

APPENDIX F

# Environmental Site Assessment

---





---

*Final*

# **Environmental Site Assessment for Zones 1, 2, 3, 4, and 5 SR-710 Tunnel Technical Study**

Located in  
Los Angeles County, California

Prepared for



April 2010

Prepared by



6 Hutton Centre Drive, Suite 700  
Santa Ana, California 92707

# Contents

---

Section	Page
<b>Acronyms and Abbreviations .....</b>	<b>iv</b>
<b>Executive Summary.....</b>	<b>ES-1</b>
<b>1. Introduction .....</b>	<b>1-1</b>
1.1 Project Background.....	1-1
1.2 Purpose.....	1-1
1.3 Scope of Work.....	1-2
1.4 Significant Assumptions .....	1-2
1.5 Special Terms and Conditions .....	1-2
<b>2. Subject Property and Site Setting.....</b>	<b>2-1</b>
2.1 Location .....	2-1
2.2 Site and Vicinity General Characteristics .....	2-1
<b>3. Caltrans Information.....</b>	<b>3-1</b>
<b>4. Records Review .....</b>	<b>4-1</b>
4.1 Standard Environmental Record Sources.....	4-1
4.1.1 Zone 1 .....	4-1
4.1.2 Zone 2 .....	4-3
4.1.3 Zone 3 .....	4-5
4.1.4 Zone 4 .....	4-7
4.1.5 Zone 5 .....	4-9
4.2 Additional Environmental Record Sources.....	4-10
4.3 Historical Use Information .....	4-10
4.3.1 Oil and Gas Maps.....	4-10
<b>5. Findings and Conclusions.....</b>	<b>5-1</b>
<b>6. Qualifications of Environmental Professionals.....</b>	<b>6-1</b>
<b>7. References .....</b>	<b>7-1</b>

## Appendixes

- A Regulatory Records Documentation
- B Historical Research Documentation
  - B1 Oil and Gas Maps

## Tables

ES-1	Summary of Findings Associated with the Subject Property .....	ES-1
2-1	Site Location and Description .....	2-1
4-1	List of Environmentally Significant Sites in Zone 1 .....	4-2
4-2	List of Environmentally Significant Sites in Zone 2 .....	4-4
4-3	List of Environmentally Significant Sites in Zone 3 .....	4-6
4-4	List of Environmentally Significant Sites in Zone 4 .....	4-8
4-5	List of Environmentally Significant Sites in Zone 5 .....	4-11
4-6	Summary of Oil and Gas Wells within the Subject Property.....	4-14
5-1	Summary of Findings Associated with the Subject Property .....	5-1

## Figures

1-1	Regional Project Area .....	1-3
2-1	Site Location Map, Zone 1.....	2-3
2-2	Site Location Map, Zone 2.....	2-5
2-3	Site Location Map, Zone 3.....	2-7
2-4	Site Location Map, Zone 4.....	2-9
2-5	Site Location Map, Zone 5.....	2-11
4-1	Location of Soil and Groundwater Impacts in Zone 1.....	4-17
4-2	Location of Soil and Groundwater Impacts in Zone 2.....	4-19
4-3	Location of Soil and Groundwater Impacts in Zone 3.....	4-21
4-4	Location of Soil and Groundwater Impacts in Zone 4.....	4-23
4-5	Location of Soil and Groundwater Impacts in Zone 5.....	4-25
Plate 1	Location of Soil and Groundwater Impacts in Zones 1, 2, 3, 4, and 5 .....	Map Pocket

# Acronyms and Abbreviations

---

µg/L	micrograms per liter
1,1-DCA	1,1-Dichloroethane
1,2-DCA	1,2- Dichloroethane
1,2-DCE	1,2-Dichloroethene
1,2,3-TCP	1,2,3-trichloropropane
ASTM	American Society for Testing and Materials
AUL	Activity Use Limitations
bgs	below ground surface
c-DCE	cis-Dichloroethene
Caltrans	California Department of Transportation
CCL <sub>4</sub>	carbon tetrachloride
CD	compact disc
cis-1,2 DCE	cis-1,2-Dichloroethene
ClO <sub>4</sub>	perchlorate
COPC	chemical of potential concern
Cr <sup>6+</sup>	hexavalent chromium
DIPE	di-isopropyl ether
DTSC	Department of Toxic Substances Control
EDR	Environmental Data Resources, Inc.
EPA	United States Environmental Protection Agency
ERNS	Emergency Response Notification System
ETBE	ethyl tertiary butyl ether
GRO	gasoline-range organics
I-	Interstate
ISA	Initial Site Assessment
LUST	Leaking Underground Storage Tank
MCL	maximum contaminant level
MTBE	methyl tertiary butyl ether

N/A	Not Available
ND	Nondetect
NDMA	n-Nitrosodimethylamine
NO <sub>3</sub>	nitrate
NPL	National Priorities List
OU	Operable Unit (Term for a number of separate activities undertaken as part of a Superfund site cleanup. A typical operable unit would be removal of drums and tanks from the surface of a site.)
PAH	polycyclic aromatic hydrocarbons
PCB	polychlorinated biphenyl
PCE	tetrachloroethylene (or perchloroethylene)
PEA	Preliminary Endangerment Assessment
ROW	right-of-way
RWQCB	California Regional Water Quality Control Board
SLIC	Spills, Leaks, Investigation, and Cleanup
SR-	State Route
Subject Property	Zone 4 and Zone 5
t-DCE	trans-Dichloroethene
TAME	tertiary amyl methyl ether
TBA	tertiary butyl alcohol
TCE	trichloroethylene
TPHd	total petroleum hydrocarbons as diesel
TPHg	total petroleum hydrocarbons as gasoline
USGS	United States Geological Survey
UST	underground storage tank
VCP	Voluntary Cleanup Priority listing
VOC	volatile organic compound

# Executive Summary

---

This report presents the results of a limited Environmental Site Assessment (ESA) conducted by CH2M HILL for the California Department of Transportation (Caltrans), District 7, within Zones 1, 2, 3, 4 and 5 associated with the State Route (SR-) 710 Tunnel Technical Study project. These five zones (the Subject Property) are located in Los Angeles County, California (Figure 1-1).

The purpose of the Tunnel Technical Study is to build upon the 2006 Los Angeles County Metropolitan Transportation Authority SR-710 Tunnel Feasibility Study and provide a more detailed evaluation of the geotechnical feasibility of a tunnel alternative to extend the SR-710 with consideration given to all practical routes. To satisfy the requirements of route-neutral analyses, five potential tunnel zones (Zones 1 through 5) are under consideration. The first step in the SR-710 Tunnel Technical Study was to perform geotechnical and geological exploration to determine preliminary geologic conditions along all five Zones. Based on discussion with Caltrans, an investigation program was developed, consisting of 25 deep borings and 17 geophysical lines. The data collected from this geotechnical investigation program will be used for screening the zones.

The geotechnical investigation program has been divided between Caltrans and CH2M HILL. Thirteen borings were drilled by Caltrans, and 12 borings were drilled by CH2M HILL. Prior to the initiation of the investigation program, CH2M HILL, at the request of Caltrans, conducted initial site assessments (ISA) (CH2M HILL, 2008, 2009a, 2009b) of these proposed boring locations to identify any environmental concerns that might exist at these sites with possible impact to the geotechnical investigation program.

This report provides an environmental screening of Zones 1, 2, 3, 4, and 5 to identify potential hazardous contamination issues that might be encountered in these zones.

Based on the results from this limited ESA, a summary of findings for the Subject Property is provided in Table ES-1.

TABLE ES-1  
Summary of Findings Associated with the Subject Property

Zone	Description of Findings
1	<p>Ten sites (including the San Fernando Valley [Area 4] Pollock NPL Site) with localized groundwater or soil contamination are located within Zone 1 as summarized below. See Table 4-1 for a detailed description of each site<sup>1</sup>.</p> <p>Portions of this NPL site are known to be contaminated with chlorinated VOCs including TCE, PCE, MTBE, perchlorate, nitrate, hexavalent chromium, manganese, and thallium.</p> <p>In addition to the NPL site described above, six sites that have impacted groundwater were identified by EDR within Zone 1. These sites are considered open cases by DTSC or California RWQCB.</p> <p>Six sites that have impacted soil and are considered open cases by the lead regulatory agencies were identified by EDR within Zone 1.</p> <p>A review of oil and gas maps identified two oil exploration wells that have been plugged and abandoned within Zone 1.</p>

**TABLE ES-1**  
**Summary of Findings Associated with the Subject Property**

<b>Zone</b>	<b>Description of Findings</b>
2	<p>Eight sites with localized groundwater contamination or soil contamination are located within Zone 2 as summarized below. See Table 4-2 for a detailed description of each site.</p> <p>Six sites that have impacted groundwater were identified by EDR within Zone 2. These sites are considered open cases by the RWQCB.</p> <p>Two sites that have impacted the soil and are considered open by the lead regulatory agencies were identified by EDR within Zone 2.</p> <p>A review of oil and gas maps identified one oil exploration well that has been plugged and abandoned within Zone 2.</p>
3	<p>Twelve sites with localized groundwater contamination, soil contamination, or where the media impacted is under investigation, are located within Zone 3 as summarized below. See Table 4-3 for a detailed description of each site.</p> <p>Four sites that have impacted groundwater were identified by EDR within Zone 3. These sites are considered open cases by the DTSC or RWQCB.</p> <p>Seven sites that have impacted the soil considered open by the lead regulatory agencies were identified by EDR within Zone 3.</p> <p>One site where the media impacted is under investigation and that is considered open by the lead regulatory agencies was identified by EDR.</p> <p>A review of oil and gas maps identified one oil exploration well that has been plugged and abandoned within Zone 3.</p>
4	<p>Fourteen sites (including the San Gabriel Valley OU Area 3 [Alhambra] NPL Site) with localized groundwater contamination or soil contamination are located within Zone 4 as summarized below. See Table 4-4 for a detailed description of each site.</p> <p>The San Gabriel Valley NPL Site OU Area 3 (Alhambra) is located within portions of Zone 4. This NPL site is known to be contaminated with chlorinated VOCs including TCE and PCE.</p> <p>In addition to the NPL site described above, two sites that have impacted groundwater were identified by EDR within Zone 4. These sites are considered open cases by the RWQCB.</p> <p>Eleven sites that have impacted soil and are considered open by the lead regulatory agencies were identified by EDR within Zone 4.</p> <p>A review of Oil and Gas maps identified no oil exploration wells within Zone 4.</p>
5	<p>Thirty-nine sites with localized groundwater contamination, soil contamination, or where the media impacted is under investigation, are located within Zone 5 as summarized below. See Table 4-5 for a detailed description of each site.</p> <p>The San Gabriel Valley NPL Sites OU Area 1 (El Monte) and OU Area 3 (Alhambra) are located within portions of Zone 5. These two NPL sites are known to be contaminated with chlorinated VOCs including TCE and PCE.</p> <p>In addition to the two NPL site described above, seven sites that have impacted groundwater were identified by EDR within Zone 5. These sites are considered open cases by the DTSC or RWQCB.</p> <p>Twenty-seven sites that have impacted soil were identified by EDR within Zone 5. These sites are considered open by the lead regulatory agencies</p> <p>Three sites where the media impacted are under investigation were identified by EDR. These sites are considered open by the lead regulatory agencies.</p> <p>A review of oil and gas maps identified four oil exploration wells that have been plugged and abandoned within Zone 5.</p>

Note: 1. The total number of sites within Zone 1 includes some sites that have both soil and groundwater contamination. Sites with both soil and groundwater contamination are counted once when determining the total number of sites located within this zone.

The scope of this ESA is limited to the review of public records and does not include verification sampling. Based on the above findings, 3 regional groundwater contamination sites (NPL sites), 26 groundwater sites, 53 sites with soil contamination, 4 sites where the media impacted are under investigation, and 8 plugged and abandoned oil exploration wells were identified in Zones 1, 2, 3, 4, and 5.

It is recommended that drill cuttings, excavated soils, and/or water generated during tunneling in the vicinity of these areas where soil and/or groundwater concerns are present should be sampled and profiled in accordance with regulatory requirements prior to disposal.



This Environmental Assessment has been prepared under the direction of the following environmental professionals.

*"We declare that, to the best of our professional knowledge and belief, we meet the definition of Environmental Professional as defined in Section 312.10 of 40 Code of Federal Regulations (CFR) 312," and*

*"We have the specific qualifications based on education, training, and experience to assess a property of the nature, history, and setting of the Subject Property."*

Prepared By:




Dave Golles  
Environmental Scientist  
CH2M HILL  
(714) 435-6388  
6 Hutton Centre Drive, Suite 700  
Santa Ana, CA 92707

10/12/09

Date

Reviewed By:



Partha Bora  
Senior Reviewer  
CH2M HILL  
(714) 435-6181  
6 Hutton Centre Drive, Suite 700  
Santa Ana, CA 92707

10/12/09

Date

# 1. Introduction

---

This report presents the results of a limited Environmental Site Assessment (ESA) conducted by CH2M HILL for the California Department of Transportation (Caltrans), District 7, within Zones 1, 2, 3, 4 and 5 associated with the State Route (SR-) 710 Tunnel Technical Study project. These five zones (the Subject Property) are located in Los Angeles County, California (Figure 1-1). The following sections provide the project background, purpose of this assessment, scope of work, significant assumptions, and special terms and conditions.

## 1.1 Project Background

The purpose of the Tunnel Technical Study is to build upon the *2006 Los Angeles County Metropolitan Transportation Authority Route 710 Tunnel Feasibility Study* (Parsons Brinkerhoff, 2006) and to provide a more detailed evaluation of the geotechnical feasibility of a tunnel alternative to extend SR-710 with consideration given to all practical routes. To satisfy the requirements of route-neutral analyses, five potential tunnel alignment zones (Zones 1 through 5) are under consideration. The first step in the SR-710 Tunnel Technical Study was to perform geotechnical and geological exploration to determine preliminary geologic conditions. Based on discussion with Caltrans, an investigation program was developed consisting of 25 deep borings and 17 geophysical lines. The data collected from this geotechnical investigation program will be used for screening of the zones.

The geotechnical investigation program was divided between Caltrans and CH2M HILL. Thirteen borings were drilled by Caltrans, and 12 borings were drilled by CH2M HILL. Prior to the initiation of the investigation program, CH2M HILL at the request of Caltrans conducted initial site assessments (ISAs) of these proposed boring locations to identify any environmental concerns that might exist at these sites, and that might impact the geotechnical investigation program. The findings of the ISA are provided in the following three reports:

- *Final ISA for Proposed Boring Locations Z1-B1, Z1-B8, Z2-B4, Z3-B2, and Z3-B9*, December 2008.
- *Final ISA for Proposed Boring Locations Z1-B3, Z1-B4, Z2-B2, Z2-B3, Z3-B6, Z3-B7, Z3-B8, Z3-B10, and Z3-B11*, January 2009a.
- *Final ISA for Proposed Boring Locations Z1-B1 (revised location), Z2-B5, and Z3-B5*, March 2009b.

This ESA investigated all areas of Zones 1, 2, 3, 4, and 5 and builds upon the ISAs conducted for boring locations in Zones 1, 2, and 3.

## 1.2 Purpose

The purpose of this limited ESA is to evaluate the presence of potential hazardous contamination issues that might exist within the Subject Property.

## 1.3 Scope of Work

The scope of work for this ESA consists of the following two tasks:

- Records Review
  - Includes review of the following historical information sources:
    - Applicable federal, state, and local environmental databases for identifying hazardous waste issues related to the Subject Property and properties that has the potential to impact the Subject Property. The list of databases and the minimum search distances were based on the American Society for Testing and Materials (ASTM) E-1527-05 standard.
    - Regulatory Agency Databases (Geotracker from Regional Water Quality Control Board [RWQCB] and Envirostor from the Department of Toxic Substances Control [DTSC])
    - Oil and gas maps
- Preparation of the Environmental Assessment Report

## 1.4 Significant Assumptions

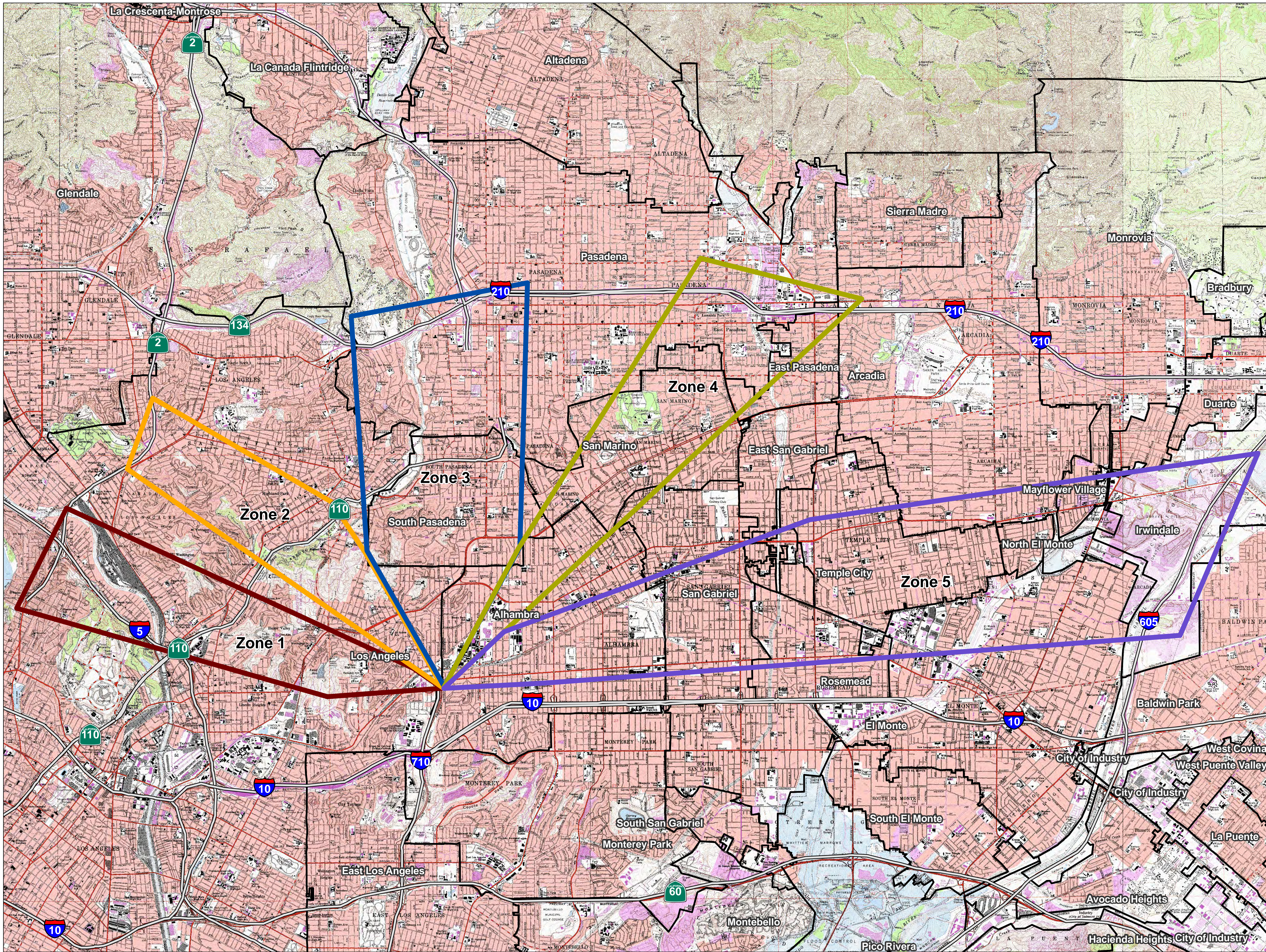
This ESA is not intended to fulfill the requirements of Caltrans guidance on ISAs or requirements of the United States Environmental Protection Agency (EPA) “Standard Practice for All Appropriate Inquiries” and “Standard Practice for Environmental Site Assessments: Phase I ESA Process.” This limited ESA is to be used to identify hazardous contamination areas that have the potential to impact the right-of-way (ROW) associated with the proposed alternatives within Zones 1, 2, 3, 4, and 5.

## 1.5 Special Terms and Conditions

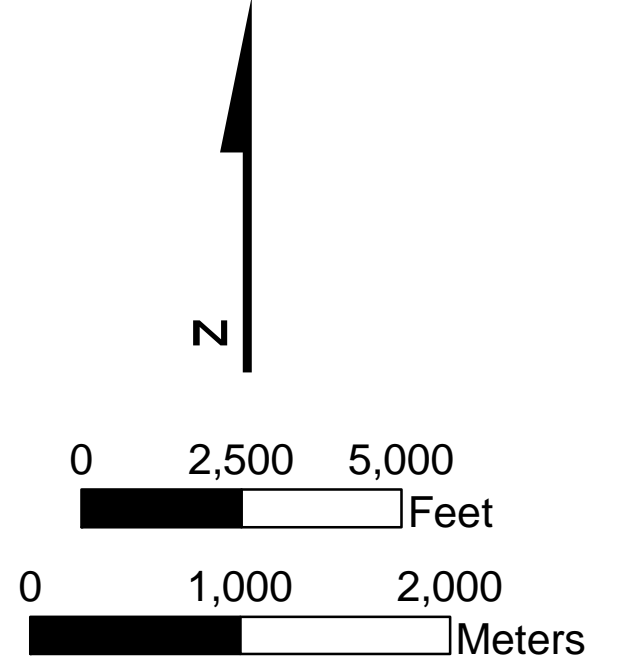
Opinions given in this ESA relative to the potential for hazardous substances or petroleum hydrocarbons to exist within the Subject Property are based upon information derived from the environmental database review summary provided by Environmental Data Resources, Inc. (EDR), and from other information sources described herein.

CH2M HILL reviewed the public information sources as providing complete and accurate information, without independent verification. The findings and conclusions in this report are based solely on the limited scope of this ESA including information from a variety of sources that CH2M HILL believes to be reliable. Because the scope of this ESA is necessarily limited and based, in part, on third-party sources and significant assumptions, CH2M HILL does not warrant that the Subject Property does not include hazardous substances or petroleum hydrocarbon releases in areas not identified in this report.





- Legend**
- Potential Corridor Zones
  - City Boundary



Sources: United States Geological Survey (USGS) 7.5-Minute Topographic Quadrangles of Burbank, Pasadena, Mt Wilson, Azusa, Hollywood, Los Angeles, El Monte, and Baldwin Park.

**Figure 1-1  
Regional  
Project Area**  
SR-710 Tunnel Technical  
Study - Environmental  
Site Assessment for  
Zones 1, 2, 3, 4 and 5  
Los Angeles County, California



## 2. Subject Property and Site Setting

---

This section provides general environmental setting information for the Subject Property.

### 2.1 Location

The Subject Property is located in Los Angeles County, California. Table 2-1 lists the cities within the boundaries of Zones 1, 2, 3, 4, and 5.

TABLE 2-1  
Site Location and Description

Zone	Cities
1	Los Angeles
2	Los Angeles
3	Alhambra, Los Angeles, South Pasadena, Pasadena
4	Alhambra, Los Angeles, Pasadena, East Pasadena, South Pasadena, and San Marino
5	Alhambra, Arcadia, El Monte, North El Monte, Irwindale Los Angeles, Rosemead, San Gabriel, and Temple City

### 2.2 Site and Vicinity General Characteristics

**Zone 1:** From the terminus of SR-710 at Valley Boulevard, this zone extends westerly and ends near the southern terminus of SR-2. Zone 1 is approximately 5.0 to 5.5 miles long and about 1.5 miles wide at the western end, encompassing 3,529 acres (Figure 2-1). I-5 crosses Zone 1 on the southwest and SR 110 transects Zone 1 from north to south. Zone 1 is located entirely within the city of Los Angeles. The primary streets that intersect Zone 1 include Alhambra Avenue, Figueroa Street, Pasadena Avenue, Riverside Drive, San Fernando Road, and Valley Boulevard.

**Zone 2:** From the terminus of SR-710 at Valley Boulevard, the zone extends northwesterly and connects to SR-2 near the midpoint between I-5 and SR-134. Zone 2 is approximately 5.0 to 5.5 miles long and about 1 mile wide at the northwestern terminus at SR-2, encompassing 2,328 acres (Figure 2-2). Zone 2 is located entirely within the city of Los Angeles. The primary streets that intersect Zone 2 include Alhambra Avenue, Eagle Rock Boulevard, Figueroa Street, and Huntington Drive.

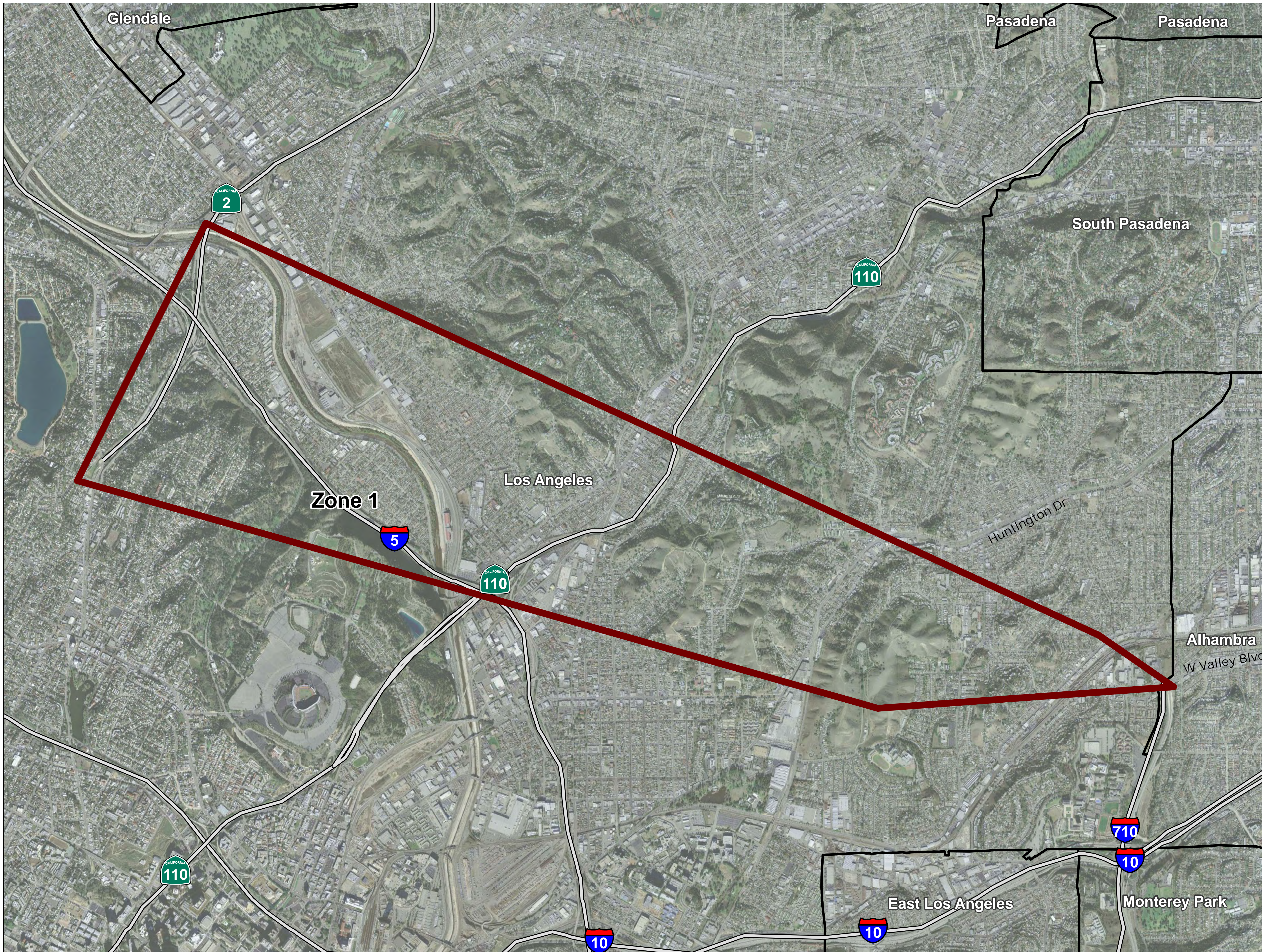
**Zone 3:** From the terminus of SR-710 at Valley Boulevard, the study zone extends north and terminates along SR-134 and I-210. Zone 3 is approximately 4.5 to 5.0 miles long and about 2.5 miles wide at the northern terminus, encompassing 5,720 acres (Figure 2-3). The cities of Los Angeles, Alhambra, South Pasadena, and Pasadena are partially located within the boundary of Zone 3. The primary streets that intersect Zone 3 include Alhambra Avenue,

Colorado Boulevard, Huntington Drive, Fair Oaks Avenue, Figueroa Street, Mission Road, Orange Grove Boulevard, and Valley Boulevard.

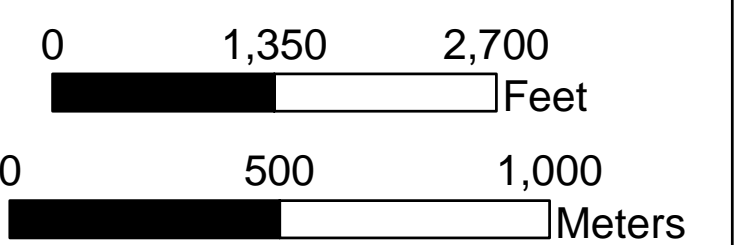

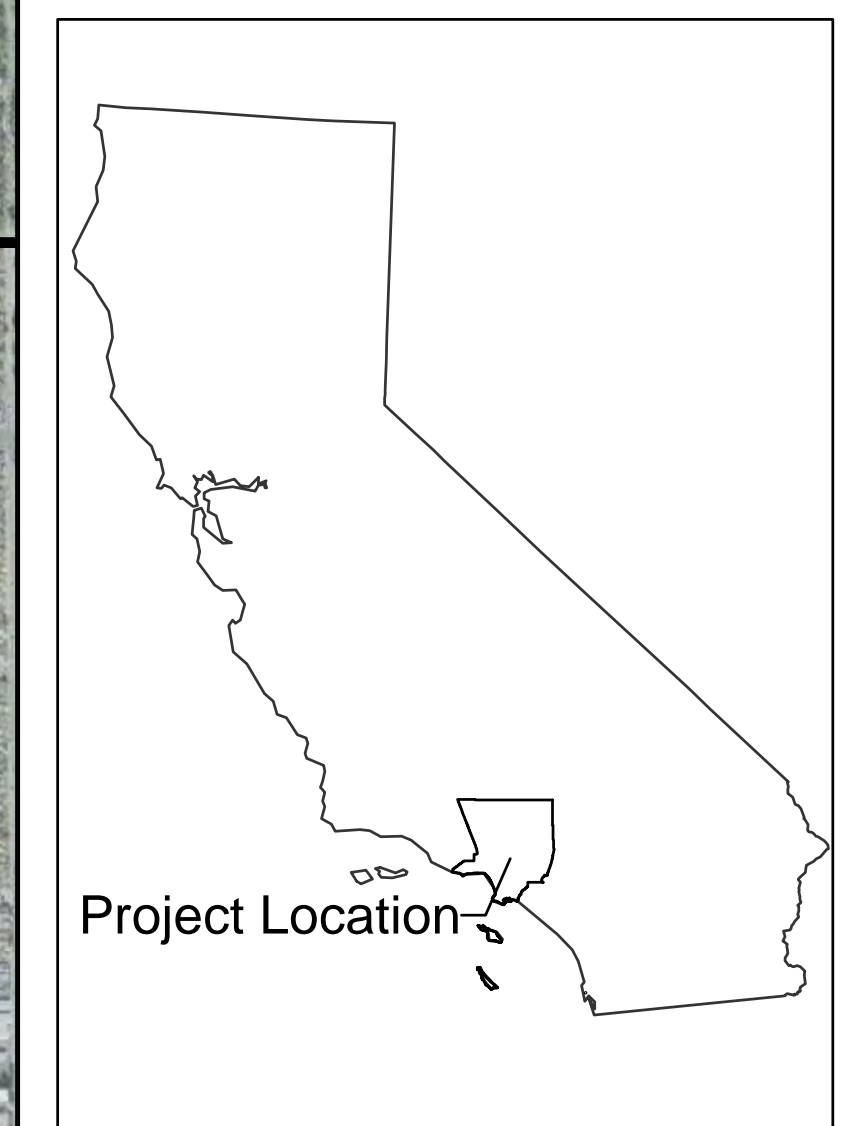
**Zone 4:** From the terminus of SR-710 at Valley Boulevard, the study zone extends in a northeasterly direction and terminates at I-210 between SR-134 and I-605. The study zone is approximately 6.0 to 7.5 miles long and about 2.2 miles wide at its terminus at I-210, encompassing 4,649 acres (Figure 2-4). Zone 4 is located within the cities of Los Angeles, Alhambra, South Pasadena, Pasadena, San Marino, and East Pasadena. The primary streets that intersect Zone 4 include Colorado Boulevard, Del Mar Boulevard, San Gabriel Boulevard, Sierra Madre Boulevard, Huntington Drive, Garfield Avenue, Atlantic Boulevard, and Valley Boulevard.

**Zone 5:** From the terminus of SR-710 at Valley Boulevard, the study zone extends easterly and ends at I-605. The study zone is approximately 9.5 to 11.0 miles long and about 2.5 miles wide at the eastern terminus, encompasses 10,967 acres (Figure 2-5). The cities of Los Angeles, Alhambra, San Gabriel, Rosemead, Arcadia, Temple City, El Monte, North El Monte, and Irwindale are partially located within the boundary of Zone 5. The primary streets that intersect Zone 5 include Valley Boulevard, Atlantic Boulevard, Mission Road, Garfield Avenue, Del Mar Avenue, San Gabriel Boulevard, Rosemead Boulevard, Baldwin Avenue, Santa Anita Avenue, Peck Road, Live Oak Avenue, and Lower Azusa Road.



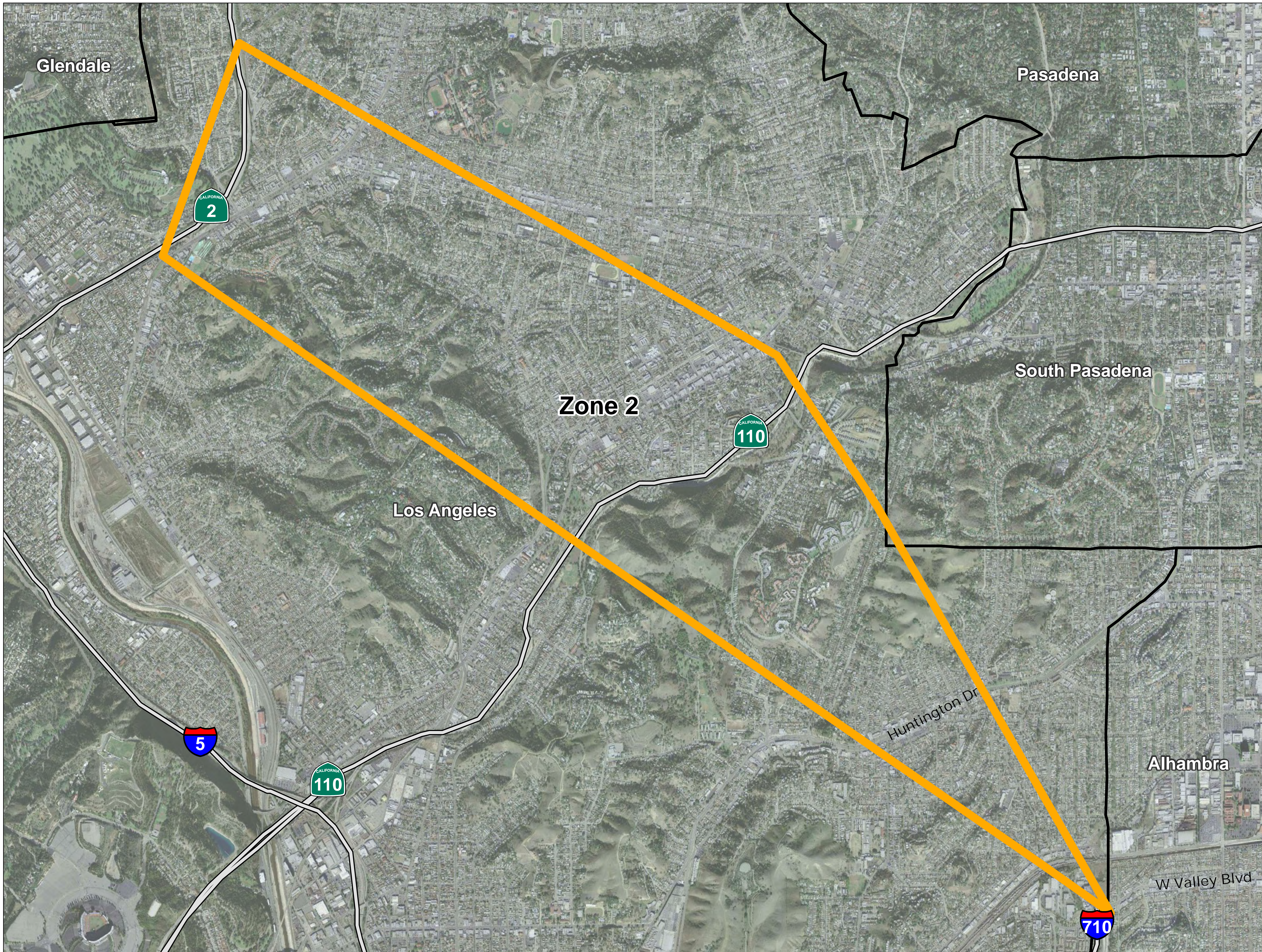


- Legend**
- Potential Corridor Zones
  - City Boundary




**FIGURE 2-1**  
**Site Location Map**  
**Zone 1**  
 SR-710 Tunnel Technical  
 Study - Environmental  
 Site Assessment for  
 Zones 1, 2, 3, 4 and 5  
 Los Angeles County, California



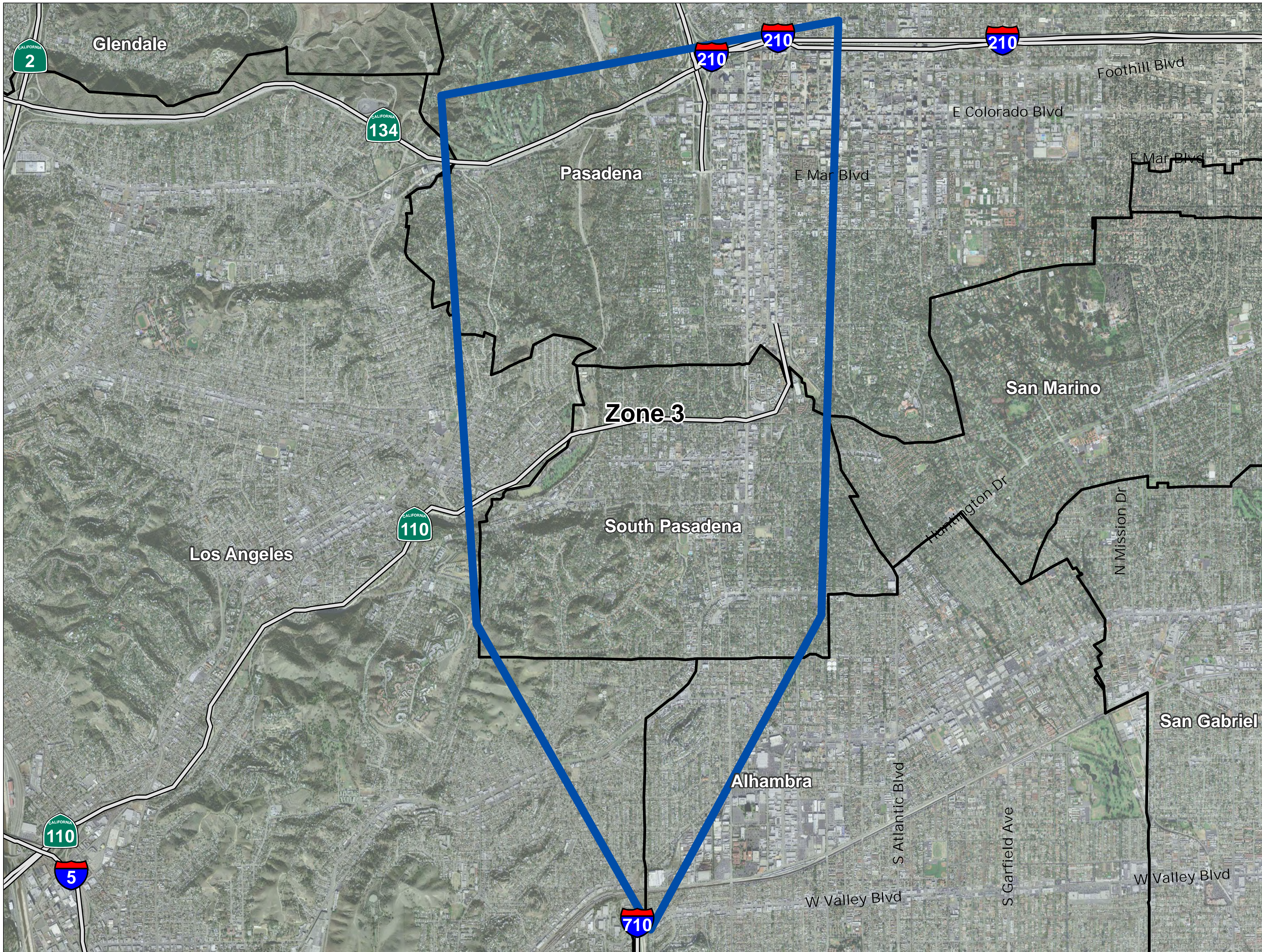


- Legend**
- Potential Corridor Zones
  - City Boundary




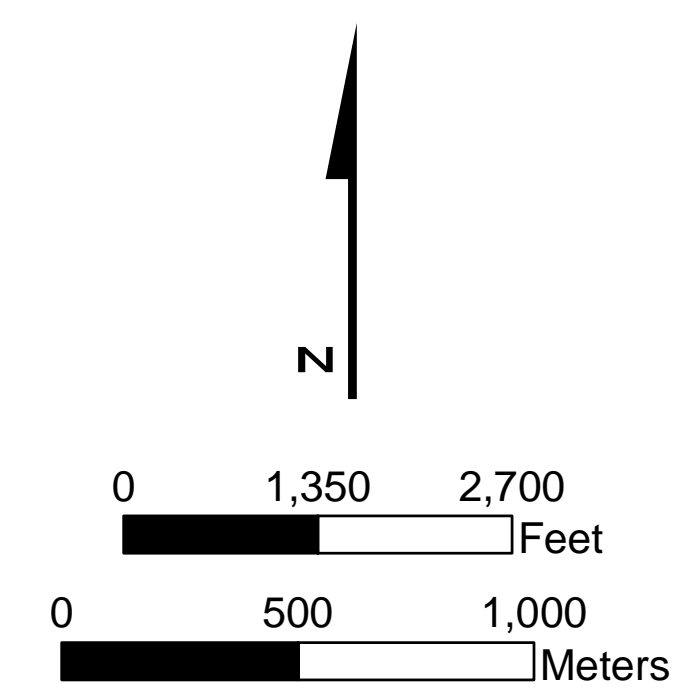
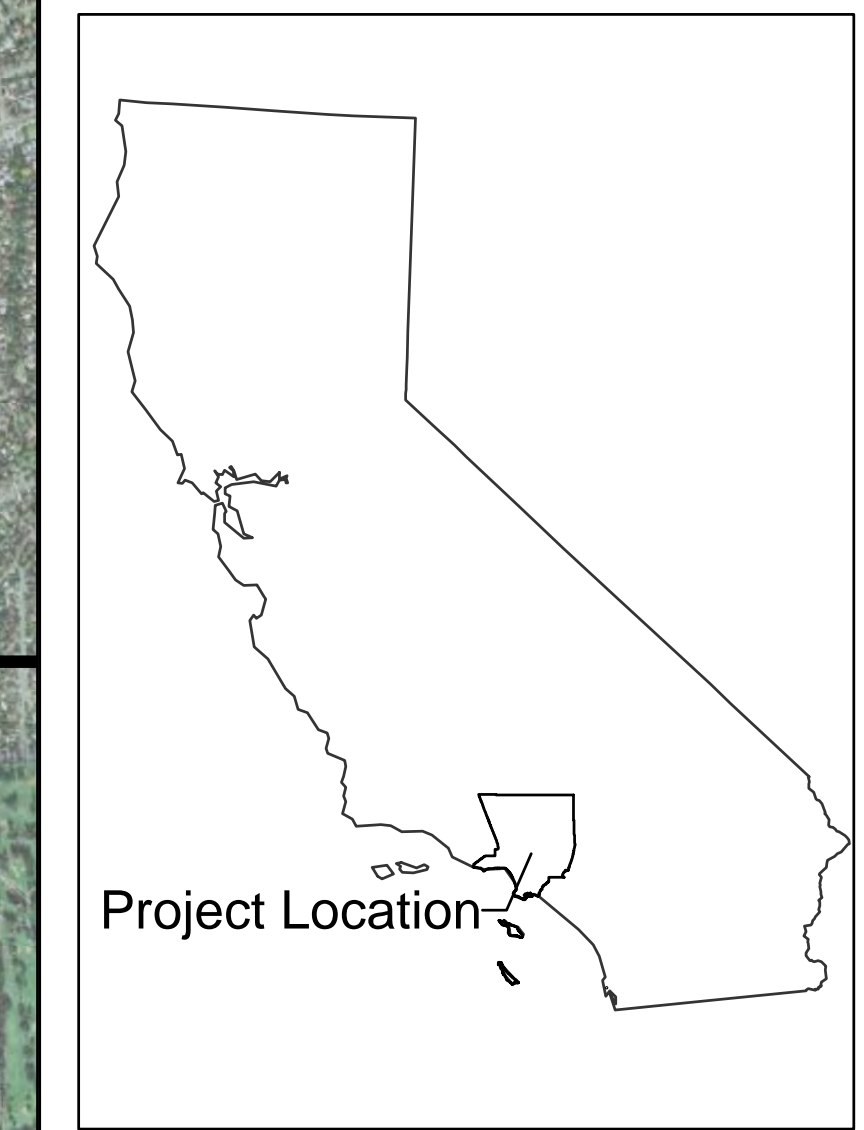
**FIGURE 2-2**  
**Site Location Map**  
**Zone 2**  
 SR-710 Tunnel Technical  
 Study - Environmental  
 Site Assessment for  
 Zones 1, 2, 3, 4 and 5  
 Los Angeles County, California





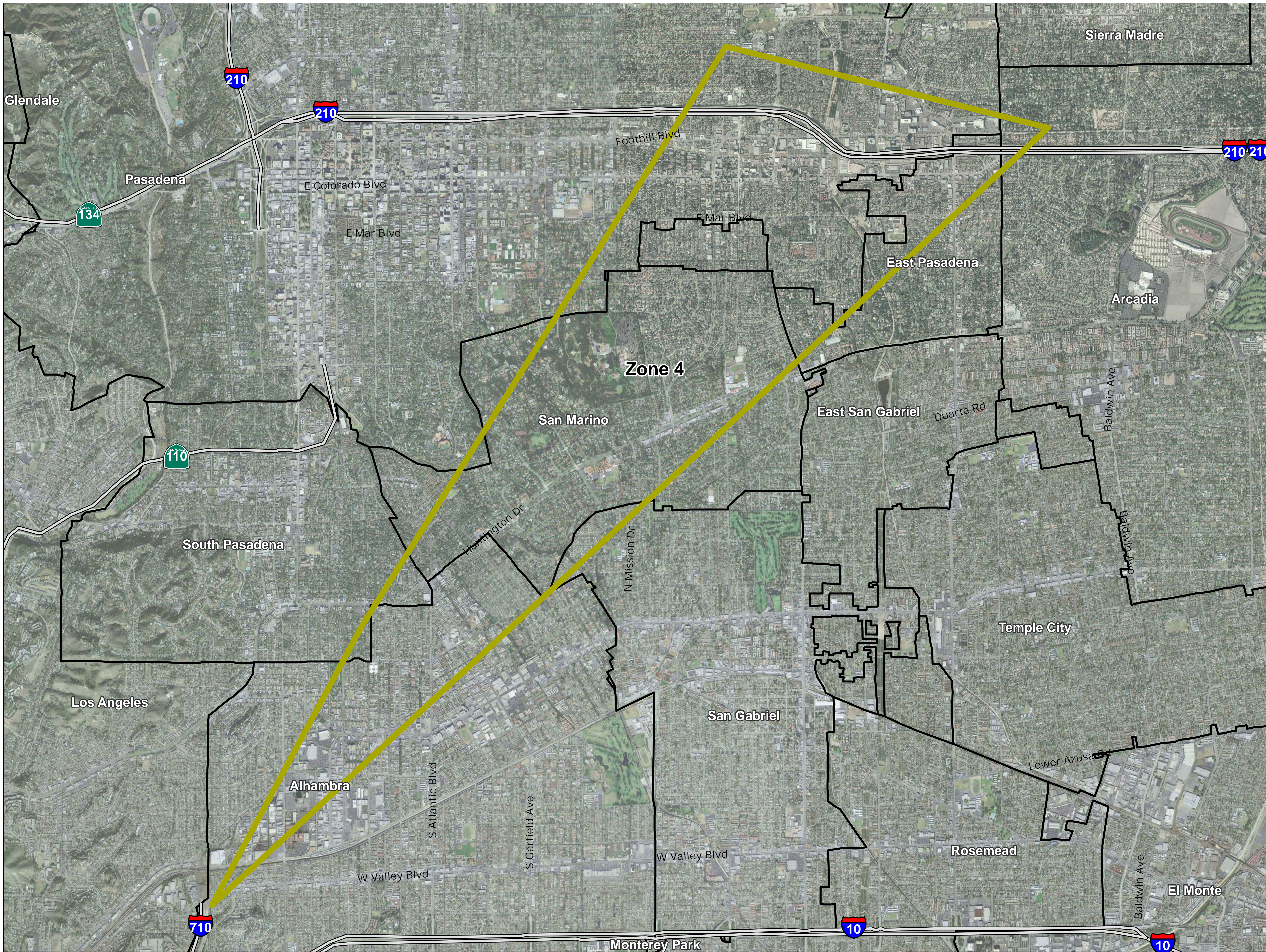
**Legend**

-  Potential Corridor Zones
-  City Boundary



**FIGURE 2-3**  
**Site Location Map**  
**Zone 3**  
 SR-710 Tunnel Technical Study - Environmental Site Assessment for Zones 1, 2, 3, 4 and 5 Los Angeles County, California





**Legend**

- Potential Corridor Zones
- City Boundary

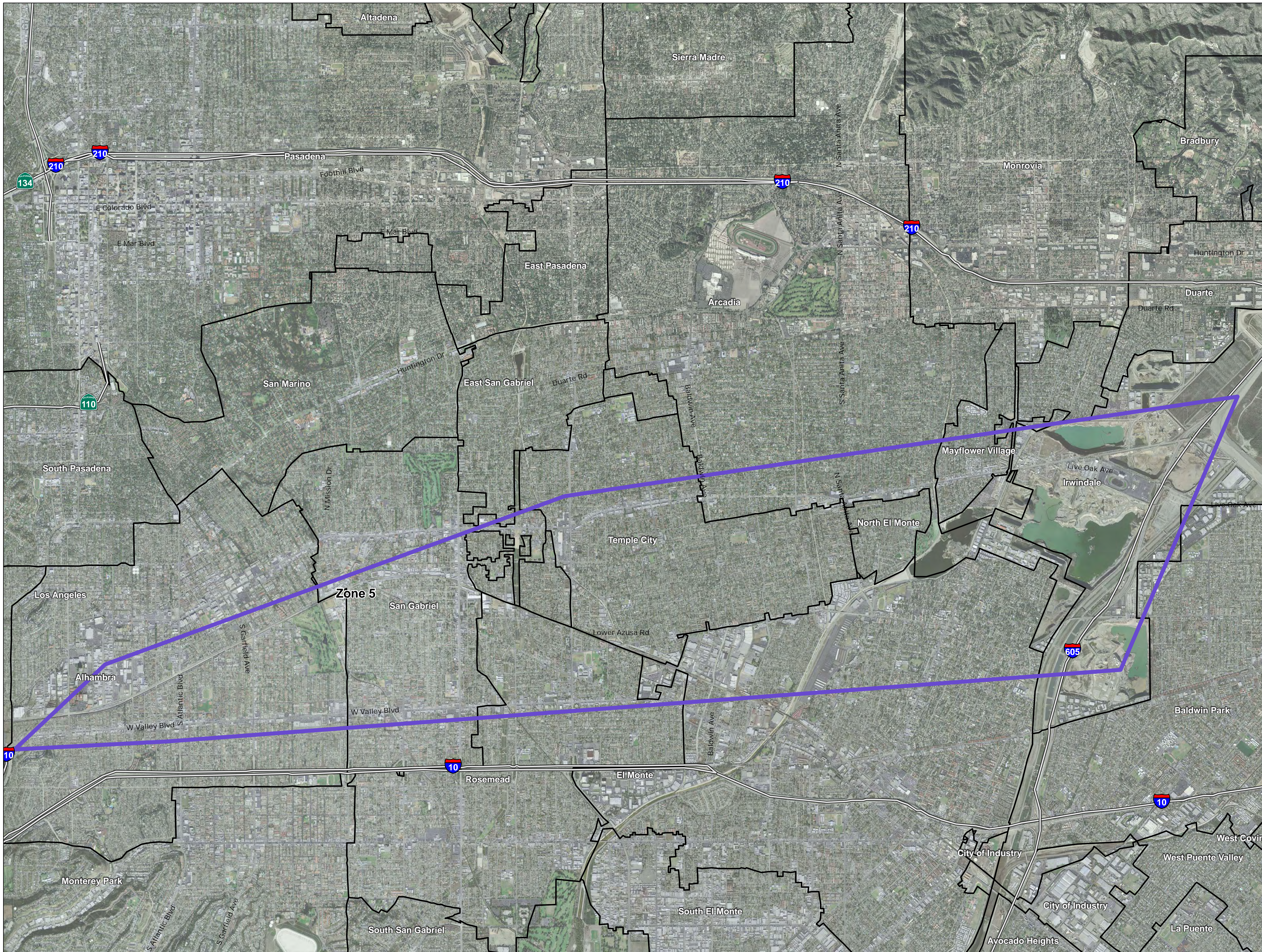


0 1,350 2,700  
 Feet


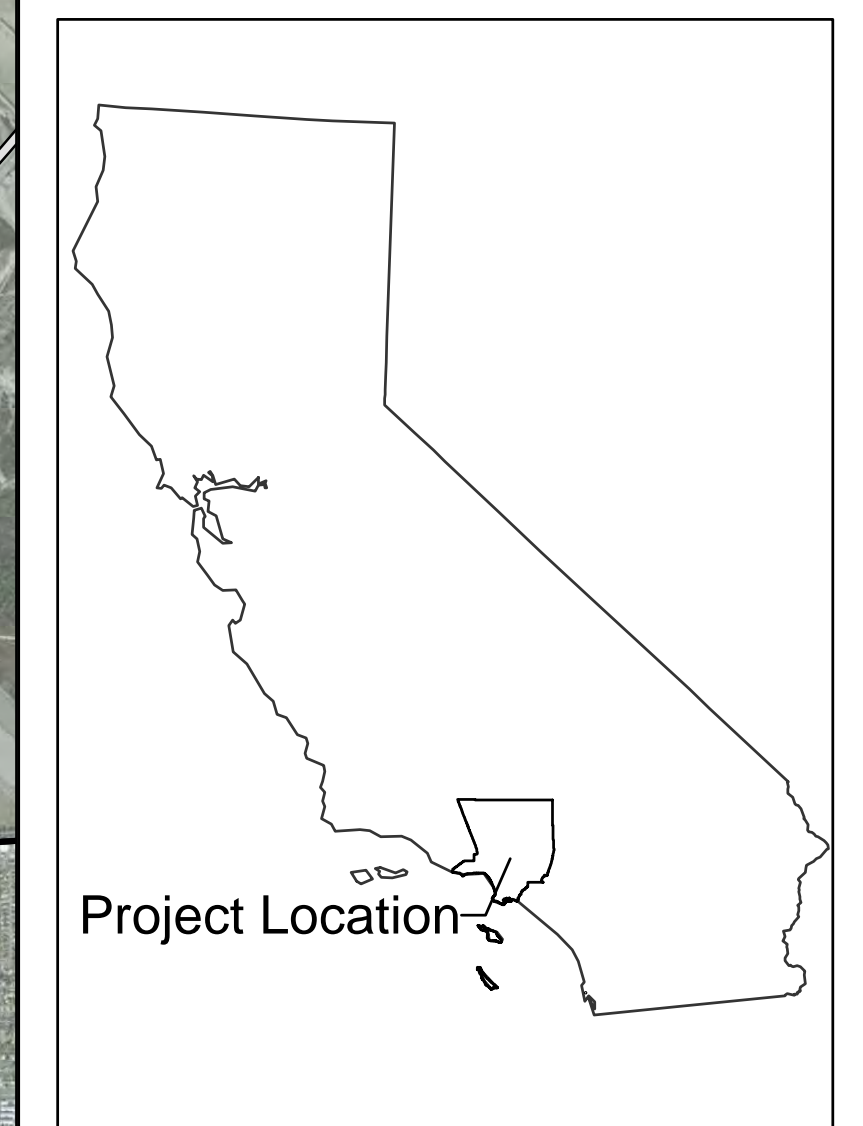
0 500 1,000  
 Meters

**FIGURE 2-4**  
**Site Location Map**  
**Zone 4**  
 SR-710 Tunnel Technical  
 Study - Environmental  
 Site Assessment for  
 Zones 1, 2, 3, 4 and 5  
 Los Angeles County, California





- Legend**
- Potential Corridor Zones
  - City Boundary



**FIGURE 2-5**  
**Site Location Map**  
**Zone 5**  
 SR-710 Tunnel Technical  
 Study - Environmental  
 Site Assessment for  
 Zones 1, 2, 3, 4 and 5  
 Los Angeles County, California



### 3. Caltrans Information

---

CH2M HILL is conducting a limited ESA for the Subject Property. Therefore, parcel-level information such as title documentation, property appraisal, or Activity Use Limitations (AUL) have not been requested from Caltrans or researched by EDR. In the future, when the proposed alignment has been selected, and if Caltrans intends to acquire properties along the proposed alignment ROW, then such information will be requested.

## 4. Records Review

---

To identify areas that have potential soil and groundwater contamination concerns, public records were reviewed to obtain existing environmental information and the history of previous uses of the Subject Property. The following subsections summarize the results of the record reviews that were performed.

### 4.1 Standard Environmental Record Sources

CH2M HILL conducted an environmental database search of standard federal, state, local, and tribal government environmental public records for the Subject Property. For this report, two database searches were used. The first database search was ordered from EDR on October 20, 2008, for ISAs that were completed for Zones 1, 2, and 3. Two additional database searches were ordered from EDR on April 21, 2009, to perform environmental screening for sites with potential soil or groundwater contamination concerns that might be present within Zones 4 and 5.

The database search for Zones 1, 2, and 3 was polygon shaped, encompassing all of Zones 1, 2, and 3, with a 1-mile buffer. The database search reports for Zones 4 and 5 used customized search areas that conformed to the shape Zones 4 and 5. A 1-mile buffer was not used for these database searches because the environmental screening was focused only on the study area.

Sites identified on lists that EDR searched and that were determined to have the following characteristics were not considered further:

1. No reported impacts to soil or groundwater
2. Designated as “Closed” by the lead regulatory agency

Appendix A contains a copy of the Executive Summary from each of the three EDR reports and a compact disc (CD) containing each report. Summaries of sites with soil or groundwater contamination based on the records reviews for Zones 1, 2, 3, 4, and 5 are provided in the following subsections. An oversize figure showing all of the Zones and these sites is provided in a map pocket at the end of this report (see Plate 1).

Sites identified in the EDR reports include a description of whether the site has impacted the “soil” or “groundwater” as indicated by the lead regulatory agency of the DTSC or RWQCB. In the cases where the DTSC or RWQCB has indicated a site to be a “groundwater” case, it is likely that the soil at this site has also been impacted.

#### 4.1.1 Zone 1

A review of the search results for Zone 1 identified 59 individual sites within the search area where hazardous substances or hazardous waste handling, storage, transportation, or potential releases were reported. Using the screening criteria described above, 10 of these 59 sites were identified as being active cases with potential impacts to soil or groundwater

(note: some sites have both soil and groundwater contamination). The 10 sites are described below and listed in Table 4-1.

- The EDR database search report identified portions of the San Fernando Valley (Area 4) Pollock Wellfield NPL Site located in Zone 1 (see Figure 4-1). This NPL site is part of the San Fernando Valley Basin, a natural underground reservoir that is a source of drinking water for 3 million residents. A portion of this groundwater basin is currently contaminated with chlorinated volatile organic compounds (VOCs) (trichloroethylene [TCE] and tetrachloroethylene [PCE]), methyl tertiary butyl ether (MTBE), perchlorate, nitrate, chromium VI, manganese, and thallium. Concentrations of PCE and TCE within Zone 1 range from greater than detection limit to approximately 7.5 micrograms per liter ( $\mu\text{g/L}$ ) (CH2M HILL, 2007). The corresponding groundwater contaminant concentrations are shown in Table 4-1.
- In addition to the NPL site described above, the EDR database search report identified six known sites within the boundaries of Zone 1, as shown in Table 4-1, that are considered open cases and that have impacted groundwater. The corresponding groundwater contaminants and their concentrations are shown in Table 4-1, if available.
- The EDR database search report identified six active sites within the boundaries of Zone 1 with potential impacts to the soil as shown in Table 4-1. The locations of these sites are shown in Figure 4-1.

TABLE 4-1  
List of Environmentally Significant Sites in Zone 1

Site Name	EDR Map ID/ Focus Map	Record Source	Media Impacted	Chemical of Potential Concern (COPC)	Recent Max. Conc. (Approx. GW Depth)	Current Status
1. San Fernando Valley (Area 4) Pollock Wellfield	0/ 5, 12, 13, 19, 20	NPL	Groundwater	TCE PCE	7.5 $\mu\text{g/L}$ -(18) 5.9 $\mu\text{g/L}$ -(18)	Ongoing monitoring and remediation activities.
2. Hurst Chemicals 2500 San Fernando Rd. Los Angeles, CA	255/12	LUST Geotracker	Groundwater	TCE	N/A	Open site assessment as of June 1995.
3. Weiland Automotive Industries 2316-2324 North San Fernando Road Los Angeles, CA	280/12	VCP, EnviroStor	Groundwater	PCE	2500 $\mu\text{g/L}$ -(5)	Ongoing soil gas vapor extraction monitoring.
4. CRHS #13 2050 San Fernando Rd. Division Street Los Angeles, CA	317/12	Envirostor	Soil	Arsenic, lead, PAHs, PCBs, pesticides	Not Reported	Active as of April 2004.
5. Shell (Texaco) 1633 Riverside Drive Los Angeles, CA	388/19	LUST	Groundwater	Benzene MTBE TPHg TPHd DIPE TBA	450 $\mu\text{g/L}$ -(28) 3 $\mu\text{g/L}$ -(28) 28000 $\mu\text{g/L}$ -(28) 1200 $\mu\text{g/L}$ -(28) 0.6 $\mu\text{g/L}$ -(28) 9 $\mu\text{g/L}$ -(28)	Ongoing quarterly groundwater monitoring.

TABLE 4-1  
List of Environmentally Significant Sites in Zone 1

Site Name	EDR Map ID/ Focus Map	Record Source	Media Impacted	Chemical of Potential Concern (COPC)	Recent Max. Conc. (Approx. GW Depth)	Current Status
6. Food for Life 3580 Pasadena Ave. Montecito Heights, CA	465/20	LUST	Soil	Not Reported	Not Reported	Preliminary site assessment as of 1986.
7. Former Welch's Uniform 3505 Pasadena Avenue Los Angeles, CA	495/20	EnviroStor SLIC, LUST, VCP	Soil Soil Vapor Groundwater	TCE PCE c-DCE t-DCE	92 µg/L-(40) 48 µg/L-(40) 1900 µg/L-(40) 28 µg/L-(40)	Ongoing semiannual groundwater monitoring.
8. Chevron #9-3707 2601 Figueroa St. N. Los Angeles, CA	518/20	LUST	Soil	Gasoline	Not Reported	Open site assessment as of Sept. 1992.
9. Kennington, Ltd., (ITT Cannon) 3209 Humboldt St. Los Angeles, CA	532/20	Envirostor VCP	Soil/ Groundwater	PCE PCBs Lead TCE PCE  TPHg TPH C7-C36 Cr <sup>6</sup> cis-1,2-DCE	5,700 µg/kg-(26) 24,076 mg/kg-(62) 3,400 mg/kg-(62) 1700 µg/L-(45) 26 µg/L-(62)  2700 µg/L-(62) 7700 µg/L-(62) 21 µg/L-(62) 300 µg/L-(62)	Land use covenant in place as of March 2005. Requires agency notification prior to any change in land use at the site. Site has long-term groundwater monitoring in place.
10. Jaybee Site at Lincoln Heights – LA DWP 301 W. Avenue 26 Los Angeles, CA	551/20	Envirostor VCP	Soil/ Groundwater	VOCs Naphthalene PAHs Lead	N/A	PEA work plan completed as of May 2008.

## References:

- |                                |                                 |
|--------------------------------|---------------------------------|
| 1. CH2M HILL, 2007             | 7. ENSR, 2005 and 2008          |
| 3. DTSC, 2001                  | 9. Arcadis, 2006                |
| 4. Weston Solutions, Inc. 2007 | 10. DTSC, 2005                  |
| 5. SAIC, 2009                  | 2, 6, 8. EDR, 2009; RWQCB, 2009 |

#### 4.1.2 Zone 2

A review of the search results for Zone 2 identified 39 individual sites within the search area where hazardous materials or hazardous waste handling, storage, transportation, or potential release were reported. Using the screening criteria described above, 8 of these 39 sites were identified as being active cases with potential impacts to the soil or groundwater. The eight sites are described below and listed in Table 4-2.

- The EDR database search report identified six known sites within the boundaries of Zone 2, as shown in Table 4-2, that are considered open cases and that have impacted groundwater. The corresponding groundwater contaminants and their concentrations are shown in Table 4-2, if available. The locations of these sites are shown in Figure 4-2.

- The EDR database search report identified two active sites within the boundaries of Zone 2 with potential impacts to the soil, as shown in Table 4-2. The locations of these sites are shown in Figure 4-2.

TABLE 4-2  
List of Environmentally Significant Sites in Zone 2

Site Name	EDR Map ID/ Focus Map	Record Source	Media Impacted	Chemical of Potential Concern (COPC)	Recent Max. Conc. (Approx. GW Depth)	Current Status
1. ARCO #1880 4380 Eagle Rock Blvd. Los Angeles, CA	96/6	LUST, CHMIRS	Groundwater	Benzene Toluene Ethylbenzene Xylenes MTBE TBA Ethanol TAME GRO	770 µg/L-(29) 120 µg/L-(29) 470 µg/L-(N/A) 1,000 µg/L-(29) 1500 µg/L-(28) 4300 µg/L-(N/A) <3000 µg/L-(29) 19 µg/L-(17) 8300 µg/L-(N/A)	Open Remediation as of April 2004.
2. Shell Service Station 4236 Eagle Rock Blvd. Los Angeles, CA	113/6	LUST	Groundwater	TPHg TPHd Benzene Toluene Ethylbenzene Xylenes MTBE TBA DIPE	37000 µg/L-(17) 5500 µg/L-(16) 2100 µg/L-(17) 3600 µg/L-(17) 1100 µg/L-(18) 5100 µg/L-(17) 5 µg/L-(16) 25 µg/L-(16) 9 µg/L-(16)	Open Remediation as of January 2008.
3. Chevron Station 9-0477 4005 Eagle Rock Blvd. Los Angeles, CA	135/6	LUST	Groundwater	MTBE	56 µg/L	Open Site Assessment as of October 2006.
4. ARCO #0166 105 Avenue 52 N Los Angeles, CA	277/14	LUST	Groundwater	GRO MTBE TBA	4800 µg/L-(48) 6600 µg/L-(48) 19000 µg/L-(44)	Open Remediation as of April 2008.
5. Shell #204-4531-5409 5137 N. Figueroa Los Angeles, CA	278/14	LUST	Groundwater	Benzene Toluene Ethylbenzene Xylenes MTBE TPH DIPE TBA	7300 µg/L-(48) 1400 µg/L-(48) 6700 µg/L-(48) 36000 µg/L-(48) 30000 µg/L-(48) 370000 µg/L-(48) 17 µg/L-(43) 18000 µg/L-(48)	Open - Site Assessment as of August 2003.
6. Tosco - 76 Station 5948 475 Avenue 60 S Los Angeles, CA	279/14	LUST	Groundwater	TPHg Benzene Toluene Ethylbenzene Xylenes MTBE TBA DIPE ETBE TAME	1100000µg/L-(20) 12000 µg/L-(20) 170 µg/L-(20) 3500 µg/L-(20) 4400 µg/L-(20) 160000 µg/L-(20) 30000 µg/L-(20) 11 µg/L-(20) 34 µg/L-(29) 64 µg/L-(20)	Open - Site Assessment as of May 1998.



TABLE 4-2  
List of Environmentally Significant Sites in Zone 2

Site Name	EDR Map ID/ Focus Map	Record Source	Media Impacted	Chemical of Potential Concern (COPC)	Recent Max. Conc. (Approx. GW Depth)	Current Status
7. Arroyo Seco Park 5568 Via Marisol Los Angeles, CA	302/14	LUST	Soil	Gasoline	Not Reported	Inactive as of May 2008.
8. ARCO - Serrato, Rudy C. 5555 E Alhambra Ave. Los Angeles, CA	558/22	LUST	Soil	Gasoline	Not Reported	N/A

References:

- |                       |                              |
|-----------------------|------------------------------|
| 1. Stantec, 2009a     | 5. Wayne Perry, 2009a        |
| 2. Wayne Perry, 2009b | 6. TRC, 2009                 |
| 3. SAIC, 2004         | 7, 8. EDR, 2009; RWQCB, 2009 |
| 4. Secor, 2008        |                              |

### 4.1.3 Zone 3

A review of the search results for Zone 3 identified 108 individual sites within the search area where hazardous materials or hazardous waste handling, storage, transportation, or potential release were reported. Using the screening criteria described above, 12 of these 108 sites were identified as being active cases with potential impacts to the soil or groundwater. The 12 sites are described below and listed in Table 4-3.

- The EDR database search report identified 4 known sites within the boundaries of Zone 3, as shown in Table 4-3, that are considered open cases and that have impacted groundwater. The corresponding groundwater contaminants and their concentrations are shown in Table 4-3, if available. The locations of these sites are shown in Figure 4-3.
- The EDR database search report identified 7 active sites within the boundaries of Zone 3 where potential impacts to the soil are under investigation as shown in Table 4-3. The locations of these sites are shown in Figure 4-3.
- The EDR database search report identified 1 active site within the boundaries of Zone 3 where the media impacted are under investigation, as shown in Table 4-3. The location of this site is shown in Figure 4-3.

TABLE 4-3  
List of Environmentally Significant Sites in Zone 3

Site Name	EDR Map ID/ Focus Map	Record Source	Media Impacted	Chemical of Potential Concern (COPC)	Recent Max. Conc. (Approx. GW Depth)	Current Status
1. Raymond Avenue Property 707 S. Raymond Ave. Pasadena, CA.	42/9	Envirostor	Under Investigation	Not Reported	Not Reported	N/A
2. SO CAL Gas/Pasadena 815,859 and 870 S Raymond Ave. Pasadena, CA	56/9	MGP	Soil	Cyanide	Not Reported	Active as of April 2001. Land Use restrictions for soil.
3. Shell Gas Station 405 Avenue 64 North Los Angeles, CA	162/8	LUST	Groundwater	Gasoline	Not Reported	Open - Site Assessment as of June 2009.
4. Shell Service Station 1400 Mission S. Pasadena, CA	177/16	LUST	Groundwater	TPHg Benzene MTBE TBA	1500 µg/L-(114) 3 µg/L-(114) 360 µg/L-(114) 70 µg/L-(114)	Open - Site Assessment as of Feb 2006.
5. City of South Pasadena 1414 Mission St. S. Pasadena, CA	177/16	LUST	Soil	Gasoline	Not Reported	Open - Site Assessment as of June 1999.
6. Arco #0185 736 Mission Street S. Pasadena, CA	182/15	LUST	Soil	TPHg Benzene Toluene Ethylbenzene Xylenes	6200 mg/kg-(95) 5.6 mg/kg-(95) 310 mg/kg-(95) 200 mg/kg-(95) 1000 mg/kg-(95)	Open Remediation as of April 2009.
7. South Pasadena Middle School 1600 Oak Street S. Pasadena, CA	266/16	Envirostor	Soil	Lead	Not Reported	Active as of May 2009.
8. Monterey Meat Co. 890 Flores De Oro S. Pasadena, CA	276/15	LUST	Soil	Gasoline	Not Reported	Open Remediation as of February 1991.
9. Triple Diamond Auto Center 5551 Huntington Dr. E. Los Angeles, CA	383/22	LUST	Groundwater	TPHg Benzene TBA	2300 µg/L-(30) 22 µg/L-(30) 12 µg/L-(30)	Open - Site Assessment as of Nov 1991.
10. TOSCO - 76 Station 5376 Huntington Drive South Los Angeles, CA	439/22	LUST	Groundwater	TPHg Benzene TBA DIPE	92500 µg/L-(26) 6900 µg/L-(26) 15 µg/L-(26) 1280 µg/L-(26)	Open Site Assessment and Interim Remedial Action as of Jan. 2009.

TABLE 4-3  
List of Environmentally Significant Sites in Zone 3

Site Name	EDR Map ID/ Focus Map	Record Source	Media Impacted	Chemical of Potential Concern (COPC)	Recent Max. Conc. (Approx. GW Depth)	Current Status
11. Demolition Contractors 5600 Alhambra Ave. Los Angeles, CA	556/22	LUST	Soil	Not Reported	Not Reported	N/A
12. Kaiser Permanente 393 Walnut Street Pasadena, CA	N/A	LUST	Soil	Gasoline	Not Reported	Open Remediation as of March 1995.

References:

- 1, 2, 7. EDR, 2009; DTSC, 2009
- 5, 8, 12. EDR, 2009; RWQCB, 2009
4. Delta, 2009
6. RWQCB, 2009
9. RWQCB, 2008
10. Delta, 2008
11. EDR, 2009

#### 4.1.4 Zone 4

A review of the search results for Zone 4 identified 207 individual sites within the search area where hazardous materials or hazardous waste handling, storage, transportation, or potential release was reported. Using the screening criteria described above, 14 of these 207 sites were identified as being active cases with potential impacts to the soil or groundwater. The 14 sites are described below and listed in Table 4-4.

- The EDR database search report identified one of the San Gabriel Valley NPL Sites located in Zone 4. The San Gabriel Valley NPL Sites are comprised of four Operable Units (OUs) (Areas 1 through 4); however, only OU Area 3 (Alhambra) is located within Zone 4. Groundwater wells located within portions of the OU Area 3 (Alhambra) with detections of the potential contaminants of concern above the maximum contaminant limits (MCLs) are shown in Figure 4-4. A groundwater plume has not been delineated yet for the San Gabriel Valley Area 3 (Alhambra) Superfund Site in Zone 4 due to the current information available.
  - Portions of the OU Area 3 (Alhambra) within Zone 4 are known to be contaminated with chlorinated VOCs including PCE, and TCE, cis-1,2-dichloroethene (cis-1,2-DCE), 1,2,3-trichloropropane (1,2,3-TCP), carbon tetrachloride (CCl<sub>4</sub>), perchlorate, and nitrate as NO<sub>3</sub> (CH2M HILL, 2009c). The corresponding groundwater contaminant concentrations are shown in Table 4-4.
- In addition to the NPL site described above, the EDR database search report identified two known sites within the boundaries of Zone 4 that are considered open cases and have impacted the groundwater, as shown in Table 4-4. The corresponding groundwater contaminants and their concentrations are shown in Table 4-4, if available. The locations of these sites are shown in Figure 4-4. One of these sites (Arco Station) is also located within Zone 5 because the boundaries of Zones 4 and 5 overlap at their southwest terminus.

- The EDR database search report identified 11 active sites within the boundaries of Zone 4 with potential impacts to the soil, as shown in Table 4-4. The locations of these sites are shown in Figure 4-4.

TABLE 4-4  
List of Environmentally Significant Sites in Zone 4

Site Name	EDR Map ID/ Focus Map	Record Source	Media Impacted	Chemical of Potential Concern (COPC)	Recent Max. Conc. (Approx. GW Depth)	Current Status
1. San Gabriel Valley NPL Site OU Area 3 (Alhambra)	NA/8, 9, 12, 13, 15	NPL	Groundwater	1,2,3-TCP cis-1,2-DCE CCl <sub>4</sub> NO <sub>3</sub> PCE perchlorate TCE	0.413 µg/L-(294) 98.8 µg/L-(186) 3.2 µg/L-(174) 648 mg/L-(N/A) 950 µg/L-(200) 7.1 µg/L-(305) 2,300 µg/L-(174)	Ongoing monitoring and remediation activities.
2. Chevron #9-7762 233 Altadena Dr. N Pasadena, CA	4/2	LUST	Soil	Hydrocarbons	Not Reported	Preliminary site assessment underway.
3. 76 Products Station #5917 3678 Foothill Blvd. E Pasadena, CA	8/3	LUST	Soil	TRPH	60 mg/kg-(10)	Open - Site Assessment as of Jan. 1999.
4. Naval Information Research Foundation 3202 E. Foothill Blvd. Pasadena, CA	13/2	Envirostor	Soil	Arsenic Dioxin Petroleum PCBS PAHs VOCS	Not Reported	Inactive - Needs Evaluation as of Nov. 2007.
5. Abandoned Property 2159 Foothill Blvd. E Pasadena, CA	24/1	LUST	Soil	Not Reported	Not Reported	Leak being confirmed May 1987.
6. Kinneloa Ave. Property 175 S Kinneloa Ave. Pasadena, CA	101/6	Envirostor	Soil	Asbestos, Halo-genated organic compounds, metals, other inorganics	Not Reported	No Further Action as of October 2001. Land use restrictions in place.
7. City of San Marino 1485 Virginia Rd. San Marino, CA	149/9	LUST	Soil	Gasoline, Benzene	Not Reported	Open – Referred as of April 2009.
8. Scanlon Center 810 Huntington Dr. Alhambra, CA	181/12	Envirostor	Soil	Lead, pesticides	Not Reported	Inactive – Needs Evaluation as of Feb. 2008.
9. R & R Management 525 Atlantic Blvd. Alhambra, CA	187/12	LUST	Soil	Other Solvent or Non-Petroleum Hydrocarbon	Not Reported	Open - Site Assessment as of May 1996.
10. Fire Station #73 2200 Main St. W Alhambra, CA	199/12	LUST	Soil	Hydrocarbons	Not Reported	Open – Referred as of Feb. 2009.

TABLE 4-4  
List of Environmentally Significant Sites in Zone 4

Site Name	EDR Map ID/ Focus Map	Record Source	Media Impacted	Chemical of Potential Concern (COPC)	Recent Max. Conc. (Approx. GW Depth)	Current Status
11. Century High School 20 S. Marengo Ave. Alhambra, CA	203/12	Envirostor	Soil	Petroleum hydrocarbons	Not Reported	Active – As of March 2008.
12. Transportation Dept. Facility 24 Marengo Ave. S Alhambra, CA	203/12	LUST	Soil	Gasoline	Not Reported	Open – Reopen Case as of Feb. 2002.
13. Sunbelt Stores, Inc. 15 South Palm Avenue Alhambra, CA	210/12	LUST	Groundwater	TPHg TPHd benzene MTBE	150 mg/L-(79) 87 mg/L-(79) 27,000 µg/L-(79) 38 µg/L-(79)	Open Remediation as of Aug. 2008.
14. ARCO Station, No. 6109 3201 West Valley Boulevard Alhambra, CA	254/14	LUST	Groundwater	GRO MTBE TBA	110 µg/L-(43) 29 µg/L-(43) 4,100 µg/L-(43)	Open Remediation as of June 2001.

References:

1. CH2M HILL, 2009c
- 2, 5. EDR, 2009.
3. Delta, 2008
- 4, 7, 9, 10, 12. EDR, 2009; RWQCB, 2009
- 6, 8, 11. EDR, 2009; DTSC, 2009
13. GES, 2008 and 2009
14. Stantec, 2009b

#### 4.1.5 Zone 5

A review of the search results for Zone 5 identified 356 individual sites within the search area where hazardous materials or hazardous waste handling, storage, transportation, or potential releases were reported. Using the screening criteria described above, 39 of these 356 sites were identified as being active cases with potential impacts to the soil or groundwater. These 39 sites are described below and listed in Table 4-5.

- The EDR database search report identified portions of two San Gabriel Valley NPL Sites identified as Area 1 (El Monte) and Area 3 (Alhambra) located in Zone 5. The San Gabriel Valley NPL Sites are comprised of four OUs (Areas 1 through 4); however, only OU Area 1 (El Monte) and OU Area 3 (Alhambra) are located within Zone 5. The approximate plume boundaries for OU Area 1 (El Monte) and groundwater wells located within portions of the OU Area 3 (Alhambra) with detections of these potential contaminants of concern above the MCLs are shown in Figure 4-5. A groundwater plume has not been delineated yet for the San Gabriel Valley Area 3 (Alhambra) Superfund Site in Zone 4 due to the current information available.
  - Portions of the OU Area 1 (El Monte) within Zone 5 are known to be contaminated with chlorinated VOCs including 1,4-Dioxane, 1,1-Dichloroethene (1,1-DCE), 1,2-Dichloroethane (1,2-DCA), 1,2-Dichloroethene (1,2-DCE), Benzene, Hexachrome (Cr<sup>6+</sup>), Perchlorate (ClO<sub>4</sub>), n-Nitrosodimethylamine (NDMA), nitrate (NO<sub>3</sub>), TCE, and PCE (CDM, 2008). Concentrations of these VOCs are highest in the shallow groundwater zone (upper 50 to 100 feet of the aquifer) near the source areas where

releases occurred. VOCs have also migrated into the deep zone (representing the interval from the base of the shallow zone down to approximately 400 feet below ground surface (bgs) and towards drinking water production wells (EPA, 1999). The corresponding groundwater contaminant concentrations are shown in Table 4-5.

- Portions of the OU Area 3 (Alhambra) within Zone 5 are known to be contaminated with VOCs including PCE, and TCE, cis-1,2-DCE, 1,2,3-TCP, CCl<sub>4</sub>, perchlorate, and nitrate as NO<sub>3</sub> (CH2M HILL, 2009c). The corresponding groundwater contaminant concentrations are shown in Table 4-5.
- In addition to the NPL site described above, the EDR database search report identified 7 known sites within the boundaries of Zone 5 that are considered open cases and that have impacted the groundwater, as shown in Table 4-5. The corresponding groundwater contaminant concentrations are shown in Table 4-5, if available. The locations of these sites are shown in Figure 4-5.
- The EDR database search report identified 27 active sites within the boundaries of Zone 5 that have potential impacts to the soil or that are under investigation, as shown in Table 4-5. The locations of these sites are shown in Figure 4-5.
- The EDR database search report identified three active sites within the boundaries of Zone 5 where the media impacted are under investigation, as shown in Table 4-5. The locations of these sites are shown in Figure 4-5.

## 4.2 Additional Environmental Record Sources

In addition to the environmental database report from EDR, records from state agencies were reviewed to obtain information on the Subject Property.

CH2M HILL accessed agency files from the DTSC (Envirostor) and RWQCB (Geotracker) Web sites. Findings of this review are provided in Section 4.1.

## 4.3 Historical Use Information

Historical use information for the Subject Property includes review of oil and gas maps only. For this limited ESA, standard historical use information sources, such as aerial photographs and topographical maps, were not utilized.

### 4.3.1 Oil and Gas Maps

Oil and gas maps were obtained from the California Department of Conservation, Division of Oil, Gas, and Geothermal Resources to determine whether oil and/or gas wells are present within Zones 1, 2, 3, 4 and 5. The results of the oil and gas map review are summarized in Table 4-6. The oil and gas maps reviewed as part of this ESA are provided in Appendix B1.

TABLE 4-5  
List of Environmentally Significant Sites in Zone 5

Site Name	EDR Map ID/ Focus Map	Record Source	Media Impacted	Chemical of Potential Concern (COPC)	Recent Max. Conc. (Approx. GW Depth)	Current Status
1. San Gabriel Valley NPL Site, OU Area 1 (El Monte)	NA/3, 4, 10, 11, 12, 19, 20	NPL	Groundwater	1,4 Dioxane 1,1 DCA 1,2 DCA 1,2 DCE Benzene C <sub>r</sub> <sup>6</sup> ClO <sub>4</sub> NDMA NO <sub>3</sub> PCE TCE	81 µg/L-(98) 510 µg/L-(95) 2,200 µg/L-(98) 130 µg/L-(98) 1.3 µg/L-(89) 280 µg/L-(95) 55 µg/L-(116) 0.062 mg/L-(95) 120 µg/L-(89) 340 µg/L-(104) 1,000 µg/L-(102)	Ongoing monitoring and remediation activities.
2. San Gabriel Valley NPL Site, OU Area 3 (Alhambra)	NA/6, 7, 8, 15, 16	NPL	Groundwater	1,2,3-TCP cis-1,2-DCE CCl <sub>4</sub> NO <sub>3</sub> PCE Perchlorate TCE	0.413 µg/L-(294) 98.8 µg/L-(186) 3.2 µg/L-(174) 648 mg/L-(N/A) 950 µg/L-(200) 7.1 µg/L-(305) 2,300 µg/L-(174)	Ongoing monitoring and remediation activities.
3. United Rock Products 1245 Arrow Hwy. E Irwindale, CA	7/4-5	LUST	Soil	Diesel, Waste Oil / Motor / Hydraulic / Lubricating	Not Reported	Open - Site Assessment as of June 2007.
4. Longden Yard 160 Longden Ave. E Irwindale, CA	10/4	LUST	Soil	Gasoline	Not Reported	Open - Site Assessment as of July 2009.
5. Best Overnite Express 406 Live Oak Ave. E. Irwindale, CA	17/4	LUST	Soil	Diesel	Not Reported	Open - Site Assessment as of Sept. 2008.
6. NU-WAY Industries 400 Live Oak Ave. E Irwindale, CA	28/4	LUST	Soil	Gasoline	Not Reported	Open - Site Assessment as of July 1990.
7. Pic a Part Auto Salvage 4414 Live Oak Ave. E Monrovia, CA	32/3	LUST	Soil	Gasoline	Not Reported	Open - Site Assessment as of April 1990.
8. B & B Ready Mix 590 Live Oak Ave. Irwindale, CA	61/4	LUST	Soil	Other Solvent or Non-Petroleum Hydrocarbon	Not Reported	Open - Site Assessment as of March 2007.
9. Superior Fast Freight 600 E Live Oak Irwindale, CA	61/4	Envirostor	Soil	Asbestos	Not Reported	PEA completed in 1992. Referred to RWQCB June 1996.

TABLE 4-5  
List of Environmentally Significant Sites in Zone 5

Site Name	EDR Map ID/ Focus Map	Record Source	Media Impacted	Chemical of Potential Concern (COPC)	Recent Max. Conc. (Approx. GW Depth)	Current Status
10. Temple Sheriff Station 8838 Las Tunas Dr. E Temple City, CA	108/9	LUST	Soil	Gasoline	Not Reported	Open - Site Assessment as of May 1991.
11. Arco #9665/Former Thrift #284 1386 Las Tunas Rd. E San Gabriel, CA	109/9	LUST	Soil	Gasoline	Not Reported	Open – Referred as of March 2009.
12. Temple City Carwash 5508 Rosemead Blvd. Temple City, CA	130/9	LUST	Soil	Gasoline	Not Reported	Open - Site Assessment as of March 1995.
13. City of Arcadia 11800 East Goldring Arcadia, CA	143/11	LUST	Soil	Gasoline	Not Reported	Open - Site Assessment as of Oct. 2007.
14. Mobil #17-MWJ 9401 Broadway E Temple City, CA	149/9	LUST	Soil	Gasoline	Not Reported	Leak being confirmed – June 1986.
15. Rusco Inc. 425 South Pine St. San Gabriel, CA	173/8	LUST	Under Investigation	Gasoline	Not Reported	Open – Referred as of July 2009.
16. Exxon Station 10707 Lower Azusa Rd. El Monte, CA	237/10	LUST	Groundwater	TPHg, BTEX, MTBE, TBA	ND-(87)	Open Remediation as of Feb. 2008.
17. Al Sal Oil Company 911 S. San Gabriel Blvd. San Gabriel, CA	261/8	LUST	Groundwater	TPHg, MTBE	45J µg/L-(204) 0.81J µg/L-(204)	Open Remediation as of Jan. 2006.
18. Mobile Station 18L90 4749 Santa Anita Ave. El Monte, CA	268/11	LUST	Groundwater	TPHg, Benzene, MTBE, TBA	ND-(79) ND-(79) 34.9 µg/L-(79)	Open Remediation as of March 2008.
19. J E Dewitt, Inc. 10030 Lower Azusa Rd. El Monte, CA	278/10	LUST	Soil	Gasoline	Not Reported	Open - Site Assessment as of Dec. 2003.
20. Wortmann Oil #7 4732 Peck Rd. N Temple City, CA	299/11	LUST	Soil	Gasoline	Not Reported	Open - Site Assessment as of Aug. 1997.
21. Gould, Inc. 4601 North Arden Drive El Monte, CA	332/10	Envirostor	Under Investigation	Not Reported	Not Reported	REFER: RWQCB as of April 1995.
22. TOSCO/Unocal #30357 848 S Garfield Ave. Alhambra, CA	359/16	LUST	Soil	Gasoline	Not Reported	Open - Site Assessment as of Nov. 1999.



TABLE 4-5  
List of Environmentally Significant Sites in Zone 5

Site Name	EDR Map ID/ Focus Map	Record Source	Media Impacted	Chemical of Potential Concern (COPC)	Recent Max. Conc. (Approx. GW Depth)	Current Status
23. Acme Converting Company 4327 Temple City Blvd. Temple City, CA	364/9-18	LUST	Groundwater	Alcohols	Not Reported	Open – Verification Monitoring as of Aug. 1998.
24. Crown City Plating Company 4350 Temple City Blvd. Temple City, CA	364/9-18	LUST	Groundwater	Solvents	Not Reported	Open – Verification Monitoring as of March 1998.
25. City of Alhambra 900 South New Avenue Alhambra, CA	391/16	LUST	Soil	Gasoline	Not Reported	Open Remediation as of June 1998.
26. Gould, Inc. – NAVCOM Systems Division 4323 Arden Drive El Monte, CA	398/19	LUST	Groundwater	Solvents	Not Reported	Open - Site Assessment as of July 1988.
27. Edison/Alhambra 501 S Marengo Ave. Alhambra, CA	405/15	Envirostor	Soil	Furan Dioxin PCBS PAHS	Not Reported	Active as of April 1999.
28. County Sanitation Dist. of Los Angeles 4233 N Santa Anita Ave. El Monte, CA	406/19	LUST	Under Investigation	Gasoline	Not Reported	Open - Site Assessment as of June 1996.
29. Southern California Gas Co./Alhambra MGP Front St. / Edith Alhambra, CA	413/15	Envirostor	Soil	PAHs	Not Reported	Certified as of Feb. 1998. Remedial actions completed.
30. Cobine Electric Co. 1607 Chestnut St. Alhambra, CA	421/15	LUST	Soil	TPH Toluene	1200 mg/kg (6) 27 mg/kg (6)	Open as of July 2006.
31. 76 Station #4446 Former 9654 Valley Blvd. E Rosemead, CA	460/18	LUST	Soil	Waste Oil / Motor / Hydraulic / Lubricating	Not Reported	Open - Site Assessment as of Dec. 2002.
32. Sunshine Car Wash 9540 E Valley Blvd. Rosemead, CA	464/18	LUST	Soil	Gasoline	Not Reported	Open - Site Assessment as of Dec. 2004.
33. Thrifty #288/Arco #9668 9701 Valley Blvd. Rosemead, CA	465/18	LUST	Soil	Gasoline	Not Reported	Open - Site Assessment as of Dec. 2005.
34. Southern California Gas Co. 1120 Valley Blvd. E Alhambra, CA	524/16	LUST	Soil	Not Reported	Not Reported	Open - Site Assessment as of Nov. 2008.

TABLE 4-5  
List of Environmentally Significant Sites in Zone 5

Site Name	EDR Map ID/ Focus Map	Record Source	Media Impacted	Chemical of Potential Concern (COPC)	Recent Max. Conc. (Approx. GW Depth)	Current Status
35. Shell 2 Valley Blvd. W Alhambra, CA	541/16	LUST	Soil	Gasoline	Not Reported	Leak being confirmed. June 1988.
36. 601 W. Valley Blvd. Alhambra, CA	547/15	ERNS	Soil	Gasoline / Waste	Not Reported	N/A
37. The Kensington 1428 Marengo Ave. S Alhambra, CA	576/15	LUST	Soil	Other Solvent or Non- Petroleum Hydrocarbon	Not Reported	Open - Site Assessment as of Nov. 1999.
38. ARCO Station, No. 6109 3201 West Valley Blvd. Alhambra, CA	590/14	LUST	Groundwater	GRO MTBE TBA	110 µg/L-(43) 29 µg/L-(43) 4,100 µg/L-(43)	Open Remediation as of June 2001.
39. Agere Systems 4920 N. Rivergrade Rd. Irwindale, CA	N/A	LUST	Soil	Diesel	Not Reported	Open - Site Assessment as of Sept. 2007.

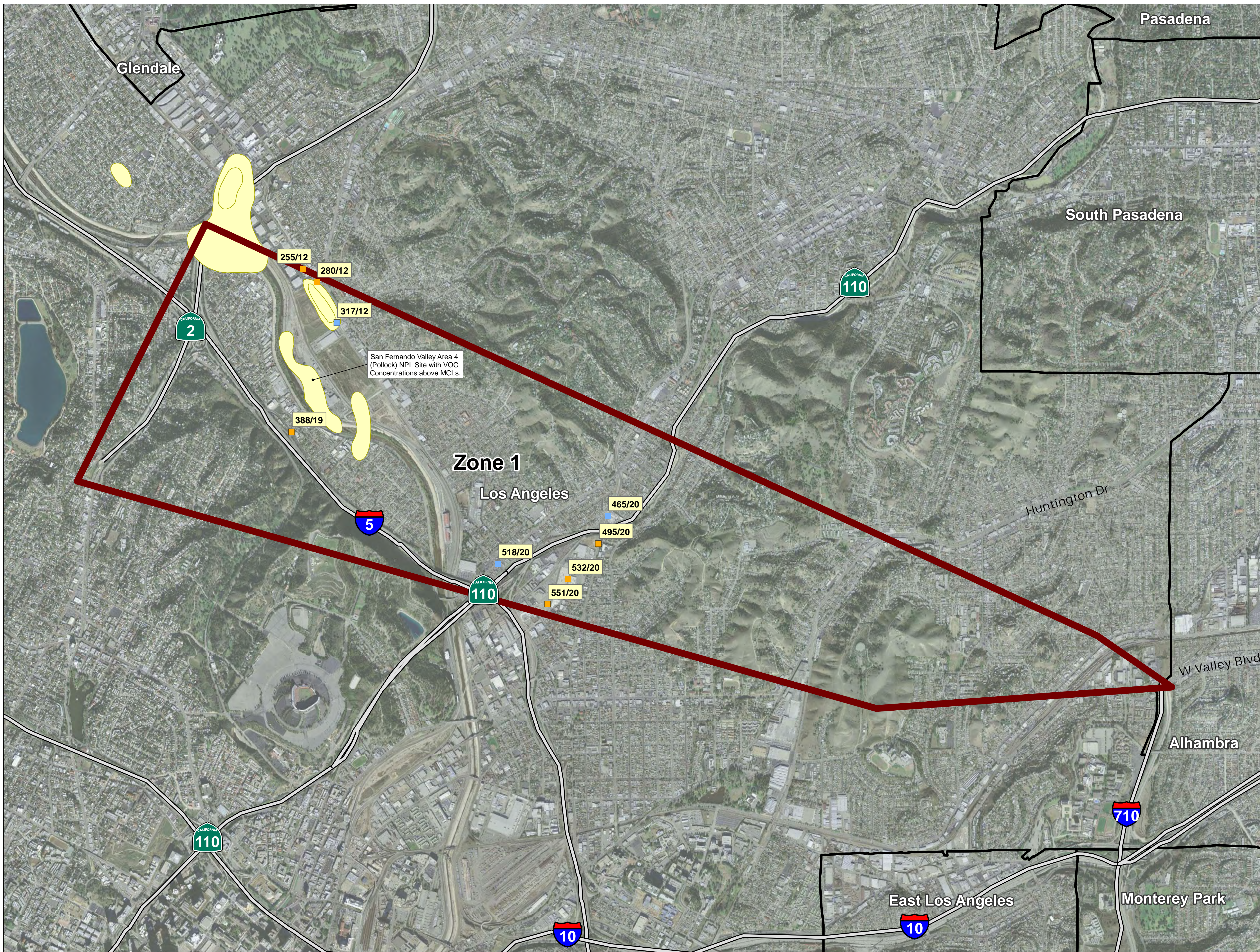
## References:

1. CDM, 2008
2. CH2M HILL, 2009c
16. Frey Environmental, Inc., 2008
17. SGI, 2009
18. ERI, 2006 and 2008
30. Coast Environmental Services, 2006
38. Stantec, 2009b
- 3 - 8, 10, 12, 13, 15, 19, 20 - 25, 27 - 29, 31 - 33, 35, 37, 39. EDR, 2009; RWQCB, 2009.
- 9, 19, 21, 28. EDR, 2009; DTSC, 2009.
- 11, 14, 26, 34, 36. EDR, 2009.

TABLE 4-6  
Summary of Oil and Gas Wells within the Subject Property

Zone	Well Name	Well Classification
1	Chevron USA, Inc., "Park" 1	Dry Hole – Plugged and Abandoned
	Chevron USA, Inc., "Core Hole" 1	Dry Hole – Plugged and Abandoned
2	Calwin Oil, Co. 1	Dry Hole – Plugged and Abandoned
3	J.J. Rekar, 1	Dry Hole – Plugged and Abandoned
4	No oil wells identified	-
5	American Petrofina Exploration Co., "El Monte", 1	Dry Hole – Plugged and Abandoned
	Chevron USA, Inc., "Live Oak Park Core Hole", 1	Dry Hole – Plugged and Abandoned
	Los Gatos Oil Company, "Sing", 1	Dry Hole – Plugged and Abandoned
	Andrus and Hutcheson, Inc., "A & H", 1	Dry Hole – Plugged and Abandoned



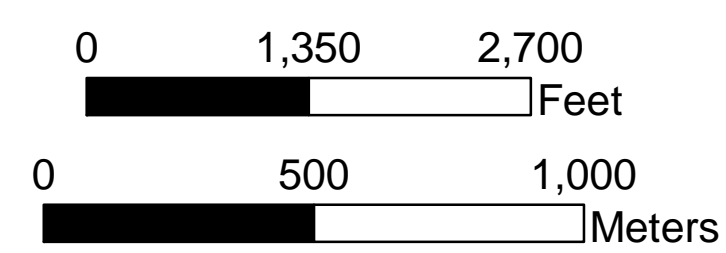



**Legend**

- Potential Study Zones
- City Boundary
- San Fernando Valley, Area 4 (Pollock) NPL Site, Area of VOC concentrations >MCLs'
- Sites with Groundwater Contamination
- Sites with Soil Contamination
- 465/20 = EDR Map ID/EDR Focus Map

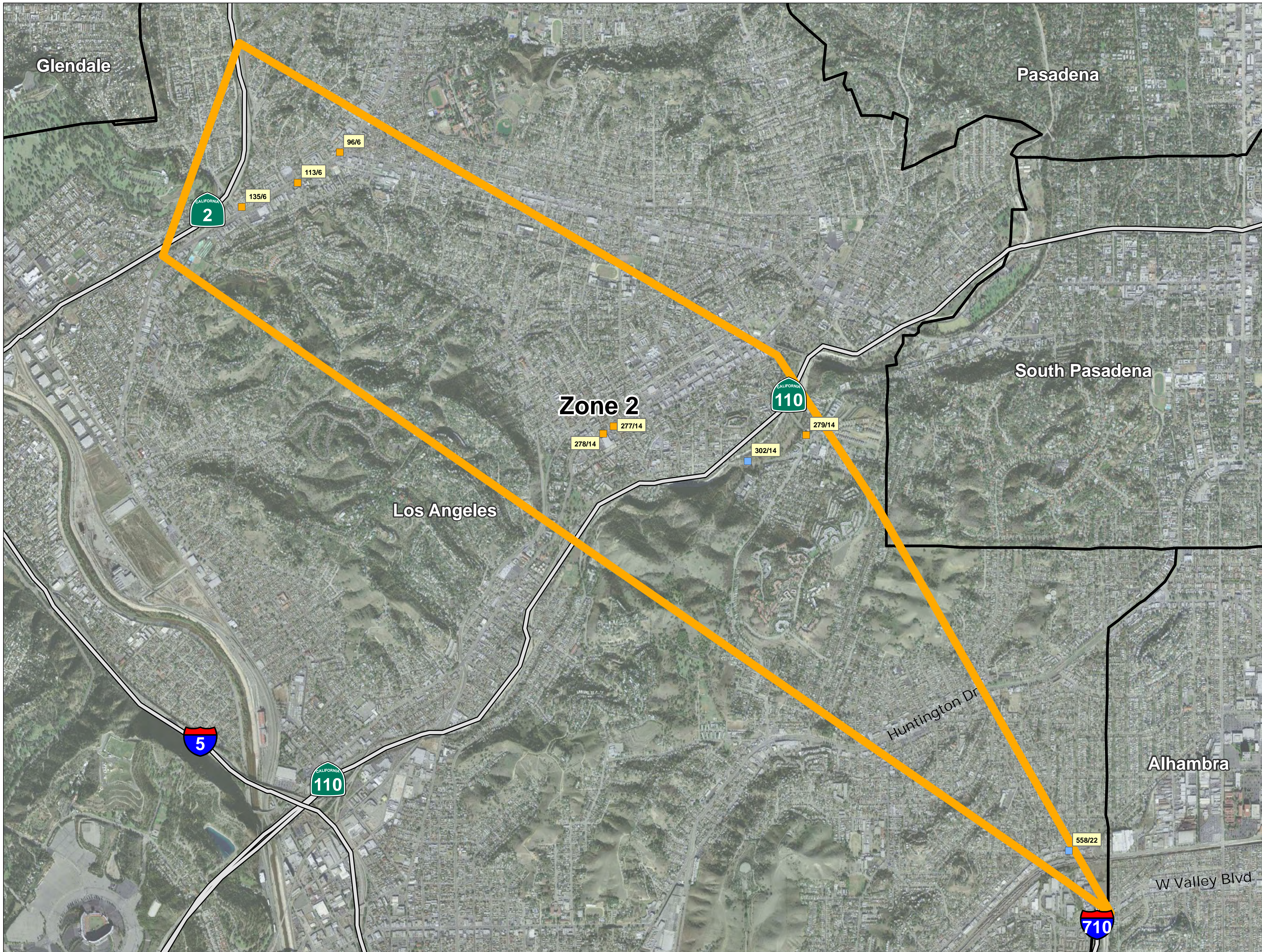
Note:  
The groundwater and soil contaminated sites shown on this figure are listed in Table 4-1, with their corresponding map ID and Focus Map# (e.g., 187/12).






References:  
1. CH2M HILL, 2007. 2006 Report, San Fernando Valley Basin Groundwater Monitoring Program.



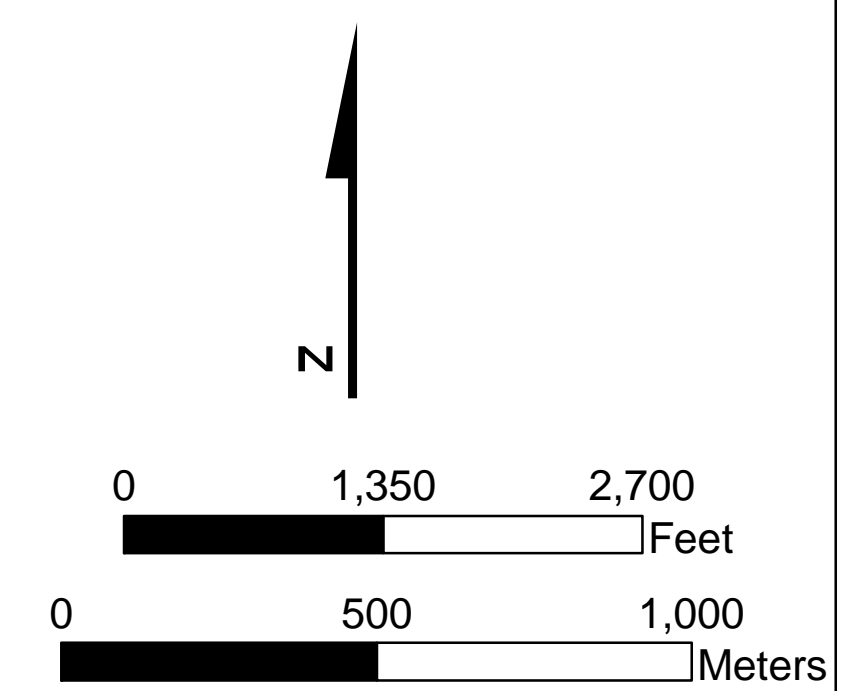
**FIGURE 4-1**  
**Location of Soil and Groundwater Impacts in Zone 1**  
SR-710 Tunnel Technical Study - Environmental Site Assessment for Zones 1, 2, 3, 4 and 5  
Los Angeles County, California





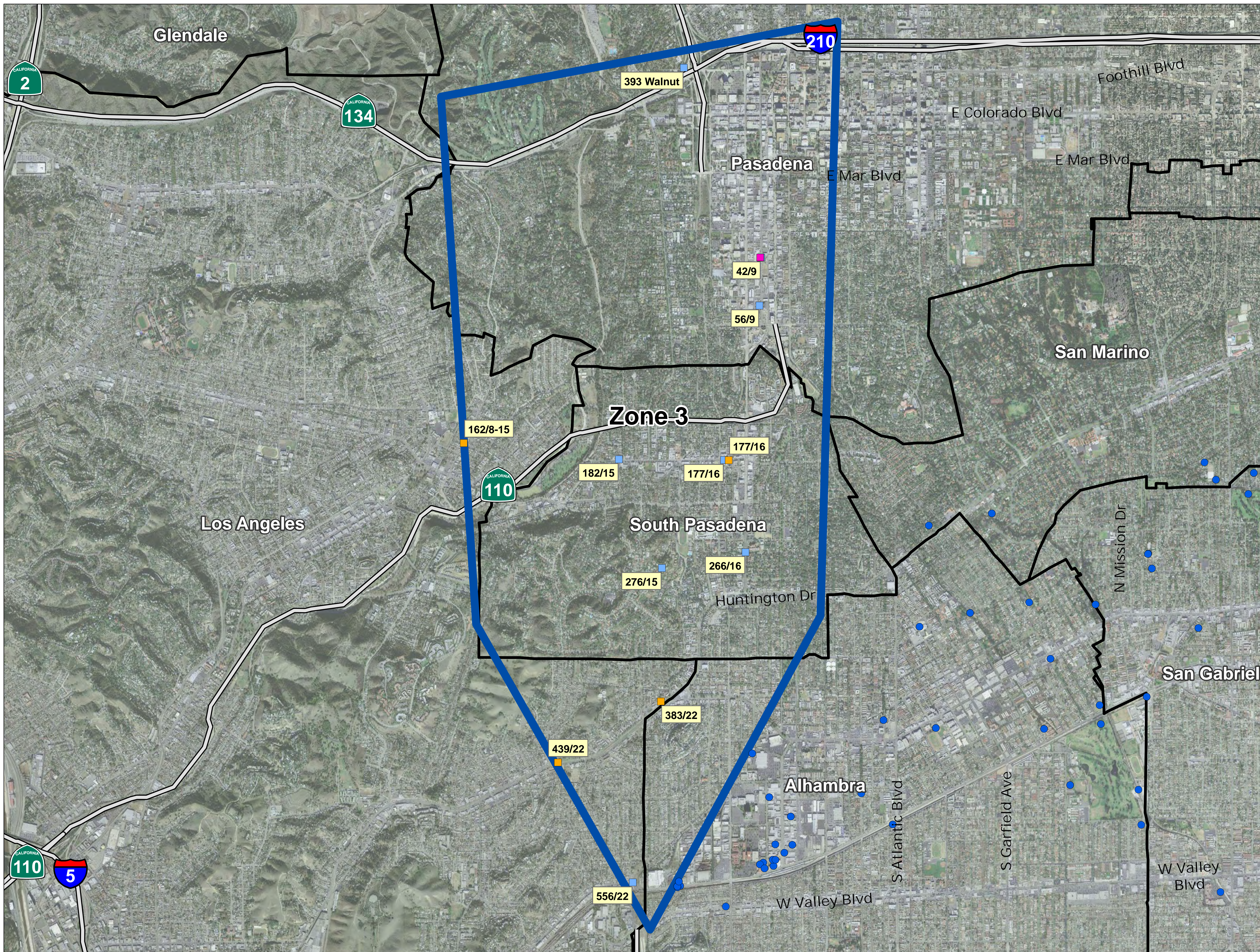
- Legend**
-  Potential Study Zones
  -  City Boundary
  -  Sites with Groundwater Contamination
  -  Sites with Soil Contamination
-  465/20 = EDR Map ID/EDR Focus Map

Note: The groundwater and soil contaminated sites shown on this figure are listed in Table 4-2, with their corresponding map ID and Focus Map# (e.g., 187/12).



**FIGURE 4-2**  
**Location of Soil and Groundwater Impacts in Zone 2**  
 SR-710 Tunnel Technical Study - Environmental Site Assessment for Zones 1, 2, 3, 4 and 5 Los Angeles County, California

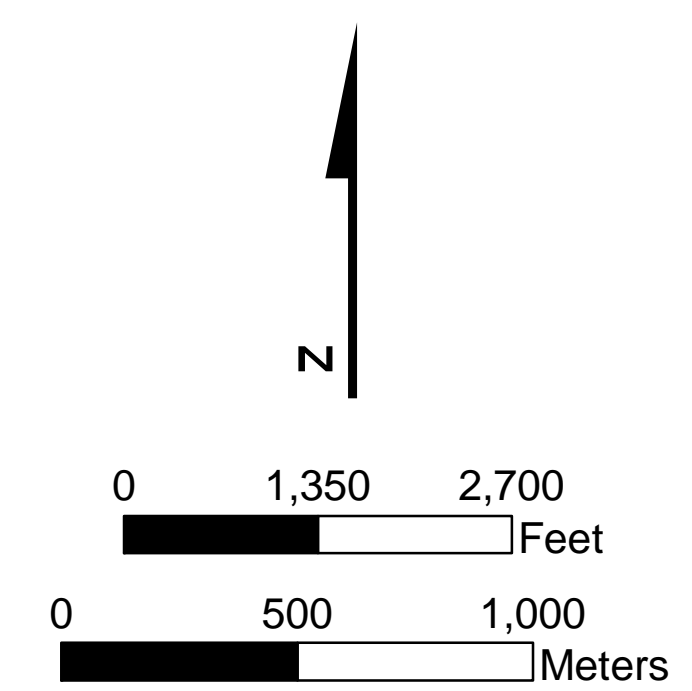




**Legend**

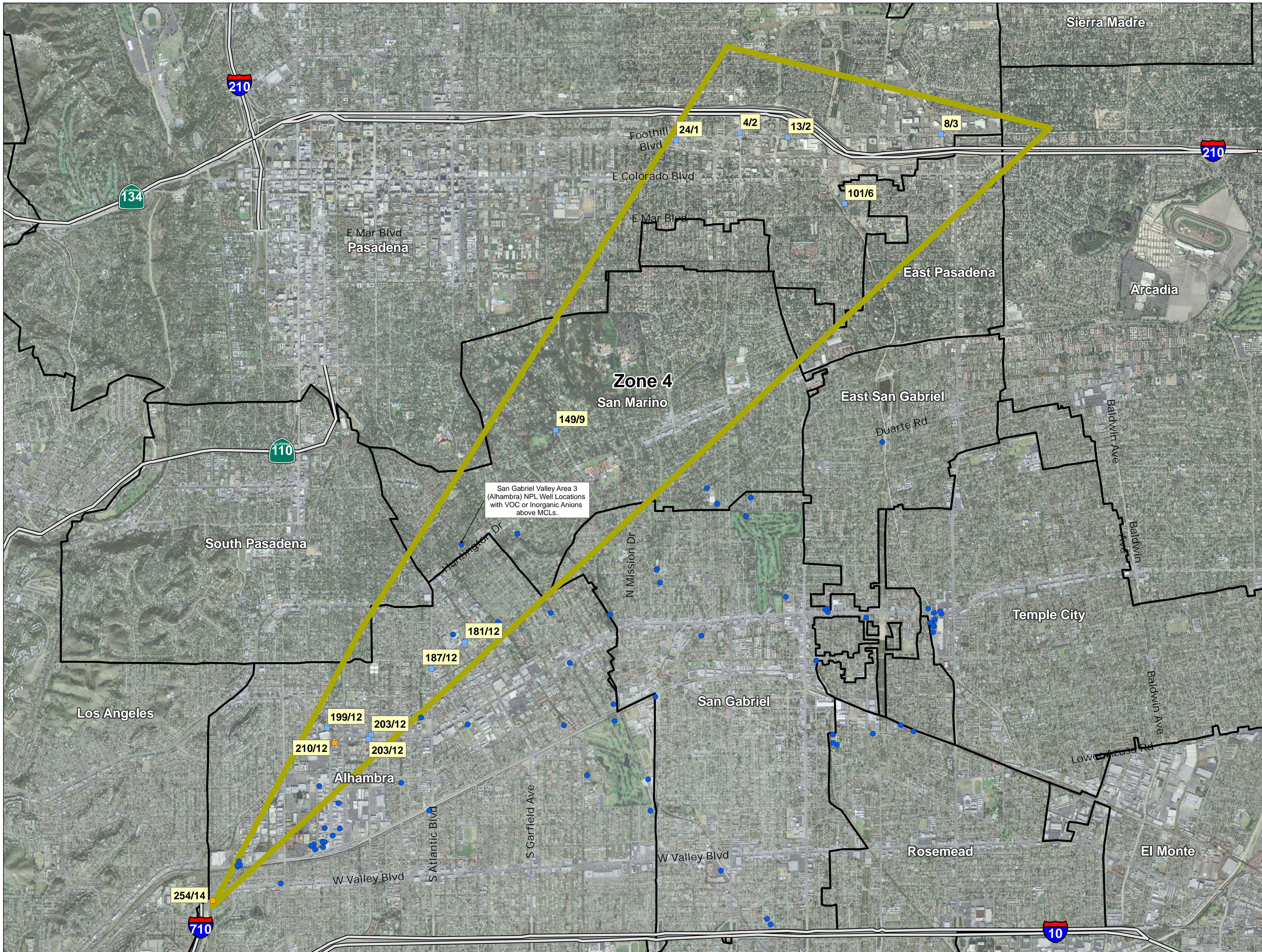
- Potential Study Zones
- City Boundary
- San Gabriel Valley, Area 3 (Alhambra) NPL Site, Well Locations with VOC or Inorganic Anions >MCLs<sup>1</sup>
- Sites with Groundwater Contamination
- Sites with Soil Contamination
- Sites Where Media Impacted is Under Investigation
- 465/20 = EDR Map ID/EDR Focus Map

Note:  
The groundwater and soil contaminated sites shown on this figure are listed in Table 4-3, with their corresponding map ID and Focus Map# (e.g., 187/12).  
Reference:  
1. CH2M HILL, 2009. Remedial Investigation, San Gabriel Valley Area 3 Superfund Site, Final Report.



**FIGURE 4-3**  
**Location of Soil and Groundwater Impacts in Zone 3**  
SR-710 Tunnel Technical Study - Environmental Site Assessment for Zones 1, 2, 3, 4 and 5  
Los Angeles County, California

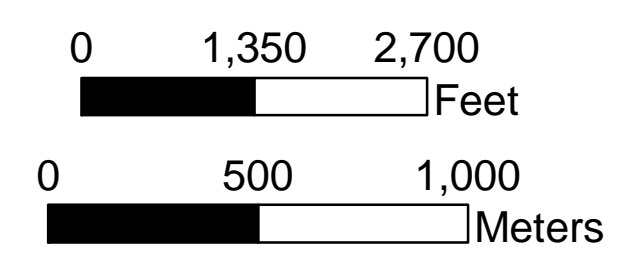
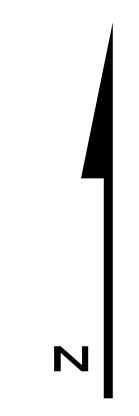
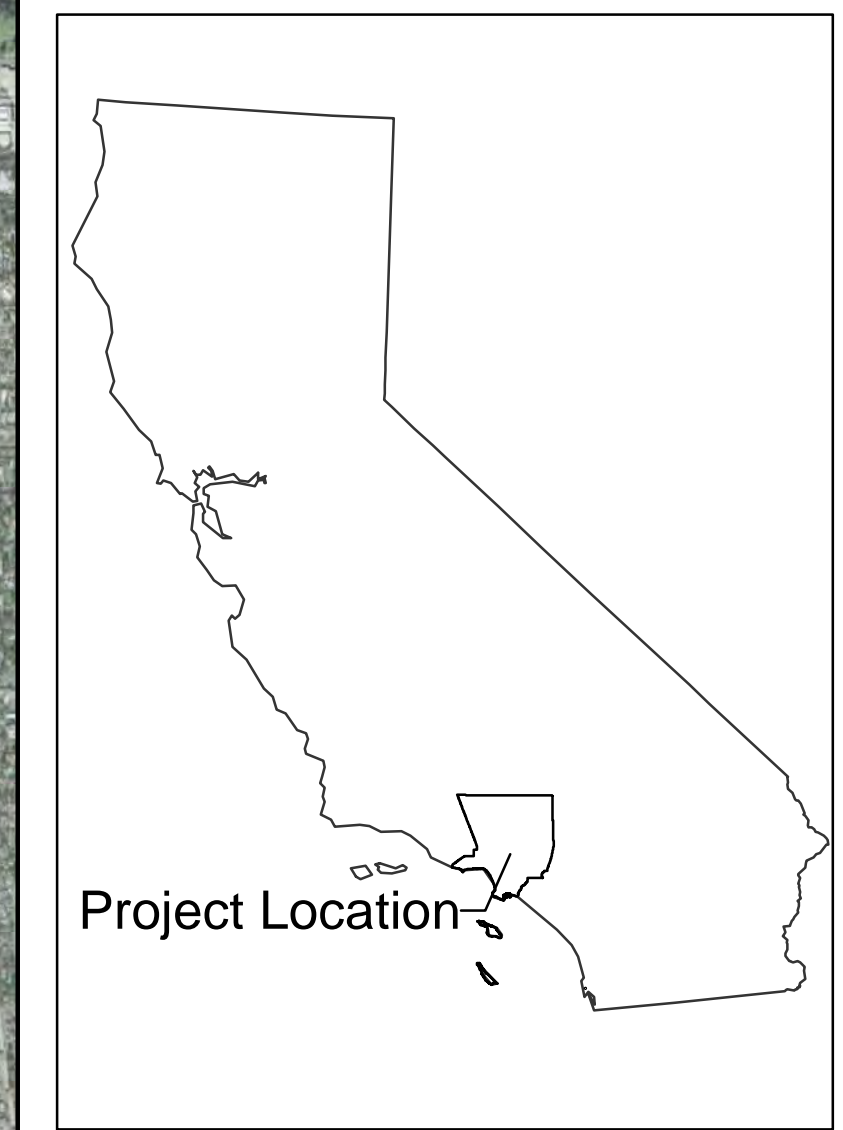




- Legend**
- Potential Study Zones
  - City Boundary
  - San Gabriel Valley, Area 3 (Alhambra) NPL Site, Well Locations with VOC or Inorganic Anions >MCLs
  - Sites with Groundwater Contamination
  - Sites with Soil Contamination
  - = EDR Map ID/EDR Focus Map

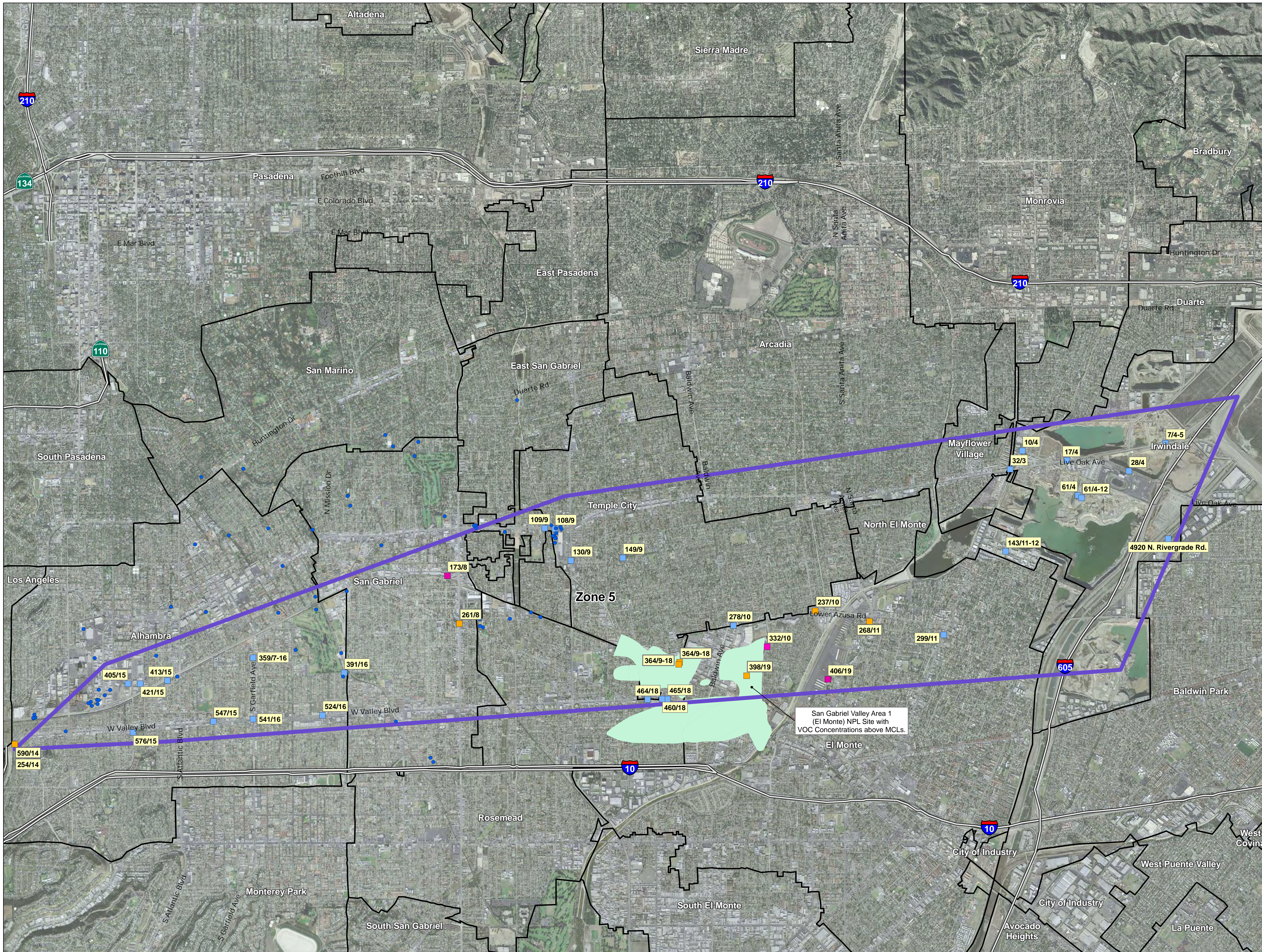
**Note:** The groundwater and soil contaminated sites shown on this figure are listed in Table 4-4, with their corresponding map ID and Focus Map# (e.g., 187/12).

**Reference:**  
1. CH2M HILL, 2009. Remedial Investigation, San Gabriel Valley Area 3 Superfund Site, Final Report.



**FIGURE 4-4**  
**Location of Soil and Groundwater Impacts in Zone 4**  
SR-710 Tunnel Technical Study - Environmental Site Assessment for Zones 1, 2, 3, 4 and 5 Los Angeles County, California



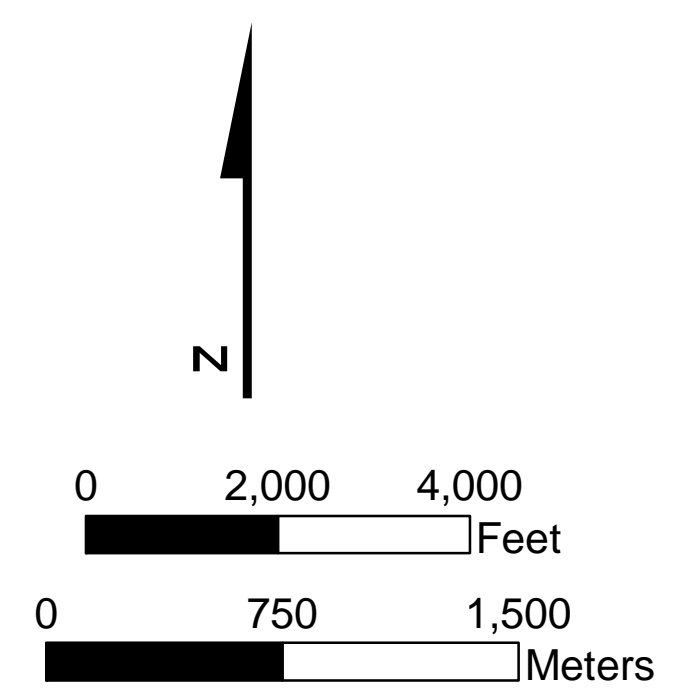
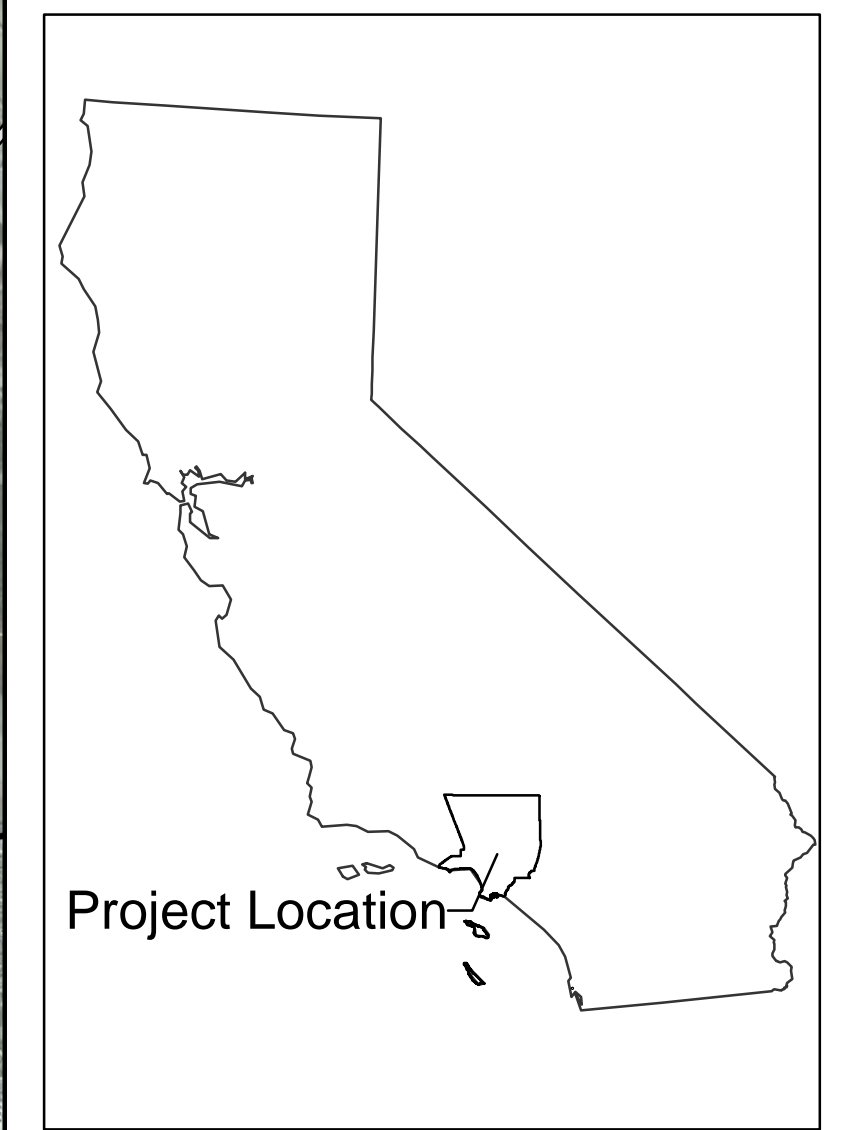


**Legend**

- Potential Study Zones
- City Boundary
- San Gabriel Valley, Area 1 (El Monte) NPL Site, Area of VOC concentrations >MCLs'
- San Gabriel Valley, Area 3 (Alhambra) NPL Site, Well Locations with VOC or Inorganic Anions >MCLs'
- Sites with Groundwater Contamination
- Sites with Soil Contamination
- Sites where media impacted is under investigation
- 465/20 = EDR Map ID/EDR Focus Map

Note:  
The groundwater and soil contaminated sites shown on this figure are listed in Table 4-5, with their corresponding map ID and Focus Map# (e.g., 187/12).

Reference:  
1. CDM, 2008. El Monte Operable Unit, Western Shallow and Northwestern Deep Portions of the Interim Remedial Action, Compliance Monitoring Plan. Area depicted shows shallow and deep zones combined.  
2. CH2M HILL, 2009. Remedial Investigation, San Gabriel Valley Area 3 Superfund Site, Final Report.



**FIGURE 4-5**  
**Location of Soil and Groundwater Impacts in Zone 5**  
SR-710 Tunnel Technical Study - Environmental Site Assessment for Zones 1, 2, 3, 4 and 5  
Los Angeles County, California



# 5. Findings and Conclusions

---

This report presents results of a limited Environmental Site Assessment conducted by CH2M HILL for Zones 1, 2, 3, 4, and 5 associated with the Caltrans SR-710 Tunnel Technical Study project.

Based on the results from this Environmental Site Assessment, a summary of findings for the Subject Property is provided in Table 5-1.

TABLE 5-1  
Summary of Findings Associated with the Subject Property

Zone	Description of Findings
1	<p>Ten sites (including the San Fernando Valley [Area 4] Pollock NPL Site) with localized groundwater or soil contamination are located within Zone 1 as summarized below. See Table 4-1 for a detailed description of each site<sup>1</sup>.</p> <p>Portions of this NPL site are known to be contaminated with chlorinated VOCs including TCE, PCE, MTBE, perchlorate, nitrate, hexavalent chromium, manganese, and thallium.</p> <p>In addition to the NPL site described above, six sites that have impacted groundwater were identified by EDR within Zone 1. These sites are considered open cases by DTSC or California RWQCB.</p> <p>Six sites that have impacted soil and are considered open cases by the lead regulatory agencies were identified by EDR within Zone 1.</p> <p>A review of oil and gas maps identified two oil exploration wells that have been plugged and abandoned within Zone 1.</p>
2	<p>Eight sites with localized groundwater contamination or soil contamination are located within Zone 2 as summarized below. See Table 4-2 for a detailed description of each site.</p> <p>Six sites that have impacted groundwater were identified by EDR within Zone 2. These sites are considered open cases by the RWQCB.</p> <p>Two sites that have impacted the soil and are considered open by the lead regulatory agencies were identified by EDR within Zone 2.</p> <p>A review of oil and gas maps identified one oil exploration well that has been plugged and abandoned within Zone 2.</p>
3	<p>Twelve sites with localized groundwater contamination, soil contamination, or where the media impacted is under investigation, are located within Zone 3 as summarized below. See Table 4-3 for a detailed description of each site.</p> <p>Four sites that have impacted groundwater were identified by EDR within Zone 3. These sites are considered open cases by the DTSC or RWQCB.</p> <p>Seven sites that have impacted the soil considered open by the lead regulatory agencies were identified by EDR within Zone 3.</p> <p>One site where the media impacted is under investigation and that is considered open by the lead regulatory agencies was identified by EDR.</p> <p>A review of oil and gas maps identified one oil exploration well that has been plugged and abandoned within Zone 3.</p>



TABLE 5-1  
Summary of Findings Associated with the Subject Property

Zone	Description of Findings
4	<p>Fourteen sites (including the San Gabriel Valley OU Area 3 [Alhambra] NPL Site) with localized groundwater contamination or soil contamination are located within Zone 4 as summarized below. See Table 4-4 for a detailed description of each site.</p> <p>The San Gabriel Valley NPL Site OU Area 3 (Alhambra) is located within portions of Zone 4. This NPL site is known to be contaminated with chlorinated VOCs including TCE and PCE.</p> <p>In addition to the NPL site described above, two sites that have impacted groundwater were identified by EDR within Zone 4. These sites are considered open cases by the RWQCB.</p> <p>Eleven sites that have impacted soil and are considered open by the lead regulatory agencies were identified by EDR within Zone 4.</p> <p>A review of Oil and Gas maps identified no oil exploration wells within Zone 4.</p>
5	<p>Thirty-nine sites with localized groundwater contamination, soil contamination, or where the media impacted is under investigation, are located within Zone 5 as summarized below. See Table 4-5 for a detailed description of each site.</p> <p>The San Gabriel Valley NPL Sites OU Area 1 (El Monte) and OU Area 3 (Alhambra) are located within portions of Zone 5. These two NPL sites are known to be contaminated with chlorinated VOCs including TCE and PCE.</p> <p>In addition to the two NPL site described above, seven sites that have impacted groundwater were identified by EDR within Zone 5. These sites are considered open cases by the DTSC or RWQCB.</p> <p>Twenty-seven sites that have impacted soil were identified by EDR within Zone 5. These sites are considered open by the lead regulatory agencies</p> <p>Three sites where the media impacted are under investigation were identified by EDR. These sites are considered open by the lead regulatory agencies.</p> <p>A review of oil and gas maps identified four oil exploration wells that have been plugged and abandoned within Zone 5.</p>

Note:

1. The total number of sites within Zone 1 includes some sites that have both soil and groundwater contamination. Sites with both soil and groundwater contamination are counted once when determining the total number of sites located within this zone.

The scope of this Environmental Site Assessment is limited to review of public records and does not include verification sampling. Based on the above findings, 3 regional groundwater contamination sites (NPL sites), 26 groundwater sites, 53 sites with soil contamination, 4 sites where the media impacted are under investigation, and 8 plugged and abandoned oil exploration wells were identified in Zones 1, 2, 3, 4, and 5.

It is recommended that drill cuttings, excavated soils, and/or water generated during tunneling in the vicinity of these areas where soil and/or groundwater concerns are present should be sampled and profiled in accordance with regulatory requirements prior to disposal.

## 6. Qualifications of Environmental Professionals

---

Mr. Partha Bora is a project manager in CH2M HILL's Southern California office with over 16 years of engineering and consulting experience, working for clients ranging from the federal government to private sector industries. Projects include environmental investigation (Phase I and Phase II environmental site assessments) and remediation, environmental footprint audits, developing applications of information management systems, and civil infrastructure projects.

Mr. Dave Golles is a project environmental consultant with over 20 years of experience in managing and performing Phase I and Phase II environmental site assessments and initial site assessments. He has completed numerous site assessments for municipal, government, and private industry clients. He also performs environmental evaluations and prepares environmental compliance documents (Environmental Impact Statements, Environmental Assessments, and Environmental Impact Reports) under the National Environmental Policy Act and California Environmental Quality Act. He is a California Registered Environmental Assessor (REA I - 08243).

## 7. References

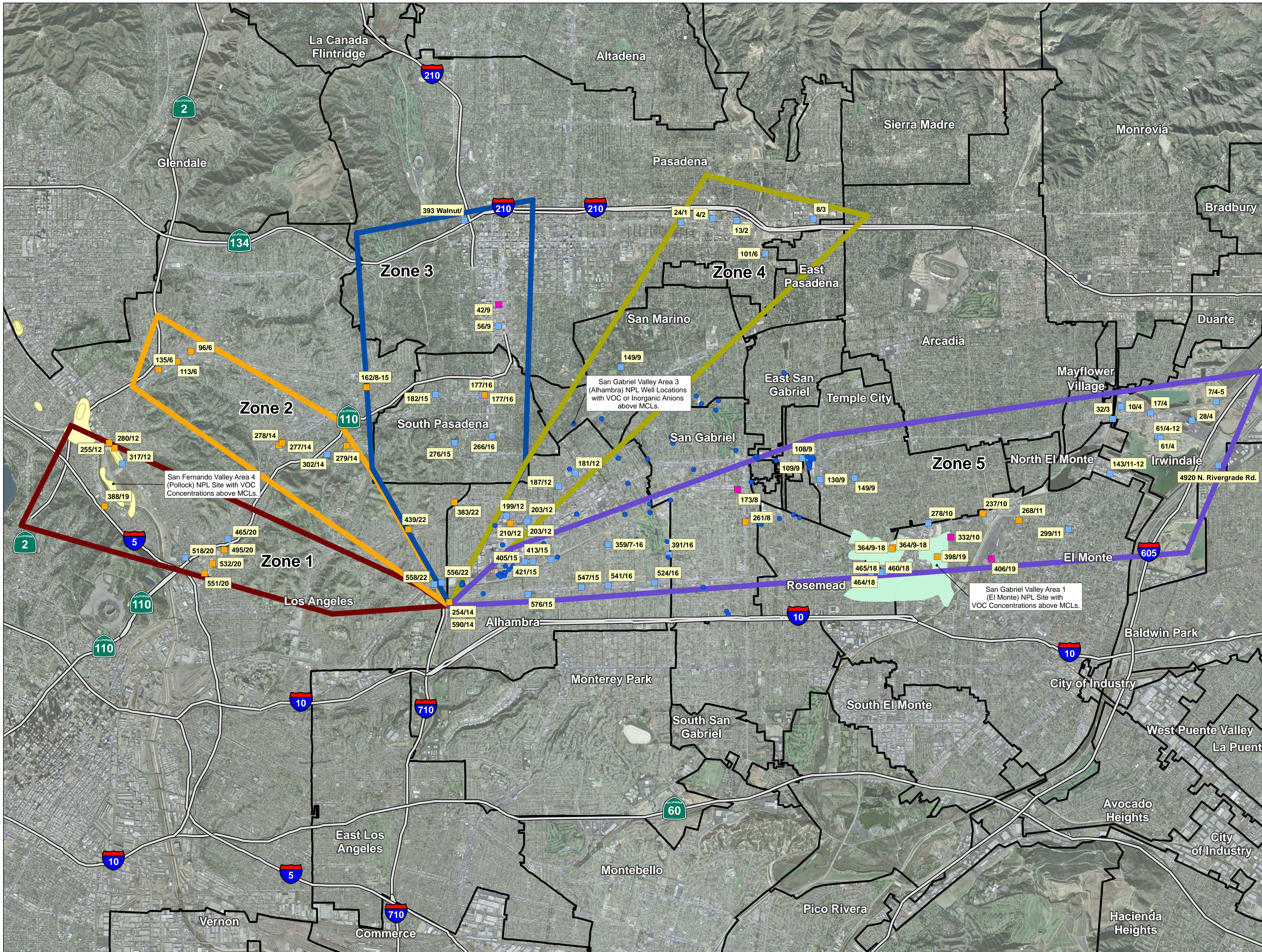
---

- Arcadis. 2006. *Third Quarter Progress Report, ITT Cannon – Humboldt Street Site (Former Kennington Property, Los Angeles, California)*. November 15.
- California Regional Water Quality Control Board (RWQCB). 2008. *Underground Storage Tank Program – Requirement to Take Corrective Action. Kok's Auto Repair, 5551 E. Huntington Drive, Los Angeles, California*. June 19.
- California Regional Water Quality Control Board (RWQCB). 2009. *Arco #0185 Closure Review Assessment*. April 2.
- California, State of. 2006. *State of California - Department of Conservation, Division of Oil, Gas, and Geothermal Resources, Regional Wildcat Maps W1-5 and W1-2 (Map W1-2 has no publication date), Los Angeles, Orange, and Ventura Counties*. June 29.
- Camp Dresser McKee (CDM). 2008. *El Monte Operable Unit, Western Shallow and Northwestern Deep Portions of the Interim Remedial Action Compliance Monitoring Plan*. January 3.
- CH2M HILL. 2007. *2006 Report, San Fernando Valley Basin Groundwater Monitoring Program, San Fernando Valley, Los Angeles County, California*. December.
- CH2M HILL. 2008. *Final ISA for Proposed Boring Locations Z1-B1, Z1-B8, Z2-B4, Z3-B2, and Z3-B9. SR -710 Tunnel Technical Study*. December 2008.
- CH2M HILL. 2009a. *Final ISA for Proposed Boring Locations Z1-B3, Z1-B4, Z2-B2, Z2-B3, Z3-B6, Z3-B7, Z3-B8, Z3-B10, and Z3-B11. SR-710 Tunnel Technical Study*. January 2009.
- CH2M HILL. 2009b. *Final ISA for Proposed Boring Locations Z1-B1 (revised location), Z2-B5, and Z3-B5. SR-710 Tunnel Technical Study*. March 2009.
- CH2M HILL. 2009c. *Remedial Investigation, San Gabriel Valley, Area 3, Superfund Site, Final Report*. June.
- Coast Environmental Services. 2006. *Subsurface Soil Assessment Report, Cobine Electric Company, 1607 Chestnut Street, Alhambra, California*. September 14.
- Delta. 2008. *First Quarter 2008 Site Status Report, 76 Service Station No. 255608, 5376 Huntington Drive South, Los Angeles, California*. April 10.
- Delta. 2009. *Fourth Quarter 2008 Groundwater Monitoring Report, Former Shell Service Station/Active Chevron Station, 1400 Mission Street, South Pasadena, California*. January 15.
- Department of Toxic Substances Control (DTSC). 2001. *Voluntary Cleanup Agreement. Wieand Automotive, Industries, 2316 – 2324 N. San Fernando Road, Los Angeles, California*. July 25.

- Department of Toxic Substances Control (DTSC). 2005. *Preliminary Endangerment Assessment Workplan, Former Jaybee Manufacturing Company, Parcel B, Site 301, West Avenue 26, Los Angeles, California*. May 12.
- ENSR International (ENSR). 2005. *Site Conceptual Model and Workplan, Former Welch's Uniform Site, 3505 Pasadena Avenue, Los Angeles, California, 90031*. November.
- ENSR International (ENSR). 2008. *First Semi-Annual 2008 Groundwater Monitoring and Sampling Results, Former Welch's Uniform Facility*. May 14.
- Environmental Data Resources, Inc. (EDR). 2008. *Environmental Database Report (Zones 1, 2, and 3)*. October.
- Environmental Data Resources, Inc. (EDR). 2009. *Environmental Database Report (Zones 4 and 5)*. April.
- Environmental Resolutions, Inc (ERI). 2006. *Final Remedial Action Plan, Mobile Station 18L90, 4749 Santa Anita Avenue, El Monte, California*. September.
- Environmental Resolutions, Inc (ERI). 2008. *First Quarter 2008 Site Conceptual Model Update, Mobile Station 18L90, 4749 Santa Anita Avenue, El Monte, California*. April.
- Frey Environmental, Inc. 2008. *Update to Site Conceptual Model, Third Quarter 2008, 10707 Lower Azuza Road, El Monte, California*. November.
- GES, 2009. *Fourth Quarter 2008 Groundwater Monitoring Report, 15 South Palm Avenue, Alhambra, California*. Agency Case Number I-14648.
- Groundwater and Environmental Services, Inc. (GES). 2008. *Pilot Test Report and Remedial Action Plan, 15 South Palm Avenue, Alhambra, California*.
- Parsons Brinkerhoff, 2006. *Route 710 Tunnel Technical Feasibility Assessment Report*. June 7.
- Science Applications International Corporation (SAIC). 2004. *Updated Site Conceptual Model and Second Quarter 2004 Groundwater Monitoring Report, Chevron Station No. 9-0477, 4005 Eagle Rock Boulevard, Los Angeles, California*. July 15.
- Science Applications International Corporation (SAIC). 2009. *Interim Remedial Action Plan, Chevron Site No. 21-1331, Former Texaco Service Station No. 61-06-1530, 1633 Riverside Drive, Los Angeles, California*. January 6.
- Secor. 2008. *Atlantic Richfield Company Quarterly Report, Quarter 1, 2008 (April 15, 2008). Former Station No. 0166, 105 North Avenue 52, Los Angeles, California*.
- Source Group, Inc. (SGI). 2009. *Site Conceptual Model Update, Fourth Quarter 2008. Al Sal Oil Company Station No. 13, 911 S. San Gabriel Blvd., San Gabriel, California*. LARWQCB File No. R-24810. January 14.
- Stantec Consulting Corporation (Stantec). 2009a. *Atlantic Richfield Company Site Conceptual Model Update, Fourth Quarter, Site No. 1880, 4380 Eagle Rock Boulevard, Eagle Rock, California*. February 3.

- Stantec Consulting Corporation (Stantec). 2009b. *Fourth Quarter 2008 Groundwater Monitoring/Remediation Report, ARCO Station No. 6109, 3201 West Valley Boulevard, Alhambra, California*. January 15.
- TRC. 2009. *Quarterly Groundwater Monitoring Report, January through March 2009. 76 Station 5948, 475 South Avenue 60, Los Angeles, California*. February 16.
- United States Environmental Protection Agency (EPA). 1999. *Interim Record of Decision, San Gabriel Valley Superfund Site, El Monte Operable Unit, Los Angeles County, California*. June.
- Wayne Perry, Inc. 2009a. *Quarterly Status and Groundwater Monitoring Report, Shell Service Station, First Quarter 2009, 5137 N. Figueroa Street, Los Angeles, California*. April 9.
- Wayne Perry, Inc. 2009b. *Quarterly Status and Groundwater Monitoring Report, Former Shell Service Station, 4236 Eagle Rock Boulevard, Los Angeles, California*. January 7.
- Weston Solutions. 2007. *Remedial Action Plan, Central Region High School, #13, 2050 North San Fernando Road, Los Angeles, California*. October 10.





**Legend**

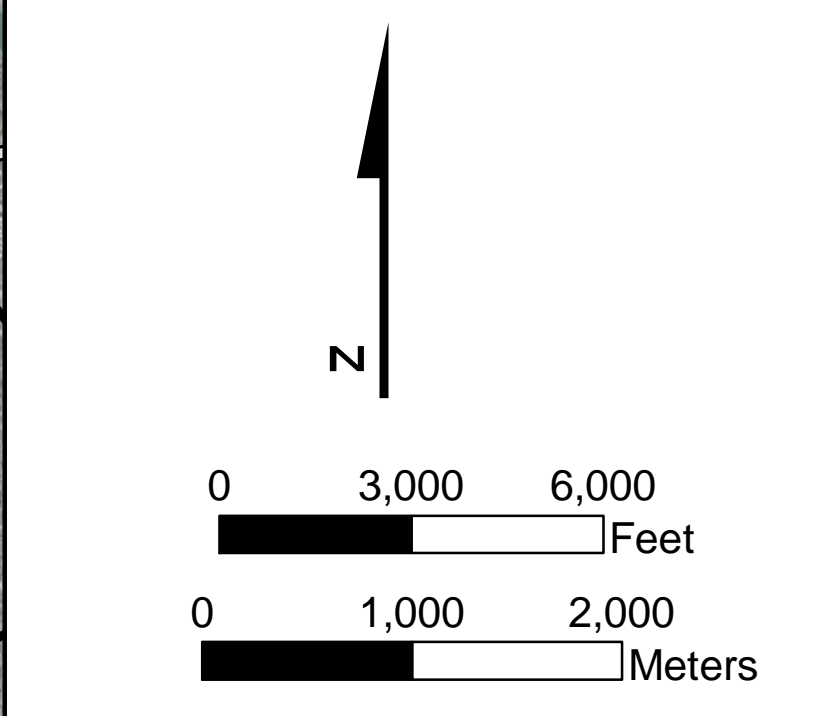
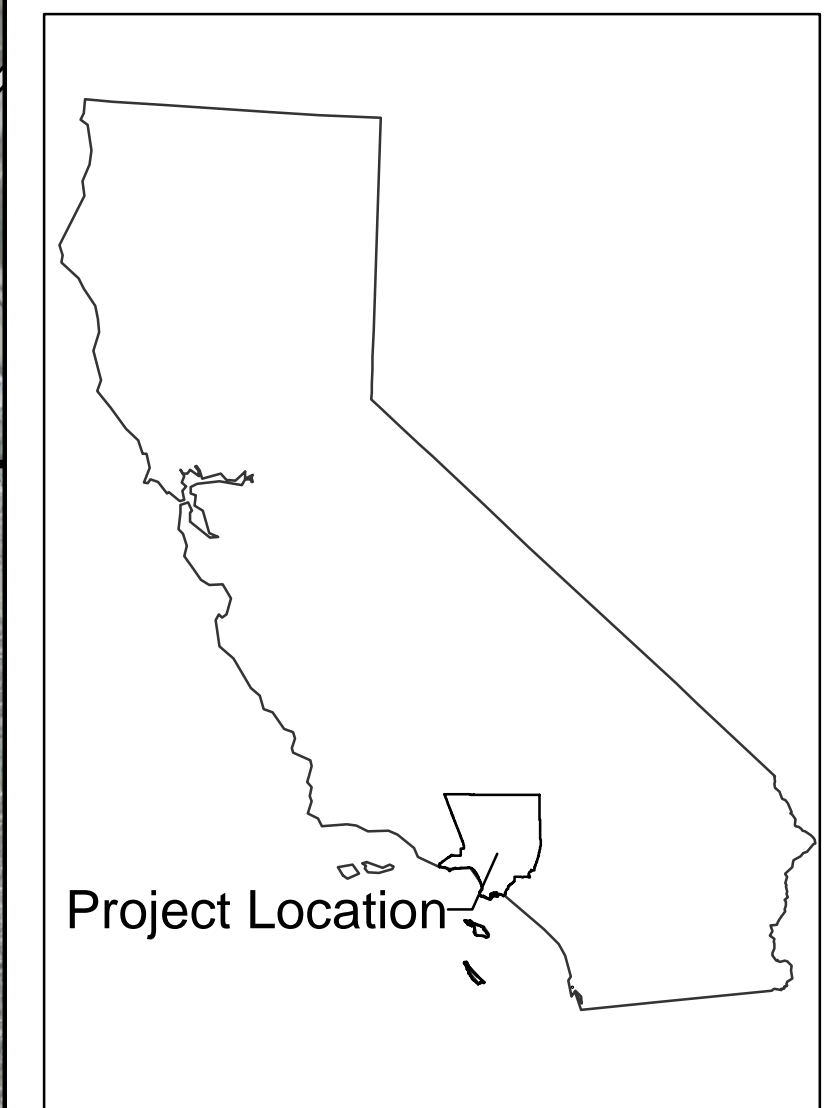
- Potential Study Zones
- City Boundary
- San Fernando Valley, Area 4 (Pollock) NPL Site, Area of VOC concentrations >MCLs<sup>1</sup>
- San Gabriel Valley, Area 1 (El Monte) NPL Site, Area of VOC concentrations >MCLs<sup>2</sup>
- San Gabriel Valley, Area 3 (Alhambra) NPL Site, Well Locations with VOC or Inorganic Anions >MCLs<sup>3</sup>
- Sites with Groundwater Contamination
- Sites with Soil Contamination
- Sites where Media Impacted is Under Investigation
- 465/20 = EDR Map ID/EDR Focus Map

References:

1. CH2M HILL, 2007. 2006 Report, San Fernando Valley Basin Groundwater Monitoring Program.
2. CDM, 2008. El Monte Operable Unit, Western Shallow and Northwestern Deep Portions of the Interim Remedial Action, Compliance Monitoring Plan. Area depicted shows shallow and deep zones combined.
3. CH2M HILL, 2009. Remedial Investigation, San Gabriel Valley Area 3 Superfund Site, Final Report.

Notes:

Sites 254/14 (located in Zone 4) and 590/14 (located in Zone 5) are the same location but have been given two separate IDs.



**PLATE 1**  
**Site Location Map**  
 SR-710 Tunnel Technical Study - Environmental Site Assessment for Zones 1, 2, 3, 4 and 5  
 Los Angeles County, California



Appendix A  
Regulatory Records Documentation

---

**SR 710 Tunnel**  
Los Angeles, CA

Inquiry Number: 02341069.1r  
October 20, 2008

## EDR DataMap™ Environmental Atlas™



***Thank you for your business.***  
Please contact EDR at 1-800-352-0050  
with any questions or comments.

**Disclaimer - Copyright and Trademark Notice**

This Report contains certain information obtained from a variety of public and other sources reasonably available to Environmental Data Resources, Inc. It cannot be concluded from this Report that coverage information for the target and surrounding properties does not exist from other sources. **NO WARRANTY EXPRESSED OR IMPLIED, IS MADE WHATSOEVER IN CONNECTION WITH THIS REPORT. ENVIRONMENTAL DATA RESOURCES, INC. SPECIFICALLY DISCLAIMS THE MAKING OF ANY SUCH WARRANTIES, INCLUDING WITHOUT LIMITATION, MERCHANTABILITY OR FITNESS FOR A PARTICULAR USE OR PURPOSE. ALL RISK IS ASSUMED BY THE USER. IN NO EVENT SHALL ENVIRONMENTAL DATA RESOURCES, INC. BE LIABLE TO ANYONE, WHETHER ARISING OUT OF ERRORS OR OMISSIONS, NEGLIGENCE, ACCIDENT OR ANY OTHER CAUSE, FOR ANY LOSS OF DAMAGE, INCLUDING, WITHOUT LIMITATION, SPECIAL, INCIDENTAL, CONSEQUENTIAL, OR EXEMPLARY DAMAGES. ANY LIABILITY ON THE PART OF ENVIRONMENTAL DATA RESOURCES, INC. IS STRICTLY LIMITED TO A REFUND OF THE AMOUNT PAID FOR THIS REPORT.** Purchaser accepts this Report "AS IS". Any analyses, estimates, ratings, environmental risk levels or risk codes provided in this Report are provided for illustrative purposes only, and are not intended to provide, nor should they be interpreted as providing any facts regarding, or prediction or forecast of, any environmental risk for any property. Only a Phase I Environmental Site Assessment performed by an environmental professional can provide information regarding the environmental risk for any property. Additionally, the information provided in this Report is not to be construed as legal advice.

Copyright 2006 by Environmental Data Resources, Inc. All rights reserved. Reproduction in any media or format, in whole or in part, of any report or map of Environmental Data Resources, Inc., or its affiliates, is prohibited without prior written permission.

EDR and its logos (including Sanborn and Sanborn Map) are trademarks of Environmental Data Resources, Inc. or its affiliates. All other trademarks used herein are the property of their respective owners.

## FOCUS MAP SUMMARY

<u>Database</u>	<u>Total Plotted</u>
<b><u>FEDERAL RECORDS</u></b>	
NPL	2
Proposed NPL	0
Delisted NPL	0
NPL LIENS	0
CERCLIS	9
CERC-NFRAP	7
LIENS 2	0
CORRACTS	4
RCRA-TSDF	2
RCRA-LQG	12
RCRA-SQG	195
RCRA-CESQG	0
RCRA-NonGen	15
US ENG CONTROLS	0
US INST CONTROL	0
ERNS	36
HMIRS	2
DOT OPS	1
US CDL	1
US BROWNFIELDS	1
DOD	0
FUDS	0
LUCIS	0
CONSENT	1
ROD	0
UMTRA	0
DEBRIS REGION 9	0
ODI	0
MINES	0
TRIS	4
TSCA	0
FTTS	8
HIST FTTS	9
SSTS	4
ICIS	25
PADS	0
MLTS	0
RADINFO	0
FINDS	275
RAATS	1
SCRD DRYCLEANERS	0
<b><u>STATE AND LOCAL RECORDS</u></b>	
HIST Cal-Sites	7
CA BOND EXP. PLAN	2
SCH	10
Toxic Pits	1



## FOCUS MAP SUMMARY

<u>Database</u>	<u>Total Plotted</u>
SWF/LF	4
WMUDS/SWAT	5
CA WDS	24
Cortese	97
SWRCY	20
LUST	117
CA FID UST	192
SLIC	267
UST	61
HIST UST	161
AST	1
LIENS	0
SWEEPS UST	253
CHMIRS	56
Notify 65	3
DEED	4
VCP	6
DRYCLEANERS	18
WIP	304
CDL	11
RESPONSE	6
HAZNET	554
EMI	134
HAULERS	7
ENVIROSTOR	32
<b><u>TRIBAL RECORDS</u></b>	
INDIAN RESERV	0
INDIAN ODI	0
INDIAN LUST	0
INDIAN UST	0
INDIAN VCP	0
<b><u>EDR PROPRIETARY RECORDS</u></b>	
Manufactured Gas Plants	1

**NOTES:**

Sites may be listed in more than one database

# EXECUTIVE SUMMARY

## TARGET PROPERTY INFORMATION

### ADDRESS

LOS ANGELES, CA  
ALHAMBRA, CA 90042

## DATABASES WITH NO MAPPED SITES

No mapped sites were found in EDR's search of available ("reasonably ascertainable ") government records within the requested search area for the following databases:

### FEDERAL RECORDS

Proposed NPL..... Proposed National Priority List Sites  
Delisted NPL..... National Priority List Deletions  
NPL LIENS..... Federal Superfund Liens  
LIENS 2..... CERCLA Lien Information  
RCRA-CESQG..... RCRA - Conditionally Exempt Small Quantity Generator  
US ENG CONTROLS..... Engineering Controls Sites List  
US INST CONTROL..... Sites with Institutional Controls  
DOD..... Department of Defense Sites  
FUDS..... Formerly Used Defense Sites  
LUCIS..... Land Use Control Information System  
ROD..... Records Of Decision  
UMTRA..... Uranium Mill Tailings Sites  
DEBRIS REGION 9..... Torres Martinez Reservation Illegal Dump Site Locations  
ODI..... Open Dump Inventory  
MINES..... Mines Master Index File  
TSCA..... Toxic Substances Control Act  
PADS..... PCB Activity Database System  
MLTS..... Material Licensing Tracking System  
RADINFO..... Radiation Information Database  
SCRD DRYCLEANERS..... State Coalition for Redediation of Drycleaners Listing

### STATE AND LOCAL RECORDS

LIENS..... Environmental Liens Listing

### TRIBAL RECORDS

INDIAN RESERV..... Indian Reservations  
INDIAN ODI..... Report on the Status of Open Dumps on Indian Lands  
INDIAN LUST..... Leaking Underground Storage Tanks on Indian Land  
INDIAN UST..... Underground Storage Tanks on Indian Land  
INDIAN VCP..... Voluntary Cleanup Priority Listing

## SURROUNDING SITES: SEARCH RESULTS

Surrounding sites were identified.

## EXECUTIVE SUMMARY

The Map ID column refers to the Map ID-Focus Map(s) of the listed site.

Sites listed in ***bold italics*** are in multiple databases.

Unmappable (orphan) sites are not considered in the foregoing analysis.

### **FEDERAL RECORDS**

NPL: Also known as Superfund, the National Priority List database is a subset of CERCLIS and identifies over 1,200 sites for priority cleanup under the Superfund program. The source of this database is the U.S. EPA.

A review of the NPL list, as provided by EDR, and dated 08/13/2008 has revealed that there are 2 NPL sites within the searched area.

<u>Site</u>	<u>Address</u>	<u>Map ID</u>
<b><i>SAN FERNANDO VALLEY (AREA 4)</i></b>	<b><i>POLLOCK WELLFIELD</i></b>	<b><i>0-5,11,12,13,19,20</i></b>
<b><i>SAN GABRIEL VALLEY (AREA 3)</i></b>	<b><i>MAIN ST &amp; GAFIELD AVE</i></b>	<b><i>0-16,17,23,24</i></b>

CERCLIS: The Comprehensive Environmental Response, Compensation and Liability Information System contains data on potentially hazardous waste sites that have been reported to the USEPA by states, municipalities, private companies and private persons, pursuant to Section 103 of the Comprehensive Environmental Response, Compensation and Liability Act (CERCLA). CERCLIS contains sites which are either proposed to or on the National Priorities List (NPL) and sites which are in the screening and assessment phase for possible inclusion on the NPL.

A review of the CERCLIS list, as provided by EDR, and dated 07/09/2008 has revealed that there are 9 CERCLIS sites within the searched area.

<u>Site</u>	<u>Address</u>	<u>Map ID</u>
<b><i>SAN FERNANDO VALLEY (AREA 4)</i></b>	<b><i>POLLOCK WELLFIELD</i></b>	<b><i>0-5,11,12,13,19,20</i></b>
<b><i>SAN GABRIEL VALLEY (AREA 3)</i></b>	<b><i>MAIN ST &amp; GAFIELD AVE</i></b>	<b><i>0-16,17,23,24</i></b>
<b><i>MONITOR POLISHING &amp; PLATING</i></b>	<b><i>390 S PASADENA AVE</i></b>	<b><i>17-3</i></b>
HUNTINGTON HOSPITAL MERCURY	100 WEST CALIFORNIA	34-9
<b><i>NELSON NAME PLATE CO</i></b>	<b><i>3191 CASITAS AVE</i></b>	<b><i>198-12</i></b>
IMPERIAL INDUSTRIAL CHEMICAL C	2412 EADS STREET	384-19
<b><i>KENNINGTON LTD. (ITT CANNON)</i></b>	<b><i>3209 HUMBOLDT ST.</i></b>	<b><i>532-20</i></b>
A-AMERICAN ENVIRONMENTAL	3033 W MISSION RD	562-22,23
<b><i>MISSION PLATING CO</i></b>	<b><i>5416 ALHAMBRA AVE.</i></b>	<b><i>569-22</i></b>

CERC-NFRAP: Archived sites are sites that have been removed and archived from the inventory of CERCLIS sites. Archived status indicates that, to the best of EPA's knowledge, assessment at a site has been completed and that EPA has determined no further steps will be taken to list this site on the National Priorities List (NPL), unless information indicates this decision was not appropriate or other considerations require a recommendation for listing at a later time. This decision does not necessarily mean that there is no hazard associated with a given site; it only means that, based upon available information, the location is not judged to be a potential NPL site.

A review of the CERC-NFRAP list, as provided by EDR, and dated 12/03/2007 has revealed that there are



## EXECUTIVE SUMMARY

7 CERC-NFRAP sites within the searched area.

<u>Site</u>	<u>Address</u>	<u>Map ID</u>
SCHOLL LDFL	7721 N FIGUEROA	1-1
<b><i>DIGITRAN CO</i></b>	<b><i>855 S ARROYO PKWY</i></b>	<b><i>60-9</i></b>
<b><i>SAFETY- KLEEN CORP 7-088-02</i></b>	<b><i>2918 WORTHEN AVE</i></b>	<b><i>271-12</i></b>
TABERY CO	2424 SAN FERNANDO RD	272-12
CAIN ROOFING	2924 ALLESANDRO ST	294-12
WITHROW BROTHERS	2025 SAN FERNANDO RD	325-12
<b><i>SUNCLIPSE MISSION CORRUGATREL</i></b>	<b><i>3201 WEST MISSION AVENU</i></b>	<b><i>565-22</i></b>

**CORRACTS:** CORRACTS is a list of handlers with RCRA Corrective Action Activity. This report shows which nationally-defined corrective action core events have occurred for every handler that has had corrective action activity.

A review of the CORRACTS list, as provided by EDR, and dated 09/11/2008 has revealed that there are 4 CORRACTS sites within the searched area.

<u>Site</u>	<u>Address</u>	<u>Map ID</u>
<b><i>MONITOR POLISHING &amp; PLATING</i></b>	<b><i>390 S PASADENA AVE</i></b>	<b><i>17-3</i></b>
<b><i>NELSON NAME PLATE CO</i></b>	<b><i>3191 CASITAS AVE</i></b>	<b><i>198-12</i></b>
<b><i>SAFETY- KLEEN CORP 7-088-02</i></b>	<b><i>2918 WORTHEN AVE</i></b>	<b><i>271-12</i></b>
<b><i>PLASTIC MATERIALS INC</i></b>	<b><i>3033 W MISSION RD</i></b>	<b><i>562-22,23</i></b>

**RCRA-TSDF:** RCRAInfo is EPA's comprehensive information system, providing access to data supporting the Resource Conservation and Recovery Act (RCRA) of 1976 and the Hazardous and Solid Waste Amendments (HSWA) of 1984. The database includes selective information on sites which generate, transport, store, treat and/or dispose of hazardous waste as defined by the Resource Conservation and Recovery Act (RCRA). Transporters are individuals or entities that move hazardous waste from the generator offsite to a facility that can recycle, treat, store, or dispose of the waste. TSDFs treat, store, or dispose of the waste.

A review of the RCRA-TSDF list, as provided by EDR, and dated 09/10/2008 has revealed that there are 2 RCRA-TSDF sites within the searched area.

<u>Site</u>	<u>Address</u>	<u>Map ID</u>
<b><i>SAFETY- KLEEN CORP 7-088-02</i></b>	<b><i>2918 WORTHEN AVE</i></b>	<b><i>271-12</i></b>
<b><i>PLASTIC MATERIALS INC</i></b>	<b><i>3033 W MISSION RD</i></b>	<b><i>562-22,23</i></b>

**RCRA-LQG:** RCRAInfo is EPA's comprehensive information system, providing access to data supporting the Resource Conservation and Recovery Act (RCRA) of 1976 and the Hazardous and Solid Waste Amendments (HSWA) of 1984. The database includes selective information on sites which generate, transport, store, treat and/or dispose of hazardous waste as defined by the Resource Conservation and Recovery Act (RCRA). Large quantity generators (LQGs) generate over 1,000 kilograms (kg) of hazardous waste, or over 1 kg of acutely hazardous waste per month.

A review of the RCRA-LQG list, as provided by EDR, and dated 09/10/2008 has revealed that there are 12 RCRA-LQG sites within the searched area.

## EXECUTIVE SUMMARY

<u>Site</u>	<u>Address</u>	<u>Map ID</u>
PACIFIC BELL	901 S. RAYMOND AVE	70-9
GLASSELL PARK EARLY CHILDHOOD	3000 VERDUGO RD	270-12
<b>SAFETY- KLEEN CORP 7-088-02</b>	<b>2918 WORTHEN AVE</b>	<b>271-12</b>
<b>AERO-ENGINES, INC.</b>	<b>3030_3033_3034 N COOLID</b>	<b>292-12</b>
<b>HI ELECTRONICS INCORPORATED</b>	<b>2945 DENBY AVENUE</b>	<b>304-12</b>
CENTRAL REGION HIGH SCHOOL 13	2050 N SAN FERNANDO RD	325-12
PACIFIC BELL/ L. MONTANO	1150 S. SAN PEDRO ST	390-20
<b>CHAVEZ ELEMENTARY SCHOOL</b>	<b>5243 OAKLAND ST.</b>	<b>448-22</b>
<b>FORMER WELCH S UNIFORM FACILIT</b>	<b>3505 PASADENA AVENUE</b>	<b>495-20</b>
<b>LAUSD-MAINTENANCE &amp; OPERATIONS</b>	<b>4545 HUNTINGTON DR SOUT</b>	<b>507-21</b>
<b>INTERNATIONAL EXTRUSION CORPOR</b>	<b>1000 MERIDIAN AVE.</b>	<b>525-23</b>
<b>GRIFOLS BIOLOGICALS INC.</b>	<b>5555 VALLEY BLVD</b>	<b>588-28</b>

RCRA-SQG: RCRAInfo is EPA's comprehensive information system, providing access to data supporting the Resource Conservation and Recovery Act (RCRA) of 1976 and the Hazardous and Solid Waste Amendments (HSWA) of 1984. The database includes selective information on sites which generate, transport, store, treat and/or dispose of hazardous waste as defined by the Resource Conservation and Recovery Act (RCRA). Small quantity generators (SQGs) generate between 100 kg and 1,000 kg of hazardous waste per month.

A review of the RCRA-SQG list, as provided by EDR, and dated 09/10/2008 has revealed that there are 195 RCRA-SQG sites within the searched area.

<u>Site</u>	<u>Address</u>	<u>Map ID</u>
<b>USARMY PASADENA ARMY RESERVE C</b>	<b>655 WETMINSTER DR</b>	<b>3-2</b>
<b>WORLD WIDE CHURCH OF GOD</b>	<b>110 S PASADENA AVE</b>	<b>5-3</b>
<b>MAXDEM, INC</b>	<b>267 S FAIR OAKS AVE</b>	<b>7-3</b>
<b>SALVATION ARMY THE</b>	<b>56 W DEL MAR BLVD</b>	<b>8-3</b>
<b>AFP DIAGNOSTIC INC</b>	<b>49 W DEL MAR BLVD</b>	<b>8-3</b>
<b>GENZYME GENETICS</b>	<b>11 W DEL MAR BLVD</b>	<b>9-3</b>
<b>CUTLER AUTOMOTIVE</b>	<b>38 WAVERLY DR</b>	<b>13-3</b>
<b>CALTECH WAVERLY WAREHOUSE</b>	<b>55 WAVERLY DR</b>	<b>13-3</b>
<b>LOGIN PRINTER COMPANY</b>	<b>66 W WAVERLY DRIVE</b>	<b>13-3</b>
<b>CLINICAL MICRO SENSORS INC</b>	<b>101 WAVERLY</b>	<b>15-3</b>
<b>PACIFIC COAST IMPRESSIONS</b>	<b>121 WAVERLY DR</b>	<b>15-3</b>
<b>MONITOR POLISHING &amp; PLATING</b>	<b>390 S PASADENA AVE</b>	<b>17-3</b>
<b>CAL SWISS A DIVISION GORKO IND</b>	<b>390 S FAIR OAKS AVE</b>	<b>18-3</b>
<b>STANYER &amp; EDMONDSON</b>	<b>400 S FAIR OAKS AVE</b>	<b>18-3</b>
<b>BROWN &amp; CALDWELL LABS</b>	<b>373 S FAIR OAKS AVE</b>	<b>18-3</b>
<b>HYCHEM INC</b>	<b>394 SOUTH RAYMOND AVE</b>	<b>19-3</b>
<b>ROGERSON KRATOS</b>	<b>403 S RAYMOND AVE</b>	<b>19-3</b>
<b>PLATI GERMAN CAR SERVICE</b>	<b>442 S RAYMOND ST</b>	<b>19-3</b>
<b>CROWN CITY TIRE</b>	<b>80 W BELLEVUE DR</b>	<b>20-3</b>
<b>CONVERSE ENVIROLAB</b>	<b>67 W BELLEVUE DR</b>	<b>20-3</b>
<b>ARTS ELEGANCE INC</b>	<b>154 W BELLEVUE DR</b>	<b>22-3</b>
<b>RALPH M PARSONS COMPANY</b>	<b>100 WEST WALNUT ST</b>	<b>23-2</b>
<b>A N TOOL &amp; DIE</b>	<b>518 SO FAIR OAKS</b>	<b>24-3,9</b>
<b>BRYANS CLEANERS INCORPORATED</b>	<b>544 SOUTH ARROYO PARKWA</b>	<b>29-9</b>
<b>DY DEE DIAPER SERVICE</b>	<b>40 E CALIFORNIA</b>	<b>32-9</b>
<b>HUNTINGTON MEDICAL GROUP INC</b>	<b>55 E CALIFORNIA BLVD</b>	<b>32-9</b>
<b>CHEVRON STATION NO 91410</b>	<b>160 E CALIFORNIA BLVD</b>	<b>33-9</b>
<b>FARRIS AND SONS AUTO SVC</b>	<b>621 S ARROYO PARKWAY UN</b>	<b>37-9</b>
<b>ARROYO CLEANERS</b>	<b>633 S ARROYO PKWY 4</b>	<b>37-9</b>
<b>HUNTINGTON MAGNETIC RESONANCE</b>	<b>10 PICO</b>	<b>40-9</b>

## EXECUTIVE SUMMARY

Site	Address	Map ID
<i>RADCLIFFE ENGINEERING CORP</i>	<i>681 S RAYMOND AVE</i>	<i>42-9</i>
<i>HUNTINGTON TRUST</i>	<i>707 S RAYMOND AVE</i>	<i>42-9</i>
<i>ORHTOPAEDIC INSTITUTE INC</i>	<i>10 CONGRESS ST 103</i>	<i>43-9</i>
<i>CONGRESS ASSOCIATES INC</i>	<i>39 CONGRESS ST STE 201</i>	<i>43-9</i>
<i>HUNTINGTON EXTENDED CARE</i>	<i>716 S FAIR OAKS AVE</i>	<i>45-9</i>
<i>HUNTINGTON OUTPATIENT IMAGING</i>	<i>800 FAIRMOUNT ST</i>	<i>49-9</i>
<i>CLINICAL MICRO SENSORS DBA OSM</i>	<i>757 S RAYMOND AVE</i>	<i>51-9</i>
<i>HUNTINGTON MEMORIAL HOSPITAL</i>	<i>100 WEST CALIFORNIA BOU</i>	<i>55-9</i>
<i>FOOTHILL PULMONARY AND CRITICA</i>	<i>50 ALESSANDRO PL 330</i>	<i>62-9</i>
<i>PHOENIX DECORATING CO</i>	<i>835 S RAYMOND AVE</i>	<i>64-9</i>
<i>ADLOFF &amp; KING PLATING CO, INC</i>	<i>965 S FAIR OAKS</i>	<i>69-9</i>
<i>PARKWAY CHIROPRACTIC</i>	<i>1111 S ARROYO PARKWAY N</i>	<i>73-9</i>
<i>SHELL OIL CO</i>	<i>1050 S FAIR OAKS</i>	<i>75-9</i>
<i>THE WHITE HOUSE CLEANERS</i>	<i>185 E GLENARM</i>	<i>78-9</i>
<i>PASADENA WATER&amp;POWER PLT CITY</i>	<i>45 E GLENARM ST</i>	<i>79-9</i>
<i>WESTRIDGE SCHOOL FOR GIRLS</i>	<i>324 MADELINE DRIVE</i>	<i>80-8,9</i>
<i>OCCIDENTAL COLLEGE</i>	<i>1600 CAMPUS RD</i>	<i>86-6</i>
<i>SPARKLETTS DRINKING WATER CORP</i>	<i>1449 NORTH AVENUE 46</i>	<i>111-6</i>
<i>SHELL SERVICE STATION</i>	<i>4236 EAGLE ROCK / EL PA</i>	<i>113-6</i>
<i>LA PUMPING PLANT #5</i>	<i>1051 SAN PASQUAL AVE</i>	<i>117-8</i>
<i>WHITE SWAN CLEANERS</i>	<i>5039 YORK BLVD</i>	<i>119-6,7</i>
<i>DONS COMPLETE AUTO CARE</i>	<i>5058 YORK BLVD</i>	<i>119-6,7</i>
<i>YORK AUTO BODY REPAIR</i>	<i>5141 YORK BLVD</i>	<i>123-7</i>
<i>PACIFIC BELL TELEPHONE</i>	<i>1207 N AVENUE 56</i>	<i>128-7</i>
<i>MCGIBBONS AUTO BODY</i>	<i>5251 YORK BLVD</i>	<i>132-7</i>
<i>SHELL OIL CO</i>	<i>6505 N FIGUEROA/MERIDIA</i>	<i>133-7</i>
<i>CHEVRON STATION 90477</i>	<i>4005 EAGLE ROCK BLVD</i>	<i>135-6</i>
<i>F &amp; R AUTO BODY SHOP</i>	<i>5317 YORK BLVD</i>	<i>136-7</i>
<i>GLO TONE CLEANERS</i>	<i>442 FAIR OAKS AVE</i>	<i>137-9</i>
<i>SHELL SERVICE STATION</i>	<i>5404 YORK</i>	<i>138-7</i>
<i>LOS ANGELES USD BUCHANAN ELEM</i>	<i>5024 BUCHANAN ST</i>	<i>142-6,7</i>
<i>SUNNY BRITE CLEANERS</i>	<i>3756 W AVE 40 STE J</i>	<i>143-6</i>
<i>DISCOVERY DESIGN</i>	<i>5689 YORK BLVD</i>	<i>150-7</i>
<i>HERBIE AUTO HAUS</i>	<i>5701 YORK BLVD</i>	<i>150-7</i>
<i>TELE CLEANERS</i>	<i>711 FAIR OAKS AVE</i>	<i>159-9,16</i>
<i>GARVANZA ELEM</i>	<i>317 N AVE 62</i>	<i>164-7,8,14,15</i>
<i>DAVES AUTO CARE</i>	<i>811 FAIRVIEW AVE</i>	<i>168-9,16</i>
<i>BOB CUTLER AUTOMOTIVE</i>	<i>815 FAIRVIEW AVE</i>	<i>168-9,16</i>
<i>SHELL SERVICE STATION</i>	<i>1400 MISSION</i>	<i>177-16</i>
<i>SOUTH PASADENA POLICE DEPT</i>	<i>1422 MISSION ST</i>	<i>177-16</i>
<i>EXXONMOBIL OIL CORP NO 11342</i>	<i>1401 MISSION ST</i>	<i>177-16</i>
<i>WEDMORE AUTO SERVICE</i>	<i>1100 MISSION ST.</i>	<i>178-16</i>
<i>MOCK PRINTING</i>	<i>1122 MISSION ST</i>	<i>178-16</i>
<i>CITIZENS DRY CLEANERS</i>	<i>1127 MISSION ST</i>	<i>178-16</i>
<i>CHEVRON STATION 9 0251</i>	<i>1141 MISSION ST</i>	<i>178-16</i>
<i>NICHOLAS ENGINEERING</i>	<i>861 MERIDIAN AVE</i>	<i>179-15,16</i>
<i>ABBOTT LABORATORIES</i>	<i>820 MISSION ST</i>	<i>182-15</i>
<i>CORDIAL CLEANERS</i>	<i>800 MISSION</i>	<i>182-15</i>
<i>SCRTD</i>	<i>742 MISSION ST</i>	<i>182-15</i>
<i>JACK S AUTO REPAIR</i>	<i>1001 GLENDON WAY</i>	<i>196-15</i>
<i>NELSON NAME PLATE CO</i>	<i>3191 CASITAS AVE</i>	<i>198-12</i>
<i>LA HOME FIELD OFFICE #1</i>	<i>3401 EAGLE ROCK BLVD</i>	<i>199-12</i>
<i>J AND J AUTO PARTS</i>	<i>3420 VERDUGO RD</i>	<i>203-12</i>
<i>LA ARROYO SECO LIBRARY</i>	<i>6145 N FIGUEROA ST</i>	<i>204-14</i>
<i>FAIR OAKS CLEANER</i>	<i>1113 FAIR OAKS</i>	<i>208-16</i>
<i>MICRODOT INCORPORATED MALCO</i>	<i>306 PASADENA AVE.</i>	<i>219-15</i>



## EXECUTIVE SUMMARY

Site	Address	Map ID
EMS LABORATORIES INC	211 PASADENA AVE	222-15
L A TESTING	159 PASADENA AVE	223-15
CHEVRON STATION 90623	1200 FAIR OAKS AVE	224-16
UNIVERSAL TOYOTA	5944 N FIGUEROA	236-14
SOUTH OAKS AUTO BODY	1300 FAIR OAKS AVE	237-16
ELITE CLEANERS	1310 FAIR OAKS AVE	237-16
CLEANING LAB	5907 NORTH FIGUERORA	240-14
CHRIS AUTO SERVICE	5540 MONTE VISTA ST	241-14
FRANKLIN NEW P C NO 1	5531 MONTE VISTA ST	241-14
ADAMS E S	632 N AVE 50	245-13,14
LAUSD MONTE VISTA ELEM SCHOOL	5423 MONTE VISTA ST	247-14
LA FIRE STATION 12	5921 N FIGUEROA	250-14
DEBURRING SERVICE	2623 SAN GERNANDO RD	255-12
LINE MASTER	2530 SAN FERNANDO RD	255-12
POLYTECH	2520 SAN FERNANDO RD	255-12
BEST INDUSTRIAL CLEANING INC	2545 SAN FERNANDO RD	255-12
HURST CHEMICAL	2500 NORTH SAN FERNANDO	255-12
B AND D SWISS CO INC	3139 VERDUGO RD	261-12
NORTHEAST NEWSPAPERS	5414 N FIGUEROA	265-14
CETINA AUTO SUPPLY	5341 N FIGUEROA ST	265-14
K P K TRCK BDY MFG & EQUIP DIS	3045 VERDUGO RD	270-12
SHELL SERVICE STATION	5137 N FIGUEROA	278-14
ANGELUS CHEVROLET	5100 N FIGUEROA ST	278-14
HAGOS WAY JEWELRY	2347 SAN FERNANDO ROAD	280-12
ABC 2000 CORP AUTO WHOLESALE	2302 SAN FERNANDO RD	280-12
CHEVRON STATION 91755	5930 MONTEREY RD	286-14
APOLLO MAGNETICS	3048 N COOLIDGE AVE	292-12
LA USD GLASSELL PARK EL	2211 W AVE 30	295-12
MACHINE BUILDING SPECIALTIES	2939 DENBY AVE	304-12
CITY OF L A SAN FERNANDO DEMO	2130 N SAN FERNANDO RD	309-12
MCMILLAN WIRE & PLATING INC	2101 SAN FERNANDO RD	317-12
CAR TIQUE AUTOBODY	5025 N FIGUEROA	321-14
LA USD BUSHNELL ELEM	5507 BUSHNELL WY	322-14
GORY ELECTRIC MOTORS	2015 SAN FERNANDO RD	325-12
GRINDLEY MFG INC	1989 BLAKE AVE	329-12
CERTIFIED CADMIUM PLATING WORK	1901-1/2 SAN FERNANDO R	331-12
SOL AZTECA	1901 BLAKE AVE	332-12
LOS ANGELES REDEVELOPMENT AGEN	4601 N FIGUEROA ST	343-13,14
BOMBARBIER TRANS AT METROLINK	1555 SAN FERNANDO RD	349-12
GOOD STUFF FOOD COMPANY INCORP	1801 BLAKE AVENUE	353-12,19
BIMBO BAKERIES U S A INC	1771 BLAKE AVE	353-12,19
GROUT AND CONCRETE PUMP SUPPLY	1765 BLAKE AVE	353-12,19
CHEVRON STATION 9 0804	4419 N FIGUEROA ST	359-20
LA MARMION WAY BUS LOADING PLA	4300 MARMION WY	362-20
J L FISHER INC	1000 ISABEL ST	364-20
MERCHANDISING EQUIPMENT GROUP	1683 BLAKE AVE	366-19
EXXONMOBIL OIL CORP NO 11378	2601 W MAIN ST	367-23
DOMINO CLEANERS	2626 W MAIN ST	367-23
PREMIER PLATING	2510 W MAIN ST	367-23
ACME METAL FINISHING	1250 SAN FERNANDO RD	368-19,20
DOMINO CLEANERS	2626 W MAIN ST	371-23
CENTURY MOTOR SALES HYUNDAI	3001 W MAIN	375-23
LOS ANGELES USD ARAGON ELEM SC	1118 ARAGON AVE	377-20
JAMY S AUTO REPAIRS	2411 W MAIN ST	379-23
VIC BAKER AUTO	2524 W MAIN ST	379-23
MODERN AUTO SERVICE	2350 W MAIN ST	386-23

## EXECUTIVE SUMMARY

Site	Address	Map ID
SHELL SERVICE STATION	1633 RIVERSIDE DR	388-19
MAYA TRANSMISSION	4201 N FIGUEROA	389-20
CONVERTEX	5479 EAST HUNTINGTON DR	391-22
SARTEX	5479 EAST HUNTINGTON DR	391-22
BERNARDOS CARBURETORS	4116 N FIGUEROA	393-20
GEOLOGY AND SOILS AND ENG	2426 ALTMAN ST	395-19
LA HYDRAULIC RESEARCH LAB	2400 ALTMAN ST	395-19
LOS ANGELES STRIPPING AND FINI	1120 N SAN FERNANDO RD	397-20
ALHAMBRA DODGE INC	1401 W MAIN ST	403-23
LA CITY WASTE WATER SYST	2335 DORRIS PL	404-19
ALHAMBRA PONTIAC GMC BUICK INC	2121 WEST MAIN STREET	406-23
DRASCO BODY & FENDER WORKS	2117 W MAIN ST	406-23
LA USD LATONA EL	4312 BERENICE AVE	412-21
LOS ANGELES CYPRESS PARK LIBRA	3320 PEPPER AVENUE	423-20
ALHAMBRA COMMUNITY HOSPITAL	100 S RAYMOND AVE	430-23
CHUY CARBURATOR	3540 N FIGUEROA	442-20
FRANCOS AUTO PARTS	4989 HUNTINGTON DR	456-22
COSTCO WHOLESALE NO 428	2207 W COMMONWEALTH	457-23
SEARS - ALHAMBRA #1498	2500 COMMONWEALTH AVE	460-23
LOS ANGELES USD LORETO ELEM SC	3408 ARROYO SECO AVE	472-20
PEMACO METAL PROCESSING CORPOR	2125 LEMON ST.	480-23
DATABYTE TECHNOLOGY, INC	400 S DATE AVE	480-23
HI QUALITY AUTO CENTER	723 S FREMONT AVE	481-23
ANGEO GRAPHIC SUPPLY INC	741 S FREMONT ST	481-23
LOS ANGELES USD NIGHTINGAL JR	3311 N FIGUEROA ST	482-20
CROWN BRASS MANUFACTURING COMP	400 S. PALM AVE.	484-23
ELECTRIC MOTORS SALES AND SERV	426 S PALM AVE	484-23
J&M AUTO REPAIR	4691 N. HUNTINGTON DRIV	485-21
LA EL SERENO LIBRARY	4990 HUNTINGTON DRIVE S	486-22
KING S METALS & DRUMS	5311 TEMPLETON ST - NO.	506-22
COPY-RITE PRESS INC	614 S DATE AVENUE	514-23
JONES EXCAVATING	704 S DATE AVE	529-23
BAKER ENGINEERING CORP	1011 S FREMONT AVE	533-23
BRAUN C F & CO RESEARCH FAC	1000 S FREMONT AVE	538-23
AVALON PLATING CO INC	816 S DATE AVE	540-23
COMMERCIAL ELECTRIC MOTOR INC	1101 SO MERIDIAN AVE	543-23
THE CORNER COMPANY	2215 WEST MISSION RD	550-23
LAUSD EL SERENO JUNIOR HIGH SC	2839 N EASTERN AVE	554-22
BLAKELY CO THE	5533 ALHAMBRA AVE	560-22
MARK MCRILEY INC	5514 ALHAMBRA AVENUE	560-22
ORITZ BODY SHOP	5513 ALHAMBRA AVE	560-22
ONE WAY AUTO PARTS	3117 W MISSION RD	563-22
SUNCLIPSE MISSION CORRUGATREL	3201 WEST MISSION AVENU	565-22
GARELLA	5420 ALHAMBRA	567-22
MISSION PLATING CO	5416 ALHAMBRA AVE.	569-22
ALHAMBRA TRANSMISSION SERVICE	5401-A ALHAMBRA AVE	569-22
CHEVRON STATION 9 2400	2600 W VALLEY	576-23
VALLEY CLEANERS	2619 W VALLEY BLVD	576-23
MOOG INC (WEST)	2485 LILLYVALE AVE	582-22,28
CHEVRON STATION 94478	5530 E VALLEY BLVD	591-28
FORMER UNOCAL 308336	5450 VALLEY BLVD	593-28
CHAMPION ARROWHEAD LLC	5142 ALHAMBRA AVENUE	594-28
LA PUMPING PLANT #4	2264 HIGHBURY AVE	596-28

## EXECUTIVE SUMMARY

RCRA-NonGen: RCRAInfo is EPA's comprehensive information system, providing access to data supporting the Resource Conservation and Recovery Act (RCRA) of 1976 and the Hazardous and Solid Waste Amendments (HSWA) of 1984. The database includes selective information on sites which generate, transport, store, treat and/or dispose of hazardous waste as defined by the Resource Conservation and Recovery Act (RCRA). Non-Generators do not presently generate hazardous waste.

A review of the RCRA-NonGen list, as provided by EDR, and dated 09/10/2008 has revealed that there are 15 RCRA-NonGen sites within the searched area.

<u>Site</u>	<u>Address</u>	<u>Map ID</u>
<b>ENVIRO CLEAN</b>	<b>137 WAVERLY DR</b>	<b>15-3</b>
<b>A P COMPANY</b>	<b>115 W CALIFORNIA BLVD</b>	<b>34-9</b>
<b>DIGITRAN CO</b>	<b>855 S ARROYO PKWY</b>	<b>60-9</b>
<b>PACIFIC BELL</b>	<b>1207 N AVENUE 56</b>	<b>128-7</b>
<b>HALVORSONS BLK &amp; WHT CLEANERS</b>	<b>701 MISSION ST</b>	<b>184-15</b>
<b>MAXFIELD COMPANY</b>	<b>1124 PINE ST</b>	<b>306-15,16</b>
FRACTIONATION RESEARCH INC	1000 SOUTH FREMONT	365-23
<b>LA FIRE STATION 44</b>	<b>929 CYPRESS AVE</b>	<b>398-20</b>
<b>LOS ANGELES CITY OF STANDARDS</b>	<b>2319 DORRIS PLACE</b>	<b>404-19</b>
ALHAMBRA WESTMINSTER BUSINESS	1133 WESTMINSTER AVE	547-23
<b>NARDON MFG CO INC</b>	<b>2215-25 W MISSION RD</b>	<b>550-23</b>
SOLVENT RECOVERY SYSTEMS INC	3033 W MISSION RD	562-22,23
<b>PLASTIC MATERIALS INC</b>	<b>3033 W MISSION RD</b>	<b>562-22,23</b>
ALL WASTE DSPL INC	3033 W MISSION RD	562-22,23
<b>SHELL OIL CO</b>	<b>3200 W VALLEY/WESTMONT</b>	<b>587-22,28</b>

ERNS: The Emergency Response Notification System records and stores information on reported releases of oil and hazardous substances. The source of this database is the U.S. EPA.

A review of the ERNS list, as provided by EDR, and dated 12/31/2007 has revealed that there are 36 ERNS sites within the searched area.

<u>Site</u>	<u>Address</u>	<u>Map ID</u>
100 WEST CALIFORNIA BLVD	100 WEST CALIFORNIA BLV	34-9
STATION 0326 FAIR OAKS AVENUE	STATION 0326 FAIR OAKS	110-9
STATION NO. 0326 718 FAIR OAKS	STATION NO. 0326 718 FA	159-9,16
STATION NO. 0326 718 FAIR OAKS	STATION NO. 0326 718 FA	159-9,16
900 MISSION DRIVE	900 MISSION DRIVE	181-15
1220 LYNDON AVE	1220 LYNDON AVE	239-16
5604 NORTH FIGUEROA DRIVE	5604 NORTH FIGUEROA DRI	254-14
110 NORTH AVENUE 56 TH	110 NORTH AVENUE 56 TH	257-14
105 N. AVE 52	105 N. AVE 52	275-14
3035 DIVISION ST	3035 DIVISION ST	305-12
2130 SAN FERNANDO RD	2130 SAN FERNANDO RD	309-12
1100 HUNTINGTON	1100 HUNTINGTON	338-16
ALHAMBRA RD @ FREMONT AVE	ALHAMBRA RD @ FREMONT A	341-16
1555 SAN FERNANDO ROAD	1555 SAN FERNANDO ROAD	349-12
BLAKE AVE AND EADS ST	BLAKE AVE AND EADS ST	385-19
FREEWAY 110 & 43 AVE.	FREEWAY 110 & 43 AVE.	392-20
2335 N. DORIS PLACE	2335 N. DORIS PLACE	395-19
2335 DORRIS PLACE	2335 DORRIS PLACE	404-19
2319 DORIS PLACE	2319 DORIS PLACE	404-19
1030 SAN FERNANDO ROAD	1030 SAN FERNANDO ROAD	405-20
5458 SHELLY AVE	5458 SHELLY AVE	408-22
4860 SOUTH HUNTINGTON DR.	4860 SOUTH HUNTINGTON D	486-22



## EXECUTIVE SUMMARY

<u>Site</u>	<u>Address</u>	<u>Map ID</u>
4651 HUNTINGTON DRIVE SOUTH	4651 HUNTINGTON DRIVE S	497-21
1000 MERIDIAN AVE	1000 MERIDIAN AVE	525-23
3033 W MISSION RD	3033 W MISSION RD	562-22,23
3033 WEST MISSION	3033 WEST MISSION	562-22,23
3033 W MISSION RD	3033 W MISSION RD	562-22,23
3201 W. VALLEY BLVD	3201 W. VALLEY BLVD	587-22,28
5555 VALLEY BLVD	5555 VALLEY BLVD	588-28
5555 EAST VALLEY BLVD	5555 EAST VALLEY BLVD	588-28
5555 E. VALLEY BLVD	5555 E. VALLEY BLVD	588-28
5555 E. VALLEY BLVD	5555 E. VALLEY BLVD	588-28
5555 VALLEY BLVD	5555 VALLEY BLVD	588-28
5555 VALLEY BLVD	5555 VALLEY BLVD	588-28
5555 VALLEY BLVD	5555 VALLEY BLVD	588-28
5555 VALLEY BLVD.	5555 VALLEY BLVD.	588-28

HMIRS: The Hazardous Materials Incident Report System contains hazardous material spill incidents reported to the Department of Transportation. The source of this database is the U.S. EPA.

A review of the HMIRS list, as provided by EDR, and dated 04/30/2008 has revealed that there are 2 HMIRS sites within the searched area.

<u>Site</u>	<u>Address</u>	<u>Map ID</u>
Not reported	2000 SAN FERNANDO AVE	327-12
Not reported	4860 S HUNTINGTON DR	486-22

Department of Transportation, Office of Pipeline Safety Incident and Accident data.

A review of the DOT OPS list, as provided by EDR, and dated 05/14/2008 has revealed that there is 1 DOT OPS site within the searched area.

<u>Site</u>	<u>Address</u>	<u>Map ID</u>
Not reported	4921 BARSTOW STREET	531-22

US CDL: A listing of clandestine drug lab locations. The U.S. Department of Justice ("the Department") provides this web site as a public service. It contains addresses of some locations where law enforcement agencies reported they found chemicals or other items that indicated the presence of either clandestine drug laboratories or dumpsites. In most cases, the source of the entries is not the Department, and the Department has not verified the entry and does not guarantee its accuracy. Members of the public must verify the accuracy of all entries by, for example, contacting local law enforcement and local health departments.

A review of the US CDL list, as provided by EDR, and dated 09/01/2007 has revealed that there is 1 US CDL site within the searched area.

<u>Site</u>	<u>Address</u>	<u>Map ID</u>
5320 1/2 ITHACA AVE	5320 1/2 ITHACA AVE	583-22,28

## EXECUTIVE SUMMARY

US BROWNFIELDS: The EPA's listing of Brownfields properties addressed by Cooperative Agreement Recipients and Brownfields properties addressed by Targeted Brownfields Assessments

A review of the US BROWNFIELDS list, as provided by EDR, and dated 07/01/2008 has revealed that there is 1 US BROWNFIELDS site within the searched area.

<u>Site</u>	<u>Address</u>	<u>Map ID</u>
PASADENA, CITY OF, INTER-MODAL	750 SO RAYMOND AVE/766	51-9

CONSENT: Major Legal settlements that establish responsibility and standards for cleanup at NPL (superfund) sites. Released periodically by U.S. District Courts after settlement by parties to litigation matters.

A review of the CONSENT list, as provided by EDR, and dated 04/25/2008 has revealed that there is 1 CONSENT site within the searched area.

<u>Site</u>	<u>Address</u>	<u>Map ID</u>
<b>MISSION PLATING CO</b>	<b>5416 ALHAMBRA AVE.</b>	<b>569-22</b>

TRIS: The Toxic Chemical Release Inventory System identifies facilities that release toxic chemicals to the air, water, and land in reportable quantities under SARA Title III, Section 313. The source of this database is the U.S. EPA.

A review of the TRIS list, as provided by EDR, and dated 12/31/2006 has revealed that there are 4 TRIS sites within the searched area.

<u>Site</u>	<u>Address</u>	<u>Map ID</u>
<b>MISSION KLEENSWEEP PRODUCTS IN</b>	<b>2434 BIRKDALE ST</b>	<b>394-19</b>
INTERNATIONAL EXTRUSION CORP	1000 MERIDIAN AVE	525-23
<b>GRIFOLS BIOLOGICALS INC.</b>	<b>5555 VALLEY BLVD</b>	<b>588-28</b>
<b>CHAMPION ARROWHEAD LLC</b>	<b>5142 ALHAMBRA AVENUE</b>	<b>594-28</b>

FTTS: FTTS tracks administrative cases and pesticide enforcement actions and compliance activities related to FIFRA, TSCA and EPCRA (Emergency Planning and Community Right-to-Know Act) over the previous five years. To maintain currency, EDR contacts the Agency on a quarterly basis.

A review of the FTTS list, as provided by EDR, and dated 07/12/2008 has revealed that there are 8 FTTS sites within the searched area.

<u>Site</u>	<u>Address</u>	<u>Map ID</u>
<b>HUNTINGTON MEMORIAL HOSPITAL</b>	<b>100 CONGRESS ST</b>	<b>43-9</b>
SOUTH PASADENA UNIFIED SCHOOL	1020 EL CENTRO ST	197-16
<b>MISSION KLEENSWEEP</b>	<b>2434 BIRKDALE ST</b>	<b>394-19</b>
<b>MISSION KLEENSWEEP PRODUCTS</b>	<b>2434 BIRKDALE ST</b>	<b>394-19</b>
<b>MISSION KLEENSWEEP PRODUCTS IN</b>	<b>2434 BIRKDALE ST</b>	<b>394-19</b>
<b>MISSION LABORATORIES</b>	<b>2433 BIRKDALE ST</b>	<b>394-19</b>
<b>TRECO ELECTRONICS INC</b>	<b>300 CYPRESS AVE</b>	<b>418-23</b>
<b>MURAKAMI SCREEN</b>	<b>953 S MERIDIAN AVE</b>	<b>524-23</b>

## EXECUTIVE SUMMARY

HIST FTTS: A complete administrative case listing from the FIFRA/TSCA Tracking System (FTTS) for all ten EPA regions. The information was obtained from the National Compliance Database (NCDB). NCDB supports the implementation of FIFRA (Federal Insecticide, Fungicide, and Rodenticide Act) and TSCA (Toxic Substances Control Act). Some EPA regions are now closing out records. Because of that, and the fact that some EPA regions are not providing EPA Headquarters with updated records, it was decided to create a HIST FTTS database. It included records that may not be included in the newer FTTS database updates. This database is no longer updated.

A review of the HIST FTTS list, as provided by EDR, and dated 10/19/2006 has revealed that there are 9 HIST FTTS sites within the searched area.

<u>Site</u>	<u>Address</u>	<u>Map ID</u>
<b>HUNTINGTON MEMORIAL HOSPITAL</b>	<b>100 CONGRESS ST</b>	<b>43-9</b>
SOUTH PASADENA UNIFIED SCHOOL	1020 EL CENTRO ST	197-16
<b>MISSION KLEENSWEEP</b>	<b>2434 BIRKDALE ST</b>	<b>394-19</b>
MISSION KLEENSWEEP PRODUCTS IN	2434 BIRKDALE ST	394-19
<b>MISSION KLEENSWEEP PRODUCTS</b>	<b>2434 BIRKDALE ST</b>	<b>394-19</b>
<b>MISSION LABORATORIES</b>	<b>2433 BIRKDALE ST</b>	<b>394-19</b>
<b>TRECO ELECTRONICS INC</b>	<b>300 CYPRESS AVE</b>	<b>418-23</b>
<b>MURAKAMI SCREEN</b>	<b>953 S MERIDIAN AVE</b>	<b>524-23</b>
<b>SANTA FE INTERNATIONAL CORP</b>	<b>1000 S FREMONT AVE</b>	<b>538-23</b>

SSTS: Section 7 of the Federal Insecticide, Fungicide and Rodenticide Act, as amended (92 Stat. 829) requires all registered pesticide-producing establishments to submit a report to the Environmental Protection Agency by March 1st each year. Each establishment must report the types and amounts of pesticides, active ingredients and devices being produced, and those having been produced and sold or distributed in the past year.

A review of the SSTS list, as provided by EDR, and dated 12/31/2006 has revealed that there are 4 SSTS sites within the searched area.

<u>Site</u>	<u>Address</u>	<u>Map ID</u>
MISSION KLEENSWEEP PRODUCTS IN	2434 BIRKDALE ST	394-19
<b>MISSION KLEENSWEEP PRODUCTS IN</b>	<b>2434 BIRKDALE ST.</b>	<b>394-19</b>
GARLIC BARRIER PCK (INACTIVE)	1117 WESTMINSTER AVE	544-23
<b>SUN HOUSEWARES INC.</b>	<b>5359 VALLEY BLVD</b>	<b>589-28</b>

ICIS: The Integrated Compliance Information System (ICIS) supports the information needs of the national enforcement and compliance program as well as the unique needs of the National Pollutant Discharge Elimination System (NPDES) program.

A review of the ICIS list, as provided by EDR, and dated 07/31/2008 has revealed that there are 25 ICIS sites within the searched area.

<u>Site</u>	<u>Address</u>	<u>Map ID</u>
MONITOR PLATING & POLISHING	390 SOUTH PASADENA AVEN	17-3
MONITOR POLISHING & PLATING	390 SOUTH PASADENA AVEN	17-3
MONITOR POLISHING AND PLATING	390 SOUTH PASADENA AVEN	17-3
MISSION KLEENSWEEP PRODUCTS	2434 BIRKDALE ST.	394-19
MISSION KLEENSWEEP PRODUCTS IN	2434 BIRKDALE ST.	394-19
MISSION KLEENSWEEP PRODUCTS	2434 BIRKDALE ST.	394-19
MISSION KLEENSWEEP PRODUCTS, I	2434 BIRKDALE ST.	394-19



## EXECUTIVE SUMMARY

<u>Site</u>	<u>Address</u>	<u>Map ID</u>
MISSION KLEENSWEEP PRODUCTS, I	2434 BIRKDALE ST.	394-19
MISSION KLEENSWEEP	2434 BIRKDALE ST.	394-19
MISSION KLEENSWEEP PRODUCTS IN	2434 BIRKDALE ST.	394-19
MISSION KLEENSWEEP PRODUCTS IN	2434 BIRKDALE ST.	394-19
MISSION LABORATORIES	2433 BIRKDALE STREET	394-19
MISSION LABORATORIES DBA MISSI	2433 BIRKDALE STREET	394-19
AB AUTO DISMANTLING	1030 SAN FERNANDO ROAD	405-20
A AMERICAN ENVIRONMENTAL L L C	3033 WEST MISSION ROAD	562-22,23
ALL WASTE DSPL INC	3033 WEST MISSION ROAD	562-22,23
A-AMERICAN ENVIRONMENTAL (AMER	3033 WEST MISSION ROAD	562-22,23
SOLVENT RECOVERY SYSTEMS INC	3033 WEST MISSION ROAD	562-22,23
A-AMERICAN ENVIRONMENTAL	3033 WEST MISSION ROAD	562-22,23
GRIFOLS BIOLOGICALS	5555 VALLEY BOULEVARD	588-28
ALPHA THERAPEUTIC CORP	5555 VALLEY BOULEVARD	588-28
GRIFOLS BIOLOGICALS INC.	5555 VALLEY BOULEVARD	588-28
GRIFOLS BIOLOGICALS INCORPORAT	5555 VALLEY BOULEVARD	588-28
GRIFOLS BIOLOGICALS INC	5555 VALLEY BOULEVARD	588-28
ALPHA THERAPEUTIC CORP.	5555 VALLEY BOULEVARD	588-28

FINDS: The Facility Index System contains both facility information and "pointers" to other sources of information that contain more detail. These include: RCRIS; Permit Compliance System (PCS); Aerometric Information Retrieval System (AIRS); FATES (FIFRA [Federal Insecticide Fungicide Rodenticide Act] and TSCA Enforcement System, FTTS [FIFRA/TSCA Tracking System]; CERCLIS; DOCKET (Enforcement Docket used to manage and track information on civil judicial enforcement cases for all environmental statutes); Federal Underground Injection Control (FURS); Federal Reporting Data System (FRDS); Surface Impoundments (SIA); TSCA Chemicals in Commerce Information System (CICS); PADS; RCRA-J (medical waste transporters/disposers); TRIS; and TSCA. The source of this database is the U.S. EPA/NTIS.

A review of the FINDS list, as provided by EDR, and dated 07/01/2008 has revealed that there are 275 FINDS sites within the searched area.

<u>Site</u>	<u>Address</u>	<u>Map ID</u>
<b>SAN FERNANDO VALLEY (AREA 4)</b>	<b>POLLOCK WELLFIELD</b>	<b>0-5,11,12,13,19,20</b>
<b>SAN GABRIEL VALLEY (AREA 3)</b>	<b>MAIN ST &amp; GAFIELD AVE</b>	<b>0-16,17,23,24</b>
<b>USARMY PASADENA ARMY RESERVE C</b>	<b>655 WETMINSTER DR</b>	<b>3-2</b>
<b>WORLD WIDE CHURCH OF GOD</b>	<b>110 S PASADENA AVE</b>	<b>5-3</b>
<b>MAXDEM, INC</b>	<b>267 S FAIR OAKS AVE</b>	<b>7-3</b>
<b>SALVATION ARMY THE</b>	<b>56 W DEL MAR BLVD</b>	<b>8-3</b>
<b>AFP DIAGNOSTIC INC</b>	<b>49 W DEL MAR BLVD</b>	<b>8-3</b>
<b>GENZYME GENETICS</b>	<b>11 W DEL MAR BLVD</b>	<b>9-3</b>
<b>CUTLER AUTOMOTIVE</b>	<b>38 WAVERLY DR</b>	<b>13-3</b>
<b>CALTECH WAVERLY WAREHOUSE</b>	<b>55 WAVERLY DR</b>	<b>13-3</b>
<b>LOGIN PRINTER COMPANY</b>	<b>66 W WAVERLY DRIVE</b>	<b>13-3</b>
<b>CLINICAL MICRO SENSORS INC</b>	<b>101 WAVERLY</b>	<b>15-3</b>
<b>ENVIRO CLEAN</b>	<b>137 WAVERLY DR</b>	<b>15-3</b>
<b>PACIFIC COAST IMPRESSIONS</b>	<b>121 WAVERLY DR</b>	<b>15-3</b>
<b>MONITOR POLISHING &amp; PLATING</b>	<b>390 S PASADENA AVE</b>	<b>17-3</b>
<b>CAL SWISS A DIVISION GORKO IND</b>	<b>390 S FAIR OAKS AVE</b>	<b>18-3</b>
<b>STANYER &amp; EDMONDSON</b>	<b>400 S FAIR OAKS AVE</b>	<b>18-3</b>
<b>BROWN &amp; CALDWELL LABS</b>	<b>373 S FAIR OAKS AVE</b>	<b>18-3</b>
<b>HYCHEM INC</b>	<b>394 SOUTH RAYMOND AVE</b>	<b>19-3</b>
<b>ROGERSON KRATOS</b>	<b>403 S RAYMOND AVE</b>	<b>19-3</b>
<b>PLATI GERMAN CAR SERVICE</b>	<b>442 S RAYMOND ST</b>	<b>19-3</b>

## EXECUTIVE SUMMARY

Site	Address	Map ID
<b>CROWN CITY TIRE</b>	<b>80 W BELLEVUE DR</b>	<b>20-3</b>
<b>CONVERSE ENVIROLAB</b>	<b>67 W BELLEVUE DR</b>	<b>20-3</b>
<b>ARTS ELEGANCE INC</b>	<b>154 W BELLEVUE DR</b>	<b>22-3</b>
<b>RALPH M PARSONS COMPANY</b>	<b>100 WEST WALNUT ST</b>	<b>23-2</b>
<b>A N TOOL &amp; DIE</b>	<b>518 SO FAIR OAKS</b>	<b>24-3,9</b>
<b>BRYANS CLEANERS INCORPORATED</b>	<b>544 SOUTH ARROYO PARKWA</b>	<b>29-9</b>
<b>DY DEE DIAPER SERVICE</b>	<b>40 E CALIFORNIA</b>	<b>32-9</b>
<b>HUNTINGTON MEDICAL GROUP INC</b>	<b>55 E CALIFORNIA BLVD</b>	<b>32-9</b>
<b>CHEVRON STATION NO 91410</b>	<b>160 E CALIFORNIA BLVD</b>	<b>33-9</b>
<b>A P COMPANY</b>	<b>115 W CALIFORNIA BLVD</b>	<b>34-9</b>
HUNTINGTON HOSPITAL MERCURY	100 WEST CALIFORNIA	34-9
<b>FARRIS AND SONS AUTO SVC</b>	<b>621 S ARROYO PARKWAY UN</b>	<b>37-9</b>
<b>ARROYO CLEANERS</b>	<b>633 S ARROYO PKWY 4</b>	<b>37-9</b>
<b>HUNTINGTON MAGNETIC RESONANCE</b>	<b>10 PICO</b>	<b>40-9</b>
<b>RADCLIFFE ENGINEERING CORP</b>	<b>681 S RAYMOND AVE</b>	<b>42-9</b>
<b>HUNTINGTON TRUST</b>	<b>707 S RAYMOND AVE</b>	<b>42-9</b>
<b>ORHTOPAEDIC INSTITUTE INC</b>	<b>10 CONGRESS ST 103</b>	<b>43-9</b>
<b>HUNTINGTON MEMORIAL HOSPITAL</b>	<b>100 CONGRESS ST</b>	<b>43-9</b>
<b>HUNTINGTON MEMORIAL HOSPITAL</b>	<b>160 CONGRESS,100 W CALI</b>	<b>43-9</b>
<b>CONGRESS ASSOCIATES INC</b>	<b>39 CONGRESS ST STE 201</b>	<b>43-9</b>
<b>HUNTINGTON OUTPATIENT IMAGING</b>	<b>800 FAIRMOUNT ST</b>	<b>49-9</b>
<b>CLINICAL MICRO SENSORS DBA OSM</b>	<b>757 S RAYMOND AVE</b>	<b>51-9</b>
<b>HUNTINGTON MEMORIAL HOSPITAL</b>	<b>100 WEST CALIFORNIA BOU</b>	<b>55-9</b>
<b>DIGITRAN CO</b>	<b>855 S ARROYO PKWY</b>	<b>60-9</b>
<b>FOOTHILL PULMONARY AND CRITICA</b>	<b>50 ALESSANDRO PL 330</b>	<b>62-9</b>
<b>PHOENIX DECORATING CO</b>	<b>835 S RAYMOND AVE</b>	<b>64-9</b>
<b>ADLOFF &amp; KING PLATING CO, INC</b>	<b>965 S FAIR OAKS</b>	<b>69-9</b>
<b>PARKWAY CHIROPRACTIC</b>	<b>1111 S ARROYO PARKWAY N</b>	<b>73-9</b>
<b>EQUILON ENTERPRISES</b>	<b>1050 S FAIR OAKS</b>	<b>75-9</b>
PASADENA CITY, DWP (EIS USE)	72 E GLENARM	77-9
<b>THE WHITE HOUSE CLEANERS</b>	<b>185 E GLENARM</b>	<b>78-9</b>
<b>PASADENA WATER&amp;POWER PLT CITY</b>	<b>45 E GLENARM ST</b>	<b>79-9</b>
<b>WESTRIDGE SCHOOL FOR GIRLS</b>	<b>324 MADELINE DRIVE</b>	<b>80-8,9</b>
<b>OCCIDENTAL COLLEGE</b>	<b>1600 CAMPUS RD</b>	<b>86-6</b>
<b>SPARKLETTS DRINKING WATER CORP</b>	<b>1449 NORTH AVENUE 46</b>	<b>111-6</b>
<b>SHELL SERVICE STATION</b>	<b>4236 EAGLE ROCK / EL PA</b>	<b>113-6</b>
<b>LA PUMPING PLANT #5</b>	<b>1051 SAN PASQUAL AVE</b>	<b>117-8</b>
<b>WHITE SWAN CLEANERS</b>	<b>5039 YORK BLVD</b>	<b>119-6,7</b>
<b>DONS COMPLETE AUTO CARE</b>	<b>5058 YORK BLVD</b>	<b>119-6,7</b>
<b>YORK AUTO BODY REPAIR</b>	<b>5141 YORK BLVD</b>	<b>123-7</b>
HATHAWAY SCHOOL/HIGHLAND PARK	840 N AVENUE 66	127-8
HATHAWAY CHILDRENS HOME	840 NORTH AVENUE 66	127-8
<b>PACIFIC BELL TELEPHONE</b>	<b>1207 N AVENUE 56</b>	<b>128-7</b>
<b>MCGIBBONS AUTO BODY</b>	<b>5251 YORK BLVD</b>	<b>132-7</b>
EQUILON ENTERPRISES	6505 N FIGUEROA/MERIDIA	133-7
<b>CHEVRON STATION 90477</b>	<b>4005 EAGLE ROCK BLVD</b>	<b>135-6</b>
<b>F &amp; R AUTO BODY SHOP</b>	<b>5317 YORK BLVD</b>	<b>136-7</b>
<b>GLO TONE CLEANERS</b>	<b>442 FAIR OAKS AVE</b>	<b>137-9</b>
<b>SHELL SERVICE STATION</b>	<b>5404 YORK</b>	<b>138-7</b>
<b>LOS ANGELES USD BUCHANAN ELEM</b>	<b>5024 BUCHANAN ST</b>	<b>142-6,7</b>
<b>SUNNY BRITE CLEANERS</b>	<b>3756 W AVE 40 STE J</b>	<b>143-6</b>
BURBANK (LUTHER) MIDDLE	6460 N. FIGUEROA ST.	145-7
<b>DISCOVERY DESIGN</b>	<b>5689 YORK BLVD</b>	<b>150-7</b>
<b>HERBIE AUTO HAUS</b>	<b>5701 YORK BLVD</b>	<b>150-7</b>
SAN PASCUAL AVENUE ELEMENTARY	815 SAN PASCUAL AVE.	155-8
<b>TELE CLEANERS</b>	<b>711 FAIR OAKS AVE</b>	<b>159-9,16</b>

## EXECUTIVE SUMMARY

Site	Address	Map ID
HIGHLAND PARK CONTINUATION	928 N. AVENUE 53	161-7,14
<b>GARVANZA ELEM</b>	<b>317 N AVE 62</b>	<b>164-7,8,14,15</b>
<b>DAVES AUTO CARE</b>	<b>811 FAIRVIEW AVE</b>	<b>168-9,16</b>
<b>BOB CUTLER AUTOMOTIVE</b>	<b>815 FAIRVIEW AVE</b>	<b>168-9,16</b>
AUTOZONE #5389	6326 N FIGUEROA ST	174-7,14
<b>SHELL SERVICE STATION</b>	<b>1400 MISSION</b>	<b>177-16</b>
<b>SOUTH PASADENA POLICE DEPT</b>	<b>1422 MISSION ST</b>	<b>177-16</b>
EXXONMOBIL OIL CORP NO 11342	1401 MISSION ST	177-16
<b>WEDMORE AUTO SERVICE</b>	<b>1100 MISSION ST.</b>	<b>178-16</b>
<b>MOCK PRINTING</b>	<b>1122 MISSION ST</b>	<b>178-16</b>
<b>CITIZENS DRY CLEANERS</b>	<b>1127 MISSION ST</b>	<b>178-16</b>
<b>CHEVRON STATION 9 0251</b>	<b>1141 MISSION ST</b>	<b>178-16</b>
<b>NICHOLAS ENGINEERING</b>	<b>861 MERIDIAN AVE</b>	<b>179-15,16</b>
<b>ABBOTT LABORATORIES</b>	<b>820 MISSION ST</b>	<b>182-15</b>
<b>CORDIAL CLEANERS</b>	<b>800 MISSION</b>	<b>182-15</b>
<b>SCRTD</b>	<b>742 MISSION ST</b>	<b>182-15</b>
<b>L.A.C.M.T.A.</b>	<b>742 MISSION ST</b>	<b>182-15</b>
<b>HALVORSONS BLK &amp; WHT CLEANERS</b>	<b>701 MISSION ST</b>	<b>184-15</b>
FRANKLIN (BENJAMIN) SENIOR HIG	820 N. AVENUE 54	188-14
<b>JACK S AUTO REPAIR</b>	<b>1001 GLENDON WAY</b>	<b>196-15</b>
SOUTH PASADENA USD	1020 EL CENTRO ST	197-16
<b>NELSON NAME PLATE CO</b>	<b>3191 CASITAS AVE</b>	<b>198-12</b>
<b>LA HOME FIELD OFFICE #1</b>	<b>3401 EAGLE ROCK BLVD</b>	<b>199-12</b>
<b>J AND J AUTO PARTS</b>	<b>3420 VERDUGO RD</b>	<b>203-12</b>
HIGHLAND PARK	6150 PIEDMONT AVE	204-14
<b>LA ARROYO SECO LIBRARY</b>	<b>6145 N FIGUEROA ST</b>	<b>204-14</b>
CLELAND DUMP	4820 CLELAND AVE	205-13
ARROYO VISTA ELEMENTARY	335 EL CENTRO ST.	206-15
<b>FAIR OAKS CLEANER</b>	<b>1113 FAIR OAKS</b>	<b>208-16</b>
<b>MICRODOT INCORPORATED MALCO</b>	<b>306 PASADENA AVE.</b>	<b>219-15</b>
<b>UNI-STAR IND, MICRODOT CONNECT</b>	<b>220 PASADENA AVE</b>	<b>222-15</b>
<b>EMS LABORATORIES INC</b>	<b>211 PASADENA AVE</b>	<b>222-15</b>
<b>L A TESTING</b>	<b>159 PASADENA AVE</b>	<b>223-15</b>
<b>CHEVRON STATION 90623</b>	<b>1200 FAIR OAKS AVE</b>	<b>224-16</b>
AQUA VEND WATER VENDING	6060 N FIGUEROA ST	231-14
AQUA-VEND WATER VENDING MAC	6060 N FIGUEROA ST	231-14
AAA PARTITIONS INCORPORATED	6044 NORTH FIGUEROA STR	231-14
DESIGN HIGH	6000 NORTH FIGUEROA ST.	234-14
<b>UNIVERSAL TOYOTA</b>	<b>5944 N FIGUEROA</b>	<b>236-14</b>
<b>SOUTH OAKS AUTO BODY</b>	<b>1300 FAIR OAKS AVE</b>	<b>237-16</b>
<b>ELITE CLEANERS</b>	<b>1310 FAIR OAKS AVE</b>	<b>237-16</b>
<b>CLEANING LAB</b>	<b>5907 NORTH FIGUERORA</b>	<b>240-14</b>
<b>CHRIS AUTO SERVICE</b>	<b>5540 MONTE VISTA ST</b>	<b>241-14</b>
<b>FRANKLIN NEW P C NO 1</b>	<b>5531 MONTE VISTA ST</b>	<b>241-14</b>
RICHARD RIORDAN PRIMARY CENTER	5531 MONTE VISTA STREET	241-14
ALDAMA ELEMENTARY	632 N AVENUE 50	245-13,14
<b>ADAMS E S</b>	<b>632 N AVE 50</b>	<b>245-13,14</b>
ALDAMA ELEMENTARY SCHOOL ADDIT	AVENUE 50/ELDRED AVENUE	245-13,14
<b>LAUSD MONTE VISTA ELEM SCHOOL</b>	<b>5423 MONTE VISTA ST</b>	<b>247-14</b>
<b>LA FIRE STATION 12</b>	<b>5921 N FIGUERUA</b>	<b>250-14</b>
<b>DEBURRING SERVICE</b>	<b>2623 SAN GERNANDO RD</b>	<b>255-12</b>
<b>LINE MASTER</b>	<b>2530 SAN FERNANDO RD</b>	<b>255-12</b>
<b>POLYTECH</b>	<b>2520 SAN FERNANDO RD</b>	<b>255-12</b>
<b>BEST INDUSTRIAL CLEANING INC</b>	<b>2545 SAN FERNANDO RD</b>	<b>255-12</b>
<b>HURST CHEMICAL</b>	<b>2500 NORTH SAN FERNANDO</b>	<b>255-12</b>
<b>B AND D SWISS CO INC</b>	<b>3139 VERDUGO RD</b>	<b>261-12</b>

## EXECUTIVE SUMMARY

Site	Address	Map ID
PEP BOYS #681	5516 N FIGUEROA ST	262-14
<b>NORTHEAST NEWSPAPERS</b>	<b>5414 N FIGUEROA</b>	<b>265-14</b>
<b>CETINA AUTO SUPPLY</b>	<b>5341 N FIGUEROA ST</b>	<b>265-14</b>
ACADEMIA AVANCE CHARTER	115 NORTH AVENUE 53	267-14
<b>K P K TRCK BDY MFG &amp; EQUIP DIS</b>	<b>3045 VERDUGO RD</b>	<b>270-12</b>
GLASSELL PARK EARLY CHILDHOOD	3000 VERDUGO RD	270-12
GLASSELL PARK PRIMARY CENTER	3000 VERDUGO ROAD	270-12
<b>SAFETY- KLEEN CORP 7-088-02</b>	<b>2918 WORTHEN AVE</b>	<b>271-12</b>
<b>SHELL SERVICE STATION</b>	<b>5137 N FIGUEROA</b>	<b>278-14</b>
<b>ANGELUS CHEVROLET</b>	<b>5100 N FIGUEROA ST</b>	<b>278-14</b>
<b>HAGOS WAY JEWELRY</b>	<b>2347 SAN FERNANDO ROAD</b>	<b>280-12</b>
WEIAND AUTOMOTIVE INDUSTRIES	2316-2324 NORTH SAN FER	280-12
<b>ABC 2000 CORP AUTO WHOLESALE</b>	<b>2302 SAN FERNANDO RD</b>	<b>280-12</b>
<b>CHEVRON STATION 91755</b>	<b>5930 MONTEREY RD</b>	<b>286-14</b>
MT. WASHINGTON ELEMENTARY	3981 SAN RAFAEL AVE.	291-13
<b>APOLLO MAGNETICS</b>	<b>3048 N COOLIDGE AVE</b>	<b>292-12</b>
<b>AERO-ENGINES, INC.</b>	<b>3030_3033_3034 N COOLID</b>	<b>292-12</b>
MONTEREY HILLS ELEMENTARY	1624 VIA DEL REY	293-15
<b>LA USD GLASSELL PARK EL</b>	<b>2211 W AVE 30</b>	<b>295-12</b>
<b>HI ELECTRONICS INCORPORATED</b>	<b>2945 DENBY AVENUE</b>	<b>304-12</b>
<b>MACHINE BUILDING SPECIALTIES</b>	<b>2939 DENBY AVE</b>	<b>304-12</b>
<b>MAXFIELD COMPANY</b>	<b>1124 PINE ST</b>	<b>306-15,16</b>
<b>CITY OF L A SAN FERNANDO DEMO</b>	<b>2130 N SAN FERNANDO RD</b>	<b>309-12</b>
<b>MCMILLAN WIRE &amp; PLATING INC</b>	<b>2101 SAN FERNANDO RD</b>	<b>317-12</b>
CRHS #13	SAN FERNANDO ROAD/DIVIS	317-12
LOS ANGELES INTERNATIONAL	625 COLEMAN AVE.	319-14
<b>CAR TIQUE AUTOBODY</b>	<b>5025 N FIGUEROA</b>	<b>321-14</b>
ARROYO SECO	4805 SYCAMORE TERRACE	321-14
ARROYO SECO ALTERNATIVE SCHOOL	4805 SYCAMORE TER	321-14
<b>LA USD BUSHNELL ELEM</b>	<b>5507 BUSHNELL WY</b>	<b>322-14</b>
CENTRAL REGION HIGH SCHOOL 13	2050 N SAN FERNANDO RD	325-12
<b>GORY ELECTRIC MOTORS</b>	<b>2015 SAN FERNANDO RD</b>	<b>325-12</b>
<b>GRINDLEY MFG INC</b>	<b>1989 BLAKE AVE</b>	<b>329-12</b>
<b>CERTIFIED CADMIUM PLATING WORK</b>	<b>1901-1/2 SAN FERNANDO R</b>	<b>331-12</b>
<b>SOL AZTECA</b>	<b>1901 BLAKE AVE</b>	<b>332-12</b>
<b>LOS ANGELES REDEVELOPMENT AGEN</b>	<b>4601 N FIGUEROA ST</b>	<b>343-13,14</b>
<b>BOMBARBIER TRANS AT METROLINK</b>	<b>1555 SAN FERNANDO RD</b>	<b>349-12</b>
<b>GOOD STUFF FOOD COMPANY INCORP</b>	<b>1801 BLAKE AVENUE</b>	<b>353-12,19</b>
<b>BIMBO BAKERIES U S A INC</b>	<b>1771 BLAKE AVE</b>	<b>353-12,19</b>
<b>GROUT AND CONCRETE PUMP SUPPLY</b>	<b>1765 BLAKE AVE</b>	<b>353-12,19</b>
<b>CHEVRON STATION 9 0804</b>	<b>4419 N FIGUEROA ST</b>	<b>359-20</b>
<b>LA MARMION WAY BUS LOADING PLA</b>	<b>4300 MARMION WY</b>	<b>362-20</b>
SIERRA VISTA ELEMENTARY	4342 ALPHA ST.	363-22
<b>J L FISHER INC</b>	<b>1000 ISABEL ST</b>	<b>364-20</b>
NORTHWESTERN SHOWCASE & FIXTUR	1683 BLAKE AVE	366-19
GREAT AMERICAN FINISHING	1683 BLAKE AVE	366-19
<b>MERCHANDISING EQUIPMENT GROUP</b>	<b>1683 BLAKE AVE</b>	<b>366-19</b>
EXXONMOBIL OIL CORP NO 11378	2601 W MAIN ST	367-23
<b>PREMIER PLATING</b>	<b>2510 W MAIN ST</b>	<b>367-23</b>
<b>ACME METAL FINISHING</b>	<b>1250 SAN FERNANDO RD</b>	<b>368-19,20</b>
<b>DOMINO CLEANERS</b>	<b>2626 W MAIN ST</b>	<b>371-23</b>
<b>CENTURY MOTOR SALES HYUNDAI</b>	<b>3001 W MAIN</b>	<b>375-23</b>
SYCAMORE PARK EARLY EDUCATION	4328 N FIGUEROA ST	376-20
<b>LOS ANGELES USD ARAGON ELEM SC</b>	<b>1118 ARAGON AVE</b>	<b>377-20</b>
<b>JAMY S AUTO REPAIRS</b>	<b>2411 W MAIN ST</b>	<b>379-23</b>
<b>VIC BAKER AUTO</b>	<b>2524 W MAIN ST</b>	<b>379-23</b>



## EXECUTIVE SUMMARY

Site	Address	Map ID
<b>MODERN AUTO SERVICE</b>	<b>2350 W MAIN ST</b>	<b>386-23</b>
<b>SHELL SERVICE STATION</b>	<b>1633 RIVERSIDE DR</b>	<b>388-19</b>
<b>MAYA TRANSMISSION</b>	<b>4201 N FIGUEROA</b>	<b>389-20</b>
<b>OSKAR &amp; SAM BODY SHOP, O. ESPI</b>	<b>1160 SAN FERNANDO RD</b>	<b>390-19,20</b>
<b>CONVERTEX</b>	<b>5479 EAST HUNTINGTON DR</b>	<b>391-22</b>
<b>SARTEX</b>	<b>5479 EAST HUNTINGTON DR</b>	<b>391-22</b>
<b>BERNARDOS CARBURETORS</b>	<b>4116 N FIGUEROA</b>	<b>393-20</b>
<b>MISSION KLEENSWEEP PRODUCTS IN</b>	<b>2434 BIRKDALE ST.</b>	<b>394-19</b>
MISSION LABORATORIES	2433 BIRKDALE AV	394-19
D&T FIBERGLASS	2433 BIRKDALE ST	394-19
<b>GEOLOGY AND SOILS AND ENG</b>	<b>2426 ALTMAN ST</b>	<b>395-19</b>
<b>LA HYDRAULIC RESEARCH LAB</b>	<b>2400 ALTMAN ST</b>	<b>395-19</b>
<b>LOS ANGELES STRIPPING AND FINI</b>	<b>1120 N SAN FERNANDO RD</b>	<b>397-20</b>
<b>LA FIRE STATION 44</b>	<b>929 CYPRESS AVE</b>	<b>398-20</b>
<b>LA CITY WASTE WATER SYST</b>	<b>2335 DORRIS PL</b>	<b>404-19</b>
<b>LA CITY, DEPT OF GEN SERVICES</b>	<b>2335 DORRIS PLACE 21/1</b>	<b>404-19</b>
<b>LOS ANGELES CITY OF STANDARDS</b>	<b>2319 DORRIS PLACE</b>	<b>404-19</b>
<b>AB AUTO DISMANTLING</b>	<b>1030 SAN FERNANDO ROAD</b>	<b>405-20</b>
<b>ALHAMBRA PONTIAC GMC BUICK INC</b>	<b>2121 WEST MAIN STREET</b>	<b>406-23</b>
<b>DRASCO BODY &amp; FENDER WORKS</b>	<b>2117 W MAIN ST</b>	<b>406-23</b>
<b>LA USD LATONA EL</b>	<b>4312 BERENICE AVE</b>	<b>412-21</b>
<b>TRECO ELECTRONICS INC</b>	<b>300 CYPRESS AVE</b>	<b>418-23</b>
<b>LOS ANGELES CYPRESS PARK LIBRA</b>	<b>3320 PEPPER AVENUE</b>	<b>423-20</b>
<b>ALHAMBRA COMMUNITY HOSPITAL</b>	<b>100 S RAYMOND AVE</b>	<b>430-23</b>
EL SERENO ELEMENTARY	3838 ROSEMEAD AVE.	434-22
KRAGEN AUTO PARTS #1765	5097 HUNTINGTON DRIVE	439-22
<b>CHUY CARBURATOR</b>	<b>3540 N FIGUEROA</b>	<b>442-20</b>
WILSON NEW ELEMENTARY #1	5243 OAKLAND STREET	448-22
<b>CHAVEZ ELEMENTARY SCHOOL</b>	<b>5243 OAKLAND ST.</b>	<b>448-22</b>
<b>FRANCOS AUTO PARTS</b>	<b>4989 HUNTINGTON DR</b>	<b>456-22</b>
<b>COSTCO WHOLESALE NO 428</b>	<b>2207 W COMMONWEALTH</b>	<b>457-23</b>
<b>SEARS - ALHAMBRA #1498</b>	<b>2500 COMMONWEALTH AVE</b>	<b>460-23</b>
EMERY PARK ELEMENTARY	2821 W. COMMONWEALTH AV	462-23
<b>LOS ANGELES USD LORETO ELEM SC</b>	<b>3408 ARROYO SECO AVE</b>	<b>472-20</b>
AUTOZONE #5920	4900 E HUNTINGTON DR	478-22
<b>PEMACO METAL PROCESSING CORPOR</b>	<b>2125 LEMON ST.</b>	<b>480-23</b>
<b>DATABYTE TECHNOLOGY, INC</b>	<b>400 S DATE AVE</b>	<b>480-23</b>
<b>HI QUALITY AUTO CENTER</b>	<b>723 S FREMONT AVE</b>	<b>481-23</b>
<b>ANGEO GRAPHIC SUPPLY INC</b>	<b>741 S FREMONT ST</b>	<b>481-23</b>
<b>LOS ANGELES USD NIGHTINGAL JR</b>	<b>3311 N FIGUEROA ST</b>	<b>482-20</b>
<b>CROWN BRASS MANUFACTURING COMP</b>	<b>400 S. PALM AVE.</b>	<b>484-23</b>
<b>ELECTRIC MOTORS SALES AND SERV</b>	<b>426 S PALM AVE</b>	<b>484-23</b>
<b>J&amp;M AUTO REPAIR</b>	<b>4691 N. HUNTINGTON DRIV</b>	<b>485-21</b>
<b>LA EL SERENO LIBRARY</b>	<b>4990 HUNTINGTON DRIVE S</b>	<b>486-22</b>
ALL SAINTS SCHOOL	3420 PORTOLA AVE	490-22
JOES BODY SHOP	4809 HUNTINGTON DRIVE N	492-22
<b>FORMER WELCH S UNIFORM FACILIT</b>	<b>3505 PASADENA AVENUE</b>	<b>495-20</b>
ACADEMIA SEMILLAS DEL PUEBLO	4736 HUNTINGTON DR. SOU	498-21,22
<b>KING S METALS &amp; DRUMS</b>	<b>5311 TEMPLETON ST - NO.</b>	<b>506-22</b>
<b>LAUSD-MAINTENANCE &amp; OPERATIONS</b>	<b>4545 HUNTINGTON DR SOUT</b>	<b>507-21</b>
L.A. COUNTY DEPT. OF PUBLIC WO	900 S FREMONT AVE	513-23
LOS ANGELES CO DEPT PUBLIC WRK	900 S FREMONT AVE	513-23
<b>COPY-RITE PRESS INC</b>	<b>614 S DATE AVENUE</b>	<b>514-23</b>
<b>PROGRESSIVE ART PRODUCTS OF CA</b>	<b>4505 S HUNTINGTON DRIVE</b>	<b>516-21</b>
<b>HEATH &amp; CO</b>	<b>3225 LACY ST</b>	<b>517-20</b>
<b>MURAKAMI SCREEN</b>	<b>953 S MERIDIAN AVE</b>	<b>524-23</b>

## EXECUTIVE SUMMARY

<u>Site</u>	<u>Address</u>	<u>Map ID</u>
<b>INTERNATIONAL EXTRUSION CORPOR</b>	<b>1000 MERIDIAN AVE.</b>	<b>525-23</b>
<b>JONES EXCAVATING</b>	<b>704 S DATE AVE</b>	<b>529-23</b>
<b>KENNINGTON LTD. (ITT CANNON)</b>	<b>3209 HUMBOLDT ST.</b>	<b>532-20</b>
<b>BAKER ENGINEERING CORP</b>	<b>1011 S FREMONT AVE</b>	<b>533-23</b>
SIERRA PARK ELEMENTARY	3170 BUDAU AVE.	535-22
<b>BRAUN C F &amp; CO RESEARCH FAC</b>	<b>1000 S FREMONT AVE</b>	<b>538-23</b>
<b>AVALON PLATING CO INC</b>	<b>816 S DATE AVE</b>	<b>540-23</b>
<b>COMMERCIAL ELECTRIC MOTOR INC</b>	<b>1101 SO MERIDIAN AVE</b>	<b>543-23</b>
WSTRN SAMPLE DV COLWELL MERCHA	1119 WESTMINSTER AVE	544-23
ALHAMBRA WESTMINSTER BUSINESS	1133 WESTMINSTER AVE	547-23
<b>NARDON MFG CO INC</b>	<b>2215-25 W MISSION RD</b>	<b>550-23</b>
EL SERENO MIDDLE	2839 N. EASTERN AVE.	554-22
<b>LAUSD EL SERENO JUNIOR HIGH SC</b>	<b>2839 N EASTERN AVE</b>	<b>554-22</b>
<b>BLAKELY CO THE</b>	<b>5533 ALHAMBRA AVE</b>	<b>560-22</b>
<b>MARK MCRILEY INC</b>	<b>5514 ALHAMBRA AVENUE</b>	<b>560-22</b>
<b>ORITZ BODY SHOP</b>	<b>5513 ALHAMBRA AVE</b>	<b>560-22</b>
<b>PLASTIC MATERIALS INC</b>	<b>3033 W MISSION RD</b>	<b>562-22,23</b>
<b>ONE WAY AUTO PARTS</b>	<b>3117 W MISSION RD</b>	<b>563-22</b>
<b>SUNCLIPSE MISSION CORRUGATREL</b>	<b>3201 WEST MISSION AVENU</b>	<b>565-22</b>
<b>MISSION PLATING CO</b>	<b>5416 ALHAMBRA AVE.</b>	<b>569-22</b>
<b>ALHAMBRA TRANSMISSION SERVICE</b>	<b>5401-A ALHAMBRA AVE</b>	<b>569-22</b>
<b>CHEVRON STATION 9 2400</b>	<b>2600 W VALLEY</b>	<b>576-23</b>
<b>VALLEY CLEANERS</b>	<b>2619 W VALLEY BLVD</b>	<b>576-23</b>
Y TIRE SALES	2969 W. VALLEY BOULEVAR	580-22,23,28,29
<b>MOOG INC (WEST)</b>	<b>2485 LILLYVALE AVE</b>	<b>582-22,28</b>
<b>SHELL OIL CO</b>	<b>3200 W VALLEY/WESTMONT</b>	<b>587-22,28</b>
GRIFOLS BIOLOGICALS INCORPORAT	5555 VALLEY BOULEVARD	588-28
<b>CHEVRON STATION 94478</b>	<b>5530 E VALLEY BLVD</b>	<b>591-28</b>
<b>CHAMPION ARROWHEAD LLC</b>	<b>5142 ALHAMBRA AVENUE</b>	<b>594-28</b>
<b>LA PUMPING PLANT #4</b>	<b>2264 Highbury Ave</b>	<b>596-28</b>

RAATS: The RCRA Administration Action Tracking System contains records based on enforcement actions issued under RCRA and pertaining to major violators. It includes administrative and civil actions brought by the United States Environmental Protection Agency. The source of this database is the U.S. EPA.

A review of the RAATS list, as provided by EDR, and dated 04/17/1995 has revealed that there is 1 RAATS site within the searched area.

<u>Site</u>	<u>Address</u>	<u>Map ID</u>
<b>MCMILLAN WIRE &amp; PLATING INC</b>	<b>2101 SAN FERNANDO RD</b>	<b>317-12</b>

### STATE AND LOCAL RECORDS

HIST Cal-Sites: Formerly known as ASPIS, this database contains both known and potential hazardous substance sites. The source is the California Department of Toxic Substance Control. No longer updated by the state agency. It has been replaced by ENVIROSTOR.

A review of the HIST Cal-Sites list, as provided by EDR, and dated 08/08/2005 has revealed that there

## EXECUTIVE SUMMARY

are 7 HIST Cal-Sites sites within the searched area.

<u>Site</u>	<u>Address</u>	<u>Map ID</u>
<i>SAN FERNANDO VALLEY (AREA 4)</i>	<i>POLLOCK WELLFIELD</i>	<i>0-5,11,12,13,19,20</i>
<i>HUNTINGTON MEDICAL PLAZA</i>	<i>N.W. CORNER OF FAIR OAK</i>	<i>53-9</i>
<i>DIGITRAN CO</i>	<i>855 S ARROYO PKWY</i>	<i>60-9</i>
<i>SOUTHERN PACIFIC TRANSPORTATIO</i>	<i>2800 KERR STREET</i>	<i>248-12</i>
<i>EDISON/ALHAMBRA</i>	<i>501 S MARENGO AVE</i>	<i>489-23</i>
<i>SO CAL GAS/ALHAMBRA MGP</i>	<i>FRONT ST. / EDITH</i>	<i>519-23</i>
<i>BRAY OIL/BURMAH CASTROL, INC.</i>	<i>1925 NORTH MARIANNA AVE</i>	<i>598-28</i>

CA BOND EXP. PLAN: Department of Health Services developed a site-specific expenditure plan as the basis for an appropriation of Hazardous Substance Cleanup Bond Act funds. It is not updated.

A review of the CA BOND EXP. PLAN list, as provided by EDR, and dated 01/01/1989 has revealed that there are 2 CA BOND EXP. PLAN sites within the searched area.

<u>Site</u>	<u>Address</u>	<u>Map ID</u>
<i>SOUTHERN PACIFIC TRANSPORTATIO</i>	<i>2800 KERR STREET</i>	<i>248-12</i>
<i>BRAY OIL/BURMAH-CASTROL, INC.</i>	<i>1925 NORTH MARIANNA AVE</i>	<i>598-28</i>

SCH: This category contains proposed and existing school sites that are being evaluated by DTSC for possible hazardous materials contamination. In some cases, these properties may be listed in the CalSites category. depending on the level of threat to public health and safety or the. environment they pose.

A review of the SCH list, as provided by EDR, and dated 08/25/2008 has revealed that there are 10 SCH sites within the searched area.

<u>Site</u>	<u>Address</u>	<u>Map ID</u>
<i>YORKDALE ELEMENTARY SCHOOL</i>	<i>5657 MERIDIAN STREET</i>	<i>130-7</i>
<i>GARVANZA ELEMENTARY PLAYGROUND</i>	<i>RUBY STREET/NORTH AVENU</i>	<i>164-7,14</i>
<i>FRANKLIN NEW PRIMARY CENTER NO</i>	<i>5531/5603 MONTE VISTA S</i>	<i>241-14</i>
<i>ALDAMA ELEMENTARY SCHOOL ADDIT</i>	<i>AVENUE 50/ELDRED AVENUE</i>	<i>245-13,14</i>
<i>SOUTH PASADENA MIDDLE SCHOOL</i>	<i>1600 OAK STREET</i>	<i>266-16</i>
<i>GLASSELL PARK PRIMARY CENTER</i>	<i>3000 VERDUGO ROAD</i>	<i>270-12</i>
<i>CRHS #13</i>	<i>SAN FERNANDO ROAD/DIVIS</i>	<i>317-12</i>
<i>LAUSD/ ARAGON AVE ELEM</i>	<i>1118 ARAGON AVE</i>	<i>377-20</i>
<i>CENTURY HIGH SCHOOL</i>	<i>20 S. MARENGO AVENUE</i>	<i>413-23</i>
<i>LORETO STREET ELEMENTARY SCHOO</i>	<i>3408 ARROYO SECO AVENUE</i>	<i>472-20</i>

Toxic Pits: The Toxic Pits Cleanup Act Sites database identifies sites suspected of containing hazardous substances where cleanup has not yet been completed. The data come from the State Water Resources Control Board.

A review of the Toxic Pits list, as provided by EDR, and dated 07/01/1995 has revealed that there is 1 Toxic Pits site within the searched area.

<u>Site</u>	<u>Address</u>	<u>Map ID</u>
<i>SP, TAYLOR YARD</i> Closure Date: 08/01/91	<i>2800 KERR STREET</i>	<i>248-12</i>

## EXECUTIVE SUMMARY

SWF/LF: The Solid Waste Facilities/Landfill Sites records typically contain an inventory of solid waste disposal facilities or landfills in a particular state. The data come from the Integrated Waste Management Board's Solid Waste Information System (SWIS) database.

A review of the SWF/LF list, as provided by EDR, and dated 09/08/2008 has revealed that there are 4 SWF/LF sites within the searched area.

<u>Site</u>	<u>Address</u>	<u>Map ID</u>
SCHOLL CANYON LANDFILL/SANITAT	7721 N. FIGUEROA ST.	1-1
SOUTH PASADENA CITY DUMP	1201 SOUTH MARENGO BLVD	89-9
CLELAND DUMP	4820 CLELAND AVE.	205-13
ROSEHILLS DWP LANDFILL	3854 ROBERTA STREET	466-21

WMUDS/SWAT: The Waste Management Unit Database System is used for program tracking and inventory of waste management units. The source is the State Water Resources Control Board.

A review of the WMUDS/SWAT list, as provided by EDR, and dated 04/01/2000 has revealed that there are 5 WMUDS/SWAT sites within the searched area.

<u>Site</u>	<u>Address</u>	<u>Map ID</u>
SCHOLL CYN LANDFILL NO 4	7721 FIGUEROA ST	1-1
PASADENA CITY LANDFILL-GLENARM	1000' S GLENARM 500' W	85-9
ROSE HILLS DISPOSAL SITE	3854 ROBERTA STREET	466-21
AVENUE 26 & FIGUEROA-LOS ANGEL	AVENUE 26 / FIGEROA B	518-20
<b>FORMER CHROMAL PLATING PLANT</b>	<b>528 SAN FERNANDO RD</b>	<b>523-20</b>

CA WDS: California Water Resources Control Board - Waste Discharge System.

A review of the CA WDS list, as provided by EDR, and dated 06/19/2007 has revealed that there are 24 CA WDS sites within the searched area.

<u>Site</u>	<u>Address</u>	<u>Map ID</u>
PASADENA POWER	45 EAST GLENARM STREET	79-9
<b>MICRODOT INCORPORATED MALCO</b>	<b>306 PASADENA AVE.</b>	<b>219-15</b>
<b>SAFETY- KLEEN CORP 7-088-02</b>	<b>2918 WORTHEN AVE</b>	<b>271-12</b>
AUTO STAR INC	2244 N SAN FERNANDO RD	296-12
<b>PACIFIC BUSING, INCORPORATED</b>	<b>1901 BLAKE AVE</b>	<b>332-12</b>
CENTRAL STORAGE & MAINT. FACIL	1555 SAN FERNANDO RD ST	349-12
<b>IMPERIAL MANUFACTURING COMPANY</b>	<b>2412 EADS ST</b>	<b>384-19</b>
<b>MISSION KLEENSWEEP PRODUCT, IN</b>	<b>2434 BIRKDALE ST</b>	<b>394-19</b>
VENT VUE WINDOW PROD	2424 GLOVER PL	399-19
<b>AB AUTO DISMANTLING</b>	<b>1030 SAN FERNANDO ROAD</b>	<b>405-20</b>
<b>TONY'S AUTO WRECKING/C/O TONY</b>	<b>910 SAN FERNANDO RD</b>	<b>422-20</b>
<b>RTD DIVISION 3-CYRPRESS PARK</b>	<b>630 W AVENUE 28</b>	<b>453-20</b>
GAFFEY STREET LANDFILL	501 WESTMONT DR	468-22
<b>PEMACO METAL PROCESSING CORPOR</b>	<b>2125 LEMON ST.</b>	<b>480-23</b>
<b>SOUTHERN CA EDISON CO</b>	<b>501 MARENGO AVE S</b>	<b>489-23</b>
<b>INTERNATIONAL EXTRUSION CORP.</b>	<b>1000 MERIDIAN AVE</b>	<b>525-23</b>
<b>ALHAMBRA FOUNDRY CO. LTD.</b>	<b>1147 MERUDUAN AVE</b>	<b>543-23</b>
<b>C C S ENTERPRISES (FAR WEST F)</b>	<b>5649 ALHAMBRA AVE</b>	<b>561-22</b>
<b>ONE WAY AUTO PARTS</b>	<b>3117 W MISSION RD</b>	<b>563-22</b>
<b>MISSION CORRUGATOR</b>	<b>3201 W MISSION RD</b>	<b>565-22</b>



## EXECUTIVE SUMMARY

<u>Site</u>	<u>Address</u>	<u>Map ID</u>
<b>LUCKY SERVICES GAS STATION</b>	<b>2401 VALLEY BLVD W</b>	<b>574-23</b>
<b>GRIFOLS BIOLOGICALS INC.</b>	<b>5555 VALLEY BLVD</b>	<b>588-28</b>
ALPHA THERUPEUTIC CORP	5555 VALLEY BLVD	588-28
<b>ARROWHEAD BRASS PRODUCTS INC</b>	<b>5142 ALHAMBRA AVE</b>	<b>594-28</b>

Cortese: The sites for the list are designated by the State Water Resource Control Board (LUST), the Integrated Waste Board (SWF/LS), and the Department of Toxic Substances Control (Cal-Sites). This listing is no longer updated by the state agency.

A review of the Cortese list, as provided by EDR, and dated 04/01/2001 has revealed that there are 97 Cortese sites within the searched area.

<u>Site</u>	<u>Address</u>	<u>Map ID</u>
<b>SAN FERNANDO VALLEY (AREA 4)</b>	<b>POLLOCK WELLFIELD</b>	<b>0-5,11,12,13,19,20</b>
<b>ARCO #0510</b>	<b>125 CALIFORNIA BLVD E</b>	<b>30-9</b>
DIGITRAN	855 ARROYO	54-9
<b>BROADWAY &amp; GLENARM STEAM PLANT</b>	<b>72 GLENARM AVE E</b>	<b>77-9</b>
<b>GAS S/S ##2158</b>	<b>155 GLENARM ST E</b>	<b>78-9</b>
<b>OCCIDENTAL COLLEGE</b>	<b>1600 CAMPUS RD</b>	<b>86-6</b>
<b>MOBIL #/KEY CENTERS</b>	<b>4110 YORK BLVD</b>	<b>90-6</b>
<b>MOBIL #11-M3K (FORMER)</b>	<b>4110 VERDUGO RD N</b>	<b>93-5</b>
<b>TEXACO STATION</b>	<b>4072 VERDUGO RD</b>	<b>95-5</b>
CHEVRON #9-3746 FORMER	4401 EAGLE ROCK BLVD	96-6
<b>ARCO #1880</b>	<b>4380 EAGLE ROCK BLVD</b>	<b>96-6</b>
<b>HINCKLEY &amp; SCHMITT INC</b>	<b>4414 YORK BLVD</b>	<b>99-6</b>
<b>LA CITY FIRE STATION #55</b>	<b>4455 YORK BLVD</b>	<b>101-6</b>
<b>SPARKLETTS WATER CORP</b>	<b>4500 YORK BLVD</b>	<b>102-6</b>
SPARKLETTS WATER CORP	4500 YORK BLVD	102-6
<b>STUART CONTRACTING</b>	<b>4619 YORK BLVD</b>	<b>105-6</b>
<b>ARARAT NAYARIAN</b>	<b>4682 YORK BLVD</b>	<b>107-6</b>
SHELL #204-4534-8301	4236 EAGLE ROCK BLVD	113-6
<b>TARGET STATION #0940</b>	<b>4954 YORK BLVD</b>	<b>116-6</b>
<b>PACIFIC BELL</b>	<b>4100 EAGLE ROCK BLVD</b>	<b>121-6</b>
<b>TONYS AUTO CARE</b>	<b>4051 EAGLE ROCK BLVD</b>	<b>129-6</b>
<b>BERNIE'S TRANSMISSION SERVICES</b>	<b>5207 YORK BLVD N</b>	<b>131-7</b>
<b>CHEVRON #9-9614</b>	<b>460 FAIR OAKS AVE</b>	<b>137-9</b>
<b>TEXACO</b>	<b>5401 YORK BLVD</b>	<b>138-7</b>
<b>UNOCAL #0326</b>	<b>718 FAIR OAKS AVE</b>	<b>159-9,16</b>
<b>THRIFTY #283</b>	<b>1400 MISSION BLVD</b>	<b>177-16</b>
<b>CHEVRON STATION 9 0251</b>	<b>1141 MISSION ST</b>	<b>178-16</b>
<b>CITY OF SOUTH PASADENA</b>	<b>825 MISSION ST E</b>	<b>182-15</b>
<b>ARCO #0185</b>	<b>736 MISSION</b>	<b>182-15</b>
<b>HUSCO GERMAN AUTO</b>	<b>719 MISSION ST</b>	<b>183-15</b>
<b>HALVORSONS BLK &amp; WHT CLEANERS</b>	<b>701 MISSION ST</b>	<b>184-15</b>
<b>CHEVRON #9-7916</b>	<b>6405 YORK BLVD</b>	<b>202-14,15</b>
<b>YESTER YEAR AUTOMOTIVE</b>	<b>3426 VERDUGO RD</b>	<b>203-12</b>
<b>CHEVRON #9-0623</b>	<b>1200 FAIR OAKS AVE</b>	<b>224-16</b>
<b>BILT-WELL ROOFING</b>	<b>3310 VERDUGO RD</b>	<b>229-12</b>
<b>CHRIS AUTO SERVICE</b>	<b>5540 MONTE VISTA ST</b>	<b>241-14</b>
<b>HUGHES MARKETS INC</b>	<b>2716 SAN FERNANDO RD</b>	<b>251-12</b>
<b>COMMERCIAL PROPERTY</b>	<b>2537 SAN FERNANDO RD</b>	<b>255-12</b>
<b>HURST CHEMICAL</b>	<b>2500 NORTH SAN FERNANDO</b>	<b>255-12</b>
<b>SAFETY- KLEEN CORP 7-088-02</b>	<b>2918 WORTHEN AVE</b>	<b>271-12</b>

## EXECUTIVE SUMMARY

Site	Address	Map ID
<b>MONTEREY MEAT CO.</b>	<b>890 FLORES DE ORO</b>	<b>276-15</b>
<b>ARCO #0166</b>	<b>105 AVENUE 52 N</b>	<b>277-14</b>
<b>SHELL #204-4531-5409</b>	<b>5137 FIGUEROA ST N</b>	<b>278-14</b>
76 PRODUCTS STATION #5948	475 AVENUE 60 S	279-14
<b>CALIFORNIA SANDBLAST</b>	<b>2965 ALLESANDRO</b>	<b>283-12</b>
<b>CHEVRON #9-1755</b>	<b>5930 MONTEREY RD</b>	<b>286-14</b>
SOUTHLAND 7-ELEVEN STORE	3033 COOLIDGE	292-12
<b>CHEING'S PROPERTY</b>	<b>5825 MONTEREY RD N</b>	<b>301-14</b>
<b>ARROYO SECO PARK</b>	<b>5568 VIA MARISOL</b>	<b>302-14</b>
<b>SHELL (FORMER)</b>	<b>2000-2012 MARENGO AVE</b>	<b>330-16</b>
<b>UNOCAL #4000</b>	<b>2551 MAIN ST W</b>	<b>367-23</b>
TEXACO (FORMER)	1633 RIVERSIDE	388-19
<b>FIRE STATION #73</b>	<b>2200 MAIN ST W</b>	<b>400-23</b>
<b>ALHAMBRA DODGE INC</b>	<b>1401 W MAIN ST</b>	<b>403-23</b>
<b>ALHAMBRA DODGE</b>	<b>1439 MAIN ST W</b>	<b>403-23</b>
<b>LA CITY SANITATION WASTEWATER</b>	<b>2335 DORRIS</b>	<b>404-19</b>
<b>INDUSTRIAL COMPOUNDS</b>	<b>1010 SAN FERNANDO</b>	<b>405-20</b>
<b>JASON CHAU AND EVA CHAU TRUST</b>	<b>1729 MAIN ST W</b>	<b>413-23</b>
<b>TRANSPORTATION DEPT FACILITY</b>	<b>24 MARENGO AVE S</b>	<b>413-23</b>
<b>SUNBELT STORES(FORMER TEXACO)</b>	<b>15 PALM AVE S</b>	<b>427-23</b>
<b>TOSCO - 76 STATION #5608</b>	<b>5376 HUNTINGTON DR S</b>	<b>439-22</b>
<b>CHEVRON #9-5463</b>	<b>532 FREMONT AVE S</b>	<b>452-23</b>
<b>COSTCO/PRICE CLUB</b>	<b>2207 COMMONWEALTH AVE W</b>	<b>457-23</b>
<b>SEARS SERVICE CENTER (FOR</b>	<b>2500 COMMONWEALTH</b>	<b>460-23</b>
<b>FOOD FOR LIFE</b>	<b>3580 PASADENA AVE</b>	<b>465-20</b>
ULTRAMAR SS #753 (FAST GA	401 RAYMOND	473-23
<b>ARLENE SPENCER'S PROPERTY</b>	<b>4691 HUNTINGTON DR N</b>	<b>485-21</b>
<b>ARCO #0704</b>	<b>4860 HUNTINGTON DR S</b>	<b>486-22</b>
<b>SOUTHERN CA EDISON CO</b>	<b>501 MARENGO AVE S</b>	<b>489-23</b>
<b>LAWRY'S CALIFORNIA CENTER</b>	<b>570 AVENUE 26 W</b>	<b>493-20</b>
<b>FORMER WELCH S UNIFORM FACILIT</b>	<b>3505 PASADENA AVENUE</b>	<b>495-20</b>
<b>FIRE STATION NUMBER 47</b>	<b>4575 HUNTINGTON DR S</b>	<b>500-21</b>
<b>MORAN COMPANY</b>	<b>2121 ORANGE ST</b>	<b>512-23</b>
<b>HEATH &amp; CO</b>	<b>3225 LACY ST</b>	<b>517-20</b>
<b>CHEVRON #9-3707</b>	<b>2601 FIGUEROA ST N</b>	<b>518-20</b>
<b>TOSCO S.S. #0857</b>	<b>2250 FIGUEROA ST N</b>	<b>521-20</b>
<b>JONES EXCAVATING</b>	<b>704 S DATE AVE</b>	<b>529-23</b>
STEED BROTHERS CONSTRUCTI	714 DATE	529-23
<b>KENNINGTON LTD. (ITT CANNON)</b>	<b>3209 HUMBOLDT ST.</b>	<b>532-20</b>
<b>IRVING ROSSNER</b>	<b>3201 EASTERN AVE N</b>	<b>539-22</b>
FACILITY 11456-1	820 DATE	540-23
MILITARY FAMILY HOUSING,	1101 MERIDIAN	543-23
<b>TRENCOR-JETCO</b>	<b>1100 WESTMINSTER AVE</b>	<b>544-23</b>
<b>ALHAMBRA SAVE-ON GAS</b>	<b>2601 MISSION RD W</b>	<b>555-23</b>
<b>DEMOLITION CONTRACTORS</b>	<b>5600 ALHAMBRA AVE</b>	<b>556-22</b>
<b>MERCURY DIE &amp; CONTAINER</b>	<b>3201 MISSION RD W</b>	<b>565-22</b>
<b>STEVE'S AUTO REPAIR</b>	<b>2700 EASTERN AVE</b>	<b>568-22</b>
<b>ALHAMBRA AUTO SERVICE</b>	<b>2000 VALLEY BLVD W</b>	<b>571-23</b>
<b>LUCKY SERVICES GAS STATION</b>	<b>2401 VALLEY BLVD W</b>	<b>574-23</b>
<b>CHEVRON STATION 9 2400</b>	<b>2600 W VALLEY</b>	<b>576-23</b>
<b>Y TIRE SALES</b>	<b>2969 VALLEY BLVD W</b>	<b>580-22,23,28,29</b>
<b>ARCO #6109</b>	<b>3201 VALLEY BLVD</b>	<b>587-22,28</b>
<b>SHELL</b>	<b>3200 VALLEY BLVD W</b>	<b>587-22,28</b>
ALPHA THERAPEUTIC CORPORA	5555 VALLEY	588-28
<b>SUN LIGHTING</b>	<b>5359 VALLEY BLVD</b>	<b>589-28</b>
<b>CHEVRON STATION 94478</b>	<b>5530 E VALLEY BLVD</b>	<b>591-28</b>

## EXECUTIVE SUMMARY

<u>Site</u>	<u>Address</u>	<u>Map ID</u>
<b>TEXACO (FORMER JOE CUPPARI'S)</b>	<b>5500 VALLEY BLVD</b>	<b>592-28</b>

SWRCY: A listing of recycling facilities in California.

A review of the SWRCY list, as provided by EDR, and dated 07/09/2008 has revealed that there are 20 SWRCY sites within the searched area.

<u>Site</u>	<u>Address</u>	<u>Map ID</u>
S & L RECYCLING CENTER/CALI ME	6604 N FIGUEROA ST	112-7
EVOLUTION RECYCLING INC #8	5326 YORK BLVD	136-7
ORDONEZ METALS 9	6251 YORK BLVD	192-14
NEXCYCLE/VONS #228	1213 FAIR OAKS AVE	224-16
TOMRA PACIFIC INC/FOOD 4 LESS	5100 N FIGUEROA ST	278-14
GREEN EARTH RECYCLING	5926 MONTEREY RD	286-14
RECYCLO/KINGS FOOD MARKET	5914 MONTEREY RD	286-14
<b>SOCAL 1</b>	<b>2924 ALLESANDRO ST</b>	<b>294-12</b>
EVOLUTION RECYCLING INC #7	2925 DIVISION ST	315-12
EVOLUTION RECYCLING INC #5	210 N HUNTINGTON DR	346-16
MARKET RECYCLING INC	122 W AVENUE 45	354-13,20
LUCKY RECYCLING	3812 PASADENA AVE	432-20
LUCKY RECYCLING CENTER	3812 PASADENA AVE	432-20
PLANET RECYCLING INC	5178 HUNTINGTON DR S	439-22
TOMRA PACIFIC INC/ALBERTSONS #	2400 W COMMONWEALTH AVE	459-23
NEW WAY RECYCLING INC	4840 HUNTINGTON DR	486-22
EVOLUTION RECYCLING INC #6	2623 N FIGUEROA ST	508-20
EASTERNS RECYCLING	3327 N EASTERN AVE	509-22
SALINAS RECYCLING	2020 W VALLEY BLVD	571-23
ACTIVE RECYCLING CO INC	5601 E VALLEY BLVD	588-28

LUST: The Leaking Underground Storage Tank Incident Reports contain an inventory of reported leaking underground storage tank incidents. The data come from the State Water Resources Control Board Leaking Underground Storage Tank Information System.

A review of the LUST list, as provided by EDR, and dated 07/03/2008 has revealed that there are 117 LUST sites within the searched area.

<u>Site</u>	<u>Address</u>	<u>Map ID</u>
<b>ARCO #0510</b> Facility Status: Case Closed	<b>125 CALIFORNIA BLVD E</b>	<b>30-9</b>
<b>BROADWAY &amp; GLENARM STEAM PLANT</b> Facility Status: Case Closed	<b>72 GLENARM AVE E</b>	<b>77-9</b>
<b>GAS S/S ##2158</b> Facility Status: Case Closed	<b>155 GLENARM ST E</b>	<b>78-9</b>
<b>MOBIL #/KEY CENTERS</b> Facility Status: Case Closed	<b>4110 YORK BLVD</b>	<b>90-6</b>
<b>MOBIL #11-M3K (FORMER)</b> Facility Status: Pollution Characterization	<b>4110 VERDUGO RD N</b>	<b>93-5</b>
<b>TEXACO STATION</b> Facility Status: Case Closed	<b>4072 VERDUGO RD</b>	<b>95-5</b>

## EXECUTIVE SUMMARY

<u>Site</u>	<u>Address</u>	<u>Map ID</u>
JASS AUTOMOTIVE Facility Status: Case Closed	4067 VERDUGO RD.	95-5
CHEVRON #9-3746 FORMER Facility Status: Case Closed	4401 EAGLE ROCK BLVD	96-6
<b>ARCO #1880</b> Facility Status: Remedial action (cleanup) Underway	<b>4380 EAGLE ROCK BLVD</b>	<b>96-6</b>
<b>HINCKLEY &amp; SCHMITT INC</b> Facility Status: Case Closed	<b>4414 YORK BLVD</b>	<b>99-6</b>
LA CITY FIRE #55 Facility Status: Case Closed	4455 YORK BLVD	101-6
<b>LA CITY FIRE STATION #55</b> Facility Status: Case Closed	<b>4455 YORK BLVD</b>	<b>101-6</b>
<b>SPARKLETTS WATER CORP</b> Facility Status: Case Closed	<b>4500 YORK BLVD</b>	<b>102-6</b>
STUART CONTRACTING Facility Status: Case Closed	4619 YORK BLVD	105-6
<b>ARARAT NAYARIAN</b> Facility Status: Case Closed	<b>4682 YORK BLVD</b>	<b>107-6</b>
SPARKLETTS DRINKING WATER Facility Status: Case Closed	4516 LINCOLN AVE	109-6
<b>SHELL SERVICE STATION</b> Facility Status: Remediation Plan	<b>4236 EAGLE ROCK / EL PA</b>	<b>113-6</b>
SHELL #204-4534-8301 Facility Status: Case Closed	4236 EAGLE ROCK BLVD	113-6
<b>TARGET STATION #0940</b> Facility Status: Remediation Plan	<b>4954 YORK BLVD</b>	<b>116-6</b>
<b>PACIFIC BELL</b> Facility Status: Preliminary site assessment workplan submitted	<b>4100 EAGLE ROCK BLVD</b>	<b>121-6</b>
<b>TONYS AUTO CARE</b> Facility Status: Case Closed	<b>4051 EAGLE ROCK BLVD</b>	<b>129-6</b>
<b>BERNIE'S TRANSMISSION SERVICES</b> Facility Status: Case Closed	<b>5207 YORK BLVD N</b>	<b>131-7</b>
SHELL SERVICE STATION Facility Status: Pollution Characterization	6505 FIGUEROA AVE N.	133-7
CHEVRON #9-0477 Facility Status: Case Closed	4005 EAGLE ROCK BLVD	135-6
CHEVRON STATION 9-0477 Facility Status: Leak being confirmed	4005 EAGLE ROCK BOULEVA	135-6
<b>CHEVRON #9-9614</b> Facility Status: Case Closed	<b>460 FAIR OAKS AVE</b>	<b>137-9</b>
<b>TEXACO</b> Facility Status: Case Closed	<b>5401 YORK BLVD</b>	<b>138-7</b>
<b>UNOCAL #0865 (FORMER)</b> Facility Status: Case Closed	<b>3931 EAGLE ROCK BLVD</b>	<b>144-5,6</b>
<b>UNOCAL #0326</b> Facility Status: Case Closed	<b>718 FAIR OAKS AVE</b>	<b>159-9,16</b>



## EXECUTIVE SUMMARY

<u>Site</u>	<u>Address</u>	<u>Map ID</u>
SHELL GAS STATION Facility Status: Leak being confirmed	405 AVENUE 64 N.	162-8,15
WORTMANN OIL CO STATION #8 <b>SHELL SERVICE STATION</b> Facility Status: Pollution Characterization	6174 YORK BLVD. <b>1400 MISSION</b>	176-14 <b>177-16</b>
CITY OF SOUTH PASADENA <b>THRIFTY #283</b> Facility Status: Case Closed	1414 MISSION ST <b>1400 MISSION BLVD</b>	177-16 <b>177-16</b>
MOBIL #18-HXV Facility Status: Case Closed	1401 MISSION ST	177-16
<b>CHEVRON STATION 9 0251</b> Facility Status: Case Closed	<b>1141 MISSION ST</b>	<b>178-16</b>
<b>CITY OF SOUTH PASADENA</b> Facility Status: Case Closed	<b>825 MISSION ST E</b>	<b>182-15</b>
<b>ARCO #0185</b> Facility Status: Case Closed	<b>736 MISSION ST</b>	<b>182-15</b>
ARCO #0185 Facility Status: Leak being confirmed	736 MISSION STREET	182-15
<b>HUSCO GERMAN AUTO</b> Facility Status: Case Closed	<b>719 MISSION ST</b>	<b>183-15</b>
<b>HALVORSONS BLK &amp; WHT CLEANERS</b> Facility Status: Case Closed	<b>701 MISSION ST</b>	<b>184-15</b>
<b>CHEVRON #9-7916</b> Facility Status: Case Closed	<b>6405 YORK BLVD</b>	<b>202-14,15</b>
<b>YESTER YEAR AUTOMOTIVE</b> Facility Status: Case Closed	<b>3426 VERDUGO RD</b>	<b>203-12</b>
<b>CHEVRON #9-0623</b> Facility Status: Case Closed	<b>1200 FAIR OAKS AVE</b>	<b>224-16</b>
<b>BILT-WELL ROOFING</b> Facility Status: Remedial action (cleanup) Underway	<b>3310 VERDUGO RD</b>	<b>229-12</b>
<b>THE OSTRICH FARM</b> Facility Status: Case Closed	<b>1010 SYCAMORE AVE.</b>	<b>230-15</b>
CALIFORNIA PAVING & GRADING Facility Status: Remedial action (cleanup) Underway	3253 VERDUGO RD	235-12
<b>CHRIS AUTO SERVICE</b> Facility Status: Case Closed	<b>5540 MONTE VISTA ST</b>	<b>241-14</b>
<b>HUGHES MARKETS INC</b> Facility Status: Case Closed	<b>2716 SAN FERNANDO RD</b>	<b>251-12</b>
LA MEDIA TECHNOLOGY CENTER Facility Status: Case Closed	2702-2712 SAN FERNANDO	251-12
<b>COMMERCIAL PROPERTY</b> Facility Status: Case Closed	<b>2537 SAN FERNANDO RD</b>	<b>255-12</b>
<b>HURST CHEMICAL</b> Facility Status: Pollution Characterization	<b>2500 NORTH SAN FERNANDO</b>	<b>255-12</b>
<b>SAFETY- KLEEN CORP 7-088-02</b> Facility Status: Pollution Characterization	<b>2918 WORTHEN AVE</b>	<b>271-12</b>
<b>MONTEREY MEAT CO.</b> Facility Status: Remediation Plan	<b>890 FLORES DE ORO</b>	<b>276-15</b>

## EXECUTIVE SUMMARY

<u>Site</u>	<u>Address</u>	<u>Map ID</u>
<b>ARCO #0166</b> Facility Status: Pollution Characterization	<b>105 AVENUE 52 N</b>	<b>277-14</b>
<b>SHELL #204-4531-5409</b> Facility Status: Pollution Characterization	<b>5137 FIGUEROA ST N</b>	<b>278-14</b>
TOSCO - 76 STATION #5948 Facility Status: Pollution Characterization	475 AVENUE 60 S	279-14
CALIFORNIA SANDBLAST Facility Status: Case Closed	2965 ALLESANDRO	283-12
<b>CHEVRON #9-1755</b> Facility Status: Case Closed	<b>5930 MONTEREY RD</b>	<b>286-14</b>
<b>CHEING'S PROPERTY</b> Facility Status: Case Closed	<b>5825 MONTEREY RD N</b>	<b>301-14</b>
<b>ARROYO SECO PARK</b> Facility Status: Leak being confirmed	<b>5568 VIA MARISOL</b>	<b>302-14</b>
NORTHEAST INTERCEPTOR SEWER PR Facility Status: Leak being confirmed	2110 SAN FERNANDO RD. N	317-12
<b>SHELL (FORMER)</b> Facility Status: Remedial action (cleanup) Underway	<b>2000-2012 MARENGO AVE</b>	<b>330-16</b>
CONOCOPHILLIPS COMPANY #254000 Facility Status: Leak being confirmed	2551 W MAIN STREET	367-23
<b>UNOCAL #4000</b> Facility Status: Leak being confirmed	<b>2551 MAIN ST W</b>	<b>367-23</b>
ALHAMBRA DRIVE-UP DAIRY Facility Status: Case Closed	3000 WEST MAIN STREET	375-23
TRIPLE DIAMOND AUTO CENTER SHELL (TEXACO) Facility Status: Pollution Characterization	5551 HUNTINGTON DR. E. 1633 RIVERSIDE DR	383-22 388-19
<b>FIRE STATION #73</b> Facility Status: Leak being confirmed	<b>2200 MAIN ST W</b>	<b>400-23</b>
<b>ALHAMBRA DODGE INC</b> Facility Status: Case Closed	<b>1401 W MAIN ST</b>	<b>403-23</b>
<b>ALHAMBRA DODGE</b> Facility Status: Case Closed	<b>1439 MAIN ST W</b>	<b>403-23</b>
<b>LA CITY SANITATION WASTEWATER</b> Facility Status: Case Closed	<b>2335 DORRIS</b>	<b>404-19</b>
<b>JASON CHAU AND EVA CHAU TRUST</b> Facility Status: Case Closed	<b>1729 MAIN ST W</b>	<b>413-23</b>
<b>TRANSPORTATION DEPT FACILITY</b> Facility Status: Suspension of Work Letter from Cleanup Fund	<b>24 MARENGO AVE S</b>	<b>413-23</b>
<b>SUNBELT STORES(FORMER TEXACO)</b> Facility Status: Pollution Characterization	<b>15 PALM AVE S</b>	<b>427-23</b>
<b>ALHAMBRA COMMUNITY HOSPITAL</b> Facility Status: Case Closed	<b>100 S RAYMOND AVE</b>	<b>430-23</b>
<b>TOSCO - 76 STATION #5608</b> Facility Status: Pollution Characterization	<b>5376 HUNTINGTON DR S</b>	<b>439-22</b>
<b>CHEVRON #9-5463</b> Facility Status: Case Closed	<b>532 FREMONT AVE S</b>	<b>452-23</b>

## EXECUTIVE SUMMARY

<u>Site</u>	<u>Address</u>	<u>Map ID</u>
LAC MTA DIVISION 3, MAINTENANC Facility Status: Case Closed	630 AVENUE 28 W	453-20
<b>COSTCO/PRICE CLUB</b> Facility Status: Case Closed	<b>2207 COMMONWEALTH AVE W</b>	<b>457-23</b>
SEARS SERVICE CENTER (FORMER) Facility Status: Case Closed	2500 COMMONWEALTH AVE W	460-23
<b>FOOD FOR LIFE</b> Facility Status: Leak being confirmed	<b>3580 PASADENA AVE</b>	<b>465-20</b>
<b>ARLENE SPENCER'S PROPERTY</b> Facility Status: Case Closed	<b>4691 HUNTINGTON DR N</b>	<b>485-21</b>
<b>ARCO #0704</b> Facility Status: Case Closed	<b>4860 HUNTINGTON DR S</b>	<b>486-22</b>
ARCO #704 Facility Status: Case Closed	4860 HUNTINGTON DR. S.	486-22
<b>SOUTHERN CA EDISON CO</b> Facility Status: Case Closed	<b>501 MARENGO AVE S</b>	<b>489-23</b>
<b>LAWRY'S CALIFORNIA CENTER</b> Facility Status: Case Closed	<b>570 AVENUE 26 W</b>	<b>493-20</b>
<b>FORMER WELCH S UNIFORM FACILIT</b> Facility Status: Post remedial action monitoring	<b>3505 PASADENA AVENUE</b>	<b>495-20</b>
<b>FIRE STATION NUMBER 47</b> Facility Status: Case Closed	<b>4575 HUNTINGTON DR S</b>	<b>500-21</b>
<b>MORAN COMPANY</b> Facility Status: Case Closed	<b>2121 ORANGE ST</b>	<b>512-23</b>
<b>L.A. COUNTY DPW</b> Facility Status: Leak being confirmed	<b>900 S FREMONT AVE</b>	<b>513-23</b>
<b>HEATH &amp; CO</b> Facility Status: Case Closed	<b>3225 LACY ST</b>	<b>517-20</b>
<b>CHEVRON #9-3707</b> Facility Status: Preliminary site assessment underway	<b>2601 FIGUEROA ST N</b>	<b>518-20</b>
76 STATION #0857 Facility Status: Case Closed	2250 FIGUEROA ST. N.	521-20
<b>TOSCO S.S. #0857</b> Facility Status: Case Closed	<b>2250 FIGUEROA ST N</b>	<b>521-20</b>
<b>JONES EXCAVATING</b> Facility Status: Case Closed	<b>704 S DATE AVE</b>	<b>529-23</b>
<b>STEED BROTHERS CONSTRUCTION CO</b> Facility Status: Case Closed	<b>714 DATE AVE S</b>	<b>529-23</b>
ARCO FACILITY NO. 9663 Facility Status: Case Closed	2251 FIGUEROA ST. N	530-20
<b>IRVING ROSSNER</b> Facility Status: Case Closed	<b>3201 EASTERN AVE N</b>	<b>539-22</b>
<b>TRENCOR-JETCO</b> Facility Status: Case Closed	<b>1100 WESTMINSTER AVE</b>	<b>544-23</b>
<b>ALHAMBRA SAVE-ON GAS</b> Facility Status: Case Closed	<b>2601 MISSION RD W</b>	<b>555-23</b>

## EXECUTIVE SUMMARY

<u>Site</u>	<u>Address</u>	<u>Map ID</u>
<b>DEMOLITION CONTRACTORS</b> ARCO - SERRATO, RUDY C. Facility Status: Leak being confirmed	<b>5600 ALHAMBRA AVE</b> 5555 E ALHAMBRA AVE	<b>556-22</b> 558-22
<b>JERARD GRECO</b> <b>MERCURY DIE &amp; CONTAINER</b> Facility Status: Case Closed	<b>3033 WEST MISSION ROAD</b> <b>3201 MISSION RD W</b>	<b>562-22,23</b> <b>565-22</b>
<b>STEVE'S AUTO REPAIR</b> Facility Status: Case Closed	<b>2700 EASTERN AVE</b>	<b>568-22</b>
<b>ALHAMBRA AUTO SERVICE</b> Facility Status: Case Closed	<b>2000 VALLEY BLVD W</b>	<b>571-23</b>
<b>LUCKY SERVICES GAS STATION</b> Facility Status: Case Closed	<b>2401 VALLEY BLVD W</b>	<b>574-23</b>
<b>CHEVRON STATION 9 2400</b> Facility Status: Case Closed	<b>2600 W VALLEY</b>	<b>576-23</b>
<b>Y TIRE SALES</b> Facility Status: Case Closed	<b>2969 VALLEY BLVD W</b>	<b>580-22,23,28,29</b>
<b>ARCO #6109</b> Facility Status: Remedial action (cleanup) Underway Facility Status: Leak being confirmed	<b>3201 VALLEY BLVD</b>	<b>587-22,28</b>
<b>SHELL</b> Facility Status: Case Closed	<b>3200 VALLEY BLVD W</b>	<b>587-22,28</b>
<b>GRIFOLS BIOLOGICALS INC.</b> Facility Status: Case Closed	<b>5555 VALLEY BLVD</b>	<b>588-28</b>
<b>SUN LIGHTING</b> Facility Status: Case Closed	<b>5359 VALLEY BLVD</b>	<b>589-28</b>
<b>CHEVRON STATION 94478</b> Facility Status: Case Closed	<b>5530 E VALLEY BLVD</b>	<b>591-28</b>
<b>TEXACO (FORMER JOE CUPPARI'S)</b> Facility Status: Case Closed	<b>5500 VALLEY BLVD</b>	<b>592-28</b>
<b>CHEVRON SITE 30-8336</b> Facility Status: Case Closed	<b>5450 VALLEY BLVD.</b>	<b>593-28</b>

CA FID UST: The Facility Inventory Database contains active and inactive underground storage tank locations. The source is the State Water Resource Control Board.

A review of the CA FID UST list, as provided by EDR, and dated 10/31/1994 has revealed that there are 192 CA FID UST sites within the searched area.

<u>Site</u>	<u>Address</u>	<u>Map ID</u>
<b>ANNANDALE GOLF CLUB</b>	<b>1 N SAN RAFAEL RD</b>	<b>4-2</b>
<b>STANYER &amp; EDMONDSON</b>	<b>400 S FAIR OAKS AVE</b>	<b>18-3</b>
<b>NATHANSON, MARC &amp; JANE</b>	<b>474 S RAYMOND AVE</b>	<b>19-3,9</b>
<b>RUSH PHARMACY</b>	<b>67 W BELLEVUE DR</b>	<b>20-3</b>
<b>BRYANS CLEANERS INCORPORATED</b>	<b>544 SOUTH ARROYO PARKWA</b>	<b>29-9</b>
<b>ARCO #0510</b>	<b>125 CALIFORNIA BLVD E</b>	<b>30-9</b>
<b>CHEVRON USA SS 1410</b>	<b>160 E CALIFORNIA BLVD</b>	<b>33-9</b>
<b>ARROYO CAR WASH</b>	<b>605 S ARROYO PKY</b>	<b>37-9</b>



## EXECUTIVE SUMMARY

Site	Address	Map ID
<b>HUNTINGTON MEMORIAL HOSPITAL</b>	<b>100 CONGRESS ST</b>	<b>43-9</b>
<b>MIKE WARD MOBIL SERV STA</b>	<b>733 S ARROYO PKY</b>	<b>47-9</b>
GOLDEN WEST INDUSTRIES	750 ARROYO AVE	47-9
<b>MISION LINEN SERVICE</b>	<b>860 S FAIR OAKS AVE</b>	<b>61-9</b>
<b>CALIF DEPT OF TRANSPORTATION</b>	<b>900 S PASADENA AVE</b>	<b>65-9</b>
<b>SHELL SERV STA</b>	<b>1050 S FAIR OAKS AVE</b>	<b>75-9</b>
<b>OCCIDENTAL COLLEGE</b>	<b>1600 CAMPUS RD</b>	<b>86-6</b>
<b>HERMAN A &amp; THELMA WHIST NIEDER</b>	<b>4362 EAGLE ROCK BLVD</b>	<b>96-6</b>
<b>CENTURY SOUTHWEST CABLE</b>	<b>4344 EAGLE ROCK BLVD</b>	<b>104-6</b>
<b>LA FENCING CO.</b>	<b>4320 EAGLE ROCK BLVD</b>	<b>106-6</b>
<b>DAVID L DRIPPS</b>	<b>6624 N FIGUEROA ST</b>	<b>108-7</b>
<b>JOE'S EXXON</b>	<b>6625 N FIGUEROA ST</b>	<b>108-7</b>
<b>ROBERT C KNEIDING</b>	<b>4236 EAGLE ROCK BLVD</b>	<b>113-6</b>
<b>DON'S AUTO REPAIR</b>	<b>5058 YORK BLVD</b>	<b>119-6,7</b>
<b>PACIFIC BELL</b>	<b>4100 EAGLE ROCK BLVD</b>	<b>121-6</b>
<b>GHASSAN M KHASAAL</b>	<b>6521 N FIGUEROA ST</b>	<b>126-7</b>
<b>PACIFIC BELL</b>	<b>1207 N AVENUE 56</b>	<b>128-7</b>
NILTOS A DELAZERI	4051 EAGLE ROCK BLVD	129-6
<b>BERNIE'S TRANSMISSION</b>	<b>5207 YORK BLVD</b>	<b>131-7</b>
<b>SHELL OIL CO</b>	<b>6505 N FIGUEROA/MERIDIA</b>	<b>133-7</b>
<b>CHEVRON 90477</b>	<b>4005 EAGLE ROCK BLVD</b>	<b>135-6</b>
<b>SAM TEXACO SERVICE</b>	<b>5401 YORK BLVD</b>	<b>138-7</b>
<b>OVANES EGHENIAN</b>	<b>5404 YORK BLVD</b>	<b>138-7</b>
<b>TEXACO STATION</b>	<b>5532 YORK BLVD</b>	<b>141-7</b>
<b>UDI INVESTMENT CO</b>	<b>3924 EAGLE ROCK BLVD</b>	<b>144-5,6</b>
<b>EDDIE A/LYDIA L CABEL</b>	<b>6471 N FIGUEROA ST</b>	<b>145-7</b>
<b>LA CITY TIRE</b>	<b>5657 YORK BLVD</b>	<b>149-7</b>
<b>ARW INC</b>	<b>5728 YORK BLVD</b>	<b>150-7</b>
<b>M B ROYALTY ELECTRIC INC</b>	<b>3838 EAGLE ROCK BLVD</b>	<b>152-5,6</b>
<b>BOB HAIG AUTOMOTIVE SERVICE</b>	<b>6001 YORK BLVD</b>	<b>157-7</b>
<b>N/E POLICE STATION</b>	<b>6045 YORK BLVD</b>	<b>158-7</b>
<b>UNION SERVICE STATION 4416</b>	<b>405 N AVENUE 64</b>	<b>162-8,15</b>
MOBIL OIL CORP SS 11HXV	1401 MISSION ST	177-16
CITIZENS DRY CLEANERS	1127 MISSION ST	178-16
<b>ARROYO SECO GULF COURSE</b>	<b>1055 LOHMAN LANE</b>	<b>186-15</b>
<b>TEXACO REFINING MARKETING INC</b>	<b>6400 YORK BLVD</b>	<b>202-14,15</b>
<b>SHEIK CHEVRON CORP</b>	<b>6405 YORK BLVD</b>	<b>202-14,15</b>
<b>YESTER-YEAR AUTO</b>	<b>3426 VERDUGO RD</b>	<b>203-12</b>
<b>TONG HUI YI</b>	<b>6605 YORK BLVD</b>	<b>207-15</b>
<b>UNK</b>	<b>6609 YORK BLVD</b>	<b>207-15</b>
<b>JEFF MEGNA'S MOBIL SERVICE</b>	<b>801 N AVENUE 50</b>	<b>213-13</b>
<b>CHEVRON</b>	<b>1200 FAIR OAKS AVE</b>	<b>224-16</b>
<b>GREG MASHBURN</b>	<b>3332 EAGLE ROCK BLVD</b>	<b>225-12</b>
<b>BILT-WELL ROOFING</b>	<b>3310 VERDUGO RD</b>	<b>229-12</b>
<b>SPARKLETTS WATER SYSTEM CORP</b>	<b>6060 N FIGUEROA ST</b>	<b>231-14</b>
<b>KING WIRE</b>	<b>6044 N FIGUEROA ST</b>	<b>231-14</b>
<b>MARIO A FELIX ET AL</b>	<b>201 N AVENUE 58</b>	<b>233-14</b>
<b>ARROYO VISTA FAMILY CENTER</b>	<b>6000 N FIGUEROA ST</b>	<b>234-14</b>
<b>BRYANT ORGANIZATIONS INC</b>	<b>3271 VERDUGO RD</b>	<b>235-12</b>
<b>CALIFORNIA PAVING &amp; GRADING CO</b>	<b>3253 VERDUGO RD</b>	<b>235-12</b>
<b>UNIVERSAL TOYOTA INC</b>	<b>5944 N FIGUEROA ST</b>	<b>236-14</b>
<b>LOS ANGELES FIRE STATION 12</b>	<b>5921 N FIGUEROA ST</b>	<b>240-14</b>
<b>B BEST CARPET SALES</b>	<b>5917 N FIGUEROA ST</b>	<b>240-14</b>
<b>CHRIS'S AUTO SERVICE</b>	<b>5540 MONTE VISTA ST</b>	<b>241-14</b>
<b>C RUSSEL</b>	<b>3211 VERDUGO RD</b>	<b>249-12</b>
<b>HUGHES MARKETS INC</b>	<b>2716 SAN FERNANDO RD</b>	<b>251-12</b>

## EXECUTIVE SUMMARY

Site	Address	Map ID
DEBURRING SERVICE	2623 SAN GERNANDO RD	255-12
U S WHOLESALE DRUGS	2611 SAN FERNANDO RD	255-12
MAC ARTHUR CARIAGA	2530 SAN FERNANDO RD	255-12
WM L OLSON INC	2537 S SAN PEDRO ST	255-12
HURST CHEMICAL	2500 NORTH SAN FERNANDO	255-12
PEPBOYS MANNY/MOE JACK OF CAL.	5516 N FIGUEROA ST	262-14
NORTHEAST NEWSPAPERS OF L A	5420 N FIGUEROA ST	265-14
RAYCREST ROOFING & WATER PROFN	3065 VERDUGO RD	270-12
PRESTIGE STATIONS INCORPORATED	104 N AVENUE 52	277-14
ARCO FACILITY #166	105 N AVENUE 52	277-14
ABDUL L IBRAHIM	5137 N FIGUEROA ST	278-14
HIGHLAND CAR WASH	5128 N FIGUEROA ST	278-14
ANGELUS CHEVROLET	5100 N FIGUEROA ST	278-14
H & T UNOCAL	475 S AVENUE 60	279-14
HIGHLAND AUTO TRUCK SUPPLY	135 N AVENUE 50	282-14
HIGHLAND PARK ITALIAN CAR SERV	5021 N FIGUEROA ST	285-14
CHEVRON STATION 91755	5930 MONTEREY RD	286-14
MAYA SODERSTROM	226 S AVENUE 54	287-14
GLENALBYN PUMP STATION	4977 GLENALBYN DR	289-13
TELE FIRE OF CALIFORNIA INC	3035 N COOLIDGE AVE	292-12
AERO-ENGINES, INC.	3030_3033_3034 N COOLID	292-12
UNK	3022 COOLIDGE	292-12
EDWARD M POZZO COMPANY	3001 N COOLIDGE AVE	292-12
LA MANCHA DEVELOPMENT	2235 SAN FERNANDO RD	296-12
ANDREW L DIXON	5825 MONTEREY RD	301-14
ARROYO SECO PARK	5568 VIA MARISOL	302-14
MARVIN D SHAFER	2918 DENBY AVE	304-12
KIRBY L REED	2079 BLAKE AVE	304-12
JAMAL'S ARCO	2135 SAN FERNANDO RD	309-12
NATIONWIDE AUTO SERVICE INC	2929 KNOX AVE	313-12
Not reported	2915 KNOX AVE	313-12
MARVIN D SHAFER COMPANY, INC	2025 BLAKE AVE	313-12
RIOS/HERB/RIOS AUTO	2105 CYPRESS AVE	314-12
VAN DE KAMP	2020 SAN FERNANDO RD	325-12
GRINDLEY MFG INC	1989 BLAKE AVE	329-12
AMERICAN FENCE COMPANY	1941 SAN FERNANDO RD	331-12
CERTIFIED CADMIUM PLATING WORK	1901-1/2 SAN FERNANDO R	331-12
GRINDLEY MFG INC	1945 BLAKE AVE	332-12
PACIFIC BUSING, INCORPORATED	1901 BLAKE AVE	332-12
SID LANGLEY TOW SERVICE INC	1803 SAN FERNANDO RD	333-12
TAWON TAMJAREON	1100 HUNTINGTON DR	338-16
JERRY LIPPEY	1715 SAN FERNANDO RD	340-12
SHELL OIL CO	1700 SAN FERNANDO RD	340-12
KOK'S AUTO REPAIR	5551 HUNTINGTON DRIVE N	342-15,16
CITY OF LA FIRE STATION # 44	1410 CYPRESS AVE	350-12,13
FOIX FRENCH BAKING COMPANY	1324 CYPRESS AVE	351-12,13,19,20
FEDERAL EXPRESS CO	1310 CYPRESS AVE	351-12,13,19,20
GOOD STUFF FOOD COMPANY, INC.	1801 BLAKE AVE	353-12,19
CHEVRON STATION 9-0804	4419 N FIGUEROA ST	359-20
AMERICAN DESK MANUFACTURING CO	1683 BLAKE AVE	366-19
KURT WITTLER/PATRICK J YOUNG	2400 FORNEY ST	366-19
UNOCAL CORP SS 4000	2551 W MAIN ST	367-23
MOBIL OIL CORP SS 11LAH	2601 W MAIN ST	367-23
ACME METAL FINISHING	1250 SAN FERNANDO RD	368-19,20
CHEVRON USA	5581 N HUNTINGTON DR	373-22
BOB RICHMAN	4303 N FIGUEROA ST	376-20

## EXECUTIVE SUMMARY

Site	Address	Map ID
SO. CAL REGIONAL RAIL AUTHORIT	650 PERLITA AVE	378-19
GUS TEXACO	1633 RIVERSIDE DR	388-19
PACIFIC BELL (G4 - 106)	1150 S SAN PEDRO ST	390-20
MISSION KLEENSWEEP PRODUCT, IN	2434 BIRKDALE ST	394-19
CONSOLIDATED TERRAZZO COMPANY	2449 ALTMAN ST	395-19
LOS ANGELES FIRE STATION 44	929 CYPRESS AVE	396-20
CITY OF ALHAMBRA - FIRE DEPT	2200 W MAIN ST	400-23
WASTE WATER SYSTEM	2335 DORRIS PL	404-19
STANDARDS DIVISION	2319 DORRIS PL	404-19
BEAU CONSTRUCTION COMPANY	1010 SAN FERNANDO RD	405-20
EQUITY INSURANCE GROUP	1525 RIVERSIDE DR	409-19
HUGO AUTO REPAIR	4236 GRIFFIN AVE	416-21
JONG YUL CHANG	701 CYPRESS AVE	425-20
NGUYEN HOA-LUONG	3811 MONTEREY RD	426-21
NEVADA INVESTMENT HOLDING	15 S PALM ST	427-23
UNK	819 SAN FERNANDO RD	428-20
SCHCOBOHM COMPANY	814 SAN FERNANDO RD	428-20
NORMAN ROSS	810 SAN FERNANDO RD	428-20
SERVICE STATION 5608	5376 S HUNTINGTON DR	429-22
ALHAMBRA COMMUNITY HOSPITAL	100 S RAYMOND AVE	430-23
FISK TRUCKING & TRANSFER CO.	716 SAN FERNANDO RD	435-20
ILEASCO	3577 N FIGUEROA ST	438-20
MERCURY TILE COMPANY	5200 S HUNTINGTON DR	439-22
GLENN CLASE SHELL SERVICE	5025 N HUNTINGTON DR	450-22
MIKE'S TRANSMISSION	3500 N FIGUEROA ST	451-20
RTD DIVISION 3-CYRPRESS PARK	630 W AVENUE 28	453-20
SEARS - ALHAMBRA #1498	2500 COMMONWEALTH AVE	460-23
WILLIAM K PARDEE	656 N SAN FERNANDO RD	463-20
FLAVOR FOODS INC.	3580 PASADENA AVE	465-20
RECREATION & PARKS EL SERENO	4927 N HUNTINGTON DR	467-22
FRISCO BAKING COMPANY	640 SAN FERNANDO RD	470-20
UNK	599 W AVENUE 28	474-20
ELECTRIC MOTORS SALES AND SERV	426 S PALM AVE	484-23
CATARINO CANTU JR	4691 N HUNTINGTON DR	485-21
ARLEND D FLOYD	4860 S HUNTINGTON DR	486-22
FRITZ A HUMMEL	4709 N HUNTINGTON DR	487-21
SOUTHERN CA EDISON CO	501 MARENGO AVE S	489-23
FORMER WELCH S UNIFORM FACILIT	3505 PASADENA AVENUE	495-20
C J EKLUND COMPANY	4726 HUNTINGTON DR	497-21
TERRY LUMBER COMPANY	4591 S HUNTINGTON DR	500-21
LOS ANGELES FIRE STATION 47	4575 S HUNTINGTON DR	500-21
MORAN COMPANY	2121 ORANGE ST	512-23
HUNTINGTON SERVICE CENTER	4584 HUNTINGTON DR	516-21
INTERNATIONAL EXTRUSION CORPOR	1000 MERIDIAN AVE.	525-23
CITY OF LOS ANGELES	4475 HUNTINGTON DR	528-21
KENNINGTON LTD. (ITT CANNON)	3209 HUMBOLDT ST.	532-20
SANTA FE INTERNATIONAL CORP	1000 S FREMONT AVE	538-23
IRVING ROSSNER	3201 EASTERN AVE N	539-22
ALHAMBRA FOUNDRY	1147 MERIDIAN AVE	543-23
TRENCOR-JETCO	1100 WESTMINSTER AVE	544-23
ASCOT PUMP PLANT	4400 BOWMAN BLVD	553-21
GOLD COAST RIGGING AND ERECTIN	5600 ALHAMBRA AVE	556-22
RUDY'S ARCO	5555 ALHAMBRA AVE	558-22
THE BLAKELY COMPANY, INCORPORA	5533 ALHAMBRA AVE	560-22
C C S ENTERPRISES (FAR WEST F)	5649 ALHAMBRA AVE	561-22
STEVE'S AUTO REPAIR	2706 N EASTERN AVE	568-22

## EXECUTIVE SUMMARY

<u>Site</u>	<u>Address</u>	<u>Map ID</u>
<b>SALVADOR SARAVIA</b>	<b>5401 ALHAMBRA AVE</b>	<b>569-22</b>
<b>MEADOW FOOD MARKET</b>	<b>5393 ALHAMBRA AVE</b>	<b>569-22</b>
<b>FREMONT SERVICE INC</b>	<b>2529 W VALLEY BLVD</b>	<b>575-23</b>
<b>PACIFIC BUILDING INTERIORS, IN</b>	<b>5363 ALHAMBRA AVE</b>	<b>585-22,28</b>
<b>ACANA CORPORATION</b>	<b>5318 ALHAMBRA AVE</b>	<b>585-22,28</b>
<b>ARCO # 6109</b>	<b>3201 W VALLEY BLVD</b>	<b>587-22,28</b>
<b>CONSOLIDATED RECLAMATION IND</b>	<b>5601 VALLEY BLVD</b>	<b>588-28</b>
<b>GRIFOLS BIOLOGICALS INC.</b>	<b>5555 VALLEY BLVD</b>	<b>588-28</b>
<b>UNK</b>	<b>5357 VALLEY BLVD</b>	<b>589-28</b>
SUN HOUSEWARES INC.	5359 VALLEY BLVD	589-28
<b>CHARLOTTE LEBUS</b>	<b>5366 VALLEY BLVD</b>	<b>589-28</b>
<b>ROBERT L ASHER</b>	<b>5315 VALLEY BLVD</b>	<b>590-28</b>
<b>AL ASHER AND SONS INC</b>	<b>5301 VALLEY BLVD</b>	<b>590-28</b>
<b>94478-CHEVRON STATION</b>	<b>5530 VALLEY BLVD</b>	<b>591-28</b>
<b>TEXACO SERVICE STATION</b>	<b>5500 VALLEY BLVD</b>	<b>592-28</b>
<b>ARROWHEAD BRASS PRODUCTS INC</b>	<b>5142 ALHAMBRA AVE</b>	<b>594-28</b>

SLIC: SLIC Region comes from the California Regional Water Quality Control Board.

A review of the SLIC list, as provided by EDR, and dated 07/03/2008 has revealed that there are 267 SLIC sites within the searched area.

<u>Site</u>	<u>Address</u>	<u>Map ID</u>
FAIROAKS RENAISSANCE PLAZA	641 / 645 FAIROAKS	40-9
HUNTINGTON MEMORIAL HOSPITAL	707 RAYMOND	42-9
HUNTINGTON MEMORIAL HOSPITAL	707 S. RAYMOND AVE	42-9
Facility Status: Case Open		
CHAMPION PLAZA	753-755 ARROYO	47-9
CHAMPION PLAZA	753-755 S. ARROYO PKWY	47-9
Facility Status: Case Closed		
MOBIL GAS STATION	4954 YORK	116-6
<b>SUN CLEANERS</b>	<b>2495 MISSION ST</b>	<b>173-9,16</b>
Facility Status: Reopen Previously Closed Case		
<b>NELSON NAME PLATE CO</b>	<b>3191 CASITAS AVE</b>	<b>198-12</b>
Facility Status: Reopen Previously Closed Case		
THE OSTRICH FARM	1010 SYCAMORE	230-15
<b>THE OSTRICH FARM</b>	<b>1010 SYCAMORE AVE.</b>	<b>230-15</b>
Facility Status: Case Closed		
AMERICAN CONTRACTING SERVICES	3271 VERDUGO RD.	235-12
Facility Status: Reopen Previously Closed Case		
ELITE CLEANERS	1310 FAIR OAKS AVE.	237-16
Facility Status: Reopen Previously Closed Case		
<b>AMERICAN CONTRACTING</b>	<b>3271 EAGLE ROCK BLVD</b>	<b>242-12</b>
Facility Status: Case Open		
VALLEY PLATING	2640 SAN FERNANDO RD.	255-12
Facility Status: Case Closed		
<b>SAFETY- KLEEN CORP 7-088-02</b>	<b>2918 WORTHEN AVE</b>	<b>271-12</b>
Facility Status: Regulatory Review		
FASHION MASTER DRYCLEANER	1433 HUNTINGTON DR.	298-16
Facility Status: Reopen Previously Closed Case		

## EXECUTIVE SUMMARY

<u>Site</u>	<u>Address</u>	<u>Map ID</u>
<b>QUICK &amp; CLEAN</b> Facility Status: Reopen Previously Closed Case	<b>1331 HUNTINGTON DR</b>	<b>303-16</b>
<b>MC MILLIN WIRE PRODUCTS, INC.</b> Facility Status: Reopen Previously Closed Case	<b>2109 SAN FERNANDO RD</b>	<b>317-12</b>
<b>ORDWAY METAL POLISHING CO</b> Facility Status: Reopen Previously Closed Case	<b>1901 SAN FERNANDO RD.</b>	<b>331-12</b>
GRINDLEY MFG Facility Status: Case Open	1945 BLAKE AVE.	332-12
FERRAND ENTERPRIZES Facility Status: Case Open	1512 W. ALHAMBRA RD.	336-16
HOP UNOCAL Facility Status: Reopen Previously Closed Case	2551 W. MAIN ST.	367-23
<b>Not reported</b> Facility Status: Reopen Previously Closed Case	<b>2601 W. MAIN ST.</b>	<b>367-23</b>
DOMINO CLEANER Facility Status: Reopen Previously Closed Case	2626 W. MAIN ST.	367-23
<b>A 2 Z PRESS</b> Facility Status: Reopen Previously Closed Case	<b>2620 W MAIN ST</b>	<b>367-23</b>
<b>CUNNINGHAM PRESS</b> Facility Status: Reopen Previously Closed Case	<b>3036 W MAIN ST</b>	<b>375-23</b>
<b>WALTHERS-LAUR PLATING CO.</b> Facility Status: Reopen Previously Closed Case	<b>3060 W MAIN ST</b>	<b>375-23</b>
<b>PREMIER PLATING WORKS</b> Facility Status: Case Open	<b>2512 W MAIN ST</b>	<b>379-23</b>
PREMIER PLATING WORKS Facility Status: Case Open	2512 W. MAIN ST.	379-23
PREMIER PLATING WORKS Facility Status: Case Open	2510 W. MAIN ST.	379-23
MARQUEZ BROS. BODY SHOP Facility Status: Reopen Previously Closed Case	3240 W. MAIN ST.	381-22,23
<b>BILL'S AUTO WORKS</b> Facility Status: Case Open	<b>940 E VALLEY BLVD</b>	<b>386-23</b>
<b>THE MORSE CO.</b> Facility Status: Case Open	<b>2437 W MAIN ST</b>	<b>386-23</b>
A 1 LOUS RENTAL Facility Status: Case Open	2424 W. MAIN ST.	386-23
ENTERPRISE RENT A CAR Facility Status: Reopen Previously Closed Case	2201 W. MAIN ST.	400-23
ALHAMBRA DODGE Facility Status: Case Open	1401 W. MAIN ST.	403-23
ALHAMBRA DODGE Facility Status: Case Open	1439 W. MAIN ST.	403-23
<b>ALHAMBRA DODGE INC.</b> Facility Status: Case Open	<b>1412 W MAIN ST</b>	<b>403-23</b>
DRASCO BODY & FENDER WORKS Facility Status: Reopen Previously Closed Case	2117 W. MAIN ST.	406-23



## EXECUTIVE SUMMARY

<u>Site</u>	<u>Address</u>	<u>Map ID</u>
<b>JENSEN ANDY</b> Facility Status: Case Open	<b>2118 W MAIN ST</b>	<b>406-23</b>
<b>PATTEN BLINN LUMBER CO.</b> Facility Status: Case Open	<b>2116 W MAIN ST</b>	<b>406-23</b>
<b>VIDEORAMA</b> Facility Status: Case Open	<b>1701 W MAIN ST</b>	<b>413-23</b>
JASON CHAU AND EVA CHAU TRUST Facility Status: Case Open	1729 W. MAIN ST.	413-23
MAIN CLEANERS Facility Status: Reopen Previously Closed Case	1715 W. MAIN ST.	413-23
<b>PARISH PUBLICATIONS INC.</b> Facility Status: Case Open	<b>1754 W MAIN ST</b>	<b>413-23</b>
<b>FOSSELMAN'S ICE CREAM CO.</b> Facility Status: Case Open	<b>1824 W MAIN ST</b>	<b>414-23</b>
<b>A-1 TOM MFG</b> Facility Status: Case Open	<b>1901 W MAIN ST</b>	<b>415-23</b>
<b>WORTHINGTON DYE WORKS</b> Facility Status: Case Open	<b>8 S PALM AVE</b>	<b>417-23</b>
<b>FADCO METAL PRODUCTS</b> Facility Status: Case Open	<b>11 S RAYMOND AVE</b>	<b>417-23</b>
<b>J &amp; H MACHINE WORKS</b> Facility Status: Case Open	<b>17 S RAYMOND AVE</b>	<b>417-23</b>
RIEDON Facility Status: Reopen Previously Closed Case	300 CYPRESS AVE.	418-23
<b>ALHAMBRA FINISHING CO INC</b> Facility Status: Case Open	<b>44 S PALM AVE</b>	<b>427-23</b>
SUNBELT STORES Facility Status: Case Open	15 S. PALM AVE.	427-23
ALHAMBRA HOSPITAL MEDICAL CTR. Facility Status: Case Open	100 S. RAYMOND AVE.	430-23
<b>AMERICAN STEEL PIPE &amp; TANK CO.</b> Facility Status: Reopen Previously Closed Case Facility Status: Reopen Previously Closed Case	<b>115 S PALM ST</b>	<b>431-23</b>
<b>BOHN BUSINESS MACHINES</b> Facility Status: Reopen Previously Closed Case	<b>121 S PALM AVE</b>	<b>431-23</b>
M & M CUSTOM SHEETMETAL Facility Status: Case Open	2014 TEA GARDEN LN.	436-23
UNITED SHEET METAL CO. Facility Status: Case Open	112 S. PALM AVE.	440-23
COMMERCIAL ELECTRIC MOTORS Facility Status: Reopen Previously Closed Case	114 S. PALM ST.	440-23
<b>COMMERCIAL ELECTRIC MOTORS</b> Facility Status: Reopen Previously Closed Case	<b>114 S PALM ST</b>	<b>440-23</b>
<b>SLEEP SHOP</b> Facility Status: Reopen Previously Closed Case	<b>124 S PALM AVE</b>	<b>440-23</b>
<b>AUNTIE M CREATIVE CONSULTNTS</b> Facility Status: Reopen Previously Closed Case	<b>128 S PALM AVE</b>	<b>440-23</b>

## EXECUTIVE SUMMARY

<u>Site</u>	<u>Address</u>	<u>Map ID</u>
<b>MITCHELL MUFFLER MFG CO.</b> Facility Status: Reopen Previously Closed Case	<b>146 S PALM AVE</b>	<b>440-23</b>
QUALITY PRINTING Facility Status: Reopen Previously Closed Case	200 S. RAYMOND AVE. #B	449-23
<b>ELCO COMPUTERS WAREHOUSE</b> Facility Status: Case Open	<b>215 S RAYMOND AVE</b>	<b>449-23</b>
<b>ANDERSON WHITE</b> Facility Status: Case Open	<b>229 S RAYMOND AVE</b>	<b>449-23</b>
DE BAUN LIGHTING CO INC Facility Status: Case Open	240 S. RAYMOND AVE.	449-23
<b>ANDERSON/WHITE</b> Facility Status: Case Open	<b>205 S RAYMOND AVE</b>	<b>449-23</b>
COSTCO WHOLESALE Facility Status: Case Open	2207 W. COMMON WEALTH	457-23
<b>BLYTHE AIRCRAFT CORP</b> Facility Status: Case Open	<b>2201 W COMMONWEALTH AVE</b>	<b>457-23</b>
<b>CALVEX</b> Facility Status: Case Open	<b>307 S DATE AVE</b>	<b>457-23</b>
<b>KENNEDY PLASTICS CORP.</b> Facility Status: Reopen Previously Closed Case	<b>335 S DATE AVE</b>	<b>457-23</b>
<b>BACA SHEET METAL WORKS</b> Facility Status: Case Open	<b>2115 W COMMONWEALTH AVE</b>	<b>458-23</b>
<b>SPECIALTY BUFF</b> Facility Status: Case Open	<b>2127 W COMMONWEALTH AVE</b>	<b>458-23</b>
<b>KALAJIAN M J MANUFACTURING CO.</b> Facility Status: Case Open	<b>2119 W COMMONWEALTH AVE</b>	<b>458-23</b>
<b>PACIFIC SOAP BASE CO.</b> Facility Status: Case Open	<b>2101 E COMMONWEALTH AVE</b>	<b>458-23</b>
<b>PALM SUPER SERVICE</b> Facility Status: Reopen Previously Closed Case	<b>300 S PALM AVE</b>	<b>458-23</b>
<b>REMOTE CONTROLS INC.</b> Facility Status: Reopen Previously Closed Case	<b>308 S PALM AVE</b>	<b>458-23</b>
<b>ONE STOP ELECTRICAL SUPPLY</b> Facility Status: Reopen Previously Closed Case	<b>312 S PALM AVE</b>	<b>458-23</b>
SCIENTIFIC HARD CHROME PLATERS Facility Status: Reopen Previously Closed Case	316 S. PALM AVE.	458-23
<b>MICRO PEENING INC.</b> Facility Status: Reopen Previously Closed Case	<b>318 S PALM AVE</b>	<b>458-23</b>
<b>INTERSTATE BATTERIES OF EASTER</b> Facility Status: Reopen Previously Closed Case	<b>324 S PALM AVE</b>	<b>458-23</b>
<b>ANDERSON INDUSTRIES</b> Facility Status: Reopen Previously Closed Case	<b>328 S PALM ST</b>	<b>458-23</b>
<b>NORDIC CLAY PRODUCTS</b> Facility Status: Reopen Previously Closed Case	<b>332 S PALM AVE</b>	<b>458-23</b>
<b>TRUMBLE MANUFACTURING CO.</b> Facility Status: Reopen Previously Closed Case	<b>335 S PALM AVE</b>	<b>458-23</b>

## EXECUTIVE SUMMARY

<u>Site</u>	<u>Address</u>	<u>Map ID</u>
UNIVERSAL FILTRATION Facility Status: Case Open	340 S. PALM AVE.	458-23
MARKING METHODS, INC. Facility Status: Reopen Previously Closed Case	301 S. RAYMOND AVE.	473-23
<b>UNIQUE GROUP, INC.</b> Facility Status: Case Open	<b>313 S RAYMOND AVE</b>	<b>473-23</b>
<b>PACIFIC SUNNY INTERNATIONAL</b> Facility Status: Case Open	<b>325 S RAYMOND AVE</b>	<b>473-23</b>
<b>PLANIT ENTERPRISES</b> Facility Status: Case Open	<b>329 S RAYMOND AVE</b>	<b>473-23</b>
<b>BROWN VALVE &amp; MANUFACTURING CO</b> Facility Status: Case Open	<b>400 S RAYMOND AVE</b>	<b>473-23</b>
COAST TO COAST METAL FINISHING Facility Status: Reopen Previously Closed Case	401 S. RAYMOND AVE.	473-23
CLA-VAL CO. Facility Status: Case Open	2020 W. LEMON ST.	473-23
<b>PUST HAROLD E. CO.</b> Facility Status: Case Open	<b>2017 W LEMON ST</b>	<b>473-23</b>
<b>T.W. FOOD, INC.</b> Facility Status: Reopen Previously Closed Case	<b>409 S RAYMOND AVE</b>	<b>473-23</b>
<b>GOLDEN SUN</b> Facility Status: Reopen Previously Closed Case	<b>417 S RAYMOND AVE</b>	<b>473-23</b>
ALHAMBRA WELDED PRODUCTS Facility Status: Case Open	425 S. RAYMOND AVE.	473-23
ETERNAL COLOUR GPAPHICS Facility Status: Reopen Previously Closed Case	431 S. RAYMOND AVE. #10	473-23
<b>SANDOR LEWIS</b> Facility Status: Case Open	<b>433 S RAYMOND AVE</b>	<b>473-23</b>
WONDRIES AUTO BODY Facility Status: Reopen Previously Closed Case	328 S. MARENGO AVE.	475-23
PEMACO METAL PROCESSING CORP. Facility Status: Preliminary Site Assessment Workplan Submitted	2125 LEMON ST.	480-23
<b>CHI HSIN IMPEX INC.</b> Facility Status: Reopen Previously Closed Case	<b>400 DATE AVE</b>	<b>480-23</b>
<b>PLANIT ENGINEERING CO.</b> Facility Status: Reopen Previously Closed Case	<b>415 S DATE ST</b>	<b>480-23</b>
<b>MEZA TOLL &amp; DIE</b> Facility Status: Reopen Previously Closed Case	<b>418 DATE AVE</b>	<b>480-23</b>
<b>CLARY MFG CO.</b> Facility Status: Reopen Previously Closed Case	<b>421 DATE AVE</b>	<b>480-23</b>
<b>CNC PRECISION</b> Facility Status: Reopen Previously Closed Case	<b>420 S DATE ST</b>	<b>480-23</b>
<b>TORNOS BECHLER US CORP.</b> Facility Status: Reopen Previously Closed Case	<b>2620 CONCORD AVE</b>	<b>481-23</b>
VAN ZANDT PRECISION PRODUCTS Facility Status: Case Open	741 S. FREMONT AVE.	481-23

## EXECUTIVE SUMMARY

<u>Site</u>	<u>Address</u>	<u>Map ID</u>
<b>ALLOV FABRICATORS</b> Facility Status: Reopen Previously Closed Case	<b>404 S PALM AVE</b>	<b>484-23</b>
<b>ADVANCED URETHANE TECHNOLOGY</b> Facility Status: Case Open	<b>410 S PALM AVE</b>	<b>484-23</b>
CONCOURSE DESIGN INC. Facility Status: Case Open	412 S. PALM AVE. #F	484-23
<b>ANDY'S WELDING SERVICE</b> Facility Status: Reopen Previously Closed Case	<b>421 S PALM AVE</b>	<b>484-23</b>
<b>MULTI-CABLE INC.</b> Facility Status: Case Open	<b>424 S PALM AVE</b>	<b>484-23</b>
DREIM LENS INTL Facility Status: Case Open	426 S. PALM AVE.	484-23
<b>PALM IND INC.</b> Facility Status: Reopen Previously Closed Case	<b>428 S PALM AVE</b>	<b>484-23</b>
<b>VISION PLUS IMAGE</b> Facility Status: Case Open	<b>430 S PALM AVE</b>	<b>484-23</b>
KELLY TOOL & MFG. CO., INC. Facility Status: Reopen Previously Closed Case	433 S. PALM AVE.	484-23
<b>HUNTOON FABRICATORS</b> Facility Status: Case Open	<b>416 S MARENGO AVE</b>	<b>489-23</b>
<b>CREATIVE ORNAMENTAL IRON CO.</b> Facility Status: Case Open	<b>420 S MARENGO AVE</b>	<b>489-23</b>
<b>OVERSTROM &amp; SONS INC.</b> Facility Status: Case Open	<b>424 S MARENGO AVE</b>	<b>489-23</b>
<b>CAMPBELL INSTRUMENTS CO.</b> Facility Status: Case Open	<b>434 S MARENGO AVE</b>	<b>489-23</b>
SOUTHERN CALIFORNIA EDISON Facility Status: Case Open	501 S. MARENGO AVE.	489-23
THE HOME DEPOT #6610 Facility Status: Reopen Previously Closed Case	500 S. MARENGO AVE.	489-23
<b>GENERAL SHIPPING ROOM SUPPLY</b> Facility Status: Case Open	<b>510 S MARENGO AVE</b>	<b>489-23</b>
<b>ROL-PAK CO.</b> Facility Status: Case Open	<b>532 S MARENGO AVE</b>	<b>489-23</b>
<b>LAWRY'S CALIFORNIA CENTER</b> Facility Status: Regulatory Review	<b>570 AVENUE 26 W</b>	<b>493-20</b>
WELCH UNIFORM <b>FORMER WELCH S UNIFORM FACILIT</b> Facility Status: Regulatory Review	3505 PASADENA <b>3505 PASADENA AVENUE</b>	495-20 <b>495-20</b>
COSTELLO BROTHERS LITHOGRAPHER Facility Status: Preliminary Site Assessment Workplan Submitted	500 S. PALM AVE.	502-23
<b>KELLY TOOL &amp; MANUFACTURING CO.</b> Facility Status: Case Open	<b>503 S PALM AVE</b>	<b>502-23</b>
<b>STANDARD SCREW PRODUCTS CO.</b> Facility Status: Reopen Previously Closed Case	<b>506 S PALM ST</b>	<b>502-23</b>
<b>HAWKINSON MOLD ENGINEERING CO.</b> Facility Status: Case Open	<b>507 S PALM AVE</b>	<b>502-23</b>

## EXECUTIVE SUMMARY

<u>Site</u>	<u>Address</u>	<u>Map ID</u>
<b>FINE ART BRONZE FOUNDRY</b> Facility Status: Reopen Previously Closed Case	<b>512 S PALM AVE</b>	<b>502-23</b>
<b>FISCHBACHER ENGINEERING INC.</b> Facility Status: Reopen Previously Closed Case	<b>515 S PALM AVE</b>	<b>502-23</b>
<b>DIECRAFT CORP.</b> Facility Status: Reopen Previously Closed Case	<b>522 S PALM AVE</b>	<b>502-23</b>
RICHARDSON X-RAY, INC Facility Status: Reopen Previously Closed Case	503 S. RAYMOND AVE.	503-23
<b>CHEN MACHINE SHOP</b> Facility Status: Reopen Previously Closed Case	<b>511 S RAYMOND AVE</b>	<b>503-23</b>
<b>KERSTING MANUFACTURING CO.</b> Facility Status: Reopen Previously Closed Case	<b>504 DATE AVE</b>	<b>504-23</b>
<b>SAN GABRIEL VALLEY LAND MANAGE</b> Facility Status: Reopen Previously Closed Case	<b>506 S DATE AVE</b>	<b>504-23</b>
<b>WESTERN COATING CO.</b> Facility Status: Reopen Previously Closed Case	<b>516 S DATE AVE</b>	<b>504-23</b>
<b>AL'S TOWING</b> Facility Status: Reopen Previously Closed Case	<b>905 WESTMINSTER AVE</b>	<b>510-23</b>
<b>AFTER 4 FLEET SERVICE</b> Facility Status: Reopen Previously Closed Case	<b>906 S WESTMINSTER AVE</b>	<b>510-23</b>
<b>SPECIAL PLASTIC SYSTEMS, INC.</b> Facility Status: Reopen Previously Closed Case	<b>914 WESTMINSTER AVE</b>	<b>510-23</b>
<b>ACE ROOFING MATERIAL</b> Facility Status: Reopen Previously Closed Case	<b>917 WESTMINSTER AVE</b>	<b>510-23</b>
<b>SAM'S ORNAMENTAL IRONWORKS</b> Facility Status: Reopen Previously Closed Case	<b>919 WESTMINSTER AVE</b>	<b>510-23</b>
<b>CE DAN MOLD &amp; DIE</b> Facility Status: Case Open	<b>2019 ORANGE ST</b>	<b>511-23</b>
<b>JMF MOLDS</b> Facility Status: Case Open	<b>2013 ORANGE ST</b>	<b>511-23</b>
CROWN GIBRALTER Facility Status: Reopen Previously Closed Case	615 S. RAYMOND AVE.	511-23
MONTEREY GLASS CO. Facility Status: Reopen Previously Closed Case	617 S. RAYMOND AVE. ##B	511-23
HEATH AND COMPANY Facility Status: Case Open	2121 ORANGE ST.	512-23
<b>FRANK WAGNER &amp; SON</b> Facility Status: Case Open	<b>2108 ORANGE ST</b>	<b>512-23</b>
<b>WAGNER FRANK &amp; SON</b> Facility Status: Reopen Previously Closed Case	<b>605 S PALM AVE</b>	<b>512-23</b>
<b>ELECTRICAL MACHINING</b> Facility Status: Case Open	<b>612 S PALM AVE</b>	<b>512-23</b>
<b>QUALITY CUSTOM MOLDED PRODUCCT</b> Facility Status: Reopen Previously Closed Case	<b>617 S PALM AVE</b>	<b>512-23</b>
<b>EVERGREEN SEAFOOD CORP.</b> Facility Status: Case Open	<b>622 S PALM AVE</b>	<b>512-23</b>



## EXECUTIVE SUMMARY

<u>Site</u>	<u>Address</u>	<u>Map ID</u>
EMPIRE MAINTENANCE CO. INC. Facility Status: Case Open	624 S. PALM AVE.	512-23
<b>PLANET PRODUCTS</b> Facility Status: Reopen Previously Closed Case	<b>627 S PALM AVE</b>	<b>512-23</b>
<b>SODERBERG MFG CO., DABBCO INC.</b> Facility Status: Reopen Previously Closed Case	<b>628 S PALM AVE</b>	<b>512-23</b>
<b>FRY REGLET CORP.</b> Facility Status: Case Closed	<b>625 S PALM AVE</b>	<b>512-23</b>
<b>OPTIMUM TECHNOLOGY CORP.</b> Facility Status: Reopen Previously Closed Case	<b>633 S PALM AVE</b>	<b>512-23</b>
LA CO., DEPT OF PUBLIC WORKS Facility Status: Case Open	900 S. FREMONT AVE.	513-23
<b>ARRIVA BUSINESS PRODUCTS INC.</b> Facility Status: Case Open	<b>919 S FREMONT AVE</b>	<b>513-23</b>
<b>BALANCE PLATING CO.</b> Facility Status: Case Open	<b>2204 W ORANGE ST</b>	<b>514-23</b>
<b>CAF TECHNOLOGY INC.</b> Facility Status: Case Open	<b>600 S DATE AVE</b>	<b>514-23</b>
BOWSER, INC. Facility Status: Case Open	2217 W. ORANGE ST.	514-23
COPY-RITE PRESS Facility Status: Reopen Previously Closed Case	614 S. DATE AVE.	514-23
<b>FABRY W. H. MFG. CO.</b> Facility Status: Reopen Previously Closed Case	<b>620 DATE AVE</b>	<b>514-23</b>
<b>DICKINSON INK CORP.</b> Facility Status: Reopen Previously Closed Case	<b>625 DATE AVE</b>	<b>514-23</b>
A-1 SIGNAL DIVISION Facility Status: Case Open	635 S. DATE AVE.	514-23
<b>UNIVERSAL METAL PRODUCTS CO.</b> Facility Status: Case Open	<b>2311 W ORANGE ST</b>	<b>515-23</b>
<b>FORMER CHROMAL PLATING PLANT</b> Facility Status: Case Closed	<b>528 SAN FERNANDO RD</b>	<b>523-20</b>
<b>M A TECHNOLOGY</b> Facility Status: Case Open	<b>955 S MERIDIAN AVE</b>	<b>524-23</b>
<b>ST. JOHNS KNIT</b> Facility Status: Case Open	<b>990 MERIDIAN</b>	<b>524-23</b>
<b>ST JOHN KNITS</b> Facility Status: Case Open	<b>999 MERIDIAN AVE</b>	<b>524-23</b>
<b>CROWN PATTERN WORKS &amp; FOUNDRY</b> Facility Status: Case Open	<b>1050 MERIDIAN AVE</b>	<b>524-23</b>
INTERNATIONAL ALUMINUM CORP. Facility Status: Reopen Previously Closed Case	1000 MERIDIAN AVE.	525-23
COLOR MARBLE Facility Status: Reopen Previously Closed Case	701 S. RAYMOND AVE.	526-23
<b>SPATRON INC.</b> Facility Status: Case Open	<b>715 S RAYMOND AVE</b>	<b>526-23</b>

## EXECUTIVE SUMMARY

<u>Site</u>	<u>Address</u>	<u>Map ID</u>
<b>GENE'S GUNDRILLING</b> Facility Status: Case Open	<b>701 S PALM AVE</b>	<b>527-23</b>
<b>M &amp; H PLASTICS CO.</b> Facility Status: Reopen Previously Closed Case	<b>700 S PALM AVE</b>	<b>527-23</b>
<b>H &amp; H ZAMORA BROTHERS</b> Facility Status: Reopen Previously Closed Case	<b>703 S PALM AVE</b>	<b>527-23</b>
<b>PRECISION MOLD &amp; DEVELOPMENT</b> Facility Status: Reopen Previously Closed Case	<b>706 S PALM AVE</b>	<b>527-23</b>
<b>ALHAMBRA MACHINE &amp; TOOL CO.</b> Facility Status: Case Open	<b>708 S PALM AVE</b>	<b>527-23</b>
<b>UNIQUE COSMETICS</b> Facility Status: Reopen Previously Closed Case	<b>709 S PALM AVE</b>	<b>527-23</b>
<b>ABM FABRICATORS</b> Facility Status: Case Open	<b>710 S PALM AVE</b>	<b>527-23</b>
<b>VIRCO RECORDING</b> Facility Status: Reopen Previously Closed Case	<b>700 S DATE AVE</b>	<b>529-23</b>
HERITAGE DISPOSAL Facility Status: Reopen Previously Closed Case	704 S. DATE	529-23
<b>THE WITTEMAN CO.</b> Facility Status: Reopen Previously Closed Case	<b>705 S DATE AVE</b>	<b>529-23</b>
ALHAMBRA COACHWORKS Facility Status: Case Open	1007 S. FREMONT AVE.	533-23
<b>ZHE JIAN MACHINERY &amp; EQUIPMENT</b> Facility Status: Case Open	<b>1011 S FREMONT AVE</b>	<b>533-23</b>
ADVANCE ENVELOPE MANUFACTURING Facility Status: Case Open	1025 S. FREMONT AVE.	533-23
K-T ENTERPRISES Facility Status: Case Open	1033 S. FREMONT AVE.	533-23
<b>WORTHINGTON CORP.</b> Facility Status: Reopen Previously Closed Case	<b>1024 WESTMINSTER AVE</b>	<b>534-23</b>
<b>J W AUTO</b> Facility Status: Reopen Previously Closed Case	<b>1025 WESTMINSTER AVE</b>	<b>534-23</b>
<b>SATIN CALIFORNIA</b> Facility Status: Case Open	<b>1028 WESTMINSTER AVE</b>	<b>534-23</b>
<b>HUNG TOU SIGN CO.</b> Facility Status: Reopen Previously Closed Case	<b>1031 WESTMINSTER AVE</b>	<b>534-23</b>
QUALITY AUTO BODY (A MOEBA) Facility Status: Reopen Previously Closed Case	1035 WESTMINSTER AVE. #	534-23
<b>ALPS WIRE ROPE CORPORATION</b> Facility Status: Case Open	<b>1035 WESTMINSTER AVE</b>	<b>534-23</b>
MADOL IMPORTS Facility Status: Reopen Previously Closed Case	801 S. RAYMOND AVE.	536-23
AGERE SYSTEMS Facility Status: Preliminary Site Assessment Workplan Submitted	2015 W. CHESTNUT ST.	536-23
<b>PACIFIC CAST PRODUCTS</b> Facility Status: Reopen Previously Closed Case	<b>819 S RAYMOND AVE</b>	<b>536-23</b>

## EXECUTIVE SUMMARY

<u>Site</u>	<u>Address</u>	<u>Map ID</u>
BACK-UP LITHO Facility Status: Reopen Previously Closed Case	821 RAYMOND AVE.	536-23
PAGE SCREW MACHINE PRODUCTS Facility Status: Reopen Previously Closed Case	823 S. RAYMOND AVE.	536-23
<b>SYSTEMS MACHINING CO.</b> Facility Status: Reopen Previously Closed Case	<b>800 S PALM AVE</b>	<b>537-23</b>
<b>GP PLASTICS</b> Facility Status: Case Open	<b>801 S PALM AVE</b>	<b>537-23</b>
<b>AD-TECH INTERNATIONAL</b> Facility Status: Case Open	<b>2116 CHESTNUT ST</b>	<b>537-23</b>
INTERTATE BATTERY OF EASTERN Facility Status: Case Open	2112 W. CHESTNUT ST.	537-23
<b>THYCO ELECTRICAL PRODUCTS CO.</b> Facility Status: Reopen Previously Closed Case	<b>803 S PALM AVE</b>	<b>537-23</b>
<b>G-P PLASTICS</b> Facility Status: Reopen Previously Closed Case	<b>809 S PALM AVE</b>	<b>537-23</b>
<b>CROWN PATTERN WORKS FOUNDRY</b> Facility Status: Reopen Previously Closed Case	<b>815 DATE AVE</b>	<b>540-23</b>
<b>TEMPO MACHINE CO.</b> Facility Status: Reopen Previously Closed Case	<b>806 DATE AVE</b>	<b>540-23</b>
PAGE SCREW MACHINE PRODUCTS Facility Status: Reopen Previously Closed Case	823 DATE AVE.	540-23
<b>J. E. ENGINEERING CORP.</b> Facility Status: Reopen Previously Closed Case	<b>825 DATE AVE</b>	<b>540-23</b>
<b>FORREST CORP.</b> Facility Status: Reopen Previously Closed Case	<b>829 DATE AVE</b>	<b>540-23</b>
<b>AVALON PLATING CO.</b> Facility Status: Case Open	<b>816 DATE AVE</b>	<b>540-23</b>
<b>IDEAL WIRE WORKS</b> Facility Status: Reopen Previously Closed Case	<b>820 S DATE AVE</b>	<b>540-23</b>
<b>STANDARD CRYSTAL CO.</b> Facility Status: Case Open	<b>1105 S FREMONT ST</b>	<b>542-23</b>
<b>LINSEED OIL PRODUCTS CORP.</b> Facility Status: Case Open	<b>1107 S FREMONT AVE</b>	<b>542-23</b>
LAWSON TIME MANUFACTURERS Facility Status: Case Open	1109 S. FREMONT AVE.	542-23
<b>ELECTRIC MOTORS</b> Facility Status: Reopen Previously Closed Case	<b>1101 S MERIDIAN AVE</b>	<b>543-23</b>
<b>CAL-TUF GLASS CORPORATION</b> Facility Status: Case Open	<b>1100 MERIDIAN AVE</b>	<b>543-23</b>
<b>CROWN PATTERN WORKS</b> Facility Status: Case Open	<b>1106 MERIDIAN AVE</b>	<b>543-23</b>
HENRY'S TOWING Facility Status: Reopen Previously Closed Case	1100 WESTMINSTER AVE.	544-23
<b>WELLS W.A. CO.</b> Facility Status: Reopen Previously Closed Case	<b>1115 WESTMINSTER AVE</b>	<b>544-23</b>

## EXECUTIVE SUMMARY

<u>Site</u>	<u>Address</u>	<u>Map ID</u>
<b>WELLS W.A. CO.</b> Facility Status: Reopen Previously Closed Case	<b>1116 WESTMINSTER AVE</b>	<b>544-23</b>
<b>YUE SHING INC.</b> Facility Status: Case Open	<b>1117 WESTMINSTER AVE</b>	<b>544-23</b>
ABESTCO STORAGE COMPANY Facility Status: Case Open	1119 WESTMINSTER AVE.	544-23
<b>MCKAY CO.</b> Facility Status: Reopen Previously Closed Case	<b>1123 WESTMINSTER AVE</b>	<b>544-23</b>
JOHN TSE COMPUTERS Facility Status: Reopen Previously Closed Case	1141 WESTMINSTER AVE. #	544-23
PONT INC. Facility Status: Case Open	1143 WESTMINSTER AVE.	544-23
<b>MEEDER EQUIPMENT CO.</b> Facility Status: Case Open	<b>2007 W MISSION RD</b>	<b>545-23</b>
<b>ALLMETAL ENGINEERING CO.</b> Facility Status: Reopen Previously Closed Case	<b>1003 DATE AVE</b>	<b>546-23</b>
U-STOR IT Facility Status: Regulatory Review	2101 WEST MISSION ROAD	548-23
<b>THE CHINA PRESS</b> Facility Status: Reopen Previously Closed Case	<b>2121 W MISSION RD</b>	<b>548-23</b>
<b>NARDON MFG CO.</b> Facility Status: Case Open	<b>2125 W MISSION RD</b>	<b>548-23</b>
CHARTER COMMUNICATIONS Facility Status: Preliminary Site Assessment Underway	2215 W. MISSION RD.	550-23
ALHAMBRA SAVE-ON GAS Facility Status: Case Open	2601 W. MISSION RD.	555-23
<b>JERARD GRECO</b> <b>AMERICAN RECOVERY, INC.</b> Facility Status: Reopen Previously Closed Case	<b>3033 WEST MISSION ROAD</b> <b>3033 W. MISSION RD.</b>	<b>562-22,23</b> <b>562-22,23</b>
MERCURY DIE/MISSION CORRUGATED Facility Status: Reopen Previously Closed Case	3201 W. MISSION RD.	565-22
TANOUYE LAWN MOWER SHOP Facility Status: Reopen Previously Closed Case	1924 W. VALLEY BLVD.	570-23
<b>DONNA B.P. NAKAYAMA</b> Facility Status: Reopen Previously Closed Case	<b>1928 W VALLEY BLVD</b>	<b>570-23</b>
<b>PARK SIERRA SYSTEMS CAR WASH</b> Facility Status: Reopen Previously Closed Case	<b>2015 W VALLEY BLVD</b>	<b>571-23</b>
ALHAMBRA AUTO SERVICE Facility Status: Reopen Previously Closed Case	2000 W. VALLEY BLVD.	571-23
<b>GRACE W. CHU</b> Facility Status: Reopen Previously Closed Case	<b>2120 W VALLEY BLVD</b>	<b>572-23</b>
PARK CLEANERS Facility Status: Reopen Previously Closed Case	2207 W. VALLEY BLVD.	573-23
<b>VINH HAIR SALON</b> Facility Status: Reopen Previously Closed Case	<b>2425 W VALLEY BLVD</b>	<b>574-23</b>
<b>LOVELY NAILS</b> Facility Status: Reopen Previously Closed Case	<b>2437 W VALLEY BLVD</b>	<b>574-23</b>

## EXECUTIVE SUMMARY

<u>Site</u>	<u>Address</u>	<u>Map ID</u>
<b>DRAGON PRODUCTS CO.</b> Facility Status: Reopen Previously Closed Case	<b>2424 W VALLEY BLVD</b>	<b>574-23</b>
UNION OIL CO OF CALIF Facility Status: Case Open	2529 W. VALLEY BLVD.	575-23
VALLEY CLEANERS Facility Status: Reopen Previously Closed Case	2619 W. VALLEY BLVD.	576-23
CHEVRON Facility Status: Reopen Previously Closed Case	2600 W. VALLEY BLVD.	576-23
<b>ANDY'S GARAGE</b> Facility Status: Reopen Previously Closed Case	<b>2620 W VALLEY BLVD</b>	<b>576-23</b>
<b>OWEN TYPEWRITER CO.</b> Facility Status: Reopen Previously Closed Case	<b>2814 W VALLEY BLVD</b>	<b>577-23</b>
<b>ELI PRINTING</b> Facility Status: Reopen Previously Closed Case	<b>2832 W VALLEY BLVD</b>	<b>577-23,29</b>
<b>VALLEY SERVICE</b> Facility Status: Reopen Previously Closed Case	<b>2810 W VALLEY BLVD</b>	<b>577-23,29</b>
<b>LOY FRANK &amp; ASSOCIATES</b> Facility Status: Case Open	<b>2890 W VALLEY BLVD</b>	<b>578-23,29</b>
<b>CONTROL SALES INC.</b> Facility Status: Reopen Previously Closed Case	<b>2926 W VALLEY BLVD</b>	<b>579-22,23,28,29</b>
<b>ALPHA-1 COPIER CO</b> Facility Status: Reopen Previously Closed Case	<b>2960 W VALLEY BLVD</b>	<b>580-22,23,28,29</b>
<b>Y TIRE SALES &amp; SERVICE INC.</b> Facility Status: Reopen Previously Closed Case	<b>2840 W RAMONA BLVD</b>	<b>580-22,23,28,29</b>
<b>SOUTHERN CALIF CHINESE BROADCA</b> Facility Status: Case Open	<b>3000 W VALLEY BLVD</b>	<b>581-22,28</b>
PALERMO BAKERY Facility Status: Reopen Previously Closed Case	3036 W. VALLEY BLVD.	584-22,28
HONANESE ASSOC. Facility Status: Reopen Previously Closed Case	3061 W. VALLEY BLVD.	584-22,28
<b>J K ENTERPRISES INC</b> Facility Status: Case Open	<b>3060 W VALLEY BLVD</b>	<b>584-22,28</b>
<b>WOODCRAFT FURNITURE</b> Facility Status: Case Open	<b>3086 W VALLEY BLVD</b>	<b>586-22,28</b>
ANDY'S GARAGE Facility Status: Reopen Previously Closed Case	3200 W. VALLEY BLVD.	587-22,28
<b>BROCK LOUIS</b> Facility Status: Reopen Previously Closed Case	<b>2315 WESTMINSTER AVE</b>	<b>597-28,29</b>



## EXECUTIVE SUMMARY

UST: The Underground Storage Tank database contains registered USTs. USTs are regulated under Subtitle I of the Resource Conservation and Recovery Act (RCRA). The data come from the State Water Resources Control Board's Hazardous Substance Storage Container Database.

A review of the UST list, as provided by EDR, and dated 07/10/2008 has revealed that there are 61 UST sites within the searched area.

<u>Site</u>	<u>Address</u>	<u>Map ID</u>
<b>ANNANDALE GOLD CLUB</b>	<b>1 N. SAN RAFAEL AVE.</b>	<b>4-2</b>
COMMERCIAL	424 ELLIS ST	6-2
PASADENA AUTO WASH	164 W. DEL-MAR BLVD.	10-3
<b>CROWN CITY TIRE</b>	<b>80 W BELLEVUE DR</b>	<b>20-3</b>
CHEVRON STATION #91410	160 E. CALIFORNIA BLVD.	33-9
HUNTINGTON MEMORIAL HOSPITAL	744 FAIRMOUNT AVE.	44-9
HUNTINGTON MEMORIAL HOSPITAL	100 WEST CALIFORNIA BLV	55-9
<b>PACIFIC BELL</b>	<b>901 S. RAYMOND AVE.</b>	<b>70-9</b>
GARY AND SON SHELL	1050 S. FAIR OAKS BLVD.	75-9
TOSCO #30427	155 E. GLENARM	78-9
<b>OCCIDENTAL COLLEGE</b>	<b>1600 CAMPUS RD</b>	<b>86-6</b>
SPARKLETTS DRINKING CO.	4516 LINCOLN AVE	109-6
B & M SHELL	4236 EAGLE ROCK BLVD	113-6
<b>PACIFIC BELL (G1-600)</b>	<b>4100 EAGLE ROCK BLVD</b>	<b>121-6</b>
PACIFIC BELL (G1-101)	1207 NORTH AVENUE 56	128-7
MERIDAN SHELL	6505 N FIGUEROA ST	133-7
CHEVRON STATION #9-0477	4005 EAGLE ROCK BLVD	135-6
FIVE STAR GAS & AUTO SERVICE	5404 YORK BLVD	138-7
TOSCO/UNOCAL #30314	718 FAIR OAKS AVE	159-9,16
SHELL GASOLINE STATION	405 NORTH AVENUE 64	162-8,15
<b>WORTMANN OIL COMPANY- MOBIL WIN SHELL</b>	<b>6174 YORK BLVD</b>	<b>176-14</b>
<b>CITY OF SOUTH PASADENA</b>	<b>1400 MISSION ST</b>	<b>177-16</b>
<b>MOBIL OIL CORP S/S #18-HXV</b>	<b>1414 MISSION ST</b>	<b>177-16</b>
<b>SOUTH PASADENA SERVICE FAC</b>	<b>825 MISSION ST</b>	<b>182-15</b>
<b>ARCO PRODUCTS #00185</b>	<b>736 MISSION ST</b>	<b>182-15</b>
<b>ARROYO SECO GOLF COURSE</b>	<b>1055 LOHMAN LN</b>	<b>186-15</b>
1650 MISSION	1650 MISSION ST	189-16
CHEVRON STATION #9-7916	6405 YORK BLVD	202-14,15
CHEVRON USA SS 090623	1200 FAIR OAKS AVE	224-16
BILT-WELL ROOF & MATERIALCO	3310 VERDUGO RD	229-12
<b>CALIFORNIA PAVING &amp; GRADING CO</b>	<b>3253 VERDUGO RD</b>	<b>235-12</b>
THE BOYS MARKET GENERAL OFFICE	5531 MONTE VISTA ST	241-14
<b>ARCO SS# 166</b>	<b>105 N AVENUE 52</b>	<b>277-14</b>
ABDUL'S SHELL	5137 N FIGUEROA ST	278-14
TOSCO CORPORATION #31034	475 S AVENUE 60	279-14
<b>GLENALBYN PUMP STATION</b>	<b>4977 GLENALBYN DR</b>	<b>289-13</b>
DIANE RITCH	3023 N COOLIDGE AVE	292-12
<b>ARROYO SECO PARK</b>	<b>5568 VIA MARISOL</b>	<b>302-14</b>
HAROUT CHOLAKYAN	2135 N SAN FERNANDO RD	309-12
GONZALES INC.	1901 BLAKE AVE	332-12
SO. CALIFORNIA REGIONAL RAIL	1555 N SAN FERNANDO RD	349-12
<b>LOS ANGELES FIRE STATION 44</b>	<b>1410 CYPRESS AVE</b>	<b>350-12,13</b>
CHEVRON STATION #9-0804	4419 N FIGUEROA ST	359-20
TOSCO CORPORATION #30599/4000	2551 W MAIN ST	367-23
<b>MOBIL OIL CORP S/S #18-LAH</b>	<b>2601 W MAIN ST</b>	<b>367-23</b>
<b>CITY OF ALHAMBRA - FIRE DEPT</b>	<b>2200 W MAIN ST</b>	<b>400-23</b>
<b>WASTE WATER SYSTEM</b>	<b>2335 DORRIS PL</b>	<b>404-19</b>
TOSCO CORPORATION #30435	5376 HUNTINGTON DR S	429-22
<b>ALHAMBRA COMMUNITY HOSPITAL</b>	<b>100 S RAYMOND AVE</b>	<b>430-23</b>

## EXECUTIVE SUMMARY

<u>Site</u>	<u>Address</u>	<u>Map ID</u>
MASS TRANSIT AUTHORITY	630 WEST AVENUE 28	453-20
COSTCO WHOLESALE LOC #428	2207 W COMMONWEALTH AVE	457-23
MR. DUNG THAI	3543 PASADENA AVE	476-20
ARCO #704	4860 HUNTINGTON DR S	486-22
HUNTINGTON MOBIL	4590 HUNTINGTON DR N	488-21
<b>LA CO DPW HQ</b>	<b>900 S FREMONT AVE</b>	<b>513-23</b>
<b>INTERNATIONAL ALUMINUM CORP</b>	<b>1000 S MERIDIAN AVE</b>	<b>525-23</b>
CHEVRON USA SS 092400	2600 W VALLEY BLVD	576-23
<b>ARCO PRODUCTS #06109</b>	<b>3201 W VALLEY BLVD</b>	<b>587-22,28</b>
<b>GRIFOLS BIOLOGICALS INC.</b>	<b>5555 VALLEY BLVD</b>	<b>588-28</b>
<b>CHAMPION ARROWHEAD LLC</b>	<b>5142 ALHAMBRA AVENUE</b>	<b>594-28</b>

HIST UST: Historical UST Registered Database.

A review of the HIST UST list, as provided by EDR, and dated 10/15/1990 has revealed that there are 161 HIST UST sites within the searched area.

<u>Site</u>	<u>Address</u>	<u>Map ID</u>
<b>USARMY PASADENA ARMY RESERVE C</b>	<b>655 WETMINSTER DR</b>	<b>3-2</b>
<b>ANNANDALE GOLD CLUB</b>	<b>1 N. SAN RAFAEL AVE.</b>	<b>4-2</b>
<b>VEHICLE MAINTENANCE FACILITY</b>	<b>80 VALLEY ST</b>	<b>5-3</b>
<b>CHEVRON USA SS 437</b>	<b>310 S PASADENA AVE</b>	<b>11-3</b>
<b>CITY OF PASADENA</b>	<b>50 AVENUE 64</b>	<b>12-2</b>
<b>MONITOR POLISHING &amp; PLATING</b>	<b>390 S PASADENA AVE</b>	<b>17-3</b>
<b>STANYER &amp; EDMONDSON</b>	<b>400 S FAIR OAKS AVE</b>	<b>18-3</b>
JURGENSEN'S GROCERY COMPANY	474 S RAYMOND AVE	19-3,9
RUSH PHARMACY	67 W BELLEVUE DR	20-3
PASADENA MOVING CENTER	552 S RAYMOND AVE	28-9
<b>BRYANS CLEANERS INCORPORATED</b>	<b>544 SOUTH ARROYO PARKWA</b>	<b>29-9</b>
BILL BARRY	160 E. CALIF.	30-9
JASS SHELL SERVICE	587 S FAIR OAKS AVE	31-9
PUBLIC STORAGE	588 S FAIR OAKS AVE	31-9
91410	160 E CALIFORNIA BLVD	33-9
ARROYO CALIFORNIA CAR WASH	605 S ARROYO PKWY	37-9
<b>UNOCAL CORP SS 379</b>	<b>730 S RAYMOND AVE</b>	<b>42-9</b>
<b>HUNTINGTON MEMORIAL HOSPITAL</b>	<b>100 CONGRESS ST</b>	<b>43-9</b>
KENNETH FRASER COMPANY, INC.	707 S ARROYO PKWY	47-9
<b>MIKE WARD #14-413</b>	<b>733 S ARROYO PKWY</b>	<b>47-9</b>
<b>BUDGET CAR &amp; TRUCK RENTAL</b>	<b>750 S ARROYO PKWY</b>	<b>47-9</b>
<b>CALIFORNIA LIQUID FERTILIZER C</b>	<b>755 S RAYMOND AVE</b>	<b>51-9</b>
MISSION LINEN SERVICE	860 S FAIR OAKS AVE	61-9
MISSION UNIFORM & LINEN SUPPLY	860 S FAIR OAKS AVE	61-9
WORLD WIDE CHURCH OF GOD	900 S PASADENA AVE	65-9
STORAGE PROPERTY	933 S FAIR OAKS AVE	69-9
CROWN FENCE & SUPPLY CO. LTD.	939 S FAIR OAKS AVE	69-9
PACIFIC BELL (K1-614)	901 S RAYMOND AVE	70-9
ELYA G. * : ESKAF	1050 S FAIROAKS	76-9
<b>BROADWAY STEAM PLANT</b>	<b>72 E GLENARM ST</b>	<b>77-9</b>
<b>UNOCAL 2158</b>	<b>155 E GLENARM ST</b>	<b>78-9</b>
UNION OIL SERVICE STATION #215	155 E GLENARM ST	78-9
JOE'S EXXON	6625 N FIGUEROA ST	108-7
<b>SPARKLETTS DRINKING WATER CORP</b>	<b>1449 NORTH AVENUE 46</b>	<b>111-6</b>
ROBERT C. KNEIDING	4236 EAGLE ROCK BLVD	113-6

## EXECUTIVE SUMMARY

Site	Address	Map ID
DON'S AUTO REPAIR	5058 YORK BLVD	119-6,7
<b>PACIFIC BELL</b>	<b>4100 EAGLE ROCK BLVD</b>	<b>121-6</b>
<b>PACIFIC BELL</b>	<b>1207 N AVENUE 56</b>	<b>128-7</b>
BERNIE'S TRANSMISSION	5207 YORK BLVD	131-7
<b>SHELL OIL CO</b>	<b>6505 N FIGUEROA/MERIDIA</b>	<b>133-7</b>
90477	4005 EAGLE ROCK BLVD	135-6
99614	460 FAIR OAKS	137-9
TEXACO	5532 YORK / AVENUE 56	141-7
TEXACO	5532 YORK BLVD	141-7
A.R.W.,INC.	5728 YORK BLVD	150-7
BOB HAIG AUTOMOTIVE SERVICE	6001 YORK BLVD	157-7
N.E. POLICE STATION	6045 YORK BLVD	158-7
<b>TELE CLEANERS</b>	<b>711 FAIR OAKS AVE</b>	<b>159-9,16</b>
UNION OIL SERVICE STATION LEAS	718 FAIR OAKS AVE	159-9,16
ROGERS UNION SER.	718 FAIR OAKS AVE	159-9,16
<b>SERVICE STATION 0326</b>	<b>718 FAIR OAKS AVE</b>	<b>159-9,16</b>
UNION OIL SERVICE STATION LEAS	405 N AVENUE 64	162-8,15
SERVICE STATION 4416	405 N AVENUE 64	162-8,15
CITY OF SOUTH PASADENA	817 MOUND AVE	171-9,16
<b>WORTMANN OIL COMPANY- MOBIL</b>	<b>6174 YORK BLVD</b>	<b>176-14</b>
PACIFIC BELL (K1-106)	1415 MISSION ST	177-16
THRIFTY OIL STN. #283	1400 MISSION ST	177-16
<b>WAKIM JEREJIAN #14-419</b>	<b>1401 MISSION ST</b>	<b>177-16</b>
90251	1141 MISSION RD	178-16
CITIZENS CLEANERS	1127 MISSION ST	178-16
<b>SERVICE FACILITIES</b>	<b>825 MISSION ST</b>	<b>182-15</b>
<b>WILLIAM ALBANESE</b>	<b>736 MISSION ST</b>	<b>182-15</b>
<b>HALVORSONS BLK &amp; WHT CLEANERS</b>	<b>701 MISSION ST</b>	<b>184-15</b>
TRADER JOE'S COMPANY	538 MISSION ST	185-15
<b>ARROYO SECO GOLF</b>	<b>1055 LOHMAN LN</b>	<b>186-15</b>
ON AND COMPANY	1100 EL CENTRO ST	195-16
TEXACO	6400 YORK BLVD	202-14,15
97916	6405 YORK BLVD	202-14,15
HIGHLAND AUTO SERVICE	6605 YORK BLVD	207-15
DISTRIBUTING STATION 2	225 N AVENUE 61	211-14
JEFF MEGNA'S MOBIL SERVICE	801 N. AVE 50	215-13
90623	1200 FAIR OAKS AVE	224-16
AQUA-VEND	6060 N FIGUEROA ST	231-14
AMERICAN CONTRACTING SERVICES,	3271 VERDUGO RD	235-12
<b>CALIFORNIA PAVING &amp; GRADING CO</b>	<b>3253 VERDUGO RD</b>	<b>235-12</b>
FIRE STATION #12	5921 N FIGUEROA ST	240-14
<b>THE BOYS MARKET GENERAL OFFICE</b>	<b>5531 MONTE VISTA ST</b>	<b>241-14</b>
MAINTENANCE DEPARTMENT	1327 DIAMOND AVE	243-16
<b>RUSSELL AUTOMOTIVE</b>	<b>3211 VERDUGO RD</b>	<b>249-12</b>
<b>HUGHES MARKETS INC</b>	<b>2716 SAN FERNANDO RD</b>	<b>251-12</b>
<b>DEBURRING SERVICE</b>	<b>2623 SAN GERNANDO RD</b>	<b>255-12</b>
<b>HURST CHEMICAL</b>	<b>2500 NORTH SAN FERNANDO</b>	<b>255-12</b>
ABDUL IBRAHIM	5137 N FIGUEROA ST	278-14
<b>ANGELUS CHEVROLET</b>	<b>5100 N FIGUEROA ST</b>	<b>278-14</b>
SERVICE STATION 5948	475 S AVENUE 60	279-14
UNION OIL SERVICE STATION LEAS	475 S AVENUE 60	279-14
BRIAN L. SKELTON	131/135 NORTH AVE. 50	281-14
91755	5930 MONTEREY RD	286-14
M BILL TAKEUCHI	105 N AVE 52	288-14
<b>GLENALBYN PUMP STATION</b>	<b>4977 GLENALBYN DR</b>	<b>289-13</b>
<b>EDWARD M. POZZO CO.</b>	<b>3001 N COOLIDGE AVE</b>	<b>292-12</b>

## EXECUTIVE SUMMARY

Site	Address	Map ID
91859	1318 HUNTINGTON DR	303-16
DENCO EQUIPMENT RENTAL	2915 DENBY AVE	304-12
JAMAL'S ARCO	2135 N SAN FERNANDO RD	309-12
<b>GORY ELECTRIC MOTORS</b>	<b>2015 SAN FERNANDO RD</b>	<b>325-12</b>
AMERICAN FENCE CO.	1941 N SAN FERNANDO RD	331-12
<b>CERTIFIED CADMIUM PLATING WORK</b>	<b>1901-1/2 SAN FERNANDO R</b>	<b>331-12</b>
PACIFIC BUSING, INC.	1901 BLAKE AVE	332-12
TAWON TAMJAREON	1100 HUNTINGTON DR	338-16
<b>INTERSTATE BRANDS CORPORATION</b>	<b>1839 BLAKE AVE</b>	<b>344-12</b>
FOIX FRENCH BAKING CO.	1324 CYPRESS AVE	351-12,13,19,20
FOUR-S BAKERY	1801 BLAKE AVE	353-12,19
90804	4419 N FIGUEROA ST	359-20
WITTLER-YOUNG CO, INC	2400 FORNEY ST	366-19
SERVICE STATION 4000	2551 W MAIN ST	367-23
LESLIE KYLE #14-676	2601 W MAIN ST	367-23
<b>MOBIL OIL CORP SS 11LAH</b>	<b>2601 W MAIN ST</b>	<b>367-23</b>
<b>ACME METAL FINISHING</b>	<b>1250 SAN FERNANDO RD</b>	<b>368-19,20</b>
<b>VIC BAKER AUTOMOTIVE</b>	<b>2524 W MAIN ST</b>	<b>379-23</b>
ELSERENO MINI MARKET TEXACO	5551 HUNTINGTON DR N	383-22
<b>IMPERIAL MANUFACTURING COMPANY</b>	<b>2412 EADS ST</b>	<b>384-19</b>
GUS TEXACO	1633 RIVERSIDE DR	388-19
<b>PACIFIC BELL (G4 - 106)</b>	<b>1150 S SAN PEDRO ST</b>	<b>390-20</b>
<b>MISSION KLEENSWEEP PRODUCT, IN</b>	<b>2434 BIRKDALE ST</b>	<b>394-19</b>
CONSOLIDATED TERRAZZO COMPANIE	2449 ALTMAN ST	395-19
FIRE STATION 44	929 CYPRESS AVE	396-20
WILSON VETERINARY CLINIC	2216 W MAIN ST	400-23
FIRE STATION #3	2200 W MAIN ST	400-23
STATION 049	5492 E. HUNTINGTON DR.	401-22
<b>ALHAMBRA DODGE INC</b>	<b>1401 W MAIN ST</b>	<b>403-23</b>
NORTH DISTRICT YARD	2335 DORRIS PL	404-19
STANDARDS DIVISION	2319 DORRIS PL	404-19
<b>ALHAMBRA COMMUNITY HOSPITAL</b>	<b>100 S RAYMOND AVE</b>	<b>430-23</b>
ILEASCO	3577 N FIGUEROA ST	438-20
SERVICE STATION 5608	5376 HUNTINGTON DR S	439-22
GLENN CLASE SHELL SERVICE	5025 HUNTINGTON DR N	450-22
MIKE'S TRANSMISSION	3500 N FIGUEROA ST	451-20
<b>CHEVRON USA INC</b>	<b>532 S FREMONT AVE</b>	<b>452-23</b>
DIVISION 3-CYRPRESS PARK	630 W AVENUE 28	453-20
MERCURY TILE COMPANY	5200 HUNTINGTON DR S	456-22
SEARS, ROEBUCK AND CO.	2500 W COMMONWEALTH AVE	460-23
<b>FOOD FOR LIFE</b>	<b>3580 PASADENA AVE</b>	<b>465-20</b>
FRISCO BAKING CO.	640 N SAN FERNANDO RD	470-20
<b>FRITO LAY</b>	<b>741 S FREMONT AVE</b>	<b>481-23</b>
<b>CARE BROTHERS, INC</b>	<b>429 S PALM AVE</b>	<b>484-23</b>
<b>ARLEND D FLOYD</b>	<b>4860 HUNTINGTON DR S</b>	<b>486-22</b>
<b>FORMER WELCH S UNIFORM FACILIT</b>	<b>3505 PASADENA AVENUE</b>	<b>495-20</b>
TERRY LUMBER COMPANY	4591 HUNTINGTON DR S	500-21
FIRE STATION 47	4575 HUNTINGTON DR S	500-21
<b>MORAN COMPANY MAIN OFFICE</b>	<b>2121 ORANGE ST</b>	<b>512-23</b>
<b>INTERNATIONAL EXTRUSION</b>	<b>1000 S MERIDIAN AVE</b>	<b>525-23</b>
C F BRAUN & CO	1000 S FREMONT AVE	538-23
MIKE'S SHELL SERVICE	3201 N EASTERN AVE	539-22
<b>ALHAMBRA FOUNDRY</b>	<b>1147 MERIDIAN AVE</b>	<b>543-23</b>
<b>TRENCOR-JETCO</b>	<b>1100 WESTMINSTER AVE</b>	<b>544-23</b>
ASCOT PUMP PLANT	4400 BOWMAN BLVD	553-21
<b>VACANT</b>	<b>2601 W MISSION RD</b>	<b>555-23</b>

## EXECUTIVE SUMMARY

<u>Site</u>	<u>Address</u>	<u>Map ID</u>
<b>GOLD COAST RIGGING &amp; ERECTING</b>	<b>5600 ALHAMBRA AVE</b>	<b>556-22</b>
RUDY'S ARCO	5555 ALHAMBRA AVE	558-22
C.C.S. ENTERPRISES (FAR WEST F	5649 ALHAMBRA AVE	561-22
<b>PLASTIC MATERIALS INC.</b>	<b>3033 W MISSION RD</b>	<b>562-22,23</b>
<b>STEVE'S AUTO REPAIR</b>	<b>2700 N EASTERN AVE</b>	<b>568-22</b>
<b>ALHAMBRA AUTO SERVICE</b>	<b>2000 VALLEY BLVD W</b>	<b>571-23</b>
SERVICE STATION 2159	2529 W VALLEY BLVD	575-23
UNION OIL SERVICE STATION 2159	2529 W VALLEY BLVD	575-23
<b>CHEVRON SERVICE STATION</b>	<b>2600 W VALLEY BLVD</b>	<b>576-23</b>
PACIFIC BUILDING INTERIORS, IN	5363 ALHAMBRA AVE	585-22,28
GEORGE FLOYD	3201 W VALLEY BLVD	587-22,28
CONSOLIDATED RECLAMATION IND.	5601 VALLEY BLVD	588-28
<b>GRIFOLS BIOLOGICALS INC.</b>	<b>5555 VALLEY BLVD</b>	<b>588-28</b>
94478	5530 VALLEY BLVD	591-28

AST: The Aboveground Storage Tank database contains registered ASTs. The data come from the State Water Resources Control Board's Hazardous Substance Storage Container Database.

A review of the AST list, as provided by EDR, and dated 11/01/2007 has revealed that there is 1 AST site within the searched area.

<u>Site</u>	<u>Address</u>	<u>Map ID</u>
CITY OF PASADENA WATER & POWER	45 E. GLENARM ST.	79-9

SWEEPS UST: Statewide Environmental Evaluation and Planning System. This underground storage tank listing was updated and maintained by a company contacted by the SWRCB in the early 1990's. The listing is no longer updated or maintained. The local agency is the contact for more information on a site on the SWEEPS list.

A review of the SWEEPS UST list, as provided by EDR, and dated 06/01/1994 has revealed that there are 253 SWEEPS UST sites within the searched area.

<u>Site</u>	<u>Address</u>	<u>Map ID</u>
<b>AMBASSADOR COLLEGE</b>	<b>110 S PASADENA AVE</b>	<b>2-3</b>
<b>ANNANDALE GOLF CLUB</b>	<b>1 N SAN RAFAEL RD</b>	<b>4-2</b>
<b>AMBASSADOR COLLEGE</b>	<b>80 W VALLEY ST</b>	<b>5-3</b>
<b>CHEVRON USA SS 437</b>	<b>310 S PASADENA AVE</b>	<b>11-3</b>
<b>CITY OF PASADENA</b>	<b>50 AVENUE 64</b>	<b>12-2</b>
<b>PASADENA IMAGING MEDICAL GROUP</b>	<b>333 S FAIR OAKS AVE</b>	<b>14-3</b>
<b>STANYER &amp; EDMONDSON</b>	<b>400 S FAIR OAKS AVE</b>	<b>18-3</b>
<b>MILUM TEXTILE</b>	<b>443 S RAYMOND AVE</b>	<b>19-3,9</b>
<b>NATHANSON, MARC &amp; JANE</b>	<b>474 S RAYMOND AVE</b>	<b>19-3,9</b>
<b>CROWN CITY TIRE</b>	<b>80 W BELLEVUE DR</b>	<b>20-3</b>
<b>RUSH PHARMACY</b>	<b>67 W BELLEVUE DR</b>	<b>20-3</b>
<b>U-HAUL OF LOS ANGELES</b>	<b>522 S RAYMOND AVE</b>	<b>25-3,9</b>
<b>BRYANS CLEANERS INCORPORATED</b>	<b>544 SOUTH ARROYO PARKWA</b>	<b>29-9</b>
<b>ARCO #0510</b>	<b>125 CALIFORNIA BLVD E</b>	<b>30-9</b>
<b>CHEVRON USA SS 1410</b>	<b>160 E CALIFORNIA BLVD</b>	<b>33-9</b>
<b>ARROYO CAR WASH</b>	<b>605 S ARROYO PKY</b>	<b>37-9</b>
<b>CROWN CITY RUG &amp; UPHOLSTERY CL</b>	<b>665 S RAYMOND AVE</b>	<b>42-9</b>

## EXECUTIVE SUMMARY

Site	Address	Map ID
<b>UNOCAL CORP SS 379</b>	<b>730 S RAYMOND AVE</b>	<b>42-9</b>
<b>HUNTINGTON MEMORIAL HOSPITAL</b>	<b>100 CONGRESS ST</b>	<b>43-9</b>
<b>HUNTINGTON MEDICAL RESEARCH IN</b>	<b>686 S FAIR OAKS AVE</b>	<b>43-9</b>
<b>KENNETH FRAZER CO</b>	<b>707 S ARROYO PKY</b>	<b>47-9</b>
<b>MIKE WARD MOBIL SERV STA</b>	<b>733 S ARROYO PKY</b>	<b>47-9</b>
<b>BUDGET RENT A CAR</b>	<b>750 ARROYO PARKWAY</b>	<b>47-9</b>
<b>DAVID A MORELLI</b>	<b>755 S ARROYO PKY</b>	<b>47-9</b>
<b>HUNTINGTON MEMORIAL HOSP</b>	<b>800 S FAIRMOUNT AVE</b>	<b>49-9</b>
<b>BECTIN - DICKSON</b>	<b>870 S RAYMOND AVE</b>	<b>56-9</b>
<b>MISION LINEN SERVICE</b>	<b>860 S FAIR OAKS AVE</b>	<b>61-9</b>
<b>CALIF DEPT OF TRANSPORTATION</b>	<b>900 S PASADENA AVE</b>	<b>65-9</b>
<b>CROWN FENCE &amp; SUPPLY CO LTD</b>	<b>929 S FAIR OAKS AVE</b>	<b>69-9</b>
<b>PACIFIC BELL PSDNCAIG/K1104</b>	<b>901 S RAYMOND AVE</b>	<b>70-9</b>
<b>PANDA WAREHOUSE</b>	<b>1010 S ARROYO PKY</b>	<b>71-9</b>
<b>SHELL SERV STA</b>	<b>1050 S FAIR OAKS AVE</b>	<b>75-9</b>
<b>CITY OF PASADENA DEPT OF W &amp; P</b>	<b>72 E GLENARM ST</b>	<b>77-9</b>
<b>UNOCAL 2158</b>	<b>155 E GLENARM ST</b>	<b>78-9</b>
<b>OCCIDENTAL COLLEGE</b>	<b>1600 CAMPUS RD</b>	<b>86-6</b>
<b>ARCO #1880</b>	<b>4380 EAGLE ROCK BLVD</b>	<b>96-6</b>
<b>HERMAN A &amp; THELMA WHIST NIEDER</b>	<b>4362 EAGLE ROCK BLVD</b>	<b>96-6</b>
<b>CENTURY SOUTHWEST CABLE</b>	<b>4344 EAGLE ROCK BLVD</b>	<b>104-6</b>
<b>LA FENCING CO.</b>	<b>4320 EAGLE ROCK BLVD</b>	<b>106-6</b>
<b>DAVID L DRIPPS</b>	<b>6624 N FIGUEROA ST</b>	<b>108-7</b>
<b>JOE'S EXXON</b>	<b>6625 N FIGUEROA ST</b>	<b>108-7</b>
<b>ROBERT C KNEIDING</b>	<b>4236 EAGLE ROCK BLVD</b>	<b>113-6</b>
<b>AMI CORP.</b>	<b>4140 EAGLE ROCK</b>	<b>118-6</b>
<b>DON'S AUTO REPAIR</b>	<b>5058 YORK BLVD</b>	<b>119-6,7</b>
<b>PACIFIC BELL (G1-600)</b>	<b>4100 EAGLE ROCK BLVD</b>	<b>121-6</b>
<b>GHASSAN M KHASAAL</b>	<b>6521 N FIGUEROA ST</b>	<b>126-7</b>
<b>PACIFIC BELL</b>	<b>1207 N AVENUE 56</b>	<b>128-7</b>
<b>TONYS AUTO CARE</b>	<b>4051 EAGLE ROCK BLVD</b>	<b>129-6</b>
<b>BERNIE'S TRANSMISSION</b>	<b>5207 YORK BLVD</b>	<b>131-7</b>
<b>SHELL OIL CO</b>	<b>6505 N FIGUEROA/MERIDIA</b>	<b>133-7</b>
<b>CHEVRON 90477</b>	<b>4005 EAGLE ROCK BLVD</b>	<b>135-6</b>
<b>SAM TEXACO SERVICE</b>	<b>5401 YORK BLVD</b>	<b>138-7</b>
<b>OVANES EGHENIAN</b>	<b>5404 YORK BLVD</b>	<b>138-7</b>
<b>HADI GARAGE</b>	<b>645 N AVENUE 64</b>	<b>140-8</b>
<b>TEXACO STATION</b>	<b>5532 YORK BLVD</b>	<b>141-7</b>
<b>UDI INVESTMENT CO</b>	<b>3924 EAGLE ROCK BLVD</b>	<b>144-5,6</b>
<b>EDDIE A/LYDIA L CABEL</b>	<b>6471 N FIGUEROA ST</b>	<b>145-7</b>
<b>LA CITY TIRE</b>	<b>5657 YORK BLVD</b>	<b>149-7</b>
<b>ARW INC</b>	<b>5728 YORK BLVD</b>	<b>150-7</b>
<b>M B ROYALTY ELECTRIC INC</b>	<b>3838 EAGLE ROCK BLVD</b>	<b>152-5,6</b>
<b>BOB HAIG AUTOMOTIVE SERVICE</b>	<b>6001 YORK BLVD</b>	<b>157-7</b>
<b>N/E POLICE STATION</b>	<b>6045 YORK BLVD</b>	<b>158-7</b>
<b>TELE CLEANERS</b>	<b>711 FAIR OAKS AVE</b>	<b>159-9,16</b>
<b>UNOCAL #0326</b>	<b>718 FAIR OAKS AVE</b>	<b>159-9,16</b>
<b>UNION SERVICE STATION 4416</b>	<b>405 N AVENUE 64</b>	<b>162-8,15</b>
<b>WORTMANN OIL COMPANY- MOBIL</b>	<b>6174 YORK BLVD</b>	<b>176-14</b>
<b>PACIFIC BELL SPSDCA11/K1106</b>	<b>1415 MISSION ST</b>	<b>177-16</b>
<b>THRIFTY #283</b>	<b>1400 MISSION BLVD</b>	<b>177-16</b>
<b>SECURITY PACIFIC</b>	<b>1124 MISSION</b>	<b>178-16</b>
<b>SERVICE FACILITIES</b>	<b>825 MISSION ST</b>	<b>182-15</b>
<b>ARCO #185/C/O DICK PEREZ</b>	<b>736 MISSION RD</b>	<b>182-15</b>
<b>ARROYO SECO GULF COURSE</b>	<b>1055 LOHMAN LANE</b>	<b>186-15</b>
<b>BOLTON AND COMPANY</b>	<b>1100 EL CENTRO ST</b>	<b>195-16</b>



## EXECUTIVE SUMMARY

Site	Address	Map ID
GEORGE SZKIBA/G S AUTOMOTIVE	1039 FAIR OAKS BLVD	201-16
TEXACO REFINING MARKETING INC	6400 YORK BLVD	202-14,15
SHEIK CHEVRON CORP	6405 YORK BLVD	202-14,15
YESTER-YEAR AUTO	3426 VERDUGO RD	203-12
TONG HUI YI	6605 YORK BLVD	207-15
UNK	6609 YORK BLVD	207-15
JEFF MEGNA'S MOBIL SERVICE	801 N AVENUE 50	213-13
CHEVRON	1200 FAIR OAKS AVE	224-16
GREG MASHBURN	3332 EAGLE ROCK BLVD	225-12
BILT-WELL ROOFING	3310 VERDUGO RD	229-12
SPARKLETT'S WATER SYSTEM CORP	6060 N FIGUEROA ST	231-14
KING WIRE	6044 N FIGUEROA ST	231-14
MARIO A FELIX ET AL	201 N AVENUE 58	233-14
ARROYO VISTA FAMILY CENTER	6000 N FIGUEROA ST	234-14
BRYANT ORGANIZATIONS INC	3271 VERDUGO RD	235-12
CALIFORNIA PAVING & GRADING CO	3253 VERDUGO RD	235-12
UNIVERSAL TOYOTA INC	5944 N FIGUEROA ST	236-14
ELITE CLEANERS	1310 FAIR OAKS AVE	237-16
LOS ANGELES FIRE STATION 12	5921 N FIGUEROA ST	240-14
B BEST CARPET SALES	5917 N FIGUEROA ST	240-14
MARYANN V GRAU	5916 N FIGUEROA ST	240-14
CHRIS'S AUTO SERVICE	5540 MONTE VISTA ST	241-14
THE BOYS MARKET GENERAL OFFICE	5531 MONTE VISTA ST	241-14
C RUSSEL	3211 VERDUGO RD	249-12
HUGHES MARKETS INC	2716 SAN FERNANDO RD	251-12
DEBURRING SERVICE	2623 SAN GERNANDO RD	255-12
U S WHOLESALE DRUGS	2611 SAN FERNANDO RD	255-12
MAC ARTHUR CARIAGA	2530 SAN FERNANDO RD	255-12
WM L OLSON INC	2537 S SAN PEDRO ST	255-12
HURST CHEMICAL	2500 NORTH SAN FERNANDO	255-12
PEPBOYS MANNY/MOE JACK OF CAL.	5516 N FIGUEROA ST	262-14
NORTHEAST NEWSPAPERS OF L A	5420 N FIGUEROA ST	265-14
MBM GARAGE	300 N AVENUE 50	268-14
RAYCREST ROOFING & WATER PROFN	3065 VERDUGO RD	270-12
MICH CORPORATION	1625 MERIDIAN AVE	274-15,16
PRESTIGE STATIONS INCORPORATED	104 N AVENUE 52	277-14
ARCO SS# 166	105 N AVENUE 52	277-14
ABDUL L IBRAHIM	5137 N FIGUEROA ST	278-14
HIGHLAND CAR WASH	5128 N FIGUEROA ST	278-14
ANGELUS CHEVROLET	5100 N FIGUEROA ST	278-14
H & T UNOCAL	475 S AVENUE 60	279-14
HIGHLAND AUTO TRUCK SUPPLY	135 N AVENUE 50	282-14
HIGHLAND PARK ITALIAN CAR SERV	5021 N FIGUEROA ST	285-14
CHEVRON STATION 91755	5930 MONTEREY RD	286-14
MAYA SODERSTROM	226 S AVENUE 54	287-14
GLENALBYN PUMP STATION	4977 GLENALBYN DR	289-13
TELE FIRE OF CALIFORNIA INC	3035 N COOLIDGE AVE	292-12
AERO-ENGINES, INC.	3030_3033_3034 N COOLID	292-12
UNK	3022 COOLIDGE	292-12
EDWARD M POZZO COMPANY	3001 N COOLIDGE AVE	292-12
LA MANCHA DEVELOPMENT	2235 SAN FERNANDO RD	296-12
ANDREW L DIXON	5825 MONTEREY RD	301-14
ARROYO SECO PARK	5568 VIA MARISOL	302-14
CHEVRON USA SS 1859	1318 HUNTINGTON DR	303-16
MARVIN D SHAFER	2918 DENBY AVE	304-12
KIRBY L REED	2079 BLAKE AVE	304-12

## EXECUTIVE SUMMARY

Site	Address	Map ID
JAMAL'S ARCO	2135 SAN FERNANDO RD	309-12
NATIONWIDE AUTO SERVICE INC	2929 KNOX AVE	313-12
Not reported	2915 KNOX AVE	313-12
MARVIN D SHAFER COMPANY, INC	2025 BLAKE AVE	313-12
VAN DE KAMP	2020 SAN FERNANDO RD	325-12
GRINDLEY MFG INC	1989 BLAKE AVE	329-12
AMERICAN FENCE COMPANY	1941 SAN FERNANDO RD	331-12
GRINDLEY MFG INC	1945 BLAKE AVE	332-12
PACIFIC BUSING, INCORPORATED	1901 BLAKE AVE	332-12
SID LANGLEY TOW SERVICE INC	1803 SAN FERNANDO RD	333-12
TAWON TAMJAREON	1100 HUNTINGTON DR	338-16
JERRY LIPPEY	1715 SAN FERNANDO RD	340-12
SHELL OIL CO	1700 SAN FERNANDO RD	340-12
KOK'S AUTO REPAIR	5551 HUNTINGTON DRIVE N	342-15,16
LOS ANGELES FIRE STATION 44	1410 CYPRESS AVE	350-12,13
FOIX FRENCH BAKING COMPANY	1324 CYPRESS AVE	351-12,13,19,20
FEDERAL EXPRESS CO	1310 CYPRESS AVE	351-12,13,19,20
GOOD STUFF FOOD COMPANY, INC.	1801 BLAKE AVE	353-12,19
CHEVRON STATION 9-0804	4419 N FIGUEROA ST	359-20
AMERICAN DESK MANUFACTURING CO	1683 BLAKE AVE	366-19
KURT WITTLER/PATRICK J YOUNG	2400 FORNEY ST	366-19
UNOCAL CORP SS 4000	2551 W MAIN ST	367-23
MOBIL OIL CORP SS 11LAH	2601 W MAIN ST	367-23
ACME METAL FINISHING	1250 SAN FERNANDO RD	368-19,20
CHEVRON USA	5581 N HUNTINGTON DR	373-22
BOB RICHMAN	4303 N FIGUEROA ST	376-20
SO. CAL REGIONAL RAIL AUTHORITY	650 PERLITA AVE	378-19
GKN-FOOTHILL RENTAL	2424 W MAIN ST	386-23
GUS TEXACO	1633 RIVERSIDE DR	388-19
PACIFIC BELL (G4 - 106)	1150 S SAN PEDRO ST	390-20
MISSION KLEENSWEPT PRODUCT, INC	2434 BIRKDALE ST	394-19
CONSOLIDATED TERRAZZO COMPANY	2449 ALTMAN ST	395-19
LOS ANGELES FIRE STATION 44	929 CYPRESS AVE	396-20
WILSON VET CLINIC	2216 W MAIN ST	400-23
CITY OF ALHAMBRA - FIRE DEPT	2200 W MAIN ST	400-23
STATION #049	5492 HUNTINGTON DR	401-22
WASTE WATER SYSTEM	2335 DORRIS PL	404-19
STANDARDS DIVISION	2319 DORRIS PL	404-19
BEAU CONSTRUCTION COMPANY	1010 SAN FERNANDO RD	405-20
BARRY FREY PONTIAC-GMC SUBARU	2121 W MAIN ST	406-23
EQUITY INSURANCE GROUP	1525 RIVERSIDE DR	409-19
HUGO AUTO REPAIR	4236 GRIFFIN AVE	416-21
TONY'S AUTO WRECKING/C/O TONY	910 SAN FERNANDO RD	422-20
BEN RIZZIO	329 S ELM ST	424-23
JONG YUL CHANG	701 CYPRESS AVE	425-20
NGUYEN HOA-LUONG	3811 MONTEREY RD	426-21
NEVADA INVESTMENT HOLDING	15 S PALM ST	427-23
UNK	819 SAN FERNANDO RD	428-20
SCHCOBOHM COMPANY	814 SAN FERNANDO RD	428-20
NORMAN ROSS	810 SAN FERNANDO RD	428-20
SERVICE STATION 5608	5376 S HUNTINGTON DR	429-22
ALHAMBRA COMMUNITY HOSPITAL	100 S RAYMOND AVE	430-23
D N & E WALTER & CO	115 S PALM AVE	431-23
FISK TRUCKING & TRANSFER CO.	716 SAN FERNANDO RD	435-20
ILEASCO	3577 N FIGUEROA ST	438-20
MERCURY TILE COMPANY	5200 S HUNTINGTON DR	439-22

## EXECUTIVE SUMMARY

Site	Address	Map ID
CHYDMORR INC	700 SAN FERNANDO RD	445-20
GLENN CLASE SHELL SERVICE	5025 N HUNTINGTON DR	450-22
MIKE'S TRANSMISSION	3500 N FIGUEROA ST	451-20
CHEVRON USA INC	532 S FREMONT AVE	452-23
RTD DIVISION 3-CYRPESS PARK	630 W AVENUE 28	453-20
PRICE CLUB	2207 W COMMONWEALTH AVE	457-23
TYRE MANUFACTURING CO	322 S DATE ST	457-23
SEARS - ALHAMBRA #1498	2500 COMMONWEALTH AVE	460-23
WILLIAM K PARDEE	656 N SAN FERNANDO RD	463-20
FLAVOR FOODS INC.	3580 PASADENA AVE	465-20
RECREATION & PARKS EL SERENO	4927 N HUNTINGTON DR	467-22
FRISCO BAKING COMPANY	640 SAN FERNANDO RD	470-20
UNK	599 W AVENUE 28	474-20
FRITO LAY	741 S FREMONT AVE	481-23
ELECTRIC MOTORS SALES AND SERV	426 S PALM AVE	484-23
CARE BROTHERS, INC	429 S PALM AVE	484-23
CATARINO CANTU JR	4691 N HUNTINGTON DR	485-21
ARLEND D FLOYD	4860 S HUNTINGTON DR	486-22
FRITZ A HUMMEL	4709 N HUNTINGTON DR	487-21
CASTLEROCK PETROLUM CORP	4590 HUNTINGTON DRIVE N	488-21
SOUTHERN CA EDISON CO	501 MARENGO AVE S	489-23
FORMER WELCH S UNIFORM FACILIT	3505 PASADENA AVENUE	495-20
C J EKLUND COMPANY	4726 HUNTINGTON DR	497-21
TERRY LUMBER COMPANY	4591 S HUNTINGTON DR	500-21
LOS ANGELES FIRE STATION 47	4575 S HUNTINGTON DR	500-21
MORAN COMPANY	2121 ORANGE ST	512-23
L.A. COUNTY DPW	900 S FREMONT AVE	513-23
HUNTINGTON SERVICE CENTER	4584 HUNTINGTON DR	516-21
ST JOHN KNITS	999 MERIDIAN AVE	524-23
INTERNATIONAL EXTRUSION CORPOR	1000 MERIDIAN AVE.	525-23
CITY OF LOS ANGELES	4475 HUNTINGTON DR	528-21
JONES EXCAVATING	704 S DATE AVE	529-23
STEED BROTHERS CONSTRUCTION CO	714 DATE AVE S	529-23
KENNINGTON LTD. (ITT CANNON)	3209 HUMBOLDT ST.	532-20
SANTA FE INTERNATIONAL CORP	1000 S FREMONT AVE	538-23
IRVING ROSSNER	3201 EASTERN AVE N	539-22
ALHAMBRA FOUNDRY	1147 MERIDIAN AVE	543-23
TRENCOR-JETCO	1100 WESTMINSTER AVE	544-23
CHIN-SAN TSA PARTNERSHIP	1112 WESTMINSTER AVE	544-23
ASCOT PUMP PLANT	4400 BOWMAN BLVD	553-21
VACANT	2601 W MISSION RD	555-23
GOLD COAST RIGGING AND ERECTIN	5600 ALHAMBRA AVE	556-22
RUDY'S ARCO	5555 ALHAMBRA AVE	558-22
THE BLAKELY COMPANY, INCORPORA	5533 ALHAMBRA AVE	560-22
C C S ENTERPRISES (FAR WEST F)	5649 ALHAMBRA AVE	561-22
BOB PETERSON-SECURITY FIRE	3115 W MISSION	563-22
MISSION CORRUGATOR	3201 W MISSION RD	565-22
STEVE'S AUTO REPAIR	2706 N EASTERN AVE	568-22
SALVADOR SARAVIA	5401 ALHAMBRA AVE	569-22
MEADOW FOOD MARKET	5393 ALHAMBRA AVE	569-22
ALHAMBRA AUTO SERVICE	2000 VALLEY BLVD W	571-23
FREMONT SERVICE INC	2529 W VALLEY BLVD	575-23
CHEVRON SERVICE STATION	2600 W VALLEY BLVD	576-23
PACIFIC BUILDING INTERIORS, IN	5363 ALHAMBRA AVE	585-22,28
ACANA CORPORATION	5318 ALHAMBRA AVE	585-22,28
SHELL OIL CO	3200 W VALLEY/WESTMONT	587-22,28

## EXECUTIVE SUMMARY

<u>Site</u>	<u>Address</u>	<u>Map ID</u>
<b>ARCO # 6109</b>	<b>3201 W VALLEY BLVD</b>	<b>587-22,28</b>
<b>CONSOLIDATED RECLAMATION IND</b>	<b>5601 VALLEY BLVD</b>	<b>588-28</b>
<b>GRIFOLS BIOLOGICALS INC.</b>	<b>5555 VALLEY BLVD</b>	<b>588-28</b>
<b>UNK</b>	<b>5357 VALLEY BLVD</b>	<b>589-28</b>
<b>SUN HOUSEWARES INC.</b>	<b>5359 VALLEY BLVD</b>	<b>589-28</b>
<b>CHARLOTTE LEBUS</b>	<b>5366 VALLEY BLVD</b>	<b>589-28</b>
<b>ROBERT L ASHER</b>	<b>5315 VALLEY BLVD</b>	<b>590-28</b>
<b>AL ASHER AND SONS INC</b>	<b>5301 VALLEY BLVD</b>	<b>590-28</b>
<b>94478-CHEVRON STATION</b>	<b>5530 VALLEY BLVD</b>	<b>591-28</b>
<b>TEXACO SERVICE STATION</b>	<b>5500 VALLEY BLVD</b>	<b>592-28</b>
<b>CHAMPION ARROWHEAD LLC</b>	<b>5142 ALHAMBRA AVENUE</b>	<b>594-28</b>
<b>FRANCISCO'S AUTO BODY</b>	<b>5106 VALLEY BLVD</b>	<b>595-28</b>

CHMIRS: The California Hazardous Material Incident Report System contains information on reported hazardous material incidents, i.e., accidental releases or spills. The source is the California Office of Emergency Services.

A review of the CHMIRS list, as provided by EDR, and dated 12/31/2007 has revealed that there are 56 CHMIRS sites within the searched area.

<u>Site</u>	<u>Address</u>	<u>Map ID</u>
<b>MONITOR POLISHING &amp; PLATING</b>	<b>390 S PASADENA AVE</b>	<b>17-3</b>
Not reported	155 W. CALIFORNIA BLVD.	34-9
Not reported	100 WEST CALIFORNIA BLV	34-9
<b>ARCO #1880</b>	<b>4380 EAGLE ROCK BLVD</b>	<b>96-6</b>
Not reported	435 FAIR OAKS BLVD	125-9
Date Completed: 27-NOV-89		
Not reported	915 N. AVENUE 67	139-8
Not reported	1424 N. AV. 45	147-6
Date Completed: 09-DEC-89		
Not reported	ARROYO / STERLING	153-8
Date Completed: 04-OCT-89		
<b>THE BAKERY,CALIFORNIA BANQUET</b>	<b>805 FAIR OAKS AV</b>	<b>166-9,16</b>
Not reported	6108 GARRISON AVE.	167-7,14
Not reported	1401 MISSION STREET SOU	177-16
Not reported	1401 MISSION STREET	177-16
<b>WAKIM JEREJIAN #14-419</b>	<b>1401 MISSION ST</b>	<b>177-16</b>
Not reported	1019 MISSION ST	180-16
Not reported	6501 YORK BLVD	207-15
Not reported	306 PASADENA	219-15
Date Completed: 07-MAR-90		
Not reported	1220 LYNDON AVE	239-16
Not reported	110 NORTH AVENUE 56	253-14
Date Completed: 03-OCT-90		
Not reported	5604 N FIGUEROA	254-14
Not reported	2307 W MOSS AV	259-12,13
Date Completed: 24-FEB-89		
Not reported	354 CAMINO DEL SOL	297-15
Not reported	5220 GLEN ELLEN PLACE	310-14
Not reported	DIVISION ST / CYPRESS A	314-12

## EXECUTIVE SUMMARY

<u>Site</u>	<u>Address</u>	<u>Map ID</u>
Not reported	4805 SYCAMORE TERRACE	321-14
Not reported	2015 CYPRESS AV	328-12
Not reported	2710 FREDERICKS ST	333-12
<b>SOUTH PASADENA AUTOMOTIVE</b>	<b>1100 HUNTINGTON DR</b>	<b>338-16</b>
Date Completed: 26-OCT-90		
<b>INTERSTATE BRANDS CORPORATION</b>	<b>1839 BLAKE AVE</b>	<b>344-12</b>
Not reported	1555 SAN FERNANDO RD.	349-12
Not reported	4420 NORTH RICHARD DRIV	352-15,22
Not reported	BLAKE ST / FORNEY	366-19
<b>Not reported</b>	<b>2601 W. MAIN ST.</b>	<b>367-23</b>
Not reported	2335 N. DORRIS PL.	404-19
Date Completed: 18-JUN-90		
Not reported	2335 DORIS PL.	404-19
<b>LA CITY SANITATION WASTEWATER</b>	<b>2335 DORRIS</b>	<b>404-19</b>
Not reported	2319 DORIS PLACE	404-19
Not reported	442 WEST AVENUE 37	407-20
Not reported	821 W CYPRESS AVE	410-20
Date Completed: 14-JUN-88		
Not reported	3720 NORTH PUEBLO AVENU	454-22
Date Completed: 19-MAR-91		
Not reported	600 S.FREMONT AVENUE	461-23
Date Completed: 23-MAY-90		
Not reported	4860 SOUTH HUNTINGTON D	486-22
Not reported	4651 HUNTINGTON DR SOUT	497-21
Not reported	829 WESTMINSTER	505-23
<b>INT'L EXTRUSION CORP</b>	<b>1000 MERIDIAN AVE</b>	<b>525-23</b>
Not reported	1000 MERIDIAN AVENUE	525-23
Not reported	1031 WESTMINSTER AVENUE	534-23
Date Completed: 03-OCT-90		
Not reported	1035 WESTMINSTER	534-23
Date Completed: 20-FEB-90		
Not reported	2801 W. MISSION RD.	557-23
Not reported	5649 ALHAMBRA AVENUE	561-22
Not reported	5555 VALLEY BLVD BOILER	588-28
Not reported	5555 VALLEY BLVD	588-28
Not reported	5555 E VALLEY BLVD	588-28
Not reported	5555 E. VALLEY BLVD.	588-28
Not reported	5555 EAST VALLEY BLVD	588-28
Not reported	5555 VALLEY BLVD	588-28
<b>CHAMPION ARROWHEAD LLC</b>	<b>5142 ALHAMBRA AVENUE</b>	<b>594-28</b>

Notify 65: Notify 65 records contain facility notifications about any release that could impact drinking water and thereby expose the public to a potential health risk. The data come from the State Water Resources Control Board's Proposition 65 database.

A review of the Notify 65 list, as provided by EDR, and dated 10/21/1993 has revealed that there are 3 Notify 65 sites within the searched area.

<u>Site</u>	<u>Address</u>	<u>Map ID</u>
28TH AND DELL AVENUES	VENICE	477-20

## EXECUTIVE SUMMARY

<u>Site</u>	<u>Address</u>	<u>Map ID</u>
Not reported	3033 S. MISSION ROAD	562-22,23
ANDY'S SHELL STATION	3200 WEST VALLEY	587-22,28

DEED: The use of recorded land use restrictions is one of the methods the DTSC uses to protect the public from unsafe exposures to hazardous substances and wastes .

A review of the DEED list, as provided by EDR, and dated 09/30/2008 has revealed that there are 4 DEED sites within the searched area.

<u>Site</u>	<u>Address</u>	<u>Map ID</u>
<i>KENNINGTON LTD. (ITT CANNON)</i>	<i>3209 HUMBOLDT ST.</i>	<i>532-20</i>
<i>PLASTIC MATERIALS INC.</i>	<i>3033 W MISSION RD</i>	<i>562-22,23</i>
<i>AMERICAN RECOVERY, INC.</i>	<i>3033 W. MISSION RD.</i>	<i>562-22,23</i>
<i>BRAY OIL/BURMAH CASTROL, INC.</i>	<i>1925 NORTH MARIANNA AVE</i>	<i>598-28</i>

VCP: Contains low threat level properties with either confirmed or unconfirmed releases and the project proponents have request that DTSC oversee investigation and/or cleanup activities and have agreed to provide coverage for DTSC's costs.

A review of the VCP list, as provided by EDR, and dated 08/25/2008 has revealed that there are 6 VCP sites within the searched area.

<u>Site</u>	<u>Address</u>	<u>Map ID</u>
<i>SANTA FE/ARROYO SECO BRIDGE</i>	<i>PASADENA FWY BRIDGE SO.</i>	<i>264-14</i>
<i>WEIAND AUTOMOTIVE INDUSTRIES</i>	<i>2316-2324 NORTH SAN FER</i>	<i>280-12</i>
<i>FORMER WELCH'S UNIFORM FACILIT</i>	<i>3505 PASADENA AVENUE</i>	<i>495-20</i>
<i>KENNINGTON LTD. (ITT CANNON)</i>	<i>3209 HUMBOLDT ST.</i>	<i>532-20</i>
<i>JAYBEE SITE AT LINCOLN HEIGHTS</i>	<i>301 WEST AVENUE 26</i>	<i>551-20</i>
<i>BRAY OIL/BURMAH CASTROL, INC.</i>	<i>1925 NORTH MARIANNA AVE</i>	<i>598-28</i>

DRYCLEANERS: A list of drycleaner related facilities that have EPA ID numbers. These are facilities with certain SIC codes: power laundries, family and commercial; garment pressing and cleaners' agents; linen supply; coin-operated laundries and cleaning; drycleaning plants except rugs; carpet and upholster cleaning; industrial launderers; laundry and garment services.

A review of the DRYCLEANERS list, as provided by EDR, and dated 09/23/2008 has revealed that there are 18 DRYCLEANERS sites within the searched area.

<u>Site</u>	<u>Address</u>	<u>Map ID</u>
<i>BRYANS CLEANERS INCORPORATED</i>	<i>544 SOUTH ARROYO PARKWA</i>	<i>29-9</i>
<i>FASHION CLEANERS</i>	<i>1 W CALIFORNIA BLVD</i>	<i>31-9</i>
<i>DY DEE DIAPER SERVICE</i>	<i>40 E CALIFORNIA</i>	<i>32-9</i>
<i>OAKS CLEANERS</i>	<i>131 W CALIFORNIA</i>	<i>34-9</i>
<i>ARROYO CLEANERS</i>	<i>633 S ARROYO PKWY STE 4</i>	<i>39-8</i>
<i>THE WHITE HOUSE</i>	<i>185 E GLENARM ST</i>	<i>78-9</i>
<i>PLETCHER CLEANERS</i>	<i>5039 YORK BLVD</i>	<i>119-6,7</i>
<i>PETER FAMILY CLEANERS</i>	<i>5039 YORK BLVD</i>	<i>119-6,7</i>
<i>GLO TONE CLEANERS</i>	<i>442 FAIR OAKS AVE</i>	<i>137-9</i>
<i>HIGHLAND PARK CLEANERS</i>	<i>5630 YORK BLVD</i>	<i>148-7</i>



## EXECUTIVE SUMMARY

<u>Site</u>	<u>Address</u>	<u>Map ID</u>
<b>TELE CLEANERS</b>	<b>711 FAIR OAKS AVE</b>	<b>159-9,16</b>
<b>CITIZENS DRY CLEANERS</b>	<b>1127 MISSION ST</b>	<b>178-16</b>
<b>PROGRESS CLEANERS</b>	<b>6040 MONTE VISTA ST</b>	<b>210-14</b>
<b>ELITE CLEANERS</b>	<b>1310 FAIR OAKS AVE</b>	<b>237-16</b>
<b>CLEANING LAB, HENRY LIU DBA</b>	<b>5907 N FIGUEROA ST</b>	<b>240-14</b>
<b>FASHION CLEANERS</b>	<b>1433 HUNTINGTON DR</b>	<b>298-16</b>
<b>DOMINO CLEANERS</b>	<b>2626 W MAIN ST</b>	<b>371-23</b>
<b>B B DRY CLEANERS</b>	<b>3335 N EASTERN AVE</b>	<b>509-22</b>

WIP: Well Investigation Program case in the San Gabriel and San Fernando Valley area.

A review of the WIP list, as provided by EDR, and dated 02/26/2008 has revealed that there are 304 WIP sites within the searched area.

<u>Site</u>	<u>Address</u>	<u>Map ID</u>
<b>SUN CLEANERS</b> Facility Status: Backlog	<b>2495 MISSION ST</b>	<b>173-9,16</b>
<b>NELSON NAME PLATE CO</b> Facility Status: Backlog	<b>3191 CASITAS AVE</b>	<b>198-12</b>
<b>EAGLE ROCK SHEET METAL</b> Facility Status: Historical	<b>3277 VERDUGO RD</b>	<b>235-12</b>
<b>BRYANT ORGANIZATIONS INC</b> Facility Status: Backlog	<b>3271 VERDUGO RD</b>	<b>235-12</b>
<b>CHAMPION ROOFS INC.</b> Facility Status: Historical	<b>3257 VERDUGO RD</b>	<b>235-12</b>
<b>CALIFORNIA PAVING &amp; GRADING CO</b> Facility Status: Historical	<b>3253 VERDUGO RD</b>	<b>235-12</b>
<b>MARCOS AUTO BODY OF SOUTH PASA</b> Facility Status: Backlog	<b>1300 S FAIR OAKS AVE</b>	<b>237-16</b>
<b>ELITE CLEANERS</b> Facility Status: Backlog	<b>1310 FAIR OAKS AVE</b>	<b>237-16</b>
<b>AMERICAN CONTRACTING</b> Facility Status: Backlog	<b>3271 EAGLE ROCK BLVD</b>	<b>242-12</b>
<b>CALIFORNIA PAVING &amp; GRADING</b> Facility Status: Historical	<b>3217 VERDUGO RD</b>	<b>249-12</b>
<b>RUSSELL AUTOMOTIVE</b> Facility Status: Historical	<b>3211 VERDUGO RD</b>	<b>249-12</b>
<b>HUGHES MARKETS INC</b> Facility Status: Historical	<b>2716 SAN FERNANDO RD</b>	<b>251-12</b>
<b>SOLAR COMPANY</b> Facility Status: Historical	<b>2600 SAN FERNANDO RD</b>	<b>255-12</b>
<b>DEBURRING SERVICE</b> Facility Status: Historical	<b>2623 SAN GERNANDO RD</b>	<b>255-12</b>
<b>U S WHOLESALE DRUGS</b> Facility Status: Historical	<b>2611 SAN FERNANDO RD</b>	<b>255-12</b>
<b>TRADITIONAL IMPORT</b> Facility Status: Historical	<b>2558 SAN FERNANDO RD</b>	<b>255-12</b>



## EXECUTIVE SUMMARY

<u>Site</u>	<u>Address</u>	<u>Map ID</u>
<b>MAC ARTHUR CARIAGA</b> Facility Status: Historical	<b>2530 SAN FERNANDO RD</b>	<b>255-12</b>
<b>POLYTECH</b> Facility Status: Historical	<b>2520 SAN FERNANDO RD</b>	<b>255-12</b>
<b>BEST INDUSTRIAL CLEANING INC</b> Facility Status: Historical Facility Status: Historical	<b>2545 SAN FERNANDO RD</b>	<b>255-12</b>
<b>COMMERCIAL PROPERTY</b> Facility Status: Historical	<b>2537 SAN FERNANDO RD</b>	<b>255-12</b>
CARRIER COMPONENTS Facility Status: Historical	2527 SAN FERNANDO RD	255-12
<b>HURST CHEMICAL</b> Facility Status: Historical	<b>2500 NORTH SAN FERNANDO</b>	<b>255-12</b>
<b>SERV-RITE INC</b> Facility Status: Historical	<b>2515 SAN FERNANDO RD</b>	<b>255-12</b>
ALPINE PAPER Facility Status: Historical	2505 SAN FERNANDO RD	255-12
SUNNY SPORTWARE INC. Facility Status: Historical	2501 SAN FERNANDO RD	255-12
THE BIBLE FELLOWSHIP Facility Status: Historical	3149 VERDUGO RD	261-12
<b>SOLAR CO</b> Facility Status: Historical	<b>3135 VERDUGO RD</b>	<b>261-12</b>
<b>RAYCREST ROOFING &amp; WATER PROFN</b> Facility Status: Historical	<b>3065 VERDUGO RD</b>	<b>270-12</b>
G.G. GENERAL CONSTRUCTION Facility Status: Historical	3051 VERDUGO RD	270-12
KPK TRUCK BODY Facility Status: Historical	3035 VERDUGO RD	270-12
M & C MFG Facility Status: Historical	3021 VERDUGO RD	270-12
GRANTHAM FOLDER CORP Facility Status: Historical	2424 SAN FERNANDO RD	272-12
<b>HARRISON VAN HORN INC</b> Facility Status: Historical	<b>2425 SAN FERNANDO RD</b>	<b>272-12</b>
KEY HARDWARE Facility Status: Historical	2400 SAN FERNANDO RD	272-12
SUPERB ELECTRIC SUPPLY INC. Facility Status: Historical	2409 SAN FERNANDO RD	272-12
ROBERT BRINKMAN Facility Status: Historical	2353 SAN FERNANDO RD	280-12
HAGO'S WAY, INC. Facility Status: Historical	2347 SAN FERNANDO RD	280-12
HIRSH Facility Status: Historical	2343 SAN FERNANDO RD	280-12
<b>WEIAND AUTOMOTIVE</b> Facility Status: Historical	<b>2316 SAN FERNANDO RD.</b>	<b>280-12</b>



## EXECUTIVE SUMMARY

<u>Site</u>	<u>Address</u>	<u>Map ID</u>
THE FISHING FACTORY Facility Status: Historical	2313 N SAN FERNANDO RD	280-12
<b>ABC 2000 CORP AUTO WHOLESALE</b> Facility Status: Historical	<b>2302 SAN FERNANDO RD</b>	<b>280-12</b>
PEREZ BODY SHOP Facility Status: Historical	2920 EAGLE ROCK BLVD	280-12
<b>EDWARD M. POZZO CO.</b> Facility Status: Historical	<b>3001 N COOLIDGE AVE</b>	<b>292-12</b>
AUTO STAR INC. Facility Status: Historical	2244 SAN FERNANDO RD	296-12
ATS NORTHWEST TOW Facility Status: Historical	2216 SAN FERNANDO RD	296-12
<b>FASHION CLEANERS</b> Facility Status: Active	<b>1433 HUNTINGTON DR</b>	<b>298-16</b>
<b>QUICK &amp; CLEAN</b> Facility Status: Backlog	<b>1331 HUNTINGTON DR</b>	<b>303-16</b>
<b>MARVIN D SHAFER</b> Facility Status: Historical	<b>2918 DENBY AVE</b>	<b>304-12</b>
<b>KIRBY L REED</b> Facility Status: Historical	<b>2079 BLAKE AVE</b>	<b>304-12</b>
<b>JAMAL'S ARCO</b> Facility Status: Historical	<b>2135 SAN FERNANDO RD</b>	<b>309-12</b>
<b>CITY OF LOS ANGELES/PUBLIC WOR</b> Facility Status: Historical	<b>2130 SAN FERNANDO RD</b>	<b>309-12</b>
<b>NATIONWIDE AUTO SERVICE INC</b> Facility Status: Historical	<b>2929 KNOX AVE</b>	<b>313-12</b>
NOAH LAMPORT INC. Facility Status: Historical	2041 BLAKE AVE	313-12
ELECTRICO MECHANICAL CO. Facility Status: Historical	2029 BLAKE AVE	313-12
LYNWOOD CLEANERS Facility Status: Historical	2931 DIVISION	315-12
<b>MC MILLIN WIRE PRODUCTS, INC.</b> Facility Status: Active	<b>2109 SAN FERNANDO RD</b>	<b>317-12</b>
WITHROW BROTHERS Facility Status: Historical	2800 DIVISION	317-12
FORMER ORDWAY PLATING SHOP Facility Status: Active	1901 SAN FERNANDO RD	325-12
LAVASH BAKERY Facility Status: Historical	2835 NEWELL ST	326-12
THE COLUMN Facility Status: Historical	2831 NEWELL ST	326-12
<b>SELF-REALIZATION FELLOWSHIP CH</b> Facility Status: Historical	<b>2828 NEWELL ST</b>	<b>326-12</b>
CREATIVE WOOD FORMS Facility Status: Historical	2812 NEWELL ST	326-12



## EXECUTIVE SUMMARY

<u>Site</u>	<u>Address</u>	<u>Map ID</u>
<b>GRINDLEY MFG INC</b> Facility Status: Historical	<b>1989 BLAKE AVE</b>	<b>329-12</b>
<b>ORDWAY METAL POLISHING</b> Facility Status: Backlog	<b>1901 N SAN FERNANDO RD</b>	<b>331-12</b>
MACHINE BUILDING SPECIALTIES Facility Status: Historical	1977 BLAKE AVE	332-12
<b>RED'S IRON WKS INC</b> Facility Status: Historical	<b>1965 BLAKE AV</b>	<b>332-12</b>
HO WE MA TOOL CO. Facility Status: Historical	1959 BLAKE AVE	332-12
VALVE ENGINEERING Facility Status: Historical	1959 BLAKE AVE	332-12
BRAD HOWE Facility Status: Historical	1959 BLAKE AVE	332-12
MUDANZAS DE PACIFICO Facility Status: Historical	1959 BLAKE AVE	332-12
MINASSIAN & SONS. Facility Status: Historical	1955 BLAKE AVE	332-12
GRAY DESIGN Facility Status: Historical	1955 BLAKE AVE	332-12
MODO Facility Status: Historical	1955 BLAKE AVE	332-12
ETNA SALES Facility Status: Historical	1955 BLAKE AVE	332-12
<b>GRINDLEY MFG INC</b> Facility Status: Backlog	<b>1945 BLAKE AVE</b>	<b>332-12</b>
MASSARO ASSOC. INC. Facility Status: Historical	1925 BLAKE AVE	332-12
<b>GOLDEN STATE TRANSPORTATION</b> Facility Status: Historical	<b>1901 BLAKE AVE</b>	<b>332-12</b>
L. A. UNIFIED SCHOOL DISTRICT Facility Status: Historical	1849 BLAKE AVE	344-12
<b>UNOCAL CORP SS 4000</b> Facility Status: Backlog	<b>2551 W MAIN ST</b>	<b>367-23</b>
<b>MOBIL OIL CORP SS 11LAH</b> Facility Status: Backlog	<b>2601 W MAIN ST</b>	<b>367-23</b>
<b>A 2 Z PRESS</b> Facility Status: Historical	<b>2620 W MAIN ST</b>	<b>367-23</b>
<b>PREMIER PLATING</b> Facility Status: Backlog	<b>2510 W MAIN ST</b>	<b>367-23</b>
<b>DOMINO CLEANERS, SOOK RAN YUN</b> Facility Status: Historical	<b>2636 W MAIN ST</b>	<b>371-23</b>
<b>DOMINO CLEANERS</b> Facility Status: Historical	<b>2626 W MAIN ST</b>	<b>371-23</b>
<b>CUNNINGHAM PRESS</b> Facility Status: Backlog	<b>3036 W MAIN ST</b>	<b>375-23</b>



## EXECUTIVE SUMMARY

<u>Site</u>	<u>Address</u>	<u>Map ID</u>
<b>WALTHERS-LAUR PLATING CO.</b> Facility Status: Backlog	<b>3060 W MAIN ST</b>	<b>375-23</b>
<b>PREMIER PLATING WORKS</b> Facility Status: Backlog	<b>2512 W MAIN ST</b>	<b>379-23</b>
PREMIER PLATING WORKS Facility Status: Backlog	2511 W MAIN ST	379-23
<b>VIC BAKER AUTOMOTIVE</b> Facility Status: Historical	<b>2524 W MAIN ST</b>	<b>379-23</b>
<b>MARQUEZ BROTHERS BODY SHOP</b> Facility Status: Backlog	<b>3240 W MAIN ST</b>	<b>381-22,23</b>
<b>BILL'S AUTO WORKS</b> Facility Status: Backlog	<b>940 E VALLEY BLVD</b>	<b>386-23</b>
BILL'S AUTO WORKS Facility Status: Backlog	2441 W MAIN ST	386-23
<b>THE MORSE CO.</b> Facility Status: Backlog	<b>2437 W MAIN ST</b>	<b>386-23</b>
<b>GKN-FOOTHILL RENTAL</b> Facility Status: Backlog	<b>2424 W MAIN ST</b>	<b>386-23</b>
ADVANCED ALTERNATOR Facility Status: Historical	2318 W MAIN ST	386-23
COURTESY ELECTRIC WHOLESALE Facility Status: Historical	2220 W MAIN ST	400-23
<b>ALHAMBRA DODGE INC</b> Facility Status: Backlog	<b>1401 W MAIN ST</b>	<b>403-23</b>
<b>ALHAMBRA DODGE INC.</b> Facility Status: Backlog	<b>1412 W MAIN ST</b>	<b>403-23</b>
<b>DRASCO BODY &amp; FENDER WORKS</b> Facility Status: Backlog	<b>2117 W MAIN ST</b>	<b>406-23</b>
<b>JENSEN ANDY</b> Facility Status: Backlog	<b>2118 W MAIN ST</b>	<b>406-23</b>
<b>PATTEN BLINN LUMBER CO.</b> Facility Status: Backlog	<b>2116 W MAIN ST</b>	<b>406-23</b>
<b>VIDEORAMA</b> Facility Status: Backlog	<b>1701 W MAIN ST</b>	<b>413-23</b>
<b>PARISH PUBLICATIONS INC.</b> Facility Status: Backlog	<b>1754 W MAIN ST</b>	<b>413-23</b>
<b>FOSSELMAN'S ICE CREAM CO.</b> Facility Status: Backlog	<b>1824 W MAIN ST</b>	<b>414-23</b>
<b>A-1 TOM MFG</b> Facility Status: Backlog	<b>1901 W MAIN ST</b>	<b>415-23</b>
<b>WORTHINGTON DYE WORKS</b> Facility Status: Backlog	<b>8 S PALM AVE</b>	<b>417-23</b>
<b>FADCO METAL PRODUCTS</b> Facility Status: Backlog	<b>11 S RAYMOND AVE</b>	<b>417-23</b>
<b>J &amp; H MACHINE WORKS</b> Facility Status: Backlog	<b>17 S RAYMOND AVE</b>	<b>417-23</b>



## EXECUTIVE SUMMARY

<u>Site</u>	<u>Address</u>	<u>Map ID</u>
CREDIT CARD PROCESSING CO. <b>RIEDON INC</b> Facility Status: Active	2424 POPLAR BLVD <b>300 CYPRESS AVE</b>	418-23 <b>418-23</b>
<b>ALHAMBRA FINISHING CO INC</b> Facility Status: Backlog	<b>44 S PALM AVE</b>	<b>427-23</b>
<b>SUNBELT STORES</b> Facility Status: Backlog	<b>15 S PALM AVE</b>	<b>427-23</b>
<b>ALHAMBRA COMMUNITY HOSPITAL</b> Facility Status: Backlog	<b>100 S RAYMOND AVE</b>	<b>430-23</b>
<b>AMERICAN STEEL PIPE &amp; TANK CO.</b> Facility Status: Backlog Facility Status: Backlog	<b>115 S PALM ST</b>	<b>431-23</b>
<b>BOHN BUSINESS MACHINES</b> Facility Status: Backlog	<b>121 S PALM AVE</b>	<b>431-23</b>
COMMERCIAL ELECTRIC MOTORS Facility Status: Backlog	120 S PALM AVE	440-23
<b>COMMERCIAL ELECTRIC MOTORS</b> Facility Status: Backlog	<b>114 S PALM ST</b>	<b>440-23</b>
<b>SLEEP SHOP</b> Facility Status: Backlog	<b>124 S PALM AVE</b>	<b>440-23</b>
<b>AUNTIE M CREATIVE CONSULTNTS</b> Facility Status: Backlog	<b>128 S PALM AVE</b>	<b>440-23</b>
<b>MITCHELL MUFFLER MFG CO.</b> Facility Status: Backlog	<b>146 S PALM AVE</b>	<b>440-23</b>
<b>ELCO COMPUTERS WAREHOUSE</b> Facility Status: Backlog	<b>215 S RAYMOND AVE</b>	<b>449-23</b>
<b>ANDERSON WHITE</b> Facility Status: Backlog	<b>229 S RAYMOND AVE</b>	<b>449-23</b>
<b>ANDERSON/WHITE</b> Facility Status: Backlog	<b>205 S RAYMOND AVE</b>	<b>449-23</b>
<b>BLYTHE AIRCRAFT CORP</b> Facility Status: Backlog	<b>2201 W COMMONWEALTH AVE</b>	<b>457-23</b>
<b>CALVEX</b> Facility Status: Backlog	<b>307 S DATE AVE</b>	<b>457-23</b>
<b>KENNEDY PLASTICS CORP.</b> Facility Status: Backlog	<b>335 S DATE AVE</b>	<b>457-23</b>
<b>BACA SHEET METAL WORKS</b> Facility Status: Backlog	<b>2115 W COMMONWEALTH AVE</b>	<b>458-23</b>
<b>SPECIALTY BUFF</b> Facility Status: Backlog	<b>2127 W COMMONWEALTH AVE</b>	<b>458-23</b>
<b>KALAJIAN M J MANUFACTURING CO.</b> Facility Status: Backlog	<b>2119 W COMMONWEALTH AVE</b>	<b>458-23</b>
<b>PACIFIC SOAP BASE CO.</b> Facility Status: Backlog	<b>2101 E COMMONWEALTH AVE</b>	<b>458-23</b>
<b>PALM SUPER SERVICE</b> Facility Status: Backlog	<b>300 S PALM AVE</b>	<b>458-23</b>
<b>REMOTE CONTROLS INC.</b> Facility Status: Backlog	<b>308 S PALM AVE</b>	<b>458-23</b>



## EXECUTIVE SUMMARY

<u>Site</u>	<u>Address</u>	<u>Map ID</u>
<b>ONE STOP ELECTRICAL SUPPLY</b> Facility Status: Backlog	<b>312 S PALM AVE</b>	<b>458-23</b>
<b>SCIENTIFIC HARD CHROME PLATERS</b> Facility Status: Backlog	<b>316 S PALM AV</b>	<b>458-23</b>
<b>MICRO PEENING INC.</b> Facility Status: Backlog	<b>318 S PALM AVE</b>	<b>458-23</b>
<b>INTERSTATE BATTERIES OF EASTER</b> Facility Status: Backlog	<b>324 S PALM AVE</b>	<b>458-23</b>
<b>ANDERSON INDUSTRIES</b> Facility Status: Backlog	<b>328 S PALM ST</b>	<b>458-23</b>
<b>NORDIC CLAY PRODUCTS</b> Facility Status: Backlog	<b>332 S PALM AVE</b>	<b>458-23</b>
<b>TRUMBLE MANUFACTURING CO.</b> Facility Status: Backlog	<b>335 S PALM AVE</b>	<b>458-23</b>
<b>UNIVERSAL FILTRATION</b> Facility Status: Active	<b>340 SOUTH PALM AVE</b>	<b>458-23</b>
<b>UNIQUE GROUP, INC.</b> Facility Status: Active	<b>313 S RAYMOND AVE</b>	<b>473-23</b>
<b>PACIFIC SUNNY INTERNATIONAL</b> Facility Status: Active	<b>325 S RAYMOND AVE</b>	<b>473-23</b>
<b>PLANIT ENTERPRISES</b> Facility Status: Backlog	<b>329 S RAYMOND AVE</b>	<b>473-23</b>
<b>BROWN VALVE &amp; MANUFACTURING CO</b> Facility Status: Backlog	<b>400 S RAYMOND AVE</b>	<b>473-23</b>
<b>PUST HAROLD E. CO.</b> Facility Status: Backlog	<b>2017 W LEMON ST</b>	<b>473-23</b>
<b>T.W. FOOD, INC.</b> Facility Status: Backlog	<b>409 S RAYMOND AVE</b>	<b>473-23</b>
<b>GOLDEN SUN</b> Facility Status: Backlog	<b>417 S RAYMOND AVE</b>	<b>473-23</b>
<b>SANDOR LEWIS</b> Facility Status: Backlog	<b>433 S RAYMOND AVE</b>	<b>473-23</b>
<b>PEMACO METAL PROCESSING CORPOR</b> Facility Status: Active	<b>2125 LEMON ST.</b>	<b>480-23</b>
<b>CHI HSIN IMPEX INC.</b> Facility Status: Backlog	<b>400 DATE AVE</b>	<b>480-23</b>
<b>PLANIT ENGINEERING CO.</b> Facility Status: Backlog	<b>415 S DATE ST</b>	<b>480-23</b>
<b>MEZA TOLL &amp; DIE</b> Facility Status: Backlog	<b>418 DATE AVE</b>	<b>480-23</b>
<b>CLARY MFG CO.</b> Facility Status: Backlog	<b>421 DATE AVE</b>	<b>480-23</b>
<b>CNC PRECISION</b> Facility Status: Backlog	<b>420 S DATE ST</b>	<b>480-23</b>
<b>TORNOS BECHLER US CORP.</b> Facility Status: Backlog	<b>2620 CONCORD AVE</b>	<b>481-23</b>



## EXECUTIVE SUMMARY

<u>Site</u>	<u>Address</u>	<u>Map ID</u>
HI-QUALITY AUTO BODY Facility Status: Historical	723 S FREMONT ST	481-23
<b>FRITO LAY</b> Facility Status: Backlog	<b>741 S FREMONT AVE</b>	<b>481-23</b>
CROWN BRASS MFG. CO., INC. Facility Status: Historical	400 S PALM ST	484-23
<b>ALLOV FABRICATORS</b> Facility Status: Backlog	<b>404 S PALM AVE</b>	<b>484-23</b>
<b>ADVANCED URETHANE TECHNOLOGY</b> Facility Status: Backlog	<b>410 S PALM AVE</b>	<b>484-23</b>
CONCOURSE DESIGN INC. Facility Status: Backlog	412 S PALM AVE	484-23
<b>ANDY'S WELDING SERVICE</b> Facility Status: Backlog	<b>421 S PALM AVE</b>	<b>484-23</b>
<b>MULTI-CABLE INC.</b> Facility Status: Backlog	<b>424 S PALM AVE</b>	<b>484-23</b>
<b>ELECTRIC MOTORS SALES AND SERV</b> Facility Status: Backlog	<b>426 S PALM AVE</b>	<b>484-23</b>
<b>PALM IND INC.</b> Facility Status: Backlog	<b>428 S PALM AVE</b>	<b>484-23</b>
<b>VISION PLUS IMAGE</b> Facility Status: Backlog	<b>430 S PALM AVE</b>	<b>484-23</b>
<b>KELLY TOOL &amp; MANUFACTURING</b> Facility Status: Historical	<b>433 S PALM AVENUE</b>	<b>484-23</b>
<b>SOUTHERN CA EDISON CO</b> Facility Status: Active	<b>501 MARENGO AVE S</b>	<b>489-23</b>
<b>HUNTOON FABRICATORS</b> Facility Status: Backlog	<b>416 S MARENGO AVE</b>	<b>489-23</b>
<b>CREATIVE ORNAMENTAL IRON CO.</b> Facility Status: Backlog	<b>420 S MARENGO AVE</b>	<b>489-23</b>
<b>OVERSTROM &amp; SONS INC.</b> Facility Status: Backlog	<b>424 S MARENGO AVE</b>	<b>489-23</b>
<b>CAMPBELL INSTRUMENTS CO.</b> Facility Status: Backlog	<b>434 S MARENGO AVE</b>	<b>489-23</b>
<b>GENERAL SHIPPING ROOM SUPPLY</b> Facility Status: Backlog	<b>510 S MARENGO AVE</b>	<b>489-23</b>
<b>ROL-PAK CO.</b> Facility Status: Backlog	<b>532 S MARENGO AVE</b>	<b>489-23</b>
<b>COSTELLO BROS LITHOGRAPHERS</b> Facility Status: Backlog	<b>500 S PALM AVE</b>	<b>502-23</b>
<b>KELLY TOOL &amp; MANUFACTURING CO.</b> Facility Status: Backlog	<b>503 S PALM AVE</b>	<b>502-23</b>
<b>STANDARD SCREW PRODUCTS CO.</b> Facility Status: Backlog	<b>506 S PALM ST</b>	<b>502-23</b>
<b>HAWKINSON MOLD ENGINEERING CO.</b> Facility Status: Backlog	<b>507 S PALM AVE</b>	<b>502-23</b>



## EXECUTIVE SUMMARY

<u>Site</u>	<u>Address</u>	<u>Map ID</u>
<b>FINE ART BRONZE FOUNDRY</b> Facility Status: Backlog	<b>512 S PALM AVE</b>	<b>502-23</b>
<b>FISCHBACHER ENGINEERING INC.</b> Facility Status: Backlog	<b>515 S PALM AVE</b>	<b>502-23</b>
<b>DIECRAFT CORP.</b> Facility Status: Backlog	<b>522 S PALM AVE</b>	<b>502-23</b>
<b>CHEN MACHINE SHOP</b> Facility Status: Backlog	<b>511 S RAYMOND AVE</b>	<b>503-23</b>
<b>KERSTING MANUFACTURING CO.</b> Facility Status: Backlog	<b>504 DATE AVE</b>	<b>504-23</b>
<b>SAN GABRIEL VALLEY LAND MANAGE</b> Facility Status: Backlog	<b>506 S DATE AVE</b>	<b>504-23</b>
<b>WESTERN COATING CO.</b> Facility Status: Backlog	<b>516 S DATE AVE</b>	<b>504-23</b>
<b>AL'S TOWING</b> Facility Status: Backlog	<b>905 WESTMINSTER AVE</b>	<b>510-23</b>
<b>AFTER 4 FLEET SERVICE</b> Facility Status: Active	<b>906 S WESTMINSTER AVE</b>	<b>510-23</b>
<b>SPECIAL PLASTIC SYSTEMS, INC.</b> Facility Status: Backlog	<b>914 WESTMINSTER AVE</b>	<b>510-23</b>
<b>ACE ROOFING MATERIAL</b> Facility Status: Active	<b>917 WESTMINSTER AVE</b>	<b>510-23</b>
<b>SAM'S ORNAMENTAL IRONWORKS</b> Facility Status: Backlog	<b>919 WESTMINSTER AVE</b>	<b>510-23</b>
<b>CE DAN MOLD &amp; DIE</b> Facility Status: Backlog	<b>2019 ORANGE ST</b>	<b>511-23</b>
<b>JMF MOLDS</b> Facility Status: Backlog	<b>2013 ORANGE ST</b>	<b>511-23</b>
<b>MORAN COMPANY</b> Facility Status: Backlog	<b>2121 ORANGE ST</b>	<b>512-23</b>
<b>FRANK WAGNER &amp; SON</b> Facility Status: Backlog	<b>2108 ORANGE ST</b>	<b>512-23</b>
<b>WAGNER FRANK &amp; SON</b> Facility Status: Backlog	<b>605 S PALM AVE</b>	<b>512-23</b>
<b>ELECTRICAL MACHINING</b> Facility Status: Backlog	<b>612 S PALM AVE</b>	<b>512-23</b>
<b>QUALITY CUSTOM MOLDED PRODUCCT</b> Facility Status: Backlog	<b>617 S PALM AVE</b>	<b>512-23</b>
<b>EVERGREEN SEAFOOD CORP.</b> Facility Status: Backlog	<b>622 S PALM AVE</b>	<b>512-23</b>
<b>PLANET PRODUCTS</b> Facility Status: Backlog	<b>627 S PALM AVE</b>	<b>512-23</b>
<b>SODERBERG MFG CO., DABBCO INC.</b> Facility Status: Backlog	<b>628 S PALM AVE</b>	<b>512-23</b>
<b>FRY REGLET CORP.</b> Facility Status: Historical	<b>625 S PALM AVE</b>	<b>512-23</b>



## EXECUTIVE SUMMARY

<u>Site</u>	<u>Address</u>	<u>Map ID</u>
<b>OPTIMUM TECHNOLOGY CORP.</b> Facility Status: Backlog	<b>633 S PALM AVE</b>	<b>512-23</b>
<b>L.A. COUNTY DPW</b> Facility Status: Backlog	<b>900 S FREMONT AVE</b>	<b>513-23</b>
<b>ARRIVA BUSINESS PRODUCTS INC.</b> Facility Status: Backlog	<b>919 S FREMONT AVE</b>	<b>513-23</b>
<b>BALANCE PLATING CO.</b> Facility Status: Backlog	<b>2204 W ORANGE ST</b>	<b>514-23</b>
<b>CAF TECHNOLOGY INC.</b> Facility Status: Backlog	<b>600 S DATE AVE</b>	<b>514-23</b>
<b>BOWSER, INC.</b> Facility Status: Backlog	<b>2217 W ORANGE ST</b>	<b>514-23</b>
<b>COPY-RITE PRESS INC</b> Facility Status: Active	<b>614 S DATE AVENUE</b>	<b>514-23</b>
<b>FABRY W. H. MFG. CO.</b> Facility Status: Backlog	<b>620 DATE AVE</b>	<b>514-23</b>
<b>DICKINSON INK CORP.</b> Facility Status: Backlog	<b>625 DATE AVE</b>	<b>514-23</b>
<b>A-1 SIGNAL DIVISION</b> Facility Status: Active	<b>635 S DATE AVE</b>	<b>514-23</b>
<b>UNIVERSAL METAL PRODUCTS CO.</b> Facility Status: Backlog	<b>2311 W ORANGE ST</b>	<b>515-23</b>
<b>M A TECHNOLOGY</b> Facility Status: Backlog	<b>955 S MERIDIAN AVE</b>	<b>524-23</b>
<b>ST. JOHNS KNIT</b> Facility Status: Backlog	<b>990 MERIDIAN</b>	<b>524-23</b>
<b>ST JOHN KNITS</b> Facility Status: Backlog	<b>999 MERIDIAN AVE</b>	<b>524-23</b>
<b>CROWN PATTERN WORKS &amp; FOUNDRY</b> Facility Status: Backlog	<b>1050 MERIDIAN AVE</b>	<b>524-23</b>
<b>INTERNATIONAL EXTRUSION CORP.</b> Facility Status: Historical	<b>1000 MERIDIAN AVE</b>	<b>525-23</b>
<b>SPATRON INC.</b> Facility Status: Backlog	<b>715 S RAYMOND AVE</b>	<b>526-23</b>
<b>GENE'S GUNDRILLING</b> Facility Status: Backlog	<b>701 S PALM AVE</b>	<b>527-23</b>
<b>M &amp; H PLASTICS CO.</b> Facility Status: Backlog	<b>700 S PALM AVE</b>	<b>527-23</b>
<b>H &amp; H ZAMORA BROTHERS</b> Facility Status: Backlog	<b>703 S PALM AVE</b>	<b>527-23</b>
<b>PRECISION MOLD &amp; DEVELOPMENT</b> Facility Status: Backlog	<b>706 S PALM AVE</b>	<b>527-23</b>
<b>ALHAMBRA MACHINE &amp; TOOL CO.</b> Facility Status: Backlog	<b>708 S PALM AVE</b>	<b>527-23</b>
<b>UNIQUE COSMETICS</b> Facility Status: Backlog	<b>709 S PALM AVE</b>	<b>527-23</b>



## EXECUTIVE SUMMARY

<u>Site</u>	<u>Address</u>	<u>Map ID</u>
<b>ABM FABRICATORS</b> Facility Status: Backlog	<b>710 S PALM AVE</b>	<b>527-23</b>
<b>VIRCO RECORDING</b> Facility Status: Backlog	<b>700 S DATE AVE</b>	<b>529-23</b>
<b>THE WITTEMAN CO.</b> Facility Status: Backlog	<b>705 S DATE AVE</b>	<b>529-23</b>
<b>HERITAGE DISPOSAL, INC</b> Facility Status: Backlog	<b>704 S DATE AVE</b>	<b>529-23</b>
<b>ALHAMBRA COACHWORKS</b> Facility Status: Backlog	<b>1007 S FREMONT AV</b>	<b>533-23</b>
<b>ZHE JIAN MACHINERY &amp; EQUIPMENT</b> Facility Status: Backlog	<b>1011 S FREMONT AVE</b>	<b>533-23</b>
<b>ADVANCE ENVELOPE MFG CO INC</b> Facility Status: Backlog	<b>1025 S FREMONT AVE</b>	<b>533-23</b>
<b>K-T ENTERPRISES</b> Facility Status: Backlog	<b>1033 S FREMONT AVE</b>	<b>533-23</b>
<b>WORTHINGTON CORP.</b> Facility Status: Active	<b>1024 WESTMINSTER AVE</b>	<b>534-23</b>
<b>J W AUTO</b> Facility Status: Backlog	<b>1025 WESTMINSTER AVE</b>	<b>534-23</b>
<b>SATIN CALIFORNIA</b> Facility Status: Backlog	<b>1028 WESTMINSTER AVE</b>	<b>534-23</b>
<b>HUNG TOU SIGN CO.</b> Facility Status: Active	<b>1031 WESTMINSTER AVE</b>	<b>534-23</b>
<b>ALPS WIRE ROPE CORPORATION</b> Facility Status: Active	<b>1035 WESTMINSTER AVE</b>	<b>534-23</b>
<b>QUALITY AUTO BODY (A MOEBA)</b> Facility Status: Active	<b>1035 WESTMINSTER AVE</b>	<b>534-23</b>
<b>PACIFIC CAST PRODUCTS</b> Facility Status: Backlog	<b>819 S RAYMOND AVE</b>	<b>536-23</b>
<b>SYSTEMS MACHINING CO.</b> Facility Status: Backlog	<b>800 S PALM AVE</b>	<b>537-23</b>
<b>GP PLASTICS</b> Facility Status: Backlog	<b>801 S PALM AVE</b>	<b>537-23</b>
<b>AD-TECH INTERNATIONAL</b> Facility Status: Backlog	<b>2116 CHESTNUT ST</b>	<b>537-23</b>
<b>THYCO ELECTRICAL PRODUCTS CO.</b> Facility Status: Backlog	<b>803 S PALM AVE</b>	<b>537-23</b>
<b>G-P PLASTICS</b> Facility Status: Backlog	<b>809 S PALM AVE</b>	<b>537-23</b>
<b>SANTA FE INTERNATIONAL CORP</b> Facility Status: Active	<b>1000 S FREMONT AVE</b>	<b>538-23</b>
<b>CROWN PATTERN WORKS FOUNDRY</b> Facility Status: Backlog	<b>815 DATE AVE</b>	<b>540-23</b>
<b>TEMPO MACHINE CO.</b> Facility Status: Backlog	<b>806 DATE AVE</b>	<b>540-23</b>



## EXECUTIVE SUMMARY

<u>Site</u>	<u>Address</u>	<u>Map ID</u>
PAGE SCREW MACHINE PRODUCTS Facility Status: Backlog	823 DATE AVE	540-23
<b>J. E. ENGINEERING CORP.</b> Facility Status: Backlog	<b>825 DATE AVE</b>	<b>540-23</b>
<b>FORREST CORP.</b> Facility Status: Backlog	<b>829 DATE AVE</b>	<b>540-23</b>
<b>AVALON PLATING CO.</b> Facility Status: Backlog	<b>816 DATE AVE</b>	<b>540-23</b>
<b>IDEAL WIRE WORKS</b> Facility Status: Active	<b>820 S DATE AVE</b>	<b>540-23</b>
PAGE SCREW MACHINE PRODUCTS Facility Status: Backlog	823 S RAYMOND AVE	540-23
<b>STANDARD CRYSTAL CO.</b> Facility Status: Backlog	<b>1105 S FREMONT ST</b>	<b>542-23</b>
<b>LINSEED OIL PRODUCTS CORP.</b> Facility Status: Backlog	<b>1107 S FREMONT AVE</b>	<b>542-23</b>
LAWSON TIME MANUFACTURERS Facility Status: Backlog	1109 S FREMONT AVE	542-23
<b>ELECTRIC MOTORS</b> Facility Status: Historical	<b>1101 S MERIDIAN AVE</b>	<b>543-23</b>
<b>CAL-TUF GLASS CORPORATION</b> Facility Status: Backlog	<b>1100 MERIDIAN AVE</b>	<b>543-23</b>
<b>CROWN PATTERN WORKS</b> Facility Status: Backlog	<b>1106 MERIDIAN AVE</b>	<b>543-23</b>
ROD'S UNFINISHED FURNITURE,INC Facility Status: Historical	1121 S MERIDIAN AVE	543-23
<b>ALHAMBRA FOUNDRY CO. LTD.</b> Facility Status: Historical	<b>1147 MERUDUAN AVE</b>	<b>543-23</b>
<b>TRENCOR-JETCO</b> Facility Status: Backlog	<b>1100 WESTMINSTER AVE</b>	<b>544-23</b>
<b>WELLS W.A. CO.</b> Facility Status: Backlog	<b>1115 WESTMINSTER AVE</b>	<b>544-23</b>
<b>WELLS W.A. CO.</b> Facility Status: Backlog	<b>1116 WESTMINSTER AVE</b>	<b>544-23</b>
<b>YUE SHING INC.</b> Facility Status: Backlog	<b>1117 WESTMINSTER AVE</b>	<b>544-23</b>
ABESTCO STORAGE COMPANY Facility Status: Backlog	1119 WESTMINSTER AVE	544-23
<b>MCKAY CO.</b> Facility Status: Backlog	<b>1123 WESTMINSTER AVE</b>	<b>544-23</b>
JOHN TSE COMPUTERS Facility Status: Backlog	1141 WESTMINSTER AVE	544-23
PONT INC. Facility Status: Backlog	1143 WESTMINSTER AVE	544-23
<b>MEEDER EQUIPMENT CO.</b> Facility Status: Backlog	<b>2007 W MISSION RD</b>	<b>545-23</b>



## EXECUTIVE SUMMARY

<u>Site</u>	<u>Address</u>	<u>Map ID</u>
<b>ALLMETAL ENGINEERING CO.</b> Facility Status: Backlog	<b>1003 DATE AVE</b>	<b>546-23</b>
<b>THE CHINA PRESS</b> Facility Status: Active	<b>2121 W MISSION RD</b>	<b>548-23</b>
<b>NARDON MFG CO.</b> Facility Status: Backlog	<b>2125 W MISSION RD</b>	<b>548-23</b>
<b>VACANT</b> Facility Status: Backlog	<b>2601 W MISSION RD</b>	<b>555-23</b>
<b>K &amp; J MANAGEMENT CO.</b> Facility Status: Historical	<b>3001 W MISSION RD</b>	<b>559-23</b>
<b>PLASTIC MATERIALS INC.</b> Facility Status: Active	<b>3033 W MISSION RD</b>	<b>562-22,23</b>
<b>MISSION CORRUGATOR</b> Facility Status: Historical	<b>3201 W MISSION RD</b>	<b>565-22</b>
<b>DONNA B.P. NAKAYAMA</b> Facility Status: Backlog	<b>1928 W VALLEY BLVD</b>	<b>570-23</b>
<b>PARK SIERRA SYSTEMS CAR WASH</b> Facility Status: Backlog	<b>2015 W VALLEY BLVD</b>	<b>571-23</b>
<b>ALHAMBRA AUTO SERVICE</b> Facility Status: Backlog	<b>2000 VALLEY BLVD W</b>	<b>571-23</b>
<b>GRACE W. CHU</b> Facility Status: Backlog	<b>2120 W VALLEY BLVD</b>	<b>572-23</b>
<b>VINH HAIR SALON</b> Facility Status: Backlog	<b>2425 W VALLEY BLVD</b>	<b>574-23</b>
<b>LOVELY NAILS</b> Facility Status: Backlog	<b>2437 W VALLEY BLVD</b>	<b>574-23</b>
<b>DRAGON PRODUCTS CO.</b> Facility Status: Backlog	<b>2424 W VALLEY BLVD</b>	<b>574-23</b>
<b>FREMONT SERVICE INC</b> Facility Status: Backlog	<b>2529 W VALLEY BLVD</b>	<b>575-23</b>
<b>VALLEY CLEANERS</b> Facility Status: Active	<b>2619 W VALLEY BLVD</b>	<b>576-23</b>
<b>CHEVRON SERVICE STATION</b> Facility Status: Backlog	<b>2600 W VALLEY BLVD</b>	<b>576-23</b>
<b>ANDY'S GARAGE</b> Facility Status: Backlog	<b>2620 W VALLEY BLVD</b>	<b>576-23</b>
<b>OWEN TYPEWRITER CO.</b> Facility Status: Backlog	<b>2814 W VALLEY BLVD</b>	<b>577-23</b>
<b>ELI PRINTING</b> Facility Status: Backlog	<b>2832 W VALLEY BLVD</b>	<b>577-23,29</b>
<b>VALLEY SERVICE</b> Facility Status: Backlog	<b>2810 W VALLEY BLVD</b>	<b>577-23,29</b>
<b>LOY FRANK &amp; ASSOCIATES</b> Facility Status: Backlog	<b>2890 W VALLEY BLVD</b>	<b>578-23,29</b>
<b>CONTROL SALES INC.</b> Facility Status: Backlog	<b>2926 W VALLEY BLVD</b>	<b>579-22,23,28,29</b>



## EXECUTIVE SUMMARY

<u>Site</u>	<u>Address</u>	<u>Map ID</u>
<b>ALPHA-1 COPIER CO</b> Facility Status: Backlog	<b>2960 W VALLEY BLVD</b>	<b>580-22,23,28,29</b>
<b>Y-TIRE</b> Facility Status: Backlog	<b>2969 W VALLEY BLVD</b>	<b>580-22,23,28,29</b>
<b>Y TIRE SALES &amp; SERVICE INC.</b> Facility Status: Backlog	<b>2840 W RAMONA BLVD</b>	<b>580-22,23,28,29</b>
<b>SOUTHERN CALIF CHINESE BROADCA</b> Facility Status: Backlog	<b>3000 W VALLEY BLVD</b>	<b>581-22,28</b>
PALERMO BAKERY Facility Status: Backlog	3036 W VALLEY BLVD	584-22,28
HONANESE ASSOC. Facility Status: Backlog	3061 W VALLEY BLVD	584-22,28
<b>J K ENTERPRISES INC</b> Facility Status: Backlog	<b>3060 W VALLEY BLVD</b>	<b>584-22,28</b>
<b>WOODCRAFT FURNITURE</b> Facility Status: Backlog	<b>3086 W VALLEY BLVD</b>	<b>586-22,28</b>
<b>SHELL OIL CO</b> Facility Status: Active	<b>3200 W VALLEY/WESTMONT</b>	<b>587-22,28</b>
<b>ARCO # 6109</b>	<b>3201 W VALLEY BLVD</b>	<b>587-22,28</b>
<b>BROCK LOUIS</b> Facility Status: Backlog	<b>2315 WESTMINSTER AVE</b>	<b>597-28,29</b>

CDL: A listing of drug lab locations. Listing of a location in this database does not indicate that any illegal drug lab materials were or were not present there, and does not constitute a determination that the location either requires or does not require additional cleanup work.

A review of the CDL list, as provided by EDR, and dated 09/30/2008 has revealed that there are 11 CDL sites within the searched area.

<u>Site</u>	<u>Address</u>	<u>Map ID</u>
Not reported	1324 S INDIANA AVE	252-15
Not reported	1324 INDIANA AVE	252-15
Not reported	1832 ALDER DR	299-13
<b>ROGELIO ROMERO</b>	<b>5122 LONGFELLOW ST</b>	<b>307-14</b>
Not reported	2723 W GRAND AVE	356-16,23
Not reported	3448 LOOSMORE ST	361-20
Not reported	3979 BARRETT RD	419-22
Not reported	3800 MONTEREY RD	426-21
Not reported	3650 HARRINMAN AVE	464-21
Not reported	2724 BALLARD ST	566-22
Not reported	5320 1/2 ITHACA AVE	583-22,28



## EXECUTIVE SUMMARY

**RESPONSE:** Identifies confirmed release sites where DTSC is involved in remediation, either in a lead or oversight capacity. These confirmed release sites are generally high-priority and high potential risk.

A review of the RESPONSE list, as provided by EDR, and dated 08/25/2008 has revealed that there are 6 RESPONSE sites within the searched area.

<u>Site</u>	<u>Address</u>	<u>Map ID</u>
<b>HUNTINGTON MEDICAL PLAZA</b>	<b>N.W. CORNER OF FAIR OAK</b>	<b>53-9</b>
<b>DIGITRAN CO</b>	<b>855 S ARROYO PKWY</b>	<b>60-9</b>
<b>SPENCE PROPERTY AKA DRY CLEAN</b>	<b>7047-7051 NORTH FIGUERO</b>	<b>66-7</b>
<b>SOUTHERN PACIFIC TRANSPORTATIO</b>	<b>2800 KERR STREET</b>	<b>248-12</b>
<b>EDISON/ALHAMBRA</b>	<b>501 S MARENGO AVE</b>	<b>489-23</b>
<b>SO CAL GAS/ALHAMBRA MGP</b>	<b>FRONT ST. / EDITH</b>	<b>519-23</b>

**HAZNET:** The data is extracted from the copies of hazardous waste manifests received each year by the DTSC. The annual volume of manifests is typically 700,000-1,000,000 annually, representing approximately 350,000-500,000 shipments. Data from non-California manifests & continuation sheets are not included at the present time. Data are from the manifests submitted without correction, and therefore many contain some invalid values for data elements such as generator ID, TSD ID, waste category, & disposal method. The source is the Department of Toxic Substance Control is the agency

A review of the HAZNET list, as provided by EDR, and dated 12/31/2006 has revealed that there are 554 HAZNET sites within the searched area.

<u>Site</u>	<u>Address</u>	<u>Map ID</u>
<b>USARMY PASADENA ARMY RESERVE C</b>	<b>655 WETMINSTER DR</b>	<b>3-2</b>
<b>ANNANDALE GOLD CLUB</b>	<b>1 N. SAN RAFAEL AVE.</b>	<b>4-2</b>
<b>GENZYME GENETICS</b>	<b>11 W DEL MAR BLVD</b>	<b>9-3</b>
<b>CALTECH WAVERLY WAREHOUSE</b>	<b>55 WAVERLY DR</b>	<b>13-3</b>
<b>LOGIN PRINTER COMPANY</b>	<b>66 W WAVERLY DRIVE</b>	<b>13-3</b>
<b>CLINICAL MICRO SENSORS INC</b>	<b>101 WAVERLY</b>	<b>15-3</b>
<b>FERRADINI AUTO BODY</b>	<b>137 WAVERLY DR</b>	<b>15-3</b>
<b>PASADENA TOURNAMENT OF ROSES</b>	<b>391 SOUTH ORANGE GROVE</b>	<b>16-2</b>
<b>MONITOR POLISHING &amp; PLATING</b>	<b>390 S PASADENA AVE</b>	<b>17-3</b>
<b>SERAPLEX INC</b>	<b>408 S PASADENA AVE, #4</b>	<b>17-3</b>
<b>STANYER &amp; EDMONDSON</b>	<b>400 S FAIR OAKS AVE</b>	<b>18-3</b>
<b>ROGERSON KRATOS</b>	<b>403 S RAYMOND AVE</b>	<b>19-3</b>
<b>PLATI GERMAN CAR SERVICE</b>	<b>442 S RAYMOND ST</b>	<b>19-3</b>
<b>CROWN CITY TIRE</b>	<b>80 W BELLEVUE DR</b>	<b>20-3</b>
<b>CONVERSE ENVIROLAB</b>	<b>67 W BELLEVUE DR</b>	<b>20-3</b>
<b>E M S LABORATORIES</b>	<b>117 W BELLEVUE DR</b>	<b>21-3</b>
<b>ARTS ELEGANCE INC</b>	<b>154 W BELLEVUE DR</b>	<b>22-3</b>
<b>A N TOOL &amp; DIE</b>	<b>518 SO FAIR OAKS</b>	<b>24-3,9</b>
<b>SICOYA SCHOOL</b>	<b>535 S PASADENA AVE</b>	<b>26-3,9</b>
<b>THE VALLEY HUNT CLUB</b>	<b>560 S ORANGE GROVE BLVD</b>	<b>27-8</b>
<b>BRYANS CLEANERS INCORPORATED</b>	<b>544 SOUTH ARROYO PARKWA</b>	<b>29-9</b>
<b>FASHION CLEANERS</b>	<b>1 W CALIFORNIA BLVD</b>	<b>31-9</b>
<b>DY DEE DIAPER SERVICE</b>	<b>40 E CALIFORNIA</b>	<b>32-9</b>
<b>OAKS CLEANERS</b>	<b>131 W CALIFORNIA</b>	<b>34-9</b>
<b>A P COMPANY</b>	<b>115 W CALIFORNIA BLVD</b>	<b>34-9</b>
<b>TIME-O-MAX ONE HOUR PHOTO</b>	<b>107 W. CALIFORNIA</b>	<b>34-9</b>
<b>COHEN CHIROPRACTIC CENTER</b>	<b>95 WEST CALIFORNIA BLVD</b>	<b>34-9</b>
<b>CITY OF PASADENA/PUBLIC WORKS</b>	<b>280 W CALIFORNIA BLVD</b>	<b>35-9</b>
<b>STATE OF CALIFORNIA-GENERAL SE</b>	<b>602 ST. JOHN AVE</b>	<b>36-9</b>
<b>PASADENA HERITAGE INC</b>	<b>651 SO ST JOHN AVE</b>	<b>36-9</b>



## EXECUTIVE SUMMARY

<u>Site</u>	<u>Address</u>	<u>Map ID</u>
MCCARTHY CONSTRUCTION	620 S PASADENA AVE	38-9
<b>ARROYO CLEANERS</b>	<b>633 S ARROYO PKWY STE 4</b>	<b>39-8</b>
CALTRANS DIST 7	670 S SAINT JOHN AVE	41-9
<b>RADCLIFFE ENGINEERING CORP</b>	<b>681 S RAYMOND AVE</b>	<b>42-9</b>
<b>HUNTINGTON TRUST</b>	<b>707 S RAYMOND AVE</b>	<b>42-9</b>
HUNTINGTON MED RES INSTITUTES	734 FAIRMOUNT AVE	44-9
<b>HUNTINGTON EXTENDED CARE</b>	<b>716 S FAIR OAKS AVE</b>	<b>45-9</b>
DIST 7/ROW LOS ANGELES FIELD O	711 S PASADENA AVE	46-9
<b>MIKE WARD #14-413</b>	<b>733 S ARROYO PKWY</b>	<b>47-9</b>
DEPT OF GENERAL SVCS	734 SAINT JOHN AVE	48-9
GORDON H SASAKI MD INC	800 S FAIRMOUNT AVE	49-9
VEMCO CORPORATION	766 SO FAIR OAKS AVE.	50-9
<b>CALIFORNIA LIQUID FERTILIZER C</b>	<b>755 S RAYMOND AVE</b>	<b>51-9</b>
<b>CLINICAL MICRO SENSORS DBA OSM</b>	<b>757 S RAYMOND AVE</b>	<b>51-9</b>
PEDIATRIC ORTHOPEDICS	800 S. FAIRMONT AVE.	52-9
HUNTINGTON PAS ORTHO MED GRP I	800 SOUTH FAIRMOUNT AV	52-9
HUNTINGTON PLAZA PHARMACY	800 S FAIRMONT ST	52-9
HEMODIALYSIS INC	806 S FAIR OAKS AVE	53-9
MORISHITA & CHARLES ADC	837 SOUTH FAIR OAKS AVE	53-9
<b>HUNTINGTON MEMORIAL HOSPITAL</b>	<b>100 WEST CALIFORNIA BOU</b>	<b>55-9</b>
SOUTHERN CALIFORNIA CLINICAL L	100 W CALIFORNIA ST	55-9
MAYFIELD SENIOR SCHOOL	500 BELLE FONTAINE ST	57-8
TONY'S AUTO BODY-PAINT	830E ORANGE GROVE BLVD	58-8
COTTON MEDICAL CENTER	50 BELAFONTANE	59-9
<b>FOOTHILL PULMONARY AND CRITICA</b>	<b>50 ALESSANDRO PL 330</b>	<b>62-9</b>
J. ARTHUR MOORE	850 SO. ARROYO BLVD	63-8
<b>PHOENIX DECORATING CO</b>	<b>835 S RAYMOND AVE</b>	<b>64-9</b>
DGS/REAL ESTATE SERVICES DIVIS	866-1112 S PASADENA	65-9
CALTRANS DIST 7/ROW PROPERTY S	231 WIGMORE DR	67-9
CALTRANS DIST 7(23) HISTORIC H	231 WIGMORE DR	67-9
ORANGE GROVE CIRCLE TOWNHOMES	560 ORANGE GROVE CIR	68-8
TOWN HOMES AT ORANGE GROVE CIR	580 ORANGE GROVE CIR	68-8
BANK OF AMERICA	929 S FAIR OAKS AVE	69-9
E CENTRAL CREDIT UNION	988 S FAIR OAKS AVE	69-9
NITE SUN PERFORMANCE	995 SO FAIR OAKS AVE	69-9
<b>PACIFIC BELL</b>	<b>901 S. RAYMOND AVE.</b>	<b>70-9</b>
RICARDO TRUST	964 HILLSIDE TERRACE	72-8
<b>PARKWAY CHIROPRACTIC</b>	<b>1111 S ARROYO PARKWAY N</b>	<b>73-9</b>
CALTRANS DIST 7/ROW PROP MGMT	180 ARLINGTON DR	74-9
CALTRANS DIST 7/ROW PROPERTY M	169 ARLINGTON DR	74-9
<b>EQUILON ENTERPRISES</b>	<b>1050 S FAIR OAKS</b>	<b>75-9</b>
EQUILON ENTERPRISES LLC	1050 S FAIR OAKS	75-9
FAIR OAKS AUTO BODY	1055 SOUTH FAIR OAKS AV	75-9
CITY OF PASADENA - CAPITAL PRO	72 E GLENARM ST	77-9
<b>THE WHITE HOUSE</b>	<b>185 E GLENARM ST</b>	<b>78-9</b>
<b>UNOCAL 2158</b>	<b>155 E GLENARM ST</b>	<b>78-9</b>
<b>CITY PASADENA/DEPT WATER &amp; POW</b>	<b>45 E GLENARM ST</b>	<b>79-9</b>
WESTRIDGE SCHOOL FOR GIRLS INC	324 MADELIN	80-8,9
<b>WESTRIDGE SCHOOL FOR GIRLS</b>	<b>324 MADELINE DRIVE</b>	<b>80-8,9</b>
CALTRANS/RIGHT OF WAY HOMES	1090 S PASADENA AVE	81-9
CALIF DEPT OF TRANSPORTATION	225 MADELINE DR	81-9
CRAVEN COURT HOA	1101-1141 S ORANGE GROV	82-8,9
WESTRIDGE SCHOOL	285 MADELINE DR	83-9
AMERICAN RED CROSS	430 MADELINE DR	84-8
<b>OCCIDENTAL COLLEGE</b>	<b>1600 CAMPUS RD</b>	<b>86-6</b>
CALTRANS DIST 7/R O W	214 STATE ST	87-9



## EXECUTIVE SUMMARY

Site	Address	Map ID
CALTRANS DIST 7/R O W	232 STATE ST	87-9
CALTRANS DIST 7/PROPERTY MGMT	224 STATE ST	87-9
THE YOGA HOUSE	11 STATE ST	88-9
CALTRANS DIST 7/RIGHT OF WAY	1200 S PASADENA AVE	91-9
PASADENA WATER & POWER DEPT	43 W STATE ST	92-9
<b>ARCO #1880</b>	<b>4380 EAGLE ROCK BLVD</b>	<b>96-6</b>
CALTRANS DIST 7/ROW	1015 COLUMBIA ST	97-9
VA CONSTRUCTION CO	1101 COLUMBIA ST	98-9
CAL TRANS DIST 7	1109 COLUMBIA STREET	98-9
J THOMAS CHESS DDS	500 COLUMBIA ST	100-8
<b>SPARKLETT'S WATER CORP</b>	<b>4500 YORK BLVD</b>	<b>102-6</b>
CALTRANS DIST 7	217 FREMONT	103-9
<b>SHELL SERVICE STATION</b>	<b>4236 EAGLE ROCK / EL PA</b>	<b>113-6</b>
DENBOER ENGINEERING & CONSTRUC	624 HERMOSA ST	114-8
CALIF DEPT OF TRANSPORTATION	400 PROSPECT CIRCLE	115-8,9
<b>PLETCHER CLEANERS</b>	<b>5039 YORK BLVD</b>	<b>119-6,7</b>
<b>PETER FAMILY CLEANERS</b>	<b>5039 YORK BLVD</b>	<b>119-6,7</b>
<b>DON'S AUTO REPAIR</b>	<b>5058 YORK BLVD</b>	<b>119-6,7</b>
GE CAPITOL MORTGAGE SERVICES I	431 OAK LAWN AVE	120-9
<b>PACIFIC BELL</b>	<b>4100 EAGLE ROCK BLVD</b>	<b>121-6</b>
<b>YORK AUTO BODY REPAIR</b>	<b>5141 YORK BLVD</b>	<b>123-7</b>
CALTRANS DIST 7/ROW PROPERTY M	1005 BUENA VISTA	124-8,9
CALTRANS DIST 7/ROW PROPERTY M	1005 BUENA VISTA ST	124-8,9
<b>PACIFIC BELL</b>	<b>1207 N AVENUE 56</b>	<b>128-7</b>
<b>TONYS AUTO CARE</b>	<b>4051 EAGLE ROCK BLVD</b>	<b>129-6</b>
<b>MCGIBBONS AUTO BODY</b>	<b>5251 YORK BLVD</b>	<b>132-7</b>
EQUILON ENTERPRISES LLC	6505 N FIGUEROA/MERIDIA	133-7
<b>SHELL OIL CO</b>	<b>6505 N FIGUEROA/MERIDIA</b>	<b>133-7</b>
CALTRANS DIST 7/ROW	529 PROSPECT AVE	134-8
<b>CHEVRON STATION 90477</b>	<b>4005 EAGLE ROCK BLVD</b>	<b>135-6</b>
<b>GLO TONE CLEANERS</b>	<b>442 FAIR OAKS AVE</b>	<b>137-9</b>
GLO-TONE CLEANERS	442 FAIR OAKS AVE	137-9
ORCHARD SUPPLY HARDWARE #610/5	452 FAIR OAKS AVE	137-9
<b>TEXACO</b>	<b>5401 YORK BLVD</b>	<b>138-7</b>
HADI'S AUTO REPAIR	645 N AVENUE 64	140-8
<b>SUNNY BRITE CLEANERS</b>	<b>3756 W AVE 40 STE J</b>	<b>143-6</b>
<b>UNOCAL #0865 (FORMER)</b>	<b>3931 EAGLE ROCK BLVD</b>	<b>144-5,6</b>
LAUSD/ BURBANK JH	6460 N FIGUEROA ST	145-7
HADI AUTO REPAIR	645 N AVE 64	146-8
<b>HIGHLAND PARK CLEANERS</b>	<b>5630 YORK BLVD</b>	<b>148-7</b>
ACE HIGH PARTS & SERVICE	5663 YORK BLVD	149-7
<b>DISCOVERY DESIGN</b>	<b>5689 YORK BLVD</b>	<b>150-7</b>
<b>HERBIE AUTO HAUS</b>	<b>5701 YORK BLVD</b>	<b>150-7</b>
<b>UNIQUE AUTO BODY &amp; PAINT</b>	<b>5701 YORK BLVD</b>	<b>150-7</b>
PEOPLE AUTO SALES SERVICE	5728 YORK BLVD	150-7
JOLYN APARTMENTS	609 PROSPECT AVE	151-8
YORK MEDICAL CENTER INC	5823 YORK BLVD	154-7
LAUSD/ SAN PASCUAL AVE ELEM	815 SAN PASCUAL AVE	155-8
UNITED PARCEL SERVICE	625 FAIROAKS AVE	156-9
<b>BOB HAIG AUTOMOTIVE SERVICE</b>	<b>6001 YORK BLVD</b>	<b>157-7</b>
OLD NORTHEAST POLICE STATION	6045 YORK BLVD	158-7
BEDROSSIAN ANTRANIG DBA TELE C	711 FAIR OAKS AVE	159-9,16
<b>TELE CLEANERS</b>	<b>711 FAIR OAKS AVE</b>	<b>159-9,16</b>
<b>UNOCAL #0326</b>	<b>718 FAIR OAKS AVE</b>	<b>159-9,16</b>
CONOCO PHILLIPS #250326	718 FAIR OAKS AVE	159-9,16
<b>SERVICE STATION 0326</b>	<b>718 FAIR OAKS AVE</b>	<b>159-9,16</b>



## EXECUTIVE SUMMARY

Site	Address	Map ID
UNOCAL SERVICE STATION #0326	718 FAIR OAKS AVE	159-9,16
MANOUKIAN UNOCAL SERVICE	718 FAIROAKS AVE	159-9,16
MICHAEL REAGAN	700 ORANGE GROVE AVE	160-8,15
HIGHLAND PARK DENTAL OFFICE	6114 YORK BLVD	163-7,14
A B R ENTERPRISES	1015 HOPE ST	165-8,9,15,16
MARIA A DIAZ	6109 GARRYSON DR	167-7,14
<b>DAVES AUTO CARE</b>	<b>811 FAIRVIEW AVE</b>	<b>168-9,16</b>
SUPERSTAR OF GERMAN CARS	811 FAIRVIEW AVE	168-9,16
ULTIMATE MOTORS OF PASADENA	815 FAIRVIEW AVE	168-9,16
GOLD SUN ASSOCIATES INC	6517 CRESCENT ST	169-8,15
ELLENS SILKSCREENING	814 MOUND AVE	171-9,16
ELLENS SILKSCREENING	814 MOUND AVE	171-9,16
1X CITY OF SOUTH PASADENA	817 MOUND STREET	171-9,16
SOUTH PASADENA FIRE DEPT	817 MOUND AVE	171-9,16
SIMON ADDYMAN AND ASSOCIATES	1022 MISSION	172-8,9,15,16
CHIEF AUTO PARTS #21713	6326 FIGUEROA N	174-7,14
AUTOZONE #5389	6326 FIGUEROA N	174-7,14
ENTERPRISE HOME OWNERSHIP PART	6124 MESA AVE	175-14
<b>SHELL SERVICE STATION</b>	<b>1400 MISSION</b>	<b>177-16</b>
CITY OF S PASADENA - CITY MANA	1414 MISSION ST	177-16
CITY OF SOUTH PASADENA-SOUTH P	1414 MISSION ST	177-16
<b>SOUTH PASADENA POLICE DEPT</b>	<b>1422 MISSION ST</b>	<b>177-16</b>
<b>EXXONMOBIL OIL CORP NO 11342</b>	<b>1401 MISSION ST</b>	<b>177-16</b>
EQUILON ENTERPRISES LLC	1400 MISSION	177-16
SOUTH PASADENA POLICE DEPARTME	1422 MISSION ST	177-16
CHEVRON 90251	1141 MISSION ST	178-16
<b>WEDMORE AUTO SERVICE</b>	<b>1100 MISSION ST.</b>	<b>178-16</b>
COUNTY OF LOS ANGELES - PUBLIC	1100 MISSION ST	178-16
<b>MOCK PRINTING</b>	<b>1122 MISSION ST</b>	<b>178-16</b>
<b>NICHOLAS ENGINEERING</b>	<b>861 MERIDIAN AVE</b>	<b>179-15,16</b>
MARK JAGER	1040 MISSION ST	180-16
SOUTH PASADENA CONVALESCENT HO	904 MISSION ST	181-15
DIVERSIFIED BUILDING SERVICES	905 MISSION STREET	181-15
<b>ABBOTT LABORATORIES</b>	<b>820 MISSION ST</b>	<b>182-15</b>
DIAGNOSTIC CHEMICALS LTD	820 MISSION ST	182-15
CORDIAL CLEANERS	800 MISSION_ST	182-15
CITY OF SOUTH PASADENA	825 MISSION ST	182-15
CORDIAL CLEANERS	800 MISSION_ST	182-15
ARCO PRODUCTS COMPANY	736 MISSION ST	182-15
<b>ARCO #0185</b>	<b>736 MISSION</b>	<b>182-15</b>
L.A.C.M.T.A.	742 MISSION ST	182-15
BP WEST COAST PRODUCTS LLC 001	736 MISSION ST.	182-15
<b>L.A.C.M.T.A.</b>	<b>742 MISSION ST</b>	<b>182-15</b>
HUSCO GERMAN AUTO SERVICE	719 MISSION STREET	183-15
HALVORSONS BLK & WHT CLEANERS	701 MISSION ST	184-15
<b>ARROYO SECO GOLF</b>	<b>1055 LOHMAN LN</b>	<b>186-15</b>
PACIFIC BELL	1415 MISSION	187-16
D&S PRINTING	917 FREMONT AVE	187-16
LAUSD/FRANKLIN HIGH SCHOOL	820 NO AVE 54	188-14
YORK DENTAL OFFICE	6306 YORK BLVD STE 2	191-14,15
RITE AID STORE #5450	6305 YORK BLVD	193-14,15
RITE AID	6305 YORK BLVD	193-14,15
ROSS TYPOGRAPHIC SERVICE INC.	1000 FREMONT AVE	194-16
MAD GROUP INC	901 EL CENTRO ST	196-15
<b>JACK S AUTO REPAIR</b>	<b>1001 GLENDON WAY</b>	<b>196-15</b>
LA COUNTY SANITATION DISTRICT	1020 EL CENTRO ST	197-16



## EXECUTIVE SUMMARY

Site	Address	Map ID
<b>NELSON NAME PLATE CO</b>	<b>3191 CASITAS AVE</b>	<b>198-12</b>
ENTERPRISE HOME OWNERSHIP PART	714 N AVENUE 53	200-14
CHEVRON PRODUCTS SS#_97916	6405 YORK BLVD	202-14,15
CHEVRON 97916	6405 YORK BLVD	202-14,15
SHEIK CHEVRON CORP.	6405 YORK BLVD.	202-14,15
<b>YESTER YEAR AUTOMOTIVE</b>	<b>3426 VERDUGO RD</b>	<b>203-12</b>
<b>LA ARROYO SECO LIBRARY</b>	<b>6145 N FIGUEROA ST</b>	<b>204-14</b>
<b>FAIR OAKS CLEANER</b>	<b>1113 FAIR OAKS</b>	<b>208-16</b>
CC LEUNG	131 S AVENUE 63	209-14
<b>PROGRESS CLEANERS</b>	<b>6040 MONTE VISTA ST</b>	<b>210-14</b>
THE JUDSON STUDIOS INC	200 S AVENUE 66	214-15
DEPT OF TRANSPORTATION	1131 GLENDON WAY	216-15
BREYNE & GRACE MILLER	622 MILO TER	217-13
DRD CONSTRUCTION	6332 ARROYO GLEN	218-14
MICRODOT CONNECTORS	306 PASADENA AVE	219-15
MICRODOT CONNECTORS	306 PASADENA AVE	219-15
SOUTHERN CALIFORNIA EDISON	1101 INDIANA AVE	220-15
KENCO GRAPHICS	130 NO AVENUE 61 UNIT 1	221-14
<b>L A TESTING</b>	<b>159 PASADENA AVE</b>	<b>223-15</b>
<b>CHEVRON STATION 90623</b>	<b>1200 FAIR OAKS AVE</b>	<b>224-16</b>
ELIZABETH DELAO	407 N AVENUE 56	226-14
ASTRO COLORS	842 MONTEREY ROAD	227-15
JOSEPH DI PAULO	119 PASADENA AVE	228-15
PALI-OSTRICH LLC	1010 SYCAMORE AVE	230-15
KING WIRE PARTITION	6044 N FIGUEROA STREET	231-14
NORTHEAST INDUSTRIES	121 NORTH AVE 60	232-14
<b>ARROYO VISTA FAMILY CENTER</b>	<b>6000 N FIGUEROA ST</b>	<b>234-14</b>
ARROYO VISTA FAMILY HEALTH CEN	6000 N FIGUEROA ST	234-14
<b>CALIFORNIA PAVING &amp; GRADING CO</b>	<b>3253 VERDUGO RD</b>	<b>235-12</b>
CVS PHARMACY # 9665	5944 N FIGUEROA ST	236-14
<b>UNIVERSAL TOYOTA</b>	<b>5944 N FIGUEROA</b>	<b>236-14</b>
SAV-ON #9665	5944 N FIGUEROA ST	236-14
SAV-ON #9665	5944 NORTH FIGUEROA AVE	236-14
BOB RICHMOND	5942 N FIGUEROA	236-14
<b>SOUTH OAKS AUTO BODY</b>	<b>1300 FAIR OAKS AVE</b>	<b>237-16</b>
<b>MARCOS AUTO BODY OF SOUTH PASA</b>	<b>1300 S FAIR OAKS AVE</b>	<b>237-16</b>
<b>ELITE CLEANERS</b>	<b>1310 FAIR OAKS AVE</b>	<b>237-16</b>
CITY OF LOS ANGELES - BUILDING	722 TERRACE 49	238-13
1X STAN BROMER	5929 NORTH FIGUEROA STR	240-14
CLEANING LAB	5907 N FIGUERORA ST	240-14
<b>CLEANING LAB</b>	<b>5907 NORTH FIGUERORA</b>	<b>240-14</b>
FOOD 4 LESS	5531 MONTE VISTA	241-14
DENTAL CENTER HIGHLAND PARK	5807 N FIGUEROA AVE	244-14
KING POWER TOOLS	5810 N FIGUEROA ST	244-14
LAUSD/ ALDAMA ELEM	632 NORTH AVENUE 50	245-13,14
ADAM OZTURK & HEMA PADMANABHAN	4604 SAN ANDREAS AVE	246-13
LAUSD/ MONTE VISTA ST ELEM	5423 MONTE VISTA ST	247-14
<b>LA FIRE STATION 12</b>	<b>5921 N FIGUERUA</b>	<b>250-14</b>
<b>HUGHES MARKETS INC</b>	<b>2716 SAN FERNANDO RD</b>	<b>251-12</b>
<b>BEST INDUSTRIAL CLEANING INC</b>	<b>2545 SAN FERNANDO RD</b>	<b>255-12</b>
<b>HURST CHEMICAL</b>	<b>2500 NORTH SAN FERNANDO</b>	<b>255-12</b>
<b>SERV-RITE INC</b>	<b>2515 SAN FERNANDO RD</b>	<b>255-12</b>
CARMEN F DE LA CRUZ	4922 GRANADA ST	256-13,14
ENTERPRISE HOME OWNERSHIP PART	524 N AVENUE 50	258-14
CITY OF SOUTH PASADENA	700 LA PORTADA	260-15
<b>B AND D SWISS CO INC</b>	<b>3139 VERDUGO RD</b>	<b>261-12</b>



## EXECUTIVE SUMMARY

Site	Address	Map ID
JAGAN N BANSAL MD INC	5540 NORTH FIGUEROA ST	262-14
BEST FAMILY DENTAL	5522 N FIGUEROA ST	262-14
PEP BOYS #681	5516 N FIGUEROA ST	262-14
MAJIC CONSTRUCTION INC	6317 LOMITAS DR	263-15
DAVID S. GIBSON CUSTOM WEAVER	5500 NORTH FIGUEROA ST	265-14
SEOUL TECHNICAL PHOTO	5417 N FIGUEROA ST	265-14
HIGHLAND CLEANERS	5413 N FIGUEROA	265-14
GUSTAVO ALZA MD A MEDICAL CORP	5428 N FIGUEROA ST	265-14
SEOUL TECHNICAL PHOTO	5405 NO FIGUEROA STREET	265-14
REY-CREST ROOFING & WP CO	3065 VERDUGO RD	270-12
<b>K P K TRCK BDY MFG &amp; EQUIP DIS</b>	<b>3045 VERDUGO RD</b>	<b>270-12</b>
<b>LA AUTO BODY SHOP</b>	<b>3011 VERDUGO RD</b>	<b>270-12</b>
FRANKLIN PRIMARY CENTER	3000 VERDUGO RD	270-12
<b>SAFETY- KLEEN CORP 7-088-02</b>	<b>2918 WORTHEN AVE</b>	<b>271-12</b>
L.D. 98 LLC	686 MILFORD AVE	273-15
<b>ARCO FACILITY #166</b>	<b>105 N AVENUE 52</b>	<b>277-14</b>
<b>SHELL SERVICE STATION</b>	<b>5137 N FIGUEROA</b>	<b>278-14</b>
SHELL	5137 N FIGUEROA	278-14
ANGELUS AUTOMOTIVE GP/ANGELUS	5100 N FIGUEROA ST	278-14
CONOCO PHILLIPS #255948	475 S AVENUE 60	279-14
H & T UNION 76 #2	475 SOUTH AVENUE 60	279-14
TOSCO CORPORATION STATION #310	475 SOUTH AVENUE 60	279-14
<b>WEIAND AUTOMOTIVE</b>	<b>2316 SAN FERNANDO RD.</b>	<b>280-12</b>
<b>ABC 2000 CORP AUTO WHOLESALE</b>	<b>2302 SAN FERNANDO RD</b>	<b>280-12</b>
ENTERPRISE HOME OWNERSHIP PART	180 S AVENUE 53	284-14
CAR TIQUE AUTOBODY	5025 N FIGUEROA ST	285-14
ITALIAN CAR SERVICE	5023 NORTH FIGUEROA STR	285-14
THE SHOP AUTOBODY	5001 N FIGUEROA ST	285-14
YOSEMITE WATER L A	226 S AVE 54	287-14
CITY OF LA/ WATER & POWER	4977 GLENALBYN RD	289-13
DUANE ERWAY	819 LA BELLORITA	290-15
LAUSD/ MOUNT WASHINGTON ELEM	3981 SAN RAFAEL AVE	291-13
<b>APOLLO MAGNETICS</b>	<b>3048 N COOLIDGE AVE</b>	<b>292-12</b>
<b>AERO-ENGINES, INC.</b>	<b>3030_3033_3034 N COOLID</b>	<b>292-12</b>
<b>FASHION CLEANERS</b>	<b>1433 HUNTINGTON DR</b>	<b>298-16</b>
CALTRANS DIST 7/SOUTHERN ROW	907 SUMMIT DR	300-15
CITY OF L A/D O G S/ARROYO SEC	5568 VIA MARISOL	302-14
<b>MAXFIELD COMPANY</b>	<b>1124 PINE ST</b>	<b>306-15,16</b>
<b>ROGELIO ROMERO</b>	<b>5122 LONGFELLOW ST</b>	<b>307-14</b>
MICHAEL REAGAN	1815 MERIDIAN AVE	308-15,16
<b>CITY OF L A SAN FERNANDO DEMO</b>	<b>2130 N SAN FERNANDO RD</b>	<b>309-12</b>
SADDICK CONSTRUCTION CO INC	2135 SAN FERNANDO RD	309-12
<b>JAMAL'S ARCO</b>	<b>2135 SAN FERNANDO RD</b>	<b>309-12</b>
<b>CITY OF LOS ANGELES/PUBLIC WOR</b>	<b>2130 SAN FERNANDO RD</b>	<b>309-12</b>
JULIO VILLALOBOS	1829 GILLETTE CRST	312-15
ACHHNANI, DIPTI DDS	2135 CYPRESS AVE	314-12
JUDITH DANCOFF	463 CRANE BLVD	316-13,14
SOUTHER CALIFORNIA ALCOHOL AND	4910 OAK TERRACE DR	318-14
GIL MOLINA	1226 HUNTINGTON DR	320-16
<b>CAR TIQUE AUTOBODY</b>	<b>5025 N FIGUEROA</b>	<b>321-14</b>
LAUSD/ BUSHNELL WAY ELEM	5507 BUSHNELL WY	322-14
SELF-REALIZATION FELLOWSHIP	3880 SAN RAFAEL AVE	323-13
CARLIN SMITH RECREATION CTR	511 W AVENUE 46	324-13
LAUSD-CENTRAL REGION HIGH SCHO	2050 N SAN FERNANDO RD	325-12
LEGACY PARTNERS COMMERCIAL INC	2050 SAN FERNANDO RD	325-12
DELIA SPECIALTIES INC	2021 SAN FERNANDO RD	325-12



## EXECUTIVE SUMMARY

Site	Address	Map ID
CBG INC	2015 N SAN FERNANDO RD	325-12
<b>GORY ELECTRIC MOTORS</b>	<b>2015 SAN FERNANDO RD</b>	<b>325-12</b>
FEDERAL EXPRESS	2000 SAN FERNANDO RD	327-12
<b>GRINDLEY MFG INC</b>	<b>1989 BLAKE AVE</b>	<b>329-12</b>
B & H TANK WORKS	1919 SAN FERNANDO RD	331-12
<b>GRINDLEY MFG INC</b>	<b>1945 BLAKE AVE</b>	<b>332-12</b>
<b>SOL AZTECA</b>	<b>1901 BLAKE AVE</b>	<b>332-12</b>
<b>PACIFIC BUSING, INCORPORATED</b>	<b>1901 BLAKE AVE</b>	<b>332-12</b>
<b>GOLDEN STATE TRANSPORTATION</b>	<b>1901 BLAKE AVE</b>	<b>332-12</b>
SHERCON CORP	1823 SAN FERNANDO RD	333-12
AILEEN SHAW	522 CAMINO VERDE	334-15
MARTIN EGGERS	5313 MONTEREY RD	335-14
COGENT SYSTEM	2095 FAIROAKS	337-16
<b>SOUTH PASADENA AUTOMOTIVE</b>	<b>1100 HUNTINGTON DR</b>	<b>338-16</b>
CITY OF LOS ANGELES	5520 E KENDALL AVE	339-15
CALTRANS/LOS ANGELES	5524 KENDELL AVE	339-15
<b>LOS ANGELES REDEVELOPMENT AGEN</b>	<b>4601 N FIGUEROA ST</b>	<b>343-13,14</b>
AUSTIN TERRACE APARTMENTS	4295 VIA ARVALTA	345-14
SEVAN SERVICE STATION	1638 NO SAN FERNANDO RD	347-12
CALTRANS DIST 7/ROW	5500 ATLAS ST	348-15
BOMBARDIER TRANSPORTATION	1555 SAN FERNANDO RD	349-12
METROLINK/SOUTH CAL REG RAIL A	1555 SAN FERNANDO ROAD	349-12
METROLINK/SOUTH CAL REG RAIL A	1555 SAN FERNANDO ROAD	349-12
TAYLOR YARDS LLC	1545 N SAN FERNANDO RD	349-12
PEKING NOODLE COMPANY	1514 SAN FERNANDO RD	349-12,19
LOS ANGELES FIRE STA 44	1410 CYPRESS AVE	350-12,13
TRENTON INVESTMENT COMPANY	1324 CYPRESS AVENUE	351-12,13,19,20
FEDERAL EXPRESS	1310 CYPRESS AVE	351-12,13,19,20
<b>FEDERAL EXPRESS CO</b>	<b>1310 CYPRESS AVE</b>	<b>351-12,13,19,20</b>
FEDERAL EXPRESS CORPORATION	1310 CYPRESS AVENUE	351-12,13,19,20
<b>BIMBO BAKERIES U S A INC</b>	<b>1771 BLAKE AVE</b>	<b>353-12,19</b>
SUPERIOR SUPER WAREHOUSE	133 W AVENUE 45	354-13,20
DAVID & SONS AUTO BODY	4514 N FIGUEROA ST	355-13,14,20,21
A & M AUTO BODY	4514 N FIGUEROA ST	355-13,14,20,21
STATE OF CA/REAL ESTATE SERV D	4401 MAYCREST AVE	357-15,22
VICTOR ROJAS	4333 VAN HORNE AVE	358-15,22
<b>CHEVRON STATION 9-0804</b>	<b>4419 N FIGUEROA ST</b>	<b>359-20</b>
CHEVRON 90804	4419 N FIGUEROA ST	359-20
MEODED PAINTS & DECORATION	1310 SAN FERNANDO RD	360-19
LAUSD/ SIERRA VISTA ELEM	4342 ALPHA ST	363-22
<b>J L FISHER INC</b>	<b>1000 ISABEL ST</b>	<b>364-20</b>
<b>NORTHWESTERN INC</b>	<b>1683 BLAKE AVE</b>	<b>366-19</b>
GREAT AMERICAN FINISHING, INC.	1683 BLAKE AVE	366-19
MARIN & CO	2429 FORNEY	366-19
<b>KURT WITTLER/PATRICK J YOUNG</b>	<b>2400 FORNEY ST</b>	<b>366-19</b>
<b>UNOCAL CORP SS 4000</b>	<b>2551 W MAIN ST</b>	<b>367-23</b>
CONOCO PHILLIPS	2551 W MAIN ST	367-23
<b>EXXONMOBIL OIL CORP NO 11378</b>	<b>2601 W MAIN ST</b>	<b>367-23</b>
MOBIL OIL CORPORATION 18-LAH	2601 W MAIN ST	367-23
KYLE BROS MOBIL	2601 W MAIN ST	367-23
<b>MOBIL OIL CORP SS 11LAH</b>	<b>2601 W MAIN ST</b>	<b>367-23</b>
<b>PREMIER PLATING</b>	<b>2510 W MAIN ST</b>	<b>367-23</b>
<b>ACME METAL FINISHING</b>	<b>1250 SAN FERNANDO RD</b>	<b>368-19,20</b>
CITY OF LOS ANGELES/HOUSING AU	4122 GLENALBYN DR	369-20
FOREIGN LANGUAGE GRAPHICS	4303 NORTH FIGUEROAST	370-20
<b>DOMINO CLEANERS</b>	<b>2626 W MAIN ST</b>	<b>371-23</b>



## EXECUTIVE SUMMARY

Site	Address	Map ID
NANCY HARTWELL	351 MOUNT WASHINGTON DR	372-20
EDSEL B ALLAIN SR	2818 WEST MAIN ST	374-23
MUELER MOTOR SERVICE	2934 W MAIN ST	375-23
JOFFREY J LEGASPI DMD INC	3052 WEST MAIN ST.	375-23
NEW CENTURY HYUNDAI	3001 W MAIN	375-23
<b>CENTURY MOTOR SALES HYUNDAI</b>	<b>3001 W MAIN</b>	<b>375-23</b>
DRIVE UP DAIRY	3000 W MAIN ST	375-23
<b>CLEANING STORE-MT WASHINGTON T</b>	<b>4327 N FIGUEROA STREET</b>	<b>376-20</b>
<b>LAUSD/ ARAGON AVE ELEM</b>	<b>1118 ARAGON AVE</b>	<b>377-20</b>
METROLINK/SOUTHERN CA REGIONAL	650 PERLITA AVENUE	378-19
<b>JAMY S AUTO REPAIRS</b>	<b>2411 W MAIN ST</b>	<b>379-23</b>
CITY OF LOS ANGELES - DPW - BU	4545 HOMER ST	380-21
<b>MARQUEZ BROTHERS BODY SHOP</b>	<b>3240 W MAIN ST</b>	<b>381-22,23</b>
TOM NETTIFEE	1144 CYPRESS AVE	382-20
TRIPLE DIAMOND AUTO CENTER	5551 N HUNTINGTON DR	383-22
KOKS AUTO RPR	5551 HUNTINGTON DR	383-22
1X GALANUKAN, ROBERT	5551 EAST HUNTINGTON DR	383-22
COBRA LIFT	2406 EADS	384-19
CHECKPOINT AUTO REPAIR	2411 WEST MAIN ST	386-23
<b>MODERN AUTO SERVICE</b>	<b>2350 W MAIN ST</b>	<b>386-23</b>
<b>GKN-FOOTHILL RENTAL</b>	<b>2424 W MAIN ST</b>	<b>386-23</b>
<b>SHELL SERVICE STATION</b>	<b>1633 RIVERSIDE DR</b>	<b>388-19</b>
DAVID & SAM BODY SHOP	1160 SAN FERNANDO ROAD	390-19,20
PACIFIC BELL	1150 S. SAN PEDRO ST	390-20
LOS ANGELES CNTY/ISD	1150 SAN FERNANDO RD	390-20
SELF SERVE	5492 EAST HUNTINGTON DR	391-22
<b>BERNARDOS CARBURETORS</b>	<b>4116 N FIGUEROA</b>	<b>393-20</b>
<b>MISSION KLEENSWEEP PRODUCT, IN</b>	<b>2434 BIRKDALE ST</b>	<b>394-19</b>
<b>LOS ANGELES STRIPPING AND FINI</b>	<b>1120 N SAN FERNANDO RD</b>	<b>397-20</b>
JOHN L. & JANET B. RASMUSSEN	5492 HUNTINGTON DR.	401-22
LOS ANGELES CITY/WASTEWATER CO	2335 DORRIS PL	404-19
<b>LA CITY WASTE WATER SYST</b>	<b>2335 DORRIS PL</b>	<b>404-19</b>
<b>WASTE WATER SYSTEM</b>	<b>2335 DORRIS PL</b>	<b>404-19</b>
<b>LA CITY SANITATION WASTEWATER</b>	<b>2335 DORRIS</b>	<b>404-19</b>
CITY OF LA GENERAL SERVICES	2319 DORRIS PLACE	404-19
LOS ANGELES CITY/STANDARDS	2319 DORRIS PL	404-19
LA TESTING LABORATORY	2319 DORRIS PLACE	404-19
AKA JALISCO AUTO WRECKING	1030 N SAN FERNANDO RD	405-20
A & B AUTO DISMANTLER	1030 N SAN FERNANDO RD	405-20
<b>ALHAMBRA PONTIAC GMC BUICK INC</b>	<b>2121 WEST MAIN STREET</b>	<b>406-23</b>
<b>BARRY FREY PONTIAC-GMC SUBARU</b>	<b>2121 W MAIN ST</b>	<b>406-23</b>
<b>DRASCO BODY &amp; FENDER WORKS</b>	<b>2117 W MAIN ST</b>	<b>406-23</b>
PEPE'S TIRE SHOP	807 CYPRESS	410-20
TINA GONZALEZ	3936 COLLIS AVE	411-21,22
LAUSD/ LATONA AVE ELEM	4312 BERENICE AVE	412-21
<b>TRANSPORTATION DEPT FACILITY</b>	<b>24 MARENGO AVE S</b>	<b>413-23</b>
<b>HUGO AUTO REPAIR</b>	<b>4236 GRIFFIN AVE</b>	<b>416-21</b>
HUGO'S AUTO REPAIR	4236 GRIFFIN AVENUE	416-21
<b>RIEDON INC</b>	<b>300 CYPRESS AVE</b>	<b>418-23</b>
SCRIPT MEDICAL	320 CYPRESS AVE	418-23
PALS ASSOCIATES INC	328 CYPRESS AVE	418-23
ELMER SALAZAR	2684 MERCED ST	420-20
1X CAL TRANS	5454 KEATS ST	421-22
<b>TONY'S AUTO WRECKING/C/O TONY</b>	<b>910 SAN FERNANDO RD</b>	<b>422-20</b>
WASHINGTON MUTUAL BANK	840 N SAN FERNANDO RD	422-20
TOSCO CORPORATION, STATION # 3	5376 HUNTINGTON DR	429-22



## EXECUTIVE SUMMARY

Site	Address	Map ID
<b>ALHAMBRA COMMUNITY HOSPITAL</b>	<b>100 S RAYMOND AVE</b>	<b>430-23</b>
<b>D N &amp; E WALTER &amp; CO</b>	<b>115 S PALM AVE</b>	<b>431-23</b>
CITY OF LOS ANGELES DEPARTMENT	3757 HARRIMAN AVE	433-21,22
LAUSD/ EL SERENO ELEM	3838 ROSEMEAD AVE	434-22
LAUSD/ EL SERENO CHILD CTR	3802 PUEBLO AVENUE	437-22
KRAGEN #1765/CSK AUTO INC	5097 HUNTINGTON DR	439-22
VIC BUROKAS	5097 HUNTINGTON DR N	439-22
UNOCAL SERVICE STATION #5608	5376 HUNTINGTON DR SOUT	439-22
CITY OF LOS ANGELES	5226 HUNTINGTON DR	441-22
KI JAE KO	5081-5083.5 HUNTINGTON	443-22
STATE OF CA/REAL ESTATE SERV D	3818 SHEFFIELD AVE	444-22
GUADALUPE MOURRIATE	3741 LOCKE AVE	446-22
PORT LA DISTRIBUTION CENTER II	300-350 WESTMONT DR	447-22
<b>CHAVEZ ELEMENTARY SCHOOL</b>	<b>5243 OAKLAND ST.</b>	<b>448-22</b>
HALL'S AUTOMOTIVE	5025 HUNTINGTON DRIVE	450-22
CALTRANS - DISTRICT 7/ DEPT OF	3719 SHEFFIELD AVE	455-22
G L FRANCO'S AUTO PARTS INC	4989 HUNTINGTON DR	456-22
INLAND DENTAL OFFICE	4977 HUNTINGTON DRIVE	456-22
<b>COSTCO WHOLESALE NO 428</b>	<b>2207 W COMMONWEALTH</b>	<b>457-23</b>
<b>UNIVERSAL FILTRATION</b>	<b>340 SOUTH PALM AVE</b>	<b>458-23</b>
<b>SEARS - ALHAMBRA #1498</b>	<b>2500 COMMONWEALTH AVE</b>	<b>460-23</b>
<b>SEARS SERVICE CENTER (FOR</b>	<b>2500 COMMONWEALTH</b>	<b>460-23</b>
1X CITY OF ALHAMBRA/DEVELOPMEN	2500 WEST COMMONWEALTH	460-23
PARTY CITY	2500 W COMMONWEALTH AVE	460-23
THE ALEXANDER HAAGEN CO., INC.	2500 COMMONWEALTH AVE.	460-23
ALHAMBRA USD/EMERY PARK SCHOOL	2821 W COMMONWEALTH AVE	462-23
1X EMERY PARK ELEM SCHOOL	2821 W COMMONWEALTH AVE	462-23
SALVADOR LOPEZ	3650 1/4 HARRIMAN	464-21
HOME SAVINGS OF AMERICA	5201 NAVARRO ST	469-22
HUD/LOS ANGELES	4466 FLORIZEL ST	471-21
HOME SAVINGS OF AMERICA	4887 HUNTINGTON DR	479-22
<b>PEMACO METAL PROCESSING CORPOR</b>	<b>2125 LEMON ST.</b>	<b>480-23</b>
<b>DATABYTE TECHNOLOGY, INC</b>	<b>400 S DATE AVE</b>	<b>480-23</b>
<b>HI QUALITY AUTO CENTER</b>	<b>723 S FREMONT AVE</b>	<b>481-23</b>
<b>ANGEO GRAPHIC SUPPLY INC</b>	<b>741 S FREMONT ST</b>	<b>481-23</b>
CAL TRANS	5514 TEMPLETON	483-22
<b>CROWN BRASS MANUFACTURING COMP</b>	<b>400 S. PALM AVE.</b>	<b>484-23</b>
<b>KELLY TOOL &amp; MANUFACTURING</b>	<b>433 S PALM AVENUE</b>	<b>484-23</b>
FRANKS AUTO BODY	4691 HUNTINGTON DR N	485-21
LAS FLORES MARKET & PHOTO	4855 NO HUNTINGTON	486-22
G&G PHOTO	4855 N HUNTINGTON	486-22
ASK AM/PM ARCO #704	4860 S HUNTINGTON DR	486-22
BP WEST COAST PRODUCTS LLC 007	4860 S HUNTINGTON DR	486-22
<b>ARLEND D FLOYD</b>	<b>4860 HUNTINGTON DR S</b>	<b>486-22</b>
HUNTINGTON PARTNERS	4590 HUNTINGTON	488-21
COMPETITION AUTOMOTIVE	4580 HUNTINGTON DRIVE N	488-21
LOS ANGELES FIRE STA 47	4575 HUNTINGTON DR	488-21
ROSE HILLS RECREATION CTR	4520 MERCURY AVE	491-21
EDDIE'S BODY SHOP	4809 HUNTINGTON DR N	492-22
JOE'S AUTOBODY	4809 NO HUNTINGTON	492-22
<b>EDDIE'S AUTOBODY</b>	<b>4809 N HUNTINGTON DR</b>	<b>492-22</b>
ARCH DIOCESE	3431 PORTOLA AVE	494-22
<b>FORMER WELCH S UNIFORM FACILIT</b>	<b>3505 PASADENA AVENUE</b>	<b>495-20</b>
GRAFFITTI SOLUTIONS	4558 HUNTINGTON DR NORT	496-21
MERCED AC EQUIPMENT	805 FREMONT	499-23
MERCED AC EQUIPMENT	805 FREMONT AVE	499-23



## EXECUTIVE SUMMARY

Site	Address	Map ID
EL SERENO RADIATOR	4780 HUNTINGTON DR S	501-22
<b>COSTELLO BROS LITHOGRAPHERS</b>	<b>500 S PALM AVE</b>	<b>502-23</b>
LAUSD/MAINTENANCE & OPERATIONS	4545 HUNTINGTON DR S	507-21
LAUSD/MAINTENANCE & OPERATIONS	4545 HUNTINGTON DR SO	507-21
<b>B B DRY CLEANERS</b>	<b>3335 N EASTERN AVE</b>	<b>509-22</b>
B B DRY CLEANERS	3335 N EASTERN WAY	509-22
<b>MORAN COMPANY MAIN OFFICE</b>	<b>2121 ORANGE ST</b>	<b>512-23</b>
LOS ANGELES COUNTY/PUBLIC WORK	900 S FREMONT AVE	513-23
LA COUNTY SANITATION DISTRICTS	900 S FREMONT AVE	513-23
LOS ANGELES COUNTY SANITATION	900 SOUTH FREMONT AVE	513-23
L A COUNTY DEPT PUBLIC WORKS	900 SOUTH FREMONT AVE	513-23
COUNTY SANITATION DIST OF L.	900 SOUTH FREMONT AVE	513-23
<b>L.A. COUNTY DPW</b>	<b>900 S FREMONT AVE</b>	<b>513-23</b>
LA COUNTY DEPT OF PUBLIC WORKS	900 S FREMONT AVE	513-23
QC GROUP	1011 S FREMONT ST STE 1	513-23
J & M TOWING	927 S FREMONT AVE	513-23
<b>COPY-RITE PRESS INC</b>	<b>614 S DATE AVENUE</b>	<b>514-23</b>
<b>A-1 SIGNAL DIVISION</b>	<b>635 S DATE AVE</b>	<b>514-23</b>
<b>HEATH &amp; CO</b>	<b>3225 LACY ST</b>	<b>517-20</b>
EL SERENO MEDICAL GROUP INC	3301 N EASTERN AVE	520-22
LOGO EDITION CORP	979 S MERIDIAN AVE	524-23
CIBETA JEWELS INC	957 MERIDIAN AVE	524-23
<b>INT'L EXTRUSION CORP</b>	<b>1000 MERIDIAN AVE</b>	<b>525-23</b>
<b>JONES EXCAVATING</b>	<b>704 S DATE AVE</b>	<b>529-23</b>
<b>HERITAGE DISPOSAL,INC</b>	<b>704 S DATE AVE</b>	<b>529-23</b>
<b>KENNINGTON LTD. (ITT CANNON)</b>	<b>3209 HUMBOLDT ST.</b>	<b>532-20</b>
UPGRADE AUTO SERVICE	1007 S FREMONT ST, #C	533-23
ROCKPORT ENVELOPES	1021 S FREMONT AVE	533-23
<b>ADVANCE ENVELOPE MFG CO INC</b>	<b>1025 S FREMONT AVE</b>	<b>533-23</b>
LIDLAW TRANSIT SERVICES INC	1025 S WESTMINSTER AVE	534-23
DAVID LIN	1028 WESTMINSTER AVE	534-23
LAUSD/SIERRA PARK ELEM	3170 BUDAU AVE	535-22
<b>SANTA FE INTERNATIONAL CORP</b>	<b>1000 S FREMONT AVE</b>	<b>538-23</b>
SATIN CALIFORNIA	1068 WESTMINSTER AVE	541-23
ELECTRIC MOTOR SALES AND SERVI	1101 SO MERIDIAN AVE	543-23
<b>COMMERCIAL ELECTRIC MOTOR INC</b>	<b>1101 SO MERIDIAN AVE</b>	<b>543-23</b>
<b>TRENCOR-JETCO</b>	<b>1100 WESTMINSTER AVE</b>	<b>544-23</b>
HENRY'S BODY SHOP	1100 WESTMINSTER AVE	544-23
HAN MOTORING ACCESSORIES	1112 WESTMINSTER AVE	544-23
<b>CHIN-SAN TSA PARTNERSHIP</b>	<b>1112 WESTMINSTER AVE</b>	<b>544-23</b>
ASSOCIATED HYGENIC PRODUCTS	1112 WESTMINSTER UNIT B	544-23
SINICROPE & SONS INC	1124 WESTMINSTER AVE	544-23
LAUSD/ EL SERENO JR	2839 N EASTERN AVE	554-22
<b>GOLD COAST RIGGING &amp; ERECTING</b>	<b>5600 ALHAMBRA AVE</b>	<b>556-22</b>
RUDY AUTO SERVICE	5555 ALHAMBRA	558-22
THE BLAKELY CO INC	5533 ALHAMBRA AVE	560-22
UNION PACIFIC RAILROAD	5526 ALHAMBRA AVE	560-22
1X CAL TRANS	5649 ALHAMBRA AVE	561-22
<b>PLASTIC MATERIALS INC.</b>	<b>3033 W MISSION RD</b>	<b>562-22,23</b>
DYANI	3033 W MISSION RD	562-22,23
AMERICAN RECOVERY, INC	3033 W MISSION RD	562-22,23
ADVANCED CHEMICAL RECYCLING	3029 W MISSION RD	562-22,23
SECURITY FIRE PORTECTION	3115 W MISSION RD	563-22
<b>ONE WAY AUTO PARTS</b>	<b>3117 W MISSION RD</b>	<b>563-22</b>
<b>MISSION CORRUGATOR</b>	<b>3201 W MISSION RD</b>	<b>565-22</b>
<b>STEVE'S AUTO REPAIR</b>	<b>2700 N EASTERN AVE</b>	<b>568-22</b>



## EXECUTIVE SUMMARY

<u>Site</u>	<u>Address</u>	<u>Map ID</u>
VALLEY CLEANERS	2919 W VALLEY BL	579-22,23,28,29
LEO CASTRO	2929 WEST VALLEY	579-22,23,28,29
Y TIRE ALHAMBRA	2969 WEST VALLEY BLVD	580-22,23,28,29
<b>Y-TIRE</b>	<b>2969 W VALLEY BLVD</b>	<b>580-22,23,28,29</b>
Y TIRE SALES INC	2969 W VALLEY BLVD	580-22,23,28,29
ANDY'S AUTO SERVICE	3200 W VALLEY	587-22,28
SMOG PROS ALHAMBRA	3201 W VALLEY BLVD	587-22,28
BP WEST COAST PRODUCTS LLC 610	3201 W VALLEY BLVD	587-22,28
SMOG PRO ALHAMBRA	3201 W VALLEY BLVD	587-22,28
ARCO PRODUCTS COMPANY	3201 W VALLEY BLVD	587-22,28
<b>ARCO # 6109</b>	<b>3201 W VALLEY BLVD</b>	<b>587-22,28</b>
FRANCISCO'S AUTO REPAIR	5601 EAST VALLEY BLVD	588-28
LOGISTICS EXPRESS INC	5555 VALLEY BLVD	588-28
<b>GRIFOLS BIOLOGICALS INC.</b>	<b>5555 VALLEY BLVD</b>	<b>588-28</b>
<b>GRIFOLS BIOLOGICALS INC.</b>	<b>5555 VALLEY BLVD</b>	<b>588-28</b>
<b>UNK</b>	<b>5357 VALLEY BLVD</b>	<b>589-28</b>
CHEVRON 94478	5530 E. VALLEY BLVD	591-28
<b>CHAMPION ARROWHEAD LLC</b>	<b>5142 ALHAMBRA AVENUE</b>	<b>594-28</b>
<b>ARROWHEAD BRASS PRODUCTS INC</b>	<b>5142 ALHAMBRA AVE</b>	<b>594-28</b>
<b>FRANCISCO'S AUTO BODY</b>	<b>5106 VALLEY BLVD</b>	<b>595-28</b>

EMI: Toxics and criteria pollutant emissions data collected by the ARB and local air pollution agencies

A review of the EMI list, as provided by EDR, and dated 12/31/2005 has revealed that there are 134 EMI sites within the searched area.

<u>Site</u>	<u>Address</u>	<u>Map ID</u>
<b>VEHICLE MAINTENANCE FACILITY</b>	<b>80 VALLEY ST</b>	<b>5-3</b>
MONITOR POLISHING & PLATING,D.	166 WAVERLY DR	15-3
<b>FERRADINI AUTO BODY</b>	<b>137 WAVERLY DR</b>	<b>15-3</b>
MONITOR POLISHING & PLATING, M	390 S. PASADENA AVENUE	17-3
<b>MONITOR POLISHING &amp; PLATING</b>	<b>390 S PASADENA AVE</b>	<b>17-3</b>
AMPERSAND CONTRACT SIGNING GRO	422 S PASADENA AV	17-3
<b>ROGERSON KRATOS</b>	<b>403 S RAYMOND AVE</b>	<b>19-3</b>
<b>MILUM TEXTILE</b>	<b>443 S RAYMOND AVE</b>	<b>19-3,9</b>
<b>BRYANS CLEANERS INCORPORATED</b>	<b>544 SOUTH ARROYO PARKWA</b>	<b>29-9</b>
OAK'S CLEANERS, CHUL HO KIM DB	131 W CALIFORNIA BL	34-9
<b>ARROYO CLEANERS</b>	<b>633 S ARROYO PKWY STE 4</b>	<b>39-8</b>
<b>HUNTINGTON MEMORIAL HOSPITAL</b>	<b>100 CONGRESS ST</b>	<b>43-9</b>
<b>HUNTINGTON MEMORIAL HOSPITAL</b>	<b>160 CONGRESS,100 W CALI</b>	<b>43-9</b>
<b>HUNTINGTON MEMORIAL HOSPITAL</b>	<b>100 WEST CALIFORNIA BOU</b>	<b>55-9</b>
FAIR OAKS AUTO BODY, B DE LA C	1055 S FAIR OAKS	75-9
<b>BROADWAY STEAM PLANT</b>	<b>72 E GLENARM ST</b>	<b>77-9</b>
CITY OF PASADENA WATER & POWER	88 E. GLENARM AVE.	77-9
<b>THE WHITE HOUSE</b>	<b>185 E GLENARM ST</b>	<b>78-9</b>
<b>OCCIDENTAL COLLEGE</b>	<b>1600 CAMPUS RD</b>	<b>86-6</b>
THE RAYMOND RESTAURANT, BOURG-	1250 S FAIR OAKS	94-9
<b>STUART CONTRACTING</b>	<b>4619 YORK BLVD</b>	<b>105-6</b>
<b>SPARKLETTS DRINKING WATER CORP</b>	<b>1449 NORTH AVENUE 46</b>	<b>111-6</b>
<b>YORK AUTO BODY REPAIR</b>	<b>5141 YORK BLVD</b>	<b>123-7</b>
GLO-TONE CLEANERS	442 FAIR OAKS AVE.	137-9
<b>HIGHLAND PARK CLEANERS</b>	<b>5630 YORK BLVD</b>	<b>148-7</b>



## EXECUTIVE SUMMARY

<u>Site</u>	<u>Address</u>	<u>Map ID</u>
<b>UNIQUE AUTO BODY &amp; PAINT</b>	<b>5701 YORK BLVD</b>	<b>150-7</b>
OLIVER'S POLLITOS, FRANK OSCAR	5816 YORK BLVD.	154-7
THE SALT SHAKER, CALIF. BANQUE	601 FAIR OAKS AVE.	156-9
TELE CLEANERS, A BEDROSSIAN DB	711 FAIROAKS AVENUE	159-9,16
<b>THE BAKERY,CALIFORNIA BANQUET</b>	<b>805 FAIR OAKS AV</b>	<b>166-9,16</b>
CARROWS RESTAURANT, INC.	815 FREMONT AVE.	170-9,16
PENNY'S BURGER	6300 N FIGUEROA	174-14
PACIFIC BELL	1415 MISSION AV	177-16
CORDIAL CLEANERS, GEORGE REAM	800 MISSION ST	182-15
SOUTH PASADENA CITY, STREET DE	825 MISSION ST	182-15
HALVORSON'S BLACK & WHITE CLEA	701 MISSION ST.	184-15
HIGHLAND RESTAURANT	6207 YORK BLVD.	190-14
<b>NELSON NAME PLATE CO</b>	<b>3191 CASITAS AVE</b>	<b>198-12</b>
PROGRESS CLEANERS, MYOUNG JUNG	6042 MONTE VISTA	210-14
<b>PROGRESS CLEANERS</b>	<b>6040 MONTE VISTA ST</b>	<b>210-14</b>
MALCO MFG, DIV MICRODOT MFG IN	306 PASADENA AVE.	219-15
<b>UNI-STAR IND, MICRODOT CONNECT</b>	<b>220 PASADENA AVE</b>	<b>222-15</b>
<b>SPARKLETTS WATER SYSTEM CORP</b>	<b>6060 N FIGUEROA ST</b>	<b>231-14</b>
<b>KING WIRE</b>	<b>6044 N FIGUEROA ST</b>	<b>231-14</b>
<b>ELITE CLEANERS</b>	<b>1310 FAIR OAKS AVE</b>	<b>237-16</b>
<b>CLEANING LAB, HENRY LIU DBA</b>	<b>5907 N FIGUEROA ST</b>	<b>240-14</b>
THE BOY'S MARKET INC	5531 MONTE VISTA ST	241-14
CASA DE CLEANING, SUN HO LEE D	5514 MONTE VISTA ST	241-14
TAM JR. BURGER NO.02, KIM JI-Y	5801 FIGUEROA ST	244-14
<b>HURST CHEMICAL</b>	<b>2500 NORTH SAN FERNANDO</b>	<b>255-12</b>
<b>SERV-RITE INC</b>	<b>2515 SAN FERNANDO RD</b>	<b>255-12</b>
<b>SOLAR CO</b>	<b>3135 VERDUGO RD</b>	<b>261-12</b>
HIGHLAND CLEANERS, JUNG HONG D	5413 N. FIGUEROA ST.	265-14
THRIFTY QUALITY CLEANERS,HO SU	5326 N FIGUEROA ST	269-14
<b>LA AUTO BODY SHOP</b>	<b>3011 VERDUGO RD</b>	<b>270-12</b>
<b>HARRISON VAN HORN INC</b>	<b>2425 SAN FERNANDO RD</b>	<b>272-12</b>
<b>ANGELUS CHEVROLET</b>	<b>5100 N FIGUEROA ST</b>	<b>278-14</b>
ANGELUS CHEVROLET CO	5100 N. FIGUEROA ST.	278-14
<b>WEIAND AUTOMOTIVE</b>	<b>2316 SAN FERNANDO RD.</b>	<b>280-12</b>
PATRA DRIVE IN #2, DEMITRIOS P	2319 SAN FERNANDO ROAD	280-12
<b>CALIFORNIA SANDBLAST</b>	<b>2965 ALLESANDRO</b>	<b>283-12</b>
CAR-TIQUE AUTO BODY	5025 N FIGUEROA	285-14
CAR-TIQUE AUTO BODY	5025 N. FIGUEROA	285-14
TACO KINGDOM, HWA & KYOUNG KIM	5000 N. FIGUEROA STREET	285-14
BORZI'S BODY SHOP	5001 N. FIGUEROA ST.	285-14
LOS ANGELES DEPT OF WATER AND	4977 GLENALBYN DR.	289-13
LA CITY, DEPT OF GEN SERVICES	SAN RAFAEL/ROME DR	311-13
WITHROW BROS CORP	2800 DIVISION ST	317-12
<b>GORY ELECTRIC MOTORS</b>	<b>2015 SAN FERNANDO RD</b>	<b>325-12</b>
<b>SELF-REALIZATION FELLOWSHIP CH</b>	<b>2828 NEWELL ST</b>	<b>326-12</b>
CERTIFIED CADMIUM PLATING WKS	1901 1/2 SAN FERNANDO R	331-12
<b>ORDWAY METAL POLISHING CO</b>	<b>1901 SAN FERNANDO RD.</b>	<b>331-12</b>
<b>RED'S IRON WKS INC</b>	<b>1965 BLAKE AV</b>	<b>332-12</b>
CHARLIE'S TRIO, CHARLES FATA D	5769 N. HUNTINGTON DR.	346-16
<b>FOIX FRENCH BAKING COMPANY</b>	<b>1324 CYPRESS AVE</b>	<b>351-12,13,19,20</b>
BOOTH BODY WKS	4514 N. FIGUEROA ST.	355-13,14,20,21
BOOTH AUTO BODY, JOHN HARB DBA	4514 N. FIGUEROA ST.	355-13,14,20,21
<b>NORTHWESTERN INC</b>	<b>1683 BLAKE AVE</b>	<b>366-19</b>
GREAT AMERICAN FINISHING	1683 BLAKE AVENUE	366-19
ACP MFG, CARMEN URIBE VALERO D	2615 ARVIA ST.	368-19,20
<b>ACME METAL FINISHING</b>	<b>1250 SAN FERNANDO RD</b>	<b>368-19,20</b>



## EXECUTIVE SUMMARY

Site	Address	Map ID
<b>DOMINO CLEANERS, SOOK RAN YUN</b>	<b>2636 W MAIN ST</b>	<b>371-23</b>
DOMINO CLEANERS, SOOK R YUN DB	2626 W MAIN STREET	371-23
<b>CLEANING STORE-MT WASHINGTON T</b>	<b>4327 N FIGUEROA STREET</b>	<b>376-20</b>
<b>LAUSD/ ARAGON AVE ELEM</b>	<b>1118 ARAGON AVE</b>	<b>377-20</b>
<b>MARQUEZ BROTHERS BODY SHOP</b>	<b>3240 W MAIN ST</b>	<b>381-22,23</b>
BIVANS CORP	2431 DALLAS ST.	387-19
<b>OSKAR &amp; SAM BODY SHOP, O. ESPI</b>	<b>1160 SAN FERNANDO RD</b>	<b>390-19,20</b>
PRESTO-TEK CORPORATION	4127 N FIGUEROA	393-20
PRESTO-TECH CORPORATION	4101 N FIGUEROA	393-20
MISSION KLEENSWEPT PROD. INC	2434 BIRKDALE AVE.	394-19
<b>LOS ANGELES STRIPPING AND FINI</b>	<b>1120 N SAN FERNANDO RD</b>	<b>397-20</b>
<b>ALHAMBRA DODGE INC</b>	<b>1401 W MAIN ST</b>	<b>403-23</b>
<b>LA CITY, DEPT OF GEN SERVICES</b>	<b>2335 DORRIS PLACE 21/1</b>	<b>404-19</b>
<b>SCHCOBOHM COMPANY</b>	<b>814 SAN FERNANDO RD</b>	<b>428-20</b>
<b>ALHAMBRA COMMUNITY HOSPITAL</b>	<b>100 S RAYMOND AVE</b>	<b>430-23</b>
<b>D N &amp; E WALTER &amp; CO</b>	<b>115 S PALM AVE</b>	<b>431-23</b>
<b>SCIENTIFIC HARD CHROME PLATERS</b>	<b>316 S PALM AV</b>	<b>458-23</b>
<b>PEMACO METAL PROCESSING CORPOR</b>	<b>2125 LEMON ST.</b>	<b>480-23</b>
<b>CROWN BRASS MANUFACTURING COMP</b>	<b>400 S. PALM AVE.</b>	<b>484-23</b>
<b>ELECTRIC MOTORS SALES AND SERV</b>	<b>426 S PALM AVE</b>	<b>484-23</b>
LINDA'S BURGER, TONG JOE & YEO	4854 S. HUNTINGTON DR.	486-22
<b>SOUTHERN CA EDISON CO</b>	<b>501 MARENGO AVE S</b>	<b>489-23</b>
JOE'S BODY SHOP	4809 HUNTINGTON DR. NO.	492-22
<b>EDDIE'S AUTOBODY</b>	<b>4809 N HUNTINGTON DR</b>	<b>492-22</b>
<b>COSTELLO BROS LITHOGRAPHERS</b>	<b>500 S PALM AVE</b>	<b>502-23</b>
B & B CLEANERS, CHUNG WANG YUP	3335 N EASTERN AV	509-22
<b>L.A. COUNTY DPW</b>	<b>900 S FREMONT AVE</b>	<b>513-23</b>
<b>A-1 SIGNAL DIVISION</b>	<b>635 S DATE AVE</b>	<b>514-23</b>
<b>PROGRESSIVE ART PRODUCTS OF CA</b>	<b>4505 S HUNTINGTON DRIVE</b>	<b>516-21</b>
ST. JOHN	1021 MERIDIAN	524-23
<b>INTERNATIONAL EXTRUSION</b>	<b>1000 S MERIDIAN AVE</b>	<b>525-23</b>
INTERNATIONAL EXTRUSION CORP	1000 S MERIDIAN AV	525-23
<b>INT'L EXTRUSION CORP</b>	<b>1000 MERIDIAN AVE</b>	<b>525-23</b>
<b>ALHAMBRA COACHWORKS</b>	<b>1007 S FREMONT AV</b>	<b>533-23</b>
L A AUTO BODY SPECIALIZE,DAR M	1035 WESTMINSTER, #8	534-23
<b>SANTA FE INTERNATIONAL CORP</b>	<b>1000 S FREMONT AVE</b>	<b>538-23</b>
COMMERCIAL ELECTRIC MOTORS INC	1101 MERIDIAN AV	543-23
ALHAMBRA FOUNDRY CO LTD	1147 MERIDIAN AV	543-23
SINICROPE & SONS INC	1124 S WESTMINSTER AV	544-23
ACESSORIES DU JOUR	3025 MISSION RD	559-23
MARK MCRILEY CO	5514 ALHAMBRA AVE.	560-22
ORTIZ BODY SHOP	5513 ALHAMBRA AVE.	560-22
<b>C C S ENTERPRISES (FAR WEST F)</b>	<b>5649 ALHAMBRA AVE</b>	<b>561-22</b>
<b>PLASTIC MATERIALS INC.</b>	<b>3033 W MISSION RD</b>	<b>562-22,23</b>
<b>PLASTIC MATERIALS INC</b>	<b>3033 W MISSION RD</b>	<b>562-22,23</b>
SUPERIOR NUT CO	5485 ALHAMBRA AVE.	564-22
<b>MISSION CORRUGATOR</b>	<b>3201 W MISSION RD</b>	<b>565-22</b>
<b>ALHAMBRA AUTO SERVICE</b>	<b>2000 VALLEY BLVD W</b>	<b>571-23</b>
<b>LUCKY SERVICES GAS STATION</b>	<b>2401 VALLEY BLVD W</b>	<b>574-23</b>
<b>GRIFOLS BIOLOGICALS INC.</b>	<b>5555 VALLEY BLVD</b>	<b>588-28</b>
<b>AL ASHER AND SONS INC</b>	<b>5301 VALLEY BLVD</b>	<b>590-28</b>
<b>CHAMPION ARROWHEAD LLC</b>	<b>5142 ALHAMBRA AVENUE</b>	<b>594-28</b>
<b>ARROWHEAD BRASS PRODUCTS INC</b>	<b>5142 ALHAMBRA AVE</b>	<b>594-28</b>



## EXECUTIVE SUMMARY

HAULERS: A listing of registered waste tire haulers.

A review of the HAULERS list, as provided by EDR, and dated 09/22/2008 has revealed that there are 7 HAULERS sites within the searched area.

<u>Site</u>	<u>Address</u>	<u>Map ID</u>
DANIELS TIRES	788 NORTH AVENUE 50	213-13
ONNIGS TIRE RECYCLING	1803 SAN FERNANDO ROAD	333-12
ALEXANDERS TIRE SERVICE	4500 NORTH FIGUEROA STR	355-13,20
GUANAJUATOS TIRE SERVICE	4014 NORTH FIGUEROA STR	402-20
PEPES TIRE SHOP	807 CYPRESS AVENUE	410-20
CALIFORNIA SUPERBIKE SCHOOL, I	940 NORTH SAN FERNANDO	422-20
SAMANO TIRES	3316 EDLOFT AVENUE	522-21

ENVIROSTOR: The Department of Toxic Substances Control's (DTSC's) Site Mitigation and Brownfields Reuse Program's (SMBRP's) EnviroStor database identifies sites that have known contamination or sites for which there may be reasons to investigate further. The database includes the following site types: Federal Superfund sites (National Priorities List (NPL)); State Response, including Military Facilities and State Superfund; Voluntary Cleanup; and School sites. EnviroStor provides similar information to the information that was available in CalSites, and provides additional site information, including, but not limited to, identification of formerly-contaminated properties that have been released for reuse, properties where environmental deed restrictions have been recorded to prevent inappropriate land uses, and risk characterization information that is used to assess potential impacts to public health and the environment at contaminated sites.

A review of the ENVIROSTOR list, as provided by EDR, and dated 08/25/2008 has revealed that there are 32 ENVIROSTOR sites within the searched area.

<u>Site</u>	<u>Address</u>	<u>Map ID</u>
<b>SAN FERNANDO VALLEY (AREA 4)</b> Facility Status: Certified / Operation & Maintenance	<b>POLLOCK WELLFIELD</b>	<b>0-5,11,12,13,19,20</b>
PASADENA DESIDERIO HALL Facility Status: * De-listed	665 WESTMINSTER DRIVE	3-2
RAYMOND AVENUE PROPERTY Facility Status: Refer: 1248 Local Agency	707 S. RAYMOND AVE.	42-9
<b>HUNTINGTON MEDICAL PLAZA</b> Facility Status: Certified	<b>N.W. CORNER OF FAIR OAK</b>	<b>53-9</b>
<b>DIGITRAN CO</b> Facility Status: Certified	<b>855 S ARROYO PKWY</b>	<b>60-9</b>
<b>SPENCE PROPERTY AKA DRY CLEAN</b> Facility Status: Active	<b>7047-7051 NORTH FIGUERO</b>	<b>66-7</b>
<b>YORKDALE ELEMENTARY SCHOOL</b> Facility Status: Inactive - Action Required	<b>5657 MERIDIAN STREET</b>	<b>130-7</b>
<b>GARVANZA ELEMENTARY PLAYGROUND RUBY STREET/NORTH AVENU</b> Facility Status: No Further Action		<b>164-7,14</b>
J F COCHRAN Facility Status: No Further Action	3109 CASITAS AVENUE	212-12
<b>FRANKLIN NEW PRIMARY CENTER NO</b> Facility Status: No Further Action	<b>5531/5603 MONTE VISTA S</b>	<b>241-14</b>
<b>ALDAMA ELEMENTARY SCHOOL ADDIT</b> Facility Status: Certified	<b>AVENUE 50/ELDRED AVENUE</b>	<b>245-13,14</b>



## EXECUTIVE SUMMARY

<u>Site</u>	<u>Address</u>	<u>Map ID</u>
<b>SOUTHERN PACIFIC TRANSPORTATIO</b> Facility Status: Active	<b>2800 KERR STREET</b>	<b>248-12</b>
<b>SANTA FE/ARROYO SECO BRIDGE</b> Facility Status: No Further Action	<b>PASADENA FWY BRIDGE SO.</b>	<b>264-14</b>
<b>SOUTH PASADENA MIDDLE SCHOOL</b> Facility Status: Inactive - Action Required	<b>1600 OAK STREET</b>	<b>266-16</b>
<b>GLASSELL PARK PRIMARY CENTER</b> Facility Status: Certified	<b>3000 VERDUGO ROAD</b>	<b>270-12</b>
TABERY CORPORATION Facility Status: No Further Action	2424 SAN FERNANDO ROAD	272-12
<b>WEIAND AUTOMOTIVE INDUSTRIES</b> Facility Status: Active	<b>2316-2324 NORTH SAN FER</b>	<b>280-12</b>
<b>SOCAL 1</b> Facility Status: No Further Action	<b>2924 ALLESANDRO ST</b>	<b>294-12</b>
PROFILE PLASTICS Facility Status: Inactive - Needs Evaluation	2130 SAN FERNANDO ROAD	309-12
<b>CRHS #13</b> Facility Status: Active	<b>SAN FERNANDO ROAD/DIVIS</b>	<b>317-12</b>
<b>LAUSD/ ARAGON AVE ELEM</b> Facility Status: No Further Action	<b>1118 ARAGON AVE</b>	<b>377-20</b>
<b>INDUSTRIAL COMPOUNDS</b> Facility Status: No Further Action	<b>1010 SAN FERNANDO</b>	<b>405-20</b>
<b>CENTURY HIGH SCHOOL</b> Facility Status: Active	<b>20 S. MARENGO AVENUE</b>	<b>413-23</b>
<b>LORETO STREET ELEMENTARY SCHOO</b> Facility Status: Inactive - Needs Evaluation	<b>3408 ARROYO SECO AVENUE</b>	<b>472-20</b>
CROWN BRASS MFG. CO. Facility Status: Refer: 1248 Local Agency	400 S. PALM AVE.	484-23
<b>EDISON/ALHAMBRA</b> Facility Status: Active	<b>501 S MARENGO AVE</b>	<b>489-23</b>
<b>FORMER WELCH'S UNIFORM FACILIT</b> Facility Status: Active	<b>3505 PASADENA AVENUE</b>	<b>495-20</b>
<b>SO CAL GAS/ALHAMBRA MGP</b> Facility Status: Certified	<b>FRONT ST. / EDITH</b>	<b>519-23</b>
<b>KENNINGTON LTD. (ITT CANNON)</b> Facility Status: Active	<b>3209 HUMBOLDT ST.</b>	<b>532-20</b>
PROPOSED AMCAL MULTI-HOUSING D Facility Status: Refer: 1248 Local Agency	306-360 W. AVE. 26	549-20
<b>JAYBEE SITE AT LINCOLN HEIGHTS</b> Facility Status: Active	<b>301 WEST AVENUE 26</b>	<b>551-20</b>
<b>BRAY OIL/BURMAH CASTROL, INC.</b> Facility Status: Active	<b>1925 NORTH MARIANNA AVE</b>	<b>598-28</b>



# EXECUTIVE SUMMARY

## **EDR PROPRIETARY RECORDS**

Manufactured Gas Plants: The EDR Proprietary Manufactured Gas Plant Database includes records of coal gas plants (manufactured gas plants) compiled by EDR's researchers. Manufactured gas sites were used in the United States from the 1800's to 1950's to produce a gas that could be distributed and used as fuel. These plants used whale oil, rosin, coal, or a mixture of coal, oil, and water that also produced a significant amount of waste. Many of the byproducts of the gas production, such as coal tar (oily waste containing volatile and non-volatile chemicals), sludges, oils and other compounds are potentially hazardous to human health and the environment. The byproduct from this process was frequently disposed of directly at the plant site and can remain or spread slowly, serving as a continuous source of soil and groundwater contamination.

A review of the Manufactured Gas Plants list, as provided by EDR, has revealed that there is 1 Manufactured Gas Plants site within the searched area.

<b><u>Site</u></b>	<b><u>Address</u></b>	<b><u>Map ID</u></b>
SO CAL GAS/PASADENA	815,859 AND 870 S RAYMO	56-9



## **EXECUTIVE SUMMARY**

Please refer to the end of the findings report for unmapped orphan sites due to poor or inadequate address information.



## **Section 1**

# **Overview and Key Map**



# Overview Map



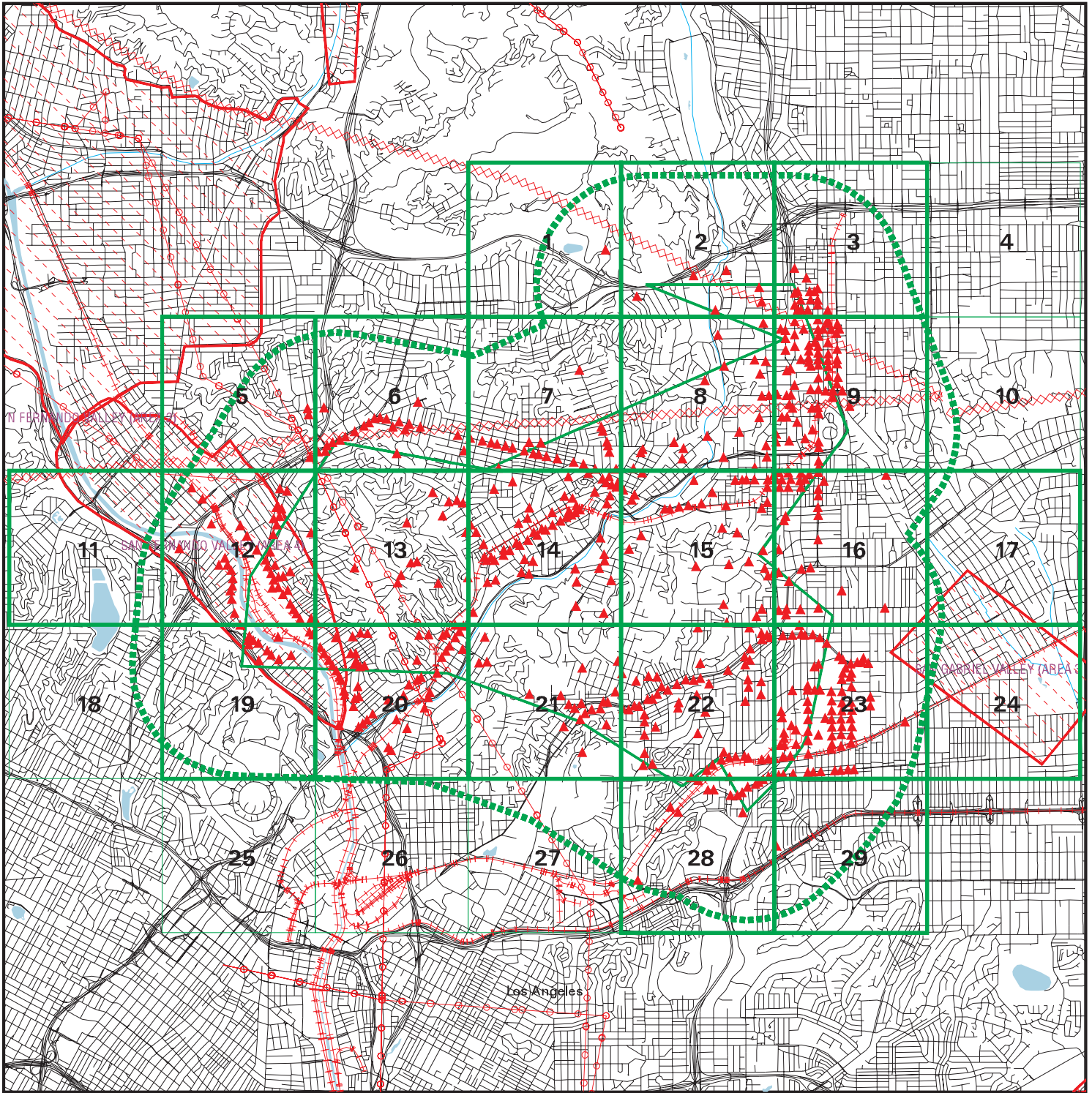
EDR DataMap® - Environmental Atlas

## SR 710 Tunnel





# Key Map

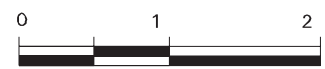


## EDR DataMap® - Environmental Atlas

### SR 710 Tunnel

#### Legend

- |               |                |                         |                   |              |
|---------------|----------------|-------------------------|-------------------|--------------|
| Roads         | Waterways      | Powerlines              | Water             | Listed Sites |
| Major Roads   | Railroads      | Pipelines               | Superfund Sites   |              |
| Contour Lines | Study Boundary | Fault Lines             | Federal DOD Sites |              |
|               |                | Indian Reservations BIA |                   |              |



Scale in Miles

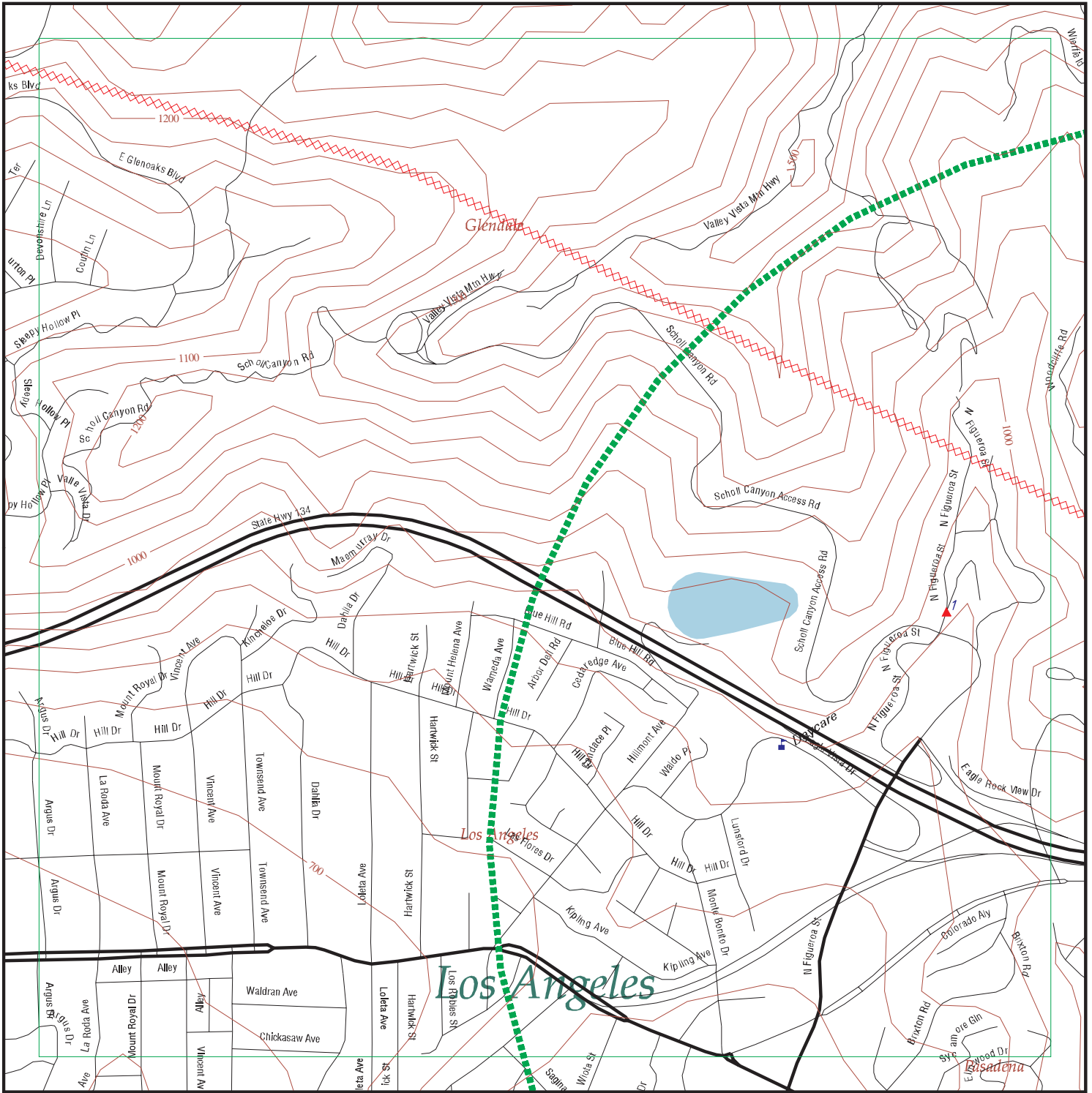


**Section 2**

**Focus Maps and  
Findings**



# Focus Map 1

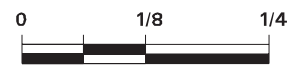


EDR DataMap® - Environmental Atlas

## SR 710 Tunnel

### Legend

- |                    |                         |             |                   |              |
|--------------------|-------------------------|-------------|-------------------|--------------|
| Roads              | Waterways               | Powerlines  | Water             | Listed Sites |
| Major Roads        | Railroads               | Pipelines   | Superfund Sites   |              |
| Contour Lines      | Study Boundary          | Fault Lines | Federal DOD Sites |              |
| 100-Yr Flood Zones | Indian Reservations BIA |             |                   |              |



Scale in Miles



FOCUS MAP 1 SUMMARY

<u>Database</u>	<u>Total Plotted</u>
<b><u>FEDERAL RECORDS</u></b>	
NPL	0
Proposed NPL	0
Delisted NPL	0
NPL LIENS	0
CERCLIS	0
CERC-NFRAP	1
LIENS 2	0
CORRACTS	0
RCRA-TSDF	0
RCRA-LQG	0
RCRA-SQG	0
RCRA-CESQG	0
RCRA-NonGen	0
US ENG CONTROLS	0
US INST CONTROL	0
ERNS	0
HMIRS	0
DOT OPS	0
US CDL	0
US BROWNFIELDS	0
DOD	0
FUDS	0
LUCIS	0
CONSENT	0
ROD	0
UMTRA	0
DEBRIS REGION 9	0
ODI	0
MINES	0
TRIS	0
TSCA	0
FTTS	0
HIST FTTS	0
SSTS	0
ICIS	0
PADS	0
MLTS	0
RADINFO	0
FINDS	0
RAATS	0
SCRD DRYCLEANERS	0
<b><u>STATE AND LOCAL RECORDS</u></b>	
HIST Cal-Sites	0
CA BOND EXP. PLAN	0
SCH	0
Toxic Pits	0



FOCUS MAP 1 SUMMARY

<u>Database</u>	<u>Total Plotted</u>
SWF/LF	1
WMUDS/SWAT	1
CA WDS	0
Cortese	0
SWRCY	0
LUST	0
CA FID UST	0
SLIC	0
UST	0
HIST UST	0
AST	0
LIENS	0
SWEEPS UST	0
CHMIRS	0
Notify 65	0
DEED	0
VCP	0
DRYCLEANERS	0
WIP	0
CDL	0
RESPONSE	0
HAZNET	0
EMI	0
HAULERS	0
ENVIROSTOR	0
 <b><u>TRIBAL RECORDS</u></b>	
INDIAN RESERV	0
INDIAN ODI	0
INDIAN LUST	0
INDIAN UST	0
INDIAN VCP	0
 <b><u>EDR PROPRIETARY RECORDS</u></b>	
Manufactured Gas Plants	0

NOTES:

Sites may be listed in more than one database



MAP FINDINGS  
FOCUS MAP 1

Map ID	Site	Database(s)	EPA ID Number
1	<b>SCHOLL CYN LANDFILL NO 4 7721 FIGUEROA ST GLENDALE CA, CA 90041</b>	<b>WMUDS/SWAT</b>	<b>S103866718 N/A</b>
	<p>WMUDS/SWAT:</p> <p>Edit Date: 19950126</p> <p>Complexity: Category B - Any facility having a physical, chemical, or biological waste treatment system (except for septic systems with subsurface disposal), or any Class II or III disposal site, or facilities without treatment systems that are complex, such as marinas with petroleum products, solid wastes, and sewage pump out facilities.</p> <p>Primary Waste: Solid Wastes</p> <p>Primary Waste Type: Nonhazardous Solid Wastes/Influent or Solid Wastes that contain nonhazardous putrescible and non putrescible solid, semisolid, and liquid wastes (E.G., garbage, trash, refuse, paper, demolition and construction wastes, manure, vegetable or animal solid and semisolid waste).</p> <p>Secondary Waste: Not reported</p> <p>Secondary Waste Type: Not reported</p> <p>Base Meridian: SB</p> <p>NPID: Not reported</p> <p>Tonnage: 1829</p> <p>Regional Board ID: 60-117</p> <p>Municipal Solid Waste: True</p> <p>Superorder: True</p> <p>Open To Public: False</p> <p>Waste List: True</p> <p>Agency Type: County</p> <p>Agency Name: LOS ANGELES COUNTY SAN DIST</p> <p>Agency Department: CHIEF ENGINEER AND GENERAL MAN</p> <p>Agency Address: P.O.BOX 4998</p> <p>Agency City,St,Zip: WHITTIER CA 906074998</p> <p>Agency Contact: CHARLES CARRY</p> <p>Agency Telephone: 5626997411</p> <p>Land Owner Name: CITY OF GLENDALE</p> <p>Land Owner Address: 633 E. BROADWAY</p> <p>Land Owner City,St,Zip: GLENDALE, CA 91205</p> <p>Land Owner Contact: Not reported</p> <p>Land Owner Phone: 2139562115</p> <p>Region: 4</p> <p>Facility Type: Solid Waste Site-Class III - Landfills for non hazardous solid wastes.</p> <p>Facility Description: Not reported</p> <p>Facility Telephone: 8182439779</p> <p>SWAT Facility Name: SCHOLL CANYON SANITARY LANDFILL</p> <p>Primary SIC: 4953</p> <p>Secondary SIC: Not reported</p> <p>Comments: RB RECORDS SAY 2,200 TONS/DAY.</p> <p>Last Facility Editors: JHMJHMEDW</p> <p>Waste Discharge System: True</p> <p>Solid Waste Assessment Test Program: True</p> <p>Toxic Pits Cleanup Act Program: False</p> <p>Resource Conservation Recovery Act: False</p> <p>Department of Defence: False</p> <p>Solid Waste Assessment Test Program: COUNTY SAN DISTRICTS OF LA COUNTY</p> <p>Threat to Water Quality: Major Threat to Water Quality. A violation could render unusable a ground water or surface water resource used as a significant drink water supply, require closure of an area used for contact recreation, result in long-term deleterious effects on shell fish spawning or growth areas of aquatic resources, or directly expose the public to</p>		



MAP FINDINGS  
FOCUS MAP 1

Map ID	Site	Database(s)	EPA ID Number
--------	------	-------------	---------------

**SCHOLL CYN LANDFILL NO 4 (Continued)**

**S103866718**

	toxic substances.
Sub Chapter 15:	True
Regional Board Project Officer:	Not reported
Number of WMUDS at Facility:	1
Section Range:	01N13W
RCRA Facility:	No
Waste Discharge Requirements:	Active - Any facility with a continuous or seasonal discharge that is under Waste Discharge Requirements.
Self-Monitoring Rept. Frequency:	Monthly Submittal
Waste Discharge System ID:	4B190322007
Solid Waste Information ID:	19-AA-0012

1

**SCHOLL LDFL  
7721 N FIGUEROA  
LOS ANGELES, CA 90041**

**CERC-NFRAP 1004654694  
CAD980498927**

CERC-NFRAP:  
Site ID: 0901768  
Federal Facility: Not a Federal Facility  
NPL Status: Not on the NPL  
Non NPL Status: NFRAP

CERCLIS-NFRAP Site Contact Name(s):  
Contact Name: Matt Mitguard  
Contact Tel: (415) 972-3096  
Contact Title: Site Assessment Manager (SAM)  
  
Contact Name: Nuria Muniz  
Contact Tel: (415) 972-3811  
Contact Title: Site Assessment Manager (SAM)

CERCLIS-NFRAP Site Alias Name(s):  
Alias Name: SCHOLL LDFL  
Alias Address: 3200 E GLENOAKS BLVD  
LOS ANGELES, CA 94001  
  
Alias Name: SCHOLL LDFL  
Alias Address: 3200 E GLENOAKS BLVD  
LOS ANGELES, CA 94001  
  
Site Description: Not reported

CERCLIS-NFRAP Assessment History:  
Action: DISCOVERY  
Date Started: Not reported  
Date Completed: 11/01/1979  
Priority Level: Not reported  
  
Action: ARCHIVE SITE  
Date Started: Not reported  
Date Completed: 05/01/1984  
Priority Level: Not reported  
  
Action: PRELIMINARY ASSESSMENT  
Date Started: Not reported  
Date Completed: 05/01/1984  
Priority Level: NFRAP (No Further Remedial Action Planned)



MAP FINDINGS  
FOCUS MAP 1

<u>Map ID</u>	<u>Site</u>	<u>Database(s)</u>	<u>EPA ID Number</u>
1	<b>SCHOLL CANYON LANDFILL/SANITATION DISTRICTS OF LOS 7721 N. FIGUEROA ST. LOS ANGELES, CA 90041</b>  SWF/LF: Facility Telephone: 3232459865 Area: San Fernando Valley Public Notice: Yes	<b>SWF/LF</b>	<b>S106529028 N/A</b>

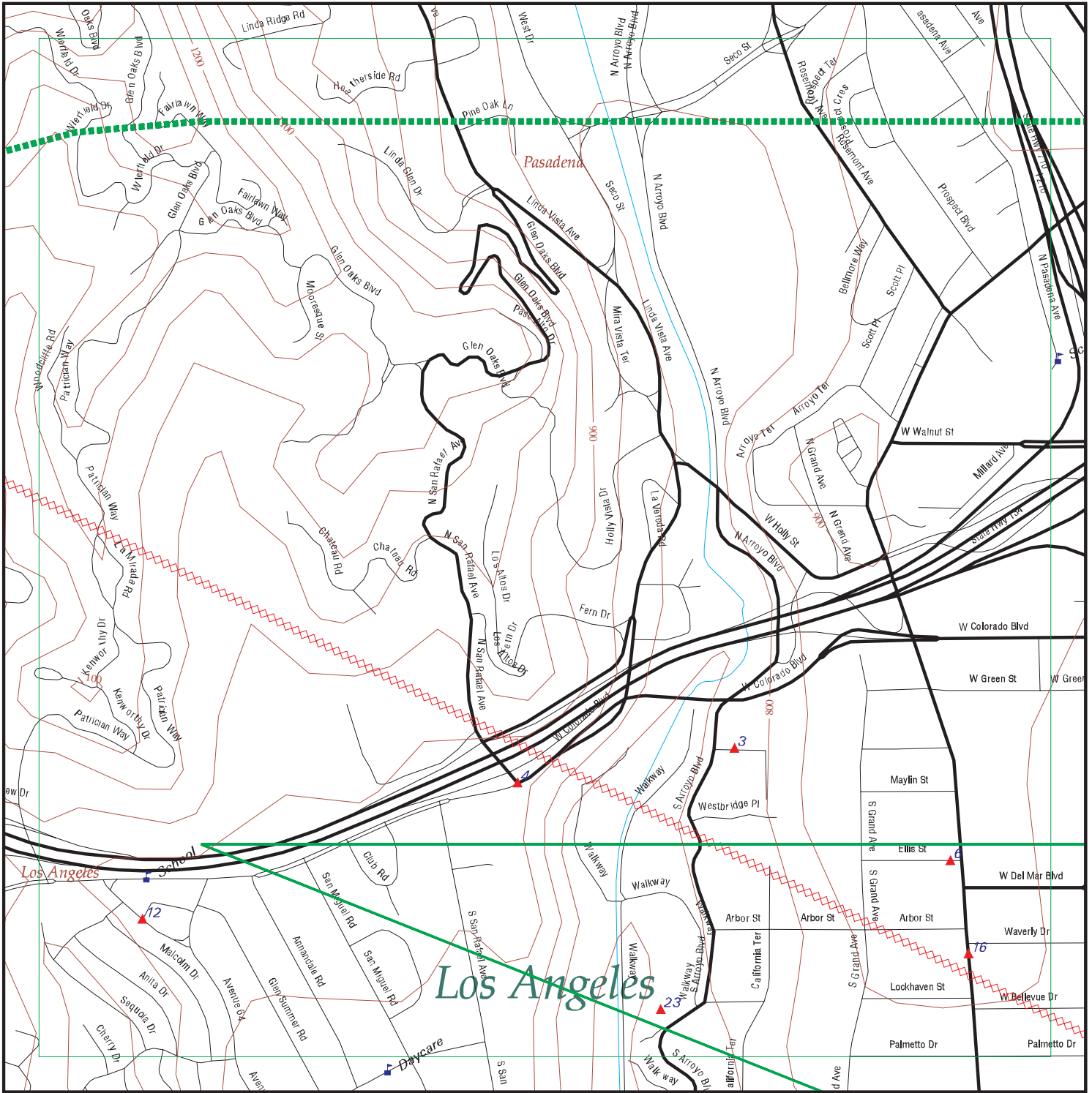


FOCUS MAP 1 ORPHAN SUMMARY

City	EDR ID	Site Name	Site Address	Zip	Database(s)
LOS ANGELES	S108540683	COLORADO EXPRESS CLEANERS	1578 COLORADO BLVD STE 7	90041	HAZNET, DRYCLEANERS
PASADENA	U003060988	RUSNAK PASADENA	325 W COLORADO BLVD	91105	HAZNET, LOS ANGELES CO. HMS, SWEEPS UST
PASADENA	1000698041	PACIFIC BELL C/O ALLEN K1100	VIDEO ROAD MOUNT WILSON	91105	RCRA-SQG, FINDS



# Focus Map 2

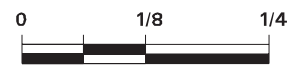


EDR DataMap® - Environmental Atlas

## SR 710 Tunnel

### Legend

- |                    |                         |             |                   |              |
|--------------------|-------------------------|-------------|-------------------|--------------|
| Roads              | Waterways               | Powerlines  | Water             | Listed Sites |
| Major Roads        | Railroads               | Pipelines   | Superfund Sites   |              |
| Contour Lines      | Study Boundary          | Fault Lines | Federal DOD Sites |              |
| 100-Yr Flood Zones | Indian Reservations BIA |             |                   |              |



Scale in Miles



FOCUS MAP 2 SUMMARY

<u>Database</u>	<u>Total Plotted</u>
<b><u>FEDERAL RECORDS</u></b>	
NPL	0
Proposed NPL	0
Delisted NPL	0
NPL LIENS	0
CERCLIS	0
CERC-NFRAP	0
LIENS 2	0
CORRACTS	0
RCRA-TSDF	0
RCRA-LQG	0
RCRA-SQG	2
RCRA-CESQG	0
RCRA-NonGen	0
US ENG CONTROLS	0
US INST CONTROL	0
ERNS	0
HMIRS	0
DOT OPS	0
US CDL	0
US BROWNFIELDS	0
DOD	0
FUDS	0
LUCIS	0
CONSENT	0
ROD	0
UMTRA	0
DEBRIS REGION 9	0
ODI	0
MINES	0
TRIS	0
TSCA	0
FTTS	0
HIST FTTS	0
SSTS	0
ICIS	0
PADS	0
MLTS	0
RADINFO	0
FINDS	2
RAATS	0
SCRD DRYCLEANERS	0
<b><u>STATE AND LOCAL RECORDS</u></b>	
HIST Cal-Sites	0
CA BOND EXP. PLAN	0
SCH	0
Toxic Pits	0



FOCUS MAP 2 SUMMARY

<u>Database</u>	<u>Total Plotted</u>
SWF/LF	0
WMUDS/SWAT	0
CA WDS	0
Cortese	0
SWRCY	0
LUST	0
CA FID UST	1
SLIC	0
UST	2
HIST UST	3
AST	0
LIENS	0
SWEEPS UST	2
CHMIRS	0
Notify 65	0
DEED	0
VCP	0
DRYCLEANERS	0
WIP	0
CDL	0
RESPONSE	0
HAZNET	3
EMI	0
HAULERS	0
ENVIROSTOR	1
 <b><u>TRIBAL RECORDS</u></b>	
INDIAN RESERV	0
INDIAN ODI	0
INDIAN LUST	0
INDIAN UST	0
INDIAN VCP	0
 <b><u>EDR PROPRIETARY RECORDS</u></b>	
Manufactured Gas Plants	0

NOTES:

Sites may be listed in more than one database



MAP FINDINGS  
FOCUS MAP 2

Map ID	Site	Database(s)	EPA ID Number
3	<p><b>PASADENA DESIDERIO HALL</b>  <b>665 WESTMINSTER DRIVE</b>  <b>PASADENA, CA 91105</b></p> <p>ENVIROSTOR:            Site Type: Military Evaluation            Site Type Detailed: Open Base            Acres: Not reported            NPL: NO            Regulatory Agencies: DTSC            Lead Agency: NONE SPECIFIED            Program Manager: Not reported            Supervisor: Not reported            Division Branch: Cypress            Facility ID: 19970018            Site Code: 300701            Assembly: 44            Senate: 21            Special Program: Not reported            Status: * De-listed            Status Date: 2001-05-07 00:00:00            Restricted Use: NO            Funding: DERA            Latitude: 34.1436111111111            Longitude: -118.165277777778            Alias Name: 300701            Alias Type: Project Code (Site Code)            Alias Name: USARC PASADENA            Alias Type: Alternate Name            Alias Name: 19970018            Alias Type: Envirostor ID Number</p> <p>APN: NONE SPECIFIED            APN Description: Not reported            Comments: PEA -SITE 3(GREASE RACK): The objective of the Site Investigation (SI) is to assess the nature and extent of contamination through soil gas sampling and soil sampling. A total of twelve soil gas samples were collected at approximately 15-feet belowDLIST - SITE 3 (GREASE RACK): The purpose of the decision document is to present the selected action for the Site 3 - grease rack in accordance with the Comprehensive Environmental Response, Compensation and Liability Act (CERCLA). It has been determined that the selected remedy of No Further Action (NFA) is protective of human health and the environment. The decision document describes the selected action based on the results of the Preliminary Assessment (PA) and Site investigation (SI) reground surface (bgs) from 12 borings. Data from the soil gas samples were used to select three soil boring locations for collection of subsurface soil samples. The subsurface soil samples were collected at depths of 1,5,10 and 20 feet bgs for a total of twelve samples. Based on the findings of the SI, DTSC concurred with the report's No Further Action recommendation in a letter dated February 8, 2001.ports conducted under the Installation Restoration Program (IRP). DTSC concurred with the decision document's NFA recommendation in a letter dated April 2, 2001. DTSC's agreement to remove this site from the IRP list does not represent certification or validation that the entire facility does not have any hazardous substance releases. Should DTSC become aware of potential hazardous substance releases, it will initiate appropriate action to correct the problem.</p>	ENVIROSTOR	S103393786 N/A



MAP FINDINGS  
FOCUS MAP 2

Map ID	Site	Database(s)	EPA ID Number
--------	------	-------------	---------------

**PASADENA DESIDERIO HALL (Continued)**

**S103393786**

Completed Info:

Completed Area Name: PROJECT WIDE  
 Completed Sub Area Name: Not reported  
 Completed Document Type: Preliminary Endangerment Assessment Report  
 Completed Date: 2001-02-08 00:00:00

Completed Area Name: PROJECT WIDE  
 Completed Sub Area Name: Not reported  
 Completed Document Type: \* Delisting Document  
 Completed Date: 2001-05-07 00:00:00

Confirmed: NONE SPECIFIED  
 Confirmed Description: Not reported  
 Future Area Name: Not reported  
 Future Sub Area Name: Not reported  
 Future Document Type: Not reported  
 Future Due Date: Not reported  
 Media Affected: NONE SPECIFIED  
 Media Affected Desc: Not reported

Management:

Management Required: NONE SPECIFIED  
 Management Required Desc: Not reported  
 Potential: NONE SPECIFIED  
 Potential Description: Not reported  
 Schedule Area Name: Not reported  
 Schedule Sub Area Name: Not reported  
 Schedule Document Type: Not reported  
 Schedule Due Date: Not reported  
 Schedule Revised Date: Not reported  
 PastUse: NONE SPECIFIED

3

**USARMY PASADENA ARMY RESERVE CENTER  
 655 WETMINSTER DR  
 PASADENA, CA 91105**

**RCRA-SQG 1000145459  
 FINDS CA2210090492  
 HAZNET  
 HIST UST**

RCRA-SQG:

Date form received by agency: 06/12/1988  
 Facility name: USARMY PASADENA ARMY RESERVE CENTER  
 Facility address: 655 WETMINSTER DR  
 PASADENA, CA 91105  
 EPA ID: CA2210090492  
 Mailing address: 655 WESTMINSTER DR  
 PASADENA, CA 91105  
 Contact: ENVIRONMENTAL MANAGER  
 Contact address: 655 WETMINSTER DR  
 PASADENA, CA 91105  
 Contact country: US  
 Contact telephone: (213) 681-6251  
 Contact email: Not reported  
 EPA Region: 09  
 Classification: Small Small Quantity Generator  
 Description: Handler: generates more than 100 and less than 1000 kg of hazardous waste during any calendar month and accumulates less than 6000 kg of hazardous waste at any time; or generates 100 kg or less of hazardous waste during any calendar month, and accumulates more than 1000 kg of hazardous waste at any time



MAP FINDINGS  
FOCUS MAP 2

Map ID      Site      Database(s)      EPA ID Number

---

**USARMY PASADENA ARMY RESERVE CENTER (Continued)**

**1000145459**

Owner/Operator Summary:

Owner/operator name:      NOT REQUIRED  
Owner/operator address:    NOT REQUIRED  
   NOT REQUIRED, ME 99999  
Owner/operator country:    Not reported  
Owner/operator telephone: (415) 555-1212  
Legal status:                Federal  
Owner/Operator Type:      Operator  
Owner/Op start date:        Not reported  
Owner/Op end date:         Not reported

Owner/operator name:      US ARMY  
Owner/operator address:    NOT REQUIRED  
   NOT REQUIRED, ME 99999  
Owner/operator country:    Not reported  
Owner/operator telephone: (415) 555-1212  
Legal status:                Federal  
Owner/Operator Type:      Owner  
Owner/Op start date:        Not reported  
Owner/Op end date:         Not reported

Handler Activities Summary:

U.S. importer of hazardous waste:    Unknown  
Mixed waste (haz. and radioactive):    Unknown  
Recycler of hazardous waste:          No  
Transporter of hazardous waste:        No  
Treater, storer or disposer of HW:     No  
Underground injection activity:        No  
On-site burner exemption:                Unknown  
Furnace exemption:                        Unknown  
Used oil fuel burner:                      No  
Used oil processor:                        No  
User oil refiner:                          No  
Used oil fuel marketer to burner:        No  
Used oil Specification marketer:        No  
Used oil transfer facility:                No  
Used oil transporter:                      No  
Off-site waste receiver:                  Commercial status unknown

Violation Status:                          No violations found

**FINDS:**

Other Pertinent Environmental Activity Identified at Site

RCRAInfo is a national information system that supports the Resource Conservation and Recovery Act (RCRA) program through the tracking of events and activities related to facilities that generate, transport, and treat, store, or dispose of hazardous waste. RCRAInfo allows RCRA program staff to track the notification, permit, compliance, and corrective action activities required under RCRA.

**HAZNET:**

Gepaid:                                      CA2210090492  
Contact:                                      GARY HAAS/ENO PROT SPEC  
Telephone:                                    5627951441



MAP FINDINGS  
FOCUS MAP 2

Map ID	Site	Database(s)	EPA ID Number
--------	------	-------------	---------------

**USARMY PASADENA ARMY RESERVE CENTER (Continued)**

**1000145459**

Facility Addr2: Not reported  
Mailing Name: Not reported  
Mailing Address: 4235 YORK TOWN AVE  
Mailing City,St,Zip: LOS ALAMITOS, CA 911051512  
Gen County: Los Angeles  
TSD EPA ID: CAD008364432  
TSD County: Los Angeles  
Waste Category: Unspecified solvent mixture Waste  
Disposal Method: Treatment, Tank  
Tons: 0.03  
Facility County: Not reported

**HIST UST:**

Region: STATE  
Facility ID: 00000068623  
Facility Type: Other  
Other Type: MILITARY  
Total Tanks: 0001  
Contact Name: GARY SANDS  
Telephone: 2137950415  
Owner Name: HQ 7TH INF. DIV. AND FORT ORD  
Owner Address: AFZW-DE-E  
Owner City,St,Zip: FORT ORD, CA 939415777

Tank Num: 001  
Container Num: 1PA  
Year Installed: Not reported  
Tank Capacity: 00005000  
Tank Used for: WASTE  
Type of Fuel: 2  
Tank Construction: Unkown centimeters  
Leak Detection: None

**4**

**ANNANDALE GOLD CLUB  
1 N. SAN RAFAEL AVE.  
PASADENA, CA 91105**

**HAZNET U001566708  
UST N/A  
LOS ANGELES CO. HMS  
HIST UST**

**HAZNET:**

Gepaid: CAL000191271  
Contact: SCOTT WILLIAMS/GOLF SUPERINTEN  
Telephone: 6267966125  
Facility Addr2: Not reported  
Mailing Name: Not reported  
Mailing Address: 1 N SAN RAFAEL AVE  
Mailing City,St,Zip: PASADENA, CA 911050000  
Gen County: Los Angeles  
TSD EPA ID: Not reported  
TSD County: San Bernardino  
Waste Category: Tank bottom waste  
Disposal Method: Transfer Station  
Tons: 0.41  
Facility County: Not reported

**UST:**

Local Agency: 19080  
Facility ID: 19-080-000376



MAP FINDINGS  
FOCUS MAP 2

Map ID	Site	Database(s)	EPA ID Number
--------	------	-------------	---------------

**ANNANDALE GOLD CLUB (Continued)**

**U001566708**

LOS ANGELES CO. HMS:

Region: LA  
 Facility Id: 008980-001194  
 Facility Status: Removed  
 Area: 3J  
 Permit Number: 00002827T  
 Permit Status: Removed  
 Facility Type: T0

HIST UST:

Region: STATE  
 Facility ID: 00000041228  
 Facility Type: Other  
 Other Type: GOLF COURSE  
 Total Tanks: 0001  
 Contact Name: DAVID J. ALLEC  
 Telephone: 2136815617  
 Owner Name: ANNANDALE GOLF CLUB  
 Owner Address: ONE NORTH SAN RAFAEL AVE  
 Owner City,St,Zip: PASADENA, CA 91105

Tank Num: 001  
 Container Num: RPT-4198  
 Year Installed: 1962  
 Tank Capacity: 00001000  
 Tank Used for: PRODUCT  
 Type of Fuel: UNLEADED  
 Tank Construction: Not reported  
 Leak Detection: None

**4 ANNANDALE GOLF CLUB  
 1 N SAN RAFAEL RD  
 PASADENA, CA 91105**

**CA FID UST S101618295  
 SWEEPS UST N/A**

CA FID UST:

Facility ID: 19009477  
 Regulated By: UTNKA  
 Regulated ID: 00041228  
 Cortese Code: Not reported  
 SIC Code: Not reported  
 Facility Phone: 2136490012  
 Mail To: Not reported  
 Mailing Address: 1 N SAN RAFAEL AVE  
 Mailing Address 2: Not reported  
 Mailing City,St,Zip: PASADENA 91105  
 Contact: Not reported  
 Contact Phone: Not reported  
 DUNs Number: Not reported  
 NPDES Number: Not reported  
 EPA ID: Not reported  
 Comments: Not reported  
 Status: Active

SWEEPS UST:

Status: A  
 Comp Number: 1194



MAP FINDINGS  
FOCUS MAP 2

Map ID      Site      Database(s)      EPA ID Number

---

**ANNANDALE GOLF CLUB (Continued)**

**S101618295**

Number: 1  
 Board Of Equalization: Not reported  
 Ref Date: 12-07-90  
 Act Date: 12-07-90  
 Created Date: 06-30-89  
 Tank Status: A  
 Owner Tank Id: ONE-1  
 Swrcb Tank Id: 19-080-001194-000001  
 Actv Date: 03-05-90  
 Capacity: 1000  
 Tank Use: M.V. FUEL  
 Stg: P  
 Content: REG UNLEADED  
 Number Of Tanks: 1

---

6

**COMMERCIAL  
424 ELLIS ST  
, CA**

**UST U003916154  
N/A**

UST:

Facility ID: 24432  
 Facility Status: Not reported  
 Number Of Tanks: 1  
 Owner/Operator Name: Not reported  
 Owner/Operator Title: Not reported  
 Owner Name: Not reported  
 Care Of Addr: Not reported  
 2nd Care Of Add: Not reported  
 Mailing Address: Not reported  
 Mailing City,St,Zip: Not reported  
 Permit Number: Not reported  
 Permit Approved By: Not reported  
 Permit Expiration Date: Not reported  
 Applications: Not reported  
 Application Date: 4/13/1994  
 Application Name: Not reported  
 Action Type: Not reported  
 Yr Spill/Overfill Installed1: Not reported  
 Yr Spill/Overfill Installed2: Not reported  
 Yr Spill/Overfill Installed3: Not reported

Tank ID: Not reported  
 Tank Test: Not reported  
 Local Tank Id: Not reported  
 Tank Manufacturer: Not reported  
 Compartmentalized Tank: Not reported  
 # Of Tank Compartments: Not reported  
 Date Tank Installed: Not reported  
 Tank Capacity: Not reported  
 Additional Desc: Not reported  
 Tank Use: Not reported  
 Petroleum Type: Not reported  
 Common Name: Not reported  
 Case Number: Not reported  
 Type Of Tank: Not reported  
 Primary Tank Material: Not reported  
 Secondary Tank Material: Not reported  
 Tank Interior Lining: Not reported



MAP FINDINGS  
FOCUS MAP 2

Map ID      Site      Database(s)      EPA ID Number

**COMMERCIAL (Continued)**

**U003916154**

Date Interior Lining Install: Not reported  
 Close Date: 4/26/1994  
 UST Close ID: 1674  
 Type Of Spill Protection: Not reported  
 Date Alarm Overfill Protection Installed: Not reported  
 Date Ball Float Overfill Protection Installed: Not reported  
 Date Fill Tube Shut Overfill Protection Installed: Not reported  
 Overfill Protection Exempt: Not reported  
 Othr Tnk Corrosive Prtctn: Not reported  
 Date Corrosive Prtctn Install: Not reported  
 Tank Leak Detection (single walled): Not reported  
 Tank Leak Detection (double wall): Not reported  
 Estimated Date Last Used: Not reported  
 Estimated Qty Of Substance Remaining: Not reported  
 Tank Filled With Inert Material: Not reported  
 Piping System Type ( Underground ): Not reported  
 Piping System Type ( Aboveground ): Not reported  
 Piping Construction (Underground): Not reported  
 Piping Manufacturer (Underground): Not reported  
 Piping Construction (Aboveground): Not reported  
 Piping Manufacturer (Aboveground): Not reported  
 Piping Material & Corrosion Protection (Underground): Not reported  
 Piping Material & Corrosion Protection (Aboveground): Not reported  
 Piping Leak Detection (Undrgrnd - Single Wall): Not reported  
 Piping Leak Detection (2nd Contained): Not reported  
 Piping Leak Detection (Emrgncy Gnrtrs): Not reported  
 Pipe Integrity Test, Underground: Not reported  
 Piping Leak Detection (Aboveground - Single Wall): Not reported  
 Piping Leak Detection (Underground - 2nd Contained): Not reported  
 Piping Leak Detection Underground (Emrgncy Gnrtrs): Not reported  
 Pipe Integrity Test, Aboveground: Not reported  
 Date Dispenser Containment Installed: Not reported  
 Dispenser Containment Type: Not reported  
 Date Certified (Tank Unit): Not reported  
 Certified Date: 7/14/1994  
 Last Annual Monitoring Cert: Not reported  
 2nd Containment Test: Not reported  
 Spill Containment Present: Not reported  
 Drop Tube Present: Not reported  
 Striker Plate Present: Not reported  
 Alarm Present: Not reported  
 Ball Float Present: Not reported  
 Fill Tube Present: Not reported  
 Other Tank Leak Detection Present: Not reported

12

**CITY OF PASADENA  
50 AVENUE 64  
PASADENA, CA 91105**

**HIST UST      U001566716  
SWEEPS UST      N/A**

HIST UST:  
 Region: STATE  
 Facility ID: 00000029435  
 Facility Type: Gas Station  
 Other Type: Not reported  
 Total Tanks: 0001  
 Contact Name: Not reported  
 Telephone: 8184054338  
 Owner Name: CITY OF PASADENA, FLEET MAINTENANCE



MAP FINDINGS  
FOCUS MAP 2

Map ID Site Database(s) EPA ID Number

---

**CITY OF PASADENA (Continued)**

**U001566716**

Owner Address: 100 N. GARFIELD AVE.  
Owner City,St,Zip: PASADENA, CA 91109

Tank Num: 001  
Container Num: 20  
Year Installed: Not reported  
Tank Capacity: 00000550  
Tank Used for: Not reported  
Type of Fuel: Not reported  
Tank Construction: Not reported  
Leak Detection: None

**SWEEPS UST:**

Status: A  
Comp Number: 12211  
Number: 9  
Board Of Equalization: Not reported  
Ref Date: 12-07-90  
Act Date: 12-07-90  
Created Date: 06-30-89  
Tank Status: Not reported  
Owner Tank Id: Not reported  
Swrcb Tank Id: Not reported  
Actv Date: Not reported  
Capacity: Not reported  
Tank Use: Not reported  
Stg: Not reported  
Content: Not reported  
Number Of Tanks: Not reported

---

16

**PASADENA TOURNAMENT OF ROSES  
391 SOUTH ORANGE GROVE BLVD  
PASADENA, CA 91105**

**HAZNET S102804499  
N/A**

**HAZNET:**

Gepaid: CAC002293153  
Contact: PASADENA TOURN OF ROSES  
Telephone: 0000000000  
Facility Addr2: Not reported  
Mailing Name: Not reported  
Mailing Address: 391 SOUTH ORANGE GROVE BLVD  
Mailing City,St,Zip: PASADENA, CA 911050000  
Gen County: Los Angeles  
TSD EPA ID: CAD009007626  
TSD County: Los Angeles  
Waste Category: Asbestos-containing waste  
Disposal Method: Disposal, Land Fill  
Tons: 4.9725  
Facility County: Los Angeles

Gepaid: CAC001056304  
Contact: PASADENA TOURN OF ROSES  
Telephone: 0000000000  
Facility Addr2: Not reported  
Mailing Name: Not reported  
Mailing Address: 391 SOUTH ORANGE GROVE BLVD  
Mailing City,St,Zip: PASADENA, CA 911050000



MAP FINDINGS  
FOCUS MAP 2

Map ID	Site	Database(s)	EPA ID Number
--------	------	-------------	---------------

**PASADENA TOURNAMENT OF ROSES (Continued)**

**S102804499**

Gen County: Los Angeles  
 TSD EPA ID: CAD009007626  
 TSD County: Los Angeles  
 Waste Category: Asbestos-containing waste  
 Disposal Method: Disposal, Land Fill  
 Tons: 1.6856  
 Facility County: Los Angeles

**23 RALPH M PARSONS COMPANY  
 100 WEST WALNUT ST  
 PASADENA, CA 91124**

**RCRA-SQG 1000346866  
 FINDS CAD981673841**

RCRA-SQG:

Date form received by agency: 09/01/1996  
 Facility name: RALPH M PARSONS COMPANY  
 Facility address: 100 WEST WALNUT ST  
 PASADENA, CA 91124  
 EPA ID: CAD981673841  
 Contact: Not reported  
 Contact address: Not reported  
 Contact country: Not reported  
 Contact telephone: Not reported  
 Contact email: Not reported  
 EPA Region: 09  
 Classification: Small Small Quantity Generator  
 Description: Handler: generates more than 100 and less than 1000 kg of hazardous waste during any calendar month and accumulates less than 6000 kg of hazardous waste at any time; or generates 100 kg or less of hazardous waste during any calendar month, and accumulates more than 1000 kg of hazardous waste at any time

Owner/Operator Summary:

Owner/operator name: PARSONS CORPORATION  
 Owner/operator address: NOT REQUIRED  
 NOT REQUIRED, ME 99999  
 Owner/operator country: Not reported  
 Owner/operator telephone: (415) 555-1212  
 Legal status: Private  
 Owner/Operator Type: Owner  
 Owner/Op start date: Not reported  
 Owner/Op end date: Not reported

Owner/operator name: NOT REQUIRED  
 Owner/operator address: NOT REQUIRED  
 NOT REQUIRED, ME 99999  
 Owner/operator country: Not reported  
 Owner/operator telephone: (415) 555-1212  
 Legal status: Private  
 Owner/Operator Type: Operator  
 Owner/Op start date: Not reported  
 Owner/Op end date: Not reported

Handler Activities Summary:

U.S. importer of hazardous waste: Unknown  
 Mixed waste (haz. and radioactive): Unknown  
 Recycler of hazardous waste: No



MAP FINDINGS  
FOCUS MAP 2

Map ID      Site      Database(s)      EPA ID Number

---

**RALPH M PARSONS COMPANY (Continued)**

**1000346866**

Transporter of hazardous waste:      No  
Treater, storer or disposer of HW:      No  
Underground injection activity:      No  
On-site burner exemption:      Unknown  
Furnace exemption:      Unknown  
Used oil fuel burner:      No  
Used oil processor:      No  
User oil refiner:      No  
Used oil fuel marketer to burner:      No  
Used oil Specification marketer:      No  
Used oil transfer facility:      No  
Used oil transporter:      No  
Off-site waste receiver:      Commercial status unknown

Historical Generators:

Date form received by agency: 02/27/1992  
Facility name:      RALPH M PARSONS COMPANY  
Classification:      Small Quantity Generator

Date form received by agency: 09/09/1986  
Facility name:      RALPH M PARSONS COMPANY  
Classification:      Large Quantity Generator

Violation Status:      No violations found

FINDS:

Other Pertinent Environmental Activity Identified at Site

RCRAInfo is a national information system that supports the Resource Conservation and Recovery Act (RCRA) program through the tracking of events and activities related to facilities that generate, transport, and treat, store, or dispose of hazardous waste. RCRAInfo allows RCRA program staff to track the notification, permit, compliance, and corrective action activities required under RCRA.



FOCUS MAP 2 ORPHAN SUMMARY

City	EDR ID	Site Name	Site Address	Zip	Database(s)
GLENDALE	1001959829	CITY OF GLENDALE POLICE RANGE	FERN LANE DIRT ROAD AT END OF	91206	RCRA-SQG, FINDS, HAZNET
LOS ANGELES	S108540683	COLORADO EXPRESS CLEANERS	1578 COLORADO BLVD STE 7	90041	HAZNET, DRYCLEANERS
PASADENA	U003940464	MARKS MOBIL #11-HTT	290 S. ARROYO PARK WAY	91105	UST
PASADENA	U003937963	ARCO FACILITY #510	125 E. CALIFORNIA AVE.	91105	UST
PASADENA	U003060988	RUSNAK PASADENA	325 W COLORADO BLVD	91105	HAZNET, LOS ANGELES CO. HMS, SWEEPS UST
PASADENA	S100947641	UNITED STATES POSTAL SERVICE	600 N LINCOLN AVE	91103	HAZNET, LOS ANGELES CO. HMS, SWEEPS UST



# Focus Map 3

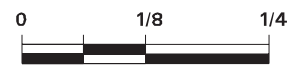


EDR DataMap® - Environmental Atlas

## SR 710 Tunnel

### Legend

- |                    |                         |             |                   |              |
|--------------------|-------------------------|-------------|-------------------|--------------|
| Roads              | Waterways               | Powerlines  | Water             | Listed Sites |
| Major Roads        | Railroads               | Pipelines   | Superfund Sites   |              |
| Contour Lines      | Study Boundary          | Fault Lines | Federal DOD Sites |              |
| 100-Yr Flood Zones | Indian Reservations BIA |             |                   |              |



Scale in Miles



FOCUS MAP 3 SUMMARY

<u>Database</u>	<u>Total Plotted</u>
<b><u>FEDERAL RECORDS</u></b>	
NPL	0
Proposed NPL	0
Delisted NPL	0
NPL LIENS	0
CERCLIS	1
CERC-NFRAP	0
LIENS 2	0
CORRACTS	1
RCRA-TSDF	0
RCRA-LQG	0
RCRA-SQG	21
RCRA-CESQG	0
RCRA-NonGen	1
US ENG CONTROLS	0
US INST CONTROL	0
ERNS	0
HMIRS	0
DOT OPS	0
US CDL	0
US BROWNFIELDS	0
DOD	0
FUDS	0
LUCIS	0
CONSENT	0
ROD	0
UMTRA	0
DEBRIS REGION 9	0
ODI	0
MINES	0
TRIS	0
TSCA	0
FTTS	0
HIST FTTS	0
SSTS	0
ICIS	3
PADS	0
MLTS	0
RADINFO	0
FINDS	22
RAATS	0
SCRD DRYCLEANERS	0
<b><u>STATE AND LOCAL RECORDS</u></b>	
HIST Cal-Sites	0
CA BOND EXP. PLAN	0
SCH	0
Toxic Pits	0



## FOCUS MAP 3 SUMMARY

<u>Database</u>	<u>Total Plotted</u>
SWF/LF	0
WMUDS/SWAT	0
CA WDS	0
Cortese	0
SWRCY	0
LUST	0
CA FID UST	3
SLIC	0
UST	2
HIST UST	6
AST	0
LIENS	0
SWEEPS UST	10
CHMIRS	1
Notify 65	0
DEED	0
VCP	0
DRYCLEANERS	0
WIP	0
CDL	0
RESPONSE	0
HAZNET	16
EMI	8
HAULERS	0
ENVIROSTOR	0
 <b><u>TRIBAL RECORDS</u></b>	
INDIAN RESERV	0
INDIAN ODI	0
INDIAN LUST	0
INDIAN UST	0
INDIAN VCP	0
 <b><u>EDR PROPRIETARY RECORDS</u></b>	
Manufactured Gas Plants	0

**NOTES:**

Sites may be listed in more than one database



MAP FINDINGS  
FOCUS MAP 3

Map ID	Site	Database(s)	EPA ID Number
--------	------	-------------	---------------

2	<b>AMBASSADOR COLLEGE 110 S PASADENA AVE PASADENA, CA 91105</b>	<b>LOS ANGELES CO. HMS SWEEPS UST</b>	<b>S100948644 N/A</b>
---	---	---	---------------------------

LOS ANGELES CO. HMS:

Region: LA  
 Facility Id: 012975-013230  
 Facility Status: Removed  
 Area: 3J  
 Permit Number: 00004941T  
 Permit Status: Removed  
 Facility Type: T0

SWEEPS UST:

Status: A  
 Comp Number: 13230  
 Number: 9  
 Board Of Equalization: Not reported  
 Ref Date: 12-07-90  
 Act Date: 12-07-90  
 Created Date: 06-30-89  
 Tank Status: A  
 Owner Tank Id: Not reported  
 Swrcb Tank Id: 19-080-013230-000001  
 Actv Date: 06-30-89  
 Capacity: Not reported  
 Tank Use: UNKNOWN  
 Stg: W  
 Content: Not reported  
 Number Of Tanks: 6

Status: A  
 Comp Number: 13230  
 Number: 9  
 Board Of Equalization: Not reported  
 Ref Date: 12-07-90  
 Act Date: 12-07-90  
 Created Date: 06-30-89  
 Tank Status: A  
 Owner Tank Id: Not reported  
 Swrcb Tank Id: 19-080-013230-000002  
 Actv Date: 06-30-89  
 Capacity: Not reported  
 Tank Use: UNKNOWN  
 Stg: W  
 Content: Not reported  
 Number Of Tanks: Not reported

Status: A  
 Comp Number: 13230  
 Number: 9  
 Board Of Equalization: Not reported  
 Ref Date: 12-07-90  
 Act Date: 12-07-90  
 Created Date: 06-30-89  
 Tank Status: A  
 Owner Tank Id: Not reported  
 Swrcb Tank Id: 19-080-013230-000003  
 Actv Date: 06-30-89



MAP FINDINGS  
FOCUS MAP 3

Map ID      Site      Database(s)      EPA ID Number

---

**AMBASSADOR COLLEGE (Continued)**

**S100948644**

Capacity:            Not reported  
 Tank Use:            UNKNOWN  
 Stg:                    W  
 Content:              Not reported  
 Number Of Tanks:    Not reported

Status:                A  
 Comp Number:        13230  
 Number:                9  
 Board Of Equalization: Not reported  
 Ref Date:             12-07-90  
 Act Date:             12-07-90  
 Created Date:        06-30-89  
 Tank Status:         A  
 Owner Tank Id:        Not reported  
 Swrcb Tank Id:        19-080-013230-000004  
 Actv Date:            06-30-89  
 Capacity:             Not reported  
 Tank Use:             UNKNOWN  
 Stg:                    W  
 Content:              Not reported  
 Number Of Tanks:    Not reported

Status:                A  
 Comp Number:        13230  
 Number:                9  
 Board Of Equalization: Not reported  
 Ref Date:             12-07-90  
 Act Date:             12-07-90  
 Created Date:        06-30-89  
 Tank Status:         A  
 Owner Tank Id:        Not reported  
 Swrcb Tank Id:        19-080-013230-000005  
 Actv Date:            06-30-89  
 Capacity:             Not reported  
 Tank Use:             UNKNOWN  
 Stg:                    W  
 Content:              Not reported  
 Number Of Tanks:    Not reported

Status:                A  
 Comp Number:        13230  
 Number:                9  
 Board Of Equalization: Not reported  
 Ref Date:             12-07-90  
 Act Date:             12-07-90  
 Created Date:        06-30-89  
 Tank Status:         A  
 Owner Tank Id:        Not reported  
 Swrcb Tank Id:        19-080-013230-000006  
 Actv Date:            06-30-89  
 Capacity:             Not reported  
 Tank Use:             UNKNOWN  
 Stg:                    W  
 Content:              Not reported  
 Number Of Tanks:    Not reported



MAP FINDINGS  
FOCUS MAP 3

Map ID	Site	Database(s)	EPA ID Number
5	<b>WORLD WIDE CHURCH OF GOD</b> <b>110 S PASADENA AVE</b> <b>PASADENA, CA 91129</b>	<b>RCRA-SQG</b> <b>FINDS</b>	<b>1000820067</b> <b>CAD983660903</b>
	<b>RCRA-SQG:</b> Date form received by agency: 03/02/1993 Facility name: WORLD WIDE CHURCH OF GOD Facility address: 110 S PASADENA AVE PASADENA, CA 91129 EPA ID: CAD983660903 Mailing address: S PASADENA AVE PASADENA, CA 91129 Contact: JAMES SAMPSON Contact address: 110 S PASADENA AVE PASADENA, CA 91129 Contact country: US Contact telephone: (818) 304-6049 Contact email: Not reported EPA Region: 09 Classification: Small Small Quantity Generator Description: Handler: generates more than 100 and less than 1000 kg of hazardous waste during any calendar month and accumulates less than 6000 kg of hazardous waste at any time; or generates 100 kg or less of hazardous waste during any calendar month, and accumulates more than 1000 kg of hazardous waste at any time		
	<b>Owner/Operator Summary:</b> Owner/operator name: WORLD WIDE CHURCH OF GOD Owner/operator address: 110 S PASADENA AVE PASADENA, CA 91129 Owner/operator country: Not reported Owner/operator telephone: (818) 304-6049 Legal status: Private Owner/Operator Type: Owner Owner/Op start date: Not reported Owner/Op end date: Not reported		
	<b>Handler Activities Summary:</b> U.S. importer of hazardous waste: Unknown Mixed waste (haz. and radioactive): Unknown Recycler of hazardous waste: No Transporter of hazardous waste: No Treater, storer or disposer of HW: No Underground injection activity: No On-site burner exemption: Unknown Furnace exemption: Unknown Used oil fuel burner: No Used oil processor: No Used oil refiner: No Used oil fuel marketer to burner: No Used oil Specification marketer: No Used oil transfer facility: No Used oil transporter: No Off-site waste receiver: Commercial status unknown		
	<b>Violation Status:</b> No violations found		
	<b>FINDS:</b> Other Pertinent Environmental Activity Identified at Site		



MAP FINDINGS  
FOCUS MAP 3

Map ID	Site	Database(s)	EPA ID Number
--------	------	-------------	---------------

**WORLD WIDE CHURCH OF GOD (Continued)**

**1000820067**

RCRAInfo is a national information system that supports the Resource Conservation and Recovery Act (RCRA) program through the tracking of events and activities related to facilities that generate, transport, and treat, store, or dispose of hazardous waste. RCRAInfo allows RCRA program staff to track the notification, permit, compliance, and corrective action activities required under RCRA.

**5**      **AMBASSADOR COLLEGE**  
**80 W VALLEY ST**  
**PASADENA, CA 91105**

**LOS ANGELES CO. HMS**      **S102055507**  
**SWEEPS UST**                      **N/A**

LOS ANGELES CO. HMS:

Region: LA  
Facility Id: 010495-010423  
Facility Status: Removed  
Area: 3J  
Permit Number: 00001825T  
Permit Status: Removed  
Facility Type: T0

SWEEPS UST:

Status: Not reported  
Comp Number: 10423  
Number: Not reported  
Board Of Equalization: Not reported  
Ref Date: Not reported  
Act Date: Not reported  
Created Date: Not reported  
Tank Status: Not reported  
Owner Tank Id: Not reported  
Swrcb Tank Id: 19-080-010423-000001  
Actv Date: Not reported  
Capacity: 10000  
Tank Use: M.V. FUEL  
Stg: PRODUCT  
Content: REG UNLEADED  
Number Of Tanks: 3

Status: Not reported  
Comp Number: 10423  
Number: Not reported  
Board Of Equalization: Not reported  
Ref Date: Not reported  
Act Date: Not reported  
Created Date: Not reported  
Tank Status: Not reported  
Owner Tank Id: Not reported  
Swrcb Tank Id: 19-080-010423-000002  
Actv Date: Not reported  
Capacity: 6000  
Tank Use: M.V. FUEL  
Stg: PRODUCT  
Content: DIESEL  
Number Of Tanks: Not reported

Status: Not reported



MAP FINDINGS  
FOCUS MAP 3

Map ID	Site	Database(s)	EPA ID Number
--------	------	-------------	---------------

**AMBASSADOR COLLEGE (Continued)**

**S102055507**

Comp Number: 10423  
 Number: Not reported  
 Board Of Equalization: Not reported  
 Ref Date: Not reported  
 Act Date: Not reported  
 Created Date: Not reported  
 Tank Status: Not reported  
 Owner Tank Id: Not reported  
 Swrcb Tank Id: 19-080-010423-000003  
 Actv Date: Not reported  
 Capacity: 300  
 Tank Use: OIL  
 Stg: WASTE  
 Content: WASTE OIL  
 Number Of Tanks: Not reported

5

**VEHICLE MAINTENANCE FACILITY  
80 VALLEY ST  
PASADENA, CA 91105**

**HIST UST U001566733  
EMI N/A**

HIST UST:  
 Region: STATE  
 Facility ID: 00000067110  
 Facility Type: Other  
 Other Type: POSTAL GARAGE  
 Total Tanks: 0004  
 Contact Name: LARRY L. WASSON  
 Telephone: 8187937315  
 Owner Name: UNITED STATES POSTAL SERVICE  
 Owner Address: 80 WEST VALLEY STREET  
 Owner City,St,Zip: PASADENA, CA 911052016

Tank Num: 001  
 Container Num: 00  
 Year Installed: Not reported  
 Tank Capacity: 00000500  
 Tank Used for: PRODUCT  
 Type of Fuel: Not reported  
 Tank Construction: Unkown centimeters  
 Leak Detection: Stock Inventor

Tank Num: 002  
 Container Num: 01  
 Year Installed: Not reported  
 Tank Capacity: 00010000  
 Tank Used for: PRODUCT  
 Type of Fuel: UNLEADED  
 Tank Construction: Not reported  
 Leak Detection: Stock Inventor

Tank Num: 003  
 Container Num: 02  
 Year Installed: Not reported  
 Tank Capacity: 00000200  
 Tank Used for: WASTE  
 Type of Fuel: WASTE OIL  
 Tank Construction: Not reported  
 Leak Detection: None



MAP FINDINGS  
FOCUS MAP 3

Map ID Site Database(s) EPA ID Number

**VEHICLE MAINTENANCE FACILITY (Continued)**

**U001566733**

Tank Num: 004  
 Container Num: 03  
 Year Installed: Not reported  
 Tank Capacity: 00006000  
 Tank Used for: PRODUCT  
 Type of Fuel: DIESEL  
 Tank Construction: Not reported  
 Leak Detection: Stock Inventor

**EMI:**

Year: 1987  
 County Code: 19  
 Air Basin: SC  
 Facility ID: 3888  
 Air District Name: SC  
 SIC Code: 4463  
 Air District Name: SOUTH COAST AQMD  
 Community Health Air Pollution Info System: Not reported  
 Consolidated Emission Reporting Rule: Not reported  
 Total Organic Hydrocarbon Gases Tons/Yr: 1  
 Reactive Organic Gases Tons/Yr: 1  
 Carbon Monoxide Emissions Tons/Yr: 0  
 NOX - Oxides of Nitrogen Tons/Yr: 0  
 SOX - Oxides of Sulphur Tons/Yr: 0  
 Particulate Matter Tons/Yr: 0  
 Part. Matter 10 Micrometers & Smlr Tons/Yr: 0

7

**MAXDEM, INC**  
**267 S FAIR OAKS AVE**  
**PASADENA, CA 91105**

**RCRA-SQG 1000186137**  
**FINDS CAD981384530**

**RCRA-SQG:**

Date form received by agency: 02/12/1986  
 Facility name: MAXDEM, INC  
 Facility address: 267 S FAIR OAKS AVE  
 PASADENA, CA 91105  
 EPA ID: CAD981384530  
 Mailing address: S FAIR OAKS AVE  
 PASADENA, CA 91105  
 Contact: ENVIRONMENTAL MANAGER  
 Contact address: 267 S FAIR OAKS AVE  
 PASADENA, CA 91105  
 Contact country: US  
 Contact telephone: (818) 792-5224  
 Contact email: Not reported  
 EPA Region: 09  
 Classification: Small Small Quantity Generator  
 Description: Handler: generates more than 100 and less than 1000 kg of hazardous waste during any calendar month and accumulates less than 6000 kg of hazardous waste at any time; or generates 100 kg or less of hazardous waste during any calendar month, and accumulates more than 1000 kg of hazardous waste at any time

**Owner/Operator Summary:**

Owner/operator name: 267 S FAIR OAKS LTD  
 Owner/operator address: NOT REQUIRED  
 NOT REQUIRED, ME 99999







MAP FINDINGS  
FOCUS MAP 3

Map ID	Site	Database(s)	EPA ID Number
8	<b>SALVATION ARMY THE 56 W DEL MAR BLVD PASADENA, CA 91105</b>	<b>RCRA-SQG FINDS</b>	<b>1000429537 CAD981388598</b>
	<p>RCRA-SQG:</p> <p>Date form received by agency: 09/01/1996</p> <p>Facility name: SALVATION ARMY THE</p> <p>Facility address: 56 W DEL MAR BLVD PASADENA, CA 91105</p> <p>EPA ID: CAD981388598</p> <p>Mailing address: P O BOX 50167 PASADENA, CA 91105</p> <p>Contact: Not reported</p> <p>Contact address: Not reported Not reported</p> <p>Contact country: Not reported</p> <p>Contact telephone: Not reported</p> <p>Contact email: Not reported</p> <p>EPA Region: 09</p> <p>Classification: Small Small Quantity Generator</p> <p>Description: Handler: generates more than 100 and less than 1000 kg of hazardous waste during any calendar month and accumulates less than 6000 kg of hazardous waste at any time; or generates 100 kg or less of hazardous waste during any calendar month, and accumulates more than 1000 kg of hazardous waste at any time</p> <p>Owner/Operator Summary:</p> <p>Owner/operator name: THE SALVATION ARMY</p> <p>Owner/operator address: NOT REQUIRED NOT REQUIRED, ME 99999</p> <p>Owner/operator country: Not reported</p> <p>Owner/operator telephone: (415) 555-1212</p> <p>Legal status: Private</p> <p>Owner/Operator Type: Owner</p> <p>Owner/Op start date: Not reported</p> <p>Owner/Op end date: Not reported</p> <p>Owner/operator name: NOT REQUIRED</p> <p>Owner/operator address: NOT REQUIRED NOT REQUIRED, ME 99999</p> <p>Owner/operator country: Not reported</p> <p>Owner/operator telephone: (415) 555-1212</p> <p>Legal status: Private</p> <p>Owner/Operator Type: Operator</p> <p>Owner/Op start date: Not reported</p> <p>Owner/Op end date: Not reported</p> <p>Handler Activities Summary:</p> <p>U.S. importer of hazardous waste: Unknown</p> <p>Mixed waste (haz. and radioactive): Unknown</p> <p>Recycler of hazardous waste: No</p> <p>Transporter of hazardous waste: No</p> <p>Treater, storer or disposer of HW: No</p> <p>Underground injection activity: No</p> <p>On-site burner exemption: Unknown</p> <p>Furnace exemption: Unknown</p> <p>Used oil fuel burner: No</p> <p>Used oil processor: No</p>		



MAP FINDINGS  
FOCUS MAP 3

Map ID	Site	Database(s)	EPA ID Number
--------	------	-------------	---------------

**SALVATION ARMY THE (Continued)**

**1000429537**

User oil refiner: No  
 Used oil fuel marketer to burner: No  
 Used oil Specification marketer: No  
 Used oil transfer facility: No  
 Used oil transporter: No  
 Off-site waste receiver: Commercial status unknown

Historical Generators:

Date form received by agency: 02/18/1986  
 Facility name: SALVATION ARMY THE  
 Classification: Large Quantity Generator

Violation Status: No violations found

FINDS:

Other Pertinent Environmental Activity Identified at Site

RCRAInfo is a national information system that supports the Resource Conservation and Recovery Act (RCRA) program through the tracking of events and activities related to facilities that generate, transport, and treat, store, or dispose of hazardous waste. RCRAInfo allows RCRA program staff to track the notification, permit, compliance, and corrective action activities required under RCRA.

8

**AFP DIAGNOSTIC INC  
49 W DEL MAR BLVD  
PASADENA, CA 91105**

**RCRA-SQG 1000110582  
FINDS CAD981990997**

RCRA-SQG:

Date form received by agency: 03/05/1987  
 Facility name: AFP DIAGNOSTIC INC  
 Facility address: 49 W DEL MAR BLVD  
 PASADENA, CA 91105  
 EPA ID: CAD981990997  
 Mailing address: PO BOX 357  
 PASADENA, CA 91102  
 Contact: ENVIRONMENTAL MANAGER  
 Contact address: 49 W DEL MAR BLVD  
 PASADENA, CA 91105  
 Contact country: US  
 Contact telephone: (818) 356-3410  
 Contact email: Not reported  
 EPA Region: 09  
 Classification: Small Small Quantity Generator  
 Description: Handler: generates more than 100 and less than 1000 kg of hazardous waste during any calendar month and accumulates less than 6000 kg of hazardous waste at any time; or generates 100 kg or less of hazardous waste during any calendar month, and accumulates more than 1000 kg of hazardous waste at any time

Owner/Operator Summary:

Owner/operator name: NOT REQUIRED  
 Owner/operator address: NOT REQUIRED  
 NOT REQUIRED, ME 99999  
 Owner/operator country: Not reported  
 Owner/operator telephone: (415) 555-1212



MAP FINDINGS  
FOCUS MAP 3

Map ID	Site	Database(s)	EPA ID Number
--------	------	-------------	---------------

**AFP DIAGNOSTIC INC (Continued)**

**1000110582**

Legal status: Private  
 Owner/Operator Type: Operator  
 Owner/Op start date: Not reported  
 Owner/Op end date: Not reported

Owner/operator name: OMAR S ALFI MD  
 Owner/operator address: NOT REQUIRED  
 NOT REQUIRED, ME 99999

Owner/operator country: Not reported  
 Owner/operator telephone: (415) 555-1212

Legal status: Private  
 Owner/Operator Type: Owner  
 Owner/Op start date: Not reported  
 Owner/Op end date: Not reported

Handler Activities Summary:

U.S. importer of hazardous waste: Unknown  
 Mixed waste (haz. and radioactive): Unknown  
 Recycler of hazardous waste: No  
 Transporter of hazardous waste: No  
 Treater, storer or disposer of HW: No  
 Underground injection activity: No  
 On-site burner exemption: Unknown  
 Furnace exemption: Unknown  
 Used oil fuel burner: No  
 Used oil processor: No  
 User oil refiner: No  
 Used oil fuel marketer to burner: No  
 Used oil Specification marketer: No  
 Used oil transfer facility: No  
 Used oil transporter: No  
 Off-site waste receiver: Commercial status unknown

Violation Status: No violations found

**FINDS:**

Other Pertinent Environmental Activity Identified at Site

RCRAInfo is a national information system that supports the Resource Conservation and Recovery Act (RCRA) program through the tracking of events and activities related to facilities that generate, transport, and treat, store, or dispose of hazardous waste. RCRAInfo allows RCRA program staff to track the notification, permit, compliance, and corrective action activities required under RCRA.

9

**GENZYME GENETICS  
11 W DEL MAR BLVD  
PASADENA, CA 91105**

**RCRA-SQG 1000223801  
FINDS CAD981626575  
HAZNET**

RCRA-SQG:

Date form received by agency: 03/23/2004  
 Facility name: GENZYME GENETICS  
 Facility address: 11 W DEL MAR BLVD  
 PASADENA, CA 91105

EPA ID: CAD981626575  
 Contact: GARY A KORN  
 Contact address: 11 W DEL MAR BLVD



MAP FINDINGS  
FOCUS MAP 3

Map ID Site Database(s) EPA ID Number

---

**GENZYME GENETICS (Continued)**

**1000223801**

PASADENA, CA 91105  
Contact country: US  
Contact telephone: 626-356-3400  
Telephone ext.: 457  
Contact email: GARYK@ALFIGEN.COM  
EPA Region: 09  
Classification: Small Small Quantity Generator  
Description: Handler: generates more than 100 and less than 1000 kg of hazardous waste during any calendar month and accumulates less than 6000 kg of hazardous waste at any time; or generates 100 kg or less of hazardous waste during any calendar month, and accumulates more than 1000 kg of hazardous waste at any time

Owner/Operator Summary:

Owner/operator name: GENZYME GENETICS  
Owner/operator address: Not reported  
Not reported  
Owner/operator country: US  
Owner/operator telephone: Not reported  
Legal status: Private  
Owner/Operator Type: Operator  
Owner/Op start date: 02/21/2004  
Owner/Op end date: Not reported

Owner/operator name: GENZYME CORP  
Owner/operator address: 500 KENDALL ST  
CAMBRIDGE, MA 02142  
Owner/operator country: US  
Owner/operator telephone: Not reported  
Legal status: Private  
Owner/Operator Type: Owner  
Owner/Op start date: 02/21/2004  
Owner/Op end date: Not reported

Handler Activities Summary:

U.S. importer of hazardous waste: No  
Mixed waste (haz. and radioactive): No  
Recycler of hazardous waste: No  
Transporter of hazardous waste: No  
Treater, storer or disposer of HW: No  
Underground injection activity: No  
On-site burner exemption: No  
Furnace exemption: No  
Used oil fuel burner: No  
Used oil processor: No  
User oil refiner: No  
Used oil fuel marketer to burner: No  
Used oil Specification marketer: No  
Used oil transfer facility: No  
Used oil transporter: No  
Off-site waste receiver: Commercial status unknown

Historical Generators:

Date form received by agency: 01/26/1987  
Facility name: GENZYME GENETICS  
Site name: GENETICS INSTITUTE THE



MAP FINDINGS  
FOCUS MAP 3

Map ID Site Database(s) EPA ID Number

**GENZYME GENETICS (Continued)**

**1000223801**

Classification: Small Quantity Generator

Hazardous Waste Summary:

Waste code: D001

Waste name: IGNITABLE HAZARDOUS WASTES ARE THOSE WASTES WHICH HAVE A FLASHPOINT OF LESS THAN 140 DEGREES FAHRENHEIT AS DETERMINED BY A PENSKEY-MARTENS CLOSED CUP FLASH POINT TESTER. ANOTHER METHOD OF DETERMINING THE FLASH POINT OF A WASTE IS TO REVIEW THE MATERIAL SAFETY DATA SHEET, WHICH CAN BE OBTAINED FROM THE MANUFACTURER OR DISTRIBUTOR OF THE MATERIAL. LACQUER THINNER IS AN EXAMPLE OF A COMMONLY USED SOLVENT WHICH WOULD BE CONSIDERED AS IGNITABLE HAZARDOUS WASTE.

Waste code: D002

Waste name: A WASTE WHICH HAS A PH OF LESS THAN 2 OR GREATER THAN 12.5 IS CONSIDERED TO BE A CORROSIVE HAZARDOUS WASTE. SODIUM HYDROXIDE, A CAUSTIC SOLUTION WITH A HIGH PH, IS OFTEN USED BY INDUSTRIES TO CLEAN OR DEGREASE PARTS. HYDROCHLORIC ACID, A SOLUTION WITH A LOW PH, IS USED BY MANY INDUSTRIES TO CLEAN METAL PARTS PRIOR TO PAINTING. WHEN THESE CAUSTIC OR ACID SOLUTIONS BECOME CONTAMINATED AND MUST BE DISPOSED, THE WASTE WOULD BE A CORROSIVE HAZARDOUS WASTE.

Waste code: F003

Waste name: THE FOLLOWING SPENT NON-HALOGENATED SOLVENTS: XYLENE, ACETONE, ETHYL ACETATE, ETHYL BENZENE, ETHYL ETHER, METHYL ISOBUTYL KETONE, N-BUTYL ALCOHOL, CYCLOHEXANONE, AND METHANOL; ALL SPENT SOLVENT MIXTURES/BLENDS CONTAINING, BEFORE USE, ONLY THE ABOVE SPENT NON-HALOGENATED SOLVENTS; AND ALL SPENT SOLVENT MIXTURES/BLENDS CONTAINING, BEFORE USE, ONE OR MORE OF THE ABOVE NON-HALOGENATED SOLVENTS, AND, A TOTAL OF TEN PERCENT OR MORE (BY VOLUME) OF ONE OR MORE OF THOSE SOLVENTS LISTED IN F001, F002, F004, AND F005, AND STILL BOTTOMS FROM THE RECOVERY OF THESE SPENT SOLVENTS AND SPENT SOLVENT MIXTURES.

Violation Status: No violations found

**FINDS:**

Other Pertinent Environmental Activity Identified at Site

California - Hazardous Waste Tracking System - Datamart

RCRAInfo is a national information system that supports the Resource Conservation and Recovery Act (RCRA) program through the tracking of events and activities related to facilities that generate, transport, and treat, store, or dispose of hazardous waste. RCRAInfo allows RCRA program staff to track the notification, permit, compliance, and corrective action activities required under RCRA.

**HAZNET:**

Gepaid: CAD981626575  
Contact: EFREN HAAS  
Telephone: 6264717561  
Facility Addr2: Not reported  
Mailing Name: Not reported  
Mailing Address: 655 E HUNTINGTON DR  
Mailing City,St,Zip: MONROVIA, CA 91016  
Gen County: Los Angeles



MAP FINDINGS  
FOCUS MAP 3

Map ID	Site	Database(s)	EPA ID Number
--------	------	-------------	---------------

**GENZYME GENETICS (Continued)**

**1000223801**

TSD EPA ID: CAD044429835  
TSD County: Los Angeles  
Waste Category: Liquids with pH <UN-> 2  
Disposal Method: Disposal, Other  
Tons: 1.31  
Facility County: Not reported

Gepaid: CAD981626575  
Contact: GARY KORN/LAB OPERATIONS MGR  
Telephone: 6263563400  
Facility Addr2: Not reported  
Mailing Name: Not reported  
Mailing Address: 11 W DEL MAR BLVD  
Mailing City,St,Zip: PASADENA, CA 911052505  
Gen County: Los Angeles  
TSD EPA ID: CAD044429835  
TSD County: Los Angeles  
Waste Category: Liquids with pH <UN-> 2  
Disposal Method: Disposal, Other  
Tons: 1.81  
Facility County: Los Angeles

Gepaid: CAD981626575  
Contact: EFREN HAAS  
Telephone: 6264717561  
Facility Addr2: Not reported  
Mailing Name: Not reported  
Mailing Address: 655 E HUNTINGTON DR  
Mailing City,St,Zip: MONROVIA, CA 91016  
Gen County: Los Angeles  
TSD EPA ID: CAD044429835  
TSD County: Los Angeles  
Waste Category: Liquids with pH <UN-> 2  
Disposal Method: Disposal, Other  
Tons: 1.31  
Facility County: Not reported

**10 PASADENA AUTO WASH  
164 W. DEL-MAR BLVD.  
PASADENA, CA 91105**

**UST U003779582  
N/A**

UST:  
Local Agency: 19080  
Facility ID: 19-080-000696



MAP FINDINGS  
FOCUS MAP 3

Map ID	Site	Database(s)	EPA ID Number
11	<b>CHEVRON USA SS 090437</b> <b>310 S PASADENA AVE</b> <b>PASADENA, CA</b>	<b>LOS ANGELES CO. HMS</b>	<b>S102056054</b> <b>N/A</b>
	LOS ANGELES CO. HMS: Region: LA Facility Id: 010057-009916 Facility Status: Removed Area: 3J Permit Number: 00001245T Permit Status: Removed Facility Type: T0		
11	<b>CHEVRON USA SS 437</b> <b>310 S PASADENA AVE</b> <b>PASADENA, CA 91105</b>	<b>HIST UST</b> <b>SWEEPS UST</b>	<b>U001566735</b> <b>N/A</b>
	HIST UST: Region: STATE Facility ID: 00000061813 Facility Type: Gas Station Other Type: Not reported Total Tanks: 0004 Contact Name: TERJENIAN,HARRY Telephone: 8187963436 Owner Name: CHEVRON U.S.A. INC. Owner Address: 575 MARKET Owner City,St,Zip: SAN FRANCISCO, CA 94105  Tank Num: 001 Container Num: 1 Year Installed: 1970 Tank Capacity: 00010000 Tank Used for: PRODUCT Type of Fuel: Not reported Tank Construction: 0000250 unknown Leak Detection: Stock Inventor  Tank Num: 002 Container Num: 2 Year Installed: 1970 Tank Capacity: 00010000 Tank Used for: PRODUCT Type of Fuel: Not reported Tank Construction: 0000250 unknown Leak Detection: Stock Inventor  Tank Num: 003 Container Num: 3 Year Installed: 1970 Tank Capacity: 00005000 Tank Used for: PRODUCT Type of Fuel: Not reported Tank Construction: 0000250 unknown Leak Detection: Stock Inventor  Tank Num: 004 Container Num: 4 Year Installed: 1970 Tank Capacity: 00001000		



MAP FINDINGS  
FOCUS MAP 3

Map ID Site Database(s) EPA ID Number

---

**CHEVRON USA SS 437 (Continued)**

**U001566735**

Tank Used for: WASTE  
Type of Fuel: Not reported  
Tank Construction: 0000130 unknown  
Leak Detection: Stock Inventor

**SWEEPS UST:**

Status: A  
Comp Number: 9916  
Number: 9  
Board Of Equalization: Not reported  
Ref Date: 12-07-90  
Act Date: 12-07-90  
Created Date: 06-30-89  
Tank Status: A  
Owner Tank Id: Not reported  
Swrcb Tank Id: 19-080-009916-000001  
Actv Date: 06-30-89  
Capacity: Not reported  
Tank Use: UNKNOWN  
Stg: W  
Content: Not reported  
Number Of Tanks: 4

Status: A  
Comp Number: 9916  
Number: 9  
Board Of Equalization: Not reported  
Ref Date: 12-07-90  
Act Date: 12-07-90  
Created Date: 06-30-89  
Tank Status: A  
Owner Tank Id: Not reported  
Swrcb Tank Id: 19-080-009916-000002  
Actv Date: 06-30-89  
Capacity: Not reported  
Tank Use: UNKNOWN  
Stg: W  
Content: Not reported  
Number Of Tanks: Not reported

Status: A  
Comp Number: 9916  
Number: 9  
Board Of Equalization: Not reported  
Ref Date: 12-07-90  
Act Date: 12-07-90  
Created Date: 06-30-89  
Tank Status: A  
Owner Tank Id: Not reported  
Swrcb Tank Id: 19-080-009916-000003  
Actv Date: 06-30-89  
Capacity: Not reported  
Tank Use: UNKNOWN  
Stg: W  
Content: Not reported  
Number Of Tanks: Not reported



MAP FINDINGS  
FOCUS MAP 3

Map ID	Site	Database(s)	EPA ID Number
--------	------	-------------	---------------

**CHEVRON USA SS 437 (Continued)**

**U001566735**

Status: A  
 Comp Number: 9916  
 Number: 9  
 Board Of Equalization: Not reported  
 Ref Date: 12-07-90  
 Act Date: 12-07-90  
 Created Date: 06-30-89  
 Tank Status: A  
 Owner Tank Id: Not reported  
 Swrcb Tank Id: 19-080-009916-000004  
 Actv Date: 06-30-89  
 Capacity: Not reported  
 Tank Use: UNKNOWN  
 Stg: W  
 Content: Not reported  
 Number Of Tanks: Not reported

13

**CUTLER AUTOMOTIVE  
38 WAVERLY DR  
PASADENA, CA 91105**

**RCRA-SQG 1000820285  
FINDS CAD983663196**

RCRA-SQG:

Date form received by agency: 03/26/1993  
 Facility name: CUTLER AUTOMOTIVE  
 Facility address: 38 WAVERLY DR  
 PASADENA, CA 91105  
 EPA ID: CAD983663196  
 Mailing address: WAVERLY DR  
 PASADENA, CA 91105  
 Contact: BOB CUTLER  
 Contact address: 38 WAVERLY DR  
 PASADENA, CA 91105  
 Contact country: US  
 Contact telephone: (818) 577-9906  
 Contact email: Not reported  
 EPA Region: 09  
 Classification: Small Small Quantity Generator  
 Description: Handler: generates more than 100 and less than 1000 kg of hazardous waste during any calendar month and accumulates less than 6000 kg of hazardous waste at any time; or generates 100 kg or less of hazardous waste during any calendar month, and accumulates more than 1000 kg of hazardous waste at any time

Owner/Operator Summary:

Owner/operator name: BOB CUTLER  
 Owner/operator address: 38 WAVERLY DR  
 PASADENA, CA 91105  
 Owner/operator country: Not reported  
 Owner/operator telephone: (818) 577-9906  
 Legal status: Private  
 Owner/Operator Type: Owner  
 Owner/Op start date: Not reported  
 Owner/Op end date: Not reported

Handler Activities Summary:

U.S. importer of hazardous waste: Unknown  
 Mixed waste (haz. and radioactive): Unknown



MAP FINDINGS  
FOCUS MAP 3

Map ID	Site	Database(s)	EPA ID Number
--------	------	-------------	---------------

**CUTLER AUTOMOTIVE (Continued)**

**1000820285**

Recycler of hazardous waste:	No
Transporter of hazardous waste:	No
Treater, storer or disposer of HW:	No
Underground injection activity:	No
On-site burner exemption:	Unknown
Furnace exemption:	Unknown
Used oil fuel burner:	No
Used oil processor:	No
User oil refiner:	No
Used oil fuel marketer to burner:	No
Used oil Specification marketer:	No
Used oil transfer facility:	No
Used oil transporter:	No
Off-site waste receiver:	Commercial status unknown

Violation Status: No violations found

**FINDS:**

Other Pertinent Environmental Activity Identified at Site

RCRAInfo is a national information system that supports the Resource Conservation and Recovery Act (RCRA) program through the tracking of events and activities related to facilities that generate, transport, and treat, store, or dispose of hazardous waste. RCRAInfo allows RCRA program staff to track the notification, permit, compliance, and corrective action activities required under RCRA.

13

**CALTECH WAVERLY WAREHOUSE  
55 WAVERLY DR  
PASADENA, CA 91105**

**RCRA-SQG 1001122825  
FINDS CAR000016634  
HAZNET**

**RCRA-SQG:**

Date form received by agency: 11/26/1996  
 Facility name: CALTECH WAVERLY WAREHOUSE  
 Facility address: 55 WAVERLY DR  
 PASADENA, CA 91105  
 EPA ID: CAR000016634  
 Contact: LARRY MARTINEZ  
 Contact address: 1200 E CALIFORNIA BLVD  
 PASADENA, CA 91125  
 Contact country: US  
 Contact telephone: (818) 395-6727  
 Contact email: Not reported  
 EPA Region: 09  
 Classification: Small Small Quantity Generator  
 Description: Handler: generates more than 100 and less than 1000 kg of hazardous waste during any calendar month and accumulates less than 6000 kg of hazardous waste at any time; or generates 100 kg or less of hazardous waste during any calendar month, and accumulates more than 1000 kg of hazardous waste at any time

**Owner/Operator Summary:**

Owner/operator name: CAL INSTITUTE OF TECH  
 Owner/operator address: 1200 E CALIFORNIA BLVD  
 PASADENA, CA 91125  
 Owner/operator country: Not reported  
 Owner/operator telephone: (818) 395-6727



MAP FINDINGS  
FOCUS MAP 3

Map ID      Site      Database(s)      EPA ID Number

---

**CALTECH WAVERLY WAREHOUSE (Continued)**

**1001122825**

Legal status:                      Private  
Owner/Operator Type:            Owner  
Owner/Op start date:            Not reported  
Owner/Op end date:              Not reported

Handler Activities Summary:

U.S. importer of hazardous waste:    Unknown  
Mixed waste (haz. and radioactive):    Unknown  
Recycler of hazardous waste:          No  
Transporter of hazardous waste:        No  
Treater, storer or disposer of HW:     No  
Underground injection activity:        No  
On-site burner exemption:              Unknown  
Furnace exemption:                      Unknown  
Used oil fuel burner:                    No  
Used oil processor:                      No  
User oil refiner:                        No  
Used oil fuel marketer to burner:        No  
Used oil Specification marketer:        No  
Used oil transfer facility:                No  
Used oil transporter:                    No  
Off-site waste receiver:                Commercial status unknown

Violation Status:                      No violations found

**FINDS:**

Other Pertinent Environmental Activity Identified at Site

RCRAInfo is a national information system that supports the Resource Conservation and Recovery Act (RCRA) program through the tracking of events and activities related to facilities that generate, transport, and treat, store, or dispose of hazardous waste. RCRAInfo allows RCRA program staff to track the notification, permit, compliance, and corrective action activities required under RCRA.

**HAZNET:**

Gepaid:                              CAR000016634  
Contact:                              CAL INSTITUTE OF TECH  
Telephone:                            8183956727  
Facility Addr2:                      Not reported  
Mailing Name:                        Not reported  
Mailing Address:                    55 WAVERLY DR  
Mailing City,St,Zip:                PASADENA, CA 911050000  
Gen County:                        Los Angeles  
TSD EPA ID:                        CAD050806850  
TSD County:                        Los Angeles  
Waste Category:                    Contaminated soil from site clean-ups  
Disposal Method:                    Transfer Station  
Tons:                                1.1075  
Facility County:                    Los Angeles



MAP FINDINGS  
FOCUS MAP 3

Map ID	Site	Database(s)	EPA ID Number
13	<b>LOGIN PRINTER COMPANY</b> <b>66 W WAVERLY DRIVE</b> <b>PASADENA, CA 91105</b>	<b>RCRA-SQG</b> <b>FINDS</b> <b>HAZNET</b>	<b>1000255439</b> <b>CAD982467144</b>
	RCRA-SQG: Date form received by agency: 10/31/1988 Facility name: LOGIN PRINTER COMPANY Facility address: 66 W WAVERLY DRIVE PASADENA, CA 91105  EPA ID: CAD982467144 Contact: ENVIRONMENTAL MANAGER Contact address: 66 W WAVERLY DRIVE PASADENA, CA 91105  Contact country: US Contact telephone: (213) 681-9559 Contact email: Not reported EPA Region: 09 Classification: Small Small Quantity Generator Description: Handler: generates more than 100 and less than 1000 kg of hazardous waste during any calendar month and accumulates less than 6000 kg of hazardous waste at any time; or generates 100 kg or less of hazardous waste during any calendar month, and accumulates more than 1000 kg of hazardous waste at any time		
	Owner/Operator Summary: Owner/operator name: JIM PITTROFF Owner/operator address: NOT REQUIRED NOT REQUIRED, ME 99999  Owner/operator country: Not reported Owner/operator telephone: (415) 555-1212 Legal status: Private Owner/Operator Type: Owner Owner/Op start date: Not reported Owner/Op end date: Not reported  Owner/operator name: NOT REQUIRED Owner/operator address: NOT REQUIRED NOT REQUIRED, ME 99999  Owner/operator country: Not reported Owner/operator telephone: (415) 555-1212 Legal status: Private Owner/Operator Type: Operator Owner/Op start date: Not reported Owner/Op end date: Not reported		
	Handler Activities Summary: U.S. importer of hazardous waste: Unknown Mixed waste (haz. and radioactive): Unknown Recycler of hazardous waste: No Transporter of hazardous waste: No Treater, storer or disposer of HW: No Underground injection activity: No On-site burner exemption: Unknown Furnace exemption: Unknown Used oil fuel burner: No Used oil processor: No User oil refiner: No Used oil fuel marketer to burner: No		



MAP FINDINGS  
FOCUS MAP 3

Map ID Site Database(s) EPA ID Number

---

**LOGIN PRINTER COMPANY (Continued)**

**1000255439**

Used oil Specification marketer: No  
Used oil transfer facility: No  
Used oil transporter: No  
Off-site waste receiver: Commercial status unknown

Violation Status: No violations found

**FINDS:**

Other Pertinent Environmental Activity Identified at Site

RCRAInfo is a national information system that supports the Resource Conservation and Recovery Act (RCRA) program through the tracking of events and activities related to facilities that generate, transport, and treat, store, or dispose of hazardous waste. RCRAInfo allows RCRA program staff to track the notification, permit, compliance, and corrective action activities required under RCRA.

**HAZNET:**

Gepaid: CAD982467144  
Contact: E JAMES PITTOFF  
Telephone: 0000000000  
Facility Addr2: Not reported  
Mailing Name: Not reported  
Mailing Address: 66 WAVERLY DR  
Mailing City,St,Zip: PASADENA, CA 911050000  
Gen County: Los Angeles  
TSD EPA ID: CAD982524613  
TSD County: Orange  
Waste Category: Photochemicals/photoprocessing waste  
Disposal Method: Recycler  
Tons: .4586  
Facility County: Los Angeles

Gepaid: CAD982467144  
Contact: E JAMES PITTOFF  
Telephone: 0000000000  
Facility Addr2: Not reported  
Mailing Name: Not reported  
Mailing Address: 66 WAVERLY DR  
Mailing City,St,Zip: PASADENA, CA 911050000  
Gen County: Los Angeles  
TSD EPA ID: CAT000613976  
TSD County: Orange  
Waste Category: Photochemicals/photoprocessing waste  
Disposal Method: Transfer Station  
Tons: .4586  
Facility County: Los Angeles

Gepaid: CAD982467144  
Contact: E JAMES PITTOFF  
Telephone: 0000000000  
Facility Addr2: Not reported  
Mailing Name: Not reported  
Mailing Address: 66 WAVERLY DR  
Mailing City,St,Zip: PASADENA, CA 911050000  
Gen County: Los Angeles



MAP FINDINGS  
FOCUS MAP 3

Map ID	Site	Database(s)	EPA ID Number
--------	------	-------------	---------------

**LOGIN PRINTER COMPANY (Continued)**

**1000255439**

TSD EPA ID: CAD982524613  
TSD County: Orange  
Waste Category: Photochemicals/photoprocessing waste  
Disposal Method: Recycler  
Tons: .2293  
Facility County: Los Angeles

Gepaid: CAD982467144  
Contact: E JAMES PITTOFF  
Telephone: 0000000000  
Facility Addr2: Not reported  
Mailing Name: Not reported  
Mailing Address: 66 WAVERLY DR  
Mailing City,St,Zip: PASADENA, CA 911050000  
Gen County: Los Angeles  
TSD EPA ID: CAD050806850  
TSD County: Los Angeles  
Waste Category: Unspecified aqueous solution  
Disposal Method: Not reported  
Tons: .0041  
Facility County: Los Angeles

Gepaid: CAD982467144  
Contact: E JAMES PITTOFF  
Telephone: 0000000000  
Facility Addr2: Not reported  
Mailing Name: Not reported  
Mailing Address: 66 WAVERLY DR  
Mailing City,St,Zip: PASADENA, CA 911050000  
Gen County: Los Angeles  
TSD EPA ID: CAD050806850  
TSD County: Los Angeles  
Waste Category: Other inorganic solid waste  
Disposal Method: Not reported  
Tons: .0005  
Facility County: Los Angeles

[Click this hyperlink](#) while viewing on your computer to access  
4 additional CA\_HAZNET: record(s) in the EDR Site Report.

14

**PASADENA IMAGING MEDICAL GROUP**  
**333 S FAIR OAKS AVE**  
**PASADENA, CA 91105**

**LOS ANGELES CO. HMS**  
**SWEEPS UST**

**S102056116**  
**N/A**

LOS ANGELES CO. HMS:  
Region: LA  
Facility Id: 013181-013482  
Facility Status: Removed  
Area: 3J  
Permit Number: Not reported  
Permit Status: Not reported  
Facility Type: Not reported

SWEEPS UST:  
Status: A  
Comp Number: 13482  
Number: 9



MAP FINDINGS  
FOCUS MAP 3

Map ID      Site      Database(s)      EPA ID Number

---

**PASADENA IMAGING MEDICAL GROUP (Continued)**

**S102056116**

Board Of Equalization: Not reported  
 Ref Date: 12-07-90  
 Act Date: 12-07-90  
 Created Date: 06-30-89  
 Tank Status: Not reported  
 Owner Tank Id: Not reported  
 Swrcb Tank Id: Not reported  
 Actv Date: Not reported  
 Capacity: Not reported  
 Tank Use: Not reported  
 Stg: Not reported  
 Content: Not reported  
 Number Of Tanks: Not reported

15

**MONITOR POLISHING & PLATING,D.  
 166 WAVERLY DR  
 PASADENA, CA 91105**

**EMI S106835868  
 N/A**

EMI:

Year: 1987  
 County Code: 19  
 Air Basin: SC  
 Facility ID: 51950  
 Air District Name: SC  
 SIC Code: 3471  
 Air District Name: SOUTH COAST AQMD  
 Community Health Air Pollution Info System: Not reported  
 Consolidated Emission Reporting Rule: Not reported  
 Total Organic Hydrocarbon Gases Tons/Yr: 4  
 Reactive Organic Gases Tons/Yr: 2  
 Carbon Monoxide Emissions Tons/Yr: 0  
 NOX - Oxides of Nitrogen Tons/Yr: 0  
 SOX - Oxides of Sulphur Tons/Yr: 0  
 Particulate Matter Tons/Yr: 0  
 Part. Matter 10 Micrometers & Smllr Tons/Yr: 0

Year: 1990  
 County Code: 19  
 Air Basin: SC  
 Facility ID: 51950  
 Air District Name: SC  
 SIC Code: 3471  
 Air District Name: SOUTH COAST AQMD  
 Community Health Air Pollution Info System: Not reported  
 Consolidated Emission Reporting Rule: Not reported  
 Total Organic Hydrocarbon Gases Tons/Yr: 1  
 Reactive Organic Gases Tons/Yr: 0  
 Carbon Monoxide Emissions Tons/Yr: 0  
 NOX - Oxides of Nitrogen Tons/Yr: 0  
 SOX - Oxides of Sulphur Tons/Yr: 0  
 Particulate Matter Tons/Yr: 0  
 Part. Matter 10 Micrometers & Smllr Tons/Yr: 0

Year: 1995  
 County Code: 19  
 Air Basin: SC  
 Facility ID: 51950  
 Air District Name: SC



MAP FINDINGS  
FOCUS MAP 3

Map ID	Site	Database(s)	EPA ID Number
--------	------	-------------	---------------

**MONITOR POLISHING & PLATING,D. (Continued)**

**S106835868**

SIC Code: 3471  
 Air District Name: SOUTH COAST AQMD  
 Community Health Air Pollution Info System: Not reported  
 Consolidated Emission Reporting Rule: Not reported  
 Total Organic Hydrocarbon Gases Tons/Yr: 1  
 Reactive Organic Gases Tons/Yr: 0  
 Carbon Monoxide Emissions Tons/Yr: 0  
 NOX - Oxides of Nitrogen Tons/Yr: 0  
 SOX - Oxides of Sulphur Tons/Yr: 0  
 Particulate Matter Tons/Yr: 0  
 Part. Matter 10 Micrometers & Smlr Tons/Yr: 0

**15 CLINICAL MICRO SENSORS INC  
101 WAVERLY  
PASADENA, CA 91105**

**RCRA-SQG 1000415462  
FINDS CAD981650732  
HAZNET**

RCRA-SQG:

Date form received by agency: 10/24/1996  
 Facility name: CLINICAL MICRO SENSORS INC  
 Facility address: 101 WAVERLY  
 PASADENA, CA 91105  
 EPA ID: CAD981650732  
 Contact: CHRISTINE GRAY  
 Contact address: 101 WAVERLY  
 PASADENA, CA 91105  
 Contact country: US  
 Contact telephone: (818) 584-5900  
 Contact email: Not reported  
 EPA Region: 09  
 Classification: Small Small Quantity Generator  
 Description: Handler: generates more than 100 and less than 1000 kg of hazardous waste during any calendar month and accumulates less than 6000 kg of hazardous waste at any time; or generates 100 kg or less of hazardous waste during any calendar month, and accumulates more than 1000 kg of hazardous waste at any time

Owner/Operator Summary:

Owner/operator name: CLINICAL MICRO SENSORS INC  
 Owner/operator address: 101 WAVERLY  
 PASADENA, CA 91105  
 Owner/operator country: Not reported  
 Owner/operator telephone: (818) 584-5900  
 Legal status: Private  
 Owner/Operator Type: Owner  
 Owner/Op start date: Not reported  
 Owner/Op end date: Not reported

Owner/operator name: NOT REQUIRED  
 Owner/operator address: NOT REQUIRED  
 NOT REQUIRED, ME 99999  
 Owner/operator country: Not reported  
 Owner/operator telephone: (415) 555-1212  
 Legal status: Private  
 Owner/Operator Type: Operator  
 Owner/Op start date: Not reported  
 Owner/Op end date: Not reported



MAP FINDINGS  
FOCUS MAP 3

Map ID Site Database(s) EPA ID Number

**CLINICAL MICRO SENSORS INC (Continued)**

**1000415462**

Handler Activities Summary:

U.S. importer of hazardous waste: Unknown  
Mixed waste (haz. and radioactive): Unknown  
Recycler of hazardous waste: No  
Transporter of hazardous waste: No  
Treater, storer or disposer of HW: No  
Underground injection activity: No  
On-site burner exemption: Unknown  
Furnace exemption: Unknown  
Used oil fuel burner: No  
Used oil processor: No  
User oil refiner: No  
Used oil fuel marketer to burner: No  
Used oil Specification marketer: No  
Used oil transfer facility: No  
Used oil transporter: No  
Off-site waste receiver: Commercial status unknown

Historical Generators:

Date form received by agency: 09/01/1996  
Facility name: CLINICAL MICRO SENSORS INC  
Classification: Small Quantity Generator

Violation Status: No violations found

FINDS:

Other Pertinent Environmental Activity Identified at Site

RCRAInfo is a national information system that supports the Resource Conservation and Recovery Act (RCRA) program through the tracking of events and activities related to facilities that generate, transport, and treat, store, or dispose of hazardous waste. RCRAInfo allows RCRA program staff to track the notification, permit, compliance, and corrective action activities required under RCRA.

HAZNET:

Gepaid: CAD981650732  
Contact: J G BOSWELL COMPANY  
Telephone: 2134851717  
Facility Addr2: Not reported  
Mailing Name: Not reported  
Mailing Address: 101 WAVERLY DR  
Mailing City, St, Zip: PASADENA, CA 911050000  
Gen County: Los Angeles  
TSD EPA ID: CAD028409019  
TSD County: Los Angeles  
Waste Category: Other inorganic solid waste  
Disposal Method: Transfer Station  
Tons: .1600  
Facility County: Los Angeles

Gepaid: CAD981650732  
Contact: J G BOSWELL COMPANY  
Telephone: 2134851717  
Facility Addr2: Not reported



MAP FINDINGS  
 FOCUS MAP 3

Map ID      Site      Database(s)      EPA ID Number

---

**CLINICAL MICRO SENSORS INC (Continued)**

**1000415462**

Mailing Name: Not reported  
 Mailing Address: 101 WAVERLY DR  
 Mailing City,St,Zip: PASADENA, CA 911050000  
 Gen County: Los Angeles  
 TSD EPA ID: CAD028409019  
 TSD County: Los Angeles  
 Waste Category: Aqueous solution (2 < pH < 12.5) containing reactive anions (azide, bromate, chlorate, cyanide, fluoride, hypochlorite, nitrite, perchlorate, and sulfide anions)  
 Disposal Method: Transfer Station  
 Tons: .0625  
 Facility County: Los Angeles

Gepaid: CAD981650732  
 Contact: J G BOSWELL COMPANY  
 Telephone: 2134851717  
 Facility Addr2: Not reported  
 Mailing Name: Not reported  
 Mailing Address: 101 WAVERLY DR  
 Mailing City,St,Zip: PASADENA, CA 911050000  
 Gen County: Los Angeles  
 TSD EPA ID: CAT080033681  
 TSD County: Los Angeles  
 Waste Category: Other inorganic solid waste  
 Disposal Method: Recycler  
 Tons: .2150  
 Facility County: Los Angeles

Gepaid: CAD981650732  
 Contact: J G BOSWELL COMPANY  
 Telephone: 2134851717  
 Facility Addr2: Not reported  
 Mailing Name: Not reported  
 Mailing Address: 101 WAVERLY DR  
 Mailing City,St,Zip: PASADENA, CA 911050000  
 Gen County: Los Angeles  
 TSD EPA ID: CAT080022148  
 TSD County: San Bernardino  
 Waste Category: Off-specification, aged, or surplus organics  
 Disposal Method: Transfer Station  
 Tons: .0040  
 Facility County: Los Angeles

Gepaid: CAD981650732  
 Contact: J G BOSWELL COMPANY  
 Telephone: 2134851717  
 Facility Addr2: Not reported  
 Mailing Name: Not reported  
 Mailing Address: 101 WAVERLY DR  
 Mailing City,St,Zip: PASADENA, CA 911050000  
 Gen County: Los Angeles  
 TSD EPA ID: CAT080022148  
 TSD County: San Bernardino  
 Waste Category: Off-specification, aged, or surplus inorganics  
 Disposal Method: Transfer Station  
 Tons: .0035  
 Facility County: Los Angeles



MAP FINDINGS  
FOCUS MAP 3

Map ID	Site	Database(s)	EPA ID Number
--------	------	-------------	---------------

**CLINICAL MICRO SENSORS INC (Continued)**

**1000415462**

[Click this hyperlink](#) while viewing on your computer to access  
7 additional CA\_HAZNET: record(s) in the EDR Site Report.

15

**ENVIRO CLEAN  
137 WAVERLY DR  
PASADENA, CA 91105**

**FINDS 1006805753  
RCRA-NonGen CAR000140848**

**FINDS:**

Other Pertinent Environmental Activity Identified at Site

California - Hazardous Waste Tracking System - Datamart

RCRAInfo is a national information system that supports the Resource Conservation and Recovery Act (RCRA) program through the tracking of events and activities related to facilities that generate, transport, and treat, store, or dispose of hazardous waste. RCRAInfo allows RCRA program staff to track the notification, permit, compliance, and corrective action activities required under RCRA.

**RCRA-NonGen:**

Date form received by agency: 02/21/2003  
 Facility name: ENVIRO CLEAN  
 Facility address: 137 WAVERLY DR  
 PASADENA, CA 91105  
 EPA ID: CAR000140848  
 Mailing address: PO BOX 50358  
 PASADENA, CA 911150358  
 Contact: JOE P RAY  
 Contact address: PO BOX 50358  
 PASADENA, CA 911150358  
 Contact country: US  
 Contact telephone: (626) 441-0274  
 Contact email: Not reported  
 EPA Region: 09  
 Classification: Non-Generator  
 Description: Handler: Non-Generators do not presently generate hazardous waste

**Owner/Operator Summary:**

Owner/operator name: JOE GIBBS  
 Owner/operator address: Not reported  
 Not reported  
 Owner/operator country: US  
 Owner/operator telephone: Not reported  
 Legal status: Private  
 Owner/Operator Type: Operator  
 Owner/Op start date: 02/14/2003  
 Owner/Op end date: Not reported

Owner/operator name: JOE RAY ENT  
 Owner/operator address: Not reported  
 Not reported  
 Owner/operator country: US  
 Owner/operator telephone: Not reported  
 Legal status: Private  
 Owner/Operator Type: Owner  
 Owner/Op start date: 02/14/2003



MAP FINDINGS  
FOCUS MAP 3

Map ID Site Database(s) EPA ID Number

**ENVIRO CLEAN (Continued)**

**1006805753**

Owner/Op end date: Not reported

Handler Activities Summary:

U.S. importer of hazardous waste: No  
 Mixed waste (haz. and radioactive): No  
 Recycler of hazardous waste: No  
 Transporter of hazardous waste: Yes  
 Treater, storer or disposer of HW: No  
 Underground injection activity: No  
 On-site burner exemption: No  
 Furnace exemption: No  
 Used oil fuel burner: No  
 Used oil processor: No  
 User oil refiner: No  
 Used oil fuel marketer to burner: No  
 Used oil Specification marketer: No  
 Used oil transfer facility: No  
 Used oil transporter: No  
 Off-site waste receiver: Commercial status unknown

Violation Status: No violations found

**15 FERRADINI AUTO BODY  
137 WAVERLY DR  
PASADENA, CA 91105**

**HAZNET S106831195  
EMI N/A**

HAZNET:

Gepaid: CAC002572447  
 Contact: ROY GRESS  
 Telephone: 6264499990  
 Facility Addr2: Not reported  
 Mailing Name: Not reported  
 Mailing Address: 137 WAVERLY DR  
 Mailing City,St,Zip: PASADENA, CA 91105  
 Gen County: Los Angeles  
 TSD EPA ID: CAD008252405  
 TSD County: Los Angeles  
 Waste Category: Unspecified solvent mixture Waste  
 Disposal Method: Recycler  
 Tons: 0.2  
 Facility County: Los Angeles

EMI:

Year: 1990  
 County Code: 19  
 Air Basin: SC  
 Facility ID: 68207  
 Air District Name: SC  
 SIC Code: 7538  
 Air District Name: SOUTH COAST AQMD  
 Community Health Air Pollution Info System: Not reported  
 Consolidated Emission Reporting Rule: Not reported  
 Total Organic Hydrocarbon Gases Tons/Yr: 1  
 Reactive Organic Gases Tons/Yr: 1  
 Carbon Monoxide Emissions Tons/Yr: 0  
 NOX - Oxides of Nitrogen Tons/Yr: 0  
 SOX - Oxides of Sulphur Tons/Yr: 0  
 Particulate Matter Tons/Yr: 0



MAP FINDINGS  
FOCUS MAP 3

Map ID	Site	Database(s)	EPA ID Number
--------	------	-------------	---------------

**FERRADINI AUTO BODY (Continued)**

**S106831195**

Part. Matter 10 Micrometers & Smllr Tons/Yr: 0

**15 PACIFIC COAST IMPRESSIONS  
121 WAVERLY DR  
PASADENA, CA 91105**

**RCRA-SQG 1000921659  
FINDS CAD983639139**

RCRA-SQG:

Date form received by agency: 10/06/1994  
Facility name: PACIFIC COAST IMPRESSIONS  
Facility address: 121 WAVERLY DR  
PASADENA, CA 91105  
EPA ID: CAD983639139  
Contact: BRYNDON NEWBERRY  
Contact address: 121 WAVERLY DR  
PASADENA, CA 91105  
Contact country: US  
Contact telephone: (818) 795-0276  
Contact email: Not reported  
EPA Region: 09  
Classification: Small Small Quantity Generator  
Description: Handler: generates more than 100 and less than 1000 kg of hazardous waste during any calendar month and accumulates less than 6000 kg of hazardous waste at any time; or generates 100 kg or less of hazardous waste during any calendar month, and accumulates more than 1000 kg of hazardous waste at any time

Owner/Operator Summary:

Owner/operator name: WILLIAM H MCKELVEY  
Owner/operator address: 121 WAVERLY DR  
PASADENA, CA 91105  
Owner/operator country: Not reported  
Owner/operator telephone: (818) 795-0276  
Legal status: Private  
Owner/Operator Type: Owner  
Owner/Op start date: Not reported  
Owner/Op end date: Not reported

Handler Activities Summary:

U.S. importer of hazardous waste: Unknown  
Mixed waste (haz. and radioactive): Unknown  
Recycler of hazardous waste: No  
Transporter of hazardous waste: No  
Treater, storer or disposer of HW: No  
Underground injection activity: No  
On-site burner exemption: Unknown  
Furnace exemption: Unknown  
Used oil fuel burner: No  
Used oil processor: No  
User oil refiner: No  
Used oil fuel marketer to burner: No  
Used oil Specification marketer: No  
Used oil transfer facility: No  
Used oil transporter: No  
Off-site waste receiver: Commercial status unknown

Violation Status: No violations found



MAP FINDINGS  
FOCUS MAP 3

Map ID	Site	Database(s)	EPA ID Number
--------	------	-------------	---------------

**PACIFIC COAST IMPRESSIONS (Continued)**

**1000921659**

**FINDS:**

Other Pertinent Environmental Activity Identified at Site

RCRAInfo is a national information system that supports the Resource Conservation and Recovery Act (RCRA) program through the tracking of events and activities related to facilities that generate, transport, and treat, store, or dispose of hazardous waste. RCRAInfo allows RCRA program staff to track the notification, permit, compliance, and corrective action activities required under RCRA.

17

**MONITOR PLATING & POLISHING  
390 SOUTH PASADENA AVENUE  
PASADENA, CA 91105**

**ICIS 1011520654  
N/A**

**ICIS:**

Enforcement Action ID:	09-2002-0045
FRS ID:	110002654725
Program ID:	AIRS/AFS 06071R9838
Action Name:	MONITOR POLISHING AND PLATING
Facility Name:	MONITOR PLATING & POLISHING
Facility Address:	390 SOUTH PASADENA AVENUE PASADENA, California 91105
Enforcement Action Type:	CAA 113A Admin Compliance Order (Non-Penalty)
Facility County:	Not reported
EPA Region #:	9
Program ID:	AIRS/AFS 06071R9838
Facility Name:	MONITOR POLISHING & PLATING
Address:	390 SOUTH PASADENA AVENUE PASADENA CA 91105
Tribal Indicator:	Not reported
Fed Facility:	Not reported
NAIC Code:	Not reported
SIC Code:	Not reported
Program ID:	CERCLIS CAD066233834
Facility Name:	MONITOR POLISHING & PLATING
Address:	390 SOUTH PASADENA AVENUE PASADENA CA 91105
Tribal Indicator:	Not reported
Fed Facility:	Not reported
NAIC Code:	Not reported
SIC Code:	Not reported
Program ID:	FRS 110002654725
Facility Name:	MONITOR POLISHING & PLATING
Address:	390 SOUTH PASADENA AVENUE PASADENA CA 91105
Tribal Indicator:	No
Fed Facility:	Not reported
NAIC Code:	Not reported
SIC Code:	Not reported
Program ID:	NEI NEICA0373114
Facility Name:	MONITOR POLISHING & PLATING
Address:	390 SOUTH PASADENA AVENUE PASADENA CA 91105
Tribal Indicator:	Not reported
Fed Facility:	Not reported
NAIC Code:	Not reported



MAP FINDINGS  
FOCUS MAP 3

Map ID	Site	Database(s)	EPA ID Number
	<b>MONITOR PLATING &amp; POLISHING (Continued)</b>		<b>1011520654</b>
	SIC Code: Not reported		
	Program ID: NET 06037191026103114		
	Facility Name: MONITOR POLISHING & PLATING		
	Address: 390 SOUTH PASADENA AVENUE PASADENA CA 91105		
	Tribal Indicator: Not reported		
	Fed Facility: Not reported		
	NAIC Code: Not reported		
	SIC Code: Not reported		
	Program ID: RCRAINFO CAD066233834		
	Facility Name: MONITOR POLISHING & PLATING		
	Address: 390 SOUTH PASADENA AVENUE PASADENA CA 91105		
	Tribal Indicator: Not reported		
	Fed Facility: Not reported		
	NAIC Code: Not reported		
	SIC Code: Not reported		
<b>17</b>	<b>MONITOR POLISHING &amp; PLATING 390 SOUTH PASADENA AVENUE PASADENA, CA 91105</b>	<b>ICIS</b>	<b>1011589955 N/A</b>
	ICIS:		
	Enforcement Action ID: 09-2002-0045		
	FRS ID: 110002654725		
	Program ID: CERCLIS CAD066233834		
	Action Name: MONITOR POLISHING AND PLATING		
	Facility Name: MONITOR POLISHING & PLATING		
	Facility Address: 390 SOUTH PASADENA AVENUE PASADENA, California 91105		
	Enforcement Action Type: CAA 113A Admin Compliance Order (Non-Penalty)		
	Facility County: Not reported		
	EPA Region #: 9		
	Program ID: AIRS/AFS 06071R9838		
	Facility Name: MONITOR POLISHING & PLATING		
	Address: 390 SOUTH PASADENA AVENUE PASADENA CA 91105		
	Tribal Indicator: Not reported		
	Fed Facility: Not reported		
	NAIC Code: Not reported		
	SIC Code: Not reported		
	Program ID: CERCLIS CAD066233834		
	Facility Name: MONITOR POLISHING & PLATING		
	Address: 390 SOUTH PASADENA AVENUE PASADENA CA 91105		
	Tribal Indicator: Not reported		
	Fed Facility: Not reported		
	NAIC Code: Not reported		
	SIC Code: Not reported		
	Program ID: FRS 110002654725		
	Facility Name: MONITOR POLISHING & PLATING		
	Address: 390 SOUTH PASADENA AVENUE PASADENA CA 91105		
	Tribal Indicator: No		
	Fed Facility: Not reported		
	NAIC Code: Not reported		
	SIC Code: Not reported		



MAP FINDINGS  
FOCUS MAP 3

Map ID	Site	Database(s)	EPA ID Number
	<b>MONITOR POLISHING &amp; PLATING (Continued)</b>		<b>1011589955</b>
	Program ID: NEI NEICA0373114 Facility Name: MONITOR POLISHING & PLATING Address: 390 SOUTH PASADENA AVENUE PASADENA CA 91105 Tribal Indicator: Not reported Fed Facility: Not reported NAIC Code: Not reported SIC Code: Not reported		
	Program ID: NET 06037191026103114 Facility Name: MONITOR POLISHING & PLATING Address: 390 SOUTH PASADENA AVENUE PASADENA CA 91105 Tribal Indicator: Not reported Fed Facility: Not reported NAIC Code: Not reported SIC Code: Not reported		
	Program ID: RCRAINFO CAD066233834 Facility Name: MONITOR POLISHING & PLATING Address: 390 SOUTH PASADENA AVENUE PASADENA CA 91105 Tribal Indicator: Not reported Fed Facility: Not reported NAIC Code: Not reported SIC Code: Not reported		
	Enforcement Action ID: 09-2002-0045 FRS ID: 110002654725 Program ID: FRS 110002654725 Action Name: MONITOR POLISHING AND PLATING Facility Name: MONITOR POLISHING & PLATING Facility Address: 390 SOUTH PASADENA AVENUE PASADENA, California 91105 Enforcement Action Type: CAA 113A Admin Compliance Order (Non-Penalty) Facility County: LOS ANGELES EPA Region #: 9		
	Program ID: AIRS/AFS 06071R9838 Facility Name: MONITOR POLISHING & PLATING Address: 390 SOUTH PASADENA AVENUE PASADENA CA 91105 Tribal Indicator: Not reported Fed Facility: Not reported NAIC Code: Not reported SIC Code: Not reported		
	Program ID: CERCLIS CAD066233834 Facility Name: MONITOR POLISHING & PLATING Address: 390 SOUTH PASADENA AVENUE PASADENA CA 91105 Tribal Indicator: Not reported Fed Facility: Not reported NAIC Code: Not reported SIC Code: Not reported		
	Program ID: FRS 110002654725 Facility Name: MONITOR POLISHING & PLATING Address: 390 SOUTH PASADENA AVENUE PASADENA CA 91105 Tribal Indicator: No Fed Facility: Not reported NAIC Code: Not reported		



MAP FINDINGS  
FOCUS MAP 3

Map ID	Site	Database(s)	EPA ID Number
--------	------	-------------	---------------

**MONITOR POLISHING & PLATING (Continued)**

**1011589955**

SIC Code:	Not reported
Program ID:	NEI NEICA0373114
Facility Name:	MONITOR POLISHING & PLATING
Address:	390 SOUTH PASADENA AVENUE PASADENA CA 91105
Tribal Indicator:	Not reported
Fed Facility:	Not reported
NAIC Code:	Not reported
SIC Code:	Not reported
Program ID:	NET 06037191026103114
Facility Name:	MONITOR POLISHING & PLATING
Address:	390 SOUTH PASADENA AVENUE PASADENA CA 91105
Tribal Indicator:	Not reported
Fed Facility:	Not reported
NAIC Code:	Not reported
SIC Code:	Not reported
Program ID:	RCRAINFO CAD066233834
Facility Name:	MONITOR POLISHING & PLATING
Address:	390 SOUTH PASADENA AVENUE PASADENA CA 91105
Tribal Indicator:	Not reported
Fed Facility:	Not reported
NAIC Code:	Not reported
SIC Code:	Not reported
Enforcement Action ID:	09-2002-0045
FRS ID:	110002654725
Program ID:	RCRAINFO CAD066233834
Action Name:	MONITOR POLISHING AND PLATING
Facility Name:	MONITOR POLISHING & PLATING
Facility Address:	390 SOUTH PASADENA AVENUE PASADENA, California 91105
Enforcement Action Type:	CAA 113A Admin Compliance Order (Non-Penalty)
Facility County:	Not reported
EPA Region #:	9
Program ID:	AIRS/AFS 06071R9838
Facility Name:	MONITOR POLISHING & PLATING
Address:	390 SOUTH PASADENA AVENUE PASADENA CA 91105
Tribal Indicator:	Not reported
Fed Facility:	Not reported
NAIC Code:	Not reported
SIC Code:	Not reported
Program ID:	CERCLIS CAD066233834
Facility Name:	MONITOR POLISHING & PLATING
Address:	390 SOUTH PASADENA AVENUE PASADENA CA 91105
Tribal Indicator:	Not reported
Fed Facility:	Not reported
NAIC Code:	Not reported
SIC Code:	Not reported
Program ID:	FRS 110002654725
Facility Name:	MONITOR POLISHING & PLATING
Address:	390 SOUTH PASADENA AVENUE PASADENA CA 91105
Tribal Indicator:	No



MAP FINDINGS  
FOCUS MAP 3

Map ID	Site	Database(s)	EPA ID Number
--------	------	-------------	---------------

**MONITOR POLISHING & PLATING (Continued)**

**1011589955**

Fed Facility: Not reported  
NAIC Code: Not reported  
SIC Code: Not reported

Program ID: NEI NEICA0373114  
Facility Name: MONITOR POLISHING & PLATING  
Address: 390 SOUTH PASADENA AVENUE PASADENA CA 91105  
Tribal Indicator: Not reported  
Fed Facility: Not reported  
NAIC Code: Not reported  
SIC Code: Not reported

Program ID: NET 06037191026103114  
Facility Name: MONITOR POLISHING & PLATING  
Address: 390 SOUTH PASADENA AVENUE PASADENA CA 91105  
Tribal Indicator: Not reported  
Fed Facility: Not reported  
NAIC Code: Not reported  
SIC Code: Not reported

Program ID: RCRAINFO CAD066233834  
Facility Name: MONITOR POLISHING & PLATING  
Address: 390 SOUTH PASADENA AVENUE PASADENA CA 91105  
Tribal Indicator: Not reported  
Fed Facility: Not reported  
NAIC Code: Not reported  
SIC Code: Not reported

Enforcement Action ID: 09-2002-0045  
FRS ID: 110002654725  
Program ID: NET 06037191026103114  
Action Name: MONITOR POLISHING AND PLATING  
Facility Name: MONITOR POLISHING & PLATING  
Facility Address: 390 SOUTH PASADENA AVENUE PASADENA, California 91105  
Enforcement Action Type: CAA 113A Admin Compliance Order (Non-Penalty)  
Facility County: Not reported  
EPA Region #: 9

Program ID: AIRS/AFS 06071R9838  
Facility Name: MONITOR POLISHING & PLATING  
Address: 390 SOUTH PASADENA AVENUE PASADENA CA 91105  
Tribal Indicator: Not reported  
Fed Facility: Not reported  
NAIC Code: Not reported  
SIC Code: Not reported

Program ID: CERCLIS CAD066233834  
Facility Name: MONITOR POLISHING & PLATING  
Address: 390 SOUTH PASADENA AVENUE PASADENA CA 91105  
Tribal Indicator: Not reported  
Fed Facility: Not reported  
NAIC Code: Not reported  
SIC Code: Not reported

Program ID: FRS 110002654725  
Facility Name: MONITOR POLISHING & PLATING



MAP FINDINGS  
FOCUS MAP 3

Map ID	Site	Database(s)	EPA ID Number
--------	------	-------------	---------------

**MONITOR POLISHING & PLATING (Continued)**

**1011589955**

Address: 390 SOUTH PASADENA AVENUE PASADENA CA 91105  
Tribal Indicator: No  
Fed Facility: Not reported  
NAIC Code: Not reported  
SIC Code: Not reported

Program ID: NEI NEICA0373114  
Facility Name: MONITOR POLISHING & PLATING  
Address: 390 SOUTH PASADENA AVENUE PASADENA CA 91105  
Tribal Indicator: Not reported  
Fed Facility: Not reported  
NAIC Code: Not reported  
SIC Code: Not reported

Program ID: NET 06037191026103114  
Facility Name: MONITOR POLISHING & PLATING  
Address: 390 SOUTH PASADENA AVENUE PASADENA CA 91105  
Tribal Indicator: Not reported  
Fed Facility: Not reported  
NAIC Code: Not reported  
SIC Code: Not reported

Program ID: RCRAINFO CAD066233834  
Facility Name: MONITOR POLISHING & PLATING  
Address: 390 SOUTH PASADENA AVENUE PASADENA CA 91105  
Tribal Indicator: Not reported  
Fed Facility: Not reported  
NAIC Code: Not reported  
SIC Code: Not reported

**17** **MONITOR POLISHING AND PLATING**  
**390 SOUTH PASADENA AVENUE**  
**PASADENA, CA 91105**

**ICIS 1011562515**  
**N/A**

ICIS:  
Enforcement Action ID: 09-2002-0045  
FRS ID: 110002654725  
Program ID: NEI NEICA0373114  
Action Name: MONITOR POLISHING AND PLATING  
Facility Name: Not reported  
Facility Address: 390 SOUTH PASADENA AVENUE  
PASADENA, California 91105  
Enforcement Action Type: CAA 113A Admin Compliance Order (Non-Penalty)  
Facility County: Not reported  
EPA Region #: 9

Program ID: AIRS/AFS 06071R9838  
Facility Name: MONITOR POLISHING & PLATING  
Address: 390 SOUTH PASADENA AVENUE PASADENA CA 91105  
Tribal Indicator: Not reported  
Fed Facility: Not reported  
NAIC Code: Not reported  
SIC Code: Not reported

Program ID: CERCLIS CAD066233834  
Facility Name: MONITOR POLISHING & PLATING  
Address: 390 SOUTH PASADENA AVENUE PASADENA CA 91105



MAP FINDINGS  
FOCUS MAP 3

Map ID	Site	Database(s)	EPA ID Number
--------	------	-------------	---------------

**MONITOR POLISHING AND PLATING (Continued)**

**1011562515**

Tribal Indicator: Not reported  
 Fed Facility: Not reported  
 NAIC Code: Not reported  
 SIC Code: Not reported

Program ID: FRS 110002654725  
 Facility Name: MONITOR POLISHING & PLATING  
 Address: 390 SOUTH PASADENA AVENUE PASADENA CA 91105  
 Tribal Indicator: No  
 Fed Facility: Not reported  
 NAIC Code: Not reported  
 SIC Code: Not reported

Program ID: NEI NEICA0373114  
 Facility Name: MONITOR POLISHING & PLATING  
 Address: 390 SOUTH PASADENA AVENUE PASADENA CA 91105  
 Tribal Indicator: Not reported  
 Fed Facility: Not reported  
 NAIC Code: Not reported  
 SIC Code: Not reported

Program ID: NET 06037191026103114  
 Facility Name: MONITOR POLISHING & PLATING  
 Address: 390 SOUTH PASADENA AVENUE PASADENA CA 91105  
 Tribal Indicator: Not reported  
 Fed Facility: Not reported  
 NAIC Code: Not reported  
 SIC Code: Not reported

Program ID: RCRAINFO CAD066233834  
 Facility Name: MONITOR POLISHING & PLATING  
 Address: 390 SOUTH PASADENA AVENUE PASADENA CA 91105  
 Tribal Indicator: Not reported  
 Fed Facility: Not reported  
 NAIC Code: Not reported  
 SIC Code: Not reported

17

**MONITOR POLISHING & PLATING, M**  
**390 S. PASADENA AVENUE**  
**PASADENA, CA 91105**

**EMI S106835869**  
**N/A**

EMI:

Year: 1987  
 County Code: 19  
 Air Basin: SC  
 Facility ID: 1904  
 Air District Name: SC  
 SIC Code: 3471  
 Air District Name: SOUTH COAST AQMD  
 Community Health Air Pollution Info System: Not reported  
 Consolidated Emission Reporting Rule: Not reported  
 Total Organic Hydrocarbon Gases Tons/Yr: 8  
 Reactive Organic Gases Tons/Yr: 4  
 Carbon Monoxide Emissions Tons/Yr: 0  
 NOX - Oxides of Nitrogen Tons/Yr: 0  
 SOX - Oxides of Sulphur Tons/Yr: 0  
 Particulate Matter Tons/Yr: 0



MAP FINDINGS  
FOCUS MAP 3

Map ID	Site	Database(s)	EPA ID Number
--------	------	-------------	---------------

**MONITOR POLISHING & PLATING, M (Continued)**

**S106835869**

Part. Matter 10 Micrometers & Smlr Tons/Yr: 0

Year: 1990  
 County Code: 19  
 Air Basin: SC  
 Facility ID: 1904  
 Air District Name: SC  
 SIC Code: 3471  
 Air District Name: SOUTH COAST AQMD  
 Community Health Air Pollution Info System: Not reported  
 Consolidated Emission Reporting Rule: Not reported  
 Total Organic Hydrocarbon Gases Tons/Yr: 6  
 Reactive Organic Gases Tons/Yr: 3  
 Carbon Monoxide Emissions Tons/Yr: 0  
 NOX - Oxides of Nitrogen Tons/Yr: 0  
 SOX - Oxides of Sulphur Tons/Yr: 0  
 Particulate Matter Tons/Yr: 0  
 Part. Matter 10 Micrometers & Smlr Tons/Yr: 0

17 **MONITOR POLISHING & PLATING**  
**390 S PASADENA AVE**  
**PASADENA, CA 91105**

**CERCLIS 1000264846**  
**RCRA-SQG CAD066233834**  
**FINDS**  
**HAZNET**  
**CHMIRS**  
**CORRACTS**  
**HIST UST**  
**EMI**

CERCLIS:  
 Site ID: 0900313  
 Federal Facility: Not a Federal Facility  
 NPL Status: Not on the NPL  
 Non NPL Status: Deferred to RCRA

CERCLIS Site Contact Name(s):  
 Contact Name: Dawn Richmond  
 Contact Tel: (415) 972-3097  
 Contact Title: Site Assessment Manager (SAM)

Contact Name: Karen Jurist  
 Contact Tel: (415) 972-3219  
 Contact Title: Site Assessment Manager (SAM)

Contact Name: Jeff Inglis  
 Contact Tel: (415) 972-3095  
 Contact Title: Site Assessment Manager (SAM)

Site Description: Deferral non npl changed to agree with schedule. MM

CERCLIS Assessment History:  
 Action: DISCOVERY  
 Date Started: Not reported  
 Date Completed: 01/01/1991  
 Priority Level: Not reported

Action: PRELIMINARY ASSESSMENT  
 Date Started: Not reported  
 Date Completed: 09/13/1991



MAP FINDINGS  
FOCUS MAP 3

Map ID Site Database(s) EPA ID Number

---

**MONITOR POLISHING & PLATING (Continued)**

**1000264846**

Priority Level: Deferred to RCRA (Subtitle C)

RCRA-SQG:

Date form received by agency: 09/01/1996  
Facility name: MONITOR POLISHING & PLATING  
Facility address: 390 S PASADENA AVE  
PASADENA, CA 91105  
EPA ID: CAD066233834  
Mailing address: 166 WAVERLY DRIVE  
PASADENA, CA 91105  
Contact: Not reported  
Contact address: Not reported  
Not reported  
Contact country: Not reported  
Contact telephone: Not reported  
Contact email: Not reported  
EPA Region: 09  
Land type: Facility is not located on Indian land. Additional information is not known.  
Classification: Small Small Quantity Generator  
Description: Handler: generates more than 100 and less than 1000 kg of hazardous waste during any calendar month and accumulates less than 6000 kg of hazardous waste at any time; or generates 100 kg or less of hazardous waste during any calendar month, and accumulates more than 1000 kg of hazardous waste at any time

Owner/Operator Summary:

Owner/operator name: MORGAN DAVID  
Owner/operator address: 166 WAVERLY DRIVE  
PASADENA, CA 91105  
Owner/operator country: Not reported  
Owner/operator telephone: (213) 796-1551  
Legal status: Private  
Owner/Operator Type: Owner  
Owner/Op start date: Not reported  
Owner/Op end date: Not reported  
  
Owner/operator name: MORGAN DAVID  
Owner/operator address: 166 WAVERLY DRIVE  
CITY NOT REPORTED, CA 99999  
Owner/operator country: Not reported  
Owner/operator telephone: (213) 796-1551  
Legal status: Private  
Owner/Operator Type: Operator  
Owner/Op start date: Not reported  
Owner/Op end date: Not reported

Handler Activities Summary:

U.S. importer of hazardous waste: Unknown  
Mixed waste (haz. and radioactive): Unknown  
Recycler of hazardous waste: No  
Transporter of hazardous waste: No  
Treater, storer or disposer of HW: No  
Underground injection activity: No  
On-site burner exemption: Unknown  
Furnace exemption: Unknown



MAP FINDINGS  
FOCUS MAP 3

Map ID Site Database(s) EPA ID Number

---

**MONITOR POLISHING & PLATING (Continued)**

**1000264846**

Used oil fuel burner: No  
Used oil processor: No  
User oil refiner: No  
Used oil fuel marketer to burner: No  
Used oil Specification marketer: No  
Used oil transfer facility: No  
Used oil transporter: No  
Off-site waste receiver: Commercial status unknown

Historical Generators:

Date form received by agency: 01/15/1992  
Facility name: MONITOR POLISHING & PLATING  
Classification: Large Quantity Generator

Date form received by agency: 07/21/1980  
Facility name: MONITOR POLISHING & PLATING  
Classification: Large Quantity Generator

Corrective Action Summary:

Event date: 01/01/1990  
Event: CA029ST

Event date: 08/18/1991  
Event: CA049PA

Event date: 08/18/1991  
Event: CA Prioritization, Facility or area was assigned a low corrective action priority.

Event date: 08/18/1991  
Event: CA029EP

Event date: 08/18/1991  
Event: CA074LO

Facility Has Received Notices of Violations:

Regulation violated: FR - 264.140-150.H  
Area of violation: TSD - Financial Requirements  
Date violation determined: 01/31/1989  
Date achieved compliance: 01/01/1990  
Violation lead agency: State  
Enforcement action: WRITTEN INFORMAL  
Enforcement action date: 01/31/1989  
Enf. disposition status: Not reported  
Enf. disp. status date: Not reported  
Enforcement lead agency: State  
Proposed penalty amount: Not reported  
Final penalty amount: Not reported  
Paid penalty amount: Not reported

Regulation violated: F - 270  
Area of violation: TSD - General  
Date violation determined: 01/11/1989  
Date achieved compliance: 02/28/1989  
Violation lead agency: State  
Enforcement action: WRITTEN INFORMAL



MAP FINDINGS  
FOCUS MAP 3

Map ID Site Database(s) EPA ID Number

**MONITOR POLISHING & PLATING (Continued)**

**1000264846**

Enforcement action date: 02/24/1989  
Enf. disposition status: Not reported  
Enf. disp. status date: Not reported  
Enforcement lead agency: State  
Proposed penalty amount: Not reported  
Final penalty amount: Not reported  
Paid penalty amount: Not reported

Regulation violated: FR - 264.140-150.H  
Area of violation: TSD - Financial Requirements  
Date violation determined: 12/05/1986  
Date achieved compliance: 01/01/1987  
Violation lead agency: State  
Enforcement action: WRITTEN INFORMAL  
Enforcement action date: 01/26/1987  
Enf. disposition status: Not reported  
Enf. disp. status date: Not reported  
Enforcement lead agency: State  
Proposed penalty amount: Not reported  
Final penalty amount: Not reported  
Paid penalty amount: Not reported

**Evaluation Action Summary:**

Evaluation date: 01/31/1989  
Evaluation: FINANCIAL RECORD REVIEW  
Area of violation: TSD - Financial Requirements  
Date achieved compliance: 01/01/1990  
Evaluation lead agency: State

Evaluation date: 01/11/1989  
Evaluation: COMPLIANCE EVALUATION INSPECTION ON-SITE  
Area of violation: TSD - General  
Date achieved compliance: 02/28/1989  
Evaluation lead agency: State

Evaluation date: 12/05/1986  
Evaluation: FINANCIAL RECORD REVIEW  
Area of violation: TSD - Financial Requirements  
Date achieved compliance: 01/01/1987  
Evaluation lead agency: State

Evaluation date: 11/13/1986  
Evaluation: NON-FINANCIAL RECORD REVIEW  
Area of violation: Not reported  
Date achieved compliance: Not reported  
Evaluation lead agency: State

**FINDS:**

Other Pertinent Environmental Activity Identified at Site

AFS (Aerometric Information Retrieval System (AIRS) Facility Subsystem) replaces the former Compliance Data System (CDS), the National Emission Data System (NEDS), and the Storage and Retrieval of Aerometric Data (SAROAD). AIRS is the national repository for information concerning airborne pollution in the United States. AFS is used to track emissions and compliance data from industrial plants. AFS data are utilized by states to prepare State Implementation Plans



MAP FINDINGS  
FOCUS MAP 3

Map ID	Site	Database(s)	EPA ID Number
--------	------	-------------	---------------

**MONITOR POLISHING & PLATING (Continued)**

**1000264846**

to comply with regulatory programs and by EPA as an input for the estimation of total national emissions. AFS is undergoing a major redesign to support facility operating permits required under Title V of the Clean Air Act.

The NEI (National Emissions Inventory) database contains information on stationary and mobile sources that emit criteria air pollutants and their precursors, as well as hazardous air pollutants (HAPs).

RCRAInfo is a national information system that supports the Resource Conservation and Recovery Act (RCRA) program through the tracking of events and activities related to facilities that generate, transport, and treat, store, or dispose of hazardous waste. RCRAInfo allows RCRA program staff to track the notification, permit, compliance, and corrective action activities required under RCRA.

CERCLIS (Comprehensive Environmental Response, Compensation, and Liability Information System) is the Superfund database that is used to support management in all phases of the Superfund program. The system contains information on all aspects of hazardous waste sites, including an inventory of sites, planned and actual site activities, and financial information.

ICIS (Integrated Compliance Information System) is the Integrated Compliance Information System and provides a database that, when complete, will contain integrated Enforcement and Compliance information across most of EPA's programs. The vision for ICIS is to replace EPA's independent databases that contain Enforcement data with a single repository for that information. Currently, ICIS contains all Federal Administrative and Judicial enforcement actions. This information is maintained in ICIS by EPA in the Regional offices and its Headquarters. A future release of ICIS will replace the Permit Compliance System (PCS) which supports the NPDES and will integrate that information with Federal actions already in the system. ICIS also has the capability to track other activities occurring in the Region that support Compliance and Enforcement programs. These include; Incident Tracking, Compliance Assistance, and Compliance Monitoring.

**HAZNET:**

Gepaid: CAD066233834  
 Contact: MIKE MERCADO  
 Telephone: 2135873137  
 Facility Addr2: Not reported  
 Mailing Name: Not reported  
 Mailing Address: 390 S PASADENA AVE  
 Mailing City,St,Zip: PASADENA, CA 911051839  
 Gen County: Los Angeles  
 TSD EPA ID: CAD008252405  
 TSD County: Los Angeles  
 Waste Category: Liquids with halogenated organic compounds > 1000 mg/l  
 Disposal Method: Recycler  
 Tons: .2085  
 Facility County: Los Angeles

Gepaid: CAD066233834  
 Contact: MIKE MERCADO



MAP FINDINGS  
 FOCUS MAP 3

Map ID	Site	Database(s)	EPA ID Number
--------	------	-------------	---------------

**MONITOR POLISHING & PLATING (Continued)**

**1000264846**

Telephone:	2135873137
Facility Addr2:	Not reported
Mailing Name:	Not reported
Mailing Address:	390 S PASADENA AVE
Mailing City,St,Zip:	PASADENA, CA 911051839
Gen County:	Los Angeles
TSD EPA ID:	CAD044429835
TSD County:	Los Angeles
Waste Category:	Other inorganic solid waste
Disposal Method:	Disposal, Other
Tons:	.5000
Facility County:	Los Angeles
Gepaid:	CAD066233834
Contact:	MIKE MERCADO
Telephone:	2135873137
Facility Addr2:	Not reported
Mailing Name:	Not reported
Mailing Address:	390 S PASADENA AVE
Mailing City,St,Zip:	PASADENA, CA 911051839
Gen County:	Los Angeles
TSD EPA ID:	CAD044429835
TSD County:	Los Angeles
Waste Category:	Liquids with cyanides > 1000 mg/l
Disposal Method:	Disposal, Other
Tons:	.4170
Facility County:	Los Angeles
Gepaid:	CAD066233834
Contact:	MIKE MERCADO
Telephone:	2135873137
Facility Addr2:	Not reported
Mailing Name:	Not reported
Mailing Address:	390 S PASADENA AVE
Mailing City,St,Zip:	PASADENA, CA 911051839
Gen County:	Los Angeles
TSD EPA ID:	CAD097030993
TSD County:	Los Angeles
Waste Category:	Other inorganic solid waste
Disposal Method:	Disposal, Other
Tons:	.8428
Facility County:	Los Angeles
Gepaid:	CAD066233834
Contact:	MIKE MERCADO
Telephone:	2135873137
Facility Addr2:	Not reported
Mailing Name:	Not reported
Mailing Address:	390 S PASADENA AVE
Mailing City,St,Zip:	PASADENA, CA 911051839
Gen County:	Los Angeles
TSD EPA ID:	CAD097030993
TSD County:	Los Angeles
Waste Category:	Liquids with chromium (VI) > 500 mg/l
Disposal Method:	Recycler
Tons:	1.5846
Facility County:	Los Angeles



MAP FINDINGS  
FOCUS MAP 3

Map ID Site Database(s) EPA ID Number

**MONITOR POLISHING & PLATING (Continued)**

**1000264846**

[Click this hyperlink](#) while viewing on your computer to access 40 additional CA\_HAZNET: record(s) in the EDR Site Report.

CHMIRS:

OES Incident Number: 02-1934  
 OES notification: 4/9/200206:22:03 AM  
 OES Date: Not reported  
 OES Time: Not reported  
 Incident Date: Not reported  
**Date Completed: Not reported**  
 Property Use: Not reported  
 Agency Id Number: Not reported  
 Agency Incident Number: Not reported  
 Time Notified: Not reported  
 Time Completed: Not reported  
 Surrounding Area: Not reported  
 Estimated Temperature: Not reported  
 Property Management: Not reported  
 Special Studies 1: Not reported  
 Special Studies 2: Not reported  
 Special Studies 3: Not reported  
 Special Studies 4: Not reported  
 Special Studies 5: Not reported  
 Special Studies 6: Not reported  
 More Than Two Substances Involved?: Not reported  
 Resp Agncy Personel # Of Decontaminated: Not reported  
 Responding Agency Personel # Of Injuries: Not reported  
 Responding Agency Personel # Of Fatalities: Not reported  
 Others Number Of Decontaminated: Not reported  
 Others Number Of Injuries: Not reported  
 Others Number Of Fatalities: Not reported  
 Vehicle Make/year: Not reported  
 Vehicle License Number: Not reported  
 Vehicle State: Not reported  
 Vehicle Id Number: Not reported  
 CA/DOT/PUC/ICC Number: Not reported  
 Company Name: Not reported  
 Reporting Officer Name/ID: Not reported  
 Report Date: Not reported  
 Comments: Not reported  
 Facility Telephone: Not reported  
 Waterway Involved: Yes  
 Waterway: storm drain  
 Spill Site: Not reported  
 Cleanup By: Unknown  
 Containment: Not reported  
 What Happened: Not reported  
 Type: Not reported  
 Measure: Not reported  
 Other: Not reported  
 Date/Time: Not reported  
 Year: 2002  
 Agency: Burbank Fire Dept.  
 Incident Date: 4/9/200212:00:00 AM  
 Admin Agency: Pasadena Fire Department  
 Amount: Not reported  
 Contained: No



MAP FINDINGS  
FOCUS MAP 3

Map ID Site Database(s) EPA ID Number

**MONITOR POLISHING & PLATING (Continued)**

**1000264846**

Site Type: Merchant/Business  
E Date: Not reported  
Substance: CH92  
Quantity Released: Not reported  
BBLs: 0  
Cups: 0  
CUFT: 0  
Gallons: 0.000000  
Grams: 0  
Pounds: 0  
Liters: 0  
Ounces: 0  
Pints: 0  
Quarts: 0  
Sheen: 0  
Tons: 0  
Unknown: 0  
Description: Not reported  
Evacuations: 0  
Number of Injuries: 0  
Number of Fatalities: 0  
Description: The materials were released as a result of a structure fire at a plating company.

**CORRACTS:**

EPA ID: CAD066233834  
EPA Region: 09  
Area Name: ENTIRE FACILITY  
Actual Date: 8/18/1991  
Action: CA075LO - CA Prioritization, Facility or area was assigned a low corrective action priority  
NAICS Code(s): 332813 336611  
Electroplating, Plating, Polishing, Anodizing, and Coloring  
Ship Building and Repairing  
Original schedule date: Not reported  
Schedule end date: Not reported

**HIST UST:**

Region: STATE  
Facility ID: 00000003116  
Facility Type: Other  
Other Type: ELECTRO PLATING  
Total Tanks: 0003  
Contact Name: Not reported  
Telephone: 8187961551  
Owner Name: DAVID MORGAN  
Owner Address: 17091 ARIES DR.  
Owner City,St,Zip: YORBA LINDA, CA 92686  
  
Tank Num: 001  
Container Num: 1  
Year Installed: Not reported  
Tank Capacity: 00000000  
Tank Used for: WASTE  
Type of Fuel: Not reported



MAP FINDINGS  
FOCUS MAP 3

Map ID	Site	Database(s)	EPA ID Number
--------	------	-------------	---------------

**MONITOR POLISHING & PLATING (Continued)**

**1000264846**

Tank Construction: Not reported  
Leak Detection: Visual

Tank Num: 002  
Container Num: 2  
Year Installed: Not reported  
Tank Capacity: 00000000  
Tank Used for: WASTE  
Type of Fuel: Not reported  
Tank Construction: Not reported  
Leak Detection: Visual

Tank Num: 003  
Container Num: 3  
Year Installed: Not reported  
Tank Capacity: 00000000  
Tank Used for: WASTE  
Type of Fuel: Not reported  
Tank Construction: Not reported  
Leak Detection: Visual

**EMI:**

Year: 1995  
County Code: 19  
Air Basin: SC  
Facility ID: 1904  
Air District Name: SC  
SIC Code: 3471  
Air District Name: SOUTH COAST AQMD  
Community Health Air Pollution Info System: Not reported  
Consolidated Emission Reporting Rule: Not reported  
Total Organic Hydrocarbon Gases Tons/Yr: 6  
Reactive Organic Gases Tons/Yr: 0  
Carbon Monoxide Emissions Tons/Yr: 0  
NOX - Oxides of Nitrogen Tons/Yr: 0  
SOX - Oxides of Sulphur Tons/Yr: 0  
Particulate Matter Tons/Yr: 0  
Part. Matter 10 Micrometers & Smlr Tons/Yr: 0

Year: 1996  
County Code: 19  
Air Basin: SC  
Facility ID: 103114  
Air District Name: SC  
SIC Code: 3471  
Air District Name: SOUTH COAST AQMD  
Community Health Air Pollution Info System: Not reported  
Consolidated Emission Reporting Rule: Not reported  
Total Organic Hydrocarbon Gases Tons/Yr: 5  
Reactive Organic Gases Tons/Yr: 0  
Carbon Monoxide Emissions Tons/Yr: 0  
NOX - Oxides of Nitrogen Tons/Yr: 0  
SOX - Oxides of Sulphur Tons/Yr: 0  
Particulate Matter Tons/Yr: 0  
Part. Matter 10 Micrometers & Smlr Tons/Yr: 0

Year: 1997



MAP FINDINGS  
 FOCUS MAP 3

Map ID	Site	Database(s)	EPA ID Number
--------	------	-------------	---------------

**MONITOR POLISHING & PLATING (Continued)**

**1000264846**

County Code: 19  
 Air Basin: SC  
 Facility ID: 103114  
 Air District Name: SC  
 SIC Code: 3471  
 Air District Name: SOUTH COAST AQMD  
 Community Health Air Pollution Info System: Not reported  
 Consolidated Emission Reporting Rule: Not reported  
 Total Organic Hydrocarbon Gases Tons/Yr: 3  
 Reactive Organic Gases Tons/Yr: 0  
 Carbon Monoxide Emissions Tons/Yr: 0  
 NOX - Oxides of Nitrogen Tons/Yr: 0  
 SOX - Oxides of Sulphur Tons/Yr: 0  
 Particulate Matter Tons/Yr: 0  
 Part. Matter 10 Micrometers & Smlr Tons/Yr: 0

Year: 1998  
 County Code: 19  
 Air Basin: SC  
 Facility ID: 103114  
 Air District Name: SC  
 SIC Code: 3471  
 Air District Name: SOUTH COAST AQMD  
 Community Health Air Pollution Info System: Not reported  
 Consolidated Emission Reporting Rule: Not reported  
 Total Organic Hydrocarbon Gases Tons/Yr: 3  
 Reactive Organic Gases Tons/Yr: 0  
 Carbon Monoxide Emissions Tons/Yr: 0  
 NOX - Oxides of Nitrogen Tons/Yr: 0  
 SOX - Oxides of Sulphur Tons/Yr: 0  
 Particulate Matter Tons/Yr: 0  
 Part. Matter 10 Micrometers & Smlr Tons/Yr: 0

Year: 1999  
 County Code: 19  
 Air Basin: SC  
 Facility ID: 103114  
 Air District Name: SC  
 SIC Code: 3471  
 Air District Name: SOUTH COAST AQMD  
 Community Health Air Pollution Info System: Not reported  
 Consolidated Emission Reporting Rule: Not reported  
 Total Organic Hydrocarbon Gases Tons/Yr: 3  
 Reactive Organic Gases Tons/Yr: 0  
 Carbon Monoxide Emissions Tons/Yr: 0  
 NOX - Oxides of Nitrogen Tons/Yr: 0  
 SOX - Oxides of Sulphur Tons/Yr: 0  
 Particulate Matter Tons/Yr: 0  
 Part. Matter 10 Micrometers & Smlr Tons/Yr: 0

Year: 2000  
 County Code: 19  
 Air Basin: SC  
 Facility ID: 103114  
 Air District Name: SC  
 SIC Code: 3471  
 Air District Name: SOUTH COAST AQMD



MAP FINDINGS  
FOCUS MAP 3

Map ID      Site      Database(s)      EPA ID Number

**MONITOR POLISHING & PLATING (Continued)**

**1000264846**

Community Health Air Pollution Info System: Not reported  
 Consolidated Emission Reporting Rule: Not reported  
 Total Organic Hydrocarbon Gases Tons/Yr: 3  
 Reactive Organic Gases Tons/Yr: 0  
 Carbon Monoxide Emissions Tons/Yr: 0  
 NOX - Oxides of Nitrogen Tons/Yr: 0  
 SOX - Oxides of Sulphur Tons/Yr: 0  
 Particulate Matter Tons/Yr: 0  
 Part. Matter 10 Micrometers & Smllr Tons/Yr: 0

Year: 2001  
 County Code: 19  
 Air Basin: SC  
 Facility ID: 103114  
 Air District Name: SC  
 SIC Code: 3471  
 Air District Name: SOUTH COAST AQMD

Community Health Air Pollution Info System: Not reported  
 Consolidated Emission Reporting Rule: Not reported  
 Total Organic Hydrocarbon Gases Tons/Yr: 0  
 Reactive Organic Gases Tons/Yr: 0  
 Carbon Monoxide Emissions Tons/Yr: 0  
 NOX - Oxides of Nitrogen Tons/Yr: 0  
 SOX - Oxides of Sulphur Tons/Yr: 0  
 Particulate Matter Tons/Yr: 0  
 Part. Matter 10 Micrometers & Smllr Tons/Yr: 0

17

**SERAPLEX INC  
408 S PASADENA AVE, #4  
PASADENA, CA 91105**

**HAZNET      S103987408  
N/A**

HAZNET:

Gepaid: CAC000756432  
 Contact: SERAPLEX INC  
 Telephone: 0000000000  
 Facility Addr2: Not reported  
 Mailing Name: Not reported  
 Mailing Address: 408 S PASADENA AVE, #4  
 Mailing City,St,Zip: PASADENA, CA 911050000  
 Gen County: Los Angeles  
 TSD EPA ID: FLD980711071  
 TSD County: 99  
 Waste Category: Halogenated solvents (chloroform, methyl chloride, perchloroethylene, etc.)  
 Disposal Method: Recycler  
 Tons: .1251  
 Facility County: Los Angeles

Gepaid: CAC000756432  
 Contact: SERAPLEX INC  
 Telephone: 0000000000  
 Facility Addr2: Not reported  
 Mailing Name: Not reported  
 Mailing Address: 408 S PASADENA AVE, #4  
 Mailing City,St,Zip: PASADENA, CA 911050000  
 Gen County: Los Angeles  
 TSD EPA ID: CAT080022148  
 TSD County: San Bernardino



MAP FINDINGS  
FOCUS MAP 3

Map ID	Site	Database(s)	EPA ID Number
	<b>SERAPLEX INC (Continued)</b>		<b>S103987408</b>
	Waste Category: Off-specification, aged, or surplus inorganics		
	Disposal Method: Transfer Station		
	Tons: .0140		
	Facility County: Los Angeles		
<b>17</b>	<b>AMPERSAND CONTRACT SIGNING GRO 422 S PASADENA AV PASADENA, CA 91105</b>	<b>EMI</b>	<b>S106825878 N/A</b>
	EMI:		
	Year: 1987		
	County Code: 19		
	Air Basin: SC		
	Facility ID: 50808		
	Air District Name: SC		
	SIC Code: 3441		
	Air District Name: SOUTH COAST AQMD		
	Community Health Air Pollution Info System: Not reported		
	Consolidated Emission Reporting Rule: Not reported		
	Total Organic Hydrocarbon Gases Tons/Yr: 1		
	Reactive Organic Gases Tons/Yr: 1		
	Carbon Monoxide Emissions Tons/Yr: 0		
	NOX - Oxides of Nitrogen Tons/Yr: 0		
	SOX - Oxides of Sulphur Tons/Yr: 0		
	Particulate Matter Tons/Yr: 0		
	Part. Matter 10 Micrometers & Smllr Tons/Yr: 0		
<b>18</b>	<b>CAL SWISS A DIVISION GORKO IND 390 S FAIR OAKS AVE PASADENA, CA 91105</b>	<b>RCRA-SQG FINDS</b>	<b>1000139798 CAD980883805</b>
	RCRA-SQG:		
	Date form received by agency: 09/01/1996		
	Facility name: CAL SWISS A DIVISION GORKO IND		
	Facility address: 390 S FAIR OAKS AVE PASADENA, CA 911050430		
	EPA ID: CAD980883805		
	Mailing address: PO BOX 50430 PASADENA, CA 91105		
	Contact: Not reported		
	Contact address: Not reported		
	Contact country: Not reported		
	Contact telephone: Not reported		
	Contact email: Not reported		
	EPA Region: 09		
	Classification: Small Small Quantity Generator		
	Description: Handler: generates more than 100 and less than 1000 kg of hazardous waste during any calendar month and accumulates less than 6000 kg of hazardous waste at any time; or generates 100 kg or less of hazardous waste during any calendar month, and accumulates more than 1000 kg of hazardous waste at any time		
	Owner/Operator Summary:		
	Owner/operator name: NOT REQUIRED		
	Owner/operator address: NOT REQUIRED		



MAP FINDINGS  
FOCUS MAP 3

Map ID Site Database(s) EPA ID Number

**CAL SWISS A DIVISION GORKO IND (Continued)**

**1000139798**

NOT REQUIRED, ME 99999  
Owner/operator country: Not reported  
Owner/operator telephone: (415) 555-1212  
Legal status: Private  
Owner/Operator Type: Operator  
Owner/Op start date: Not reported  
Owner/Op end date: Not reported

Handler Activities Summary:

U.S. importer of hazardous waste: Unknown  
Mixed waste (haz. and radioactive): Unknown  
Recycler of hazardous waste: No  
Transporter of hazardous waste: No  
Treater, storer or disposer of HW: No  
Underground injection activity: No  
On-site burner exemption: Unknown  
Furnace exemption: Unknown  
Used oil fuel burner: No  
Used oil processor: No  
User oil refiner: No  
Used oil fuel marketer to burner: No  
Used oil Specification marketer: No  
Used oil transfer facility: No  
Used oil transporter: No  
Off-site waste receiver: Commercial status unknown

Historical Generators:

Date form received by agency: 07/12/1984  
Facility name: CAL SWISS A DIVISION GORKO IND  
Classification: Small Quantity Generator

Date form received by agency: 07/12/1984  
Facility name: CAL SWISS A DIVISION GORKO IND  
Classification: Small Quantity Generator

Date form received by agency: 07/12/1984  
Facility name: CAL SWISS A DIVISION GORKO IND  
Classification: Large Quantity Generator

Violation Status: No violations found

**FINDS:**

Other Pertinent Environmental Activity Identified at Site

The NEI (National Emissions Inventory) database contains information on stationary and mobile sources that emit criteria air pollutants and their precursors, as well as hazardous air pollutants (HAPs).

RCRAInfo is a national information system that supports the Resource Conservation and Recovery Act (RCRA) program through the tracking of events and activities related to facilities that generate, transport, and treat, store, or dispose of hazardous waste. RCRAInfo allows RCRA program staff to track the notification, permit, compliance, and corrective action activities required under RCRA.



MAP FINDINGS  
FOCUS MAP 3

Map ID	Site	Database(s)	EPA ID Number
--------	------	-------------	---------------

18	<b>STANYER &amp; EDMONDSON 400 S FAIR OAKS AVE PASADENA, CA 91105</b>	<b>RCRA-SQG FINDS HAZNET CA FID UST LOS ANGELES CO. HMS HIST UST SWEEPS UST</b>	<b>1000323711 CAD982475642</b>
----	---	---	------------------------------------

RCRA-SQG:

Date form received by agency: 09/01/1996  
 Facility name: STANYER & EDMONDSON  
 Facility address: 400 S FAIR OAKS AVE  
 PASADENA, CA 91105  
 EPA ID: CAD982475642  
 Mailing address: S FAIR OAKS AVE  
 PASADENA, CA 91105  
 Contact: Not reported  
 Contact address: Not reported  
 Not reported  
 Contact country: Not reported  
 Contact telephone: Not reported  
 Contact email: Not reported  
 EPA Region: 09  
 Classification: Small Small Quantity Generator  
 Description: Handler: generates more than 100 and less than 1000 kg of hazardous waste during any calendar month and accumulates less than 6000 kg of hazardous waste at any time; or generates 100 kg or less of hazardous waste during any calendar month, and accumulates more than 1000 kg of hazardous waste at any time

Owner/Operator Summary:

Owner/operator name: STANYER & EDMONDSON  
 Owner/operator address: NOT REQUIRED  
 NOT REQUIRED, ME 99999  
 Owner/operator country: Not reported  
 Owner/operator telephone: (415) 555-1212  
 Legal status: Private  
 Owner/Operator Type: Owner  
 Owner/Op start date: Not reported  
 Owner/Op end date: Not reported

Owner/operator name: NOT REQUIRED  
 Owner/operator address: NOT REQUIRED  
 NOT REQUIRED, ME 99999  
 Owner/operator country: Not reported  
 Owner/operator telephone: (415) 555-1212  
 Legal status: Private  
 Owner/Operator Type: Operator  
 Owner/Op start date: Not reported  
 Owner/Op end date: Not reported

Handler Activities Summary:

U.S. importer of hazardous waste: Unknown  
 Mixed waste (haz. and radioactive): Unknown  
 Recycler of hazardous waste: No  
 Transporter of hazardous waste: No  
 Treater, storer or disposer of HW: No  
 Underground injection activity: No



MAP FINDINGS  
FOCUS MAP 3

Map ID Site Database(s) EPA ID Number

**STANYER & EDMONDSON (Continued)**

**1000323711**

On-site burner exemption: Unknown  
Furnace exemption: Unknown  
Used oil fuel burner: No  
Used oil processor: No  
Used oil refiner: No  
Used oil fuel marketer to burner: No  
Used oil Specification marketer: No  
Used oil transfer facility: No  
Used oil transporter: No  
Off-site waste receiver: Commercial status unknown

Violation Status: No violations found

**FINDS:**

Other Pertinent Environmental Activity Identified at Site

RCRAInfo is a national information system that supports the Resource Conservation and Recovery Act (RCRA) program through the tracking of events and activities related to facilities that generate, transport, and treat, store, or dispose of hazardous waste. RCRAInfo allows RCRA program staff to track the notification, permit, compliance, and corrective action activities required under RCRA.

**HAZNET:**

Gepaid: CAD982475642  
Contact: STANYER & EDMONDSON OF PASADEN  
Telephone: 8187938167  
Facility Addr2: Not reported  
Mailing Name: Not reported  
Mailing Address: 400 S FAIR OAKS AVE  
Mailing City,St,Zip: PASADENA, CA 911052604  
Gen County: Los Angeles  
TSD EPA ID: CAD089446710  
TSD County: Los Angeles  
Waste Category: Aqueous solution with 10% or more total organic residues  
Disposal Method: Transfer Station  
Tons: 1.3758  
Facility County: Los Angeles

Gepaid: CAD982475642  
Contact: STANYER & EDMONDSON OF PASADEN  
Telephone: 8187938167  
Facility Addr2: Not reported  
Mailing Name: Not reported  
Mailing Address: 400 S FAIR OAKS AVE  
Mailing City,St,Zip: PASADENA, CA 911052604  
Gen County: Los Angeles  
TSD EPA ID: CAD981696420  
TSD County: Los Angeles  
Waste Category: Aqueous solution with less than 10% total organic residues  
Disposal Method: Transfer Station  
Tons: .4587  
Facility County: Los Angeles

Gepaid: CAD982475642  
Contact: JOHN HAGEN



MAP FINDINGS  
FOCUS MAP 3

Map ID      Site      Database(s)      EPA ID Number

---

**STANYER & EDMONDSON (Continued)**

**1000323711**

Telephone: 6267938167  
Facility Addr2: Not reported  
Mailing Name: Not reported  
Mailing Address: 400 S FAIR OAKS AVE  
Mailing City,St,Zip: PASADENA, CA 911052604  
Gen County: Los Angeles  
TSD EPA ID: CAT000613893  
TSD County: Los Angeles  
Waste Category: Aqueous solution with less than 10% total organic residues  
Disposal Method: Not reported  
Tons: 0.1  
Facility County: Not reported

Gepaid: CAD982475642  
Contact: STANYER & EDMONDSON OF PASADEN  
Telephone: 8187938167  
Facility Addr2: Not reported  
Mailing Name: Not reported  
Mailing Address: 400 S FAIR OAKS AVE  
Mailing City,St,Zip: PASADENA, CA 911052604  
Gen County: Los Angeles  
TSD EPA ID: CAT080013352  
TSD County: Los Angeles  
Waste Category: Oil/water separation sludge  
Disposal Method: Recycler  
Tons: 4.1700  
Facility County: Los Angeles

Gepaid: CAD982475642  
Contact: JOHN HAGEN  
Telephone: 8187938167  
Facility Addr2: Not reported  
Mailing Name: Not reported  
Mailing Address: 400 S FAIR OAKS AVE  
Mailing City,St,Zip: PASADENA, CA 911052604  
Gen County: Los Angeles  
TSD EPA ID: Not reported  
TSD County: Los Angeles  
Waste Category: Not reported  
Disposal Method: Transfer Station  
Tons: 0  
Facility County: Not reported

[Click this hyperlink](#) while viewing on your computer to access  
22 additional CA\_HAZNET: record(s) in the EDR Site Report.

CA FID UST:

Facility ID: 19033779  
Regulated By: UTNKA  
Regulated ID: 00041342  
Cortese Code: Not reported  
SIC Code: Not reported  
Facility Phone: 8180000000  
Mail To: Not reported  
Mailing Address: 400 S FAIR OAKS AVE  
Mailing Address 2: Not reported  
Mailing City,St,Zip: PASADENA 91105



MAP FINDINGS  
FOCUS MAP 3

Map ID Site Database(s) EPA ID Number

---

**STANYER & EDMONDSON (Continued)**

**1000323711**

Contact: Not reported  
Contact Phone: Not reported  
DUNS Number: Not reported  
NPDES Number: Not reported  
EPA ID: Not reported  
Comments: Not reported  
Status: Active

LOS ANGELES CO. HMS:

Region: LA  
Facility Id: 009475-009288  
Facility Status: Removed  
Area: 3J  
Permit Number: 00000333T  
Permit Status: Removed  
Facility Type: T0

HIST UST:

Region: STATE  
Facility ID: 00000041342  
Facility Type: Other  
Other Type: TIRE DEALER  
Total Tanks: 0001  
Contact Name: Not reported  
Telephone: 8187938167  
Owner Name: STANYER & EDMONDSON OF PASADEN  
Owner Address: 400 S. FAIR OAKS AVE.  
Owner City,St,Zip: PASADENA, CA 91105

Tank Num: 001  
Container Num: 1  
Year Installed: 1970  
Tank Capacity: 00002000  
Tank Used for: PRODUCT  
Type of Fuel: UNLEADED  
Tank Construction: Not reported  
Leak Detection: Stock Inventor

SWEEPS UST:

Status: A  
Comp Number: 9288  
Number: 9  
Board Of Equalization: Not reported  
Ref Date: 12-07-90  
Act Date: 12-07-90  
Created Date: 06-30-89  
Tank Status: Not reported  
Owner Tank Id: Not reported  
Swrcb Tank Id: Not reported  
Actv Date: Not reported  
Capacity: Not reported  
Tank Use: Not reported  
Stg: Not reported  
Content: Not reported  
Number Of Tanks: Not reported



MAP FINDINGS  
FOCUS MAP 3

Map ID	Site	Database(s)	EPA ID Number
--------	------	-------------	---------------

**STANYER & EDMONDSON (Continued)**

**1000323711**

Status: A  
 Comp Number: 13560  
 Number: 9  
 Board Of Equalization: TILT UP  
 Ref Date: 12-07-90  
 Act Date: 12-07-90  
 Created Date: 06-30-89  
 Tank Status: Not reported  
 Owner Tank Id: Not reported  
 Swrcb Tank Id: Not reported  
 Actv Date: Not reported  
 Capacity: Not reported  
 Tank Use: Not reported  
 Stg: Not reported  
 Content: Not reported  
 Number Of Tanks: Not reported

18

**BROWN & CALDWELL LABS  
373 S FAIR OAKS AVE  
PASADENA, CA 91105**

**RCRA-SQG 1000437212  
FINDS CAD981376734**

RCRA-SQG:

Date form received by agency: 09/01/1996  
 Facility name: BROWN & CALDWELL LABS  
 Facility address: 373 S FAIR OAKS AVE  
 PASADENA, CA 91105  
 EPA ID: CAD981376734  
 Mailing address: S FAIR OAKS AVE  
 PASADENA, CA 91105  
 Contact: Not reported  
 Contact address: Not reported  
 Not reported  
 Contact country: Not reported  
 Contact telephone: Not reported  
 Contact email: Not reported  
 EPA Region: 09  
 Classification: Small Small Quantity Generator  
 Description: Handler: generates more than 100 and less than 1000 kg of hazardous waste during any calendar month and accumulates less than 6000 kg of hazardous waste at any time; or generates 100 kg or less of hazardous waste during any calendar month, and accumulates more than 1000 kg of hazardous waste at any time

Owner/Operator Summary:

Owner/operator name: NOT REQUIRED  
 Owner/operator address: NOT REQUIRED  
 NOT REQUIRED, ME 99999  
 Owner/operator country: Not reported  
 Owner/operator telephone: (415) 555-1212  
 Legal status: Private  
 Owner/Operator Type: Operator  
 Owner/Op start date: Not reported  
 Owner/Op end date: Not reported  
 Owner/operator name: BROWN & CALDWELL  
 Owner/operator address: NOT REQUIRED  
 NOT REQUIRED, ME 99999



MAP FINDINGS  
FOCUS MAP 3

Map ID	Site	Database(s)	EPA ID Number
--------	------	-------------	---------------

**BROWN & CALDWELL LABS (Continued)**

**1000437212**

Owner/operator country: Not reported  
 Owner/operator telephone: (415) 555-1212  
 Legal status: Private  
 Owner/Operator Type: Owner  
 Owner/Op start date: Not reported  
 Owner/Op end date: Not reported

Handler Activities Summary:

U.S. importer of hazardous waste: Unknown  
 Mixed waste (haz. and radioactive): Unknown  
 Recycler of hazardous waste: No  
 Transporter of hazardous waste: No  
 Treater, storer or disposer of HW: No  
 Underground injection activity: No  
 On-site burner exemption: Unknown  
 Furnace exemption: Unknown  
 Used oil fuel burner: No  
 Used oil processor: No  
 User oil refiner: No  
 Used oil fuel marketer to burner: No  
 Used oil Specification marketer: No  
 Used oil transfer facility: No  
 Used oil transporter: No  
 Off-site waste receiver: Commercial status unknown

Violation Status: No violations found

**FINDS:**

Other Pertinent Environmental Activity Identified at Site

RCRAInfo is a national information system that supports the Resource Conservation and Recovery Act (RCRA) program through the tracking of events and activities related to facilities that generate, transport, and treat, store, or dispose of hazardous waste. RCRAInfo allows RCRA program staff to track the notification, permit, compliance, and corrective action activities required under RCRA.

**19 HYCHEM INC  
 394 SOUTH RAYMOND AVE  
 PASADENA, CA 91105**

**RCRA-SQG 1000240429  
 FINDS CAD981426828**

RCRA-SQG:

Date form received by agency: 07/22/1986  
 Facility name: HYCHEM INC  
 Facility address: 394 SOUTH RAYMOND AVE  
 PASADENA, CA 91105  
 EPA ID: CAD981426828  
 Mailing address: SOUTH RAYMOND AVE  
 PASADENA, CA 91105  
 Contact: ENVIRONMENTAL MANAGER  
 Contact address: 394 SOUTH RAYMOND AVE  
 PASADENA, CA 91105  
 Contact country: US  
 Contact telephone: (415) 555-1212  
 Contact email: Not reported  
 EPA Region: 09  
 Classification: Small Small Quantity Generator



MAP FINDINGS  
FOCUS MAP 3

Map ID Site Database(s) EPA ID Number

**HYCHEM INC (Continued)**

**1000240429**

Description: Handler: generates more than 100 and less than 1000 kg of hazardous waste during any calendar month and accumulates less than 6000 kg of hazardous waste at any time; or generates 100 kg or less of hazardous waste during any calendar month, and accumulates more than 1000 kg of hazardous waste at any time

Owner/Operator Summary:

Owner/operator name: NOT REQUIRED  
Owner/operator address: NOT REQUIRED  
NOT REQUIRED, ME 99999  
Owner/operator country: Not reported  
Owner/operator telephone: (415) 555-1212  
Legal status: Private  
Owner/Operator Type: Operator  
Owner/Op start date: Not reported  
Owner/Op end date: Not reported

Owner/operator name: HYCHEM INC  
Owner/operator address: NOT REQUIRED  
NOT REQUIRED, ME 99999  
Owner/operator country: Not reported  
Owner/operator telephone: (415) 555-1212  
Legal status: Private  
Owner/Operator Type: Owner  
Owner/Op start date: Not reported  
Owner/Op end date: Not reported

Handler Activities Summary:

U.S. importer of hazardous waste: Unknown  
Mixed waste (haz. and radioactive): Unknown  
Recycler of hazardous waste: No  
Transporter of hazardous waste: No  
Treater, storer or disposer of HW: No  
Underground injection activity: No  
On-site burner exemption: Unknown  
Furnace exemption: Unknown  
Used oil fuel burner: No  
Used oil processor: No  
Used oil refiner: No  
Used oil fuel marketer to burner: No  
Used oil Specification marketer: No  
Used oil transfer facility: No  
Used oil transporter: No  
Off-site waste receiver: Commercial status unknown

Violation Status: No violations found

**FINDS:**

Other Pertinent Environmental Activity Identified at Site

RCRAInfo is a national information system that supports the Resource Conservation and Recovery Act (RCRA) program through the tracking of events and activities related to facilities that generate, transport, and treat, store, or dispose of hazardous waste. RCRAInfo allows RCRA program staff to track the notification, permit, compliance, and corrective action activities required under RCRA.



MAP FINDINGS  
FOCUS MAP 3

Map ID	Site	Database(s)	EPA ID Number
19	<b>ROGERSON KRATOS 403 S RAYMOND AVE PASADENA, CA 91109</b>	<b>RCRA-SQG FINDS HAZNET EMI</b>	<b>1000218800 CAD982506933</b>
	<p>RCRA-SQG:</p> <p>Date form received by agency: 09/06/1989</p> <p>Facility name: ROGERSON KRATOS</p> <p>Facility address: 403 S RAYMOND AVE PASADENA, CA 91109</p> <p>EPA ID: CAD982506933</p> <p>Contact: ENVIRONMENTAL MANAGER</p> <p>Contact address: 403 S RAYMOND AVE PASADENA, CA 91109</p> <p>Contact country: US</p> <p>Contact telephone: (818) 449-3090</p> <p>Contact email: Not reported</p> <p>EPA Region: 09</p> <p>Classification: Small Small Quantity Generator</p> <p>Description: Handler: generates more than 100 and less than 1000 kg of hazardous waste during any calendar month and accumulates less than 6000 kg of hazardous waste at any time; or generates 100 kg or less of hazardous waste during any calendar month, and accumulates more than 1000 kg of hazardous waste at any time</p> <p>Owner/Operator Summary:</p> <p>Owner/operator name: MICHAEL J ROGERSON</p> <p>Owner/operator address: NOT REQUIRED NOT REQUIRED, ME 99999</p> <p>Owner/operator country: Not reported</p> <p>Owner/operator telephone: (415) 555-1212</p> <p>Legal status: Private</p> <p>Owner/Operator Type: Owner</p> <p>Owner/Op start date: Not reported</p> <p>Owner/Op end date: Not reported</p> <p>Owner/operator name: NOT REQUIRED</p> <p>Owner/operator address: NOT REQUIRED NOT REQUIRED, ME 99999</p> <p>Owner/operator country: Not reported</p> <p>Owner/operator telephone: (415) 555-1212</p> <p>Legal status: Private</p> <p>Owner/Operator Type: Operator</p> <p>Owner/Op start date: Not reported</p> <p>Owner/Op end date: Not reported</p> <p>Handler Activities Summary:</p> <p>U.S. importer of hazardous waste: Unknown</p> <p>Mixed waste (haz. and radioactive): Unknown</p> <p>Recycler of hazardous waste: No</p> <p>Transporter of hazardous waste: No</p> <p>Treater, storer or disposer of HW: No</p> <p>Underground injection activity: No</p> <p>On-site burner exemption: Unknown</p> <p>Furnace exemption: Unknown</p> <p>Used oil fuel burner: No</p> <p>Used oil processor: No</p> <p>User oil refiner: No</p>		



MAP FINDINGS  
FOCUS MAP 3

Map ID Site Database(s) EPA ID Number

**ROGERSON KRATOS (Continued)**

**1000218800**

Used oil fuel marketer to burner: No  
Used oil Specification marketer: No  
Used oil transfer facility: No  
Used oil transporter: No  
Off-site waste receiver: Commercial status unknown

Violation Status: No violations found

**FINDS:**

Other Pertinent Environmental Activity Identified at Site

RCRAInfo is a national information system that supports the Resource Conservation and Recovery Act (RCRA) program through the tracking of events and activities related to facilities that generate, transport, and treat, store, or dispose of hazardous waste. RCRAInfo allows RCRA program staff to track the notification, permit, compliance, and corrective action activities required under RCRA.

**HAZNET:**

Gepaid: CAD982506933  
Contact: Not reported  
Telephone: 0000000000  
Facility Addr2: Not reported  
Mailing Name: Not reported  
Mailing Address: 403 S RAYMOND AVE  
Mailing City,St,Zip: PASADENA, CA 911052609  
Gen County: Los Angeles  
TSD EPA ID: CAD000088252  
TSD County: Los Angeles  
Waste Category: Unspecified oil-containing waste  
Disposal Method: Not reported  
Tons: .6880  
Facility County: Los Angeles

Gepaid: CAD982506933  
Contact: Not reported  
Telephone: 0000000000  
Facility Addr2: Not reported  
Mailing Name: Not reported  
Mailing Address: 403 S RAYMOND AVE  
Mailing City,St,Zip: PASADENA, CA 911052609  
Gen County: Los Angeles  
TSD EPA ID: CAD000088252  
TSD County: Los Angeles  
Waste Category: Unspecified organic liquid mixture  
Disposal Method: Transfer Station  
Tons: .3544  
Facility County: Los Angeles

Gepaid: CAD982506933  
Contact: Not reported  
Telephone: 0000000000  
Facility Addr2: Not reported  
Mailing Name: Not reported  
Mailing Address: 403 S RAYMOND AVE  
Mailing City,St,Zip: PASADENA, CA 911052609



MAP FINDINGS  
FOCUS MAP 3

Map ID	Site	Database(s)	EPA ID Number
--------	------	-------------	---------------

**ROGERSON KRATOS (Continued)**

**1000218800**

Gen County: Los Angeles  
TSD EPA ID: CAD000088252  
TSD County: Los Angeles  
Waste Category: Empty containers less than 30 gallons  
Disposal Method: Transfer Station  
Tons: 1.0721  
Facility County: Los Angeles

Gepaid: CAD982506933  
Contact: Not reported  
Telephone: 0000000000  
Facility Addr2: Not reported  
Mailing Name: Not reported  
Mailing Address: 403 S RAYMOND AVE  
Mailing City,St,Zip: PASADENA, CA 911052609  
Gen County: Los Angeles  
TSD EPA ID: CAD000088252  
TSD County: Los Angeles  
Waste Category: Not reported  
Disposal Method: Transfer Station  
Tons: .0000  
Facility County: Los Angeles

Gepaid: CAD982506933  
Contact: Not reported  
Telephone: 0000000000  
Facility Addr2: Not reported  
Mailing Name: Not reported  
Mailing Address: 403 S RAYMOND AVE  
Mailing City,St,Zip: PASADENA, CA 911052609  
Gen County: Los Angeles  
TSD EPA ID: CAD000088252  
TSD County: Los Angeles  
Waste Category: Unspecified organic liquid mixture  
Disposal Method: Not reported  
Tons: .6880  
Facility County: Los Angeles

[Click this hyperlink](#) while viewing on your computer to access additional CA\_HAZNET: detail in the EDR Site Report.

**EMI:**

Year: 1987  
County Code: 19  
Air Basin: SC  
Facility ID: 5690  
Air District Name: SC  
SIC Code: 3679  
Air District Name: SOUTH COAST AQMD  
Community Health Air Pollution Info System: Not reported  
Consolidated Emission Reporting Rule: Not reported  
Total Organic Hydrocarbon Gases Tons/Yr: 4  
Reactive Organic Gases Tons/Yr: 0  
Carbon Monoxide Emissions Tons/Yr: 0  
NOX - Oxides of Nitrogen Tons/Yr: 0  
SOX - Oxides of Sulphur Tons/Yr: 0  
Particulate Matter Tons/Yr: 0



MAP FINDINGS  
FOCUS MAP 3

Map ID	Site	Database(s)	EPA ID Number
--------	------	-------------	---------------

**ROGERSON KRATOS (Continued)**

**1000218800**

Part. Matter 10 Micrometers & Smllr Tons/Yr: 0

Year: 1990  
 County Code: 19  
 Air Basin: SC  
 Facility ID: 5690  
 Air District Name: SC  
 SIC Code: 36  
 Air District Name: SOUTH COAST AQMD  
 Community Health Air Pollution Info System: Not reported  
 Consolidated Emission Reporting Rule: Not reported  
 Total Organic Hydrocarbon Gases Tons/Yr: 2  
 Reactive Organic Gases Tons/Yr: 1  
 Carbon Monoxide Emissions Tons/Yr: 0  
 NOX - Oxides of Nitrogen Tons/Yr: 0  
 SOX - Oxides of Sulphur Tons/Yr: 0  
 Particulate Matter Tons/Yr: 0  
 Part. Matter 10 Micrometers & Smllr Tons/Yr: 0

**19 PLATI GERMAN CAR SERVICE  
442 S RAYMOND ST  
PASADENA, CA 91105**

**RCRA-SQG 1000857619  
FINDS CAD983670613  
HAZNET**

RCRA-SQG:

Date form received by agency: 05/07/2001  
 Facility name: PLATI GERMAN CAR SERVICE  
 Facility address: 442 S RAYMOND ST  
 PASADENA, CA 91105  
 EPA ID: CAD983670613  
 Contact: JESSE CASTRO  
 Contact address: 442 S RAYMOND ST  
 PASADENA, CA 91105  
 Contact country: US  
 Contact telephone: (626) 792-3330  
 Contact email: Not reported  
 EPA Region: 09  
 Classification: Small Small Quantity Generator  
 Description: Handler: generates more than 100 and less than 1000 kg of hazardous waste during any calendar month and accumulates less than 6000 kg of hazardous waste at any time; or generates 100 kg or less of hazardous waste during any calendar month, and accumulates more than 1000 kg of hazardous waste at any time

Owner/Operator Summary:

Owner/operator name: NICK PLATI  
 Owner/operator address: 442 S RAYMOND ST  
 PASADENA, CA 91105  
 Owner/operator country: Not reported  
 Owner/operator telephone: (626) 792-3330  
 Legal status: Private  
 Owner/Operator Type: Owner  
 Owner/Op start date: Not reported  
 Owner/Op end date: Not reported

Handler Activities Summary:

U.S. importer of hazardous waste: Unknown  
 Mixed waste (haz. and radioactive): Unknown



MAP FINDINGS  
FOCUS MAP 3

Map ID Site Database(s) EPA ID Number

**PLATI GERMAN CAR SERVICE (Continued)**

**1000857619**

Recycler of hazardous waste: No  
Transporter of hazardous waste: No  
Treater, storer or disposer of HW: No  
Underground injection activity: No  
On-site burner exemption: Unknown  
Furnace exemption: Unknown  
Used oil fuel burner: No  
Used oil processor: No  
User oil refiner: No  
Used oil fuel marketer to burner: No  
Used oil Specification marketer: No  
Used oil transfer facility: No  
Used oil transporter: No  
Off-site waste receiver: Commercial status unknown

**Hazardous Waste Summary:**

Waste code: D039  
Waste name: TETRACHLOROETHYLENE

Violation Status: No violations found

**FINDS:**

Other Pertinent Environmental Activity Identified at Site

RCRAInfo is a national information system that supports the Resource Conservation and Recovery Act (RCRA) program through the tracking of events and activities related to facilities that generate, transport, and treat, store, or dispose of hazardous waste. RCRAInfo allows RCRA program staff to track the notification, permit, compliance, and corrective action activities required under RCRA.

**HAZNET:**

Gepaid: CAL000091543  
Contact: NICK PLATI  
Telephone: 0000000000  
Facility Addr2: Not reported  
Mailing Name: Not reported  
Mailing Address: 442 S RAYMOND AVE  
Mailing City,St,Zip: PASADENA, CA 911050000  
Gen County: Los Angeles  
TSD EPA ID: CAT080013352  
TSD County: Los Angeles  
Waste Category: Aqueous solution with 10% or more total organic residues  
Disposal Method: Recycler  
Tons: 1.8348  
Facility County: Los Angeles

Gepaid: CAL000041169  
Contact: PLATI NICOLA  
Telephone: 0000000000  
Facility Addr2: Not reported  
Mailing Name: Not reported  
Mailing Address: 442 SO RAYMOND AVE  
Mailing City,St,Zip: PASADENA, CA 911050000  
Gen County: Los Angeles  
TSD EPA ID: CAT080013352



MAP FINDINGS  
FOCUS MAP 3

Map ID      Site      Database(s)      EPA ID Number

---

**PLATI GERMAN CAR SERVICE (Continued)**

**1000857619**

TSD County: Los Angeles  
Waste Category: Aqueous solution with 10% or more total organic residues  
Disposal Method: Not reported  
Tons: .3753  
Facility County: Los Angeles

Gepaid: CAL000041169  
Contact: PLATI NICOLA  
Telephone: 000000000  
Facility Addr2: Not reported  
Mailing Name: Not reported  
Mailing Address: 442 SO RAYMOND AVE  
Mailing City,St,Zip: PASADENA, CA 911050000  
Gen County: Los Angeles  
TSD EPA ID: CAT080013352  
TSD County: Los Angeles  
Waste Category: Aqueous solution with 10% or more total organic residues  
Disposal Method: Recycler  
Tons: .9174  
Facility County: Los Angeles

Gepaid: CAD983670613  
Contact: NICK PLATI  
Telephone: 8187923330  
Facility Addr2: Not reported  
Mailing Name: Not reported  
Mailing Address: 442 S RAYMOND AVE  
Mailing City,St,Zip: PASADENA, CA 911050000  
Gen County: Los Angeles  
TSD EPA ID: CAT000613893  
TSD County: Los Angeles  
Waste Category: Aqueous solution with less than 10% total organic residues  
Disposal Method: Transfer Station  
Tons: 0.5  
Facility County: Not reported

Gepaid: CAD983670613  
Contact: PLATI GERMAN CAR SVC  
Telephone: 8187923330  
Facility Addr2: Not reported  
Mailing Name: Not reported  
Mailing Address: 442 S RAYMOND AVE  
Mailing City,St,Zip: PASADENA, CA 911050000  
Gen County: Los Angeles  
TSD EPA ID: CAT080013352  
TSD County: Los Angeles  
Waste Category: Unspecified aqueous solution  
Disposal Method: Recycler  
Tons: .4587  
Facility County: Los Angeles

[Click this hyperlink](#) while viewing on your computer to access  
20 additional CA\_HAZNET: record(s) in the EDR Site Report.



MAP FINDINGS  
FOCUS MAP 3

Map ID	Site	Database(s)	EPA ID Number
--------	------	-------------	---------------

19	<b>MILUM TEXTILE 443 S RAYMOND AVE PASADENA, CA 91105</b>	<b>LOS ANGELES CO. HMS EMI SWEEPS UST</b>	<b>1000425660 N/A</b>
----	---	---	---------------------------

LOS ANGELES CO. HMS:

Region: LA  
 Facility Id: 013946-014417  
 Facility Status: Removed  
 Area: 3J  
 Permit Number: 00005652T  
 Permit Status: Removed  
 Facility Type: T0

EMI:

Year: 1987  
 County Code: 19  
 Air Basin: SC  
 Facility ID: 11501  
 Air District Name: SC  
 SIC Code: 7216  
 Air District Name: SOUTH COAST AQMD  
 Community Health Air Pollution Info System: Not reported  
 Consolidated Emission Reporting Rule: Not reported  
 Total Organic Hydrocarbon Gases Tons/Yr: 0  
 Reactive Organic Gases Tons/Yr: 0  
 Carbon Monoxide Emissions Tons/Yr: 0  
 NOX - Oxides of Nitrogen Tons/Yr: 3  
 SOX - Oxides of Sulphur Tons/Yr: 0  
 Particulate Matter Tons/Yr: 0  
 Part. Matter 10 Micrometers & Smllr Tons/Yr: 0

SWEEPS UST:

Status: A  
 Comp Number: 14417  
 Number: 9  
 Board Of Equalization: Not reported  
 Ref Date: 12-07-90  
 Act Date: 12-07-90  
 Created Date: 06-30-89  
 Tank Status: A  
 Owner Tank Id: Not reported  
 Swrcb Tank Id: 19-080-014417-000001  
 Actv Date: 06-30-89  
 Capacity: Not reported  
 Tank Use: UNKNOWN  
 Stg: W  
 Content: Not reported  
 Number Of Tanks: 3

Status: A  
 Comp Number: 14417  
 Number: 9  
 Board Of Equalization: Not reported  
 Ref Date: 12-07-90  
 Act Date: 12-07-90  
 Created Date: 06-30-89  
 Tank Status: A  
 Owner Tank Id: Not reported



MAP FINDINGS  
FOCUS MAP 3

Map ID	Site	Database(s)	EPA ID Number
--------	------	-------------	---------------

**MILUM TEXTILE (Continued)**

**1000425660**

Swrcb Tank Id: 19-080-014417-000002  
 Actv Date: 06-30-89  
 Capacity: Not reported  
 Tank Use: UNKNOWN  
 Stg: W  
 Content: Not reported  
 Number Of Tanks: Not reported

Status: A  
 Comp Number: 14417  
 Number: 9  
 Board Of Equalization: Not reported  
 Ref Date: 12-07-90  
 Act Date: 12-07-90  
 Created Date: 06-30-89  
 Tank Status: A  
 Owner Tank Id: Not reported  
 Swrcb Tank Id: 19-080-014417-000003  
 Actv Date: 06-30-89  
 Capacity: Not reported  
 Tank Use: UNKNOWN  
 Stg: W  
 Content: Not reported  
 Number Of Tanks: Not reported

19

**NATHANSON, MARC & JANE**  
**474 S RAYMOND AVE**  
**PASADENA, CA 91105**

**CA FID UST**  
**LOS ANGELES CO. HMS**  
**SWEEPS UST**

**S101588370**  
**N/A**

CA FID UST:

Facility ID: 19056750  
 Regulated By: UTNKA  
 Regulated ID: 00034165  
 Cortese Code: Not reported  
 SIC Code: Not reported  
 Facility Phone: 8180000000  
 Mail To: Not reported  
 Mailing Address: 199 S LOS ROBLES  
 Mailing Address 2: Not reported  
 Mailing City,St,Zip: PASADENA 91105  
 Contact: Not reported  
 Contact Phone: Not reported  
 DUNS Number: Not reported  
 NPDES Number: Not reported  
 EPA ID: Not reported  
 Comments: Not reported  
 Status: Active

LOS ANGELES CO. HMS:

Region: LA  
 Facility Id: 011832-011899  
 Facility Status: Removed  
 Area: 3J  
 Permit Number: 00003475T  
 Permit Status: Removed  
 Facility Type: T0



MAP FINDINGS  
FOCUS MAP 3

Map ID Site Database(s) EPA ID Number

**NATHANSON, MARC & JANE (Continued)**

**S101588370**

**SWEEPS UST:**

Status: A  
 Comp Number: 11899  
 Number: 9  
 Board Of Equalization: Not reported  
 Ref Date: 12-07-90  
 Act Date: 12-07-90  
 Created Date: 06-30-89  
 Tank Status: A  
 Owner Tank Id: Not reported  
 Swrcb Tank Id: 19-080-011899-000001  
 Actv Date: 06-30-89  
 Capacity: Not reported  
 Tank Use: UNKNOWN  
 Stg: W  
 Content: Not reported  
 Number Of Tanks: 1

**19**

**JURGENSEN'S GROCERY COMPANY  
474 S RAYMOND AVE  
PASADENA, CA 91105**

**HIST UST U001566719  
N/A**

**HIST UST:**

Region: STATE  
 Facility ID: 00000034165  
 Facility Type: Other  
 Other Type: GROCERY CO.  
 Total Tanks: 0001  
 Contact Name: Not reported  
 Telephone: 8187954291  
 Owner Name: JURGENSEN'S (A CALIFORNIA CORP)  
 Owner Address: 474 S. RAYMOND AVENUE  
 Owner City,St,Zip: PASADENA, CA 91105  
  
 Tank Num: 001  
 Container Num: 20  
 Year Installed: 1972  
 Tank Capacity: 00010000  
 Tank Used for: PRODUCT  
 Type of Fuel: UNLEADED  
 Tank Construction: 1/4" inches  
 Leak Detection: Stock Inventor

**20**

**CROWN CITY TIRE  
80 W BELLEVUE DR  
PASADENA, CA 91105**

**RCRA-SQG 1000594628  
FINDS CAD983584756  
HAZNET  
UST  
LOS ANGELES CO. HMS  
SWEEPS UST**

**RCRA-SQG:**

Date form received by agency: 06/07/1991  
 Facility name: CROWN CITY TIRE  
 Facility address: 80 W BELLEVUE DR  
 PASADENA, CA 91105  
 EPA ID: CAD983584756



MAP FINDINGS  
FOCUS MAP 3

Map ID	Site	Database(s)	EPA ID Number
--------	------	-------------	---------------

**CROWN CITY TIRE (Continued)**

**1000594628**

Contact: MARK BARATTA  
 Contact address: 80 W BELLEVUE DR  
 PASADENA, CA 91105  
 Contact country: US  
 Contact telephone: (818) 793-4181  
 Contact email: Not reported  
 EPA Region: 09  
 Classification: Small Small Quantity Generator  
 Description: Handler: generates more than 100 and less than 1000 kg of hazardous waste during any calendar month and accumulates less than 6000 kg of hazardous waste at any time; or generates 100 kg or less of hazardous waste during any calendar month, and accumulates more than 1000 kg of hazardous waste at any time

**Owner/Operator Summary:**

Owner/operator name: SUZANNE E BARATTA  
 Owner/operator address: 80 W BELLEVUE DR  
 PASADENA, CA 91105  
 Owner/operator country: Not reported  
 Owner/operator telephone: (818) 793-4181  
 Legal status: Private  
 Owner/Operator Type: Owner  
 Owner/Op start date: Not reported  
 Owner/Op end date: Not reported

**Handler Activities Summary:**

U.S. importer of hazardous waste: Unknown  
 Mixed waste (haz. and radioactive): Unknown  
 Recycler of hazardous waste: No  
 Transporter of hazardous waste: No  
 Treater, storer or disposer of HW: No  
 Underground injection activity: No  
 On-site burner exemption: Unknown  
 Furnace exemption: Unknown  
 Used oil fuel burner: No  
 Used oil processor: No  
 User oil refiner: No  
 Used oil fuel marketer to burner: No  
 Used oil Specification marketer: No  
 Used oil transfer facility: No  
 Used oil transporter: No  
 Off-site waste receiver: Commercial status unknown

Violation Status: No violations found

**FINDS:**

Other Pertinent Environmental Activity Identified at Site

RCRAInfo is a national information system that supports the Resource Conservation and Recovery Act (RCRA) program through the tracking of events and activities related to facilities that generate, transport, and treat, store, or dispose of hazardous waste. RCRAInfo allows RCRA program staff to track the notification, permit, compliance, and corrective action activities required under RCRA.



MAP FINDINGS  
FOCUS MAP 3

Map ID      Site      Database(s)      EPA ID Number

---

**CROWN CITY TIRE (Continued)**

**1000594628**

HAZNET:

Gepaid: CAD983584756  
Contact: SUZANNE E BARATTA  
Telephone: 8187934181  
Facility Addr2: Not reported  
Mailing Name: Not reported  
Mailing Address: 80 W BELLEVUE DR  
Mailing City,St,Zip: PASADENA, CA 911052502  
Gen County: Los Angeles  
TSD EPA ID: CAT000613893  
TSD County: Los Angeles  
Waste Category: Organic liquids (nonsolvents) with halogens  
Disposal Method: Transfer Station  
Tons: .1245  
Facility County: Los Angeles

Gepaid: CAD983584756  
Contact: SUZANNE E BARATTA  
Telephone: 8187934181  
Facility Addr2: Not reported  
Mailing Name: Not reported  
Mailing Address: 80 W BELLEVUE DR  
Mailing City,St,Zip: PASADENA, CA 911052502  
Gen County: Los Angeles  
TSD EPA ID: CAD099452708  
TSD County: Los Angeles  
Waste Category: Unspecified aqueous solution  
Disposal Method: Recycler  
Tons: .2085  
Facility County: Los Angeles

Gepaid: CAD983584756  
Contact: MARK BARATTA  
Telephone: 6267934181  
Facility Addr2: Not reported  
Mailing Name: Not reported  
Mailing Address: 80 W BELLEVUE DR  
Mailing City,St,Zip: PASADENA, CA 911052502  
Gen County: Los Angeles  
TSD EPA ID: CAT000613893  
TSD County: Los Angeles  
Waste Category: Aqueous solution with less than 10% total organic residues  
Disposal Method: Transfer Station  
Tons: 0.03  
Facility County: Not reported

Gepaid: CAD983584756  
Contact: MARK BARATTA  
Telephone: 6267934181  
Facility Addr2: Not reported  
Mailing Name: Not reported  
Mailing Address: 80 W BELLEVUE DR  
Mailing City,St,Zip: PASADENA, CA 911052502  
Gen County: Los Angeles  
TSD EPA ID: CAT000613893  
TSD County: Los Angeles  
Waste Category: Aqueous solution with less than 10% total organic residues



MAP FINDINGS  
FOCUS MAP 3

Map ID      Site      Database(s)      EPA ID Number

---

**CROWN CITY TIRE (Continued)**

**1000594628**

Disposal Method:    Transfer Station  
Tons:                0.03  
Facility County:    Not reported  
  
Gepaid:              CAD983584756  
Contact:             MARK BARATTA  
Telephone:          6267934181  
Facility Addr2:     Not reported  
Mailing Name:       Not reported  
Mailing Address:    80 W BELLEVUE DR  
Mailing City,St,Zip: PASADENA, CA 911052502  
Gen County:         Los Angeles  
TSD EPA ID:         CAT000613893  
TSD County:         Los Angeles  
Waste Category:    Not reported  
Disposal Method:   H14  
Tons:                Not reported  
Facility County:    Los Angeles

[Click this hyperlink](#) while viewing on your computer to access  
4 additional CA\_HAZNET: record(s) in the EDR Site Report.

UST:

Local Agency:      19080  
Facility ID:         19-080-000505

LOS ANGELES CO. HMS:

Region:             LA  
Facility Id:         012508-012663  
Facility Status:    Removed  
Area:                3J  
Permit Number:     00004554T  
Permit Status:     Removed  
Facility Type:      T0

SWEEPS UST:

Status:              A  
Comp Number:       12663  
Number:              9  
Board Of Equalization: Not reported  
Ref Date:            12-07-90  
Act Date:            12-07-90  
Created Date:       06-30-89  
Tank Status:         A  
Owner Tank Id:       Not reported  
Swrcb Tank Id:       19-080-012663-000001  
Actv Date:           06-30-89  
Capacity:            Not reported  
Tank Use:            UNKNOWN  
Stg:                  W  
Content:             Not reported  
Number Of Tanks:   1



MAP FINDINGS  
FOCUS MAP 3

Map ID	Site	Database(s)	EPA ID Number
20	<b>RUSH PHARMACY</b> <b>67 W BELLEVUE DR</b> <b>PASADENA, CA 91105</b>	<b>CA FID UST</b> <b>LOS ANGELES CO. HMS</b> <b>SWEEPS UST</b>	<b>S101618297</b> <b>N/A</b>
	<b>CA FID UST:</b> Facility ID: 19018804 Regulated By: UTNKA Regulated ID: 00003586 Cortese Code: Not reported SIC Code: Not reported Facility Phone: 8180000000 Mail To: Not reported Mailing Address: 67 W BELLEVUE DR Mailing Address 2: Not reported Mailing City,St,Zip: PASADENA 91105 Contact: Not reported Contact Phone: Not reported DUNs Number: Not reported NPDES Number: Not reported EPA ID: Not reported Comments: Not reported Status: Active		
	<b>LOS ANGELES CO. HMS:</b> Region: LA Facility Id: 011385-011422 Facility Status: Removed Area: 3J Permit Number: 00002948T Permit Status: Removed Facility Type: T0		
	<b>SWEEPS UST:</b> Status: A Comp Number: 11422 Number: 9 Board Of Equalization: Not reported Ref Date: 12-07-90 Act Date: 12-07-90 Created Date: 06-30-89 Tank Status: Not reported Owner Tank Id: Not reported Swrcb Tank Id: Not reported Actv Date: Not reported Capacity: Not reported Tank Use: Not reported Stg: Not reported Content: Not reported Number Of Tanks: Not reported		



MAP FINDINGS  
FOCUS MAP 3

Map ID	Site	Database(s)	EPA ID Number
20	<b>RUSH PHARMACY</b> <b>67 W BELLEVUE DR</b> <b>PASADENA, CA 91105</b>  HIST UST: Region: STATE Facility ID: 00000003586 Facility Type: Other Other Type: PHARMACY Total Tanks: 0001 Contact Name: JOHN COGSWELL Telephone: 2137953206 Owner Name: BEVERLY ENTERPRISES Owner Address: 873 S FAIR OAKS AVE. Owner City,St,Zip: PASADENA, CA 91105  Tank Num: 001 Container Num: 1 Year Installed: 1979 Tank Capacity: 00009940 Tank Used for: PRODUCT Type of Fuel: UNLEADED Tank Construction: Not reported Leak Detection: None	HIST UST	U001566727 N/A
20	<b>CONVERSE ENVIROLAB</b> <b>67 W BELLEVUE DR</b> <b>PASADENA, CA 91105</b>  RCRA-SQG: Date form received by agency: 04/13/1987 Facility name: CONVERSE ENVIROLAB Facility address: 67 W BELLEVUE DR PASADENA, CA 91105  EPA ID: CAD981980642 Mailing address: W BELLEVUE DR PASADENA, CA 91105  Contact: ENVIRONMENTAL MANAGER Contact address: 67 W BELLEVUE DR PASADENA, CA 91105  Contact country: US Contact telephone: (818) 796-8200 Contact email: Not reported EPA Region: 09 Classification: Small Small Quantity Generator Description: Handler: generates more than 100 and less than 1000 kg of hazardous waste during any calendar month and accumulates less than 6000 kg of hazardous waste at any time; or generates 100 kg or less of hazardous waste during any calendar month, and accumulates more than 1000 kg of hazardous waste at any time  Owner/Operator Summary: Owner/operator name: CONVERSE ENVIROLAB Owner/operator address: NOT REQUIRED NOT REQUIRED, ME 99999  Owner/operator country: Not reported Owner/operator telephone: (415) 555-1212 Legal status: Private Owner/Operator Type: Owner	RCRA-SQG FINDS HAZNET	1000431630 CAD981980642



MAP FINDINGS  
FOCUS MAP 3

Map ID      Site      Database(s)      EPA ID Number

---

**CONVERSE ENVIROLAB (Continued)**

**1000431630**

Owner/Op start date:      Not reported  
Owner/Op end date:      Not reported  
  
Owner/operator name:      NOT REQUIRED  
Owner/operator address:      NOT REQUIRED  
   NOT REQUIRED, ME 99999  
Owner/operator country:      Not reported  
Owner/operator telephone:      (415) 555-1212  
Legal status:      Private  
Owner/Operator Type:      Operator  
Owner/Op start date:      Not reported  
Owner/Op end date:      Not reported

Handler Activities Summary:

U.S. importer of hazardous waste:      Unknown  
Mixed waste (haz. and radioactive):      Unknown  
Recycler of hazardous waste:      No  
Transporter of hazardous waste:      No  
Treater, storer or disposer of HW:      No  
Underground injection activity:      No  
On-site burner exemption:      Unknown  
Furnace exemption:      Unknown  
Used oil fuel burner:      No  
Used oil processor:      No  
User oil refiner:      No  
Used oil fuel marketer to burner:      No  
Used oil Specification marketer:      No  
Used oil transfer facility:      No  
Used oil transporter:      No  
Off-site waste receiver:      Commercial status unknown

Violation Status:      No violations found

**FINDS:**

Other Pertinent Environmental Activity Identified at Site

RCRAInfo is a national information system that supports the Resource Conservation and Recovery Act (RCRA) program through the tracking of events and activities related to facilities that generate, transport, and treat, store, or dispose of hazardous waste. RCRAInfo allows RCRA program staff to track the notification, permit, compliance, and corrective action activities required under RCRA.

**HAZNET:**

Gepaid:      CAD981980642  
Contact:      Not reported  
Telephone:      0000000000  
Facility Addr2:      Not reported  
Mailing Name:      Not reported  
Mailing Address:      67 W BELLEVUE DR  
Mailing City,St,Zip:      PASADENA, CA 911050000  
Gen County:      Los Angeles  
TSD EPA ID:      CAD008302903  
TSD County:      Los Angeles  
Waste Category:      Liquids with halogenated organic compounds > 1000 mg/l  
Disposal Method:      Recycler

MAP FINDINGS  
FOCUS MAP 3

Map ID	Site	Database(s)	EPA ID Number
	<b>CONVERSE ENVIROLAB (Continued)</b>		<b>1000431630</b>
	Tons: .1668 Facility County: Los Angeles		
<b>21</b>	<b>E M S LABORATORIES 117 W BELLEVUE DR PASADENA, CA 91105</b>	<b>HAZNET</b>	<b>S103624554 N/A</b>
	HAZNET: Gepaid: CAL000092796 Contact: BERNADINE KOLK Telephone: 6265684065 Facility Addr2: Not reported Mailing Name: Not reported Mailing Address: 117 W BELLEVUE DR Mailing City,St,Zip: PASADENA, CA 911052548 Gen County: Los Angeles TSD EPA ID: CAD000088252 TSD County: Los Angeles Waste Category: Liquids with pH <UN-> 2 Disposal Method: Transfer Station Tons: .0792 Facility County: Los Angeles		
	Gepaid: CAL000092796 Contact: BERNADINE KOLK Telephone: 6265684065 Facility Addr2: Not reported Mailing Name: Not reported Mailing Address: 117 W BELLEVUE DR Mailing City,St,Zip: PASADENA, CA 911052548 Gen County: Los Angeles TSD EPA ID: CAD000088252 TSD County: Los Angeles Waste Category: Off-specification, aged, or surplus organics Disposal Method: Transfer Station Tons: .2043 Facility County: Los Angeles		
	Gepaid: CAL000092796 Contact: BERNADINE KOLK Telephone: 6265684065 Facility Addr2: Not reported Mailing Name: Not reported Mailing Address: 117 W BELLEVUE DR Mailing City,St,Zip: PASADENA, CA 911052548 Gen County: Los Angeles TSD EPA ID: CAD000088252 TSD County: Los Angeles Waste Category: Off-specification, aged, or surplus inorganics Disposal Method: Transfer Station Tons: .0300 Facility County: Los Angeles		
	Gepaid: CAL000092796 Contact: BERNADINE KOLK Telephone: 6265684065 Facility Addr2: Not reported Mailing Name: Not reported		



MAP FINDINGS  
FOCUS MAP 3

Map ID	Site	Database(s)	EPA ID Number
--------	------	-------------	---------------

**E M S LABORATORIES (Continued)**

**S103624554**

Mailing Address: 117 W BELLEVUE DR  
Mailing City,St,Zip: PASADENA, CA 911052548  
Gen County: Los Angeles  
TSD EPA ID: CAD000088252  
TSD County: Los Angeles  
Waste Category: Alkaline solution without metals (pH > 12.5)  
Disposal Method: Transfer Station  
Tons: .0333  
Facility County: Los Angeles

Gepaid: CAL000092796  
Contact: BERNADINE KOLK  
Telephone: 6265684065  
Facility Addr2: Not reported  
Mailing Name: Not reported  
Mailing Address: 117 W BELLEVUE DR  
Mailing City,St,Zip: PASADENA, CA 911052548  
Gen County: Los Angeles  
TSD EPA ID: CAD000088252  
TSD County: Los Angeles  
Waste Category: Laboratory waste chemicals  
Disposal Method: Transfer Station  
Tons: .0235  
Facility County: Los Angeles

[Click this hyperlink](#) while viewing on your computer to access 32 additional CA\_HAZNET: record(s) in the EDR Site Report.

22

**ARTS ELEGANCE INC  
154 W BELLEVUE DR  
PASADENA, CA 91105**

**RCRA-SQG 1001217415  
FINDS CAR000033928  
HAZNET**

RCRA-SQG:

Date form received by agency: 11/19/1997  
Facility name: ARTS ELEGANCE INC  
Facility address: 154 W BELLEVUE DR  
PASADENA, CA 91105  
EPA ID: CAR000033928  
Mailing address: P O BOX 307  
LA CANADA, CA 91012  
Contact: SARKIS MINASSIAN  
Contact address: 154 W BELLEVUE DR  
PASADENA, CA 91105  
Contact country: US  
Contact telephone: (818) 957-0909  
Contact email: Not reported  
EPA Region: 09  
Classification: Small Small Quantity Generator  
Description: Handler: generates more than 100 and less than 1000 kg of hazardous waste during any calendar month and accumulates less than 6000 kg of hazardous waste at any time; or generates 100 kg or less of hazardous waste during any calendar month, and accumulates more than 1000 kg of hazardous waste at any time

Owner/Operator Summary:

Owner/operator name: ARTS ELEGANCE INC  
Owner/operator address: 154 W BELLEVUE DR

MAP FINDINGS  
FOCUS MAP 3

Map ID      Site      Database(s)      EPA ID Number

---

**ARTS ELEGANCE INC (Continued)**

**1001217415**

PASADENA, CA 91105

Owner/operator country: Not reported  
Owner/operator telephone: (818) 957-0909  
Legal status: Private  
Owner/Operator Type: Owner  
Owner/Op start date: Not reported  
Owner/Op end date: Not reported

Handler Activities Summary:

U.S. importer of hazardous waste: Unknown  
Mixed waste (haz. and radioactive): Unknown  
Recycler of hazardous waste: No  
Transporter of hazardous waste: No  
Treater, storer or disposer of HW: No  
Underground injection activity: No  
On-site burner exemption: Unknown  
Furnace exemption: Unknown  
Used oil fuel burner: No  
Used oil processor: No  
User oil refiner: No  
Used oil fuel marketer to burner: No  
Used oil Specification marketer: No  
Used oil transfer facility: No  
Used oil transporter: No  
Off-site waste receiver: Commercial status unknown

Historical Generators:

Date form received by agency: 11/19/1997  
Facility name: ARTS ELEGANCE INC  
Classification: Small Quantity Generator

Hazardous Waste Summary:

Waste code: D000  
Waste name: Not Defined  
  
Waste code: F007  
Waste name: SPENT CYANIDE PLATING BATH SOLUTIONS FROM ELECTROPLATING OPERATIONS

Violation Status: No violations found

FINDS:

Other Pertinent Environmental Activity Identified at Site

RCRAInfo is a national information system that supports the Resource Conservation and Recovery Act (RCRA) program through the tracking of events and activities related to facilities that generate, transport, and treat, store, or dispose of hazardous waste. RCRAInfo allows RCRA program staff to track the notification, permit, compliance, and corrective action activities required under RCRA.

HAZNET:

Gepaid: CAR000033928  
Contact: ARTS ELEGANCE INC  
Telephone: 8189570909  
Facility Addr2: Not reported



MAP FINDINGS  
FOCUS MAP 3

Map ID	Site	Database(s)	EPA ID Number
	<b>ARTS ELEGANCE INC (Continued)</b>		<b>1001217415</b>
	Mailing Name: Not reported		
	Mailing Address: 154 W BELLEVUE DR		
	Mailing City,St,Zip: PASADENA, CA 911050000		
	Gen County: Los Angeles		
	TSD EPA ID: CAT080033681		
	TSD County: Los Angeles		
	Waste Category: Unspecified aqueous solution		
	Disposal Method: Recycler		
	Tons: .1876		
	Facility County: Los Angeles		
<b>24</b>	<b>A N TOOL &amp; DIE 518 SO FAIR OAKS PASADENA, CA 91105</b>	<b>RCRA-SQG FINDS HAZNET</b>	<b>1000134060 CAD008242810</b>
	RCRA-SQG:		
	Date form received by agency: 09/01/1996		
	Facility name: A N TOOL & DIE		
	Facility address: 518 SO FAIR OAKS PASADENA, CA 91105		
	EPA ID: CAD008242810		
	Contact: Not reported		
	Contact address: Not reported		
	Contact country: Not reported		
	Contact telephone: Not reported		
	Contact email: Not reported		
	EPA Region: 09		
	Classification: Small Small Quantity Generator		
	Description: Handler: generates more than 100 and less than 1000 kg of hazardous waste during any calendar month and accumulates less than 6000 kg of hazardous waste at any time; or generates 100 kg or less of hazardous waste during any calendar month, and accumulates more than 1000 kg of hazardous waste at any time		
	Owner/Operator Summary:		
	Owner/operator name: NOT REQUIRED		
	Owner/operator address: NOT REQUIRED NOT REQUIRED, ME 99999		
	Owner/operator country: Not reported		
	Owner/operator telephone: (415) 555-1212		
	Legal status: Private		
	Owner/Operator Type: Owner		
	Owner/Op start date: Not reported		
	Owner/Op end date: Not reported		
	Owner/operator name: NOT REQUIRED		
	Owner/operator address: NOT REQUIRED NOT REQUIRED, ME 99999		
	Owner/operator country: Not reported		
	Owner/operator telephone: (415) 555-1212		
	Legal status: Private		
	Owner/Operator Type: Operator		
	Owner/Op start date: Not reported		
	Owner/Op end date: Not reported		

MAP FINDINGS  
FOCUS MAP 3

Map ID Site Database(s) EPA ID Number

**A N TOOL & DIE (Continued)**

**1000134060**

Handler Activities Summary:

U.S. importer of hazardous waste: Unknown  
Mixed waste (haz. and radioactive): Unknown  
Recycler of hazardous waste: No  
Transporter of hazardous waste: No  
Treater, storer or disposer of HW: No  
Underground injection activity: No  
On-site burner exemption: Unknown  
Furnace exemption: Unknown  
Used oil fuel burner: No  
Used oil processor: No  
User oil refiner: No  
Used oil fuel marketer to burner: No  
Used oil Specification marketer: No  
Used oil transfer facility: No  
Used oil transporter: No  
Off-site waste receiver: Commercial status unknown

Historical Generators:

Date form received by agency: 09/16/1985  
Facility name: A N TOOL & DIE  
Classification: Large Quantity Generator

Violation Status: No violations found

FINDS:

Other Pertinent Environmental Activity Identified at Site

RCRAInfo is a national information system that supports the Resource Conservation and Recovery Act (RCRA) program through the tracking of events and activities related to facilities that generate, transport, and treat, store, or dispose of hazardous waste. RCRAInfo allows RCRA program staff to track the notification, permit, compliance, and corrective action activities required under RCRA.

HAZNET:

Gepaid: CAD008242810  
Contact: DOROTHY A NETTLETON  
Telephone: 8187942946  
Facility Addr2: Not reported  
Mailing Name: Not reported  
Mailing Address: 518 S FAIR OAKS AVE  
Mailing City, St, Zip: PASADENA, CA 911052606  
Gen County: Los Angeles  
TSD EPA ID: CAT000613893  
TSD County: Los Angeles  
Waste Category: Aqueous solution with less than 10% total organic residues  
Disposal Method: Transfer Station  
Tons: .7839  
Facility County: Los Angeles

Gepaid: CAD008242810  
Contact: JOHN NETTLETON  
Telephone: 6267953238  
Facility Addr2: Not reported



MAP FINDINGS  
FOCUS MAP 3

Map ID Site Database(s) EPA ID Number

**A N TOOL & DIE (Continued)**

**1000134060**

Mailing Name: Not reported  
Mailing Address: 518 S FAIR OAKS AVE  
Mailing City,St,Zip: PASADENA, CA 911052606  
Gen County: Los Angeles  
TSD EPA ID: CAT000613893  
TSD County: Los Angeles  
Waste Category: Aqueous solution with less than 10% total organic residues  
Disposal Method: Transfer Station  
Tons: 0.87  
Facility County: Not reported

Gepaid: CAD008242810  
Contact: JOHN NETTLETON  
Telephone: 6267953238  
Facility Addr2: Not reported  
Mailing Name: Not reported  
Mailing Address: 518 S FAIR OAKS AVE  
Mailing City,St,Zip: PASADENA, CA 911052606  
Gen County: Los Angeles  
TSD EPA ID: CAT000613893  
TSD County: Los Angeles  
Waste Category: Aqueous solution with less than 10% total organic residues  
Disposal Method: Transfer Station  
Tons: 0.16  
Facility County: Los Angeles

Gepaid: CAD008242810  
Contact: DOROTHY A NETTLETON  
Telephone: 8187942946  
Facility Addr2: Not reported  
Mailing Name: Not reported  
Mailing Address: 518 S FAIR OAKS AVE  
Mailing City,St,Zip: PASADENA, CA 911052606  
Gen County: Los Angeles  
TSD EPA ID: CAD008364432  
TSD County: Los Angeles  
Waste Category: Halogenated solvents (chloroform, methyl chloride, perchloroethylene, etc.)  
Disposal Method: Recycler  
Tons: .4503  
Facility County: Los Angeles

Gepaid: CAD008242810  
Contact: DOROTHY A NETTLETON  
Telephone: 8187942946  
Facility Addr2: Not reported  
Mailing Name: Not reported  
Mailing Address: 518 S FAIR OAKS AVE  
Mailing City,St,Zip: PASADENA, CA 911052606  
Gen County: Los Angeles  
TSD EPA ID: CAD093459485  
TSD County: Fresno  
Waste Category: Organic liquids with metals Alkaline solution (pH <UN-> 12.5) with metals (antimony, arsenic, barium, beryllium, cadmium, chromium, cobalt, copper, lead, mercury, molybdenum, nickel, selenium, silver, thallium, vanadium, and zinc)  
Disposal Method: Transfer Station

MAP FINDINGS  
FOCUS MAP 3

Map ID	Site	Database(s)	EPA ID Number
	<b>A N TOOL &amp; DIE (Continued)</b>		<b>1000134060</b>
	Tons: .1125 Facility County: Los Angeles		
	<p><a href="#">Click this hyperlink</a> while viewing on your computer to access 10 additional CA_HAZNET: record(s) in the EDR Site Report.</p>		
<b>25</b>	<b>U-HAUL OF LOS ANGELES 522 S RAYMOND AVE PASADENA, CA 91105</b>	<b>LOS ANGELES CO. HMS SWEEPS UST</b>	<b>S102056484 N/A</b>
	LOS ANGELES CO. HMS:		
	Region: LA		
	Facility Id: 010863-010829		
	Facility Status: Removed		
	Area: 3J		
	Permit Number: 00005210T		
	Permit Status: Removed		
	Facility Type: T0		
	SWEEPS UST:		
	Status: A		
	Comp Number: 10829		
	Number: 9		
	Board Of Equalization: Not reported		
	Ref Date: 12-07-90		
	Act Date: 12-07-90		
	Created Date: 06-30-89		
	Tank Status: Not reported		
	Owner Tank Id: Not reported		
	Swrcb Tank Id: Not reported		
	Actv Date: Not reported		
	Capacity: Not reported		
	Tank Use: Not reported		
	Stg: Not reported		
	Content: Not reported		
	Number Of Tanks: Not reported		
<b>26</b>	<b>SICOYA SCHOOL 535 S PASADENA AVE PASADENA, CA 91105</b>	<b>HAZNET</b>	<b>S108220406 N/A</b>
	HAZNET:		
	Gepaid: CAC002595501		
	Contact: SAL LAGUNAS		
	Telephone: 6267954351		
	Facility Addr2: Not reported		
	Mailing Name: Not reported		
	Mailing Address: 535 S PASADENA AVE		
	Mailing City,St,Zip: PASADENA, CA 91105		
	Gen County: Los Angeles		
	TSD EPA ID: CAD008007626		
	TSD County: Not reported		
	Waste Category: Asbestos-containing waste		
	Disposal Method: Not reported		
	Tons: 0.84		
	Facility County: Not reported		



FOCUS MAP 3 ORPHAN SUMMARY

City	EDR ID	Site Name	Site Address	Zip	Database(s)
PASADENA	U003940464	MARKS MOBIL #11-HTT	290 S. ARROYO PARK WAY	91105	UST
PASADENA	U003060988	RUSNAK PASADENA	325 W COLORADO BLVD	91105	HAZNET, LOS ANGELES CO. HMS, SWEEPS UST
PASADENA	1001486918	O E F INC	100 E CORSON AVE	91103	RCRA-SQG, FINDS, HAZNET
PASADENA	U003939487	DEL MAR AUTO & RADIATOR CENTER	1789 E. DEL MAN BLVD.	91106	UST
PASADENA	S100947641	UNITED STATES POSTAL SERVICE	600 N LINCOLN AVE	91103	HAZNET, LOS ANGELES CO. HMS, SWEEPS UST

# Focus Map 4

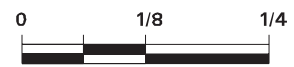


## EDR DataMap® - Environmental Atlas

### SR 710 Tunnel

#### Legend

- |                    |                         |             |                   |              |
|--------------------|-------------------------|-------------|-------------------|--------------|
| Roads              | Waterways               | Powerlines  | Water             | Listed Sites |
| Major Roads        | Railroads               | Pipelines   | Superfund Sites   |              |
| Contour Lines      | Study Boundary          | Fault Lines | Federal DOD Sites |              |
| 100-Yr Flood Zones | Indian Reservations BIA |             |                   |              |



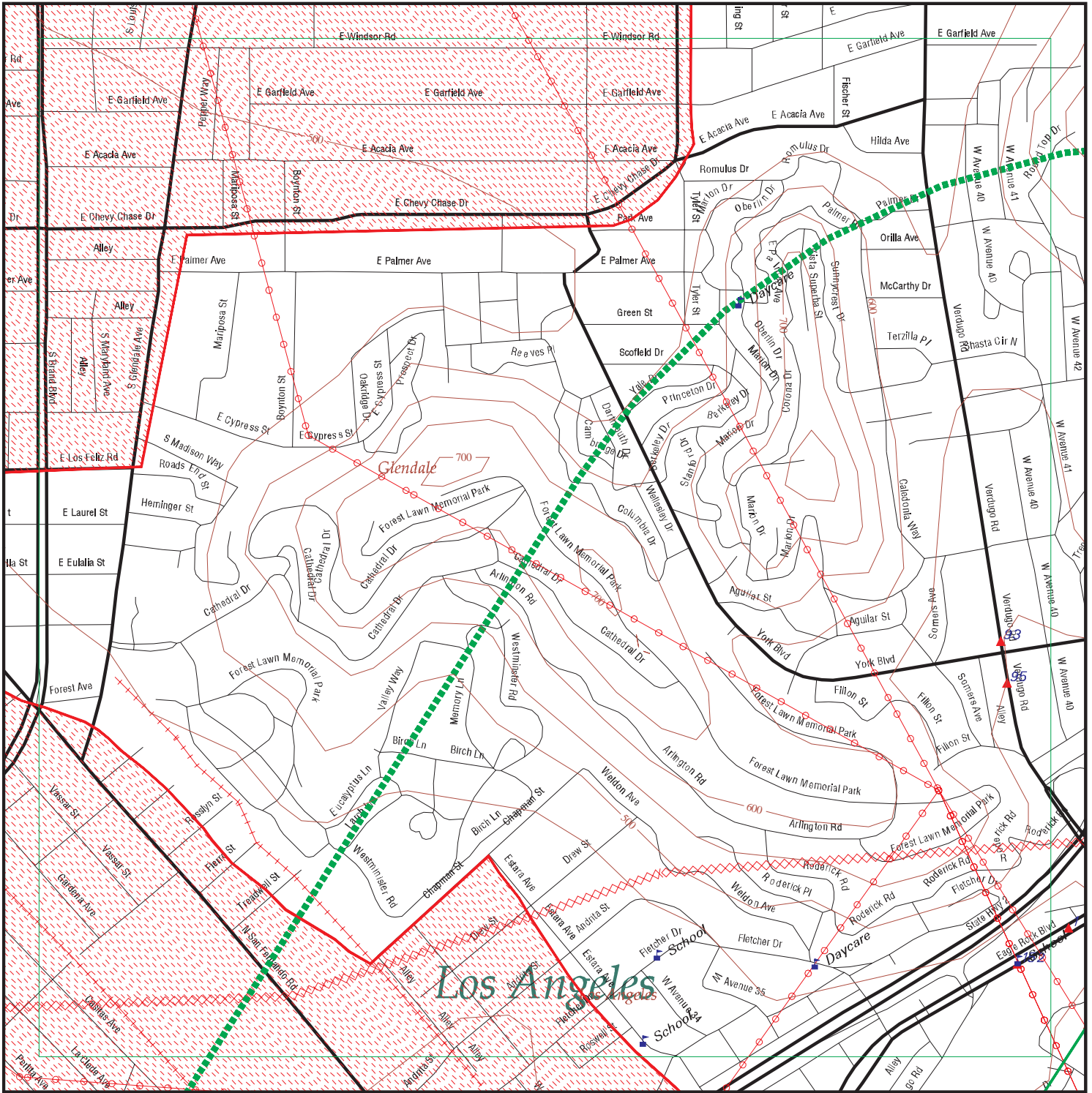
Scale in Miles



FOCUS MAP 4 ORPHAN SUMMARY

City	EDR ID	Site Name	Site Address	Zip	Database(s)
PASADENA	1008194407	SHELL SERVICE STATION	2716 E COLORADO / SAN GABRIEL	91107	RCRA-SQG
PASADENA	S108540992	KINGDOM CLEANERS	2982 E. COLORADO BLVD STE.#104-B	91107	DRYCLEANERS
PASADENA	U003939487	DEL MAR AUTO & RADIATOR CENTER	1789 E. DEL MAN BLVD.	91106	UST

# Focus Map 5

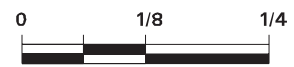


EDR DataMap® - Environmental Atlas

## SR 710 Tunnel

### Legend

- |                             |                    |                         |                   |              |
|-----------------------------|--------------------|-------------------------|-------------------|--------------|
| Roads                       | Waterways          | Powerlines              | Water             | Listed Sites |
| Major Roads                 | Railroads          | Pipelines               | Superfund Sites   |              |
| Contour Lines               | Study Boundary     | Fault Lines             | Federal DOD Sites |              |
| National Wetlands Inventory | 100-Yr Flood Zones | Indian Reservations BIA |                   |              |



Scale in Miles



FOCUS MAP 5 SUMMARY

<u>Database</u>	<u>Total Plotted</u>
<b><u>FEDERAL RECORDS</u></b>	
NPL	1
Proposed NPL	0
Delisted NPL	0
NPL LIENS	0
CERCLIS	1
CERC-NFRAP	0
LIENS 2	0
CORRACTS	0
RCRA-TSDF	0
RCRA-LQG	0
RCRA-SQG	0
RCRA-CESQG	0
RCRA-NonGen	0
US ENG CONTROLS	0
US INST CONTROL	0
ERNS	0
HMIRS	0
DOT OPS	0
US CDL	0
US BROWNFIELDS	0
DOD	0
FUDS	0
LUCIS	0
CONSENT	0
ROD	0
UMTRA	0
DEBRIS REGION 9	0
ODI	0
MINES	0
TRIS	0
TSCA	0
FTTS	0
HIST FTTS	0
SSTS	0
ICIS	0
PADS	0
MLTS	0
RADINFO	0
FINDS	1
RAATS	0
SCRD DRYCLEANERS	0
<b><u>STATE AND LOCAL RECORDS</u></b>	
HIST Cal-Sites	1
CA BOND EXP. PLAN	0
SCH	0
Toxic Pits	0

FOCUS MAP 5 SUMMARY

<u>Database</u>	<u>Total Plotted</u>
SWF/LF	0
WMUDS/SWAT	0
CA WDS	0
Cortese	3
SWRCY	0
LUST	4
CA FID UST	2
SLIC	0
UST	0
HIST UST	0
AST	0
LIENS	0
SWEEPS UST	2
CHMIRS	0
Notify 65	0
DEED	0
VCP	0
DRYCLEANERS	0
WIP	0
CDL	0
RESPONSE	0
HAZNET	1
EMI	0
HAULERS	0
ENVIROSTOR	1
 <b><u>TRIBAL RECORDS</u></b>	
INDIAN RESERV	0
INDIAN ODI	0
INDIAN LUST	0
INDIAN UST	0
INDIAN VCP	0
 <b><u>EDR PROPRIETARY RECORDS</u></b>	
Manufactured Gas Plants	0

NOTES:

Sites may be listed in more than one database



MAP FINDINGS  
FOCUS MAP 5

Map ID	Site	Database(s)	EPA ID Number
NPL Region	<b>SAN FERNANDO VALLEY (AREA 4) POLLOCK WELLFIELD LOS ANGELES, CA 90086</b>	<b>CERCLIS FINDS NPL Cortese ENVIROSTOR HIST Cal-Sites</b>	<b>1000710135 CAD980894976</b>
	CERCLIS: Site ID: 0902253 Federal Facility: Not a Federal Facility NPL Status: Currently on the Final NPL Non NPL Status: Not reported		
	CERCLIS Site Contact Name(s): Contact Name: David Stensby Contact Tel: (415) 972-3246 Contact Title: Remedial Project Manager (RPM)  Contact Name: Bob Fitzgerald Contact Tel: Not reported Contact Title: Remedial Project Manager (RPM)  Contact Name: Dawn Richmond Contact Tel: (415) 972-3097 Contact Title: Site Assessment Manager (SAM)  Contact Name: Karen Jurist Contact Tel: (415) 972-3219 Contact Title: Site Assessment Manager (SAM)  Contact Name: Jeff Inglis Contact Tel: (415) 972-3095 Contact Title: Site Assessment Manager (SAM)		
	CERCLIS Site Alias Name(s): Alias Name: SAN FERNANDO VLY BASIN - POLLOCK AREA Alias Address: Not reported CA Alias Name: SAN FERNANDO VALLEY (AREA 4) Alias Address: POLLOCK WELLFIELD LOS ANGELES, CA 90086 Site Description: SAN FERNANDO #4 IS AN AREA OF CONTAM GRD WTR IN POLLOCK WELLFLD AEA IN LOS ANGELES,CA.PART OF SAN FERNANDO VLY BASIN,A NATURAL UNDGRD RESERVOIR THAT IS SOURCE OF DRK WTR FOR 3 MILGRD WTR CONTAM WITH TCE & PCE.		
	CERCLIS Assessment History: Action: DISCOVERY Date Started: Not reported Date Completed: 12/01/1983 Priority Level: Not reported  Action: PRELIMINARY ASSESSMENT Date Started: Not reported Date Completed: 04/01/1984 Priority Level: Higher priority for further assessment  Action: HAZARD RANKING SYSTEM PACKAGE Date Started: Not reported Date Completed: 04/01/1984		

MAP FINDINGS  
FOCUS MAP 5

Map ID	Site	Database(s)	EPA ID Number
	<b>SAN FERNANDO VALLEY (AREA 4) (Continued)</b>		<b>1000710135</b>
	Priority Level:	Not reported	
	Action:	SITE INSPECTION	
	Date Started:	Not reported	
	Date Completed:	04/01/1984	
	Priority Level:	Higher priority for further assessment	
	Action:	PROPOSAL TO NATIONAL PRIORITIES LIST	
	Date Started:	Not reported	
	Date Completed:	10/15/1984	
	Priority Level:	Not reported	
	Action:	NATIONAL PRIORITIES LIST RESPONSIBLE PARTY SEARCH	
	Date Started:	09/30/1984	
	Date Completed:	08/15/1985	
	Priority Level:	Not reported	
	Action:	COMBINED REMEDIAL INVESTIGATION/FEASIBILITY STUDY	
	Date Started:	08/16/1985	
	Date Completed:	Not reported	
	Priority Level:	Not reported	
	Action:	FINAL LISTING ON NATIONAL PRIORITIES LIST	
	Date Started:	Not reported	
	Date Completed:	06/10/1986	
	Priority Level:	Not reported	
	Action:	REMOVAL ASSESSMENT	
	Date Started:	06/17/1991	
	Date Completed:	06/17/1991	
	Priority Level:	Not reported	
	Action:	COMBINED REMEDIAL INVESTIGATION/FEASIBILITY STUDY	
	Date Started:	09/28/1992	
	Date Completed:	Not reported	
	Priority Level:	Not reported	
	Action:	RISK/HEALTH ASSESSMENT	
	Date Started:	Not reported	
	Date Completed:	12/15/1992	
	Priority Level:	Not reported	
	Action:	ECOLOGICAL RISK ASSESSMENT	
	Date Started:	Not reported	
	Date Completed:	12/15/1992	
	Priority Level:	Not reported	
	Action:	NATIONAL PRIORITIES LIST RESPONSIBLE PARTY SEARCH	
	Date Started:	10/01/1989	
	Date Completed:	06/30/1993	
	Priority Level:	Not reported	
	Action:	ADMINISTRATIVE ORDER ON CONSENT	
	Date Started:	Not reported	
	Date Completed:	07/20/2000	
	Priority Level:	Not reported	



MAP FINDINGS  
FOCUS MAP 5

Map ID Site Database(s) EPA ID Number

---

**SAN FERNANDO VALLEY (AREA 4) (Continued)**

**1000710135**

**FINDS:**

Other Pertinent Environmental Activity Identified at Site

Not reported

CERCLIS (Comprehensive Environmental Response, Compensation, and Liability Information System) is the Superfund database that is used to support management in all phases of the Superfund program. The system contains information on all aspects of hazardous waste sites, including an inventory of sites, planned and actual site activities, and financial information.

**NPL:**

EPA ID: CAD980894976  
EPA Region: 09  
Federal: N  
Final Date: 06/10/1986

**Category Details:**

NPL Status: Currently on the Final NPL  
Category Description: Depth To Aquifer-<= 10 Feet  
Category Value: 1

NPL Status: Currently on the Final NPL  
Category Description: Distance To Nearest Population-> 0 And <= 1/4 Mile  
Category Value: 10

**Site Details:**

Site Name: SAN FERNANDO VALLEY (AREA 4)  
Site Status: Final  
Site Zip: 90086  
Site City: LOS ANGELES  
Site State: CA  
Federal Site: No  
Site County: LOS ANGELES  
EPA Region: 09  
Date Proposed: 10/15/84  
Date Deleted: Not reported  
Date Finalized: 06/10/86

**Substance Details:**

NPL Status: Currently on the Final NPL  
Substance ID: Not reported  
Substance: Not reported  
CAS #: Not reported  
Pathway: Not reported  
Scoring: Not reported

NPL Status: Currently on the Final NPL  
Substance ID: U078  
Substance: DICHLOROETHENE, 1,1-  
CAS #: 75-35-4  
Pathway: GROUND WATER PATHWAY  
Scoring: 4

MAP FINDINGS  
FOCUS MAP 5

Map ID Site Database(s) EPA ID Number

**SAN FERNANDO VALLEY (AREA 4) (Continued)**

**1000710135**

NPL Status: Currently on the Final NPL  
Substance ID: U210  
Substance: TETRACHLOROETHENE  
CAS #: 127-18-4  
Pathway: GROUND WATER PATHWAY  
Scoring: 2

NPL Status: Currently on the Final NPL  
Substance ID: U228  
Substance: TRICHLOROETHYLENE (TCE)  
CAS #: 79-01-6  
Pathway: GROUND WATER PATHWAY  
Scoring: 2

Summary Details:

Conditions at proposal October 15, 1984): San Fernando Valley Area 4) is an area of contaminated ground water in the Pollock Well Field area in the City of Los Angeles, Los Angeles County, California. The area is part of the San Fernando Valley Basin, a natural underground reservoir that represents an important source of drinking water for at least 3 million people in the Los Angeles metropolitan area. The contaminated ground water, which underlies an area of approximately 5,860 acres, contains perchloroethylene (PCE), according to tests conducted by the California Department of Health Services, as well as numerous local government agencies. The State's recommended drinking water guideline for PCE (4 parts per billion) is exceeded in a number of public wells in this area. To alleviate this contamination, wells are either taken out of service or blended with water from clean sources to ensure that the public receives water with concentrations below the State's guideline. Status June 10, 1986): EPA and the Los Angeles Department of Water and Power are entering into a cooperative agreement for a remedial investigation of the San Fernando Valley Basin and a feasibility study targeted at Area 1, the most contaminated area. The RI is scheduled to begin in early 1986.

Site Status Details:

NPL Status: Final  
Proposed Date: 10/15/1984  
Final Date: 06/10/1986  
Deleted Date: Not reported

Narratives Details:

NPL Name: SAN FERNANDO VALLEY (AREA 4)  
City: LOS ANGELES  
State: CA

Cortese:

Region: CORTESE  
Facility Addr2: Not reported

ENVIROSTOR:

Site Type: Federal Superfund  
Site Type Detailed: State Response or NPL  
Acres: 5829  
NPL: YES  
Regulatory Agencies: US EPA  
Lead Agency: NONE SPECIFIED



MAP FINDINGS  
FOCUS MAP 5

Map ID Site Database(s) EPA ID Number

**SAN FERNANDO VALLEY (AREA 4) (Continued)**

**1000710135**

Program Manager: PHILLIP BLUM  
 Supervisor: Rita Kamat  
 Division Branch: Chatsworth  
 Facility ID: 19990009  
 Site Code: 300127  
 Assembly: 43  
 Senate: 21  
 Special Program: Not reported  
 Status: Certified / Operation & Maintenance  
 Status Date: 1999-01-01 00:00:00  
 Restricted Use: NO  
 Funding: Responsible Party  
 Latitude: 34.1294444444444  
 Longitude: -118.264166666667  
 Alias Name: 300127  
 Alias Type: Project Code (Site Code)  
 Alias Name: 110009329182  
 Alias Type: EPA (FRS #)  
 Alias Name: CAD980894976  
 Alias Type: CERCLIS ID  
 Alias Name: P31034  
 Alias Type: PCode  
 Alias Name: 19990009  
 Alias Type: Envirostor ID Number  
 Alias Name: POLLOCK AREA; OVERAL  
 Alias Type: Alternate Name  
 Alias Name: SAN FERNANDO VALLEY  
 Alias Type: Alternate Name

APN: NONE SPECIFIED  
 APN Description: Not reported  
 Comments: Not reported

Completed Info:

Completed Area Name: Not reported  
 Completed Sub Area Name: Not reported  
 Completed Document Type: Not reported  
 Completed Date: Not reported

Confirmed: 30022,30026,30027,30152,30153  
 Confirmed Description: Tetrachlor  
 Confirmed Description: 1,1,1-Tric  
 Confirmed Description: Trichloroe  
 Confirmed Description: Chromium I  
 Confirmed Description: Chromium V  
 Future Area Name: Not reported  
 Future Sub Area Name: Not reported  
 Future Document Type: Not reported  
 Future Due Date: Not reported  
 Media Affected: 30022, 30026, 30027, 30152, 30153  
 Media Affected Desc: Not reported  
 Media Affected Desc: Not reported  
 Media Affected Desc: Not reported  
 Media Affected Desc: Not reported  
 Media Affected Desc: Not reported

Management:

Management Required: NONE SPECIFIED

MAP FINDINGS  
FOCUS MAP 5

Map ID	Site	Database(s)	EPA ID Number
	<b>SAN FERNANDO VALLEY (AREA 4) (Continued)</b>		<b>1000710135</b>
	Management Required Desc:	Not reported	
	Potential:	AQUI, SOIL, WELL	
	Potenital Description:	Not reported	
	Potenital Description:	Not reported	
	Potenital Description:	Not reported	
	Schedule Area Name:	Not reported	
	Schedule Sub Area Name:	Not reported	
	Schedule Document Type:	Not reported	
	Schedule Due Date:	Not reported	
	Schedule Revised Date:	Not reported	
	PastUse:	AEROSPACE MANUFACTURING/MAINTENANCE, METAL PLATING - CHROME, RESEARCH - AEROSPACE	
	HISTORICAL CAL-SITES:		
	Facility ID:	19990009	
	Region:	3	
	Region Name:	GLENDALE	
	Branch:	SA	
	Branch Name:	SO CAL - GLENDALE	
	File Name:	Not reported	
	State Senate District:	01011984	
	Status:	AWP - ANNUAL WORKPLAN (AWP) - ACTIVE SITE	
	Status Name:	ANNUAL WORKPLAN - ACTIVE SITE	
	Lead Agency:	EPA	
	Lead Agency:	ENVIRONMENTAL PROTECTION AGENCY	
	Facility Type:	NPJF	
	Type Name:	NPL SITE, JOINT STATE/FEDERAL-FUNDED	
	NPL:	Listed	
	SIC Code:	99	
	SIC Name:	NONCLASSIFIABLE ESTABLISHMENTS	
	Access:	Not reported	
	Cortese:	Not reported	
	Hazardous Ranking Score:	Not reported	
	Date Site Hazard Ranked:	Not reported	
	Groundwater Contamination:	Confirmed	
	Staff Member Responsible for Site:	TYARGEAU	
	Supervisor Responsible for Site:	Not reported	
	Region Water Control Board:	LA	
	Region Water Control Board Name:	LOS ANGELES	
	Lat/Long Direction:	Not reported	
	Lat/Long (dms):	0 0 0 / 0 0 0	
	Lat/long Method:	Not reported	
	Lat/Long Description:	Not reported	
	State Assembly District Code:	43	
	State Senate District Code:	21	
	Facility ID:	Not reported	
	Activity:	Not reported	
	Activity Name:	Not reported	
	AWP Code:	Not reported	
	Proposed Budget:	Not reported	
	AWP Completion Date:	Not reported	
	Revised Due Date:	Not reported	
	Comments Date:	Not reported	
	Est Person-Yrs to complete:	Not reported	
	Estimated Size:	Not reported	
	Request to Delete Activity:	Not reported	
	Activity Status:	Not reported	



MAP FINDINGS  
 FOCUS MAP 5

Map ID Site Database(s) EPA ID Number

**SAN FERNANDO VALLEY (AREA 4) (Continued)**

**1000710135**

Definition of Status: Not reported  
 Liquids Removed (Gals): Not reported  
 Liquids Treated (Gals): Not reported  
 Action Included Capping: Not reported  
 Well Decommissioned: Not reported  
 Action Included Fencing: Not reported  
 Removal Action Certification: Not reported  
 Activity Comments: Not reported  
 For Commercial Reuse: Not reported  
 For Industrial Reuse: Not reported  
 For Residential Reuse: Not reported  
 Unknown Type: Not reported

Alternate Address: POLLOCK WELLFIELD  
 Alternate City,St,Zip: LOS ANGELES, CA 90086  
 Background Info:

The San Fernando Valley Ground Water Basin (SFVGWB) is located within the Upper Los Angeles River Area and consists of the eastern portion of the San Fernando Valley and the entire Verdugo Basin. The SFVGWB encompasses approximately 112,000 acres of alluvial valley fill deposits and provides enough water to serve approximately 600,000 residents. The Basin is bounded on the north and the northwest by the Santa Susana Mountains, on the northeast by the San Gabriel Mountains, on the west by the Simi Hills and on the south by the Santa Monica Mountains.

The San Fernando Valley Study area includes four National Priorities List (NPL) sites. They are:

Area #1 - North Hollywood NPL Site covers 9336 acres in the eastern part of the San Fernando Valley. The site has been divide into the North Hollywood Operable Unit (OU) and the Burbank OU

Area #2 - Crystal Springs NPL Site covers 3975 acres southeast of the North Hollywood NPL Site and is located in the cities of Glendale and Los Angeles.

Area #3 - Verdugo NPL Site covers 2673 acres in the eastern part of the San Fernando Valley and is located in and adjacent to La Crescenta in the Verdugo Mountains.

Area #4 - the Pollock NPL Site covers 1635 acres in the southeastern part of the San Fernando Valley and is located in and adjacent to the cities of Los Angeles and Glendale.

Groundwater contamination in the SFVGWB is linked to prewar, postwar, and current industrialization in the San Fernando Valley.

The contaminants of concern are volatile organic compounds (VOCs), trichloroethylene (TCE) and tetrachloroethylene (PCE) which have been and/or are being used in many San Fernando Valley industries, such as aeronautical, automotive, dry cleaning, and metal plating. These solvents have found their way to the groundwater basin as a result of both past and improper use, storage and disposal practices. The SFVGWB Superfund sites, added to the NPL in 1986, are areas where groundwater from wells have been found to contain VOCs above the state and federal drinking water standards. Groundwater contamination at numerous wells have been so severe with TCE and PCE that these wells have essentialput out of commission.

Exposure of receptors to contaminants can possibly occur through ingestion of contaminated drinking water, inhalation of VOCs released from the contaminated water as in taking showers, and dermal exposure as in washing or bathing. However, with the

MAP FINDINGS  
FOCUS MAP 5

Map ID Site Database(s) EPA ID Number

**SAN FERNANDO VALLEY (AREA 4) (Continued)**

**1000710135**

strict regulatory control over water quality by the State's Department of Health, Office of Drinking Water (ODW), the RWQCB, and other agencies, residents are assured that the water they consume is safe and that no one is drinking water which contains concentrations of contaminants above regulatory standards. Federal, state, and local agencies have been conducting investigation and cleanup of contaminated groundwater in the SFVGB since contamination was discovered in 1979. These activities involve measuring the extent of contamination, developing & implementing cleanup remedies, and identifying responsible parties.

EPA provided oversight of the basinwide Remedial investigation (RI) of groundwater contamination conducted by the Los Angeles Department of Water and Power (LADWP). The RI objectives were to collect lithological and water quality data and information regarding basin operations for the eastern SF and Verdugo basins; develop a regional characterization of geology, hydrology, and the nature and extent of groundwater contamination within the eastern and Verdugo basins; study fate and transport of compounds in the environment; identify ARARs; and evaluate the potential risk to human health and the environment. The Remedial Investigations of the SFVGB were divided into two phases:

Phase I activities have included vertical profile borings and installation of monitoring wells to obtain preliminary contaminant information. Monitoring wells have been installed as follows: 34 in North Hollywood (Area #1); 29 in Crystal Springs (Area #2); 7 in Verdugo (Area #3); and 17 in Pollock (Area #4). Information obtained from Phase I investigation activities identified the need for several operable units. Operable Unit is a federal term which is similar to the State's definition of a removal action.

Phase II activities consist of a basinwide remedial investigation conducted by LADWP.

Remedial Actions (RAs):

North Hollywood (Area #1) -- Two RAs were identified for Area #1, the North Hollywood OU and the Burbank OU.

A Record of Decision (ROD) for the North Hollywood RA was signed in September 1987, selecting groundwater extraction and treatment (air stripping) of 2,000 gallons per minute (gpm) of contaminated water as an interim remedy. This RA was constructed with funding from EPA and the State and has been treating contaminated groundwater since March 1989. This facility is located at 11845 Vose Street in the N. Hollywood section of Los Angeles.

A ROD for the Burbank OU was signed in June 1989, again selecting groundwater extraction and treatment of about 12,000 gpm of contaminated water. Negotiations are continuing with PRPs for the design and construction of this RA.

Crystal Springs (Area #2) -- LADWP has completed a focused RI/FS for this proposed RA. The Glendale OU was separated into a North OU and a South OU based on the amount of contamination and the facilities contributing to the GW contamination. A ROD for each OU was signed on June 18, 1993 designating groundwater extraction and treatment as the interim remedy. The PRPs formed a group and combined the RA efforts for each OU into one document. The selected alternative is GW



MAP FINDINGS  
FOCUS MAP 5

Map ID	Site	Database(s)	EPA ID Number
	<b>SAN FERNANDO VALLEY (AREA 4) (Continued)</b>		<b>1000710135</b>
	<p>extractio and treatment. Verdugo and Pollock (Areas #3 and #4) -- Currently no RAs have been identified for Area #3 or for Area #4. In October 2003, US EPA proposed No Remedial Action for Verdugo Basin (Area #3). EPA and the RWQCB are identifying potential sources of contamination and pursuing PRPs that may be responsible for contaminating groundwater. As these PRPs are identified, individual site investigations and mitigation activities will be pursued. Enforceable agreements and orders have been implemented at numerous specific potential source sites within the Basin by RWQCB and the Department.</p> <p>Comments Date: 01011984 Comments: This is the date the site was first listed AWP pursuant to Comments Date: 01011984 Comments: Section 25356. Comments Date: 01011995 Comments: The U.S. EPA will not pursue a Remedial Investigation in Comments Date: 01011995 Comments: the Pollock OU. U.S. EPA has determined that the groundwater Comments Date: 01011995 Comments: extraction system that will be implemented by the Comments Date: 01011995 Comments: LADWP constitutes treatment and will be an adequate interim Comments Date: 01011995 Comments: remedial measure to contain the groundwater plume. U.S. EPA Comments Date: 01011995 Comments: is funding the LARWQCB to investigate and cleanup soil Comments Date: 01011995 Comments: contamination. Comments Date: 07251991 Comments: Area 4 covers 5,829 acres in the Pollock Area and is located Comments Date: 07251991 Comments: in and adjacent to the cities of Los Angeles and Glendale. Comments Date: 07251991 Comments: Groundwater is contaminated with TCE and PCE. Comments Date: 09202001 Comments: The Pollock Wells treatment plant returned to operation on Comments Date: 09202001 Comments: 7/24/2001. After replacement of spent GAC from the previous Comments Date: 09202001 Comments: years operation. With the exception of the one week the plant Comments Date: 09202001 Comments: was shutdown for the carbon replacement, the plant has been Comments Date: 09202001 Comments: operating continuously with Pollock wells #4 and #6 pumping. Comments Date: 09202001 Comments: In the months of July and August approximately 130 million Comments Date: 09202001 Comments: gallons of water was treated. ID Name: BEP DATABASE PCODE ID Value: P31034 Alternate Name: SAN FERNANDO VALLEY GW BASIN AREA 4POLLOCK AREA; OVERALL BASIN SCHEDULESAN FERNANDO VALLEY (AREA 4)</p> <p>Special Programs Code: MSCA Special Programs Name: MULTI-SITE COOPERATIVE AGREEMENT</p>		

MAP FINDINGS  
FOCUS MAP 5

Map ID	Site	Database(s)	EPA ID Number
93	<b>MOBIL #11-M3K (FORMER) 4110 VERDUGO RD N LOS ANGELES, CA 90065</b>	<b>LUST Cortese</b>	<b>S102523292 N/A</b>
	LUST:		
	Region:	STATE	
	Status:	Pollution Characterization	
	Case Number:	900650170	
	Local Case #:	Not reported	
	Chemical:	Gasoline	
	Qty Leaked:	Not reported	
	Abate Method:	No Action Required - incident is minor, requiring no remedial action	
	Release Date:	1986-05-01 00:00:00	
	Discover Date:	1989-09-29 00:00:00	
	Report Date:	Not reported	
	Enforcement Dt:	Not reported	
	Review Date:	1986-05-01 00:00:00	
	Enter Date:	1997-01-28 00:00:00	
	Stop Date:	Not reported	
	Confirm Leak:	Not reported	
	Case Type:	Other ground water affected	
	Cross Street:	YORK BLVD	
	Enf Type:	Not reported	
	Funding:	Not reported	
	How Discovered:	Subsurface Monitoring	
	How Stopped:	Not reported	
	Leak Cause:	UNK	
	Leak Source:	UNK	
	Global Id:	T0603701190	
	Workplan:	1988-11-01 00:00:00	
	Prelim Assess:	1989-09-29 00:00:00	
	Pollution Char:	1989-11-01 00:00:00	
	Remed Plan:	Not reported	
	Remed Action:	Not reported	
	Monitoring:	Not reported	
	MTBE Date:	Not reported	
	GW Qualifier:	Not reported	
	Soil Qualifier:	Not reported	
	Max MTBE GW ppb:	Not reported	
	Max MTBE Soil ppb:	Not reported	
	County:	19	
	Org Name:	Not reported	
	Reg Board:	Los Angeles Region	
	Contact Person:	Not reported	
	Responsible Party:	MOBIL OIL CORP	
	RP Address:	3800 ALAMEDA AVE W, STE 700, BURBANK CA 91505-4331	
	Interim:	Not reported	
	Oversight Prgm:	LUST	
	MTBE Class:	*	
	MTBE Conc:	0	
	MTBE Fuel:	1	
	MTBE Tested:	Site NOT Tested for MTBE.Includes Unknown and Not Analyzed.	
	Staff:	YR	
	Staff Initials:	GO	
	Lead Agency:	Local Agency	
	Local Agency:	19050	
	Hydr Basin #:	SAN FERNANDO VALLEY	
	Beneficial:	Not reported	
	Priority:	Not reported	



MAP FINDINGS  
FOCUS MAP 5

Map ID	Site	Database(s)	EPA ID Number
--------	------	-------------	---------------

**MOBIL #11-M3K (FORMER) (Continued)**

**S102523292**

Cleanup Fund Id: Not reported  
 Work Suspended: Not reported  
 Operator: Not reported  
 Water System Name: Not reported  
 Well Name: Not reported  
 Distance To LUST: 0  
 Waste Discharge Global ID: Not reported  
 Waste Disch Assigned Name: Not reported  
 Summary: ACCROSS THE STREET (YORK), NORTH OF SITE 900650134. TRACE BENZENE  
 (BTEX) SO TPH(G) PROBABLE DUE TO SENSITIVITY ANALYSIS.

**LUST REG 4:**

Region: 4  
 Regional Board: 04  
 County: Los Angeles  
 facid: 900650170  
 Status: Pollution Characterization  
 Substance: Gasoline  
 Substance Quantity: Not reported  
 Local Case No: Not reported  
 Case Type: Groundwater  
 Abatement Method Used at the Site: No Action Required  
 Global ID: T0603701190  
 W Global ID: Not reported  
 Staff: UNK  
 Local Agency: 19050  
 Cross Street: YORK BLVD  
 Enforcement Type: Not reported  
 Date Leak Discovered: 9/29/1989  
 Date Leak First Reported: 5/1/1986  
 Date Leak Record Entered: 1/28/1997  
 Date Confirmation Began: Not reported  
 Date Leak Stopped: Not reported  
 Date Case Last Changed on Database: 5/1/1986  
 Date the Case was Closed: Not reported  
 How Leak Discovered: Subsurface Monitoring  
 How Leak Stopped: Not reported  
 Cause of Leak: UNK  
 Leak Source: UNK  
 Operator: Not reported  
 Water System: Not reported  
 Well Name: Not reported  
 Approx. Dist To Production Well (ft): 6850.654767225926232157589937  
 Source of Cleanup Funding: UNK  
 Preliminary Site Assessment Workplan Submitted: 11/1/1988  
 Preliminary Site Assessment Began: 9/29/1989  
 Pollution Characterization Began: 11/1/1989  
 Remediation Plan Submitted: Not reported  
 Remedial Action Underway: Not reported  
 Post Remedial Action Monitoring Began: Not reported  
 Enforcement Action Date: Not reported  
 Historical Max MTBE Date: Not reported  
 Hist Max MTBE Conc in Groundwater: Not reported  
 Hist Max MTBE Conc in Soil: Not reported  
 Significant Interim Remedial Action Taken: Not reported  
 GW Qualifier: Not reported  
 Soil Qualifier: Not reported

MAP FINDINGS  
FOCUS MAP 5

Map ID Site Database(s) EPA ID Number

**MOBIL #11-M3K (FORMER) (Continued)**

**S102523292**

Organization: Not reported  
 Owner Contact: Not reported  
 Responsible Party: MOBIL OIL CORP  
 RP Address: 3800 ALAMEDA AVE W, STE 700, BURBANK CA 91505-4331  
 Program: LUST  
 Lat/Long: 34.1252386 / -1  
 Local Agency Staff: PEJ  
 Beneficial Use: Not reported  
 Priority: Not reported  
 Cleanup Fund Id: Not reported  
 Suspended: Not reported  
 Assigned Name: Not reported  
 Summary: ACCROSS THE STREET (YORK), NORTH OF SITE 900650134. TRACE  
 BENZENE (BTEX) SO TPH(G) PROBABLE DUE TO SENSITIVITY ANALYSIS.

Cortese:  
 Region: CORTESE  
 Facility Addr2: 4110 VERDUGO RD N

**95** **TEXACO STATION**  
**4072 VERDUGO RD**  
**LOS ANGELES, CA 90065**

**LUST** **S102438591**  
**Cortese** **N/A**

LUST:  
 Region: STATE  
 Status: Case Closed  
 Case Number: 900650134  
 Local Case #: Not reported  
 Chemical: Gasoline  
 Qty Leaked: Not reported  
 Abate Method: Excavate and Dispose - remove contaminated soil and dispose in approved site  
 Release Date: 1991-06-06 00:00:00  
 Discover Date: Not reported  
 Report Date: 1998-01-07 00:00:00  
 Enforcement Dt: 1997-01-23 00:00:00  
 Review Date: 1998-03-19 00:00:00  
 Enter Date: 1991-09-16 00:00:00  
 Stop Date: Not reported  
 Confirm Leak: 1991-06-06 00:00:00  
 Case Type: Other ground water affected  
 Cross Street: YORK BLVD  
 Enf Type: Not reported  
 Funding: EF  
 How Discovered: Not reported  
 How Stopped: Not reported  
 Leak Cause: UNK  
 Leak Source: UNK  
 Global Id: T0603701186  
 Workplan: Not reported  
 Prelim Assess: 1991-10-31 00:00:00  
 Pollution Char: 1997-05-09 00:00:00  
 Remed Plan: Not reported  
 Remed Action: Not reported  
 Monitoring: Not reported  
 MTBE Date: 1965-01-01 00:00:00  
 GW Qualifier: Not reported





MAP FINDINGS  
FOCUS MAP 5

Map ID Site Database(s) EPA ID Number

**TEXACO STATION (Continued)**

**S102438591**

How Leak Discovered: Not reported  
 How Leak Stopped: Not reported  
 Cause of Leak: UNK  
 Leak Source: UNK  
 Operator: OLD # 091691-22  
 Water System: Not reported  
 Well Name: Not reported  
 Approx. Dist To Production Well (ft): 6646.0626456900545498071387564  
 Source of Cleanup Funding: UNK  
 Preliminary Site Assessment Workplan Submitted: Not reported  
 Preliminary Site Assessment Began: 10/31/1991  
 Pollution Characterization Began: 5/9/1997  
 Remediation Plan Submitted: Not reported  
 Remedial Action Underway: Not reported  
 Post Remedial Action Monitoring Began: Not reported  
 Enforcement Action Date: 1/23/1997  
 Historical Max MTBE Date: 1/1/1965  
 Hist Max MTBE Conc in Groundwater: 17  
 Hist Max MTBE Conc in Soil: .015  
 Significant Interim Remedial Action Taken: Yes  
 GW Qualifier: Not reported  
 Soil Qualifier: Not reported  
 Organization: Not reported  
 Owner Contact: Not reported  
 Responsible Party: NASCH, MICHAEL  
 RP Address: 10430 WILSHIRE BLVD, APT # 1006, LOS ANGELES, 90024  
 Program: LUST  
 Lat/Long: 34.1243156 / -1  
 Local Agency Staff: PEJ  
 Beneficial Use: Not reported  
 Priority: Not reported  
 Cleanup Fund Id: Not reported  
 Suspended: Not reported  
 Assigned Name: Not reported  
 Summary: OPERATING STATION TANKS REPLACED 1991 3/19/98  
 RPT OF GW WELL ABANDONMENT

Cortese:  
 Region: CORTESE  
 Facility Addr2: 4072 VERDUGO RD

95

**JASS AUTOMOTIVE  
 4067 VERDUGO RD.  
 LOS ANGELES, CA 90065**

**LUST S106447908  
 N/A**

LUST:  
 Region: STATE  
 Status: Case Closed  
 Case Number: 900650325  
 Local Case #: 10375  
 Chemical: Gasoline  
 Qty Leaked: Not reported  
 Abate Method: Not reported  
 Release Date: 2003-09-09 00:00:00  
 Discover Date: 2003-09-09 00:00:00  
 Report Date: 2007-04-03 00:00:00  
 Enforcement Dt: Not reported



MAP FINDINGS  
FOCUS MAP 5

Map ID	Site	Database(s)	EPA ID Number
--------	------	-------------	---------------

**JASS AUTOMOTIVE (Continued)**

**S106447908**

Review Date: Not reported  
 Enter Date: Not reported  
 Stop Date: 2003-09-09 00:00:00  
 Confirm Leak: 2004-01-29 00:00:00  
 Case Type: Other ground water affected  
 Cross Street: YORK AVE.  
 Enf Type: Not reported  
 Funding: CLOS  
 How Discovered: OM  
 How Stopped: Close Tank  
 Leak Cause: UNK  
 Leak Source: P,  
 Global Id: T0603771868  
 Workplan: 2006-06-01 00:00:00  
 Prelim Assess: Not reported  
 Pollution Char: 2006-05-19 00:00:00  
 Remed Plan: Not reported  
 Remed Action: Not reported  
 Monitoring: 2006-06-08 00:00:00  
 MTBE Date: Not reported  
 GW Qualifier: Not reported  
 Soil Qualifier: Not reported  
 Max MTBE GW ppb: Not reported  
 Max MTBE Soil ppb: Not reported  
 County: 19  
 Org Name: Not reported  
 Reg Board: Los Angeles Region  
 Contact Person: Not reported  
 Responsible Party: MR. DINESH RAO  
 RP Address: 4609 RUSSELL AVE.  
 Interim: Not reported  
 Oversight Prgm: LUST  
 MTBE Class: \*  
 MTBE Conc: 0  
 MTBE Fuel: 1  
 MTBE Tested: MTBE Detected. Site tested for MTBE and MTBE detected  
 Staff: CEC  
 Staff Initials: WR  
 Lead Agency: Regional Board  
 Local Agency: 19050  
 Hydr Basin #: Not reported  
 Beneficial: Not reported  
 Priority: Not reported  
 Cleanup Fund Id: Not reported  
 Work Suspended: Not reported  
 Operator: Not reported  
 Water System Name: Not reported  
 Well Name: Not reported  
 Distance To Lust: 0  
 Waste Discharge Global ID: Not reported  
 Waste Disch Assigned Name: Not reported  
 Summary: Not reported

**LUST REG 4:**

Region: 4  
 Regional Board: 04  
 County: Los Angeles

MAP FINDINGS  
FOCUS MAP 5

Map ID Site Database(s) EPA ID Number

**JASS AUTOMOTIVE (Continued)**

**S106447908**

facid: 900650325  
 Status: Leak being confirmed  
 Substance: Gasoline  
 Substance Quantity: Not reported  
 Local Case No: 10375  
 Case Type: Groundwater  
 Abatement Method Used at the Site: Not reported  
 Global ID: T0603771868  
 W Global ID: Not reported  
 Staff: UNK  
 Local Agency: 19050  
 Cross Street: N. VERDUGO BLVD. & YORK AVE.  
 Enforcement Type: Not reported  
 Date Leak Discovered: 9/9/2003  
 Date Leak First Reported: 9/9/2003  
 Date Leak Record Entered: Not reported  
 Date Confirmation Began: 9/9/2003  
 Date Leak Stopped: 9/9/2003  
 Date Case Last Changed on Database: Not reported  
 Date the Case was Closed: Not reported  
 How Leak Discovered: OM  
 How Leak Stopped: Close Tank  
 Cause of Leak: UNK  
 Leak Source: P,  
 Operator: Not reported  
 Water System: Not reported  
 Well Name: Not reported  
 Approx. Dist To Production Well (ft): Not reported  
 Source of Cleanup Funding: P,  
 Preliminary Site Assessment Workplan Submitted: Not reported  
 Preliminary Site Assessment Began: Not reported  
 Pollution Characterization Began: Not reported  
 Remediation Plan Submitted: Not reported  
 Remedial Action Underway: Not reported  
 Post Remedial Action Monitoring Began: Not reported  
 Enforcement Action Date: Not reported  
 Historical Max MTBE Date: Not reported  
 Hist Max MTBE Conc in Groundwater: Not reported  
 Hist Max MTBE Conc in Soil: Not reported  
 Significant Interim Remedial Action Taken: Not reported  
 GW Qualifier: Not reported  
 Soil Qualifier: Not reported  
 Organization: Not reported  
 Owner Contact: Not reported  
 Responsible Party: TIMIE KUNKAEW  
 RP Address: 4067 N. VERDUGO RD.  
 Program: LUST  
 Lat/Long: 0 / 0  
 Local Agency Staff: Not reported  
 Beneficial Use: Not reported  
 Priority: Not reported  
 Cleanup Fund Id: Not reported  
 Suspended: Not reported  
 Assigned Name: Not reported  
 Summary: Not reported



MAP FINDINGS  
FOCUS MAP 5

Map ID	Site	Database(s)	EPA ID Number
144	<b>UNOCAL #0865 (FORMER)</b> <b>3931 EAGLE ROCK BLVD</b> <b>LOS ANGELES, CA 90065</b>	<b>HAZNET</b> <b>LUST</b>	<b>S105181262</b> <b>N/A</b>
	<b>HAZNET:</b> Gepaid: CAC002563857 Contact: DEBBIE BOURGAULT Telephone: 7145771700 Facility Addr2: Not reported Mailing Name: Not reported Mailing Address: 376 S VALENCIA BLVD Mailing City,St,Zip: BREa, CA 92823 Gen County: Los Angeles TSD EPA ID: CAD028409019 TSD County: Los Angeles Waste Category: Unspecified organic liquid mixture Disposal Method: Treatment, Tank Tons: 1.25 Facility County: Los Angeles  Gepaid: CAC002563857 Contact: DEBBIE BOURGAULT Telephone: 7145771700 Facility Addr2: Not reported Mailing Name: Not reported Mailing Address: 376 S VALENCIA BLVD Mailing City,St,Zip: BREa, CA 92823 Gen County: Los Angeles TSD EPA ID: CAD028409019 TSD County: Los Angeles Waste Category: Other organic solids Disposal Method: Transfer Station Tons: 4.2 Facility County: Los Angeles		
	<b>LUST:</b> Region: STATE Status: Case Closed Case Number: 900650298 Local Case #: Not reported Chemical: Gasoline Qty Leaked: Not reported Abate Method: Not reported Release Date: 2001-12-10 00:00:00 Discover Date: 1998-09-22 00:00:00 Report Date: 2004-04-22 00:00:00 Enforcement Dt: Not reported Review Date: 2002-08-02 00:00:00 Enter Date: Not reported Stop Date: Not reported Confirm Leak: Not reported Case Type: Other ground water affected Cross Street: FLETCHER Enf Type: Not reported Funding: CLOS How Discovered: OM How Stopped: Not reported Leak Cause: UNK Leak Source: Other Source		

MAP FINDINGS  
 FOCUS MAP 5

Map ID Site Database(s) EPA ID Number

**UNOCAL #0865 (FORMER) (Continued)**

**S105181262**

Global Id: T060372076  
 Workplan: 1998-09-22 00:00:00  
 Prelim Assess: 1998-11-15 00:00:00  
 Pollution Char: 2004-03-22 00:00:00  
 Remed Plan: Not reported  
 Remed Action: Not reported  
 Monitoring: Not reported  
 MTBE Date: Not reported  
 GW Qualifier: Not reported  
 Soil Qualifier: Not reported  
 Max MTBE GW ppb: Not reported  
 Max MTBE Soil ppb: Not reported  
 County: 19  
 Org Name: Not reported  
 Reg Board: Los Angeles Region  
 Contact Person: Not reported  
 Responsible Party: PHIL STERN  
 RP Address: 376 S. VALENCIA AVE.  
 Interim: Not reported  
 Oversight Prgm: LUST  
 MTBE Class: \*  
 MTBE Conc: 0  
 MTBE Fuel: 1  
 MTBE Tested: MTBE Detected. Site tested for MTBE and MTBE detected  
 Staff: JW  
 Staff Initials: GO  
 Lead Agency: Regional Board  
 Local Agency: 19050  
 Hydr Basin #: UNNAMED BASIN  
 Beneficial: Not reported  
 Priority: Not reported  
 Cleanup Fund Id: Not reported  
 Work Suspended: Not reported  
 Operator: PHIL STERN  
 Water System Name: Not reported  
 Well Name: Not reported  
 Distance To Lust: 0  
 Waste Discharge Global ID: Not reported  
 Waste Disch Assigned Name: Not reported  
 Summary: Haz Mat incident report filed

**LUST REG 4:**

Region: 4  
 Regional Board: 04  
 County: Los Angeles  
 facid: 900650298  
 Status: Case Closed  
 Substance: Gasoline  
 Substance Quantity: Not reported  
 Local Case No: Not reported  
 Case Type: Groundwater  
 Abatement Method Used at the Site: Not reported  
 Global ID: T060372076  
 W Global ID: Not reported  
 Staff: JW  
 Local Agency: 19050  
 Cross Street: FLETCHER



MAP FINDINGS  
FOCUS MAP 5

Map ID Site Database(s) EPA ID Number

**UNOCAL #0865 (FORMER) (Continued)**

**S105181262**

Enforcement Type: CLOS  
 Date Leak Discovered: 9/22/1998  
 Date Leak First Reported: 12/10/2001  
 Date Leak Record Entered: Not reported  
 Date Confirmation Began: Not reported  
 Date Leak Stopped: Not reported  
 Date Case Last Changed on Database: 8/2/2002  
 Date the Case was Closed: 4/22/2004  
 How Leak Discovered: OM  
 How Leak Stopped: Not reported  
 Cause of Leak: UNK  
 Leak Source: Other Source  
 Operator: PHIL STERN  
 Water System: Not reported  
 Well Name: Not reported  
 Approx. Dist To Production Well (ft): 5942.7295891328727032451503729  
 Source of Cleanup Funding: Other Source  
 Preliminary Site Assessment Workplan Submitted: 9/22/1998  
 Preliminary Site Assessment Began: 11/15/1998  
 Pollution Characterization Began: 3/22/2004  
 Remediation Plan Submitted: Not reported  
 Remedial Action Underway: Not reported  
 Post Remedial Action Monitoring Began: Not reported  
 Enforcement Action Date: Not reported  
 Historical Max MTBE Date: 11/21/2003  
 Hist Max MTBE Conc in Groundwater: 1  
 Hist Max MTBE Conc in Soil: Not reported  
 Significant Interim Remedial Action Taken: Not reported  
 GW Qualifier: ND  
 Soil Qualifier: Not reported  
 Organization: Not reported  
 Owner Contact: Not reported  
 Responsible Party: PHIL STERN  
 RP Address: 376 S. VALENCIA AVE.  
 Program: LUST  
 Lat/Long: 34.119641 / -1  
 Local Agency Staff: Not reported  
 Beneficial Use: Not reported  
 Priority: Not reported  
 Cleanup Fund Id: Not reported  
 Suspended: Not reported  
 Assigned Name: Not reported  
 Summary: Haz Mat incident report filed

144

**UDI INVESTMENT CO  
 3924 EAGLE ROCK BLVD  
 LOS ANGELES, CA 90065**

**CA FID UST S101588164  
 SWEEPS UST N/A**

CA FID UST:

Facility ID: 19056401  
 Regulated By: UTNKA  
 Regulated ID: Not reported  
 Cortese Code: Not reported  
 SIC Code: Not reported  
 Facility Phone: 2130000000  
 Mail To: Not reported  
 Mailing Address: 3924 EAGLE ROCK BLVD  
 Mailing Address 2: Not reported

MAP FINDINGS  
FOCUS MAP 5

Map ID	Site	Database(s)	EPA ID Number
--------	------	-------------	---------------

**UDI INVESTMENT CO (Continued)**

**S101588164**

Mailing City,St,Zip: LOS ANGELES 900650000  
 Contact: Not reported  
 Contact Phone: Not reported  
 DUNs Number: Not reported  
 NPDES Number: Not reported  
 EPA ID: Not reported  
 Comments: Not reported  
 Status: Active

**SWEEPS UST:**

Status: Not reported  
 Comp Number: 6951  
 Number: Not reported  
 Board Of Equalization: Not reported  
 Ref Date: Not reported  
 Act Date: Not reported  
 Created Date: Not reported  
 Tank Status: Not reported  
 Owner Tank Id: Not reported  
 Swrcb Tank Id: Not reported  
 Actv Date: Not reported  
 Capacity: Not reported  
 Tank Use: Not reported  
 Stg: Not reported  
 Content: Not reported  
 Number Of Tanks: Not reported

152

**M B ROYALTY ELECTRIC INC  
 3838 EAGLE ROCK BLVD  
 LOS ANGELES, CA 90065**

**CA FID UST S101584132  
 SWEEPS UST N/A**

**CA FID UST:**

Facility ID: 19008812  
 Regulated By: UTKNI  
 Regulated ID: Not reported  
 Cortese Code: Not reported  
 SIC Code: Not reported  
 Facility Phone: 2132551407  
 Mail To: Not reported  
 Mailing Address: 1240 S ARROYO BLVD  
 Mailing Address 2: Not reported  
 Mailing City,St,Zip: LOS ANGELES 900650000  
 Contact: Not reported  
 Contact Phone: Not reported  
 DUNs Number: Not reported  
 NPDES Number: Not reported  
 EPA ID: Not reported  
 Comments: Not reported  
 Status: Inactive

**SWEEPS UST:**

Status: Not reported  
 Comp Number: 4987  
 Number: Not reported  
 Board Of Equalization: Not reported  
 Ref Date: Not reported  
 Act Date: Not reported



MAP FINDINGS  
FOCUS MAP 5

<u>Map ID</u>	<u>Site</u>	<u>Database(s)</u>	<u>EPA ID Number</u>
---------------	-------------	--------------------	----------------------

**M B ROYALTY ELECTRIC INC (Continued)**

**S101584132**

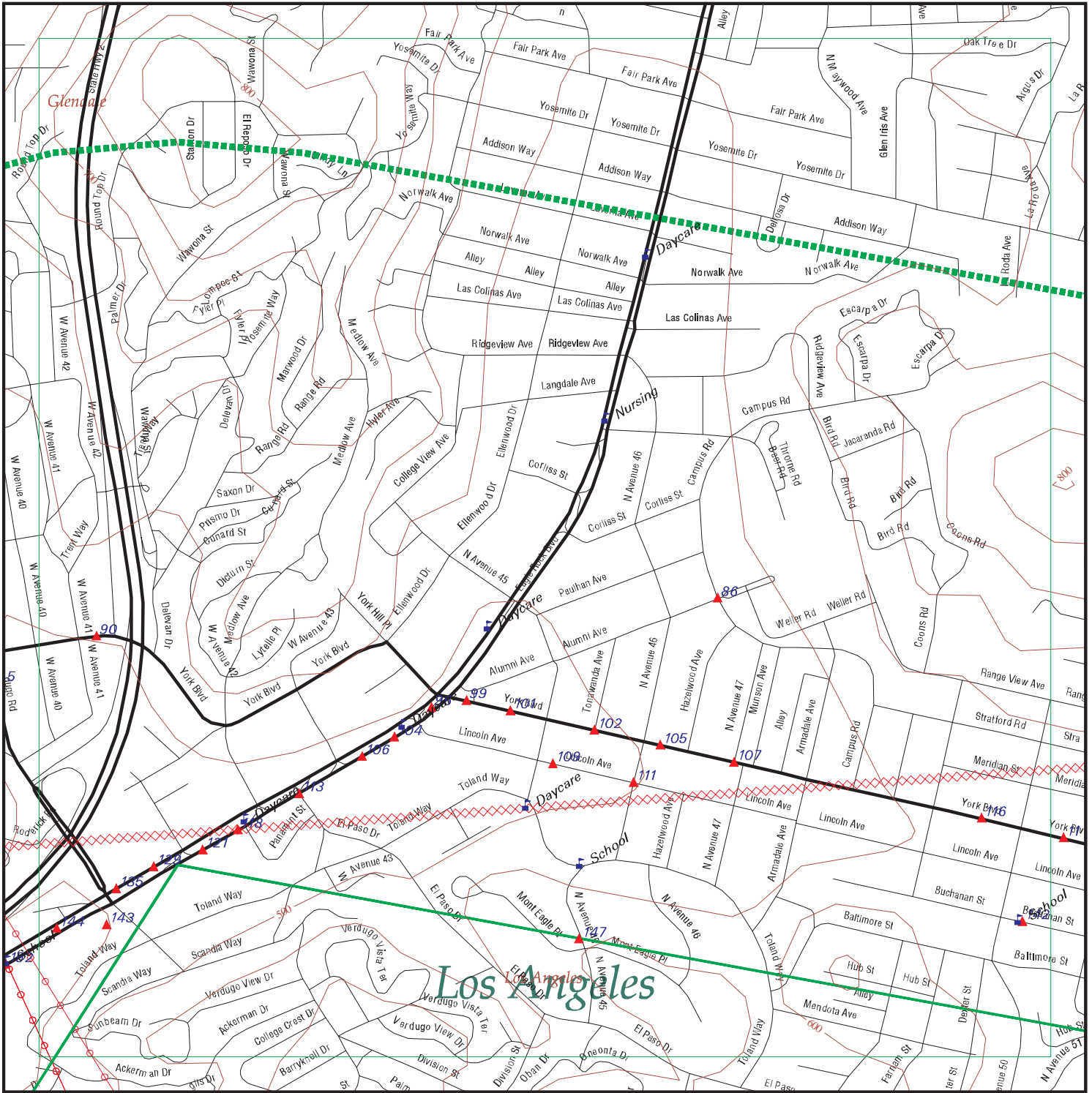
Created Date:	Not reported
Tank Status:	Not reported
Owner Tank Id:	Not reported
Swrcb Tank Id:	Not reported
Actv Date:	Not reported
Capacity:	Not reported
Tank Use:	Not reported
Stg:	Not reported
Content:	Not reported
Number Of Tanks:	Not reported

FOCUS MAP 5 ORPHAN SUMMARY

City	EDR ID	Site Name	Site Address	Zip	Database(s)
GLENDALE	S106077015	G & T CLEANERS	1232 S GLENDALE STE A	91205	HAZNET, DRYCLEANERS
GLENDALE	U003941037	PACIFIC STATES BOX & BASKET CO.	1295 SOUTH LOS ANGELES ST.	91204	UST
LOS ANGELES	S106769692	CABLE CRAFTERS	3990 W CHEVY CHASE	90039	WIP
LOS ANGELES	S106769694	SYSTEM & METHODS	4200 W CHEVY CHASE	90039	WIP
LOS ANGELES	S106769695	GLENDALE IRON	4204 W CHEVY CHASE	90039	WIP
LOS ANGELES	S106769696	GLENDALE ORNAMENTAL IRON WORKE	4208 W CHEVY CHASE	90039	WIP
LOS ANGELES	1010562247	LINE 765 RECEIVER	CYPRESS AVE AND ARROYO SECO	90065	RCRA-LQG
LOS ANGELES	1000193109	BIDDULPH VW ISUZU	4434 W GLENDALE AVE	90039	RCRA-SQG, FINDS
LOS ANGELES	S103547013	SFPP TAYLON YARD STATION	PERLITA	90039	SLIC
LOS ANGELES	S104583461	GLENDALE CARBURETORS	5440 SAN FERNAND RD W	90039	HAZNET, WIP
LOS ANGELES	S109117713	REYCREST ROOFING/WATERPROOFING CO	3065 N VERDUGO RD	90065	LUST



# Focus Map 6

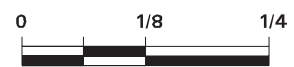


EDR DataMap® - Environmental Atlas

## SR 710 Tunnel

### Legend

- |                    |                         |             |                   |              |
|--------------------|-------------------------|-------------|-------------------|--------------|
| Roads              | Waterways               | Powerlines  | Water             | Listed Sites |
| Major Roads        | Railroads               | Pipelines   | Superfund Sites   |              |
| Contour Lines      | Study Boundary          | Fault Lines | Federal DOD Sites |              |
| 100-Yr Flood Zones | Indian Reservations BIA |             |                   |              |



Scale in Miles

FOCUS MAP 6 SUMMARY

<u>Database</u>	<u>Total Plotted</u>
<b><u>FEDERAL RECORDS</u></b>	
NPL	0
Proposed NPL	0
Delisted NPL	0
NPL LIENS	0
CERCLIS	0
CERC-NFRAP	0
LIENS 2	0
CORRACTS	0
RCRA-TSDF	0
RCRA-LQG	0
RCRA-SQG	8
RCRA-CESQG	0
RCRA-NonGen	0
US ENG CONTROLS	0
US INST CONTROL	0
ERNS	0
HMIRS	0
DOT OPS	0
US CDL	0
US BROWNFIELDS	0
DOD	0
FUDS	0
LUCIS	0
CONSENT	0
ROD	0
UMTRA	0
DEBRIS REGION 9	0
ODI	0
MINES	0
TRIS	0
TSCA	0
FTTS	0
HIST FTTS	0
SSTS	0
ICIS	0
PADS	0
MLTS	0
RADINFO	0
FINDS	8
RAATS	0
SCRD DRYCLEANERS	0
<b><u>STATE AND LOCAL RECORDS</u></b>	
HIST Cal-Sites	0
CA BOND EXP. PLAN	0
SCH	0
Toxic Pits	0



FOCUS MAP 6 SUMMARY

<u>Database</u>	<u>Total Plotted</u>
SWF/LF	0
WMUDS/SWAT	0
CA WDS	0
Cortese	14
SWRCY	0
LUST	18
CA FID UST	11
SLIC	1
UST	5
HIST UST	5
AST	0
LIENS	0
SWEEPS UST	13
CHMIRS	2
Notify 65	0
DEED	0
VCP	0
DRYCLEANERS	2
WIP	0
CDL	0
RESPONSE	0
HAZNET	12
EMI	3
HAULERS	0
ENVIROSTOR	0
 <b><u>TRIBAL RECORDS</u></b>	
INDIAN RESERV	0
INDIAN ODI	0
INDIAN LUST	0
INDIAN UST	0
INDIAN VCP	0
 <b><u>EDR PROPRIETARY RECORDS</u></b>	
Manufactured Gas Plants	0

NOTES:

Sites may be listed in more than one database

MAP FINDINGS  
FOCUS MAP 6

Map ID	Site	Database(s)	EPA ID Number
86	<b>OCCIDENTAL COLLEGE 1600 CAMPUS RD LOS ANGELES, CA 90041</b>	<b>RCRA-SQG FINDS HAZNET Cortese UST CA FID UST EMI SWEEPS UST MANIFEST</b>	<b>1000248109 CAD981983273</b>
	<p>RCRA-SQG:</p> <p>Date form received by agency: 09/01/1996</p> <p>Facility name: OCCIDENTAL COLLEGE</p> <p>Facility address: 1600 CAMPUS RD LOS ANGELES, CA 90041</p> <p>EPA ID: CAD981983273</p> <p>Contact: Not reported</p> <p>Contact address: Not reported Not reported</p> <p>Contact country: Not reported</p> <p>Contact telephone: Not reported</p> <p>Contact email: Not reported</p> <p>EPA Region: 09</p> <p>Classification: Small Small Quantity Generator</p> <p>Description: Handler: generates more than 100 and less than 1000 kg of hazardous waste during any calendar month and accumulates less than 6000 kg of hazardous waste at any time; or generates 100 kg or less of hazardous waste during any calendar month, and accumulates more than 1000 kg of hazardous waste at any time</p> <p>Owner/Operator Summary:</p> <p>Owner/operator name: OCCIDENTAL COLLEGE</p> <p>Owner/operator address: NOT REQUIRED NOT REQUIRED, ME 99999</p> <p>Owner/operator country: Not reported</p> <p>Owner/operator telephone: (415) 555-1212</p> <p>Legal status: Private</p> <p>Owner/Operator Type: Owner</p> <p>Owner/Op start date: Not reported</p> <p>Owner/Op end date: Not reported</p> <p>Owner/operator name: NOT REQUIRED</p> <p>Owner/operator address: NOT REQUIRED NOT REQUIRED, ME 99999</p> <p>Owner/operator country: Not reported</p> <p>Owner/operator telephone: (415) 555-1212</p> <p>Legal status: Private</p> <p>Owner/Operator Type: Operator</p> <p>Owner/Op start date: Not reported</p> <p>Owner/Op end date: Not reported</p> <p>Handler Activities Summary:</p> <p>U.S. importer of hazardous waste: Unknown</p> <p>Mixed waste (haz. and radioactive): Unknown</p> <p>Recycler of hazardous waste: No</p> <p>Transporter of hazardous waste: No</p> <p>Treater, storer or disposer of HW: No</p> <p>Underground injection activity: No</p>		



MAP FINDINGS  
FOCUS MAP 6

Map ID Site Database(s) EPA ID Number

**OCCIDENTAL COLLEGE (Continued)**

**1000248109**

On-site burner exemption: Unknown  
Furnace exemption: Unknown  
Used oil fuel burner: No  
Used oil processor: No  
User oil refiner: No  
Used oil fuel marketer to burner: No  
Used oil Specification marketer: No  
Used oil transfer facility: No  
Used oil transporter: No  
Off-site waste receiver: Commercial status unknown

Historical Generators:

Date form received by agency: 04/26/1991  
Facility name: OCCIDENTAL COLLEGE  
Classification: Large Quantity Generator

Date form received by agency: 04/24/1987  
Facility name: OCCIDENTAL COLLEGE  
Classification: Large Quantity Generator

Violation Status: No violations found

FINDS:

Other Pertinent Environmental Activity Identified at Site

California - Hazardous Waste Tracking System - Datamart

The NEI (National Emissions Inventory) database contains information on stationary and mobile sources that emit criteria air pollutants and their precursors, as well as hazardous air pollutants (HAPs).

RCRAInfo is a national information system that supports the Resource Conservation and Recovery Act (RCRA) program through the tracking of events and activities related to facilities that generate, transport, and treat, store, or dispose of hazardous waste. RCRAInfo allows RCRA program staff to track the notification, permit, compliance, and corrective action activities required under RCRA.

HAZNET:

Gepaid: CAD981983273  
Contact: OCCIDENTAL COLLEGE  
Telephone: 0000000000  
Facility Addr2: Not reported  
Mailing Name: Not reported  
Mailing Address: 1600 CAMPUS RD  
Mailing City, St, Zip: LOS ANGELES, CA 900413314  
Gen County: Los Angeles  
TSD EPA ID: CAD000088252  
TSD County: Los Angeles  
Waste Category: Unspecified oil-containing waste  
Disposal Method: Transfer Station  
Tons: .2000  
Facility County: Los Angeles

Gepaid: CAD981983273  
Contact: OCCIDENTAL COLLEGE

MAP FINDINGS  
 FOCUS MAP 6

Map ID	Site	Database(s)	EPA ID Number
--------	------	-------------	---------------

**OCCIDENTAL COLLEGE (Continued)**

**1000248109**

Telephone: 0000000000  
 Facility Addr2: Not reported  
 Mailing Name: Not reported  
 Mailing Address: 1600 CAMPUS RD  
 Mailing City,St,Zip: LOS ANGELES, CA 900413314  
 Gen County: Los Angeles  
 TSD EPA ID: CAD050806850  
 TSD County: Los Angeles  
 Waste Category: Off-specification, aged, or surplus organics  
 Disposal Method: Recycler  
 Tons: 2.9650  
 Facility County: Los Angeles

Gepaid: CAD981983273  
 Contact: OCCIDENTAL COLLEGE  
 Telephone: 0000000000  
 Facility Addr2: Not reported  
 Mailing Name: Not reported  
 Mailing Address: 1600 CAMPUS RD  
 Mailing City,St,Zip: LOS ANGELES, CA 900413314  
 Gen County: Los Angeles  
 TSD EPA ID: CAD050806850  
 TSD County: Los Angeles  
 Waste Category: Laboratory waste chemicals  
 Disposal Method: Recycler  
 Tons: .1625  
 Facility County: Los Angeles

Gepaid: CAD981983273  
 Contact: OCCIDENTAL COLLEGE  
 Telephone: 0000000000  
 Facility Addr2: Not reported  
 Mailing Name: Not reported  
 Mailing Address: 1600 CAMPUS RD  
 Mailing City,St,Zip: LOS ANGELES, CA 900413314  
 Gen County: Los Angeles  
 TSD EPA ID: CAD050806850  
 TSD County: Los Angeles  
 Waste Category: Laboratory waste chemicals  
 Disposal Method: Transfer Station  
 Tons: .1750  
 Facility County: Los Angeles

Gepaid: CAD981983273  
 Contact: OCCIDENTAL COLLEGE  
 Telephone: 0000000000  
 Facility Addr2: Not reported  
 Mailing Name: Not reported  
 Mailing Address: 1600 CAMPUS RD  
 Mailing City,St,Zip: LOS ANGELES, CA 900413314  
 Gen County: Los Angeles  
 TSD EPA ID: CAD050806850  
 TSD County: Los Angeles  
 Waste Category: Not reported  
 Disposal Method: Transfer Station  
 Tons: .3550  
 Facility County: Los Angeles



MAP FINDINGS  
FOCUS MAP 6

Map ID      Site      Database(s)      EPA ID Number

---

**OCCIDENTAL COLLEGE (Continued)**

**1000248109**

[Click this hyperlink](#) while viewing on your computer to access  
155 additional CA\_HAZNET: record(s) in the EDR Site Report.

Cortese:

Region:           CORTESE  
Facility Addr2:   Not reported

UST:

Local Agency:   Los Angeles, Los Angeles County  
Facility ID:      23626

CA FID UST:

Facility ID:       19006018  
Regulated By:     UTNKI  
Regulated ID:     Not reported  
Cortese Code:     Not reported  
SIC Code:          Not reported  
Facility Phone:   2132592651  
Mail To:           Not reported  
Mailing Address:   1600 CAMPUS RD  
Mailing Address 2: Not reported  
Mailing City,St,Zip: LOS ANGELES 900410000  
Contact:           Not reported  
Contact Phone:    Not reported  
DUNs Number:     Not reported  
NPDES Number:    Not reported  
EPA ID:            Not reported  
Comments:         Not reported  
Status:            Inactive

EMI:

Year:               1987  
County Code:       19  
Air Basin:          SC  
Facility ID:        2638  
Air District Name:   SC  
SIC Code:           8221  
Air District Name:   SOUTH COAST AQMD  
Community Health Air Pollution Info System: Not reported  
Consolidated Emission Reporting Rule:   Not reported  
Total Organic Hydrocarbon Gases Tons/Yr: 0  
Reactive Organic Gases Tons/Yr:        0  
Carbon Monoxide Emissions Tons/Yr:      0  
NOX - Oxides of Nitrogen Tons/Yr:       2  
SOX - Oxides of Sulphur Tons/Yr:        7  
Particulate Matter Tons/Yr:              0  
Part. Matter 10 Micrometers & Smllr Tons/Yr: 0

Year:               1990  
County Code:       19  
Air Basin:          SC  
Facility ID:        2638  
Air District Name:   SC  
SIC Code:           8221  
Air District Name:   SOUTH COAST AQMD

MAP FINDINGS  
FOCUS MAP 6

Map ID	Site	Database(s)	EPA ID Number
--------	------	-------------	---------------

**OCCIDENTAL COLLEGE (Continued)**

**1000248109**

Community Health Air Pollution Info System:	Not reported
Consolidated Emission Reporting Rule:	Not reported
Total Organic Hydrocarbon Gases Tons/Yr:	10
Reactive Organic Gases Tons/Yr:	7
Carbon Monoxide Emissions Tons/Yr:	2
NOX - Oxides of Nitrogen Tons/Yr:	15
SOX - Oxides of Sulphur Tons/Yr:	0
Particulate Matter Tons/Yr:	0
Part. Matter 10 Micrometers & Smlr Tons/Yr:	0
Year:	1995
County Code:	19
Air Basin:	SC
Facility ID:	2638
Air District Name:	SC
SIC Code:	8221
Air District Name:	SOUTH COAST AQMD
Community Health Air Pollution Info System:	Not reported
Consolidated Emission Reporting Rule:	Not reported
Total Organic Hydrocarbon Gases Tons/Yr:	27
Reactive Organic Gases Tons/Yr:	4
Carbon Monoxide Emissions Tons/Yr:	9
NOX - Oxides of Nitrogen Tons/Yr:	64
SOX - Oxides of Sulphur Tons/Yr:	0
Particulate Matter Tons/Yr:	0
Part. Matter 10 Micrometers & Smlr Tons/Yr:	0
Year:	1996
County Code:	19
Air Basin:	SC
Facility ID:	2638
Air District Name:	SC
SIC Code:	8221
Air District Name:	SOUTH COAST AQMD
Community Health Air Pollution Info System:	Not reported
Consolidated Emission Reporting Rule:	Not reported
Total Organic Hydrocarbon Gases Tons/Yr:	26
Reactive Organic Gases Tons/Yr:	3
Carbon Monoxide Emissions Tons/Yr:	17
NOX - Oxides of Nitrogen Tons/Yr:	19
SOX - Oxides of Sulphur Tons/Yr:	0
Particulate Matter Tons/Yr:	0
Part. Matter 10 Micrometers & Smlr Tons/Yr:	0
Year:	1997
County Code:	19
Air Basin:	SC
Facility ID:	2638
Air District Name:	SC
SIC Code:	8221
Air District Name:	SOUTH COAST AQMD
Community Health Air Pollution Info System:	Not reported
Consolidated Emission Reporting Rule:	Not reported
Total Organic Hydrocarbon Gases Tons/Yr:	40
Reactive Organic Gases Tons/Yr:	5
Carbon Monoxide Emissions Tons/Yr:	13
NOX - Oxides of Nitrogen Tons/Yr:	2



MAP FINDINGS  
FOCUS MAP 6

Map ID	Site	Database(s)	EPA ID Number
--------	------	-------------	---------------

**OCCIDENTAL COLLEGE (Continued)**

**1000248109**

SOX - Oxides of Sulphur Tons/Yr:	0
Particulate Matter Tons/Yr:	0
Part. Matter 10 Micrometers & Smlr Tons/Yr:	0
Year:	1998
County Code:	19
Air Basin:	SC
Facility ID:	2638
Air District Name:	SC
SIC Code:	8221
Air District Name:	SOUTH COAST AQMD
Community Health Air Pollution Info System:	Not reported
Consolidated Emission Reporting Rule:	Not reported
Total Organic Hydrocarbon Gases Tons/Yr:	49
Reactive Organic Gases Tons/Yr:	5
Carbon Monoxide Emissions Tons/Yr:	13
NOX - Oxides of Nitrogen Tons/Yr:	2
SOX - Oxides of Sulphur Tons/Yr:	0
Particulate Matter Tons/Yr:	0
Part. Matter 10 Micrometers & Smlr Tons/Yr:	0
Year:	1999
County Code:	19
Air Basin:	SC
Facility ID:	2638
Air District Name:	SC
SIC Code:	8221
Air District Name:	SOUTH COAST AQMD
Community Health Air Pollution Info System:	Not reported
Consolidated Emission Reporting Rule:	Not reported
Total Organic Hydrocarbon Gases Tons/Yr:	40
Reactive Organic Gases Tons/Yr:	5
Carbon Monoxide Emissions Tons/Yr:	13
NOX - Oxides of Nitrogen Tons/Yr:	2
SOX - Oxides of Sulphur Tons/Yr:	0
Particulate Matter Tons/Yr:	0
Part. Matter 10 Micrometers & Smlr Tons/Yr:	0
Year:	2000
County Code:	19
Air Basin:	SC
Facility ID:	2638
Air District Name:	SC
SIC Code:	8221
Air District Name:	SOUTH COAST AQMD
Community Health Air Pollution Info System:	Not reported
Consolidated Emission Reporting Rule:	Not reported
Total Organic Hydrocarbon Gases Tons/Yr:	40
Reactive Organic Gases Tons/Yr:	5
Carbon Monoxide Emissions Tons/Yr:	13
NOX - Oxides of Nitrogen Tons/Yr:	2
SOX - Oxides of Sulphur Tons/Yr:	0
Particulate Matter Tons/Yr:	0
Part. Matter 10 Micrometers & Smlr Tons/Yr:	0
Year:	2001
County Code:	19

MAP FINDINGS  
 FOCUS MAP 6

Map ID	Site	Database(s)	EPA ID Number
--------	------	-------------	---------------

**OCCIDENTAL COLLEGE (Continued)**

**1000248109**

Air Basin: SC  
 Facility ID: 2638  
 Air District Name: SC  
 SIC Code: 8221  
 Air District Name: SOUTH COAST AQMD  
 Community Health Air Pollution Info System: Not reported  
 Consolidated Emission Reporting Rule: Not reported  
 Total Organic Hydrocarbon Gases Tons/Yr: 10  
 Reactive Organic Gases Tons/Yr: 1  
 Carbon Monoxide Emissions Tons/Yr: 3  
 NOX - Oxides of Nitrogen Tons/Yr: 2  
 SOX - Oxides of Sulphur Tons/Yr: 0  
 Particulate Matter Tons/Yr: 0  
 Part. Matter 10 Micrometers & Smlr Tons/Yr: 0

Year: 2002  
 County Code: 19  
 Air Basin: SC  
 Facility ID: 2638  
 Air District Name: SC  
 SIC Code: 8221  
 Air District Name: SOUTH COAST AQMD  
 Community Health Air Pollution Info System: Not reported  
 Consolidated Emission Reporting Rule: Not reported  
 Total Organic Hydrocarbon Gases Tons/Yr: 1  
 Reactive Organic Gases Tons/Yr: 0  
 Carbon Monoxide Emissions Tons/Yr: 3  
 NOX - Oxides of Nitrogen Tons/Yr: 3  
 SOX - Oxides of Sulphur Tons/Yr: 0  
 Particulate Matter Tons/Yr: 0  
 Part. Matter 10 Micrometers & Smlr Tons/Yr: 0

Year: 2003  
 County Code: 19  
 Air Basin: SC  
 Facility ID: 2638  
 Air District Name: SC  
 SIC Code: 8221  
 Air District Name: SOUTH COAST AQMD  
 Community Health Air Pollution Info System: Not reported  
 Consolidated Emission Reporting Rule: Not reported  
 Total Organic Hydrocarbon Gases Tons/Yr: 1  
 Reactive Organic Gases Tons/Yr: 0  
 Carbon Monoxide Emissions Tons/Yr: 3  
 NOX - Oxides of Nitrogen Tons/Yr: 3  
 SOX - Oxides of Sulphur Tons/Yr: 0  
 Particulate Matter Tons/Yr: 0  
 Part. Matter 10 Micrometers & Smlr Tons/Yr: 0

Year: 2004  
 County Code: 19  
 Air Basin: SC  
 Facility ID: 2638  
 Air District Name: SC  
 SIC Code: 8221  
 Air District Name: SOUTH COAST AQMD  
 Community Health Air Pollution Info System: Not reported



MAP FINDINGS  
FOCUS MAP 6

Map ID	Site	Database(s)	EPA ID Number
--------	------	-------------	---------------

**OCCIDENTAL COLLEGE (Continued)**

**1000248109**

Consolidated Emission Reporting Rule:	Not reported
Total Organic Hydrocarbon Gases Tons/Yr:	0.548998
Reactive Organic Gases Tons/Yr:	0.21
Carbon Monoxide Emissions Tons/Yr:	2.70163
NOX - Oxides of Nitrogen Tons/Yr:	2.796728
SOX - Oxides of Sulphur Tons/Yr:	0.017759
Particulate Matter Tons/Yr:	0.2066892
Part. Matter 10 Micrometers & Smlr Tons/Yr:	0.21

**SWEEPS UST:**

Status:	Not reported
Comp Number:	6608
Number:	Not reported
Board Of Equalization:	Not reported
Ref Date:	Not reported
Act Date:	Not reported
Created Date:	Not reported
Tank Status:	Not reported
Owner Tank Id:	Not reported
Swrcb Tank Id:	Not reported
Actv Date:	Not reported
Capacity:	Not reported
Tank Use:	Not reported
Stg:	Not reported
Content:	Not reported
Number Of Tanks:	0

**NY MANIFEST:**

EPA ID:	CAD981983273
Facility Name:	OCCIDENTAL COLLEGE
Facility Address:	1600 CAMPUS RD
Facility City:	LOS ANGELES
Facility Address 2:	Not reported
Country:	USA
Mailing Name:	OCCIDENTAL COLLEGE
Mailing Contact:	BRUCE STEELE
Mailing Address:	1600 CAMPUS RD
Mailing Address 2:	Not reported
Mailing City:	LOS ANGELES
Mailing State:	CA
Mailing Zip:	90041
Mailing Zip4:	Not reported
Mailing Country:	USA
Mailing Phone:	213-259-2933

Document ID:	NYB4413492
Manifest Status:	Completed after the designated time period for a TSDf to get a copy to the DEC
Trans1 State ID:	10214PNY
Trans2 State ID:	Not reported
Generator Ship Date:	930203
Trans1 Recv Date:	930203
Trans2 Recv Date:	Not reported
TSD Site Recv Date:	930218
Part A Recv Date:	Not reported
Part B Recv Date:	930301

MAP FINDINGS  
FOCUS MAP 6

Map ID	Site	Database(s)	EPA ID Number
--------	------	-------------	---------------

**OCCIDENTAL COLLEGE (Continued)**

**1000248109**

Generator EPA ID: CAD981983273  
 Trans1 EPA ID: NYD980769947  
 Trans2 EPA ID: Not reported  
 TSDF ID: NYD000632372  
 Waste Code: P076 - NITRIC OXIDE  
 Quantity: 00014  
 Units: P - Pounds  
 Number of Containers: 002  
 Container Type: CF - Fiber or plastic boxes, cartons  
 Handling Method: T Chemical, physical, or biological treatment.  
 Specific Gravity: 100  
 Year: 93  
 Manifest Tracking Num: Not reported  
 Import Ind: Not reported  
 Export Ind: Not reported  
 Discr Quantity Ind: Not reported  
 Discr Type Ind: Not reported  
 Discr Residue Ind: Not reported  
 Discr Partial Reject Ind: Not reported  
 Discr Full Reject Ind: Not reported  
 Manifest Ref Num: Not reported  
 Alt Fac RCRA Id: Not reported  
 Alt Fac Sign Date: Not reported  
 Mgmt Method Type Code: Not reported

**90**

**MOBIL #/KEY CENTERS  
4110 YORK BLVD  
LOS ANGELES, CA 90065**

**LUST S102433512  
Cortese N/A**

**LUST:**

Region: STATE  
 Status: Case Closed  
 Case Number: 900650043  
 Local Case #: Not reported  
 Chemical: Gasoline  
 Qty Leaked: Not reported  
 Abate Method: Not reported  
 Release Date: 1986-09-24 00:00:00  
 Discover Date: Not reported  
 Report Date: 1993-05-13 00:00:00  
 Enforcement Dt: Not reported  
 Review Date: 1992-07-28 00:00:00  
 Enter Date: 1988-03-31 00:00:00  
 Stop Date: Not reported  
 Confirm Leak: Not reported  
 Case Type: Other ground water affected  
 Cross Street: EAGLE ROCK  
 Enf Type: Not reported  
 Funding: Not reported  
 How Discovered: Not reported  
 How Stopped: Not reported  
 Leak Cause: Not reported  
 Leak Source: Not reported  
 Global Id: T0603701180  
 Workplan: Not reported  
 Prelim Assess: Not reported  
 Pollution Char: 1988-07-08 00:00:00  
 Remed Plan: Not reported



MAP FINDINGS  
FOCUS MAP 6

Map ID Site Database(s) EPA ID Number

**MOBIL #/KEY CENTERS (Continued)**

**S102433512**

Remed Action: Not reported  
 Monitoring: 1992-01-17 00:00:00  
 MTBE Date: Not reported  
 GW Qualifier: Not reported  
 Soil Qualifier: Not reported  
 Max MTBE GW ppb: Not reported  
 Max MTBE Soil ppb: Not reported  
 County: 19  
 Org Name: Not reported  
 Reg Board: Los Angeles Region  
 Contact Person: Not reported  
 Responsible Party: EMCON ASSOCIATES  
 RP Address: 445 W GARFIELD AVE, GLENDALE, CA 91204  
 Interim: Yes  
 Oversight Prgm: LUST  
 MTBE Class: \*  
 MTBE Conc: 0  
 MTBE Fuel: 1  
 MTBE Tested: Site NOT Tested for MTBE.Includes Unknown and Not Analyzed.  
 Staff: YR  
 Staff Initials: HRQ  
 Lead Agency: Regional Board  
 Local Agency: 19050  
 Hydr Basin #: SAN FERNANDO VALLEY  
 Beneficial: Not reported  
 Priority: Not reported  
 Cleanup Fund Id: Not reported  
 Work Suspended: Not reported  
 Operator: Not reported  
 Water System Name: Not reported  
 Well Name: Not reported  
 Distance To Lust: 0  
 Waste Discharge Global ID: Not reported  
 Waste Disch Assigned Name: Not reported  
 Summary: MOBIL ASKED TO INSTALL ONLY ONE MONITORING WELL FOR LACK OF SPACE. CURRENT SAP UNDER REVIEW.

**LUST REG 4:**

Region: 4  
 Regional Board: 04  
 County: Los Angeles  
 facid: 900650043  
 Status: Case Closed  
 Substance: Gasoline  
 Substance Quantity: Not reported  
 Local Case No: Not reported  
 Case Type: Groundwater  
 Abatement Method Used at the Site: Not reported  
 Global ID: T0603701180  
 W Global ID: Not reported  
 Staff: UNK  
 Local Agency: 19050  
 Cross Street: EAGLE ROCK  
 Enforcement Type: Not reported  
 Date Leak Discovered: Not reported  
 Date Leak First Reported: 9/24/1986  
 Date Leak Record Entered: 3/31/1988

MAP FINDINGS  
FOCUS MAP 6

Map ID Site Database(s) EPA ID Number

**MOBIL #/KEY CENTERS (Continued)**

**S102433512**

Date Confirmation Began: Not reported  
 Date Leak Stopped: Not reported  
 Date Case Last Changed on Database: 7/28/1992  
 Date the Case was Closed: 5/13/1993  
 How Leak Discovered: Not reported  
 How Leak Stopped: Not reported  
 Cause of Leak: Not reported  
 Leak Source: Not reported  
 Operator: Not reported  
 Water System: Not reported  
 Well Name: Not reported  
 Approx. Dist To Production Well (ft): 7405.523880190446459577827165  
 Source of Cleanup Funding: Not reported  
 Preliminary Site Assessment Workplan Submitted: Not reported  
 Preliminary Site Assessment Began: Not reported  
 Pollution Characterization Began: 7/8/1988  
 Remediation Plan Submitted: Not reported  
 Remedial Action Underway: Not reported  
 Post Remedial Action Monitoring Began: 1/17/1992  
 Enforcement Action Date: Not reported  
 Historical Max MTBE Date: Not reported  
 Hist Max MTBE Conc in Groundwater: Not reported  
 Hist Max MTBE Conc in Soil: Not reported  
 Significant Interim Remedial Action Taken: Yes  
 GW Qualifier: Not reported  
 Soil Qualifier: Not reported  
 Organization: Not reported  
 Owner Contact: Not reported  
 Responsible Party: EMCON ASSOCIATES  
 RP Address: 445 W GARFIELD AVE, GLENDALE, CA 91204  
 Program: LUST  
 Lat/Long: 34.1252445 / -1  
 Local Agency Staff: PEJ  
 Beneficial Use: Not reported  
 Priority: Not reported  
 Cleanup Fund Id: Not reported  
 Suspended: Not reported  
 Assigned Name: Not reported  
 Summary: MOBIL ASKED TO INSTALL ONLY ONE MONITORING WELL FOR LACK OF SPACE.  
 CURRENT SAP UNDER REVIEW.

Cortese:  
 Region: CORTESE  
 Facility Addr2: 4110 YORK BLVD

96 **CHEVRON #9-3746 FORMER  
 4401 EAGLE ROCK BLVD  
 EAGLE ROCK, CA 90041**

**LUST S105051336  
 N/A**

LUST:  
 Region: STATE  
 Status: Case Closed  
 Case Number: 900410025  
 Local Case #: Not reported  
 Chemical: Gasoline  
 Qty Leaked: Not reported  
 Abate Method: Remove Free Product - remove floating product from water table



MAP FINDINGS  
FOCUS MAP 6

Map ID Site Database(s) EPA ID Number

**CHEVRON #9-3746 FORMER (Continued)**

**S105051336**

Release Date: 1986-10-21 00:00:00  
 Discover Date: Not reported  
 Report Date: 1996-07-18 00:00:00  
 Enforcement Dt: Not reported  
 Review Date: 1996-07-18 00:00:00  
 Enter Date: 1987-09-08 00:00:00  
 Stop Date: Not reported  
 Confirm Leak: Not reported  
 Case Type: Other ground water affected  
 Cross Street: YORK  
 Enf Type: Not reported  
 Funding: Not reported  
 How Discovered: Not reported  
 How Stopped: Not reported  
 Leak Cause: UNK  
 Leak Source: UNK  
 Global Id: T0603700988  
 Workplan: Not reported  
 Prelim Assess: Not reported  
 Pollution Char: 1988-06-09 00:00:00  
 Remed Plan: Not reported  
 Remed Action: Not reported  
 Monitoring: Not reported  
 MTBE Date: Not reported  
 GW Qualifier: Not reported  
 Soil Qualifier: Not reported  
 Max MTBE GW ppb: Not reported  
 Max MTBE Soil ppb: Not reported  
 County: 19  
 Org Name: Not reported  
 Reg Board: Los Angeles Region  
 Contact Person: Not reported  
 Responsible Party: CHEVRON USA INC  
 RP Address: P.O. BOX 2833, LA HABRA CA 90632-2833 C  
 Interim: Yes  
 Oversight Prgm: LUST  
 MTBE Class: \*  
 MTBE Conc: 0  
 MTBE Fuel: 1  
 MTBE Tested: Site NOT Tested for MTBE.Includes Unknown and Not Analyzed.  
 Staff: YR  
 Staff Initials: HRQ  
 Lead Agency: Regional Board  
 Local Agency: 19050  
 Hydr Basin #: SAN FERNANDO VALLEY  
 Beneficial: Not reported  
 Priority: Not reported  
 Cleanup Fund Id: Not reported  
 Work Suspended: Not reported  
 Operator: Not reported  
 Water System Name: Not reported  
 Well Name: Not reported  
 Distance To Lust: 0  
 Waste Discharge Global ID: Not reported  
 Waste Disch Assigned Name: Not reported  
 Summary: Not reported

MAP FINDINGS  
FOCUS MAP 6

Map ID Site Database(s) EPA ID Number

**CHEVRON #9-3746 FORMER (Continued)**

**S105051336**

LUST REG 4:  
 Region: 4  
 Regional Board: 04  
 County: Los Angeles  
 facid: 900410025  
 Status: Case Closed  
 Substance: Gasoline  
 Substance Quantity: Not reported  
 Local Case No: Not reported  
 Case Type: Groundwater  
 Abatement Method Used at the Site: Remove Free Product  
 Global ID: T0603700988  
 W Global ID: Not reported  
 Staff: UNK  
 Local Agency: 19050  
 Cross Street: YORK  
 Enforcement Type: Not reported  
 Date Leak Discovered: Not reported  
 Date Leak First Reported: 10/21/1986  
 Date Leak Record Entered: 9/8/1987  
 Date Confirmation Began: Not reported  
 Date Leak Stopped: Not reported  
 Date Case Last Changed on Database: 7/18/1996  
 Date the Case was Closed: 7/18/1996  
 How Leak Discovered: Not reported  
 How Leak Stopped: Not reported  
 Cause of Leak: UNK  
 Leak Source: UNK  
 Operator: Not reported  
 Water System: Not reported  
 Well Name: Not reported  
 Approx. Dist To Production Well (ft): 9213.119624257230312816888907  
 Source of Cleanup Funding: UNK  
 Preliminary Site Assessment Workplan Submitted: Not reported  
 Preliminary Site Assessment Began: Not reported  
 Pollution Characterization Began: 6/9/1988  
 Remediation Plan Submitted: Not reported  
 Remedial Action Underway: Not reported  
 Post Remedial Action Monitoring Began: Not reported  
 Enforcement Action Date: Not reported  
 Historical Max MTBE Date: Not reported  
 Hist Max MTBE Conc in Groundwater: Not reported  
 Hist Max MTBE Conc in Soil: Not reported  
 Significant Interim Remedial Action Taken: Yes  
 GW Qualifier: Not reported  
 Soil Qualifier: Not reported  
 Organization: Not reported  
 Owner Contact: Not reported  
 Responsible Party: CHEVRON USA INC  
 RP Address: P.O. BOX 2833, LA HABRA CA 90632-2833  
 Program: LUST  
 Lat/Long: 34.1242875 / -1  
 Local Agency Staff: PEJ  
 Beneficial Use: Not reported  
 Priority: Not reported  
 Cleanup Fund Id: Not reported  
 Suspended: Not reported



MAP FINDINGS  
FOCUS MAP 6

Map ID	Site	Database(s)	EPA ID Number
	<b>CHEVRON #9-3746 FORMER (Continued)</b>		<b>S105051336</b>
	Assigned Name: Not reported Summary: Not reported		
<b>96</b>	<b>CHEVRON #9-3746 FORMER 4401 EAGLE ROCK BLVD LOS ANGELES, CA 90041</b>	<b>Cortese</b>	<b>1000730068 N/A</b>
	Cortese: Region: CORTESE Facility Addr2: 4401 EAGLE ROCK BLVD		
<b>96</b>	<b>ARCO #1880 4380 EAGLE ROCK BLVD LOS ANGELES, CA 90041</b>	<b>HAZNET LUST CHMIRS Cortese SWEEPS UST</b>	<b>S101296976 N/A</b>
	HAZNET: Gepaid: CAL000225700 Contact: JACK OMAN WASTE SPECIALIST Telephone: 7146703958 Facility Addr2: Not reported Mailing Name: Not reported Mailing Address: PO BOX 80249 Mailing City,St,Zip: RCHO STA MARG, CA 926880000 Gen County: Los Angeles TSD EPA ID: CAT080013352 TSD County: Los Angeles Waste Category: Aqueous solution with less than 10% total organic residues Disposal Method: Not reported Tons: 37.15 Facility County: Not reported		
	Gepaid: CAL000225700 Contact: JACK OMAN WASTE SPECIALIST Telephone: 7146703958 Facility Addr2: Not reported Mailing Name: Not reported Mailing Address: PO BOX 80249 Mailing City,St,Zip: RCHO STA MARG, CA 926880000 Gen County: Los Angeles TSD EPA ID: CAT080013352 TSD County: Los Angeles Waste Category: Aqueous solution with less than 10% total organic residues Disposal Method: Recycler Tons: 0.06 Facility County: Los Angeles		
	Gepaid: CAL000225700 Contact: JACK OMAN Telephone: 7146705402 Facility Addr2: Not reported Mailing Name: Not reported		

MAP FINDINGS  
FOCUS MAP 6

Map ID Site Database(s) EPA ID Number

---

**ARCO #1880 (Continued)**

**S101296976**

Mailing Address: PO BOX 6038  
Mailing City,St,Zip: ARTESIA, CA 907026038  
Gen County: Los Angeles  
TSD EPA ID: Not reported  
TSD County: Los Angeles  
Waste Category: Aqueous solution with less than 10% total organic residues  
Disposal Method: Not reported  
Tons: 1.23  
Facility County: Not reported

Gepaid: CAL000225700  
Contact: JACK OMAN  
Telephone: 7146705402  
Facility Addr2: Not reported  
Mailing Name: Not reported  
Mailing Address: PO BOX 6038  
Mailing City,St,Zip: ARTESIA, CA 907026038  
Gen County: Los Angeles  
TSD EPA ID: Not reported  
TSD County: Los Angeles  
Waste Category: Aqueous solution with less than 10% total organic residues  
Disposal Method: Recycler  
Tons: 81.30  
Facility County: Not reported

Gepaid: CAL000225700  
Contact: JACK OMAN WASTE SPECIALIST  
Telephone: 7146703958  
Facility Addr2: Not reported  
Mailing Name: Not reported  
Mailing Address: PO BOX 80249  
Mailing City,St,Zip: RCHO STA MARG, CA 926880000  
Gen County: Los Angeles  
TSD EPA ID: CAT080013352  
TSD County: Los Angeles  
Waste Category: Aqueous solution with less than 10% total organic residues  
Disposal Method: Recycler  
Tons: 10  
Facility County: Los Angeles

[Click this hyperlink](#) while viewing on your computer to access  
1 additional CA\_HAZNET: record(s) in the EDR Site Report.

**LUST:**

Region: STATE  
Status: Remedial action (cleanup) Underway  
Case Number: 900410098  
Local Case #: Not reported  
Chemical: Gasoline  
Qty Leaked: Not reported  
Abate Method: Remove Free Product - remove floating product from water table, V, E  
Release Date: 1985-09-17 00:00:00  
Discover Date: 1992-12-03 00:00:00  
Report Date: Not reported  
Enforcement Dt: 1999-04-09 00:00:00  
Review Date: 2002-08-07 00:00:00  
Enter Date: 1993-02-18 00:00:00



MAP FINDINGS  
FOCUS MAP 6

Map ID      Site      Database(s)      EPA ID Number

---

**ARCO #1880 (Continued)**

**S101296976**

Stop Date: 1992-12-03 00:00:00  
 Confirm Leak: Not reported  
 Case Type: Other ground water affected  
 Cross Street: YORK  
 Enf Type: Not reported  
 Funding: SI  
 How Discovered: OM  
 How Stopped: Not reported  
 Leak Cause: Structure Failure  
 Leak Source: Piping  
 Global Id: T0603700995  
 Workplan: Not reported  
 Prelim Assess: Not reported  
 Pollution Char: 2003-03-03 00:00:00  
 Remed Plan: 2003-10-17 00:00:00  
 Remed Action: 2004-04-16 00:00:00  
 Monitoring: Not reported  
 MTBE Date: 2000-11-30 00:00:00  
 GW Qualifier: Not reported  
 Soil Qualifier: Not reported  
 Max MTBE GW ppb: 41,000  
 Max MTBE Soil ppb: Not reported  
 County: 19  
 Org Name: Not reported  
 Reg Board: Los Angeles Region  
 Contact Person: Not reported  
 Responsible Party: RAYMOND VOSE  
 RP Address: P.O. BOX 5077  
 Interim: Yes  
 Oversight Prgm: LUST  
 MTBE Class: \*  
 MTBE Conc: 1  
 MTBE Fuel: 1  
 MTBE Tested: MTBE Detected. Site tested for MTBE and MTBE detected  
 Staff: JW  
 Staff Initials: HRQ  
 Lead Agency: Regional Board  
 Local Agency: 19050  
 Hydr Basin #: SAN FERNANDO VALLEY  
 Beneficial: Not reported  
 Priority: Not reported  
 Cleanup Fund Id: Not reported  
 Work Suspended: Not reported  
 Operator: SHARAM DELRAHIM  
 Water System Name: Not reported  
 Well Name: Not reported  
 Distance To Lust: 0  
 Waste Discharge Global ID: Not reported  
 Waste Disch Assigned Name: Not reported  
 Summary: 7/12/00 2ND QTR GW MON RPT 2000; 10/6/00 3RD QTR GW MON RPT 2000; 12/20/00 WELL  
 INSTALLATION WP; 1/11/01 4TH QTR GW MON RPT 2000; 4/16/01 1ST QTR GW MON RPT  
 2001

**LUST REG 4:**

Region: 4  
 Regional Board: 04  
 County: Los Angeles

MAP FINDINGS  
FOCUS MAP 6

Map ID      Site      Database(s)      EPA ID Number

**ARCO #1880 (Continued)**

**S101296976**

facid: 900410098  
 Status: Remedial action (cleanup) Underway  
 Substance: Gasoline  
 Substance Quantity: Not reported  
 Local Case No: Not reported  
 Case Type: Groundwater  
 Abatement Method Used at the Site: FP VE  
 Global ID: T0603700995  
 W Global ID: Not reported  
 Staff: JW  
 Local Agency: 19050  
 Cross Street: YORK  
 Enforcement Type: SI  
 Date Leak Discovered: 12/3/1992  
 Date Leak First Reported: 9/17/1985  
 Date Leak Record Entered: 2/18/1993  
 Date Confirmation Began: Not reported  
 Date Leak Stopped: 12/3/1992  
 Date Case Last Changed on Database: 8/7/2002  
 Date the Case was Closed: Not reported  
 How Leak Discovered: OM  
 How Leak Stopped: Not reported  
 Cause of Leak: Structure Failure  
 Leak Source: Piping  
 Operator: SHARAM DELRAHIM  
 Water System: Not reported  
 Well Name: Not reported  
 Approx. Dist To Production Well (ft): 9129.087512624611257107392415  
 Source of Cleanup Funding: Piping  
 Preliminary Site Assessment Workplan Submitted: Not reported  
 Preliminary Site Assessment Began: Not reported  
 Pollution Characterization Began: 3/3/2003  
 Remediation Plan Submitted: 10/17/2003  
 Remedial Action Underway: 4/16/2004  
 Post Remedial Action Monitoring Began: Not reported  
 Enforcement Action Date: 4/9/1999  
 Historical Max MTBE Date: 9/11/2002  
 Hist Max MTBE Conc in Groundwater: 190000  
 Hist Max MTBE Conc in Soil: 64  
 Significant Interim Remedial Action Taken: Yes  
 GW Qualifier: =  
 Soil Qualifier: =  
 Organization: Not reported  
 Owner Contact: Not reported  
 Responsible Party: RAYMOND VOSE  
 RP Address: P.O. BOX 5077  
 Program: LUST  
 Lat/Long: 34.1236866 / -1  
 Local Agency Staff: PEJ  
 Beneficial Use: Not reported  
 Priority: Not reported  
 Cleanup Fund Id: Not reported  
 Suspended: Not reported  
 Assigned Name: Not reported  
 Summary: 7/12/00 2ND QTR GW MON RPT 2000; 10/6/00 3RD QTR GW MON RPT 2000;  
 12/20/00 WELL INSTALLATION WP; 1/11/01 4TH QTR GW MON RPT 2000;  
 4/16/01 1ST QTR GW MON RPT 2001



MAP FINDINGS  
FOCUS MAP 6

Map ID	Site	Database(s)	EPA ID Number
--------	------	-------------	---------------

**ARCO #1880 (Continued)**

**S101296976**

CHMIRS:

OES Incident Number:	03-1374
OES notification:	3/12/200304:32:05 PM
OES Date:	Not reported
OES Time:	Not reported
Incident Date:	Not reported
<b>Date Completed:</b>	<b>Not reported</b>
Property Use:	Not reported
Agency Id Number:	Not reported
Agency Incident Number:	Not reported
Time Notified:	Not reported
Time Completed:	Not reported
Surrounding Area:	Not reported
Estimated Temperature:	Not reported
Property Management:	Not reported
Special Studies 1:	Not reported
Special Studies 2:	Not reported
Special Studies 3:	Not reported
Special Studies 4:	Not reported
Special Studies 5:	Not reported
Special Studies 6:	Not reported
More Than Two Substances Involved?:	Not reported
Resp Agncy Personel # Of Decontaminated:	Not reported
Responding Agency Personel # Of Injuries:	Not reported
Responding Agency Personel # Of Fatalities:	Not reported
Others Number Of Decontaminated:	Not reported
Others Number Of Injuries:	Not reported
Others Number Of Fatalities:	Not reported
Vehicle Make/year:	Not reported
Vehicle License Number:	Not reported
Vehicle State:	Not reported
Vehicle Id Number:	Not reported
CA/DOT/PUC/ICC Number:	Not reported
Company Name:	Not reported
Reporting Officer Name/ID:	Not reported
Report Date:	Not reported
Comments:	Not reported
Facility Telephone:	Not reported
Waterway Involved:	No
Waterway:	Not reported
Spill Site:	Not reported
Cleanup By:	Responsible Party
Containment:	Not reported
What Happened:	Not reported
Type:	Not reported
Measure:	Not reported
Other:	Not reported
Date/Time:	Not reported
Year:	2003
Agency:	BP West Coast Product LLC
Incident Date:	3/11/200312:00:00 AM
Admin Agency:	Los Angeles City Fire Department
Amount:	Not reported
Contained:	Yes
Site Type:	Service Station
E Date:	Not reported
Substance:	Gasoline

MAP FINDINGS  
FOCUS MAP 6

Map ID      Site      Database(s)      EPA ID Number

---

**ARCO #1880 (Continued)**

**S101296976**

Quantity Released:      Not reported  
BBLS:      0  
Cups:      0  
CUFT:      0  
Gallons:      25  
Grams:      0  
Pounds:      0  
Liters:      0  
Ounces:      0  
Pints:      0  
Quarts:      0  
Sheen:      0  
Tons:      0  
Unknown:      0  
Description:      Not reported  
Evacuations:      0  
Number of Injuries:      0  
Number of Fatalities:      0  
Description:      Substance was released when driver overfilled underground storage tank.

Cortese:

Region:      CORTESE  
Facility Addr2:      4380 EAGLE ROCK BLVD

SWEEPS UST:

Status:      A  
Comp Number:      1595  
Number:      1  
Board Of Equalization:      Not reported  
Ref Date:      03-30-93  
Act Date:      03-17-94  
Created Date:      02-29-88  
Tank Status:      A  
Owner Tank Id:      Not reported  
Swrcb Tank Id:      19-050-001595-000001  
Actv Date:      04-20-88  
Capacity:      10000  
Tank Use:      CHEMICAL  
Stg:      P  
Content:      UNKNOWN  
Number Of Tanks:      6

Status:      A  
Comp Number:      1595  
Number:      1  
Board Of Equalization:      Not reported  
Ref Date:      03-30-93  
Act Date:      03-17-94  
Created Date:      02-29-88  
Tank Status:      A  
Owner Tank Id:      Not reported  
Swrcb Tank Id:      19-050-001595-000002  
Actv Date:      04-20-88  
Capacity:      6000  
Tank Use:      CHEMICAL  
Stg:      P



MAP FINDINGS  
FOCUS MAP 6

Map ID Site Database(s) EPA ID Number

**ARCO #1880 (Continued)**

**S101296976**

Content: UNKNOWN  
Number Of Tanks: Not reported

Status: A  
Comp Number: 1595  
Number: 1  
Board Of Equalization: Not reported  
Ref Date: 03-30-93  
Act Date: 03-17-94  
Created Date: 02-29-88  
Tank Status: A  
Owner Tank Id: Not reported  
Swrcb Tank Id: 19-050-001595-000003  
Actv Date: 04-20-88  
Capacity: 6000  
Tank Use: CHEMICAL  
Stg: P  
Content: UNKNOWN  
Number Of Tanks: Not reported

Status: A  
Comp Number: 1595  
Number: 1  
Board Of Equalization: Not reported  
Ref Date: 03-30-93  
Act Date: 03-17-94  
Created Date: 02-29-88  
Tank Status: A  
Owner Tank Id: Not reported  
Swrcb Tank Id: 19-050-001595-000004  
Actv Date: 04-20-88  
Capacity: 4000  
Tank Use: CHEMICAL  
Stg: P  
Content: UNKNOWN  
Number Of Tanks: Not reported

Status: A  
Comp Number: 1595  
Number: 1  
Board Of Equalization: Not reported  
Ref Date: 03-30-93  
Act Date: 03-17-94  
Created Date: 02-29-88  
Tank Status: A  
Owner Tank Id: Not reported  
Swrcb Tank Id: 19-050-001595-000005  
Actv Date: 04-20-88  
Capacity: 280  
Tank Use: OIL  
Stg: W  
Content: WASTE OIL  
Number Of Tanks: Not reported

Status: A  
Comp Number: 1595  
Number: 1

MAP FINDINGS  
FOCUS MAP 6

Map ID	Site	Database(s)	EPA ID Number
--------	------	-------------	---------------

**ARCO #1880 (Continued)**

**S101296976**

Board Of Equalization: Not reported  
 Ref Date: 03-30-93  
 Act Date: 03-17-94  
 Created Date: 02-29-88  
 Tank Status: A  
 Owner Tank Id: Not reported  
 Swrcb Tank Id: 19-050-001595-000006  
 Actv Date: 04-20-88  
 Capacity: 4000  
 Tank Use: CHEMICAL  
 Stg: P  
 Content: UNKNOWN  
 Number Of Tanks: Not reported

96

**HERMAN A & THELMA WHIST NIEDER  
 4362 EAGLE ROCK BLVD  
 LOS ANGELES, CA 90041**

**CA FID UST S101586452  
 SWEEPS UST N/A**

CA FID UST:

Facility ID: 19050632  
 Regulated By: UTNKA  
 Regulated ID: Not reported  
 Cortese Code: Not reported  
 SIC Code: Not reported  
 Facility Phone: 2130000000  
 Mail To: Not reported  
 Mailing Address: 4362 EAGLE ROCK BLVD  
 Mailing Address 2: Not reported  
 Mailing City,St,Zip: LOS ANGELES 900410000  
 Contact: Not reported  
 Contact Phone: Not reported  
 DUNS Number: Not reported  
 NPDES Number: Not reported  
 EPA ID: Not reported  
 Comments: Not reported  
 Status: Active

SWEEPS UST:

Status: Not reported  
 Comp Number: 6839  
 Number: Not reported  
 Board Of Equalization: Not reported  
 Ref Date: Not reported  
 Act Date: Not reported  
 Created Date: Not reported  
 Tank Status: Not reported  
 Owner Tank Id: Not reported  
 Swrcb Tank Id: Not reported  
 Actv Date: Not reported  
 Capacity: Not reported  
 Tank Use: Not reported  
 Stg: Not reported  
 Content: Not reported  
 Number Of Tanks: Not reported



MAP FINDINGS  
FOCUS MAP 6

Map ID	Site	Database(s)	EPA ID Number
99	<b>HINCKLEY &amp; SCHMITT INC</b> <b>4414 YORK BLVD</b> <b>LOS ANGELES, CA 90041</b>	<b>LUST</b> <b>Cortese</b>	<b>S103066168</b> <b>N/A</b>
	LUST:		
	Region:	STATE	
	Status:	Case Closed	
	Case Number:	900410116	
	Local Case #:	Not reported	
	Chemical:	Diesel	
	Qty Leaked:	Not reported	
	Abate Method:	Excavate and Dispose - remove contaminated soil and dispose in approved site	
	Release Date:	1996-03-20 00:00:00	
	Discover Date:	1996-03-20 00:00:00	
	Report Date:	1997-08-05 00:00:00	
	Enforcement Dt:	Not reported	
	Review Date:	1997-12-11 00:00:00	
	Enter Date:	1996-04-15 00:00:00	
	Stop Date:	1996-03-27 00:00:00	
	Confirm Leak:	Not reported	
	Case Type:	Other ground water affected	
	Cross Street:	EAGLE ROCK BLVD	
	Enf Type:	Not reported	
	Funding:	Not reported	
	How Discovered:	OM	
	How Stopped:	Not reported	
	Leak Cause:	Structure Failure	
	Leak Source:	Tank	
	Global Id:	T0603700997	
	Workplan:	Not reported	
	Prelim Assess:	Not reported	
	Pollution Char:	Not reported	
	Remed Plan:	Not reported	
	Remed Action:	Not reported	
	Monitoring:	1996-11-08 00:00:00	
	MTBE Date:	1965-01-01 00:00:00	
	GW Qualifier:	Not reported	
	Soil Qualifier:	Not reported	
	Max MTBE GW ppb:	2.4	
	Max MTBE Soil ppb:	Not reported	
	County:	19	
	Org Name:	Not reported	
	Reg Board:	Los Angeles Region	
	Contact Person:	Not reported	
	Responsible Party:	HINCKLEY & SCHMITT INC	
	RP Address:	4414 YORK BLVD., LOS ANGELES CA 90041	
	Interim:	Not reported	
	Oversight Prgm:	LUST	
	MTBE Class:	Not reported	
	MTBE Conc:	1	
	MTBE Fuel:	0	
	MTBE Tested:	MTBE Detected. Site tested for MTBE and MTBE detected	
	Staff:	JH	
	Staff Initials:	HRQ	
	Lead Agency:	Regional Board	
	Local Agency:	19050	
	Hydr Basin #:	SAN FERNANDO VALLEY	
	Beneficial:	Not reported	

MAP FINDINGS  
FOCUS MAP 6

Map ID Site Database(s) EPA ID Number

**HINCKLEY & SCHMITT INC (Continued)**

**S103066168**

Priority: Not reported  
 Cleanup Fund Id: Not reported  
 Work Suspended: Not reported  
 Operator: FEENEY, FRED OLD#960415-01  
 Water System Name: Not reported  
 Well Name: Not reported  
 Distance To Lust: 0  
 Waste Discharge Global ID: Not reported  
 Waste Disch Assigned Name: Not reported  
 Summary: 11/08/96 WORKPLAN APPROVED 12/26/96 - REQUEST  
 FOR TECHNICAL RPT SUBMITTAL DATE EXTENSIO02/19/97 - GROUNDWATER INVESTIGATION  
 REPORT

**LUST REG 4:**

Region: 4  
 Regional Board: 04  
 County: Los Angeles  
 facid: 900410116  
 Status: Case Closed  
 Substance: Diesel  
 Substance Quantity: Not reported  
 Local Case No: Not reported  
 Case Type: Groundwater  
 Abatement Method Used at the Site: Excavate and Dispose  
 Global ID: T0603700997  
 W Global ID: Not reported  
 Staff: JH  
 Local Agency: 19050  
 Cross Street: EAGLE ROCK BLVD  
 Enforcement Type: Not reported  
 Date Leak Discovered: 3/20/1996  
 Date Leak First Reported: 3/20/1996  
 Date Leak Record Entered: 4/15/1996  
 Date Confirmation Began: Not reported  
 Date Leak Stopped: 3/27/1996  
 Date Case Last Changed on Database: 12/11/1997  
 Date the Case was Closed: 8/5/1997  
 How Leak Discovered: OM  
 How Leak Stopped: Not reported  
 Cause of Leak: Structure Failure  
 Leak Source: Tank  
 Operator: FEENEY, FRED OLD#960415-01  
 Water System: Not reported  
 Well Name: Not reported  
 Approx. Dist To Production Well (ft): 9311.966719464293621391370421  
 Source of Cleanup Funding: Tank  
 Preliminary Site Assessment Workplan Submitted: Not reported  
 Preliminary Site Assessment Began: Not reported  
 Pollution Characterization Began: Not reported  
 Remediation Plan Submitted: Not reported  
 Remedial Action Underway: Not reported  
 Post Remedial Action Monitoring Began: 11/8/1996  
 Enforcement Action Date: Not reported  
 Historical Max MTBE Date: 1/1/1965  
 Hist Max MTBE Conc in Groundwater: 2.4  
 Hist Max MTBE Conc in Soil: Not reported  
 Significant Interim Remedial Action Taken: Not reported





MAP FINDINGS  
FOCUS MAP 6

Map ID Site Database(s) EPA ID Number

**LA CITY FIRE #55 (Continued)**

**S106116178**

MTBE Date: Not reported  
 GW Qualifier: Not reported  
 Soil Qualifier: Not reported  
 Max MTBE GW ppb: Not reported  
 Max MTBE Soil ppb: Not reported  
 County: 19  
 Org Name: Not reported  
 Reg Board: Los Angeles Region  
 Contact Person: Not reported  
 Responsible Party: WILLIAM MALVEY  
 RP Address: 650 S. SPRINGS ST., SUITE #600  
 Interim: Not reported  
 Oversight Prgm: LUST  
 MTBE Class: \*  
 MTBE Conc: 0  
 MTBE Fuel: 1  
 MTBE Tested: Site NOT Tested for MTBE.Includes Unknown and Not Analyzed.  
 Staff: AT  
 Staff Initials: GO  
 Lead Agency: Regional Board  
 Local Agency: 19050  
 Hydr Basin #: SAN FERNANDO VALLEY  
 Beneficial: Not reported  
 Priority: Not reported  
 Cleanup Fund Id: Not reported  
 Work Suspended: Not reported  
 Operator: Not reported  
 Water System Name: Not reported  
 Well Name: Not reported  
 Distance To Lust: 0  
 Waste Discharge Global ID: Not reported  
 Waste Disch Assigned Name: Not reported  
 Summary: LA CITY F.D. REFERRED CASE TO LARWQCB DATED 2/26/02

**LUST REG 4:**

Region: 4  
 Regional Board: 04  
 County: Los Angeles  
 facid: 900650034A  
 Status: Leak being confirmed  
 Substance: Gasoline  
 Substance Quantity: Not reported  
 Local Case No: Not reported  
 Case Type: Groundwater  
 Abatement Method Used at the Site: Not reported  
 Global ID: T0603793783  
 W Global ID: Not reported  
 Staff: AT  
 Local Agency: 19050  
 Cross Street: YORK BLVD  
 Enforcement Type: DLLET  
 Date Leak Discovered: Not reported  
 Date Leak First Reported: 8/15/2000  
 Date Leak Record Entered: Not reported  
 Date Confirmation Began: 11/26/2001  
 Date Leak Stopped: Not reported  
 Date Case Last Changed on Database: 4/24/2002



MAP FINDINGS  
FOCUS MAP 6

Map ID Site Database(s) EPA ID Number

**LA CITY FIRE #55 (Continued)**

**S106116178**

Date the Case was Closed: Not reported  
 How Leak Discovered: OM  
 How Leak Stopped: Not reported  
 Cause of Leak: UNK  
 Leak Source: UNK  
 Operator: Not reported  
 Water System: Not reported  
 Well Name: Not reported  
 Approx. Dist To Production Well (ft): 9314.731188851699438707675482  
 Source of Cleanup Funding: UNK  
 Preliminary Site Assessment Workplan Submitted: Not reported  
 Preliminary Site Assessment Began: Not reported  
 Pollution Characterization Began: Not reported  
 Remediation Plan Submitted: Not reported  
 Remedial Action Underway: Not reported  
 Post Remedial Action Monitoring Began: 8/15/2000  
 Enforcement Action Date: Not reported  
 Historical Max MTBE Date: Not reported  
 Hist Max MTBE Conc in Groundwater: Not reported  
 Hist Max MTBE Conc in Soil: Not reported  
 Significant Interim Remedial Action Taken: Not reported  
 GW Qualifier: Not reported  
 Soil Qualifier: Not reported  
 Organization: Not reported  
 Owner Contact: Not reported  
 Responsible Party: WILLIAM MALVEY  
 RP Address: 650 S. SPRINGS ST., SUITE #600  
 Program: LUST  
 Lat/Long: 34.12400521 / -1  
 Local Agency Staff: Not reported  
 Beneficial Use: Not reported  
 Priority: Not reported  
 Cleanup Fund Id: Not reported  
 Suspended: Not reported  
 Assigned Name: Not reported  
 Summary: LA CITY F.D. REFERRED CASE TO LARWQCB DATED 2/26/02

**101 LA CITY FIRE STATION #55  
4455 YORK BLVD  
LOS ANGELES, CA 90065**

**LUST S102590745  
Cortese N/A**

LUST:  
 Region: STATE  
 Status: Case Closed  
 Case Number: 900650034  
 Local Case #: Not reported  
 Chemical: Gasoline  
 Qty Leaked: Not reported  
 Abate Method: Not reported  
 Release Date: 1985-04-23 00:00:00  
 Discover Date: Not reported  
 Report Date: 1996-07-25 00:00:00  
 Enforcement Dt: Not reported  
 Review Date: 1996-10-09 00:00:00  
 Enter Date: 1986-12-31 00:00:00  
 Stop Date: Not reported  
 Confirm Leak: Not reported  
 Case Type: Other ground water affected

MAP FINDINGS  
FOCUS MAP 6

Map ID	Site	Database(s)	EPA ID Number
--------	------	-------------	---------------

**LA CITY FIRE STATION #55 (Continued)**

**S102590745**

Cross Street: EAGLE ROCK BLVD  
 Enf Type: Not reported  
 Funding: Not reported  
 How Discovered: Not reported  
 How Stopped: Not reported  
 Leak Cause: UNK  
 Leak Source: UNK  
 Global Id: T0603701179  
 Workplan: Not reported  
 Prelim Assess: Not reported  
 Pollution Char: 1988-03-18 00:00:00  
 Remed Plan: Not reported  
 Remed Action: Not reported  
 Monitoring: Not reported  
 MTBE Date: Not reported  
 GW Qualifier: Not reported  
 Soil Qualifier: Not reported  
 Max MTBE GW ppb: Not reported  
 Max MTBE Soil ppb: Not reported  
 County: 19  
 Org Name: Not reported  
 Reg Board: Los Angeles Region  
 Contact Person: Not reported  
 Responsible Party: DEPT. OF GENERAL SERVICES, UST  
 RP Address: 555 RAMIREZ ST, SPACE 150, LOS ANGELES CA 90012 D  
 Interim: Yes  
 Oversight Prgm: LUST  
 MTBE Class: \*  
 MTBE Conc: 0  
 MTBE Fuel: 1  
 MTBE Tested: Site NOT Tested for MTBE.Includes Unknown and Not Analyzed.  
 Staff: YR  
 Staff Initials: GO  
 Lead Agency: Regional Board  
 Local Agency: 19050  
 Hydr Basin #: SAN FERNANDO VALLEY  
 Beneficial: Not reported  
 Priority: Not reported  
 Cleanup Fund Id: Not reported  
 Work Suspended: Not reported  
 Operator: Not reported  
 Water System Name: Not reported  
 Well Name: Not reported  
 Distance To Lust: 0  
 Waste Discharge Global ID: Not reported  
 Waste Disch Assigned Name: Not reported  
 Summary: FUEL LEAK SUSPECTED - MINOR SOIL CONTAMINATION.

**LUST REG 4:**

Region: 4  
 Regional Board: 04  
 County: Los Angeles  
 facid: 900650034  
 Status: Case Closed  
 Substance: Gasoline  
 Substance Quantity: Not reported  
 Local Case No: Not reported



MAP FINDINGS  
 FOCUS MAP 6

Map ID Site Database(s) EPA ID Number

**LA CITY FIRE STATION #55 (Continued)**

**S102590745**

Case Type: Groundwater  
 Abatement Method Used at the Site: Not reported  
 Global ID: T0603701179  
 W Global ID: Not reported  
 Staff: UNK  
 Local Agency: 19050  
 Cross Street: EAGLE ROCK BLVD  
 Enforcement Type: Not reported  
 Date Leak Discovered: Not reported  
 Date Leak First Reported: 4/23/1985  
 Date Leak Record Entered: 12/31/1986  
 Date Confirmation Began: Not reported  
 Date Leak Stopped: Not reported  
 Date Case Last Changed on Database: 10/9/1996  
 Date the Case was Closed: 7/25/1996  
 How Leak Discovered: Not reported  
 How Leak Stopped: Not reported  
 Cause of Leak: UNK  
 Leak Source: UNK  
 Operator: Not reported  
 Water System: Not reported  
 Well Name: Not reported  
 Approx. Dist To Production Well (ft): 9579.266420306610835002307441  
 Source of Cleanup Funding: UNK  
 Preliminary Site Assessment Workplan Submitted: Not reported  
 Preliminary Site Assessment Began: Not reported  
 Pollution Characterization Began: 3/18/1988  
 Remediation Plan Submitted: Not reported  
 Remedial Action Underway: Not reported  
 Post Remedial Action Monitoring Began: Not reported  
 Enforcement Action Date: Not reported  
 Historical Max MTBE Date: Not reported  
 Hist Max MTBE Conc in Groundwater: Not reported  
 Hist Max MTBE Conc in Soil: Not reported  
 Significant Interim Remedial Action Taken: Yes  
 GW Qualifier: Not reported  
 Soil Qualifier: Not reported  
 Organization: Not reported  
 Owner Contact: Not reported  
 Responsible Party: DEPT. OF GENERAL SERVICES, UST  
 RP Address: 555 RAMIREZ ST, SPACE 150, LOS ANGELES CA 90012  
 Program: LUST  
 Lat/Long: 34.1239376 / -1  
 Local Agency Staff: PEJ  
 Beneficial Use: Not reported  
 Priority: Not reported  
 Cleanup Fund Id: Not reported  
 Suspended: Not reported  
 Assigned Name: Not reported  
 Summary: FUEL LEAK SUSPECTED - MINOR SOIL CONTAMINATION.

**Cortese:**

Region: CORTESE  
 Facility Addr2: 4455 YORK BLVD

MAP FINDINGS  
 FOCUS MAP 6

Map ID	Site	Database(s)	EPA ID Number
102	<b>SPARKLETTS WATER CORP</b> <b>4500 YORK BLVD</b> <b>EAGLE ROCK, CA 90041</b>	<b>HAZNET</b> <b>LUST</b> <b>Cortese</b>	<b>S100867790</b> <b>N/A</b>
	HAZNET: Gepaid: CAD006908875 Contact: MCKESSON WATER PRODUCTS CO Telephone: 8185851289 Facility Addr2: Not reported Mailing Name: Not reported Mailing Address: 3280 E FOOTHILL BLVD STE 400 Mailing City,St,Zip: PASADENA, CA 911073103 Gen County: Los Angeles TSD EPA ID: CAT080013352 TSD County: Los Angeles Waste Category: Oil/water separation sludge Disposal Method: Recycler Tons: 3.6487 Facility County: Los Angeles		
	Gepaid: CAC000999752 Contact: MCKESSON WATER PRODUCTS Telephone: 8185851081 Facility Addr2: Not reported Mailing Name: Not reported Mailing Address: 4500 YORK BLVD Mailing City,St,Zip: LOS ANGELES, CA 900410000 Gen County: Los Angeles TSD EPA ID: CAL000027741 TSD County: 5 Waste Category: Asbestos-containing waste Disposal Method: Disposal, Land Fill Tons: 2.5284 Facility County: Los Angeles		
	Gepaid: CAD006908875 Contact: NICK AMOROSO Telephone: 6265851000 Facility Addr2: Not reported Mailing Name: Not reported Mailing Address: 3280 E FOOTHILL BLVD STE 400 Mailing City,St,Zip: PASADENA, CA 911073103 Gen County: Los Angeles TSD EPA ID: CAT080013352 TSD County: Los Angeles Waste Category: Oil/water separation sludge Disposal Method: Recycler Tons: 3.04 Facility County: Los Angeles		
	Gepaid: CAD006908875 Contact: MCKESSON WATER PRODUCTS CO Telephone: 8185851289 Facility Addr2: Not reported Mailing Name: Not reported Mailing Address: 3280 E FOOTHILL BLVD STE 400 Mailing City,St,Zip: PASADENA, CA 911073103 Gen County: Los Angeles TSD EPA ID: CAD093459485		



MAP FINDINGS  
FOCUS MAP 6

Map ID	Site	Database(s)	EPA ID Number
--------	------	-------------	---------------

**SPARKLETTS WATER CORP (Continued)**

**S100867790**

TSD County: Fresno  
Waste Category: Organic liquids with metals Alkaline solution (pH <UN-> 12.5) with metals (antimony, arsenic, barium, beryllium, cadmium, chromium, cobalt, copper, lead, mercury, molybdenum, nickel, selenium, silver, thallium, vanadium, and zinc)  
Disposal Method: Transfer Station  
Tons: .0708  
Facility County: Los Angeles

Gepaid: CAD006908875  
Contact: MCKESSON WATER PRODUCTS CO  
Telephone: 8185851289  
Facility Addr2: Not reported  
Mailing Name: Not reported  
Mailing Address: 3280 E FOOTHILL BLVD STE 400  
Mailing City,St,Zip: PASADENA, CA 911073103  
Gen County: Los Angeles  
TSD EPA ID: CAT000613893  
TSD County: Los Angeles  
Waste Category: Aqueous solution with less than 10% total organic residues  
Disposal Method: Treatment, Tank  
Tons: .0625  
Facility County: Los Angeles

[Click this hyperlink](#) while viewing on your computer to access 7 additional CA\_HAZNET: record(s) in the EDR Site Report.

**LUST:**

Region: STATE  
Status: Case Closed  
Case Number: 900410089  
Local Case #: Not reported  
Chemical: Diesel  
Qty Leaked: Not reported  
Abate Method: Not reported  
Release Date: 1986-08-29 00:00:00  
Discover Date: 1986-08-29 00:00:00  
Report Date: 1996-08-12 00:00:00  
Enforcement Dt: Not reported  
Review Date: 1997-01-03 00:00:00  
Enter Date: 1986-12-31 00:00:00  
Stop Date: 1986-08-29 00:00:00  
Confirm Leak: Not reported  
Case Type: Other ground water affected  
Cross Street: 45TH STREET  
Enf Type: Not reported  
Funding: Not reported  
How Discovered: Tank Closure  
How Stopped: Not reported  
Leak Cause: UNK  
Leak Source: UNK  
Global Id: T0603700994  
Workplan: Not reported  
Prelim Assess: Not reported  
Pollution Char: Not reported  
Remed Plan: 1991-09-16 00:00:00  
Remed Action: Not reported

MAP FINDINGS  
FOCUS MAP 6

Map ID	Site	Database(s)	EPA ID Number
--------	------	-------------	---------------

**SPARKLETTS WATER CORP (Continued)**

**S100867790**

Monitoring:	Not reported	
MTBE Date:	Not reported	
GW Qualifier:	Not reported	
Soil Qualifier:	Not reported	
Max MTBE GW ppb:	Not reported	
Max MTBE Soil ppb:	Not reported	
County:	19	
Org Name:	Not reported	
Reg Board:	Los Angeles Region	
Contact Person:	Not reported	
Responsible Party:	MCKESSON WATER PRODUCTS	
RP Address:	3280 E FOOTHILL BLVD., PASADENA CA 91107	C
Interim:	Not reported	
Oversight Prgm:	LUST	
MTBE Class:	*	
MTBE Conc:	0	
MTBE Fuel:	0	
MTBE Tested:	Not Required to be Tested.	
Staff:	YR	
Staff Initials:	HRQ	
Lead Agency:	Regional Board	
Local Agency:	19050	
Hydr Basin #:	SAN FERNANDO VALLEY	
Beneficial:	Not reported	
Priority:	Not reported	
Cleanup Fund Id:	Not reported	
Work Suspended:	Not reported	
Operator:	MEACHAM, DENNIS	
Water System Name:	Not reported	
Well Name:	Not reported	
Distance To Lust:	0	
Waste Discharge Global ID:	Not reported	
Waste Disch Assigned Name:	Not reported	
Summary:	SOIL CLEANUP COMPLETE.	

**LUST REG 4:**

Region:	4	
Regional Board:	04	
County:	Los Angeles	
facid:	900410089	
Status:	Case Closed	
Substance:	Diesel	
Substance Quantity:	Not reported	
Local Case No:	Not reported	
Case Type:	Groundwater	
Abatement Method Used at the Site:		Not reported
Global ID:	T0603700994	
W Global ID:	Not reported	
Staff:	UNK	
Local Agency:	19050	
Cross Street:	45TH STREET	
Enforcement Type:	Not reported	
Date Leak Discovered:	8/29/1986	
Date Leak First Reported:		8/29/1986
Date Leak Record Entered:	12/31/1986	
Date Confirmation Began:	Not reported	
Date Leak Stopped:	8/29/1986	



MAP FINDINGS  
FOCUS MAP 6

Map ID	Site	Database(s)	EPA ID Number
--------	------	-------------	---------------

**SPARKLETTS WATER CORP (Continued)**

**S100867790**

Date Case Last Changed on Database: 1/3/1997  
 Date the Case was Closed: 8/12/1996  
 How Leak Discovered: Tank Closure  
 How Leak Stopped: Not reported  
 Cause of Leak: UNK  
 Leak Source: UNK  
 Operator: MEACHAM, DENNIS  
 Water System: Not reported  
 Well Name: Not reported  
 Approx. Dist To Production Well (ft): 9696.42542551133795877129601  
 Source of Cleanup Funding: UNK  
 Preliminary Site Assessment Workplan Submitted: Not reported  
 Preliminary Site Assessment Began: Not reported  
 Pollution Characterization Began: Not reported  
 Remediation Plan Submitted: 9/16/1991  
 Remedial Action Underway: Not reported  
 Post Remedial Action Monitoring Began: Not reported  
 Enforcement Action Date: Not reported  
 Historical Max MTBE Date: Not reported  
 Hist Max MTBE Conc in Groundwater: Not reported  
 Hist Max MTBE Conc in Soil: Not reported  
 Significant Interim Remedial Action Taken: Not reported  
 GW Qualifier: Not reported  
 Soil Qualifier: Not reported  
 Organization: Not reported  
 Owner Contact: Not reported  
 Responsible Party: MCKESSON WATER PRODUCTS  
 RP Address: 3280 E FOOTHILL BLVD., PASADENA CA 91107  
 Program: LUST  
 Lat/Long: 34.1235266 / -1  
 Local Agency Staff: PEJ  
 Beneficial Use: Not reported  
 Priority: Not reported  
 Cleanup Fund Id: Not reported  
 Suspended: Not reported  
 Assigned Name: Not reported  
 Summary: SOIL CLEANUP COMPLETE.

Cortese:  
 Region: CORTESE  
 Facility Addr2: Not reported

---

**102 SPARKLETTS WATER CORP  
 4500 YORK BLVD  
 LOS ANGELES, CA 90041**

**Cortese S104793672  
 N/A**

Cortese:  
 Region: CORTESE  
 Facility Addr2: 4500 YORK BLVD

MAP FINDINGS  
FOCUS MAP 6

Map ID	Site	Database(s)	EPA ID Number
104	<b>CENTURY SOUTHWEST CABLE</b> <b>4344 EAGLE ROCK BLVD</b> <b>LOS ANGELES, CA 90041</b>	<b>CA FID UST</b> <b>SWEEPS UST</b>	<b>S101584798</b> <b>N/A</b>
	CA FID UST: Facility ID: 19015711 Regulated By: UTNKI Regulated ID: Not reported Cortese Code: Not reported SIC Code: Not reported Facility Phone: 2132583252 Mail To: Not reported Mailing Address: 6417 VIA CANADA Mailing Address 2: Not reported Mailing City,St,Zip: LOS ANGELES 900410000 Contact: Not reported Contact Phone: Not reported DUNs Number: Not reported NPDES Number: Not reported EPA ID: Not reported Comments: Not reported Status: Inactive		
	SWEEPS UST: Status: Not reported Comp Number: 7788 Number: Not reported Board Of Equalization: Not reported Ref Date: Not reported Act Date: Not reported Created Date: Not reported Tank Status: Not reported Owner Tank Id: Not reported Swrcb Tank Id: Not reported Actv Date: Not reported Capacity: Not reported Tank Use: Not reported Stg: Not reported Content: Not reported Number Of Tanks: Not reported		
105	<b>STUART CONTRACTING</b> <b>4619 YORK BLVD</b> <b>EAGLE ROCK, CA 90041</b>	<b>LUST</b>	<b>S101297393</b> <b>N/A</b>
	LUST: Region: STATE Status: Case Closed Case Number: 900410107 Local Case #: Not reported Chemical: Mineral Spirits Qty Leaked: Not reported Abate Method: Not reported Release Date: 1987-08-04 00:00:00 Discover Date: 1987-08-04 00:00:00 Report Date: 1996-07-23 00:00:00 Enforcement Dt: Not reported Review Date: 1988-07-08 00:00:00 Enter Date: 1987-08-13 00:00:00		



MAP FINDINGS  
 FOCUS MAP 6

Map ID      Site      Database(s)      EPA ID Number

**STUART CONTRACTING (Continued)**

**S101297393**

Stop Date: Not reported  
 Confirm Leak: Not reported  
 Case Type: Other ground water affected  
 Cross Street: HAZLEWOOD  
 Enf Type: Not reported  
 Funding: Not reported  
 How Discovered: Tank Closure  
 How Stopped: Not reported  
 Leak Cause: UNK  
 Leak Source: UNK  
 Global Id: T0603700996  
 Workplan: Not reported  
 Prelim Assess: Not reported  
 Pollution Char: 1988-07-08 00:00:00  
 Remed Plan: Not reported  
 Remed Action: Not reported  
 Monitoring: Not reported  
 MTBE Date: Not reported  
 GW Qualifier: Not reported  
 Soil Qualifier: Not reported  
 Max MTBE GW ppb: Not reported  
 Max MTBE Soil ppb: Not reported  
 County: 19  
 Org Name: Not reported  
 Reg Board: Los Angeles Region  
 Contact Person: Not reported  
 Responsible Party: STUART, ANNE  
 RP Address: 4619 YORK BLVD, LOS ANGELES, CA 90041      D  
 Interim: Not reported  
 Oversight Prgm: LUST  
 MTBE Class: \*  
 MTBE Conc: 0  
 MTBE Fuel: 0  
 MTBE Tested: Not Required to be Tested.  
 Staff: YR  
 Staff Initials: HRQ  
 Lead Agency: Regional Board  
 Local Agency: 19050  
 Hydr Basin #: SAN FERNANDO VALLEY  
 Beneficial: Not reported  
 Priority: Not reported  
 Cleanup Fund Id: Not reported  
 Work Suspended: Not reported  
 Operator: STUART, DARRELL  
 Water System Name: Not reported  
 Well Name: Not reported  
 Distance To Lust: 0  
 Waste Discharge Global ID: Not reported  
 Waste Disch Assigned Name: Not reported  
 Summary: Not reported

**LUST REG 4:**

Region: 4  
 Regional Board: 04  
 County: Los Angeles  
 facid: 900410107  
 Status: Case Closed

MAP FINDINGS  
FOCUS MAP 6

Map ID	Site	Database(s)	EPA ID Number
	<b>STUART CONTRACTING (Continued)</b>		<b>S101297393</b>
	Substance:	Mineral Spirits	
	Substance Quantity:	Not reported	
	Local Case No:	Not reported	
	Case Type:	Groundwater	
	Abatement Method Used at the Site:	Not reported	
	Global ID:	T0603700996	
	W Global ID:	Not reported	
	Staff:	UNK	
	Local Agency:	19050	
	Cross Street:	HAZLEWOOD	
	Enforcement Type:	Not reported	
	Date Leak Discovered:	8/4/1987	
	Date Leak First Reported:	8/4/1987	
	Date Leak Record Entered:	8/13/1987	
	Date Confirmation Began:	Not reported	
	Date Leak Stopped:	Not reported	
	Date Case Last Changed on Database:	7/8/1988	
	Date the Case was Closed:	7/23/1996	
	How Leak Discovered:	Tank Closure	
	How Leak Stopped:	Not reported	
	Cause of Leak:	UNK	
	Leak Source:	UNK	
	Operator:	STUART, DARRELL	
	Water System:	Not reported	
	Well Name:	Not reported	
	Approx. Dist To Production Well (ft):	10019.785921662275443538012009	
	Source of Cleanup Funding:	UNK	
	Preliminary Site Assessment Workplan Submitted:	Not reported	
	Preliminary Site Assessment Began:	Not reported	
	Pollution Characterization Began:	7/8/1988	
	Remediation Plan Submitted:	Not reported	
	Remedial Action Underway:	Not reported	
	Post Remedial Action Monitoring Began:	Not reported	
	Enforcement Action Date:	Not reported	
	Historical Max MTBE Date:	Not reported	
	Hist Max MTBE Conc in Groundwater:	Not reported	
	Hist Max MTBE Conc in Soil:	Not reported	
	Significant Interim Remedial Action Taken:	Not reported	
	GW Qualifier:	Not reported	
	Soil Qualifier:	Not reported	
	Organization:	Not reported	
	Owner Contact:	Not reported	
	Responsible Party:	STUART, ANNE	
	RP Address:	4619 YORK BLVD, LOS ANGELES, CA 90041	
	Program:	LUST	
	Lat/Long:	34.1232036 / -1	
	Local Agency Staff:	PEJ	
	Beneficial Use:	Not reported	
	Priority:	Not reported	
	Cleanup Fund Id:	Not reported	
	Suspended:	Not reported	
	Assigned Name:	Not reported	
	Summary:	Not reported	



MAP FINDINGS  
FOCUS MAP 6

Map ID	Site	Database(s)	EPA ID Number
105	<b>STUART CONTRACTING</b> <b>4619 YORK BLVD</b> <b>LOS ANGELES, CA 90041</b>  Cortese: Region:           CORTESE Facility Addr2:  4619 YORK BLVD  EMI: Year:                               1990 County Code:                       19 Air Basin:                           SC Facility ID:                        734 Air District Name:                 SC SIC Code:                           6282 Air District Name:                 SOUTH COAST AQMD Community Health Air Pollution Info System: Not reported Consolidated Emission Reporting Rule: Not reported Total Organic Hydrocarbon Gases Tons/Yr: 0 Reactive Organic Gases Tons/Yr: 0 Carbon Monoxide Emissions Tons/Yr: 0 NOX - Oxides of Nitrogen Tons/Yr: 1 SOX - Oxides of Sulphur Tons/Yr: 0 Particulate Matter Tons/Yr: 0 Part. Matter 10 Micrometers & Smlr Tons/Yr: 0	<b>Cortese</b> <b>EMI</b>	<b>S104916158</b> <b>N/A</b>
106	<b>LA FENCING CO.</b> <b>4320 EAGLE ROCK BLVD</b> <b>LOS ANGELES, CA 90041</b>  CA FID UST: Facility ID:                       19054377 Regulated By:                       UTNKI Regulated ID:                       Not reported Cortese Code:                       Not reported SIC Code:                            Not reported Facility Phone:                     2132562174 Mail To:                             Not reported Mailing Address:                    4320 EAGLE ROCK BLVD Mailing Address 2:                 Not reported Mailing City,St,Zip:               LOS ANGELES 900410000 Contact:                             Not reported Contact Phone:                     Not reported DUNs Number:                       Not reported NPDES Number:                      Not reported EPA ID:                              Not reported Comments:                          Not reported Status:                              Inactive  SWEEPS UST: Status:                              Not reported Comp Number:                       4833 Number:                              Not reported Board Of Equalization:             Not reported Ref Date:                            Not reported Act Date:                            Not reported Created Date:                       Not reported Tank Status:                        Not reported Owner Tank Id:                      Not reported	<b>CA FID UST</b> <b>SWEEPS UST</b>	<b>S101586704</b> <b>N/A</b>

MAP FINDINGS  
FOCUS MAP 6

Map ID	Site	Database(s)	EPA ID Number
--------	------	-------------	---------------

**LA FENCING CO. (Continued)**

**S101586704**

Swrcb Tank Id: 19-050-004833-000001  
 Actv Date: Not reported  
 Capacity: Not reported  
 Tank Use: CHEMICAL  
 Stg: PRODUCT  
 Content: UNKNOWN  
 Number Of Tanks: 2

Status: Not reported  
 Comp Number: 4833  
 Number: Not reported  
 Board Of Equalization: Not reported  
 Ref Date: Not reported  
 Act Date: Not reported  
 Created Date: Not reported  
 Tank Status: Not reported  
 Owner Tank Id: Not reported  
 Swrcb Tank Id: 19-050-004833-000002  
 Actv Date: Not reported  
 Capacity: Not reported  
 Tank Use: CHEMICAL  
 Stg: PRODUCT  
 Content: UNKNOWN  
 Number Of Tanks: Not reported

107

**ARARAT NAYARIAN  
 4682 YORK BLVD  
 LOS ANGELES, CA 90041**

**LUST S101296120  
 Cortese N/A**

LUST:

Region: STATE  
 Status: Case Closed  
 Case Number: 900410043  
 Local Case #: Not reported  
 Chemical: Gasoline  
 Qty Leaked: Not reported  
 Abate Method: Not reported  
 Release Date: 1986-10-31 00:00:00  
 Discover Date: 1986-10-31 00:00:00  
 Report Date: 1996-07-23 00:00:00  
 Enforcement Dt: Not reported  
 Review Date: 1989-03-13 00:00:00  
 Enter Date: 1986-12-31 00:00:00  
 Stop Date: 1986-10-31 00:00:00  
 Confirm Leak: Not reported  
 Case Type: Other ground water affected  
 Cross Street: 47TH AVE  
 Enf Type: Not reported  
 Funding: Not reported  
 How Discovered: Tank Closure  
 How Stopped: Not reported  
 Leak Cause: UNK  
 Leak Source: UNK  
 Global Id: T0603700990  
 Workplan: Not reported  
 Prelim Assess: Not reported  
 Pollution Char: 1988-06-09 00:00:00  
 Remed Plan: Not reported



MAP FINDINGS  
FOCUS MAP 6

Map ID      Site      Database(s)      EPA ID Number

**ARARAT NAYARIAN (Continued)**

**S101296120**

Remed Action: 1989-03-13 00:00:00  
 Monitoring: Not reported  
 MTBE Date: Not reported  
 GW Qualifier: Not reported  
 Soil Qualifier: Not reported  
 Max MTBE GW ppb: Not reported  
 Max MTBE Soil ppb: Not reported  
 County: 19  
 Org Name: Not reported  
 Reg Board: Los Angeles Region  
 Contact Person: Not reported  
 Responsible Party: NAZARIAN, ARARAT  
 RP Address: 500 JACKSON PL #210 GLENDALE CA 91206-2305      D  
 Interim: Not reported  
 Oversight Prgm: LUST  
 MTBE Class: \*  
 MTBE Conc: 0  
 MTBE Fuel: 1  
 MTBE Tested: Site NOT Tested for MTBE.Includes Unknown and Not Analyzed.  
 Staff: YR  
 Staff Initials: TP  
 Lead Agency: Regional Board  
 Local Agency: 19050  
 Hydr Basin #: SAN FERNANDO VALLEY  
 Beneficial: Not reported  
 Priority: Not reported  
 Cleanup Fund Id: Not reported  
 Work Suspended: Not reported  
 Operator: MORRIS, BILL  
 Water System Name: Not reported  
 Well Name: Not reported  
 Distance To Lust: 0  
 Waste Discharge Global ID: Not reported  
 Waste Disch Assigned Name: Not reported  
 Summary: TANKS AND CONTAMINATED SOILS REMOVED. EXCAVATION BACKFILLED.

**LUST REG 4:**

Region: 4  
 Regional Board: 04  
 County: Los Angeles  
 facid: 900410043  
 Status: Case Closed  
 Substance: Gasoline  
 Substance Quantity: Not reported  
 Local Case No: Not reported  
 Case Type: Groundwater  
 Abatement Method Used at the Site: Not reported  
 Global ID: T0603700990  
 W Global ID: Not reported  
 Staff: UNK  
 Local Agency: 19050  
 Cross Street: 47TH AVE  
 Enforcement Type: Not reported  
 Date Leak Discovered: 10/31/1986  
 Date Leak First Reported: 10/31/1986  
 Date Leak Record Entered: 12/31/1986  
 Date Confirmation Began: Not reported

MAP FINDINGS  
FOCUS MAP 6

Map ID Site Database(s) EPA ID Number

**ARARAT NAYARIAN (Continued)**

**S101296120**

Date Leak Stopped: 10/31/1986  
 Date Case Last Changed on Database: 3/13/1989  
 Date the Case was Closed: 7/23/1996  
 How Leak Discovered: Tank Closure  
 How Leak Stopped: Not reported  
 Cause of Leak: UNK  
 Leak Source: UNK  
 Operator: MORRIS, BILL  
 Water System: Not reported  
 Well Name: Not reported  
 Approx. Dist To Production Well (ft): 10140.203523123493146784830609  
 Source of Cleanup Funding: UNK  
 Preliminary Site Assessment Workplan Submitted: Not reported  
 Preliminary Site Assessment Began: Not reported  
 Pollution Characterization Began: 6/9/1988  
 Remediation Plan Submitted: Not reported  
 Remedial Action Underway: 3/13/1989  
 Post Remedial Action Monitoring Began: Not reported  
 Enforcement Action Date: Not reported  
 Historical Max MTBE Date: Not reported  
 Hist Max MTBE Conc in Groundwater: Not reported  
 Hist Max MTBE Conc in Soil: Not reported  
 Significant Interim Remedial Action Taken: Not reported  
 GW Qualifier: Not reported  
 Soil Qualifier: Not reported  
 Organization: Not reported  
 Owner Contact: Not reported  
 Responsible Party: NAZARIAN, ARARAT  
 RP Address: 500 JACKSON PL #210 GLENDALE CA 91206-2305  
 Program: LUST  
 Lat/Long: 34.1226686 / -1  
 Local Agency Staff: PEJ  
 Beneficial Use: Not reported  
 Priority: Not reported  
 Cleanup Fund Id: Not reported  
 Suspended: Not reported  
 Assigned Name: Not reported  
 Summary: TANKS AND CONTAMINATED SOILS REMOVED. EXCAVATION BACKFILLED.

Cortese:  
 Region: CORTESE  
 Facility Addr2: 4682 YORK BLVD

**109 SPARKLETTS DRINKING CO.  
 4516 LINCOLN AVE  
 LOS ANGELES, CA 90041**

**UST U003781494  
 N/A**

UST:  
 Local Agency: Los Angeles, Los Angeles County  
 Facility ID: 25213



MAP FINDINGS  
FOCUS MAP 6

Map ID	Site	Database(s)	EPA ID Number
109	<b>SPARKLETTS DRINKING WATER</b> <b>4516 LINCOLN AVE</b> <b>EAGLE ROCK, CA 90041</b>	LUST	S104532723 N/A
	LUST: Region: STATE Status: Case Closed Case Number: 900410143 Local Case #: Not reported Chemical: Gasoline Qty Leaked: Not reported Abate Method: Not reported Release Date: 2000-03-31 00:00:00 Discover Date: 1998-12-03 00:00:00 Report Date: 2004-12-06 00:00:00 Enforcement Dt: 2001-03-15 00:00:00 Review Date: Not reported Enter Date: Not reported Stop Date: 1998-12-03 00:00:00 Confirm Leak: Not reported Case Type: Other ground water affected Cross Street: AVENUE 45 Enf Type: Not reported Funding: CLOS How Discovered: Repair Tank How Stopped: Not reported Leak Cause: UNK Leak Source: UNK Global Id: T0603792944 Workplan: 1998-12-03 00:00:00 Prelim Assess: Not reported Pollution Char: 2001-03-15 00:00:00 Remed Plan: Not reported Remed Action: 2001-10-24 00:00:00 Monitoring: Not reported MTBE Date: 1999-01-11 00:00:00 GW Qualifier: < Soil Qualifier: Not reported Max MTBE GW ppb: 50 Max MTBE Soil ppb: Not reported County: 19 Org Name: Not reported Reg Board: Los Angeles Region Contact Person: Not reported Responsible Party: MR. HARRY HARI RP Address: 3280 FOOTHILL BLVD. Interim: Not reported Oversight Prgm: LUST MTBE Class: Not reported MTBE Conc: 1 MTBE Fuel: 1 MTBE Tested: MTBE Detected. Site tested for MTBE and MTBE detected Staff: MB Staff Initials: HRQ Lead Agency: Regional Board Local Agency: 19050 Hydr Basin #: SAN FERNANDO VALLEY Beneficial: Not reported Priority: Not reported		

MAP FINDINGS  
FOCUS MAP 6

Map ID	Site	Database(s)	EPA ID Number
--------	------	-------------	---------------

**SPARKLETTS DRINKING WATER (Continued)**

**S104532723**

Cleanup Fund Id: Not reported  
 Work Suspended: Not reported  
 Operator: STEVE MCCABE  
 Water System Name: Not reported  
 Well Name: Not reported  
 Distance To Lust: 0  
 Waste Discharge Global ID: Not reported  
 Waste Disch Assigned Name: Not reported  
 Summary: (2) STEEL DIESEL UST'S REMOVED 11/24/98; 3/29/01 SITE ASSESSMENT REPORT

**LUST REG 4:**

Region: 4  
 Regional Board: 04  
 County: Los Angeles  
 facid: 900410143  
 Status: Remedial action (cleanup) Underway  
 Substance: Gasoline  
 Substance Quantity: Not reported  
 Local Case No: Not reported  
 Case Type: Groundwater  
 Abatement Method Used at the Site: Not reported  
 Global ID: T0603792944  
 W Global ID: Not reported  
 Staff: MB  
 Local Agency: 19050  
 Cross Street: AVENUE 45  
 Enforcement Type: SI  
 Date Leak Discovered: 12/3/1998  
 Date Leak First Reported: 3/31/2000  
 Date Leak Record Entered: Not reported  
 Date Confirmation Began: Not reported  
 Date Leak Stopped: 12/3/1998  
 Date Case Last Changed on Database: 7/12/2002  
 Date the Case was Closed: Not reported  
 How Leak Discovered: Repair Tank  
 How Leak Stopped: Not reported  
 Cause of Leak: UNK  
 Leak Source: UNK  
 Operator: STEVE MCCABE  
 Water System: Not reported  
 Well Name: Not reported  
 Approx. Dist To Production Well (ft): 9444.25791039370905362104624  
 Source of Cleanup Funding: UNK  
 Preliminary Site Assessment Workplan Submitted: 12/3/1998  
 Preliminary Site Assessment Began: Not reported  
 Pollution Characterization Began: 3/15/2001  
 Remediation Plan Submitted: Not reported  
 Remedial Action Underway: 10/24/2001  
 Post Remedial Action Monitoring Began: Not reported  
 Enforcement Action Date: 3/15/2001  
 Historical Max MTBE Date: 1/11/1999  
 Hist Max MTBE Conc in Groundwater: 50  
 Hist Max MTBE Conc in Soil: Not reported  
 Significant Interim Remedial Action Taken: Not reported  
 GW Qualifier: <  
 Soil Qualifier: Not reported  
 Organization: Not reported



MAP FINDINGS  
FOCUS MAP 6

Map ID Site Database(s) EPA ID Number

**SPARKLETTS DRINKING WATER (Continued)**

**S104532723**

Owner Contact: Not reported  
 Responsible Party: MR. HARRY HARI  
 RP Address: 3280 FOOTHILL BLVD.  
 Program: LUST  
 Lat/Long: 34.122663 / -1  
 Local Agency Staff: PEJ  
 Beneficial Use: Not reported  
 Priority: Not reported  
 Cleanup Fund Id: Not reported  
 Suspended: Not reported  
 Assigned Name: Not reported  
 Summary: (2) STEEL DIESEL UST'S REMOVED 11/24/98; 3/29/01 SITE ASSESSMENT REPORT

111

**SPARKLETTS DRINKING WATER CORP  
 1449 NORTH AVENUE 46  
 LOS ANGELES, CA 90041**

**RCRA-SQG 1000363603  
 FINDS CAD000626366  
 HIST UST  
 EMI**

RCRA-SQG:

Date form received by agency: 09/01/1996  
 Facility name: SPARKLETTS DRINKING WATER CORP  
 Facility address: 1449 NORTH AVENUE 46  
 LOS ANGELES, CA 90041  
 EPA ID: CAD000626366  
 Mailing address: 4500 YORK BLVD  
 LOS ANGELES, CA 90041  
 Contact: Not reported  
 Contact address: Not reported  
 Not reported  
 Contact country: Not reported  
 Contact telephone: Not reported  
 Contact email: Not reported  
 EPA Region: 09  
 Classification: Small Small Quantity Generator  
 Description: Handler: generates more than 100 and less than 1000 kg of hazardous waste during any calendar month and accumulates less than 6000 kg of hazardous waste at any time; or generates 100 kg or less of hazardous waste during any calendar month, and accumulates more than 1000 kg of hazardous waste at any time

Owner/Operator Summary:

Owner/operator name: FOREMOST-MCKESSON INCORPORATED  
 Owner/operator address: NOT REQUIRED  
 NOT REQUIRED, ME 99999  
 Owner/operator country: Not reported  
 Owner/operator telephone: (415) 555-1212  
 Legal status: Private  
 Owner/Operator Type: Owner  
 Owner/Op start date: Not reported  
 Owner/Op end date: Not reported  
 Owner/operator name: NOT REQUIRED  
 Owner/operator address: NOT REQUIRED  
 NOT REQUIRED, ME 99999  
 Owner/operator country: Not reported  
 Owner/operator telephone: (415) 555-1212

MAP FINDINGS  
FOCUS MAP 6

Map ID      Site      Database(s)      EPA ID Number

---

**SPARKLETTS DRINKING WATER CORP (Continued)**

**1000363603**

Legal status:                      Private  
Owner/Operator Type:            Operator  
Owner/Op start date:            Not reported  
Owner/Op end date:              Not reported

Handler Activities Summary:

U.S. importer of hazardous waste:    Unknown  
Mixed waste (haz. and radioactive):    Unknown  
Recycler of hazardous waste:          No  
Transporter of hazardous waste:        No  
Treater, storer or disposer of HW:      No  
Underground injection activity:        No  
On-site burner exemption:              Unknown  
Furnace exemption:                      Unknown  
Used oil fuel burner:                    No  
Used oil processor:                      No  
User oil refiner:                        No  
Used oil fuel marketer to burner:        No  
Used oil Specification marketer:        No  
Used oil transfer facility:                No  
Used oil transporter:                    No  
Off-site waste receiver:                Commercial status unknown

Historical Generators:

Date form received by agency: 09/01/1996  
Facility name:                      SPARKLETTS DRINKING WATER CORP  
Classification:                      Small Quantity Generator

Date form received by agency: 03/28/1994  
Facility name:                      SPARKLETTS DRINKING WATER CORP  
Site name:                            SPARKLETTS DRINKING WATER  
Classification:                      Large Quantity Generator

Date form received by agency: 02/29/1992  
Facility name:                      SPARKLETTS DRINKING WATER CORP  
Classification:                      Large Quantity Generator

Date form received by agency: 04/16/1990  
Facility name:                      SPARKLETTS DRINKING WATER CORP  
Site name:                            SPARKLETTS DRINKING WATER CORPORA  
Classification:                      Large Quantity Generator

Date form received by agency: 08/15/1980  
Facility name:                      SPARKLETTS DRINKING WATER CORP  
Classification:                      Large Quantity Generator

Violation Status:                      No violations found

**FINDS:**

Other Pertinent Environmental Activity Identified at Site

TRIS (Toxics Release Inventory System) contains information from facilities on the amounts of over 300 listed toxic chemicals that these facilities release directly to air, water, land, or that are transported off-site.

The NEI (National Emissions Inventory) database contains information



MAP FINDINGS  
FOCUS MAP 6

Map ID	Site	Database(s)	EPA ID Number
--------	------	-------------	---------------

**SPARKLETTS DRINKING WATER CORP (Continued)**

**1000363603**

on stationary and mobile sources that emit criteria air pollutants and their precursors, as well as hazardous air pollutants (HAPs).

RCRAInfo is a national information system that supports the Resource Conservation and Recovery Act (RCRA) program through the tracking of events and activities related to facilities that generate, transport, and treat, store, or dispose of hazardous waste. RCRAInfo allows RCRA program staff to track the notification, permit, compliance, and corrective action activities required under RCRA.

**HIST UST:**

Region: STATE  
 Facility ID: 00000051334  
 Facility Type: Other  
 Other Type: BOTTLED WATER SALES  
 Total Tanks: 0001  
 Contact Name: CHARLIE SIMONS, PLANT MANAGER  
 Telephone: 2132592230  
 Owner Name: SPARKLETTS DRINKING WATER CORP  
 Owner Address: 4500 YORK BOULEVARD  
 Owner City,St,Zip: LOS ANGELES, CA 90041

Tank Num: 001  
 Container Num: 1  
 Year Installed: 1957  
 Tank Capacity: 00060000  
 Tank Used for: WASTE  
 Type of Fuel: Not reported  
 Tank Construction: Not reported  
 Leak Detection: Not reported

**EMI:**

Year: 1987  
 County Code: 19  
 Air Basin: SC  
 Facility ID: 5560  
 Air District Name: SC  
 SIC Code: 3585  
 Air District Name: SOUTH COAST AQMD  
 Community Health Air Pollution Info System: Not reported  
 Consolidated Emission Reporting Rule: Not reported  
 Total Organic Hydrocarbon Gases Tons/Yr: 16  
 Reactive Organic Gases Tons/Yr: 15  
 Carbon Monoxide Emissions Tons/Yr: 0  
 NOX - Oxides of Nitrogen Tons/Yr: 1  
 SOX - Oxides of Sulphur Tons/Yr: 0  
 Particulate Matter Tons/Yr: 0  
 Part. Matter 10 Micrometers & Smlr Tons/Yr: 0

Year: 1990  
 County Code: 19  
 Air Basin: SC  
 Facility ID: 5560  
 Air District Name: SC  
 SIC Code: 3585

MAP FINDINGS  
 FOCUS MAP 6

Map ID	Site	Database(s)	EPA ID Number
--------	------	-------------	---------------

**SPARKLETTS DRINKING WATER CORP (Continued)**

**1000363603**

Air District Name: SOUTH COAST AQMD  
 Community Health Air Pollution Info System: Not reported  
 Consolidated Emission Reporting Rule: Not reported  
 Total Organic Hydrocarbon Gases Tons/Yr: 11  
 Reactive Organic Gases Tons/Yr: 10  
 Carbon Monoxide Emissions Tons/Yr: 1  
 NOX - Oxides of Nitrogen Tons/Yr: 1  
 SOX - Oxides of Sulphur Tons/Yr: 0  
 Particulate Matter Tons/Yr: 0  
 Part. Matter 10 Micrometers & Smlr Tons/Yr: 0

Year: 1995  
 County Code: 19  
 Air Basin: SC  
 Facility ID: 5560  
 Air District Name: SC  
 SIC Code: 3585  
 Air District Name: SOUTH COAST AQMD  
 Community Health Air Pollution Info System: Not reported  
 Consolidated Emission Reporting Rule: Not reported  
 Total Organic Hydrocarbon Gases Tons/Yr: 19  
 Reactive Organic Gases Tons/Yr: 13  
 Carbon Monoxide Emissions Tons/Yr: 0  
 NOX - Oxides of Nitrogen Tons/Yr: 0  
 SOX - Oxides of Sulphur Tons/Yr: 0  
 Particulate Matter Tons/Yr: 0  
 Part. Matter 10 Micrometers & Smlr Tons/Yr: 0

Year: 2002  
 County Code: 19  
 Air Basin: SC  
 Facility ID: 5560  
 Air District Name: SC  
 SIC Code: 5149  
 Air District Name: SOUTH COAST AQMD  
 Community Health Air Pollution Info System: Not reported  
 Consolidated Emission Reporting Rule: Not reported  
 Total Organic Hydrocarbon Gases Tons/Yr: 0  
 Reactive Organic Gases Tons/Yr: 0  
 Carbon Monoxide Emissions Tons/Yr: 0  
 NOX - Oxides of Nitrogen Tons/Yr: 0  
 SOX - Oxides of Sulphur Tons/Yr: 0  
 Particulate Matter Tons/Yr: 0  
 Part. Matter 10 Micrometers & Smlr Tons/Yr: 0

Year: 2003  
 County Code: 19  
 Air Basin: SC  
 Facility ID: 5560  
 Air District Name: SC  
 SIC Code: 5149  
 Air District Name: SOUTH COAST AQMD  
 Community Health Air Pollution Info System: Not reported  
 Consolidated Emission Reporting Rule: Not reported  
 Total Organic Hydrocarbon Gases Tons/Yr: 0  
 Reactive Organic Gases Tons/Yr: 0  
 Carbon Monoxide Emissions Tons/Yr: 0



MAP FINDINGS  
FOCUS MAP 6

Map ID Site Database(s) EPA ID Number

**SPARKLETTS DRINKING WATER CORP (Continued)**

**1000363603**

NOX - Oxides of Nitrogen Tons/Yr: 0  
 SOX - Oxides of Sulphur Tons/Yr: 0  
 Particulate Matter Tons/Yr: 0  
 Part. Matter 10 Micrometers & Smlr Tons/Yr: 0

Year: 2004  
 County Code: 19  
 Air Basin: SC  
 Facility ID: 5560  
 Air District Name: SC  
 SIC Code: 5149  
 Air District Name: SOUTH COAST AQMD  
 Community Health Air Pollution Info System: Not reported  
 Consolidated Emission Reporting Rule: Not reported  
 Total Organic Hydrocarbon Gases Tons/Yr: 0.0303  
 Reactive Organic Gases Tons/Yr: 0.02  
 Carbon Monoxide Emissions Tons/Yr: 0.105  
 NOX - Oxides of Nitrogen Tons/Yr: 0.125  
 SOX - Oxides of Sulphur Tons/Yr: 0.00075  
 Particulate Matter Tons/Yr: 0.0095  
 Part. Matter 10 Micrometers & Smlr Tons/Yr: 0.01

Year: 2005  
 County Code: 19  
 Air Basin: SC  
 Facility ID: 5560  
 Air District Name: SC  
 SIC Code: 5149  
 Air District Name: SOUTH COAST AQMD  
 Community Health Air Pollution Info System: Not reported  
 Consolidated Emission Reporting Rule: Not reported  
 Total Organic Hydrocarbon Gases Tons/Yr: .02087  
 Reactive Organic Gases Tons/Yr: .012680914  
 Carbon Monoxide Emissions Tons/Yr: .105  
 NOX - Oxides of Nitrogen Tons/Yr: .125  
 SOX - Oxides of Sulphur Tons/Yr: .00075  
 Particulate Matter Tons/Yr: .0095  
 Part. Matter 10 Micrometers & Smlr Tons/Yr: .0095

113

**SHELL #204-4534-8301  
 4236 EAGLE ROCK BLVD  
 LOS ANGELES, CA 90065**

**Cortese S104916243  
 N/A**

Cortese:  
 Region: CORTESE  
 Facility Addr2: 4236 EAGLE ROCK BLVD

MAP FINDINGS  
FOCUS MAP 6

Map ID	Site	Database(s)	EPA ID Number
113	<b>B &amp; M SHELL</b> <b>4236 EAGLE ROCK BLVD</b> <b>LOS ANGELES, CA 90065</b>  UST: Local Agency: Los Angeles, Los Angeles County Facility ID: 25194	UST	U003982121 N/A
113	<b>ROBERT C KNEIDING</b> <b>4236 EAGLE ROCK BLVD</b> <b>LOS ANGELES, CA 90065</b>  CA FID UST: Facility ID: 19002055 Regulated By: UTNKA Regulated ID: 00003818 Cortese Code: Not reported SIC Code: Not reported Facility Phone: 2132544784 Mail To: Not reported Mailing Address: P O BOX Mailing Address 2: Not reported Mailing City,St,Zip: LOS ANGELES 900650000 Contact: Not reported Contact Phone: Not reported DUNs Number: Not reported NPDES Number: Not reported EPA ID: Not reported Comments: Not reported Status: Active  SWEEPS UST: Status: A Comp Number: 282 Number: 9 Board Of Equalization: 44-000074 Ref Date: 01-15-93 Act Date: 03-15-94 Created Date: 02-29-88 Tank Status: A Owner Tank Id: Not reported Swrcb Tank Id: 19-050-000282-000001 Actv Date: 04-20-88 Capacity: 10000 Tank Use: M.V. FUEL Stg: P Content: REG UNLEADED Number Of Tanks: 4  Status: A Comp Number: 282 Number: 9 Board Of Equalization: 44-000074 Ref Date: 01-15-93 Act Date: 03-15-94 Created Date: 02-29-88	CA FID UST SWEEPS UST	S101582964 N/A



MAP FINDINGS  
FOCUS MAP 6

Map ID	Site	Database(s)	EPA ID Number
--------	------	-------------	---------------

**ROBERT C KNEIDING (Continued)**

**S101582964**

Tank Status: A  
 Owner Tank Id: Not reported  
 Swrcb Tank Id: 19-050-000282-000002  
 Actv Date: 04-20-88  
 Capacity: 10000  
 Tank Use: M.V. FUEL  
 Stg: P  
 Content: REG UNLEADED  
 Number Of Tanks: Not reported

Status: A  
 Comp Number: 282  
 Number: 9  
 Board Of Equalization: 44-000074  
 Ref Date: 01-15-93  
 Act Date: 03-15-94  
 Created Date: 02-29-88  
 Tank Status: A  
 Owner Tank Id: Not reported  
 Swrcb Tank Id: 19-050-000282-000003  
 Actv Date: 04-20-88  
 Capacity: 10000  
 Tank Use: M.V. FUEL  
 Stg: P  
 Content: REG UNLEADED  
 Number Of Tanks: Not reported

Status: A  
 Comp Number: 282  
 Number: 9  
 Board Of Equalization: 44-000074  
 Ref Date: 01-15-93  
 Act Date: 03-15-94  
 Created Date: 02-29-88  
 Tank Status: A  
 Owner Tank Id: Not reported  
 Swrcb Tank Id: 19-050-000282-000004  
 Actv Date: 04-20-88  
 Capacity: 550  
 Tank Use: OIL  
 Stg: W  
 Content: WASTE OIL  
 Number Of Tanks: Not reported

113

**SHELL SERVICE STATION  
 4236 EAGLE ROCK / EL PASOL  
 LOS ANGELES, CA 90065**

**RCRA-SQG 1005415568  
 FINDS CAR000112912  
 HAZNET  
 LUST**

RCRA-SQG:

Date form received by agency: 02/26/2004  
 Facility name: SHELL SERVICE STATION  
 Facility address: 4236 EAGLE ROCK / EL PASOL  
 SAP #135515  
 LOS ANGELES, CA 90065  
 EPA ID: CAR000112912  
 Mailing address: SHELL OIL PRODUCTS US  
 12700 NORTHBOROUGH DR MFT240G

MAP FINDINGS  
FOCUS MAP 6

Map ID Site Database(s) EPA ID Number

**SHELL SERVICE STATION (Continued)**

**1005415568**

HOUSTON, TX 770672508  
 Contact: FERYAL F SARRAFIAN  
 Contact address: Not reported  
 Not reported  
 Contact country: Not reported  
 Contact telephone: (310) 816-2216  
 Contact email: FSARRAFIAN@SHELLOPUS.COM  
 EPA Region: 09  
 Classification: Small Small Quantity Generator  
 Description: Handler: generates more than 100 and less than 1000 kg of hazardous waste during any calendar month and accumulates less than 6000 kg of hazardous waste at any time; or generates 100 kg or less of hazardous waste during any calendar month, and accumulates more than 1000 kg of hazardous waste at any time

Owner/Operator Summary:

Owner/operator name: SHELL OIL PRODUCTS US  
 Owner/operator address: Not reported  
 Not reported  
 Owner/operator country: US  
 Owner/operator telephone: Not reported  
 Legal status: Private  
 Owner/Operator Type: Operator  
 Owner/Op start date: 08/01/1998  
 Owner/Op end date: Not reported

Owner/operator name: EQUILON ENTERPRISES LLC DBA SHELL OIL PR  
 Owner/operator address: PO BOX 2648  
 HOUSTON, TX 77252  
 Owner/operator country: US  
 Owner/operator telephone: Not reported  
 Legal status: Private  
 Owner/Operator Type: Owner  
 Owner/Op start date: 08/01/1998  
 Owner/Op end date: Not reported

Owner/operator name: EQUILON ENTERPRISES L L C  
 Owner/operator address: P O BOX 2648  
 HOUSTON, TX 77252  
 Owner/operator country: Not reported  
 Owner/operator telephone: (713) 241-5036  
 Legal status: Private  
 Owner/Operator Type: Owner  
 Owner/Op start date: Not reported  
 Owner/Op end date: Not reported

Handler Activities Summary:

U.S. importer of hazardous waste: No  
 Mixed waste (haz. and radioactive): No  
 Recycler of hazardous waste: No  
 Transporter of hazardous waste: No  
 Treater, storer or disposer of HW: No  
 Underground injection activity: No  
 On-site burner exemption: No  
 Furnace exemption: No  
 Used oil fuel burner: No



MAP FINDINGS  
FOCUS MAP 6

Map ID      Site      Database(s)      EPA ID Number

---

**SHELL SERVICE STATION (Continued)**

**1005415568**

Used oil processor:                      No  
User oil refiner:                         No  
Used oil fuel marketer to burner:      No  
Used oil Specification marketer:      No  
Used oil transfer facility:               No  
Used oil transporter:                    No  
Off-site waste receiver:                Commercial status unknown

Universal Waste Summary:

Waste type:                                Batteries  
Accumulated waste on-site:            No  
Generated waste on-site:                No

Waste type:                                Lamps  
Accumulated waste on-site:            No  
Generated waste on-site:                No

Waste type:                                Pesticides  
Accumulated waste on-site:            No  
Generated waste on-site:                No

Waste type:                                Thermostats  
Accumulated waste on-site:            No  
Generated waste on-site:                No

Historical Generators:

Date form received by agency: 02/26/2004  
Facility name:                            SHELL SERVICE STATION  
Classification:                            Large Quantity Generator

Date form received by agency: 03/01/2002  
Facility name:                            SHELL SERVICE STATION  
Classification:                            Small Quantity Generator

Hazardous Waste Summary:

Waste code:                                D001  
Waste name:                                IGNITABLE HAZARDOUS WASTES ARE THOSE WASTES WHICH HAVE A FLASHPOINT OF LESS THAN 140 DEGREES FAHRENHEIT AS DETERMINED BY A PENSKEY-MARTENS CLOSED CUP FLASH POINT TESTER. ANOTHER METHOD OF DETERMINING THE FLASH POINT OF A WASTE IS TO REVIEW THE MATERIAL SAFETY DATA SHEET, WHICH CAN BE OBTAINED FROM THE MANUFACTURER OR DISTRIBUTOR OF THE MATERIAL. LACQUER THINNER IS AN EXAMPLE OF A COMMONLY USED SOLVENT WHICH WOULD BE CONSIDERED AS IGNITABLE HAZARDOUS WASTE.

Waste code:                                D018  
Waste name:                                BENZENE

Waste code:                                D001  
Waste name:                                IGNITABLE HAZARDOUS WASTES ARE THOSE WASTES WHICH HAVE A FLASHPOINT OF LESS THAN 140 DEGREES FAHRENHEIT AS DETERMINED BY A PENSKEY-MARTENS CLOSED CUP FLASH POINT TESTER. ANOTHER METHOD OF DETERMINING THE FLASH POINT OF A WASTE IS TO REVIEW THE MATERIAL SAFETY DATA SHEET, WHICH CAN BE OBTAINED FROM THE MANUFACTURER OR DISTRIBUTOR OF THE MATERIAL. LACQUER THINNER IS AN EXAMPLE OF A COMMONLY USED SOLVENT WHICH WOULD BE CONSIDERED AS IGNITABLE HAZARDOUS WASTE.

MAP FINDINGS  
FOCUS MAP 6

Map ID Site Database(s) EPA ID Number

**SHELL SERVICE STATION (Continued)**

**1005415568**

Waste code: D018  
Waste name: BENZENE

Violation Status: No violations found

**FINDS:**

Other Pertinent Environmental Activity Identified at Site

California - Hazardous Waste Tracking System - Datamart

RCRAInfo is a national information system that supports the Resource Conservation and Recovery Act (RCRA) program through the tracking of events and activities related to facilities that generate, transport, and treat, store, or dispose of hazardous waste. RCRAInfo allows RCRA program staff to track the notification, permit, compliance, and corrective action activities required under RCRA.

**HAZNET:**

Gepaid: CAR000112912  
Contact: Sondra Bienvenu  
Telephone: 7132415036  
Facility Addr2: Not reported  
Mailing Name: Not reported  
Mailing Address: PO BOX 2648  
Mailing City,St,Zip: Houston, TX 772522648  
Gen County: Los Angeles  
TSD EPA ID: Not reported  
TSD County: Los Angeles  
Waste Category: Not reported  
Disposal Method: Transfer Station  
Tons: 0.00  
Facility County: Not reported

Gepaid: CAR000112912  
Contact: Sondra Bienvenu  
Telephone: 7132415036  
Facility Addr2: Not reported  
Mailing Name: Not reported  
Mailing Address: PO BOX 2648  
Mailing City,St,Zip: Houston, TX 772522648  
Gen County: Los Angeles  
TSD EPA ID: Not reported  
TSD County: Los Angeles  
Waste Category: Aqueous solution with less than 10% total organic residues  
Disposal Method: Treatment, Tank  
Tons: 0.10  
Facility County: Not reported

Gepaid: CAR000112912  
Contact: Sondra Bienvenu  
Telephone: 7132415036  
Facility Addr2: Not reported  
Mailing Name: Not reported  
Mailing Address: PO BOX 2648  
Mailing City,St,Zip: Houston, TX 772522648  
Gen County: Los Angeles



MAP FINDINGS  
FOCUS MAP 6

Map ID Site Database(s) EPA ID Number

---

**SHELL SERVICE STATION (Continued)**

**1005415568**

TSD EPA ID: Not reported  
TSD County: Los Angeles  
Waste Category: Tank bottom waste  
Disposal Method: Treatment, Tank  
Tons: 0.68  
Facility County: Not reported

Gepaid: CAR000112912  
Contact: N CORTEZ/ENVTL DATA ANALYST  
Telephone: 2818742224  
Facility Addr2: S A P 135515  
Mailing Name: Not reported  
Mailing Address: 12700 NORTHBOROUGH DRIVE MFT 240-G  
Mailing City,St,Zip: Houston, TX 770672508  
Gen County: Los Angeles  
TSD EPA ID: CAD982484933  
TSD County: Los Angeles  
Waste Category: Other empty containers 30 gallons or more  
Disposal Method: Disposal, Other  
Tons: 11.65  
Facility County: Los Angeles

Gepaid: CAR000112912  
Contact: N CORTEZ/ENVTL DATA ANALYST  
Telephone: 2818742224  
Facility Addr2: S A P 135515  
Mailing Name: Not reported  
Mailing Address: 12700 NORTHBOROUGH DRIVE MFT 240-G  
Mailing City,St,Zip: Houston, TX 770672508  
Gen County: Los Angeles  
TSD EPA ID: CAT080013352  
TSD County: Los Angeles  
Waste Category: Aqueous solution with less than 10% total organic residues  
Disposal Method: Recycler  
Tons: 12.51  
Facility County: Los Angeles

[Click this hyperlink](#) while viewing on your computer to access additional CA\_HAZNET: detail in the EDR Site Report.

**LUST:**

Region: STATE  
Status: Remediation Plan  
Case Number: 900650052A  
Local Case #: Not reported  
Chemical: Gasoline  
Qty Leaked: Not reported  
Abate Method: Not reported  
Release Date: 2002-10-21 00:00:00  
Discover Date: 2002-01-30 00:00:00  
Report Date: Not reported  
Enforcement Dt: Not reported  
Review Date: Not reported  
Enter Date: Not reported  
Stop Date: Not reported  
Confirm Leak: Not reported  
Case Type: Other ground water affected

MAP FINDINGS  
 FOCUS MAP 6

Map ID Site Database(s) EPA ID Number

**SHELL SERVICE STATION (Continued)**

**1005415568**

Cross Street: EL PASO  
 Enf Type: Not reported  
 Funding: SEL  
 How Discovered: OM  
 How Stopped: Other Means  
 Leak Cause: UNK  
 Leak Source: UNK  
 Global Id: T0603738526  
 Workplan: Not reported  
 Prelim Assess: Not reported  
 Pollution Char: 2004-12-10 00:00:00  
 Remed Plan: 2008-01-14 00:00:00  
 Remed Action: Not reported  
 Monitoring: 2007-06-27 00:00:00  
 MTBE Date: Not reported  
 GW Qualifier: Not reported  
 Soil Qualifier: Not reported  
 Max MTBE GW ppb: Not reported  
 Max MTBE Soil ppb: Not reported  
 County: 19  
 Org Name: Not reported  
 Reg Board: Los Angeles Region  
 Contact Person: Not reported  
 Responsible Party: ERICA TAKACH  
 RP Address: 8281 COMMONWEALTH AVENUE  
 Interim: Not reported  
 Oversight Prgm: LUST  
 MTBE Class: \*  
 MTBE Conc: 0  
 MTBE Fuel: 1  
 MTBE Tested: MTBE Detected. Site tested for MTBE and MTBE detected  
 Staff: JH  
 Staff Initials: LM  
 Lead Agency: Regional Board  
 Local Agency: 19050  
 Hydr Basin #: Not reported  
 Beneficial: Not reported  
 Priority: Not reported  
 Cleanup Fund Id: Not reported  
 Work Suspended: Not reported  
 Operator: Not reported  
 Water System Name: Not reported  
 Well Name: Not reported  
 Distance To Lust: 0  
 Waste Discharge Global ID: Not reported  
 Waste Disch Assigned Name: Not reported  
 Summary: Not reported

**LUST REG 4:**

Region: 4  
 Regional Board: 04  
 County: Los Angeles  
 facid: 900650052A  
 Status: Pollution Characterization  
 Substance: Gasoline  
 Substance Quantity: Not reported  
 Local Case No: Not reported



MAP FINDINGS  
FOCUS MAP 6

Map ID      Site      Database(s)      EPA ID Number

**SHELL SERVICE STATION (Continued)**

**1005415568**

Case Type:	Groundwater	
Abatement Method Used at the Site:		Not reported
Global ID:	T0603738526	
W Global ID:	Not reported	
Staff:	JH	
Local Agency:	19050	
Cross Street:	EL PASO	
Enforcement Type:	DLSEL	
Date Leak Discovered:	1/30/2002	
Date Leak First Reported:		10/21/2002
Date Leak Record Entered:	Not reported	
Date Confirmation Began:	Not reported	
Date Leak Stopped:	Not reported	
Date Case Last Changed on Database:		Not reported
Date the Case was Closed:		Not reported
How Leak Discovered:	OM	
How Leak Stopped:	Other Means	
Cause of Leak:	UNK	
Leak Source:	UNK	
Operator:	Not reported	
Water System:	Not reported	
Well Name:	Not reported	
Approx. Dist To Production Well (ft):		Not reported
Source of Cleanup Funding:		UNK
Preliminary Site Assessment Workplan Submitted:	Not reported	
Preliminary Site Assessment Began:		Not reported
Pollution Characterization Began:		6/4/2004
Remediation Plan Submitted:		Not reported
Remedial Action Underway:		Not reported
Post Remedial Action Monitoring Began:		Not reported
Enforcement Action Date:		Not reported
Historical Max MTBE Date:		Not reported
Hist Max MTBE Conc in Groundwater:		Not reported
Hist Max MTBE Conc in Soil:		Not reported
Significant Interim Remedial Action Taken:		Not reported
GW Qualifier:	Not reported	
Soil Qualifier:	Not reported	
Organization:	Not reported	
Owner Contact:	Not reported	
Responsible Party:	EDWARD PADEN	
RP Address:	8281 COMMONWEALTH AVE.	
Program:	LUST	
Lat/Long:	0 / 0	
Local Agency Staff:	Not reported	
Beneficial Use:	Not reported	
Priority:	Not reported	
Cleanup Fund Id:	Not reported	
Suspended:	Not reported	
Assigned Name:	Not reported	
Summary:	Not reported	

MAP FINDINGS  
FOCUS MAP 6

Map ID	Site	Database(s)	EPA ID Number
113	<b>ROBERT C. KNEIDING</b> <b>4236 EAGLE ROCK BLVD</b> <b>LOS ANGELES, CA 90065</b>	HIST UST	U001562471 N/A
	HIST UST: Region: STATE Facility ID: 00000003818 Facility Type: Gas Station Other Type: Not reported Total Tanks: 0004 Contact Name: Not reported Telephone: 8187905073 Owner Name: SHELL OIL COMPANY Owner Address: P. O. BOX 4848 Owner City,St,Zip: ANAHEIM, CA 92803  Tank Num: 001 Container Num: 1 Year Installed: 1983 Tank Capacity: 00010000 Tank Used for: PRODUCT Type of Fuel: UNLEADED Tank Construction: 1/4 inches Leak Detection: Stock Inventor, Groundwater Monitoring Well, 10  Tank Num: 002 Container Num: 2 Year Installed: 1983 Tank Capacity: 00010000 Tank Used for: PRODUCT Type of Fuel: REGULAR Tank Construction: 1/4 inches Leak Detection: Stock Inventor, Groundwater Monitoring Well, 10  Tank Num: 003 Container Num: 3 Year Installed: 1983 Tank Capacity: 00010000 Tank Used for: PRODUCT Type of Fuel: PREMIUM Tank Construction: 1/4 inches Leak Detection: Stock Inventor, Groundwater Monitoring Well, 10  Tank Num: 004 Container Num: 4 Year Installed: 1966 Tank Capacity: 00000550 Tank Used for: WASTE Type of Fuel: WASTE OIL Tank Construction: 12 gauge Leak Detection: Stock Inventor, 10		



MAP FINDINGS  
FOCUS MAP 6

Map ID	Site	Database(s)	EPA ID Number
113	<b>SHELL #204-4534-8301</b> <b>4236 EAGLE ROCK BLVD</b> <b>RANCHO PARK, CA 90065</b>	LUST	S102437032 N/A
	LUST: Region: STATE Status: Case Closed Case Number: 900650052 Local Case #: Not reported Chemical: Gasoline Qty Leaked: Not reported Abate Method: Remove Free Product - remove floating product from water table Release Date: 1989-05-18 00:00:00 Discover Date: Not reported Report Date: 1997-01-08 00:00:00 Enforcement Dt: Not reported Review Date: 1997-04-30 00:00:00 Enter Date: 1989-07-26 00:00:00 Stop Date: Not reported Confirm Leak: Not reported Case Type: Other ground water affected Cross Street: EL PASO DRIVE Enf Type: Not reported Funding: Not reported How Discovered: Not reported How Stopped: Not reported Leak Cause: Not reported Leak Source: Not reported Global Id: T0603701181 Workplan: Not reported Prelim Assess: Not reported Pollution Char: 1989-06-30 00:00:00 Remed Plan: Not reported Remed Action: 1992-01-17 00:00:00 Monitoring: Not reported MTBE Date: 1965-01-01 00:00:00 GW Qualifier: Not reported Soil Qualifier: Not reported Max MTBE GW ppb: 130 Max MTBE Soil ppb: Not reported County: 19 Org Name: Not reported Reg Board: Los Angeles Region Contact Person: Not reported Responsible Party: SHELL OIL PRODUCTS CO RP Address: 3611 S HARBOR BLVD., SANTA ANA CA 92704 Interim: Yes Oversight Prgm: LUST MTBE Class: Not reported MTBE Conc: 1 MTBE Fuel: 1 MTBE Tested: MTBE Detected. Site tested for MTBE and MTBE detected Staff: YR Staff Initials: HRQ Lead Agency: Regional Board Local Agency: 19050 Hydr Basin #: SAN FERNANDO VALLEY Beneficial: Not reported Priority: Not reported		

MAP FINDINGS  
FOCUS MAP 6

Map ID	Site	Database(s)	EPA ID Number
--------	------	-------------	---------------

**SHELL #204-4534-8301 (Continued)**

**S102437032**

Cleanup Fund Id: Not reported  
 Work Suspended: Not reported  
 Operator: Not reported  
 Water System Name: Not reported  
 Well Name: Not reported  
 Distance To LUST: 0  
 Waste Discharge Global ID: Not reported  
 Waste Disch Assigned Name: Not reported  
 Summary: ONE 10000 GAL(REGULAR GASOLINE), ONE 10000 GAL(UNLEADED GAS)ONE 10000 GAL(SUPER UNLEADED GAS) 7/31/96 TRANSMITTAL OF QRTLY REPORT 96 04/30/97 1ST QUARTER STATUS REPORT

LUST REG 4:

Region: 4  
 Regional Board: 04  
 County: Los Angeles  
 facid: 900650052  
 Status: Case Closed  
 Substance: Gasoline  
 Substance Quantity: Not reported  
 Local Case No: Not reported  
 Case Type: Groundwater  
 Abatement Method Used at the Site: Remove Free Product  
 Global ID: T0603701181  
 W Global ID: Not reported  
 Staff: UNK  
 Local Agency: 19050  
 Cross Street: EL PASO DRIVE  
 Enforcement Type: Not reported  
 Date Leak Discovered: Not reported  
 Date Leak First Reported: 5/18/1989  
 Date Leak Record Entered: 7/26/1989  
 Date Confirmation Began: Not reported  
 Date Leak Stopped: Not reported  
 Date Case Last Changed on Database: 4/30/1997  
 Date the Case was Closed: 1/8/1997  
 How Leak Discovered: Not reported  
 How Leak Stopped: Not reported  
 Cause of Leak: Not reported  
 Leak Source: Not reported  
 Operator: Not reported  
 Water System: Not reported  
 Well Name: Not reported  
 Approx. Dist To Production Well (ft): 8013.998691672634200167178065  
 Source of Cleanup Funding: Not reported  
 Preliminary Site Assessment Workplan Submitted: Not reported  
 Preliminary Site Assessment Began: Not reported  
 Pollution Characterization Began: 6/30/1989  
 Remediation Plan Submitted: Not reported  
 Remedial Action Underway: 1/17/1992  
 Post Remedial Action Monitoring Began: Not reported  
 Enforcement Action Date: Not reported  
 Historical Max MTBE Date: 1/1/1965  
 Hist Max MTBE Conc in Groundwater: 130  
 Hist Max MTBE Conc in Soil: Not reported  
 Significant Interim Remedial Action Taken: Yes  
 GW Qualifier: Not reported



MAP FINDINGS  
FOCUS MAP 6

Map ID	Site	Database(s)	EPA ID Number
	<b>SHELL #204-4534-8301 (Continued)</b>		<b>S102437032</b>
	Soil Qualifier: Not reported		
	Organization: Not reported		
	Owner Contact: Not reported		
	Responsible Party: SHELL OIL PRODUCTS CO		
	RP Address: 3611 S HARBOR BLVD., SANTA ANA CA 92704		
	Program: LUST		
	Lat/Long: 34.1224956 / -1		
	Local Agency Staff: PEJ		
	Beneficial Use: Not reported		
	Priority: Not reported		
	Cleanup Fund Id: Not reported		
	Suspended: Not reported		
	Assigned Name: Not reported		
	Summary: ONE 10000 GAL(REGULAR GASOLINE), ONE 10000 GAL(UNLEADED GAS)ONE 10000 GAL(SUPER UNLEADED GAS) 7/31/96 TRANSMITTAL OF QRTLY REPORT 96 04/30/97 1ST QUARTER STATUS REPORT		
<b>116</b>	<b>MOBIL GAS STATION 4954 YORK HIGHLAND PARK, CA 90042</b>	<b>SLIC</b>	<b>S105520933 N/A</b>
	SLIC:		
	Region: 4		
	Facility Status: Not reported		
	SLIC: 0499D		
	Substance: TPH		
	Staff: Underground Storage Tank Unit		
<b>116</b>	<b>TARGET STATION #0940 4954 YORK BLVD LOS ANGELES, CA 90042</b>	<b>LUST Cortese</b>	<b>S100229084 N/A</b>
	LUST:		
	Region: STATE		
	Status: Remediation Plan		
	Case Number: 900420016		
	Local Case #: Not reported		
	Chemical: Gasoline		
	Qty Leaked: Not reported		
	Abate Method: Not reported		
	Release Date: 1985-03-05 00:00:00		
	Discover Date: Not reported		
	Report Date: Not reported		
	Enforcement Dt: 2000-03-10 00:00:00		
	Review Date: Not reported		
	Enter Date: 1986-12-31 00:00:00		
	Stop Date: Not reported		
	Confirm Leak: Not reported		
	Case Type: Other ground water affected		
	Cross Street: Not reported		
	Enf Type: Not reported		
	Funding: CAO		
	How Discovered: Nuisance Conditions		
	How Stopped: Not reported		
	Leak Cause: UNK		

MAP FINDINGS  
 FOCUS MAP 6

Map ID Site Database(s) EPA ID Number

**TARGET STATION #0940 (Continued)**

**S100229084**

Leak Source: UNK  
 Global Id: T0603701000  
 Workplan: Not reported  
 Prelim Assess: Not reported  
 Pollution Char: Not reported  
 Remed Plan: 2003-11-04 00:00:00  
 Remed Action: Not reported  
 Monitoring: Not reported  
 MTBE Date: 1965-01-01 00:00:00  
 GW Qualifier: Not reported  
 Soil Qualifier: Not reported  
 Max MTBE GW ppb: 73,000  
 Max MTBE Soil ppb: 8,600  
 County: 19  
 Org Name: Not reported  
 Reg Board: Los Angeles Region  
 Contact Person: Not reported  
 Responsible Party: MR. JIM EVENSEN JR.  
 RP Address: 9171 WILSHIRE BLVD., STE 600  
 Interim: No  
 Oversight Prgm: LUST  
 MTBE Class: \*  
 MTBE Conc: 2  
 MTBE Fuel: 1  
 MTBE Tested: MTBE Detected. Site tested for MTBE and MTBE detected  
 Staff: AT  
 Staff Initials: HRQ  
 Lead Agency: Regional Board  
 Local Agency: 19050  
 Hydr Basin #: SAN FERNANDO VALLEY  
 Beneficial: Not reported  
 Priority: Not reported  
 Cleanup Fund Id: Not reported  
 Work Suspended: Not reported  
 Operator: Not reported  
 Water System Name: Not reported  
 Well Name: Not reported  
 Distance To Lust: 0  
 Waste Discharge Global ID: Not reported  
 Waste Disch Assigned Name: Not reported  
 Summary: RECOVERY WELLS BEING MONITORED FOR PRODUCT IN GROUND WATER. SLIC APPROVED RAP  
 4/2/98. 2/11/00 MTG W/RP, MARCH 2000 SAMPLING; 1/15/01 4TH QTR GW MON RPT  
 2000; 4/13/01 1ST QTR GW MON RPT 2001; 4/19/01 REVISED INTERIM CAP

**LUST REG 4:**

Region: 4  
 Regional Board: 04  
 County: Los Angeles  
 facid: 900420016  
 Status: Remediation Plan  
 Substance: Gasoline  
 Substance Quantity: Not reported  
 Local Case No: Not reported  
 Case Type: Groundwater  
 Abatement Method Used at the Site: Not reported  
 Global ID: T0603701000  
 W Global ID: Not reported



MAP FINDINGS  
FOCUS MAP 6

Map ID Site Database(s) EPA ID Number

**TARGET STATION #0940 (Continued)**

**S100229084**

Staff: AT  
 Local Agency: 19050  
 Cross Street: Not reported  
 Enforcement Type: Cleanup and Abatement Orders  
 Date Leak Discovered: Not reported  
 Date Leak First Reported: 3/5/1985  
 Date Leak Record Entered: 12/31/1986  
 Date Confirmation Began: Not reported  
 Date Leak Stopped: Not reported  
 Date Case Last Changed on Database: 7/12/2002  
 Date the Case was Closed: Not reported  
 How Leak Discovered: Nuisance Conditions  
 How Leak Stopped: Not reported  
 Cause of Leak: UNK  
 Leak Source: UNK  
 Operator: Not reported  
 Water System: Not reported  
 Well Name: Not reported  
 Approx. Dist To Production Well (ft): 10965.430332810086605402961733  
 Source of Cleanup Funding: UNK  
 Preliminary Site Assessment Workplan Submitted: Not reported  
 Preliminary Site Assessment Began: Not reported  
 Pollution Characterization Began: Not reported  
 Remediation Plan Submitted: 7/17/2003  
 Remedial Action Underway: 10/1/2001  
 Post Remedial Action Monitoring Began: Not reported  
 Enforcement Action Date: 3/10/2000  
 Historical Max MTBE Date: 1/1/1965  
 Hist Max MTBE Conc in Groundwater: 73000  
 Hist Max MTBE Conc in Soil: 8600  
 Significant Interim Remedial Action Taken: No  
 GW Qualifier: Not reported  
 Soil Qualifier: Not reported  
 Organization: Not reported  
 Owner Contact: Not reported  
 Responsible Party: MR. JIM EVENSEN JR.  
 RP Address: 9171 WILSHIRE BLVD., STE 600  
 Program: LUST  
 Lat/Long: 34.1215156 / -1  
 Local Agency Staff: PEJ  
 Beneficial Use: Not reported  
 Priority: Not reported  
 Cleanup Fund Id: Not reported  
 Suspended: Not reported  
 Assigned Name: Not reported  
 Summary: RECOVERY WELLS BEING MONITORED FOR PRODUCT IN GROUND WATER. SLIC APPROVED RAP 4/2/98. 2/11/00 MTG W/RP, MARCH 2000 SAMPLING; 1/15/01 4TH QTR GW MON RPT 2000; 4/13/01 1ST QTR GW MON RPT 2001; 4/19/01 REVISED INTERIM CAP

Cortese:  
 Region: CORTESE  
 Facility Addr2: 4954 YORK BLVD

MAP FINDINGS  
FOCUS MAP 6

Map ID	Site	Database(s)	EPA ID Number
118	<b>AMI CORP.</b> <b>4140 EAGLE ROCK</b> <b>EAGLE ROCK, CA 90039</b>  SWEEPS UST: Status: Not reported Comp Number: 7687 Number: Not reported Board Of Equalization: Not reported Ref Date: Not reported Act Date: Not reported Created Date: Not reported Tank Status: Not reported Owner Tank Id: Not reported Swrcb Tank Id: Not reported Actv Date: Not reported Capacity: Not reported Tank Use: Not reported Stg: Not reported Content: Not reported Number Of Tanks: 0	SWEEPS UST	S106922650 N/A
119	<b>WHITE SWAN CLEANERS</b> <b>5039 YORK BLVD</b> <b>LOS ANGELES, CA 90042</b>  RCRA-SQG: Date form received by agency: 12/06/1993 Facility name: WHITE SWAN CLEANERS Facility address: 5039 YORK BLVD LOS ANGELES, CA 90042  EPA ID: CAD981577281 Contact: JOON LEE Contact address: 5039 YORK BLVD LOS ANGELES, CA 90042  Contact country: US Contact telephone: (213) 255-9163 Contact email: Not reported EPA Region: 09 Classification: Small Small Quantity Generator Description: Handler: generates more than 100 and less than 1000 kg of hazardous waste during any calendar month and accumulates less than 6000 kg of hazardous waste at any time; or generates 100 kg or less of hazardous waste during any calendar month, and accumulates more than 1000 kg of hazardous waste at any time  Owner/Operator Summary: Owner/operator name: JOON SOO LEE Owner/operator address: 5039 YORK BLVD LOS ANGELES, CA 90042  Owner/operator country: Not reported Owner/operator telephone: (213) 255-9163 Legal status: Private Owner/Operator Type: Owner Owner/Op start date: Not reported Owner/Op end date: Not reported  Owner/operator name: NOT REQUIRED Owner/operator address: NOT REQUIRED	RCRA-SQG FINDS	1000396634 CAD981577281



MAP FINDINGS  
FOCUS MAP 6

Map ID	Site	Database(s)	EPA ID Number
--------	------	-------------	---------------

**WHITE SWAN CLEANERS (Continued)**

**1000396634**

NOT REQUIRED, ME 99999  
 Owner/operator country: Not reported  
 Owner/operator telephone: (415) 555-1212  
 Legal status: Private  
 Owner/Operator Type: Operator  
 Owner/Op start date: Not reported  
 Owner/Op end date: Not reported

Handler Activities Summary:

U.S. importer of hazardous waste: Unknown  
 Mixed waste (haz. and radioactive): Unknown  
 Recycler of hazardous waste: No  
 Transporter of hazardous waste: No  
 Treater, storer or disposer of HW: No  
 Underground injection activity: No  
 On-site burner exemption: Unknown  
 Furnace exemption: Unknown  
 Used oil fuel burner: No  
 Used oil processor: No  
 User oil refiner: No  
 Used oil fuel marketer to burner: No  
 Used oil Specification marketer: No  
 Used oil transfer facility: No  
 Used oil transporter: No  
 Off-site waste receiver: Commercial status unknown

Violation Status: No violations found

FINDS:

Other Pertinent Environmental Activity Identified at Site

RCRAInfo is a national information system that supports the Resource Conservation and Recovery Act (RCRA) program through the tracking of events and activities related to facilities that generate, transport, and treat, store, or dispose of hazardous waste. RCRAInfo allows RCRA program staff to track the notification, permit, compliance, and corrective action activities required under RCRA.

119

**PLETCHER CLEANERS  
5039 YORK BLVD  
LOS ANGELES, CA 90042**

**HAZNET S102807199  
DRYCLEANERS N/A**

HAZNET:

Gepaid: CAD981577281  
 Contact: Not reported  
 Telephone: 0000000000  
 Facility Addr2: Not reported  
 Mailing Name: Not reported  
 Mailing Address: 5039 YORK BLVD  
 Mailing City,St,Zip: LOS ANGELES, CA 900421713  
 Gen County: Los Angeles  
 TSD EPA ID: CAD981397417  
 TSD County: Los Angeles  
 Waste Category: Halogenated solvents (chloroform, methyl chloride, perchloroethylene, etc.)  
 Disposal Method: Recycler  
 Tons: .9262

MAP FINDINGS  
FOCUS MAP 6

Map ID	Site	Database(s)	EPA ID Number
--------	------	-------------	---------------

**PLETCHER CLEANERS (Continued)**

**S102807199**

Facility County: Los Angeles

Gepaid: CAD981577281  
 Contact: Not reported  
 Telephone: 0000000000  
 Facility Addr2: Not reported  
 Mailing Name: Not reported  
 Mailing Address: 5039 YORK BLVD  
 Mailing City,St,Zip: LOS ANGELES, CA 900421713  
 Gen County: Los Angeles  
 TSD EPA ID: AZD009015389  
 TSD County: 99  
 Waste Category: Halogenated solvents (chloroform, methyl chloride, perchloroethylene, etc.)  
 Disposal Method: Disposal, Land Fill  
 Tons: .0000  
 Facility County: Los Angeles

Gepaid: CAD981577281  
 Contact: Not reported  
 Telephone: 0000000000  
 Facility Addr2: Not reported  
 Mailing Name: Not reported  
 Mailing Address: 5039 YORK BLVD  
 Mailing City,St,Zip: LOS ANGELES, CA 900421713  
 Gen County: Los Angeles  
 TSD EPA ID: AZD009015389  
 TSD County: 99  
 Waste Category: Halogenated solvents (chloroform, methyl chloride, perchloroethylene, etc.)  
 Disposal Method: Recycler  
 Tons: .2293  
 Facility County: Los Angeles

Gepaid: CAL000239039  
 Contact: SHIN YOON/OWNER'S HUSBAND  
 Telephone: 3232588900  
 Facility Addr2: Not reported  
 Mailing Name: Not reported  
 Mailing Address: 5039 YORK BLVD  
 Mailing City,St,Zip: LOS ANGELES, CA 90042  
 Gen County: Los Angeles  
 TSD EPA ID: NVR000076158  
 TSD County: 99  
 Waste Category: Not reported  
 Disposal Method: Not reported  
 Tons: Not reported  
 Facility County: Not reported

Gepaid: CAD981577281  
 Contact: --  
 Telephone: --  
 Facility Addr2: Not reported  
 Mailing Name: Not reported  
 Mailing Address: 5039 YORK BLVD  
 Mailing City,St,Zip: LOS ANGELES, CA 900421713  
 Gen County: Los Angeles



MAP FINDINGS  
FOCUS MAP 6

Map ID Site Database(s) EPA ID Number

**PLETCHER CLEANERS (Continued)**

**S102807199**

TSD EPA ID: Not reported  
TSD County: Los Angeles  
Waste Category: Halogenated solvents (chloroform, methyl chloride, perchloroethylene, etc.)  
Disposal Method: Recycler  
Tons: 0.22  
Facility County: Not reported

[Click this hyperlink](#) while viewing on your computer to access 8 additional CA\_HAZNET: record(s) in the EDR Site Report.

**CLEANERS:**

EPA Id: CAL000239039  
NAICS Code: 81232  
NAICS Description: Drycleaning and Laundry Services (except Coin-Operated)  
SIC Code: 7212  
Create Date: 7/23/2004 9:02:40 AM  
Facility Active: No  
Inactive Date: 6/30/2005 10:01:00 AM  
Facility Addr2: Not reported  
Mailing Name: Not reported  
Mailing Address: 5039 YORK BLVD  
Mailing Address 2: Not reported  
Mailing State: CA  
Mailing Zip: 90042  
Region Code: 3  
Owner Name: MRS YOUNG JA YOON  
Owner Address: 5039 YORK BLVD  
Owner Address 2: Not reported  
Owner Telephone: 8185219161  
Owner Fax Number: Not reported  
Contact Name: SHIN YOON/OWNER'S HUSBAND  
Contact Address: 5039 YORK BLVD  
Contact Address 2: Not reported  
Contact Telephone: 3232588900  
SIC Description: 7212 Garment Pressing, and Agents for Laundries and Drycleaners  
SIC Description: 7216 Drycleaning Plants, Except Rug Cleaning  
SIC Description: 7211 Power Laundries, Family and Commercial  
SIC Description: 7219 Laundry and Garment Services, NEC (except diaper service and clothing alteration and repair)  
SIC Description: 7389 Business Services, NEC (apparel pressing service for the trade)

EPA Id: CAL000239039  
NAICS Code: 81232  
NAICS Description: Drycleaning and Laundry Services (except Coin-Operated)  
SIC Code: 7211  
Create Date: 7/23/2004 9:02:40 AM  
Facility Active: No  
Inactive Date: 6/30/2005 10:01:00 AM  
Facility Addr2: Not reported  
Mailing Name: Not reported  
Mailing Address: 5039 YORK BLVD  
Mailing Address 2: Not reported  
Mailing State: CA  
Mailing Zip: 90042  
Region Code: 3  
Owner Name: MRS YOUNG JA YOON

MAP FINDINGS  
FOCUS MAP 6

Map ID Site Database(s) EPA ID Number

**PLETCHER CLEANERS (Continued)**

**S102807199**

Owner Address: 5039 YORK BLVD  
Owner Address 2: Not reported  
Owner Telephone: 8185219161  
Owner Fax Number: Not reported  
Contact Name: SHIN YOON/OWNER'S HUSBAND  
Contact Address: 5039 YORK BLVD  
Contact Address 2: Not reported  
Contact Telephone: 3232588900  
SIC Description: 7212 Garment Pressing, and Agents for Laundries and Drycleaners  
SIC Description: 7216 Drycleaning Plants, Except Rug Cleaning  
SIC Description: 7211 Power Laundries, Family and Commercial  
SIC Description: 7219 Laundry and Garment Services, NEC (except diaper service and clothing alteration and repair)  
SIC Description: 7389 Business Services, NEC (apparel pressing service for the trade)

EPA Id: CAL000239039  
NAICS Code: 81232  
NAICS Description: Drycleaning and Laundry Services (except Coin-Operated)  
SIC Code: 7216  
Create Date: 7/23/2004 9:02:40 AM  
Facility Active: No  
Inactive Date: 6/30/2005 10:01:00 AM  
Facility Addr2: Not reported  
Mailing Name: Not reported  
Mailing Address: 5039 YORK BLVD  
Mailing Address 2: Not reported  
Mailing State: CA  
Mailing Zip: 90042  
Region Code: 3

Owner Name: MRS YOUNG JA YOON  
Owner Address: 5039 YORK BLVD  
Owner Address 2: Not reported  
Owner Telephone: 8185219161  
Owner Fax Number: Not reported  
Contact Name: SHIN YOON/OWNER'S HUSBAND  
Contact Address: 5039 YORK BLVD  
Contact Address 2: Not reported  
Contact Telephone: 3232588900  
SIC Description: 7212 Garment Pressing, and Agents for Laundries and Drycleaners  
SIC Description: 7216 Drycleaning Plants, Except Rug Cleaning  
SIC Description: 7211 Power Laundries, Family and Commercial  
SIC Description: 7219 Laundry and Garment Services, NEC (except diaper service and clothing alteration and repair)  
SIC Description: 7389 Business Services, NEC (apparel pressing service for the trade)

EPA Id: CAL000239039  
NAICS Code: 81232  
NAICS Description: Drycleaning and Laundry Services (except Coin-Operated)  
SIC Code: 7219  
Create Date: 7/23/2004 9:02:40 AM  
Facility Active: No  
Inactive Date: 6/30/2005 10:01:00 AM  
Facility Addr2: Not reported  
Mailing Name: Not reported  
Mailing Address: 5039 YORK BLVD  
Mailing Address 2: Not reported  
Mailing State: CA



MAP FINDINGS  
FOCUS MAP 6

Map ID      Site      Database(s)      EPA ID Number

---

**PLETCHER CLEANERS (Continued)**

**S102807199**

Mailing Zip: 90042  
Region Code: 3  
Owner Name: MRS YOUNG JA YOON  
Owner Address: 5039 YORK BLVD  
Owner Address 2: Not reported  
Owner Telephone: 8185219161  
Owner Fax Number: Not reported  
Contact Name: SHIN YOON/OWNER'S HUSBAND  
Contact Address: 5039 YORK BLVD  
Contact Address 2: Not reported  
Contact Telephone: 3232588900  
SIC Description: 7212 Garment Pressing, and Agents for Laundries and Drycleaners  
SIC Description: 7216 Drycleaning Plants, Except Rug Cleaning  
SIC Description: 7211 Power Laundries, Family and Commercial  
SIC Description: 7219 Laundry and Garment Services, NEC (except diaper service and clothing alteration and repair)  
SIC Description: 7389 Business Services, NEC (apparel pressing service for the trade)

EPA Id: CAL000239039  
NAICS Code: 81232  
NAICS Description: Drycleaning and Laundry Services (except Coin-Operated)  
SIC Code: 7389  
Create Date: 7/23/2004 9:02:40 AM  
Facility Active: No  
Inactive Date: 6/30/2005 10:01:00 AM  
Facility Addr2: Not reported  
Mailing Name: Not reported  
Mailing Address: 5039 YORK BLVD  
Mailing Address 2: Not reported  
Mailing State: CA  
Mailing Zip: 90042  
Region Code: 3  
Owner Name: MRS YOUNG JA YOON  
Owner Address: 5039 YORK BLVD  
Owner Address 2: Not reported  
Owner Telephone: 8185219161  
Owner Fax Number: Not reported  
Contact Name: SHIN YOON/OWNER'S HUSBAND  
Contact Address: 5039 YORK BLVD  
Contact Address 2: Not reported  
Contact Telephone: 3232588900  
SIC Description: 7212 Garment Pressing, and Agents for Laundries and Drycleaners  
SIC Description: 7216 Drycleaning Plants, Except Rug Cleaning  
SIC Description: 7211 Power Laundries, Family and Commercial  
SIC Description: 7219 Laundry and Garment Services, NEC (except diaper service and clothing alteration and repair)  
SIC Description: 7389 Business Services, NEC (apparel pressing service for the trade)

MAP FINDINGS  
FOCUS MAP 6

Map ID	Site	Database(s)	EPA ID Number
119	<b>PETER FAMILY CLEANERS 5039 YORK BLVD HIGHLAND PARK, CA 90042</b>	<b>HAZNET DRYCLEANERS</b>	<b>S108541172 N/A</b>
	<p>HAZNET:</p> <p>Gepaid: CAL000305765            Contact: JIN NAM            Telephone: 6232588900            Facility Addr2: Not reported            Mailing Name: Not reported            Mailing Address: 5039 YORK BLVD            Mailing City,St,Zip: HIGHLAND PARK, CA 900421713            Gen County: Los Angeles            TSD EPA ID: NVR000076158            TSD County: 99            Waste Category: Aqueous solution with less than 10% total organic residues            Disposal Method: Recycler            Tons: Not reported            Facility County: Los Angeles</p> <p>CLEANERS:</p> <p>EPA Id: CAL000305765            NAICS Code: 81232            NAICS Description: Drycleaning and Laundry Services (except Coin-Operated)            SIC Code: 7389            Create Date: 4/19/2006 2:37:25 PM            Facility Active: Yes            Inactive Date: Not reported            Facility Addr2: Not reported            Mailing Name: Not reported            Mailing Address: 5039 YORK BLVD            Mailing Address 2: Not reported            Mailing State: CA            Mailing Zip: 900421713            Region Code: 3            Owner Name: JIN NAM            Owner Address: 5039 YORK BLVD            Owner Address 2: Not reported            Owner Telephone: 3232588900            Owner Fax Number: Not reported            Contact Name: JIN NAM            Contact Address: 5039 YORK BLVD            Contact Address 2: Not reported            Contact Telephone: 3232588900            SIC Description: 7216 Drycleaning Plants, Except Rug Cleaning            SIC Description: 7211 Power Laundries, Family and Commercial            SIC Description: 7389 Business Services, NEC (apparel pressing service for the trade)            SIC Description: 7219 Laundry and Garment Services, NEC (except diaper service and clothing alteration and repair)            SIC Description: 7212 Garment Pressing, and Agents for Laundries and Drycleaners</p> <p>EPA Id: CAL000305765            NAICS Code: 81232            NAICS Description: Drycleaning and Laundry Services (except Coin-Operated)            SIC Code: 7219            Create Date: 4/19/2006 2:37:25 PM            Facility Active: Yes            Inactive Date: Not reported            Facility Addr2: Not reported</p>		



MAP FINDINGS  
FOCUS MAP 6

Map ID	Site	Database(s)	EPA ID Number
--------	------	-------------	---------------

**PETER FAMILY CLEANERS (Continued)**

**S108541172**

Mailing Name: Not reported  
Mailing Address: 5039 YORK BLVD  
Mailing Address 2: Not reported  
Mailing State: CA  
Mailing Zip: 900421713  
Region Code: 3  
Owner Name: JIN NAM  
Owner Address: 5039 YORK BLVD  
Owner Address 2: Not reported  
Owner Telephone: 3232588900  
Owner Fax Number: Not reported  
Contact Name: JIN NAM  
Contact Address: 5039 YORK BLVD  
Contact Address 2: Not reported  
Contact Telephone: 3232588900  
SIC Description: 7216 Drycleaning Plants, Except Rug Cleaning  
SIC Description: 7211 Power Laundries, Family and Commercial  
SIC Description: 7389 Business Services, NEC (apparel pressing service for the trade)  
SIC Description: 7219 Laundry and Garment Services, NEC (except diaper service and clothing alteration and repair)  
SIC Description: 7212 Garment Pressing, and Agents for Laundries and Drycleaners

EPA Id: CAL000305765  
NAICS Code: 81232  
NAICS Description: Drycleaning and Laundry Services (except Coin-Operated)  
SIC Code: 7212  
Create Date: 4/19/2006 2:37:25 PM  
Facility Active: Yes  
Inactive Date: Not reported  
Facility Addr2: Not reported  
Mailing Name: Not reported  
Mailing Address: 5039 YORK BLVD  
Mailing Address 2: Not reported  
Mailing State: CA  
Mailing Zip: 900421713  
Region Code: 3  
Owner Name: JIN NAM  
Owner Address: 5039 YORK BLVD  
Owner Address 2: Not reported  
Owner Telephone: 3232588900  
Owner Fax Number: Not reported  
Contact Name: JIN NAM  
Contact Address: 5039 YORK BLVD  
Contact Address 2: Not reported  
Contact Telephone: 3232588900  
SIC Description: 7216 Drycleaning Plants, Except Rug Cleaning  
SIC Description: 7211 Power Laundries, Family and Commercial  
SIC Description: 7389 Business Services, NEC (apparel pressing service for the trade)  
SIC Description: 7219 Laundry and Garment Services, NEC (except diaper service and clothing alteration and repair)  
SIC Description: 7212 Garment Pressing, and Agents for Laundries and Drycleaners

EPA Id: CAL000305765  
NAICS Code: 81232  
NAICS Description: Drycleaning and Laundry Services (except Coin-Operated)  
SIC Code: 7216  
Create Date: 4/19/2006 2:37:25 PM

MAP FINDINGS  
FOCUS MAP 6

Map ID Site Database(s) EPA ID Number

**PETER FAMILY CLEANERS (Continued)**

**S108541172**

Facility Active: Yes  
 Inactive Date: Not reported  
 Facility Addr2: Not reported  
 Mailing Name: Not reported  
 Mailing Address: 5039 YORK BLVD  
 Mailing Address 2: Not reported  
 Mailing State: CA  
 Mailing Zip: 900421713  
 Region Code: 3  
 Owner Name: JIN NAM  
 Owner Address: 5039 YORK BLVD  
 Owner Address 2: Not reported  
 Owner Telephone: 3232588900  
 Owner Fax Number: Not reported  
 Contact Name: JIN NAM  
 Contact Address: 5039 YORK BLVD  
 Contact Address 2: Not reported  
 Contact Telephone: 3232588900  
 SIC Description: 7216 Drycleaning Plants, Except Rug Cleaning  
 SIC Description: 7211 Power Laundries, Family and Commercial  
 SIC Description: 7389 Business Services, NEC (apparel pressing service for the trade)  
 SIC Description: 7219 Laundry and Garment Services, NEC (except diaper service and clothing alteration and repair)  
 SIC Description: 7212 Garment Pressing, and Agents for Laundries and Drycleaners

EPA Id: CAL000305765  
 NAICS Code: 81232  
 NAICS Description: Drycleaning and Laundry Services (except Coin-Operated)  
 SIC Code: 7211  
 Create Date: 4/19/2006 2:37:25 PM  
 Facility Active: Yes  
 Inactive Date: Not reported  
 Facility Addr2: Not reported  
 Mailing Name: Not reported  
 Mailing Address: 5039 YORK BLVD  
 Mailing Address 2: Not reported  
 Mailing State: CA  
 Mailing Zip: 900421713  
 Region Code: 3  
 Owner Name: JIN NAM  
 Owner Address: 5039 YORK BLVD  
 Owner Address 2: Not reported  
 Owner Telephone: 3232588900  
 Owner Fax Number: Not reported  
 Contact Name: JIN NAM  
 Contact Address: 5039 YORK BLVD  
 Contact Address 2: Not reported  
 Contact Telephone: 3232588900  
 SIC Description: 7216 Drycleaning Plants, Except Rug Cleaning  
 SIC Description: 7211 Power Laundries, Family and Commercial  
 SIC Description: 7389 Business Services, NEC (apparel pressing service for the trade)  
 SIC Description: 7219 Laundry and Garment Services, NEC (except diaper service and clothing alteration and repair)  
 SIC Description: 7212 Garment Pressing, and Agents for Laundries and Drycleaners



MAP FINDINGS  
FOCUS MAP 6

Map ID	Site	Database(s)	EPA ID Number
119	<b>DON'S AUTO REPAIR</b> <b>5058 YORK BLVD</b> <b>LOS ANGELES, CA 90042</b>	HIST UST	U001561706 N/A
	HIST UST: Region: STATE Facility ID: 00000020575 Facility Type: Gas Station Other Type: Not reported Total Tanks: 0004 Contact Name: Not reported Telephone: 2132542844 Owner Name: DONALD R. TRERISE Owner Address: 5058 YORK BLVD. Owner City,St,Zip: LOS ANGELES, CA 90042		
	Tank Num: 001 Container Num: #1 Year Installed: Not reported Tank Capacity: 00000550 Tank Used for: PRODUCT Type of Fuel: PREMIUM Tank Construction: Not reported Leak Detection: Stock Inventor		
	Tank Num: 002 Container Num: #2 Year Installed: Not reported Tank Capacity: 00001000 Tank Used for: PRODUCT Type of Fuel: DIESEL Tank Construction: Not reported Leak Detection: Stock Inventor		
	Tank Num: 003 Container Num: #3 Year Installed: Not reported Tank Capacity: 00001000 Tank Used for: PRODUCT Type of Fuel: UNLEADED Tank Construction: Not reported Leak Detection: Stock Inventor		
	Tank Num: 004 Container Num: #4 Year Installed: Not reported Tank Capacity: 00000550 Tank Used for: WASTE Type of Fuel: WASTE OIL Tank Construction: Not reported Leak Detection: None		

MAP FINDINGS  
FOCUS MAP 6

Map ID	Site	Database(s)	EPA ID Number
119	<b>DON'S AUTO REPAIR</b> <b>5058 YORK BLVD</b> <b>LOS ANGELES, CA 90042</b>	<b>HAZNET</b> <b>CA FID UST</b> <b>SWEEPS UST</b>	<b>S101617462</b> <b>N/A</b>
	HAZNET: Gepaid: CAL000023899 Contact: TRERISE DONALD Telephone: 0000000000 Facility Addr2: Not reported Mailing Name: Not reported Mailing Address: 5058 YORK BLVD Mailing City,St,Zip: LOS ANGELES, CA 900421714 Gen County: Los Angeles TSD EPA ID: CAD099452708 TSD County: Los Angeles Waste Category: Waste oil and mixed oil Disposal Method: Recycler Tons: 3.0231 Facility County: Los Angeles		
	Gepaid: CAL000023899 Contact: TRERISE DONALD Telephone: 0000000000 Facility Addr2: Not reported Mailing Name: Not reported Mailing Address: 5058 YORK BLVD Mailing City,St,Zip: LOS ANGELES, CA 900421714 Gen County: Los Angeles TSD EPA ID: CAD099452708 TSD County: Los Angeles Waste Category: Waste oil and mixed oil Disposal Method: Recycler Tons: .7506 Facility County: Los Angeles		
	Gepaid: CAL000023899 Contact: TRERISE DONALD Telephone: 0000000000 Facility Addr2: Not reported Mailing Name: Not reported Mailing Address: 5058 YORK BLVD Mailing City,St,Zip: LOS ANGELES, CA 900421714 Gen County: Los Angeles TSD EPA ID: CAD099452708 TSD County: Los Angeles Waste Category: Waste oil and mixed oil Disposal Method: Recycler Tons: 3.6278 Facility County: Los Angeles		
	Gepaid: CAL000023899 Contact: TRERISE DONALD Telephone: 0000000000 Facility Addr2: Not reported Mailing Name: Not reported Mailing Address: 5058 YORK BLVD Mailing City,St,Zip: LOS ANGELES, CA 900421714 Gen County: Los Angeles TSD EPA ID: CAD099452708		



MAP FINDINGS  
FOCUS MAP 6

Map ID Site Database(s) EPA ID Number

---

**DON'S AUTO REPAIR (Continued)**

**S101617462**

TSD County: Los Angeles  
Waste Category: Waste oil and mixed oil  
Disposal Method: Recycler  
Tons: 2.8772  
Facility County: Los Angeles

Gepaid: CAL000023899  
Contact: TRERISE DONALD  
Telephone: 000000000  
Facility Addr2: Not reported  
Mailing Name: Not reported  
Mailing Address: 5058 YORK BLVD  
Mailing City,St,Zip: LOS ANGELES, CA 900421714  
Gen County: Los Angeles  
TSD EPA ID: CAD099452708  
TSD County: Los Angeles  
Waste Category: Waste oil and mixed oil  
Disposal Method: Recycler  
Tons: 3.8155  
Facility County: Los Angeles

[Click this hyperlink](#) while viewing on your computer to access  
1 additional CA\_HAZNET: record(s) in the EDR Site Report.

**CA FID UST:**

Facility ID: 19007842  
Regulated By: UTNKA  
Regulated ID: 00020575  
Cortese Code: Not reported  
SIC Code: Not reported  
Facility Phone: 2132542844  
Mail To: Not reported  
Mailing Address: 5058 YORK BLVD  
Mailing Address 2: Not reported  
Mailing City,St,Zip: LOS ANGELES 900420000  
Contact: Not reported  
Contact Phone: Not reported  
DUNS Number: Not reported  
NPDES Number: Not reported  
EPA ID: Not reported  
Comments: Not reported  
Status: Active

**SWEEPS UST:**

Status: Not reported  
Comp Number: 1423  
Number: Not reported  
Board Of Equalization: 44-011786  
Ref Date: Not reported  
Act Date: Not reported  
Created Date: Not reported  
Tank Status: Not reported  
Owner Tank Id: Not reported  
Swrcb Tank Id: 19-050-001423-000001  
Actv Date: Not reported  
Capacity: 550

MAP FINDINGS  
FOCUS MAP 6

Map ID Site Database(s) EPA ID Number

**DON'S AUTO REPAIR (Continued)**

**S101617462**

Tank Use:	M.V. FUEL
Stg:	PRODUCT
Content:	REG UNLEADED
Number Of Tanks:	4
Status:	Not reported
Comp Number:	1423
Number:	Not reported
Board Of Equalization:	44-011786
Ref Date:	Not reported
Act Date:	Not reported
Created Date:	Not reported
Tank Status:	Not reported
Owner Tank Id:	Not reported
Swrcb Tank Id:	19-050-001423-000002
Actv Date:	Not reported
Capacity:	1000
Tank Use:	M.V. FUEL
Stg:	PRODUCT
Content:	DIESEL
Number Of Tanks:	Not reported
Status:	Not reported
Comp Number:	1423
Number:	Not reported
Board Of Equalization:	44-011786
Ref Date:	Not reported
Act Date:	Not reported
Created Date:	Not reported
Tank Status:	Not reported
Owner Tank Id:	Not reported
Swrcb Tank Id:	19-050-001423-000003
Actv Date:	Not reported
Capacity:	1000
Tank Use:	M.V. FUEL
Stg:	PRODUCT
Content:	REG UNLEADED
Number Of Tanks:	Not reported
Status:	Not reported
Comp Number:	1423
Number:	Not reported
Board Of Equalization:	44-011786
Ref Date:	Not reported
Act Date:	Not reported
Created Date:	Not reported
Tank Status:	Not reported
Owner Tank Id:	Not reported
Swrcb Tank Id:	19-050-001423-000004
Actv Date:	Not reported
Capacity:	550
Tank Use:	OIL
Stg:	WASTE
Content:	WASTE OIL
Number Of Tanks:	Not reported



MAP FINDINGS  
FOCUS MAP 6

Map ID	Site	Database(s)	EPA ID Number
119	<b>DONS COMPLETE AUTO CARE 5058 YORK BLVD LOS ANGELES, CA 90042</b>	<b>RCRA-SQG FINDS</b>	<b>1004678216 CAR000106336</b>

RCRA-SQG:

Date form received by agency: 09/25/2001  
 Facility name: DONS COMPLETE AUTO CARE  
 Facility address: 5058 YORK BLVD  
 LOS ANGELES, CA 90042  
 EPA ID: CAR000106336  
 Contact: VIKEN OUZOUNIAN  
 Contact address: 5058 YORK BLVD  
 LOS ANGELES, CA 90042  
 Contact country: US  
 Contact telephone: (323) 254-2844  
 Contact email: Not reported  
 EPA Region: 09  
 Classification: Small Small Quantity Generator  
 Description: Handler: generates more than 100 and less than 1000 kg of hazardous waste during any calendar month and accumulates less than 6000 kg of hazardous waste at any time; or generates 100 kg or less of hazardous waste during any calendar month, and accumulates more than 1000 kg of hazardous waste at any time

Owner/Operator Summary:

Owner/operator name: VIKEN OUZOUNIAN  
 Owner/operator address: 5058 YORK BLVD  
 LOS ANGELES, CA 90042  
 Owner/operator country: Not reported  
 Owner/operator telephone: (323) 254-2844  
 Legal status: Private  
 Owner/Operator Type: Owner  
 Owner/Op start date: Not reported  
 Owner/Op end date: Not reported

Handler Activities Summary:

U.S. importer of hazardous waste: Unknown  
 Mixed waste (haz. and radioactive): Unknown  
 Recycler of hazardous waste: No  
 Transporter of hazardous waste: No  
 Treater, storer or disposer of HW: No  
 Underground injection activity: No  
 On-site burner exemption: Unknown  
 Furnace exemption: Unknown  
 Used oil fuel burner: No  
 Used oil processor: No  
 User oil refiner: No  
 Used oil fuel marketer to burner: No  
 Used oil Specification marketer: No  
 Used oil transfer facility: No  
 Used oil transporter: No  
 Off-site waste receiver: Commercial status unknown

Hazardous Waste Summary:

Waste code: D000  
 Waste name: Not Defined  
 Waste code: D039

MAP FINDINGS  
FOCUS MAP 6

Map ID	Site	Database(s)	EPA ID Number
--------	------	-------------	---------------

**DONS COMPLETE AUTO CARE (Continued)**

**1004678216**

Waste name: TETRACHLOROETHYLENE

Violation Status: No violations found

**FINDS:**

Other Pertinent Environmental Activity Identified at Site

California - Hazardous Waste Tracking System - Datamart

RCRAInfo is a national information system that supports the Resource Conservation and Recovery Act (RCRA) program through the tracking of events and activities related to facilities that generate, transport, and treat, store, or dispose of hazardous waste. RCRAInfo allows RCRA program staff to track the notification, permit, compliance, and corrective action activities required under RCRA.

121

**PACIFIC BELL  
4100 EAGLE ROCK BLVD  
LOS ANGELES, CA 90065**

**HAZNET 1000250082  
LUST N/A  
Cortese  
CA FID UST  
HIST UST**

**HAZNET:**

Gepaid: CAD980891790  
Contact: PACIFIC BELL  
Telephone: 9258236161  
Facility Addr2: Not reported  
Mailing Name: Not reported  
Mailing Address: PO BOX 5095  
Mailing City,St,Zip: SAN RAMON, CA 945830995  
Gen County: Los Angeles  
TSD EPA ID: CAD982444481  
TSD County: San Bernardino  
Waste Category: Empty containers less than 30 gallons  
Disposal Method: Not reported  
Tons: .0100  
Facility County: Los Angeles

Gepaid: CAD980891790  
Contact: PACIFIC BELL  
Telephone: 9258236161  
Facility Addr2: Not reported  
Mailing Name: Not reported  
Mailing Address: PO BOX 5095  
Mailing City,St,Zip: SAN RAMON, CA 945830995  
Gen County: Los Angeles  
TSD EPA ID: CAD982444481  
TSD County: San Bernardino  
Waste Category: Other organic solids  
Disposal Method: Recycler  
Tons: .0900  
Facility County: Los Angeles

Gepaid: CAD980891790  
Contact: PACIFIC BELL  
Telephone: 9258236161  
Facility Addr2: Not reported



MAP FINDINGS  
FOCUS MAP 6

Map ID Site Database(s) EPA ID Number

---

**PACIFIC BELL (Continued)**

**1000250082**

Mailing Name: Not reported  
Mailing Address: PO BOX 5095  
Mailing City,St,Zip: SAN RAMON, CA 945830995  
Gen County: Los Angeles  
TSD EPA ID: CAT080013352  
TSD County: Los Angeles  
Waste Category: Unspecified aqueous solution  
Disposal Method: Recycler  
Tons: .0834  
Facility County: Los Angeles

Gepaid: CAD980891790  
Contact: PACIFIC BELL  
Telephone: 9258236161  
Facility Addr2: Not reported  
Mailing Name: Not reported  
Mailing Address: PO BOX 5095  
Mailing City,St,Zip: SAN RAMON, CA 945830995  
Gen County: Los Angeles  
TSD EPA ID: CAT080013352  
TSD County: Los Angeles  
Waste Category: Unspecified organic liquid mixture  
Disposal Method: Recycler  
Tons: 3.5445  
Facility County: Los Angeles

Gepaid: CAD980891790  
Contact: PACIFIC BELL  
Telephone: 9258236161  
Facility Addr2: Not reported  
Mailing Name: Not reported  
Mailing Address: PO BOX 5095  
Mailing City,St,Zip: SAN RAMON, CA 945830995  
Gen County: Los Angeles  
TSD EPA ID: CAT080013352  
TSD County: Los Angeles  
Waste Category: Aqueous solution with less than 10% total organic residues  
Disposal Method: Recycler  
Tons: 1.1883  
Facility County: Los Angeles

[Click this hyperlink](#) while viewing on your computer to access  
46 additional CA\_HAZNET: record(s) in the EDR Site Report.

**LUST:**

Region: STATE  
Status: Preliminary site assessment workplan submitted  
Case Number: 900650216  
Local Case #: Not reported  
Chemical: 1  
Qty Leaked: Not reported  
Abate Method: Not reported  
Release Date: 1990-02-15 00:00:00  
Discover Date: Not reported  
Report Date: Not reported  
Enforcement Dt: Not reported  
Review Date: 1997-07-22 00:00:00

MAP FINDINGS  
FOCUS MAP 6

Map ID      Site      Database(s)      EPA ID Number

---

**PACIFIC BELL (Continued)**

**1000250082**

Enter Date: 1990-05-17 00:00:00  
 Stop Date: Not reported  
 Confirm Leak: Not reported  
 Case Type: Soil only  
 Cross Street: VERDUGO RD  
 Enf Type: Not reported  
 Funding: Not reported  
 How Discovered: Not reported  
 How Stopped: Not reported  
 Leak Cause: Not reported  
 Leak Source: Not reported  
 Global Id: T0603701193  
 Workplan: 1990-02-15 00:00:00  
 Prelim Assess: Not reported  
 Pollution Char: Not reported  
 Remed Plan: Not reported  
 Remed Action: Not reported  
 Monitoring: Not reported  
 MTBE Date: Not reported  
 GW Qualifier: Not reported  
 Soil Qualifier: Not reported  
 Max MTBE GW ppb: Not reported  
 Max MTBE Soil ppb: Not reported  
 County: 19  
 Org Name: Not reported  
 Reg Board: Los Angeles Region  
 Contact Person: Not reported  
 Responsible Party: BLANK RP  
 RP Address: Not reported  
 Interim: Not reported  
 Oversight Prgm: LUST  
 MTBE Class: \*  
 MTBE Conc: 0  
 MTBE Fuel: 0  
 MTBE Tested: Not Required to be Tested.  
 Staff: YR  
 Staff Initials: HQ  
 Lead Agency: Local Agency  
 Local Agency: 19050  
 Hydr Basin #: SAN FERNANDO VALLEY  
 Beneficial: Not reported  
 Priority: Not reported  
 Cleanup Fund Id: Not reported  
 Work Suspended: Not reported  
 Operator: Not reported  
 Water System Name: Not reported  
 Well Name: Not reported  
 Distance To Lust: 0  
 Waste Discharge Global ID: Not reported  
 Waste Disch Assigned Name: Not reported  
 Summary: Not reported

**LUST REG 4:**

Region: 4  
 Regional Board: 04  
 County: Los Angeles  
 facid: 900650216



MAP FINDINGS  
 FOCUS MAP 6

Map ID Site Database(s) EPA ID Number

**PACIFIC BELL (Continued)**

**1000250082**

Status: Preliminary site assessment workplan submitted  
 Substance: 1  
 Substance Quantity: Not reported  
 Local Case No: Not reported  
 Case Type: Soil  
 Abatement Method Used at the Site: Not reported  
 Global ID: T0603701193  
 W Global ID: Not reported  
 Staff: UNK  
 Local Agency: 19050  
 Cross Street: VERDUGO RD  
 Enforcement Type: Not reported  
 Date Leak Discovered: Not reported  
 Date Leak First Reported: 2/15/1990  
 Date Leak Record Entered: 5/17/1990  
 Date Confirmation Began: Not reported  
 Date Leak Stopped: Not reported  
 Date Case Last Changed on Database: 7/22/1997  
 Date the Case was Closed: Not reported  
 How Leak Discovered: Not reported  
 How Leak Stopped: Not reported  
 Cause of Leak: Not reported  
 Leak Source: Not reported  
 Operator: Not reported  
 Water System: Not reported  
 Well Name: Not reported  
 Approx. Dist To Production Well (ft): 7076.6701563728137570230420261  
 Source of Cleanup Funding: Not reported  
 Preliminary Site Assessment Workplan Submitted: 2/15/1990  
 Preliminary Site Assessment Began: Not reported  
 Pollution Characterization Began: Not reported  
 Remediation Plan Submitted: Not reported  
 Remedial Action Underway: Not reported  
 Post Remedial Action Monitoring Began: Not reported  
 Enforcement Action Date: Not reported  
 Historical Max MTBE Date: Not reported  
 Hist Max MTBE Conc in Groundwater: Not reported  
 Hist Max MTBE Conc in Soil: Not reported  
 Significant Interim Remedial Action Taken: Not reported  
 GW Qualifier: Not reported  
 Soil Qualifier: Not reported  
 Organization: Not reported  
 Owner Contact: Not reported  
 Responsible Party: BLANK RP  
 RP Address: Not reported  
 Program: LUST  
 Lat/Long: 34.1208057 / -1  
 Local Agency Staff: PEJ  
 Beneficial Use: Not reported  
 Priority: Not reported  
 Cleanup Fund Id: Not reported  
 Suspended: Not reported  
 Assigned Name: Not reported  
 Summary: Not reported

Cortese:  
 Region: CORTESE

MAP FINDINGS  
FOCUS MAP 6

Map ID	Site	Database(s)	EPA ID Number
--------	------	-------------	---------------

**PACIFIC BELL (Continued)**

**1000250082**

Facility Addr2: 4100 EAGLE ROCK BLVD

CA FID UST:

Facility ID: 19002490  
 Regulated By: UTNKA  
 Regulated ID: 00016782  
 Cortese Code: Not reported  
 SIC Code: Not reported  
 Facility Phone: 4158238723  
 Mail To: Not reported  
 Mailing Address: 177 COLORADO BLVD-ROOM  
 Mailing Address 2: Not reported  
 Mailing City,St,Zip: LOS ANGELES 900650000  
 Contact: Not reported  
 Contact Phone: Not reported  
 DUNs Number: Not reported  
 NPDES Number: Not reported  
 EPA ID: Not reported  
 Comments: Not reported  
 Status: Active

HIST UST:

Region: STATE  
 Facility ID: 00000016782  
 Facility Type: Other  
 Other Type: PHONE CO  
 Total Tanks: 0001  
 Contact Name: E. J. KOEHLER  
 Telephone: 4155426758  
 Owner Name: PACIFIC BELL  
 Owner Address: 370 THIRD STREET  
 Owner City,St,Zip: SAN FRANCISCO, CA 94107

Tank Num: 001  
 Container Num: G-76-8K  
 Year Installed: 1976  
 Tank Capacity: 00008000  
 Tank Used for: PRODUCT  
 Type of Fuel: UNLEADED  
 Tank Construction: Not reported  
 Leak Detection: None

121

**PACIFIC BELL (G1-600)**  
**4100 EAGLE ROCK BLVD**  
**LOS ANGELES, CA 90065**

**UST U003879742**  
**SWEEPS UST N/A**

UST:

Local Agency: Los Angeles, Los Angeles County  
 Facility ID: 25184

SWEEPS UST:

Status: A  
 Comp Number: 987  
 Number: 9  
 Board Of Equalization: 44-001027  
 Ref Date: 01-20-93



MAP FINDINGS  
FOCUS MAP 6

Map ID	Site	Database(s)	EPA ID Number
	<b>PACIFIC BELL (G1-600) (Continued)</b>		<b>U003879742</b>
	Act Date: 03-15-94		
	Created Date: 02-29-88		
	Tank Status: A		
	Owner Tank Id: Not reported		
	Swrcb Tank Id: 19-050-000987-000001		
	Actv Date: 04-20-88		
	Capacity: 500		
	Tank Use: OIL		
	Stg: W		
	Content: WASTE OIL		
	Number Of Tanks: 1		
<b>129</b>	<b>NILTOS A DELAZERI 4051 EAGLE ROCK BLVD LOS ANGELES, CA 90065</b>	<b>CA FID UST</b>	<b>S101585895 N/A</b>
	CA FID UST:		
	Facility ID: 19032430		
	Regulated By: UTNKA		
	Regulated ID: Not reported		
	Cortese Code: Not reported		
	SIC Code: Not reported		
	Facility Phone: 2130000000		
	Mail To: Not reported		
	Mailing Address: 4051 EAGLE ROCK BLVD		
	Mailing Address 2: Not reported		
	Mailing City,St,Zip: LOS ANGELES 900650000		
	Contact: Not reported		
	Contact Phone: Not reported		
	DUNs Number: Not reported		
	NPDES Number: Not reported		
	EPA ID: Not reported		
	Comments: Not reported		
	Status: Active		
<b>129</b>	<b>TONYS AUTO CARE 4051 EAGLE ROCK BLVD LOS ANGELES, CA 90065</b>	<b>HAZNET LUST Cortese SWEEPS UST</b>	<b>1000442042 N/A</b>
	HAZNET:		
	Gepaid: CAL000060684		
	Contact: NILTOS A DELAZERI		
	Telephone: 0000000000		
	Facility Addr2: Not reported		
	Mailing Name: Not reported		
	Mailing Address: 4051 EAGLE ROCK BLVD		
	Mailing City,St,Zip: LOS ANGELES, CA 900653607		
	Gen County: Los Angeles		
	TSD EPA ID: CAD000633164		
	TSD County: Imperial		
	Waste Category: Other inorganic solid waste		
	Disposal Method: Disposal, Land Fill		
	Tons: 3.0000		
	Facility County: Los Angeles		

MAP FINDINGS  
FOCUS MAP 6

Map ID Site Database(s) EPA ID Number

**TONYS AUTO CARE (Continued)**

**1000442042**

Gepaid: CAL000060684  
 Contact: NILTOS A DELAZERI  
 Telephone: 0000000000  
 Facility Addr2: Not reported  
 Mailing Name: Not reported  
 Mailing Address: 4051 EAGLE ROCK BLVD  
 Mailing City,St,Zip: LOS ANGELES, CA 900653607  
 Gen County: Los Angeles  
 TSD EPA ID: CAD099452700  
 TSD County: 0  
 Waste Category: Tank bottom waste  
 Disposal Method: Recycler  
 Tons: 13.7610  
 Facility County: Los Angeles

**LUST:**

Region: STATE  
 Status: Case Closed  
 Case Number: 900650152  
 Local Case #: Not reported  
 Chemical: Gasoline  
 Qty Leaked: Not reported  
 Abate Method: Not reported  
 Release Date: 1994-05-09 00:00:00  
 Discover Date: 1994-03-29 00:00:00  
 Report Date: 1996-07-24 00:00:00  
 Enforcement Dt: Not reported  
 Review Date: 1996-10-30 00:00:00  
 Enter Date: 1995-05-15 00:00:00  
 Stop Date: Not reported  
 Confirm Leak: Not reported  
 Case Type: Other ground water affected  
 Cross Street: Not reported  
 Enf Type: Not reported  
 Funding: Not reported  
 How Discovered: Tank Closure  
 How Stopped: Not reported  
 Leak Cause: Not reported  
 Leak Source: Not reported  
 Global Id: T0603701188  
 Workplan: Not reported  
 Prelim Assess: Not reported  
 Pollution Char: Not reported  
 Remed Plan: Not reported  
 Remed Action: Not reported  
 Monitoring: Not reported  
 MTBE Date: Not reported  
 GW Qualifier: Not reported  
 Soil Qualifier: Not reported  
 Max MTBE GW ppb: Not reported  
 Max MTBE Soil ppb: Not reported  
 County: 19  
 Org Name: Not reported  
 Reg Board: Los Angeles Region  
 Contact Person: Not reported  
 Responsible Party: STEVENSON PROPERTY MANAGEMENT  
 RP Address: 1025 N BRAND BLVD. SUITE 300 GLENDALE 91202

D



MAP FINDINGS  
 FOCUS MAP 6

Map ID Site Database(s) EPA ID Number

**TONYS AUTO CARE (Continued)**

**1000442042**

Interim: Not reported  
 Oversight Prgm: LUST  
 MTBE Class: \*  
 MTBE Conc: 0  
 MTBE Fuel: 1  
 MTBE Tested: Site NOT Tested for MTBE.Includes Unknown and Not Analyzed.  
 Staff: YR  
 Staff Initials: HRQ  
 Lead Agency: Regional Board  
 Local Agency: 19050  
 Hydr Basin #: UNNAMED BASIN  
 Beneficial: Not reported  
 Priority: Not reported  
 Cleanup Fund Id: Not reported  
 Work Suspended: Not reported  
 Operator: OLD#960105-21  
 Water System Name:Not reported  
 Well Name: Not reported  
 Distance To Lust: 0  
 Waste Discharge Global ID: Not reported  
 Waste Disch Assigned Name: Not reported  
 Summary: Not reported

**LUST REG 4:**

Region: 4  
 Regional Board: 04  
 County: Los Angeles  
 facid: 900650152  
 Status: Case Closed  
 Substance: Gasoline  
 Substance Quantity: Not reported  
 Local Case No: Not reported  
 Case Type: Groundwater  
 Abatement Method Used at the Site: Not reported  
 Global ID: T0603701188  
 W Global ID: Not reported  
 Staff: UNK  
 Local Agency: 19050  
 Cross Street: Not reported  
 Enforcement Type: Not reported  
 Date Leak Discovered: 3/29/1994  
 Date Leak First Reported: 5/9/1994  
 Date Leak Record Entered: 5/15/1995  
 Date Confirmation Began: Not reported  
 Date Leak Stopped: Not reported  
 Date Case Last Changed on Database: 10/30/1996  
 Date the Case was Closed: 7/24/1996  
 How Leak Discovered: Tank Closure  
 How Leak Stopped: Not reported  
 Cause of Leak: Not reported  
 Leak Source: Not reported  
 Operator: OLD#960105-21  
 Water System: Not reported  
 Well Name: Not reported  
 Approx. Dist To Production Well (ft): 6715.6235129178451762186631246  
 Source of Cleanup Funding: Not reported  
 Preliminary Site Assessment Workplan Submitted: Not reported

MAP FINDINGS  
FOCUS MAP 6

Map ID      Site      Database(s)      EPA ID Number

---

**TONYS AUTO CARE (Continued)**

**1000442042**

Preliminary Site Assessment Began:	Not reported
Pollution Characterization Began:	Not reported
Remediation Plan Submitted:	Not reported
Remedial Action Underway:	Not reported
Post Remedial Action Monitoring Began:	Not reported
Enforcement Action Date:	Not reported
Historical Max MTBE Date:	Not reported
Hist Max MTBE Conc in Groundwater:	Not reported
Hist Max MTBE Conc in Soil:	Not reported
Significant Interim Remedial Action Taken:	Not reported
GW Qualifier:	Not reported
Soil Qualifier:	Not reported
Organization:	Not reported
Owner Contact:	Not reported
Responsible Party:	STEVENSON PROPERTY MANAGEMENT
RP Address:	1025 N BRAND BLVD. SUITE 300 GLENDALE 91202
Program:	LUST
Lat/Long:	34.1206977 / -1
Local Agency Staff:	PEJ
Beneficial Use:	Not reported
Priority:	Not reported
Cleanup Fund Id:	Not reported
Suspended:	Not reported
Assigned Name:	Not reported
Summary:	Not reported

Cortese:

Region:	CORTESE
Facility Addr2:	4051 EAGLE ROCK BLVD

SWEEPS UST:

Status:	A
Comp Number:	4496
Number:	2
Board Of Equalization:	Not reported
Ref Date:	08-27-93
Act Date:	04-21-94
Created Date:	02-29-88
Tank Status:	Not reported
Owner Tank Id:	Not reported
Swrcb Tank Id:	Not reported
Actv Date:	Not reported
Capacity:	Not reported
Tank Use:	Not reported
Stg:	Not reported
Content:	Not reported
Number Of Tanks:	Not reported



MAP FINDINGS  
FOCUS MAP 6

Map ID	Site	Database(s)	EPA ID Number
135	<b>CHEVRON #9-0477 4005 EAGLE ROCK BLVD LOS ANGELES, CA 90065</b>	LUST	S105181299 N/A
	LUST:		
	Region:	STATE	
	Status:	Case Closed	
	Case Number:	900650289	
	Local Case #:	UNK	
	Chemical:	Gasoline	
	Qty Leaked:	Not reported	
	Abate Method:	Not reported	
	Release Date:	2000-10-10 00:00:00	
	Discover Date:	1983-09-01 00:00:00	
	Report Date:	2004-12-03 00:00:00	
	Enforcement Dt:	Not reported	
	Review Date:	Not reported	
	Enter Date:	Not reported	
	Stop Date:	Not reported	
	Confirm Leak:	Not reported	
	Case Type:	Other ground water affected	
	Cross Street:	VERDUGO RD	
	Enf Type:	Not reported	
	Funding:	CLOS	
	How Discovered:	Inventory Control	
	How Stopped:	Not reported	
	Leak Cause:	Corrosion	
	Leak Source:	Piping	
	Global Id:	T0603799322	
	Workplan:	2001-11-07 00:00:00	
	Prelim Assess:	Not reported	
	Pollution Char:	Not reported	
	Remed Plan:	2004-01-16 00:00:00	
	Remed Action:	Not reported	
	Monitoring:	Not reported	
	MTBE Date:	Not reported	
	GW Qualifier:	Not reported	
	Soil Qualifier:	Not reported	
	Max MTBE GW ppb:	Not reported	
	Max MTBE Soil ppb:	Not reported	
	County:	19	
	Org Name:	Not reported	
	Reg Board:	Los Angeles Region	
	Contact Person:	Not reported	
	Responsible Party:	Y. M. TUAN	
	RP Address:	P.O. BOX 2292	
	Interim:	Not reported	
	Oversight Prgm:	LUST	
	MTBE Class:	*	
	MTBE Conc:	0	
	MTBE Fuel:	1	
	MTBE Tested:	MTBE Detected. Site tested for MTBE and MTBE detected	
	Staff:	JW	
	Staff Initials:	Not reported	
	Lead Agency:	Regional Board	
	Local Agency:	Not reported	
	Hydr Basin #:	UNNAMED BASIN	
	Beneficial:	Not reported	
	Priority:	Not reported	

MAP FINDINGS  
FOCUS MAP 6

Map ID	Site	Database(s)	EPA ID Number
--------	------	-------------	---------------

**CHEVRON #9-0477 (Continued)**

**S105181299**

Cleanup Fund Id: Not reported  
 Work Suspended: Not reported  
 Operator: Y. M. TUAN  
 Water System Name: Not reported  
 Well Name: Not reported  
 Distance To Lust: 0  
 Waste Discharge Global ID: Not reported  
 Waste Disch Assigned Name: Not reported  
 Summary: Haz Mat incident report filed

**LUST REG 4:**

Region: 4  
 Regional Board: 04  
 County: Los Angeles  
 facid: 900650289  
 Status: Preliminary site assessment workplan submitted  
 Substance: Gasoline  
 Substance Quantity: Not reported  
 Local Case No: UNK  
 Case Type: Groundwater  
 Abatement Method Used at the Site: Not reported  
 Global ID: T0603799322  
 W Global ID: Not reported  
 Staff: JW  
 Local Agency: Not reported  
 Cross Street: VERDUGO RD  
 Enforcement Type: SI  
 Date Leak Discovered: 9/1/1983  
 Date Leak First Reported: 10/10/2000  
 Date Leak Record Entered: Not reported  
 Date Confirmation Began: Not reported  
 Date Leak Stopped: Not reported  
 Date Case Last Changed on Database: 12/18/2001  
 Date the Case was Closed: Not reported  
 How Leak Discovered: Inventory Control  
 How Leak Stopped: Not reported  
 Cause of Leak: Corrosion  
 Leak Source: Piping  
 Operator: Y. M. TUAN  
 Water System: Not reported  
 Well Name: Not reported  
 Approx. Dist To Production Well (ft): 6480.6876327739826703814343951  
 Source of Cleanup Funding: Piping  
 Preliminary Site Assessment Workplan Submitted: 11/7/2001  
 Preliminary Site Assessment Began: Not reported  
 Pollution Characterization Began: Not reported  
 Remediation Plan Submitted: Not reported  
 Remedial Action Underway: Not reported  
 Post Remedial Action Monitoring Began: 10/10/2000  
 Enforcement Action Date: Not reported  
 Historical Max MTBE Date: 4/29/2004  
 Hist Max MTBE Conc in Groundwater: 56  
 Hist Max MTBE Conc in Soil: 0  
 Significant Interim Remedial Action Taken: Not reported  
 GW Qualifier: =  
 Soil Qualifier: ND  
 Organization: Not reported



MAP FINDINGS  
FOCUS MAP 6

Map ID Site Database(s) EPA ID Number

**CHEVRON #9-0477 (Continued)**

**S105181299**

Owner Contact: Not reported  
 Responsible Party: Y. M. TUAN  
 RP Address: P.O. BOX 2292  
 Program: LUST  
 Lat/Long: 34.120414 / -1  
 Local Agency Staff: Not reported  
 Beneficial Use: Not reported  
 Priority: Not reported  
 Cleanup Fund Id: Not reported  
 Suspended: Not reported  
 Assigned Name: Not reported  
 Summary: Haz Mat incident report filed

135

**90477**  
**4005 EAGLE ROCK BLVD**  
**LOS ANGELES, CA 90065**

**HIST UST U001562439**  
**N/A**

HIST UST:

Region: STATE  
 Facility ID: 00000061821  
 Facility Type: Gas Station  
 Other Type: Not reported  
 Total Tanks: 0004  
 Contact Name: SAYEGH,JAMAL  
 Telephone: 2132544250  
 Owner Name: CHEVRON U.S.A. INC.  
 Owner Address: 575 MARKET  
 Owner City,St,Zip: SAN FRANCISCO, CA 94105

Tank Num: 001  
 Container Num: 1  
 Year Installed: 1968  
 Tank Capacity: 00005000  
 Tank Used for: PRODUCT  
 Type of Fuel: Not reported  
 Tank Construction: 0000250 unknown  
 Leak Detection: Stock Inventor

Tank Num: 002  
 Container Num: 2  
 Year Installed: 1968  
 Tank Capacity: 00010000  
 Tank Used for: PRODUCT  
 Type of Fuel: Not reported  
 Tank Construction: 0000250 unknown  
 Leak Detection: Stock Inventor

Tank Num: 003  
 Container Num: 3  
 Year Installed: 1968  
 Tank Capacity: 00010000  
 Tank Used for: PRODUCT  
 Type of Fuel: Not reported  
 Tank Construction: 0000250 unknown  
 Leak Detection: Stock Inventor

Tank Num: 004  
 Container Num: 4

MAP FINDINGS  
FOCUS MAP 6

Map ID	Site	Database(s)	EPA ID Number
	<b>90477 (Continued)</b> Year Installed: 1968 Tank Capacity: 00001000 Tank Used for: WASTE Type of Fuel: Not reported Tank Construction: 0000130 unknown Leak Detection: Stock Inventor		<b>U001562439</b>
135	<b>CHEVRON STATION #9-0477</b> <b>4005 EAGLE ROCK BLVD</b> <b>LOS ANGELES, CA 90065</b> UST: Local Agency: Los Angeles, Los Angeles County Facility ID: 23775	<b>UST</b>	<b>U003938922</b> N/A
135	<b>CHEVRON 90477</b> <b>4005 EAGLE ROCK BLVD</b> <b>LOS ANGELES, CA 90065</b> CA FID UST: Facility ID: 19005610 Regulated By: UTNKA Regulated ID: 00061821 Cortese Code: Not reported SIC Code: Not reported Facility Phone: 2132544250 Mail To: Not reported Mailing Address: 575 MARKET Mailing Address 2: Not reported Mailing City, St, Zip: LOS ANGELES 900650000 Contact: Not reported Contact Phone: Not reported DUNS Number: Not reported NPDES Number: Not reported EPA ID: Not reported Comments: Not reported Status: Active SWEEPS UST: Status: A Comp Number: 3454 Number: 1 Board Of Equalization: 44-013001 Ref Date: 02-25-93 Act Date: 02-25-93 Created Date: 02-29-88 Tank Status: A Owner Tank Id: Not reported Swrcb Tank Id: 19-050-003454-000001 Actv Date: 04-20-88 Capacity: 5000 Tank Use: CHEMICAL Stg: P	<b>CA FID UST</b> <b>SWEEPS UST</b>	<b>S101583702</b> N/A



MAP FINDINGS  
FOCUS MAP 6

Map ID      Site      Database(s)      EPA ID Number

---

**CHEVRON 90477 (Continued)**

**S101583702**

Content: UNKNOWN  
Number Of Tanks: 4

Status: A  
Comp Number: 3454  
Number: 1  
Board Of Equalization: 44-013001  
Ref Date: 02-25-93  
Act Date: 02-25-93  
Created Date: 02-29-88  
Tank Status: A  
Owner Tank Id: Not reported  
Swrcb Tank Id: 19-050-003454-000002  
Actv Date: 04-20-88  
Capacity: 10000  
Tank Use: CHEMICAL  
Stg: P  
Content: UNKNOWN  
Number Of Tanks: Not reported

Status: A  
Comp Number: 3454  
Number: 1  
Board Of Equalization: 44-013001  
Ref Date: 02-25-93  
Act Date: 02-25-93  
Created Date: 02-29-88  
Tank Status: A  
Owner Tank Id: Not reported  
Swrcb Tank Id: 19-050-003454-000003  
Actv Date: 04-20-88  
Capacity: 10000  
Tank Use: CHEMICAL  
Stg: P  
Content: UNKNOWN  
Number Of Tanks: Not reported

Status: A  
Comp Number: 3454  
Number: 1  
Board Of Equalization: 44-013001  
Ref Date: 02-25-93  
Act Date: 02-25-93  
Created Date: 02-29-88  
Tank Status: A  
Owner Tank Id: Not reported  
Swrcb Tank Id: 19-050-003454-000004  
Actv Date: 04-20-88  
Capacity: 1000  
Tank Use: CHEMICAL  
Stg: P  
Content: UNKNOWN  
Number Of Tanks: Not reported

MAP FINDINGS  
FOCUS MAP 6

Map ID	Site	Database(s)	EPA ID Number
135	<b>CHEVRON STATION 90477</b> <b>4005 EAGLE ROCK BLVD</b> <b>LOS ANGELES, CA 90065</b>	<b>RCRA-SQG</b> <b>FINDS</b> <b>HAZNET</b>	<b>1005441202</b> <b>CAR000116632</b>
	<p>RCRA-SQG:</p> <p>Date form received by agency: 05/16/2002</p> <p>Facility name: CHEVRON STATION 90477</p> <p>Facility address: 4005 EAGLE ROCK BLVD LOS ANGELES, CA 900653607</p> <p>EPA ID: CAR000116632</p> <p>Mailing address: P O BOX 6004 SAN RAMON, CA 94583</p> <p>Contact: KATHY NORRIS</p> <p>Contact address: P O BOX 6004 SAN RAMON, CA 94583</p> <p>Contact country: US</p> <p>Contact telephone: (925) 842-5931</p> <p>Contact email: Not reported</p> <p>EPA Region: 09</p> <p>Classification: Small Small Quantity Generator</p> <p>Description: Handler: generates more than 100 and less than 1000 kg of hazardous waste during any calendar month and accumulates less than 6000 kg of hazardous waste at any time; or generates 100 kg or less of hazardous waste during any calendar month, and accumulates more than 1000 kg of hazardous waste at any time</p> <p>Owner/Operator Summary:</p> <p>Owner/operator name: CHEVRON PRODUCTS COMPANY</p> <p>Owner/operator address: P O BOX 6004 SAN RAMON, CA 94583</p> <p>Owner/operator country: Not reported</p> <p>Owner/operator telephone: (925) 842-5931</p> <p>Legal status: Private</p> <p>Owner/Operator Type: Owner</p> <p>Owner/Op start date: Not reported</p> <p>Owner/Op end date: Not reported</p> <p>Handler Activities Summary:</p> <p>U.S. importer of hazardous waste: Unknown</p> <p>Mixed waste (haz. and radioactive): Unknown</p> <p>Recycler of hazardous waste: No</p> <p>Transporter of hazardous waste: No</p> <p>Treater, storer or disposer of HW: No</p> <p>Underground injection activity: No</p> <p>On-site burner exemption: Unknown</p> <p>Furnace exemption: Unknown</p> <p>Used oil fuel burner: No</p> <p>Used oil processor: No</p> <p>User oil refiner: No</p> <p>Used oil fuel marketer to burner: No</p> <p>Used oil Specification marketer: No</p> <p>Used oil transfer facility: No</p> <p>Used oil transporter: No</p> <p>Off-site waste receiver: Commercial status unknown</p> <p>Hazardous Waste Summary:</p> <p>Waste code: D001</p> <p>Waste name: IGNITABLE HAZARDOUS WASTES ARE THOSE WASTES WHICH HAVE A FLASHPOINT OF</p>		



MAP FINDINGS  
FOCUS MAP 6

Map ID      Site      Database(s)      EPA ID Number

---

**CHEVRON STATION 90477 (Continued)**

**1005441202**

LESS THAN 140 DEGREES FAHRENHEIT AS DETERMINED BY A PENSKEY-MARTENS CLOSED CUP FLASH POINT TESTER. ANOTHER METHOD OF DETERMINING THE FLASH POINT OF A WASTE IS TO REVIEW THE MATERIAL SAFETY DATA SHEET, WHICH CAN BE OBTAINED FROM THE MANUFACTURER OR DISTRIBUTOR OF THE MATERIAL. LACQUER THINNER IS AN EXAMPLE OF A COMMONLY USED SOLVENT WHICH WOULD BE CONSIDERED AS IGNITABLE HAZARDOUS WASTE.

Waste code:                    D018  
Waste name:                    BENZENE

Violation Status:              No violations found

**FINDS:**

Other Pertinent Environmental Activity Identified at Site

California - Hazardous Waste Tracking System - Datamart

RCRAInfo is a national information system that supports the Resource Conservation and Recovery Act (RCRA) program through the tracking of events and activities related to facilities that generate, transport, and treat, store, or dispose of hazardous waste. RCRAInfo allows RCRA program staff to track the notification, permit, compliance, and corrective action activities required under RCRA.

**HAZNET:**

Gepaid:                        CAR000116632  
Contact:                        Kathy Norris  
Telephone:                      9258425931  
Facility Addr2:                Not reported  
Mailing Name:                 Not reported  
Mailing Address:              PO BOX 6004  
Mailing City,St,Zip:         San Ramon, CA 94583  
Gen County:                    Los Angeles  
TSD EPA ID:                    CAD008302903  
TSD County:                    Los Angeles  
Waste Category:              Aqueous solution with less than 10% total organic residues  
Disposal Method:              Recycler  
Tons:                            1.14  
Facility County:                Not reported

Gepaid:                        CAR000116632  
Contact:                        Kathy Norris  
Telephone:                      9258425931  
Facility Addr2:                Not reported  
Mailing Name:                 Not reported  
Mailing Address:              PO BOX 6004  
Mailing City,St,Zip:         San Ramon, CA 94583  
Gen County:                    Los Angeles  
TSD EPA ID:                    CAD008302903  
TSD County:                    Los Angeles  
Waste Category:              Aqueous solution with less than 10% total organic residues  
Disposal Method:              Recycler  
Tons:                            1.14  
Facility County:                Not reported

MAP FINDINGS  
FOCUS MAP 6

Map ID	Site	Database(s)	EPA ID Number
135	<b>CHEVRON STATION 9-0477 4005 EAGLE ROCK BOULEVARD LOS ANGELES, CA 90065</b>	LUST	S108418337 N/A
	LUST:		
	Region:	STATE	
	Status:	Leak being confirmed	
	Case Number:	900650289A	
	Local Case #:	1278	
	Chemical:	Gasoline	
	Qty Leaked:	Not reported	
	Abate Method:	Not reported	
	Release Date:	2006-11-15 00:00:00	
	Discover Date:	2006-11-15 00:00:00	
	Report Date:	Not reported	
	Enforcement Dt:	Not reported	
	Review Date:	Not reported	
	Enter Date:	Not reported	
	Stop Date:	Not reported	
	Confirm Leak:	2006-11-15 00:00:00	
	Case Type:	Soil only	
	Cross Street:	VERDUGO RD	
	Enf Type:	LOC	
	Funding:	SEL	
	How Discovered:	OM	
	How Stopped:	Other Means	
	Leak Cause:	UNK	
	Leak Source:	UNK	
	Global Id:	T0603751693	
	Workplan:	Not reported	
	Prelim Assess:	Not reported	
	Pollution Char:	Not reported	
	Remed Plan:	Not reported	
	Remed Action:	Not reported	
	Monitoring:	Not reported	
	MTBE Date:	Not reported	
	GW Qualifier:	Not reported	
	Soil Qualifier:	Not reported	
	Max MTBE GW ppb:	Not reported	
	Max MTBE Soil ppb:	Not reported	
	County:	19	
	Org Name:	Not reported	
	Reg Board:	Los Angeles Region	
	Contact Person:	Not reported	
	Responsible Party:	Y. M. TUAN	
	RP Address:	145 SOUTH STATE COLLEGE BOULEVARD, 4TH FLOOR	
	Interim:	Not reported	
	Oversight Prgm:	LUST	
	MTBE Class:	*	
	MTBE Conc:	0	
	MTBE Fuel:	1	
	MTBE Tested:	Site NOT Tested for MTBE.Includes Unknown and Not Analyzed.	
	Staff:	JW	
	Staff Initials:	EL	
	Lead Agency:	Regional Board	
	Local Agency:	19050	
	Hydr Basin #:	Not reported	
	Beneficial:	Not reported	
	Priority:	Not reported	



MAP FINDINGS  
FOCUS MAP 6

Map ID	Site	Database(s)	EPA ID Number
--------	------	-------------	---------------

**CHEVRON STATION 9-0477 (Continued)**

**S108418337**

Cleanup Fund Id: Not reported  
 Work Suspended: Not reported  
 Operator: Not reported  
 Water System Name: Not reported  
 Well Name: Not reported  
 Distance To Lust: 0  
 Waste Discharge Global ID: Not reported  
 Waste Disch Assigned Name: Not reported  
 Summary: LA CITY FD. REFERRED CASE TO LARWQCB.

**142 LOS ANGELES USD BUCHANAN ELEM SCHOOL  
 5024 BUCHANAN ST  
 LOS ANGELES, CA 90042**

**RCRA-SQG 1000102110  
 FINDS CAD982021636**

RCRA-SQG:

Date form received by agency: 08/07/1987  
 Facility name: LOS ANGELES USD BUCHANAN ELEM SCHOOL  
 Facility address: 5024 BUCHANAN ST  
 LOS ANGELES, CA 90042  
 EPA ID: CAD982021636  
 Mailing address: 1425 S SAN PEDRO ST ROOM 215  
 LOS ANGELES, CA 90015  
 Contact: ENVIRONMENTAL MANAGER  
 Contact address: 5024 BUCHANAN ST  
 LOS ANGELES, CA 90042  
 Contact country: US  
 Contact telephone: (213) 742-7371  
 Contact email: Not reported  
 EPA Region: 09  
 Classification: Small Small Quantity Generator  
 Description: Handler: generates more than 100 and less than 1000 kg of hazardous waste during any calendar month and accumulates less than 6000 kg of hazardous waste at any time; or generates 100 kg or less of hazardous waste during any calendar month, and accumulates more than 1000 kg of hazardous waste at any time

Owner/Operator Summary:

Owner/operator name: LOS ANGELES UNIFIED SCHOOL DISTRICT  
 Owner/operator address: NOT REQUIRED  
 NOT REQUIRED, ME 99999  
 Owner/operator country: Not reported  
 Owner/operator telephone: (415) 555-1212  
 Legal status: Municipal  
 Owner/Operator Type: Owner  
 Owner/Op start date: Not reported  
 Owner/Op end date: Not reported

Owner/operator name: NOT REQUIRED  
 Owner/operator address: NOT REQUIRED  
 NOT REQUIRED, ME 99999  
 Owner/operator country: Not reported  
 Owner/operator telephone: (415) 555-1212  
 Legal status: Municipal  
 Owner/Operator Type: Operator  
 Owner/Op start date: Not reported  
 Owner/Op end date: Not reported

MAP FINDINGS  
FOCUS MAP 6

Map ID	Site	Database(s)	EPA ID Number
--------	------	-------------	---------------

**LOS ANGELES USD BUCHANAN ELEM SCHOOL (Continued)**

**1000102110**

Handler Activities Summary:

U.S. importer of hazardous waste: Unknown  
 Mixed waste (haz. and radioactive): Unknown  
 Recycler of hazardous waste: No  
 Transporter of hazardous waste: No  
 Treater, storer or disposer of HW: No  
 Underground injection activity: No  
 On-site burner exemption: Unknown  
 Furnace exemption: Unknown  
 Used oil fuel burner: No  
 Used oil processor: No  
 User oil refiner: No  
 Used oil fuel marketer to burner: No  
 Used oil Specification marketer: No  
 Used oil transfer facility: No  
 Used oil transporter: No  
 Off-site waste receiver: Commercial status unknown

Violation Status: No violations found

**FINDS:**

Other Pertinent Environmental Activity Identified at Site

Not reported

California - Hazardous Waste Tracking System - Datamart

NCES (National Center for Education Statistics) is the primary federal entity for collecting and analyzing data related to education in the United States and other nations and the institute of education sciences.

RCRAInfo is a national information system that supports the Resource Conservation and Recovery Act (RCRA) program through the tracking of events and activities related to facilities that generate, transport, and treat, store, or dispose of hazardous waste. RCRAInfo allows RCRA program staff to track the notification, permit, compliance, and corrective action activities required under RCRA.

143

**SUNNY BRITE CLEANERS**  
**3756 W AVE 40 STE J**  
**LOS ANGELES, CA 90065**

**RCRA-SQG 1001075633**  
**FINDS CAR000007211**  
**HAZNET**

RCRA-SQG:

Date form received by agency: 11/29/1995  
 Facility name: SUNNY BRITE CLEANERS  
 Facility address: 3756 W AVE 40 STE J  
 LOS ANGELES, CA 90065  
 EPA ID: CAR000007211  
 Mailing address: W AVE 40 STE J  
 LOS ANGELES, CA 90065  
 Contact: YOUNG KIM  
 Contact address: 3756 W AVE 40 STE J  
 LOS ANGELES, CA 90065  
 Contact country: US  
 Contact telephone: (213) 258-9222  
 Contact email: Not reported



MAP FINDINGS  
FOCUS MAP 6

Map ID Site Database(s) EPA ID Number

**SUNNY BRITE CLEANERS (Continued)**

**1001075633**

EPA Region: 09  
Classification: Small Small Quantity Generator  
Description: Handler: generates more than 100 and less than 1000 kg of hazardous waste during any calendar month and accumulates less than 6000 kg of hazardous waste at any time; or generates 100 kg or less of hazardous waste during any calendar month, and accumulates more than 1000 kg of hazardous waste at any time

**Owner/Operator Summary:**

Owner/operator name: YOUNG KIM  
Owner/operator address: 3756 W AVE 40 STE J  
LOS ANGELES, CA 90065  
Owner/operator country: Not reported  
Owner/operator telephone: (213) 258-9222  
Legal status: Private  
Owner/Operator Type: Owner  
Owner/Op start date: Not reported  
Owner/Op end date: Not reported

**Handler Activities Summary:**

U.S. importer of hazardous waste: Unknown  
Mixed waste (haz. and radioactive): Unknown  
Recycler of hazardous waste: No  
Transporter of hazardous waste: No  
Treater, storer or disposer of HW: No  
Underground injection activity: No  
On-site burner exemption: Unknown  
Furnace exemption: Unknown  
Used oil fuel burner: No  
Used oil processor: No  
User oil refiner: No  
Used oil fuel marketer to burner: No  
Used oil Specification marketer: No  
Used oil transfer facility: No  
Used oil transporter: No  
Off-site waste receiver: Commercial status unknown

Violation Status: No violations found

**FINDS:**

Other Pertinent Environmental Activity Identified at Site

**California - Hazardous Waste Tracking System - Datamart**

RCRAInfo is a national information system that supports the Resource Conservation and Recovery Act (RCRA) program through the tracking of events and activities related to facilities that generate, transport, and treat, store, or dispose of hazardous waste. RCRAInfo allows RCRA program staff to track the notification, permit, compliance, and corrective action activities required under RCRA.

**HAZNET:**

Gepaid: CAR000007211  
Contact: YOUNG KIM  
Telephone: 3232589222

MAP FINDINGS  
FOCUS MAP 6

Map ID Site Database(s) EPA ID Number

**SUNNY BRITE CLEANERS (Continued)**

**1001075633**

Facility Addr2: Not reported  
Mailing Name: Not reported  
Mailing Address: 3756 W AVENUE 40 STE J  
Mailing City,St,Zip: LOS ANGELES, CA 900650000  
Gen County: Los Angeles  
TSD EPA ID: NVR000076158  
TSD County: 99  
Waste Category: Not reported  
Disposal Method: Not reported  
Tons: Not reported  
Facility County: Not reported

Gepaid: CAR000007211  
Contact: YOUNG KIM  
Telephone: 3232589222  
Facility Addr2: Not reported  
Mailing Name: Not reported  
Mailing Address: 3756 W AVENUE 40 STE J  
Mailing City,St,Zip: LOS ANGELES, CA 900650000  
Gen County: Los Angeles  
TSD EPA ID: NVR000076158  
TSD County: 99  
Waste Category: Not reported  
Disposal Method: Recycler  
Tons: Not reported  
Facility County: Los Angeles

Gepaid: CAR000007211  
Contact: YOUNG KIM  
Telephone: 0000000000  
Facility Addr2: Not reported  
Mailing Name: Not reported  
Mailing Address: 3756 W AVENUE 40 STE J  
Mailing City,St,Zip: LOS ANGELES, CA 900650000  
Gen County: Los Angeles  
TSD EPA ID: CAD981397417  
TSD County: Los Angeles  
Waste Category: Halogenated solvents (chloroform, methyl chloride, perchloroethylene, etc.)  
Disposal Method: Recycler  
Tons: .0834  
Facility County: Los Angeles

**144 UNOCAL #0865 (FORMER)  
3931 EAGLE ROCK BLVD  
LOS ANGELES, CA 90065**

**HAZNET S105181262  
LUST N/A**

HAZNET:  
Gepaid: CAC002563857  
Contact: DEBBIE BOURGAULT  
Telephone: 7145771700  
Facility Addr2: Not reported  
Mailing Name: Not reported  
Mailing Address: 376 S VALENCIA BLVD  
Mailing City,St,Zip: BREA, CA 92823  
Gen County: Los Angeles  
TSD EPA ID: CAD028409019  
TSD County: Los Angeles



MAP FINDINGS  
FOCUS MAP 6

Map ID	Site	Database(s)	EPA ID Number
--------	------	-------------	---------------

**UNOCAL #0865 (FORMER) (Continued)**

**S105181262**

Waste Category: Unspecified organic liquid mixture  
 Disposal Method: Treatment, Tank  
 Tons: 1.25  
 Facility County: Los Angeles

Gepaid: CAC002563857  
 Contact: DEBBIE BOURGAULT  
 Telephone: 7145771700  
 Facility Addr2: Not reported  
 Mailing Name: Not reported  
 Mailing Address: 376 S VALENCIA BLVD  
 Mailing City,St,Zip: BREAA, CA 92823  
 Gen County: Los Angeles  
 TSD EPA ID: CAD028409019  
 TSD County: Los Angeles  
 Waste Category: Other organic solids  
 Disposal Method: Transfer Station  
 Tons: 4.2  
 Facility County: Los Angeles

**LUST:**

Region: STATE  
 Status: Case Closed  
 Case Number: 900650298  
 Local Case #: Not reported  
 Chemical: Gasoline  
 Qty Leaked: Not reported  
 Abate Method: Not reported  
 Release Date: 2001-12-10 00:00:00  
 Discover Date: 1998-09-22 00:00:00  
 Report Date: 2004-04-22 00:00:00  
 Enforcement Dt: Not reported  
 Review Date: 2002-08-02 00:00:00  
 Enter Date: Not reported  
 Stop Date: Not reported  
 Confirm Leak: Not reported  
 Case Type: Other ground water affected  
 Cross Street: FLETCHER  
 Enf Type: Not reported  
 Funding: CLOS  
 How Discovered: OM  
 How Stopped: Not reported  
 Leak Cause: UNK  
 Leak Source: Other Source  
 Global Id: T060372076  
 Workplan: 1998-09-22 00:00:00  
 Prelim Assess: 1998-11-15 00:00:00  
 Pollution Char: 2004-03-22 00:00:00  
 Remed Plan: Not reported  
 Remed Action: Not reported  
 Monitoring: Not reported  
 MTBE Date: Not reported  
 GW Qualifier: Not reported  
 Soil Qualifier: Not reported  
 Max MTBE GW ppb: Not reported  
 Max MTBE Soil ppb: Not reported  
 County: 19

MAP FINDINGS  
FOCUS MAP 6

Map ID Site Database(s) EPA ID Number

**UNOCAL #0865 (FORMER) (Continued)**

**S105181262**

Org Name: Not reported  
 Reg Board: Los Angeles Region  
 Contact Person: Not reported  
 Responsible Party: PHIL STERN  
 RP Address: 376 S. VALENCIA AVE.  
 Interim: Not reported  
 Oversight Prgm: LUST  
 MTBE Class: \*  
 MTBE Conc: 0  
 MTBE Fuel: 1  
 MTBE Tested: MTBE Detected. Site tested for MTBE and MTBE detected  
 Staff: JW  
 Staff Initials: GO  
 Lead Agency: Regional Board  
 Local Agency: 19050  
 Hydr Basin #: UNNAMED BASIN  
 Beneficial: Not reported  
 Priority: Not reported  
 Cleanup Fund Id: Not reported  
 Work Suspended: Not reported  
 Operator: PHIL STERN  
 Water System Name: Not reported  
 Well Name: Not reported  
 Distance To Lust: 0  
 Waste Discharge Global ID: Not reported  
 Waste Disch Assigned Name: Not reported  
 Summary: Haz Mat incident report filed

**LUST REG 4:**

Region: 4  
 Regional Board: 04  
 County: Los Angeles  
 facid: 900650298  
 Status: Case Closed  
 Substance: Gasoline  
 Substance Quantity: Not reported  
 Local Case No: Not reported  
 Case Type: Groundwater  
 Abatement Method Used at the Site: Not reported  
 Global ID: T060372076  
 W Global ID: Not reported  
 Staff: JW  
 Local Agency: 19050  
 Cross Street: FLETCHER  
 Enforcement Type: CLOS  
 Date Leak Discovered: 9/22/1998  
 Date Leak First Reported: 12/10/2001  
 Date Leak Record Entered: Not reported  
 Date Confirmation Began: Not reported  
 Date Leak Stopped: Not reported  
 Date Case Last Changed on Database: 8/2/2002  
 Date the Case was Closed: 4/22/2004  
 How Leak Discovered: OM  
 How Leak Stopped: Not reported  
 Cause of Leak: UNK  
 Leak Source: Other Source  
 Operator: PHIL STERN



MAP FINDINGS  
FOCUS MAP 6

Map ID	Site	Database(s)	EPA ID Number
--------	------	-------------	---------------

**UNOCAL #0865 (FORMER) (Continued)**

**S105181262**

Water System: Not reported  
 Well Name: Not reported  
 Approx. Dist To Production Well (ft): 5942.7295891328727032451503729  
 Source of Cleanup Funding: Other Source  
 Preliminary Site Assessment Workplan Submitted: 9/22/1998  
 Preliminary Site Assessment Began: 11/15/1998  
 Pollution Characterization Began: 3/22/2004  
 Remediation Plan Submitted: Not reported  
 Remedial Action Underway: Not reported  
 Post Remedial Action Monitoring Began: Not reported  
 Enforcement Action Date: Not reported  
 Historical Max MTBE Date: 11/21/2003  
 Hist Max MTBE Conc in Groundwater: 1  
 Hist Max MTBE Conc in Soil: Not reported  
 Significant Interim Remedial Action Taken: Not reported  
 GW Qualifier: ND  
 Soil Qualifier: Not reported  
 Organization: Not reported  
 Owner Contact: Not reported  
 Responsible Party: PHIL STERN  
 RP Address: 376 S. VALENCIA AVE.  
 Program: LUST  
 Lat/Long: 34.119641 / -1  
 Local Agency Staff: Not reported  
 Beneficial Use: Not reported  
 Priority: Not reported  
 Cleanup Fund Id: Not reported  
 Suspended: Not reported  
 Assigned Name: Not reported  
 Summary: Haz Mat incident report filed

144

**UDI INVESTMENT CO  
3924 EAGLE ROCK BLVD  
LOS ANGELES, CA 90065**

**CA FID UST S101588164  
SWEEPS UST N/A**

CA FID UST:  
 Facility ID: 19056401  
 Regulated By: UTNKA  
 Regulated ID: Not reported  
 Cortese Code: Not reported  
 SIC Code: Not reported  
 Facility Phone: 2130000000  
 Mail To: Not reported  
 Mailing Address: 3924 EAGLE ROCK BLVD  
 Mailing Address 2: Not reported  
 Mailing City,St,Zip: LOS ANGELES 900650000  
 Contact: Not reported  
 Contact Phone: Not reported  
 DUNS Number: Not reported  
 NPDES Number: Not reported  
 EPA ID: Not reported  
 Comments: Not reported  
 Status: Active

SWEEPS UST:  
 Status: Not reported  
 Comp Number: 6951

MAP FINDINGS  
FOCUS MAP 6

Map ID Site Database(s) EPA ID Number

**UDI INVESTMENT CO (Continued)**

**S101588164**

Number: Not reported  
Board Of Equalization: Not reported  
Ref Date: Not reported  
Act Date: Not reported  
Created Date: Not reported  
Tank Status: Not reported  
Owner Tank Id: Not reported  
Swrcb Tank Id: Not reported  
Actv Date: Not reported  
Capacity: Not reported  
Tank Use: Not reported  
Stg: Not reported  
Content: Not reported  
Number Of Tanks: Not reported

147

**1424 N. AV. 45  
LOS ANGELES, CA 90041**

**CHMIRS S100275220  
N/A**

CHMIRS:

OES Incident Number: 8909205  
OES notification: Not reported  
OES Date: Not reported  
OES Time: Not reported  
Incident Date: 09-DEC-89  
**Date Completed: 09-DEC-89**  
Property Use: 700  
Agency Id Number: 19105  
Agency Incident Number: 426  
Time Notified: 1213  
Time Completed: 1614  
Surrounding Area: 400  
Estimated Temperature: 77  
Property Management: P  
Special Studies 1: Not reported  
Special Studies 2: Not reported  
Special Studies 3: Not reported  
Special Studies 4: Not reported  
Special Studies 5: Not reported  
Special Studies 6: Not reported  
More Than Two Substances Involved?: N  
Resp Agncy Personel # Of Decontaminated: 0  
Responding Agency Personel # Of Injuries: 0  
Responding Agency Personel # Of Fatalities: 0  
Others Number Of Decontaminated: 0  
Others Number Of Injuries: 0  
Others Number Of Fatalities: 0  
Vehicle Make/year: PETERBILT  
Vehicle License Number: 2H06323  
Vehicle State: CA  
Vehicle Id Number: Not reported  
CA/DOT/PUC/ICC Number: CAL-7-6980  
Company Name: M.P. VACUUM TRUCK SERVICE  
Reporting Officer Name/ID: GREGORY E. NEWLAND FS-4-C  
Report Date: 09-DEC-89  
Comments: Not reported  
Facility Telephone: 213 485-7480  
Waterway Involved: Not reported

MAP FINDINGS  
FOCUS MAP 6

Map ID Site Database(s) EPA ID Number

(Continued)

S100275220

Waterway: Not reported  
 Spill Site: Not reported  
 Cleanup By: Not reported  
 Containment: Not reported  
 What Happened: Not reported  
 Type: Not reported  
 Measure: Not reported  
 Other: Not reported  
 Date/Time: Not reported  
 Year: 88-92  
 Agency: Not reported  
 Incident Date: Not reported  
 Admin Agency: Not reported  
 Amount: Not reported  
 Contained: Not reported  
 Site Type: Not reported  
 E Date: 24-MAY-90  
 Substance: Not reported  
 Quantity Released: Not reported  
 BBLs: Not reported  
 Cups: Not reported  
 CUFT: Not reported  
 Gallons: Not reported  
 Grams: Not reported  
 Pounds: Not reported  
 Liters: Not reported  
 Ounces: Not reported  
 Pints: Not reported  
 Quarts: Not reported  
 Sheen: Not reported  
 Tons: Not reported  
 Unknown: Not reported  
 Description: Not reported  
 Evacuations: Not reported  
 Number of Injuries: Not reported  
 Number of Fatalities: Not reported  
 Description: Not reported

152

**M B ROYALTY ELECTRIC INC**  
**3838 EAGLE ROCK BLVD**  
**LOS ANGELES, CA 90065**

**CA FID UST S101584132**  
**SWEEPS UST N/A**

CA FID UST:

Facility ID: 19008812  
 Regulated By: UTKNI  
 Regulated ID: Not reported  
 Cortese Code: Not reported  
 SIC Code: Not reported  
 Facility Phone: 2132551407  
 Mail To: Not reported  
 Mailing Address: 1240 S ARROYO BLVD  
 Mailing Address 2: Not reported  
 Mailing City,St,Zip: LOS ANGELES 900650000  
 Contact: Not reported  
 Contact Phone: Not reported  
 DUNS Number: Not reported  
 NPDES Number: Not reported  
 EPA ID: Not reported



MAP FINDINGS  
FOCUS MAP 6

<u>Map ID</u>	<u>Site</u>	<u>Database(s)</u>	<u>EPA ID Number</u>
---------------	-------------	--------------------	----------------------

**M B ROYALTY ELECTRIC INC (Continued)**

**S101584132**

Comments: Not reported  
Status: Inactive

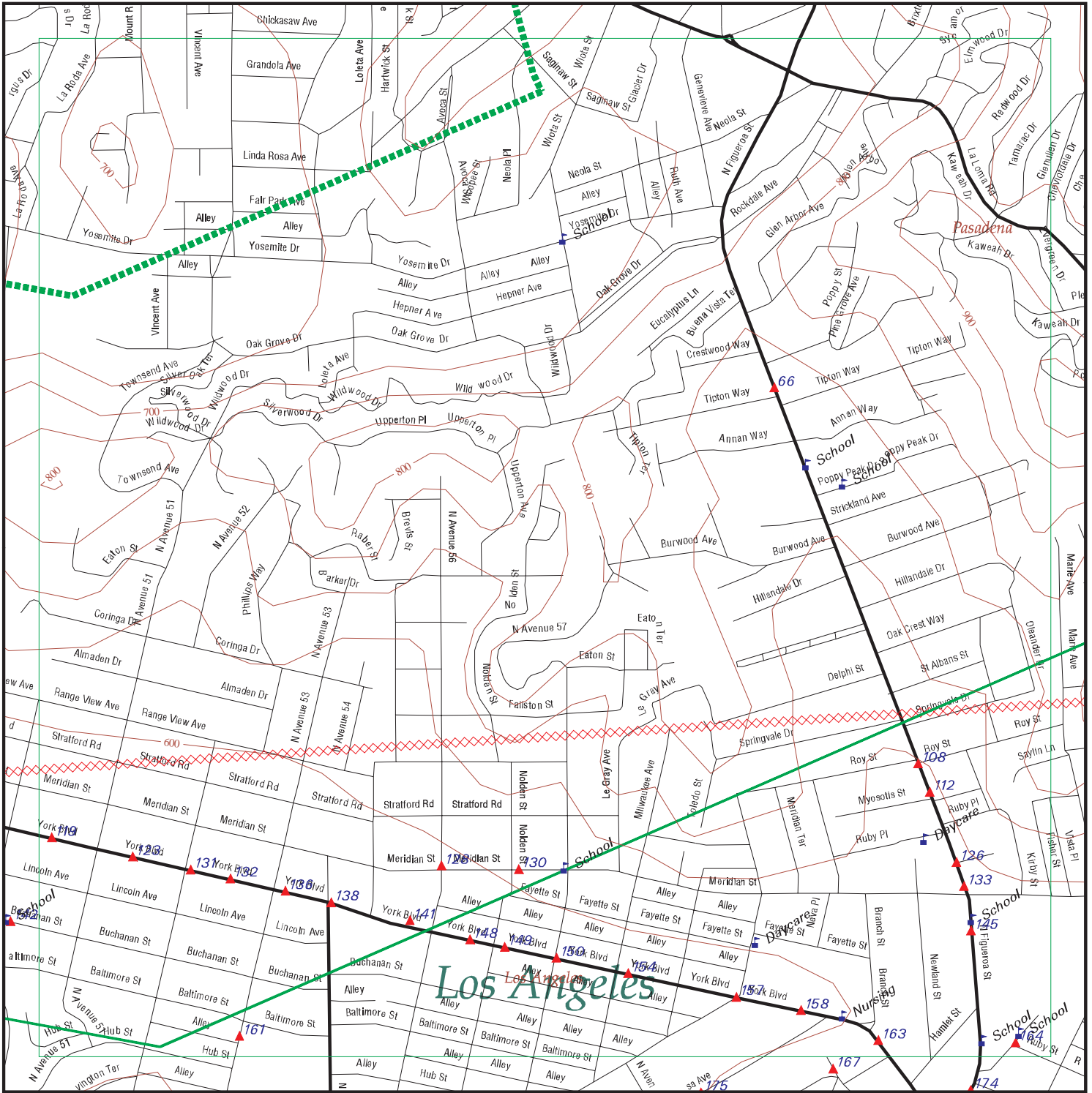
**SWEEPS UST:**

Status: Not reported  
Comp Number: 4987  
Number: Not reported  
Board Of Equalization: Not reported  
Ref Date: Not reported  
Act Date: Not reported  
Created Date: Not reported  
Tank Status: Not reported  
Owner Tank Id: Not reported  
Swrcb Tank Id: Not reported  
Actv Date: Not reported  
Capacity: Not reported  
Tank Use: Not reported  
Stg: Not reported  
Content: Not reported  
Number Of Tanks: Not reported

FOCUS MAP 6 ORPHAN SUMMARY

City	EDR ID	Site Name	Site Address	Zip	Database(s)
HIGHLAND PARK	1000156076	LA ARROYO VISTA HEALTH CENTER	6000 N AVENUE 60	90042	RCRA-SQG, FINDS
LOS ANGELES	1003878458	PACIFIC AIRMOTIVE	3417ANGELES MESA DR-ROGRS ARPT	90042	CERC-NFRAP
LOS ANGELES	S109117713	REYCREST ROOFING/WATERPROOFING CO	3065 N VERDUGO RD	90065	LUST
LOS ANGELES	1010561991	4636 WESTDALE	4636 WESTDALE	90042	RCRA-SQG
LOS ANGELES	1010561992	4638 WESTDALE	4638 WESTDALE	90042	RCRA-SQG
LOS ANGELES	U001561675	ARARAT S NAZARIAN TOPS SELF SE	1682 YORK BLVD	90041	HIST UST

# Focus Map 7

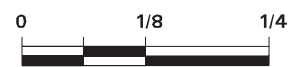


EDR DataMap® - Environmental Atlas

## SR 710 Tunnel

### Legend

- |                    |                         |             |                   |              |
|--------------------|-------------------------|-------------|-------------------|--------------|
| Roads              | Waterways               | Powerlines  | Water             | Listed Sites |
| Major Roads        | Railroads               | Pipelines   | Superfund Sites   |              |
| Contour Lines      | Study Boundary          | Fault Lines | Federal DOD Sites |              |
| 100-Yr Flood Zones | Indian Reservations BIA |             |                   |              |



Scale in Miles



FOCUS MAP 7 SUMMARY

<u>Database</u>	<u>Total Plotted</u>
<b><u>FEDERAL RECORDS</u></b>	
NPL	0
Proposed NPL	0
Delisted NPL	0
NPL LIENS	0
CERCLIS	0
CERC-NFRAP	0
LIENS 2	0
CORRACTS	0
RCRA-TSDF	0
RCRA-LQG	0
RCRA-SQG	12
RCRA-CESQG	0
RCRA-NonGen	1
US ENG CONTROLS	0
US INST CONTROL	0
ERNS	0
HMIRS	0
DOT OPS	0
US CDL	0
US BROWNFIELDS	0
DOD	0
FUDS	0
LUCIS	0
CONSENT	0
ROD	0
UMTRA	0
DEBRIS REGION 9	0
ODI	0
MINES	0
TRIS	0
TSCA	0
FTTS	0
HIST FTTS	0
SSTS	0
ICIS	0
PADS	0
MLTS	0
RADINFO	0
FINDS	15
RAATS	0
SCRD DRYCLEANERS	0
<b><u>STATE AND LOCAL RECORDS</u></b>	
HIST Cal-Sites	0
CA BOND EXP. PLAN	0
SCH	2
Toxic Pits	0

## FOCUS MAP 7 SUMMARY

<u>Database</u>	<u>Total Plotted</u>
SWF/LF	0
WMUDS/SWAT	0
CA WDS	0
Cortese	2
SWRCY	2
LUST	3
CA FID UST	15
SLIC	0
UST	3
HIST UST	10
AST	0
LIENS	0
SWEEPS UST	15
CHMIRS	1
Notify 65	0
DEED	0
VCP	0
DRYCLEANERS	3
WIP	0
CDL	0
RESPONSE	1
HAZNET	23
EMI	4
HAULERS	0
ENVIROSTOR	3
 <b><u>TRIBAL RECORDS</u></b>	
INDIAN RESERV	0
INDIAN ODI	0
INDIAN LUST	0
INDIAN UST	0
INDIAN VCP	0
 <b><u>EDR PROPRIETARY RECORDS</u></b>	
Manufactured Gas Plants	0

**NOTES:**

Sites may be listed in more than one database

MAP FINDINGS  
FOCUS MAP 7

Map ID	Site	Database(s)	EPA ID Number
--------	------	-------------	---------------

66	<b>SPENCE PROPERTY AKA DRY CLEANER IN EAGLE ROCK 7047-7051 NORTH FIGUEROA STREET LOS ANGELES, CA 90042</b>	<b>RESPONSE ENVIROSTOR</b>	<b>S109149594 N/A</b>
----	--	--------------------------------	---------------------------

RESPONSE:

Facility ID: 60000305  
 Site Type: State Response  
 Site Type Detail: State Response or NPL  
 Acres: 0.5  
 National Priorities List: NO  
 Cleanup Oversight Agencies: SMBRP  
 Lead Agency: SMBRP  
 Lead Agency Description: DTSC - Sit  
 Project Manager: LORI PARNASS  
 Supervisor: Juli Osborne  
 Division Branch: Chatsworth  
 Site Code: 301285  
 Assembly: 44  
 Senate: 21  
 Special Program Status: Not reported  
 Status: Active  
 Status Date: 2006-05-05 00:00:00  
 Restricted Use: NO  
 Funding: Orphan Funds  
 Latitude: 35.138611  
 Longitude: -118.188611  
 Alias Name: 301285  
 Alias Type: Project Code (Site Code)  
 Alias Name: 60000305  
 Alias Type: Envirostor ID Number  
 Alias Name: 110033617780  
 Alias Type: EPA (FRS #)

APN: NONE SPECIFIED  
 APN Description: Not reported  
 Comments: completedfinal approvedcompletedIS&E completedcompleted

Completed Info:

Completed Area Name: PROJECT WIDE  
 Completed Sub Area Name: Not reported  
 Completed Document Type: Imminent and/or Subst. Endangerment Determination  
 Completed Date: 2006-07-17 00:00:00

Completed Area Name: PROJECT WIDE  
 Completed Sub Area Name: Not reported  
 Completed Document Type: Imminent and/or Substantial Endangerment Order  
 Completed Date: 2007-02-06 00:00:00

Completed Area Name: PROJECT WIDE  
 Completed Sub Area Name: Not reported  
 Completed Document Type: Imminent and/or Substantial Endangerment Order  
 Completed Date: 2008-05-06 00:00:00

Completed Area Name: PROJECT WIDE  
 Completed Sub Area Name: Not reported  
 Completed Document Type: Site Investigation/Characterization Workplan  
 Completed Date: 2007-03-13 00:00:00

Completed Area Name: PROJECT WIDE  
 Completed Sub Area Name: Not reported



MAP FINDINGS  
FOCUS MAP 7

Map ID      Site      Database(s)      EPA ID Number

---

**SPENCE PROPERTY AKA DRY CLEANER IN EAGLE ROCK (Continued)**

**S109149594**

Completed Document Type: Fieldwork  
Completed Date: 2007-07-13 00:00:00

Completed Area Name: PROJECT WIDE  
Completed Sub Area Name: Not reported  
Completed Document Type: Site Investigation/Characterization Report  
Completed Date: 2007-10-05 00:00:00

Completed Area Name: PROJECT WIDE  
Completed Sub Area Name: Not reported  
Completed Document Type: Removal Action Workplan  
Completed Date: 2008-05-14 00:00:00

Completed Area Name: PROJECT WIDE  
Completed Sub Area Name: Not reported  
Completed Document Type: Remedial Action Implementation Workplan  
Completed Date: 2008-07-08 00:00:00

Confirmed: 30022,30116-NO  
Confirmed Description: Tetrachlor  
Confirmed Description: Not reported  
Future Area Name: Not reported  
Future Sub Area Name: Not reported  
Future Document Type: Not reported  
Future Due Date: Not reported  
Media Affected: 30022, 30116  
Media Affected Desc: Not reported  
Media Affected Desc: Not reported

**Management:**

Management Required: NONE SPECIFIED  
Management Required Desc: Not reported  
Potential: OTH, SOIL, SV  
Potential Description: Not reported  
Potential Description: Not reported  
Potential Description: Not reported  
Schedule Area Name: Not reported  
Schedule Sub Area Name: Not reported  
Schedule Document Type: Not reported  
Schedule Due Date: Not reported  
Schedule Revised Date: Not reported  
PastUse: DRY CLEANING

**ENVIROSTOR:**

Site Type: State Response  
Site Type Detailed: State Response or NPL  
Acres: 0.5  
NPL: NO  
Regulatory Agencies: SMBRP  
Lead Agency: SMBRP  
Program Manager: LORI PARNASS  
Supervisor: Juli Osborne  
Division Branch: Chatsworth  
Facility ID: 60000305  
Site Code: 301285  
Assembly: 44  
Senate: 21

MAP FINDINGS  
FOCUS MAP 7

Map ID Site Database(s) EPA ID Number

**SPENCE PROPERTY AKA DRY CLEANER IN EAGLE ROCK (Continued)**

**S109149594**

Special Program: Not reported  
 Status: Active  
 Status Date: 2006-05-05 00:00:00  
 Restricted Use: NO  
 Funding: Orphan Funds  
 Latitude: 35.138611  
 Longitude: -118.188611  
 Alias Name: 301285  
 Alias Type: Project Code (Site Code)  
 Alias Name: 60000305  
 Alias Type: Envirostor ID Number  
 Alias Name: 110033617780  
 Alias Type: EPA (FRS #)

APN: NONE SPECIFIED  
 APN Description: Not reported  
 Comments: completedfinal approvedcompletedIS&E completedcompleted

Completed Info:

Completed Area Name: PROJECT WIDE  
 Completed Sub Area Name: Not reported  
 Completed Document Type: Imminent and/or Subst. Endangerment Determination  
 Completed Date: 2006-07-17 00:00:00

Completed Area Name: PROJECT WIDE  
 Completed Sub Area Name: Not reported  
 Completed Document Type: Imminent and/or Substantial Endangerment Order  
 Completed Date: 2007-02-06 00:00:00

Completed Area Name: PROJECT WIDE  
 Completed Sub Area Name: Not reported  
 Completed Document Type: Imminent and/or Substantial Endangerment Order  
 Completed Date: 2008-05-06 00:00:00

Completed Area Name: PROJECT WIDE  
 Completed Sub Area Name: Not reported  
 Completed Document Type: Site Investigation/Characterization Workplan  
 Completed Date: 2007-03-13 00:00:00

Completed Area Name: PROJECT WIDE  
 Completed Sub Area Name: Not reported  
 Completed Document Type: Fieldwork  
 Completed Date: 2007-07-13 00:00:00

Completed Area Name: PROJECT WIDE  
 Completed Sub Area Name: Not reported  
 Completed Document Type: Site Investigation/Characterization Report  
 Completed Date: 2007-10-05 00:00:00

Completed Area Name: PROJECT WIDE  
 Completed Sub Area Name: Not reported  
 Completed Document Type: Removal Action Workplan  
 Completed Date: 2008-05-14 00:00:00

Completed Area Name: PROJECT WIDE  
 Completed Sub Area Name: Not reported  
 Completed Document Type: Remedial Action Implementation Workplan  
 Completed Date: 2008-07-08 00:00:00

MAP FINDINGS  
FOCUS MAP 7

Map ID Site Database(s) EPA ID Number

**SPENCE PROPERTY AKA DRY CLEANER IN EAGLE ROCK (Continued)**

**S109149594**

Confirmed: 30022,30116-NO  
 Confirmed Description: Tetrachlor  
 Confirmed Description: Not reported  
 Future Area Name: Not reported  
 Future Sub Area Name: Not reported  
 Future Document Type: Not reported  
 Future Due Date: Not reported  
 Media Affected: 30022, 30116  
 Media Affected Desc: Not reported  
 Media Affected Desc: Not reported  
 Management:  
 Management Required: NONE SPECIFIED  
 Management Required Desc: Not reported  
 Potential: OTH, SOIL, SV  
 Potential Description: Not reported  
 Potential Description: Not reported  
 Potential Description: Not reported  
 Schedule Area Name: Not reported  
 Schedule Sub Area Name: Not reported  
 Schedule Document Type: Not reported  
 Schedule Due Date: Not reported  
 Schedule Revised Date: Not reported  
 PastUse: DRY CLEANING

108

**DAVID L DRIPPS  
 6624 N FIGUEROA ST  
 LOS ANGELES, CA 90042**

**CA FID UST S101586127  
 SWEEPS UST N/A**

CA FID UST:  
 Facility ID: 19039033  
 Regulated By: UTNKI  
 Regulated ID: Not reported  
 Cortese Code: Not reported  
 SIC Code: Not reported  
 Facility Phone: 2130000000  
 Mail To: Not reported  
 Mailing Address: 6624 N FIGUEROA ST  
 Mailing Address 2: Not reported  
 Mailing City,St,Zip: LOS ANGELES 900420000  
 Contact: Not reported  
 Contact Phone: Not reported  
 DUNs Number: Not reported  
 NPDES Number: Not reported  
 EPA ID: Not reported  
 Comments: Not reported  
 Status: Inactive

SWEEPS UST:  
 Status: Not reported  
 Comp Number: 7337  
 Number: Not reported  
 Board Of Equalization: Not reported  
 Ref Date: Not reported  
 Act Date: Not reported  
 Created Date: Not reported  
 Tank Status: Not reported  
 Owner Tank Id: Not reported



MAP FINDINGS  
FOCUS MAP 7

Map ID	Site	Database(s)	EPA ID Number
	<b>DAVID L DRIPPS (Continued)</b>		<b>S101586127</b>
	Swrcb Tank Id: Not reported		
	Actv Date: Not reported		
	Capacity: Not reported		
	Tank Use: Not reported		
	Stg: Not reported		
	Content: Not reported		
	Number Of Tanks: Not reported		
<b>108</b>	<b>JOE'S EXXON 6625 N FIGUEROA ST LOS ANGELES, CA 90042</b>	<b>HIST UST</b>	<b>U001561712 N/A</b>
	HIST UST:		
	Region: STATE		
	Facility ID: 00000055575		
	Facility Type: Gas Station		
	Other Type: Not reported		
	Total Tanks: 0003		
	Contact Name: JOSE PAVON		
	Telephone: 2132568622		
	Owner Name: JOSE R. PAVON		
	Owner Address: 5132 HARTWICK ST.		
	Owner City,St,Zip: LOS ANGELES, CA 90041		
	Tank Num: 001		
	Container Num: 1		
	Year Installed: 1976		
	Tank Capacity: 00003000		
	Tank Used for: PRODUCT		
	Type of Fuel: UNLEADED		
	Tank Construction: Not reported		
	Leak Detection: None		
	Tank Num: 002		
	Container Num: 2		
	Year Installed: 1976		
	Tank Capacity: 00003000		
	Tank Used for: PRODUCT		
	Type of Fuel: REGULAR		
	Tank Construction: Not reported		
	Leak Detection: None		
	Tank Num: 003		
	Container Num: 3		
	Year Installed: 1976		
	Tank Capacity: 00003000		
	Tank Used for: PRODUCT		
	Type of Fuel: PREMIUM		
	Tank Construction: Not reported		
	Leak Detection: None		

MAP FINDINGS  
FOCUS MAP 7

Map ID	Site	Database(s)	EPA ID Number
108	<b>JOE'S EXXON</b> <b>6625 N FIGUEROA ST</b> <b>LOS ANGELES, CA 90042</b>	<b>CA FID UST</b> <b>SWEEPS UST</b>	<b>S101617464</b> <b>N/A</b>
	CA FID UST: Facility ID: 19039048 Regulated By: UTNKA Regulated ID: 00055575 Cortese Code: Not reported SIC Code: Not reported Facility Phone: 2132568622 Mail To: Not reported Mailing Address: 5132 HARTWICK ST Mailing Address 2: Not reported Mailing City,St,Zip: LOS ANGELES 900420000 Contact: Not reported Contact Phone: Not reported DUNs Number: Not reported NPDES Number: Not reported EPA ID: Not reported Comments: Not reported Status: Active		
	SWEEPS UST: Status: A Comp Number: 3016 Number: 9 Board Of Equalization: 44-012714 Ref Date: 09-13-93 Act Date: 04-19-94 Created Date: 02-29-88 Tank Status: A Owner Tank Id: Not reported Swrcb Tank Id: 19-050-003016-000001 Actv Date: 04-20-88 Capacity: 3000 Tank Use: M.V. FUEL Stg: P Content: REG UNLEADED Number Of Tanks: 3  Status: A Comp Number: 3016 Number: 9 Board Of Equalization: 44-012714 Ref Date: 09-13-93 Act Date: 04-19-94 Created Date: 02-29-88 Tank Status: A Owner Tank Id: Not reported Swrcb Tank Id: 19-050-003016-000002 Actv Date: 04-20-88 Capacity: 3000 Tank Use: M.V. FUEL Stg: P Content: REG UNLEADED Number Of Tanks: Not reported  Status: A		

MAP FINDINGS  
FOCUS MAP 7

Map ID	Site	Database(s)	EPA ID Number
	<b>JOE'S EXXON (Continued)</b>		<b>S101617464</b>
	Comp Number: 3016		
	Number: 9		
	Board Of Equalization: 44-012714		
	Ref Date: 09-13-93		
	Act Date: 04-19-94		
	Created Date: 02-29-88		
	Tank Status: A		
	Owner Tank Id: Not reported		
	Swrcb Tank Id: 19-050-003016-000003		
	Actv Date: 04-20-88		
	Capacity: 3000		
	Tank Use: M.V. FUEL		
	Stg: P		
	Content: REG UNLEADED		
	Number Of Tanks: Not reported		
<b>112</b>	<b>S &amp; L RECYCLING CENTER/CALI MEX MARKET 6604 N FIGUEROA ST LOS ANGELES, CA 90042</b>	<b>SWRCY</b>	<b>S107137799 N/A</b>
	SWRCY:		
	Certification Status: O		
	Facility Phone Number: (323) 842-9679		
	Date facility became certified: 09/27/01		
	Date facility began operating: 10/01/01		
	Date facility ceased operating: Still operating		
	Whether The Facility Is Grandfathered: Not reported		
	Convenience Zone Where Facility Located: 570		
	Convenience Zone Where Facility Located 2: 4658		
	Convenience Zone Where Facility Located 3: 0		
	Convenience Zone Where Facility Located 4: 0		
	Convenience Zone Where Facility Located 5: 0		
	Convenience Zone Where Facility Located 6: 0		
	Convenience Zone Where Facility Located 7: 0		
	Aluminum Beverage Containers Redeemed: AL		
	Glass Beverage Containers Redeemed: GL		
	Plastic Beverage Containers Redeemed: PL		
	Other mat beverage containers redeemed: Not reported		
	Refillable Beverage Containers Redeemed: Not reported		
<b>119</b>	<b>WHITE SWAN CLEANERS 5039 YORK BLVD LOS ANGELES, CA 90042</b>	<b>RCRA-SQG FINDS</b>	<b>1000396634 CAD981577281</b>
	RCRA-SQG:		
	Date form received by agency: 12/06/1993		
	Facility name: WHITE SWAN CLEANERS		
	Facility address: 5039 YORK BLVD LOS ANGELES, CA 90042		
	EPA ID: CAD981577281		
	Contact: JOON LEE		
	Contact address: 5039 YORK BLVD LOS ANGELES, CA 90042		
	Contact country: US		
	Contact telephone: (213) 255-9163		
	Contact email: Not reported		



MAP FINDINGS  
FOCUS MAP 7

Map ID Site Database(s) EPA ID Number

**WHITE SWAN CLEANERS (Continued)**

**1000396634**

EPA Region: 09  
Classification: Small Small Quantity Generator  
Description: Handler: generates more than 100 and less than 1000 kg of hazardous waste during any calendar month and accumulates less than 6000 kg of hazardous waste at any time; or generates 100 kg or less of hazardous waste during any calendar month, and accumulates more than 1000 kg of hazardous waste at any time

Owner/Operator Summary:

Owner/operator name: JOON SOO LEE  
Owner/operator address: 5039 YORK BLVD  
LOS ANGELES, CA 90042  
Owner/operator country: Not reported  
Owner/operator telephone: (213) 255-9163  
Legal status: Private  
Owner/Operator Type: Owner  
Owner/Op start date: Not reported  
Owner/Op end date: Not reported

Owner/operator name: NOT REQUIRED  
Owner/operator address: NOT REQUIRED  
NOT REQUIRED, ME 99999

Owner/operator country: Not reported  
Owner/operator telephone: (415) 555-1212  
Legal status: Private  
Owner/Operator Type: Operator  
Owner/Op start date: Not reported  
Owner/Op end date: Not reported

Handler Activities Summary:

U.S. importer of hazardous waste: Unknown  
Mixed waste (haz. and radioactive): Unknown  
Recycler of hazardous waste: No  
Transporter of hazardous waste: No  
Treater, storer or disposer of HW: No  
Underground injection activity: No  
On-site burner exemption: Unknown  
Furnace exemption: Unknown  
Used oil fuel burner: No  
Used oil processor: No  
User oil refiner: No  
Used oil fuel marketer to burner: No  
Used oil Specification marketer: No  
Used oil transfer facility: No  
Used oil transporter: No  
Off-site waste receiver: Commercial status unknown

Violation Status: No violations found

FINDS:

Other Pertinent Environmental Activity Identified at Site

RCRAInfo is a national information system that supports the Resource Conservation and Recovery Act (RCRA) program through the tracking of events and activities related to facilities that generate, transport, and treat, store, or dispose of hazardous waste. RCRAInfo allows RCRA program staff to track the notification, permit, compliance, and

MAP FINDINGS  
FOCUS MAP 7

Map ID	Site	Database(s)	EPA ID Number
--------	------	-------------	---------------

**WHITE SWAN CLEANERS (Continued)**

**1000396634**

corrective action activities required under RCRA.

119

**PLETCHER CLEANERS  
5039 YORK BLVD  
LOS ANGELES, CA 90042**

**HAZNET S102807199  
DRYCLEANERS N/A**

HAZNET:

Gepaid: CAD981577281  
 Contact: Not reported  
 Telephone: 0000000000  
 Facility Addr2: Not reported  
 Mailing Name: Not reported  
 Mailing Address: 5039 YORK BLVD  
 Mailing City,St,Zip: LOS ANGELES, CA 900421713  
 Gen County: Los Angeles  
 TSD EPA ID: CAD981397417  
 TSD County: Los Angeles  
 Waste Category: Halogenated solvents (chloroform, methyl chloride, perchloroethylene, etc.)  
 Disposal Method: Recycler  
 Tons: .9262  
 Facility County: Los Angeles

Gepaid: CAD981577281  
 Contact: Not reported  
 Telephone: 0000000000  
 Facility Addr2: Not reported  
 Mailing Name: Not reported  
 Mailing Address: 5039 YORK BLVD  
 Mailing City,St,Zip: LOS ANGELES, CA 900421713  
 Gen County: Los Angeles  
 TSD EPA ID: AZD009015389  
 TSD County: 99  
 Waste Category: Halogenated solvents (chloroform, methyl chloride, perchloroethylene, etc.)  
 Disposal Method: Disposal, Land Fill  
 Tons: .0000  
 Facility County: Los Angeles

Gepaid: CAD981577281  
 Contact: Not reported  
 Telephone: 0000000000  
 Facility Addr2: Not reported  
 Mailing Name: Not reported  
 Mailing Address: 5039 YORK BLVD  
 Mailing City,St,Zip: LOS ANGELES, CA 900421713  
 Gen County: Los Angeles  
 TSD EPA ID: AZD009015389  
 TSD County: 99  
 Waste Category: Halogenated solvents (chloroform, methyl chloride, perchloroethylene, etc.)  
 Disposal Method: Recycler  
 Tons: .2293  
 Facility County: Los Angeles

Gepaid: CAL000239039  
 Contact: SHIN YOON/OWNER'S HUSBAND

MAP FINDINGS  
FOCUS MAP 7

Map ID	Site	Database(s)	EPA ID Number
--------	------	-------------	---------------

**PLETCHER CLEANERS (Continued)**

**S102807199**

Telephone: 3232588900  
 Facility Addr2: Not reported  
 Mailing Name: Not reported  
 Mailing Address: 5039 YORK BLVD  
 Mailing City,St,Zip: LOS ANGELES, CA 90042  
 Gen County: Los Angeles  
 TSD EPA ID: NVR000076158  
 TSD County: 99  
 Waste Category: Not reported  
 Disposal Method: Not reported  
 Tons: Not reported  
 Facility County: Not reported

Gepaid: CAD981577281  
 Contact: --  
 Telephone: --  
 Facility Addr2: Not reported  
 Mailing Name: Not reported  
 Mailing Address: 5039 YORK BLVD  
 Mailing City,St,Zip: LOS ANGELES, CA 900421713  
 Gen County: Los Angeles  
 TSD EPA ID: Not reported  
 TSD County: Los Angeles  
 Waste Category: Halogenated solvents (chloroform, methyl chloride, perchloroethylene, etc.)  
 Disposal Method: Recycler  
 Tons: 0.22  
 Facility County: Not reported

[Click this hyperlink](#) while viewing on your computer to access 8 additional CA\_HAZNET: record(s) in the EDR Site Report.

**CLEANERS:**

EPA Id: CAL000239039  
 NAICS Code: 81232  
 NAICS Description: Drycleaning and Laundry Services (except Coin-Operated)  
 SIC Code: 7212  
 Create Date: 7/23/2004 9:02:40 AM  
 Facility Active: No  
 Inactive Date: 6/30/2005 10:01:00 AM  
 Facility Addr2: Not reported  
 Mailing Name: Not reported  
 Mailing Address: 5039 YORK BLVD  
 Mailing Address 2: Not reported  
 Mailing State: CA  
 Mailing Zip: 90042  
 Region Code: 3  
 Owner Name: MRS YOUNG JA YOON  
 Owner Address: 5039 YORK BLVD  
 Owner Address 2: Not reported  
 Owner Telephone: 8185219161  
 Owner Fax Number: Not reported  
 Contact Name: SHIN YOON/OWNER'S HUSBAND  
 Contact Address: 5039 YORK BLVD  
 Contact Address 2: Not reported  
 Contact Telephone: 3232588900  
 SIC Description: 7212 Garment Pressing, and Agents for Laundries and Drycleaners



MAP FINDINGS  
FOCUS MAP 7

Map ID Site Database(s) EPA ID Number

**PLETCHER CLEANERS (Continued)**

**S102807199**

SIC Description: 7216 Drycleaning Plants, Except Rug Cleaning  
SIC Description: 7211 Power Laundries, Family and Commercial  
SIC Description: 7219 Laundry and Garment Services, NEC (except diaper service and clothing alteration and repair)  
SIC Description: 7389 Business Services, NEC (apparel pressing service for the trade)

EPA Id: CAL000239039  
NAICS Code: 81232  
NAICS Description: Drycleaning and Laundry Services (except Coin-Operated)  
SIC Code: 7211  
Create Date: 7/23/2004 9:02:40 AM  
Facility Active: No  
Inactive Date: 6/30/2005 10:01:00 AM  
Facility Addr2: Not reported  
Mailing Name: Not reported  
Mailing Address: 5039 YORK BLVD  
Mailing Address 2: Not reported  
Mailing State: CA  
Mailing Zip: 90042  
Region Code: 3  
Owner Name: MRS YOUNG JA YOON  
Owner Address: 5039 YORK BLVD  
Owner Address 2: Not reported  
Owner Telephone: 8185219161  
Owner Fax Number: Not reported  
Contact Name: SHIN YOON/OWNER'S HUSBAND  
Contact Address: 5039 YORK BLVD  
Contact Address 2: Not reported  
Contact Telephone: 3232588900  
SIC Description: 7212 Garment Pressing, and Agents for Laundries and Drycleaners  
SIC Description: 7216 Drycleaning Plants, Except Rug Cleaning  
SIC Description: 7211 Power Laundries, Family and Commercial  
SIC Description: 7219 Laundry and Garment Services, NEC (except diaper service and clothing alteration and repair)  
SIC Description: 7389 Business Services, NEC (apparel pressing service for the trade)

EPA Id: CAL000239039  
NAICS Code: 81232  
NAICS Description: Drycleaning and Laundry Services (except Coin-Operated)  
SIC Code: 7216  
Create Date: 7/23/2004 9:02:40 AM  
Facility Active: No  
Inactive Date: 6/30/2005 10:01:00 AM  
Facility Addr2: Not reported  
Mailing Name: Not reported  
Mailing Address: 5039 YORK BLVD  
Mailing Address 2: Not reported  
Mailing State: CA  
Mailing Zip: 90042  
Region Code: 3  
Owner Name: MRS YOUNG JA YOON  
Owner Address: 5039 YORK BLVD  
Owner Address 2: Not reported  
Owner Telephone: 8185219161  
Owner Fax Number: Not reported  
Contact Name: SHIN YOON/OWNER'S HUSBAND  
Contact Address: 5039 YORK BLVD

MAP FINDINGS  
FOCUS MAP 7

Map ID Site Database(s) EPA ID Number

**PLETCHER CLEANERS (Continued)**

**S102807199**

Contact Address 2: Not reported  
Contact Telephone: 3232588900  
SIC Description: 7212 Garment Pressing, and Agents for Laundries and Drycleaners  
SIC Description: 7216 Drycleaning Plants, Except Rug Cleaning  
SIC Description: 7211 Power Laundries, Family and Commercial  
SIC Description: 7219 Laundry and Garment Services, NEC (except diaper service and clothing alteration and repair)  
SIC Description: 7389 Business Services, NEC (apparel pressing service for the trade)

EPA Id: CAL000239039  
NAICS Code: 81232  
NAICS Description: Drycleaning and Laundry Services (except Coin-Operated)  
SIC Code: 7219  
Create Date: 7/23/2004 9:02:40 AM  
Facility Active: No  
Inactive Date: 6/30/2005 10:01:00 AM  
Facility Addr2: Not reported  
Mailing Name: Not reported  
Mailing Address: 5039 YORK BLVD  
Mailing Address 2: Not reported  
Mailing State: CA  
Mailing Zip: 90042  
Region Code: 3  
Owner Name: MRS YOUNG JA YOON  
Owner Address: 5039 YORK BLVD  
Owner Address 2: Not reported  
Owner Telephone: 8185219161  
Owner Fax Number: Not reported  
Contact Name: SHIN YOON/OWNER'S HUSBAND  
Contact Address: 5039 YORK BLVD  
Contact Address 2: Not reported  
Contact Telephone: 3232588900  
SIC Description: 7212 Garment Pressing, and Agents for Laundries and Drycleaners  
SIC Description: 7216 Drycleaning Plants, Except Rug Cleaning  
SIC Description: 7211 Power Laundries, Family and Commercial  
SIC Description: 7219 Laundry and Garment Services, NEC (except diaper service and clothing alteration and repair)  
SIC Description: 7389 Business Services, NEC (apparel pressing service for the trade)

EPA Id: CAL000239039  
NAICS Code: 81232  
NAICS Description: Drycleaning and Laundry Services (except Coin-Operated)  
SIC Code: 7389  
Create Date: 7/23/2004 9:02:40 AM  
Facility Active: No  
Inactive Date: 6/30/2005 10:01:00 AM  
Facility Addr2: Not reported  
Mailing Name: Not reported  
Mailing Address: 5039 YORK BLVD  
Mailing Address 2: Not reported  
Mailing State: CA  
Mailing Zip: 90042  
Region Code: 3  
Owner Name: MRS YOUNG JA YOON  
Owner Address: 5039 YORK BLVD  
Owner Address 2: Not reported  
Owner Telephone: 8185219161

MAP FINDINGS  
FOCUS MAP 7

Map ID	Site	Database(s)	EPA ID Number
--------	------	-------------	---------------

**PLETCHER CLEANERS (Continued)**

**S102807199**

Owner Fax Number: Not reported  
 Contact Name: SHIN YOON/OWNER'S HUSBAND  
 Contact Address: 5039 YORK BLVD  
 Contact Address 2: Not reported  
 Contact Telephone: 3232588900  
 SIC Description: 7212 Garment Pressing, and Agents for Laundries and Drycleaners  
 SIC Description: 7216 Drycleaning Plants, Except Rug Cleaning  
 SIC Description: 7211 Power Laundries, Family and Commercial  
 SIC Description: 7219 Laundry and Garment Services, NEC (except diaper service and clothing alteration and repair)  
 SIC Description: 7389 Business Services, NEC (apparel pressing service for the trade)

119

**PETER FAMILY CLEANERS  
5039 YORK BLVD  
HIGHLAND PARK, CA 90042**

**HAZNET S108541172  
DRYCLEANERS N/A**

**HAZNET:**

Gepaid: CAL000305765  
 Contact: JIN NAM  
 Telephone: 6232588900  
 Facility Addr2: Not reported  
 Mailing Name: Not reported  
 Mailing Address: 5039 YORK BLVD  
 Mailing City,St,Zip: HIGHLAND PARK, CA 900421713  
 Gen County: Los Angeles  
 TSD EPA ID: NVR000076158  
 TSD County: 99  
 Waste Category: Aqueous solution with less than 10% total organic residues  
 Disposal Method: Recycler  
 Tons: Not reported  
 Facility County: Los Angeles

**CLEANERS:**

EPA Id: CAL000305765  
 NAICS Code: 81232  
 NAICS Description: Drycleaning and Laundry Services (except Coin-Operated)  
 SIC Code: 7389  
 Create Date: 4/19/2006 2:37:25 PM  
 Facility Active: Yes  
 Inactive Date: Not reported  
 Facility Addr2: Not reported  
 Mailing Name: Not reported  
 Mailing Address: 5039 YORK BLVD  
 Mailing Address 2: Not reported  
 Mailing State: CA  
 Mailing Zip: 900421713  
 Region Code: 3  
 Owner Name: JIN NAM  
 Owner Address: 5039 YORK BLVD  
 Owner Address 2: Not reported  
 Owner Telephone: 3232588900  
 Owner Fax Number: Not reported  
 Contact Name: JIN NAM  
 Contact Address: 5039 YORK BLVD  
 Contact Address 2: Not reported  
 Contact Telephone: 3232588900  
 SIC Description: 7216 Drycleaning Plants, Except Rug Cleaning



MAP FINDINGS  
FOCUS MAP 7

Map ID Site Database(s) EPA ID Number

**PETER FAMILY CLEANERS (Continued)**

**S108541172**

SIC Description: 7211 Power Laundries, Family and Commercial  
SIC Description: 7389 Business Services, NEC (apparel pressing service for the trade)  
SIC Description: 7219 Laundry and Garment Services, NEC (except diaper service and clothing alteration and repair)  
SIC Description: 7212 Garment Pressing, and Agents for Laundries and Drycleaners

EPA Id: CAL000305765  
NAICS Code: 81232  
NAICS Description: Drycleaning and Laundry Services (except Coin-Operated)  
SIC Code: 7219  
Create Date: 4/19/2006 2:37:25 PM  
Facility Active: Yes  
Inactive Date: Not reported  
Facility Addr2: Not reported  
Mailing Name: Not reported  
Mailing Address: 5039 YORK BLVD  
Mailing Address 2: Not reported  
Mailing State: CA  
Mailing Zip: 900421713  
Region Code: 3  
Owner Name: JIN NAM  
Owner Address: 5039 YORK BLVD  
Owner Address 2: Not reported  
Owner Telephone: 3232588900  
Owner Fax Number: Not reported  
Contact Name: JIN NAM  
Contact Address: 5039 YORK BLVD  
Contact Address 2: Not reported  
Contact Telephone: 3232588900  
SIC Description: 7216 Drycleaning Plants, Except Rug Cleaning  
SIC Description: 7211 Power Laundries, Family and Commercial  
SIC Description: 7389 Business Services, NEC (apparel pressing service for the trade)  
SIC Description: 7219 Laundry and Garment Services, NEC (except diaper service and clothing alteration and repair)  
SIC Description: 7212 Garment Pressing, and Agents for Laundries and Drycleaners

EPA Id: CAL000305765  
NAICS Code: 81232  
NAICS Description: Drycleaning and Laundry Services (except Coin-Operated)  
SIC Code: 7212  
Create Date: 4/19/2006 2:37:25 PM  
Facility Active: Yes  
Inactive Date: Not reported  
Facility Addr2: Not reported  
Mailing Name: Not reported  
Mailing Address: 5039 YORK BLVD  
Mailing Address 2: Not reported  
Mailing State: CA  
Mailing Zip: 900421713  
Region Code: 3  
Owner Name: JIN NAM  
Owner Address: 5039 YORK BLVD  
Owner Address 2: Not reported  
Owner Telephone: 3232588900  
Owner Fax Number: Not reported  
Contact Name: JIN NAM  
Contact Address: 5039 YORK BLVD

MAP FINDINGS  
 FOCUS MAP 7

Map ID Site Database(s) EPA ID Number

**PETER FAMILY CLEANERS (Continued)**

**S108541172**

Contact Address 2: Not reported  
 Contact Telephone: 3232588900  
 SIC Description: 7216 Drycleaning Plants, Except Rug Cleaning  
 SIC Description: 7211 Power Laundries, Family and Commercial  
 SIC Description: 7389 Business Services, NEC (apparel pressing service for the trade)  
 SIC Description: 7219 Laundry and Garment Services, NEC (except diaper service and clothing alteration and repair)  
 SIC Description: 7212 Garment Pressing, and Agents for Laundries and Drycleaners

EPA Id: CAL000305765  
 NAICS Code: 81232  
 NAICS Description: Drycleaning and Laundry Services (except Coin-Operated)  
 SIC Code: 7216  
 Create Date: 4/19/2006 2:37:25 PM  
 Facility Active: Yes  
 Inactive Date: Not reported  
 Facility Addr2: Not reported  
 Mailing Name: Not reported  
 Mailing Address: 5039 YORK BLVD  
 Mailing Address 2: Not reported  
 Mailing State: CA  
 Mailing Zip: 900421713  
 Region Code: 3  
 Owner Name: JIN NAM  
 Owner Address: 5039 YORK BLVD  
 Owner Address 2: Not reported  
 Owner Telephone: 3232588900  
 Owner Fax Number: Not reported  
 Contact Name: JIN NAM  
 Contact Address: 5039 YORK BLVD  
 Contact Address 2: Not reported  
 Contact Telephone: 3232588900  
 SIC Description: 7216 Drycleaning Plants, Except Rug Cleaning  
 SIC Description: 7211 Power Laundries, Family and Commercial  
 SIC Description: 7389 Business Services, NEC (apparel pressing service for the trade)  
 SIC Description: 7219 Laundry and Garment Services, NEC (except diaper service and clothing alteration and repair)  
 SIC Description: 7212 Garment Pressing, and Agents for Laundries and Drycleaners

EPA Id: CAL000305765  
 NAICS Code: 81232  
 NAICS Description: Drycleaning and Laundry Services (except Coin-Operated)  
 SIC Code: 7211  
 Create Date: 4/19/2006 2:37:25 PM  
 Facility Active: Yes  
 Inactive Date: Not reported  
 Facility Addr2: Not reported  
 Mailing Name: Not reported  
 Mailing Address: 5039 YORK BLVD  
 Mailing Address 2: Not reported  
 Mailing State: CA  
 Mailing Zip: 900421713  
 Region Code: 3  
 Owner Name: JIN NAM  
 Owner Address: 5039 YORK BLVD  
 Owner Address 2: Not reported  
 Owner Telephone: 3232588900

MAP FINDINGS  
FOCUS MAP 7

Map ID	Site	Database(s)	EPA ID Number
--------	------	-------------	---------------

**PETER FAMILY CLEANERS (Continued)**

**S108541172**

Owner Fax Number: Not reported  
 Contact Name: JIN NAM  
 Contact Address: 5039 YORK BLVD  
 Contact Address 2: Not reported  
 Contact Telephone: 3232588900  
 SIC Description: 7216 Drycleaning Plants, Except Rug Cleaning  
 SIC Description: 7211 Power Laundries, Family and Commercial  
 SIC Description: 7389 Business Services, NEC (apparel pressing service for the trade)  
 SIC Description: 7219 Laundry and Garment Services, NEC (except diaper service and clothing alteration and repair)  
 SIC Description: 7212 Garment Pressing, and Agents for Laundries and Drycleaners

119

**DON'S AUTO REPAIR  
5058 YORK BLVD  
LOS ANGELES, CA 90042**

**HIST UST U001561706  
N/A**

HIST UST:

Region: STATE  
 Facility ID: 00000020575  
 Facility Type: Gas Station  
 Other Type: Not reported  
 Total Tanks: 0004  
 Contact Name: Not reported  
 Telephone: 2132542844  
 Owner Name: DONALD R. TRERISE  
 Owner Address: 5058 YORK BLVD.  
 Owner City,St,Zip: LOS ANGELES, CA 90042

Tank Num: 001  
 Container Num: #1  
 Year Installed: Not reported  
 Tank Capacity: 00000550  
 Tank Used for: PRODUCT  
 Type of Fuel: PREMIUM  
 Tank Construction: Not reported  
 Leak Detection: Stock Inventor

Tank Num: 002  
 Container Num: #2  
 Year Installed: Not reported  
 Tank Capacity: 00001000  
 Tank Used for: PRODUCT  
 Type of Fuel: DIESEL  
 Tank Construction: Not reported  
 Leak Detection: Stock Inventor

Tank Num: 003  
 Container Num: #3  
 Year Installed: Not reported  
 Tank Capacity: 00001000  
 Tank Used for: PRODUCT  
 Type of Fuel: UNLEADED  
 Tank Construction: Not reported  
 Leak Detection: Stock Inventor

Tank Num: 004  
 Container Num: #4  
 Year Installed: Not reported



MAP FINDINGS  
FOCUS MAP 7

Map ID Site Database(s) EPA ID Number

**DON'S AUTO REPAIR (Continued)**

**U001561706**

Tank Capacity: 00000550  
 Tank Used for: WASTE  
 Type of Fuel: WASTE OIL  
 Tank Construction: Not reported  
 Leak Detection: None

119

**DON'S AUTO REPAIR  
 5058 YORK BLVD  
 LOS ANGELES, CA 90042**

**HAZNET S101617462  
 CA FID UST N/A  
 SWEEPS UST**

HAZNET:

Gepaid: CAL000023899  
 Contact: TRERISE DONALD  
 Telephone: 0000000000  
 Facility Addr2: Not reported  
 Mailing Name: Not reported  
 Mailing Address: 5058 YORK BLVD  
 Mailing City,St,Zip: LOS ANGELES, CA 900421714  
 Gen County: Los Angeles  
 TSD EPA ID: CAD099452708  
 TSD County: Los Angeles  
 Waste Category: Waste oil and mixed oil  
 Disposal Method: Recycler  
 Tons: 3.0231  
 Facility County: Los Angeles

Gepaid: CAL000023899  
 Contact: TRERISE DONALD  
 Telephone: 0000000000  
 Facility Addr2: Not reported  
 Mailing Name: Not reported  
 Mailing Address: 5058 YORK BLVD  
 Mailing City,St,Zip: LOS ANGELES, CA 900421714  
 Gen County: Los Angeles  
 TSD EPA ID: CAD099452708  
 TSD County: Los Angeles  
 Waste Category: Waste oil and mixed oil  
 Disposal Method: Recycler  
 Tons: .7506  
 Facility County: Los Angeles

Gepaid: CAL000023899  
 Contact: TRERISE DONALD  
 Telephone: 0000000000  
 Facility Addr2: Not reported  
 Mailing Name: Not reported  
 Mailing Address: 5058 YORK BLVD  
 Mailing City,St,Zip: LOS ANGELES, CA 900421714  
 Gen County: Los Angeles  
 TSD EPA ID: CAD099452708  
 TSD County: Los Angeles  
 Waste Category: Waste oil and mixed oil  
 Disposal Method: Recycler  
 Tons: 3.6278  
 Facility County: Los Angeles

Gepaid: CAL000023899  
 Contact: TRERISE DONALD

MAP FINDINGS  
FOCUS MAP 7

Map ID Site Database(s) EPA ID Number

---

**DON'S AUTO REPAIR (Continued)**

**S101617462**

Telephone: 0000000000  
Facility Addr2: Not reported  
Mailing Name: Not reported  
Mailing Address: 5058 YORK BLVD  
Mailing City,St,Zip: LOS ANGELES, CA 900421714  
Gen County: Los Angeles  
TSD EPA ID: CAD099452708  
TSD County: Los Angeles  
Waste Category: Waste oil and mixed oil  
Disposal Method: Recycler  
Tons: 2.8772  
Facility County: Los Angeles

Gepaid: CAL000023899  
Contact: TRERISE DONALD  
Telephone: 0000000000  
Facility Addr2: Not reported  
Mailing Name: Not reported  
Mailing Address: 5058 YORK BLVD  
Mailing City,St,Zip: LOS ANGELES, CA 900421714  
Gen County: Los Angeles  
TSD EPA ID: CAD099452708  
TSD County: Los Angeles  
Waste Category: Waste oil and mixed oil  
Disposal Method: Recycler  
Tons: 3.8155  
Facility County: Los Angeles

[Click this hyperlink](#) while viewing on your computer to access  
1 additional CA\_HAZNET: record(s) in the EDR Site Report.

CA FID UST:

Facility ID: 19007842  
Regulated By: UTNKA  
Regulated ID: 00020575  
Cortese Code: Not reported  
SIC Code: Not reported  
Facility Phone: 2132542844  
Mail To: Not reported  
Mailing Address: 5058 YORK BLVD  
Mailing Address 2: Not reported  
Mailing City,St,Zip: LOS ANGELES 900420000  
Contact: Not reported  
Contact Phone: Not reported  
DUNS Number: Not reported  
NPDES Number: Not reported  
EPA ID: Not reported  
Comments: Not reported  
Status: Active

SWEEPS UST:

Status: Not reported  
Comp Number: 1423  
Number: Not reported  
Board Of Equalization: 44-011786  
Ref Date: Not reported

MAP FINDINGS  
FOCUS MAP 7

Map ID      Site      Database(s)      EPA ID Number

---

**DON'S AUTO REPAIR (Continued)**

**S101617462**

Act Date:                    Not reported  
 Created Date:              Not reported  
 Tank Status:                Not reported  
 Owner Tank Id:             Not reported  
 Swrcb Tank Id:             19-050-001423-000001  
 Actv Date:                  Not reported  
 Capacity:                    550  
 Tank Use:                    M.V. FUEL  
 Stg:                            PRODUCT  
 Content:                     REG UNLEADED  
 Number Of Tanks:         4

Status:                      Not reported  
 Comp Number:               1423  
 Number:                      Not reported  
 Board Of Equalization:   44-011786  
 Ref Date:                    Not reported  
 Act Date:                    Not reported  
 Created Date:              Not reported  
 Tank Status:                Not reported  
 Owner Tank Id:             Not reported  
 Swrcb Tank Id:             19-050-001423-000002  
 Actv Date:                  Not reported  
 Capacity:                    1000  
 Tank Use:                    M.V. FUEL  
 Stg:                            PRODUCT  
 Content:                     DIESEL  
 Number Of Tanks:         Not reported

Status:                      Not reported  
 Comp Number:               1423  
 Number:                      Not reported  
 Board Of Equalization:   44-011786  
 Ref Date:                    Not reported  
 Act Date:                    Not reported  
 Created Date:              Not reported  
 Tank Status:                Not reported  
 Owner Tank Id:             Not reported  
 Swrcb Tank Id:             19-050-001423-000003  
 Actv Date:                  Not reported  
 Capacity:                    1000  
 Tank Use:                    M.V. FUEL  
 Stg:                            PRODUCT  
 Content:                     REG UNLEADED  
 Number Of Tanks:         Not reported

Status:                      Not reported  
 Comp Number:               1423  
 Number:                      Not reported  
 Board Of Equalization:   44-011786  
 Ref Date:                    Not reported  
 Act Date:                    Not reported  
 Created Date:              Not reported  
 Tank Status:                Not reported  
 Owner Tank Id:             Not reported  
 Swrcb Tank Id:             19-050-001423-000004  
 Actv Date:                  Not reported



MAP FINDINGS  
FOCUS MAP 7

Map ID	Site	Database(s)	EPA ID Number
	<b>DON'S AUTO REPAIR (Continued)</b>		<b>S101617462</b>
	Capacity: 550		
	Tank Use: OIL		
	Stg: WASTE		
	Content: WASTE OIL		
	Number Of Tanks: Not reported		
<b>119</b>	<b>DONS COMPLETE AUTO CARE 5058 YORK BLVD LOS ANGELES, CA 90042</b>	<b>RCRA-SQG FINDS</b>	<b>1004678216 CAR000106336</b>
	RCRA-SQG:		
	Date form received by agency: 09/25/2001		
	Facility name: DONS COMPLETE AUTO CARE		
	Facility address: 5058 YORK BLVD LOS ANGELES, CA 90042		
	EPA ID: CAR000106336		
	Contact: VIKEN OUZOUNIAN		
	Contact address: 5058 YORK BLVD LOS ANGELES, CA 90042		
	Contact country: US		
	Contact telephone: (323) 254-2844		
	Contact email: Not reported		
	EPA Region: 09		
	Classification: Small Small Quantity Generator		
	Description: Handler: generates more than 100 and less than 1000 kg of hazardous waste during any calendar month and accumulates less than 6000 kg of hazardous waste at any time; or generates 100 kg or less of hazardous waste during any calendar month, and accumulates more than 1000 kg of hazardous waste at any time		
	Owner/Operator Summary:		
	Owner/operator name: VIKEN OUZOUNIAN		
	Owner/operator address: 5058 YORK BLVD LOS ANGELES, CA 90042		
	Owner/operator country: Not reported		
	Owner/operator telephone: (323) 254-2844		
	Legal status: Private		
	Owner/Operator Type: Owner		
	Owner/Op start date: Not reported		
	Owner/Op end date: Not reported		
	Handler Activities Summary:		
	U.S. importer of hazardous waste: Unknown		
	Mixed waste (haz. and radioactive): Unknown		
	Recycler of hazardous waste: No		
	Transporter of hazardous waste: No		
	Treater, storer or disposer of HW: No		
	Underground injection activity: No		
	On-site burner exemption: Unknown		
	Furnace exemption: Unknown		
	Used oil fuel burner: No		
	Used oil processor: No		
	User oil refiner: No		
	Used oil fuel marketer to burner: No		
	Used oil Specification marketer: No		
	Used oil transfer facility: No		
	Used oil transporter: No		

MAP FINDINGS  
FOCUS MAP 7

Map ID	Site	Database(s)	EPA ID Number
--------	------	-------------	---------------

**DONS COMPLETE AUTO CARE (Continued)**

**1004678216**

Off-site waste receiver: Commercial status unknown

Hazardous Waste Summary:  
Waste code: D000  
Waste name: Not Defined

Waste code: D039  
Waste name: TETRACHLOROETHYLENE

Violation Status: No violations found

**FINDS:**

Other Pertinent Environmental Activity Identified at Site

California - Hazardous Waste Tracking System - Datamart

RCRAInfo is a national information system that supports the Resource Conservation and Recovery Act (RCRA) program through the tracking of events and activities related to facilities that generate, transport, and treat, store, or dispose of hazardous waste. RCRAInfo allows RCRA program staff to track the notification, permit, compliance, and corrective action activities required under RCRA.

123

**YORK AUTO BODY REPAIR  
5141 YORK BLVD  
LOS ANGELES, CA 90042**

**RCRA-SQG 1000265886  
FINDS CAD981999048  
HAZNET  
EMI**

**RCRA-SQG:**

Date form received by agency: 09/01/1996  
Facility name: YORK AUTO BODY REPAIR  
Facility address: 5141 YORK BLVD  
LOS ANGELES, CA 90042

EPA ID: CAD981999048  
Contact: Not reported  
Contact address: Not reported  
Not reported  
Contact country: Not reported  
Contact telephone: Not reported  
Contact email: Not reported  
EPA Region: 09  
Classification: Small Small Quantity Generator  
Description: Handler: generates more than 100 and less than 1000 kg of hazardous waste during any calendar month and accumulates less than 6000 kg of hazardous waste at any time; or generates 100 kg or less of hazardous waste during any calendar month, and accumulates more than 1000 kg of hazardous waste at any time

**Owner/Operator Summary:**

Owner/operator name: JESUS GARCIA  
Owner/operator address: NOT REQUIRED  
NOT REQUIRED, ME 99999

Owner/operator country: Not reported  
Owner/operator telephone: (415) 555-1212  
Legal status: Private  
Owner/Operator Type: Owner

MAP FINDINGS  
FOCUS MAP 7

Map ID Site Database(s) EPA ID Number

**YORK AUTO BODY REPAIR (Continued)**

**1000265886**

Owner/Op start date: Not reported  
Owner/Op end date: Not reported  
  
Owner/operator name: NOT REQUIRED  
Owner/operator address: NOT REQUIRED  
NOT REQUIRED, ME 99999  
Owner/operator country: Not reported  
Owner/operator telephone: (415) 555-1212  
Legal status: Private  
Owner/Operator Type: Operator  
Owner/Op start date: Not reported  
Owner/Op end date: Not reported

Handler Activities Summary:

U.S. importer of hazardous waste: Unknown  
Mixed waste (haz. and radioactive): Unknown  
Recycler of hazardous waste: No  
Transporter of hazardous waste: No  
Treater, storer or disposer of HW: No  
Underground injection activity: No  
On-site burner exemption: Unknown  
Furnace exemption: Unknown  
Used oil fuel burner: No  
Used oil processor: No  
User oil refiner: No  
Used oil fuel marketer to burner: No  
Used oil Specification marketer: No  
Used oil transfer facility: No  
Used oil transporter: No  
Off-site waste receiver: Commercial status unknown

Historical Generators:

Date form received by agency: 05/26/1987  
Facility name: YORK AUTO BODY REPAIR  
Classification: Large Quantity Generator

Violation Status: No violations found

FINDS:

Other Pertinent Environmental Activity Identified at Site

California - Hazardous Waste Tracking System - Datamart

RCRAInfo is a national information system that supports the Resource Conservation and Recovery Act (RCRA) program through the tracking of events and activities related to facilities that generate, transport, and treat, store, or dispose of hazardous waste. RCRAInfo allows RCRA program staff to track the notification, permit, compliance, and corrective action activities required under RCRA.

HAZNET:

Gepaid: CAD981999048  
Contact: YORK AUTO BODY REPAIR  
Telephone: 0000000000  
Facility Addr2: Not reported



MAP FINDINGS  
FOCUS MAP 7

Map ID	Site	Database(s)	EPA ID Number
--------	------	-------------	---------------

**YORK AUTO BODY REPAIR (Continued)**

**1000265886**

Mailing Name: Not reported  
Mailing Address: 5141 YORK BLVD  
Mailing City,St,Zip: LOS ANGELES, CA 900421715  
Gen County: Los Angeles  
TSD EPA ID: CAT000613893  
TSD County: Los Angeles  
Waste Category: Oxygenated solvents (acetone, butanol, ethyl acetate, etc.)  
Disposal Method: Transfer Station  
Tons: .1600  
Facility County: Los Angeles

Gepaid: CAD981999048  
Contact: YORK AUTO BODY REPAIR  
Telephone: 0000000000  
Facility Addr2: Not reported  
Mailing Name: Not reported  
Mailing Address: 5141 YORK BLVD  
Mailing City,St,Zip: LOS ANGELES, CA 900421715  
Gen County: Los Angeles  
TSD EPA ID: CAT000613893  
TSD County: Los Angeles  
Waste Category: Oxygenated solvents (acetone, butanol, ethyl acetate, etc.)  
Disposal Method: Transfer Station  
Tons: .0540  
Facility County: Los Angeles

Gepaid: CAD981999048  
Contact: JESUS GARCIA OWNER  
Telephone: 3232540111  
Facility Addr2: Not reported  
Mailing Name: Not reported  
Mailing Address: 5141 YORK BLVD  
Mailing City,St,Zip: LOS ANGELES, CA 900421715  
Gen County: Los Angeles  
TSD EPA ID: CAT000613893  
TSD County: Los Angeles  
Waste Category: Oxygenated solvents (acetone, butanol, ethyl acetate, etc.)  
Disposal Method: Transfer Station  
Tons: 0.05  
Facility County: Not reported

Gepaid: CAD981999048  
Contact: YORK AUTO BODY REPAIR  
Telephone: 0000000000  
Facility Addr2: Not reported  
Mailing Name: Not reported  
Mailing Address: 5141 YORK BLVD  
Mailing City,St,Zip: LOS ANGELES, CA 900421715  
Gen County: Los Angeles  
TSD EPA ID: CAT000613893  
TSD County: Los Angeles  
Waste Category: Oxygenated solvents (acetone, butanol, ethyl acetate, etc.)  
Disposal Method: Transfer Station  
Tons: .2800  
Facility County: Los Angeles

Gepaid: CAD981999048

MAP FINDINGS  
 FOCUS MAP 7

Map ID	Site	Database(s)	EPA ID Number
--------	------	-------------	---------------

**YORK AUTO BODY REPAIR (Continued)**

**1000265886**

Contact: JESUS T GARCIA OWNER  
 Telephone: 3232540111  
 Facility Addr2: Not reported  
 Mailing Name: Not reported  
 Mailing Address: 5141 YORK BLVD  
 Mailing City,St,Zip: LOS ANGELES, CA 900421715  
 Gen County: Los Angeles  
 TSD EPA ID: Not reported  
 TSD County: Los Angeles  
 Waste Category: Oxygenated solvents (acetone, butanol, ethyl acetate, etc.)  
 Disposal Method: Transfer Station  
 Tons: 0.05  
 Facility County: Not reported

[Click this hyperlink](#) while viewing on your computer to access  
 8 additional CA\_HAZNET: record(s) in the EDR Site Report.

EMI:

Year:	1987
County Code:	19
Air Basin:	SC
Facility ID:	45855
Air District Name:	SC
SIC Code:	7538
Air District Name:	SOUTH COAST AQMD
Community Health Air Pollution Info System:	Not reported
Consolidated Emission Reporting Rule:	Not reported
Total Organic Hydrocarbon Gases Tons/Yr:	3
Reactive Organic Gases Tons/Yr:	3
Carbon Monoxide Emissions Tons/Yr:	0
NOX - Oxides of Nitrogen Tons/Yr:	0
SOX - Oxides of Sulphur Tons/Yr:	0
Particulate Matter Tons/Yr:	0
Part. Matter 10 Micrometers & Smlr Tons/Yr:	0
Year:	1990
County Code:	19
Air Basin:	SC
Facility ID:	45855
Air District Name:	SC
SIC Code:	7538
Air District Name:	SOUTH COAST AQMD
Community Health Air Pollution Info System:	Not reported
Consolidated Emission Reporting Rule:	Not reported
Total Organic Hydrocarbon Gases Tons/Yr:	2
Reactive Organic Gases Tons/Yr:	2
Carbon Monoxide Emissions Tons/Yr:	0
NOX - Oxides of Nitrogen Tons/Yr:	0
SOX - Oxides of Sulphur Tons/Yr:	0
Particulate Matter Tons/Yr:	0
Part. Matter 10 Micrometers & Smlr Tons/Yr:	0

MAP FINDINGS  
FOCUS MAP 7

Map ID	Site	Database(s)	EPA ID Number
126	<b>GHASSAN M KHASAAL</b> <b>6521 N FIGUEROA ST</b> <b>LOS ANGELES, CA 90042</b>	<b>CA FID UST</b> <b>SWEEPS UST</b>	<b>S101584026</b> <b>N/A</b>
	CA FID UST: Facility ID: 19007957 Regulated By: UTNKA Regulated ID: Not reported Cortese Code: Not reported SIC Code: Not reported Facility Phone: 2130000000 Mail To: Not reported Mailing Address: 6521 N FIGUEROA ST Mailing Address 2: Not reported Mailing City,St,Zip: LOS ANGELES 900420000 Contact: Not reported Contact Phone: Not reported DUNs Number: Not reported NPDES Number: Not reported EPA ID: Not reported Comments: Not reported Status: Active		
	SWEEPS UST: Status: Not reported Comp Number: 4834 Number: Not reported Board Of Equalization: Not reported Ref Date: Not reported Act Date: Not reported Created Date: Not reported Tank Status: Not reported Owner Tank Id: Not reported Swrcb Tank Id: Not reported Actv Date: Not reported Capacity: Not reported Tank Use: Not reported Stg: Not reported Content: Not reported Number Of Tanks: Not reported		
128	<b>PACIFIC BELL</b> <b>1207 N AVENUE 56</b> <b>LOS ANGELES, CA 90042</b>	<b>HAZNET</b> <b>CA FID UST</b> <b>HIST UST</b> <b>SWEEPS UST</b> <b>RCRA-NonGen</b>	<b>1000250529</b> <b>CAT080031289</b>
	HAZNET: Gepaid: CAT080022676 Contact: PACIFIC BELL Telephone: 9258236161 Facility Addr2: Not reported Mailing Name: Not reported Mailing Address: RM 3E000 Mailing City,St,Zip: SAN RAMON, CA 945830995 Gen County: Los Angeles TSD EPA ID: CAD008364432 TSD County: Los Angeles Waste Category: Unspecified organic liquid mixture		



MAP FINDINGS  
 FOCUS MAP 7

Map ID      Site      Database(s)      EPA ID Number

---

**PACIFIC BELL (Continued)**

**1000250529**

Disposal Method:    Recycler  
 Tons:                2.7105  
 Facility County:    Los Angeles

Gepaid:             CAT080022676  
 Contact:            PACIFIC BELL  
 Telephone:         9258236161  
 Facility Addr2:     Not reported  
 Mailing Name:      Not reported  
 Mailing Address:   RM 3E000  
 Mailing City,St,Zip: SAN RAMON, CA 945830995  
 Gen County:        Los Angeles  
 TSD EPA ID:        CAD067786749  
 TSD County:        Los Angeles  
 Waste Category:    Asbestos-containing waste  
 Disposal Method:   Disposal, Land Fill  
 Tons:                .1000  
 Facility County:    Los Angeles

Gepaid:             CAT080022676  
 Contact:            SHARON BAYLE/STAFF ASSOC  
 Telephone:         9258675741  
 Facility Addr2:     Not reported  
 Mailing Name:      Not reported  
 Mailing Address:   PO BOX 5095 RM 3E000  
 Mailing City,St,Zip: SAN RAMON, CA 945830995  
 Gen County:        Los Angeles  
 TSD EPA ID:        Not reported  
 TSD County:        Los Angeles  
 Waste Category:    Off-specification, aged, or surplus organics  
 Disposal Method:   Recycler  
 Tons:                0.14  
 Facility County:    Not reported

Gepaid:             CAT080022676  
 Contact:            SHARON BAYLE/STAFF ASSOC  
 Telephone:         9258675741  
 Facility Addr2:     Not reported  
 Mailing Name:      Not reported  
 Mailing Address:   PO BOX 5095 RM 3E000  
 Mailing City,St,Zip: SAN RAMON, CA 945830995  
 Gen County:        Los Angeles  
 TSD EPA ID:        Not reported  
 TSD County:        Los Angeles  
 Waste Category:    Off-specification, aged, or surplus organics  
 Disposal Method:   Treatment, Incineration  
 Tons:                0.01  
 Facility County:    Not reported

Gepaid:             CAT080022676  
 Contact:            SHARON BAYLE/STAFF ASSOC  
 Telephone:         9258675741  
 Facility Addr2:     Not reported  
 Mailing Name:      Not reported  
 Mailing Address:   PO BOX 5095 RM 3E000  
 Mailing City,St,Zip: SAN RAMON, CA 945830995  
 Gen County:        Los Angeles

MAP FINDINGS  
FOCUS MAP 7

Map ID      Site      Database(s)      EPA ID Number

---

**PACIFIC BELL (Continued)**

**1000250529**

TSD EPA ID:            Not reported  
TSD County:            Los Angeles  
Waste Category:        Waste oil and mixed oil  
Disposal Method:       Recycler  
Tons:                    0.12  
Facility County:        Not reported

[Click this hyperlink](#) while viewing on your computer to access  
14 additional CA\_HAZNET: record(s) in the EDR Site Report.

**CA FID UST:**

Facility ID:            19051026  
Regulated By:          UTNKA  
Regulated ID:          00061253  
Cortese Code:          Not reported  
SIC Code:               Not reported  
Facility Phone:        4155426758  
Mail To:                Not reported  
Mailing Address:        177 COLORADO BLVD-ROOM  
Mailing Address 2:      Not reported  
Mailing City,St,Zip:    LOS ANGELES 900420000  
Contact:                Not reported  
Contact Phone:          Not reported  
DUNs Number:          Not reported  
NPDES Number:         Not reported  
EPA ID:                 Not reported  
Comments:              Not reported  
Status:                  Active

**HIST UST:**

Region:                 STATE  
Facility ID:             00000061253  
Facility Type:          Other  
Other Type:             SIC 4800  
Total Tanks:            0001  
Contact Name:          E.J. KOEHLER  
Telephone:              4155426758  
Owner Name:            PACIFIC BELL  
Owner Address:         370 THIRD STREET  
Owner City,St,Zip:     SAN FRANCISCO, CA 94107

Tank Num:              001  
Container Num:          1  
Year Installed:         1975  
Tank Capacity:          00006000  
Tank Used for:          PRODUCT  
Type of Fuel:           DIESEL  
Tank Construction:      Not reported  
Leak Detection:         None

**SWEEPS UST:**

Status:                  Not reported  
Comp Number:           3389  
Number:                  Not reported  
Board Of Equalization: 44-001027  
Ref Date:                Not reported

MAP FINDINGS  
FOCUS MAP 7

Map ID Site Database(s) EPA ID Number

**PACIFIC BELL (Continued)**

**1000250529**

Act Date: Not reported  
Created Date: Not reported  
Tank Status: Not reported  
Owner Tank Id: Not reported  
Swrcb Tank Id: 19-050-003389-000001  
Actv Date: Not reported  
Capacity: 6000  
Tank Use: M.V. FUEL  
Stg: PRODUCT  
Content: DIESEL  
Number Of Tanks: 1

Status: A  
Comp Number: 3389  
Number: 1  
Board Of Equalization: 44-001027  
Ref Date: 06-03-93  
Act Date: 06-03-93  
Created Date: 02-29-88  
Tank Status: A  
Owner Tank Id: 3389  
Swrcb Tank Id: 19-050-003389-000002  
Actv Date: 11-09-93  
Capacity: 6000  
Tank Use: M.V. FUEL  
Stg: P  
Content: DIESEL  
Number Of Tanks: 1

**RCRA-NonGen:**

Date form received by agency: 03/10/1981  
Facility name: PACIFIC BELL  
Facility address: 1207 N AVENUE 56  
LOS ANGELES, CA 90042  
EPA ID: CAT080031289  
Mailing address: 170 N FAIR OAKS RM 104  
PASADENA, CA 91103  
Contact: ENVIRONMENTAL MANAGER  
Contact address: 1207 N AVENUE 56  
LOS ANGELES, CA 90042  
Contact country: US  
Contact telephone: (213) 578-2960  
Contact email: Not reported  
EPA Region: 09  
Classification: Non-Generator  
Description: Handler: Non-Generators do not presently generate hazardous waste

**Owner/Operator Summary:**

Owner/operator name: THE PACIFIC TELEPHONE AND TELEGRAPH CO  
Owner/operator address: NOT REQUIRED  
NOT REQUIRED, ME 99999  
Owner/operator country: Not reported  
Owner/operator telephone: (415) 555-1212  
Legal status: Private  
Owner/Operator Type: Owner  
Owner/Op start date: Not reported



MAP FINDINGS  
FOCUS MAP 7

Map ID	Site	Database(s)	EPA ID Number
--------	------	-------------	---------------

**PACIFIC BELL (Continued)**

**1000250529**

Owner/Op end date: Not reported

Owner/operator name: NOT REQUIRED  
Owner/operator address: NOT REQUIRED  
NOT REQUIRED, ME 99999

Owner/operator country: Not reported  
Owner/operator telephone: (415) 555-1212  
Legal status: Private  
Owner/Operator Type: Operator  
Owner/Op start date: Not reported  
Owner/Op end date: Not reported

Handler Activities Summary:

U.S. importer of hazardous waste: Unknown  
Mixed waste (haz. and radioactive): Unknown  
Recycler of hazardous waste: No  
Transporter of hazardous waste: No  
Treater, storer or disposer of HW: No  
Underground injection activity: No  
On-site burner exemption: Unknown  
Furnace exemption: Unknown  
Used oil fuel burner: No  
Used oil processor: No  
User oil refiner: No  
Used oil fuel marketer to burner: No  
Used oil Specification marketer: No  
Used oil transfer facility: No  
Used oil transporter: No  
Off-site waste receiver: Commercial status unknown

Violation Status: No violations found

128

**PACIFIC BELL TELEPHONE  
1207 N AVENUE 56  
LOS ANGELES, CA 90042**

**RCRA-SQG 1000250326  
FINDS CAT080022676**

RCRA-SQG:

Date form received by agency: 11/02/2005  
Facility name: PACIFIC BELL TELEPHONE  
Facility address: 1207 N AVENUE 56  
LOS ANGELES, CA 90042

EPA ID: CAT080022676  
Mailing address: 308 S AKARD STREET  
ROOM 900  
DALLAS, TX 75202

Contact: JAMES A CRANMER  
Contact address: 308 S AKARD STREET ROOM 900  
DALLAS, TX 75202

Contact country: US  
Contact telephone: 214-464-1805  
Contact email: JC3746@SBC.COM  
EPA Region: 09  
Classification: Small Small Quantity Generator  
Description: Handler: generates more than 100 and less than 1000 kg of hazardous waste during any calendar month and accumulates less than 6000 kg of hazardous waste at any time; or generates 100 kg or less of hazardous waste during any calendar month, and accumulates more than 1000 kg of hazardous waste at any time



MAP FINDINGS  
FOCUS MAP 7

Map ID	Site	Database(s)	EPA ID Number
	<b>PACIFIC BELL TELEPHONE (Continued)</b>		<b>1000250326</b>
	Facility name: PACIFIC BELL TELEPHONE Site name: PACIFIC BELL Classification: Large Quantity Generator		
	Hazardous Waste Summary: Waste code: D001 Waste name: IGNITABLE HAZARDOUS WASTES ARE THOSE WASTES WHICH HAVE A FLASHPOINT OF LESS THAN 140 DEGREES FAHRENHEIT AS DETERMINED BY A PENSKY-MARTENS CLOSED CUP FLASH POINT TESTER. ANOTHER METHOD OF DETERMINING THE FLASH POINT OF A WASTE IS TO REVIEW THE MATERIAL SAFETY DATA SHEET, WHICH CAN BE OBTAINED FROM THE MANUFACTURER OR DISTRIBUTOR OF THE MATERIAL. LACQUER THINNER IS AN EXAMPLE OF A COMMONLY USED SOLVENT WHICH WOULD BE CONSIDERED AS IGNITABLE HAZARDOUS WASTE.		
	Violation Status: No violations found		
	FINDS: Other Pertinent Environmental Activity Identified at Site		
	California - Hazardous Waste Tracking System - Datamart		
	RCRAInfo is a national information system that supports the Resource Conservation and Recovery Act (RCRA) program through the tracking of events and activities related to facilities that generate, transport, and treat, store, or dispose of hazardous waste. RCRAInfo allows RCRA program staff to track the notification, permit, compliance, and corrective action activities required under RCRA.		
<b>128</b>	<b>PACIFIC BELL (G1-101) 1207 NORTH AVENUE 56 LOS ANGELES, CA 90042</b>	<b>UST</b>	<b>U003781138 N/A</b>
	UST: Local Agency: Los Angeles, Los Angeles County Facility ID: 24777		
<b>130</b>	<b>YORKDALE ELEMENTARY SCHOOL 5657 MERIDIAN STREET LOS ANGELES, CA 90042</b>	<b>SCH ENVIROSTOR</b>	<b>S105628574 N/A</b>
	SCH: Facility ID: 19820043 Site Type: School Cleanup Site Type Detail: School Acres: Not reported National Priorities List: NO Cleanup Oversight Agencies: SMBRP Lead Agency: SMBRP Lead Agency Description: DTSC - Sit Project Manager: Not reported Supervisor: Javier Hinojosa		



MAP FINDINGS  
FOCUS MAP 7

Map ID Site Database(s) EPA ID Number

**YORKDALE ELEMENTARY SCHOOL (Continued)**

**S105628574**

Division Branch: Chatsworth  
 Site Code: 304104-11  
 Assembly: 44  
 Senate: 21  
 Special Program Status: Not reported  
 Status: Inactive - Action Required  
 Status Date: 2000-02-10 00:00:00  
 Restricted Use: NO  
 Funding: School District  
 Latitude: 34.1211957587918  
 Longitude: -118.194085658146  
 Alias Name: 110027101525  
 Alias Type: EPA (FRS #)  
 Alias Name: LA USD-YORKDALE ELEM  
 Alias Type: Alternate Name  
 Alias Name: YORKDALE ELEMENTARY  
 Alias Type: Alternate Name  
 Alias Name: 304104-11  
 Alias Type: Project Code (Site Code)  
 Alias Name: 19820043  
 Alias Type: Envirostor ID Number  
 Alias Name: LOS ANGELES UNIFIED  
 Alias Type: Alternate Name  
  
 APN: NONE SPECIFIED  
 APN Description: Not reported  
 Comments: Not reported  
  
 Completed Info:  
 Completed Area Name: PROJECT WIDE  
 Completed Sub Area Name: Not reported  
 Completed Document Type: Cost Recovery Closeout Memo  
 Completed Date: 2000-07-21 00:00:00  
  
 Completed Area Name: PROJECT WIDE  
 Completed Sub Area Name: Not reported  
 Completed Document Type: Environmental Oversight Agreement  
 Completed Date: 2000-02-10 00:00:00  
  
 Completed Area Name: PROJECT WIDE  
 Completed Sub Area Name: Not reported  
 Completed Document Type: Preliminary Endangerment Assessment Report  
 Completed Date: 2000-05-17 00:00:00  
  
 Confirmed: NONE SPECIFIED  
 Confirmed Description: Not reported  
 Future Area Name: Not reported  
 Future Sub Area Name: Not reported  
 Future Document Type: Not reported  
 Future Due Date: Not reported  
 Media Affected: , 30402, 30515, 30001, 30542, 30108, 30058  
 Media Affected Desc: Not reported  
 Media Affected Desc: Not reported  
 Media Affected Desc: Not reported  
 Media Affected Desc: Not reported  
 Media Affected Desc: Not reported  
 Media Affected Desc: Not reported  
 Media Affected Desc: Not reported

MAP FINDINGS  
FOCUS MAP 7

Map ID      Site      Database(s)      EPA ID Number

---

**YORKDALE ELEMENTARY SCHOOL (Continued)**

**S105628574**

Management:

Management Required:      NONE SPECIFIED  
Management Required Desc:      Not reported  
Potential:      NONE SPECIFIED  
Potential Description:      Not reported  
Schedule Area Name:      Not reported  
Schedule Sub Area Name:      Not reported  
Schedule Document Type:      Not reported  
Schedule Due Date:      Not reported  
Schedule Revised Date:      Not reported  
PastUse:      \* EDUCATIONAL SERVICES

ENVIROSTOR:

Site Type:      School Cleanup  
Site Type Detailed:      School  
Acres:      Not reported  
NPL:      NO  
Regulatory Agencies:      SMBRP  
Lead Agency:      SMBRP  
Program Manager:      Not reported  
Supervisor:      Javier Hinojosa  
Division Branch:      Chatsworth  
Facility ID:      19820043  
Site Code:      304104-11  
Assembly:      44  
Senate:      21  
Special Program:      Not reported  
Status:      Inactive - Action Required  
Status Date:      2000-02-10 00:00:00  
Restricted Use:      NO  
Funding:      School District  
Latitude:      34.1211957587918  
Longitude:      -118.194085658146  
Alias Name:      110027101525  
Alias Type:      EPA (FRS #)  
Alias Name:      LA USD-YORKDALE ELEM  
Alias Type:      Alternate Name  
Alias Name:      YORKDALE ELEMENTARY  
Alias Type:      Alternate Name  
Alias Name:      304104-11  
Alias Type:      Project Code (Site Code)  
Alias Name:      19820043  
Alias Type:      Envirostor ID Number  
Alias Name:      LOS ANGELES UNIFIED  
Alias Type:      Alternate Name

APN:      NONE SPECIFIED  
APN Description:      Not reported  
Comments:      Not reported

Completed Info:

Completed Area Name:      PROJECT WIDE  
Completed Sub Area Name:      Not reported  
Completed Document Type:      Cost Recovery Closeout Memo  
Completed Date:      2000-07-21 00:00:00

Completed Area Name:      PROJECT WIDE

MAP FINDINGS  
FOCUS MAP 7

Map ID Site Database(s) EPA ID Number

**YORKDALE ELEMENTARY SCHOOL (Continued)**

**S105628574**

Completed Sub Area Name: Not reported  
 Completed Document Type: Environmental Oversight Agreement  
 Completed Date: 2000-02-10 00:00:00

Completed Area Name: PROJECT WIDE  
 Completed Sub Area Name: Not reported  
 Completed Document Type: Preliminary Endangerment Assessment Report  
 Completed Date: 2000-05-17 00:00:00

Confirmed: NONE SPECIFIED  
 Confirmed Description: Not reported  
 Future Area Name: Not reported  
 Future Sub Area Name: Not reported  
 Future Document Type: Not reported  
 Future Due Date: Not reported  
 Media Affected: , 30402, 30515, 30001, 30542, 30108, 30058  
 Media Affected Desc: Not reported  
 Media Affected Desc: Not reported  
 Media Affected Desc: Not reported  
 Media Affected Desc: Not reported  
 Media Affected Desc: Not reported  
 Media Affected Desc: Not reported  
 Media Affected Desc: Not reported

Management:  
 Management Required: NONE SPECIFIED  
 Management Required Desc: Not reported  
 Potential: NONE SPECIFIED  
 Potential Description: Not reported  
 Schedule Area Name: Not reported  
 Schedule Sub Area Name: Not reported  
 Schedule Document Type: Not reported  
 Schedule Due Date: Not reported  
 Schedule Revised Date: Not reported  
 PastUse: \* EDUCATIONAL SERVICES

131 **BERNIE'S TRANSMISSION**  
**5207 YORK BLVD**  
**LOS ANGELES, CA 90042**

**CA FID UST S101617460**  
**SWEEPS UST N/A**

CA FID UST:  
 Facility ID: 19025909  
 Regulated By: UTKNI  
 Regulated ID: 00055484  
 Cortese Code: Not reported  
 SIC Code: Not reported  
 Facility Phone: 2132578281  
 Mail To: Not reported  
 Mailing Address: 5207 YORK BLVD  
 Mailing Address 2: Not reported  
 Mailing City,St,Zip: LOS ANGELES 900420000  
 Contact: Not reported  
 Contact Phone: Not reported  
 DUNs Number: Not reported  
 NPDES Number: Not reported  
 EPA ID: Not reported  
 Comments: Not reported  
 Status: Inactive



MAP FINDINGS  
FOCUS MAP 7

Map ID Site Database(s) EPA ID Number

**BERNIE'S TRANSMISSION (Continued)**

**S101617460**

SWEEPS UST:

Status: Not reported  
 Comp Number: 2991  
 Number: Not reported  
 Board Of Equalization: 44-012695  
 Ref Date: Not reported  
 Act Date: Not reported  
 Created Date: Not reported  
 Tank Status: Not reported  
 Owner Tank Id: Not reported  
 Swrcb Tank Id: 19-050-002991-000001  
 Actv Date: Not reported  
 Capacity: 550  
 Tank Use: OIL  
 Stg: WASTE  
 Content: WASTE OIL  
 Number Of Tanks: 1

131

**BERNIE'S TRANSMISSION  
5207 YORK BLVD  
LOS ANGELES, CA 90042**

**HIST UST U001561702  
N/A**

HIST UST:

Region: STATE  
 Facility ID: 00000055484  
 Facility Type: Other  
 Other Type: TRANSMISSION SHOP  
 Total Tanks: 0001  
 Contact Name: MICHAEL MARTORANO  
 Telephone: 2132578281  
 Owner Name: DORIS F. MARTORANO  
 Owner Address: 5207 YORK BLVD.  
 Owner City,St,Zip: LOS ANGELES, CA 90042

Tank Num: 001  
 Container Num: 1  
 Year Installed: Not reported  
 Tank Capacity: 00000550  
 Tank Used for: WASTE  
 Type of Fuel: WASTE OIL  
 Tank Construction: Not reported  
 Leak Detection: None

131

**BERNIE'S TRANSMISSION SERVICES  
5207 YORK BLVD N  
HIGHLAND PARK, CA 90042**

**LUST S104159624  
Cortese N/A**

LUST:

Region: STATE  
 Status: Case Closed  
 Case Number: 900420098  
 Local Case #: Not reported  
 Chemical: Waste Oil  
 Qty Leaked: Not reported  
 Abate Method: Excavate and Dispose - remove contaminated soil and dispose in approved site

MAP FINDINGS  
FOCUS MAP 7

Map ID Site Database(s) EPA ID Number

**BERNIE'S TRANSMISSION SERVICES (Continued)**

**S104159624**

Release Date: 1992-12-22 00:00:00  
 Discover Date: Not reported  
 Report Date: 1997-10-01 00:00:00  
 Enforcement Dt: Not reported  
 Review Date: 1992-11-23 00:00:00  
 Enter Date: 1996-07-01 00:00:00  
 Stop Date: Not reported  
 Confirm Leak: Not reported  
 Case Type: Soil only  
 Cross Street: AVENUE 54  
 Enf Type: Not reported  
 Funding: Not reported  
 How Discovered: Not reported  
 How Stopped: Not reported  
 Leak Cause: Not reported  
 Leak Source: Not reported  
 Global Id: T0603701008  
 Workplan: Not reported  
 Prelim Assess: Not reported  
 Pollution Char: Not reported  
 Remed Plan: 1992-10-16 00:00:00  
 Remed Action: Not reported  
 Monitoring: 1992-11-23 00:00:00  
 MTBE Date: Not reported  
 GW Qualifier: Not reported  
 Soil Qualifier: Not reported  
 Max MTBE GW ppb: Not reported  
 Max MTBE Soil ppb: Not reported  
 County: 19  
 Org Name: Not reported  
 Reg Board: Los Angeles Region  
 Contact Person: Not reported  
 Responsible Party: BERNIE'S TRANSMISSION SERVICE  
 RP Address: 1420 S. LYNDON ST., PASADENA, CA 91030  
 Interim: Not reported  
 Oversight Prgm: LUST  
 MTBE Class: \*  
 MTBE Conc: 0  
 MTBE Fuel: 0  
 MTBE Tested: Not Required to be Tested.  
 Staff: GK  
 Staff Initials: HRQ  
 Lead Agency: Regional Board  
 Local Agency: 19050  
 Hydr Basin #: SAN FERNANDO VALLEY  
 Beneficial: Not reported  
 Priority: Not reported  
 Cleanup Fund Id: Not reported  
 Work Suspended: Not reported  
 Operator: MARTORANO, DORIS  
 Water System Name: Not reported  
 Well Name: Not reported  
 Distance To Lust: 0  
 Waste Discharge Global ID: Not reported  
 Waste Disch Assigned Name: Not reported  
 Summary: 4/30/97 - INFORMATION LETTER SENT & FOLLOW-UP. 5/06/97 - COUNTY  
 ASSESSOR REVIEW. (FIRST & SECOND FLOOR) 6/10/97 - INFORMATION LETTER SENT &

MAP FINDINGS  
FOCUS MAP 7

Map ID Site Database(s) EPA ID Number

**BERNIE'S TRANSMISSION SERVICES (Continued)**

**S104159624**

FOLLOW-UP. NEEDS; COUNTY ASSESSOR REVIEW. (PARCEL MAPS)

LUST REG 4:

Region: 4  
Regional Board: 04  
County: Los Angeles  
facid: 900420098  
Status: Case Closed  
Substance: Waste Oil  
Substance Quantity: Not reported  
Local Case No: Not reported  
Case Type: Soil  
Abatement Method Used at the Site: Excavate and Dispose  
Global ID: T0603701008  
W Global ID: Not reported  
Staff: GK  
Local Agency: 19050  
Cross Street: AVENUE 54  
Enforcement Type: Not reported  
Date Leak Discovered: Not reported  
Date Leak First Reported: 12/22/1992  
Date Leak Record Entered: 7/1/1996  
Date Confirmation Began: Not reported  
Date Leak Stopped: Not reported  
Date Case Last Changed on Database: 11/23/1992  
Date the Case was Closed: 10/1/1997  
How Leak Discovered: Not reported  
How Leak Stopped: Not reported  
Cause of Leak: Not reported  
Leak Source: Not reported  
Operator: MARTORANO, DORIS  
Water System: Not reported  
Well Name: Not reported  
Approx. Dist To Production Well (ft): 11981.277321545516052373839606  
Source of Cleanup Funding: Not reported  
Preliminary Site Assessment Workplan Submitted: Not reported  
Preliminary Site Assessment Began: Not reported  
Pollution Characterization Began: Not reported  
Remediation Plan Submitted: 10/16/1992  
Remedial Action Underway: Not reported  
Post Remedial Action Monitoring Began: 11/23/1992  
Enforcement Action Date: Not reported  
Historical Max MTBE Date: Not reported  
Hist Max MTBE Conc in Groundwater: Not reported  
Hist Max MTBE Conc in Soil: Not reported  
Significant Interim Remedial Action Taken: Not reported  
GW Qualifier: Not reported  
Soil Qualifier: Not reported  
Organization: Not reported  
Owner Contact: Not reported  
Responsible Party: BERNIE'S TRANSMISSION SERVICE  
RP Address: 1420 S. LYNDON ST., PASADENA, CA 91030  
Program: LUST  
Lat/Long: 34.1206796 / -1  
Local Agency Staff: PEJ  
Beneficial Use: Not reported  
Priority: Not reported



MAP FINDINGS  
FOCUS MAP 7

Map ID	Site	Database(s)	EPA ID Number
--------	------	-------------	---------------

**BERNIE'S TRANSMISSION SERVICES (Continued)**

**S104159624**

Cleanup Fund Id: Not reported  
 Suspended: Not reported  
 Assigned Name: Not reported  
 Summary: 4/30/97 - INFORMATION LETTER SENT & FOLLOW-UP. 5/06/97 - COUNTY ASSESSOR REVIEW. (FIRST & SECOND FLOOR) 6/10/97 - INFORMATION LETTER SENT & FOLLOW-UP. NEEDS; COUNTY ASSESSOR REVIEW. (PARCEL MAPS)

Cortese:  
 Region: CORTESE  
 Facility Addr2: Not reported

132

**MCGIBBONS AUTO BODY  
 5251 YORK BLVD  
 LOS ANGELES, CA 90042**

**RCRA-SQG 1000246216  
 FINDS CAD981683527  
 HAZNET**

RCRA-SQG:  
 Date form received by agency: 09/01/1996  
 Facility name: MCGIBBONS AUTO BODY  
 Facility address: 5251 YORK BLVD  
 LOS ANGELES, CA 90042  
 EPA ID: CAD981683527  
 Contact: Not reported  
 Contact address: Not reported  
 Not reported  
 Contact country: Not reported  
 Contact telephone: Not reported  
 Contact email: Not reported  
 EPA Region: 09  
 Classification: Small Small Quantity Generator  
 Description: Handler: generates more than 100 and less than 1000 kg of hazardous waste during any calendar month and accumulates less than 6000 kg of hazardous waste at any time; or generates 100 kg or less of hazardous waste during any calendar month, and accumulates more than 1000 kg of hazardous waste at any time

Owner/Operator Summary:  
 Owner/operator name: ROBERT C MCGIBBON  
 Owner/operator address: NOT REQUIRED  
 NOT REQUIRED, ME 99999  
 Owner/operator country: Not reported  
 Owner/operator telephone: (415) 555-1212  
 Legal status: Private  
 Owner/Operator Type: Owner  
 Owner/Op start date: Not reported  
 Owner/Op end date: Not reported

Owner/operator name: NOT REQUIRED  
 Owner/operator address: NOT REQUIRED  
 NOT REQUIRED, ME 99999  
 Owner/operator country: Not reported  
 Owner/operator telephone: (415) 555-1212  
 Legal status: Private  
 Owner/Operator Type: Operator  
 Owner/Op start date: Not reported  
 Owner/Op end date: Not reported

MAP FINDINGS  
FOCUS MAP 7

Map ID Site Database(s) EPA ID Number

**MCGIBBONS AUTO BODY (Continued)**

**1000246216**

Handler Activities Summary:

U.S. importer of hazardous waste: Unknown  
Mixed waste (haz. and radioactive): Unknown  
Recycler of hazardous waste: No  
Transporter of hazardous waste: No  
Treater, storer or disposer of HW: No  
Underground injection activity: No  
On-site burner exemption: Unknown  
Furnace exemption: Unknown  
Used oil fuel burner: No  
Used oil processor: No  
User oil refiner: No  
Used oil fuel marketer to burner: No  
Used oil Specification marketer: No  
Used oil transfer facility: No  
Used oil transporter: No  
Off-site waste receiver: Commercial status unknown

Historical Generators:

Date form received by agency: 10/10/1986  
Facility name: MCGIBBONS AUTO BODY  
Classification: Large Quantity Generator

Violation Status: No violations found

FINDS:

Other Pertinent Environmental Activity Identified at Site

California - Hazardous Waste Tracking System - Datamart

RCRAInfo is a national information system that supports the Resource Conservation and Recovery Act (RCRA) program through the tracking of events and activities related to facilities that generate, transport, and treat, store, or dispose of hazardous waste. RCRAInfo allows RCRA program staff to track the notification, permit, compliance, and corrective action activities required under RCRA.

HAZNET:

Gepaid: CAD981683527  
Contact: ROBERT C MCGIBBON  
Telephone: 0000000000  
Facility Addr2: Not reported  
Mailing Name: Not reported  
Mailing Address: 5251 YORK BLVD  
Mailing City,St,Zip: LOS ANGELES, CA 900420000  
Gen County: Los Angeles  
TSD EPA ID: CAD008302903  
TSD County: Los Angeles  
Waste Category: Paint sludge  
Disposal Method: Recycler  
Tons: .4378  
Facility County: Los Angeles

Gepaid: CAD981683527  
Contact: ROBERT C MCGIBBON

MAP FINDINGS  
 FOCUS MAP 7

Map ID      Site      Database(s)      EPA ID Number

---

**MCGIBBONS AUTO BODY (Continued)**

**1000246216**

Telephone:            --  
 Facility Addr2:        Not reported  
 Mailing Name:        Not reported  
 Mailing Address:     5251 YORK BLVD  
 Mailing City,St,Zip: LOS ANGELES, CA 900420000  
 Gen County:          Los Angeles  
 TSD EPA ID:          Not reported  
 TSD County:          Los Angeles  
 Waste Category:     Unspecified solvent mixture Waste  
 Disposal Method:    Recycler  
 Tons:                  0.35  
 Facility County:      Not reported

Gepaid:                CAD981683527  
 Contact:               ROBERT C MCGIBBON  
 Telephone:            --  
 Facility Addr2:        Not reported  
 Mailing Name:        Not reported  
 Mailing Address:     5251 YORK BLVD  
 Mailing City,St,Zip: LOS ANGELES, CA 900420000  
 Gen County:          Los Angeles  
 TSD EPA ID:          CAD008252405  
 TSD County:          Los Angeles  
 Waste Category:     Unspecified solvent mixture Waste  
 Disposal Method:    Recycler  
 Tons:                  0.22  
 Facility County:      Los Angeles

Gepaid:                CAD981683527  
 Contact:               ROBERT C MCGIBBON  
 Telephone:            0000000000  
 Facility Addr2:        Not reported  
 Mailing Name:        Not reported  
 Mailing Address:     5251 YORK BLVD  
 Mailing City,St,Zip: LOS ANGELES, CA 900420000  
 Gen County:          Los Angeles  
 TSD EPA ID:          CAD008302903  
 TSD County:          Los Angeles  
 Waste Category:     Paint sludge  
 Disposal Method:    Recycler  
 Tons:                  .8757  
 Facility County:      Los Angeles

Gepaid:                CAD981683527  
 Contact:               ROBERT C MCGIBBON  
 Telephone:            0000000000  
 Facility Addr2:        Not reported  
 Mailing Name:        Not reported  
 Mailing Address:     5251 YORK BLVD  
 Mailing City,St,Zip: LOS ANGELES, CA 900420000  
 Gen County:          Los Angeles  
 TSD EPA ID:          CAD008302903  
 TSD County:          Los Angeles  
 Waste Category:     Paint sludge  
 Disposal Method:    Recycler  
 Tons:                  .4170  
 Facility County:      Los Angeles



MAP FINDINGS  
FOCUS MAP 7

Map ID	Site	Database(s)	EPA ID Number
--------	------	-------------	---------------

**MCGIBBONS AUTO BODY (Continued)**

**1000246216**

[Click this hyperlink](#) while viewing on your computer to access 8 additional CA\_HAZNET: record(s) in the EDR Site Report.

**133 SHELL SERVICE STATION  
6505 FIGUEROA AVE N.  
LOS ANGELES, CA 90042**

**LUST S106116229  
N/A**

**LUST:**

Region: STATE  
 Status: Pollution Characterization  
 Case Number: 900420134  
 Local Case #: Not reported  
 Chemical: Gasoline  
 Qty Leaked: Not reported  
 Abate Method: Not reported  
 Release Date: 2001-12-22 00:00:00  
 Discover Date: 2001-12-05 00:00:00  
 Report Date: Not reported  
 Enforcement Dt: Not reported  
 Review Date: Not reported  
 Enter Date: Not reported  
 Stop Date: Not reported  
 Confirm Leak: Not reported  
 Case Type: Other ground water affected  
 Cross Street: MERIDIAN AVE.  
 Enf Type: Not reported  
 Funding: DLSEL  
 How Discovered: OM  
 How Stopped: Close Tank  
 Leak Cause: Overfill  
 Leak Source: Tank  
 Global Id: T0603783488  
 Workplan: Not reported  
 Prelim Assess: 2001-12-07 00:00:00  
 Pollution Char: 2003-04-14 00:00:00  
 Remed Plan: Not reported  
 Remed Action: Not reported  
 Monitoring: Not reported  
 MTBE Date: Not reported  
 GW Qualifier: Not reported  
 Soil Qualifier: Not reported  
 Max MTBE GW ppb: Not reported  
 Max MTBE Soil ppb: Not reported  
 County: 19  
 Org Name: Not reported  
 Reg Board: Los Angeles Region  
 Contact Person: Not reported  
 Responsible Party: MR. ED PADEN  
 RP Address: P.O. BOX 7869  
 Interim: Not reported  
 Oversight Prgm: LUST  
 MTBE Class: \*  
 MTBE Conc: 0  
 MTBE Fuel: 1  
 MTBE Tested: MTBE Detected. Site tested for MTBE and MTBE detected  
 Staff: YL  
 Staff Initials: HRQ  
 Lead Agency: Regional Board

MAP FINDINGS  
FOCUS MAP 7

Map ID Site Database(s) EPA ID Number

**SHELL SERVICE STATION (Continued)**

**S106116229**

Local Agency: 19050  
 Hydr Basin #: UNNAMED BASIN  
 Beneficial: Not reported  
 Priority: Not reported  
 Cleanup Fund Id: Not reported  
 Work Suspended: Not reported  
 Operator: Not reported  
 Water System Name: Not reported  
 Well Name: Not reported  
 Distance To LUST: 0  
 Waste Discharge Global ID: Not reported  
 Waste Disch Assigned Name: Not reported  
 Summary: RECEIVED UST UNAUTHORIZED RELEASE REPORT AND REFERRAL LETTER FROM LA CITY FD.

**LUST REG 4:**

Region: 4  
 Regional Board: 04  
 County: Los Angeles  
 facid: 900420134  
 Status: Pollution Characterization  
 Substance: Gasoline  
 Substance Quantity: Not reported  
 Local Case No: Not reported  
 Case Type: Soil  
 Abatement Method Used at the Site: Not reported  
 Global ID: T0603783488  
 W Global ID: Not reported  
 Staff: RVJ  
 Local Agency: 19050  
 Cross Street: MERIDIAN AVE.  
 Enforcement Type: DLSEL  
 Date Leak Discovered: 12/5/2001  
 Date Leak First Reported: 12/22/2001  
 Date Leak Record Entered: Not reported  
 Date Confirmation Began: Not reported  
 Date Leak Stopped: Not reported  
 Date Case Last Changed on Database: 9/20/2002  
 Date the Case was Closed: Not reported  
 How Leak Discovered: OM  
 How Leak Stopped: Close Tank  
 Cause of Leak: Overfill  
 Leak Source: Tank  
 Operator: Not reported  
 Water System: Not reported  
 Well Name: Not reported  
 Approx. Dist To Production Well (ft): 9090.376315935174755359323761  
 Source of Cleanup Funding: Tank  
 Preliminary Site Assessment Workplan Submitted: Not reported  
 Preliminary Site Assessment Began: 12/7/2001  
 Pollution Characterization Began: 4/14/2003  
 Remediation Plan Submitted: Not reported  
 Remedial Action Underway: Not reported  
 Post Remedial Action Monitoring Began: Not reported  
 Enforcement Action Date: Not reported  
 Historical Max MTBE Date: 12/3/2003  
 Hist Max MTBE Conc in Groundwater: 4800  
 Hist Max MTBE Conc in Soil: 4200

MAP FINDINGS  
FOCUS MAP 7

Map ID Site Database(s) EPA ID Number

**SHELL SERVICE STATION (Continued)**

**S106116229**

Significant Interim Remedial Action Taken: Not reported  
 GW Qualifier: =  
 Soil Qualifier: =  
 Organization: Not reported  
 Owner Contact: Not reported  
 Responsible Party: MR. ED PADEN  
 RP Address: P.O. BOX 7869  
 Program: LUST  
 Lat/Long: 34.120381 / -1  
 Local Agency Staff: PEJ  
 Beneficial Use: Not reported  
 Priority: Not reported  
 Cleanup Fund Id: Not reported  
 Suspended: Not reported  
 Assigned Name: Not reported  
 Summary: RECEIVED UST UNAUTHORIZED RELEASE REPORT AND REFERRAL LETTER FROM LA CITY FD.

133

**EQUILON ENTERPRISES LLC  
6505 N FIGUEROA/MERIDIAN  
LOS ANGELES, CA 90042**

**HAZNET S103963232  
N/A**

HAZNET:

Gepaid: CAD981158710  
 Contact: EQUILON ENTERPRISES LLC  
 Telephone: 7132412258  
 Facility Addr2: Not reported  
 Mailing Name: Not reported  
 Mailing Address: PO BOX 2099  
 Mailing City,St,Zip: HOUSTON, TX 772522099  
 Gen County: Los Angeles  
 TSD EPA ID: CAD982484933  
 TSD County: 7  
 Waste Category: Empty containers less than 30 gallons  
 Disposal Method: Disposal, Other  
 Tons: 1.5000  
 Facility County: Los Angeles

Gepaid: CAD981158710  
 Contact: NORA CORTEZ/ENV. DATA ANALYST  
 Telephone: 7132413353  
 Facility Addr2: Not reported  
 Mailing Name: Not reported  
 Mailing Address: PO BOX 4453 TSP 1922  
 Mailing City,St,Zip: HOUSTON, TX 772104453  
 Gen County: Los Angeles  
 TSD EPA ID: Not reported  
 TSD County: Los Angeles  
 Waste Category: Unspecified oil-containing waste  
 Disposal Method: Transfer Station  
 Tons: 2.50  
 Facility County: Not reported

Gepaid: CAD981158710  
 Contact: NORA CORTEZ/ENV. DATA ANALYST  
 Telephone: 7132413353  
 Facility Addr2: Not reported  
 Mailing Name: Not reported



MAP FINDINGS  
FOCUS MAP 7

Map ID	Site	Database(s)	EPA ID Number
--------	------	-------------	---------------

**EQUILON ENTERPRISES LLC (Continued)**

**S103963232**

Mailing Address: PO BOX 4453 TSP 1922  
Mailing City,St,Zip: HOUSTON, TX 772104453  
Gen County: Los Angeles  
TSD EPA ID: Not reported  
TSD County: San Bernardino  
Waste Category: Other empty containers 30 gallons or more  
Disposal Method: Disposal, Other  
Tons: 14.00  
Facility County: Not reported

Gepaid: CAD981158710  
Contact: NORA CORTEZ/ENV. DATA ANALYST  
Telephone: 7132413353  
Facility Addr2: Not reported  
Mailing Name: Not reported  
Mailing Address: PO BOX 4453 TSP 1922  
Mailing City,St,Zip: HOUSTON, TX 772104453  
Gen County: Los Angeles  
TSD EPA ID: Not reported  
TSD County: San Bernardino  
Waste Category: Other empty containers 30 gallons or more  
Disposal Method: Recycler  
Tons: 1.50  
Facility County: Not reported

Gepaid: CAD981158710  
Contact: NORA CORTEZ/ENV. DATA ANALYST  
Telephone: 7132413353  
Facility Addr2: Not reported  
Mailing Name: Not reported  
Mailing Address: PO BOX 4453 TSP 1922  
Mailing City,St,Zip: HOUSTON, TX 772104453  
Gen County: Los Angeles  
TSD EPA ID: Not reported  
TSD County: Los Angeles  
Waste Category: Aqueous solution with less than 10% total organic residues  
Disposal Method: Recycler  
Tons: 6.88  
Facility County: Not reported

[Click this hyperlink](#) while viewing on your computer to access additional CA\_HAZNET: detail in the EDR Site Report.

133

**EQUILON ENTERPRISES  
6505 N FIGUEROA/MERIDIAN  
LOS ANGELES, CA 90042**

**FINDS 1007738331  
110018982715**

**FINDS:**

Other Pertinent Environmental Activity Identified at Site

California - Hazardous Waste Tracking System - Datamart

RCRAInfo is a national information system that supports the Resource Conservation and Recovery Act (RCRA) program through the tracking of events and activities related to facilities that generate, transport, and treat, store, or dispose of hazardous waste. RCRAInfo allows RCRA program staff to track the notification, permit, compliance, and corrective action activities required under RCRA.

MAP FINDINGS  
FOCUS MAP 7

Map ID	Site	Database(s)	EPA ID Number
133	<b>SHELL OIL CO 6505 N FIGUEROA/MERIDIAN LOS ANGELES, CA 90042</b>	<b>RCRA-SQG HAZNET CA FID UST HIST UST SWEEPS UST</b>	<b>1000288346 CAD981158710</b>
	<p>RCRA-SQG:</p> <p>Date form received by agency: 04/08/1998</p> <p>Facility name: SHELL OIL CO</p> <p>Facility address: 6505 N FIGUEROA/MERIDIAN LOS ANGELES, CA 90042</p> <p>EPA ID: CAD981158710</p> <p>Mailing address: P O BOX 4453 HOUSTON, TX 772104453</p> <p>Contact: SONDRA BIENVENU</p> <p>Contact address: P O BOX 4453 HOUSTON, TX 772104453</p> <p>Contact country: US</p> <p>Contact telephone: (713) 241-2258</p> <p>Contact email: Not reported</p> <p>EPA Region: 09</p> <p>Classification: Small Small Quantity Generator</p> <p>Description: Handler: generates more than 100 and less than 1000 kg of hazardous waste during any calendar month and accumulates less than 6000 kg of hazardous waste at any time; or generates 100 kg or less of hazardous waste during any calendar month, and accumulates more than 1000 kg of hazardous waste at any time</p> <p>Owner/Operator Summary:</p> <p>Owner/operator name: NOT REQUIRED</p> <p>Owner/operator address: NOT REQUIRED NOT REQUIRED, ME 99999</p> <p>Owner/operator country: Not reported</p> <p>Owner/operator telephone: (415) 555-1212</p> <p>Legal status: Private</p> <p>Owner/Operator Type: Operator</p> <p>Owner/Op start date: Not reported</p> <p>Owner/Op end date: Not reported</p> <p>Owner/operator name: EQUILON ENTERPRISES LLC</p> <p>Owner/operator address: P O BOX 4453 HOUSTON, TX 77210</p> <p>Owner/operator country: Not reported</p> <p>Owner/operator telephone: (713) 241-2258</p> <p>Legal status: Private</p> <p>Owner/Operator Type: Owner</p> <p>Owner/Op start date: Not reported</p> <p>Owner/Op end date: Not reported</p> <p>Handler Activities Summary:</p> <p>U.S. importer of hazardous waste: Unknown</p> <p>Mixed waste (haz. and radioactive): Unknown</p> <p>Recycler of hazardous waste: No</p> <p>Transporter of hazardous waste: No</p> <p>Treater, storer or disposer of HW: No</p> <p>Underground injection activity: No</p> <p>On-site burner exemption: Unknown</p> <p>Furnace exemption: Unknown</p>		

MAP FINDINGS  
FOCUS MAP 7

Map ID Site Database(s) EPA ID Number

**SHELL OIL CO (Continued)**

**1000288346**

Used oil fuel burner: No  
Used oil processor: No  
User oil refiner: No  
Used oil fuel marketer to burner: No  
Used oil Specification marketer: No  
Used oil transfer facility: No  
Used oil transporter: No  
Off-site waste receiver: Commercial status unknown

Historical Generators:

Date form received by agency: 09/01/1996  
Facility name: SHELL OIL CO  
Classification: Small Quantity Generator

Hazardous Waste Summary:

Waste code: D001  
Waste name: IGNITABLE HAZARDOUS WASTES ARE THOSE WASTES WHICH HAVE A FLASHPOINT OF LESS THAN 140 DEGREES FAHRENHEIT AS DETERMINED BY A PENSKEY-MARTENS CLOSED CUP FLASH POINT TESTER. ANOTHER METHOD OF DETERMINING THE FLASH POINT OF A WASTE IS TO REVIEW THE MATERIAL SAFETY DATA SHEET, WHICH CAN BE OBTAINED FROM THE MANUFACTURER OR DISTRIBUTOR OF THE MATERIAL. LACQUER THINNER IS AN EXAMPLE OF A COMMONLY USED SOLVENT WHICH WOULD BE CONSIDERED AS IGNITABLE HAZARDOUS WASTE.

Waste code: D018  
Waste name: BENZENE

Violation Status: No violations found

HAZNET:

Gepaid: CAL000078495  
Contact: --  
Telephone: --  
Facility Addr2: Not reported  
Mailing Name: Not reported  
Mailing Address: 6505 N FIGUEROA ST  
Mailing City,St,Zip: LOS ANGELES, CA 900422102  
Gen County: Los Angeles  
TSD EPA ID: Not reported  
TSD County: Los Angeles  
Waste Category: Aqueous solution with less than 10% total organic residues  
Disposal Method: Transfer Station  
Tons: 0.08  
Facility County: Not reported

Gepaid: CAL000078495  
Contact: Not reported  
Telephone: 0000000000  
Facility Addr2: Not reported  
Mailing Name: Not reported  
Mailing Address: 6505 N FIGUEROA ST  
Mailing City,St,Zip: LOS ANGELES, CA 900422102  
Gen County: Los Angeles  
TSD EPA ID: CAD099452708  
TSD County: Los Angeles  
Waste Category: Waste oil and mixed oil  
Disposal Method: Recycler



MAP FINDINGS  
FOCUS MAP 7

Map ID	Site	Database(s)	EPA ID Number
--------	------	-------------	---------------

**SHELL OIL CO (Continued)**

**1000288346**

Tons: 2.0433  
Facility County: Los Angeles

CA FID UST:

Facility ID: 19045309  
Regulated By: UTNKA  
Regulated ID: 00016955  
Cortese Code: Not reported  
SIC Code: Not reported  
Facility Phone: 2132566303  
Mail To: Not reported  
Mailing Address: P O BOX  
Mailing Address 2: Not reported  
Mailing City,St,Zip: LOS ANGELES 900420000  
Contact: Not reported  
Contact Phone: Not reported  
DUNs Number: Not reported  
NPDES Number: Not reported  
EPA ID: Not reported  
Comments: Not reported  
Status: Active

HIST UST:

Region: STATE  
Facility ID: 00000016955  
Facility Type: Gas Station  
Other Type: Not reported  
Total Tanks: 0004  
Contact Name: ABDUL L. IBRAHIM  
Telephone: 2132566303  
Owner Name: SHELL OIL COMPANY  
Owner Address: P. O. BOX 4848  
Owner City,St,Zip: ANAHEIM, CA 92803

Tank Num: 001  
Container Num: 1  
Year Installed: 1965  
Tank Capacity: 00005000  
Tank Used for: PRODUCT  
Type of Fuel: UNLEADED  
Tank Construction: 1/4 inches  
Leak Detection: Stock Inventor, 10

Tank Num: 002  
Container Num: 2  
Year Installed: 1965  
Tank Capacity: 00005000  
Tank Used for: PRODUCT  
Type of Fuel: REGULAR  
Tank Construction: 1/4 inches  
Leak Detection: Stock Inventor, 10

Tank Num: 003  
Container Num: 3  
Year Installed: 1965  
Tank Capacity: 00008000

MAP FINDINGS  
FOCUS MAP 7

Map ID Site Database(s) EPA ID Number

---

**SHELL OIL CO (Continued)**

**1000288346**

Tank Used for: PRODUCT  
Type of Fuel: PREMIUM  
Tank Construction: 1/4 inches  
Leak Detection: Stock Inventor, 10

Tank Num: 004  
Container Num: 4  
Year Installed: 1970  
Tank Capacity: 00000550  
Tank Used for: WASTE  
Type of Fuel: WASTE OIL  
Tank Construction: 12 gauge  
Leak Detection: Stock Inventor, 10

**SWEEPS UST:**

Status: A  
Comp Number: 1051  
Number: 9  
Board Of Equalization: 44-000074  
Ref Date: 04-20-88  
Act Date: 03-16-94  
Created Date: 02-29-88  
Tank Status: A  
Owner Tank Id: Not reported  
Swrcb Tank Id: 19-050-001051-000001  
Actv Date: 04-20-88  
Capacity: 5000  
Tank Use: M.V. FUEL  
Stg: P  
Content: REG UNLEADED  
Number Of Tanks: 4

Status: A  
Comp Number: 1051  
Number: 9  
Board Of Equalization: 44-000074  
Ref Date: 04-20-88  
Act Date: 03-16-94  
Created Date: 02-29-88  
Tank Status: A  
Owner Tank Id: Not reported  
Swrcb Tank Id: 19-050-001051-000002  
Actv Date: 04-20-88  
Capacity: 5000  
Tank Use: M.V. FUEL  
Stg: P  
Content: REG UNLEADED  
Number Of Tanks: Not reported

Status: A  
Comp Number: 1051  
Number: 9  
Board Of Equalization: 44-000074  
Ref Date: 04-20-88  
Act Date: 03-16-94  
Created Date: 02-29-88  
Tank Status: A

MAP FINDINGS  
FOCUS MAP 7

Map ID	Site	Database(s)	EPA ID Number
--------	------	-------------	---------------

**SHELL OIL CO (Continued)**

**1000288346**

Owner Tank Id: Not reported  
Swrcb Tank Id: 19-050-001051-000003  
Actv Date: 04-20-88  
Capacity: 8000  
Tank Use: M.V. FUEL  
Stg: P  
Content: REG UNLEADED  
Number Of Tanks: Not reported

Status: A  
Comp Number: 1051  
Number: 9  
Board Of Equalization: 44-000074  
Ref Date: 04-20-88  
Act Date: 03-16-94  
Created Date: 02-29-88

Tank Status: A  
Owner Tank Id: Not reported  
Swrcb Tank Id: 19-050-001051-000004  
Actv Date: 04-20-88  
Capacity: 550  
Tank Use: OIL  
Stg: W  
Content: WASTE OIL  
Number Of Tanks: Not reported

133

**MERIDAN SHELL  
6505 N FIGUEROA ST  
LOS ANGELES, CA 90042**

**UST U003781574  
N/A**

UST:

Local Agency: Los Angeles, Los Angeles County  
Facility ID: 25317

136

**F & R AUTO BODY SHOP  
5317 YORK BLVD  
LOS ANGELES, CA 90042**

**RCRA-SQG 1000129028  
FINDS CAD982017766**

RCRA-SQG:

Date form received by agency: 09/01/1996  
Facility name: F & R AUTO BODY SHOP  
Facility address: 5317 YORK BLVD  
LOS ANGELES, CA 90042  
EPA ID: CAD982017766  
Mailing address: YORK BLVD  
LOS ANGELES, CA 90042  
Contact: Not reported  
Contact address: Not reported  
Not reported  
Contact country: Not reported  
Contact telephone: Not reported  
Contact email: Not reported  
EPA Region: 09



MAP FINDINGS  
FOCUS MAP 7

Map ID Site Database(s) EPA ID Number

**F & R AUTO BODY SHOP (Continued)**

**1000129028**

Classification: Small Small Quantity Generator  
Description: Handler: generates more than 100 and less than 1000 kg of hazardous waste during any calendar month and accumulates less than 6000 kg of hazardous waste at any time; or generates 100 kg or less of hazardous waste during any calendar month, and accumulates more than 1000 kg of hazardous waste at any time

Owner/Operator Summary:

Owner/operator name: MANUEL TABOADA  
Owner/operator address: NOT REQUIRED  
NOT REQUIRED, ME 99999  
Owner/operator country: Not reported  
Owner/operator telephone: (415) 555-1212  
Legal status: Private  
Owner/Operator Type: Owner  
Owner/Op start date: Not reported  
Owner/Op end date: Not reported

Owner/operator name: NOT REQUIRED  
Owner/operator address: NOT REQUIRED  
NOT REQUIRED, ME 99999

Owner/operator country: Not reported  
Owner/operator telephone: (415) 555-1212  
Legal status: Private  
Owner/Operator Type: Operator  
Owner/Op start date: Not reported  
Owner/Op end date: Not reported

Handler Activities Summary:

U.S. importer of hazardous waste: Unknown  
Mixed waste (haz. and radioactive): Unknown  
Recycler of hazardous waste: No  
Transporter of hazardous waste: No  
Treater, storer or disposer of HW: No  
Underground injection activity: No  
On-site burner exemption: Unknown  
Furnace exemption: Unknown  
Used oil fuel burner: No  
Used oil processor: No  
User oil refiner: No  
Used oil fuel marketer to burner: No  
Used oil Specification marketer: No  
Used oil transfer facility: No  
Used oil transporter: No  
Off-site waste receiver: Commercial status unknown

Violation Status: No violations found

**FINDS:**

Other Pertinent Environmental Activity Identified at Site

RCRAInfo is a national information system that supports the Resource Conservation and Recovery Act (RCRA) program through the tracking of events and activities related to facilities that generate, transport, and treat, store, or dispose of hazardous waste. RCRAInfo allows RCRA program staff to track the notification, permit, compliance, and corrective action activities required under RCRA.

MAP FINDINGS  
FOCUS MAP 7

Map ID	Site	Database(s)	EPA ID Number
136	<b>EVOLUTION RECYCLING INC #8 5326 YORK BLVD LOS ANGELES, CA 90042</b>	<b>SWRCY</b>	<b>S107137004 N/A</b>
	SWRCY: Certification Status: O Facility Phone Number: Not reported Date facility became certified: 04/16/96 Date facility began operating: 06/01/96 Date facility ceased operating: Still operating Whether The Facility Is Grandfathered: Not reported Convenience Zone Where Facility Located: 568 Convenience Zone Where Facility Located 2: 4961 Convenience Zone Where Facility Located 3: 0 Convenience Zone Where Facility Located 4: 0 Convenience Zone Where Facility Located 5: 0 Convenience Zone Where Facility Located 6: 0 Convenience Zone Where Facility Located 7: 0 Aluminum Beverage Containers Redeemed: AL Glass Beverage Containers Redeemed: GL Plastic Beverage Containers Redeemed: PL Other mat beverage containers redeemed: Not reported Refillable Beverage Containers Redeemed: Not reported		
138	<b>SAM TEXACO SERVICE 5401 YORK BLVD LOS ANGELES, CA 90042</b>	<b>CA FID UST SWEEPS UST</b>	<b>S101586367 N/A</b>
	CA FID UST: Facility ID: 19047206 Regulated By: UTKNI Regulated ID: Not reported Cortese Code: Not reported SIC Code: Not reported Facility Phone: 2132250445 Mail To: Not reported Mailing Address: 5401 YORK BLVD Mailing Address 2: Not reported Mailing City,St,Zip: LOS ANGELES 900420000 Contact: Not reported Contact Phone: Not reported DUNs Number: Not reported NPDES Number: Not reported EPA ID: Not reported Comments: Not reported Status: Inactive		
	SWEEPS UST: Status: Not reported Comp Number: 4434 Number: Not reported Board Of Equalization: Not reported Ref Date: Not reported Act Date: Not reported Created Date: Not reported Tank Status: Not reported Owner Tank Id: Not reported Swrcb Tank Id: Not reported Actv Date: Not reported		

MAP FINDINGS  
FOCUS MAP 7

Map ID	Site	Database(s)	EPA ID Number
--------	------	-------------	---------------

**SAM TEXACO SERVICE (Continued)**

**S101586367**

Capacity: Not reported  
 Tank Use: Not reported  
 Stg: Not reported  
 Content: Not reported  
 Number Of Tanks: Not reported

138

**TEXACO  
5401 YORK BLVD  
LOS ANGELES, CA 90042**

**HAZNET S102438603  
LUST N/A  
Cortese**

HAZNET:

Gepaid: CAL000098246  
 Contact: HENRY ORIGIAN  
 Telephone: 0000000000  
 Facility Addr2: Not reported  
 Mailing Name: Not reported  
 Mailing Address: 5401 YORK BLVD  
 Mailing City,St,Zip: LOS ANGELES, CA 900422401  
 Gen County: Los Angeles  
 TSD EPA ID: CAD099452708  
 TSD County: Los Angeles  
 Waste Category: Waste oil and mixed oil  
 Disposal Method: Recycler  
 Tons: .4587  
 Facility County: Los Angeles

LUST:

Region: STATE  
 Status: Case Closed  
 Case Number: 900420107  
 Local Case #: Not reported  
 Chemical: Hydrocarbons  
 Qty Leaked: Not reported  
 Abate Method: Not reported  
 Release Date: 1993-05-28 00:00:00  
 Discover Date: 1991-10-17 00:00:00  
 Report Date: 1998-07-28 00:00:00  
 Enforcement Dt: Not reported  
 Review Date: 1998-10-21 00:00:00  
 Enter Date: 1993-06-30 00:00:00  
 Stop Date: Not reported  
 Confirm Leak: Not reported  
 Case Type: Other ground water affected  
 Cross Street: Not reported  
 Enf Type: Not reported  
 Funding: Not reported  
 How Discovered: Not reported  
 How Stopped: Not reported  
 Leak Cause: Not reported  
 Leak Source: Not reported  
 Global Id: T0603701009  
 Workplan: Not reported  
 Prelim Assess: 1996-10-10 00:00:00  
 Pollution Char: 1997-05-09 00:00:00  
 Remed Plan: Not reported  
 Remed Action: Not reported  
 Monitoring: Not reported



MAP FINDINGS  
FOCUS MAP 7

Map ID Site Database(s) EPA ID Number

**TEXACO (Continued)**

**S102438603**

MTBE Date: 1965-01-01 00:00:00  
 GW Qualifier: Not reported  
 Soil Qualifier: Not reported  
 Max MTBE GW ppb: 0  
 Max MTBE Soil ppb: Not reported  
 County: 19  
 Org Name: Not reported  
 Reg Board: Los Angeles Region  
 Contact Person: Not reported  
 Responsible Party: SAM'S TEXACO  
 RP Address: 1466 E. CALLA LILY WAY, SANDY UT 84092  
 Interim: Not reported  
 Oversight Prgm: LUST  
 MTBE Class: Not reported  
 MTBE Conc: 1  
 MTBE Fuel: 0  
 MTBE Tested: MTBE Detected. Site tested for MTBE and MTBE detected  
 Staff: AT  
 Staff Initials: HRQ  
 Lead Agency: Regional Board  
 Local Agency: 19050  
 Hydr Basin #: SAN FERNANDO VALLEY  
 Beneficial: Not reported  
 Priority: LOP/HIGH - ADMINISTRATIVE (CLOSURE/SB2004/ENFORCEMENT)  
 Cleanup Fund Id: Not reported  
 Work Suspended: Not reported  
 Operator: HAYEK, SALIM  
 Water System Name: Not reported  
 Well Name: Not reported  
 Distance To Lust: 0  
 Waste Discharge Global ID: Not reported  
 Waste Disch Assigned Name: Not reported  
 Summary: GROUNDWATER ASSESSMENT WORKPLAN APPROVED 05/28/98 - PHASE II  
 SITE ASSESSMENT/CHARACTERIZATION RPT 10/21/98 - WELL ABANDONMENT

**LUST REG 4:**

Region: 4  
 Regional Board: 04  
 County: Los Angeles  
 facid: 900420107  
 Status: Case Closed  
 Substance: Hydrocarbons  
 Substance Quantity: Not reported  
 Local Case No: Not reported  
 Case Type: Groundwater  
 Abatement Method Used at the Site: Not reported  
 Global ID: T0603701009  
 W Global ID: Not reported  
 Staff: AT  
 Local Agency: 19050  
 Cross Street: Not reported  
 Enforcement Type: Not reported  
 Date Leak Discovered: 10/17/1991  
 Date Leak First Reported: 5/28/1993  
 Date Leak Record Entered: 6/30/1993  
 Date Confirmation Began: Not reported  
 Date Leak Stopped: Not reported

MAP FINDINGS  
FOCUS MAP 7

Map ID Site Database(s) EPA ID Number

**TEXACO (Continued)**

**S102438603**

Date Case Last Changed on Database: 10/21/1998  
 Date the Case was Closed: 7/28/1998  
 How Leak Discovered: Not reported  
 How Leak Stopped: Not reported  
 Cause of Leak: Not reported  
 Leak Source: Not reported  
 Operator: HAYEK, SALIM  
 Water System: Not reported  
 Well Name: Not reported  
 Approx. Dist To Production Well (ft): 12243.064496438431624075076457  
 Source of Cleanup Funding: Not reported  
 Preliminary Site Assessment Workplan Submitted: Not reported  
 Preliminary Site Assessment Began: 10/10/1996  
 Pollution Characterization Began: 5/9/1997  
 Remediation Plan Submitted: Not reported  
 Remedial Action Underway: Not reported  
 Post Remedial Action Monitoring Began: Not reported  
 Enforcement Action Date: Not reported  
 Historical Max MTBE Date: 1/1/1965  
 Hist Max MTBE Conc in Groundwater: 0  
 Hist Max MTBE Conc in Soil: Not reported  
 Significant Interim Remedial Action Taken: Not reported  
 GW Qualifier: Not reported  
 Soil Qualifier: Not reported  
 Organization: Not reported  
 Owner Contact: Not reported  
 Responsible Party: SAM'S TEXACO  
 RP Address: 1466 E. CALLA LILY WAY, SANDY UT 84092  
 Program: LUST  
 Lat/Long: 34.1200796 / -1  
 Local Agency Staff: PEJ  
 Beneficial Use: Not reported  
 Priority: LOP/HIGH - ADMINISTRATIVE (CLOSURE/SB2004/ENFORCEMENT)  
 Cleanup Fund Id: Not reported  
 Suspended: Not reported  
 Assigned Name: Not reported  
 Summary: GROUNDWATER ASSESSMENT WORKPLAN APPROVED 05/28/98 -  
 PHASE II SITE ASSESSMENT/CHARACTERIZATION RPT 10/21/98 - WELL  
 ABANDONMENT

Cortese:  
 Region: CORTESE  
 Facility Addr2: 5401 YORK BLVD

138 SHELL SERVICE STATION  
 5404 YORK  
 LOS ANGELES, CA 90042

RCRA-SQG 1004678564  
 FINDS CAR000110585

RCRA-SQG:  
 Date form received by agency: 12/03/2001  
 Facility name: SHELL SERVICE STATION  
 Facility address: 5404 YORK  
 SAP 135522  
 LOS ANGELES, CA 900422402  
 EPA ID: CAR000110585  
 Mailing address: P O BOX 2648  
 HOUSTON, TX 772522648





MAP FINDINGS  
FOCUS MAP 7

Map ID	Site	Database(s)	EPA ID Number
--------	------	-------------	---------------

**SHELL SERVICE STATION (Continued)**

**1004678564**

Violation Status: No violations found

**FINDS:**

Other Pertinent Environmental Activity Identified at Site

California - Hazardous Waste Tracking System - Datamart

RCRAInfo is a national information system that supports the Resource Conservation and Recovery Act (RCRA) program through the tracking of events and activities related to facilities that generate, transport, and treat, store, or dispose of hazardous waste. RCRAInfo allows RCRA program staff to track the notification, permit, compliance, and corrective action activities required under RCRA.

138

**OVANES EGHENIAN  
5404 YORK BLVD  
LOS ANGELES, CA 90042**

**CA FID UST S101587478  
SWEEPS UST N/A**

**CA FID UST:**

Facility ID: 19055676  
Regulated By: UTNKA  
Regulated ID: Not reported  
Cortese Code: Not reported  
SIC Code: Not reported  
Facility Phone: 2130000000  
Mail To: Not reported  
Mailing Address: 5404 YORK BLVD  
Mailing Address 2: Not reported  
Mailing City,St,Zip: LOS ANGELES 900420000  
Contact: Not reported  
Contact Phone: Not reported  
DUNs Number: Not reported  
NPDES Number: Not reported  
EPA ID: Not reported  
Comments: Not reported  
Status: Active

**SWEEPS UST:**

Status: A  
Comp Number: 4078  
Number: 9  
Board Of Equalization: Not reported  
Ref Date: 07-14-93  
Act Date: 04-26-94  
Created Date: 02-29-88  
Tank Status: Not reported  
Owner Tank Id: Not reported  
Swrcb Tank Id: Not reported  
Actv Date: Not reported  
Capacity: Not reported  
Tank Use: Not reported  
Stg: Not reported  
Content: Not reported  
Number Of Tanks: Not reported

MAP FINDINGS  
FOCUS MAP 7

Map ID	Site	Database(s)	EPA ID Number
138	<b>FIVE STAR GAS &amp; AUTO SERVICE</b> <b>5404 YORK BLVD</b> <b>LOS ANGELES, CA 90042</b>  UST: Local Agency: Los Angeles, Los Angeles County Facility ID: 25481	UST	U003939773 N/A
141	<b>TEXACO</b> <b>5532 YORK / AVENUE 56</b> <b>LOS ANGELES, CA 90042</b>  HIST UST: Region: STATE Facility ID: 00000017110 Facility Type: Gas Station Other Type: Not reported Total Tanks: 0012 Contact Name: Not reported Telephone: 0000000000 Owner Name: TEXACO USA Owner Address: PO BX 3756-3350 WILSHIRE BLVD Owner City,St,Zip: LOS ANGELES, CA 90010  Tank Num: 001 Container Num: 1 Year Installed: 1969 Tank Capacity: 00000550 Tank Used for: WASTE Type of Fuel: WASTE OIL Tank Construction: Not reported Leak Detection: Stock Inventor, None  Tank Num: 002 Container Num: 2 Year Installed: 1969 Tank Capacity: 00004000 Tank Used for: PRODUCT Type of Fuel: UNLEADED Tank Construction: Not reported Leak Detection: Stock Inventor  Tank Num: 003 Container Num: 3 Year Installed: 1969 Tank Capacity: 00004000 Tank Used for: PRODUCT Type of Fuel: REGULAR Tank Construction: Not reported Leak Detection: Stock Inventor  Tank Num: 004 Container Num: 4 Year Installed: 1969 Tank Capacity: 00004000 Tank Used for: PRODUCT Type of Fuel: PREMIUM	HIST UST	U001561718 N/A

MAP FINDINGS  
FOCUS MAP 7

Map ID Site Database(s) EPA ID Number

---

**TEXACO (Continued)**

**U001561718**

Tank Construction: Not reported  
Leak Detection: Stock Inventor

Tank Num: 005  
Container Num: 5  
Year Installed: 1969  
Tank Capacity: 00004000  
Tank Used for: PRODUCT  
Type of Fuel: PREMIUM  
Tank Construction: Not reported  
Leak Detection: Stock Inventor

Tank Num: 006  
Container Num: 6  
Year Installed: 1970  
Tank Capacity: 00000000  
Tank Used for: PRODUCT  
Type of Fuel: UNLEADED  
Tank Construction: Not reported  
Leak Detection: Stock Inventor

Tank Num: 007  
Container Num: 1  
Year Installed: 1969  
Tank Capacity: 00000550  
Tank Used for: WASTE  
Type of Fuel: WASTE OIL  
Tank Construction: Not reported  
Leak Detection: Stock Inventor, None

Tank Num: 008  
Container Num: 2  
Year Installed: 1969  
Tank Capacity: 00004000  
Tank Used for: PRODUCT  
Type of Fuel: UNLEADED  
Tank Construction: Not reported  
Leak Detection: Stock Inventor

Tank Num: 009  
Container Num: 3  
Year Installed: 1969  
Tank Capacity: 00004000  
Tank Used for: PRODUCT  
Type of Fuel: REGULAR  
Tank Construction: Not reported  
Leak Detection: Stock Inventor

Tank Num: 010  
Container Num: 4  
Year Installed: 1969  
Tank Capacity: 00004000  
Tank Used for: PRODUCT  
Type of Fuel: PREMIUM  
Tank Construction: Not reported  
Leak Detection: Stock Inventor



MAP FINDINGS  
FOCUS MAP 7

Map ID	Site	Database(s)	EPA ID Number
--------	------	-------------	---------------

**TEXACO (Continued)**

**U001561718**

Tank Num: 011  
 Container Num: 5  
 Year Installed: 1969  
 Tank Capacity: 00004000  
 Tank Used for: PRODUCT  
 Type of Fuel: PREMIUM  
 Tank Construction: Not reported  
 Leak Detection: Stock Inventor

Tank Num: 012  
 Container Num: 6  
 Year Installed: 1970  
 Tank Capacity: 00000000  
 Tank Used for: PRODUCT  
 Type of Fuel: UNLEADED  
 Tank Construction: Not reported  
 Leak Detection: Stock Inventor

141

**TEXACO STATION  
 5532 YORK BLVD  
 LOS ANGELES, CA 90042**

**CA FID UST S101587352  
 SWEEPS UST N/A**

CA FID UST:

Facility ID: 19055375  
 Regulated By: UTNKA  
 Regulated ID: 00017110  
 Cortese Code: Not reported  
 SIC Code: Not reported  
 Facility Phone: 2138600658  
 Mail To: Not reported  
 Mailing Address: P O BOX 3756-3350 WI BLVD  
 Mailing Address 2: Not reported  
 Mailing City,St,Zip: LOS ANGELES 900420000  
 Contact: Not reported  
 Contact Phone: Not reported  
 DUNs Number: Not reported  
 NPDES Number: Not reported  
 EPA ID: Not reported  
 Comments: Not reported  
 Status: Active

SWEEPS UST:

Status: Not reported  
 Comp Number: 1110  
 Number: Not reported  
 Board Of Equalization: 44-000217  
 Ref Date: Not reported  
 Act Date: Not reported  
 Created Date: Not reported  
 Tank Status: Not reported  
 Owner Tank Id: Not reported  
 Swrcb Tank Id: 19-050-001110-000001  
 Actv Date: Not reported  
 Capacity: 550  
 Tank Use: OIL  
 Stg: WASTE  
 Content: WASTE OIL

MAP FINDINGS  
FOCUS MAP 7

Map ID      Site      Database(s)      EPA ID Number

---

**TEXACO STATION (Continued)**

**S101587352**

Number Of Tanks:      12

Status:                      Not reported  
Comp Number:              1110  
Number:                      Not reported  
Board Of Equalization:    44-000217  
Ref Date:                    Not reported  
Act Date:                    Not reported  
Created Date:               Not reported  
Tank Status:                Not reported  
Owner Tank Id:              Not reported  
Swrcb Tank Id:              19-050-001110-000002  
Actv Date:                  Not reported  
Capacity:                    4000  
Tank Use:                    M.V. FUEL  
Stg:                            PRODUCT  
Content:                      REG UNLEADED  
Number Of Tanks:           Not reported

Status:                      Not reported  
Comp Number:              1110  
Number:                      Not reported  
Board Of Equalization:    44-000217  
Ref Date:                    Not reported  
Act Date:                    Not reported  
Created Date:               Not reported  
Tank Status:                Not reported  
Owner Tank Id:              Not reported  
Swrcb Tank Id:              19-050-001110-000003  
Actv Date:                  Not reported  
Capacity:                    4000  
Tank Use:                    M.V. FUEL  
Stg:                            PRODUCT  
Content:                      REG UNLEADED  
Number Of Tanks:           Not reported

Status:                      Not reported  
Comp Number:              1110  
Number:                      Not reported  
Board Of Equalization:    44-000217  
Ref Date:                    Not reported  
Act Date:                    Not reported  
Created Date:               Not reported  
Tank Status:                Not reported  
Owner Tank Id:              Not reported  
Swrcb Tank Id:              19-050-001110-000004  
Actv Date:                  Not reported  
Capacity:                    4000  
Tank Use:                    M.V. FUEL  
Stg:                            PRODUCT  
Content:                      REG UNLEADED  
Number Of Tanks:           Not reported

Status:                      Not reported  
Comp Number:              1110  
Number:                      Not reported  
Board Of Equalization:    44-000217

MAP FINDINGS  
FOCUS MAP 7

Map ID      Site      Database(s)      EPA ID Number

---

**TEXACO STATION (Continued)**

**S101587352**

Ref Date:            Not reported  
Act Date:            Not reported  
Created Date:        Not reported  
Tank Status:         Not reported  
Owner Tank Id:       Not reported  
Swrcb Tank Id:       19-050-001110-000005  
Actv Date:           Not reported  
Capacity:            4000  
Tank Use:            M.V. FUEL  
Stg:                  PRODUCT  
Content:             REG UNLEADED  
Number Of Tanks:    Not reported

Status:              Not reported  
Comp Number:        1110  
Number:              Not reported  
Board Of Equalization: 44-000217  
Ref Date:            Not reported  
Act Date:            Not reported  
Created Date:        Not reported  
Tank Status:         Not reported  
Owner Tank Id:       Not reported  
Swrcb Tank Id:       19-050-001110-000006  
Actv Date:           Not reported  
Capacity:            1  
Tank Use:            M.V. FUEL  
Stg:                  PRODUCT  
Content:             REG UNLEADED  
Number Of Tanks:    Not reported

Status:              Not reported  
Comp Number:        1110  
Number:              Not reported  
Board Of Equalization: 44-000217  
Ref Date:            Not reported  
Act Date:            Not reported  
Created Date:        Not reported  
Tank Status:         Not reported  
Owner Tank Id:       Not reported  
Swrcb Tank Id:       19-050-001110-000007  
Actv Date:           Not reported  
Capacity:            550  
Tank Use:            OIL  
Stg:                  WASTE  
Content:             WASTE OIL  
Number Of Tanks:    Not reported

Status:              Not reported  
Comp Number:        1110  
Number:              Not reported  
Board Of Equalization: 44-000217  
Ref Date:            Not reported  
Act Date:            Not reported  
Created Date:        Not reported  
Tank Status:         Not reported  
Owner Tank Id:       Not reported  
Swrcb Tank Id:       19-050-001110-000008



MAP FINDINGS  
FOCUS MAP 7

Map ID      Site      Database(s)      EPA ID Number

---

**TEXACO STATION (Continued)**

**S101587352**

Actv Date:            Not reported  
Capacity:            4000  
Tank Use:            M.V. FUEL  
Stg:                  PRODUCT  
Content:             REG UNLEADED  
Number Of Tanks:    Not reported

Status:               Not reported  
Comp Number:        1110  
Number:               Not reported  
Board Of Equalization: 44-000217  
Ref Date:            Not reported  
Act Date:            Not reported  
Created Date:        Not reported  
Tank Status:         Not reported  
Owner Tank Id:       Not reported  
Swrcb Tank Id:      19-050-001110-000009  
Actv Date:           Not reported  
Capacity:            4000  
Tank Use:            M.V. FUEL  
Stg:                  PRODUCT  
Content:             REG UNLEADED  
Number Of Tanks:    Not reported

Status:               Not reported  
Comp Number:        1110  
Number:               Not reported  
Board Of Equalization: 44-000217  
Ref Date:            Not reported  
Act Date:            Not reported  
Created Date:        Not reported  
Tank Status:         Not reported  
Owner Tank Id:       Not reported  
Swrcb Tank Id:      19-050-001110-000010  
Actv Date:           Not reported  
Capacity:            4000  
Tank Use:            M.V. FUEL  
Stg:                  PRODUCT  
Content:             REG UNLEADED  
Number Of Tanks:    Not reported

Status:               Not reported  
Comp Number:        1110  
Number:               Not reported  
Board Of Equalization: 44-000217  
Ref Date:            Not reported  
Act Date:            Not reported  
Created Date:        Not reported  
Tank Status:         Not reported  
Owner Tank Id:       Not reported  
Swrcb Tank Id:      19-050-001110-000011  
Actv Date:           Not reported  
Capacity:            4000  
Tank Use:            M.V. FUEL  
Stg:                  PRODUCT  
Content:             REG UNLEADED  
Number Of Tanks:    Not reported

MAP FINDINGS  
FOCUS MAP 7

Map ID	Site	Database(s)	EPA ID Number
--------	------	-------------	---------------

**TEXACO STATION (Continued)**

**S101587352**

Status: Not reported  
 Comp Number: 1110  
 Number: Not reported  
 Board Of Equalization: 44-000217  
 Ref Date: Not reported  
 Act Date: Not reported  
 Created Date: Not reported  
 Tank Status: Not reported  
 Owner Tank Id: Not reported  
 Swrcb Tank Id: 19-050-001110-000012  
 Actv Date: Not reported  
 Capacity: 1  
 Tank Use: M.V. FUEL  
 Stg: PRODUCT  
 Content: REG UNLEADED  
 Number Of Tanks: Not reported

141

**TEXACO  
5532 YORK BLVD  
LOS ANGELES, CA 91040**

**HIST UST U001566626  
N/A**

HIST UST:

Region: STATE  
 Facility ID: 00000017397  
 Facility Type: Other  
 Other Type: GARAGE  
 Total Tanks: 0001  
 Contact Name: SURPLUS  
 Telephone: 2132584488  
 Owner Name: TEXACO U. S. A.  
 Owner Address: P. O. BOX 3756-3350 WILSHIRE B  
 Owner City,St,Zip: LOS ANGELES, CA 90010

Tank Num: 001  
 Container Num: 1  
 Year Installed: 1961  
 Tank Capacity: 00000550  
 Tank Used for: WASTE  
 Type of Fuel: WASTE OIL  
 Tank Construction: Not reported  
 Leak Detection: None

142

**LOS ANGELES USD BUCHANAN ELEM SCHOOL  
5024 BUCHANAN ST  
LOS ANGELES, CA 90042**

**RCRA-SQG 1000102110  
FINDS CAD982021636**

RCRA-SQG:

Date form received by agency: 08/07/1987  
 Facility name: LOS ANGELES USD BUCHANAN ELEM SCHOOL  
 Facility address: 5024 BUCHANAN ST  
 LOS ANGELES, CA 90042  
 EPA ID: CAD982021636  
 Mailing address: 1425 S SAN PEDRO ST ROOM 215  
 LOS ANGELES, CA 90015  
 Contact: ENVIRONMENTAL MANAGER  
 Contact address: 5024 BUCHANAN ST

MAP FINDINGS  
FOCUS MAP 7

Map ID	Site	Database(s)	EPA ID Number
--------	------	-------------	---------------

**LOS ANGELES USD BUCHANAN ELEM SCHOOL (Continued)**

**1000102110**

LOS ANGELES, CA 90042  
 Contact country: US  
 Contact telephone: (213) 742-7371  
 Contact email: Not reported  
 EPA Region: 09  
 Classification: Small Small Quantity Generator  
 Description: Handler: generates more than 100 and less than 1000 kg of hazardous waste during any calendar month and accumulates less than 6000 kg of hazardous waste at any time; or generates 100 kg or less of hazardous waste during any calendar month, and accumulates more than 1000 kg of hazardous waste at any time

Owner/Operator Summary:

Owner/operator name: LOS ANGELES UNIFIED SCHOOL DISTRICT  
 Owner/operator address: NOT REQUIRED  
 NOT REQUIRED, ME 99999  
 Owner/operator country: Not reported  
 Owner/operator telephone: (415) 555-1212  
 Legal status: Municipal  
 Owner/Operator Type: Owner  
 Owner/Op start date: Not reported  
 Owner/Op end date: Not reported

Owner/operator name: NOT REQUIRED  
 Owner/operator address: NOT REQUIRED  
 NOT REQUIRED, ME 99999

Owner/operator country: Not reported  
 Owner/operator telephone: (415) 555-1212  
 Legal status: Municipal  
 Owner/Operator Type: Operator  
 Owner/Op start date: Not reported  
 Owner/Op end date: Not reported

Handler Activities Summary:

U.S. importer of hazardous waste: Unknown  
 Mixed waste (haz. and radioactive): Unknown  
 Recycler of hazardous waste: No  
 Transporter of hazardous waste: No  
 Treater, storer or disposer of HW: No  
 Underground injection activity: No  
 On-site burner exemption: Unknown  
 Furnace exemption: Unknown  
 Used oil fuel burner: No  
 Used oil processor: No  
 User oil refiner: No  
 Used oil fuel marketer to burner: No  
 Used oil Specification marketer: No  
 Used oil transfer facility: No  
 Used oil transporter: No  
 Off-site waste receiver: Commercial status unknown

Violation Status: No violations found

FINDS:

Other Pertinent Environmental Activity Identified at Site

Not reported



MAP FINDINGS  
FOCUS MAP 7

Map ID	Site	Database(s)	EPA ID Number
--------	------	-------------	---------------

**LOS ANGELES USD BUCHANAN ELEM SCHOOL (Continued)**

**1000102110**

California - Hazardous Waste Tracking System - Datamart

NCES (National Center for Education Statistics) is the primary federal entity for collecting and analyzing data related to education in the United States and other nations and the institute of education sciences.

RCRAInfo is a national information system that supports the Resource Conservation and Recovery Act (RCRA) program through the tracking of events and activities related to facilities that generate, transport, and treat, store, or dispose of hazardous waste. RCRAInfo allows RCRA program staff to track the notification, permit, compliance, and corrective action activities required under RCRA.

145

**EDDIE A/LYDIA L CABEL  
6471 N FIGUEROA ST  
LOS ANGELES, CA 90042**

**CA FID UST S101583672  
SWEEPS UST N/A**

CA FID UST:

Facility ID: 19005407  
Regulated By: UTNKA  
Regulated ID: Not reported  
Cortese Code: Not reported  
SIC Code: Not reported  
Facility Phone: 2130000000  
Mail To: Not reported  
Mailing Address: 6471 N FIGUEROA ST  
Mailing Address 2: Not reported  
Mailing City,St,Zip: LOS ANGELES 900420000  
Contact: Not reported  
Contact Phone: Not reported  
DUNs Number: Not reported  
NPDES Number: Not reported  
EPA ID: Not reported  
Comments: Not reported  
Status: Active

SWEEPS UST:

Status: Not reported  
Comp Number: 4424  
Number: Not reported  
Board Of Equalization: Not reported  
Ref Date: Not reported  
Act Date: Not reported  
Created Date: Not reported  
Tank Status: Not reported  
Owner Tank Id: Not reported  
Swrcb Tank Id: Not reported  
Actv Date: Not reported  
Capacity: Not reported  
Tank Use: Not reported  
Stg: Not reported  
Content: Not reported  
Number Of Tanks: Not reported

MAP FINDINGS  
FOCUS MAP 7

Map ID	Site	Database(s)	EPA ID Number
145	<b>BURBANK (LUTHER) MIDDLE 6460 N. FIGUEROA ST. LOS ANGELES, CA 90042</b>	<b>FINDS</b>	<b>1008312216 110036904516</b>
	<p>FINDS: Other Pertinent Environmental Activity Identified at Site</p> <p>NCES (National Center for Education Statistics) is the primary federal entity for collecting and analyzing data related to education in the United States and other nations and the institute of education sciences.</p>		
145	<b>LAUSD/ BURBANK JH 6460 N FIGUEROA ST LOS ANGELES, CA 90042</b>	<b>HAZNET</b>	<b>S100938560 N/A</b>
	<p>HAZNET:</p> <p>Gepaid: CAD982039497 Contact: LOS ANGELES USD Telephone: 2137435086 Facility Addr2: Not reported Mailing Name: Not reported Mailing Address: 1449 S SAN PEDRO ST Mailing City,St,Zip: LOS ANGELES, CA 900153119 Gen County: Los Angeles TSD EPA ID: CAD009007626 TSD County: Los Angeles Waste Category: Asbestos-containing waste Disposal Method: Disposal, Land Fill Tons: 1.2642 Facility County: Los Angeles</p> <p>Gepaid: CAD982039497 Contact: YI HWA KIM DEPUTY DIRECTOR Telephone: 2137435086 Facility Addr2: Not reported Mailing Name: Not reported Mailing Address: 1449 S SAN PEDRO ST Mailing City,St,Zip: LOS ANGELES, CA 900153119 Gen County: Los Angeles TSD EPA ID: Not reported TSD County: Los Angeles Waste Category: Asbestos-containing waste Disposal Method: Disposal, Land Fill Tons: 0.84 Facility County: Not reported</p> <p>Gepaid: CAD982039497 Contact: YI HWA KIM DEPUTY DIRECTOR Telephone: 2137435086 Facility Addr2: Not reported Mailing Name: Not reported Mailing Address: 1449 S SAN PEDRO ST Mailing City,St,Zip: LOS ANGELES, CA 900153119 Gen County: Los Angeles TSD EPA ID: Not reported TSD County: 99 Waste Category: Other inorganic solid waste Disposal Method: Disposal, Land Fill</p>		

MAP FINDINGS  
FOCUS MAP 7

Map ID	Site	Database(s)	EPA ID Number
--------	------	-------------	---------------

**LAUSD/ BURBANK JH (Continued)**

**S100938560**

Tons: 0.15  
Facility County: Not reported

Gepaid: CAD982039497  
Contact: YI HWA KIM DEPUTY DIRECTOR  
Telephone: 2137435086  
Facility Addr2: Not reported  
Mailing Name: Not reported  
Mailing Address: 1449 S SAN PEDRO ST  
Mailing City,St,Zip: LOS ANGELES, CA 900153119  
Gen County: Los Angeles  
TSD EPA ID: Not reported  
TSD County: Los Angeles  
Waste Category: Other inorganic solid waste  
Disposal Method: Transfer Station  
Tons: 0.3  
Facility County: Not reported

Gepaid: CAD982039497  
Contact: YI HWA KIM DEPUTY DIRECTOR  
Telephone: 2137435086  
Facility Addr2: Not reported  
Mailing Name: Not reported  
Mailing Address: 333 S Beaudry Ave 20th Fl  
Mailing City,St,Zip: Los Angeles, CA 900170000  
Gen County: Los Angeles  
TSD EPA ID: CAD009007626  
TSD County: Los Angeles  
Waste Category: Not reported  
Disposal Method: Disposal, Land Fill  
Tons: 8.42  
Facility County: Los Angeles

[Click this hyperlink](#) while viewing on your computer to access 10 additional CA\_HAZNET: record(s) in the EDR Site Report.

148

**HIGHLAND PARK CLEANERS  
5630 YORK BLVD  
LOS ANGELES, CA 90042**

**HAZNET S102810305  
DRYCLEANERS N/A  
EMI**

HAZNET:  
Gepaid: CAL000019076  
Contact: ARIC YOO, OWNER  
Telephone: 2132566392  
Facility Addr2: Not reported  
Mailing Name: Not reported  
Mailing Address: 5630 YORK BLVD  
Mailing City,St,Zip: LOS ANGELES, CA 900422537  
Gen County: Los Angeles  
TSD EPA ID: CAD008302903  
TSD County: Los Angeles  
Waste Category: Halogenated solvents (chloroform, methyl chloride, perchloroethylene, etc.)  
Disposal Method: Not reported  
Tons: Not reported  
Facility County: Not reported

Gepaid: CAL000019076



MAP FINDINGS  
FOCUS MAP 7

Map ID Site Database(s) EPA ID Number

---

**HIGHLAND PARK CLEANERS (Continued)**

**S102810305**

Contact: ARIC YOO, OWNER  
Telephone: 2132566392  
Facility Addr2: Not reported  
Mailing Name: Not reported  
Mailing Address: 5630 YORK BLVD  
Mailing City,St,Zip: LOS ANGELES, CA 900422537  
Gen County: Los Angeles  
TSD EPA ID: CAD008302903  
TSD County: Los Angeles  
Waste Category: Halogenated solvents (chloroform, methyl chloride, perchloroethylene, etc.)  
Disposal Method: Not reported  
Tons: Not reported  
Facility County: Not reported

Gepaid: CAL000019076  
Contact: ARIC YOO, OWNER  
Telephone: 2132566392  
Facility Addr2: Not reported  
Mailing Name: Not reported  
Mailing Address: 5630 YORK BLVD  
Mailing City,St,Zip: LOS ANGELES, CA 900422537  
Gen County: Los Angeles  
TSD EPA ID: Not reported  
TSD County: Los Angeles  
Waste Category: Halogenated solvents (chloroform, methyl chloride, perchloroethylene, etc.)  
Disposal Method: Recycler  
Tons: 0.29  
Facility County: Not reported

Gepaid: CAL000019076  
Contact: ARIC YOO, OWNER  
Telephone: 2132566392  
Facility Addr2: Not reported  
Mailing Name: Not reported  
Mailing Address: 5630 YORK BLVD  
Mailing City,St,Zip: LOS ANGELES, CA 900422537  
Gen County: Los Angeles  
TSD EPA ID: Not reported  
TSD County: Los Angeles  
Waste Category: Pharmaceutical waste  
Disposal Method: Transfer Station  
Tons: 0.06  
Facility County: Not reported

Gepaid: CAL000019076  
Contact: ARIC YOO, OWNER  
Telephone: 2132566392  
Facility Addr2: Not reported  
Mailing Name: Not reported  
Mailing Address: 5630 YORK BLVD  
Mailing City,St,Zip: LOS ANGELES, CA 900422537  
Gen County: Los Angeles  
TSD EPA ID: Not reported  
TSD County: Los Angeles  
Waste Category: Halogenated solvents (chloroform, methyl chloride, perchloroethylene,

MAP FINDINGS  
FOCUS MAP 7

Map ID      Site      Database(s)      EPA ID Number

---

**HIGHLAND PARK CLEANERS (Continued)**

**S102810305**

etc.)  
Disposal Method:      Transfer Station  
Tons:                    0.06  
Facility County:      Not reported

[Click this hyperlink](#) while viewing on your computer to access  
13 additional CA\_HAZNET: record(s) in the EDR Site Report.

**CLEANERS:**

EPA Id:                    CAL000019076  
NAICS Code:             81232  
NAICS Description:     Drycleaning and Laundry Services (except Coin-Operated)  
SIC Code:                7212  
Create Date:            11/14/1989  
Facility Active:        No  
Inactive Date:          6/30/1998  
Facility Addr2:         Not reported  
Mailing Name:           Not reported  
Mailing Address:       5630 YORK BLVD  
Mailing Address 2:     Not reported  
Mailing State:         CA  
Mailing Zip:            900422537  
Region Code:            3  
Owner Name:            YOO ARIC  
Owner Address:         5630 YORK BLVD  
Owner Address 2:      Not reported  
Owner Telephone:      2132566392  
Owner Fax Number:    Not reported  
Contact Name:          ARIC YOO, OWNER  
Contact Address:       INACT PER 98VQ FINAL NOTICE  
Contact Address 2:     - BATCH 4/27  
Contact Telephone:    2132566392  
SIC Description: 7211    Power Laundries, Family and Commercial  
SIC Description: 7216    Drycleaning Plants, Except Rug Cleaning  
SIC Description: 7389    Business Services, NEC (apparel pressing service for the trade)  
SIC Description: 7219    Laundry and Garment Services, NEC (except diaper service and clothing  
                                 alteration and repair)  
SIC Description: 7212    Garment Pressing, and Agents for Laundries and Drycleaners

EPA Id:                    CAL000019076  
NAICS Code:             81232  
NAICS Description:     Drycleaning and Laundry Services (except Coin-Operated)  
SIC Code:                7216  
Create Date:            11/14/1989  
Facility Active:        No  
Inactive Date:          6/30/1998  
Facility Addr2:         Not reported  
Mailing Name:           Not reported  
Mailing Address:       5630 YORK BLVD  
Mailing Address 2:     Not reported  
Mailing State:         CA  
Mailing Zip:            900422537  
Region Code:            3  
Owner Name:            YOO ARIC  
Owner Address:         5630 YORK BLVD  
Owner Address 2:      Not reported  
Owner Telephone:      2132566392

MAP FINDINGS  
FOCUS MAP 7

Map ID      Site      Database(s)      EPA ID Number

---

**HIGHLAND PARK CLEANERS (Continued)**

**S102810305**

Owner Fax Number: Not reported  
Contact Name: ARIC YOO, OWNER  
Contact Address: INACT PER 98VQ FINAL NOTICE  
Contact Address 2: - BATCH 4/27  
Contact Telephone: 2132566392  
SIC Description: 7211 Power Laundries, Family and Commercial  
SIC Description: 7216 Drycleaning Plants, Except Rug Cleaning  
SIC Description: 7389 Business Services, NEC (apparel pressing service for the trade)  
SIC Description: 7219 Laundry and Garment Services, NEC (except diaper service and clothing alteration and repair)  
SIC Description: 7212 Garment Pressing, and Agents for Laundries and Drycleaners

EPA Id: CAL000019076  
NAICS Code: 81232  
NAICS Description: Drycleaning and Laundry Services (except Coin-Operated)  
SIC Code: 7389  
Create Date: 11/14/1989  
Facility Active: No  
Inactive Date: 6/30/1998  
Facility Addr2: Not reported  
Mailing Name: Not reported  
Mailing Address: 5630 YORK BLVD  
Mailing Address 2: Not reported  
Mailing State: CA  
Mailing Zip: 900422537  
Region Code: 3  
Owner Name: YOO ARIC  
Owner Address: 5630 YORK BLVD  
Owner Address 2: Not reported  
Owner Telephone: 2132566392  
Owner Fax Number: Not reported  
Contact Name: ARIC YOO, OWNER  
Contact Address: INACT PER 98VQ FINAL NOTICE  
Contact Address 2: - BATCH 4/27  
Contact Telephone: 2132566392  
SIC Description: 7211 Power Laundries, Family and Commercial  
SIC Description: 7216 Drycleaning Plants, Except Rug Cleaning  
SIC Description: 7389 Business Services, NEC (apparel pressing service for the trade)  
SIC Description: 7219 Laundry and Garment Services, NEC (except diaper service and clothing alteration and repair)  
SIC Description: 7212 Garment Pressing, and Agents for Laundries and Drycleaners

EPA Id: CAL000019076  
NAICS Code: 81232  
NAICS Description: Drycleaning and Laundry Services (except Coin-Operated)  
SIC Code: 7211  
Create Date: 11/14/1989  
Facility Active: No  
Inactive Date: 6/30/1998  
Facility Addr2: Not reported  
Mailing Name: Not reported  
Mailing Address: 5630 YORK BLVD  
Mailing Address 2: Not reported  
Mailing State: CA  
Mailing Zip: 900422537  
Region Code: 3  
Owner Name: YOO ARIC



MAP FINDINGS  
FOCUS MAP 7

Map ID Site Database(s) EPA ID Number

**HIGHLAND PARK CLEANERS (Continued)**

**S102810305**

Owner Address: 5630 YORK BLVD  
 Owner Address 2: Not reported  
 Owner Telephone: 2132566392  
 Owner Fax Number: Not reported  
 Contact Name: ARIC YOO, OWNER  
 Contact Address: INACT PER 98VQ FINAL NOTICE  
 Contact Address 2: - BATCH 4/27  
 Contact Telephone: 2132566392  
 SIC Description: 7211 Power Laundries, Family and Commercial  
 SIC Description: 7216 Drycleaning Plants, Except Rug Cleaning  
 SIC Description: 7389 Business Services, NEC (apparel pressing service for the trade)  
 SIC Description: 7219 Laundry and Garment Services, NEC (except diaper service and clothing alteration and repair)  
 SIC Description: 7212 Garment Pressing, and Agents for Laundries and Drycleaners

EPA Id: CAL000019076  
 NAICS Code: 81232  
 NAICS Description: Drycleaning and Laundry Services (except Coin-Operated)  
 SIC Code: 7219  
 Create Date: 11/14/1989  
 Facility Active: No  
 Inactive Date: 6/30/1998  
 Facility Addr2: Not reported  
 Mailing Name: Not reported  
 Mailing Address: 5630 YORK BLVD  
 Mailing Address 2: Not reported  
 Mailing State: CA  
 Mailing Zip: 900422537  
 Region Code: 3  
 Owner Name: YOO ARIC  
 Owner Address: 5630 YORK BLVD  
 Owner Address 2: Not reported  
 Owner Telephone: 2132566392  
 Owner Fax Number: Not reported  
 Contact Name: ARIC YOO, OWNER  
 Contact Address: INACT PER 98VQ FINAL NOTICE  
 Contact Address 2: - BATCH 4/27  
 Contact Telephone: 2132566392  
 SIC Description: 7211 Power Laundries, Family and Commercial  
 SIC Description: 7216 Drycleaning Plants, Except Rug Cleaning  
 SIC Description: 7389 Business Services, NEC (apparel pressing service for the trade)  
 SIC Description: 7219 Laundry and Garment Services, NEC (except diaper service and clothing alteration and repair)  
 SIC Description: 7212 Garment Pressing, and Agents for Laundries and Drycleaners

**EMI:**

Year: 1987  
 County Code: 19  
 Air Basin: SC  
 Facility ID: 7000  
 Air District Name: SC  
 SIC Code: 7216  
 Air District Name: SOUTH COAST AQMD  
 Community Health Air Pollution Info System: Not reported  
 Consolidated Emission Reporting Rule: Not reported  
 Total Organic Hydrocarbon Gases Tons/Yr: 0  
 Reactive Organic Gases Tons/Yr: 0

MAP FINDINGS  
FOCUS MAP 7

Map ID	Site	Database(s)	EPA ID Number
--------	------	-------------	---------------

**HIGHLAND PARK CLEANERS (Continued)**

**S102810305**

Carbon Monoxide Emissions Tons/Yr:	0
NOX - Oxides of Nitrogen Tons/Yr:	0
SOX - Oxides of Sulphur Tons/Yr:	0
Particulate Matter Tons/Yr:	0
Part. Matter 10 Micrometers & Smlr Tons/Yr:	0
Year:	1990
County Code:	19
Air Basin:	SC
Facility ID:	62766
Air District Name:	SC
SIC Code:	7216
Air District Name:	SOUTH COAST AQMD
Community Health Air Pollution Info System:	Not reported
Consolidated Emission Reporting Rule:	Not reported
Total Organic Hydrocarbon Gases Tons/Yr:	1
Reactive Organic Gases Tons/Yr:	0
Carbon Monoxide Emissions Tons/Yr:	0
NOX - Oxides of Nitrogen Tons/Yr:	0
SOX - Oxides of Sulphur Tons/Yr:	0
Particulate Matter Tons/Yr:	0
Part. Matter 10 Micrometers & Smlr Tons/Yr:	0

149

**LA CITY TIRE  
5657 YORK BLVD  
LOS ANGELES, CA 90000**

**CA FID UST S101586435  
SWEEPS UST N/A**

CA FID UST:

Facility ID:	19049957
Regulated By:	UTNKI
Regulated ID:	Not reported
Cortese Code:	Not reported
SIC Code:	Not reported
Facility Phone:	2132586441
Mail To:	Not reported
Mailing Address:	5657 YORK BLVD
Mailing Address 2:	Not reported
Mailing City,St,Zip:	LOS ANGELES 900000000
Contact:	Not reported
Contact Phone:	Not reported
DUNs Number:	Not reported
NPDES Number:	Not reported
EPA ID:	Not reported
Comments:	Not reported
Status:	Inactive

SWEEPS UST:

Status:	Not reported
Comp Number:	5501
Number:	Not reported
Board Of Equalization:	Not reported
Ref Date:	Not reported
Act Date:	Not reported
Created Date:	Not reported
Tank Status:	Not reported
Owner Tank Id:	Not reported
Swrcb Tank Id:	Not reported





MAP FINDINGS  
FOCUS MAP 7

Map ID Site Database(s) EPA ID Number

**DISCOVERY DESIGN (Continued)**

**1004677462**

Owner/operator telephone: (323) 344-9526  
Legal status: Private  
Owner/Operator Type: Owner  
Owner/Op start date: Not reported  
Owner/Op end date: Not reported

Handler Activities Summary:

U.S. importer of hazardous waste: Unknown  
Mixed waste (haz. and radioactive): Unknown  
Recycler of hazardous waste: No  
Transporter of hazardous waste: No  
Treater, storer or disposer of HW: No  
Underground injection activity: No  
On-site burner exemption: Unknown  
Furnace exemption: Unknown  
Used oil fuel burner: No  
Used oil processor: No  
User oil refiner: No  
Used oil fuel marketer to burner: No  
Used oil Specification marketer: No  
Used oil transfer facility: No  
Used oil transporter: No  
Off-site waste receiver: Commercial status unknown

Hazardous Waste Summary:

Waste code: D000  
Waste name: Not Defined

Waste code: D001  
Waste name: IGNITABLE HAZARDOUS WASTES ARE THOSE WASTES WHICH HAVE A FLASHPOINT OF LESS THAN 140 DEGREES FAHRENHEIT AS DETERMINED BY A PENSKEY-MARTENS CLOSED CUP FLASH POINT TESTER. ANOTHER METHOD OF DETERMINING THE FLASH POINT OF A WASTE IS TO REVIEW THE MATERIAL SAFETY DATA SHEET, WHICH CAN BE OBTAINED FROM THE MANUFACTURER OR DISTRIBUTOR OF THE MATERIAL. LACQUER THINNER IS AN EXAMPLE OF A COMMONLY USED SOLVENT WHICH WOULD BE CONSIDERED AS IGNITABLE HAZARDOUS WASTE.

Waste code: D018  
Waste name: BENZENE

Waste code: D039  
Waste name: TETRACHLOROETHYLENE

Waste code: D040  
Waste name: TRICHLOROETHYLENE

Violation Status: No violations found

**FINDS:**

Other Pertinent Environmental Activity Identified at Site

California - Hazardous Waste Tracking System - Datamart

RCRAInfo is a national information system that supports the Resource Conservation and Recovery Act (RCRA) program through the tracking of events and activities related to facilities that generate, transport, and treat, store, or dispose of hazardous waste. RCRAInfo allows RCRA

MAP FINDINGS  
FOCUS MAP 7

Map ID Site Database(s) EPA ID Number

---

**DISCOVERY DESIGN (Continued)**

**1004677462**

program staff to track the notification, permit, compliance, and corrective action activities required under RCRA.

HAZNET:

Gepaid: CAR000097568  
Contact: Mauro Bonilla  
Telephone: 3233449526  
Facility Addr2: Not reported  
Mailing Name: Not reported  
Mailing Address: 5689 York Blvd  
Mailing City,St,Zip: Los Angeles, CA 90042  
Gen County: Not reported  
TSD EPA ID: Not reported  
TSD County: Orange  
Waste Category: Liquids with halogenated organic compounds > 1000 mg/l  
Disposal Method: Transfer Station  
Tons: 0.46  
Facility County: Not reported

Gepaid: CAR000097568  
Contact: Mauro Bonilla  
Telephone: 3233449526  
Facility Addr2: Not reported  
Mailing Name: Not reported  
Mailing Address: 5689 York Blvd  
Mailing City,St,Zip: Los Angeles, CA 90042  
Gen County: Los Angeles  
TSD EPA ID: Not reported  
TSD County: Orange  
Waste Category: Liquids with halogenated organic compounds > 1000 mg/l  
Disposal Method: Transfer Station  
Tons: 0.10  
Facility County: Not reported

Gepaid: CAR000097568  
Contact: ANA M. MARTINEZ, MANAGER  
Telephone: 3232577512  
Facility Addr2: Not reported  
Mailing Name: Not reported  
Mailing Address: 5689 York Blvd  
Mailing City,St,Zip: Los Angeles, CA 90042  
Gen County: Los Angeles  
TSD EPA ID: CAT000613976  
TSD County: Los Angeles  
Waste Category: Liquids with halogenated organic compounds > 1000 mg/l  
Disposal Method: Transfer Station  
Tons: 0.1  
Facility County: Los Angeles

MAP FINDINGS  
FOCUS MAP 7

Map ID	Site	Database(s)	EPA ID Number
150	<b>HERBIE AUTO HAUS</b> <b>5701 YORK BLVD</b> <b>LOS ANGELES, CA 90042</b>	<b>RCRA-SQG</b> <b>FINDS</b> <b>HAZNET</b>	<b>1000163374</b> <b>CAD982045379</b>
	RCRA-SQG: Date form received by agency: 10/05/1987 Facility name: HERBIE AUTO HAUS Facility address: 5701 YORK BLVD LOS ANGELES, CA 90042 EPA ID: CAD982045379 Contact: ENVIRONMENTAL MANAGER Contact address: 5701 YORK BLVD LOS ANGELES, CA 90042 Contact country: US Contact telephone: (213) 254-8679 Contact email: Not reported EPA Region: 09 Classification: Small Small Quantity Generator Description: Handler: generates more than 100 and less than 1000 kg of hazardous waste during any calendar month and accumulates less than 6000 kg of hazardous waste at any time; or generates 100 kg or less of hazardous waste during any calendar month, and accumulates more than 1000 kg of hazardous waste at any time		
	Owner/Operator Summary: Owner/operator name: HERBERT KNEBEL Owner/operator address: NOT REQUIRED NOT REQUIRED, ME 99999 Owner/operator country: Not reported Owner/operator telephone: (415) 555-1212 Legal status: Private Owner/Operator Type: Owner Owner/Op start date: Not reported Owner/Op end date: Not reported Owner/operator name: NOT REQUIRED Owner/operator address: NOT REQUIRED NOT REQUIRED, ME 99999 Owner/operator country: Not reported Owner/operator telephone: (415) 555-1212 Legal status: Private Owner/Operator Type: Operator Owner/Op start date: Not reported Owner/Op end date: Not reported		
	Handler Activities Summary: U.S. importer of hazardous waste: Unknown Mixed waste (haz. and radioactive): Unknown Recycler of hazardous waste: No Transporter of hazardous waste: No Treater, storer or disposer of HW: No Underground injection activity: No On-site burner exemption: Unknown Furnace exemption: Unknown Used oil fuel burner: No Used oil processor: No Used oil refiner: No Used oil fuel marketer to burner: No		



MAP FINDINGS  
FOCUS MAP 7

Map ID	Site	Database(s)	EPA ID Number
--------	------	-------------	---------------

**HERBIE AUTO HAUS (Continued)**

**1000163374**

Used oil Specification marketer: No  
 Used oil transfer facility: No  
 Used oil transporter: No  
 Off-site waste receiver: Commercial status unknown

Violation Status: No violations found

**FINDS:**

Other Pertinent Environmental Activity Identified at Site

California - Hazardous Waste Tracking System - Datamart

RCRAInfo is a national information system that supports the Resource Conservation and Recovery Act (RCRA) program through the tracking of events and activities related to facilities that generate, transport, and treat, store, or dispose of hazardous waste. RCRAInfo allows RCRA program staff to track the notification, permit, compliance, and corrective action activities required under RCRA.

**HAZNET:**

Gepaid: CAD982045379  
 Contact: HERBERT KNEBEL  
 Telephone: Not reported  
 Facility Addr2: Not reported  
 Mailing Name: Not reported  
 Mailing Address: 5701 YORK BL STE A  
 Mailing City,St,Zip: LOS ANGELES, CA 900420000  
 Gen County: Los Angeles  
 TSD EPA ID: CAT080013352  
 TSD County: Los Angeles  
 Waste Category: Unspecified solvent mixture Waste  
 Disposal Method: Recycler  
 Tons: 0.41  
 Facility County: Not reported

150

**UNIQUE AUTO BODY & PAINT  
5701 YORK BLVD  
LOS ANGELES, CA 90042**

**HAZNET  
EMI**

**S102816595  
N/A**

**HAZNET:**

Gepaid: CAL000089875  
 Contact: KABRIEL KOSHKARIAN  
 Telephone: 2133448701  
 Facility Addr2: Not reported  
 Mailing Name: Not reported  
 Mailing Address: 5701 YORK BLVD  
 Mailing City,St,Zip: LOS ANGELES, CA 900422643  
 Gen County: Los Angeles  
 TSD EPA ID: CAD008252405  
 TSD County: Los Angeles  
 Waste Category: Unspecified solvent mixture Waste  
 Disposal Method: Recycler  
 Tons: .2293  
 Facility County: Los Angeles

Gepaid: CAL000089875  
 Contact: KABRIEL KOSHKARIAN

MAP FINDINGS  
FOCUS MAP 7

Map ID      Site      Database(s)      EPA ID Number

---

**UNIQUE AUTO BODY & PAINT (Continued)**

**S102816595**

Telephone: 2133448701  
Facility Addr2: Not reported  
Mailing Name: Not reported  
Mailing Address: 5701 YORK BLVD  
Mailing City,St,Zip: LOS ANGELES, CA 900422643  
Gen County: Los Angeles  
TSD EPA ID: CAD008252405  
TSD County: Los Angeles  
Waste Category: Paint sludge  
Disposal Method: Treatment, Incineration  
Tons: .0500  
Facility County: Los Angeles

**EMI:**

Year: 1987  
County Code: 19  
Air Basin: SC  
Facility ID: 20380  
Air District Name: SC  
SIC Code: 7538  
Air District Name: SOUTH COAST AQMD  
Community Health Air Pollution Info System: Not reported  
Consolidated Emission Reporting Rule: Not reported  
Total Organic Hydrocarbon Gases Tons/Yr: 1  
Reactive Organic Gases Tons/Yr: 1  
Carbon Monoxide Emissions Tons/Yr: 0  
NOX - Oxides of Nitrogen Tons/Yr: 0  
SOX - Oxides of Sulphur Tons/Yr: 0  
Particulate Matter Tons/Yr: 0  
Part. Matter 10 Micrometers & Smlr Tons/Yr: 0

Year: 1990  
County Code: 19  
Air Basin: SC  
Facility ID: 20380  
Air District Name: SC  
SIC Code: 7538  
Air District Name: SOUTH COAST AQMD  
Community Health Air Pollution Info System: Not reported  
Consolidated Emission Reporting Rule: Not reported  
Total Organic Hydrocarbon Gases Tons/Yr: 1  
Reactive Organic Gases Tons/Yr: 1  
Carbon Monoxide Emissions Tons/Yr: 0  
NOX - Oxides of Nitrogen Tons/Yr: 0  
SOX - Oxides of Sulphur Tons/Yr: 0  
Particulate Matter Tons/Yr: 0  
Part. Matter 10 Micrometers & Smlr Tons/Yr: 0

MAP FINDINGS  
FOCUS MAP 7

Map ID	Site	Database(s)	EPA ID Number
150	<b>ARW INC</b> <b>5728 YORK BLVD</b> <b>LOS ANGELES, CA 90042</b>	<b>CA FID UST</b> <b>SWEEPS UST</b>	<b>S101584141</b> <b>N/A</b>
	CA FID UST: Facility ID: 19008901 Regulated By: UTNKI Regulated ID: 00017582 Cortese Code: Not reported SIC Code: Not reported Facility Phone: 2132564181 Mail To: Not reported Mailing Address: 5728 YORK BLVD Mailing Address 2: Not reported Mailing City,St,Zip: LOS ANGELES 900420000 Contact: Not reported Contact Phone: Not reported DUNs Number: Not reported NPDES Number: Not reported EPA ID: Not reported Comments: Not reported Status: Inactive		
	SWEEPS UST: Status: Not reported Comp Number: 1282 Number: Not reported Board Of Equalization: 44-011707 Ref Date: Not reported Act Date: Not reported Created Date: Not reported Tank Status: Not reported Owner Tank Id: Not reported Swrcb Tank Id: 19-050-001282-000001 Actv Date: Not reported Capacity: 500 Tank Use: CHEMICAL Stg: PRODUCT Content: UNKNOWN Number Of Tanks: 1		
150	<b>A.R.W.,INC.</b> <b>5728 YORK BLVD</b> <b>LOS ANGELES, CA 90042</b>	<b>HIST UST</b>	<b>U001561699</b> <b>N/A</b>
	HIST UST: Region: STATE Facility ID: 00000017582 Facility Type: Other Other Type: PAINTING CONTRACTORS Total Tanks: 0001 Contact Name: WILLIAM J ROGERS Telephone: 2132564181 Owner Name: A.R.W.,INC Owner Address: 5728 YORK BLVD. Owner City,St,Zip: LOS ANGELES, CA 90042  Tank Num: 001 Container Num: 1		



MAP FINDINGS  
FOCUS MAP 7

Map ID	Site	Database(s)	EPA ID Number
	<b>A.R.W.,INC. (Continued)</b>		<b>U001561699</b>
	Year Installed: Not reported		
	Tank Capacity: 00000500		
	Tank Used for: PRODUCT		
	Type of Fuel: Not reported		
	Tank Construction: Not reported		
	Leak Detection: Stock Inventor		
<b>150</b>	<b>PEOPLE AUTO SALES SERVICE 5728 YORK BLVD LOS ANGELES, CA 90042</b>	<b>HAZNET</b>	<b>S102816927 N/A</b>
	HAZNET:		
	Gepaid: CAL000091866		
	Contact: UNDELIVERABLE PER VF97 AH		
	Telephone: 2132582398		
	Facility Addr2: Not reported		
	Mailing Name: Not reported		
	Mailing Address: 5728 YORK BLVD		
	Mailing City,St,Zip: LOS ANGELES, CA 900422617		
	Gen County: Los Angeles		
	TSD EPA ID: Not reported		
	TSD County: Santa Clara		
	Waste Category: Not reported		
	Disposal Method: Recycler		
	Tons: Not reported		
	Facility County: Not reported		
	Gepaid: CAL000091866		
	Contact: UNDELIVERABLE PER VF97 AH		
	Telephone: 2132582398		
	Facility Addr2: Not reported		
	Mailing Name: Not reported		
	Mailing Address: 5728 YORK BLVD		
	Mailing City,St,Zip: LOS ANGELES, CA 900422617		
	Gen County: Los Angeles		
	TSD EPA ID: Not reported		
	TSD County: Santa Clara		
	Waste Category: Not reported		
	Disposal Method: Treatment, Tank		
	Tons: Not reported		
	Facility County: Not reported		
	Gepaid: CAL000091866		
	Contact: UNDELIVERABLE PER VF97 AH		
	Telephone: 2132582398		
	Facility Addr2: Not reported		
	Mailing Name: Not reported		
	Mailing Address: 5728 YORK BLVD		
	Mailing City,St,Zip: LOS ANGELES, CA 900422617		
	Gen County: Los Angeles		
	TSD EPA ID: Not reported		
	TSD County: Santa Clara		
	Waste Category: Unspecified organic liquid mixture		
	Disposal Method: Treatment, Tank		
	Tons: 0.00		
	Facility County: Not reported		
	Gepaid: CAL000091866		

MAP FINDINGS  
FOCUS MAP 7

Map ID Site Database(s) EPA ID Number

**PEOPLE AUTO SALES SERVICE (Continued)**

**S102816927**

Contact: EDUARDO DELROSARIO  
Telephone: 2132582398  
Facility Addr2: Not reported  
Mailing Name: Not reported  
Mailing Address: 5728 YORK BLVD  
Mailing City,St,Zip: LOS ANGELES, CA 900422617  
Gen County: Los Angeles  
TSD EPA ID: CAD099452708  
TSD County: Los Angeles  
Waste Category: Waste oil and mixed oil  
Disposal Method: Recycler  
Tons: .6880  
Facility County: Los Angeles

[Click this hyperlink](#) while viewing on your computer to access  
-1 additional CA\_HAZNET: record(s) in the EDR Site Report.

154 **OLIVER'S POLLITOS, FRANK OSCAR**  
**5816 YORK BLVD.**  
**LOS ANGELES, CA 90042**

**EMI S106836628**  
**N/A**

EMI:  
Year: 1990  
County Code: 19  
Air Basin: SC  
Facility ID: 71699  
Air District Name: SC  
SIC Code: 5812  
Air District Name: SOUTH COAST AQMD  
Community Health Air Pollution Info System: Not reported  
Consolidated Emission Reporting Rule: Not reported  
Total Organic Hydrocarbon Gases Tons/Yr: 0  
Reactive Organic Gases Tons/Yr: 0  
Carbon Monoxide Emissions Tons/Yr: 0  
NOX - Oxides of Nitrogen Tons/Yr: 0  
SOX - Oxides of Sulphur Tons/Yr: 0  
Particulate Matter Tons/Yr: 0  
Part. Matter 10 Micrometers & Smlr Tons/Yr: 0

154 **YORK MEDICAL CENTER INC**  
**5823 YORK BLVD**  
**LOS ANGELES, CA 90042**

**HAZNET S108225788**  
**N/A**

HAZNET:  
Gepaid: CAC002587390  
Contact: IRIS S WEIL/MGR  
Telephone: 3232556756  
Facility Addr2: Not reported  
Mailing Name: Not reported  
Mailing Address: 5823 YORK BLVD  
Mailing City,St,Zip: LOS ANGELES, CA 90042  
Gen County: Los Angeles  
TSD EPA ID: CAD982042475  
TSD County: Solano  
Waste Category: Asbestos-containing waste  
Disposal Method: Disposal, Land Fill

MAP FINDINGS  
FOCUS MAP 7

Map ID	Site	Database(s)	EPA ID Number
	<b>YORK MEDICAL CENTER INC (Continued)</b>		<b>S108225788</b>
	Tons: 4.21 Facility County: Not reported		
<b>157</b>	<b>BOB HAIG AUTOMOTIVE SERVICE 6001 YORK BLVD LOS ANGELES, CA 90042</b>	<b>HIST UST</b>	<b>U001561703 N/A</b>
	HIST UST: Region: STATE Facility ID: 00000050662 Facility Type: Other Other Type: AUTO REPAIR GARAGE Total Tanks: 0002 Contact Name: BOB HAIG Telephone: 2132547264 Owner Name: ROBERT V. HAIG Owner Address: 6139 MT. ANGELUS DR. Owner City,St,Zip: LOS ANGELES, CA 90042  Tank Num: 001 Container Num: 1 Year Installed: 1964 Tank Capacity: 00006000 Tank Used for: WASTE Type of Fuel: WASTE OIL Tank Construction: Not reported Leak Detection: None  Tank Num: 002 Container Num: 2 Year Installed: 1964 Tank Capacity: 00004000 Tank Used for: WASTE Type of Fuel: WASTE OIL Tank Construction: Not reported Leak Detection: None		
<b>157</b>	<b>BOB HAIG AUTOMOTIVE SERVICE 6001 YORK BLVD LOS ANGELES, CA 90042</b>	<b>HAZNET CA FID UST SWEEPS UST</b>	<b>S101617461 N/A</b>
	HAZNET: Gepaid: CAL000019422 Contact: HAIG ROBERT Telephone: 0000000000 Facility Addr2: Not reported Mailing Name: Not reported Mailing Address: 6001 YORK BLVD Mailing City,St,Zip: LOS ANGELES, CA 900423503 Gen County: Los Angeles TSD EPA ID: CAD099452708 TSD County: Los Angeles Waste Category: Waste oil and mixed oil Disposal Method: Recycler Tons: 1.1467 Facility County: Los Angeles		



MAP FINDINGS  
FOCUS MAP 7

Map ID      Site      Database(s)      EPA ID Number

---

**BOB HAIG AUTOMOTIVE SERVICE (Continued)**

**S101617461**

Gepaid: CAL000019422  
Contact: HAIG ROBERT  
Telephone: 0000000000  
Facility Addr2: Not reported  
Mailing Name: Not reported  
Mailing Address: 6001 YORK BLVD  
Mailing City,St,Zip: LOS ANGELES, CA 900423503  
Gen County: Los Angeles  
TSD EPA ID: CAD099452708  
TSD County: Los Angeles  
Waste Category: Waste oil and mixed oil  
Disposal Method: Recycler  
Tons: 1.0842  
Facility County: Los Angeles

**CA FID UST:**

Facility ID: 19008367  
Regulated By: UTNKI  
Regulated ID: 00050662  
Cortese Code: Not reported  
SIC Code: Not reported  
Facility Phone: 2132547264  
Mail To: Not reported  
Mailing Address: 6139 MOUNT ANGELUS DR  
Mailing Address 2: Not reported  
Mailing City,St,Zip: LOS ANGELES 900420000  
Contact: Not reported  
Contact Phone: Not reported  
DUNs Number: Not reported  
NPDES Number: Not reported  
EPA ID: Not reported  
Comments: Not reported  
Status: Inactive

**SWEEPS UST:**

Status: Not reported  
Comp Number: 2751  
Number: Not reported  
Board Of Equalization: Not reported  
Ref Date: Not reported  
Act Date: Not reported  
Created Date: Not reported  
Tank Status: Not reported  
Owner Tank Id: Not reported  
Swrcb Tank Id: 19-050-002751-000001  
Actv Date: Not reported  
Capacity: 6000  
Tank Use: OIL  
Stg: WASTE  
Content: WASTE OIL  
Number Of Tanks: 2  
  
Status: Not reported  
Comp Number: 2751  
Number: Not reported  
Board Of Equalization: Not reported

MAP FINDINGS  
FOCUS MAP 7

Map ID	Site	Database(s)	EPA ID Number
--------	------	-------------	---------------

**BOB HAIG AUTOMOTIVE SERVICE (Continued)**

**S101617461**

Ref Date: Not reported  
 Act Date: Not reported  
 Created Date: Not reported  
 Tank Status: Not reported  
 Owner Tank Id: Not reported  
 Swrcb Tank Id: 19-050-002751-000002  
 Actv Date: Not reported  
 Capacity: 4000  
 Tank Use: OIL  
 Stg: WASTE  
 Content: WASTE OIL  
 Number Of Tanks: Not reported

158

**N/E POLICE STATION  
 6045 YORK BLVD  
 LOS ANGELES, CA 90042**

**CA FID UST S101585568  
 SWEEPS UST N/A**

CA FID UST:

Facility ID: 19025409  
 Regulated By: UTNKA  
 Regulated ID: 00047069  
 Cortese Code: Not reported  
 SIC Code: Not reported  
 Facility Phone: 2134855939  
 Mail To: Not reported  
 Mailing Address: 200 N MAIN STREET-ROOM  
 Mailing Address 2: Not reported  
 Mailing City,St,Zip: LOS ANGELES 900420000  
 Contact: Not reported  
 Contact Phone: Not reported  
 DUNS Number: Not reported  
 NPDES Number: Not reported  
 EPA ID: Not reported  
 Comments: Not reported  
 Status: Active

SWEEPS UST:

Status: Not reported  
 Comp Number: 2430  
 Number: Not reported  
 Board Of Equalization: Not reported  
 Ref Date: Not reported  
 Act Date: Not reported  
 Created Date: Not reported  
 Tank Status: Not reported  
 Owner Tank Id: Not reported  
 Swrcb Tank Id: 19-050-002430-000001  
 Actv Date: Not reported  
 Capacity: 2000  
 Tank Use: M.V. FUEL  
 Stg: PRODUCT  
 Content: REG UNLEADED  
 Number Of Tanks: 1

MAP FINDINGS  
FOCUS MAP 7

Map ID	Site	Database(s)	EPA ID Number
158	<b>OLD NORTHEAST POLICE STATION</b> <b>6045 YORK BLVD</b> <b>HIGHLAND PARK, CA 90042</b>  HAZNET: Gepaid: CAL000122603 Contact: DEPT OF GENERAL SERVICES Telephone: 2134855846 Facility Addr2: Not reported Mailing Name: Not reported Mailing Address: 111 E 1ST STREET RM 709 Mailing City,St,Zip: LOS ANGELES, CA 900120000 Gen County: Los Angeles TSD EPA ID: CAD009007626 TSD County: Los Angeles Waste Category: Asbestos-containing waste Disposal Method: Disposal, Land Fill Tons: 8.4280 Facility County: Los Angeles	HAZNET	S103946479 N/A
158	<b>N.E. POLICE STATION</b> <b>6045 YORK BLVD</b> <b>LOS ANGELES, CA 90012</b>  HIST UST: Region: STATE Facility ID: 00000047069 Facility Type: Other Other Type: Not reported Total Tanks: 0001 Contact Name: Not reported Telephone: 2134855939 Owner Name: CITY OF LOS ANGELES, LAPD OPER Owner Address: 200 N. SPRING ST. Owner City,St,Zip: LOS ANGELES, CA 90012  Tank Num: 001 Container Num: 1 Year Installed: Not reported Tank Capacity: 00002000 Tank Used for: PRODUCT Type of Fuel: UNLEADED Tank Construction: 1/4 inches Leak Detection: Stock Inventor	HIST UST	U001560531 N/A
161	<b>HIGHLAND PARK CONTINUATION</b> <b>928 N. AVENUE 53</b> <b>LOS ANGELES, CA 90042</b>  FINDS: Other Pertinent Environmental Activity Identified at Site  NCES (National Center for Education Statistics) is the primary federal entity for collecting and analyzing data related to education in the United States and other nations and the institute of education sciences.	FINDS	1008311695 110036986633



MAP FINDINGS  
FOCUS MAP 7

Map ID	Site	Database(s)	EPA ID Number
163	<b>HIGHLAND PARK DENTAL OFFICE</b> <b>6114 YORK BLVD</b> <b>HIGHLAND PARK, CA 90042</b>  HAZNET: Gepaid: CAL000130447 Contact: EUGENE N KWAK Telephone: 2132556698 Facility Addr2: Not reported Mailing Name: Not reported Mailing Address: 6114 YORK BLVD Mailing City,St,Zip: LOS ANGELES, CA 900423542 Gen County: Los Angeles TSD EPA ID: CAD981402522 TSD County: Kern Waste Category: Photochemicals/photoprocessing waste Disposal Method: Recycler Tons: .0083 Facility County: Los Angeles	HAZNET	S103666834 N/A
164	<b>GARVANZA ELEM</b> <b>317 N AVE 62</b> <b>LOS ANGELES, CA 90042</b>  RCRA-SQG: Date form received by agency:09/16/2002 Facility name: GARVANZA ELEM Facility address: 317 N AVE 62 LOS ANGELES, CA 90042 EPA ID: CAD981980139 Mailing address: 1449 S SAN PEDRO ST LOS ANGELES, CA 90015 Contact: SOE AUNG Contact address: 1449 S SAN PEDRO ST LOS ANGELES, CA 90015 Contact country: US Contact telephone: (213) 743-5086 Contact email: Not reported EPA Region: 09 Classification: Small Small Quantity Generator Description: Handler: generates more than 100 and less than 1000 kg of hazardous waste during any calendar month and accumulates less than 6000 kg of hazardous waste at any time; or generates 100 kg or less of hazardous waste during any calendar month, and accumulates more than 1000 kg of hazardous waste at any time  Owner/Operator Summary: Owner/operator name: NOT REQUIRED Owner/operator address: NOT REQUIRED NOT REQUIRED, ME 99999 Owner/operator country: Not reported Owner/operator telephone: (415) 555-1212 Legal status: Municipal Owner/Operator Type: Operator Owner/Op start date: Not reported Owner/Op end date: Not reported  Owner/operator name: L A UNIFIED SCHOOL DISTRICT Owner/operator address: 1449 S SAN PEDRO ST	RCRA-SQG FINDS	1000427656 CAD981980139

MAP FINDINGS  
FOCUS MAP 7

Map ID Site Database(s) EPA ID Number

**GARVANZA ELEM (Continued)**

**1000427656**

LOS ANGELES, CA 90015

Owner/operator country: Not reported  
Owner/operator telephone: (213) 743-5086  
Legal status: District  
Owner/Operator Type: Owner  
Owner/Op start date: Not reported  
Owner/Op end date: Not reported

Handler Activities Summary:

U.S. importer of hazardous waste: Unknown  
Mixed waste (haz. and radioactive): Unknown  
Recycler of hazardous waste: No  
Transporter of hazardous waste: No  
Treater, storer or disposer of HW: No  
Underground injection activity: No  
On-site burner exemption: Unknown  
Furnace exemption: Unknown  
Used oil fuel burner: No  
Used oil processor: No  
Used oil refiner: No  
Used oil fuel marketer to burner: No  
Used oil Specification marketer: No  
Used oil transfer facility: No  
Used oil transporter: No  
Off-site waste receiver: Commercial status unknown

Historical Generators:

Date form received by agency: 09/16/2002  
Facility name: GARVANZA ELEM  
Classification: Small Quantity Generator

Hazardous Waste Summary:

Waste code: D000  
Waste name: Not Defined  
  
Waste code: D008  
Waste name: LEAD

Violation Status: No violations found

FINDS:

Other Pertinent Environmental Activity Identified at Site

Not reported

California - Hazardous Waste Tracking System - Datamart

NCES (National Center for Education Statistics) is the primary federal entity for collecting and analyzing data related to education in the United States and other nations and the institute of education sciences.

RCRAInfo is a national information system that supports the Resource Conservation and Recovery Act (RCRA) program through the tracking of events and activities related to facilities that generate, transport, and treat, store, or dispose of hazardous waste. RCRAInfo allows RCRA

MAP FINDINGS  
FOCUS MAP 7

Map ID	Site	Database(s)	EPA ID Number
--------	------	-------------	---------------

**GARVANZA ELEM (Continued)**

**1000427656**

program staff to track the notification, permit, compliance, and corrective action activities required under RCRA.

164

**GARVANZA ELEMENTARY PLAYGROUND EXPANSION  
RUBY STREET/NORTH AVENUE 62  
LOS ANGELES, CA 90042**

**SCH S105628632  
ENVIROSTOR N/A**

SCH:

Facility ID: 19880028  
 Site Type: School Investigation  
 Site Type Detail: School  
 Acres: .48  
 National Priorities List: NO  
 Cleanup Oversight Agencies: SMBRP  
 Lead Agency: SMBRP  
 Lead Agency Description: DTSC - Sit  
 Project Manager: Not reported  
 Supervisor: Rebecca Chou  
 Division Branch: Chatsworth  
 Site Code: 304270-11  
 Assembly: 44  
 Senate: 22  
 Special Program Status: Not reported  
 Status: No Further Action  
 Status Date: 2003-01-27 00:00:00  
 Restricted Use: NO  
 Funding: School District  
 Latitude: 34.0522761593686  
 Longitude: -118.252787171101  
 Alias Name: LAUSD-GRAVANZA ELEM  
 Alias Type: Alternate Name  
 Alias Name: GARVANZA ELEMENTARY  
 Alias Type: Alternate Name  
 Alias Name: GARVANZA ELEMENTARY  
 Alias Type: Alternate Name  
 Alias Name: LOS ANGELES UNIFIED  
 Alias Type: Alternate Name  
 Alias Name: 304270-11  
 Alias Type: Project Code (Site Code)  
 Alias Name: 19880028  
 Alias Type: Envirostor ID Number

APN: NONE SPECIFIED  
 APN Description: Not reported  
 Comments: Not reported

Completed Info:

Completed Area Name: PROJECT WIDE  
 Completed Sub Area Name: Not reported  
 Completed Document Type: Cost Recovery Closeout Memo  
 Completed Date: 2003-01-27 00:00:00

Completed Area Name: PROJECT WIDE  
 Completed Sub Area Name: Not reported  
 Completed Document Type: Environmental Oversight Agreement  
 Completed Date: 2000-02-10 00:00:00



MAP FINDINGS  
FOCUS MAP 7

Map ID Site Database(s) EPA ID Number

**GARVANZA ELEMENTARY PLAYGROUND EXPANSION (Continued)**

**S105628632**

Completed Area Name: PROJECT WIDE  
Completed Sub Area Name: Not reported  
Completed Document Type: Phase 1  
Completed Date: 2001-06-22 00:00:00

Completed Area Name: PROJECT WIDE  
Completed Sub Area Name: Not reported  
Completed Document Type: Preliminary Endangerment Assessment Report  
Completed Date: 2002-04-19 00:00:00

Confirmed: 30013-NO  
Confirmed Description: Not reported  
Future Area Name: Not reported  
Future Sub Area Name: Not reported  
Future Document Type: Not reported  
Future Due Date: Not reported  
Media Affected: 30013  
Media Affected Desc: Not reported

Management:

Management Required: NONE SPECIFIED  
Management Required Desc: Not reported  
Potential: SOIL  
Potential Description: Not reported  
Schedule Area Name: Not reported  
Schedule Sub Area Name: Not reported  
Schedule Document Type: Not reported  
Schedule Due Date: Not reported  
Schedule Revised Date: Not reported  
PastUse: RESIDENTIAL AREA

ENVIROSTOR:

Site Type: School Investigation  
Site Type Detailed: School  
Acres: .48  
NPL: NO  
Regulatory Agencies: SMBRP  
Lead Agency: SMBRP  
Program Manager: Not reported  
Supervisor: Rebecca Chou  
Division Branch: Chatsworth  
Facility ID: 19880028  
Site Code: 304270-11  
Assembly: 44  
Senate: 22  
Special Program: Not reported  
Status: No Further Action  
Status Date: 2003-01-27 00:00:00  
Restricted Use: NO  
Funding: School District  
Latitude: 34.0522761593686  
Longitude: -118.252787171101  
Alias Name: LAUSD-GRAVANZA ELEM  
Alias Type: Alternate Name  
Alias Name: GARVANZA ELEMENTARY  
Alias Type: Alternate Name  
Alias Name: GARVANZA ELEMENTARY

MAP FINDINGS  
FOCUS MAP 7

Map ID      Site      Database(s)      EPA ID Number

---

**GARVANZA ELEMENTARY PLAYGROUND EXPANSION (Continued)**

**S105628632**

Alias Type: Alternate Name  
Alias Name: LOS ANGELES UNIFIED  
Alias Type: Alternate Name  
Alias Name: 304270-11  
Alias Type: Project Code (Site Code)  
Alias Name: 19880028  
Alias Type: Envirostor ID Number

APN: NONE SPECIFIED  
APN Description: Not reported  
Comments: Not reported

Completed Info:

Completed Area Name: PROJECT WIDE  
Completed Sub Area Name: Not reported  
Completed Document Type: Cost Recovery Closeout Memo  
Completed Date: 2003-01-27 00:00:00

Completed Area Name: PROJECT WIDE  
Completed Sub Area Name: Not reported  
Completed Document Type: Environmental Oversight Agreement  
Completed Date: 2000-02-10 00:00:00

Completed Area Name: PROJECT WIDE  
Completed Sub Area Name: Not reported  
Completed Document Type: Phase 1  
Completed Date: 2001-06-22 00:00:00

Completed Area Name: PROJECT WIDE  
Completed Sub Area Name: Not reported  
Completed Document Type: Preliminary Endangerment Assessment Report  
Completed Date: 2002-04-19 00:00:00

Confirmed: 30013-NO  
Confirmed Description: Not reported  
Future Area Name: Not reported  
Future Sub Area Name: Not reported  
Future Document Type: Not reported  
Future Due Date: Not reported  
Media Affected: 30013  
Media Affected Desc: Not reported

Management:

Management Required: NONE SPECIFIED  
Management Required Desc: Not reported  
Potential: SOIL  
Potential Description: Not reported  
Schedule Area Name: Not reported  
Schedule Sub Area Name: Not reported  
Schedule Document Type: Not reported  
Schedule Due Date: Not reported  
Schedule Revised Date: Not reported  
PastUse: RESIDENTIAL AREA

MAP FINDINGS  
FOCUS MAP 7

Map ID	Site	Database(s)	EPA ID Number
167	<b>MARIA A DIAZ</b> <b>6109 GARRYSON DR</b> <b>LOS ANGELES, CA 90042</b>  HAZNET: Gepaid: CAC002563422 Contact: MARIA A DIAZ Telephone: 3232552937 Facility Addr2: Not reported Mailing Name: Not reported Mailing Address: 6109 GARRYSON DR Mailing City,St,Zip: LOS ANGELES, CA 90042 Gen County: Los Angeles TSD EPA ID: CAD088504881 TSD County: Los Angeles Waste Category: Other inorganic solid waste Disposal Method: Transfer Station Tons: 0.04 Facility County: Los Angeles	HAZNET	S107140568 N/A
167	<b>6108 GARRISON AVE.</b> <b>LOS ANGELES, CA 90042</b>  CHMIRS: OES Incident Number: 06-1691 OES notification: 3/21/2006 09:46:38 AM OES Date: Not reported OES Time: Not reported Incident Date: Not reported <b>Date Completed: Not reported</b> Property Use: Not reported Agency Id Number: Not reported Agency Incident Number: Not reported Time Notified: Not reported Time Completed: Not reported Surrounding Area: Not reported Estimated Temperature: Not reported Property Management: Not reported Special Studies 1: Not reported Special Studies 2: Not reported Special Studies 3: Not reported Special Studies 4: Not reported Special Studies 5: Not reported Special Studies 6: Not reported More Than Two Substances Involved?: Not reported Resp Agncy Personel # Of Decontaminated: Not reported Responding Agency Personel # Of Injuries: Not reported Responding Agency Personel # Of Fatalities: Not reported Others Number Of Decontaminated: Not reported Others Number Of Injuries: Not reported Others Number Of Fatalities: Not reported Vehicle Make/year: Not reported Vehicle License Number: Not reported Vehicle State: Not reported Vehicle Id Number: Not reported CA/DOT/PUC/ICC Number: Not reported Company Name: Not reported Reporting Officer Name/ID: Not reported Report Date: Not reported	CHMIRS	S109040133 N/A



MAP FINDINGS  
FOCUS MAP 7

Map ID Site Database(s) EPA ID Number

(Continued)

S109040133

Comments: Not reported  
 Facility Telephone: Not reported  
 Waterway Involved: Not reported  
 Waterway: Storm Drain  
 Spill Site: Not reported  
 Cleanup By: Contractor  
 Containment: Not reported  
 What Happened: Not reported  
 Type: Not reported  
 Measure: Not reported  
 Other: Not reported  
 Date/Time: Not reported  
 Year: 2006  
 Agency: City of Los Angeles  
 Incident Date: 3/20/2006 12:00:00 AM  
 Admin Agency: Los Angeles City Fire Department  
 Amount: Not reported  
 Contained: Yes  
 Site Type: Residence  
 E Date: Not reported  
 Substance: Sewage  
 Quantity Released: Not reported  
 BBLs: 0  
 Cups: 0  
 CUFT: 0  
 Gallons: Unk  
 Grams: 0  
 Pounds: 0  
 Liters: 0  
 Ounces: 0  
 Pints: 0  
 Quarts: 0  
 Sheen: 0  
 Tons: 0  
 Unknown: 0  
 Description: Not reported  
 Evacuations: 0  
 Number of Injuries: 0  
 Number of Fatalities: 0  
 Description: Overflow came from a ceptic tank at a private residence. Caller states it rained steadily during clean up.

174

**CHIEF AUTO PARTS #21713  
6326 FIGUEROA N  
HIGHLAND, CA 90042**

**HAZNET S105089909  
N/A**

HAZNET:

Gepaid: CAL000100332  
 Contact: CHIEF AUTO PARTS, INC  
 Telephone: 9723412000  
 Facility Addr2: Not reported  
 Mailing Name: Not reported  
 Mailing Address: 123 S FRONT STREET  
 Mailing City,St,Zip: MEMPHIS, TN 381036216  
 Gen County: San Bernardino  
 TSD EPA ID: CAD028409019  
 TSD County: Los Angeles  
 Waste Category: Unspecified organic liquid mixture

MAP FINDINGS  
FOCUS MAP 7

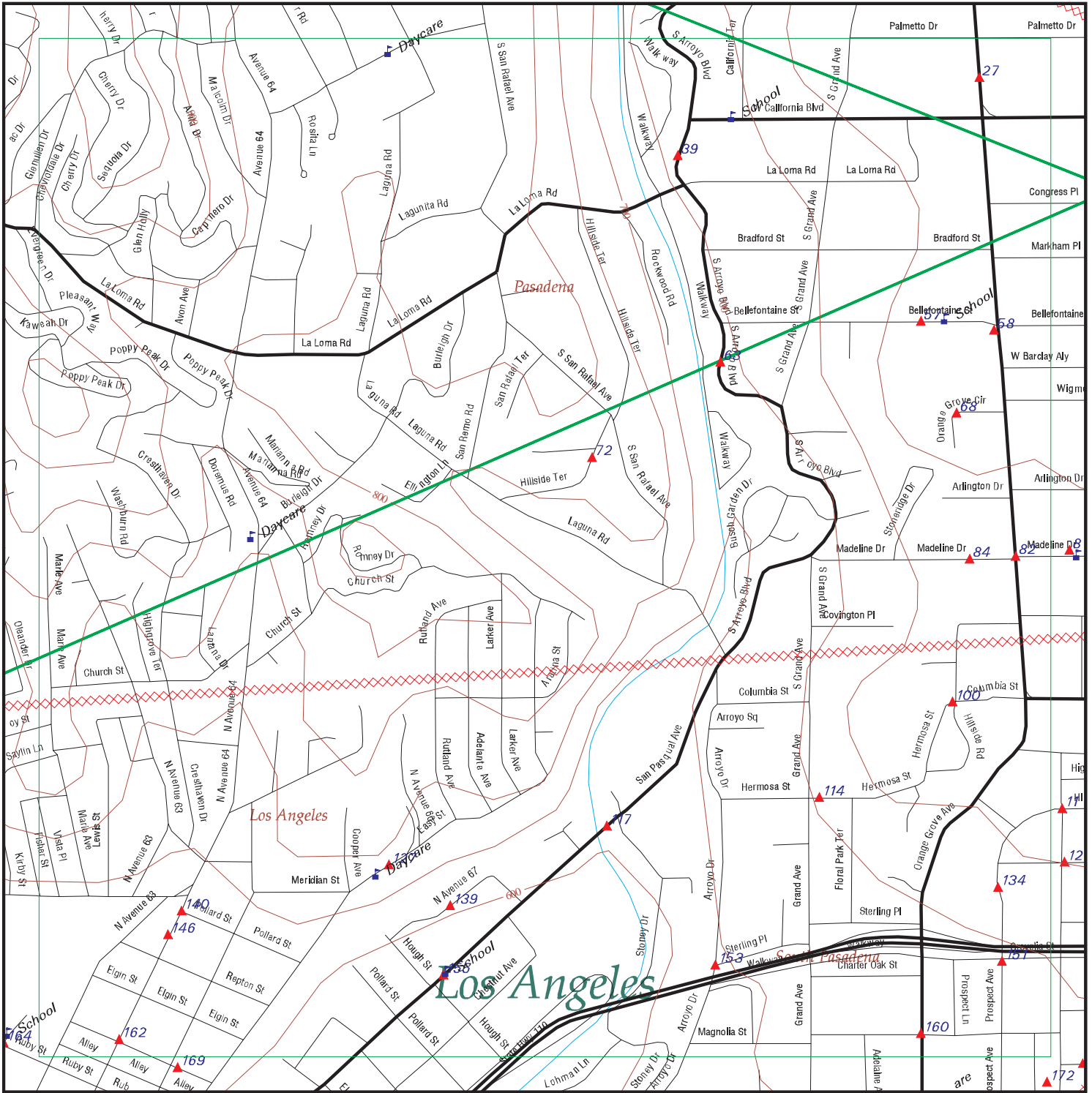
Map ID	Site	Database(s)	EPA ID Number
	<p><b>CHIEF AUTO PARTS #21713 (Continued)</b></p> <p>Disposal Method: Not reported Tons: .0083 Facility County: San Bernardino</p> <p>Gepaid: CAL000100332 Contact: CHIEF AUTO PARTS, INC Telephone: 9723412000 Facility Addr2: Not reported Mailing Name: Not reported Mailing Address: 123 S FRONT STREET Mailing City,St,Zip: MEMPHIS, TN 381036216 Gen County: San Bernardino TSD EPA ID: CAD028409019 TSD County: Los Angeles Waste Category: Not reported Disposal Method: Not reported Tons: .0000 Facility County: San Bernardino</p>		<b>S105089909</b>
174	<p><b>AUTOZONE #5389</b> <b>6326 N FIGUEROA ST</b> <b>HIGHLAND PARK, CA 90042</b></p> <p>FINDS: Other Pertinent Environmental Activity Identified at Site</p> <p>UORS (California - Used Oil Recycling System). California Integrated Waste Management Board (CIWMB) helps communities establish and promote convenient collection opportunities for used oil and used oil filters.</p>	<b>FINDS</b>	<b>1007678721</b> <b>110017965852</b>
174	<p><b>AUTOZONE #5389</b> <b>6326 FIGUEROA N</b> <b>HIGHLAND PARK, CA 90042</b></p> <p>HAZNET: Gepaid: CAL000206949 Contact: JIM DAVIS SR SAFETY MGR STORES Telephone: 9014957240 Facility Addr2: Not reported Mailing Name: Not reported Mailing Address: 123 S FRONT ST Mailing City,St,Zip: MEMPHIS, TN 381030000 Gen County: Los Angeles TSD EPA ID: TXD077603371 TSD County: 99 Waste Category: Not reported Disposal Method: Transfer Station Tons: 0.02 Facility County: Los Angeles</p>	<b>HAZNET</b>	<b>S108742743</b> <b>N/A</b>

FOCUS MAP 7 ORPHAN SUMMARY

City	EDR ID	Site Name	Site Address	Zip	Database(s)
HIGHLAND PARK	1000156076	LA ARROYO VISTA HEALTH CENTER	6000 N AVENUE 60	90042	RCRA-SQG, FINDS
LOS ANGELES	S108540683	COLORADO EXPRESS CLEANERS	1578 COLORADO BLVD STE 7	90041	HAZNET, DRYCLEANERS
LOS ANGELES	1003878458	PACIFIC AIRMOTIVE	3417ANGELES MESA DR-ROGRS ARPT	90042	CERC-NFRAP
PASADENA	S105557616	SO CAL GAS/PASADENA MGP	815, 859 / 870 SOUTH RAYMOND AVENUE	91105	VCP, ENVIROSTOR
PASADENA	U003060988	RUSNAK PASADENA	325 W COLORADO BLVD	91105	HAZNET, LOS ANGELES CO. HMS, SWEEPS UST
PASADENA	1000698041	PACIFIC BELL C/O ALLEN K1100	VIDEO ROAD MOUNT WILSON	91105	RCRA-SQG, FINDS



# Focus Map 8

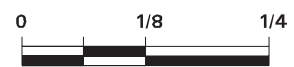


EDR DataMap® - Environmental Atlas

## SR 710 Tunnel

### Legend

- |                    |                         |             |                   |              |
|--------------------|-------------------------|-------------|-------------------|--------------|
| Roads              | Waterways               | Powerlines  | Water             | Listed Sites |
| Major Roads        | Railroads               | Pipelines   | Superfund Sites   |              |
| Contour Lines      | Study Boundary          | Fault Lines | Federal DOD Sites |              |
| 100-Yr Flood Zones | Indian Reservations BIA |             |                   |              |



Scale in Miles

FOCUS MAP 8 SUMMARY

<u>Database</u>	<u>Total Plotted</u>
<b><u>FEDERAL RECORDS</u></b>	
NPL	0
Proposed NPL	0
Delisted NPL	0
NPL LIENS	0
CERCLIS	0
CERC-NFRAP	0
LIENS 2	0
CORRACTS	0
RCRA-TSDF	0
RCRA-LQG	0
RCRA-SQG	3
RCRA-CESQG	0
RCRA-NonGen	0
US ENG CONTROLS	0
US INST CONTROL	0
ERNS	0
HMIRS	0
DOT OPS	0
US CDL	0
US BROWNFIELDS	0
DOD	0
FUDS	0
LUCIS	0
CONSENT	0
ROD	0
UMTRA	0
DEBRIS REGION 9	0
ODI	0
MINES	0
TRIS	0
TSCA	0
FTTS	0
HIST FTTS	0
SSTS	0
ICIS	0
PADS	0
MLTS	0
RADINFO	0
FINDS	6
RAATS	0
SCRD DRYCLEANERS	0
<b><u>STATE AND LOCAL RECORDS</u></b>	
HIST Cal-Sites	0
CA BOND EXP. PLAN	0
SCH	0
Toxic Pits	0

## FOCUS MAP 8 SUMMARY

Database	Total Plotted
SWF/LF	0
WMUDS/SWAT	0
CA WDS	0
Cortese	0
SWRCY	0
LUST	1
CA FID UST	1
SLIC	0
UST	1
HIST UST	2
AST	0
LIENS	0
SWEEPS UST	2
CHMIRS	2
Notify 65	0
DEED	0
VCP	0
DRYCLEANERS	1
WIP	0
CDL	0
RESPONSE	0
HAZNET	26
EMI	1
HAULERS	0
ENVIROSTOR	0
<b><u>TRIBAL RECORDS</u></b>	
INDIAN RESERV	0
INDIAN ODI	0
INDIAN LUST	0
INDIAN UST	0
INDIAN VCP	0
<b><u>EDR PROPRIETARY RECORDS</u></b>	
Manufactured Gas Plants	0

**NOTES:**

Sites may be listed in more than one database



MAP FINDINGS  
FOCUS MAP 8

Map ID	Site	Database(s)	EPA ID Number
27	<b>THE VALLEY HUNT CLUB</b> <b>560 S ORANGE GROVE BLVD</b> <b>PASADENA, CA 91105</b>  HAZNET: Gepaid: CAC001351304 Contact: THE VALLEY HUNT CLUB Telephone: 6267937134 Facility Addr2: Not reported Mailing Name: Not reported Mailing Address: 520 S ORANGE GROVE BLVD Mailing City,St,Zip: PASADENA, CA 911050000 Gen County: Los Angeles TSD EPA ID: CAD009007626 TSD County: Los Angeles Waste Category: Asbestos-containing waste Disposal Method: Disposal, Land Fill Tons: 1.5170 Facility County: Los Angeles	HAZNET	S103991140 N/A
39	<b>ARROYO CLEANERS</b> <b>633 S ARROYO PKWY STE 4</b> <b>PASADENA, CA 91105</b>  HAZNET: Gepaid: CAD981663537 Contact: SUN JU CHO Telephone: 0000000000 Facility Addr2: Not reported Mailing Name: Not reported Mailing Address: 633 S ARROYO PKWY STE 4 Mailing City,St,Zip: PASADENA, CA 911053258 Gen County: Los Angeles TSD EPA ID: CAD981397417 TSD County: Los Angeles Waste Category: Halogenated solvents (chloroform, methyl chloride, perchloroethylene, etc.)  Disposal Method: Recycler Tons: .2107 Facility County: Los Angeles  Gepaid: CAD981663537 Contact: SUN JU CHO-OWNER Telephone: 6263041100 Facility Addr2: Not reported Mailing Name: Not reported Mailing Address: 633 S ARROYO PKWY STE 4 Mailing City,St,Zip: PASADENA, CA 911053258 Gen County: Los Angeles TSD EPA ID: NVR000076158 TSD County: 99 Waste Category: Not reported Disposal Method: Not reported Tons: Not reported Facility County: Not reported  Gepaid: CAD981663537 Contact: SUN JU CHO Telephone: 0000000000 Facility Addr2: Not reported	HAZNET DRYCLEANERS EMI	S103950979 N/A

MAP FINDINGS  
FOCUS MAP 8

Map ID      Site      Database(s)      EPA ID Number

---

**ARROYO CLEANERS (Continued)**

**S103950979**

Mailing Name: Not reported  
Mailing Address: 633 S ARROYO PKWY STE 4  
Mailing City,St,Zip: PASADENA, CA 911053258  
Gen County: Los Angeles  
TSD EPA ID: CAD981397417  
TSD County: Los Angeles  
Waste Category: Halogenated solvents (chloroform, methyl chloride, perchloroethylene, etc.)  
Disposal Method: Recycler  
Tons: .5756  
Facility County: Los Angeles

Gepaid: CAD981663537  
Contact: SUN JU CHO  
Telephone: 0000000000  
Facility Addr2: Not reported  
Mailing Name: Not reported  
Mailing Address: 633 S ARROYO PKWY STE 4  
Mailing City,St,Zip: PASADENA, CA 911053258  
Gen County: Los Angeles  
TSD EPA ID: CAD981397417  
TSD County: Los Angeles  
Waste Category: Halogenated solvents (chloroform, methyl chloride, perchloroethylene, etc.)  
Disposal Method: Recycler  
Tons: .8405  
Facility County: Los Angeles

Gepaid: CAD981663537  
Contact: SUN JU CHO  
Telephone: 0000000000  
Facility Addr2: Not reported  
Mailing Name: Not reported  
Mailing Address: 633 S ARROYO PKWY STE 4  
Mailing City,St,Zip: PASADENA, CA 911053258  
Gen County: Los Angeles  
TSD EPA ID: CAD981397417  
TSD County: Los Angeles  
Waste Category: Halogenated solvents (chloroform, methyl chloride, perchloroethylene, etc.)  
Disposal Method: Recycler  
Tons: 1.1702  
Facility County: Los Angeles

[Click this hyperlink](#) while viewing on your computer to access  
4 additional CA\_HAZNET: record(s) in the EDR Site Report.

**CLEANERS:**

EPA Id: CAD981663537  
NAICS Code: 81232  
NAICS Description: Drycleaning and Laundry Services (except Coin-Operated)  
SIC Code: 7211  
Create Date: 4/10/1987  
Facility Active: Yes  
Inactive Date: Not reported  
Facility Addr2: Not reported  
Mailing Name: Not reported

MAP FINDINGS  
 FOCUS MAP 8

Map ID      Site      Database(s)      EPA ID Number

**ARROYO CLEANERS (Continued)**

**S103950979**

Mailing Address: 633 S ARROYO PKWY STE 4  
 Mailing Address 2: Not reported  
 Mailing State: CA  
 Mailing Zip: 911053258  
 Region Code: 3  
 Owner Name: SUN JU CHO  
 Owner Address: 633 S ARROYO PKWY STE 4  
 Owner Address 2: Not reported  
 Owner Telephone: 6263041100  
 Owner Fax Number: Not reported  
 Contact Name: SUN JU CHO-OWNER  
 Contact Address: 633 S ARROYO PKWY STE 4  
 Contact Address 2: Not reported  
 Contact Telephone: 6263041100  
 SIC Description: 7216 Drycleaning Plants, Except Rug Cleaning  
 SIC Description: 7219 Laundry and Garment Services, NEC (except diaper service and clothing alteration and repair)  
 SIC Description: 7212 Garment Pressing, and Agents for Laundries and Drycleaners  
 SIC Description: 7211 Power Laundries, Family and Commercial  
 SIC Description: 7389 Business Services, NEC (apparel pressing service for the trade)

EPA Id: CAD981663537  
 NAICS Code: 81232  
 NAICS Description: Drycleaning and Laundry Services (except Coin-Operated)  
 SIC Code: 7212  
 Create Date: 4/10/1987  
 Facility Active: Yes  
 Inactive Date: Not reported  
 Facility Addr2: Not reported  
 Mailing Name: Not reported  
 Mailing Address: 633 S ARROYO PKWY STE 4  
 Mailing Address 2: Not reported  
 Mailing State: CA  
 Mailing Zip: 911053258  
 Region Code: 3  
 Owner Name: SUN JU CHO  
 Owner Address: 633 S ARROYO PKWY STE 4  
 Owner Address 2: Not reported  
 Owner Telephone: 6263041100  
 Owner Fax Number: Not reported  
 Contact Name: SUN JU CHO-OWNER  
 Contact Address: 633 S ARROYO PKWY STE 4  
 Contact Address 2: Not reported  
 Contact Telephone: 6263041100  
 SIC Description: 7216 Drycleaning Plants, Except Rug Cleaning  
 SIC Description: 7219 Laundry and Garment Services, NEC (except diaper service and clothing alteration and repair)  
 SIC Description: 7212 Garment Pressing, and Agents for Laundries and Drycleaners  
 SIC Description: 7211 Power Laundries, Family and Commercial  
 SIC Description: 7389 Business Services, NEC (apparel pressing service for the trade)

EPA Id: CAD981663537  
 NAICS Code: 81232  
 NAICS Description: Drycleaning and Laundry Services (except Coin-Operated)  
 SIC Code: 7216  
 Create Date: 4/10/1987  
 Facility Active: Yes



MAP FINDINGS  
FOCUS MAP 8

Map ID      Site      Database(s)      EPA ID Number

---

**ARROYO CLEANERS (Continued)**

**S103950979**

Inactive Date: Not reported  
Facility Addr2: Not reported  
Mailing Name: Not reported  
Mailing Address: 633 S ARROYO PKWY STE 4  
Mailing Address 2: Not reported  
Mailing State: CA  
Mailing Zip: 911053258  
Region Code: 3  
Owner Name: SUN JU CHO  
Owner Address: 633 S ARROYO PKWY STE 4  
Owner Address 2: Not reported  
Owner Telephone: 6263041100  
Owner Fax Number: Not reported  
Contact Name: SUN JU CHO-OWNER  
Contact Address: 633 S ARROYO PKWY STE 4  
Contact Address 2: Not reported  
Contact Telephone: 6263041100  
SIC Description: 7216 Drycleaning Plants, Except Rug Cleaning  
SIC Description: 7219 Laundry and Garment Services, NEC (except diaper service and clothing alteration and repair)  
SIC Description: 7212 Garment Pressing, and Agents for Laundries and Drycleaners  
SIC Description: 7211 Power Laundries, Family and Commercial  
SIC Description: 7389 Business Services, NEC (apparel pressing service for the trade)

EPA Id: CAD981663537  
NAICS Code: 81232  
NAICS Description: Drycleaning and Laundry Services (except Coin-Operated)  
SIC Code: 7219  
Create Date: 4/10/1987  
Facility Active: Yes  
Inactive Date: Not reported  
Facility Addr2: Not reported  
Mailing Name: Not reported  
Mailing Address: 633 S ARROYO PKWY STE 4  
Mailing Address 2: Not reported  
Mailing State: CA  
Mailing Zip: 911053258  
Region Code: 3  
Owner Name: SUN JU CHO  
Owner Address: 633 S ARROYO PKWY STE 4  
Owner Address 2: Not reported  
Owner Telephone: 6263041100  
Owner Fax Number: Not reported  
Contact Name: SUN JU CHO-OWNER  
Contact Address: 633 S ARROYO PKWY STE 4  
Contact Address 2: Not reported  
Contact Telephone: 6263041100  
SIC Description: 7216 Drycleaning Plants, Except Rug Cleaning  
SIC Description: 7219 Laundry and Garment Services, NEC (except diaper service and clothing alteration and repair)  
SIC Description: 7212 Garment Pressing, and Agents for Laundries and Drycleaners  
SIC Description: 7211 Power Laundries, Family and Commercial  
SIC Description: 7389 Business Services, NEC (apparel pressing service for the trade)

EPA Id: CAD981663537  
NAICS Code: 81232  
NAICS Description: Drycleaning and Laundry Services (except Coin-Operated)

MAP FINDINGS  
FOCUS MAP 8

Map ID      Site      Database(s)      EPA ID Number

**ARROYO CLEANERS (Continued)**

**S103950979**

SIC Code: 7389  
 Create Date: 4/10/1987  
 Facility Active: Yes  
 Inactive Date: Not reported  
 Facility Addr2: Not reported  
 Mailing Name: Not reported  
 Mailing Address: 633 S ARROYO PKWY STE 4  
 Mailing Address 2: Not reported  
 Mailing State: CA  
 Mailing Zip: 911053258  
 Region Code: 3  
 Owner Name: SUN JU CHO  
 Owner Address: 633 S ARROYO PKWY STE 4  
 Owner Address 2: Not reported  
 Owner Telephone: 6263041100  
 Owner Fax Number: Not reported  
 Contact Name: SUN JU CHO-OWNER  
 Contact Address: 633 S ARROYO PKWY STE 4  
 Contact Address 2: Not reported  
 Contact Telephone: 6263041100  
 SIC Description: 7216 Drycleaning Plants, Except Rug Cleaning  
 SIC Description: 7219 Laundry and Garment Services, NEC (except diaper service and clothing alteration and repair)  
 SIC Description: 7212 Garment Pressing, and Agents for Laundries and Drycleaners  
 SIC Description: 7211 Power Laundries, Family and Commercial  
 SIC Description: 7389 Business Services, NEC (apparel pressing service for the trade)

**EMI:**

Year: 1987  
 County Code: 19  
 Air Basin: SC  
 Facility ID: 54779  
 Air District Name: SC  
 SIC Code: 7216  
 Air District Name: SOUTH COAST AQMD  
 Community Health Air Pollution Info System: Not reported  
 Consolidated Emission Reporting Rule: Not reported  
 Total Organic Hydrocarbon Gases Tons/Yr: 1  
 Reactive Organic Gases Tons/Yr: 0  
 Carbon Monoxide Emissions Tons/Yr: 0  
 NOX - Oxides of Nitrogen Tons/Yr: 0  
 SOX - Oxides of Sulphur Tons/Yr: 0  
 Particulate Matter Tons/Yr: 0  
 Part. Matter 10 Micrometers & Smlr Tons/Yr: 0

Year: 1990  
 County Code: 19  
 Air Basin: SC  
 Facility ID: 54779  
 Air District Name: SC  
 SIC Code: 7216  
 Air District Name: SOUTH COAST AQMD  
 Community Health Air Pollution Info System: Not reported  
 Consolidated Emission Reporting Rule: Not reported  
 Total Organic Hydrocarbon Gases Tons/Yr: 1  
 Reactive Organic Gases Tons/Yr: 0  
 Carbon Monoxide Emissions Tons/Yr: 0

MAP FINDINGS  
FOCUS MAP 8

Map ID	Site	Database(s)	EPA ID Number
	<b>ARROYO CLEANERS (Continued)</b>		<b>S103950979</b>
	NOX - Oxides of Nitrogen Tons/Yr: 0		
	SOX - Oxides of Sulphur Tons/Yr: 0		
	Particulate Matter Tons/Yr: 0		
	Part. Matter 10 Micrometers & Smlr Tons/Yr: 0		
<b>57</b>	<b>MAYFIELD SENIOR SCHOOL 500 BELLE FONTAINE ST PASADENA, CA 91107</b>	<b>HAZNET</b>	<b>S103662225 N/A</b>
	HAZNET:		
	Gepaid: CAD010721090		
	Contact: CORPORATION		
	Telephone: 8187999121		
	Facility Addr2: Not reported		
	Mailing Name: Not reported		
	Mailing Address: 500 BELLEFONTAINE ST		
	Mailing City,St,Zip: PASADENA, CA 911050000		
	Gen County: Los Angeles		
	TSD EPA ID: AZC950823111		
	TSD County: 99		
	Waste Category: Asbestos-containing waste		
	Disposal Method: Not reported		
	Tons: 4.2140		
	Facility County: Los Angeles		
	Gepaid: CAL000147031		
	Contact: SOCIETY OF HOLY CHILD JESUS		
	Telephone: 0000000000		
	Facility Addr2: Not reported		
	Mailing Name: Not reported		
	Mailing Address: 500 BELLFONTAINE		
	Mailing City,St,Zip: PASADENA, CA 911050000		
	Gen County: Los Angeles		
	TSD EPA ID: CAD008252405		
	TSD County: Los Angeles		
	Waste Category: Unspecified organic liquid mixture		
	Disposal Method: Recycler		
	Tons: 0.417		
	Facility County: Los Angeles		
	Gepaid: CAL000147031		
	Contact: SOCIETY OF HOLY CHILD JESUS		
	Telephone: 0000000000		
	Facility Addr2: Not reported		
	Mailing Name: Not reported		
	Mailing Address: 500 BELLFONTAINE		
	Mailing City,St,Zip: PASADENA, CA 911050000		
	Gen County: Los Angeles		
	TSD EPA ID: CAT080013352		
	TSD County: Los Angeles		
	Waste Category: Waste oil and mixed oil		
	Disposal Method: Recycler		
	Tons: 0.834		
	Facility County: Los Angeles		
	Gepaid: CAC002568025		
	Contact: RICHARD WYER		
	Telephone: 6267960291		



MAP FINDINGS  
FOCUS MAP 8

Map ID	Site	Database(s)	EPA ID Number
--------	------	-------------	---------------

**MAYFIELD SENIOR SCHOOL (Continued)**

**S103662225**

Facility Addr2: Not reported  
Mailing Name: Not reported  
Mailing Address: 500 BELLE FONTAINE ST  
Mailing City,St,Zip: PASADENA, CA 91107  
Gen County: Los Angeles  
TSD EPA ID: CAD009007626  
TSD County: Los Angeles  
Waste Category: Asbestos-containing waste  
Disposal Method: Disposal, Land Fill  
Tons: 1.01  
Facility County: Los Angeles

Gepaid: CAC000745352  
Contact: MAYFIELD SENIOR SCHOOL  
Telephone: 000000000  
Facility Addr2: Not reported  
Mailing Name: Not reported  
Mailing Address: 500 BELLE FONTAINE ST  
Mailing City,St,Zip: PASADENA, CA 911050000  
Gen County: Los Angeles  
TSD EPA ID: CAD009007626  
TSD County: Los Angeles  
Waste Category: Asbestos-containing waste  
Disposal Method: Disposal, Land Fill  
Tons: .4214  
Facility County: Los Angeles

[Click this hyperlink](#) while viewing on your computer to access  
1 additional CA\_HAZNET: record(s) in the EDR Site Report.

58

**TONY'S AUTO BODY-PAINT  
830E ORANGE GROVE BLVD  
PASADENA, CA 91104**

**HAZNET S100946741  
N/A**

HAZNET:

Gepaid: CAL912524759  
Contact: KIREJIAN, HAROUT  
Telephone: 8187929454  
Facility Addr2: Not reported  
Mailing Name: Not reported  
Mailing Address: 830 E ORANGE GROVE BLVD  
Mailing City,St,Zip: PASADENA, CA 911044553  
Gen County: Los Angeles  
TSD EPA ID: CAT000613893  
TSD County: Los Angeles  
Waste Category: Oxygenated solvents (acetone, butanol, ethyl acetate, etc.)  
Disposal Method: Transfer Station  
Tons: 0.22  
Facility County: Los Angeles

Gepaid: CAL912524759  
Contact: KIREJIAN, HAROUT  
Telephone: 8187929454  
Facility Addr2: Not reported  
Mailing Name: Not reported  
Mailing Address: 830 E ORANGE GROVE BLVD  
Mailing City,St,Zip: PASADENA, CA 911044553  
Gen County: Los Angeles

MAP FINDINGS  
FOCUS MAP 8

Map ID      Site      Database(s)      EPA ID Number

---

**TONY'S AUTO BODY-PAINT (Continued)**

**S100946741**

TSD EPA ID:            Not reported  
TSD County:            Los Angeles  
Waste Category:        Unspecified solvent mixture Waste  
Disposal Method:       Recycler  
Tons:                    0.2  
Facility County:        Not reported

Gepaid:                CAL912524759  
Contact:                KIERJIAN HAROUT  
Telephone:              8187929454  
Facility Addr2:        Not reported  
Mailing Name:          Not reported  
Mailing Address:       830 E ORANGE GROVE BLVD  
Mailing City,St,Zip:   PASADENA, CA 911044553  
Gen County:            Los Angeles  
TSD EPA ID:            CAD008302903  
TSD County:            Los Angeles  
Waste Category:        Oxygenated solvents (acetone, butanol, ethyl acetate, etc.)  
Disposal Method:       Not reported  
Tons:                    .2293  
Facility County:        Los Angeles

Gepaid:                CAL912524759  
Contact:                KIERJIAN HAROUT  
Telephone:              8187929454  
Facility Addr2:        Not reported  
Mailing Name:          Not reported  
Mailing Address:       830 E ORANGE GROVE BLVD  
Mailing City,St,Zip:   PASADENA, CA 911044553  
Gen County:            Los Angeles  
TSD EPA ID:            CAD008302903  
TSD County:            Los Angeles  
Waste Category:        Oxygenated solvents (acetone, butanol, ethyl acetate, etc.)  
Disposal Method:       Recycler  
Tons:                    .2293  
Facility County:        Los Angeles

Gepaid:                CAL912524759  
Contact:                KIERJIAN HAROUT  
Telephone:              8187929454  
Facility Addr2:        Not reported  
Mailing Name:          Not reported  
Mailing Address:       830 E ORANGE GROVE BLVD  
Mailing City,St,Zip:   PASADENA, CA 911044553  
Gen County:            Los Angeles  
TSD EPA ID:            CAD008302903  
TSD County:            Los Angeles  
Waste Category:        Paint sludge  
Disposal Method:       Recycler  
Tons:                    .2293  
Facility County:        Los Angeles

[Click this hyperlink](#) while viewing on your computer to access  
1 additional CA\_HAZNET: record(s) in the EDR Site Report.

MAP FINDINGS  
FOCUS MAP 8

Map ID	Site	Database(s)	EPA ID Number
63	<b>J. ARTHUR MOORE</b> <b>850 SO. ARROYO BLVD</b> <b>PASADENA, CA 91105</b>  HAZNET: Gepaid: CAC001245048 Contact: J. ARTHUR MOORE Telephone: 0000000000 Facility Addr2: Not reported Mailing Name: Not reported Mailing Address: 826 SO ARROYO BLVD Mailing City,St,Zip: PASADENA, CA 911050000 Gen County: Los Angeles TSD EPA ID: CAT080013352 TSD County: Los Angeles Waste Category: Waste oil and mixed oil Disposal Method: Recycler Tons: 13.5525 Facility County: Los Angeles	HAZNET	S103971359 N/A
68	<b>ORANGE GROVE CIRCLE TOWNHOMES</b> <b>560 ORANGE GROVE CIR</b> <b>PASADENA, CA 91105</b>  HAZNET: Gepaid: CAC002585925 Contact: SHANA BYRNES Telephone: 6264413626 Facility Addr2: Not reported Mailing Name: Not reported Mailing Address: 435 ORANGE GROVE CIR UNIT G Mailing City,St,Zip: PASADENA, CA 91105 Gen County: Los Angeles TSD EPA ID: CAT080013352 TSD County: Los Angeles Waste Category: Oil/water separation sludge Disposal Method: Recycler Tons: 5.42 Facility County: Not reported	HAZNET	S108215526 N/A
68	<b>TOWN HOMES AT ORANGE GROVE CIRCLE LLC</b> <b>580 ORANGE GROVE CIR</b> <b>PASADENA, CA 91105</b>  HAZNET: Gepaid: CAC002587763 Contact: BEATRICE HSI/MGR Telephone: 6264413626 Facility Addr2: Not reported Mailing Name: Not reported Mailing Address: 435 ORANGE GROVE CIR Mailing City,St,Zip: PASADENA, CA 91105 Gen County: Los Angeles TSD EPA ID: CAD009007626 TSD County: Los Angeles Waste Category: Asbestos-containing waste Disposal Method: Disposal, Land Fill Tons: 0.67	HAZNET	S108223037 N/A



MAP FINDINGS  
FOCUS MAP 8

Map ID	Site	Database(s)	EPA ID Number
	<b>TOWN HOMES AT ORANGE GROVE CIRCLE LLC (Continued)</b>		<b>S108223037</b>
	Facility County: Not reported		
<b>72</b>	<b>RICARDO TRUST 964 HILLSIDE TERRACE PASADENA, CA 91105</b>	<b>HAZNET</b>	<b>S107139737 N/A</b>
	HAZNET: Gepaid: CAC002561178 Contact: MELODIE BASISH-KEIL Telephone: 6267969123 Facility Addr2: Not reported Mailing Name: Not reported Mailing Address: 964 HILLSIDE TERRACE Mailing City,St,Zip: PASADENA, CA 91105 Gen County: Los Angeles TSD EPA ID: CAT080013352 TSD County: Los Angeles Waste Category: Waste oil and mixed oil Disposal Method: Recycler Tons: 0.12 Facility County: Los Angeles		
<b>80</b>	<b>WESTRIDGE SCHOOL FOR GIRLS INC 324 MADELIN PASADENA, CA 91105</b>	<b>HAZNET</b>	<b>S103652835 N/A</b>
	HAZNET: Gepaid: CAC001143016 Contact: WESTRIDGE SCHOOL GIRLS INC Telephone: 0000000000 Facility Addr2: Not reported Mailing Name: Not reported Mailing Address: 324 MADELIN Mailing City,St,Zip: PASADENA, CA 911050000 Gen County: Los Angeles TSD EPA ID: CAD108040858 TSD County: Los Angeles Waste Category: Photochemicals/photoprocessing waste Disposal Method: Recycler Tons: .0208 Facility County: Los Angeles		
	Gepaid: CAC001143016 Contact: WESTRIDGE SCHOOL GIRLS INC Telephone: 0000000000 Facility Addr2: Not reported Mailing Name: Not reported Mailing Address: 324 MADELIN Mailing City,St,Zip: PASADENA, CA 911050000 Gen County: Los Angeles TSD EPA ID: CAD009007626 TSD County: Los Angeles Waste Category: Asbestos-containing waste Disposal Method: Disposal, Land Fill Tons: .8428 Facility County: Los Angeles		

MAP FINDINGS  
FOCUS MAP 8

Map ID	Site	Database(s)	EPA ID Number
--------	------	-------------	---------------

**WESTRIDGE SCHOOL FOR GIRLS INC (Continued)**

**S103652835**

Gepaid: CAC001143016  
 Contact: WESTRIDGE SCHOOL GIRLS INC  
 Telephone: 0000000000  
 Facility Addr2: Not reported  
 Mailing Name: Not reported  
 Mailing Address: 324 MADELIN  
 Mailing City,St,Zip: PASADENA, CA 911050000  
 Gen County: Los Angeles  
 TSD EPA ID: CAD009007626  
 TSD County: Los Angeles  
 Waste Category: Asbestos-containing waste  
 Disposal Method: Disposal, Land Fill  
 Tons: 2.5284  
 Facility County: Los Angeles

Gepaid: CAC001143016  
 Contact: WESTRIDGE SCHOOL GIRLS INC  
 Telephone: 0000000000  
 Facility Addr2: Not reported  
 Mailing Name: Not reported  
 Mailing Address: 324 MADELIN  
 Mailing City,St,Zip: PASADENA, CA 911050000  
 Gen County: Los Angeles  
 TSD EPA ID: IRC957100891  
 TSD County: 99  
 Waste Category: Asbestos-containing waste  
 Disposal Method: Disposal, Land Fill  
 Tons: .3371  
 Facility County: Los Angeles

[Click this hyperlink](#) while viewing on your computer to access  
 -1 additional CA\_HAZNET: record(s) in the EDR Site Report.

80

**WESTRIDGE SCHOOL FOR GIRLS  
 324 MADELINE DRIVE  
 PASADENA, CA 91105**

**FINDS 1007125732  
 HAZNET 110015707840**

**FINDS:**

Other Pertinent Environmental Activity Identified at Site

California - Hazardous Waste Tracking System - Datamart

RCRAInfo is a national information system that supports the Resource Conservation and Recovery Act (RCRA) program through the tracking of events and activities related to facilities that generate, transport, and treat, store, or dispose of hazardous waste. RCRAInfo allows RCRA program staff to track the notification, permit, compliance, and corrective action activities required under RCRA.

**HAZNET:**

Gepaid: CAR000148288  
 Contact: WESTRIDGE SCHOOL FOR GIRLS  
 Telephone: 0  
 Facility Addr2: Not reported  
 Mailing Name: Not reported  
 Mailing Address: 324 MADELINE DRIVE

MAP FINDINGS  
FOCUS MAP 8

Map ID	Site	Database(s)	EPA ID Number
--------	------	-------------	---------------

**WESTRIDGE SCHOOL FOR GIRLS (Continued)**

**1007125732**

Mailing City,St,Zip: PASADENA, CA 911050000  
 Gen County: Los Angeles  
 TSD EPA ID: CAD982444481  
 TSD County: Los Angeles  
 Waste Category: Off-specification, aged, or surplus organics  
 Disposal Method: Transfer Station  
 Tons: 0.08  
 Facility County: Los Angeles

**80**

**WESTRIDGE SCHOOL FOR GIRLS  
324 MADELINE DRIVE  
PASADENA, CA 91105**

**RCRA-SQG**

**1007091362  
CAR000148288**

**RCRA-SQG:**

Date form received by agency:09/29/2003  
 Facility name: WESTRIDGE SCHOOL FOR GIRLS  
 Facility address: 324 MADELINE DRIVE  
 PASADENA, CA 91105  
 EPA ID: CAR000148288  
 Contact: BRAIN WILLIAMS  
 Contact address: 324 MADELINE DRIVE  
 PASADENA, CA 91105  
 Contact country: US  
 Contact telephone: 626-799-1153  
 Contact email: Not reported  
 EPA Region: 09  
 Classification: Small Small Quantity Generator  
 Description: Handler: generates more than 100 and less than 1000 kg of hazardous waste during any calendar month and accumulates less than 6000 kg of hazardous waste at any time; or generates 100 kg or less of hazardous waste during any calendar month, and accumulates more than 1000 kg of hazardous waste at any time

**Owner/Operator Summary:**

Owner/operator name: WESTRIDGE SCHOOL  
 Owner/operator address: Not reported  
 Not reported  
 Owner/operator country: Not reported  
 Owner/operator telephone: Not reported  
 Legal status: Private  
 Owner/Operator Type: Operator  
 Owner/Op start date: 05/01/1938  
 Owner/Op end date: Not reported

Owner/operator name: WESTRIDGE SCHOOL  
 Owner/operator address: Not reported  
 Not reported  
 Owner/operator country: Not reported  
 Owner/operator telephone: Not reported  
 Legal status: Private  
 Owner/Operator Type: Owner  
 Owner/Op start date: 05/01/1938  
 Owner/Op end date: Not reported

**Handler Activities Summary:**

U.S. importer of hazardous waste: No  
 Mixed waste (haz. and radioactive): No



MAP FINDINGS  
FOCUS MAP 8

Map ID Site Database(s) EPA ID Number

**WESTRIDGE SCHOOL FOR GIRLS (Continued)**

**1007091362**

Recycler of hazardous waste: No  
 Transporter of hazardous waste: No  
 Treater, storer or disposer of HW: No  
 Underground injection activity: No  
 On-site burner exemption: No  
 Furnace exemption: No  
 Used oil fuel burner: No  
 Used oil processor: No  
 User oil refiner: No  
 Used oil fuel marketer to burner: No  
 Used oil Specification marketer: No  
 Used oil transfer facility: No  
 Used oil transporter: No  
 Off-site waste receiver: Commercial status unknown

**Hazardous Waste Summary:**

Waste code: D001  
 Waste name: IGNITABLE HAZARDOUS WASTES ARE THOSE WASTES WHICH HAVE A FLASHPOINT OF LESS THAN 140 DEGREES FAHRENHEIT AS DETERMINED BY A PENSKEY-MARTENS CLOSED CUP FLASH POINT TESTER. ANOTHER METHOD OF DETERMINING THE FLASH POINT OF A WASTE IS TO REVIEW THE MATERIAL SAFETY DATA SHEET, WHICH CAN BE OBTAINED FROM THE MANUFACTURER OR DISTRIBUTOR OF THE MATERIAL. LACQUER THINNER IS AN EXAMPLE OF A COMMONLY USED SOLVENT WHICH WOULD BE CONSIDERED AS IGNITABLE HAZARDOUS WASTE.

Waste code: D002  
 Waste name: A WASTE WHICH HAS A PH OF LESS THAN 2 OR GREATER THAN 12.5 IS CONSIDERED TO BE A CORROSIVE HAZARDOUS WASTE. SODIUM HYDROXIDE, A CAUSTIC SOLUTION WITH A HIGH PH, IS OFTEN USED BY INDUSTRIES TO CLEAN OR DEGREASE PARTS. HYDROCHLORIC ACID, A SOLUTION WITH A LOW PH, IS USED BY MANY INDUSTRIES TO CLEAN METAL PARTS PRIOR TO PAINTING. WHEN THESE CAUSTIC OR ACID SOLUTIONS BECOME CONTAMINATED AND MUST BE DISPOSED, THE WASTE WOULD BE A CORROSIVE HAZARDOUS WASTE.

Violation Status: No violations found

82

**CRAVEN COURT HOA  
 1101-1141 S ORANGE GROVE BLVD  
 PASADENA, CA 91105**

**HAZNET S108204011  
 N/A**

HAZNET:  
 Gepaid: CAC002578737  
 Contact: ROBERT CARTER  
 Telephone: 6267993340  
 Facility Addr2: Not reported  
 Mailing Name: Not reported  
 Mailing Address: 1131 S ORANGE GROVE BLVD  
 Mailing City,St,Zip: PASADENA, CA 91105  
 Gen County: Los Angeles  
 TSD EPA ID: CAD009007626  
 TSD County: Los Angeles  
 Waste Category: Asbestos-containing waste  
 Disposal Method: Disposal, Land Fill  
 Tons: 8.42  
 Facility County: Not reported

MAP FINDINGS  
FOCUS MAP 8

Map ID	Site	Database(s)	EPA ID Number
84	<b>AMERICAN RED CROSS</b> <b>430 MADELINE DR</b> <b>PASADENA, CA 91105</b>  HAZNET: Gepaid: CAC002584536 Contact: DIANE EYLES Telephone: 6267990841 Facility Addr2: Not reported Mailing Name: Not reported Mailing Address: PO BOX 91087 Mailing City,St,Zip: PASADENA, CA 91109 Gen County: Los Angeles TSD EPA ID: CAD009007626 TSD County: Los Angeles Waste Category: Asbestos-containing waste Disposal Method: Not reported Tons: 1.01 Facility County: Not reported	HAZNET	S108197542 N/A
100	<b>J THOMAS CHESS DDS</b> <b>500 COLUMBIA ST</b> <b>SOUTH PASADENA, CA 91030</b>  HAZNET: Gepaid: CAL000179664 Contact: RITA Telephone: 3236821133 Facility Addr2: Not reported Mailing Name: Not reported Mailing Address: 500 COLUMBIA ST Mailing City,St,Zip: SOUTH PASADENA, CA 910300000 Gen County: Los Angeles TSD EPA ID: CAL000175030 TSD County: Santa Clara Waste Category: Oxygenated solvents (acetone, butanol, ethyl acetate, etc.) Disposal Method: Transfer Station Tons: 0.02 Facility County: Not reported  Gepaid: CAL000179664 Contact: RITA Telephone: 3236821133 Facility Addr2: Not reported Mailing Name: Not reported Mailing Address: 500 COLUMBIA ST Mailing City,St,Zip: SOUTH PASADENA, CA 910300000 Gen County: Los Angeles TSD EPA ID: CAL000175030 TSD County: Santa Clara Waste Category: Unspecified aqueous solution Disposal Method: Treatment, Tank Tons: 0.02 Facility County: Los Angeles  Gepaid: CAL000179664 Contact: DR J THOMAS CHESS Telephone: 0000000000 Facility Addr2: Not reported Mailing Name: Not reported	HAZNET	S103971315 N/A

MAP FINDINGS  
FOCUS MAP 8

Map ID	Site	Database(s)	EPA ID Number
--------	------	-------------	---------------

**J THOMAS CHESS DDS (Continued)**

**S103971315**

Mailing Address: 500 COLUMBIA ST  
Mailing City,St,Zip: SOUTH PASADENA, CA 910300000  
Gen County: Los Angeles  
TSD EPA ID: CAD028409019  
TSD County: Los Angeles  
Waste Category: Other inorganic solid waste  
Disposal Method: Transfer Station  
Tons: .0003  
Facility County: Los Angeles

Gepaid: CAL000179664  
Contact: DR J THOMAS CHESS  
Telephone: 0000000000  
Facility Addr2: Not reported  
Mailing Name: Not reported  
Mailing Address: 500 COLUMBIA ST  
Mailing City,St,Zip: SOUTH PASADENA, CA 910300000  
Gen County: Los Angeles  
TSD EPA ID: CAD028409019  
TSD County: Los Angeles  
Waste Category: Other inorganic solid waste  
Disposal Method: Transfer Station  
Tons: 0  
Facility County: Los Angeles

Gepaid: CAL000179664  
Contact: DR J THOMAS CHESS  
Telephone: 0000000000  
Facility Addr2: Not reported  
Mailing Name: Not reported  
Mailing Address: 500 COLUMBIA ST  
Mailing City,St,Zip: SOUTH PASADENA, CA 910300000  
Gen County: Los Angeles  
TSD EPA ID: CAD028409019  
TSD County: Los Angeles  
Waste Category: Oxygenated solvents (acetone, butanol, ethyl acetate, etc.)  
Disposal Method: Transfer Station  
Tons: 0.0208  
Facility County: Los Angeles

[Click this hyperlink](#) while viewing on your computer to access  
4 additional CA\_HAZNET: record(s) in the EDR Site Report.

**114 DENBOER ENGINEERING & CONSTRUCTION INC  
624 HERMOSA ST  
SOUTH PASADENA, CA 91030**

**HAZNET S108746254  
N/A**

HAZNET:  
Gepaid: CAC002601095  
Contact: ALEX GARIBAY  
Telephone: 7602006583  
Facility Addr2: Not reported  
Mailing Name: Not reported  
Mailing Address: 4575 E CAMINO PAROCELA  
Mailing City,St,Zip: PALM SPRINGS, CA 922641531  
Gen County: Los Angeles  
TSD EPA ID: CAT080013352  
TSD County: Los Angeles



MAP FINDINGS  
FOCUS MAP 8

Map ID	Site	Database(s)	EPA ID Number
	<b>DENBOER ENGINEERING &amp; CONSTRUCTION INC (Continued)</b>		<b>S108746254</b>
	Waste Category: Unspecified organic liquid mixture Disposal Method: Recycler Tons: 0.62 Facility County: Los Angeles		
<b>115</b>	<b>CALIF DEPT OF TRANSPORTATION 400 PROSPECT CIRCLE SOUTH PASADENA, CA 91030</b>	<b>HAZNET</b>	<b>S103657332 N/A</b>
	HAZNET: Gepaid: CAC000756056 Contact: CALTRANS Telephone: 0000000000 Facility Addr2: Not reported Mailing Name: Not reported Mailing Address: 300 S SPRING ST, RM 8516 Mailing City,St,Zip: LOS ANGELES, CA 900120000 Gen County: Los Angeles TSD EPA ID: IRC957100891 TSD County: 99 Waste Category: Asbestos-containing waste Disposal Method: Disposal, Land Fill Tons: 3.3712 Facility County: Los Angeles		
<b>117</b>	<b>LA PUMPING PLANT #5 1051 SAN PASQUAL AVE LOS ANGELES, CA 90042</b>	<b>RCRA-SQG FINDS</b>	<b>1000350202 CAD981990237</b>
	RCRA-SQG: Date form received by agency: 03/25/1987 Facility name: LA PUMPING PLANT #5 Facility address: 1051 SAN PASQUAL AVE LOS ANGELES, CA 90042 EPA ID: CAD981990237 Mailing address: 200 N MAIN RM EIGHTH HUNDREDCH LOS ANGELES, CA 90012 Contact: ENVIRONMENTAL MANAGER Contact address: 1051 SAN PASQUAL AVE LOS ANGELES, CA 90042 Contact country: US Contact telephone: (213) 485-7527 Contact email: Not reported EPA Region: 09 Classification: Small Small Quantity Generator Description: Handler: generates more than 100 and less than 1000 kg of hazardous waste during any calendar month and accumulates less than 6000 kg of hazardous waste at any time; or generates 100 kg or less of hazardous waste during any calendar month, and accumulates more than 1000 kg of hazardous waste at any time		
	Owner/Operator Summary: Owner/operator name: CITY OF LOS ANGELES Owner/operator address: NOT REQUIRED NOT REQUIRED, ME 99999 Owner/operator country: Not reported		

MAP FINDINGS  
FOCUS MAP 8

Map ID Site Database(s) EPA ID Number

**LA PUMPING PLANT #5 (Continued)**

**1000350202**

Owner/operator telephone: (415) 555-1212  
 Legal status: Municipal  
 Owner/Operator Type: Owner  
 Owner/Op start date: Not reported  
 Owner/Op end date: Not reported

Owner/operator name: NOT REQUIRED  
 Owner/operator address: NOT REQUIRED  
 NOT REQUIRED, ME 99999

Owner/operator country: Not reported  
 Owner/operator telephone: (415) 555-1212  
 Legal status: Municipal  
 Owner/Operator Type: Operator  
 Owner/Op start date: Not reported  
 Owner/Op end date: Not reported

Handler Activities Summary:

U.S. importer of hazardous waste: Unknown  
 Mixed waste (haz. and radioactive): Unknown  
 Recycler of hazardous waste: No  
 Transporter of hazardous waste: No  
 Treater, storer or disposer of HW: No  
 Underground injection activity: No  
 On-site burner exemption: Unknown  
 Furnace exemption: Unknown  
 Used oil fuel burner: No  
 Used oil processor: No  
 User oil refiner: No  
 Used oil fuel marketer to burner: No  
 Used oil Specification marketer: No  
 Used oil transfer facility: No  
 Used oil transporter: No  
 Off-site waste receiver: Commercial status unknown

Violation Status: No violations found

**FINDS:**

Other Pertinent Environmental Activity Identified at Site

RCRAInfo is a national information system that supports the Resource Conservation and Recovery Act (RCRA) program through the tracking of events and activities related to facilities that generate, transport, and treat, store, or dispose of hazardous waste. RCRAInfo allows RCRA program staff to track the notification, permit, compliance, and corrective action activities required under RCRA.

124

**CALTRANS DIST 7/ROW PROPERTY MGMT  
 1005 BUENA VISTA  
 SOUTH PASADENA, CA 91030**

**HAZNET S108200617  
 N/A**

HAZNET:

Gepaid: CAC002583083  
 Contact: JIMMY LI/SR ROW AGENT  
 Telephone: 2138971884  
 Facility Addr2: Not reported  
 Mailing Name: Not reported  
 Mailing Address: 120 S SPRING ST

MAP FINDINGS  
FOCUS MAP 8

Map ID	Site	Database(s)	EPA ID Number
	<b>CALTRANS DIST 7/ROW PROPERTY MGMT (Continued)</b>		<b>S108200617</b>
	Mailing City,St,Zip: LOS ANGELES, CA 90012 Gen County: Los Angeles TSD EPA ID: CAD028409019 TSD County: Los Angeles Waste Category: Other inorganic solid waste Disposal Method: Transfer Station Tons: 0.03 Facility County: Not reported		
<b>124</b>	<b>CALTRANS DIST 7/ROW PROPERTY MGMT 1005 BUENA VISTA ST SOUTH PASADENA, CA 91030</b>	<b>HAZNET</b>	<b>S108743974 N/A</b>
	HAZNET: Gepaid: CAC002611500 Contact: MICHELLE DUNGAN Telephone: 0 Facility Addr2: Not reported Mailing Name: Not reported Mailing Address: 100 S MAIN ST MS-6 Mailing City,St,Zip: LOS ANGELES, CA 90012 Gen County: Los Angeles TSD EPA ID: CAD009007626 TSD County: Los Angeles Waste Category: Asbestos-containing waste Disposal Method: H13 Tons: 0.84 Facility County: Los Angeles		
<b>127</b>	<b>HATHAWAY SCHOOL/HIGHLAND PARK 840 N AVENUE 66 HIGHLAND PARK, CA 90042</b>	<b>FINDS</b>	<b>1004444200 110011787094</b>
	FINDS: Other Pertinent Environmental Activity Identified at Site  NCDB (National Compliance Data Base) supports implementation of the Federal Insecticide, Fungicide, and Rodenticide Act (FIFRA) and the Toxic Substances Control Act (TSCA). The system tracks inspections in regions and states with cooperative agreements, enforcement actions, and settlements.		
<b>127</b>	<b>HATHAWAY CHILDRENS HOME 840 NORTH AVENUE 66 LOS ANGELES, CA 90042</b>	<b>FINDS</b>	<b>1008040125 110013136383</b>
	FINDS: Other Pertinent Environmental Activity Identified at Site  SDWIS [WS] (Safe Drinking Water Information System (Water System) ). Water Systems can have one or more water system facilities. The water system will purchase water from several facilities. Drinking water information is stored in EPA's SDWIS, which contains information about public water systems and their violations of EPA's regulations for		



MAP FINDINGS  
FOCUS MAP 8

Map ID	Site	Database(s)	EPA ID Number
	<p><b>HATHAWAY CHILDRENS HOME (Continued)</b></p> <p>safe drinking water. These statutes and accompanying regulations establish maximum contaminant levels (MCL), treatment techniques, and monitoring and reporting requirements to ensure that water provided to customers is safe for human consumption.</p>		1008040125
134	<p><b>CALTRANS DIST 7/ROW</b> <b>529 PROSPECT AVE</b> <b>SOUTH PASADENA, CA 91030</b></p> <p>HAZNET:  Gepaid: CAC002600165  Contact: MICHELLE DUNGAN  Telephone: 2138976542  Facility Addr2: Not reported  Mailing Name: Not reported  Mailing Address: 100 S MAIN ST # MS6  Mailing City,St,Zip: LOS ANGELES, CA 900123712  Gen County: Los Angeles  TSD EPA ID: CAD009007626  TSD County: Los Angeles  Waste Category: Asbestos-containing waste  Disposal Method: Disposal, Land Fill  Tons: 0.84  Facility County: Los Angeles</p>	HAZNET	S108743970 N/A
139	<p><b>915 N. AVENUE 67</b> <b>HIGHLAND PARK, CA 90042</b></p> <p>CHMIRS:  OES Incident Number: 04-1096  OES notification: 2/27/200412:30:17 PM  OES Date: Not reported  OES Time: Not reported  Incident Date: Not reported  <b>Date Completed: Not reported</b>  Property Use: Not reported  Agency Id Number: Not reported  Agency Incident Number: Not reported  Time Notified: Not reported  Time Completed: Not reported  Surrounding Area: Not reported  Estimated Temperature: Not reported  Property Management: Not reported  Special Studies 1: Not reported  Special Studies 2: Not reported  Special Studies 3: Not reported  Special Studies 4: Not reported  Special Studies 5: Not reported  Special Studies 6: Not reported  More Than Two Substances Involved?: Not reported  Resp Agency Personel # Of Decontaminated: Not reported  Responding Agency Personel # Of Injuries: Not reported  Responding Agency Personel # Of Fatalities: Not reported  Others Number Of Decontaminated: Not reported</p>	CHMIRS	S107450929 N/A

MAP FINDINGS  
FOCUS MAP 8

Map ID Site Database(s) EPA ID Number

(Continued)

S107450929

Others Number Of Injuries:	Not reported
Others Number Of Fatalities:	Not reported
Vehicle Make/year:	Not reported
Vehicle License Number:	Not reported
Vehicle State:	Not reported
Vehicle Id Number:	Not reported
CA/DOT/PUC/ICC Number:	Not reported
Company Name:	Not reported
Reporting Officer Name/ID:	Not reported
Report Date:	Not reported
Comments:	Not reported
Facility Telephone:	Not reported
Waterway Involved:	Not reported
Waterway:	Storm Drain
Spill Site:	Not reported
Cleanup By:	Unknown
Containment:	Not reported
What Happened:	Not reported
Type:	Not reported
Measure:	Not reported
Other:	Not reported
Date/Time:	Not reported
Year:	2004
Agency:	Citizen
Incident Date:	2/20/200412:00:00 AM
Admin Agency:	L. A. County Fire Prevention
Amount:	Not reported
Contained:	No
Site Type:	Residence
E Date:	Not reported
Substance:	Floor Finish
Quantity Released:	Not reported
BBLS:	0
Cups:	0
CUFT:	0
Gallons:	10
Grams:	0
Pounds:	0
Liters:	0
Ounces:	0
Pints:	0
Quarts:	0
Sheen:	0
Tons:	0
Unknown:	0
Description:	Not reported
Evacuations:	0
Number of Injuries:	0
Number of Fatalities:	0
Description:	Neighbors have placed 2 5-gallon containers in their driveway. There is an oily residue where the containers are and there is an odor emitting from the containers. It appears that the neighbors have tried to wash it down, unknown if the release went into the storm drain. The caller will also call the local fire department to request response.

MAP FINDINGS  
FOCUS MAP 8

Map ID	Site	Database(s)	EPA ID Number
140	<b>HADI'S AUTO REPAIR</b> <b>645 N AVENUE 64</b> <b>LOS ANGELES, CA 90042</b>  HAZNET: Gepaid: CAL000288595 Contact: WALLID ABDULHADI Telephone: 3232556325 Facility Addr2: Not reported Mailing Name: Not reported Mailing Address: 645 N AVENUE 64 Mailing City,St,Zip: LOS ANGELES, CA 900420000 Gen County: Los Angeles TSD EPA ID: CAD981696420 TSD County: Los Angeles Waste Category: Waste oil and mixed oil Disposal Method: H14 Tons: 0.75 Facility County: Los Angeles	HAZNET	S108748168 N/A
140	<b>HADI GARAGE</b> <b>645 N AVENUE 64</b> <b>HIGHLAND PARK, CA 90042</b>  SWEEPS UST: Status: Not reported Comp Number: 7696 Number: Not reported Board Of Equalization: Not reported Ref Date: Not reported Act Date: Not reported Created Date: Not reported Tank Status: Not reported Owner Tank Id: Not reported Swrcb Tank Id: Not reported Actv Date: Not reported Capacity: Not reported Tank Use: Not reported Stg: Not reported Content: Not reported Number Of Tanks: Not reported	SWEEPS UST	S106927003 N/A
146	<b>HADI AUTO REPAIR</b> <b>645 N AVE 64</b> <b>LOS ANGELES, CA 90042</b>  HAZNET: Gepaid: CAL000106024 Contact: WALID ABDULHADI Telephone: 0000000000 Facility Addr2: Not reported Mailing Name: Not reported Mailing Address: 645 N AVENUE 64 Mailing City,St,Zip: LOS ANGELES, CA 900420000 Gen County: Los Angeles TSD EPA ID: CAD003963592 TSD County: Santa Clara Waste Category: Metal sludge - Alkaline solution (pH <UN-> 12.5) with metals	HAZNET	S103967079 N/A



MAP FINDINGS  
FOCUS MAP 8

Map ID	Site	Database(s)	EPA ID Number
	<p><b>HADI AUTO REPAIR (Continued)</b></p> <p>(antimony, arsenic, barium, beryllium, cadmium, chromium, cobalt, copper, lead, mercury, molybdenum, nickel, selenium, silver, thallium, vanadium, and zinc)</p> <p>Disposal Method: Recycler Tons: .0065 Facility County: Los Angeles</p>		<b>S103967079</b>
151	<p><b>JOLYN APARTMENTS</b> <b>609 PROSPECT AVE</b> <b>SOUTH PASADENA, CA 91030</b></p> <p>HAZNET: Gepaid: CAC002220921 Contact: LOYD GROSEFF Telephone: 6267991691 Facility Addr2: Not reported Mailing Name: Not reported Mailing Address: 609 PROSPECT AVE Mailing City,St,Zip: SOUTH PASADENA, CA 910300000 Gen County: Los Angeles TSD EPA ID: CAT080033681 TSD County: Los Angeles Waste Category: Other inorganic solid waste Disposal Method: Disposal, Land Fill Tons: 0.075 Facility County: Los Angeles</p>	HAZNET	<b>S104572562</b> N/A
153	<p><b>ARROYO / STERLING</b> <b>SOUTH PASADENA, CA</b></p> <p>CHMIRS: OES Incident Number: 8908206 OES notification: Not reported OES Date: Not reported OES Time: Not reported Incident Date: 04-OCT-89 <b>Date Completed: 04-OCT-89</b> Property Use: 962 Agency Id Number: 19110 Agency Incident Number: V-3 Time Notified: 208 Time Completed: 645 Surrounding Area: 400 Estimated Temperature: 50 Property Management: P Special Studies 1: Not reported Special Studies 2: Not reported Special Studies 3: Not reported Special Studies 4: Not reported Special Studies 5: Not reported Special Studies 6: Not reported More Than Two Substances Involved?: N Resp Agncy Personel # Of Decontaminated: 0 Responding Agency Personel # Of Injuries: 0 Responding Agency Personel # Of Fatalities:0</p>	CHMIRS	<b>S100279388</b> N/A

MAP FINDINGS  
FOCUS MAP 8

Map ID Site Database(s) EPA ID Number

(Continued)

S100279388

Others Number Of Decontaminated: 0  
 Others Number Of Injuries: 0  
 Others Number Of Fatalities: 0  
 Vehicle Make/year: Not reported  
 Vehicle License Number: Not reported  
 Vehicle State: Not reported  
 Vehicle Id Number: Not reported  
 CA/DOT/PUC/ICC Number: Not reported  
 Company Name: Not reported  
 Reporting Officer Name/ID: MARTIN L. SCOTT #081235  
 Report Date: 04-OCT-89  
 Comments: Not reported  
 Facility Telephone: 213 267-2485  
 Waterway Involved: Not reported  
 Waterway: Not reported  
 Spill Site: Not reported  
 Cleanup By: Not reported  
 Containment: Not reported  
 What Happened: Not reported  
 Type: Not reported  
 Measure: Not reported  
 Other: Not reported  
 Date/Time: Not reported  
 Year: 88-92  
 Agency: Not reported  
 Incident Date: Not reported  
 Admin Agency: Not reported  
 Amount: Not reported  
 Contained: Not reported  
 Site Type: Not reported  
 E Date: 21-MAY-90  
 Substance: Not reported  
 Quantity Released: Not reported  
 BBLS: Not reported  
 Cups: Not reported  
 CUFT: Not reported  
 Gallons: Not reported  
 Grams: Not reported  
 Pounds: Not reported  
 Liters: Not reported  
 Ounces: Not reported  
 Pints: Not reported  
 Quarts: Not reported  
 Sheen: Not reported  
 Tons: Not reported  
 Unknown: Not reported  
 Description: Not reported  
 Evacuations: Not reported  
 Number of Injuries: Not reported  
 Number of Fatalities: Not reported  
 Description: Not reported

MAP FINDINGS  
FOCUS MAP 8

Map ID	Site	Database(s)	EPA ID Number
155	<b>SAN PASCUAL AVENUE ELEMENTARY</b> <b>815 SAN PASCUAL AVE.</b> <b>LOS ANGELES, CA 90042</b>	FINDS	<b>1008257584</b> <b>110036944769</b>
	FINDS: Other Pertinent Environmental Activity Identified at Site		
	NCES (National Center for Education Statistics) is the primary federal entity for collecting and analyzing data related to education in the United States and other nations and the institute of education sciences.		
155	<b>LAUSD/ SAN PASCUAL AVE ELEM</b> <b>815 SAN PASCUAL AVE</b> <b>LOS ANGELES, CA 90015</b>	HAZNET	<b>S104549086</b> <b>N/A</b>
	HAZNET:		
	Gepaid: CAL000000636 Contact: YI HWA KIM DEPUTY DIRECTOR Telephone: 2137435086 Facility Addr2: Not reported Mailing Name: Not reported Mailing Address: 333 S BEAUDRY AVE 20TH FLR Mailing City,St,Zip: LOS ANGELES, CA 900170000 Gen County: Los Angeles TSD EPA ID: CAD008252405 TSD County: Los Angeles Waste Category: Other organic solids Disposal Method: Transfer Station Tons: 0.1 Facility County: Not reported		
	Gepaid: CAL000000636 Contact: YI HWA KIM DEPUTY DIRECTOR Telephone: 2137435086 Facility Addr2: Not reported Mailing Name: Not reported Mailing Address: 333 S BEAUDRY AVE 20TH FLR Mailing City,St,Zip: LOS ANGELES, CA 900170000 Gen County: Los Angeles TSD EPA ID: CAD009007626 TSD County: Los Angeles Waste Category: Asbestos-containing waste Disposal Method: Disposal, Land Fill Tons: 1.26 Facility County: Los Angeles		
	Gepaid: CAL000000636 Contact: YI HWA KIM DEPUTY DIRECTOR Telephone: 2137435086 Facility Addr2: Not reported Mailing Name: Not reported Mailing Address: 1449 S SAN PEDRO ST Mailing City,St,Zip: LOS ANGELES, CA 900153119 Gen County: Los Angeles TSD EPA ID: Not reported TSD County: 99 Waste Category: Other inorganic solid waste Disposal Method: Disposal, Land Fill		



MAP FINDINGS  
FOCUS MAP 8

Map ID	Site	Database(s)	EPA ID Number
	<b>LAUSD/ SAN PASCUAL AVE ELEM (Continued)</b>		<b>S104549086</b>
	Tons: 0.12 Facility County: Not reported		
<b>160</b>	<b>MICHAEL REAGAN 700 ORANGE GROVE AVE SOUTH PASADENA, CA 91030</b>	<b>HAZNET</b>	<b>S103669562 N/A</b>
	HAZNET: Gepaid: CAC001387688 Contact: MICHAEL REAGAN Telephone: 0000000000 Facility Addr2: Not reported Mailing Name: Not reported Mailing Address: 1121 HILLCROFT RD Mailing City,St,Zip: GLENDALE, CA 912070000 Gen County: Los Angeles TSD EPA ID: CAT080013352 TSD County: Los Angeles Waste Category: Unspecified oil-containing waste Disposal Method: Recycler Tons: .8340 Facility County: Los Angeles		
<b>162</b>	<b>UNION OIL SERVICE STATION LEAS 405 N AVENUE 64 LOS ANGELES, CA 90042</b>	<b>HIST UST</b>	<b>U001561720 N/A</b>
	HIST UST: Region: STATE Facility ID: 00000056122 Facility Type: Gas Station Other Type: Not reported Total Tanks: 0001 Contact Name: PHILLIP R. GATES Telephone: 2132565781 Owner Name: UNION OIL COMPANY OF CALIFORNI Owner Address: 3701 WILSHIRE BOULEVARD-SUITE Owner City,St,Zip: LOS ANGELES, CA 90010  Tank Num: 001 Container Num: 4416-00 Year Installed: Not reported Tank Capacity: 00000180 Tank Used for: WASTE Type of Fuel: 06 Tank Construction: Not reported Leak Detection: None		

MAP FINDINGS  
FOCUS MAP 8

Map ID	Site	Database(s)	EPA ID Number
162	<b>UNION SERVICE STATION 4416</b> <b>405 N AVENUE 64</b> <b>LOS ANGELES, CA 90042</b>	<b>CA FID UST</b> <b>SWEEPS UST</b>	<b>S101584684</b> <b>N/A</b>
	CA FID UST: Facility ID: 19014290 Regulated By: UTNKA Regulated ID: 00017693 Cortese Code: Not reported SIC Code: Not reported Facility Phone: 2132555577 Mail To: Not reported Mailing Address: 3701 WILSHIRE BLVD Mailing Address 2: Not reported Mailing City,St,Zip: LOS ANGELES 900420000 Contact: Not reported Contact Phone: Not reported DUNs Number: Not reported NPDES Number: Not reported EPA ID: Not reported Comments: Not reported Status: Active		
	SWEEPS UST: Status: A Comp Number: 1327 Number: 1 Board Of Equalization: 44-000051 Ref Date: 02-23-93 Act Date: 02-23-93 Created Date: 02-29-88 Tank Status: A Owner Tank Id: Not reported Swrcb Tank Id: 19-050-001327-000001 Actv Date: 04-20-88 Capacity: Not reported Tank Use: OIL Stg: W Content: WASTE OIL Number Of Tanks: 3  Status: A Comp Number: 1327 Number: 1 Board Of Equalization: 44-000051 Ref Date: 02-23-93 Act Date: 02-23-93 Created Date: 02-29-88 Tank Status: A Owner Tank Id: Not reported Swrcb Tank Id: 19-050-001327-000002 Actv Date: 04-20-88 Capacity: 11763 Tank Use: M.V. FUEL Stg: P Content: REG UNLEADED Number Of Tanks: Not reported  Status: A		

MAP FINDINGS  
FOCUS MAP 8

Map ID Site Database(s) EPA ID Number

**UNION SERVICE STATION 4416 (Continued)**

**S101584684**

Comp Number: 1327  
 Number: 1  
 Board Of Equalization: 44-000051  
 Ref Date: 02-23-93  
 Act Date: 02-23-93  
 Created Date: 02-29-88  
 Tank Status: A  
 Owner Tank Id: Not reported  
 Swrcb Tank Id: 19-050-001327-000003  
 Actv Date: 04-20-88  
 Capacity: 11763  
 Tank Use: M.V. FUEL  
 Stg: P  
 Content: REG UNLEADED  
 Number Of Tanks: Not reported

162

**SERVICE STATION 4416  
 405 N AVENUE 64  
 LOS ANGELES, CA 90042**

**HIST UST U001561715  
 N/A**

HIST UST:

Region: STATE  
 Facility ID: 00000017693  
 Facility Type: Gas Station  
 Other Type: Not reported  
 Total Tanks: 0003  
 Contact Name: PHILLIP R GATES  
 Telephone: 2132565781  
 Owner Name: UNION OIL COMPANY OF CALIFORNI  
 Owner Address: 3701 WILSHIRE BOULEVARD-SUITE  
 Owner City,St,Zip: LOS ANGELES, CA 90010

Tank Num: 001  
 Container Num: 4416-4  
 Year Installed: 1956  
 Tank Capacity: 00000000  
 Tank Used for: WASTE  
 Type of Fuel: WASTE OIL  
 Tank Construction: Not reported  
 Leak Detection: Stock Inventor, Pressure Test, 10

Tank Num: 002  
 Container Num: 4416-2  
 Year Installed: 1982  
 Tank Capacity: 00011763  
 Tank Used for: PRODUCT  
 Type of Fuel: PREMIUM  
 Tank Construction: Not reported  
 Leak Detection: Stock Inventor, Pressure Test, 10

Tank Num: 003  
 Container Num: 4416-1  
 Year Installed: 1982  
 Tank Capacity: 00011763  
 Tank Used for: PRODUCT  
 Type of Fuel: UNLEADED  
 Tank Construction: Not reported  
 Leak Detection: Stock Inventor, Pressure Test, 10



MAP FINDINGS  
FOCUS MAP 8

Map ID	Site	Database(s)	EPA ID Number
162	<b>SHELL GAS STATION</b> <b>405 AVENUE 64 N.</b> <b>LOS ANGELES, CA 90042</b>	LUST	S108723534 N/A
	LUST: Region: STATE Status: Leak being confirmed Case Number: 900420152 Local Case #: 4434 Chemical: Gasoline Qty Leaked: Not reported Abate Method: Not reported Release Date: 1992-03-31 00:00:00 Discover Date: 1992-03-31 00:00:00 Report Date: Not reported Enforcement Dt: Not reported Review Date: Not reported Enter Date: Not reported Stop Date: Not reported Confirm Leak: 2006-08-25 00:00:00 Case Type: Undefined Cross Street: CRESCENT Enf Type: RB Funding: SEL How Discovered: Not reported How Stopped: Not reported Leak Cause: Not reported Leak Source: Not reported Global Id: T0603760075 Workplan: Not reported Prelim Assess: Not reported Pollution Char: Not reported Remed Plan: Not reported Remed Action: Not reported Monitoring: Not reported MTBE Date: Not reported GW Qualifier: Not reported Soil Qualifier: Not reported Max MTBE GW ppb: Not reported Max MTBE Soil ppb: Not reported County: 19 Org Name: Not reported Reg Board: Los Angeles Region Contact Person: Not reported Responsible Party: MR. CAL ABDULHADI RP Address: 405 N. AVENUE 64 Interim: Not reported Oversight Prgm: LUST MTBE Class: * MTBE Conc: 0 MTBE Fuel: 1 MTBE Tested: Site NOT Tested for MTBE.Includes Unknown and Not Analyzed. Staff: AT Staff Initials: NR Lead Agency: Regional Board Local Agency: 19050 Hydr Basin #: Not reported Beneficial: Not reported Priority: Not reported		

MAP FINDINGS  
FOCUS MAP 8

Map ID	Site	Database(s)	EPA ID Number
--------	------	-------------	---------------

**SHELL GAS STATION (Continued)**

**S108723534**

Cleanup Fund Id: Not reported  
 Work Suspended: Not reported  
 Operator: Not reported  
 Water System Name: Not reported  
 Well Name: Not reported  
 Distance To Lust: 0  
 Waste Discharge Global ID: Not reported  
 Waste Disch Assigned Name: Not reported  
 Summary: Not reported

**162 SHELL GASOLINE STATION  
 405 NORTH AVENUE 64  
 LOS ANGELES, CA 90042**

**UST U003780558  
 N/A**

UST:  
 Local Agency: Los Angeles, Los Angeles County  
 Facility ID: 24121

**164 GARVANZA ELEM  
 317 N AVE 62  
 LOS ANGELES, CA 90042**

**RCRA-SQG 1000427656  
 FINDS CAD981980139**

RCRA-SQG:  
 Date form received by agency: 09/16/2002  
 Facility name: GARVANZA ELEM  
 Facility address: 317 N AVE 62  
 LOS ANGELES, CA 90042  
 EPA ID: CAD981980139  
 Mailing address: 1449 S SAN PEDRO ST  
 LOS ANGELES, CA 90015  
 Contact: SOE AUNG  
 Contact address: 1449 S SAN PEDRO ST  
 LOS ANGELES, CA 90015  
 Contact country: US  
 Contact telephone: (213) 743-5086  
 Contact email: Not reported  
 EPA Region: 09  
 Classification: Small Small Quantity Generator  
 Description: Handler: generates more than 100 and less than 1000 kg of hazardous waste during any calendar month and accumulates less than 6000 kg of hazardous waste at any time; or generates 100 kg or less of hazardous waste during any calendar month, and accumulates more than 1000 kg of hazardous waste at any time

Owner/Operator Summary:  
 Owner/operator name: NOT REQUIRED  
 Owner/operator address: NOT REQUIRED  
 NOT REQUIRED, ME 99999  
 Owner/operator country: Not reported  
 Owner/operator telephone: (415) 555-1212  
 Legal status: Municipal  
 Owner/Operator Type: Operator  
 Owner/Op start date: Not reported

MAP FINDINGS  
FOCUS MAP 8

Map ID Site Database(s) EPA ID Number

---

**GARVANZA ELEM (Continued)**

**1000427656**

Owner/Op end date: Not reported

Owner/operator name: L A UNIFIED SCHOOL DISTRICT  
Owner/operator address: 1449 S SAN PEDRO ST  
LOS ANGELES, CA 90015

Owner/operator country: Not reported  
Owner/operator telephone: (213) 743-5086

Legal status: District  
Owner/Operator Type: Owner  
Owner/Op start date: Not reported  
Owner/Op end date: Not reported

Handler Activities Summary:

U.S. importer of hazardous waste: Unknown  
Mixed waste (haz. and radioactive): Unknown  
Recycler of hazardous waste: No  
Transporter of hazardous waste: No  
Treater, storer or disposer of HW: No  
Underground injection activity: No  
On-site burner exemption: Unknown  
Furnace exemption: Unknown  
Used oil fuel burner: No  
Used oil processor: No  
User oil refiner: No  
Used oil fuel marketer to burner: No  
Used oil Specification marketer: No  
Used oil transfer facility: No  
Used oil transporter: No  
Off-site waste receiver: Commercial status unknown

Historical Generators:

Date form received by agency: 09/16/2002  
Facility name: GARVANZA ELEM  
Classification: Small Quantity Generator

Hazardous Waste Summary:

Waste code: D000  
Waste name: Not Defined

Waste code: D008  
Waste name: LEAD

Violation Status: No violations found

FINDS:

Other Pertinent Environmental Activity Identified at Site

Not reported

California - Hazardous Waste Tracking System - Datamart

NCES (National Center for Education Statistics) is the primary federal entity for collecting and analyzing data related to education in the United States and other nations and the institute of education sciences.



MAP FINDINGS  
FOCUS MAP 8

Map ID	Site	Database(s)	EPA ID Number
--------	------	-------------	---------------

**GARVANZA ELEM (Continued)**

**1000427656**

RCRAInfo is a national information system that supports the Resource Conservation and Recovery Act (RCRA) program through the tracking of events and activities related to facilities that generate, transport, and treat, store, or dispose of hazardous waste. RCRAInfo allows RCRA program staff to track the notification, permit, compliance, and corrective action activities required under RCRA.

165

**A B R ENTERPRISES  
1015 HOPE ST  
SOUTH PASADENA, CA 91030**

**HAZNET S102809208  
N/A**

HAZNET:

Gepaid: CAL000002255  
Contact: A B R ENTERPRISES INC  
Telephone: 6267999162  
Facility Addr2: Not reported  
Mailing Name: Not reported  
Mailing Address: 1015 HOPE ST  
Mailing City,St,Zip: SOUTH PASADENA, CA 910302596  
Gen County: Los Angeles  
TSD EPA ID: CAD099452708  
TSD County: Los Angeles  
Waste Category: Waste oil and mixed oil  
Disposal Method: Recycler  
Tons: .9174  
Facility County: Los Angeles

Gepaid: CAL000002255  
Contact: CHRIS EGEBJERG/VICE-PRESIDENT  
Telephone: 6267999162  
Facility Addr2: Not reported  
Mailing Name: Not reported  
Mailing Address: 1015 HOPE ST  
Mailing City,St,Zip: SOUTH PASADENA, CA 910302596  
Gen County: Los Angeles  
TSD EPA ID: Not reported  
TSD County: Los Angeles  
Waste Category: Waste oil and mixed oil  
Disposal Method: Recycler  
Tons: 0.56  
Facility County: Not reported

Gepaid: CAL000002255  
Contact: A B R ENTERPRISES INC  
Telephone: 6267999162  
Facility Addr2: Not reported  
Mailing Name: Not reported  
Mailing Address: 1015 HOPE ST  
Mailing City,St,Zip: SOUTH PASADENA, CA 910302596  
Gen County: Los Angeles  
TSD EPA ID: CAD099452708  
TSD County: Los Angeles  
Waste Category: Unspecified oil-containing waste  
Disposal Method: Recycler  
Tons: .4170  
Facility County: Los Angeles

MAP FINDINGS  
FOCUS MAP 8

Map ID	Site	Database(s)	EPA ID Number
--------	------	-------------	---------------

**A B R ENTERPRISES (Continued)**

**S102809208**

Gepaid: CAL000002255  
 Contact: A B R ENTERPRISES INC  
 Telephone: 6267999162  
 Facility Addr2: Not reported  
 Mailing Name: Not reported  
 Mailing Address: 1015 HOPE ST  
 Mailing City,St,Zip: SOUTH PASADENA, CA 910302596  
 Gen County: Los Angeles  
 TSD EPA ID: CAD099452708  
 TSD County: Los Angeles  
 Waste Category: Waste oil and mixed oil  
 Disposal Method: Recycler  
 Tons: 1.2301  
 Facility County: Los Angeles

Gepaid: CAL000002255  
 Contact: CHRIS EGEBJERG/VICE-PRESIDENT  
 Telephone: 6267999162  
 Facility Addr2: Not reported  
 Mailing Name: Not reported  
 Mailing Address: 1015 HOPE ST  
 Mailing City,St,Zip: SOUTH PASADENA, CA 910302596  
 Gen County: Los Angeles  
 TSD EPA ID: Not reported  
 TSD County: Los Angeles  
 Waste Category: Waste oil and mixed oil  
 Disposal Method: Recycler  
 Tons: 0.62  
 Facility County: Not reported

[Click this hyperlink](#) while viewing on your computer to access  
3 additional CA\_HAZNET: record(s) in the EDR Site Report.

169

**GOLD SUN ASSOCIATES INC**  
**6517 CRESCENT ST**  
**HIGHLAND PARK, CA 90042**

**HAZNET S105085157**  
**N/A**

HAZNET:  
 Gepaid: CAC002227249  
 Contact: JOHN WU  
 Telephone: 0000000000  
 Facility Addr2: Not reported  
 Mailing Name: Not reported  
 Mailing Address: 325 SOUTH RAYMOND AVE  
 Mailing City,St,Zip: ALHAMBRA, CA 918030000  
 Gen County: Los Angeles  
 TSD EPA ID: CAT080033681  
 TSD County: Los Angeles  
 Waste Category: Unspecified oil-containing waste  
 Disposal Method: Recycler  
 Tons: .2293  
 Facility County: Los Angeles

MAP FINDINGS  
FOCUS MAP 8

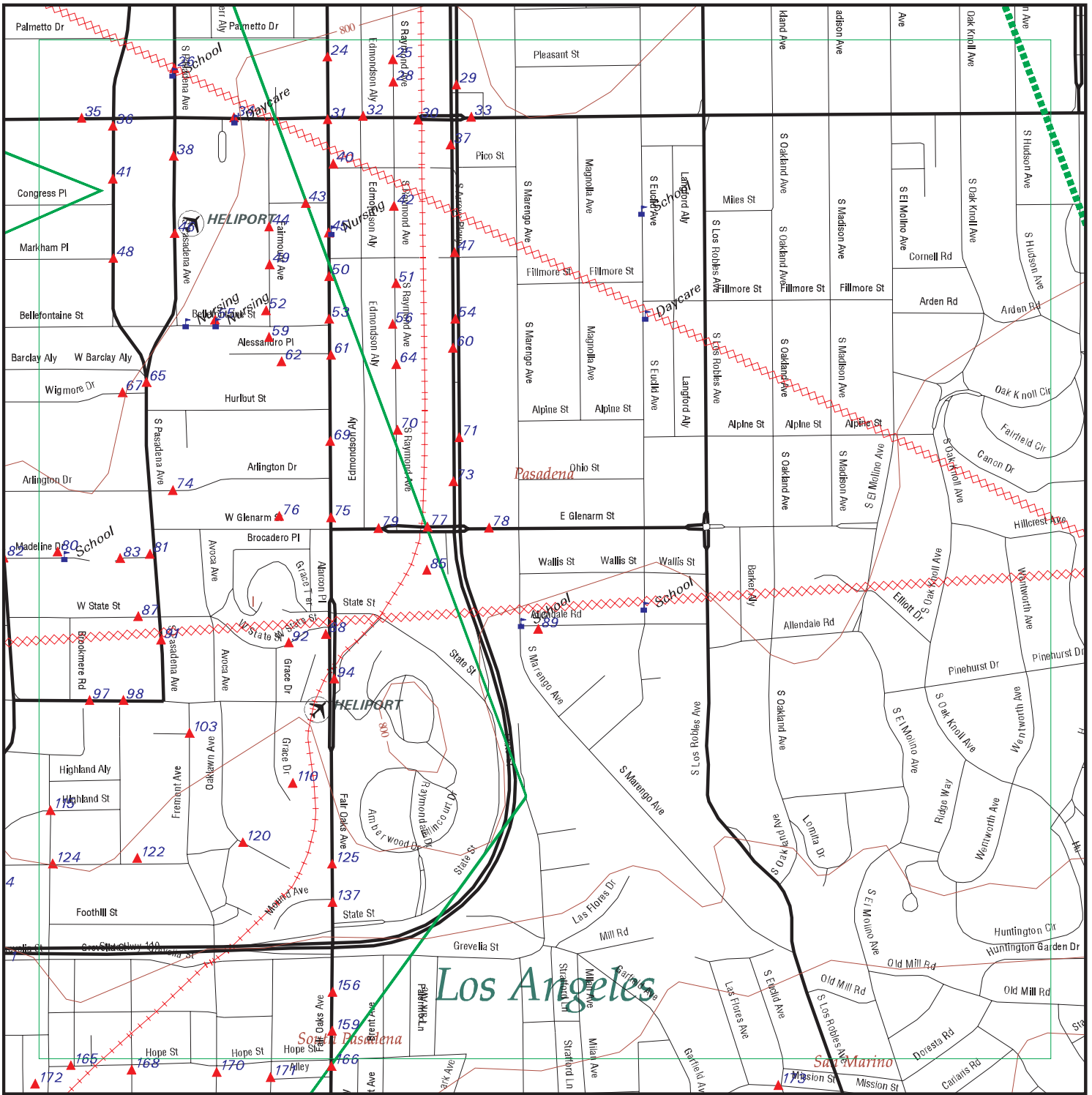
<u>Map ID</u>	<u>Site</u>	<u>Database(s)</u>	<u>EPA ID Number</u>
172	<b>SIMON ADDYMAN AND ASSOCIATES 1022 MISSON PASADENA, CA 91030</b>	<b>HAZNET</b>	<b>S102792318 N/A</b>
	HAZNET: Gepaid: CAC000716848 Contact: SIMON ADDYMAN AND ASSOCIATES Telephone: 0000000000 Facility Addr2: Not reported Mailing Name: Not reported Mailing Address: 1022 MISSON Mailing City,St,Zip: PASADENA, CA 910300000 Gen County: Los Angeles TSD EPA ID: CAD000088252 TSD County: Los Angeles Waste Category: Oxygenated solvents (acetone, butanol, ethyl acetate, etc.) Disposal Method: Transfer Station Tons: .6880 Facility County: Los Angeles		



FOCUS MAP 8 ORPHAN SUMMARY

City	EDR ID	Site Name	Site Address	Zip	Database(s)
HIGHLAND PARK	1000156076	LA ARROYO VISTA HEALTH CENTER	6000 N AVENUE 60	90042	RCRA-SQG, FINDS
LOS ANGELES	1003878458	PACIFIC AIRMOTIVE	3417ANGELES MESA DR-ROGRS ARPT	90042	CERC-NFRAP
PASADENA	S105557616	SO CAL GAS/PASADENA MGP	815, 859 / 870 SOUTH RAYMOND AVENUE	91105	VCP, ENVIROSTOR
PASADENA	S108540805	ESCOLTA LLC DBA SWAN CLEANERS	319 S ARROYO PKWY STE 7	91105	DRYCLEANERS
PASADENA	U003940464	MARKS MOBIL #11-HTT	290 S. ARROYO PARK WAY	91105	UST
PASADENA	U003937963	ARCO FACILITY #510	125 E. CALIFORNIA AVE.	91105	UST

# Focus Map 9

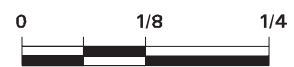


EDR DataMap® - Environmental Atlas

## SR 710 Tunnel

### Legend

- |                    |                         |             |                   |              |
|--------------------|-------------------------|-------------|-------------------|--------------|
| Roads              | Waterways               | Powerlines  | Water             | Listed Sites |
| Major Roads        | Railroads               | Pipelines   | Superfund Sites   |              |
| Contour Lines      | Study Boundary          | Fault Lines | Federal DOD Sites |              |
| 100-Yr Flood Zones | Indian Reservations BIA |             |                   |              |



Scale in Miles

FOCUS MAP 9 SUMMARY

<u>Database</u>	<u>Total Plotted</u>
<b><u>FEDERAL RECORDS</u></b>	
NPL	0
Proposed NPL	0
Delisted NPL	0
NPL LIENS	0
CERCLIS	1
CERC-NFRAP	1
LIENS 2	0
CORRACTS	0
RCRA-TSDF	0
RCRA-LQG	1
RCRA-SQG	28
RCRA-CESQG	0
RCRA-NonGen	2
US ENG CONTROLS	0
US INST CONTROL	0
ERNS	4
HMIRS	0
DOT OPS	0
US CDL	0
US BROWNFIELDS	1
DOD	0
FUDS	0
LUCIS	0
CONSENT	0
ROD	0
UMTRA	0
DEBRIS REGION 9	0
ODI	0
MINES	0
TRIS	0
TSCA	0
FTTS	1
HIST FTTS	1
SSTS	0
ICIS	0
PADS	0
MLTS	0
RADINFO	0
FINDS	33
RAATS	0
SCRD DRYCLEANERS	0
<b><u>STATE AND LOCAL RECORDS</u></b>	
HIST Cal-Sites	2
CA BOND EXP. PLAN	0
SCH	0
Toxic Pits	0



FOCUS MAP 9 SUMMARY

<u>Database</u>	<u>Total Plotted</u>
SWF/LF	1
WMUDS/SWAT	1
CA WDS	1
Cortese	6
SWRCY	0
LUST	5
CA FID UST	11
SLIC	6
UST	7
HIST UST	30
AST	1
LIENS	0
SWEEPS UST	27
CHMIRS	4
Notify 65	0
DEED	0
VCP	0
DRYCLEANERS	7
WIP	1
CDL	0
RESPONSE	2
HAZNET	92
EMI	16
HAULERS	0
ENVIROSTOR	3
 <b><u>TRIBAL RECORDS</u></b>	
INDIAN RESERV	0
INDIAN ODI	0
INDIAN LUST	0
INDIAN UST	0
INDIAN VCP	0
 <b><u>EDR PROPRIETARY RECORDS</u></b>	
Manufactured Gas Plants	1

NOTES:

Sites may be listed in more than one database

MAP FINDINGS  
FOCUS MAP 9

Map ID	Site	Database(s)	EPA ID Number
19	<b>MILUM TEXTILE</b> <b>443 S RAYMOND AVE</b> <b>PASADENA, CA 91105</b>	<b>LOS ANGELES CO. HMS</b> <b>EMI</b> <b>SWEEPS UST</b>	<b>1000425660</b> <b>N/A</b>
	<p>LOS ANGELES CO. HMS:</p> <p>Region: LA            Facility Id: 013946-014417            Facility Status: Removed            Area: 3J            Permit Number: 00005652T            Permit Status: Removed            Facility Type: T0</p> <p>EMI:</p> <p>Year: 1987            County Code: 19            Air Basin: SC            Facility ID: 11501            Air District Name: SC            SIC Code: 7216            Air District Name: SOUTH COAST AQMD            Community Health Air Pollution Info System: Not reported            Consolidated Emission Reporting Rule: Not reported            Total Organic Hydrocarbon Gases Tons/Yr: 0            Reactive Organic Gases Tons/Yr: 0            Carbon Monoxide Emissions Tons/Yr: 0            NOX - Oxides of Nitrogen Tons/Yr: 3            SOX - Oxides of Sulphur Tons/Yr: 0            Particulate Matter Tons/Yr: 0            Part. Matter 10 Micrometers &amp; Smllr Tons/Yr: 0</p> <p>SWEEPS UST:</p> <p>Status: A            Comp Number: 14417            Number: 9            Board Of Equalization: Not reported            Ref Date: 12-07-90            Act Date: 12-07-90            Created Date: 06-30-89            Tank Status: A            Owner Tank Id: Not reported            Swrcb Tank Id: 19-080-014417-000001            Actv Date: 06-30-89            Capacity: Not reported            Tank Use: UNKNOWN            Stg: W            Content: Not reported            Number Of Tanks: 3</p> <p>Status: A            Comp Number: 14417            Number: 9            Board Of Equalization: Not reported            Ref Date: 12-07-90            Act Date: 12-07-90            Created Date: 06-30-89            Tank Status: A            Owner Tank Id: Not reported</p>		

MAP FINDINGS  
FOCUS MAP 9

Map ID	Site	Database(s)	EPA ID Number
--------	------	-------------	---------------

**MILUM TEXTILE (Continued)**

**1000425660**

Swrcb Tank Id: 19-080-014417-000002  
 Actv Date: 06-30-89  
 Capacity: Not reported  
 Tank Use: UNKNOWN  
 Stg: W  
 Content: Not reported  
 Number Of Tanks: Not reported

Status: A  
 Comp Number: 14417  
 Number: 9  
 Board Of Equalization: Not reported  
 Ref Date: 12-07-90  
 Act Date: 12-07-90  
 Created Date: 06-30-89  
 Tank Status: A  
 Owner Tank Id: Not reported  
 Swrcb Tank Id: 19-080-014417-000003  
 Actv Date: 06-30-89  
 Capacity: Not reported  
 Tank Use: UNKNOWN  
 Stg: W  
 Content: Not reported  
 Number Of Tanks: Not reported

19

**NATHANSON, MARC & JANE  
 474 S RAYMOND AVE  
 PASADENA, CA 91105**

**CA FID UST  
 LOS ANGELES CO. HMS  
 SWEEPS UST**

**S101588370  
 N/A**

CA FID UST:

Facility ID: 19056750  
 Regulated By: UTNKA  
 Regulated ID: 00034165  
 Cortese Code: Not reported  
 SIC Code: Not reported  
 Facility Phone: 8180000000  
 Mail To: Not reported  
 Mailing Address: 199 S LOS ROBLES  
 Mailing Address 2: Not reported  
 Mailing City,St,Zip: PASADENA 91105  
 Contact: Not reported  
 Contact Phone: Not reported  
 DUNS Number: Not reported  
 NPDES Number: Not reported  
 EPA ID: Not reported  
 Comments: Not reported  
 Status: Active

LOS ANGELES CO. HMS:

Region: LA  
 Facility Id: 011832-011899  
 Facility Status: Removed  
 Area: 3J  
 Permit Number: 00003475T  
 Permit Status: Removed  
 Facility Type: T0



MAP FINDINGS  
FOCUS MAP 9

Map ID	Site	Database(s)	EPA ID Number
--------	------	-------------	---------------

**NATHANSON, MARC & JANE (Continued)**

**S101588370**

SWEEPS UST:

Status: A  
 Comp Number: 11899  
 Number: 9  
 Board Of Equalization: Not reported  
 Ref Date: 12-07-90  
 Act Date: 12-07-90  
 Created Date: 06-30-89  
 Tank Status: A  
 Owner Tank Id: Not reported  
 Swrcb Tank Id: 19-080-011899-000001  
 Actv Date: 06-30-89  
 Capacity: Not reported  
 Tank Use: UNKNOWN  
 Stg: W  
 Content: Not reported  
 Number Of Tanks: 1

19

**JURGENSEN'S GROCERY COMPANY  
474 S RAYMOND AVE  
PASADENA, CA 91105**

**HIST UST U001566719  
N/A**

HIST UST:

Region: STATE  
 Facility ID: 00000034165  
 Facility Type: Other  
 Other Type: GROCERY CO.  
 Total Tanks: 0001  
 Contact Name: Not reported  
 Telephone: 8187954291  
 Owner Name: JURGENSEN'S (A CALIFORNIA CORP  
 Owner Address: 474 S. RAYMOND AVENUE  
 Owner City,St,Zip: PASADENA, CA 91105

Tank Num: 001  
 Container Num: 20  
 Year Installed: 1972  
 Tank Capacity: 00010000  
 Tank Used for: PRODUCT  
 Type of Fuel: UNLEADED  
 Tank Construction: 1/4" inches  
 Leak Detection: Stock Inventor

24

**A N TOOL & DIE  
518 SO FAIR OAKS  
PASADENA, CA 91105**

**RCRA-SQG 1000134060  
FINDS CAD008242810  
HAZNET**

RCRA-SQG:

Date form received by agency: 09/01/1996  
 Facility name: A N TOOL & DIE  
 Facility address: 518 SO FAIR OAKS  
 PASADENA, CA 91105

EPA ID: CAD008242810  
 Contact: Not reported  
 Contact address: Not reported  
 Not reported

MAP FINDINGS  
FOCUS MAP 9

Map ID	Site	Database(s)	EPA ID Number
--------	------	-------------	---------------

**A N TOOL & DIE (Continued)**

**1000134060**

Contact country: Not reported  
 Contact telephone: Not reported  
 Contact email: Not reported  
 EPA Region: 09  
 Classification: Small Small Quantity Generator  
 Description: Handler: generates more than 100 and less than 1000 kg of hazardous waste during any calendar month and accumulates less than 6000 kg of hazardous waste at any time; or generates 100 kg or less of hazardous waste during any calendar month, and accumulates more than 1000 kg of hazardous waste at any time

**Owner/Operator Summary:**

Owner/operator name: NOT REQUIRED  
 Owner/operator address: NOT REQUIRED  
 NOT REQUIRED, ME 99999  
 Owner/operator country: Not reported  
 Owner/operator telephone: (415) 555-1212  
 Legal status: Private  
 Owner/Operator Type: Owner  
 Owner/Op start date: Not reported  
 Owner/Op end date: Not reported

Owner/operator name: NOT REQUIRED  
 Owner/operator address: NOT REQUIRED  
 NOT REQUIRED, ME 99999  
 Owner/operator country: Not reported  
 Owner/operator telephone: (415) 555-1212  
 Legal status: Private  
 Owner/Operator Type: Operator  
 Owner/Op start date: Not reported  
 Owner/Op end date: Not reported

**Handler Activities Summary:**

U.S. importer of hazardous waste: Unknown  
 Mixed waste (haz. and radioactive): Unknown  
 Recycler of hazardous waste: No  
 Transporter of hazardous waste: No  
 Treater, storer or disposer of HW: No  
 Underground injection activity: No  
 On-site burner exemption: Unknown  
 Furnace exemption: Unknown  
 Used oil fuel burner: No  
 Used oil processor: No  
 User oil refiner: No  
 Used oil fuel marketer to burner: No  
 Used oil Specification marketer: No  
 Used oil transfer facility: No  
 Used oil transporter: No  
 Off-site waste receiver: Commercial status unknown

**Historical Generators:**

Date form received by agency: 09/16/1985  
 Facility name: A N TOOL & DIE  
 Classification: Large Quantity Generator

Violation Status: No violations found

MAP FINDINGS  
FOCUS MAP 9

Map ID      Site      Database(s)      EPA ID Number

---

**A N TOOL & DIE (Continued)**

**1000134060**

**FINDS:**

Other Pertinent Environmental Activity Identified at Site

RCRAInfo is a national information system that supports the Resource Conservation and Recovery Act (RCRA) program through the tracking of events and activities related to facilities that generate, transport, and treat, store, or dispose of hazardous waste. RCRAInfo allows RCRA program staff to track the notification, permit, compliance, and corrective action activities required under RCRA.

**HAZNET:**

Gepaid: CAD008242810  
Contact: DOROTHY A NETTLETON  
Telephone: 8187942946  
Facility Addr2: Not reported  
Mailing Name: Not reported  
Mailing Address: 518 S FAIR OAKS AVE  
Mailing City,St,Zip: PASADENA, CA 911052606  
Gen County: Los Angeles  
TSD EPA ID: CAT000613893  
TSD County: Los Angeles  
Waste Category: Aqueous solution with less than 10% total organic residues  
Disposal Method: Transfer Station  
Tons: .7839  
Facility County: Los Angeles

Gepaid: CAD008242810  
Contact: JOHN NETTLETON  
Telephone: 6267953238  
Facility Addr2: Not reported  
Mailing Name: Not reported  
Mailing Address: 518 S FAIR OAKS AVE  
Mailing City,St,Zip: PASADENA, CA 911052606  
Gen County: Los Angeles  
TSD EPA ID: CAT000613893  
TSD County: Los Angeles  
Waste Category: Aqueous solution with less than 10% total organic residues  
Disposal Method: Transfer Station  
Tons: 0.87  
Facility County: Not reported

Gepaid: CAD008242810  
Contact: JOHN NETTLETON  
Telephone: 6267953238  
Facility Addr2: Not reported  
Mailing Name: Not reported  
Mailing Address: 518 S FAIR OAKS AVE  
Mailing City,St,Zip: PASADENA, CA 911052606  
Gen County: Los Angeles  
TSD EPA ID: CAT000613893  
TSD County: Los Angeles  
Waste Category: Aqueous solution with less than 10% total organic residues  
Disposal Method: Transfer Station  
Tons: 0.16  
Facility County: Los Angeles



MAP FINDINGS  
FOCUS MAP 9

Map ID	Site	Database(s)	EPA ID Number
--------	------	-------------	---------------

**A N TOOL & DIE (Continued)**

**1000134060**

Gepaid: CAD008242810  
 Contact: DOROTHY A NETTLETON  
 Telephone: 8187942946  
 Facility Addr2: Not reported  
 Mailing Name: Not reported  
 Mailing Address: 518 S FAIR OAKS AVE  
 Mailing City,St,Zip: PASADENA, CA 911052606  
 Gen County: Los Angeles  
 TSD EPA ID: CAD008364432  
 TSD County: Los Angeles  
 Waste Category: Halogenated solvents (chloroform, methyl chloride, perchloroethylene, etc.)  
 Disposal Method: Recycler  
 Tons: .4503  
 Facility County: Los Angeles

Gepaid: CAD008242810  
 Contact: DOROTHY A NETTLETON  
 Telephone: 8187942946  
 Facility Addr2: Not reported  
 Mailing Name: Not reported  
 Mailing Address: 518 S FAIR OAKS AVE  
 Mailing City,St,Zip: PASADENA, CA 911052606  
 Gen County: Los Angeles  
 TSD EPA ID: CAD093459485  
 TSD County: Fresno  
 Waste Category: Organic liquids with metals Alkaline solution (pH <UN-> 12.5) with metals (antimony, arsenic, barium, beryllium, cadmium, chromium, cobalt, copper, lead, mercury, molybdenum, nickel, selenium, silver, thallium, vanadium, and zinc)  
 Disposal Method: Transfer Station  
 Tons: .1125  
 Facility County: Los Angeles

[Click this hyperlink](#) while viewing on your computer to access 10 additional CA\_HAZNET: record(s) in the EDR Site Report.

25

**U-HAUL OF LOS ANGELES  
522 S RAYMOND AVE  
PASADENA, CA 91105**

**LOS ANGELES CO. HMS  
SWEEPS UST**

**S102056484  
N/A**

LOS ANGELES CO. HMS:  
 Region: LA  
 Facility Id: 010863-010829  
 Facility Status: Removed  
 Area: 3J  
 Permit Number: 00005210T  
 Permit Status: Removed  
 Facility Type: T0

SWEEPS UST:  
 Status: A  
 Comp Number: 10829  
 Number: 9  
 Board Of Equalization: Not reported  
 Ref Date: 12-07-90  
 Act Date: 12-07-90

MAP FINDINGS  
FOCUS MAP 9

Map ID	Site	Database(s)	EPA ID Number
--------	------	-------------	---------------

**U-HAUL OF LOS ANGELES (Continued)**

**S102056484**

Created Date: 06-30-89  
 Tank Status: Not reported  
 Owner Tank Id: Not reported  
 Swrcb Tank Id: Not reported  
 Actv Date: Not reported  
 Capacity: Not reported  
 Tank Use: Not reported  
 Stg: Not reported  
 Content: Not reported  
 Number Of Tanks: Not reported

**26 SICOYA SCHOOL  
535 S PASADENA AVE  
PASADENA, CA 91105**

**HAZNET S108220406  
N/A**

HAZNET:  
 Gepaid: CAC002595501  
 Contact: SAL LAGUNAS  
 Telephone: 6267954351  
 Facility Addr2: Not reported  
 Mailing Name: Not reported  
 Mailing Address: 535 S PASADENA AVE  
 Mailing City,St,Zip: PASADENA, CA 91105  
 Gen County: Los Angeles  
 TSD EPA ID: CAD008007626  
 TSD County: Not reported  
 Waste Category: Asbestos-containing waste  
 Disposal Method: Not reported  
 Tons: 0.84  
 Facility County: Not reported

**28 PASADENA MOVING CENTER  
552 S RAYMOND AVE  
PASADENA, CA 91105**

**HIST UST U001566725  
N/A**

HIST UST:  
 Region: STATE  
 Facility ID: 00000003560  
 Facility Type: Other  
 Other Type: Not reported  
 Total Tanks: 0002  
 Contact Name: Not reported  
 Telephone: 2137929816  
 Owner Name: U-HAUL CO  
 Owner Address: 657 S ATLANTIC  
 Owner City,St,Zip: EAST LOS ANGELES, CA 90022  
  
 Tank Num: 001  
 Container Num: 1  
 Year Installed: Not reported  
 Tank Capacity: 00009950  
 Tank Used for: PRODUCT  
 Type of Fuel: REGULAR  
 Tank Construction: 1/4 inches  
 Leak Detection: Stock Inventor, None

MAP FINDINGS  
FOCUS MAP 9

Map ID	Site	Database(s)	EPA ID Number
--------	------	-------------	---------------

**PASADENA MOVING CENTER (Continued)**

**U001566725**

Tank Num: 002  
 Container Num: 2  
 Year Installed: Not reported  
 Tank Capacity: 00000550  
 Tank Used for: WASTE  
 Type of Fuel: WASTE OIL  
 Tank Construction: 10 gauge  
 Leak Detection: Stock Inventor, None

29

**BRYANS CLEANERS INCORPORATED  
 544 SOUTH ARROYO PARKWAY  
 PASADENA, CA 91105**

**RCRA-SQG 1000153060  
 FINDS CAD981991391  
 HAZNET  
 CA FID UST  
 LOS ANGELES CO. HMS  
 HIST UST  
 DRYCLEANERS  
 EMI  
 SWEEPS UST**

RCRA-SQG:

Date form received by agency: 03/12/1987  
 Facility name: BRYANS CLEANERS INC  
 Facility address: 544 S ARROYO PARKWAY  
 PASADENA, CA 91105  
 EPA ID: CAD981991391  
 Contact: ENVIRONMENTAL MANAGER  
 Contact address: 544 S ARROYO PARKWAY  
 PASADENA, CA 91105  
 Contact country: US  
 Contact telephone: (818) 796-4335  
 Contact email: Not reported  
 EPA Region: 09  
 Classification: Small Small Quantity Generator  
 Description: Handler: generates more than 100 and less than 1000 kg of hazardous waste during any calendar month and accumulates less than 6000 kg of hazardous waste at any time; or generates 100 kg or less of hazardous waste during any calendar month, and accumulates more than 1000 kg of hazardous waste at any time

Owner/Operator Summary:

Owner/operator name: BRYAN GARNET  
 Owner/operator address: NOT REQUIRED  
 NOT REQUIRED, ME 99999  
 Owner/operator country: Not reported  
 Owner/operator telephone: (415) 555-1212  
 Legal status: Private  
 Owner/Operator Type: Owner  
 Owner/Op start date: Not reported  
 Owner/Op end date: Not reported  
 Owner/operator name: NOT REQUIRED  
 Owner/operator address: NOT REQUIRED  
 NOT REQUIRED, ME 99999  
 Owner/operator country: Not reported  
 Owner/operator telephone: (415) 555-1212  
 Legal status: Private  
 Owner/Operator Type: Operator

MAP FINDINGS  
FOCUS MAP 9

Map ID      Site      Database(s)      EPA ID Number

---

**BRYANS CLEANERS INCORPORATED (Continued)**

**1000153060**

Owner/Op start date:      Not reported  
Owner/Op end date:      Not reported

Handler Activities Summary:

U.S. importer of hazardous waste:      Unknown  
Mixed waste (haz. and radioactive):      Unknown  
Recycler of hazardous waste:      No  
Transporter of hazardous waste:      No  
Treater, storer or disposer of HW:      No  
Underground injection activity:      No  
On-site burner exemption:      Unknown  
Furnace exemption:      Unknown  
Used oil fuel burner:      No  
Used oil processor:      No  
Used oil refiner:      No  
Used oil fuel marketer to burner:      No  
Used oil Specification marketer:      No  
Used oil transfer facility:      No  
Used oil transporter:      No  
Off-site waste receiver:      Commercial status unknown

Violation Status:      No violations found

**FINDS:**

Other Pertinent Environmental Activity Identified at Site

California - Hazardous Waste Tracking System - Datamart

The NEI (National Emissions Inventory) database contains information on stationary and mobile sources that emit criteria air pollutants and their precursors, as well as hazardous air pollutants (HAPs).

RCRAInfo is a national information system that supports the Resource Conservation and Recovery Act (RCRA) program through the tracking of events and activities related to facilities that generate, transport, and treat, store, or dispose of hazardous waste. RCRAInfo allows RCRA program staff to track the notification, permit, compliance, and corrective action activities required under RCRA.

**HAZNET:**

Gepaid:      CAD028891042  
Contact:      WILLIAM BELL  
Telephone:      0000000000  
Facility Addr2:      Not reported  
Mailing Name:      Not reported  
Mailing Address:      544 S ARROYO PKWY  
Mailing City,St,Zip:      PASADENA, CA 911050000  
Gen County:      Los Angeles  
TSD EPA ID:      CAD981397417  
TSD County:      Los Angeles  
Waste Category:      Halogenated solvents (chloroform, methyl chloride, perchloroethylene, etc.)  
Disposal Method:      Recycler  
Tons:      1.1094  
Facility County:      Los Angeles



MAP FINDINGS  
 FOCUS MAP 9

Map ID      Site      Database(s)      EPA ID Number

---

**BRYANS CLEANERS INCORPORATED (Continued)**

**1000153060**

Gepaid: CAD981991391  
 Contact: Not reported  
 Telephone: 0000000000  
 Facility Addr2: Not reported  
 Mailing Name: Not reported  
 Mailing Address: 544 S ARROYO PARKWAY  
 Mailing City,St,Zip: PASADENA, CA 911050000  
 Gen County: Los Angeles  
 TSD EPA ID: OHD980587364  
 TSD County: 99  
 Waste Category: Liquids with halogenated organic compounds > 1000 mg/l  
 Disposal Method: \*\*\*  
 Tons: .9600  
 Facility County: Los Angeles

Gepaid: CAD981991391  
 Contact: SCOTT BELL- PRESIDENT  
 Telephone: 6267964335  
 Facility Addr2: Not reported  
 Mailing Name: Not reported  
 Mailing Address: 544 S ARROYO PARKWAY  
 Mailing City,St,Zip: PASADENA, CA 911050000  
 Gen County: Los Angeles  
 TSD EPA ID: Not reported  
 TSD County: Los Angeles  
 Waste Category: Liquids with halogenated organic compounds > 1000 mg/l  
 Disposal Method: Transfer Station  
 Tons: 4.73  
 Facility County: Not reported

Gepaid: CAD981991391  
 Contact: SCOTT BELL/PRES  
 Telephone: 6267964335  
 Facility Addr2: Not reported  
 Mailing Name: Not reported  
 Mailing Address: 544 S ARROYO PKWY  
 Mailing City,St,Zip: PASADENA, CA 911050000  
 Gen County: Los Angeles  
 TSD EPA ID: CAT000613893  
 TSD County: Los Angeles  
 Waste Category: Not reported  
 Disposal Method: Transfer Station  
 Tons: Not reported  
 Facility County: Not reported

Gepaid: CAD981991391  
 Contact: SCOTT BELL/PRES  
 Telephone: 6267964335  
 Facility Addr2: Not reported  
 Mailing Name: Not reported  
 Mailing Address: 544 S ARROYO PKWY  
 Mailing City,St,Zip: PASADENA, CA 911050000  
 Gen County: Los Angeles  
 TSD EPA ID: CAT000613893  
 TSD County: Los Angeles  
 Waste Category: Not reported  
 Disposal Method: Transfer Station

MAP FINDINGS  
FOCUS MAP 9

Map ID      Site      Database(s)      EPA ID Number

---

**BRYANS CLEANERS INCORPORATED (Continued)**

**1000153060**

Tons:                      Not reported  
Facility County:        Not reported

[Click this hyperlink](#) while viewing on your computer to access  
11 additional CA\_HAZNET: record(s) in the EDR Site Report.

CA FID UST:

Facility ID:              19008084  
Regulated By:          UTNKA  
Regulated ID:          00003023  
Cortese Code:          Not reported  
SIC Code:                Not reported  
Facility Phone:        8180000000  
Mail To:                 Not reported  
Mailing Address:       544 S ARROYO PKY  
Mailing Address 2:     Not reported  
Mailing City,St,Zip:   PASADENA 91105  
Contact:                 Not reported  
Contact Phone:        Not reported  
DUNs Number:         Not reported  
NPDES Number:        Not reported  
EPA ID:                 Not reported  
Comments:              Not reported  
Status:                  Active

LOS ANGELES CO. HMS:

Region:                  LA  
Facility Id:              011503-011548  
Facility Status:        Removed  
Area:                     3J  
Permit Number:        00003104T  
Permit Status:         Removed  
Facility Type:         T0

HIST UST:

Region:                  STATE  
Facility ID:              00000003023  
Facility Type:          Other  
Other Type:              DRY CLEANING  
Total Tanks:            0004  
Contact Name:          W. A. BELL  
Telephone:              8187964335  
Owner Name:             BRYAN'S CLEANERS INC.  
Owner Address:        544 SO ARROYO PARKWAY  
Owner City,St,Zip:    PASADENA, CA 91105

Tank Num:                001  
Container Num:         1  
Year Installed:         1939  
Tank Capacity:         00000500  
Tank Used for:          PRODUCT  
Type of Fuel:            UNLEADED  
Tank Construction:     Not reported  
Leak Detection:        Visual

Tank Num:                002

MAP FINDINGS  
FOCUS MAP 9

Map ID Site Database(s) EPA ID Number

**BRYANS CLEANERS INCORPORATED (Continued)**

**1000153060**

Container Num: II  
Year Installed: 1939  
Tank Capacity: 00000500  
Tank Used for: PRODUCT  
Type of Fuel: Not reported  
Tank Construction: Not reported  
Leak Detection: Visual

Tank Num: 003  
Container Num: III  
Year Installed: 1939  
Tank Capacity: 00001000  
Tank Used for: PRODUCT  
Type of Fuel: Not reported  
Tank Construction: Not reported  
Leak Detection: Visual

Tank Num: 004  
Container Num: IV  
Year Installed: 1939  
Tank Capacity: 00001000  
Tank Used for: PRODUCT  
Type of Fuel: Not reported  
Tank Construction: Not reported  
Leak Detection: Visual

**CLEANERS:**

EPA Id: CAD028891042  
NAICS Code: 81232  
NAICS Description: Drycleaning and Laundry Services (except Coin-Operated)  
SIC Code: 7211  
Create Date: 2/3/1983  
Facility Active: No  
Inactive Date: 6/30/2002  
Facility Addr2: Not reported  
Mailing Name: Not reported  
Mailing Address: 544 S ARROYO PKWY  
Mailing Address 2: Not reported  
Mailing State: CA  
Mailing Zip: 911050000  
Region Code: 3  
Owner Name: WILLIAM BELL  
Owner Address: 544 S ARROYO PKWY  
Owner Address 2: Not reported  
Owner Telephone: 0000000000  
Owner Fax Number: Not reported  
Contact Name: SCOTT BELL  
Contact Address: 544 S ARROYO PKWY  
Contact Address 2: Not reported  
Contact Telephone: 6267964335  
SIC Description: 7212 Garment Pressing, and Agents for Laundries and Drycleaners  
SIC Description: 7216 Drycleaning Plants, Except Rug Cleaning  
SIC Description: 7389 Business Services, NEC (apparel pressing service for the trade)  
SIC Description: 7211 Power Laundries, Family and Commercial  
SIC Description: 7219 Laundry and Garment Services, NEC (except diaper service and clothing alteration and repair)

MAP FINDINGS  
FOCUS MAP 9

Map ID Site Database(s) EPA ID Number

**BRYANS CLEANERS INCORPORATED (Continued)**

**1000153060**

EPA Id: CAD028891042  
NAICS Code: 81232  
NAICS Description: Drycleaning and Laundry Services (except Coin-Operated)  
SIC Code: 7212  
Create Date: 2/3/1983  
Facility Active: No  
Inactive Date: 6/30/2002  
Facility Addr2: Not reported  
Mailing Name: Not reported  
Mailing Address: 544 S ARROYO PKWY  
Mailing Address 2: Not reported  
Mailing State: CA  
Mailing Zip: 911050000  
Region Code: 3  
Owner Name: WILLIAM BELL  
Owner Address: 544 S ARROYO PKWY  
Owner Address 2: Not reported  
Owner Telephone: 0000000000  
Owner Fax Number: Not reported  
Contact Name: SCOTT BELL  
Contact Address: 544 S ARROYO PKWY  
Contact Address 2: Not reported  
Contact Telephone: 6267964335  
SIC Description: 7212 Garment Pressing, and Agents for Laundries and Drycleaners  
SIC Description: 7216 Drycleaning Plants, Except Rug Cleaning  
SIC Description: 7389 Business Services, NEC (apparel pressing service for the trade)  
SIC Description: 7211 Power Laundries, Family and Commercial  
SIC Description: 7219 Laundry and Garment Services, NEC (except diaper service and clothing alteration and repair)

EPA Id: CAD028891042  
NAICS Code: 81232  
NAICS Description: Drycleaning and Laundry Services (except Coin-Operated)  
SIC Code: 7216  
Create Date: 2/3/1983  
Facility Active: No  
Inactive Date: 6/30/2002  
Facility Addr2: Not reported  
Mailing Name: Not reported  
Mailing Address: 544 S ARROYO PKWY  
Mailing Address 2: Not reported  
Mailing State: CA  
Mailing Zip: 911050000  
Region Code: 3  
Owner Name: WILLIAM BELL  
Owner Address: 544 S ARROYO PKWY  
Owner Address 2: Not reported  
Owner Telephone: 0000000000  
Owner Fax Number: Not reported  
Contact Name: SCOTT BELL  
Contact Address: 544 S ARROYO PKWY  
Contact Address 2: Not reported  
Contact Telephone: 6267964335  
SIC Description: 7212 Garment Pressing, and Agents for Laundries and Drycleaners  
SIC Description: 7216 Drycleaning Plants, Except Rug Cleaning  
SIC Description: 7389 Business Services, NEC (apparel pressing service for the trade)  
SIC Description: 7211 Power Laundries, Family and Commercial



MAP FINDINGS  
FOCUS MAP 9

Map ID Site Database(s) EPA ID Number

**BRYANS CLEANERS INCORPORATED (Continued)**

**1000153060**

SIC Description: 7219 Laundry and Garment Services, NEC (except diaper service and clothing alteration and repair)

EPA Id: CAD028891042  
NAICS Code: 81232  
NAICS Description: Drycleaning and Laundry Services (except Coin-Operated)  
SIC Code: 7219  
Create Date: 2/3/1983  
Facility Active: No  
Inactive Date: 6/30/2002  
Facility Addr2: Not reported  
Mailing Name: Not reported  
Mailing Address: 544 S ARROYO PKWY  
Mailing Address 2: Not reported  
Mailing State: CA  
Mailing Zip: 911050000  
Region Code: 3  
Owner Name: WILLIAM BELL  
Owner Address: 544 S ARROYO PKWY  
Owner Address 2: Not reported  
Owner Telephone: 0000000000  
Owner Fax Number: Not reported  
Contact Name: SCOTT BELL  
Contact Address: 544 S ARROYO PKWY  
Contact Address 2: Not reported  
Contact Telephone: 6267964335

SIC Description: 7212 Garment Pressing, and Agents for Laundries and Drycleaners  
SIC Description: 7216 Drycleaning Plants, Except Rug Cleaning  
SIC Description: 7389 Business Services, NEC (apparel pressing service for the trade)  
SIC Description: 7211 Power Laundries, Family and Commercial  
SIC Description: 7219 Laundry and Garment Services, NEC (except diaper service and clothing alteration and repair)

EPA Id: CAD028891042  
NAICS Code: 81232  
NAICS Description: Drycleaning and Laundry Services (except Coin-Operated)  
SIC Code: 7389  
Create Date: 2/3/1983  
Facility Active: No  
Inactive Date: 6/30/2002  
Facility Addr2: Not reported  
Mailing Name: Not reported  
Mailing Address: 544 S ARROYO PKWY  
Mailing Address 2: Not reported  
Mailing State: CA  
Mailing Zip: 911050000  
Region Code: 3  
Owner Name: WILLIAM BELL  
Owner Address: 544 S ARROYO PKWY  
Owner Address 2: Not reported  
Owner Telephone: 0000000000  
Owner Fax Number: Not reported  
Contact Name: SCOTT BELL  
Contact Address: 544 S ARROYO PKWY  
Contact Address 2: Not reported  
Contact Telephone: 6267964335  
SIC Description: 7212 Garment Pressing, and Agents for Laundries and Drycleaners

MAP FINDINGS  
FOCUS MAP 9

Map ID      Site      Database(s)      EPA ID Number

---

**BRYANS CLEANERS INCORPORATED (Continued)**

**1000153060**

SIC Description: 7216 Drycleaning Plants, Except Rug Cleaning  
SIC Description: 7389 Business Services, NEC (apparel pressing service for the trade)  
SIC Description: 7211 Power Laundries, Family and Commercial  
SIC Description: 7219 Laundry and Garment Services, NEC (except diaper service and clothing alteration and repair)

EPA Id: CAD981991391  
NAICS Code: 81232  
NAICS Description: Drycleaning and Laundry Services (except Coin-Operated)  
SIC Code: 7211  
Create Date: 7/3/1987  
Facility Active: Yes  
Inactive Date: Not reported  
Facility Addr2: Not reported  
Mailing Name: Not reported  
Mailing Address: 544 S ARROYO PKWY  
Mailing Address 2: Not reported  
Mailing State: CA  
Mailing Zip: 911050000  
Region Code: 3  
Owner Name: BRYAN'S CLEANERS & DYERS INC  
Owner Address: 544 S ARROYO PKWY  
Owner Address 2: Not reported  
Owner Telephone: 6267964335  
Owner Fax Number: Not reported  
Contact Name: SCOTT BELL/PRES  
Contact Address: 544 S ARROYO PKWY  
Contact Address 2: Not reported  
Contact Telephone: 6267964335  
SIC Description: 7211 Power Laundries, Family and Commercial  
SIC Description: 7216 Drycleaning Plants, Except Rug Cleaning  
SIC Description: 7212 Garment Pressing, and Agents for Laundries and Drycleaners  
SIC Description: 7219 Laundry and Garment Services, NEC (except diaper service and clothing alteration and repair)  
SIC Description: 7389 Business Services, NEC (apparel pressing service for the trade)

EPA Id: CAD981991391  
NAICS Code: 81232  
NAICS Description: Drycleaning and Laundry Services (except Coin-Operated)  
SIC Code: 7212  
Create Date: 7/3/1987  
Facility Active: Yes  
Inactive Date: Not reported  
Facility Addr2: Not reported  
Mailing Name: Not reported  
Mailing Address: 544 S ARROYO PKWY  
Mailing Address 2: Not reported  
Mailing State: CA  
Mailing Zip: 911050000  
Region Code: 3  
Owner Name: BRYAN'S CLEANERS & DYERS INC  
Owner Address: 544 S ARROYO PKWY  
Owner Address 2: Not reported  
Owner Telephone: 6267964335  
Owner Fax Number: Not reported  
Contact Name: SCOTT BELL/PRES  
Contact Address: 544 S ARROYO PKWY

MAP FINDINGS  
 FOCUS MAP 9

Map ID      Site      Database(s)      EPA ID Number

---

**BRYANS CLEANERS INCORPORATED (Continued)**

**1000153060**

Contact Address 2:      Not reported  
 Contact Telephone:      6267964335  
 SIC Description: 7211      Power Laundries, Family and Commercial  
 SIC Description: 7216      Drycleaning Plants, Except Rug Cleaning  
 SIC Description: 7212      Garment Pressing, and Agents for Laundries and Drycleaners  
 SIC Description: 7219      Laundry and Garment Services, NEC (except diaper service and clothing  
                                  alteration and repair)  
 SIC Description: 7389      Business Services, NEC (apparel pressing service for the trade)

EPA Id:                      CAD981991391  
 NAICS Code:              81232  
 NAICS Description:      Drycleaning and Laundry Services (except Coin-Operated)  
 SIC Code:                  7216  
 Create Date:              7/3/1987  
 Facility Active:            Yes  
 Inactive Date:            Not reported  
 Facility Addr2:            Not reported  
 Mailing Name:            Not reported  
 Mailing Address:        544 S ARROYO PKWY  
 Mailing Address 2:      Not reported  
 Mailing State:            CA  
 Mailing Zip:              911050000  
 Region Code:              3

Owner Name:              BRYAN'S CLEANERS & DYERS INC  
 Owner Address:          544 S ARROYO PKWY  
 Owner Address 2:        Not reported  
 Owner Telephone:        6267964335  
 Owner Fax Number:      Not reported  
 Contact Name:            SCOTT BELL/PRES  
 Contact Address:        544 S ARROYO PKWY  
 Contact Address 2:      Not reported  
 Contact Telephone:      6267964335

SIC Description: 7211      Power Laundries, Family and Commercial  
 SIC Description: 7216      Drycleaning Plants, Except Rug Cleaning  
 SIC Description: 7212      Garment Pressing, and Agents for Laundries and Drycleaners  
 SIC Description: 7219      Laundry and Garment Services, NEC (except diaper service and clothing  
                                  alteration and repair)  
 SIC Description: 7389      Business Services, NEC (apparel pressing service for the trade)

EPA Id:                      CAD981991391  
 NAICS Code:              81232  
 NAICS Description:      Drycleaning and Laundry Services (except Coin-Operated)  
 SIC Code:                  7219  
 Create Date:              7/3/1987  
 Facility Active:            Yes  
 Inactive Date:            Not reported  
 Facility Addr2:            Not reported  
 Mailing Name:            Not reported  
 Mailing Address:        544 S ARROYO PKWY  
 Mailing Address 2:      Not reported  
 Mailing State:            CA  
 Mailing Zip:              911050000  
 Region Code:              3  
 Owner Name:              BRYAN'S CLEANERS & DYERS INC  
 Owner Address:          544 S ARROYO PKWY  
 Owner Address 2:        Not reported  
 Owner Telephone:        6267964335

MAP FINDINGS  
FOCUS MAP 9

Map ID	Site	Database(s)	EPA ID Number
--------	------	-------------	---------------

**BRYANS CLEANERS INCORPORATED (Continued)**

**1000153060**

Owner Fax Number: Not reported  
 Contact Name: SCOTT BELL/PRES  
 Contact Address: 544 S ARROYO PKWY  
 Contact Address 2: Not reported  
 Contact Telephone: 6267964335  
 SIC Description: 7211 Power Laundries, Family and Commercial  
 SIC Description: 7216 Drycleaning Plants, Except Rug Cleaning  
 SIC Description: 7212 Garment Pressing, and Agents for Laundries and Drycleaners  
 SIC Description: 7219 Laundry and Garment Services, NEC (except diaper service and clothing alteration and repair)  
 SIC Description: 7389 Business Services, NEC (apparel pressing service for the trade)

EPA Id: CAD981991391  
 NAICS Code: 81232  
 NAICS Description: Drycleaning and Laundry Services (except Coin-Operated)  
 SIC Code: 7389  
 Create Date: 7/3/1987  
 Facility Active: Yes  
 Inactive Date: Not reported  
 Facility Addr2: Not reported  
 Mailing Name: Not reported  
 Mailing Address: 544 S ARROYO PKWY  
 Mailing Address 2: Not reported  
 Mailing State: CA  
 Mailing Zip: 911050000  
 Region Code: 3  
 Owner Name: BRYAN'S CLEANERS & DYERS INC  
 Owner Address: 544 S ARROYO PKWY  
 Owner Address 2: Not reported  
 Owner Telephone: 6267964335  
 Owner Fax Number: Not reported  
 Contact Name: SCOTT BELL/PRES  
 Contact Address: 544 S ARROYO PKWY  
 Contact Address 2: Not reported  
 Contact Telephone: 6267964335  
 SIC Description: 7211 Power Laundries, Family and Commercial  
 SIC Description: 7216 Drycleaning Plants, Except Rug Cleaning  
 SIC Description: 7212 Garment Pressing, and Agents for Laundries and Drycleaners  
 SIC Description: 7219 Laundry and Garment Services, NEC (except diaper service and clothing alteration and repair)  
 SIC Description: 7389 Business Services, NEC (apparel pressing service for the trade)

**EMI:**

Year: 1990  
 County Code: 19  
 Air Basin: SC  
 Facility ID: 10760  
 Air District Name: SC  
 SIC Code: 7216  
 Air District Name: SOUTH COAST AQMD  
 Community Health Air Pollution Info System: Not reported  
 Consolidated Emission Reporting Rule: Not reported  
 Total Organic Hydrocarbon Gases Tons/Yr: 9  
 Reactive Organic Gases Tons/Yr: 0  
 Carbon Monoxide Emissions Tons/Yr: 0  
 NOX - Oxides of Nitrogen Tons/Yr: 0  
 SOX - Oxides of Sulphur Tons/Yr: 0



MAP FINDINGS  
FOCUS MAP 9

Map ID	Site	Database(s)	EPA ID Number
	<b>BRYANS CLEANERS INCORPORATED (Continued)</b>		<b>1000153060</b>
	Particulate Matter Tons/Yr:	0	
	Part. Matter 10 Micrometers & Smlr Tons/Yr:	0	
	Year:	1996	
	County Code:	19	
	Air Basin:	SC	
	Facility ID:	10760	
	Air District Name:	SC	
	SIC Code:	7216	
	Air District Name:	SOUTH COAST AQMD	
	Community Health Air Pollution Info System:	Not reported	
	Consolidated Emission Reporting Rule:	Not reported	
	Total Organic Hydrocarbon Gases Tons/Yr:	0	
	Reactive Organic Gases Tons/Yr:	0	
	Carbon Monoxide Emissions Tons/Yr:	0	
	NOX - Oxides of Nitrogen Tons/Yr:	0	
	SOX - Oxides of Sulphur Tons/Yr:	0	
	Particulate Matter Tons/Yr:	0	
	Part. Matter 10 Micrometers & Smlr Tons/Yr:	0	
	Year:	1997	
	County Code:	19	
	Air Basin:	SC	
	Facility ID:	10760	
	Air District Name:	SC	
	SIC Code:	7216	
	Air District Name:	SOUTH COAST AQMD	
	Community Health Air Pollution Info System:	Not reported	
	Consolidated Emission Reporting Rule:	Not reported	
	Total Organic Hydrocarbon Gases Tons/Yr:	2	
	Reactive Organic Gases Tons/Yr:	0	
	Carbon Monoxide Emissions Tons/Yr:	0	
	NOX - Oxides of Nitrogen Tons/Yr:	0	
	SOX - Oxides of Sulphur Tons/Yr:	0	
	Particulate Matter Tons/Yr:	0	
	Part. Matter 10 Micrometers & Smlr Tons/Yr:	0	
	Year:	1998	
	County Code:	19	
	Air Basin:	SC	
	Facility ID:	10760	
	Air District Name:	SC	
	SIC Code:	7216	
	Air District Name:	SOUTH COAST AQMD	
	Community Health Air Pollution Info System:	Not reported	
	Consolidated Emission Reporting Rule:	Not reported	
	Total Organic Hydrocarbon Gases Tons/Yr:	2	
	Reactive Organic Gases Tons/Yr:	0	
	Carbon Monoxide Emissions Tons/Yr:	0	
	NOX - Oxides of Nitrogen Tons/Yr:	0	
	SOX - Oxides of Sulphur Tons/Yr:	0	
	Particulate Matter Tons/Yr:	0	
	Part. Matter 10 Micrometers & Smlr Tons/Yr:	0	
	Year:	1999	
	County Code:	19	
	Air Basin:	SC	

MAP FINDINGS  
 FOCUS MAP 9

Map ID	Site	Database(s)	EPA ID Number
--------	------	-------------	---------------

**BRYANS CLEANERS INCORPORATED (Continued)**

**1000153060**

Facility ID: 10760  
 Air District Name: SC  
 SIC Code: 7216  
 Air District Name: SOUTH COAST AQMD  
 Community Health Air Pollution Info System: Not reported  
 Consolidated Emission Reporting Rule: Not reported  
 Total Organic Hydrocarbon Gases Tons/Yr: 2  
 Reactive Organic Gases Tons/Yr: 0  
 Carbon Monoxide Emissions Tons/Yr: 0  
 NOX - Oxides of Nitrogen Tons/Yr: 0  
 SOX - Oxides of Sulphur Tons/Yr: 0  
 Particulate Matter Tons/Yr: 0  
 Part. Matter 10 Micrometers & Smlr Tons/Yr: 0

Year: 2000  
 County Code: 19  
 Air Basin: SC  
 Facility ID: 10760  
 Air District Name: SC  
 SIC Code: 7216  
 Air District Name: SOUTH COAST AQMD  
 Community Health Air Pollution Info System: Not reported  
 Consolidated Emission Reporting Rule: Not reported  
 Total Organic Hydrocarbon Gases Tons/Yr: 2  
 Reactive Organic Gases Tons/Yr: 0  
 Carbon Monoxide Emissions Tons/Yr: 0  
 NOX - Oxides of Nitrogen Tons/Yr: 0  
 SOX - Oxides of Sulphur Tons/Yr: 0  
 Particulate Matter Tons/Yr: 0  
 Part. Matter 10 Micrometers & Smlr Tons/Yr: 0

Year: 2001  
 County Code: 19  
 Air Basin: SC  
 Facility ID: 10760  
 Air District Name: SC  
 SIC Code: 7216  
 Air District Name: SOUTH COAST AQMD  
 Community Health Air Pollution Info System: Not reported  
 Consolidated Emission Reporting Rule: Not reported  
 Total Organic Hydrocarbon Gases Tons/Yr: 2  
 Reactive Organic Gases Tons/Yr: 1  
 Carbon Monoxide Emissions Tons/Yr: 0  
 NOX - Oxides of Nitrogen Tons/Yr: 0  
 SOX - Oxides of Sulphur Tons/Yr: 0  
 Particulate Matter Tons/Yr: 0  
 Part. Matter 10 Micrometers & Smlr Tons/Yr: 0

Year: 2005  
 County Code: 19  
 Air Basin: SC  
 Facility ID: 10760  
 Air District Name: SC  
 SIC Code: 7216  
 Air District Name: SOUTH COAST AQMD  
 Community Health Air Pollution Info System: Not reported  
 Consolidated Emission Reporting Rule: Not reported

MAP FINDINGS  
FOCUS MAP 9

Map ID      Site      Database(s)      EPA ID Number

---

**BRYANS CLEANERS INCORPORATED (Continued)**

**1000153060**

Total Organic Hydrocarbon Gases Tons/Yr: .0117  
 Reactive Organic Gases Tons/Yr: .00493974  
 Carbon Monoxide Emissions Tons/Yr: .178  
 NOX - Oxides of Nitrogen Tons/Yr: .212  
 SOX - Oxides of Sulphur Tons/Yr: .00127  
 Particulate Matter Tons/Yr: .0161  
 Part. Matter 10 Micrometers & Smlr Tons/Yr: .0161

**SWEEPS UST:**

Status: A  
 Comp Number: 11548  
 Number: 9  
 Board Of Equalization: Not reported  
 Ref Date: 12-07-90  
 Act Date: 12-07-90  
 Created Date: 06-30-89  
 Tank Status: Not reported  
 Owner Tank Id: Not reported  
 Swrcb Tank Id: Not reported  
 Actv Date: Not reported  
 Capacity: Not reported  
 Tank Use: Not reported  
 Stg: Not reported  
 Content: Not reported  
 Number Of Tanks: Not reported

30

**ARCO #0510  
 125 CALIFORNIA BLVD E  
 PASADENA, CA 91105**

**LUST S101582922  
 Cortese N/A  
 CA FID UST  
 LOS ANGELES CO. HMS  
 SWEEPS UST**

**LUST:**

Region: STATE  
 Status: Case Closed  
 Case Number: 911050025  
 Local Case #: Not reported  
 Chemical: Gasoline  
 Qty Leaked: Not reported  
 Abate Method: Not reported  
 Release Date: 1988-10-12 00:00:00  
 Discover Date: 1988-10-10 00:00:00  
 Report Date: 2004-12-03 00:00:00  
 Enforcement Dt: Not reported  
 Review Date: 1988-12-14 00:00:00  
 Enter Date: Not reported  
 Stop Date: Not reported  
 Confirm Leak: 2002-05-28 00:00:00  
 Case Type: Other ground water affected  
 Cross Street: ARROYO PARKWAY  
 Enf Type: Not reported  
 Funding: CLOS  
 How Discovered: OM  
 How Stopped: Not reported  
 Leak Cause: UNK  
 Leak Source: UNK  
 Global Id: T0603702026

MAP FINDINGS  
FOCUS MAP 9

Map ID      Site      Database(s)      EPA ID Number

**ARCO #0510 (Continued)**

**S101582922**

Workplan: 2003-05-29 00:00:00  
 Prelim Assess: 2003-07-31 00:00:00  
 Pollution Char: 2003-07-31 00:00:00  
 Remed Plan: Not reported  
 Remed Action: Not reported  
 Monitoring: Not reported  
 MTBE Date: 2004-09-14 00:00:00  
 GW Qualifier: <  
 Soil Qualifier: Not reported  
 Max MTBE GW ppb: 5.0  
 Max MTBE Soil ppb: Not reported  
 County: 19  
 Org Name: Not reported  
 Reg Board: Los Angeles Region  
 Contact Person: Not reported  
 Responsible Party: RAYMOND VOSE  
 RP Address: P.O. BOX 8385  
 Interim: Not reported  
 Oversight Prgm: LUST  
 MTBE Class: Not reported  
 MTBE Conc: 1  
 MTBE Fuel: 1  
 MTBE Tested: MTBE Detected. Site tested for MTBE and MTBE detected  
 Staff: CEC  
 Staff Initials: JW  
 Lead Agency: Regional Board  
 Local Agency: 19080  
 Hydr Basin #: SAN FERNANDO VALLEY  
 Beneficial: Not reported  
 Priority: Not reported  
 Cleanup Fund Id: Not reported  
 Work Suspended: Not reported  
 Operator: PATTERSON, MILO  
 Water System Name: Not reported  
 Well Name: Not reported  
 Distance To Lust: 0  
 Waste Discharge Global ID: Not reported  
 Waste Disch Assigned Name: Not reported  
 Summary: DISCOVERED DURING SITE ASSESMENT DRILLING BY APPLIED GEOSYSTEMS-- CONTACT STEVE CLARK AT (818)458-3543

**LUST REG 4:**

Region: 4  
 Regional Board: 04  
 County: Los Angeles  
 facid: 911050025  
 Status: Pollution Characterization  
 Substance: Gasoline  
 Substance Quantity: Not reported  
 Local Case No: Not reported  
 Case Type: Groundwater  
 Abatement Method Used at the Site: Not reported  
 Global ID: T0603702026  
 W Global ID: Not reported  
 Staff: CEC  
 Local Agency: 19080  
 Cross Street: ARROYO PARKWAY



MAP FINDINGS  
FOCUS MAP 9

Map ID Site Database(s) EPA ID Number

**ARCO #0510 (Continued)**

**S101582922**

Enforcement Type: SEL  
 Date Leak Discovered: 10/10/1988  
 Date Leak First Reported: 10/12/1988  
 Date Leak Record Entered: Not reported  
 Date Confirmation Began: 5/28/2002  
 Date Leak Stopped: Not reported  
 Date Case Last Changed on Database: 12/14/1988  
 Date the Case was Closed: Not reported  
 How Leak Discovered: OM  
 How Leak Stopped: Not reported  
 Cause of Leak: UNK  
 Leak Source: UNK  
 Operator: PATTERSON, MILO  
 Water System: Not reported  
 Well Name: Not reported  
 Approx. Dist To Production Well (ft): 1916.6133135451159137694636254  
 Source of Cleanup Funding: UNK  
 Preliminary Site Assessment Workplan Submitted: 5/29/2003  
 Preliminary Site Assessment Began: 7/31/2003  
 Pollution Characterization Began: 7/31/2003  
 Remediation Plan Submitted: Not reported  
 Remedial Action Underway: Not reported  
 Post Remedial Action Monitoring Began: Not reported  
 Enforcement Action Date: Not reported  
 Historical Max MTBE Date: 10/1/2003  
 Hist Max MTBE Conc in Groundwater: .44  
 Hist Max MTBE Conc in Soil: 2.8  
 Significant Interim Remedial Action Taken: Not reported  
 GW Qualifier: ND  
 Soil Qualifier: =  
 Organization: Not reported  
 Owner Contact: Not reported  
 Responsible Party: RAYMOND VOSE  
 RP Address: P.O. BOX 8385  
 Program: LUST  
 Lat/Long: 34.1357057 / -1  
 Local Agency Staff: UNK  
 Beneficial Use: Not reported  
 Priority: Not reported  
 Cleanup Fund Id: Not reported  
 Suspended: Not reported  
 Assigned Name: Not reported  
 Summary: DISCOVERED DURING SITE ASSESMENT DRILLING BY APPLIED GEOSYSTEMS--  
 CONTACT STEVE CLARK AT (818)458-3543

Cortese:  
 Region: CORTESE  
 Facility Addr2: 125 CALIFORNIA BLVD E

CA FID UST:  
 Facility ID: 19001857  
 Regulated By: UTNKA  
 Regulated ID: 00026517  
 Cortese Code: Not reported  
 SIC Code: Not reported  
 Facility Phone: 8180000000

MAP FINDINGS  
FOCUS MAP 9

Map ID      Site      Database(s)      EPA ID Number

---

**ARCO #0510 (Continued)**

**S101582922**

Mail To:                    Not reported  
Mailing Address:        17315 STUDEBAKER RD  
Mailing Address 2:      Not reported  
Mailing City,St,Zip:    PASADENA 91105  
Contact:                  Not reported  
Contact Phone:         Not reported  
DUNs Number:           Not reported  
NPDES Number:         Not reported  
EPA ID:                   Not reported  
Comments:               Not reported  
Status:                   Active

**LOS ANGELES CO. HMS:**

Region:                   LA  
Facility Id:              011968-012046  
Facility Status:        Removed  
Area:                     3J  
Permit Number:         00003651T  
Permit Status:          Removed  
Facility Type:          T0

**SWEEPS UST:**

Status:                   A  
Comp Number:           12046  
Number:                   9  
Board Of Equalization: Not reported  
Ref Date:                12-07-90  
Act Date:                12-07-90  
Created Date:           06-30-89  
Tank Status:            A  
Owner Tank Id:         Not reported  
Swrcb Tank Id:         19-080-012046-000001  
Actv Date:              06-30-89  
Capacity:                Not reported  
Tank Use:                UNKNOWN  
Stg:                      W  
Content:                 Not reported  
Number Of Tanks:      9

Status:                   A  
Comp Number:           12046  
Number:                   9  
Board Of Equalization: Not reported  
Ref Date:                12-07-90  
Act Date:                12-07-90  
Created Date:           06-30-89  
Tank Status:            A  
Owner Tank Id:         Not reported  
Swrcb Tank Id:         19-080-012046-000002  
Actv Date:              06-30-89  
Capacity:                Not reported  
Tank Use:                UNKNOWN  
Stg:                      W  
Content:                 Not reported  
Number Of Tanks:      Not reported

MAP FINDINGS  
FOCUS MAP 9

Map ID      Site      Database(s)      EPA ID Number

---

**ARCO #0510 (Continued)**

**S101582922**

Status: A  
Comp Number: 12046  
Number: 9  
Board Of Equalization: Not reported  
Ref Date: 12-07-90  
Act Date: 12-07-90  
Created Date: 06-30-89  
Tank Status: A  
Owner Tank Id: Not reported  
Swrcb Tank Id: 19-080-012046-000003  
Actv Date: 06-30-89  
Capacity: Not reported  
Tank Use: UNKNOWN  
Stg: W  
Content: Not reported  
Number Of Tanks: Not reported

Status: A  
Comp Number: 12046  
Number: 9  
Board Of Equalization: Not reported  
Ref Date: 12-07-90  
Act Date: 12-07-90  
Created Date: 06-30-89  
Tank Status: A  
Owner Tank Id: Not reported  
Swrcb Tank Id: 19-080-012046-000004  
Actv Date: 06-30-89  
Capacity: Not reported  
Tank Use: UNKNOWN  
Stg: W  
Content: Not reported  
Number Of Tanks: Not reported

Status: A  
Comp Number: 12046  
Number: 9  
Board Of Equalization: Not reported  
Ref Date: 12-07-90  
Act Date: 12-07-90  
Created Date: 06-30-89  
Tank Status: A  
Owner Tank Id: Not reported  
Swrcb Tank Id: 19-080-012046-000005  
Actv Date: 06-30-89  
Capacity: Not reported  
Tank Use: UNKNOWN  
Stg: W  
Content: Not reported  
Number Of Tanks: Not reported

Status: A  
Comp Number: 12046  
Number: 9  
Board Of Equalization: Not reported  
Ref Date: 12-07-90  
Act Date: 12-07-90

MAP FINDINGS  
 FOCUS MAP 9

Map ID Site Database(s) EPA ID Number

**ARCO #0510 (Continued)**

**S101582922**

Created Date: 06-30-89  
 Tank Status: A  
 Owner Tank Id: Not reported  
 Swrcb Tank Id: 19-080-012046-000006  
 Actv Date: 06-30-89  
 Capacity: Not reported  
 Tank Use: UNKNOWN  
 Stg: W  
 Content: Not reported  
 Number Of Tanks: Not reported

Status: A  
 Comp Number: 12046  
 Number: 9  
 Board Of Equalization: Not reported  
 Ref Date: 12-07-90  
 Act Date: 12-07-90  
 Created Date: 06-30-89  
 Tank Status: A  
 Owner Tank Id: Not reported  
 Swrcb Tank Id: 19-080-012046-000007  
 Actv Date: 06-30-89  
 Capacity: Not reported  
 Tank Use: UNKNOWN  
 Stg: W  
 Content: Not reported  
 Number Of Tanks: Not reported

Status: A  
 Comp Number: 12046  
 Number: 9  
 Board Of Equalization: Not reported  
 Ref Date: 12-07-90  
 Act Date: 12-07-90  
 Created Date: 06-30-89  
 Tank Status: A  
 Owner Tank Id: Not reported  
 Swrcb Tank Id: 19-080-012046-000008  
 Actv Date: 06-30-89  
 Capacity: Not reported  
 Tank Use: UNKNOWN  
 Stg: W  
 Content: Not reported  
 Number Of Tanks: Not reported

Status: A  
 Comp Number: 12046  
 Number: 9  
 Board Of Equalization: Not reported  
 Ref Date: 12-07-90  
 Act Date: 12-07-90  
 Created Date: 06-30-89  
 Tank Status: A  
 Owner Tank Id: Not reported  
 Swrcb Tank Id: 19-080-012046-000009  
 Actv Date: 06-30-89  
 Capacity: Not reported



MAP FINDINGS  
FOCUS MAP 9

Map ID	Site	Database(s)	EPA ID Number
	<b>ARCO #0510 (Continued)</b>		<b>S101582922</b>
	Tank Use: UNKNOWN		
	Stg: W		
	Content: Not reported		
	Number Of Tanks: Not reported		
<b>30</b>	<b>BILL BARRY 160 E. CALIF. PASADENA, CA 91105</b>	<b>HIST UST</b>	<b>U001566710 N/A</b>
	HIST UST:		
	Region: STATE		
	Facility ID: 00000051041		
	Facility Type: Gas Station		
	Other Type: Not reported		
	Total Tanks: 0005		
	Contact Name: FRANK NELSON		
	Telephone: 8187929928		
	Owner Name: BILL BARRY SPR. STA. INC.		
	Owner Address: 160 E. CALIF.		
	Owner City,St,Zip: PASADENA, CA 91105		
	Tank Num: 001		
	Container Num: 1		
	Year Installed: Not reported		
	Tank Capacity: 00010000		
	Tank Used for: PRODUCT		
	Type of Fuel: UNLEADED		
	Tank Construction: Not reported		
	Leak Detection: Not reported		
	Tank Num: 002		
	Container Num: 2		
	Year Installed: Not reported		
	Tank Capacity: 00010000		
	Tank Used for: PRODUCT		
	Type of Fuel: PREMIUM		
	Tank Construction: Not reported		
	Leak Detection: Not reported		
	Tank Num: 003		
	Container Num: 3		
	Year Installed: Not reported		
	Tank Capacity: 00000000		
	Tank Used for: WASTE		
	Type of Fuel: Not reported		
	Tank Construction: Not reported		
	Leak Detection: Not reported		
	Tank Num: 004		
	Container Num: 4		
	Year Installed: Not reported		
	Tank Capacity: 00000000		
	Tank Used for: WASTE		
	Type of Fuel: WASTE OIL		
	Tank Construction: Not reported		
	Leak Detection: Not reported		
	Tank Num: 005		

MAP FINDINGS  
 FOCUS MAP 9

Map ID	Site	Database(s)	EPA ID Number
--------	------	-------------	---------------

**BILL BARRY (Continued)**

**U001566710**

Container Num: 5  
 Year Installed: Not reported  
 Tank Capacity: 00005000  
 Tank Used for: PRODUCT  
 Type of Fuel: REGULAR  
 Tank Construction: Not reported  
 Leak Detection: Not reported

31

**FASHION CLEANERS  
 1 W CALIFORNIA BLVD  
 PASADENA, CA 91105**

**HAZNET S106167566  
 DRYCLEANERS N/A**

HAZNET:

Gepaid: CAL000278449  
 Contact: MICHAEL ARAMIAN  
 Telephone: 6264411820  
 Facility Addr2: Not reported  
 Mailing Name: Not reported  
 Mailing Address: 1433 HUNTINGTON DR  
 Mailing City,St,Zip: SOUTH PASADENA, CA 91030  
 Gen County: Los Angeles  
 TSD EPA ID: CAT000613893  
 TSD County: Los Angeles  
 Waste Category: Liquids with halogenated organic compounds > 1000 mg/l  
 Disposal Method: Transfer Station  
 Tons: 0.54  
 Facility County: Not reported

Gepaid: CAL000278449  
 Contact: MICHAEL ARAMIAN  
 Telephone: 6264411820  
 Facility Addr2: Not reported  
 Mailing Name: Not reported  
 Mailing Address: 1433 HUNTINGTON DR  
 Mailing City,St,Zip: SOUTH PASADENA, CA 91030  
 Gen County: Los Angeles  
 TSD EPA ID: TXD077603371  
 TSD County: 99  
 Waste Category: Other inorganic solid waste  
 Disposal Method: H14  
 Tons: 0.1  
 Facility County: Los Angeles

Gepaid: CAL000278449  
 Contact: MICHAEL ARAMIAN  
 Telephone: 6264411820  
 Facility Addr2: Not reported  
 Mailing Name: Not reported  
 Mailing Address: 1433 HUNTINGTON DR  
 Mailing City,St,Zip: SOUTH PASADENA, CA 91030  
 Gen County: Los Angeles  
 TSD EPA ID: CAT000613893  
 TSD County: Los Angeles  
 Waste Category: Liquids with halogenated organic compounds > 1000 mg/l  
 Disposal Method: Transfer Station  
 Tons: 0.54  
 Facility County: Not reported

MAP FINDINGS  
FOCUS MAP 9

Map ID      Site      Database(s)      EPA ID Number

---

**FASHION CLEANERS (Continued)**

**S106167566**

CLEANERS:

EPA Id: CAL000278449  
NAICS Code: 81232  
NAICS Description: Drycleaning and Laundry Services (except Coin-Operated)  
SIC Code: 7219  
Create Date: 1/21/2004 8:27:23 AM  
Facility Active: Yes  
Inactive Date: Not reported  
Facility Addr2: Not reported  
Mailing Name: Not reported  
Mailing Address: 1433 HUNTINGTON DR  
Mailing Address 2: Not reported  
Mailing State: CA  
Mailing Zip: 91030  
Region Code: 3  
Owner Name: M E D G INC  
Owner Address: 1433 HUNTINGTON DR  
Owner Address 2: Not reported  
Owner Telephone: 6264411820  
Owner Fax Number: Not reported  
Contact Name: MICHAEL ARAMIAN  
Contact Address: 1433 HUNTINGTON DR  
Contact Address 2: Not reported  
Contact Telephone: 6264411820  
SIC Description: 7211 Power Laundries, Family and Commercial  
SIC Description: 7212 Garment Pressing, and Agents for Laundries and Drycleaners  
SIC Description: 7216 Drycleaning Plants, Except Rug Cleaning  
SIC Description: 7389 Business Services, NEC (apparel pressing service for the trade)  
SIC Description: 7219 Laundry and Garment Services, NEC (except diaper service and clothing alteration and repair)

EPA Id: CAL000278449  
NAICS Code: 81232  
NAICS Description: Drycleaning and Laundry Services (except Coin-Operated)  
SIC Code: 7212  
Create Date: 1/21/2004 8:27:23 AM  
Facility Active: Yes  
Inactive Date: Not reported  
Facility Addr2: Not reported  
Mailing Name: Not reported  
Mailing Address: 1433 HUNTINGTON DR  
Mailing Address 2: Not reported  
Mailing State: CA  
Mailing Zip: 91030  
Region Code: 3  
Owner Name: M E D G INC  
Owner Address: 1433 HUNTINGTON DR  
Owner Address 2: Not reported  
Owner Telephone: 6264411820  
Owner Fax Number: Not reported  
Contact Name: MICHAEL ARAMIAN  
Contact Address: 1433 HUNTINGTON DR  
Contact Address 2: Not reported  
Contact Telephone: 6264411820  
SIC Description: 7211 Power Laundries, Family and Commercial  
SIC Description: 7212 Garment Pressing, and Agents for Laundries and Drycleaners  
SIC Description: 7216 Drycleaning Plants, Except Rug Cleaning

MAP FINDINGS  
FOCUS MAP 9

Map ID      Site      Database(s)      EPA ID Number

---

**FASHION CLEANERS (Continued)**

**S106167566**

SIC Description: 7389 Business Services, NEC (apparel pressing service for the trade)  
SIC Description: 7219 Laundry and Garment Services, NEC (except diaper service and clothing alteration and repair)

EPA Id: CAL000278449  
NAICS Code: 81232  
NAICS Description: Drycleaning and Laundry Services (except Coin-Operated)  
SIC Code: 7389  
Create Date: 1/21/2004 8:27:23 AM  
Facility Active: Yes  
Inactive Date: Not reported  
Facility Addr2: Not reported  
Mailing Name: Not reported  
Mailing Address: 1433 HUNTINGTON DR  
Mailing Address 2: Not reported  
Mailing State: CA  
Mailing Zip: 91030  
Region Code: 3  
Owner Name: M E D G INC  
Owner Address: 1433 HUNTINGTON DR  
Owner Address 2: Not reported  
Owner Telephone: 6264411820  
Owner Fax Number: Not reported  
Contact Name: MICHAEL ARAMIAN  
Contact Address: 1433 HUNTINGTON DR  
Contact Address 2: Not reported  
Contact Telephone: 6264411820  
SIC Description: 7211 Power Laundries, Family and Commercial  
SIC Description: 7212 Garment Pressing, and Agents for Laundries and Drycleaners  
SIC Description: 7216 Drycleaning Plants, Except Rug Cleaning  
SIC Description: 7389 Business Services, NEC (apparel pressing service for the trade)  
SIC Description: 7219 Laundry and Garment Services, NEC (except diaper service and clothing alteration and repair)

EPA Id: CAL000278449  
NAICS Code: 81232  
NAICS Description: Drycleaning and Laundry Services (except Coin-Operated)  
SIC Code: 7211  
Create Date: 1/21/2004 8:27:23 AM  
Facility Active: Yes  
Inactive Date: Not reported  
Facility Addr2: Not reported  
Mailing Name: Not reported  
Mailing Address: 1433 HUNTINGTON DR  
Mailing Address 2: Not reported  
Mailing State: CA  
Mailing Zip: 91030  
Region Code: 3  
Owner Name: M E D G INC  
Owner Address: 1433 HUNTINGTON DR  
Owner Address 2: Not reported  
Owner Telephone: 6264411820  
Owner Fax Number: Not reported  
Contact Name: MICHAEL ARAMIAN  
Contact Address: 1433 HUNTINGTON DR  
Contact Address 2: Not reported  
Contact Telephone: 6264411820



MAP FINDINGS  
FOCUS MAP 9

Map ID Site Database(s) EPA ID Number

**FASHION CLEANERS (Continued)**

**S106167566**

SIC Description: 7211 Power Laundries, Family and Commercial  
SIC Description: 7212 Garment Pressing, and Agents for Laundries and Drycleaners  
SIC Description: 7216 Drycleaning Plants, Except Rug Cleaning  
SIC Description: 7389 Business Services, NEC (apparel pressing service for the trade)  
SIC Description: 7219 Laundry and Garment Services, NEC (except diaper service and clothing alteration and repair)

EPA Id: CAL000278449  
NAICS Code: 81232  
NAICS Description: Drycleaning and Laundry Services (except Coin-Operated)  
SIC Code: 7216  
Create Date: 1/21/2004 8:27:23 AM  
Facility Active: Yes  
Inactive Date: Not reported  
Facility Addr2: Not reported  
Mailing Name: Not reported  
Mailing Address: 1433 HUNTINGTON DR  
Mailing Address 2: Not reported  
Mailing State: CA  
Mailing Zip: 91030  
Region Code: 3  
Owner Name: M E D G INC  
Owner Address: 1433 HUNTINGTON DR  
Owner Address 2: Not reported  
Owner Telephone: 6264411820  
Owner Fax Number: Not reported  
Contact Name: MICHAEL ARAMIAN  
Contact Address: 1433 HUNTINGTON DR  
Contact Address 2: Not reported  
Contact Telephone: 6264411820  
SIC Description: 7211 Power Laundries, Family and Commercial  
SIC Description: 7212 Garment Pressing, and Agents for Laundries and Drycleaners  
SIC Description: 7216 Drycleaning Plants, Except Rug Cleaning  
SIC Description: 7389 Business Services, NEC (apparel pressing service for the trade)  
SIC Description: 7219 Laundry and Garment Services, NEC (except diaper service and clothing alteration and repair)

31

**JASS SHELL SERVICE  
587 S FAIR OAKS AVE  
PASADENA, CA 91105**

**HIST UST U001566718  
N/A**

HIST UST:  
Region: STATE  
Facility ID: 00000061101  
Facility Type: Gas Station  
Other Type: Not reported  
Total Tanks: 0005  
Contact Name: JASS KUNKAEW  
Telephone: 2135789601  
Owner Name: SURAPOL JASS KUNKAEW  
Owner Address: 587 S. FAIROAK ST.  
Owner City,St,Zip: PASADENA, CA 91105  
  
Tank Num: 001  
Container Num: 1  
Year Installed: Not reported  
Tank Capacity: 00004000  
Tank Used for: PRODUCT

MAP FINDINGS  
FOCUS MAP 9

Map ID      Site      Database(s)      EPA ID Number

---

**JASS SHELL SERVICE (Continued)**

**U001566718**

Type of Fuel: UNLEADED  
Tank Construction: Not reported  
Leak Detection: Stock Inventor

Tank Num: 002  
Container Num: 2  
Year Installed: Not reported  
Tank Capacity: 00004000  
Tank Used for: PRODUCT  
Type of Fuel: UNLEADED  
Tank Construction: Not reported  
Leak Detection: Stock Inventor

Tank Num: 003  
Container Num: 3  
Year Installed: Not reported  
Tank Capacity: 00004000  
Tank Used for: PRODUCT  
Type of Fuel: REGULAR  
Tank Construction: Not reported  
Leak Detection: Stock Inventor

Tank Num: 004  
Container Num: 4  
Year Installed: Not reported  
Tank Capacity: 00004000  
Tank Used for: PRODUCT  
Type of Fuel: REGULAR  
Tank Construction: Not reported  
Leak Detection: Stock Inventor

Tank Num: 005  
Container Num: 5  
Year Installed: Not reported  
Tank Capacity: 00008000  
Tank Used for: PRODUCT  
Type of Fuel: PREMIUM  
Tank Construction: Not reported  
Leak Detection: Stock Inventor

31

**PUBLIC STORAGE  
588 S FAIR OAKS AVE  
PASADENA, CA 91105**

**HIST UST      U001566726  
N/A**

HIST UST:  
Region: STATE  
Facility ID: 00000005053  
Facility Type: Other  
Other Type: PRIVATE TANK  
Total Tanks: 0001  
Contact Name: ARIE DE VOS  
Telephone: 2136823601  
Owner Name: PUBLIC STORAGE INC  
Owner Address: 990 SO. FAIR OAKS AVE.  
Owner City,St,Zip: PASADENA, CA 91105

Tank Num: 001  
Container Num: 1

MAP FINDINGS  
FOCUS MAP 9

Map ID	Site	Database(s)	EPA ID Number
--------	------	-------------	---------------

**PUBLIC STORAGE (Continued)**

**U001566726**

Year Installed: 1981  
 Tank Capacity: 00010000  
 Tank Used for: PRODUCT  
 Type of Fuel: UNLEADED  
 Tank Construction: 1/4 inches  
 Leak Detection: None

**32 DY DEE DIAPER SERVICE  
 40 E CALIFORNIA  
 PASADENA, CA 91105**

**RCRA-SQG 1000595626  
 FINDS CAD983595760  
 HAZNET  
 DRYCLEANERS**

RCRA-SQG:

Date form received by agency: 07/29/1991  
 Facility name: DY DEE DIAPER SERVICE  
 Facility address: 40 E CALIFORNIA  
 PASADENA, CA 91105  
 EPA ID: CAD983595760  
 Contact: ONEIL BRIAN  
 Contact address: 40 E CALIFORNIA  
 PASADENA, CA 91105  
 Contact country: US  
 Contact telephone: (818) 792-6183  
 Contact email: Not reported  
 EPA Region: 09  
 Classification: Small Small Quantity Generator  
 Description: Handler: generates more than 100 and less than 1000 kg of hazardous waste during any calendar month and accumulates less than 6000 kg of hazardous waste at any time; or generates 100 kg or less of hazardous waste during any calendar month, and accumulates more than 1000 kg of hazardous waste at any time

Owner/Operator Summary:

Owner/operator name: DY DEE SERVICE  
 Owner/operator address: NOT REQUIRED  
 NOT REQUIRED, ME 99999  
 Owner/operator country: Not reported  
 Owner/operator telephone: (415) 555-1212  
 Legal status: Private  
 Owner/Operator Type: Owner  
 Owner/Op start date: Not reported  
 Owner/Op end date: Not reported

Owner/operator name: NOT REQUIRED  
 Owner/operator address: NOT REQUIRED  
 NOT REQUIRED, ME 99999  
 Owner/operator country: Not reported  
 Owner/operator telephone: (415) 555-1212  
 Legal status: Private  
 Owner/Operator Type: Operator  
 Owner/Op start date: Not reported  
 Owner/Op end date: Not reported

Handler Activities Summary:

U.S. importer of hazardous waste: Unknown  
 Mixed waste (haz. and radioactive): Unknown  
 Recycler of hazardous waste: No

MAP FINDINGS  
FOCUS MAP 9

Map ID Site Database(s) EPA ID Number

---

**DY DEE DIAPER SERVICE (Continued)**

**1000595626**

Transporter of hazardous waste: No  
Treater, storer or disposer of HW: No  
Underground injection activity: No  
On-site burner exemption: Unknown  
Furnace exemption: Unknown  
Used oil fuel burner: No  
Used oil processor: No  
User oil refiner: No  
Used oil fuel marketer to burner: No  
Used oil Specification marketer: No  
Used oil transfer facility: No  
Used oil transporter: No  
Off-site waste receiver: Commercial status unknown

Violation Status: No violations found

**FINDS:**

Other Pertinent Environmental Activity Identified at Site

California - Hazardous Waste Tracking System - Datamart

RCRAInfo is a national information system that supports the Resource Conservation and Recovery Act (RCRA) program through the tracking of events and activities related to facilities that generate, transport, and treat, store, or dispose of hazardous waste. RCRAInfo allows RCRA program staff to track the notification, permit, compliance, and corrective action activities required under RCRA.

**HAZNET:**

Gepaid: CAD983595760  
Contact: BRIAN O'NEIL/PRES  
Telephone: 6267926183  
Facility Addr2: Not reported  
Mailing Name: Not reported  
Mailing Address: 40 E CALIFORNIA BLVD  
Mailing City,St,Zip: PASADENA, CA 911050000  
Gen County: Los Angeles  
TSD EPA ID: CAT000613893  
TSD County: Los Angeles  
Waste Category: Aqueous solution with less than 10% total organic residues  
Disposal Method: Transfer Station  
Tons: 0.15  
Facility County: Not reported

Gepaid: CAD983595760  
Contact: BRIAN O'NEIL/PRES  
Telephone: 6267926183  
Facility Addr2: Not reported  
Mailing Name: Not reported  
Mailing Address: 40 E CALIFORNIA BLVD  
Mailing City,St,Zip: PASADENA, CA 911050000  
Gen County: Los Angeles  
TSD EPA ID: CAT000613893  
TSD County: Los Angeles  
Waste Category: Aqueous solution with less than 10% total organic residues  
Disposal Method: Transfer Station



MAP FINDINGS  
FOCUS MAP 9

Map ID      Site      Database(s)      EPA ID Number

---

**DY DEE DIAPER SERVICE (Continued)**

**1000595626**

Tons: 0.06  
Facility County: Los Angeles  
  
Gepaid: CAD983595760  
Contact: --  
Telephone: 8187926183  
Facility Addr2: Not reported  
Mailing Name: Not reported  
Mailing Address: 40 E CALIFORNIA  
Mailing City,St,Zip: PASADENA, CA 911050000  
Gen County: Los Angeles  
TSD EPA ID: Not reported  
TSD County: Los Angeles  
Waste Category: Aqueous solution with less than 10% total organic residues  
Disposal Method: Transfer Station  
Tons: 0.26  
Facility County: Not reported

Gepaid: CAD983595760  
Contact: DY DEE SERVICE  
Telephone: 4155551212  
Facility Addr2: Not reported  
Mailing Name: Not reported  
Mailing Address: 40 E CALIFORNIA  
Mailing City,St,Zip: PASADENA, CA 911050000  
Gen County: Los Angeles  
TSD EPA ID: CAT000613893  
TSD County: Los Angeles  
Waste Category: Aqueous solution with less than 10% total organic residues  
Disposal Method: Transfer Station  
Tons: .0625  
Facility County: Los Angeles

Gepaid: CAD983595760  
Contact: --  
Telephone: 8187926183  
Facility Addr2: Not reported  
Mailing Name: Not reported  
Mailing Address: 40 E CALIFORNIA  
Mailing City,St,Zip: PASADENA, CA 911050000  
Gen County: Los Angeles  
TSD EPA ID: Not reported  
TSD County: Los Angeles  
Waste Category: Aqueous solution with less than 10% total organic residues  
Disposal Method: Transfer Station  
Tons: 0.28  
Facility County: Not reported

[Click this hyperlink](#) while viewing on your computer to access  
3 additional CA\_HAZNET: record(s) in the EDR Site Report.

**CLEANERS:**

EPA Id: CAD983595760  
NAICS Code: 812331  
NAICS Description: Linen Supply  
SIC Code: 7219  
Create Date: 7/29/1991

MAP FINDINGS  
FOCUS MAP 9

Map ID	Site	Database(s)	EPA ID Number
--------	------	-------------	---------------

**DY DEE DIAPER SERVICE (Continued)**

**1000595626**

Facility Active: Yes  
 Inactive Date: Not reported  
 Facility Addr2: Not reported  
 Mailing Name: Not reported  
 Mailing Address: 40 E CALIFORNIA BLVD  
 Mailing Address 2: Not reported  
 Mailing State: CA  
 Mailing Zip: 911050000  
 Region Code: 3  
 Owner Name: DY DEE SERVICE OF PASADENA INC  
 Owner Address: 40 E CALIFORNIA BLVD  
 Owner Address 2: Not reported  
 Owner Telephone: 6267926183  
 Owner Fax Number: Not reported  
 Contact Name: BRIAN O'NEIL/PRES  
 Contact Address: 40 E CALIFORNIA BLVD  
 Contact Address 2: Not reported  
 Contact Telephone: 6267926183  
 SIC Description: 7219 Laundry and Garment Services, NEC (diaper service)

32

**HUNTINGTON MEDICAL GROUP INC  
55 E CALIFORNIA BLVD  
PASADENA, CA 91105**

**RCRA-SQG 1000820217  
FINDS CAD983662495**

RCRA-SQG:

Date form received by agency: 03/22/1993  
 Facility name: HUNTINGTON MEDICAL GROUP INC  
 Facility address: 55 E CALIFORNIA BLVD  
 PASADENA, CA 91105  
 EPA ID: CAD983662495  
 Contact: HEBER MERAZ  
 Contact address: 1605 HOPE ST STE 230  
 SOUTH PASADENA, CA 91030  
 Contact country: US  
 Contact telephone: (818) 403-4165  
 Contact email: Not reported  
 EPA Region: 09  
 Classification: Small Small Quantity Generator  
 Description: Handler: generates more than 100 and less than 1000 kg of hazardous waste during any calendar month and accumulates less than 6000 kg of hazardous waste at any time; or generates 100 kg or less of hazardous waste during any calendar month, and accumulates more than 1000 kg of hazardous waste at any time

Owner/Operator Summary:

Owner/operator name: HUNTINGTON MEDICAL GROUP INC  
 Owner/operator address: 1605 HOPE ST STE 230  
 SOUTH PASADENA, CA 91030  
 Owner/operator country: Not reported  
 Owner/operator telephone: (818) 403-4165  
 Legal status: Private  
 Owner/Operator Type: Owner  
 Owner/Op start date: Not reported  
 Owner/Op end date: Not reported

Handler Activities Summary:

U.S. importer of hazardous waste: Unknown

MAP FINDINGS  
FOCUS MAP 9

Map ID Site Database(s) EPA ID Number

**HUNTINGTON MEDICAL GROUP INC (Continued)**

**1000820217**

Mixed waste (haz. and radioactive): Unknown  
 Recycler of hazardous waste: No  
 Transporter of hazardous waste: No  
 Treater, storer or disposer of HW: No  
 Underground injection activity: No  
 On-site burner exemption: Unknown  
 Furnace exemption: Unknown  
 Used oil fuel burner: No  
 Used oil processor: No  
 User oil refiner: No  
 Used oil fuel marketer to burner: No  
 Used oil Specification marketer: No  
 Used oil transfer facility: No  
 Used oil transporter: No  
 Off-site waste receiver: Commercial status unknown

Violation Status: No violations found

**FINDS:**

Other Pertinent Environmental Activity Identified at Site

RCRAInfo is a national information system that supports the Resource Conservation and Recovery Act (RCRA) program through the tracking of events and activities related to facilities that generate, transport, and treat, store, or dispose of hazardous waste. RCRAInfo allows RCRA program staff to track the notification, permit, compliance, and corrective action activities required under RCRA.

33

**91410**  
**160 E CALIFORNIA BLVD**  
**PASADENA, CA 91105**

**HIST UST** **U001566707**  
**N/A**

**HIST UST:**

Region: STATE  
 Facility ID: 00000062053  
 Facility Type: Gas Station  
 Other Type: Not reported  
 Total Tanks: 0004  
 Contact Name: NELSON,FRANKLIN E  
 Telephone: 8187929928  
 Owner Name: CHEVRON U.S.A. INC.  
 Owner Address: 575 MARKET  
 Owner City,St,Zip: SAN FRANCISCO, CA 94105

Tank Num: 001  
 Container Num: 1  
 Year Installed: 1971  
 Tank Capacity: 00005000  
 Tank Used for: PRODUCT  
 Type of Fuel: Not reported  
 Tank Construction: 0000250 unknown  
 Leak Detection: Stock Inventor

Tank Num: 002  
 Container Num: 2  
 Year Installed: 1971  
 Tank Capacity: 00010000

MAP FINDINGS  
FOCUS MAP 9

Map ID	Site	Database(s)	EPA ID Number
--------	------	-------------	---------------

**91410 (Continued)**

**U001566707**

Tank Used for: PRODUCT  
Type of Fuel: Not reported  
Tank Construction: 0000250 unknown  
Leak Detection: Stock Inventor

Tank Num: 003  
Container Num: 3  
Year Installed: 1971  
Tank Capacity: 00010000  
Tank Used for: PRODUCT  
Type of Fuel: Not reported  
Tank Construction: 0000250 unknown  
Leak Detection: Stock Inventor

Tank Num: 004  
Container Num: 4  
Year Installed: 1971  
Tank Capacity: 00001000  
Tank Used for: WASTE  
Type of Fuel: Not reported  
Tank Construction: 0000130 unknown  
Leak Detection: Stock Inventor

33

**CHEVRON USA SS 1410  
160 E CALIFORNIA BLVD  
PASADENA, CA 91105**

**CA FID UST S101584999  
SWEEPS UST N/A**

CA FID UST:

Facility ID: 19017999  
Regulated By: UTNKA  
Regulated ID: 00051041  
Cortese Code: Not reported  
SIC Code: Not reported  
Facility Phone: 8180000000  
Mail To: Not reported  
Mailing Address: P O BOX  
Mailing Address 2: Not reported  
Mailing City,St,Zip: PASADENA 91105  
Contact: Not reported  
Contact Phone: Not reported  
DUNS Number: Not reported  
NPDES Number: Not reported  
EPA ID: Not reported  
Comments: Not reported  
Status: Active

SWEEPS UST:

Status: A  
Comp Number: 9918  
Number: 9  
Board Of Equalization: Not reported  
Ref Date: 12-07-90  
Act Date: 12-07-90  
Created Date: 06-30-89  
Tank Status: A  
Owner Tank Id: Not reported  
Swrcb Tank Id: 19-080-009918-000001



MAP FINDINGS  
 FOCUS MAP 9

Map ID      Site      Database(s)      EPA ID Number

---

**CHEVRON USA SS 1410 (Continued)**

**S101584999**

Actv Date:            06-30-89  
 Capacity:            Not reported  
 Tank Use:            UNKNOWN  
 Stg:                    W  
 Content:              Not reported  
 Number Of Tanks:    4

Status:                A  
 Comp Number:        9918  
 Number:                9  
 Board Of Equalization: Not reported  
 Ref Date:             12-07-90  
 Act Date:             12-07-90  
 Created Date:        06-30-89  
 Tank Status:         A  
 Owner Tank Id:       Not reported  
 Swrcb Tank Id:       19-080-009918-000002  
 Actv Date:            06-30-89  
 Capacity:            Not reported  
 Tank Use:            UNKNOWN  
 Stg:                    W  
 Content:              Not reported  
 Number Of Tanks:    Not reported

Status:                A  
 Comp Number:        9918  
 Number:                9  
 Board Of Equalization: Not reported  
 Ref Date:             12-07-90  
 Act Date:             12-07-90  
 Created Date:        06-30-89  
 Tank Status:         A  
 Owner Tank Id:       Not reported  
 Swrcb Tank Id:       19-080-009918-000003  
 Actv Date:            06-30-89  
 Capacity:            Not reported  
 Tank Use:            UNKNOWN  
 Stg:                    W  
 Content:              Not reported  
 Number Of Tanks:    Not reported

Status:                A  
 Comp Number:        9918  
 Number:                9  
 Board Of Equalization: Not reported  
 Ref Date:             12-07-90  
 Act Date:             12-07-90  
 Created Date:        06-30-89  
 Tank Status:         A  
 Owner Tank Id:       Not reported  
 Swrcb Tank Id:       19-080-009918-000004  
 Actv Date:            06-30-89  
 Capacity:            Not reported  
 Tank Use:            UNKNOWN  
 Stg:                    W  
 Content:              Not reported  
 Number Of Tanks:    Not reported

MAP FINDINGS  
FOCUS MAP 9

Map ID	Site	Database(s)	EPA ID Number
33	<b>CHEVRON STATION NO 91410 160 E CALIFORNIA BLVD PASADENA, CA 91105</b>	<b>RCRA-SQG FINDS</b>	<b>1000857045 CA0000029199</b>
	<p>RCRA-SQG:</p> <p>Date form received by agency: 06/17/2002</p> <p>Facility name: CHEVRON STATION NO 91410</p> <p>Facility address: 160 E CALIFORNIA BLVD PASADENA, CA 911053230</p> <p>EPA ID: CA0000029199</p> <p>Mailing address: P O BOX 6004 SAN RAMON, CA 94583</p> <p>Contact: KATHY NORRIS</p> <p>Contact address: P O BOX 6004 SAN RAMON, CA 94583</p> <p>Contact country: US</p> <p>Contact telephone: (925) 842-5931</p> <p>Contact email: Not reported</p> <p>EPA Region: 09</p> <p>Classification: Small Small Quantity Generator</p> <p>Description: Handler: generates more than 100 and less than 1000 kg of hazardous waste during any calendar month and accumulates less than 6000 kg of hazardous waste at any time; or generates 100 kg or less of hazardous waste during any calendar month, and accumulates more than 1000 kg of hazardous waste at any time</p> <p>Owner/Operator Summary:</p> <p>Owner/operator name: CHEVRON PRODUCTS CO</p> <p>Owner/operator address: P O BOX 6004 SAN RAMON, CA 94583</p> <p>Owner/operator country: Not reported</p> <p>Owner/operator telephone: (925) 842-5931</p> <p>Legal status: Private</p> <p>Owner/Operator Type: Owner</p> <p>Owner/Op start date: Not reported</p> <p>Owner/Op end date: Not reported</p> <p>Handler Activities Summary:</p> <p>U.S. importer of hazardous waste: Unknown</p> <p>Mixed waste (haz. and radioactive): Unknown</p> <p>Recycler of hazardous waste: No</p> <p>Transporter of hazardous waste: No</p> <p>Treater, storer or disposer of HW: No</p> <p>Underground injection activity: No</p> <p>On-site burner exemption: Unknown</p> <p>Furnace exemption: Unknown</p> <p>Used oil fuel burner: No</p> <p>Used oil processor: No</p> <p>User oil refiner: No</p> <p>Used oil fuel marketer to burner: No</p> <p>Used oil Specification marketer: No</p> <p>Used oil transfer facility: No</p> <p>Used oil transporter: No</p> <p>Off-site waste receiver: Commercial status unknown</p> <p>Hazardous Waste Summary:</p> <p>Waste code: D001</p> <p>Waste name: IGNITABLE HAZARDOUS WASTES ARE THOSE WASTES WHICH HAVE A FLASHPOINT OF</p>		

MAP FINDINGS  
FOCUS MAP 9

Map ID Site Database(s) EPA ID Number

**CHEVRON STATION NO 91410 (Continued)**

**1000857045**

LESS THAN 140 DEGREES FAHRENHEIT AS DETERMINED BY A PENSKY-MARTENS CLOSED CUP FLASH POINT TESTER. ANOTHER METHOD OF DETERMINING THE FLASH POINT OF A WASTE IS TO REVIEW THE MATERIAL SAFETY DATA SHEET, WHICH CAN BE OBTAINED FROM THE MANUFACTURER OR DISTRIBUTOR OF THE MATERIAL. LACQUER THINNER IS AN EXAMPLE OF A COMMONLY USED SOLVENT WHICH WOULD BE CONSIDERED AS IGNITABLE HAZARDOUS WASTE.

Waste code: D018  
Waste name: BENZENE

Violation Status: No violations found

**FINDS:**

Other Pertinent Environmental Activity Identified at Site

RCRAInfo is a national information system that supports the Resource Conservation and Recovery Act (RCRA) program through the tracking of events and activities related to facilities that generate, transport, and treat, store, or dispose of hazardous waste. RCRAInfo allows RCRA program staff to track the notification, permit, compliance, and corrective action activities required under RCRA.

**33 CHEVRON STATION #91410  
160 E. CALIFORNIA BLVD.  
PASADENA, CA 91105**

**UST U003939016  
N/A**

**UST:**

Local Agency: 19080  
Facility ID: 19-080-000043

**34 155 W. CALIFORNIA BLVD.  
PASADENA, CA 91007**

**CHMIRS S109036437  
N/A**

**CHMIRS:**

OES Incident Number: 07-3611  
OES notification: 6/14/2007 05:59:58 PM  
OES Date: Not reported  
OES Time: Not reported  
Incident Date: Not reported  
**Date Completed: Not reported**  
Property Use: Not reported  
Agency Id Number: Not reported  
Agency Incident Number: Not reported  
Time Notified: Not reported  
Time Completed: Not reported  
Surrounding Area: Not reported  
Estimated Temperature: Not reported  
Property Management: Not reported  
Special Studies 1: Not reported  
Special Studies 2: Not reported  
Special Studies 3: Not reported  
Special Studies 4: Not reported

MAP FINDINGS  
FOCUS MAP 9

Map ID Site Database(s) EPA ID Number

(Continued)

S109036437

Special Studies 5:	Not reported
Special Studies 6:	Not reported
More Than Two Substances Involved?:	Not reported
Resp Agency Personnel # Of Decontaminated:	Not reported
Responding Agency Personnel # Of Injuries:	Not reported
Responding Agency Personnel # Of Fatalities:	Not reported
Others Number Of Decontaminated:	Not reported
Others Number Of Injuries:	Not reported
Others Number Of Fatalities:	Not reported
Vehicle Make/year:	Not reported
Vehicle License Number:	Not reported
Vehicle State:	Not reported
Vehicle Id Number:	Not reported
CA/DOT/PUC/ICC Number:	Not reported
Company Name:	Not reported
Reporting Officer Name/ID:	Not reported
Report Date:	Not reported
Comments:	Not reported
Facility Telephone:	Not reported
Waterway Involved:	Not reported
Waterway:	Not reported
Spill Site:	Not reported
Cleanup By:	N/A
Containment:	Not reported
What Happened:	Not reported
Type:	Not reported
Measure:	Not reported
Other:	Not reported
Date/Time:	Not reported
Year:	2007
Agency:	Von's Grocery
Incident Date:	6/14/2007 12:00:00 AM
Admin Agency:	Pasadena Fire Department
Amount:	Not reported
Contained:	Yes
Site Type:	Merchant/Business
E Date:	Not reported
Substance:	Freon
Quantity Released:	Not reported
BBLs:	0
Cups:	0
CUFT:	0
Gallons:	0.000000
Grams:	0
Pounds:	0
Liters:	0
Ounces:	0
Pints:	0
Quarts:	0
Sheen:	0
Tons:	0
Unknown:	0
Description:	Not reported
Evacuations:	0
Number of Injuries:	9
Number of Fatalities:	0
Description:	Release was due to a dime sized hole in a refrigeration line. Blowers were



MAP FINDINGS  
FOCUS MAP 9

Map ID Site Database(s) EPA ID Number

(Continued)

S109036437

placed in the bldg by the Fire Dept. to dissipate substance. 9 employees went to the hospital, 1 has been released, others have not been seen by physician yet.

34 OAK'S CLEANERS, CHUL HO KIM DB  
131 W CALIFORNIA BL  
PASADENA, CA 91105

EMI S106836551  
N/A

EMI:

Year: 1987  
County Code: 19  
Air Basin: SC  
Facility ID: 41830  
Air District Name: SC  
SIC Code: 7216  
Air District Name: SOUTH COAST AQMD  
Community Health Air Pollution Info System: Not reported  
Consolidated Emission Reporting Rule: Not reported  
Total Organic Hydrocarbon Gases Tons/Yr: 2  
Reactive Organic Gases Tons/Yr: 0  
Carbon Monoxide Emissions Tons/Yr: 0  
NOX - Oxides of Nitrogen Tons/Yr: 0  
SOX - Oxides of Sulphur Tons/Yr: 0  
Particulate Matter Tons/Yr: 0  
Part. Matter 10 Micrometers & Smlr Tons/Yr: 0

Year: 1990  
County Code: 19  
Air Basin: SC  
Facility ID: 41830  
Air District Name: SC  
SIC Code: 7216  
Air District Name: SOUTH COAST AQMD  
Community Health Air Pollution Info System: Not reported  
Consolidated Emission Reporting Rule: Not reported  
Total Organic Hydrocarbon Gases Tons/Yr: 2  
Reactive Organic Gases Tons/Yr: 0  
Carbon Monoxide Emissions Tons/Yr: 0  
NOX - Oxides of Nitrogen Tons/Yr: 0  
SOX - Oxides of Sulphur Tons/Yr: 0  
Particulate Matter Tons/Yr: 0  
Part. Matter 10 Micrometers & Smlr Tons/Yr: 0

34 OAKS CLEANERS  
131 W CALIFORNIA  
PASADENA, CA 91105

HAZNET S102810487  
DRYCLEANERS N/A

HAZNET:

Gepaid: CAL000021604  
Contact: KIM CHUL HO  
Telephone: 6265772161  
Facility Addr2: Not reported  
Mailing Name: Not reported  
Mailing Address: 131 W CALIFORNIA BLVD  
Mailing City,St,Zip: PASADENA, CA 911050000  
Gen County: Los Angeles

MAP FINDINGS  
 FOCUS MAP 9

Map ID Site Database(s) EPA ID Number

**OAKS CLEANERS (Continued)**

**S102810487**

TSD EPA ID: CAD981397417  
 TSD County: Los Angeles  
 Waste Category: Halogenated solvents (chloroform, methyl chloride, perchloroethylene, etc.)  
 Disposal Method: Recycler  
 Tons: 1.1115  
 Facility County: Los Angeles

Gepaid: CAL000021604  
 Contact: KIM CHUL HO  
 Telephone: 6265772161  
 Facility Addr2: Not reported  
 Mailing Name: Not reported  
 Mailing Address: 131 W CALIFORNIA BLVD  
 Mailing City,St,Zip: PASADENA, CA 911050000  
 Gen County: Los Angeles  
 TSD EPA ID: NVR000076158  
 TSD County: 99  
 Waste Category: Aqueous solution with less than 10% total organic residues  
 Disposal Method: Not reported  
 Tons: Not reported  
 Facility County: Not reported

Gepaid: CAL000021604  
 Contact: KIM CHUL HO  
 Telephone: 6265772161  
 Facility Addr2: Not reported  
 Mailing Name: Not reported  
 Mailing Address: 131 W CALIFORNIA BLVD  
 Mailing City,St,Zip: PASADENA, CA 911050000  
 Gen County: Los Angeles  
 TSD EPA ID: Not reported  
 TSD County: Los Angeles  
 Waste Category: Halogenated solvents (chloroform, methyl chloride, perchloroethylene, etc.)  
 Disposal Method: Not reported  
 Tons: 0  
 Facility County: Not reported

Gepaid: CAL000021604  
 Contact: KIM CHUL HO  
 Telephone: 6265772161  
 Facility Addr2: Not reported  
 Mailing Name: Not reported  
 Mailing Address: 131 W CALIFORNIA BLVD  
 Mailing City,St,Zip: PASADENA, CA 911050000  
 Gen County: Los Angeles  
 TSD EPA ID: Not reported  
 TSD County: Los Angeles  
 Waste Category: Halogenated solvents (chloroform, methyl chloride, perchloroethylene, etc.)  
 Disposal Method: Transfer Station  
 Tons: 0.08  
 Facility County: Not reported

Gepaid: CAL000021604  
 Contact: KIM CHUL HO

MAP FINDINGS  
FOCUS MAP 9

Map ID      Site      Database(s)      EPA ID Number

---

**OAKS CLEANERS (Continued)**

**S102810487**

Telephone: 6265772161  
Facility Addr2: Not reported  
Mailing Name: Not reported  
Mailing Address: 131 W CALIFORNIA BLVD  
Mailing City,St,Zip: PASADENA, CA 911050000  
Gen County: Los Angeles  
TSD EPA ID: CAD981397417  
TSD County: Los Angeles  
Waste Category: Halogenated solvents (chloroform, methyl chloride, perchloroethylene, etc.)  
Disposal Method: Recycler  
Tons: 22.1440  
Facility County: Los Angeles

[Click this hyperlink](#) while viewing on your computer to access 6 additional CA\_HAZNET: record(s) in the EDR Site Report.

**CLEANERS:**

EPA Id: CAL000021604  
NAICS Code: 81232  
NAICS Description: Drycleaning and Laundry Services (except Coin-Operated)  
SIC Code: 7211  
Create Date: 5/9/1990  
Facility Active: Yes  
Inactive Date: Not reported  
Facility Addr2: Not reported  
Mailing Name: Not reported  
Mailing Address: 131 W CALIFORNIA BLVD  
Mailing Address 2: Not reported  
Mailing State: CA  
Mailing Zip: 911050000  
Region Code: 3  
Owner Name: KIM CHUL HO  
Owner Address: 131 W CALIFORNIA BLVD  
Owner Address 2: Not reported  
Owner Telephone: 6265772161  
Owner Fax Number: Not reported  
Contact Name: KIM CHUL HO  
Contact Address: 131 W CALIFORNIA BLVD  
Contact Address 2: Not reported  
Contact Telephone: 6265772161  
SIC Description: 7219 Laundry and Garment Services, NEC (except diaper service and clothing alteration and repair)  
SIC Description: 7212 Garment Pressing, and Agents for Laundries and Drycleaners  
SIC Description: 7389 Business Services, NEC (apparel pressing service for the trade)  
SIC Description: 7211 Power Laundries, Family and Commercial  
SIC Description: 7216 Drycleaning Plants, Except Rug Cleaning

EPA Id: CAL000021604  
NAICS Code: 81232  
NAICS Description: Drycleaning and Laundry Services (except Coin-Operated)  
SIC Code: 7212  
Create Date: 5/9/1990  
Facility Active: Yes  
Inactive Date: Not reported  
Facility Addr2: Not reported  
Mailing Name: Not reported

MAP FINDINGS  
FOCUS MAP 9

Map ID      Site      Database(s)      EPA ID Number

**OAKS CLEANERS (Continued)**

**S102810487**

Mailing Address: 131 W CALIFORNIA BLVD  
Mailing Address 2: Not reported  
Mailing State: CA  
Mailing Zip: 911050000  
Region Code: 3  
Owner Name: KIM CHUL HO  
Owner Address: 131 W CALIFORNIA BLVD  
Owner Address 2: Not reported  
Owner Telephone: 6265772161  
Owner Fax Number: Not reported  
Contact Name: KIM CHUL HO  
Contact Address: 131 W CALIFORNIA BLVD  
Contact Address 2: Not reported  
Contact Telephone: 6265772161  
SIC Description: 7219 Laundry and Garment Services, NEC (except diaper service and clothing alteration and repair)  
SIC Description: 7212 Garment Pressing, and Agents for Laundries and Drycleaners  
SIC Description: 7389 Business Services, NEC (apparel pressing service for the trade)  
SIC Description: 7211 Power Laundries, Family and Commercial  
SIC Description: 7216 Drycleaning Plants, Except Rug Cleaning

EPA Id: CAL000021604  
NAICS Code: 81232  
NAICS Description: Drycleaning and Laundry Services (except Coin-Operated)  
SIC Code: 7216  
Create Date: 5/9/1990  
Facility Active: Yes  
Inactive Date: Not reported  
Facility Addr2: Not reported  
Mailing Name: Not reported  
Mailing Address: 131 W CALIFORNIA BLVD  
Mailing Address 2: Not reported  
Mailing State: CA  
Mailing Zip: 911050000  
Region Code: 3  
Owner Name: KIM CHUL HO  
Owner Address: 131 W CALIFORNIA BLVD  
Owner Address 2: Not reported  
Owner Telephone: 6265772161  
Owner Fax Number: Not reported  
Contact Name: KIM CHUL HO  
Contact Address: 131 W CALIFORNIA BLVD  
Contact Address 2: Not reported  
Contact Telephone: 6265772161  
SIC Description: 7219 Laundry and Garment Services, NEC (except diaper service and clothing alteration and repair)  
SIC Description: 7212 Garment Pressing, and Agents for Laundries and Drycleaners  
SIC Description: 7389 Business Services, NEC (apparel pressing service for the trade)  
SIC Description: 7211 Power Laundries, Family and Commercial  
SIC Description: 7216 Drycleaning Plants, Except Rug Cleaning

EPA Id: CAL000021604  
NAICS Code: 81232  
NAICS Description: Drycleaning and Laundry Services (except Coin-Operated)  
SIC Code: 7219  
Create Date: 5/9/1990  
Facility Active: Yes



MAP FINDINGS  
FOCUS MAP 9

Map ID      Site      Database(s)      EPA ID Number

---

**OAKS CLEANERS (Continued)**

**S102810487**

Inactive Date: Not reported  
Facility Addr2: Not reported  
Mailing Name: Not reported  
Mailing Address: 131 W CALIFORNIA BLVD  
Mailing Address 2: Not reported  
Mailing State: CA  
Mailing Zip: 911050000  
Region Code: 3  
Owner Name: KIM CHUL HO  
Owner Address: 131 W CALIFORNIA BLVD  
Owner Address 2: Not reported  
Owner Telephone: 6265772161  
Owner Fax Number: Not reported  
Contact Name: KIM CHUL HO  
Contact Address: 131 W CALIFORNIA BLVD  
Contact Address 2: Not reported  
Contact Telephone: 6265772161  
SIC Description: 7219 Laundry and Garment Services, NEC (except diaper service and clothing alteration and repair)  
SIC Description: 7212 Garment Pressing, and Agents for Laundries and Drycleaners  
SIC Description: 7389 Business Services, NEC (apparel pressing service for the trade)  
SIC Description: 7211 Power Laundries, Family and Commercial  
SIC Description: 7216 Drycleaning Plants, Except Rug Cleaning

EPA Id: CAL000021604  
NAICS Code: 81232  
NAICS Description: Drycleaning and Laundry Services (except Coin-Operated)  
SIC Code: 7389  
Create Date: 5/9/1990  
Facility Active: Yes  
Inactive Date: Not reported  
Facility Addr2: Not reported  
Mailing Name: Not reported  
Mailing Address: 131 W CALIFORNIA BLVD  
Mailing Address 2: Not reported  
Mailing State: CA  
Mailing Zip: 911050000  
Region Code: 3  
Owner Name: KIM CHUL HO  
Owner Address: 131 W CALIFORNIA BLVD  
Owner Address 2: Not reported  
Owner Telephone: 6265772161  
Owner Fax Number: Not reported  
Contact Name: KIM CHUL HO  
Contact Address: 131 W CALIFORNIA BLVD  
Contact Address 2: Not reported  
Contact Telephone: 6265772161  
SIC Description: 7219 Laundry and Garment Services, NEC (except diaper service and clothing alteration and repair)  
SIC Description: 7212 Garment Pressing, and Agents for Laundries and Drycleaners  
SIC Description: 7389 Business Services, NEC (apparel pressing service for the trade)  
SIC Description: 7211 Power Laundries, Family and Commercial  
SIC Description: 7216 Drycleaning Plants, Except Rug Cleaning

MAP FINDINGS  
FOCUS MAP 9

Map ID	Site	Database(s)	EPA ID Number
34	<b>A P COMPANY</b> <b>115 W CALIFORNIA BLVD</b> <b>PASADENA, CA 91105</b>	<b>FINDS</b> <b>HAZNET</b> <b>RCRA-NonGen</b>	<b>1005415645</b> <b>CAR000114041</b>
	<b>FINDS:</b> Other Pertinent Environmental Activity Identified at Site		
	California - Hazardous Waste Tracking System - Datamart		
	RCRAInfo is a national information system that supports the Resource Conservation and Recovery Act (RCRA) program through the tracking of events and activities related to facilities that generate, transport, and treat, store, or dispose of hazardous waste. RCRAInfo allows RCRA program staff to track the notification, permit, compliance, and corrective action activities required under RCRA.		
	<b>HAZNET:</b>		
	Gepaid: CAL000248785 Contact: JOE GIBBS Telephone: 6263942002 Facility Addr2: Not reported Mailing Name: Not reported Mailing Address: 115 W CALIFORNIA BLVD #232 Mailing City,St,Zip: PASADENA, CA 91105 Gen County: Los Angeles TSD EPA ID: Not reported TSD County: Los Angeles Waste Category: Waste oil and mixed oil Disposal Method: Recycler Tons: 0.91 Facility County: Not reported		
	<b>RCRA-NonGen:</b>		
	Date form received by agency: 03/26/2002 Facility name: A P COMPANY Facility address: 115 W CALIFORNIA BLVD NO 232 PASADENA, CA 91105 EPA ID: CAR000114041 Contact: JOE GIBBS Contact address: 115 W CALIFORNIA BLVD NO 232 PASADENA, CA 91105 Contact country: US Contact telephone: (626) 394-2002 Contact email: Not reported EPA Region: 09 Classification: Non-Generator Description: Handler: Non-Generators do not presently generate hazardous waste		
	<b>Owner/Operator Summary:</b>		
	Owner/operator name: A P COMPANY Owner/operator address: 115 W CALIFORNIA BLVD NO 232 PASADENA, CA 91105 Owner/operator country: Not reported Owner/operator telephone: (626) 394-2002 Legal status: Private Owner/Operator Type: Owner		

MAP FINDINGS  
FOCUS MAP 9

Map ID Site Database(s) EPA ID Number

**A P COMPANY (Continued)**

**1005415645**

Owner/Op start date: Not reported  
Owner/Op end date: Not reported

Handler Activities Summary:

U.S. importer of hazardous waste: Unknown  
Mixed waste (haz. and radioactive): Unknown  
Recycler of hazardous waste: No  
Transporter of hazardous waste: Yes  
Treater, storer or disposer of HW: No  
Underground injection activity: No  
On-site burner exemption: Unknown  
Furnace exemption: Unknown  
Used oil fuel burner: No  
Used oil processor: No  
Used oil refiner: No  
Used oil fuel marketer to burner: No  
Used oil Specification marketer: No  
Used oil transfer facility: No  
Used oil transporter: Yes  
Off-site waste receiver: Commercial status unknown

Violation Status: No violations found

34

**TIME-O-MAX ONE HOUR PHOTO  
107 W. CALIFORNIA  
PASADENA, CA 91105**

**HAZNET S103621825  
N/A**

HAZNET:

Gepaid: CAD046969135  
Contact: CHONG YUL PARK  
Telephone: 8187956141  
Facility Addr2: Not reported  
Mailing Name: Not reported  
Mailing Address: 107 W CALIFORNIA BLVD  
Mailing City,St,Zip: PASADENA, CA 911053005  
Gen County: Los Angeles  
TSD EPA ID: CAD108040858  
TSD County: Los Angeles  
Waste Category: Photochemicals/photoprocessing waste  
Disposal Method: Not reported  
Tons: .1000  
Facility County: Los Angeles

Gepaid: CAD046969135  
Contact: CHONG YUL PARK  
Telephone: 8187956141  
Facility Addr2: Not reported  
Mailing Name: Not reported  
Mailing Address: 107 W CALIFORNIA BLVD  
Mailing City,St,Zip: PASADENA, CA 911053005  
Gen County: Los Angeles  
TSD EPA ID: CAD108040858  
TSD County: Los Angeles  
Waste Category: Photochemicals/photoprocessing waste  
Disposal Method: Recycler  
Tons: .4459  
Facility County: Los Angeles

MAP FINDINGS  
FOCUS MAP 9

Map ID      Site      Database(s)      EPA ID Number

---

**TIME-O-MAX ONE HOUR PHOTO (Continued)**

**S103621825**

Gepaid: CAD046969135  
Contact: CHONG YUL PARK  
Telephone: 8187956141  
Facility Addr2: Not reported  
Mailing Name: Not reported  
Mailing Address: 107 W CALIFORNIA BLVD  
Mailing City,St,Zip: PASADENA, CA 911053005  
Gen County: Los Angeles  
TSD EPA ID: CAD108040858  
TSD County: Los Angeles  
Waste Category: Photochemicals/photoprocessing waste  
Disposal Method: Not reported  
Tons: .1667  
Facility County: Los Angeles

Gepaid: CAD046969135  
Contact: CHONG YUL PARK  
Telephone: 8187956141  
Facility Addr2: Not reported  
Mailing Name: Not reported  
Mailing Address: 107 W CALIFORNIA BLVD  
Mailing City,St,Zip: PASADENA, CA 911053005  
Gen County: Los Angeles  
TSD EPA ID: CAD108040858  
TSD County: Los Angeles  
Waste Category: Photochemicals/photoprocessing waste  
Disposal Method: Recycler  
Tons: .2000  
Facility County: Los Angeles

Gepaid: CAD046969135  
Contact: CHONG YUL PARK  
Telephone: 8187956141  
Facility Addr2: Not reported  
Mailing Name: Not reported  
Mailing Address: 107 W CALIFORNIA BLVD  
Mailing City,St,Zip: PASADENA, CA 911053005  
Gen County: Los Angeles  
TSD EPA ID: CAD108040858  
TSD County: Los Angeles  
Waste Category: Photochemicals/photoprocessing waste  
Disposal Method: Recycler  
Tons: .4043  
Facility County: Los Angeles

[Click this hyperlink](#) while viewing on your computer to access  
5 additional CA\_HAZNET: record(s) in the EDR Site Report.



MAP FINDINGS  
FOCUS MAP 9

Map ID	Site	Database(s)	EPA ID Number
34	<b>HUNTINGTON HOSPITAL MERCURY</b> <b>100 WEST CALIFORNIA</b> <b>PASADENA,, CA 91105</b>	FINDS	<b>1010346160</b> <b>110030826514</b>
	FINDS: Other Pertinent Environmental Activity Identified at Site		
	CERCLIS (Comprehensive Environmental Response, Compensation, and Liability Information System) is the Superfund database that is used to support management in all phases of the Superfund program. The system contains information on all aspects of hazardous waste sites, including an inventory of sites, planned and actual site activities, and financial information.		
34	<b>100 WEST CALIFORNIA BLVD</b> <b>PASADENA, CA 91109</b>	CHMIRS	<b>S109035352</b> <b>N/A</b>
	CHMIRS:		
	OES Incident Number: 07-4274 OES notification: 7/17/2007 10:52:33 AM OES Date: Not reported OES Time: Not reported Incident Date: Not reported <b>Date Completed: Not reported</b> Property Use: Not reported Agency Id Number: Not reported Agency Incident Number: Not reported Time Notified: Not reported Time Completed: Not reported Surrounding Area: Not reported Estimated Temperature: Not reported Property Management: Not reported Special Studies 1: Not reported Special Studies 2: Not reported Special Studies 3: Not reported Special Studies 4: Not reported Special Studies 5: Not reported Special Studies 6: Not reported More Than Two Substances Involved?: Not reported Resp Agncy Personel # Of Decontaminated: Not reported Responding Agency Personel # Of Injuries: Not reported Responding Agency Personel # Of Fatalities: Not reported Others Number Of Decontaminated: Not reported Others Number Of Injuries: Not reported Others Number Of Fatalities: Not reported Vehicle Make/year: Not reported Vehicle License Number: Not reported Vehicle State: Not reported Vehicle Id Number: Not reported CA/DOT/PUC/ICC Number: Not reported Company Name: Not reported Reporting Officer Name/ID: Not reported Report Date: Not reported Comments: Not reported Facility Telephone: Not reported Waterway Involved: Not reported Waterway: Not reported Spill Site: Not reported		

MAP FINDINGS  
FOCUS MAP 9

Map ID	Site	Database(s)	EPA ID Number
--------	------	-------------	---------------

(Continued)

S109035352

Cleanup By:	Reporting Party
Containment:	Not reported
What Happened:	Not reported
Type:	Not reported
Measure:	Not reported
Other:	Not reported
Date/Time:	Not reported
Year:	2007
Agency:	NRC
Incident Date:	7/13/2007 12:00:00 AM
Admin Agency:	Not reported
Amount:	Not reported
Contained:	Yes
Site Type:	Merchant/Business
E Date:	Not reported
Substance:	Mercury
Quantity Released:	Not reported
BBLS:	0
Cups:	0
CUFT:	0
Gallons:	0.000000
Grams:	0
Pounds:	0
Liters:	0
Ounces:	0
Pints:	0
Quarts:	0
Sheen:	0
Tons:	0
Unknown:	0
Description:	Not reported
Evacuations:	0
Number of Injuries:	0
Number of Fatalities:	0
Description:	Caller is reporting a release of Mercury from a 2 inch sewer pipe due to making repairs to the line, the cap was removed which caused the leak. Caller stated that the liquid ran into a 5 gallon bucket. There may have been a slight trace that got into a spill pan.

34

100 WEST CALIFORNIA BLVD  
100 WEST CALIFORNIA BLVD  
PASADENA, CA

ERNS 2007319046  
N/A

[Click this hyperlink](#) while viewing on your computer to access additional ERNS detail in the EDR Site Report.

MAP FINDINGS  
FOCUS MAP 9

Map ID	Site	Database(s)	EPA ID Number
34	<b>HUNTINGTON HOSPITAL MERCURY</b> <b>100 WEST CALIFORNIA</b> <b>PASADENA,, CA 91105</b>	CERCLIS	1010417348 CAN000908522
	CERCLIS: Site ID: 0908522 Federal Facility: Not a Federal Facility NPL Status: Not on the NPL Non NPL Status: Removal Only Site (No Site Assessment Work Needed)		
	CERCLIS Site Contact Name(s): Contact Name: Robert Wise Contact Tel: (562) 499-6312 Contact Title: On-Scene Coordinator (OSC)		
	Contact Name: Dawn Richmond Contact Tel: (415) 972-3097 Contact Title: Site Assessment Manager (SAM)		
	Contact Name: Karen Jurist Contact Tel: (415) 972-3219 Contact Title: Site Assessment Manager (SAM)		
	Contact Name: Jeff Inglis Contact Tel: (415) 972-3095 Contact Title: Site Assessment Manager (SAM)		
	Site Description: Not reported		
	CERCLIS Assessment History: Action: POTENTIALLY RESPONSIBLE PARTY EMERGENCY REMOVAL Date Started: 07/17/2007 Date Completed: 08/11/2007 Priority Level: Cleaned up		
34	<b>COHEN CHIROPRACTIC CENTER</b> <b>95 WEST CALIFORNIA BLVD</b> <b>PASADENA, CA 91105</b>	HAZNET	S103958044 N/A
	HAZNET: Gepaid: CAL000095684 Contact: COHEN CHIROPRACTIC CENTER Telephone: 6264499000 Facility Addr2: Not reported Mailing Name: Not reported Mailing Address: 95 W CALIFORNIA BLVD Mailing City,St,Zip: PASADENA, CA 911050000 Gen County: Los Angeles TSD EPA ID: CAT000613976 TSD County: Orange Waste Category: Not reported Disposal Method: Not reported Tons: .0000 Facility County: Los Angeles		
	Gepaid: CAL000095684 Contact: COHEN CHIROPRACTIC CENTER Telephone: 6264499000 Facility Addr2: Not reported		

MAP FINDINGS  
FOCUS MAP 9

Map ID	Site	Database(s)	EPA ID Number
	<b>COHEN CHIROPRACTIC CENTER (Continued)</b>		<b>S103958044</b>
	Mailing Name: Not reported Mailing Address: 95 W CALIFORNIA BLVD Mailing City,St,Zip: PASADENA, CA 911050000 Gen County: Los Angeles TSD EPA ID: CAT000613976 TSD County: Orange Waste Category: Photochemicals/photoprocessing waste Disposal Method: Transfer Station Tons: .0208 Facility County: Los Angeles		
<b>35</b>	<b>CITY OF PASADENA/PUBLIC WORKS 280 W CALIFORNIA BLVD PASADENA, CA 91105</b>	<b>HAZNET</b>	<b>S107143833 N/A</b>
	HAZNET: Gepaid: CAC002571475 Contact: CHRIS MATHIS/SR CARPENTER Telephone: 6267444394 Facility Addr2: Not reported Mailing Name: Not reported Mailing Address: 100 N GARFIELD AVE Mailing City,St,Zip: PASADENA, CA 91109 Gen County: Los Angeles TSD EPA ID: CAT080033681 TSD County: Los Angeles Waste Category: Other organic solids Disposal Method: Disposal, Land Fill Tons: 0.01 Facility County: Los Angeles		
<b>36</b>	<b>STATE OF CALIFORNIA-GENERAL SERVICES 602 ST. JOHN AVE PASADENA, CA 91105</b>	<b>HAZNET</b>	<b>S104573718 N/A</b>
	HAZNET: Gepaid: CAC002290217 Contact: STATE OF CALIF - GENERAL SRVC Telephone: 6264410056 Facility Addr2: Not reported Mailing Name: Not reported Mailing Address: 762 ST JOHN AVE Mailing City,St,Zip: PASADENA, CA 911050000 Gen County: Los Angeles TSD EPA ID: CAD009007626 TSD County: Los Angeles Waste Category: Asbestos-containing waste Disposal Method: Disposal, Land Fill Tons: 3.3712 Facility County: Los Angeles		
	Gepaid: CAC002290217 Contact: STATE OF CALIF - GENERAL SRVC Telephone: 6264410056 Facility Addr2: Not reported Mailing Name: Not reported		



MAP FINDINGS  
FOCUS MAP 9

Map ID	Site	Database(s)	EPA ID Number
	<b>STATE OF CALIFORNIA-GENERAL SERVICES (Continued)</b>		<b>S104573718</b>
	Mailing Address: 762 ST JOHN AVE Mailing City,St,Zip: PASADENA, CA 911050000 Gen County: Los Angeles TSD EPA ID: CAD028409019 TSD County: Los Angeles Waste Category: Other organic solids Disposal Method: Transfer Station Tons: 0.2107 Facility County: Los Angeles		
<b>36</b>	<b>PASADENA HERITAGE INC</b> <b>651 SO ST JOHN AVE</b> <b>PASADENA, CA 91105</b>	<b>HAZNET</b>	<b>S104571701</b> <b>N/A</b>
	HAZNET: Gepaid: CAC002200137 Contact: PASADENA HERITAGE INC Telephone: 0000000000 Facility Addr2: Not reported Mailing Name: Not reported Mailing Address: 651 SO ST JOHN AVE Mailing City,St,Zip: PASADENA, CA 911050000 Gen County: Los Angeles TSD EPA ID: CAD009007626 TSD County: Los Angeles Waste Category: Asbestos-containing waste Disposal Method: Disposal, Land Fill Tons: 1.0113 Facility County: Los Angeles		
<b>37</b>	<b>ARROYO CAR WASH</b> <b>605 S ARROYO PKY</b> <b>PASADENA, CA 91105</b>	<b>CA FID UST</b> <b>LOS ANGELES CO. HMS</b> <b>SWEEPS UST</b>	<b>S101618296</b> <b>N/A</b>
	CA FID UST: Facility ID: 19038136 Regulated By: UTNKA Regulated ID: 00017315 Cortese Code: Not reported SIC Code: Not reported Facility Phone: 8180000000 Mail To: Not reported Mailing Address: 605 S ARROYO PKY Mailing Address 2: Not reported Mailing City,St,Zip: PASADENA 91105 Contact: Not reported Contact Phone: Not reported DUNS Number: Not reported NPDES Number: Not reported EPA ID: Not reported Comments: Not reported Status: Active		
	LOS ANGELES CO. HMS: Region: LA Facility Id: 011090-011086		

MAP FINDINGS  
FOCUS MAP 9

Map ID Site Database(s) EPA ID Number

---

**ARROYO CAR WASH (Continued)**

**S101618296**

Facility Status: Removed  
Area: 3J  
Permit Number: 00002574T  
Permit Status: Removed  
Facility Type: T0

**SWEEPS UST:**

Status: A  
Comp Number: 11086  
Number: 9  
Board Of Equalization: Not reported  
Ref Date: 12-07-90  
Act Date: 12-07-90  
Created Date: 06-30-89  
Tank Status: A  
Owner Tank Id: Not reported  
Swrcb Tank Id: 19-080-011086-000001  
Actv Date: 06-30-89  
Capacity: Not reported  
Tank Use: UNKNOWN  
Stg: W  
Content: Not reported  
Number Of Tanks: 4

Status: A  
Comp Number: 11086  
Number: 9  
Board Of Equalization: Not reported  
Ref Date: 12-07-90  
Act Date: 12-07-90  
Created Date: 06-30-89  
Tank Status: A  
Owner Tank Id: Not reported  
Swrcb Tank Id: 19-080-011086-000002  
Actv Date: 06-30-89  
Capacity: Not reported  
Tank Use: UNKNOWN  
Stg: W  
Content: Not reported  
Number Of Tanks: Not reported

Status: A  
Comp Number: 11086  
Number: 9  
Board Of Equalization: Not reported  
Ref Date: 12-07-90  
Act Date: 12-07-90  
Created Date: 06-30-89  
Tank Status: A  
Owner Tank Id: Not reported  
Swrcb Tank Id: 19-080-011086-000003  
Actv Date: 06-30-89  
Capacity: Not reported  
Tank Use: UNKNOWN  
Stg: W  
Content: Not reported  
Number Of Tanks: Not reported

MAP FINDINGS  
FOCUS MAP 9

Map ID      Site      Database(s)      EPA ID Number

---

**ARROYO CAR WASH (Continued)**

**S101618296**

Status: A  
 Comp Number: 11086  
 Number: 9  
 Board Of Equalization: Not reported  
 Ref Date: 12-07-90  
 Act Date: 12-07-90  
 Created Date: 06-30-89  
 Tank Status: A  
 Owner Tank Id: Not reported  
 Swrcb Tank Id: 19-080-011086-000004  
 Actv Date: 06-30-89  
 Capacity: Not reported  
 Tank Use: UNKNOWN  
 Stg: W  
 Content: Not reported  
 Number Of Tanks: Not reported

37

**ARROYO CALIFORNIA CAR WASH  
605 S ARROYO PKWY  
PASADENA, CA 91105**

**HIST UST      U001566709  
N/A**

HIST UST:

Region: STATE  
 Facility ID: 00000017315  
 Facility Type: Gas Station  
 Other Type: Not reported  
 Total Tanks: 0004  
 Contact Name: ALLEN CHU  
 Telephone: 8187959368  
 Owner Name: ARROYO CAR WASH CORP  
 Owner Address: 605 S. ARROYO PKWAY  
 Owner City,St,Zip: PASADENA, CA 91105

Tank Num: 001  
 Container Num: 1  
 Year Installed: Not reported  
 Tank Capacity: 00010000  
 Tank Used for: PRODUCT  
 Type of Fuel: UNLEADED  
 Tank Construction: 1/4 inches  
 Leak Detection: Visual

Tank Num: 002  
 Container Num: 2  
 Year Installed: Not reported  
 Tank Capacity: 00010000  
 Tank Used for: PRODUCT  
 Type of Fuel: UNLEADED  
 Tank Construction: 1/4 inches  
 Leak Detection: Visual

Tank Num: 003  
 Container Num: 3  
 Year Installed: Not reported  
 Tank Capacity: 00010000  
 Tank Used for: PRODUCT  
 Type of Fuel: DIESEL  
 Tank Construction: 1/4 inches

MAP FINDINGS  
FOCUS MAP 9

Map ID Site Database(s) EPA ID Number

**ARROYO CALIFORNIA CAR WASH (Continued)**

**U001566709**

Leak Detection: Visual, Stock Inventor

Tank Num: 004  
 Container Num: 4  
 Year Installed: Not reported  
 Tank Capacity: 00010000  
 Tank Used for: PRODUCT  
 Type of Fuel: PREMIUM  
 Tank Construction: 1/4 inches  
 Leak Detection: Visual, Stock Inventor

**37 FARRIS AND SONS AUTO SVC  
621 S ARROYO PARKWAY UNIT B  
PASADENA, CA 91105**

**RCRA-SQG 1000594878  
FINDS CAD983587627**

RCRA-SQG:

Date form received by agency: 07/03/1991  
 Facility name: FARRIS AND SONS AUTO SVC  
 Facility address: 621 S ARROYO PARKWAY UNIT B  
 PASADENA, CA 91105  
 EPA ID: CAD983587627  
 Mailing address: S ARROYO PARKWAY UNIT B  
 PASADENA, CA 91105  
 Contact: TED FARRIS  
 Contact address: 621 S ARROYO PARKWAY UNIT B  
 PASADENA, CA 91105  
 Contact country: US  
 Contact telephone: (818) 795-4740  
 Contact email: Not reported  
 EPA Region: 09  
 Classification: Small Small Quantity Generator  
 Description: Handler: generates more than 100 and less than 1000 kg of hazardous waste during any calendar month and accumulates less than 6000 kg of hazardous waste at any time; or generates 100 kg or less of hazardous waste during any calendar month, and accumulates more than 1000 kg of hazardous waste at any time

Owner/Operator Summary:

Owner/operator name: ALLAN CHU  
 Owner/operator address: NOT REQUIRED  
 NOT REQUIRED, ME 99999  
 Owner/operator country: Not reported  
 Owner/operator telephone: (415) 555-1212  
 Legal status: Private  
 Owner/Operator Type: Owner  
 Owner/Op start date: Not reported  
 Owner/Op end date: Not reported  
 Owner/operator name: NOT REQUIRED  
 Owner/operator address: NOT REQUIRED  
 NOT REQUIRED, ME 99999  
 Owner/operator country: Not reported  
 Owner/operator telephone: (415) 555-1212  
 Legal status: Private  
 Owner/Operator Type: Operator  
 Owner/Op start date: Not reported  
 Owner/Op end date: Not reported



MAP FINDINGS  
FOCUS MAP 9

Map ID	Site	Database(s)	EPA ID Number
--------	------	-------------	---------------

**FARRIS AND SONS AUTO SVC (Continued)**

**1000594878**

Handler Activities Summary:

U.S. importer of hazardous waste:	Unknown
Mixed waste (haz. and radioactive):	Unknown
Recycler of hazardous waste:	No
Transporter of hazardous waste:	No
Treater, storer or disposer of HW:	No
Underground injection activity:	No
On-site burner exemption:	Unknown
Furnace exemption:	Unknown
Used oil fuel burner:	No
Used oil processor:	No
User oil refiner:	No
Used oil fuel marketer to burner:	No
Used oil Specification marketer:	No
Used oil transfer facility:	No
Used oil transporter:	No
Off-site waste receiver:	Commercial status unknown

Violation Status: No violations found

FINDS:

Other Pertinent Environmental Activity Identified at Site

RCRAInfo is a national information system that supports the Resource Conservation and Recovery Act (RCRA) program through the tracking of events and activities related to facilities that generate, transport, and treat, store, or dispose of hazardous waste. RCRAInfo allows RCRA program staff to track the notification, permit, compliance, and corrective action activities required under RCRA.

37

**ARROYO CLEANERS**  
**633 S ARROYO PKWY 4**  
**PASADENA, CA 91105**

**RCRA-SQG 1000344339**  
**FINDS CAD981663537**

RCRA-SQG:

Date form received by agency:	11/24/1997
Facility name:	ARROYO CLEANERS
Facility address:	633 S ARROYO PKWY 4 PASADENA, CA 91105
EPA ID:	CAD981663537
Contact:	JU CHO SUN
Contact address:	633 S ARROYO PKWY 4 PASADENA, CA 91105
Contact country:	US
Contact telephone:	(626) 304-1100
Contact email:	Not reported
EPA Region:	09
Classification:	Small Small Quantity Generator
Description:	Handler: generates more than 100 and less than 1000 kg of hazardous waste during any calendar month and accumulates less than 6000 kg of hazardous waste at any time; or generates 100 kg or less of hazardous waste during any calendar month, and accumulates more than 1000 kg of hazardous waste at any time

Owner/Operator Summary:

Owner/operator name: SUN JU CHO

MAP FINDINGS  
FOCUS MAP 9

Map ID Site Database(s) EPA ID Number

**ARROYO CLEANERS (Continued)**

**1000344339**

Owner/operator address: 633 S ARROYO PKWY 4  
PASADENA, CA 91105

Owner/operator country: Not reported  
Owner/operator telephone: (626) 304-1100  
Legal status: Private  
Owner/Operator Type: Owner  
Owner/Op start date: Not reported  
Owner/Op end date: Not reported

Owner/operator name: NOT REQUIRED  
Owner/operator address: NOT REQUIRED  
NOT REQUIRED, ME 99999

Owner/operator country: Not reported  
Owner/operator telephone: (415) 555-1212  
Legal status: Private  
Owner/Operator Type: Operator  
Owner/Op start date: Not reported  
Owner/Op end date: Not reported

Handler Activities Summary:

U.S. importer of hazardous waste: Unknown  
Mixed waste (haz. and radioactive): Unknown  
Recycler of hazardous waste: No  
Transporter of hazardous waste: No  
Treater, storer or disposer of HW: No  
Underground injection activity: No  
On-site burner exemption: Unknown  
Furnace exemption: Unknown  
Used oil fuel burner: No  
Used oil processor: No  
User oil refiner: No  
Used oil fuel marketer to burner: No  
Used oil Specification marketer: No  
Used oil transfer facility: No  
Used oil transporter: No  
Off-site waste receiver: Commercial status unknown

Historical Generators:

Date form received by agency: 10/31/1986  
Facility name: ARROYO CLEANERS  
Classification: Small Quantity Generator

Hazardous Waste Summary:

Waste code: D000  
Waste name: Not Defined

Waste code: D039  
Waste name: TETRACHLOROETHYLENE

Waste code: F002  
Waste name: THE FOLLOWING SPENT HALOGENATED SOLVENTS: TETRACHLOROETHYLENE, METHYLENE CHLORIDE, TRICHLOROETHYLENE, 1,1,1-TRICHLOROETHANE, CHLOROBENZENE, 1,1,2-TRICHLORO-1,2,2-TRIFLUOROETHANE, ORTHO-DICHLOROBENZENE, TRICHLOROFLUOROMETHANE, AND 1,1,2-TRICHLOROETHANE; ALL SPENT SOLVENT MIXTURES/BLENDS CONTAINING, BEFORE USE, A TOTAL OF TEN PERCENT OR MORE (BY VOLUME) OF ONE OR MORE

MAP FINDINGS  
FOCUS MAP 9

Map ID	Site	Database(s)	EPA ID Number
--------	------	-------------	---------------

**ARROYO CLEANERS (Continued)**

**1000344339**

OF THE ABOVE HALOGENATED SOLVENTS OR THOSE LISTED IN F001, F004, OR F005, AND STILL BOTTOMS FROM THE RECOVERY OF THESE SPENT SOLVENTS AND SPENT SOLVENT MIXTURES.

Violation Status: No violations found

**FINDS:**

Other Pertinent Environmental Activity Identified at Site

California - Hazardous Waste Tracking System - Datamart

RCRAInfo is a national information system that supports the Resource Conservation and Recovery Act (RCRA) program through the tracking of events and activities related to facilities that generate, transport, and treat, store, or dispose of hazardous waste. RCRAInfo allows RCRA program staff to track the notification, permit, compliance, and corrective action activities required under RCRA.

**38**

**MCCARTHY CONSTRUCTION  
620 S PASADENA AVE  
PASADENA, CA 91105**

**HAZNET S108750984  
N/A**

**HAZNET:**

Gepaid: CAC002611578  
Contact: JOHN BIRCH  
Telephone: 6263975560  
Facility Addr2: Not reported  
Mailing Name: Not reported  
Mailing Address: 620 S PASADENA AVE  
Mailing City,St,Zip: PASADENA, CA 91105  
Gen County: Los Angeles  
TSD EPA ID: CAT080013352  
TSD County: Los Angeles  
Waste Category: Unspecified oil-containing waste  
Disposal Method: H13  
Tons: 0.45  
Facility County: Los Angeles

**40**

**FAIROAKS RENAISSANCE PLAZA  
641 / 645 FAIROAKS  
PASADENA, CA 91105**

**SLIC S103546883  
N/A**

**SLIC:**

Region: 4  
Facility Status: No further action required  
SLIC: 0661  
Substance: VOCs  
Staff: Not reported

MAP FINDINGS  
FOCUS MAP 9

Map ID	Site	Database(s)	EPA ID Number
40	<b>HUNTINGTON MAGNETIC RESONANCE</b> <b>10 PICO</b> <b>PASADENA, CA 91105</b>	<b>RCRA-SQG</b> <b>FINDS</b>	<b>1000818377</b> <b>CAD983642471</b>
	<b>RCRA-SQG:</b> Date form received by agency: 07/13/1992 Facility name: HUNTINGTON MAGNETIC RESONANCE Facility address: 10 PICO PASADENA, CA 91105 EPA ID: CAD983642471 Mailing address: PICO PASADENA, CA 91105 Contact: MICHAEL TODD Contact address: 10 PICO PASADENA, CA 91105 Contact country: US Contact telephone: (818) 397-3790 Contact email: Not reported EPA Region: 09 Classification: Small Small Quantity Generator Description: Handler: generates more than 100 and less than 1000 kg of hazardous waste during any calendar month and accumulates less than 6000 kg of hazardous waste at any time; or generates 100 kg or less of hazardous waste during any calendar month, and accumulates more than 1000 kg of hazardous waste at any time		
	<b>Owner/Operator Summary:</b> Owner/operator name: HUNTINGTON MEMORIAL HOSPITAL Owner/operator address: 100 W CALIFORNIA BLVD PASADENA, CA 91105 Owner/operator country: Not reported Owner/operator telephone: (818) 397-5139 Legal status: Private Owner/Operator Type: Owner Owner/Op start date: Not reported Owner/Op end date: Not reported		
	<b>Handler Activities Summary:</b> U.S. importer of hazardous waste: Unknown Mixed waste (haz. and radioactive): Unknown Recycler of hazardous waste: No Transporter of hazardous waste: No Treater, storer or disposer of HW: No Underground injection activity: No On-site burner exemption: Unknown Furnace exemption: Unknown Used oil fuel burner: No Used oil processor: No User oil refiner: No Used oil fuel marketer to burner: No Used oil Specification marketer: No Used oil transfer facility: No Used oil transporter: No Off-site waste receiver: Commercial status unknown		
	<b>Violation Status:</b> No violations found		
	<b>FINDS:</b> Other Pertinent Environmental Activity Identified at Site		



MAP FINDINGS  
FOCUS MAP 9

Map ID	Site	Database(s)	EPA ID Number
--------	------	-------------	---------------

**HUNTINGTON MAGNETIC RESONANCE (Continued)**

**1000818377**

RCRAInfo is a national information system that supports the Resource Conservation and Recovery Act (RCRA) program through the tracking of events and activities related to facilities that generate, transport, and treat, store, or dispose of hazardous waste. RCRAInfo allows RCRA program staff to track the notification, permit, compliance, and corrective action activities required under RCRA.

**41 CALTRANS DIST 7  
670 S SAINT JOHN AVE  
PASADENA, CA 91105**

**HAZNET S108200569  
N/A**

HAZNET:

Gepaid: CAC002583715  
 Contact: MARY SCOTT  
 Telephone: 2138974606  
 Facility Addr2: Not reported  
 Mailing Name: Not reported  
 Mailing Address: 100 S MAIN ST STE 100  
 Mailing City,St,Zip: LOS ANGELES, CA 90012  
 Gen County: Los Angeles  
 TSD EPA ID: CAD009007626  
 TSD County: Los Angeles  
 Waste Category: Asbestos-containing waste  
 Disposal Method: Disposal, Land Fill  
 Tons: 0.84  
 Facility County: Not reported

Gepaid: CAC002583715  
 Contact: MARY SCOTT  
 Telephone: 2138974606  
 Facility Addr2: Not reported  
 Mailing Name: Not reported  
 Mailing Address: 100 S MAIN ST STE 100  
 Mailing City,St,Zip: LOS ANGELES, CA 90012  
 Gen County: Los Angeles  
 TSD EPA ID: CAD009007626  
 TSD County: Los Angeles  
 Waste Category: Asbestos-containing waste  
 Disposal Method: Disposal, Land Fill  
 Tons: 0.84  
 Facility County: Not reported

**42 CROWN CITY RUG & UPHOLSTERY CL  
665 S RAYMOND AVE  
PASADENA, CA 91105**

**SWEEPS UST S106661916  
N/A**

SWEEPS UST:

Status: A  
 Comp Number: 10185  
 Number: 9  
 Board Of Equalization: Not reported  
 Ref Date: 12-07-90  
 Act Date: 12-07-90  
 Created Date: 06-30-89  
 Tank Status: Not reported

MAP FINDINGS  
FOCUS MAP 9

Map ID	Site	Database(s)	EPA ID Number
--------	------	-------------	---------------

**CROWN CITY RUG & UPHOLSTERY CL (Continued)**

**S106661916**

Owner Tank Id: Not reported  
Swrcb Tank Id: Not reported  
Actv Date: Not reported  
Capacity: Not reported  
Tank Use: Not reported  
Stg: Not reported  
Content: Not reported  
Number Of Tanks: Not reported

42

**RADCLIFFE ENGINEERING CORP  
681 S RAYMOND AVE  
PASADENA, CA 91105**

**RCRA-SQG 1000174506  
FINDS CAD981674369  
HAZNET**

RCRA-SQG:

Date form received by agency: 09/01/1996  
Facility name: RADCLIFFE ENGINEERING CORP  
Facility address: 681 S RAYMOND AVE  
PASADENA, CA 91105  
EPA ID: CAD981674369  
Mailing address: S RAYMOND AVE  
PASADENA, CA 91105  
Contact: Not reported  
Contact address: Not reported  
Not reported  
Contact country: Not reported  
Contact telephone: Not reported  
Contact email: Not reported  
EPA Region: 09  
Classification: Small Small Quantity Generator  
Description: Handler: generates more than 100 and less than 1000 kg of hazardous waste during any calendar month and accumulates less than 6000 kg of hazardous waste at any time; or generates 100 kg or less of hazardous waste during any calendar month, and accumulates more than 1000 kg of hazardous waste at any time

Owner/Operator Summary:

Owner/operator name: NOT REQUIRED  
Owner/operator address: NOT REQUIRED  
NOT REQUIRED, ME 99999  
Owner/operator country: Not reported  
Owner/operator telephone: (415) 555-1212  
Legal status: Private  
Owner/Operator Type: Operator  
Owner/Op start date: Not reported  
Owner/Op end date: Not reported

Owner/operator name: CUTSINGER CAROL  
Owner/operator address: NOT REQUIRED  
NOT REQUIRED, ME 99999  
Owner/operator country: Not reported  
Owner/operator telephone: (415) 555-1212  
Legal status: Private  
Owner/Operator Type: Owner  
Owner/Op start date: Not reported  
Owner/Op end date: Not reported

MAP FINDINGS  
FOCUS MAP 9

Map ID Site Database(s) EPA ID Number

**RADCLIFFE ENGINEERING CORP (Continued)**

**1000174506**

Handler Activities Summary:

U.S. importer of hazardous waste: Unknown  
Mixed waste (haz. and radioactive): Unknown  
Recycler of hazardous waste: No  
Transporter of hazardous waste: No  
Treater, storer or disposer of HW: No  
Underground injection activity: No  
On-site burner exemption: Unknown  
Furnace exemption: Unknown  
Used oil fuel burner: No  
Used oil processor: No  
User oil refiner: No  
Used oil fuel marketer to burner: No  
Used oil Specification marketer: No  
Used oil transfer facility: No  
Used oil transporter: No  
Off-site waste receiver: Commercial status unknown

Violation Status: No violations found

FINDS:

Other Pertinent Environmental Activity Identified at Site

RCRAInfo is a national information system that supports the Resource Conservation and Recovery Act (RCRA) program through the tracking of events and activities related to facilities that generate, transport, and treat, store, or dispose of hazardous waste. RCRAInfo allows RCRA program staff to track the notification, permit, compliance, and corrective action activities required under RCRA.

HAZNET:

Gepaid: CAD981674369  
Contact: Not reported  
Telephone: 0000000000  
Facility Addr2: Not reported  
Mailing Name: Not reported  
Mailing Address: 681 S RAYMOND AVE  
Mailing City,St,Zip: PASADENA, CA 911053249  
Gen County: Los Angeles  
TSD EPA ID: CAD008364432  
TSD County: Los Angeles  
Waste Category: Waste oil and mixed oil  
Disposal Method: Treatment, Incineration  
Tons: .1668  
Facility County: Los Angeles

Gepaid: CAD981674369  
Contact: Not reported  
Telephone: 0000000000  
Facility Addr2: Not reported  
Mailing Name: Not reported  
Mailing Address: 681 S RAYMOND AVE  
Mailing City,St,Zip: PASADENA, CA 911053249  
Gen County: Los Angeles  
TSD EPA ID: CAD008364432  
TSD County: Los Angeles

MAP FINDINGS  
FOCUS MAP 9

Map ID	Site	Database(s)	EPA ID Number
--------	------	-------------	---------------

**RADCLIFFE ENGINEERING CORP (Continued)**

**1000174506**

Waste Category: Waste oil and mixed oil  
 Disposal Method: Recycler  
 Tons: 2.5353  
 Facility County: Los Angeles

Gepaid: CAD981674369  
 Contact: Not reported  
 Telephone: 0000000000  
 Facility Addr2: Not reported  
 Mailing Name: Not reported  
 Mailing Address: 681 S RAYMOND AVE  
 Mailing City,St,Zip: PASADENA, CA 911053249  
 Gen County: Los Angeles  
 TSD EPA ID: CAD008364432  
 TSD County: Los Angeles  
 Waste Category: Waste oil and mixed oil  
 Disposal Method: Recycler  
 Tons: .8340  
 Facility County: Los Angeles

42

**UNOCAL CORP SS 379  
730 S RAYMOND AVE  
PASADENA, CA 91105**

**HIST UST U001566730  
SWEEPS UST N/A**

HIST UST:  
 Region: STATE  
 Facility ID: 00000055435  
 Facility Type: Gas Station  
 Other Type: Not reported  
 Total Tanks: 0001  
 Contact Name: Not reported  
 Telephone: 2139776838  
 Owner Name: UNION OIL COMPANY OF CALIFORNI  
 Owner Address: 3701 WILSHIRE BOULEVARD-SUITE  
 Owner City,St,Zip: LOS ANGELES, CA 90010

Tank Num: 001  
 Container Num: 379-1  
 Year Installed: 1974  
 Tank Capacity: 00009950  
 Tank Used for: PRODUCT  
 Type of Fuel: UNLEADED  
 Tank Construction: Not reported  
 Leak Detection: Stock Inventor, Pressure Test, 10

SWEEPS UST:  
 Status: A  
 Comp Number: 10008  
 Number: 9  
 Board Of Equalization: Not reported  
 Ref Date: 12-07-90  
 Act Date: 12-07-90  
 Created Date: 06-30-89  
 Tank Status: A  
 Owner Tank Id: Not reported  
 Swrcb Tank Id: 19-080-010008-000001  
 Actv Date: 06-30-89



MAP FINDINGS  
FOCUS MAP 9

Map ID	Site	Database(s)	EPA ID Number
--------	------	-------------	---------------

**UNOCAL CORP SS 379 (Continued)**

**U001566730**

Capacity: Not reported  
 Tank Use: UNKNOWN  
 Stg: W  
 Content: Not reported  
 Number Of Tanks: 1

42

**HUNTINGTON TRUST  
707 S RAYMOND AVE  
PASADENA, CA 91105**

**RCRA-SQG 1005441109  
FINDS CAR000115600  
HAZNET**

RCRA-SQG:

Date form received by agency: 05/08/2002  
 Facility name: HUNTINGTON TRUST  
 Facility address: 707 S RAYMOND AVE  
 PASADENA, CA 91105  
 EPA ID: CAR000115600  
 Mailing address: 70 W CALIFORNIA BLVD  
 PASADENA, CA 91105  
 Contact: RICK FERO  
 Contact address: 431 W LAMBERT RD STE 305  
 BREA, CA 92821  
 Contact country: US  
 Contact telephone: (714) 256-2737  
 Contact email: Not reported  
 EPA Region: 09  
 Classification: Small Small Quantity Generator  
 Description: Handler: generates more than 100 and less than 1000 kg of hazardous waste during any calendar month and accumulates less than 6000 kg of hazardous waste at any time; or generates 100 kg or less of hazardous waste during any calendar month, and accumulates more than 1000 kg of hazardous waste at any time

Owner/Operator Summary:

Owner/operator name: HUNTINGTON MEM HOSP TRUST  
 Owner/operator address: 100 W CALIFORNIA BLVD  
 PASADENA, CA 91105  
 Owner/operator country: Not reported  
 Owner/operator telephone: (626) 397-3316  
 Legal status: Private  
 Owner/Operator Type: Owner  
 Owner/Op start date: Not reported  
 Owner/Op end date: Not reported

Handler Activities Summary:

U.S. importer of hazardous waste: Unknown  
 Mixed waste (haz. and radioactive): Unknown  
 Recycler of hazardous waste: No  
 Transporter of hazardous waste: No  
 Treater, storer or disposer of HW: No  
 Underground injection activity: No  
 On-site burner exemption: Unknown  
 Furnace exemption: Unknown  
 Used oil fuel burner: No  
 Used oil processor: No  
 User oil refiner: No  
 Used oil fuel marketer to burner: No  
 Used oil Specification marketer: No

MAP FINDINGS  
FOCUS MAP 9

Map ID      Site      Database(s)      EPA ID Number

---

**HUNTINGTON TRUST (Continued)**

**1005441109**

Used oil transfer facility:      No  
Used oil transporter:      No  
Off-site waste receiver:      Commercial status unknown

Historical Generators:

Date form received by agency: 05/08/2002  
Facility name:      HUNTINGTON TRUST  
Classification:      Small Quantity Generator

Hazardous Waste Summary:

Waste code:      D040  
Waste name:      TRICHLOROETHYLENE

Violation Status:      No violations found

FINDS:

Other Pertinent Environmental Activity Identified at Site

California - Hazardous Waste Tracking System - Datamart

RCRAInfo is a national information system that supports the Resource Conservation and Recovery Act (RCRA) program through the tracking of events and activities related to facilities that generate, transport, and treat, store, or dispose of hazardous waste. RCRAInfo allows RCRA program staff to track the notification, permit, compliance, and corrective action activities required under RCRA.

HAZNET:

Gepaid:      CAR000115600  
Contact:      Rick Fero  
Telephone:      7142562737  
Facility Addr2:      Not reported  
Mailing Name:      Not reported  
Mailing Address:      431 W Lambert Rd Ste 305  
Mailing City,St,Zip:      Brea, CA 92821  
Gen County:      Los Angeles  
TSD EPA ID:      Not reported  
TSD County:      99  
Waste Category:      Organic solids with halogens  
Disposal Method:      Not reported  
Tons:      3.37  
Facility County:      Not reported

Gepaid:      CAR000115600  
Contact:      Rick Fero  
Telephone:      7142562737  
Facility Addr2:      Not reported  
Mailing Name:      Not reported  
Mailing Address:      100 W CALIFORNIA BLVD  
Mailing City,St,Zip:      PASADENA, CA 911050000  
Gen County:      Los Angeles  
TSD EPA ID:      AZD982441263  
TSD County:      Los Angeles  
Waste Category:      Organic solids with halogens  
Disposal Method:      Not reported

MAP FINDINGS  
FOCUS MAP 9

Map ID	Site	Database(s)	EPA ID Number
	<b>HUNTINGTON TRUST (Continued)</b>		<b>1005441109</b>
	Tons: 0.5 Facility County: Los Angeles  Gepaid: CAR000115600 Contact: Rick Fero Telephone: 7142562737 Facility Addr2: Not reported Mailing Name: Not reported Mailing Address: 100 W CALIFORNIA BLVD Mailing City,St,Zip: PASADENA, CA 911050000 Gen County: Los Angeles TSD EPA ID: AZD982441263 TSD County: 99 Waste Category: Organic solids with halogens Disposal Method: Not reported Tons: 1.75 Facility County: Not reported		
<b>42</b>	<b>RAYMOND AVENUE PROPERTY 707 S. RAYMOND AVE. PASADENA, CA 91105</b>	<b>ENVIROSTOR</b>	<b>S106797577 N/A</b>
	ENVIROSTOR: Site Type: Evaluation Site Type Detailed: Evaluation Acres: Not reported NPL: NO Regulatory Agencies: NONE SPECIFIED Lead Agency: NONE SPECIFIED Program Manager: Not reported Supervisor: Referred - Not Assigned Division Branch: Cypress Facility ID: 19650033 Site Code: Not reported Assembly: 44 Senate: 21 Special Program: Not reported Status: Refer: 1248 Local Agency Status Date: 2003-12-16 00:00:00 Restricted Use: NO Funding: Not Applicable Latitude: 34.1333195857677 Longitude: -118.149221922339 Alias Name: 19650033 Alias Type: Envirostor ID Number  APN: NONE SPECIFIED APN Description: Not reported Comments: Not reported  Completed Info: Completed Area Name: Not reported Completed Sub Area Name: Not reported Completed Document Type: Not reported Completed Date: Not reported  Confirmed: NONE SPECIFIED Confirmed Description: Not reported		

MAP FINDINGS  
FOCUS MAP 9

Map ID	Site	Database(s)	EPA ID Number
	<b>RAYMOND AVENUE PROPERTY (Continued)</b>		<b>S106797577</b>
	Future Area Name: Not reported		
	Future Sub Area Name: Not reported		
	Future Document Type: Not reported		
	Future Due Date: Not reported		
	Media Affected: NONE SPECIFIED		
	Media Affected Desc: Not reported		
	Management:		
	Management Required: NONE SPECIFIED		
	Management Required Desc: Not reported		
	Potential: NONE SPECIFIED		
	Potential Description: Not reported		
	Schedule Area Name: Not reported		
	Schedule Sub Area Name: Not reported		
	Schedule Document Type: Not reported		
	Schedule Due Date: Not reported		
	Schedule Revised Date: Not reported		
	PastUse: NONE SPECIFIED		
<b>42</b>	<b>HUNTINGTON MEMORIAL HOSPITAL 707 RAYMOND PASADENA, CA 91105</b>	<b>SLIC</b>	<b>S105219924 N/A</b>
	SLIC:		
	Region: 4		
	Facility Status: Site Assessment		
	SLIC: 1080		
	Substance: VOCs		
	Staff: Not reported		
<b>42</b>	<b>HUNTINGTON MEMORIAL HOSPITAL 707 S. RAYMOND AVE PASADENA, CA 91105</b>	<b>SLIC</b>	<b>S106485902 N/A</b>
	SLIC:		
	Region: STATE		
	Global Id: SLT43712710		
	Assigned Name: SLICSITE		
	Lead Agency Contact: LA COUNTY FIRE DEPT.		
	Lead Agency: LOS ANGELES RWQCB (REGION 4)		
	Lead Agency Case Number: 1080		
	Responsible Party: Huntington Memorial Hospital Trust		
	Recent DTW: Not reported		
	Substance Released: Not reported		
	<b>Facility Status: Case Open</b>		



MAP FINDINGS  
FOCUS MAP 9

Map ID	Site	Database(s)	EPA ID Number
--------	------	-------------	---------------

43	<b>ORHTOPAEDIC INSTITUTE INC 10 CONGRESS ST 103 PASADENA, CA 91105</b>	<b>RCRA-SQG FINDS</b>	<b>1000598019 CAD983620568</b>
----	--	---------------------------	------------------------------------

RCRA-SQG:

Date form received by agency: 03/04/1992  
 Facility name: ORHTOPAEDIC INSTITUTE INC  
 Facility address: 10 CONGRESS ST 103  
 PASADENA, CA 91105  
 EPA ID: CAD983620568  
 Contact: ELMER RAO  
 Contact address: 10 CONGRESS ST 103  
 PASADENA, CA 91105  
 Contact country: US  
 Contact telephone: (818) 795-0282  
 Contact email: Not reported  
 EPA Region: 09  
 Classification: Small Small Quantity Generator  
 Description: Handler: generates more than 100 and less than 1000 kg of hazardous waste during any calendar month and accumulates less than 6000 kg of hazardous waste at any time; or generates 100 kg or less of hazardous waste during any calendar month, and accumulates more than 1000 kg of hazardous waste at any time

Owner/Operator Summary:

Owner/operator name: ORTHOPAEDIC INSTITUTE INC  
 Owner/operator address: 10 CONGRESS ST  
 PASADENA, CA 91105  
 Owner/operator country: Not reported  
 Owner/operator telephone: (818) 795-0282  
 Legal status: Private  
 Owner/Operator Type: Owner  
 Owner/Op start date: Not reported  
 Owner/Op end date: Not reported

Handler Activities Summary:

U.S. importer of hazardous waste: Unknown  
 Mixed waste (haz. and radioactive): Unknown  
 Recycler of hazardous waste: No  
 Transporter of hazardous waste: No  
 Treater, storer or disposer of HW: No  
 Underground injection activity: No  
 On-site burner exemption: Unknown  
 Furnace exemption: Unknown  
 Used oil fuel burner: No  
 Used oil processor: No  
 User oil refiner: No  
 Used oil fuel marketer to burner: No  
 Used oil Specification marketer: No  
 Used oil transfer facility: No  
 Used oil transporter: No  
 Off-site waste receiver: Commercial status unknown

Violation Status: No violations found

FINDS:

Other Pertinent Environmental Activity Identified at Site

RCRAInfo is a national information system that supports the Resource

MAP FINDINGS  
FOCUS MAP 9

Map ID	Site	Database(s)	EPA ID Number
--------	------	-------------	---------------

**ORHTOPAEDIC INSTITUTE INC (Continued)**

**1000598019**

Conservation and Recovery Act (RCRA) program through the tracking of events and activities related to facilities that generate, transport, and treat, store, or dispose of hazardous waste. RCRAInfo allows RCRA program staff to track the notification, permit, compliance, and corrective action activities required under RCRA.

**43 HUNTINGTON MEMORIAL HOSPITAL  
100 W CONGRESS ST  
PASADENA, CA**

**LOS ANGELES CO. HMS S106852715  
N/A**

LOS ANGELES CO. HMS:  
Region: LA  
Facility Id: 011576-011625  
Facility Status: Removed  
Area: 3J  
Permit Number: 00003183T  
Permit Status: Removed  
Facility Type: T0

**43 HUNTINGTON MEMORIAL HOSPITAL  
100 CONGRESS ST  
PASADENA, CA 91105**

**CA FID UST 1000592307  
HIST UST N/A  
EMI**

CA FID UST:  
Facility ID: 19053421  
Regulated By: UTNKA  
Regulated ID: 00047352  
Cortese Code: Not reported  
SIC Code: Not reported  
Facility Phone: Not reported  
Mail To: Not reported  
Mailing Address: 100 CONGRESS ST  
Mailing Address 2: Not reported  
Mailing City,St,Zip: PASADENA 91105  
Contact: Not reported  
Contact Phone: Not reported  
DUNs Number: Not reported  
NPDES Number: Not reported  
EPA ID: Not reported  
Comments: Not reported  
Status: Active

HIST UST:  
Region: STATE  
Facility ID: 00000047352  
Facility Type: Other  
Other Type: HOSPITAL  
Total Tanks: 0004  
Contact Name: JOHN RUSS  
Telephone: 8184405261  
Owner Name: HUNTINGTON MEMORIAL HOSPITAL  
Owner Address: 100 CONGRESS ST.  
Owner City,St,Zip: PASADENA, CA 91105

Tank Num: 001

MAP FINDINGS  
 FOCUS MAP 9

Map ID      Site      Database(s)      EPA ID Number

---

**HUNTINGTON MEMORIAL HOSPITAL (Continued)**

**1000592307**

Container Num: 001  
 Year Installed: 1948  
 Tank Capacity: 00024000  
 Tank Used for: PRODUCT  
 Type of Fuel: DIESEL  
 Tank Construction: 3/8 inches  
 Leak Detection: None

Tank Num: 002  
 Container Num: 002  
 Year Installed: 1962  
 Tank Capacity: 00001000  
 Tank Used for: PRODUCT  
 Type of Fuel: DIESEL  
 Tank Construction: 3/8 inches  
 Leak Detection: None

Tank Num: 003  
 Container Num: 003  
 Year Installed: 1969  
 Tank Capacity: 00002000  
 Tank Used for: PRODUCT  
 Type of Fuel: DIESEL  
 Tank Construction: 3/8 inches  
 Leak Detection: None

Tank Num: 004  
 Container Num: 004  
 Year Installed: 1975  
 Tank Capacity: 00030000  
 Tank Used for: PRODUCT  
 Type of Fuel: DIESEL  
 Tank Construction: 3/8 inches  
 Leak Detection: None

**EMI:**

Year: 1987  
 County Code: 19  
 Air Basin: SC  
 Facility ID: 16071  
 Air District Name: SC  
 SIC Code: 8062  
 Air District Name: SOUTH COAST AQMD  
 Community Health Air Pollution Info System: Not reported  
 Consolidated Emission Reporting Rule: Not reported  
 Total Organic Hydrocarbon Gases Tons/Yr: 4  
 Reactive Organic Gases Tons/Yr: 3  
 Carbon Monoxide Emissions Tons/Yr: 5  
 NOX - Oxides of Nitrogen Tons/Yr: 17  
 SOX - Oxides of Sulphur Tons/Yr: 0  
 Particulate Matter Tons/Yr: 1  
 Part. Matter 10 Micrometers & Smllr Tons/Yr: 1

Year: 1990  
 County Code: 19  
 Air Basin: SC  
 Facility ID: 16071

MAP FINDINGS  
FOCUS MAP 9

Map ID	Site	Database(s)	EPA ID Number
--------	------	-------------	---------------

**HUNTINGTON MEMORIAL HOSPITAL (Continued)**

**1000592307**

Air District Name: SC  
 SIC Code: 8062  
 Air District Name: SOUTH COAST AQMD  
 Community Health Air Pollution Info System: Not reported  
 Consolidated Emission Reporting Rule: Not reported  
 Total Organic Hydrocarbon Gases Tons/Yr: 9  
 Reactive Organic Gases Tons/Yr: 1  
 Carbon Monoxide Emissions Tons/Yr: 4  
 NOX - Oxides of Nitrogen Tons/Yr: 16  
 SOX - Oxides of Sulphur Tons/Yr: 0  
 Particulate Matter Tons/Yr: 1  
 Part. Matter 10 Micrometers & Smlr Tons/Yr: 1

Year: 1993  
 County Code: 19  
 Air Basin: SC  
 Facility ID: 16071  
 Air District Name: SC  
 SIC Code: 8062  
 Air District Name: SOUTH COAST AQMD  
 Community Health Air Pollution Info System: Not reported  
 Consolidated Emission Reporting Rule: Not reported  
 Total Organic Hydrocarbon Gases Tons/Yr: 7  
 Reactive Organic Gases Tons/Yr: 1  
 Carbon Monoxide Emissions Tons/Yr: 5  
 NOX - Oxides of Nitrogen Tons/Yr: 20  
 SOX - Oxides of Sulphur Tons/Yr: 0  
 Particulate Matter Tons/Yr: 1  
 Part. Matter 10 Micrometers & Smlr Tons/Yr: 1

Year: 1995  
 County Code: 19  
 Air Basin: SC  
 Facility ID: 16071  
 Air District Name: SC  
 SIC Code: 8062  
 Air District Name: SOUTH COAST AQMD  
 Community Health Air Pollution Info System: Not reported  
 Consolidated Emission Reporting Rule: Not reported  
 Total Organic Hydrocarbon Gases Tons/Yr: 7  
 Reactive Organic Gases Tons/Yr: 1  
 Carbon Monoxide Emissions Tons/Yr: 5  
 NOX - Oxides of Nitrogen Tons/Yr: 20  
 SOX - Oxides of Sulphur Tons/Yr: 0  
 Particulate Matter Tons/Yr: 1  
 Part. Matter 10 Micrometers & Smlr Tons/Yr: 1

Year: 1996  
 County Code: 19  
 Air Basin: SC  
 Facility ID: 16071  
 Air District Name: SC  
 SIC Code: 8062  
 Air District Name: SOUTH COAST AQMD  
 Community Health Air Pollution Info System: Not reported  
 Consolidated Emission Reporting Rule: Not reported  
 Total Organic Hydrocarbon Gases Tons/Yr: 3



MAP FINDINGS  
FOCUS MAP 9

Map ID	Site	Database(s)	EPA ID Number
--------	------	-------------	---------------

**HUNTINGTON MEMORIAL HOSPITAL (Continued)**

**1000592307**

Reactive Organic Gases Tons/Yr:	1
Carbon Monoxide Emissions Tons/Yr:	5
NOX - Oxides of Nitrogen Tons/Yr:	20
SOX - Oxides of Sulphur Tons/Yr:	0
Particulate Matter Tons/Yr:	1
Part. Matter 10 Micrometers & Smllr Tons/Yr:	1

**43 HUNTINGTON MEMORIAL HOSPITAL  
100 CONGRESS ST  
PASADENA, CA 91105**

**FINDS 1006011942  
FTTS 110001158041  
SWEEPS UST  
HIST FTTS**

**FINDS:**

Other Pertinent Environmental Activity Identified at Site

NCDB (National Compliance Data Base) supports implementation of the Federal Insecticide, Fungicide, and Rodenticide Act (FIFRA) and the Toxic Substances Control Act (TSCA). The system tracks inspections in regions and states with cooperative agreements, enforcement actions, and settlements.

The NEI (National Emissions Inventory) database contains information on stationary and mobile sources that emit criteria air pollutants and their precursors, as well as hazardous air pollutants (HAPs).

**FTTS INSP:**

Inspection Number:	19910626CA015 1
Region:	09
Inspection Date:	06/26/1991
Inspector:	NSAVER
Violation occurred:	No
Investigation Type:	Section 6 PCB State Conducted
Investigation Reason:	Neutral Scheme, State
Legislation Code:	TSCA
Facility Function:	User

**SWEEPS UST:**

Status:	A
Comp Number:	11625
Number:	1
Board Of Equalization:	Not reported
Ref Date:	12-07-90
Act Date:	12-07-90
Created Date:	06-30-89
Tank Status:	A
Owner Tank Id:	Not reported
Swrcb Tank Id:	19-080-011625-000001
Actv Date:	09-12-89
Capacity:	30000
Tank Use:	OIL
Stg:	P
Content:	DIESEL OIL
Number Of Tanks:	5
Status:	A

MAP FINDINGS  
FOCUS MAP 9

Map ID      Site      Database(s)      EPA ID Number

---

**HUNTINGTON MEMORIAL HOSPITAL (Continued)**

**1006011942**

Comp Number:      11625  
Number:            1  
Board Of Equalization: Not reported  
Ref Date:           12-07-90  
Act Date:           12-07-90  
Created Date:      06-30-89  
Tank Status:        A  
Owner Tank Id:     Not reported  
Swrcb Tank Id:     19-080-011625-000002  
Actv Date:          06-30-89  
Capacity:           Not reported  
Tank Use:           UNKNOWN  
Stg:                W  
Content:            Not reported  
Number Of Tanks:   Not reported

Status:            A  
Comp Number:      11625  
Number:            1  
Board Of Equalization: Not reported  
Ref Date:           12-07-90  
Act Date:           12-07-90  
Created Date:      06-30-89  
Tank Status:        A  
Owner Tank Id:     Not reported  
Swrcb Tank Id:     19-080-011625-000003  
Actv Date:          06-30-89  
Capacity:           Not reported  
Tank Use:           UNKNOWN  
Stg:                W  
Content:            Not reported  
Number Of Tanks:   Not reported

Status:            A  
Comp Number:      11625  
Number:            1  
Board Of Equalization: Not reported  
Ref Date:           12-07-90  
Act Date:           12-07-90  
Created Date:      06-30-89  
Tank Status:        A  
Owner Tank Id:     Not reported  
Swrcb Tank Id:     19-080-011625-000004  
Actv Date:          06-30-89  
Capacity:           Not reported  
Tank Use:           UNKNOWN  
Stg:                W  
Content:            Not reported  
Number Of Tanks:   Not reported

Status:            A  
Comp Number:      11625  
Number:            1  
Board Of Equalization: Not reported  
Ref Date:           12-07-90  
Act Date:           12-07-90  
Created Date:      06-30-89

MAP FINDINGS  
FOCUS MAP 9

Map ID	Site	Database(s)	EPA ID Number
--------	------	-------------	---------------

**HUNTINGTON MEMORIAL HOSPITAL (Continued)**

**1006011942**

Tank Status: A  
 Owner Tank Id: Not reported  
 Swrcb Tank Id: 19-080-011625-000005  
 Actv Date: 06-30-89  
 Capacity: Not reported  
 Tank Use: UNKNOWN  
 Stg: W  
 Content: Not reported  
 Number Of Tanks: Not reported

**HIST FTTS INSP:**

Inspection Number: 19910626CA015 1  
 Region: 09  
 Inspection Date: Not reported  
 Inspector: NSAVER  
 Violation occurred: No  
 Investigation Type: Section 6 PCB State Conducted  
 Investigation Reason: Neutral Scheme, State  
 Legislation Code: TSCA  
 Facility Function: User

**43**

**HUNTINGTON MEMORIAL HOSPITAL  
 160 CONGRESS,100 W CALIF,720 F  
 PASADENA, CA 91105**

**FINDS 1006825890  
 EMI 110013849372**

**FINDS:**

Other Pertinent Environmental Activity Identified at Site

The NEI (National Emissions Inventory) database contains information on stationary and mobile sources that emit criteria air pollutants and their precursors, as well as hazardous air pollutants (HAPs).

**EMI:**

Year: 1997  
 County Code: 19  
 Air Basin: SC  
 Facility ID: 800353  
 Air District Name: SC  
 SIC Code: 8062  
 Air District Name: SOUTH COAST AQMD  
 Community Health Air Pollution Info System: Not reported  
 Consolidated Emission Reporting Rule: Not reported  
 Total Organic Hydrocarbon Gases Tons/Yr: 12  
 Reactive Organic Gases Tons/Yr: 9  
 Carbon Monoxide Emissions Tons/Yr: 6  
 NOX - Oxides of Nitrogen Tons/Yr: 9  
 SOX - Oxides of Sulphur Tons/Yr: 0  
 Particulate Matter Tons/Yr: 1  
 Part. Matter 10 Micrometers & Smlr Tons/Yr: 1

Year: 1998  
 County Code: 19  
 Air Basin: SC  
 Facility ID: 800353  
 Air District Name: SC

MAP FINDINGS  
FOCUS MAP 9

Map ID	Site	Database(s)	EPA ID Number
--------	------	-------------	---------------

**HUNTINGTON MEMORIAL HOSPITAL (Continued)**

**1006825890**

SIC Code: 8062  
 Air District Name: SOUTH COAST AQMD  
 Community Health Air Pollution Info System: Not reported  
 Consolidated Emission Reporting Rule: Not reported  
 Total Organic Hydrocarbon Gases Tons/Yr: 12  
 Reactive Organic Gases Tons/Yr: 9  
 Carbon Monoxide Emissions Tons/Yr: 6  
 NOX - Oxides of Nitrogen Tons/Yr: 9  
 SOX - Oxides of Sulphur Tons/Yr: 0  
 Particulate Matter Tons/Yr: 1  
 Part. Matter 10 Micrometers & Smlr Tons/Yr: 1

Year: 1999  
 County Code: 19  
 Air Basin: SC  
 Facility ID: 800353  
 Air District Name: SC  
 SIC Code: 8062  
 Air District Name: SOUTH COAST AQMD  
 Community Health Air Pollution Info System: Not reported  
 Consolidated Emission Reporting Rule: Not reported  
 Total Organic Hydrocarbon Gases Tons/Yr: 12  
 Reactive Organic Gases Tons/Yr: 9  
 Carbon Monoxide Emissions Tons/Yr: 6  
 NOX - Oxides of Nitrogen Tons/Yr: 9  
 SOX - Oxides of Sulphur Tons/Yr: 0  
 Particulate Matter Tons/Yr: 1  
 Part. Matter 10 Micrometers & Smlr Tons/Yr: 1

Year: 2000  
 County Code: 19  
 Air Basin: SC  
 Facility ID: 800353  
 Air District Name: SC  
 SIC Code: 8062  
 Air District Name: SOUTH COAST AQMD  
 Community Health Air Pollution Info System: Not reported  
 Consolidated Emission Reporting Rule: Not reported  
 Total Organic Hydrocarbon Gases Tons/Yr: 12  
 Reactive Organic Gases Tons/Yr: 9  
 Carbon Monoxide Emissions Tons/Yr: 6  
 NOX - Oxides of Nitrogen Tons/Yr: 9  
 SOX - Oxides of Sulphur Tons/Yr: 0  
 Particulate Matter Tons/Yr: 1  
 Part. Matter 10 Micrometers & Smlr Tons/Yr: 1

Year: 2001  
 County Code: 19  
 Air Basin: SC  
 Facility ID: 800353  
 Air District Name: SC  
 SIC Code: 8062  
 Air District Name: SOUTH COAST AQMD  
 Community Health Air Pollution Info System: Y  
 Consolidated Emission Reporting Rule: Not reported  
 Total Organic Hydrocarbon Gases Tons/Yr: 12  
 Reactive Organic Gases Tons/Yr: 8



MAP FINDINGS  
FOCUS MAP 9

Map ID	Site	Database(s)	EPA ID Number
	<b>HUNTINGTON MEMORIAL HOSPITAL (Continued)</b>		<b>1006825890</b>
	Carbon Monoxide Emissions Tons/Yr: 11		
	NOX - Oxides of Nitrogen Tons/Yr: 15		
	SOX - Oxides of Sulphur Tons/Yr: 0		
	Particulate Matter Tons/Yr: 1		
	Part. Matter 10 Micrometers & Smlr Tons/Yr: 1		
<b>43</b>	<b>CONGRESS ASSOCIATES INC 39 CONGRESS ST STE 201 PASADENA, CA 91105</b>	<b>RCRA-SQG FINDS</b>	<b>1000819169 CAD983651381</b>
	RCRA-SQG:		
	Date form received by agency: 10/28/1992		
	Facility name: CONGRESS ASSOCIATES INC		
	Facility address: 39 CONGRESS ST STE 201 PASADENA, CA 91105		
	EPA ID: CAD983651381		
	Mailing address: CONGRESS ST STE 201 PASADENA, CA 91105		
	Contact: CYNTHIA ERNT		
	Contact address: 39 CONGRESS ST STE 201 PASADENA, CA 91105		
	Contact country: US		
	Contact telephone: (818) 795-8051		
	Contact email: Not reported		
	EPA Region: 09		
	Classification: Small Small Quantity Generator		
	Description: Handler: generates more than 100 and less than 1000 kg of hazardous waste during any calendar month and accumulates less than 6000 kg of hazardous waste at any time; or generates 100 kg or less of hazardous waste during any calendar month, and accumulates more than 1000 kg of hazardous waste at any time		
	Owner/Operator Summary:		
	Owner/operator name: MULFINGER GEORGE		
	Owner/operator address: 1265 WINSTON AVE SAN MARINO, CA 91108		
	Owner/operator country: Not reported		
	Owner/operator telephone: (818) 792-1929		
	Legal status: Private		
	Owner/Operator Type: Owner		
	Owner/Op start date: Not reported		
	Owner/Op end date: Not reported		
	Handler Activities Summary:		
	U.S. importer of hazardous waste: Unknown		
	Mixed waste (haz. and radioactive): Unknown		
	Recycler of hazardous waste: No		
	Transporter of hazardous waste: No		
	Treater, storer or disposer of HW: No		
	Underground injection activity: No		
	On-site burner exemption: Unknown		
	Furnace exemption: Unknown		
	Used oil fuel burner: No		
	Used oil processor: No		
	User oil refiner: No		
	Used oil fuel marketer to burner: No		
	Used oil Specification marketer: No		

MAP FINDINGS  
FOCUS MAP 9

Map ID	Site	Database(s)	EPA ID Number
--------	------	-------------	---------------

**CONGRESS ASSOCIATES INC (Continued)**

**1000819169**

Used oil transfer facility: No  
Used oil transporter: No  
Off-site waste receiver: Commercial status unknown

Violation Status: No violations found

**FINDS:**

Other Pertinent Environmental Activity Identified at Site

RCRAInfo is a national information system that supports the Resource Conservation and Recovery Act (RCRA) program through the tracking of events and activities related to facilities that generate, transport, and treat, store, or dispose of hazardous waste. RCRAInfo allows RCRA program staff to track the notification, permit, compliance, and corrective action activities required under RCRA.

**43**

**HUNTINGTON MEDICAL RESEARCH IN  
686 S FAIR OAKS AVE  
PASADENA, CA 91105**

**LOS ANGELES CO. HMS  
SWEEPS UST**

**S102056728  
N/A**

**LOS ANGELES CO. HMS:**

Region: LA  
Facility Id: 010500-010429  
Facility Status: OPEN  
Area: 3J  
Permit Number: Not reported  
Permit Status: Not reported  
Facility Type: Not reported

**SWEEPS UST:**

Status: A  
Comp Number: 10429  
Number: 9  
Board Of Equalization: Not reported  
Ref Date: 12-07-90  
Act Date: 12-07-90  
Created Date: 06-30-89  
Tank Status: Not reported  
Owner Tank Id: Not reported  
Swrcb Tank Id: Not reported  
Actv Date: Not reported  
Capacity: Not reported  
Tank Use: Not reported  
Stg: Not reported  
Content: Not reported  
Number Of Tanks: Not reported

MAP FINDINGS  
FOCUS MAP 9

Map ID	Site	Database(s)	EPA ID Number
44	<b>HUNTINGTON MED RES INSTITUTES</b> <b>734 FAIRMOUNT AVE</b> <b>PASADENA, CA 91105</b>  HAZNET: Gepaid: CAD981642671 Contact: FRANK DAVIS, BUS OFF MGR Telephone: -- Facility Addr2: Not reported Mailing Name: Not reported Mailing Address: 99 N EL MOLINO AVE Mailing City,St,Zip: PASADENA, CA 911010000 Gen County: Los Angeles TSD EPA ID: Not reported TSD County: Los Angeles Waste Category: Off-specification, aged, or surplus organics Disposal Method: Not reported Tons: 0.04 Facility County: Not reported  Gepaid: CAD981642671 Contact: FRANK DAVIS, BUS OFF MGR Telephone: -- Facility Addr2: Not reported Mailing Name: Not reported Mailing Address: 99 N EL MOLINO AVE Mailing City,St,Zip: PASADENA, CA 911010000 Gen County: Los Angeles TSD EPA ID: Not reported TSD County: Los Angeles Waste Category: Laboratory waste chemicals Disposal Method: Not reported Tons: 0.04 Facility County: Not reported  Gepaid: CAD981642671 Contact: FRANK DAVIS, BUS OFF MGR Telephone: -- Facility Addr2: Not reported Mailing Name: Not reported Mailing Address: 99 N EL MOLINO AVE Mailing City,St,Zip: PASADENA, CA 911010000 Gen County: Los Angeles TSD EPA ID: Not reported TSD County: Los Angeles Waste Category: Other inorganic solid waste Disposal Method: Not reported Tons: 0 Facility County: Not reported  Gepaid: CAD981642671 Contact: FRANK DAVIS, BUS OFF MGR Telephone: -- Facility Addr2: Not reported Mailing Name: Not reported Mailing Address: 99 N EL MOLINO AVE Mailing City,St,Zip: PASADENA, CA 911010000 Gen County: Los Angeles TSD EPA ID: Not reported	HAZNET	1000413414 N/A

MAP FINDINGS  
FOCUS MAP 9

Map ID	Site	Database(s)	EPA ID Number
--------	------	-------------	---------------

**HUNTINGTON MED RES INSTITUTES (Continued)**

**1000413414**

TSD County: Los Angeles  
Waste Category: Liquids with pH <UN-> 2  
Disposal Method: Not reported  
Tons: 0  
Facility County: Not reported

Gepaid: CAD981642671  
Contact: WILLIAM OPEL EXECUTIVE DIRECTO  
Telephone: 0000000000  
Facility Addr2: Not reported  
Mailing Name: Not reported  
Mailing Address: 99 N EL MOLINO AVE  
Mailing City,St,Zip: PASADENA, CA 911010000  
Gen County: Los Angeles  
TSD EPA ID: CAD009007626  
TSD County: Los Angeles  
Waste Category: Asbestos-containing waste  
Disposal Method: Disposal, Land Fill  
Tons: 8.4280  
Facility County: Los Angeles

[Click this hyperlink](#) while viewing on your computer to access  
11 additional CA\_HAZNET: record(s) in the EDR Site Report.

**44 HUNTINGTON MEMORIAL HOSPITAL  
744 FAIRMOUNT AVE.  
PASADENA, CA 91105**

**UST U003976650  
N/A**

UST:  
Local Agency: 19080  
Facility ID: 19-080-002057

**45 HUNTINGTON EXTENDED CARE  
716 S FAIR OAKS AVE  
PASADENA, CA 91105**

**RCRA-SQG 1000686231  
HAZNET CAD983634676**

RCRA-SQG:  
Date form received by agency: 05/01/1992  
Facility name: HUNTINGTON EXTENDED CARE  
Facility address: 716 S FAIR OAKS AVE  
PASADENA, CA 91105  
EPA ID: CAD983634676  
Mailing address: S FAIR OAKS AVE  
PASADENA, CA 91105  
Contact: PETER STONG  
Contact address: 716 S FAIR OAKS AVE  
PASADENA, CA 91105  
Contact country: US  
Contact telephone: (818) 397-3322  
Contact email: Not reported  
EPA Region: 09  
Classification: Small Small Quantity Generator  
Description: Handler: generates more than 100 and less than 1000 kg of hazardous



MAP FINDINGS  
FOCUS MAP 9

Map ID Site Database(s) EPA ID Number

**HUNTINGTON EXTENDED CARE (Continued)**

**1000686231**

waste during any calendar month and accumulates less than 6000 kg of hazardous waste at any time; or generates 100 kg or less of hazardous waste during any calendar month, and accumulates more than 1000 kg of hazardous waste at any time

Owner/Operator Summary:

Owner/operator name: PASADENA HOSPITAL ASSOC  
Owner/operator address: 100 W CALIFORNIA  
PASADENA, CA 91105  
Owner/operator country: Not reported  
Owner/operator telephone: (818) 397-5000  
Legal status: Private  
Owner/Operator Type: Owner  
Owner/Op start date: Not reported  
Owner/Op end date: Not reported

Handler Activities Summary:

U.S. importer of hazardous waste: Unknown  
Mixed waste (haz. and radioactive): Unknown  
Recycler of hazardous waste: No  
Transporter of hazardous waste: No  
Treater, storer or disposer of HW: No  
Underground injection activity: No  
On-site burner exemption: Unknown  
Furnace exemption: Unknown  
Used oil fuel burner: No  
Used oil processor: No  
User oil refiner: No  
Used oil fuel marketer to burner: No  
Used oil Specification marketer: No  
Used oil transfer facility: No  
Used oil transporter: No  
Off-site waste receiver: Commercial status unknown

Violation Status: No violations found

HAZNET:

Gepaid: CAD983634676  
Contact: PASADENA HOSPITAL ASSOC  
Telephone: 8183975000  
Facility Addr2: Not reported  
Mailing Name: Not reported  
Mailing Address: PO BOX 7013  
Mailing City,St,Zip: PASADENA, CA 911097013  
Gen County: Los Angeles  
TSD EPA ID: CAD009007626  
TSD County: Los Angeles  
Waste Category: Asbestos-containing waste  
Disposal Method: Disposal, Land Fill  
Tons: 16.8560  
Facility County: Los Angeles

Gepaid: CAD983634676  
Contact: PASADENA HOSPITAL ASSOC  
Telephone: 8183975000  
Facility Addr2: Not reported  
Mailing Name: Not reported

MAP FINDINGS  
FOCUS MAP 9

Map ID	Site	Database(s)	EPA ID Number
	<b>HUNTINGTON EXTENDED CARE (Continued)</b> Mailing Address: PO BOX 7013 Mailing City,St,Zip: PASADENA, CA 911097013 Gen County: Los Angeles TSD EPA ID: CAD009007626 TSD County: Los Angeles Waste Category: Asbestos-containing waste Disposal Method: Disposal, Land Fill Tons: 1.8541 Facility County: Los Angeles		1000686231
46	<b>DIST 7/ROW LOS ANGELES FIELD OFFICE</b> <b>711 S PASADENA AVE</b> <b>PASADENA, CA 91105</b> HAZNET: Gepaid: CAC002586064 Contact: DALIA JARAMILLO Telephone: 2138971975 Facility Addr2: Not reported Mailing Name: Not reported Mailing Address: 100 S MAIN ST STE 100 Mailing City,St,Zip: LOS ANGELES, CA 90012 Gen County: Los Angeles TSD EPA ID: CAD028409019 TSD County: Los Angeles Waste Category: Other inorganic solid waste Disposal Method: Transfer Station Tons: 0.04 Facility County: Not reported	HAZNET	S108205034 N/A
47	<b>KENNETH FRAZER CO</b> <b>707 S ARROYO PKY</b> <b>PASADENA, CA 91105</b> SWEEPS UST: Status: A Comp Number: 9335 Number: 9 Board Of Equalization: Not reported Ref Date: 12-07-90 Act Date: 12-07-90 Created Date: 06-30-89 Tank Status: Not reported Owner Tank Id: Not reported Swrcb Tank Id: Not reported Actv Date: Not reported Capacity: Not reported Tank Use: Not reported Stg: Not reported Content: Not reported Number Of Tanks: Not reported	SWEEPS UST	S106928139 N/A

MAP FINDINGS  
FOCUS MAP 9

Map ID	Site	Database(s)	EPA ID Number
47	<b>KENNETH FRASER COMPANY, INC.</b> <b>707 S ARROYO PKWY</b> <b>PASADENA, CA 91105</b>  HIST UST: Region: STATE Facility ID: 00000033978 Facility Type: Other Other Type: CONTRACTOR Total Tanks: 0000 Contact Name: Not reported Telephone: 2136817168 Owner Name: KENNETH FRASER COMPANY, INC. Owner Address: 707 S. ARROYO PARKWAY Owner City,St,Zip: PASADENA, CA 91105  Tank Num: 001 Container Num: 1 Year Installed: Not reported Tank Capacity: 00001000 Tank Used for: PRODUCT Type of Fuel: UNLEADED Tank Construction: 7/16 inches Leak Detection: Visual  Tank Num: 002 Container Num: 2 Year Installed: 1977 Tank Capacity: 00004000 Tank Used for: PRODUCT Type of Fuel: REGULAR Tank Construction: 3/8 inches Leak Detection: Visual	HIST UST	U001566720 N/A
47	<b>MIKE WARD MOBIL SERV STA</b> <b>733 S ARROYO PKY</b> <b>PASADENA, CA 91105</b>  CA FID UST: Facility ID: 19056744 Regulated By: UTNKA Regulated ID: 00039738 Cortese Code: Not reported SIC Code: Not reported Facility Phone: 8180000000 Mail To: Not reported Mailing Address: 733 S ARROYO PKY Mailing Address 2: Not reported Mailing City,St,Zip: PASADENA 91105 Contact: Not reported Contact Phone: Not reported DUNS Number: Not reported NPDES Number: Not reported EPA ID: Not reported Comments: Not reported Status: Active  SWEEPS UST: Status: A	CA FID UST SWEEPS UST	S101588365 N/A

MAP FINDINGS  
FOCUS MAP 9

Map ID      Site      Database(s)      EPA ID Number

---

**MIKE WARD MOBIL SERV STA (Continued)**

**S101588365**

Comp Number:      9391  
Number:            9  
Board Of Equalization: Not reported  
Ref Date:           12-07-90  
Act Date:           12-07-90  
Created Date:      06-30-89  
Tank Status:        A  
Owner Tank Id:     Not reported  
Swrcb Tank Id:     19-080-009391-000001  
Actv Date:          06-30-89  
Capacity:           Not reported  
Tank Use:           UNKNOWN  
Stg:                W  
Content:            Not reported  
Number Of Tanks:   3

Status:            A  
Comp Number:      9391  
Number:            9  
Board Of Equalization: Not reported  
Ref Date:           12-07-90  
Act Date:           12-07-90  
Created Date:      06-30-89  
Tank Status:        A  
Owner Tank Id:     Not reported  
Swrcb Tank Id:     19-080-009391-000002  
Actv Date:          06-30-89  
Capacity:           Not reported  
Tank Use:           UNKNOWN  
Stg:                W  
Content:            Not reported  
Number Of Tanks:   Not reported

Status:            A  
Comp Number:      9391  
Number:            9  
Board Of Equalization: Not reported  
Ref Date:           12-07-90  
Act Date:           12-07-90  
Created Date:      06-30-89  
Tank Status:        A  
Owner Tank Id:     Not reported  
Swrcb Tank Id:     19-080-009391-000003  
Actv Date:          06-30-89  
Capacity:           Not reported  
Tank Use:           UNKNOWN  
Stg:                W  
Content:            Not reported  
Number Of Tanks:   Not reported



MAP FINDINGS  
FOCUS MAP 9

Map ID	Site	Database(s)	EPA ID Number
47	<b>MIKE WARD #14-413</b> <b>733 S ARROYO PKWY</b> <b>PASADENA, CA 91101</b>	<b>HAZNET</b> <b>HIST UST</b>	<b>U001566663</b> <b>N/A</b>
	<b>HAZNET:</b> Gepaid: CAC002562175 Contact: MIKE MILLER Telephone: 9492923766 Facility Addr2: Not reported Mailing Name: C/O TOTAL SERVICES Mailing Address: 982 BATAVIA ST UNIT B Mailing City,St,Zip: ORANGE, CA 92867 Gen County: Los Angeles TSD EPA ID: CAT080033681 TSD County: Los Angeles Waste Category: Other organic solids Disposal Method: Disposal, Land Fill Tons: 0.01 Facility County: Los Angeles		
	Gepaid: CAC002562175 Contact: MIKE MILLER Telephone: 9492923766 Facility Addr2: Not reported Mailing Name: C/O TOTAL SERVICES Mailing Address: 982 BATAVIA ST UNIT B Mailing City,St,Zip: ORANGE, CA 92867 Gen County: Los Angeles TSD EPA ID: CAT080013352 TSD County: Los Angeles Waste Category: Waste oil and mixed oil Disposal Method: Recycler Tons: 0.22 Facility County: Los Angeles		
	<b>HIST UST:</b> Region: STATE Facility ID: 00000039738 Facility Type: Gas Station Other Type: Not reported Total Tanks: 0004 Contact Name: Not reported Telephone: 8187926129 Owner Name: MOBIL OIL CORPORATION Owner Address: 612 SOUTH FLOWER STREET Owner City,St,Zip: LOS ANGELES, CA 90017		
	Tank Num: 001 Container Num: 0736 Year Installed: 1963 Tank Capacity: 00000280 Tank Used for: WASTE Type of Fuel: WASTE OIL Tank Construction: Not reported Leak Detection: Stock Inventor		
	Tank Num: 002 Container Num: 0737 Year Installed: 1982		

MAP FINDINGS  
FOCUS MAP 9

Map ID	Site	Database(s)	EPA ID Number
--------	------	-------------	---------------

**MIKE WARD #14-413 (Continued)**

**U001566663**

Tank Capacity: 00006000  
 Tank Used for: PRODUCT  
 Type of Fuel: PREMIUM  
 Tank Construction: Not reported  
 Leak Detection: Stock Inventor

Tank Num: 003  
 Container Num: 0738  
 Year Installed: 1982  
 Tank Capacity: 00008000  
 Tank Used for: PRODUCT  
 Type of Fuel: REGULAR  
 Tank Construction: Not reported  
 Leak Detection: Stock Inventor

Tank Num: 004  
 Container Num: 0739  
 Year Installed: 1982  
 Tank Capacity: 00010000  
 Tank Used for: PRODUCT  
 Type of Fuel: UNLEADED  
 Tank Construction: Not reported  
 Leak Detection: Stock Inventor

47

**GOLDEN WEST INDUSTRIES  
750 ARROYO AVE  
PASADENA, CA 91105**

**CA FID UST S101584297  
N/A**

CA FID UST:

Facility ID: 19010307  
 Regulated By: UTKI  
 Regulated ID: CAC000213  
 Cortese Code: Not reported  
 SIC Code: Not reported  
 Facility Phone: 8184490221  
 Mail To: Not reported  
 Mailing Address: 12030 MILAN AVE  
 Mailing Address 2: Not reported  
 Mailing City,St,Zip: PASADENA 91105  
 Contact: Not reported  
 Contact Phone: Not reported  
 DUNs Number: Not reported  
 NPDES Number: Not reported  
 EPA ID: Not reported  
 Comments: Not reported  
 Status: Inactive

Facility ID: 19010307  
 Regulated By: UTKA  
 Regulated ID: Not reported  
 Cortese Code: Not reported  
 SIC Code: Not reported  
 Facility Phone: 2130000000  
 Mail To: Not reported  
 Mailing Address: 750 ARROYO AVE  
 Mailing Address 2: Not reported  
 Mailing City,St,Zip: SAN FERNANDO 913400000  
 Contact: Not reported

MAP FINDINGS  
FOCUS MAP 9

Map ID	Site	Database(s)	EPA ID Number
	<b>GOLDEN WEST INDUSTRIES (Continued)</b>		<b>S101584297</b>
	Contact Phone: Not reported DUNs Number: Not reported NPDES Number: Not reported EPA ID: Not reported Comments: Not reported Status: Active		
	Facility ID: 19010307 Regulated By: UTNKA Regulated ID: CAC000213 Cortese Code: Not reported SIC Code: Not reported Facility Phone: 7147928487 Mail To: Not reported Mailing Address: 1372 E LUGONIA AVE Mailing Address 2: Not reported Mailing City,St,Zip: REDLANDS 92374 Contact: Not reported Contact Phone: Not reported DUNs Number: Not reported NPDES Number: Not reported EPA ID: Not reported Comments: Not reported Status: Active		
<b>47</b>	<b>CHAMPION PLAZA 753-755 ARROYO PASADENA, CA 91105</b>	<b>SLIC</b>	<b>S105721814 N/A</b>
	SLIC: Region: 4 Facility Status: No further action required SLIC: 0660 Substance: TPH Staff: Jenny Au		
<b>47</b>	<b>CHAMPION PLAZA 753-755 S. ARROYO PKWY PASADENA, CA 91105</b>	<b>SLIC</b>	<b>S106485826 N/A</b>
	SLIC: Region: STATE Global Id: SLT43581579 Assigned Name: SLICSITE Lead Agency Contact: JENNY AU Lead Agency: LOS ANGELES RWQCB (REGION 4) Lead Agency Case Number: 0660 Responsible Party: Not reported Recent DTW: Not reported Substance Released: Not reported <b>Facility Status: Case Closed</b>		

MAP FINDINGS  
FOCUS MAP 9

Map ID	Site	Database(s)	EPA ID Number
47	<b>BUDGET CAR &amp; TRUCK RENTAL</b> <b>750 S ARROYO PKWY</b> <b>PASADENA, CA 91105</b>  LOS ANGELES CO. HMS: Region: LA Facility Id: 011222-011239 Facility Status: Removed Area: 3J Permit Number: 00002766T Permit Status: Removed Facility Type: T0  HIST UST: Region: STATE Facility ID: 00000047385 Facility Type: Other Other Type: CAR RENTAL Total Tanks: 0001 Contact Name: WADE RUANE Telephone: 2134490221 Owner Name: BUDGET CAR & TRUCK RENTAL Owner Address: 125 S. VINEYARD Owner City,St,Zip: ONTARIO, CA 91761  Tank Num: 001 Container Num: 1 Year Installed: Not reported Tank Capacity: 00010000 Tank Used for: PRODUCT Type of Fuel: UNLEADED Tank Construction: 3/16 inches Leak Detection: Stock Inventor	<b>LOS ANGELES CO. HMS</b> <b>HIST UST</b>	<b>U001566712</b> <b>N/A</b>
47	<b>BUDGET RENT A CAR</b> <b>750 ARROYO PARKWAY</b> <b>PASADENA, CA 91105</b>  SWEEPS UST: Status: Not reported Comp Number: 11239 Number: Not reported Board Of Equalization: Not reported Ref Date: Not reported Act Date: Not reported Created Date: Not reported Tank Status: Not reported Owner Tank Id: Not reported Swrcb Tank Id: 19-080-011239-000001 Actv Date: Not reported Capacity: 10000 Tank Use: M.V. FUEL Stg: PRODUCT Content: REG UNLEADED Number Of Tanks: 1	<b>SWEEPS UST</b>	<b>S106923628</b> <b>N/A</b>



MAP FINDINGS  
FOCUS MAP 9

Map ID	Site	Database(s)	EPA ID Number
47	<b>DAVID A MORELLI</b> <b>755 S ARROYO PKY</b> <b>PASADENA, CA 91105</b>  SWEEPS UST: Status: A Comp Number: 14715 Number: 9 Board Of Equalization: Not reported Ref Date: 12-07-90 Act Date: 12-07-90 Created Date: 06-30-89 Tank Status: Not reported Owner Tank Id: Not reported Swrcb Tank Id: Not reported Actv Date: Not reported Capacity: Not reported Tank Use: Not reported Stg: Not reported Content: Not reported Number Of Tanks: Not reported	SWEEPS UST	S106925183 N/A
48	<b>DEPT OF GENERAL SVCS</b> <b>734 SAINT JOHN AVE</b> <b>PASADENA, CA 91105</b>  HAZNET: Gepaid: CAC001477064 Contact: STATE DEPT OF GEN SVCS Telephone: 6264410056 Facility Addr2: Not reported Mailing Name: Not reported Mailing Address: 762 SAINT JOHN AVE Mailing City,St,Zip: PASADENA, CA 911050000 Gen County: Los Angeles TSD EPA ID: CAD009007626 TSD County: Los Angeles Waste Category: Asbestos-containing waste Disposal Method: Disposal, Land Fill Tons: 2.5284 Facility County: Los Angeles  Gepaid: CAC001477064 Contact: STATE DEPT OF GEN SVCS Telephone: 6264410056 Facility Addr2: Not reported Mailing Name: Not reported Mailing Address: 762 SAINT JOHN AVE Mailing City,St,Zip: PASADENA, CA 911050000 Gen County: Los Angeles TSD EPA ID: CAD009007626 TSD County: Los Angeles Waste Category: Asbestos-containing waste Disposal Method: Not reported Tons: 2.5284 Facility County: Los Angeles	HAZNET	S104568701 N/A

MAP FINDINGS  
FOCUS MAP 9

Map ID	Site	Database(s)	EPA ID Number
49	<b>HUNTINGTON MEMORIAL HOSP</b> <b>800 S FAIRMOUNT AVE</b> <b>PASADENA, CA 91105</b>	<b>LOS ANGELES CO. HMS</b> <b>SWEEPS UST</b>	<b>S102056895</b> <b>N/A</b>
	LOS ANGELES CO. HMS: Region: LA Facility Id: 009312-009113 Facility Status: OPEN Area: 3J Permit Number: Not reported Permit Status: Not reported Facility Type: Not reported		
	SWEEPS UST: Status: A Comp Number: 9113 Number: 9 Board Of Equalization: Not reported Ref Date: 12-07-90 Act Date: 12-07-90 Created Date: 06-30-89 Tank Status: Not reported Owner Tank Id: Not reported Swrcb Tank Id: Not reported Actv Date: Not reported Capacity: Not reported Tank Use: Not reported Stg: Not reported Content: Not reported Number Of Tanks: Not reported		
49	<b>GORDON H SASAKI MD INC</b> <b>800 S FAIRMOUNT AVE</b> <b>PASADENA, CA 91105</b>	<b>HAZNET</b>	<b>S103966454</b> <b>N/A</b>
	HAZNET: Gepaid: CAL000178689 Contact: DR GORDON H SASAKI Telephone: 0000000000 Facility Addr2: Not reported Mailing Name: Not reported Mailing Address: 800 FAIRMOUNT AVE STE 319 Mailing City,St,Zip: PASADENA, CA 911050000 Gen County: Los Angeles TSD EPA ID: CAD000088252 TSD County: Los Angeles Waste Category: Halogenated solvents (chloroform, methyl chloride, perchloroethylene, etc.) Disposal Method: Transfer Station Tons: 12.6420 Facility County: Los Angeles		
	Gepaid: CAL000178689 Contact: DR GORDON H SASAKI Telephone: 0000000000 Facility Addr2: Not reported Mailing Name: Not reported Mailing Address: 800 FAIRMOUNT AVE STE 319 Mailing City,St,Zip: PASADENA, CA 911050000		

MAP FINDINGS  
FOCUS MAP 9

Map ID	Site	Database(s)	EPA ID Number
--------	------	-------------	---------------

**GORDON H SASAKI MD INC (Continued)**

**S103966454**

Gen County: Los Angeles  
 TSD EPA ID: CAD028409019  
 TSD County: Los Angeles  
 Waste Category: Pharmaceutical waste  
 Disposal Method: Transfer Station  
 Tons: 0.0001  
 Facility County: Los Angeles

Gepaid: CAL000178689  
 Contact: JAMES ELSON  
 Telephone: --  
 Facility Addr2: Not reported  
 Mailing Name: Not reported  
 Mailing Address: 800 FAIRMOUNT AVE STE 319  
 Mailing City,St,Zip: PASADENA, CA 911050000  
 Gen County: Los Angeles  
 TSD EPA ID: Not reported  
 TSD County: Santa Clara  
 Waste Category: Unspecified oil-containing waste  
 Disposal Method: Transfer Station  
 Tons: 0.50  
 Facility County: Not reported

49

**HUNTINGTON OUTPATIENT IMAGING  
800 FAIRMOUNT ST  
PASADENA, CA 91105**

**RCRA-SQG 1000818378  
FINDS CAD983642489**

RCRA-SQG:

Date form received by agency: 07/13/1992  
 Facility name: HUNTINGTON OUTPATIENT IMAGING  
 Facility address: 800 FAIRMOUNT ST  
 PASADENA, CA 91105

EPA ID: CAD983642489  
 Contact: MICHAEL TODD  
 Contact address: 100 W CALIFORNIA BLVD  
 PASADENA, CA 911057013

Contact country: US  
 Contact telephone: (818) 397-3790  
 Contact email: Not reported  
 EPA Region: 09  
 Classification: Small Small Quantity Generator  
 Description: Handler: generates more than 100 and less than 1000 kg of hazardous waste during any calendar month and accumulates less than 6000 kg of hazardous waste at any time; or generates 100 kg or less of hazardous waste during any calendar month, and accumulates more than 1000 kg of hazardous waste at any time

Owner/Operator Summary:

Owner/operator name: HUNTINGTON MEMORIAL HOSPITAL  
 Owner/operator address: 100 W CALIFORNIA BLVD  
 PASADENA, CA 91105

Owner/operator country: Not reported  
 Owner/operator telephone: (818) 397-5139  
 Legal status: Private  
 Owner/Operator Type: Owner  
 Owner/Op start date: Not reported  
 Owner/Op end date: Not reported

MAP FINDINGS  
FOCUS MAP 9

Map ID	Site	Database(s)	EPA ID Number
--------	------	-------------	---------------

**HUNTINGTON OUTPATIENT IMAGING (Continued)**

**1000818378**

Handler Activities Summary:

U.S. importer of hazardous waste:	Unknown
Mixed waste (haz. and radioactive):	Unknown
Recycler of hazardous waste:	No
Transporter of hazardous waste:	No
Treater, storer or disposer of HW:	No
Underground injection activity:	No
On-site burner exemption:	Unknown
Furnace exemption:	Unknown
Used oil fuel burner:	No
Used oil processor:	No
User oil refiner:	No
Used oil fuel marketer to burner:	No
Used oil Specification marketer:	No
Used oil transfer facility:	No
Used oil transporter:	No
Off-site waste receiver:	Commercial status unknown

Violation Status: No violations found

**FINDS:**

Other Pertinent Environmental Activity Identified at Site

RCRAInfo is a national information system that supports the Resource Conservation and Recovery Act (RCRA) program through the tracking of events and activities related to facilities that generate, transport, and treat, store, or dispose of hazardous waste. RCRAInfo allows RCRA program staff to track the notification, permit, compliance, and corrective action activities required under RCRA.

**50**

**VEMCO CORPORATION  
766 SO FAIR OAKS AVE.  
PASADENA, CA 91105**

**HAZNET S103671735  
N/A**

HAZNET:

Gepaid:	CAD059793802
Contact:	Not reported
Telephone:	0000000000
Facility Addr2:	Not reported
Mailing Name:	Not reported
Mailing Address:	766 SO. FAIR OAKS AVE.
Mailing City,St,Zip:	PASADENA, CA 911050000
Gen County:	Los Angeles
TSD EPA ID:	CAD008302903
TSD County:	Los Angeles
Waste Category:	Hydrocarbon solvents (benzene, hexane, Stoddard, etc.)
Disposal Method:	Recycler
Tons:	.4587
Facility County:	Los Angeles

Gepaid:	CAD059793802
Contact:	Not reported
Telephone:	0000000000
Facility Addr2:	Not reported
Mailing Name:	Not reported
Mailing Address:	766 SO. FAIR OAKS AVE.
Mailing City,St,Zip:	PASADENA, CA 911050000



MAP FINDINGS  
FOCUS MAP 9

Map ID	Site	Database(s)	EPA ID Number
--------	------	-------------	---------------

**VEMCO CORPORATION (Continued)**

**S103671735**

Gen County: Los Angeles  
TSD EPA ID: CAD008302903  
TSD County: Los Angeles  
Waste Category: Waste oil and mixed oil  
Disposal Method: Recycler  
Tons: .2293  
Facility County: Los Angeles

Gepaid: CAD059793802  
Contact: Not reported  
Telephone: 0000000000  
Facility Addr2: Not reported  
Mailing Name: Not reported  
Mailing Address: 766 SO. FAIR OAKS AVE.  
Mailing City,St,Zip: PASADENA, CA 911050000  
Gen County: Los Angeles  
TSD EPA ID: CAD008302903  
TSD County: Los Angeles  
Waste Category: Liquids with halogenated organic compounds > 1000 mg/l  
Disposal Method: Recycler  
Tons: .2293  
Facility County: Los Angeles

Gepaid: CAD059793802  
Contact: Not reported  
Telephone: 0000000000  
Facility Addr2: Not reported  
Mailing Name: Not reported  
Mailing Address: 766 SO. FAIR OAKS AVE.  
Mailing City,St,Zip: PASADENA, CA 911050000  
Gen County: Los Angeles  
TSD EPA ID: CAD008302903  
TSD County: Los Angeles  
Waste Category: Aqueous solution with less than 10% total organic residues  
Disposal Method: Recycler  
Tons: .4587  
Facility County: Los Angeles

[Click this hyperlink](#) while viewing on your computer to access  
-1 additional CA\_HAZNET: record(s) in the EDR Site Report.

51	<b>PASADENA, CITY OF, INTER-MODAL 750 SO RAYMOND AVE/766 SO RAYMOND AVE PASADENA, CA</b>	<b>US BROWNFIELDS</b>	<b>1006884591 N/A</b>
----	--	-----------------------	---------------------------

US BROWNFIELDS:  
Recipient name: R9 TBA (Superfund Funded)  
Project name: R9 TBA (Superfund Funded)  
Property name: Pasadena, City Of, Inter-Modal  
Parcel #: Not reported  
Parcel size: 1.44000  
Latitude: 34.13296  
Longitude: -118.14867  
Region: 9  
HCM label: Not reported  
Map scale: Not reported  
Point of reference: Not reported  
Datum: Not reported

MAP FINDINGS  
 FOCUS MAP 9

Map ID Site Database(s) EPA ID Number

**PASADENA, CITY OF, INTER-MODAL (Continued)**

**1006884591**

ACRES property ID: 11229  
 Start date: 2/28/2001  
 Completed date: 2/28/2001  
 Accomplishment type: Phase I Environmental Assessment  
 Accomplishment (acres): 0.00000  
 Ownership entity: Not reported  
 Current use: Not reported  
 Current owner: Not reported  
 Past use flag: Not reported  
 Future use flag: Not reported  
 Cleanup required: Not reported  
 Proprietary controls: Not reported  
 Gov. control: Not reported  
 Enforcement permit tools: Not reported  
 Info. devices: Not reported  
 Video available: Not reported  
 Photo available: Not reported  
 Usage type: Not reported  
 Not in state/tribal program: Not reported  
 IC data address: Not reported  
 IC in place date: Not reported  
 IC in place flag: Unknown  
 IC required flag: Not reported  
 NFA issue date: Not reported  
 State and tribal program date: Not reported  
 State and tribal program ID: Not reported  
 Air contaminated: Not reported  
 Air cleaned: Not reported  
 Asbestos found: Not reported  
 Asbestos cleaned: Not reported  
 Controlled substance found: Not reported  
 Controlled substance cleaned: Not reported  
 Drinking water affected: Not reported  
 Drinking water cleaned: Not reported  
 Groundwater affected: Not reported  
 Groundwater cleaned: Not reported  
 Lead contaminant found: Not reported  
 Lead cleaned up: Not reported  
 None found: Not reported  
 None cleaned up: Not reported  
 No media found: Not reported  
 No media cleaned up: Not reported  
 Other found: Not reported  
 Other cleaned up: Not reported  
 Other metals found: Not reported  
 Other metals cleaned: Not reported  
 PAHs found: Not reported  
 PAHs cleaned up: Not reported  
 PCBs found: Not reported  
 PCBs cleaned up: Not reported  
 Petro products found: Not reported  
 Petro products cleaned: Not reported  
 Sediments found: Not reported  
 Sediments cleaned: Not reported  
 Soil affected: Not reported  
 Soil cleaned up: Not reported  
 Surface water affected: Not reported

MAP FINDINGS  
FOCUS MAP 9

Map ID	Site	Database(s)	EPA ID Number
--------	------	-------------	---------------

**PASADENA, CITY OF, INTER-MODAL (Continued)**

**1006884591**

Surface water cleaned:	Not reported
Unknown found:	Not reported
Unknwon cleaned:	Not reported
Unknown media:	Not reported
Unknown media cleaned:	Not reported
VOCs found:	Not reported
VOCs cleaned:	Not reported

51

**CALIFORNIA LIQUID FERTILIZER C  
755 S RAYMOND AVE  
PASADENA, CA 91105**

**HAZNET 1000252188  
HIST UST N/A**

HAZNET:

Gepaid:	CAD008242877
Contact:	Not reported
Telephone:	0000000000
Facility Addr2:	Not reported
Mailing Name:	Not reported
Mailing Address:	PO BOX 90550
Mailing City,St,Zip:	PASADENA, CA 911050000
Gen County:	Los Angeles
TSD EPA ID:	CAT080013352
TSD County:	Los Angeles
Waste Category:	Oil/water separation sludge
Disposal Method:	Recycler
Tons:	3.7530
Facility County:	Los Angeles

Gepaid:	CAD008242877
Contact:	Not reported
Telephone:	0000000000
Facility Addr2:	Not reported
Mailing Name:	Not reported
Mailing Address:	PO BOX 90550
Mailing City,St,Zip:	PASADENA, CA 911050000
Gen County:	Los Angeles
TSD EPA ID:	CAT080013352
TSD County:	Los Angeles
Waste Category:	Unspecified aqueous solution
Disposal Method:	Recycler
Tons:	.2293
Facility County:	Los Angeles

Gepaid:	CAD008242877
Contact:	Not reported
Telephone:	0000000000
Facility Addr2:	Not reported
Mailing Name:	Not reported
Mailing Address:	PO BOX 90550
Mailing City,St,Zip:	PASADENA, CA 911050000
Gen County:	Los Angeles
TSD EPA ID:	CAD000088352
TSD County:	0
Waste Category:	Other inorganic solid waste
Disposal Method:	Not reported
Tons:	.2250
Facility County:	Los Angeles

MAP FINDINGS  
FOCUS MAP 9

Map ID Site Database(s) EPA ID Number

---

**CALIFORNIA LIQUID FERTILIZER C (Continued)**

**1000252188**

Gepaid: CAD008242877  
Contact: Not reported  
Telephone: 0000000000  
Facility Addr2: Not reported  
Mailing Name: Not reported  
Mailing Address: PO BOX 90550  
Mailing City,St,Zip: PASADENA, CA 911050000  
Gen County: Los Angeles  
TSD EPA ID: Not reported  
TSD County: 0  
Waste Category: Other inorganic solid waste  
Disposal Method: Transfer Station  
Tons: .2250  
Facility County: Los Angeles

[Click this hyperlink](#) while viewing on your computer to access  
-1 additional CA\_HAZNET: record(s) in the EDR Site Report.

**HIST UST:**

Region: STATE  
Facility ID: 00000055828  
Facility Type: Other  
Other Type: FERTILIZER W/SALE MF  
Total Tanks: 0003  
Contact Name: HUGH GINTER  
Telephone: 8187963129  
Owner Name: CALIFORNIA LIQUID FERTILIZER C  
Owner Address: 755 SO. RAYMOND AVE.  
Owner City,St,Zip: PASADENA, CA 91105

Tank Num: 001  
Container Num: 7500  
Year Installed: 1971  
Tank Capacity: 00007500  
Tank Used for: PRODUCT  
Type of Fuel: UNLEADED  
Tank Construction: .250 inches  
Leak Detection: Stock Inventor

Tank Num: 002  
Container Num: 10000  
Year Installed: 1977  
Tank Capacity: 00010000  
Tank Used for: PRODUCT  
Type of Fuel: DIESEL  
Tank Construction: .250 inches  
Leak Detection: Stock Inventor

Tank Num: 003  
Container Num: 1  
Year Installed: 1971  
Tank Capacity: 00000750  
Tank Used for: WASTE  
Type of Fuel: Not reported  
Tank Construction: 4 inches  
Leak Detection: None



MAP FINDINGS  
FOCUS MAP 9

Map ID	Site	Database(s)	EPA ID Number
51	<b>CLINICAL MICRO SENSORS DBA OSMETECH</b> <b>757 S RAYMOND AVE</b> <b>PASADENA, CA 91105</b>	<b>RCRA-SQG</b> <b>FINDS</b> <b>HAZNET</b>	<b>1004675841</b> <b>CAR000077685</b>
	<b>RCRA-SQG:</b> Date form received by agency: 08/09/2006 Facility name: CLINICAL MICRO SENSORS DBA OSMETECH Facility address: 757 S RAYMOND AVE PASADENA, CA 91105 EPA ID: CAR000077685 Contact: JOHN P PLAT Contact address: 757 S RAYMOND AVE PASADENA, CA 91105 Contact country: US Contact telephone: 626-463-2000 Telephone ext.: 8027 Contact email: JOHN.PLAT@OSMETECH.COM EPA Region: 09 Classification: Small Small Quantity Generator Description: Handler: generates more than 100 and less than 1000 kg of hazardous waste during any calendar month and accumulates less than 6000 kg of hazardous waste at any time; or generates 100 kg or less of hazardous waste during any calendar month, and accumulates more than 1000 kg of hazardous waste at any time		
	<b>Owner/Operator Summary:</b> Owner/operator name: COLLIS P AND HOWARD HUNTINGTON MEMORIAL Owner/operator address: 100 W CALIFORNIA BLVD PO BOX 7013 PASADENA, CA 91109 Owner/operator country: US Owner/operator telephone: Not reported Legal status: Private Owner/Operator Type: Owner Owner/Op start date: 05/01/1990 Owner/Op end date: Not reported Owner/operator name: OSMETECH TECHNOLOGY INC Owner/operator address: Not reported Not reported Owner/operator country: US Owner/operator telephone: Not reported Legal status: Private Owner/Operator Type: Operator Owner/Op start date: 08/01/2005 Owner/Op end date: Not reported		
	<b>Handler Activities Summary:</b> U.S. importer of hazardous waste: No Mixed waste (haz. and radioactive): No Recycler of hazardous waste: No Transporter of hazardous waste: No Treater, storer or disposer of HW: No Underground injection activity: No On-site burner exemption: No Furnace exemption: No Used oil fuel burner: No Used oil processor: No User oil refiner: No		

MAP FINDINGS  
FOCUS MAP 9

Map ID      Site      Database(s)      EPA ID Number

---

**CLINICAL MICRO SENSORS DBA OSMETECH (Continued)**

**1004675841**

Used oil fuel marketer to burner:      No  
Used oil Specification marketer:      No  
Used oil transfer facility:      No  
Used oil transporter:      No  
Off-site waste receiver:      Commercial status unknown

Historical Generators:

Date form received by agency: 02/10/2003  
Facility name:      CLINICAL MICRO SENSORS DBA OSMETECH  
Site name:      MOTOROLA LIFE SCIENCES  
Classification:      Small Quantity Generator

Date form received by agency: 08/07/2001  
Facility name:      CLINICAL MICRO SENSORS DBA OSMETECH  
Site name:      MOTOROLA LIFE SCIENCES  
Classification:      Small Quantity Generator

Hazardous Waste Summary:

Waste code:      D001  
Waste name:      IGNITABLE HAZARDOUS WASTES ARE THOSE WASTES WHICH HAVE A FLASHPOINT OF LESS THAN 140 DEGREES FAHRENHEIT AS DETERMINED BY A PENSKEY-MARTENS CLOSED CUP FLASH POINT TESTER. ANOTHER METHOD OF DETERMINING THE FLASH POINT OF A WASTE IS TO REVIEW THE MATERIAL SAFETY DATA SHEET, WHICH CAN BE OBTAINED FROM THE MANUFACTURER OR DISTRIBUTOR OF THE MATERIAL. LACQUER THINNER IS AN EXAMPLE OF A COMMONLY USED SOLVENT WHICH WOULD BE CONSIDERED AS IGNITABLE HAZARDOUS WASTE.

Waste code:      D002  
Waste name:      A WASTE WHICH HAS A PH OF LESS THAN 2 OR GREATER THAN 12.5 IS CONSIDERED TO BE A CORROSIVE HAZARDOUS WASTE. SODIUM HYDROXIDE, A CAUSTIC SOLUTION WITH A HIGH PH, IS OFTEN USED BY INDUSTRIES TO CLEAN OR DEGREASE PARTS. HYDROCHLORIC ACID, A SOLUTION WITH A LOW PH, IS USED BY MANY INDUSTRIES TO CLEAN METAL PARTS PRIOR TO PAINTING. WHEN THESE CAUSTIC OR ACID SOLUTIONS BECOME CONTAMINATED AND MUST BE DISPOSED, THE WASTE WOULD BE A CORROSIVE HAZARDOUS WASTE.

Waste code:      D003  
Waste name:      A MATERIAL IS CONSIDERED TO BE A REACTIVE HAZARDOUS WASTE IF IT IS NORMALLY UNSTABLE, REACTS VIOLENTLY WITH WATER, GENERATES TOXIC GASES WHEN EXPOSED TO WATER OR CORROSIVE MATERIALS, OR IF IT IS CAPABLE OF DETONATION OR EXPLOSION WHEN EXPOSED TO HEAT OR A FLAME. ONE EXAMPLE OF SUCH WASTE WOULD BY WASTE GUNPOWDER.

Waste code:      D008  
Waste name:      LEAD

Waste code:      D009  
Waste name:      MERCURY

Waste code:      D011  
Waste name:      SILVER

Waste code:      D022  
Waste name:      CHLOROFORM

Waste code:      F001

MAP FINDINGS  
FOCUS MAP 9

Map ID Site Database(s) EPA ID Number

**CLINICAL MICRO SENSORS DBA OSMETECH (Continued)**

**1004675841**

Waste name: THE FOLLOWING SPENT HALOGENATED SOLVENTS USED IN DEGREASING: TETRACHLOROETHYLENE, TRICHLOROETHYLENE, METHYLENE CHLORIDE, 1,1,1-TRICHLOROETHANE, CARBON TETRACHLORIDE, AND CHLORINATED FLUOROCARBONS; ALL SPENT SOLVENT MIXTURES/BLENDS USED IN DEGREASING CONTAINING, BEFORE USE, A TOTAL OF TEN PERCENT OR MORE (BY VOLUME) OF ONE OR MORE OF THE ABOVE HALOGENATED SOLVENTS OR THOSE SOLVENTS LISTED IN F002, F004, AND F005, AND STILL BOTTOMS FROM THE RECOVERY OF THESE SPENT SOLVENTS AND SPENT SOLVENT MIXTURES.

Waste code: F002

Waste name: THE FOLLOWING SPENT HALOGENATED SOLVENTS: TETRACHLOROETHYLENE, METHYLENE CHLORIDE, TRICHLOROETHYLENE, 1,1,1-TRICHLOROETHANE, CHLOROBENZENE, 1,1,2-TRICHLORO-1,2,2-TRIFLUOROETHANE, ORTHO-DICHLOROBENZENE, TRICHLOROFLUOROMETHANE, AND 1,1,2-TRICHLOROETHANE; ALL SPENT SOLVENT MIXTURES/BLENDS CONTAINING, BEFORE USE, A TOTAL OF TEN PERCENT OR MORE (BY VOLUME) OF ONE OR MORE OF THE ABOVE HALOGENATED SOLVENTS OR THOSE LISTED IN F001, F004, OR F005, AND STILL BOTTOMS FROM THE RECOVERY OF THESE SPENT SOLVENTS AND SPENT SOLVENT MIXTURES.

Waste code: P023

Waste name: ACETALDEHYDE, CHLORO-

Waste code: P105

Waste name: SODIUM AZIDE

Waste code: U067

Waste name: ETHANE, 1,2-DIBROMO-

Waste code: U115

Waste name: ETHYLENE OXIDE (I,T)

Waste code: U246

Waste name: CYANOGEN BROMIDE (CN)BR

Violation Status: No violations found

**FINDS:**

Other Pertinent Environmental Activity Identified at Site

California - Hazardous Waste Tracking System - Datamart

RCRAInfo is a national information system that supports the Resource Conservation and Recovery Act (RCRA) program through the tracking of events and activities related to facilities that generate, transport, and treat, store, or dispose of hazardous waste. RCRAInfo allows RCRA program staff to track the notification, permit, compliance, and corrective action activities required under RCRA.

**HAZNET:**

Gepaid: CAR000077685  
Contact: DAN GOODWIN EH&S MANAGER  
Telephone: 6265845900  
Facility Addr2: Not reported  
Mailing Name: Not reported  
Mailing Address: 757 S RAYMOND AVE

MAP FINDINGS  
FOCUS MAP 9

Map ID	Site	Database(s)	EPA ID Number
--------	------	-------------	---------------

**CLINICAL MICRO SENSORS DBA OSMETECH (Continued)**

**1004675841**

Mailing City,St,Zip: PASADENA, CA 911050000  
 Gen County: Los Angeles  
 TSD EPA ID: CAD008252405  
 TSD County: Los Angeles  
 Waste Category: Unspecified solvent mixture Waste  
 Disposal Method: Recycler  
 Tons: 0.38  
 Facility County: Not reported

Gepaid: CAR000077685  
 Contact: DAN GOODWIN EH&S MANAGER  
 Telephone: 6265845900  
 Facility Addr2: Not reported  
 Mailing Name: Not reported  
 Mailing Address: 757 S RAYMOND AVE  
 Mailing City,St,Zip: PASADENA, CA 911050000  
 Gen County: Los Angeles  
 TSD EPA ID: CAD008252405  
 TSD County: Los Angeles  
 Waste Category: Unspecified solvent mixture Waste  
 Disposal Method: Recycler  
 Tons: 0.38  
 Facility County: Not reported

Gepaid: CAR000077685  
 Contact: DAN GOODWIN EH&S MANAGER  
 Telephone: 6265845900  
 Facility Addr2: Not reported  
 Mailing Name: CLINICAL MICRO SENSORS-A MOTOROLA C  
 Mailing Address: 757 S RAYMOND AVE  
 Mailing City,St,Zip: PASADENA, CA 911050000  
 Gen County: Los Angeles  
 TSD EPA ID: CAD028409019  
 TSD County: Los Angeles  
 Waste Category: Other inorganic solid waste  
 Disposal Method: Transfer Station  
 Tons: 0.04  
 Facility County: Los Angeles

Gepaid: CAR000077685  
 Contact: DAN GOODWIN EH&S MANAGER  
 Telephone: 6265845900  
 Facility Addr2: Not reported  
 Mailing Name: CLINICAL MICRO SENSORS-A MOTOROLA C  
 Mailing Address: 757 S RAYMOND AVE  
 Mailing City,St,Zip: PASADENA, CA 911050000  
 Gen County: Los Angeles  
 TSD EPA ID: CAT080033681  
 TSD County: Los Angeles  
 Waste Category: Other inorganic solid waste  
 Disposal Method: Not reported  
 Tons: 0.1  
 Facility County: Los Angeles

Gepaid: CAR000077685  
 Contact: DAN GOODWIN EH&S MANAGER  
 Telephone: 6265845900



MAP FINDINGS  
FOCUS MAP 9

Map ID	Site	Database(s)	EPA ID Number
--------	------	-------------	---------------

**CLINICAL MICRO SENSORS DBA OSMETECH (Continued)**

**1004675841**

Facility Addr2: Not reported  
Mailing Name: CLINICAL MICRO SENSORS-A MOTOROLA C  
Mailing Address: 757 S RAYMOND AVE  
Mailing City,St,Zip: PASADENA, CA 911050000  
Gen County: Los Angeles  
TSD EPA ID: CAD044429835  
TSD County: Los Angeles  
Waste Category: Other inorganic solid waste  
Disposal Method: Disposal, Other  
Tons: 0.1  
Facility County: Los Angeles

[Click this hyperlink](#) while viewing on your computer to access  
4 additional CA\_HAZNET: record(s) in the EDR Site Report.

**52 PEDIATRIC ORTHOPEDICS  
800 S. FAIRMONT AVE.  
PASADENA, CA 91105**

**HAZNET S103672595  
N/A**

HAZNET:  
Gepaid: CAL000122304  
Contact: DR. JUAN A. REALYVASQUEZ  
Telephone: 0000000000  
Facility Addr2: Not reported  
Mailing Name: Not reported  
Mailing Address: 800 S. FAIRMONT AVE.  
Mailing City,St,Zip: PASADENA, CA 911050000  
Gen County: Los Angeles  
TSD EPA ID: UTD069803658  
TSD County: 99  
Waste Category: Metal sludge - Alkaline solution (pH <UN-> 12.5) with metals  
(antimony, arsenic, barium, beryllium, cadmium, chromium, cobalt,  
copper, lead, mercury, molybdenum, nickel, selenium, silver, thallium,  
vanadium, and zinc)  
Disposal Method: Recycler  
Tons: .0365  
Facility County: Los Angeles

**52 HUNTINGTON PAS ORTHO MED GRP INC  
800 SOUTH FAIRMOUNT AVENUE  
PASADENA, CA 91105**

**HAZNET S103969577  
N/A**

HAZNET:  
Gepaid: CAL000116284  
Contact: T THOMAS ACKERSON II MD  
Telephone: 0000000000  
Facility Addr2: Not reported  
Mailing Name: Not reported  
Mailing Address: 10 CONGRESS ST #103  
Mailing City,St,Zip: PASADENA, CA 911053154  
Gen County: Los Angeles  
TSD EPA ID: CAT080013352  
TSD County: Los Angeles  
Waste Category: Aqueous solution with less than 10% total organic residues  
Disposal Method: Recycler  
Tons: 16.2630

MAP FINDINGS  
 FOCUS MAP 9

Map ID	Site	Database(s)	EPA ID Number
	<b>HUNTINGTON PAS ORTHO MED GRP INC (Continued)</b>		<b>S103969577</b>
	Facility County: Los Angeles		
<b>52</b>	<b>HUNTINGTON PLAZA PHARMACY</b> <b>800 S FAIRMONT ST</b> <b>PASADENA, CA 91105</b>	<b>HAZNET</b>	<b>S103969578</b> <b>N/A</b>
	HAZNET:		
	Gepaid: CAL000159519		
	Contact: CONGRESS SERVICES		
	Telephone: 8183973164		
	Facility Addr2: Not reported		
	Mailing Name: Not reported		
	Mailing Address: 800 FAIRMOUNT AVE STE 105		
	Mailing City,St,Zip: PASADENA, CA 911053151		
	Gen County: Los Angeles		
	TSD EPA ID: CAD000088252		
	TSD County: Los Angeles		
	Waste Category: Off-specification, aged, or surplus organics		
	Disposal Method: Transfer Station		
	Tons: .0100		
	Facility County: Los Angeles		
	Gepaid: CAL000159519		
	Contact: CONGRESS SERVICES		
	Telephone: 8183973164		
	Facility Addr2: Not reported		
	Mailing Name: Not reported		
	Mailing Address: 800 FAIRMOUNT AVE STE 105		
	Mailing City,St,Zip: PASADENA, CA 911053151		
	Gen County: Los Angeles		
	TSD EPA ID: CAD000088252		
	TSD County: Los Angeles		
	Waste Category: Pharmaceutical waste		
	Disposal Method: Transfer Station		
	Tons: .0400		
	Facility County: Los Angeles		
	Gepaid: CAL000159519		
	Contact: CONGRESS SERVICES		
	Telephone: 8183973164		
	Facility Addr2: Not reported		
	Mailing Name: Not reported		
	Mailing Address: 800 FAIRMOUNT AVE STE 105		
	Mailing City,St,Zip: PASADENA, CA 911053151		
	Gen County: Los Angeles		
	TSD EPA ID: CAD000088252		
	TSD County: Los Angeles		
	Waste Category: Pharmaceutical waste		
	Disposal Method: Not reported		
	Tons: .2022		
	Facility County: Los Angeles		
	Gepaid: CAL000159519		
	Contact: CONGRESS SERVICES		
	Telephone: 8183973164		
	Facility Addr2: Not reported		
	Mailing Name: Not reported		
	Mailing Address: 800 FAIRMOUNT AVE STE 105		

MAP FINDINGS  
FOCUS MAP 9

Map ID      Site      Database(s)      EPA ID Number

---

**HUNTINGTON PLAZA PHARMACY (Continued)**

**S103969578**

Mailing City,St,Zip: PASADENA, CA 911053151  
Gen County: Los Angeles  
TSD EPA ID: CAD000088252  
TSD County: Los Angeles  
Waste Category: Halogenated solvents (chloroform, methyl chloride, perchloroethylene, etc.)  
Disposal Method: Transfer Station  
Tons: 20.2272  
Facility County: Los Angeles  
  
Gepaid: CAL000159519  
Contact: CONGRESS SERVICES  
Telephone: 8183973164  
Facility Addr2: Not reported  
Mailing Name: Not reported  
Mailing Address: 800 FAIRMOUNT AVE STE 105  
Mailing City,St,Zip: PASADENA, CA 911053151  
Gen County: Los Angeles  
TSD EPA ID: CAD000088252  
TSD County: Los Angeles  
Waste Category: Pharmaceutical waste  
Disposal Method: Transfer Station  
Tons: 43.3450  
Facility County: Los Angeles

[Click this hyperlink](#) while viewing on your computer to access  
3 additional CA\_HAZNET: record(s) in the EDR Site Report.

---

53

**HEMODIALYSIS INC  
806 S FAIR OAKS AVE  
PASADENA, CA 91105**

**HAZNET      S103672932  
N/A**

HAZNET:  
Gepaid: CAC000743480  
Contact: HEMODIALYSIS INC  
Telephone: 0000000000  
Facility Addr2: Not reported  
Mailing Name: Not reported  
Mailing Address: 6725 SAN FERNANDO RD  
Mailing City,St,Zip: GLENDALE, CA 912010000  
Gen County: Los Angeles  
TSD EPA ID: CAD982484933  
TSD County: 7  
Waste Category: Other empty containers 30 gallons or more  
Disposal Method: Recycler  
Tons: 10.0000  
Facility County: Los Angeles

MAP FINDINGS  
FOCUS MAP 9

Map ID	Site	Database(s)	EPA ID Number
53	<b>HUNTINGTON MEDICAL PLAZA N.W. CORNER OF FAIR OAKS / BELLEFONTAINE PASADENA, CA 91105</b>	<b>RESPONSE ENVIROSTOR HIST Cal-Sites</b>	<b>S102008363 N/A</b>
	<b>RESPONSE:</b> Facility ID: 19800027 Site Type: State Response Site Type Detail: State Response or NPL Acres: 0.1 National Priorities List: NO Cleanup Oversight Agencies: NONE SPECIFIED Lead Agency: NONE SPECIFIED Lead Agency Description: Not reported Project Manager: Not reported Supervisor: Sayareh Amirebrahimi Division Branch: Chatsworth Site Code: Not reported Assembly: 44 Senate: 21 Special Program Status: Not reported Status: Certified Status Date: 1984-09-01 00:00:00 Restricted Use: NO Funding: Responsible Party Latitude: 34.13177 Longitude: -118.14944 Alias Name: 110033615032 Alias Type: EPA (FRS #) Alias Name: 19800027 Alias Type: Envirostor ID Number  APN: NONE SPECIFIED APN Description: Not reported Comments: Our records do not indicate the actual date this site was certified. Our records show 09/1984. We have used the date 09/01/1984 because this gives us the earliest statute of limitations.  <b>Completed Info:</b> Completed Area Name: PROJECT WIDE Completed Sub Area Name: Not reported Completed Document Type: Certification Completed Date: 1984-09-01 00:00:00  Confirmed: 30003,30022 Confirmed Description: Benzene Confirmed Description: Tetrachlor Future Area Name: Not reported Future Sub Area Name: Not reported Future Document Type: Not reported Future Due Date: Not reported Media Affected: 30003, 30022 Media Affected Desc: Not reported Media Affected Desc: Not reported  <b>Management:</b> Management Required: NONE SPECIFIED Management Required Desc: Not reported Potential: SOIL, SV Potential Description: Not reported Potential Description: Not reported		



MAP FINDINGS  
FOCUS MAP 9

Map ID      Site      Database(s)      EPA ID Number

---

**HUNTINGTON MEDICAL PLAZA (Continued)**

**S102008363**

Schedule Area Name:      Not reported  
Schedule Sub Area Name:      Not reported  
Schedule Document Type:      Not reported  
Schedule Due Date:      Not reported  
Schedule Revised Date:      Not reported  
PastUse:      FUEL - VEHICLE STORAGE/ REFUELING, VEHICLE MAINTENANCE

**ENVIROSTOR:**

Site Type:      State Response  
Site Type Detailed:      State Response or NPL  
Acres:      0.1  
NPL:      NO  
Regulatory Agencies:      NONE SPECIFIED  
Lead Agency:      NONE SPECIFIED  
Program Manager:      Not reported  
Supervisor:      Sayareh Amirebrahimi  
Division Branch:      Chatsworth  
Facility ID:      19800027  
Site Code:      Not reported  
Assembly:      44  
Senate:      21  
Special Program:      Not reported  
Status:      Certified  
Status Date:      1984-09-01 00:00:00  
Restricted Use:      NO  
Funding:      Responsible Party  
Latitude:      34.13177  
Longitude:      -118.14944  
Alias Name:      110033615032  
Alias Type:      EPA (FRS #)  
Alias Name:      19800027  
Alias Type:      Envirostor ID Number

APN:      NONE SPECIFIED  
APN Description:      Not reported  
Comments:      Our records do not indicate the actual date this site was certified.  
Our records show 09/1984. We have used the date 09/01/1984 because  
this gives us the earliest statute of limitations.

**Completed Info:**

Completed Area Name:      PROJECT WIDE  
Completed Sub Area Name:      Not reported  
Completed Document Type:      Certification  
Completed Date:      1984-09-01 00:00:00

Confirmed:      30003,30022  
Confirmed Description:      Benzene  
Confirmed Description:      Tetrachlor  
Future Area Name:      Not reported  
Future Sub Area Name:      Not reported  
Future Document Type:      Not reported  
Future Due Date:      Not reported  
Media Affected:      30003, 30022  
Media Affected Desc:      Not reported  
Media Affected Desc:      Not reported

Management:  
Management Required:      NONE SPECIFIED

MAP FINDINGS  
FOCUS MAP 9

Map ID Site Database(s) EPA ID Number

**HUNTINGTON MEDICAL PLAZA (Continued)**

**S102008363**

Management Required Desc: Not reported  
 Potential: SOIL, SV  
 Potential Description: Not reported  
 Potential Description: Not reported  
 Schedule Area Name: Not reported  
 Schedule Sub Area Name: Not reported  
 Schedule Document Type: Not reported  
 Schedule Due Date: Not reported  
 Schedule Revised Date: Not reported  
 PastUse: FUEL - VEHICLE STORAGE/ REFUELING, VEHICLE MAINTENANCE

**HISTORICAL CAL-SITES:**

Facility ID: 19800027  
 Region: 3  
 Region Name: GLENDALE  
 Branch: SA  
 Branch Name: SO CAL - GLENDALE  
 File Name: Not reported  
 State Senate District: 09011984  
 Status: CERT - CERTIFIED AS HAVING BEEN REMEDIED SATISFACTORILY UNDER DTSC  
 OVERSIGHT  
 Status Name: CERTIFIED  
 Lead Agency: Not reported  
 Lead Agency: N/A  
 Facility Type: RP  
 Type Name: RESPONSIBLE PARTY  
 NPL: Not reported  
 SIC Code: 80  
 SIC Name: HEALTH SERVICES  
 Access: Not reported  
 Cortese: Not reported  
 Hazardous Ranking Score: Not reported  
 Date Site Hazard Ranked: Not reported  
 Groundwater Contamination: Not reported  
 Staff Member Responsible for Site: Not reported  
 Supervisor Responsible for Site: Not reported  
 Region Water Control Board: Not reported  
 Region Water Control Board Name: Not reported  
 Lat/Long Direction: Not reported  
 Lat/Long (dms): 0 0 0 / 0 0 0  
 Lat/long Method: Not reported  
 Lat/Long Description: Not reported  
 State Assembly District Code: 44  
 State Senate District Code: 21  
 Facility ID: 19800027  
 Activity: CERT  
 Activity Name: CERTIFICATION  
 AWP Code: Not reported  
 Proposed Budget: 0  
 AWP Completion Date: Not reported  
 Revised Due Date: Not reported  
 Comments Date: 09011984  
 Est Person-Yrs to complete: 0  
 Estimated Size: Not reported  
 Request to Delete Activity: Not reported  
 Activity Status: CERT  
 Definition of Status: CERTIFIED

MAP FINDINGS  
FOCUS MAP 9

Map ID	Site	Database(s)	EPA ID Number
--------	------	-------------	---------------

**HUNTINGTON MEDICAL PLAZA (Continued)**

**S102008363**

Liquids Removed (Gals):	0
Liquids Treated (Gals):	0
Action Included Capping:	Not reported
Well Decommissioned:	Not reported
Action Included Fencing:	Not reported
Removal Action Certification:	Not reported
Activity Comments:	Not reported
For Commercial Reuse:	0
For Industrial Reuse:	0
For Residential Reuse:	0
Unknown Type:	0
Alternate Address:	N.W. CORNER OF FAIR OAKS & BELLEFONTAINE
Alternate City,St,Zip:	PASADENA, CA 91105
Background Info:	Not reported
Comments Date:	01241996
Comments:	Our records do not indicate the actual date this site was
Comments Date:	01241996
Comments:	certified. Our records show 09/1984. We have used the date
Comments Date:	01241996
Comments:	09/01/1984 because this gives us the earliest statute of
Comments Date:	01241996
Comments:	limitations.
Comments Date:	09011984
Comments:	600 cubic yards of contaminated soil removed.
Comments Date:	09011984
Comments:	This certification was confirmed by a report prepared by the
Comments Date:	09011984
Comments:	Auditor General. The Auditor General conducted an audit of
Comments Date:	09011984
Comments:	the Department's records to confirm a list of sites where
Comments Date:	09011984
Comments:	the Department was involved in the cleanup and the cleanup
Comments Date:	09011984
Comments:	had been completed. This Auditor General list became the
Comments Date:	09011984
Comments:	basis for our historical certification information. Many of
Comments Date:	09011984
Comments:	the sites on this list were handled by our Surveillance and
Comments Date:	09011984
Comments:	Enforcement Staff. Much of this work was in response to
Comments Date:	09011984
Comments:	complaints from the public or reports from industry and the
Comments Date:	09011984
Comments:	response action may have only addressed the immediate
Comments Date:	09011984
Comments:	problem and not the entire facility.
ID Name:	Not reported
ID Value:	Not reported
Alternate Name:	HUNTINGTON MEDICAL PLAZA
Special Programs Code:	Not reported
Special Programs Name:	Not reported

MAP FINDINGS  
FOCUS MAP 9

Map ID	Site	Database(s)	EPA ID Number
53	<b>MORISHITA &amp; CHARLES ADC</b> <b>837 SOUTH FAIR OAKS AVE STE</b> <b>PASADENA, CA 91105</b>  HAZNET: Gepaid: CAL000156959 Contact: A CHARLES & W MORISHITA Telephone: 0000000000 Facility Addr2: Not reported Mailing Name: Not reported Mailing Address: 837 S FAIR OAKS AVE Mailing City,St,Zip: PASADENA, CA 911050000 Gen County: Los Angeles TSD EPA ID: CAD000088252 TSD County: Los Angeles Waste Category: Aqueous solution with 10% or more total organic residues Disposal Method: Transfer Station Tons: 0.0208 Facility County: Los Angeles  Gepaid: CAL000156959 Contact: A CHARLES & W MORISHITA Telephone: 0000000000 Facility Addr2: Not reported Mailing Name: Not reported Mailing Address: 837 S FAIR OAKS AVE Mailing City,St,Zip: PASADENA, CA 911050000 Gen County: Los Angeles TSD EPA ID: TND000772186 TSD County: 99 Waste Category: Aqueous solution with 10% or more total organic residues Disposal Method: Not reported Tons: .0208 Facility County: Los Angeles	HAZNET	S104579755 N/A
54	<b>DIGITRAN</b> <b>855 ARROYO</b> <b>PASADENA, CA 91105</b>  Cortese: Region: CORTESE Facility Addr2: Not reported	Cortese	S105025529 N/A
55	<b>HUNTINGTON MEMORIAL HOPSITAL</b> <b>100 WEST CALIFORNIA BLVD.</b> <b>PASADENA, CA 91105</b>  UST: Local Agency: 19080 Facility ID: 19-080-000583	UST	U003779579 N/A



MAP FINDINGS  
FOCUS MAP 9

Map ID	Site	Database(s)	EPA ID Number
55	<b>HUNTINGTON MEMORIAL HOSPITAL 100 WEST CALIFORNIA BOULEVARD PASADENA, CA 91105</b>	<b>RCRA-SQG FINDS HAZNET EMI</b>	<b>1000904830 CAD980889042</b>

RCRA-SQG:

Date form received by agency: 05/12/2006  
 Facility name: HUNTINGTON MEMORIAL HOSPITAL  
 Facility address: 100 WEST CALIFORNIA BOULEVARD  
 PASADENA, CA 91105  
 EPA ID: CAD980889042  
 Contact: HAL WARDELL  
 Contact address: Not reported  
 Not reported  
 Contact country: Not reported  
 Contact telephone: (626) 397-3790  
 Contact email: HAL.WARDELL@HUNTINGTONHOSPITAL.COM  
 EPA Region: 09  
 Classification: Small Small Quantity Generator  
 Description: Handler: generates more than 100 and less than 1000 kg of hazardous waste during any calendar month and accumulates less than 6000 kg of hazardous waste at any time; or generates 100 kg or less of hazardous waste during any calendar month, and accumulates more than 1000 kg of hazardous waste at any time

Owner/Operator Summary:

Owner/operator name: PASADENA HOSPITAL ASSOCIATION  
 Owner/operator address: 100 WEST CALIFORNIA BOULEVARD  
 PASADENA, CA 91105  
 Owner/operator country: US  
 Owner/operator telephone: Not reported  
 Legal status: Private  
 Owner/Operator Type: Owner  
 Owner/Op start date: 01/01/1892  
 Owner/Op end date: Not reported

Owner/operator name: PASADENA HOSPITAL ASSOCIATION  
 Owner/operator address: Not reported  
 Not reported  
 Owner/operator country: US  
 Owner/operator telephone: Not reported  
 Legal status: Private  
 Owner/Operator Type: Operator  
 Owner/Op start date: 01/01/1892  
 Owner/Op end date: Not reported

Owner/operator name: PASADENA HOSPITAL ASSOC  
 Owner/operator address: 100 W CALIFORNIA BLVD  
 PASADENA, CA 91109  
 Owner/operator country: Not reported  
 Owner/operator telephone: (818) 397-5000  
 Legal status: Private  
 Owner/Operator Type: Owner  
 Owner/Op start date: Not reported  
 Owner/Op end date: Not reported

Handler Activities Summary:

U.S. importer of hazardous waste: No

MAP FINDINGS  
FOCUS MAP 9

Map ID	Site	Database(s)	EPA ID Number
--------	------	-------------	---------------

**HUNTINGTON MEMORIAL HOSPITAL (Continued)**

**1000904830**

Mixed waste (haz. and radioactive):	No
Recycler of hazardous waste:	No
Transporter of hazardous waste:	No
Treater, storer or disposer of HW:	No
Underground injection activity:	No
On-site burner exemption:	No
Furnace exemption:	No
Used oil fuel burner:	No
Used oil processor:	No
User oil refiner:	No
Used oil fuel marketer to burner:	No
Used oil Specification marketer:	No
Used oil transfer facility:	No
Used oil transporter:	No
Off-site waste receiver:	Commercial status unknown

Universal Waste Summary:

Waste type:	Batteries
Accumulated waste on-site:	Yes
Generated waste on-site:	Yes

Waste type:	Lamps
Accumulated waste on-site:	Yes
Generated waste on-site:	Yes

Waste type:	Pesticides
Accumulated waste on-site:	No
Generated waste on-site:	No

Waste type:	Thermostats
Accumulated waste on-site:	Yes
Generated waste on-site:	Yes

Historical Generators:

Date form received by agency: 05/12/2006  
 Facility name: HUNTINGTON MEMORIAL HOSPITAL  
 Classification: Large Quantity Generator

Date form received by agency: 09/08/1994  
 Facility name: HUNTINGTON MEMORIAL HOSPITAL  
 Classification: Small Quantity Generator

Hazardous Waste Summary:

Waste code:	141
Waste name:	141

Waste code:	181
Waste name:	181

Waste code:	214
Waste name:	214

Waste code:	221
Waste name:	221

Waste code:	261
-------------	-----

MAP FINDINGS  
FOCUS MAP 9

Map ID	Site	Database(s)	EPA ID Number
	<b>HUNTINGTON MEMORIAL HOSPITAL (Continued)</b>		<b>1000904830</b>
	Waste name: 261		
	Waste code: 541		
	Waste name: 541		
	Waste code: 551		
	Waste name: 551		
	Waste code: 725		
	Waste name: 725		
	Waste code: D001		
	Waste name: IGNITABLE HAZARDOUS WASTES ARE THOSE WASTES WHICH HAVE A FLASHPOINT OF LESS THAN 140 DEGREES FAHRENHEIT AS DETERMINED BY A PENSKEY-MARTENS CLOSED CUP FLASH POINT TESTER. ANOTHER METHOD OF DETERMINING THE FLASH POINT OF A WASTE IS TO REVIEW THE MATERIAL SAFETY DATA SHEET, WHICH CAN BE OBTAINED FROM THE MANUFACTURER OR DISTRIBUTOR OF THE MATERIAL. LACQUER THINNER IS AN EXAMPLE OF A COMMONLY USED SOLVENT WHICH WOULD BE CONSIDERED AS IGNITABLE HAZARDOUS WASTE.		
	Waste code: D002		
	Waste name: A WASTE WHICH HAS A PH OF LESS THAN 2 OR GREATER THAN 12.5 IS CONSIDERED TO BE A CORROSIVE HAZARDOUS WASTE. SODIUM HYDROXIDE, A CAUSTIC SOLUTION WITH A HIGH PH, IS OFTEN USED BY INDUSTRIES TO CLEAN OR DEGREASE PARTS. HYDROCHLORIC ACID, A SOLUTION WITH A LOW PH, IS USED BY MANY INDUSTRIES TO CLEAN METAL PARTS PRIOR TO PAINTING. WHEN THESE CAUSTIC OR ACID SOLUTIONS BECOME CONTAMINATED AND MUST BE DISPOSED, THE WASTE WOULD BE A CORROSIVE HAZARDOUS WASTE.		
	Waste code: D008		
	Waste name: LEAD		
	Waste code: D009		
	Waste name: MERCURY		
	Waste code: D011		
	Waste name: SILVER		
	Biennial Reports:		
	Last Biennial Reporting Year: 2005		
	Annual Waste Handled:		
	Waste code: D001		
	Waste name: IGNITABLE HAZARDOUS WASTES ARE THOSE WASTES WHICH HAVE A FLASHPOINT OF LESS THAN 140 DEGREES FAHRENHEIT AS DETERMINED BY A PENSKEY-MARTENS CLOSED CUP FLASH POINT TESTER. ANOTHER METHOD OF DETERMINING THE FLASH POINT OF A WASTE IS TO REVIEW THE MATERIAL SAFETY DATA SHEET, WHICH CAN BE OBTAINED FROM THE MANUFACTURER OR DISTRIBUTOR OF THE MATERIAL. LACQUER THINNER IS AN EXAMPLE OF A COMMONLY USED SOLVENT WHICH WOULD BE CONSIDERED AS IGNITABLE HAZARDOUS WASTE.		
	Amount (Lbs): 15866.7		
	Waste code: D002		
	Waste name: A WASTE WHICH HAS A PH OF LESS THAN 2 OR GREATER THAN 12.5 IS CONSIDERED TO BE A CORROSIVE HAZARDOUS WASTE. SODIUM HYDROXIDE, A CAUSTIC SOLUTION WITH A HIGH PH, IS OFTEN USED BY INDUSTRIES TO CLEAN OR DEGREASE PARTS. HYDROCHLORIC ACID, A SOLUTION WITH A LOW PH, IS		

MAP FINDINGS  
FOCUS MAP 9

Map ID Site Database(s) EPA ID Number

**HUNTINGTON MEMORIAL HOSPITAL (Continued)**

**1000904830**

USED BY MANY INDUSTRIES TO CLEAN METAL PARTS PRIOR TO PAINTING. WHEN THESE CAUSTIC OR ACID SOLUTIONS BECOME CONTAMINATED AND MUST BE DISPOSED, THE WASTE WOULD BE A CORROSIVE HAZARDOUS WASTE.

Amount (Lbs): 1512

Waste code: D006  
Waste name: CADMIUM  
Amount (Lbs): 58

Waste code: D008  
Waste name: LEAD  
Amount (Lbs): 441.7

Waste code: D009  
Waste name: MERCURY  
Amount (Lbs): 44

Waste code: D011  
Waste name: SILVER  
Amount (Lbs): 18389.1

Waste code: U151  
Waste name: MERCURY  
Amount (Lbs): 41.7

Violation Status: No violations found

**FINDS:**

Other Pertinent Environmental Activity Identified at Site

California - Hazardous Waste Tracking System - Datamart

RCRAInfo is a national information system that supports the Resource Conservation and Recovery Act (RCRA) program through the tracking of events and activities related to facilities that generate, transport, and treat, store, or dispose of hazardous waste. RCRAInfo allows RCRA program staff to track the notification, permit, compliance, and corrective action activities required under RCRA.

**HAZNET:**

Gepaid: CAD980889042  
Contact: HAL WARDELL, DIR SAFETY SVCS  
Telephone: 6263973790  
Facility Addr2: Not reported  
Mailing Name: Not reported  
Mailing Address: 100 W CALIFORNIA BLVD  
Mailing City,St,Zip: PASADENA, CA 911050000  
Gen County: Los Angeles  
TSD EPA ID: AZR000005454  
TSD County: 99  
Waste Category: Polychlorinated biphenyls and material containing PCB's  
Disposal Method: Recycler  
Tons: 0.14  
Facility County: Not reported



MAP FINDINGS  
 FOCUS MAP 9

Map ID      Site      Database(s)      EPA ID Number

---

**HUNTINGTON MEMORIAL HOSPITAL (Continued)**

**1000904830**

Gepaid: CAD980889042  
 Contact: PASADENA HOSPITAL ASSOC  
 Telephone: 8183973790  
 Facility Addr2: Not reported  
 Mailing Name: Not reported  
 Mailing Address: PO BOX 7013  
 Mailing City,St,Zip: PASADENA, CA 911097013  
 Gen County: Los Angeles  
 TSD EPA ID: CAD009007626  
 TSD County: Los Angeles  
 Waste Category: Asbestos-containing waste  
 Disposal Method: Disposal, Land Fill  
 Tons: 132.5724  
 Facility County: Los Angeles

Gepaid: CAD980889042  
 Contact: PASADENA HOSPITAL ASSOC  
 Telephone: 8183973790  
 Facility Addr2: Not reported  
 Mailing Name: Not reported  
 Mailing Address: PO BOX 7013  
 Mailing City,St,Zip: PASADENA, CA 911097013  
 Gen County: Los Angeles  
 TSD EPA ID: CAD009007626  
 TSD County: Los Angeles  
 Waste Category: Asbestos-containing waste  
 Disposal Method: Not reported  
 Tons: .0000  
 Facility County: Los Angeles

Gepaid: CAD980889042  
 Contact: PASADENA HOSPITAL ASSOC  
 Telephone: 8183973790  
 Facility Addr2: Not reported  
 Mailing Name: Not reported  
 Mailing Address: PO BOX 7013  
 Mailing City,St,Zip: PASADENA, CA 911097013  
 Gen County: Los Angeles  
 TSD EPA ID: CAT080022148  
 TSD County: San Bernardino  
 Waste Category: Empty containers less than 30 gallons  
 Disposal Method: Transfer Station  
 Tons: .4795  
 Facility County: Los Angeles

Gepaid: CAD980889042  
 Contact: PASADENA HOSPITAL ASSOC  
 Telephone: 8183973790  
 Facility Addr2: Not reported  
 Mailing Name: Not reported  
 Mailing Address: PO BOX 7013  
 Mailing City,St,Zip: PASADENA, CA 911097013  
 Gen County: Los Angeles  
 TSD EPA ID: CAT080022148  
 TSD County: San Bernardino  
 Waste Category: Unspecified solvent mixture Waste  
 Disposal Method: Not reported

MAP FINDINGS  
FOCUS MAP 9

Map ID	Site	Database(s)	EPA ID Number
--------	------	-------------	---------------

**HUNTINGTON MEMORIAL HOSPITAL (Continued)**

**1000904830**

Tons: .2293  
Facility County: Los Angeles

[Click this hyperlink](#) while viewing on your computer to access 130 additional CA\_HAZNET: record(s) in the EDR Site Report.

EMI:

Year: 2002  
County Code: 19  
Air Basin: SC  
Facility ID: 800353  
Air District Name: SC  
SIC Code: 8062  
Air District Name: SOUTH COAST AQMD  
Community Health Air Pollution Info System: Not reported  
Consolidated Emission Reporting Rule: Not reported  
Total Organic Hydrocarbon Gases Tons/Yr: 18  
Reactive Organic Gases Tons/Yr: 7  
Carbon Monoxide Emissions Tons/Yr: 8  
NOX - Oxides of Nitrogen Tons/Yr: 10  
SOX - Oxides of Sulphur Tons/Yr: 0  
Particulate Matter Tons/Yr: 1  
Part. Matter 10 Micrometers & Smlr Tons/Yr: 1

Year: 2003  
County Code: 19  
Air Basin: SC  
Facility ID: 800353  
Air District Name: SC  
SIC Code: 8062  
Air District Name: SOUTH COAST AQMD  
Community Health Air Pollution Info System: Not reported  
Consolidated Emission Reporting Rule: Not reported  
Total Organic Hydrocarbon Gases Tons/Yr: 18  
Reactive Organic Gases Tons/Yr: 7  
Carbon Monoxide Emissions Tons/Yr: 8  
NOX - Oxides of Nitrogen Tons/Yr: 10  
SOX - Oxides of Sulphur Tons/Yr: 0  
Particulate Matter Tons/Yr: 1  
Part. Matter 10 Micrometers & Smlr Tons/Yr: 1

Year: 2004  
County Code: 19  
Air Basin: SC  
Facility ID: 800353  
Air District Name: SC  
SIC Code: 8062  
Air District Name: SOUTH COAST AQMD  
Community Health Air Pollution Info System: Y  
Consolidated Emission Reporting Rule: Not reported  
Total Organic Hydrocarbon Gases Tons/Yr: 17.779039  
Reactive Organic Gases Tons/Yr: 7.19  
Carbon Monoxide Emissions Tons/Yr: 7.6795  
NOX - Oxides of Nitrogen Tons/Yr: 10.097  
SOX - Oxides of Sulphur Tons/Yr: 0.071447  
Particulate Matter Tons/Yr: 0.76035  
Part. Matter 10 Micrometers & Smlr Tons/Yr: 0.76

MAP FINDINGS  
FOCUS MAP 9

Map ID	Site	Database(s)	EPA ID Number
--------	------	-------------	---------------

**HUNTINGTON MEMORIAL HOSPITAL (Continued)**

**1000904830**

Year: 2005  
 County Code: 19  
 Air Basin: SC  
 Facility ID: 800353  
 Air District Name: SC  
 SIC Code: 8062  
 Air District Name: SOUTH COAST AQMD  
 Community Health Air Pollution Info System: Not reported  
 Consolidated Emission Reporting Rule: Not reported  
 Total Organic Hydrocarbon Gases Tons/Yr: 3.44033  
 Reactive Organic Gases Tons/Yr: 1.433552894  
 Carbon Monoxide Emissions Tons/Yr: 2.08  
 NOX - Oxides of Nitrogen Tons/Yr: 4.7481  
 SOX - Oxides of Sulphur Tons/Yr: .08261  
 Particulate Matter Tons/Yr: .893635  
 Part. Matter 10 Micrometers & Smlr Tons/Yr: .8912046

55

**SOUTHERN CALIFORNIA CLINICAL LAB  
100 W CALIFORNIA ST  
PASADENA, CA 91105**

**HAZNET S104581271  
N/A**

HAZNET:

Gepaid: CAL000182051  
 Contact: SOUTHERIN CA CLINICAL LAB LLC  
 Telephone: 6266854211  
 Facility Addr2: Not reported  
 Mailing Name: Not reported  
 Mailing Address: 757 S RAYMOND AVE  
 Mailing City,St,Zip: PASADENA, CA 911050000  
 Gen County: Los Angeles  
 TSD EPA ID: CAT080022148  
 TSD County: San Bernardino  
 Waste Category: Not reported  
 Disposal Method: Transfer Station  
 Tons: 0.0208  
 Facility County: Los Angeles

Gepaid: CAL000182051  
 Contact: SOUTHERIN CA CLINICAL LAB LLC  
 Telephone: 6266854211  
 Facility Addr2: Not reported  
 Mailing Name: Not reported  
 Mailing Address: 757 S RAYMOND AVE  
 Mailing City,St,Zip: PASADENA, CA 911050000  
 Gen County: Los Angeles  
 TSD EPA ID: CAT080022148  
 TSD County: San Bernardino  
 Waste Category: \*\*\*  
 Disposal Method: Transfer Station  
 Tons: 0.0208  
 Facility County: Los Angeles

Gepaid: CAL000182051  
 Contact: SOUTHERIN CA CLINICAL LAB LLC  
 Telephone: 6266854211  
 Facility Addr2: Not reported  
 Mailing Name: Not reported  
 Mailing Address: 757 S RAYMOND AVE

MAP FINDINGS  
FOCUS MAP 9

Map ID	Site	Database(s)	EPA ID Number
--------	------	-------------	---------------

**SOUTHERN CALIFORNIA CLINICAL LAB (Continued)**

**S104581271**

Mailing City,St,Zip: PASADENA, CA 911050000  
 Gen County: Los Angeles  
 TSD EPA ID: CAT080022148  
 TSD County: San Bernardino  
 Waste Category: Off-specification, aged, or surplus inorganics  
 Disposal Method: Transfer Station  
 Tons: 0.0208  
 Facility County: Los Angeles

Gepaid: CAL000182051  
 Contact: SOUTHERIN CA CLINICAL LAB LLC  
 Telephone: 6266854211  
 Facility Addr2: Not reported  
 Mailing Name: Not reported  
 Mailing Address: 757 S RAYMOND AVE  
 Mailing City,St,Zip: PASADENA, CA 911050000  
 Gen County: Los Angeles  
 TSD EPA ID: CAT080022148  
 TSD County: San Bernardino  
 Waste Category: Unspecified solvent mixture Waste  
 Disposal Method: Transfer Station  
 Tons: 2.9814  
 Facility County: Los Angeles

Gepaid: CAL000182051  
 Contact: SOUTHERIN CA CLINICAL LAB LLC  
 Telephone: 6266854211  
 Facility Addr2: Not reported  
 Mailing Name: Not reported  
 Mailing Address: 757 S RAYMOND AVE  
 Mailing City,St,Zip: PASADENA, CA 911050000  
 Gen County: Los Angeles  
 TSD EPA ID: CAT080022148  
 TSD County: San Bernardino  
 Waste Category: Off-specification, aged, or surplus organics  
 Disposal Method: Transfer Station  
 Tons: 0.1041  
 Facility County: Los Angeles

[Click this hyperlink](#) while viewing on your computer to access  
3 additional CA\_HAZNET: record(s) in the EDR Site Report.

56

**BECTIN - DICKSON  
870 S RAYMOND AVE  
PASADENA, CA 90015**

**LOS ANGELES CO. HMS S102057032  
SWEEPS UST N/A**

LOS ANGELES CO. HMS:  
 Region: LA  
 Facility Id: 013688-014102  
 Facility Status: Removed  
 Area: 3J  
 Permit Number: Not reported  
 Permit Status: Not reported  
 Facility Type: Not reported

SWEEPS UST:  
 Status: A



MAP FINDINGS  
FOCUS MAP 9

Map ID	Site	Database(s)	EPA ID Number
--------	------	-------------	---------------

**BECTIN - DICKSON (Continued)**

**S102057032**

Comp Number: 14102  
 Number: 9  
 Board Of Equalization: Not reported  
 Ref Date: 12-07-90  
 Act Date: 12-07-90  
 Created Date: 06-30-89  
 Tank Status: Not reported  
 Owner Tank Id: Not reported  
 Swrcb Tank Id: Not reported  
 Actv Date: Not reported  
 Capacity: Not reported  
 Tank Use: Not reported  
 Stg: Not reported  
 Content: Not reported  
 Number Of Tanks: Not reported

56

**SO CAL GAS/PASADENA  
815,859 AND 870 S RAYMOND AVENUE  
PASADENA, CA 91105**

**Manufactured Gas Plants 1008407731  
N/A**

Manufactured Gas Plants:

The site consists of 2.4 acres. The former gas plant property is presently occupied by several industrial and warehousing concerns. The surrounding area is fully developed and occupied by commercial and industrial uses.

59

**COTTON MEDICAL CENTER  
50 BELAFONTANE  
PASADENA, CA 91105**

**HAZNET S103958708  
N/A**

HAZNET:

Gepaid: CAC000722424  
 Contact: COTTON LIMITED  
 Telephone: 0000000000  
 Facility Addr2: Not reported  
 Mailing Name: Not reported  
 Mailing Address: 50 BELAFONTANE  
 Mailing City,St,Zip: PASADENA, CA 911050000  
 Gen County: Los Angeles  
 TSD EPA ID: AZD982465866  
 TSD County: 99  
 Waste Category: Polychlorinated biphenyls and material containing PCB's  
 Disposal Method: Recycler  
 Tons: 1.5009  
 Facility County: Los Angeles

MAP FINDINGS  
FOCUS MAP 9

Map ID	Site	Database(s)	EPA ID Number
60	DIGITRAN CO 855 S ARROYO PKWY PASADENA, CA 91105	FINDS RESPONSE CERC-NFRAP ENVIROSTOR HIST Cal-Sites RCRA-NonGen	1000413444 CAD094445129

FINDS:

Other Pertinent Environmental Activity Identified at Site

RCRAInfo is a national information system that supports the Resource Conservation and Recovery Act (RCRA) program through the tracking of events and activities related to facilities that generate, transport, and treat, store, or dispose of hazardous waste. RCRAInfo allows RCRA program staff to track the notification, permit, compliance, and corrective action activities required under RCRA.

RESPONSE:

Facility ID: 19340726  
 Site Type: State Response  
 Site Type Detail: State Response or NPL  
 Acres: 0  
 National Priorities List: NO  
 Cleanup Oversight Agencies: SMBRP  
 Lead Agency: SMBRP  
 Lead Agency Description: DTSC - Sit  
 Project Manager: Not reported  
 Supervisor: Sayareh Amirebrahimi  
 Division Branch: Chatsworth  
 Site Code: Not reported  
 Assembly: 44  
 Senate: 21  
 Special Program Status: \* RCRA 3012 - Past Haz Waste Disp Inven Site  
 Status: Certified  
 Status Date: 1984-10-11 00:00:00  
 Restricted Use: NO  
 Funding: Responsible Party  
 Latitude: 34.13111111111111  
 Longitude: -118.16527777777778  
 Alias Name: HUNTINGTON DESK (STO)  
 Alias Type: Alternate Name  
 Alias Name: 110033617637  
 Alias Type: EPA (FRS #)  
 Alias Name: CAD094445129  
 Alias Type: EPA Identification Number  
 Alias Name: 19340726  
 Alias Type: Envirostor ID Number

APN: NONE SPECIFIED  
 APN Description: Not reported  
 Comments: Preliminary Assessment: Telephone conversation with D. Mayfield, Digitran Co, (818)791-5600, 04/27/84 - Plating facility; uses heavy metals in manufacturing of keyboard assemblies and switch products. Spillage of acid-based, heavy metals onto soilSite removed from Cortese because site has been Certified.Sixty cubic yards of contaminated soil was removed. Site Certified.. Incident (09/29/82): Digitran notified DHS of soil contami- nation. Enforcement History: 03/15/83 - Soil sampling by chemical consultants. 07/15/83 - RWQCB

MAP FINDINGS  
FOCUS MAP 9

Map ID	Site	Database(s)	EPA ID Number
--------	------	-------------	---------------

**DIGITRAN CO (Continued)**

**1000413444**

letter notifying DHS of no water quality threat. 09/12/83 - Letter to notify to clean-up identified contaminated areas. Preliminary Assessment (RCRA 3012) submitted to EPA.

Completed Info:

Completed Area Name: PROJECT WIDE  
 Completed Sub Area Name: Not reported  
 Completed Document Type: Certification  
 Completed Date: 1984-10-11 00:00:00

Completed Area Name: PROJECT WIDE  
 Completed Sub Area Name: Not reported  
 Completed Document Type: Discovery  
 Completed Date: 1982-12-05 00:00:00

Completed Area Name: PROJECT WIDE  
 Completed Sub Area Name: Not reported  
 Completed Document Type: Preliminary Assessment Report  
 Completed Date: 1984-04-27 00:00:00

Confirmed: NONE SPECIFIED  
 Confirmed Description: Not reported  
 Future Area Name: Not reported  
 Future Sub Area Name: Not reported  
 Future Document Type: Not reported  
 Future Due Date: Not reported  
 Media Affected: 10009, 10061, 10067, 10097, 10119, 30153, 30160, 30407  
 Media Affected Desc: Not reported  
 Media Affected Desc: Not reported  
 Media Affected Desc: Not reported  
 Media Affected Desc: Not reported  
 Media Affected Desc: Not reported  
 Media Affected Desc: Not reported  
 Media Affected Desc: Not reported  
 Media Affected Desc: Not reported  
 Media Affected Desc: Not reported

Management:

Management Required: NONE SPECIFIED  
 Management Required Desc: Not reported  
 Potential: SOIL  
 Potential Description: Not reported  
 Schedule Area Name: Not reported  
 Schedule Sub Area Name: Not reported  
 Schedule Document Type: Not reported  
 Schedule Due Date: Not reported  
 Schedule Revised Date: Not reported  
 PastUse: MANUFACTURING - METAL

CERC-NFRAP:

Site ID: 0901673  
 Federal Facility: Not a Federal Facility  
 NPL Status: Not on the NPL  
 Non NPL Status: NFRAP

CERCLIS-NFRAP Site Contact Name(s):

Contact Name: Matt Mitguard  
 Contact Tel: (415) 972-3096

MAP FINDINGS  
FOCUS MAP 9

Map ID	Site	Database(s)	EPA ID Number
--------	------	-------------	---------------

**DIGITRAN CO (Continued)**

**1000413444**

Contact Title: Site Assessment Manager (SAM)  
 Contact Name: Nuria Muniz  
 Contact Tel: (415) 972-3811  
 Contact Title: Site Assessment Manager (SAM)

CERCLIS-NFRAP Site Alias Name(s):  
 Alias Name: DIGITRAN CO  
 Alias Address: Not reported  
 CA  
 Site Description: Not reported

CERCLIS-NFRAP Assessment History:

Action: DISCOVERY  
 Date Started: Not reported  
 Date Completed: 08/01/1980  
 Priority Level: Not reported

Action: PRELIMINARY ASSESSMENT  
 Date Started: 08/01/1984  
 Date Completed: 02/01/1985  
 Priority Level: Low

Action: ARCHIVE SITE  
 Date Started: Not reported  
 Date Completed: 02/22/1989  
 Priority Level: Not reported

Action: PRELIMINARY ASSESSMENT  
 Date Started: Not reported  
 Date Completed: 02/22/1989  
 Priority Level: NFRAP (No Further Remedial Action Planned)

ENVIROSTOR:

Site Type: State Response  
 Site Type Detailed: State Response or NPL  
 Acres: 0  
 NPL: NO  
 Regulatory Agencies: SMBRP  
 Lead Agency: SMBRP  
 Program Manager: Not reported  
 Supervisor: Sayareh Amirebrahimi  
 Division Branch: Chatsworth  
 Facility ID: 19340726  
 Site Code: Not reported  
 Assembly: 44  
 Senate: 21  
 Special Program: \* RCRA 3012 - Past Haz Waste Disp Inven Site  
 Status: Certified  
 Status Date: 1984-10-11 00:00:00  
 Restricted Use: NO  
 Funding: Responsible Party  
 Latitude: 34.1311111111111  
 Longitude: -118.165277777778  
 Alias Name: HUNTINGTON DESK (STO)  
 Alias Type: Alternate Name  
 Alias Name: 110033617637



MAP FINDINGS  
FOCUS MAP 9

Map ID	Site	Database(s)	EPA ID Number
	<b>DIGITRAN CO (Continued)</b>		<b>1000413444</b>
	Alias Type:	EPA (FRS #)	
	Alias Name:	CAD094445129	
	Alias Type:	EPA Identification Number	
	Alias Name:	19340726	
	Alias Type:	Envirostor ID Number	
	APN:	NONE SPECIFIED	
	APN Description:	Not reported	
	Comments:	<p>Preliminary Assessment: Telephone conversation with D. Mayfield, Digitran Co, (818)791-5600, 04/27/84 - Plating facility; uses heavy metals in manufacturing of keyboard assemblies and switch products. Spillage of acid-based, heavy metals onto soilSite removed from Cortese because site has been Certified.Sixty cubic yards of contaminated soil was removed. Site Certified.. Incident (09/29/82): Digitran notified DHS of soil contami- nation. Enforcement History: 03/15/83 - Soil sampling by chemical consultants. 07/15/83 - RWQCB letter notifying DHS of no water quality threat. 09/12/83 - Letter to notify to clean-up identified contaminated areas. Preliminary Assessment (RCRA 3012) submitted to EPA.</p>	
	Completed Info:		
	Completed Area Name:	PROJECT WIDE	
	Completed Sub Area Name:	Not reported	
	Completed Document Type:	Certification	
	Completed Date:	1984-10-11 00:00:00	
	Completed Area Name:	PROJECT WIDE	
	Completed Sub Area Name:	Not reported	
	Completed Document Type:	Discovery	
	Completed Date:	1982-12-05 00:00:00	
	Completed Area Name:	PROJECT WIDE	
	Completed Sub Area Name:	Not reported	
	Completed Document Type:	Preliminary Assessment Report	
	Completed Date:	1984-04-27 00:00:00	
	Confirmed:	NONE SPECIFIED	
	Confirmed Description:	Not reported	
	Future Area Name:	Not reported	
	Future Sub Area Name:	Not reported	
	Future Document Type:	Not reported	
	Future Due Date:	Not reported	
	Media Affected:	10009, 10061, 10067, 10097, 10119, 30153, 30160, 30407	
	Media Affected Desc:	Not reported	
	Media Affected Desc:	Not reported	
	Media Affected Desc:	Not reported	
	Media Affected Desc:	Not reported	
	Media Affected Desc:	Not reported	
	Media Affected Desc:	Not reported	
	Media Affected Desc:	Not reported	
	Media Affected Desc:	Not reported	
	Media Affected Desc:	Not reported	
	Management:		
	Management Required:	NONE SPECIFIED	
	Management Required Desc:	Not reported	
	Potential:	SOIL	
	Potenital Description:	Not reported	
	Schedule Area Name:	Not reported	

MAP FINDINGS  
FOCUS MAP 9

Map ID Site Database(s) EPA ID Number

**DIGITRAN CO (Continued)**

**1000413444**

Schedule Sub Area Name: Not reported  
 Schedule Document Type: Not reported  
 Schedule Due Date: Not reported  
 Schedule Revised Date: Not reported  
 PastUse: MANUFACTURING - METAL

**HISTORICAL CAL-SITES:**

Facility ID: 19340726  
 Region: 3  
 Region Name: GLENDALE  
 Branch: SA  
 Branch Name: SO CAL - GLENDALE  
 File Name: Not reported  
 State Senate District: 10111984  
 Status: CERT - CERTIFIED AS HAVING BEEN REMEDIED SATISFACTORILY UNDER DTSC  
 OVERSIGHT  
 Status Name: CERTIFIED  
 Lead Agency: Not reported  
 Lead Agency: N/A  
 Facility Type: RP  
 Type Name: RESPONSIBLE PARTY  
 NPL: Not reported  
 SIC Code: 34  
 SIC Name: MANU - FABRICATED METAL PRODUCTS  
 Access: Not reported  
 Cortese: Not reported  
 Hazardous Ranking Score: Not reported  
 Date Site Hazard Ranked: Not reported  
 Groundwater Contamination: Not reported  
 Staff Member Responsible for Site: Not reported  
 Supervisor Responsible for Site: Not reported  
 Region Water Control Board: LA  
 Region Water Control Board Name: LOS ANGELES  
 Lat/Long Direction: Not reported  
 Lat/Long (dms): 0 0 0 / 0 0 0  
 Lat/long Method: Not reported  
 Lat/Long Description: Not reported  
 State Assembly District Code: 44  
 State Senate District Code: 21  
 Facility ID: 19340726  
 Activity: DISC  
 Activity Name: DISCOVERY  
 AWP Code: Not reported  
 Proposed Budget: 0  
 AWP Completion Date: Not reported  
 Revised Due Date: Not reported  
 Comments Date: 12051982  
 Est Person-Yrs to complete: 0  
 Estimated Size: Not reported  
 Request to Delete Activity: Not reported  
 Activity Status: CERT  
 Definition of Status: CERTIFIED  
 Liquids Removed (Gals): 0  
 Liquids Treated (Gals): 0  
 Action Included Capping: Not reported  
 Well Decommissioned: Not reported  
 Action Included Fencing: Not reported

MAP FINDINGS  
FOCUS MAP 9

Map ID      Site      Database(s)      EPA ID Number

---

**DIGITRAN CO (Continued)**

**1000413444**

Removal Action Certification:      Not reported  
 Activity Comments:      Not reported  
 For Commercial Reuse:      0  
 For Industrial Reuse:      0  
 For Residential Reuse:      0  
 Unknown Type:      0  
 Facility ID:      19340726  
 Activity:      CERT  
 Activity Name:      CERTIFICATION  
 AWP Code:      Not reported  
 Proposed Budget:      0  
 AWP Completion Date:      Not reported  
 Revised Due Date:      Not reported  
 Comments Date:      10111984  
 Est Person-Yrs to complete:      0  
 Estimated Size:      Not reported  
 Request to Delete Activity:      Not reported  
 Activity Status:      CERT  
 Definition of Status:      CERTIFIED  
 Liquids Removed (Gals):      0  
 Liquids Treated (Gals):      0  
 Action Included Capping:      Not reported  
 Well Decommissioned:      Not reported  
 Action Included Fencing:      Not reported  
 Removal Action Certification:      Not reported  
 Activity Comments:      Not reported  
 For Commercial Reuse:      0  
 For Industrial Reuse:      0  
 For Residential Reuse:      0  
 Unknown Type:      0  
 Alternate Address:      855 SOUTH ARROYO PARKWAY  
 Alternate City,St,Zip:      PASADENA, CA 91105  
 Background Info:      Not reported  
 Comments Date:      01011988  
 Comments:      Records Search: Site on Cortese List.  
 Comments Date:      02241987  
 Comments:      Jim Smith confirmed that the site was adequately mitigated  
 Comments Date:      02241987  
 Comments:      and no further action is necessary.  
 Comments Date:      04271984  
 Comments:      Preliminary Assessment: Telephone conversation with D.  
 Comments Date:      04271984  
 Comments:      Mayfield, Digitran Co, (818)791-5600, 04/27/84 - Plating  
 Comments Date:      04271984  
 Comments:      facility; uses heavy metals in manufacturing of keyboard  
 Comments Date:      04271984  
 Comments:      assemblies and switch products. Spillage of acid-based,  
 Comments Date:      04271984  
 Comments:      heavy metals onto soil.  
 Comments Date:      04271984  
 Comments:      Incident (09/29/82): Digitran notified DHS of soil contami-  
 Comments Date:      04271984  
 Comments:      nation.  
 Comments Date:      04271984  
 Comments:      Enforcement History: 03/15/83 - Soil sampling by chemical  
 Comments Date:      04271984  
 Comments:      consultants. 07/15/83 - RWQCB letter notifying DHS of no

MAP FINDINGS  
FOCUS MAP 9

Map ID	Site	Database(s)	EPA ID Number
--------	------	-------------	---------------

**DIGITRAN CO (Continued)**

**1000413444**

Comments Date: 04271984  
 Comments: water quality threat. 09/12/83 - Letter to notify to clean-  
 Comments Date: 04271984  
 Comments: up identified contaminated areas.  
 Comments Date: 04271984  
 Comments: Preliminary Assessment (RCRA 3012) submitted to EPA.  
 Comments Date: 05011985  
 Comments: Enforcement Condition: Ongoing clean-up by responsible  
 Comments Date: 05011985  
 Comments: party. Soil excavated to depth of 20" on 10/11/84.  
 Comments Date: 05011992  
 Comments: Site removed from Cortese because site has been Certified.  
 Comments Date: 09011987  
 Comments: Site reported for Proposition 65.  
 Comments Date: 09261983  
 Comments: Facility identified on ERRIS.  
 Comments Date: 10111984  
 Comments: Sixty cubic yards of contaminated soil was removed. Site  
 Comments Date: 10111984  
 Comments: Certified.  
 Comments Date: 12051982  
 Comments: Facility Identified: State Inspection - DHS collected  
 Comments Date: 12051982  
 Comments: samples for heavy metals from spill in back of main bldg.  
 ID Name: EPA IDENTIFICATION NUMBER  
 ID Value: CAD094445129  
 Alternate Name: HUNTINGTON DESK (STORAGE WAREHOUSE)DIGITRAN  
 Special Programs Code: R3012  
 Special Programs Name: RCRA 3012

**RCRA-NonGen:**

Date form received by agency: 08/21/1980  
 Facility name: DIGITRAN CO  
 Facility address: 855 S ARROYO PKWY  
 PASADENA, CA 91105  
 EPA ID: CAD094445129  
 Mailing address: S ARROYO PKWY  
 PASADENA, CA 91105  
 Contact: ENVIRONMENTAL MANAGER  
 Contact address: 855 S ARROYO PKWY  
 PASADENA, CA 91105  
 Contact country: US  
 Contact telephone: (213) 449-3110  
 Contact email: Not reported  
 EPA Region: 09  
 Classification: Non-Generator  
 Description: Handler: Non-Generators do not presently generate hazardous waste

**Owner/Operator Summary:**

Owner/operator name: BECTON DICKINSON AND COMPANY  
 Owner/operator address: NOT REQUIRED  
 NOT REQUIRED, ME 99999  
 Owner/operator country: Not reported  
 Owner/operator telephone: (415) 555-1212  
 Legal status: Private  
 Owner/Operator Type: Owner



MAP FINDINGS  
FOCUS MAP 9

Map ID Site Database(s) EPA ID Number

**DIGITRAN CO (Continued)**

**1000413444**

Owner/Op start date: Not reported  
 Owner/Op end date: Not reported  
  
 Owner/operator name: NOT REQUIRED  
 Owner/operator address: NOT REQUIRED  
 NOT REQUIRED, ME 99999  
 Owner/operator country: Not reported  
 Owner/operator telephone: (415) 555-1212  
 Legal status: Private  
 Owner/Operator Type: Operator  
 Owner/Op start date: Not reported  
 Owner/Op end date: Not reported

Handler Activities Summary:

U.S. importer of hazardous waste: Unknown  
 Mixed waste (haz. and radioactive): Unknown  
 Recycler of hazardous waste: No  
 Transporter of hazardous waste: No  
 Treater, storer or disposer of HW: No  
 Underground injection activity: No  
 On-site burner exemption: Unknown  
 Furnace exemption: Unknown  
 Used oil fuel burner: No  
 Used oil processor: No  
 User oil refiner: No  
 Used oil fuel marketer to burner: No  
 Used oil Specification marketer: No  
 Used oil transfer facility: No  
 Used oil transporter: No  
 Off-site waste receiver: Commercial status unknown

Violation Status: No violations found

61

**MISSION LINEN SERVICE  
860 S FAIR OAKS AVE  
PASADENA, CA 91105**

**HIST UST U001566722  
N/A**

HIST UST:

Region: STATE  
 Facility ID: 00000029062  
 Facility Type: Other  
 Other Type: LINEN SUPPLIER  
 Total Tanks: 0002  
 Contact Name: JEFF AGEE  
 Telephone: 8184498737  
 Owner Name: MISSION INDUSTRIES  
 Owner Address: P.O. DRAWER M M  
 Owner City,St,Zip: SANTA BARBARA, CA 93103

Tank Num: 001  
 Container Num: 1  
 Year Installed: Not reported  
 Tank Capacity: 00002000  
 Tank Used for: PRODUCT  
 Type of Fuel: REGULAR  
 Tank Construction: Not reported  
 Leak Detection: Stock Inventor

MAP FINDINGS  
FOCUS MAP 9

Map ID	Site	Database(s)	EPA ID Number
--------	------	-------------	---------------

**MISSION LINEN SERVICE (Continued)**

**U001566722**

Tank Num: 002  
 Container Num: 2  
 Year Installed: Not reported  
 Tank Capacity: 00000000  
 Tank Used for: WASTE  
 Type of Fuel: Not reported  
 Tank Construction: Not reported  
 Leak Detection: None

61

**MISION LINEN SERVICE  
860 S FAIR OAKS AVE  
PASADENA, CA 91105**

**CA FID UST  
LOS ANGELES CO. HMS  
SWEEPS UST**

**S101629372  
N/A**

CA FID UST:

Facility ID: 19007143  
 Regulated By: UTNKA  
 Regulated ID: 00029062  
 Cortese Code: Not reported  
 SIC Code: Not reported  
 Facility Phone: 8180000000  
 Mail To: Not reported  
 Mailing Address: 860 S FAIR OAKS AVE  
 Mailing Address 2: Not reported  
 Mailing City,St,Zip: PASADENA 91105  
 Contact: Not reported  
 Contact Phone: Not reported  
 DUNs Number: Not reported  
 NPDES Number: Not reported  
 EPA ID: Not reported  
 Comments: Not reported  
 Status: Active

LOS ANGELES CO. HMS:

Region: LA  
 Facility Id: 011241-011260  
 Facility Status: Removed  
 Area: 3J  
 Permit Number: 00002793T  
 Permit Status: Removed  
 Facility Type: T0

SWEEPS UST:

Status: A  
 Comp Number: 11260  
 Number: 9  
 Board Of Equalization: Not reported  
 Ref Date: 12-07-90  
 Act Date: 12-07-90  
 Created Date: 06-30-89  
 Tank Status: Not reported  
 Owner Tank Id: Not reported  
 Swrcb Tank Id: Not reported  
 Actv Date: Not reported  
 Capacity: Not reported  
 Tank Use: Not reported  
 Stg: Not reported  
 Content: Not reported

MAP FINDINGS  
FOCUS MAP 9

Map ID	Site	Database(s)	EPA ID Number
	<b>MISION LINEN SERVICE (Continued)</b>		<b>S101629372</b>
	Number Of Tanks: Not reported		
<b>61</b>	<b>MISSION UNIFORM &amp; LINEN SUPPLY</b> <b>860 S FAIR OAKS AVE</b> <b>PASADENA, CA 91105</b>	<b>HIST UST</b>	<b>U001566723</b> <b>N/A</b>
	HIST UST:		
	Region: STATE		
	Facility ID: 00000068668		
	Facility Type: Other		
	Other Type: LAUNDRY		
	Total Tanks: 0003		
	Contact Name: C. KLOUSIA		
	Telephone: 8184498737		
	Owner Name: MISSION INDUSTRIES, INC.		
	Owner Address: P.O. DRAWER MM		
	Owner City,St,Zip: SANTA BARBARA, CA 93102		
	Tank Num: 001		
	Container Num: 1		
	Year Installed: Not reported		
	Tank Capacity: 00001500		
	Tank Used for: WASTE		
	Type of Fuel: 4		
	Tank Construction: Unkown inches		
	Leak Detection: Stock Inventor		
	Tank Num: 002		
	Container Num: 2		
	Year Installed: Not reported		
	Tank Capacity: 00001500		
	Tank Used for: PRODUCT		
	Type of Fuel: DIESEL		
	Tank Construction: Not reported		
	Leak Detection: Stock Inventor		
	Tank Num: 003		
	Container Num: 3		
	Year Installed: Not reported		
	Tank Capacity: 00001500		
	Tank Used for: PRODUCT		
	Type of Fuel: WASTE OIL		
	Tank Construction: Not reported		
	Leak Detection: Stock Inventor		
<b>62</b>	<b>FOOTHILL PULMONARY AND CRITICAL CARE</b> <b>50 ALESSANDRO PL 330</b> <b>PASADENA, CA 91105</b>	<b>RCRA-SQG</b> <b>FINDS</b> <b>HAZNET</b>	<b>1000597792</b> <b>CAD983618190</b>
	RCRA-SQG:		
	Date form received by agency: 02/07/1992		
	Facility name: FOOTHILL PULMONARY AND CRITICAL CARE		
	Facility address: 50 ALESSANDRO PL 330		
	PASADENA, CA 91105		
	EPA ID: CAD983618190		
	Mailing address: ALESSANDRO PL 330		

MAP FINDINGS  
FOCUS MAP 9

Map ID      Site      Database(s)      EPA ID Number

---

**FOOTHILL PULMONARY AND CRITICAL CARE (Continued)**

**1000597792**

PASADENA, CA 91105  
Contact: CHRISTINE MCAULAY  
Contact address: 50 ALESSANDRO PL 330  
PASADENA, CA 91105  
Contact country: US  
Contact telephone: (818) 795-5118  
Contact email: Not reported  
EPA Region: 09  
Classification: Small Small Quantity Generator  
Description: Handler: generates more than 100 and less than 1000 kg of hazardous waste during any calendar month and accumulates less than 6000 kg of hazardous waste at any time; or generates 100 kg or less of hazardous waste during any calendar month, and accumulates more than 1000 kg of hazardous waste at any time

**Owner/Operator Summary:**

Owner/operator name: KEVIN LAKE JOHN VANDYKE PETER BROWN M D  
Owner/operator address: 50 ALESSANDRO PL 330  
PASADENA, CA 91105  
Owner/operator country: Not reported  
Owner/operator telephone: (818) 795-5118  
Legal status: Private  
Owner/Operator Type: Owner  
Owner/Op start date: Not reported  
Owner/Op end date: Not reported

**Handler Activities Summary:**

U.S. importer of hazardous waste: Unknown  
Mixed waste (haz. and radioactive): Unknown  
Recycler of hazardous waste: No  
Transporter of hazardous waste: No  
Treater, storer or disposer of HW: No  
Underground injection activity: No  
On-site burner exemption: Unknown  
Furnace exemption: Unknown  
Used oil fuel burner: No  
Used oil processor: No  
User oil refiner: No  
Used oil fuel marketer to burner: No  
Used oil Specification marketer: No  
Used oil transfer facility: No  
Used oil transporter: No  
Off-site waste receiver: Commercial status unknown

Violation Status: No violations found

**FINDS:**

Other Pertinent Environmental Activity Identified at Site

RCRAInfo is a national information system that supports the Resource Conservation and Recovery Act (RCRA) program through the tracking of events and activities related to facilities that generate, transport, and treat, store, or dispose of hazardous waste. RCRAInfo allows RCRA program staff to track the notification, permit, compliance, and corrective action activities required under RCRA.



MAP FINDINGS  
FOCUS MAP 9

Map ID      Site      Database(s)      EPA ID Number

---

**FOOTHILL PULMONARY AND CRITICAL CARE (Continued)**

**1000597792**

HAZNET:

Gepaid: CAD983618190  
Contact: KEVIN LAKE JOHN VANDYKE PETER  
Telephone: 8187955118  
Facility Addr2: Not reported  
Mailing Name: Not reported  
Mailing Address: 50 ALESANDRO PL STE 330  
Mailing City,St,Zip: PASADENA, CA 911053149  
Gen County: Los Angeles  
TSD EPA ID: UTD069803658  
TSD County: 99  
Waste Category: Metal sludge - Alkaline solution (pH <UN-> 12.5) with metals  
(antimony, arsenic, barium, beryllium, cadmium, chromium, cobalt,  
copper, lead, mercury, molybdenum, nickel, selenium, silver, thallium,  
vanadium, and zinc)  
Disposal Method: Recycler  
Tons: .0295  
Facility County: Los Angeles

Gepaid: CAD983618190  
Contact: KEVIN LAKE JOHN VANDYKE PETER  
Telephone: 8187955118  
Facility Addr2: Not reported  
Mailing Name: Not reported  
Mailing Address: 50 ALESANDRO PL STE 330  
Mailing City,St,Zip: PASADENA, CA 911053149  
Gen County: Los Angeles  
TSD EPA ID: CAD981402522  
TSD County: Kern  
Waste Category: Metal sludge - Alkaline solution (pH <UN-> 12.5) with metals  
(antimony, arsenic, barium, beryllium, cadmium, chromium, cobalt,  
copper, lead, mercury, molybdenum, nickel, selenium, silver, thallium,  
vanadium, and zinc)  
Disposal Method: Recycler  
Tons: .0748  
Facility County: Los Angeles

Gepaid: CAD983618190  
Contact: KEVIN LAKE JOHN VANDYKE PETER  
Telephone: 8187955118  
Facility Addr2: Not reported  
Mailing Name: Not reported  
Mailing Address: 50 ALESANDRO PL STE 330  
Mailing City,St,Zip: PASADENA, CA 911053149  
Gen County: Los Angeles  
TSD EPA ID: CAD981402522  
TSD County: Kern  
Waste Category: Metal sludge - Alkaline solution (pH <UN-> 12.5) with metals  
(antimony, arsenic, barium, beryllium, cadmium, chromium, cobalt,  
copper, lead, mercury, molybdenum, nickel, selenium, silver, thallium,  
vanadium, and zinc)  
Disposal Method: Recycler  
Tons: .0310  
Facility County: Los Angeles

Gepaid: CAD983618190  
Contact: KEVIN LAKE JOHN VANDYKE PETER

MAP FINDINGS  
FOCUS MAP 9

Map ID      Site      Database(s)      EPA ID Number

**FOOTHILL PULMONARY AND CRITICAL CARE (Continued)**

**1000597792**

Telephone: 8187955118  
 Facility Addr2: Not reported  
 Mailing Name: Not reported  
 Mailing Address: 50 ALESANDRO PL STE 330  
 Mailing City,St,Zip: PASADENA, CA 911053149  
 Gen County: Los Angeles  
 TSD EPA ID: CAD981402522  
 TSD County: Kern  
 Waste Category: Metal sludge - Alkaline solution (pH <UN-> 12.5) with metals (antimony, arsenic, barium, beryllium, cadmium, chromium, cobalt, copper, lead, mercury, molybdenum, nickel, selenium, silver, thallium, vanadium, and zinc)  
 Disposal Method: Recycler  
 Tons: .0416  
 Facility County: Los Angeles

Gepaid: CAD983618190  
 Contact: KEVIN LAKE JOHN VANDYKE PETER  
 Telephone: 8187955118  
 Facility Addr2: Not reported  
 Mailing Name: Not reported  
 Mailing Address: 50 ALESANDRO PL STE 330  
 Mailing City,St,Zip: PASADENA, CA 911053149  
 Gen County: Los Angeles  
 TSD EPA ID: CAD981402522  
 TSD County: Kern  
 Waste Category: Metal sludge - Alkaline solution (pH <UN-> 12.5) with metals (antimony, arsenic, barium, beryllium, cadmium, chromium, cobalt, copper, lead, mercury, molybdenum, nickel, selenium, silver, thallium, vanadium, and zinc)  
 Disposal Method: Recycler  
 Tons: .0290  
 Facility County: Los Angeles

[Click this hyperlink](#) while viewing on your computer to access 1 additional CA\_HAZNET: record(s) in the EDR Site Report.

64

**PHOENIX DECORATING CO**  
**835 S RAYMOND AVE**  
**PASADENA, CA 91105**

**RCRA-SQG 1001959887**  
**FINDS CAR000065797**  
**HAZNET**

RCRA-SQG:  
 Date form received by agency:01/13/2000  
 Facility name: PHOENIX DECORATING CO  
 Facility address: 835 S RAYMOND AVE  
    PASADENA, CA 91105  
 EPA ID: CAR000065797  
 Contact: CHRIS LOFTHOUSE  
 Contact address: 835 S RAYMOND AVE  
    PASADENA, CA 91105  
 Contact country: US  
 Contact telephone: (626) 793-3174  
 Contact email: Not reported  
 EPA Region: 09  
 Classification: Small Small Quantity Generator  
 Description: Handler: generates more than 100 and less than 1000 kg of hazardous waste during any calendar month and accumulates less than 6000 kg of hazardous waste at any time; or generates 100 kg or less of hazardous

MAP FINDINGS  
FOCUS MAP 9

Map ID Site Database(s) EPA ID Number

**PHOENIX DECORATING CO (Continued)**

**1001959887**

waste during any calendar month, and accumulates more than 1000 kg of hazardous waste at any time

Owner/Operator Summary:

Owner/operator name: WILLIAM LOFTHOUSE JR  
Owner/operator address: 835 S RAYMOND AVE  
PASADENA, CA 91105  
Owner/operator country: Not reported  
Owner/operator telephone: (626) 793-3174  
Legal status: Private  
Owner/Operator Type: Owner  
Owner/Op start date: Not reported  
Owner/Op end date: Not reported

Handler Activities Summary:

U.S. importer of hazardous waste: Unknown  
Mixed waste (haz. and radioactive): Unknown  
Recycler of hazardous waste: No  
Transporter of hazardous waste: No  
Treater, storer or disposer of HW: No  
Underground injection activity: No  
On-site burner exemption: Unknown  
Furnace exemption: Unknown  
Used oil fuel burner: No  
Used oil processor: No  
User oil refiner: No  
Used oil fuel marketer to burner: No  
Used oil Specification marketer: No  
Used oil transfer facility: No  
Used oil transporter: No  
Off-site waste receiver: Commercial status unknown

Hazardous Waste Summary:

Waste code: D039  
Waste name: TETRACHLOROETHYLENE

Violation Status: No violations found

FINDS:

Other Pertinent Environmental Activity Identified at Site

California - Hazardous Waste Tracking System - Datamart

RCRAInfo is a national information system that supports the Resource Conservation and Recovery Act (RCRA) program through the tracking of events and activities related to facilities that generate, transport, and treat, store, or dispose of hazardous waste. RCRAInfo allows RCRA program staff to track the notification, permit, compliance, and corrective action activities required under RCRA.

HAZNET:

Gepaid: CAL000064899  
Contact: WILLIAM LOFTHOUSE JR/PRES  
Telephone: 0000000000  
Facility Addr2: Not reported

MAP FINDINGS  
FOCUS MAP 9

Map ID      Site      Database(s)      EPA ID Number

---

**PHOENIX DECORATING CO (Continued)**

**1001959887**

Mailing Name: Not reported  
Mailing Address: 835 S RAYMOND AVE  
Mailing City,St,Zip: PASADENA, CA 911050000  
Gen County: Los Angeles  
TSD EPA ID: CAT080013352  
TSD County: Los Angeles  
Waste Category: Aqueous solution with 10% or more total organic residues  
Disposal Method: Recycler  
Tons: .2293  
Facility County: Los Angeles

Gepaid: CAR000065797  
Contact: EVA MONROY, OFFICE MANAGER  
Telephone: 6267933174  
Facility Addr2: Not reported  
Mailing Name: Not reported  
Mailing Address: 835 S RAYMOND AVE  
Mailing City,St,Zip: PASADENA, CA 911050000  
Gen County: Los Angeles  
TSD EPA ID: CAT000613893  
TSD County: Los Angeles  
Waste Category: Aqueous solution with less than 10% total organic residues  
Disposal Method: Transfer Station  
Tons: 0.08  
Facility County: Not reported

Gepaid: CAR000065797  
Contact: EVA MONROY, OFFICE MANAGER  
Telephone: 6267933174  
Facility Addr2: Not reported  
Mailing Name: Not reported  
Mailing Address: 835 S RAYMOND AVE  
Mailing City,St,Zip: PASADENA, CA 911050000  
Gen County: Los Angeles  
TSD EPA ID: CAT000613893  
TSD County: Los Angeles  
Waste Category: Aqueous solution with less than 10% total organic residues  
Disposal Method: Transfer Station  
Tons: 0.08  
Facility County: Not reported

Gepaid: CAL000064899  
Contact: WILLIAM LOFTHOUSE JR/PRES  
Telephone: 0000000000  
Facility Addr2: Not reported  
Mailing Name: Not reported  
Mailing Address: 835 S RAYMOND AVE  
Mailing City,St,Zip: PASADENA, CA 911050000  
Gen County: Los Angeles  
TSD EPA ID: CAT080013352  
TSD County: Los Angeles  
Waste Category: Aqueous solution with 10% or more total organic residues  
Disposal Method: Recycler  
Tons: .2293  
Facility County: Los Angeles



MAP FINDINGS  
FOCUS MAP 9

Map ID	Site	Database(s)	EPA ID Number
	<b>PHOENIX DECORATING CO (Continued)</b>		<b>1001959887</b>
	<p><a href="#">Click this hyperlink</a> while viewing on your computer to access -1 additional CA_HAZNET: record(s) in the EDR Site Report.</p>		
<b>65</b>	<b>DGS/REAL ESTATE SERVICES DIVISION 866-1112 S PASADENA PASADENA, CA 91105</b>	<b>HAZNET</b>	<b>S104567054 N/A</b>
	<p>HAZNET:</p> <p>Gepaid: CAC001394760  Contact: DEPT GENERAL SERVICES  Telephone: 6264410056  Facility Addr2: Not reported  Mailing Name: Not reported  Mailing Address: 762 SAINT JOHN AVE  Mailing City,St,Zip: PASADENA, CA 911050000  Gen County: Los Angeles  TSD EPA ID: CAD009007626  TSD County: Los Angeles  Waste Category: Asbestos-containing waste  Disposal Method: Disposal, Land Fill  Tons: 27.8124  Facility County: Los Angeles</p> <p>Gepaid: CAC001394760  Contact: DEPT GENERAL SERVICES  Telephone: 6264410056  Facility Addr2: Not reported  Mailing Name: Not reported  Mailing Address: 762 SAINT JOHN AVE  Mailing City,St,Zip: PASADENA, CA 911050000  Gen County: Los Angeles  TSD EPA ID: CAD009007626  TSD County: Los Angeles  Waste Category: Asbestos-containing waste  Disposal Method: Disposal, Land Fill  Tons: 46.354  Facility County: Los Angeles</p>		
<b>65</b>	<b>CALTRANS 900 S PASADENA AVE PASADENA, CA</b>	<b>LOS ANGELES CO. HMS</b>	<b>S106409682 N/A</b>
	<p>LOS ANGELES CO. HMS:</p> <p>Region: LA  Facility Id: 012738-012929  Facility Status: Removed  Area: 3J  Permit Number: Not reported  Permit Status: Not reported  Facility Type: Not reported</p>		

MAP FINDINGS  
FOCUS MAP 9

Map ID	Site	Database(s)	EPA ID Number
65	<b>CALIF DEPT OF TRANSPORTATION</b> <b>900 S PASADENA AVE</b> <b>PASADENA, CA 91105</b>	<b>CA FID UST</b> <b>SWEEPS UST</b>	<b>S101585253</b> <b>N/A</b>
	CA FID UST: Facility ID: 19021767 Regulated By: UTNKA Regulated ID: 00064998 Cortese Code: Not reported SIC Code: Not reported Facility Phone: 8180000000 Mail To: Not reported Mailing Address: 120 S SPRING ST Mailing Address 2: Not reported Mailing City,St,Zip: PASADENA 91105 Contact: Not reported Contact Phone: Not reported DUNs Number: Not reported NPDES Number: Not reported EPA ID: Not reported Comments: Not reported Status: Active		
	SWEEPS UST: Status: A Comp Number: 12929 Number: 9 Board Of Equalization: Not reported Ref Date: 12-07-90 Act Date: 12-07-90 Created Date: 06-30-89 Tank Status: Not reported Owner Tank Id: Not reported Swrcb Tank Id: Not reported Actv Date: Not reported Capacity: Not reported Tank Use: Not reported Stg: Not reported Content: Not reported Number Of Tanks: Not reported		
65	<b>WORLD WIDE CHURCH OF GOD</b> <b>900 S PASADENA AVE</b> <b>PASADENA, CA 91105</b>	<b>HIST UST</b>	<b>U001566731</b> <b>N/A</b>
	HIST UST: Region: STATE Facility ID: 00000064998 Facility Type: Other Other Type: STORAGE FACILITY Total Tanks: 0001 Contact Name: JEAN KLOSTER Telephone: 8183046109 Owner Name: CALTRANS Owner Address: 120 S. SPRING ST. Owner City,St,Zip: LOS ANGELES, CA 90051  Tank Num: 001 Container Num: 4821400103		

MAP FINDINGS  
FOCUS MAP 9

Map ID	Site	Database(s)	EPA ID Number
	<b>WORLD WIDE CHURCH OF GOD (Continued)</b>		<b>U001566731</b>
	Year Installed: Not reported Tank Capacity: 00000500 Tank Used for: PRODUCT Type of Fuel: REGULAR Tank Construction: Not reported Leak Detection: None		
<b>67</b>	<b>CALTRANS DIST 7/ROW PROPERTY SVCS 231 WIGMORE DR PASADENA, CA 91105</b>	<b>HAZNET</b>	<b>S108743975 N/A</b>
	HAZNET: Gepaid: CAC002611751 Contact: LYNN PHAM Telephone: 2138971975 Facility Addr2: Not reported Mailing Name: Not reported Mailing Address: 100 S MAIN ST MS 6 Mailing City,St,Zip: LOS ANGELES, CA 90012 Gen County: Los Angeles TSD EPA ID: CAD009007626 TSD County: Los Angeles Waste Category: Asbestos-containing waste Disposal Method: H13 Tons: 0.84 Facility County: Los Angeles		
<b>67</b>	<b>CALTRANS DIST 7(23) HISTORIC HOUSES 231 WIGMORE DR PASADENA, CA 91105</b>	<b>HAZNET</b>	<b>S108200574 N/A</b>
	HAZNET: Gepaid: CAC002573873 Contact: JAMES WRIGHT/ASSOC ROW Telephone: 2138974378 Facility Addr2: Not reported Mailing Name: Not reported Mailing Address: 120 S SPRING ST Mailing City,St,Zip: LOS ANGELES, CA 90012 Gen County: Los Angeles TSD EPA ID: CAD028409019 TSD County: Los Angeles Waste Category: Other inorganic solid waste Disposal Method: Transfer Station Tons: 0.02 Facility County: Not reported		

MAP FINDINGS  
FOCUS MAP 9

Map ID	Site	Database(s)	EPA ID Number
--------	------	-------------	---------------

69	<b>CROWN FENCE &amp; SUPPLY CO LTD 929 S FAIR OAKS AVE PASADENA, CA 91105</b>	<b>LOS ANGELES CO. HMS SWEEPS UST</b>	<b>S102057137 N/A</b>
----	---	---	---------------------------

LOS ANGELES CO. HMS:

Region: LA  
Facility Id: 013996-014472  
Facility Status: Removed  
Area: 3J  
Permit Number: Not reported  
Permit Status: Not reported  
Facility Type: Not reported

SWEEPS UST:

Status: A  
Comp Number: 14472  
Number: 9  
Board Of Equalization: Not reported  
Ref Date: 12-07-90  
Act Date: 12-07-90  
Created Date: 06-30-89  
Tank Status: Not reported  
Owner Tank Id: Not reported  
Swrcb Tank Id: Not reported  
Actv Date: Not reported  
Capacity: Not reported  
Tank Use: Not reported  
Stg: Not reported  
Content: Not reported  
Number Of Tanks: Not reported

69	<b>BANK OF AMERICA 929 S FAIR OAKS AVE PASADENA, CA 91030</b>	<b>HAZNET</b>	<b>S103676478 N/A</b>
----	---	---------------	---------------------------

HAZNET:

Gepaid: CAC001270712  
Contact: B OF A  
Telephone: 0000000000  
Facility Addr2: Not reported  
Mailing Name: Not reported  
Mailing Address: 929 S FAIR OAKS AVE  
Mailing City,St,Zip: PASADENA, CA 910300000  
Gen County: Los Angeles  
TSD EPA ID: CAD009007626  
TSD County: Los Angeles  
Waste Category: Asbestos-containing waste  
Disposal Method: Disposal, Land Fill  
Tons: .2107  
Facility County: Los Angeles



MAP FINDINGS  
FOCUS MAP 9

Map ID	Site	Database(s)	EPA ID Number
69	<p><b>STORAGE PROPERTY</b>  <b>933 S FAIR OAKS AVE</b>  <b>PASADENA, CA 91105</b></p> <p>HIST UST:  Region: STATE  Facility ID: 00000061158  Facility Type: Other  Other Type: OPEN STORAGE  Total Tanks: 0001  Contact Name: Not reported  Telephone: 8187991172  Owner Name: RICHARD D. FIEDLER, ET AL  Owner Address: 2125 ROANOKE ROAD  Owner City,St,Zip: SAN MARINO, CA 91108</p> <p>Tank Num: 001  Container Num: 1  Year Installed: Not reported  Tank Capacity: 00000000  Tank Used for: PRODUCT  Type of Fuel: 06  Tank Construction: Not reported  Leak Detection: None</p>	HIST UST	U001566729 N/A
69	<p><b>CROWN FENCE &amp; SUPPLY CO. LTD.</b>  <b>939 S FAIR OAKS AVE</b>  <b>PASADENA, CA 91105</b></p> <p>HIST UST:  Region: STATE  Facility ID: 00000050862  Facility Type: Other  Other Type: CONTRACTOR'S YARD  Total Tanks: 0001  Contact Name: JACK VIERRA  Telephone: 8187991172  Owner Name: CROWN FENCE &amp; SUPPLY CO. LTD.  Owner Address: 939 S. FAIR OAKS AVENUE  Owner City,St,Zip: PASADENA, CA 91105</p> <p>Tank Num: 001  Container Num: 1  Year Installed: 1950  Tank Capacity: 00001000  Tank Used for: PRODUCT  Type of Fuel: REGULAR  Tank Construction: Not reported  Leak Detection: Stock Inventor</p>	HIST UST	U001566713 N/A



MAP FINDINGS  
FOCUS MAP 9

Map ID	Site	Database(s)	EPA ID Number
--------	------	-------------	---------------

**ADLOFF & KING PLATING CO, INC (Continued)**

**1000332417**

User oil refiner: No  
 Used oil fuel marketer to burner: No  
 Used oil Specification marketer: No  
 Used oil transfer facility: No  
 Used oil transporter: No  
 Off-site waste receiver: Commercial status unknown

Violation Status: No violations found

**FINDS:**

Other Pertinent Environmental Activity Identified at Site

RCRAInfo is a national information system that supports the Resource Conservation and Recovery Act (RCRA) program through the tracking of events and activities related to facilities that generate, transport, and treat, store, or dispose of hazardous waste. RCRAInfo allows RCRA program staff to track the notification, permit, compliance, and corrective action activities required under RCRA.

**69 E CENTRAL CREDIT UNION  
988 S FAIR OAKS AVE  
PASADENA, CA 91105**

**HAZNET S108205538  
N/A**

**HAZNET:**

Gepaid: CAC002592430  
 Contact: MIKE THEODORE  
 Telephone: 6267996000  
 Facility Addr2: Not reported  
 Mailing Name: Not reported  
 Mailing Address: 990 S FAIR OAKS AVE  
 Mailing City,St,Zip: PASADENA, CA 91105  
 Gen County: Los Angeles  
 TSD EPA ID: AZC950823111  
 TSD County: 99  
 Waste Category: Asbestos-containing waste  
 Disposal Method: Not reported  
 Tons: 0.21  
 Facility County: Not reported

**69 GREAT AMERICAN BANK  
1000 S FAIR OAKS AVE  
SOUTH PASADENA, CA**

**LOS ANGELES CO. HMS S106023596  
N/A**

**LOS ANGELES CO. HMS:**

Region: LA  
 Facility Id: 014992-015863  
 Facility Status: Removed  
 Area: 3A  
 Permit Number: Not reported  
 Permit Status: Not reported  
 Facility Type: Not reported

MAP FINDINGS  
FOCUS MAP 9

Map ID	Site	Database(s)	EPA ID Number
69	<b>NITE SUN PERFORMANCE</b> <b>995 SO FAIR OAKS AVE</b> <b>PASADENA, CA 91105</b>	HAZNET	S103979345 N/A
	HAZNET: Gepaid: CAL000147370 Contact: TOBIN GEORGE Telephone: 0000000000 Facility Addr2: Not reported Mailing Name: Not reported Mailing Address: 995 SO FAIR OAKS AVE Mailing City,St,Zip: PASADENA, CA 911050000 Gen County: Los Angeles TSD EPA ID: CAT000613893 TSD County: Los Angeles Waste Category: Aqueous solution with less than 10% total organic residues Disposal Method: Treatment, Tank Tons: .1417 Facility County: Los Angeles		
	Gepaid: CAL000147370 Contact: TOBIN GEORGE Telephone: 0000000000 Facility Addr2: Not reported Mailing Name: Not reported Mailing Address: 995 SO FAIR OAKS AVE Mailing City,St,Zip: PASADENA, CA 911050000 Gen County: Los Angeles TSD EPA ID: CAT000613893 TSD County: Los Angeles Waste Category: Aqueous solution with less than 10% total organic residues Disposal Method: Transfer Station Tons: .4086 Facility County: Los Angeles		
	Gepaid: CAL000147370 Contact: TOBIN GEORGE Telephone: 0000000000 Facility Addr2: Not reported Mailing Name: Not reported Mailing Address: 995 SO FAIR OAKS AVE Mailing City,St,Zip: PASADENA, CA 911050000 Gen County: Los Angeles TSD EPA ID: CAT000613893 TSD County: Los Angeles Waste Category: Not reported Disposal Method: Not reported Tons: .0000 Facility County: Los Angeles		



MAP FINDINGS  
 FOCUS MAP 9

Map ID	Site	Database(s)	EPA ID Number
70	<b>PACIFIC BELL</b> <b>901 S. RAYMOND AVE.</b> <b>PASADENA, CA 91105</b>  HAZNET: Gepaid: CAD980891766 Contact: SHARON BAYLE/STAFF ASSOC Telephone: 9258675741 Facility Addr2: Not reported Mailing Name: Not reported Mailing Address: PO BOX 5095 RM 3E000 Mailing City,St,Zip: SAN RAMON, CA 945830995 Gen County: Los Angeles TSD EPA ID: CAT080013352 TSD County: Los Angeles Waste Category: Aqueous solution with less than 10% total organic residues Disposal Method: Recycler Tons: 0.05 Facility County: Not reported  Gepaid: CAD980891766 Contact: SHARON BAYLE/STAFF ASSOC Telephone: 9258675741 Facility Addr2: Not reported Mailing Name: RM1N200 Mailing Address: PO BOX 5095 RM 3E000 Mailing City,St,Zip: SAN RAMON, CA 945830995 Gen County: Los Angeles TSD EPA ID: CAT080013352 TSD County: Los Angeles Waste Category: Aqueous solution with less than 10% total organic residues Disposal Method: Recycler Tons: 0.05 Facility County: Los Angeles  Gepaid: CAD980891766 Contact: SHARON BAYLE/STAFF ASSOC Telephone: 9258675741 Facility Addr2: Not reported Mailing Name: RM1N200 Mailing Address: PO BOX 5095 RM 3E000 Mailing City,St,Zip: SAN RAMON, CA 945830995 Gen County: Los Angeles TSD EPA ID: CAT080013352 TSD County: Los Angeles Waste Category: Waste oil and mixed oil Disposal Method: Recycler Tons: 4.58 Facility County: Los Angeles  Gepaid: CAD980891766 Contact: SHARON BAYLE/STAFF ASSOC Telephone: 9258675741 Facility Addr2: Not reported Mailing Name: Not reported Mailing Address: PO BOX 5095 RM 3E000 Mailing City,St,Zip: SAN RAMON, CA 945830995 Gen County: Los Angeles TSD EPA ID: CAT080013352	<b>HAZNET</b> <b>UST</b>	<b>1007248878</b> <b>N/A</b>

MAP FINDINGS  
FOCUS MAP 9

Map ID	Site	Database(s)	EPA ID Number
--------	------	-------------	---------------

**PACIFIC BELL (Continued)**

**1007248878**

TSD County: Los Angeles  
 Waste Category: Aqueous solution with less than 10% total organic residues  
 Disposal Method: Recycler  
 Tons: 0.05  
 Facility County: Not reported

[Click this hyperlink](#) while viewing on your computer to access  
 -1 additional CA\_HAZNET: record(s) in the EDR Site Report.

UST:

Local Agency: 19080  
 Facility ID: 19-080-000371

70

**PACIFIC BELL PSDNCAIG/K1104  
 901 S RAYMOND AVE  
 PASADENA, CA 91105**

**LOS ANGELES CO. HMS  
 SWEEPS UST**

**S102057081  
 N/A**

LOS ANGELES CO. HMS:

Region: LA  
 Facility Id: 010314-010198  
 Facility Status: Removed  
 Area: 3J  
 Permit Number: 00001620T  
 Permit Status: Removed  
 Facility Type: T0

SWEEPS UST:

Status: A  
 Comp Number: 10198  
 Number: 9  
 Board Of Equalization: Not reported  
 Ref Date: 12-07-90  
 Act Date: 12-07-90  
 Created Date: 06-30-89  
 Tank Status: A  
 Owner Tank Id: Not reported  
 Swrcb Tank Id: 19-080-010198-000001  
 Actv Date: 06-30-89  
 Capacity: Not reported  
 Tank Use: UNKNOWN  
 Stg: W  
 Content: Not reported  
 Number Of Tanks: 2

Status: A  
 Comp Number: 10198  
 Number: 9  
 Board Of Equalization: Not reported  
 Ref Date: 12-07-90  
 Act Date: 12-07-90  
 Created Date: 06-30-89  
 Tank Status: A  
 Owner Tank Id: Not reported  
 Swrcb Tank Id: 19-080-010198-000002  
 Actv Date: 06-30-89  
 Capacity: Not reported  
 Tank Use: UNKNOWN

MAP FINDINGS  
FOCUS MAP 9

Map ID	Site	Database(s)	EPA ID Number
	<b>PACIFIC BELL PSDNCAIG/K1104 (Continued)</b>		<b>S102057081</b>
	Stg: W		
	Content: Not reported		
	Number Of Tanks: Not reported		
<b>70</b>	<b>PACIFIC BELL (K1-614)</b> <b>901 S RAYMOND AVE</b> <b>PASADENA, CA 91105</b>	<b>HIST UST</b>	<b>U001566724</b> <b>N/A</b>
	HIST UST:		
	Region: STATE		
	Facility ID: 00000016789		
	Facility Type: Other		
	Other Type: PHONE CO		
	Total Tanks: 0002		
	Contact Name: E. J. KOEHLER		
	Telephone: 4155426758		
	Owner Name: PACIFIC BELL		
	Owner Address: 370 THIRD STREET		
	Owner City,St,Zip: SAN FRANCISCO, CA 94107		
	Tank Num: 001		
	Container Num: W-66-250		
	Year Installed: Not reported		
	Tank Capacity: 00000250		
	Tank Used for: WASTE		
	Type of Fuel: WASTE OIL		
	Tank Construction: Not reported		
	Leak Detection: None		
	Tank Num: 002		
	Container Num: G-79-12K		
	Year Installed: 1979		
	Tank Capacity: 00012000		
	Tank Used for: PRODUCT		
	Type of Fuel: UNLEADED		
	Tank Construction: Not reported		
	Leak Detection: None		
<b>70</b>	<b>PACIFIC BELL</b> <b>901 S. RAYMOND AVE</b> <b>PASADENA, CA 91105</b>	<b>RCRA-LQG</b>	<b>1007199138</b> <b>CAD980891766</b>
	RCRA-LQG:		
	Date form received by agency: 04/09/1990		
	Facility name: PACIFIC BELL		
	Facility address: 901 S. RAYMOND AVE		
	PASADENA, CA 91105		
	EPA ID: CAD980891766		
	Mailing address: 2600 CAMINO RAMON		
	SAN RAMON, CA 94583		
	Contact: CHERIE PACKER		
	Contact address: Not reported		
	Not reported		
	Contact country: Not reported		
	Contact telephone: (213) 738-8454		
	Contact email: Not reported		

MAP FINDINGS  
FOCUS MAP 9

Map ID      Site      Database(s)      EPA ID Number

---

**PACIFIC BELL (Continued)**

**1007199138**

EPA Region: 09  
 Classification: Large Quantity Generator  
 Description: Handler: generates 1,000 kg or more of hazardous waste during any calendar month; or generates more than 1 kg of acutely hazardous waste during any calendar month; or generates more than 100 kg of any residue or contaminated soil, waste or other debris resulting from the cleanup of a spill, into or on any land or water, of acutely hazardous waste during any calendar month; or generates 1 kg or less of acutely hazardous waste during any calendar month, and accumulates more than 1 kg of acutely hazardous waste at any time; or generates 100 kg or less of any residue or contaminated soil, waste or other debris resulting from the cleanup of a spill, into or on any land or water, of acutely hazardous waste during any calendar month, and accumulates more than 100 kg of that material at any time

Handler Activities Summary:

U.S. importer of hazardous waste: Unknown  
 Mixed waste (haz. and radioactive): Unknown  
 Recycler of hazardous waste: Unknown  
 Transporter of hazardous waste: Unknown  
 Treater, storer or disposer of HW: No  
 Underground injection activity: Unknown  
 On-site burner exemption: Unknown  
 Furnace exemption: Unknown  
 Used oil fuel burner: Unknown  
 Used oil processor: Unknown  
 User oil refiner: Unknown  
 Used oil fuel marketer to burner: Unknown  
 Used oil Specification marketer: Unknown  
 Used oil transfer facility: Unknown  
 Used oil transporter: Unknown  
 Off-site waste receiver: Commercial status unknown

Violation Status: No violations found

---

71      **PANDA WAREHOUSE**  
**1010 S ARROYO PKY**  
**PASADENA, CA 91105**

**SWEEPS UST      S106930472**  
**N/A**

SWEEPS UST:

Status: A  
 Comp Number: 13622  
 Number: 9  
 Board Of Equalization: Not reported  
 Ref Date: 12-07-90  
 Act Date: 12-07-90  
 Created Date: 06-30-89  
 Tank Status: Not reported  
 Owner Tank Id: Not reported  
 Swrcb Tank Id: Not reported  
 Actv Date: Not reported  
 Capacity: Not reported  
 Tank Use: Not reported  
 Stg: Not reported  
 Content: Not reported  
 Number Of Tanks: Not reported



MAP FINDINGS  
FOCUS MAP 9

Map ID	Site	Database(s)	EPA ID Number
73	<b>PARKWAY CHIROPRACTIC</b> <b>1111 S ARROYO PARKWAY NO 490</b> <b>PASADENA, CA 91105</b>	<b>RCRA-SQG</b> <b>FINDS</b> <b>HAZNET</b>	<b>1000685825</b> <b>CAD983624875</b>

RCRA-SQG:

Date form received by agency: 03/24/1992  
 Facility name: PARKWAY CHIROPRACTIC  
 Facility address: 1111 S ARROYO PARKWAY NO 490  
 PASADENA, CA 91105  
 EPA ID: CAD983624875  
 Contact: JEROME KERSHAW  
 Contact address: 1111 S ARROYO PARKWAY NO 490  
 PASADENA, CA 91105  
 Contact country: US  
 Contact telephone: (818) 441-6012  
 Contact email: Not reported  
 EPA Region: 09  
 Classification: Small Small Quantity Generator  
 Description: Handler: generates more than 100 and less than 1000 kg of hazardous waste during any calendar month and accumulates less than 6000 kg of hazardous waste at any time; or generates 100 kg or less of hazardous waste during any calendar month, and accumulates more than 1000 kg of hazardous waste at any time

Owner/Operator Summary:

Owner/operator name: JEROME R KERSHAW  
 Owner/operator address: 1111 S ARROYO PARKWAY NO 490  
 PASADENA, CA 91105  
 Owner/operator country: Not reported  
 Owner/operator telephone: (818) 441-6012  
 Legal status: Private  
 Owner/Operator Type: Owner  
 Owner/Op start date: Not reported  
 Owner/Op end date: Not reported

Handler Activities Summary:

U.S. importer of hazardous waste: Unknown  
 Mixed waste (haz. and radioactive): Unknown  
 Recycler of hazardous waste: No  
 Transporter of hazardous waste: No  
 Treater, storer or disposer of HW: No  
 Underground injection activity: No  
 On-site burner exemption: Unknown  
 Furnace exemption: Unknown  
 Used oil fuel burner: No  
 Used oil processor: No  
 User oil refiner: No  
 Used oil fuel marketer to burner: No  
 Used oil Specification marketer: No  
 Used oil transfer facility: No  
 Used oil transporter: No  
 Off-site waste receiver: Commercial status unknown

Violation Status: No violations found

FINDS:

Other Pertinent Environmental Activity Identified at Site

RCRAInfo is a national information system that supports the Resource

MAP FINDINGS  
FOCUS MAP 9

Map ID      Site      Database(s)      EPA ID Number

---

**PARKWAY CHIROPRACTIC (Continued)**

**1000685825**

Conservation and Recovery Act (RCRA) program through the tracking of events and activities related to facilities that generate, transport, and treat, store, or dispose of hazardous waste. RCRAInfo allows RCRA program staff to track the notification, permit, compliance, and corrective action activities required under RCRA.

HAZNET:

Gepaid: CAD983624875  
Contact: JEROME R KERSHAW  
Telephone: 8184416012  
Facility Addr2: Not reported  
Mailing Name: Not reported  
Mailing Address: 1111 S ARROYO PARKWAY NO 490  
Mailing City,St,Zip: PASADENA, CA 911050000  
Gen County: Los Angeles  
TSD EPA ID: CAD982524613  
TSD County: Orange  
Waste Category: Photochemicals/photoprocessing waste  
Disposal Method: Recycler  
Tons: .0957  
Facility County: Los Angeles

Gepaid: CAD983624875  
Contact: JEROME R KERSHAW  
Telephone: 8184416012  
Facility Addr2: Not reported  
Mailing Name: Not reported  
Mailing Address: 1111 S ARROYO PARKWAY NO 490  
Mailing City,St,Zip: PASADENA, CA 911050000  
Gen County: Los Angeles  
TSD EPA ID: CAD982524613  
TSD County: Orange  
Waste Category: Photochemicals/photoprocessing waste  
Disposal Method: Not reported  
Tons: .0707  
Facility County: Los Angeles

Gepaid: CAD983624875  
Contact: JEROME R KERSHAW  
Telephone: 8184416012  
Facility Addr2: Not reported  
Mailing Name: Not reported  
Mailing Address: 1111 S ARROYO PARKWAY NO 490  
Mailing City,St,Zip: PASADENA, CA 911050000  
Gen County: Los Angeles  
TSD EPA ID: CAD982524613  
TSD County: Orange  
Waste Category: Photochemicals/photoprocessing waste  
Disposal Method: Recycler  
Tons: .0208  
Facility County: Los Angeles

MAP FINDINGS  
FOCUS MAP 9

Map ID	Site	Database(s)	EPA ID Number
74	<b>CALTRANS DIST 7/ROW PROP MGMT</b> <b>180 ARLINGTON DR</b> <b>PASADENA, CA 91105</b>  HAZNET: Gepaid: CAC002610304 Contact: MICHELLE DUNGAN Telephone: 2138976542 Facility Addr2: Not reported Mailing Name: Not reported Mailing Address: 100 S MAIN ST MS-6 Mailing City,St,Zip: LOS ANGELES, CA 90012 Gen County: Los Angeles TSD EPA ID: CAD009007626 TSD County: Los Angeles Waste Category: Asbestos-containing waste Disposal Method: H13 Tons: 1.68 Facility County: Los Angeles	HAZNET	S108743973 N/A
74	<b>CALTRANS DIST 7/ROW PROPERTY MANAGEMENT</b> <b>169 ARLINGTON DR</b> <b>PASADENA, CA 91105</b>  HAZNET: Gepaid: CAC002571144 Contact: JIMMY LEE Telephone: 2138971884 Facility Addr2: Not reported Mailing Name: ROW Mailing Address: 1120 S SPRING ST Mailing City,St,Zip: LOS ANGELES, CA 90012 Gen County: Los Angeles TSD EPA ID: CAD009007626 TSD County: Los Angeles Waste Category: Asbestos-containing waste Disposal Method: Disposal, Land Fill Tons: 1.68 Facility County: Los Angeles	HAZNET	S107143689 N/A
75	<b>EQUILON ENTERPRISES</b> <b>1050 S FAIR OAKS</b> <b>PASADENA, CA 91105</b>  FINDS: Other Pertinent Environmental Activity Identified at Site  California - Hazardous Waste Tracking System - Datamart  RCRAInfo is a national information system that supports the Resource Conservation and Recovery Act (RCRA) program through the tracking of events and activities related to facilities that generate, transport, and treat, store, or dispose of hazardous waste. RCRAInfo allows RCRA program staff to track the notification, permit, compliance, and corrective action activities required under RCRA.	FINDS HAZNET	1008153046 110018974822

MAP FINDINGS  
FOCUS MAP 9

Map ID      Site      Database(s)      EPA ID Number

---

**EQUILON ENTERPRISES (Continued)**

**1008153046**

HAZNET:

Gepaid:            CAD981466006  
Contact:           N CORTEZ/ENVTL DATA ANALYST  
Telephone:        2818742224  
Facility Addr2:    Not reported  
Mailing Name:     RESIDUAL DISPOSAL COORD  
Mailing Address:  12700 NORTHBOROUGH DR MFT 240-G  
Mailing City,St,Zip: HOUSTON, TX 770672508  
Gen County:        Los Angeles  
TSD EPA ID:        CAD982484933  
TSD County:        Los Angeles  
Waste Category:    Other empty containers 30 gallons or more  
Disposal Method:  Disposal, Other  
Tons:                9.75  
Facility County:    Los Angeles

Gepaid:            CAD981466006  
Contact:           N CORTEZ/ENVTL DATA ANALYST  
Telephone:        2818742224  
Facility Addr2:    Not reported  
Mailing Name:     RESIDUAL DISPOSAL COORD  
Mailing Address:  12700 NORTHBOROUGH DR MFT 240-G  
Mailing City,St,Zip: HOUSTON, TX 770672508  
Gen County:        Los Angeles  
TSD EPA ID:        CAD028409019  
TSD County:        Los Angeles  
Waste Category:    Aqueous solution with less than 10% total organic residues  
Disposal Method:  Treatment, Tank  
Tons:                1.66  
Facility County:    Los Angeles

Gepaid:            CAD981466006  
Contact:           N CORTEZ/ENVTL DATA ANALYST  
Telephone:        2818742224  
Facility Addr2:    Not reported  
Mailing Name:     RESIDUAL DISPOSAL COORD  
Mailing Address:  12700 NORTHBOROUGH DR MFT 240-G  
Mailing City,St,Zip: HOUSTON, TX 770672508  
Gen County:        Los Angeles  
TSD EPA ID:        CAD982484933  
TSD County:        Los Angeles  
Waste Category:    Other empty containers 30 gallons or more  
Disposal Method:  Recycler  
Tons:                1.5  
Facility County:    Los Angeles

Gepaid:            CAD981466006  
Contact:           N CORTEZ/ENVTL DATA ANALYST  
Telephone:        2818742224  
Facility Addr2:    Not reported  
Mailing Name:     RESIDUAL DISPOSAL COORD  
Mailing Address:  12700 NORTHBOROUGH DR MFT 240-G  
Mailing City,St,Zip: HOUSTON, TX 770672508  
Gen County:        Los Angeles  
TSD EPA ID:        CAT080013352  
TSD County:        Los Angeles  
Waste Category:    Aqueous solution with less than 10% total organic residues



MAP FINDINGS  
FOCUS MAP 9

Map ID	Site	Database(s)	EPA ID Number
--------	------	-------------	---------------

**EQUILON ENTERPRISES (Continued)**

**1008153046**

Disposal Method: Recycler  
Tons: 4.58  
Facility County: Los Angeles

[Click this hyperlink](#) while viewing on your computer to access  
-1 additional CA\_HAZNET: record(s) in the EDR Site Report.

75

**SHELL OIL CO  
1050 S FAIR OAKS  
PASADENA, CA 91105**

**RCRA-SQG 1000288517  
CAD981466006**

RCRA-SQG:

Date form received by agency: 04/08/1998  
Facility name: SHELL OIL CO  
Facility address: 1050 S FAIR OAKS  
PASADENA, CA 91105  
EPA ID: CAD981466006  
Mailing address: P O BOX 4453  
HOUSTON, TX 772104453  
Contact: SONDR A BIENVENU  
Contact address: P O BOX 4453  
HOUSTON, TX 772104453  
Contact country: US  
Contact telephone: (713) 241-2258  
Contact email: Not reported  
EPA Region: 09  
Classification: Small Small Quantity Generator  
Description: Handler: generates more than 100 and less than 1000 kg of hazardous waste during any calendar month and accumulates less than 6000 kg of hazardous waste at any time; or generates 100 kg or less of hazardous waste during any calendar month, and accumulates more than 1000 kg of hazardous waste at any time

Owner/Operator Summary:

Owner/operator name: NOT REQUIRED  
Owner/operator address: NOT REQUIRED  
NOT REQUIRED, ME 99999  
Owner/operator country: Not reported  
Owner/operator telephone: (415) 555-1212  
Legal status: Private  
Owner/Operator Type: Operator  
Owner/Op start date: Not reported  
Owner/Op end date: Not reported  
Owner/operator name: EQUILON ENTERPRISES LLC  
Owner/operator address: P O BOX 4453  
HOUSTON, TX 77210  
Owner/operator country: Not reported  
Owner/operator telephone: (713) 241-2258  
Legal status: Private  
Owner/Operator Type: Owner  
Owner/Op start date: Not reported  
Owner/Op end date: Not reported

Handler Activities Summary:

U.S. importer of hazardous waste: Unknown  
Mixed waste (haz. and radioactive): Unknown

MAP FINDINGS  
FOCUS MAP 9

Map ID      Site      Database(s)      EPA ID Number

**SHELL OIL CO (Continued)**

**1000288517**

Recycler of hazardous waste: No  
 Transporter of hazardous waste: No  
 Treater, storer or disposer of HW: No  
 Underground injection activity: No  
 On-site burner exemption: Unknown  
 Furnace exemption: Unknown  
 Used oil fuel burner: No  
 Used oil processor: No  
 User oil refiner: No  
 Used oil fuel marketer to burner: No  
 Used oil Specification marketer: No  
 Used oil transfer facility: No  
 Used oil transporter: No  
 Off-site waste receiver: Commercial status unknown

Historical Generators:

Date form received by agency: 09/01/1996  
 Facility name: SHELL OIL CO  
 Classification: Small Quantity Generator

Hazardous Waste Summary:

Waste code: D001  
 Waste name: IGNITABLE HAZARDOUS WASTES ARE THOSE WASTES WHICH HAVE A FLASHPOINT OF LESS THAN 140 DEGREES FAHRENHEIT AS DETERMINED BY A PENSKY-MARTENS CLOSED CUP FLASH POINT TESTER. ANOTHER METHOD OF DETERMINING THE FLASH POINT OF A WASTE IS TO REVIEW THE MATERIAL SAFETY DATA SHEET, WHICH CAN BE OBTAINED FROM THE MANUFACTURER OR DISTRIBUTOR OF THE MATERIAL. LACQUER THINNER IS AN EXAMPLE OF A COMMONLY USED SOLVENT WHICH WOULD BE CONSIDERED AS IGNITABLE HAZARDOUS WASTE.

Waste code: D018  
 Waste name: BENZENE

Violation Status: No violations found

75

**SHELL SERV STA  
 1050 S FAIR OAKS AVE  
 PASADENA, CA 91105**

**CA FID UST      S101585273  
 LOS ANGELES CO. HMS      N/A  
 SWEEPS UST**

CA FID UST:

Facility ID: 19021880  
 Regulated By: UTNKA  
 Regulated ID: 00005532  
 Cortese Code: Not reported  
 SIC Code: Not reported  
 Facility Phone: 8180000000  
 Mail To: Not reported  
 Mailing Address: 1050 S FAIR OAKS AVE  
 Mailing Address 2: Not reported  
 Mailing City, St, Zip: PASADENA 91105  
 Contact: Not reported  
 Contact Phone: Not reported  
 DUNs Number: Not reported  
 NPDES Number: Not reported  
 EPA ID: Not reported  
 Comments: Not reported  
 Status: Active

MAP FINDINGS  
FOCUS MAP 9

Map ID      Site      Database(s)      EPA ID Number

---

**SHELL SERV STA (Continued)**

**S101585273**

LOS ANGELES CO. HMS:

Region: LA  
Facility Id: 009782-009621  
Facility Status: Removed  
Area: 3J  
Permit Number: 00000842T  
Permit Status: Removed  
Facility Type: T0

SWEEPS UST:

Status: A  
Comp Number: 9621  
Number: 9  
Board Of Equalization: Not reported  
Ref Date: 12-07-90  
Act Date: 12-07-90  
Created Date: 06-30-89  
Tank Status: A  
Owner Tank Id: Not reported  
Swrcb Tank Id: 19-080-009621-000001  
Actv Date: 06-30-89  
Capacity: Not reported  
Tank Use: UNKNOWN  
Stg: W  
Content: Not reported  
Number Of Tanks: 9

Status: A  
Comp Number: 9621  
Number: 9  
Board Of Equalization: Not reported  
Ref Date: 12-07-90  
Act Date: 12-07-90  
Created Date: 06-30-89  
Tank Status: A  
Owner Tank Id: Not reported  
Swrcb Tank Id: 19-080-009621-000002  
Actv Date: 06-30-89  
Capacity: Not reported  
Tank Use: UNKNOWN  
Stg: W  
Content: Not reported  
Number Of Tanks: Not reported

Status: A  
Comp Number: 9621  
Number: 9  
Board Of Equalization: Not reported  
Ref Date: 12-07-90  
Act Date: 12-07-90  
Created Date: 06-30-89  
Tank Status: A  
Owner Tank Id: Not reported  
Swrcb Tank Id: 19-080-009621-000003  
Actv Date: 06-30-89  
Capacity: Not reported

MAP FINDINGS  
FOCUS MAP 9

Map ID	Site	Database(s)	EPA ID Number
--------	------	-------------	---------------

**SHELL SERV STA (Continued)**

**S101585273**

Tank Use:	UNKNOWN
Stg:	W
Content:	Not reported
Number Of Tanks:	Not reported
Status:	A
Comp Number:	9621
Number:	9
Board Of Equalization:	Not reported
Ref Date:	12-07-90
Act Date:	12-07-90
Created Date:	06-30-89
Tank Status:	A
Owner Tank Id:	Not reported
Swrcb Tank Id:	19-080-009621-000004
Actv Date:	06-30-89
Capacity:	Not reported
Tank Use:	UNKNOWN
Stg:	W
Content:	Not reported
Number Of Tanks:	Not reported
Status:	A
Comp Number:	9621
Number:	9
Board Of Equalization:	Not reported
Ref Date:	12-07-90
Act Date:	12-07-90
Created Date:	06-30-89
Tank Status:	A
Owner Tank Id:	Not reported
Swrcb Tank Id:	19-080-009621-000005
Actv Date:	06-30-89
Capacity:	Not reported
Tank Use:	UNKNOWN
Stg:	W
Content:	Not reported
Number Of Tanks:	Not reported
Status:	A
Comp Number:	9621
Number:	9
Board Of Equalization:	Not reported
Ref Date:	12-07-90
Act Date:	12-07-90
Created Date:	06-30-89
Tank Status:	A
Owner Tank Id:	Not reported
Swrcb Tank Id:	19-080-009621-000006
Actv Date:	06-30-89
Capacity:	Not reported
Tank Use:	UNKNOWN
Stg:	W
Content:	Not reported
Number Of Tanks:	Not reported
Status:	A



MAP FINDINGS  
FOCUS MAP 9

Map ID Site Database(s) EPA ID Number

---

**SHELL SERV STA (Continued)**

**S101585273**

Comp Number: 9621  
Number: 9  
Board Of Equalization: Not reported  
Ref Date: 12-07-90  
Act Date: 12-07-90  
Created Date: 06-30-89  
Tank Status: A  
Owner Tank Id: Not reported  
Swrcb Tank Id: 19-080-009621-000007  
Actv Date: 06-30-89  
Capacity: Not reported  
Tank Use: UNKNOWN  
Stg: W  
Content: Not reported  
Number Of Tanks: Not reported

Status: A  
Comp Number: 9621  
Number: 9  
Board Of Equalization: Not reported  
Ref Date: 12-07-90  
Act Date: 12-07-90  
Created Date: 06-30-89  
Tank Status: A  
Owner Tank Id: Not reported  
Swrcb Tank Id: 19-080-009621-000008  
Actv Date: 06-30-89  
Capacity: Not reported  
Tank Use: UNKNOWN  
Stg: W  
Content: Not reported  
Number Of Tanks: Not reported

Status: A  
Comp Number: 9621  
Number: 9  
Board Of Equalization: Not reported  
Ref Date: 12-07-90  
Act Date: 12-07-90  
Created Date: 06-30-89  
Tank Status: A  
Owner Tank Id: Not reported  
Swrcb Tank Id: 19-080-009621-000009  
Actv Date: 06-30-89  
Capacity: Not reported  
Tank Use: UNKNOWN  
Stg: W  
Content: Not reported  
Number Of Tanks: Not reported

MAP FINDINGS  
FOCUS MAP 9

Map ID	Site	Database(s)	EPA ID Number
75	<b>EQUILON ENTERPRISES LLC</b> <b>1050 S FAIR OAKS</b> <b>PASADENA, CA 91105</b>	HAZNET	S104574287 N/A
	HAZNET: Gepaid: CAD981466006 Contact: EQUILON ENTERPRISES LLC Telephone: 7132412258 Facility Addr2: Not reported Mailing Name: Not reported Mailing Address: PO BOX 2099 Mailing City,St,Zip: HOUSTON, TX 772522099 Gen County: Los Angeles TSD EPA ID: CAD982484933 TSD County: 7 Waste Category: Empty containers less than 30 gallons Disposal Method: Disposal, Other Tons: 1.0000 Facility County: Los Angeles		
	Gepaid: CAD981466006 Contact: NORA CORTEZ/ENV. DATA ANALYST Telephone: 7132413353 Facility Addr2: Not reported Mailing Name: Not reported Mailing Address: PO BOX 4453 TSP 1922 Mailing City,St,Zip: HOUSTON, TX 772104453 Gen County: Los Angeles TSD EPA ID: Not reported TSD County: Los Angeles Waste Category: Aqueous solution with less than 10% total organic residues Disposal Method: Treatment, Tank Tons: 0.20 Facility County: Not reported		
	Gepaid: CAD981466006 Contact: NORA CORTEZ/ENV. DATA ANALYST Telephone: 7132413353 Facility Addr2: Not reported Mailing Name: Not reported Mailing Address: PO BOX 4453 TSP 1922 Mailing City,St,Zip: HOUSTON, TX 772104453 Gen County: Los Angeles TSD EPA ID: Not reported TSD County: Los Angeles Waste Category: Tank bottom waste Disposal Method: Treatment, Tank Tons: 0.68 Facility County: Not reported		

MAP FINDINGS  
FOCUS MAP 9

Map ID	Site	Database(s)	EPA ID Number
75	<b>GARY AND SON SHELL</b> <b>1050 S. FAIR OAKS BLVD.</b> <b>PASADENA, CA 91105</b>  UST: Local Agency: 19080 Facility ID: 19-080-000236	UST	U003779548 N/A
75	<b>FAIR OAKS AUTO BODY</b> <b>1055 SOUTH FAIR OAKS AVE</b> <b>PASADENA, CA 91105</b>  HAZNET: Gepaid: CAL000034842 Contact: DE LA CERRA BERNARDO Telephone: 0000000000 Facility Addr2: Not reported Mailing Name: Not reported Mailing Address: 1055 S FAIR OAKS AVE Mailing City,St,Zip: PASADENA, CA 911052621 Gen County: Los Angeles TSD EPA ID: CAD008252405 TSD County: Los Angeles Waste Category: Unspecified solvent mixture Waste Disposal Method: Recycler Tons: .8965 Facility County: Los Angeles  Gepaid: CAL000034842 Contact: -- Telephone: -- Facility Addr2: Not reported Mailing Name: Not reported Mailing Address: 1055 S FAIR OAKS AVE Mailing City,St,Zip: PASADENA, CA 911052621 Gen County: Los Angeles TSD EPA ID: Not reported TSD County: Los Angeles Waste Category: Aqueous solution with 10% or more total organic residues Disposal Method: Recycler Tons: 0.68 Facility County: Not reported  Gepaid: CAL000034842 Contact: -- Telephone: -- Facility Addr2: Not reported Mailing Name: Not reported Mailing Address: 1055 S FAIR OAKS AVE Mailing City,St,Zip: PASADENA, CA 911052621 Gen County: Los Angeles TSD EPA ID: Not reported TSD County: Los Angeles Waste Category: Other organic solids Disposal Method: Transfer Station Tons: 0.05 Facility County: Not reported	HAZNET	S103963932 N/A

MAP FINDINGS  
FOCUS MAP 9

Map ID	Site	Database(s)	EPA ID Number
--------	------	-------------	---------------

**FAIR OAKS AUTO BODY (Continued)**

**S103963932**

Gepaid: CAL000034842  
 Contact: DE LA CERRA BERNARDO  
 Telephone: 0000000000  
 Facility Addr2: Not reported  
 Mailing Name: Not reported  
 Mailing Address: 1055 S FAIR OAKS AVE  
 Mailing City,St,Zip: PASADENA, CA 911052621  
 Gen County: Los Angeles  
 TSD EPA ID: CAD008252405  
 TSD County: Los Angeles  
 Waste Category: Aqueous solution with 10% or more total organic residues  
 Disposal Method: Recycler  
 Tons: .2710  
 Facility County: Los Angeles

Gepaid: CAL000034842  
 Contact: --  
 Telephone: --  
 Facility Addr2: Not reported  
 Mailing Name: Not reported  
 Mailing Address: 1055 S FAIR OAKS AVE  
 Mailing City,St,Zip: PASADENA, CA 911052621  
 Gen County: Los Angeles  
 TSD EPA ID: Not reported  
 TSD County: Los Angeles  
 Waste Category: Aqueous solution with 10% or more total organic residues  
 Disposal Method: Recycler  
 Tons: 0.45  
 Facility County: Not reported

[Click this hyperlink](#) while viewing on your computer to access  
2 additional CA\_HAZNET: record(s) in the EDR Site Report.

75

**FAIR OAKS AUTO BODY, B DE LA C  
1055 S FAIR OAKS  
PASADENA, CA 91105**

**EMI S106830929  
N/A**

EMI:  
 Year: 1990  
 County Code: 19  
 Air Basin: SC  
 Facility ID: 73818  
 Air District Name: SC  
 SIC Code: 7532  
 Air District Name: SOUTH COAST AQMD  
 Community Health Air Pollution Info System: Not reported  
 Consolidated Emission Reporting Rule: Not reported  
 Total Organic Hydrocarbon Gases Tons/Yr: 1  
 Reactive Organic Gases Tons/Yr: 1  
 Carbon Monoxide Emissions Tons/Yr: 0  
 NOX - Oxides of Nitrogen Tons/Yr: 0  
 SOX - Oxides of Sulphur Tons/Yr: 0  
 Particulate Matter Tons/Yr: 0  
 Part. Matter 10 Micrometers & Smlr Tons/Yr: 0



MAP FINDINGS  
FOCUS MAP 9

Map ID	Site	Database(s)	EPA ID Number
76	<b>ELYA G. * : ESKAF</b> <b>1050 S FAIROAKS</b> <b>PASADENA CA., CA 91105</b>	HIST UST	U001566714 N/A
	HIST UST: Region: STATE Facility ID: 00000005532 Facility Type: Gas Station Other Type: Not reported Total Tanks: 0005 Contact Name: ELYA G. * : ESKAF Telephone: 8187992600 Owner Name: SHELL OIL COMPANY Owner Address: P. O. 4848 Owner City,St,Zip: ANAHEIM, CA 92803  Tank Num: 001 Container Num: 1 Year Installed: 1972 Tank Capacity: 00008000 Tank Used for: PRODUCT Type of Fuel: UNLEADED Tank Construction: 1/4 inches Leak Detection: Stock Inventor, 10  Tank Num: 002 Container Num: 2 Year Installed: 1972 Tank Capacity: 00006000 Tank Used for: PRODUCT Type of Fuel: REGULAR Tank Construction: 1/4 inches Leak Detection: Stock Inventor, 10  Tank Num: 003 Container Num: 3 Year Installed: 1972 Tank Capacity: 00006000 Tank Used for: PRODUCT Type of Fuel: REGULAR Tank Construction: 1/4 inches Leak Detection: Stock Inventor, 10  Tank Num: 004 Container Num: 4 Year Installed: 1972 Tank Capacity: 00000500 Tank Used for: WASTE Type of Fuel: WASTE OIL Tank Construction: 12 gauge Leak Detection: Stock Inventor, 10  Tank Num: 005 Container Num: 5 Year Installed: 1973 Tank Capacity: 00010000 Tank Used for: PRODUCT Type of Fuel: UNLEADED Tank Construction: 1/4 inches		

MAP FINDINGS  
FOCUS MAP 9

Map ID	Site	Database(s)	EPA ID Number
--------	------	-------------	---------------

**ELYA G. \* : ESKAF (Continued)**

**U001566714**

Leak Detection: Stock Inventor, 10

**77**

**BROADWAY & GLENARM STEAM PLANT  
72 GLENARM AVE E  
PASADENA, CA 91101**

**LUST S101297745  
Cortese N/A**

LUST:

Region: STATE  
 Status: Case Closed  
 Case Number: R-13897  
 Local Case #: Not reported  
 Chemical: #6 Fuel Oil  
 Qty Leaked: Not reported  
 Abate Method: Not reported  
 Release Date: 1989-12-12 00:00:00  
 Discover Date: 1988-09-28 00:00:00  
 Report Date: 1997-04-15 00:00:00  
 Enforcement Dt: Not reported  
 Review Date: 1997-04-02 00:00:00  
 Enter Date: 1989-12-11 00:00:00  
 Stop Date: Not reported  
 Confirm Leak: Not reported  
 Case Type: Other ground water affected  
 Cross Street: BROADWAY  
 Enf Type: Not reported  
 Funding: Not reported  
 How Discovered: Subsurface Monitoring  
 How Stopped: Not reported  
 Leak Cause: UNK  
 Leak Source: Piping  
 Global Id: T0603705212  
 Workplan: 1989-12-05 00:00:00  
 Prelim Assess: Not reported  
 Pollution Char: Not reported  
 Remed Plan: Not reported  
 Remed Action: Not reported  
 Monitoring: Not reported  
 MTBE Date: Not reported  
 GW Qualifier: Not reported  
 Soil Qualifier: Not reported  
 Max MTBE GW ppb: Not reported  
 Max MTBE Soil ppb: Not reported  
 County: 19  
 Org Name: Not reported  
 Reg Board: Los Angeles Region  
 Contact Person: Not reported  
 Responsible Party: PASADENA CITY WATER DEP.  
 RP Address: 45 E GLENARM ST, PASADENA, 91105-3418  
 Interim: Not reported  
 Oversight Prgm: LUST  
 MTBE Class: \*  
 MTBE Conc: 0  
 MTBE Fuel: 0  
 MTBE Tested: Not Required to be Tested.  
 Staff: YR  
 Staff Initials: JW  
 Lead Agency: Regional Board  
 Local Agency: 19080

MAP FINDINGS  
FOCUS MAP 9

Map ID Site Database(s) EPA ID Number

**BROADWAY & GLENARM STEAM PLANT (Continued)**

**S101297745**

Hydr Basin #: SAN FERNANDO VALLEY  
Beneficial: Not reported  
Priority: Not reported  
Cleanup Fund Id: Not reported  
Work Suspended: Not reported  
Operator: CITY OF PASADENA  
Water System Name: Not reported  
Well Name: Not reported  
Distance To Lust: 0  
Waste Discharge Global ID: Not reported  
Waste Disch Assigned Name: Not reported  
Summary: Not reported

**LUST REG 4:**

Region: 4  
Regional Board: 04  
County: Los Angeles  
facid: R-13897  
Status: Case Closed  
Substance: #6 Fuel Oil  
Substance Quantity: Not reported  
Local Case No: Not reported  
Case Type: Groundwater  
Abatement Method Used at the Site: Not reported  
Global ID: T0603705212  
W Global ID: Not reported  
Staff: UNK  
Local Agency: 19080  
Cross Street: BROADWAY  
Enforcement Type: Not reported  
Date Leak Discovered: 9/28/1988  
Date Leak First Reported: 12/12/1989  
Date Leak Record Entered: 12/11/1989  
Date Confirmation Began: Not reported  
Date Leak Stopped: Not reported  
Date Case Last Changed on Database: 4/2/1997  
Date the Case was Closed: 4/15/1997  
How Leak Discovered: Subsurface Monitoring  
How Leak Stopped: Not reported  
Cause of Leak: UNK  
Leak Source: Piping  
Operator: CITY OF PASADENA  
Water System: Not reported  
Well Name: Not reported  
Approx. Dist To Production Well (ft): 844.9273293811483017416682998  
Source of Cleanup Funding: Piping  
Preliminary Site Assessment Workplan Submitted: 12/5/1989  
Preliminary Site Assessment Began: Not reported  
Pollution Characterization Began: Not reported  
Remediation Plan Submitted: Not reported  
Remedial Action Underway: Not reported  
Post Remedial Action Monitoring Began: Not reported  
Enforcement Action Date: Not reported  
Historical Max MTBE Date: Not reported  
Hist Max MTBE Conc in Groundwater: Not reported  
Hist Max MTBE Conc in Soil: Not reported  
Significant Interim Remedial Action Taken: Not reported

MAP FINDINGS  
FOCUS MAP 9

Map ID Site Database(s) EPA ID Number

**BROADWAY & GLENARM STEAM PLANT (Continued)**

**S101297745**

GW Qualifier: Not reported  
 Soil Qualifier: Not reported  
 Organization: Not reported  
 Owner Contact: Not reported  
 Responsible Party: PASADENA CITY WATER DEP.  
 RP Address: 45 E GLENARM ST, PASADENA, 91105-3418  
 Program: LUST  
 Lat/Long: 34.127421 / -1  
 Local Agency Staff: UNK  
 Beneficial Use: Not reported  
 Priority: Not reported  
 Cleanup Fund Id: Not reported  
 Suspended: Not reported  
 Assigned Name: Not reported  
 Summary: Not reported

Cortese:  
 Region: CORTESE  
 Facility Addr2: Not reported

**77 BROADWAY STEAM PLANT  
 72 E GLENARM ST  
 PASADENA, CA 91105**

**HIST UST U001566711  
 EMI N/A**

HIST UST:  
 Region: STATE  
 Facility ID: 00000065880  
 Facility Type: Other  
 Other Type: ELECTRIC POWER PLANT  
 Total Tanks: 0006  
 Contact Name: CHARLES W. DUBY, JR.  
 Telephone: 8184054481  
 Owner Name: CITY OF PASADENA, WATER AND PO  
 Owner Address: 100 N. GARFIELD AVE., P.O. BOX  
 Owner City,St,Zip: PASADENA, CA 911097215

Tank Num: 001  
 Container Num: B-1STORAGE  
 Year Installed: 1955  
 Tank Capacity: 02386818  
 Tank Used for: PRODUCT  
 Type of Fuel: Not reported  
 Tank Construction: 6 2 inches  
 Leak Detection: Stock Inventor

Tank Num: 002  
 Container Num: B-3STORAGE  
 Year Installed: 1965  
 Tank Capacity: 02520000  
 Tank Used for: PRODUCT  
 Type of Fuel: Not reported  
 Tank Construction: 18 inches  
 Leak Detection: Stock Inventor

Tank Num: 003  
 Container Num: TENNIS COU  
 Year Installed: 1924



MAP FINDINGS  
FOCUS MAP 9

Map ID      Site      Database(s)      EPA ID Number

---

**BROADWAY STEAM PLANT (Continued)**

**U001566711**

Tank Capacity: 01453200  
 Tank Used for: PRODUCT  
 Type of Fuel: Not reported  
 Tank Construction: 10 inches  
 Leak Detection: Stock Inventor

Tank Num: 004  
 Container Num: BROADWAY U  
 Year Installed: 1971  
 Tank Capacity: 00021000  
 Tank Used for: PRODUCT  
 Type of Fuel: Not reported  
 Tank Construction: 3/8 inches  
 Leak Detection: Stock Inventor

Tank Num: 005  
 Container Num: GLENARM UN  
 Year Installed: 1974  
 Tank Capacity: 00021000  
 Tank Used for: PRODUCT  
 Type of Fuel: Not reported  
 Tank Construction: 3/8 inches  
 Leak Detection: Stock Inventor

Tank Num: 006  
 Container Num: B-3 ACID S  
 Year Installed: 1965  
 Tank Capacity: 00003500  
 Tank Used for: PRODUCT  
 Type of Fuel: Not reported  
 Tank Construction: 1/2 inches  
 Leak Detection: Stock Inventor

**EMI:**

Year: 1987  
 County Code: 19  
 Air Basin: SC  
 Facility ID: 800168  
 Air District Name: SC  
 SIC Code: 4911  
 Air District Name: SOUTH COAST AQMD  
 Community Health Air Pollution Info System: Not reported  
 Consolidated Emission Reporting Rule: Not reported  
 Total Organic Hydrocarbon Gases Tons/Yr: 19  
 Reactive Organic Gases Tons/Yr: 9  
 Carbon Monoxide Emissions Tons/Yr: 32  
 NOX - Oxides of Nitrogen Tons/Yr: 398  
 SOX - Oxides of Sulphur Tons/Yr: 22  
 Particulate Matter Tons/Yr: 7  
 Part. Matter 10 Micrometers & Smlr Tons/Yr: 7

Year: 1990  
 County Code: 19  
 Air Basin: SC  
 Facility ID: 800168  
 Air District Name: SC  
 SIC Code: 4911

MAP FINDINGS  
FOCUS MAP 9

Map ID      Site      Database(s)      EPA ID Number

---

**BROADWAY STEAM PLANT (Continued)**

**U001566711**

Air District Name: SOUTH COAST AQMD  
 Community Health Air Pollution Info System: Not reported  
 Consolidated Emission Reporting Rule: Not reported  
 Total Organic Hydrocarbon Gases Tons/Yr: 18  
 Reactive Organic Gases Tons/Yr: 8  
 Carbon Monoxide Emissions Tons/Yr: 31  
 NOX - Oxides of Nitrogen Tons/Yr: 237  
 SOX - Oxides of Sulphur Tons/Yr: 6  
 Particulate Matter Tons/Yr: 5  
 Part. Matter 10 Micrometers & Smlr Tons/Yr: 5

Year: 1995  
 County Code: 19  
 Air Basin: SC  
 Facility ID: 800168  
 Air District Name: SC  
 SIC Code: 4911  
 Air District Name: SOUTH COAST AQMD  
 Community Health Air Pollution Info System: Not reported  
 Consolidated Emission Reporting Rule: Not reported  
 Total Organic Hydrocarbon Gases Tons/Yr: 38  
 Reactive Organic Gases Tons/Yr: 16  
 Carbon Monoxide Emissions Tons/Yr: 25  
 NOX - Oxides of Nitrogen Tons/Yr: 184  
 SOX - Oxides of Sulphur Tons/Yr: 1  
 Particulate Matter Tons/Yr: 4  
 Part. Matter 10 Micrometers & Smlr Tons/Yr: 4

Year: 1996  
 County Code: 19  
 Air Basin: SC  
 Facility ID: 800168  
 Air District Name: SC  
 SIC Code: 4911  
 Air District Name: SOUTH COAST AQMD  
 Community Health Air Pollution Info System: Not reported  
 Consolidated Emission Reporting Rule: Not reported  
 Total Organic Hydrocarbon Gases Tons/Yr: 28  
 Reactive Organic Gases Tons/Yr: 11  
 Carbon Monoxide Emissions Tons/Yr: 17  
 NOX - Oxides of Nitrogen Tons/Yr: 85  
 SOX - Oxides of Sulphur Tons/Yr: 1  
 Particulate Matter Tons/Yr: 3  
 Part. Matter 10 Micrometers & Smlr Tons/Yr: 3

Year: 1997  
 County Code: 19  
 Air Basin: SC  
 Facility ID: 800168  
 Air District Name: SC  
 SIC Code: 4911  
 Air District Name: SOUTH COAST AQMD  
 Community Health Air Pollution Info System: Not reported  
 Consolidated Emission Reporting Rule: Not reported  
 Total Organic Hydrocarbon Gases Tons/Yr: 23  
 Reactive Organic Gases Tons/Yr: 8  
 Carbon Monoxide Emissions Tons/Yr: 13

MAP FINDINGS  
FOCUS MAP 9

Map ID	Site	Database(s)	EPA ID Number
	<b>BROADWAY STEAM PLANT (Continued)</b>		<b>U001566711</b>
	NOX - Oxides of Nitrogen Tons/Yr:	63	
	SOX - Oxides of Sulphur Tons/Yr:	1	
	Particulate Matter Tons/Yr:	2	
	Part. Matter 10 Micrometers & Smlr Tons/Yr:	2	
	Year:	1998	
	County Code:	19	
	Air Basin:	SC	
	Facility ID:	800168	
	Air District Name:	SC	
	SIC Code:	4911	
	Air District Name:	SOUTH COAST AQMD	
	Community Health Air Pollution Info System:	Not reported	
	Consolidated Emission Reporting Rule:	Not reported	
	Total Organic Hydrocarbon Gases Tons/Yr:	25	
	Reactive Organic Gases Tons/Yr:	9	
	Carbon Monoxide Emissions Tons/Yr:	13	
	NOX - Oxides of Nitrogen Tons/Yr:	63	
	SOX - Oxides of Sulphur Tons/Yr:	1	
	Particulate Matter Tons/Yr:	2	
	Part. Matter 10 Micrometers & Smlr Tons/Yr:	2	
	Year:	1999	
	County Code:	19	
	Air Basin:	SC	
	Facility ID:	800168	
	Air District Name:	SC	
	SIC Code:	4911	
	Air District Name:	SOUTH COAST AQMD	
	Community Health Air Pollution Info System:	Not reported	
	Consolidated Emission Reporting Rule:	Not reported	
	Total Organic Hydrocarbon Gases Tons/Yr:	23	
	Reactive Organic Gases Tons/Yr:	8	
	Carbon Monoxide Emissions Tons/Yr:	13	
	NOX - Oxides of Nitrogen Tons/Yr:	63	
	SOX - Oxides of Sulphur Tons/Yr:	1	
	Particulate Matter Tons/Yr:	2	
	Part. Matter 10 Micrometers & Smlr Tons/Yr:	2	
	Year:	2000	
	County Code:	19	
	Air Basin:	SC	
	Facility ID:	800168	
	Air District Name:	SC	
	SIC Code:	4911	
	Air District Name:	SOUTH COAST AQMD	
	Community Health Air Pollution Info System:	Not reported	
	Consolidated Emission Reporting Rule:	Not reported	
	Total Organic Hydrocarbon Gases Tons/Yr:	23	
	Reactive Organic Gases Tons/Yr:	8	
	Carbon Monoxide Emissions Tons/Yr:	13	
	NOX - Oxides of Nitrogen Tons/Yr:	63	
	SOX - Oxides of Sulphur Tons/Yr:	1	
	Particulate Matter Tons/Yr:	2	
	Part. Matter 10 Micrometers & Smlr Tons/Yr:	2	
	Year:	2001	

MAP FINDINGS  
FOCUS MAP 9

Map ID	Site	Database(s)	EPA ID Number
--------	------	-------------	---------------

**BROADWAY STEAM PLANT (Continued)**

**U001566711**

County Code: 19  
 Air Basin: SC  
 Facility ID: 800168  
 Air District Name: SC  
 SIC Code: 4911  
 Air District Name: SOUTH COAST AQMD  
 Community Health Air Pollution Info System: Y  
 Consolidated Emission Reporting Rule: B  
 Total Organic Hydrocarbon Gases Tons/Yr: 141  
 Reactive Organic Gases Tons/Yr: 33  
 Carbon Monoxide Emissions Tons/Yr: 171  
 NOX - Oxides of Nitrogen Tons/Yr: 78  
 SOX - Oxides of Sulphur Tons/Yr: 1  
 Particulate Matter Tons/Yr: 13  
 Part. Matter 10 Micrometers & Smlr Tons/Yr: 13

Year: 2002  
 County Code: 19  
 Air Basin: SC  
 Facility ID: 800168  
 Air District Name: SC  
 SIC Code: 4911  
 Air District Name: SOUTH COAST AQMD  
 Community Health Air Pollution Info System: Not reported  
 Consolidated Emission Reporting Rule: Not reported  
 Total Organic Hydrocarbon Gases Tons/Yr: 35  
 Reactive Organic Gases Tons/Yr: 8  
 Carbon Monoxide Emissions Tons/Yr: 88  
 NOX - Oxides of Nitrogen Tons/Yr: 37  
 SOX - Oxides of Sulphur Tons/Yr: 1  
 Particulate Matter Tons/Yr: 8  
 Part. Matter 10 Micrometers & Smlr Tons/Yr: 8

Year: 2003  
 County Code: 19  
 Air Basin: SC  
 Facility ID: 800168  
 Air District Name: SC  
 SIC Code: 4911  
 Air District Name: SOUTH COAST AQMD  
 Community Health Air Pollution Info System: Not reported  
 Consolidated Emission Reporting Rule: Not reported  
 Total Organic Hydrocarbon Gases Tons/Yr: 35  
 Reactive Organic Gases Tons/Yr: 8  
 Carbon Monoxide Emissions Tons/Yr: 88  
 NOX - Oxides of Nitrogen Tons/Yr: 37  
 SOX - Oxides of Sulphur Tons/Yr: 1  
 Particulate Matter Tons/Yr: 8  
 Part. Matter 10 Micrometers & Smlr Tons/Yr: 8

Year: 2004  
 County Code: 19  
 Air Basin: SC  
 Facility ID: 800168  
 Air District Name: SC  
 SIC Code: 4911  
 Air District Name: SOUTH COAST AQMD



MAP FINDINGS  
FOCUS MAP 9

Map ID      Site      Database(s)      EPA ID Number

**BROADWAY STEAM PLANT (Continued)**

**U001566711**

Community Health Air Pollution Info System: Y  
 Consolidated Emission Reporting Rule: Not reported  
 Total Organic Hydrocarbon Gases Tons/Yr: 35.1002869  
 Reactive Organic Gases Tons/Yr: 7.57  
 Carbon Monoxide Emissions Tons/Yr: 87.678673  
 NOX - Oxides of Nitrogen Tons/Yr: 36.778637  
 SOX - Oxides of Sulphur Tons/Yr: 0.6090832  
 Particulate Matter Tons/Yr: 7.751643  
 Part. Matter 10 Micrometers & Smlr Tons/Yr: 7.75

Year: 2005  
 County Code: 19  
 Air Basin: SC  
 Facility ID: 800168  
 Air District Name: SC  
 SIC Code: 4911  
 Air District Name: SOUTH COAST AQMD

Community Health Air Pollution Info System: Not reported  
 Consolidated Emission Reporting Rule: Not reported  
 Total Organic Hydrocarbon Gases Tons/Yr: 2.0525399  
 Reactive Organic Gases Tons/Yr: .75988626233  
 Carbon Monoxide Emissions Tons/Yr: 30.142035  
 NOX - Oxides of Nitrogen Tons/Yr: 26.231772  
 SOX - Oxides of Sulphur Tons/Yr: .2849395  
 Particulate Matter Tons/Yr: 3.4406699  
 Part. Matter 10 Micrometers & Smlr Tons/Yr: 3.433338224

77

**CITY OF PASADENA DEPT OF W & P  
 72 E GLENARM ST  
 PASADENA, CA 91105**

**LOS ANGELES CO. HMS      S102055503  
 SWEEPS UST      N/A**

LOS ANGELES CO. HMS:  
 Region: LA  
 Facility Id: 013517-013897  
 Facility Status: Removed  
 Area: 3J  
 Permit Number: 00005442T  
 Permit Status: Removed  
 Facility Type: T0

SWEEPS UST:  
 Status: A  
 Comp Number: 13897  
 Number: 9  
 Board Of Equalization: Not reported  
 Ref Date: 12-07-90  
 Act Date: 12-07-90  
 Created Date: 06-30-89  
 Tank Status: A  
 Owner Tank Id: Not reported  
 Swrcb Tank Id: 19-080-013897-000001  
 Actv Date: 06-30-89  
 Capacity: Not reported  
 Tank Use: UNKNOWN  
 Stg: W  
 Content: Not reported  
 Number Of Tanks: 6

MAP FINDINGS  
FOCUS MAP 9

Map ID      Site      Database(s)      EPA ID Number

---

**CITY OF PASADENA DEPT OF W & P (Continued)**

**S102055503**

Status: A  
Comp Number: 13897  
Number: 9  
Board Of Equalization: Not reported  
Ref Date: 12-07-90  
Act Date: 12-07-90  
Created Date: 06-30-89  
Tank Status: A  
Owner Tank Id: Not reported  
Swrcb Tank Id: 19-080-013897-000002  
Actv Date: 06-30-89  
Capacity: Not reported  
Tank Use: UNKNOWN  
Stg: W  
Content: Not reported  
Number Of Tanks: Not reported

Status: A  
Comp Number: 13897  
Number: 9  
Board Of Equalization: Not reported  
Ref Date: 12-07-90  
Act Date: 12-07-90  
Created Date: 06-30-89  
Tank Status: A  
Owner Tank Id: Not reported  
Swrcb Tank Id: 19-080-013897-000003  
Actv Date: 06-30-89  
Capacity: Not reported  
Tank Use: UNKNOWN  
Stg: W  
Content: Not reported  
Number Of Tanks: Not reported

Status: A  
Comp Number: 13897  
Number: 9  
Board Of Equalization: Not reported  
Ref Date: 12-07-90  
Act Date: 12-07-90  
Created Date: 06-30-89  
Tank Status: A  
Owner Tank Id: Not reported  
Swrcb Tank Id: 19-080-013897-000004  
Actv Date: 06-30-89  
Capacity: Not reported  
Tank Use: UNKNOWN  
Stg: W  
Content: Not reported  
Number Of Tanks: Not reported

Status: A  
Comp Number: 13897  
Number: 9  
Board Of Equalization: Not reported  
Ref Date: 12-07-90  
Act Date: 12-07-90

MAP FINDINGS  
FOCUS MAP 9

Map ID	Site	Database(s)	EPA ID Number
--------	------	-------------	---------------

**CITY OF PASADENA DEPT OF W & P (Continued)**

**S102055503**

Created Date: 06-30-89  
 Tank Status: A  
 Owner Tank Id: Not reported  
 Swrcb Tank Id: 19-080-013897-000005  
 Actv Date: 06-30-89  
 Capacity: Not reported  
 Tank Use: UNKNOWN  
 Stg: W  
 Content: Not reported  
 Number Of Tanks: Not reported

Status: A  
 Comp Number: 13897  
 Number: 9  
 Board Of Equalization: Not reported  
 Ref Date: 12-07-90  
 Act Date: 12-07-90  
 Created Date: 06-30-89  
 Tank Status: A  
 Owner Tank Id: Not reported  
 Swrcb Tank Id: 19-080-013897-000006  
 Actv Date: 06-30-89  
 Capacity: Not reported  
 Tank Use: UNKNOWN  
 Stg: W  
 Content: Not reported  
 Number Of Tanks: Not reported

77

**CITY OF PASADENA - CAPITAL PROJECTS**  
**72 E GLENARM ST**  
**PASADENA, CA 91105**

**HAZNET S108202254**  
**N/A**

HAZNET:

Gepaid: CAC002580626  
 Contact: DHIREN SHAH  
 Telephone: 6267446748  
 Facility Addr2: Not reported  
 Mailing Name: Not reported  
 Mailing Address: 100 N GARFIELD AVE  
 Mailing City,St,Zip: PASADENA, CA 91109  
 Gen County: Los Angeles  
 TSD EPA ID: CAD009007626  
 TSD County: Los Angeles  
 Waste Category: Asbestos-containing waste  
 Disposal Method: Disposal, Land Fill  
 Tons: 4.21  
 Facility County: Not reported

Gepaid: CAC002580626  
 Contact: DHIREN SHAH  
 Telephone: 6267446748  
 Facility Addr2: Not reported  
 Mailing Name: Not reported  
 Mailing Address: 100 N GARFIELD AVE  
 Mailing City,St,Zip: PASADENA, CA 91109  
 Gen County: Los Angeles  
 TSD EPA ID: CAD009007626  
 TSD County: Los Angeles

MAP FINDINGS  
FOCUS MAP 9

Map ID	Site	Database(s)	EPA ID Number
	<b>CITY OF PASADENA - CAPITAL PROJECTS (Continued)</b>		<b>S108202254</b>
	Waste Category: Asbestos-containing waste Disposal Method: Disposal, Land Fill Tons: 4.21 Facility County: Not reported		
<b>77</b>	<b>PASADENA CITY, DWP (EIS USE) 72 E GLENARM PASADENA, CA 91105</b>	<b>FINDS</b>	<b>1004441332 110001185360</b>
	FINDS: Other Pertinent Environmental Activity Identified at Site		
	AFS (Aerometric Information Retrieval System (AIRS) Facility Subsystem) replaces the former Compliance Data System (CDS), the National Emission Data System (NEDS), and the Storage and Retrieval of Aerometric Data (SAROAD). AIRS is the national repository for information concerning airborne pollution in the United States. AFS is used to track emissions and compliance data from industrial plants. AFS data are utilized by states to prepare State Implementation Plans to comply with regulatory programs and by EPA as an input for the estimation of total national emissions. AFS is undergoing a major redesign to support facility operating permits required under Title V of the Clean Air Act.		
	The NEI (National Emissions Inventory) database contains information on stationary and mobile sources that emit criteria air pollutants and their precursors, as well as hazardous air pollutants (HAPs).		
<b>77</b>	<b>CITY OF PASADENA WATER &amp; POWER 88 E. GLENARM AVE. PASADENA, CA 91105</b>	<b>EMI</b>	<b>S106828743 N/A</b>
	EMI: Year: 1990 County Code: 19 Air Basin: SC Facility ID: 71730 Air District Name: SC SIC Code: 4941 Air District Name: SOUTH COAST AQMD Community Health Air Pollution Info System: Not reported Consolidated Emission Reporting Rule: Not reported Total Organic Hydrocarbon Gases Tons/Yr: 0 Reactive Organic Gases Tons/Yr: 0 Carbon Monoxide Emissions Tons/Yr: 0 NOX - Oxides of Nitrogen Tons/Yr: 0 SOX - Oxides of Sulphur Tons/Yr: 0 Particulate Matter Tons/Yr: 0 Part. Matter 10 Micrometers & Smlr Tons/Yr: 0		

MAP FINDINGS  
FOCUS MAP 9

Map ID	Site	Database(s)	EPA ID Number
78	<b>THE WHITE HOUSE CLEANERS 185 E GLENARM PASADENA, CA 91105</b>	<b>RCRA-SQG FINDS</b>	<b>1000397201 CAD981660053</b>

RCRA-SQG:

Date form received by agency: 10/03/1994  
 Facility name: THE WHITE HOUSE CLEANERS  
 Facility address: 185 E GLENARM  
 PASADENA, CA 91105  
 EPA ID: CAD981660053  
 Contact: CHANG ROH  
 Contact address: 185 E GLENARM  
 PASADENA, CA 91105  
 Contact country: US  
 Contact telephone: (818) 441-3197  
 Contact email: Not reported  
 EPA Region: 09  
 Classification: Small Small Quantity Generator  
 Description: Handler: generates more than 100 and less than 1000 kg of hazardous waste during any calendar month and accumulates less than 6000 kg of hazardous waste at any time; or generates 100 kg or less of hazardous waste during any calendar month, and accumulates more than 1000 kg of hazardous waste at any time

Owner/Operator Summary:

Owner/operator name: CHAN RO  
 Owner/operator address: 12812 MONROE ST  
 GARDEN GROVE, CA 92641  
 Owner/operator country: Not reported  
 Owner/operator telephone: (818) 403-5987  
 Legal status: Private  
 Owner/Operator Type: Owner  
 Owner/Op start date: Not reported  
 Owner/Op end date: Not reported

Owner/operator name: NOT REQUIRED  
 Owner/operator address: NOT REQUIRED  
 NOT REQUIRED, ME 99999

Owner/operator country: Not reported  
 Owner/operator telephone: (415) 555-1212  
 Legal status: Private  
 Owner/Operator Type: Operator  
 Owner/Op start date: Not reported  
 Owner/Op end date: Not reported

Handler Activities Summary:

U.S. importer of hazardous waste: Unknown  
 Mixed waste (haz. and radioactive): Unknown  
 Recycler of hazardous waste: No  
 Transporter of hazardous waste: No  
 Treater, storer or disposer of HW: No  
 Underground injection activity: No  
 On-site burner exemption: Unknown  
 Furnace exemption: Unknown  
 Used oil fuel burner: No  
 Used oil processor: No  
 User oil refiner: No  
 Used oil fuel marketer to burner: No



MAP FINDINGS  
FOCUS MAP 9

Map ID	Site	Database(s)	EPA ID Number
--------	------	-------------	---------------

**THE WHITE HOUSE CLEANERS (Continued)**

**1000397201**

Used oil Specification marketer: No  
 Used oil transfer facility: No  
 Used oil transporter: No  
 Off-site waste receiver: Commercial status unknown

Violation Status: No violations found

**FINDS:**

Other Pertinent Environmental Activity Identified at Site

California - Hazardous Waste Tracking System - Datamart

RCRAInfo is a national information system that supports the Resource Conservation and Recovery Act (RCRA) program through the tracking of events and activities related to facilities that generate, transport, and treat, store, or dispose of hazardous waste. RCRAInfo allows RCRA program staff to track the notification, permit, compliance, and corrective action activities required under RCRA.

78

**THE WHITE HOUSE  
185 E GLENARM ST  
PASADENA, CA 91105**

**HAZNET S106841022  
DRYCLEANERS N/A  
EMI**

**HAZNET:**

Gepaid: CAL000301773  
 Contact: VINCE GAZARIAN  
 Telephone: 8186212719  
 Facility Addr2: Not reported  
 Mailing Name: Not reported  
 Mailing Address: 185 E GLENARM ST  
 Mailing City,St,Zip: PASADENA, CA 911053440  
 Gen County: Los Angeles  
 TSD EPA ID: NVR000076158  
 TSD County: 99  
 Waste Category: Not reported  
 Disposal Method: Recycler  
 Tons: Not reported  
 Facility County: Los Angeles

**CLEANERS:**

EPA Id: CAL000301773  
 NAICS Code: 81231  
 NAICS Description: Coin-Operated Laundries and Drycleaners  
 SIC Code: 7215  
 Create Date: 12/28/2005 3:12:10 PM  
 Facility Active: Yes  
 Inactive Date: Not reported  
 Facility Addr2: Not reported  
 Mailing Name: Not reported  
 Mailing Address: 185 E GLENARM ST  
 Mailing Address 2: Not reported  
 Mailing State: CA  
 Mailing Zip: 911053440  
 Region Code: 3  
 Owner Name: VINCE GAZARIAN  
 Owner Address: 185 E GLENARM ST  
 Owner Address 2: Not reported

MAP FINDINGS  
FOCUS MAP 9

Map ID      Site      Database(s)      EPA ID Number

---

**THE WHITE HOUSE (Continued)**

**S106841022**

Owner Telephone: 8186212719  
 Owner Fax Number: Not reported  
 Contact Name: VINCE GAZARIAN  
 Contact Address: 185 E GLENARM ST  
 Contact Address 2: Not reported  
 Contact Telephone: 8186212719  
 SIC Description: 7215 Coin-Operated Laundry and Drycleaning

EMI:

Year: 1990  
 County Code: 19  
 Air Basin: SC  
 Facility ID: 77649  
 Air District Name: SC  
 SIC Code: 7216  
 Air District Name: SOUTH COAST AQMD  
 Community Health Air Pollution Info System: Not reported  
 Consolidated Emission Reporting Rule: Not reported  
 Total Organic Hydrocarbon Gases Tons/Yr: 6  
 Reactive Organic Gases Tons/Yr: 0  
 Carbon Monoxide Emissions Tons/Yr: 0  
 NOX - Oxides of Nitrogen Tons/Yr: 0  
 SOX - Oxides of Sulphur Tons/Yr: 0  
 Particulate Matter Tons/Yr: 0  
 Part. Matter 10 Micrometers & Smllr Tons/Yr: 0

Year: 1995  
 County Code: 19  
 Air Basin: SC  
 Facility ID: 77649  
 Air District Name: SC  
 SIC Code: 7216  
 Air District Name: SOUTH COAST AQMD  
 Community Health Air Pollution Info System: Not reported  
 Consolidated Emission Reporting Rule: Not reported  
 Total Organic Hydrocarbon Gases Tons/Yr: 5  
 Reactive Organic Gases Tons/Yr: 0  
 Carbon Monoxide Emissions Tons/Yr: 0  
 NOX - Oxides of Nitrogen Tons/Yr: 0  
 SOX - Oxides of Sulphur Tons/Yr: 0  
 Particulate Matter Tons/Yr: 0  
 Part. Matter 10 Micrometers & Smllr Tons/Yr: 0

78

**UNOCAL 2158  
 155 E GLENARM ST  
 PASADENA, CA 91105**

**HAZNET      U001566728  
 HIST UST      N/A  
 SWEEPS UST**

HAZNET:

Gepaid: CAL000169327  
 Contact: HAZMAT SPECIALIST  
 Telephone: 6027284180  
 Facility Addr2: Not reported  
 Mailing Name: Not reported  
 Mailing Address: PO BOX 52085  
 Mailing City,St,Zip: PHOENIX, AZ 850722085  
 Gen County: Los Angeles  
 TSD EPA ID: CAD982444481

MAP FINDINGS  
FOCUS MAP 9

Map ID Site Database(s) EPA ID Number

**UNOCAL 2158 (Continued)**

**U001566728**

TSD County: Los Angeles  
Waste Category: Unspecified oil-containing waste  
Disposal Method: Transfer Station  
Tons: 0.12  
Facility County: Los Angeles

Gepaid: CAL000169327  
Contact: HAZMAT SPECIALIST  
Telephone: 6027284180  
Facility Addr2: Not reported  
Mailing Name: Not reported  
Mailing Address: PO BOX 52085  
Mailing City,St,Zip: PHOENIX, AZ 850722085  
Gen County: Los Angeles  
TSD EPA ID: CAD028409019  
TSD County: Los Angeles  
Waste Category: Unspecified organic liquid mixture  
Disposal Method: Treatment, Tank  
Tons: 2.77  
Facility County: Los Angeles

**HIST UST:**

Region: STATE  
Facility ID: 00000029347  
Facility Type: Gas Station  
Other Type: Not reported  
Total Tanks: 0004  
Contact Name: EDWARD LEON GUENVEUR III  
Telephone: 8186821245  
Owner Name: UNION OIL COMPANY OF CALIFORNI  
Owner Address: 3701 WILSHIRE BOULEVARD-SUITE  
Owner City,St,Zip: LOS ANGELES, CA 90010

Tank Num: 001  
Container Num: 2158-1  
Year Installed: 1970  
Tank Capacity: 00009940  
Tank Used for: PRODUCT  
Type of Fuel: UNLEADED  
Tank Construction: Not reported  
Leak Detection: Stock Inventor, Pressure Test

Tank Num: 002  
Container Num: 2158-2  
Year Installed: 1970  
Tank Capacity: 00009940  
Tank Used for: PRODUCT  
Type of Fuel: PREMIUM  
Tank Construction: Not reported  
Leak Detection: Stock Inventor, Pressure Test

Tank Num: 003  
Container Num: 2158-3  
Year Installed: 1970  
Tank Capacity: 00006000  
Tank Used for: PRODUCT  
Type of Fuel: DIESEL

MAP FINDINGS  
FOCUS MAP 9

Map ID Site Database(s) EPA ID Number

---

**UNOCAL 2158 (Continued)**

**U001566728**

Tank Construction: Not reported  
Leak Detection: Stock Inventor, Pressure Test

Tank Num: 004  
Container Num: 2158-4  
Year Installed: 1941  
Tank Capacity: 00000550  
Tank Used for: WASTE  
Type of Fuel: WASTE OIL  
Tank Construction: Not reported  
Leak Detection: Stock Inventor, Pressure Test

**SWEEPS UST:**

Status: Not reported  
Comp Number: 10989  
Number: Not reported  
Board Of Equalization: Not reported  
Ref Date: Not reported  
Act Date: Not reported  
Created Date: Not reported  
Tank Status: Not reported  
Owner Tank Id: Not reported  
Swrcb Tank Id: 19-080-010989-000001  
Actv Date: Not reported  
Capacity: 9950  
Tank Use: M.V. FUEL  
Stg: PRODUCT  
Content: REG UNLEADED  
Number Of Tanks: 3

Status: Not reported  
Comp Number: 10989  
Number: Not reported  
Board Of Equalization: Not reported  
Ref Date: Not reported  
Act Date: Not reported  
Created Date: Not reported  
Tank Status: Not reported  
Owner Tank Id: Not reported  
Swrcb Tank Id: 19-080-010989-000002  
Actv Date: Not reported  
Capacity: 9950  
Tank Use: M.V. FUEL  
Stg: PRODUCT  
Content: REG UNLEADED  
Number Of Tanks: Not reported

Status: Not reported  
Comp Number: 10989  
Number: Not reported  
Board Of Equalization: Not reported  
Ref Date: Not reported  
Act Date: Not reported  
Created Date: Not reported  
Tank Status: Not reported  
Owner Tank Id: Not reported  
Swrcb Tank Id: 19-080-010989-000003

MAP FINDINGS  
FOCUS MAP 9

Map ID	Site	Database(s)	EPA ID Number
--------	------	-------------	---------------

**UNOCAL 2158 (Continued)**

**U001566728**

Actv Date: Not reported  
 Capacity: 6000  
 Tank Use: M.V. FUEL  
 Stg: PRODUCT  
 Content: DIESEL  
 Number Of Tanks: Not reported

Status: A  
 Comp Number: 10989  
 Number: 1  
 Board Of Equalization: Not reported  
 Ref Date: 12-07-90  
 Act Date: 12-07-90  
 Created Date: 06-30-89  
 Tank Status: A  
 Owner Tank Id: 2158-4  
 Swrcb Tank Id: 19-080-010989-000004  
 Actv Date: 06-04-90  
 Capacity: 500  
 Tank Use: OIL  
 Stg: W  
 Content: DIESEL  
 Number Of Tanks: 1

78

**TOSCO #30427  
155 E. GLENARM  
PASADENA, CA 91105**

**UST U003942088  
N/A**

UST:  
 Local Agency: 19080  
 Facility ID: 19-080-000283

78

**GAS S/S ##2158  
155 GLENARM ST E  
PASADENA, CA 91105**

**LUST S102430637  
Cortese N/A**

LUST:  
 Region: STATE  
 Status: Case Closed  
 Case Number: 911050016  
 Local Case #: Not reported  
 Chemical: Gasoline  
 Qty Leaked: Not reported  
 Abate Method: Not reported  
 Release Date: 1990-02-22 00:00:00  
 Discover Date: 1990-02-21 00:00:00  
 Report Date: 2002-05-15 00:00:00  
 Enforcement Dt: Not reported  
 Review Date: 1996-03-27 00:00:00  
 Enter Date: 1990-09-04 00:00:00  
 Stop Date: Not reported  
 Confirm Leak: Not reported  
 Case Type: Soil only



MAP FINDINGS  
FOCUS MAP 9

Map ID	Site	Database(s)	EPA ID Number
--------	------	-------------	---------------

**GAS S/S ##2158 (Continued)**

**S102430637**

Cross Street: ARROYO  
 Enf Type: Not reported  
 Funding: Not reported  
 How Discovered: Tank Closure  
 How Stopped: Not reported  
 Leak Cause: UNK  
 Leak Source: UNK  
 Global Id: T0603702025  
 Workplan: 1990-02-22 00:00:00  
 Prelim Assess: Not reported  
 Pollution Char: Not reported  
 Remed Plan: Not reported  
 Remed Action: Not reported  
 Monitoring: Not reported  
 MTBE Date: Not reported  
 GW Qualifier: Not reported  
 Soil Qualifier: Not reported  
 Max MTBE GW ppb: Not reported  
 Max MTBE Soil ppb: Not reported  
 County: 19  
 Org Name: Not reported  
 Reg Board: Los Angeles Region  
 Contact Person: Not reported  
 Responsible Party: UNOCAL CORPORATION  
 RP Address: 17700 CASTLETON ST., SUITE 500, INDUSTRY, CA 91748  
 Interim: Not reported  
 Oversight Prgm: LUST  
 MTBE Class: \*  
 MTBE Conc: 0  
 MTBE Fuel: 1  
 MTBE Tested: Site NOT Tested for MTBE.Includes Unknown and Not Analyzed.  
 Staff: YR  
 Staff Initials: JW  
 Lead Agency: Local Agency  
 Local Agency: 19080  
 Hydr Basin #: SAN FERNANDO VALLEY  
 Beneficial: Not reported  
 Priority: Not reported  
 Cleanup Fund Id: Not reported  
 Work Suspended: Not reported  
 Operator: LEE  
 Water System Name: Not reported  
 Well Name: Not reported  
 Distance To Lust: 0  
 Waste Discharge Global ID: Not reported  
 Waste Disch Assigned Name: Not reported  
 Summary: TANKS, LINES, EXCAVATION DEPTH, TYPE OF SOIL

**LUST REG 4:**

Region: 4  
 Regional Board: 04  
 County: Los Angeles  
 facid: 911050016  
 Status: Preliminary site assessment workplan submitted  
 Substance: Gasoline  
 Substance Quantity: Not reported  
 Local Case No: Not reported

MAP FINDINGS  
 FOCUS MAP 9

Map ID Site Database(s) EPA ID Number

**GAS S/S ##2158 (Continued)**

**S102430637**

Case Type: Soil  
 Abatement Method Used at the Site: Not reported  
 Global ID: T0603702025  
 W Global ID: Not reported  
 Staff: UNK  
 Local Agency: 19080  
 Cross Street: ARROYO  
 Enforcement Type: Not reported  
 Date Leak Discovered: 2/21/1990  
 Date Leak First Reported: 2/22/1990  
 Date Leak Record Entered: 9/4/1990  
 Date Confirmation Began: Not reported  
 Date Leak Stopped: Not reported  
 Date Case Last Changed on Database: 3/27/1996  
 Date the Case was Closed: Not reported  
 How Leak Discovered: Tank Closure  
 How Leak Stopped: Not reported  
 Cause of Leak: UNK  
 Leak Source: UNK  
 Operator: LEE  
 Water System: Not reported  
 Well Name: Not reported  
 Approx. Dist To Production Well (ft): 1150.7320276812564006102673549  
 Source of Cleanup Funding: UNK  
 Preliminary Site Assessment Workplan Submitted: 2/22/1990  
 Preliminary Site Assessment Began: Not reported  
 Pollution Characterization Began: Not reported  
 Remediation Plan Submitted: Not reported  
 Remedial Action Underway: Not reported  
 Post Remedial Action Monitoring Began: Not reported  
 Enforcement Action Date: Not reported  
 Historical Max MTBE Date: Not reported  
 Hist Max MTBE Conc in Groundwater: Not reported  
 Hist Max MTBE Conc in Soil: Not reported  
 Significant Interim Remedial Action Taken: Not reported  
 GW Qualifier: Not reported  
 Soil Qualifier: Not reported  
 Organization: Not reported  
 Owner Contact: Not reported  
 Responsible Party: UNOCAL CORPORATION  
 RP Address: 17700 CASTLETON ST., SUITE 500, INDUSTRY, CA 91748  
 Program: LUST  
 Lat/Long: 34.127639 / -1  
 Local Agency Staff: UNK  
 Beneficial Use: Not reported  
 Priority: Not reported  
 Cleanup Fund Id: Not reported  
 Suspended: Not reported  
 Assigned Name: Not reported  
 Summary: TANKS, LINES, EXCAVATION DEPTH, TYPE OF SOIL

Cortese:

Region: CORTESE  
 Facility Addr2: 155 GLENARM ST E

MAP FINDINGS  
FOCUS MAP 9

Map ID	Site	Database(s)	EPA ID Number
78	<b>UNION OIL SERVICE STATION #215</b> <b>155 E GLENARM ST</b> <b>PASADENA, CA 91105</b>  HIST UST: Region: STATE Facility ID: 00000055744 Facility Type: Gas Station Other Type: Not reported Total Tanks: 0001 Contact Name: EDWARD LEON GUENVEUR, III Telephone: 8186821245 Owner Name: UNION OIL COMPANY OF CALIFORNI Owner Address: 3701 WILSHIRE BOULEVARD - SUIT Owner City,St,Zip: LOS ANGELES, CA 90010  Tank Num: 001 Container Num: 1 Year Installed: Not reported Tank Capacity: 00000000 Tank Used for: WASTE Type of Fuel: WASTE OIL Tank Construction: Not reported Leak Detection: None	HIST UST	1000166617 N/A
79	<b>PASADENA WATER&amp;POWER PLT CITY OF</b> <b>45 E GLENARM ST</b> <b>PASADENA, CA 91105</b>  RCRA-SQG: Date form received by agency: 09/01/1996 Facility name: PASADENA WATER&POWER PLT CITY OF Facility address: 45 E GLENARM ST PASADENA, CA 91105  EPA ID: CAD981648249 Mailing address: 100 N GARFIELD AVE RM 323 PASADENA, CA 91109  Contact: Not reported Contact address: Not reported Not reported  Contact country: Not reported Contact telephone: Not reported Contact email: Not reported EPA Region: 09 Classification: Small Small Quantity Generator Description: Handler: generates more than 100 and less than 1000 kg of hazardous waste during any calendar month and accumulates less than 6000 kg of hazardous waste at any time; or generates 100 kg or less of hazardous waste during any calendar month, and accumulates more than 1000 kg of hazardous waste at any time  Owner/Operator Summary: Owner/operator name: PASADENA CITY OF Owner/operator address: NOT REQUIRED NOT REQUIRED, ME 99999  Owner/operator country: Not reported Owner/operator telephone: (415) 555-1212 Legal status: Municipal Owner/Operator Type: Owner	RCRA-SQG FINDS	1000145444 CAD981648249



MAP FINDINGS  
FOCUS MAP 9

Map ID	Site	Database(s)	EPA ID Number
79	<b>CITY PASADENA/DEPT WATER &amp; POWER 45 E GLENARM ST PASADENA, CA 91105</b>	<b>HAZNET LOS ANGELES CO. HMS</b>	<b>S100941944 N/A</b>
	HAZNET:		
	Gepaid: CAD981648249		
	Contact: CITY OF PASADENA POWER & WATER		
	Telephone: 6267446562		
	Facility Addr2: Not reported		
	Mailing Name: Not reported		
	Mailing Address: 45 E GLENARM ST		
	Mailing City,St,Zip: PASADENA, CA 911053418		
	Gen County: Los Angeles		
	TSD EPA ID: CAD009007626		
	TSD County: Los Angeles		
	Waste Category: Asbestos-containing waste		
	Disposal Method: Not reported		
	Tons: .8428		
	Facility County: Los Angeles		
	Gepaid: CAD981648249		
	Contact: CITY OF PASADENA POWER & WATER		
	Telephone: 6267446562		
	Facility Addr2: Not reported		
	Mailing Name: Not reported		
	Mailing Address: 45 E GLENARM ST		
	Mailing City,St,Zip: PASADENA, CA 911053418		
	Gen County: Los Angeles		
	TSD EPA ID: CAD982444481		
	TSD County: San Bernardino		
	Waste Category: Unspecified oil-containing waste		
	Disposal Method: Recycler		
	Tons: .8428		
	Facility County: Los Angeles		
	Gepaid: CAD981648249		
	Contact: CITY OF PASADENA POWER & WATER		
	Telephone: 6267446562		
	Facility Addr2: Not reported		
	Mailing Name: Not reported		
	Mailing Address: 45 E GLENARM ST		
	Mailing City,St,Zip: PASADENA, CA 911053418		
	Gen County: Los Angeles		
	TSD EPA ID: CAD982444481		
	TSD County: San Bernardino		
	Waste Category: Unspecified oil-containing waste		
	Disposal Method: Transfer Station		
	Tons: .8428		
	Facility County: Los Angeles		
	Gepaid: CAD981648249		
	Contact: CITY OF PASADENA POWER & WATER		
	Telephone: 6267446562		
	Facility Addr2: Not reported		
	Mailing Name: Not reported		
	Mailing Address: 45 E GLENARM ST		
	Mailing City,St,Zip: PASADENA, CA 911053418		
	Gen County: Los Angeles		
	TSD EPA ID: CAT000613893		



MAP FINDINGS  
FOCUS MAP 9

Map ID	Site	Database(s)	EPA ID Number
--------	------	-------------	---------------

**CITY PASADENA/DEPT WATER & POWER (Continued)**

**S100941944**

TSD County: Los Angeles  
 Waste Category: Aqueous solution with less than 10% total organic residues  
 Disposal Method: Transfer Station  
 Tons: 1.3135  
 Facility County: Los Angeles

Gepaid: CAD981648249  
 Contact: CITY OF PASADENA POWER & WATER  
 Telephone: 6267446562  
 Facility Addr2: Not reported  
 Mailing Name: Not reported  
 Mailing Address: 45 E GLENARM ST  
 Mailing City,St,Zip: PASADENA, CA 911053418  
 Gen County: Los Angeles  
 TSD EPA ID: CAT080022148  
 TSD County: San Bernardino  
 Waste Category: Unspecified aqueous solution  
 Disposal Method: Transfer Station  
 Tons: 1.1467  
 Facility County: Los Angeles

[Click this hyperlink](#) while viewing on your computer to access 104 additional CA\_HAZNET: record(s) in the EDR Site Report.

**LOS ANGELES CO. HMS:**

Region: LA  
 Facility Id: 017105-022957  
 Facility Status: Permit  
 Area: 3J  
 Permit Number: CA0063355  
 Permit Status: Permit  
 Facility Type: I04

---

**79 CITY OF PASADENA WATER & POWER  
 45 E. GLENARM ST.  
 PASADENA, CA 91105**

**AST A100225850  
 N/A**

AST:  
 Owner: CITY OF PASADENA  
 Total Gallons: 5964000

---

**79 PASADENA POWER  
 45 EAST GLENARM STREET  
 PASADENA, CA 91105**

**CA WDS S106102465  
 N/A**

CA WDS:  
 Facility ID: 4 19I000994  
 Facility Type: Not reported  
 Facility Status: Active - Any facility with a continuous or seasonal discharge that is under Waste Discharge Requirements.  
 NPDES Number: CAS000001 The 1st 2 characters designate the state. The remaining 7 are assigned by the Regional Board  
 Subregion: 4

MAP FINDINGS  
FOCUS MAP 9

Map ID	Site	Database(s)	EPA ID Number
--------	------	-------------	---------------

**PASADENA POWER (Continued)**

**S106102465**

Facility Telephone: Not reported  
 Facility Contact: Not reported  
 Agency Name: PASADENA WATER & POWER  
 Agency Address: Not reported  
 Agency City,St,Zip: 0  
 Agency Contact: Not reported  
 Agency Telephone: Not reported  
 Agency Type: Not reported  
 SIC Code: 0  
 SIC Code 2: Not reported  
 Primary Waste: Not reported  
 Primary Waste Type: Not reported  
 Secondary Waste: Not reported  
 Secondary Waste Type: Not reported  
 Design Flow: 0  
 Baseline Flow: 0  
 Reclamation: Not reported  
 POTW: Not reported  
 Treat To Water: Minor Threat to Water Quality. A violation of a regional board order should cause a relatively minor impairment of beneficial uses compared to a major or minor threat. Not: All nurds without a TTWQ will be considered a minor threat to water quality unless coded at a higher Level. A Zero (0) may be used to code those NURDS that are found to represent no threat to water quality.  
 Complexity: Category C - Facilities having no waste treatment systems, such as cooling water dischargers or those who must comply through best management practices, facilities with passive waste treatment and disposal systems, such as septic systems with subsurface disposal, or dischargers having waste storage systems with land disposal such as dairy waste ponds.

80

**WESTRIDGE SCHOOL FOR GIRLS INC**  
**324 MADELIN**  
**PASADENA, CA 91105**

**HAZNET S103652835**  
**N/A**

HAZNET:  
 Gepaid: CAC001143016  
 Contact: WESTRIDGE SCHOOL GIRLS INC  
 Telephone: 0000000000  
 Facility Addr2: Not reported  
 Mailing Name: Not reported  
 Mailing Address: 324 MADELIN  
 Mailing City,St,Zip: PASADENA, CA 911050000  
 Gen County: Los Angeles  
 TSD EPA ID: CAD108040858  
 TSD County: Los Angeles  
 Waste Category: Photochemicals/photoprocessing waste  
 Disposal Method: Recycler  
 Tons: .0208  
 Facility County: Los Angeles  
  
 Gepaid: CAC001143016  
 Contact: WESTRIDGE SCHOOL GIRLS INC  
 Telephone: 0000000000  
 Facility Addr2: Not reported  
 Mailing Name: Not reported  
 Mailing Address: 324 MADELIN  
 Mailing City,St,Zip: PASADENA, CA 911050000

MAP FINDINGS  
FOCUS MAP 9

Map ID	Site	Database(s)	EPA ID Number
--------	------	-------------	---------------

**WESTRIDGE SCHOOL FOR GIRLS INC (Continued)**

**S103652835**

Gen County: Los Angeles  
TSD EPA ID: CAD009007626  
TSD County: Los Angeles  
Waste Category: Asbestos-containing waste  
Disposal Method: Disposal, Land Fill  
Tons: .8428  
Facility County: Los Angeles

Gepaid: CAC001143016  
Contact: WESTRIDGE SCHOOL GIRLS INC  
Telephone: 0000000000  
Facility Addr2: Not reported  
Mailing Name: Not reported  
Mailing Address: 324 MADELIN  
Mailing City,St,Zip: PASADENA, CA 911050000  
Gen County: Los Angeles  
TSD EPA ID: CAD009007626  
TSD County: Los Angeles  
Waste Category: Asbestos-containing waste  
Disposal Method: Disposal, Land Fill  
Tons: 2.5284  
Facility County: Los Angeles

Gepaid: CAC001143016  
Contact: WESTRIDGE SCHOOL GIRLS INC  
Telephone: 0000000000  
Facility Addr2: Not reported  
Mailing Name: Not reported  
Mailing Address: 324 MADELIN  
Mailing City,St,Zip: PASADENA, CA 911050000  
Gen County: Los Angeles  
TSD EPA ID: IRC957100891  
TSD County: 99  
Waste Category: Asbestos-containing waste  
Disposal Method: Disposal, Land Fill  
Tons: .3371  
Facility County: Los Angeles

[Click this hyperlink](#) while viewing on your computer to access  
-1 additional CA\_HAZNET: record(s) in the EDR Site Report.

80

**WESTRIDGE SCHOOL FOR GIRLS  
324 MADELINE DRIVE  
PASADENA, CA 91105**

**FINDS 1007125732  
HAZNET 110015707840**

**FINDS:**

Other Pertinent Environmental Activity Identified at Site

California - Hazardous Waste Tracking System - Datamart

RCRAInfo is a national information system that supports the Resource Conservation and Recovery Act (RCRA) program through the tracking of events and activities related to facilities that generate, transport, and treat, store, or dispose of hazardous waste. RCRAInfo allows RCRA program staff to track the notification, permit, compliance, and corrective action activities required under RCRA.

MAP FINDINGS  
FOCUS MAP 9

Map ID	Site	Database(s)	EPA ID Number
--------	------	-------------	---------------

**WESTRIDGE SCHOOL FOR GIRLS (Continued)**

**1007125732**

HAZNET:  
 Gepaid: CAR000148288  
 Contact: WESTRIDGE SCHOOL FOR GIRLS  
 Telephone: 0  
 Facility Addr2: Not reported  
 Mailing Name: Not reported  
 Mailing Address: 324 MADELINE DRIVE  
 Mailing City,St,Zip: PASADENA, CA 911050000  
 Gen County: Los Angeles  
 TSD EPA ID: CAD982444481  
 TSD County: Los Angeles  
 Waste Category: Off-specification, aged, or surplus organics  
 Disposal Method: Transfer Station  
 Tons: 0.08  
 Facility County: Los Angeles

**80**

**WESTRIDGE SCHOOL FOR GIRLS  
324 MADELINE DRIVE  
PASADENA, CA 91105**

**RCRA-SQG**

**1007091362  
CAR000148288**

RCRA-SQG:  
 Date form received by agency: 09/29/2003  
 Facility name: WESTRIDGE SCHOOL FOR GIRLS  
 Facility address: 324 MADELINE DRIVE  
 PASADENA, CA 91105  
 EPA ID: CAR000148288  
 Contact: BRAIN WILLIAMS  
 Contact address: 324 MADELINE DRIVE  
 PASADENA, CA 91105  
 Contact country: US  
 Contact telephone: 626-799-1153  
 Contact email: Not reported  
 EPA Region: 09  
 Classification: Small Small Quantity Generator  
 Description: Handler: generates more than 100 and less than 1000 kg of hazardous waste during any calendar month and accumulates less than 6000 kg of hazardous waste at any time; or generates 100 kg or less of hazardous waste during any calendar month, and accumulates more than 1000 kg of hazardous waste at any time

Owner/Operator Summary:  
 Owner/operator name: WESTRIDGE SCHOOL  
 Owner/operator address: Not reported  
 Not reported  
 Owner/operator country: Not reported  
 Owner/operator telephone: Not reported  
 Legal status: Private  
 Owner/Operator Type: Operator  
 Owner/Op start date: 05/01/1938  
 Owner/Op end date: Not reported  
 Owner/operator name: WESTRIDGE SCHOOL  
 Owner/operator address: Not reported  
 Not reported  
 Owner/operator country: Not reported  
 Owner/operator telephone: Not reported  
 Legal status: Private

MAP FINDINGS  
FOCUS MAP 9

Map ID	Site	Database(s)	EPA ID Number
--------	------	-------------	---------------

**WESTRIDGE SCHOOL FOR GIRLS (Continued)**

**1007091362**

Owner/Operator Type: Owner  
 Owner/Op start date: 05/01/1938  
 Owner/Op end date: Not reported

Handler Activities Summary:

U.S. importer of hazardous waste: No  
 Mixed waste (haz. and radioactive): No  
 Recycler of hazardous waste: No  
 Transporter of hazardous waste: No  
 Treater, storer or disposer of HW: No  
 Underground injection activity: No  
 On-site burner exemption: No  
 Furnace exemption: No  
 Used oil fuel burner: No  
 Used oil processor: No  
 User oil refiner: No  
 Used oil fuel marketer to burner: No  
 Used oil Specification marketer: No  
 Used oil transfer facility: No  
 Used oil transporter: No  
 Off-site waste receiver: Commercial status unknown

Hazardous Waste Summary:

Waste code: D001  
 Waste name: IGNITABLE HAZARDOUS WASTES ARE THOSE WASTES WHICH HAVE A FLASHPOINT OF LESS THAN 140 DEGREES FAHRENHEIT AS DETERMINED BY A PENSKEY-MARTENS CLOSED CUP FLASH POINT TESTER. ANOTHER METHOD OF DETERMINING THE FLASH POINT OF A WASTE IS TO REVIEW THE MATERIAL SAFETY DATA SHEET, WHICH CAN BE OBTAINED FROM THE MANUFACTURER OR DISTRIBUTOR OF THE MATERIAL. LACQUER THINNER IS AN EXAMPLE OF A COMMONLY USED SOLVENT WHICH WOULD BE CONSIDERED AS IGNITABLE HAZARDOUS WASTE.

Waste code: D002  
 Waste name: A WASTE WHICH HAS A PH OF LESS THAN 2 OR GREATER THAN 12.5 IS CONSIDERED TO BE A CORROSIVE HAZARDOUS WASTE. SODIUM HYDROXIDE, A CAUSTIC SOLUTION WITH A HIGH PH, IS OFTEN USED BY INDUSTRIES TO CLEAN OR DEGREASE PARTS. HYDROCHLORIC ACID, A SOLUTION WITH A LOW PH, IS USED BY MANY INDUSTRIES TO CLEAN METAL PARTS PRIOR TO PAINTING. WHEN THESE CAUSTIC OR ACID SOLUTIONS BECOME CONTAMINATED AND MUST BE DISPOSED, THE WASTE WOULD BE A CORROSIVE HAZARDOUS WASTE.

Violation Status: No violations found

**81 CALTRANS/RIGHT OF WAY HOMES  
 1090 S PASADENA AVE  
 PASADENA, CA 91105**

**HAZNET S104569966  
 N/A**

HAZNET:  
 Gepaid: CAC002117200  
 Contact: CALTRANS  
 Telephone: 2138971787  
 Facility Addr2: Not reported  
 Mailing Name: Not reported  
 Mailing Address: 120 S SPRING ST  
 Mailing City,St,Zip: LOS ANGELES, CA 900120000  
 Gen County: Los Angeles  
 TSD EPA ID: CAD009007626  
 TSD County: Los Angeles



MAP FINDINGS  
FOCUS MAP 9

Map ID	Site	Database(s)	EPA ID Number
	<p><b>CALTRANS/RIGHT OF WAY HOMES (Continued)</b></p> <p>Waste Category: Asbestos-containing waste            Disposal Method: Disposal, Land Fill            Tons: 2.5284            Facility County: Los Angeles</p>		<b>S104569966</b>
<b>81</b>	<p><b>CALIF DEPT OF TRANSPORTATION</b>  <b>225 MADELINE DR</b>  <b>PASADENA, CA 91105</b></p> <p>HAZNET:            Gepaid: CAC000756064            Contact: CALTRANS            Telephone: 0000000000            Facility Addr2: Not reported            Mailing Name: Not reported            Mailing Address: 300 S SPRING ST, RM 8516            Mailing City,St,Zip: LOS ANGELES, CA 900120000            Gen County: Los Angeles            TSD EPA ID: CAD009007626            TSD County: Los Angeles            Waste Category: Asbestos-containing waste            Disposal Method: Disposal, Land Fill            Tons: .8428            Facility County: Los Angeles</p>	<b>HAZNET</b>	<b>S102794020</b> N/A
<b>82</b>	<p><b>CRAVEN COURT HOA</b>  <b>1101-1141 S ORANGE GROVE BLVD</b>  <b>PASADENA, CA 91105</b></p> <p>HAZNET:            Gepaid: CAC002578737            Contact: ROBERT CARTER            Telephone: 6267993340            Facility Addr2: Not reported            Mailing Name: Not reported            Mailing Address: 1131 S ORANGE GROVE BLVD            Mailing City,St,Zip: PASADENA, CA 91105            Gen County: Los Angeles            TSD EPA ID: CAD009007626            TSD County: Los Angeles            Waste Category: Asbestos-containing waste            Disposal Method: Disposal, Land Fill            Tons: 8.42            Facility County: Not reported</p>	<b>HAZNET</b>	<b>S108204011</b> N/A

MAP FINDINGS  
FOCUS MAP 9

Map ID	Site	Database(s)	EPA ID Number
83	<b>WESTRIDGE SCHOOL</b> <b>285 MADELINE DR</b> <b>PASADENA, CA 91105</b>  HAZNET: Gepaid: CAC001394080 Contact: BRIAN WILLIAMS Telephone: 6267991153 Facility Addr2: Not reported Mailing Name: Not reported Mailing Address: 324 MADELINE DR Mailing City,St,Zip: PASADENA, CA 911050000 Gen County: Los Angeles TSD EPA ID: CAD009007626 TSD County: Los Angeles Waste Category: Asbestos-containing waste Disposal Method: Disposal, Land Fill Tons: 1.1799 Facility County: Los Angeles	HAZNET	S103995708 N/A
85	<b>PASADENA CITY LANDFILL-GLENARM</b> <b>1000' S GLENARM 500' W ARROYO</b> <b>PASADENA, CA</b>  WMUDS/SWAT: Edit Date: Not reported Complexity: Not reported Primary Waste: Not reported Primary Waste Type: Not reported Secondary Waste: Not reported Secondary Waste Type: Not reported Base Meridian: Not reported NPID: Not reported Tonnage: 0 Regional Board ID: Not reported Municipal Solid Waste: False Superorder: False Open To Public: False Waste List: False Agency Type: Not reported Agency Name: CITY OF PASADENA Agency Department: Not reported Agency Address: Not reported Agency City,St,Zip: Not reported Agency Contact: Not reported Agency Telephone: Not reported Land Owner Name: Not reported Land Owner Address: Not reported Land Owner City,St,Zip: CA Land Owner Contact: Not reported Land Owner Phone: Not reported Region: 4 Facility Type: Not reported Facility Description: Not reported Facility Telephone: Not reported SWAT Facility Name: Not reported Primary SIC: Not reported Secondary SIC: Not reported Comments: Not reported Last Facility Editors: Not reported	WMUDS/SWAT	S103441553 N/A

MAP FINDINGS  
FOCUS MAP 9

Map ID	Site	Database(s)	EPA ID Number
--------	------	-------------	---------------

**PASADENA CITY LANDFILL-GLENARM (Continued)**

**S103441553**

Waste Discharge System: False  
Solid Waste Assessment Test Program: True  
Toxic Pits Cleanup Act Program: False  
Resource Conservation Recovery Act: False  
Department of Defence: False  
Solid Waste Assessment Test Program: CITY OF PASADENA  
Threat to Water Quality: Not reported  
Sub Chapter 15: False  
Regional Board Project Officer: LT  
Number of WMUDS at Facility: 1  
Section Range: Not reported  
RCRA Facility: Not reported  
Waste Discharge Requirements: Not reported  
Self-Monitoring Rept. Frequency: Not reported  
Waste Discharge System ID: 4 190321NUR  
Solid Waste Information ID: Not reported

**87 CALTRANS DIST 7/R O W  
214 STATE ST  
PASADENA, CA 91105**

**HAZNET S107139418  
N/A**

HAZNET:

Gepaid: CAC002560240  
Contact: LINDA  
Telephone: 2138971885  
Facility Addr2: Not reported  
Mailing Name: LINDA WILFORD/REG MGR FOR PROP MGR  
Mailing Address: 129 S SPRING ST FL 17 MS 1700  
Mailing City,St,Zip: LOS ANGELES, CA 90012  
Gen County: Los Angeles  
TSD EPA ID: CAD009007626  
TSD County: Los Angeles  
Waste Category: Asbestos-containing waste  
Disposal Method: Disposal, Land Fill  
Tons: 1.26  
Facility County: Los Angeles

**87 CALTRANS DIST 7/R O W  
232 STATE ST  
PASADENA, CA 91105**

**HAZNET S106090384  
N/A**

HAZNET:

Gepaid: CAC002560239  
Contact: LINDA  
Telephone: 2138971885  
Facility Addr2: Not reported  
Mailing Name: Not reported  
Mailing Address: 129 S SPRING ST FL 17 MS 1700  
Mailing City,St,Zip: LOS ANGELES, CA 90012  
Gen County: Los Angeles  
TSD EPA ID: Not reported  
TSD County: Los Angeles  
Waste Category: Asbestos-containing waste  
Disposal Method: Disposal, Land Fill  
Tons: 0.25  
Facility County: Not reported

MAP FINDINGS  
FOCUS MAP 9

Map ID	Site	Database(s)	EPA ID Number
87	<b>CALTRANS DIST 7/PROPERTY MGMT</b> <b>224 STATE ST</b> <b>PASADENA, CA 91105</b>  HAZNET: Gepaid: CAC002550068 Contact: ROBERT RICHARDSON Telephone: 2138973726 Facility Addr2: Not reported Mailing Name: Not reported Mailing Address: 120 S SPRING ST Mailing City,St,Zip: LOS ANGELES, CA 90012 Gen County: Los Angeles TSD EPA ID: Not reported TSD County: Los Angeles Waste Category: Asbestos-containing waste Disposal Method: Disposal, Land Fill Tons: 1.68 Facility County: Not reported	HAZNET	S106086448 N/A
88	<b>THE YOGA HOUSE</b> <b>11 STATE ST</b> <b>PASADENA, CA 91105</b>  HAZNET: Gepaid: CAC001497088 Contact: BRUCE SCHWARTZ Telephone: 6264033961 Facility Addr2: Not reported Mailing Name: Not reported Mailing Address: 11 STATE ST Mailing City,St,Zip: PASADENA, CA 911050000 Gen County: Los Angeles TSD EPA ID: CAD009007626 TSD County: Los Angeles Waste Category: Asbestos-containing waste Disposal Method: Not reported Tons: 1.6856 Facility County: Los Angeles	HAZNET	S103991158 N/A
88	<b>CHEVRON SERVICE STATION</b> <b>1200 S FAIR OAKS AVE</b> <b>SOUTH PASADENA, CA</b>  LOS ANGELES CO. HMS: Region: LA Facility Id: 010062-009921 Facility Status: Permit Area: 3A Permit Number: 00001250T Permit Status: Closed Facility Type: T0	LOS ANGELES CO. HMS	S100720573 N/A

MAP FINDINGS  
FOCUS MAP 9

Map ID	Site	Database(s)	EPA ID Number
88	<b>FRY'S SOUTH PASADENA CHEVRON</b> <b>1200 S FAIR OAKS AVE</b> <b>SOUTH PASADENA, CA</b>  LOS ANGELES CO. HMS: Region: LA Facility Id: 010062-038565 Facility Status: Permit Area: 3A Permit Number: 389733 Permit Status: Permit Facility Type: T0	LOS ANGELES CO. HMS	S105887888 N/A
89	<b>SOUTH PASADENA CITY DUMP</b> <b>1201 SOUTH MARENGO BLVD.</b> <b>SOUTH PASADENA, CA</b>  SWF/LF: Region: STATE Facility ID: 19-AS-5001 Lat/Long: 34.125500000000002 / -118.14530000000001 Owner Name: Pasadena Unified School District Owner Telephone: Not reported Owner Address: Not reported Owner Address2: 740 Woodbury Road Owner City,St,Zip: Pasadena, CA 91103 Operator: City of Pasadena Operator Phone: Not reported Operator Address: Not reported Operator Address2: 100 North Garfield Avenue Room 212 Operator City,St,Zip: South Pasadena, CA 91109 Operator's Status: Closed Permit Date: Not reported Permit Status: Not reported Permitted Acreage: Not reported Activity: Solid Waste Disposal Site Regulation Status: Unpermitted Landuse Name: Not reported GIS Source: Map Category: Disposal Unit Number: 01 Inspection Frequency: Quarterly Accepted Waste: Inert,Mixed municipal Closure Date: 12/31/1958 Closure Type: Estimated Disposal Acreage: Not reported Swisnumber: 19-AS-5001 Issue & Observations: South Pasadena, CA 91109 Program Type: Not reported Permitted Throughput with Units: Not reported Actual Throughput with Units: Not reported Permitted Capacity with Units: Not reported Remaining Capacity: Not reported Remaining Capacity with Units: Not reported	SWF/LF	S106678110 N/A



MAP FINDINGS  
FOCUS MAP 9

Map ID	Site	Database(s)	EPA ID Number
91	<b>CALTRANS DIST 7/RIGHT OF WAY</b> <b>1200 S PASADENA AVE</b> <b>PASADENA, CA 91105</b>  HAZNET: Gepaid: CAC002560593 Contact: LINDA WILFORD Telephone: 9092245737 Facility Addr2: Not reported Mailing Name: LINDA WILFORD/REG PROP SVC FOR ROW Mailing Address: 120 S SPRING ST Mailing City,St,Zip: LOS ANGELES, CA 90012 Gen County: Los Angeles TSD EPA ID: CAD009007626 TSD County: Los Angeles Waste Category: Asbestos-containing waste Disposal Method: Disposal, Land Fill Tons: 1.09 Facility County: Los Angeles	HAZNET	S107139527 N/A
92	<b>PASADENA WATER &amp; POWER DEPT</b> <b>43 W STATE ST</b> <b>PASADENA, CA 91105</b>  HAZNET: Gepaid: CAC002569806 Contact: DOUG KNIPPERS Telephone: 9098398038 Facility Addr2: Not reported Mailing Name: Not reported Mailing Address: 231 DENTON CT Mailing City,St,Zip: INDUSTRY, CA 91789 Gen County: Los Angeles TSD EPA ID: CAT080013352 TSD County: Los Angeles Waste Category: Waste oil and mixed oil Disposal Method: Recycler Tons: 5.83 Facility County: Los Angeles  Gepaid: CAC002569806 Contact: DOUG KNIPPERS Telephone: 9098398038 Facility Addr2: Not reported Mailing Name: Not reported Mailing Address: 231 DENTON CT Mailing City,St,Zip: INDUSTRY, CA 91789 Gen County: Los Angeles TSD EPA ID: CAT080033681 TSD County: Los Angeles Waste Category: Liquids with pH <UN-> 2 Disposal Method: Recycler Tons: 0.25 Facility County: Los Angeles  Gepaid: CAC002569806 Contact: DOUG KNIPPERS Telephone: 9098398038 Facility Addr2: Not reported Mailing Name: Not reported	HAZNET	S107143093 N/A

MAP FINDINGS  
FOCUS MAP 9

Map ID	Site	Database(s)	EPA ID Number
	<b>PASADENA WATER &amp; POWER DEPT (Continued)</b> Mailing Address: 231 DENTON CT Mailing City,St,Zip: INDUSTRY, CA 91789 Gen County: Los Angeles TSD EPA ID: CAT080013352 TSD County: Los Angeles Waste Category: Waste oil and mixed oil Disposal Method: Recycler Tons: 0.08 Facility County: Not reported		<b>S107143093</b>
<b>94</b>	<b>THE RAYMOND RESTAURANT, BOURG- 1250 S FAIR OAKS PASADENA, CA 91105</b> EMI: Year: 1990 County Code: 19 Air Basin: SC Facility ID: 67538 Air District Name: SC SIC Code: 5812 Air District Name: SOUTH COAST AQMD Community Health Air Pollution Info System: Not reported Consolidated Emission Reporting Rule: Not reported Total Organic Hydrocarbon Gases Tons/Yr: 0 Reactive Organic Gases Tons/Yr: 0 Carbon Monoxide Emissions Tons/Yr: 0 NOX - Oxides of Nitrogen Tons/Yr: 0 SOX - Oxides of Sulphur Tons/Yr: 0 Particulate Matter Tons/Yr: 0 Part. Matter 10 Micrometers & Smlr Tons/Yr: 0	<b>EMI</b>	<b>S106840958 N/A</b>
<b>97</b>	<b>CALTRANS DIST 7/ROW 1015 COLUMBIA ST S PASADENA, CA 91030</b> HAZNET: Gepaid: CAC002574957 Contact: MARILYN LAVENDER Telephone: 90301 Facility Addr2: Not reported Mailing Name: Not reported Mailing Address: 120 S SPRING ST Mailing City,St,Zip: LOS ANGELES, CA 90012 Gen County: Los Angeles TSD EPA ID: CAD009007626 TSD County: Los Angeles Waste Category: Asbestos-containing waste Disposal Method: Disposal, Land Fill Tons: 1.26 Facility County: Not reported	<b>HAZNET</b>	<b>S108200613 N/A</b>

MAP FINDINGS  
FOCUS MAP 9

Map ID	Site	Database(s)	EPA ID Number
98	<b>VA CONSTRUCTION CO</b> <b>1101 COLUMBIA ST</b> <b>SOUTH PASADENA, CA 91030</b>  HAZNET: Gepaid: CAC002455319 Contact: RACHEL FARDIG/ALTERNATIVE TECH Telephone: 8187008002 Facility Addr2: Not reported Mailing Name: Not reported Mailing Address: 120 S SPRINGS ST Mailing City,St,Zip: LOS ANGELES, CA 900120000 Gen County: Los Angeles TSD EPA ID: Not reported TSD County: Los Angeles Waste Category: Asbestos-containing waste Disposal Method: Disposal, Land Fill Tons: 0.50 Facility County: Not reported	HAZNET	S106085721 N/A
98	<b>CAL TRANS DIST 7</b> <b>1109 COLUMBIA STREET</b> <b>SOUTH PASADENA, CA 91030</b>  HAZNET: Gepaid: CAC001007752 Contact: CAL TRANS Telephone: 0000000000 Facility Addr2: Not reported Mailing Name: Not reported Mailing Address: 120 SO. SPRING STREET Mailing City,St,Zip: LOS ANGELES, CA 900120000 Gen County: Los Angeles TSD EPA ID: CAD981388952 TSD County: Shasta Waste Category: Asbestos-containing waste Disposal Method: Disposal, Land Fill Tons: .1250 Facility County: Los Angeles	HAZNET	S102801582 N/A
103	<b>CALTRANS DIST 7</b> <b>217 FREMONT</b> <b>SOUTH PASADENA, CA 91030</b>  HAZNET: Gepaid: CAC001201400 Contact: CALTRANS DIST 7 Telephone: 0000000000 Facility Addr2: Not reported Mailing Name: Not reported Mailing Address: 120 SOUTH SPRING Mailing City,St,Zip: LOS ANGELES, CA 900120000 Gen County: Los Angeles TSD EPA ID: CAD067786749 TSD County: Los Angeles Waste Category: Asbestos-containing waste Disposal Method: Disposal, Land Fill Tons: 1.6856	HAZNET	S102805866 N/A

MAP FINDINGS  
FOCUS MAP 9

Map ID	Site	Database(s)	EPA ID Number
	<b>CALTRANS DIST 7 (Continued)</b> Facility County: Los Angeles		<b>S102805866</b>
110	<b>STATION 0326 FAIR OAKS AVENUE STATION 0326 FAIR OAKS AVENUE SOUTH PASADENA, CA 91030</b>  <a href="#">Click this hyperlink</a> while viewing on your computer to access additional ERNS detail in the EDR Site Report.	ERNS	90173512 N/A
115	<b>CALIF DEPT OF TRANSPORTATION 400 PROSPECT CIRCLE SOUTH PASADENA, CA 91030</b>  HAZNET: Gepaid: CAC000756056 Contact: CALTRANS Telephone: 0000000000 Facility Addr2: Not reported Mailing Name: Not reported Mailing Address: 300 S SPRING ST, RM 8516 Mailing City,St,Zip: LOS ANGELES, CA 900120000 Gen County: Los Angeles TSD EPA ID: IRC957100891 TSD County: 99 Waste Category: Asbestos-containing waste Disposal Method: Disposal, Land Fill Tons: 3.3712 Facility County: Los Angeles	HAZNET	S103657332 N/A
120	<b>GE CAPITOL MORTGAGE SERVICES INC 431 OAK LAWN AVE SOUTH PASADENA, CA 91030</b>  HAZNET: Gepaid: CAC001307272 Contact: GE CAPITOL MORTGAGE SVCS INC Telephone: 0000000000 Facility Addr2: Not reported Mailing Name: Not reported Mailing Address: 2301 DUPONT AVE Mailing City,St,Zip: IRVINE, CA 926120000 Gen County: Los Angeles TSD EPA ID: CAT080013352 TSD County: Los Angeles Waste Category: Waste oil and mixed oil Disposal Method: Recycler Tons: .1668 Facility County: Los Angeles	HAZNET	S103965716 N/A

MAP FINDINGS  
FOCUS MAP 9

Map ID	Site	Database(s)	EPA ID Number
120	<b>G E CAPITAL MRTG SVCS INC</b> <b>431 OAKLAWN AVE</b> <b>SOUTH PASADENA, CA</b>  LOS ANGELES CO. HMS: Region: LA Facility Id: 018187-025243 Facility Status: Removed Area: 3A Permit Number: 200558 Permit Status: Removed Facility Type: T1	LOS ANGELES CO. HMS	S102685187 N/A
122	<b>IQ CAFE</b> <b>331 N ATLANTIC BLVD 101</b> <b>MONTEREY PARK, CA</b>  LOS ANGELES CO. HMS: Region: LA Facility Id: 014463-116736 Facility Status: Removed Area: 3M Permit Number: 12588 Permit Status: Removed Facility Type: I01	LOS ANGELES CO. HMS	U003064772 N/A
124	<b>CALTRANS DIST 7/ROW PROPERTY MGMT</b> <b>1005 BUENA VISTA</b> <b>SOUTH PASADENA, CA 91030</b>  HAZNET: Gepaid: CAC002583083 Contact: JIMMY LI/SR ROW AGENT Telephone: 2138971884 Facility Addr2: Not reported Mailing Name: Not reported Mailing Address: 120 S SPRING ST Mailing City,St,Zip: LOS ANGELES, CA 90012 Gen County: Los Angeles TSD EPA ID: CAD028409019 TSD County: Los Angeles Waste Category: Other inorganic solid waste Disposal Method: Transfer Station Tons: 0.03 Facility County: Not reported	HAZNET	S108200617 N/A
124	<b>CALTRANS DIST 7/ROW PROPERTY MGMT</b> <b>1005 BUENA VISTA ST</b> <b>SOUTH PASADENA, CA 91030</b>  HAZNET: Gepaid: CAC002611500 Contact: MICHELLE DUNGAN Telephone: 0 Facility Addr2: Not reported Mailing Name: Not reported Mailing Address: 100 S MAIN ST MS-6	HAZNET	S108743974 N/A



MAP FINDINGS  
FOCUS MAP 9

Map ID	Site	Database(s)	EPA ID Number
--------	------	-------------	---------------

**CALTRANS DIST 7/ROW PROPERTY MGMT (Continued)**

**S108743974**

Mailing City,St,Zip: LOS ANGELES, CA 90012  
 Gen County: Los Angeles  
 TSD EPA ID: CAD009007626  
 TSD County: Los Angeles  
 Waste Category: Asbestos-containing waste  
 Disposal Method: H13  
 Tons: 0.84  
 Facility County: Los Angeles

125

**435 FAIR OAKS BLVD  
SO. PASADENA, CA**

**CHMIRS S100279418  
N/A**

**CHMIRS:**

OES Incident Number: 8908942  
 OES notification: Not reported  
 OES Date: Not reported  
 OES Time: Not reported  
 Incident Date: 03-NOV-89  
**Date Completed: 27-NOV-89**  
 Property Use: 100  
 Agency Id Number: 19110  
 Agency Incident Number: V-114  
 Time Notified: 2234  
 Time Completed: 120  
 Surrounding Area: 400  
 Estimated Temperature: 60  
 Property Management: P  
 Special Studies 1: Not reported  
 Special Studies 2: Not reported  
 Special Studies 3: Not reported  
 Special Studies 4: Not reported  
 Special Studies 5: Not reported  
 Special Studies 6: Not reported  
 More Than Two Substances Involved?: N  
 Resp Agncy Personel # Of Decontaminated: 0  
 Responding Agency Personel # Of Injuries: 0  
 Responding Agency Personel # Of Fatalities:0  
 Others Number Of Decontaminated: 0  
 Others Number Of Injuries: 0  
 Others Number Of Fatalities: 0  
 Vehicle Make/year: Not reported  
 Vehicle License Number: Not reported  
 Vehicle State: Not reported  
 Vehicle Id Number: Not reported  
 CA/DOT/PUC/ICC Number: Not reported  
 Company Name: Not reported  
 Reporting Officer Name/ID: D. MCCLELLAN HAZMAT 87-B  
 Report Date: 27-NOV-89  
 Comments: Not reported  
 Facility Telephone: 213 267-2485  
 Waterway Involved: Not reported  
 Waterway: Not reported  
 Spill Site: Not reported  
 Cleanup By: Not reported  
 Containment: Not reported  
 What Happened: Not reported  
 Type: Not reported

MAP FINDINGS  
FOCUS MAP 9

Map ID	Site	Database(s)	EPA ID Number
--------	------	-------------	---------------

(Continued)

S100279418

Measure:	Not reported
Other:	Not reported
Date/Time:	Not reported
Year:	88-92
Agency:	Not reported
Incident Date:	Not reported
Admin Agency:	Not reported
Amount:	Not reported
Contained:	Not reported
Site Type:	Not reported
E Date:	22-MAY-90
Substance:	Not reported
Quantity Released:	Not reported
BBLs:	Not reported
Cups:	Not reported
CUFT:	Not reported
Gallons:	Not reported
Grams:	Not reported
Pounds:	Not reported
Liters:	Not reported
Ounces:	Not reported
Pints:	Not reported
Quarts:	Not reported
Sheen:	Not reported
Tons:	Not reported
Unknown:	Not reported
Description:	Not reported
Evacuations:	Not reported
Number of Injuries:	Not reported
Number of Fatalities:	Not reported
Description:	Not reported

137

**GLO-TONE CLEANERS**  
**442 FAIR OAKS AVE.**  
**SOUTH PASADENA, CA 91030**

EMI S106831809  
N/A

EMI:	
Year:	1987
County Code:	19
Air Basin:	SC
Facility ID:	18705
Air District Name:	SC
SIC Code:	7216
Air District Name:	SOUTH COAST AQMD
Community Health Air Pollution Info System:	Not reported
Consolidated Emission Reporting Rule:	Not reported
Total Organic Hydrocarbon Gases Tons/Yr:	0
Reactive Organic Gases Tons/Yr:	0
Carbon Monoxide Emissions Tons/Yr:	0
NOX - Oxides of Nitrogen Tons/Yr:	0
SOX - Oxides of Sulphur Tons/Yr:	0
Particulate Matter Tons/Yr:	0
Part. Matter 10 Micrometers & Smllr Tons/Yr:	0
Year:	1990
County Code:	19
Air Basin:	SC
Facility ID:	59608

MAP FINDINGS  
FOCUS MAP 9

Map ID Site Database(s) EPA ID Number

**GLO-TONE CLEANERS (Continued)**

**S106831809**

Air District Name: SC  
SIC Code: 7216  
Air District Name: SOUTH COAST AQMD  
Community Health Air Pollution Info System: Not reported  
Consolidated Emission Reporting Rule: Not reported  
Total Organic Hydrocarbon Gases Tons/Yr: 0  
Reactive Organic Gases Tons/Yr: 0  
Carbon Monoxide Emissions Tons/Yr: 0  
NOX - Oxides of Nitrogen Tons/Yr: 0  
SOX - Oxides of Sulphur Tons/Yr: 0  
Particulate Matter Tons/Yr: 0  
Part. Matter 10 Micrometers & Smllr Tons/Yr: 0

137

**GLO TONE CLEANERS  
442 FAIR OAKS AVE  
SOUTH PASADENA, CA 91030**

**RCRA-SQG 1000133994  
FINDS CAD982008096  
HAZNET  
DRYCLEANERS**

RCRA-SQG:

Date form received by agency: 06/23/1987  
Facility name: GLO TONE CLEANERS  
Facility address: 442 FAIR OAKS AVE  
SOUTH PASADENA, CA 91030  
EPA ID: CAD982008096  
Contact: ENVIRONMENTAL MANAGER  
Contact address: 442 FAIR OAKS AVE  
SOUTH PASADENA, CA 91030  
Contact country: US  
Contact telephone: (818) 799-8057  
Contact email: Not reported  
EPA Region: 09  
Classification: Small Small Quantity Generator  
Description: Handler: generates more than 100 and less than 1000 kg of hazardous waste during any calendar month and accumulates less than 6000 kg of hazardous waste at any time; or generates 100 kg or less of hazardous waste during any calendar month, and accumulates more than 1000 kg of hazardous waste at any time

Owner/Operator Summary:

Owner/operator name: CHO JUNG CHA  
Owner/operator address: NOT REQUIRED  
NOT REQUIRED, ME 99999  
Owner/operator country: Not reported  
Owner/operator telephone: (415) 555-1212  
Legal status: Private  
Owner/Operator Type: Owner  
Owner/Op start date: Not reported  
Owner/Op end date: Not reported  
  
Owner/operator name: NOT REQUIRED  
Owner/operator address: NOT REQUIRED  
NOT REQUIRED, ME 99999  
Owner/operator country: Not reported  
Owner/operator telephone: (415) 555-1212  
Legal status: Private  
Owner/Operator Type: Operator  
Owner/Op start date: Not reported

MAP FINDINGS  
FOCUS MAP 9

Map ID Site Database(s) EPA ID Number

**GLO TONE CLEANERS (Continued)**

**1000133994**

Owner/Op end date: Not reported

Handler Activities Summary:

U.S. importer of hazardous waste: Unknown  
Mixed waste (haz. and radioactive): Unknown  
Recycler of hazardous waste: No  
Transporter of hazardous waste: No  
Treater, storer or disposer of HW: No  
Underground injection activity: No  
On-site burner exemption: Unknown  
Furnace exemption: Unknown  
Used oil fuel burner: No  
Used oil processor: No  
User oil refiner: No  
Used oil fuel marketer to burner: No  
Used oil Specification marketer: No  
Used oil transfer facility: No  
Used oil transporter: No  
Off-site waste receiver: Commercial status unknown

Violation Status: No violations found

FINDS:

Other Pertinent Environmental Activity Identified at Site

RCRAInfo is a national information system that supports the Resource Conservation and Recovery Act (RCRA) program through the tracking of events and activities related to facilities that generate, transport, and treat, store, or dispose of hazardous waste. RCRAInfo allows RCRA program staff to track the notification, permit, compliance, and corrective action activities required under RCRA.

HAZNET:

Gepaid: CAD982008096  
Contact: MR JUNGCHA CHO  
Telephone: 0000000000  
Facility Addr2: Not reported  
Mailing Name: Not reported  
Mailing Address: 442 FAIR OAKS AVE  
Mailing City,St,Zip: S PASADENA, CA 910300000  
Gen County: Los Angeles  
TSD EPA ID: AZD009015389  
TSD County: 99  
Waste Category: Halogenated solvents (chloroform, methyl chloride, perchloroethylene, etc.)  
Disposal Method: Recycler  
Tons: .1043  
Facility County: Los Angeles

Gepaid: CAD982008096  
Contact: INACT PER 96 VQ AD  
Telephone: --  
Facility Addr2: Not reported  
Mailing Name: Not reported  
Mailing Address: 442 FAIR OAKS AVE  
Mailing City,St,Zip: S PASADENA, CA 910300000

MAP FINDINGS  
FOCUS MAP 9

Map ID	Site	Database(s)	EPA ID Number
--------	------	-------------	---------------

**GLO TONE CLEANERS (Continued)**

**1000133994**

Gen County: Los Angeles  
TSD EPA ID: Not reported  
TSD County: Los Angeles  
Waste Category: Halogenated solvents (chloroform, methyl chloride, perchloroethylene, etc.)  
Disposal Method: Transfer Station  
Tons: 0.04  
Facility County: Not reported

Gepaid: CAD982008096  
Contact: INACT PER 96 VQ AD  
Telephone: --  
Facility Addr2: Not reported  
Mailing Name: Not reported  
Mailing Address: 442 FAIR OAKS AVE  
Mailing City,St,Zip: S PASADENA, CA 910300000  
Gen County: Los Angeles  
TSD EPA ID: Not reported  
TSD County: Los Angeles  
Waste Category: Halogenated solvents (chloroform, methyl chloride, perchloroethylene, etc.)  
Disposal Method: Recycler  
Tons: 0.12  
Facility County: Not reported

Gepaid: CAD982008096  
Contact: CHO JUNG CHA  
Telephone: 6267998057  
Facility Addr2: Not reported  
Mailing Name: Not reported  
Mailing Address: 442 FAIR OAKS AVE  
Mailing City,St,Zip: SOUTH PASADENA, CA 910301817  
Gen County: Los Angeles  
TSD EPA ID: CAD008302903  
TSD County: Los Angeles  
Waste Category: Halogenated solvents (chloroform, methyl chloride, perchloroethylene, etc.)  
Disposal Method: Not reported  
Tons: Not reported  
Facility County: Not reported

Gepaid: CAD982008096  
Contact: MR JUNGCHA CHO  
Telephone: 0000000000  
Facility Addr2: Not reported  
Mailing Name: Not reported  
Mailing Address: 442 FAIR OAKS AVE  
Mailing City,St,Zip: S PASADENA, CA 910300000  
Gen County: Los Angeles  
TSD EPA ID: CAD981397417  
TSD County: Los Angeles  
Waste Category: Halogenated solvents (chloroform, methyl chloride, perchloroethylene, etc.)  
Disposal Method: Recycler  
Tons: .3774  
Facility County: Los Angeles



MAP FINDINGS  
FOCUS MAP 9

Map ID      Site      Database(s)      EPA ID Number

---

**GLO TONE CLEANERS (Continued)**

**1000133994**

[Click this hyperlink](#) while viewing on your computer to access  
6 additional CA\_HAZNET: record(s) in the EDR Site Report.

**CLEANERS:**

EPA Id: CAD982008096  
NAICS Code: 81232  
NAICS Description: Drycleaning and Laundry Services (except Coin-Operated)  
SIC Code: 7211  
Create Date: 6/17/1988  
Facility Active: No  
Inactive Date: 6/30/2006 10:14:52 AM  
Facility Addr2: Not reported  
Mailing Name: Not reported  
Mailing Address: 442 FAIR OAKS AVE  
Mailing Address 2: Not reported  
Mailing State: CA  
Mailing Zip: 910301817  
Region Code: 3  
Owner Name: CHO JUNG CHA  
Owner Address: 2615 ESSEXFELLS DR  
Owner Address 2: Not reported  
Owner Telephone: 6267998057  
Owner Fax Number: Not reported  
Contact Name: CHO JUNG CHA  
Contact Address: 442 FAIR OAKS AVE  
Contact Address 2: Not reported  
Contact Telephone: 6267998057  
SIC Description: 7212 Garment Pressing, and Agents for Laundries and Drycleaners  
SIC Description: 7211 Power Laundries, Family and Commercial  
SIC Description: 7216 Drycleaning Plants, Except Rug Cleaning  
SIC Description: 7219 Laundry and Garment Services, NEC (except diaper service and clothing alteration and repair)  
SIC Description: 7389 Business Services, NEC (apparel pressing service for the trade)

EPA Id: CAD982008096  
NAICS Code: 81232  
NAICS Description: Drycleaning and Laundry Services (except Coin-Operated)  
SIC Code: 7212  
Create Date: 6/17/1988  
Facility Active: No  
Inactive Date: 6/30/2006 10:14:52 AM  
Facility Addr2: Not reported  
Mailing Name: Not reported  
Mailing Address: 442 FAIR OAKS AVE  
Mailing Address 2: Not reported  
Mailing State: CA  
Mailing Zip: 910301817  
Region Code: 3  
Owner Name: CHO JUNG CHA  
Owner Address: 2615 ESSEXFELLS DR  
Owner Address 2: Not reported  
Owner Telephone: 6267998057  
Owner Fax Number: Not reported  
Contact Name: CHO JUNG CHA  
Contact Address: 442 FAIR OAKS AVE  
Contact Address 2: Not reported  
Contact Telephone: 6267998057

MAP FINDINGS  
FOCUS MAP 9

Map ID Site Database(s) EPA ID Number

**GLO TONE CLEANERS (Continued)**

**1000133994**

SIC Description: 7212 Garment Pressing, and Agents for Laundries and Drycleaners  
SIC Description: 7211 Power Laundries, Family and Commercial  
SIC Description: 7216 Drycleaning Plants, Except Rug Cleaning  
SIC Description: 7219 Laundry and Garment Services, NEC (except diaper service and clothing alteration and repair)  
SIC Description: 7389 Business Services, NEC (apparel pressing service for the trade)

EPA Id: CAD982008096  
NAICS Code: 81232  
NAICS Description: Drycleaning and Laundry Services (except Coin-Operated)  
SIC Code: 7216  
Create Date: 6/17/1988  
Facility Active: No  
Inactive Date: 6/30/2006 10:14:52 AM  
Facility Addr2: Not reported  
Mailing Name: Not reported  
Mailing Address: 442 FAIR OAKS AVE  
Mailing Address 2: Not reported  
Mailing State: CA  
Mailing Zip: 910301817  
Region Code: 3  
Owner Name: CHO JUNG CHA  
Owner Address: 2615 ESSEXFELLS DR  
Owner Address 2: Not reported  
Owner Telephone: 6267998057  
Owner Fax Number: Not reported  
Contact Name: CHO JUNG CHA  
Contact Address: 442 FAIR OAKS AVE  
Contact Address 2: Not reported  
Contact Telephone: 6267998057  
SIC Description: 7212 Garment Pressing, and Agents for Laundries and Drycleaners  
SIC Description: 7211 Power Laundries, Family and Commercial  
SIC Description: 7216 Drycleaning Plants, Except Rug Cleaning  
SIC Description: 7219 Laundry and Garment Services, NEC (except diaper service and clothing alteration and repair)  
SIC Description: 7389 Business Services, NEC (apparel pressing service for the trade)

EPA Id: CAD982008096  
NAICS Code: 81232  
NAICS Description: Drycleaning and Laundry Services (except Coin-Operated)  
SIC Code: 7219  
Create Date: 6/17/1988  
Facility Active: No  
Inactive Date: 6/30/2006 10:14:52 AM  
Facility Addr2: Not reported  
Mailing Name: Not reported  
Mailing Address: 442 FAIR OAKS AVE  
Mailing Address 2: Not reported  
Mailing State: CA  
Mailing Zip: 910301817  
Region Code: 3  
Owner Name: CHO JUNG CHA  
Owner Address: 2615 ESSEXFELLS DR  
Owner Address 2: Not reported  
Owner Telephone: 6267998057  
Owner Fax Number: Not reported  
Contact Name: CHO JUNG CHA

MAP FINDINGS  
FOCUS MAP 9

Map ID Site Database(s) EPA ID Number

**GLO TONE CLEANERS (Continued)**

**1000133994**

Contact Address: 442 FAIR OAKS AVE  
 Contact Address 2: Not reported  
 Contact Telephone: 6267998057  
 SIC Description: 7212 Garment Pressing, and Agents for Laundries and Drycleaners  
 SIC Description: 7211 Power Laundries, Family and Commercial  
 SIC Description: 7216 Drycleaning Plants, Except Rug Cleaning  
 SIC Description: 7219 Laundry and Garment Services, NEC (except diaper service and clothing alteration and repair)  
 SIC Description: 7389 Business Services, NEC (apparel pressing service for the trade)

EPA Id: CAD982008096  
 NAICS Code: 81232  
 NAICS Description: Drycleaning and Laundry Services (except Coin-Operated)  
 SIC Code: 7389  
 Create Date: 6/17/1988  
 Facility Active: No  
 Inactive Date: 6/30/2006 10:14:52 AM  
 Facility Addr2: Not reported  
 Mailing Name: Not reported  
 Mailing Address: 442 FAIR OAKS AVE  
 Mailing Address 2: Not reported  
 Mailing State: CA  
 Mailing Zip: 910301817  
 Region Code: 3  
 Owner Name: CHO JUNG CHA  
 Owner Address: 2615 ESSEXFELLS DR  
 Owner Address 2: Not reported  
 Owner Telephone: 6267998057  
 Owner Fax Number: Not reported  
 Contact Name: CHO JUNG CHA  
 Contact Address: 442 FAIR OAKS AVE  
 Contact Address 2: Not reported  
 Contact Telephone: 6267998057  
 SIC Description: 7212 Garment Pressing, and Agents for Laundries and Drycleaners  
 SIC Description: 7211 Power Laundries, Family and Commercial  
 SIC Description: 7216 Drycleaning Plants, Except Rug Cleaning  
 SIC Description: 7219 Laundry and Garment Services, NEC (except diaper service and clothing alteration and repair)  
 SIC Description: 7389 Business Services, NEC (apparel pressing service for the trade)

137

**GLO-TONE CLEANERS**  
**442 FAIR OAKS AVE**  
**SOUTH PASADENA, CA 91030**

**HAZNET S106166857**  
**N/A**

HAZNET:  
 Gepaid: CAL000009000  
 Contact: CHA JUNG  
 Telephone: --  
 Facility Addr2: Not reported  
 Mailing Name: Not reported  
 Mailing Address: 442 FAIR OAKS AVE  
 Mailing City,St,Zip: SOUTH PASADENA, CA 910300000  
 Gen County: Los Angeles  
 TSD EPA ID: NVR000076158  
 TSD County: 99  
 Waste Category: Aqueous solution with less than 10% total organic residues  
 Disposal Method: Not reported  
 Tons: Not reported

MAP FINDINGS  
 FOCUS MAP 9

Map ID	Site	Database(s)	EPA ID Number
	<b>GLO-TONE CLEANERS (Continued)</b>		<b>S106166857</b>
	Facility County: Not reported		
<b>137</b>	<b>ORCHARD SUPPLY HARDWARE #610/5657</b> <b>452 FAIR OAKS AVE</b> <b>SOUTH PASADENA, CA 91030</b>	<b>HAZNET</b>	<b>S105723872</b> <b>N/A</b>
	HAZNET:		
	Gepaid: CAL000191251		
	Contact: LAURA GOLDING/ORCHARD SUPPLY		
	Telephone: 4083652493		
	Facility Addr2: Not reported		
	Mailing Name: Not reported		
	Mailing Address: 6450 VIA DEL ORO		
	Mailing City,St,Zip: SAN JOSE, CA 951190000		
	Gen County: Los Angeles		
	TSD EPA ID: CAD008364432		
	TSD County: Los Angeles		
	Waste Category: Latex waste		
	Disposal Method: Transfer Station		
	Tons: 0.22		
	Facility County: Not reported		
	Gepaid: CAL000191251		
	Contact: MICHAEL OLSEN / MGR ENV COMP		
	Telephone: 8472867222		
	Facility Addr2: Not reported		
	Mailing Name: Not reported		
	Mailing Address: 3333 BEVERLY ROAD #B5 339A		
	Mailing City,St,Zip: HOFFMAN ESTATES, IL 601790000		
	Gen County: Los Angeles		
	TSD EPA ID: UTD981552177		
	TSD County: 99		
	Waste Category: Off-specification, aged, or surplus inorganics		
	Disposal Method: Treatment, Incineration		
	Tons: 0.02		
	Facility County: Los Angeles		
	Gepaid: CAL000191251		
	Contact: MARK TAYLOR/SAFETY SPEC		
	Telephone: 4083652460		
	Facility Addr2: Not reported		
	Mailing Name: Not reported		
	Mailing Address: 6450 VIA DEL ORO		
	Mailing City,St,Zip: SAN JOSE, CA 951190000		
	Gen County: Los Angeles		
	TSD EPA ID: Not reported		
	TSD County: Los Angeles		
	Waste Category: Oxygenated solvents (acetone, butanol, ethyl acetate, etc.)		
	Disposal Method: Transfer Station		
	Tons: 0.09		
	Facility County: Not reported		
	Gepaid: CAL000191251		
	Contact: LAURA GOLDING/ORCHARD SUPPLY		
	Telephone: 4083652493		
	Facility Addr2: Not reported		
	Mailing Name: Not reported		
	Mailing Address: 6450 VIA DEL ORO		

MAP FINDINGS  
FOCUS MAP 9

Map ID	Site	Database(s)	EPA ID Number
--------	------	-------------	---------------

**ORCHARD SUPPLY HARDWARE #610/5657 (Continued)**

**S105723872**

Mailing City,St,Zip: SAN JOSE, CA 951190000  
 Gen County: Los Angeles  
 TSD EPA ID: CAD008364432  
 TSD County: Los Angeles  
 Waste Category: Latex waste  
 Disposal Method: Transfer Station  
 Tons: 0.22  
 Facility County: Not reported

[Click this hyperlink](#) while viewing on your computer to access  
 -1 additional CA\_HAZNET: record(s) in the EDR Site Report.

137

**CHEVRON #9-9614  
 460 FAIR OAKS AVE  
 SOUTH PASADENA, CA 91030**

**LUST S102427433  
 Cortese N/A**

LUST:

Region: STATE  
 Status: Case Closed  
 Case Number: I-09919  
 Local Case #: Not reported  
 Chemical: Gasoline  
 Qty Leaked: Not reported  
 Abate Method: Excavate and Dispose - remove contaminated soil and dispose in approved site  
 Release Date: 1990-12-05 00:00:00  
 Discover Date: 1990-11-01 00:00:00  
 Report Date: 1996-08-26 00:00:00  
 Enforcement Dt: Not reported  
 Review Date: 1996-10-07 00:00:00  
 Enter Date: 1991-01-11 00:00:00  
 Stop Date: 1990-11-01 00:00:00  
 Confirm Leak: Not reported  
 Case Type: Other ground water affected  
 Cross Street: STATE ST  
 Enf Type: F  
 Funding: Not reported  
 How Discovered: OM  
 How Stopped: Not reported  
 Leak Cause: UNK  
 Leak Source: UNK  
 Global Id: T0603703525  
 Workplan: 1987-10-13 00:00:00  
 Prelim Assess: Not reported  
 Pollution Char: 1995-05-04 00:00:00  
 Remed Plan: Not reported  
 Remed Action: Not reported  
 Monitoring: Not reported  
 MTBE Date: Not reported  
 GW Qualifier: Not reported  
 Soil Qualifier: Not reported  
 Max MTBE GW ppb: Not reported  
 Max MTBE Soil ppb: Not reported  
 County: 19  
 Org Name: Not reported  
 Reg Board: Los Angeles Region  
 Contact Person: Not reported  
 Responsible Party: CHEVRON USA PRODUCTS CO



MAP FINDINGS  
FOCUS MAP 9

Map ID Site Database(s) EPA ID Number

**CHEVRON #9-9614 (Continued)**

**S102427433**

RP Address: 1300 S BEACH BLVD., LA HABRA CA 90632 C  
 Interim: Not reported  
 Oversight Prgm: LUST  
 MTBE Class: \*  
 MTBE Conc: 0  
 MTBE Fuel: 1  
 MTBE Tested: Site NOT Tested for MTBE.Includes Unknown and Not Analyzed.  
 Staff: YR  
 Staff Initials: JA  
 Lead Agency: Regional Board  
 Local Agency: 19000  
 Hydr Basin #: SAN FERNANDO VALLEY  
 Beneficial: Not reported  
 Priority: Not reported  
 Cleanup Fund Id: Not reported  
 Work Suspended: Not reported  
 Operator: YARDENIAN, ROOBEN D.  
 Water System Name: Not reported  
 Well Name: Not reported  
 Distance To Lust: 0  
 Waste Discharge Global ID: Not reported  
 Waste Disch Assigned Name: Not reported  
 Summary: 11/03/95 SOIL CLEANUP COMPLETE.

**LUST REG 4:**

Region: 4  
 Regional Board: 04  
 County: Los Angeles  
 facid: I-09919  
 Status: Case Closed  
 Substance: Gasoline  
 Substance Quantity: Not reported  
 Local Case No: Not reported  
 Case Type: Groundwater  
 Abatement Method Used at the Site: Excavate and Dispose  
 Global ID: T0603703525  
 W Global ID: Not reported  
 Staff: UNK  
 Local Agency: 19000  
 Cross Street: STATE ST  
 Enforcement Type: Not reported  
 Date Leak Discovered: 11/1/1990  
 Date Leak First Reported: 12/5/1990  
 Date Leak Record Entered: 1/11/1991  
 Date Confirmation Began: Not reported  
 Date Leak Stopped: 11/1/1990  
 Date Case Last Changed on Database: 10/7/1996  
 Date the Case was Closed: 8/26/1996  
 How Leak Discovered: OM  
 How Leak Stopped: Not reported  
 Cause of Leak: UNK  
 Leak Source: UNK  
 Operator: YARDENIAN, ROOBEN D.  
 Water System: Not reported  
 Well Name: Not reported  
 Approx. Dist To Production Well (ft): 2079.0690406006703234342271851  
 Source of Cleanup Funding: UNK

MAP FINDINGS  
FOCUS MAP 9

Map ID Site Database(s) EPA ID Number

**CHEVRON #9-9614 (Continued)**

**S102427433**

Preliminary Site Assessment Workplan Submitted: 10/13/1987  
 Preliminary Site Assessment Began: Not reported  
 Pollution Characterization Began: 5/4/1995  
 Remediation Plan Submitted: Not reported  
 Remedial Action Underway: Not reported  
 Post Remedial Action Monitoring Began: Not reported  
 Enforcement Action Date: Not reported  
 Historical Max MTBE Date: Not reported  
 Hist Max MTBE Conc in Groundwater: Not reported  
 Hist Max MTBE Conc in Soil: Not reported  
 Significant Interim Remedial Action Taken: Not reported  
 GW Qualifier: Not reported  
 Soil Qualifier: Not reported  
 Organization: Not reported  
 Owner Contact: Not reported  
 Responsible Party: CHEVRON USA PRODUCTS CO  
 RP Address: 1300 S BEACH BLVD., LA HABRA CA 90632  
 Program: LUST  
 Lat/Long: 34.1201323 / -1  
 Local Agency Staff: Not reported  
 Beneficial Use: Not reported  
 Priority: Not reported  
 Cleanup Fund Id: Not reported  
 Suspended: Not reported  
 Assigned Name: Not reported  
 Summary: 11/03/95 SOIL CLEANUP COMPLETE.

Cortese:  
 Region: CORTESE  
 Facility Addr2: 460 FAIR OAKS AVE

137

**99614**  
**460 FAIR OAKS**  
**SO PASADENA, CA 91030**

**HIST UST U001566595**  
**N/A**

HIST UST:  
 Region: STATE  
 Facility ID: 00000063221  
 Facility Type: Gas Station  
 Other Type: Not reported  
 Total Tanks: 0004  
 Contact Name: YARDEMIAN,ROUBEN D  
 Telephone: 8187999224  
 Owner Name: CHEVRON U.S.A. INC.  
 Owner Address: 575 MARKET  
 Owner City,St,Zip: SAN FRANCISCO, CA 94105

Tank Num: 001  
 Container Num: 1  
 Year Installed: 1962  
 Tank Capacity: 00008000  
 Tank Used for: PRODUCT  
 Type of Fuel: Not reported  
 Tank Construction: 0000250 unknown  
 Leak Detection: Stock Inventor

Tank Num: 002

MAP FINDINGS  
FOCUS MAP 9

Map ID	Site	Database(s)	EPA ID Number
--------	------	-------------	---------------

**99614 (Continued)**

**U001566595**

Container Num: 2  
Year Installed: 1962  
Tank Capacity: 00005000  
Tank Used for: PRODUCT  
Type of Fuel: Not reported  
Tank Construction: 0000250 unknown  
Leak Detection: Stock Inventor

Tank Num: 003  
Container Num: 3  
Year Installed: 1962  
Tank Capacity: 00004000  
Tank Used for: PRODUCT  
Type of Fuel: Not reported  
Tank Construction: 0000170 unknown  
Leak Detection: Stock Inventor

Tank Num: 004  
Container Num: 4  
Year Installed: 1962  
Tank Capacity: 00000550  
Tank Used for: WASTE  
Type of Fuel: Not reported  
Tank Construction: 0000100 unknown  
Leak Detection: Stock Inventor

156

**THE SALT SHAKER, CALIF. BANQUE  
601 FAIR OAKS AVE.  
SOUTH PASADENA, CA 91030**

**EMI S106840980  
N/A**

EMI:

Year: 1990  
County Code: 19  
Air Basin: SC  
Facility ID: 67122  
Air District Name: SC  
SIC Code: 5812  
Air District Name: SOUTH COAST AQMD  
Community Health Air Pollution Info System: Not reported  
Consolidated Emission Reporting Rule: Not reported  
Total Organic Hydrocarbon Gases Tons/Yr: 0  
Reactive Organic Gases Tons/Yr: 0  
Carbon Monoxide Emissions Tons/Yr: 0  
NOX - Oxides of Nitrogen Tons/Yr: 0  
SOX - Oxides of Sulphur Tons/Yr: 0  
Particulate Matter Tons/Yr: 0  
Part. Matter 10 Micrometers & Smllr Tons/Yr: 0

MAP FINDINGS  
 FOCUS MAP 9

Map ID	Site	Database(s)	EPA ID Number
156	<b>UNITED PARCEL SERVICE</b> <b>625 FAIROAKS AVE</b> <b>PASADENA, CA 91105</b>	HAZNET	S100947284 N/A
	HAZNET: Gepaid: CAD981980626 Contact: STEVE PILLOW/HAZ MAT MANAGER Telephone: 9093983152 Facility Addr2: Not reported Mailing Name: Not reported Mailing Address: 25201 PASEO DE ALICIA Mailing City,St,Zip: LAGUNA HILLS, CA 926530000 Gen County: Los Angeles TSD EPA ID: CAD093459485 TSD County: Fresno Waste Category: Hydrocarbon solvents (benzene, hexane, Stoddard, etc.) Disposal Method: Transfer Station Tons: .2167 Facility County: Los Angeles		
	Gepaid: CAD981980626 Contact: STEVE PILLOW/HAZ MAT MANAGER Telephone: 9093983152 Facility Addr2: Not reported Mailing Name: Not reported Mailing Address: 25201 PASEO DE ALICIA Mailing City,St,Zip: LAGUNA HILLS, CA 926530000 Gen County: Los Angeles TSD EPA ID: CAT000613927 TSD County: San Bernardino Waste Category: Hydrocarbon solvents (benzene, hexane, Stoddard, etc.) Disposal Method: Transfer Station Tons: .1251 Facility County: Los Angeles		
	Gepaid: CAD981980626 Contact: STEVE PILLOW/HAZ MAT MANAGER Telephone: 9093983152 Facility Addr2: Not reported Mailing Name: Not reported Mailing Address: 25201 PASEO DE ALICIA Mailing City,St,Zip: LAGUNA HILLS, CA 926530000 Gen County: Los Angeles TSD EPA ID: CAD981696420 TSD County: Los Angeles Waste Category: Waste oil and mixed oil Disposal Method: Transfer Station Tons: 3.7530 Facility County: Los Angeles		
	Gepaid: CAD981980626 Contact: STEVE PILLOW/HAZ MAT MANAGER Telephone: 9093983152 Facility Addr2: Not reported Mailing Name: Not reported Mailing Address: 25201 PASEO DE ALICIA Mailing City,St,Zip: LAGUNA HILLS, CA 926530000 Gen County: Los Angeles TSD EPA ID: CAD981696420		

MAP FINDINGS  
FOCUS MAP 9

Map ID	Site	Database(s)	EPA ID Number
--------	------	-------------	---------------

**UNITED PARCEL SERVICE (Continued)**

**S100947284**

TSD County: Los Angeles  
Waste Category: Waste oil and mixed oil  
Disposal Method: Not reported  
Tons: .8340  
Facility County: Los Angeles

Gepaid: CAD981980626  
Contact: STEVE PILLOW/HAZ MAT MANAGER  
Telephone: 9093983152  
Facility Addr2: Not reported  
Mailing Name: Not reported  
Mailing Address: 25201 PASEO DE ALICIA  
Mailing City,St,Zip: LAGUNA HILLS, CA 926530000  
Gen County: Los Angeles  
TSD EPA ID: CAD982444481  
TSD County: San Bernardino  
Waste Category: Off-specification, aged, or surplus organics  
Disposal Method: Transfer Station  
Tons: .1750  
Facility County: Los Angeles

[Click this hyperlink](#) while viewing on your computer to access  
6 additional CA\_HAZNET: record(s) in the EDR Site Report.

159 **BEDROSSIAN ANTRANIG DBA TELE CLEANERS**  
**711 FAIR OAKS AVE**  
**SOUTH PASADENA, CA 91030**

**HAZNET S108198938**  
**N/A**

HAZNET:  
Gepaid: CAL000027260  
Contact: BEDROSSIAN ANTRANIG/OWNER  
Telephone: 0000000000  
Facility Addr2: Not reported  
Mailing Name: Not reported  
Mailing Address: 711 FAIR OAKS AVE  
Mailing City,St,Zip: SOUTH PASADENA, CA 910302633  
Gen County: Los Angeles  
TSD EPA ID: NVR000076158  
TSD County: 99  
Waste Category: Aqueous solution with less than 10% total organic residues  
Disposal Method: Not reported  
Tons: Not reported  
Facility County: Not reported

159 **TELE CLEANERS, A BEDROSSIAN DB**  
**711 FAIROAKS AVENUE**  
**SOUTH PASADENA, CA 91030**

**EMI S106840595**  
**N/A**

EMI:  
Year: 1990  
County Code: 19  
Air Basin: SC  
Facility ID: 72999  
Air District Name: SC  
SIC Code: 7216  
Air District Name: SOUTH COAST AQMD



MAP FINDINGS  
FOCUS MAP 9

Map ID	Site	Database(s)	EPA ID Number
--------	------	-------------	---------------

**TELE CLEANERS, A BEDROSSIAN DB (Continued)**

**S106840595**

Community Health Air Pollution Info System: Not reported  
 Consolidated Emission Reporting Rule: Not reported  
 Total Organic Hydrocarbon Gases Tons/Yr: 1  
 Reactive Organic Gases Tons/Yr: 0  
 Carbon Monoxide Emissions Tons/Yr: 0  
 NOX - Oxides of Nitrogen Tons/Yr: 0  
 SOX - Oxides of Sulphur Tons/Yr: 0  
 Particulate Matter Tons/Yr: 0  
 Part. Matter 10 Micrometers & Smllr Tons/Yr: 0

159

**TELE CLEANERS  
711 FAIR OAKS AVE  
SOUTH PASADENA, CA 91030**

**RCRA-SQG 1000284270  
FINDS CAD981670219  
HAZNET  
HIST UST  
DRYCLEANERS  
SWEEPS UST**

RCRA-SQG:

Date form received by agency: 01/06/1993  
 Facility name: TELE CLEANERS  
 Facility address: 711 FAIR OAKS AVE  
 SOUTH PASADENA, CA 91030  
 EPA ID: CAD981670219  
 Mailing address: FAIR OAKS AVE  
 SOUTH PASADENA, CA 91030  
 Contact: MASATO OGASAHARA  
 Contact address: 711 FAIR OAKS AVE  
 SOUTH PASADENA, CA 91030  
 Contact country: US  
 Contact telephone: (818) 441-5500  
 Contact email: Not reported  
 EPA Region: 09  
 Classification: Small Small Quantity Generator  
 Description: Handler: generates more than 100 and less than 1000 kg of hazardous waste during any calendar month and accumulates less than 6000 kg of hazardous waste at any time; or generates 100 kg or less of hazardous waste during any calendar month, and accumulates more than 1000 kg of hazardous waste at any time

Owner/Operator Summary:

Owner/operator name: MASATO OGASAHARA  
 Owner/operator address: 711 FAIROAKS AVE  
 SOUTH PASADENA, CA 91030  
 Owner/operator country: Not reported  
 Owner/operator telephone: (818) 441-5500  
 Legal status: Private  
 Owner/Operator Type: Owner  
 Owner/Op start date: Not reported  
 Owner/Op end date: Not reported  
 Owner/operator name: NOT REQUIRED  
 Owner/operator address: NOT REQUIRED  
 NOT REQUIRED, ME 99999  
 Owner/operator country: Not reported  
 Owner/operator telephone: (415) 555-1212  
 Legal status: Private  
 Owner/Operator Type: Operator

MAP FINDINGS  
FOCUS MAP 9

Map ID	Site	Database(s)	EPA ID Number
--------	------	-------------	---------------

**TELE CLEANERS (Continued)**

1000284270

Owner/Op start date: Not reported  
Owner/Op end date: Not reported

Handler Activities Summary:

U.S. importer of hazardous waste: Unknown  
Mixed waste (haz. and radioactive): Unknown  
Recycler of hazardous waste: No  
Transporter of hazardous waste: No  
Treater, storer or disposer of HW: No  
Underground injection activity: No  
On-site burner exemption: Unknown  
Furnace exemption: Unknown  
Used oil fuel burner: No  
Used oil processor: No  
User oil refiner: No  
Used oil fuel marketer to burner: No  
Used oil Specification marketer: No  
Used oil transfer facility: No  
Used oil transporter: No  
Off-site waste receiver: Commercial status unknown

Violation Status: No violations found

**FINDS:**

Other Pertinent Environmental Activity Identified at Site

RCRAInfo is a national information system that supports the Resource Conservation and Recovery Act (RCRA) program through the tracking of events and activities related to facilities that generate, transport, and treat, store, or dispose of hazardous waste. RCRAInfo allows RCRA program staff to track the notification, permit, compliance, and corrective action activities required under RCRA.

**HAZNET:**

Gepaid: CAL000027260  
Contact: BEDROSSIAN ANTRANIG  
Telephone: 0000000000  
Facility Addr2: Not reported  
Mailing Name: Not reported  
Mailing Address: 711 FAIR OAKS AVE  
Mailing City,St,Zip: SOUTH PASADENA, CA 910302633  
Gen County: Los Angeles  
TSD EPA ID: CAD981397417  
TSD County: Los Angeles  
Waste Category: Halogenated solvents (chloroform, methyl chloride, perchloroethylene, etc.)  
Disposal Method: Recycler  
Tons: .4214  
Facility County: Los Angeles

Gepaid: CAL000027260  
Contact: BEDROSSIAN ANTRANIG  
Telephone: 0000000000  
Facility Addr2: Not reported  
Mailing Name: Not reported  
Mailing Address: 711 FAIR OAKS AVE

MAP FINDINGS  
FOCUS MAP 9

Map ID	Site	Database(s)	EPA ID Number
--------	------	-------------	---------------

**TELE CLEANERS (Continued)**

**1000284270**

Mailing City,St,Zip: SOUTH PASADENA, CA 910302633  
 Gen County: Los Angeles  
 TSD EPA ID: CAD981397417  
 TSD County: Los Angeles  
 Waste Category: Not reported  
 Disposal Method: Recycler  
 Tons: .0000  
 Facility County: Los Angeles

Gepaid: CAL000027260  
 Contact: BEDROSSIAN ANTRANIG  
 Telephone: 0000000000  
 Facility Addr2: Not reported  
 Mailing Name: Not reported  
 Mailing Address: 711 FAIR OAKS AVE  
 Mailing City,St,Zip: SOUTH PASADENA, CA 910302633  
 Gen County: Los Angeles  
 TSD EPA ID: CAD008302903  
 TSD County: Los Angeles  
 Waste Category: Halogenated solvents (chloroform, methyl chloride, perchloroethylene, etc.)  
 Disposal Method: Transfer Station  
 Tons: .2107  
 Facility County: Los Angeles

Gepaid: CAL000027260  
 Contact: BEDROSSIAN ANTRANIG  
 Telephone: 0000000000  
 Facility Addr2: Not reported  
 Mailing Name: Not reported  
 Mailing Address: 711 FAIR OAKS AVE  
 Mailing City,St,Zip: SOUTH PASADENA, CA 910302633  
 Gen County: Los Angeles  
 TSD EPA ID: CAD008302903  
 TSD County: Los Angeles  
 Waste Category: Halogenated solvents (chloroform, methyl chloride, perchloroethylene, etc.)  
 Disposal Method: Not reported  
 Tons: .0000  
 Facility County: Los Angeles

Gepaid: CAL000027260  
 Contact: BEDROSSIAN ANTRANIG  
 Telephone: 0000000000  
 Facility Addr2: Not reported  
 Mailing Name: Not reported  
 Mailing Address: 711 FAIR OAKS AVE  
 Mailing City,St,Zip: SOUTH PASADENA, CA 910302633  
 Gen County: Los Angeles  
 TSD EPA ID: CAD981397417  
 TSD County: Los Angeles  
 Waste Category: Halogenated solvents (chloroform, methyl chloride, perchloroethylene, etc.)  
 Disposal Method: Recycler  
 Tons: .2107  
 Facility County: Los Angeles

MAP FINDINGS  
FOCUS MAP 9

Map ID Site Database(s) EPA ID Number

---

**TELE CLEANERS (Continued)**

**1000284270**

[Click this hyperlink](#) while viewing on your computer to access  
11 additional CA\_HAZNET: record(s) in the EDR Site Report.

HIST UST:

Region: STATE  
Facility ID: 00000020680  
Facility Type: Other  
Other Type: NEW CAR DEALERSHIP  
Total Tanks: 0002  
Contact Name: EDMOND C. COLLIAU  
Telephone: 8187994101  
Owner Name: COLLIAU CHEVROLET COMPANY  
Owner Address: 711 FAIR OAKS AVE  
Owner City,St,Zip: SOUTH PASADENA, CA 91030

Tank Num: 001  
Container Num: 2  
Year Installed: Not reported  
Tank Capacity: 00000000  
Tank Used for: Not reported  
Type of Fuel: Not reported  
Tank Construction: Not reported  
Leak Detection: Not reported

Tank Num: 002  
Container Num: 1  
Year Installed: Not reported  
Tank Capacity: 00000500  
Tank Used for: WASTE  
Type of Fuel: WASTE OIL  
Tank Construction: Not reported  
Leak Detection: Visual

CLEANERS:

EPA Id: CAL000027260  
NAICS Code: 81232  
NAICS Description: Drycleaning and Laundry Services (except Coin-Operated)  
SIC Code: 7211  
Create Date: 5/9/1990  
Facility Active: No  
Inactive Date: 6/30/2002  
Facility Addr2: Not reported  
Mailing Name: Not reported  
Mailing Address: 711 FAIR OAKS AVE  
Mailing Address 2: Not reported  
Mailing State: CA  
Mailing Zip: 910302633  
Region Code: 3  
Owner Name: BEDROSSIAN ANTRANIG  
Owner Address: 711 FAIR OAKS AVE  
Owner Address 2: Not reported  
Owner Telephone: 0000000000  
Owner Fax Number: Not reported  
Contact Name: BEDROSSIAN ANTRANIG/OWNER  
Contact Address: 711 FAIR OAKS AVE  
Contact Address 2: Not reported

MAP FINDINGS  
FOCUS MAP 9

Map ID      Site      Database(s)      EPA ID Number

---

**TELE CLEANERS (Continued)**

**1000284270**

Contact Telephone: 0000000000  
SIC Description: 7212 Garment Pressing, and Agents for Laundries and Drycleaners  
SIC Description: 7219 Laundry and Garment Services, NEC (except diaper service and clothing alteration and repair)  
SIC Description: 7211 Power Laundries, Family and Commercial  
SIC Description: 7216 Drycleaning Plants, Except Rug Cleaning  
SIC Description: 7389 Business Services, NEC (apparel pressing service for the trade)

EPA Id: CAL000027260  
NAICS Code: 81232  
NAICS Description: Drycleaning and Laundry Services (except Coin-Operated)  
SIC Code: 7212  
Create Date: 5/9/1990  
Facility Active: No  
Inactive Date: 6/30/2002  
Facility Addr2: Not reported  
Mailing Name: Not reported  
Mailing Address: 711 FAIR OAKS AVE  
Mailing Address 2: Not reported  
Mailing State: CA  
Mailing Zip: 910302633  
Region Code: 3  
Owner Name: BEDROSSIAN ANTRANIG  
Owner Address: 711 FAIR OAKS AVE  
Owner Address 2: Not reported  
Owner Telephone: 0000000000  
Owner Fax Number: Not reported  
Contact Name: BEDROSSIAN ANTRANIG/OWNER  
Contact Address: 711 FAIR OAKS AVE  
Contact Address 2: Not reported  
Contact Telephone: 0000000000  
SIC Description: 7212 Garment Pressing, and Agents for Laundries and Drycleaners  
SIC Description: 7219 Laundry and Garment Services, NEC (except diaper service and clothing alteration and repair)  
SIC Description: 7211 Power Laundries, Family and Commercial  
SIC Description: 7216 Drycleaning Plants, Except Rug Cleaning  
SIC Description: 7389 Business Services, NEC (apparel pressing service for the trade)

EPA Id: CAL000027260  
NAICS Code: 81232  
NAICS Description: Drycleaning and Laundry Services (except Coin-Operated)  
SIC Code: 7219  
Create Date: 5/9/1990  
Facility Active: No  
Inactive Date: 6/30/2002  
Facility Addr2: Not reported  
Mailing Name: Not reported  
Mailing Address: 711 FAIR OAKS AVE  
Mailing Address 2: Not reported  
Mailing State: CA  
Mailing Zip: 910302633  
Region Code: 3  
Owner Name: BEDROSSIAN ANTRANIG  
Owner Address: 711 FAIR OAKS AVE  
Owner Address 2: Not reported  
Owner Telephone: 0000000000  
Owner Fax Number: Not reported



MAP FINDINGS  
FOCUS MAP 9

Map ID Site Database(s) EPA ID Number

**TELE CLEANERS (Continued)**

**1000284270**

Contact Name: BEDROSSIAN ANTRANIG/OWNER  
Contact Address: 711 FAIR OAKS AVE  
Contact Address 2: Not reported  
Contact Telephone: 0000000000  
SIC Description: 7212 Garment Pressing, and Agents for Laundries and Drycleaners  
SIC Description: 7219 Laundry and Garment Services, NEC (except diaper service and clothing alteration and repair)  
SIC Description: 7211 Power Laundries, Family and Commercial  
SIC Description: 7216 Drycleaning Plants, Except Rug Cleaning  
SIC Description: 7389 Business Services, NEC (apparel pressing service for the trade)

EPA Id: CAL000027260  
NAICS Code: 81232  
NAICS Description: Drycleaning and Laundry Services (except Coin-Operated)  
SIC Code: 7389  
Create Date: 5/9/1990  
Facility Active: No  
Inactive Date: 6/30/2002  
Facility Addr2: Not reported  
Mailing Name: Not reported  
Mailing Address: 711 FAIR OAKS AVE  
Mailing Address 2: Not reported  
Mailing State: CA  
Mailing Zip: 910302633  
Region Code: 3  
Owner Name: BEDROSSIAN ANTRANIG  
Owner Address: 711 FAIR OAKS AVE  
Owner Address 2: Not reported  
Owner Telephone: 0000000000  
Owner Fax Number: Not reported  
Contact Name: BEDROSSIAN ANTRANIG/OWNER  
Contact Address: 711 FAIR OAKS AVE  
Contact Address 2: Not reported  
Contact Telephone: 0000000000  
SIC Description: 7212 Garment Pressing, and Agents for Laundries and Drycleaners  
SIC Description: 7219 Laundry and Garment Services, NEC (except diaper service and clothing alteration and repair)  
SIC Description: 7211 Power Laundries, Family and Commercial  
SIC Description: 7216 Drycleaning Plants, Except Rug Cleaning  
SIC Description: 7389 Business Services, NEC (apparel pressing service for the trade)

EPA Id: CAL000027260  
NAICS Code: 81232  
NAICS Description: Drycleaning and Laundry Services (except Coin-Operated)  
SIC Code: 7216  
Create Date: 5/9/1990  
Facility Active: No  
Inactive Date: 6/30/2002  
Facility Addr2: Not reported  
Mailing Name: Not reported  
Mailing Address: 711 FAIR OAKS AVE  
Mailing Address 2: Not reported  
Mailing State: CA  
Mailing Zip: 910302633  
Region Code: 3  
Owner Name: BEDROSSIAN ANTRANIG  
Owner Address: 711 FAIR OAKS AVE

MAP FINDINGS  
FOCUS MAP 9

Map ID	Site	Database(s)	EPA ID Number
--------	------	-------------	---------------

**TELE CLEANERS (Continued)**

**1000284270**

Owner Address 2: Not reported  
 Owner Telephone: 0000000000  
 Owner Fax Number: Not reported  
 Contact Name: BEDROSSIAN ANTRANIG/OWNER  
 Contact Address: 711 FAIR OAKS AVE  
 Contact Address 2: Not reported  
 Contact Telephone: 0000000000  
 SIC Description: 7212 Garment Pressing, and Agents for Laundries and Drycleaners  
 SIC Description: 7219 Laundry and Garment Services, NEC (except diaper service and clothing alteration and repair)  
 SIC Description: 7211 Power Laundries, Family and Commercial  
 SIC Description: 7216 Drycleaning Plants, Except Rug Cleaning  
 SIC Description: 7389 Business Services, NEC (apparel pressing service for the trade)

**SWEEPS UST:**

Status: A  
 Comp Number: 10863  
 Number: 9  
 Board Of Equalization: Not reported  
 Ref Date: 06-30-89  
 Act Date: Not reported  
 Created Date: 06-30-89  
 Tank Status: Not reported  
 Owner Tank Id: Not reported  
 Swrcb Tank Id: Not reported  
 Actv Date: Not reported  
 Capacity: Not reported  
 Tank Use: Not reported  
 Stg: Not reported  
 Content: Not reported  
 Number Of Tanks: Not reported

159

**UNOCAL #0326  
718 FAIR OAKS AVE  
SOUTH PASADENA, CA 91030**

**HAZNET S102439841  
LUST N/A  
Cortese  
SWEEPS UST**

**HAZNET:**

Gepaid: CAL000139107  
 Contact: HAZMAT SPECIALIST  
 Telephone: 6027284180  
 Facility Addr2: Not reported  
 Mailing Name: Not reported  
 Mailing Address: PO BOX 52085  
 Mailing City,St,Zip: PHOENIX, AZ 850722085  
 Gen County: Los Angeles  
 TSD EPA ID: CAD028409019  
 TSD County: Los Angeles  
 Waste Category: Aqueous solution with less than 10% total organic residues  
 Disposal Method: Treatment, Tank  
 Tons: 0.22  
 Facility County: Los Angeles

**LUST:**

Region: STATE  
 Status: Case Closed  
 Case Number: I-10965

MAP FINDINGS  
FOCUS MAP 9

Map ID Site Database(s) EPA ID Number

**UNOCAL #0326 (Continued)**

**S102439841**

Local Case #: Not reported  
 Chemical: Gasoline  
 Qty Leaked: Not reported  
 Abate Method: Not reported  
 Release Date: 1990-07-19 00:00:00  
 Discover Date: 1990-07-18 00:00:00  
 Report Date: 1996-09-04 00:00:00  
 Enforcement Dt: Not reported  
 Review Date: 1997-05-30 00:00:00  
 Enter Date: 1990-09-21 00:00:00  
 Stop Date: 1990-07-18 00:00:00  
 Confirm Leak: 1990-07-18 00:00:00  
 Case Type: Soil only  
 Cross Street: HOPE  
 Enf Type: F  
 Funding: Not reported  
 How Discovered: Tank Closure  
 How Stopped: Not reported  
 Leak Cause: UNK  
 Leak Source: UNK  
 Global Id: T0603703698  
 Workplan: 1990-07-17 00:00:00  
 Prelim Assess: 1990-10-09 00:00:00  
 Pollution Char: Not reported  
 Remed Plan: 1993-04-15 00:00:00  
 Remed Action: 1995-07-31 00:00:00  
 Monitoring: Not reported  
 MTBE Date: Not reported  
 GW Qualifier: Not reported  
 Soil Qualifier: Not reported  
 Max MTBE GW ppb: Not reported  
 Max MTBE Soil ppb: Not reported  
 County: 19  
 Org Name: Not reported  
 Reg Board: Los Angeles Region  
 Contact Person: Not reported  
 Responsible Party: UNOCAL CORP  
 RP Address: 376 VALENCIA AVE S, BLDG "F" , BREA, CA 92621 L  
 Interim: Not reported  
 Oversight Prgm: LUST  
 MTBE Class: \*  
 MTBE Conc: 0  
 MTBE Fuel: 1  
 MTBE Tested: Site NOT Tested for MTBE.Includes Unknown and Not Analyzed.  
 Staff: YR  
 Staff Initials: JA  
 Lead Agency: Regional Board  
 Local Agency: 19000  
 Hydr Basin #: SAN FERNANDO VALLEY  
 Beneficial: Not reported  
 Priority: Not reported  
 Cleanup Fund Id: Not reported  
 Work Suspended: Not reported  
 Operator: MANOUKIAN, AVEDIS  
 Water System Name: Not reported  
 Well Name: Not reported  
 Distance To Lust: 0

MAP FINDINGS  
FOCUS MAP 9

Map ID Site Database(s) EPA ID Number

**UNOCAL #0326 (Continued)**

**S102439841**

Waste Discharge Global ID: Not reported  
 Waste Disch Assigned Name: Not reported  
 Summary: ROUTINE TANK REPLACEMENT. CONTAMINATED SOIL ENCOUNTERED IN BOTH NEW & OLD TANK HOLES. EXCAVATED CONTAMINATED SOIL TO 15'. REMAINING CONTAMINATION TO BE REMEDIATED IN-SITU. CONTAM. DISCOVERED DURING PIPING REPLACEMENT

LUST REG 4:

Region: 4  
 Regional Board: 04  
 County: Los Angeles  
 facid: I-10965  
 Status: Case Closed  
 Substance: Gasoline  
 Substance Quantity: Not reported  
 Local Case No: Not reported  
 Case Type: Soil  
 Abatement Method Used at the Site: Not reported  
 Global ID: T0603703698  
 W Global ID: Not reported  
 Staff: UNK  
 Local Agency: 19000  
 Cross Street: HOPE  
 Enforcement Type: Not reported  
 Date Leak Discovered: 7/18/1990  
 Date Leak First Reported: 7/19/1990  
 Date Leak Record Entered: 9/21/1990  
 Date Confirmation Began: 7/18/1990  
 Date Leak Stopped: 7/18/1990  
 Date Case Last Changed on Database: 5/30/1997  
 Date the Case was Closed: 9/4/1996  
 How Leak Discovered: Tank Closure  
 How Leak Stopped: Not reported  
 Cause of Leak: UNK  
 Leak Source: UNK  
 Operator: MANOUKIAN, AVEDIS  
 Water System: Not reported  
 Well Name: Not reported  
 Approx. Dist To Production Well (ft): 2983.4198613338375621537338906  
 Source of Cleanup Funding: UNK  
 Preliminary Site Assessment Workplan Submitted: 7/17/1990  
 Preliminary Site Assessment Began: 10/9/1990  
 Pollution Characterization Began: Not reported  
 Remediation Plan Submitted: 4/15/1993  
 Remedial Action Underway: 7/31/1995  
 Post Remedial Action Monitoring Began: Not reported  
 Enforcement Action Date: Not reported  
 Historical Max MTBE Date: Not reported  
 Hist Max MTBE Conc in Groundwater: Not reported  
 Hist Max MTBE Conc in Soil: Not reported  
 Significant Interim Remedial Action Taken: Not reported  
 GW Qualifier: Not reported  
 Soil Qualifier: Not reported  
 Organization: Not reported  
 Owner Contact: Not reported  
 Responsible Party: UNOCAL CORP  
 RP Address: 376 VALENCIA AVE S, BLDG "F", BREA, CA 92621  
 Program: LUST

MAP FINDINGS  
FOCUS MAP 9

Map ID Site Database(s) EPA ID Number

**UNOCAL #0326 (Continued)**

**S102439841**

Lat/Long: 34.1176504 / -1  
Local Agency Staff: Not reported  
Beneficial Use: Not reported  
Priority: Not reported  
Cleanup Fund Id: Not reported  
Suspended: Not reported  
Assigned Name: Not reported  
Summary:

ROUTINE TANK REPLACEMENT. CONTAMINATED SOIL ENCOUNTERED IN BOTH NEW & OLD TANK HOLES. EXCAVATED CONTAMINATED SOIL TO 15'. REMAINING CONTAMINATION TO BE REMEDIATED IN-SITU. CONTAM. DISCOVERED DURING PIPING REPLACEMENT

Cortese:

Region: CORTESE  
Facility Addr2: 718 FAIR OAKS AVE

SWEEPS UST:

Status: A  
Comp Number: 10965  
Number: 1  
Board Of Equalization: 44-001057  
Ref Date: 06-15-90  
Act Date: 06-15-90  
Created Date: 06-30-89  
Tank Status: A  
Owner Tank Id: A  
Swrcb Tank Id: 19-000-010965-000001  
Actv Date: 06-15-90  
Capacity: 12000  
Tank Use: M.V. FUEL  
Stg: P  
Content: REG UNLEADED  
Number Of Tanks: 3

Status: A  
Comp Number: 10965  
Number: 1  
Board Of Equalization: 44-001057  
Ref Date: 06-15-90  
Act Date: 06-15-90  
Created Date: 06-30-89  
Tank Status: A  
Owner Tank Id: C  
Swrcb Tank Id: 19-000-010965-000002  
Actv Date: 06-15-90  
Capacity: 12000  
Tank Use: M.V. FUEL  
Stg: P  
Content: REG UNLEADED  
Number Of Tanks: Not reported

Status: A  
Comp Number: 10965  
Number: 1  
Board Of Equalization: 44-001057  
Ref Date: 06-15-90



MAP FINDINGS  
FOCUS MAP 9

Map ID	Site	Database(s)	EPA ID Number
	<p><b>UNOCAL #0326 (Continued)</b></p> <p>Act Date: 06-15-90            Created Date: 06-30-89            Tank Status: A            Owner Tank Id: WO            Swrcb Tank Id: 19-000-010965-000003            Actv Date: 06-15-90            Capacity: 500            Tank Use: OIL            Stg: W            Content: Not reported            Number Of Tanks: Not reported</p>		<b>S102439841</b>
159	<p><b>TOSCO/UNOCAL #30314</b>  <b>718 FAIR OAKS AVE</b>  <b>SOUTH PASADENA, CA 91030</b></p> <p>UST:            Local Agency: 19000            Facility ID: 24643</p>	UST	<b>U004049383</b> N/A
159	<p><b>UNION OIL SERVICE STATION LEAS</b>  <b>718 FAIR OAKS AVE</b>  <b>SOUTH PASADENA, CA 91030</b></p> <p>HIST UST:            Region: STATE            Facility ID: 00000056169            Facility Type: Gas Station            Other Type: Not reported            Total Tanks: 0001            Contact Name: ROGERS UNION SERVICE INC.            Telephone: 8187992039            Owner Name: UNION OIL COMPANY OF CALIFORNI            Owner Address: 3701 WILSHIRE BOULEVARD-SUITE            Owner City,St,Zip: LOS ANGELES, CA 90010</p> <p>Tank Num: 001            Container Num: 326-00            Year Installed: Not reported            Tank Capacity: 00000607            Tank Used for: WASTE            Type of Fuel: 06            Tank Construction: UNKNOWN unknown            Leak Detection: None</p>	HIST UST	<b>U001566609</b> N/A

MAP FINDINGS  
FOCUS MAP 9

Map ID	Site	Database(s)	EPA ID Number
159	<b>CONOCO PHILLIPS #250326</b> <b>718 FAIR OAKS AVE</b> <b>SOUTH PASADENA, CA 91030</b>  HAZNET: Gepaid: CAL000285278 Contact: DANELLE EICHHORST Telephone: 2812931000 Facility Addr2: Not reported Mailing Name: Not reported Mailing Address: 600 N DAIRY ASHFORD-PO 3014A Mailing City,St,Zip: HOUSTON, TX 77079 Gen County: Los Angeles TSD EPA ID: CAD982444481 TSD County: San Bernardino Waste Category: Aqueous solution with less than 10% total organic residues Disposal Method: Transfer Station Tons: 0.66 Facility County: Not reported	HAZNET	S108203188 N/A
159	<b>ROGERS UNION SER.</b> <b>718 FAIR OAKS AVE</b> <b>SOUTH PASADENA, CA 91030</b>  HIST UST: Region: STATE Facility ID: 00000055568 Facility Type: Gas Station Other Type: Not reported Total Tanks: 0002 Contact Name: THOMAS H. ROGERS Telephone: 8187992309 Owner Name: ROGERS UNION OIL Owner Address: 718 FAIR OAKS AVE Owner City,St,Zip: SOUTH PASADENA, CA 91030  Tank Num: 001 Container Num: 1 Year Installed: Not reported Tank Capacity: 00010000 Tank Used for: PRODUCT Type of Fuel: UNLEADED Tank Construction: Not reported Leak Detection: Stock Inventor, 10  Tank Num: 002 Container Num: 2 Year Installed: Not reported Tank Capacity: 00010000 Tank Used for: PRODUCT Type of Fuel: PREMIUM Tank Construction: Not reported Leak Detection: Stock Inventor, 10	HIST UST	U001566604 N/A

MAP FINDINGS  
FOCUS MAP 9

Map ID	Site	Database(s)	EPA ID Number
159	<b>SERVICE STATION 0326</b> <b>718 FAIR OAKS AVE</b> <b>SOUTH PASADENA, CA 91030</b>	<b>HAZNET</b> <b>HIST UST</b>	<b>1000166823</b> <b>N/A</b>
	<b>HAZNET:</b> Gepaid: CAL000139107 Contact: HAZMAT SPECIALIST Telephone: 6027284180 Facility Addr2: Not reported Mailing Name: Not reported Mailing Address: PO BOX 52085 Mailing City,St,Zip: PHOENIX, AZ 850722085 Gen County: Los Angeles TSD EPA ID: Not reported TSD County: Los Angeles Waste Category: Unspecified aqueous solution Disposal Method: Transfer Station Tons: 0.22 Facility County: Not reported  Gepaid: CAL000139107 Contact: TOSCO MARKETING Telephone: 6027284180 Facility Addr2: Not reported Mailing Name: Not reported Mailing Address: P O BOX 52085 Mailing City,St,Zip: PHOENIX, AZ 850722085 Gen County: Los Angeles TSD EPA ID: CAT080013352 TSD County: Los Angeles Waste Category: Aqueous solution with less than 10% total organic residues Disposal Method: Recycler Tons: .0583 Facility County: Los Angeles		
	<b>HIST UST:</b> Region: STATE Facility ID: 00000004007 Facility Type: Gas Station Other Type: Not reported Total Tanks: 0003 Contact Name: ROGERS UNION SERVICE INC. Telephone: 8187992309 Owner Name: UNION OIL COMPANY OF CALIFORNI Owner Address: 3701 WILSHIRE BOULEVARD-SUITE Owner City,St,Zip: LOS ANGELES, CA 90010  Tank Num: 001 Container Num: 03264 Year Installed: 1967 Tank Capacity: 00000550 Tank Used for: WASTE Type of Fuel: WASTE OIL Tank Construction: Not reported Leak Detection: Stock Inventor, Pressure Test, 10  Tank Num: 002 Container Num: 03262 Year Installed: 1967		

MAP FINDINGS  
FOCUS MAP 9

Map ID	Site	Database(s)	EPA ID Number
	<p><b>SERVICE STATION 0326 (Continued)</b></p> <p>Tank Capacity: 00009940            Tank Used for: PRODUCT            Type of Fuel: PREMIUM            Tank Construction: Not reported            Leak Detection: Stock Inventor, Pressure Test, 10</p> <p>Tank Num: 003            Container Num: 03261            Year Installed: 1967            Tank Capacity: 00009940            Tank Used for: PRODUCT            Type of Fuel: UNLEADED            Tank Construction: Not reported            Leak Detection: Stock Inventor, Pressure Test, 10</p>		1000166823
159	<p><b>UNOCAL SERVICE STATION #0326</b>  <b>718 FAIR OAKS AVE</b>  <b>S PASADENA, CA 91030</b></p> <p>HAZNET:</p> <p>Gepaid: CAD981647027            Contact: UNION OIL CO            Telephone: 7144286560            Facility Addr2: Not reported            Mailing Name: Not reported            Mailing Address: PO BOX 25376            Mailing City,St,Zip: SANTA ANA, CA 927995376            Gen County: Los Angeles            TSD EPA ID: CAT080013352            TSD County: Los Angeles            Waste Category: Unspecified organic liquid mixture            Disposal Method: Recycler            Tons: .2293            Facility County: Los Angeles</p> <p>Gepaid: CAD981647027            Contact: UNION OIL CO            Telephone: 7144286560            Facility Addr2: Not reported            Mailing Name: Not reported            Mailing Address: PO BOX 25376            Mailing City,St,Zip: SANTA ANA, CA 927995376            Gen County: Los Angeles            TSD EPA ID: CAD028409019            TSD County: Los Angeles            Waste Category: Aqueous solution with less than 10% total organic residues            Disposal Method: Treatment, Tank            Tons: .1251            Facility County: Los Angeles</p> <p>Gepaid: CAD981647027            Contact: UNION OIL CO            Telephone: 7144286560            Facility Addr2: Not reported            Mailing Name: Not reported            Mailing Address: PO BOX 25376            Mailing City,St,Zip: SANTA ANA, CA 927995376            Gen County: Los Angeles</p>	HAZNET	S100947401 N/A

MAP FINDINGS  
FOCUS MAP 9

Map ID	Site	Database(s)	EPA ID Number
--------	------	-------------	---------------

**UNOCAL SERVICE STATION #0326 (Continued)**

**S100947401**

TSD EPA ID: CAD099452708  
TSD County: Los Angeles  
Waste Category: Oil/water separation sludge  
Disposal Method: Recycler  
Tons: .2085  
Facility County: Los Angeles

Gepaid: CAD981647027  
Contact: UNION OIL CO  
Telephone: 7144286560  
Facility Addr2: Not reported  
Mailing Name: Not reported  
Mailing Address: PO BOX 25376  
Mailing City,St,Zip: SANTA ANA, CA 927995376  
Gen County: Los Angeles  
TSD EPA ID: CAT080013352  
TSD County: Los Angeles  
Waste Category: Waste oil and mixed oil  
Disposal Method: Recycler  
Tons: .2293  
Facility County: Los Angeles

[Click this hyperlink](#) while viewing on your computer to access  
-1 additional CA\_HAZNET: record(s) in the EDR Site Report.

159

**MANOUKIAN UNOCAL SERVICE  
718 FAIROAKS AVE  
SOUTH PASADENA, CA 91030**

**HAZNET S104578663  
N/A**

HAZNET:

Gepaid: CAL000127494  
Contact: NAZ & AVEDIS MANOUKIAN  
Telephone: 0000000000  
Facility Addr2: Not reported  
Mailing Name: Not reported  
Mailing Address: 1201 W HUNTINGTON DR SUITE 108  
Mailing City,St,Zip: ARCADIA, CA 910070000  
Gen County: Los Angeles  
TSD EPA ID: CAD050099696  
TSD County: Los Angeles  
Waste Category: Aqueous solution with less than 10% total organic residues  
Disposal Method: Recycler  
Tons: .2293  
Facility County: Los Angeles

Gepaid: CAL000127494  
Contact: NAZ & AVEDIS MANOUKIAN  
Telephone: 0000000000  
Facility Addr2: Not reported  
Mailing Name: Not reported  
Mailing Address: 1201 W HUNTINGTON DR SUITE 108  
Mailing City,St,Zip: ARCADIA, CA 910070000  
Gen County: Los Angeles  
TSD EPA ID: CAD099452708  
TSD County: Los Angeles  
Waste Category: Oil/water separation sludge  
Disposal Method: Transfer Station  
Tons: 2.0266



MAP FINDINGS  
FOCUS MAP 9

Map ID      Site      Database(s)      EPA ID Number

---

**MANOUKIAN UNOCAL SERVICE (Continued)**

**S104578663**

Facility County:      Los Angeles  
  
Gepaid:                CAL000127494  
Contact:               NAZ MANOUKIAN/OWNER  
Telephone:            6267992309  
Facility Addr2:       Not reported  
Mailing Name:        Not reported  
Mailing Address:     718 FAIROAKS AVE  
Mailing City,St,Zip: SOUTH PASADENA, CA 910300000  
Gen County:           Los Angeles  
TSD EPA ID:           Not reported  
TSD County:           Los Angeles  
Waste Category:     Waste oil and mixed oil  
Disposal Method:    Recycler  
Tons:                   4.16  
Facility County:     Not reported

Gepaid:                CAL000127494  
Contact:               NAZ & AVEDIS MANOUKIAN  
Telephone:            0000000000  
Facility Addr2:       Not reported  
Mailing Name:        Not reported  
Mailing Address:     1201 W HUNTINGTON DR SUITE 108  
Mailing City,St,Zip: ARCADIA, CA 910070000  
Gen County:           Los Angeles  
TSD EPA ID:           CAD099452708  
TSD County:           Los Angeles  
Waste Category:     Unspecified aqueous solution  
Disposal Method:    Recycler  
Tons:                   .2293  
Facility County:     Los Angeles

[Click this hyperlink](#) while viewing on your computer to access  
-1 additional CA\_HAZNET: record(s) in the EDR Site Report.

---

159      **STATION NO. 0326 718 FAIR OAKS AVE.  
STATION NO. 0326 718 FAIR OAKS AVE.  
SOUTH PASADENA, CA**

**ERNS    90172772  
          N/A**

[Click this hyperlink](#) while viewing on your computer to access  
additional ERNS detail in the EDR Site Report.

---

159      **STATION NO. 0326 718 FAIR OAKS AVE.  
STATION NO. 0326 718 FAIR OAKS AVE.  
SOUTH PASADENA, CA**

**ERNS    90465708  
          N/A**

[Click this hyperlink](#) while viewing on your computer to access  
additional ERNS detail in the EDR Site Report.

MAP FINDINGS  
FOCUS MAP 9

Map ID	Site	Database(s)	EPA ID Number
159	<b>TOSCO/UNOCAL #30314</b> <b>718 S FAIR OAKS AVE</b> <b>SOUTH PASADENA, CA</b>  LOS ANGELES CO. HMS: Region: LA Facility Id: 010982-024643 Facility Status: Closed Area: 3A Permit Number: 190146 Permit Status: Closed Facility Type: T0	LOS ANGELES CO. HMS	S106023517 N/A
159	<b>UNOCAL CORP SS 0326</b> <b>718 S FAIR OAKS AVE</b> <b>SOUTH PASADENA, CA</b>  LOS ANGELES CO. HMS: Region: LA Facility Id: 010982-010965 Facility Status: Permit Area: 3A Permit Number: 00002466T Permit Status: Closed Facility Type: T0	LOS ANGELES CO. HMS	S106023515 N/A
159	<b>AVEDIS MANOUKIAN</b> <b>718 S FAIR OAKS AVE</b> <b>SOUTH PASADENA, CA</b>  LOS ANGELES CO. HMS: Region: LA Facility Id: 010982-040730 Facility Status: Permit Area: 3A Permit Number: 399512 Permit Status: Permit Facility Type: T0	LOS ANGELES CO. HMS	S106409652 N/A
159	<b>CONOCOPHILLIPS CO #250326</b> <b>718 S FAIR OAKS AVE</b> <b>SOUTH PASADENA, CA</b>  LOS ANGELES CO. HMS: Region: LA Facility Id: 010982-038288 Facility Status: Closed Area: 3A Permit Number: 368835 Permit Status: Closed Facility Type: T0	LOS ANGELES CO. HMS	S106023516 N/A

MAP FINDINGS  
FOCUS MAP 9

Map ID	Site	Database(s)	EPA ID Number
165	<b>A B R ENTERPRISES</b> <b>1015 HOPE ST</b> <b>SOUTH PASADENA, CA 91030</b>	HAZNET	S102809208 N/A
	HAZNET: Gepaid: CAL000002255 Contact: A B R ENTERPRISES INC Telephone: 6267999162 Facility Addr2: Not reported Mailing Name: Not reported Mailing Address: 1015 HOPE ST Mailing City,St,Zip: SOUTH PASADENA, CA 910302596 Gen County: Los Angeles TSD EPA ID: CAD099452708 TSD County: Los Angeles Waste Category: Waste oil and mixed oil Disposal Method: Recycler Tons: .9174 Facility County: Los Angeles		
	Gepaid: CAL000002255 Contact: CHRIS EGEBJERG/VICE-PRESIDENT Telephone: 6267999162 Facility Addr2: Not reported Mailing Name: Not reported Mailing Address: 1015 HOPE ST Mailing City,St,Zip: SOUTH PASADENA, CA 910302596 Gen County: Los Angeles TSD EPA ID: Not reported TSD County: Los Angeles Waste Category: Waste oil and mixed oil Disposal Method: Recycler Tons: 0.56 Facility County: Not reported		
	Gepaid: CAL000002255 Contact: A B R ENTERPRISES INC Telephone: 6267999162 Facility Addr2: Not reported Mailing Name: Not reported Mailing Address: 1015 HOPE ST Mailing City,St,Zip: SOUTH PASADENA, CA 910302596 Gen County: Los Angeles TSD EPA ID: CAD099452708 TSD County: Los Angeles Waste Category: Unspecified oil-containing waste Disposal Method: Recycler Tons: .4170 Facility County: Los Angeles		
	Gepaid: CAL000002255 Contact: A B R ENTERPRISES INC Telephone: 6267999162 Facility Addr2: Not reported Mailing Name: Not reported Mailing Address: 1015 HOPE ST Mailing City,St,Zip: SOUTH PASADENA, CA 910302596 Gen County: Los Angeles TSD EPA ID: CAD099452708		

MAP FINDINGS  
FOCUS MAP 9

Map ID Site Database(s) EPA ID Number

**A B R ENTERPRISES (Continued)**

**S102809208**

TSD County: Los Angeles  
Waste Category: Waste oil and mixed oil  
Disposal Method: Recycler  
Tons: 1.2301  
Facility County: Los Angeles

Gepaid: CAL000002255  
Contact: CHRIS EGEBJERG/VICE-PRESIDENT  
Telephone: 6267999162  
Facility Addr2: Not reported  
Mailing Name: Not reported  
Mailing Address: 1015 HOPE ST  
Mailing City,St,Zip: SOUTH PASADENA, CA 910302596  
Gen County: Los Angeles  
TSD EPA ID: Not reported  
TSD County: Los Angeles  
Waste Category: Waste oil and mixed oil  
Disposal Method: Recycler  
Tons: 0.62  
Facility County: Not reported

[Click this hyperlink](#) while viewing on your computer to access  
3 additional CA\_HAZNET: record(s) in the EDR Site Report.

166 **THE BAKERY,CALIFORNIA BANQUET  
805 FAIR OAKS AV  
SOUTH PASADENA, CA 91030**

**CHMIRS S105667510  
EMI N/A**

CHMIRS:  
OES Incident Number: 00-2233  
OES notification: 5/21/200010:42:55 AM  
OES Date: Not reported  
OES Time: Not reported  
Incident Date: Not reported  
**Date Completed: Not reported**  
Property Use: Not reported  
Agency Id Number: Not reported  
Agency Incident Number: Not reported  
Time Notified: Not reported  
Time Completed: Not reported  
Surrounding Area: Not reported  
Estimated Temperature: Not reported  
Property Management: Not reported  
Special Studies 1: Not reported  
Special Studies 2: Not reported  
Special Studies 3: Not reported  
Special Studies 4: Not reported  
Special Studies 5: Not reported  
Special Studies 6: Not reported  
More Than Two Substances Involved?: Not reported  
Resp Agncy Personel # Of Decontaminated: Not reported  
Responding Agency Personel # Of Injuries: Not reported  
Responding Agency Personel # Of Fatalities: Not reported  
Others Number Of Decontaminated: Not reported  
Others Number Of Injuries: Not reported  
Others Number Of Fatalities: Not reported  
Vehicle Make/year: Not reported  
Vehicle License Number: Not reported

MAP FINDINGS  
FOCUS MAP 9

Map ID Site Database(s) EPA ID Number

**THE BAKERY,CALIFORNIA BANQUET (Continued)**

**S105667510**

Vehicle State: Not reported  
 Vehicle Id Number: Not reported  
 CA/DOT/PUC/ICC Number: Not reported  
 Company Name: Not reported  
 Reporting Officer Name/ID: Not reported  
 Report Date: Not reported  
 Comments: Not reported  
 Facility Telephone: Not reported  
 Waterway Involved: Yes  
 Waterway: storm drain  
 Spill Site: Not reported  
 Cleanup By: Unknown  
 Containment: Not reported  
 What Happened: Not reported  
 Type: Not reported  
 Measure: Not reported  
 Other: Not reported  
 Date/Time: Not reported  
 Year: 2000  
 Agency: South Pasadena FD  
 Incident Date: 5/21/200012:00:00 AM  
 Admin Agency: South Pasadena Fire  
 Amount: Not reported  
 Contained: Yes  
 Site Type: Merchant/Business  
 E Date: Not reported  
 Substance: raw sewage  
 Quantity Released: Not reported  
 BBLs: 0  
 Cups: 0  
 CUFT: 0  
 Gallons: 100  
 Grams: 0  
 Pounds: 0  
 Liters: 0  
 Ounces: 0  
 Pints: 0  
 Quarts: 0  
 Sheen: 0  
 Tons: 0  
 Unknown: 0  
 Description: Not reported  
 Evacuations: 0  
 Number of Injuries: 0  
 Number of Fatalities: 0  
 Description: line blockage, have a absorbent applied and some to storm drain.

**EMI:**

Year: 1990  
 County Code: 19  
 Air Basin: SC  
 Facility ID: 67011  
 Air District Name: SC  
 SIC Code: 5812  
 Air District Name: SOUTH COAST AQMD  
 Community Health Air Pollution Info System: Not reported  
 Consolidated Emission Reporting Rule: Not reported



MAP FINDINGS  
FOCUS MAP 9

Map ID	Site	Database(s)	EPA ID Number
--------	------	-------------	---------------

**THE BAKERY,CALIFORNIA BANQUET (Continued)**

**S105667510**

Total Organic Hydrocarbon Gases Tons/Yr: 0  
 Reactive Organic Gases Tons/Yr: 0  
 Carbon Monoxide Emissions Tons/Yr: 0  
 NOX - Oxides of Nitrogen Tons/Yr: 0  
 SOX - Oxides of Sulphur Tons/Yr: 0  
 Particulate Matter Tons/Yr: 0  
 Part. Matter 10 Micrometers & Smlr Tons/Yr: 0

168

**DAVES AUTO CARE  
811 FAIRVIEW AVE  
SOUTH PASADENA, CA 91030**

**RCRA-SQG 1000220376  
FINDS CAD982050593  
HAZNET**

RCRA-SQG:

Date form received by agency: 10/19/1987  
 Facility name: DAVES AUTO CARE  
 Facility address: 811 FAIRVIEW AVE  
 SOUTH PASADENA, CA 91030  
 EPA ID: CAD982050593  
 Mailing address: FAIRVIEW AVE  
 SOUTH PASADENA, CA 91030  
 Contact: ENVIRONMENTAL MANAGER  
 Contact address: 811 FAIRVIEW AVE  
 SOUTH PASADENA, CA 91030  
 Contact country: US  
 Contact telephone: (818) 799-4672  
 Contact email: Not reported  
 EPA Region: 09  
 Classification: Small Small Quantity Generator  
 Description: Handler: generates more than 100 and less than 1000 kg of hazardous waste during any calendar month and accumulates less than 6000 kg of hazardous waste at any time; or generates 100 kg or less of hazardous waste during any calendar month, and accumulates more than 1000 kg of hazardous waste at any time

Owner/Operator Summary:

Owner/operator name: BERGHERM DAVID  
 Owner/operator address: NOT REQUIRED  
 NOT REQUIRED, ME 99999  
 Owner/operator country: Not reported  
 Owner/operator telephone: (415) 555-1212  
 Legal status: Private  
 Owner/Operator Type: Owner  
 Owner/Op start date: Not reported  
 Owner/Op end date: Not reported  
 Owner/operator name: NOT REQUIRED  
 Owner/operator address: NOT REQUIRED  
 NOT REQUIRED, ME 99999  
 Owner/operator country: Not reported  
 Owner/operator telephone: (415) 555-1212  
 Legal status: Private  
 Owner/Operator Type: Operator  
 Owner/Op start date: Not reported  
 Owner/Op end date: Not reported

Handler Activities Summary:

U.S. importer of hazardous waste: Unknown

MAP FINDINGS  
FOCUS MAP 9

Map ID Site Database(s) EPA ID Number

**DAVES AUTO CARE (Continued)**

**1000220376**

Mixed waste (haz. and radioactive): Unknown  
Recycler of hazardous waste: No  
Transporter of hazardous waste: No  
Treater, storer or disposer of HW: No  
Underground injection activity: No  
On-site burner exemption: Unknown  
Furnace exemption: Unknown  
Used oil fuel burner: No  
Used oil processor: No  
User oil refiner: No  
Used oil fuel marketer to burner: No  
Used oil Specification marketer: No  
Used oil transfer facility: No  
Used oil transporter: No  
Off-site waste receiver: Commercial status unknown

Violation Status: No violations found

**FINDS:**

Other Pertinent Environmental Activity Identified at Site

RCRAInfo is a national information system that supports the Resource Conservation and Recovery Act (RCRA) program through the tracking of events and activities related to facilities that generate, transport, and treat, store, or dispose of hazardous waste. RCRAInfo allows RCRA program staff to track the notification, permit, compliance, and corrective action activities required under RCRA.

**HAZNET:**

Gepaid: CAD982050593  
Contact: DAVES AUTO CARE  
Telephone: 8187994672  
Facility Addr2: Not reported  
Mailing Name: Not reported  
Mailing Address: 811 FAIRVIEW AVE  
Mailing City,St,Zip: SOUTH PASADENA, CA 910302554  
Gen County: Los Angeles  
TSD EPA ID: CAT080013352  
TSD County: Los Angeles  
Waste Category: Aqueous solution with 10% or more total organic residues  
Disposal Method: Recycler  
Tons: 3.6696  
Facility County: Los Angeles

Gepaid: CAD982050593  
Contact: DAVES AUTO CARE  
Telephone: 8187994672  
Facility Addr2: Not reported  
Mailing Name: Not reported  
Mailing Address: 811 FAIRVIEW AVE  
Mailing City,St,Zip: SOUTH PASADENA, CA 910302554  
Gen County: Los Angeles  
TSD EPA ID: CAT080013352  
TSD County: Los Angeles  
Waste Category: Aqueous solution with 10% or more total organic residues  
Disposal Method: Recycler

MAP FINDINGS  
FOCUS MAP 9

Map ID      Site      Database(s)      EPA ID Number

---

**DAVES AUTO CARE (Continued)**

**1000220376**

Tons: 1.0425  
Facility County: Los Angeles  
  
Gepaid: CAD982050593  
Contact: DAVES AUTO CARE  
Telephone: 8187994672  
Facility Addr2: Not reported  
Mailing Name: Not reported  
Mailing Address: 811 FAIRVIEW AVE  
Mailing City,St,Zip: SOUTH PASADENA, CA 910302554  
Gen County: Los Angeles  
TSD EPA ID: CAT080025711  
TSD County: San Bernardino  
Waste Category: Aqueous solution with less than 10% total organic residues  
Disposal Method: Transfer Station  
Tons: 4.1700  
Facility County: Los Angeles

Gepaid: CAD982050593  
Contact: DAVES AUTO CARE  
Telephone: 8187994672  
Facility Addr2: Not reported  
Mailing Name: Not reported  
Mailing Address: 811 FAIRVIEW AVE  
Mailing City,St,Zip: SOUTH PASADENA, CA 910302554  
Gen County: Los Angeles  
TSD EPA ID: CAD982444481  
TSD County: San Bernardino  
Waste Category: Unspecified oil-containing waste  
Disposal Method: Transfer Station  
Tons: .2293  
Facility County: Los Angeles

Gepaid: CAD982050593  
Contact: UNDELIVERABLE PER VF97 AH  
Telephone: 8187994672  
Facility Addr2: Not reported  
Mailing Name: Not reported  
Mailing Address: 811 FAIRVIEW AVE  
Mailing City,St,Zip: SOUTH PASADENA, CA 910302554  
Gen County: Los Angeles  
TSD EPA ID: Not reported  
TSD County: Los Angeles  
Waste Category: Aqueous solution with less than 10% total organic residues  
Disposal Method: Recycler  
Tons: 0.58  
Facility County: Not reported

[Click this hyperlink](#) while viewing on your computer to access  
13 additional CA\_HAZNET: record(s) in the EDR Site Report.

MAP FINDINGS  
FOCUS MAP 9

Map ID	Site	Database(s)	EPA ID Number
168	<b>SUPERSTAR OF GERMAN CARS</b> <b>811 FAIRVIEW AVE</b> <b>SOUTH PASADENA, CA 91030</b>	HAZNET	S103990010 N/A
	HAZNET: Gepaid: CAL000035127 Contact: LOVE JIM-OWNER Telephone: 0000000000 Facility Addr2: Not reported Mailing Name: Not reported Mailing Address: 811 FAIRVIEW AVE Mailing City,St,Zip: SOUTH PASADENA, CA 910302554 Gen County: Los Angeles TSD EPA ID: CAT080013352 TSD County: Los Angeles Waste Category: Aqueous solution with 10% or more total organic residues Disposal Method: Recycler Tons: .4586 Facility County: Los Angeles		
	Gepaid: CAL000035127 Contact: LOVE JIM-OWNER Telephone: 0000000000 Facility Addr2: Not reported Mailing Name: Not reported Mailing Address: 811 FAIRVIEW AVE Mailing City,St,Zip: SOUTH PASADENA, CA 910302554 Gen County: Los Angeles TSD EPA ID: CAT080013352 TSD County: Los Angeles Waste Category: Aqueous solution with 10% or more total organic residues Disposal Method: Recycler Tons: .2293 Facility County: Los Angeles		
	Gepaid: CAL000035127 Contact: LOVE JIM-OWNER Telephone: 0000000000 Facility Addr2: Not reported Mailing Name: Not reported Mailing Address: 811 FAIRVIEW AVE Mailing City,St,Zip: SOUTH PASADENA, CA 910302554 Gen County: Los Angeles TSD EPA ID: CAT080013352 TSD County: Los Angeles Waste Category: Aqueous solution with 10% or more total organic residues Disposal Method: Recycler Tons: .4586 Facility County: Los Angeles		
	Gepaid: CAL000035127 Contact: LOVE JIM-OWNER Telephone: 0000000000 Facility Addr2: Not reported Mailing Name: Not reported Mailing Address: 811 FAIRVIEW AVE Mailing City,St,Zip: SOUTH PASADENA, CA 910302554 Gen County: Los Angeles TSD EPA ID: CAT080013352		

MAP FINDINGS  
FOCUS MAP 9

Map ID	Site	Database(s)	EPA ID Number
--------	------	-------------	---------------

**SUPERSTAR OF GERMAN CARS (Continued)**

**S103990010**

TSD County: Los Angeles  
 Waste Category: Aqueous solution with 10% or more total organic residues  
 Disposal Method: Recycler  
 Tons: .2293  
 Facility County: Los Angeles

Gepaid: CAL000035127  
 Contact: LOVE JIM-OWNER  
 Telephone: 000000000  
 Facility Addr2: Not reported  
 Mailing Name: Not reported  
 Mailing Address: 811 FAIRVIEW AVE  
 Mailing City,St,Zip: SOUTH PASADENA, CA 910302554  
 Gen County: Los Angeles  
 TSD EPA ID: CAT080013352  
 TSD County: Los Angeles  
 Waste Category: Unspecified aqueous solution  
 Disposal Method: Recycler  
 Tons: .2293  
 Facility County: Los Angeles

[Click this hyperlink](#) while viewing on your computer to access  
2 additional CA\_HAZNET: record(s) in the EDR Site Report.

168

**ULTIMATE MOTORS OF PASADENA  
815 FAIRVIEW AVE  
SOUTH PASADENA, CA 91030**

**HAZNET S102826787  
N/A**

HAZNET:

Gepaid: CAL922982844  
 Contact: NICK EFTEKHARI  
 Telephone: 8187994383  
 Facility Addr2: Not reported  
 Mailing Name: Not reported  
 Mailing Address: 815 FAIRVIEW AVE  
 Mailing City,St,Zip: SOUTH PASADENA, CA 910302505  
 Gen County: Los Angeles  
 TSD EPA ID: CAT000613893  
 TSD County: Los Angeles  
 Waste Category: Oxygenated solvents (acetone, butanol, ethyl acetate, etc.)  
 Disposal Method: Transfer Station  
 Tons: .0180  
 Facility County: Los Angeles

Gepaid: CAL922982844  
 Contact: NICK EFTEKHARI  
 Telephone: 8187994383  
 Facility Addr2: Not reported  
 Mailing Name: Not reported  
 Mailing Address: 815 FAIRVIEW AVE  
 Mailing City,St,Zip: SOUTH PASADENA, CA 910302505  
 Gen County: Los Angeles  
 TSD EPA ID: CAT000613893  
 TSD County: Los Angeles  
 Waste Category: Oxygenated solvents (acetone, butanol, ethyl acetate, etc.)  
 Disposal Method: Not reported  
 Tons: .0000  
 Facility County: Los Angeles



MAP FINDINGS  
FOCUS MAP 9

Map ID      Site      Database(s)      EPA ID Number

---

**ULTIMATE MOTORS OF PASADENA (Continued)**

**S102826787**

Gepaid: CAL922982844  
Contact: NICK EFTEKHARI  
Telephone: 8187994383  
Facility Addr2: Not reported  
Mailing Name: Not reported  
Mailing Address: 815 FAIRVIEW AVE  
Mailing City,St,Zip: SOUTH PASADENA, CA 910302505  
Gen County: Los Angeles  
TSD EPA ID: CAD008252405  
TSD County: Los Angeles  
Waste Category: Unspecified solvent mixture Waste  
Disposal Method: Recycler  
Tons: .2585  
Facility County: Los Angeles

Gepaid: CAL922982844  
Contact: NICK EFTEKHARI  
Telephone: 8187994383  
Facility Addr2: Not reported  
Mailing Name: Not reported  
Mailing Address: 815 FAIRVIEW AVE  
Mailing City,St,Zip: SOUTH PASADENA, CA 910302505  
Gen County: Los Angeles  
TSD EPA ID: CAD008252405  
TSD County: Los Angeles  
Waste Category: Unspecified solvent mixture Waste  
Disposal Method: Recycler  
Tons: .2585  
Facility County: Los Angeles

Gepaid: CAL922982844  
Contact: NICK EFTEKHARI  
Telephone: 8187994383  
Facility Addr2: Not reported  
Mailing Name: Not reported  
Mailing Address: 815 FAIRVIEW AVE  
Mailing City,St,Zip: SOUTH PASADENA, CA 910302505  
Gen County: Los Angeles  
TSD EPA ID: CAD008252405  
TSD County: Los Angeles  
Waste Category: Unspecified solvent mixture Waste  
Disposal Method: Recycler  
Tons: 0.1751  
Facility County: Los Angeles

[Click this hyperlink](#) while viewing on your computer to access  
5 additional CA\_HAZNET: record(s) in the EDR Site Report.

MAP FINDINGS  
FOCUS MAP 9

Map ID	Site	Database(s)	EPA ID Number
168	<b>BOB CUTLER AUTOMOTIVE 815 FAIRVIEW AVE SOUTH PASADENA, CA 91030</b>	<b>RCRA-SQG FINDS</b>	<b>1000109762 CAD982017253</b>
	<p>RCRA-SQG:</p> <p>Date form received by agency: 07/28/1987</p> <p>Facility name: BOB CUTLER AUTOMOTIVE</p> <p>Facility address: 815 FAIRVIEW AVE SOUTH PASADENA, CA 91030</p> <p>EPA ID: CAD982017253</p> <p>Mailing address: FAIRVIEW AVE SOUTH PASADENA, CA 91030</p> <p>Contact: ENVIRONMENTAL MANAGER</p> <p>Contact address: 815 FAIRVIEW AVE SOUTH PASADENA, CA 91030</p> <p>Contact country: US</p> <p>Contact telephone: (818) 799-9159</p> <p>Contact email: Not reported</p> <p>EPA Region: 09</p> <p>Classification: Small Small Quantity Generator</p> <p>Description: Handler: generates more than 100 and less than 1000 kg of hazardous waste during any calendar month and accumulates less than 6000 kg of hazardous waste at any time; or generates 100 kg or less of hazardous waste during any calendar month, and accumulates more than 1000 kg of hazardous waste at any time</p> <p>Owner/Operator Summary:</p> <p>Owner/operator name: NOT REQUIRED</p> <p>Owner/operator address: NOT REQUIRED NOT REQUIRED, ME 99999</p> <p>Owner/operator country: Not reported</p> <p>Owner/operator telephone: (415) 555-1212</p> <p>Legal status: Private</p> <p>Owner/Operator Type: Operator</p> <p>Owner/Op start date: Not reported</p> <p>Owner/Op end date: Not reported</p> <p>Owner/operator name: ROBERT E CUTLER</p> <p>Owner/operator address: NOT REQUIRED NOT REQUIRED, ME 99999</p> <p>Owner/operator country: Not reported</p> <p>Owner/operator telephone: (415) 555-1212</p> <p>Legal status: Private</p> <p>Owner/Operator Type: Owner</p> <p>Owner/Op start date: Not reported</p> <p>Owner/Op end date: Not reported</p> <p>Handler Activities Summary:</p> <p>U.S. importer of hazardous waste: Unknown</p> <p>Mixed waste (haz. and radioactive): Unknown</p> <p>Recycler of hazardous waste: No</p> <p>Transporter of hazardous waste: No</p> <p>Treater, storer or disposer of HW: No</p> <p>Underground injection activity: No</p> <p>On-site burner exemption: Unknown</p> <p>Furnace exemption: Unknown</p> <p>Used oil fuel burner: No</p> <p>Used oil processor: No</p>		

MAP FINDINGS  
FOCUS MAP 9

Map ID	Site	Database(s)	EPA ID Number
	<p><b>BOB CUTLER AUTOMOTIVE (Continued)</b></p> <p>User oil refiner: No            Used oil fuel marketer to burner: No            Used oil Specification marketer: No            Used oil transfer facility: No            Used oil transporter: No            Off-site waste receiver: Commercial status unknown</p> <p>Violation Status: No violations found</p> <p><b>FINDS:</b>            Other Pertinent Environmental Activity Identified at Site</p> <p>RCRAInfo is a national information system that supports the Resource Conservation and Recovery Act (RCRA) program through the tracking of events and activities related to facilities that generate, transport, and treat, store, or dispose of hazardous waste. RCRAInfo allows RCRA program staff to track the notification, permit, compliance, and corrective action activities required under RCRA.</p>		1000109762
170	<p><b>CARROWS RESTAURANT, INC.</b>  <b>815 FREMONT AVE.</b>  <b>SOUTH PASADENA, CA 91030</b></p> <p>EMI:</p> <p>Year: 1990            County Code: 19            Air Basin: SC            Facility ID: 65265            Air District Name: SC            SIC Code: 5812            Air District Name: SOUTH COAST AQMD            Community Health Air Pollution Info System: Not reported            Consolidated Emission Reporting Rule: Not reported            Total Organic Hydrocarbon Gases Tons/Yr: 0            Reactive Organic Gases Tons/Yr: 0            Carbon Monoxide Emissions Tons/Yr: 0            NOX - Oxides of Nitrogen Tons/Yr: 0            SOX - Oxides of Sulphur Tons/Yr: 0            Particulate Matter Tons/Yr: 0            Part. Matter 10 Micrometers &amp; Smlr Tons/Yr: 0</p>	EMI	S106828113 N/A
171	<p><b>ELLENS SILKSCREENING</b>  <b>814 MOUND AVE</b>  <b>SO PASADENA, CA 91030</b></p> <p>HAZNET:</p> <p>Gepaid: CAL000010491            Contact: ELLEN DAIGLE            Telephone: 6264414415            Facility Addr2: Not reported            Mailing Name: Not reported            Mailing Address: 1506 MISSION ST            Mailing City,St,Zip: SOUTH PASADENA, CA 910300000            Gen County: Los Angeles            TSD EPA ID: Not reported            TSD County: Orange</p>	HAZNET	S105088983 N/A

MAP FINDINGS  
FOCUS MAP 9

Map ID	Site	Database(s)	EPA ID Number
--------	------	-------------	---------------

**ELLENS SILKSCREENING (Continued)**

**S105088983**

Waste Category: Liquids with halogenated organic compounds > 1000 mg/l  
 Disposal Method: Transfer Station  
 Tons: 0.47  
 Facility County: Not reported

Gepaid: CAL000010491  
 Contact: ELLEN DAIGLE  
 Telephone: 6264414415  
 Facility Addr2: Not reported  
 Mailing Name: Not reported  
 Mailing Address: 1506 MISSION ST  
 Mailing City,St,Zip: SOUTH PASADENA, CA 910300000  
 Gen County: Los Angeles  
 TSD EPA ID: Not reported  
 TSD County: Orange

Waste Category: Liquids with halogenated organic compounds > 1000 mg/l  
 Disposal Method: Transfer Station  
 Tons: 0.42  
 Facility County: Not reported

Gepaid: CAL000010491  
 Contact: ELLEN DAIGLE  
 Telephone: 0000000000  
 Facility Addr2: Not reported  
 Mailing Name: Not reported  
 Mailing Address: 1506 MISSION ST  
 Mailing City,St,Zip: SOUTH PASADENA, CA 910300000  
 Gen County: Los Angeles  
 TSD EPA ID: CAT000613976  
 TSD County: Orange  
 Waste Category: Liquids with halogenated organic compounds > 1000 mg/l  
 Disposal Method: Transfer Station  
 Tons: .0792  
 Facility County: Los Angeles

171 **ELLENS SILKSCREENING  
814 MOUND AVE  
SOUTH PASADENA, CA 91030**

**HAZNET S107145277  
N/A**

HAZNET:

Gepaid: CAL000010491  
 Contact: ELLEN DAIGLE  
 Telephone: 6264414415  
 Facility Addr2: Not reported  
 Mailing Name: Not reported  
 Mailing Address: 1506 MISSION ST  
 Mailing City,St,Zip: SOUTH PASADENA, CA 910300000  
 Gen County: Los Angeles  
 TSD EPA ID: CAT000613976  
 TSD County: Orange  
 Waste Category: Liquids with halogenated organic compounds > 1000 mg/l  
 Disposal Method: Not reported  
 Tons: 0.08  
 Facility County: Not reported

Gepaid: CAL000010491  
 Contact: ELLEN DAIGLE  
 Telephone: 6264414415

MAP FINDINGS  
FOCUS MAP 9

Map ID	Site	Database(s)	EPA ID Number
--------	------	-------------	---------------

**ELLENS SILKSCREENING (Continued)**

**S107145277**

Facility Addr2: Not reported  
Mailing Name: Not reported  
Mailing Address: 1506 MISSION ST  
Mailing City,St,Zip: SOUTH PASADENA, CA 910300000  
Gen County: Los Angeles  
TSD EPA ID: CAT000613976  
TSD County: Orange  
Waste Category: Liquids with halogenated organic compounds > 1000 mg/l  
Disposal Method: Not reported  
Tons: 0.08  
Facility County: Not reported

Gepaid: CAL000010491  
Contact: ELLEN DAIGLE  
Telephone: 6264414415  
Facility Addr2: Not reported  
Mailing Name: Not reported  
Mailing Address: 1506 MISSION ST  
Mailing City,St,Zip: SOUTH PASADENA, CA 910300000  
Gen County: Los Angeles  
TSD EPA ID: CAT000613976  
TSD County: Orange  
Waste Category: Liquids with halogenated organic compounds > 1000 mg/l  
Disposal Method: Transfer Station  
Tons: 0.06  
Facility County: Los Angeles

Gepaid: CAL000010491  
Contact: ELLEN DAIGLE  
Telephone: 6264414415  
Facility Addr2: Not reported  
Mailing Name: Not reported  
Mailing Address: 1506 MISSION ST  
Mailing City,St,Zip: SOUTH PASADENA, CA 910300000  
Gen County: Los Angeles  
TSD EPA ID: CAT000613976  
TSD County: Los Angeles  
Waste Category: Liquids with halogenated organic compounds > 1000 mg/l  
Disposal Method: Transfer Station  
Tons: 0.29  
Facility County: Los Angeles

[Click this hyperlink](#) while viewing on your computer to access  
-1 additional CA\_HAZNET: record(s) in the EDR Site Report.

171

**1X CITY OF SOUTH PASADENA  
817 MOUND STREET  
SOUTH PASADENA, CA 91730**

**HAZNET S103946945  
N/A**

HAZNET:  
Gepaid: CAC000778640  
Contact: CITY OF SOUTH PASADENA  
Telephone: 0000000000  
Facility Addr2: Not reported  
Mailing Name: Not reported  
Mailing Address: 817 MOUND STREET  
Mailing City,St,Zip: SOUTH PASADENA, CA 917300000  
Gen County: Los Angeles



MAP FINDINGS  
FOCUS MAP 9

Map ID      Site      Database(s)      EPA ID Number

---

**1X CITY OF SOUTH PASADENA (Continued)**

**S103946945**

TSD EPA ID:            CAT080013352  
TSD County:            Los Angeles  
Waste Category:        Tank bottom waste  
Disposal Method:      Recycler  
Tons:                    .2293  
Facility County:        Los Angeles

Gepaid:                CAC000778640  
Contact:                CITY OF SOUTH PASADENA  
Telephone:              0000000000  
Facility Addr2:        Not reported  
Mailing Name:          Not reported  
Mailing Address:       817 MOUND STREET  
Mailing City,St,Zip:   SOUTH PASADENA, CA 917300000  
Gen County:            Los Angeles  
TSD EPA ID:            CAD000088252  
TSD County:            Los Angeles  
Waste Category:        Oxygenated solvents (acetone, butanol, ethyl acetate, etc.)  
Disposal Method:      Transfer Station  
Tons:                    .2293  
Facility County:        Los Angeles

Gepaid:                CAC000778640  
Contact:                CITY OF SOUTH PASADENA  
Telephone:              0000000000  
Facility Addr2:        Not reported  
Mailing Name:          Not reported  
Mailing Address:       817 MOUND STREET  
Mailing City,St,Zip:   SOUTH PASADENA, CA 917300000  
Gen County:            Los Angeles  
TSD EPA ID:            CAD000088252  
TSD County:            Los Angeles  
Waste Category:        Alkaline solution without metals (pH > 12.5)  
Disposal Method:      Transfer Station  
Tons:                    .0041  
Facility County:        Los Angeles

Gepaid:                CAC000778640  
Contact:                CITY OF SOUTH PASADENA  
Telephone:              0000000000  
Facility Addr2:        Not reported  
Mailing Name:          Not reported  
Mailing Address:       817 MOUND STREET  
Mailing City,St,Zip:   SOUTH PASADENA, CA 917300000  
Gen County:            Los Angeles  
TSD EPA ID:            CAD009007626  
TSD County:            Los Angeles  
Waste Category:        Asbestos-containing waste  
Disposal Method:      Disposal, Land Fill  
Tons:                    1.6856  
Facility County:        Los Angeles

[Click this hyperlink](#) while viewing on your computer to access  
-1 additional CA\_HAZNET: record(s) in the EDR Site Report.

MAP FINDINGS  
FOCUS MAP 9

Map ID	Site	Database(s)	EPA ID Number
171	<b>CITY OF SOUTH PASADENA</b> <b>817 MOUND AVE</b> <b>SOUTH PASADENA, CA 91030</b>  HIST UST: Region: STATE Facility ID: 00000033904 Facility Type: Other Other Type: CITY Total Tanks: 0002 Contact Name: FIRE CAPTAIN Telephone: 8187999101 Owner Name: CITY OF SOUTH PASADENA Owner Address: 1414 MISSION STREET Owner City,St,Zip: SOUTH PASADENA, CA 91030  Tank Num: 001 Container Num: 1 Year Installed: Not reported Tank Capacity: 00000550 Tank Used for: PRODUCT Type of Fuel: DIESEL Tank Construction: Not reported Leak Detection: Sensor Instrument  Tank Num: 002 Container Num: 2 Year Installed: Not reported Tank Capacity: 00002510 Tank Used for: PRODUCT Type of Fuel: UNLEADED Tank Construction: Not reported Leak Detection: Sensor Instrument	HIST UST	U001566598 N/A
171	<b>SOUTH PASADENA FIRE DEPT</b> <b>817 MOUND AVE</b> <b>SOUTH PASADENA, CA 91030</b>  HAZNET: Gepaid: CAL000294313 Contact: RICK MAYHEW Telephone: 6264037300 Facility Addr2: Not reported Mailing Name: Not reported Mailing Address: 817 MOUND AVE Mailing City,St,Zip: SOUTH PASADENA, CA 91030 Gen County: Los Angeles TSD EPA ID: CAD099452708 TSD County: Los Angeles Waste Category: Waste oil and mixed oil Disposal Method: Recycler Tons: 0.31 Facility County: Not reported  Gepaid: CAL000294313 Contact: RICK MAYHEW Telephone: 6264037300 Facility Addr2: Not reported Mailing Name: Not reported Mailing Address: 817 MOUND AVE	HAZNET	S108220860 N/A

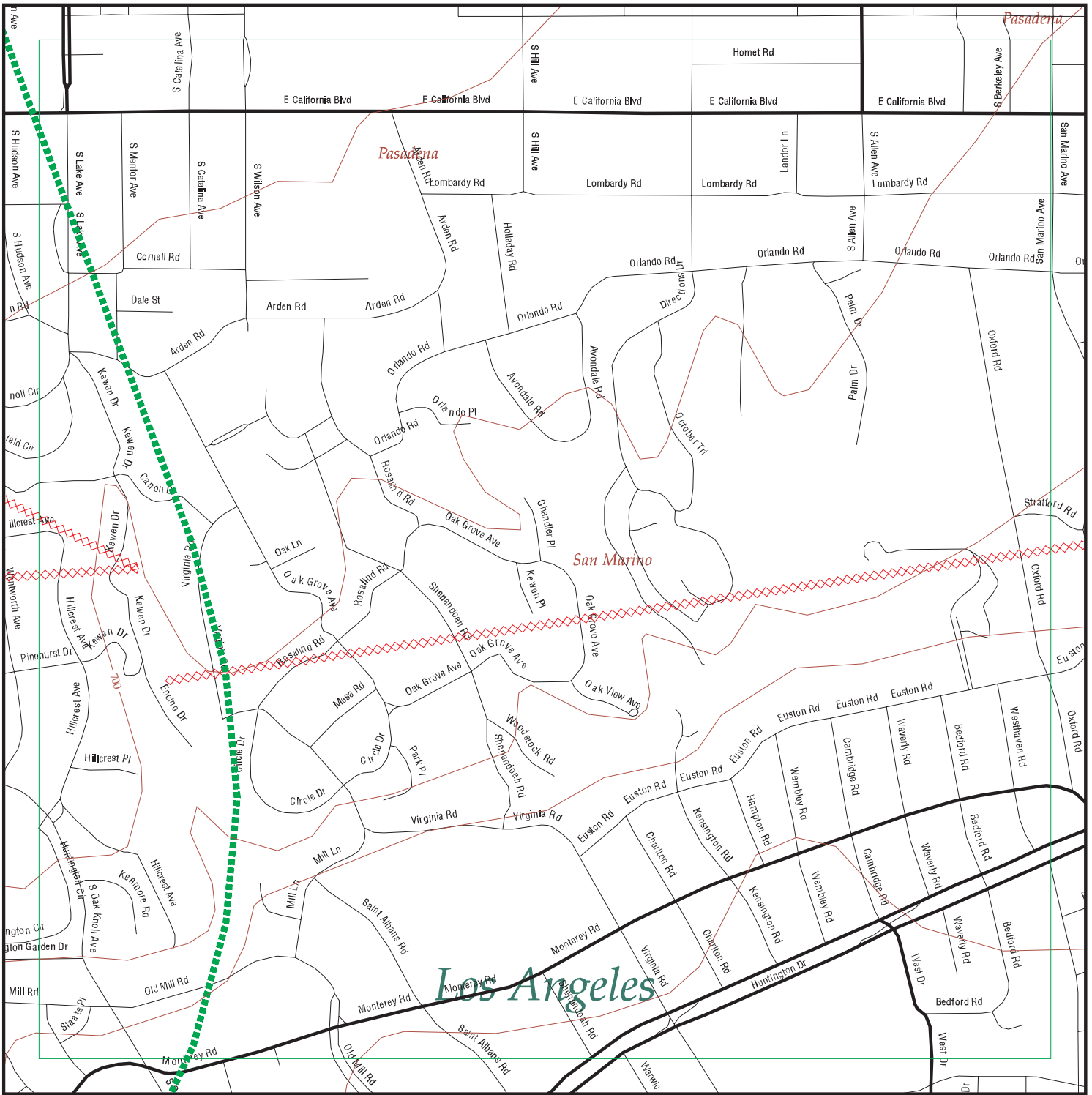
MAP FINDINGS  
FOCUS MAP 9

Map ID	Site	Database(s)	EPA ID Number
	<p><b>SOUTH PASADENA FIRE DEPT (Continued)</b></p> <p>Mailing City,St,Zip: SOUTH PASADENA, CA 91030            Gen County: Los Angeles            TSD EPA ID: CAD099452708            TSD County: Los Angeles            Waste Category: Waste oil and mixed oil            Disposal Method: Recycler            Tons: 0.45            Facility County: Los Angeles</p>		<b>S108220860</b>
172	<p><b>SIMON ADDYMAN AND ASSOCIATES</b>  <b>1022 MISSON</b>  <b>PASADENA, CA 91030</b></p> <p>HAZNET:            Gepaid: CAC000716848            Contact: SIMON ADDYMAN AND ASSOCIATES            Telephone: 0000000000            Facility Addr2: Not reported            Mailing Name: Not reported            Mailing Address: 1022 MISSON            Mailing City,St,Zip: PASADENA, CA 910300000            Gen County: Los Angeles            TSD EPA ID: CAD000088252            TSD County: Los Angeles            Waste Category: Oxygenated solvents (acetone, butanol, ethyl acetate, etc.)            Disposal Method: Transfer Station            Tons: .6880            Facility County: Los Angeles</p>	<b>HAZNET</b>	<b>S102792318</b> <b>N/A</b>
173	<p><b>SUN CLEANERS</b>  <b>2495 MISSION ST</b>  <b>SAN MARINO, CA 91108</b></p> <p>SLIC:            Region: STATE            Global Id: SL603799560            Assigned Name: SLICSITE            Lead Agency Contact: CURT CHARMLEY            Lead Agency: LOS ANGELES RWQCB (REGION 4)            Lead Agency Case Number: 115.0526            Responsible Party: UNKNOWN            Recent DTW: Not reported            Substance Released: VOC  <b>Facility Status: Reopen Previously Closed Case</b></p> <p>WIP:            Region: 4            File Number: 115.0526  <b>File Status: Backlog</b>            Staff: CCHARMLE            Facility Suite: Not reported</p>	<b>SLIC</b> <b>WIP</b>	<b>S106485338</b> <b>N/A</b>

FOCUS MAP 9 ORPHAN SUMMARY

City	EDR ID	Site Name	Site Address	Zip	Database(s)
PASADENA	S105557616	SO CAL GAS/PASADENA MGP	815, 859 / 870 SOUTH RAYMOND AVENUE	91105	VCP, ENVIROSTOR
PASADENA	U003779534	ARROYAL CAR WASH	605 S. ARROYAL PARK WAY	91105	UST
PASADENA	S108540805	ESCOLTA LLC DBA SWAN CLEANERS	319 S ARROYO PKWY STE 7	91105	DRYCLEANERS
PASADENA	U003940464	MARKS MOBIL #11-HTT	290 S. ARROYO PARK WAY	91105	UST
PASADENA	U003937963	ARCO FACILITY #510	125 E. CALIFORNIA AVE.	91105	UST
PASADENA	S102807494	WHITE HOUSE CLEANERS	185 EW GLENARM	91105	HAZNET, DRYCLEANERS
SOUTH PASADENA	S104406659	MARCO AUTO BODY	1300 FAIR OAKS S	91030	LUST, Cortese, LOS ANGELES CO. HMS

# Focus Map 10

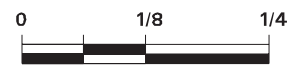


EDR DataMap® - Environmental Atlas

## SR 710 Tunnel

### Legend

- |                    |                         |             |                   |              |
|--------------------|-------------------------|-------------|-------------------|--------------|
| Roads              | Waterways               | Powerlines  | Water             | Listed Sites |
| Major Roads        | Railroads               | Pipelines   | Superfund Sites   |              |
| Contour Lines      | Study Boundary          | Fault Lines | Federal DOD Sites |              |
| 100-Yr Flood Zones | Indian Reservations BIA |             |                   |              |



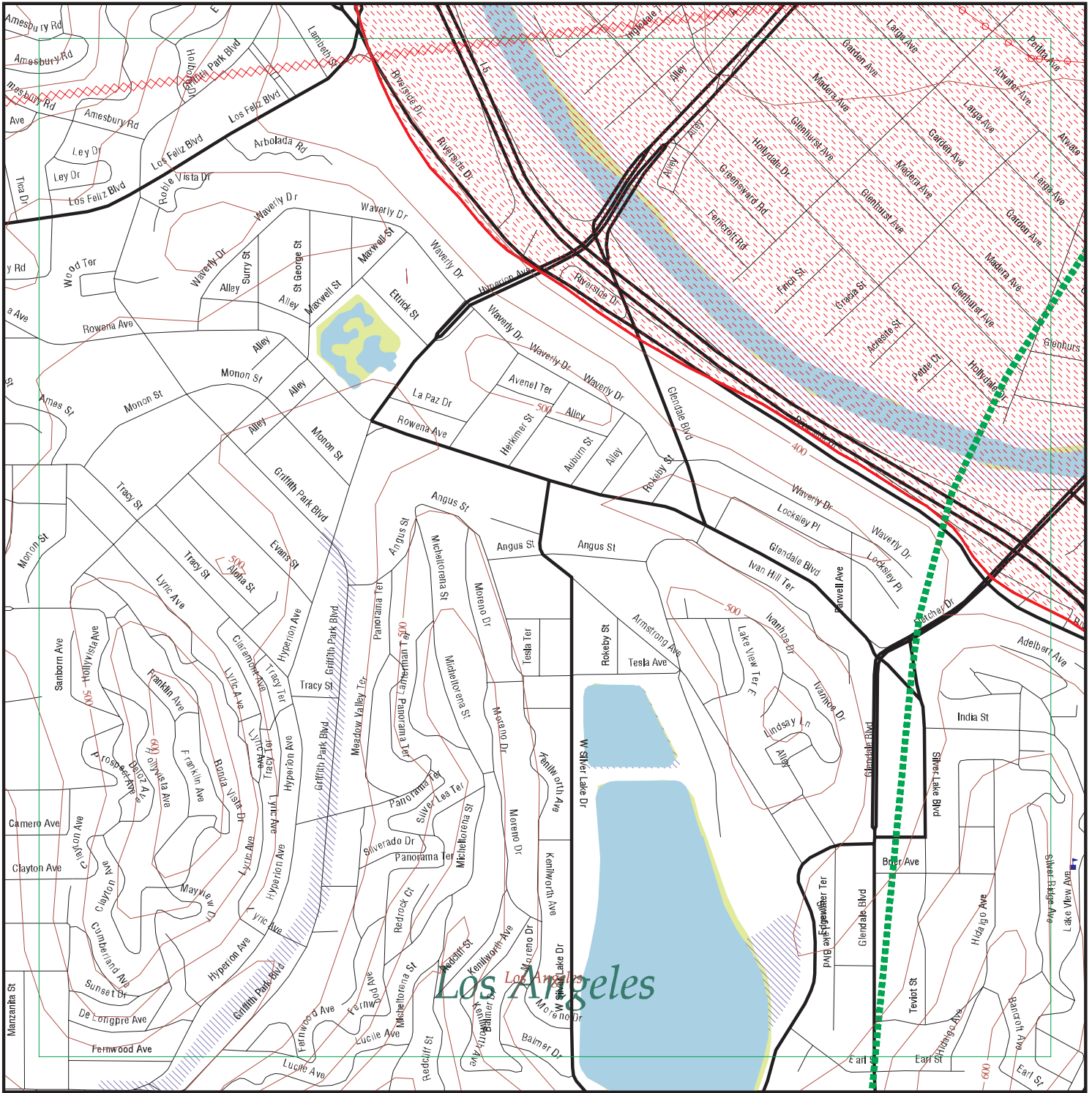
Scale in Miles



FOCUS MAP 10 ORPHAN SUMMARY

<u>City</u>	<u>EDR ID</u>	<u>Site Name</u>	<u>Site Address</u>	<u>Zip</u>	<u>Database(s)</u>
PASADENA	1008194407	SHELL SERVICE STATION	2716 E COLORADO / SAN GABRIEL	91107	RCRA-SQG

# Focus Map 11

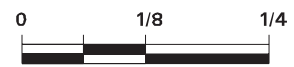


EDR DataMap® - Environmental Atlas

## SR 710 Tunnel

### Legend

- |                             |                    |                         |                   |              |
|-----------------------------|--------------------|-------------------------|-------------------|--------------|
| Roads                       | Waterways          | Powerlines              | Water             | Listed Sites |
| Major Roads                 | Railroads          | Pipelines               | Superfund Sites   |              |
| Contour Lines               | Study Boundary     | Fault Lines             | Federal DOD Sites |              |
| National Wetlands Inventory | 100-Yr Flood Zones | Indian Reservations BIA |                   |              |



Scale in Miles

FOCUS MAP 11 SUMMARY

<u>Database</u>	<u>Total Plotted</u>
<b><u>FEDERAL RECORDS</u></b>	
NPL	1
Proposed NPL	0
Delisted NPL	0
NPL LIENS	0
CERCLIS	1
CERC-NFRAP	0
LIENS 2	0
CORRACTS	0
RCRA-TSDF	0
RCRA-LQG	0
RCRA-SQG	0
RCRA-CESQG	0
RCRA-NonGen	0
US ENG CONTROLS	0
US INST CONTROL	0
ERNS	0
HMIRS	0
DOT OPS	0
US CDL	0
US BROWNFIELDS	0
DOD	0
FUDS	0
LUCIS	0
CONSENT	0
ROD	0
UMTRA	0
DEBRIS REGION 9	0
ODI	0
MINES	0
TRIS	0
TSCA	0
FTTS	0
HIST FTTS	0
SSTS	0
ICIS	0
PADS	0
MLTS	0
RADINFO	0
FINDS	1
RAATS	0
SCRD DRYCLEANERS	0
<b><u>STATE AND LOCAL RECORDS</u></b>	
HIST Cal-Sites	1
CA BOND EXP. PLAN	0
SCH	0
Toxic Pits	0

FOCUS MAP 11 SUMMARY

<u>Database</u>	<u>Total Plotted</u>
SWF/LF	0
WMUDS/SWAT	0
CA WDS	0
Cortese	1
SWRCY	0
LUST	0
CA FID UST	0
SLIC	0
UST	0
HIST UST	0
AST	0
LIENS	0
SWEEPS UST	0
CHMIRS	0
Notify 65	0
DEED	0
VCP	0
DRYCLEANERS	0
WIP	0
CDL	0
RESPONSE	0
HAZNET	0
EMI	0
HAULERS	0
ENVIROSTOR	1
 <b><u>TRIBAL RECORDS</u></b>	
INDIAN RESERV	0
INDIAN ODI	0
INDIAN LUST	0
INDIAN UST	0
INDIAN VCP	0
 <b><u>EDR PROPRIETARY RECORDS</u></b>	
Manufactured Gas Plants	0

NOTES:

Sites may be listed in more than one database

MAP FINDINGS  
FOCUS MAP 11

Map ID	Site	Database(s)	EPA ID Number
NPL Region	<b>SAN FERNANDO VALLEY (AREA 4) POLLOCK WELLFIELD LOS ANGELES, CA 90086</b>	<b>CERCLIS FINDS NPL Cortese ENVIROSTOR HIST Cal-Sites</b>	<b>1000710135 CAD980894976</b>
	CERCLIS: Site ID: 0902253 Federal Facility: Not a Federal Facility NPL Status: Currently on the Final NPL Non NPL Status: Not reported		
	CERCLIS Site Contact Name(s): Contact Name: David Stensby Contact Tel: (415) 972-3246 Contact Title: Remedial Project Manager (RPM)  Contact Name: Bob Fitzgerald Contact Tel: Not reported Contact Title: Remedial Project Manager (RPM)  Contact Name: Dawn Richmond Contact Tel: (415) 972-3097 Contact Title: Site Assessment Manager (SAM)  Contact Name: Karen Jurist Contact Tel: (415) 972-3219 Contact Title: Site Assessment Manager (SAM)  Contact Name: Jeff Inglis Contact Tel: (415) 972-3095 Contact Title: Site Assessment Manager (SAM)		
	CERCLIS Site Alias Name(s): Alias Name: SAN FERNANDO VLY BASIN - POLLOCK AREA Alias Address: Not reported CA Alias Name: SAN FERNANDO VALLEY (AREA 4) Alias Address: POLLOCK WELLFIELD LOS ANGELES, CA 90086 Site Description: SAN FERNANDO #4 IS AN AREA OF CONTAM GRD WTR IN POLLOCK WELLFLD AEA IN LOS ANGELES,CA.PART OF SAN FERNANDO VLY BASIN,A NATURAL UNDGRD RESERVOIR THAT IS SOURCE OF DRK WTR FOR 3 MILGRD WTR CONTAM WITH TCE & PCE.		
	CERCLIS Assessment History: Action: DISCOVERY Date Started: Not reported Date Completed: 12/01/1983 Priority Level: Not reported  Action: PRELIMINARY ASSESSMENT Date Started: Not reported Date Completed: 04/01/1984 Priority Level: Higher priority for further assessment  Action: HAZARD RANKING SYSTEM PACKAGE Date Started: Not reported Date Completed: 04/01/1984		



MAP FINDINGS  
FOCUS MAP 11

Map ID	Site	Database(s)	EPA ID Number
	<b>SAN FERNANDO VALLEY (AREA 4) (Continued)</b>		<b>1000710135</b>
	Priority Level:	Not reported	
	Action:	SITE INSPECTION	
	Date Started:	Not reported	
	Date Completed:	04/01/1984	
	Priority Level:	Higher priority for further assessment	
	Action:	PROPOSAL TO NATIONAL PRIORITIES LIST	
	Date Started:	Not reported	
	Date Completed:	10/15/1984	
	Priority Level:	Not reported	
	Action:	NATIONAL PRIORITIES LIST RESPONSIBLE PARTY SEARCH	
	Date Started:	09/30/1984	
	Date Completed:	08/15/1985	
	Priority Level:	Not reported	
	Action:	COMBINED REMEDIAL INVESTIGATION/FEASIBILITY STUDY	
	Date Started:	08/16/1985	
	Date Completed:	Not reported	
	Priority Level:	Not reported	
	Action:	FINAL LISTING ON NATIONAL PRIORITIES LIST	
	Date Started:	Not reported	
	Date Completed:	06/10/1986	
	Priority Level:	Not reported	
	Action:	REMOVAL ASSESSMENT	
	Date Started:	06/17/1991	
	Date Completed:	06/17/1991	
	Priority Level:	Not reported	
	Action:	COMBINED REMEDIAL INVESTIGATION/FEASIBILITY STUDY	
	Date Started:	09/28/1992	
	Date Completed:	Not reported	
	Priority Level:	Not reported	
	Action:	RISK/HEALTH ASSESSMENT	
	Date Started:	Not reported	
	Date Completed:	12/15/1992	
	Priority Level:	Not reported	
	Action:	ECOLOGICAL RISK ASSESSMENT	
	Date Started:	Not reported	
	Date Completed:	12/15/1992	
	Priority Level:	Not reported	
	Action:	NATIONAL PRIORITIES LIST RESPONSIBLE PARTY SEARCH	
	Date Started:	10/01/1989	
	Date Completed:	06/30/1993	
	Priority Level:	Not reported	
	Action:	ADMINISTRATIVE ORDER ON CONSENT	
	Date Started:	Not reported	
	Date Completed:	07/20/2000	
	Priority Level:	Not reported	

MAP FINDINGS  
FOCUS MAP 11

Map ID Site Database(s) EPA ID Number

---

**SAN FERNANDO VALLEY (AREA 4) (Continued)**

**1000710135**

**FINDS:**

Other Pertinent Environmental Activity Identified at Site

Not reported

CERCLIS (Comprehensive Environmental Response, Compensation, and Liability Information System) is the Superfund database that is used to support management in all phases of the Superfund program. The system contains information on all aspects of hazardous waste sites, including an inventory of sites, planned and actual site activities, and financial information.

**NPL:**

EPA ID: CAD980894976  
EPA Region: 09  
Federal: N  
Final Date: 06/10/1986

**Category Details:**

NPL Status: Currently on the Final NPL  
Category Description: Depth To Aquifer-<= 10 Feet  
Category Value: 1

NPL Status: Currently on the Final NPL  
Category Description: Distance To Nearest Population-> 0 And <= 1/4 Mile  
Category Value: 10

**Site Details:**

Site Name: SAN FERNANDO VALLEY (AREA 4)  
Site Status: Final  
Site Zip: 90086  
Site City: LOS ANGELES  
Site State: CA  
Federal Site: No  
Site County: LOS ANGELES  
EPA Region: 09  
Date Proposed: 10/15/84  
Date Deleted: Not reported  
Date Finalized: 06/10/86

**Substance Details:**

NPL Status: Currently on the Final NPL  
Substance ID: Not reported  
Substance: Not reported  
CAS #: Not reported  
Pathway: Not reported  
Scoring: Not reported

NPL Status: Currently on the Final NPL  
Substance ID: U078  
Substance: DICHLOROETHENE, 1,1-  
CAS #: 75-35-4  
Pathway: GROUND WATER PATHWAY  
Scoring: 4

MAP FINDINGS  
FOCUS MAP 11

Map ID Site Database(s) EPA ID Number

**SAN FERNANDO VALLEY (AREA 4) (Continued)**

**1000710135**

NPL Status: Currently on the Final NPL  
Substance ID: U210  
Substance: TETRACHLOROETHENE  
CAS #: 127-18-4  
Pathway: GROUND WATER PATHWAY  
Scoring: 2

NPL Status: Currently on the Final NPL  
Substance ID: U228  
Substance: TRICHLOROETHYLENE (TCE)  
CAS #: 79-01-6  
Pathway: GROUND WATER PATHWAY  
Scoring: 2

Summary Details:

Conditions at proposal October 15, 1984): San Fernando Valley Area 4) is an area of contaminated ground water in the Pollock Well Field area in the City of Los Angeles, Los Angeles County, California. The area is part of the San Fernando Valley Basin, a natural underground reservoir that represents an important source of drinking water for at least 3 million people in the Los Angeles metropolitan area. The contaminated ground water, which underlies an area of approximately 5,860 acres, contains perchloroethylene (PCE), according to tests conducted by the California Department of Health Services, as well as numerous local government agencies. The State's recommended drinking water guideline for PCE (4 parts per billion) is exceeded in a number of public wells in this area. To alleviate this contamination, wells are either taken out of service or blended with water from clean sources to ensure that the public receives water with concentrations below the State's guideline.

Status June 10, 1986): EPA and the Los Angeles Department of Water and Power are entering into a cooperative agreement for a remedial investigation of the San Fernando Valley Basin and a feasibility study targeted at Area 1, the most contaminated area. The RI is scheduled to begin in early 1986.

Site Status Details:

NPL Status: Final  
Proposed Date: 10/15/1984  
Final Date: 06/10/1986  
Deleted Date: Not reported

Narratives Details:

NPL Name: SAN FERNANDO VALLEY (AREA 4)  
City: LOS ANGELES  
State: CA

Cortese:

Region: CORTESE  
Facility Addr2: Not reported

ENVIROSTOR:

Site Type: Federal Superfund  
Site Type Detailed: State Response or NPL  
Acres: 5829  
NPL: YES  
Regulatory Agencies: US EPA  
Lead Agency: NONE SPECIFIED

MAP FINDINGS  
FOCUS MAP 11

Map ID Site Database(s) EPA ID Number

**SAN FERNANDO VALLEY (AREA 4) (Continued)**

**1000710135**

Program Manager: PHILLIP BLUM  
 Supervisor: Rita Kamat  
 Division Branch: Chatsworth  
 Facility ID: 19990009  
 Site Code: 300127  
 Assembly: 43  
 Senate: 21  
 Special Program: Not reported  
 Status: Certified / Operation & Maintenance  
 Status Date: 1999-01-01 00:00:00  
 Restricted Use: NO  
 Funding: Responsible Party  
 Latitude: 34.1294444444444  
 Longitude: -118.264166666667  
 Alias Name: 300127  
 Alias Type: Project Code (Site Code)  
 Alias Name: 110009329182  
 Alias Type: EPA (FRS #)  
 Alias Name: CAD980894976  
 Alias Type: CERCLIS ID  
 Alias Name: P31034  
 Alias Type: PCode  
 Alias Name: 19990009  
 Alias Type: Envirostor ID Number  
 Alias Name: POLLOCK AREA; OVERAL  
 Alias Type: Alternate Name  
 Alias Name: SAN FERNANDO VALLEY  
 Alias Type: Alternate Name

APN: NONE SPECIFIED  
 APN Description: Not reported  
 Comments: Not reported

Completed Info:

Completed Area Name: Not reported  
 Completed Sub Area Name: Not reported  
 Completed Document Type: Not reported  
 Completed Date: Not reported

Confirmed: 30022,30026,30027,30152,30153  
 Confirmed Description: Tetrachlor  
 Confirmed Description: 1,1,1-Tric  
 Confirmed Description: Trichloroe  
 Confirmed Description: Chromium I  
 Confirmed Description: Chromium V  
 Future Area Name: Not reported  
 Future Sub Area Name: Not reported  
 Future Document Type: Not reported  
 Future Due Date: Not reported  
 Media Affected: 30022, 30026, 30027, 30152, 30153  
 Media Affected Desc: Not reported  
 Media Affected Desc: Not reported  
 Media Affected Desc: Not reported  
 Media Affected Desc: Not reported  
 Media Affected Desc: Not reported

Management:

Management Required: NONE SPECIFIED

MAP FINDINGS  
FOCUS MAP 11

Map ID	Site	Database(s)	EPA ID Number
	<b>SAN FERNANDO VALLEY (AREA 4) (Continued)</b>		<b>1000710135</b>
	Management Required Desc:	Not reported	
	Potential:	AQUI, SOIL, WELL	
	Potenital Description:	Not reported	
	Potenital Description:	Not reported	
	Potenital Description:	Not reported	
	Schedule Area Name:	Not reported	
	Schedule Sub Area Name:	Not reported	
	Schedule Document Type:	Not reported	
	Schedule Due Date:	Not reported	
	Schedule Revised Date:	Not reported	
	PastUse:	AEROSPACE MANUFACTURING/MAINTENANCE, METAL PLATING - CHROME, RESEARCH - AEROSPACE	
	HISTORICAL CAL-SITES:		
	Facility ID:	19990009	
	Region:	3	
	Region Name:	GLENDALE	
	Branch:	SA	
	Branch Name:	SO CAL - GLENDALE	
	File Name:	Not reported	
	State Senate District:	01011984	
	Status:	AWP - ANNUAL WORKPLAN (AWP) - ACTIVE SITE	
	Status Name:	ANNUAL WORKPLAN - ACTIVE SITE	
	Lead Agency:	EPA	
	Lead Agency:	ENVIRONMENTAL PROTECTION AGENCY	
	Facility Type:	NPJF	
	Type Name:	NPL SITE, JOINT STATE/FEDERAL-FUNDED	
	NPL:	Listed	
	SIC Code:	99	
	SIC Name:	NONCLASSIFIABLE ESTABLISHMENTS	
	Access:	Not reported	
	Cortese:	Not reported	
	Hazardous Ranking Score:	Not reported	
	Date Site Hazard Ranked:	Not reported	
	Groundwater Contamination:	Confirmed	
	Staff Member Responsible for Site:	TYARGEAU	
	Supervisor Responsible for Site:	Not reported	
	Region Water Control Board:	LA	
	Region Water Control Board Name:	LOS ANGELES	
	Lat/Long Direction:	Not reported	
	Lat/Long (dms):	0 0 0 / 0 0 0	
	Lat/long Method:	Not reported	
	Lat/Long Description:	Not reported	
	State Assembly District Code:	43	
	State Senate District Code:	21	
	Facility ID:	Not reported	
	Activity:	Not reported	
	Activity Name:	Not reported	
	AWP Code:	Not reported	
	Proposed Budget:	Not reported	
	AWP Completion Date:	Not reported	
	Revised Due Date:	Not reported	
	Comments Date:	Not reported	
	Est Person-Yrs to complete:	Not reported	
	Estimated Size:	Not reported	
	Request to Delete Activity:	Not reported	
	Activity Status:	Not reported	



MAP FINDINGS  
FOCUS MAP 11

Map ID Site Database(s) EPA ID Number

**SAN FERNANDO VALLEY (AREA 4) (Continued)**

**1000710135**

Definition of Status: Not reported  
Liquids Removed (Gals): Not reported  
Liquids Treated (Gals): Not reported  
Action Included Capping: Not reported  
Well Decommissioned: Not reported  
Action Included Fencing: Not reported  
Removal Action Certification: Not reported  
Activity Comments: Not reported  
For Commercial Reuse: Not reported  
For Industrial Reuse: Not reported  
For Residential Reuse: Not reported  
Unknown Type: Not reported

Alternate Address: POLLOCK WELLFIELD  
Alternate City,St,Zip: LOS ANGELES, CA 90086

Background Info: The San Fernando Valley Ground Water Basin (SFVGWB) is located within the Upper Los Angeles River Area and consists of the eastern portion of the San Fernando Valley and the entire Verdugo Basin. The SFVGWB encompasses approximately 112,000 acres of alluvial valley fill deposits and provides enough water to serve approximately 600,000 residents. The Basin is bounded on the north and the northwest by the Santa Susana Mountains, on the northeast by the San Gabriel Mountains, on the west by the Simi Hills and on the south by the Santa Monica Mountains.

The San Fernando Valley Study area includes four National Priorities List (NPL) sites. They are:

Area #1 - North Hollywood NPL Site covers 9336 acres in the eastern part of the San Fernando Valley. The site has been divide into the North Hollywood Operable Unit (OU) and the Burbank OU

Area #2 - Crystal Springs NPL Site covers 3975 acres southeast of the North Hollywood NPL Site and is located in the cities of Glendale and Los Angeles.

Area #3 - Verdugo NPL Site covers 2673 acres in the eastern part of the San Fernando Valley and is located in and adjacent to La Crescenta in the Verdugo Mountains.

Area #4 - the Pollock NPL Site covers 1635 acres in the southeastern part of the San Fernando Valley and is located in and adjacent to the cities of Los Angeles and Glendale.

Groundwater contamination in the SFVGWB is linked to prewar, postwar, and current industrialization in the San Fernando Valley.

The contaminants of concern are volatile organic compounds (VOCs), trichloroethylene (TCE) and tetrachloroethylene (PCE) which have been and/or are being used in many San Fernando Valley industries, such as aeronautical, automotive, dry cleaning, and metal plating. These solvents have found their way to the groundwater basin as a result of both past and improper use, storage and disposal practices. The SFVGWB Superfund sites, added to the NPL in 1986, are areas where groundwater from wells have been found to contain VOCs above the state and federal drinking water standards. Groundwater contamination at numerous wells have been so severe with TCE and PCE that these wells have essentialput out of commission.

Exposure of receptors to contaminants can possibly occur through ingestion of contaminated drinking water, inhalation of VOCs released from the contaminated water as in taking showers, and dermal exposure as in washing or bathing. However, with the

MAP FINDINGS  
FOCUS MAP 11

Map ID Site Database(s) EPA ID Number

**SAN FERNANDO VALLEY (AREA 4) (Continued)**

**1000710135**

strict regulatory control over water quality by the State's Department of Health, Office of Drinking Water (ODW), the RWQCB, and other agencies, residents are assured that the water they consume is safe and that no one is drinking water which contains concentrations of contaminants above regulatory standards. Federal, state, and local agencies have been conducting investigation and cleanup of contaminated groundwater in the SFVGB since contamination was discovered in 1979. These activities involve measuring the extent of contamination, developing & implementing cleanup remedies, and identifying responsible parties.

EPA provided oversight of the basinwide Remedial investigation (RI) of groundwater contamination conducted by the Los Angeles Department of Water and Power (LADWP). The RI objectives were to collect lithological and water quality data and information regarding basin operations for the eastern SF and Verdugo basins; develop a regional characterization of geology, hydrology, and the nature and extent of groundwater contamination within the eastern and Verdugo basins; study fate and transport of compounds in the environment; identify ARARs; and evaluate the potential risk to human health and the environment. The Remedial Investigations of the SFVGB were divided into two phases:

Phase I activities have included vertical profile borings and installation of monitoring wells to obtain preliminary contaminant information. Monitoring wells have been installed as follows: 34 in North Hollywood (Area #1); 29 in Crystal Springs (Area #2); 7 in Verdugo (Area #3); and 17 in Pollock (Area #4). Information obtained from Phase I investigation activities identified the need for several operable units. Operable Unit is a federal term which is similar to the State's definition of a removal action.

Phase II activities consist of a basinwide remedial investigation conducted by LADWP.

Remedial Actions (RAs):

North Hollywood (Area #1) -- Two RAs were identified for Area #1, the North Hollywood OU and the Burbank OU.

A Record of Decision (ROD) for the North Hollywood RA was signed in September 1987, selecting groundwater extraction and treatment (air stripping) of 2,000 gallons per minute (gpm) of contaminated water as an interim remedy. This RA was constructed with funding from EPA and the State and has been treating contaminated groundwater since March 1989. This facility is located at 11845 Vose Street in the N. Hollywood section of Los Angeles.

A ROD for the Burbank OU was signed in June 1989, again selecting groundwater extraction and treatment of about 12,000 gpm of contaminated water. Negotiations are continuing with PRPs for the design and construction of this RA.

Crystal Springs (Area #2) -- LADWP has completed a focused RI/FS for this proposed RA. The Glendale OU was separated into a North OU and a South OU based on the amount of contamination and the facilities contributing to the GW contamination. A ROD for each OU was signed on June 18, 1993 designating groundwater extraction and treatment as the interim remedy. The PRPs formed a group and combined the RA efforts for each OU into one document. The selected alternative is GW

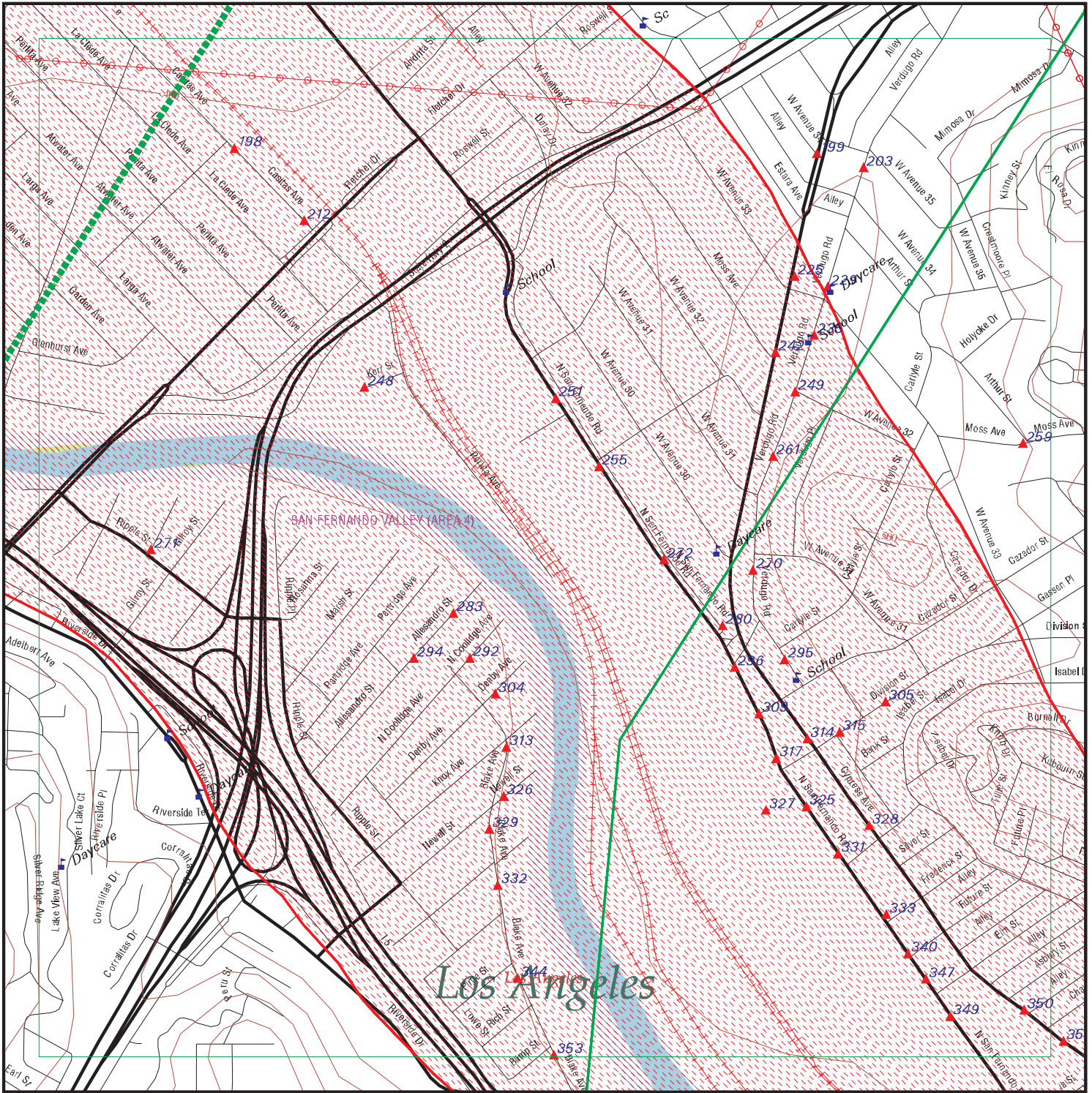
MAP FINDINGS  
FOCUS MAP 11

Map ID	Site	Database(s)	EPA ID Number
	<b>SAN FERNANDO VALLEY (AREA 4) (Continued)</b>		<b>1000710135</b>
	<p>extractio and treatment. Verdugo and Pollock (Areas #3 and #4) -- Currently no RAs have been identified for Area #3 or for Area #4. In October 2003, US EPA proposed No Remedial Action for Verdugo Basin (Area #3). EPA and the RWQCB are identifying potential sources of contamination and pursuing PRPs that may be responsible for contaminating groundwater. As these PRPs are identified, individual site investigations and mitigation activities will be pursued. Enforceable agreements and orders have been implemented at numerous specific potential source sites within the Basin by RWQCB and the Department.</p> <p>Comments Date: 01011984 Comments: This is the date the site was first listed AWP pursuant to Comments Date: 01011984 Comments: Section 25356. Comments Date: 01011995 Comments: The U.S. EPA will not pursue a Remedial Investigation in Comments Date: 01011995 Comments: the Pollock OU. U.S. EPA has determined that the groundwater Comments Date: 01011995 Comments: extraction system that will be implemented by the Comments Date: 01011995 Comments: LADWP constitutes treatment and will be an adequate interim Comments Date: 01011995 Comments: remedial measure to contain the groundwater plume. U.S. EPA Comments Date: 01011995 Comments: is funding the LARWQCB to investigate and cleanup soil Comments Date: 01011995 Comments: contamination. Comments Date: 07251991 Comments: Area 4 covers 5,829 acres in the Pollock Area and is located Comments Date: 07251991 Comments: in and adjacent to the cities of Los Angeles and Glendale. Comments Date: 07251991 Comments: Groundwater is contaminated with TCE and PCE. Comments Date: 09202001 Comments: The Pollock Wells treatment plant returned to operation on Comments Date: 09202001 Comments: 7/24/2001. After replacement of spent GAC from the previous Comments Date: 09202001 Comments: years operation. With the exception of the one week the plant Comments Date: 09202001 Comments: was shutdown for the carbon replacement, the plant has been Comments Date: 09202001 Comments: operating continuously with Pollock wells #4 and #6 pumping. Comments Date: 09202001 Comments: In the months of July and August approximately 130 million Comments Date: 09202001 Comments: gallons of water was treated. ID Name: BEP DATABASE PCODE ID Value: P31034 Alternate Name: SAN FERNANDO VALLEY GW BASIN AREA 4POLLOCK AREA; OVERALL BASIN SCHEDULESAN FERNANDO VALLEY (AREA 4)</p> <p>Special Programs Code: MSCA Special Programs Name: MULTI-SITE COOPERATIVE AGREEMENT</p>		

FOCUS MAP 11 ORPHAN SUMMARY

City	EDR ID	Site Name	Site Address	Zip	Database(s)
LOS ANGELES	1000429370	LA VALLEY SETTLING BASIN	5201 CRYSTAL SPRING DR	90027	FINDS, HAZNET, RCRA-NonGen
LOS ANGELES	1000193109	BIDDULPH VW ISUZU	4434 W GLENDALE AVE	90039	RCRA-SQG, FINDS
LOS ANGELES	S106931058	RAILROAD SUPPLY COMPANY	GRIFFITH PARK, 4400 CRYSTAL SPRING DR	90027	SWEEPS UST
LOS ANGELES	S107736102	CENTRAL LOS ANGELES HS #1 AKA METROMEDIA	SUNSET/VAN NESS AVENUE	90027	SCH, ENVIROSTOR

# Focus Map 12

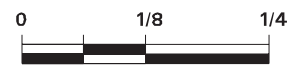


EDR DataMap® - Environmental Atlas

## SR 710 Tunnel

### Legend

- |                             |                    |                         |                   |              |
|-----------------------------|--------------------|-------------------------|-------------------|--------------|
| Roads                       | Waterways          | Powerlines              | Water             | Listed Sites |
| Major Roads                 | Railroads          | Pipelines               | Superfund Sites   |              |
| Contour Lines               | Study Boundary     | Fault Lines             | Federal DOD Sites |              |
| National Wetlands Inventory | 100-Yr Flood Zones | Indian Reservations BIA |                   |              |



Scale in Miles



FOCUS MAP 12 SUMMARY

<u>Database</u>	<u>Total Plotted</u>
<b><u>FEDERAL RECORDS</u></b>	
NPL	1
Proposed NPL	0
Delisted NPL	0
NPL LIENS	0
CERCLIS	2
CERC-NFRAP	4
LIENS 2	0
CORRACTS	2
RCRA-TSDF	1
RCRA-LQG	5
RCRA-SQG	25
RCRA-CESQG	0
RCRA-NonGen	0
US ENG CONTROLS	0
US INST CONTROL	0
ERNS	3
HMIRS	1
DOT OPS	0
US CDL	0
US BROWNFIELDS	0
DOD	0
FUDS	0
LUCIS	0
CONSENT	0
ROD	0
UMTRA	0
DEBRIS REGION 9	0
ODI	0
MINES	0
TRIS	0
TSCA	0
FTTS	0
HIST FTTS	0
SSTS	0
ICIS	0
PADS	0
MLTS	0
RADINFO	0
FINDS	34
RAATS	1
SCRD DRYCLEANERS	0
<b><u>STATE AND LOCAL RECORDS</u></b>	
HIST Cal-Sites	2
CA BOND EXP. PLAN	1
SCH	2
Toxic Pits	1

FOCUS MAP 12 SUMMARY

<u>Database</u>	<u>Total Plotted</u>
SWF/LF	0
WMUDS/SWAT	0
CA WDS	4
Cortese	9
SWRCY	2
LUST	10
CA FID UST	38
SLIC	8
UST	7
HIST UST	16
AST	0
LIENS	0
SWEEPS UST	36
CHMIRS	6
Notify 65	0
DEED	0
VCP	1
DRYCLEANERS	0
WIP	73
CDL	0
RESPONSE	1
HAZNET	47
EMI	16
HAULERS	1
ENVIROSTOR	9
 <b><u>TRIBAL RECORDS</u></b>	
INDIAN RESERV	0
INDIAN ODI	0
INDIAN LUST	0
INDIAN UST	0
INDIAN VCP	0
 <b><u>EDR PROPRIETARY RECORDS</u></b>	
Manufactured Gas Plants	0

NOTES:

Sites may be listed in more than one database

MAP FINDINGS  
FOCUS MAP 12

Map ID	Site	Database(s)	EPA ID Number
--------	------	-------------	---------------

NPL Region	<b>SAN FERNANDO VALLEY (AREA 4)</b>	<b>CERCLIS FINDS NPL Cortese ENVIROSTOR HIST Cal-Sites</b>	<b>1000710135</b>
	<b>POLLOCK WELLFIELD LOS ANGELES, CA 90086</b>		<b>CAD980894976</b>

CERCLIS:

Site ID: 0902253  
Federal Facility: Not a Federal Facility  
NPL Status: Currently on the Final NPL  
Non NPL Status: Not reported

CERCLIS Site Contact Name(s):

Contact Name: David Stensby  
Contact Tel: (415) 972-3246  
Contact Title: Remedial Project Manager (RPM)

Contact Name: Bob Fitzgerald  
Contact Tel: Not reported  
Contact Title: Remedial Project Manager (RPM)

Contact Name: Dawn Richmond  
Contact Tel: (415) 972-3097  
Contact Title: Site Assessment Manager (SAM)

Contact Name: Karen Jurist  
Contact Tel: (415) 972-3219  
Contact Title: Site Assessment Manager (SAM)

Contact Name: Jeff Inglis  
Contact Tel: (415) 972-3095  
Contact Title: Site Assessment Manager (SAM)

CERCLIS Site Alias Name(s):

Alias Name: SAN FERNANDO VLY BASIN - POLLOCK AREA  
Alias Address: Not reported  
CA

Alias Name: SAN FERNANDO VALLEY (AREA 4)  
Alias Address: POLLOCK WELLFIELD  
LOS ANGELES, CA 90086

Site Description: SAN FERNANDO #4 IS AN AREA OF CONTAM GRD WTR IN POLLOCK WELLFLD AEA IN LOS ANGELES,CA.PART OF SAN FERNANDO VLY BASIN,A NATURAL UNDGRD RESERVOIR THAT IS SOURCE OF DRK WTR FOR 3 MILGRD WTR CONTAM WITH TCE & PCE.

CERCLIS Assessment History:

Action: DISCOVERY  
Date Started: Not reported  
Date Completed: 12/01/1983  
Priority Level: Not reported

Action: PRELIMINARY ASSESSMENT  
Date Started: Not reported  
Date Completed: 04/01/1984  
Priority Level: Higher priority for further assessment

Action: HAZARD RANKING SYSTEM PACKAGE  
Date Started: Not reported  
Date Completed: 04/01/1984

MAP FINDINGS  
FOCUS MAP 12

Map ID	Site	Database(s)	EPA ID Number
	<b>SAN FERNANDO VALLEY (AREA 4) (Continued)</b>		<b>1000710135</b>
	Priority Level:	Not reported	
	Action:	SITE INSPECTION	
	Date Started:	Not reported	
	Date Completed:	04/01/1984	
	Priority Level:	Higher priority for further assessment	
	Action:	PROPOSAL TO NATIONAL PRIORITIES LIST	
	Date Started:	Not reported	
	Date Completed:	10/15/1984	
	Priority Level:	Not reported	
	Action:	NATIONAL PRIORITIES LIST RESPONSIBLE PARTY SEARCH	
	Date Started:	09/30/1984	
	Date Completed:	08/15/1985	
	Priority Level:	Not reported	
	Action:	COMBINED REMEDIAL INVESTIGATION/FEASIBILITY STUDY	
	Date Started:	08/16/1985	
	Date Completed:	Not reported	
	Priority Level:	Not reported	
	Action:	FINAL LISTING ON NATIONAL PRIORITIES LIST	
	Date Started:	Not reported	
	Date Completed:	06/10/1986	
	Priority Level:	Not reported	
	Action:	REMOVAL ASSESSMENT	
	Date Started:	06/17/1991	
	Date Completed:	06/17/1991	
	Priority Level:	Not reported	
	Action:	COMBINED REMEDIAL INVESTIGATION/FEASIBILITY STUDY	
	Date Started:	09/28/1992	
	Date Completed:	Not reported	
	Priority Level:	Not reported	
	Action:	RISK/HEALTH ASSESSMENT	
	Date Started:	Not reported	
	Date Completed:	12/15/1992	
	Priority Level:	Not reported	
	Action:	ECOLOGICAL RISK ASSESSMENT	
	Date Started:	Not reported	
	Date Completed:	12/15/1992	
	Priority Level:	Not reported	
	Action:	NATIONAL PRIORITIES LIST RESPONSIBLE PARTY SEARCH	
	Date Started:	10/01/1989	
	Date Completed:	06/30/1993	
	Priority Level:	Not reported	
	Action:	ADMINISTRATIVE ORDER ON CONSENT	
	Date Started:	Not reported	
	Date Completed:	07/20/2000	
	Priority Level:	Not reported	

MAP FINDINGS  
FOCUS MAP 12

Map ID	Site	Database(s)	EPA ID Number
--------	------	-------------	---------------

**SAN FERNANDO VALLEY (AREA 4) (Continued)**

**1000710135**

**FINDS:**

Other Pertinent Environmental Activity Identified at Site

Not reported

CERCLIS (Comprehensive Environmental Response, Compensation, and Liability Information System) is the Superfund database that is used to support management in all phases of the Superfund program. The system contains information on all aspects of hazardous waste sites, including an inventory of sites, planned and actual site activities, and financial information.

**NPL:**

EPA ID: CAD980894976  
EPA Region: 09  
Federal: N  
Final Date: 06/10/1986

**Category Details:**

NPL Status: Currently on the Final NPL  
Category Description: Depth To Aquifer-<= 10 Feet  
Category Value: 1

NPL Status: Currently on the Final NPL  
Category Description: Distance To Nearest Population-> 0 And <= 1/4 Mile  
Category Value: 10

**Site Details:**

Site Name: SAN FERNANDO VALLEY (AREA 4)  
Site Status: Final  
Site Zip: 90086  
Site City: LOS ANGELES  
Site State: CA  
Federal Site: No  
Site County: LOS ANGELES  
EPA Region: 09  
Date Proposed: 10/15/84  
Date Deleted: Not reported  
Date Finalized: 06/10/86

**Substance Details:**

NPL Status: Currently on the Final NPL  
Substance ID: Not reported  
Substance: Not reported  
CAS #: Not reported  
Pathway: Not reported  
Scoring: Not reported

NPL Status: Currently on the Final NPL  
Substance ID: U078  
Substance: DICHLOROETHENE, 1,1-  
CAS #: 75-35-4  
Pathway: GROUND WATER PATHWAY  
Scoring: 4



MAP FINDINGS  
FOCUS MAP 12

Map ID	Site	Database(s)	EPA ID Number
--------	------	-------------	---------------

**SAN FERNANDO VALLEY (AREA 4) (Continued)**

**1000710135**

NPL Status: Currently on the Final NPL  
 Substance ID: U210  
 Substance: TETRACHLOROETHENE  
 CAS #: 127-18-4  
 Pathway: GROUND WATER PATHWAY  
 Scoring: 2

NPL Status: Currently on the Final NPL  
 Substance ID: U228  
 Substance: TRICHLOROETHYLENE (TCE)  
 CAS #: 79-01-6  
 Pathway: GROUND WATER PATHWAY  
 Scoring: 2

Summary Details:

Conditions at proposal October 15, 1984): San Fernando Valley Area 4) is an area of contaminated ground water in the Pollock Well Field area in the City of Los Angeles, Los Angeles County, California. The area is part of the San Fernando Valley Basin, a natural underground reservoir that represents an important source of drinking water for at least 3 million people in the Los Angeles metropolitan area. The contaminated ground water, which underlies an area of approximately 5,860 acres, contains perchloroethylene (PCE), according to tests conducted by the California Department of Health Services, as well as numerous local government agencies. The State's recommended drinking water guideline for PCE (4 parts per billion) is exceeded in a number of public wells in this area. To alleviate this contamination, wells are either taken out of service or blended with water from clean sources to ensure that the public receives water with concentrations below the State's guideline.

Status June 10, 1986): EPA and the Los Angeles Department of Water and Power are entering into a cooperative agreement for a remedial investigation of the San Fernando Valley Basin and a feasibility study targeted at Area 1, the most contaminated area. The RI is scheduled to begin in early 1986.

Site Status Details:

NPL Status: Final  
 Proposed Date: 10/15/1984  
 Final Date: 06/10/1986  
 Deleted Date: Not reported

Narratives Details:

NPL Name: SAN FERNANDO VALLEY (AREA 4)  
 City: LOS ANGELES  
 State: CA

Cortese:

Region: CORTESE  
 Facility Addr2: Not reported

ENVIROSTOR:

Site Type: Federal Superfund  
 Site Type Detailed: State Response or NPL  
 Acres: 5829  
 NPL: YES  
 Regulatory Agencies: US EPA  
 Lead Agency: NONE SPECIFIED

MAP FINDINGS  
FOCUS MAP 12

Map ID      Site      Database(s)      EPA ID Number

---

**SAN FERNANDO VALLEY (AREA 4) (Continued)**

**1000710135**

Program Manager: PHILLIP BLUM  
 Supervisor: Rita Kamat  
 Division Branch: Chatsworth  
 Facility ID: 19990009  
 Site Code: 300127  
 Assembly: 43  
 Senate: 21  
 Special Program: Not reported  
 Status: Certified / Operation & Maintenance  
 Status Date: 1999-01-01 00:00:00  
 Restricted Use: NO  
 Funding: Responsible Party  
 Latitude: 34.1294444444444  
 Longitude: -118.264166666667  
 Alias Name: 300127  
 Alias Type: Project Code (Site Code)  
 Alias Name: 110009329182  
 Alias Type: EPA (FRS #)  
 Alias Name: CAD980894976  
 Alias Type: CERCLIS ID  
 Alias Name: P31034  
 Alias Type: PCode  
 Alias Name: 19990009  
 Alias Type: Envirostor ID Number  
 Alias Name: POLLOCK AREA; OVERAL  
 Alias Type: Alternate Name  
 Alias Name: SAN FERNANDO VALLEY  
 Alias Type: Alternate Name

APN: NONE SPECIFIED  
 APN Description: Not reported  
 Comments: Not reported

Completed Info:

Completed Area Name: Not reported  
 Completed Sub Area Name: Not reported  
 Completed Document Type: Not reported  
 Completed Date: Not reported

Confirmed: 30022,30026,30027,30152,30153  
 Confirmed Description: Tetrachlor  
 Confirmed Description: 1,1,1-Tric  
 Confirmed Description: Trichloroe  
 Confirmed Description: Chromium I  
 Confirmed Description: Chromium V  
 Future Area Name: Not reported  
 Future Sub Area Name: Not reported  
 Future Document Type: Not reported  
 Future Due Date: Not reported  
 Media Affected: 30022, 30026, 30027, 30152, 30153  
 Media Affected Desc: Not reported  
 Media Affected Desc: Not reported  
 Media Affected Desc: Not reported  
 Media Affected Desc: Not reported  
 Media Affected Desc: Not reported

Management:

Management Required: NONE SPECIFIED

MAP FINDINGS  
FOCUS MAP 12

Map ID Site Database(s) EPA ID Number

**SAN FERNANDO VALLEY (AREA 4) (Continued)**

**1000710135**

Management Required Desc: Not reported  
 Potential: AQUI, SOIL, WELL  
 Potential Description: Not reported  
 Potential Description: Not reported  
 Potential Description: Not reported  
 Schedule Area Name: Not reported  
 Schedule Sub Area Name: Not reported  
 Schedule Document Type: Not reported  
 Schedule Due Date: Not reported  
 Schedule Revised Date: Not reported  
 PastUse: AEROSPACE MANUFACTURING/MAINTENANCE, METAL PLATING - CHROME, RESEARCH  
 - AEROSPACE

HISTORICAL CAL-SITES:

Facility ID: 19990009  
 Region: 3  
 Region Name: GLENDALE  
 Branch: SA  
 Branch Name: SO CAL - GLENDALE  
 File Name: Not reported  
 State Senate District: 01011984  
 Status: AWP - ANNUAL WORKPLAN (AWP) - ACTIVE SITE  
 Status Name: ANNUAL WORKPLAN - ACTIVE SITE  
 Lead Agency: EPA  
 Lead Agency: ENVIRONMENTAL PROTECTION AGENCY  
 Facility Type: NPJF  
 Type Name: NPL SITE, JOINT STATE/FEDERAL-FUNDED  
 NPL: Listed  
 SIC Code: 99  
 SIC Name: NONCLASSIFIABLE ESTABLISHMENTS  
 Access: Not reported  
 Cortese: Not reported  
 Hazardous Ranking Score: Not reported  
 Date Site Hazard Ranked: Not reported  
 Groundwater Contamination: Confirmed  
 Staff Member Responsible for Site: TYARGEAU  
 Supervisor Responsible for Site: Not reported  
 Region Water Control Board: LA  
 Region Water Control Board Name: LOS ANGELES  
 Lat/Long Direction: Not reported  
 Lat/Long (dms): 0 0 0 / 0 0 0  
 Lat/long Method: Not reported  
 Lat/Long Description: Not reported  
 State Assembly District Code: 43  
 State Senate District Code: 21  
 Facility ID: Not reported  
 Activity: Not reported  
 Activity Name: Not reported  
 AWP Code: Not reported  
 Proposed Budget: Not reported  
 AWP Completion Date: Not reported  
 Revised Due Date: Not reported  
 Comments Date: Not reported  
 Est Person-Yrs to complete: Not reported  
 Estimated Size: Not reported  
 Request to Delete Activity: Not reported  
 Activity Status: Not reported

MAP FINDINGS  
FOCUS MAP 12

Map ID	Site	Database(s)	EPA ID Number
--------	------	-------------	---------------

**SAN FERNANDO VALLEY (AREA 4) (Continued)**

**1000710135**

Definition of Status:	Not reported
Liquids Removed (Gals):	Not reported
Liquids Treated (Gals):	Not reported
Action Included Capping:	Not reported
Well Decommissioned:	Not reported
Action Included Fencing:	Not reported
Removal Action Certification:	Not reported
Activity Comments:	Not reported
For Commercial Reuse:	Not reported
For Industrial Reuse:	Not reported
For Residential Reuse:	Not reported
Unknown Type:	Not reported

Alternate Address:	POLLOCK WELLFIELD
Alternate City,St,Zip:	LOS ANGELES, CA 90086

Background Info: The San Fernando Valley Ground Water Basin (SFVGWB) is located within the Upper Los Angeles River Area and consists of the eastern portion of the San Fernando Valley and the entire Verdugo Basin. The SFVGWB encompasses approximately 112,000 acres of alluvial valley fill deposits and provides enough water to serve approximately 600,000 residents. The Basin is bounded on the north and the northwest by the Santa Susana Mountains, on the northeast by the San Gabriel Mountains, on the west by the Simi Hills and on the south by the Santa Monica Mountains.

The San Fernando Valley Study area includes four National Priorities List (NPL) sites. They are:

Area #1 - North Hollywood NPL Site covers 9336 acres in the eastern part of the San Fernando Valley. The site has been divide into the North Hollywood Operable Unit (OU) and the Burbank OU

Area #2 - Crystal Springs NPL Site covers 3975 acres southeast of the North Hollywood NPL Site and is located in the cities of Glendale and Los Angeles.

Area #3 - Verdugo NPL Site covers 2673 acres in the eastern part of the San Fernando Valley and is located in and adjacent to La Crescenta in the Verdugo Mountains.

Area #4 - the Pollock NPL Site covers 1635 acres in the southeastern part of the San Fernando Valley and is located in and adjacent to the cities of Los Angeles and Glendale.

Groundwater contamination in the SFVGWB is linked to prewar, postwar, and current industrialization in the San Fernando Valley.

The contaminants of concern are volatile organic compounds (VOCs), trichloroethylene (TCE) and tetrachloroethylene (PCE) which have been and/or are being used in many San Fernando Valley industries, such as aeronautical, automotive, dry cleaning, and metal plating. These solvents have found their way to the groundwater basin as a result of both past and improper use, storage and disposal practices. The SFVGWB Superfund sites, added to the NPL in 1986, are areas where groundwater from wells have been found to contain VOCs above the state and federal drinking water standards. Groundwater contamination at numerous wells have been so severe with TCE and PCE that these wells have essentialput out of commission.

Exposure of receptors to contaminants can possibly occur through ingestion of contaminated drinking water, inhalation of VOCs released from the contaminated water as in taking showers, and dermal exposure as in washing or bathing. However, with the

MAP FINDINGS  
FOCUS MAP 12

Map ID Site Database(s) EPA ID Number

**SAN FERNANDO VALLEY (AREA 4) (Continued)**

**1000710135**

strict regulatory control over water quality by the State's Department of Health, Office of Drinking Water (ODW), the RWQCB, and other agencies, residents are assured that the water they consume is safe and that no one is drinking water which contains concentrations of contaminants above regulatory standards. Federal, state, and local agencies have been conducting investigation and cleanup of contaminated groundwater in the SFVGB since contamination was discovered in 1979. These activities involve measuring the extent of contamination, developing & implementing cleanup remedies, and identifying responsible parties.

EPA provided oversight of the basinwide Remedial investigation (RI) of groundwater contamination conducted by the Los Angeles Department of Water and Power (LADWP). The RI objectives were to collect lithological and water quality data and information regarding basin operations for the eastern SF and Verdugo basins; develop a regional characterization of geology, hydrology, and the nature and extent of groundwater contamination within the eastern and Verdugo basins; study fate and transport of compounds in the environment; identify ARARs; and evaluate the potential risk to human health and the environment. The Remedial Investigations of the SFVGB were divided into two phases:

Phase I activities have included vertical profile borings and installation of monitoring wells to obtain preliminary contaminant information. Monitoring wells have been installed as follows: 34 in North Hollywood (Area #1); 29 in Crystal Springs (Area #2); 7 in Verdugo (Area #3); and 17 in Pollock (Area #4). Information obtained from Phase I investigation activities identified the need for several operable units. Operable Unit is a federal term which is similar to the State's definition of a removal action.

Phase II activities consist of a basinwide remedial investigation conducted by LADWP.

Remedial Actions (RAs):

North Hollywood (Area #1) -- Two RAs were identified for Area #1, the North Hollywood OU and the Burbank OU.

A Record of Decision (ROD) for the North Hollywood RA was signed in September 1987, selecting groundwater extraction and treatment (air stripping) of 2,000 gallons per minute (gpm) of contaminated water as an interim remedy. This RA was constructed with funding from EPA and the State and has been treating contaminated groundwater since March 1989. This facility is located at 11845 Vose Street in the N. Hollywood section of Los Angeles.

A ROD for the Burbank OU was signed in June 1989, again selecting groundwater extraction and treatment of about 12,000 gpm of contaminated water. Negotiations are continuing with PRPs for the design and construction of this RA.

Crystal Springs (Area #2) -- LADWP has completed a focused RI/FS for this proposed RA. The Glendale OU was separated into a North OU and a South OU based on the amount of contamination and the facilities contributing to the GW contamination. A ROD for each OU was signed on June 18, 1993 designating groundwater extraction and treatment as the interim remedy. The PRPs formed a group and combined the RA efforts for each OU into one document. The selected alternative is GW



MAP FINDINGS  
FOCUS MAP 12

Map ID	Site	Database(s)	EPA ID Number
	<b>SAN FERNANDO VALLEY (AREA 4) (Continued)</b>		<b>1000710135</b>
	<p>extractio and treatment. Verdugo and Pollock (Areas #3 and #4) -- Currently no RAs have been identified for Area #3 or for Area #4. In October 2003, US EPA proposed No Remedial Action for Verdugo Basin (Area #3). EPA and the RWQCB are identifying potential sources of contamination and pursuing PRPs that may be responsible for contaminating groundwater. As these PRPs are identified, individual site investigations and mitigation activities will be pursued. Enforceable agreements and orders have been implemented at numerous specific potential source sites within the Basin by RWQCB and the Department.</p> <p>Comments Date: 01011984 Comments: This is the date the site was first listed AWP pursuant to Comments Date: 01011984 Comments: Section 25356. Comments Date: 01011995 Comments: The U.S. EPA will not pursue a Remedial Investigation in Comments Date: 01011995 Comments: the Pollock OU. U.S. EPA has determined that the groundwater Comments Date: 01011995 Comments: extraction system that will be implemented by the Comments Date: 01011995 Comments: LADWP constitutes treatment and will be an adequate interim Comments Date: 01011995 Comments: remedial measure to contain the groundwater plume. U.S. EPA Comments Date: 01011995 Comments: is funding the LARWQCB to investigate and cleanup soil Comments Date: 01011995 Comments: contamination. Comments Date: 07251991 Comments: Area 4 covers 5,829 acres in the Pollock Area and is located Comments Date: 07251991 Comments: in and adjacent to the cities of Los Angeles and Glendale. Comments Date: 07251991 Comments: Groundwater is contaminated with TCE and PCE. Comments Date: 09202001 Comments: The Pollock Wells treatment plant returned to operation on Comments Date: 09202001 Comments: 7/24/2001. After replacement of spent GAC from the previous Comments Date: 09202001 Comments: years operation. With the exception of the one week the plant Comments Date: 09202001 Comments: was shutdown for the carbon replacement, the plant has been Comments Date: 09202001 Comments: operating continuously with Pollock wells #4 and #6 pumping. Comments Date: 09202001 Comments: In the months of July and August approximately 130 million Comments Date: 09202001 Comments: gallons of water was treated. ID Name: BEP DATABASE PCODE ID Value: P31034 Alternate Name: SAN FERNANDO VALLEY GW BASIN AREA 4POLLOCK AREA; OVERALL BASIN SCHEDULESAN FERNANDO VALLEY (AREA 4)</p> <p>Special Programs Code: MSCA Special Programs Name: MULTI-SITE COOPERATIVE AGREEMENT</p>		

MAP FINDINGS  
FOCUS MAP 12

Map ID	Site	Database(s)	EPA ID Number
198	<b>NELSON NAME PLATE CO 3191 CASITAS AVE LOS ANGELES, CA 90039</b>	<b>CERCLIS RCRA-SQG FINDS HAZNET SLIC CORRACTS EMI WIP</b>	<b>1000384996 CAD008329963</b>
	<p>CERCLIS:            Site ID: 0900309            Federal Facility: Not a Federal Facility            NPL Status: Not on the NPL            Non NPL Status: Site Reassessment Start Needed</p> <p>CERCLIS Site Contact Name(s):            Contact Name: Dawn Richmond            Contact Tel: (415) 972-3097            Contact Title: Site Assessment Manager (SAM)</p> <p>Contact Name: Karen Jurist            Contact Tel: (415) 972-3219            Contact Title: Site Assessment Manager (SAM)</p> <p>Contact Name: Jeff Inglis            Contact Tel: (415) 972-3095            Contact Title: Site Assessment Manager (SAM)</p> <p>Site Description: Not reported</p> <p>CERCLIS Assessment History:            Action: DISCOVERY            Date Started: Not reported            Date Completed: 08/24/1990            Priority Level: Not reported</p> <p>Action: PRELIMINARY ASSESSMENT            Date Started: Not reported            Date Completed: 02/22/1991            Priority Level: Deferred to RCRA (Subtitle C)</p> <p>RCRA-SQG:            Date form received by agency: 10/12/2000            Facility name: NELSON NAME PLATE CO            Site name: NELSON NAME PLATE CO.            Facility address: 3191 CASITAS AVENUE            LOS ANGELES, CA 90039            EPA ID: CAD008329963            Mailing address: 2800 CASITAS AVENUE            LOS ANGELES, CA 90039            Contact: THOMAS CASSUTT            Contact address: Not reported            Not reported            Contact country: Not reported            Contact telephone: (323) 663-3971            Telephone ext.: 234            Contact email: Not reported            EPA Region: 09</p>		

MAP FINDINGS  
FOCUS MAP 12

Map ID Site Database(s) EPA ID Number

**NELSON NAME PLATE CO (Continued)**

**1000384996**

Land type: Facility is not located on Indian land. Additional information is not known.  
Classification: Small Small Quantity Generator  
Description: Handler: generates more than 100 and less than 1000 kg of hazardous waste during any calendar month and accumulates less than 6000 kg of hazardous waste at any time; or generates 100 kg or less of hazardous waste during any calendar month, and accumulates more than 1000 kg of hazardous waste at any time

Handler Activities Summary:

U.S. importer of hazardous waste: Unknown  
Mixed waste (haz. and radioactive): Unknown  
Recycler of hazardous waste: Unknown  
Transporter of hazardous waste: Unknown  
Treater, storer or disposer of HW: No  
Underground injection activity: Unknown  
On-site burner exemption: Unknown  
Furnace exemption: Unknown  
Used oil fuel burner: Unknown  
Used oil processor: Unknown  
User oil refiner: Unknown  
Used oil fuel marketer to burner: Unknown  
Used oil Specification marketer: Unknown  
Used oil transfer facility: Unknown  
Used oil transporter: Unknown  
Off-site waste receiver: Commercial status unknown

Historical Generators:

Date form received by agency: 03/04/1999  
Facility name: NELSON NAME PLATE CO  
Site name: NELSON NAME PLATE CO.  
Classification: Large Quantity Generator

Date form received by agency: 09/01/1996  
Facility name: NELSON NAME PLATE CO  
Classification: Large Quantity Generator

Date form received by agency: 09/01/1996  
Facility name: NELSON NAME PLATE CO  
Classification: Small Quantity Generator

Date form received by agency: 02/29/1996  
Facility name: NELSON NAME PLATE CO  
Site name: NELSON NAME PLATE COMPANY  
Classification: Large Quantity Generator

Date form received by agency: 03/28/1994  
Facility name: NELSON NAME PLATE CO  
Classification: Large Quantity Generator

Date form received by agency: 02/27/1992  
Facility name: NELSON NAME PLATE CO  
Classification: Large Quantity Generator

Date form received by agency: 04/13/1990  
Facility name: NELSON NAME PLATE CO  
Classification: Large Quantity Generator

MAP FINDINGS  
FOCUS MAP 12

Map ID	Site	Database(s)	EPA ID Number
--------	------	-------------	---------------

**NELSON NAME PLATE CO (Continued)**

**1000384996**

Date form received by agency: 10/07/1980  
 Facility name: NELSON NAME PLATE CO  
 Classification: Large Quantity Generator

Corrective Action Summary:

Event date: 03/15/1991  
 Event: CA029EP

Event date: 03/15/1991  
 Event: CA049PA

Event date: 03/15/1991  
 Event: CA074ME

Event date: 03/15/1991  
 Event: CA Prioritization, Facility or area was assigned a medium corrective action priority.

Event date: 09/19/1994  
 Event: Stabilization Measures Evaluation, This facility is not amenable to stabilization activity because of a lack of technical data. An evaluation has been completed, but further data is necessary to determine stabilization measures, feasibility or appropriateness. This status should be changed when data becomes available.

Event date: 09/19/1994  
 Event: CA Prioritization, Facility or area was assigned a medium corrective action priority.

Facility Has Received Notices of Violations:

Regulation violated: FR - 262.50-60  
 Area of violation: Generators - General  
 Date violation determined: 03/28/1994  
 Date achieved compliance: 04/07/1994  
 Violation lead agency: State  
 Enforcement action: INITIAL 3008(A) COMPLIANCE  
 Enforcement action date: 02/23/1994  
 Enf. disposition status: Not reported  
 Enf. disp. status date: Not reported  
 Enforcement lead agency: State  
 Proposed penalty amount: 2400  
 Final penalty amount: 2400  
 Paid penalty amount: 2400

Regulation violated: FR - 262.30-34.C  
 Area of violation: Generators - General  
 Date violation determined: 02/23/1994  
 Date achieved compliance: 04/07/1994  
 Violation lead agency: State  
 Enforcement action: INITIAL 3008(A) COMPLIANCE  
 Enforcement action date: 02/23/1994  
 Enf. disposition status: Not reported  
 Enf. disp. status date: Not reported  
 Enforcement lead agency: State  
 Proposed penalty amount: 2400  
 Final penalty amount: 2400

MAP FINDINGS  
FOCUS MAP 12

Map ID Site Database(s) EPA ID Number

**NELSON NAME PLATE CO (Continued)**

**1000384996**

Paid penalty amount: 2400

Regulation violated: F - 264.140-150.H  
 Area of violation: TSD - Financial Requirements  
 Date violation determined: 02/28/1989  
 Date achieved compliance: 05/19/1989  
 Violation lead agency: State  
 Enforcement action: WRITTEN INFORMAL  
 Enforcement action date: 03/21/1989  
 Enf. disposition status: Not reported  
 Enf. disp. status date: Not reported  
 Enforcement lead agency: State  
 Proposed penalty amount: Not reported  
 Final penalty amount: Not reported  
 Paid penalty amount: Not reported

Regulation violated: FR - 268 ALL  
 Area of violation: LDR - General  
 Date violation determined: 02/15/1989  
 Date achieved compliance: 05/19/1989  
 Violation lead agency: State  
 Enforcement action: WRITTEN INFORMAL  
 Enforcement action date: 04/04/1989  
 Enf. disposition status: Not reported  
 Enf. disp. status date: Not reported  
 Enforcement lead agency: State  
 Proposed penalty amount: Not reported  
 Final penalty amount: Not reported  
 Paid penalty amount: Not reported

Regulation violated: FR - 264.70-77.E  
 Area of violation: TSD - General  
 Date violation determined: 02/15/1989  
 Date achieved compliance: 05/19/1989  
 Violation lead agency: State  
 Enforcement action: WRITTEN INFORMAL  
 Enforcement action date: 04/04/1989  
 Enf. disposition status: Not reported  
 Enf. disp. status date: Not reported  
 Enforcement lead agency: State  
 Proposed penalty amount: Not reported  
 Final penalty amount: Not reported  
 Paid penalty amount: Not reported

Regulation violated: FR - 270  
 Area of violation: TSD - General  
 Date violation determined: 02/15/1989  
 Date achieved compliance: 05/19/1989  
 Violation lead agency: State  
 Enforcement action: WRITTEN INFORMAL  
 Enforcement action date: 04/04/1989  
 Enf. disposition status: Not reported  
 Enf. disp. status date: Not reported  
 Enforcement lead agency: State  
 Proposed penalty amount: Not reported  
 Final penalty amount: Not reported  
 Paid penalty amount: Not reported



MAP FINDINGS  
FOCUS MAP 12

Map ID      Site      Database(s)      EPA ID Number

---

**NELSON NAME PLATE CO (Continued)**

**1000384996**

Regulation violated:      FR - 268.7  
Area of violation:      LDR - General  
Date violation determined:      02/15/1989  
Date achieved compliance:      05/19/1989  
Violation lead agency:      State  
    Enforcement action:      WRITTEN INFORMAL  
    Enforcement action date:      04/04/1989  
    Enf. disposition status:      Not reported  
    Enf. disp. status date:      Not reported  
    Enforcement lead agency:      State  
    Proposed penalty amount:      Not reported  
    Final penalty amount:      Not reported  
    Paid penalty amount:      Not reported

Regulation violated:      F - 264.140-150.H  
Area of violation:      TSD - Financial Requirements  
Date violation determined:      02/05/1988  
Date achieved compliance:      05/19/1989  
Violation lead agency:      State  
    Enforcement action:      WRITTEN INFORMAL  
    Enforcement action date:      02/24/1988  
    Enf. disposition status:      Not reported  
    Enf. disp. status date:      Not reported  
    Enforcement lead agency:      State  
    Proposed penalty amount:      Not reported  
    Final penalty amount:      Not reported  
    Paid penalty amount:      Not reported

Regulation violated:      FR - FEA  
Area of violation:      Formal Enforcement Agreement or Order  
Date violation determined:      08/27/1987  
Date achieved compliance:      03/09/1988  
Violation lead agency:      State  
    Enforcement action:      WRITTEN INFORMAL  
    Enforcement action date:      05/26/1987  
    Enf. disposition status:      Not reported  
    Enf. disp. status date:      Not reported  
    Enforcement lead agency:      State  
    Proposed penalty amount:      Not reported  
    Final penalty amount:      Not reported  
    Paid penalty amount:      Not reported

Regulation violated:      FR - 270  
Area of violation:      TSD - General  
Date violation determined:      08/27/1987  
Date achieved compliance:      03/09/1988  
Violation lead agency:      State  
    Enforcement action:      WRITTEN INFORMAL  
    Enforcement action date:      05/26/1987  
    Enf. disposition status:      Not reported  
    Enf. disp. status date:      Not reported  
    Enforcement lead agency:      State  
    Proposed penalty amount:      Not reported  
    Final penalty amount:      Not reported  
    Paid penalty amount:      Not reported

Regulation violated:      FR - FEA

MAP FINDINGS  
FOCUS MAP 12

Map ID Site Database(s) EPA ID Number

**NELSON NAME PLATE CO (Continued)**

**1000384996**

Area of violation: Formal Enforcement Agreement or Order  
Date violation determined: 06/12/1987  
Date achieved compliance: 03/09/1988  
Violation lead agency: State  
Enforcement action: WRITTEN INFORMAL  
Enforcement action date: 05/26/1987  
Enf. disposition status: Not reported  
Enf. disp. status date: Not reported  
Enforcement lead agency: State  
Proposed penalty amount: Not reported  
Final penalty amount: Not reported  
Paid penalty amount: Not reported

Regulation violated: F - 264.140-150.H  
Area of violation: TSD - Financial Requirements  
Date violation determined: 05/26/1987  
Date achieved compliance: 05/19/1989  
Violation lead agency: State  
Enforcement action: WRITTEN INFORMAL  
Enforcement action date: 02/24/1988  
Enf. disposition status: Not reported  
Enf. disp. status date: Not reported  
Enforcement lead agency: State  
Proposed penalty amount: Not reported  
Final penalty amount: Not reported  
Paid penalty amount: Not reported

Regulation violated: F - 264.140-150.H  
Area of violation: TSD - Financial Requirements  
Date violation determined: 05/26/1987  
Date achieved compliance: 05/19/1989  
Violation lead agency: State  
Enforcement action: WRITTEN INFORMAL  
Enforcement action date: 06/11/1987  
Enf. disposition status: Not reported  
Enf. disp. status date: Not reported  
Enforcement lead agency: State  
Proposed penalty amount: Not reported  
Final penalty amount: Not reported  
Paid penalty amount: Not reported

Regulation violated: FR - 270  
Area of violation: TSD - General  
Date violation determined: 04/22/1987  
Date achieved compliance: 03/09/1988  
Violation lead agency: State  
Enforcement action: WRITTEN INFORMAL  
Enforcement action date: 05/26/1987  
Enf. disposition status: Not reported  
Enf. disp. status date: Not reported  
Enforcement lead agency: State  
Proposed penalty amount: Not reported  
Final penalty amount: Not reported  
Paid penalty amount: Not reported

Evaluation Action Summary:  
Evaluation date: 05/10/1995

MAP FINDINGS  
FOCUS MAP 12

Map ID Site Database(s) EPA ID Number

**NELSON NAME PLATE CO (Continued)**

**1000384996**

Evaluation: COMPLIANCE EVALUATION INSPECTION ON-SITE  
Area of violation: Not reported  
Date achieved compliance: Not reported  
Evaluation lead agency: State Contractor/Grantee

Evaluation date: 04/13/1994  
Evaluation: COMPLIANCE EVALUATION INSPECTION ON-SITE  
Area of violation: Not reported  
Date achieved compliance: Not reported  
Evaluation lead agency: State Contractor/Grantee

Evaluation date: 02/23/1994  
Evaluation: COMPLIANCE EVALUATION INSPECTION ON-SITE  
Area of violation: Generators - General  
Date achieved compliance: 04/07/1994  
Evaluation lead agency: State

Evaluation date: 02/28/1989  
Evaluation: FINANCIAL RECORD REVIEW  
Area of violation: TSD - Financial Requirements  
Date achieved compliance: 05/19/1989  
Evaluation lead agency: State

Evaluation date: 02/15/1989  
Evaluation: COMPLIANCE EVALUATION INSPECTION ON-SITE  
Area of violation: TSD - General  
Date achieved compliance: 05/19/1989  
Evaluation lead agency: State

Evaluation date: 02/15/1989  
Evaluation: COMPLIANCE EVALUATION INSPECTION ON-SITE  
Area of violation: LDR - General  
Date achieved compliance: 05/19/1989  
Evaluation lead agency: State

Evaluation date: 02/05/1988  
Evaluation: FINANCIAL RECORD REVIEW  
Area of violation: TSD - Financial Requirements  
Date achieved compliance: 05/19/1989  
Evaluation lead agency: State

Evaluation date: 08/27/1987  
Evaluation: COMPLIANCE EVALUATION INSPECTION ON-SITE  
Area of violation: TSD - General  
Date achieved compliance: 03/09/1988  
Evaluation lead agency: State

Evaluation date: 08/27/1987  
Evaluation: COMPLIANCE EVALUATION INSPECTION ON-SITE  
Area of violation: Formal Enforcement Agreement or Order  
Date achieved compliance: 03/09/1988  
Evaluation lead agency: State

Evaluation date: 06/12/1987  
Evaluation: COMPLIANCE SCHEDULE EVALUATION  
Area of violation: Formal Enforcement Agreement or Order  
Date achieved compliance: 03/09/1988

MAP FINDINGS  
FOCUS MAP 12

Map ID Site Database(s) EPA ID Number

**NELSON NAME PLATE CO (Continued)**

**1000384996**

Evaluation lead agency: State

Evaluation date: 05/26/1987  
Evaluation: FINANCIAL RECORD REVIEW  
Area of violation: TSD - Financial Requirements  
Date achieved compliance: 05/19/1989  
Evaluation lead agency: State

Evaluation date: 04/22/1987  
Evaluation: NON-FINANCIAL RECORD REVIEW  
Area of violation: TSD - General  
Date achieved compliance: 03/09/1988  
Evaluation lead agency: State

**FINDS:**

Other Pertinent Environmental Activity Identified at Site

TRIS (Toxics Release Inventory System) contains information from facilities on the amounts of over 300 listed toxic chemicals that these facilities release directly to air, water, land, or that are transported off-site.

The NEI (National Emissions Inventory) database contains information on stationary and mobile sources that emit criteria air pollutants and their precursors, as well as hazardous air pollutants (HAPs).

RCRAInfo is a national information system that supports the Resource Conservation and Recovery Act (RCRA) program through the tracking of events and activities related to facilities that generate, transport, and treat, store, or dispose of hazardous waste. RCRAInfo allows RCRA program staff to track the notification, permit, compliance, and corrective action activities required under RCRA.

CERCLIS (Comprehensive Environmental Response, Compensation, and Liability Information System) is the Superfund database that is used to support management in all phases of the Superfund program. The system contains information on all aspects of hazardous waste sites, including an inventory of sites, planned and actual site activities, and financial information.

**HAZNET:**

Gepaid: CAD008329963  
Contact: NELSON NAME PLATE COMPANY  
Telephone: 2136633971  
Facility Addr2: Not reported  
Mailing Name: Not reported  
Mailing Address: 3191 CASITAS AVE  
Mailing City,St,Zip: LOS ANGELES, CA 900392410  
Gen County: Los Angeles  
TSD EPA ID: CAD008488025  
TSD County: Los Angeles  
Waste Category: Liquids with pH <UN-> 2 with metals  
Disposal Method: Not reported  
Tons: .9174  
Facility County: Los Angeles

MAP FINDINGS  
FOCUS MAP 12

Map ID Site Database(s) EPA ID Number

**NELSON NAME PLATE CO (Continued)**

**1000384996**

Gepaid: CAD008329963  
 Contact: NELSON NAME PLATE COMPANY  
 Telephone: 2136633971  
 Facility Addr2: Not reported  
 Mailing Name: Not reported  
 Mailing Address: 3191 CASITAS AVE  
 Mailing City,St,Zip: LOS ANGELES, CA 900392410  
 Gen County: Los Angeles  
 TSD EPA ID: CAD008488025  
 TSD County: Los Angeles  
 Waste Category: Liquids with pH <UN-> 2 with metals  
 Disposal Method: Recycler  
 Tons: 6.4217  
 Facility County: Los Angeles

Gepaid: CAD008329963  
 Contact: NELSON NAME PLATE COMPANY  
 Telephone: 2136633971  
 Facility Addr2: Not reported  
 Mailing Name: Not reported  
 Mailing Address: 3191 CASITAS AVE  
 Mailing City,St,Zip: LOS ANGELES, CA 900392410  
 Gen County: Los Angeles  
 TSD EPA ID: CAD097030993  
 TSD County: Los Angeles  
 Waste Category: Aqueous solution with metals (restricted levels and Alkaline solution (pH <UN-> 12.5) with metals (antimony, arsenic, barium, beryllium, cadmium, chromium, cobalt, copper, lead, mercury, molybdenum, nickel, selenium, silver, thallium, vanadium, and zinc) )  
 Disposal Method: Treatment, Tank  
 Tons: 11.2590  
 Facility County: Los Angeles

Gepaid: CAD008329963  
 Contact: NELSON NAME PLATE COMPANY  
 Telephone: 2136633971  
 Facility Addr2: Not reported  
 Mailing Name: Not reported  
 Mailing Address: 3191 CASITAS AVE  
 Mailing City,St,Zip: LOS ANGELES, CA 900392410  
 Gen County: Los Angeles  
 TSD EPA ID: CAD008364432  
 TSD County: Los Angeles  
 Waste Category: Halogenated solvents (chloroform, methyl chloride, perchloroethylene, etc.)  
 Disposal Method: Recycler  
 Tons: .5544  
 Facility County: Los Angeles

Gepaid: CAD008329963  
 Contact: NELSON NAME PLATE COMPANY  
 Telephone: 2136633971  
 Facility Addr2: Not reported  
 Mailing Name: Not reported  
 Mailing Address: 3191 CASITAS AVE  
 Mailing City,St,Zip: LOS ANGELES, CA 900392410  
 Gen County: Los Angeles



MAP FINDINGS  
FOCUS MAP 12

Map ID Site Database(s) EPA ID Number

**NELSON NAME PLATE CO (Continued)**

**1000384996**

TSD EPA ID: CAD008364432  
TSD County: Los Angeles  
Waste Category: Paint sludge  
Disposal Method: Not reported  
Tons: .5000  
Facility County: Los Angeles

[Click this hyperlink](#) while viewing on your computer to access  
53 additional CA\_HAZNET: record(s) in the EDR Site Report.

**SLIC:**

Region: STATE  
Global Id: SL603799086  
Assigned Name: SLICSITE  
Lead Agency Contact: CURT CHARMLEY  
Lead Agency: LOS ANGELES RWQCB (REGION 4)  
Lead Agency Case Number: 112.0078  
Responsible Party: UNKNOWN  
Recent DTW: Not reported  
Substance Released: VOC  
**Facility Status: Reopen Previously Closed Case**

**CORRACTS:**

EPA ID: CAD008329963  
EPA Region: 09  
Area Name: ENTIRE FACILITY  
Actual Date: 3/15/1991  
Action: CA075ME - CA Prioritization, Facility or area was assigned a medium  
corrective action priority  
NAICS Code(s): 323119 323119 332813 33991  
Other Commercial Printing  
Other Commercial Printing  
Electroplating, Plating, Polishing, Anodizing, and Coloring  
Jewelry and Silverware Manufacturing  
Original schedule date: Not reported  
Schedule end date: Not reported

EPA ID: CAD008329963  
EPA Region: 09  
Area Name: ENTIRE FACILITY  
Actual Date: 9/19/1994  
Action: CA075ME - CA Prioritization, Facility or area was assigned a medium  
corrective action priority  
NAICS Code(s): 323119 323119 332813 33991  
Other Commercial Printing  
Other Commercial Printing  
Electroplating, Plating, Polishing, Anodizing, and Coloring  
Jewelry and Silverware Manufacturing  
Original schedule date: Not reported  
Schedule end date: Not reported

**EMI:**

Year: 1987  
County Code: 19

MAP FINDINGS  
FOCUS MAP 12

Map ID      Site      Database(s)      EPA ID Number

---

**NELSON NAME PLATE CO (Continued)**

**1000384996**

Air Basin: SC  
 Facility ID: 5042  
 Air District Name: SC  
 SIC Code: 3993  
 Air District Name: SOUTH COAST AQMD  
 Community Health Air Pollution Info System: Not reported  
 Consolidated Emission Reporting Rule: Not reported  
 Total Organic Hydrocarbon Gases Tons/Yr: 50  
 Reactive Organic Gases Tons/Yr: 31  
 Carbon Monoxide Emissions Tons/Yr: 0  
 NOX - Oxides of Nitrogen Tons/Yr: 0  
 SOX - Oxides of Sulphur Tons/Yr: 0  
 Particulate Matter Tons/Yr: 0  
 Part. Matter 10 Micrometers & Smlr Tons/Yr: 0

Year: 1990  
 County Code: 19  
 Air Basin: SC  
 Facility ID: 5042  
 Air District Name: SC  
 SIC Code: 3993  
 Air District Name: SOUTH COAST AQMD  
 Community Health Air Pollution Info System: Not reported  
 Consolidated Emission Reporting Rule: Not reported  
 Total Organic Hydrocarbon Gases Tons/Yr: 80  
 Reactive Organic Gases Tons/Yr: 10  
 Carbon Monoxide Emissions Tons/Yr: 0  
 NOX - Oxides of Nitrogen Tons/Yr: 0  
 SOX - Oxides of Sulphur Tons/Yr: 0  
 Particulate Matter Tons/Yr: 0  
 Part. Matter 10 Micrometers & Smlr Tons/Yr: 0

Year: 1995  
 County Code: 19  
 Air Basin: SC  
 Facility ID: 5042  
 Air District Name: SC  
 SIC Code: 3993  
 Air District Name: SOUTH COAST AQMD  
 Community Health Air Pollution Info System: Not reported  
 Consolidated Emission Reporting Rule: Not reported  
 Total Organic Hydrocarbon Gases Tons/Yr: 66  
 Reactive Organic Gases Tons/Yr: 6  
 Carbon Monoxide Emissions Tons/Yr: 0  
 NOX - Oxides of Nitrogen Tons/Yr: 0  
 SOX - Oxides of Sulphur Tons/Yr: 0  
 Particulate Matter Tons/Yr: 0  
 Part. Matter 10 Micrometers & Smlr Tons/Yr: 0

Year: 1997  
 County Code: 19  
 Air Basin: SC  
 Facility ID: 5042  
 Air District Name: SC  
 SIC Code: 2759  
 Air District Name: SOUTH COAST AQMD  
 Community Health Air Pollution Info System: Not reported

MAP FINDINGS  
FOCUS MAP 12

Map ID      Site      Database(s)      EPA ID Number

---

**NELSON NAME PLATE CO (Continued)**

**1000384996**

Consolidated Emission Reporting Rule:	Not reported
Total Organic Hydrocarbon Gases Tons/Yr:	14
Reactive Organic Gases Tons/Yr:	11
Carbon Monoxide Emissions Tons/Yr:	0
NOX - Oxides of Nitrogen Tons/Yr:	0
SOX - Oxides of Sulphur Tons/Yr:	0
Particulate Matter Tons/Yr:	0
Part. Matter 10 Micrometers & Smlr Tons/Yr:	0
Year:	1998
County Code:	19
Air Basin:	SC
Facility ID:	5042
Air District Name:	SC
SIC Code:	2759
Air District Name:	SOUTH COAST AQMD
Community Health Air Pollution Info System:	Not reported
Consolidated Emission Reporting Rule:	Not reported
Total Organic Hydrocarbon Gases Tons/Yr:	13
Reactive Organic Gases Tons/Yr:	10
Carbon Monoxide Emissions Tons/Yr:	0
NOX - Oxides of Nitrogen Tons/Yr:	0
SOX - Oxides of Sulphur Tons/Yr:	0
Particulate Matter Tons/Yr:	0
Part. Matter 10 Micrometers & Smlr Tons/Yr:	0
Year:	1999
County Code:	19
Air Basin:	SC
Facility ID:	5042
Air District Name:	SC
SIC Code:	2759
Air District Name:	SOUTH COAST AQMD
Community Health Air Pollution Info System:	Not reported
Consolidated Emission Reporting Rule:	Not reported
Total Organic Hydrocarbon Gases Tons/Yr:	14
Reactive Organic Gases Tons/Yr:	11
Carbon Monoxide Emissions Tons/Yr:	0
NOX - Oxides of Nitrogen Tons/Yr:	0
SOX - Oxides of Sulphur Tons/Yr:	0
Particulate Matter Tons/Yr:	0
Part. Matter 10 Micrometers & Smlr Tons/Yr:	0
Year:	2000
County Code:	19
Air Basin:	SC
Facility ID:	5042
Air District Name:	SC
SIC Code:	2759
Air District Name:	SOUTH COAST AQMD
Community Health Air Pollution Info System:	Not reported
Consolidated Emission Reporting Rule:	Not reported
Total Organic Hydrocarbon Gases Tons/Yr:	14
Reactive Organic Gases Tons/Yr:	11
Carbon Monoxide Emissions Tons/Yr:	0
NOX - Oxides of Nitrogen Tons/Yr:	0
SOX - Oxides of Sulphur Tons/Yr:	0

MAP FINDINGS  
FOCUS MAP 12

Map ID	Site	Database(s)	EPA ID Number
--------	------	-------------	---------------

**NELSON NAME PLATE CO (Continued)**

**1000384996**

Particulate Matter Tons/Yr: 0  
Part. Matter 10 Micrometers & Smlr Tons/Yr: 0

WIP:

Region: 4  
File Number: 112.0078  
**File Status: Backlog**  
Staff: UNIDENTIFIED  
Facility Suite: Not reported

199

**LA HOME FIELD OFFICE #1  
3401 EAGLE ROCK BLVD  
EAGLE ROCK, CA 90041**

**RCRA-SQG 1000243534  
FINDS CAD981988249**

RCRA-SQG:

Date form received by agency: 03/24/1987  
Facility name: LA HOME FIELD OFFICE #1  
Facility address: 3401 EAGLE ROCK BLVD  
EAGLE ROCK, CA 90041  
EPA ID: CAD981988249  
Mailing address: 200 N MAIN RM EIGHTH HUNDREDCH  
LOS ANGELES, CA 90012  
Contact: ENVIRONMENTAL MANAGER  
Contact address: 3401 EAGLE ROCK BLVD  
EAGLE ROCK, CA 90065  
Contact country: US  
Contact telephone: (213) 485-7527  
Contact email: Not reported  
EPA Region: 09  
Classification: Small Small Quantity Generator  
Description: Handler: generates more than 100 and less than 1000 kg of hazardous waste during any calendar month and accumulates less than 6000 kg of hazardous waste at any time; or generates 100 kg or less of hazardous waste during any calendar month, and accumulates more than 1000 kg of hazardous waste at any time

Owner/Operator Summary:

Owner/operator name: CITY OF LOS ANGELES  
Owner/operator address: NOT REQUIRED  
NOT REQUIRED, ME 99999  
Owner/operator country: Not reported  
Owner/operator telephone: (415) 555-1212  
Legal status: Municipal  
Owner/Operator Type: Owner  
Owner/Op start date: Not reported  
Owner/Op end date: Not reported

Owner/operator name: NOT REQUIRED  
Owner/operator address: NOT REQUIRED  
NOT REQUIRED, ME 99999

Owner/operator country: Not reported  
Owner/operator telephone: (415) 555-1212  
Legal status: Municipal  
Owner/Operator Type: Operator  
Owner/Op start date: Not reported  
Owner/Op end date: Not reported

MAP FINDINGS  
FOCUS MAP 12

Map ID	Site	Database(s)	EPA ID Number
--------	------	-------------	---------------

**LA HOME FIELD OFFICE #1 (Continued)**

**1000243534**

Handler Activities Summary:

U.S. importer of hazardous waste:	Unknown
Mixed waste (haz. and radioactive):	Unknown
Recycler of hazardous waste:	No
Transporter of hazardous waste:	No
Treater, storer or disposer of HW:	No
Underground injection activity:	No
On-site burner exemption:	Unknown
Furnace exemption:	Unknown
Used oil fuel burner:	No
Used oil processor:	No
User oil refiner:	No
Used oil fuel marketer to burner:	No
Used oil Specification marketer:	No
Used oil transfer facility:	No
Used oil transporter:	No
Off-site waste receiver:	Commercial status unknown

Violation Status: No violations found

FINDS:

Other Pertinent Environmental Activity Identified at Site

RCRAInfo is a national information system that supports the Resource Conservation and Recovery Act (RCRA) program through the tracking of events and activities related to facilities that generate, transport, and treat, store, or dispose of hazardous waste. RCRAInfo allows RCRA program staff to track the notification, permit, compliance, and corrective action activities required under RCRA.

**203 YESTER YEAR AUTOMOTIVE  
3426 VERDUGO RD  
LOS ANGELES, CA 90065**

**HAZNET S100878590  
LUST N/A  
Cortese**

HAZNET:

Gepaid:	CAL000094994
Contact:	JOSE CHAVEZ
Telephone:	2132565599
Facility Addr2:	Not reported
Mailing Name:	Not reported
Mailing Address:	3426 VERDUGO RD
Mailing City,St,Zip:	LOS ANGELES, CA 900650000
Gen County:	Los Angeles
TSD EPA ID:	CAD099452708
TSD County:	Los Angeles
Waste Category:	Waste oil and mixed oil
Disposal Method:	Recycler
Tons:	.4587
Facility County:	Los Angeles

Gepaid:	CAL000094994
Contact:	JOSE CHAVEZ
Telephone:	2132565599
Facility Addr2:	Not reported
Mailing Name:	Not reported
Mailing Address:	3426 VERDUGO RD
Mailing City,St,Zip:	LOS ANGELES, CA 900650000



MAP FINDINGS  
FOCUS MAP 12

Map ID Site Database(s) EPA ID Number

---

**YESTER YEAR AUTOMOTIVE (Continued)**

**S100878590**

Gen County: Los Angeles  
TSD EPA ID: CAD099452708  
TSD County: Los Angeles  
Waste Category: Unspecified aqueous solution  
Disposal Method: Recycler  
Tons: .2710  
Facility County: Los Angeles

Gepaid: CAL000094994  
Contact: JOSE CHAVEZ  
Telephone: 2132565599  
Facility Addr2: Not reported  
Mailing Name: Not reported  
Mailing Address: 3426 VERDUGO RD  
Mailing City,St,Zip: LOS ANGELES, CA 900650000  
Gen County: Los Angeles  
TSD EPA ID: CAD099452708  
TSD County: Los Angeles  
Waste Category: Waste oil and mixed oil  
Disposal Method: Recycler  
Tons: .4170  
Facility County: Los Angeles

Gepaid: CAL000094994  
Contact: JOSE CHAVEZ  
Telephone: 2132565599  
Facility Addr2: Not reported  
Mailing Name: Not reported  
Mailing Address: 3426 VERDUGO RD  
Mailing City,St,Zip: LOS ANGELES, CA 900650000  
Gen County: Los Angeles  
TSD EPA ID: CAD099452708  
TSD County: Los Angeles  
Waste Category: Waste oil and mixed oil  
Disposal Method: Recycler  
Tons: 1.3344  
Facility County: Los Angeles

Gepaid: CAL000094994  
Contact: JOSE CHAVEZ  
Telephone: 2132565599  
Facility Addr2: Not reported  
Mailing Name: Not reported  
Mailing Address: 3426 VERDUGO RD  
Mailing City,St,Zip: LOS ANGELES, CA 900650000  
Gen County: Los Angeles  
TSD EPA ID: CAD099452708  
TSD County: Los Angeles  
Waste Category: Waste oil and mixed oil  
Disposal Method: Recycler  
Tons: 1.8556  
Facility County: Los Angeles

[Click this hyperlink](#) while viewing on your computer to access additional CA\_HAZNET: detail in the EDR Site Report.

MAP FINDINGS  
FOCUS MAP 12

Map ID	Site	Database(s)	EPA ID Number
--------	------	-------------	---------------

**YESTER YEAR AUTOMOTIVE (Continued)**

**S100878590**

LUST:

Region:	STATE
Status:	Case Closed
Case Number:	900650143
Local Case #:	Not reported
Chemical:	Gasoline
Qty Leaked:	Not reported
Abate Method:	Not reported
Release Date:	1989-10-31 00:00:00
Discover Date:	Not reported
Report Date:	1996-07-24 00:00:00
Enforcement Dt:	Not reported
Review Date:	1989-11-20 00:00:00
Enter Date:	1989-11-20 00:00:00
Stop Date:	Not reported
Confirm Leak:	Not reported
Case Type:	Soil only
Cross Street:	035 AVENUE
Enf Type:	Not reported
Funding:	Not reported
How Discovered:	Not reported
How Stopped:	Not reported
Leak Cause:	Not reported
Leak Source:	Not reported
Global Id:	T0603701187
Workplan:	Not reported
Prelim Assess:	Not reported
Pollution Char:	Not reported
Remed Plan:	1989-10-20 00:00:00
Remed Action:	Not reported
Monitoring:	Not reported
MTBE Date:	Not reported
GW Qualifier:	Not reported
Soil Qualifier:	Not reported
Max MTBE GW ppb:	Not reported
Max MTBE Soil ppb:	Not reported
County:	19
Org Name:	Not reported
Reg Board:	Los Angeles Region
Contact Person:	Not reported
Responsible Party:	ENSOTECH INCORPORATED
RP Address:	7949 AJAY DRIVE, SUN VALLEY, 91352
Interim:	Not reported
Oversight Prgm:	LUST
MTBE Class:	*
MTBE Conc:	0
MTBE Fuel:	1
MTBE Tested:	Site NOT Tested for MTBE.Includes Unknown and Not Analyzed.
Staff:	YR
Staff Initials:	TP
Lead Agency:	Regional Board
Local Agency:	19050
Hydr Basin #:	SAN FERNANDO VALLEY
Beneficial:	Not reported
Priority:	Not reported
Cleanup Fund Id:	Not reported
Work Suspended:	Not reported

MAP FINDINGS  
FOCUS MAP 12

Map ID      Site      Database(s)      EPA ID Number

**YESTER YEAR AUTOMOTIVE (Continued)**

**S100878590**

Operator:            OLD CASE #112089-02  
Water System Name: Not reported  
Well Name:            Not reported  
Distance To LUST:    0  
Waste Discharge Global ID: Not reported  
Waste Disch Assigned Name: Not reported  
Summary:             Not reported

**LUST REG 4:**

Region:                4  
Regional Board:        04  
County:                Los Angeles  
facid:                  900650143  
Status:                Case Closed  
Substance:             Gasoline  
Substance Quantity:   Not reported  
Local Case No:         Not reported  
Case Type:             Soil  
Abatement Method Used at the Site:            Not reported  
Global ID:              T0603701187  
W Global ID:            Not reported  
Staff:                  UNK  
Local Agency:          19050  
Cross Street:          035 AVENUE  
Enforcement Type:     Not reported  
Date Leak Discovered: Not reported  
Date Leak First Reported:                    10/31/1989  
Date Leak Record Entered: 11/20/1989  
Date Confirmation Began: Not reported  
Date Leak Stopped:    Not reported  
Date Case Last Changed on Database:            11/20/1989  
Date the Case was Closed:                    7/24/1996  
How Leak Discovered: Not reported  
How Leak Stopped:     Not reported  
Cause of Leak:         Not reported  
Leak Source:            Not reported  
Operator:                OLD CASE #112089-02  
Water System:           Not reported  
Well Name:              Not reported  
Approx. Dist To Production Well (ft):            3855.0630484770162758392359738  
Source of Cleanup Funding: Not reported  
Preliminary Site Assessment Workplan Submitted: Not reported  
Preliminary Site Assessment Began: Not reported  
Pollution Characterization Began: Not reported  
Remediation Plan Submitted:                    10/20/1989  
Remedial Action Underway: Not reported  
Post Remedial Action Monitoring Began: Not reported  
Enforcement Action Date: Not reported  
Historical Max MTBE Date: Not reported  
Hist Max MTBE Conc in Groundwater: Not reported  
Hist Max MTBE Conc in Soil: Not reported  
Significant Interim Remedial Action Taken: Not reported  
GW Qualifier:           Not reported  
Soil Qualifier:          Not reported  
Organization:           Not reported  
Owner Contact:         Not reported  
Responsible Party:      ENSOTECH INCORPORATED

MAP FINDINGS  
FOCUS MAP 12

Map ID	Site	Database(s)	EPA ID Number
--------	------	-------------	---------------

**YESTER YEAR AUTOMOTIVE (Continued)**

**S100878590**

RP Address: 7949 AJAY DRIVE, SUN VALLEY, 91352  
 Program: LUST  
 Lat/Long: 34.1138691 / -1  
 Local Agency Staff: PEJ  
 Beneficial Use: Not reported  
 Priority: Not reported  
 Cleanup Fund Id: Not reported  
 Suspended: Not reported  
 Assigned Name: Not reported  
 Summary: Not reported

Cortese:  
 Region: CORTESE  
 Facility Addr2: 3426 VERDUGO RD

203

**YESTER-YEAR AUTO  
 3426 VERDUGO RD  
 LOS ANGELES, CA 90065**

**CA FID UST S101582997  
 SWEEPS UST N/A**

CA FID UST:  
 Facility ID: 19002165  
 Regulated By: UTNKI  
 Regulated ID: Not reported  
 Cortese Code: Not reported  
 SIC Code: Not reported  
 Facility Phone: 2132565599  
 Mail To: Not reported  
 Mailing Address: 3426 VERDUGO RD  
 Mailing Address 2: Not reported  
 Mailing City,St,Zip: LOS ANGELES 900650000  
 Contact: Not reported  
 Contact Phone: Not reported  
 DUNs Number: Not reported  
 NPDES Number: Not reported  
 EPA ID: Not reported  
 Comments: Not reported  
 Status: Inactive

SWEEPS UST:  
 Status: Not reported  
 Comp Number: 7383  
 Number: Not reported  
 Board Of Equalization: Not reported  
 Ref Date: Not reported  
 Act Date: Not reported  
 Created Date: Not reported  
 Tank Status: Not reported  
 Owner Tank Id: Not reported  
 Swrcb Tank Id: Not reported  
 Actv Date: Not reported  
 Capacity: Not reported  
 Tank Use: Not reported  
 Stg: Not reported  
 Content: Not reported  
 Number Of Tanks: 0

MAP FINDINGS  
FOCUS MAP 12

Map ID	Site	Database(s)	EPA ID Number
--------	------	-------------	---------------

203	<b>J AND J AUTO PARTS 3420 VERDUGO RD LOS ANGELES, CA 90065</b>	<b>RCRA-SQG FINDS</b>	<b>1000596509 CAD983604810</b>
-----	---	---------------------------	------------------------------------

RCRA-SQG:

Date form received by agency: 09/04/1991  
 Facility name: J AND J AUTO PARTS  
 Facility address: 3420 VERDUGO RD  
 LOS ANGELES, CA 90065  
 EPA ID: CAD983604810  
 Contact: BILL BURNS  
 Contact address: 3420 VERDUGO RD  
 LOS ANGELES, CA 90065  
 Contact country: US  
 Contact telephone: (213) 256-2153  
 Contact email: Not reported  
 EPA Region: 09  
 Classification: Small Small Quantity Generator  
 Description: Handler: generates more than 100 and less than 1000 kg of hazardous waste during any calendar month and accumulates less than 6000 kg of hazardous waste at any time; or generates 100 kg or less of hazardous waste during any calendar month, and accumulates more than 1000 kg of hazardous waste at any time

Owner/Operator Summary:

Owner/operator name: WILLIAM J BURNS  
 Owner/operator address: 3420 VERDUGO RD  
 LOS ANGELES, CA 90065  
 Owner/operator country: Not reported  
 Owner/operator telephone: (213) 256-2153  
 Legal status: Private  
 Owner/Operator Type: Owner  
 Owner/Op start date: Not reported  
 Owner/Op end date: Not reported

Handler Activities Summary:

U.S. importer of hazardous waste: Unknown  
 Mixed waste (haz. and radioactive): Unknown  
 Recycler of hazardous waste: No  
 Transporter of hazardous waste: No  
 Treater, storer or disposer of HW: No  
 Underground injection activity: No  
 On-site burner exemption: Unknown  
 Furnace exemption: Unknown  
 Used oil fuel burner: No  
 Used oil processor: No  
 User oil refiner: No  
 Used oil fuel marketer to burner: No  
 Used oil Specification marketer: No  
 Used oil transfer facility: No  
 Used oil transporter: No  
 Off-site waste receiver: Commercial status unknown

Violation Status: No violations found

FINDS:

Other Pertinent Environmental Activity Identified at Site

RCRAInfo is a national information system that supports the Resource



MAP FINDINGS  
FOCUS MAP 12

Map ID	Site	Database(s)	EPA ID Number
--------	------	-------------	---------------

**J AND J AUTO PARTS (Continued)**

**1000596509**

Conservation and Recovery Act (RCRA) program through the tracking of events and activities related to facilities that generate, transport, and treat, store, or dispose of hazardous waste. RCRAInfo allows RCRA program staff to track the notification, permit, compliance, and corrective action activities required under RCRA.

212

**J F COCHRAN  
3109 CASITAS AVENUE  
LOS ANGELES, CA 90039**

**ENVIROSTOR S100196699  
N/A**

ENVIROSTOR:

Site Type:	Historical
Site Type Detailed:	* Historical
Acres:	0
NPL:	NO
Regulatory Agencies:	NONE SPECIFIED
Lead Agency:	NONE SPECIFIED
Program Manager:	Not reported
Supervisor:	Harlan Jeche
Division Branch:	Chatsworth
Facility ID:	19281174
Site Code:	Not reported
Assembly:	45
Senate:	21
Special Program:	* Site Char & Assess Grant (CERCLA 104)
Status:	No Further Action
Status Date:	1985-04-01 00:00:00
Restricted Use:	NO
Funding:	Not reported
Latitude:	34.113449388107
Longitude:	-118.248391684603
Alias Name:	CAD067754523
Alias Type:	EPA Identification Number
Alias Name:	19281174
Alias Type:	Envirostor ID Number
Alias Name:	COCHRAN, J F
Alias Type:	Alternate Name
APN:	NONE SPECIFIED
APN Description:	Not reported
Comments:	FACILITY IDENTIFIED ID FROM DRIVE-BYS IN VICINITY. FACILITY DRIVE-BY ADJ TO RR TRACKS. DRUMS, CANS ADJ TO METAL SHACK. STAINS ON PAVEMENT.T/C W/ COCHRAN,213-663-2104,1/10/85- 1)SOURCE ACT: COSMETICS PROD 2)YR OF OPER: 1963 TO PRESENT SUBMIT TO EPA PRELIM ASSESS DONE CERCLA 104

Completed Info:

Completed Area Name:	PROJECT WIDE
Completed Sub Area Name:	Not reported
Completed Document Type:	Discovery
Completed Date:	1983-04-19 00:00:00
Completed Area Name:	PROJECT WIDE
Completed Sub Area Name:	Not reported
Completed Document Type:	Preliminary Assessment Report
Completed Date:	1985-04-01 00:00:00

MAP FINDINGS  
FOCUS MAP 12

Map ID	Site	Database(s)	EPA ID Number
--------	------	-------------	---------------

**J F COCHRAN (Continued)**

**S100196699**

Confirmed: 31000-NO  
 Confirmed Description: Not reported  
 Future Area Name: Not reported  
 Future Sub Area Name: Not reported  
 Future Document Type: Not reported  
 Future Due Date: Not reported  
 Media Affected: NONE SPECIFIED,31000  
 Media Affected Desc: Not reported  
 Media Affected Desc: Not reported

Management:  
 Management Required: NONE SPECIFIED  
 Management Required Desc: Not reported  
 Potential: NMA  
 Potential Description: Not reported  
 Schedule Area Name: Not reported  
 Schedule Sub Area Name: Not reported  
 Schedule Document Type: Not reported  
 Schedule Due Date: Not reported  
 Schedule Revised Date: Not reported  
 PastUse: MANUFACTURING - OTHER

225

**GREG MASHBURN  
 3332 EAGLE ROCK BLVD  
 LOS ANGELES, CA 90065**

**CA FID UST S101583777  
 SWEEPS UST N/A**

CA FID UST:  
 Facility ID: 19006092  
 Regulated By: UTNKA  
 Regulated ID: Not reported  
 Cortese Code: Not reported  
 SIC Code: Not reported  
 Facility Phone: 2130000000  
 Mail To: Not reported  
 Mailing Address: 3332 EAGLE ROCK BLVD  
 Mailing Address 2: Not reported  
 Mailing City,St,Zip: LOS ANGELES 900650000  
 Contact: Not reported  
 Contact Phone: Not reported  
 DUNs Number: Not reported  
 NPDES Number: Not reported  
 EPA ID: Not reported  
 Comments: Not reported  
 Status: Active

SWEEPS UST:  
 Status: Not reported  
 Comp Number: 7204  
 Number: Not reported  
 Board Of Equalization: Not reported  
 Ref Date: Not reported  
 Act Date: Not reported  
 Created Date: Not reported  
 Tank Status: Not reported  
 Owner Tank Id: Not reported  
 Swrcb Tank Id: Not reported  
 Actv Date: Not reported  
 Capacity: Not reported

MAP FINDINGS  
FOCUS MAP 12

Map ID	Site	Database(s)	EPA ID Number
	<b>GREG MASHBURN (Continued)</b>		<b>S101583777</b>
	Tank Use: Not reported		
	Stg: Not reported		
	Content: Not reported		
	Number Of Tanks: Not reported		
<b>229</b>	<b>BILT-WELL ROOF &amp; MATERIALCO 3310 VERDUGO RD LOS ANGELES, CA 90065</b>	<b>UST</b>	<b>U003938450 N/A</b>
	UST:		
	Local Agency: Los Angeles, Los Angeles County		
	Facility ID: 23586		
<b>229</b>	<b>BILT-WELL ROOFING 3310 VERDUGO RD LOS ANGELES, CA 90065</b>	<b>LUST Cortese CA FID UST SWEEPS UST</b>	<b>S101587748 N/A</b>
	LUST:		
	Region: STATE		
	Status: Remedial action (cleanup) Underway		
	Case Number: 900650252		
	Local Case #: Not reported		
	Chemical: Gasoline		
	Qty Leaked: Not reported		
	Abate Method: Not reported		
	Release Date: 1998-11-09 00:00:00		
	Discover Date: 1998-11-04 00:00:00		
	Report Date: Not reported		
	Enforcement Dt: Not reported		
	Review Date: Not reported		
	Enter Date: Not reported		
	Stop Date: 1998-11-04 00:00:00		
	Confirm Leak: 1998-11-09 00:00:00		
	Case Type: Other ground water affected		
	Cross Street: AVENUE 33		
	Enf Type: Not reported		
	Funding: SEL		
	How Discovered: Repair Tank		
	How Stopped: Not reported		
	Leak Cause: Not reported		
	Leak Source: UNK		
	Global Id: T0603701197		
	Workplan: 1999-11-22 00:00:00		
	Prelim Assess: 2000-11-27 00:00:00		
	Pollution Char: 2002-09-06 00:00:00		
	Remed Plan: 2002-01-14 00:00:00		
	Remed Action: 2006-10-10 00:00:00		
	Monitoring: Not reported		
	MTBE Date: Not reported		
	GW Qualifier: Not reported		
	Soil Qualifier: Not reported		
	Max MTBE GW ppb: Not reported		

MAP FINDINGS  
FOCUS MAP 12

Map ID Site Database(s) EPA ID Number

**BILT-WELL ROOFING (Continued)**

**S101587748**

Max MTBE Soil ppb: 1190  
 County: 19  
 Org Name: Not reported  
 Reg Board: Los Angeles Region  
 Contact Person: Not reported  
 Responsible Party: STEVE RADENBAUGH  
 RP Address: P.O. BOX 65827  
 Interim: Not reported  
 Oversight Prgm: LUST  
 MTBE Class: \*  
 MTBE Conc: 1  
 MTBE Fuel: 1  
 MTBE Tested: MTBE Detected. Site tested for MTBE and MTBE detected  
 Staff: CEC  
 Staff Initials: HRQ  
 Lead Agency: Regional Board  
 Local Agency: 19050  
 Hydr Basin #: SAN FERNANDO VALLEY  
 Beneficial: Not reported  
 Priority: Not reported  
 Cleanup Fund Id: Not reported  
 Work Suspended: Not reported  
 Operator: Not reported  
 Water System Name: Not reported  
 Well Name: Not reported  
 Distance To Lust: 0  
 Waste Discharge Global ID: Not reported  
 Waste Disch Assigned Name: Not reported  
 Summary: STAFF WILL REQUEST AN URF FROM THE RP.; 11/22/99 SOIL EXCAVATION REPORT;  
 11/24/99 WELL INSTALLATION WP & HEALTH AND SAFETY PLAN; 12/29/00 REVISED SITE  
 MAP & HEALTH & SAFETY PLAN

**LUST REG 4:**

Region: 4  
 Regional Board: 04  
 County: Los Angeles  
 facid: 900650252  
 Status: Pollution Characterization  
 Substance: Gasoline  
 Substance Quantity: Not reported  
 Local Case No: Not reported  
 Case Type: Groundwater  
 Abatement Method Used at the Site: Not reported  
 Global ID: T0603701197  
 W Global ID: Not reported  
 Staff: CEC  
 Local Agency: 19050  
 Cross Street: Not reported  
 Enforcement Type: SEL  
 Date Leak Discovered: 11/4/1998  
 Date Leak First Reported: 11/9/1998  
 Date Leak Record Entered: Not reported  
 Date Confirmation Began: 11/9/1998  
 Date Leak Stopped: 11/4/1998  
 Date Case Last Changed on Database: 5/30/2002  
 Date the Case was Closed: Not reported  
 How Leak Discovered: Repair Tank

MAP FINDINGS  
FOCUS MAP 12

Map ID Site Database(s) EPA ID Number

**BILT-WELL ROOFING (Continued)**

**S101587748**

How Leak Stopped: Not reported  
Cause of Leak: Not reported  
Leak Source: UNK  
Operator: Not reported  
Water System: Not reported  
Well Name: Not reported  
Approx. Dist To Production Well (ft): 3568.7147658971845801415853205  
Source of Cleanup Funding: UNK  
Preliminary Site Assessment Workplan Submitted: 11/22/1999  
Preliminary Site Assessment Began: 11/27/2000  
Pollution Characterization Began: 9/6/2002  
Remediation Plan Submitted: 1/14/2002  
Remedial Action Underway: Not reported  
Post Remedial Action Monitoring Began: Not reported  
Enforcement Action Date: Not reported  
Historical Max MTBE Date: 3/14/2003  
Hist Max MTBE Conc in Groundwater: 9.3  
Hist Max MTBE Conc in Soil: 1190  
Significant Interim Remedial Action Taken: Not reported  
GW Qualifier: =  
Soil Qualifier: Not reported  
Organization: Not reported  
Owner Contact: Not reported  
Responsible Party: STEVE RADENBAUGH  
RP Address: P.O. BOX 65827  
Program: LUST  
Lat/Long: 34.1118542 / -1  
Local Agency Staff: PEJ  
Beneficial Use: Not reported  
Priority: Not reported  
Cleanup Fund Id: Not reported  
Suspended: Not reported  
Assigned Name: Not reported  
Summary: STAFF WILL REQUEST AN URF FROM THE RP.; 11/22/99 SOIL EXCAVATION REPORT; 11/24/99 WELL INSTALLATION WP & HEALTH AND SAFETY PLAN; 12/29/00 REVISED SITE MAP & HEALTH & SAFETY PLAN

**Cortese:**

Region: CORTESE  
Facility Addr2: 3310 VERDUGO RD

**CA FID UST:**

Facility ID: 19055958  
Regulated By: UTNKA  
Regulated ID: Not reported  
Cortese Code: Not reported  
SIC Code: Not reported  
Facility Phone: 2132542888  
Mail To: Not reported  
Mailing Address: 3310 VERDUGO RD  
Mailing Address 2: Not reported  
Mailing City,St,Zip: LOS ANGELES 900650000  
Contact: Not reported  
Contact Phone: Not reported  
DUNs Number: Not reported  
NPDES Number: Not reported



MAP FINDINGS  
FOCUS MAP 12

Map ID	Site	Database(s)	EPA ID Number
--------	------	-------------	---------------

**BILT-WELL ROOFING (Continued)**

**S101587748**

EPA ID: Not reported  
Comments: Not reported  
Status: Active

**SWEEPS UST:**

Status: A  
Comp Number: 5062  
Number: 1  
Board Of Equalization: Not reported  
Ref Date: 02-25-93  
Act Date: 02-25-93  
Created Date: 02-29-88  
Tank Status: Not reported  
Owner Tank Id: Not reported  
Swrcb Tank Id: Not reported  
Actv Date: Not reported  
Capacity: Not reported  
Tank Use: Not reported  
Stg: Not reported  
Content: Not reported  
Number Of Tanks: Not reported

**235 EAGLE ROCK SHEET METAL  
3277 VERDUGO RD  
LOS ANGELES, CA 90065**

**WIP S106769191  
N/A**

**WIP:**

Region: 4  
File Number: 112.0857  
**File Status: Historical**  
Staff: UNIDENTIFIED  
Facility Suite: Not reported

**235 AMERICAN CONTRACTING SERVICES,  
3271 VERDUGO RD  
LOS ANGELES, CA 90065**

**HIST UST U001562444  
N/A**

**HIST UST:**

Region: STATE  
Facility ID: 00000008041  
Facility Type: Other  
Other Type: ROOFING CONTRACTOR  
Total Tanks: 0001  
Contact Name: CHUCK CIMAGLIA  
Telephone: 2137700155  
Owner Name: AMERICAN CONTRACTING SERVICES,  
Owner Address: 16519 SO. BROADWAY  
Owner City,St,Zip: GARDENA, CA 90248

Tank Num: 001  
Container Num: 1  
Year Installed: Not reported  
Tank Capacity: 00007365  
Tank Used for: PRODUCT  
Type of Fuel: UNLEADED  
Tank Construction: Not reported

MAP FINDINGS  
FOCUS MAP 12

Map ID	Site	Database(s)	EPA ID Number
--------	------	-------------	---------------

**AMERICAN CONTRACTING SERVICES, (Continued)**

**U001562444**

Leak Detection: Stock Inventor

235

**BRYANT ORGANIZATIONS INC  
3271 VERDUGO RD  
LOS ANGELES, CA 90065**

**CA FID UST S101586238  
WIP N/A  
SWEEPS UST**

CA FID UST:

Facility ID: 19042250  
Regulated By: UTKNI  
Regulated ID: 00008041  
Cortese Code: Not reported  
SIC Code: Not reported  
Facility Phone: 2137700155  
Mail To: Not reported  
Mailing Address: 16519 S BROADWAY  
Mailing Address 2: Not reported  
Mailing City,St,Zip: LOS ANGELES 900650000  
Contact: Not reported  
Contact Phone: Not reported  
DUNs Number: Not reported  
NPDES Number: Not reported  
EPA ID: Not reported  
Comments: Not reported  
Status: Inactive

WIP:

Region: 4  
File Number: 112.0858  
**File Status: Backlog**  
Staff: UNIDENTIFIED  
Facility Suite: Not reported

SWEEPS UST:

Status: Not reported  
Comp Number: 950  
Number: Not reported  
Board Of Equalization: 44-011495  
Ref Date: Not reported  
Act Date: Not reported  
Created Date: Not reported  
Tank Status: Not reported  
Owner Tank Id: Not reported  
Swrcb Tank Id: 19-050-000950-000001  
Actv Date: Not reported  
Capacity: 7365  
Tank Use: M.V. FUEL  
Stg: PRODUCT  
Content: REG UNLEADED  
Number Of Tanks: 1

MAP FINDINGS  
FOCUS MAP 12

Map ID	Site	Database(s)	EPA ID Number
235	<b>AMERICAN CONTRACTING SERVICES</b> <b>3271 VERDUGO RD.</b> <b>LOS ANGELES, CA 90065</b>  SLIC: Region: STATE Global Id: SL603799096 Assigned Name: SLICSITE Lead Agency Contact: CURT CHARMLEY Lead Agency: LOS ANGELES RWQCB (REGION 4) Lead Agency Case Number: 112.0858 Responsible Party: UNKNOWN Recent DTW: Not reported Substance Released: VOC <b>Facility Status: Reopen Previously Closed Case</b>	SLIC	S106484879 N/A
235	<b>CHAMPION ROOFS INC.</b> <b>3257 VERDUGO RD</b> <b>LOS ANGELES, CA 90065</b>  WIP: Region: 4 File Number: 112.0859 <b>File Status: Historical</b> Staff: UNIDENTIFIED Facility Suite: Not reported	WIP	S106769192 N/A
235	<b>CALIFORNIA PAVING &amp; GRADING CO</b> <b>3253 VERDUGO RD</b> <b>LOS ANGELES, CA 90065</b>  HAZNET: Gepaid: CAL000067346 Contact: FOSTER DENNIS & LEE SEPIELLI Telephone: 2132551144 Facility Addr2: Not reported Mailing Name: Not reported Mailing Address: 3253 VERDUGO RD Mailing City,St,Zip: LOS ANGELES, CA 900652035 Gen County: Los Angeles TSD EPA ID: CAT000613893 TSD County: Los Angeles Waste Category: Aqueous solution with less than 10% total organic residues Disposal Method: Transfer Station Tons: .1250 Facility County: Los Angeles  Gepaid: CAL000067346 Contact: FOSTER DENNIS & LEE SEPIELLI Telephone: 2132551144 Facility Addr2: Not reported Mailing Name: Not reported Mailing Address: 3253 VERDUGO RD Mailing City,St,Zip: LOS ANGELES, CA 900652035 Gen County: Los Angeles TSD EPA ID: CAT000613893 TSD County: Los Angeles Waste Category: Aqueous solution with less than 10% total organic residues	HAZNET HIST UST	U001562447 N/A

MAP FINDINGS  
FOCUS MAP 12

Map ID	Site	Database(s)	EPA ID Number
--------	------	-------------	---------------

**CALIFORNIA PAVING & GRADING CO (Continued)**

**U001562447**

Disposal Method:	Treatment, Tank
Tons:	.0500
Facility County:	Los Angeles
Gepaid:	CAL000067346
Contact:	FOSTER DENNIS & LEE SEPIELLI
Telephone:	2132551144
Facility Addr2:	Not reported
Mailing Name:	Not reported
Mailing Address:	3253 VERDUGO RD
Mailing City,St,Zip:	LOS ANGELES, CA 900652035
Gen County:	Los Angeles
TSD EPA ID:	CAD093459485
TSD County:	Fresno
Waste Category:	Organic liquids with metals Alkaline solution (pH <UN-> 12.5) with metals (antimony, arsenic, barium, beryllium, cadmium, chromium, cobalt, copper, lead, mercury, molybdenum, nickel, selenium, silver, thallium, vanadium, and zinc)
Disposal Method:	Transfer Station
Tons:	.1875
Facility County:	Los Angeles
Gepaid:	CAL000067346
Contact:	FOSTER DENNIS & LEE SEPIELLI
Telephone:	2132551144
Facility Addr2:	Not reported
Mailing Name:	Not reported
Mailing Address:	3253 VERDUGO RD
Mailing City,St,Zip:	LOS ANGELES, CA 900652035
Gen County:	Los Angeles
TSD EPA ID:	CAT000613893
TSD County:	Los Angeles
Waste Category:	Aqueous solution with less than 10% total organic residues
Disposal Method:	Transfer Station
Tons:	0.0542
Facility County:	Los Angeles
Gepaid:	CAL000067346
Contact:	FOSTER DENNIS & LEE SEPIELLI
Telephone:	2132551144
Facility Addr2:	Not reported
Mailing Name:	Not reported
Mailing Address:	3253 VERDUGO RD
Mailing City,St,Zip:	LOS ANGELES, CA 900652035
Gen County:	Los Angeles
TSD EPA ID:	CAT080013352
TSD County:	Los Angeles
Waste Category:	Waste oil and mixed oil
Disposal Method:	Recycler
Tons:	0.417
Facility County:	Los Angeles

[Click this hyperlink](#) while viewing on your computer to access 1 additional CA\_HAZNET: record(s) in the EDR Site Report.

HIST UST:  
Region: STATE

MAP FINDINGS  
FOCUS MAP 12

Map ID	Site	Database(s)	EPA ID Number
--------	------	-------------	---------------

**CALIFORNIA PAVING & GRADING CO (Continued)**

**U001562447**

Facility ID: 00000034129  
 Facility Type: Not reported  
 Other Type: Not reported  
 Total Tanks: 0001  
 Contact Name: Not reported  
 Telephone: 8182474216  
 Owner Name: CALIFORNIA PAVING & GRADING CO  
 Owner Address: 3253 VERDUGA ROAD  
 Owner City,St,Zip: LOS ANGELES, CA 90065

Tank Num: 001  
 Container Num: 1  
 Year Installed: Not reported  
 Tank Capacity: 00002000  
 Tank Used for: PRODUCT  
 Type of Fuel: PREMIUM  
 Tank Construction: 3/16" gauge  
 Leak Detection: None

**235 CALIFORNIA PAVING & GRADING CO  
 3253 VERDUGO RD  
 LOS ANGELES, CA 90065**

**UST U003982093  
 SWEEPS UST N/A**

UST:  
 Local Agency: Los Angeles, Los Angeles County  
 Facility ID: 25143

SWEEPS UST:  
 Status: A  
 Comp Number: 1941  
 Number: 9  
 Board Of Equalization: 44-012089  
 Ref Date: 01-22-93  
 Act Date: 04-07-94  
 Created Date: 02-29-88  
 Tank Status: A  
 Owner Tank Id: Not reported  
 Swrcb Tank Id: 19-050-001941-000001  
 Actv Date: 04-20-88  
 Capacity: 2000  
 Tank Use: M.V. FUEL  
 Stg: P  
 Content: REG UNLEADED  
 Number Of Tanks: 1

**235 CALIFORNIA PAVING & GRADING CO  
 3253 VERDUGO RD  
 LOS ANGELES, CA 90065**

**CA FID UST S101617607  
 WIP N/A**

CA FID UST:  
 Facility ID: 19041127  
 Regulated By: UTNKA  
 Regulated ID: 00034129  
 Cortese Code: Not reported  
 SIC Code: Not reported  
 Facility Phone: 8182474216



MAP FINDINGS  
FOCUS MAP 12

Map ID      Site      Database(s)      EPA ID Number

---

**CALIFORNIA PAVING & GRADING CO (Continued)**

**S101617607**

Mail To: Not reported  
Mailing Address: 3253 VERDUGA RD  
Mailing Address 2: Not reported  
Mailing City,St,Zip: LOS ANGELES 900650000  
Contact: Not reported  
Contact Phone: Not reported  
DUNs Number: Not reported  
NPDES Number: Not reported  
EPA ID: Not reported  
Comments: Not reported  
Status: Active

WIP:

Region: 4  
File Number: 112.0860  
**File Status: Historical**  
Staff: UNIDENTIFIED  
Facility Suite: Not reported

235

**CALIFORNIA PAVING & GRADING  
3253 VERDUGO RD  
LOS ANGELES, CA 90065**

**LUST S106174855  
N/A**

LUST:

Region: STATE  
Status: Remedial action (cleanup) Underway  
Case Number: 900650307  
Local Case #: Not reported  
Chemical: Gasoline  
Qty Leaked: Not reported  
Abate Method: Not reported  
Release Date: 2002-03-13 00:00:00  
Discover Date: 1999-03-12 00:00:00  
Report Date: Not reported  
Enforcement Dt: Not reported  
Review Date: Not reported  
Enter Date: Not reported  
Stop Date: Not reported  
Confirm Leak: 1999-03-12 00:00:00  
Case Type: Soil only  
Cross Street: WEST AVE 35  
Enf Type: Not reported  
Funding: NOV  
How Discovered: OM  
How Stopped: Close Tank  
Leak Cause: Not reported  
Leak Source: Not reported  
Global Id: T0603731926  
Workplan: 2002-08-14 00:00:00  
Prelim Assess: 2002-02-25 00:00:00  
Pollution Char: 2003-05-30 00:00:00  
Remed Plan: 2005-03-24 00:00:00  
Remed Action: 2005-03-24 00:00:00  
Monitoring: Not reported  
MTBE Date: Not reported  
GW Qualifier: Not reported  
Soil Qualifier: Not reported

MAP FINDINGS  
FOCUS MAP 12

Map ID Site Database(s) EPA ID Number

**CALIFORNIA PAVING & GRADING (Continued)**

**S106174855**

Max MTBE GW ppb: Not reported  
 Max MTBE Soil ppb: Not reported  
 County: 19  
 Org Name: Not reported  
 Reg Board: Los Angeles Region  
 Contact Person: Not reported  
 Responsible Party: DENNIS FOSTER  
 RP Address: P.O. BOX 221091  
 Interim: Not reported  
 Oversight Prgm: LUST  
 MTBE Class: \*  
 MTBE Conc: 0  
 MTBE Fuel: 1  
 MTBE Tested: Site NOT Tested for MTBE.Includes Unknown and Not Analyzed.  
 Staff: JW  
 Staff Initials: TP  
 Lead Agency: Regional Board  
 Local Agency: 19050  
 Hydr Basin #: SAN FERNANDO VALLEY  
 Beneficial: Not reported  
 Priority: Not reported  
 Cleanup Fund Id: Not reported  
 Work Suspended: Not reported  
 Operator: Not reported  
 Water System Name: Not reported  
 Well Name: Not reported  
 Distance To Lust: 0  
 Waste Discharge Global ID: Not reported  
 Waste Disch Assigned Name: Not reported  
 Summary: LA CITY FD.REFERRED CASE TO LARWQCB 3/6/02

**LUST REG 4:**

Region: 4  
 Regional Board: 04  
 County: Los Angeles  
 facid: 900650307  
 Status: Preliminary site assessment workplan submitted  
 Substance: Gasoline  
 Substance Quantity: Not reported  
 Local Case No: Not reported  
 Case Type: Soil  
 Abatement Method Used at the Site: Not reported  
 Global ID: T0603731926  
 W Global ID: Not reported  
 Staff: JW  
 Local Agency: 19050  
 Cross Street: WEST AVE 35  
 Enforcement Type: SEL  
 Date Leak Discovered: 3/12/1999  
 Date Leak First Reported: 3/13/2002  
 Date Leak Record Entered: Not reported  
 Date Confirmation Began: 3/12/1999  
 Date Leak Stopped: Not reported  
 Date Case Last Changed on Database: 8/8/2002  
 Date the Case was Closed: Not reported  
 How Leak Discovered: OM  
 How Leak Stopped: Close Tank

MAP FINDINGS  
FOCUS MAP 12

Map ID Site Database(s) EPA ID Number

**CALIFORNIA PAVING & GRADING (Continued)**

**S106174855**

Cause of Leak: Not reported  
 Leak Source: Not reported  
 Operator: Not reported  
 Water System: Not reported  
 Well Name: Not reported  
 Approx. Dist To Production Well (ft): 4066.6737733250672508392670085  
 Source of Cleanup Funding: Not reported  
 Preliminary Site Assessment Workplan Submitted: 8/14/2002  
 Preliminary Site Assessment Began: Not reported  
 Pollution Characterization Began: Not reported  
 Remediation Plan Submitted: Not reported  
 Remedial Action Underway: Not reported  
 Post Remedial Action Monitoring Began: 3/13/2002  
 Enforcement Action Date: Not reported  
 Historical Max MTBE Date: Not reported  
 Hist Max MTBE Conc in Groundwater: Not reported  
 Hist Max MTBE Conc in Soil: Not reported  
 Significant Interim Remedial Action Taken: Not reported  
 GW Qualifier: Not reported  
 Soil Qualifier: Not reported  
 Organization: Not reported  
 Owner Contact: Not reported  
 Responsible Party: DENNIS FOSTER  
 RP Address: 3253 VERDUGO RD  
 Program: LUST  
 Lat/Long: 34.110848 / -1  
 Local Agency Staff: Not reported  
 Beneficial Use: Not reported  
 Priority: Not reported  
 Cleanup Fund Id: Not reported  
 Suspended: Not reported  
 Assigned Name: Not reported  
 Summary: LA CITY FD.REFERRED CASE TO LARWQCB 3/6/02

242

**AMERICAN CONTRACTING  
3271 EAGLE ROCK BLVD  
LOS ANGELES, CA 90065**

**SLIC S106484873  
WIP N/A**

SLIC:  
 Region: STATE  
 Global Id: SL603799089  
 Assigned Name: SLICSITE  
 Lead Agency Contact: CURT CHARMLEY  
 Lead Agency: LOS ANGELES RWQCB (REGION 4)  
 Lead Agency Case Number: 112.0139  
 Responsible Party: Not reported  
 Recent DTW: Not reported  
 Substance Released: VOC  
**Facility Status: Case Open**

WIP:  
 Region: 4  
 File Number: 112.0139  
**File Status: Backlog**  
 Staff: UNIDENTIFIED  
 Facility Suite: Not reported

MAP FINDINGS  
FOCUS MAP 12

Map ID	Site	Database(s)	EPA ID Number
248	<b>SOUTHERN PACIFIC TRANSPORTATION COMPANY - TAYLOR Y 2800 KERR STREET LOS ANGELES, CA 90039</b>	<b>CA BOND EXP. PLAN RESPONSE ENVIROSTOR HIST Cal-Sites</b>	<b>S100833299 N/A</b>
	<p>CA BOND EXP. PLAN:</p> <p>Responsible Party: RESPONSIBLE PARTY-LEAD SITE CLEANUP WORKPLAN</p> <p>Project Revenue Source Company: Not reported</p> <p>Project Revenue Source Addr: Not reported</p> <p>Project Revenue Source City,St,Zip: Not reported</p> <p>Project Revenue Source Desc: The responsible party is Southern Pacific Transportation Company. DHS will be issuing a remedial action order or entering into an enforceable agreement with the responsible party. DHS has budgeted \$75,000 for oversight/monitoring of the IRM cleanup efforts. DHS will recover 100 percent of direct costs plus staff costs and overhead related to the project. The responsible party will pay all costs associated with the remedial investigation and site remediation activities.</p> <p>Site Description: Southern Pacific Transportation Company, Taylor Yard, is a diesel engine repair yard.</p> <p>Hazardous Waste Desc: The major contaminants are oil and grease, and small amounts of heavy metals. Solvents are suspected contaminants. The site area requiring immediate remediation (IRMs) contains railroad ballast which was excavated when new ties were placed. The contaminated ballast is piled on concrete pads onsite awaiting treatment (a method of soil-washing). A preliminary assessment/site investigation must be conducted to characterize the nature and general extent of the contamination of the entire site.</p> <p>Threat To Public Health &amp; Env: The site is located near the Los Angeles River which is not used for drinking water supplies. Contaminant migration is possible via airborne emissions and ground water. Ground water contamination is suspected but has not yet been verified.</p> <p>Site Activity Status: DHS is acting in an advisory role for the interim remedial measures. The responsible party requested a variance for the soil-washing treatment process (the interim remedial measure). DHS granted the variance and Southern Pacific Transportation Company has commenced the soil-washing treatment.</p> <p>AWP:</p> <p>AWP Facility ID: 19470006</p> <p>Region Code: 3</p> <p>Region: GLENDALE</p> <p>SMBR Branch Code: SA</p> <p>SMBR Branch Unit: SO CAL - GLENDALE</p> <p>Site Name.: Not reported</p> <p>Current Status Date: 04231996</p> <p>Current Status: ANNUAL WORKPLAN - ACTIVE SITE</p> <p>Lead Agency Code: DTSC</p> <p>Lead Agency: DEPT OF TOXIC SUBSTANCES CONTROL</p> <p>Facility Type: responsible party</p> <p>Awp Site Type: RESPONSIBLE PARTY</p> <p>NPL: Not Listed</p> <p>Tier Of AWP Site: Not reported</p> <p>Source Of Funding: F</p> <p>Responsible Staff Member: MISKAROU</p> <p>Supervisor Responsible: Not reported</p> <p>SIC Code: 47</p> <p>Facility SIC: TRANSPORTATION SERVICES</p> <p>RWQCB Code: LA</p> <p>RWQCB Associated With Site: LOS ANGELES</p> <p>Site Access Controlled: Not reported</p> <p>Site Listed HWS List: Not reported</p>		

MAP FINDINGS  
FOCUS MAP 12

Map ID      Site      Database(s)      EPA ID Number

---

**SOUTHERN PACIFIC TRANSPORTATION COMPANY - TAYLOR Y (Continued)**

**S100833299**

Hazard Ranking Score:      Not reported  
 Date Site Hazard Ranked:      Not reported  
 Groundwater Contamination:      Confirmed  
 # Of Contamination Sources:      1  
 Lat/Long:      Not reported  
 Lat/Long (dms):      0 0 0 / 0 0 0  
 Lat/long Method:      Not reported  
 Description Of Entity:      Not reported  
 State Assembly Distt Code:      45  
 State Senate District:      22

**RESPONSE:**

Facility ID:      19470006  
 Site Type:      State Response  
 Site Type Detail:      State Response or NPL  
 Acres:      175  
 National Priorities List:      NO  
 Cleanup Oversight Agencies:      SMBRP  
 Lead Agency:      SMBRP  
 Lead Agency Description:      DTSC - Sit  
 Project Manager:      MICHEL ISKAROUS  
 Supervisor:      Juli Osborne  
 Division Branch:      Chatsworth  
 Site Code:      300358  
 Assembly:      45  
 Senate:      22  
 Special Program Status:      \* RCRA 3012 - Past Haz Waste Disp Inven Site  
 Status:      Active  
 Status Date:      1996-04-23 00:00:00  
 Restricted Use:      NO  
 Funding:      Responsible Party  
 Latitude:      34.1098805555556  
 Longitude:      -118.247125  
 Alias Name:      110033616861  
 Alias Type:      EPA (FRS #)  
 Alias Name:      300358  
 Alias Type:      Project Code (Site Code)  
 Alias Name:      P31063  
 Alias Type:      PCode  
 Alias Name:      CAD000628131  
 Alias Type:      EPA Identification Number  
 Alias Name:      SOUTHERN PAC - TAYLO  
 Alias Type:      Alternate Name  
 Alias Name:      TAYLOR YARD ACTIVE P  
 Alias Type:      Alternate Name  
 Alias Name:      UNION PACIFIC RAILRO  
 Alias Type:      Alternate Name  
 Alias Name:      SALE PARCEL  
 Alias Type:      Alternate Name  
 Alias Name:      SO PACIFIC TRANS CO  
 Alias Type:      Alternate Name  
 Alias Name:      SO PACIFIC TRANS CO  
 Alias Type:      Alternate Name  
 Alias Name:      19470006  
 Alias Type:      Envirostor ID Number

APN:      NONE SPECIFIED



MAP FINDINGS  
FOCUS MAP 12

Map ID Site Database(s) EPA ID Number

**SOUTHERN PACIFIC TRANSPORTATION COMPANY - TAYLOR Y (Continued)**

**S100833299**

APN Description: Not reported  
 Comments: DTSC completed review of the Remedial Investigation Summary Report and provided comments. DTSC granted conditional approval for groundwater monitoring modifications. DTSC reviewed and approved a Removal Action Workplan for Parcel G1. Parcel G1 encompasses the northern 19 acres of parcel G. This subdivision was performed in order to support the sale of parcel G1 to State Parks. Several phases of investigation have DTSC reviewed and approved the IRM report. Facility identified. Local inspection found leaking rinse tank. Now corrected. A Prospective Purchaser Agreement was signed between DTSC and Media Tech Center, LLC, a Delaware Limited Liability Company, which intends to redevelop approximately 50 acres into media/ technical related use projected to include up to 12 new build in Fact sheet DTSC reviewed the revised health risk assessment report and provided comments Sale Parcel: The OU was listed in Cal Sites as a separate site because it was thought that there was no groundwater impact at the site. We decided in June 1997 that in fact there was sufficient contamination to warrant cleanup work at the OU. Cons Twenty thousand (20,000) cubic yards of lead contaminated soil were treated by chemical fixations to reduce the level of soluble lead. The soil was generated from the excavation of the debris pile. The debris pile was excavated to allow for the co Site Screening Done: Site listed in BEP. RWQCB lead site. Preliminary Assessment Done (RCRA 3012): Cleaning locomotive parts with caustic solutions (CERCLA notification). In operation since 1980. Generated forty tons/year of hazardous wastes and disposed at BKK, West Covina. Facility Drive-By: Abandoned Si Sale Parcel: DTSC reviewed the preliminary results of the sampling performed for evaluation of the Soil Gas Vapor Extraction System (SGVES). DTSC has determined that the SGVES has been effective in remediation of the coarse grain soils along the North Removal Action: Rubbish pile removal. Sale Parcel: Removal Action: Removal/Stockpile of TPH-contaminated soil. Design (NPB): Northeast property boundary design of vapor extraction system for chlorinated solvents. Majority of soil excavated during Sale Parcel: Design (HUMP): Design of lead area. Sale Parcel: Design (STOCK): Design of stockpile removal action. gs and 2,200 jobs. heast Property Boundary. DTSC recommends the continued on-off cyclical operation of the SGVES. nstruction of the access road onto Taylor Yard and Metrolink. The treated soil was used as fill on the Sale Parcel. Between the access road and the soil pile storage area, four (4) acres were released for reuse. removal action came from active yard. equently, we decided in April 1996 to recombine the two sites because the OU required GW work. te Assessment Program staff. been completed at parcel G1. The results of the investigation have identified four separate areas with elevated levels of lead and arsenic. These hot spots will be removed to ensure that post-removal do not exceed industrial based standards.

Completed Info:

Completed Area Name: PROJECT WIDE  
 Completed Sub Area Name: Not reported  
 Completed Document Type: CEQA - Initial Study/ Neg. Declaration  
 Completed Date: 1999-08-10 00:00:00

Completed Area Name: PROJECT WIDE  
 Completed Sub Area Name: Not reported  
 Completed Document Type: Prospective Purchaser Agreement  
 Completed Date: 1998-12-08 00:00:00

MAP FINDINGS  
FOCUS MAP 12

Map ID      Site      Database(s)      EPA ID Number

---

**SOUTHERN PACIFIC TRANSPORTATION COMPANY - TAYLOR Y (Continued)**

**S100833299**

Completed Area Name: PROJECT WIDE  
Completed Sub Area Name: Not reported  
Completed Document Type: CEQA - Initial Study/ Neg. Declaration  
Completed Date: 1991-09-18 00:00:00

Completed Area Name: PROJECT WIDE  
Completed Sub Area Name: Not reported  
Completed Document Type: CEQA - Responsible Agency Review  
Completed Date: 1996-03-18 00:00:00

Completed Area Name: PROJECT WIDE  
Completed Sub Area Name: Not reported  
Completed Document Type: Consent Order  
Completed Date: 1990-04-09 00:00:00

Completed Area Name: PROJECT WIDE  
Completed Sub Area Name: Not reported  
Completed Document Type: Discovery  
Completed Date: 1980-01-01 00:00:00

Completed Area Name: PROJECT WIDE  
Completed Sub Area Name: Not reported  
Completed Document Type: CEQA - Notice of Exemption  
Completed Date: 2003-12-01 00:00:00

Completed Area Name: PROJECT WIDE  
Completed Sub Area Name: Not reported  
Completed Document Type: Removal Action Workplan  
Completed Date: 2006-07-30 00:00:00

Completed Area Name: PROJECT WIDE  
Completed Sub Area Name: Not reported  
Completed Document Type: Removal Action Workplan  
Completed Date: 2003-09-04 00:00:00

Completed Area Name: PROJECT WIDE  
Completed Sub Area Name: Not reported  
Completed Document Type: Remedial Action Completion Report  
Completed Date: 1994-12-05 00:00:00

Completed Area Name: PROJECT WIDE  
Completed Sub Area Name: Not reported  
Completed Document Type: Removal Action Design  
Completed Date: 1992-03-31 00:00:00

Completed Area Name: PROJECT WIDE  
Completed Sub Area Name: Not reported  
Completed Document Type: Removal Action Design  
Completed Date: 1991-12-10 00:00:00

Completed Area Name: PROJECT WIDE  
Completed Sub Area Name: Not reported  
Completed Document Type: Removal Action Design  
Completed Date: 1991-11-20 00:00:00

Completed Area Name: PROJECT WIDE  
Completed Sub Area Name: Not reported

MAP FINDINGS  
FOCUS MAP 12

Map ID	Site	Database(s)	EPA ID Number
--------	------	-------------	---------------

**SOUTHERN PACIFIC TRANSPORTATION COMPANY - TAYLOR Y (Continued)**

**S100833299**

Completed Document Type: Human Health Risk Assessment Report  
Completed Date: 2008-02-25 00:00:00

Completed Area Name: PROJECT WIDE  
Completed Sub Area Name: Not reported  
Completed Document Type: Fact Sheets  
Completed Date: 1999-10-01 00:00:00

Completed Area Name: PROJECT WIDE  
Completed Sub Area Name: Not reported  
Completed Document Type: Groundwater Monitoring Report  
Completed Date: 2007-09-28 00:00:00

Completed Area Name: PROJECT WIDE  
Completed Sub Area Name: Not reported  
Completed Document Type: Removal Action Workplan  
Completed Date: 1999-08-10 00:00:00

Completed Area Name: PROJECT WIDE  
Completed Sub Area Name: Not reported  
Completed Document Type: Removal Action Completion Report  
Completed Date: 1992-04-01 00:00:00

Completed Area Name: PROJECT WIDE  
Completed Sub Area Name: Not reported  
Completed Document Type: Remedial Action Plan  
Completed Date: 1991-09-18 00:00:00

Completed Area Name: PROJECT WIDE  
Completed Sub Area Name: Not reported  
Completed Document Type: Remedial Investigation / Feasibility Study  
Completed Date: 1991-04-05 00:00:00

Completed Area Name: PROJECT WIDE  
Completed Sub Area Name: Not reported  
Completed Document Type: Removal Action Completion Report  
Completed Date: 1997-04-16 00:00:00

Completed Area Name: PROJECT WIDE  
Completed Sub Area Name: Not reported  
Completed Document Type: Removal Action Workplan  
Completed Date: 1996-04-03 00:00:00

Completed Area Name: PROJECT WIDE  
Completed Sub Area Name: Not reported  
Completed Document Type: Removal Action Completion Report  
Completed Date: 1992-04-01 00:00:00

Completed Area Name: PROJECT WIDE  
Completed Sub Area Name: Not reported  
Completed Document Type: Public Participation Plan / Community Relations Plan  
Completed Date: 1990-09-30 00:00:00

Completed Area Name: PROJECT WIDE  
Completed Sub Area Name: Not reported  
Completed Document Type: Site Screening  
Completed Date: 1987-11-24 00:00:00

MAP FINDINGS  
FOCUS MAP 12

Map ID Site Database(s) EPA ID Number

**SOUTHERN PACIFIC TRANSPORTATION COMPANY - TAYLOR Y (Continued)**

**S100833299**

Completed Area Name: PROJECT WIDE  
Completed Sub Area Name: Not reported  
Completed Document Type: Preliminary Assessment Report  
Completed Date: 1984-02-01 00:00:00

Completed Area Name: PROJECT WIDE  
Completed Sub Area Name: Not reported  
Completed Document Type: Remedial Investigation Report  
Completed Date: 2005-07-26 00:00:00

Completed Area Name: PROJECT WIDE  
Completed Sub Area Name: Not reported  
Completed Document Type: Groundwater Monitoring Report  
Completed Date: 2007-10-30 00:00:00

Confirmed: NONE SPECIFIED  
Confirmed Description: Not reported  
Future Area Name: PROJECT WIDE  
Future Sub Area Name: Not reported  
Future Document Type: Remedial Design  
Future Due Date: 2008  
Future Area Name: PROJECT WIDE  
Future Sub Area Name: Not reported  
Future Document Type: Remedial Action Plan  
Future Due Date: 2009  
Future Area Name: PROJECT WIDE  
Future Sub Area Name: Not reported  
Future Document Type: Remedial Investigation / Feasibility Study  
Future Due Date: 2008  
Future Area Name: PROJECT WIDE  
Future Sub Area Name: Not reported  
Future Document Type: Remedial Action Completion Report  
Future Due Date: 2009  
Future Area Name: PROJECT WIDE  
Future Sub Area Name: Not reported  
Future Document Type: Certification  
Future Due Date: 2009  
Media Affected: 10124, 10193, 10198  
Media Affected Desc: Not reported  
Media Affected Desc: Not reported  
Media Affected Desc: Not reported

Management:  
Management Required: NONE SPECIFIED  
Management Required Desc: Not reported  
Potential: OTH, SOIL, SV  
Potential Description: Not reported  
Potential Description: Not reported  
Potential Description: Not reported  
Schedule Area Name: Not reported  
Schedule Sub Area Name: Not reported  
Schedule Document Type: Not reported  
Schedule Due Date: Not reported  
Schedule Revised Date: Not reported  
PastUse: RAIL ROAD MAINTENANCE SHOP

ENVIROSTOR:

MAP FINDINGS  
FOCUS MAP 12

Map ID      Site      Database(s)      EPA ID Number

**SOUTHERN PACIFIC TRANSPORTATION COMPANY - TAYLOR Y (Continued)**

**S100833299**

Site Type:	State Response
Site Type Detailed:	State Response or NPL
Acres:	175
NPL:	NO
Regulatory Agencies:	SMBRP
Lead Agency:	SMBRP
Program Manager:	MICHEL ISKAROUS
Supervisor:	Juli Osborne
Division Branch:	Chatsworth
Facility ID:	19470006
Site Code:	300358
Assembly:	45
Senate:	22
Special Program:	* RCRA 3012 - Past Haz Waste Disp Inven Site
Status:	Active
Status Date:	1996-04-23 00:00:00
Restricted Use:	NO
Funding:	Responsible Party
Latitude:	34.1098805555556
Longitude:	-118.247125
Alias Name:	110033616861
Alias Type:	EPA (FRS #)
Alias Name:	300358
Alias Type:	Project Code (Site Code)
Alias Name:	P31063
Alias Type:	PCode
Alias Name:	CAD000628131
Alias Type:	EPA Identification Number
Alias Name:	SOUTHERN PAC - TAYLO
Alias Type:	Alternate Name
Alias Name:	TAYLOR YARD ACTIVE P
Alias Type:	Alternate Name
Alias Name:	UNION PACIFIC RAILRO
Alias Type:	Alternate Name
Alias Name:	SALE PARCEL
Alias Type:	Alternate Name
Alias Name:	SO PACIFIC TRANS CO
Alias Type:	Alternate Name
Alias Name:	SO PACIFIC TRANS CO
Alias Type:	Alternate Name
Alias Name:	19470006
Alias Type:	Envirostor ID Number
APN:	NONE SPECIFIED
APN Description:	Not reported
Comments:	DTSC completed review of the Remedial Investigation Summary Report and provided comments.DTSC granted conditional approval for groundwater monitoring modifications.DTSC reviewed and approved a Removal Action Workplan for Parcel G1.Parcel G1 encompasses the northern 19 acres of parcel G. This subdivision was performed in order to support the sale of parcel G1 to State Parks. Several phases of investigation haveDTSC reviewed and approved the IRM report.Facility identified. Local inspection found leaking rinse tank. Now corrected.A Prospective Purchaser Agreement was signed between DTSC and Media Tech Center, LLC, a Delaware Limited Liability Company, which intends to redevelop approximately 50 acres into media/ technical related use projected to include up to 12 new



MAP FINDINGS  
FOCUS MAP 12

Map ID Site Database(s) EPA ID Number

**SOUTHERN PACIFIC TRANSPORTATION COMPANY - TAYLOR Y (Continued)**

**S100833299**

buildinFact sheetDTSC reviewed the revised health risk assessment report and provided commentsSale Parcel: The OU was listed in CalSites as a separate site because it was thought that there was no groundwater impact at the site. We decided in June 1997 that in fact there was sufficient contamination to warrant cleanup work at the OU. ConsTwenty thousand (20,000) cubic yards of lead contaminated soil were treated by chemical fixations to reduce the level of soluble lead. The soil was generated from the excavation of the debris pile. The debris pile was excavated to allow for the coSite Screening Done: Site listed in BEP. RWQCB lead site.Preliminary Assessment Done (RCRA 3012): Cleaning locomotive parts with caustic solutions (CERCLA notification). In operation since 1980. Generated forty tons/year of hazardous wastes and disposed at BKK, West Covina. Facility Drive-By: Abandoned SiSale Parcel: DTSC reviewed the preliminary results of the sampling performed for evaluation of the Soil Gas Vapor Extraction System (SGVES). DTSC has determined that the SGVES has been effective in remedia- ting the coarse grain soils along the NortRemoval Action: Rubbish pile removal. Sale Parcel: Removal Action: Removal/Stockpile of TPH-contaminated soil. Design (NPB): Northeast property boundary design of vapor extraction system for chlorinated solvents. Majority of soil excavated duringSale Parcel: Design (HUMP): Design of lead area.Sale Parcel: Design (STOCK): Design of stockpile removal action.gs and 2,200 jobs.heast Property Boundary. DTSC recommends the continued on-off cyclical operation of the SGVES.nstruction of the access road onto Taylor Yard and Metrolink. The treated soil was used as fill on the Sale Parcel. Between the access road and the soil pile storage area, four (4) acres were released for reuse.removal action came from active yard.requently, we decided in April 1996 to recombine the two sites because the OU required GW work.te Assessment Program staff.been completed at parcel G1. The results of the investigation have identified four separate areas with elevated levels of lead and arsenic. These hot spots will be removed to ensure that post-removal do not exceed industrial based standards.

Completed Info:

Completed Area Name: PROJECT WIDE  
Completed Sub Area Name: Not reported  
Completed Document Type: CEQA - Initial Study/ Neg. Declaration  
Completed Date: 1999-08-10 00:00:00

Completed Area Name: PROJECT WIDE  
Completed Sub Area Name: Not reported  
Completed Document Type: Prospective Purchaser Agreement  
Completed Date: 1998-12-08 00:00:00

Completed Area Name: PROJECT WIDE  
Completed Sub Area Name: Not reported  
Completed Document Type: CEQA - Initial Study/ Neg. Declaration  
Completed Date: 1991-09-18 00:00:00

Completed Area Name: PROJECT WIDE  
Completed Sub Area Name: Not reported  
Completed Document Type: CEQA - Responsible Agency Review  
Completed Date: 1996-03-18 00:00:00

Completed Area Name: PROJECT WIDE  
Completed Sub Area Name: Not reported

MAP FINDINGS  
FOCUS MAP 12

Map ID      Site      Database(s)      EPA ID Number

---

**SOUTHERN PACIFIC TRANSPORTATION COMPANY - TAYLOR Y (Continued)**

**S100833299**

Completed Document Type: Consent Order  
Completed Date: 1990-04-09 00:00:00

Completed Area Name: PROJECT WIDE  
Completed Sub Area Name: Not reported  
Completed Document Type: Discovery  
Completed Date: 1980-01-01 00:00:00

Completed Area Name: PROJECT WIDE  
Completed Sub Area Name: Not reported  
Completed Document Type: CEQA - Notice of Exemption  
Completed Date: 2003-12-01 00:00:00

Completed Area Name: PROJECT WIDE  
Completed Sub Area Name: Not reported  
Completed Document Type: Removal Action Workplan  
Completed Date: 2006-07-30 00:00:00

Completed Area Name: PROJECT WIDE  
Completed Sub Area Name: Not reported  
Completed Document Type: Removal Action Workplan  
Completed Date: 2003-09-04 00:00:00

Completed Area Name: PROJECT WIDE  
Completed Sub Area Name: Not reported  
Completed Document Type: Remedial Action Completion Report  
Completed Date: 1994-12-05 00:00:00

Completed Area Name: PROJECT WIDE  
Completed Sub Area Name: Not reported  
Completed Document Type: Removal Action Design  
Completed Date: 1992-03-31 00:00:00

Completed Area Name: PROJECT WIDE  
Completed Sub Area Name: Not reported  
Completed Document Type: Removal Action Design  
Completed Date: 1991-12-10 00:00:00

Completed Area Name: PROJECT WIDE  
Completed Sub Area Name: Not reported  
Completed Document Type: Removal Action Design  
Completed Date: 1991-11-20 00:00:00

Completed Area Name: PROJECT WIDE  
Completed Sub Area Name: Not reported  
Completed Document Type: Human Health Risk Assessment Report  
Completed Date: 2008-02-25 00:00:00

Completed Area Name: PROJECT WIDE  
Completed Sub Area Name: Not reported  
Completed Document Type: Fact Sheets  
Completed Date: 1999-10-01 00:00:00

Completed Area Name: PROJECT WIDE  
Completed Sub Area Name: Not reported  
Completed Document Type: Groundwater Monitoring Report  
Completed Date: 2007-09-28 00:00:00

MAP FINDINGS  
FOCUS MAP 12

Map ID	Site	Database(s)	EPA ID Number
--------	------	-------------	---------------

**SOUTHERN PACIFIC TRANSPORTATION COMPANY - TAYLOR Y (Continued)**

**S100833299**

Completed Area Name:	PROJECT WIDE
Completed Sub Area Name:	Not reported
Completed Document Type:	Removal Action Workplan
Completed Date:	1999-08-10 00:00:00
Completed Area Name:	PROJECT WIDE
Completed Sub Area Name:	Not reported
Completed Document Type:	Removal Action Completion Report
Completed Date:	1992-04-01 00:00:00
Completed Area Name:	PROJECT WIDE
Completed Sub Area Name:	Not reported
Completed Document Type:	Remedial Action Plan
Completed Date:	1991-09-18 00:00:00
Completed Area Name:	PROJECT WIDE
Completed Sub Area Name:	Not reported
Completed Document Type:	Remedial Investigation / Feasibility Study
Completed Date:	1991-04-05 00:00:00
Completed Area Name:	PROJECT WIDE
Completed Sub Area Name:	Not reported
Completed Document Type:	Removal Action Completion Report
Completed Date:	1997-04-16 00:00:00
Completed Area Name:	PROJECT WIDE
Completed Sub Area Name:	Not reported
Completed Document Type:	Removal Action Workplan
Completed Date:	1996-04-03 00:00:00
Completed Area Name:	PROJECT WIDE
Completed Sub Area Name:	Not reported
Completed Document Type:	Removal Action Completion Report
Completed Date:	1992-04-01 00:00:00
Completed Area Name:	PROJECT WIDE
Completed Sub Area Name:	Not reported
Completed Document Type:	Public Participation Plan / Community Relations Plan
Completed Date:	1990-09-30 00:00:00
Completed Area Name:	PROJECT WIDE
Completed Sub Area Name:	Not reported
Completed Document Type:	Site Screening
Completed Date:	1987-11-24 00:00:00
Completed Area Name:	PROJECT WIDE
Completed Sub Area Name:	Not reported
Completed Document Type:	Preliminary Assessment Report
Completed Date:	1984-02-01 00:00:00
Completed Area Name:	PROJECT WIDE
Completed Sub Area Name:	Not reported
Completed Document Type:	Remedial Investigation Report
Completed Date:	2005-07-26 00:00:00
Completed Area Name:	PROJECT WIDE
Completed Sub Area Name:	Not reported

MAP FINDINGS  
FOCUS MAP 12

Map ID      Site      Database(s)      EPA ID Number

---

**SOUTHERN PACIFIC TRANSPORTATION COMPANY - TAYLOR Y (Continued)**

**S100833299**

Completed Document Type: Groundwater Monitoring Report  
 Completed Date: 2007-10-30 00:00:00

Confirmed: NONE SPECIFIED  
 Confirmed Description: Not reported  
 Future Area Name: PROJECT WIDE  
 Future Sub Area Name: Not reported  
 Future Document Type: Remedial Design  
 Future Due Date: 2008  
 Future Area Name: PROJECT WIDE  
 Future Sub Area Name: Not reported  
 Future Document Type: Remedial Action Plan  
 Future Due Date: 2009  
 Future Area Name: PROJECT WIDE  
 Future Sub Area Name: Not reported  
 Future Document Type: Remedial Investigation / Feasibility Study  
 Future Due Date: 2008  
 Future Area Name: PROJECT WIDE  
 Future Sub Area Name: Not reported  
 Future Document Type: Remedial Action Completion Report  
 Future Due Date: 2009  
 Future Area Name: PROJECT WIDE  
 Future Sub Area Name: Not reported  
 Future Document Type: Certification  
 Future Due Date: 2009  
 Media Affected: 10124, 10193, 10198  
 Media Affected Desc: Not reported  
 Media Affected Desc: Not reported  
 Media Affected Desc: Not reported

**Management:**

Management Required: NONE SPECIFIED  
 Management Required Desc: Not reported  
 Potential: OTH, SOIL, SV  
 Potential Description: Not reported  
 Potential Description: Not reported  
 Potential Description: Not reported  
 Schedule Area Name: Not reported  
 Schedule Sub Area Name: Not reported  
 Schedule Document Type: Not reported  
 Schedule Due Date: Not reported  
 Schedule Revised Date: Not reported  
 PastUse: RAIL ROAD MAINTENANCE SHOP

**HISTORICAL CAL-SITES:**

Facility ID: 19470006  
 Region: 3  
 Region Name: GLENDALE  
 Branch: SA  
 Branch Name: SO CAL - GLENDALE  
 File Name: Not reported  
 State Senate District: 04231996  
 Status: AWP - ANNUAL WORKPLAN (AWP) - ACTIVE SITE  
 Status Name: ANNUAL WORKPLAN - ACTIVE SITE  
 Lead Agency: DTSC  
 Lead Agency: DEPT OF TOXIC SUBSTANCES CONTROL  
 Facility Type: RP

MAP FINDINGS  
FOCUS MAP 12

Map ID Site Database(s) EPA ID Number

**SOUTHERN PACIFIC TRANSPORTATION COMPANY - TAYLOR Y (Continued)**

**S100833299**

Type Name: RESPONSIBLE PARTY  
 NPL: Not Listed  
 SIC Code: 47  
 SIC Name: TRANSPORTATION SERVICES  
 Access: Not reported  
 Cortese: Not reported  
 Hazardous Ranking Score: Not reported  
 Date Site Hazard Ranked: Not reported  
 Groundwater Contamination: Confirmed  
 Staff Member Responsible for Site: MISKAROU  
 Supervisor Responsible for Site: Not reported  
 Region Water Control Board: LA  
 Region Water Control Board Name: LOS ANGELES  
 Lat/Long Direction: Not reported  
 Lat/Long (dms): 0 0 0 / 0 0 0  
 Lat/long Method: Not reported  
 Lat/Long Description: Not reported  
 State Assembly District Code: 45  
 State Senate District Code: 22  
 Facility ID: 19470006  
 Activity: DISC  
 Activity Name: DISCOVERY  
 AWP Code: Not reported  
 Proposed Budget: 0  
 AWP Completion Date: Not reported  
 Revised Due Date: Not reported  
 Comments Date: 01011980  
 Est Person-Yrs to complete: 0  
 Estimated Size: Not reported  
 Request to Delete Activity: Not reported  
 Activity Status: AWP  
 Definition of Status: ANNUAL WORKPLAN - ACTIVE SITE  
 Liquids Removed (Gals): 0  
 Liquids Treated (Gals): 0  
 Action Included Capping: Not reported  
 Well Decommissioned: Not reported  
 Action Included Fencing: Not reported  
 Removal Action Certification: Not reported  
 Activity Comments: Not reported  
 For Commercial Reuse: 0  
 For Industrial Reuse: 0  
 For Residential Reuse: 0  
 Unknown Type: 0  
 Facility ID: 19470006  
 Activity: SS  
 Activity Name: SITE SCREENING  
 AWP Code: Not reported  
 Proposed Budget: 0  
 AWP Completion Date: Not reported  
 Revised Due Date: Not reported  
 Comments Date: 11241987  
 Est Person-Yrs to complete: 0  
 Estimated Size: Not reported  
 Request to Delete Activity: Not reported  
 Activity Status: AWP  
 Definition of Status: ANNUAL WORKPLAN - ACTIVE SITE  
 Liquids Removed (Gals): 0



MAP FINDINGS  
FOCUS MAP 12

Map ID Site Database(s) EPA ID Number

**SOUTHERN PACIFIC TRANSPORTATION COMPANY - TAYLOR Y (Continued)**

**S100833299**

Liquids Treated (Gals):	0
Action Included Capping:	Not reported
Well Decommissioned:	Not reported
Action Included Fencing:	Not reported
Removal Action Certification:	Not reported
Activity Comments:	Not reported
For Commercial Reuse:	0
For Industrial Reuse:	0
For Residential Reuse:	0
Unknown Type:	0
Facility ID:	19470006
Activity:	ORDER
Activity Name:	I/SE, IORSE, FFA, FFSRA, VCA, EA
AWP Code:	AGREE
Proposed Budget:	0
AWP Completion Date:	Not reported
Revised Due Date:	Not reported
Comments Date:	04091990
Est Person-Yrs to complete:	0
Estimated Size:	Not reported
Request to Delete Activity:	Not reported
Activity Status:	AWP
Definition of Status:	ANNUAL WORKPLAN - ACTIVE SITE
Liquids Removed (Gals):	0
Liquids Treated (Gals):	0
Action Included Capping:	Not reported
Well Decommissioned:	Not reported
Action Included Fencing:	Not reported
Removal Action Certification:	Not reported
Activity Comments:	Not reported
For Commercial Reuse:	0
For Industrial Reuse:	0
For Residential Reuse:	0
Unknown Type:	0
Facility ID:	19470006
Activity:	PPP
Activity Name:	PUBLIC PARTICIPATION PLAN
AWP Code:	Not reported
Proposed Budget:	0
AWP Completion Date:	Not reported
Revised Due Date:	Not reported
Comments Date:	09301990
Est Person-Yrs to complete:	0
Estimated Size:	Not reported
Request to Delete Activity:	Not reported
Activity Status:	AWP
Definition of Status:	ANNUAL WORKPLAN - ACTIVE SITE
Liquids Removed (Gals):	0
Liquids Treated (Gals):	0
Action Included Capping:	Not reported
Well Decommissioned:	Not reported
Action Included Fencing:	Not reported
Removal Action Certification:	Not reported
Activity Comments:	Not reported
For Commercial Reuse:	0
For Industrial Reuse:	0
For Residential Reuse:	0

MAP FINDINGS  
FOCUS MAP 12

Map ID      Site      Database(s)      EPA ID Number

**SOUTHERN PACIFIC TRANSPORTATION COMPANY - TAYLOR Y (Continued)**

**S100833299**

Unknown Type:	0
Facility ID:	19470006
Activity:	RA
Activity Name:	REMOVAL ACTION
AWP Code:	PILE1
Proposed Budget:	0
AWP Completion Date:	Not reported
Revised Due Date:	Not reported
Comments Date:	04011992
Est Person-Yrs to complete:	0
Estimated Size:	Not reported
Request to Delete Activity:	Not reported
Activity Status:	AWP
Definition of Status:	ANNUAL WORKPLAN - ACTIVE SITE
Liquids Removed (Gals):	14000
Liquids Treated (Gals):	0
Action Included Capping:	Not reported
Well Decommissioned:	Not reported
Action Included Fencing:	Not reported
Removal Action Certification:	N
Activity Comments:	REMOVAL, SEPARATION, AND STOCKPILING OF MATERIAL IN A DEBRIS PILE. CONTAINED APPROXIMATELY 14,000 CY OF CONTAMINATED SOIL.
For Commercial Reuse:	0
For Industrial Reuse:	0
For Residential Reuse:	0
Unknown Type:	0
Facility ID:	19470006
Activity:	CEQA
Activity Name:	CEQA INCLUDING NEGATIVE DECS
AWP Code:	NOD
Proposed Budget:	0
AWP Completion Date:	Not reported
Revised Due Date:	Not reported
Comments Date:	03181996
Est Person-Yrs to complete:	0
Estimated Size:	Not reported
Request to Delete Activity:	Not reported
Activity Status:	AWP
Definition of Status:	ANNUAL WORKPLAN - ACTIVE SITE
Liquids Removed (Gals):	0
Liquids Treated (Gals):	0
Action Included Capping:	Not reported
Well Decommissioned:	Not reported
Action Included Fencing:	Not reported
Removal Action Certification:	Not reported
Activity Comments:	Not reported
For Commercial Reuse:	0
For Industrial Reuse:	0
For Residential Reuse:	0
Unknown Type:	0
Facility ID:	19470006
Activity:	RAW
Activity Name:	REMOVAL ACTION WORKPLAN
AWP Code:	Not reported
Proposed Budget:	0
AWP Completion Date:	Not reported
Revised Due Date:	Not reported

MAP FINDINGS  
FOCUS MAP 12

Map ID      Site      Database(s)      EPA ID Number

---

**SOUTHERN PACIFIC TRANSPORTATION COMPANY - TAYLOR Y (Continued)**

**S100833299**

Comments Date: 04031996  
 Est Person-Yrs to complete: 0  
 Estimated Size: Not reported  
 Request to Delete Activity: Not reported  
 Activity Status: AWP  
 Definition of Status: ANNUAL WORKPLAN - ACTIVE SITE  
 Liquids Removed (Gals): 0  
 Liquids Treated (Gals): 0  
 Action Included Capping: Not reported  
 Well Decommissioned: Not reported  
 Action Included Fencing: Not reported  
 Removal Action Certification: Not reported  
 Activity Comments: Not reported  
 For Commercial Reuse: 0  
 For Industrial Reuse: 0  
 For Residential Reuse: 0  
 Unknown Type: 0  
 Facility ID: 19470006  
 Activity: RIFS  
 Activity Name: REMEDIAL INVESTIGATION / FEASIBILITY STUDY  
 AWP Code: Not reported  
 Proposed Budget: 0  
 AWP Completion Date: 07302005  
 Revised Due Date: Not reported  
 Comments Date: Not reported  
 Est Person-Yrs to complete: 0  
 Estimated Size: L  
 Request to Delete Activity: Not reported  
 Activity Status: AWP  
 Definition of Status: ANNUAL WORKPLAN - ACTIVE SITE  
 Liquids Removed (Gals): 0  
 Liquids Treated (Gals): 0  
 Action Included Capping: Not reported  
 Well Decommissioned: Not reported  
 Action Included Fencing: Not reported  
 Removal Action Certification: Not reported  
 Activity Comments: Not reported  
 For Commercial Reuse: 0  
 For Industrial Reuse: 0  
 For Residential Reuse: 0  
 Unknown Type: 0  
 Facility ID: 19470006  
 Activity: RAP  
 Activity Name: REMEDIAL ACTION PLAN / RECORD OF DECISION  
 AWP Code: Not reported  
 Proposed Budget: 0  
 AWP Completion Date: 12302006  
 Revised Due Date: Not reported  
 Comments Date: Not reported  
 Est Person-Yrs to complete: 0  
 Estimated Size: L  
 Request to Delete Activity: Not reported  
 Activity Status: AWP  
 Definition of Status: ANNUAL WORKPLAN - ACTIVE SITE  
 Liquids Removed (Gals): 0  
 Liquids Treated (Gals): 0  
 Action Included Capping: Not reported

MAP FINDINGS  
FOCUS MAP 12

Map ID	Site	Database(s)	EPA ID Number
--------	------	-------------	---------------

**SOUTHERN PACIFIC TRANSPORTATION COMPANY - TAYLOR Y (Continued)**

**S100833299**

Well Decommissioned:	Not reported
Action Included Fencing:	Not reported
Removal Action Certification:	Not reported
Activity Comments:	Not reported
For Commercial Reuse:	0
For Industrial Reuse:	0
For Residential Reuse:	0
Unknown Type:	0
Facility ID:	19470006
Activity:	DES
Activity Name:	DESIGN
AWP Code:	Not reported
Proposed Budget:	0
AWP Completion Date:	06302007
Revised Due Date:	Not reported
Comments Date:	Not reported
Est Person-Yrs to complete:	0
Estimated Size:	L
Request to Delete Activity:	Not reported
Activity Status:	AWP
Definition of Status:	ANNUAL WORKPLAN - ACTIVE SITE
Liquids Removed (Gals):	0
Liquids Treated (Gals):	0
Action Included Capping:	Not reported
Well Decommissioned:	Not reported
Action Included Fencing:	Not reported
Removal Action Certification:	Not reported
Activity Comments:	Not reported
For Commercial Reuse:	0
For Industrial Reuse:	0
For Residential Reuse:	0
Unknown Type:	0
Facility ID:	19470006
Activity:	RMDL
Activity Name:	REMEDIAL ACTION (RAP REQUIRED)
AWP Code:	Not reported
Proposed Budget:	0
AWP Completion Date:	12312007
Revised Due Date:	Not reported
Comments Date:	Not reported
Est Person-Yrs to complete:	0
Estimated Size:	L
Request to Delete Activity:	Not reported
Activity Status:	AWP
Definition of Status:	ANNUAL WORKPLAN - ACTIVE SITE
Liquids Removed (Gals):	0
Liquids Treated (Gals):	0
Action Included Capping:	Not reported
Well Decommissioned:	Not reported
Action Included Fencing:	Not reported
Removal Action Certification:	Not reported
Activity Comments:	Not reported
For Commercial Reuse:	0
For Industrial Reuse:	0
For Residential Reuse:	0
Unknown Type:	0
Facility ID:	19470006

MAP FINDINGS  
FOCUS MAP 12

Map ID      Site      Database(s)      EPA ID Number

**SOUTHERN PACIFIC TRANSPORTATION COMPANY - TAYLOR Y (Continued)**

**S100833299**

Activity:	CERT
Activity Name:	CERTIFICATION
AWP Code:	Not reported
Proposed Budget:	0
AWP Completion Date:	12302008
Revised Due Date:	Not reported
Comments Date:	Not reported
Est Person-Yrs to complete:	0
Estimated Size:	L
Request to Delete Activity:	Not reported
Activity Status:	AWP
Definition of Status:	ANNUAL WORKPLAN - ACTIVE SITE
Liquids Removed (Gals):	0
Liquids Treated (Gals):	0
Action Included Capping:	Not reported
Well Decommissioned:	Not reported
Action Included Fencing:	Not reported
Removal Action Certification:	Not reported
Activity Comments:	Not reported
For Commercial Reuse:	0
For Industrial Reuse:	0
For Residential Reuse:	0
Unknown Type:	0
Facility ID:	19470006
Activity:	RA
Activity Name:	REMOVAL ACTION
AWP Code:	PILE2
Proposed Budget:	0
AWP Completion Date:	Not reported
Revised Due Date:	Not reported
Comments Date:	04161997
Est Person-Yrs to complete:	0
Estimated Size:	Not reported
Request to Delete Activity:	Not reported
Activity Status:	AWP
Definition of Status:	ANNUAL WORKPLAN - ACTIVE SITE
Liquids Removed (Gals):	0
Liquids Treated (Gals):	20000
Action Included Capping:	Not reported
Well Decommissioned:	Not reported
Action Included Fencing:	Not reported
Removal Action Certification:	N
Activity Comments:	20,000 CUBIC YARDS OF LEAD CONTAMINATED SOIL WHERE TREATED BY CHEMICALFIXATION TO REDUCE THE LEVEL OF SOLUBLE LEAD.
For Commercial Reuse:	24
For Industrial Reuse:	0
For Residential Reuse:	0
Unknown Type:	0
Facility ID:	19470006
Activity:	RIFS
Activity Name:	REMEDIAL INVESTIGATION / FEASIBILITY STUDY
AWP Code:	SALE
Proposed Budget:	0
AWP Completion Date:	Not reported
Revised Due Date:	Not reported
Comments Date:	04051991
Est Person-Yrs to complete:	0



MAP FINDINGS  
FOCUS MAP 12

Map ID      Site      Database(s)      EPA ID Number

**SOUTHERN PACIFIC TRANSPORTATION COMPANY - TAYLOR Y (Continued)**

**S100833299**

Estimated Size:	Not reported
Request to Delete Activity:	Not reported
Activity Status:	AWP
Definition of Status:	ANNUAL WORKPLAN - ACTIVE SITE
Liquids Removed (Gals):	0
Liquids Treated (Gals):	0
Action Included Capping:	Not reported
Well Decommissioned:	Not reported
Action Included Fencing:	Not reported
Removal Action Certification:	Not reported
Activity Comments:	Not reported
For Commercial Reuse:	0
For Industrial Reuse:	0
For Residential Reuse:	0
Unknown Type:	0
Facility ID:	19470006
Activity:	RAP
Activity Name:	REMEDIAL ACTION PLAN / RECORD OF DECISION
AWP Code:	SALE
Proposed Budget:	0
AWP Completion Date:	Not reported
Revised Due Date:	Not reported
Comments Date:	09181991
Est Person-Yrs to complete:	0
Estimated Size:	Not reported
Request to Delete Activity:	Not reported
Activity Status:	AWP
Definition of Status:	ANNUAL WORKPLAN - ACTIVE SITE
Liquids Removed (Gals):	0
Liquids Treated (Gals):	0
Action Included Capping:	Not reported
Well Decommissioned:	Not reported
Action Included Fencing:	Not reported
Removal Action Certification:	Not reported
Activity Comments:	Not reported
For Commercial Reuse:	0
For Industrial Reuse:	0
For Residential Reuse:	0
Unknown Type:	0
Facility ID:	19470006
Activity:	CEQA
Activity Name:	CEQA INCLUDING NEGATIVE DECS
AWP Code:	NEGD
Proposed Budget:	0
AWP Completion Date:	Not reported
Revised Due Date:	Not reported
Comments Date:	09181991
Est Person-Yrs to complete:	0
Estimated Size:	Not reported
Request to Delete Activity:	Not reported
Activity Status:	AWP
Definition of Status:	ANNUAL WORKPLAN - ACTIVE SITE
Liquids Removed (Gals):	0
Liquids Treated (Gals):	0
Action Included Capping:	Not reported
Well Decommissioned:	Not reported
Action Included Fencing:	Not reported

MAP FINDINGS  
FOCUS MAP 12

Map ID	Site	Database(s)	EPA ID Number
--------	------	-------------	---------------

**SOUTHERN PACIFIC TRANSPORTATION COMPANY - TAYLOR Y (Continued)**

**S100833299**

Removal Action Certification:	Not reported
Activity Comments:	Not reported
For Commercial Reuse:	0
For Industrial Reuse:	0
For Residential Reuse:	0
Unknown Type:	0
Facility ID:	19470006
Activity:	DES
Activity Name:	DESIGN
AWP Code:	STOCK
Proposed Budget:	0
AWP Completion Date:	Not reported
Revised Due Date:	Not reported
Comments Date:	11201991
Est Person-Yrs to complete:	0
Estimated Size:	Not reported
Request to Delete Activity:	Not reported
Activity Status:	AWP
Definition of Status:	ANNUAL WORKPLAN - ACTIVE SITE
Liquids Removed (Gals):	0
Liquids Treated (Gals):	0
Action Included Capping:	Not reported
Well Decommissioned:	Not reported
Action Included Fencing:	Not reported
Removal Action Certification:	Not reported
Activity Comments:	Not reported
For Commercial Reuse:	0
For Industrial Reuse:	0
For Residential Reuse:	0
Unknown Type:	0
Facility ID:	19470006
Activity:	DES
Activity Name:	DESIGN
AWP Code:	HUMP
Proposed Budget:	0
AWP Completion Date:	Not reported
Revised Due Date:	Not reported
Comments Date:	12101991
Est Person-Yrs to complete:	0
Estimated Size:	Not reported
Request to Delete Activity:	Not reported
Activity Status:	AWP
Definition of Status:	ANNUAL WORKPLAN - ACTIVE SITE
Liquids Removed (Gals):	0
Liquids Treated (Gals):	0
Action Included Capping:	Not reported
Well Decommissioned:	Not reported
Action Included Fencing:	Not reported
Removal Action Certification:	Not reported
Activity Comments:	Not reported
For Commercial Reuse:	0
For Industrial Reuse:	0
For Residential Reuse:	0
Unknown Type:	0
Facility ID:	19470006
Activity:	RA
Activity Name:	REMOVAL ACTION

MAP FINDINGS  
FOCUS MAP 12

Map ID Site Database(s) EPA ID Number

**SOUTHERN PACIFIC TRANSPORTATION COMPANY - TAYLOR Y (Continued)**

**S100833299**

AWP Code: STOCK  
Proposed Budget: 0  
AWP Completion Date: Not reported  
Revised Due Date: Not reported  
Comments Date: 04011992  
Est Person-Yrs to complete: 0  
Estimated Size: Not reported  
Request to Delete Activity: Not reported  
Activity Status: AWP  
Definition of Status: ANNUAL WORKPLAN - ACTIVE SITE  
Liquids Removed (Gals): 134000  
Liquids Treated (Gals): 0  
Action Included Capping: Not reported  
Well Decommissioned: Not reported  
Action Included Fencing: Not reported  
Removal Action Certification: N  
Activity Comments: APPROXIMATELY 134,000 CY WERE EXCAVATED AND STOCKPILED.  
For Commercial Reuse: 0  
For Industrial Reuse: 0  
For Residential Reuse: 0  
Unknown Type: 0  
Facility ID: 19470006  
Activity: DES  
Activity Name: DESIGN  
AWP Code: NBA  
Proposed Budget: 0  
AWP Completion Date: Not reported  
Revised Due Date: Not reported  
Comments Date: 03311992  
Est Person-Yrs to complete: 0  
Estimated Size: Not reported  
Request to Delete Activity: Not reported  
Activity Status: AWP  
Definition of Status: ANNUAL WORKPLAN - ACTIVE SITE  
Liquids Removed (Gals): 0  
Liquids Treated (Gals): 0  
Action Included Capping: Not reported  
Well Decommissioned: Not reported  
Action Included Fencing: Not reported  
Removal Action Certification: Not reported  
Activity Comments: Not reported  
For Commercial Reuse: 0  
For Industrial Reuse: 0  
For Residential Reuse: 0  
Unknown Type: 0  
Facility ID: 19470006  
Activity: COST  
Activity Name: COST RECOVERY  
AWP Code: Not reported  
Proposed Budget: 0  
AWP Completion Date: Not reported  
Revised Due Date: Not reported  
Comments Date: 01311994  
Est Person-Yrs to complete: 0  
Estimated Size: Not reported  
Request to Delete Activity: Not reported  
Activity Status: AWP

MAP FINDINGS  
FOCUS MAP 12

Map ID      Site      Database(s)      EPA ID Number

**SOUTHERN PACIFIC TRANSPORTATION COMPANY - TAYLOR Y (Continued)**

**S100833299**

Definition of Status:	ANNUAL WORKPLAN - ACTIVE SITE
Liquids Removed (Gals):	0
Liquids Treated (Gals):	0
Action Included Capping:	Not reported
Well Decommissioned:	Not reported
Action Included Fencing:	Not reported
Removal Action Certification:	Not reported
Activity Comments:	Not reported
For Commercial Reuse:	0
For Industrial Reuse:	0
For Residential Reuse:	0
Unknown Type:	0
Facility ID:	19470006
Activity:	RMDL
Activity Name:	REMEDIAL ACTION (RAP REQUIRED)
AWP Code:	SALE
Proposed Budget:	0
AWP Completion Date:	Not reported
Revised Due Date:	Not reported
Comments Date:	12051994
Est Person-Yrs to complete:	0
Estimated Size:	Not reported
Request to Delete Activity:	Not reported
Activity Status:	AWP
Definition of Status:	ANNUAL WORKPLAN - ACTIVE SITE
Liquids Removed (Gals):	0
Liquids Treated (Gals):	0
Action Included Capping:	Not reported
Well Decommissioned:	Not reported
Action Included Fencing:	Not reported
Removal Action Certification:	Not reported
Activity Comments:	Not reported
For Commercial Reuse:	0
For Industrial Reuse:	0
For Residential Reuse:	0
Unknown Type:	0
Facility ID:	19470006
Activity:	PPA
Activity Name:	PROSPECTIVE PURCHASER AGREEMENT
AWP Code:	ORDER
Proposed Budget:	0
AWP Completion Date:	Not reported
Revised Due Date:	Not reported
Comments Date:	12081998
Est Person-Yrs to complete:	0
Estimated Size:	Not reported
Request to Delete Activity:	Not reported
Activity Status:	AWP
Definition of Status:	ANNUAL WORKPLAN - ACTIVE SITE
Liquids Removed (Gals):	0
Liquids Treated (Gals):	0
Action Included Capping:	Not reported
Well Decommissioned:	Not reported
Action Included Fencing:	Not reported
Removal Action Certification:	Not reported
Activity Comments:	Not reported
For Commercial Reuse:	0

MAP FINDINGS  
FOCUS MAP 12

Map ID      Site      Database(s)      EPA ID Number

**SOUTHERN PACIFIC TRANSPORTATION COMPANY - TAYLOR Y (Continued)**

**S100833299**

For Industrial Reuse: 0  
 For Residential Reuse: 0  
 Unknown Type: 0  
 Facility ID: 19470006  
 Activity: CEQA  
 Activity Name: CEQA INCLUDING NEGATIVE DECS  
 AWP Code: Not reported  
 Proposed Budget: 0  
 AWP Completion Date: Not reported  
 Revised Due Date: Not reported  
 Comments Date: 08101999  
 Est Person-Yrs to complete: 0  
 Estimated Size: Not reported  
 Request to Delete Activity: Not reported  
 Activity Status: AWP  
 Definition of Status: ANNUAL WORKPLAN - ACTIVE SITE  
 Liquids Removed (Gals): 0  
 Liquids Treated (Gals): 0  
 Action Included Capping: Not reported  
 Well Decommissioned: Not reported  
 Action Included Fencing: Not reported  
 Removal Action Certification: Not reported  
 Activity Comments: Not reported  
 For Commercial Reuse: 0  
 For Industrial Reuse: 0  
 For Residential Reuse: 0  
 Unknown Type: 0  
 Facility ID: 19470006  
 Activity: RAW  
 Activity Name: REMOVAL ACTION WORKPLAN  
 AWP Code: Not reported  
 Proposed Budget: 0  
 AWP Completion Date: Not reported  
 Revised Due Date: Not reported  
 Comments Date: 08101999  
 Est Person-Yrs to complete: 0  
 Estimated Size: Not reported  
 Request to Delete Activity: Not reported  
 Activity Status: AWP  
 Definition of Status: ANNUAL WORKPLAN - ACTIVE SITE  
 Liquids Removed (Gals): 0  
 Liquids Treated (Gals): 0  
 Action Included Capping: Not reported  
 Well Decommissioned: Not reported  
 Action Included Fencing: Not reported  
 Removal Action Certification: Not reported  
 Activity Comments: Not reported  
 For Commercial Reuse: 0  
 For Industrial Reuse: 0  
 For Residential Reuse: 0  
 Unknown Type: 0  
 Alternate Address: 2800 KERR STREET  
 Alternate City,St,Zip: LOS ANGELES, CA 90039  
 Background Info: Other agencies involved at the site include the RWQCB which conducted a Toxic Pits Cleanup Act (TPCA) closure on four lined sumps.  
 This site is located within the San Fernando Groundwater



MAP FINDINGS  
FOCUS MAP 12

Map ID	Site	Database(s)	EPA ID Number
--------	------	-------------	---------------

**SOUTHERN PACIFIC TRANSPORTATION COMPANY - TAYLOR Y (Continued)**

**S100833299**

Basin and partially within Pollock NPL site U.S. EPA. The groundwater underlying the site is contaminated.

Not reported

This site is the active or operational portion of a 243-acre rail yard. Routine maintenance and major diesel locomotive service and repair have been conducted at this site for nearly 100 years. Areas of concern include large holding ponds, several former aboveground and underground tank locations and a rubbish pile. Contaminants are principally oil, grease, and diesel from fueling areas, spills, or as a result of derailments. In addition, solvents that were used as cleaning agents or in metal work are potential contaminants in maintenance areas. Wastewater treatment ponds and rubbish piles are potential sources of groundwater contamination.

Possible exposure pathways include direct contact, groundwater, and possible surface runoff into the Los Angeles River. Possible receptors include workers and visitors to the site and downgradient groundwater users. There are also potential environmental impacts to wetland areas adjacent to the Los Angeles River.

Past activities at the site include a Hydrological Assessment Report (HAR) conducted for the RWQCB, ballast removal, soil analysis of contaminated areas underlying track in the maintenance yard, and treatability studies. An Enforceable Agreement was entered into in April 1990.

Comments Date:	03191996
Comments:	cally has exhibited PCE contamination. The system will run
Comments Date:	03191996
Comments:	approximately 1 month before the area is sampled.
Comments Date:	03202002
Comments:	Final Semi-Annual Groundwater Monitoring Report was submitted
Comments Date:	03202002
Comments:	for DTSC review.
Comments Date:	03241997
Comments:	Phase III field work, soil and GW sampling, scheduled to
Comments Date:	03241997
Comments:	begin 3/25/97.
Comments Date:	03241997
Comments:	Not reported
Comments Date:	03241997
Comments:	Sale Parcel:
Comments Date:	03241997
Comments:	NPB closure report being prepared. Due 3/31/97.
Comments Date:	03302005
Comments:	DTSC received the Interim Remedial Measures (IRM) Effectiveness
Comments Date:	03302005
Comments:	Report. The purpose of this report is to evaluate the results
Comments Date:	03302005
Comments:	of the soil vapor extraction (SVE) remediation program at Parcel
Comments Date:	03302005
Comments:	G2 of UPRR Taylor Yard site.
Comments Date:	03311992
Comments:	Removal Action: Rubbish pile removal.
Comments Date:	03311992
Comments:	Not reported
Comments Date:	03311992
Comments:	Sale Parcel:

MAP FINDINGS  
FOCUS MAP 12

Map ID	Site	Database(s)	EPA ID Number
--------	------	-------------	---------------

**SOUTHERN PACIFIC TRANSPORTATION COMPANY - TAYLOR Y (Continued)**

**S100833299**

Comments Date:	03311992
Comments:	Removal Action: Removal/Stockpile of TPH-contaminated soil.
Comments Date:	03311992
Comments:	Design (NPB): Northeast property boundary design of vapor
Comments Date:	03311992
Comments:	extraction system for chlorinated solvents. Majority of soil
Comments Date:	03311992
Comments:	excavated during removal action came from active yard.
Comments Date:	03311998
Comments:	Active Yard
Comments Date:	03311998
Comments:	Phase III FIR scheduled to be submitted 04/15/98. Delays
Comments Date:	03311998
Comments:	experienced due to large volume of data.
Comments Date:	03311998
Comments:	Not reported
Comments Date:	03311998
Comments:	Sale Parcel
Comments Date:	03311998
Comments:	Pilot Study initiated 03/16/98. Undergoing period of adjustments
Comments Date:	03311998
Comments:	for optimization. Fact Sheet regarding ESD/PSCA near final.
Comments Date:	03311998
Comments:	Not reported
Comments Date:	04011998
Comments:	Fact Sheet #10 was issued.
Comments Date:	04061995
Comments:	Sale Parcel:
Comments Date:	04061995
Comments:	SGVES continues to operate on and off; and is treating the area
Comments Date:	04061995
Comments:	behind Weiland Automotive. This area continues to show evidence
Comments Date:	04061995
Comments:	of contamination above soil remediation goals (SRGs). The system
Comments Date:	04061995
Comments:	has shut down periodically due to maintenance of equipment and
Comments Date:	04061995
Comments:	problems with rains. Preliminary soil matrix data indicates the
Comments Date:	04061995
Comments:	area behind Profile Plastics has been remediated below SRGs.
Comments Date:	04071995
Comments:	Soil gas vapor survey was initiated and the 4th Quarter
Comments Date:	04071995
Comments:	GW monitoring report was submitted to DTSC for review.
Comments Date:	04071995
Comments:	The report provides preliminary information of the
Comments Date:	04071995
Comments:	contouring of VOC contamination of GW under the site.
Comments Date:	04141996
Comments:	Sale Parcel:
Comments Date:	04141996
Comments:	NPB area behind Weiland Automotive will be re-sampled to determine
Comments Date:	04141996
Comments:	whether cleanup goals have been achieved.
Comments Date:	04161996
Comments:	The draft Phase II Investigation Report, which includes the
Comments Date:	04161996

MAP FINDINGS  
FOCUS MAP 12

Map ID      Site      Database(s)      EPA ID Number

---

**SOUTHERN PACIFIC TRANSPORTATION COMPANY - TAYLOR Y (Continued)**

**S100833299**

Comments: results of the Soil Gas Vapor Survey, was submitted to DTSC  
Comments Date: 04161996  
Comments: for review. The Work Plan for Phase III was also submitted.  
Comments Date: 04161996  
Comments: The Removal Action Work Plan was approved for the chemical  
Comments Date: 04161996  
Comments: treatment of the soil stockpile (about 10,000 cy) generated  
Comments Date: 04161996  
Comments: during the excavation of the access road. This soil will be  
Comments Date: 04161996  
Comments: reused as fill for Parcel J after the treatment process. It  
Comments Date: 04161996  
Comments: currently passes the TCLP, but not CA STLC.  
Comments Date: 04161996  
Comments: The Taylor Yard will be used to achieve the desired goals.  
Comments Date: 04161996  
Comments: An Initial Study and Negative Declaration were prepared and  
Comments Date: 04161996  
Comments: filed on March 18, 1996. Treatment of the soil is scheduled  
Comments Date: 04161996  
Comments: to begin in April 1996.  
Comments Date: 04161997  
Comments: Closure report for treatment of Soil Piles (20,000 cy) generated  
Comments Date: 04161997  
Comments: from Debris Piles finalized and approved. Removal actions  
Comments Date: 04161997  
Comments: complete. Treated soil used as fill on Sale Parcel.  
Comments Date: 04161997  
Comments: Not reported  
Comments Date: 04161997  
Comments: Phase III field work, soil matrix and groundwater sampling,  
Comments Date: 04161997  
Comments: completed. Draft Phase III report scheduled August, 1997.  
Comments Date: 04161997  
Comments: Not reported  
Comments Date: 04161997  
Comments: Sale Parcel:  
Comments Date: 04161997  
Comments: Draft Vapor Extraction System Closure Report (aka NPB) submitted  
Comments Date: 04161997  
Comments: for DTSC review on 4/1/97.  
Comments Date: 04181997  
Comments: Twenty thousand (20,000) cubic yards of lead contaminated soil  
Comments Date: 04181997  
Comments: were treated by chemical fixations to reduce the level of  
Comments Date: 04181997  
Comments: soluble lead. The soil was generated from the excavation of  
Comments Date: 04181997  
Comments: the debris pile. The debris pile was excavated to allow for  
Comments Date: 04181997  
Comments: the construction of the access road onto Taylor Yard and  
Comments Date: 04181997  
Comments: Metrolink. The treated soil was used as fill on the Sale  
Comments Date: 04181997  
Comments: Parcel. Between the access road and the soil pile storage  
Comments Date: 04181997  
Comments: area, four (4) acres were released for reuse.

MAP FINDINGS  
FOCUS MAP 12

Map ID	Site	Database(s)	EPA ID Number
--------	------	-------------	---------------

**SOUTHERN PACIFIC TRANSPORTATION COMPANY - TAYLOR Y (Continued)**

**S100833299**

Comments Date:	04281998
Comments:	LNAPL Investigation Report (Northeast Property Boundary, Sale
Comments Date:	04281998
Comments:	Parcel was submitted to DTSC.)
Comments Date:	05011998
Comments:	FIR Phase III was submitted to DTSC.
Comments Date:	05011998
Comments:	Not reported
Comments Date:	05051994
Comments:	Removal Action was performed in Summer 1993 and consisted of
Comments Date:	05051994
Comments:	the excavation of approximately 27,000 cubic yards of soil
Comments Date:	05051994
Comments:	and debris from the south-eastern portion of the active yard
Comments Date:	05051994
Comments:	Removal action was required as part of the local fire dept.
Comments Date:	05051994
Comments:	requirement of a fire access road leading into MTA
Comments Date:	05051994
Comments:	property. Area excavated was previous fuel tank farm area.
Comments Date:	05051994
Comments:	Soil exhibited elevated level of soluble lead, some VOC and
Comments Date:	05051994
Comments:	TPH. Industrial Compliance is conducting an Engineering
Comments Date:	05051994
Comments:	Evaluation/Cost Analysis (EE/CA) to determine best treatment
Comments Date:	05051994
Comments:	disposal alternative for the excavated material. Material
Comments Date:	05051994
Comments:	currently being stored north-western portion of site. EE/CA
Comments Date:	05051994
Comments:	is scheduled to be completed May 13 & undergo public comment
Comments Date:	05051994
Comments:	early this summer. Phase I RI/FS for GW (which encompasses
Comments Date:	05051994
Comments:	sale parcel) has been completed and under Dept. review. RI/
Comments Date:	05051994
Comments:	FS for active yard projected to take 2-3 more phases. Pre-
Comments Date:	05051994
Comments:	limary data indicates most elevated VOC concentrations along
Comments Date:	05051994
Comments:	northeast property boundary.
Comments Date:	05051994
Comments:	Not reported
Comments Date:	05051994
Comments:	Sale Parcel:
Comments Date:	05051994
Comments:	SGVES system was started up November 1993 and operated for one
Comments Date:	05051994
Comments:	month with a number of technical difficulties. After the dismissal
Comments Date:	05051994
Comments:	of subcontractor who designed and operated system, and modifica-
Comments Date:	05051994
Comments:	tions to system, it was restarted in April 1993. System scheduled
Comments Date:	05051994
Comments:	to operate another two months. At end of two month period, soil
Comments Date:	05051994

MAP FINDINGS  
FOCUS MAP 12

Map ID      Site      Database(s)      EPA ID Number

**SOUTHERN PACIFIC TRANSPORTATION COMPANY - TAYLOR Y (Continued)**

**S100833299**

Comments: samples to be collected to verify achievement of clean-up goals.  
Comments Date: 05051994  
Comments: Final completion of other remedial measures identified in RAP is  
Comments Date: 05051994  
Comments: being delayed due to problems with subcontractor responsible for  
Comments Date: 05051994  
Comments: removal of treated material from site.  
Comments Date: 05171997  
Comments: (Taylor Yard Sale Parcel); Closure report verbal comments  
Comments Date: 05171997  
Comments: provided 5/14/97 Report to be revised and submitted for DTSC  
Comments Date: 05171997  
Comments: review late May 1997.  
Comments Date: 05171997  
Comments: Not reported  
Comments Date: 06092000  
Comments: Soil Vapor Extraction System was started.  
Comments Date: 06211995  
Comments: Sale Parcel:  
Comments Date: 06211995  
Comments: During efforts to collect confirmation samples along NPB, Weiland  
Comments Date: 06211995  
Comments: Automotive, saturation of the area to be sampled (28' - 34' bgs)  
Comments Date: 06211995  
Comments: was observed. The area is to be monitored to evaluate presence  
Comments Date: 06211995  
Comments: of groundwater. Vapor Extraction System to be shut down in the  
Comments Date: 06211995  
Comments: interim.  
Comments Date: 06271997  
Comments: Sale Parcel:  
Comments Date: 06271997  
Comments: The OU was listed in CalSites as a separate site because it was  
Comments Date: 06271997  
Comments: thought that there was no groundwater impact at the site. We  
Comments Date: 06271997  
Comments: decided in June 1997 that in fact there was sufficient  
Comments Date: 06271997  
Comments: contamination to warrant cleanup work at the OU. Consequently,  
Comments Date: 06271997  
Comments: we decided in April 1996 to recombine the two sites because the  
Comments Date: 06271997  
Comments: OU required GW work.  
Comments Date: 06272001  
Comments: Phase 5 Remedial Investigation Report has been approved.  
Comments Date: 07171998  
Comments: Active Yard:  
Comments Date: 07171998  
Comments: Phase III Report and Phase IV Workplan were approved.  
Comments Date: 07171998  
Comments: Not reported  
Comments Date: 07171998  
Comments: Sale Parcel:  
Comments Date: 07171998  
Comments: Draft Engineering Evaluation/Cost Analysis Study was submitted  
Comments Date: 07171998  
Comments: to DTSC on 08/03/98.



MAP FINDINGS  
FOCUS MAP 12

Map ID	Site	Database(s)	EPA ID Number
--------	------	-------------	---------------

**SOUTHERN PACIFIC TRANSPORTATION COMPANY - TAYLOR Y (Continued)**

**S100833299**

Comments Date:	07171998
Comments:	Not reported
Comments Date:	07171998
Comments:	Draft CEQA Initial Study for soil vapor extraction is under
Comments Date:	07171998
Comments:	development.
Comments Date:	07241997
Comments:	Sale Parcel:
Comments Date:	07241997
Comments:	NPB closure report approved 7/3/97. Partial site closure of
Comments Date:	07241997
Comments:	Sale Parcel pending approval of deed restrictions.
Comments Date:	07241997
Comments:	Not reported
Comments Date:	07241997
Comments:	Active Yard:
Comments Date:	07241997
Comments:	Meeting scheduled for 7/29/97 to discuss preliminary results
Comments Date:	07241997
Comments:	of FIR III (said matrix sampling) and report format and
Comments Date:	07241997
Comments:	contents.
Comments Date:	08011996
Comments:	Comments issued on draft Phase II Field Investigation Report
Comments Date:	08011996
Comments:	and Phase III Workplan.
Comments Date:	08011996
Comments:	Not reported
Comments Date:	08011996
Comments:	Sale Parcel:
Comments Date:	08011996
Comments:	NPB SGVS experiencing problems with saturation, this causes shut
Comments Date:	08011996
Comments:	downs. Efforts are being made to continue operations through the
Comments Date:	08011996
Comments:	fiscal year.
Comments Date:	08012003
Comments:	Parcel G1 Supplemental Site Investigation Report, investigation
Comments Date:	08012003
Comments:	of Parcel G1 included drilling and sampling of 54 soil borings,
Comments Date:	08012003
Comments:	the samples were analysed for VOCs, SVOCs, metals and TPH.
Comments Date:	08021999
Comments:	Removal Action Workplan for Active Yard was submitted.
Comments Date:	08021999
Comments:	Not reported
Comments Date:	08121999
Comments:	The final RAW Work Phase for LNAPL Study Area, Sale Parcel, was
Comments Date:	08121999
Comments:	approved.
Comments Date:	08131999
Comments:	The CEQA Initial Study for RAW, Active Yard was sent to
Comments Date:	08131999
Comments:	Sacramento (Program Audits & Environmental Analysis). Fact
Comments Date:	08131999
Comments:	Sheet No. 12 is under preparation.
Comments Date:	08181999

MAP FINDINGS  
FOCUS MAP 12

Map ID Site Database(s) EPA ID Number

**SOUTHERN PACIFIC TRANSPORTATION COMPANY - TAYLOR Y (Continued)**

**S100833299**

Comments: Notice of Determination package for LNAPL Study Area was  
Comments Date: 08181999  
Comments: completed.  
Comments Date: 08191999  
Comments: LNAPL Removal Action Workplan for the Northeast Property  
Comments Date: 08191999  
Comments: Boundary (NPB), Sale Parcel, Taylor Yard, was approved.  
Comments Date: 08191999  
Comments: Not reported  
Comments Date: 08271998  
Comments: Draft Fact Sheet #11 was submitted to DTSC.  
Comments Date: 08271998  
Comments: Not reported  
Comments Date: 09011987  
Comments: Site reported for Proposition 65.  
Comments Date: 09072000  
Comments: Draft Phase V Investigation Report was submitted to DTSC.  
Comments Date: 09152000  
Comments: Letter - Closure of Taylor Yard Sale Parcel Activities from RP.  
Comments Date: 09171998  
Comments: Draft CEQA Initial Study for soil vapor extraction (LNAPL Study  
Comments Date: 09171998  
Comments: Area, Sale Parcel was submitted to the Office of Program Audits  
Comments Date: 09171998  
Comments: and Environmental Analysis.  
Comments Date: 09241997  
Comments: Sale Parcel:  
Comments Date: 09241997  
Comments: Partial site closure of sale parcel pending negotiations of deed  
Comments Date: 09241997  
Comments: restrictions.  
Comments Date: 09241997  
Comments: Not reported  
Comments Date: 09241997  
Comments: Active Yard:  
Comments Date: 09241997  
Comments: Consultant changed from Terranext to ERM. Meeting scheduled  
Comments Date: 09241997  
Comments: for 10/01/97 to discuss future work on site and data gaps in  
Comments Date: 09241997  
Comments: RI, based on review of Phase III preliminary data.  
Comments Date: 09241997  
Comments: Not reported  
Comments Date: 09291995  
Comments: Sale Parcel:  
Comments Date: 09291995  
Comments: During the course of monitoring of NPB for presence of a perched  
Comments Date: 09291995  
Comments: groundwater zone, and oil like material has been identified in  
Comments Date: 09291995  
Comments: some of the wells behind Profile Plastics. Lab analysis of  
Comments Date: 09291995  
Comments: material indicates its an oil with carbon chains similar to  
Comments Date: 09291995  
Comments: hydraulic oil or motor oil, but it matches neither.  
Comments Date: 10011997  
Comments: Active Yard:

MAP FINDINGS  
FOCUS MAP 12

Map ID	Site	Database(s)	EPA ID Number
--------	------	-------------	---------------

**SOUTHERN PACIFIC TRANSPORTATION COMPANY - TAYLOR Y (Continued)**

**S100833299**

Comments Date:	10011997
Comments:	Meeting was held with ERM to discuss preliminary results of
Comments Date:	10011997
Comments:	Phase III soil matrix/groundwater sampling. ERM to prepare
Comments Date:	10011997
Comments:	addendum workplan to fill data gaps indentified. Work pro-
Comments Date:	10011997
Comments:	posed for end of the year.
Comments Date:	10011997
Comments:	Not reported
Comments Date:	10011997
Comments:	Sale Parcel:
Comments Date:	10011997
Comments:	Meeting held to discuss LNAPL along NPB. ERM to prepare WP
Comments Date:	10011997
Comments:	for installation of additional off site groundwater monitoring
Comments Date:	10011997
Comments:	wells.
Comments Date:	10011997
Comments:	Not reported
Comments Date:	10011997
Comments:	ERM to perform leadsread evaluation of Pb conc-s
Comments Date:	10011997
Comments:	remaining in Humpyard.
Comments Date:	10031996
Comments:	Sale Parcel:
Comments Date:	10031996
Comments:	VEW 10 has been abandoned due to infiltration of perched ground-
Comments Date:	10031996
Comments:	water impeding operation of VES. New well (VEW 11) installed
Comments Date:	10031996
Comments:	within fine grained horizon, screen below top of perched zone
Comments Date:	10031996
Comments:	designed to eliminate perched GW infiltration.
Comments Date:	10051999
Comments:	Phase 5 Workplan for Active Yard was submitted to DTSC.
Comments Date:	10051999
Comments:	Not reported
Comments Date:	10071998
Comments:	Draft Engineering Evaluation/Cost Analysis Study was approved.
Comments Date:	10071998
Comments:	Not reported
Comments Date:	10071998
Comments:	Phase Y Investigation - Soil Vapor Extraction Pilot Study
Comments Date:	10071998
Comments:	Report was submitted to DTSC.
Comments Date:	10181999
Comments:	Fact Sheet #12 and CEQA NEGDEC for the RAW Active Yard was
Comments Date:	10181999
Comments:	submitted for public comment.
Comments Date:	11012003
Comments:	A Removal Action Workplan was developed to address the four
Comments Date:	11012003
Comments:	impacted areas of Parcel G1.
Comments Date:	11022001
Comments:	Draft Remedial Investigation Summary was submitted to DTSC.
Comments Date:	11022001

MAP FINDINGS  
FOCUS MAP 12

Map ID      Site      Database(s)      EPA ID Number

**SOUTHERN PACIFIC TRANSPORTATION COMPANY - TAYLOR Y (Continued)**

**S100833299**

Comments: Not reported  
 Comments Date: 11041996  
 Comments: Sale Parcel:  
 Comments Date: 11041996  
 Comments: Saturation within fine grain horizons found to infiltrate(VEW 11)  
 Comments Date: 11041996  
 Comments: after one day of operation and impedes treatment. Soil matrix  
 Comments Date: 11041996  
 Comments: samples collected during installation of VEW-11 revealed 1,100  
 Comments Date: 11041996  
 Comments: ug/kg of PCE at 32.5 feet bgs. Concentrations greater than clean  
 Comments Date: 11041996  
 Comments: up goal of 860 ug/kg.  
 Comments Date: 11121999  
 Comments: CEQA Initial Study for Active Yard was approved.  
 Comments Date: 11121999  
 Comments: Not reported  
 Comments Date: 11181999  
 Comments: Public comment period ended and CEQA for Neg Dec was approved.  
 Comments Date: 11181999  
 Comments: Not reported  
 Comments Date: 11201991  
 Comments: Sale Parcel:  
 Comments Date: 11201991  
 Comments: Design (STOCK): Design of stockpile removal action.  
 Comments Date: 11241987  
 Comments: Site Screening Done: Site listed in BEP. RWQCB lead site.  
 Comments Date: 11301994  
 Comments: Phase I of the RI/FS is complete and documented in  
 Comments Date: 11301994  
 Comments: "Field Investigation Report-Phase I Initiation of Ground  
 Comments Date: 11301994  
 Comments: Water Monitoring". Phase II of the investigation is  
 Comments Date: 11301994  
 Comments: scheduled to begin 12/94. Phase II will involve an  
 Comments Date: 11301994  
 Comments: evaluation of historical records, a soil gas vapor survey of  
 Comments Date: 11301994  
 Comments: the Active Yard and results of the GW monitoring. Public  
 Comments Date: 11301994  
 Comments: meetings to kick-off the RI/FS Active Yard will be held  
 Comments Date: 11301994  
 Comments: Dec. 6&7, 1994 in the neighboring communities.  
 Comments Date: 11301994  
 Comments: Not reported  
 Comments Date: 11301994  
 Comments: Sale Parcel:  
 Comments Date: 11301994  
 Comments: The reports documenting completion of the interim remedial  
 Comments Date: 11301994  
 Comments: measures and the hump yard removal action have been submitted to  
 Comments Date: 11301994  
 Comments: the Department and is being reviewed. Sampling of the North East  
 Comments Date: 11301994  
 Comments: property boundary indicates that VOC contamination is above the  
 Comments Date: 11301994  
 Comments: proposed clean-up goals in the fine grain layer (clay, silt).

MAP FINDINGS  
FOCUS MAP 12

Map ID	Site	Database(s)	EPA ID Number
--------	------	-------------	---------------

**SOUTHERN PACIFIC TRANSPORTATION COMPANY - TAYLOR Y (Continued)**

**S100833299**

Comments Date:	11301994
Comments:	Plans are being made to continue the operation of the soil vapor
Comments Date:	11301994
Comments:	extraction system on and off to further remediate the area.
Comments Date:	11301994
Comments:	Further sampling of fine grain layers will be performed to
Comments Date:	11301994
Comments:	evaluate the efficiency of the treatment system.
Comments Date:	12011997
Comments:	Active Yard:
Comments Date:	12011997
Comments:	Addendum Phase III WP submitted, reviewed, and approved.
Comments Date:	12011997
Comments:	Additional work to include CPT survey, soil matrix sampling
Comments Date:	12011997
Comments:	and installations of 10-14 GW Monitoring wells.
Comments Date:	12011997
Comments:	Sale Parcel:
Comments Date:	12011997
Comments:	ERM currently preparing leadsread evaluation for humpyard.
Comments Date:	12011997
Comments:	Schedule to submit Explanations of significant differences
Comments Date:	12011997
Comments:	proposing eliminations of deed restriction requirement.
Comments Date:	12011997
Comments:	Not reported
Comments Date:	12011997
Comments:	LNAPL Workplan scheduled to be submitted 12/97. To include
Comments Date:	12011997
Comments:	installation of 4 Groundwater monitoring wells.
Comments Date:	12012003
Comments:	DTSC approved the RAW for Parcel G1 recommending the soil
Comments Date:	12012003
Comments:	removal at four areas of elevated constituents concentration were
Comments Date:	12012003
Comments:	identified, after the data were compared with the industrial use
Comments Date:	12012003
Comments:	standards for the Site.
Comments Date:	12021998
Comments:	The Phase 4 field work began.
Comments Date:	12021998
Comments:	Not reported
Comments Date:	12051994
Comments:	Sale Parcel:
Comments Date:	12051994
Comments:	DTSC reviewed the preliminary results of the sampling performed
Comments Date:	12051994
Comments:	for evaluation of the Soil Gas Vapor Extraction System (SGVES).
Comments Date:	12051994
Comments:	DTSC has determined that the SGVES has been effective in remedia-
Comments Date:	12051994
Comments:	ting the coarse grain soils along the Northeast Property
Comments Date:	12051994
Comments:	Boundary. DTSC recommends the continued on-off cyclical operation
Comments Date:	12051994
Comments:	of the SGVES.
Comments Date:	12081998



MAP FINDINGS  
FOCUS MAP 12

Map ID	Site	Database(s)	EPA ID Number
--------	------	-------------	---------------

**SOUTHERN PACIFIC TRANSPORTATION COMPANY - TAYLOR Y (Continued)**

**S100833299**

Comments:	A Prospective Purchaser Agreement was signed between DTSC and
Comments Date:	12081998
Comments:	Media Tech Center, LLC, a Delaware Limited Liability Company,
Comments Date:	12081998
Comments:	which intends to redevelop approximately 50 acres into media/
Comments Date:	12081998
Comments:	technical related use projected to include up to 12 new
Comments Date:	12081998
Comments:	buildings and 2,200 jobs.
Comments Date:	12101991
Comments:	Sale Parcel:
Comments Date:	12101991
Comments:	Design (HUMP): Design of lead area.
Comments Date:	12112000
Comments:	DTSC's Response to the Closure of Taylor Yard Sale Parcel
Comments Date:	12112000
Comments:	Activities.
Comments Date:	12271999
Comments:	Notice of Determination package was completed.
Comments Date:	12282004
Comments:	Remedial Investigation (Parcel G2, Active Yard), Data Summary
Comments Date:	12282004
Comments:	Report. The Report describes the results of the Remedial
Comments Date:	12282004
Comments:	Investigation (RI) conducted for the active Yard (Parcel G2).
Comments Date:	12282004
Comments:	This work was to assess the extent of soil impacts at the 49
Comments Date:	12282004
Comments:	Ave. Site.
Comments Date:	12302004
Comments:	Report of Completion of Parcel G1. The Report provides the
Comments Date:	12302004
Comments:	results of excation activities performed at Parcel G1. The
Comments Date:	12302004
Comments:	Report documents closure of soil at Parcel G1 meeting industrial
Comments Date:	12302004
Comments:	level.
Comments Date:	01011980
Comments:	Facility identified. Local inspection found leaking rinse
Comments Date:	01011980
Comments:	tank. Now corrected.
Comments Date:	01062000
Comments:	The revised RAW for Active Yard was adopted.
Comments Date:	01091985
Comments:	Preliminary Assessment submitted to EPA.
Comments Date:	01091996
Comments:	Sale Parcel:
Comments Date:	01091996
Comments:	A Rapid Optical Screening Tool/Cone Penetrometer (ROST/CP)
Comments Date:	01091996
Comments:	investigation in 10/95 to determine the extent of the perch zone
Comments Date:	01091996
Comments:	and extent of the product. The investigation revealed that the
Comments Date:	01091996
Comments:	perched zone is laterally continuous beyond the NPB. The oily
Comments Date:	01091996
Comments:	layer was identified as a light non-aqueous phase liquid (LNAPL)

MAP FINDINGS  
FOCUS MAP 12

Map ID      Site      Database(s)      EPA ID Number

**SOUTHERN PACIFIC TRANSPORTATION COMPANY - TAYLOR Y (Continued)**

**S100833299**

Comments Date: 01091996  
 Comments: limited to the area behind Profile Plastics. Based on the ROST's  
 Comments Date: 01091996  
 Comments: flourescent fingerprint, it resembles diesel fuel. Additional  
 Comments Date: 01091996  
 Comments: monitoring wells (about 20) will be installed to monitor the  
 Comments Date: 01091996  
 Comments: area. The discovery of the LNAPL is not included in the RAP and  
 Comments Date: 01091996  
 Comments: will be managed as a separate operable unit.  
 Comments Date: 01211999  
 Comments: Partial Remedial/Removal Action W.P. was submitted to DTSC.  
 Comments Date: 01211999  
 Comments: Not reported  
 Comments Date: 01232001  
 Comments: Comments on Phase V Remedial Investigation Report.  
 Comments Date: 01301997  
 Comments: Phase II Field Investigation Report and Phase III Workplan  
 Comments Date: 01301997  
 Comments: revised, finalized and approved by DTSC. Phase III field work  
 Comments Date: 01301997  
 Comments: scheduled to begin Feb/March 1997. Draft Phase III report  
 Comments Date: 01301997  
 Comments: scheduled 10/97.  
 Comments Date: 02011984  
 Comments: Preliminary Assessment Done (RCRA 3012): Cleaning locomotive  
 Comments Date: 02011984  
 Comments: parts with caustic solutions (CERCLA notification). In  
 Comments Date: 02011984  
 Comments: operation since 1980. Generated forty tons/year of hazardous  
 Comments Date: 02011984  
 Comments: wastes and disposed at BKK, West Covina.  
 Comments Date: 02011984  
 Comments: Facility Drive-By: Abandoned Site Assessment Program staff.  
 Comments Date: 02011998  
 Comments: Active Yard  
 Comments Date: 02011998  
 Comments: Phase III field work complete. Field Investigation Report  
 Comments Date: 02011998  
 Comments: scheduled to come in March/April 98.  
 Comments Date: 02011998  
 Comments: Not reported  
 Comments Date: 02011998  
 Comments: Sale Parcel  
 Comments Date: 02011998  
 Comments: LNAPL WP reviewed and approved. Remediation Pilot text WP  
 Comments Date: 02011998  
 Comments: portion under review.  
 Comments Date: 02011998  
 Comments: Not reported  
 Comments Date: 02011998  
 Comments: Explanation of Significant Differences prepared for elimination  
 Comments Date: 02011998  
 Comments: of Deed Restriction requirement from Hump Yard. Public Notice  
 Comments Date: 02011998  
 Comments: published 01/31/98 in local papers. Documentation available  
 Comments Date: 02011998

MAP FINDINGS  
FOCUS MAP 12

Map ID Site Database(s) EPA ID Number

**SOUTHERN PACIFIC TRANSPORTATION COMPANY - TAYLOR Y (Continued)**

**S100833299**

Comments: in info repositories.  
 Comments Date: 02112000  
 Comments: Addendum to Phase V Investigation Plan was approved by DTSC.  
 Comments Date: 02161999  
 Comments: Fact Sheet No. 11 was sent to the public.  
 Comments Date: 02161999  
 Comments: Not reported  
 Comments Date: 02271998  
 Comments: Active Yard  
 Comments Date: 02271998  
 Comments: No change.  
 Comments Date: 02271998  
 Comments: Not reported  
 Comments Date: 02271998  
 Comments: Sale Parcel  
 Comments Date: 02271998  
 Comments: DTSC's comments were provided on Pilot Study. Consultant  
 Comments Date: 02271998  
 Comments: submitted revised Pilot Study 2/24 for DTSC's review.  
 Comments Date: 02271998  
 Comments: Not reported  
 Comments Date: 02271998  
 Comments: Fact Sheet for ESD PSCA under development.  
 Comments Date: 03061998  
 Comments: Partial Remediation for Sale Parcel was approved.  
 Comments Date: 03061998  
 Comments: Not reported  
 Comments Date: 03191996  
 Comments: Sale Parcel:  
 Comments Date: 03191996  
 Comments: The perched water has dissipated and the Soil Gas Vapor System  
 Comments Date: 03191996  
 Comments: (SGVS) has been restarted. In February an additional vapor  
 Comments Date: 03191996  
 Comments: extraction well will be constructed (VEW-10). It is designed to  
 Comments Date: 03191996  
 Comments: extract from the fine grained zone (30-33ft bgs) which histori-  
 ID Name: CALSTARS CODE  
 ID Value: 300358  
 ID Name: BEP DATABASE PCODE  
 ID Value: P31063  
 ID Name: EPA IDENTIFICATION NUMBER  
 ID Value: CAD000628131  
 Alternate Name: SO PACIFIC TRANS CO - LOCOMOTIVE PLANTSO PACIFIC TRANS CO - TAYLOR YARDSOUTHERN  
 PACIFIC - TAYLOR YARD/ACTIVETAYLOR YARD ACTIVE PARCELSALE PARCELSOUTHERN PAC -  
 TAYLOR YARD SALE PARCELUION PACIFIC RAILROAD (UPRR) TAYLOR YAR  
 Special Programs Code: R3012  
 Special Programs Name: RCRA 3012

MAP FINDINGS  
FOCUS MAP 12

Map ID	Site	Database(s)	EPA ID Number
248	<b>SP, TAYLOR YARD</b> <b>2800 KERR STREET</b> <b>L.A., CA 90039</b>  Toxic Pits: Region: 04 Task #: 84015 Owner: SOUTHERN PACIFIC TRANS. CO. 1/2 Mi Limit: Y Num. of Pits: 1 Cease Discharge Due: 06/01/90 Cease Discharge Complete: / / Closure Due: 04/30/91 <b>Closure Completed: 08/01/91</b> Status: CLOSED Hydro Geological Assessment Report Due: / / Final Hydro Geological Assessment Review Completed: / /	Toxic Pits	S100925070 N/A
249	<b>CALIFORNIA PAVING &amp; GRADING</b> <b>3217 VERDUGO RD</b> <b>LOS ANGELES, CA 90065</b>  WIP: Region: 4 File Number: 112.0861 <b>File Status: Historical</b> Staff: UNIDENTIFIED Facility Suite: Not reported	WIP	S106769193 N/A
249	<b>RUSSELL AUTOMOTIVE</b> <b>3211 VERDUGO RD</b> <b>LOS ANGELES, CA 90065</b>  HIST UST: Region: STATE Facility ID: 00000065646 Facility Type: Gas Station Other Type: Not reported Total Tanks: 0004 Contact Name: RUSSELL F. ACCORNERO Telephone: 2132563990 Owner Name: LOUIS ACCORNERO Owner Address: 2409 WEST AVENUE 32 Owner City,St,Zip: LOS ANGELES, CA 90065  Tank Num: 001 Container Num: THREE Year Installed: 1952 Tank Capacity: 00001500 Tank Used for: PRODUCT Type of Fuel: UNLEADED Tank Construction: 10 gauge Leak Detection: Stock Inventor  Tank Num: 002 Container Num: ONE Year Installed: 1952 Tank Capacity: 00004000	HIST UST WIP	U001562472 N/A

MAP FINDINGS  
FOCUS MAP 12

Map ID	Site	Database(s)	EPA ID Number
--------	------	-------------	---------------

**RUSSELL AUTOMOTIVE (Continued)**

**U001562472**

Tank Used for: PRODUCT  
Type of Fuel: UNLEADED  
Tank Construction: 10 gauge  
Leak Detection: Stock Inventor

Tank Num: 003  
Container Num: TWO  
Year Installed: 1952  
Tank Capacity: 00004000  
Tank Used for: PRODUCT  
Type of Fuel: PREMIUM  
Tank Construction: 10 gauge  
Leak Detection: None

Tank Num: 004  
Container Num: FOUR  
Year Installed: 1952  
Tank Capacity: 00000280  
Tank Used for: WASTE  
Type of Fuel: WASTE OIL  
Tank Construction: 10 gauge  
Leak Detection: Stock Inventor

WIP:

Region: 4  
File Number: 112.0862  
**File Status: Historical**  
Staff: UNIDENTIFIED  
Facility Suite: Not reported

249

**C RUSSEL  
3211 VERDUGO RD  
LOS ANGELES, CA 90065**

**CA FID UST S101583772  
SWEEPS UST N/A**

CA FID UST:

Facility ID: 19006061  
Regulated By: UTKNI  
Regulated ID: Not reported  
Cortese Code: Not reported  
SIC Code: Not reported  
Facility Phone: 2130000000  
Mail To: Not reported  
Mailing Address: 3211 VERDUGO RD  
Mailing Address 2: Not reported  
Mailing City,St,Zip: LOS ANGELES 900650000  
Contact: Not reported  
Contact Phone: Not reported  
DUNs Number: Not reported  
NPDES Number: Not reported  
EPA ID: Not reported  
Comments: Not reported  
Status: Inactive

SWEEPS UST:

Status: Not reported  
Comp Number: 7194  
Number: Not reported



MAP FINDINGS  
FOCUS MAP 12

Map ID	Site	Database(s)	EPA ID Number
--------	------	-------------	---------------

**C RUSSEL (Continued)**

**S101583772**

Board Of Equalization: Not reported  
 Ref Date: Not reported  
 Act Date: Not reported  
 Created Date: Not reported  
 Tank Status: Not reported  
 Owner Tank Id: Not reported  
 Swrcb Tank Id: Not reported  
 Actv Date: Not reported  
 Capacity: Not reported  
 Tank Use: Not reported  
 Stg: Not reported  
 Content: Not reported  
 Number Of Tanks: 0

251

**HUGHES MARKETS INC  
 2716 SAN FERNANDO RD  
 LOS ANGELES, CA 90065**

**HAZNET 1000240993  
 LUST N/A  
 Cortese  
 CA FID UST  
 LOS ANGELES CO. HMS  
 HIST UST  
 WIP  
 SWEEPS UST**

HAZNET:

Gepaid: CAD007965536  
 Contact: Not reported  
 Telephone: 0000000000  
 Facility Addr2: Not reported  
 Mailing Name: Not reported  
 Mailing Address: 2716 SAN FERNANDO RD  
 Mailing City,St,Zip: LOS ANGELES, CA 900650000  
 Gen County: Los Angeles  
 TSD EPA ID: CAD067786749  
 TSD County: Los Angeles  
 Waste Category: Asbestos-containing waste  
 Disposal Method: Disposal, Land Fill  
 Tons: 92.7080  
 Facility County: Los Angeles

Gepaid: CAD007965536  
 Contact: Not reported  
 Telephone: 0000000000  
 Facility Addr2: Not reported  
 Mailing Name: Not reported  
 Mailing Address: 2716 SAN FERNANDO RD  
 Mailing City,St,Zip: LOS ANGELES, CA 900650000  
 Gen County: Los Angeles  
 TSD EPA ID: CAD982484933  
 TSD County: 7  
 Waste Category: Other empty containers 30 gallons or more  
 Disposal Method: Recycler  
 Tons: 14.2500  
 Facility County: Los Angeles

Gepaid: CAD007965536  
 Contact: Not reported  
 Telephone: 0000000000  
 Facility Addr2: Not reported

MAP FINDINGS  
FOCUS MAP 12

Map ID      Site      Database(s)      EPA ID Number

---

**HUGHES MARKETS INC (Continued)**

**1000240993**

Mailing Name: Not reported  
Mailing Address: 2716 SAN FERNANDO RD  
Mailing City,St,Zip: LOS ANGELES, CA 900650000  
Gen County: Los Angeles  
TSD EPA ID: CAT080013352  
TSD County: Los Angeles  
Waste Category: Waste oil and mixed oil  
Disposal Method: Recycler  
Tons: .4170  
Facility County: Los Angeles

Gepaid: CAD007965536  
Contact: Not reported  
Telephone: 0000000000  
Facility Addr2: Not reported  
Mailing Name: Not reported  
Mailing Address: 2716 SAN FERNANDO RD  
Mailing City,St,Zip: LOS ANGELES, CA 900650000  
Gen County: Los Angeles  
TSD EPA ID: CAT080011059  
TSD County: Los Angeles  
Waste Category: Aqueous solution with 10% or more total organic residues  
Disposal Method: Recycler  
Tons: .3127  
Facility County: Los Angeles

[Click this hyperlink](#) while viewing on your computer to access  
-1 additional CA\_HAZNET: record(s) in the EDR Site Report.

**LUST:**

Region: STATE  
Status: Case Closed  
Case Number: 900650189  
Local Case #: Not reported  
Chemical: Diesel  
Qty Leaked: Not reported  
Abate Method: Excavate and Dispose - remove contaminated soil and dispose in approved site

Release Date: 1990-05-04 00:00:00  
Discover Date: 1990-05-02 00:00:00  
Report Date: 1994-10-12 00:00:00  
Enforcement Dt: Not reported  
Review Date: 1994-10-12 00:00:00  
Enter Date: 1996-05-01 00:00:00  
Stop Date: 1990-05-02 00:00:00  
Confirm Leak: Not reported  
Case Type: Soil only  
Cross Street: GLENDALE FWY  
Enf Type: Not reported  
Funding: Not reported  
How Discovered: OM  
How Stopped: Not reported  
Leak Cause: Overfill  
Leak Source: Other Source  
Global Id: T0603701191  
Workplan: Not reported  
Prelim Assess: Not reported

MAP FINDINGS  
FOCUS MAP 12

Map ID      Site      Database(s)      EPA ID Number

**HUGHES MARKETS INC (Continued)**

**1000240993**

Pollution Char: Not reported  
 Remed Plan: Not reported  
 Remed Action: Not reported  
 Monitoring: Not reported  
 MTBE Date: Not reported  
 GW Qualifier: Not reported  
 Soil Qualifier: Not reported  
 Max MTBE GW ppb: Not reported  
 Max MTBE Soil ppb: Not reported  
 County: 19  
 Org Name: Not reported  
 Reg Board: Los Angeles Region  
 Contact Person: Not reported  
 Responsible Party: HUGHES MARKETS INC  
 RP Address: SAME AS ABOVE  
 Interim: Not reported  
 Oversight Prgm: LUST  
 MTBE Class: \*  
 MTBE Conc: 0  
 MTBE Fuel: 0  
 MTBE Tested: Not Required to be Tested.  
 Staff: YR  
 Staff Initials: HRQ  
 Lead Agency: Local Agency  
 Local Agency: 19050  
 Hydr Basin #: SAN FERNANDO VALLEY  
 Beneficial: Not reported  
 Priority: Not reported  
 Cleanup Fund Id: Not reported  
 Work Suspended: Not reported  
 Operator: JARVIS, DON  
 Water System Name: Not reported  
 Well Name: Not reported  
 Distance To Lust: 0  
 Waste Discharge Global ID: Not reported  
 Waste Disch Assigned Name: Not reported  
 Summary: OLD CASE #960501-02

**LUST REG 4:**

Region: 4  
 Regional Board: 04  
 County: Los Angeles  
 facid: 900650189  
 Status: Case Closed  
 Substance: Diesel  
 Substance Quantity: Not reported  
 Local Case No: Not reported  
 Case Type: Soil  
 Abatement Method Used at the Site: Excavate and Dispose  
 Global ID: T0603701191  
 W Global ID: Not reported  
 Staff: UNK  
 Local Agency: 19050  
 Cross Street: GLENDALE FWY  
 Enforcement Type: Not reported  
 Date Leak Discovered: 5/2/1990  
 Date Leak First Reported: 5/4/1990

MAP FINDINGS  
FOCUS MAP 12

Map ID Site Database(s) EPA ID Number

**HUGHES MARKETS INC (Continued)**

**1000240993**

Date Leak Record Entered: 5/1/1996  
 Date Confirmation Began: Not reported  
 Date Leak Stopped: 5/2/1990  
 Date Case Last Changed on Database: 10/12/1994  
 Date the Case was Closed: 10/12/1994  
 How Leak Discovered: OM  
 How Leak Stopped: Not reported  
 Cause of Leak: Overfill  
 Leak Source: Other Source  
 Operator: JARVIS, DON  
 Water System: Not reported  
 Well Name: Not reported  
 Approx. Dist To Production Well (ft): 1759.6038823689289987193128408  
 Source of Cleanup Funding: Other Source  
 Preliminary Site Assessment Workplan Submitted: Not reported  
 Preliminary Site Assessment Began: Not reported  
 Pollution Characterization Began: Not reported  
 Remediation Plan Submitted: Not reported  
 Remedial Action Underway: Not reported  
 Post Remedial Action Monitoring Began: Not reported  
 Enforcement Action Date: Not reported  
 Historical Max MTBE Date: Not reported  
 Hist Max MTBE Conc in Groundwater: Not reported  
 Hist Max MTBE Conc in Soil: Not reported  
 Significant Interim Remedial Action Taken: Not reported  
 GW Qualifier: Not reported  
 Soil Qualifier: Not reported  
 Organization: Not reported  
 Owner Contact: Not reported  
 Responsible Party: HUGHES MARKETS INC  
 RP Address: SAME AS ABOVE  
 Program: LUST  
 Lat/Long: 34.1095323 / -1  
 Local Agency Staff: PEJ  
 Beneficial Use: Not reported  
 Priority: Not reported  
 Cleanup Fund Id: Not reported  
 Suspended: Not reported  
 Assigned Name: Not reported  
 Summary: OLD CASE #960501-02

**Cortese:**

Region: CORTESE  
 Facility Addr2: 2716 SAN FERNANDO RD

**CA FID UST:**

Facility ID: 19014126  
 Regulated By: UTNKA  
 Regulated ID: 00000396  
 Cortese Code: Not reported  
 SIC Code: Not reported  
 Facility Phone: 2132278211  
 Mail To: Not reported  
 Mailing Address: 2716 SAN FERNANDO RD  
 Mailing Address 2: Not reported  
 Mailing City,St,Zip: LOS ANGELES 900650000

MAP FINDINGS  
FOCUS MAP 12

Map ID      Site      Database(s)      EPA ID Number

---

**HUGHES MARKETS INC (Continued)**

**1000240993**

Contact:            Not reported  
Contact Phone:    Not reported  
DUNS Number:     Not reported  
NPDES Number:    Not reported  
EPA ID:            Not reported  
Comments:         Not reported  
Status:             Active

LOS ANGELES CO. HMS:

Region:            LA  
Facility Id:        023011-032178  
Facility Status:   OPEN  
Area:               3E  
Permit Number:    Not reported  
Permit Status:     Not reported  
Facility Type:     Not reported

HIST UST:

Region:            STATE  
Facility ID:        00000000396  
Facility Type:     Other  
Other Type:        RETAIL FOOD  
Total Tanks:       0005  
Contact Name:     D. R. JARVIS  
Telephone:         2132278211  
Owner Name:        HUGHES MARKETS INC.  
Owner Address:    2716 SAN FERNANDO ROAD  
Owner City,St,Zip: LOS ANGELES, CA 90065

Tank Num:         001  
Container Num:     1  
Year Installed:    1978  
Tank Capacity:     00005000  
Tank Used for:     PRODUCT  
Type of Fuel:       DIESEL  
Tank Construction: Not reported  
Leak Detection:    Stock Inventor

Tank Num:         002  
Container Num:     2  
Year Installed:    Not reported  
Tank Capacity:     00005000  
Tank Used for:     PRODUCT  
Type of Fuel:       DIESEL  
Tank Construction: Not reported  
Leak Detection:    Stock Inventor

Tank Num:         003  
Container Num:     3  
Year Installed:    Not reported  
Tank Capacity:     00007350  
Tank Used for:     PRODUCT  
Type of Fuel:       DIESEL  
Tank Construction: Not reported  
Leak Detection:    Stock Inventor



MAP FINDINGS  
FOCUS MAP 12

Map ID	Site	Database(s)	EPA ID Number
--------	------	-------------	---------------

**HUGHES MARKETS INC (Continued)**

**1000240993**

Tank Num: 004  
 Container Num: 4  
 Year Installed: 1974  
 Tank Capacity: 00010000  
 Tank Used for: PRODUCT  
 Type of Fuel: UNLEADED  
 Tank Construction: Not reported  
 Leak Detection: Stock Inventor

Tank Num: 005  
 Container Num: 5  
 Year Installed: Not reported  
 Tank Capacity: 00001600  
 Tank Used for: WASTE  
 Type of Fuel: WASTE OIL  
 Tank Construction: Not reported  
 Leak Detection: Stock Inventor

**WIP:**

Region: 4  
 File Number: 112.5643  
**File Status: Historical**  
 Staff: UNIDENTIFIED  
 Facility Suite: Not reported

**SWEEPS UST:**

Status: A  
 Comp Number: 10  
 Number: 1  
 Board Of Equalization: Not reported  
 Ref Date: 11-03-93  
 Act Date: 12-15-93  
 Created Date: 11-03-93  
 Tank Status: Not reported  
 Owner Tank Id: Not reported  
 Swrcb Tank Id: Not reported  
 Actv Date: Not reported  
 Capacity: Not reported  
 Tank Use: Not reported  
 Stg: Not reported  
 Content: Not reported  
 Number Of Tanks: Not reported

251

**LA MEDIA TECHNOLOGY CENTER  
 2702-2712 SAN FERNANDO RD  
 LOS ANGELES, CA 90065**

**LUST S106517239  
 N/A**

**LUST:**

Region: STATE  
 Status: Case Closed  
 Case Number: 900650270  
 Local Case #: Not reported  
 Chemical: Gasoline  
 Qty Leaked: Not reported  
 Abate Method: No Action Required - incident is minor, requiring no remedial action  
 Release Date: 2000-01-07 00:00:00  
 Discover Date: 1999-12-23 00:00:00

MAP FINDINGS  
FOCUS MAP 12

Map ID	Site	Database(s)	EPA ID Number
--------	------	-------------	---------------

**LA MEDIA TECHNOLOGY CENTER (Continued)**

**S106517239**

Report Date: 2000-01-10 00:00:00  
 Enforcement Dt: Not reported  
 Review Date: 2000-01-07 00:00:00  
 Enter Date: Not reported  
 Stop Date: 2000-01-03 00:00:00  
 Confirm Leak: Not reported  
 Case Type: Soil only  
 Cross Street: GLENDALE FWY  
 Enf Type: Not reported  
 Funding: Not reported  
 How Discovered: OM  
 How Stopped: Not reported  
 Leak Cause: UNK  
 Leak Source: Not reported  
 Global Id: T0603793070  
 Workplan: Not reported  
 Prelim Assess: Not reported  
 Pollution Char: Not reported  
 Remed Plan: Not reported  
 Remed Action: Not reported  
 Monitoring: Not reported  
 MTBE Date: Not reported  
 GW Qualifier: Not reported  
 Soil Qualifier: Not reported  
 Max MTBE GW ppb: Not reported  
 Max MTBE Soil ppb: Not reported  
 County: 19  
 Org Name: Not reported  
 Reg Board: Los Angeles Region  
 Contact Person: Not reported  
 Responsible Party: MIKE CONWAY  
 RP Address: 30 EXECUTIVE PARK #100, IRVINE, CA 92614-6741  
 Interim: Not reported  
 Oversight Prgm: LUST  
 MTBE Class: \*  
 MTBE Conc: 0  
 MTBE Fuel: 1  
 MTBE Tested: Site NOT Tested for MTBE.Includes Unknown and Not Analyzed.  
 Staff: YR  
 Staff Initials: HRQ  
 Lead Agency: Local Agency  
 Local Agency: 19050  
 Hydr Basin #: SAN FERNANDO VALLEY  
 Beneficial: Not reported  
 Priority: Not reported  
 Cleanup Fund Id: Not reported  
 Work Suspended: Not reported  
 Operator: MIKE CONWAY  
 Water System Name: Not reported  
 Well Name: Not reported  
 Distance To Lust: 0  
 Waste Discharge Global ID: Not reported  
 Waste Disch Assigned Name: Not reported  
 Summary: PRESENT SITE ADDRESS FOR LA MEDIA IS 2050 N. SAN FERNANDO RD.

LUST REG 4:

Region: 4

MAP FINDINGS  
FOCUS MAP 12

Map ID Site Database(s) EPA ID Number

**LA MEDIA TECHNOLOGY CENTER (Continued)**

**S106517239**

Regional Board: 04  
 County: Los Angeles  
 facid: 900650270  
 Status: Case Closed  
 Substance: Gasoline  
 Substance Quantity: Not reported  
 Local Case No: Not reported  
 Case Type: Soil  
 Abatement Method Used at the Site: No Action Required  
 Global ID: T0603793070  
 W Global ID: Not reported  
 Staff: UNK  
 Local Agency: 19050  
 Cross Street: GLENDALE FWY  
 Enforcement Type: Not reported  
 Date Leak Discovered: 12/23/1999  
 Date Leak First Reported: 1/7/2000  
 Date Leak Record Entered: Not reported  
 Date Confirmation Began: Not reported  
 Date Leak Stopped: 1/3/2000  
 Date Case Last Changed on Database: 1/7/2000  
 Date the Case was Closed: 1/10/2000  
 How Leak Discovered: OM  
 How Leak Stopped: Not reported  
 Cause of Leak: UNK  
 Leak Source: Not reported  
 Operator: MIKE CONWAY  
 Water System: Not reported  
 Well Name: Not reported  
 Approx. Dist To Production Well (ft): 1813.0119771402943200124174879  
 Source of Cleanup Funding: Not reported  
 Preliminary Site Assessment Workplan Submitted: Not reported  
 Preliminary Site Assessment Began: Not reported  
 Pollution Characterization Began: Not reported  
 Remediation Plan Submitted: Not reported  
 Remedial Action Underway: Not reported  
 Post Remedial Action Monitoring Began: Not reported  
 Enforcement Action Date: Not reported  
 Historical Max MTBE Date: Not reported  
 Hist Max MTBE Conc in Groundwater: Not reported  
 Hist Max MTBE Conc in Soil: Not reported  
 Significant Interim Remedial Action Taken: Not reported  
 GW Qualifier: Not reported  
 Soil Qualifier: Not reported  
 Organization: Not reported  
 Owner Contact: Not reported  
 Responsible Party: MIKE CONWAY  
 RP Address: 30 EXECUTIVE PARK #100, IRVINE, CA 92614-6741  
 Program: LUST  
 Lat/Long: 34.109714 / -1  
 Local Agency Staff: PEJ  
 Beneficial Use: Not reported  
 Priority: Not reported  
 Cleanup Fund Id: Not reported  
 Suspended: Not reported  
 Assigned Name: Not reported  
 Summary: PRESENT SITE ADDRESS FOR LA MEDIA IS 2050 N. SAN FERNANDO RD.

MAP FINDINGS  
FOCUS MAP 12

Map ID	Site	Database(s)	EPA ID Number
255	<b>VALLEY PLATING</b> <b>2640 SAN FERNANDO RD.</b> <b>LOS ANGELES, CA 90065</b>  SLIC: Region: STATE Global Id: SL603799098 Assigned Name: SLICSITE Lead Agency Contact: MOHAMMAD ZAIDI Lead Agency: LOS ANGELES RWQCB (REGION 4) Lead Agency Case Number: 112.5645 Responsible Party: UNKNOWN Recent DTW: Not reported Substance Released: CR, VOC <b>Facility Status: Case Closed</b>	SLIC	S106484881 N/A
255	<b>SOLAR COMPANY</b> <b>2600 SAN FERNANDO RD</b> <b>LOS ANGELES, CA 90065</b>  WIP: Region: 4 File Number: 112.5651 <b>File Status: Historical</b> Staff: UNIDENTIFIED Facility Suite: Not reported	WIP	S106769229 N/A
255	<b>DEBURRING SERVICE</b> <b>2623 SAN GERNANDO RD</b> <b>LOS ANGELES, CA 90065</b>  RCRA-SQG: Date form received by agency: 09/01/1996 Facility name: DEBURRING SERVICE Facility address: 2623 SAN GERNANDO RD LOS ANGELES, CA 90065  EPA ID: CAD084331248 Mailing address: 2623 SAN FERNANDO RD LOS ANGELES, CA 90065  Contact: Not reported Contact address: Not reported Not reported Contact country: Not reported Contact telephone: Not reported Contact email: Not reported EPA Region: 09 Classification: Small Small Quantity Generator Description: Handler: generates more than 100 and less than 1000 kg of hazardous waste during any calendar month and accumulates less than 6000 kg of hazardous waste at any time; or generates 100 kg or less of hazardous waste during any calendar month, and accumulates more than 1000 kg of hazardous waste at any time  Owner/Operator Summary: Owner/operator name: MERCURY AUTO MAGIC INC	RCRA-SQG FINDS CA FID UST HIST UST WIP SWEEPS UST	1000427347 CAD084331248





MAP FINDINGS  
FOCUS MAP 12

Map ID Site Database(s) EPA ID Number

---

**DEBURRING SERVICE (Continued)**

**1000427347**

Facility ID: 19054163  
Regulated By: UTKNI  
Regulated ID: 00003093  
Cortese Code: Not reported  
SIC Code: Not reported  
Facility Phone: 2132210000  
Mail To: Not reported  
Mailing Address: 2909 FLETCHER DR  
Mailing Address 2: Not reported  
Mailing City,St,Zip: LOS ANGELES 900650000  
Contact: Not reported  
Contact Phone: Not reported  
DUNS Number: Not reported  
NPDES Number: Not reported  
EPA ID: Not reported  
Comments: Not reported  
Status: Inactive

**HIST UST:**

Region: STATE  
Facility ID: 00000063426  
Facility Type: Other  
Other Type: DEBURRING & VIBRATOR  
Total Tanks: 0001  
Contact Name: RICHARD GILLIAM  
Telephone: 2132210000  
Owner Name: DEBURRING SERVICE, INC.  
Owner Address: 2623 SAN FERNANDO ROAD  
Owner City,St,Zip: LOS ANGELES, CA 90065

Tank Num: 001  
Container Num: 1  
Year Installed: 1953  
Tank Capacity: 00000000  
Tank Used for: WASTE  
Type of Fuel: Not reported  
Tank Construction: Not reported  
Leak Detection: None

Tank Num: 001  
Container Num: 1  
Year Installed: 1967  
Tank Capacity: 00002000  
Tank Used for: PRODUCT  
Type of Fuel: PREMIUM  
Tank Construction: Not reported  
Leak Detection: Visual

**WIP:**

Region: 4  
File Number: 112.5647  
**File Status: Historical**  
Staff: UNIDENTIFIED  
Facility Suite: Not reported

MAP FINDINGS  
FOCUS MAP 12

Map ID	Site	Database(s)	EPA ID Number
--------	------	-------------	---------------

**DEBURRING SERVICE (Continued)**

**1000427347**

SWEEPS UST:

Status: Not reported  
 Comp Number: 126  
 Number: Not reported  
 Board Of Equalization: 44-010981  
 Ref Date: Not reported  
 Act Date: Not reported  
 Created Date: Not reported  
 Tank Status: Not reported  
 Owner Tank Id: Not reported  
 Swrcb Tank Id: 19-050-000126-000001  
 Actv Date: Not reported  
 Capacity: 2000  
 Tank Use: M.V. FUEL  
 Stg: PRODUCT  
 Content: REG UNLEADED  
 Number Of Tanks: 1

255

**U S WHOLESALE DRUGS  
 2611 SAN FERNANDO RD  
 LOS ANGELES, CA 90065**

**CA FID UST S101584695  
 WIP N/A  
 SWEEPS UST**

CA FID UST:

Facility ID: 19014465  
 Regulated By: UTKI  
 Regulated ID: Not reported  
 Cortese Code: Not reported  
 SIC Code: Not reported  
 Facility Phone: 2132774831  
 Mail To: Not reported  
 Mailing Address: 2611 SAN FERNANDO RD  
 Mailing Address 2: Not reported  
 Mailing City,St,Zip: LOS ANGELES 900650000  
 Contact: Not reported  
 Contact Phone: Not reported  
 DUNs Number: Not reported  
 NPDES Number: Not reported  
 EPA ID: Not reported  
 Comments: Not reported  
 Status: Inactive

WIP:

Region: 4  
 File Number: 112.5648  
**File Status: Historical**  
 Staff: UNIDENTIFIED  
 Facility Suite: Not reported

SWEEPS UST:

Status: Not reported  
 Comp Number: 5404  
 Number: Not reported  
 Board Of Equalization: 44-013217  
 Ref Date: Not reported  
 Act Date: Not reported  
 Created Date: Not reported

MAP FINDINGS  
FOCUS MAP 12

Map ID	Site	Database(s)	EPA ID Number
	<b>U S WHOLESALE DRUGS (Continued)</b>		<b>S101584695</b>
	Tank Status: Not reported Owner Tank Id: Not reported Swrcb Tank Id: 19-050-005404-000001 Actv Date: Not reported Capacity: Not reported Tank Use: M.V. FUEL Stg: PRODUCT Content: REG UNLEADED Number Of Tanks: 1		
<b>255</b>	<b>TRADITIONAL IMPORT 2558 SAN FERNANDO RD LOS ANGELES, CA 90065</b>	<b>WIP</b>	<b>S106769230 N/A</b>
	WIP: Region: 4 File Number: 112.5652 <b>File Status: Historical</b> Staff: UNIDENTIFIED Facility Suite: Not reported		
<b>255</b>	<b>MAC ARTHUR CARIAGA 2530 SAN FERNANDO RD LOS ANGELES, CA 90065</b>	<b>CA FID UST WIP SWEEPS UST</b>	<b>S101585866 N/A</b>
	CA FID UST: Facility ID: 19031780 Regulated By: UTKNI Regulated ID: Not reported Cortese Code: Not reported SIC Code: Not reported Facility Phone: 2130000000 Mail To: Not reported Mailing Address: 2530 SAN FERNANDO RD Mailing Address 2: Not reported Mailing City,St,Zip: LOS ANGELES 900650000 Contact: Not reported Contact Phone: Not reported DUNS Number: Not reported NPDES Number: Not reported EPA ID: Not reported Comments: Not reported Status: Inactive		
	WIP: Region: 4 File Number: 112.5606 <b>File Status: Historical</b> Staff: UNIDENTIFIED Facility Suite: Not reported		
	SWEEPS UST: Status: Not reported Comp Number: 4983 Number: Not reported		

MAP FINDINGS  
FOCUS MAP 12

Map ID	Site	Database(s)	EPA ID Number
--------	------	-------------	---------------

**MAC ARTHUR CARIAGA (Continued)**

**S101585866**

Board Of Equalization: Not reported  
 Ref Date: Not reported  
 Act Date: Not reported  
 Created Date: Not reported  
 Tank Status: Not reported  
 Owner Tank Id: Not reported  
 Swrcb Tank Id: Not reported  
 Actv Date: Not reported  
 Capacity: Not reported  
 Tank Use: Not reported  
 Stg: Not reported  
 Content: Not reported  
 Number Of Tanks: 0

255

**LINE MASTER  
2530 SAN FERNANDO RD  
LOS ANGELES, CA 90065**

**RCRA-SQG 1000197511  
FINDS CAD982050692**

RCRA-SQG:

Date form received by agency: 10/19/1987  
 Facility name: LINE MASTER  
 Facility address: 2530 SAN FERNANDO RD  
 LOS ANGELES, CA 90065  
 EPA ID: CAD982050692  
 Mailing address: 2469 BYWOOD DR  
 GLENDALE, CA 91206  
 Contact: ENVIRONMENTAL MANAGER  
 Contact address: 2530 SAN FERNANDO RD  
 GLENDALE, CA 90065  
 Contact country: US  
 Contact telephone: (213) 223-8862  
 Contact email: Not reported  
 EPA Region: 09  
 Classification: Small Small Quantity Generator  
 Description: Handler: generates more than 100 and less than 1000 kg of hazardous waste during any calendar month and accumulates less than 6000 kg of hazardous waste at any time; or generates 100 kg or less of hazardous waste during any calendar month, and accumulates more than 1000 kg of hazardous waste at any time

Owner/Operator Summary:

Owner/operator name: MACARTHUR CARIAGA  
 Owner/operator address: NOT REQUIRED  
 NOT REQUIRED, ME 99999  
 Owner/operator country: Not reported  
 Owner/operator telephone: (415) 555-1212  
 Legal status: Private  
 Owner/Operator Type: Owner  
 Owner/Op start date: Not reported  
 Owner/Op end date: Not reported  
 Owner/operator name: NOT REQUIRED  
 Owner/operator address: NOT REQUIRED  
 NOT REQUIRED, ME 99999  
 Owner/operator country: Not reported  
 Owner/operator telephone: (415) 555-1212  
 Legal status: Private

MAP FINDINGS  
FOCUS MAP 12

Map ID	Site	Database(s)	EPA ID Number
--------	------	-------------	---------------

**LINE MASTER (Continued)**

**1000197511**

Owner/Operator Type: Operator  
 Owner/Op start date: Not reported  
 Owner/Op end date: Not reported

Handler Activities Summary:

U.S. importer of hazardous waste: Unknown  
 Mixed waste (haz. and radioactive): Unknown  
 Recycler of hazardous waste: No  
 Transporter of hazardous waste: No  
 Treater, storer or disposer of HW: No  
 Underground injection activity: No  
 On-site burner exemption: Unknown  
 Furnace exemption: Unknown  
 Used oil fuel burner: No  
 Used oil processor: No  
 User oil refiner: No  
 Used oil fuel marketer to burner: No  
 Used oil Specification marketer: No  
 Used oil transfer facility: No  
 Used oil transporter: No  
 Off-site waste receiver: Commercial status unknown

Violation Status: No violations found

**FINDS:**

Other Pertinent Environmental Activity Identified at Site

RCRAInfo is a national information system that supports the Resource Conservation and Recovery Act (RCRA) program through the tracking of events and activities related to facilities that generate, transport, and treat, store, or dispose of hazardous waste. RCRAInfo allows RCRA program staff to track the notification, permit, compliance, and corrective action activities required under RCRA.

255

**POLYTECH  
2520 SAN FERNANDO RD  
LOS ANGELES, CA 90065**

**RCRA-SQG 1000261433  
FINDS CAD982471716  
WIP**

RCRA-SQG:

Date form received by agency: 01/15/1992  
 Facility name: POLYTECH  
 Facility address: 2520 SAN FERNANDO RD  
 LOS ANGELES, CA 90065  
 EPA ID: CAD982471716  
 Contact: ALLEN PELL  
 Contact address: 2520 SAN FERNANDO RD  
 LOS ANGELES, CA 90065  
 Contact country: US  
 Contact telephone: (213) 223-3232  
 Contact email: Not reported  
 EPA Region: 09  
 Classification: Small Small Quantity Generator  
 Description: Handler: generates more than 100 and less than 1000 kg of hazardous waste during any calendar month and accumulates less than 6000 kg of hazardous waste at any time; or generates 100 kg or less of hazardous waste during any calendar month, and accumulates more than 1000 kg of hazardous waste at any time



MAP FINDINGS  
FOCUS MAP 12

Map ID Site Database(s) EPA ID Number

**POLYTECH (Continued)**

**1000261433**

Owner/Operator Summary:

Owner/operator name: FRED PELL  
Owner/operator address: 2520 SAN FERNANDO RD  
LOS ANGELES, CA 90065  
Owner/operator country: Not reported  
Owner/operator telephone: (213) 223-3232  
Legal status: Private  
Owner/Operator Type: Owner  
Owner/Op start date: Not reported  
Owner/Op end date: Not reported

Owner/operator name: NOT REQUIRED  
Owner/operator address: NOT REQUIRED  
NOT REQUIRED, ME 99999  
Owner/operator country: Not reported  
Owner/operator telephone: (415) 555-1212  
Legal status: Private  
Owner/Operator Type: Operator  
Owner/Op start date: Not reported  
Owner/Op end date: Not reported

Handler Activities Summary:

U.S. importer of hazardous waste: Unknown  
Mixed waste (haz. and radioactive): Unknown  
Recycler of hazardous waste: No  
Transporter of hazardous waste: No  
Treater, storer or disposer of HW: No  
Underground injection activity: No  
On-site burner exemption: Unknown  
Furnace exemption: Unknown  
Used oil fuel burner: No  
Used oil processor: No  
User oil refiner: No  
Used oil fuel marketer to burner: No  
Used oil Specification marketer: No  
Used oil transfer facility: No  
Used oil transporter: No  
Off-site waste receiver: Commercial status unknown

Violation Status: No violations found

**FINDS:**

Other Pertinent Environmental Activity Identified at Site

RCRAInfo is a national information system that supports the Resource Conservation and Recovery Act (RCRA) program through the tracking of events and activities related to facilities that generate, transport, and treat, store, or dispose of hazardous waste. RCRAInfo allows RCRA program staff to track the notification, permit, compliance, and corrective action activities required under RCRA.

WIP:

Region: 4  
File Number: 112.5653  
**File Status: Historical**

MAP FINDINGS  
FOCUS MAP 12

Map ID	Site	Database(s)	EPA ID Number
--------	------	-------------	---------------

**POLYTECH (Continued)**

1000261433

Staff: UNIDENTIFIED  
Facility Suite: Not reported

255

**BEST INDUSTRIAL CLEANING INC  
2545 SAN FERNANDO RD  
LOS ANGELES, CA 90065**

**RCRA-SQG  
FINDS  
HAZNET  
WIP**  
1000392464  
CAD980584874

RCRA-SQG:

Date form received by agency: 09/01/1996  
Facility name: BEST INDUSTRIAL CLEANING INC  
Facility address: 2545 SAN FERNANDO RD  
LOS ANGELES, CA 90065  
EPA ID: CAD980584874  
Mailing address: SAN FERNANDO RD  
LOS ANGELES, CA 90065  
Contact: Not reported  
Contact address: Not reported  
Not reported  
Contact country: Not reported  
Contact telephone: Not reported  
Contact email: Not reported  
EPA Region: 09  
Classification: Small Small Quantity Generator  
Description: Handler: generates more than 100 and less than 1000 kg of hazardous waste during any calendar month and accumulates less than 6000 kg of hazardous waste at any time; or generates 100 kg or less of hazardous waste during any calendar month, and accumulates more than 1000 kg of hazardous waste at any time

Owner/Operator Summary:

Owner/operator name: NOT REQUIRED  
Owner/operator address: NOT REQUIRED  
NOT REQUIRED, ME 99999  
Owner/operator country: Not reported  
Owner/operator telephone: (415) 555-1212  
Legal status: Private  
Owner/Operator Type: Owner  
Owner/Op start date: Not reported  
Owner/Op end date: Not reported

Owner/operator name: NOT REQUIRED  
Owner/operator address: NOT REQUIRED  
NOT REQUIRED, ME 99999  
Owner/operator country: Not reported  
Owner/operator telephone: (415) 555-1212  
Legal status: Private  
Owner/Operator Type: Operator  
Owner/Op start date: Not reported  
Owner/Op end date: Not reported

Handler Activities Summary:

U.S. importer of hazardous waste: Unknown  
Mixed waste (haz. and radioactive): Unknown  
Recycler of hazardous waste: No  
Transporter of hazardous waste: No  
Treater, storer or disposer of HW: No

MAP FINDINGS  
FOCUS MAP 12

Map ID	Site	Database(s)	EPA ID Number
--------	------	-------------	---------------

**BEST INDUSTRIAL CLEANING INC (Continued)**

**1000392464**

Underground injection activity:	No
On-site burner exemption:	Unknown
Furnace exemption:	Unknown
Used oil fuel burner:	No
Used oil processor:	No
User oil refiner:	No
Used oil fuel marketer to burner:	No
Used oil Specification marketer:	No
Used oil transfer facility:	No
Used oil transporter:	No
Off-site waste receiver:	Commercial status unknown

Violation Status: No violations found

**FINDS:**

Other Pertinent Environmental Activity Identified at Site

RCRAInfo is a national information system that supports the Resource Conservation and Recovery Act (RCRA) program through the tracking of events and activities related to facilities that generate, transport, and treat, store, or dispose of hazardous waste. RCRAInfo allows RCRA program staff to track the notification, permit, compliance, and corrective action activities required under RCRA.

**HAZNET:**

Gepaid:	CAD980584874
Contact:	Not reported
Telephone:	0000000000
Facility Addr2:	Not reported
Mailing Name:	Not reported
Mailing Address:	2545 SAN FERNANDO RD
Mailing City,St,Zip:	LOS ANGELES, CA 900650000
Gen County:	Los Angeles
TSD EPA ID:	CAT080013352
TSD County:	Los Angeles
Waste Category:	Oil/water separation sludge
Disposal Method:	Recycler
Tons:	3.3360
Facility County:	Los Angeles

**WIP:**

Region:	4
File Number:	112.5678
<b>File Status:</b>	<b>Historical</b>
Staff:	UNIDENTIFIED
Facility Suite:	Not reported

Region:	4
File Number:	112.5677
<b>File Status:</b>	<b>Historical</b>
Staff:	UNIDENTIFIED
Facility Suite:	Not reported

MAP FINDINGS  
FOCUS MAP 12

Map ID	Site	Database(s)	EPA ID Number
255	<b>COMMERCIAL PROPERTY</b> <b>2537 SAN FERNANDO RD</b> <b>LOS ANGELES, CA 90065</b>	<b>LUST</b> <b>Cortese</b> <b>WIP</b>	<b>S102428240</b> <b>N/A</b>
	LUST: Region: STATE Status: Case Closed Case Number: 900650161 Local Case #: Not reported Chemical: Hydrocarbons Qty Leaked: Not reported Abate Method: Not reported Release Date: 1992-09-03 00:00:00 Discover Date: Not reported Report Date: 1997-05-23 00:00:00 Enforcement Dt: Not reported Review Date: 1997-08-25 00:00:00 Enter Date: 1992-11-03 00:00:00 Stop Date: Not reported Confirm Leak: Not reported Case Type: Other ground water affected Cross Street: HALLETT ST. Enf Type: Not reported Funding: Not reported How Discovered: Not reported How Stopped: Not reported Leak Cause: UNK Leak Source: UNK Global Id: T0603701189 Workplan: Not reported Prelim Assess: 1992-01-09 00:00:00 Pollution Char: 1992-01-09 00:00:00 Remed Plan: Not reported Remed Action: Not reported Monitoring: 1996-08-21 00:00:00 MTBE Date: 1965-01-01 00:00:00 GW Qualifier: Not reported Soil Qualifier: Not reported Max MTBE GW ppb: ND Max MTBE Soil ppb: Not reported County: 19 Org Name: Not reported Reg Board: Los Angeles Region Contact Person: Not reported Responsible Party: PROPERTY MANAGEMENT COMPANY RP Address: 8033 SUNSET BLVD., SUITE 200, LOS ANGELES CA 90046 Interim: Not reported Oversight Prgm: LUST MTBE Class: * MTBE Conc: 1 MTBE Fuel: 0 MTBE Tested: MTBE Detected. Site tested for MTBE and MTBE detected Staff: YR Staff Initials: HRQ Lead Agency: Regional Board Local Agency: 19050 Hydr Basin #: SAN FERNANDO VALLEY Beneficial: Not reported Priority: Not reported		

MAP FINDINGS  
FOCUS MAP 12

Map ID      Site      Database(s)      EPA ID Number

**COMMERCIAL PROPERTY (Continued)**

**S102428240**

Cleanup Fund Id: Not reported  
 Work Suspended: Not reported  
 Operator: PROPERTY MANAGEMENT COMPANY  
 Water System Name: Not reported  
 Well Name: Not reported  
 Distance To Lust: 0  
 Waste Discharge Global ID: Not reported  
 Waste Disch Assigned Name: Not reported  
 Summary: 05/14/97 - QTRLY MON. RPT. GW REMEDIATION/SAMPLING OPERATION01/30/97 - GW  
 REMEDIATION/SAMPLING OPERATIONS 08/25/97 - COMPLETION OF WELL  
 ABANDONMENT

**LUST REG 4:**

Region: 4  
 Regional Board: 04  
 County: Los Angeles  
 facid: 900650161  
 Status: Case Closed  
 Substance: Hydrocarbons  
 Substance Quantity: Not reported  
 Local Case No: Not reported  
 Case Type: Groundwater  
 Abatement Method Used at the Site: Not reported  
 Global ID: T0603701189  
 W Global ID: Not reported  
 Staff: UNK  
 Local Agency: 19050  
 Cross Street: HALLETT ST.  
 Enforcement Type: Not reported  
 Date Leak Discovered: Not reported  
 Date Leak First Reported: 9/3/1992  
 Date Leak Record Entered: 11/3/1992  
 Date Confirmation Began: Not reported  
 Date Leak Stopped: Not reported  
 Date Case Last Changed on Database: 8/25/1997  
 Date the Case was Closed: 5/23/1997  
 How Leak Discovered: Not reported  
 How Leak Stopped: Not reported  
 Cause of Leak: UNK  
 Leak Source: UNK  
 Operator: PROPERTY MANAGEMENT COMPANY  
 Water System: Not reported  
 Well Name: Not reported  
 Approx. Dist To Production Well (ft): 2599.5177489534342269560376294  
 Source of Cleanup Funding: UNK  
 Preliminary Site Assessment Workplan Submitted: Not reported  
 Preliminary Site Assessment Began: 1/9/1992  
 Pollution Characterization Began: 1/9/1992  
 Remediation Plan Submitted: Not reported  
 Remedial Action Underway: Not reported  
 Post Remedial Action Monitoring Began: 8/21/1996  
 Enforcement Action Date: Not reported  
 Historical Max MTBE Date: Not reported  
 Hist Max MTBE Conc in Groundwater: Not reported  
 Hist Max MTBE Conc in Soil: Not reported  
 Significant Interim Remedial Action Taken: Not reported  
 GW Qualifier: Not reported

MAP FINDINGS  
FOCUS MAP 12

Map ID	Site	Database(s)	EPA ID Number
--------	------	-------------	---------------

**COMMERCIAL PROPERTY (Continued)**

**S102428240**

Soil Qualifier: Not reported  
 Organization: Not reported  
 Owner Contact: Not reported  
 Responsible Party: PROPERTY MANAGEMENT COMPANY  
 RP Address: 8033 SUNSET BLVD., SUITE 200, LOS ANGELES CA 90046  
 Program: LUST  
 Lat/Long: 34.1077564 / -1  
 Local Agency Staff: PEJ  
 Beneficial Use: Not reported  
 Priority: Not reported  
 Cleanup Fund Id: Not reported  
 Suspended: Not reported  
 Assigned Name: Not reported  
 Summary: 05/14/97 - QTRLY MON. RPT. GW REMEDIATION/SAMPLING OPERATION01/30/97 -  
 GW REMEDIATION/SAMPLING OPERATIONS 08/25/97 - COMPLETION  
 OF WELL ABANDONMENT

Cortese:  
 Region: CORTESE  
 Facility Addr2: 2537 SAN FERNANDO RD

WIP:  
 Region: 4  
 File Number: 112.5676  
**File Status: Historical**  
 Staff: UNIDENTIFIED  
 Facility Suite: Not reported

---

255 **CARRIER COMPONENTS**  
**2527 SAN FERNANDO RD**  
**LOS ANGELES, CA 90065**

WIP **S106769243**  
**N/A**

WIP:  
 Region: 4  
 File Number: 112.5675  
**File Status: Historical**  
 Staff: UNIDENTIFIED  
 Facility Suite: Not reported

---

255 **WM L OLSON INC**  
**2537 S SAN PEDRO ST**  
**LOS ANGELES, CA 90011**

**CA FID UST S101588118**  
**SWEEPS UST N/A**

CA FID UST:  
 Facility ID: 19056353  
 Regulated By: UTNKA  
 Regulated ID: Not reported  
 Cortese Code: Not reported  
 SIC Code: Not reported  
 Facility Phone: 2130000000  
 Mail To: Not reported  
 Mailing Address: 2537 S SAN PEDRO ST  
 Mailing Address 2: Not reported  
 Mailing City,St,Zip: LOS ANGELES 900110000  
 Contact: Not reported



MAP FINDINGS  
FOCUS MAP 12

Map ID	Site	Database(s)	EPA ID Number
--------	------	-------------	---------------

**WM L OLSON INC (Continued)**

**S101588118**

Contact Phone: Not reported  
DUNs Number: Not reported  
NPDES Number: Not reported  
EPA ID: Not reported  
Comments: Not reported  
Status: Active

**SWEEPS UST:**

Status: Not reported  
Comp Number: 6809  
Number: Not reported  
Board Of Equalization: Not reported  
Ref Date: Not reported  
Act Date: Not reported  
Created Date: Not reported  
Tank Status: Not reported  
Owner Tank Id: Not reported  
Swrcb Tank Id: Not reported  
Actv Date: Not reported  
Capacity: Not reported  
Tank Use: Not reported  
Stg: Not reported  
Content: Not reported  
Number Of Tanks: 0

255

**HURST CHEMICAL  
2500 NORTH SAN FERNANDO ROAD  
LOS ANGELES, CA 90065**

**RCRA-SQG 1000387221  
FINDS CAD008238438  
HAZNET  
LUST  
Cortese  
CA FID UST  
HIST UST  
EMI  
WIP  
SWEEPS UST**

**RCRA-SQG:**

Date form received by agency: 11/27/2001  
Facility name: HURST CHEMICAL  
Facility address: 2500 SAN FERNANDO RD  
LOS ANGELES, CA 90065  
EPA ID: CAD008238438  
Contact: KAROLYN REILLY  
Contact address: 2500 SAN FERNANDO RD  
LOS ANGELES, CA 90065  
Contact country: US  
Contact telephone: (323) 223-4121  
Contact email: Not reported  
EPA Region: 09  
Classification: Small Small Quantity Generator  
Description: Handler: generates more than 100 and less than 1000 kg of hazardous waste during any calendar month and accumulates less than 6000 kg of hazardous waste at any time; or generates 100 kg or less of hazardous waste during any calendar month, and accumulates more than 1000 kg of hazardous waste at any time



MAP FINDINGS  
FOCUS MAP 12

Map ID Site Database(s) EPA ID Number

**HURST CHEMICAL (Continued)**

**1000387221**

WHICH CAN BE OBTAINED FROM THE MANUFACTURER OR DISTRIBUTOR OF THE MATERIAL. LACQUER THINNER IS AN EXAMPLE OF A COMMONLY USED SOLVENT WHICH WOULD BE CONSIDERED AS IGNITABLE HAZARDOUS WASTE.

Waste code: D002

Waste name: A WASTE WHICH HAS A PH OF LESS THAN 2 OR GREATER THAN 12.5 IS CONSIDERED TO BE A CORROSIVE HAZARDOUS WASTE. SODIUM HYDROXIDE, A CAUSTIC SOLUTION WITH A HIGH PH, IS OFTEN USED BY INDUSTRIES TO CLEAN OR DEGREASE PARTS. HYDROCHLORIC ACID, A SOLUTION WITH A LOW PH, IS USED BY MANY INDUSTRIES TO CLEAN METAL PARTS PRIOR TO PAINTING. WHEN THESE CAUSTIC OR ACID SOLUTIONS BECOME CONTAMINATED AND MUST BE DISPOSED, THE WASTE WOULD BE A CORROSIVE HAZARDOUS WASTE.

Waste code: D040

Waste name: TRICHLOROETHYLENE

Violation Status: No violations found

**FINDS:**

Other Pertinent Environmental Activity Identified at Site

The NEI (National Emissions Inventory) database contains information on stationary and mobile sources that emit criteria air pollutants and their precursors, as well as hazardous air pollutants (HAPs).

RCRAInfo is a national information system that supports the Resource Conservation and Recovery Act (RCRA) program through the tracking of events and activities related to facilities that generate, transport, and treat, store, or dispose of hazardous waste. RCRAInfo allows RCRA program staff to track the notification, permit, compliance, and corrective action activities required under RCRA.

**HAZNET:**

Gepaid: CAD008238438  
Contact: JOANNE HIRSH  
Telephone: 3232234121  
Facility Addr2: Not reported  
Mailing Name: Not reported  
Mailing Address: 2500 N SAN FERNANDO RD  
Mailing City,St,Zip: LOS ANGELES, CA 900651324  
Gen County: Los Angeles  
TSD EPA ID: CAD000088252  
TSD County: Los Angeles  
Waste Category: Empty containers less than 30 gallons  
Disposal Method: Transfer Station  
Tons: .7500  
Facility County: Los Angeles

Gepaid: CAL000251516  
Contact: STEPHANIE PARENTE  
Telephone: 8007232004  
Facility Addr2: Not reported  
Mailing Name: Not reported  
Mailing Address: 2500 SAN FERNANDO RD  
Mailing City,St,Zip: LOS ANGELES, CA 90065  
Gen County: Los Angeles

MAP FINDINGS  
FOCUS MAP 12

Map ID Site Database(s) EPA ID Number

---

**HURST CHEMICAL (Continued)**

**1000387221**

TSD EPA ID: Not reported  
TSD County: Los Angeles  
Waste Category: Off-specification, aged, or surplus organics  
Disposal Method: Transfer Station  
Tons: 0.30  
Facility County: Not reported

Gepaid: CAL000251516  
Contact: STEPHANIE PARENTE  
Telephone: 8007232004  
Facility Addr2: Not reported  
Mailing Name: Not reported  
Mailing Address: 2500 SAN FERNANDO RD  
Mailing City,St,Zip: LOS ANGELES, CA 90065  
Gen County: Los Angeles  
TSD EPA ID: Not reported  
TSD County: Los Angeles  
Waste Category: Other organic solids  
Disposal Method: Transfer Station  
Tons: 0.22  
Facility County: Not reported

Gepaid: CAL000251516  
Contact: STEPHANIE PARENTE  
Telephone: 8007232004  
Facility Addr2: Not reported  
Mailing Name: Not reported  
Mailing Address: 2500 SAN FERNANDO RD  
Mailing City,St,Zip: LOS ANGELES, CA 90065  
Gen County: Los Angeles  
TSD EPA ID: Not reported  
TSD County: Los Angeles  
Waste Category: Other inorganic solid waste  
Disposal Method: Disposal, Other  
Tons: 0.10  
Facility County: Not reported

Gepaid: CAL000251516  
Contact: STEPHANIE PARENTE  
Telephone: 8007232004  
Facility Addr2: Not reported  
Mailing Name: Not reported  
Mailing Address: 2500 SAN FERNANDO RD  
Mailing City,St,Zip: LOS ANGELES, CA 90065  
Gen County: Los Angeles  
TSD EPA ID: Not reported  
TSD County: Los Angeles  
Waste Category: Unspecified aqueous solution  
Disposal Method: Recycler  
Tons: 2.40  
Facility County: Not reported

[Click this hyperlink](#) while viewing on your computer to access  
18 additional CA\_HAZNET: record(s) in the EDR Site Report.

LUST:  
Region: STATE

MAP FINDINGS  
FOCUS MAP 12

Map ID Site Database(s) EPA ID Number

**HURST CHEMICAL (Continued)**

**1000387221**

Status: Pollution Characterization  
Case Number: 112.5654  
Local Case #: Not reported  
Chemical: Solvents  
Qty Leaked: Not reported  
Abate Method: Not reported  
Release Date: 1994-05-12 00:00:00  
Discover Date: 1989-02-25 00:00:00  
Report Date: Not reported  
Enforcement Dt: Not reported  
Review Date: 1994-07-13 00:00:00  
Enter Date: 1994-07-13 00:00:00  
Stop Date: Not reported  
Confirm Leak: Not reported  
Case Type: Other ground water affected  
Cross Street: HALLET AVE  
Enf Type: Not reported  
Funding: Not reported  
How Discovered: Not reported  
How Stopped: Not reported  
Leak Cause: UNK  
Leak Source: Tank  
Global Id: T0603700193  
Workplan: Not reported  
Prelim Assess: Not reported  
Pollution Char: 1995-06-27 00:00:00  
Remed Plan: Not reported  
Remed Action: Not reported  
Monitoring: Not reported  
MTBE Date: Not reported  
GW Qualifier: Not reported  
Soil Qualifier: Not reported  
Max MTBE GW ppb: Not reported  
Max MTBE Soil ppb: Not reported  
County: 19  
Org Name: Not reported  
Reg Board: Los Angeles Region  
Contact Person: Not reported  
Responsible Party: HURST GRAPHICS  
RP Address: 2500 SAN FERNANDO RD. LOS ANGELES CA, 90065  
Interim: Yes  
Oversight Prgm: LUFT  
MTBE Class: \*  
MTBE Conc: 0  
MTBE Fuel: 0  
MTBE Tested: Not Required to be Tested.  
Staff: WIP  
Staff Initials: HRQ  
Lead Agency: Regional Board  
Local Agency: 19050  
Hydr Basin #: SAN FERNANDO VALLEY  
Beneficial: Not reported  
Priority: Not reported  
Cleanup Fund Id: Not reported  
Work Suspended: Not reported  
Operator: OLD CASE #900650089  
Water System Name: Not reported

MAP FINDINGS  
FOCUS MAP 12

Map ID Site Database(s) EPA ID Number

**HURST CHEMICAL (Continued)**

**1000387221**

Well Name: Not reported  
Distance To Lust: 0  
Waste Discharge Global ID: Not reported  
Waste Disch Assigned Name: Not reported  
Summary: ON-HOLD POLLOCK AREA

**LUST REG 4:**

Region: 4  
Regional Board: 04  
County: Los Angeles  
facid: 112.5654  
Status: Pollution Characterization  
Substance: Solvents  
Substance Quantity: Not reported  
Local Case No: Not reported  
Case Type: Groundwater  
Abatement Method Used at the Site: Not reported  
Global ID: T0603700193  
W Global ID: Not reported  
Staff: WIP  
Local Agency: 19050  
Cross Street: HALLET AVE  
Enforcement Type: Not reported  
Date Leak Discovered: 2/25/1989  
Date Leak First Reported: 5/12/1994  
Date Leak Record Entered: 7/13/1994  
Date Confirmation Began: Not reported  
Date Leak Stopped: Not reported  
Date Case Last Changed on Database: 7/13/1994  
Date the Case was Closed: Not reported  
How Leak Discovered: Not reported  
How Leak Stopped: Not reported  
Cause of Leak: UNK  
Leak Source: Tank  
Operator: OLD CASE #900650089  
Water System: Not reported  
Well Name: Not reported  
Approx. Dist To Production Well (ft): 2811.8568138271283162325250417  
Source of Cleanup Funding: Tank  
Preliminary Site Assessment Workplan Submitted: Not reported  
Preliminary Site Assessment Began: Not reported  
Pollution Characterization Began: 6/27/1995  
Remediation Plan Submitted: Not reported  
Remedial Action Underway: Not reported  
Post Remedial Action Monitoring Began: Not reported  
Enforcement Action Date: Not reported  
Historical Max MTBE Date: Not reported  
Hist Max MTBE Conc in Groundwater: Not reported  
Hist Max MTBE Conc in Soil: Not reported  
Significant Interim Remedial Action Taken: Yes  
GW Qualifier: Not reported  
Soil Qualifier: Not reported  
Organization: Not reported  
Owner Contact: Not reported  
Responsible Party: HURST GRAPHICS  
RP Address: 2500 SAN FERNANDO RD. LOS ANGELES CA, 90065  
Program: SLIC



MAP FINDINGS  
FOCUS MAP 12

Map ID Site Database(s) EPA ID Number

---

**HURST CHEMICAL (Continued)**

**1000387221**

Lat/Long: 34.1069434 / -1  
Local Agency Staff: PEJ  
Beneficial Use: Not reported  
Priority: Not reported  
Cleanup Fund Id: Not reported  
Suspended: Not reported  
Assigned Name: Not reported  
Summary: ON-HOLD POLLOCK AREA

Cortese:  
Region: CORTESE  
Facility Addr2: 2500 SAN FERNANDO RD

CA FID UST:  
Facility ID: 19004360  
Regulated By: UTNKI  
Regulated ID: 00003034  
Cortese Code: Not reported  
SIC Code: Not reported  
Facility Phone: 2132234121  
Mail To: Not reported  
Mailing Address: 2500 SAN FERNANDO RD  
Mailing Address 2: Not reported  
Mailing City,St,Zip: LOS ANGELES 900650000  
Contact: Not reported  
Contact Phone: Not reported  
DUNs Number: Not reported  
NPDES Number: Not reported  
EPA ID: Not reported  
Comments: Not reported  
Status: Inactive

HIST UST:  
Region: STATE  
Facility ID: 00000003034  
Facility Type: Other  
Other Type: SOLVENT BLENDER  
Total Tanks: 0012  
Contact Name: BILL LOGAN  
Telephone: 2132234121  
Owner Name: HURST GRAPHICS  
Owner Address: 2500 SAN FERNANDO ROAD  
Owner City,St,Zip: LOS ANGELES, CA 90065

Tank Num: 001  
Container Num: 12  
Year Installed: 1969  
Tank Capacity: 00000940  
Tank Used for: PRODUCT  
Type of Fuel: UNLEADED  
Tank Construction: 12 gauge  
Leak Detection: None

Tank Num: 002  
Container Num: 11  
Year Installed: 1972

MAP FINDINGS  
FOCUS MAP 12

Map ID      Site      Database(s)      EPA ID Number

---

**HURST CHEMICAL (Continued)**

**1000387221**

Tank Capacity: 00010000  
Tank Used for: PRODUCT  
Type of Fuel: Not reported  
Tank Construction: 1/4 inches  
Leak Detection: None

Tank Num: 003  
Container Num: 10  
Year Installed: 1972  
Tank Capacity: 00005000  
Tank Used for: PRODUCT  
Type of Fuel: Not reported  
Tank Construction: 1/4 inches  
Leak Detection: None

Tank Num: 004  
Container Num: 9  
Year Installed: 1972  
Tank Capacity: 00005000  
Tank Used for: PRODUCT  
Type of Fuel: Not reported  
Tank Construction: 1/4 inches  
Leak Detection: None

Tank Num: 005  
Container Num: 8  
Year Installed: 1976  
Tank Capacity: 00002000  
Tank Used for: PRODUCT  
Type of Fuel: Not reported  
Tank Construction: 12 gauge  
Leak Detection: None

Tank Num: 006  
Container Num: 7  
Year Installed: 1976  
Tank Capacity: 00002000  
Tank Used for: PRODUCT  
Type of Fuel: Not reported  
Tank Construction: 12 gauge  
Leak Detection: None

Tank Num: 007  
Container Num: 6  
Year Installed: 1976  
Tank Capacity: 00002000  
Tank Used for: PRODUCT  
Type of Fuel: Not reported  
Tank Construction: 12 gauge  
Leak Detection: None

Tank Num: 008  
Container Num: 5  
Year Installed: 1976  
Tank Capacity: 00000000  
Tank Used for: PRODUCT  
Type of Fuel: Not reported

MAP FINDINGS  
FOCUS MAP 12

Map ID	Site	Database(s)	EPA ID Number
--------	------	-------------	---------------

**HURST CHEMICAL (Continued)**

**1000387221**

Tank Construction: 12 gauge  
Leak Detection: None

Tank Num: 009  
Container Num: 4  
Year Installed: 1976  
Tank Capacity: 00002000  
Tank Used for: PRODUCT  
Type of Fuel: Not reported  
Tank Construction: 12 gauge  
Leak Detection: None

Tank Num: 010  
Container Num: 3  
Year Installed: 1976  
Tank Capacity: 00000000  
Tank Used for: PRODUCT  
Type of Fuel: Not reported  
Tank Construction: 12 gauge  
Leak Detection: None

Tank Num: 011  
Container Num: 2  
Year Installed: 1976  
Tank Capacity: 00002000  
Tank Used for: PRODUCT  
Type of Fuel: Not reported  
Tank Construction: 12 gauge  
Leak Detection: None

Tank Num: 012  
Container Num: 1  
Year Installed: 1976  
Tank Capacity: 00002000  
Tank Used for: PRODUCT  
Type of Fuel: Not reported  
Tank Construction: 12 gauge  
Leak Detection: None

**EMI:**

Year: 1987  
County Code: 19  
Air Basin: SC  
Facility ID: 16988  
Air District Name: SC  
SIC Code: 2819  
Air District Name: SOUTH COAST AQMD  
Community Health Air Pollution Info System: Not reported  
Consolidated Emission Reporting Rule: Not reported  
Total Organic Hydrocarbon Gases Tons/Yr: 0  
Reactive Organic Gases Tons/Yr: 0  
Carbon Monoxide Emissions Tons/Yr: 0  
NOX - Oxides of Nitrogen Tons/Yr: 0  
SOX - Oxides of Sulphur Tons/Yr: 0  
Particulate Matter Tons/Yr: 0  
Part. Matter 10 Micrometers & Smlr Tons/Yr: 0

MAP FINDINGS  
FOCUS MAP 12

Map ID Site Database(s) EPA ID Number

---

**HURST CHEMICAL (Continued)**

**1000387221**

WIP:

Region: 4  
File Number: 112.5654  
**File Status: Historical**  
Staff: AZASZKOD  
Facility Suite: Not reported

SWEEPS UST:

Status: Not reported  
Comp Number: 109  
Number: Not reported  
Board Of Equalization: 44-010970  
Ref Date: Not reported  
Act Date: Not reported  
Created Date: Not reported  
Tank Status: Not reported  
Owner Tank Id: Not reported  
Swrcb Tank Id: 19-050-000109-000001  
Actv Date: Not reported  
Capacity: 940  
Tank Use: M.V. FUEL  
Stg: PRODUCT  
Content: REG UNLEADED  
Number Of Tanks: 12

Status: Not reported  
Comp Number: 109  
Number: Not reported  
Board Of Equalization: 44-010970  
Ref Date: Not reported  
Act Date: Not reported  
Created Date: Not reported  
Tank Status: Not reported  
Owner Tank Id: Not reported  
Swrcb Tank Id: 19-050-000109-000002  
Actv Date: Not reported  
Capacity: 10000  
Tank Use: CHEMICAL  
Stg: PRODUCT  
Content: UNKNOWN  
Number Of Tanks: Not reported

Status: Not reported  
Comp Number: 109  
Number: Not reported  
Board Of Equalization: 44-010970  
Ref Date: Not reported  
Act Date: Not reported  
Created Date: Not reported  
Tank Status: Not reported  
Owner Tank Id: Not reported  
Swrcb Tank Id: 19-050-000109-000003  
Actv Date: Not reported  
Capacity: 5000  
Tank Use: CHEMICAL  
Stg: PRODUCT

MAP FINDINGS  
FOCUS MAP 12

Map ID	Site	Database(s)	EPA ID Number
--------	------	-------------	---------------

**HURST CHEMICAL (Continued)**

**1000387221**

Content:	UNKNOWN
Number Of Tanks:	Not reported
Status:	Not reported
Comp Number:	109
Number:	Not reported
Board Of Equalization:	44-010970
Ref Date:	Not reported
Act Date:	Not reported
Created Date:	Not reported
Tank Status:	Not reported
Owner Tank Id:	Not reported
Swrcb Tank Id:	19-050-000109-000004
Actv Date:	Not reported
Capacity:	5000
Tank Use:	CHEMICAL
Stg:	PRODUCT
Content:	UNKNOWN
Number Of Tanks:	Not reported
Status:	Not reported
Comp Number:	109
Number:	Not reported
Board Of Equalization:	44-010970
Ref Date:	Not reported
Act Date:	Not reported
Created Date:	Not reported
Tank Status:	Not reported
Owner Tank Id:	Not reported
Swrcb Tank Id:	19-050-000109-000005
Actv Date:	Not reported
Capacity:	2000
Tank Use:	CHEMICAL
Stg:	PRODUCT
Content:	UNKNOWN
Number Of Tanks:	Not reported
Status:	Not reported
Comp Number:	109
Number:	Not reported
Board Of Equalization:	44-010970
Ref Date:	Not reported
Act Date:	Not reported
Created Date:	Not reported
Tank Status:	Not reported
Owner Tank Id:	Not reported
Swrcb Tank Id:	19-050-000109-000006
Actv Date:	Not reported
Capacity:	2000
Tank Use:	CHEMICAL
Stg:	PRODUCT
Content:	UNKNOWN
Number Of Tanks:	Not reported
Status:	Not reported
Comp Number:	109
Number:	Not reported

MAP FINDINGS  
 FOCUS MAP 12

Map ID      Site      Database(s)      EPA ID Number

---

**HURST CHEMICAL (Continued)**

**1000387221**

Board Of Equalization: 44-010970  
 Ref Date: Not reported  
 Act Date: Not reported  
 Created Date: Not reported  
 Tank Status: Not reported  
 Owner Tank Id: Not reported  
 Swrcb Tank Id: 19-050-000109-000007  
 Actv Date: Not reported  
 Capacity: 2000  
 Tank Use: CHEMICAL  
 Stg: PRODUCT  
 Content: UNKNOWN  
 Number Of Tanks: Not reported

Status: Not reported  
 Comp Number: 109  
 Number: Not reported  
 Board Of Equalization: 44-010970  
 Ref Date: Not reported  
 Act Date: Not reported  
 Created Date: Not reported  
 Tank Status: Not reported  
 Owner Tank Id: Not reported  
 Swrcb Tank Id: 19-050-000109-000008  
 Actv Date: Not reported  
 Capacity: Not reported  
 Tank Use: CHEMICAL  
 Stg: PRODUCT  
 Content: UNKNOWN  
 Number Of Tanks: Not reported

Status: Not reported  
 Comp Number: 109  
 Number: Not reported  
 Board Of Equalization: 44-010970  
 Ref Date: Not reported  
 Act Date: Not reported  
 Created Date: Not reported  
 Tank Status: Not reported  
 Owner Tank Id: Not reported  
 Swrcb Tank Id: 19-050-000109-000009  
 Actv Date: Not reported  
 Capacity: 2000  
 Tank Use: CHEMICAL  
 Stg: PRODUCT  
 Content: UNKNOWN  
 Number Of Tanks: Not reported

Status: Not reported  
 Comp Number: 109  
 Number: Not reported  
 Board Of Equalization: 44-010970  
 Ref Date: Not reported  
 Act Date: Not reported  
 Created Date: Not reported  
 Tank Status: Not reported  
 Owner Tank Id: Not reported



MAP FINDINGS  
FOCUS MAP 12

Map ID Site Database(s) EPA ID Number

**HURST CHEMICAL (Continued)**

**1000387221**

Swrcb Tank Id: 19-050-000109-000010  
Actv Date: Not reported  
Capacity: Not reported  
Tank Use: CHEMICAL  
Stg: PRODUCT  
Content: UNKNOWN  
Number Of Tanks: Not reported

Status: Not reported  
Comp Number: 109  
Number: Not reported  
Board Of Equalization: 44-010970  
Ref Date: Not reported  
Act Date: Not reported  
Created Date: Not reported  
Tank Status: Not reported

Owner Tank Id: Not reported  
Swrcb Tank Id: 19-050-000109-000011  
Actv Date: Not reported  
Capacity: 2000  
Tank Use: CHEMICAL  
Stg: PRODUCT  
Content: UNKNOWN  
Number Of Tanks: Not reported

Status: Not reported  
Comp Number: 109  
Number: Not reported  
Board Of Equalization: 44-010970  
Ref Date: Not reported  
Act Date: Not reported  
Created Date: Not reported  
Tank Status: Not reported  
Owner Tank Id: Not reported  
Swrcb Tank Id: 19-050-000109-000012  
Actv Date: Not reported  
Capacity: 2000  
Tank Use: CHEMICAL  
Stg: PRODUCT  
Content: UNKNOWN  
Number Of Tanks: Not reported

255

**SERV-RITE INC  
2515 SAN FERNANDO RD  
LOS ANGELES, CA 90065**

**HAZNET S106769242  
EMI N/A  
WIP**

HAZNET:  
Gepaid: CAL000266351  
Contact: JERRY GARNER  
Telephone: 3232271911  
Facility Addr2: Not reported  
Mailing Name: Not reported  
Mailing Address: PO BOX 65026  
Mailing City,St,Zip: LOS ANGELES, CA 900655026  
Gen County: Los Angeles  
TSD EPA ID: CAD099452708  
TSD County: Los Angeles  
Waste Category: Waste oil and mixed oil

MAP FINDINGS  
FOCUS MAP 12

Map ID      Site      Database(s)      EPA ID Number

---

**SERV-RITE INC (Continued)**

**S106769242**

Disposal Method:    Recycler  
Tons:                1.5  
Facility County:    Los Angeles

Gepaid:             CAL000266351  
Contact:            JERRY GARNER  
Telephone:         3232271911  
Facility Addr2:    Not reported  
Mailing Name:      Not reported  
Mailing Address:   PO BOX 65026  
Mailing City,St,Zip: LOS ANGELES, CA 900655026  
Gen County:        Los Angeles  
TSD EPA ID:        CAD099452708  
TSD County:        Los Angeles  
Waste Category:    Waste oil and mixed oil  
Disposal Method:   Recycler  
Tons:                0.72  
Facility County:    Los Angeles

Gepaid:             CAL000266351  
Contact:            JERRY GARNER  
Telephone:         3232271911  
Facility Addr2:    Not reported  
Mailing Name:      Not reported  
Mailing Address:   PO BOX 65026  
Mailing City,St,Zip: LOS ANGELES, CA 900655026  
Gen County:        Los Angeles  
TSD EPA ID:        CAD099452708  
TSD County:        Los Angeles  
Waste Category:    Waste oil and mixed oil  
Disposal Method:   Recycler  
Tons:                1.37  
Facility County:    Not reported

EMI:

Year:                1987  
County Code:        19  
Air Basin:           SC  
Facility ID:         16947  
Air District Name:   SC  
SIC Code:            2011  
Air District Name:   SOUTH COAST AQMD  
Community Health Air Pollution Info System: Not reported  
Consolidated Emission Reporting Rule:    Not reported  
Total Organic Hydrocarbon Gases Tons/Yr: 0  
Reactive Organic Gases Tons/Yr:        0  
Carbon Monoxide Emissions Tons/Yr:      0  
NOX - Oxides of Nitrogen Tons/Yr:        0  
SOX - Oxides of Sulphur Tons/Yr:        0  
Particulate Matter Tons/Yr:                0  
Part. Matter 10 Micrometers & Smlr Tons/Yr: 0

Year:                1990  
County Code:        19  
Air Basin:           SC  
Facility ID:         16947  
Air District Name:   SC

MAP FINDINGS  
FOCUS MAP 12

Map ID	Site	Database(s)	EPA ID Number
	<p><b>SERV-RITE INC (Continued)</b></p> <p>SIC Code: 2011            Air District Name: SOUTH COAST AQMD            Community Health Air Pollution Info System: Not reported            Consolidated Emission Reporting Rule: Not reported            Total Organic Hydrocarbon Gases Tons/Yr: 0            Reactive Organic Gases Tons/Yr: 0            Carbon Monoxide Emissions Tons/Yr: 0            NOX - Oxides of Nitrogen Tons/Yr: 0            SOX - Oxides of Sulphur Tons/Yr: 0            Particulate Matter Tons/Yr: 0            Part. Matter 10 Micrometers &amp; Smlr Tons/Yr: 0</p> <p>WIP:            Region: 4            File Number: 112.5674  <b>File Status: Historical</b>            Staff: UNIDENTIFIED            Facility Suite: Not reported</p>		<b>S106769242</b>
255	<p><b>ALPINE PAPER</b>  <b>2505 SAN FERNANDO RD</b>  <b>LOS ANGELES, CA 90065</b></p> <p>WIP:            Region: 4            File Number: 112.5673  <b>File Status: Historical</b>            Staff: UNIDENTIFIED            Facility Suite: Not reported</p>	WIP	<b>S106769241</b> N/A
255	<p><b>SUNNY SPORTWARE INC.</b>  <b>2501 SAN FERNANDO RD</b>  <b>LOS ANGELES, CA 90065</b></p> <p>WIP:            Region: 4            File Number: 112.5672  <b>File Status: Historical</b>            Staff: UNIDENTIFIED            Facility Suite: Not reported</p>	WIP	<b>S106769240</b> N/A
259	<p><b>2307 W MOSS AV</b>  <b>LOS ANGELES, CA 90065</b></p> <p>CHMIRS:            OES Incident Number: 8905010            OES notification: Not reported            OES Date: Not reported            OES Time: Not reported            Incident Date: 24-FEB-89  <b>Date Completed: 24-FEB-89</b>            Property Use: 400            Agency Id Number: 19105</p>	CHMIRS	<b>S100216891</b> N/A

MAP FINDINGS  
FOCUS MAP 12

Map ID Site Database(s) EPA ID Number

(Continued)

S100216891

Agency Incident Number: 670  
 Time Notified: 1828  
 Time Completed: 1928  
 Surrounding Area: 400  
 Estimated Temperature: 70  
 Property Management: U  
 Special Studies 1: Not reported  
 Special Studies 2: Not reported  
 Special Studies 3: Not reported  
 Special Studies 4: Not reported  
 Special Studies 5: Not reported  
 Special Studies 6: Not reported  
 More Than Two Substances Involved?: N  
 Resp Agency Personel # Of Decontaminated: 0  
 Responding Agency Personel # Of Injuries: 0  
 Responding Agency Personel # Of Fatalities:0  
 Others Number Of Decontaminated: 0  
 Others Number Of Injuries: 0  
 Others Number Of Fatalities: 0  
 Vehicle Make/year: Not reported  
 Vehicle License Number: Not reported  
 Vehicle State: Not reported  
 Vehicle Id Number: Not reported  
 CA/DOT/PUC/ICC Number: Not reported  
 Company Name: Not reported  
 Reporting Officer Name/ID: ALFRED W. WOBIG 1379 F.S. 4B  
 Report Date: 24-FEB-89  
 Comments: Not reported  
 Facility Telephone: 213 485-7480  
 Waterway Involved: Not reported  
 Waterway: Not reported  
 Spill Site: Not reported  
 Cleanup By: Not reported  
 Containment: Not reported  
 What Happened: Not reported  
 Type: Not reported  
 Measure: Not reported  
 Other: Not reported  
 Date/Time: Not reported  
 Year: 88-92  
 Agency: Not reported  
 Incident Date: Not reported  
 Admin Agency: Not reported  
 Amount: Not reported  
 Contained: Not reported  
 Site Type: Not reported  
 E Date: 04-MAY-90  
 Substance: Not reported  
 Quantity Released: Not reported  
 BBLs: Not reported  
 Cups: Not reported  
 CUFT: Not reported  
 Gallons: Not reported  
 Grams: Not reported  
 Pounds: Not reported  
 Liters: Not reported  
 Ounces: Not reported

MAP FINDINGS  
FOCUS MAP 12

Map ID	Site	Database(s)	EPA ID Number
	<p><b>(Continued)</b></p> <p>Pints: Not reported            Quarts: Not reported            Sheen: Not reported            Tons: Not reported            Unknown: Not reported            Description: Not reported            Evacuations: Not reported            Number of Injuries: Not reported            Number of Fatalities: Not reported            Description: Not reported</p>		<b>S100216891</b>
261	<p><b>THE BIBLE FELLOWSHIP</b>  <b>3149 VERDUGO RD</b>  <b>LOS ANGELES, CA 90065</b></p> <p>WIP:            Region: 4            File Number: 112.0864  <b>File Status: Historical</b>            Staff: UNIDENTIFIED            Facility Suite: Not reported</p>	WIP	<b>S106769194</b> N/A
261	<p><b>B AND D SWISS CO INC</b>  <b>3139 VERDUGO RD</b>  <b>LOS ANGELES, CA 90065</b></p> <p>RCRA-SQG:            Date form received by agency: 05/08/2002            Facility name: B AND D SWISS CO INC            Facility address: 3139 VERDUGO RD            LOS ANGELES, CA 90065            EPA ID: CAR000115931            Contact: ROY DAVIS            Contact address: 3139 VERDUGO RD            LOS ANGELES, CA 90065            Contact country: US            Contact telephone: (323) 256-3672            Contact email: Not reported            EPA Region: 09            Classification: Small Small Quantity Generator            Description: Handler: generates more than 100 and less than 1000 kg of hazardous waste during any calendar month and accumulates less than 6000 kg of hazardous waste at any time; or generates 100 kg or less of hazardous waste during any calendar month, and accumulates more than 1000 kg of hazardous waste at any time</p> <p>Owner/Operator Summary:            Owner/operator name: ROY DAVIS DAVID BROOKFIELD            Owner/operator address: 3139 VERDUGO RD            LOS ANGELES, CA 90065            Owner/operator country: Not reported            Owner/operator telephone: (323) 256-3672            Legal status: Private            Owner/Operator Type: Owner            Owner/Op start date: Not reported            Owner/Op end date: Not reported</p>	RCRA-SQG FINDS HAZNET	<b>1005441142</b> <b>CAR000115931</b>

MAP FINDINGS  
FOCUS MAP 12

Map ID Site Database(s) EPA ID Number

**B AND D SWISS CO INC (Continued)**

**1005441142**

Handler Activities Summary:

U.S. importer of hazardous waste: Unknown  
Mixed waste (haz. and radioactive): Unknown  
Recycler of hazardous waste: No  
Transporter of hazardous waste: No  
Treater, storer or disposer of HW: No  
Underground injection activity: No  
On-site burner exemption: Unknown  
Furnace exemption: Unknown  
Used oil fuel burner: No  
Used oil processor: No  
User oil refiner: No  
Used oil fuel marketer to burner: No  
Used oil Specification marketer: No  
Used oil transfer facility: No  
Used oil transporter: No  
Off-site waste receiver: Commercial status unknown

Hazardous Waste Summary:

Waste code: D001  
Waste name: IGNITABLE HAZARDOUS WASTES ARE THOSE WASTES WHICH HAVE A FLASHPOINT OF LESS THAN 140 DEGREES FAHRENHEIT AS DETERMINED BY A PENSKEY-MARTENS CLOSED CUP FLASH POINT TESTER. ANOTHER METHOD OF DETERMINING THE FLASH POINT OF A WASTE IS TO REVIEW THE MATERIAL SAFETY DATA SHEET, WHICH CAN BE OBTAINED FROM THE MANUFACTURER OR DISTRIBUTOR OF THE MATERIAL. LACQUER THINNER IS AN EXAMPLE OF A COMMONLY USED SOLVENT WHICH WOULD BE CONSIDERED AS IGNITABLE HAZARDOUS WASTE.

Violation Status: No violations found

FINDS:

Other Pertinent Environmental Activity Identified at Site

California - Hazardous Waste Tracking System - Datamart

RCRAInfo is a national information system that supports the Resource Conservation and Recovery Act (RCRA) program through the tracking of events and activities related to facilities that generate, transport, and treat, store, or dispose of hazardous waste. RCRAInfo allows RCRA program staff to track the notification, permit, compliance, and corrective action activities required under RCRA.

HAZNET:

Gepaid: CAR000115931  
Contact: ROY DAVIS  
Telephone: 3232563672  
Facility Addr2: Not reported  
Mailing Name: Not reported  
Mailing Address: 3139 VERDUGO RD  
Mailing City,St,Zip: LOS ANGELES, CA 900652033  
Gen County: Los Angeles  
TSD EPA ID: TXD077603371  
TSD County: 99  
Waste Category: OUTS  
Disposal Method: Not reported



MAP FINDINGS  
FOCUS MAP 12

Map ID Site Database(s) EPA ID Number

**B AND D SWISS CO INC (Continued)**

**1005441142**

Tons: 0.59  
 Facility County: Not reported  
  
 Gepaid: CAR000115931  
 Contact: ROY DAVIS  
 Telephone: 3232563672  
 Facility Addr2: Not reported  
 Mailing Name: Not reported  
 Mailing Address: 3139 VERDUGO RD  
 Mailing City,St,Zip: LOS ANGELES, CA 900652033  
 Gen County: Los Angeles  
 TSD EPA ID: CAT000613976  
 TSD County: Orange  
 Waste Category: Hydrocarbon solvents (benzene, hexane, Stoddard, etc.)  
 Disposal Method: Transfer Station  
 Tons: 0.1  
 Facility County: Los Angeles

261

**SOLAR CO  
 3135 VERDUGO RD  
 LOS ANGELES, CA 90065**

**EMI S106769195  
 WIP N/A**

EMI:  
 Year: 1987  
 County Code: 19  
 Air Basin: SC  
 Facility ID: 18839  
 Air District Name: SC  
 SIC Code: 2399  
 Air District Name: SOUTH COAST AQMD  
 Community Health Air Pollution Info System: Not reported  
 Consolidated Emission Reporting Rule: Not reported  
 Total Organic Hydrocarbon Gases Tons/Yr: 0  
 Reactive Organic Gases Tons/Yr: 0  
 Carbon Monoxide Emissions Tons/Yr: 0  
 NOX - Oxides of Nitrogen Tons/Yr: 0  
 SOX - Oxides of Sulphur Tons/Yr: 0  
 Particulate Matter Tons/Yr: 0  
 Part. Matter 10 Micrometers & Smllr Tons/Yr: 0

WIP:  
 Region: 4  
 File Number: 112.0867  
**File Status: Historical**  
 Staff: UNIDENTIFIED  
 Facility Suite: Not reported

MAP FINDINGS  
FOCUS MAP 12

Map ID	Site	Database(s)	EPA ID Number
270	<b>REY-CREST ROOFING &amp; WP CO</b> <b>3065 VERDUGO RD</b> <b>LOS ANGELES, CA 90065</b>	HAZNET	S104583579 N/A
	HAZNET: Gepaid: CAL920884114 Contact: GEORGE REYES/PRESIDENT Telephone: 3232579329 Facility Addr2: Not reported Mailing Name: Not reported Mailing Address: 3065 VERDUGO RD Mailing City,St,Zip: LOS ANGELES, CA 900652014 Gen County: Los Angeles TSD EPA ID: Not reported TSD County: Los Angeles Waste Category: Aqueous solution with less than 10% total organic residues Disposal Method: Transfer Station Tons: 0.37 Facility County: Not reported		
	Gepaid: CAL920884114 Contact: REYCREST Telephone: 2132579329 Facility Addr2: Not reported Mailing Name: Not reported Mailing Address: 3065 VERDUGO RD Mailing City,St,Zip: LOS ANGELES, CA 900652014 Gen County: Los Angeles TSD EPA ID: CAT000613893 TSD County: Los Angeles Waste Category: Aqueous solution with less than 10% total organic residues Disposal Method: Transfer Station Tons: .1208 Facility County: Los Angeles		
	Gepaid: CAL920884114 Contact: REYCREST Telephone: 2132579329 Facility Addr2: Not reported Mailing Name: Not reported Mailing Address: 3065 VERDUGO RD Mailing City,St,Zip: LOS ANGELES, CA 900652014 Gen County: Los Angeles TSD EPA ID: CAD093459485 TSD County: Fresno Waste Category: Organic liquids with metals Alkaline solution (pH <UN-> 12.5) with metals (antimony, arsenic, barium, beryllium, cadmium, chromium, cobalt, copper, lead, mercury, molybdenum, nickel, selenium, silver, thallium, vanadium, and zinc) Disposal Method: Transfer Station Tons: .1417 Facility County: Los Angeles		
	Gepaid: CAL920884114 Contact: REYCREST Telephone: 2132579329 Facility Addr2: Not reported Mailing Name: Not reported Mailing Address: 3065 VERDUGO RD		

MAP FINDINGS  
FOCUS MAP 12

Map ID	Site	Database(s)	EPA ID Number
--------	------	-------------	---------------

**REY-CREST ROOFING & WP CO (Continued)**

**S104583579**

Mailing City,St,Zip: LOS ANGELES, CA 900652014  
 Gen County: Los Angeles  
 TSD EPA ID: CAT000613893  
 TSD County: Los Angeles  
 Waste Category: Aqueous solution with less than 10% total organic residues  
 Disposal Method: Treatment, Tank  
 Tons: .0500  
 Facility County: Los Angeles

Gepaid: CAL920884114  
 Contact: REYCREST  
 Telephone: 2132579329  
 Facility Addr2: Not reported  
 Mailing Name: Not reported  
 Mailing Address: 3065 VERDUGO RD  
 Mailing City,St,Zip: LOS ANGELES, CA 900652014  
 Gen County: Los Angeles  
 TSD EPA ID: CAT000613893  
 TSD County: Los Angeles  
 Waste Category: Aqueous solution with less than 10% total organic residues  
 Disposal Method: Transfer Station  
 Tons: 0.0583  
 Facility County: Los Angeles

[Click this hyperlink](#) while viewing on your computer to access  
 1 additional CA\_HAZNET: record(s) in the EDR Site Report.

270

**RAYCREST ROOFING & WATER PROFN  
 3065 VERDUGO RD  
 LOS ANGELES, CA 90065**

**CA FID UST S101586357  
 WIP N/A  
 SWEEPS UST**

CA FID UST:  
 Facility ID: 19046573  
 Regulated By: UTKNI  
 Regulated ID: Not reported  
 Cortese Code: Not reported  
 SIC Code: Not reported  
 Facility Phone: 2132579329  
 Mail To: Not reported  
 Mailing Address: 1191 OLD PHILLIPS RD  
 Mailing Address 2: Not reported  
 Mailing City,St,Zip: LOS ANGELES 900650000  
 Contact: Not reported  
 Contact Phone: Not reported  
 DUNs Number: Not reported  
 NPDES Number: Not reported  
 EPA ID: Not reported  
 Comments: Not reported  
 Status: Inactive

WIP:  
 Region: 4  
 File Number: 112.0869  
**File Status: Historical**  
 Staff: UNIDENTIFIED  
 Facility Suite: Not reported

MAP FINDINGS  
FOCUS MAP 12

Map ID	Site	Database(s)	EPA ID Number
--------	------	-------------	---------------

**RAYCREST ROOFING & WATER PROFN (Continued)**

**S101586357**

SWEEPS UST:

Status: Not reported  
 Comp Number: 7810  
 Number: Not reported  
 Board Of Equalization: Not reported  
 Ref Date: Not reported  
 Act Date: Not reported  
 Created Date: Not reported  
 Tank Status: Not reported  
 Owner Tank Id: Not reported  
 Swrcb Tank Id: Not reported  
 Actv Date: Not reported  
 Capacity: Not reported  
 Tank Use: Not reported  
 Stg: Not reported  
 Content: Not reported  
 Number Of Tanks: 0

270

**G.G. GENERAL CONSTRUCTION  
3051 VERDUGO RD  
LOS ANGELES, CA 90065**

**WIP S106769197  
N/A**

WIP:

Region: 4  
 File Number: 112.0871  
**File Status: Historical**  
 Staff: UNIDENTIFIED  
 Facility Suite: Not reported

270

**K P K TRCK BDY MFG & EQUIP DISTRG CO  
3045 VERDUGO RD  
LOS ANGELES, CA 90065**

**RCRA-SQG 1000121316  
FINDS CAD043101583  
HAZNET**

RCRA-SQG:

Date form received by agency: 09/01/1996  
 Facility name: K P K TRCK BDY MFG & EQUIP DISTRG CO  
 Facility address: 3045 VERDUGO RD  
 LOS ANGELES, CA 90065  
 EPA ID: CAD043101583  
 Contact: Not reported  
 Contact address: Not reported  
 Not reported  
 Contact country: Not reported  
 Contact telephone: Not reported  
 Contact email: Not reported  
 EPA Region: 09  
 Classification: Small Small Quantity Generator  
 Description: Handler: generates more than 100 and less than 1000 kg of hazardous waste during any calendar month and accumulates less than 6000 kg of hazardous waste at any time; or generates 100 kg or less of hazardous waste during any calendar month, and accumulates more than 1000 kg of hazardous waste at any time

Owner/Operator Summary:

Owner/operator name: RALPH F KINER

MAP FINDINGS  
FOCUS MAP 12

Map ID Site Database(s) EPA ID Number

**K P K TRCK BDY MFG & EQUIP DISTRG CO (Continued)**

**1000121316**

Owner/operator address: NOT REQUIRED  
NOT REQUIRED, ME 99999  
Owner/operator country: Not reported  
Owner/operator telephone: (415) 555-1212  
Legal status: Private  
Owner/Operator Type: Owner  
Owner/Op start date: Not reported  
Owner/Op end date: Not reported

Owner/operator name: NOT REQUIRED  
Owner/operator address: NOT REQUIRED  
NOT REQUIRED, ME 99999  
Owner/operator country: Not reported  
Owner/operator telephone: (415) 555-1212  
Legal status: Private  
Owner/Operator Type: Operator  
Owner/Op start date: Not reported  
Owner/Op end date: Not reported

Handler Activities Summary:

U.S. importer of hazardous waste: Unknown  
Mixed waste (haz. and radioactive): Unknown  
Recycler of hazardous waste: No  
Transporter of hazardous waste: No  
Treater, storer or disposer of HW: No  
Underground injection activity: No  
On-site burner exemption: Unknown  
Furnace exemption: Unknown  
Used oil fuel burner: No  
Used oil processor: No  
User oil refiner: No  
Used oil fuel marketer to burner: No  
Used oil Specification marketer: No  
Used oil transfer facility: No  
Used oil transporter: No  
Off-site waste receiver: Commercial status unknown

Historical Generators:

Date form received by agency: 06/23/1980  
Facility name: K P K TRCK BDY MFG & EQUIP DISTRG CO  
Classification: Large Quantity Generator

Violation Status: No violations found

FINDS:

Other Pertinent Environmental Activity Identified at Site

RCRAInfo is a national information system that supports the Resource Conservation and Recovery Act (RCRA) program through the tracking of events and activities related to facilities that generate, transport, and treat, store, or dispose of hazardous waste. RCRAInfo allows RCRA program staff to track the notification, permit, compliance, and corrective action activities required under RCRA.

HAZNET:

MAP FINDINGS  
 FOCUS MAP 12

Map ID      Site      Database(s)      EPA ID Number

---

**K P K TRCK BDY MFG & EQUIP DISTRG CO (Continued)**

**1000121316**

Gepaid: CAD043101583  
 Contact: KPK TRUCK BODY MFG & EQUIP INC  
 Telephone: 7146370961  
 Facility Addr2: Not reported  
 Mailing Name: Not reported  
 Mailing Address: 3045 VERDUGO RD  
 Mailing City,St,Zip: LOS ANGELES, CA 900652014  
 Gen County: Los Angeles  
 TSD EPA ID: CAD008252405  
 TSD County: Los Angeles  
 Waste Category: Unspecified solvent mixture Waste  
 Disposal Method: Recycler  
 Tons: .1876  
 Facility County: Los Angeles

Gepaid: CAD043101583  
 Contact: EDWARD LOPEZ - MGR  
 Telephone: 3232219167  
 Facility Addr2: Not reported  
 Mailing Name: Not reported  
 Mailing Address: 3045 VERDUGO RD  
 Mailing City,St,Zip: LOS ANGELES, CA 900652014  
 Gen County: Los Angeles  
 TSD EPA ID: CAD008252405  
 TSD County: Los Angeles  
 Waste Category: Other organic solids  
 Disposal Method: Transfer Station  
 Tons: 0.07  
 Facility County: Los Angeles

Gepaid: CAD043101583  
 Contact: KPK TRUCK BODY MFG & EQUIP INC  
 Telephone: 7146370961  
 Facility Addr2: Not reported  
 Mailing Name: Not reported  
 Mailing Address: 3045 VERDUGO RD  
 Mailing City,St,Zip: LOS ANGELES, CA 900652014  
 Gen County: Los Angeles  
 TSD EPA ID: CAD008252405  
 TSD County: Los Angeles  
 Waste Category: Unspecified solvent mixture Waste  
 Disposal Method: Recycler  
 Tons: 0.2293  
 Facility County: Los Angeles

Gepaid: CAD043101583  
 Contact: KPK TRUCK BODY MFG & EQUIP INC  
 Telephone: 7146370961  
 Facility Addr2: Not reported  
 Mailing Name: Not reported  
 Mailing Address: 3045 VERDUGO RD  
 Mailing City,St,Zip: LOS ANGELES, CA 900652014  
 Gen County: Los Angeles  
 TSD EPA ID: CAD008252405  
 TSD County: Los Angeles  
 Waste Category: Other organic solids  
 Disposal Method: Recycler



MAP FINDINGS  
FOCUS MAP 12

Map ID	Site	Database(s)	EPA ID Number
	<b>K P K TRCK BDY MFG &amp; EQUIP DISTRG CO (Continued)</b> Tons: 0.02 Facility County: Los Angeles		1000121316
<p><a href="#">Click this hyperlink</a> while viewing on your computer to access -1 additional CA_HAZNET: record(s) in the EDR Site Report.</p>			
270	<b>KPK TRUCK BODY</b> <b>3035 VERDUGO RD</b> <b>LOS ANGELES, CA 90065</b> WIP: Region: 4 File Number: 112.0870 <b>File Status: Historical</b> Staff: UNIDENTIFIED Facility Suite: Not reported	WIP	S106769196 N/A
270	<b>M &amp; C MFG</b> <b>3021 VERDUGO RD</b> <b>LOS ANGELES, CA 90065</b> WIP: Region: 4 File Number: 112.0872 <b>File Status: Historical</b> Staff: UNIDENTIFIED Facility Suite: Not reported	WIP	S106769198 N/A
270	<b>LA AUTO BODY SHOP</b> <b>3011 VERDUGO RD</b> <b>LOS ANGELES, CA 90065</b> HAZNET: Gepaid: CAL000274054 Contact: PABLO PERALTA Telephone: 3232237232 Facility Addr2: Not reported Mailing Name: Not reported Mailing Address: 3011 VERDUGO RD Mailing City,St,Zip: LOS ANGELES, CA 900650000 Gen County: Los Angeles TSD EPA ID: CAD008252405 TSD County: Los Angeles Waste Category: Unspecified solvent mixture Waste Disposal Method: Recycler Tons: 0.06 Facility County: Los Angeles EMI: Year: 1990 County Code: 19 Air Basin: SC Facility ID: 75394 Air District Name: SC	HAZNET EMI	S106834293 N/A

MAP FINDINGS  
FOCUS MAP 12

Map ID	Site	Database(s)	EPA ID Number
--------	------	-------------	---------------

**LA AUTO BODY SHOP (Continued)**

**S106834293**

SIC Code: 5511  
 Air District Name: SOUTH COAST AQMD  
 Community Health Air Pollution Info System: Not reported  
 Consolidated Emission Reporting Rule: Not reported  
 Total Organic Hydrocarbon Gases Tons/Yr: 1  
 Reactive Organic Gases Tons/Yr: 0  
 Carbon Monoxide Emissions Tons/Yr: 0  
 NOX - Oxides of Nitrogen Tons/Yr: 0  
 SOX - Oxides of Sulphur Tons/Yr: 0  
 Particulate Matter Tons/Yr: 0  
 Part. Matter 10 Micrometers & Smlr Tons/Yr: 0

**270 GLASSELL PARK PRIMARY CENTER  
 3000 VERDUGO ROAD  
 LOS ANGELES, CA 90065**

**SCH S104156167  
 ENVIROSTOR N/A**

SCH:

Facility ID: 19820073  
 Site Type: School Cleanup  
 Site Type Detail: School  
 Acres: 1.5  
 National Priorities List: NO  
 Cleanup Oversight Agencies: SMBRP  
 Lead Agency: SMBRP  
 Lead Agency Description: DTSC - Sit  
 Project Manager: IVY GUANO  
 Supervisor: Shahir Haddad  
 Division Branch: Cypress  
 Site Code: 300799-11  
 Assembly: 45  
 Senate: 21  
 Special Program Status: Not reported  
 Status: Certified  
 Status Date: 2008-08-21 00:00:00  
 Restricted Use: NO  
 Funding: School District  
 Latitude: 34.0522761593686  
 Longitude: -118.252787171101  
 Alias Name: 110033619868  
 Alias Type: EPA (FRS #)  
 Alias Name: 5456-012-900  
 Alias Type: APN  
 Alias Name: GLASSELL PARK PRIMAR  
 Alias Type: Alternate Name  
 Alias Name: LAUSD GLASSEL PARK P  
 Alias Type: Alternate Name  
 Alias Name: GLASSELL PARK PRIMAR  
 Alias Type: Alternate Name  
 Alias Name: 5456-012-020  
 Alias Type: APN  
 Alias Name: 300799-11  
 Alias Type: Project Code (Site Code)  
 Alias Name: 300756-11  
 Alias Type: Project Code (Site Code)  
 Alias Name: 19820073  
 Alias Type: Envirostor ID Number  
 Alias Name: LOS ANGELES UNIFIED

MAP FINDINGS  
FOCUS MAP 12

Map ID      Site      Database(s)      EPA ID Number

---

**GLASSELL PARK PRIMARY CENTER (Continued)**

**S104156167**

Alias Type:      Alternate Name

APN:      5456-012-020, 5456-012-900

APN Description:      Not reported

APN Description:      Not reported

Comments:      DTSC approved the SSI TMDTSC conditionally approved the TMDTSC approved the Fact SheetDTSC determined that No Further Action is required based on the Removal Action Completion Report.RAW approved for implementationDTSC signed the removal certification formCost recovery closeout Memo.Approval of SSIDTSC filed Notice of Exemption pursuant to California Environmental Quality Act

Completed Info:

Completed Area Name:      PROJECT WIDE

Completed Sub Area Name:      Not reported

Completed Document Type:      Cost Recovery Closeout Memo

Completed Date:      2001-03-22 00:00:00

Completed Area Name:      PROJECT WIDE

Completed Sub Area Name:      Not reported

Completed Document Type:      Environmental Oversight Agreement

Completed Date:      2000-02-10 00:00:00

Completed Area Name:      PROJECT WIDE

Completed Sub Area Name:      Not reported

Completed Document Type:      Inactive Status Letter

Completed Date:      2006-02-09 00:00:00

Completed Area Name:      PROJECT WIDE

Completed Sub Area Name:      Not reported

Completed Document Type:      CEQA - Notice of Exemption

Completed Date:      2007-09-05 00:00:00

Completed Area Name:      PROJECT WIDE

Completed Sub Area Name:      Not reported

Completed Document Type:      Certification

Completed Date:      2008-01-24 00:00:00

Completed Area Name:      PROJECT WIDE

Completed Sub Area Name:      Not reported

Completed Document Type:      Cost Recovery Closeout Memo

Completed Date:      2008-02-29 00:00:00

Completed Area Name:      PROJECT WIDE

Completed Sub Area Name:      Not reported

Completed Document Type:      Preliminary Endangerment Assessment Report

Completed Date:      2000-05-19 00:00:00

Completed Area Name:      PROJECT WIDE

Completed Sub Area Name:      Not reported

Completed Document Type:      Supplemental Site Investigation Report

Completed Date:      2007-05-16 00:00:00

Completed Area Name:      PROJECT WIDE

Completed Sub Area Name:      Not reported

Completed Document Type:      Removal Action Workplan

Completed Date:      2007-09-05 00:00:00

MAP FINDINGS  
FOCUS MAP 12

Map ID Site Database(s) EPA ID Number

**GLASSELL PARK PRIMARY CENTER (Continued)**

**S104156167**

Completed Area Name: PROJECT WIDE  
 Completed Sub Area Name: Not reported  
 Completed Document Type: \* Workplan  
 Completed Date: 2004-02-26 00:00:00

Completed Area Name: PROJECT WIDE  
 Completed Sub Area Name: Not reported  
 Completed Document Type: Supplemental Site Investigation Workplan  
 Completed Date: 2007-02-14 00:00:00

Completed Area Name: PROJECT WIDE  
 Completed Sub Area Name: Not reported  
 Completed Document Type: Supplemental Site Investigation Workplan  
 Completed Date: 2007-03-13 00:00:00

Completed Area Name: PROJECT WIDE  
 Completed Sub Area Name: Not reported  
 Completed Document Type: Fact Sheets  
 Completed Date: 2007-07-31 00:00:00

Completed Area Name: PROJECT WIDE  
 Completed Sub Area Name: Not reported  
 Completed Document Type: Removal Action Completion Report  
 Completed Date: 2008-01-14 00:00:00

Confirmed: NONE SPECIFIED  
 Confirmed Description: Not reported  
 Future Area Name: Not reported  
 Future Sub Area Name: Not reported  
 Future Document Type: Not reported  
 Future Due Date: Not reported  
 Media Affected: , 30022  
 Media Affected Desc: Not reported

Management:  
 Management Required: NONE SPECIFIED  
 Management Required Desc: Not reported  
 Potential: OTH, SOIL  
 Potential Description: Not reported  
 Potential Description: Not reported  
 Schedule Area Name: Not reported  
 Schedule Sub Area Name: Not reported  
 Schedule Document Type: Not reported  
 Schedule Due Date: Not reported  
 Schedule Revised Date: Not reported  
 PastUse: VEHICLE MAINTENANCE

ENVIROSTOR:  
 Site Type: School Cleanup  
 Site Type Detailed: School  
 Acres: 1.5  
 NPL: NO  
 Regulatory Agencies: SMBRP  
 Lead Agency: SMBRP  
 Program Manager: IVY GUANO  
 Supervisor: Shahir Haddad  
 Division Branch: Cypress

MAP FINDINGS  
FOCUS MAP 12

Map ID      Site      Database(s)      EPA ID Number

---

**GLASSELL PARK PRIMARY CENTER (Continued)**

**S104156167**

Facility ID: 19820073  
 Site Code: 300799-11  
 Assembly: 45  
 Senate: 21  
 Special Program: Not reported  
 Status: Certified  
 Status Date: 2008-08-21 00:00:00  
 Restricted Use: NO  
 Funding: School District  
 Latitude: 34.0522761593686  
 Longitude: -118.252787171101  
 Alias Name: 110033619868  
 Alias Type: EPA (FRS #)  
 Alias Name: 5456-012-900  
 Alias Type: APN  
 Alias Name: GLASSELL PARK PRIMAR  
 Alias Type: Alternate Name  
 Alias Name: LAUSD GLASSEL PARK P  
 Alias Type: Alternate Name  
 Alias Name: GLASSELL PARK PRIMAR  
 Alias Type: Alternate Name  
 Alias Name: 5456-012-020  
 Alias Type: APN  
 Alias Name: 300799-11  
 Alias Type: Project Code (Site Code)  
 Alias Name: 300756-11  
 Alias Type: Project Code (Site Code)  
 Alias Name: 19820073  
 Alias Type: Envirostor ID Number  
 Alias Name: LOS ANGELES UNIFIED  
 Alias Type: Alternate Name

APN: 5456-012-020, 5456-012-900  
 APN Description: Not reported  
 APN Description: Not reported  
 Comments: DTSC approved the SSI TMDTSC conditionally approved the TMDTSC approved the Fact SheetDTSC determined that No Further Action is required based on the Removal Action Completion Report.RAW approved for implementationDTSC signed the removal certification formCost recovery closeout Memo.Approval of SSIDTSC filed Notice of Exemption pursuant to California Environmental Quality Act

Completed Info:

Completed Area Name: PROJECT WIDE  
 Completed Sub Area Name: Not reported  
 Completed Document Type: Cost Recovery Closeout Memo  
 Completed Date: 2001-03-22 00:00:00

Completed Area Name: PROJECT WIDE  
 Completed Sub Area Name: Not reported  
 Completed Document Type: Environmental Oversight Agreement  
 Completed Date: 2000-02-10 00:00:00

Completed Area Name: PROJECT WIDE  
 Completed Sub Area Name: Not reported  
 Completed Document Type: Inactive Status Letter  
 Completed Date: 2006-02-09 00:00:00

MAP FINDINGS  
FOCUS MAP 12

Map ID      Site      Database(s)      EPA ID Number

---

**GLASSELL PARK PRIMARY CENTER (Continued)**

**S104156167**

Completed Area Name: PROJECT WIDE  
 Completed Sub Area Name: Not reported  
 Completed Document Type: CEQA - Notice of Exemption  
 Completed Date: 2007-09-05 00:00:00

Completed Area Name: PROJECT WIDE  
 Completed Sub Area Name: Not reported  
 Completed Document Type: Certification  
 Completed Date: 2008-01-24 00:00:00

Completed Area Name: PROJECT WIDE  
 Completed Sub Area Name: Not reported  
 Completed Document Type: Cost Recovery Closeout Memo  
 Completed Date: 2008-02-29 00:00:00

Completed Area Name: PROJECT WIDE  
 Completed Sub Area Name: Not reported  
 Completed Document Type: Preliminary Endangerment Assessment Report  
 Completed Date: 2000-05-19 00:00:00

Completed Area Name: PROJECT WIDE  
 Completed Sub Area Name: Not reported  
 Completed Document Type: Supplemental Site Investigation Report  
 Completed Date: 2007-05-16 00:00:00

Completed Area Name: PROJECT WIDE  
 Completed Sub Area Name: Not reported  
 Completed Document Type: Removal Action Workplan  
 Completed Date: 2007-09-05 00:00:00

Completed Area Name: PROJECT WIDE  
 Completed Sub Area Name: Not reported  
 Completed Document Type: \* Workplan  
 Completed Date: 2004-02-26 00:00:00

Completed Area Name: PROJECT WIDE  
 Completed Sub Area Name: Not reported  
 Completed Document Type: Supplemental Site Investigation Workplan  
 Completed Date: 2007-02-14 00:00:00

Completed Area Name: PROJECT WIDE  
 Completed Sub Area Name: Not reported  
 Completed Document Type: Supplemental Site Investigation Workplan  
 Completed Date: 2007-03-13 00:00:00

Completed Area Name: PROJECT WIDE  
 Completed Sub Area Name: Not reported  
 Completed Document Type: Fact Sheets  
 Completed Date: 2007-07-31 00:00:00

Completed Area Name: PROJECT WIDE  
 Completed Sub Area Name: Not reported  
 Completed Document Type: Removal Action Completion Report  
 Completed Date: 2008-01-14 00:00:00

Confirmed: NONE SPECIFIED  
 Confirmed Description: Not reported



MAP FINDINGS  
FOCUS MAP 12

Map ID	Site	Database(s)	EPA ID Number
--------	------	-------------	---------------

**GLASSELL PARK PRIMARY CENTER (Continued)**

**S104156167**

Future Area Name: Not reported  
 Future Sub Area Name: Not reported  
 Future Document Type: Not reported  
 Future Due Date: Not reported  
 Media Affected: , 30022  
 Media Affected Desc: Not reported

Management:

Management Required: NONE SPECIFIED  
 Management Required Desc: Not reported  
 Potential: OTH, SOIL  
 Potential Description: Not reported  
 Potential Description: Not reported  
 Schedule Area Name: Not reported  
 Schedule Sub Area Name: Not reported  
 Schedule Document Type: Not reported  
 Schedule Due Date: Not reported  
 Schedule Revised Date: Not reported  
 PastUse: VEHICLE MAINTENANCE

**270 FRANKLIN PRIMARY CENTER  
 3000 VERDUGO RD  
 GLASSELL PARK, CA 90065**

**HAZNET S104566958  
 N/A**

HAZNET:

Gepaid: CAC001386000  
 Contact: LOS ANGELES USD  
 Telephone: 2137435086  
 Facility Addr2: Not reported  
 Mailing Name: Not reported  
 Mailing Address: 3000 VERDUGO RD  
 Mailing City,St,Zip: GLASSELL PARK, CA 900650000  
 Gen County: Los Angeles  
 TSD EPA ID: AZC950823111  
 TSD County: 99  
 Waste Category: Asbestos-containing waste  
 Disposal Method: Not reported  
 Tons: 4.214  
 Facility County: Los Angeles

**270 GLASSELL PARK EARLY CHILDHOOD EDUCATION  
 3000 VERDUGO RD  
 LOS ANGELES, CA 90065**

**RCRA-LQG 1010313954  
 CAR000180125**

RCRA-LQG:

Date form received by agency: 12/08/2006  
 Facility name: GLASSELL PARK EARLY CHILDHOOD EDUCATION  
 Facility address: 3000 VERDUGO RD  
 LOS ANGELES, CA 90065  
 EPA ID: CAR000180125  
 Mailing address: 333 S BEAUDRY AVE  
 LAUSD OEHS 20TH FLOOR  
 LOS ANGELES, CA 90017  
 Contact: SOE AUNG  
 Contact address: 333 S BEAUDRY AVE LAUSD OEHS 20TH FLOOR  
 LOS ANGELES, CA 90017  
 Contact country: US

MAP FINDINGS  
FOCUS MAP 12

Map ID      Site      Database(s)      EPA ID Number

---

**GLASSELL PARK EARLY CHILDHOOD EDUCATION (Continued)**

**1010313954**

Contact telephone: 213-241-3904  
 Contact email: SOE.AUNG@LAUSD.NET  
 EPA Region: 09  
 Classification: Large Quantity Generator  
 Description: Handler: generates 1,000 kg or more of hazardous waste during any calendar month; or generates more than 1 kg of acutely hazardous waste during any calendar month; or generates more than 100 kg of any residue or contaminated soil, waste or other debris resulting from the cleanup of a spill, into or on any land or water, of acutely hazardous waste during any calendar month; or generates 1 kg or less of acutely hazardous waste during any calendar month, and accumulates more than 1 kg of acutely hazardous waste at any time; or generates 100 kg or less of any residue or contaminated soil, waste or other debris resulting from the cleanup of a spill, into or on any land or water, of acutely hazardous waste during any calendar month, and accumulates more than 100 kg of that material at any time

Owner/Operator Summary:

Owner/operator name: LOS ANGELES UNIFIED SCHOOL DISTRICT  
 Owner/operator address: 333 S BEAUDRY AVE  
 LOS ANGELES, CA 90017  
 Owner/operator country: US  
 Owner/operator telephone: Not reported  
 Legal status: District  
 Owner/Operator Type: Owner  
 Owner/Op start date: 07/30/1999  
 Owner/Op end date: Not reported

Owner/operator name: GLASSELL PARK EARLY CHILDHOOD EDUCATION  
 Owner/operator address: Not reported  
 Not reported  
 Owner/operator country: Not reported  
 Owner/operator telephone: Not reported  
 Legal status: District  
 Owner/Operator Type: Operator  
 Owner/Op start date: 07/30/1999  
 Owner/Op end date: Not reported

Handler Activities Summary:

U.S. importer of hazardous waste: No  
 Mixed waste (haz. and radioactive): No  
 Recycler of hazardous waste: No  
 Transporter of hazardous waste: No  
 Treater, storer or disposer of HW: No  
 Underground injection activity: No  
 On-site burner exemption: No  
 Furnace exemption: No  
 Used oil fuel burner: No  
 Used oil processor: No  
 User oil refiner: No  
 Used oil fuel marketer to burner: No  
 Used oil Specification marketer: No  
 Used oil transfer facility: No  
 Used oil transporter: No  
 Off-site waste receiver: Commercial status unknown

MAP FINDINGS  
FOCUS MAP 12

Map ID	Site	Database(s)	EPA ID Number
	<b>GLASSELL PARK EARLY CHILDHOOD EDUCATION (Continued)</b>		<b>1010313954</b>
	Hazardous Waste Summary: Waste code: D008 Waste name: LEAD  Violation Status: No violations found		
270	<b>GLASSELL PARK EARLY CHILDHOOD EDUCATION 3000 VERDUGO RD LOS ANGELES, CA 90065</b>	<b>FINDS</b>	<b>1010440172 110031431644</b>
	FINDS: Other Pertinent Environmental Activity Identified at Site  RCRAInfo is a national information system that supports the Resource Conservation and Recovery Act (RCRA) program through the tracking of events and activities related to facilities that generate, transport, and treat, store, or dispose of hazardous waste. RCRAInfo allows RCRA program staff to track the notification, permit, compliance, and corrective action activities required under RCRA.		
270	<b>GLASSELL PARK PRIMARY CENTER 3000 VERDUGO ROAD LOS ANGELES, CA 90065</b>	<b>FINDS</b>	<b>1010738425 110033619868</b>
	FINDS: Other Pertinent Environmental Activity Identified at Site  Not reported		
271	<b>SAFETY- KLEEN CORP 7-088-02 2918 WORTHEN AVE LOS ANGELES, CA 90039</b>	<b>FINDS HAZNET LUST Cortese RCRA-LQG RCRA-TSDF SLIC CORRACTS CERC-NFRAP CA WDS</b>	<b>1000880993 CAT000613935</b>
	FINDS: Other Pertinent Environmental Activity Identified at Site  RCRAInfo is a national information system that supports the Resource Conservation and Recovery Act (RCRA) program through the tracking of events and activities related to facilities that generate, transport, and treat, store, or dispose of hazardous waste. RCRAInfo allows RCRA program staff to track the notification, permit, compliance, and corrective action activities required under RCRA.		
	HAZNET: Gepaid: CAT000613935		

MAP FINDINGS  
FOCUS MAP 12

Map ID	Site	Database(s)	EPA ID Number
--------	------	-------------	---------------

**SAFETY- KLEEN CORP 7-088-02 (Continued)**

**1000880993**

Contact: ROBERT GALL  
 Telephone: 6264010106  
 Facility Addr2: Not reported  
 Mailing Name: Not reported  
 Mailing Address: 10625 HICKSON ST UNIT A  
 Mailing City,St,Zip: EL MONTE, CA 917310000  
 Gen County: Los Angeles  
 TSD EPA ID: CAD093459485  
 TSD County: Fresno  
 Waste Category: Aqueous solution with less than 10% total organic residues  
 Disposal Method: Treatment, Tank  
 Tons: 8.78  
 Facility County: Not reported

Gepaid: CAT000613935  
 Contact: MARK URSO  
 Telephone: 3235957093  
 Facility Addr2: Not reported  
 Mailing Name: Not reported  
 Mailing Address: 2918 WORTHEN AVE  
 Mailing City,St,Zip: LOS ANGELES, CA 900392829  
 Gen County: Los Angeles  
 TSD EPA ID: CAD093459485  
 TSD County: Fresno  
 Waste Category: Aqueous solution with less than 10% total organic residues  
 Disposal Method: H13  
 Tons: 20.26  
 Facility County: Los Angeles

Gepaid: CAT000613935  
 Contact: ROBERT GALL  
 Telephone: 6264010106  
 Facility Addr2: Not reported  
 Mailing Name: Not reported  
 Mailing Address: 10625 HICKSON ST UNIT A  
 Mailing City,St,Zip: EL MONTE, CA 917310000  
 Gen County: Los Angeles  
 TSD EPA ID: CAT000613893  
 TSD County: Los Angeles  
 Waste Category: Liquids with halogenated organic compounds > 1000 mg/l  
 Disposal Method: Transfer Station  
 Tons: 16.86  
 Facility County: Los Angeles

Gepaid: CAT000613935  
 Contact: ROBERT GALL  
 Telephone: 6264010106  
 Facility Addr2: Not reported  
 Mailing Name: Not reported  
 Mailing Address: 10625 HICKSON ST UNIT A  
 Mailing City,St,Zip: EL MONTE, CA 917310000  
 Gen County: Los Angeles  
 TSD EPA ID: CAT000613893  
 TSD County: Los Angeles  
 Waste Category: Not reported  
 Disposal Method: Transfer Station  
 Tons: 5.82

MAP FINDINGS  
FOCUS MAP 12

Map ID	Site	Database(s)	EPA ID Number
--------	------	-------------	---------------

**SAFETY- KLEEN CORP 7-088-02 (Continued)**

**1000880993**

Facility County: Los Angeles

Gepaid: CAT000613935  
 Contact: ROBERT GALL  
 Telephone: 6264010106  
 Facility Addr2: Not reported  
 Mailing Name: Not reported  
 Mailing Address: 10625 HICKSON ST UNIT A  
 Mailing City,St,Zip: EL MONTE, CA 917310000  
 Gen County: Los Angeles  
 TSD EPA ID: CAD981402522  
 TSD County: Los Angeles  
 Waste Category: Photochemicals/photoprocessing waste  
 Disposal Method: Recycler  
 Tons: 0.06  
 Facility County: Los Angeles

[Click this hyperlink](#) while viewing on your computer to access 13 additional CA\_HAZNET: record(s) in the EDR Site Report.

LUST:

Region: STATE  
 Status: Pollution Characterization  
 Case Number: 900390252  
 Local Case #: Not reported  
 Chemical: Solvents  
 Qty Leaked: Not reported  
 Abate Method: Not reported  
 Release Date: 1993-08-27 00:00:00  
 Discover Date: 1993-08-06 00:00:00  
 Report Date: Not reported  
 Enforcement Dt: Not reported  
 Review Date: 1993-11-24 00:00:00  
 Enter Date: 1993-11-24 00:00:00  
 Stop Date: Not reported  
 Confirm Leak: Not reported  
 Case Type: Other ground water affected  
 Cross Street: RIPPLE ST  
 Enf Type: Not reported  
 Funding: Not reported  
 How Discovered: Tank Closure  
 How Stopped: Not reported  
 Leak Cause: Not reported  
 Leak Source: Not reported  
 Global Id: T0603700975  
 Workplan: Not reported  
 Prelim Assess: Not reported  
 Pollution Char: 1993-08-31 00:00:00  
 Remed Plan: Not reported  
 Remed Action: Not reported  
 Monitoring: Not reported  
 MTBE Date: Not reported  
 GW Qualifier: Not reported  
 Soil Qualifier: Not reported  
 Max MTBE GW ppb: Not reported  
 Max MTBE Soil ppb: Not reported  
 County: 19

MAP FINDINGS  
FOCUS MAP 12

Map ID Site Database(s) EPA ID Number

**SAFETY- KLEEN CORP 7-088-02 (Continued)**

**1000880993**

Org Name: Not reported  
 Reg Board: Los Angeles Region  
 Contact Person: Not reported  
 Responsible Party: SAFETY-KLEEN CORP.  
 RP Address: 2918 WORTHEN AVE, LOS ANGELES, CA 90039  
 Interim: Not reported  
 Oversight Prgm: Spills, Leaks, Investigations and Cleanup UST  
 MTBE Class: \*  
 MTBE Conc: 0  
 MTBE Fuel: 0  
 MTBE Tested: Not Required to be Tested.  
 Staff: Not reported  
 Staff Initials: HRQ  
 Lead Agency: Regional Board  
 Local Agency: 19050  
 Hydr Basin #: SAN FERNANDO VALLEY  
 Beneficial: Not reported  
 Priority: Not reported  
 Cleanup Fund Id: Not reported  
 Work Suspended: Not reported  
 Operator: OLD CASE #121594-07  
 Water System Name: Not reported  
 Well Name: Not reported  
 Distance To Lust: 0  
 Waste Discharge Global ID: Not reported  
 Waste Disch Assigned Name: Not reported  
 Summary: SOLVENT CASE

**LUST REG 4:**

Region: 4  
 Regional Board: 04  
 County: Los Angeles  
 facid: 900390252  
 Status: Pollution Characterization  
 Substance: Solvents  
 Substance Quantity: Not reported  
 Local Case No: Not reported  
 Case Type: Groundwater  
 Abatement Method Used at the Site: Not reported  
 Global ID: T0603700975  
 W Global ID: Not reported  
 Staff: TOX  
 Local Agency: 19050  
 Cross Street: RIPPLE ST  
 Enforcement Type: Not reported  
 Date Leak Discovered: 8/6/1993  
 Date Leak First Reported: 8/27/1993  
 Date Leak Record Entered: 11/24/1993  
 Date Confirmation Began: Not reported  
 Date Leak Stopped: Not reported  
 Date Case Last Changed on Database: 11/24/1993  
 Date the Case was Closed: Not reported  
 How Leak Discovered: Tank Closure  
 How Leak Stopped: Not reported  
 Cause of Leak: Not reported  
 Leak Source: Not reported  
 Operator: OLD CASE #121594-07



MAP FINDINGS  
FOCUS MAP 12

Map ID	Site	Database(s)	EPA ID Number
--------	------	-------------	---------------

**SAFETY- KLEEN CORP 7-088-02 (Continued)**

**1000880993**

Water System:	Not reported
Well Name:	Not reported
Approx. Dist To Production Well (ft):	1375.4819414310165207535569367
Source of Cleanup Funding:	Not reported
Preliminary Site Assessment Workplan Submitted:	Not reported
Preliminary Site Assessment Began:	Not reported
Pollution Characterization Began:	8/31/1993
Remediation Plan Submitted:	Not reported
Remedial Action Underway:	Not reported
Post Remedial Action Monitoring Began:	Not reported
Enforcement Action Date:	Not reported
Historical Max MTBE Date:	Not reported
Hist Max MTBE Conc in Groundwater:	Not reported
Hist Max MTBE Conc in Soil:	Not reported
Significant Interim Remedial Action Taken:	Not reported
GW Qualifier:	Not reported
Soil Qualifier:	Not reported
Organization:	Not reported
Owner Contact:	Not reported
Responsible Party:	SAFETY-KLEEN CORP.
RP Address:	2918 WORTHEN AVE, LOS ANGELES, CA 90039
Program:	SLIC
Lat/Long:	34.1065255 / -1
Local Agency Staff:	PEJ
Beneficial Use:	Not reported
Priority:	Not reported
Cleanup Fund Id:	Not reported
Suspended:	Not reported
Assigned Name:	Not reported
Summary:	SOLVENT CASE

**Cortese:**

Region:	CORTESE
Facility Addr2:	2918 WORTHEN AVE

**RCRA-LQG:**

Date form received by agency:	02/27/2006
Facility name:	SAFETY-KLEEN SYSTEMS, INC.
Facility address:	2918 WORTHEN AVE LOS ANGELES, CA 90039
EPA ID:	CAT000613935
Contact:	NAHID TOOSSI
Contact address:	Not reported
Contact country:	Not reported
Contact telephone:	(714) 429-4355
Contact email:	NAHID.TOOSSI@SAFETY-KLEEN.COM
EPA Region:	09
Land type:	Private
Classification:	TSDF
Description:	Handler is engaged in the treatment, storage or disposal of hazardous waste
TSD commencement date:	Not reported
Classification:	Large Quantity Generator
Description:	Handler: generates 1,000 kg or more of hazardous waste during any calendar month; or generates more than 1 kg of acutely hazardous waste

MAP FINDINGS  
FOCUS MAP 12

Map ID Site Database(s) EPA ID Number

---

**SAFETY- KLEEN CORP 7-088-02 (Continued)**

**1000880993**

during any calendar month; or generates more than 100 kg of any residue or contaminated soil, waste or other debris resulting from the cleanup of a spill, into or on any land or water, of acutely hazardous waste during any calendar month; or generates 1 kg or less of acutely hazardous waste during any calendar month, and accumulates more than 1 kg of acutely hazardous waste at any time; or generates 100 kg or less of any residue or contaminated soil, waste or other debris resulting from the cleanup of a spill, into or on any land or water, of acutely hazardous waste during any calendar month, and accumulates more than 100 kg of that material at any time

Owner/Operator Summary:

Owner/operator name: SAFETY-KLEEN SYSTEMS, INC.  
Owner/operator address: 5400 LEGACY DR. CL II, BLDG. 3  
PLANO, TX 75024  
Owner/operator country: US  
Owner/operator telephone: Not reported  
Legal status: Private  
Owner/Operator Type: Owner  
Owner/Op start date: 10/08/1993  
Owner/Op end date: Not reported

Owner/operator name: SAFETY-KLEEN SYSTEMS, INC.  
Owner/operator address: Not reported  
Not reported  
Owner/operator country: US  
Owner/operator telephone: Not reported  
Legal status: Private  
Owner/Operator Type: Operator  
Owner/Op start date: 10/08/1993  
Owner/Op end date: Not reported

Handler Activities Summary:

U.S. importer of hazardous waste: No  
Mixed waste (haz. and radioactive): No  
Recycler of hazardous waste: No  
Transporter of hazardous waste: Yes  
Treater, storer or disposer of HW: Yes  
Underground injection activity: No  
On-site burner exemption: No  
Furnace exemption: No  
Used oil fuel burner: No  
Used oil processor: No  
User oil refiner: No  
Used oil fuel marketer to burner: No  
Used oil Specification marketer: No  
Used oil transfer facility: Yes  
Used oil transporter: Yes  
Off-site waste receiver: Commercial status unknown

Universal Waste Summary:

Waste type: Batteries  
Accumulated waste on-site: No  
Generated waste on-site: No

Waste type: Lamps

MAP FINDINGS  
FOCUS MAP 12

Map ID	Site	Database(s)	EPA ID Number
--------	------	-------------	---------------

**SAFETY- KLEEN CORP 7-088-02 (Continued)**

**1000880993**

Accumulated waste on-site: No  
Generated waste on-site: No

Waste type: Pesticides  
Accumulated waste on-site: No  
Generated waste on-site: No

Waste type: Thermostats  
Accumulated waste on-site: No  
Generated waste on-site: No

Historical Generators:

Date form received by agency: 03/29/2004  
Facility name: SAFETY-KLEEN SYSTEMS, INC.  
Site name: SAFETY-KLEEN SYSTEMS INC  
Classification: Large Quantity Generator

Date form received by agency: 03/27/2002  
Facility name: SAFETY-KLEEN SYSTEMS, INC.  
Site name: SAFETY-KLEEN SYSTEMS INC  
Classification: Large Quantity Generator

Date form received by agency: 10/12/2000  
Facility name: SAFETY-KLEEN SYSTEMS, INC.  
Site name: SAFETY-KLEEN SYSTEMS, INC.--LOS ANGELES  
Classification: Large Quantity Generator

Date form received by agency: 03/04/1999  
Facility name: SAFETY-KLEEN SYSTEMS, INC.  
Site name: SAFETY-KLEEN CORP - LOS ANGELES, CA  
Classification: Large Quantity Generator

Date form received by agency: 07/20/1998  
Facility name: SAFETY-KLEEN SYSTEMS, INC.  
Site name: SAFETY KLEEN SYSTEMS INC  
Classification: Large Quantity Generator

Date form received by agency: 09/01/1996  
Facility name: SAFETY-KLEEN SYSTEMS, INC.  
Site name: SAFETY KLEEN SYSTEMS INC  
Classification: Small Quantity Generator

Date form received by agency: 04/04/1996  
Facility name: SAFETY-KLEEN SYSTEMS, INC.  
Site name: SAFETY KLEEN CORP  
Classification: Large Quantity Generator

Date form received by agency: 03/25/1994  
Facility name: SAFETY-KLEEN SYSTEMS, INC.  
Site name: SAFETY-KLEEN CORP  
Classification: Large Quantity Generator

Date form received by agency: 03/31/1992  
Facility name: SAFETY-KLEEN SYSTEMS, INC.  
Site name: SAFETY-KLEEN CORP (7-088-02)  
Classification: Small Quantity Generator

MAP FINDINGS  
FOCUS MAP 12

Map ID Site Database(s) EPA ID Number

**SAFETY- KLEEN CORP 7-088-02 (Continued)**

**1000880993**

Date form received by agency: 04/12/1990  
Facility name: SAFETY-KLEEN SYSTEMS, INC.  
Site name: SAFETY-KLEEN CORP (7-088-02)  
Classification: Large Quantity Generator

Hazardous Waste Summary:

Waste code: D001  
Waste name: IGNITABLE HAZARDOUS WASTES ARE THOSE WASTES WHICH HAVE A FLASHPOINT OF LESS THAN 140 DEGREES FAHRENHEIT AS DETERMINED BY A PENSKEY-MARTENS CLOSED CUP FLASH POINT TESTER. ANOTHER METHOD OF DETERMINING THE FLASH POINT OF A WASTE IS TO REVIEW THE MATERIAL SAFETY DATA SHEET, WHICH CAN BE OBTAINED FROM THE MANUFACTURER OR DISTRIBUTOR OF THE MATERIAL. LACQUER THINNER IS AN EXAMPLE OF A COMMONLY USED SOLVENT WHICH WOULD BE CONSIDERED AS IGNITABLE HAZARDOUS WASTE.

Waste code: D004  
Waste name: ARSENIC

Waste code: D005  
Waste name: BARIUM

Waste code: D006  
Waste name: CADMIUM

Waste code: D007  
Waste name: CHROMIUM

Waste code: D008  
Waste name: LEAD

Waste code: D009  
Waste name: MERCURY

Waste code: D010  
Waste name: SELENIUM

Waste code: D011  
Waste name: SILVER

Waste code: D018  
Waste name: BENZENE

Waste code: D019  
Waste name: CARBON TETRACHLORIDE

Waste code: D021  
Waste name: CHLOROBENZENE

Waste code: D022  
Waste name: CHLOROFORM

Waste code: D023  
Waste name: O-CRESOL

Waste code: D024  
Waste name: M-CRESOL

MAP FINDINGS  
FOCUS MAP 12

Map ID	Site	Database(s)	EPA ID Number
	<b>SAFETY- KLEEN CORP 7-088-02 (Continued)</b>		<b>1000880993</b>
	Waste code: D025 Waste name: P-CRESOL		
	Waste code: D026 Waste name: CRESOL		
	Waste code: D027 Waste name: 1,4-DICHLOROBENZENE		
	Waste code: D028 Waste name: 1,2-DICHLOROETHANE		
	Waste code: D029 Waste name: 1,1-DICHLOROETHYLENE		
	Waste code: D030 Waste name: 2,4-DINITROTOLUENE		
	Waste code: D032 Waste name: HEXACHLOROBENZENE		
	Waste code: D033 Waste name: HEXACHLOROBUTADIENE		
	Waste code: D034 Waste name: HEXACHLOROETHANE		
	Waste code: D035 Waste name: METHYL ETHYL KETONE		
	Waste code: D036 Waste name: NITROBENZENE		
	Waste code: D037 Waste name: PENTRACHLOROPHENOL		
	Waste code: D038 Waste name: PYRIDINE		
	Waste code: D039 Waste name: TETRACHLOROETHYLENE		
	Waste code: D040 Waste name: TRICHLOROETHYLENE		
	Waste code: D041 Waste name: 2,4,5-TRICHLOROPHENOL		
	Waste code: D042 Waste name: 2,4,6-TRICHLOROPHENOL		
	Waste code: D043 Waste name: VINYL CHLORIDE		
	Waste code: F001 Waste name: THE FOLLOWING SPENT HALOGENATED SOLVENTS USED IN DEGREASING: TETRACHLOROETHYLENE, TRICHLOROETHYLENE, METHYLENE CHLORIDE,		

MAP FINDINGS  
FOCUS MAP 12

Map ID Site Database(s) EPA ID Number

**SAFETY- KLEEN CORP 7-088-02 (Continued)**

**1000880993**

1,1,1-TRICHLOROETHANE, CARBON TETRACHLORIDE, AND CHLORINATED FLUOROCARBONS; ALL SPENT SOLVENT MIXTURES/BLENDS USED IN DEGREASING CONTAINING, BEFORE USE, A TOTAL OF TEN PERCENT OR MORE (BY VOLUME) OF ONE OR MORE OF THE ABOVE HALOGENATED SOLVENTS OR THOSE SOLVENTS LISTED IN F002, F004, AND F005, AND STILL BOTTOMS FROM THE RECOVERY OF THESE SPENT SOLVENTS AND SPENT SOLVENT MIXTURES.

Waste code: F002

Waste name: THE FOLLOWING SPENT HALOGENATED SOLVENTS: TETRACHLOROETHYLENE, METHYLENE CHLORIDE, TRICHLOROETHYLENE, 1,1,1-TRICHLOROETHANE, CHLORO BENZENE, 1,1,2-TRICHLORO-1,2,2-TRIFLUOROETHANE, ORTHO-DICHLOROBENZENE, TRICHLOROFLUOROMETHANE, AND 1,1,2-TRICHLOROETHANE; ALL SPENT SOLVENT MIXTURES/BLENDS CONTAINING, BEFORE USE, A TOTAL OF TEN PERCENT OR MORE (BY VOLUME) OF ONE OR MORE OF THE ABOVE HALOGENATED SOLVENTS OR THOSE LISTED IN F001, F004, OR F005, AND STILL BOTTOMS FROM THE RECOVERY OF THESE SPENT SOLVENTS AND SPENT SOLVENT MIXTURES.

Waste code: F003

Waste name: THE FOLLOWING SPENT NON-HALOGENATED SOLVENTS: XYLENE, ACETONE, ETHYL ACETATE, ETHYL BENZENE, ETHYL ETHER, METHYL ISOBUTYL KETONE, N-BUTYL ALCOHOL, CYCLOHEXANONE, AND METHANOL; ALL SPENT SOLVENT MIXTURES/BLENDS CONTAINING, BEFORE USE, ONLY THE ABOVE SPENT NON-HALOGENATED SOLVENTS; AND ALL SPENT SOLVENT MIXTURES/BLENDS CONTAINING, BEFORE USE, ONE OR MORE OF THE ABOVE NON-HALOGENATED SOLVENTS, AND, A TOTAL OF TEN PERCENT OR MORE (BY VOLUME) OF ONE OR MORE OF THOSE SOLVENTS LISTED IN F001, F002, F004, AND F005, AND STILL BOTTOMS FROM THE RECOVERY OF THESE SPENT SOLVENTS AND SPENT SOLVENT MIXTURES.

Waste code: F005

Waste name: THE FOLLOWING SPENT NON-HALOGENATED SOLVENTS: TOLUENE, METHYL ETHYL KETONE, CARBON DISULFIDE, ISOBUTANOL, PYRIDINE, BENZENE, 2-ETHOXYETHANOL, AND 2-NITROPROPANE; ALL SPENT SOLVENT MIXTURES/BLENDS CONTAINING, BEFORE USE, A TOTAL OF TEN PERCENT OR MORE (BY VOLUME) OF ONE OR MORE OF THE ABOVE NON-HALOGENATED SOLVENTS OR THOSE SOLVENTS LISTED IN F001, F002, OR F004; AND STILL BOTTOMS FROM THE RECOVERY OF THESE SPENT SOLVENTS AND SPENT SOLVENT MIXTURES.

Biennial Reports:

Last Biennial Reporting Year: 2005

Annual Waste Handled:

Waste code: D001

Waste name: IGNITABLE HAZARDOUS WASTES ARE THOSE WASTES WHICH HAVE A FLASHPOINT OF LESS THAN 140 DEGREES FAHRENHEIT AS DETERMINED BY A PENSKEY-MARTENS CLOSED CUP FLASH POINT TESTER. ANOTHER METHOD OF DETERMINING THE FLASH POINT OF A WASTE IS TO REVIEW THE MATERIAL SAFETY DATA SHEET, WHICH CAN BE OBTAINED FROM THE MANUFACTURER OR DISTRIBUTOR OF THE MATERIAL. LACQUER THINNER IS AN EXAMPLE OF A COMMONLY USED SOLVENT WHICH WOULD BE CONSIDERED AS IGNITABLE HAZARDOUS WASTE.

Amount (Lbs): 12275

Waste code: D004

Waste name: ARSENIC

Amount (Lbs): 8245



MAP FINDINGS  
FOCUS MAP 12

Map ID	Site	Database(s)	EPA ID Number
	<b>SAFETY- KLEEN CORP 7-088-02 (Continued)</b>		<b>1000880993</b>
	Waste code: D005		
	Waste name: BARIUM		
	Amount (Lbs): 8245		
	Waste code: D006		
	Waste name: CADMIUM		
	Amount (Lbs): 12245		
	Waste code: D007		
	Waste name: CHROMIUM		
	Amount (Lbs): 12245		
	Waste code: D008		
	Waste name: LEAD		
	Amount (Lbs): 12245		
	Waste code: D009		
	Waste name: MERCURY		
	Amount (Lbs): 8245		
	Waste code: D010		
	Waste name: SELENIUM		
	Amount (Lbs): 8245		
	Waste code: D011		
	Waste name: SILVER		
	Amount (Lbs): 12245		
	Waste code: D018		
	Waste name: BENZENE		
	Amount (Lbs): 12245		
	Waste code: D019		
	Waste name: CARBON TETRACHLORIDE		
	Amount (Lbs): 8245		
	Waste code: D021		
	Waste name: CHLOROBENZENE		
	Amount (Lbs): 8245		
	Waste code: D022		
	Waste name: CHLOROFORM		
	Amount (Lbs): 12245		
	Waste code: D023		
	Waste name: O-CRESOL		
	Amount (Lbs): 8245		
	Waste code: D024		
	Waste name: M-CRESOL		
	Amount (Lbs): 8245		
	Waste code: D025		
	Waste name: P-CRESOL		
	Amount (Lbs): 8245		
	Waste code: D026		

MAP FINDINGS  
FOCUS MAP 12

Map ID	Site	Database(s)	EPA ID Number
	<b>SAFETY- KLEEN CORP 7-088-02 (Continued)</b>		<b>1000880993</b>
	Waste name: CRESOL		
	Amount (Lbs): 8245		
	Waste code: D027		
	Waste name: 1,4-DICHLOROBENZENE		
	Amount (Lbs): 12245		
	Waste code: D028		
	Waste name: 1,2-DICHLOROETHANE		
	Amount (Lbs): 12245		
	Waste code: D029		
	Waste name: 1,1-DICHLOROETHYLENE		
	Amount (Lbs): 8245		
	Waste code: D030		
	Waste name: 2,4-DINITROTOLUENE		
	Amount (Lbs): 8245		
	Waste code: D032		
	Waste name: HEXACHLOROBENZENE		
	Amount (Lbs): 8245		
	Waste code: D033		
	Waste name: HEXACHLOROBUTADIENE		
	Amount (Lbs): 8245		
	Waste code: D034		
	Waste name: HEXACHLOROETHANE		
	Amount (Lbs): 8245		
	Waste code: D035		
	Waste name: METHYL ETHYL KETONE		
	Amount (Lbs): 12245		
	Waste code: D036		
	Waste name: NITROBENZENE		
	Amount (Lbs): 12245		
	Waste code: D037		
	Waste name: PENTRACHLOROPHENOL		
	Amount (Lbs): 8245		
	Waste code: D038		
	Waste name: PYRIDINE		
	Amount (Lbs): 12245		
	Waste code: D039		
	Waste name: TETRACHLOROETHYLENE		
	Amount (Lbs): 60535.3		
	Waste code: D040		
	Waste name: TRICHLOROETHYLENE		
	Amount (Lbs): 15983.9		
	Waste code: D041		
	Waste name: 2,4,5-TRICHLOROPHENOL		

MAP FINDINGS  
FOCUS MAP 12

Map ID	Site	Database(s)	EPA ID Number	
	<b>SAFETY- KLEEN CORP 7-088-02 (Continued)</b>		<b>1000880993</b>	
	Amount (Lbs):	8245		
	Waste code:	D042		
	Waste name:	2,4,6-TRICHLOROPHENOL		
	Amount (Lbs):	8245		
	Waste code:	D043		
	Waste name:	VINYL CHLORIDE		
	Amount (Lbs):	8245		
	Waste code:	F001		
	Waste name:	THE FOLLOWING SPENT HALOGENATED SOLVENTS USED IN DEGREASING: TETRACHLOROETHYLENE, TRICHLOROETHYLENE, METHYLENE CHLORIDE, 1,1,1-TRICHLOROETHANE, CARBON TETRACHLORIDE, AND CHLORINATED FLUOROCARBONS; ALL SPENT SOLVENT MIXTURES/BLENDS USED IN DEGREASING CONTAINING, BEFORE USE, A TOTAL OF TEN PERCENT OR MORE (BY VOLUME) OF ONE OR MORE OF THE ABOVE HALOGENATED SOLVENTS OR THOSE SOLVENTS LISTED IN F002, F004, AND F005, AND STILL BOTTOMS FROM THE RECOVERY OF THESE SPENT SOLVENTS AND SPENT SOLVENT MIXTURES.		
	Amount (Lbs):	4000		
	Waste code:	F002		
	Waste name:	THE FOLLOWING SPENT HALOGENATED SOLVENTS: TETRACHLOROETHYLENE, METHYLENE CHLORIDE, TRICHLOROETHYLENE, 1,1,1-TRICHLOROETHANE, CHLOROBENZENE, 1,1,2-TRICHLORO-1,2,2-TRIFLUOROETHANE, ORTHO-DICHLOROBENZENE, TRICHLOROFLUOROMETHANE, AND 1,1,2-TRICHLOROETHANE; ALL SPENT SOLVENT MIXTURES/BLENDS CONTAINING, BEFORE USE, A TOTAL OF TEN PERCENT OR MORE (BY VOLUME) OF ONE OR MORE OF THE ABOVE HALOGENATED SOLVENTS OR THOSE LISTED IN F001, F004, OR F005, AND STILL BOTTOMS FROM THE RECOVERY OF THESE SPENT SOLVENTS AND SPENT SOLVENT MIXTURES.		
	Amount (Lbs):	12245		
	Waste code:	F003		
	Waste name:	THE FOLLOWING SPENT NON-HALOGENATED SOLVENTS: XYLENE, ACETONE, ETHYL ACETATE, ETHYL BENZENE, ETHYL ETHER, METHYL ISOBUTYL KETONE, N-BUTYL ALCOHOL, CYCLOHEXANONE, AND METHANOL; ALL SPENT SOLVENT MIXTURES/BLENDS CONTAINING, BEFORE USE, ONLY THE ABOVE SPENT NON-HALOGENATED SOLVENTS; AND ALL SPENT SOLVENT MIXTURES/BLENDS CONTAINING, BEFORE USE, ONE OR MORE OF THE ABOVE NON-HALOGENATED SOLVENTS, AND, A TOTAL OF TEN PERCENT OR MORE (BY VOLUME) OF ONE OR MORE OF THOSE SOLVENTS LISTED IN F001, F002, F004, AND F005, AND STILL BOTTOMS FROM THE RECOVERY OF THESE SPENT SOLVENTS AND SPENT SOLVENT MIXTURES.		
	Amount (Lbs):	12245		
	Waste code:	F005		
	Waste name:	THE FOLLOWING SPENT NON-HALOGENATED SOLVENTS: TOLUENE, METHYL ETHYL KETONE, CARBON DISULFIDE, ISOBUTANOL, PYRIDINE, BENZENE, 2-ETHOXYETHANOL, AND 2-NITROPROPANE; ALL SPENT SOLVENT MIXTURES/BLENDS CONTAINING, BEFORE USE, A TOTAL OF TEN PERCENT OR MORE (BY VOLUME) OF ONE OR MORE OF THE ABOVE NON-HALOGENATED SOLVENTS OR THOSE SOLVENTS LISTED IN F001, F002, OR F004; AND STILL BOTTOMS FROM THE RECOVERY OF THESE SPENT SOLVENTS AND SPENT SOLVENT MIXTURES.		
	Amount (Lbs):	12245		

MAP FINDINGS  
FOCUS MAP 12

Map ID Site Database(s) EPA ID Number

**SAFETY- KLEEN CORP 7-088-02 (Continued)**

**1000880993**

Corrective Action Summary:

Event date: 01/01/1990  
Event: CA029ST

Event date: 08/20/1991  
Event: CA029EP

Event date: 08/20/1991  
Event: RFA Completed, Assessment was a PA-Plus.

Event date: 08/20/1991  
Event: CA074LO

Event date: 08/20/1991  
Event: CA Prioritization, Facility or area was assigned a low corrective action priority.

Event date: 06/30/1992  
Event: RFA Completed, Assessment was an RFA.

Event date: 05/01/1995  
Event: RFA Initiation

Event date: 07/07/1995  
Event: RFA Completed, Assessment was an RFA.

Facility Has Received Notices of Violations:

Regulation violated: Not reported  
Area of violation: TSD - Manifest/Records/Reporting  
Date violation determined: 03/26/2008  
Date achieved compliance: Not reported  
Violation lead agency: State  
Enforcement action: Not reported  
Enforcement action date: 04/09/2008  
Enf. disposition status: Not reported  
Enf. disp. status date: Not reported  
Enforcement lead agency: State  
Proposed penalty amount: Not reported  
Final penalty amount: Not reported  
Paid penalty amount: Not reported

Regulation violated: Not reported  
Area of violation: Generators - Pre-transport  
Date violation determined: 03/26/2008  
Date achieved compliance: Not reported  
Violation lead agency: State  
Enforcement action: Not reported  
Enforcement action date: 04/09/2008  
Enf. disposition status: Not reported  
Enf. disp. status date: Not reported  
Enforcement lead agency: State  
Proposed penalty amount: Not reported  
Final penalty amount: Not reported  
Paid penalty amount: Not reported

Regulation violated: Not reported

MAP FINDINGS  
FOCUS MAP 12

Map ID      Site      Database(s)      EPA ID Number

---

**SAFETY- KLEEN CORP 7-088-02 (Continued)**

**1000880993**

Area of violation: TSD - General  
Date violation determined: 10/27/2006  
Date achieved compliance: 03/07/2007  
Violation lead agency: State  
Enforcement action: WRITTEN INFORMAL  
Enforcement action date: 11/02/2006  
Enf. disposition status: Not reported  
Enf. disp. status date: Not reported  
Enforcement lead agency: State  
Proposed penalty amount: Not reported  
Final penalty amount: Not reported  
Paid penalty amount: Not reported

Regulation violated: Not reported  
Area of violation: TSD - Manifest/Records/Reporting  
Date violation determined: 10/27/2006  
Date achieved compliance: 03/07/2007  
Violation lead agency: State  
Enforcement action: WRITTEN INFORMAL  
Enforcement action date: 11/02/2006  
Enf. disposition status: Not reported  
Enf. disp. status date: Not reported  
Enforcement lead agency: State  
Proposed penalty amount: Not reported  
Final penalty amount: Not reported  
Paid penalty amount: Not reported

Regulation violated: Not reported  
Area of violation: TSD - General  
Date violation determined: 10/27/2006  
Date achieved compliance: 03/07/2007  
Violation lead agency: State  
Enforcement action: INITIAL 3008(A) COMPLIANCE  
Enforcement action date: 06/06/2007  
Enf. disposition status: Not reported  
Enf. disp. status date: Not reported  
Enforcement lead agency: State  
Proposed penalty amount: 14000  
Final penalty amount: Not reported  
Paid penalty amount: Not reported

Regulation violated: Not reported  
Area of violation: TSD - Manifest/Records/Reporting  
Date violation determined: 10/27/2006  
Date achieved compliance: 03/07/2007  
Violation lead agency: State  
Enforcement action: INITIAL 3008(A) COMPLIANCE  
Enforcement action date: 06/06/2007  
Enf. disposition status: Not reported  
Enf. disp. status date: Not reported  
Enforcement lead agency: State  
Proposed penalty amount: 14000  
Final penalty amount: Not reported  
Paid penalty amount: Not reported

Regulation violated: Not reported  
Area of violation: TSD - General

MAP FINDINGS  
FOCUS MAP 12

Map ID      Site      Database(s)      EPA ID Number

---

**SAFETY- KLEEN CORP 7-088-02 (Continued)**

**1000880993**

Date violation determined: 10/27/2006  
 Date achieved compliance: 03/07/2007  
 Violation lead agency: State  
 Enforcement action: FINAL CIVIL JUDICIAL ACTION FOR COMPLIANCE AND/OR MONETARY PENALTY  
 Enforcement action date: 06/13/2007  
 Enf. disposition status: Not reported  
 Enf. disp. status date: Not reported  
 Enforcement lead agency: State  
 Proposed penalty amount: Not reported  
 Final penalty amount: 14000  
 Paid penalty amount: Not reported

Regulation violated: Not reported  
 Area of violation: TSD - Manifest/Records/Reporting  
 Date violation determined: 10/27/2006  
 Date achieved compliance: 03/07/2007  
 Violation lead agency: State  
 Enforcement action: FINAL CIVIL JUDICIAL ACTION FOR COMPLIANCE AND/OR MONETARY PENALTY  
 Enforcement action date: 06/13/2007  
 Enf. disposition status: Not reported  
 Enf. disp. status date: Not reported  
 Enforcement lead agency: State  
 Proposed penalty amount: Not reported  
 Final penalty amount: 14000  
 Paid penalty amount: Not reported

Regulation violated: Not reported  
 Area of violation: TSD - General Facility Standards  
 Date violation determined: 10/21/2005  
 Date achieved compliance: 11/09/2005  
 Violation lead agency: State  
 Enforcement action: SINGLE SITE CA/FO  
 Enforcement action date: 04/10/2006  
 Enf. disposition status: Not reported  
 Enf. disp. status date: Not reported  
 Enforcement lead agency: State  
 Proposed penalty amount: Not reported  
 Final penalty amount: 1500  
 Paid penalty amount: Not reported

Regulation violated: Not reported  
 Area of violation: TSD - General Facility Standards  
 Date violation determined: 10/21/2005  
 Date achieved compliance: 11/09/2005  
 Violation lead agency: State  
 Enforcement action: WRITTEN INFORMAL  
 Enforcement action date: 10/25/2005  
 Enf. disposition status: Not reported  
 Enf. disp. status date: Not reported  
 Enforcement lead agency: State  
 Proposed penalty amount: Not reported  
 Final penalty amount: Not reported  
 Paid penalty amount: Not reported

Regulation violated: Not reported  
 Area of violation: TSD - General Facility Standards  
 Date violation determined: 12/28/2004



MAP FINDINGS  
FOCUS MAP 12

Map ID	Site	Database(s)	EPA ID Number
--------	------	-------------	---------------

**SAFETY- KLEEN CORP 7-088-02 (Continued)**

**1000880993**

Date achieved compliance: 01/13/2005  
 Violation lead agency: State  
 Enforcement action: WRITTEN INFORMAL  
 Enforcement action date: 01/13/2005  
 Enf. disposition status: Not reported  
 Enf. disp. status date: Not reported  
 Enforcement lead agency: State  
 Proposed penalty amount: Not reported  
 Final penalty amount: Not reported  
 Paid penalty amount: Not reported

Regulation violated: Not reported  
 Area of violation: TSD - General  
 Date violation determined: 04/27/2004  
 Date achieved compliance: 07/23/2004  
 Violation lead agency: State  
 Enforcement action: WRITTEN INFORMAL  
 Enforcement action date: 05/04/2004  
 Enf. disposition status: Not reported  
 Enf. disp. status date: Not reported  
 Enforcement lead agency: State  
 Proposed penalty amount: Not reported  
 Final penalty amount: Not reported  
 Paid penalty amount: Not reported

Regulation violated: Not reported  
 Area of violation: Transporters - Manifest and Recordkeeping  
 Date violation determined: 04/27/2004  
 Date achieved compliance: 05/04/2004  
 Violation lead agency: State  
 Enforcement action: WRITTEN INFORMAL  
 Enforcement action date: 05/04/2004  
 Enf. disposition status: Not reported  
 Enf. disp. status date: Not reported  
 Enforcement lead agency: State  
 Proposed penalty amount: Not reported  
 Final penalty amount: Not reported  
 Paid penalty amount: Not reported

Regulation violated: Not reported  
 Area of violation: Transporters - Manifest and Recordkeeping  
 Date violation determined: 04/27/2004  
 Date achieved compliance: 07/23/2004  
 Violation lead agency: State  
 Enforcement action: WRITTEN INFORMAL  
 Enforcement action date: 05/04/2004  
 Enf. disposition status: Not reported  
 Enf. disp. status date: Not reported  
 Enforcement lead agency: State  
 Proposed penalty amount: Not reported  
 Final penalty amount: Not reported  
 Paid penalty amount: Not reported

Regulation violated: Not reported  
 Area of violation: TSD - Manifest/Records/Reporting  
 Date violation determined: 04/27/2004  
 Date achieved compliance: 05/04/2004

MAP FINDINGS  
 FOCUS MAP 12

Map ID Site Database(s) EPA ID Number

**SAFETY- KLEEN CORP 7-088-02 (Continued)**

**1000880993**

Violation lead agency: State  
 Enforcement action: WRITTEN INFORMAL  
 Enforcement action date: 05/04/2004  
 Enf. disposition status: Not reported  
 Enf. disp. status date: Not reported  
 Enforcement lead agency: State  
 Proposed penalty amount: Not reported  
 Final penalty amount: Not reported  
 Paid penalty amount: Not reported

Regulation violated: Not reported  
 Area of violation: TSD - Manifest/Records/Reporting  
 Date violation determined: 04/27/2004  
 Date achieved compliance: 07/23/2004  
 Violation lead agency: State  
 Enforcement action: WRITTEN INFORMAL  
 Enforcement action date: 05/04/2004  
 Enf. disposition status: Not reported  
 Enf. disp. status date: Not reported  
 Enforcement lead agency: State  
 Proposed penalty amount: Not reported  
 Final penalty amount: Not reported  
 Paid penalty amount: Not reported

Regulation violated: Not reported  
 Area of violation: TSD - General Facility Standards  
 Date violation determined: 06/05/2002  
 Date achieved compliance: 04/04/2003  
 Violation lead agency: State  
 Enforcement action: WRITTEN INFORMAL  
 Enforcement action date: 06/12/2002  
 Enf. disposition status: Not reported  
 Enf. disp. status date: Not reported  
 Enforcement lead agency: State  
 Proposed penalty amount: Not reported  
 Final penalty amount: Not reported  
 Paid penalty amount: Not reported

Regulation violated: Not reported  
 Area of violation: Transporters - Manifest and Recordkeeping  
 Date violation determined: 06/05/2002  
 Date achieved compliance: 04/04/2003  
 Violation lead agency: State  
 Enforcement action: Not reported  
 Enforcement action date: 06/05/2002  
 Enf. disposition status: Not reported  
 Enf. disp. status date: Not reported  
 Enforcement lead agency: State  
 Proposed penalty amount: Not reported  
 Final penalty amount: Not reported  
 Paid penalty amount: Not reported

Regulation violated: Not reported  
 Area of violation: TSD - General  
 Date violation determined: 06/05/2002  
 Date achieved compliance: 04/04/2003  
 Violation lead agency: State

MAP FINDINGS  
FOCUS MAP 12

Map ID Site Database(s) EPA ID Number

**SAFETY- KLEEN CORP 7-088-02 (Continued)**

**1000880993**

Enforcement action: WRITTEN INFORMAL  
 Enforcement action date: 06/12/2002  
 Enf. disposition status: Not reported  
 Enf. disp. status date: Not reported  
 Enforcement lead agency: State  
 Proposed penalty amount: Not reported  
 Final penalty amount: Not reported  
 Paid penalty amount: Not reported

Regulation violated: Not reported  
 Area of violation: Transporters - Manifest and Recordkeeping  
 Date violation determined: 06/05/2002  
 Date achieved compliance: 04/04/2003  
 Violation lead agency: State  
 Enforcement action: WRITTEN INFORMAL  
 Enforcement action date: 06/12/2002  
 Enf. disposition status: Not reported  
 Enf. disp. status date: Not reported  
 Enforcement lead agency: State  
 Proposed penalty amount: Not reported  
 Final penalty amount: Not reported  
 Paid penalty amount: Not reported

Regulation violated: Not reported  
 Area of violation: TSD - General  
 Date violation determined: 06/05/2002  
 Date achieved compliance: 04/04/2003  
 Violation lead agency: State  
 Enforcement action: Not reported  
 Enforcement action date: 06/05/2002  
 Enf. disposition status: Not reported  
 Enf. disp. status date: Not reported  
 Enforcement lead agency: State  
 Proposed penalty amount: Not reported  
 Final penalty amount: Not reported  
 Paid penalty amount: Not reported

Regulation violated: Not reported  
 Area of violation: TSD - General Facility Standards  
 Date violation determined: 06/05/2002  
 Date achieved compliance: 04/04/2003  
 Violation lead agency: State  
 Enforcement action: Not reported  
 Enforcement action date: 06/05/2002  
 Enf. disposition status: Not reported  
 Enf. disp. status date: Not reported  
 Enforcement lead agency: State  
 Proposed penalty amount: Not reported  
 Final penalty amount: Not reported  
 Paid penalty amount: Not reported

Regulation violated: Not reported  
 Area of violation: TSD - Container Use and Management  
 Date violation determined: 05/25/2001  
 Date achieved compliance: 06/29/2001  
 Violation lead agency: State  
 Enforcement action: Not reported

MAP FINDINGS  
FOCUS MAP 12

Map ID      Site      Database(s)      EPA ID Number

---

**SAFETY- KLEEN CORP 7-088-02 (Continued)**

**1000880993**

Enforcement action date: Not reported  
 Enf. disposition status: Not reported  
 Enf. disp. status date: Not reported  
 Enforcement lead agency: Not reported  
 Proposed penalty amount: Not reported  
 Final penalty amount: Not reported  
 Paid penalty amount: Not reported

Regulation violated: Not reported  
 Area of violation: TSD - General  
 Date violation determined: 05/25/2001  
 Date achieved compliance: 04/07/2003  
 Violation lead agency: State  
 Enforcement action: Not reported  
 Enforcement action date: 05/25/2001  
 Enf. disposition status: Not reported  
 Enf. disp. status date: Not reported  
 Enforcement lead agency: State  
 Proposed penalty amount: Not reported  
 Final penalty amount: Not reported  
 Paid penalty amount: Not reported

Regulation violated: Not reported  
 Area of violation: TSD - General  
 Date violation determined: 05/25/2001  
 Date achieved compliance: 04/07/2003  
 Violation lead agency: State  
 Enforcement action: WRITTEN INFORMAL  
 Enforcement action date: 05/25/2001  
 Enf. disposition status: Not reported  
 Enf. disp. status date: Not reported  
 Enforcement lead agency: State  
 Proposed penalty amount: Not reported  
 Final penalty amount: Not reported  
 Paid penalty amount: Not reported

Regulation violated: Not reported  
 Area of violation: TSD - General  
 Date violation determined: 05/25/2001  
 Date achieved compliance: 04/07/2003  
 Violation lead agency: State  
 Enforcement action: Not reported  
 Enforcement action date: 03/22/2002  
 Enf. disposition status: Not reported  
 Enf. disp. status date: Not reported  
 Enforcement lead agency: State  
 Proposed penalty amount: Not reported  
 Final penalty amount: Not reported  
 Paid penalty amount: Not reported

Regulation violated: FR - 264.10-18.B  
 Area of violation: TSD - General  
 Date violation determined: 11/03/1993  
 Date achieved compliance: 01/14/1994  
 Violation lead agency: State  
 Enforcement action: WRITTEN INFORMAL  
 Enforcement action date: 11/03/1993

MAP FINDINGS  
FOCUS MAP 12

Map ID      Site      Database(s)      EPA ID Number

---

**SAFETY- KLEEN CORP 7-088-02 (Continued)**

**1000880993**

Enf. disposition status: Not reported  
 Enf. disp. status date: Not reported  
 Enforcement lead agency: State  
 Proposed penalty amount: Not reported  
 Final penalty amount: Not reported  
 Paid penalty amount: Not reported

Regulation violated: FR - 264.140-150.H  
 Area of violation: TSD - Financial Requirements  
 Date violation determined: 11/03/1993  
 Date achieved compliance: 01/14/1994  
 Violation lead agency: State  
 Enforcement action: WRITTEN INFORMAL  
 Enforcement action date: 11/03/1993  
 Enf. disposition status: Not reported  
 Enf. disp. status date: Not reported  
 Enforcement lead agency: State  
 Proposed penalty amount: Not reported  
 Final penalty amount: Not reported  
 Paid penalty amount: Not reported

Regulation violated: FR - 262.10-12.A  
 Area of violation: Generators - General  
 Date violation determined: 06/18/1993  
 Date achieved compliance: 08/24/1993  
 Violation lead agency: State  
 Enforcement action: Not reported  
 Enforcement action date: Not reported  
 Enf. disposition status: Not reported  
 Enf. disp. status date: Not reported  
 Enforcement lead agency: Not reported  
 Proposed penalty amount: Not reported  
 Final penalty amount: Not reported  
 Paid penalty amount: Not reported

Regulation violated: FR - 262.10-12.A  
 Area of violation: Generators - General  
 Date violation determined: 06/16/1993  
 Date achieved compliance: 06/18/1993  
 Violation lead agency: State  
 Enforcement action: Not reported  
 Enforcement action date: Not reported  
 Enf. disposition status: Not reported  
 Enf. disp. status date: Not reported  
 Enforcement lead agency: Not reported  
 Proposed penalty amount: Not reported  
 Final penalty amount: Not reported  
 Paid penalty amount: Not reported

Regulation violated: FR - 262.10-12.A  
 Area of violation: Generators - General  
 Date violation determined: 05/13/1993  
 Date achieved compliance: 06/16/1993  
 Violation lead agency: State  
 Enforcement action: Not reported  
 Enforcement action date: Not reported  
 Enf. disposition status: Not reported

MAP FINDINGS  
FOCUS MAP 12

Map ID	Site	Database(s)	EPA ID Number
--------	------	-------------	---------------

**SAFETY- KLEEN CORP 7-088-02 (Continued)**

**1000880993**

Enf. disp. status date: Not reported  
 Enforcement lead agency: Not reported  
 Proposed penalty amount: Not reported  
 Final penalty amount: Not reported  
 Paid penalty amount: Not reported

Regulation violated: FR - 262.10-12.A  
 Area of violation: Generators - General  
 Date violation determined: 12/15/1992  
 Date achieved compliance: 05/12/1993  
 Violation lead agency: State  
 Enforcement action: Not reported  
 Enforcement action date: Not reported  
 Enf. disposition status: Not reported  
 Enf. disp. status date: Not reported  
 Enforcement lead agency: Not reported  
 Proposed penalty amount: Not reported  
 Final penalty amount: Not reported  
 Paid penalty amount: Not reported

Regulation violated: FR - 270  
 Area of violation: TSD - General  
 Date violation determined: 10/21/1988  
 Date achieved compliance: 12/08/1988  
 Violation lead agency: State  
 Enforcement action: WRITTEN INFORMAL  
 Enforcement action date: 11/02/1988  
 Enf. disposition status: Not reported  
 Enf. disp. status date: Not reported  
 Enforcement lead agency: State  
 Proposed penalty amount: Not reported  
 Final penalty amount: Not reported  
 Paid penalty amount: Not reported

Evaluation Action Summary:  
 Evaluation date: 04/24/2008  
 Evaluation: FINANCIAL RECORD REVIEW  
 Area of violation: Not reported  
 Date achieved compliance: Not reported  
 Evaluation lead agency: State

Evaluation date: 03/26/2008  
 Evaluation: COMPLIANCE EVALUATION INSPECTION ON-SITE  
 Area of violation: TSD - Manifest/Records/Reporting  
 Date achieved compliance: Not reported  
 Evaluation lead agency: State

Evaluation date: 03/26/2008  
 Evaluation: COMPLIANCE EVALUATION INSPECTION ON-SITE  
 Area of violation: Generators - Pre-transport  
 Date achieved compliance: Not reported  
 Evaluation lead agency: State

Evaluation date: 09/04/2007  
 Evaluation: COMPLIANCE EVALUATION INSPECTION ON-SITE  
 Area of violation: Not reported  
 Date achieved compliance: Not reported



MAP FINDINGS  
FOCUS MAP 12

Map ID	Site	Database(s)	EPA ID Number
	<b>SAFETY- KLEEN CORP 7-088-02 (Continued)</b>		<b>1000880993</b>
	Evaluation lead agency:	State	
	Evaluation date:	03/07/2007	
	Evaluation:	NOT A SIGNIFICANT NON-COMPLIER	
	Area of violation:	Not reported	
	Date achieved compliance:	Not reported	
	Evaluation lead agency:	State	
	Evaluation date:	12/06/2006	
	Evaluation:	FINANCIAL RECORD REVIEW	
	Area of violation:	Not reported	
	Date achieved compliance:	Not reported	
	Evaluation lead agency:	State	
	Evaluation date:	10/27/2006	
	Evaluation:	COMPLIANCE EVALUATION INSPECTION ON-SITE	
	Area of violation:	TSD - General	
	Date achieved compliance:	03/07/2007	
	Evaluation lead agency:	State	
	Evaluation date:	10/27/2006	
	Evaluation:	SIGNIFICANT NON-COMPLIER	
	Area of violation:	Not reported	
	Date achieved compliance:	Not reported	
	Evaluation lead agency:	State	
	Evaluation date:	10/27/2006	
	Evaluation:	COMPLIANCE EVALUATION INSPECTION ON-SITE	
	Area of violation:	TSD - Manifest/Records/Reporting	
	Date achieved compliance:	03/07/2007	
	Evaluation lead agency:	State	
	Evaluation date:	11/09/2005	
	Evaluation:	NOT A SIGNIFICANT NON-COMPLIER	
	Area of violation:	Not reported	
	Date achieved compliance:	Not reported	
	Evaluation lead agency:	State	
	Evaluation date:	11/04/2005	
	Evaluation:	FINANCIAL RECORD REVIEW	
	Area of violation:	Not reported	
	Date achieved compliance:	Not reported	
	Evaluation lead agency:	State	
	Evaluation date:	10/21/2005	
	Evaluation:	COMPLIANCE EVALUATION INSPECTION ON-SITE	
	Area of violation:	TSD - General Facility Standards	
	Date achieved compliance:	11/09/2005	
	Evaluation lead agency:	State	
	Evaluation date:	10/21/2005	
	Evaluation:	SIGNIFICANT NON-COMPLIER	
	Area of violation:	Not reported	
	Date achieved compliance:	Not reported	
	Evaluation lead agency:	State	
	Evaluation date:	02/03/2005	

MAP FINDINGS  
FOCUS MAP 12

Map ID	Site	Database(s)	EPA ID Number
	<b>SAFETY- KLEEN CORP 7-088-02 (Continued)</b>		<b>1000880993</b>
	Evaluation:	FINANCIAL RECORD REVIEW	
	Area of violation:	Not reported	
	Date achieved compliance:	Not reported	
	Evaluation lead agency:	State	
	Evaluation date:	12/28/2004	
	Evaluation:	COMPLIANCE EVALUATION INSPECTION ON-SITE	
	Area of violation:	TSD - General Facility Standards	
	Date achieved compliance:	01/13/2005	
	Evaluation lead agency:	State	
	Evaluation date:	12/28/2004	
	Evaluation:	COMPLIANCE EVALUATION INSPECTION ON-SITE	
	Area of violation:	Not reported	
	Date achieved compliance:	Not reported	
	Evaluation lead agency:	State	
	Evaluation date:	04/27/2004	
	Evaluation:	COMPLIANCE EVALUATION INSPECTION ON-SITE	
	Area of violation:	Transporters - Manifest and Recordkeeping	
	Date achieved compliance:	07/23/2004	
	Evaluation lead agency:	State	
	Evaluation date:	04/27/2004	
	Evaluation:	COMPLIANCE EVALUATION INSPECTION ON-SITE	
	Area of violation:	TSD - Manifest/Records/Reporting	
	Date achieved compliance:	05/04/2004	
	Evaluation lead agency:	State	
	Evaluation date:	04/27/2004	
	Evaluation:	COMPLIANCE EVALUATION INSPECTION ON-SITE	
	Area of violation:	TSD - Manifest/Records/Reporting	
	Date achieved compliance:	07/23/2004	
	Evaluation lead agency:	State	
	Evaluation date:	04/27/2004	
	Evaluation:	COMPLIANCE EVALUATION INSPECTION ON-SITE	
	Area of violation:	Transporters - Manifest and Recordkeeping	
	Date achieved compliance:	05/04/2004	
	Evaluation lead agency:	State	
	Evaluation date:	04/27/2004	
	Evaluation:	COMPLIANCE EVALUATION INSPECTION ON-SITE	
	Area of violation:	TSD - General	
	Date achieved compliance:	07/23/2004	
	Evaluation lead agency:	State	
	Evaluation date:	02/20/2004	
	Evaluation:	FINANCIAL RECORD REVIEW	
	Area of violation:	Not reported	
	Date achieved compliance:	Not reported	
	Evaluation lead agency:	State	
	Evaluation date:	08/25/2003	
	Evaluation:	COMPLIANCE EVALUATION INSPECTION ON-SITE	
	Area of violation:	Not reported	
	Date achieved compliance:	Not reported	

MAP FINDINGS  
FOCUS MAP 12

Map ID	Site	Database(s)	EPA ID Number
	<b>SAFETY- KLEEN CORP 7-088-02 (Continued)</b>		<b>1000880993</b>
	Evaluation lead agency:	State Contractor/Grantee	
	Evaluation date:	06/30/2003	
	Evaluation:	FINANCIAL RECORD REVIEW	
	Area of violation:	Not reported	
	Date achieved compliance:	Not reported	
	Evaluation lead agency:	State	
	Evaluation date:	04/29/2003	
	Evaluation:	COMPLIANCE EVALUATION INSPECTION ON-SITE	
	Area of violation:	Not reported	
	Date achieved compliance:	Not reported	
	Evaluation lead agency:	State	
	Evaluation date:	06/05/2002	
	Evaluation:	COMPLIANCE EVALUATION INSPECTION ON-SITE	
	Area of violation:	Transporters - Manifest and Recordkeeping	
	Date achieved compliance:	04/04/2003	
	Evaluation lead agency:	State	
	Evaluation date:	06/05/2002	
	Evaluation:	COMPLIANCE EVALUATION INSPECTION ON-SITE	
	Area of violation:	TSD - General Facility Standards	
	Date achieved compliance:	04/04/2003	
	Evaluation lead agency:	State	
	Evaluation date:	06/05/2002	
	Evaluation:	COMPLIANCE EVALUATION INSPECTION ON-SITE	
	Area of violation:	TSD - General	
	Date achieved compliance:	04/04/2003	
	Evaluation lead agency:	State	
	Evaluation date:	05/25/2001	
	Evaluation:	COMPLIANCE EVALUATION INSPECTION ON-SITE	
	Area of violation:	TSD - General	
	Date achieved compliance:	04/07/2003	
	Evaluation lead agency:	State	
	Evaluation date:	05/25/2001	
	Evaluation:	COMPLIANCE EVALUATION INSPECTION ON-SITE	
	Area of violation:	TSD - Container Use and Management	
	Date achieved compliance:	06/29/2001	
	Evaluation lead agency:	State	
	Evaluation date:	04/27/2000	
	Evaluation:	COMPLIANCE EVALUATION INSPECTION ON-SITE	
	Area of violation:	Not reported	
	Date achieved compliance:	Not reported	
	Evaluation lead agency:	State	
	Evaluation date:	08/28/1998	
	Evaluation:	COMPLIANCE EVALUATION INSPECTION ON-SITE	
	Area of violation:	Not reported	
	Date achieved compliance:	Not reported	
	Evaluation lead agency:	State	
	Evaluation date:	02/17/1995	

MAP FINDINGS  
FOCUS MAP 12

Map ID	Site	Database(s)	EPA ID Number
	<b>SAFETY- KLEEN CORP 7-088-02 (Continued)</b>		<b>1000880993</b>
	Evaluation:	COMPLIANCE EVALUATION INSPECTION ON-SITE	
	Area of violation:	Not reported	
	Date achieved compliance:	Not reported	
	Evaluation lead agency:	State Contractor/Grantee	
	Evaluation date:	11/01/1994	
	Evaluation:	COMPLIANCE EVALUATION INSPECTION ON-SITE	
	Area of violation:	Not reported	
	Date achieved compliance:	Not reported	
	Evaluation lead agency:	State	
	Evaluation date:	03/15/1994	
	Evaluation:	COMPLIANCE EVALUATION INSPECTION ON-SITE	
	Area of violation:	Not reported	
	Date achieved compliance:	Not reported	
	Evaluation lead agency:	State Contractor/Grantee	
	Evaluation date:	09/22/1993	
	Evaluation:	COMPLIANCE EVALUATION INSPECTION ON-SITE	
	Area of violation:	TSD - Financial Requirements	
	Date achieved compliance:	01/14/1994	
	Evaluation lead agency:	State	
	Evaluation date:	09/22/1993	
	Evaluation:	COMPLIANCE EVALUATION INSPECTION ON-SITE	
	Area of violation:	TSD - General	
	Date achieved compliance:	01/14/1994	
	Evaluation lead agency:	State	
	Evaluation date:	08/24/1993	
	Evaluation:	COMPLIANCE EVALUATION INSPECTION ON-SITE	
	Area of violation:	Not reported	
	Date achieved compliance:	Not reported	
	Evaluation lead agency:	State Contractor/Grantee	
	Evaluation date:	06/18/1993	
	Evaluation:	COMPLIANCE EVALUATION INSPECTION ON-SITE	
	Area of violation:	Generators - General	
	Date achieved compliance:	08/24/1993	
	Evaluation lead agency:	State Contractor/Grantee	
	Evaluation date:	06/16/1993	
	Evaluation:	COMPLIANCE EVALUATION INSPECTION ON-SITE	
	Area of violation:	Generators - General	
	Date achieved compliance:	06/18/1993	
	Evaluation lead agency:	State Contractor/Grantee	
	Evaluation date:	05/13/1993	
	Evaluation:	COMPLIANCE EVALUATION INSPECTION ON-SITE	
	Area of violation:	Generators - General	
	Date achieved compliance:	06/16/1993	
	Evaluation lead agency:	State Contractor/Grantee	
	Evaluation date:	05/12/1993	
	Evaluation:	COMPLIANCE EVALUATION INSPECTION ON-SITE	
	Area of violation:	Not reported	
	Date achieved compliance:	Not reported	

MAP FINDINGS  
FOCUS MAP 12

Map ID Site Database(s) EPA ID Number

**SAFETY- KLEEN CORP 7-088-02 (Continued)**

**1000880993**

Evaluation lead agency: State Contractor/Grantee

Evaluation date: 12/15/1992  
Evaluation: COMPLIANCE EVALUATION INSPECTION ON-SITE  
Area of violation: Generators - General  
Date achieved compliance: 05/12/1993  
Evaluation lead agency: State Contractor/Grantee

Evaluation date: 09/14/1992  
Evaluation: COMPLIANCE EVALUATION INSPECTION ON-SITE  
Area of violation: Not reported  
Date achieved compliance: Not reported  
Evaluation lead agency: State Contractor/Grantee

Evaluation date: 10/27/1988  
Evaluation: FINANCIAL RECORD REVIEW  
Area of violation: Not reported  
Date achieved compliance: Not reported  
Evaluation lead agency: State

Evaluation date: 10/21/1988  
Evaluation: COMPLIANCE EVALUATION INSPECTION ON-SITE  
Area of violation: TSD - General  
Date achieved compliance: 12/08/1988  
Evaluation lead agency: State

**SLIC:**

Region: STATE  
Global Id: T0603700975  
Assigned Name: MAINSITE  
Lead Agency Contact: DTSC  
Lead Agency: LOS ANGELES RWQCB (REGION 4)  
Lead Agency Case Number: 900390252  
Responsible Party: SAFETY-KLEEN CORP.  
Recent DTW: Not reported  
Substance Released: 13  
**Facility Status: Regulatory Review**

**CORRACTS:**

EPA ID: CAT000613935  
EPA Region: 09  
Area Name: ENTIRE FACILITY  
Actual Date: 8/20/1991  
Action: CA075LO - CA Prioritization, Facility or area was assigned a low corrective action priority  
NAICS Code(s): 562112  
Hazardous Waste Collection  
Original schedule date: Not reported  
Schedule end date: Not reported

**CERC-NFRAP:**

Site ID: 0903374  
Federal Facility: Not a Federal Facility  
NPL Status: Not on the NPL  
Non NPL Status: Deferred to RCRA

MAP FINDINGS  
FOCUS MAP 12

Map ID	Site	Database(s)	EPA ID Number
--------	------	-------------	---------------

**SAFETY- KLEEN CORP 7-088-02 (Continued)**

**1000880993**

CERCLIS-NFRAP Site Contact Name(s):

Contact Name: Matt Mitguard  
Contact Tel: (415) 972-3096  
Contact Title: Site Assessment Manager (SAM)

Contact Name: Nuria Muniz  
Contact Tel: (415) 972-3811  
Contact Title: Site Assessment Manager (SAM)

Site Description: Not reported

CERCLIS-NFRAP Assessment History:

Action: DISCOVERY  
Date Started: Not reported  
Date Completed: 01/01/1991  
Priority Level: Not reported

Action: PRELIMINARY ASSESSMENT  
Date Started: Not reported  
Date Completed: 08/26/1991  
Priority Level: Deferred to RCRA (Subtitle C)

Action: ARCHIVE SITE  
Date Started: Not reported  
Date Completed: 01/23/1996  
Priority Level: Not reported

CA WDS:

Facility ID: 4 19I001836  
Facility Type: Industrial - Facility that treats and/or disposes of liquid or semisolid wastes from any servicing, producing, manufacturing or processing operation of whatever nature, including mining, gravel washing, geothermal operations, air conditioning, ship building and repairing, oil production, storage and disposal operations, water pumping.  
Facility Status: Active - Any facility with a continuous or seasonal discharge that is under Waste Discharge Requirements.  
NPDES Number: CAS000001 The 1st 2 characters designate the state. The remaining 7 are assigned by the Regional Board  
Subregion: 4  
Facility Telephone: 5624276611  
Facility Contact: BRASSAW JOE  
Agency Name: SAFETY KLEEN  
Agency Address: 6000 88th St  
Agency City,St,Zip: Sacramento 958281119  
Agency Contact: MNGR ENVIRNOMENTAL  
Agency Telephone: 9169876063  
Agency Type: Private  
SIC Code: 0  
SIC Code 2: Not reported  
Primary Waste: Not reported  
Primary Waste Type: Not reported  
Secondary Waste: Not reported  
Secondary Waste Type: Not reported  
Design Flow: 0  
Baseline Flow: 0  
Reclamation: Not reported



MAP FINDINGS  
FOCUS MAP 12

Map ID	Site	Database(s)	EPA ID Number
	<b>SAFETY- KLEEN CORP 7-088-02 (Continued)</b>		<b>1000880993</b>
	POTW: Not reported Treat To Water: Minor Threat to Water Quality. A violation of a regional board order should cause a relatively minor impairment of beneficial uses compared to a major or minor threat. Not: All nurds without a TTWQ will be considered a minor threat to water quality unless coded at a higher Level. A Zero (0) may be used to code those NURDS that are found to represent no threat to water quality. Complexity: Category C - Facilities having no waste treatment systems, such as cooling water dischargers or those who must comply through best management practices, facilities with passive waste treatment and disposal systems, such as septic systems with subsurface disposal, or dischargers having waste storage systems with land disposal such as dairy waste ponds.		
<b>272</b>	<b>GRANTHAM FOLDER CORP</b> <b>2424 SAN FERNANDO RD</b> <b>LOS ANGELES, CA 90065</b>	<b>WIP</b>	<b>S106769231</b> <b>N/A</b>
	WIP: Region: 4 File Number: 112.5655 <b>File Status: Historical</b> Staff: AZASZKOD Facility Suite: Not reported		
<b>272</b>	<b>TABERY CO</b> <b>2424 SAN FERNANDO RD</b> <b>LOS ANGELES, CA 90065</b>	<b>CERC-NFRAP</b>	<b>1003878730</b> <b>CAD980884910</b>
	CERC-NFRAP: Site ID: 0902152 Federal Facility: Not a Federal Facility NPL Status: Not on the NPL Non NPL Status: NFRAP  CERCLIS-NFRAP Site Contact Name(s): Contact Name: Matt Mitguard Contact Tel: (415) 972-3096 Contact Title: Site Assessment Manager (SAM)  Contact Name: Nuria Muniz Contact Tel: (415) 972-3811 Contact Title: Site Assessment Manager (SAM)  Site Description: Not reported  CERCLIS-NFRAP Assessment History: Action: DISCOVERY Date Started: Not reported Date Completed: 07/01/1985 Priority Level: Not reported  Action: ARCHIVE SITE Date Started: Not reported Date Completed: 12/01/1985 Priority Level: Not reported		

MAP FINDINGS  
FOCUS MAP 12

Map ID	Site	Database(s)	EPA ID Number
	<b>TABERY CO (Continued)</b>		<b>1003878730</b>
	Action: PRELIMINARY ASSESSMENT Date Started: 07/01/1985 Date Completed: 12/01/1985 Priority Level: NFRAP (No Futher Remedial Action Planned)		
<b>272</b>	<b>TABERY CORPORATION 2424 SAN FERNANDO ROAD LOS ANGELES, CA 90065</b>	<b>ENVIROSTOR</b>	<b>S101481008 N/A</b>
	<b>ENVIROSTOR:</b> Site Type: Historical Site Type Detailed: * Historical Acres: 0 NPL: NO Regulatory Agencies: NONE SPECIFIED Lead Agency: NONE SPECIFIED Program Manager: Not reported Supervisor: * MMONROY Division Branch: Chatsworth Facility ID: 19500129 Site Code: Not reported Assembly: 45 Senate: 22 Special Program: * Site Char & Assess Grant (CERCLA 104) Status: No Further Action Status Date: 1985-04-01 00:00:00 Restricted Use: NO Funding: Not reported Latitude: 34.1061432814947 Longitude: -118.240203499319 Alias Name: CAD980884910 Alias Type: EPA Identification Number Alias Name: 19500129 Alias Type: Envirostor ID Number Alias Name: GRANTHAM FOLDER CORP Alias Type: Alternate Name Alias Name: SOUTHERN CALIF DISIN Alias Type: Alternate Name  APN: NONE SPECIFIED APN Description: Not reported Comments: DATABASE VERIFICATION PROJECT CONFIRMS NFA FOR DTSC.FACILITY IDENTIFIED ID'D BY LOS ANGELES CHAM COMM DIR 63-64. DISINFECTANTS; CLEANING COMPOUNDS.T/C W/ T.KING,MILES,714-645-7000,1/85 - 1)SOURCE ACT: ADVERTISING & PAINTING (GRANTHAM)LANUDRY EQUIP DISTR, NO WASTE 2)WASTE: REMOVED TO PAINT DISTRIBUTOR SUBMIT TO EPA PRELIM ASSESS DONE CERCLA 104  <b>Completed Info:</b> Completed Area Name: PROJECT WIDE Completed Sub Area Name: Not reported Completed Document Type: Discovery Completed Date: 1982-10-15 00:00:00  Completed Area Name: PROJECT WIDE Completed Sub Area Name: Not reported Completed Document Type: Site Screening Completed Date: 1994-10-27 00:00:00		

MAP FINDINGS  
FOCUS MAP 12

Map ID Site Database(s) EPA ID Number

**TABERY CORPORATION (Continued)**

**S101481008**

Completed Area Name: PROJECT WIDE  
Completed Sub Area Name: Not reported  
Completed Document Type: Preliminary Assessment Report  
Completed Date: 1985-04-01 00:00:00

Confirmed: 31000-NO  
Confirmed Description: Not reported  
Future Area Name: Not reported  
Future Sub Area Name: Not reported  
Future Document Type: Not reported  
Future Due Date: Not reported  
Media Affected: NONE SPECIFIED,31000  
Media Affected Desc: Not reported  
Media Affected Desc: Not reported

Management:

Management Required: NONE SPECIFIED  
Management Required Desc: Not reported  
Potential: NMA  
Potential Description: Not reported  
Schedule Area Name: Not reported  
Schedule Sub Area Name: Not reported  
Schedule Document Type: Not reported  
Schedule Due Date: Not reported  
Schedule Revised Date: Not reported  
PastUse: NONE

272

**HARRISON VAN HORN INC  
2425 SAN FERNANDO RD  
LOS ANGELES, CA 90065**

**EMI S106769239  
WIP N/A**

EMI:

Year: 1987  
County Code: 19  
Air Basin: SC  
Facility ID: 50100  
Air District Name: SC  
SIC Code: 2511  
Air District Name: SOUTH COAST AQMD  
Community Health Air Pollution Info System: Not reported  
Consolidated Emission Reporting Rule: Not reported  
Total Organic Hydrocarbon Gases Tons/Yr: 3  
Reactive Organic Gases Tons/Yr: 3  
Carbon Monoxide Emissions Tons/Yr: 0  
NOX - Oxides of Nitrogen Tons/Yr: 0  
SOX - Oxides of Sulphur Tons/Yr: 0  
Particulate Matter Tons/Yr: 0  
Part. Matter 10 Micrometers & Smlr Tons/Yr: 0

Year: 1990  
County Code: 19  
Air Basin: SC  
Facility ID: 50100  
Air District Name: SC  
SIC Code: 2  
Air District Name: SOUTH COAST AQMD  
Community Health Air Pollution Info System: Not reported  
Consolidated Emission Reporting Rule: Not reported

MAP FINDINGS  
 FOCUS MAP 12

Map ID	Site	Database(s)	EPA ID Number
--------	------	-------------	---------------

**HARRISON VAN HORN INC (Continued)**

**S106769239**

Total Organic Hydrocarbon Gases Tons/Yr: 1  
 Reactive Organic Gases Tons/Yr: 1  
 Carbon Monoxide Emissions Tons/Yr: 0  
 NOX - Oxides of Nitrogen Tons/Yr: 0  
 SOX - Oxides of Sulphur Tons/Yr: 0  
 Particulate Matter Tons/Yr: 0  
 Part. Matter 10 Micrometers & Smlr Tons/Yr: 0

Year: 1993  
 County Code: 19  
 Air Basin: SC  
 Facility ID: 50100  
 Air District Name: SC  
 SIC Code: 2  
 Air District Name: SOUTH COAST AQMD  
 Community Health Air Pollution Info System: Not reported  
 Consolidated Emission Reporting Rule: Not reported  
 Total Organic Hydrocarbon Gases Tons/Yr: 2  
 Reactive Organic Gases Tons/Yr: 2  
 Carbon Monoxide Emissions Tons/Yr: 0  
 NOX - Oxides of Nitrogen Tons/Yr: 0  
 SOX - Oxides of Sulphur Tons/Yr: 0  
 Particulate Matter Tons/Yr: 0  
 Part. Matter 10 Micrometers & Smlr Tons/Yr: 0

Year: 1995  
 County Code: 19  
 Air Basin: SC  
 Facility ID: 50100  
 Air District Name: SC  
 SIC Code: 2  
 Air District Name: SOUTH COAST AQMD  
 Community Health Air Pollution Info System: Not reported  
 Consolidated Emission Reporting Rule: Not reported  
 Total Organic Hydrocarbon Gases Tons/Yr: 2  
 Reactive Organic Gases Tons/Yr: 2  
 Carbon Monoxide Emissions Tons/Yr: 0  
 NOX - Oxides of Nitrogen Tons/Yr: 0  
 SOX - Oxides of Sulphur Tons/Yr: 0  
 Particulate Matter Tons/Yr: 0  
 Part. Matter 10 Micrometers & Smlr Tons/Yr: 0

WIP:

Region: 4  
 File Number: 112.5671  
**File Status: Historical**  
 Staff: UNIDENTIFIED  
 Facility Suite: Not reported

MAP FINDINGS  
FOCUS MAP 12

Map ID	Site	Database(s)	EPA ID Number
272	<b>KEY HARDWARE</b> <b>2400 SAN FERNANDO RD</b> <b>LOS ANGELES, CA 90065</b>  WIP: Region: 4 File Number: 112.5656 <b>File Status: Historical</b> Staff: FG Facility Suite: Not reported	WIP	S106769232 N/A
272	<b>SUPERB ELECTRIC SUPPLY INC.</b> <b>2409 SAN FERNANDO RD</b> <b>LOS ANGELES, CA 90065</b>  WIP: Region: 4 File Number: 112.5669 <b>File Status: Historical</b> Staff: UNIDENTIFIED Facility Suite: Not reported	WIP	S106769238 N/A
280	<b>ROBERT BRINKMAN</b> <b>2353 SAN FERNANDO RD</b> <b>LOS ANGELES, CA 90065</b>  WIP: Region: 4 File Number: 112.5668 <b>File Status: Historical</b> Staff: UNIDENTIFIED Facility Suite: Not reported	WIP	S106769237 N/A
280	<b>HAGOS WAY JEWELRY</b> <b>2347 SAN FERNANDO ROAD</b> <b>LOS ANGELES, CA 90065</b>  RCRA-SQG: Date form received by agency: 03/23/1989 Facility name: HAGOS WAY JEWELRY Facility address: 2347 SAN FERNANDO ROAD LOS ANGELES, CA 90065  EPA ID: CAD982518979 Contact: ENVIRONMENTAL MANAGER Contact address: 2347 SAN FERNANDO ROAD LOS ANGELES, CA 90065  Contact country: US Contact telephone: (213) 227-4636 Contact email: Not reported EPA Region: 09 Classification: Small Small Quantity Generator Description: Handler: generates more than 100 and less than 1000 kg of hazardous waste during any calendar month and accumulates less than 6000 kg of hazardous waste at any time; or generates 100 kg or less of hazardous waste during any calendar month, and accumulates more than 1000 kg of hazardous waste at any time	RCRA-SQG FINDS	1000342183 CAD982518979

MAP FINDINGS  
FOCUS MAP 12

Map ID Site Database(s) EPA ID Number

---

**HAGOS WAY JEWELRY (Continued)**

**1000342183**

Owner/Operator Summary:

Owner/operator name: NOT REQUIRED  
Owner/operator address: NOT REQUIRED  
NOT REQUIRED, ME 99999  
Owner/operator country: Not reported  
Owner/operator telephone: (415) 555-1212  
Legal status: Private  
Owner/Operator Type: Operator  
Owner/Op start date: Not reported  
Owner/Op end date: Not reported

Owner/operator name: DAGLIAN AKOP  
Owner/operator address: NOT REQUIRED  
NOT REQUIRED, ME 99999  
Owner/operator country: Not reported  
Owner/operator telephone: (415) 555-1212  
Legal status: Private  
Owner/Operator Type: Owner  
Owner/Op start date: Not reported  
Owner/Op end date: Not reported

Handler Activities Summary:

U.S. importer of hazardous waste: Unknown  
Mixed waste (haz. and radioactive): Unknown  
Recycler of hazardous waste: No  
Transporter of hazardous waste: No  
Treater, storer or disposer of HW: No  
Underground injection activity: No  
On-site burner exemption: Unknown  
Furnace exemption: Unknown  
Used oil fuel burner: No  
Used oil processor: No  
User oil refiner: No  
Used oil fuel marketer to burner: No  
Used oil Specification marketer: No  
Used oil transfer facility: No  
Used oil transporter: No  
Off-site waste receiver: Commercial status unknown

Violation Status: No violations found

**FINDS:**

Other Pertinent Environmental Activity Identified at Site

RCRAInfo is a national information system that supports the Resource Conservation and Recovery Act (RCRA) program through the tracking of events and activities related to facilities that generate, transport, and treat, store, or dispose of hazardous waste. RCRAInfo allows RCRA program staff to track the notification, permit, compliance, and corrective action activities required under RCRA.



MAP FINDINGS  
FOCUS MAP 12

Map ID	Site	Database(s)	EPA ID Number
280	<b>HAGO'S WAY, INC.</b> <b>2347 SAN FERNANDO RD</b> <b>LOS ANGELES, CA 90065</b>  WIP: Region: 4 File Number: 112.5667 <b>File Status: Historical</b> Staff: UNIDENTIFIED Facility Suite: Not reported	WIP	S106769236 N/A
280	<b>HIRSH</b> <b>2343 SAN FERNANDO RD</b> <b>LOS ANGELES, CA 90065</b>  WIP: Region: 4 File Number: 112.5666 <b>File Status: Historical</b> Staff: UNIDENTIFIED Facility Suite: Not reported	WIP	S106769235 N/A
280	<b>WEIAND AUTOMOTIVE INDUSTRIES</b> <b>2316-2324 NORTH SAN FERNANDO ROAD</b> <b>LOS ANGELES, CA 90065</b>  FINDS: Other Pertinent Environmental Activity Identified at Site  Not reported	FINDS	1010731048 110033614462
280	<b>WEIAND AUTOMOTIVE INDUSTRIES</b> <b>2316-2324 NORTH SAN FERNANDO ROAD</b> <b>LOS ANGELES, CA 90065</b>  VCP: Facility ID: 19340781 Site Type: Voluntary Cleanup Site Type Detail: Voluntary Cleanup Acres: 1.58 National Priorities List: NO Cleanup Oversight Agencies: SMBRP Lead Agency: SMBRP Lead Agency Description: DTSC - Sit Project Manager: ALBERTO VALMIDIANO Supervisor: Juli Osborne Division Branch: Chatsworth Site Code: 300992 Assembly: 45 Senate: 22 Special Programs Code: Voluntary Cleanup Program Status: Active Status Date: 2001-07-25 00:00:00 Restricted Use: NO Funding: Responsible Party Lat/Long: 34.1049944718812 / -118.23919376557	VCP ENVIROSTOR	S105557633 N/A

MAP FINDINGS  
FOCUS MAP 12

Map ID	Site	Database(s)	EPA ID Number
--------	------	-------------	---------------

**WEIAND AUTOMOTIVE INDUSTRIES (Continued)**

**S105557633**

Alias Name: 110033614462  
 Alias Type: EPA (FRS #)  
 Alias Name: 300992  
 Alias Type: Project Code (Site Code)  
 Alias Name: 19340781  
 Alias Type: Envirostor ID Number

APN: NONE SPECIFIED  
 APN Description: Not reported  
 Comments: Response to DTSC comments dated 9/15/2006 is adequate and no revision is needed. DTSC determines that the report dated 8/23/2006 is adequate and does not require revision. DTSC determines that the report dated 12/04/06 does not require revision. The report dated 2/22/2007 is adequate and does not require revision. The SVE System Expansion Workplan was submitted to DTSC on 4/24/2007. DTSC determines the Soil Vapor Extraction System Operation and Maintenance Report, first Quarter 2007, dated June 12, 2007 is adequate and does not require revision. A Voluntary Cleanup Agreement was executed between DTSC and Weiland Automotive Industry. DTSC determines that the report dated May 23, 2008 is adequately prepared, and requires no revision. DTSC concurs with the SVE System Modification. The modification of the SVE System include the installation of Three (3) Additional well-pairs at the project site. DTSC determines that the Soil Vapor Extraction System Operation and Maintenance Report, Second Quarter 2007, dated September 17, 2007 is adequate and does not require revision. DTSC determines the Soil Vapor Extraction System Operation and Maintenance Report Third Quarter 2007 dated December 10, 2007 is adequate and requires no revision. A Notice of Exemption (NOE) was completed for this project. DTSC determined that the Soil Vapor Extraction System Operation and Maintenance Report, Fourth Quarter 2007 dated February 19, 2008 is adequate and does not require revision.

Completed Info:

Completed Area Name: PROJECT WIDE  
 Completed Sub Area Name: Not reported  
 Completed Document Type: CEQA - Notice of Exemption  
 Completed Date: 2003-07-22 00:00:00

Completed Area Name: PROJECT WIDE  
 Completed Sub Area Name: Not reported  
 Completed Document Type: Voluntary Clean-up Agreement  
 Completed Date: 2001-07-25 00:00:00

Completed Area Name: PROJECT WIDE  
 Completed Sub Area Name: Not reported  
 Completed Document Type: Removal Action Design  
 Completed Date: 2007-05-17 00:00:00

Completed Area Name: PROJECT WIDE  
 Completed Sub Area Name: Not reported  
 Completed Document Type: Treatability Study Report  
 Completed Date: 2007-12-05 00:00:00

Completed Area Name: PROJECT WIDE  
 Completed Sub Area Name: Not reported  
 Completed Document Type: Treatability Study Report  
 Completed Date: 2008-01-09 00:00:00

MAP FINDINGS  
FOCUS MAP 12

Map ID Site Database(s) EPA ID Number

**WEIAND AUTOMOTIVE INDUSTRIES (Continued)**

**S105557633**

Completed Area Name: PROJECT WIDE  
 Completed Sub Area Name: Not reported  
 Completed Document Type: Removal Action Workplan  
 Completed Date: 2003-11-20 00:00:00

Completed Area Name: PROJECT WIDE  
 Completed Sub Area Name: Not reported  
 Completed Document Type: Treatability Study Report  
 Completed Date: 2006-09-15 00:00:00

Completed Area Name: PROJECT WIDE  
 Completed Sub Area Name: Not reported  
 Completed Document Type: Treatability Study Report  
 Completed Date: 2006-10-20 00:00:00

Completed Area Name: PROJECT WIDE  
 Completed Sub Area Name: Not reported  
 Completed Document Type: Treatability Study Report  
 Completed Date: 2007-01-04 00:00:00

Completed Area Name: PROJECT WIDE  
 Completed Sub Area Name: Not reported  
 Completed Document Type: Treatability Study Report  
 Completed Date: 2007-03-29 00:00:00

Completed Area Name: PROJECT WIDE  
 Completed Sub Area Name: Not reported  
 Completed Document Type: Treatability Study Report  
 Completed Date: 2007-08-07 00:00:00

Completed Area Name: PROJECT WIDE  
 Completed Sub Area Name: Not reported  
 Completed Document Type: Soil Vapor Extraction Monitoring Report  
 Completed Date: 2008-04-18 00:00:00

Completed Area Name: PROJECT WIDE  
 Completed Sub Area Name: Not reported  
 Completed Document Type: Soil Vapor Extraction Monitoring Report  
 Completed Date: 2008-07-15 00:00:00

Confirmed: 30022,, ,30022  
 Confirmed Description: Tetrachlor  
 Confirmed Description: Not reported  
 Confirmed Description: Tetrachlor  
 Future Area Name: PROJECT WIDE  
 Future Sub Area Name: Not reported  
 Future Document Type: Removal Action Completion Report  
 Future Due Date: 2010  
 Media Affected: 30022, 30022  
 Media Affected Desc: Not reported

Management:  
 Management Required: NONE SPECIFIED  
 Management Required Desc: Not reported  
 Potential: OTH, SOIL, OTH, SOIL  
 Potential Description: Not reported  
 Potential Description: Not reported  
 Potential Description: Not reported

MAP FINDINGS  
FOCUS MAP 12

Map ID	Site	Database(s)	EPA ID Number
--------	------	-------------	---------------

**WEIAND AUTOMOTIVE INDUSTRIES (Continued)**

**S105557633**

Potenital Description:	Not reported
Schedule Area Name:	Not reported
Schedule Sub Area Name:	Not reported
Schedule Document Type:	Not reported
Schedule Due Date:	Not reported
Schedule Revised Date:	Not reported
PastUse:	DEGREASING FACILITY, MANUFACTURING - METAL, DEGREASING FACILITY, MANUFACTURING - OTHER

**ENVIROSTOR:**

Site Type:	Voluntary Cleanup
Site Type Detailed:	Voluntary Cleanup
Acres:	1.58
NPL:	NO
Regulatory Agencies:	SMBRP
Lead Agency:	SMBRP
Program Manager:	ALBERTO VALMIDIANO
Supervisor:	Juli Osborne
Division Branch:	Chatsworth
Facility ID:	19340781
Site Code:	300992
Assembly:	45
Senate:	22
Special Program:	Voluntary Cleanup Program
Status:	Active
Status Date:	2001-07-25 00:00:00
Restricted Use:	NO
Funding:	Responsible Party
Latitude:	34.1049944718812
Longitude:	-118.23919376557
Alias Name:	110033614462
Alias Type:	EPA (FRS #)
Alias Name:	300992
Alias Type:	Project Code (Site Code)
Alias Name:	19340781
Alias Type:	Envirostor ID Number

APN: NONE SPECIFIED

APN Description: Not reported

Comments: Response to DTSC comments dated 9/15/2006 is adequate and no revision is needed. DTSC determines that the report dated 8/23/2006 is adequate and does not require revision. DTSC determines that the report dated 12/04/06 does not require revision. The report dated 2/22/2007 is adequate and does not require revision. The SVE System Expansion Workplan was submitted to DTSC on 4/24/2007. DTSC determines the Soil Vapor Extraction System Operation and Maintenance Report, first Quarter 2007, dated June 12, 2007 is adequate and does not require revision. A Voluntary Cleanup Agreement was executed between DTSC and Weiland Automotive Industry. DTSC determines that the report dated May 23, 2008 is adequately prepared, and requires no revision. DTSC concurs with the SVE System Modification. The modification of the SVE System include the installation of Three (3) Additional well-pairs at the project site. DTSC determines that the Soil Vapor Extraction System Operation and Maintenance Report, Second Quarter 2007, dated September 17, 2007 is adequate and does not require revision. DTSC determines the Soil Vapor Extraction System Operation and Maintenance Report Third Quarter 2007 dated December 10, 2007 is adequate and

MAP FINDINGS  
FOCUS MAP 12

Map ID      Site      Database(s)      EPA ID Number

---

**WEIAND AUTOMOTIVE INDUSTRIES (Continued)**

**S105557633**

requires no revision. A Notice of Exemption (NOE) was completed for this project. DTSC determined that the Soil Vapor Extraction System Operation and Maintenance Report, Fourth Quarter 2007 dated February 19, 2008 is adequate and does not require revision.

Completed Info:

Completed Area Name: PROJECT WIDE  
Completed Sub Area Name: Not reported  
Completed Document Type: CEQA - Notice of Exemption  
Completed Date: 2003-07-22 00:00:00

Completed Area Name: PROJECT WIDE  
Completed Sub Area Name: Not reported  
Completed Document Type: Voluntary Clean-up Agreement  
Completed Date: 2001-07-25 00:00:00

Completed Area Name: PROJECT WIDE  
Completed Sub Area Name: Not reported  
Completed Document Type: Removal Action Design  
Completed Date: 2007-05-17 00:00:00

Completed Area Name: PROJECT WIDE  
Completed Sub Area Name: Not reported  
Completed Document Type: Treatability Study Report  
Completed Date: 2007-12-05 00:00:00

Completed Area Name: PROJECT WIDE  
Completed Sub Area Name: Not reported  
Completed Document Type: Treatability Study Report  
Completed Date: 2008-01-09 00:00:00

Completed Area Name: PROJECT WIDE  
Completed Sub Area Name: Not reported  
Completed Document Type: Removal Action Workplan  
Completed Date: 2003-11-20 00:00:00

Completed Area Name: PROJECT WIDE  
Completed Sub Area Name: Not reported  
Completed Document Type: Treatability Study Report  
Completed Date: 2006-09-15 00:00:00

Completed Area Name: PROJECT WIDE  
Completed Sub Area Name: Not reported  
Completed Document Type: Treatability Study Report  
Completed Date: 2006-10-20 00:00:00

Completed Area Name: PROJECT WIDE  
Completed Sub Area Name: Not reported  
Completed Document Type: Treatability Study Report  
Completed Date: 2007-01-04 00:00:00

Completed Area Name: PROJECT WIDE  
Completed Sub Area Name: Not reported  
Completed Document Type: Treatability Study Report  
Completed Date: 2007-03-29 00:00:00

Completed Area Name: PROJECT WIDE  
Completed Sub Area Name: Not reported

MAP FINDINGS  
FOCUS MAP 12

Map ID	Site	Database(s)	EPA ID Number
--------	------	-------------	---------------

**WEIAND AUTOMOTIVE INDUSTRIES (Continued)**

**S105557633**

Completed Document Type: Treatability Study Report  
Completed Date: 2007-08-07 00:00:00

Completed Area Name: PROJECT WIDE  
Completed Sub Area Name: Not reported  
Completed Document Type: Soil Vapor Extraction Monitoring Report  
Completed Date: 2008-04-18 00:00:00

Completed Area Name: PROJECT WIDE  
Completed Sub Area Name: Not reported  
Completed Document Type: Soil Vapor Extraction Monitoring Report  
Completed Date: 2008-07-15 00:00:00

Confirmed: 30022,, ,30022  
Confirmed Description: Tetrachlor  
Confirmed Description: Not reported  
Confirmed Description: Tetrachlor  
Future Area Name: PROJECT WIDE  
Future Sub Area Name: Not reported  
Future Document Type: Removal Action Completion Report  
Future Due Date: 2010  
Media Affected: 30022, 30022  
Media Affected Desc: Not reported

Management:  
Management Required: NONE SPECIFIED  
Management Required Desc: Not reported  
Potential: OTH, SOIL, OTH, SOIL  
Potential Description: Not reported  
Potential Description: Not reported  
Potential Description: Not reported  
Potential Description: Not reported  
Schedule Area Name: Not reported  
Schedule Sub Area Name: Not reported  
Schedule Document Type: Not reported  
Schedule Due Date: Not reported  
Schedule Revised Date: Not reported  
PastUse: DEGREASING FACILITY, MANUFACTURING - METAL, DEGREASING FACILITY, MANUFACTURING - OTHER

280

**WEIAND AUTOMOTIVE  
2316 SAN FERNANDO RD.  
LOS ANGELES, CA 90065**

**HAZNET S103644122  
EMI N/A  
WIP**

HAZNET:  
Gepaid: CAD059247734  
Contact: HOLLEY PERFORMANCE PRODUCT INC  
Telephone: 2132254138  
Facility Addr2: Not reported  
Mailing Name: Not reported  
Mailing Address: 3629 MEDFORD ST  
Mailing City,St,Zip: LOS ANGELES, CA 900630301  
Gen County: Los Angeles  
TSD EPA ID: CAT080013352  
TSD County: Los Angeles  
Waste Category: Waste oil and mixed oil  
Disposal Method: Recycler  
Tons: 3.9615



MAP FINDINGS  
FOCUS MAP 12

Map ID Site Database(s) EPA ID Number

**WEIAND AUTOMOTIVE (Continued)**

**S103644122**

Facility County: Los Angeles  
  
Gepaid: CAD059247734  
Contact: HOLLEY PERFORMANCE PRODUCT INC  
Telephone: 2132254138  
Facility Addr2: Not reported  
Mailing Name: Not reported  
Mailing Address: 3629 MEDFORD ST  
Mailing City,St,Zip: LOS ANGELES, CA 900630301  
Gen County: Los Angeles  
TSD EPA ID: CAT080013352  
TSD County: Los Angeles  
Waste Category: Unspecified aqueous solution  
Disposal Method: Recycler  
Tons: 13.3023  
Facility County: Los Angeles

Gepaid: CAD059247734  
Contact: HOLLEY PERFORMANCE PRODUCT INC  
Telephone: 2132254138  
Facility Addr2: Not reported  
Mailing Name: Not reported  
Mailing Address: 3629 MEDFORD ST  
Mailing City,St,Zip: LOS ANGELES, CA 900630301  
Gen County: Los Angeles  
TSD EPA ID: CAT080013352  
TSD County: Los Angeles  
Waste Category: Oil/water separation sludge  
Disposal Method: Recycler  
Tons: 3.3360  
Facility County: Los Angeles

Gepaid: CAD059247734  
Contact: HOLLEY PERFORMANCE PRODUCT INC  
Telephone: 2132254138  
Facility Addr2: Not reported  
Mailing Name: Not reported  
Mailing Address: 3629 MEDFORD ST  
Mailing City,St,Zip: LOS ANGELES, CA 900630301  
Gen County: Los Angeles  
TSD EPA ID: CAT080033681  
TSD County: Los Angeles  
Waste Category: Other organic solids  
Disposal Method: Disposal, Other  
Tons: .1250  
Facility County: Los Angeles

Gepaid: CAD059247734  
Contact: HOLLEY PERFORMANCE PRODUCT INC  
Telephone: 2132254138  
Facility Addr2: Not reported  
Mailing Name: Not reported  
Mailing Address: 3629 MEDFORD ST  
Mailing City,St,Zip: LOS ANGELES, CA 900630301  
Gen County: Los Angeles  
TSD EPA ID: CAT080013352  
TSD County: Los Angeles

MAP FINDINGS  
FOCUS MAP 12

Map ID	Site	Database(s)	EPA ID Number
--------	------	-------------	---------------

**WEIAND AUTOMOTIVE (Continued)**

**S103644122**

Waste Category: Unspecified aqueous solution  
 Disposal Method: Recycler  
 Tons: 3.4402  
 Facility County: Los Angeles

[Click this hyperlink](#) while viewing on your computer to access  
 7 additional CA\_HAZNET: record(s) in the EDR Site Report.

**EMI:**

Year: 1987  
 County Code: 19  
 Air Basin: SC  
 Facility ID: 3426  
 Air District Name: SC  
 SIC Code: 3444  
 Air District Name: SOUTH COAST AQMD  
 Community Health Air Pollution Info System: Not reported  
 Consolidated Emission Reporting Rule: Not reported  
 Total Organic Hydrocarbon Gases Tons/Yr: 4  
 Reactive Organic Gases Tons/Yr: 0  
 Carbon Monoxide Emissions Tons/Yr: 0  
 NOX - Oxides of Nitrogen Tons/Yr: 0  
 SOX - Oxides of Sulphur Tons/Yr: 0  
 Particulate Matter Tons/Yr: 0  
 Part. Matter 10 Micrometers & Smlr Tons/Yr: 0

Year: 1990  
 County Code: 19  
 Air Basin: SC  
 Facility ID: 3426  
 Air District Name: SC  
 SIC Code: 3599  
 Air District Name: SOUTH COAST AQMD  
 Community Health Air Pollution Info System: Not reported  
 Consolidated Emission Reporting Rule: Not reported  
 Total Organic Hydrocarbon Gases Tons/Yr: 2  
 Reactive Organic Gases Tons/Yr: 0  
 Carbon Monoxide Emissions Tons/Yr: 0  
 NOX - Oxides of Nitrogen Tons/Yr: 0  
 SOX - Oxides of Sulphur Tons/Yr: 0  
 Particulate Matter Tons/Yr: 0  
 Part. Matter 10 Micrometers & Smlr Tons/Yr: 0

**WIP:**

Region: 4  
 File Number: 112.5658  
**File Status: Historical**  
 Staff: UNIDENTIFIED  
 Facility Suite: Not reported

MAP FINDINGS  
FOCUS MAP 12

Map ID	Site	Database(s)	EPA ID Number
280	<b>THE FISHING FACTORY</b> <b>2313 N SAN FERNANDO RD</b> <b>BURBANK, CA 91504</b>  WIP: Region: 4 File Number: 104.1049 <b>File Status: Historical</b> Staff: OM Facility Suite: Not reported	WIP	S106764562 N/A
280	<b>PATRA DRIVE IN #2, DEMITRIOS P</b> <b>2319 SAN FERNANDO ROAD</b> <b>LOS ANGELES, CA 90065</b>  EMI: Year: 1990 County Code: 19 Air Basin: SC Facility ID: 67193 Air District Name: SC SIC Code: 5812 Air District Name: SOUTH COAST AQMD Community Health Air Pollution Info System: Not reported Consolidated Emission Reporting Rule: Not reported Total Organic Hydrocarbon Gases Tons/Yr: 0 Reactive Organic Gases Tons/Yr: 0 Carbon Monoxide Emissions Tons/Yr: 0 NOX - Oxides of Nitrogen Tons/Yr: 0 SOX - Oxides of Sulphur Tons/Yr: 0 Particulate Matter Tons/Yr: 1 Part. Matter 10 Micrometers & Smlr Tons/Yr: 0	EMI	S106837244 N/A
280	<b>ABC 2000 CORP AUTO WHOLESALE</b> <b>2302 SAN FERNANDO RD</b> <b>LOS ANGELES, CA 90065</b>  RCRA-SQG: Date form received by agency: 10/19/1987 Facility name: ABC 2000 CORP AUTO WHOLESALE Facility address: 2302 SAN FERNANDO RD LOS ANGELES, CA 90065  EPA ID: CAD982050676 Mailing address: 2302 SAN FERNANDO LOS ANGELES, CA 90065  Contact: ENVIRONMENTAL MANAGER Contact address: 2302 SAN FERNANDO RD LOS ANGELES, CA 90065  Contact country: US Contact telephone: (213) 222-3222 Contact email: Not reported EPA Region: 09 Classification: Small Small Quantity Generator Description: Handler: generates more than 100 and less than 1000 kg of hazardous waste during any calendar month and accumulates less than 6000 kg of hazardous waste at any time; or generates 100 kg or less of hazardous waste during any calendar month, and accumulates more than 1000 kg of	RCRA-SQG FINDS HAZNET WIP	1000100784 CAD982050676

MAP FINDINGS  
FOCUS MAP 12

Map ID Site Database(s) EPA ID Number

**ABC 2000 CORP AUTO WHOLESALE (Continued)**

**1000100784**

hazardous waste at any time

Owner/Operator Summary:

Owner/operator name: VJ AGAJANIAN  
Owner/operator address: NOT REQUIRED  
NOT REQUIRED, ME 99999  
Owner/operator country: Not reported  
Owner/operator telephone: (415) 555-1212  
Legal status: Private  
Owner/Operator Type: Owner  
Owner/Op start date: Not reported  
Owner/Op end date: Not reported

Owner/operator name: NOT REQUIRED  
Owner/operator address: NOT REQUIRED  
NOT REQUIRED, ME 99999  
Owner/operator country: Not reported  
Owner/operator telephone: (415) 555-1212  
Legal status: Private  
Owner/Operator Type: Operator  
Owner/Op start date: Not reported  
Owner/Op end date: Not reported

Handler Activities Summary:

U.S. importer of hazardous waste: Unknown  
Mixed waste (haz. and radioactive): Unknown  
Recycler of hazardous waste: No  
Transporter of hazardous waste: No  
Treater, storer or disposer of HW: No  
Underground injection activity: No  
On-site burner exemption: Unknown  
Furnace exemption: Unknown  
Used oil fuel burner: No  
Used oil processor: No  
User oil refiner: No  
Used oil fuel marketer to burner: No  
Used oil Specification marketer: No  
Used oil transfer facility: No  
Used oil transporter: No  
Off-site waste receiver: Commercial status unknown

Violation Status: No violations found

FINDS:

Other Pertinent Environmental Activity Identified at Site

RCRAInfo is a national information system that supports the Resource Conservation and Recovery Act (RCRA) program through the tracking of events and activities related to facilities that generate, transport, and treat, store, or dispose of hazardous waste. RCRAInfo allows RCRA program staff to track the notification, permit, compliance, and corrective action activities required under RCRA.

HAZNET:

Gepaid: CAD982050676

MAP FINDINGS  
FOCUS MAP 12

Map ID Site Database(s) EPA ID Number

**ABC 2000 CORP AUTO WHOLESALE (Continued)**

**1000100784**

Contact: Not reported  
 Telephone: 0000000000  
 Facility Addr2: Not reported  
 Mailing Name: Not reported  
 Mailing Address: 2302 SAN FERNANDO  
 Mailing City,St,Zip: LOS ANGELES, CA 900650000  
 Gen County: Los Angeles  
 TSD EPA ID: CAT000613893  
 TSD County: Los Angeles  
 Waste Category: Oxygenated solvents (acetone, butanol, ethyl acetate, etc.)  
 Disposal Method: Transfer Station  
 Tons: .0765  
 Facility County: Los Angeles

Gepaid: CAD982050676  
 Contact: Not reported  
 Telephone: 0000000000  
 Facility Addr2: Not reported  
 Mailing Name: Not reported  
 Mailing Address: 2302 SAN FERNANDO  
 Mailing City,St,Zip: LOS ANGELES, CA 900650000  
 Gen County: Los Angeles  
 TSD EPA ID: CAT000613893  
 TSD County: Los Angeles  
 Waste Category: Oxygenated solvents (acetone, butanol, ethyl acetate, etc.)  
 Disposal Method: Transfer Station  
 Tons: .0405  
 Facility County: Los Angeles

WIP:  
 Region: 4  
 File Number: 112.5657  
**File Status: Historical**  
 Staff: UNIDENTIFIED  
 Facility Suite: Not reported

280

**PEREZ BODY SHOP  
 2920 EAGLE ROCK BLVD  
 LOS ANGELES, CA 90065**

**WIP S106769080  
 N/A**

WIP:  
 Region: 4  
 File Number: 112.0137  
**File Status: Historical**  
 Staff: UNIDENTIFIED  
 Facility Suite: Not reported

MAP FINDINGS  
FOCUS MAP 12

Map ID	Site	Database(s)	EPA ID Number
283	<b>CALIFORNIA SANDBLAST</b> <b>2965 ALLESANDRO</b> <b>LOS ANGELES, CA 90039</b>	Cortese EMI	S105024567 N/A
	Cortese: Region:           CORTESE Facility Addr2:   Not reported  EMI: Year:               1987 County Code:       19 Air Basin:          SC Facility ID:        348 Air District Name:  SC SIC Code:           3471 Air District Name:  SOUTH COAST AQMD Community Health Air Pollution Info System: Not reported Consolidated Emission Reporting Rule: Not reported Total Organic Hydrocarbon Gases Tons/Yr: 1 Reactive Organic Gases Tons/Yr: 1 Carbon Monoxide Emissions Tons/Yr: 1 NOX - Oxides of Nitrogen Tons/Yr: 6 SOX - Oxides of Sulphur Tons/Yr: 0 Particulate Matter Tons/Yr: 8 Part. Matter 10 Micrometers & Smlr Tons/Yr: 7		
283	<b>CALIFORNIA SANDBLAST</b> <b>2965 ALLESANDRO</b> <b>ATWATER VILLAGE, CA 90039</b>	LUST	S104159602 N/A
	LUST: Region:            STATE Status:            Case Closed Case Number:       900390661 Local Case #:      Not reported Chemical:          Hydrocarbons Qty Leaked:        Not reported Abate Method:      Not reported Release Date:      1989-11-16 00:00:00 Discover Date:     Not reported Report Date:       1996-07-22 00:00:00 Enforcement Dt:    Not reported Review Date:       1996-07-22 00:00:00 Enter Date:        1992-06-09 00:00:00 Stop Date:         Not reported Confirm Leak:      Not reported Case Type:         Soil only Cross Street:      Not reported Enf Type:          Not reported Funding:           Not reported How Discovered:    Not reported How Stopped:      Not reported Leak Cause:        UNK Leak Source:       UNK Global Id:         T0603700977 Workplan:          Not reported Prelim Assess:     1992-01-16 00:00:00 Pollution Char:   Not reported Remed Plan:        Not reported		



MAP FINDINGS  
FOCUS MAP 12

Map ID      Site      Database(s)      EPA ID Number

**CALIFORNIA SANDBLAST (Continued)**

**S104159602**

Remed Action: Not reported  
 Monitoring: Not reported  
 MTBE Date: Not reported  
 GW Qualifier: Not reported  
 Soil Qualifier: Not reported  
 Max MTBE GW ppb: Not reported  
 Max MTBE Soil ppb: Not reported  
 County: 19  
 Org Name: Not reported  
 Reg Board: Los Angeles Region  
 Contact Person: Not reported  
 Responsible Party: BLANK RP  
 RP Address: Not reported  
 Interim: Not reported  
 Oversight Prgm: LUST  
 MTBE Class: \*  
 MTBE Conc: 0  
 MTBE Fuel: 0  
 MTBE Tested: Not Required to be Tested.  
 Staff: YR  
 Staff Initials: HRQ  
 Lead Agency: Local Agency  
 Local Agency: 19050  
 Hydr Basin #: SAN FERNANDO VALLEY  
 Beneficial: Not reported  
 Priority: Not reported  
 Cleanup Fund Id: Not reported  
 Work Suspended: Not reported  
 Operator: Not reported  
 Water System Name: Not reported  
 Well Name: Not reported  
 Distance To Lust: 0  
 Waste Discharge Global ID: Not reported  
 Waste Disch Assigned Name: Not reported  
 Summary: Not reported

**LUST REG 4:**

Region: 4  
 Regional Board: 04  
 County: Los Angeles  
 facid: 900390661  
 Status: Case Closed  
 Substance: Hydrocarbons  
 Substance Quantity: Not reported  
 Local Case No: Not reported  
 Case Type: Soil  
 Abatement Method Used at the Site: Not reported  
 Global ID: T0603700977  
 W Global ID: Not reported  
 Staff: UNK  
 Local Agency: 19050  
 Cross Street: Not reported  
 Enforcement Type: Not reported  
 Date Leak Discovered: Not reported  
 Date Leak First Reported: 11/16/1989  
 Date Leak Record Entered: 6/9/1992  
 Date Confirmation Began: Not reported

MAP FINDINGS  
FOCUS MAP 12

Map ID Site Database(s) EPA ID Number

**CALIFORNIA SANDBLAST (Continued)**

**S104159602**

Date Leak Stopped: Not reported  
 Date Case Last Changed on Database: 7/22/1996  
 Date the Case was Closed: 7/22/1996  
 How Leak Discovered: Not reported  
 How Leak Stopped: Not reported  
 Cause of Leak: UNK  
 Leak Source: UNK  
 Operator: Not reported  
 Water System: Not reported  
 Well Name: Not reported  
 Approx. Dist To Production Well (ft): 2314.1987241336374008106377665  
 Source of Cleanup Funding: UNK  
 Preliminary Site Assessment Workplan Submitted: Not reported  
 Preliminary Site Assessment Began: 1/16/1992  
 Pollution Characterization Began: Not reported  
 Remediation Plan Submitted: Not reported  
 Remedial Action Underway: Not reported  
 Post Remedial Action Monitoring Began: Not reported  
 Enforcement Action Date: Not reported  
 Historical Max MTBE Date: Not reported  
 Hist Max MTBE Conc in Groundwater: Not reported  
 Hist Max MTBE Conc in Soil: Not reported  
 Significant Interim Remedial Action Taken: Not reported  
 GW Qualifier: Not reported  
 Soil Qualifier: Not reported  
 Organization: Not reported  
 Owner Contact: Not reported  
 Responsible Party: BLANK RP  
 RP Address: Not reported  
 Program: LUST  
 Lat/Long: 34.1052865 / -1  
 Local Agency Staff: PEJ  
 Beneficial Use: Not reported  
 Priority: Not reported  
 Cleanup Fund Id: Not reported  
 Suspended: Not reported  
 Assigned Name: Not reported  
 Summary: Not reported

292

**APOLLO MAGNETICS  
3048 N COOLIDGE AVE  
LOS ANGELES, CA 90039**

**RCRA-SQG 1000818902  
FINDS CAD983648379  
HAZNET**

RCRA-SQG:  
 Date form received by agency: 09/17/1992  
 Facility name: APOLLO MAGNETICS  
 Facility address: 3048 N COOLIDGE AVE  
 LOS ANGELES, CA 90039  
 EPA ID: CAD983648379  
 Mailing address: W BEVERLY BLVD  
 LOS ANGELES, CA 900572402  
 Contact: CHARLIE PARKS  
 Contact address: 1900 W BEVERLY BLVD  
 LOS ANGELES, CA 900572402  
 Contact country: US  
 Contact telephone: (213) 484-2500  
 Contact email: Not reported  
 EPA Region: 09

MAP FINDINGS  
FOCUS MAP 12

Map ID Site Database(s) EPA ID Number

**APOLLO MAGNETICS (Continued)**

**1000818902**

Classification: Small Small Quantity Generator  
Description: Handler: generates more than 100 and less than 1000 kg of hazardous waste during any calendar month and accumulates less than 6000 kg of hazardous waste at any time; or generates 100 kg or less of hazardous waste during any calendar month, and accumulates more than 1000 kg of hazardous waste at any time

Owner/Operator Summary:

Owner/operator name: IRWIN LEE MR  
Owner/operator address: 1900 BEVERLY BLVD  
LOS ANGELES, CA 90057  
Owner/operator country: Not reported  
Owner/operator telephone: (213) 484-2500  
Legal status: Private  
Owner/Operator Type: Owner  
Owner/Op start date: Not reported  
Owner/Op end date: Not reported

Handler Activities Summary:

U.S. importer of hazardous waste: Unknown  
Mixed waste (haz. and radioactive): Unknown  
Recycler of hazardous waste: No  
Transporter of hazardous waste: No  
Treater, storer or disposer of HW: No  
Underground injection activity: No  
On-site burner exemption: Unknown  
Furnace exemption: Unknown  
Used oil fuel burner: No  
Used oil processor: No  
Used oil refiner: No  
Used oil fuel marketer to burner: No  
Used oil Specification marketer: No  
Used oil transfer facility: No  
Used oil transporter: No  
Off-site waste receiver: Commercial status unknown

Violation Status: No violations found

FINDS:

Other Pertinent Environmental Activity Identified at Site

RCRAInfo is a national information system that supports the Resource Conservation and Recovery Act (RCRA) program through the tracking of events and activities related to facilities that generate, transport, and treat, store, or dispose of hazardous waste. RCRAInfo allows RCRA program staff to track the notification, permit, compliance, and corrective action activities required under RCRA.

HAZNET:

Gepaid: CAD983648379  
Contact: IRWIN LEE MR  
Telephone: 2134842500  
Facility Addr2: Not reported  
Mailing Name: Not reported  
Mailing Address: 1900 BEVERLY BLVD # W

MAP FINDINGS  
FOCUS MAP 12

Map ID	Site	Database(s)	EPA ID Number
	<b>APOLLO MAGNETICS (Continued)</b>		<b>1000818902</b>
	Mailing City,St,Zip: LOS ANGELES, CA 900572402		
	Gen County: Los Angeles		
	TSD EPA ID: CAD028409019		
	TSD County: Los Angeles		
	Waste Category: Other organic solids		
	Disposal Method: Transfer Station		
	Tons: 0.1925		
	Facility County: Los Angeles		
<b>292</b>	<b>TELE FIRE OF CALIFORNIA INC</b> <b>3035 N COOLIDGE AVE</b> <b>LOS ANGELES, CA 90039</b>	<b>CA FID UST</b> <b>SWEEPS UST</b>	<b>S101585597</b> <b>N/A</b>
	CA FID UST:		
	Facility ID: 19026036		
	Regulated By: UTKNI		
	Regulated ID: Not reported		
	Cortese Code: Not reported		
	SIC Code: Not reported		
	Facility Phone: 2130000000		
	Mail To: Not reported		
	Mailing Address: 3035 N COOLIDGE AVE		
	Mailing Address 2: Not reported		
	Mailing City,St,Zip: LOS ANGELES 900390000		
	Contact: Not reported		
	Contact Phone: Not reported		
	DUNs Number: Not reported		
	NPDES Number: Not reported		
	EPA ID: Not reported		
	Comments: Not reported		
	Status: Inactive		
	SWEEPS UST:		
	Status: Not reported		
	Comp Number: 4820		
	Number: Not reported		
	Board Of Equalization: Not reported		
	Ref Date: Not reported		
	Act Date: Not reported		
	Created Date: Not reported		
	Tank Status: Not reported		
	Owner Tank Id: Not reported		
	Swrcb Tank Id: Not reported		
	Actv Date: Not reported		
	Capacity: Not reported		
	Tank Use: Not reported		
	Stg: Not reported		
	Content: Not reported		
	Number Of Tanks: Not reported		

MAP FINDINGS  
FOCUS MAP 12

Map ID	Site	Database(s)	EPA ID Number
292	<b>SOUTHLAND 7-ELEVEN STORE</b> <b>3033 COOLIDGE</b> <b>LOS ANGELES, CA 90039</b>  Cortese: Region: CORTESE Facility Addr2: Not reported	Cortese	S105024597 N/A
292	<b>AERO-ENGINES, INC.</b> <b>3030_3033_3034 N COOLIDGE AVE</b> <b>LOS ANGELES, CA 90039</b>  FINDS: Other Pertinent Environmental Activity Identified at Site  <p>AFS (Aerometric Information Retrieval System (AIRS) Facility Subsystem) replaces the former Compliance Data System (CDS), the National Emission Data System (NEDS), and the Storage and Retrieval of Aerometric Data (SAROAD). AIRS is the national repository for information concerning airborne pollution in the United States. AFS is used to track emissions and compliance data from industrial plants. AFS data are utilized by states to prepare State Implementation Plans to comply with regulatory programs and by EPA as an input for the estimation of total national emissions. AFS is undergoing a major redesign to support facility operating permits required under Title V of the Clean Air Act.</p> <p>California - Hazardous Waste Tracking System - Datamart</p> <p>NCDB (National Compliance Data Base) supports implementation of the Federal Insecticide, Fungicide, and Rodenticide Act (FIFRA) and the Toxic Substances Control Act (TSCA). The system tracks inspections in regions and states with cooperative agreements, enforcement actions, and settlements.</p> <p>The NEI (National Emissions Inventory) database contains information on stationary and mobile sources that emit criteria air pollutants and their precursors, as well as hazardous air pollutants (HAPs).</p> <p>RCRAInfo is a national information system that supports the Resource Conservation and Recovery Act (RCRA) program through the tracking of events and activities related to facilities that generate, transport, and treat, store, or dispose of hazardous waste. RCRAInfo allows RCRA program staff to track the notification, permit, compliance, and corrective action activities required under RCRA.</p>	<b>FINDS</b> <b>HAZNET</b> <b>RCRA-LQG</b> <b>CA FID UST</b> <b>SWEEPS UST</b>	<b>1000325260</b> <b>CAD008314023</b>
	HAZNET: Gepaid: CAD008314023 Contact: AERO-ENGINES INC Telephone: 2136633961 Facility Addr2: Not reported Mailing Name: Not reported Mailing Address: 3030 N COOLIDGE AVE		

MAP FINDINGS  
FOCUS MAP 12

Map ID	Site	Database(s)	EPA ID Number
--------	------	-------------	---------------

**AERO-ENGINES, INC. (Continued)**

**1000325260**

Mailing City,St,Zip: LOS ANGELES, CA 900393414  
 Gen County: Los Angeles  
 TSD EPA ID: AZD980892731  
 TSD County: 99  
 Waste Category: Other inorganic solid waste  
 Disposal Method: Not reported  
 Tons: 3.0000  
 Facility County: Los Angeles

Gepaid: CAD008314023  
 Contact: AERO-ENGINES INC  
 Telephone: 2136633961  
 Facility Addr2: Not reported  
 Mailing Name: Not reported  
 Mailing Address: 3030 N COOLIDGE AVE  
 Mailing City,St,Zip: LOS ANGELES, CA 900393414  
 Gen County: Los Angeles  
 TSD EPA ID: CAT080022148  
 TSD County: San Bernardino  
 Waste Category: Unspecified aqueous solution  
 Disposal Method: Not reported  
 Tons: 1.3761  
 Facility County: Los Angeles

Gepaid: CAD008314023  
 Contact: AERO-ENGINES INC  
 Telephone: 2136633961  
 Facility Addr2: Not reported  
 Mailing Name: Not reported  
 Mailing Address: 3030 N COOLIDGE AVE  
 Mailing City,St,Zip: LOS ANGELES, CA 900393414  
 Gen County: Los Angeles  
 TSD EPA ID: CAD028409019  
 TSD County: Los Angeles  
 Waste Category: Unspecified aqueous solution  
 Disposal Method: Transfer Station  
 Tons: 2.5228  
 Facility County: Los Angeles

Gepaid: CAD008314023  
 Contact: AERO-ENGINES INC  
 Telephone: 2136633961  
 Facility Addr2: Not reported  
 Mailing Name: Not reported  
 Mailing Address: 3030 N COOLIDGE AVE  
 Mailing City,St,Zip: LOS ANGELES, CA 900393414  
 Gen County: Los Angeles  
 TSD EPA ID: CAD028409019  
 TSD County: Los Angeles  
 Waste Category: Unspecified aqueous solution  
 Disposal Method: Treatment, Tank  
 Tons: 18.8900  
 Facility County: Los Angeles

Gepaid: CAD008314023  
 Contact: AERO-ENGINES INC  
 Telephone: 2136633961



MAP FINDINGS  
FOCUS MAP 12

Map ID Site Database(s) EPA ID Number

**AERO-ENGINES, INC. (Continued)**

**1000325260**

Facility Addr2: Not reported  
Mailing Name: Not reported  
Mailing Address: 3030 N COOLIDGE AVE  
Mailing City,St,Zip: LOS ANGELES, CA 900393414  
Gen County: Los Angeles  
TSD EPA ID: CAD028409019  
TSD County: Los Angeles  
Waste Category: Unspecified oil-containing waste  
Disposal Method: Treatment, Tank  
Tons: .2293  
Facility County: Los Angeles

[Click this hyperlink](#) while viewing on your computer to access  
41 additional CA\_HAZNET: record(s) in the EDR Site Report.

**RCRA-LQG:**

Date form received by agency: 01/09/2006  
Facility name: AERO-ENGINES, INC.  
Facility address: 3030 NORTH COOLIDGE AVENUE  
LOS ANGELES, CA 90039  
EPA ID: CAD008314023  
Contact: WILLIAM ACOSTA  
Contact address: Not reported  
Not reported  
Contact country: Not reported  
Contact telephone: (323) 663-3961  
Contact email: AERO-ENGINES@MSN.COM  
EPA Region: 09  
Land type: Private  
Classification: Large Quantity Generator  
Description: Handler: generates 1,000 kg or more of hazardous waste during any calendar month; or generates more than 1 kg of acutely hazardous waste during any calendar month; or generates more than 100 kg of any residue or contaminated soil, waste or other debris resulting from the cleanup of a spill, into or on any land or water, of acutely hazardous waste during any calendar month; or generates 1 kg or less of acutely hazardous waste during any calendar month, and accumulates more than 1 kg of acutely hazardous waste at any time; or generates 100 kg or less of any residue or contaminated soil, waste or other debris resulting from the cleanup of a spill, into or on any land or water, of acutely hazardous waste during any calendar month, and accumulates more than 100 kg of that material at any time

**Owner/Operator Summary:**

Owner/operator name: AERO-ENGINES, INC.  
Owner/operator address: 3030 NORTH COOLIDGE AVENUE  
LOS ANGELES, CA 90039  
Owner/operator country: US  
Owner/operator telephone: Not reported  
Legal status: Private  
Owner/Operator Type: Owner  
Owner/Op start date: 11/01/1955  
Owner/Op end date: Not reported  
Owner/operator name: AERO-ENGINES, INC.  
Owner/operator address: Not reported

MAP FINDINGS  
FOCUS MAP 12

Map ID Site Database(s) EPA ID Number

---

**AERO-ENGINES, INC. (Continued)**

**1000325260**

Not reported  
Owner/operator country: US  
Owner/operator telephone: Not reported  
Legal status: Private  
Owner/Operator Type: Operator  
Owner/Op start date: 11/01/1955  
Owner/Op end date: Not reported

Handler Activities Summary:

U.S. importer of hazardous waste: No  
Mixed waste (haz. and radioactive): No  
Recycler of hazardous waste: No  
Transporter of hazardous waste: No  
Treater, storer or disposer of HW: No  
Underground injection activity: No  
On-site burner exemption: No  
Furnace exemption: No  
Used oil fuel burner: No  
Used oil processor: No  
User oil refiner: No  
Used oil fuel marketer to burner: No  
Used oil Specification marketer: No  
Used oil transfer facility: No  
Used oil transporter: No  
Off-site waste receiver: Commercial status unknown

Universal Waste Summary:

Waste type: Batteries  
Accumulated waste on-site: No  
Generated waste on-site: No

Waste type: Lamps  
Accumulated waste on-site: No  
Generated waste on-site: No

Waste type: Pesticides  
Accumulated waste on-site: No  
Generated waste on-site: No

Waste type: Thermostats  
Accumulated waste on-site: No  
Generated waste on-site: No

Historical Generators:

Date form received by agency: 02/21/2002  
Facility name: AERO-ENGINES, INC.  
Classification: Small Quantity Generator

Date form received by agency: 10/12/2000  
Facility name: AERO-ENGINES, INC.  
Site name: AERO- ENGINES, INC.  
Classification: Large Quantity Generator

Date form received by agency: 03/04/1999  
Facility name: AERO-ENGINES, INC.  
Classification: Large Quantity Generator

MAP FINDINGS  
FOCUS MAP 12

Map ID	Site	Database(s)	EPA ID Number
--------	------	-------------	---------------

**AERO-ENGINES, INC. (Continued)**

**1000325260**

Date form received by agency: 02/09/1998  
 Facility name: AERO-ENGINES, INC.  
 Site name: AERO ENGINES INC  
 Classification: Large Quantity Generator

Date form received by agency: 02/09/1998  
 Facility name: AERO-ENGINES, INC.  
 Site name: AERO ENGINES INC  
 Classification: Large Quantity Generator

Date form received by agency: 09/01/1996  
 Facility name: AERO-ENGINES, INC.  
 Site name: AERO ENGINES INC  
 Classification: Large Quantity Generator

Date form received by agency: 01/22/1996  
 Facility name: AERO-ENGINES, INC.  
 Classification: Large Quantity Generator

Date form received by agency: 03/18/1994  
 Facility name: AERO-ENGINES, INC.  
 Site name: AERO-ENGINES INC  
 Classification: Large Quantity Generator

Date form received by agency: 01/17/1992  
 Facility name: AERO-ENGINES, INC.  
 Site name: AERO ENGINES INC  
 Classification: Large Quantity Generator

Date form received by agency: 06/14/1991  
 Facility name: AERO-ENGINES, INC.  
 Site name: AERO ENGINES INC  
 Classification: Large Quantity Generator

Date form received by agency: 08/18/1980  
 Facility name: AERO-ENGINES, INC.  
 Site name: AERO ENGINES INC  
 Classification: Large Quantity Generator

Date form received by agency: 08/18/1980  
 Facility name: AERO-ENGINES, INC.  
 Site name: AERO ENGINES INC  
 Classification: Large Quantity Generator

Hazardous Waste Summary:

Waste code: 181  
 Waste name: 181

Waste code: 213  
 Waste name: 213

Waste code: 214  
 Waste name: 214

Waste code: 223  
 Waste name: 223

MAP FINDINGS  
FOCUS MAP 12

Map ID      Site      Database(s)      EPA ID Number

---

**AERO-ENGINES, INC. (Continued)**

**1000325260**

Waste code:                    D001  
Waste name:                    IGNITABLE HAZARDOUS WASTES ARE THOSE WASTES WHICH HAVE A FLASHPOINT OF LESS THAN 140 DEGREES FAHRENHEIT AS DETERMINED BY A PENSKY-MARTENS CLOSED CUP FLASH POINT TESTER. ANOTHER METHOD OF DETERMINING THE FLASH POINT OF A WASTE IS TO REVIEW THE MATERIAL SAFETY DATA SHEET, WHICH CAN BE OBTAINED FROM THE MANUFACTURER OR DISTRIBUTOR OF THE MATERIAL. LACQUER THINNER IS AN EXAMPLE OF A COMMONLY USED SOLVENT WHICH WOULD BE CONSIDERED AS IGNITABLE HAZARDOUS WASTE.

Waste code:                    D006  
Waste name:                    CADMIUM

Waste code:                    D007  
Waste name:                    CHROMIUM

Waste code:                    D008  
Waste name:                    LEAD

Waste code:                    D039  
Waste name:                    TETRACHLOROETHYLENE

Waste code:                    F001  
Waste name:                    THE FOLLOWING SPENT HALOGENATED SOLVENTS USED IN DEGREASING: TETRACHLOROETHYLENE, TRICHLOROETHYLENE, METHYLENE CHLORIDE, 1,1,1-TRICHLOROETHANE, CARBON TETRACHLORIDE, AND CHLORINATED FLUOROCARBONS; ALL SPENT SOLVENT MIXTURES/BLENDS USED IN DEGREASING CONTAINING, BEFORE USE, A TOTAL OF TEN PERCENT OR MORE (BY VOLUME) OF ONE OR MORE OF THE ABOVE HALOGENATED SOLVENTS OR THOSE SOLVENTS LISTED IN F002, F004, AND F005, AND STILL BOTTOMS FROM THE RECOVERY OF THESE SPENT SOLVENTS AND SPENT SOLVENT MIXTURES.

Biennial Reports:

Last Biennial Reporting Year: 2005

Annual Waste Handled:

Waste code:                    D006  
Waste name:                    CADMIUM  
Amount (Lbs):                2143.7

Waste code:                    D007  
Waste name:                    CHROMIUM  
Amount (Lbs):                3600

Waste code:                    D008  
Waste name:                    LEAD  
Amount (Lbs):                2143.7

Waste code:                    D039  
Waste name:                    TETRACHLOROETHYLENE  
Amount (Lbs):                1736.6

Waste code:                    F001  
Waste name:                    THE FOLLOWING SPENT HALOGENATED SOLVENTS USED IN DEGREASING: TETRACHLOROETHYLENE, TRICHLOROETHYLENE, METHYLENE CHLORIDE, 1,1,1-TRICHLOROETHANE, CARBON TETRACHLORIDE, AND CHLORINATED FLUOROCARBONS; ALL SPENT SOLVENT MIXTURES/BLENDS USED IN DEGREASING CONTAINING, BEFORE USE, A TOTAL OF TEN PERCENT OR MORE (BY VOLUME) OF

MAP FINDINGS  
FOCUS MAP 12

Map ID Site Database(s) EPA ID Number

**AERO-ENGINES, INC. (Continued)**

**1000325260**

ONE OR MORE OF THE ABOVE HALOGENATED SOLVENTS OR THOSE SOLVENTS LISTED IN F002, F004, AND F005, AND STILL BOTTOMS FROM THE RECOVERY OF THESE SPENT SOLVENTS AND SPENT SOLVENT MIXTURES.

Amount (Lbs): 3215.5

Facility Has Received Notices of Violations:

Regulation violated: Not reported  
 Area of violation: Generators - General  
 Date violation determined: 08/31/2006  
 Date achieved compliance: Not reported  
 Violation lead agency: State  
 Enforcement action: WRITTEN INFORMAL  
 Enforcement action date: 08/31/2006  
 Enf. disposition status: Not reported  
 Enf. disp. status date: Not reported  
 Enforcement lead agency: State  
 Proposed penalty amount: Not reported  
 Final penalty amount: Not reported  
 Paid penalty amount: Not reported

Regulation violated: Not reported  
 Area of violation: Generators - General  
 Date violation determined: 08/31/2006  
 Date achieved compliance: Not reported  
 Violation lead agency: State  
 Enforcement action: WRITTEN INFORMAL  
 Enforcement action date: 04/15/1985  
 Enf. disposition status: Not reported  
 Enf. disp. status date: Not reported  
 Enforcement lead agency: State  
 Proposed penalty amount: Not reported  
 Final penalty amount: Not reported  
 Paid penalty amount: Not reported

Evaluation Action Summary:

Evaluation date: 08/31/2006  
 Evaluation: COMPLIANCE EVALUATION INSPECTION ON-SITE  
 Area of violation: Generators - General  
 Date achieved compliance: Not reported  
 Evaluation lead agency: Local

Evaluation date: 04/15/1985  
 Evaluation: COMPLIANCE EVALUATION INSPECTION ON-SITE  
 Area of violation: Generators - General  
 Date achieved compliance: Not reported  
 Evaluation lead agency: State Contractor/Grantee

Evaluation date: 04/15/1985  
 Evaluation: NON-FINANCIAL RECORD REVIEW  
 Area of violation: Not reported  
 Date achieved compliance: Not reported  
 Evaluation lead agency: State Contractor/Grantee

CA FID UST:

Facility ID: 19054655  
 Regulated By: UTKI

MAP FINDINGS  
FOCUS MAP 12

Map ID	Site	Database(s)	EPA ID Number
--------	------	-------------	---------------

**AERO-ENGINES, INC. (Continued)**

**1000325260**

Regulated ID: Not reported  
 Cortese Code: Not reported  
 SIC Code: Not reported  
 Facility Phone: 2136633961  
 Mail To: Not reported  
 Mailing Address: 3033 N COOLIDGE  
 Mailing Address 2: Not reported  
 Mailing City,St,Zip: LOS ANGELES 900390000  
 Contact: Not reported  
 Contact Phone: Not reported  
 DUNs Number: Not reported  
 NPDES Number: Not reported  
 EPA ID: Not reported  
 Comments: Not reported  
 Status: Inactive

**SWEEPS UST:**

Status: Not reported  
 Comp Number: 7783  
 Number: Not reported  
 Board Of Equalization: Not reported  
 Ref Date: Not reported  
 Act Date: Not reported  
 Created Date: Not reported  
 Tank Status: Not reported  
 Owner Tank Id: Not reported  
 Swrcb Tank Id: Not reported  
 Actv Date: Not reported  
 Capacity: Not reported  
 Tank Use: Not reported  
 Stg: Not reported  
 Content: Not reported  
 Number Of Tanks: Not reported

292

**UNK**  
**3022 COOLIDGE**  
**LOS ANGELES, CA 90000**

**CA FID UST S101588338**  
**SWEEPS UST N/A**

**CA FID UST:**

Facility ID: 19056584  
 Regulated By: UTNKA  
 Regulated ID: Not reported  
 Cortese Code: Not reported  
 SIC Code: Not reported  
 Facility Phone: 0000000000  
 Mail To: Not reported  
 Mailing Address: 3022 COOLIDGE  
 Mailing Address 2: Not reported  
 Mailing City,St,Zip: LOS ANGELES 900000000  
 Contact: Not reported  
 Contact Phone: Not reported  
 DUNs Number: Not reported  
 NPDES Number: Not reported  
 EPA ID: Not reported  
 Comments: Not reported  
 Status: Active



MAP FINDINGS  
FOCUS MAP 12

Map ID	Site	Database(s)	EPA ID Number
--------	------	-------------	---------------

**UNK (Continued)**

**S101588338**

SWEEPS UST:

Status: A  
 Comp Number: 8098  
 Number: 9  
 Board Of Equalization: Not reported  
 Ref Date: 06-07-93  
 Act Date: 06-07-93  
 Created Date: 11-18-92  
 Tank Status: Not reported  
 Owner Tank Id: Not reported  
 Swrcb Tank Id: Not reported  
 Actv Date: Not reported  
 Capacity: Not reported  
 Tank Use: Not reported  
 Stg: Not reported  
 Content: Not reported  
 Number Of Tanks: Not reported

292

**DIANE RITCH  
3023 N COOLIDGE AVE  
LOS ANGELES, CA 90039**

**UST U003780528  
N/A**

UST:

Local Agency: Los Angeles, Los Angeles County  
 Facility ID: 24091

292

**EDWARD M. POZZO CO.  
3001 N COOLIDGE AVE  
LOS ANGELES, CA 90039**

**HIST UST U001561520  
WIP N/A**

HIST UST:

Region: STATE  
 Facility ID: 00000005449  
 Facility Type: Other  
 Other Type: Not reported  
 Total Tanks: 0001  
 Contact Name: Not reported  
 Telephone: 2136665316  
 Owner Name: EDWARD M. POZZO  
 Owner Address: 3001 N. COOLIDGE AVE.  
 Owner City,St,Zip: LOS ANGELES, CA 90039

Tank Num: 001  
 Container Num: 1  
 Year Installed: Not reported  
 Tank Capacity: 00000990  
 Tank Used for: PRODUCT  
 Type of Fuel: UNLEADED  
 Tank Construction: Not reported  
 Leak Detection: Visual

WIP:

MAP FINDINGS  
FOCUS MAP 12

Map ID	Site	Database(s)	EPA ID Number
--------	------	-------------	---------------

**EDWARD M. POZZO CO. (Continued)**

**U001561520**

Region: 4  
File Number: 112.0313  
**File Status: Historical**  
Staff: UNIDENTIFIED  
Facility Suite: Not reported

292

**EDWARD M POZZO COMPANY  
3001 N COOLIDGE AVE  
LOS ANGELES, CA 90039**

**CA FID UST S101583658  
SWEEPS UST N/A**

CA FID UST:

Facility ID: 19005288  
Regulated By: UTNKI  
Regulated ID: 00005449  
Cortese Code: Not reported  
SIC Code: Not reported  
Facility Phone: 2136665316  
Mail To: Not reported  
Mailing Address: 3001 N COOLIDGE AVE  
Mailing Address 2: Not reported  
Mailing City,St,Zip: LOS ANGELES 900390000  
Contact: Not reported  
Contact Phone: Not reported  
DUNs Number: Not reported  
NPDES Number: Not reported  
EPA ID: Not reported  
Comments: Not reported  
Status: Inactive

SWEEPS UST:

Status: Not reported  
Comp Number: 611  
Number: Not reported  
Board Of Equalization: 44-011301  
Ref Date: Not reported  
Act Date: Not reported  
Created Date: Not reported  
Tank Status: Not reported  
Owner Tank Id: Not reported  
Swrcb Tank Id: 19-050-000611-000001  
Actv Date: Not reported  
Capacity: 990  
Tank Use: M.V. FUEL  
Stg: PRODUCT  
Content: REG UNLEADED  
Number Of Tanks: 1

MAP FINDINGS  
FOCUS MAP 12

Map ID	Site	Database(s)	EPA ID Number
--------	------	-------------	---------------

294	<b>SOCAL 1 2924 ALLESANDRO ST LOS ANGELES, CA 90039</b>	<b>SWRCY ENVIROSTOR</b>	<b>S101480703 N/A</b>
-----	---	-----------------------------	---------------------------

SWRCY:

Certification Status:	O
Facility Phone Number:	(323) 662-2904
Date facility became certified:	05/05/05
Date facility began operating:	07/01/05
Date facility ceased operating:	Still operating
Whether The Facility Is Grandfathered:	Not reported
Convenience Zone Where Facility Located:	613
Convenience Zone Where Facility Located 2:	0
Convenience Zone Where Facility Located 3:	0
Convenience Zone Where Facility Located 4:	0
Convenience Zone Where Facility Located 5:	0
Convenience Zone Where Facility Located 6:	0
Convenience Zone Where Facility Located 7:	0
Aluminum Beverage Containers Redeemed:	AL
Glass Beverage Containers Redeemed:	GL
Plastic Beverage Containers Redeemed:	PL
Other mat beverage containers redeemed:	Not reported
Refillable Beverage Containers Redeemed:	Not reported

ENVIROSTOR:

Site Type:	Historical
Site Type Detailed:	* Historical
Acres:	0
NPL:	NO
Regulatory Agencies:	NONE SPECIFIED
Lead Agency:	NONE SPECIFIED
Program Manager:	Not reported
Supervisor:	* MMONROY
Division Branch:	Chatsworth
Facility ID:	19290272
Site Code:	Not reported
Assembly:	45
Senate:	22
Special Program:	* Site Char & Assess Grant (CERCLA 104)
Status:	No Further Action
Status Date:	1985-04-01 00:00:00
Restricted Use:	NO
Funding:	Not reported
Latitude:	34.1045799541838
Longitude:	-118.245403613977
Alias Name:	CAD980884985
Alias Type:	EPA Identification Number
Alias Name:	19290272
Alias Type:	Envirostor ID Number
Alias Name:	JACK BRADURY, PRIVAT
Alias Type:	Alternate Name
APN:	NONE SPECIFIED
APN Description:	Not reported
Comments:	Database verification project confirms NFA for DTSC.FACILITY IDENTIFIED ID FROM DRIVE-BYS IN VICINITY. FACILITY DRIVE-BY SITE IS A RESIDENCE IN INDSTR AREA.FRONT HAS DRUMS W/ WHITE STAINS. GRASS NOT NOT GROWING, VACANT?SOURCE ACT: T/C W/ J.BRADURY, 1/3/85 - ROOFING MATLS STORAGE-ASPHALT EMULSIONS, PLASTIC CEMENT,COLD PROCESS FOR

MAP FINDINGS  
FOCUS MAP 12

Map ID Site Database(s) EPA ID Number

---

**SOCAL 1 (Continued)**

**S101480703**

LAMINATD ROOFING. SUBMIT TO EPA PRELIM ASSESS DONE CERCLA 104

Completed Info:

Completed Area Name: PROJECT WIDE  
Completed Sub Area Name: Not reported  
Completed Document Type: Discovery  
Completed Date: 1983-04-18 00:00:00

Completed Area Name: PROJECT WIDE  
Completed Sub Area Name: Not reported  
Completed Document Type: Site Screening  
Completed Date: 1994-10-25 00:00:00

Completed Area Name: PROJECT WIDE  
Completed Sub Area Name: Not reported  
Completed Document Type: Preliminary Assessment Report  
Completed Date: 1985-04-01 00:00:00

Confirmed: 31000-NO  
Confirmed Description: Not reported  
Future Area Name: Not reported  
Future Sub Area Name: Not reported  
Future Document Type: Not reported  
Future Due Date: Not reported  
Media Affected: NONE SPECIFIED,31000  
Media Affected Desc: Not reported  
Media Affected Desc: Not reported

Management:

Management Required: NONE SPECIFIED  
Management Required Desc: Not reported  
Potential: NMA  
Potential Description: Not reported  
Schedule Area Name: Not reported  
Schedule Sub Area Name: Not reported  
Schedule Document Type: Not reported  
Schedule Due Date: Not reported  
Schedule Revised Date: Not reported  
PastUse: NONE

---

294

**CAIN ROOFING**  
**2924 ALLESANDRO ST**  
**LOS ANGELES, CA 90039**

**CERC-NFRAP 1003878736**  
**CAD980884985**

CERC-NFRAP:

Site ID: 0902158  
Federal Facility: Not a Federal Facility  
NPL Status: Not on the NPL  
Non NPL Status: NFRAP

CERCLIS-NFRAP Site Contact Name(s):

Contact Name: Matt Mitguard  
Contact Tel: (415) 972-3096  
Contact Title: Site Assessment Manager (SAM)

Contact Name: Nuria Muniz  
Contact Tel: (415) 972-3811  
Contact Title: Site Assessment Manager (SAM)

MAP FINDINGS  
FOCUS MAP 12

Map ID	Site	Database(s)	EPA ID Number
--------	------	-------------	---------------

**CAIN ROOFING (Continued)**

**1003878736**

CERCLIS-NFRAP Site Alias Name(s):

Alias Name: ARCO (OWNER)  
Alias Address: 2679 TERMINAL ANNEX  
LOS ANGELES, CA 90051

Site Description: Not reported

CERCLIS-NFRAP Assessment History:

Action: DISCOVERY  
Date Started: Not reported  
Date Completed: 07/01/1985  
Priority Level: Not reported

Action: ARCHIVE SITE  
Date Started: Not reported  
Date Completed: 01/01/1986  
Priority Level: Not reported

Action: PRELIMINARY ASSESSMENT  
Date Started: 07/01/1985  
Date Completed: 01/01/1986  
Priority Level: NFRAP (No Further Remedial Action Planned)

295

**LA USD GLASSELL PARK EL  
2211 W AVE 30  
LOS ANGELES, CA 90065**

**RCRA-SQG 1000427625  
FINDS CAD981625445**

RCRA-SQG:

Date form received by agency: 01/27/1986  
Facility name: LA USD GLASSELL PARK EL  
Facility address: 2211 W AVE 30  
LOS ANGELES, CA 90065  
EPA ID: CAD981625445  
Mailing address: W AVE 30  
LOS ANGELES, CA 90065  
Contact: ENVIRONMENTAL MANAGER  
Contact address: 2211 W AVE 30  
LOS ANGELES, CA 90065  
Contact country: US  
Contact telephone: (213) 742-7371  
Contact email: Not reported  
EPA Region: 09  
Classification: Small Small Quantity Generator  
Description: Handler: generates more than 100 and less than 1000 kg of hazardous waste during any calendar month and accumulates less than 6000 kg of hazardous waste at any time; or generates 100 kg or less of hazardous waste during any calendar month, and accumulates more than 1000 kg of hazardous waste at any time

Owner/Operator Summary:

Owner/operator name: NOT REQUIRED  
Owner/operator address: NOT REQUIRED  
NOT REQUIRED, ME 99999  
Owner/operator country: Not reported  
Owner/operator telephone: (415) 555-1212  
Legal status: District  
Owner/Operator Type: Operator  
Owner/Op start date: Not reported

MAP FINDINGS  
FOCUS MAP 12

Map ID	Site	Database(s)	EPA ID Number
--------	------	-------------	---------------

**LA USD GLASSELL PARK EL (Continued)**

**1000427625**

Owner/Op end date:	Not reported
Owner/operator name:	LA USD
Owner/operator address:	NOT REQUIRED NOT REQUIRED, ME 99999
Owner/operator country:	Not reported
Owner/operator telephone:	(415) 555-1212
Legal status:	District
Owner/Operator Type:	Owner
Owner/Op start date:	Not reported
Owner/Op end date:	Not reported

Handler Activities Summary:

U.S. importer of hazardous waste:	Unknown
Mixed waste (haz. and radioactive):	Unknown
Recycler of hazardous waste:	No
Transporter of hazardous waste:	No
Treater, storer or disposer of HW:	No
Underground injection activity:	No
On-site burner exemption:	Unknown
Furnace exemption:	Unknown
Used oil fuel burner:	No
Used oil processor:	No
User oil refiner:	No
Used oil fuel marketer to burner:	No
Used oil Specification marketer:	No
Used oil transfer facility:	No
Used oil transporter:	No
Off-site waste receiver:	Commercial status unknown

Violation Status: No violations found

**FINDS:**

Other Pertinent Environmental Activity Identified at Site

Not reported

California - Hazardous Waste Tracking System - Datamart

NCES (National Center for Education Statistics) is the primary federal entity for collecting and analyzing data related to education in the United States and other nations and the institute of education sciences.

RCRAInfo is a national information system that supports the Resource Conservation and Recovery Act (RCRA) program through the tracking of events and activities related to facilities that generate, transport, and treat, store, or dispose of hazardous waste. RCRAInfo allows RCRA program staff to track the notification, permit, compliance, and corrective action activities required under RCRA.



MAP FINDINGS  
FOCUS MAP 12

Map ID	Site	Database(s)	EPA ID Number
--------	------	-------------	---------------

296	<b>AUTO STAR INC 2244 N SAN FERNANDO RD LOS ANGELES, CA 90065</b>	CA WDS	S106446994 N/A
-----	---	--------	-------------------

CA WDS:  
 Facility ID: 4 19I018672  
 Facility Type: Industrial - Facility that treats and/or disposes of liquid or semisolid wastes from any servicing, producing, manufacturing or processing operation of whatever nature, including mining, gravel washing, geothermal operations, air conditioning, ship building and repairing, oil production, storage and disposal operations, water pumping.  
 Facility Status: Active - Any facility with a continuous or seasonal discharge that is under Waste Discharge Requirements.  
 NPDES Number: CAS000001 The 1st 2 characters designate the state. The remaining 7 are assigned by the Regional Board  
 Subregion: 4  
 Facility Telephone: 3232220007  
 Facility Contact: Onnik Mehrabian  
 Agency Name: AUTO STAR INC  
 Agency Address: 2244 N San Fernando Rd  
 Agency City,St,Zip: Los Angeles 90065  
 Agency Contact: Onnik Mehrabian  
 Agency Telephone: 3232220007  
 Agency Type: Private  
 SIC Code: 5015  
 SIC Code 2: Not reported  
 Primary Waste: Not reported  
 Primary Waste Type: Not reported  
 Secondary Waste: Not reported  
 Secondary Waste Type: Not reported  
 Design Flow: 0  
 Baseline Flow: 0  
 Reclamation: Not reported  
 POTW: Not reported  
 Treat To Water: Minor Threat to Water Quality. A violation of a regional board order should cause a relatively minor impairment of beneficial uses compared to a major or minor threat. Not: All nurds without a TTWQ will be considered a minor threat to water quality unless coded at a higher Level. A Zero (0) may be used to code those NURDS that are found to represent no threat to water quality.  
 Complexity: Category C - Facilities having no waste treatment systems, such as cooling water dischargers or those who must comply through best management practices, facilities with passive waste treatment and disposal systems, such as septic systems with subsurface disposal, or dischargers having waste storage systems with land disposal such as dairy waste ponds.

296	<b>AUTO STAR INC. 2244 SAN FERNANDO RD LOS ANGELES, CA 90065</b>	WIP	S106769233 N/A
-----	--	-----	-------------------

WIP:  
 Region: 4  
 File Number: 112.5659  
**File Status: Historical**  
 Staff: UNIDENTIFIED  
 Facility Suite: Not reported

MAP FINDINGS  
FOCUS MAP 12

Map ID	Site	Database(s)	EPA ID Number
296	<b>LA MANCHA DEVELOPMENT</b> <b>2235 SAN FERNANDO RD</b> <b>LOS ANGELES, CA 90065</b>	<b>CA FID UST</b> <b>SWEEPS UST</b>	<b>S101586845</b> <b>N/A</b>
	CA FID UST: Facility ID: 19054530 Regulated By: UTNKI Regulated ID: Not reported Cortese Code: Not reported SIC Code: Not reported Facility Phone: 2130000000 Mail To: Not reported Mailing Address: 2235 SAN FERNANDO RD Mailing Address 2: Not reported Mailing City,St,Zip: LOS ANGELES 900650000 Contact: Not reported Contact Phone: Not reported DUNs Number: Not reported NPDES Number: Not reported EPA ID: Not reported Comments: Not reported Status: Inactive		
	SWEEPS UST: Status: Not reported Comp Number: 6745 Number: Not reported Board Of Equalization: Not reported Ref Date: Not reported Act Date: Not reported Created Date: Not reported Tank Status: Not reported Owner Tank Id: Not reported Swrcb Tank Id: Not reported Actv Date: Not reported Capacity: Not reported Tank Use: Not reported Stg: Not reported Content: Not reported Number Of Tanks: 0		
296	<b>ATS NORTHWEST TOW</b> <b>2216 SAN FERNANDO RD</b> <b>LOS ANGELES, CA 90065</b>	<b>WIP</b>	<b>S106769234</b> <b>N/A</b>
	WIP: Region: 4 File Number: 112.5662 <b>File Status: Historical</b> Staff: UNIDENTIFIED Facility Suite: Not reported		

MAP FINDINGS  
FOCUS MAP 12

Map ID	Site	Database(s)	EPA ID Number
304	<b>HI ELECTRONICS INCORPORATED</b> <b>2945 DENBY AVENUE</b> <b>LOS ANGELES, CA 90039</b>	<b>FINDS</b> <b>RCRA-LQG</b>	<b>1000420272</b> <b>CAD981574239</b>

**FINDS:**

Other Pertinent Environmental Activity Identified at Site

California - Hazardous Waste Tracking System - Datamart

The NEI (National Emissions Inventory) database contains information on stationary and mobile sources that emit criteria air pollutants and their precursors, as well as hazardous air pollutants (HAPs).

RCRAInfo is a national information system that supports the Resource Conservation and Recovery Act (RCRA) program through the tracking of events and activities related to facilities that generate, transport, and treat, store, or dispose of hazardous waste. RCRAInfo allows RCRA program staff to track the notification, permit, compliance, and corrective action activities required under RCRA.

**RCRA-LQG:**

Date form received by agency: 03/01/2006

Facility name: HI ELECTRONICS, INC.  
Facility address: 3048 NORTH COOLIDGE AVE.  
LOS ANGELES, CA 90039

EPA ID: CAD981574239

Contact: YONG KIM

Contact address: Not reported

Not reported

Contact country: Not reported

Contact telephone: (323) 913-7982

Telephone ext.: 103

Contact email: YKIM@HIELECTRONICS.COM

EPA Region: 09

Land type: Private

Classification: Large Quantity Generator

Description: Handler: generates 1,000 kg or more of hazardous waste during any calendar month; or generates more than 1 kg of acutely hazardous waste during any calendar month; or generates more than 100 kg of any residue or contaminated soil, waste or other debris resulting from the cleanup of a spill, into or on any land or water, of acutely hazardous waste during any calendar month; or generates 1 kg or less of acutely hazardous waste during any calendar month, and accumulates more than 1 kg of acutely hazardous waste at any time; or generates 100 kg or less of any residue or contaminated soil, waste or other debris resulting from the cleanup of a spill, into or on any land or water, of acutely hazardous waste during any calendar month, and accumulates more than 100 kg of that material at any time

**Owner/Operator Summary:**

Owner/operator name: YONG KIM

Owner/operator address: Not reported

Not reported

Owner/operator country: US

Owner/operator telephone: Not reported

Legal status: Private

Owner/Operator Type: Operator

MAP FINDINGS  
FOCUS MAP 12

Map ID Site Database(s) EPA ID Number

---

**HI ELECTRONICS INCORPORATED (Continued)**

**1000420272**

Owner/Op start date: 01/01/2005  
Owner/Op end date: Not reported  
  
Owner/operator name: STEVE SHIN  
Owner/operator address: 3048 NORTH COOLIDGE AVE.  
LOS ANGELES, CA, CA 90039  
  
Owner/operator country: US  
Owner/operator telephone: Not reported  
Legal status: Private  
Owner/Operator Type: Owner  
Owner/Op start date: 03/01/1993  
Owner/Op end date: Not reported

Handler Activities Summary:

U.S. importer of hazardous waste: No  
Mixed waste (haz. and radioactive): No  
Recycler of hazardous waste: No  
Transporter of hazardous waste: No  
Treater, storer or disposer of HW: No  
Underground injection activity: No  
On-site burner exemption: No  
Furnace exemption: No  
Used oil fuel burner: No  
Used oil processor: No  
User oil refiner: No  
Used oil fuel marketer to burner: No  
Used oil Specification marketer: No  
Used oil transfer facility: No  
Used oil transporter: No  
Off-site waste receiver: Commercial status unknown

Universal Waste Summary:

Waste type: Batteries  
Accumulated waste on-site: No  
Generated waste on-site: No

Waste type: Lamps  
Accumulated waste on-site: No  
Generated waste on-site: No

Waste type: Pesticides  
Accumulated waste on-site: No  
Generated waste on-site: No

Waste type: Thermostats  
Accumulated waste on-site: No  
Generated waste on-site: No

Historical Generators:

Date form received by agency: 02/26/2004  
Facility name: HI ELECTRONICS, INC.  
Site name: HI ELECTRONICS INC  
Classification: Large Quantity Generator

Date form received by agency: 02/28/2002  
Facility name: HI ELECTRONICS, INC.

MAP FINDINGS  
FOCUS MAP 12

Map ID	Site	Database(s)	EPA ID Number
--------	------	-------------	---------------

**HI ELECTRONICS INCORPORATED (Continued)**

**1000420272**

Site name: HI ELECTRONICS INC  
Classification: Large Quantity Generator

Date form received by agency: 10/12/2000  
Facility name: HI ELECTRONICS, INC.  
Site name: HI ELECTRONICS, INC  
Classification: Large Quantity Generator

Date form received by agency: 03/04/1999  
Facility name: HI ELECTRONICS, INC.  
Site name: HI ELECTRONICS, INC  
Classification: Large Quantity Generator

Date form received by agency: 09/01/1996  
Facility name: HI ELECTRONICS, INC.  
Site name: WONTRONICS INC  
Classification: Large Quantity Generator

Date form received by agency: 02/26/1992  
Facility name: HI ELECTRONICS, INC.  
Site name: WONTRONICS INC  
Classification: Large Quantity Generator

Date form received by agency: 11/04/1986  
Facility name: HI ELECTRONICS, INC.  
Site name: WONTRONICS INC  
Classification: Small Quantity Generator

**Hazardous Waste Summary:**

Waste code: 221  
Waste name: 221

Waste code: 352  
Waste name: 352

Waste code: D002  
Waste name: A WASTE WHICH HAS A PH OF LESS THAN 2 OR GREATER THAN 12.5 IS CONSIDERED TO BE A CORROSIVE HAZARDOUS WASTE. SODIUM HYDROXIDE, A CAUSTIC SOLUTION WITH A HIGH PH, IS OFTEN USED BY INDUSTRIES TO CLEAN OR DEGREASE PARTS. HYDROCHLORIC ACID, A SOLUTION WITH A LOW PH, IS USED BY MANY INDUSTRIES TO CLEAN METAL PARTS PRIOR TO PAINTING. WHEN THESE CAUSTIC OR ACID SOLUTIONS BECOME CONTAMINATED AND MUST BE DISPOSED, THE WASTE WOULD BE A CORROSIVE HAZARDOUS WASTE.

Waste code: F006  
Waste name: WASTEWATER TREATMENT SLUDGES FROM ELECTROPLATING OPERATIONS EXCEPT FROM THE FOLLOWING PROCESSES: (1) SULFURIC ACID ANODIZING OF ALUMINUM; (2) TIN PLATING ON CARBON STEEL; (3) ZINC PLATING (SEGREGATED BASIS) ON CARBON STEEL; (4) ALUMINUM OR ZINC-ALUMINUM PLATING ON CARBON STEEL; (5) CLEANING/STRIPPING ASSOCIATED WITH TIN, ZINC AND ALUMINUM PLATING ON CARBON STEEL; AND (6) CHEMICAL ETCHING AND MILLING OF ALUMINUM.

**Biennial Reports:**

Last Biennial Reporting Year: 2005

MAP FINDINGS  
FOCUS MAP 12

Map ID Site Database(s) EPA ID Number

**HI ELECTRONICS INCORPORATED (Continued)**

**1000420272**

Annual Waste Handled:

Waste code:	D002
Waste name:	A WASTE WHICH HAS A PH OF LESS THAN 2 OR GREATER THAN 12.5 IS CONSIDERED TO BE A CORROSIVE HAZARDOUS WASTE. SODIUM HYDROXIDE, A CAUSTIC SOLUTION WITH A HIGH PH, IS OFTEN USED BY INDUSTRIES TO CLEAN OR DEGREASE PARTS. HYDROCHLORIC ACID, A SOLUTION WITH A LOW PH, IS USED BY MANY INDUSTRIES TO CLEAN METAL PARTS PRIOR TO PAINTING. WHEN THESE CAUSTIC OR ACID SOLUTIONS BECOME CONTAMINATED AND MUST BE DISPOSED, THE WASTE WOULD BE A CORROSIVE HAZARDOUS WASTE.
Amount (Lbs):	14678.9
Waste code:	F006
Waste name:	WASTEWATER TREATMENT SLUDGES FROM ELECTROPLATING OPERATIONS EXCEPT FROM THE FOLLOWING PROCESSES: (1) SULFURIC ACID ANODIZING OF ALUMINUM; (2) TIN PLATING ON CARBON STEEL; (3) ZINC PLATING (SEGREGATED BASIS) ON CARBON STEEL; (4) ALUMINUM OR ZINC-ALUMINUM PLATING ON CARBON STEEL; (5) CLEANING/STRIPPING ASSOCIATED WITH TIN, ZINC AND ALUMINUM PLATING ON CARBON STEEL; AND (6) CHEMICAL ETCHING AND MILLING OF ALUMINUM.
Amount (Lbs):	7000

Facility Has Received Notices of Violations:

Regulation violated:	FR - 40 CFR 262.34
Area of violation:	Generators - General
Date violation determined:	09/26/2003
Date achieved compliance:	09/26/2003
Violation lead agency:	EPA
Enforcement action:	Not reported
Enforcement action date:	Not reported
Enf. disposition status:	Not reported
Enf. disp. status date:	Not reported
Enforcement lead agency:	Not reported
Proposed penalty amount:	Not reported
Final penalty amount:	Not reported
Paid penalty amount:	Not reported
Regulation violated:	Not reported
Area of violation:	Generators - General
Date violation determined:	03/01/2002
Date achieved compliance:	09/12/2003
Violation lead agency:	EPA
Enforcement action:	FINAL 3008(A) COMPLIANCE ORDER
Enforcement action date:	09/26/2003
Enf. disposition status:	Not reported
Enf. disp. status date:	Not reported
Enforcement lead agency:	EPA
Proposed penalty amount:	Not reported
Final penalty amount:	7320
Paid penalty amount:	Not reported

Evaluation Action Summary:

Evaluation date:	09/26/2003
Evaluation:	NOT A SIGNIFICANT NON-COMPLIER
Area of violation:	Generators - General
Date achieved compliance:	09/26/2003



MAP FINDINGS  
FOCUS MAP 12

Map ID	Site	Database(s)	EPA ID Number
--------	------	-------------	---------------

**HI ELECTRONICS INCORPORATED (Continued)**

**1000420272**

Evaluation lead agency: EPA

Evaluation date: 03/01/2002  
Evaluation: SIGNIFICANT NON-COMPLIER  
Area of violation: Not reported  
Date achieved compliance: Not reported  
Evaluation lead agency: EPA

Evaluation date: 03/01/2002  
Evaluation: COMPLIANCE EVALUATION INSPECTION ON-SITE  
Area of violation: Generators - General  
Date achieved compliance: 09/12/2003  
Evaluation lead agency: EPA

**304**

**MACHINE BUILDING SPECIALTIES  
2939 DENBY AVE  
LOS ANGELES, CA 90039**

**RCRA-SQG 1000595074  
FINDS CAD983589656**

RCRA-SQG:  
Date form received by agency: 07/05/1991  
Facility name: MACHINE BUILDING SPECIALTIES  
Facility address: 2939 DENBY AVE  
LOS ANGELES, CA 90039

EPA ID: CAD983589656  
Contact: JAMES DENNIS  
Contact address: 2939 DENBY AVE  
LOS ANGELES, CA 90039

Contact country: US  
Contact telephone: (213) 666-8289  
Contact email: Not reported  
EPA Region: 09  
Classification: Small Small Quantity Generator  
Description: Handler: generates more than 100 and less than 1000 kg of hazardous waste during any calendar month and accumulates less than 6000 kg of hazardous waste at any time; or generates 100 kg or less of hazardous waste during any calendar month, and accumulates more than 1000 kg of hazardous waste at any time

Owner/Operator Summary:  
Owner/operator name: DENNIS JAMES CONAWAY  
Owner/operator address: NOT REQUIRED  
NOT REQUIRED, ME 99999

Owner/operator country: Not reported  
Owner/operator telephone: (415) 555-1212  
Legal status: Private  
Owner/Operator Type: Owner  
Owner/Op start date: Not reported  
Owner/Op end date: Not reported

Owner/operator name: NOT REQUIRED  
Owner/operator address: NOT REQUIRED  
NOT REQUIRED, ME 99999

Owner/operator country: Not reported  
Owner/operator telephone: (415) 555-1212  
Legal status: Private  
Owner/Operator Type: Operator  
Owner/Op start date: Not reported  
Owner/Op end date: Not reported

MAP FINDINGS  
FOCUS MAP 12

Map ID	Site	Database(s)	EPA ID Number
--------	------	-------------	---------------

**MACHINE BUILDING SPECIALTIES (Continued)**

**1000595074**

Handler Activities Summary:

U.S. importer of hazardous waste:	Unknown
Mixed waste (haz. and radioactive):	Unknown
Recycler of hazardous waste:	No
Transporter of hazardous waste:	No
Treater, storer or disposer of HW:	No
Underground injection activity:	No
On-site burner exemption:	Unknown
Furnace exemption:	Unknown
Used oil fuel burner:	No
Used oil processor:	No
User oil refiner:	No
Used oil fuel marketer to burner:	No
Used oil Specification marketer:	No
Used oil transfer facility:	No
Used oil transporter:	No
Off-site waste receiver:	Commercial status unknown

Violation Status: No violations found

**FINDS:**

Other Pertinent Environmental Activity Identified at Site

RCRAInfo is a national information system that supports the Resource Conservation and Recovery Act (RCRA) program through the tracking of events and activities related to facilities that generate, transport, and treat, store, or dispose of hazardous waste. RCRAInfo allows RCRA program staff to track the notification, permit, compliance, and corrective action activities required under RCRA.

**304**

**MARVIN D SHAFER  
2918 DENBY AVE  
LOS ANGELES, CA 90039**

<b>CA FID UST</b>	<b>S101586806</b>
<b>WIP</b>	<b>N/A</b>
<b>SWEEPS UST</b>	

CA FID UST:

Facility ID:	19054488
Regulated By:	UTNKI
Regulated ID:	Not reported
Cortese Code:	Not reported
SIC Code:	Not reported
Facility Phone:	2130000000
Mail To:	Not reported
Mailing Address:	2918 DENBY AVE
Mailing Address 2:	Not reported
Mailing City,St,Zip:	LOS ANGELES 900390000
Contact:	Not reported
Contact Phone:	Not reported
DUNs Number:	Not reported
NPDES Number:	Not reported
EPA ID:	Not reported
Comments:	Not reported
Status:	Inactive

WIP:

Region:	4
File Number:	112.0129

MAP FINDINGS  
FOCUS MAP 12

Map ID Site Database(s) EPA ID Number

---

**MARVIN D SHAFER (Continued)**

**S101586806**

**File Status:** Historical  
Staff: UNIDENTIFIED  
Facility Suite: Not reported

**SWEEPS UST:**

Status: Not reported  
Comp Number: 6196  
Number: Not reported  
Board Of Equalization: Not reported  
Ref Date: Not reported  
Act Date: Not reported  
Created Date: Not reported  
Tank Status: Not reported  
Owner Tank Id: Not reported  
Swrcb Tank Id: Not reported  
Actv Date: Not reported  
Capacity: Not reported  
Tank Use: Not reported  
Stg: Not reported  
Content: Not reported  
Number Of Tanks: Not reported

---

**304**

**DENCO EQUIPMENT RENTAL  
2915 DENBY AVE  
LOS ANGELES, CA 90039**

**HIST UST U001561516  
N/A**

**HIST UST:**

Region: STATE  
Facility ID: 00000067506  
Facility Type: Other  
Other Type: CONSTRUCTION YARD  
Total Tanks: 0001  
Contact Name: JOHN GONZALES  
Telephone: 2136622147  
Owner Name: POZZO CONSTRUCTION CO.  
Owner Address: 2894 ROWENA AVENUE  
Owner City,St,Zip: LOS ANGELES, CA 90039

Tank Num: 001  
Container Num: 002  
Year Installed: 1973  
Tank Capacity: 00002000  
Tank Used for: WASTE  
Type of Fuel: 1  
Tank Construction: Unkown inches  
Leak Detection: Visual

MAP FINDINGS  
FOCUS MAP 12

Map ID	Site	Database(s)	EPA ID Number
304	<b>KIRBY L REED</b> <b>2079 BLAKE AVE</b> <b>LOS ANGELES, CA 90039</b>	<b>CA FID UST</b> <b>WIP</b> <b>SWEEPS UST</b>	<b>S101587691</b> <b>N/A</b>
	CA FID UST: Facility ID: 19055897 Regulated By: UTNKA Regulated ID: Not reported Cortese Code: Not reported SIC Code: Not reported Facility Phone: 2130000000 Mail To: Not reported Mailing Address: 2079 BLAKE AVE Mailing Address 2: Not reported Mailing City,St,Zip: LOS ANGELES 900390000 Contact: Not reported Contact Phone: Not reported DUNs Number: Not reported NPDES Number: Not reported EPA ID: Not reported Comments: Not reported Status: Active		
	WIP: Region: 4 File Number: 112.0070 <b>File Status: Historical</b> Staff: UNIDENTIFIED Facility Suite: Not reported		
	SWEEPS UST: Status: A Comp Number: 4826 Number: 9 Board Of Equalization: Not reported Ref Date: 12-29-92 Act Date: 12-29-92 Created Date: 02-29-88 Tank Status: Not reported Owner Tank Id: Not reported Swrcb Tank Id: Not reported Actv Date: Not reported Capacity: Not reported Tank Use: Not reported Stg: Not reported Content: Not reported Number Of Tanks: Not reported		
305	<b>3035 DIVISION ST</b> <b>3035 DIVISION ST</b> <b>LOS ANGELES, CA</b>	<b>ERNS</b>	<b>2007325019</b> <b>N/A</b>

[Click this hyperlink](#) while viewing on your computer to access additional ERNS detail in the EDR Site Report.

MAP FINDINGS  
FOCUS MAP 12

Map ID	Site	Database(s)	EPA ID Number
309	<b>JAMAL'S ARCO</b> <b>2135 N SAN FERNANDO RD</b> <b>LOS ANGELES, CA 90065</b>  HIST UST: Region: STATE Facility ID: 00000017554 Facility Type: Gas Station Other Type: Not reported Total Tanks: 0003 Contact Name: JAMAL AL-GHABAN Telephone: 2136511923 Owner Name: SPOT SERVICE STATION Owner Address: 8417 W. BEVERLY BLVD. #105 Owner City,St,Zip: LOS ANGELES, CA 90048  Tank Num: 001 Container Num: 1 Year Installed: Not reported Tank Capacity: 00012000 Tank Used for: PRODUCT Type of Fuel: REGULAR Tank Construction: Not reported Leak Detection: Stock Inventor  Tank Num: 002 Container Num: 2 Year Installed: Not reported Tank Capacity: 00012000 Tank Used for: PRODUCT Type of Fuel: UNLEADED Tank Construction: Not reported Leak Detection: Stock Inventor  Tank Num: 003 Container Num: 3 Year Installed: Not reported Tank Capacity: 00012000 Tank Used for: PRODUCT Type of Fuel: PREMIUM Tank Construction: Not reported Leak Detection: Stock Inventor	HIST UST	U001562463 N/A
309	<b>CITY OF L A SAN FERNANDO DEMO</b> <b>2130 N SAN FERNANDO RD</b> <b>LOS ANGELES, CA 90065</b>  RCRA-SQG: Date form received by agency: 05/23/2002 Facility name: CITY OF L A SAN FERNANDO DEMO Facility address: 2130 N SAN FERNANDO RD LOS ANGELES, CA 90065  EPA ID: CAR000117267 Mailing address: 650 S SPRING ST 10TH FL LOS ANGELES, CA 90014  Contact: JAY SHIH Contact address: 650 S SPRING ST 10TH FL LOS ANGELES, CA 90014  Contact country: US Contact telephone: (213) 847-5080	RCRA-SQG FINDS HAZNET	1005441263 CAR000117267





MAP FINDINGS  
FOCUS MAP 12

Map ID	Site	Database(s)	EPA ID Number
--------	------	-------------	---------------

**CITY OF L A SAN FERNANDO DEMO (Continued)**

**1005441263**

program staff to track the notification, permit, compliance, and corrective action activities required under RCRA.

HAZNET:

Gepaid: CAR000117267  
 Contact: Jay Shih  
 Telephone: 2138475080  
 Facility Addr2: Not reported  
 Mailing Name: Not reported  
 Mailing Address: 650 S Spring St 10th Fl  
 Mailing City,St,Zip: Los Angeles, CA 90014  
 Gen County: Los Angeles  
 TSD EPA ID: Not reported  
 TSD County: Los Angeles  
 Waste Category: Other organic solids  
 Disposal Method: Transfer Station  
 Tons: 0.06  
 Facility County: Not reported

309

**HAROUT CHOLAKYAN  
 2135 N SAN FERNANDO RD  
 LOS ANGELES, CA 90065**

**UST U003780097  
 N/A**

UST:

Local Agency: Los Angeles, Los Angeles County  
 Facility ID: 23573

309

**PROFILE PLASTICS  
 2130 SAN FERNANDO ROAD  
 LOS ANGELES, CA 90065**

**ENVIROSTOR S102860868  
 N/A**

ENVIROSTOR:

Site Type: Historical  
 Site Type Detailed: \* Historical  
 Acres: Not reported  
 NPL: NO  
 Regulatory Agencies: DTSC  
 Lead Agency: NONE SPECIFIED  
 Program Manager: Not reported  
 Supervisor: Harlan Jeché  
 Division Branch: Chatsworth  
 Facility ID: 19300239  
 Site Code: Not reported  
 Assembly: 45  
 Senate: 22  
 Special Program: Not reported  
 Status: Inactive - Needs Evaluation  
 Status Date: 1997-09-16 00:00:00  
 Restricted Use: NO  
 Funding: Not reported  
 Latitude: 34.1034031124255  
 Longitude: -118.23797633827

MAP FINDINGS  
FOCUS MAP 12

Map ID	Site	Database(s)	EPA ID Number
--------	------	-------------	---------------

**PROFILE PLASTICS (Continued)**

**S102860868**

Alias Name: PROFILE PLASTICS  
 Alias Type: Alternate Name  
 Alias Name: 19300239  
 Alias Type: Envirostor ID Number

APN: NONE SPECIFIED  
 APN Description: Not reported  
 Comments: Not reported

Completed Info:  
 Completed Area Name: Not reported  
 Completed Sub Area Name: Not reported  
 Completed Document Type: Not reported  
 Completed Date: Not reported

Confirmed:  
 Confirmed Description: Not reported  
 Future Area Name: Not reported  
 Future Sub Area Name: Not reported  
 Future Document Type: Not reported  
 Future Due Date: Not reported  
 Media Affected: NONE SPECIFIED  
 Media Affected Desc: Not reported

Management:  
 Management Required: NONE SPECIFIED  
 Management Required Desc: Not reported  
 Potential: NONE SPECIFIED  
 Potential Description: Not reported  
 Schedule Area Name: Not reported  
 Schedule Sub Area Name: Not reported  
 Schedule Document Type: Not reported  
 Schedule Due Date: Not reported  
 Schedule Revised Date: Not reported  
 PastUse: NONE SPECIFIED

309

**SADDICK CONSTRUCTION CO INC  
 2135 SAN FERNANDO RD  
 LOS ANGELES, CA 90065**

**HAZNET S104568256  
 N/A**

HAZNET:  
 Gepaid: CAC001471592  
 Contact: SADDICK CONSTR CO INC  
 Telephone: 0000000000  
 Facility Addr2: Not reported  
 Mailing Name: Not reported  
 Mailing Address: 1601 COLINA DR  
 Mailing City,St,Zip: GLENDALE, CA 912080000  
 Gen County: Los Angeles  
 TSD EPA ID: CAT080013352  
 TSD County: Los Angeles  
 Waste Category: Waste oil and mixed oil  
 Disposal Method: Recycler  
 Tons: 2.919  
 Facility County: Los Angeles

MAP FINDINGS  
FOCUS MAP 12

Map ID	Site	Database(s)	EPA ID Number
309	<b>JAMAL'S ARCO</b> <b>2135 SAN FERNANDO RD</b> <b>LOS ANGELES, CA 90065</b>	<b>HAZNET</b> <b>CA FID UST</b> <b>WIP</b> <b>SWEEPS UST</b>	<b>S101617613</b> <b>N/A</b>
	HAZNET: Gepaid: CAL000147782 Contact: STEVE MANAGER Telephone: 3233420334 Facility Addr2: Not reported Mailing Name: Not reported Mailing Address: 2135 SAN FERNANDO RD Mailing City,St,Zip: LOS ANGELES, CA 900650000 Gen County: Los Angeles TSD EPA ID: CAD982444481 TSD County: San Bernardino Waste Category: Other organic solids Disposal Method: Recycler Tons: 0.01 Facility County: Los Angeles		
	Gepaid: CAL000147782 Contact: STEVE MANAGER Telephone: 3233420334 Facility Addr2: Not reported Mailing Name: Not reported Mailing Address: 2135 SAN FERNANDO RD Mailing City,St,Zip: LOS ANGELES, CA 900650000 Gen County: Los Angeles TSD EPA ID: Not reported TSD County: San Bernardino Waste Category: Unspecified oil-containing waste Disposal Method: Transfer Station Tons: 0.22 Facility County: Not reported		
	Gepaid: CAL000147782 Contact: STEVE MANAGER Telephone: 3233420334 Facility Addr2: Not reported Mailing Name: Not reported Mailing Address: 2135 SAN FERNANDO RD Mailing City,St,Zip: LOS ANGELES, CA 900650000 Gen County: Los Angeles TSD EPA ID: CAD028409019 TSD County: Los Angeles Waste Category: Unspecified organic liquid mixture Disposal Method: Treatment, Tank Tons: 0.02 Facility County: Not reported		
	CA FID UST: Facility ID: 19055384 Regulated By: UTNKA Regulated ID: 00017554 Cortese Code: Not reported SIC Code: Not reported Facility Phone: 2136511923 Mail To: Not reported		

MAP FINDINGS  
FOCUS MAP 12

Map ID Site Database(s) EPA ID Number

---

**JAMAL'S ARCO (Continued)**

**S101617613**

Mailing Address: 8417 W BEVERLY BLVD-  
Mailing Address 2: Not reported  
Mailing City,St,Zip: LOS ANGELES 900650000  
Contact: Not reported  
Contact Phone: Not reported  
DUNS Number: Not reported  
NPDES Number: Not reported  
EPA ID: Not reported  
Comments: Not reported  
Status: Active

WIP:

Region: 4  
File Number: 112.5665  
**File Status: Historical**  
Staff: UNIDENTIFIED  
Facility Suite: Not reported

SWEEPS UST:

Status: A  
Comp Number: 1267  
Number: 9  
Board Of Equalization: 44-011695  
Ref Date: 01-22-93  
Act Date: 03-16-94  
Created Date: 02-29-88  
Tank Status: A  
Owner Tank Id: Not reported  
Swrcb Tank Id: 19-050-001267-000001  
Actv Date: 04-20-88  
Capacity: 12000  
Tank Use: M.V. FUEL  
Stg: P  
Content: REG UNLEADED  
Number Of Tanks: 3

Status: A  
Comp Number: 1267  
Number: 9  
Board Of Equalization: 44-011695  
Ref Date: 01-22-93  
Act Date: 03-16-94  
Created Date: 02-29-88  
Tank Status: A  
Owner Tank Id: Not reported  
Swrcb Tank Id: 19-050-001267-000002  
Actv Date: 04-20-88  
Capacity: 12000  
Tank Use: M.V. FUEL  
Stg: P  
Content: REG UNLEADED  
Number Of Tanks: Not reported

Status: A  
Comp Number: 1267  
Number: 9

MAP FINDINGS  
FOCUS MAP 12

Map ID	Site	Database(s)	EPA ID Number
--------	------	-------------	---------------

**JAMAL'S ARCO (Continued)**

**S101617613**

Board Of Equalization: 44-011695  
 Ref Date: 01-22-93  
 Act Date: 03-16-94  
 Created Date: 02-29-88  
 Tank Status: A  
 Owner Tank Id: Not reported  
 Swrcb Tank Id: 19-050-001267-000003  
 Actv Date: 04-20-88  
 Capacity: 12000  
 Tank Use: M.V. FUEL  
 Stg: P  
 Content: REG UNLEADED  
 Number Of Tanks: Not reported

**309 2130 SAN FERNANDO RD  
 2130 SAN FERNANDO RD  
 LOS ANGELES, CA 90065**

**ERNS 91238277  
 N/A**

[Click this hyperlink](#) while viewing on your computer to access additional ERNS detail in the EDR Site Report.

**309 CITY OF LOS ANGELES/PUBLIC WORKS  
 2130 SAN FERNANDO RD  
 LOS ANGELES, CA 90065**

**HAZNET S103976110  
 WIP N/A**

HAZNET:

Gepaid: CAC002559418  
 Contact: MORTON PRICE  
 Telephone: 2138478799  
 Facility Addr2: Not reported  
 Mailing Name: Not reported  
 Mailing Address: 650 SO SPRING ST STE 600  
 Mailing City,St,Zip: LOS ANGELES, CA 900140000  
 Gen County: Los Angeles  
 TSD EPA ID: CAT080013352  
 TSD County: Los Angeles  
 Waste Category: Aqueous solution with less than 10% total organic residues  
 Disposal Method: Recycler  
 Tons: 10.42  
 Facility County: Not reported

Gepaid: CAC002467023  
 Contact: J SHIN  
 Telephone: 2138475080  
 Facility Addr2: Not reported  
 Mailing Name: Not reported  
 Mailing Address: 650 SO SPRING ST 10TH FLR  
 Mailing City,St,Zip: LOS ANGELES, CA 900140000  
 Gen County: Los Angeles  
 TSD EPA ID: Not reported  
 TSD County: Los Angeles  
 Waste Category: Asbestos-containing waste  
 Disposal Method: Disposal, Land Fill  
 Tons: 2.52

MAP FINDINGS  
FOCUS MAP 12

Map ID	Site	Database(s)	EPA ID Number
--------	------	-------------	---------------

**CITY OF LOS ANGELES/PUBLIC WORKS (Continued)**

**S103976110**

Facility County:	Not reported
Gepaid:	CAL912963948
Contact:	CORPORATION
Telephone:	2132258050
Facility Addr2:	Not reported
Mailing Name:	Not reported
Mailing Address:	7403 TELEGRAPH RD
Mailing City,St,Zip:	MONTEBELLO, CA 906401230
Gen County:	Los Angeles
TSD EPA ID:	CAD000088252
TSD County:	Los Angeles
Waste Category:	Other organic solids
Disposal Method:	Transfer Station
Tons:	.0500
Facility County:	Los Angeles
Gepaid:	CAL912963948
Contact:	CORPORATION
Telephone:	2132258050
Facility Addr2:	Not reported
Mailing Name:	Not reported
Mailing Address:	7403 TELEGRAPH RD
Mailing City,St,Zip:	MONTEBELLO, CA 906401230
Gen County:	Los Angeles
TSD EPA ID:	CAT080033681
TSD County:	Los Angeles
Waste Category:	Other organic solids
Disposal Method:	Disposal, Land Fill
Tons:	.7500
Facility County:	Los Angeles
Gepaid:	CAL912963948
Contact:	CORPORATION
Telephone:	2132258050
Facility Addr2:	Not reported
Mailing Name:	Not reported
Mailing Address:	7403 TELEGRAPH RD
Mailing City,St,Zip:	MONTEBELLO, CA 906401230
Gen County:	Los Angeles
TSD EPA ID:	CAT080033681
TSD County:	Los Angeles
Waste Category:	Aqueous solution with less than 10% total organic residues
Disposal Method:	Recycler
Tons:	8.3400
Facility County:	Los Angeles

[Click this hyperlink](#) while viewing on your computer to access 6 additional CA\_HAZNET: record(s) in the EDR Site Report.

WIP:

Region:	4
File Number:	112.5661
<b>File Status:</b>	<b>Historical</b>
Staff:	UNIDENTIFIED
Facility Suite:	Not reported



MAP FINDINGS  
FOCUS MAP 12

Map ID	Site	Database(s)	EPA ID Number
313	<b>NATIONWIDE AUTO SERVICE INC</b> <b>2929 KNOX AVE</b> <b>LOS ANGELES, CA 90039</b>	<b>CA FID UST</b> <b>WIP</b> <b>SWEEPS UST</b>	<b>S101585027</b> <b>N/A</b>
	CA FID UST: Facility ID: 19018467 Regulated By: UTNKI Regulated ID: Not reported Cortese Code: Not reported SIC Code: Not reported Facility Phone: 2136682222 Mail To: Not reported Mailing Address: 2929 KNOX AVE Mailing Address 2: Not reported Mailing City,St,Zip: LOS ANGELES 900390000 Contact: Not reported Contact Phone: Not reported DUNs Number: Not reported NPDES Number: Not reported EPA ID: Not reported Comments: Not reported Status: Inactive		
	WIP: Region: 4 File Number: 112.0248 <b>File Status: Historical</b> Staff: UNIDENTIFIED Facility Suite: Not reported		
	SWEEPS UST: Status: Not reported Comp Number: 4107 Number: Not reported Board Of Equalization: Not reported Ref Date: Not reported Act Date: Not reported Created Date: Not reported Tank Status: Not reported Owner Tank Id: Not reported Swrcb Tank Id: Not reported Actv Date: Not reported Capacity: Not reported Tank Use: Not reported Stg: Not reported Content: Not reported Number Of Tanks: Not reported		
313	<b>2915 KNOX AVE</b> <b>LOS ANGELES, CA 90038</b>	<b>CA FID UST</b> <b>SWEEPS UST</b>	<b>S101584635</b> <b>N/A</b>
	CA FID UST: Facility ID: 19013767 Regulated By: UTNKI Regulated ID: Not reported Cortese Code: Not reported SIC Code: Not reported Facility Phone: 2130000000		

MAP FINDINGS  
FOCUS MAP 12

Map ID	Site	Database(s)	EPA ID Number
	<p><b>(Continued)</b></p> <p>Mail To: Not reported  Mailing Address: 2918 DENBY AVE  Mailing Address 2: Not reported  Mailing City,St,Zip: LOS ANGELES 900380000  Contact: Not reported  Contact Phone: Not reported  DUNs Number: Not reported  NPDES Number: Not reported  EPA ID: Not reported  Comments: Not reported  Status: Inactive</p> <p>SWEEPS UST:  Status: Not reported  Comp Number: 7862  Number: Not reported  Board Of Equalization: Not reported  Ref Date: Not reported  Act Date: Not reported  Created Date: Not reported  Tank Status: Not reported  Owner Tank Id: Not reported  Swrcb Tank Id: Not reported  Actv Date: Not reported  Capacity: Not reported  Tank Use: Not reported  Stg: Not reported  Content: Not reported  Number Of Tanks: Not reported</p>		<b>S101584635</b>
313	<p><b>NOAH LAMPORT INC.</b>  <b>2041 BLAKE AVE</b>  <b>LOS ANGELES, CA 90039</b></p> <p>WIP:  Region: 4  File Number: 112.0069  <b>File Status: Historical</b>  Staff: UNIDENTIFIED  Facility Suite: Not reported</p>	WIP	<b>S106769046</b> N/A
313	<p><b>ELECTRICO MECHANICAL CO.</b>  <b>2029 BLAKE AVE</b>  <b>LOS ANGELES, CA 90039</b></p> <p>WIP:  Region: 4  File Number: 112.0068  <b>File Status: Historical</b>  Staff: UNIDENTIFIED  Facility Suite: Not reported</p>	WIP	<b>S106769045</b> N/A

MAP FINDINGS  
FOCUS MAP 12

Map ID	Site	Database(s)	EPA ID Number
313	<b>MARVIN D SHAFER COMPANY, INC</b> <b>2025 BLAKE AVE</b> <b>LOS ANGELES, CA 90039</b>	<b>CA FID UST</b> <b>SWEEPS UST</b>	<b>S101586701</b> <b>N/A</b>
	CA FID UST: Facility ID: 19054374 Regulated By: UTNKI Regulated ID: Not reported Cortese Code: Not reported SIC Code: Not reported Facility Phone: 2130000000 Mail To: Not reported Mailing Address: 2025 BLAKE AVE Mailing Address 2: Not reported Mailing City,St,Zip: LOS ANGELES 900390000 Contact: Not reported Contact Phone: Not reported DUNs Number: Not reported NPDES Number: Not reported EPA ID: Not reported Comments: Not reported Status: Inactive		
	SWEEPS UST: Status: Not reported Comp Number: 4821 Number: Not reported Board Of Equalization: Not reported Ref Date: Not reported Act Date: Not reported Created Date: Not reported Tank Status: Not reported Owner Tank Id: Not reported Swrcb Tank Id: Not reported Actv Date: Not reported Capacity: Not reported Tank Use: Not reported Stg: Not reported Content: Not reported Number Of Tanks: 0		
314	<b>ACHHNANI, DIPTI DDS</b> <b>2135 CYPRESS AVE</b> <b>LOS ANGELES, CA 90065</b>	<b>HAZNET</b>	<b>S103641862</b> <b>N/A</b>
	HAZNET: Gepaid: CAL930556201 Contact: DR ACHKNANI DIPTI Telephone: 2132230731 Facility Addr2: Not reported Mailing Name: Not reported Mailing Address: 2135 CYPRESS AVE Mailing City,St,Zip: LOS ANGELES, CA 900651212 Gen County: Los Angeles TSD EPA ID: CAT000613976 TSD County: Orange Waste Category: Photochemicals/photoprocessing waste Disposal Method: Transfer Station Tons: .0417		

MAP FINDINGS  
FOCUS MAP 12

Map ID Site Database(s) EPA ID Number

---

**ACHHNANI, DIPTI DDS (Continued)**

**S103641862**

Facility County: Los Angeles  
  
Gepaid: CAL930556201  
Contact: DR ACHKNANI DIPTI  
Telephone: 2132230731  
Facility Addr2: Not reported  
Mailing Name: Not reported  
Mailing Address: 2135 CYPRESS AVE  
Mailing City,St,Zip: LOS ANGELES, CA 900651212  
Gen County: Los Angeles  
TSD EPA ID: CAT000613976  
TSD County: Orange  
Waste Category: Photochemicals/photoprocessing waste  
Disposal Method: Transfer Station  
Tons: .0250  
Facility County: Los Angeles

Gepaid: CAL930556201  
Contact: DR ACHKNANI DIPTI  
Telephone: 2132230731  
Facility Addr2: Not reported  
Mailing Name: Not reported  
Mailing Address: 2135 CYPRESS AVE  
Mailing City,St,Zip: LOS ANGELES, CA 900651212  
Gen County: Los Angeles  
TSD EPA ID: CAT000613976  
TSD County: Orange  
Waste Category: Photochemicals/photoprocessing waste  
Disposal Method: Transfer Station  
Tons: .0417  
Facility County: Los Angeles

Gepaid: CAL930556201  
Contact: DR ACHKNANI DIPTI  
Telephone: 2132230731  
Facility Addr2: Not reported  
Mailing Name: Not reported  
Mailing Address: 2135 CYPRESS AVE  
Mailing City,St,Zip: LOS ANGELES, CA 900651212  
Gen County: Los Angeles  
TSD EPA ID: CAD093459485  
TSD County: Fresno  
Waste Category: Photochemicals/photoprocessing waste  
Disposal Method: Recycler  
Tons: .0208  
Facility County: Los Angeles

[Click this hyperlink](#) while viewing on your computer to access  
-1 additional CA\_HAZNET: record(s) in the EDR Site Report.

MAP FINDINGS  
FOCUS MAP 12

Map ID	Site	Database(s)	EPA ID Number
314	<b>RIOS/HERB/RIOS AUTO</b> <b>2105 CYPRESS AVE</b> <b>LOS ANGELES, CA 90065</b>  CA FID UST: Facility ID: 19005636 Regulated By: UTNKA Regulated ID: Not reported Cortese Code: Not reported SIC Code: Not reported Facility Phone: 2130000000 Mail To: Not reported Mailing Address: 2105 CYPRESS AVE Mailing Address 2: Not reported Mailing City,St,Zip: LOS ANGELES 900650000 Contact: Not reported Contact Phone: Not reported DUNs Number: Not reported NPDES Number: Not reported EPA ID: Not reported Comments: Not reported Status: Active	CA FID UST	S101583706 N/A
314	<b>DIVISION ST / CYPRESS AVE.</b> <b>LOS ANGELES, CA 90031</b>  CHMIRS: OES Incident Number: 01-7392 OES notification: 12/22/200112:43:35 AM OES Date: Not reported OES Time: Not reported Incident Date: Not reported <b>Date Completed: Not reported</b> Property Use: Not reported Agency Id Number: Not reported Agency Incident Number: Not reported Time Notified: Not reported Time Completed: Not reported Surrounding Area: Not reported Estimated Temperature: Not reported Property Management: Not reported Special Studies 1: Not reported Special Studies 2: Not reported Special Studies 3: Not reported Special Studies 4: Not reported Special Studies 5: Not reported Special Studies 6: Not reported More Than Two Substances Involved?: Not reported Resp Agncy Personel # Of Decontaminated: Not reported Responding Agency Personel # Of Injuries: Not reported Responding Agency Personel # Of Fatalities: Not reported Others Number Of Decontaminated: Not reported Others Number Of Injuries: Not reported Others Number Of Fatalities: Not reported Vehicle Make/year: Not reported Vehicle License Number: Not reported Vehicle State: Not reported Vehicle Id Number: Not reported CA/DOT/PUC/ICC Number: Not reported	CHMIRS	S105669814 N/A

MAP FINDINGS  
FOCUS MAP 12

Map ID	Site	Database(s)	EPA ID Number
--------	------	-------------	---------------

(Continued)

S105669814

Company Name:	Not reported
Reporting Officer Name/ID:	Not reported
Report Date:	Not reported
Comments:	Not reported
Facility Telephone:	Not reported
Waterway Involved:	Yes
Waterway:	Storm Drain
Spill Site:	Not reported
Cleanup By:	Unknown
Containment:	Not reported
What Happened:	Not reported
Type:	Not reported
Measure:	Not reported
Other:	Not reported
Date/Time:	Not reported
Year:	2001
Agency:	NRC
Incident Date:	12/22/2001 12:00:00 AM
Admin Agency:	Los Angeles City Fire Department
Amount:	Not reported
Contained:	Unknown
Site Type:	Road
E Date:	Not reported
Substance:	Sewage;;;
Quantity Released:	Not reported
BBLS:	0
Cups:	0
CUFT:	0
Gallons:	3061
Grams:	0
Pounds:	0
Liters:	0
Ounces:	0
Pints:	0
Quarts:	0
Sheen:	0
Tons:	0
Unknown:	0.000000
Description:	Not reported
Evacuations:	0
Number of Injuries:	0
Number of Fatalities:	0
Description:	MAIN LINE SEWER HAD A BLOCK DUE TO GREASE

315

**LYNWOOD CLEANERS**  
**2931 DIVISION**  
**LOS ANGELES, CA 90065**

**WIP S106769078**  
**N/A**

WIP:

Region:	4
File Number:	112.0133
<b>File Status:</b>	<b>Historical</b>
Staff:	UNIDENTIFIED
Facility Suite:	Not reported



MAP FINDINGS  
FOCUS MAP 12

Map ID	Site	Database(s)	EPA ID Number
315	<b>EVOLUTION RECYCLING INC #7 2925 DIVISION ST LOS ANGELES, CA 90065</b>	SWRCY	S107137003 N/A
	SWRCY: Certification Status: O Facility Phone Number: Not reported Date facility became certified: 06/27/97 Date facility began operating: 07/01/97 Date facility ceased operating: Still operating Whether The Facility Is Grandfathered: Not reported Convenience Zone Where Facility Located: 614 Convenience Zone Where Facility Located 2: 0 Convenience Zone Where Facility Located 3: 0 Convenience Zone Where Facility Located 4: 0 Convenience Zone Where Facility Located 5: 0 Convenience Zone Where Facility Located 6: 0 Convenience Zone Where Facility Located 7: 0 Aluminum Beverage Containers Redeemed: AL Glass Beverage Containers Redeemed: GL Plastic Beverage Containers Redeemed: PL Other mat beverage containers redeemed: Not reported Refillable Beverage Containers Redeemed: Not reported		
317	<b>NORTHEAST INTERCEPTOR SEWER PROJECT 2110 SAN FERNANDO RD. N. LOS ANGELES, CA 90065</b>	LUST	S108723503 N/A
	LUST: Region: STATE Status: Leak being confirmed Case Number: 900650334 Local Case #: 35127 Chemical: UNK Qty Leaked: Not reported Abate Method: Not reported Release Date: 2007-04-10 00:00:00 Discover Date: 2007-04-10 00:00:00 Report Date: Not reported Enforcement Dt: Not reported Review Date: Not reported Enter Date: Not reported Stop Date: Not reported Confirm Leak: 2007-04-10 00:00:00 Case Type: Undefined Cross Street: Not reported Enf Type: RB Funding: SEL How Discovered: Not reported How Stopped: Not reported Leak Cause: Not reported Leak Source: Not reported Global Id: T0603720279 Workplan: Not reported Prelim Assess: Not reported Pollution Char: Not reported Remed Plan: Not reported Remed Action: Not reported Monitoring: Not reported MTBE Date: Not reported		

MAP FINDINGS  
FOCUS MAP 12

Map ID Site Database(s) EPA ID Number

**NORTHEAST INTERCEPTOR SEWER PROJECT (Continued)**

**S108723503**

GW Qualifier: Not reported  
 Soil Qualifier: Not reported  
 Max MTBE GW ppb: Not reported  
 Max MTBE Soil ppb: Not reported  
 County: 19  
 Org Name: Not reported  
 Reg Board: Los Angeles Region  
 Contact Person: Not reported  
 Responsible Party: ROJNI PATEL  
 RP Address: 1149 S. BROADWAY ST., #620  
 Interim: Not reported  
 Oversight Prgm: LUST  
 MTBE Class: \*  
 MTBE Conc: 0  
 MTBE Fuel: 0  
 MTBE Tested: Not Required to be Tested.  
 Staff: AT  
 Staff Initials: NR  
 Lead Agency: Regional Board  
 Local Agency: 19050  
 Hydr Basin #: Not reported  
 Beneficial: Not reported  
 Priority: Not reported  
 Cleanup Fund Id: Not reported  
 Work Suspended: Not reported  
 Operator: Not reported  
 Water System Name: Not reported  
 Well Name: Not reported  
 Distance To Lust: 0  
 Waste Discharge Global ID: Not reported  
 Waste Disch Assigned Name: Not reported  
 Summary: Not reported

317

**MC MILLIN WIRE PRODUCTS, INC.  
 2109 SAN FERNANDO RD  
 LOS ANGELES, CA 90065**

**SLIC S106484882  
 WIP N/A**

**SLIC:**

Region: STATE  
 Global Id: SL603799099  
 Assigned Name: SLICSITE  
 Lead Agency Contact: MOHAMMAD ZAIDI  
 Lead Agency: LOS ANGELES RWQCB (REGION 4)  
 Lead Agency Case Number: 112.5663  
 Responsible Party: UNKNOWN  
 Recent DTW: Not reported  
 Substance Released: CR, VOC  
**Facility Status: Reopen Previously Closed Case**

**WIP:**

Region: 4  
 File Number: 112.5663  
**File Status: Active**  
 Staff: MZAIDI  
 Facility Suite: Not reported

MAP FINDINGS  
FOCUS MAP 12

Map ID	Site	Database(s)	EPA ID Number
317	<b>MCMILLAN WIRE &amp; PLATING INC</b> <b>2101 SAN FERNANDO RD</b> <b>LOS ANGELES, CA 90065</b>	<b>RCRA-SQG</b> <b>FINDS</b> <b>RAATS</b>	<b>1000254439</b> <b>CAD044049724</b>
	<b>RCRA-SQG:</b> Date form received by agency: 09/01/1996 Facility name: MCMILLAN WIRE & PLATING INC Facility address: 2101 SAN FERNANDO RD LOS ANGELES, CA 90065 EPA ID: CAD044049724 Mailing address: 2101 SAN FERNANDO RD. LOS ANGELES, CA 90065 Contact: Not reported Contact address: Not reported Not reported Contact country: Not reported Contact telephone: Not reported Contact email: Not reported EPA Region: 09 Classification: Small Small Quantity Generator Description: Handler: generates more than 100 and less than 1000 kg of hazardous waste during any calendar month and accumulates less than 6000 kg of hazardous waste at any time; or generates 100 kg or less of hazardous waste during any calendar month, and accumulates more than 1000 kg of hazardous waste at any time		
	<b>Owner/Operator Summary:</b> Owner/operator name: MCMILLIN WIRE & PLATING, INC. Owner/operator address: NOT REQUIRED NOT REQUIRED, ME 99999 Owner/operator country: Not reported Owner/operator telephone: (415) 555-1212 Legal status: Private Owner/Operator Type: Owner Owner/Op start date: Not reported Owner/Op end date: Not reported  Owner/operator name: NOT REQUIRED Owner/operator address: NOT REQUIRED NOT REQUIRED, ME 99999 Owner/operator country: Not reported Owner/operator telephone: (415) 555-1212 Legal status: Private Owner/Operator Type: Operator Owner/Op start date: Not reported Owner/Op end date: Not reported		
	<b>Handler Activities Summary:</b> U.S. importer of hazardous waste: Unknown Mixed waste (haz. and radioactive): Unknown Recycler of hazardous waste: No Transporter of hazardous waste: No Treater, storer or disposer of HW: No Underground injection activity: No On-site burner exemption: Unknown Furnace exemption: Unknown Used oil fuel burner: No Used oil processor: No		

MAP FINDINGS  
FOCUS MAP 12

Map ID	Site	Database(s)	EPA ID Number
--------	------	-------------	---------------

**MCMILLAN WIRE & PLATING INC (Continued)**

**1000254439**

User oil refiner: No  
 Used oil fuel marketer to burner: No  
 Used oil Specification marketer: No  
 Used oil transfer facility: No  
 Used oil transporter: No  
 Off-site waste receiver: Commercial status unknown

Historical Generators:

Date form received by agency: 08/18/1980  
 Facility name: MCMILLAN WIRE & PLATING INC  
 Classification: Large Quantity Generator

Violation Status: No violations found

FINDS:

Other Pertinent Environmental Activity Identified at Site

RCRAInfo is a national information system that supports the Resource Conservation and Recovery Act (RCRA) program through the tracking of events and activities related to facilities that generate, transport, and treat, store, or dispose of hazardous waste. RCRAInfo allows RCRA program staff to track the notification, permit, compliance, and corrective action activities required under RCRA.

317

**CRHS #13  
 SAN FERNANDO ROAD/DIVISION STREET  
 LOS ANGELES, CA 90065**

**SCH S107736195  
 ENVIROSTOR N/A**

SCH:

Facility ID: 60000054  
 Site Type: School Cleanup  
 Site Type Detail: School  
 Acres: 23  
 National Priorities List: NO  
 Cleanup Oversight Agencies: SMBRP  
 Lead Agency: SMBRP  
 Lead Agency Description: DTSC - Sit  
 Project Manager: STEPHANIE LEWIS  
 Supervisor: Javier Hinojosa  
 Division Branch: Chatsworth  
 Site Code: 304450-11  
 Assembly: 45  
 Senate: 22  
 Special Program Status: Not reported  
 Status: Active  
 Status Date: 2004-04-22 00:00:00  
 Restricted Use: NO  
 Funding: School District  
 Latitude: 34.10488  
 Longitude: -118.23851  
 Alias Name: LAUSD-CRHS #13  
 Alias Type: Alternate Name  
 Alias Name: 304450-11  
 Alias Type: Project Code (Site Code)  
 Alias Name: Taylor Yard, Parcel  
 Alias Type: Alternate Name

MAP FINDINGS  
FOCUS MAP 12

Map ID	Site	Database(s)	EPA ID Number
--------	------	-------------	---------------

**CRHS #13 (Continued)**

**S107736195**

Alias Name: 60000054  
 Alias Type: Envirostor ID Number  
 Alias Name: 110033616549  
 Alias Type: EPA (FRS #)

APN: NONE SPECIFIED  
 APN Description: Not reported  
 Comments: Issued 4.15 letter; sent along with a draft RAP Approval letter with comments, before the public comment peiriod began.revised remedial design document approved on 5/15/2008partial site approval for shallow soil removal issued on 5/9/2008revised RI approval letter submitted to LAUSD on 9/21/2007WP approved.Amended SCA Master Agreement to add this sitenotice of availability posted from 12/27/2007 to 1/28/2008Notified on 09/02/05 of public comment/meeting completed. Further action of the PEA for elevated tetrachloroethene (PCE), trichloroethene (TCE), and metals. Soil, soil gas and groundwater sampling was conducted in June/July 2005 an SSI documentingthe results is expected.

Completed Info:

Completed Area Name: PROJECT WIDE  
 Completed Sub Area Name: Not reported  
 Completed Document Type: Environmental Oversight Agreement  
 Completed Date: 2000-02-10 00:00:00

Completed Area Name: PROJECT WIDE  
 Completed Sub Area Name: Not reported  
 Completed Document Type: School Cleanup Agreement  
 Completed Date: 2007-09-28 00:00:00

Completed Area Name: PROJECT WIDE  
 Completed Sub Area Name: Not reported  
 Completed Document Type: CEQA - Initial Study/ Environmental Impact Report  
 Completed Date: 2007-12-26 00:00:00

Completed Area Name: PROJECT WIDE  
 Completed Sub Area Name: Not reported  
 Completed Document Type: CEQA - Initial Study/ Neg. Declaration  
 Completed Date: 2007-12-26 00:00:00

Completed Area Name: PROJECT WIDE  
 Completed Sub Area Name: Not reported  
 Completed Document Type: Remedial Investigation / Feasibility Study  
 Completed Date: 2007-09-21 00:00:00

Completed Area Name: PROJECT WIDE  
 Completed Sub Area Name: Not reported  
 Completed Document Type: Supplemental Site Investigation Workplan  
 Completed Date: 2007-02-01 00:00:00

Completed Area Name: PROJECT WIDE  
 Completed Sub Area Name: Not reported  
 Completed Document Type: Preliminary Endangerment Assessment Report  
 Completed Date: 2005-09-06 00:00:00

Completed Area Name: PROJECT WIDE  
 Completed Sub Area Name: Not reported  
 Completed Document Type: Supplemental Site Investigation Report

MAP FINDINGS  
FOCUS MAP 12

Map ID Site Database(s) EPA ID Number

**CRHS #13 (Continued)**

**S107736195**

Completed Date: 2006-05-31 00:00:00

Completed Area Name: PROJECT WIDE  
Completed Sub Area Name: Not reported  
Completed Document Type: Remedial Action Plan  
Completed Date: 2008-03-06 00:00:00

Completed Area Name: PROJECT WIDE  
Completed Sub Area Name: Not reported  
Completed Document Type: 4.15 Request  
Completed Date: 2007-09-28 00:00:00

Completed Area Name: PROJECT WIDE  
Completed Sub Area Name: Not reported  
Completed Document Type: Remedial Design  
Completed Date: 2008-05-15 00:00:00

Completed Area Name: PROJECT WIDE  
Completed Sub Area Name: Not reported  
Completed Document Type: Remedial Action Completion Report  
Completed Date: 2008-05-09 00:00:00

Confirmed: 30018,30019,30022,30024,30027,30108,30001  
Confirmed Description: Polychlori  
Confirmed Description: Polynuclea  
Confirmed Description: Tetrachlor  
Confirmed Description: TPH-diesel  
Confirmed Description: Trichloroe  
Confirmed Description: Cadmium an  
Confirmed Description: Arsenic  
Future Area Name: PROJECT WIDE  
Future Sub Area Name: Not reported  
Future Document Type: Remedial Action Completion Report  
Future Due Date: 2008  
Future Area Name: PROJECT WIDE  
Future Sub Area Name: Not reported  
Future Document Type: Certification  
Future Due Date: 2008  
Media Affected: 30001, 30018, 30019, 30022, 30024, 30027, 30108  
Media Affected Desc: Not reported  
Media Affected Desc: Not reported  
Media Affected Desc: Not reported  
Media Affected Desc: Not reported  
Media Affected Desc: Not reported  
Media Affected Desc: Not reported  
Media Affected Desc: Not reported

Management:  
Management Required: NONE SPECIFIED  
Management Required Desc: Not reported  
Potential: SV, IA  
Potential Description: Not reported  
Potential Description: Not reported  
Schedule Area Name: Not reported  
Schedule Sub Area Name: Not reported  
Schedule Document Type: Not reported  
Schedule Due Date: Not reported  
Schedule Revised Date: Not reported



MAP FINDINGS  
FOCUS MAP 12

Map ID	Site	Database(s)	EPA ID Number
--------	------	-------------	---------------

**CRHS #13 (Continued)**

**S107736195**

PastUse: \* RAILROAD TRANSPORTATION

**ENVIROSTOR:**

Site Type: School Cleanup  
 Site Type Detailed: School  
 Acres: 23  
 NPL: NO  
 Regulatory Agencies: SMBRP  
 Lead Agency: SMBRP  
 Program Manager: STEPHANIE LEWIS  
 Supervisor: Javier Hinojosa  
 Division Branch: Chatsworth  
 Facility ID: 60000054  
 Site Code: 304450-11  
 Assembly: 45  
 Senate: 22  
 Special Program: Not reported  
 Status: Active  
 Status Date: 2004-04-22 00:00:00  
 Restricted Use: NO  
 Funding: School District  
 Latitude: 34.10488  
 Longitude: -118.23851  
 Alias Name: LAUSD-CRHS #13  
 Alias Type: Alternate Name  
 Alias Name: 304450-11  
 Alias Type: Project Code (Site Code)  
 Alias Name: Taylor Yard, Parcel  
 Alias Type: Alternate Name  
 Alias Name: 60000054  
 Alias Type: Envirostor ID Number  
 Alias Name: 110033616549  
 Alias Type: EPA (FRS #)

APN: NONE SPECIFIED

APN Description: Not reported

Comments: Issued 4.15 letter; sent along with a draft RAP Approval letter with comments, before the public comment peiriod began.revised remedial design document approved on 5/15/2008partial site approval for shallow soil removal issued on 5/9/2008revised RI approval letter submitted to LAUSD on 9/21/2007WP approved.Amended SCA Master Agreement to add this sitenotice of availability posted from 12/27/2007 to 1/28/2008Notified on 09/02/05 of public comment/meeting completed. Further action of the PEA for elevated tetrachloroethene (PCE), trichloroethene (TCE), and metals. Soil, soil gas and groundwater sampling was conducted in June/July 2005 an SSI documentingthe results is expected.

**Completed Info:**

Completed Area Name: PROJECT WIDE  
 Completed Sub Area Name: Not reported  
 Completed Document Type: Environmental Oversight Agreement  
 Completed Date: 2000-02-10 00:00:00

Completed Area Name: PROJECT WIDE  
 Completed Sub Area Name: Not reported  
 Completed Document Type: School Cleanup Agreement

MAP FINDINGS  
FOCUS MAP 12

Map ID	Site	Database(s)	EPA ID Number
--------	------	-------------	---------------

**CRHS #13 (Continued)**

**S107736195**

Completed Date:	2007-09-28 00:00:00
Completed Area Name:	PROJECT WIDE
Completed Sub Area Name:	Not reported
Completed Document Type:	CEQA - Initial Study/ Environmental Impact Report
Completed Date:	2007-12-26 00:00:00
Completed Area Name:	PROJECT WIDE
Completed Sub Area Name:	Not reported
Completed Document Type:	CEQA - Initial Study/ Neg. Declaration
Completed Date:	2007-12-26 00:00:00
Completed Area Name:	PROJECT WIDE
Completed Sub Area Name:	Not reported
Completed Document Type:	Remedial Investigation / Feasibility Study
Completed Date:	2007-09-21 00:00:00
Completed Area Name:	PROJECT WIDE
Completed Sub Area Name:	Not reported
Completed Document Type:	Supplemental Site Investigation Workplan
Completed Date:	2007-02-01 00:00:00
Completed Area Name:	PROJECT WIDE
Completed Sub Area Name:	Not reported
Completed Document Type:	Preliminary Endangerment Assessment Report
Completed Date:	2005-09-06 00:00:00
Completed Area Name:	PROJECT WIDE
Completed Sub Area Name:	Not reported
Completed Document Type:	Supplemental Site Investigation Report
Completed Date:	2006-05-31 00:00:00
Completed Area Name:	PROJECT WIDE
Completed Sub Area Name:	Not reported
Completed Document Type:	Remedial Action Plan
Completed Date:	2008-03-06 00:00:00
Completed Area Name:	PROJECT WIDE
Completed Sub Area Name:	Not reported
Completed Document Type:	4.15 Request
Completed Date:	2007-09-28 00:00:00
Completed Area Name:	PROJECT WIDE
Completed Sub Area Name:	Not reported
Completed Document Type:	Remedial Design
Completed Date:	2008-05-15 00:00:00
Completed Area Name:	PROJECT WIDE
Completed Sub Area Name:	Not reported
Completed Document Type:	Remedial Action Completion Report
Completed Date:	2008-05-09 00:00:00
Confirmed:	30018,30019,30022,30024,30027,30108,30001
Confirmed Description:	Polychlori
Confirmed Description:	Polynuclea
Confirmed Description:	Tetrachlor
Confirmed Description:	TPH-diesel

MAP FINDINGS  
FOCUS MAP 12

Map ID      Site      Database(s)      EPA ID Number

---

**CRHS #13 (Continued)**

**S107736195**

Confirmed Description: Trichloroe  
 Confirmed Description: Cadmium an  
 Confirmed Description: Arsenic  
 Future Area Name: PROJECT WIDE  
 Future Sub Area Name: Not reported  
 Future Document Type: Remedial Action Completion Report  
 Future Due Date: 2008  
 Future Area Name: PROJECT WIDE  
 Future Sub Area Name: Not reported  
 Future Document Type: Certification  
 Future Due Date: 2008  
 Media Affected: 30001, 30018, 30019, 30022, 30024, 30027, 30108  
 Media Affected Desc: Not reported  
 Media Affected Desc: Not reported  
 Media Affected Desc: Not reported  
 Media Affected Desc: Not reported  
 Media Affected Desc: Not reported  
 Media Affected Desc: Not reported  
 Media Affected Desc: Not reported  
 Media Affected Desc: Not reported  
 Management:  
 Management Required: NONE SPECIFIED  
 Management Required Desc: Not reported  
 Potential: SV, IA  
 Potential Description: Not reported  
 Potential Description: Not reported  
 Schedule Area Name: Not reported  
 Schedule Sub Area Name: Not reported  
 Schedule Document Type: Not reported  
 Schedule Due Date: Not reported  
 Schedule Revised Date: Not reported  
 PastUse: \* RAILROAD TRANSPORTATION

317

**CRHS #13  
SAN FERNANDO ROAD/DIVISION STREET  
LOS ANGELES, CA 90065**

**FINDS 1010728018  
110033616549**

FINDS:  
Other Pertinent Environmental Activity Identified at Site  
  
Not reported

317

**WITHROW BROS CORP  
2800 DIVISION ST  
LOS ANGELES, CA 90065**

**EMI S106842711  
N/A**

EMI:  
 Year: 1987  
 County Code: 19  
 Air Basin: SC  
 Facility ID: 12859  
 Air District Name: SC  
 SIC Code: 3444  
 Air District Name: SOUTH COAST AQMD  
 Community Health Air Pollution Info System: Not reported  
 Consolidated Emission Reporting Rule: Not reported

MAP FINDINGS  
FOCUS MAP 12

Map ID	Site	Database(s)	EPA ID Number
--------	------	-------------	---------------

**WITHROW BROS CORP (Continued)**

**S106842711**

Total Organic Hydrocarbon Gases Tons/Yr:	2
Reactive Organic Gases Tons/Yr:	0
Carbon Monoxide Emissions Tons/Yr:	0
NOX - Oxides of Nitrogen Tons/Yr:	0
SOX - Oxides of Sulphur Tons/Yr:	0
Particulate Matter Tons/Yr:	0
Part. Matter 10 Micrometers & Smlr Tons/Yr:	0
Year:	1990
County Code:	19
Air Basin:	SC
Facility ID:	12859
Air District Name:	SC
SIC Code:	3599
Air District Name:	SOUTH COAST AQMD
Community Health Air Pollution Info System:	Not reported
Consolidated Emission Reporting Rule:	Not reported
Total Organic Hydrocarbon Gases Tons/Yr:	2
Reactive Organic Gases Tons/Yr:	0
Carbon Monoxide Emissions Tons/Yr:	0
NOX - Oxides of Nitrogen Tons/Yr:	0
SOX - Oxides of Sulphur Tons/Yr:	0
Particulate Matter Tons/Yr:	0
Part. Matter 10 Micrometers & Smlr Tons/Yr:	0

317

**WITHROW BROTHERS  
2800 DIVISION  
LOS ANGELES, CA 90065**

**WIP S106769077  
N/A**

WIP:  
Region: 4  
File Number: 112.0131  
**File Status: Historical**  
Staff: UNIDENTIFIED  
Facility Suite: Not reported

325

**LAUSD-CENTRAL REGION HIGH SCHOOL #13  
2050 N SAN FERNANDO RD  
LOS ANGELES, CA 90065**

**HAZNET S108211887  
N/A**

HAZNET:  
Gepaid: CAC002594555  
Contact: SOE AUNG  
Telephone: 2132413199  
Facility Addr2: Not reported  
Mailing Name: Not reported  
Mailing Address: 33 S BEAUDRY AVE 20TH FL  
Mailing City,St,Zip: LOS ANGELES, CA 90017  
Gen County: Los Angeles  
TSD EPA ID: CAT000646117  
TSD County: Kings  
Waste Category: Contaminated soil from site clean-ups  
Disposal Method: Disposal, Land Fill  
Tons: 5.05  
Facility County: Not reported

MAP FINDINGS  
FOCUS MAP 12

Map ID	Site	Database(s)	EPA ID Number
325	<b>LEGACY PARTNERS COMMERCIAL INC</b> <b>2050 SAN FERNANDO RD</b> <b>LOS ANGELES, CA 90065</b>	HAZNET	S104567013 N/A
	HAZNET: Gepaid: CAC001386744 Contact: LEGACY PARTNERS COMMERCIAL INC Telephone: 9492612100 Facility Addr2: Not reported Mailing Name: Not reported Mailing Address: 30 EXECUTIVE PARK STE 100 Mailing City,St,Zip: IRVINE, CA 926140000 Gen County: Los Angeles TSD EPA ID: CAT080013352 TSD County: Los Angeles Waste Category: Waste oil and mixed oil Disposal Method: Recycler Tons: .2085 Facility County: Los Angeles  Gepaid: CAC001386744 Contact: LEGACY PARTNERS COMMERCIAL INC Telephone: 9492612100 Facility Addr2: Not reported Mailing Name: Not reported Mailing Address: 30 EXECUTIVE PARK STE 100 Mailing City,St,Zip: IRVINE, CA 926140000 Gen County: Los Angeles TSD EPA ID: CAT080013352 TSD County: Los Angeles Waste Category: Waste oil and mixed oil Disposal Method: Recycler Tons: 6.255 Facility County: Los Angeles		
325	<b>CENTRAL REGION HIGH SCHOOL 13</b> <b>2050 N SAN FERNANDO RD</b> <b>LOS ANGELES, CA 90065</b>	RCRA-LQG	1008402420 CAR000165019
	RCRA-LQG: Date form received by agency: 08/25/2005 Facility name: CENTRAL REGION HIGH SCHOOL 13 Facility address: 2050 N SAN FERNANDO RD LOS ANGELES, CA 90065 EPA ID: CAR000165019 Mailing address: 333 S BEAUDRY AVE LAUSD DEHS FLOOR 20 LOS ANGELES, CA 90017 Contact: SOE AUNG Contact address: 333 S BEAUDRY AVE LAUSD DEHS FLOOR 20 LOS ANGELES, CA 90017 Contact country: US Contact telephone: 213-241-3904 Contact email: Not reported EPA Region: 09 Classification: Large Quantity Generator Description: Handler: generates 1,000 kg or more of hazardous waste during any calendar month; or generates more than 1 kg of acutely hazardous waste during any calendar month; or generates more than 100 kg of any residue or contaminated soil, waste or other debris resulting from the		

MAP FINDINGS  
FOCUS MAP 12

Map ID Site Database(s) EPA ID Number

---

**CENTRAL REGION HIGH SCHOOL 13 (Continued)**

**1008402420**

cleanup of a spill, into or on any land or water, of acutely hazardous waste during any calendar month; or generates 1 kg or less of acutely hazardous waste during any calendar month, and accumulates more than 1 kg of acutely hazardous waste at any time; or generates 100 kg or less of any residue or contaminated soil, waste or other debris resulting from the cleanup of a spill, into or on any land or water, of acutely hazardous waste during any calendar month, and accumulates more than 100 kg of that material at any time

Owner/Operator Summary:

Owner/operator name: LOS ANGELES UNIFIED SCHOOL DISTRICT  
Owner/operator address: Not reported  
Not reported  
Owner/operator country: US  
Owner/operator telephone: Not reported  
Legal status: District  
Owner/Operator Type: Operator  
Owner/Op start date: 08/23/2005  
Owner/Op end date: Not reported

Owner/operator name: CENTRAL REGION HIGH SCHOOL 13  
Owner/operator address: Not reported  
Not reported  
Owner/operator country: US  
Owner/operator telephone: Not reported  
Legal status: District  
Owner/Operator Type: Owner  
Owner/Op start date: 08/23/2005  
Owner/Op end date: Not reported

Handler Activities Summary:

U.S. importer of hazardous waste: No  
Mixed waste (haz. and radioactive): No  
Recycler of hazardous waste: No  
Transporter of hazardous waste: No  
Treater, storer or disposer of HW: No  
Underground injection activity: No  
On-site burner exemption: No  
Furnace exemption: No  
Used oil fuel burner: No  
Used oil processor: No  
Used oil refiner: No  
Used oil fuel marketer to burner: No  
Used oil Specification marketer: No  
Used oil transfer facility: No  
Used oil transporter: No  
Off-site waste receiver: Commercial status unknown

Hazardous Waste Summary:

Waste code: D008  
Waste name: LEAD

Violation Status: No violations found



MAP FINDINGS  
FOCUS MAP 12

Map ID	Site	Database(s)	EPA ID Number
--------	------	-------------	---------------

325	<b>CENTRAL REGION HIGH SCHOOL 13 2050 N SAN FERNANDO RD LOS ANGELES, CA 90065</b>	<b>FINDS</b>	<b>1008905332 110022819397</b>
-----	---	--------------	------------------------------------

**FINDS:**

Other Pertinent Environmental Activity Identified at Site

RCRAInfo is a national information system that supports the Resource Conservation and Recovery Act (RCRA) program through the tracking of events and activities related to facilities that generate, transport, and treat, store, or dispose of hazardous waste. RCRAInfo allows RCRA program staff to track the notification, permit, compliance, and corrective action activities required under RCRA.

325	<b>WITHROW BROTHERS 2025 SAN FERNANDO RD LOS ANGELES, CA 90065</b>	<b>CERC-NFRAP</b>	<b>1003878833 CAD981170426</b>
-----	--	-------------------	------------------------------------

**CERC-NFRAP:**

Site ID: 0902277  
Federal Facility: Not a Federal Facility  
NPL Status: Not on the NPL  
Non NPL Status: NFRAP

**CERCLIS-NFRAP Site Contact Name(s):**

Contact Name: Matt Mitguard  
Contact Tel: (415) 972-3096  
Contact Title: Site Assessment Manager (SAM)

Contact Name: Nuria Muniz  
Contact Tel: (415) 972-3811  
Contact Title: Site Assessment Manager (SAM)

Site Description: Not reported

**CERCLIS-NFRAP Assessment History:**

Action: DISCOVERY  
Date Started: Not reported  
Date Completed: 01/01/1986  
Priority Level: Not reported

Action: ARCHIVE SITE  
Date Started: Not reported  
Date Completed: 06/01/1986  
Priority Level: Not reported

Action: PRELIMINARY ASSESSMENT  
Date Started: 11/01/1985  
Date Completed: 06/01/1986  
Priority Level: NFRAP (No Further Remedial Action Planned)

MAP FINDINGS  
FOCUS MAP 12

Map ID	Site	Database(s)	EPA ID Number
325	<b>DELIA SPECIALTIES INC 2021 SAN FERNANDO RD LOS ANGELES, CA 90065</b>	<b>HAZNET</b>	<b>S103640257 N/A</b>
	HAZNET:		
	Gepaid: CAL000055133		
	Contact: DELIA SPECIALTIES INC		
	Telephone: 0000000000		
	Facility Addr2: Not reported		
	Mailing Name: Not reported		
	Mailing Address: 2021 N SAN FERNANDO RD		
	Mailing City,St,Zip: LOS ANGELES, CA 900651235		
	Gen County: Los Angeles		
	TSD EPA ID: UTD048406144		
	TSD County: 99		
	Waste Category: Hydrocarbon solvents (benzene, hexane, Stoddard, etc.)		
	Disposal Method: Recycler		
	Tons: .2293		
	Facility County: Los Angeles		
	Gepaid: CAL000055133		
	Contact: DELIA SPECIALTIES INC		
	Telephone: 0000000000		
	Facility Addr2: Not reported		
	Mailing Name: Not reported		
	Mailing Address: 2021 N SAN FERNANDO RD		
	Mailing City,St,Zip: LOS ANGELES, CA 900651235		
	Gen County: Los Angeles		
	TSD EPA ID: CAD008302903		
	TSD County: Los Angeles		
	Waste Category: Oxygenated solvents (acetone, butanol, ethyl acetate, etc.)		
	Disposal Method: Not reported		
	Tons: .6255		
	Facility County: Los Angeles		
	Gepaid: CAL000055133		
	Contact: DELIA SPECIALTIES INC		
	Telephone: 0000000000		
	Facility Addr2: Not reported		
	Mailing Name: Not reported		
	Mailing Address: 2021 N SAN FERNANDO RD		
	Mailing City,St,Zip: LOS ANGELES, CA 900651235		
	Gen County: Los Angeles		
	TSD EPA ID: CAD008302903		
	TSD County: Los Angeles		
	Waste Category: Oxygenated solvents (acetone, butanol, ethyl acetate, etc.)		
	Disposal Method: Recycler		
	Tons: .6880		
	Facility County: Los Angeles		
	Gepaid: CAL000055133		
	Contact: DELIA SPECIALTIES INC		
	Telephone: 0000000000		
	Facility Addr2: Not reported		
	Mailing Name: Not reported		
	Mailing Address: 2021 N SAN FERNANDO RD		
	Mailing City,St,Zip: LOS ANGELES, CA 900651235		
	Gen County: Los Angeles		
	TSD EPA ID: UTD048406144		

MAP FINDINGS  
FOCUS MAP 12

Map ID	Site	Database(s)	EPA ID Number
--------	------	-------------	---------------

**DELIA SPECIALTIES INC (Continued)**

**S103640257**

TSD County: 99  
 Waste Category: Hydrocarbon solvents (benzene, hexane, Stoddard, etc.)  
 Disposal Method: Recycler  
 Tons: .4587  
 Facility County: Los Angeles

[Click this hyperlink](#) while viewing on your computer to access  
 -1 additional CA\_HAZNET: record(s) in the EDR Site Report.

325

**VAN DE KAMP  
 2020 SAN FERNANDO RD  
 LOS ANGELES, CA 90065**

**CA FID UST S101586821  
 SWEEPS UST N/A**

CA FID UST:

Facility ID: 19054504  
 Regulated By: UTNKI  
 Regulated ID: Not reported  
 Cortese Code: Not reported  
 SIC Code: Not reported  
 Facility Phone: 7146338401  
 Mail To: Not reported  
 Mailing Address: 2020 SAN FERNANDO RD  
 Mailing Address 2: Not reported  
 Mailing City,St,Zip: LOS ANGELES 900650000  
 Contact: Not reported  
 Contact Phone: Not reported  
 DUNs Number: Not reported  
 NPDES Number: Not reported  
 EPA ID: Not reported  
 Comments: Not reported  
 Status: Inactive

SWEEPS UST:

Status: Not reported  
 Comp Number: 6548  
 Number: Not reported  
 Board Of Equalization: Not reported  
 Ref Date: Not reported  
 Act Date: Not reported  
 Created Date: Not reported  
 Tank Status: Not reported  
 Owner Tank Id: Not reported  
 Swrcb Tank Id: Not reported  
 Actv Date: Not reported  
 Capacity: Not reported  
 Tank Use: Not reported  
 Stg: Not reported  
 Content: Not reported  
 Number Of Tanks: 0

MAP FINDINGS  
FOCUS MAP 12

Map ID	Site	Database(s)	EPA ID Number
325	<b>CBG INC</b> <b>2015 N SAN FERNANDO RD</b> <b>LOS ANGELES, CA 90065</b>	HAZNET	S108201028 N/A
	HAZNET: Gepaid: CAL000295548 Contact: LEE MOORE Telephone: 3232213169 Facility Addr2: Not reported Mailing Name: Not reported Mailing Address: 2015 N SAN FERNANDO RD Mailing City,St,Zip: LOS ANGELES, CA 900651235 Gen County: Los Angeles TSD EPA ID: CAT000613935 TSD County: Los Angeles Waste Category: Aqueous solution with less than 10% total organic residues Disposal Method: Transfer Station Tons: 0.22 Facility County: Not reported  Gepaid: CAL000295548 Contact: LEE MOORE Telephone: 3232213169 Facility Addr2: Not reported Mailing Name: Not reported Mailing Address: 2015 N SAN FERNANDO RD Mailing City,St,Zip: LOS ANGELES, CA 900651235 Gen County: Los Angeles TSD EPA ID: CAT000613935 TSD County: Los Angeles Waste Category: Aqueous solution with less than 10% total organic residues Disposal Method: H14 Tons: 0.31 Facility County: Los Angeles		
325	<b>GORY ELECTRIC MOTORS</b> <b>2015 SAN FERNANDO RD</b> <b>LOS ANGELES, CA 90065</b>	RCRA-SQG FINDS HAZNET HIST UST EMI	1000439970 CAD981688948
	RCRA-SQG: Date form received by agency: 10/30/1986 Facility name: GORY ELECTRIC MOTORS Facility address: 2015 SAN FERNANDO RD LOS ANGELES, CA 90065  EPA ID: CAD981688948 Contact: ENVIRONMENTAL MANAGER Contact address: 2015 SAN FERNANDO RD LOS ANGELES, CA 90065  Contact country: US Contact telephone: (213) 221-3169 Contact email: Not reported EPA Region: 09 Classification: Small Small Quantity Generator Description: Handler: generates more than 100 and less than 1000 kg of hazardous waste during any calendar month and accumulates less than 6000 kg of hazardous waste at any time; or generates 100 kg or less of hazardous waste during any calendar month, and accumulates more than 1000 kg of hazardous waste at any time		

MAP FINDINGS  
FOCUS MAP 12

Map ID      Site      Database(s)      EPA ID Number

---

**GORY ELECTRIC MOTORS (Continued)**

**1000439970**

Owner/Operator Summary:

Owner/operator name:      NOT REQUIRED  
Owner/operator address:      NOT REQUIRED  
   NOT REQUIRED, ME 99999  
Owner/operator country:      Not reported  
Owner/operator telephone:      (415) 555-1212  
Legal status:      Private  
Owner/Operator Type:      Operator  
Owner/Op start date:      Not reported  
Owner/Op end date:      Not reported

Owner/operator name:      MOORE LEE D  
Owner/operator address:      NOT REQUIRED  
   NOT REQUIRED, ME 99999  
Owner/operator country:      Not reported  
Owner/operator telephone:      (415) 555-1212  
Legal status:      Private  
Owner/Operator Type:      Owner  
Owner/Op start date:      Not reported  
Owner/Op end date:      Not reported

Handler Activities Summary:

U.S. importer of hazardous waste:      Unknown  
Mixed waste (haz. and radioactive):      Unknown  
Recycler of hazardous waste:      No  
Transporter of hazardous waste:      No  
Treater, storer or disposer of HW:      No  
Underground injection activity:      No  
On-site burner exemption:      Unknown  
Furnace exemption:      Unknown  
Used oil fuel burner:      No  
Used oil processor:      No  
User oil refiner:      No  
Used oil fuel marketer to burner:      No  
Used oil Specification marketer:      No  
Used oil transfer facility:      No  
Used oil transporter:      No  
Off-site waste receiver:      Commercial status unknown

Violation Status:      No violations found

**FINDS:**

Other Pertinent Environmental Activity Identified at Site

California - Hazardous Waste Tracking System - Datamart

The NEI (National Emissions Inventory) database contains information on stationary and mobile sources that emit criteria air pollutants and their precursors, as well as hazardous air pollutants (HAPs).

RCRAInfo is a national information system that supports the Resource Conservation and Recovery Act (RCRA) program through the tracking of events and activities related to facilities that generate, transport, and treat, store, or dispose of hazardous waste. RCRAInfo allows RCRA program staff to track the notification, permit, compliance, and corrective action activities required under RCRA.

MAP FINDINGS  
FOCUS MAP 12

Map ID	Site	Database(s)	EPA ID Number
--------	------	-------------	---------------

**GORY ELECTRIC MOTORS (Continued)**

**1000439970**

HAZNET:

Gepaid: CAD981688948  
 Contact: LEE D MOORE  
 Telephone: 0000000000  
 Facility Addr2: Not reported  
 Mailing Name: Not reported  
 Mailing Address: 2015 N SAN FERNANDO RD  
 Mailing City,St,Zip: LOS ANGELES, CA 900650000  
 Gen County: Los Angeles  
 TSD EPA ID: CAT000613976  
 TSD County: Orange  
 Waste Category: Liquids with halogenated organic compounds > 1000 mg/l  
 Disposal Method: Transfer Station  
 Tons: .1876  
 Facility County: Los Angeles

Gepaid: CAD981688948  
 Contact: LEE D MOORE  
 Telephone: 0000000000  
 Facility Addr2: Not reported  
 Mailing Name: Not reported  
 Mailing Address: 2015 N SAN FERNANDO RD  
 Mailing City,St,Zip: LOS ANGELES, CA 900650000  
 Gen County: Los Angeles  
 TSD EPA ID: CAD099452708  
 TSD County: Los Angeles  
 Waste Category: Waste oil and mixed oil  
 Disposal Method: Recycler  
 Tons: .4587  
 Facility County: Los Angeles

Gepaid: CAD981688948  
 Contact: LEE MOORE OWNER  
 Telephone: 3232213169  
 Facility Addr2: Not reported  
 Mailing Name: Not reported  
 Mailing Address: 2015 N SAN FERNANDO RD  
 Mailing City,St,Zip: LOS ANGELES, CA 900650000  
 Gen County: Los Angeles  
 TSD EPA ID: CAT000613935  
 TSD County: Los Angeles  
 Waste Category: Aqueous solution with less than 10% total organic residues  
 Disposal Method: Transfer Station  
 Tons: 0.25  
 Facility County: Not reported

Gepaid: CAD981688948  
 Contact: LEE D MOORE  
 Telephone: 0000000000  
 Facility Addr2: Not reported  
 Mailing Name: Not reported  
 Mailing Address: 2015 N SAN FERNANDO RD  
 Mailing City,St,Zip: LOS ANGELES, CA 900650000  
 Gen County: Los Angeles  
 TSD EPA ID: CAD099452708  
 TSD County: Los Angeles  
 Waste Category: Waste oil and mixed oil



MAP FINDINGS  
FOCUS MAP 12

Map ID	Site	Database(s)	EPA ID Number
--------	------	-------------	---------------

**GORY ELECTRIC MOTORS (Continued)**

**1000439970**

Disposal Method: Recycler  
Tons: .8340  
Facility County: Los Angeles

Gepaid: CAD981688948  
Contact: LEE MOORE OWNER  
Telephone: 3232213169  
Facility Addr2: Not reported  
Mailing Name: Not reported  
Mailing Address: 2015 N SAN FERNANDO RD  
Mailing City,St,Zip: LOS ANGELES, CA 900650000  
Gen County: Los Angeles  
TSD EPA ID: Not reported  
TSD County: Orange  
Waste Category: Liquids with halogenated organic compounds > 1000 mg/l  
Disposal Method: Transfer Station  
Tons: 0.68  
Facility County: Not reported

[Click this hyperlink](#) while viewing on your computer to access 7 additional CA\_HAZNET: record(s) in the EDR Site Report.

**HIST UST:**

Region: STATE  
Facility ID: 00000067780  
Facility Type: Other  
Other Type: ELECTRIC MOTOR REPAI  
Total Tanks: 0001  
Contact Name: LEE MOORE / DAVE KRIEGER  
Telephone: 2132213169  
Owner Name: GORY ELECTRIC MOTORS  
Owner Address: 2015 SAN FERNANDO RD  
Owner City,St,Zip: LOS ANGELES, CA 90065

Tank Num: 001  
Container Num: 1  
Year Installed: 1978  
Tank Capacity: 00000200  
Tank Used for: WASTE  
Type of Fuel: 5  
Tank Construction: Unkown inches  
Leak Detection: Visual, None

**EMI:**

Year: 1990  
County Code: 19  
Air Basin: SC  
Facility ID: 12817  
Air District Name: SC  
SIC Code: 7694  
Air District Name: SOUTH COAST AQMD  
Community Health Air Pollution Info System: Not reported  
Consolidated Emission Reporting Rule: Not reported  
Total Organic Hydrocarbon Gases Tons/Yr: 0  
Reactive Organic Gases Tons/Yr: 0  
Carbon Monoxide Emissions Tons/Yr: 0

MAP FINDINGS  
FOCUS MAP 12

Map ID	Site	Database(s)	EPA ID Number
	<b>GORY ELECTRIC MOTORS (Continued)</b> NOX - Oxides of Nitrogen Tons/Yr: 0 SOX - Oxides of Sulphur Tons/Yr: 0 Particulate Matter Tons/Yr: 0 Part. Matter 10 Micrometers & Smlr Tons/Yr: 0		1000439970
325	<b>FORMER ORDWAY PLATING SHOP</b> <b>1901 SAN FERNANDO RD</b> <b>LOS ANGELES, CA 90065</b>  WIP: Region: 4 File Number: 112.6022 <b>File Status: Active</b> Staff: UNIDENTIFIED Facility Suite: 1/2	WIP	S106769252 N/A
326	<b>LAVASH BAKERY</b> <b>2835 NEWELL ST</b> <b>LOS ANGELES, CA 90039</b>  WIP: Region: 4 File Number: 112.0387 <b>File Status: Historical</b> Staff: UNIDENTIFIED Facility Suite: Not reported	WIP	S106769163 N/A
326	<b>THE COLUMN</b> <b>2831 NEWELL ST</b> <b>LOS ANGELES, CA 90039</b>  WIP: Region: 4 File Number: 112.0388 <b>File Status: Historical</b> Staff: UNIDENTIFIED Facility Suite: Not reported	WIP	S106769164 N/A
326	<b>SELF-REALIZATION FELLOWSHIP CH</b> <b>2828 NEWELL ST</b> <b>LOS ANGELES, CA 90039</b>  EMI: Year: 1990 County Code: 19 Air Basin: SC Facility ID: 75703 Air District Name: SC SIC Code: 8661 Air District Name: SOUTH COAST AQMD Community Health Air Pollution Info System: Not reported Consolidated Emission Reporting Rule: Not reported Total Organic Hydrocarbon Gases Tons/Yr: 2	EMI WIP	S106769162 N/A

MAP FINDINGS  
FOCUS MAP 12

Map ID	Site	Database(s)	EPA ID Number
--------	------	-------------	---------------

**SELF-REALIZATION FELLOWSHIP CH (Continued)**

**S106769162**

Reactive Organic Gases Tons/Yr: 2  
Carbon Monoxide Emissions Tons/Yr: 0  
NOX - Oxides of Nitrogen Tons/Yr: 0  
SOX - Oxides of Sulphur Tons/Yr: 0  
Particulate Matter Tons/Yr: 0  
Part. Matter 10 Micrometers & Smllr Tons/Yr: 0

WIP:

Region: 4  
File Number: 112.0386  
**File Status: Historical**  
Staff: UNIDENTIFIED  
Facility Suite: Not reported

326

**CREATIVE WOOD FORMS**  
**2812 NEWELL ST**  
**LOS ANGELES, CA 90039**

WIP S106769161  
N/A

WIP:

Region: 4  
File Number: 112.0385  
**File Status: Historical**  
Staff: UNIDENTIFIED  
Facility Suite: Not reported

327

**2000 SAN FERNANDO AVE**  
**LOS ANGELES, CA**

HMIRS 9900016935  
N/A

[Click this hyperlink](#) while viewing on your computer to access additional HMIRS detail in the EDR Site Report.

327

**FEDERAL EXPRESS**  
**2000 SAN FERNANDO RD**  
**LOS ANGELES, CA 90065**

HAZNET S103964212  
N/A

HAZNET:

Gepaid: CAL000105125  
Contact: BARBARA HODICK SR ENV SPEC  
Telephone: 9014348460  
Facility Addr2: Not reported  
Mailing Name: Not reported  
Mailing Address: 3620 HACKS CROSS RD BLDG B 2ND FL  
Mailing City,St,Zip: MEMPHIS, TN 381257113  
Gen County: Los Angeles  
TSD EPA ID: CAT000613935  
TSD County: Los Angeles  
Waste Category: Aqueous solution with less than 10% total organic residues  
Disposal Method: Transfer Station  
Tons: 0.2  
Facility County: Not reported

MAP FINDINGS  
FOCUS MAP 12

Map ID Site Database(s) EPA ID Number

**FEDERAL EXPRESS (Continued)**

**S103964212**

Gepaid: CAL000105125  
 Contact: BARBARA HODICK SR ENV SPEC  
 Telephone: 9014348460  
 Facility Addr2: Not reported  
 Mailing Name: Not reported  
 Mailing Address: 3620 HACKS CROSS RD BLDG B 2ND FL  
 Mailing City,St,Zip: MEMPHIS, TN 381257113  
 Gen County: Los Angeles  
 TSD EPA ID: CAT000613935  
 TSD County: Los Angeles  
 Waste Category: Aqueous solution with less than 10% total organic residues  
 Disposal Method: Transfer Station  
 Tons: 0.01  
 Facility County: Los Angeles

Gepaid: CAL000105125  
 Contact: BARBARA HODICK SR ENV SPEC  
 Telephone: 9014348460  
 Facility Addr2: Not reported  
 Mailing Name: Not reported  
 Mailing Address: 3620 HACKS CROSS RD BLDG B 2ND FL  
 Mailing City,St,Zip: MEMPHIS, TN 381257113  
 Gen County: Los Angeles  
 TSD EPA ID: Not reported  
 TSD County: Los Angeles  
 Waste Category: Oil/water separation sludge  
 Disposal Method: Recycler  
 Tons: 5  
 Facility County: Not reported

Gepaid: CAL000105125  
 Contact: BARBARA HODICK SR ENV SPEC  
 Telephone: 9014348460  
 Facility Addr2: Not reported  
 Mailing Name: Not reported  
 Mailing Address: 3620 HACKS CROSS RD BLDG B 2ND FL  
 Mailing City,St,Zip: MEMPHIS, TN 381257113  
 Gen County: Los Angeles  
 TSD EPA ID: Not reported  
 TSD County: Los Angeles  
 Waste Category: Off-specification, aged, or surplus organics  
 Disposal Method: Transfer Station  
 Tons: 0.07  
 Facility County: Not reported

Gepaid: CAL000105125  
 Contact: FEDERAL EXPRESS  
 Telephone: 3234417000  
 Facility Addr2: Not reported  
 Mailing Name: Not reported  
 Mailing Address: 1980 NONCONNAH BLVD  
 Mailing City,St,Zip: MEMPHIS, TN 381320000  
 Gen County: Los Angeles  
 TSD EPA ID: CAT080033681  
 TSD County: Los Angeles  
 Waste Category: Alkaline solution without metals (pH > 12.5)  
 Disposal Method: Recycler

MAP FINDINGS  
FOCUS MAP 12

Map ID	Site	Database(s)	EPA ID Number
--------	------	-------------	---------------

**FEDERAL EXPRESS (Continued)**

**S103964212**

Tons: .0208  
Facility County: Los Angeles

[Click this hyperlink](#) while viewing on your computer to access 5 additional CA\_HAZNET: record(s) in the EDR Site Report.

328

**2015 CYPRESS AV  
LOS ANGELES, CA**

**CHMIRS S107449119  
N/A**

CHMIRS:

OES Incident Number: 04-6426  
OES notification: 12/9/200407:03:54 AM  
OES Date: Not reported  
OES Time: Not reported  
Incident Date: Not reported  
**Date Completed: Not reported**  
Property Use: Not reported  
Agency Id Number: Not reported  
Agency Incident Number: Not reported  
Time Notified: Not reported  
Time Completed: Not reported  
Surrounding Area: Not reported  
Estimated Temperature: Not reported  
Property Management: Not reported  
Special Studies 1: Not reported  
Special Studies 2: Not reported  
Special Studies 3: Not reported  
Special Studies 4: Not reported  
Special Studies 5: Not reported  
Special Studies 6: Not reported  
More Than Two Substances Involved?: Not reported  
Resp Agncy Personel # Of Decontaminated: Not reported  
Responding Agency Personel # Of Injuries: Not reported  
Responding Agency Personel # Of Fatalities: Not reported  
Others Number Of Decontaminated: Not reported  
Others Number Of Injuries: Not reported  
Others Number Of Fatalities: Not reported  
Vehicle Make/year: Not reported  
Vehicle License Number: Not reported  
Vehicle State: Not reported  
Vehicle Id Number: Not reported  
CA/DOT/PUC/ICC Number: Not reported  
Company Name: Not reported  
Reporting Officer Name/ID: Not reported  
Report Date: Not reported  
Comments: Not reported  
Facility Telephone: Not reported  
Waterway Involved: Not reported  
Waterway: L A River  
Spill Site: Not reported  
Cleanup By: Reporting Party  
Containment: Not reported  
What Happened: Not reported  
Type: Not reported  
Measure: Not reported  
Other: Not reported  
Date/Time: Not reported

MAP FINDINGS  
FOCUS MAP 12

Map ID	Site	Database(s)	EPA ID Number
--------	------	-------------	---------------

(Continued)

S107449119

Year: 2004  
 Agency: City of Los Angeles  
 Incident Date: 12/8/2004 12:00:00 AM  
 Admin Agency: Los Angeles City Fire Department  
 Amount: Not reported  
 Contained: Yes  
 Site Type: Other  
 E Date: Not reported  
 Substance: Sewage  
 Quantity Released: Not reported  
 BBLs: 0  
 Cups: 0  
 CUFT: 0  
 Gallons: 5652  
 Grams: 0  
 Pounds: 0  
 Liters: 0  
 Ounces: 0  
 Pints: 0  
 Quarts: 0  
 Sheen: 0  
 Tons: 0  
 Unknown: 0  
 Description: Not reported  
 Evacuations: 0  
 Number of Injuries: 0  
 Number of Fatalities: 0  
 Description: Per caller, a blockage in a sewer line caused the release.

329

**GRINDLEY MFG INC**  
**1989 BLAKE AVE**  
**LOS ANGELES, CA 90039**

**RCRA-SQG**  
**FINDS**  
**HAZNET**  
**CA FID UST**  
**WIP**  
**SWEEPS UST**

**1000310863**  
**CAD008331282**

RCRA-SQG:

Date form received by agency: 09/01/1996  
 Facility name: GRINDLEY MFG INC  
 Facility address: 1989 BLAKE AVE  
 LOS ANGELES, CA 90039  
 EPA ID: CAD008331282  
 Contact: Not reported  
 Contact address: Not reported  
 Not reported  
 Contact country: Not reported  
 Contact telephone: Not reported  
 Contact email: Not reported  
 EPA Region: 09  
 Land type: Facility is not located on Indian land. Additional information is not known.  
 Classification: Small Small Quantity Generator  
 Description: Handler: generates more than 100 and less than 1000 kg of hazardous waste during any calendar month and accumulates less than 6000 kg of hazardous waste at any time; or generates 100 kg or less of hazardous waste during any calendar month, and accumulates more than 1000 kg of hazardous waste at any time



MAP FINDINGS  
FOCUS MAP 12

Map ID Site Database(s) EPA ID Number

---

**GRINDLEY MFG INC (Continued)**

**1000310863**

Owner/Operator Summary:

Owner/operator name: NOT REQUIRED  
Owner/operator address: NOT REQUIRED  
NOT REQUIRED, ME 99999  
Owner/operator country: Not reported  
Owner/operator telephone: (415) 555-1212  
Legal status: Private  
Owner/Operator Type: Owner  
Owner/Op start date: Not reported  
Owner/Op end date: Not reported

Owner/operator name: NOT REQUIRED  
Owner/operator address: NOT REQUIRED  
NOT REQUIRED, ME 99999  
Owner/operator country: Not reported  
Owner/operator telephone: (415) 555-1212  
Legal status: Private  
Owner/Operator Type: Operator  
Owner/Op start date: Not reported  
Owner/Op end date: Not reported

Handler Activities Summary:

U.S. importer of hazardous waste: Unknown  
Mixed waste (haz. and radioactive): Unknown  
Recycler of hazardous waste: No  
Transporter of hazardous waste: No  
Treater, storer or disposer of HW: No  
Underground injection activity: No  
On-site burner exemption: Unknown  
Furnace exemption: Unknown  
Used oil fuel burner: No  
Used oil processor: No  
User oil refiner: No  
Used oil fuel marketer to burner: No  
Used oil Specification marketer: No  
Used oil transfer facility: No  
Used oil transporter: No  
Off-site waste receiver: Commercial status unknown

Historical Generators:

Date form received by agency: 09/01/1996  
Facility name: GRINDLEY MFG INC  
Classification: Small Quantity Generator

Date form received by agency: 02/27/1992  
Facility name: GRINDLEY MFG INC  
Classification: Large Quantity Generator

Date form received by agency: 11/28/1984  
Facility name: GRINDLEY MFG INC  
Classification: Large Quantity Generator

Facility Has Received Notices of Violations:

Regulation violated: FR - 262.10-12.A  
Area of violation: Generators - General

MAP FINDINGS  
FOCUS MAP 12

Map ID Site Database(s) EPA ID Number

**GRINDLEY MFG INC (Continued)**

**1000310863**

Date violation determined: 08/08/1991  
Date achieved compliance: 08/08/1996  
Violation lead agency: State  
Enforcement action: Not reported  
Enforcement action date: Not reported  
Enf. disposition status: Not reported  
Enf. disp. status date: Not reported  
Enforcement lead agency: Not reported  
Proposed penalty amount: Not reported  
Final penalty amount: Not reported  
Paid penalty amount: Not reported

Evaluation Action Summary:

Evaluation date: 08/08/1991  
Evaluation: COMPLIANCE EVALUATION INSPECTION ON-SITE  
Area of violation: Generators - General  
Date achieved compliance: 08/08/1996  
Evaluation lead agency: State Contractor/Grantee

FINDS:

Other Pertinent Environmental Activity Identified at Site

California - Hazardous Waste Tracking System - Datamart

RCRAInfo is a national information system that supports the Resource Conservation and Recovery Act (RCRA) program through the tracking of events and activities related to facilities that generate, transport, and treat, store, or dispose of hazardous waste. RCRAInfo allows RCRA program staff to track the notification, permit, compliance, and corrective action activities required under RCRA.

HAZNET:

Gepaid: CAD008331282  
Contact: ROBERT GRINDLEY  
Telephone: 0000000000  
Facility Addr2: Not reported  
Mailing Name: Not reported  
Mailing Address: 1989 BLAKE AVE  
Mailing City,St,Zip: LOS ANGELES, CA 900390000  
Gen County: Los Angeles  
TSD EPA ID: CAT080022148  
TSD County: San Bernardino  
Waste Category: Oxygenated solvents (acetone, butanol, ethyl acetate, etc.)  
Disposal Method: Transfer Station  
Tons: .9174  
Facility County: Los Angeles

Gepaid: CAD008331282  
Contact: ROBERT GRINDLEY  
Telephone: 0000000000  
Facility Addr2: Not reported  
Mailing Name: Not reported  
Mailing Address: 1989 BLAKE AVE  
Mailing City,St,Zip: LOS ANGELES, CA 900390000  
Gen County: Los Angeles  
TSD EPA ID: CAT080033681

MAP FINDINGS  
FOCUS MAP 12

Map ID      Site      Database(s)      EPA ID Number

---

**GRINDLEY MFG INC (Continued)**

**1000310863**

TSD County:      Los Angeles  
Waste Category:      Other inorganic solid waste  
Disposal Method:      Recycler  
Tons:      2.3428  
Facility County:      Los Angeles

Gepaid:      CAD008331282  
Contact:      ROBERT GRINDLEY  
Telephone:      0000000000  
Facility Addr2:      Not reported  
Mailing Name:      Not reported  
Mailing Address:      1989 BLAKE AVE  
Mailing City,St,Zip:      LOS ANGELES, CA 900390000  
Gen County:      Los Angeles  
TSD EPA ID:      CAT080013352  
TSD County:      Los Angeles  
Waste Category:      Waste oil and mixed oil  
Disposal Method:      Recycler  
Tons:      8.8821  
Facility County:      Los Angeles

Gepaid:      CAD008331282  
Contact:      JOHN GRINDLEY PRESIDENT  
Telephone:      3236655781  
Facility Addr2:      Not reported  
Mailing Name:      Not reported  
Mailing Address:      1989 BLAKE AVE  
Mailing City,St,Zip:      LOS ANGELES, CA 900390000  
Gen County:      Los Angeles  
TSD EPA ID:      CAT080033681  
TSD County:      Los Angeles  
Waste Category:      Other inorganic solid waste  
Disposal Method:      Recycler  
Tons:      0.75  
Facility County:      Not reported

Gepaid:      CAD008331282  
Contact:      JOHN GRINDLEY PRESIDENT  
Telephone:      3236655781  
Facility Addr2:      Not reported  
Mailing Name:      Not reported  
Mailing Address:      1989 BLAKE AVE  
Mailing City,St,Zip:      LOS ANGELES, CA 900390000  
Gen County:      Los Angeles  
TSD EPA ID:      CAD981696420  
TSD County:      Los Angeles  
Waste Category:      Unspecified oil-containing waste  
Disposal Method:      Transfer Station  
Tons:      5  
Facility County:      Los Angeles

[Click this hyperlink](#) while viewing on your computer to access  
28 additional CA\_HAZNET: record(s) in the EDR Site Report.

CA FID UST:  
Facility ID:      19000017  
Regulated By:      UTKI

MAP FINDINGS  
FOCUS MAP 12

Map ID Site Database(s) EPA ID Number

**GRINDLEY MFG INC (Continued)**

**1000310863**

Regulated ID: Not reported  
 Cortese Code: Not reported  
 SIC Code: Not reported  
 Facility Phone: 2136655781  
 Mail To: Not reported  
 Mailing Address: 1545 HIGHLAND AVE  
 Mailing Address 2: Not reported  
 Mailing City,St,Zip: LOS ANGELES 900390000  
 Contact: Not reported  
 Contact Phone: Not reported  
 DUNs Number: Not reported  
 NPDES Number: Not reported  
 EPA ID: Not reported  
 Comments: Not reported  
 Status: Inactive

WIP:

Region: 4  
 File Number: 112.0066  
**File Status: Historical**  
 Staff: KLEE  
 Facility Suite: Not reported

SWEEPS UST:

Status: Not reported  
 Comp Number: 7770  
 Number: Not reported  
 Board Of Equalization: Not reported  
 Ref Date: Not reported  
 Act Date: Not reported  
 Created Date: Not reported  
 Tank Status: Not reported  
 Owner Tank Id: Not reported  
 Swrcb Tank Id: Not reported  
 Actv Date: Not reported  
 Capacity: Not reported  
 Tank Use: Not reported  
 Stg: Not reported  
 Content: Not reported  
 Number Of Tanks: 0

331

**AMERICAN FENCE COMPANY  
 1941 SAN FERNANDO RD  
 LOS ANGELES, CA 90065**

**CA FID UST S101617605  
 SWEEPS UST N/A**

CA FID UST:

Facility ID: 19010606  
 Regulated By: UTKNI  
 Regulated ID: 00003198  
 Cortese Code: Not reported  
 SIC Code: Not reported  
 Facility Phone: 2132252335  
 Mail To: Not reported  
 Mailing Address: 1941 SAN FERNANDO RD  
 Mailing Address 2: Not reported  
 Mailing City,St,Zip: LOS ANGELES 900650000  
 Contact: Not reported

MAP FINDINGS  
FOCUS MAP 12

Map ID Site Database(s) EPA ID Number

**AMERICAN FENCE COMPANY (Continued)**

**S101617605**

Contact Phone: Not reported  
DUNs Number: Not reported  
NPDES Number: Not reported  
EPA ID: Not reported  
Comments: Not reported  
Status: Inactive

**SWEEPS UST:**

Status: Not reported  
Comp Number: 162  
Number: Not reported  
Board Of Equalization: 44-011007  
Ref Date: Not reported  
Act Date: Not reported  
Created Date: Not reported  
Tank Status: Not reported  
Owner Tank Id: Not reported  
Swrcb Tank Id: 19-050-000162-000001  
Actv Date: Not reported  
Capacity: 1000  
Tank Use: M.V. FUEL  
Stg: PRODUCT  
Content: REG UNLEADED  
Number Of Tanks: 1

331

**AMERICAN FENCE CO.  
1941 N SAN FERNANDO RD  
LOS ANGELES, CA 90065**

**HIST UST U001562445  
N/A**

**HIST UST:**

Region: STATE  
Facility ID: 00000003198  
Facility Type: Other  
Other Type: CONTRACTOR  
Total Tanks: 0001  
Contact Name: DAN HENDERSON  
Telephone: 2132252335  
Owner Name: RAY HENDERSON  
Owner Address: 1941 SAN FERNANDO RD.  
Owner City,St,Zip: LOS ANGELES, CA 90065

Tank Num: 001  
Container Num: 1  
Year Installed: 1963  
Tank Capacity: 00001000  
Tank Used for: PRODUCT  
Type of Fuel: REGULAR  
Tank Construction: Not reported  
Leak Detection: None

MAP FINDINGS  
FOCUS MAP 12

Map ID	Site	Database(s)	EPA ID Number
331	<b>B &amp; H TANK WORKS</b> <b>1919 SAN FERNANDO RD</b> <b>LOS ANGELES, CA 90065</b>  HAZNET: Gepaid: CAC000734320 Contact: B & H TANK WORKS Telephone: 0000000000 Facility Addr2: Not reported Mailing Name: Not reported Mailing Address: 1919 SAN FERNANDO RD Mailing City,St,Zip: LOS ANGELES, CA 900650000 Gen County: Los Angeles TSD EPA ID: CAD000088252 TSD County: Los Angeles Waste Category: Other organic solids Disposal Method: Transfer Station Tons: .2500 Facility County: Los Angeles	HAZNET	S103951581 N/A
331	<b>ORDWAY METAL POLISHING</b> <b>1901 N SAN FERNANDO RD</b> <b>LOS ANGELES, CA 90039</b>  LOS ANGELES CO. HMS: Region: LA Facility Id: 027196-038427 Facility Status: OPEN Area: 5D Permit Number: Not reported Permit Status: Not reported Facility Type: Not reported  WIP: Region: 4 File Number: 112.6020 <b>File Status: Backlog</b> Staff: UNIDENTIFIED Facility Suite: Not reported	LOS ANGELES CO. HMS WIP	S106023983 N/A
331	<b>CERTIFIED CADMIUM PLATING WKS</b> <b>1901 1/2 SAN FERNANDO RD.</b> <b>LOS ANGELES, CA 90065</b>  EMI: Year: 1987 County Code: 19 Air Basin: SC Facility ID: 19263 Air District Name: SC SIC Code: 3471 Air District Name: SOUTH COAST AQMD Community Health Air Pollution Info System: Not reported Consolidated Emission Reporting Rule: Not reported Total Organic Hydrocarbon Gases Tons/Yr: 0 Reactive Organic Gases Tons/Yr: 0 Carbon Monoxide Emissions Tons/Yr: 0 NOX - Oxides of Nitrogen Tons/Yr: 0	EMI	S106828322 N/A



MAP FINDINGS  
FOCUS MAP 12

Map ID	Site	Database(s)	EPA ID Number
--------	------	-------------	---------------

**CERTIFIED CADMIUM PLATING WKS (Continued)**

**S106828322**

SOX - Oxides of Sulphur Tons/Yr: 0  
 Particulate Matter Tons/Yr: 0  
 Part. Matter 10 Micrometers & Smlr Tons/Yr: 0

Year: 1990  
 County Code: 19  
 Air Basin: SC  
 Facility ID: 19263  
 Air District Name: SC  
 SIC Code: 3471  
 Air District Name: SOUTH COAST AQMD  
 Community Health Air Pollution Info System: Not reported  
 Consolidated Emission Reporting Rule: Not reported  
 Total Organic Hydrocarbon Gases Tons/Yr: 0  
 Reactive Organic Gases Tons/Yr: 0  
 Carbon Monoxide Emissions Tons/Yr: 0  
 NOX - Oxides of Nitrogen Tons/Yr: 0  
 SOX - Oxides of Sulphur Tons/Yr: 0  
 Particulate Matter Tons/Yr: 0  
 Part. Matter 10 Micrometers & Smlr Tons/Yr: 0

331

**ORDWAY METAL POLISHING CO**  
**1901 SAN FERNANDO RD.**  
**LOS ANGELES, CA 90065**

**SLIC S106484883**  
**EMI N/A**

**SLIC:**

Region: STATE  
 Global Id: SL603799100  
 Assigned Name: SLICSITE  
 Lead Agency Contact: CURT CHARMLEY  
 Lead Agency: LOS ANGELES RWQCB (REGION 4)  
 Lead Agency Case Number: 112.6020  
 Responsible Party: UNKNOWN  
 Recent DTW: Not reported  
 Substance Released: CR, VOC  
**Facility Status: Reopen Previously Closed Case**

**EMI:**

Year: 1987  
 County Code: 19  
 Air Basin: SC  
 Facility ID: 7598  
 Air District Name: SC  
 SIC Code: 3599  
 Air District Name: SOUTH COAST AQMD  
 Community Health Air Pollution Info System: Not reported  
 Consolidated Emission Reporting Rule: Not reported  
 Total Organic Hydrocarbon Gases Tons/Yr: 0  
 Reactive Organic Gases Tons/Yr: 0  
 Carbon Monoxide Emissions Tons/Yr: 0  
 NOX - Oxides of Nitrogen Tons/Yr: 0  
 SOX - Oxides of Sulphur Tons/Yr: 0  
 Particulate Matter Tons/Yr: 0  
 Part. Matter 10 Micrometers & Smlr Tons/Yr: 0

Year: 1990  
 County Code: 19

MAP FINDINGS  
FOCUS MAP 12

Map ID	Site	Database(s)	EPA ID Number
--------	------	-------------	---------------

**ORDWAY METAL POLISHING CO (Continued)**

**S106484883**

Air Basin: SC  
 Facility ID: 61649  
 Air District Name: SC  
 SIC Code: 3471  
 Air District Name: SOUTH COAST AQMD  
 Community Health Air Pollution Info System: Not reported  
 Consolidated Emission Reporting Rule: Not reported  
 Total Organic Hydrocarbon Gases Tons/Yr: 1  
 Reactive Organic Gases Tons/Yr: 0  
 Carbon Monoxide Emissions Tons/Yr: 0  
 NOX - Oxides of Nitrogen Tons/Yr: 0  
 SOX - Oxides of Sulphur Tons/Yr: 0  
 Particulate Matter Tons/Yr: 0  
 Part. Matter 10 Micrometers & Smlr Tons/Yr: 0

331

**CERTIFIED CADMIUM PLATING WORKS  
1901-1/2 SAN FERNANDO RD  
LOS ANGELES, CA 90065**

**RCRA-SQG 1000411626  
FINDS CAD008314783  
CA FID UST  
HIST UST**

RCRA-SQG:

Date form received by agency: 09/01/1996  
 Facility name: CERTIFIED CADMIUM PLATING WORKS  
 Facility address: 1901-1/2 SAN FERNANDO RD  
 LOS ANGELES, CA 90065  
 EPA ID: CAD008314783  
 Mailing address: SAN FERNANDO RD  
 LOS ANGELES, CA 90065  
 Contact: Not reported  
 Contact address: Not reported  
 Not reported  
 Contact country: Not reported  
 Contact telephone: Not reported  
 Contact email: Not reported  
 EPA Region: 09  
 Classification: Small Small Quantity Generator  
 Description: Handler: generates more than 100 and less than 1000 kg of hazardous waste during any calendar month and accumulates less than 6000 kg of hazardous waste at any time; or generates 100 kg or less of hazardous waste during any calendar month, and accumulates more than 1000 kg of hazardous waste at any time

Owner/Operator Summary:

Owner/operator name: HOUSTON LEONARD O  
 Owner/operator address: NOT REQUIRED  
 NOT REQUIRED, ME 99999  
 Owner/operator country: Not reported  
 Owner/operator telephone: (415) 555-1212  
 Legal status: Private  
 Owner/Operator Type: Owner  
 Owner/Op start date: Not reported  
 Owner/Op end date: Not reported  
 Owner/operator name: NOT REQUIRED  
 Owner/operator address: NOT REQUIRED  
 NOT REQUIRED, ME 99999  
 Owner/operator country: Not reported

MAP FINDINGS  
FOCUS MAP 12

Map ID      Site      Database(s)      EPA ID Number

---

**CERTIFIED CADMIUM PLATING WORKS (Continued)**

**1000411626**

Owner/operator telephone: (415) 555-1212  
Legal status: Private  
Owner/Operator Type: Operator  
Owner/Op start date: Not reported  
Owner/Op end date: Not reported

Handler Activities Summary:

U.S. importer of hazardous waste: Unknown  
Mixed waste (haz. and radioactive): Unknown  
Recycler of hazardous waste: No  
Transporter of hazardous waste: No  
Treater, storer or disposer of HW: No  
Underground injection activity: No  
On-site burner exemption: Unknown  
Furnace exemption: Unknown  
Used oil fuel burner: No  
Used oil processor: No  
User oil refiner: No  
Used oil fuel marketer to burner: No  
Used oil Specification marketer: No  
Used oil transfer facility: No  
Used oil transporter: No  
Off-site waste receiver: Commercial status unknown

Violation Status: No violations found

**FINDS:**

Other Pertinent Environmental Activity Identified at Site

RCRAInfo is a national information system that supports the Resource Conservation and Recovery Act (RCRA) program through the tracking of events and activities related to facilities that generate, transport, and treat, store, or dispose of hazardous waste. RCRAInfo allows RCRA program staff to track the notification, permit, compliance, and corrective action activities required under RCRA.

**CA FID UST:**

Facility ID: 19054263  
Regulated By: UTKNI  
Regulated ID: 00047261  
Cortese Code: Not reported  
SIC Code: Not reported  
Facility Phone: 2132213666  
Mail To: Not reported  
Mailing Address: 1901 SAN FERNANDO RD  
Mailing Address 2: Not reported  
Mailing City,St,Zip: LOS ANGELES 900650000  
Contact: Not reported  
Contact Phone: Not reported  
DUNS Number: Not reported  
NPDES Number: Not reported  
EPA ID: Not reported  
Comments: Not reported  
Status: Inactive

MAP FINDINGS  
FOCUS MAP 12

Map ID	Site	Database(s)	EPA ID Number
--------	------	-------------	---------------

**CERTIFIED CADMIUM PLATING WORKS (Continued)**

**1000411626**

HIST UST:

Region: STATE  
 Facility ID: 00000047261  
 Facility Type: Not reported  
 Other Type: METAL PLATING  
 Total Tanks: 0001  
 Contact Name: OWNER-PALOS L. HOUSTON  
 Telephone: 2132213666  
 Owner Name: CERTIFIED CADMIUM PLATING WORK  
 Owner Address: 1901 1/2 SAN FERNANDO ROAD  
 Owner City,St,Zip: LOS ANGELES, CA 90065

Tank Num: 001  
 Container Num: 1  
 Year Installed: Not reported  
 Tank Capacity: 00001200  
 Tank Used for: WASTE  
 Type of Fuel: Not reported  
 Tank Construction: Not reported  
 Leak Detection: None

**332 MACHINE BUILDING SPECIALTIES  
 1977 BLAKE AVE  
 LOS ANGELES, CA 90039**

**WIP S106769044  
 N/A**

WIP:

Region: 4  
 File Number: 112.0065  
**File Status: Historical**  
 Staff: UNIDENTIFIED  
 Facility Suite: Not reported

**332 RED'S IRON WKS INC  
 1965 BLAKE AV  
 LOS ANGELES, CA 90039**

**EMI S106769043  
 WIP N/A**

EMI:

Year: 1987  
 County Code: 19  
 Air Basin: SC  
 Facility ID: 2693  
 Air District Name: SC  
 SIC Code: 3443  
 Air District Name: SOUTH COAST AQMD  
 Community Health Air Pollution Info System: Not reported  
 Consolidated Emission Reporting Rule: Not reported  
 Total Organic Hydrocarbon Gases Tons/Yr: 2  
 Reactive Organic Gases Tons/Yr: 2  
 Carbon Monoxide Emissions Tons/Yr: 0  
 NOX - Oxides of Nitrogen Tons/Yr: 0  
 SOX - Oxides of Sulphur Tons/Yr: 0  
 Particulate Matter Tons/Yr: 0  
 Part. Matter 10 Micrometers & Smlr Tons/Yr: 0

WIP:

MAP FINDINGS  
FOCUS MAP 12

Map ID	Site	Database(s)	EPA ID Number
	<b>RED'S IRON WKS INC (Continued)</b> Region: 4 File Number: 112.0064 <b>File Status: Historical</b> Staff: UNIDENTIFIED Facility Suite: Not reported		<b>S106769043</b>
332	<b>HO WE MA TOOL CO.</b> <b>1959 BLAKE AVE</b> <b>LOS ANGELES, CA 90039</b> WIP: Region: 4 File Number: 112.0060 <b>File Status: Historical</b> Staff: UNIDENTIFIED Facility Suite: N	WIP	<b>S106769040</b> N/A
332	<b>VALVE ENGINEERING</b> <b>1959 BLAKE AVE</b> <b>LOS ANGELES, CA 90039</b> WIP: Region: 4 File Number: 112.0063 <b>File Status: Historical</b> Staff: UNIDENTIFIED Facility Suite: Q	WIP	<b>S106769042</b> N/A
332	<b>BRAD HOWE</b> <b>1959 BLAKE AVE</b> <b>LOS ANGELES, CA 90039</b> WIP: Region: 4 File Number: 112.0062 <b>File Status: Historical</b> Staff: UNIDENTIFIED Facility Suite: P	WIP	<b>S106769041</b> N/A
332	<b>MUDANZAS DE PACIFICO</b> <b>1959 BLAKE AVE</b> <b>LOS ANGELES, CA 90039</b> WIP: Region: 4 File Number: 112.0057 <b>File Status: Historical</b> Staff: UNIDENTIFIED Facility Suite: J	WIP	<b>S106769039</b> N/A

MAP FINDINGS  
FOCUS MAP 12

Map ID	Site	Database(s)	EPA ID Number
332	<b>MINASSIAN &amp; SONS.</b> <b>1955 BLAKE AVE</b> <b>LOS ANGELES, CA 90039</b>  WIP: Region: 4 File Number: 112.0053 <b>File Status: Historical</b> Staff: UNIDENTIFIED Facility Suite: E	WIP	S106769037 N/A
332	<b>GRAY DESIGN</b> <b>1955 BLAKE AVE</b> <b>LOS ANGELES, CA 90039</b>  WIP: Region: 4 File Number: 112.0052 <b>File Status: Historical</b> Staff: UNIDENTIFIED Facility Suite: D	WIP	S106769036 N/A
332	<b>MODO</b> <b>1955 BLAKE AVE</b> <b>LOS ANGELES, CA 90039</b>  WIP: Region: 4 File Number: 112.0055 <b>File Status: Historical</b> Staff: UNIDENTIFIED Facility Suite: H	WIP	S106769038 N/A
332	<b>ETNA SALES</b> <b>1955 BLAKE AVE</b> <b>LOS ANGELES, CA 90039</b>  WIP: Region: 4 File Number: 112.0050 <b>File Status: Historical</b> Staff: UNIDENTIFIED Facility Suite: B	WIP	S106769035 N/A
332	<b>GRINDLEY MFG INC</b> <b>1945 BLAKE AVE</b> <b>LOS ANGELES, CA 90242</b>  HAZNET: Gepaid: CAL000263261 Contact: Brian Siefker/warehouse supervsr Telephone: 3236629615 Facility Addr2: Not reported Mailing Name: Not reported	HAZNET CA FID UST WIP SWEEPS UST	S101586962 N/A



MAP FINDINGS  
FOCUS MAP 12

Map ID	Site	Database(s)	EPA ID Number
--------	------	-------------	---------------

**GRINDLEY MFG INC (Continued)**

**S101586962**

Mailing Address: 1945 Blake Ave  
Mailing City,St,Zip: LOS ANGELES, CA 90039  
Gen County: Los Angeles  
TSD EPA ID: CAT000613893  
TSD County: Los Angeles  
Waste Category: Oxygenated solvents (acetone, butanol, ethyl acetate, etc.)  
Disposal Method: Not reported  
Tons: 0.01  
Facility County: Not reported

Gepaid: CAL000263261  
Contact: Brian Siefker/warehouse supervsr  
Telephone: 3236629615  
Facility Addr2: Not reported  
Mailing Name: Not reported  
Mailing Address: 1945 Blake Ave  
Mailing City,St,Zip: LOS ANGELES, CA 90039  
Gen County: Los Angeles  
TSD EPA ID: CAT000613893  
TSD County: Los Angeles  
Waste Category: Oxygenated solvents (acetone, butanol, ethyl acetate, etc.)  
Disposal Method: Transfer Station  
Tons: 0.01  
Facility County: Los Angeles

Gepaid: CAL000263261  
Contact: Brian Siefker/warehouse superv  
Telephone: 3236629615  
Facility Addr2: Not reported  
Mailing Name: Not reported  
Mailing Address: 1945 Blake Ave  
Mailing City,St,Zip: LOS ANGELES, CA 90039  
Gen County: Los Angeles  
TSD EPA ID: Not reported  
TSD County: Los Angeles  
Waste Category: Oil/water separation sludge  
Disposal Method: Recycler  
Tons: 3.75  
Facility County: Not reported

Gepaid: CAL000263261  
Contact: Brian Siefker/warehouse supervsr  
Telephone: 3236629615  
Facility Addr2: Not reported  
Mailing Name: Not reported  
Mailing Address: 1945 Blake Ave  
Mailing City,St,Zip: LOS ANGELES, CA 90039  
Gen County: Los Angeles  
TSD EPA ID: CAT000613893  
TSD County: Los Angeles  
Waste Category: Oxygenated solvents (acetone, butanol, ethyl acetate, etc.)  
Disposal Method: Transfer Station  
Tons: 0.06  
Facility County: Los Angeles

Gepaid: CAL000263261  
Contact: Brian Siefker/warehouse supervsr

MAP FINDINGS  
FOCUS MAP 12

Map ID Site Database(s) EPA ID Number

---

**GRINDLEY MFG INC (Continued)**

**S101586962**

Telephone: 3236629615  
Facility Addr2: Not reported  
Mailing Name: Not reported  
Mailing Address: 1945 Blake Ave  
Mailing City,St,Zip: LOS ANGELES, CA 90039  
Gen County: Los Angeles  
TSD EPA ID: CAT080013352  
TSD County: Los Angeles  
Waste Category: Oil/water separation sludge  
Disposal Method: Recycler  
Tons: 11.07  
Facility County: Los Angeles

[Click this hyperlink](#) while viewing on your computer to access  
1 additional CA\_HAZNET: record(s) in the EDR Site Report.

CA FID UST:

Facility ID: 19054652  
Regulated By: UTKNI  
Regulated ID: Not reported  
Cortese Code: Not reported  
SIC Code: Not reported  
Facility Phone: 2136655781  
Mail To: Not reported  
Mailing Address: 1545 HIGHLAND AVE  
Mailing Address 2: Not reported  
Mailing City,St,Zip: LOS ANGELES 902420000  
Contact: Not reported  
Contact Phone: Not reported  
DUNs Number: Not reported  
NPDES Number: Not reported  
EPA ID: Not reported  
Comments: Not reported  
Status: Inactive

WIP:

Region: 4  
File Number: 112.0048  
**File Status: Backlog**  
Staff: UNIDENTIFIED  
Facility Suite: Not reported

SWEEPS UST:

Status: Not reported  
Comp Number: 7769  
Number: Not reported  
Board Of Equalization: Not reported  
Ref Date: Not reported  
Act Date: Not reported  
Created Date: Not reported  
Tank Status: Not reported  
Owner Tank Id: Not reported  
Swrcb Tank Id: Not reported  
Actv Date: Not reported  
Capacity: Not reported  
Tank Use: Not reported

MAP FINDINGS  
FOCUS MAP 12

Map ID	Site	Database(s)	EPA ID Number
	<b>GRINDLEY MFG INC (Continued)</b>		<b>S101586962</b>
	Stg: Not reported Content: Not reported Number Of Tanks: 0		
<b>332</b>	<b>GRINDLEY MFG</b> <b>1945 BLAKE AVE.</b> <b>LOS ANGELES, CA 90039</b>	<b>SLIC</b>	<b>S106484871</b> <b>N/A</b>
	SLIC: Region: STATE Global Id: SL603799085 Assigned Name: SLICSITE Lead Agency Contact: CURT CHARMLEY Lead Agency: LOS ANGELES RWQCB (REGION 4) Lead Agency Case Number: 112.0048 Responsible Party: Not reported Recent DTW: Not reported Substance Released: VOC <b>Facility Status: Case Open</b>		
<b>332</b>	<b>MASSARO ASSOC. INC.</b> <b>1925 BLAKE AVE</b> <b>LOS ANGELES, CA 90039</b>	<b>WIP</b>	<b>S106769034</b> <b>N/A</b>
	WIP: Region: 4 File Number: 112.0045 <b>File Status: Historical</b> Staff: UNIDENTIFIED Facility Suite: Not reported		
<b>332</b>	<b>PACIFIC BUSING, INC.</b> <b>1901 BLAKE AVE</b> <b>LOS ANGELES, CA 90039</b>	<b>HIST UST</b>	<b>U001561547</b> <b>N/A</b>
	HIST UST: Region: STATE Facility ID: 00000055462 Facility Type: Other Other Type: BUSING Total Tanks: 0003 Contact Name: Not reported Telephone: 2136667990 Owner Name: BRIAN NAVIS, LEE SION Owner Address: 1901 BLAKE AVENUE Owner City,St,Zip: LOS ANGELES, CA 90039  Tank Num: 001 Container Num: 1 Year Installed: 1980 Tank Capacity: 00007500 Tank Used for: PRODUCT Type of Fuel: REGULAR Tank Construction: 1/4 inches Leak Detection: Stock Inventor, Pressure Test		

MAP FINDINGS  
FOCUS MAP 12

Map ID Site Database(s) EPA ID Number

**PACIFIC BUSING, INC. (Continued)**

**U001561547**

Tank Num: 002  
Container Num: 2  
Year Installed: Not reported  
Tank Capacity: 00000000  
Tank Used for: PRODUCT  
Type of Fuel: 06  
Tank Construction: Not reported  
Leak Detection: None

Tank Num: 003  
Container Num: R  
Year Installed: 1982  
Tank Capacity: 00010000  
Tank Used for: PRODUCT  
Type of Fuel: REGULAR  
Tank Construction: 1/4" inches  
Leak Detection: Stock Inventor, Pressure Test

332

**SOL AZTECA  
1901 BLAKE AVE  
LOS ANGELES, CA 90039**

**RCRA-SQG 1000819488  
FINDS CAD983654732  
HAZNET**

RCRA-SQG:

Date form received by agency: 01/13/2006  
Facility name: SOL AZTECA  
Facility address: 1901 BLAKE AVE  
LOS ANGELES, CA 90039  
EPA ID: CAD983654732  
Contact: DENNIS MIRANDA  
Contact address: 1901 BLAKE AVE  
LOS ANGELES, CA 90039  
Contact country: US  
Contact telephone: 323-666-3491  
Telephone ext.: 16  
Contact email: Not reported  
EPA Region: 09  
Classification: Small Small Quantity Generator  
Description: Handler: generates more than 100 and less than 1000 kg of hazardous waste during any calendar month and accumulates less than 6000 kg of hazardous waste at any time; or generates 100 kg or less of hazardous waste during any calendar month, and accumulates more than 1000 kg of hazardous waste at any time

Owner/Operator Summary:

Owner/operator name: DENNIS MIRANDA  
Owner/operator address: Not reported  
Not reported  
Owner/operator country: US  
Owner/operator telephone: Not reported  
Legal status: Private  
Owner/Operator Type: Operator  
Owner/Op start date: 09/01/2005  
Owner/Op end date: Not reported  
  
Owner/operator name: RICH ILLES  
Owner/operator address: Not reported  
CA

MAP FINDINGS  
FOCUS MAP 12

Map ID Site Database(s) EPA ID Number

**SOL AZTECA (Continued)**

**1000819488**

Owner/operator country: US  
Owner/operator telephone: Not reported  
Legal status: Private  
Owner/Operator Type: Owner  
Owner/Op start date: 09/01/2005  
Owner/Op end date: Not reported

Handler Activities Summary:

U.S. importer of hazardous waste: No  
Mixed waste (haz. and radioactive): No  
Recycler of hazardous waste: No  
Transporter of hazardous waste: No  
Treater, storer or disposer of HW: No  
Underground injection activity: No  
On-site burner exemption: No  
Furnace exemption: No  
Used oil fuel burner: No  
Used oil processor: No  
User oil refiner: No  
Used oil fuel marketer to burner: No  
Used oil Specification marketer: No  
Used oil transfer facility: No  
Used oil transporter: No  
Off-site waste receiver: Commercial status unknown

Historical Generators:

Date form received by agency: 12/15/1992  
Facility name: SOL AZTECA  
Site name: GOLDENSTATE TRANS  
Classification: Small Quantity Generator

Hazardous Waste Summary:

Waste code: D001  
Waste name: IGNITABLE HAZARDOUS WASTES ARE THOSE WASTES WHICH HAVE A FLASHPOINT OF LESS THAN 140 DEGREES FAHRENHEIT AS DETERMINED BY A PENSKEY-MARTENS CLOSED CUP FLASH POINT TESTER. ANOTHER METHOD OF DETERMINING THE FLASH POINT OF A WASTE IS TO REVIEW THE MATERIAL SAFETY DATA SHEET, WHICH CAN BE OBTAINED FROM THE MANUFACTURER OR DISTRIBUTOR OF THE MATERIAL. LACQUER THINNER IS AN EXAMPLE OF A COMMONLY USED SOLVENT WHICH WOULD BE CONSIDERED AS IGNITABLE HAZARDOUS WASTE.

Waste code: D008  
Waste name: LEAD

Violation Status: No violations found

FINDS:

Other Pertinent Environmental Activity Identified at Site

RCRAInfo is a national information system that supports the Resource Conservation and Recovery Act (RCRA) program through the tracking of events and activities related to facilities that generate, transport, and treat, store, or dispose of hazardous waste. RCRAInfo allows RCRA program staff to track the notification, permit, compliance, and corrective action activities required under RCRA.

MAP FINDINGS  
FOCUS MAP 12

Map ID	Site	Database(s)	EPA ID Number
--------	------	-------------	---------------

**SOL AZTECA (Continued)**

**1000819488**

HAZNET:

Gepaid:	CAD983654732
Contact:	GONZALES INC DBA GOLDEN STATE
Telephone:	2136612495
Facility Addr2:	Not reported
Mailing Name:	Not reported
Mailing Address:	1901 BLAKE AVE
Mailing City,St,Zip:	LOS ANGELES, CA 900390000
Gen County:	Los Angeles
TSD EPA ID:	CAD099452708
TSD County:	Los Angeles
Waste Category:	Oil/water separation sludge
Disposal Method:	Transfer Station
Tons:	3.7820
Facility County:	Los Angeles
Gepaid:	CAD983654732
Contact:	GONZALES INC DBA GOLDEN STATE
Telephone:	2136612495
Facility Addr2:	Not reported
Mailing Name:	Not reported
Mailing Address:	1901 BLAKE AVE
Mailing City,St,Zip:	LOS ANGELES, CA 900390000
Gen County:	Los Angeles
TSD EPA ID:	CAT000613893
TSD County:	Los Angeles
Waste Category:	Unspecified organic liquid mixture
Disposal Method:	Transfer Station
Tons:	.9960
Facility County:	Los Angeles
Gepaid:	CAD983654732
Contact:	GONZALES INC DBA GOLDEN STATE
Telephone:	2136612495
Facility Addr2:	Not reported
Mailing Name:	Not reported
Mailing Address:	1901 BLAKE AVE
Mailing City,St,Zip:	LOS ANGELES, CA 900390000
Gen County:	Los Angeles
TSD EPA ID:	CAD099452708
TSD County:	Los Angeles
Waste Category:	Oil/water separation sludge
Disposal Method:	Transfer Station
Tons:	5.1582
Facility County:	Los Angeles
Gepaid:	CAD983654732
Contact:	GONZALES INC DBA GOLDEN STATE
Telephone:	2136612495
Facility Addr2:	Not reported
Mailing Name:	Not reported
Mailing Address:	1901 BLAKE AVE
Mailing City,St,Zip:	LOS ANGELES, CA 900390000
Gen County:	Los Angeles
TSD EPA ID:	CAD093459485
TSD County:	Fresno
Waste Category:	Organic liquids with metals Alkaline solution (pH <UN-> 12.5) with



MAP FINDINGS  
FOCUS MAP 12

Map ID	Site	Database(s)	EPA ID Number
--------	------	-------------	---------------

**SOL AZTECA (Continued)**

**1000819488**

metals (antimony, arsenic, barium, beryllium, cadmium, chromium, cobalt, copper, lead, mercury, molybdenum, nickel, selenium, silver, thallium, vanadium, and zinc)

Disposal Method: Transfer Station  
Tons: .1333  
Facility County: Los Angeles

[Click this hyperlink](#) while viewing on your computer to access  
-1 additional CA\_HAZNET: record(s) in the EDR Site Report.

332

**PACIFIC BUSING, INCORPORATED**  
**1901 BLAKE AVE**  
**LOS ANGELES, CA 90039**

**HAZNET** **S101617425**  
**CA FID UST** **N/A**  
**CA WDS**  
**SWEEPS UST**

HAZNET:

Gepaid: CAL000263676  
Contact: PATRICIO MONTES / CEO  
Telephone: 3236649075  
Facility Addr2: Not reported  
Mailing Name: Not reported  
Mailing Address: 1901 BLAKE AVE  
Mailing City,St,Zip: LOS ANGELES, CA 90039  
Gen County: Los Angeles  
TSD EPA ID: CAT080013352  
TSD County: Los Angeles  
Waste Category: Oil/water separation sludge  
Disposal Method: Recycler  
Tons: 1.66  
Facility County: Los Angeles

Gepaid: CAL000263676  
Contact: PATRICIO MONTES / CEO  
Telephone: 3236649075  
Facility Addr2: Not reported  
Mailing Name: Not reported  
Mailing Address: 1901 BLAKE AVE  
Mailing City,St,Zip: LOS ANGELES, CA 90039  
Gen County: Los Angeles  
TSD EPA ID: CAT080013352  
TSD County: Los Angeles  
Waste Category: Oil/water separation sludge  
Disposal Method: Recycler  
Tons: 3.73  
Facility County: Not reported

CA FID UST:

Facility ID: 19012763  
Regulated By: UTNKA  
Regulated ID: Not reported  
Cortese Code: Not reported  
SIC Code: Not reported  
Facility Phone: 2136667990  
Mail To: Not reported  
Mailing Address: 1901 BLAKE AVE  
Mailing Address 2: Not reported  
Mailing City,St,Zip: LOS ANGELES 900390000

MAP FINDINGS  
FOCUS MAP 12

Map ID	Site	Database(s)	EPA ID Number
--------	------	-------------	---------------

**PACIFIC BUSING, INCORPORATED (Continued)**

**S101617425**

Contact: Not reported  
 Contact Phone: Not reported  
 DUNS Number: Not reported  
 NPDES Number: Not reported  
 EPA ID: Not reported  
 Comments: Not reported  
 Status: Active

CA WDS:

Facility ID: 4 19I018177  
 Facility Type: Industrial - Facility that treats and/or disposes of liquid or semisolid wastes from any servicing, producing, manufacturing or processing operation of whatever nature, including mining, gravel washing, geothermal operations, air conditioning, ship building and repairing, oil production, storage and disposal operations, water pumping.  
 Facility Status: Active - Any facility with a continuous or seasonal discharge that is under Waste Discharge Requirements.  
 NPDES Number: CAS000001 The 1st 2 characters designate the state. The remaining 7 are assigned by the Regional Board  
 Subregion: 4  
 Facility Telephone: Not reported  
 Facility Contact: Patricio Montes  
 Agency Name: MONTES PATRICIO  
 Agency Address: 1901 Blake Ave  
 Agency City,St,Zip: Los Angeles 900393807  
 Agency Contact: Patricio Montes  
 Agency Telephone: Not reported  
 Agency Type: ?  
 SIC Code: 0  
 SIC Code 2: Not reported  
 Primary Waste: Not reported  
 Primary Waste Type: Not reported  
 Secondary Waste: Not reported  
 Secondary Waste Type: Not reported  
 Design Flow: 0  
 Baseline Flow: 0  
 Reclamation: Not reported  
 POTW: Not reported  
 Treat To Water: Minor Threat to Water Quality. A violation of a regional board order should cause a relatively minor impairment of beneficial uses compared to a major or minor threat. Not: All nurds without a TTWQ will be considered a minor threat to water quality unless coded at a higher Level. A Zero (0) may be used to code those NURDS that are found to represent no threat to water quality.  
 Complexity: Category C - Facilities having no waste treatment systems, such as cooling water dischargers or those who must comply through best management practices, facilities with passive waste treatment and disposal systems, such as septic systems with subsurface disposal, or dischargers having waste storage systems with land disposal such as dairy waste ponds.

SWEEPS UST:

Status: A  
 Comp Number: 2980  
 Number: 1

MAP FINDINGS  
FOCUS MAP 12

Map ID      Site      Database(s)      EPA ID Number

---

**PACIFIC BUSING, INCORPORATED (Continued)**

**S101617425**

Board Of Equalization: 44-012687  
 Ref Date: 02-25-93  
 Act Date: 04-19-94  
 Created Date: 02-29-88  
 Tank Status: A  
 Owner Tank Id: Not reported  
 Swrcb Tank Id: 19-050-002980-000001  
 Actv Date: 10-06-92  
 Capacity: 7500  
 Tank Use: M.V. FUEL  
 Stg: P  
 Content: REG UNLEADED  
 Number Of Tanks: 3

Status: A  
 Comp Number: 2980  
 Number: 1  
 Board Of Equalization: 44-012687  
 Ref Date: 02-25-93  
 Act Date: 04-19-94  
 Created Date: 02-29-88  
 Tank Status: A  
 Owner Tank Id: Not reported  
 Swrcb Tank Id: 19-050-002980-000002  
 Actv Date: 10-06-92  
 Capacity: 1  
 Tank Use: CHEMICAL  
 Stg: P  
 Content: UNKNOWN  
 Number Of Tanks: Not reported

Status: A  
 Comp Number: 2980  
 Number: 1  
 Board Of Equalization: 44-012687  
 Ref Date: 02-25-93  
 Act Date: 04-19-94  
 Created Date: 02-29-88  
 Tank Status: A  
 Owner Tank Id: Not reported  
 Swrcb Tank Id: 19-050-002980-000003  
 Actv Date: 10-06-92  
 Capacity: 10000  
 Tank Use: M.V. FUEL  
 Stg: P  
 Content: REG UNLEADED  
 Number Of Tanks: Not reported

MAP FINDINGS  
FOCUS MAP 12

Map ID	Site	Database(s)	EPA ID Number
332	<b>GOLDEN STATE TRANSPORTATION</b> <b>1901 BLAKE AVE</b> <b>LOS ANGELES, CA 90039</b>	HAZNET WIP	S100936181 N/A
	HAZNET: Gepaid: CAL000065026 Contact: TONY GONZALEZ PRESIDENT Telephone: 2136612495 Facility Addr2: Not reported Mailing Name: Not reported Mailing Address: 1901 BLAKE AVE Mailing City,St,Zip: LOS ANGELES, CA 900393807 Gen County: Los Angeles TSD EPA ID: CAT080013352 TSD County: Los Angeles Waste Category: Oil/water separation sludge Disposal Method: Recycler Tons: 1.6680 Facility County: Los Angeles		
	Gepaid: CAL000065026 Contact: TONY GONZALEZ PRESIDENT Telephone: 2136612495 Facility Addr2: Not reported Mailing Name: Not reported Mailing Address: 1901 BLAKE AVE Mailing City,St,Zip: LOS ANGELES, CA 900393807 Gen County: Los Angeles TSD EPA ID: CAD099452708 TSD County: Los Angeles Waste Category: Waste oil and mixed oil Disposal Method: Transfer Station Tons: 5.5169 Facility County: Los Angeles		
	Gepaid: CAL000065026 Contact: JIM L KINGLER Telephone: 2136612495 Facility Addr2: Not reported Mailing Name: Not reported Mailing Address: 1901 BLAKE AVE Mailing City,St,Zip: LOS ANGELES, CA 900393807 Gen County: Los Angeles TSD EPA ID: Not reported TSD County: Los Angeles Waste Category: Oil/water separation sludge Disposal Method: Transfer Station Tons: 2.08 Facility County: Not reported		
	Gepaid: CAL000065026 Contact: TONY GONZALEZ PRESIDENT Telephone: 2136612495 Facility Addr2: Not reported Mailing Name: Not reported Mailing Address: 1901 BLAKE AVE Mailing City,St,Zip: LOS ANGELES, CA 900393807 Gen County: Los Angeles TSD EPA ID: CAD982484933		

MAP FINDINGS  
FOCUS MAP 12

Map ID	Site	Database(s)	EPA ID Number
--------	------	-------------	---------------

**GOLDEN STATE TRANSPORTATION (Continued)**

**S100936181**

TSD County: 7  
Waste Category: Other empty containers 30 gallons or more  
Disposal Method: Recycler  
Tons: 8.5000  
Facility County: Los Angeles

Gepaid: CAL000065026  
Contact: TONY GONZALEZ PRESIDENT  
Telephone: 2136612495  
Facility Addr2: Not reported  
Mailing Name: Not reported  
Mailing Address: 1901 BLAKE AVE  
Mailing City,St,Zip: LOS ANGELES, CA 900393807  
Gen County: Los Angeles  
TSD EPA ID: CAD099452708  
TSD County: Los Angeles  
Waste Category: Waste oil and mixed oil  
Disposal Method: Recycler  
Tons: 1.1467  
Facility County: Los Angeles

[Click this hyperlink](#) while viewing on your computer to access 13 additional CA\_HAZNET: record(s) in the EDR Site Report.

WIP:

Region: 4  
File Number: 112.0043  
**File Status: Historical**  
Staff: UNIDENTIFIED  
Facility Suite: Not reported

332

**GONZALES INC.**  
**1901 BLAKE AVE**  
**LOS ANGELES, CA 90039**

**UST U003780466**  
**N/A**

UST:

Local Agency: Los Angeles, Los Angeles County  
Facility ID: 24023

333

**SHERCON CORP**  
**1823 SAN FERNANDO RD**  
**LOS ANGELES, CA 90065**

**HAZNET S104571655**  
**N/A**

HAZNET:

Gepaid: CAC002199537  
Contact: SHERCON CORP  
Telephone: 0000000000  
Facility Addr2: Not reported  
Mailing Name: Not reported  
Mailing Address: 1823 SAN FERNANDO RD  
Mailing City,St,Zip: LOS ANGELES, CA 900650000  
Gen County: Los Angeles  
TSD EPA ID: AZD009015389

MAP FINDINGS  
FOCUS MAP 12

Map ID	Site	Database(s)	EPA ID Number
--------	------	-------------	---------------

**SHERCON CORP (Continued)**

**S104571655**

TSD County: 99  
Waste Category: Off-specification, aged, or surplus organics  
Disposal Method: Recycler  
Tons: 0.0125  
Facility County: Los Angeles

Gepaid: CAC002199537  
Contact: SHERCON CORP  
Telephone: 0000000000  
Facility Addr2: Not reported  
Mailing Name: Not reported  
Mailing Address: 1823 SAN FERNANDO RD  
Mailing City,St,Zip: LOS ANGELES, CA 900650000  
Gen County: Los Angeles  
TSD EPA ID: AZD009015389  
TSD County: 99  
Waste Category: Unspecified organic liquid mixture  
Disposal Method: Recycler  
Tons: 0.3753  
Facility County: Los Angeles

Gepaid: CAC002199537  
Contact: SHERCON CORP  
Telephone: 0000000000  
Facility Addr2: Not reported  
Mailing Name: Not reported  
Mailing Address: 1823 SAN FERNANDO RD  
Mailing City,St,Zip: LOS ANGELES, CA 900650000  
Gen County: Los Angeles  
TSD EPA ID: AZD009015389  
TSD County: 99  
Waste Category: Unspecified organic liquid mixture  
Disposal Method: Treatment, Incineration  
Tons: 0.25  
Facility County: Los Angeles

Gepaid: CAC002199537  
Contact: SHERCON CORP  
Telephone: 0000000000  
Facility Addr2: Not reported  
Mailing Name: Not reported  
Mailing Address: 1823 SAN FERNANDO RD  
Mailing City,St,Zip: LOS ANGELES, CA 900650000  
Gen County: Los Angeles  
TSD EPA ID: CAD009452657  
TSD County: San Mateo  
Waste Category: Unspecified organic liquid mixture  
Disposal Method: Not reported  
Tons: 1.668  
Facility County: Los Angeles

Gepaid: CAC002199537  
Contact: SHERCON CORP  
Telephone: 0000000000  
Facility Addr2: Not reported  
Mailing Name: Not reported  
Mailing Address: 1823 SAN FERNANDO RD



MAP FINDINGS  
FOCUS MAP 12

Map ID	Site	Database(s)	EPA ID Number
--------	------	-------------	---------------

**SHERCON CORP (Continued)**

**S104571655**

Mailing City,St,Zip: LOS ANGELES, CA 900650000  
 Gen County: Los Angeles  
 TSD EPA ID: CAD099452708  
 TSD County: Los Angeles  
 Waste Category: Unspecified oil-containing waste  
 Disposal Method: Recycler  
 Tons: 1.668  
 Facility County: Los Angeles

[Click this hyperlink](#) while viewing on your computer to access additional CA\_HAZNET: detail in the EDR Site Report.

333

**2710 FREDERICKS ST  
LA CITY, CA**

**CHMIRS S105642474  
N/A**

CHMIRS:

OES Incident Number: 006193  
 OES notification: Not reported  
 OES Date: 1/12/1995  
 OES Time: 06:30:51 PM  
 Incident Date: Not reported  
**Date Completed: Not reported**  
 Property Use: Not reported  
 Agency Id Number: Not reported  
 Agency Incident Number: Not reported  
 Time Notified: Not reported  
 Time Completed: Not reported  
 Surrounding Area: Not reported  
 Estimated Temperature: Not reported  
 Property Management: Not reported  
 Special Studies 1: Not reported  
 Special Studies 2: Not reported  
 Special Studies 3: Not reported  
 Special Studies 4: Not reported  
 Special Studies 5: Not reported  
 Special Studies 6: Not reported  
 More Than Two Substances Involved?: Not reported  
 Resp Agncy Personel # Of Decontaminated: Not reported  
 Responding Agency Personel # Of Injuries: Not reported  
 Responding Agency Personel # Of Fatalities: Not reported  
 Others Number Of Decontaminated: Not reported  
 Others Number Of Injuries: Not reported  
 Others Number Of Fatalities: Not reported  
 Vehicle Make/year: Not reported  
 Vehicle License Number: Not reported  
 Vehicle State: Not reported  
 Vehicle Id Number: Not reported  
 CA/DOT/PUC/ICC Number: Not reported  
 Company Name: Not reported  
 Reporting Officer Name/ID: Not reported  
 Report Date: Not reported  
 Comments: Not reported  
 Facility Telephone: Not reported  
 Waterway Involved: YES  
 Waterway: POWER CO ASSUMES IT WENT IN S/DRAIN  
 Spill Site: Not reported  
 Cleanup By: LA WATER POWER

MAP FINDINGS  
FOCUS MAP 12

Map ID	Site	Database(s)	EPA ID Number
--------	------	-------------	---------------

(Continued)

S105642474

Containment:	Not reported
What Happened:	Not reported
Type:	PETROLEUM
Measure:	Not reported
Other:	Not reported
Date/Time:	Not reported
Year:	1995
Agency:	LA WATER & POWER CO
Incident Date:	UNKNOWN
Admin Agency:	Not reported
Amount:	70GALS
Contained:	YES
Site Type:	OTHER
E Date:	Not reported
Substance:	NON PCB OIL
Quantity Released:	Not reported
BBLs:	Not reported
Cups:	Not reported
CUFT:	Not reported
Gallons:	Not reported
Grams:	Not reported
Pounds:	Not reported
Liters:	Not reported
Ounces:	Not reported
Pints:	Not reported
Quarts:	Not reported
Sheen:	Not reported
Tons:	Not reported
Unknown:	Not reported
Description:	1 POLE WITH 3 TRANSFORMERS ON IT FELL TO GROUND DURING THE RECENT STORMS. APPROXIMATE TIME UNKNOW.REPORTED TO POWER CO 1/12/95 BY CITIZEN.
Evacuations:	NO
Number of Injuries:	NO
Number of Fatalities:	NO
Description:	Not reported

333

**SID LANGLEY TOW SERVICE INC**  
**1803 SAN FERNANDO RD**  
**LOS ANGELES, CA 90065**

**CA FID UST**    **S101586718**  
**SWEEPS UST**    **N/A**

CA FID UST:  
 Facility ID: 19054392  
 Regulated By: UTKNI  
 Regulated ID: Not reported  
 Cortese Code: Not reported  
 SIC Code: Not reported  
 Facility Phone: 2130000000  
 Mail To: Not reported  
 Mailing Address: 1803 SAN FERNANDO RD  
 Mailing Address 2: Not reported  
 Mailing City,St,Zip: LOS ANGELES 900650000  
 Contact: Not reported  
 Contact Phone: Not reported  
 DUNs Number: Not reported  
 NPDES Number: Not reported  
 EPA ID: Not reported  
 Comments: Not reported

MAP FINDINGS  
FOCUS MAP 12

Map ID	Site	Database(s)	EPA ID Number
	<b>SID LANGLEY TOW SERVICE INC (Continued)</b>		<b>S101586718</b>
	Status: Inactive		
	SWEEPS UST:		
	Status: Not reported		
	Comp Number: 4984		
	Number: Not reported		
	Board Of Equalization: Not reported		
	Ref Date: Not reported		
	Act Date: Not reported		
	Created Date: Not reported		
	Tank Status: Not reported		
	Owner Tank Id: Not reported		
	Swrcb Tank Id: Not reported		
	Actv Date: Not reported		
	Capacity: Not reported		
	Tank Use: Not reported		
	Stg: Not reported		
	Content: Not reported		
	Number Of Tanks: 0		
<b>333</b>	<b>ONNIGS TIRE RECYCLING 1803 SAN FERNANDO ROAD LOS ANGELES, CA 90065</b>	<b>HAULERS</b>	<b>S108487606 N/A</b>
	HAULERS:		
	Facility ID: 1002235		
	Facility Phone: (323) 321-5809		
	Other: General Contact: Ohans Chahanian		
	Registration Expires: 12/31/2008		
	Hauls for Public: No		
	Number of Vehicles: 2		
<b>340</b>	<b>JERRY LIPPEY 1715 SAN FERNANDO RD LOS ANGELES, CA 90065</b>	<b>CA FID UST SWEEPS UST</b>	<b>S101584446 N/A</b>
	CA FID UST:		
	Facility ID: 19011515		
	Regulated By: UTKNI		
	Regulated ID: Not reported		
	Cortese Code: Not reported		
	SIC Code: Not reported		
	Facility Phone: 2137240250		
	Mail To: Not reported		
	Mailing Address: 11340 W OLYMPIC BLVD		
	Mailing Address 2: Not reported		
	Mailing City,St,Zip: LOS ANGELES 900650000		
	Contact: Not reported		
	Contact Phone: Not reported		
	DUNs Number: Not reported		
	NPDES Number: Not reported		
	EPA ID: Not reported		
	Comments: Not reported		
	Status: Inactive		

MAP FINDINGS  
FOCUS MAP 12

Map ID	Site	Database(s)	EPA ID Number
--------	------	-------------	---------------

**JERRY LIPPEY (Continued)**

**S101584446**

SWEEPS UST:

Status: Not reported  
 Comp Number: 7603  
 Number: Not reported  
 Board Of Equalization: Not reported  
 Ref Date: Not reported  
 Act Date: Not reported  
 Created Date: Not reported  
 Tank Status: Not reported  
 Owner Tank Id: Not reported  
 Swrcb Tank Id: Not reported  
 Actv Date: Not reported  
 Capacity: Not reported  
 Tank Use: Not reported  
 Stg: Not reported  
 Content: Not reported  
 Number Of Tanks: 0

340

**SHELL OIL CO  
 1700 SAN FERNANDO RD  
 LOS ANGELES, CA 90065**

**CA FID UST S101583937  
 SWEEPS UST N/A**

CA FID UST:

Facility ID: 19007450  
 Regulated By: UTNKI  
 Regulated ID: Not reported  
 Cortese Code: Not reported  
 SIC Code: Not reported  
 Facility Phone: 8183632591  
 Mail To: Not reported  
 Mailing Address: 1700 SAN FERNANDO RD  
 Mailing Address 2: Not reported  
 Mailing City,St,Zip: LOS ANGELES 900650000  
 Contact: Not reported  
 Contact Phone: Not reported  
 DUNs Number: Not reported  
 NPDES Number: Not reported  
 EPA ID: Not reported  
 Comments: Not reported  
 Status: Inactive

SWEEPS UST:

Status: Not reported  
 Comp Number: 6826  
 Number: Not reported  
 Board Of Equalization: Not reported  
 Ref Date: Not reported  
 Act Date: Not reported  
 Created Date: Not reported  
 Tank Status: Not reported  
 Owner Tank Id: Not reported  
 Swrcb Tank Id: Not reported  
 Actv Date: Not reported  
 Capacity: Not reported  
 Tank Use: Not reported  
 Stg: Not reported  
 Content: Not reported

MAP FINDINGS  
FOCUS MAP 12

Map ID	Site	Database(s)	EPA ID Number
	<b>SHELL OIL CO (Continued)</b> Number Of Tanks: 0		<b>S101583937</b>
344	<b>L. A. UNIFIED SCHOOL DISTRICT</b> <b>1849 BLAKE AVE</b> <b>LOS ANGELES, CA 90039</b> WIP: Region: 4 File Number: 112.0039 <b>File Status: Historical</b> Staff: UNIDENTIFIED Facility Suite: Not reported	WIP	<b>S106769033</b> N/A
344	<b>INTERSTATE BRANDS CORPORATION</b> <b>1839 BLAKE AVE</b> <b>LOS ANGELES, CA 90031</b> CHMIRS: OES Incident Number: 99-2401 OES notification: 6/4/199902:04:10 PM OES Date: Not reported OES Time: Not reported Incident Date: Not reported <b>Date Completed: Not reported</b> Property Use: Not reported Agency Id Number: Not reported Agency Incident Number: Not reported Time Notified: Not reported Time Completed: Not reported Surrounding Area: Not reported Estimated Temperature: Not reported Property Management: Not reported Special Studies 1: Not reported Special Studies 2: Not reported Special Studies 3: Not reported Special Studies 4: Not reported Special Studies 5: Not reported Special Studies 6: Not reported More Than Two Substances Involved?: Not reported Resp Agncy Personel # Of Decontaminated: Not reported Responding Agency Personel # Of Injuries: Not reported Responding Agency Personel # Of Fatalities: Not reported Others Number Of Decontaminated: Not reported Others Number Of Injuries: Not reported Others Number Of Fatalities: Not reported Vehicle Make/year: Not reported Vehicle License Number: Not reported Vehicle State: Not reported Vehicle Id Number: Not reported CA/DOT/PUC/ICC Number: Not reported Company Name: Not reported Reporting Officer Name/ID: Not reported Report Date: Not reported Comments: Not reported Facility Telephone: Not reported Waterway Involved: No	CHMIRS HIST UST	<b>U001561283</b> N/A

MAP FINDINGS  
FOCUS MAP 12

Map ID Site Database(s) EPA ID Number

**INTERSTATE BRANDS CORPORATION (Continued)**

**U001561283**

Waterway: Not reported  
 Spill Site: Not reported  
 Cleanup By: Unknown  
 Containment: Not reported  
 What Happened: Not reported  
 Type: Not reported  
 Measure: Not reported  
 Other: Not reported  
 Date/Time: Not reported  
 Year: 1999  
 Agency: LA City FD  
 Incident Date: 6/4/1999 12:00:00 AM  
 Admin Agency: Los Angeles City Fire Department  
 Amount: Not reported  
 Contained: No  
 Site Type: Merchant/Business  
 E Date: Not reported  
 Substance: Muriatic Acid  
 Quantity Released: Not reported  
 BBLs: 0  
 Cups: 0  
 CUFT: 0  
 Gallons: 13  
 Grams: 0  
 Pounds: 0  
 Liters: 0  
 Ounces: 0  
 Pints: 0  
 Quarts: 0  
 Sheen: 0  
 Tons: 0  
 Unknown: 0  
 Description: Not reported  
 Evacuations: 0  
 Number of Injuries: 0  
 Number of Fatalities: 0  
 Description: Acid was being poured over fiberglass moldings to etch them. Acid was poured over the fiberglass straight onto the ground. LA River backs up to the property

**HIST UST:**

Region: STATE  
 Facility ID: 00000003102  
 Facility Type: Other  
 Other Type: GARAGE FACILITY  
 Total Tanks: 0004  
 Contact Name: DAVID TRUJILLO  
 Telephone: 2136681167  
 Owner Name: INTERSTATE BRNDS CORPORATION  
 Owner Address: 12 EAST ARMOUR BLVD.  
 Owner City,St,Zip: KANSAS CITY, MO 64111  
 Tank Num: 001  
 Container Num: 60-2101  
 Year Installed: Not reported  
 Tank Capacity: 00010000  
 Tank Used for: PRODUCT  
 Type of Fuel: DIESEL



MAP FINDINGS  
FOCUS MAP 12

Map ID      Site      Database(s)      EPA ID Number

---

**INTERSTATE BRANDS CORPORATION (Continued)**

**U001561283**

Tank Construction: Not reported  
Leak Detection: Pressure Test

Tank Num: 001  
Container Num: 21-B.F.  
Year Installed: Not reported  
Tank Capacity: 00004000  
Tank Used for: PRODUCT  
Type of Fuel: Not reported  
Tank Construction: Unkown inches  
Leak Detection: Pressure Test

Tank Num: 002  
Container Num: 60-2102  
Year Installed: Not reported  
Tank Capacity: 00000500  
Tank Used for: PRODUCT  
Type of Fuel: Not reported  
Tank Construction: Not reported  
Leak Detection: Pressure Test

Tank Num: 003  
Container Num: 60-2103  
Year Installed: Not reported  
Tank Capacity: 00000500  
Tank Used for: WASTE  
Type of Fuel: WASTE OIL  
Tank Construction: Not reported  
Leak Detection: Pressure Test

Tank Num: 004  
Container Num: 60-2104  
Year Installed: Not reported  
Tank Capacity: 00000000  
Tank Used for: WASTE  
Type of Fuel: Not reported  
Tank Construction: Not reported  
Leak Detection: Pressure Test

347

**SEVAN SERVICE STATION  
1638 NO SAN FERNANDO RD  
BURBANK, CA 91540**

**HAZNET S103987463  
N/A**

HAZNET:

Gepaid: CAC002132713  
Contact: SEVAN SERVICE STATION  
Telephone: 0000000000  
Facility Addr2: Not reported  
Mailing Name: Not reported  
Mailing Address: 501 NO SMITH ST #107  
Mailing City,St,Zip: CORONA, CA 917200000  
Gen County: Los Angeles  
TSD EPA ID: CAD982484933  
TSD County: 7  
Waste Category: Other empty containers 30 gallons or more  
Disposal Method: Recycler  
Tons: .1250  
Facility County: Los Angeles

MAP FINDINGS  
FOCUS MAP 12

Map ID Site Database(s) EPA ID Number

**SEVAN SERVICE STATION (Continued)**

**S103987463**

Gepaid: CAC002132713  
 Contact: SEVAN SERVICE STATION  
 Telephone: 0000000000  
 Facility Addr2: Not reported  
 Mailing Name: Not reported  
 Mailing Address: 501 NO SMITH ST #107  
 Mailing City,St,Zip: CORONA, CA 917200000  
 Gen County: Los Angeles  
 TSD EPA ID: CAT080013352  
 TSD County: Los Angeles  
 Waste Category: Tank bottom waste  
 Disposal Method: Recycler  
 Tons: .1668  
 Facility County: Los Angeles

349

**BOMBARBIER TRANS AT METROLINK  
 1555 SAN FERNANDO RD  
 LOS ANGELES, CA 90065**

**RCRA-SQG 1004678298  
 FINDS CAR000107227**

RCRA-SQG:

Date form received by agency: 09/27/2001  
 Facility name: BOMBARBIER TRANS AT METROLINK  
 Facility address: 1555 SAN FERNANDO RD  
 LOS ANGELES, CA 90065  
 EPA ID: CAR000107227  
 Contact: MIKE MEYDEN  
 Contact address: 1555 SAN FERNANDO RD  
 LOS ANGELES, CA 90065  
 Contact country: US  
 Contact telephone: (323) 224-3468  
 Contact email: Not reported  
 EPA Region: 09  
 Classification: Small Small Quantity Generator  
 Description: Handler: generates more than 100 and less than 1000 kg of hazardous waste during any calendar month and accumulates less than 6000 kg of hazardous waste at any time; or generates 100 kg or less of hazardous waste during any calendar month, and accumulates more than 1000 kg of hazardous waste at any time

Owner/Operator Summary:

Owner/operator name: BOMBARBIER INC  
 Owner/operator address: 1101 PARENT ST  
 MONTREAL, CN 99999  
 Owner/operator country: Not reported  
 Owner/operator telephone: (450) 441-2020  
 Legal status: Private  
 Owner/Operator Type: Owner  
 Owner/Op start date: Not reported  
 Owner/Op end date: Not reported

Handler Activities Summary:

U.S. importer of hazardous waste: Unknown  
 Mixed waste (haz. and radioactive): Unknown  
 Recycler of hazardous waste: No  
 Transporter of hazardous waste: No  
 Treater, storer or disposer of HW: No  
 Underground injection activity: No

MAP FINDINGS  
FOCUS MAP 12

Map ID	Site	Database(s)	EPA ID Number
--------	------	-------------	---------------

**BOMBARBIER TRANS AT METROLINK (Continued)**

**1004678298**

On-site burner exemption:	Unknown
Furnace exemption:	Unknown
Used oil fuel burner:	No
Used oil processor:	No
User oil refiner:	No
Used oil fuel marketer to burner:	No
Used oil Specification marketer:	No
Used oil transfer facility:	No
Used oil transporter:	No
Off-site waste receiver:	Commercial status unknown

Hazardous Waste Summary:

Waste code:	D000
Waste name:	Not Defined

Waste code:	D039
Waste name:	TETRACHLOROETHYLENE

Violation Status:	No violations found
-------------------	---------------------

**FINDS:**

Other Pertinent Environmental Activity Identified at Site

RCRAInfo is a national information system that supports the Resource Conservation and Recovery Act (RCRA) program through the tracking of events and activities related to facilities that generate, transport, and treat, store, or dispose of hazardous waste. RCRAInfo allows RCRA program staff to track the notification, permit, compliance, and corrective action activities required under RCRA.

**349**

**BOMBARDIER TRANSPORTATION  
1555 SAN FERNANDO RD  
LOS ANGELES, CA 90065**

**HAZNET S103953030  
N/A**

HAZNET:

Gepaid:	CAL000174663
Contact:	BRIAN SWAREN SUPERVISOR SAFETY
Telephone:	2132275042
Facility Addr2:	Not reported
Mailing Name:	Not reported
Mailing Address:	1555 N SAN FERNANDO RD
Mailing City,St,Zip:	LOS ANGELES, CA 900651261
Gen County:	Los Angeles
TSD EPA ID:	Not reported
TSD County:	Los Angeles
Waste Category:	Unspecified solvent mixture Waste
Disposal Method:	Recycler
Tons:	0.15
Facility County:	Not reported

Gepaid:	CAL000174663
Contact:	BRIAN SWAREN SUPERVISOR SAFETY
Telephone:	2132275042
Facility Addr2:	Not reported
Mailing Name:	Not reported
Mailing Address:	1555 N SAN FERNANDO RD
Mailing City,St,Zip:	LOS ANGELES, CA 900651261

MAP FINDINGS  
FOCUS MAP 12

Map ID Site Database(s) EPA ID Number

---

**BOMBARDIER TRANSPORTATION (Continued)**

**S103953030**

Gen County: Los Angeles  
TSD EPA ID: Not reported  
TSD County: Los Angeles  
Waste Category: Unspecified aqueous solution  
Disposal Method: Recycler  
Tons: 16.47  
Facility County: Not reported

Gepaid: CAL000174663  
Contact: BRIAN SWAREN SUPERVISOR SAFETY  
Telephone: 2132275042  
Facility Addr2: Not reported  
Mailing Name: Not reported  
Mailing Address: 1555 N SAN FERNANDO RD  
Mailing City,St,Zip: LOS ANGELES, CA 900651261  
Gen County: Los Angeles  
TSD EPA ID: Not reported  
TSD County: Los Angeles  
Waste Category: Other organic solids  
Disposal Method: Disposal, Land Fill  
Tons: 16.85  
Facility County: Not reported

Gepaid: CAL000174663  
Contact: BOMBARDIER CORP  
Telephone: 2132275042  
Facility Addr2: Not reported  
Mailing Name: Not reported  
Mailing Address: 1555 N SAN FERNANDO RD  
Mailing City,St,Zip: LOS ANGELES, CA 900651261  
Gen County: Los Angeles  
TSD EPA ID: CAT080033681  
TSD County: Los Angeles  
Waste Category: Other organic solids  
Disposal Method: Disposal, Land Fill  
Tons: 16.8560  
Facility County: Los Angeles

Gepaid: CAL000174663  
Contact: BOMBARDIER CORP  
Telephone: 2132275042  
Facility Addr2: Not reported  
Mailing Name: Not reported  
Mailing Address: 1555 N SAN FERNANDO RD  
Mailing City,St,Zip: LOS ANGELES, CA 900651261  
Gen County: Los Angeles  
TSD EPA ID: CAD088504881  
TSD County: Orange  
Waste Category: Other inorganic solid waste  
Disposal Method: Transfer Station  
Tons: .2000  
Facility County: Los Angeles

[Click this hyperlink](#) while viewing on your computer to access 17 additional CA\_HAZNET: record(s) in the EDR Site Report.

MAP FINDINGS  
FOCUS MAP 12

Map ID	Site	Database(s)	EPA ID Number
349	1555 SAN FERNANDO ROAD 1555 SAN FERNANDO ROAD LOS ANGELES, CA 90065	ERNS	2002630227 N/A

[Click this hyperlink](#) while viewing on your computer to access additional ERNS detail in the EDR Site Report.

349	1555 SAN FERNANDO RD. LOS ANGELES, CA 90017	CHMIRS	S108402833 N/A
-----	--	--------	-------------------

CHMIRS:

OES Incident Number: 05-2503  
OES notification: 4/27/200511:31:33 AM  
OES Date: Not reported  
OES Time: Not reported  
Incident Date: Not reported  
**Date Completed: Not reported**  
Property Use: Not reported  
Agency Id Number: Not reported  
Agency Incident Number: Not reported  
Time Notified: Not reported  
Time Completed: Not reported  
Surrounding Area: Not reported  
Estimated Temperature: Not reported  
Property Management: Not reported  
Special Studies 1: Not reported  
Special Studies 2: Not reported  
Special Studies 3: Not reported  
Special Studies 4: Not reported  
Special Studies 5: Not reported  
Special Studies 6: Not reported  
More Than Two Substances Involved?: Not reported  
Resp Agncy Personel # Of Decontaminated: Not reported  
Responding Agency Personel # Of Injuries: Not reported  
Responding Agency Personel # Of Fatalities: Not reported  
Others Number Of Decontaminated: Not reported  
Others Number Of Injuries: Not reported  
Others Number Of Fatalities: Not reported  
Vehicle Make/year: Not reported  
Vehicle License Number: Not reported  
Vehicle State: Not reported  
Vehicle Id Number: Not reported  
CA/DOT/PUC/ICC Number: Not reported  
Company Name: Not reported  
Reporting Officer Name/ID: Not reported  
Report Date: Not reported  
Comments: Not reported  
Facility Telephone: Not reported  
Waterway Involved: Not reported  
Waterway: Not reported  
Spill Site: Not reported  
Cleanup By: Reporting Party  
Containment: Not reported  
What Happened: Not reported  
Type: Not reported  
Measure: Not reported

MAP FINDINGS  
FOCUS MAP 12

Map ID	Site	Database(s)	EPA ID Number
--------	------	-------------	---------------

(Continued)

S108402833

Other:	Not reported
Date/Time:	Not reported
Year:	2005
Agency:	Southern California Regional Rail Authority
Incident Date:	4/27/2005 12:00:00 AM
Admin Agency:	Los Angeles City Fire Department
Amount:	Not reported
Contained:	Yes
Site Type:	Rail Road
E Date:	Not reported
Substance:	Diesel
Quantity Released:	Not reported
BBLs:	0
Cups:	0
CUFT:	0
Gallons:	300
Grams:	0
Pounds:	0
Liters:	0
Ounces:	0
Pints:	0
Quarts:	0
Sheen:	0
Tons:	0
Unknown:	0
Description:	Not reported
Evacuations:	0
Number of Injuries:	0
Number of Fatalities:	0
Description:	The spill occurred during refueling of locomotive.

349 SO. CALIFORNIA REGIONAL RAIL  
1555 N SAN FERNANDO RD  
LOS ANGELES, CA 90065

UST U003781293  
N/A

UST:  
Local Agency: Los Angeles, Los Angeles County  
Facility ID: 24974

349 METROLINK/SOUTH CAL REG RAIL AUTH  
1555 SAN FERNANDO ROAD  
LOS ANGELES, CA 90065

HAZNET S103953031  
N/A

HAZNET:  
Gepaid: CAL000091425  
Contact: TRACY BERGE SAFETY ED COORDINA  
Telephone: 2135420241  
Facility Addr2: Not reported  
Mailing Name: Not reported  
Mailing Address: 700 SO FLOWER ST SUITE 2600  
Mailing City,St,Zip: LOS ANGELES, CA 900174101  
Gen County: Los Angeles  
TSD EPA ID: CAD008364432



MAP FINDINGS  
FOCUS MAP 12

Map ID	Site	Database(s)	EPA ID Number
--------	------	-------------	---------------

**METROLINK/SOUTH CAL REG RAIL AUTH (Continued)**

**S103953031**

TSD County:	Los Angeles
Waste Category:	Unspecified solvent mixture Waste
Disposal Method:	Transfer Station
Tons:	0.05
Facility County:	Not reported
Gepaid:	CAL000091425
Contact:	TRACY BERGE SAFETY ED COORDINA
Telephone:	2135420241
Facility Addr2:	Not reported
Mailing Name:	Not reported
Mailing Address:	700 SO FLOWER ST SUITE 2600
Mailing City,St,Zip:	LOS ANGELES, CA 900174101
Gen County:	Los Angeles
TSD EPA ID:	AZC950823111
TSD County:	99
Waste Category:	Other inorganic solid waste
Disposal Method:	Not reported
Tons:	6
Facility County:	Los Angeles
Gepaid:	CAC001207776
Contact:	CORPORATION
Telephone:	2132271842
Facility Addr2:	Not reported
Mailing Name:	Not reported
Mailing Address:	1555 SAN FERNANDO ROAD
Mailing City,St,Zip:	LOS ANGELES, CA 900650000
Gen County:	Los Angeles
TSD EPA ID:	CAD000088252
TSD County:	Los Angeles
Waste Category:	Unspecified solvent mixture Waste
Disposal Method:	Transfer Station
Tons:	.2293
Facility County:	Los Angeles
Gepaid:	CAL000091425
Contact:	TRACY BERGE SAFETY ED COORDINA
Telephone:	2135420241
Facility Addr2:	Not reported
Mailing Name:	Not reported
Mailing Address:	700 SO FLOWER ST SUITE 2600
Mailing City,St,Zip:	LOS ANGELES, CA 900174101
Gen County:	Los Angeles
TSD EPA ID:	CAT080033681
TSD County:	Los Angeles
Waste Category:	Other organic solids
Disposal Method:	Disposal, Land Fill
Tons:	95.67
Facility County:	Los Angeles
Gepaid:	CAL000091425
Contact:	TRACY BERGE SAFETY ED COORDINA
Telephone:	2135420241
Facility Addr2:	Not reported
Mailing Name:	Not reported
Mailing Address:	700 SO FLOWER ST SUITE 2600

MAP FINDINGS  
FOCUS MAP 12

Map ID	Site	Database(s)	EPA ID Number
--------	------	-------------	---------------

**METROLINK/SOUTH CAL REG RAIL AUTH (Continued)**

**S103953031**

Mailing City,St,Zip: LOS ANGELES, CA 900174101  
 Gen County: Los Angeles  
 TSD EPA ID: CAT080014079  
 TSD County: Los Angeles  
 Waste Category: Other organic solids  
 Disposal Method: Transfer Station  
 Tons: 0.01  
 Facility County: Los Angeles

[Click this hyperlink](#) while viewing on your computer to access  
4 additional CA\_HAZNET: record(s) in the EDR Site Report.

349

**METROLINK/SOUTH CAL REG RAIL AUTH  
1555 SAN FERNANDO ROAD  
LOS ANGELES, CA 90065**

**HAZNET S103633041  
N/A**

HAZNET:

Gepaid: CAL000091425  
 Contact: TRACY BERGE SAFETY ED COORDINA  
 Telephone: 2135420241  
 Facility Addr2: Not reported  
 Mailing Name: Not reported  
 Mailing Address: 700 SO FLOWER ST SUITE 2600  
 Mailing City,St,Zip: LOS ANGELES, CA 900174101  
 Gen County: Los Angeles  
 TSD EPA ID: Not reported  
 TSD County: Los Angeles  
 Waste Category: Aqueous solution with less than 10% total organic residues  
 Disposal Method: Transfer Station  
 Tons: 0.92  
 Facility County: Not reported

Gepaid: CAL000091425  
 Contact: TRACY BERGE SAFETY ED COORDINA  
 Telephone: 2135420241  
 Facility Addr2: Not reported  
 Mailing Name: Not reported  
 Mailing Address: 700 SO FLOWER ST SUITE 2600  
 Mailing City,St,Zip: LOS ANGELES, CA 900174101  
 Gen County: Los Angeles  
 TSD EPA ID: Not reported  
 TSD County: 99  
 Waste Category: Not reported  
 Disposal Method: Not reported  
 Tons: 0.05  
 Facility County: Not reported

Gepaid: CAL000091425  
 Contact: TRACY BERGE SAFETY ED COORDINA  
 Telephone: 2135420241  
 Facility Addr2: Not reported  
 Mailing Name: Not reported  
 Mailing Address: 700 SO FLOWER ST SUITE 2600  
 Mailing City,St,Zip: LOS ANGELES, CA 900174101  
 Gen County: Los Angeles  
 TSD EPA ID: Not reported  
 TSD County: Los Angeles  
 Waste Category: Other organic solids

MAP FINDINGS  
FOCUS MAP 12

Map ID	Site	Database(s)	EPA ID Number
--------	------	-------------	---------------

**METROLINK/SOUTH CAL REG RAIL AUTH (Continued)**

**S103633041**

Disposal Method: Disposal, Land Fill  
Tons: 111.24  
Facility County: Not reported

Gepaid: CAL000091425  
Contact: TRACY BERGE SAFETY ED COORDINA  
Telephone: 2135420241  
Facility Addr2: Not reported  
Mailing Name: Not reported  
Mailing Address: 700 SO FLOWER ST SUITE 2600  
Mailing City,St,Zip: LOS ANGELES, CA 900174101  
Gen County: Los Angeles  
TSD EPA ID: Not reported  
TSD County: Los Angeles  
Waste Category: Waste oil and mixed oil  
Disposal Method: Recycler  
Tons: 57.96  
Facility County: Not reported

Gepaid: CAL000091425  
Contact: TRACY BERGE SAFETY ED COORDINA  
Telephone: 2135420241  
Facility Addr2: Not reported  
Mailing Name: Not reported  
Mailing Address: 700 SO FLOWER ST SUITE 2600  
Mailing City,St,Zip: LOS ANGELES, CA 900174101  
Gen County: Los Angeles  
TSD EPA ID: Not reported  
TSD County: San Bernardino  
Waste Category: Other organic solids  
Disposal Method: Recycler  
Tons: 0.27  
Facility County: Not reported

[Click this hyperlink](#) while viewing on your computer to access 28 additional CA\_HAZNET: record(s) in the EDR Site Report.

349

**CENTRAL STORAGE & MAINT. FACIL  
1555 SAN FERNANDO RD STE 201  
LOS ANGELES, CA 90065**

**CA WDS S106102700  
N/A**

CA WDS:  
Facility ID: 4 19I009079  
Facility Type: Not reported  
Facility Status: Active - Any facility with a continuous or seasonal discharge that is under Waste Discharge Requirements.

NPDES Number: CAS000001 The 1st 2 characters designate the state. The remaining 7 are assigned by the Regional Board

Subregion: 4  
Facility Telephone: Not reported  
Facility Contact: Not reported  
Agency Name: SCRRA  
Agency Address: Not reported  
Agency City,St,Zip: 0  
Agency Contact: Not reported  
Agency Telephone: Not reported  
Agency Type: Not reported  
SIC Code: 0

MAP FINDINGS  
FOCUS MAP 12

Map ID	Site	Database(s)	EPA ID Number
--------	------	-------------	---------------

**CENTRAL STORAGE & MAINT. FACIL (Continued)**

**S106102700**

SIC Code 2: Not reported  
 Primary Waste: Not reported  
 Primary Waste Type: Not reported  
 Secondary Waste: Not reported  
 Secondary Waste Type: Not reported  
 Design Flow: 0  
 Baseline Flow: 0  
 Reclamation: Not reported  
 POTW: Not reported  
 Treat To Water: Minor Threat to Water Quality. A violation of a regional board order should cause a relatively minor impairment of beneficial uses compared to a major or minor threat. Not: All nurds without a TTWQ will be considered a minor threat to water quality unless coded at a higher Level. A Zero (0) may be used to code those NURDS that are found to represent no threat to water quality.  
 Complexity: Category C - Facilities having no waste treatment systems, such as cooling water dischargers or those who must comply through best management practices, facilities with passive waste treatment and disposal systems, such as septic systems with subsurface disposal, or dischargers having waste storage systems with land disposal such as dairy waste ponds.

349

**TAYLOR YARDS LLC  
1545 N SAN FERNANDO RD  
LOS ANGELES, CA 90065**

**HAZNET S108756206  
N/A**

HAZNET:  
 Gepaid: CAC002602710  
 Contact: ANTONIO BERMUDEZ  
 Telephone: 2132362660  
 Facility Addr2: Not reported  
 Mailing Name: Not reported  
 Mailing Address: 801 S GRAND AVE STE 780  
 Mailing City,St,Zip: LOS ANGELES, CA 900174616  
 Gen County: Los Angeles  
 TSD EPA ID: CAT000646117  
 TSD County: Kings  
 Waste Category: Other inorganic solid waste  
 Disposal Method: Disposal, Land Fill  
 Tons: 3  
 Facility County: Los Angeles

349

**PEKING NOODLE COMPANY  
1514 SAN FERNANDO RD  
LOS ANGELES, CA 90065**

**HAZNET S108216602  
N/A**

HAZNET:  
 Gepaid: CAC002581177  
 Contact: STEVE TONG  
 Telephone: 3232232023  
 Facility Addr2: Not reported  
 Mailing Name: Not reported  
 Mailing Address: 1514 SAN FERNANDO RD  
 Mailing City,St,Zip: LOS ANGELES, CA 90065  
 Gen County: Los Angeles  
 TSD EPA ID: CAD028409019

MAP FINDINGS  
FOCUS MAP 12

Map ID	Site	Database(s)	EPA ID Number
	<b>PEKING NOODLE COMPANY (Continued)</b>		<b>S108216602</b>
	TSD County: Los Angeles		
	Waste Category: Off-specification, aged, or surplus inorganics		
	Disposal Method: Treatment, Tank		
	Tons: 0.87		
	Facility County: Not reported		
<b>350</b>	<b>CITY OF LA FIRE STATION # 44 1410 CYPRESS AVE LOS ANGELES, CA 90065</b>	<b>CA FID UST</b>	<b>S101586260 N/A</b>
	CA FID UST:		
	Facility ID: 19042306		
	Regulated By: UTNKA		
	Regulated ID: Not reported		
	Cortese Code: Not reported		
	SIC Code: Not reported		
	Facility Phone: 2130000000		
	Mail To: Not reported		
	Mailing Address: 1410 CYPRESS AVE		
	Mailing Address 2: Not reported		
	Mailing City,St,Zip: LOS ANGELES 900650000		
	Contact: Not reported		
	Contact Phone: Not reported		
	DUNs Number: Not reported		
	NPDES Number: Not reported		
	EPA ID: Not reported		
	Comments: Not reported		
	Status: Active		
<b>350</b>	<b>LOS ANGELES FIRE STATION 44 1410 CYPRESS AVE LOS ANGELES, CA 90065</b>	<b>UST SWEEPS UST</b>	<b>U003879639 N/A</b>
	UST:		
	Local Agency: Los Angeles, Los Angeles County		
	Facility ID: 23884		
	SWEEPS UST:		
	Status: A		
	Comp Number: 6534		
	Number: 4		
	Board Of Equalization: Not reported		
	Ref Date: 04-14-93		
	Act Date: 04-04-94		
	Created Date: 02-29-88		
	Tank Status: Not reported		
	Owner Tank Id: Not reported		
	Swrcb Tank Id: Not reported		
	Actv Date: Not reported		
	Capacity: Not reported		
	Tank Use: Not reported		
	Stg: Not reported		
	Content: Not reported		
	Number Of Tanks: Not reported		

MAP FINDINGS  
FOCUS MAP 12

Map ID	Site	Database(s)	EPA ID Number
350	<b>LOS ANGELES FIRE STA 44</b> <b>1410 CYPRESS AVE</b> <b>LOS ANGELES, CA 90065</b>  HAZNET: Gepaid: CAL000047658 Contact: SHARI KUROKI Telephone: 2134737748 Facility Addr2: Not reported Mailing Name: Not reported Mailing Address: 419 S SPRING ST 12TH FL Mailing City,St,Zip: LOS ANGELES, CA 90013 Gen County: Los Angeles TSD EPA ID: Not reported TSD County: Los Angeles Waste Category: Waste oil and mixed oil Disposal Method: Recycler Tons: 0.10 Facility County: Not reported  Gepaid: CAL000047658 Contact: CITY OF LOS ANGELES Telephone: 2134856011 Facility Addr2: Not reported Mailing Name: Not reported Mailing Address: 200 N MAIN ST RM 1020 Mailing City,St,Zip: LOS ANGELES, CA 900124110 Gen County: Los Angeles TSD EPA ID: CAD028409019 TSD County: Los Angeles Waste Category: Waste oil and mixed oil Disposal Method: Treatment, Tank Tons: .8340 Facility County: Los Angeles	HAZNET	S105089430 N/A
351	<b>TRENTON INVESTMENT COMPANY</b> <b>1324 CYPRESS AVENUE</b> <b>LOS ANGELES, CA 90065</b>  HAZNET: Gepaid: CAC000716856 Contact: HERMAN AND KENNETH MILLMAN Telephone: 3105522811 Facility Addr2: Not reported Mailing Name: Not reported Mailing Address: P O BOX 3066 Mailing City,St,Zip: BEVERLY HILLS, CA 902120000 Gen County: Los Angeles TSD EPA ID: CAT080013352 TSD County: Los Angeles Waste Category: Unspecified oil-containing waste Disposal Method: Recycler Tons: .8340 Facility County: Los Angeles	HAZNET	S102792319 N/A



MAP FINDINGS  
FOCUS MAP 12

Map ID	Site	Database(s)	EPA ID Number
351	<b>FOIX FRENCH BAKING COMPANY</b> <b>1324 CYPRESS AVE</b> <b>LOS ANGELES, CA 90065</b>	<b>CA FID UST</b> <b>EMI</b> <b>SWEEPS UST</b>	<b>S101617609</b> <b>N/A</b>
	<p>CA FID UST:</p> <p>Facility ID: 19055323 Regulated By: UTNKA Regulated ID: 00005266 Cortese Code: Not reported SIC Code: Not reported Facility Phone: 2132258121 Mail To: Not reported Mailing Address: 1324 CYPRESS AVE Mailing Address 2: Not reported Mailing City,St,Zip: LOS ANGELES 900650000 Contact: Not reported Contact Phone: Not reported DUNs Number: Not reported NPDES Number: Not reported EPA ID: Not reported Comments: Not reported Status: Active</p> <p>EMI:</p> <p>Year: 1987 County Code: 19 Air Basin: SC Facility ID: 52249 Air District Name: SC SIC Code: 2051 Air District Name: SOUTH COAST AQMD Community Health Air Pollution Info System: Not reported Consolidated Emission Reporting Rule: Not reported Total Organic Hydrocarbon Gases Tons/Yr: 0 Reactive Organic Gases Tons/Yr: 0 Carbon Monoxide Emissions Tons/Yr: 0 NOX - Oxides of Nitrogen Tons/Yr: 0 SOX - Oxides of Sulphur Tons/Yr: 0 Particulate Matter Tons/Yr: 0 Part. Matter 10 Micrometers &amp; Smlr Tons/Yr: 0</p> <p>Year: 1990 County Code: 19 Air Basin: SC Facility ID: 52249 Air District Name: SC SIC Code: 2051 Air District Name: SOUTH COAST AQMD Community Health Air Pollution Info System: Not reported Consolidated Emission Reporting Rule: Not reported Total Organic Hydrocarbon Gases Tons/Yr: 0 Reactive Organic Gases Tons/Yr: 0 Carbon Monoxide Emissions Tons/Yr: 0 NOX - Oxides of Nitrogen Tons/Yr: 1 SOX - Oxides of Sulphur Tons/Yr: 0 Particulate Matter Tons/Yr: 0 Part. Matter 10 Micrometers &amp; Smlr Tons/Yr: 0</p>		

MAP FINDINGS  
FOCUS MAP 12

Map ID Site Database(s) EPA ID Number

**FOIX FRENCH BAKING COMPANY (Continued)**

**S101617609**

SWEEPS UST:

Status: A  
 Comp Number: 559  
 Number: 9  
 Board Of Equalization: 44-011274  
 Ref Date: 06-07-93  
 Act Date: 04-21-94  
 Created Date: 02-29-88  
 Tank Status: A  
 Owner Tank Id: Not reported  
 Swrcb Tank Id: 19-050-000559-000001  
 Actv Date: 04-20-88  
 Capacity: 5000  
 Tank Use: M.V. FUEL  
 Stg: P  
 Content: REG UNLEADED  
 Number Of Tanks: 2

Status: A  
 Comp Number: 559  
 Number: 9  
 Board Of Equalization: 44-011274  
 Ref Date: 06-07-93  
 Act Date: 04-21-94  
 Created Date: 02-29-88  
 Tank Status: A  
 Owner Tank Id: Not reported  
 Swrcb Tank Id: 19-050-000559-000002  
 Actv Date: 04-20-88  
 Capacity: 5000  
 Tank Use: M.V. FUEL  
 Stg: P  
 Content: DIESEL  
 Number Of Tanks: Not reported

351

**FOIX FRENCH BAKING CO.  
 1324 CYPRESS AVE  
 LOS ANGELES, CA 90065**

**HIST UST U001562455  
 N/A**

HIST UST:

Region: STATE  
 Facility ID: 00000005266  
 Facility Type: Other  
 Other Type: BAKERY  
 Total Tanks: 0003  
 Contact Name: Not reported  
 Telephone: 2132258121  
 Owner Name: FOIX FRENCH BAKING COMPANY  
 Owner Address: 1324 CYPRESS AVE.  
 Owner City,St,Zip: LOS ANGELES, CA 90065

Tank Num: 001  
 Container Num: R2  
 Year Installed: Not reported  
 Tank Capacity: 00005000  
 Tank Used for: PRODUCT  
 Type of Fuel: UNLEADED

MAP FINDINGS  
FOCUS MAP 12

Map ID Site Database(s) EPA ID Number

**FOIX FRENCH BAKING CO. (Continued)**

**U001562455**

Tank Construction: Not reported  
Leak Detection: None

Tank Num: 002  
Container Num: D1  
Year Installed: Not reported  
Tank Capacity: 00005000  
Tank Used for: PRODUCT  
Type of Fuel: DIESEL  
Tank Construction: Not reported  
Leak Detection: None

Tank Num: 003  
Container Num: R1  
Year Installed: Not reported  
Tank Capacity: 00010000  
Tank Used for: PRODUCT  
Type of Fuel: REGULAR  
Tank Construction: Not reported  
Leak Detection: None

351

**FEDERAL EXPRESS  
1310 CYPRESS AVE  
GLENDALE, CA 90065**

**HAZNET 1000213994  
N/A**

HAZNET:

Gepaid: CAD982330078  
Contact: Not reported  
Telephone: 0000000000  
Facility Addr2: Not reported  
Mailing Name: Not reported  
Mailing Address: 1980 NONCONNAH BLVD  
Mailing City,St,Zip: MEMPHIS, TN 381320000  
Gen County: Los Angeles  
TSD EPA ID: CAL000113451  
TSD County: Los Angeles  
Waste Category: Unspecified organic liquid mixture  
Disposal Method: Transfer Station  
Tons: .1042  
Facility County: Los Angeles

Gepaid: CAD982330078  
Contact: Not reported  
Telephone: 0000000000  
Facility Addr2: Not reported  
Mailing Name: Not reported  
Mailing Address: 1980 NONCONNAH BLVD  
Mailing City,St,Zip: MEMPHIS, TN 381320000  
Gen County: Los Angeles  
TSD EPA ID: CAL000113451  
TSD County: Los Angeles  
Waste Category: Unspecified organic liquid mixture  
Disposal Method: Transfer Station  
Tons: .1876  
Facility County: Los Angeles

Gepaid: CAD982330078  
Contact: Not reported

MAP FINDINGS  
FOCUS MAP 12

Map ID Site Database(s) EPA ID Number

**FEDERAL EXPRESS (Continued)**

**1000213994**

Telephone: 0000000000  
 Facility Addr2: Not reported  
 Mailing Name: Not reported  
 Mailing Address: 1980 NONCONNAH BLVD  
 Mailing City,St,Zip: MEMPHIS, TN 381320000  
 Gen County: Los Angeles  
 TSD EPA ID: CAL000113451  
 TSD County: Los Angeles  
 Waste Category: Unspecified organic liquid mixture  
 Disposal Method: Transfer Station  
 Tons: .2502  
 Facility County: Los Angeles

Gepaid: CAD982330078  
 Contact: Not reported  
 Telephone: 0000000000  
 Facility Addr2: Not reported  
 Mailing Name: Not reported  
 Mailing Address: 1980 NONCONNAH BLVD  
 Mailing City,St,Zip: MEMPHIS, TN 381320000  
 Gen County: Los Angeles  
 TSD EPA ID: CAD044429835  
 TSD County: Los Angeles  
 Waste Category: Unspecified solvent mixture Waste  
 Disposal Method: Treatment, Incineration  
 Tons: .0750  
 Facility County: Los Angeles

Gepaid: CAD982330078  
 Contact: Not reported  
 Telephone: 0000000000  
 Facility Addr2: Not reported  
 Mailing Name: Not reported  
 Mailing Address: 1980 NONCONNAH BLVD  
 Mailing City,St,Zip: MEMPHIS, TN 381320000  
 Gen County: Los Angeles  
 TSD EPA ID: CAL000113451  
 TSD County: Los Angeles  
 Waste Category: Unspecified organic liquid mixture  
 Disposal Method: Transfer Station  
 Tons: .3127  
 Facility County: Los Angeles

[Click this hyperlink](#) while viewing on your computer to access  
3 additional CA\_HAZNET: record(s) in the EDR Site Report.

351

**FEDERAL EXPRESS CO  
1310 CYPRESS AVE  
LOS ANGELES, CA 90065**

**HAZNET S101585888  
CA FID UST N/A  
SWEEPS UST**

HAZNET:  
 Gepaid: CAL000039982  
 Contact: BARBARA HODICK-SR ENV SPECLST  
 Telephone: 9013954092  
 Facility Addr2: Not reported  
 Mailing Name: Not reported  
 Mailing Address: 3620 HACKS CROSS RD BLDg b 2nd fl  
 Mailing City,St,Zip: MEMPHIS, TN 381257113

MAP FINDINGS  
FOCUS MAP 12

Map ID	Site	Database(s)	EPA ID Number
--------	------	-------------	---------------

**FEDERAL EXPRESS CO (Continued)**

**S101585888**

Gen County: Los Angeles  
TSD EPA ID: CAT000613935  
TSD County: Los Angeles  
Waste Category: Aqueous solution with less than 10% total organic residues  
Disposal Method: Not reported  
Tons: 0.08  
Facility County: Not reported

Gepaid: CAL000039982  
Contact: BARBARA HODICK-SR ENV SPECLST  
Telephone: 9013954092  
Facility Addr2: Not reported  
Mailing Name: Not reported  
Mailing Address: 3620 HACKS CROSS RD BLDg b 2nd fl  
Mailing City,St,Zip: MEMPHIS, TN 381257113  
Gen County: Los Angeles  
TSD EPA ID: CAT000613935  
TSD County: Los Angeles  
Waste Category: Aqueous solution with less than 10% total organic residues  
Disposal Method: Not reported  
Tons: 0.08  
Facility County: Not reported

Gepaid: CAL000039982  
Contact: BARBARA HODICK-SR ENV SPECLST  
Telephone: 9013954092  
Facility Addr2: Not reported  
Mailing Name: Not reported  
Mailing Address: 3620 HACKS CROSS RD BLDg b 2nd fl  
Mailing City,St,Zip: MEMPHIS, TN 381257113  
Gen County: Los Angeles  
TSD EPA ID: CAT000613935  
TSD County: Los Angeles  
Waste Category: Aqueous solution with less than 10% total organic residues  
Disposal Method: Transfer Station  
Tons: 0.25  
Facility County: Los Angeles

CA FID UST:  
Facility ID: 19032332  
Regulated By: UTNKA  
Regulated ID: Not reported  
Cortese Code: Not reported  
SIC Code: Not reported  
Facility Phone: 2130000000  
Mail To: Not reported  
Mailing Address: 1310 CYPRESS AVE  
Mailing Address 2: Not reported  
Mailing City,St,Zip: LOS ANGELES 900650000  
Contact: Not reported  
Contact Phone: Not reported  
DUNs Number: Not reported  
NPDES Number: Not reported  
EPA ID: Not reported  
Comments: Not reported  
Status: Active

MAP FINDINGS  
FOCUS MAP 12

Map ID Site Database(s) EPA ID Number

**FEDERAL EXPRESS CO (Continued)**

**S101585888**

SWEEPS UST:

Status: A  
Comp Number: 6472  
Number: 1  
Board Of Equalization: Not reported  
Ref Date: 08-20-93  
Act Date: 11-22-93  
Created Date: 02-29-88  
Tank Status: Not reported  
Owner Tank Id: Not reported  
Swrcb Tank Id: Not reported  
Actv Date: Not reported  
Capacity: Not reported  
Tank Use: Not reported  
Stg: Not reported  
Content: Not reported  
Number Of Tanks: Not reported

351

**FEDERAL EXPRESS CORPORATION  
1310 CYPRESS AVENUE  
LOS ANGELES, CA 90065**

**HAZNET S100935182  
N/A**

HAZNET:

Gepaid: CAL000039982  
Contact: FEDERAL EXPRESS CORPORATION  
Telephone: 9013954092  
Facility Addr2: Not reported  
Mailing Name: Not reported  
Mailing Address: 1980 NONCONNAH BLVD  
Mailing City,St,Zip: MEMPHIS, TN 381320000  
Gen County: Los Angeles  
TSD EPA ID: CAT080013352  
TSD County: Los Angeles  
Waste Category: Oil/water separation sludge  
Disposal Method: Recycler  
Tons: 4.1700  
Facility County: Los Angeles

Gepaid: CAL000039982  
Contact: FEDERAL EXPRESS CORPORATION  
Telephone: 9013954092  
Facility Addr2: Not reported  
Mailing Name: Not reported  
Mailing Address: 1980 NONCONNAH BLVD  
Mailing City,St,Zip: MEMPHIS, TN 381320000  
Gen County: Los Angeles  
TSD EPA ID: CAT000613935  
TSD County: Los Angeles  
Waste Category: Aqueous solution with less than 10% total organic residues  
Disposal Method: Transfer Station  
Tons: .1459  
Facility County: Los Angeles

Gepaid: CAL000039982  
Contact: BARBARA HODICK-SR ENV SPECLST  
Telephone: 9013954092  
Facility Addr2: Not reported

MAP FINDINGS  
FOCUS MAP 12

Map ID	Site	Database(s)	EPA ID Number
--------	------	-------------	---------------

**FEDERAL EXPRESS CORPORATION (Continued)**

**S100935182**

Mailing Name: Not reported  
Mailing Address: 3620 HACKS CROSS RD BLDg b 2nd fl  
Mailing City,St,Zip: MEMPHIS, TN 381257113  
Gen County: Los Angeles  
TSD EPA ID: Not reported  
TSD County: Los Angeles  
Waste Category: Aqueous solution with less than 10% total organic residues  
Disposal Method: Transfer Station  
Tons: 0.18  
Facility County: Not reported

Gepaid: CAL000039982  
Contact: BARBARA HODICK-SR ENV SPECLST  
Telephone: 9013954092  
Facility Addr2: Not reported  
Mailing Name: Not reported  
Mailing Address: 3620 HACKS CROSS RD BLDg b 2nd fl  
Mailing City,St,Zip: MEMPHIS, TN 381257113  
Gen County: Los Angeles  
TSD EPA ID: Not reported  
TSD County: Los Angeles  
Waste Category: Oil/water separation sludge  
Disposal Method: Recycler  
Tons: 0.33  
Facility County: Not reported

Gepaid: CAL000039982  
Contact: FEDERAL EXPRESS CORPORATION  
Telephone: 9013954092  
Facility Addr2: Not reported  
Mailing Name: Not reported  
Mailing Address: 1980 NONCONNAH BLVD  
Mailing City,St,Zip: MEMPHIS, TN 381320000  
Gen County: Los Angeles  
TSD EPA ID: CAT080013352  
TSD County: Los Angeles  
Waste Category: Waste oil and mixed oil  
Disposal Method: Recycler  
Tons: 1.6680  
Facility County: Los Angeles

[Click this hyperlink](#) while viewing on your computer to access  
9 additional CA\_HAZNET: record(s) in the EDR Site Report.

353

**GOOD STUFF FOOD COMPANY, INC.**  
**1801 BLAKE AVE**  
**LOS ANGELES, CA 90039**

**CA FID UST S101585238**  
**SWEEPS UST N/A**

CA FID UST:  
Facility ID: 19021497  
Regulated By: UTNKA  
Regulated ID: 00047061  
Cortese Code: Not reported  
SIC Code: Not reported  
Facility Phone: 2136669900  
Mail To: Not reported  
Mailing Address: 1801 BLAKE AVE  
Mailing Address 2: Not reported



MAP FINDINGS  
FOCUS MAP 12

Map ID Site Database(s) EPA ID Number

**GOOD STUFF FOOD COMPANY, INC. (Continued)**

**S101585238**

Mailing City,St,Zip: LOS ANGELES 900390000  
 Contact: Not reported  
 Contact Phone: Not reported  
 DUNs Number: Not reported  
 NPDES Number: Not reported  
 EPA ID: Not reported  
 Comments: Not reported  
 Status: Active

**SWEEPS UST:**

Status: Not reported  
 Comp Number: 2423  
 Number: Not reported  
 Board Of Equalization: 44-012353  
 Ref Date: Not reported  
 Act Date: Not reported  
 Created Date: Not reported  
 Tank Status: Not reported  
 Owner Tank Id: Not reported  
 Swrcb Tank Id: 19-050-002423-000001  
 Actv Date: Not reported  
 Capacity: 2000  
 Tank Use: CHEMICAL  
 Stg: PRODUCT  
 Content: UNKNOWN  
 Number Of Tanks: 4

Status: Not reported  
 Comp Number: 2423  
 Number: Not reported  
 Board Of Equalization: 44-012353  
 Ref Date: Not reported  
 Act Date: Not reported  
 Created Date: Not reported  
 Tank Status: Not reported  
 Owner Tank Id: Not reported  
 Swrcb Tank Id: 19-050-002423-000002  
 Actv Date: Not reported  
 Capacity: 4000  
 Tank Use: CHEMICAL  
 Stg: PRODUCT  
 Content: UNKNOWN  
 Number Of Tanks: Not reported

Status: Not reported  
 Comp Number: 2423  
 Number: Not reported  
 Board Of Equalization: 44-012353  
 Ref Date: Not reported  
 Act Date: Not reported  
 Created Date: Not reported  
 Tank Status: Not reported  
 Owner Tank Id: Not reported  
 Swrcb Tank Id: 19-050-002423-000003  
 Actv Date: Not reported  
 Capacity: 1000  
 Tank Use: CHEMICAL

MAP FINDINGS  
FOCUS MAP 12

Map ID Site Database(s) EPA ID Number

**GOOD STUFF FOOD COMPANY, INC. (Continued)**

**S101585238**

Stg: PRODUCT  
 Content: UNKNOWN  
 Number Of Tanks: Not reported

Status: Not reported  
 Comp Number: 2423  
 Number: Not reported  
 Board Of Equalization: 44-012353  
 Ref Date: Not reported  
 Act Date: Not reported  
 Created Date: Not reported  
 Tank Status: Not reported  
 Owner Tank Id: Not reported  
 Swrcb Tank Id: 19-050-002423-000005  
 Actv Date: Not reported  
 Capacity: 1500  
 Tank Use: CHEMICAL  
 Stg: PRODUCT  
 Content: UNKNOWN  
 Number Of Tanks: Not reported

Status: A  
 Comp Number: 2423  
 Number: 9  
 Board Of Equalization: 44-012353  
 Ref Date: 12-15-92  
 Act Date: 04-18-94  
 Created Date: 02-29-88  
 Tank Status: A  
 Owner Tank Id: Not reported  
 Swrcb Tank Id: 19-050-002423-000004  
 Actv Date: 04-20-88  
 Capacity: 1000  
 Tank Use: CHEMICAL  
 Stg: P  
 Content: UNKNOWN  
 Number Of Tanks: 1

353

**FOUR-S BAKERY  
 1801 BLAKE AVE  
 LOS ANGELES, CA 90039**

**HIST UST U001561523  
 N/A**

HIST UST:  
 Region: STATE  
 Facility ID: 00000047061  
 Facility Type: Other  
 Other Type: BAKIG  
 Total Tanks: 0005  
 Contact Name: STEPHEN MOORE  
 Telephone: 2136667300  
 Owner Name: INTERSTATE BRANDS CORP.  
 Owner Address: 12 E ARMOUR BLVD.  
 Owner City,St,Zip: KANSAS CITY, MO 64141

Tank Num: 001  
 Container Num: 1  
 Year Installed: Not reported  
 Tank Capacity: 00002000

MAP FINDINGS  
FOCUS MAP 12

Map ID	Site	Database(s)	EPA ID Number
--------	------	-------------	---------------

**FOUR-S BAKERY (Continued)**

**U001561523**

Tank Used for: WASTE  
Type of Fuel: Not reported  
Tank Construction: Not reported  
Leak Detection: Visual

Tank Num: 002  
Container Num: 2  
Year Installed: Not reported  
Tank Capacity: 00004000  
Tank Used for: PRODUCT  
Type of Fuel: Not reported  
Tank Construction: Not reported  
Leak Detection: None

Tank Num: 003  
Container Num: 3  
Year Installed: Not reported  
Tank Capacity: 00001000  
Tank Used for: WASTE  
Type of Fuel: Not reported  
Tank Construction: Not reported  
Leak Detection: None

Tank Num: 004  
Container Num: 4  
Year Installed: Not reported  
Tank Capacity: 00001000  
Tank Used for: WASTE  
Type of Fuel: Not reported  
Tank Construction: Not reported  
Leak Detection: None

Tank Num: 005  
Container Num: 5  
Year Installed: Not reported  
Tank Capacity: 00001500  
Tank Used for: WASTE  
Type of Fuel: Not reported  
Tank Construction: Not reported  
Leak Detection: None

353

**GOOD STUFF FOOD COMPANY INCORPORATED  
1801 BLAKE AVENUE  
LOS ANGELES, CA 90039**

**RCRA-SQG 1000351710  
FINDS CAD981445869**

RCRA-SQG:

Date form received by agency: 09/15/1986  
Facility name: FOUR S BAKERY  
Facility address: 1801 BLAKE  
LOS ANGELES, CA 90034  
EPA ID: CAD981445869  
Mailing address: BLAKE  
LOS ANGELES, CA 90034  
Contact: ENVIRONMENTAL MANAGER  
Contact address: 1801 BLAKE  
LOS ANGELES, CA 90034  
Contact country: US  
Contact telephone: (213) 666-7300

MAP FINDINGS  
FOCUS MAP 12

Map ID Site Database(s) EPA ID Number

**GOOD STUFF FOOD COMPANY INCORPORATED (Continued)**

**1000351710**

Contact email: Not reported  
 EPA Region: 09  
 Classification: Small Small Quantity Generator  
 Description: Handler: generates more than 100 and less than 1000 kg of hazardous waste during any calendar month and accumulates less than 6000 kg of hazardous waste at any time; or generates 100 kg or less of hazardous waste during any calendar month, and accumulates more than 1000 kg of hazardous waste at any time

Owner/Operator Summary:

Owner/operator name: INTER STATE BRAND CORP  
 Owner/operator address: NOT REQUIRED  
 NOT REQUIRED, ME 99999  
 Owner/operator country: Not reported  
 Owner/operator telephone: (415) 555-1212  
 Legal status: Private  
 Owner/Operator Type: Owner  
 Owner/Op start date: Not reported  
 Owner/Op end date: Not reported

Owner/operator name: NOT REQUIRED  
 Owner/operator address: NOT REQUIRED  
 NOT REQUIRED, ME 99999

Owner/operator country: Not reported  
 Owner/operator telephone: (415) 555-1212  
 Legal status: Private  
 Owner/Operator Type: Operator  
 Owner/Op start date: Not reported  
 Owner/Op end date: Not reported

Handler Activities Summary:

U.S. importer of hazardous waste: Unknown  
 Mixed waste (haz. and radioactive): Unknown  
 Recycler of hazardous waste: No  
 Transporter of hazardous waste: No  
 Treater, storer or disposer of HW: No  
 Underground injection activity: No  
 On-site burner exemption: Unknown  
 Furnace exemption: Unknown  
 Used oil fuel burner: No  
 Used oil processor: No  
 User oil refiner: No  
 Used oil fuel marketer to burner: No  
 Used oil Specification marketer: No  
 Used oil transfer facility: No  
 Used oil transporter: No  
 Off-site waste receiver: Commercial status unknown

Violation Status: No violations found

FINDS:

Other Pertinent Environmental Activity Identified at Site

RCRAInfo is a national information system that supports the Resource Conservation and Recovery Act (RCRA) program through the tracking of events and activities related to facilities that generate, transport, and treat, store, or dispose of hazardous waste. RCRAInfo allows RCRA

MAP FINDINGS  
FOCUS MAP 12

Map ID	Site	Database(s)	EPA ID Number
--------	------	-------------	---------------

**GOOD STUFF FOOD COMPANY INCORPORATED (Continued)**

**1000351710**

program staff to track the notification, permit, compliance, and corrective action activities required under RCRA.

353

**BIMBO BAKERIES U S A INC**  
**1771 BLAKE AVE**  
**LOS ANGELES, CA 90031**

**RCRA-SQG** **1001481089**  
**FINDS** **CAR000050096**  
**HAZNET**

RCRA-SQG:

Date form received by agency: 07/11/2000  
 Facility name: BIMBO BAKERIES U S A INC  
 Facility address: 1771 BLAKE AVE  
 LOS ANGELES, CA 90031  
 EPA ID: CAR000050096  
 Contact: WILLIAM HERBST  
 Contact address: 1771 BLAKE AVE  
 LOS ANGELES, CA 90031  
 Contact country: US  
 Contact telephone: (323) 913-7200  
 Contact email: Not reported  
 EPA Region: 09  
 Classification: Small Small Quantity Generator  
 Description: Handler: generates more than 100 and less than 1000 kg of hazardous waste during any calendar month and accumulates less than 6000 kg of hazardous waste at any time; or generates 100 kg or less of hazardous waste during any calendar month, and accumulates more than 1000 kg of hazardous waste at any time

Owner/Operator Summary:

Owner/operator name: BIMBO BAKERIES U S A INC  
 Owner/operator address: 1771 BLAKE AVE  
 LOS ANGELES, CA 90031  
 Owner/operator country: Not reported  
 Owner/operator telephone: (323) 913-7200  
 Legal status: Private  
 Owner/Operator Type: Owner  
 Owner/Op start date: Not reported  
 Owner/Op end date: Not reported

Handler Activities Summary:

U.S. importer of hazardous waste: Unknown  
 Mixed waste (haz. and radioactive): Unknown  
 Recycler of hazardous waste: No  
 Transporter of hazardous waste: No  
 Treater, storer or disposer of HW: No  
 Underground injection activity: No  
 On-site burner exemption: Unknown  
 Furnace exemption: Unknown  
 Used oil fuel burner: No  
 Used oil processor: No  
 User oil refiner: No  
 Used oil fuel marketer to burner: No  
 Used oil Specification marketer: No  
 Used oil transfer facility: No  
 Used oil transporter: No  
 Off-site waste receiver: Commercial status unknown

MAP FINDINGS  
FOCUS MAP 12

Map ID Site Database(s) EPA ID Number

**BIMBO BAKERIES U S A INC (Continued)**

**1001481089**

Hazardous Waste Summary:

Waste code: D007  
Waste name: CHROMIUM  
  
Waste code: D039  
Waste name: TETRACHLOROETHYLENE  
  
Violation Status: No violations found

FINDS:

Other Pertinent Environmental Activity Identified at Site

RCRAInfo is a national information system that supports the Resource Conservation and Recovery Act (RCRA) program through the tracking of events and activities related to facilities that generate, transport, and treat, store, or dispose of hazardous waste. RCRAInfo allows RCRA program staff to track the notification, permit, compliance, and corrective action activities required under RCRA.

HAZNET:

Gepaid: CAL000188089  
Contact: FOUR S BAKING COMPANY  
Telephone: 2139137200  
Facility Addr2: Not reported  
Mailing Name: Not reported  
Mailing Address: 1771 BLAKE AVE  
Mailing City,St,Zip: LOS ANGELES, CA 900310000  
Gen County: Los Angeles  
TSD EPA ID: CAT000613893  
TSD County: Los Angeles  
Waste Category: Aqueous solution with less than 10% total organic residues  
Disposal Method: Treatment, Tank  
Tons: .1251  
Facility County: Los Angeles

Gepaid: CAL000188089  
Contact: FOUR S BAKING COMPANY  
Telephone: 2139137200  
Facility Addr2: Not reported  
Mailing Name: Not reported  
Mailing Address: 1771 BLAKE AVE  
Mailing City,St,Zip: LOS ANGELES, CA 900310000  
Gen County: Los Angeles  
TSD EPA ID: CAD093459485  
TSD County: Fresno  
Waste Category: Organic liquids with metals Alkaline solution (pH <UN-> 12.5) with metals (antimony, arsenic, barium, beryllium, cadmium, chromium, cobalt, copper, lead, mercury, molybdenum, nickel, selenium, silver, thallium, vanadium, and zinc)  
  
Disposal Method: Transfer Station  
Tons: .1292  
Facility County: Los Angeles

Gepaid: CAL000188089  
Contact: FOUR S BAKING COMPANY  
Telephone: 2139137200

MAP FINDINGS  
FOCUS MAP 12

Map ID	Site	Database(s)	EPA ID Number
--------	------	-------------	---------------

**BIMBO BAKERIES U S A INC (Continued)**

**1001481089**

Facility Addr2: Not reported  
 Mailing Name: Not reported  
 Mailing Address: 1771 BLAKE AVE  
 Mailing City,St,Zip: LOS ANGELES, CA 900310000  
 Gen County: Los Angeles  
 TSD EPA ID: CAT000613935  
 TSD County: Los Angeles  
 Waste Category: Liquids with halogenated organic compounds > 1000 mg/l  
 Disposal Method: Transfer Station  
 Tons: .7169  
 Facility County: Los Angeles

Gepaid: CAL000188089  
 Contact: FOUR S BAKING COMPANY  
 Telephone: 2139137200  
 Facility Addr2: Not reported  
 Mailing Name: Not reported  
 Mailing Address: 1771 BLAKE AVE  
 Mailing City,St,Zip: LOS ANGELES, CA 900310000  
 Gen County: Los Angeles  
 TSD EPA ID: CAT000613893  
 TSD County: Los Angeles  
 Waste Category: Aqueous solution with less than 10% total organic residues  
 Disposal Method: Transfer Station  
 Tons: .3181  
 Facility County: Los Angeles

Gepaid: CAR000050096  
 Contact: FOUR S BAKING COMPANY  
 Telephone: 0000000000  
 Facility Addr2: Not reported  
 Mailing Name: Not reported  
 Mailing Address: 1771 BLAKE AVE  
 Mailing City,St,Zip: LOS ANGELES, CA 900310000  
 Gen County: Los Angeles  
 TSD EPA ID: CAT000613935  
 TSD County: Los Angeles  
 Waste Category: Aqueous solution with less than 10% total organic residues  
 Disposal Method: Transfer Station  
 Tons: 1.013  
 Facility County: Los Angeles

[Click this hyperlink](#) while viewing on your computer to access  
8 additional CA\_HAZNET: record(s) in the EDR Site Report.

353

**GROUT AND CONCRETE PUMP SUPPLY**  
**1765 BLAKE AVE**  
**LOS ANGELES, CA 90031**

**RCRA-SQG 1001122741**  
**FINDS CAR000015743**

RCRA-SQG:  
 Date form received by agency: 10/21/1996  
 Facility name: GROUT AND CONCRETE PUMP SUPPLY  
 Facility address: 1765 BLAKE AVE  
 LOS ANGELES, CA 90031  
 EPA ID: CAR000015743  
 Mailing address: BLAKE AVE  
 LOS ANGELES, CA 90031  
 Contact: CLINGERMAN GEORGE



MAP FINDINGS  
FOCUS MAP 12

Map ID	Site	Database(s)	EPA ID Number
--------	------	-------------	---------------

**GROUT AND CONCRETE PUMP SUPPLY (Continued)**

1001122741

Contact address: 1765 BLAKE AVE  
LOS ANGELES, CA 90031

Contact country: US

Contact telephone: (213) 662-2252

Contact email: Not reported

EPA Region: 09

Classification: Small Small Quantity Generator

Description: Handler: generates more than 100 and less than 1000 kg of hazardous waste during any calendar month and accumulates less than 6000 kg of hazardous waste at any time; or generates 100 kg or less of hazardous waste during any calendar month, and accumulates more than 1000 kg of hazardous waste at any time

Owner/Operator Summary:

Owner/operator name: GEORGE CLINGERMAN

Owner/operator address: 1765 BLAKE AVE  
LOS ANGELES, CA 90031

Owner/operator country: Not reported

Owner/operator telephone: (213) 662-2252

Legal status: Private

Owner/Operator Type: Owner

Owner/Op start date: Not reported

Owner/Op end date: Not reported

Handler Activities Summary:

U.S. importer of hazardous waste: Unknown

Mixed waste (haz. and radioactive): Unknown

Recycler of hazardous waste: No

Transporter of hazardous waste: No

Treater, storer or disposer of HW: No

Underground injection activity: No

On-site burner exemption: Unknown

Furnace exemption: Unknown

Used oil fuel burner: No

Used oil processor: No

User oil refiner: No

Used oil fuel marketer to burner: No

Used oil Specification marketer: No

Used oil transfer facility: No

Used oil transporter: No

Off-site waste receiver: Commercial status unknown

Violation Status: No violations found

FINDS:

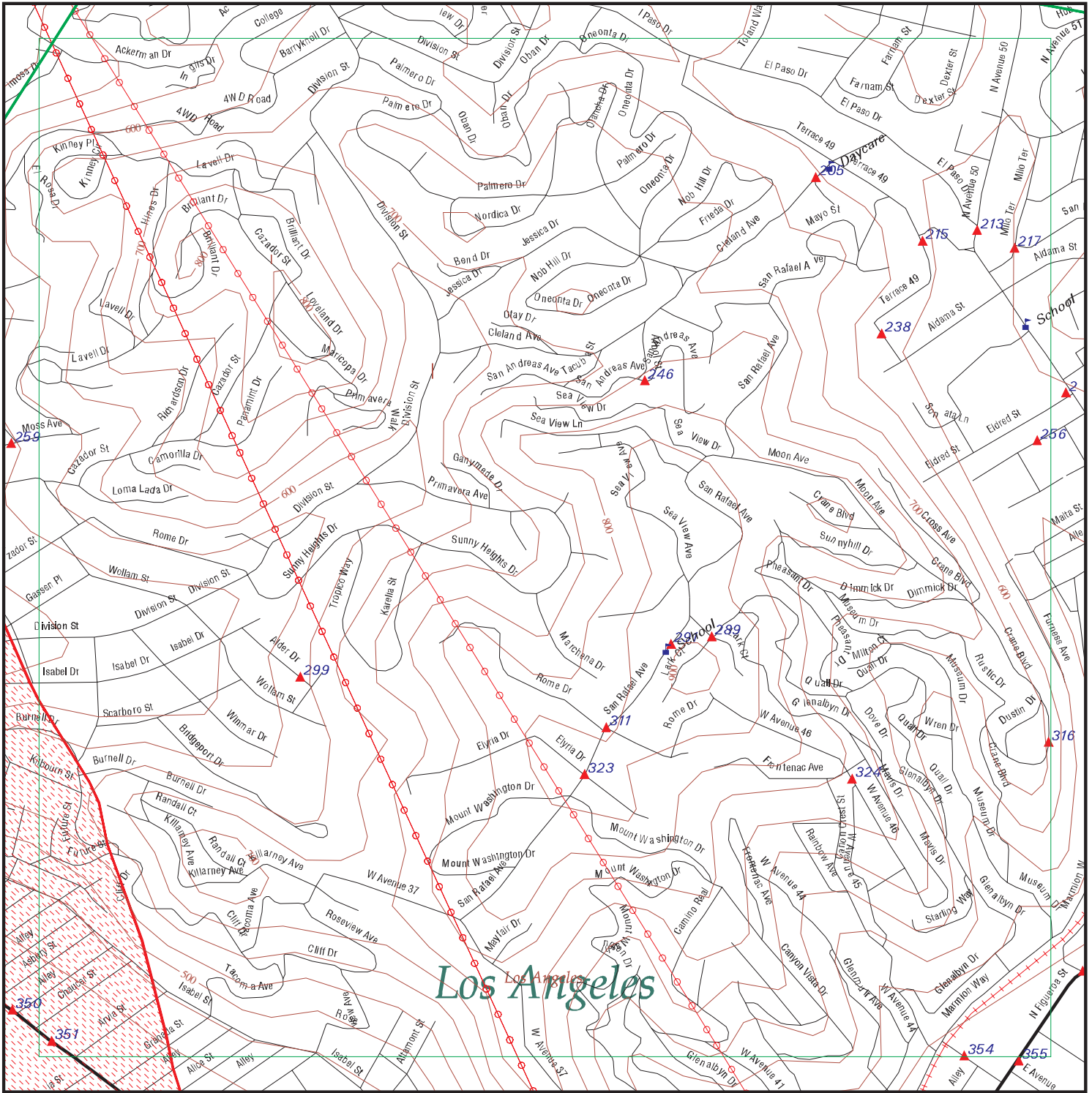
Other Pertinent Environmental Activity Identified at Site

RCRAInfo is a national information system that supports the Resource Conservation and Recovery Act (RCRA) program through the tracking of events and activities related to facilities that generate, transport, and treat, store, or dispose of hazardous waste. RCRAInfo allows RCRA program staff to track the notification, permit, compliance, and corrective action activities required under RCRA.

FOCUS MAP 12 ORPHAN SUMMARY

City	EDR ID	Site Name	Site Address	Zip	Database(s)
LOS ANGELES	1003878455	BARON MFG	241 AVE 26	90031	CERC-NFRAP
LOS ANGELES	S106925371	DIANE RITCH	3023 N COOLIDGE AVE 7	90039	SWEEPS UST
LOS ANGELES	1010562247	LINE 765 RECEIVER	CYPRESS AVE AND ARROYO SECO	90065	RCRA-LQG
LOS ANGELES	S103547013	SFPP TAYLON YARD STATION	PERLITA	90039	SLIC
LOS ANGELES	1004676122	CERTAINTTEED CORP	1632 N SAN PABLO ST	90031	RCRA-SQG, FINDS
LOS ANGELES	1007370174	USC CONSOLIDATED FREIGHTWAYS SITE	1633 37 SAN PABLO ST	90031	RCRA-SQG
LOS ANGELES	S104583461	GLENDALE CARBURETORS	5440 SAN FERNAND RD W	90039	HAZNET, WIP
LOS ANGELES	S109117713	REYCREST ROOFING/WATERPROOFING CO	3065 N VERDUGO RD	90065	LUST
LOS ANGELES	S106769110	ADVANCE MARBLE	3012 N WORTHEN	90039	WIP
LOS ANGELES	S106769156	ARTISTIC PRESS	2922 N WORTHEN	90039	WIP
LOS ANGELES	S106769157	H & K INTERNATIONAL	2928 N WORTHEN	90039	WIP
LOS ANGELES	S106769159	CONTINENTAL FRAME	3006 N WORTHEN	90039	WIP

# Focus Map 13

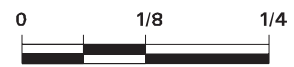


EDR DataMap® - Environmental Atlas

## SR 710 Tunnel

### Legend

- |                    |                         |             |                   |              |
|--------------------|-------------------------|-------------|-------------------|--------------|
| Roads              | Waterways               | Powerlines  | Water             | Listed Sites |
| Major Roads        | Railroads               | Pipelines   | Superfund Sites   |              |
| Contour Lines      | Study Boundary          | Fault Lines | Federal DOD Sites |              |
| 100-Yr Flood Zones | Indian Reservations BIA |             |                   |              |



Scale in Miles

FOCUS MAP 13 SUMMARY

<u>Database</u>	<u>Total Plotted</u>
<b><u>FEDERAL RECORDS</u></b>	
NPL	1
Proposed NPL	0
Delisted NPL	0
NPL LIENS	0
CERCLIS	1
CERC-NFRAP	0
LIENS 2	0
CORRACTS	0
RCRA-TSDF	0
RCRA-LQG	0
RCRA-SQG	2
RCRA-CESQG	0
RCRA-NonGen	0
US ENG CONTROLS	0
US INST CONTROL	0
ERNS	0
HMIRS	0
DOT OPS	0
US CDL	0
US BROWNFIELDS	0
DOD	0
FUDS	0
LUCIS	0
CONSENT	0
ROD	0
UMTRA	0
DEBRIS REGION 9	0
ODI	0
MINES	0
TRIS	0
TSCA	0
FTTS	0
HIST FTTS	0
SSTS	0
ICIS	0
PADS	0
MLTS	0
RADINFO	0
FINDS	7
RAATS	0
SCRD DRYCLEANERS	0
<b><u>STATE AND LOCAL RECORDS</u></b>	
HIST Cal-Sites	1
CA BOND EXP. PLAN	0
SCH	1
Toxic Pits	0

FOCUS MAP 13 SUMMARY

<u>Database</u>	<u>Total Plotted</u>
SWF/LF	1
WMUDS/SWAT	0
CA WDS	0
Cortese	1
SWRCY	1
LUST	0
CA FID UST	5
SLIC	0
UST	2
HIST UST	3
AST	0
LIENS	0
SWEEPS UST	5
CHMIRS	1
Notify 65	0
DEED	0
VCP	0
DRYCLEANERS	0
WIP	0
CDL	1
RESPONSE	0
HAZNET	19
EMI	5
HAULERS	2
ENVIROSTOR	2
 <b><u>TRIBAL RECORDS</u></b>	
INDIAN RESERV	0
INDIAN ODI	0
INDIAN LUST	0
INDIAN UST	0
INDIAN VCP	0
 <b><u>EDR PROPRIETARY RECORDS</u></b>	
Manufactured Gas Plants	0

NOTES:

Sites may be listed in more than one database

MAP FINDINGS  
FOCUS MAP 13

Map ID	Site	Database(s)	EPA ID Number
--------	------	-------------	---------------

NPL Region	<b>SAN FERNANDO VALLEY (AREA 4)</b>	<b>CERCLIS FINDS NPL Cortese ENVIROSTOR HIST Cal-Sites</b>	<b>1000710135</b>
	<b>POLLOCK WELLFIELD LOS ANGELES, CA 90086</b>		<b>CAD980894976</b>

CERCLIS:

Site ID: 0902253  
Federal Facility: Not a Federal Facility  
NPL Status: Currently on the Final NPL  
Non NPL Status: Not reported

CERCLIS Site Contact Name(s):

Contact Name: David Stensby  
Contact Tel: (415) 972-3246  
Contact Title: Remedial Project Manager (RPM)

Contact Name: Bob Fitzgerald  
Contact Tel: Not reported  
Contact Title: Remedial Project Manager (RPM)

Contact Name: Dawn Richmond  
Contact Tel: (415) 972-3097  
Contact Title: Site Assessment Manager (SAM)

Contact Name: Karen Jurist  
Contact Tel: (415) 972-3219  
Contact Title: Site Assessment Manager (SAM)

Contact Name: Jeff Inglis  
Contact Tel: (415) 972-3095  
Contact Title: Site Assessment Manager (SAM)

CERCLIS Site Alias Name(s):

Alias Name: SAN FERNANDO VLY BASIN - POLLOCK AREA  
Alias Address: Not reported  
CA

Alias Name: SAN FERNANDO VALLEY (AREA 4)  
Alias Address: POLLOCK WELLFIELD  
LOS ANGELES, CA 90086

Site Description: SAN FERNANDO #4 IS AN AREA OF CONTAM GRD WTR IN POLLOCK WELLFLD AEA IN LOS ANGELES,CA.PART OF SAN FERNANDO VLY BASIN,A NATURAL UNDGRD RESERVOIR THAT IS SOURCE OF DRK WTR FOR 3 MILGRD WTR CONTAM WITH TCE & PCE.

CERCLIS Assessment History:

Action: DISCOVERY  
Date Started: Not reported  
Date Completed: 12/01/1983  
Priority Level: Not reported

Action: PRELIMINARY ASSESSMENT  
Date Started: Not reported  
Date Completed: 04/01/1984  
Priority Level: Higher priority for further assessment

Action: HAZARD RANKING SYSTEM PACKAGE  
Date Started: Not reported  
Date Completed: 04/01/1984

MAP FINDINGS  
FOCUS MAP 13

Map ID	Site	Database(s)	EPA ID Number
	<b>SAN FERNANDO VALLEY (AREA 4) (Continued)</b>		<b>1000710135</b>
	Priority Level:	Not reported	
	Action:	SITE INSPECTION	
	Date Started:	Not reported	
	Date Completed:	04/01/1984	
	Priority Level:	Higher priority for further assessment	
	Action:	PROPOSAL TO NATIONAL PRIORITIES LIST	
	Date Started:	Not reported	
	Date Completed:	10/15/1984	
	Priority Level:	Not reported	
	Action:	NATIONAL PRIORITIES LIST RESPONSIBLE PARTY SEARCH	
	Date Started:	09/30/1984	
	Date Completed:	08/15/1985	
	Priority Level:	Not reported	
	Action:	COMBINED REMEDIAL INVESTIGATION/FEASIBILITY STUDY	
	Date Started:	08/16/1985	
	Date Completed:	Not reported	
	Priority Level:	Not reported	
	Action:	FINAL LISTING ON NATIONAL PRIORITIES LIST	
	Date Started:	Not reported	
	Date Completed:	06/10/1986	
	Priority Level:	Not reported	
	Action:	REMOVAL ASSESSMENT	
	Date Started:	06/17/1991	
	Date Completed:	06/17/1991	
	Priority Level:	Not reported	
	Action:	COMBINED REMEDIAL INVESTIGATION/FEASIBILITY STUDY	
	Date Started:	09/28/1992	
	Date Completed:	Not reported	
	Priority Level:	Not reported	
	Action:	RISK/HEALTH ASSESSMENT	
	Date Started:	Not reported	
	Date Completed:	12/15/1992	
	Priority Level:	Not reported	
	Action:	ECOLOGICAL RISK ASSESSMENT	
	Date Started:	Not reported	
	Date Completed:	12/15/1992	
	Priority Level:	Not reported	
	Action:	NATIONAL PRIORITIES LIST RESPONSIBLE PARTY SEARCH	
	Date Started:	10/01/1989	
	Date Completed:	06/30/1993	
	Priority Level:	Not reported	
	Action:	ADMINISTRATIVE ORDER ON CONSENT	
	Date Started:	Not reported	
	Date Completed:	07/20/2000	
	Priority Level:	Not reported	



MAP FINDINGS  
FOCUS MAP 13

Map ID	Site	Database(s)	EPA ID Number
--------	------	-------------	---------------

**SAN FERNANDO VALLEY (AREA 4) (Continued)**

**1000710135**

**FINDS:**

Other Pertinent Environmental Activity Identified at Site

Not reported

CERCLIS (Comprehensive Environmental Response, Compensation, and Liability Information System) is the Superfund database that is used to support management in all phases of the Superfund program. The system contains information on all aspects of hazardous waste sites, including an inventory of sites, planned and actual site activities, and financial information.

**NPL:**

EPA ID: CAD980894976  
EPA Region: 09  
Federal: N  
Final Date: 06/10/1986

**Category Details:**

NPL Status: Currently on the Final NPL  
Category Description: Depth To Aquifer-<= 10 Feet  
Category Value: 1

NPL Status: Currently on the Final NPL  
Category Description: Distance To Nearest Population-> 0 And <= 1/4 Mile  
Category Value: 10

**Site Details:**

Site Name: SAN FERNANDO VALLEY (AREA 4)  
Site Status: Final  
Site Zip: 90086  
Site City: LOS ANGELES  
Site State: CA  
Federal Site: No  
Site County: LOS ANGELES  
EPA Region: 09  
Date Proposed: 10/15/84  
Date Deleted: Not reported  
Date Finalized: 06/10/86

**Substance Details:**

NPL Status: Currently on the Final NPL  
Substance ID: Not reported  
Substance: Not reported  
CAS #: Not reported  
Pathway: Not reported  
Scoring: Not reported

NPL Status: Currently on the Final NPL  
Substance ID: U078  
Substance: DICHLOROETHENE, 1,1-  
CAS #: 75-35-4  
Pathway: GROUND WATER PATHWAY  
Scoring: 4

MAP FINDINGS  
FOCUS MAP 13

Map ID Site Database(s) EPA ID Number

**SAN FERNANDO VALLEY (AREA 4) (Continued)**

**1000710135**

NPL Status: Currently on the Final NPL  
Substance ID: U210  
Substance: TETRACHLOROETHENE  
CAS #: 127-18-4  
Pathway: GROUND WATER PATHWAY  
Scoring: 2

NPL Status: Currently on the Final NPL  
Substance ID: U228  
Substance: TRICHLOROETHYLENE (TCE)  
CAS #: 79-01-6  
Pathway: GROUND WATER PATHWAY  
Scoring: 2

Summary Details:

Conditions at proposal October 15, 1984): San Fernando Valley Area 4) is an area of contaminated ground water in the Pollock Well Field area in the City of Los Angeles, Los Angeles County, California. The area is part of the San Fernando Valley Basin, a natural underground reservoir that represents an important source of drinking water for at least 3 million people in the Los Angeles metropolitan area. The contaminated ground water, which underlies an area of approximately 5,860 acres, contains perchloroethylene (PCE), according to tests conducted by the California Department of Health Services, as well as numerous local government agencies. The State's recommended drinking water guideline for PCE (4 parts per billion) is exceeded in a number of public wells in this area. To alleviate this contamination, wells are either taken out of service or blended with water from clean sources to ensure that the public receives water with concentrations below the State's guideline. Status June 10, 1986): EPA and the Los Angeles Department of Water and Power are entering into a cooperative agreement for a remedial investigation of the San Fernando Valley Basin and a feasibility study targeted at Area 1, the most contaminated area. The RI is scheduled to begin in early 1986.

Site Status Details:

NPL Status: Final  
Proposed Date: 10/15/1984  
Final Date: 06/10/1986  
Deleted Date: Not reported

Narratives Details:

NPL Name: SAN FERNANDO VALLEY (AREA 4)  
City: LOS ANGELES  
State: CA

Cortese:

Region: CORTESE  
Facility Addr2: Not reported

ENVIROSTOR:

Site Type: Federal Superfund  
Site Type Detailed: State Response or NPL  
Acres: 5829  
NPL: YES  
Regulatory Agencies: US EPA  
Lead Agency: NONE SPECIFIED

MAP FINDINGS  
FOCUS MAP 13

Map ID Site Database(s) EPA ID Number

**SAN FERNANDO VALLEY (AREA 4) (Continued)**

**1000710135**

Program Manager: PHILLIP BLUM  
 Supervisor: Rita Kamat  
 Division Branch: Chatsworth  
 Facility ID: 19990009  
 Site Code: 300127  
 Assembly: 43  
 Senate: 21  
 Special Program: Not reported  
 Status: Certified / Operation & Maintenance  
 Status Date: 1999-01-01 00:00:00  
 Restricted Use: NO  
 Funding: Responsible Party  
 Latitude: 34.1294444444444  
 Longitude: -118.264166666667  
 Alias Name: 300127  
 Alias Type: Project Code (Site Code)  
 Alias Name: 110009329182  
 Alias Type: EPA (FRS #)  
 Alias Name: CAD980894976  
 Alias Type: CERCLIS ID  
 Alias Name: P31034  
 Alias Type: PCode  
 Alias Name: 19990009  
 Alias Type: Envirostor ID Number  
 Alias Name: POLLOCK AREA; OVERAL  
 Alias Type: Alternate Name  
 Alias Name: SAN FERNANDO VALLEY  
 Alias Type: Alternate Name

APN: NONE SPECIFIED  
 APN Description: Not reported  
 Comments: Not reported

Completed Info:

Completed Area Name: Not reported  
 Completed Sub Area Name: Not reported  
 Completed Document Type: Not reported  
 Completed Date: Not reported

Confirmed: 30022,30026,30027,30152,30153  
 Confirmed Description: Tetrachlor  
 Confirmed Description: 1,1,1-Tric  
 Confirmed Description: Trichloroe  
 Confirmed Description: Chromium I  
 Confirmed Description: Chromium V  
 Future Area Name: Not reported  
 Future Sub Area Name: Not reported  
 Future Document Type: Not reported  
 Future Due Date: Not reported  
 Media Affected: 30022, 30026, 30027, 30152, 30153  
 Media Affected Desc: Not reported  
 Media Affected Desc: Not reported  
 Media Affected Desc: Not reported  
 Media Affected Desc: Not reported  
 Media Affected Desc: Not reported

Management:

Management Required: NONE SPECIFIED

MAP FINDINGS  
FOCUS MAP 13

Map ID	Site	Database(s)	EPA ID Number
	<b>SAN FERNANDO VALLEY (AREA 4) (Continued)</b>		<b>1000710135</b>
	Management Required Desc:	Not reported	
	Potential:	AQUI, SOIL, WELL	
	Potenital Description:	Not reported	
	Potenital Description:	Not reported	
	Potenital Description:	Not reported	
	Schedule Area Name:	Not reported	
	Schedule Sub Area Name:	Not reported	
	Schedule Document Type:	Not reported	
	Schedule Due Date:	Not reported	
	Schedule Revised Date:	Not reported	
	PastUse:	AEROSPACE MANUFACTURING/MAINTENANCE, METAL PLATING - CHROME, RESEARCH - AEROSPACE	
	HISTORICAL CAL-SITES:		
	Facility ID:	19990009	
	Region:	3	
	Region Name:	GLENDALE	
	Branch:	SA	
	Branch Name:	SO CAL - GLENDALE	
	File Name:	Not reported	
	State Senate District:	01011984	
	Status:	AWP - ANNUAL WORKPLAN (AWP) - ACTIVE SITE	
	Status Name:	ANNUAL WORKPLAN - ACTIVE SITE	
	Lead Agency:	EPA	
	Lead Agency:	ENVIRONMENTAL PROTECTION AGENCY	
	Facility Type:	NPJF	
	Type Name:	NPL SITE, JOINT STATE/FEDERAL-FUNDED	
	NPL:	Listed	
	SIC Code:	99	
	SIC Name:	NONCLASSIFIABLE ESTABLISHMENTS	
	Access:	Not reported	
	Cortese:	Not reported	
	Hazardous Ranking Score:	Not reported	
	Date Site Hazard Ranked:	Not reported	
	Groundwater Contamination:	Confirmed	
	Staff Member Responsible for Site:	TYARGEAU	
	Supervisor Responsible for Site:	Not reported	
	Region Water Control Board:	LA	
	Region Water Control Board Name:	LOS ANGELES	
	Lat/Long Direction:	Not reported	
	Lat/Long (dms):	0 0 0 / 0 0 0	
	Lat/long Method:	Not reported	
	Lat/Long Description:	Not reported	
	State Assembly District Code:	43	
	State Senate District Code:	21	
	Facility ID:	Not reported	
	Activity:	Not reported	
	Activity Name:	Not reported	
	AWP Code:	Not reported	
	Proposed Budget:	Not reported	
	AWP Completion Date:	Not reported	
	Revised Due Date:	Not reported	
	Comments Date:	Not reported	
	Est Person-Yrs to complete:	Not reported	
	Estimated Size:	Not reported	
	Request to Delete Activity:	Not reported	
	Activity Status:	Not reported	

MAP FINDINGS  
FOCUS MAP 13

Map ID	Site	Database(s)	EPA ID Number
--------	------	-------------	---------------

**SAN FERNANDO VALLEY (AREA 4) (Continued)**

**1000710135**

Definition of Status:	Not reported
Liquids Removed (Gals):	Not reported
Liquids Treated (Gals):	Not reported
Action Included Capping:	Not reported
Well Decommissioned:	Not reported
Action Included Fencing:	Not reported
Removal Action Certification:	Not reported
Activity Comments:	Not reported
For Commercial Reuse:	Not reported
For Industrial Reuse:	Not reported
For Residential Reuse:	Not reported
Unknown Type:	Not reported

Alternate Address: POLLOCK WELLFIELD  
Alternate City,St,Zip: LOS ANGELES, CA 90086

Background Info: The San Fernando Valley Ground Water Basin (SFVGWB) is located within the Upper Los Angeles River Area and consists of the eastern portion of the San Fernando Valley and the entire Verdugo Basin. The SFVGWB encompasses approximately 112,000 acres of alluvial valley fill deposits and provides enough water to serve approximately 600,000 residents. The Basin is bounded on the north and the northwest by the Santa Susana Mountains, on the northeast by the San Gabriel Mountains, on the west by the Simi Hills and on the south by the Santa Monica Mountains.

The San Fernando Valley Study area includes four National Priorities List (NPL) sites. They are:

Area #1 - North Hollywood NPL Site covers 9336 acres in the eastern part of the San Fernando Valley. The site has been divide into the North Hollywood Operable Unit (OU) and the Burbank OU

Area #2 - Crystal Springs NPL Site covers 3975 acres southeast of the North Hollywood NPL Site and is located in the cities of Glendale and Los Angeles.

Area #3 - Verdugo NPL Site covers 2673 acres in the eastern part of the San Fernando Valley and is located in and adjacent to La Crescenta in the Verdugo Mountains.

Area #4 - the Pollock NPL Site covers 1635 acres in the southeastern part of the San Fernando Valley and is located in and adjacent to the cities of Los Angeles and Glendale.

Groundwater contamination in the SFVGWB is linked to prewar, postwar, and current industrialization in the San Fernando Valley.

The contaminants of concern are volatile organic compounds (VOCs), trichloroethylene (TCE) and tetrachloroethylene (PCE) which have been and/or are being used in many San Fernando Valley industries, such as aeronautical, automotive, dry cleaning, and metal plating. These solvents have found their way to the groundwater basin as a result of both past and improper use, storage and disposal practices. The SFVGWB Superfund sites, added to the NPL in 1986, are areas where groundwater from wells have been found to contain VOCs above the state and federal drinking water standards. Groundwater contamination at numerous wells have been so severe with TCE and PCE that these wells have essentialput out of commission.

Exposure of receptors to contaminants can possibly occur through ingestion of contaminated drinking water, inhalation of VOCs released from the contaminated water as in taking showers, and dermal exposure as in washing or bathing. However, with the

MAP FINDINGS  
FOCUS MAP 13

Map ID Site Database(s) EPA ID Number

**SAN FERNANDO VALLEY (AREA 4) (Continued)**

**1000710135**

strict regulatory control over water quality by the State's Department of Health, Office of Drinking Water (ODW), the RWQCB, and other agencies, residents are assured that the water they consume is safe and that no one is drinking water which contains concentrations of contaminants above regulatory standards. Federal, state, and local agencies have been conducting investigation and cleanup of contaminated groundwater in the SFVGB since contamination was discovered in 1979. These activities involve measuring the extent of contamination, developing & implementing cleanup remedies, and identifying responsible parties.

EPA provided oversight of the basinwide Remedial investigation (RI) of groundwater contamination conducted by the Los Angeles Department of Water and Power (LADWP). The RI objectives were to collect lithological and water quality data and information regarding basin operations for the eastern SF and Verdugo basins; develop a regional characterization of geology, hydrology, and the nature and extent of groundwater contamination within the eastern and Verdugo basins; study fate and transport of compounds in the environment; identify ARARs; and evaluate the potential risk to human health and the environment. The Remedial Investigations of the SFVGB were divided into two phases:

Phase I activities have included vertical profile borings and installation of monitoring wells to obtain preliminary contaminant information. Monitoring wells have been installed as follows: 34 in North Hollywood (Area #1); 29 in Crystal Springs (Area #2); 7 in Verdugo (Area #3); and 17 in Pollock (Area #4). Information obtained from Phase I investigation activities identified the need for several operable units. Operable Unit is a federal term which is similar to the State's definition of a removal action.

Phase II activities consist of a basinwide remedial investigation conducted by LADWP.

Remedial Actions (RAs):

North Hollywood (Area #1) -- Two RAs were identified for Area #1, the North Hollywood OU and the Burbank OU.

A Record of Decision (ROD) for the North Hollywood RA was signed in September 1987, selecting groundwater extraction and treatment (air stripping) of 2,000 gallons per minute (gpm) of contaminated water as an interim remedy. This RA was constructed with funding from EPA and the State and has been treating contaminated groundwater since March 1989. This facility is located at 11845 Vose Street in the N. Hollywood section of Los Angeles.

A ROD for the Burbank OU was signed in June 1989, again selecting groundwater extraction and treatment of about 12,000 gpm of contaminated water. Negotiations are continuing with PRPs for the design and construction of this RA.

Crystal Springs (Area #2) -- LADWP has completed a focused RI/FS for this proposed RA. The Glendale OU was separated into a North OU and a South OU based on the amount of contamination and the facilities contributing to the GW contamination. A ROD for each OU was signed on June 18, 1993 designating groundwater extraction and treatment as the interim remedy. The PRPs formed a group and combined the RA efforts for each OU into one document. The selected alternative is GW

MAP FINDINGS  
FOCUS MAP 13

Map ID	Site	Database(s)	EPA ID Number
	<b>SAN FERNANDO VALLEY (AREA 4) (Continued)</b>		<b>1000710135</b>
	<p>extractio and treatment. Verdugo and Pollock (Areas #3 and #4) -- Currently no RAs have been identified for Area #3 or for Area #4. In October 2003, US EPA proposed No Remedial Action for Verdugo Basin (Area #3). EPA and the RWQCB are identifying potential sources of contamination and pursuing PRPs that may be responsible for contaminating groundwater. As these PRPs are identified, individual site investigations and mitigation activities will be pursued. Enforceable agreements and orders have been implemented at numerous specific potential source sites within the Basin by RWQCB and the Department.</p> <p>Comments Date: 01011984 Comments: This is the date the site was first listed AWP pursuant to Comments Date: 01011984 Comments: Section 25356. Comments Date: 01011995 Comments: The U.S. EPA will not pursue a Remedial Investigation in Comments Date: 01011995 Comments: the Pollock OU. U.S. EPA has determined that the groundwater Comments Date: 01011995 Comments: extraction system that will be implemented by the Comments Date: 01011995 Comments: LADWP constitutes treatment and will be an adequate interim Comments Date: 01011995 Comments: remedial measure to contain the groundwater plume. U.S. EPA Comments Date: 01011995 Comments: is funding the LARWQCB to investigate and cleanup soil Comments Date: 01011995 Comments: contamination. Comments Date: 07251991 Comments: Area 4 covers 5,829 acres in the Pollock Area and is located Comments Date: 07251991 Comments: in and adjacent to the cities of Los Angeles and Glendale. Comments Date: 07251991 Comments: Groundwater is contaminated with TCE and PCE. Comments Date: 09202001 Comments: The Pollock Wells treatment plant returned to operation on Comments Date: 09202001 Comments: 7/24/2001. After replacement of spent GAC from the previous Comments Date: 09202001 Comments: years operation. With the exception of the one week the plant Comments Date: 09202001 Comments: was shutdown for the carbon replacement, the plant has been Comments Date: 09202001 Comments: operating continuously with Pollock wells #4 and #6 pumping. Comments Date: 09202001 Comments: In the months of July and August approximately 130 million Comments Date: 09202001 Comments: gallons of water was treated. ID Name: BEP DATABASE PCODE ID Value: P31034 Alternate Name: SAN FERNANDO VALLEY GW BASIN AREA 4POLLOCK AREA; OVERALL BASIN SCHEDULESAN FERNANDO VALLEY (AREA 4)</p> <p>Special Programs Code: MSCA Special Programs Name: MULTI-SITE COOPERATIVE AGREEMENT</p>		



MAP FINDINGS  
FOCUS MAP 13

Map ID	Site	Database(s)	EPA ID Number
--------	------	-------------	---------------

205	<b>CLELAND DUMP 4820 CLELAND AVE. HIGHLAND PARK (IN LOS ANGELES), CA</b>	SWF/LF	S102360993 N/A
-----	--	--------	-------------------

SWF/LF:

Region: STATE  
 Facility ID: 19-AR-5122  
 Lat/Long: 34.113190000000003 / -118.21259999999999  
 Owner Name: Not reported  
 Owner Telephone: Not reported  
 Owner Address: Not reported  
 Owner Address2: Not reported  
 Owner City,St,Zip: Not reported  
 Operator: Not reported  
 Operator Phone: Not reported  
 Operator Address: Not reported  
 Operator Address2: Not reported  
 Operator City,St,Zip: Not reported  
 Operator's Status: Closed  
 Permit Date: Not reported  
 Permit Status: Not reported  
 Permitted Acreage: 0  
 Activity: Solid Waste Disposal Site  
 Regulation Status: Unpermitted  
 Landuse Name: Urban,Residential,Commercial  
 GIS Source: GPS  
 Category: Disposal  
 Unit Number: 01  
 Inspection Frequency: Quarterly  
 Accepted Waste: Not reported  
 Closure Date: Not reported  
 Closure Type: Not reported  
 Disposal Acreage: 0  
 Swisnumber: 19-AR-5122  
 Issue & Observations: Not reported  
 Program Type: Not reported  
 Permitted Throughput with Units: 0  
 Actual Throughput with Units: Not reported  
 Permitted Capacity with Units: 0  
 Remaining Capacity: 0  
 Remaining Capacity with Units: Not reported

205	<b>CLELAND DUMP 4820 CLELAND AVE LOS ANGELES, CA 90065</b>	FINDS	1006840732 110014018696
-----	--	-------	----------------------------

FINDS:  
Other Pertinent Environmental Activity Identified at Site

The NEI (National Emissions Inventory) database contains information on stationary and mobile sources that emit criteria air pollutants and their precursors, as well as hazardous air pollutants (HAPs).

MAP FINDINGS  
FOCUS MAP 13

Map ID	Site	Database(s)	EPA ID Number
--------	------	-------------	---------------

213	<b>JEFF MEGNA'S MOBIL SERVICE 801 N AVENUE 50 LOS ANGELES, CA 90042</b>	<b>CA FID UST SWEEPS UST</b>	<b>S101617463 N/A</b>
-----	---	----------------------------------	---------------------------

CA FID UST:

Facility ID: 19008182  
 Regulated By: UTNKI  
 Regulated ID: 00050891  
 Cortese Code: Not reported  
 SIC Code: Not reported  
 Facility Phone: 2132551228  
 Mail To: Not reported  
 Mailing Address: 801 N AVENUE 50  
 Mailing Address 2: Not reported  
 Mailing City,St,Zip: LOS ANGELES 900420000  
 Contact: Not reported  
 Contact Phone: Not reported  
 DUNs Number: Not reported  
 NPDES Number: Not reported  
 EPA ID: Not reported  
 Comments: Not reported  
 Status: Inactive

SWEEPS UST:

Status: Not reported  
 Comp Number: 2838  
 Number: Not reported  
 Board Of Equalization: Not reported  
 Ref Date: Not reported  
 Act Date: Not reported  
 Created Date: Not reported  
 Tank Status: Not reported  
 Owner Tank Id: Not reported  
 Swrcb Tank Id: 19-050-002838-000001  
 Actv Date: Not reported  
 Capacity: 6000  
 Tank Use: M.V. FUEL  
 Stg: PRODUCT  
 Content: REG UNLEADED  
 Number Of Tanks: 4

Status: Not reported  
 Comp Number: 2838  
 Number: Not reported  
 Board Of Equalization: Not reported  
 Ref Date: Not reported  
 Act Date: Not reported  
 Created Date: Not reported  
 Tank Status: Not reported  
 Owner Tank Id: Not reported  
 Swrcb Tank Id: 19-050-002838-000002  
 Actv Date: Not reported  
 Capacity: 4000  
 Tank Use: M.V. FUEL  
 Stg: PRODUCT  
 Content: REG UNLEADED  
 Number Of Tanks: Not reported

Status: Not reported

MAP FINDINGS  
FOCUS MAP 13

Map ID Site Database(s) EPA ID Number

**JEFF MEGNA'S MOBIL SERVICE (Continued)**

**S101617463**

Comp Number: 2838  
 Number: Not reported  
 Board Of Equalization: Not reported  
 Ref Date: Not reported  
 Act Date: Not reported  
 Created Date: Not reported  
 Tank Status: Not reported  
 Owner Tank Id: Not reported  
 Swrcb Tank Id: 19-050-002838-000003  
 Actv Date: Not reported  
 Capacity: Not reported  
 Tank Use: CHEMICAL  
 Stg: PRODUCT  
 Content: UNKNOWN  
 Number Of Tanks: Not reported

Status: Not reported  
 Comp Number: 2838  
 Number: Not reported  
 Board Of Equalization: Not reported  
 Ref Date: Not reported  
 Act Date: Not reported  
 Created Date: Not reported  
 Tank Status: Not reported  
 Owner Tank Id: Not reported  
 Swrcb Tank Id: 19-050-002838-000004  
 Actv Date: Not reported  
 Capacity: Not reported  
 Tank Use: OIL  
 Stg: WASTE  
 Content: WASTE OIL  
 Number Of Tanks: Not reported

213

**DANIELS TIRES  
788 NORTH AVENUE 50  
LOS ANGELES, CA 90042**

**HAULERS S108487145  
N/A**

HAULERS:  
 Facility ID: 1001904  
 Facility Phone: (323) 256-3848  
 Other: DANIEL HERNANDEZ  
 Registration Expires: 12/31/2008  
 Hauls for Public: Yes  
 Number of Vehicles: 2

215

**JEFF MEGNA'S MOBIL SERVICE  
801 N. AVE 50  
LOS ANGELES, CA 90042**

**HIST UST U001561711  
N/A**

HIST UST:  
 Region: STATE  
 Facility ID: 00000050891  
 Facility Type: Gas Station  
 Other Type: Not reported  
 Total Tanks: 0004  
 Contact Name: JEFF MEGNA

MAP FINDINGS  
FOCUS MAP 13

Map ID	Site	Database(s)	EPA ID Number
--------	------	-------------	---------------

**JEFF MEGNA'S MOBIL SERVICE (Continued)**

**U001561711**

Telephone: 2132551228  
 Owner Name: JEFFREY A. MEGNA  
 Owner Address: 801 N. AVE 50  
 Owner City,St,Zip: LOS ANGELES, CA 90042

Tank Num: 001  
 Container Num: 1  
 Year Installed: 1957  
 Tank Capacity: 00006000  
 Tank Used for: PRODUCT  
 Type of Fuel: UNLEADED  
 Tank Construction: Not reported  
 Leak Detection: None

Tank Num: 002  
 Container Num: 2  
 Year Installed: 1957  
 Tank Capacity: 00004000  
 Tank Used for: PRODUCT  
 Type of Fuel: REGULAR  
 Tank Construction: Not reported  
 Leak Detection: None

Tank Num: 003  
 Container Num: 3  
 Year Installed: Not reported  
 Tank Capacity: 00000000  
 Tank Used for: WASTE  
 Type of Fuel: Not reported  
 Tank Construction: Not reported  
 Leak Detection: None

Tank Num: 004  
 Container Num: 4  
 Year Installed: Not reported  
 Tank Capacity: 00000000  
 Tank Used for: WASTE  
 Type of Fuel: WASTE OIL  
 Tank Construction: Not reported  
 Leak Detection: None

217

**BREYNE & GRACE MILLER  
 622 MILO TER  
 LOS ANGELES, CA 90042**

**HAZNET S108199681  
 N/A**

HAZNET:

Gepaid: CAC002590919  
 Contact: BREYNE MILLER  
 Telephone: 3235501553  
 Facility Addr2: Not reported  
 Mailing Name: Not reported  
 Mailing Address: 622 MILO TERRACE  
 Mailing City,St,Zip: LOS ANGELES, CA 90042  
 Gen County: Los Angeles  
 TSD EPA ID: CAD088504881  
 TSD County: Orange  
 Waste Category: Other inorganic solid waste  
 Disposal Method: Transfer Station

MAP FINDINGS  
FOCUS MAP 13

Map ID	Site	Database(s)	EPA ID Number
	<b>BREYNE &amp; GRACE MILLER (Continued)</b>		<b>S108199681</b>
	Tons: 0.1 Facility County: Not reported		
<b>238</b>	<b>CITY OF LOS ANGELES - BUILDING &amp; SAFETY 722 TERRACE 49 HIGHLAND PARK, CA 90042</b>	<b>HAZNET</b>	<b>S107144288 N/A</b>
	HAZNET: Gepaid: CAC002572552 Contact: ALEXANDER MOFFAT Telephone: 2132523946 Facility Addr2: Not reported Mailing Name: Not reported Mailing Address: 3550 WILSHIRE BLVD STE 1800 Mailing City,St,Zip: LOS ANGELES, CA 90010 Gen County: Los Angeles TSD EPA ID: CAD009007626 TSD County: Los Angeles Waste Category: Asbestos-containing waste Disposal Method: Disposal, Land Fill Tons: 2.52 Facility County: Los Angeles		
<b>245</b>	<b>ALDAMA ELEMENTARY 632 N AVENUE 50 LOS ANGELES, CA 90042</b>	<b>FINDS</b>	<b>1009667275 110025543614</b>
	FINDS: Other Pertinent Environmental Activity Identified at Site  Not reported  NCES (National Center for Education Statistics) is the primary federal entity for collecting and analyzing data related to education in the United States and other nations and the institute of education sciences.		
<b>245</b>	<b>LAUSD/ ALDAMA ELEM 632 NORTH AVENUE 50 LOS ANGELES, CA 90042</b>	<b>HAZNET</b>	<b>S105721972 N/A</b>
	HAZNET: Gepaid: CAD981624679 Contact: YI HWA KIM DEPUTY DIRECTOR Telephone: 2137435086 Facility Addr2: Not reported Mailing Name: Not reported Mailing Address: 1449 S SAN PEDRO ST Mailing City,St,Zip: LOS ANGELES, CA 900153119 Gen County: Los Angeles TSD EPA ID: Not reported TSD County: Kings Waste Category: Contaminated soil from site clean-ups Disposal Method: Disposal, Land Fill		

MAP FINDINGS  
FOCUS MAP 13

Map ID Site Database(s) EPA ID Number

**LAUSD/ ALDAMA ELEM (Continued)**

**S105721972**

Tons: 0.15  
Facility County: Not reported

Gepaid: CAD981624679  
Contact: YI HWA KIM DEPUTY DIRECTOR  
Telephone: 2137435086  
Facility Addr2: Not reported  
Mailing Name: Not reported  
Mailing Address: 1449 S SAN PEDRO ST  
Mailing City,St,Zip: LOS ANGELES, CA 900153119  
Gen County: Los Angeles  
TSD EPA ID: Not reported  
TSD County: 99  
Waste Category: Other inorganic solid waste  
Disposal Method: Not reported  
Tons: 0.35  
Facility County: Not reported

Gepaid: CAD981624679  
Contact: YI HWA KIM DEPUTY DIRECTOR  
Telephone: 2137435086  
Facility Addr2: Not reported  
Mailing Name: Not reported  
Mailing Address: 1449 S SAN PEDRO ST  
Mailing City,St,Zip: LOS ANGELES, CA 900153119  
Gen County: Los Angeles  
TSD EPA ID: Not reported  
TSD County: Kings  
Waste Category: Unspecified organic liquid mixture  
Disposal Method: Treatment, Tank  
Tons: 0.08  
Facility County: Not reported

Gepaid: CAD981624679  
Contact: YI HWA KIM DEPUTY DIRECTOR  
Telephone: 2137435086  
Facility Addr2: Not reported  
Mailing Name: Not reported  
Mailing Address: 1449 S SAN PEDRO ST  
Mailing City,St,Zip: LOS ANGELES, CA 900153119  
Gen County: Los Angeles  
TSD EPA ID: Not reported  
TSD County: Los Angeles  
Waste Category: Other inorganic solid waste  
Disposal Method: Transfer Station  
Tons: 0.07  
Facility County: Not reported

Gepaid: CAD981624679  
Contact: YI HWA KIM DEPUTY DIRECTOR  
Telephone: 2137435086  
Facility Addr2: Not reported  
Mailing Name: Not reported  
Mailing Address: 333 S BEAUDRY AVE 20TH FLR  
Mailing City,St,Zip: LOS ANGELES, CA 900170000  
Gen County: Los Angeles  
TSD EPA ID: CAD980884183

MAP FINDINGS  
FOCUS MAP 13

Map ID	Site	Database(s)	EPA ID Number
--------	------	-------------	---------------

**LAUSD/ ALDAMA ELEM (Continued)**

**S105721972**

TSD County: Sacramento  
Waste Category: Other inorganic solid waste  
Disposal Method: H14  
Tons: 0.05  
Facility County: Los Angeles

[Click this hyperlink](#) while viewing on your computer to access 5 additional CA\_HAZNET: record(s) in the EDR Site Report.

245

**ADAMS E S  
632 N AVE 50  
LOS ANGELES, CA 90065**

**RCRA-SQG 1000427593  
FINDS CAD981624679**

RCRA-SQG:

Date form received by agency: 09/16/2002  
Facility name: ADAMS E S  
Facility address: 632 N AVE 50  
LOS ANGELES, CA 90065  
EPA ID: CAD981624679  
Mailing address: 1449 S SAN PEDRO ST  
LOS ANGELES, CA 90015  
Contact: SOE AUNG  
Contact address: 1449 S SAN PEDRO ST  
LOS ANGELES, CA 90015  
Contact country: US  
Contact telephone: (213) 743-5086  
Contact email: Not reported  
EPA Region: 09  
Classification: Small Small Quantity Generator  
Description: Handler: generates more than 100 and less than 1000 kg of hazardous waste during any calendar month and accumulates less than 6000 kg of hazardous waste at any time; or generates 100 kg or less of hazardous waste during any calendar month, and accumulates more than 1000 kg of hazardous waste at any time

Owner/Operator Summary:

Owner/operator name: NOT REQUIRED  
Owner/operator address: NOT REQUIRED  
NOT REQUIRED, ME 99999  
Owner/operator country: Not reported  
Owner/operator telephone: (415) 555-1212  
Legal status: District  
Owner/Operator Type: Operator  
Owner/Op start date: Not reported  
Owner/Op end date: Not reported  
  
Owner/operator name: L A UNIFIED SCHOOL DISTRICT  
Owner/operator address: 1449 S SAN PEDRO ST  
LOS ANGELES, CA 90015  
Owner/operator country: Not reported  
Owner/operator telephone: (213) 743-5086  
Legal status: District  
Owner/Operator Type: Owner  
Owner/Op start date: Not reported  
Owner/Op end date: Not reported



MAP FINDINGS  
FOCUS MAP 13

Map ID	Site	Database(s)	EPA ID Number
--------	------	-------------	---------------

**ADAMS E S (Continued)**

**1000427593**

Handler Activities Summary:

U.S. importer of hazardous waste:	Unknown
Mixed waste (haz. and radioactive):	Unknown
Recycler of hazardous waste:	No
Transporter of hazardous waste:	No
Treater, storer or disposer of HW:	No
Underground injection activity:	No
On-site burner exemption:	Unknown
Furnace exemption:	Unknown
Used oil fuel burner:	No
Used oil processor:	No
User oil refiner:	No
Used oil fuel marketer to burner:	No
Used oil Specification marketer:	No
Used oil transfer facility:	No
Used oil transporter:	No
Off-site waste receiver:	Commercial status unknown

Historical Generators:

Date form received by agency:	09/16/2002
Facility name:	ADAMS E S
Classification:	Small Quantity Generator

Hazardous Waste Summary:

Waste code:	D000
Waste name:	Not Defined

Waste code:	D008
Waste name:	LEAD

Violation Status:	No violations found
-------------------	---------------------

FINDS:

Other Pertinent Environmental Activity Identified at Site

California - Hazardous Waste Tracking System - Datamart

RCRAInfo is a national information system that supports the Resource Conservation and Recovery Act (RCRA) program through the tracking of events and activities related to facilities that generate, transport, and treat, store, or dispose of hazardous waste. RCRAInfo allows RCRA program staff to track the notification, permit, compliance, and corrective action activities required under RCRA.

245

**ALDAMA ELEMENTARY SCHOOL ADDITION  
AVENUE 50/ELDRED AVENUE  
LOS ANGELES, CA 90042**

**SCH S105628576  
ENVIROSTOR N/A**

SCH:

Facility ID:	19820046
Site Type:	School Cleanup
Site Type Detail:	School
Acres:	4.83
National Priorities List:	NO
Cleanup Oversight Agencies:	SMBRP

MAP FINDINGS  
FOCUS MAP 13

Map ID      Site      Database(s)      EPA ID Number

---

**ALDAMA ELEMENTARY SCHOOL ADDITION (Continued)**

**S105628576**

Lead Agency: SMBRP  
 Lead Agency Description: DTSC - Sit  
 Project Manager: Not reported  
 Supervisor: Javier Hinojosa  
 Division Branch: Chatsworth  
 Site Code: 304201-11  
 Assembly: 45  
 Senate: 22  
 Special Program Status: Not reported  
 Status: Certified  
 Status Date: 2002-08-15 00:00:00  
 Restricted Use: NO  
 Funding: School District  
 Latitude: 34.109751  
 Longitude: -118.204779  
 Alias Name: 110033614088  
 Alias Type: EPA (FRS #)  
 Alias Name: LA USD/PROP. ALDAMA  
 Alias Type: Alternate Name  
 Alias Name: ALDAMA ELEMENTARY SC  
 Alias Type: Alternate Name  
 Alias Name: 304201-11  
 Alias Type: Project Code (Site Code)  
 Alias Name: LOS ANGELES UNIFIED  
 Alias Type: Alternate Name  
 Alias Name: ALDAMA ELEMENTARY SC  
 Alias Type: Alternate Name  
 Alias Name: 19820046  
 Alias Type: Envirostor ID Number

APN: NONE SPECIFIED  
 APN Description: Not reported  
 Comments: Not reported

Completed Info:

Completed Area Name: PROJECT WIDE  
 Completed Sub Area Name: Not reported  
 Completed Document Type: \* CEQA  
 Completed Date: 2002-06-08 00:00:00

Completed Area Name: PROJECT WIDE  
 Completed Sub Area Name: Not reported  
 Completed Document Type: Certification  
 Completed Date: 2002-08-15 00:00:00

Completed Area Name: PROJECT WIDE  
 Completed Sub Area Name: Not reported  
 Completed Document Type: Cost Recovery Closeout Memo  
 Completed Date: 2002-08-16 00:00:00

Completed Area Name: PROJECT WIDE  
 Completed Sub Area Name: Not reported  
 Completed Document Type: \* Public Participation  
 Completed Date: 2002-05-02 00:00:00

Completed Area Name: PROJECT WIDE  
 Completed Sub Area Name: Not reported  
 Completed Document Type: Environmental Oversight Agreement

MAP FINDINGS  
FOCUS MAP 13

Map ID Site Database(s) EPA ID Number

**ALDAMA ELEMENTARY SCHOOL ADDITION (Continued)**

**S105628576**

Completed Date: 2000-02-10 00:00:00

Completed Area Name: PROJECT WIDE  
Completed Sub Area Name: Not reported  
Completed Document Type: Preliminary Endangerment Assessment Report  
Completed Date: 2002-02-08 00:00:00

Completed Area Name: PROJECT WIDE  
Completed Sub Area Name: Not reported  
Completed Document Type: Removal Action Completion Report  
Completed Date: 2002-07-23 00:00:00

Completed Area Name: PROJECT WIDE  
Completed Sub Area Name: Not reported  
Completed Document Type: Removal Action Workplan  
Completed Date: 2002-05-16 00:00:00

Confirmed: 30013,, ,30013  
Confirmed Description: Lead  
Confirmed Description: Not reported  
Confirmed Description: Lead  
Future Area Name: Not reported  
Future Sub Area Name: Not reported  
Future Document Type: Not reported  
Future Due Date: Not reported  
Media Affected: 30013, 30013  
Media Affected Desc: Not reported

**Management:**

Management Required: NONE SPECIFIED  
Management Required Desc: Not reported  
Potential: SOIL, SOIL  
Potential Description: Not reported  
Schedule Area Name: Not reported  
Schedule Sub Area Name: Not reported  
Schedule Document Type: Not reported  
Schedule Due Date: Not reported  
Schedule Revised Date: Not reported  
PastUse: \* EDUCATIONAL SERVICES

**ENVIROSTOR:**

Site Type: School Cleanup  
Site Type Detailed: School  
Acres: 4.83  
NPL: NO  
Regulatory Agencies: SMBRP  
Lead Agency: SMBRP  
Program Manager: Not reported  
Supervisor: Javier Hinojosa  
Division Branch: Chatsworth  
Facility ID: 19820046  
Site Code: 304201-11  
Assembly: 45  
Senate: 22  
Special Program: Not reported  
Status: Certified  
Status Date: 2002-08-15 00:00:00

MAP FINDINGS  
FOCUS MAP 13

Map ID Site Database(s) EPA ID Number

**ALDAMA ELEMENTARY SCHOOL ADDITION (Continued)**

**S105628576**

Restricted Use: NO  
 Funding: School District  
 Latitude: 34.109751  
 Longitude: -118.204779  
 Alias Name: 110033614088  
 Alias Type: EPA (FRS #)  
 Alias Name: LA USD/PROP. ALDAMA  
 Alias Type: Alternate Name  
 Alias Name: ALDAMA ELEMENTARY SC  
 Alias Type: Alternate Name  
 Alias Name: 304201-11  
 Alias Type: Project Code (Site Code)  
 Alias Name: LOS ANGELES UNIFIED  
 Alias Type: Alternate Name  
 Alias Name: ALDAMA ELEMENTARY SC  
 Alias Type: Alternate Name  
 Alias Name: 19820046  
 Alias Type: Envirostor ID Number  
  
 APN: NONE SPECIFIED  
 APN Description: Not reported  
 Comments: Not reported  
  
 Completed Info:  
 Completed Area Name: PROJECT WIDE  
 Completed Sub Area Name: Not reported  
 Completed Document Type: \* CEQA  
 Completed Date: 2002-06-08 00:00:00  
  
 Completed Area Name: PROJECT WIDE  
 Completed Sub Area Name: Not reported  
 Completed Document Type: Certification  
 Completed Date: 2002-08-15 00:00:00  
  
 Completed Area Name: PROJECT WIDE  
 Completed Sub Area Name: Not reported  
 Completed Document Type: Cost Recovery Closeout Memo  
 Completed Date: 2002-08-16 00:00:00  
  
 Completed Area Name: PROJECT WIDE  
 Completed Sub Area Name: Not reported  
 Completed Document Type: \* Public Participation  
 Completed Date: 2002-05-02 00:00:00  
  
 Completed Area Name: PROJECT WIDE  
 Completed Sub Area Name: Not reported  
 Completed Document Type: Environmental Oversight Agreement  
 Completed Date: 2000-02-10 00:00:00  
  
 Completed Area Name: PROJECT WIDE  
 Completed Sub Area Name: Not reported  
 Completed Document Type: Preliminary Endangerment Assessment Report  
 Completed Date: 2002-02-08 00:00:00  
  
 Completed Area Name: PROJECT WIDE  
 Completed Sub Area Name: Not reported  
 Completed Document Type: Removal Action Completion Report  
 Completed Date: 2002-07-23 00:00:00

MAP FINDINGS  
FOCUS MAP 13

Map ID	Site	Database(s)	EPA ID Number
--------	------	-------------	---------------

**ALDAMA ELEMENTARY SCHOOL ADDITION (Continued)**

**S105628576**

Completed Area Name: PROJECT WIDE  
 Completed Sub Area Name: Not reported  
 Completed Document Type: Removal Action Workplan  
 Completed Date: 2002-05-16 00:00:00

Confirmed: 30013,, ,30013  
 Confirmed Description: Lead  
 Confirmed Description: Not reported  
 Confirmed Description: Lead  
 Future Area Name: Not reported  
 Future Sub Area Name: Not reported  
 Future Document Type: Not reported  
 Future Due Date: Not reported  
 Media Affected: 30013, 30013  
 Media Affected Desc: Not reported

Management:

Management Required: NONE SPECIFIED  
 Management Required Desc: Not reported  
 Potential: SOIL, SOIL  
 Potential Description: Not reported  
 Schedule Area Name: Not reported  
 Schedule Sub Area Name: Not reported  
 Schedule Document Type: Not reported  
 Schedule Due Date: Not reported  
 Schedule Revised Date: Not reported  
 PastUse: \* EDUCATIONAL SERVICES

**245 ALDAMA ELEMENTARY SCHOOL ADDITION  
 AVENUE 50/ELDRED AVENUE  
 LOS ANGELES, CA 90042**

**FINDS 1010730296  
 110033614088**

FINDS:

Other Pertinent Environmental Activity Identified at Site

Not reported

**246 ADAM OZTURK & HEMA PADMANABHAN  
 4604 SAN ANDREAS AVE  
 LOS ANGELES, CA 90065**

**HAZNET S108196783  
 N/A**

HAZNET:

Gepaid: CAC002582851  
 Contact: ADAM OZTURK & HEMA PADMANABHAN  
 Telephone: 3104671269  
 Facility Addr2: Not reported  
 Mailing Name: Not reported  
 Mailing Address: 520 WASHINGTON BLVD STE 901  
 Mailing City,St,Zip: MARINA DEL REY, CA 90292  
 Gen County: Los Angeles  
 TSD EPA ID: AZC950823111  
 TSD County: 99  
 Waste Category: Asbestos-containing waste  
 Disposal Method: Not reported  
 Tons: 2.52  
 Facility County: Not reported

MAP FINDINGS  
FOCUS MAP 13

Map ID	Site	Database(s)	EPA ID Number
256	<b>CARMEN F DE LA CRUZ</b> <b>4922 GRANADA ST</b> <b>LOS ANGELES, CA 90042</b>  HAZNET: Gepaid: CAC002602515 Contact: CARMEN F DE LA CRUZ Telephone: 9092390364 Facility Addr2: Not reported Mailing Name: Not reported Mailing Address: 4922 GRANADA ST Mailing City,St,Zip: LOS ANGELES, CA 900423215 Gen County: Los Angeles TSD EPA ID: CAT080033681 TSD County: Los Angeles Waste Category: Other organic solids Disposal Method: Transfer Station Tons: 0 Facility County: Los Angeles	HAZNET	S108744158 N/A
259	<b>2307 W MOSS AV</b> <b>LOS ANGELES, CA 90065</b>  CHMIRS: OES Incident Number: 8905010 OES notification: Not reported OES Date: Not reported OES Time: Not reported Incident Date: 24-FEB-89 <b>Date Completed: 24-FEB-89</b> Property Use: 400 Agency Id Number: 19105 Agency Incident Number: 670 Time Notified: 1828 Time Completed: 1928 Surrounding Area: 400 Estimated Temperature: 70 Property Management: U Special Studies 1: Not reported Special Studies 2: Not reported Special Studies 3: Not reported Special Studies 4: Not reported Special Studies 5: Not reported Special Studies 6: Not reported More Than Two Substances Involved?: N Resp Agncy Personel # Of Decontaminated: 0 Responding Agency Personel # Of Injuries: 0 Responding Agency Personel # Of Fatalities:0 Others Number Of Decontaminated: 0 Others Number Of Injuries: 0 Others Number Of Fatalities: 0 Vehicle Make/year: Not reported Vehicle License Number: Not reported Vehicle State: Not reported Vehicle Id Number: Not reported CA/DOT/PUC/ICC Number: Not reported Company Name: Not reported Reporting Officer Name/ID: ALFRED W. WOBIG 1379 F.S. 4B Report Date: 24-FEB-89	CHMIRS	S100216891 N/A

MAP FINDINGS  
FOCUS MAP 13

Map ID Site Database(s) EPA ID Number

(Continued)

S100216891

Comments: Not reported  
 Facility Telephone: 213 485-7480  
 Waterway Involved: Not reported  
 Waterway: Not reported  
 Spill Site: Not reported  
 Cleanup By: Not reported  
 Containment: Not reported  
 What Happened: Not reported  
 Type: Not reported  
 Measure: Not reported  
 Other: Not reported  
 Date/Time: Not reported  
 Year: 88-92  
 Agency: Not reported  
 Incident Date: Not reported  
 Admin Agency: Not reported  
 Amount: Not reported  
 Contained: Not reported  
 Site Type: Not reported  
 E Date: 04-MAY-90  
 Substance: Not reported  
 Quantity Released: Not reported  
 BBLs: Not reported  
 Cups: Not reported  
 CUFT: Not reported  
 Gallons: Not reported  
 Grams: Not reported  
 Pounds: Not reported  
 Liters: Not reported  
 Ounces: Not reported  
 Pints: Not reported  
 Quarts: Not reported  
 Sheen: Not reported  
 Tons: Not reported  
 Unknown: Not reported  
 Description: Not reported  
 Evacuations: Not reported  
 Number of Injuries: Not reported  
 Number of Fatalities: Not reported  
 Description: Not reported

289

LOS ANGELES DEPT OF WATER AND  
4977 GLENALBYN DR.  
LOS ANGELES, CA 90065

EMI S106834748  
N/A

EMI:

Year: 1990  
 County Code: 19  
 Air Basin: SC  
 Facility ID: 68798  
 Air District Name: SC  
 SIC Code: 4941  
 Air District Name: SOUTH COAST AQMD  
 Community Health Air Pollution Info System: Not reported  
 Consolidated Emission Reporting Rule: Not reported  
 Total Organic Hydrocarbon Gases Tons/Yr: 0  
 Reactive Organic Gases Tons/Yr: 0  
 Carbon Monoxide Emissions Tons/Yr: 1



MAP FINDINGS  
FOCUS MAP 13

Map ID	Site	Database(s)	EPA ID Number
--------	------	-------------	---------------

**LOS ANGELES DEPT OF WATER AND (Continued)**

**S106834748**

NOX - Oxides of Nitrogen Tons/Yr: 2  
 SOX - Oxides of Sulphur Tons/Yr: 0  
 Particulate Matter Tons/Yr: 0  
 Part. Matter 10 Micrometers & Smlr Tons/Yr: 0

289

**GLENALBYN PUMP STATION  
 4977 GLENALBYN DR  
 LOS ANGELES, CA 90065**

**UST U001562457  
 HIST UST N/A  
 SWEEPS UST**

UST:

Local Agency: Los Angeles, Los Angeles County  
 Facility ID: 24038

HIST UST:

Region: STATE  
 Facility ID: 00000064899  
 Facility Type: Other  
 Other Type: WATER/ELECTRIC UTILI  
 Total Tanks: 0001  
 Contact Name: RON MCCOY  
 Telephone: 2134816240  
 Owner Name: DEPARTMENT OF WATER AND POWER  
 Owner Address: 111 N. HOPE STREET  
 Owner City,St,Zip: LOS ANGELES, CA 90012

Tank Num: 001  
 Container Num: 0163/GASOL  
 Year Installed: 1960  
 Tank Capacity: 00000120  
 Tank Used for: PRODUCT  
 Type of Fuel: UNLEADED  
 Tank Construction: Not reported  
 Leak Detection: None

SWEEPS UST:

Status: A  
 Comp Number: 4048  
 Number: 4  
 Board Of Equalization: Not reported  
 Ref Date: 02-25-93  
 Act Date: 02-25-93  
 Created Date: 02-29-88  
 Tank Status: Not reported  
 Owner Tank Id: Not reported  
 Swrcb Tank Id: Not reported  
 Actv Date: Not reported  
 Capacity: Not reported  
 Tank Use: Not reported  
 Stg: Not reported  
 Content: Not reported  
 Number Of Tanks: Not reported

MAP FINDINGS  
FOCUS MAP 13

Map ID	Site	Database(s)	EPA ID Number
289	<b>CITY OF LA/ WATER &amp; POWER</b> <b>4977 GLENALBYN RD</b> <b>LOS ANGELES, CA 90012</b>  HAZNET: Gepaid: CAC001173384 Contact: CITY OF LA Telephone: 2133671065 Facility Addr2: Not reported Mailing Name: Not reported Mailing Address: 111 N HOPE ST Mailing City,St,Zip: LOS ANGELES, CA 900120000 Gen County: Los Angeles TSD EPA ID: CAT080013352 TSD County: Los Angeles Waste Category: Waste oil and mixed oil Disposal Method: Recycler Tons: .3336 Facility County: Los Angeles	HAZNET	S103957008 N/A
289	<b>GLENALBYN PUMP STATION</b> <b>4977 GLENALBYN DR</b> <b>LOS ANGELES, CA 90065</b>  CA FID UST: Facility ID: 19055668 Regulated By: UTNKA Regulated ID: Not reported Cortese Code: Not reported SIC Code: Not reported Facility Phone: 2134817962 Mail To: Not reported Mailing Address: 4977 GLENALBYN DR Mailing Address 2: Not reported Mailing City,St,Zip: LOS ANGELES 900650000 Contact: Not reported Contact Phone: Not reported DUNs Number: Not reported NPDES Number: Not reported EPA ID: Not reported Comments: Not reported Status: Active	CA FID UST	S101617611 N/A
291	<b>LAUSD/ MOUNT WASHINGTON ELEM</b> <b>3981 SAN RAFAEL AVE</b> <b>LOS ANGELES, CA 90065</b>  HAZNET: Gepaid: CAD982046294 Contact: YI HWA KIM DEPUTY DIRECTOR Telephone: 2137435086 Facility Addr2: Not reported Mailing Name: Not reported Mailing Address: 333 S Beaudry Ave 20th Fl Mailing City,St,Zip: Los Angeles, CA 900170000 Gen County: Los Angeles TSD EPA ID: CAD028409019 TSD County: Los Angeles	HAZNET	S104574640 N/A

MAP FINDINGS  
FOCUS MAP 13

Map ID	Site	Database(s)	EPA ID Number
--------	------	-------------	---------------

**LAUSD/ MOUNT WASHINGTON ELEM (Continued)**

**S104574640**

Waste Category: Other organic solids  
Disposal Method: Transfer Station  
Tons: 0.12  
Facility County: Not reported

Gepaid: CAD982046294  
Contact: YI HWA KIM DEPUTY DIRECTOR  
Telephone: 2137435086  
Facility Addr2: Not reported  
Mailing Name: Not reported  
Mailing Address: 1449 S SAN PEDRO ST  
Mailing City,St,Zip: LOS ANGELES, CA 900153119  
Gen County: Los Angeles  
TSD EPA ID: Not reported  
TSD County: 99  
Waste Category: Other inorganic solid waste  
Disposal Method: Not reported  
Tons: 0.2  
Facility County: Not reported

Gepaid: CAD982046294  
Contact: YI HWA KIM DEPUTY DIRECTOR  
Telephone: 2137435086  
Facility Addr2: Not reported  
Mailing Name: Not reported  
Mailing Address: 1449 S SAN PEDRO ST  
Mailing City,St,Zip: LOS ANGELES, CA 900153119  
Gen County: Los Angeles  
TSD EPA ID: Not reported  
TSD County: 99  
Waste Category: Other inorganic solid waste  
Disposal Method: Transfer Station  
Tons: 0.2  
Facility County: Not reported

Gepaid: CAD982046294  
Contact: LOS ANGELES USD  
Telephone: 2137435086  
Facility Addr2: Not reported  
Mailing Name: Not reported  
Mailing Address: 1449 S SAN PEDRO ST  
Mailing City,St,Zip: LOS ANGELES, CA 900153119  
Gen County: Los Angeles  
TSD EPA ID: AZC950823111  
TSD County: 99  
Waste Category: Asbestos-containing waste  
Disposal Method: Not reported  
Tons: 3.3712  
Facility County: Los Angeles

Gepaid: CAD982046294  
Contact: YI HWA KIM DEPUTY DIRECTOR  
Telephone: 2137435086  
Facility Addr2: Not reported  
Mailing Name: LAUSD/EHSB/BSC ANNEX  
Mailing Address: 1449 S SAN PEDRO ST  
Mailing City,St,Zip: LOS ANGELES, CA 900153119

MAP FINDINGS  
FOCUS MAP 13

Map ID	Site	Database(s)	EPA ID Number
	<p><b>LAUSD/ MOUNT WASHINGTON ELEM (Continued)</b></p> <p>Gen County: Los Angeles  TSD EPA ID: AZR000005454  TSD County: Los Angeles  Waste Category: Polychlorinated biphenyls and material containing PCB's  Disposal Method: Recycler  Tons: 0.77  Facility County: Los Angeles</p> <p style="text-align: center;"><a href="#">Click this hyperlink</a> while viewing on your computer to access additional CA_HAZNET: detail in the EDR Site Report.</p>		<b>S104574640</b>
291	<p><b>MT. WASHINGTON ELEMENTARY</b>  <b>3981 SAN RAFAEL AVE.</b>  <b>LOS ANGELES, CA 90065</b></p> <p>FINDS:  Other Pertinent Environmental Activity Identified at Site</p> <p style="text-align: center;">NCES (National Center for Education Statistics) is the primary federal entity for collecting and analyzing data related to education in the United States and other nations and the institute of education sciences.</p>	<b>FINDS</b>	<b>1008262598</b> <b>110036983921</b>
299	<p><b>1832 ALDER DR</b>  <b>LOS ANGELES, CA 90065</b></p> <p>CDL:  Facility ID: 199609007  Lab Type: Illegal Drug Lab (L) - location where an illegal drug lab was operated or drug lab equipment and/or materials were stored.</p>	<b>CDL</b>	<b>S107530027</b> <b>N/A</b>
311	<p><b>LA CITY, DEPT OF GEN SERVICES</b>  <b>SAN RAFAEL/ROME DR</b>  <b>LOS ANGELES, CA 90065</b></p> <p>EMI:  Year: 1990  County Code: 19  Air Basin: SC  Facility ID: 71923  Air District Name: SC  SIC Code: 9199  Air District Name: SOUTH COAST AQMD  Community Health Air Pollution Info System: Not reported  Consolidated Emission Reporting Rule: Not reported  Total Organic Hydrocarbon Gases Tons/Yr: 0  Reactive Organic Gases Tons/Yr: 0  Carbon Monoxide Emissions Tons/Yr: 0  NOX - Oxides of Nitrogen Tons/Yr: 0  SOX - Oxides of Sulphur Tons/Yr: 0  Particulate Matter Tons/Yr: 0  Part. Matter 10 Micrometers &amp; Smllr Tons/Yr: 0</p>	<b>EMI</b>	<b>S106834072</b> <b>N/A</b>

MAP FINDINGS  
FOCUS MAP 13

Map ID	Site	Database(s)	EPA ID Number
316	<b>JUDITH DANCOFF</b> <b>463 CRANE BLVD</b> <b>LOS ANGELES, CA 90065</b>  HAZNET: Gepaid: CAC002282401 Contact: JUDITH DANCOFF Telephone: 3232255633 Facility Addr2: Not reported Mailing Name: Not reported Mailing Address: 463 CRANE BLVD Mailing City,St,Zip: LOS ANGELES, CA 900650000 Gen County: Los Angeles TSD EPA ID: CAD088504881 TSD County: Orange Waste Category: Other inorganic solid waste Disposal Method: Not reported Tons: .2500 Facility County: Los Angeles	HAZNET	S105086640 N/A
323	<b>SELF-REALIZATION FELLOWSHIP</b> <b>3880 SAN RAFAEL AVE</b> <b>LOS ANGELES, CA 90065</b>  HAZNET: Gepaid: CAL000240364 Contact: CRAIG LILLEY Telephone: 3232252471 Facility Addr2: Not reported Mailing Name: Not reported Mailing Address: 3880 SAN RAFAEL AVE Mailing City,St,Zip: LOS ANGELES, CA 900650000 Gen County: Los Angeles TSD EPA ID: CAD982411993 TSD County: Alameda Waste Category: Other inorganic solid waste Disposal Method: Transfer Station Tons: 0.1 Facility County: Not reported	HAZNET	S108220147 N/A
324	<b>CARLIN SMITH RECREATION CTR</b> <b>511 W AVENUE 46</b> <b>LOS ANGELES, CA 90065</b>  HAZNET: Gepaid: CAP000065227 Contact: Ms Leila Barker, Env Assoc 3 Telephone: 0000000000 Facility Addr2: Not reported Mailing Name: Not reported Mailing Address: 511 W Avenue 46 Mailing City,St,Zip: LOS ANGELES, CA 900650000 Gen County: Los Angeles TSD EPA ID: CAD028409019 TSD County: Los Angeles Waste Category: Other inorganic solid waste Disposal Method: Transfer Station Tons: .4700	HAZNET	S105093816 N/A

MAP FINDINGS  
FOCUS MAP 13

Map ID	Site	Database(s)	EPA ID Number
--------	------	-------------	---------------

**CARLIN SMITH RECREATION CTR (Continued)**

**S105093816**

Facility County: Los Angeles

343

**LOS ANGELES REDEVELOPMENT AGENCY  
4601 N FIGUEROA ST  
LOS ANGELES, CA 90065**

**RCRA-SQG  
FINDS  
HAZNET**

**1001959767  
CAR000063834**

RCRA-SQG:

Date form received by agency: 01/19/2000  
 Facility name: LOS ANGELES REDEVELOPMENT AGENCY  
 Facility address: 4601 N FIGUEROA ST  
 LOS ANGELES, CA 90065  
 EPA ID: CAR000063834  
 Contact: UDO STEINBERGER  
 Contact address: 3711 LONG BEACH BLVD 9TH FLOOR  
 LONG BEACH, CA 90807  
 Contact country: US  
 Contact telephone: (562) 426-9544  
 Contact email: Not reported  
 EPA Region: 09  
 Classification: Small Small Quantity Generator  
 Description: Handler: generates more than 100 and less than 1000 kg of hazardous waste during any calendar month and accumulates less than 6000 kg of hazardous waste at any time; or generates 100 kg or less of hazardous waste during any calendar month, and accumulates more than 1000 kg of hazardous waste at any time

Owner/Operator Summary:

Owner/operator name: LOS ANGELES REDEVELOPMENT AGENCY  
 Owner/operator address: 354 S SPRING ST  
 LOS ANGELES, CA 90013  
 Owner/operator country: Not reported  
 Owner/operator telephone: (213) 977-1931  
 Legal status: Municipal  
 Owner/Operator Type: Owner  
 Owner/Op start date: Not reported  
 Owner/Op end date: Not reported

Handler Activities Summary:

U.S. importer of hazardous waste: Unknown  
 Mixed waste (haz. and radioactive): Unknown  
 Recycler of hazardous waste: No  
 Transporter of hazardous waste: No  
 Treater, storer or disposer of HW: No  
 Underground injection activity: No  
 On-site burner exemption: Unknown  
 Furnace exemption: Unknown  
 Used oil fuel burner: No  
 Used oil processor: No  
 User oil refiner: No  
 Used oil fuel marketer to burner: No  
 Used oil Specification marketer: No  
 Used oil transfer facility: No  
 Used oil transporter: No  
 Off-site waste receiver: Commercial status unknown

Hazardous Waste Summary:

MAP FINDINGS  
FOCUS MAP 13

Map ID	Site	Database(s)	EPA ID Number
--------	------	-------------	---------------

**LOS ANGELES REDEVELOPMENT AGENCY (Continued)**

**1001959767**

Waste code: D008  
Waste name: LEAD

Violation Status: No violations found

**FINDS:**

Other Pertinent Environmental Activity Identified at Site

RCRAInfo is a national information system that supports the Resource Conservation and Recovery Act (RCRA) program through the tracking of events and activities related to facilities that generate, transport, and treat, store, or dispose of hazardous waste. RCRAInfo allows RCRA program staff to track the notification, permit, compliance, and corrective action activities required under RCRA.

**HAZNET:**

Gepaid: CAC001180128  
Contact: CITY OF LOS ANGELES  
Telephone: 0000000000  
Facility Addr2: Not reported  
Mailing Name: Not reported  
Mailing Address: 354 S SPRING ST, STE 600  
Mailing City,St,Zip: LOS ANGELES, CA 900130000  
Gen County: Los Angeles  
TSD EPA ID: CAD009007626  
TSD County: Los Angeles  
Waste Category: Asbestos-containing waste  
Disposal Method: Disposal, Land Fill  
Tons: 1.6856  
Facility County: Los Angeles

Gepaid: CAR000063834  
Contact: LOS ANGELES REDEVELOPMENT AGEN  
Telephone: 0000000000  
Facility Addr2: Not reported  
Mailing Name: Not reported  
Mailing Address: 4601 N FIGUEROA ST  
Mailing City,St,Zip: LOS ANGELES, CA 900650000  
Gen County: Los Angeles  
TSD EPA ID: CAD028409019  
TSD County: Los Angeles  
Waste Category: Other organic solids  
Disposal Method: Transfer Station  
Tons: 1.5050  
Facility County: Los Angeles

350

**CITY OF LA FIRE STATION # 44  
1410 CYPRESS AVE  
LOS ANGELES, CA 90065**

**CA FID UST S101586260  
N/A**

**CA FID UST:**

Facility ID: 19042306  
Regulated By: UTNKA  
Regulated ID: Not reported  
Cortese Code: Not reported  
SIC Code: Not reported  
Facility Phone: 2130000000



MAP FINDINGS  
FOCUS MAP 13

Map ID	Site	Database(s)	EPA ID Number
--------	------	-------------	---------------

**CITY OF LA FIRE STATION # 44 (Continued)**

**S101586260**

Mail To: Not reported  
 Mailing Address: 1410 CYPRESS AVE  
 Mailing Address 2: Not reported  
 Mailing City,St,Zip: LOS ANGELES 900650000  
 Contact: Not reported  
 Contact Phone: Not reported  
 DUNs Number: Not reported  
 NPDES Number: Not reported  
 EPA ID: Not reported  
 Comments: Not reported  
 Status: Active

**350 LOS ANGELES FIRE STATION 44  
 1410 CYPRESS AVE  
 LOS ANGELES, CA 90065**

**UST U003879639  
 SWEEPS UST N/A**

UST:  
 Local Agency: Los Angeles, Los Angeles County  
 Facility ID: 23884

SWEEPS UST:  
 Status: A  
 Comp Number: 6534  
 Number: 4  
 Board Of Equalization: Not reported  
 Ref Date: 04-14-93  
 Act Date: 04-04-94  
 Created Date: 02-29-88  
 Tank Status: Not reported  
 Owner Tank Id: Not reported  
 Swrcb Tank Id: Not reported  
 Actv Date: Not reported  
 Capacity: Not reported  
 Tank Use: Not reported  
 Stg: Not reported  
 Content: Not reported  
 Number Of Tanks: Not reported

**350 LOS ANGELES FIRE STA 44  
 1410 CYPRESS AVE  
 LOS ANGELES, CA 90065**

**HAZNET S105089430  
 N/A**

HAZNET:  
 Gepaid: CAL000047658  
 Contact: SHARI KUROKI  
 Telephone: 2134737748  
 Facility Addr2: Not reported  
 Mailing Name: Not reported  
 Mailing Address: 419 S SPRING ST 12TH FL  
 Mailing City,St,Zip: LOS ANGELES, CA 90013  
 Gen County: Los Angeles  
 TSD EPA ID: Not reported  
 TSD County: Los Angeles  
 Waste Category: Waste oil and mixed oil  
 Disposal Method: Recycler  
 Tons: 0.10

MAP FINDINGS  
FOCUS MAP 13

Map ID	Site	Database(s)	EPA ID Number
	<b>LOS ANGELES FIRE STA 44 (Continued)</b>		<b>S105089430</b>
	Facility County: Not reported		
	Gepaid: CAL000047658		
	Contact: CITY OF LOS ANGELES		
	Telephone: 2134856011		
	Facility Addr2: Not reported		
	Mailing Name: Not reported		
	Mailing Address: 200 N MAIN ST RM 1020		
	Mailing City,St,Zip: LOS ANGELES, CA 900124110		
	Gen County: Los Angeles		
	TSD EPA ID: CAD028409019		
	TSD County: Los Angeles		
	Waste Category: Waste oil and mixed oil		
	Disposal Method: Treatment, Tank		
	Tons: .8340		
	Facility County: Los Angeles		
<b>351</b>	<b>TRENTON INVESTMENT COMPANY</b> <b>1324 CYPRESS AVENUE</b> <b>LOS ANGELES, CA 90065</b>	<b>HAZNET</b>	<b>S102792319</b> <b>N/A</b>
	HAZNET:		
	Gepaid: CAC000716856		
	Contact: HERMAN AND KENNETH MILLMAN		
	Telephone: 3105522811		
	Facility Addr2: Not reported		
	Mailing Name: Not reported		
	Mailing Address: P O BOX 3066		
	Mailing City,St,Zip: BEVERLY HILLS, CA 902120000		
	Gen County: Los Angeles		
	TSD EPA ID: CAT080013352		
	TSD County: Los Angeles		
	Waste Category: Unspecified oil-containing waste		
	Disposal Method: Recycler		
	Tons: .8340		
	Facility County: Los Angeles		
<b>351</b>	<b>FOIX FRENCH BAKING COMPANY</b> <b>1324 CYPRESS AVE</b> <b>LOS ANGELES, CA 90065</b>	<b>CA FID UST</b> <b>EMI</b> <b>SWEEPS UST</b>	<b>S101617609</b> <b>N/A</b>
	CA FID UST:		
	Facility ID: 19055323		
	Regulated By: UTNKA		
	Regulated ID: 00005266		
	Cortese Code: Not reported		
	SIC Code: Not reported		
	Facility Phone: 2132258121		
	Mail To: Not reported		
	Mailing Address: 1324 CYPRESS AVE		
	Mailing Address 2: Not reported		
	Mailing City,St,Zip: LOS ANGELES 900650000		
	Contact: Not reported		
	Contact Phone: Not reported		
	DUNs Number: Not reported		
	NPDES Number: Not reported		

MAP FINDINGS  
FOCUS MAP 13

Map ID Site Database(s) EPA ID Number

**FOIX FRENCH BAKING COMPANY (Continued)**

**S101617609**

EPA ID: Not reported  
Comments: Not reported  
Status: Active

EMI:

Year: 1987  
County Code: 19  
Air Basin: SC  
Facility ID: 52249  
Air District Name: SC  
SIC Code: 2051  
Air District Name: SOUTH COAST AQMD  
Community Health Air Pollution Info System: Not reported  
Consolidated Emission Reporting Rule: Not reported  
Total Organic Hydrocarbon Gases Tons/Yr: 0  
Reactive Organic Gases Tons/Yr: 0  
Carbon Monoxide Emissions Tons/Yr: 0  
NOX - Oxides of Nitrogen Tons/Yr: 0  
SOX - Oxides of Sulphur Tons/Yr: 0  
Particulate Matter Tons/Yr: 0  
Part. Matter 10 Micrometers & Smlr Tons/Yr: 0

Year: 1990  
County Code: 19  
Air Basin: SC  
Facility ID: 52249  
Air District Name: SC  
SIC Code: 2051  
Air District Name: SOUTH COAST AQMD  
Community Health Air Pollution Info System: Not reported  
Consolidated Emission Reporting Rule: Not reported  
Total Organic Hydrocarbon Gases Tons/Yr: 0  
Reactive Organic Gases Tons/Yr: 0  
Carbon Monoxide Emissions Tons/Yr: 0  
NOX - Oxides of Nitrogen Tons/Yr: 1  
SOX - Oxides of Sulphur Tons/Yr: 0  
Particulate Matter Tons/Yr: 0  
Part. Matter 10 Micrometers & Smlr Tons/Yr: 0

SWEEPS UST:

Status: A  
Comp Number: 559  
Number: 9  
Board Of Equalization: 44-011274  
Ref Date: 06-07-93  
Act Date: 04-21-94  
Created Date: 02-29-88  
Tank Status: A  
Owner Tank Id: Not reported  
Swrcb Tank Id: 19-050-000559-000001  
Actv Date: 04-20-88  
Capacity: 5000  
Tank Use: M.V. FUEL  
Stg: P  
Content: REG UNLEADED  
Number Of Tanks: 2

MAP FINDINGS  
FOCUS MAP 13

Map ID	Site	Database(s)	EPA ID Number
--------	------	-------------	---------------

**FOIX FRENCH BAKING COMPANY (Continued)**

**S101617609**

Status: A  
 Comp Number: 559  
 Number: 9  
 Board Of Equalization: 44-011274  
 Ref Date: 06-07-93  
 Act Date: 04-21-94  
 Created Date: 02-29-88  
 Tank Status: A  
 Owner Tank Id: Not reported  
 Swrcb Tank Id: 19-050-000559-000002  
 Actv Date: 04-20-88  
 Capacity: 5000  
 Tank Use: M.V. FUEL  
 Stg: P  
 Content: DIESEL  
 Number Of Tanks: Not reported

351

**FOIX FRENCH BAKING CO.  
1324 CYPRESS AVE  
LOS ANGELES, CA 90065**

**HIST UST U001562455  
N/A**

HIST UST:

Region: STATE  
 Facility ID: 00000005266  
 Facility Type: Other  
 Other Type: BAKERY  
 Total Tanks: 0003  
 Contact Name: Not reported  
 Telephone: 2132258121  
 Owner Name: FOIX FRENCH BAKING COMPANY  
 Owner Address: 1324 CYPRESS AVE.  
 Owner City,St,Zip: LOS ANGELES, CA 90065

Tank Num: 001  
 Container Num: R2  
 Year Installed: Not reported  
 Tank Capacity: 00005000  
 Tank Used for: PRODUCT  
 Type of Fuel: UNLEADED  
 Tank Construction: Not reported  
 Leak Detection: None

Tank Num: 002  
 Container Num: D1  
 Year Installed: Not reported  
 Tank Capacity: 00005000  
 Tank Used for: PRODUCT  
 Type of Fuel: DIESEL  
 Tank Construction: Not reported  
 Leak Detection: None

Tank Num: 003  
 Container Num: R1  
 Year Installed: Not reported  
 Tank Capacity: 00010000  
 Tank Used for: PRODUCT  
 Type of Fuel: REGULAR  
 Tank Construction: Not reported

MAP FINDINGS  
FOCUS MAP 13

Map ID	Site	Database(s)	EPA ID Number
	<b>FOIX FRENCH BAKING CO. (Continued)</b>		<b>U001562455</b>
	Leak Detection: None		
<b>351</b>	<b>FEDERAL EXPRESS 1310 CYPRESS AVE GLENDALE, CA 90065</b>	<b>HAZNET</b>	<b>1000213994 N/A</b>
	HAZNET:		
	Gepaid: CAD982330078		
	Contact: Not reported		
	Telephone: 0000000000		
	Facility Addr2: Not reported		
	Mailing Name: Not reported		
	Mailing Address: 1980 NONCONNAH BLVD		
	Mailing City,St,Zip: MEMPHIS, TN 381320000		
	Gen County: Los Angeles		
	TSD EPA ID: CAL000113451		
	TSD County: Los Angeles		
	Waste Category: Unspecified organic liquid mixture		
	Disposal Method: Transfer Station		
	Tons: .1042		
	Facility County: Los Angeles		
	Gepaid: CAD982330078		
	Contact: Not reported		
	Telephone: 0000000000		
	Facility Addr2: Not reported		
	Mailing Name: Not reported		
	Mailing Address: 1980 NONCONNAH BLVD		
	Mailing City,St,Zip: MEMPHIS, TN 381320000		
	Gen County: Los Angeles		
	TSD EPA ID: CAL000113451		
	TSD County: Los Angeles		
	Waste Category: Unspecified organic liquid mixture		
	Disposal Method: Transfer Station		
	Tons: .1876		
	Facility County: Los Angeles		
	Gepaid: CAD982330078		
	Contact: Not reported		
	Telephone: 0000000000		
	Facility Addr2: Not reported		
	Mailing Name: Not reported		
	Mailing Address: 1980 NONCONNAH BLVD		
	Mailing City,St,Zip: MEMPHIS, TN 381320000		
	Gen County: Los Angeles		
	TSD EPA ID: CAL000113451		
	TSD County: Los Angeles		
	Waste Category: Unspecified organic liquid mixture		
	Disposal Method: Transfer Station		
	Tons: .2502		
	Facility County: Los Angeles		
	Gepaid: CAD982330078		
	Contact: Not reported		
	Telephone: 0000000000		
	Facility Addr2: Not reported		
	Mailing Name: Not reported		
	Mailing Address: 1980 NONCONNAH BLVD		

MAP FINDINGS  
FOCUS MAP 13

Map ID	Site	Database(s)	EPA ID Number
--------	------	-------------	---------------

**FEDERAL EXPRESS (Continued)**

**1000213994**

Mailing City,St,Zip: MEMPHIS, TN 381320000  
 Gen County: Los Angeles  
 TSD EPA ID: CAD044429835  
 TSD County: Los Angeles  
 Waste Category: Unspecified solvent mixture Waste  
 Disposal Method: Treatment, Incineration  
 Tons: .0750  
 Facility County: Los Angeles

Gepaid: CAD982330078  
 Contact: Not reported  
 Telephone: 0000000000  
 Facility Addr2: Not reported  
 Mailing Name: Not reported  
 Mailing Address: 1980 NONCONNAH BLVD  
 Mailing City,St,Zip: MEMPHIS, TN 381320000  
 Gen County: Los Angeles  
 TSD EPA ID: CAL000113451  
 TSD County: Los Angeles  
 Waste Category: Unspecified organic liquid mixture  
 Disposal Method: Transfer Station  
 Tons: .3127  
 Facility County: Los Angeles

[Click this hyperlink](#) while viewing on your computer to access  
 3 additional CA\_HAZNET: record(s) in the EDR Site Report.

351

**FEDERAL EXPRESS CO  
 1310 CYPRESS AVE  
 LOS ANGELES, CA 90065**

**HAZNET S101585888  
 CA FID UST N/A  
 SWEEPS UST**

HAZNET:

Gepaid: CAL000039982  
 Contact: BARBARA HODICK-SR ENV SPECLST  
 Telephone: 9013954092  
 Facility Addr2: Not reported  
 Mailing Name: Not reported  
 Mailing Address: 3620 HACKS CROSS RD BLDg b 2nd fl  
 Mailing City,St,Zip: MEMPHIS, TN 381257113  
 Gen County: Los Angeles  
 TSD EPA ID: CAT000613935  
 TSD County: Los Angeles  
 Waste Category: Aqueous solution with less than 10% total organic residues  
 Disposal Method: Not reported  
 Tons: 0.08  
 Facility County: Not reported

Gepaid: CAL000039982  
 Contact: BARBARA HODICK-SR ENV SPECLST  
 Telephone: 9013954092  
 Facility Addr2: Not reported  
 Mailing Name: Not reported  
 Mailing Address: 3620 HACKS CROSS RD BLDg b 2nd fl  
 Mailing City,St,Zip: MEMPHIS, TN 381257113  
 Gen County: Los Angeles  
 TSD EPA ID: CAT000613935  
 TSD County: Los Angeles  
 Waste Category: Aqueous solution with less than 10% total organic residues

MAP FINDINGS  
FOCUS MAP 13

Map ID	Site	Database(s)	EPA ID Number
--------	------	-------------	---------------

**FEDERAL EXPRESS CO (Continued)**

**S101585888**

Disposal Method: Not reported  
 Tons: 0.08  
 Facility County: Not reported

Gepaid: CAL000039982  
 Contact: BARBARA HODICK-SR ENV SPECLST  
 Telephone: 9013954092  
 Facility Addr2: Not reported  
 Mailing Name: Not reported  
 Mailing Address: 3620 HACKS CROSS RD BLDg b 2nd fl  
 Mailing City,St,Zip: MEMPHIS, TN 381257113  
 Gen County: Los Angeles  
 TSD EPA ID: CAT000613935  
 TSD County: Los Angeles  
 Waste Category: Aqueous solution with less than 10% total organic residues  
 Disposal Method: Transfer Station  
 Tons: 0.25  
 Facility County: Los Angeles

**CA FID UST:**

Facility ID: 19032332  
 Regulated By: UTNKA  
 Regulated ID: Not reported  
 Cortese Code: Not reported  
 SIC Code: Not reported  
 Facility Phone: 2130000000  
 Mail To: Not reported  
 Mailing Address: 1310 CYPRESS AVE  
 Mailing Address 2: Not reported  
 Mailing City,St,Zip: LOS ANGELES 900650000  
 Contact: Not reported  
 Contact Phone: Not reported  
 DUNS Number: Not reported  
 NPDES Number: Not reported  
 EPA ID: Not reported  
 Comments: Not reported  
 Status: Active

**SWEEPS UST:**

Status: A  
 Comp Number: 6472  
 Number: 1  
 Board Of Equalization: Not reported  
 Ref Date: 08-20-93  
 Act Date: 11-22-93  
 Created Date: 02-29-88  
 Tank Status: Not reported  
 Owner Tank Id: Not reported  
 Swrcb Tank Id: Not reported  
 Actv Date: Not reported  
 Capacity: Not reported  
 Tank Use: Not reported  
 Stg: Not reported  
 Content: Not reported  
 Number Of Tanks: Not reported



MAP FINDINGS  
FOCUS MAP 13

Map ID	Site	Database(s)	EPA ID Number
351	<b>FEDERAL EXPRESS CORPORATION</b> <b>1310 CYPRESS AVENUE</b> <b>LOS ANGELES, CA 90065</b>	HAZNET	S100935182 N/A
	HAZNET: Gepaid: CAL000039982 Contact: FEDERAL EXPRESS CORPORATION Telephone: 9013954092 Facility Addr2: Not reported Mailing Name: Not reported Mailing Address: 1980 NONCONNAH BLVD Mailing City,St,Zip: MEMPHIS, TN 381320000 Gen County: Los Angeles TSD EPA ID: CAT080013352 TSD County: Los Angeles Waste Category: Oil/water separation sludge Disposal Method: Recycler Tons: 4.1700 Facility County: Los Angeles		
	Gepaid: CAL000039982 Contact: FEDERAL EXPRESS CORPORATION Telephone: 9013954092 Facility Addr2: Not reported Mailing Name: Not reported Mailing Address: 1980 NONCONNAH BLVD Mailing City,St,Zip: MEMPHIS, TN 381320000 Gen County: Los Angeles TSD EPA ID: CAT000613935 TSD County: Los Angeles Waste Category: Aqueous solution with less than 10% total organic residues Disposal Method: Transfer Station Tons: .1459 Facility County: Los Angeles		
	Gepaid: CAL000039982 Contact: BARBARA HODICK-SR ENV SPECLST Telephone: 9013954092 Facility Addr2: Not reported Mailing Name: Not reported Mailing Address: 3620 HACKS CROSS RD BLDg b 2nd fl Mailing City,St,Zip: MEMPHIS, TN 381257113 Gen County: Los Angeles TSD EPA ID: Not reported TSD County: Los Angeles Waste Category: Aqueous solution with less than 10% total organic residues Disposal Method: Transfer Station Tons: 0.18 Facility County: Not reported		
	Gepaid: CAL000039982 Contact: BARBARA HODICK-SR ENV SPECLST Telephone: 9013954092 Facility Addr2: Not reported Mailing Name: Not reported Mailing Address: 3620 HACKS CROSS RD BLDg b 2nd fl Mailing City,St,Zip: MEMPHIS, TN 381257113 Gen County: Los Angeles TSD EPA ID: Not reported		

MAP FINDINGS  
FOCUS MAP 13

Map ID	Site	Database(s)	EPA ID Number
--------	------	-------------	---------------

**FEDERAL EXPRESS CORPORATION (Continued)**

**S100935182**

TSD County: Los Angeles  
Waste Category: Oil/water separation sludge  
Disposal Method: Recycler  
Tons: 0.33  
Facility County: Not reported

Gepaid: CAL000039982  
Contact: FEDERAL EXPRESS CORPORATION  
Telephone: 9013954092  
Facility Addr2: Not reported  
Mailing Name: Not reported  
Mailing Address: 1980 NONCONNAH BLVD  
Mailing City,St,Zip: MEMPHIS, TN 381320000  
Gen County: Los Angeles  
TSD EPA ID: CAT080013352  
TSD County: Los Angeles  
Waste Category: Waste oil and mixed oil  
Disposal Method: Recycler  
Tons: 1.6680  
Facility County: Los Angeles

[Click this hyperlink](#) while viewing on your computer to access  
9 additional CA\_HAZNET: record(s) in the EDR Site Report.

354

**SUPERIOR SUPER WAREHOUSE  
133 W AVENUE 45  
LOS ANGELES, CA 90065**

**HAZNET S108755948  
N/A**

HAZNET:  
Gepaid: CAC002603605  
Contact: DAVE RADANOVICH  
Telephone: 3104205323  
Facility Addr2: Not reported  
Mailing Name: Not reported  
Mailing Address: 15510 CARMENITA RD  
Mailing City,St,Zip: SANTA FE SPRINGS, CA 906705610  
Gen County: Los Angeles  
TSD EPA ID: CAD009007626  
TSD County: Los Angeles  
Waste Category: Asbestos-containing waste  
Disposal Method: Disposal, Land Fill  
Tons: Not reported  
Facility County: Los Angeles

354

**MARKET RECYCLING INC  
122 W AVENUE 45  
LOS ANGELES, CA 90065**

**SWRCY S108536564  
N/A**

SWRCY:  
Certification Status: O  
Facility Phone Number: (562) 602-0622  
Date facility became certified: 05/22/07  
Date facility began operating: 06/01/07  
Date facility ceased operating: Still operating  
Whether The Facility Is Grandfathered: Not reported  
Convenience Zone Where Facility Located: 611

MAP FINDINGS  
FOCUS MAP 13

Map ID	Site	Database(s)	EPA ID Number
--------	------	-------------	---------------

**MARKET RECYCLING INC (Continued)**

**S108536564**

Convenience Zone Where Facility Located 2: 0  
 Convenience Zone Where Facility Located 3: 0  
 Convenience Zone Where Facility Located 4: 0  
 Convenience Zone Where Facility Located 5: 0  
 Convenience Zone Where Facility Located 6: 0  
 Convenience Zone Where Facility Located 7: 0  
 Aluminum Beverage Containers Redeemed: AL  
 Glass Beverage Containers Redeemed: GL  
 Plastic Beverage Containers Redeemed: PL  
 Other mat beverage containers redeemed: Not reported  
 Refillable Beverage Containers Redeemed: Not reported

355

**BOOTH BODY WKS  
4514 N. FIGUEROA ST.  
LOS ANGELES, CA 90065**

**EMI S106827225  
N/A**

EMI:

Year: 1987  
 County Code: 19  
 Air Basin: SC  
 Facility ID: 366  
 Air District Name: SC  
 SIC Code: 7538  
 Air District Name: SOUTH COAST AQMD  
 Community Health Air Pollution Info System: Not reported  
 Consolidated Emission Reporting Rule: Not reported  
 Total Organic Hydrocarbon Gases Tons/Yr: 0  
 Reactive Organic Gases Tons/Yr: 0  
 Carbon Monoxide Emissions Tons/Yr: 0  
 NOX - Oxides of Nitrogen Tons/Yr: 0  
 SOX - Oxides of Sulphur Tons/Yr: 0  
 Particulate Matter Tons/Yr: 0  
 Part. Matter 10 Micrometers & Smllr Tons/Yr: 0

355

**DAVID & SONS AUTO BODY  
4514 N FIGUEROA ST  
LOS ANGELES, CA 90065**

**HAZNET S103660392  
N/A**

HAZNET:

Gepaid: CAL000174445  
 Contact: PAT SUAZO  
 Telephone: 0000000000  
 Facility Addr2: Not reported  
 Mailing Name: Not reported  
 Mailing Address: 4514 N FIGUEROA ST  
 Mailing City,St,Zip: LOS ANGELES, CA 900650000  
 Gen County: Los Angeles  
 TSD EPA ID: CAT000613893  
 TSD County: Los Angeles  
 Waste Category: Oxygenated solvents (acetone, butanol, ethyl acetate, etc.)  
 Disposal Method: Transfer Station  
 Tons: .1680  
 Facility County: Los Angeles

Gepaid: CAL000174445  
 Contact: PAT SUAZO

MAP FINDINGS  
 FOCUS MAP 13

Map ID      Site      Database(s)      EPA ID Number

---

**DAVID & SONS AUTO BODY (Continued)**

**S103660392**

Telephone: 3232238570  
 Facility Addr2: Not reported  
 Mailing Name: Not reported  
 Mailing Address: 4514 N FIGUEROA ST  
 Mailing City,St,Zip: LOS ANGELES, CA 900650000  
 Gen County: Los Angeles  
 TSD EPA ID: Not reported  
 TSD County: Los Angeles  
 Waste Category: Oxygenated solvents (acetone, butanol, ethyl acetate, etc.)  
 Disposal Method: Transfer Station  
 Tons: 0.1  
 Facility County: Not reported

Gepaid: CAL000174445  
 Contact: PAT SUAZO  
 Telephone: 0000000000  
 Facility Addr2: Not reported  
 Mailing Name: Not reported  
 Mailing Address: 4514 N FIGUEROA ST  
 Mailing City,St,Zip: LOS ANGELES, CA 900650000  
 Gen County: Los Angeles  
 TSD EPA ID: CAT000613893  
 TSD County: Los Angeles  
 Waste Category: Oxygenated solvents (acetone, butanol, ethyl acetate, etc.)  
 Disposal Method: Transfer Station  
 Tons: .1680  
 Facility County: Los Angeles

Gepaid: CAL000174445  
 Contact: PAT SUAZO  
 Telephone: 0000000000  
 Facility Addr2: Not reported  
 Mailing Name: Not reported  
 Mailing Address: 4514 N FIGUEROA ST  
 Mailing City,St,Zip: LOS ANGELES, CA 900650000  
 Gen County: Los Angeles  
 TSD EPA ID: CAT000613893  
 TSD County: Los Angeles  
 Waste Category: Oxygenated solvents (acetone, butanol, ethyl acetate, etc.)  
 Disposal Method: Transfer Station  
 Tons: 0.056  
 Facility County: Los Angeles

Gepaid: CAL000174445  
 Contact: PAT SUAZO  
 Telephone: 0000000000  
 Facility Addr2: Not reported  
 Mailing Name: Not reported  
 Mailing Address: 4514 N FIGUEROA ST  
 Mailing City,St,Zip: LOS ANGELES, CA 900650000  
 Gen County: Los Angeles  
 TSD EPA ID: CAT000613893  
 TSD County: Los Angeles  
 Waste Category: Oxygenated solvents (acetone, butanol, ethyl acetate, etc.)  
 Disposal Method: Transfer Station  
 Tons: .1680  
 Facility County: Los Angeles

MAP FINDINGS  
FOCUS MAP 13

Map ID	Site	Database(s)	EPA ID Number
--------	------	-------------	---------------

**DAVID & SONS AUTO BODY (Continued)**

**S103660392**

[Click this hyperlink](#) while viewing on your computer to access  
2 additional CA\_HAZNET: record(s) in the EDR Site Report.

**355 BOOTH AUTO BODY, JOHN HARB DBA  
4514 N. FIGUEROA ST.  
LOS ANGELES, CA 90065**

**EMI S106827224  
N/A**

EMI:

Year:	1990
County Code:	19
Air Basin:	SC
Facility ID:	69200
Air District Name:	SC
SIC Code:	7538
Air District Name:	SOUTH COAST AQMD
Community Health Air Pollution Info System:	Not reported
Consolidated Emission Reporting Rule:	Not reported
Total Organic Hydrocarbon Gases Tons/Yr:	2
Reactive Organic Gases Tons/Yr:	2
Carbon Monoxide Emissions Tons/Yr:	0
NOX - Oxides of Nitrogen Tons/Yr:	0
SOX - Oxides of Sulphur Tons/Yr:	0
Particulate Matter Tons/Yr:	0
Part. Matter 10 Micrometers & Smlr Tons/Yr:	0

**355 A & M AUTO BODY  
4514 N FIGUEROA ST  
LOS ANGELES, CA 90065**

**HAZNET S108741552  
N/A**

HAZNET:

Gepaid:	CAL000307863
Contact:	JOSE M MORALES
Telephone:	2137090453
Facility Addr2:	Not reported
Mailing Name:	Not reported
Mailing Address:	4514 N FIGUEROA ST
Mailing City,St,Zip:	LOS ANGELES, CA 90065
Gen County:	Los Angeles
TSD EPA ID:	CAD008252405
TSD County:	Los Angeles
Waste Category:	Unspecified solvent mixture Waste
Disposal Method:	Recycler
Tons:	0.08
Facility County:	Los Angeles

MAP FINDINGS  
FOCUS MAP 13

<u>Map ID</u>	<u>Site</u>	<u>Database(s)</u>	<u>EPA ID Number</u>
355	<b>ALEXANDERS TIRE SERVICE 4500 NORTH FIGUEROA STREET LOS ANGELES, CA 90065</b>  HAULERS: Facility ID: 1001652 Facility Phone: (323) 225-0986 Other: Other: CARLOS MOLINA Registration Expires: 12/31/2008 Hauls for Public: No Number of Vehicles: 2	<b>HAULERS</b>	<b>S108486926 N/A</b>

FOCUS MAP 13 ORPHAN SUMMARY

City	EDR ID	Site Name	Site Address	Zip	Database(s)
HIGHLAND PARK	1000156076	LA ARROYO VISTA HEALTH CENTER	6000 N AVENUE 60	90042	RCRA-SQG, FINDS
LOS ANGELES	1003878455	BARON MFG	241 AVE 26	90031	CERC-NFRAP
LOS ANGELES	1010562247	LINE 765 RECEIVER	CYPRESS AVE AND ARROYO SECO	90065	RCRA-LQG
LOS ANGELES	1003878458	PACIFIC AIRMOTIVE	3417ANGELES MESA DR-ROGRS ARPT	90042	CERC-NFRAP
LOS ANGELES	1004676122	CERTAINTTEED CORP	1632 N SAN PABLO ST	90031	RCRA-SQG, FINDS
LOS ANGELES	1007370174	USC CONSOLIDATED FREIGHTWAYS SITE	1633 37 SAN PABLO ST	90031	RCRA-SQG
LOS ANGELES	S109117713	REYCREST ROOFING/WATERPROOFING CO	3065 N VERDUGO RD	90065	LUST



# Focus Map 14

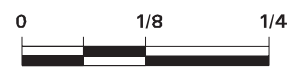


EDR DataMap® - Environmental Atlas

## SR 710 Tunnel

### Legend

- |                    |                         |             |                   |              |
|--------------------|-------------------------|-------------|-------------------|--------------|
| Roads              | Waterways               | Powerlines  | Water             | Listed Sites |
| Major Roads        | Railroads               | Pipelines   | Superfund Sites   |              |
| Contour Lines      | Study Boundary          | Fault Lines | Federal DOD Sites |              |
| 100-Yr Flood Zones | Indian Reservations BIA |             |                   |              |



Scale in Miles

FOCUS MAP 14 SUMMARY

<u>Database</u>	<u>Total Plotted</u>
<b><u>FEDERAL RECORDS</u></b>	
NPL	0
Proposed NPL	0
Delisted NPL	0
NPL LIENS	0
CERCLIS	0
CERC-NFRAP	0
LIENS 2	0
CORRACTS	0
RCRA-TSDF	0
RCRA-LQG	0
RCRA-SQG	17
RCRA-CESQG	0
RCRA-NonGen	0
US ENG CONTROLS	0
US INST CONTROL	0
ERNS	3
HMIRS	0
DOT OPS	0
US CDL	0
US BROWNFIELDS	0
DOD	0
FUDS	0
LUCIS	0
CONSENT	0
ROD	0
UMTRA	0
DEBRIS REGION 9	0
ODI	0
MINES	0
TRIS	0
TSCA	0
FTTS	0
HIST FTTS	0
SSTS	0
ICIS	0
PADS	0
MLTS	0
RADINFO	0
FINDS	33
RAATS	0
SCRD DRYCLEANERS	0
<b><u>STATE AND LOCAL RECORDS</u></b>	
HIST Cal-Sites	0
CA BOND EXP. PLAN	0
SCH	3
Toxic Pits	0

FOCUS MAP 14 SUMMARY

<u>Database</u>	<u>Total Plotted</u>
SWF/LF	0
WMUDS/SWAT	0
CA WDS	0
Cortese	8
SWRCY	4
LUST	9
CA FID UST	24
SLIC	0
UST	7
HIST UST	14
AST	0
LIENS	0
SWEEPS UST	28
CHMIRS	5
Notify 65	0
DEED	0
VCP	1
DRYCLEANERS	2
WIP	0
CDL	1
RESPONSE	0
HAZNET	70
EMI	20
HAULERS	0
ENVIROSTOR	4
 <b><u>TRIBAL RECORDS</u></b>	
INDIAN RESERV	0
INDIAN ODI	0
INDIAN LUST	0
INDIAN UST	0
INDIAN VCP	0
 <b><u>EDR PROPRIETARY RECORDS</u></b>	
Manufactured Gas Plants	0

NOTES:

Sites may be listed in more than one database

MAP FINDINGS  
FOCUS MAP 14

Map ID	Site	Database(s)	EPA ID Number
161	<b>HIGHLAND PARK CONTINUATION</b> <b>928 N. AVENUE 53</b> <b>LOS ANGELES, CA 90042</b>  FINDS: Other Pertinent Environmental Activity Identified at Site  NCES (National Center for Education Statistics) is the primary federal entity for collecting and analyzing data related to education in the United States and other nations and the institute of education sciences.	FINDS	1008311695 110036986633
163	<b>HIGHLAND PARK DENTAL OFFICE</b> <b>6114 YORK BLVD</b> <b>HIGHLAND PARK, CA 90042</b>  HAZNET: Gepaid: CAL000130447 Contact: EUGENE N KWAK Telephone: 2132556698 Facility Addr2: Not reported Mailing Name: Not reported Mailing Address: 6114 YORK BLVD Mailing City,St,Zip: LOS ANGELES, CA 900423542 Gen County: Los Angeles TSD EPA ID: CAD981402522 TSD County: Kern Waste Category: Photochemicals/photoprocessing waste Disposal Method: Recycler Tons: .0083 Facility County: Los Angeles	HAZNET	S103666834 N/A
164	<b>GARVANZA ELEM</b> <b>317 N AVE 62</b> <b>LOS ANGELES, CA 90042</b>  RCRA-SQG: Date form received by agency:09/16/2002 Facility name: GARVANZA ELEM Facility address: 317 N AVE 62 LOS ANGELES, CA 90042 EPA ID: CAD981980139 Mailing address: 1449 S SAN PEDRO ST LOS ANGELES, CA 90015 Contact: SOE AUNG Contact address: 1449 S SAN PEDRO ST LOS ANGELES, CA 90015 Contact country: US Contact telephone: (213) 743-5086 Contact email: Not reported EPA Region: 09 Classification: Small Small Quantity Generator Description: Handler: generates more than 100 and less than 1000 kg of hazardous waste during any calendar month and accumulates less than 6000 kg of hazardous waste at any time; or generates 100 kg or less of hazardous waste during any calendar month, and accumulates more than 1000 kg of hazardous waste at any time	RCRA-SQG FINDS	1000427656 CAD981980139

MAP FINDINGS  
FOCUS MAP 14

Map ID      Site      Database(s)      EPA ID Number

---

**GARVANZA ELEM (Continued)**

**1000427656**

Owner/Operator Summary:

Owner/operator name:      NOT REQUIRED  
Owner/operator address:    NOT REQUIRED  
   NOT REQUIRED, ME 99999  
Owner/operator country:    Not reported  
Owner/operator telephone: (415) 555-1212  
Legal status:                Municipal  
Owner/Operator Type:      Operator  
Owner/Op start date:        Not reported  
Owner/Op end date:         Not reported

Owner/operator name:      L A UNIFIED SCHOOL DISTRICT  
Owner/operator address:    1449 S SAN PEDRO ST  
   LOS ANGELES, CA 90015  
Owner/operator country:    Not reported  
Owner/operator telephone: (213) 743-5086  
Legal status:                District  
Owner/Operator Type:      Owner  
Owner/Op start date:        Not reported  
Owner/Op end date:         Not reported

Handler Activities Summary:

U.S. importer of hazardous waste:    Unknown  
Mixed waste (haz. and radioactive):    Unknown  
Recycler of hazardous waste:          No  
Transporter of hazardous waste:        No  
Treater, storer or disposer of HW:     No  
Underground injection activity:        No  
On-site burner exemption:                Unknown  
Furnace exemption:                        Unknown  
Used oil fuel burner:                      No  
Used oil processor:                        No  
User oil refiner:                          No  
Used oil fuel marketer to burner:        No  
Used oil Specification marketer:        No  
Used oil transfer facility:                No  
Used oil transporter:                      No  
Off-site waste receiver:                  Commercial status unknown

Historical Generators:

Date form received by agency: 09/16/2002  
Facility name:                              GARVANZA ELEM  
Classification:                              Small Quantity Generator

Hazardous Waste Summary:

Waste code:                                D000  
Waste name:                                Not Defined

Waste code:                                D008  
Waste name:                                LEAD

Violation Status:                         No violations found

FINDS:

Other Pertinent Environmental Activity Identified at Site

MAP FINDINGS  
FOCUS MAP 14

Map ID	Site	Database(s)	EPA ID Number
--------	------	-------------	---------------

**GARVANZA ELEM (Continued)**

**1000427656**

Not reported

California - Hazardous Waste Tracking System - Datamart

NCES (National Center for Education Statistics) is the primary federal entity for collecting and analyzing data related to education in the United States and other nations and the institute of education sciences.

RCRAInfo is a national information system that supports the Resource Conservation and Recovery Act (RCRA) program through the tracking of events and activities related to facilities that generate, transport, and treat, store, or dispose of hazardous waste. RCRAInfo allows RCRA program staff to track the notification, permit, compliance, and corrective action activities required under RCRA.

164

**GARVANZA ELEMENTARY PLAYGROUND EXPANSION  
RUBY STREET/NORTH AVENUE 62  
LOS ANGELES, CA 90042**

**SCH S105628632  
ENVIROSTOR N/A**

SCH:

Facility ID:	19880028
Site Type:	School Investigation
Site Type Detail:	School
Acres:	.48
National Priorities List:	NO
Cleanup Oversight Agencies:	SMBRP
Lead Agency:	SMBRP
Lead Agency Description:	DTSC - Sit
Project Manager:	Not reported
Supervisor:	Rebecca Chou
Division Branch:	Chatsworth
Site Code:	304270-11
Assembly:	44
Senate:	22
Special Program Status:	Not reported
Status:	No Further Action
Status Date:	2003-01-27 00:00:00
Restricted Use:	NO
Funding:	School District
Latitude:	34.0522761593686
Longitude:	-118.252787171101
Alias Name:	LAUSD-GRAVANZA ELEM
Alias Type:	Alternate Name
Alias Name:	GARVANZA ELEMENTARY
Alias Type:	Alternate Name
Alias Name:	GARVANZA ELEMENTARY
Alias Type:	Alternate Name
Alias Name:	LOS ANGELES UNIFIED
Alias Type:	Alternate Name
Alias Name:	304270-11
Alias Type:	Project Code (Site Code)
Alias Name:	19880028
Alias Type:	Envirostor ID Number

APN: NONE SPECIFIED

MAP FINDINGS  
FOCUS MAP 14

Map ID	Site	Database(s)	EPA ID Number
--------	------	-------------	---------------

**GARVANZA ELEMENTARY PLAYGROUND EXPANSION (Continued)**

**S105628632**

APN Description: Not reported  
 Comments: Not reported

Completed Info:  
 Completed Area Name: PROJECT WIDE  
 Completed Sub Area Name: Not reported  
 Completed Document Type: Cost Recovery Closeout Memo  
 Completed Date: 2003-01-27 00:00:00

Completed Area Name: PROJECT WIDE  
 Completed Sub Area Name: Not reported  
 Completed Document Type: Environmental Oversight Agreement  
 Completed Date: 2000-02-10 00:00:00

Completed Area Name: PROJECT WIDE  
 Completed Sub Area Name: Not reported  
 Completed Document Type: Phase 1  
 Completed Date: 2001-06-22 00:00:00

Completed Area Name: PROJECT WIDE  
 Completed Sub Area Name: Not reported  
 Completed Document Type: Preliminary Endangerment Assessment Report  
 Completed Date: 2002-04-19 00:00:00

Confirmed: 30013-NO  
 Confirmed Description: Not reported  
 Future Area Name: Not reported  
 Future Sub Area Name: Not reported  
 Future Document Type: Not reported  
 Future Due Date: Not reported  
 Media Affected: 30013  
 Media Affected Desc: Not reported

Management:  
 Management Required: NONE SPECIFIED  
 Management Required Desc: Not reported  
 Potential: SOIL  
 Potential Description: Not reported  
 Schedule Area Name: Not reported  
 Schedule Sub Area Name: Not reported  
 Schedule Document Type: Not reported  
 Schedule Due Date: Not reported  
 Schedule Revised Date: Not reported  
 PastUse: RESIDENTIAL AREA

**ENVIROSTOR:**

Site Type: School Investigation  
 Site Type Detailed: School  
 Acres: .48  
 NPL: NO  
 Regulatory Agencies: SMBRP  
 Lead Agency: SMBRP  
 Program Manager: Not reported  
 Supervisor: Rebecca Chou  
 Division Branch: Chatsworth  
 Facility ID: 19880028  
 Site Code: 304270-11  
 Assembly: 44



MAP FINDINGS  
FOCUS MAP 14

Map ID Site Database(s) EPA ID Number

**GARVANZA ELEMENTARY PLAYGROUND EXPANSION (Continued)**

**S105628632**

Senate: 22  
 Special Program: Not reported  
 Status: No Further Action  
 Status Date: 2003-01-27 00:00:00  
 Restricted Use: NO  
 Funding: School District  
 Latitude: 34.0522761593686  
 Longitude: -118.252787171101  
 Alias Name: LAUSD-GRAVANZA ELEM  
 Alias Type: Alternate Name  
 Alias Name: GARVANZA ELEMENTARY  
 Alias Type: Alternate Name  
 Alias Name: GARVANZA ELEMENTARY  
 Alias Type: Alternate Name  
 Alias Name: LOS ANGELES UNIFIED  
 Alias Type: Alternate Name  
 Alias Name: 304270-11  
 Alias Type: Project Code (Site Code)  
 Alias Name: 19880028  
 Alias Type: Envirostor ID Number

APN: NONE SPECIFIED  
 APN Description: Not reported  
 Comments: Not reported

Completed Info:

Completed Area Name: PROJECT WIDE  
 Completed Sub Area Name: Not reported  
 Completed Document Type: Cost Recovery Closeout Memo  
 Completed Date: 2003-01-27 00:00:00

Completed Area Name: PROJECT WIDE  
 Completed Sub Area Name: Not reported  
 Completed Document Type: Environmental Oversight Agreement  
 Completed Date: 2000-02-10 00:00:00

Completed Area Name: PROJECT WIDE  
 Completed Sub Area Name: Not reported  
 Completed Document Type: Phase 1  
 Completed Date: 2001-06-22 00:00:00

Completed Area Name: PROJECT WIDE  
 Completed Sub Area Name: Not reported  
 Completed Document Type: Preliminary Endangerment Assessment Report  
 Completed Date: 2002-04-19 00:00:00

Confirmed: 30013-NO  
 Confirmed Description: Not reported  
 Future Area Name: Not reported  
 Future Sub Area Name: Not reported  
 Future Document Type: Not reported  
 Future Due Date: Not reported  
 Media Affected: 30013  
 Media Affected Desc: Not reported

Management:

Management Required: NONE SPECIFIED  
 Management Required Desc: Not reported

MAP FINDINGS  
FOCUS MAP 14

Map ID	Site	Database(s)	EPA ID Number
--------	------	-------------	---------------

**GARVANZA ELEMENTARY PLAYGROUND EXPANSION (Continued)**

**S105628632**

Potential: SOIL  
 Potental Description: Not reported  
 Schedule Area Name: Not reported  
 Schedule Sub Area Name: Not reported  
 Schedule Document Type: Not reported  
 Schedule Due Date: Not reported  
 Schedule Revised Date: Not reported  
 PastUse: RESIDENTIAL AREA

167

**MARIA A DIAZ  
 6109 GARRYSON DR  
 LOS ANGELES, CA 90042**

**HAZNET S107140568  
 N/A**

HAZNET:  
 Gepaid: CAC002563422  
 Contact: MARIA A DIAZ  
 Telephone: 3232552937  
 Facility Addr2: Not reported  
 Mailing Name: Not reported  
 Mailing Address: 6109 GARRYSON DR  
 Mailing City,St,Zip: LOS ANGELES, CA 90042  
 Gen County: Los Angeles  
 TSD EPA ID: CAD088504881  
 TSD County: Los Angeles  
 Waste Category: Other inorganic solid waste  
 Disposal Method: Transfer Station  
 Tons: 0.04  
 Facility County: Los Angeles

167

**6108 GARRISON AVE.  
 LOS ANGELES, CA 90042**

**CHMIRS S109040133  
 N/A**

CHMIRS:  
 OES Incident Number: 06-1691  
 OES notification: 3/21/2006 09:46:38 AM  
 OES Date: Not reported  
 OES Time: Not reported  
 Incident Date: Not reported  
**Date Completed: Not reported**  
 Property Use: Not reported  
 Agency Id Number: Not reported  
 Agency Incident Number: Not reported  
 Time Notified: Not reported  
 Time Completed: Not reported  
 Surrounding Area: Not reported  
 Estimated Temperature: Not reported  
 Property Management: Not reported  
 Special Studies 1: Not reported  
 Special Studies 2: Not reported  
 Special Studies 3: Not reported  
 Special Studies 4: Not reported  
 Special Studies 5: Not reported  
 Special Studies 6: Not reported  
 More Than Two Substances Involved?: Not reported  
 Resp Agncy Personel # Of Decontaminated: Not reported

MAP FINDINGS  
FOCUS MAP 14

Map ID Site Database(s) EPA ID Number

(Continued)

S109040133

Responding Agency Personnel # Of Injuries: Not reported  
 Responding Agency Personnel # Of Fatalities: Not reported  
 Others Number Of Decontaminated: Not reported  
 Others Number Of Injuries: Not reported  
 Others Number Of Fatalities: Not reported  
 Vehicle Make/year: Not reported  
 Vehicle License Number: Not reported  
 Vehicle State: Not reported  
 Vehicle Id Number: Not reported  
 CA/DOT/PUC/ICC Number: Not reported  
 Company Name: Not reported  
 Reporting Officer Name/ID: Not reported  
 Report Date: Not reported  
 Comments: Not reported  
 Facility Telephone: Not reported  
 Waterway Involved: Not reported  
 Waterway: Storm Drain  
 Spill Site: Not reported  
 Cleanup By: Contractor  
 Containment: Not reported  
 What Happened: Not reported  
 Type: Not reported  
 Measure: Not reported  
 Other: Not reported  
 Date/Time: Not reported  
 Year: 2006  
 Agency: City of Los Angeles  
 Incident Date: 3/20/2006 12:00:00 AM  
 Admin Agency: Los Angeles City Fire Department  
 Amount: Not reported  
 Contained: Yes  
 Site Type: Residence  
 E Date: Not reported  
 Substance: Sewage  
 Quantity Released: Not reported  
 BBLS: 0  
 Cups: 0  
 CUFT: 0  
 Gallons: Unk  
 Grams: 0  
 Pounds: 0  
 Liters: 0  
 Ounces: 0  
 Pints: 0  
 Quarts: 0  
 Sheen: 0  
 Tons: 0  
 Unknown: 0  
 Description: Not reported  
 Evacuations: 0  
 Number of Injuries: 0  
 Number of Fatalities: 0  
 Description: Overflow came from a ceptic tank at a private residence. Caller states it rained steadily during clean up.

MAP FINDINGS  
FOCUS MAP 14

Map ID	Site	Database(s)	EPA ID Number
174	<b>CHIEF AUTO PARTS #21713</b> <b>6326 FIGUEROA N</b> <b>HIGHLAND, CA 90042</b>  HAZNET: Gepaid: CAL000100332 Contact: CHIEF AUTO PARTS, INC Telephone: 9723412000 Facility Addr2: Not reported Mailing Name: Not reported Mailing Address: 123 S FRONT STREET Mailing City,St,Zip: MEMPHIS, TN 381036216 Gen County: San Bernardino TSD EPA ID: CAD028409019 TSD County: Los Angeles Waste Category: Unspecified organic liquid mixture Disposal Method: Not reported Tons: .0083 Facility County: San Bernardino  Gepaid: CAL000100332 Contact: CHIEF AUTO PARTS, INC Telephone: 9723412000 Facility Addr2: Not reported Mailing Name: Not reported Mailing Address: 123 S FRONT STREET Mailing City,St,Zip: MEMPHIS, TN 381036216 Gen County: San Bernardino TSD EPA ID: CAD028409019 TSD County: Los Angeles Waste Category: Not reported Disposal Method: Not reported Tons: .0000 Facility County: San Bernardino	HAZNET	S105089909 N/A
174	<b>AUTOZONE #5389</b> <b>6326 N FIGUEROA ST</b> <b>HIGHLAND PARK, CA 90042</b>  FINDS: Other Pertinent Environmental Activity Identified at Site  UORS (California - Used Oil Recycling System). California Integrated Waste Management Board (CIWMB) helps communities establish and promote convenient collection opportunities for used oil and used oil filters.	FINDS	1007678721 110017965852
174	<b>AUTOZONE #5389</b> <b>6326 FIGUEROA N</b> <b>HIGHLAND PARK, CA 90042</b>  HAZNET: Gepaid: CAL000206949 Contact: JIM DAVIS SR SAFETY MGR STORES Telephone: 9014957240 Facility Addr2: Not reported Mailing Name: Not reported Mailing Address: 123 S FRONT ST	HAZNET	S108742743 N/A

MAP FINDINGS  
FOCUS MAP 14

Map ID	Site	Database(s)	EPA ID Number
	<b>AUTOZONE #5389 (Continued)</b>		<b>S108742743</b>
	Mailing City,St,Zip: MEMPHIS, TN 381030000		
	Gen County: Los Angeles		
	TSD EPA ID: TXD077603371		
	TSD County: 99		
	Waste Category: Not reported		
	Disposal Method: Transfer Station		
	Tons: 0.02		
	Facility County: Los Angeles		
<b>174</b>	<b>PENNY'S BURGER 6300 N FIGUEROA HIGHLAND PARK, CA 90042</b>	<b>EMI</b>	<b>S106837311 N/A</b>
	EMI:		
	Year: 1990		
	County Code: 19		
	Air Basin: SC		
	Facility ID: 66531		
	Air District Name: SC		
	SIC Code: 5812		
	Air District Name: SOUTH COAST AQMD		
	Community Health Air Pollution Info System: Not reported		
	Consolidated Emission Reporting Rule: Not reported		
	Total Organic Hydrocarbon Gases Tons/Yr: 0		
	Reactive Organic Gases Tons/Yr: 0		
	Carbon Monoxide Emissions Tons/Yr: 0		
	NOX - Oxides of Nitrogen Tons/Yr: 0		
	SOX - Oxides of Sulphur Tons/Yr: 0		
	Particulate Matter Tons/Yr: 0		
	Part. Matter 10 Micrometers & Smlr Tons/Yr: 0		
<b>175</b>	<b>ENTERPRISE HOME OWNERSHIP PARTNERS INC 6124 MESA AVE LOS ANGELES, CA 90042</b>	<b>HAZNET</b>	<b>S106087729 N/A</b>
	HAZNET:		
	Gepaid: CAC002553135		
	Contact: Mark Surdam/senior Rehab Speci		
	Telephone: 2138330053		
	Facility Addr2: Not reported		
	Mailing Name: Not reported		
	Mailing Address: 315 W 9th St Ste 801		
	Mailing City,St,Zip: Los Angeles, CA 90015		
	Gen County: Los Angeles		
	TSD EPA ID: Not reported		
	TSD County: Orange		
	Waste Category: Other inorganic solid waste		
	Disposal Method: Transfer Station		
	Tons: 0.20		
	Facility County: Not reported		

MAP FINDINGS  
FOCUS MAP 14

Map ID	Site	Database(s)	EPA ID Number
176	<b>WORTMANN OIL COMPANY- MOBIL</b> <b>6174 YORK BLVD</b> <b>LOS ANGELES, CA 90042</b>	<b>UST</b> <b>HIST UST</b> <b>SWEEPS UST</b>	<b>U001561721</b> <b>N/A</b>
	UST: Local Agency: Los Angeles, Los Angeles County Facility ID: 25308		
	HIST UST: Region: STATE Facility ID: 00000005177 Facility Type: Gas Station Other Type: Not reported Total Tanks: 0007 Contact Name: JOHN D WORTMANN Telephone: 8182481339 Owner Name: WORTMANN OIL COMPANY Owner Address: 3044 FOOTHILL BLVD. Owner City,St,Zip: LA CRESCENTA, CA 91214		
	Tank Num: 001 Container Num: 1 Year Installed: Not reported Tank Capacity: 00010000 Tank Used for: PRODUCT Type of Fuel: UNLEADED Tank Construction: Not reported Leak Detection: Stock Inventor		
	Tank Num: 002 Container Num: 2 Year Installed: Not reported Tank Capacity: 00010000 Tank Used for: PRODUCT Type of Fuel: REGULAR Tank Construction: Not reported Leak Detection: Stock Inventor		
	Tank Num: 003 Container Num: 3 Year Installed: Not reported Tank Capacity: 00012000 Tank Used for: PRODUCT Type of Fuel: UNLEADED Tank Construction: Not reported Leak Detection: Stock Inventor		
	Tank Num: 004 Container Num: 1 Year Installed: 1983 Tank Capacity: 00012000 Tank Used for: PRODUCT Type of Fuel: DIESEL Tank Construction: Not reported Leak Detection: Stock Inventor, Sensor Instrument		
	Tank Num: 005 Container Num: 2 Year Installed: 1983		

MAP FINDINGS  
FOCUS MAP 14

Map ID Site Database(s) EPA ID Number

---

**WORTMANN OIL COMPANY- MOBIL (Continued)**

**U001561721**

Tank Capacity: 00070000  
Tank Used for: PRODUCT  
Type of Fuel: REGULAR  
Tank Construction: Not reported  
Leak Detection: Stock Inventor, Sensor Instrument

Tank Num: 006  
Container Num: 3  
Year Installed: 1983  
Tank Capacity: 00070000  
Tank Used for: PRODUCT  
Type of Fuel: UNLEADED  
Tank Construction: Not reported  
Leak Detection: Stock Inventor, Sensor Instrument

Tank Num: 007  
Container Num: 4  
Year Installed: 1983  
Tank Capacity: 00070000  
Tank Used for: PRODUCT  
Type of Fuel: UNLEADED  
Tank Construction: Not reported  
Leak Detection: Stock Inventor, Sensor Instrument

**SWEEPS UST:**

Status: A  
Comp Number: 531  
Number: 9  
Board Of Equalization: 44-011253  
Ref Date: 01-15-93  
Act Date: 03-15-94  
Created Date: 02-29-88  
Tank Status: A  
Owner Tank Id: Not reported  
Swrcb Tank Id: 19-050-000531-000001  
Actv Date: 04-20-88  
Capacity: 10000  
Tank Use: M.V. FUEL  
Stg: P  
Content: REG UNLEADED  
Number Of Tanks: 7

Status: A  
Comp Number: 531  
Number: 9  
Board Of Equalization: 44-011253  
Ref Date: 01-15-93  
Act Date: 03-15-94  
Created Date: 02-29-88  
Tank Status: A  
Owner Tank Id: Not reported  
Swrcb Tank Id: 19-050-000531-000002  
Actv Date: 04-20-88  
Capacity: 10000  
Tank Use: M.V. FUEL  
Stg: P  
Content: REG UNLEADED



MAP FINDINGS  
FOCUS MAP 14

Map ID      Site      Database(s)      EPA ID Number

---

**WORTMANN OIL COMPANY- MOBIL (Continued)**

**U001561721**

Number Of Tanks:      Not reported

Status:      A  
Comp Number:      531  
Number:      9  
Board Of Equalization:      44-011253  
Ref Date:      01-15-93  
Act Date:      03-15-94  
Created Date:      02-29-88  
Tank Status:      A  
Owner Tank Id:      Not reported  
Swrcb Tank Id:      19-050-000531-000003  
Actv Date:      04-20-88  
Capacity:      12000  
Tank Use:      M.V. FUEL  
Stg:      P  
Content:      REG UNLEADED  
Number Of Tanks:      Not reported

Status:      A  
Comp Number:      531  
Number:      9  
Board Of Equalization:      44-011253  
Ref Date:      01-15-93  
Act Date:      03-15-94  
Created Date:      02-29-88  
Tank Status:      A  
Owner Tank Id:      Not reported  
Swrcb Tank Id:      19-050-000531-000004  
Actv Date:      04-20-88  
Capacity:      12000  
Tank Use:      M.V. FUEL  
Stg:      P  
Content:      DIESEL  
Number Of Tanks:      Not reported

Status:      A  
Comp Number:      531  
Number:      9  
Board Of Equalization:      44-011253  
Ref Date:      01-15-93  
Act Date:      03-15-94  
Created Date:      02-29-88  
Tank Status:      A  
Owner Tank Id:      Not reported  
Swrcb Tank Id:      19-050-000531-000005  
Actv Date:      04-20-88  
Capacity:      70000  
Tank Use:      M.V. FUEL  
Stg:      P  
Content:      REG UNLEADED  
Number Of Tanks:      Not reported

Status:      A  
Comp Number:      531  
Number:      9  
Board Of Equalization:      44-011253

MAP FINDINGS  
FOCUS MAP 14

Map ID	Site	Database(s)	EPA ID Number
--------	------	-------------	---------------

**WORTMANN OIL COMPANY- MOBIL (Continued)**

**U001561721**

Ref Date: 01-15-93  
Act Date: 03-15-94  
Created Date: 02-29-88  
Tank Status: A  
Owner Tank Id: Not reported  
Swrcb Tank Id: 19-050-000531-000006  
Actv Date: 04-20-88  
Capacity: 70000  
Tank Use: M.V. FUEL  
Stg: P  
Content: REG UNLEADED  
Number Of Tanks: Not reported

Status: A  
Comp Number: 531  
Number: 9  
Board Of Equalization: 44-011253  
Ref Date: 01-15-93  
Act Date: 03-15-94  
Created Date: 02-29-88  
Tank Status: A  
Owner Tank Id: Not reported  
Swrcb Tank Id: 19-050-000531-000007  
Actv Date: 04-20-88  
Capacity: 70000  
Tank Use: M.V. FUEL  
Stg: P  
Content: REG UNLEADED  
Number Of Tanks: Not reported

176

**WORTMANN OIL CO STATION #8  
6174 YORK BLVD.  
LOS ANGELES, CA 90042**

**LUST S108536679  
N/A**

LUST:

Region: STATE  
Status: Not reported  
Case Number: 900420143  
Local Case #: 11070  
Chemical: Gasoline  
Qty Leaked: Not reported  
Abate Method: Not reported  
Release Date: 2007-01-03 00:00:00  
Discover Date: 1996-10-14 00:00:00  
Report Date: Not reported  
Enforcement Dt: Not reported  
Review Date: Not reported  
Enter Date: Not reported  
Stop Date: Not reported  
Confirm Leak: Not reported  
Case Type: Soil only  
Cross Street: FIGUEROA ST.  
Enf Type: RB  
Funding: SEL  
How Discovered: OM  
How Stopped: CT,  
Leak Cause: UNK  
Leak Source: UNK

MAP FINDINGS  
FOCUS MAP 14

Map ID Site Database(s) EPA ID Number

**WORTMANN OIL CO STATION #8 (Continued)**

**S108536679**

Global Id: T0603797024  
 Workplan: Not reported  
 Prelim Assess: Not reported  
 Pollution Char: Not reported  
 Remed Plan: Not reported  
 Remed Action: Not reported  
 Monitoring: Not reported  
 MTBE Date: Not reported  
 GW Qualifier: Not reported  
 Soil Qualifier: Not reported  
 Max MTBE GW ppb: Not reported  
 Max MTBE Soil ppb: Not reported  
 County: 19  
 Org Name: Not reported  
 Reg Board: Los Angeles Region  
 Contact Person: Not reported  
 Responsible Party: LARRY WITWER  
 RP Address: 4609 RUSSELL AVENUE  
 Interim: Not reported  
 Oversight Prgm: LUST  
 MTBE Class: \*  
 MTBE Conc: 0  
 MTBE Fuel: 1  
 MTBE Tested: Site NOT Tested for MTBE.Includes Unknown and Not Analyzed.  
 Staff: JW  
 Staff Initials: TP  
 Lead Agency: Regional Board  
 Local Agency: 19050  
 Hydr Basin #: Not reported  
 Beneficial: Not reported  
 Priority: Not reported  
 Cleanup Fund Id: Not reported  
 Work Suspended: Not reported  
 Operator: Not reported  
 Water System Name: Not reported  
 Well Name: Not reported  
 Distance To Lust: 0  
 Waste Discharge Global ID: Not reported  
 Waste Disch Assigned Name: Not reported  
 Summary: Not reported

188

**LAUSD/FRANKLIN HIGH SCHOOL  
 820 NO AVE 54  
 LOS ANGELES, CA 90042**

**HAZNET S103974520  
 N/A**

HAZNET:

Gepaid: CAC001407024  
 Contact: LAUSD  
 Telephone: 0000000000  
 Facility Addr2: Not reported  
 Mailing Name: Not reported  
 Mailing Address: 1449 SO SAN PEDRO ST  
 Mailing City,St,Zip: LOS ANGELES, CA 900150000  
 Gen County: Los Angeles  
 TSD EPA ID: CAD099452708  
 TSD County: Los Angeles  
 Waste Category: Oil/water separation sludge  
 Disposal Method: Transfer Station

MAP FINDINGS  
FOCUS MAP 14

Map ID	Site	Database(s)	EPA ID Number
	<b>LAUSD/FRANKLIN HIGH SCHOOL (Continued)</b>		<b>S103974520</b>
	Tons: .0417 Facility County: Los Angeles		
<b>188</b>	<b>FRANKLIN (BENJAMIN) SENIOR HIG 820 N. AVENUE 54 LOS ANGELES, CA 90042</b>	<b>FINDS</b>	<b>1008303688 110036956041</b>
	FINDS: Other Pertinent Environmental Activity Identified at Site		
	NCES (National Center for Education Statistics) is the primary federal entity for collecting and analyzing data related to education in the United States and other nations and the institute of education sciences.		
<b>190</b>	<b>HIGHLAND RESTAURANT 6207 YORK BLVD. HIGHLAND PARK, CA 90042</b>	<b>EMI</b>	<b>S106832567 N/A</b>
	EMI: Year: 1990 County Code: 19 Air Basin: SC Facility ID: 66907 Air District Name: SC SIC Code: 5812 Air District Name: SOUTH COAST AQMD Community Health Air Pollution Info System: Not reported Consolidated Emission Reporting Rule: Not reported Total Organic Hydrocarbon Gases Tons/Yr: 0 Reactive Organic Gases Tons/Yr: 0 Carbon Monoxide Emissions Tons/Yr: 0 NOX - Oxides of Nitrogen Tons/Yr: 0 SOX - Oxides of Sulphur Tons/Yr: 0 Particulate Matter Tons/Yr: 0 Part. Matter 10 Micrometers & Smlr Tons/Yr: 0		
<b>191</b>	<b>YORK DENTAL OFFICE 6306 YORK BLVD STE 2 LOS ANGELES, CA 90042</b>	<b>HAZNET</b>	<b>S104581142 N/A</b>
	HAZNET: Gepaid: CAL000181163 Contact: ARAX COHEN-OFF MGR Telephone: 3232543451 Facility Addr2: Not reported Mailing Name: Not reported Mailing Address: 6306 YORK BLVD STE 2 Mailing City,St,Zip: LOS ANGELES, CA 900420000 Gen County: Los Angeles TSD EPA ID: Not reported TSD County: Los Angeles Waste Category: Other inorganic solid waste Disposal Method: Transfer Station		

MAP FINDINGS  
FOCUS MAP 14

Map ID	Site	Database(s)	EPA ID Number
--------	------	-------------	---------------

**YORK DENTAL OFFICE (Continued)**

**S104581142**

Tons: 0  
 Facility County: Not reported  
  
 Gepaid: CAL000181163  
 Contact: JOSEF  
 Telephone: 0000000000  
 Facility Addr2: Not reported  
 Mailing Name: Not reported  
 Mailing Address: 6306 YORK BLVD STE 2  
 Mailing City,St,Zip: LOS ANGELES, CA 900420000  
 Gen County: Los Angeles  
 TSD EPA ID: CAD028409019  
 TSD County: Los Angeles  
 Waste Category: Other inorganic solid waste  
 Disposal Method: Transfer Station  
 Tons: 0.0003  
 Facility County: Los Angeles

Gepaid: CAL000181163  
 Contact: ARAX COHEN-OFF MGR  
 Telephone: 3232543451  
 Facility Addr2: Not reported  
 Mailing Name: Not reported  
 Mailing Address: 6306 YORK BLVD STE 2  
 Mailing City,St,Zip: LOS ANGELES, CA 900420000  
 Gen County: Los Angeles  
 TSD EPA ID: Not reported  
 TSD County: Santa Clara  
 Waste Category: Other inorganic solid waste  
 Disposal Method: Not reported  
 Tons: 0.00  
 Facility County: Not reported

Gepaid: CAL000181163  
 Contact: JOSEF  
 Telephone: 0000000000  
 Facility Addr2: Not reported  
 Mailing Name: Not reported  
 Mailing Address: 6306 YORK BLVD STE 2  
 Mailing City,St,Zip: LOS ANGELES, CA 900420000  
 Gen County: Los Angeles  
 TSD EPA ID: CAD028409019  
 TSD County: Los Angeles  
 Waste Category: Other inorganic solid waste  
 Disposal Method: Transfer Station  
 Tons: .0001  
 Facility County: Los Angeles

Gepaid: CAL000181163  
 Contact: ARAX COHEN-OFF MGR  
 Telephone: 3232543451  
 Facility Addr2: Not reported  
 Mailing Name: Not reported  
 Mailing Address: 6306 YORK BLVD STE 2  
 Mailing City,St,Zip: LOS ANGELES, CA 900420000  
 Gen County: Los Angeles  
 TSD EPA ID: CAL000212588

MAP FINDINGS  
FOCUS MAP 14

Map ID Site Database(s) EPA ID Number

**YORK DENTAL OFFICE (Continued)**

**S104581142**

TSD County: Los Angeles  
Waste Category: Other inorganic solid waste  
Disposal Method: Not reported  
Tons: 0  
Facility County: Los Angeles

[Click this hyperlink](#) while viewing on your computer to access additional CA\_HAZNET: detail in the EDR Site Report.

**192 ORDONEZ METALS 9 SWRCY S107137585**  
**6251 YORK BLVD N/A**  
**LOS ANGELES, CA 90042**

SWRCY:

Certification Status: R  
Facility Phone Number: (213) 583-1517  
Date facility became certified: 04/23/90  
Date facility began operating: 03/17/90  
Date facility ceased operating: 02/16/93  
Whether The Facility Is Grandfathered: Not reported  
Convenience Zone Where Facility Located: 0  
Convenience Zone Where Facility Located 2: 0  
Convenience Zone Where Facility Located 3: 0  
Convenience Zone Where Facility Located 4: 0  
Convenience Zone Where Facility Located 5: 0  
Convenience Zone Where Facility Located 6: 0  
Convenience Zone Where Facility Located 7: 0  
Aluminum Beverage Containers Redeemed: AL  
Glass Beverage Containers Redeemed: GL  
Plastic Beverage Containers Redeemed: PL  
Other mat beverage containers redeemed: Not reported  
Refillable Beverage Containers Redeemed: Not reported

**193 RITE AID STORE #5450 HAZNET S103984684**  
**6305 YORK BLVD N/A**  
**HIGHLAND PARK, CA 90042**

HAZNET:

Gepaid: CAL000170231  
Contact: RITE AID CORPORATION  
Telephone: 7177612633  
Facility Addr2: Not reported  
Mailing Name: Not reported  
Mailing Address: 4020 STIRRUP CREEK DRIVE SUITE 211  
Mailing City, St, Zip: DURHAM, NC 277033165  
Gen County: Los Angeles  
TSD EPA ID: CAD981402522  
TSD County: Kern  
Waste Category: Photochemicals/photoprocessing waste  
Disposal Method: Recycler  
Tons: .0300  
Facility County: Los Angeles

Gepaid: CAL000170231  
Contact: RITE AID CORPORATION  
Telephone: 7177612633

MAP FINDINGS  
FOCUS MAP 14

Map ID	Site	Database(s)	EPA ID Number
	<b>RITE AID STORE #5450 (Continued)</b> Facility Addr2: Not reported Mailing Name: Not reported Mailing Address: 4020 STIRRUP CREEK DRIVE SUITE 211 Mailing City,St,Zip: DURHAM, NC 277033165 Gen County: Los Angeles TSD EPA ID: CAT000613976 TSD County: Orange Waste Category: Photochemicals/photoprocessing waste Disposal Method: Transfer Station Tons: .0834 Facility County: Los Angeles		<b>S103984684</b>
193	<b>RITE AID 6305 YORK BLVD HIGHLAND PARK, CA 90042</b> HAZNET: Gepaid: CAC001347272 Contact: RITE AID Telephone: 7144270530 Facility Addr2: Not reported Mailing Name: Not reported Mailing Address: 125 E BAKER ST STE 160 Mailing City,St,Zip: COSTA MESA, CA 926260000 Gen County: Los Angeles TSD EPA ID: AZC950823111 TSD County: 99 Waste Category: Asbestos-containing waste Disposal Method: Not reported Tons: .8428 Facility County: Los Angeles  Gepaid: CAC001347272 Contact: RITE AID Telephone: 7144270530 Facility Addr2: Not reported Mailing Name: Not reported Mailing Address: 125 E BAKER ST STE 160 Mailing City,St,Zip: COSTA MESA, CA 926260000 Gen County: Los Angeles TSD EPA ID: AZC950823111 TSD County: 99 Waste Category: Asbestos-containing waste Disposal Method: Not reported Tons: .8428 Facility County: Los Angeles	HAZNET	<b>S103667524 N/A</b>



MAP FINDINGS  
FOCUS MAP 14

Map ID	Site	Database(s)	EPA ID Number
200	<b>ENTERPRISE HOME OWNERSHIP PARTNERS INC</b> <b>714 N AVENUE 53</b> <b>LOS ANGELES, CA 90042</b>  HAZNET: Gepaid: CAC002553133 Contact: Mark Surdam/senior Rehab Speci Telephone: 2138330053 Facility Addr2: Not reported Mailing Name: Not reported Mailing Address: 315 W 9th St Ste 801 Mailing City,St,Zip: Los Angeles, CA 90015 Gen County: Los Angeles TSD EPA ID: Not reported TSD County: Orange Waste Category: Other inorganic solid waste Disposal Method: Transfer Station Tons: 0.40 Facility County: Not reported	HAZNET	S106087727 N/A
202	<b>TEXACO</b> <b>6400 YORK BLVD</b> <b>LOS ANGELES, CA 90042</b>  HIST UST: Region: STATE Facility ID: 00000017362 Facility Type: Gas Station Other Type: Not reported Total Tanks: 0004 Contact Name: MAIZON RAMESSAR Telephone: 2132567900 Owner Name: TEXACO U.S.A Owner Address: P.O. BOX 3756-3350 WILSHIRE BL Owner City,St,Zip: LOS ANGELES, CA 90010  Tank Num: 001 Container Num: 1 Year Installed: 1971 Tank Capacity: 00000550 Tank Used for: WASTE Type of Fuel: WASTE OIL Tank Construction: Not reported Leak Detection: Stock Inventor  Tank Num: 002 Container Num: 2 Year Installed: 1971 Tank Capacity: 00010000 Tank Used for: PRODUCT Type of Fuel: UNLEADED Tank Construction: Not reported Leak Detection: Stock Inventor  Tank Num: 003 Container Num: 3 Year Installed: 1971 Tank Capacity: 00010000 Tank Used for: PRODUCT Type of Fuel: REGULAR	HIST UST	U001561717 N/A

MAP FINDINGS  
FOCUS MAP 14

Map ID	Site	Database(s)	EPA ID Number
--------	------	-------------	---------------

**TEXACO (Continued)**

**U001561717**

Tank Construction: Not reported  
Leak Detection: Stock Inventor

Tank Num: 004  
Container Num: 4  
Year Installed: 1971  
Tank Capacity: 00010000  
Tank Used for: PRODUCT  
Type of Fuel: PREMIUM  
Tank Construction: Not reported  
Leak Detection: Stock Inventor

**202 TEXACO REFINING MARKETING INC  
6400 YORK BLVD  
LOS ANGELES, CA 90042**

**CA FID UST S101586252  
SWEEPS UST N/A**

CA FID UST:

Facility ID: 19042289  
Regulated By: UTNKA  
Regulated ID: 00017362  
Cortese Code: Not reported  
SIC Code: Not reported  
Facility Phone: 2132567900  
Mail To: Not reported  
Mailing Address: P O BOX  
Mailing Address 2: Not reported  
Mailing City,St,Zip: LOS ANGELES 900420000  
Contact: Not reported  
Contact Phone: Not reported  
DUNs Number: Not reported  
NPDES Number: Not reported  
EPA ID: Not reported  
Comments: Not reported  
Status: Active

SWEEPS UST:

Status: Not reported  
Comp Number: 1185  
Number: Not reported  
Board Of Equalization: 44-000217  
Ref Date: Not reported  
Act Date: Not reported  
Created Date: Not reported  
Tank Status: Not reported  
Owner Tank Id: Not reported  
Swrcb Tank Id: 19-050-001185-000001  
Actv Date: Not reported  
Capacity: 550  
Tank Use: OIL  
Stg: WASTE  
Content: WASTE OIL  
Number Of Tanks: 4  
  
Status: Not reported  
Comp Number: 1185  
Number: Not reported  
Board Of Equalization: 44-000217

MAP FINDINGS  
FOCUS MAP 14

Map ID      Site      Database(s)      EPA ID Number

---

**TEXACO REFINING MARKETING INC (Continued)**

**S101586252**

Ref Date:            Not reported  
 Act Date:            Not reported  
 Created Date:        Not reported  
 Tank Status:        Not reported  
 Owner Tank Id:      Not reported  
 Swrcb Tank Id:      19-050-001185-000002  
 Actv Date:           Not reported  
 Capacity:            10000  
 Tank Use:            M.V. FUEL  
 Stg:                  PRODUCT  
 Content:             REG UNLEADED  
 Number Of Tanks:   Not reported

Status:              Not reported  
 Comp Number:        1185  
 Number:              Not reported  
 Board Of Equalization: 44-000217  
 Ref Date:            Not reported  
 Act Date:            Not reported  
 Created Date:        Not reported  
 Tank Status:        Not reported  
 Owner Tank Id:      Not reported  
 Swrcb Tank Id:      19-050-001185-000003  
 Actv Date:           Not reported  
 Capacity:            10000  
 Tank Use:            M.V. FUEL  
 Stg:                  PRODUCT  
 Content:             REG UNLEADED  
 Number Of Tanks:   Not reported

Status:              Not reported  
 Comp Number:        1185  
 Number:              Not reported  
 Board Of Equalization: 44-000217  
 Ref Date:            Not reported  
 Act Date:            Not reported  
 Created Date:        Not reported  
 Tank Status:        Not reported  
 Owner Tank Id:      Not reported  
 Swrcb Tank Id:      19-050-001185-000004  
 Actv Date:           Not reported  
 Capacity:            10000  
 Tank Use:            M.V. FUEL  
 Stg:                  PRODUCT  
 Content:             REG UNLEADED  
 Number Of Tanks:   Not reported

202

**CHEVRON STATION #9-7916  
 6405 YORK BLVD  
 LOS ANGELES, CA 90042**

**UST    U003982095  
 N/A**

UST:  
 Local Agency:      Los Angeles, Los Angeles County  
 Facility ID:         23784

MAP FINDINGS  
FOCUS MAP 14

Map ID	Site	Database(s)	EPA ID Number
--------	------	-------------	---------------

202	<b>CHEVRON #9-7916 6405 YORK BLVD HIGHLAND PARK, CA 90042</b>	<b>LUST Cortese</b>	<b>S102427384 N/A</b>
-----	---	-------------------------	---------------------------

LUST:

Region: STATE  
 Status: Case Closed  
 Case Number: 900420116  
 Local Case #: Not reported  
 Chemical: Gasoline  
 Qty Leaked: Not reported  
 Abate Method: Not reported  
 Release Date: 1994-10-14 00:00:00  
 Discover Date: 1994-09-15 00:00:00  
 Report Date: 1995-07-25 00:00:00  
 Enforcement Dt: Not reported  
 Review Date: 1994-10-14 00:00:00  
 Enter Date: 1996-04-12 00:00:00  
 Stop Date: Not reported  
 Confirm Leak: 1994-10-14 00:00:00  
 Case Type: Soil only  
 Cross Street: AVENUE 64  
 Enf Type: Not reported  
 Funding: Not reported  
 How Discovered: OM  
 How Stopped: Not reported  
 Leak Cause: UNK  
 Leak Source: UNK  
 Global Id: T0603701010  
 Workplan: Not reported  
 Prelim Assess: Not reported  
 Pollution Char: Not reported  
 Remed Plan: Not reported  
 Remed Action: 1995-02-28 00:00:00  
 Monitoring: Not reported  
 MTBE Date: Not reported  
 GW Qualifier: Not reported  
 Soil Qualifier: Not reported  
 Max MTBE GW ppb: Not reported  
 Max MTBE Soil ppb: Not reported  
 County: 19  
 Org Name: Not reported  
 Reg Board: Los Angeles Region  
 Contact Person: Not reported  
 Responsible Party: CHEVRON U.S.A. PRODUCTS CO.  
 RP Address: 1300 BEACH BLVD. LA HABRA CA 90632  
 Interim: Not reported  
 Oversight Prgm: LUST  
 MTBE Class: \*  
 MTBE Conc: 0  
 MTBE Fuel: 1  
 MTBE Tested: Site NOT Tested for MTBE.Includes Unknown and Not Analyzed.  
 Staff: YR  
 Staff Initials: TP  
 Lead Agency: Local Agency  
 Local Agency: 19050  
 Hydr Basin #: UNNAMED BASIN  
 Beneficial: Not reported  
 Priority: Not reported

MAP FINDINGS  
FOCUS MAP 14

Map ID Site Database(s) EPA ID Number

**CHEVRON #9-7916 (Continued)**

**S102427384**

Cleanup Fund Id: Not reported  
 Work Suspended: Not reported  
 Operator: SHEIK RAMESSAR  
 Water System Name: Not reported  
 Well Name: Not reported  
 Distance To Lust: 0  
 Waste Discharge Global ID: Not reported  
 Waste Disch Assigned Name: Not reported  
 Summary: REMEDIATION TO OCCUR AFTER SITE ASSESSMENT OLD CASE #960412-04

**LUST REG 4:**

Region: 4  
 Regional Board: 04  
 County: Los Angeles  
 facid: 900420116  
 Status: Leak being confirmed  
 Substance: Gasoline  
 Substance Quantity: Not reported  
 Local Case No: Not reported  
 Case Type: Soil  
 Abatement Method Used at the Site: Not reported  
 Global ID: T0603701010  
 W Global ID: Not reported  
 Staff: UNK  
 Local Agency: 19050  
 Cross Street: AVENUE 64  
 Enforcement Type: Not reported  
 Date Leak Discovered: 9/15/1994  
 Date Leak First Reported: 10/14/1994  
 Date Leak Record Entered: 4/12/1996  
 Date Confirmation Began: 10/14/1994  
 Date Leak Stopped: Not reported  
 Date Case Last Changed on Database: 10/14/1994  
 Date the Case was Closed: Not reported  
 How Leak Discovered: OM  
 How Leak Stopped: Not reported  
 Cause of Leak: UNK  
 Leak Source: UNK  
 Operator: SHEIK RAMESSAR  
 Water System: Not reported  
 Well Name: Not reported  
 Approx. Dist To Production Well (ft): 6878.9820957056354022888400213  
 Source of Cleanup Funding: UNK  
 Preliminary Site Assessment Workplan Submitted: Not reported  
 Preliminary Site Assessment Began: Not reported  
 Pollution Characterization Began: Not reported  
 Remediation Plan Submitted: Not reported  
 Remedial Action Underway: Not reported  
 Post Remedial Action Monitoring Began: Not reported  
 Enforcement Action Date: Not reported  
 Historical Max MTBE Date: Not reported  
 Hist Max MTBE Conc in Groundwater: Not reported  
 Hist Max MTBE Conc in Soil: Not reported  
 Significant Interim Remedial Action Taken: Not reported  
 GW Qualifier: Not reported  
 Soil Qualifier: Not reported  
 Organization: Not reported



MAP FINDINGS  
FOCUS MAP 14

Map ID	Site	Database(s)	EPA ID Number
202	<b>97916</b> <b>6405 YORK BLVD</b> <b>HIGHLAND PARK, CA 90042</b>	HIST UST	U001561698 N/A
	HIST UST: Region: STATE Facility ID: 00000063050 Facility Type: Gas Station Other Type: Not reported Total Tanks: 0004 Contact Name: RAMESSAR,SHEIK Telephone: 2132569427 Owner Name: CHEVRON U.S.A. INC. Owner Address: 575 MARKET Owner City,St,Zip: SAN FRANCISCO, CA 94105  Tank Num: 001 Container Num: 1 Year Installed: Not reported Tank Capacity: 00010000 Tank Used for: PRODUCT Type of Fuel: Not reported Tank Construction: 0000250 unknown Leak Detection: Stock Inventor  Tank Num: 002 Container Num: 2 Year Installed: Not reported Tank Capacity: 00010000 Tank Used for: PRODUCT Type of Fuel: Not reported Tank Construction: 0000250 unknown Leak Detection: Stock Inventor  Tank Num: 003 Container Num: 3 Year Installed: Not reported Tank Capacity: 00010000 Tank Used for: PRODUCT Type of Fuel: Not reported Tank Construction: 0000250 unknown Leak Detection: Stock Inventor  Tank Num: 004 Container Num: 4 Year Installed: Not reported Tank Capacity: 00010000 Tank Used for: PRODUCT Type of Fuel: Not reported Tank Construction: 0000250 unknown Leak Detection: Stock Inventor		



MAP FINDINGS  
FOCUS MAP 14

Map ID	Site	Database(s)	EPA ID Number
202	<b>CHEVRON 97916 6405 YORK BLVD HIGHLAND PARK, CA 90042</b>	<b>HAZNET</b>	<b>S103667874 N/A</b>
	HAZNET:		
	Gepaid: CAL000076988		
	Contact: CHERVON PRODUCTS CO		
	Telephone: 9258425931		
	Facility Addr2: Not reported		
	Mailing Name: Not reported		
	Mailing Address: PO BOX 6004		
	Mailing City,St,Zip: SAN RAMON, CA 945830000		
	Gen County: Los Angeles		
	TSD EPA ID: CAD008302903		
	TSD County: Los Angeles		
	Waste Category: Aqueous solution with less than 10% total organic residues		
	Disposal Method: Recycler		
	Tons: .1668		
	Facility County: Los Angeles		
	Gepaid: CAL000076988		
	Contact: CHERVON PRODUCTS CO		
	Telephone: 9258425931		
	Facility Addr2: Not reported		
	Mailing Name: Not reported		
	Mailing Address: PO BOX 6004		
	Mailing City,St,Zip: SAN RAMON, CA 945830000		
	Gen County: Los Angeles		
	TSD EPA ID: CAD982440273		
	TSD County: Santa Cruz		
	Waste Category: Photochemicals/photoprocessing waste		
	Disposal Method: Not reported		
	Tons: .3336		
	Facility County: Los Angeles		
	Gepaid: CAL000076988		
	Contact: CHERVON PRODUCTS CO		
	Telephone: 9258425931		
	Facility Addr2: Not reported		
	Mailing Name: Not reported		
	Mailing Address: PO BOX 6004		
	Mailing City,St,Zip: SAN RAMON, CA 945830000		
	Gen County: Los Angeles		
	TSD EPA ID: CAD980883177		
	TSD County: Kern		
	Waste Category: Unspecified oil-containing waste		
	Disposal Method: Recycler		
	Tons: 2.5020		
	Facility County: Los Angeles		
	Gepaid: CAL000076988		
	Contact: CHERVON PRODUCTS CO		
	Telephone: 9258425931		
	Facility Addr2: Not reported		
	Mailing Name: Not reported		
	Mailing Address: PO BOX 6004		
	Mailing City,St,Zip: SAN RAMON, CA 945830000		
	Gen County: Los Angeles		
	TSD EPA ID: CAD982484933		

MAP FINDINGS  
FOCUS MAP 14

Map ID	Site	Database(s)	EPA ID Number
--------	------	-------------	---------------

**CHEVRON 97916 (Continued)**

**S103667874**

TSD County: 7  
Waste Category: Other empty containers 30 gallons or more  
Disposal Method: Recycler  
Tons: 1.7500  
Facility County: Los Angeles

Gepaid: CAL000076988  
Contact: CHERVON PRODUCTS CO  
Telephone: 9258425931  
Facility Addr2: Not reported  
Mailing Name: Not reported  
Mailing Address: PO BOX 6004  
Mailing City,St,Zip: SAN RAMON, CA 945830000  
Gen County: Los Angeles  
TSD EPA ID: CAD982484933  
TSD County: 7  
Waste Category: Other empty containers 30 gallons or more  
Disposal Method: Disposal, Other  
Tons: 6.3500  
Facility County: Los Angeles

[Click this hyperlink](#) while viewing on your computer to access  
1 additional CA\_HAZNET: record(s) in the EDR Site Report.

202

**SHEIK CHEVRON CORP  
6405 YORK BLVD  
LOS ANGELES, CA 90042**

**CA FID UST S101586327  
SWEEPS UST N/A**

CA FID UST:

Facility ID: 19045054  
Regulated By: UTNKA  
Regulated ID: Not reported  
Cortese Code: Not reported  
SIC Code: Not reported  
Facility Phone: 2132542606  
Mail To: Not reported  
Mailing Address: 6405 YORK BLVD  
Mailing Address 2: Not reported  
Mailing City,St,Zip: LOS ANGELES 900420000  
Contact: Not reported  
Contact Phone: Not reported  
DUNs Number: Not reported  
NPDES Number: Not reported  
EPA ID: Not reported  
Comments: Not reported  
Status: Active

SWEEPS UST:

Status: Not reported  
Comp Number: 3920  
Number: Not reported  
Board Of Equalization: Not reported  
Ref Date: Not reported  
Act Date: Not reported  
Created Date: Not reported  
Tank Status: Not reported  
Owner Tank Id: Not reported

MAP FINDINGS  
FOCUS MAP 14

Map ID	Site	Database(s)	EPA ID Number
	<b>SHEIK CHEVRON CORP (Continued)</b>		<b>S101586327</b>
	Swrcb Tank Id: Not reported Actv Date: Not reported Capacity: Not reported Tank Use: Not reported Stg: Not reported Content: Not reported Number Of Tanks: Not reported		
<b>202</b>	<b>SHEIK CHEVRON CORP. 6405 YORK BLVD. LOS ANGELES, CA 90042</b>	<b>HAZNET</b>	<b>S108220313 N/A</b>
	HAZNET: Gepaid: CAL000141885 Contact: SHEIK RAMESSAR Telephone: -- Facility Addr2: Not reported Mailing Name: Not reported Mailing Address: 6405 YORK BLVD Mailing City,St,Zip: LOS ANGELES, CA 900420000 Gen County: Los Angeles TSD EPA ID: CAT080013352 TSD County: Los Angeles Waste Category: Waste oil and mixed oil Disposal Method: Recycler Tons: 0.02 Facility County: Not reported		
<b>204</b>	<b>HIGHLAND PARK 6150 PIEDMONT AVE LOS ANGELES, CA 90042</b>	<b>FINDS</b>	<b>1006767181 110013356983</b>
	FINDS: Other Pertinent Environmental Activity Identified at Site  The NEI (National Emissions Inventory) database contains information on stationary and mobile sources that emit criteria air pollutants and their precursors, as well as hazardous air pollutants (HAPs).		
<b>204</b>	<b>LA ARROYO SECO LIBRARY 6145 N FIGUEROA ST LOS ANGELES, CA 90042</b>	<b>RCRA-SQG FINDS HAZNET</b>	<b>1000156075 CAD981987076</b>
	RCRA-SQG: Date form received by agency: 03/25/1987 Facility name: LA ARROYO SECO LIBRARY Facility address: 6145 N FIGUEROA ST LOS ANGELES, CA 90042 EPA ID: CAD981987076 Mailing address: 200 N MAIN RM EIGHTH HUNDREDCH LOS ANGELES, CA 90012 Contact: ENVIRONMENTAL MANAGER Contact address: 6145 N FIGUEROA ST LOS ANGELES, CA 90042		

MAP FINDINGS  
FOCUS MAP 14

Map ID Site Database(s) EPA ID Number

**LA ARROYO SECO LIBRARY (Continued)**

**1000156075**

Contact country: US  
Contact telephone: (213) 485-7527  
Contact email: Not reported  
EPA Region: 09  
Classification: Small Small Quantity Generator  
Description: Handler: generates more than 100 and less than 1000 kg of hazardous waste during any calendar month and accumulates less than 6000 kg of hazardous waste at any time; or generates 100 kg or less of hazardous waste during any calendar month, and accumulates more than 1000 kg of hazardous waste at any time

**Owner/Operator Summary:**

Owner/operator name: CITY OF LOS ANGELES  
Owner/operator address: NOT REQUIRED  
NOT REQUIRED, ME 99999  
Owner/operator country: Not reported  
Owner/operator telephone: (415) 555-1212  
Legal status: Municipal  
Owner/Operator Type: Owner  
Owner/Op start date: Not reported  
Owner/Op end date: Not reported

Owner/operator name: NOT REQUIRED  
Owner/operator address: NOT REQUIRED  
NOT REQUIRED, ME 99999  
Owner/operator country: Not reported  
Owner/operator telephone: (415) 555-1212  
Legal status: Municipal  
Owner/Operator Type: Operator  
Owner/Op start date: Not reported  
Owner/Op end date: Not reported

**Handler Activities Summary:**

U.S. importer of hazardous waste: Unknown  
Mixed waste (haz. and radioactive): Unknown  
Recycler of hazardous waste: No  
Transporter of hazardous waste: No  
Treater, storer or disposer of HW: No  
Underground injection activity: No  
On-site burner exemption: Unknown  
Furnace exemption: Unknown  
Used oil fuel burner: No  
Used oil processor: No  
User oil refiner: No  
Used oil fuel marketer to burner: No  
Used oil Specification marketer: No  
Used oil transfer facility: No  
Used oil transporter: No  
Off-site waste receiver: Commercial status unknown

Violation Status: No violations found

**FINDS:**

Other Pertinent Environmental Activity Identified at Site

RCRAInfo is a national information system that supports the Resource Conservation and Recovery Act (RCRA) program through the tracking of

MAP FINDINGS  
FOCUS MAP 14

Map ID	Site	Database(s)	EPA ID Number
--------	------	-------------	---------------

**LA ARROYO SECO LIBRARY (Continued)**

**1000156075**

events and activities related to facilities that generate, transport, and treat, store, or dispose of hazardous waste. RCRAInfo allows RCRA program staff to track the notification, permit, compliance, and corrective action activities required under RCRA.

HAZNET:

Gepaid: CAD981987076  
 Contact: Not reported  
 Telephone: 0000000000  
 Facility Addr2: Not reported  
 Mailing Name: Not reported  
 Mailing Address: 200 N MAIN RM 800CHE  
 Mailing City,St,Zip: LOS ANGELES, CA 900120000  
 Gen County: Los Angeles  
 TSD EPA ID: CAD009007626  
 TSD County: Los Angeles  
 Waste Category: Asbestos-containing waste  
 Disposal Method: Disposal, Land Fill  
 Tons: .5056  
 Facility County: Los Angeles

209

**CC LEUNG  
131 S AVENUE 63  
LOS ANGELES, CA 90042**

**HAZNET S103955173  
N/A**

HAZNET:

Gepaid: CAC001398616  
 Contact: CC LEUNG  
 Telephone: 6262883330  
 Facility Addr2: Not reported  
 Mailing Name: Not reported  
 Mailing Address: 131 S AVENUE 63  
 Mailing City,St,Zip: LOS ANGELES, CA 900420000  
 Gen County: Los Angeles  
 TSD EPA ID: CAD089446710  
 TSD County: Los Angeles  
 Waste Category: Other organic solids  
 Disposal Method: Transfer Station  
 Tons: .0250  
 Facility County: Los Angeles

210

**PROGRESS CLEANERS, MYOUNG JUNG  
6042 MONTE VISTA  
LOS ANGELES, CA 90042**

**EMI S106837758  
N/A**

EMI:

Year: 1987  
 County Code: 19  
 Air Basin: SC  
 Facility ID: 45358  
 Air District Name: SC  
 SIC Code: 7216  
 Air District Name: SOUTH COAST AQMD  
 Community Health Air Pollution Info System: Not reported  
 Consolidated Emission Reporting Rule: Not reported

MAP FINDINGS  
FOCUS MAP 14

Map ID	Site	Database(s)	EPA ID Number
--------	------	-------------	---------------

**PROGRESS CLEANERS, MYOUNG JUNG (Continued)**

**S106837758**

Total Organic Hydrocarbon Gases Tons/Yr: 2  
 Reactive Organic Gases Tons/Yr: 0  
 Carbon Monoxide Emissions Tons/Yr: 0  
 NOX - Oxides of Nitrogen Tons/Yr: 0  
 SOX - Oxides of Sulphur Tons/Yr: 0  
 Particulate Matter Tons/Yr: 0  
 Part. Matter 10 Micrometers & Smlr Tons/Yr: 0

210

**PROGRESS CLEANERS  
6040 MONTE VISTA ST  
LOS ANGELES, CA 90042**

**HAZNET S102812264  
DRYCLEANERS N/A  
EMI**

HAZNET:

Gepaid: CAL000040096  
 Contact: HOONG NAM KIM  
 Telephone: 3232562082  
 Facility Addr2: Not reported  
 Mailing Name: Not reported  
 Mailing Address: 6040 MONTE VISTA ST  
 Mailing City,St,Zip: LOS ANGELES, CA 900423436  
 Gen County: Los Angeles  
 TSD EPA ID: CAD028409019  
 TSD County: Los Angeles  
 Waste Category: Asbestos-containing waste  
 Disposal Method: Transfer Station  
 Tons: 0.63  
 Facility County: Not reported

Gepaid: CAL000040096  
 Contact: HOONG NAM KIM  
 Telephone: 3232562082  
 Facility Addr2: Not reported  
 Mailing Name: Not reported  
 Mailing Address: 6040 MONTE VISTA ST  
 Mailing City,St,Zip: LOS ANGELES, CA 900423436  
 Gen County: Los Angeles  
 TSD EPA ID: CAD028409019  
 TSD County: Los Angeles  
 Waste Category: Asbestos-containing waste  
 Disposal Method: Transfer Station  
 Tons: 0.63  
 Facility County: Not reported

Gepaid: CAL000040096  
 Contact: HOONG NAM KIM  
 Telephone: 3232562082  
 Facility Addr2: Not reported  
 Mailing Name: Not reported  
 Mailing Address: 6040 MONTE VISTA ST  
 Mailing City,St,Zip: LOS ANGELES, CA 900423436  
 Gen County: Los Angeles  
 TSD EPA ID: NVR000076158  
 TSD County: 99  
 Waste Category: Not reported  
 Disposal Method: Recycler  
 Tons: Not reported  
 Facility County: Los Angeles

MAP FINDINGS  
FOCUS MAP 14

Map ID      Site      Database(s)      EPA ID Number

---

**PROGRESS CLEANERS (Continued)**

**S102812264**

Gepaid: CAL000040096  
 Contact: KIM HOONG NAM  
 Telephone: 2132562082  
 Facility Addr2: Not reported  
 Mailing Name: Not reported  
 Mailing Address: 6040 MONTE VISTA ST  
 Mailing City,St,Zip: LOS ANGELES, CA 900423436  
 Gen County: Los Angeles  
 TSD EPA ID: CAD981397417  
 TSD County: Los Angeles  
 Waste Category: Halogenated solvents (chloroform, methyl chloride, perchloroethylene, etc.)  
 Disposal Method: Recycler  
 Tons: 1.0096  
 Facility County: Los Angeles

Gepaid: CAL000040096  
 Contact: KIM HOONG NAM  
 Telephone: 2132562082  
 Facility Addr2: Not reported  
 Mailing Name: Not reported  
 Mailing Address: 6040 MONTE VISTA ST  
 Mailing City,St,Zip: LOS ANGELES, CA 900423436  
 Gen County: Los Angeles  
 TSD EPA ID: CAD981397417  
 TSD County: Los Angeles  
 Waste Category: Not reported  
 Disposal Method: Recycler  
 Tons: .0000  
 Facility County: Los Angeles

[Click this hyperlink](#) while viewing on your computer to access  
2 additional CA\_HAZNET: record(s) in the EDR Site Report.

**CLEANERS:**

EPA Id: CAL000321405  
 NAICS Code: 81232  
 NAICS Description: Drycleaning and Laundry Services (except Coin-Operated)  
 SIC Code: 7216  
 Create Date: 6/26/2007 2:01:01 PM  
 Facility Active: Yes  
 Inactive Date: Not reported  
 Facility Addr2: Not reported  
 Mailing Name: Not reported  
 Mailing Address: 6040 MONTE VISTA ST  
 Mailing Address 2: Not reported  
 Mailing State: CA  
 Mailing Zip: 900423436  
 Region Code: 3  
 Owner Name: WAN JOO KANG  
 Owner Address: 6040 MONTE VISTA ST  
 Owner Address 2: Not reported  
 Owner Telephone: 3232580594  
 Owner Fax Number: Not reported  
 Contact Name: WAN KANG  
 Contact Address: 6040 MONTE VISTA ST  
 Contact Address 2: Not reported



MAP FINDINGS  
FOCUS MAP 14

Map ID Site Database(s) EPA ID Number

**PROGRESS CLEANERS (Continued)**

**S102812264**

Contact Telephone: 3232580594  
 SIC Description: 7389 Business Services, NEC (apparel pressing service for the trade)  
 SIC Description: 7211 Power Laundries, Family and Commercial  
 SIC Description: 7212 Garment Pressing, and Agents for Laundries and Drycleaners  
 SIC Description: 7216 Drycleaning Plants, Except Rug Cleaning  
 SIC Description: 7219 Laundry and Garment Services, NEC (except diaper service and clothing alteration and repair)

EPA Id: CAL000321405  
 NAICS Code: 81232  
 NAICS Description: Drycleaning and Laundry Services (except Coin-Operated)  
 SIC Code: 7211  
 Create Date: 6/26/2007 2:01:01 PM  
 Facility Active: Yes  
 Inactive Date: Not reported  
 Facility Addr2: Not reported  
 Mailing Name: Not reported  
 Mailing Address: 6040 MONTE VISTA ST  
 Mailing Address 2: Not reported  
 Mailing State: CA  
 Mailing Zip: 900423436  
 Region Code: 3  
 Owner Name: WAN JOO KANG  
 Owner Address: 6040 MONTE VISTA ST  
 Owner Address 2: Not reported  
 Owner Telephone: 3232580594  
 Owner Fax Number: Not reported  
 Contact Name: WAN KANG  
 Contact Address: 6040 MONTE VISTA ST  
 Contact Address 2: Not reported  
 Contact Telephone: 3232580594  
 SIC Description: 7389 Business Services, NEC (apparel pressing service for the trade)  
 SIC Description: 7211 Power Laundries, Family and Commercial  
 SIC Description: 7212 Garment Pressing, and Agents for Laundries and Drycleaners  
 SIC Description: 7216 Drycleaning Plants, Except Rug Cleaning  
 SIC Description: 7219 Laundry and Garment Services, NEC (except diaper service and clothing alteration and repair)

EPA Id: CAL000321405  
 NAICS Code: 81232  
 NAICS Description: Drycleaning and Laundry Services (except Coin-Operated)  
 SIC Code: 7389  
 Create Date: 6/26/2007 2:01:01 PM  
 Facility Active: Yes  
 Inactive Date: Not reported  
 Facility Addr2: Not reported  
 Mailing Name: Not reported  
 Mailing Address: 6040 MONTE VISTA ST  
 Mailing Address 2: Not reported  
 Mailing State: CA  
 Mailing Zip: 900423436  
 Region Code: 3  
 Owner Name: WAN JOO KANG  
 Owner Address: 6040 MONTE VISTA ST  
 Owner Address 2: Not reported  
 Owner Telephone: 3232580594  
 Owner Fax Number: Not reported

MAP FINDINGS  
FOCUS MAP 14

Map ID Site Database(s) EPA ID Number

**PROGRESS CLEANERS (Continued)**

**S102812264**

Contact Name: WAN KANG  
Contact Address: 6040 MONTE VISTA ST  
Contact Address 2: Not reported  
Contact Telephone: 3232580594  
SIC Description: 7389 Business Services, NEC (apparel pressing service for the trade)  
SIC Description: 7211 Power Laundries, Family and Commercial  
SIC Description: 7212 Garment Pressing, and Agents for Laundries and Drycleaners  
SIC Description: 7216 Drycleaning Plants, Except Rug Cleaning  
SIC Description: 7219 Laundry and Garment Services, NEC (except diaper service and clothing alteration and repair)

EPA Id: CAL000321405  
NAICS Code: 81232  
NAICS Description: Drycleaning and Laundry Services (except Coin-Operated)  
SIC Code: 7212  
Create Date: 6/26/2007 2:01:01 PM  
Facility Active: Yes  
Inactive Date: Not reported  
Facility Addr2: Not reported  
Mailing Name: Not reported  
Mailing Address: 6040 MONTE VISTA ST  
Mailing Address 2: Not reported  
Mailing State: CA  
Mailing Zip: 900423436  
Region Code: 3

Owner Name: WAN JOO KANG  
Owner Address: 6040 MONTE VISTA ST  
Owner Address 2: Not reported  
Owner Telephone: 3232580594  
Owner Fax Number: Not reported  
Contact Name: WAN KANG  
Contact Address: 6040 MONTE VISTA ST  
Contact Address 2: Not reported  
Contact Telephone: 3232580594  
SIC Description: 7389 Business Services, NEC (apparel pressing service for the trade)  
SIC Description: 7211 Power Laundries, Family and Commercial  
SIC Description: 7212 Garment Pressing, and Agents for Laundries and Drycleaners  
SIC Description: 7216 Drycleaning Plants, Except Rug Cleaning  
SIC Description: 7219 Laundry and Garment Services, NEC (except diaper service and clothing alteration and repair)

EPA Id: CAL000321405  
NAICS Code: 81232  
NAICS Description: Drycleaning and Laundry Services (except Coin-Operated)  
SIC Code: 7219  
Create Date: 6/26/2007 2:01:01 PM  
Facility Active: Yes  
Inactive Date: Not reported  
Facility Addr2: Not reported  
Mailing Name: Not reported  
Mailing Address: 6040 MONTE VISTA ST  
Mailing Address 2: Not reported  
Mailing State: CA  
Mailing Zip: 900423436  
Region Code: 3  
Owner Name: WAN JOO KANG  
Owner Address: 6040 MONTE VISTA ST

MAP FINDINGS  
FOCUS MAP 14

Map ID      Site      Database(s)      EPA ID Number

---

**PROGRESS CLEANERS (Continued)**

**S102812264**

Owner Address 2: Not reported  
 Owner Telephone: 3232580594  
 Owner Fax Number: Not reported  
 Contact Name: WAN KANG  
 Contact Address: 6040 MONTE VISTA ST  
 Contact Address 2: Not reported  
 Contact Telephone: 3232580594  
 SIC Description: 7389 Business Services, NEC (apparel pressing service for the trade)  
 SIC Description: 7211 Power Laundries, Family and Commercial  
 SIC Description: 7212 Garment Pressing, and Agents for Laundries and Drycleaners  
 SIC Description: 7216 Drycleaning Plants, Except Rug Cleaning  
 SIC Description: 7219 Laundry and Garment Services, NEC (except diaper service and clothing alteration and repair)

EPA Id: CAL000325713  
 NAICS Code: 81232  
 NAICS Description: Drycleaning and Laundry Services (except Coin-Operated)  
 SIC Code: 7211  
 Create Date: 10/12/2007 4:51:18 PM  
 Facility Active: Yes  
 Inactive Date: Not reported  
 Facility Addr2: Not reported  
 Mailing Name: Not reported  
 Mailing Address: 6040 MONTE VISTA ST  
 Mailing Address 2: Not reported  
 Mailing State: CA  
 Mailing Zip: 900423436  
 Region Code: 3  
 Owner Name: MONTE CARIAS  
 Owner Address: 6040 MONTE VISTA ST  
 Owner Address 2: Not reported  
 Owner Telephone: 3232580594  
 Owner Fax Number: Not reported  
 Contact Name: MANUEL CARIAS  
 Contact Address: 6040 MONTE VISTA ST  
 Contact Address 2: Not reported  
 Contact Telephone: 3232580594  
 SIC Description: 7219 Laundry and Garment Services, NEC (except diaper service and clothing alteration and repair)  
 SIC Description: 7212 Garment Pressing, and Agents for Laundries and Drycleaners  
 SIC Description: 7211 Power Laundries, Family and Commercial  
 SIC Description: 7216 Drycleaning Plants, Except Rug Cleaning  
 SIC Description: 7389 Business Services, NEC (apparel pressing service for the trade)

EPA Id: CAL000325713  
 NAICS Code: 81232  
 NAICS Description: Drycleaning and Laundry Services (except Coin-Operated)  
 SIC Code: 7216  
 Create Date: 10/12/2007 4:51:18 PM  
 Facility Active: Yes  
 Inactive Date: Not reported  
 Facility Addr2: Not reported  
 Mailing Name: Not reported  
 Mailing Address: 6040 MONTE VISTA ST  
 Mailing Address 2: Not reported  
 Mailing State: CA  
 Mailing Zip: 900423436

MAP FINDINGS  
FOCUS MAP 14

Map ID Site Database(s) EPA ID Number

**PROGRESS CLEANERS (Continued)**

**S102812264**

Region Code: 3  
Owner Name: MONTE CARIAS  
Owner Address: 6040 MONTE VISTA ST  
Owner Address 2: Not reported  
Owner Telephone: 3232580594  
Owner Fax Number: Not reported  
Contact Name: MANUEL CARIAS  
Contact Address: 6040 MONTE VISTA ST  
Contact Address 2: Not reported  
Contact Telephone: 3232580594  
SIC Description: 7219 Laundry and Garment Services, NEC (except diaper service and clothing alteration and repair)  
SIC Description: 7212 Garment Pressing, and Agents for Laundries and Drycleaners  
SIC Description: 7211 Power Laundries, Family and Commercial  
SIC Description: 7216 Drycleaning Plants, Except Rug Cleaning  
SIC Description: 7389 Business Services, NEC (apparel pressing service for the trade)

EPA Id: CAL000325713  
NAICS Code: 81232  
NAICS Description: Drycleaning and Laundry Services (except Coin-Operated)  
SIC Code: 7212  
Create Date: 10/12/2007 4:51:18 PM  
Facility Active: Yes  
Inactive Date: Not reported  
Facility Addr2: Not reported  
Mailing Name: Not reported  
Mailing Address: 6040 MONTE VISTA ST  
Mailing Address 2: Not reported  
Mailing State: CA  
Mailing Zip: 900423436  
Region Code: 3  
Owner Name: MONTE CARIAS  
Owner Address: 6040 MONTE VISTA ST  
Owner Address 2: Not reported  
Owner Telephone: 3232580594  
Owner Fax Number: Not reported  
Contact Name: MANUEL CARIAS  
Contact Address: 6040 MONTE VISTA ST  
Contact Address 2: Not reported  
Contact Telephone: 3232580594  
SIC Description: 7219 Laundry and Garment Services, NEC (except diaper service and clothing alteration and repair)  
SIC Description: 7212 Garment Pressing, and Agents for Laundries and Drycleaners  
SIC Description: 7211 Power Laundries, Family and Commercial  
SIC Description: 7216 Drycleaning Plants, Except Rug Cleaning  
SIC Description: 7389 Business Services, NEC (apparel pressing service for the trade)

EPA Id: CAL000325713  
NAICS Code: 81232  
NAICS Description: Drycleaning and Laundry Services (except Coin-Operated)  
SIC Code: 7389  
Create Date: 10/12/2007 4:51:18 PM  
Facility Active: Yes  
Inactive Date: Not reported  
Facility Addr2: Not reported  
Mailing Name: Not reported  
Mailing Address: 6040 MONTE VISTA ST

MAP FINDINGS  
FOCUS MAP 14

Map ID      Site      Database(s)      EPA ID Number

---

**PROGRESS CLEANERS (Continued)**

**S102812264**

Mailing Address 2: Not reported  
Mailing State: CA  
Mailing Zip: 900423436  
Region Code: 3  
Owner Name: MONTE CARIAS  
Owner Address: 6040 MONTE VISTA ST  
Owner Address 2: Not reported  
Owner Telephone: 3232580594  
Owner Fax Number: Not reported  
Contact Name: MANUEL CARIAS  
Contact Address: 6040 MONTE VISTA ST  
Contact Address 2: Not reported  
Contact Telephone: 3232580594  
SIC Description: 7219 Laundry and Garment Services, NEC (except diaper service and clothing alteration and repair)  
SIC Description: 7212 Garment Pressing, and Agents for Laundries and Drycleaners  
SIC Description: 7211 Power Laundries, Family and Commercial  
SIC Description: 7216 Drycleaning Plants, Except Rug Cleaning  
SIC Description: 7389 Business Services, NEC (apparel pressing service for the trade)

EPA Id: CAL000325713  
NAICS Code: 81232  
NAICS Description: Drycleaning and Laundry Services (except Coin-Operated)  
SIC Code: 7219  
Create Date: 10/12/2007 4:51:18 PM  
Facility Active: Yes  
Inactive Date: Not reported  
Facility Addr2: Not reported  
Mailing Name: Not reported  
Mailing Address: 6040 MONTE VISTA ST  
Mailing Address 2: Not reported  
Mailing State: CA  
Mailing Zip: 900423436  
Region Code: 3  
Owner Name: MONTE CARIAS  
Owner Address: 6040 MONTE VISTA ST  
Owner Address 2: Not reported  
Owner Telephone: 3232580594  
Owner Fax Number: Not reported  
Contact Name: MANUEL CARIAS  
Contact Address: 6040 MONTE VISTA ST  
Contact Address 2: Not reported  
Contact Telephone: 3232580594  
SIC Description: 7219 Laundry and Garment Services, NEC (except diaper service and clothing alteration and repair)  
SIC Description: 7212 Garment Pressing, and Agents for Laundries and Drycleaners  
SIC Description: 7211 Power Laundries, Family and Commercial  
SIC Description: 7216 Drycleaning Plants, Except Rug Cleaning  
SIC Description: 7389 Business Services, NEC (apparel pressing service for the trade)

EPA Id: CAL000040096  
NAICS Code: 81232  
NAICS Description: Drycleaning and Laundry Services (except Coin-Operated)  
SIC Code: 7212  
Create Date: 9/17/1990  
Facility Active: No  
Inactive Date: 6/30/2007 9:15:35 AM

MAP FINDINGS  
FOCUS MAP 14

Map ID Site Database(s) EPA ID Number

**PROGRESS CLEANERS (Continued)**

**S102812264**

Facility Addr2: Not reported  
Mailing Name: Not reported  
Mailing Address: 6040 MONTE VISTA ST  
Mailing Address 2: Not reported  
Mailing State: CA  
Mailing Zip: 900423436  
Region Code: 3  
Owner Name: KIM HOONG NAM  
Owner Address: 6040 MONTE VISTA ST  
Owner Address 2: Not reported  
Owner Telephone: 3232580594  
Owner Fax Number: Not reported  
Contact Name: HOONG NAM KIM  
Contact Address: 2012 YOSEMITE DR #7  
Contact Address 2: Not reported  
Contact Telephone: 3232562082  
SIC Description: 7211 Power Laundries, Family and Commercial  
SIC Description: 7389 Business Services, NEC (apparel pressing service for the trade)  
SIC Description: 7219 Laundry and Garment Services, NEC (except diaper service and clothing alteration and repair)  
SIC Description: 7216 Drycleaning Plants, Except Rug Cleaning  
SIC Description: 7212 Garment Pressing, and Agents for Laundries and Drycleaners

EPA Id: CAL000040096  
NAICS Code: 81232  
NAICS Description: Drycleaning and Laundry Services (except Coin-Operated)  
SIC Code: 7211  
Create Date: 9/17/1990  
Facility Active: No  
Inactive Date: 6/30/2007 9:15:35 AM  
Facility Addr2: Not reported  
Mailing Name: Not reported  
Mailing Address: 6040 MONTE VISTA ST  
Mailing Address 2: Not reported  
Mailing State: CA  
Mailing Zip: 900423436  
Region Code: 3  
Owner Name: KIM HOONG NAM  
Owner Address: 6040 MONTE VISTA ST  
Owner Address 2: Not reported  
Owner Telephone: 3232580594  
Owner Fax Number: Not reported  
Contact Name: HOONG NAM KIM  
Contact Address: 2012 YOSEMITE DR #7  
Contact Address 2: Not reported  
Contact Telephone: 3232562082  
SIC Description: 7211 Power Laundries, Family and Commercial  
SIC Description: 7389 Business Services, NEC (apparel pressing service for the trade)  
SIC Description: 7219 Laundry and Garment Services, NEC (except diaper service and clothing alteration and repair)  
SIC Description: 7216 Drycleaning Plants, Except Rug Cleaning  
SIC Description: 7212 Garment Pressing, and Agents for Laundries and Drycleaners

EPA Id: CAL000040096  
NAICS Code: 81232  
NAICS Description: Drycleaning and Laundry Services (except Coin-Operated)  
SIC Code: 7219

MAP FINDINGS  
FOCUS MAP 14

Map ID Site Database(s) EPA ID Number

**PROGRESS CLEANERS (Continued)**

**S102812264**

Create Date: 9/17/1990  
 Facility Active: No  
 Inactive Date: 6/30/2007 9:15:35 AM  
 Facility Addr2: Not reported  
 Mailing Name: Not reported  
 Mailing Address: 6040 MONTE VISTA ST  
 Mailing Address 2: Not reported  
 Mailing State: CA  
 Mailing Zip: 900423436  
 Region Code: 3  
 Owner Name: KIM HOONG NAM  
 Owner Address: 6040 MONTE VISTA ST  
 Owner Address 2: Not reported  
 Owner Telephone: 3232580594  
 Owner Fax Number: Not reported  
 Contact Name: HOONG NAM KIM  
 Contact Address: 2012 YOSEMITE DR #7  
 Contact Address 2: Not reported  
 Contact Telephone: 3232562082  
 SIC Description: 7211 Power Laundries, Family and Commercial  
 SIC Description: 7389 Business Services, NEC (apparel pressing service for the trade)  
 SIC Description: 7219 Laundry and Garment Services, NEC (except diaper service and clothing alteration and repair)  
 SIC Description: 7216 Drycleaning Plants, Except Rug Cleaning  
 SIC Description: 7212 Garment Pressing, and Agents for Laundries and Drycleaners

EPA Id: CAL000040096  
 NAICS Code: 81232  
 NAICS Description: Drycleaning and Laundry Services (except Coin-Operated)  
 SIC Code: 7216  
 Create Date: 9/17/1990  
 Facility Active: No  
 Inactive Date: 6/30/2007 9:15:35 AM  
 Facility Addr2: Not reported  
 Mailing Name: Not reported  
 Mailing Address: 6040 MONTE VISTA ST  
 Mailing Address 2: Not reported  
 Mailing State: CA  
 Mailing Zip: 900423436  
 Region Code: 3  
 Owner Name: KIM HOONG NAM  
 Owner Address: 6040 MONTE VISTA ST  
 Owner Address 2: Not reported  
 Owner Telephone: 3232580594  
 Owner Fax Number: Not reported  
 Contact Name: HOONG NAM KIM  
 Contact Address: 2012 YOSEMITE DR #7  
 Contact Address 2: Not reported  
 Contact Telephone: 3232562082  
 SIC Description: 7211 Power Laundries, Family and Commercial  
 SIC Description: 7389 Business Services, NEC (apparel pressing service for the trade)  
 SIC Description: 7219 Laundry and Garment Services, NEC (except diaper service and clothing alteration and repair)  
 SIC Description: 7216 Drycleaning Plants, Except Rug Cleaning  
 SIC Description: 7212 Garment Pressing, and Agents for Laundries and Drycleaners

EPA Id: CAL000040096



MAP FINDINGS  
FOCUS MAP 14

Map ID Site Database(s) EPA ID Number

**PROGRESS CLEANERS (Continued)**

**S102812264**

NAICS Code: 81232  
 NAICS Description: Drycleaning and Laundry Services (except Coin-Operated)  
 SIC Code: 7389  
 Create Date: 9/17/1990  
 Facility Active: No  
 Inactive Date: 6/30/2007 9:15:35 AM  
 Facility Addr2: Not reported  
 Mailing Name: Not reported  
 Mailing Address: 6040 MONTE VISTA ST  
 Mailing Address 2: Not reported  
 Mailing State: CA  
 Mailing Zip: 900423436  
 Region Code: 3  
 Owner Name: KIM HOONG NAM  
 Owner Address: 6040 MONTE VISTA ST  
 Owner Address 2: Not reported  
 Owner Telephone: 3232580594  
 Owner Fax Number: Not reported  
 Contact Name: HOONG NAM KIM  
 Contact Address: 2012 YOSEMITE DR #7  
 Contact Address 2: Not reported  
 Contact Telephone: 3232562082  
 SIC Description: 7211 Power Laundries, Family and Commercial  
 SIC Description: 7389 Business Services, NEC (apparel pressing service for the trade)  
 SIC Description: 7219 Laundry and Garment Services, NEC (except diaper service and clothing alteration and repair)  
 SIC Description: 7216 Drycleaning Plants, Except Rug Cleaning  
 SIC Description: 7212 Garment Pressing, and Agents for Laundries and Drycleaners

EMI:

Year: 1990  
 County Code: 19  
 Air Basin: SC  
 Facility ID: 79016  
 Air District Name: SC  
 SIC Code: 7216  
 Air District Name: SOUTH COAST AQMD  
 Community Health Air Pollution Info System: Not reported  
 Consolidated Emission Reporting Rule: Not reported  
 Total Organic Hydrocarbon Gases Tons/Yr: 2  
 Reactive Organic Gases Tons/Yr: 0  
 Carbon Monoxide Emissions Tons/Yr: 0  
 NOX - Oxides of Nitrogen Tons/Yr: 0  
 SOX - Oxides of Sulphur Tons/Yr: 0  
 Particulate Matter Tons/Yr: 0  
 Part. Matter 10 Micrometers & Smlr Tons/Yr: 0

211

**DISTRIBUTING STATION 2**  
**225 N AVENUE 61**  
**LOS ANGELES, CA 90042**

**HIST UST U001561705**  
**N/A**

HIST UST:

Region: STATE  
 Facility ID: 00000064817  
 Facility Type: Other  
 Other Type: WATER/ELECTRIC UTILI  
 Total Tanks: 0001

MAP FINDINGS  
FOCUS MAP 14

Map ID	Site	Database(s)	EPA ID Number
	<p><b>DISTRIBUTING STATION 2 (Continued)</b></p> <p>Contact Name: D.K. MCKAY Telephone: 2134816611 Owner Name: DEPARTMENT OF WATER AND POWER Owner Address: 111 N. HOPE STREET Owner City,St,Zip: LOS ANGELES, CA 90012</p> <p>Tank Num: 001 Container Num: 0066/SUMP Year Installed: 1927 Tank Capacity: 00001790 Tank Used for: PRODUCT Type of Fuel: Not reported Tank Construction: Not reported Leak Detection: None</p>		<b>U001561705</b>
218	<p><b>DRD CONSTRUCTION 6332 ARROYO GLEN LOS ANGELES, CA 90042</b></p> <p>HAZNET:</p> <p>Gepaid: CAC001298760 Contact: MIKE TEEMAN Telephone: 8188846333 Facility Addr2: Not reported Mailing Name: Not reported Mailing Address: 22704 VENTURA BLVD Mailing City,St,Zip: WOODLAND HILLS, CA 913670000 Gen County: Los Angeles TSD EPA ID: CAD982444481 TSD County: San Bernardino Waste Category: Not reported Disposal Method: Transfer Station Tons: .1251 Facility County: Los Angeles</p>	HAZNET	<b>S103667633 N/A</b>
221	<p><b>KENCO GRAPHICS 130 NO AVENUE 61 UNIT 105 LOS ANGELES, CA 90042</b></p> <p>HAZNET:</p> <p>Gepaid: CAL000027541 Contact: KENNEDY TOM Telephone: 2132575948 Facility Addr2: Not reported Mailing Name: Not reported Mailing Address: 130 N AVENUE 61 STE 105 Mailing City,St,Zip: LOS ANGELES, CA 900420000 Gen County: Los Angeles TSD EPA ID: CAD108040858 TSD County: Los Angeles Waste Category: Photochemicals/photoprocessing waste Disposal Method: Recycler Tons: .0625 Facility County: Los Angeles</p>	HAZNET	<b>S103973255 N/A</b>

MAP FINDINGS  
FOCUS MAP 14

Map ID	Site	Database(s)	EPA ID Number
226	<b>ELIZABETH DELAO</b> <b>407 N AVENUE 56</b> <b>LOS ANGELES, CA 90042</b>  HAZNET: Gepaid: CAC002584910 Contact: ELIZABETH Telephone: 3235515840 Facility Addr2: Not reported Mailing Name: Not reported Mailing Address: 407 N AVENUE 56 Mailing City,St,Zip: LOS ANGELES, CA 90042 Gen County: Los Angeles TSD EPA ID: CAT080033681 TSD County: Los Angeles Waste Category: Other organic solids Disposal Method: Disposal, Land Fill Tons: 0.01 Facility County: Not reported	HAZNET	S108205957 N/A
231	<b>AQUA-VEND</b> <b>6060 N FIGUEROA ST</b> <b>LOS ANGELES, CA 90042</b>  HIST UST: Region: STATE Facility ID: 00000041541 Facility Type: Other Other Type: DIST. CENTER Total Tanks: 0001 Contact Name: HILTON STONEROCK Telephone: 2132592353 Owner Name: SPARKLETTS BOTTLED WATER CO. Owner Address: 6060 N. FIGUEROA ST. Owner City,St,Zip: LOS ANGELES, CA 90042  Tank Num: 001 Container Num: 00003 Year Installed: Not reported Tank Capacity: 00009000 Tank Used for: PRODUCT Type of Fuel: REGULAR Tank Construction: Not reported Leak Detection: Visual, Stock Inventor	HIST UST	U001561701 N/A
231	<b>SPARKLETTS WATER SYSTEM CORP</b> <b>6060 N FIGUEROA ST</b> <b>LOS ANGELES, CA 90042</b>  CA FID UST: Facility ID: 19008580 Regulated By: UTNKI Regulated ID: 00041541 Cortese Code: Not reported SIC Code: Not reported Facility Phone: 2133401143 Mail To: Not reported Mailing Address: 6060 N FIGUEROA ST	CA FID UST EMI SWEEPS UST	S101584112 N/A

MAP FINDINGS  
FOCUS MAP 14

Map ID      Site      Database(s)      EPA ID Number

---

**SPARKLETTS WATER SYSTEM CORP (Continued)**

**S101584112**

Mailing Address 2: Not reported  
Mailing City,St,Zip: LOS ANGELES 900420000  
Contact: Not reported  
Contact Phone: Not reported  
DUNs Number: Not reported  
NPDES Number: Not reported  
EPA ID: Not reported  
Comments: Not reported  
Status: Inactive

EMI:

Year: 1987  
County Code: 19  
Air Basin: SC  
Facility ID: 34883  
Air District Name: SC  
SIC Code: 5199  
Air District Name: SOUTH COAST AQMD  
Community Health Air Pollution Info System: Not reported  
Consolidated Emission Reporting Rule: Not reported  
Total Organic Hydrocarbon Gases Tons/Yr: 1  
Reactive Organic Gases Tons/Yr: 1  
Carbon Monoxide Emissions Tons/Yr: 0  
NOX - Oxides of Nitrogen Tons/Yr: 0  
SOX - Oxides of Sulphur Tons/Yr: 0  
Particulate Matter Tons/Yr: 0  
Part. Matter 10 Micrometers & Smlr Tons/Yr: 0

Year: 1990  
County Code: 19  
Air Basin: SC  
Facility ID: 34883  
Air District Name: SC  
SIC Code: 5199  
Air District Name: SOUTH COAST AQMD  
Community Health Air Pollution Info System: Not reported  
Consolidated Emission Reporting Rule: Not reported  
Total Organic Hydrocarbon Gases Tons/Yr: 1  
Reactive Organic Gases Tons/Yr: 1  
Carbon Monoxide Emissions Tons/Yr: 0  
NOX - Oxides of Nitrogen Tons/Yr: 0  
SOX - Oxides of Sulphur Tons/Yr: 0  
Particulate Matter Tons/Yr: 0  
Part. Matter 10 Micrometers & Smlr Tons/Yr: 0

SWEEPS UST:

Status: Not reported  
Comp Number: 2300  
Number: Not reported  
Board Of Equalization: Not reported  
Ref Date: Not reported  
Act Date: Not reported  
Created Date: Not reported  
Tank Status: Not reported  
Owner Tank Id: Not reported  
Swrcb Tank Id: 19-050-002300-000001

MAP FINDINGS  
FOCUS MAP 14

Map ID	Site	Database(s)	EPA ID Number
	<b>SPARKLETTS WATER SYSTEM CORP (Continued)</b>		<b>S101584112</b>
	Actv Date: Not reported Capacity: 9000 Tank Use: M.V. FUEL Stg: PRODUCT Content: REG UNLEADED Number Of Tanks: 1		
231	<b>AQUA VEND WATER VENDING</b> <b>6060 N FIGUEROA ST</b> <b>LOS ANGELES, CA 90042</b>  FINDS: Other Pertinent Environmental Activity Identified at Site  NCDB (National Compliance Data Base) supports implementation of the Federal Insecticide, Fungicide, and Rodenticide Act (FIFRA) and the Toxic Substances Control Act (TSCA). The system tracks inspections in regions and states with cooperative agreements, enforcement actions, and settlements.	<b>FINDS</b>	<b>1006287699</b> <b>110011798625</b>
231	<b>AQUA-VEND WATER VENDING MAC</b> <b>6060 N FIGUAROA ST</b> <b>LOS ANGELES, CA 90041</b>  FINDS: Other Pertinent Environmental Activity Identified at Site  NCDB (National Compliance Data Base) supports implementation of the Federal Insecticide, Fungicide, and Rodenticide Act (FIFRA) and the Toxic Substances Control Act (TSCA). The system tracks inspections in regions and states with cooperative agreements, enforcement actions, and settlements.	<b>FINDS</b>	<b>1004442553</b> <b>110011395276</b>
231	<b>KING WIRE</b> <b>6044 N FIGUEROA ST</b> <b>LOS ANGELES, CA 90042</b>  CA FID UST: Facility ID: 19017000 Regulated By: UTKNI Regulated ID: Not reported Cortese Code: Not reported SIC Code: Not reported Facility Phone: 2132564846 Mail To: Not reported Mailing Address: 6044 N FIGUEROA ST Mailing Address 2: Not reported Mailing City,St,Zip: LOS ANGELES 900420000 Contact: Not reported Contact Phone: Not reported DUNS Number: Not reported NPDES Number: Not reported EPA ID: Not reported	<b>CA FID UST</b> <b>EMI</b> <b>SWEEPS UST</b>	<b>S101584929</b> <b>N/A</b>

MAP FINDINGS  
FOCUS MAP 14

Map ID	Site	Database(s)	EPA ID Number
--------	------	-------------	---------------

**KING WIRE (Continued)**

**S101584929**

Comments: Not reported  
Status: Inactive

EMI:

Year: 1987  
County Code: 19  
Air Basin: SC  
Facility ID: 35074  
Air District Name: SC  
SIC Code: 3496  
Air District Name: SOUTH COAST AQMD  
Community Health Air Pollution Info System: Not reported  
Consolidated Emission Reporting Rule: Not reported  
Total Organic Hydrocarbon Gases Tons/Yr: 6  
Reactive Organic Gases Tons/Yr: 6  
Carbon Monoxide Emissions Tons/Yr: 0  
NOX - Oxides of Nitrogen Tons/Yr: 0  
SOX - Oxides of Sulphur Tons/Yr: 0  
Particulate Matter Tons/Yr: 0  
Part. Matter 10 Micrometers & Smlr Tons/Yr: 0

Year: 1990  
County Code: 19  
Air Basin: SC  
Facility ID: 35074  
Air District Name: SC  
SIC Code: 3496  
Air District Name: SOUTH COAST AQMD  
Community Health Air Pollution Info System: Not reported  
Consolidated Emission Reporting Rule: Not reported  
Total Organic Hydrocarbon Gases Tons/Yr: 5  
Reactive Organic Gases Tons/Yr: 1  
Carbon Monoxide Emissions Tons/Yr: 0  
NOX - Oxides of Nitrogen Tons/Yr: 0  
SOX - Oxides of Sulphur Tons/Yr: 0  
Particulate Matter Tons/Yr: 0  
Part. Matter 10 Micrometers & Smlr Tons/Yr: 0

Year: 1993  
County Code: 19  
Air Basin: SC  
Facility ID: 35074  
Air District Name: SC  
SIC Code: 3496  
Air District Name: SOUTH COAST AQMD  
Community Health Air Pollution Info System: Not reported  
Consolidated Emission Reporting Rule: Not reported  
Total Organic Hydrocarbon Gases Tons/Yr: 12  
Reactive Organic Gases Tons/Yr: 8  
Carbon Monoxide Emissions Tons/Yr: 0  
NOX - Oxides of Nitrogen Tons/Yr: 0  
SOX - Oxides of Sulphur Tons/Yr: 0  
Particulate Matter Tons/Yr: 0  
Part. Matter 10 Micrometers & Smlr Tons/Yr: 0

Year: 1995  
County Code: 19

MAP FINDINGS  
FOCUS MAP 14

Map ID      Site      Database(s)      EPA ID Number

---

**KING WIRE (Continued)**

**S101584929**

Air Basin: SC  
 Facility ID: 35074  
 Air District Name: SC  
 SIC Code: 3496  
 Air District Name: SOUTH COAST AQMD  
 Community Health Air Pollution Info System: Not reported  
 Consolidated Emission Reporting Rule: Not reported  
 Total Organic Hydrocarbon Gases Tons/Yr: 12  
 Reactive Organic Gases Tons/Yr: 8  
 Carbon Monoxide Emissions Tons/Yr: 0  
 NOX - Oxides of Nitrogen Tons/Yr: 0  
 SOX - Oxides of Sulphur Tons/Yr: 0  
 Particulate Matter Tons/Yr: 0  
 Part. Matter 10 Micrometers & Smlr Tons/Yr: 0

Year: 1996  
 County Code: 19  
 Air Basin: SC  
 Facility ID: 35074  
 Air District Name: SC  
 SIC Code: 3496  
 Air District Name: SOUTH COAST AQMD  
 Community Health Air Pollution Info System: Not reported  
 Consolidated Emission Reporting Rule: Not reported  
 Total Organic Hydrocarbon Gases Tons/Yr: 4  
 Reactive Organic Gases Tons/Yr: 1  
 Carbon Monoxide Emissions Tons/Yr: 0  
 NOX - Oxides of Nitrogen Tons/Yr: 0  
 SOX - Oxides of Sulphur Tons/Yr: 0  
 Particulate Matter Tons/Yr: 0  
 Part. Matter 10 Micrometers & Smlr Tons/Yr: 0

Year: 1997  
 County Code: 19  
 Air Basin: SC  
 Facility ID: 35074  
 Air District Name: SC  
 SIC Code: 3496  
 Air District Name: SOUTH COAST AQMD  
 Community Health Air Pollution Info System: Not reported  
 Consolidated Emission Reporting Rule: Not reported  
 Total Organic Hydrocarbon Gases Tons/Yr: 6  
 Reactive Organic Gases Tons/Yr: 1  
 Carbon Monoxide Emissions Tons/Yr: 0  
 NOX - Oxides of Nitrogen Tons/Yr: 0  
 SOX - Oxides of Sulphur Tons/Yr: 0  
 Particulate Matter Tons/Yr: 0  
 Part. Matter 10 Micrometers & Smlr Tons/Yr: 0

Year: 1998  
 County Code: 19  
 Air Basin: SC  
 Facility ID: 35074  
 Air District Name: SC  
 SIC Code: 3496  
 Air District Name: SOUTH COAST AQMD  
 Community Health Air Pollution Info System: Not reported



MAP FINDINGS  
FOCUS MAP 14

Map ID      Site      Database(s)      EPA ID Number

---

**KING WIRE (Continued)**

**S101584929**

Consolidated Emission Reporting Rule:	Not reported
Total Organic Hydrocarbon Gases Tons/Yr:	6
Reactive Organic Gases Tons/Yr:	1
Carbon Monoxide Emissions Tons/Yr:	0
NOX - Oxides of Nitrogen Tons/Yr:	0
SOX - Oxides of Sulphur Tons/Yr:	0
Particulate Matter Tons/Yr:	0
Part. Matter 10 Micrometers & Smlr Tons/Yr:	0
Year:	1999
County Code:	19
Air Basin:	SC
Facility ID:	35074
Air District Name:	SC
SIC Code:	3496
Air District Name:	SOUTH COAST AQMD
Community Health Air Pollution Info System:	Not reported
Consolidated Emission Reporting Rule:	Not reported
Total Organic Hydrocarbon Gases Tons/Yr:	6
Reactive Organic Gases Tons/Yr:	1
Carbon Monoxide Emissions Tons/Yr:	0
NOX - Oxides of Nitrogen Tons/Yr:	0
SOX - Oxides of Sulphur Tons/Yr:	0
Particulate Matter Tons/Yr:	0
Part. Matter 10 Micrometers & Smlr Tons/Yr:	0
Year:	2000
County Code:	19
Air Basin:	SC
Facility ID:	35074
Air District Name:	SC
SIC Code:	3496
Air District Name:	SOUTH COAST AQMD
Community Health Air Pollution Info System:	Not reported
Consolidated Emission Reporting Rule:	Not reported
Total Organic Hydrocarbon Gases Tons/Yr:	6
Reactive Organic Gases Tons/Yr:	1
Carbon Monoxide Emissions Tons/Yr:	0
NOX - Oxides of Nitrogen Tons/Yr:	0
SOX - Oxides of Sulphur Tons/Yr:	0
Particulate Matter Tons/Yr:	0
Part. Matter 10 Micrometers & Smlr Tons/Yr:	0
Year:	2001
County Code:	19
Air Basin:	SC
Facility ID:	35074
Air District Name:	SC
SIC Code:	3496
Air District Name:	SOUTH COAST AQMD
Community Health Air Pollution Info System:	Not reported
Consolidated Emission Reporting Rule:	Not reported
Total Organic Hydrocarbon Gases Tons/Yr:	4
Reactive Organic Gases Tons/Yr:	3
Carbon Monoxide Emissions Tons/Yr:	0
NOX - Oxides of Nitrogen Tons/Yr:	0
SOX - Oxides of Sulphur Tons/Yr:	0

MAP FINDINGS  
FOCUS MAP 14

Map ID	Site	Database(s)	EPA ID Number
--------	------	-------------	---------------

**KING WIRE (Continued)**

**S101584929**

Particulate Matter Tons/Yr:	0
Part. Matter 10 Micrometers & Smlr Tons/Yr:	0
Year:	2002
County Code:	19
Air Basin:	SC
Facility ID:	35074
Air District Name:	SC
SIC Code:	3496
Air District Name:	SOUTH COAST AQMD
Community Health Air Pollution Info System:	Not reported
Consolidated Emission Reporting Rule:	Not reported
Total Organic Hydrocarbon Gases Tons/Yr:	1
Reactive Organic Gases Tons/Yr:	1
Carbon Monoxide Emissions Tons/Yr:	0
NOX - Oxides of Nitrogen Tons/Yr:	0
SOX - Oxides of Sulphur Tons/Yr:	0
Particulate Matter Tons/Yr:	0
Part. Matter 10 Micrometers & Smlr Tons/Yr:	0

Year:	2003
County Code:	19
Air Basin:	SC
Facility ID:	35074
Air District Name:	SC
SIC Code:	3496
Air District Name:	SOUTH COAST AQMD
Community Health Air Pollution Info System:	Not reported
Consolidated Emission Reporting Rule:	Not reported
Total Organic Hydrocarbon Gases Tons/Yr:	1
Reactive Organic Gases Tons/Yr:	1
Carbon Monoxide Emissions Tons/Yr:	0
NOX - Oxides of Nitrogen Tons/Yr:	0
SOX - Oxides of Sulphur Tons/Yr:	0
Particulate Matter Tons/Yr:	0
Part. Matter 10 Micrometers & Smlr Tons/Yr:	0

Year:	2004
County Code:	19
Air Basin:	SC
Facility ID:	35074
Air District Name:	SC
SIC Code:	3496
Air District Name:	SOUTH COAST AQMD
Community Health Air Pollution Info System:	Not reported
Consolidated Emission Reporting Rule:	Not reported
Total Organic Hydrocarbon Gases Tons/Yr:	1.415549
Reactive Organic Gases Tons/Yr:	1.39
Carbon Monoxide Emissions Tons/Yr:	0.00262
NOX - Oxides of Nitrogen Tons/Yr:	0.00975
SOX - Oxides of Sulphur Tons/Yr:	0.0000623
Particulate Matter Tons/Yr:	0.000562
Part. Matter 10 Micrometers & Smlr Tons/Yr:	0

**SWEEPS UST:**

Status:	Not reported
Comp Number:	7846

MAP FINDINGS  
FOCUS MAP 14

Map ID	Site	Database(s)	EPA ID Number
--------	------	-------------	---------------

**KING WIRE (Continued)**

**S101584929**

Number: Not reported  
 Board Of Equalization: Not reported  
 Ref Date: Not reported  
 Act Date: Not reported  
 Created Date: Not reported  
 Tank Status: Not reported  
 Owner Tank Id: Not reported  
 Swrcb Tank Id: Not reported  
 Actv Date: Not reported  
 Capacity: Not reported  
 Tank Use: Not reported  
 Stg: Not reported  
 Content: Not reported  
 Number Of Tanks: Not reported

231 **AAA PARTITIONS INCORPORATED  
 6044 NORTH FIGUEROA STREET  
 LOS ANGELES, CA 90042**

**FINDS 1005774082  
 110010480292**

**FINDS:**

Other Pertinent Environmental Activity Identified at Site

The NEI (National Emissions Inventory) database contains information on stationary and mobile sources that emit criteria air pollutants and their precursors, as well as hazardous air pollutants (HAPs).

231 **KING WIRE PARTITION  
 6044 N FIGUEROA STREET  
 LOS ANGELES, CA 90042**

**HAZNET S105724219  
 N/A**

**HAZNET:**

Gepaid: CAL000205742  
 Contact: MAX BEHSHID/OWNER  
 Telephone: 3232564848  
 Facility Addr2: Not reported  
 Mailing Name: Not reported  
 Mailing Address: PO BOX 42220  
 Mailing City,St,Zip: LOS ANGELES, CA 900420220  
 Gen County: Los Angeles  
 TSD EPA ID: CAD008252405  
 TSD County: Los Angeles  
 Waste Category: Unspecified solvent mixture Waste  
 Disposal Method: Recycler  
 Tons: 0.22  
 Facility County: Not reported

Gepaid: CAL000205742  
 Contact: MAX BEHSHID/OWNER  
 Telephone: 3232564848  
 Facility Addr2: Not reported  
 Mailing Name: Not reported  
 Mailing Address: PO BOX 42220  
 Mailing City,St,Zip: LOS ANGELES, CA 900420220  
 Gen County: Los Angeles  
 TSD EPA ID: CAD008252405

MAP FINDINGS  
FOCUS MAP 14

Map ID Site Database(s) EPA ID Number

---

**KING WIRE PARTITION (Continued)**

**S105724219**

TSD County: Los Angeles  
Waste Category: Unspecified solvent mixture Waste  
Disposal Method: Recycler  
Tons: 0.22  
Facility County: Not reported

Gepaid: CAL000205742  
Contact: MAX BEHSHID/OWNER  
Telephone: 3232564848  
Facility Addr2: Not reported  
Mailing Name: Not reported  
Mailing Address: PO BOX 42220  
Mailing City,St,Zip: LOS ANGELES, CA 900420220  
Gen County: Los Angeles  
TSD EPA ID: Not reported  
TSD County: Los Angeles  
Waste Category: Other organic solids  
Disposal Method: Transfer Station  
Tons: 0.19  
Facility County: Not reported

Gepaid: CAL000205742  
Contact: MAX BEHSHID/OWNER  
Telephone: 3232564848  
Facility Addr2: Not reported  
Mailing Name: Not reported  
Mailing Address: PO BOX 42220  
Mailing City,St,Zip: LOS ANGELES, CA 900420220  
Gen County: Los Angeles  
TSD EPA ID: Not reported  
TSD County: Los Angeles  
Waste Category: Unspecified solvent mixture Waste  
Disposal Method: Recycler  
Tons: 0.22  
Facility County: Not reported

Gepaid: CAL000205742  
Contact: MAX BEHSHID/OWNER  
Telephone: 3232564848  
Facility Addr2: Not reported  
Mailing Name: Not reported  
Mailing Address: PO BOX 42220  
Mailing City,St,Zip: LOS ANGELES, CA 900420220  
Gen County: Los Angeles  
TSD EPA ID: Not reported  
TSD County: Los Angeles  
Waste Category: Unspecified solvent mixture Waste  
Disposal Method: Recycler  
Tons: 0.44  
Facility County: Not reported

[Click this hyperlink](#) while viewing on your computer to access  
2 additional CA\_HAZNET: record(s) in the EDR Site Report.

MAP FINDINGS  
FOCUS MAP 14

Map ID	Site	Database(s)	EPA ID Number
232	<b>NORTHEAST INDUSTRIES</b> <b>121 NORTH AVE 60</b> <b>LOS ANGELES, CA 90042</b>	HAZNET	S102826943 N/A
	HAZNET: Gepaid: CAL923573958 Contact: NORTHEAST INDUSTRIES Telephone: 2132564791 Facility Addr2: Not reported Mailing Name: Not reported Mailing Address: 121 N AVENUE 60 Mailing City,St,Zip: LOS ANGELES, CA 900424213 Gen County: Los Angeles TSD EPA ID: CAT000613976 TSD County: Orange Waste Category: Photochemicals/photoprocessing waste Disposal Method: Transfer Station Tons: .0130 Facility County: Los Angeles		
	Gepaid: CAL923573958 Contact: SAM BOYLES Telephone: 3232564791 Facility Addr2: Not reported Mailing Name: Not reported Mailing Address: 121 N AVENUE 60 Mailing City,St,Zip: LOS ANGELES, CA 900424213 Gen County: Los Angeles TSD EPA ID: CAT080013352 TSD County: Los Angeles Waste Category: Unspecified oil-containing waste Disposal Method: H13 Tons: 4.58 Facility County: Los Angeles		
	Gepaid: CAL923573958 Contact: SAM BOYLES Telephone: 3232564791 Facility Addr2: Not reported Mailing Name: Not reported Mailing Address: 121 N AVENUE 60 Mailing City,St,Zip: LOS ANGELES, CA 900424213 Gen County: Los Angeles TSD EPA ID: Not reported TSD County: Los Angeles Waste Category: Unspecified oil-containing waste Disposal Method: Treatment, Tank Tons: 6.25 Facility County: Not reported		
	Gepaid: CAL923573958 Contact: NORTHEAST INDUSTRIES Telephone: 2132564791 Facility Addr2: Not reported Mailing Name: Not reported Mailing Address: 121 N AVENUE 60 Mailing City,St,Zip: LOS ANGELES, CA 900424213 Gen County: Los Angeles TSD EPA ID: CAT080011059		

MAP FINDINGS  
FOCUS MAP 14

Map ID	Site	Database(s)	EPA ID Number
--------	------	-------------	---------------

**NORTHEAST INDUSTRIES (Continued)**

**S102826943**

TSD County: Los Angeles  
 Waste Category: Waste oil and mixed oil  
 Disposal Method: Recycler  
 Tons: 3.3360  
 Facility County: Los Angeles

[Click this hyperlink](#) while viewing on your computer to access  
 -1 additional CA\_HAZNET: record(s) in the EDR Site Report.

233

**MARIO A FELIX ET AL  
 201 N AVENUE 58  
 LOS ANGELES, CA 90042**

**CA FID UST S101587772  
 SWEEPS UST N/A**

CA FID UST:

Facility ID: 19055984  
 Regulated By: UTNKA  
 Regulated ID: Not reported  
 Cortese Code: Not reported  
 SIC Code: Not reported  
 Facility Phone: 2130000000  
 Mail To: Not reported  
 Mailing Address: 201 N AVENUE 58  
 Mailing Address 2: Not reported  
 Mailing City,St,Zip: LOS ANGELES 900420000  
 Contact: Not reported  
 Contact Phone: Not reported  
 DUNs Number: Not reported  
 NPDES Number: Not reported  
 EPA ID: Not reported  
 Comments: Not reported  
 Status: Active

SWEEPS UST:

Status: Not reported  
 Comp Number: 5176  
 Number: Not reported  
 Board Of Equalization: Not reported  
 Ref Date: Not reported  
 Act Date: Not reported  
 Created Date: Not reported  
 Tank Status: Not reported  
 Owner Tank Id: Not reported  
 Swrcb Tank Id: Not reported  
 Actv Date: Not reported  
 Capacity: Not reported  
 Tank Use: Not reported  
 Stg: Not reported  
 Content: Not reported  
 Number Of Tanks: 0

MAP FINDINGS  
FOCUS MAP 14

Map ID	Site	Database(s)	EPA ID Number
234	<b>ARROYO VISTA FAMILY CENTER</b> <b>6000 N FIGUEROA ST</b> <b>LOS ANGELES, CA 90042</b>	<b>HAZNET</b> <b>CA FID UST</b> <b>SWEEPS UST</b>	<b>S101583572</b> <b>N/A</b>
	HAZNET: Gepaid: CAL921275714 Contact: M RAMIREZ PH D-DIR OF MANAGED Telephone: 3232545291 Facility Addr2: Not reported Mailing Name: Not reported Mailing Address: 6000 N FIGUEROA ST Mailing City,St,Zip: LOS ANGELES, CA 900424232 Gen County: Los Angeles TSD EPA ID: CAD981402522 TSD County: Kern Waste Category: Photochemicals/photoprocessing waste Disposal Method: Recycler Tons: 0.04 Facility County: Not reported		
	Gepaid: CAL921275714 Contact: M RAMIREZ PH D-DIR OF MANAGED Telephone: 3232545291 Facility Addr2: Not reported Mailing Name: Not reported Mailing Address: 6000 N FIGUEROA ST Mailing City,St,Zip: LOS ANGELES, CA 900424232 Gen County: Los Angeles TSD EPA ID: CAD981402522 TSD County: Kern Waste Category: Photochemicals/photoprocessing waste Disposal Method: Recycler Tons: 0.02 Facility County: Los Angeles		
	Gepaid: CAL921275714 Contact: M RAMIREZ PH D-DIR OF MANAGED Telephone: 3232545291 Facility Addr2: Not reported Mailing Name: Not reported Mailing Address: 6000 N FIGUEROA ST Mailing City,St,Zip: LOS ANGELES, CA 900424232 Gen County: Los Angeles TSD EPA ID: CAD981402522 TSD County: Los Angeles Waste Category: Photochemicals/photoprocessing waste Disposal Method: Recycler Tons: 0.04 Facility County: Los Angeles		
	Gepaid: CAL921275714 Contact: M RAMIREZ PH D-DIR OF MANAGED Telephone: 3232545291 Facility Addr2: Not reported Mailing Name: Not reported Mailing Address: 6000 N FIGUEROA ST Mailing City,St,Zip: LOS ANGELES, CA 900424232 Gen County: Los Angeles TSD EPA ID: CAD981402522		



MAP FINDINGS  
FOCUS MAP 14

Map ID	Site	Database(s)	EPA ID Number
--------	------	-------------	---------------

**ARROYO VISTA FAMILY CENTER (Continued)**

**S101583572**

TSD County: Kern  
 Waste Category: Photochemicals/photoprocessing waste  
 Disposal Method: Recycler  
 Tons: 0.04  
 Facility County: Not reported

[Click this hyperlink](#) while viewing on your computer to access  
 -1 additional CA\_HAZNET: record(s) in the EDR Site Report.

CA FID UST:

Facility ID: 19004610  
 Regulated By: UTNKA  
 Regulated ID: Not reported  
 Cortese Code: Not reported  
 SIC Code: Not reported  
 Facility Phone: 2130000000  
 Mail To: Not reported  
 Mailing Address: 6000 N FIGUEROA ST  
 Mailing Address 2: Not reported  
 Mailing City,St,Zip: LOS ANGELES 900420000  
 Contact: Not reported  
 Contact Phone: Not reported  
 DUNs Number: Not reported  
 NPDES Number: Not reported  
 EPA ID: Not reported  
 Comments: Not reported  
 Status: Active

SWEEPS UST:

Status: Not reported  
 Comp Number: 7112  
 Number: Not reported  
 Board Of Equalization: Not reported  
 Ref Date: Not reported  
 Act Date: Not reported  
 Created Date: Not reported  
 Tank Status: Not reported  
 Owner Tank Id: Not reported  
 Swrcb Tank Id: Not reported  
 Actv Date: Not reported  
 Capacity: Not reported  
 Tank Use: Not reported  
 Stg: Not reported  
 Content: Not reported  
 Number Of Tanks: Not reported

234

**ARROYO VISTA FAMILY HEALTH CENTER  
 6000 N FIGUEROA ST  
 LOS ANGELES, CA 90042**

**HAZNET S103950986  
 N/A**

HAZNET:

Gepaid: CAL921275714  
 Contact: LORRAINE ESTRADAS C E O  
 Telephone: 3232545221  
 Facility Addr2: Not reported  
 Mailing Name: Not reported  
 Mailing Address: 6000 N FIGUEROA ST

MAP FINDINGS  
FOCUS MAP 14

Map ID	Site	Database(s)	EPA ID Number
--------	------	-------------	---------------

**ARROYO VISTA FAMILY HEALTH CENTER (Continued)**

**S103950986**

Mailing City,St,Zip: LOS ANGELES, CA 900424232  
 Gen County: Los Angeles  
 TSD EPA ID: CAD982524613  
 TSD County: Orange  
 Waste Category: Photochemicals/photoprocessing waste  
 Disposal Method: Recycler  
 Tons: .1251  
 Facility County: Los Angeles

Gepaid: CAL921275714  
 Contact: LORRAINE ESTRADAS C E O  
 Telephone: 3232545221  
 Facility Addr2: Not reported  
 Mailing Name: Not reported  
 Mailing Address: 6000 N FIGUEROA ST  
 Mailing City,St,Zip: LOS ANGELES, CA 900424232  
 Gen County: Los Angeles  
 TSD EPA ID: CAL000121946  
 TSD County: Marin  
 Waste Category: Photochemicals/photoprocessing waste  
 Disposal Method: Recycler  
 Tons: .1251  
 Facility County: Los Angeles

Gepaid: CAL921275714  
 Contact: LORRAINE ESTRADAS C E O  
 Telephone: 3232545221  
 Facility Addr2: Not reported  
 Mailing Name: Not reported  
 Mailing Address: 6000 N FIGUEROA ST  
 Mailing City,St,Zip: LOS ANGELES, CA 900424232  
 Gen County: Los Angeles  
 TSD EPA ID: CAT000613976  
 TSD County: Orange  
 Waste Category: Photochemicals/photoprocessing waste  
 Disposal Method: Transfer Station  
 Tons: .0417  
 Facility County: Los Angeles

Gepaid: CAL921275714  
 Contact: LORRAINE ESTRADAS C E O  
 Telephone: 3232545221  
 Facility Addr2: Not reported  
 Mailing Name: Not reported  
 Mailing Address: 6000 N FIGUEROA ST  
 Mailing City,St,Zip: LOS ANGELES, CA 900424232  
 Gen County: Los Angeles  
 TSD EPA ID: CAD981402522  
 TSD County: Kern  
 Waste Category: Photochemicals/photoprocessing waste  
 Disposal Method: Recycler  
 Tons: .1251  
 Facility County: Los Angeles

Gepaid: CAL921275714  
 Contact: M RAMIREZ PH D-DIR OF MANAGED  
 Telephone: 3232545291

MAP FINDINGS  
FOCUS MAP 14

Map ID	Site	Database(s)	EPA ID Number
--------	------	-------------	---------------

**ARROYO VISTA FAMILY HEALTH CENTER (Continued)**

**S103950986**

Facility Addr2: Not reported  
Mailing Name: Not reported  
Mailing Address: 6000 N FIGUEROA ST  
Mailing City,St,Zip: LOS ANGELES, CA 900424232  
Gen County: Los Angeles  
TSD EPA ID: Not reported  
TSD County: 99  
Waste Category: Laboratory waste chemicals  
Disposal Method: Treatment, Incineration  
Tons: 0.01  
Facility County: Not reported

[Click this hyperlink](#) while viewing on your computer to access 5 additional CA\_HAZNET: record(s) in the EDR Site Report.

**234 DESIGN HIGH  
6000 NORTH FIGUEROA ST.  
LOS ANGELES, CA 90042**

**FINDS 1011472370  
110036094222**

FINDS:  
Other Pertinent Environmental Activity Identified at Site

NCES (National Center for Education Statistics) is the primary federal entity for collecting and analyzing data related to education in the United States and other nations and the institute of education sciences.

**236 CVS PHARMACY # 9665  
5944 N FIGUEROA ST  
LOS ANGELES, CA 90042**

**HAZNET S108745864  
N/A**

HAZNET:  
Gepaid: CAL000306646  
Contact: JUDITH AUSMUS  
Telephone: 9182240440  
Facility Addr2: Not reported  
Mailing Name: Not reported  
Mailing Address: 4020 STIRRUP CREEK DR STE 100  
Mailing City,St,Zip: DURHAM, NC 277038998  
Gen County: Los Angeles  
TSD EPA ID: CAD008364432  
TSD County: Los Angeles  
Waste Category: Alkaline solution without metals (pH > 12.5)  
Disposal Method: Transfer Station  
Tons: 0.01  
Facility County: Los Angeles



MAP FINDINGS  
FOCUS MAP 14

Map ID	Site	Database(s)	EPA ID Number
--------	------	-------------	---------------

**UNIVERSAL TOYOTA (Continued)**

**1000431621**

Used oil Specification marketer: No  
 Used oil transfer facility: No  
 Used oil transporter: No  
 Off-site waste receiver: Commercial status unknown

Violation Status: No violations found

**FINDS:**

Other Pertinent Environmental Activity Identified at Site

RCRAInfo is a national information system that supports the Resource Conservation and Recovery Act (RCRA) program through the tracking of events and activities related to facilities that generate, transport, and treat, store, or dispose of hazardous waste. RCRAInfo allows RCRA program staff to track the notification, permit, compliance, and corrective action activities required under RCRA.

**HAZNET:**

Gepaid: CAD981573272  
 Contact: Not reported  
 Telephone: 0000000000  
 Facility Addr2: Not reported  
 Mailing Name: Not reported  
 Mailing Address: 5944 N FIGUEROA  
 Mailing City,St,Zip: HIGHLAND, CA 900140000  
 Gen County: Los Angeles  
 TSD EPA ID: CAD099452708  
 TSD County: Los Angeles  
 Waste Category: Oil/water separation sludge  
 Disposal Method: Recycler  
 Tons: .9174  
 Facility County: Los Angeles

236

**SAV-ON #9665  
 5944 N FIGUEROA ST  
 LOS ANGELES, CA 90042**

**HAZNET S108754700  
 N/A**

**HAZNET:**

Gepaid: CAL000222125  
 Contact: ERICA FRANSEN, SR COORDINATOR  
 Telephone: 2083954793  
 Facility Addr2: Not reported  
 Mailing Name: Not reported  
 Mailing Address: PO Box 20 Dept 72405  
 Mailing City,St,Zip: BOISE, ID 837260000  
 Gen County: Los Angeles  
 TSD EPA ID: CAD008364432  
 TSD County: Los Angeles  
 Waste Category: Alkaline solution without metals (pH > 12.5)  
 Disposal Method: Transfer Station  
 Tons: 0.01  
 Facility County: Los Angeles

MAP FINDINGS  
FOCUS MAP 14

Map ID	Site	Database(s)	EPA ID Number
236	<b>SAV-ON #9665</b> <b>5944 NORTH FIGUEROA AVE</b> <b>LOS ANGELES, CA 90042</b>	HAZNET	S105725369 N/A
	HAZNET: Gepaid: CAL000222125 Contact: ERICA FRANSEN, SR COORDINATOR Telephone: 2083954793 Facility Addr2: Not reported Mailing Name: Not reported Mailing Address: PO Box 20 Dept 72405 Mailing City,St,Zip: BOISE, ID 837260000 Gen County: Los Angeles TSD EPA ID: CAD008364432 TSD County: Los Angeles Waste Category: Alkaline solution without metals (pH > 12.5) Disposal Method: Transfer Station Tons: 0.15 Facility County: Not reported		
	Gepaid: CAL000222125 Contact: LAURA KIDWAI, ENV PROJECTS SPE Telephone: 2083955245 Facility Addr2: Not reported Mailing Name: Not reported Mailing Address: PO BOX 20 DEPT 74100 Mailing City,St,Zip: BOISE, ID 837260000 Gen County: Los Angeles TSD EPA ID: Not reported TSD County: Los Angeles Waste Category: Alkaline solution without metals (pH > 12.5) Disposal Method: Not reported Tons: 0.01 Facility County: Not reported		
	Gepaid: CAL000222125 Contact: LAURA KIDWAI, ENV PROJECTS SPE Telephone: 2083955245 Facility Addr2: Not reported Mailing Name: Not reported Mailing Address: PO BOX 20 DEPT 74100 Mailing City,St,Zip: BOISE, ID 837260000 Gen County: Los Angeles TSD EPA ID: Not reported TSD County: Los Angeles Waste Category: Alkaline solution without metals (pH > 12.5) Disposal Method: Treatment, Tank Tons: 0.12 Facility County: Not reported		
	Gepaid: CAL000222125 Contact: LAURA KIDWAI, ENV PROJECTS SPE Telephone: 2083955245 Facility Addr2: Not reported Mailing Name: Not reported Mailing Address: PO BOX 20 DEPT 74100 Mailing City,St,Zip: BOISE, ID 837260000 Gen County: Los Angeles TSD EPA ID: Not reported		

MAP FINDINGS  
FOCUS MAP 14

Map ID	Site	Database(s)	EPA ID Number
--------	------	-------------	---------------

**SAV-ON #9665 (Continued)**

**S105725369**

TSD County: Los Angeles  
 Waste Category: Alkaline solution without metals (pH > 12.5)  
 Disposal Method: Not reported  
 Tons: 0.01  
 Facility County: Not reported

Gepaid: CAL000222125  
 Contact: LAURA KIDWAI, ENV PROJECTS SPE  
 Telephone: 2083955245  
 Facility Addr2: Not reported  
 Mailing Name: Not reported  
 Mailing Address: PO BOX 20 DEPT 74100  
 Mailing City,St,Zip: BOISE, ID 837260000  
 Gen County: Los Angeles  
 TSD EPA ID: Not reported  
 TSD County: Los Angeles  
 Waste Category: Alkaline solution without metals (pH > 12.5)  
 Disposal Method: Transfer Station  
 Tons: 0.03  
 Facility County: Not reported

[Click this hyperlink](#) while viewing on your computer to access 5 additional CA\_HAZNET: record(s) in the EDR Site Report.

236

**UNIVERSAL TOYOTA INC  
 5944 N FIGUEROA ST  
 LOS ANGELES, CA 90042**

**CA FID UST S101585284  
 SWEEPS UST N/A**

CA FID UST:

Facility ID: 19021960  
 Regulated By: UTKNI  
 Regulated ID: Not reported  
 Cortese Code: Not reported  
 SIC Code: Not reported  
 Facility Phone: 2132598888  
 Mail To: Not reported  
 Mailing Address: 5944 N FIGUEROA ST  
 Mailing Address 2: Not reported  
 Mailing City,St,Zip: LOS ANGELES 900420000  
 Contact: Not reported  
 Contact Phone: Not reported  
 DUNs Number: Not reported  
 NPDES Number: Not reported  
 EPA ID: Not reported  
 Comments: Not reported  
 Status: Inactive

SWEEPS UST:

Status: Not reported  
 Comp Number: 4835  
 Number: Not reported  
 Board Of Equalization: Not reported  
 Ref Date: Not reported  
 Act Date: Not reported  
 Created Date: Not reported  
 Tank Status: Not reported  
 Owner Tank Id: Not reported



MAP FINDINGS  
FOCUS MAP 14

Map ID Site Database(s) EPA ID Number

**UNIVERSAL TOYOTA INC (Continued)**

**S101585284**

Swrcb Tank Id: Not reported  
Actv Date: Not reported  
Capacity: Not reported  
Tank Use: Not reported  
Stg: Not reported  
Content: Not reported  
Number Of Tanks: Not reported

236

**BOB RICHMOND  
5942 N FIGUEROA  
HIGHLAND PARK, CA 90042**

**HAZNET S104571995  
N/A**

HAZNET:

Gepaid: CAC002297281  
Contact: PROFESSIONAL SERV INDUSTR INC  
Telephone: 5625973977  
Facility Addr2: Not reported  
Mailing Name: Not reported  
Mailing Address: 3960 GILMAN STREET  
Mailing City,St,Zip: LONG BEACH, CA 908150000  
Gen County: Los Angeles  
TSD EPA ID: CAD028409019  
TSD County: Los Angeles  
Waste Category: Other organic solids  
Disposal Method: Transfer Station  
Tons: .3000  
Facility County: Los Angeles

Gepaid: CAC002297281  
Contact: PROFESSIONAL SERV INDUSTR INC  
Telephone: 5625973977  
Facility Addr2: Not reported  
Mailing Name: Not reported  
Mailing Address: 3960 GILMAN STREET  
Mailing City,St,Zip: LONG BEACH, CA 908150000  
Gen County: Los Angeles  
TSD EPA ID: CAD028409019  
TSD County: Los Angeles  
Waste Category: Tank bottom waste  
Disposal Method: Treatment, Tank  
Tons: .9382  
Facility County: Los Angeles

Gepaid: CAC002204065  
Contact: BOB RICHMOND  
Telephone: 0000000000  
Facility Addr2: Not reported  
Mailing Name: Not reported  
Mailing Address: 4020 PAIGE ST  
Mailing City,St,Zip: LOS ANGELES, CA 900310000  
Gen County: Los Angeles  
TSD EPA ID: CAT080013352  
TSD County: Los Angeles  
Waste Category: Waste oil and mixed oil  
Disposal Method: Recycler  
Tons: 10.008  
Facility County: Los Angeles

MAP FINDINGS  
FOCUS MAP 14

Map ID	Site	Database(s)	EPA ID Number
240	<b>1X STAN BROMER</b> <b>5929 NORTH FIGUEROA STREET</b> <b>LOS ANGELES, CA 90042</b>  HAZNET: Gepaid: CAC000903192 Contact: STAN BROMER Telephone: 2130000000 Facility Addr2: Not reported Mailing Name: Not reported Mailing Address: 12401 WILSHIRE BLVD Mailing City,St,Zip: LOS ANGELES, CA 900250000 Gen County: Los Angeles TSD EPA ID: CAT080013352 TSD County: Los Angeles Waste Category: Tank bottom waste Disposal Method: Recycler Tons: 1.8765 Facility County: Los Angeles	HAZNET	S103665964 N/A
240	<b>LOS ANGELES FIRE STATION 12</b> <b>5921 N FIGUEROA ST</b> <b>LOS ANGELES, CA 90042</b>  CA FID UST: Facility ID: 19055527 Regulated By: UTNKA Regulated ID: 00047460 Cortese Code: Not reported SIC Code: Not reported Facility Phone: 2134855846 Mail To: Not reported Mailing Address: 200 N MAIN STREET-ROOM Mailing Address 2: Not reported Mailing City,St,Zip: LOS ANGELES 900420000 Contact: Not reported Contact Phone: Not reported DUNs Number: Not reported NPDES Number: Not reported EPA ID: Not reported Comments: Not reported Status: Active  SWEEPS UST: Status: A Comp Number: 2629 Number: 4 Board Of Equalization: 44-012042 Ref Date: 10-20-92 Act Date: 03-31-94 Created Date: 02-29-88 Tank Status: A Owner Tank Id: Not reported Swrcb Tank Id: 19-050-002629-000001 Actv Date: 04-20-88 Capacity: 1000 Tank Use: M.V. FUEL Stg: P Content: REG UNLEADED	CA FID UST SWEEPS UST	S101587402 N/A

MAP FINDINGS  
FOCUS MAP 14

Map ID	Site	Database(s)	EPA ID Number
	<b>LOS ANGELES FIRE STATION 12 (Continued)</b>		<b>S101587402</b>
	Number Of Tanks: 1		
<b>240</b>	<b>FIRE STATION #12 5921 N FIGUEROA ST LOS ANGELES, CA 90042</b>	<b>HIST UST</b>	<b>U001561707 N/A</b>
	HIST UST:		
	Region: STATE		
	Facility ID: 00000047460		
	Facility Type: Other		
	Other Type: FIRE STATION		
	Total Tanks: 0001		
	Contact Name: Not reported		
	Telephone: 2134856212		
	Owner Name: CITY OF LOS ANGELES		
	Owner Address: 200 N. MAIN ST.		
	Owner City,St,Zip: LOS ANGELES, CA 90012		
	Tank Num: 001		
	Container Num: FS12-1		
	Year Installed: Not reported		
	Tank Capacity: 00001000		
	Tank Used for: PRODUCT		
	Type of Fuel: UNLEADED		
	Tank Construction: Not reported		
	Leak Detection: Stock Inventor		
<b>240</b>	<b>B BEST CARPET SALES 5917 N FIGUEROA ST LOS ANGELES, CA 90042</b>	<b>CA FID UST SWEEPS UST</b>	<b>S101585589 N/A</b>
	CA FID UST:		
	Facility ID: 19025818		
	Regulated By: UTKNI		
	Regulated ID: Not reported		
	Cortese Code: Not reported		
	SIC Code: Not reported		
	Facility Phone: 0000000000		
	Mail To: Not reported		
	Mailing Address: 5917 N FIGUEROA ST		
	Mailing Address 2: Not reported		
	Mailing City,St,Zip: LOS ANGELES 90042		
	Contact: Not reported		
	Contact Phone: Not reported		
	DUNS Number: Not reported		
	NPDES Number: Not reported		
	EPA ID: Not reported		
	Comments: Not reported		
	Status: Inactive		
	SWEEPS UST:		
	Status: Not reported		
	Comp Number: 8071		
	Number: Not reported		
	Board Of Equalization: Not reported		
	Ref Date: Not reported		

MAP FINDINGS  
FOCUS MAP 14

Map ID	Site	Database(s)	EPA ID Number
--------	------	-------------	---------------

**B BEST CARPET SALES (Continued)**

**S101585589**

Act Date: Not reported  
 Created Date: Not reported  
 Tank Status: Not reported  
 Owner Tank Id: Not reported  
 Swrcb Tank Id: Not reported  
 Actv Date: Not reported  
 Capacity: Not reported  
 Tank Use: Not reported  
 Stg: Not reported  
 Content: Not reported  
 Number Of Tanks: Not reported

**240 MARYANN V GRAU  
5916 N FIGUEROA ST  
LOS ANGELES, CA 90042**

**SWEEPS UST S106929190  
N/A**

**SWEEPS UST:**

Status: Not reported  
 Comp Number: 8038  
 Number: Not reported  
 Board Of Equalization: Not reported  
 Ref Date: Not reported  
 Act Date: Not reported  
 Created Date: Not reported  
 Tank Status: Not reported  
 Owner Tank Id: Not reported  
 Swrcb Tank Id: Not reported  
 Actv Date: Not reported  
 Capacity: Not reported  
 Tank Use: Not reported  
 Stg: Not reported  
 Content: Not reported  
 Number Of Tanks: Not reported

**240 CLEANING LAB  
5907 N FIGUERORA ST  
LOS ANGELES, CA 90042**

**HAZNET S107144851  
N/A**

**HAZNET:**

Gepaid: CAD981633290  
 Contact: HENRY/MARTIN LIU  
 Telephone: 3232564101  
 Facility Addr2: Not reported  
 Mailing Name: Not reported  
 Mailing Address: 5907 N FIGUERORA ST  
 Mailing City,St,Zip: LOS ANGELES, CA 900420000  
 Gen County: Los Angeles  
 TSD EPA ID: NVR000076158  
 TSD County: 99  
 Waste Category: Aqueous solution with less than 10% total organic residues  
 Disposal Method: Not reported  
 Tons: Not reported  
 Facility County: Not reported

Gepaid: CAD981633290  
 Contact: HENRY/MARTIN LIU

MAP FINDINGS  
FOCUS MAP 14

Map ID      Site      Database(s)      EPA ID Number

---

**CLEANING LAB (Continued)**

**S107144851**

Telephone: 3232564101  
Facility Addr2: Not reported  
Mailing Name: Not reported  
Mailing Address: 5907 N FIGUERORA ST  
Mailing City,St,Zip: LOS ANGELES, CA 900420000  
Gen County: Los Angeles  
TSD EPA ID: CAD008302903  
TSD County: Los Angeles  
Waste Category: Halogenated solvents (chloroform, methyl chloride, perchloroethylene, etc.)  
Disposal Method: Not reported  
Tons: Not reported  
Facility County: Los Angeles

Gepaid: CAD981633290  
Contact: HENRY/MARTIN LIU  
Telephone: 3232564101  
Facility Addr2: Not reported  
Mailing Name: Not reported  
Mailing Address: 5907 N FIGUERORA ST  
Mailing City,St,Zip: LOS ANGELES, CA 900420000  
Gen County: Los Angeles  
TSD EPA ID: CAD008302903  
TSD County: Los Angeles  
Waste Category: Halogenated solvents (chloroform, methyl chloride, perchloroethylene, etc.)  
Disposal Method: Recycler  
Tons: 0.25  
Facility County: Los Angeles

Gepaid: CAD981633290  
Contact: HENRY/MARTIN LIU  
Telephone: 3232564101  
Facility Addr2: Not reported  
Mailing Name: Not reported  
Mailing Address: 5907 N FIGUERORA ST  
Mailing City,St,Zip: LOS ANGELES, CA 900420000  
Gen County: Los Angeles  
TSD EPA ID: NVR000076158  
TSD County: 99  
Waste Category: Aqueous solution with less than 10% total organic residues  
Disposal Method: Not reported  
Tons: Not reported  
Facility County: Not reported

[Click this hyperlink](#) while viewing on your computer to access  
-1 additional CA\_HAZNET: record(s) in the EDR Site Report.

MAP FINDINGS  
FOCUS MAP 14

Map ID	Site	Database(s)	EPA ID Number
--------	------	-------------	---------------

240	<b>CLEANING LAB, HENRY LIU DBA 5907 N FIGUEROA ST LOS ANGELES, CA 90042</b>	<b>DRYCLEANERS EMI</b>	<b>S106828836 N/A</b>
-----	---	----------------------------	---------------------------

CLEANERS:

EPA Id: CAL000322746  
 NAICS Code: 81232  
 NAICS Description: Drycleaning and Laundry Services (except Coin-Operated)  
 SIC Code: 7211  
 Create Date: 7/26/2007 12:54:32 PM  
 Facility Active: Yes  
 Inactive Date: Not reported  
 Facility Addr2: Not reported  
 Mailing Name: Not reported  
 Mailing Address: 5907 N FIGUEROA ST  
 Mailing Address 2: Not reported  
 Mailing State: CA  
 Mailing Zip: 90042  
 Region Code: 3  
 Owner Name: CLEANING LAB INC.  
 Owner Address: 5907 N FIGUEROA ST  
 Owner Address 2: Not reported  
 Owner Telephone: 3232565084  
 Owner Fax Number: Not reported  
 Contact Name: RAMIN ROZEHZADEN  
 Contact Address: 5907 N FIGUEROA ST  
 Contact Address 2: Not reported  
 Contact Telephone: 3232565084  
 SIC Description: 7389 Business Services, NEC (apparel pressing service for the trade)  
 SIC Description: 7211 Power Laundries, Family and Commercial  
 SIC Description: 7219 Laundry and Garment Services, NEC (except diaper service and clothing alteration and repair)  
 SIC Description: 7212 Garment Pressing, and Agents for Laundries and Drycleaners  
 SIC Description: 7216 Drycleaning Plants, Except Rug Cleaning

EPA Id: CAL000322746  
 NAICS Code: 81232  
 NAICS Description: Drycleaning and Laundry Services (except Coin-Operated)  
 SIC Code: 7212  
 Create Date: 7/26/2007 12:54:32 PM  
 Facility Active: Yes  
 Inactive Date: Not reported  
 Facility Addr2: Not reported  
 Mailing Name: Not reported  
 Mailing Address: 5907 N FIGUEROA ST  
 Mailing Address 2: Not reported  
 Mailing State: CA  
 Mailing Zip: 90042  
 Region Code: 3  
 Owner Name: CLEANING LAB INC.  
 Owner Address: 5907 N FIGUEROA ST  
 Owner Address 2: Not reported  
 Owner Telephone: 3232565084  
 Owner Fax Number: Not reported  
 Contact Name: RAMIN ROZEHZADEN  
 Contact Address: 5907 N FIGUEROA ST  
 Contact Address 2: Not reported  
 Contact Telephone: 3232565084  
 SIC Description: 7389 Business Services, NEC (apparel pressing service for the trade)

MAP FINDINGS  
FOCUS MAP 14

Map ID      Site      Database(s)      EPA ID Number

---

**CLEANING LAB, HENRY LIU DBA (Continued)**

**S106828836**

SIC Description: 7211 Power Laundries, Family and Commercial  
SIC Description: 7219 Laundry and Garment Services, NEC (except diaper service and clothing alteration and repair)  
SIC Description: 7212 Garment Pressing, and Agents for Laundries and Drycleaners  
SIC Description: 7216 Drycleaning Plants, Except Rug Cleaning

EPA Id: CAL000322746  
NAICS Code: 81232  
NAICS Description: Drycleaning and Laundry Services (except Coin-Operated)  
SIC Code: 7216  
Create Date: 7/26/2007 12:54:32 PM  
Facility Active: Yes  
Inactive Date: Not reported  
Facility Addr2: Not reported  
Mailing Name: Not reported  
Mailing Address: 5907 N FIGUEROA ST  
Mailing Address 2: Not reported  
Mailing State: CA  
Mailing Zip: 90042  
Region Code: 3  
Owner Name: CLEANING LAB INC.  
Owner Address: 5907 N FIGUEROA ST  
Owner Address 2: Not reported  
Owner Telephone: 3232565084  
Owner Fax Number: Not reported  
Contact Name: RAMIN ROZEHZADEN  
Contact Address: 5907 N FIGUEROA ST  
Contact Address 2: Not reported  
Contact Telephone: 3232565084  
SIC Description: 7389 Business Services, NEC (apparel pressing service for the trade)  
SIC Description: 7211 Power Laundries, Family and Commercial  
SIC Description: 7219 Laundry and Garment Services, NEC (except diaper service and clothing alteration and repair)  
SIC Description: 7212 Garment Pressing, and Agents for Laundries and Drycleaners  
SIC Description: 7216 Drycleaning Plants, Except Rug Cleaning

EPA Id: CAL000322746  
NAICS Code: 81232  
NAICS Description: Drycleaning and Laundry Services (except Coin-Operated)  
SIC Code: 7389  
Create Date: 7/26/2007 12:54:32 PM  
Facility Active: Yes  
Inactive Date: Not reported  
Facility Addr2: Not reported  
Mailing Name: Not reported  
Mailing Address: 5907 N FIGUEROA ST  
Mailing Address 2: Not reported  
Mailing State: CA  
Mailing Zip: 90042  
Region Code: 3  
Owner Name: CLEANING LAB INC.  
Owner Address: 5907 N FIGUEROA ST  
Owner Address 2: Not reported  
Owner Telephone: 3232565084  
Owner Fax Number: Not reported  
Contact Name: RAMIN ROZEHZADEN  
Contact Address: 5907 N FIGUEROA ST



MAP FINDINGS  
FOCUS MAP 14

Map ID      Site      Database(s)      EPA ID Number

**CLEANING LAB, HENRY LIU DBA (Continued)**

**S106828836**

Contact Address 2: Not reported  
 Contact Telephone: 3232565084  
 SIC Description: 7389 Business Services, NEC (apparel pressing service for the trade)  
 SIC Description: 7211 Power Laundries, Family and Commercial  
 SIC Description: 7219 Laundry and Garment Services, NEC (except diaper service and clothing alteration and repair)  
 SIC Description: 7212 Garment Pressing, and Agents for Laundries and Drycleaners  
 SIC Description: 7216 Drycleaning Plants, Except Rug Cleaning

EPA Id: CAL000322746  
 NAICS Code: 81232  
 NAICS Description: Drycleaning and Laundry Services (except Coin-Operated)  
 SIC Code: 7219  
 Create Date: 7/26/2007 12:54:32 PM  
 Facility Active: Yes  
 Inactive Date: Not reported  
 Facility Addr2: Not reported  
 Mailing Name: Not reported  
 Mailing Address: 5907 N FIGUEROA ST  
 Mailing Address 2: Not reported  
 Mailing State: CA  
 Mailing Zip: 90042  
 Region Code: 3  
 Owner Name: CLEANING LAB INC.  
 Owner Address: 5907 N FIGUEROA ST  
 Owner Address 2: Not reported  
 Owner Telephone: 3232565084  
 Owner Fax Number: Not reported  
 Contact Name: RAMIN ROZEHZADEN  
 Contact Address: 5907 N FIGUEROA ST  
 Contact Address 2: Not reported  
 Contact Telephone: 3232565084  
 SIC Description: 7389 Business Services, NEC (apparel pressing service for the trade)  
 SIC Description: 7211 Power Laundries, Family and Commercial  
 SIC Description: 7219 Laundry and Garment Services, NEC (except diaper service and clothing alteration and repair)  
 SIC Description: 7212 Garment Pressing, and Agents for Laundries and Drycleaners  
 SIC Description: 7216 Drycleaning Plants, Except Rug Cleaning

EMI:

Year: 1987  
 County Code: 19  
 Air Basin: SC  
 Facility ID: 1343  
 Air District Name: SC  
 SIC Code: 7216  
 Air District Name: SOUTH COAST AQMD  
 Community Health Air Pollution Info System: Not reported  
 Consolidated Emission Reporting Rule: Not reported  
 Total Organic Hydrocarbon Gases Tons/Yr: 1  
 Reactive Organic Gases Tons/Yr: 0  
 Carbon Monoxide Emissions Tons/Yr: 0  
 NOX - Oxides of Nitrogen Tons/Yr: 0  
 SOX - Oxides of Sulphur Tons/Yr: 0  
 Particulate Matter Tons/Yr: 0  
 Part. Matter 10 Micrometers & Smlr Tons/Yr: 0

MAP FINDINGS  
FOCUS MAP 14

Map ID	Site	Database(s)	EPA ID Number
--------	------	-------------	---------------

**CLEANING LAB, HENRY LIU DBA (Continued)**

**S106828836**

Year: 1990  
 County Code: 19  
 Air Basin: SC  
 Facility ID: 1343  
 Air District Name: SC  
 SIC Code: 7216  
 Air District Name: SOUTH COAST AQMD  
 Community Health Air Pollution Info System: Not reported  
 Consolidated Emission Reporting Rule: Not reported  
 Total Organic Hydrocarbon Gases Tons/Yr: 1  
 Reactive Organic Gases Tons/Yr: 0  
 Carbon Monoxide Emissions Tons/Yr: 0  
 NOX - Oxides of Nitrogen Tons/Yr: 0  
 SOX - Oxides of Sulphur Tons/Yr: 0  
 Particulate Matter Tons/Yr: 0  
 Part. Matter 10 Micrometers & Smlr Tons/Yr: 0

240

**CLEANING LAB  
5907 NORTH FIGUERORA  
LOS ANGELES, CA 90024**

**RCRA-SQG 1000152626  
FINDS CAD981633290  
HAZNET**

RCRA-SQG:

Date form received by agency: 09/01/1996  
 Facility name: CLEANING LAB  
 Facility address: 5907 N FIGUEROA ST  
 LOS ANGELES, CA 90024  
 EPA ID: CAD981633290  
 Contact: Not reported  
 Contact address: Not reported  
 Not reported  
 Contact country: Not reported  
 Contact telephone: Not reported  
 Contact email: Not reported  
 EPA Region: 09  
 Land type: Facility is not located on Indian land. Additional information is not known.  
 Classification: Small Small Quantity Generator  
 Description: Handler: generates more than 100 and less than 1000 kg of hazardous waste during any calendar month and accumulates less than 6000 kg of hazardous waste at any time; or generates 100 kg or less of hazardous waste during any calendar month, and accumulates more than 1000 kg of hazardous waste at any time

Owner/Operator Summary:

Owner/operator name: HENRY CC LIU  
 Owner/operator address: NOT REQUIRED  
 NOT REQUIRED, ME 99999  
 Owner/operator country: Not reported  
 Owner/operator telephone: (415) 555-1212  
 Legal status: Private  
 Owner/Operator Type: Owner  
 Owner/Op start date: Not reported  
 Owner/Op end date: Not reported  
 Owner/operator name: NOT REQUIRED  
 Owner/operator address: NOT REQUIRED  
 NOT REQUIRED, ME 99999  
 Owner/operator country: Not reported

MAP FINDINGS  
FOCUS MAP 14

Map ID Site Database(s) EPA ID Number

---

**CLEANING LAB (Continued)**

**1000152626**

Owner/operator telephone: (415) 555-1212  
Legal status: Private  
Owner/Operator Type: Operator  
Owner/Op start date: Not reported  
Owner/Op end date: Not reported

Handler Activities Summary:

U.S. importer of hazardous waste: Unknown  
Mixed waste (haz. and radioactive): Unknown  
Recycler of hazardous waste: No  
Transporter of hazardous waste: No  
Treater, storer or disposer of HW: No  
Underground injection activity: No  
On-site burner exemption: Unknown  
Furnace exemption: Unknown  
Used oil fuel burner: No  
Used oil processor: No  
User oil refiner: No  
Used oil fuel marketer to burner: No  
Used oil Specification marketer: No  
Used oil transfer facility: No  
Used oil transporter: No  
Off-site waste receiver: Commercial status unknown

Historical Generators:

Date form received by agency: 12/12/1986  
Facility name: CLEANING LAB  
Classification: Large Quantity Generator

Facility Has Received Notices of Violations:

Regulation violated: FR - 262.10-12.A  
Area of violation: Generators - General  
Date violation determined: 04/29/1993  
Date achieved compliance: 05/17/1993  
Violation lead agency: State  
Enforcement action: Not reported  
Enforcement action date: Not reported  
Enf. disposition status: Not reported  
Enf. disp. status date: Not reported  
Enforcement lead agency: Not reported  
Proposed penalty amount: Not reported  
Final penalty amount: Not reported  
Paid penalty amount: Not reported

Evaluation Action Summary:

Evaluation date: 05/17/1993  
Evaluation: COMPLIANCE EVALUATION INSPECTION ON-SITE  
Area of violation: Not reported  
Date achieved compliance: Not reported  
Evaluation lead agency: State Contractor/Grantee

Evaluation date: 04/29/1993  
Evaluation: COMPLIANCE EVALUATION INSPECTION ON-SITE  
Area of violation: Generators - General  
Date achieved compliance: 05/17/1993

MAP FINDINGS  
FOCUS MAP 14

Map ID	Site	Database(s)	EPA ID Number
--------	------	-------------	---------------

**CLEANING LAB (Continued)**

**1000152626**

Evaluation lead agency: State Contractor/Grantee

**FINDS:**

Other Pertinent Environmental Activity Identified at Site

RCRAInfo is a national information system that supports the Resource Conservation and Recovery Act (RCRA) program through the tracking of events and activities related to facilities that generate, transport, and treat, store, or dispose of hazardous waste. RCRAInfo allows RCRA program staff to track the notification, permit, compliance, and corrective action activities required under RCRA.

**HAZNET:**

Gepaid: CAD981633290  
 Contact: CLEANING LAB  
 Telephone: 0000000000  
 Facility Addr2: Not reported  
 Mailing Name: Not reported  
 Mailing Address: 5907 NORTH  
 Mailing City,St,Zip: LOS ANGELES, CA 900920000  
 Gen County: Los Angeles  
 TSD EPA ID: CAD981397417  
 TSD County: Los Angeles  
 Waste Category: Halogenated solvents (chloroform, methyl chloride, perchloroethylene, etc.)  
 Disposal Method: Recycler  
 Tons: .2627  
 Facility County: Los Angeles

Gepaid: CAD981633290  
 Contact: CLEANING LAB  
 Telephone: 0000000000  
 Facility Addr2: Not reported  
 Mailing Name: Not reported  
 Mailing Address: 5907 NORTH  
 Mailing City,St,Zip: LOS ANGELES, CA 900920000  
 Gen County: Los Angeles  
 TSD EPA ID: CAD981397417  
 TSD County: Los Angeles  
 Waste Category: Halogenated solvents (chloroform, methyl chloride, perchloroethylene, etc.)  
 Disposal Method: Recycler  
 Tons: .0959  
 Facility County: Los Angeles

Gepaid: CAD981633290  
 Contact: HENRY C.C. LIU/ OWNER  
 Telephone: 3232564101  
 Facility Addr2: Not reported  
 Mailing Name: Not reported  
 Mailing Address: 5907 N FIGUERORA ST  
 Mailing City,St,Zip: LOS ANGELES, CA 900420000  
 Gen County: Los Angeles  
 TSD EPA ID: Not reported  
 TSD County: Los Angeles  
 Waste Category: Halogenated solvents (chloroform, methyl chloride, perchloroethylene,

MAP FINDINGS  
FOCUS MAP 14

Map ID	Site	Database(s)	EPA ID Number
--------	------	-------------	---------------

**CLEANING LAB (Continued)**

**1000152626**

etc.)  
 Disposal Method: Not reported  
 Tons: 0  
 Facility County: Not reported

Gepaid: CAD981633290  
 Contact: HENRY C.C. LIU/ OWNER  
 Telephone: 3232564101  
 Facility Addr2: Not reported  
 Mailing Name: Not reported  
 Mailing Address: 5907 N FIGUERORA ST  
 Mailing City,St,Zip: LOS ANGELES, CA 900420000  
 Gen County: Los Angeles  
 TSD EPA ID: Not reported  
 TSD County: Los Angeles  
 Waste Category: Halogenated solvents (chloroform, methyl chloride, perchloroethylene, etc.)

Disposal Method: Recycler  
 Tons: 0.16  
 Facility County: Not reported

Gepaid: CAD981633290  
 Contact: CLEANING LAB  
 Telephone: 0000000000  
 Facility Addr2: Not reported  
 Mailing Name: Not reported  
 Mailing Address: 5907 NORTH  
 Mailing City,St,Zip: LOS ANGELES, CA 900920000  
 Gen County: Los Angeles  
 TSD EPA ID: CAD981397417  
 TSD County: Los Angeles  
 Waste Category: Not reported  
 Disposal Method: Recycler  
 Tons: .0000  
 Facility County: Los Angeles

[Click this hyperlink](#) while viewing on your computer to access 6 additional CA\_HAZNET: record(s) in the EDR Site Report.

241

**CHRIS AUTO SERVICE  
5540 MONTE VISTA ST  
LOS ANGELES, CA 90042**

**RCRA-SQG 1000820143  
FINDS CAD983661695  
LUST  
Cortese**

RCRA-SQG:  
 Date form received by agency: 03/12/1993  
 Facility name: CHRIS AUTO SERVICE  
 Facility address: 5540 MONTE VISTA ST  
 LOS ANGELES, CA 90042  
 EPA ID: CAD983661695  
 Mailing address: MONTE VISTA ST  
 LOS ANGELES, CA 90042  
 Contact: CRISTOBAL MACKAY  
 Contact address: 5540 MONTE VISTA ST  
 LOS ANGELES, CA 90042  
 Contact country: US  
 Contact telephone: (213) 255-7913  
 Contact email: Not reported

MAP FINDINGS  
FOCUS MAP 14

Map ID Site Database(s) EPA ID Number

**CHRIS AUTO SERVICE (Continued)**

**1000820143**

EPA Region: 09  
Classification: Small Small Quantity Generator  
Description: Handler: generates more than 100 and less than 1000 kg of hazardous waste during any calendar month and accumulates less than 6000 kg of hazardous waste at any time; or generates 100 kg or less of hazardous waste during any calendar month, and accumulates more than 1000 kg of hazardous waste at any time

**Owner/Operator Summary:**

Owner/operator name: CRISTOBAL MACKAY  
Owner/operator address: 5540 MONTE VISTA  
LOS ANGELES, CA 90042  
Owner/operator country: Not reported  
Owner/operator telephone: (213) 255-7913  
Legal status: Private  
Owner/Operator Type: Owner  
Owner/Op start date: Not reported  
Owner/Op end date: Not reported

**Handler Activities Summary:**

U.S. importer of hazardous waste: Unknown  
Mixed waste (haz. and radioactive): Unknown  
Recycler of hazardous waste: No  
Transporter of hazardous waste: No  
Treater, storer or disposer of HW: No  
Underground injection activity: No  
On-site burner exemption: Unknown  
Furnace exemption: Unknown  
Used oil fuel burner: No  
Used oil processor: No  
User oil refiner: No  
Used oil fuel marketer to burner: No  
Used oil Specification marketer: No  
Used oil transfer facility: No  
Used oil transporter: No  
Off-site waste receiver: Commercial status unknown

Violation Status: No violations found

**FINDS:**

Other Pertinent Environmental Activity Identified at Site

RCRAInfo is a national information system that supports the Resource Conservation and Recovery Act (RCRA) program through the tracking of events and activities related to facilities that generate, transport, and treat, store, or dispose of hazardous waste. RCRAInfo allows RCRA program staff to track the notification, permit, compliance, and corrective action activities required under RCRA.

**LUST:**

Region: STATE  
Status: Case Closed  
Case Number: 900420070  
Local Case #: Not reported  
Chemical: Gasoline

MAP FINDINGS  
FOCUS MAP 14

Map ID	Site	Database(s)	EPA ID Number
--------	------	-------------	---------------

**CHRIS AUTO SERVICE (Continued)**

**1000820143**

Qty Leaked: Not reported  
 Abate Method: Excavate and Dispose - remove contaminated soil and dispose in approved site  
 Release Date: 1991-06-19 00:00:00  
 Discover Date: 1990-05-16 00:00:00  
 Report Date: 1996-10-07 00:00:00  
 Enforcement Dt: Not reported  
 Review Date: 1996-08-19 00:00:00  
 Enter Date: 1991-06-03 00:00:00  
 Stop Date: 1990-05-16 00:00:00  
 Confirm Leak: Not reported  
 Case Type: Soil only  
 Cross Street: AVENUE 056  
 Enf Type: Not reported  
 Funding: Not reported  
 How Discovered: Tank Closure  
 How Stopped: Not reported  
 Leak Cause: UNK  
 Leak Source: Tank  
 Global Id: T0603701006  
 Workplan: Not reported  
 Prelim Assess: 1991-06-19 00:00:00  
 Pollution Char: 1996-02-07 00:00:00  
 Remed Plan: Not reported  
 Remed Action: Not reported  
 Monitoring: Not reported  
 MTBE Date: Not reported  
 GW Qualifier: Not reported  
 Soil Qualifier: Not reported  
 Max MTBE GW ppb: Not reported  
 Max MTBE Soil ppb: Not reported  
 County: 19  
 Org Name: Not reported  
 Reg Board: Los Angeles Region  
 Contact Person: Not reported  
 Responsible Party: BLANK RP  
 RP Address: 4902 STRATFORD RD., LOS ANGELES, CA 90042  
 Interim: Yes  
 Oversight Prgm: LUST  
 MTBE Class: \*  
 MTBE Conc: 0  
 MTBE Fuel: 1  
 MTBE Tested: Site NOT Tested for MTBE.Includes Unknown and Not Analyzed.  
 Staff: YR  
 Staff Initials: HRQ  
 Lead Agency: Regional Board  
 Local Agency: 19050  
 Hydr Basin #: SAN FERNANDO VALLEY  
 Beneficial: Not reported  
 Priority: Not reported  
 Cleanup Fund Id: Not reported  
 Work Suspended: Not reported  
 Operator: CRISTOBAL MACKAY  
 Water System Name: Not reported  
 Well Name: Not reported  
 Distance To Lust: 0  
 Waste Discharge Global ID: Not reported





MAP FINDINGS  
FOCUS MAP 14

Map ID	Site	Database(s)	EPA ID Number
--------	------	-------------	---------------

**CHRIS AUTO SERVICE (Continued)**

**1000820143**

Priority: Not reported  
 Cleanup Fund Id: Not reported  
 Suspended: Not reported  
 Assigned Name: Not reported  
 Summary: 10/28/96 - REC'D. LOC LETTER

Cortese:  
 Region: CORTESE  
 Facility Addr2: 5540 MONTE VISTA

**241**

**CHRIS'S AUTO SERVICE  
5540 MONTE VISTA ST  
LOS ANGELES, CA 90065**

**CA FID UST S101583234  
SWEEPS UST N/A**

CA FID UST:  
 Facility ID: 19003133  
 Regulated By: UTKNI  
 Regulated ID: Not reported  
 Cortese Code: Not reported  
 SIC Code: Not reported  
 Facility Phone: 2132560331  
 Mail To: Not reported  
 Mailing Address: 5540 MONTE VISTA ST  
 Mailing Address 2: Not reported  
 Mailing City,St,Zip: LOS ANGELES 900650000  
 Contact: Not reported  
 Contact Phone: Not reported  
 DUNS Number: Not reported  
 NPDES Number: Not reported  
 EPA ID: Not reported  
 Comments: Not reported  
 Status: Inactive

SWEEPS UST:  
 Status: Not reported  
 Comp Number: 7859  
 Number: Not reported  
 Board Of Equalization: Not reported  
 Ref Date: Not reported  
 Act Date: Not reported  
 Created Date: Not reported  
 Tank Status: Not reported  
 Owner Tank Id: Not reported  
 Swrcb Tank Id: Not reported  
 Actv Date: Not reported  
 Capacity: Not reported  
 Tank Use: Not reported  
 Stg: Not reported  
 Content: Not reported  
 Number Of Tanks: Not reported

MAP FINDINGS  
FOCUS MAP 14

Map ID	Site	Database(s)	EPA ID Number
--------	------	-------------	---------------

241	<b>THE BOYS MARKET GENERAL OFFICE 5531 MONTE VISTA ST HIGHLAND PARK, CA 90042</b>	<b>HIST UST SWEEPS UST</b>	<b>U001561708 N/A</b>
-----	---	--------------------------------	---------------------------

HIST UST:

Region: STATE  
Facility ID: 00000047450  
Facility Type: Other  
Other Type: OFFICES  
Total Tanks: 0001  
Contact Name: GORDEN POWERS  
Telephone: 2132588080  
Owner Name: THE BOYS MARKET, INC.  
Owner Address: P.O. BOX 42010  
Owner City,St,Zip: LOS ANGELES, CA 90042

Tank Num: 001  
Container Num: 1  
Year Installed: 1980  
Tank Capacity: 00009950  
Tank Used for: PRODUCT  
Type of Fuel: UNLEADED  
Tank Construction: 1/4 inches  
Leak Detection: None

SWEEPS UST:

Status: A  
Comp Number: 2624  
Number: 9  
Board Of Equalization: 44-012433  
Ref Date: 02-12-93  
Act Date: 03-08-94  
Created Date: 02-29-88  
Tank Status: A  
Owner Tank Id: Not reported  
Swrcb Tank Id: 19-050-002624-000001  
Actv Date: 04-20-88  
Capacity: 9950  
Tank Use: M.V. FUEL  
Stg: P  
Content: REG UNLEADED  
Number Of Tanks: 1

241	<b>FOOD 4 LESS 5531 MONTE VISTA HIGHLAND PARK, CA 90042</b>	<b>HAZNET</b>	<b>S102792926 N/A</b>
-----	---	---------------	---------------------------

HAZNET:

Gepaid: CAC000725304  
Contact: CONTACT/TAB HARRISON  
Telephone: 7147382192  
Facility Addr2: Not reported  
Mailing Name: Not reported  
Mailing Address: 777 SOUTH HARBOR BLVD  
Mailing City,St,Zip: LA HABRA, CA 906310000  
Gen County: Los Angeles  
TSD EPA ID: CAT080013352  
TSD County: Los Angeles  
Waste Category: Unspecified oil-containing waste

MAP FINDINGS  
FOCUS MAP 14

Map ID	Site	Database(s)	EPA ID Number
--------	------	-------------	---------------

**FOOD 4 LESS (Continued)**

**S102792926**

Disposal Method: Recycler  
Tons: .8340  
Facility County: Los Angeles

241

**FRANKLIN NEW PRIMARY CENTER NO. 1  
5531/5603 MONTE VISTA STREET  
LOS ANGELES, CA 90042**

**SCH S107736362  
ENVIROSTOR N/A**

SCH:

Facility ID: 19540002  
Site Type: School Investigation  
Site Type Detail: School  
Acres: 3  
National Priorities List: NO  
Cleanup Oversight Agencies: SMBRP  
Lead Agency: SMBRP  
Lead Agency Description: DTSC - Sit  
Project Manager: JUAN OSORNIO  
Supervisor: Shahir Haddad  
Division Branch: Chatsworth  
Site Code: 300811-11  
Assembly: 45  
Senate: 22  
Special Program Status: Not reported  
Status: No Further Action  
Status Date: 2001-11-07 00:00:00  
Restricted Use: NO  
Funding: School District  
Latitude: 34.0522761593686  
Longitude: -118.252787171101  
Alias Name: FRANKLIN NEW PRIMARY  
Alias Type: Alternate Name  
Alias Name: FRANKLIN PRIMARY CEN  
Alias Type: Alternate Name  
Alias Name: 300811-11  
Alias Type: Project Code (Site Code)  
Alias Name: 19540002  
Alias Type: Envirostor ID Number  
Alias Name: LOS ANGELES UNIFIED  
Alias Type: Alternate Name

APN: NONE SPECIFIED  
APN Description: Not reported  
Comments: DTSC issued a No Further Action determination based on a Preliminary Environmental Assessment report.

Completed Info:

Completed Area Name: PROJECT WIDE  
Completed Sub Area Name: Not reported  
Completed Document Type: Cost Recovery Closeout Memo  
Completed Date: 2001-11-07 00:00:00

Completed Area Name: PROJECT WIDE  
Completed Sub Area Name: Not reported  
Completed Document Type: Environmental Oversight Agreement  
Completed Date: 2000-02-10 00:00:00

MAP FINDINGS  
FOCUS MAP 14

Map ID Site Database(s) EPA ID Number

**FRANKLIN NEW PRIMARY CENTER NO. 1 (Continued)**

**S107736362**

Completed Area Name: PROJECT WIDE  
 Completed Sub Area Name: Not reported  
 Completed Document Type: Preliminary Endangerment Assessment Report  
 Completed Date: 2001-11-06 00:00:00

Confirmed: NONE SPECIFIED  
 Confirmed Description: Not reported  
 Future Area Name: Not reported  
 Future Sub Area Name: Not reported  
 Future Document Type: Not reported  
 Future Due Date: Not reported  
 Media Affected: , 30550, 3002502, 30003, 30022, 30013  
 Media Affected Desc: Not reported  
 Media Affected Desc: Not reported  
 Media Affected Desc: Not reported  
 Media Affected Desc: Not reported  
 Media Affected Desc: Not reported  
 Media Affected Desc: Not reported

**Management:**

Management Required: NONE SPECIFIED  
 Management Required Desc: Not reported  
 Potential: SED, SOIL, SV, SURFW  
 Potential Description: Not reported  
 Potential Description: Not reported  
 Potential Description: Not reported  
 Potential Description: Not reported  
 Schedule Area Name: Not reported  
 Schedule Sub Area Name: Not reported  
 Schedule Document Type: Not reported  
 Schedule Due Date: Not reported  
 Schedule Revised Date: Not reported  
 PastUse: RETAIL

**ENVIROSTOR:**

Site Type: School Investigation  
 Site Type Detailed: School  
 Acres: 3  
 NPL: NO  
 Regulatory Agencies: SMBRP  
 Lead Agency: SMBRP  
 Program Manager: JUAN OSORNIO  
 Supervisor: Shahir Haddad  
 Division Branch: Chatsworth  
 Facility ID: 19540002  
 Site Code: 300811-11  
 Assembly: 45  
 Senate: 22  
 Special Program: Not reported  
 Status: No Further Action  
 Status Date: 2001-11-07 00:00:00  
 Restricted Use: NO  
 Funding: School District  
 Latitude: 34.0522761593686  
 Longitude: -118.252787171101  
 Alias Name: FRANKLIN NEW PRIMARY  
 Alias Type: Alternate Name

MAP FINDINGS  
FOCUS MAP 14

Map ID	Site	Database(s)	EPA ID Number
--------	------	-------------	---------------

**FRANKLIN NEW PRIMARY CENTER NO. 1 (Continued)**

**S107736362**

Alias Name:	FRANKLIN PRIMARY CEN
Alias Type:	Alternate Name
Alias Name:	300811-11
Alias Type:	Project Code (Site Code)
Alias Name:	19540002
Alias Type:	Envirostor ID Number
Alias Name:	LOS ANGELES UNIFIED
Alias Type:	Alternate Name
APN:	NONE SPECIFIED
APN Description:	Not reported
Comments:	DTSC issued a No Further Action determination based on a Preliminary Environmental Assessment report.

Completed Info:

Completed Area Name:	PROJECT WIDE
Completed Sub Area Name:	Not reported
Completed Document Type:	Cost Recovery Closeout Memo
Completed Date:	2001-11-07 00:00:00

Completed Area Name:	PROJECT WIDE
Completed Sub Area Name:	Not reported
Completed Document Type:	Environmental Oversight Agreement
Completed Date:	2000-02-10 00:00:00

Completed Area Name:	PROJECT WIDE
Completed Sub Area Name:	Not reported
Completed Document Type:	Preliminary Endangerment Assessment Report
Completed Date:	2001-11-06 00:00:00

Confirmed:	NONE SPECIFIED
Confirmed Description:	Not reported
Future Area Name:	Not reported
Future Sub Area Name:	Not reported
Future Document Type:	Not reported
Future Due Date:	Not reported
Media Affected:	, 30550, 3002502, 30003, 30022, 30013
Media Affected Desc:	Not reported
Media Affected Desc:	Not reported
Media Affected Desc:	Not reported
Media Affected Desc:	Not reported
Media Affected Desc:	Not reported
Media Affected Desc:	Not reported

Management:

Management Required:	NONE SPECIFIED
Management Required Desc:	Not reported
Potential:	SED, SOIL, SV, SURFW
Potential Description:	Not reported
Potential Description:	Not reported
Potential Description:	Not reported
Potential Description:	Not reported
Schedule Area Name:	Not reported
Schedule Sub Area Name:	Not reported
Schedule Document Type:	Not reported
Schedule Due Date:	Not reported
Schedule Revised Date:	Not reported
PastUse:	RETAIL

MAP FINDINGS  
FOCUS MAP 14

Map ID	Site	Database(s)	EPA ID Number
241	<b>THE BOY'S MARKET INC</b> <b>5531 MONTE VISTA ST</b> <b>LOS ANGELES, CA 90042</b>  EMI: Year: 1987 County Code: 19 Air Basin: SC Facility ID: 20622 Air District Name: SC SIC Code: 5199 Air District Name: SOUTH COAST AQMD Community Health Air Pollution Info System: Not reported Consolidated Emission Reporting Rule: Not reported Total Organic Hydrocarbon Gases Tons/Yr: 0 Reactive Organic Gases Tons/Yr: 0 Carbon Monoxide Emissions Tons/Yr: 0 NOX - Oxides of Nitrogen Tons/Yr: 0 SOX - Oxides of Sulphur Tons/Yr: 0 Particulate Matter Tons/Yr: 0 Part. Matter 10 Micrometers & Smlr Tons/Yr: 0	EMI	S106840826 N/A
241	<b>THE BOYS MARKET GENERAL OFFICE</b> <b>5531 MONTE VISTA ST</b> <b>LOS ANGELES, CA 90042</b>  UST: Local Agency: Los Angeles, Los Angeles County Facility ID: 25257	UST	U003879992 N/A
241	<b>FRANKLIN NEW P C NO 1</b> <b>5531 MONTE VISTA ST</b> <b>LOS ANGELES, CA 90042</b>  RCRA-SQG: Date form received by agency: 09/12/2002 Facility name: FRANKLIN NEW P C NO 1 Facility address: 5531 MONTE VISTA ST LOS ANGELES, CA 90042 EPA ID: CAR000128058 Mailing address: 1449 S SAN PEDRO ST LOS ANGELES, CA 90015 Contact: SOE AUNG Contact address: 1449 S SAN PEDRO ST LOS ANGELES, CA 90015 Contact country: US Contact telephone: (213) 743-5086 Contact email: Not reported EPA Region: 09 Classification: Small Small Quantity Generator Description: Handler: generates more than 100 and less than 1000 kg of hazardous waste during any calendar month and accumulates less than 6000 kg of hazardous waste at any time; or generates 100 kg or less of hazardous waste during any calendar month, and accumulates more than 1000 kg of hazardous waste at any time	RCRA-SQG FINDS	1006805464 CAR000128058



MAP FINDINGS  
FOCUS MAP 14

Map ID Site Database(s) EPA ID Number

---

**FRANKLIN NEW P C NO 1 (Continued)**

**1006805464**

Owner/Operator Summary:

Owner/operator name: L A UNIFIED SCHOOL DISTRICT  
Owner/operator address: 1449 S SAN PEDRO ST  
LOS ANGELES, CA 90015  
Owner/operator country: Not reported  
Owner/operator telephone: (213) 743-5086  
Legal status: District  
Owner/Operator Type: Owner  
Owner/Op start date: Not reported  
Owner/Op end date: Not reported

Handler Activities Summary:

U.S. importer of hazardous waste: Unknown  
Mixed waste (haz. and radioactive): Unknown  
Recycler of hazardous waste: No  
Transporter of hazardous waste: No  
Treater, storer or disposer of HW: No  
Underground injection activity: No  
On-site burner exemption: Unknown  
Furnace exemption: Unknown  
Used oil fuel burner: No  
Used oil processor: No  
User oil refiner: No  
Used oil fuel marketer to burner: No  
Used oil Specification marketer: No  
Used oil transfer facility: No  
Used oil transporter: No  
Off-site waste receiver: Commercial status unknown

Historical Generators:

Date form received by agency: 09/12/2002  
Facility name: FRANKLIN NEW P C NO 1  
Classification: Small Quantity Generator

Hazardous Waste Summary:

Waste code: D000  
Waste name: Not Defined

Waste code: D008  
Waste name: LEAD

Violation Status: No violations found

**FINDS:**

Other Pertinent Environmental Activity Identified at Site

California - Hazardous Waste Tracking System - Datamart

RCRAInfo is a national information system that supports the Resource Conservation and Recovery Act (RCRA) program through the tracking of events and activities related to facilities that generate, transport, and treat, store, or dispose of hazardous waste. RCRAInfo allows RCRA program staff to track the notification, permit, compliance, and corrective action activities required under RCRA.

MAP FINDINGS  
FOCUS MAP 14

Map ID	Site	Database(s)	EPA ID Number																																																																																				
241	<b>RICHARD RIORDAN PRIMARY CENTER 5531 MONTE VISTA STREET LOS ANGELES, CA 90042</b>	<b>FINDS</b>	<b>1011471306 110036098521</b>																																																																																				
	<p>FINDS: Other Pertinent Environmental Activity Identified at Site</p> <p style="margin-left: 40px;">NCES (National Center for Education Statistics) is the primary federal entity for collecting and analyzing data related to education in the United States and other nations and the institute of education sciences.</p>																																																																																						
241	<b>CASA DE CLEANING, SUN HO LEE D 5514 MONTE VISTA ST LOS ANGELES, CA 90042</b>	<b>EMI</b>	<b>S106828136 N/A</b>																																																																																				
	<p>EMI:</p> <table style="width: 100%; border-collapse: collapse;"> <tr><td style="width: 60%;">Year:</td><td>1987</td></tr> <tr><td>County Code:</td><td>19</td></tr> <tr><td>Air Basin:</td><td>SC</td></tr> <tr><td>Facility ID:</td><td>54767</td></tr> <tr><td>Air District Name:</td><td>SC</td></tr> <tr><td>SIC Code:</td><td>7216</td></tr> <tr><td>Air District Name:</td><td>SOUTH COAST AQMD</td></tr> <tr><td>Community Health Air Pollution Info System:</td><td>Not reported</td></tr> <tr><td>Consolidated Emission Reporting Rule:</td><td>Not reported</td></tr> <tr><td>Total Organic Hydrocarbon Gases Tons/Yr:</td><td>2</td></tr> <tr><td>Reactive Organic Gases Tons/Yr:</td><td>0</td></tr> <tr><td>Carbon Monoxide Emissions Tons/Yr:</td><td>0</td></tr> <tr><td>NOX - Oxides of Nitrogen Tons/Yr:</td><td>0</td></tr> <tr><td>SOX - Oxides of Sulphur Tons/Yr:</td><td>0</td></tr> <tr><td>Particulate Matter Tons/Yr:</td><td>0</td></tr> <tr><td>Part. Matter 10 Micrometers &amp; Smlr Tons/Yr:</td><td>0</td></tr> <tr><td colspan="2"> </td></tr> <tr><td>Year:</td><td>1990</td></tr> <tr><td>County Code:</td><td>19</td></tr> <tr><td>Air Basin:</td><td>SC</td></tr> <tr><td>Facility ID:</td><td>54767</td></tr> <tr><td>Air District Name:</td><td>SC</td></tr> <tr><td>SIC Code:</td><td>7216</td></tr> <tr><td>Air District Name:</td><td>SOUTH COAST AQMD</td></tr> <tr><td>Community Health Air Pollution Info System:</td><td>Not reported</td></tr> <tr><td>Consolidated Emission Reporting Rule:</td><td>Not reported</td></tr> <tr><td>Total Organic Hydrocarbon Gases Tons/Yr:</td><td>4</td></tr> <tr><td>Reactive Organic Gases Tons/Yr:</td><td>0</td></tr> <tr><td>Carbon Monoxide Emissions Tons/Yr:</td><td>0</td></tr> <tr><td>NOX - Oxides of Nitrogen Tons/Yr:</td><td>0</td></tr> <tr><td>SOX - Oxides of Sulphur Tons/Yr:</td><td>0</td></tr> <tr><td>Particulate Matter Tons/Yr:</td><td>0</td></tr> <tr><td>Part. Matter 10 Micrometers &amp; Smlr Tons/Yr:</td><td>0</td></tr> <tr><td colspan="2"> </td></tr> <tr><td>Year:</td><td>1993</td></tr> <tr><td>County Code:</td><td>19</td></tr> <tr><td>Air Basin:</td><td>SC</td></tr> <tr><td>Facility ID:</td><td>54767</td></tr> <tr><td>Air District Name:</td><td>SC</td></tr> <tr><td>SIC Code:</td><td>7216</td></tr> <tr><td>Air District Name:</td><td>SOUTH COAST AQMD</td></tr> <tr><td>Community Health Air Pollution Info System:</td><td>Not reported</td></tr> </table>			Year:	1987	County Code:	19	Air Basin:	SC	Facility ID:	54767	Air District Name:	SC	SIC Code:	7216	Air District Name:	SOUTH COAST AQMD	Community Health Air Pollution Info System:	Not reported	Consolidated Emission Reporting Rule:	Not reported	Total Organic Hydrocarbon Gases Tons/Yr:	2	Reactive Organic Gases Tons/Yr:	0	Carbon Monoxide Emissions Tons/Yr:	0	NOX - Oxides of Nitrogen Tons/Yr:	0	SOX - Oxides of Sulphur Tons/Yr:	0	Particulate Matter Tons/Yr:	0	Part. Matter 10 Micrometers & Smlr Tons/Yr:	0			Year:	1990	County Code:	19	Air Basin:	SC	Facility ID:	54767	Air District Name:	SC	SIC Code:	7216	Air District Name:	SOUTH COAST AQMD	Community Health Air Pollution Info System:	Not reported	Consolidated Emission Reporting Rule:	Not reported	Total Organic Hydrocarbon Gases Tons/Yr:	4	Reactive Organic Gases Tons/Yr:	0	Carbon Monoxide Emissions Tons/Yr:	0	NOX - Oxides of Nitrogen Tons/Yr:	0	SOX - Oxides of Sulphur Tons/Yr:	0	Particulate Matter Tons/Yr:	0	Part. Matter 10 Micrometers & Smlr Tons/Yr:	0			Year:	1993	County Code:	19	Air Basin:	SC	Facility ID:	54767	Air District Name:	SC	SIC Code:	7216	Air District Name:	SOUTH COAST AQMD	Community Health Air Pollution Info System:	Not reported
Year:	1987																																																																																						
County Code:	19																																																																																						
Air Basin:	SC																																																																																						
Facility ID:	54767																																																																																						
Air District Name:	SC																																																																																						
SIC Code:	7216																																																																																						
Air District Name:	SOUTH COAST AQMD																																																																																						
Community Health Air Pollution Info System:	Not reported																																																																																						
Consolidated Emission Reporting Rule:	Not reported																																																																																						
Total Organic Hydrocarbon Gases Tons/Yr:	2																																																																																						
Reactive Organic Gases Tons/Yr:	0																																																																																						
Carbon Monoxide Emissions Tons/Yr:	0																																																																																						
NOX - Oxides of Nitrogen Tons/Yr:	0																																																																																						
SOX - Oxides of Sulphur Tons/Yr:	0																																																																																						
Particulate Matter Tons/Yr:	0																																																																																						
Part. Matter 10 Micrometers & Smlr Tons/Yr:	0																																																																																						
Year:	1990																																																																																						
County Code:	19																																																																																						
Air Basin:	SC																																																																																						
Facility ID:	54767																																																																																						
Air District Name:	SC																																																																																						
SIC Code:	7216																																																																																						
Air District Name:	SOUTH COAST AQMD																																																																																						
Community Health Air Pollution Info System:	Not reported																																																																																						
Consolidated Emission Reporting Rule:	Not reported																																																																																						
Total Organic Hydrocarbon Gases Tons/Yr:	4																																																																																						
Reactive Organic Gases Tons/Yr:	0																																																																																						
Carbon Monoxide Emissions Tons/Yr:	0																																																																																						
NOX - Oxides of Nitrogen Tons/Yr:	0																																																																																						
SOX - Oxides of Sulphur Tons/Yr:	0																																																																																						
Particulate Matter Tons/Yr:	0																																																																																						
Part. Matter 10 Micrometers & Smlr Tons/Yr:	0																																																																																						
Year:	1993																																																																																						
County Code:	19																																																																																						
Air Basin:	SC																																																																																						
Facility ID:	54767																																																																																						
Air District Name:	SC																																																																																						
SIC Code:	7216																																																																																						
Air District Name:	SOUTH COAST AQMD																																																																																						
Community Health Air Pollution Info System:	Not reported																																																																																						

MAP FINDINGS  
FOCUS MAP 14

Map ID      Site      Database(s)      EPA ID Number

---

**CASA DE CLEANING, SUN HO LEE D (Continued)**

**S106828136**

Consolidated Emission Reporting Rule: Not reported  
 Total Organic Hydrocarbon Gases Tons/Yr: 1  
 Reactive Organic Gases Tons/Yr: 0  
 Carbon Monoxide Emissions Tons/Yr: 0  
 NOX - Oxides of Nitrogen Tons/Yr: 0  
 SOX - Oxides of Sulphur Tons/Yr: 0  
 Particulate Matter Tons/Yr: 0  
 Part. Matter 10 Micrometers & Smlr Tons/Yr: 0

Year: 1995  
 County Code: 19  
 Air Basin: SC  
 Facility ID: 54767  
 Air District Name: SC  
 SIC Code: 7216  
 Air District Name: SOUTH COAST AQMD  
 Community Health Air Pollution Info System: Not reported  
 Consolidated Emission Reporting Rule: Not reported  
 Total Organic Hydrocarbon Gases Tons/Yr: 1  
 Reactive Organic Gases Tons/Yr: 0  
 Carbon Monoxide Emissions Tons/Yr: 0  
 NOX - Oxides of Nitrogen Tons/Yr: 0  
 SOX - Oxides of Sulphur Tons/Yr: 0  
 Particulate Matter Tons/Yr: 0  
 Part. Matter 10 Micrometers & Smlr Tons/Yr: 0

244

**DENTAL CENTER HIGHLAND PARK  
5807 N FIGUEROA AVE  
LOS ANGELES, CA 90042**

**HAZNET      S104583221  
N/A**

HAZNET:

Gepaid: CAL000211706  
 Contact: FARHAD MANAVI  
 Telephone: 3108209933  
 Facility Addr2: Not reported  
 Mailing Name: Not reported  
 Mailing Address: 12121 WILSHIRE BLVD #1111  
 Mailing City,St,Zip: LOS ANGELES, CA 90025  
 Gen County: Los Angeles  
 TSD EPA ID: CAL000175030  
 TSD County: Santa Clara  
 Waste Category: Other inorganic solid waste  
 Disposal Method: Transfer Station  
 Tons: 0.02  
 Facility County: Not reported

Gepaid: CAL000211706  
 Contact: FARHAD MANAVI  
 Telephone: 3108209933  
 Facility Addr2: Not reported  
 Mailing Name: Not reported  
 Mailing Address: 12121 WILSHIRE BLVD #1111  
 Mailing City,St,Zip: LOS ANGELES, CA 90025  
 Gen County: Los Angeles  
 TSD EPA ID: CAL000175030  
 TSD County: Santa Clara  
 Waste Category: Other inorganic solid waste  
 Disposal Method: Transfer Station

MAP FINDINGS  
FOCUS MAP 14

Map ID      Site      Database(s)      EPA ID Number

---

**DENTAL CENTER HIGHLAND PARK (Continued)**

**S104583221**

Tons: 0.02  
Facility County: Not reported  
  
Gepaid: CAL000211706  
Contact: DR FARID PAKRAVAN  
Telephone: 3239820999  
Facility Addr2: Not reported  
Mailing Name: Not reported  
Mailing Address: 1990 SO BUNDY DR #650  
Mailing City,St,Zip: LOS ANGELES, CA 900254227  
Gen County: Los Angeles  
TSD EPA ID: Not reported  
TSD County: Santa Clara  
Waste Category: Other inorganic solid waste  
Disposal Method: Not reported  
Tons: 0  
Facility County: Not reported

Gepaid: CAL000211706  
Contact: DR FARID PAKRAVAN  
Telephone: 0000000000  
Facility Addr2: Not reported  
Mailing Name: Not reported  
Mailing Address: 1605 W OLYMPIC #510  
Mailing City,St,Zip: LOS ANGELES, CA 900424227  
Gen County: Los Angeles  
TSD EPA ID: CAD028409019  
TSD County: Los Angeles  
Waste Category: Other inorganic solid waste  
Disposal Method: Transfer Station  
Tons: 0  
Facility County: Los Angeles

Gepaid: CAL000211706  
Contact: DR FARID PAKRAVAN  
Telephone: 3239820999  
Facility Addr2: Not reported  
Mailing Name: Not reported  
Mailing Address: 1990 SO BUNDY DR #650  
Mailing City,St,Zip: LOS ANGELES, CA 900254227  
Gen County: Los Angeles  
TSD EPA ID: Not reported  
TSD County: Santa Clara  
Waste Category: Other inorganic solid waste  
Disposal Method: Not reported  
Tons: 0.00  
Facility County: Not reported

[Click this hyperlink](#) while viewing on your computer to access  
2 additional CA\_HAZNET: record(s) in the EDR Site Report.

MAP FINDINGS  
FOCUS MAP 14

Map ID	Site	Database(s)	EPA ID Number
244	<b>TAM JR. BURGER NO.02, KIM JI-Y</b> <b>5801 FIGUEROA ST</b> <b>HIGHLAND PARK, CA 90042</b>  EMI: Year: 1990 County Code: 19 Air Basin: SC Facility ID: 74900 Air District Name: SC SIC Code: 5812 Air District Name: SOUTH COAST AQMD Community Health Air Pollution Info System: Not reported Consolidated Emission Reporting Rule: Not reported Total Organic Hydrocarbon Gases Tons/Yr: 0 Reactive Organic Gases Tons/Yr: 0 Carbon Monoxide Emissions Tons/Yr: 0 NOX - Oxides of Nitrogen Tons/Yr: 0 SOX - Oxides of Sulphur Tons/Yr: 0 Particulate Matter Tons/Yr: 0 Part. Matter 10 Micrometers & Smlr Tons/Yr: 0	EMI	S106840499 N/A
244	<b>KING POWER TOOLS</b> <b>5810 N FIGUEROA ST</b> <b>LOS ANGELES, CA 90042</b>  HAZNET: Gepaid: CAL000282410 Contact: SERGIO ESPINOSA Telephone: 3232567455 Facility Addr2: Not reported Mailing Name: Not reported Mailing Address: 5810 N FIGUEROA ST Mailing City,St,Zip: LOS ANGELES, CA 90042 Gen County: Los Angeles TSD EPA ID: CAT000613976 TSD County: Orange Waste Category: Hydrocarbon solvents (benzene, hexane, Stoddard, etc.) Disposal Method: Transfer Station Tons: 0.03 Facility County: Los Angeles	HAZNET	S108749610 N/A
245	<b>ALDAMA ELEMENTARY</b> <b>632 N AVENUE 50</b> <b>LOS ANGELES, CA 90042</b>  FINDS: Other Pertinent Environmental Activity Identified at Site  Not reported  NCES (National Center for Education Statistics) is the primary federal entity for collecting and analyzing data related to education in the United States and other nations and the institute of education sciences.	FINDS	1009667275 110025543614

MAP FINDINGS  
FOCUS MAP 14

Map ID	Site	Database(s)	EPA ID Number
245	<b>LAUSD/ ALDAMA ELEM</b> <b>632 NORTH AVENUE 50</b> <b>LOS ANGELES, CA 90042</b>	HAZNET	S105721972 N/A
	HAZNET: Gepaid: CAD981624679 Contact: YI HWA KIM DEPUTY DIRECTOR Telephone: 2137435086 Facility Addr2: Not reported Mailing Name: Not reported Mailing Address: 1449 S SAN PEDRO ST Mailing City,St,Zip: LOS ANGELES, CA 900153119 Gen County: Los Angeles TSD EPA ID: Not reported TSD County: Kings Waste Category: Contaminated soil from site clean-ups Disposal Method: Disposal, Land Fill Tons: 0.15 Facility County: Not reported		
	Gepaid: CAD981624679 Contact: YI HWA KIM DEPUTY DIRECTOR Telephone: 2137435086 Facility Addr2: Not reported Mailing Name: Not reported Mailing Address: 1449 S SAN PEDRO ST Mailing City,St,Zip: LOS ANGELES, CA 900153119 Gen County: Los Angeles TSD EPA ID: Not reported TSD County: 99 Waste Category: Other inorganic solid waste Disposal Method: Not reported Tons: 0.35 Facility County: Not reported		
	Gepaid: CAD981624679 Contact: YI HWA KIM DEPUTY DIRECTOR Telephone: 2137435086 Facility Addr2: Not reported Mailing Name: Not reported Mailing Address: 1449 S SAN PEDRO ST Mailing City,St,Zip: LOS ANGELES, CA 900153119 Gen County: Los Angeles TSD EPA ID: Not reported TSD County: Kings Waste Category: Unspecified organic liquid mixture Disposal Method: Treatment, Tank Tons: 0.08 Facility County: Not reported		
	Gepaid: CAD981624679 Contact: YI HWA KIM DEPUTY DIRECTOR Telephone: 2137435086 Facility Addr2: Not reported Mailing Name: Not reported Mailing Address: 1449 S SAN PEDRO ST Mailing City,St,Zip: LOS ANGELES, CA 900153119 Gen County: Los Angeles TSD EPA ID: Not reported		

MAP FINDINGS  
FOCUS MAP 14

Map ID Site Database(s) EPA ID Number

**LAUSD/ ALDAMA ELEM (Continued)**

**S105721972**

TSD County: Los Angeles  
 Waste Category: Other inorganic solid waste  
 Disposal Method: Transfer Station  
 Tons: 0.07  
 Facility County: Not reported

Gepaid: CAD981624679  
 Contact: YI HWA KIM DEPUTY DIRECTOR  
 Telephone: 2137435086  
 Facility Addr2: Not reported  
 Mailing Name: Not reported  
 Mailing Address: 333 S BEAUDRY AVE 20TH FLR  
 Mailing City,St,Zip: LOS ANGELES, CA 900170000  
 Gen County: Los Angeles  
 TSD EPA ID: CAD980884183  
 TSD County: Sacramento  
 Waste Category: Other inorganic solid waste  
 Disposal Method: H14  
 Tons: 0.05  
 Facility County: Los Angeles

[Click this hyperlink](#) while viewing on your computer to access  
5 additional CA\_HAZNET: record(s) in the EDR Site Report.

245

**ADAMS E S  
632 N AVE 50  
LOS ANGELES, CA 90065**

**RCRA-SQG 1000427593  
FINDS CAD981624679**

RCRA-SQG:

Date form received by agency: 09/16/2002  
 Facility name: ADAMS E S  
 Facility address: 632 N AVE 50  
 LOS ANGELES, CA 90065  
 EPA ID: CAD981624679  
 Mailing address: 1449 S SAN PEDRO ST  
 LOS ANGELES, CA 90015  
 Contact: SOE AUNG  
 Contact address: 1449 S SAN PEDRO ST  
 LOS ANGELES, CA 90015  
 Contact country: US  
 Contact telephone: (213) 743-5086  
 Contact email: Not reported  
 EPA Region: 09  
 Classification: Small Small Quantity Generator  
 Description: Handler: generates more than 100 and less than 1000 kg of hazardous waste during any calendar month and accumulates less than 6000 kg of hazardous waste at any time; or generates 100 kg or less of hazardous waste during any calendar month, and accumulates more than 1000 kg of hazardous waste at any time

Owner/Operator Summary:

Owner/operator name: NOT REQUIRED  
 Owner/operator address: NOT REQUIRED  
 NOT REQUIRED, ME 99999  
 Owner/operator country: Not reported  
 Owner/operator telephone: (415) 555-1212  
 Legal status: District



MAP FINDINGS  
FOCUS MAP 14

Map ID Site Database(s) EPA ID Number

**ADAMS E S (Continued)**

**1000427593**

Owner/Operator Type: Operator  
Owner/Op start date: Not reported  
Owner/Op end date: Not reported

Owner/operator name: L A UNIFIED SCHOOL DISTRICT  
Owner/operator address: 1449 S SAN PEDRO ST  
LOS ANGELES, CA 90015

Owner/operator country: Not reported  
Owner/operator telephone: (213) 743-5086  
Legal status: District  
Owner/Operator Type: Owner  
Owner/Op start date: Not reported  
Owner/Op end date: Not reported

Handler Activities Summary:

U.S. importer of hazardous waste: Unknown  
Mixed waste (haz. and radioactive): Unknown  
Recycler of hazardous waste: No  
Transporter of hazardous waste: No  
Treater, storer or disposer of HW: No  
Underground injection activity: No  
On-site burner exemption: Unknown  
Furnace exemption: Unknown  
Used oil fuel burner: No  
Used oil processor: No  
User oil refiner: No  
Used oil fuel marketer to burner: No  
Used oil Specification marketer: No  
Used oil transfer facility: No  
Used oil transporter: No  
Off-site waste receiver: Commercial status unknown

Historical Generators:

Date form received by agency: 09/16/2002  
Facility name: ADAMS E S  
Classification: Small Quantity Generator

Hazardous Waste Summary:

Waste code: D000  
Waste name: Not Defined

Waste code: D008  
Waste name: LEAD

Violation Status: No violations found

FINDS:

Other Pertinent Environmental Activity Identified at Site

California - Hazardous Waste Tracking System - Datamart

RCRAInfo is a national information system that supports the Resource Conservation and Recovery Act (RCRA) program through the tracking of events and activities related to facilities that generate, transport, and treat, store, or dispose of hazardous waste. RCRAInfo allows RCRA program staff to track the notification, permit, compliance, and

MAP FINDINGS  
FOCUS MAP 14

Map ID	Site	Database(s)	EPA ID Number
--------	------	-------------	---------------

**ADAMS E S (Continued)**

**1000427593**

corrective action activities required under RCRA.

245

**ALDAMA ELEMENTARY SCHOOL ADDITION  
AVENUE 50/ELDRED AVENUE  
LOS ANGELES, CA 90042**

**SCH S105628576  
ENVIROSTOR N/A**

SCH:

Facility ID: 19820046  
 Site Type: School Cleanup  
 Site Type Detail: School  
 Acres: 4.83  
 National Priorities List: NO  
 Cleanup Oversight Agencies: SMBRP  
 Lead Agency: SMBRP  
 Lead Agency Description: DTSC - Sit  
 Project Manager: Not reported  
 Supervisor: Javier Hinojosa  
 Division Branch: Chatsworth  
 Site Code: 304201-11  
 Assembly: 45  
 Senate: 22  
 Special Program Status: Not reported  
 Status: Certified  
 Status Date: 2002-08-15 00:00:00  
 Restricted Use: NO  
 Funding: School District  
 Latitude: 34.109751  
 Longitude: -118.204779  
 Alias Name: 110033614088  
 Alias Type: EPA (FRS #)  
 Alias Name: LA USD/PROP. ALDAMA  
 Alias Type: Alternate Name  
 Alias Name: ALDAMA ELEMENTARY SC  
 Alias Type: Alternate Name  
 Alias Name: 304201-11  
 Alias Type: Project Code (Site Code)  
 Alias Name: LOS ANGELES UNIFIED  
 Alias Type: Alternate Name  
 Alias Name: ALDAMA ELEMENTARY SC  
 Alias Type: Alternate Name  
 Alias Name: 19820046  
 Alias Type: Envirostor ID Number

APN: NONE SPECIFIED  
 APN Description: Not reported  
 Comments: Not reported

Completed Info:

Completed Area Name: PROJECT WIDE  
 Completed Sub Area Name: Not reported  
 Completed Document Type: \* CEQA  
 Completed Date: 2002-06-08 00:00:00

Completed Area Name: PROJECT WIDE  
 Completed Sub Area Name: Not reported  
 Completed Document Type: Certification

MAP FINDINGS  
FOCUS MAP 14

Map ID Site Database(s) EPA ID Number

**ALDAMA ELEMENTARY SCHOOL ADDITION (Continued)**

**S105628576**

Completed Date: 2002-08-15 00:00:00

Completed Area Name: PROJECT WIDE  
Completed Sub Area Name: Not reported  
Completed Document Type: Cost Recovery Closeout Memo  
Completed Date: 2002-08-16 00:00:00

Completed Area Name: PROJECT WIDE  
Completed Sub Area Name: Not reported  
Completed Document Type: \* Public Participation  
Completed Date: 2002-05-02 00:00:00

Completed Area Name: PROJECT WIDE  
Completed Sub Area Name: Not reported  
Completed Document Type: Environmental Oversight Agreement  
Completed Date: 2000-02-10 00:00:00

Completed Area Name: PROJECT WIDE  
Completed Sub Area Name: Not reported  
Completed Document Type: Preliminary Endangerment Assessment Report  
Completed Date: 2002-02-08 00:00:00

Completed Area Name: PROJECT WIDE  
Completed Sub Area Name: Not reported  
Completed Document Type: Removal Action Completion Report  
Completed Date: 2002-07-23 00:00:00

Completed Area Name: PROJECT WIDE  
Completed Sub Area Name: Not reported  
Completed Document Type: Removal Action Workplan  
Completed Date: 2002-05-16 00:00:00

Confirmed: 30013,, ,30013  
Confirmed Description: Lead  
Confirmed Description: Not reported  
Confirmed Description: Lead  
Future Area Name: Not reported  
Future Sub Area Name: Not reported  
Future Document Type: Not reported  
Future Due Date: Not reported  
Media Affected: 30013, 30013  
Media Affected Desc: Not reported

Management:  
Management Required: NONE SPECIFIED  
Management Required Desc: Not reported  
Potential: SOIL, SOIL  
Potential Description: Not reported  
Schedule Area Name: Not reported  
Schedule Sub Area Name: Not reported  
Schedule Document Type: Not reported  
Schedule Due Date: Not reported  
Schedule Revised Date: Not reported  
PastUse: \* EDUCATIONAL SERVICES

**ENVIROSTOR:**

Site Type: School Cleanup

MAP FINDINGS  
FOCUS MAP 14

Map ID      Site      Database(s)      EPA ID Number

---

**ALDAMA ELEMENTARY SCHOOL ADDITION (Continued)**

**S105628576**

Site Type Detailed: School  
 Acres: 4.83  
 NPL: NO  
 Regulatory Agencies: SMBRP  
 Lead Agency: SMBRP  
 Program Manager: Not reported  
 Supervisor: Javier Hinojosa  
 Division Branch: Chatsworth  
 Facility ID: 19820046  
 Site Code: 304201-11  
 Assembly: 45  
 Senate: 22  
 Special Program: Not reported  
 Status: Certified  
 Status Date: 2002-08-15 00:00:00  
 Restricted Use: NO  
 Funding: School District  
 Latitude: 34.109751  
 Longitude: -118.204779  
 Alias Name: 110033614088  
 Alias Type: EPA (FRS #)  
 Alias Name: LA USD/PROP. ALDAMA  
 Alias Type: Alternate Name  
 Alias Name: ALDAMA ELEMENTARY SC  
 Alias Type: Alternate Name  
 Alias Name: 304201-11  
 Alias Type: Project Code (Site Code)  
 Alias Name: LOS ANGELES UNIFIED  
 Alias Type: Alternate Name  
 Alias Name: ALDAMA ELEMENTARY SC  
 Alias Type: Alternate Name  
 Alias Name: 19820046  
 Alias Type: Envirostor ID Number  
  
 APN: NONE SPECIFIED  
 APN Description: Not reported  
 Comments: Not reported

Completed Info:

Completed Area Name: PROJECT WIDE  
 Completed Sub Area Name: Not reported  
 Completed Document Type: \* CEQA  
 Completed Date: 2002-06-08 00:00:00  
  
 Completed Area Name: PROJECT WIDE  
 Completed Sub Area Name: Not reported  
 Completed Document Type: Certification  
 Completed Date: 2002-08-15 00:00:00  
  
 Completed Area Name: PROJECT WIDE  
 Completed Sub Area Name: Not reported  
 Completed Document Type: Cost Recovery Closeout Memo  
 Completed Date: 2002-08-16 00:00:00  
  
 Completed Area Name: PROJECT WIDE  
 Completed Sub Area Name: Not reported  
 Completed Document Type: \* Public Participation  
 Completed Date: 2002-05-02 00:00:00

MAP FINDINGS  
FOCUS MAP 14

Map ID	Site	Database(s)	EPA ID Number
--------	------	-------------	---------------

**ALDAMA ELEMENTARY SCHOOL ADDITION (Continued)**

**S105628576**

Completed Area Name: PROJECT WIDE  
 Completed Sub Area Name: Not reported  
 Completed Document Type: Environmental Oversight Agreement  
 Completed Date: 2000-02-10 00:00:00

Completed Area Name: PROJECT WIDE  
 Completed Sub Area Name: Not reported  
 Completed Document Type: Preliminary Endangerment Assessment Report  
 Completed Date: 2002-02-08 00:00:00

Completed Area Name: PROJECT WIDE  
 Completed Sub Area Name: Not reported  
 Completed Document Type: Removal Action Completion Report  
 Completed Date: 2002-07-23 00:00:00

Completed Area Name: PROJECT WIDE  
 Completed Sub Area Name: Not reported  
 Completed Document Type: Removal Action Workplan  
 Completed Date: 2002-05-16 00:00:00

Confirmed: 30013,, ,30013  
 Confirmed Description: Lead  
 Confirmed Description: Not reported  
 Confirmed Description: Lead  
 Future Area Name: Not reported  
 Future Sub Area Name: Not reported  
 Future Document Type: Not reported  
 Future Due Date: Not reported  
 Media Affected: 30013, 30013  
 Media Affected Desc: Not reported

Management:  
 Management Required: NONE SPECIFIED  
 Management Required Desc: Not reported  
 Potential: SOIL, SOIL  
 Potential Description: Not reported  
 Schedule Area Name: Not reported  
 Schedule Sub Area Name: Not reported  
 Schedule Document Type: Not reported  
 Schedule Due Date: Not reported  
 Schedule Revised Date: Not reported  
 PastUse: \* EDUCATIONAL SERVICES

245

**ALDAMA ELEMENTARY SCHOOL ADDITION  
 AVENUE 50/ELDRED AVENUE  
 LOS ANGELES, CA 90042**

**FINDS 1010730296  
 110033614088**

FINDS:  
 Other Pertinent Environmental Activity Identified at Site  
 Not reported

MAP FINDINGS  
FOCUS MAP 14

Map ID	Site	Database(s)	EPA ID Number
247	<b>LAUSD MONTE VISTA ELEM SCHOOL 5423 MONTE VISTA ST LOS ANGELES, CA 90042</b>	<b>RCRA-SQG FINDS</b>	<b>1000378613 CAD982024929</b>

RCRA-SQG:

Date form received by agency: 08/20/1987  
 Facility name: LAUSD MONTE VISTA ELEM SCHOOL  
 Facility address: 5423 MONTE VISTA ST  
 LOS ANGELES, CA 90042  
 EPA ID: CAD982024929  
 Mailing address: 1425 S SAN PEDRO ST RM 215  
 LOS ANGELES, CA 90015  
 Contact: WALDRON CHIEF  
 Contact address: 5423 MONTE VISTA ST  
 LOS ANGELES, CA 90042  
 Contact country: US  
 Contact telephone: (213) 742-7371  
 Contact email: Not reported  
 EPA Region: 09  
 Classification: Small Small Quantity Generator  
 Description: Handler: generates more than 100 and less than 1000 kg of hazardous waste during any calendar month and accumulates less than 6000 kg of hazardous waste at any time; or generates 100 kg or less of hazardous waste during any calendar month, and accumulates more than 1000 kg of hazardous waste at any time

Owner/Operator Summary:

Owner/operator name: NOT REQUIRED  
 Owner/operator address: NOT REQUIRED  
 NOT REQUIRED, ME 99999  
 Owner/operator country: Not reported  
 Owner/operator telephone: (415) 555-1212  
 Legal status: Municipal  
 Owner/Operator Type: Operator  
 Owner/Op start date: Not reported  
 Owner/Op end date: Not reported  
 Owner/operator name: LAUSD  
 Owner/operator address: NOT REQUIRED  
 NOT REQUIRED, ME 99999  
 Owner/operator country: Not reported  
 Owner/operator telephone: (415) 555-1212  
 Legal status: Municipal  
 Owner/Operator Type: Owner  
 Owner/Op start date: Not reported  
 Owner/Op end date: Not reported

Handler Activities Summary:

U.S. importer of hazardous waste: Unknown  
 Mixed waste (haz. and radioactive): Unknown  
 Recycler of hazardous waste: No  
 Transporter of hazardous waste: No  
 Treater, storer or disposer of HW: No  
 Underground injection activity: No  
 On-site burner exemption: Unknown  
 Furnace exemption: Unknown  
 Used oil fuel burner: No  
 Used oil processor: No

MAP FINDINGS  
FOCUS MAP 14

Map ID	Site	Database(s)	EPA ID Number
--------	------	-------------	---------------

**LAUSD MONTE VISTA ELEM SCHOOL (Continued)**

**1000378613**

User oil refiner: No  
 Used oil fuel marketer to burner: No  
 Used oil Specification marketer: No  
 Used oil transfer facility: No  
 Used oil transporter: No  
 Off-site waste receiver: Commercial status unknown

Violation Status: No violations found

**FINDS:**

Other Pertinent Environmental Activity Identified at Site

California - Hazardous Waste Tracking System - Datamart

NCES (National Center for Education Statistics) is the primary federal entity for collecting and analyzing data related to education in the United States and other nations and the institute of education sciences.

RCRAInfo is a national information system that supports the Resource Conservation and Recovery Act (RCRA) program through the tracking of events and activities related to facilities that generate, transport, and treat, store, or dispose of hazardous waste. RCRAInfo allows RCRA program staff to track the notification, permit, compliance, and corrective action activities required under RCRA.

247

**LAUSD/ MONTE VISTA ST ELEM  
5423 MONTE VISTA ST  
LOS ANGELES, CA 90042**

**HAZNET S105722045  
N/A**

**HAZNET:**

Gepaid: CAD982024929  
 Contact: YI HWA KIM DEPUTY DIRECTOR  
 Telephone: 2137435086  
 Facility Addr2: Not reported  
 Mailing Name: Not reported  
 Mailing Address: 333 S Beaudry Ave 20th Fl  
 Mailing City,St,Zip: Los Angeles, CA 900170000  
 Gen County: Los Angeles  
 TSD EPA ID: CAD980884183  
 TSD County: Sacramento  
 Waste Category: Other inorganic solid waste  
 Disposal Method: Not reported  
 Tons: 0.12  
 Facility County: Not reported

Gepaid: CAD982024929  
 Contact: YI HWA KIM DEPUTY DIRECTOR  
 Telephone: 2137435086  
 Facility Addr2: Not reported  
 Mailing Name: Not reported  
 Mailing Address: 1449 S SAN PEDRO ST  
 Mailing City,St,Zip: LOS ANGELES, CA 900153119  
 Gen County: Los Angeles  
 TSD EPA ID: Not reported  
 TSD County: 99  
 Waste Category: Other inorganic solid waste



MAP FINDINGS  
FOCUS MAP 14

Map ID Site Database(s) EPA ID Number

**LAUSD/ MONTE VISTA ST ELEM (Continued)**

**S105722045**

Disposal Method: Disposal, Land Fill  
Tons: 0.15  
Facility County: Not reported  
  
Gepaid: CAD982024929  
Contact: YI HWA KIM DEPUTY DIRECTOR  
Telephone: 2137435086  
Facility Addr2: Not reported  
Mailing Name: Not reported  
Mailing Address: 333 S Beaudry Ave 20th Fl  
Mailing City,St,Zip: Los Angeles, CA 900170000  
Gen County: Los Angeles  
TSD EPA ID: CAD008252405  
TSD County: Los Angeles  
Waste Category: Other organic solids  
Disposal Method: H14  
Tons: 0.05  
Facility County: Los Angeles

250

**LA FIRE STATION 12  
5921 N FIGUERUA  
LOS ANGELES, CA 90012**

**RCRA-SQG 1000229448  
FINDS CAD981962707  
HAZNET**

RCRA-SQG:

Date form received by agency: 03/09/1987  
Facility name: LA FIRE STATION 12  
Facility address: 5921 N FIGUERUA  
LOS ANGELES, CA 90012  
  
EPA ID: CAD981962707  
Mailing address: 200 N MAIN RM EIGHTH HUNDRED C  
LOS ANGELES, CA 90012  
  
Contact: ENVIRONMENTAL MANAGER  
Contact address: 5921 N FIGUERUA  
LOS ANGELES, CA 90012  
  
Contact country: US  
Contact telephone: (213) 485-7527  
Contact email: Not reported  
EPA Region: 09  
Classification: Small Small Quantity Generator  
Description: Handler: generates more than 100 and less than 1000 kg of hazardous waste during any calendar month and accumulates less than 6000 kg of hazardous waste at any time; or generates 100 kg or less of hazardous waste during any calendar month, and accumulates more than 1000 kg of hazardous waste at any time

Owner/Operator Summary:

Owner/operator name: CITY OF LA  
Owner/operator address: NOT REQUIRED  
NOT REQUIRED, ME 99999  
  
Owner/operator country: Not reported  
Owner/operator telephone: (415) 555-1212  
Legal status: Municipal  
Owner/Operator Type: Owner  
Owner/Op start date: Not reported  
Owner/Op end date: Not reported  
  
Owner/operator name: NOT REQUIRED

MAP FINDINGS  
FOCUS MAP 14

Map ID Site Database(s) EPA ID Number

**LA FIRE STATION 12 (Continued)**

**1000229448**

Owner/operator address: NOT REQUIRED  
NOT REQUIRED, ME 99999  
Owner/operator country: Not reported  
Owner/operator telephone: (415) 555-1212  
Legal status: Municipal  
Owner/Operator Type: Operator  
Owner/Op start date: Not reported  
Owner/Op end date: Not reported

Handler Activities Summary:

U.S. importer of hazardous waste: Unknown  
Mixed waste (haz. and radioactive): Unknown  
Recycler of hazardous waste: No  
Transporter of hazardous waste: No  
Treater, storer or disposer of HW: No  
Underground injection activity: No  
On-site burner exemption: Unknown  
Furnace exemption: Unknown  
Used oil fuel burner: No  
Used oil processor: No  
User oil refiner: No  
Used oil fuel marketer to burner: No  
Used oil Specification marketer: No  
Used oil transfer facility: No  
Used oil transporter: No  
Off-site waste receiver: Commercial status unknown

Violation Status: No violations found

**FINDS:**

Other Pertinent Environmental Activity Identified at Site

California - Hazardous Waste Tracking System - Datamart

RCRAInfo is a national information system that supports the Resource Conservation and Recovery Act (RCRA) program through the tracking of events and activities related to facilities that generate, transport, and treat, store, or dispose of hazardous waste. RCRAInfo allows RCRA program staff to track the notification, permit, compliance, and corrective action activities required under RCRA.

**HAZNET:**

Gepaid: CAD981962707  
Contact: LEE MOORE, MGMT ANALYST II  
Telephone: 2139783798  
Facility Addr2: Not reported  
Mailing Name: Not reported  
Mailing Address: 111 E 1ST ST ROOM 600  
Mailing City,St,Zip: LOS ANGELES, CA 900120000  
Gen County: Los Angeles  
TSD EPA ID: CAD050806850  
TSD County: Los Angeles  
Waste Category: Off-specification, aged, or surplus organics  
Disposal Method: Transfer Station  
Tons: 0.17  
Facility County: Not reported

MAP FINDINGS  
FOCUS MAP 14

Map ID	Site	Database(s)	EPA ID Number
253	<p><b>110 NORTH AVENUE 56</b> <b>LOS ANGELES, CA 90065</b></p> <p>CHMIRS:  OES Incident Number: 9013386  OES notification: Not reported  OES Date: Not reported  OES Time: Not reported  Incident Date: 03-OCT-90  <b>Date Completed: 03-OCT-90</b>  Property Use: 962  Agency Id Number: 19105  Agency Incident Number: 654  Time Notified: 1640  Time Completed: 1925  Surrounding Area: 400  Estimated Temperature: 75  Property Management: C  Special Studies 1: Not reported  Special Studies 2: Not reported  Special Studies 3: Not reported  Special Studies 4: Not reported  Special Studies 5: Not reported  Special Studies 6: Not reported  More Than Two Substances Involved?: N  Resp Agncy Personel # Of Decontaminated: 0  Responding Agency Personel # Of Injuries: 0  Responding Agency Personel # Of Fatalities:0  Others Number Of Decontaminated: 0  Others Number Of Injuries: 0  Others Number Of Fatalities: 0  Vehicle Make/year: Not reported  Vehicle License Number: Not reported  Vehicle State: Not reported  Vehicle Id Number: Not reported  CA/DOT/PUC/ICC Number: Not reported  Company Name: Not reported  Reporting Officer Name/ID: GREGORY E NEWLAND FS4C GN0168  Report Date: 03-OCT-90  Comments: Y  Facility Telephone: 213 485-6003  Waterway Involved: Not reported  Waterway: Not reported  Spill Site: Not reported  Cleanup By: Not reported  Containment: Not reported  What Happened: Not reported  Type: Not reported  Measure: Not reported  Other: Not reported  Date/Time: Not reported  Year: 88-92  Agency: Not reported  Incident Date: Not reported  Admin Agency: Not reported  Amount: Not reported  Contained: Not reported  Site Type: Not reported</p>	CHMIRS	S100276087 N/A

MAP FINDINGS  
FOCUS MAP 14

Map ID	Site	Database(s)	EPA ID Number
--------	------	-------------	---------------

(Continued)

S100276087

E Date:	10-JUN-91
Substance:	Not reported
Quantity Released:	Not reported
BBLS:	Not reported
Cups:	Not reported
CUFT:	Not reported
Gallons:	Not reported
Grams:	Not reported
Pounds:	Not reported
Liters:	Not reported
Ounces:	Not reported
Pints:	Not reported
Quarts:	Not reported
Sheen:	Not reported
Tons:	Not reported
Unknown:	Not reported
Description:	Not reported
Evacuations:	Not reported
Number of Injuries:	Not reported
Number of Fatalities:	Not reported
Description:	Not reported

254

5604 NORTH FIGUEROA DRIVE  
5604 NORTH FIGUEROA DRIVE  
LOS ANGELES, CA

ERNS 2007304996  
N/A

[Click this hyperlink](#) while viewing on your computer to access additional ERNS detail in the EDR Site Report.

254

5604 N FIGUEROA  
LOS ANGELES, CA

CHMIRS S109039926  
N/A

CHMIRS:

OES Incident Number:	07-1341
OES notification:	3/2/2007 09:29:35 AM
OES Date:	Not reported
OES Time:	Not reported
Incident Date:	Not reported
<b>Date Completed:</b>	<b>Not reported</b>
Property Use:	Not reported
Agency Id Number:	Not reported
Agency Incident Number:	Not reported
Time Notified:	Not reported
Time Completed:	Not reported
Surrounding Area:	Not reported
Estimated Temperature:	Not reported
Property Management:	Not reported
Special Studies 1:	Not reported
Special Studies 2:	Not reported
Special Studies 3:	Not reported
Special Studies 4:	Not reported
Special Studies 5:	Not reported
Special Studies 6:	Not reported

MAP FINDINGS  
FOCUS MAP 14

Map ID Site Database(s) EPA ID Number

(Continued)

S109039926

More Than Two Substances Involved?: Not reported  
 Resp Agency Personel # Of Decontaminated: Not reported  
 Responding Agency Personel # Of Injuries: Not reported  
 Responding Agency Personel # Of Fatalities: Not reported  
 Others Number Of Decontaminated: Not reported  
 Others Number Of Injuries: Not reported  
 Others Number Of Fatalities: Not reported  
 Vehicle Make/year: Not reported  
 Vehicle License Number: Not reported  
 Vehicle State: Not reported  
 Vehicle Id Number: Not reported  
 CA/DOT/PUC/ICC Number: Not reported  
 Company Name: Not reported  
 Reporting Officer Name/ID: Not reported  
 Report Date: Not reported  
 Comments: Not reported  
 Facility Telephone: Not reported  
 Waterway Involved: Not reported  
 Waterway: unk  
 Spill Site: Not reported  
 Cleanup By: Reporting Party  
 Containment: Not reported  
 What Happened: Not reported  
 Type: Not reported  
 Measure: Not reported  
 Other: Not reported  
 Date/Time: Not reported  
 Year: 2007  
 Agency: Los Angeles PW  
 Incident Date: 3/1/2007 12:00:00 AM  
 Admin Agency: Los Angeles City Fire Department  
 Amount: Not reported  
 Contained: Yes  
 Site Type: Merchant/Business  
 E Date: Not reported  
 Substance: Sewer  
 Quantity Released: Not reported  
 BBLS: 0  
 Cups: 0  
 CUFT: 0  
 Gallons: 5610  
 Grams: 0  
 Pounds: 0  
 Liters: 0  
 Ounces: 0  
 Pints: 0  
 Quarts: 0  
 Sheen: 0  
 Tons: 0  
 Unknown: 0  
 Description: Not reported  
 Evacuations: 0  
 Number of Injuries: 0  
 Number of Fatalities: 0  
 Description: Crew responded to a sewer overflow of a 10 inch pipe. Pipe was blocked because of debris

MAP FINDINGS  
FOCUS MAP 14

Map ID	Site	Database(s)	EPA ID Number
256	<b>CARMEN F DE LA CRUZ</b> <b>4922 GRANADA ST</b> <b>LOS ANGELES, CA 90042</b>  HAZNET: Gepaid: CAC002602515 Contact: CARMEN F DE LA CRUZ Telephone: 9092390364 Facility Addr2: Not reported Mailing Name: Not reported Mailing Address: 4922 GRANADA ST Mailing City,St,Zip: LOS ANGELES, CA 900423215 Gen County: Los Angeles TSD EPA ID: CAT080033681 TSD County: Los Angeles Waste Category: Other organic solids Disposal Method: Transfer Station Tons: 0 Facility County: Los Angeles	HAZNET	S108744158 N/A
257	<b>110 NORTH AVENUE 56 TH</b> <b>110 NORTH AVENUE 56 TH</b> <b>LOS ANGELES, CA 90065</b>  <p style="text-align: center;"><a href="#">Click this hyperlink</a> while viewing on your computer to access additional ERNS detail in the EDR Site Report.</p>	ERNS	90186097 N/A
258	<b>ENTERPRISE HOME OWNERSHIP PARTNERS</b> <b>524 N AVENUE 50</b> <b>LOS ANGELES, CA 90063</b>  HAZNET: Gepaid: CAC002554902 Contact: MARK SURDAM Telephone: 2138330053 Facility Addr2: Not reported Mailing Name: Not reported Mailing Address: 315 W 9TH ST STE 801 Mailing City,St,Zip: LOS ANGELES, CA 90015 Gen County: Los Angeles TSD EPA ID: Not reported TSD County: Los Angeles Waste Category: Other inorganic solid waste Disposal Method: Transfer Station Tons: 0.20 Facility County: Not reported	HAZNET	S106088449 N/A

MAP FINDINGS  
FOCUS MAP 14

Map ID	Site	Database(s)	EPA ID Number
262	<b>JAGAN N BANSAL MD INC</b> <b>5540 NORTH FIGUEROA ST</b> <b>HIGHLAND PARK, CA 90042</b>	HAZNET	S103971513 N/A
	HAZNET: Gepaid: CAL000127035 Contact: JAGAN BANSAL MD INC Telephone: 2134781101 Facility Addr2: Not reported Mailing Name: Not reported Mailing Address: 5540 N FIGUEROA ST Mailing City,St,Zip: LOS ANGELES, CA 900424120 Gen County: Los Angeles TSD EPA ID: CAD108040858 TSD County: Los Angeles Waste Category: Metal sludge - Alkaline solution (pH <UN> 12.5) with metals (antimony, arsenic, barium, beryllium, cadmium, chromium, cobalt, copper, lead, mercury, molybdenum, nickel, selenium, silver, thallium, vanadium, and zinc) Disposal Method: Recycler Tons: .0195 Facility County: Los Angeles  Gepaid: CAL000127035 Contact: JAGAN BANSAL MD INC Telephone: 2134781101 Facility Addr2: Not reported Mailing Name: Not reported Mailing Address: 5540 N FIGUEROA ST Mailing City,St,Zip: LOS ANGELES, CA 900424120 Gen County: Los Angeles TSD EPA ID: CAL000013493 TSD County: Los Angeles Waste Category: Photochemicals/photoprocessing waste Disposal Method: Not reported Tons: .0100 Facility County: Los Angeles  Gepaid: CAL000127035 Contact: JAGAN BANSAL MD INC Telephone: 2134781101 Facility Addr2: Not reported Mailing Name: Not reported Mailing Address: 5540 N FIGUEROA ST Mailing City,St,Zip: LOS ANGELES, CA 900424120 Gen County: Los Angeles TSD EPA ID: CAD982524613 TSD County: Orange Waste Category: Photochemicals/photoprocessing waste Disposal Method: Recycler Tons: .0208 Facility County: Los Angeles  Gepaid: CAL000127035 Contact: JAGAN BANSAL MD INC Telephone: 2134781101 Facility Addr2: Not reported Mailing Name: Not reported Mailing Address: 5540 N FIGUEROA ST		



MAP FINDINGS  
FOCUS MAP 14

Map ID	Site	Database(s)	EPA ID Number
--------	------	-------------	---------------

**JAGAN N BANSAL MD INC (Continued)**

**S103971513**

Mailing City,St,Zip: LOS ANGELES, CA 900424120  
 Gen County: Los Angeles  
 TSD EPA ID: CAD981402522  
 TSD County: Kern  
 Waste Category: Metal sludge - Alkaline solution (pH <UN-> 12.5) with metals (antimony, arsenic, barium, beryllium, cadmium, chromium, cobalt, copper, lead, mercury, molybdenum, nickel, selenium, silver, thallium, vanadium, and zinc)  
 Disposal Method: Recycler  
 Tons: .0210  
 Facility County: Los Angeles

[Click this hyperlink](#) while viewing on your computer to access  
 -1 additional CA\_HAZNET: record(s) in the EDR Site Report.

262

**BEST FAMILY DENTAL  
5522 N FIGUEROA ST  
LOS ANGELES, CA 90042**

**HAZNET S105724504  
N/A**

HAZNET:

Gepaid: CAL000211753  
 Contact: KWAK M HOON  
 Telephone: 3232542500  
 Facility Addr2: Not reported  
 Mailing Name: Not reported  
 Mailing Address: 5522 N FIGUEROA ST  
 Mailing City,St,Zip: LOS ANGELES, CA 900420000  
 Gen County: Los Angeles  
 TSD EPA ID: Not reported  
 TSD County: Los Angeles  
 Waste Category: Other inorganic solid waste  
 Disposal Method: Transfer Station  
 Tons: 0  
 Facility County: Not reported

Gepaid: CAL000211753  
 Contact: KWAK M HOON  
 Telephone: 3232542500  
 Facility Addr2: Not reported  
 Mailing Name: Not reported  
 Mailing Address: 5522 N FIGUEROA ST  
 Mailing City,St,Zip: LOS ANGELES, CA 900420000  
 Gen County: Los Angeles  
 TSD EPA ID: Not reported  
 TSD County: Santa Clara  
 Waste Category: Other inorganic solid waste  
 Disposal Method: Not reported  
 Tons: 0.00  
 Facility County: Not reported

Gepaid: CAL000211753  
 Contact: KWAK M HOON  
 Telephone: 3232542500  
 Facility Addr2: Not reported  
 Mailing Name: Not reported  
 Mailing Address: 5522 N FIGUEROA ST  
 Mailing City,St,Zip: LOS ANGELES, CA 900420000  
 Gen County: Los Angeles

MAP FINDINGS  
FOCUS MAP 14

Map ID	Site	Database(s)	EPA ID Number
	<b>BEST FAMILY DENTAL (Continued)</b>		<b>S105724504</b>
	TSD EPA ID: CAL000175030		
	TSD County: Los Angeles		
	Waste Category: Other inorganic solid waste		
	Disposal Method: Transfer Station		
	Tons: 0		
	Facility County: Los Angeles		
<b>262</b>	<b>PEP BOYS #681</b> <b>5516 N FIGUEROA ST</b> <b>LOS ANGELES, CA 90042</b>	<b>FINDS</b>	<b>1007677774</b> <b>110017950877</b>
	FINDS: Other Pertinent Environmental Activity Identified at Site		
	UORS (California - Used Oil Recycling System). California Integrated Waste Management Board (CIWMB) helps communities establish and promote convenient collection opportunities for used oil and used oil filters.		
<b>262</b>	<b>PEPBOYS MANNY/MOE JACK OF CAL.</b> <b>5516 N FIGUEROA ST</b> <b>LOS ANGELES, CA 90042</b>	<b>CA FID UST</b> <b>SWEEPS UST</b>	<b>S101584401</b> <b>N/A</b>
	CA FID UST: Facility ID: 19011127 Regulated By: UTNKI Regulated ID: Not reported Cortese Code: Not reported SIC Code: Not reported Facility Phone: 2138773057 Mail To: Not reported Mailing Address: P O BOX Mailing Address 2: Not reported Mailing City,St,Zip: LOS ANGELES 900420000 Contact: Not reported Contact Phone: Not reported DUNs Number: Not reported NPDES Number: Not reported EPA ID: Not reported Comments: Not reported Status: Inactive		
	SWEEPS UST: Status: Not reported Comp Number: 6673 Number: Not reported Board Of Equalization: Not reported Ref Date: Not reported Act Date: Not reported Created Date: Not reported Tank Status: Not reported Owner Tank Id: Not reported Swrcb Tank Id: Not reported Actv Date: Not reported Capacity: Not reported Tank Use: Not reported		

MAP FINDINGS  
FOCUS MAP 14

Map ID	Site	Database(s)	EPA ID Number
	<b>PEPBOYS MANNY/MOE JACK OF CAL. (Continued)</b>		<b>S101584401</b>
	Stg: Not reported		
	Content: Not reported		
	Number Of Tanks: Not reported		
<b>262</b>	<b>PEP BOYS #681 5516 N FIGUEROA ST HIGHLAND PARK, CA 90042</b>	<b>HAZNET</b>	<b>S105091041 N/A</b>
	HAZNET:		
	Gepaid: CAL000175351		
	Contact: ANGELA BANKS, PROJECT MGR		
	Telephone: 2154309645		
	Facility Addr2: Not reported		
	Mailing Name: Not reported		
	Mailing Address: 3111 W ALLEGHENY AVENUE		
	Mailing City,St,Zip: PHILADELPHIA, PA 191321116		
	Gen County: Los Angeles		
	TSD EPA ID: CAD028409019		
	TSD County: Los Angeles		
	Waste Category: Other organic solids		
	Disposal Method: Transfer Station		
	Tons: 0.5		
	Facility County: Not reported		
	Gepaid: CAL000175351		
	Contact: ANGELA BANKS, PROJECT MGR		
	Telephone: 2154309645		
	Facility Addr2: Not reported		
	Mailing Name: Not reported		
	Mailing Address: 3111 W ALLEGHENY AVENUE		
	Mailing City,St,Zip: PHILADELPHIA, PA 191321116		
	Gen County: Los Angeles		
	TSD EPA ID: Not reported		
	TSD County: Los Angeles		
	Waste Category: Waste oil and mixed oil		
	Disposal Method: Recycler		
	Tons: 1.73		
	Facility County: Not reported		
	Gepaid: CAL000175351		
	Contact: PEP BOYS MANNY MOE & JACK		
	Telephone: 2152279017		
	Facility Addr2: Not reported		
	Mailing Name: Not reported		
	Mailing Address: 3111 W ALLEGHENY AVE		
	Mailing City,St,Zip: PHILADELPHIA, PA 191321116		
	Gen County: Los Angeles		
	TSD EPA ID: CAD099452708		
	TSD County: Los Angeles		
	Waste Category: Waste oil and mixed oil		
	Disposal Method: Recycler		
	Tons: .8798		
	Facility County: Los Angeles		
	Gepaid: CAL000175351		
	Contact: ANGELA BANKS, PROJECT MGR		
	Telephone: 2154309645		
	Facility Addr2: Not reported		

MAP FINDINGS  
FOCUS MAP 14

Map ID	Site	Database(s)	EPA ID Number
--------	------	-------------	---------------

**PEP BOYS #681 (Continued)**

**S105091041**

Mailing Name: Not reported  
Mailing Address: 3111 W ALLEGHENY AVENUE  
Mailing City,St,Zip: PHILADELPHIA, PA 191321116  
Gen County: Los Angeles  
TSD EPA ID: CAD099452708  
TSD County: Los Angeles  
Waste Category: Waste oil and mixed oil  
Disposal Method: Not reported  
Tons: 2.79  
Facility County: Los Angeles

[Click this hyperlink](#) while viewing on your computer to access  
-1 additional CA\_HAZNET: record(s) in the EDR Site Report.

264

**SANTA FE/ARROYO SECO BRIDGE  
PASADENA FWY BRIDGE SO. OF BERTHA/AVE 63  
LOS ANGELES, CA 90042**

**VCP S101482978  
ENVIROSTOR N/A**

VCP:

Facility ID: 19400007  
Site Type: Voluntary Cleanup  
Site Type Detail: Voluntary Cleanup  
Acres: 1.6  
National Priorities List: NO  
Cleanup Oversight Agencies: SMBRP  
Lead Agency: SMBRP  
Lead Agency Description: DTSC - Sit  
Project Manager: GREG HOLMES  
Supervisor: Greg Holmes  
Division Branch: Cypress  
Site Code: 300474  
Assembly: 45  
Senate: 22  
Special Programs Code: Voluntary Cleanup Program  
Status: No Further Action  
Status Date: 1996-11-01 00:00:00  
Restricted Use: NO  
Funding: Responsible Party  
Lat/Long: 34.1106481927713 / -118.185625  
Alias Name: 19400007  
Alias Type: Envirostor ID Number  
Alias Name: 110033609977  
Alias Type: EPA (FRS #)  
Alias Name: 300474  
Alias Type: Project Code (Site Code)  
Alias Name: ARROYO SECO BRIDGE  
Alias Type: Alternate Name  
Alias Name: ARROYO SECO RAILROAD  
Alias Type: Alternate Name

APN: NONE SPECIFIED  
APN Description: Not reported  
Comments: A Voluntary Cleanup Agreement between DTSC and Atchinson, Topeka & Santa Fe Railway Company became effective. The VCA allows DTSC to review documents regarding remediation activities previously conducted.DTSC/HERD reviewed auxilliary soil data with lead sampling results on residential properties adjacent to the Arroyo Seco Park. In a memo, dated December 2, 1996, DTSC/HERD recommended further

MAP FINDINGS  
FOCUS MAP 14

Map ID Site Database(s) EPA ID Number

**SANTA FE/ARROYO SECO BRIDGE (Continued)**

**S101482978**

investigation for lead contamination of all residentialIn a letter, dated November 1, 1996, DTSC determined that no further action is necessary at the site based on the information reviewed. In the letter, DTSC expressed concern regarding two areas: the residential area, adjacent to the Arroyo Seco PaSite was discovered by a nonemergency release report dated 10-24-94. Site is contaminated with lead from old paint. The release has occurred on an ongoing basis since 1984 as lead-containing paint has weathered and flaked off of bridge structure.rk (Park), and the Park. DTSC recommended that a Preliminary Endangerment Assessment be conducted for the residential area and expressed concern of potential re-contamination of soil in the Park.Cleanup of the site is underway. A letter was sent to the RP inviting a VCP agreement on 2-15-95.properties adjacent to the Park.

Completed Info:

Completed Area Name: PROJECT WIDE  
Completed Sub Area Name: Not reported  
Completed Document Type: Voluntary Clean-up Agreement  
Completed Date: 1996-04-17 00:00:00

Completed Area Name: PROJECT WIDE  
Completed Sub Area Name: Not reported  
Completed Document Type: Voluntary Cleanup Consultation  
Completed Date: 1996-12-02 00:00:00

Completed Area Name: PROJECT WIDE  
Completed Sub Area Name: Not reported  
Completed Document Type: Preliminary Endangerment Assessment Report  
Completed Date: 1996-11-01 00:00:00

Completed Area Name: PROJECT WIDE  
Completed Sub Area Name: Not reported  
Completed Document Type: Site Screening  
Completed Date: 1995-02-15 00:00:00

Confirmed: 30013  
Confirmed Description: Lead  
Future Area Name: Not reported  
Future Sub Area Name: Not reported  
Future Document Type: Not reported  
Future Due Date: Not reported  
Media Affected: 30013  
Media Affected Desc: Not reported

Management:

Management Required: NONE SPECIFIED  
Management Required Desc: Not reported  
Potential: SOIL  
Potenital Description: Not reported  
Schedule Area Name: Not reported  
Schedule Sub Area Name: Not reported  
Schedule Document Type: Not reported  
Schedule Due Date: Not reported  
Schedule Revised Date: Not reported  
PastUse: RAILROAD RIGHT OF WAY

MAP FINDINGS  
FOCUS MAP 14

Map ID	Site	Database(s)	EPA ID Number
--------	------	-------------	---------------

**SANTA FE/ARROYO SECO BRIDGE (Continued)**

**S101482978**

**ENVIROSTOR:**

Site Type: Voluntary Cleanup  
 Site Type Detailed: Voluntary Cleanup  
 Acres: 1.6  
 NPL: NO  
 Regulatory Agencies: SMBRP  
 Lead Agency: SMBRP  
 Program Manager: GREG HOLMES  
 Supervisor: Greg Holmes  
 Division Branch: Cypress  
 Facility ID: 19400007  
 Site Code: 300474  
 Assembly: 45  
 Senate: 22  
 Special Program: Voluntary Cleanup Program  
 Status: No Further Action  
 Status Date: 1996-11-01 00:00:00  
 Restricted Use: NO  
 Funding: Responsible Party  
 Latitude: 34.1106481927713  
 Longitude: -118.185625  
 Alias Name: 19400007  
 Alias Type: Envirostor ID Number  
 Alias Name: 110033609977  
 Alias Type: EPA (FRS #)  
 Alias Name: 300474  
 Alias Type: Project Code (Site Code)  
 Alias Name: ARROYO SECO BRIDGE  
 Alias Type: Alternate Name  
 Alias Name: ARROYO SECO RAILROAD  
 Alias Type: Alternate Name

APN: NONE SPECIFIED

APN Description: Not reported

Comments: A Voluntary Cleanup Agreement between DTSC and Atchinson, Topeka & Santa Fe Railway Company became effective. The VCA allows DTSC to review documents regarding remediation activities previously conducted. DTSC/HERD reviewed auxilliary soil data with lead sampling results on residential properties adjacent to the Arroyo Seco Park. In a memo, dated December 2, 1996, DTSC/HERD recommended further invsestigation for lead contamination of all residential. In a letter, dated November 1, 1996, DTSC determined that no further action is necessary at the site based on the information reviewed. In the letter, DTSC expressed concern regarding two areas: the residential area, adjacent to the Arroyo Seco PaSite was discovered by a nonemergency release report dated 10-24-94. Site is contaminated with lead from old paint. The release has occurred on an ongoing basis since 1984 as lead-containing paint has weathered and flaked off of bridge structure. rk (Park), and the Park. DTSC recommended that a Preliminary Endangerment Assessment be conducted for the residential area and expressed concern of potential re-contamination of soil in the Park. Cleanup of the site is underway. A letter was sent to the RP inviting a VCP agreement on 2-15-95. properties adjacent to the Park.

**Completed Info:**

Completed Area Name: PROJECT WIDE

MAP FINDINGS  
FOCUS MAP 14

Map ID      Site      Database(s)      EPA ID Number

---

**SANTA FE/ARROYO SECO BRIDGE (Continued)**

**S101482978**

Completed Sub Area Name: Not reported  
 Completed Document Type: Voluntary Clean-up Agreement  
 Completed Date: 1996-04-17 00:00:00

Completed Area Name: PROJECT WIDE  
 Completed Sub Area Name: Not reported  
 Completed Document Type: Voluntary Cleanup Consultation  
 Completed Date: 1996-12-02 00:00:00

Completed Area Name: PROJECT WIDE  
 Completed Sub Area Name: Not reported  
 Completed Document Type: Preliminary Endangerment Assessment Report  
 Completed Date: 1996-11-01 00:00:00

Completed Area Name: PROJECT WIDE  
 Completed Sub Area Name: Not reported  
 Completed Document Type: Site Screening  
 Completed Date: 1995-02-15 00:00:00

Confirmed: 30013  
 Confirmed Description: Lead  
 Future Area Name: Not reported  
 Future Sub Area Name: Not reported  
 Future Document Type: Not reported  
 Future Due Date: Not reported  
 Media Affected: 30013  
 Media Affected Desc: Not reported

Management:  
 Management Required: NONE SPECIFIED  
 Management Required Desc: Not reported  
 Potential: SOIL  
 Potential Description: Not reported  
 Schedule Area Name: Not reported  
 Schedule Sub Area Name: Not reported  
 Schedule Document Type: Not reported  
 Schedule Due Date: Not reported  
 Schedule Revised Date: Not reported  
 PastUse: RAILROAD RIGHT OF WAY

265

**DAVID S. GIBSON CUSTOM WEAVER  
 5500 NORTH FIGUEROA ST  
 LOS ANGELES, CA 90042**

**HAZNET S103960037  
 N/A**

HAZNET:  
 Gepaid: CAC001239648  
 Contact: Not reported  
 Telephone: 0000000000  
 Facility Addr2: Not reported  
 Mailing Name: Not reported  
 Mailing Address: 5500 NORTH FIGUEROA ST  
 Mailing City,St,Zip: LOS ANGELES, CA 900420000  
 Gen County: Los Angeles  
 TSD EPA ID: CAT080013352  
 TSD County: Los Angeles  
 Waste Category: Aqueous solution with 10% or more total organic residues  
 Disposal Method: Recycler  
 Tons: 6.2550



MAP FINDINGS  
FOCUS MAP 14

Map ID	Site	Database(s)	EPA ID Number
	<b>DAVID S. GIBSON CUSTOM WEAVER (Continued)</b>		<b>S103960037</b>
	Facility County: Los Angeles		
<b>265</b>	<b>SEOUL TECHNICAL PHOTO 5417 N FIGUEROA ST LOS ANGELES, CA 90042</b>	<b>HAZNET</b>	<b>S103664259 N/A</b>
	HAZNET:		
	Gepaid: CAL000127610		
	Contact: YUM KIM		
	Telephone: 2132590829		
	Facility Addr2: Not reported		
	Mailing Name: Not reported		
	Mailing Address: 5417 N FIGUEROA ST		
	Mailing City,St,Zip: LA, CA 900424117		
	Gen County: Los Angeles		
	TSD EPA ID: CAD108040858		
	TSD County: Los Angeles		
	Waste Category: Photochemicals/photoprocessing waste		
	Disposal Method: Recycler		
	Tons: .9792		
	Facility County: Los Angeles		
	Gepaid: CAL000127610		
	Contact: YUM KIM		
	Telephone: 2132590829		
	Facility Addr2: Not reported		
	Mailing Name: Not reported		
	Mailing Address: 5417 N FIGUEROA ST		
	Mailing City,St,Zip: LA, CA 900424117		
	Gen County: Los Angeles		
	TSD EPA ID: CAD108040858		
	TSD County: Los Angeles		
	Waste Category: Photochemicals/photoprocessing waste		
	Disposal Method: Recycler		
	Tons: .4708		
	Facility County: Los Angeles		
	Gepaid: CAL000127610		
	Contact: YUM KIM		
	Telephone: 2132590829		
	Facility Addr2: Not reported		
	Mailing Name: Not reported		
	Mailing Address: 5417 N FIGUEROA ST		
	Mailing City,St,Zip: LA, CA 900424117		
	Gen County: Los Angeles		
	TSD EPA ID: CAD108040858		
	TSD County: Los Angeles		
	Waste Category: Photochemicals/photoprocessing waste		
	Disposal Method: Recycler		
	Tons: .4333		
	Facility County: Los Angeles		
	Gepaid: CAL000127610		
	Contact: YUM KIM		
	Telephone: 2132590829		
	Facility Addr2: Not reported		
	Mailing Name: Not reported		
	Mailing Address: 5417 N FIGUEROA ST		

MAP FINDINGS  
FOCUS MAP 14

Map ID	Site	Database(s)	EPA ID Number
--------	------	-------------	---------------

**SEOUL TECHNICAL PHOTO (Continued)**

**S103664259**

Mailing City,St,Zip: LA, CA 900424117  
 Gen County: Los Angeles  
 TSD EPA ID: CAD108040858  
 TSD County: Los Angeles  
 Waste Category: Photochemicals/photoprocessing waste  
 Disposal Method: Recycler  
 Tons: .7458  
 Facility County: Los Angeles

[Click this hyperlink](#) while viewing on your computer to access  
 -1 additional CA\_HAZNET: record(s) in the EDR Site Report.

265

**HIGHLAND CLEANERS  
 5413 N FIGUEROA  
 LOS ANGELED, CA 90042**

**HAZNET S103967777  
 N/A**

HAZNET:

Gepaid: CAD982326779  
 Contact: Not reported  
 Telephone: 0000000000  
 Facility Addr2: Not reported  
 Mailing Name: Not reported  
 Mailing Address: 5413 N FIGUEROA ST  
 Mailing City,St,Zip: LOS ANGELES, CA 900424117  
 Gen County: Los Angeles  
 TSD EPA ID: CAD981397417  
 TSD County: Los Angeles  
 Waste Category: Halogenated solvents (chloroform, methyl chloride, perchloroethylene,  
 etc.)  
 Disposal Method: Recycler  
 Tons: .6215  
 Facility County: Los Angeles

Gepaid: CAD982326779  
 Contact: Not reported  
 Telephone: 0000000000  
 Facility Addr2: Not reported  
 Mailing Name: Not reported  
 Mailing Address: 5413 N FIGUEROA ST  
 Mailing City,St,Zip: LOS ANGELES, CA 900424117  
 Gen County: Los Angeles  
 TSD EPA ID: CAD981397417  
 TSD County: Los Angeles  
 Waste Category: Halogenated solvents (chloroform, methyl chloride, perchloroethylene,  
 etc.)  
 Disposal Method: Not reported  
 Tons: .2649  
 Facility County: Los Angeles

Gepaid: CAD982326779  
 Contact: Not reported  
 Telephone: 0000000000  
 Facility Addr2: Not reported  
 Mailing Name: Not reported  
 Mailing Address: 5413 N FIGUEROA ST  
 Mailing City,St,Zip: LOS ANGELES, CA 900424117  
 Gen County: Los Angeles  
 TSD EPA ID: CAD981397417

MAP FINDINGS  
FOCUS MAP 14

Map ID Site Database(s) EPA ID Number

**HIGHLAND CLEANERS (Continued)**

**S103967777**

TSD County: Los Angeles  
Waste Category: Halogenated solvents (chloroform, methyl chloride, perchloroethylene, etc.)  
Disposal Method: Recycler  
Tons: .7215  
Facility County: Los Angeles

Gepaid: CAD982326779  
Contact: Not reported  
Telephone: 0000000000  
Facility Addr2: Not reported  
Mailing Name: Not reported  
Mailing Address: 5413 N FIGUEROA ST  
Mailing City,St,Zip: LOS ANGELES, CA 900424117  
Gen County: Los Angeles  
TSD EPA ID: CAD981397417  
TSD County: Los Angeles  
Waste Category: Not reported  
Disposal Method: Recycler  
Tons: .0000  
Facility County: Los Angeles

Gepaid: CAD982326779  
Contact: Not reported  
Telephone: 0000000000  
Facility Addr2: Not reported  
Mailing Name: Not reported  
Mailing Address: 5413 N FIGUEROA ST  
Mailing City,St,Zip: LOS ANGELES, CA 900424117  
Gen County: Los Angeles  
TSD EPA ID: CAD981397417  
TSD County: Los Angeles  
Waste Category: Halogenated solvents (chloroform, methyl chloride, perchloroethylene, etc.)  
Disposal Method: Recycler  
Tons: .4817  
Facility County: Los Angeles

[Click this hyperlink](#) while viewing on your computer to access 1 additional CA\_HAZNET: record(s) in the EDR Site Report.

265

**HIGHLAND CLEANERS, JUNG HONG D  
5413 N. FIGUEROA ST.  
LOS ANGELES, CA 90042**

**EMI S106832562  
N/A**

EMI:  
Year: 1987  
County Code: 19  
Air Basin: SC  
Facility ID: 7966  
Air District Name: SC  
SIC Code: 7216  
Air District Name: SOUTH COAST AQMD  
Community Health Air Pollution Info System: Not reported  
Consolidated Emission Reporting Rule: Not reported  
Total Organic Hydrocarbon Gases Tons/Yr: 1  
Reactive Organic Gases Tons/Yr: 0  
Carbon Monoxide Emissions Tons/Yr: 0

MAP FINDINGS  
FOCUS MAP 14

Map ID	Site	Database(s)	EPA ID Number
	<b>HIGHLAND CLEANERS, JUNG HONG D (Continued)</b> NOX - Oxides of Nitrogen Tons/Yr: 0 SOX - Oxides of Sulphur Tons/Yr: 0 Particulate Matter Tons/Yr: 0 Part. Matter 10 Micrometers & Smlr Tons/Yr: 0		<b>S106832562</b>
265	<b>GUSTAVO ALZA MD A MEDICAL CORP</b> <b>5428 N FIGUEROA ST</b> <b>LOS ANGELES, CA 90042</b>  HAZNET: Gepaid: CAL920744772 Contact: GUSTAVO ALZA MD, A MED CORP Telephone: 2132590456 Facility Addr2: Not reported Mailing Name: Not reported Mailing Address: 5428 N FIGUEROA ST Mailing City,St,Zip: LOS ANGELES, CA 900424118 Gen County: Los Angeles TSD EPA ID: CAD982524613 TSD County: Orange Waste Category: Photochemicals/photoprocessing waste Disposal Method: Recycler Tons: .0208 Facility County: Los Angeles	HAZNET	<b>S103966969</b> N/A
265	<b>SEOUL TECHNICAL PHOTO</b> <b>5405 NO FIGUEROA STREET</b> <b>LOS ANGELES, CA 90042</b>  HAZNET: Gepaid: CAL930836065 Contact: DONALD HEMKELL JR Telephone: 2132543445 Facility Addr2: Not reported Mailing Name: Not reported Mailing Address: 5417 NO FIGUEROA STREET Mailing City,St,Zip: LOS ANGELES, CA 900420000 Gen County: Los Angeles TSD EPA ID: CAD108040858 TSD County: Los Angeles Waste Category: Photochemicals/photoprocessing waste Disposal Method: Recycler Tons: .6875 Facility County: Los Angeles  Gepaid: CAL930836065 Contact: DONALD HEMKELL JR Telephone: 2132543445 Facility Addr2: Not reported Mailing Name: Not reported Mailing Address: 5417 NO FIGUEROA STREET Mailing City,St,Zip: LOS ANGELES, CA 900420000 Gen County: Los Angeles TSD EPA ID: CAD108040858 TSD County: Los Angeles Waste Category: Photochemicals/photoprocessing waste	HAZNET	<b>S103987396</b> N/A

MAP FINDINGS  
FOCUS MAP 14

Map ID	Site	Database(s)	EPA ID Number
--------	------	-------------	---------------

**SEOUL TECHNICAL PHOTO (Continued)**

**S103987396**

Disposal Method: Not reported  
Tons: .3125  
Facility County: Los Angeles

Gepaid: CAL930836065  
Contact: DONALD HEMKELL JR  
Telephone: 2132543445  
Facility Addr2: Not reported  
Mailing Name: Not reported  
Mailing Address: 5417 NO FIGUEROA STREET  
Mailing City,St,Zip: LOS ANGELES, CA 900420000  
Gen County: Los Angeles  
TSD EPA ID: CAD108040858  
TSD County: Los Angeles  
Waste Category: Photochemicals/photoprocessing waste  
Disposal Method: Not reported  
Tons: .1875  
Facility County: Los Angeles

Gepaid: CAL930836065  
Contact: DONALD HEMKELL JR  
Telephone: 2132543445  
Facility Addr2: Not reported  
Mailing Name: Not reported  
Mailing Address: 5417 NO FIGUEROA STREET  
Mailing City,St,Zip: LOS ANGELES, CA 900420000  
Gen County: Los Angeles  
TSD EPA ID: CAD108040858  
TSD County: Los Angeles  
Waste Category: Photochemicals/photoprocessing waste  
Disposal Method: Recycler  
Tons: 1.2500  
Facility County: Los Angeles

[Click this hyperlink](#) while viewing on your computer to access  
-1 additional CA\_HAZNET: record(s) in the EDR Site Report.

265

**NORTHEAST NEWSPAPERS OF L A  
5420 N FIGUEROA ST  
LOS ANGELES, CA 90042**

**CA FID UST S101587951  
SWEEPS UST N/A**

CA FID UST:  
Facility ID: 19056181  
Regulated By: UTNKA  
Regulated ID: Not reported  
Cortese Code: Not reported  
SIC Code: Not reported  
Facility Phone: 2130000000  
Mail To: Not reported  
Mailing Address: 5420 N FIGUEROA ST  
Mailing Address 2: Not reported  
Mailing City,St,Zip: LOS ANGELES 900420000  
Contact: Not reported  
Contact Phone: Not reported  
DUNs Number: Not reported  
NPDES Number: Not reported  
EPA ID: Not reported  
Comments: Not reported

MAP FINDINGS  
FOCUS MAP 14

Map ID	Site	Database(s)	EPA ID Number
--------	------	-------------	---------------

**NORTHEAST NEWSPAPERS OF L A (Continued)**

**S101587951**

Status: Active

**SWEEPS UST:**

Status: Not reported  
 Comp Number: 6126  
 Number: Not reported  
 Board Of Equalization: Not reported  
 Ref Date: Not reported  
 Act Date: Not reported  
 Created Date: Not reported  
 Tank Status: Not reported  
 Owner Tank Id: Not reported  
 Swrcb Tank Id: Not reported  
 Actv Date: Not reported  
 Capacity: Not reported  
 Tank Use: Not reported  
 Stg: Not reported  
 Content: Not reported  
 Number Of Tanks: Not reported

265

**NORTHEAST NEWSPAPERS  
5414 N FIGUEROA  
LOS ANGELES, CA 90042**

**RCRA-SQG 1000594728  
FINDS CAD983586017**

**RCRA-SQG:**

Date form received by agency: 06/24/1991  
 Facility name: NORTHEAST NEWSPAPERS  
 Facility address: 5414 N FIGUEROA  
 LOS ANGELES, CA 90042  
 EPA ID: CAD983586017  
 Mailing address: N FIGUEROA  
 LOS ANGELES, CA 90042  
 Contact: TOM MORRISON  
 Contact address: 5414 N FIGUEROA  
 LOS ANGELES, CA 90042  
 Contact country: US  
 Contact telephone: (213) 259-6232  
 Contact email: Not reported  
 EPA Region: 09  
 Classification: Small Small Quantity Generator  
 Description: Handler: generates more than 100 and less than 1000 kg of hazardous waste during any calendar month and accumulates less than 6000 kg of hazardous waste at any time; or generates 100 kg or less of hazardous waste during any calendar month, and accumulates more than 1000 kg of hazardous waste at any time

**Owner/Operator Summary:**

Owner/operator name: NOT REQUIRED  
 Owner/operator address: NOT REQUIRED  
 NOT REQUIRED, ME 99999  
 Owner/operator country: Not reported  
 Owner/operator telephone: (415) 555-1212  
 Legal status: Private  
 Owner/Operator Type: Operator  
 Owner/Op start date: Not reported  
 Owner/Op end date: Not reported

MAP FINDINGS  
FOCUS MAP 14

Map ID	Site	Database(s)	EPA ID Number
--------	------	-------------	---------------

**NORTHEAST NEWSPAPERS (Continued)**

**1000594728**

Owner/operator name: ORAN W ASA  
 Owner/operator address: NOT REQUIRED  
 NOT REQUIRED, ME 99999  
 Owner/operator country: Not reported  
 Owner/operator telephone: (415) 555-1212  
 Legal status: Private  
 Owner/Operator Type: Owner  
 Owner/Op start date: Not reported  
 Owner/Op end date: Not reported

Handler Activities Summary:

U.S. importer of hazardous waste: Unknown  
 Mixed waste (haz. and radioactive): Unknown  
 Recycler of hazardous waste: No  
 Transporter of hazardous waste: No  
 Treater, storer or disposer of HW: No  
 Underground injection activity: No  
 On-site burner exemption: Unknown  
 Furnace exemption: Unknown  
 Used oil fuel burner: No  
 Used oil processor: No  
 User oil refiner: No  
 Used oil fuel marketer to burner: No  
 Used oil Specification marketer: No  
 Used oil transfer facility: No  
 Used oil transporter: No  
 Off-site waste receiver: Commercial status unknown

Violation Status: No violations found

**FINDS:**

Other Pertinent Environmental Activity Identified at Site

RCRAInfo is a national information system that supports the Resource Conservation and Recovery Act (RCRA) program through the tracking of events and activities related to facilities that generate, transport, and treat, store, or dispose of hazardous waste. RCRAInfo allows RCRA program staff to track the notification, permit, compliance, and corrective action activities required under RCRA.

265

**CETINA AUTO SUPPLY**  
**5341 N FIGUEROA ST**  
**HIGHLAND PARK, CA 90042**

**RCRA-SQG 1000255618**  
**FINDS CAD981159973**

RCRA-SQG:

Date form received by agency: 09/01/1996  
 Facility name: CETINA AUTO SUPPLY  
 Facility address: 5341 N FIGUEROA ST  
 HIGHLAND PARK, CA 90042  
 EPA ID: CAD981159973  
 Contact: Not reported  
 Contact address: Not reported  
 Not reported  
 Contact country: Not reported  
 Contact telephone: Not reported  
 Contact email: Not reported  
 EPA Region: 09



MAP FINDINGS  
FOCUS MAP 14

Map ID Site Database(s) EPA ID Number

---

**CETINA AUTO SUPPLY (Continued)**

**1000255618**

Classification: Small Small Quantity Generator  
Description: Handler: generates more than 100 and less than 1000 kg of hazardous waste during any calendar month and accumulates less than 6000 kg of hazardous waste at any time; or generates 100 kg or less of hazardous waste during any calendar month, and accumulates more than 1000 kg of hazardous waste at any time

Owner/Operator Summary:

Owner/operator name: NOT REQUIRED  
Owner/operator address: NOT REQUIRED  
NOT REQUIRED, ME 99999  
Owner/operator country: Not reported  
Owner/operator telephone: (415) 555-1212  
Legal status: Private  
Owner/Operator Type: Operator  
Owner/Op start date: Not reported  
Owner/Op end date: Not reported

Owner/operator name: CARLOS ALFONSA CETINA  
Owner/operator address: NOT REQUIRED  
NOT REQUIRED, ME 99999

Owner/operator country: Not reported  
Owner/operator telephone: (415) 555-1212  
Legal status: Private  
Owner/Operator Type: Owner  
Owner/Op start date: Not reported  
Owner/Op end date: Not reported

Handler Activities Summary:

U.S. importer of hazardous waste: Unknown  
Mixed waste (haz. and radioactive): Unknown  
Recycler of hazardous waste: No  
Transporter of hazardous waste: No  
Treater, storer or disposer of HW: No  
Underground injection activity: No  
On-site burner exemption: Unknown  
Furnace exemption: Unknown  
Used oil fuel burner: No  
Used oil processor: No  
User oil refiner: No  
Used oil fuel marketer to burner: No  
Used oil Specification marketer: No  
Used oil transfer facility: No  
Used oil transporter: No  
Off-site waste receiver: Commercial status unknown

Historical Generators:

Date form received by agency: 10/30/1985  
Facility name: CETINA AUTO SUPPLY  
Classification: Large Quantity Generator

Violation Status: No violations found

FINDS:

Other Pertinent Environmental Activity Identified at Site

MAP FINDINGS  
FOCUS MAP 14

Map ID	Site	Database(s)	EPA ID Number
	<b>CETINA AUTO SUPPLY (Continued)</b>		<b>1000255618</b>
	RCRAInfo is a national information system that supports the Resource Conservation and Recovery Act (RCRA) program through the tracking of events and activities related to facilities that generate, transport, and treat, store, or dispose of hazardous waste. RCRAInfo allows RCRA program staff to track the notification, permit, compliance, and corrective action activities required under RCRA.		
<b>267</b>	<b>ACADEMIA AVANCE CHARTER 115 NORTH AVENUE 53 HIGHLAND PARK, CA 90042</b>	<b>FINDS</b>	<b>1011473610 110036098013</b>
	FINDS: Other Pertinent Environmental Activity Identified at Site		
	NCES (National Center for Education Statistics) is the primary federal entity for collecting and analyzing data related to education in the United States and other nations and the institute of education sciences.		
<b>268</b>	<b>MBM GARAGE 300 N AVENUE 50 HIGHLAND PARK, CA 90042</b>	<b>SWEEPS UST</b>	<b>S106929232 N/A</b>
	SWEEPS UST: Status: Not reported Comp Number: 7684 Number: Not reported Board Of Equalization: Not reported Ref Date: Not reported Act Date: Not reported Created Date: Not reported Tank Status: Not reported Owner Tank Id: Not reported Swrcb Tank Id: Not reported Actv Date: Not reported Capacity: Not reported Tank Use: Not reported Stg: Not reported Content: Not reported Number Of Tanks: Not reported		
<b>269</b>	<b>THRIFTY QUALITY CLEANERS,HO SU 5326 N FIGUEROA ST LOS ANGELES, CA 90042</b>	<b>EMI</b>	<b>S106841087 N/A</b>
	EMI: Year: 1987 County Code: 19 Air Basin: SC Facility ID: 50351 Air District Name: SC SIC Code: 7216 Air District Name: SOUTH COAST AQMD		

MAP FINDINGS  
FOCUS MAP 14

Map ID	Site	Database(s)	EPA ID Number
--------	------	-------------	---------------

**THRIFTY QUALITY CLEANERS,HO SU (Continued)**

**S106841087**

Community Health Air Pollution Info System: Not reported  
 Consolidated Emission Reporting Rule: Not reported  
 Total Organic Hydrocarbon Gases Tons/Yr: 2  
 Reactive Organic Gases Tons/Yr: 0  
 Carbon Monoxide Emissions Tons/Yr: 0  
 NOX - Oxides of Nitrogen Tons/Yr: 0  
 SOX - Oxides of Sulphur Tons/Yr: 0  
 Particulate Matter Tons/Yr: 0  
 Part. Matter 10 Micrometers & Smllr Tons/Yr: 0

275	<b>105 N. AVE 52 105 N. AVE 52 LOS ANGELES, CA 90042</b>	<b>ERNS</b>	<b>90186980 N/A</b>
-----	--	-------------	-------------------------

[Click this hyperlink](#) while viewing on your computer to access additional ERNS detail in the EDR Site Report.

277	<b>PRESTIGE STATIONS INCORPORATED 104 N AVENUE 52 LOS ANGELES, CA 90042</b>	<b>CA FID UST SWEEPS UST</b>	<b>S101587604 N/A</b>
-----	---	----------------------------------	---------------------------

CA FID UST:

Facility ID: 19055807  
 Regulated By: UTNKA  
 Regulated ID: Not reported  
 Cortese Code: Not reported  
 SIC Code: Not reported  
 Facility Phone: 2130000000  
 Mail To: Not reported  
 Mailing Address: 104 N AVENUE 52  
 Mailing Address 2: Not reported  
 Mailing City,St,Zip: LOS ANGELES 900420000  
 Contact: Not reported  
 Contact Phone: Not reported  
 DUNs Number: Not reported  
 NPDES Number: Not reported  
 EPA ID: Not reported  
 Comments: Not reported  
 Status: Active

SWEEPS UST:

Status: Not reported  
 Comp Number: 4472  
 Number: Not reported  
 Board Of Equalization: Not reported  
 Ref Date: Not reported  
 Act Date: Not reported  
 Created Date: Not reported  
 Tank Status: Not reported  
 Owner Tank Id: Not reported  
 Swrcb Tank Id: Not reported  
 Actv Date: Not reported  
 Capacity: Not reported

MAP FINDINGS  
FOCUS MAP 14

Map ID	Site	Database(s)	EPA ID Number
--------	------	-------------	---------------

**PRESTIGE STATIONS INCORPORATED (Continued)**

**S101587604**

Tank Use: Not reported  
Stg: Not reported  
Content: Not reported  
Number Of Tanks: 0

277

**ARCO #0166  
105 AVENUE 52 N  
LOS ANGELES, CA 90042**

**LUST S101297450  
Cortese N/A**

LUST:

Region: STATE  
Status: Pollution Characterization  
Case Number: 900420089  
Local Case #: Not reported  
Chemical: Gasoline  
Qty Leaked: Not reported  
Abate Method: Not reported  
Release Date: 1984-11-15 00:00:00  
Discover Date: 1990-06-04 00:00:00  
Report Date: Not reported  
Enforcement Dt: Not reported  
Review Date: 1997-04-22 00:00:00  
Enter Date: 1988-04-13 00:00:00  
Stop Date: 1990-06-04 00:00:00  
Confirm Leak: Not reported  
Case Type: Other ground water affected  
Cross Street: FIGUEROA  
Enf Type: Not reported  
Funding: SEL  
How Discovered: OM  
How Stopped: Not reported  
Leak Cause: Other Cause  
Leak Source: Piping  
Global Id: T0603701007  
Workplan: Not reported  
Prelim Assess: 1990-06-04 00:00:00  
Pollution Char: 2004-01-15 00:00:00  
Remed Plan: Not reported  
Remed Action: Not reported  
Monitoring: Not reported  
MTBE Date: Not reported  
GW Qualifier: Not reported  
Soil Qualifier: Not reported  
Max MTBE GW ppb: Not reported  
Max MTBE Soil ppb: Not reported  
County: 19  
Org Name: Not reported  
Reg Board: Los Angeles Region  
Contact Person: Not reported  
Responsible Party: MS. VESTA SLAYMAN  
RP Address: 4 CENTERPOINTE DR., LPR4-460  
Interim: Not reported  
Oversight Prgm: LUST  
MTBE Class: \*  
MTBE Conc: 0  
MTBE Fuel: 1  
MTBE Tested: MTBE Detected. Site tested for MTBE and MTBE detected  
Staff: YL

MAP FINDINGS  
FOCUS MAP 14

Map ID      Site      Database(s)      EPA ID Number

**ARCO #0166 (Continued)**

**S101297450**

Staff Initials:      HRQ  
Lead Agency:      Regional Board  
Local Agency:      19050  
Hydr Basin #:      SAN FERNANDO VALLEY  
Beneficial:      Not reported  
Priority:      Not reported  
Cleanup Fund Id:      Not reported  
Work Suspended:      Not reported  
Operator:      PRESTIGE STATION INC  
Water System Name: Not reported  
Well Name:      Not reported  
Distance To Lust:      0  
Waste Discharge Global ID:      Not reported  
Waste Disch Assigned Name: Not reported  
Summary:      NFA LETTER, RETURN TO LOCAL AGENCY

**LUST REG 4:**

Region:      4  
Regional Board:      04  
County:      Los Angeles  
facid:      900420089  
Status:      Pollution Characterization  
Substance:      Gasoline  
Substance Quantity:      Not reported  
Local Case No:      Not reported  
Case Type:      Groundwater  
Abatement Method Used at the Site:      Not reported  
Global ID:      T0603701007  
W Global ID:      Not reported  
Staff:      RVJ  
Local Agency:      19050  
Cross Street:      FIGUEROA  
Enforcement Type:      SEL  
Date Leak Discovered:      6/4/1990  
Date Leak First Reported:      11/15/1984  
Date Leak Record Entered:      4/13/1988  
Date Confirmation Began:      Not reported  
Date Leak Stopped:      6/4/1990  
Date Case Last Changed on Database:      4/22/1997  
Date the Case was Closed:      Not reported  
How Leak Discovered:      OM  
How Leak Stopped:      Not reported  
Cause of Leak:      Other Cause  
Leak Source:      Piping  
Operator:      PRESTIGE STATION INC  
Water System:      Not reported  
Well Name:      Not reported  
Approx. Dist To Production Well (ft):      10183.570132156552313930104099  
Source of Cleanup Funding:      Piping  
Preliminary Site Assessment Workplan Submitted: Not reported  
Preliminary Site Assessment Began:      6/4/1990  
Pollution Characterization Began:      1/15/2004  
Remediation Plan Submitted:      Not reported  
Remedial Action Underway:      Not reported  
Post Remedial Action Monitoring Began:      Not reported  
Enforcement Action Date:      Not reported  
Historical Max MTBE Date:      12/2/2003

MAP FINDINGS  
FOCUS MAP 14

Map ID Site Database(s) EPA ID Number

---

**ARCO #0166 (Continued)**

**S101297450**

Hist Max MTBE Conc in Groundwater: 46000  
Hist Max MTBE Conc in Soil: 12  
Significant Interim Remedial Action Taken: Not reported  
GW Qualifier: =  
Soil Qualifier: =  
Organization: Not reported  
Owner Contact: Not reported  
Responsible Party: MS. VESTA SLAYMAN  
RP Address: 4 CENTERPOINTE DR., LPR4-460  
Program: LUST  
Lat/Long: 34.1064172 / -1  
Local Agency Staff: PEJ  
Beneficial Use: Not reported  
Priority: Not reported  
Cleanup Fund Id: Not reported  
Suspended: Not reported  
Assigned Name: Not reported  
Summary: NFA LETTER, RETURN TO LOCAL AGENCY

Cortese:  
Region: CORTESE  
Facility Addr2: 105 AVENUE 52 N

---

277

**ARCO SS# 166**  
**105 N AVENUE 52**  
**LOS ANGELES, CA 90042**

**UST U003938219**  
**SWEEPS UST N/A**

UST:  
Local Agency: Los Angeles, Los Angeles County  
Facility ID: 24312

SWEEPS UST:  
Status: A  
Comp Number: 1564  
Number: 1  
Board Of Equalization: Not reported  
Ref Date: 02-24-93  
Act Date: 03-17-94  
Created Date: 02-29-88  
Tank Status: A  
Owner Tank Id: Not reported  
Swrcb Tank Id: 19-050-001564-000001  
Actv Date: 04-20-88  
Capacity: 10000  
Tank Use: CHEMICAL  
Stg: P  
Content: UNKNOWN  
Number Of Tanks: 6

Status: A  
Comp Number: 1564  
Number: 1  
Board Of Equalization: Not reported  
Ref Date: 02-24-93  
Act Date: 03-17-94  
Created Date: 02-29-88  
Tank Status: A

MAP FINDINGS  
FOCUS MAP 14

Map ID      Site      Database(s)      EPA ID Number

---

**ARCO SS# 166 (Continued)**

**U003938219**

Owner Tank Id:      Not reported  
Swrcb Tank Id:      19-050-001564-000002  
Actv Date:          04-20-88  
Capacity:            6000  
Tank Use:            CHEMICAL  
Stg:                  P  
Content:              UNKNOWN  
Number Of Tanks:    Not reported

Status:              A  
Comp Number:        1564  
Number:              1  
Board Of Equalization: Not reported  
Ref Date:            02-24-93  
Act Date:            03-17-94  
Created Date:        02-29-88

Tank Status:        A  
Owner Tank Id:      Not reported  
Swrcb Tank Id:      19-050-001564-000003  
Actv Date:          04-20-88  
Capacity:            6000  
Tank Use:            CHEMICAL  
Stg:                  P  
Content:              UNKNOWN  
Number Of Tanks:    Not reported

Status:              A  
Comp Number:        1564  
Number:              1  
Board Of Equalization: Not reported  
Ref Date:            02-24-93  
Act Date:            03-17-94  
Created Date:        02-29-88

Tank Status:        A  
Owner Tank Id:      Not reported  
Swrcb Tank Id:      19-050-001564-000004  
Actv Date:          04-20-88  
Capacity:            4000  
Tank Use:            CHEMICAL  
Stg:                  P  
Content:              UNKNOWN  
Number Of Tanks:    Not reported

Status:              A  
Comp Number:        1564  
Number:              1  
Board Of Equalization: Not reported  
Ref Date:            02-24-93  
Act Date:            03-17-94  
Created Date:        02-29-88

Tank Status:        A  
Owner Tank Id:      Not reported  
Swrcb Tank Id:      19-050-001564-000005  
Actv Date:          04-20-88  
Capacity:            4000  
Tank Use:            CHEMICAL  
Stg:                  P



MAP FINDINGS  
FOCUS MAP 14

Map ID	Site	Database(s)	EPA ID Number
--------	------	-------------	---------------

**ARCO SS# 166 (Continued)**

**U003938219**

Content: UNKNOWN  
 Number Of Tanks: Not reported  
  
 Status: A  
 Comp Number: 1564  
 Number: 1  
 Board Of Equalization: Not reported  
 Ref Date: 02-24-93  
 Act Date: 03-17-94  
 Created Date: 02-29-88  
 Tank Status: A  
 Owner Tank Id: Not reported  
 Swrcb Tank Id: 19-050-001564-000006  
 Actv Date: 04-20-88  
 Capacity: 280  
 Tank Use: OIL  
 Stg: W  
 Content: WASTE OIL  
 Number Of Tanks: Not reported

277

**ARCO FACILITY #166  
 105 N AVENUE 52  
 LOS ANGELES, CA 90042**

**HAZNET S101582838  
 CA FID UST N/A**

HAZNET:

Gepaid: CAL000028051  
 Contact: CARLOS RODRIGUEZ/ENV COMPL ADM  
 Telephone: 7146705366  
 Facility Addr2: Not reported  
 Mailing Name: Not reported  
 Mailing Address: PO BOX 6038  
 Mailing City,St,Zip: ARTESIA, CA 907026038  
 Gen County: Los Angeles  
 TSD EPA ID: Not reported  
 TSD County: Los Angeles  
 Waste Category: Aqueous solution with less than 10% total organic residues  
 Disposal Method: Recycler  
 Tons: 1.04  
 Facility County: Not reported

Gepaid: CAL000225647  
 Contact: JACK OMAN WASTE SPECIALIST  
 Telephone: 7146703958  
 Facility Addr2: Not reported  
 Mailing Name: Not reported  
 Mailing Address: PO BOX 80249  
 Mailing City,St,Zip: RCHO STA MARG, CA 926880000  
 Gen County: Los Angeles  
 TSD EPA ID: CAT080013352  
 TSD County: Los Angeles  
 Waste Category: Aqueous solution with less than 10% total organic residues  
 Disposal Method: H13  
 Tons: 0.38  
 Facility County: Los Angeles

Gepaid: CAL000225647  
 Contact: JACK OMAN  
 Telephone: 7146705402

MAP FINDINGS  
FOCUS MAP 14

Map ID Site Database(s) EPA ID Number

---

**ARCO FACILITY #166 (Continued)**

**S101582838**

Facility Addr2: Not reported  
Mailing Name: Not reported  
Mailing Address: PO BOX 6038  
Mailing City,St,Zip: ARTESIA, CA 907026038  
Gen County: Los Angeles  
TSD EPA ID: Not reported  
TSD County: Los Angeles  
Waste Category: Aqueous solution with less than 10% total organic residues  
Disposal Method: Recycler  
Tons: 0.20  
Facility County: Not reported

Gepaid: CAL000028051  
Contact: ATLANTIC RICHFIELD COMPANY  
Telephone: 2134860496  
Facility Addr2: Not reported  
Mailing Name: Not reported  
Mailing Address: PO BOX 6038  
Mailing City,St,Zip: ARTESIA, CA 907026038  
Gen County: Los Angeles  
TSD EPA ID: CAT080013352  
TSD County: Los Angeles  
Waste Category: Aqueous solution with less than 10% total organic residues  
Disposal Method: Recycler  
Tons: .1251  
Facility County: Los Angeles

Gepaid: CAL000225647  
Contact: JACK OMAN WASTE SPECIALIST  
Telephone: 7146703958  
Facility Addr2: Not reported  
Mailing Name: Not reported  
Mailing Address: PO BOX 80249  
Mailing City,St,Zip: RCHO STA MARG, CA 926880000  
Gen County: Los Angeles  
TSD EPA ID: CAT080013352  
TSD County: Los Angeles  
Waste Category: Aqueous solution with less than 10% total organic residues  
Disposal Method: Recycler  
Tons: 0.62  
Facility County: Not reported

[Click this hyperlink](#) while viewing on your computer to access  
1 additional CA\_HAZNET: record(s) in the EDR Site Report.

**CA FID UST:**

Facility ID: 19001620  
Regulated By: UTNKA  
Regulated ID: 00026498  
Cortese Code: Not reported  
SIC Code: Not reported  
Facility Phone: 8004439511  
Mail To: Not reported  
Mailing Address: 17315 STUDEBAKER RD  
Mailing Address 2: Not reported  
Mailing City,St,Zip: LOS ANGELES 900420000  
Contact: Not reported



MAP FINDINGS  
FOCUS MAP 14

Map ID Site Database(s) EPA ID Number

**SHELL SERVICE STATION (Continued)**

**1006804997**

Handler Activities Summary:

U.S. importer of hazardous waste: Unknown  
Mixed waste (haz. and radioactive): Unknown  
Recycler of hazardous waste: No  
Transporter of hazardous waste: No  
Treater, storer or disposer of HW: No  
Underground injection activity: No  
On-site burner exemption: Unknown  
Furnace exemption: Unknown  
Used oil fuel burner: No  
Used oil processor: No  
User oil refiner: No  
Used oil fuel marketer to burner: No  
Used oil Specification marketer: No  
Used oil transfer facility: No  
Used oil transporter: No  
Off-site waste receiver: Commercial status unknown

Hazardous Waste Summary:

Waste code: D001  
Waste name: IGNITABLE HAZARDOUS WASTES ARE THOSE WASTES WHICH HAVE A FLASHPOINT OF LESS THAN 140 DEGREES FAHRENHEIT AS DETERMINED BY A PENSKEY-MARTENS CLOSED CUP FLASH POINT TESTER. ANOTHER METHOD OF DETERMINING THE FLASH POINT OF A WASTE IS TO REVIEW THE MATERIAL SAFETY DATA SHEET, WHICH CAN BE OBTAINED FROM THE MANUFACTURER OR DISTRIBUTOR OF THE MATERIAL. LACQUER THINNER IS AN EXAMPLE OF A COMMONLY USED SOLVENT WHICH WOULD BE CONSIDERED AS IGNITABLE HAZARDOUS WASTE.

Waste code: D018  
Waste name: BENZENE

Violation Status: No violations found

**FINDS:**

Other Pertinent Environmental Activity Identified at Site

California - Hazardous Waste Tracking System - Datamart

RCRAInfo is a national information system that supports the Resource Conservation and Recovery Act (RCRA) program through the tracking of events and activities related to facilities that generate, transport, and treat, store, or dispose of hazardous waste. RCRAInfo allows RCRA program staff to track the notification, permit, compliance, and corrective action activities required under RCRA.

**HAZNET:**

Gepaid: CAR000119529  
Contact: N CORTEZ/ENVTL DATA ANALYST  
Telephone: 2818742224  
Facility Addr2: Not reported  
Mailing Name: Not reported  
Mailing Address: 12700 NORTHBOROUGH DRIVE MFT 240-G  
Mailing City,St,Zip: Houston, TX 770672508  
Gen County: Los Angeles  
TSD EPA ID: CAD028409019

MAP FINDINGS  
FOCUS MAP 14

Map ID	Site	Database(s)	EPA ID Number
--------	------	-------------	---------------

**SHELL SERVICE STATION (Continued)**

**1006804997**

TSD County: Los Angeles  
Waste Category: Other organic solids  
Disposal Method: Transfer Station  
Tons: 0.24  
Facility County: Not reported

Gepaid: CAR000119529  
Contact: R HULL/ENV. REPORTING ANALYST  
Telephone: 2818742224  
Facility Addr2: Not reported  
Mailing Name: Not reported  
Mailing Address: 12700 NORTHBOROUGH DR 300G03  
Mailing City,St,Zip: Houston, TX 770670000  
Gen County: Los Angeles  
TSD EPA ID: CAD028409019  
TSD County: Los Angeles  
Waste Category: Other organic solids  
Disposal Method: Transfer Station  
Tons: 0.12  
Facility County: Los Angeles

278

**ABDUL L IBRAHIM  
5137 N FIGUEROA ST  
LOS ANGELES, CA 90042**

**CA FID UST S101582666  
SWEEPS UST N/A**

CA FID UST:

Facility ID: 19000997  
Regulated By: UTNKA  
Regulated ID: 00016932  
Cortese Code: Not reported  
SIC Code: Not reported  
Facility Phone: 2132566444  
Mail To: Not reported  
Mailing Address: P O BOX  
Mailing Address 2: Not reported  
Mailing City,St,Zip: LOS ANGELES 900420000  
Contact: Not reported  
Contact Phone: Not reported  
DUNs Number: Not reported  
NPDES Number: Not reported  
EPA ID: Not reported  
Comments: Not reported  
Status: Active

SWEEPS UST:

Status: A  
Comp Number: 1036  
Number: 9  
Board Of Equalization: 44-000074  
Ref Date: 05-26-92  
Act Date: 03-16-94  
Created Date: 02-29-88  
Tank Status: A  
Owner Tank Id: Not reported  
Swrcb Tank Id: 19-050-001036-000001  
Actv Date: 04-20-88  
Capacity: 10000

MAP FINDINGS  
FOCUS MAP 14

Map ID      Site      Database(s)      EPA ID Number

---

**ABDUL L IBRAHIM (Continued)**

**S101582666**

Tank Use:            M.V. FUEL  
Stg:                 P  
Content:             REG UNLEADED  
Number Of Tanks:    4

Status:              A  
Comp Number:        1036  
Number:              9  
Board Of Equalization: 44-000074  
Ref Date:            05-26-92  
Act Date:            03-16-94  
Created Date:        02-29-88  
Tank Status:         A  
Owner Tank Id:       Not reported  
Swrcb Tank Id:       19-050-001036-000002  
Actv Date:           04-20-88  
Capacity:            10000  
Tank Use:            M.V. FUEL  
Stg:                 P  
Content:             REG UNLEADED  
Number Of Tanks:    Not reported

Status:              A  
Comp Number:        1036  
Number:              9  
Board Of Equalization: 44-000074  
Ref Date:            05-26-92  
Act Date:            03-16-94  
Created Date:        02-29-88  
Tank Status:         A  
Owner Tank Id:       Not reported  
Swrcb Tank Id:       19-050-001036-000003  
Actv Date:           04-20-88  
Capacity:            10000  
Tank Use:            M.V. FUEL  
Stg:                 P  
Content:             REG UNLEADED  
Number Of Tanks:    Not reported

Status:              A  
Comp Number:        1036  
Number:              9  
Board Of Equalization: 44-000074  
Ref Date:            05-26-92  
Act Date:            03-16-94  
Created Date:        02-29-88  
Tank Status:         A  
Owner Tank Id:       Not reported  
Swrcb Tank Id:       19-050-001036-000004  
Actv Date:           04-20-88  
Capacity:            10000  
Tank Use:            M.V. FUEL  
Stg:                 P  
Content:             DIESEL  
Number Of Tanks:    Not reported

MAP FINDINGS  
FOCUS MAP 14

Map ID	Site	Database(s)	EPA ID Number
--------	------	-------------	---------------

278	<b>SHELL #204-4531-5409 5137 FIGUEROA ST N LOS ANGELES, CA 90042</b>	<b>LUST Cortese</b>	<b>S102437022 N/A</b>
-----	--	-------------------------	---------------------------

LUST:

Region: STATE  
 Status: Pollution Characterization  
 Case Number: 900420034  
 Local Case #: Not reported  
 Chemical: Gasoline  
 Qty Leaked: Not reported  
 Abate Method: Remove Free Product - remove floating product from water table  
 Release Date: 1981-09-03 00:00:00  
 Discover Date: Not reported  
 Report Date: Not reported  
 Enforcement Dt: Not reported  
 Review Date: 2002-09-13 00:00:00  
 Enter Date: 1986-12-31 00:00:00  
 Stop Date: Not reported  
 Confirm Leak: Not reported  
 Case Type: Other ground water affected  
 Cross Street: AVENUE 52  
 Enf Type: Not reported  
 Funding: NA  
 How Discovered: Not reported  
 How Stopped: Not reported  
 Leak Cause: UNK  
 Leak Source: UNK  
 Global Id: T0603701002  
 Workplan: Not reported  
 Prelim Assess: Not reported  
 Pollution Char: 2003-08-21 00:00:00  
 Remed Plan: 1998-05-15 00:00:00  
 Remed Action: 1998-03-23 00:00:00  
 Monitoring: Not reported  
 MTBE Date: 1998-05-21 00:00:00  
 GW Qualifier: Not reported  
 Soil Qualifier: Not reported  
 Max MTBE GW ppb: 140,000  
 Max MTBE Soil ppb: Not reported  
 County: 19  
 Org Name: Not reported  
 Reg Board: Los Angeles Region  
 Contact Person: Not reported  
 Responsible Party: MICHAEL WIELENGA  
 RP Address: CARSON TERMINAL, P.O. BOX 6249  
 Interim: Yes  
 Oversight Prgm: LUST  
 MTBE Class: \*  
 MTBE Conc: 1  
 MTBE Fuel: 1  
 MTBE Tested: MTBE Detected. Site tested for MTBE and MTBE detected  
 Staff: YL  
 Staff Initials: HRQ  
 Lead Agency: Regional Board  
 Local Agency: 19050  
 Hydr Basin #: SAN FERNANDO VALLEY  
 Beneficial: Not reported  
 Priority: Not reported



MAP FINDINGS  
FOCUS MAP 14

Map ID Site Database(s) EPA ID Number

**SHELL #204-4531-5409 (Continued)**

**S102437022**

Cleanup Fund Id: Not reported  
 Work Suspended: Not reported  
 Operator: Not reported  
 Water System Name: Not reported  
 Well Name: Not reported  
 Distance To LUST: 0  
 Waste Discharge Global ID: Not reported  
 Waste Disch Assigned Name: Not reported  
 Summary: 2/21/00 OFF-SITE GW ASSESSM.; 7/6/00 2ND QTR GW MON RPT 2000; 10/12/00 3RD QTR GW MON RPT 2000; 1/4/01 4TH QTR GW MON RPT 2000; 3/30/01 INTERIM RAP; 3/28/01 1ST QMR

**LUST REG 4:**

Region: 4  
 Regional Board: 04  
 County: Los Angeles  
 facid: 900420034  
 Status: Pollution Characterization  
 Substance: Gasoline  
 Substance Quantity: Not reported  
 Local Case No: Not reported  
 Case Type: Groundwater  
 Abatement Method Used at the Site: Remove Free Product  
 Global ID: T0603701002  
 W Global ID: Not reported  
 Staff: RVJ  
 Local Agency: 19050  
 Cross Street: AVENUE 52  
 Enforcement Type: None Taken  
 Date Leak Discovered: Not reported  
 Date Leak First Reported: 9/3/1981  
 Date Leak Record Entered: 12/31/1986  
 Date Confirmation Began: Not reported  
 Date Leak Stopped: Not reported  
 Date Case Last Changed on Database: 9/13/2002  
 Date the Case was Closed: Not reported  
 How Leak Discovered: Not reported  
 How Leak Stopped: Not reported  
 Cause of Leak: UNK  
 Leak Source: UNK  
 Operator: Not reported  
 Water System: Not reported  
 Well Name: Not reported  
 Approx. Dist To Production Well (ft): 10119.800349133842144951700825  
 Source of Cleanup Funding: UNK  
 Preliminary Site Assessment Workplan Submitted: Not reported  
 Preliminary Site Assessment Began: Not reported  
 Pollution Characterization Began: 8/21/2003  
 Remediation Plan Submitted: 5/15/1998  
 Remedial Action Underway: 3/23/1998  
 Post Remedial Action Monitoring Began: Not reported  
 Enforcement Action Date: Not reported  
 Historical Max MTBE Date: 5/21/1998  
 Hist Max MTBE Conc in Groundwater: 140000  
 Hist Max MTBE Conc in Soil: 6600  
 Significant Interim Remedial Action Taken: Yes  
 GW Qualifier: Not reported

MAP FINDINGS  
FOCUS MAP 14

Map ID Site Database(s) EPA ID Number

**SHELL #204-4531-5409 (Continued)**

**S102437022**

Soil Qualifier: =  
 Organization: Not reported  
 Owner Contact: Not reported  
 Responsible Party: DEBORAH PRYOR  
 RP Address: CARSON TERMINAL, P.O. BOX 6249  
 Program: LUST  
 Lat/Long: 34.1059302 / -1  
 Local Agency Staff: PEJ  
 Beneficial Use: Not reported  
 Priority: Not reported  
 Cleanup Fund Id: Not reported  
 Suspended: Not reported  
 Assigned Name: Not reported  
 Summary: 2/21/00 OFF-SITE GW ASSESSM.; 7/6/00 2ND QTR GW MON RPT 2000; 10/12/00  
 3RD QTR GW MON RPT 2000; 1/4/01 4TH QTR GW MON RPT 2000; 3/30/01  
 INTERIM RAP; 3/28/01 1ST QMR

Cortese:  
 Region: CORTESE  
 Facility Addr2: 5137 FIGUEROA ST N

278

**ABDUL IBRAHIM  
 5137 N FIGUEROA ST  
 LOS ANGELES, CA 90042**

**HIST UST U001561700  
 N/A**

HIST UST:  
 Region: STATE  
 Facility ID: 00000016932  
 Facility Type: Gas Station  
 Other Type: Not reported  
 Total Tanks: 0004  
 Contact Name: ABDUL IBRAHIM  
 Telephone: 2132566444  
 Owner Name: SHELL OIL COMPANY  
 Owner Address: P. O. BOX 4848  
 Owner City,St,Zip: ANAHEIM, CA 92803

Tank Num: 001  
 Container Num: 1  
 Year Installed: 1983  
 Tank Capacity: 00010000  
 Tank Used for: PRODUCT  
 Type of Fuel: UNLEADED  
 Tank Construction: 1/4 inches  
 Leak Detection: Stock Inventor, Groundwater Monitoring Well, 10

Tank Num: 002  
 Container Num: 2  
 Year Installed: 1983  
 Tank Capacity: 00010000  
 Tank Used for: PRODUCT  
 Type of Fuel: REGULAR  
 Tank Construction: 1/4 inches  
 Leak Detection: Stock Inventor, Groundwater Monitoring Well, 10

Tank Num: 003  
 Container Num: 3

MAP FINDINGS  
FOCUS MAP 14

Map ID	Site	Database(s)	EPA ID Number
--------	------	-------------	---------------

**ABDUL IBRAHIM (Continued)**

**U001561700**

Year Installed: 1983  
 Tank Capacity: 00010000  
 Tank Used for: PRODUCT  
 Type of Fuel: PREMIUM  
 Tank Construction: 1/4 inches  
 Leak Detection: Stock Inventor, Groundwater Monitoring Well, 10

Tank Num: 004  
 Container Num: 4  
 Year Installed: 1983  
 Tank Capacity: 00010000  
 Tank Used for: PRODUCT  
 Type of Fuel: DIESEL  
 Tank Construction: 1/4 inches  
 Leak Detection: Stock Inventor, Groundwater Monitoring Well, 10

278

**SHELL**  
**5137 N FIGUEROA**  
**LOS ANGELES, CA 90042**

**HAZNET S105126700**  
**N/A**

HAZNET:

Gepaid: CAL000162153  
 Contact: EQUILON ENTERPRISES LLC  
 Telephone: 7132412258  
 Facility Addr2: Not reported  
 Mailing Name: Not reported  
 Mailing Address: PO BOX 4453  
 Mailing City,St,Zip: HOUSTON, TX 772104453  
 Gen County: Los Angeles  
 TSD EPA ID: CAD028409019  
 TSD County: Los Angeles  
 Waste Category: Other organic solids  
 Disposal Method: Transfer Station  
 Tons: .0150  
 Facility County: Los Angeles

Gepaid: CAL000162153  
 Contact: EQUILON ENTERPRISES LLC  
 Telephone: 7132412258  
 Facility Addr2: Not reported  
 Mailing Name: Not reported  
 Mailing Address: PO BOX 4453  
 Mailing City,St,Zip: HOUSTON, TX 772104453  
 Gen County: Los Angeles  
 TSD EPA ID: CAD982484933  
 TSD County: 7  
 Waste Category: Empty containers less than 30 gallons  
 Disposal Method: Disposal, Other  
 Tons: .3000  
 Facility County: Los Angeles

Gepaid: CAL000162153  
 Contact: EQUILON ENTERPRISES LLC  
 Telephone: 7132412258  
 Facility Addr2: Not reported  
 Mailing Name: Not reported  
 Mailing Address: PO BOX 4453  
 Mailing City,St,Zip: HOUSTON, TX 772104453

MAP FINDINGS  
FOCUS MAP 14

Map ID	Site	Database(s)	EPA ID Number
--------	------	-------------	---------------

**SHELL (Continued)**

**S105126700**

Gen County: Los Angeles  
TSD EPA ID: CAD028409019  
TSD County: Los Angeles  
Waste Category: Other organic solids  
Disposal Method: Transfer Station  
Tons: .0250  
Facility County: Los Angeles

Gepaid: CAL000162153  
Contact: EQUILON ENTERPRISES LLC  
Telephone: 7132412258  
Facility Addr2: Not reported  
Mailing Name: Not reported  
Mailing Address: PO BOX 4453  
Mailing City,St,Zip: HOUSTON, TX 772104453  
Gen County: Los Angeles  
TSD EPA ID: CAD028409019  
TSD County: Los Angeles  
Waste Category: Other organic solids  
Disposal Method: Treatment, Tank  
Tons: .1750  
Facility County: Los Angeles

Gepaid: CAL000162153  
Contact: EQUILON ENTERPRISES LLC  
Telephone: 7132412258  
Facility Addr2: Not reported  
Mailing Name: Not reported  
Mailing Address: PO BOX 4453  
Mailing City,St,Zip: HOUSTON, TX 772104453  
Gen County: Los Angeles  
TSD EPA ID: CAD028409019  
TSD County: Los Angeles  
Waste Category: Other organic solids  
Disposal Method: Transfer Station  
Tons: 0.0375  
Facility County: Los Angeles

[Click this hyperlink](#) while viewing on your computer to access additional CA\_HAZNET: detail in the EDR Site Report.

278

**HIGHLAND CAR WASH  
5128 N FIGUEROA ST  
LOS ANGELES, CA 90042**

**CA FID UST S101586657  
SWEEPS UST N/A**

CA FID UST:  
Facility ID: 19054322  
Regulated By: UTKNI  
Regulated ID: Not reported  
Cortese Code: Not reported  
SIC Code: Not reported  
Facility Phone: 2135691748  
Mail To: Not reported  
Mailing Address: 5128 N FIGUEROA ST  
Mailing Address 2: Not reported  
Mailing City,St,Zip: LOS ANGELES 900420000  
Contact: Not reported  
Contact Phone: Not reported

MAP FINDINGS  
FOCUS MAP 14

Map ID	Site	Database(s)	EPA ID Number
--------	------	-------------	---------------

**HIGHLAND CAR WASH (Continued)**

**S101586657**

DUNs Number: Not reported  
 NPDES Number: Not reported  
 EPA ID: Not reported  
 Comments: Not reported  
 Status: Inactive

**SWEEPS UST:**

Status: Not reported  
 Comp Number: 4066  
 Number: Not reported  
 Board Of Equalization: Not reported  
 Ref Date: Not reported  
 Act Date: Not reported  
 Created Date: Not reported  
 Tank Status: Not reported  
 Owner Tank Id: Not reported  
 Swrcb Tank Id: Not reported  
 Actv Date: Not reported  
 Capacity: Not reported  
 Tank Use: Not reported  
 Stg: Not reported  
 Content: Not reported  
 Number Of Tanks: Not reported

278

**ANGELUS CHEVROLET  
 5100 N FIGUEROA ST  
 LOS ANGELES, CA 90042**

**RCRA-SQG 1000205515  
 FINDS CAD981446404  
 CA FID UST  
 HIST UST  
 EMI  
 SWEEPS UST**

**RCRA-SQG:**

Date form received by agency: 09/15/1986  
 Facility name: ANGELUS CHEVROLET  
 Facility address: 5100 N FIGUEROA ST  
 LOS ANGELES, CA 90042  
 EPA ID: CAD981446404  
 Mailing address: N FIGUEROA ST  
 LOS ANGELES, CA 90042  
 Contact: ENVIRONMENTAL MANAGER  
 Contact address: 5100 N FIGUEROA ST  
 LOS ANGELES, CA 90042  
 Contact country: US  
 Contact telephone: (213) 256-4161  
 Contact email: Not reported  
 EPA Region: 09  
 Classification: Small Small Quantity Generator  
 Description: Handler: generates more than 100 and less than 1000 kg of hazardous waste during any calendar month and accumulates less than 6000 kg of hazardous waste at any time; or generates 100 kg or less of hazardous waste during any calendar month, and accumulates more than 1000 kg of hazardous waste at any time

**Owner/Operator Summary:**

Owner/operator name: ANGELOS CHEVROLET  
 Owner/operator address: NOT REQUIRED  
 NOT REQUIRED, ME 99999

MAP FINDINGS  
FOCUS MAP 14

Map ID Site Database(s) EPA ID Number

---

**ANGELUS CHEVROLET (Continued)**

**1000205515**

Owner/operator country: Not reported  
Owner/operator telephone: (415) 555-1212  
Legal status: Private  
Owner/Operator Type: Owner  
Owner/Op start date: Not reported  
Owner/Op end date: Not reported

Owner/operator name: NOT REQUIRED  
Owner/operator address: NOT REQUIRED  
NOT REQUIRED, ME 99999

Owner/operator country: Not reported  
Owner/operator telephone: (415) 555-1212  
Legal status: Private  
Owner/Operator Type: Operator  
Owner/Op start date: Not reported  
Owner/Op end date: Not reported

Handler Activities Summary:

U.S. importer of hazardous waste: Unknown  
Mixed waste (haz. and radioactive): Unknown  
Recycler of hazardous waste: No  
Transporter of hazardous waste: No  
Treater, storer or disposer of HW: No  
Underground injection activity: No  
On-site burner exemption: Unknown  
Furnace exemption: Unknown  
Used oil fuel burner: No  
Used oil processor: No  
User oil refiner: No  
Used oil fuel marketer to burner: No  
Used oil Specification marketer: No  
Used oil transfer facility: No  
Used oil transporter: No  
Off-site waste receiver: Commercial status unknown

Violation Status: No violations found

**FINDS:**

Other Pertinent Environmental Activity Identified at Site

RCRAInfo is a national information system that supports the Resource Conservation and Recovery Act (RCRA) program through the tracking of events and activities related to facilities that generate, transport, and treat, store, or dispose of hazardous waste. RCRAInfo allows RCRA program staff to track the notification, permit, compliance, and corrective action activities required under RCRA.

**CA FID UST:**

Facility ID: 19004061  
Regulated By: UTNKA  
Regulated ID: 00003062  
Cortese Code: Not reported  
SIC Code: Not reported  
Facility Phone: 2132564161  
Mail To: Not reported  
Mailing Address: 5100 N FIGUEROA ST

MAP FINDINGS  
FOCUS MAP 14

Map ID      Site      Database(s)      EPA ID Number

---

**ANGELUS CHEVROLET (Continued)**

**1000205515**

Mailing Address 2: Not reported  
Mailing City,St,Zip: LOS ANGELES 900420000  
Contact: Not reported  
Contact Phone: Not reported  
DUNs Number: Not reported  
NPDES Number: Not reported  
EPA ID: Not reported  
Comments: Not reported  
Status: Active

HIST UST:

Region: STATE  
Facility ID: 00000003062  
Facility Type: Other  
Other Type: FRANCHISED CHEVROLET  
Total Tanks: 0003  
Contact Name: JOHN K. SOPP  
Telephone: 2132564161  
Owner Name: JOHN K SOPP  
Owner Address: 5100 N. FIGUEROA ST.  
Owner City,St,Zip: LOS ANGELES, CA 90042

Tank Num: 001  
Container Num: 1  
Year Installed: Not reported  
Tank Capacity: 00002000  
Tank Used for: PRODUCT  
Type of Fuel: UNLEADED  
Tank Construction: Not reported  
Leak Detection: None

Tank Num: 002  
Container Num: 2  
Year Installed: Not reported  
Tank Capacity: 00000000  
Tank Used for: Not reported  
Type of Fuel: UNLEADED  
Tank Construction: Not reported  
Leak Detection: None

Tank Num: 003  
Container Num: 3  
Year Installed: Not reported  
Tank Capacity: 00000000  
Tank Used for: WASTE  
Type of Fuel: Not reported  
Tank Construction: Not reported  
Leak Detection: Not reported

EMI:

Year: 1990  
County Code: 19  
Air Basin: SC  
Facility ID: 70027  
Air District Name: SC  
SIC Code: 7532



MAP FINDINGS  
 FOCUS MAP 14

Map ID      Site      Database(s)      EPA ID Number

---

**ANGELUS CHEVROLET (Continued)**

**1000205515**

Air District Name:                    SOUTH COAST AQMD  
 Community Health Air Pollution Info System:    Not reported  
 Consolidated Emission Reporting Rule:    Not reported  
 Total Organic Hydrocarbon Gases Tons/Yr:    2  
 Reactive Organic Gases Tons/Yr:    2  
 Carbon Monoxide Emissions Tons/Yr:    0  
 NOX - Oxides of Nitrogen Tons/Yr:    0  
 SOX - Oxides of Sulphur Tons/Yr:    0  
 Particulate Matter Tons/Yr:    0  
 Part. Matter 10 Micrometers & Smlr Tons/Yr:    0

**SWEEPS UST:**

Status:                    Not reported  
 Comp Number:            116  
 Number:                    Not reported  
 Board Of Equalization: 44-010977  
 Ref Date:                    Not reported  
 Act Date:                    Not reported  
 Created Date:            Not reported  
 Tank Status:              Not reported  
 Owner Tank Id:            Not reported  
 Swrcb Tank Id:            19-050-000116-000001  
 Actv Date:                    Not reported  
 Capacity:                    2000  
 Tank Use:                    M.V. FUEL  
 Stg:                            PRODUCT  
 Content:                    REG UNLEADED  
 Number Of Tanks:        3

Status:                    Not reported  
 Comp Number:            116  
 Number:                    Not reported  
 Board Of Equalization: 44-010977  
 Ref Date:                    Not reported  
 Act Date:                    Not reported  
 Created Date:            Not reported  
 Tank Status:              Not reported  
 Owner Tank Id:            Not reported  
 Swrcb Tank Id:            19-050-000116-000002  
 Actv Date:                    Not reported  
 Capacity:                    1000  
 Tank Use:                    M.V. FUEL  
 Stg:                            PRODUCT  
 Content:                    REG UNLEADED  
 Number Of Tanks:        Not reported

Status:                    Not reported  
 Comp Number:            116  
 Number:                    Not reported  
 Board Of Equalization: 44-010977  
 Ref Date:                    Not reported  
 Act Date:                    Not reported  
 Created Date:            Not reported  
 Tank Status:              Not reported  
 Owner Tank Id:            Not reported  
 Swrcb Tank Id:            19-050-000116-000003  
 Actv Date:                    Not reported

MAP FINDINGS  
FOCUS MAP 14

Map ID	Site	Database(s)	EPA ID Number
	<b>ANGELUS CHEVROLET (Continued)</b> Capacity: 1 Tank Use: CHEMICAL Stg: PRODUCT Content: UNKNOWN Number Of Tanks: Not reported		1000205515
278	<b>ANGELUS AUTOMOTIVE GP/ANGELUS CHEVOLET</b> <b>5100 N FIGUEROA ST</b> <b>LOS ANGELES, CA 90042</b> HAZNET: Gepaid: CAD981446404 Contact: JOHN SOPP Telephone: 2132564161 Facility Addr2: Not reported Mailing Name: Not reported Mailing Address: 5100 N FIGUEROA ST Mailing City,St,Zip: LOS ANGELES, CA 900423922 Gen County: Los Angeles TSD EPA ID: CAD093459485 TSD County: Fresno Waste Category: Unspecified solvent mixture Waste Disposal Method: Transfer Station Tons: .0332 Facility County: Los Angeles  Gepaid: CAD981446404 Contact: JOHN SOPP Telephone: 2132564161 Facility Addr2: Not reported Mailing Name: Not reported Mailing Address: 5100 N FIGUEROA ST Mailing City,St,Zip: LOS ANGELES, CA 900423922 Gen County: Los Angeles TSD EPA ID: CAD000088252 TSD County: Los Angeles Waste Category: Waste oil and mixed oil Disposal Method: Transfer Station Tons: .2293 Facility County: Los Angeles  Gepaid: CAD981446404 Contact: JOHN SOPP Telephone: 2132564161 Facility Addr2: Not reported Mailing Name: Not reported Mailing Address: 5100 N FIGUEROA ST Mailing City,St,Zip: LOS ANGELES, CA 900423922 Gen County: Los Angeles TSD EPA ID: CAD093459485 TSD County: Fresno Waste Category: Unspecified solvent mixture Waste Disposal Method: Transfer Station Tons: .0332 Facility County: Los Angeles  Gepaid: CAD981446404 Contact: JOHN SOPP	HAZNET	S103662924 N/A

MAP FINDINGS  
FOCUS MAP 14

Map ID Site Database(s) EPA ID Number

**ANGELUS AUTOMOTIVE GP/ANGELUS CHEVOLET (Continued)**

**S103662924**

Telephone: 2132564161  
 Facility Addr2: Not reported  
 Mailing Name: Not reported  
 Mailing Address: 5100 N FIGUEROA ST  
 Mailing City,St,Zip: LOS ANGELES, CA 900423922  
 Gen County: Los Angeles  
 TSD EPA ID: CAD099452708  
 TSD County: Los Angeles  
 Waste Category: Oil/water separation sludge  
 Disposal Method: Recycler  
 Tons: 1.6680  
 Facility County: Los Angeles

Gepaid: CAD981446404  
 Contact: JOHN SOPP  
 Telephone: 2132564161  
 Facility Addr2: Not reported  
 Mailing Name: Not reported  
 Mailing Address: 5100 N FIGUEROA ST  
 Mailing City,St,Zip: LOS ANGELES, CA 900423922  
 Gen County: Los Angeles  
 TSD EPA ID: CAD000088252  
 TSD County: Los Angeles  
 Waste Category: Other organic solids  
 Disposal Method: Transfer Station  
 Tons: .2000  
 Facility County: Los Angeles

[Click this hyperlink](#) while viewing on your computer to access  
3 additional CA\_HAZNET: record(s) in the EDR Site Report.

**278 ANGELUS CHEVROLET CO  
5100 N. FIGUEROA ST.  
LOS ANGELES, CA 90042**

**EMI S106825976  
N/A**

EMI:  
 Year: 1987  
 County Code: 19  
 Air Basin: SC  
 Facility ID: 19309  
 Air District Name: SC  
 SIC Code: 5511  
 Air District Name: SOUTH COAST AQMD  
 Community Health Air Pollution Info System: Not reported  
 Consolidated Emission Reporting Rule: Not reported  
 Total Organic Hydrocarbon Gases Tons/Yr: 0  
 Reactive Organic Gases Tons/Yr: 0  
 Carbon Monoxide Emissions Tons/Yr: 0  
 NOX - Oxides of Nitrogen Tons/Yr: 0  
 SOX - Oxides of Sulphur Tons/Yr: 0  
 Particulate Matter Tons/Yr: 0  
 Part. Matter 10 Micrometers & Smlr Tons/Yr: 0

MAP FINDINGS  
FOCUS MAP 14

Map ID	Site	Database(s)	EPA ID Number
278	<b>TOMRA PACIFIC INC/FOOD 4 LESS #766</b> <b>5100 N FIGUEROA ST</b> <b>HIGHLAND PARK, CA 90042</b>  SWRCY: Certification Status: O Facility Phone Number: Not reported Date facility became certified: 03/01/04 Date facility began operating: 03/31/04 Date facility ceased operating: Still operating Whether The Facility Is Grandfathered: Not reported Convenience Zone Where Facility Located: 567 Convenience Zone Where Facility Located 2: 5117 Convenience Zone Where Facility Located 3: 0 Convenience Zone Where Facility Located 4: 0 Convenience Zone Where Facility Located 5: 0 Convenience Zone Where Facility Located 6: 0 Convenience Zone Where Facility Located 7: 0 Aluminum Beverage Containers Redeemed: AL Glass Beverage Containers Redeemed: GL Plastic Beverage Containers Redeemed: PL Other mat beverage containers redeemed: Not reported Refillable Beverage Containers Redeemed: Not reported	SWRCY	S107138039 N/A
279	<b>CONOCO PHILLIPS #255948</b> <b>475 S AVENUE 60</b> <b>LOS ANGELES, CA 90042</b>  HAZNET: Gepaid: CAL000278070 Contact: DANELLE EICHHORST Telephone: 2812933723 Facility Addr2: Not reported Mailing Name: Not reported Mailing Address: 600 N DAIRY ASHFORD-PO 3014A Mailing City,St,Zip: HOUSTON, TX 77079 Gen County: Los Angeles TSD EPA ID: CAD980884183 TSD County: Sacramento Waste Category: Unspecified aqueous solution Disposal Method: Transfer Station Tons: 0.02 Facility County: Los Angeles	HAZNET	S108745259 N/A
279	<b>H &amp; T UNION 76 #2</b> <b>475 SOUTH AVENUE 60</b> <b>LOS ANGELES, CA 90042</b>  HAZNET: Gepaid: CAL000117532 Contact: HOVANES TOROSIAN Telephone: 2132567676 Facility Addr2: Not reported Mailing Name: Not reported Mailing Address: 475 S AVENUE 60 Mailing City,St,Zip: LOS ANGELES, CA 900420000 Gen County: Los Angeles TSD EPA ID: CAD981696420	HAZNET	S103967003 N/A

MAP FINDINGS  
FOCUS MAP 14

Map ID	Site	Database(s)	EPA ID Number
--------	------	-------------	---------------

**H & T UNION 76 #2 (Continued)**

**S103967003**

TSD County: Los Angeles  
 Waste Category: Aqueous solution with less than 10% total organic residues  
 Disposal Method: Transfer Station  
 Tons: .8340  
 Facility County: Los Angeles

Gepaid: CAL000117532  
 Contact: HOVANES TOROSIAN  
 Telephone: 2132567676  
 Facility Addr2: Not reported  
 Mailing Name: Not reported  
 Mailing Address: 475 S AVENUE 60  
 Mailing City,St,Zip: LOS ANGELES, CA 900420000  
 Gen County: Los Angeles  
 TSD EPA ID: CAT080013352  
 TSD County: Los Angeles  
 Waste Category: Aqueous solution with less than 10% total organic residues  
 Disposal Method: Recycler  
 Tons: .4587  
 Facility County: Los Angeles

Gepaid: CAL000117532  
 Contact: HOVANES TOROSIAN  
 Telephone: 2132567676  
 Facility Addr2: Not reported  
 Mailing Name: Not reported  
 Mailing Address: 475 S AVENUE 60  
 Mailing City,St,Zip: LOS ANGELES, CA 900420000  
 Gen County: Los Angeles  
 TSD EPA ID: CAD099452708  
 TSD County: Los Angeles  
 Waste Category: Aqueous solution with less than 10% total organic residues  
 Disposal Method: Recycler  
 Tons: 1.3761  
 Facility County: Los Angeles

Gepaid: CAL000117532  
 Contact: HOVANES TOROSIAN  
 Telephone: 2132567676  
 Facility Addr2: Not reported  
 Mailing Name: Not reported  
 Mailing Address: 475 S AVENUE 60  
 Mailing City,St,Zip: LOS ANGELES, CA 900420000  
 Gen County: Los Angeles  
 TSD EPA ID: CAD981696420  
 TSD County: Los Angeles  
 Waste Category: Aqueous solution with less than 10% total organic residues  
 Disposal Method: Transfer Station  
 Tons: .4795  
 Facility County: Los Angeles

Gepaid: CAL000117532  
 Contact: HOVANES TOROSIAN  
 Telephone: 2132567676  
 Facility Addr2: Not reported  
 Mailing Name: Not reported  
 Mailing Address: 475 S AVENUE 60

MAP FINDINGS  
FOCUS MAP 14

Map ID	Site	Database(s)	EPA ID Number
--------	------	-------------	---------------

**H & T UNION 76 #2 (Continued)**

**S103967003**

Mailing City,St,Zip: LOS ANGELES, CA 900420000  
 Gen County: Los Angeles  
 TSD EPA ID: CAD981696420  
 TSD County: Los Angeles  
 Waste Category: Aqueous solution with less than 10% total organic residues  
 Disposal Method: Transfer Station  
 Tons: .4170  
 Facility County: Los Angeles

[Click this hyperlink](#) while viewing on your computer to access  
 1 additional CA\_HAZNET: record(s) in the EDR Site Report.

279

**SERVICE STATION 5948  
 475 S AVENUE 60  
 LOS ANGELES, CA 90042**

**HIST UST 1000166768  
 N/A**

HIST UST:

Region: STATE  
 Facility ID: 00000007690  
 Facility Type: Gas Station  
 Other Type: Not reported  
 Total Tanks: 0003  
 Contact Name: LELAN WONG  
 Telephone: 2132540595  
 Owner Name: UNION OIL COMPANY OF CALIFORNI  
 Owner Address: 3701 WILSHIRE BOULEVARD-SUITE  
 Owner City,St,Zip: LOS ANGELES, CA 90010

Tank Num: 001  
 Container Num: 5948-4  
 Year Installed: 1967  
 Tank Capacity: 00000550  
 Tank Used for: WASTE  
 Type of Fuel: WASTE OIL  
 Tank Construction: Not reported  
 Leak Detection: Stock Inventor, Pressure Test

Tank Num: 002  
 Container Num: 5948-2  
 Year Installed: 1967  
 Tank Capacity: 00009940  
 Tank Used for: PRODUCT  
 Type of Fuel: PREMIUM  
 Tank Construction: Not reported  
 Leak Detection: Stock Inventor, Pressure Test

Tank Num: 003  
 Container Num: 5948-1  
 Year Installed: 1967  
 Tank Capacity: 00009940  
 Tank Used for: PRODUCT  
 Type of Fuel: UNLEADED  
 Tank Construction: Not reported  
 Leak Detection: Stock Inventor, Pressure Test

MAP FINDINGS  
FOCUS MAP 14

Map ID	Site	Database(s)	EPA ID Number
--------	------	-------------	---------------

279	<b>H &amp; T UNOCAL 475 S AVENUE 60 LOS ANGELES, CA 90042</b>	<b>CA FID UST SWEEPS UST</b>	<b>S101585405 N/A</b>
-----	---	----------------------------------	---------------------------

CA FID UST:

Facility ID: 19023198  
 Regulated By: UTNKA  
 Regulated ID: 00007690  
 Cortese Code: Not reported  
 SIC Code: Not reported  
 Facility Phone: 2132540595  
 Mail To: Not reported  
 Mailing Address: 3701 WILSHIRE BLVD  
 Mailing Address 2: Not reported  
 Mailing City,St,Zip: LOS ANGELES 900420000  
 Contact: Not reported  
 Contact Phone: Not reported  
 DUNs Number: Not reported  
 NPDES Number: Not reported  
 EPA ID: Not reported  
 Comments: Not reported  
 Status: Active

SWEEPS UST:

Status: A  
 Comp Number: 844  
 Number: 3  
 Board Of Equalization: 44-000051  
 Ref Date: 02-23-93  
 Act Date: 03-15-94  
 Created Date: 02-29-88  
 Tank Status: A  
 Owner Tank Id: Not reported  
 Swrcb Tank Id: 19-050-000844-000001  
 Actv Date: 12-01-92  
 Capacity: 550  
 Tank Use: OIL  
 Stg: W  
 Content: WASTE OIL  
 Number Of Tanks: 3

Status: A  
 Comp Number: 844  
 Number: 3  
 Board Of Equalization: 44-000051  
 Ref Date: 02-23-93  
 Act Date: 03-15-94  
 Created Date: 02-29-88  
 Tank Status: A  
 Owner Tank Id: Not reported  
 Swrcb Tank Id: 19-050-000844-000002  
 Actv Date: 12-01-92  
 Capacity: 9940  
 Tank Use: M.V. FUEL  
 Stg: P  
 Content: REG UNLEADED  
 Number Of Tanks: Not reported

Status: A



MAP FINDINGS  
FOCUS MAP 14

Map ID	Site	Database(s)	EPA ID Number
	<b>H &amp; T UNOCAL (Continued)</b> Comp Number: 844 Number: 3 Board Of Equalization: 44-000051 Ref Date: 02-23-93 Act Date: 03-15-94 Created Date: 02-29-88 Tank Status: A Owner Tank Id: Not reported Swrcb Tank Id: 19-050-000844-000003 Actv Date: 12-01-92 Capacity: 9940 Tank Use: M.V. FUEL Stg: P Content: REG UNLEADED Number Of Tanks: Not reported		<b>S101585405</b>
279	<b>TOSCO CORPORATION #31034</b> <b>475 S AVENUE 60</b> <b>LOS ANGELES, CA 90042</b>  UST: Local Agency: Los Angeles, Los Angeles County Facility ID: 24174	UST	U003942281 N/A
279	<b>UNION OIL SERVICE STATION LEAS</b> <b>475 S AVENUE 60</b> <b>LOS ANGELES, CA 90042</b>  HIST UST: Region: STATE Facility ID: 00000055443 Facility Type: Gas Station Other Type: Not reported Total Tanks: 0001 Contact Name: YOUSEF SHAHINIAN Telephone: 8182470240 Owner Name: UNION OIL COMPANY OF CALIFORNIA Owner Address: 3701 WILSHIRE BOULEVARD-SUITE Owner City,St,Zip: LOS ANGELES, CA 90010  Tank Num: 001 Container Num: 5202-00 Year Installed: Not reported Tank Capacity: 00000180 Tank Used for: WASTE Type of Fuel: WASTE OIL Tank Construction: Not reported Leak Detection: None  Tank Num: 001 Container Num: 5948-00 Year Installed: Not reported Tank Capacity: 00000196	HIST UST	1000166812 N/A

MAP FINDINGS  
FOCUS MAP 14

Map ID	Site	Database(s)	EPA ID Number
	<b>UNION OIL SERVICE STATION LEAS (Continued)</b>		<b>1000166812</b>
	Tank Used for: WASTE Type of Fuel: WASTE OIL Tank Construction: Not reported Leak Detection: None		
<b>279</b>	<b>TOSCO CORPORATION STATION #31034 475 SOUTH AVENUE 60 LOS ANGELES, CA 90042</b>	<b>HAZNET</b>	<b>S103992106 N/A</b>
	HAZNET: Gepaid: CAL000139066 Contact: HAZMAT SPECIALIST Telephone: 6027284180 Facility Addr2: Not reported Mailing Name: Not reported Mailing Address: PO BOX 52085 Mailing City,St,Zip: PHOENIX, AZ 850722085 Gen County: Los Angeles TSD EPA ID: Not reported TSD County: Los Angeles Waste Category: Aqueous solution with less than 10% total organic residues Disposal Method: Not reported Tons: 0.07 Facility County: Not reported		
	Gepaid: CAL000139066 Contact: TOSCO MARKETING Telephone: 6027284180 Facility Addr2: Not reported Mailing Name: Not reported Mailing Address: P O BOX 52085 Mailing City,St,Zip: PHOENIX, AZ 850722085 Gen County: Los Angeles TSD EPA ID: CAD028409019 TSD County: Los Angeles Waste Category: Aqueous solution with 10% or more total organic residues Disposal Method: Treatment, Tank Tons: .2293 Facility County: Los Angeles		
	Gepaid: CAL000139066 Contact: TOSCO MARKETING Telephone: 6027284180 Facility Addr2: Not reported Mailing Name: Not reported Mailing Address: P O BOX 52085 Mailing City,St,Zip: PHOENIX, AZ 850722085 Gen County: Los Angeles TSD EPA ID: CAD028409019 TSD County: Los Angeles Waste Category: Aqueous solution with less than 10% total organic residues Disposal Method: Treatment, Tank Tons: 0.1417 Facility County: Los Angeles		

MAP FINDINGS  
FOCUS MAP 14

Map ID	Site	Database(s)	EPA ID Number
279	<b>76 PRODUCTS STATION #5948</b> <b>475 AVENUE 60 S</b> <b>LOS ANGELES, CA 90042</b>  Cortese: Region: CORTESE Facility Addr2: 475 AVENUE 60 S	Cortese	S103587545 N/A
279	<b>TOSCO - 76 STATION #5948</b> <b>475 AVENUE 60 S</b> <b>LOS ANGELES, CA 90042</b>  LUST: Region: STATE Status: Pollution Characterization Case Number: 900420052 Local Case #: Not reported Chemical: Gasoline Qty Leaked: Not reported Abate Method: Excavate and Dispose - remove contaminated soil and dispose in approved site, F, P  Release Date: 1992-12-03 00:00:00 Discover Date: Not reported Report Date: Not reported Enforcement Dt: Not reported Review Date: 2002-05-10 00:00:00 Enter Date: 1992-12-21 00:00:00 Stop Date: Not reported Confirm Leak: Not reported Case Type: Other ground water affected Cross Street: MONTEREY RD Enf Type: Not reported Funding: NA How Discovered: Not reported How Stopped: Not reported Leak Cause: UNK Leak Source: UNK Global Id: T0603701004 Workplan: Not reported Prelim Assess: 1992-10-16 00:00:00 Pollution Char: 1998-05-07 00:00:00 Remed Plan: Not reported Remed Action: Not reported Monitoring: Not reported MTBE Date: 1997-09-02 00:00:00 GW Qualifier: Not reported Soil Qualifier: Not reported Max MTBE GW ppb: 630,000 Max MTBE Soil ppb: Not reported County: 19 Org Name: Not reported Reg Board: Los Angeles Region Contact Person: Not reported Responsible Party: LIZ SEWELL RP Address: 3525 HYLAND AVE., COSTA MESA, CA 92626 Interim: Yes Oversight Prgm: LUST	LUST	S105693582 N/A

MAP FINDINGS  
FOCUS MAP 14

Map ID Site Database(s) EPA ID Number

**TOSCO - 76 STATION #5948 (Continued)**

**S105693582**

MTBE Class: \*  
 MTBE Conc: 1  
 MTBE Fuel: 1  
 MTBE Tested: MTBE Detected. Site tested for MTBE and MTBE detected  
 Staff: YL  
 Staff Initials: HRQ  
 Lead Agency: Regional Board  
 Local Agency: 19050  
 Hydr Basin #: UNNAMED BASIN  
 Beneficial: Not reported  
 Priority: Not reported  
 Cleanup Fund Id: Not reported  
 Work Suspended: Not reported  
 Operator: ALSO ADDRESS 465 AVENUE 60  
 Water System Name: Not reported  
 Well Name: Not reported  
 Distance To LUST: 0  
 Waste Discharge Global ID: Not reported  
 Waste Disch Assigned Name: Not reported  
 Summary: 1NOV95 URF STATES LEAK DISCOVERED WHEN REPLACING TANK ; 6/30/00 2ND QTR GW MON RPT 2000; 10/13/00 3RD QTR GW MON RPT 2000; 1/16/01 4TH QTR GW MON RPT 2000

**LUST REG 4:**

Region: 4  
 Regional Board: 04  
 County: Los Angeles  
 facid: 900420052  
 Status: Pollution Characterization  
 Substance: Gasoline  
 Substance Quantity: Not reported  
 Local Case No: Not reported  
 Case Type: Groundwater  
 Abatement Method Used at the Site: ED FP  
 Global ID: T0603701004  
 W Global ID: Not reported  
 Staff: RVJ  
 Local Agency: 19050  
 Cross Street: MONTEREY RD  
 Enforcement Type: None Taken  
 Date Leak Discovered: Not reported  
 Date Leak First Reported: 12/3/1992  
 Date Leak Record Entered: 12/21/1992  
 Date Confirmation Began: Not reported  
 Date Leak Stopped: Not reported  
 Date Case Last Changed on Database: 5/10/2002  
 Date the Case was Closed: Not reported  
 How Leak Discovered: Not reported  
 How Leak Stopped: Not reported  
 Cause of Leak: UNK  
 Leak Source: UNK  
 Operator: ALSO ADDRESS 465 AVENUE 60  
 Water System: Not reported  
 Well Name: Not reported  
 Approx. Dist To Production Well (ft): 5812.2201791839052668359338784  
 Source of Cleanup Funding: UNK  
 Preliminary Site Assessment Workplan Submitted: Not reported  
 Preliminary Site Assessment Began: 10/16/1992

MAP FINDINGS  
FOCUS MAP 14

Map ID Site Database(s) EPA ID Number

**TOSCO - 76 STATION #5948 (Continued)**

**S105693582**

Pollution Characterization Began: 5/7/1998  
 Remediation Plan Submitted: Not reported  
 Remedial Action Underway: Not reported  
 Post Remedial Action Monitoring Began: Not reported  
 Enforcement Action Date: Not reported  
 Historical Max MTBE Date: 9/2/1997  
 Hist Max MTBE Conc in Groundwater: 630000  
 Hist Max MTBE Conc in Soil: Not reported  
 Significant Interim Remedial Action Taken: Yes  
 GW Qualifier: Not reported  
 Soil Qualifier: Not reported  
 Organization: Not reported  
 Owner Contact: Not reported  
 Responsible Party: LIZ SEWELL  
 RP Address: 3525 HYLAND AVE., COSTA MESA, CA 92626  
 Program: LUST  
 Lat/Long: 34.1058632 / -1  
 Local Agency Staff: PEJ  
 Beneficial Use: Not reported  
 Priority: Not reported  
 Cleanup Fund Id: Not reported  
 Suspended: Not reported  
 Assigned Name: Not reported  
 Summary: 1NOV95 URF STATES LEAK DISCOVERED WHEN REPLACING TANK ; 6/30/00 2ND QTR GW MON RPT 2000; 10/13/00 3RD QTR GW MON RPT 2000; 1/16/01 4TH QTR GW MON RPT 2000

281

**BRIAN L. SKELTON  
131/135 NORTH AVE. 50  
LOS ANGELES, CA 90042**

**HIST UST U001561704  
N/A**

HIST UST:  
 Region: STATE  
 Facility ID: 00000067337  
 Facility Type: Other  
 Other Type: METAL SCULPTOR  
 Total Tanks: 0002  
 Contact Name: BRIAN SKELTON  
 Telephone: 2132541264  
 Owner Name: GERALD A. GUBSER, GEORGE W. PI  
 Owner Address: 1536 N. INDIANA ST.  
 Owner City,St,Zip: LOS ANGELES, CA 90063

Tank Num: 001  
 Container Num: 1000  
 Year Installed: 1971  
 Tank Capacity: 00001000  
 Tank Used for: WASTE  
 Type of Fuel: 6E  
 Tank Construction: Unkown centimeters  
 Leak Detection: None

Tank Num: 002  
 Container Num: 2000  
 Year Installed: 1971  
 Tank Capacity: 00002000  
 Tank Used for: PRODUCT  
 Type of Fuel: 06

MAP FINDINGS  
FOCUS MAP 14

Map ID	Site	Database(s)	EPA ID Number
--------	------	-------------	---------------

**BRIAN L. SKELTON (Continued)**

**U001561704**

Tank Construction: Not reported  
Leak Detection: None

**282**

**HIGHLAND AUTO TRUCK SUPPLY  
135 N AVENUE 50  
LOS ANGELES, CA 90042**

**CA FID UST S101588177  
SWEEPS UST N/A**

CA FID UST:

Facility ID: 19056416  
Regulated By: UTNKA  
Regulated ID: Not reported  
Cortese Code: Not reported  
SIC Code: Not reported  
Facility Phone: 2130000000  
Mail To: Not reported  
Mailing Address: 135 N AVENUE 50  
Mailing Address 2: Not reported  
Mailing City,St,Zip: LOS ANGELES 900420000  
Contact: Not reported  
Contact Phone: Not reported  
DUNs Number: Not reported  
NPDES Number: Not reported  
EPA ID: Not reported  
Comments: Not reported  
Status: Active

SWEEPS UST:

Status: Not reported  
Comp Number: 7006  
Number: Not reported  
Board Of Equalization: Not reported  
Ref Date: Not reported  
Act Date: Not reported  
Created Date: Not reported  
Tank Status: Not reported  
Owner Tank Id: Not reported  
Swrcb Tank Id: Not reported  
Actv Date: Not reported  
Capacity: Not reported  
Tank Use: Not reported  
Stg: Not reported  
Content: Not reported  
Number Of Tanks: 0

**284**

**ENTERPRISE HOME OWNERSHIP PARTNERS INC  
180 S AVENUE 53  
LOS ANGELES, CA 90042**

**HAZNET S106087728  
N/A**

HAZNET:

Gepaid: CAC002553134  
Contact: Mark Surdam/senior Rehab Speci  
Telephone: 2138330053  
Facility Addr2: Not reported  
Mailing Name: Not reported  
Mailing Address: 315 W 9th St Ste 801  
Mailing City,St,Zip: Los Angeles, CA 90015

MAP FINDINGS  
FOCUS MAP 14

Map ID	Site	Database(s)	EPA ID Number
--------	------	-------------	---------------

**ENTERPRISE HOME OWNERSHIP PARTNERS INC (Continued)**

**S106087728**

Gen County: Los Angeles  
TSD EPA ID: Not reported  
TSD County: Orange  
Waste Category: Other inorganic solid waste  
Disposal Method: Transfer Station  
Tons: 0.40  
Facility County: Not reported

**285**

**CAR TIQUE AUTOBODY  
5025 N FIGUEROA ST  
LOS ANGELES, CA 90042**

**HAZNET S100857675  
N/A**

HAZNET:

Gepaid: CAD981684624  
Contact: ANTHONY P TOGNETTI  
Telephone: 3232574962  
Facility Addr2: Not reported  
Mailing Name: Not reported  
Mailing Address: 5025 N FIGUEROA ST  
Mailing City,St,Zip: LOS ANGELES, CA 900420000  
Gen County: Los Angeles  
TSD EPA ID: Not reported  
TSD County: Los Angeles  
Waste Category: Unspecified solvent mixture Waste  
Disposal Method: Recycler  
Tons: 0.12  
Facility County: Not reported

Gepaid: CAD981684624  
Contact: ANTHONY P TOGNETTI  
Telephone: 2132574962  
Facility Addr2: Not reported  
Mailing Name: Not reported  
Mailing Address: 5025 N FIGUEROA ST  
Mailing City,St,Zip: LOS ANGELES, CA 900420000  
Gen County: Los Angeles  
TSD EPA ID: CAD008252405  
TSD County: Los Angeles  
Waste Category: Unspecified solvent mixture Waste  
Disposal Method: Recycler  
Tons: .0667  
Facility County: Los Angeles

Gepaid: CAD981684624  
Contact: ANTHONY P TOGNETTI  
Telephone: 3232574962  
Facility Addr2: Not reported  
Mailing Name: Not reported  
Mailing Address: 5025 N FIGUEROA ST  
Mailing City,St,Zip: LOS ANGELES, CA 900420000  
Gen County: Los Angeles  
TSD EPA ID: Not reported  
TSD County: Los Angeles  
Waste Category: Unspecified solvent mixture Waste  
Disposal Method: Recycler  
Tons: 0.06  
Facility County: Not reported



MAP FINDINGS  
FOCUS MAP 14

Map ID Site Database(s) EPA ID Number

**CAR TIQUE AUTOBODY (Continued)**

**S100857675**

Gepaid: CAD981684624  
 Contact: ANTHONY P TOGNETTI  
 Telephone: 2132574962  
 Facility Addr2: Not reported  
 Mailing Name: Not reported  
 Mailing Address: 5025 N FIGUEROA ST  
 Mailing City,St,Zip: LOS ANGELES, CA 900420000  
 Gen County: Los Angeles  
 TSD EPA ID: CAD008302903  
 TSD County: Los Angeles  
 Waste Category: Paint sludge  
 Disposal Method: Recycler  
 Tons: .2293  
 Facility County: Los Angeles

Gepaid: CAD981684624  
 Contact: ANTHONY P TOGNETTI  
 Telephone: 2132574962  
 Facility Addr2: Not reported  
 Mailing Name: Not reported  
 Mailing Address: 5025 N FIGUEROA ST  
 Mailing City,St,Zip: LOS ANGELES, CA 900420000  
 Gen County: Los Angeles  
 TSD EPA ID: CAD008302903  
 TSD County: Los Angeles  
 Waste Category: Paint sludge  
 Disposal Method: Recycler  
 Tons: .2293  
 Facility County: Los Angeles

[Click this hyperlink](#) while viewing on your computer to access  
 1 additional CA\_HAZNET: record(s) in the EDR Site Report.

285

**CAR-TIQUE AUTO BODY  
 5025 N FIGUEROA  
 LOS ANGELES, CA 90042**

**EMI S106828012  
 N/A**

EMI:  
 Year: 1993  
 County Code: 19  
 Air Basin: SC  
 Facility ID: 3267  
 Air District Name: SC  
 SIC Code: 7538  
 Air District Name: SOUTH COAST AQMD  
 Community Health Air Pollution Info System: Not reported  
 Consolidated Emission Reporting Rule: Not reported  
 Total Organic Hydrocarbon Gases Tons/Yr: 1  
 Reactive Organic Gases Tons/Yr: 1  
 Carbon Monoxide Emissions Tons/Yr: 0  
 NOX - Oxides of Nitrogen Tons/Yr: 0  
 SOX - Oxides of Sulphur Tons/Yr: 0  
 Particulate Matter Tons/Yr: 0  
 Part. Matter 10 Micrometers & Smllr Tons/Yr: 0

Year: 1995  
 County Code: 19  
 Air Basin: SC

MAP FINDINGS  
FOCUS MAP 14

Map ID	Site	Database(s)	EPA ID Number
--------	------	-------------	---------------

**CAR-TIQUE AUTO BODY (Continued)**

**S106828012**

Facility ID:	3267
Air District Name:	SC
SIC Code:	7538
Air District Name:	SOUTH COAST AQMD
Community Health Air Pollution Info System:	Not reported
Consolidated Emission Reporting Rule:	Not reported
Total Organic Hydrocarbon Gases Tons/Yr:	1
Reactive Organic Gases Tons/Yr:	1
Carbon Monoxide Emissions Tons/Yr:	0
NOX - Oxides of Nitrogen Tons/Yr:	0
SOX - Oxides of Sulphur Tons/Yr:	0
Particulate Matter Tons/Yr:	0
Part. Matter 10 Micrometers & Smlr Tons/Yr:	0

285

**CAR-TIQUE AUTO BODY  
5025 N. FIGUEROA  
LOS ANGELES, CA 90042**

**EMI S106828013  
N/A**

EMI:

Year:	1987
County Code:	19
Air Basin:	SC
Facility ID:	3267
Air District Name:	SC
SIC Code:	7538
Air District Name:	SOUTH COAST AQMD
Community Health Air Pollution Info System:	Not reported
Consolidated Emission Reporting Rule:	Not reported
Total Organic Hydrocarbon Gases Tons/Yr:	0
Reactive Organic Gases Tons/Yr:	0
Carbon Monoxide Emissions Tons/Yr:	0
NOX - Oxides of Nitrogen Tons/Yr:	0
SOX - Oxides of Sulphur Tons/Yr:	0
Particulate Matter Tons/Yr:	0
Part. Matter 10 Micrometers & Smlr Tons/Yr:	0

Year:	1990
County Code:	19
Air Basin:	SC
Facility ID:	3267
Air District Name:	SC
SIC Code:	7538
Air District Name:	SOUTH COAST AQMD
Community Health Air Pollution Info System:	Not reported
Consolidated Emission Reporting Rule:	Not reported
Total Organic Hydrocarbon Gases Tons/Yr:	1
Reactive Organic Gases Tons/Yr:	1
Carbon Monoxide Emissions Tons/Yr:	0
NOX - Oxides of Nitrogen Tons/Yr:	0
SOX - Oxides of Sulphur Tons/Yr:	0
Particulate Matter Tons/Yr:	0
Part. Matter 10 Micrometers & Smlr Tons/Yr:	0

MAP FINDINGS  
FOCUS MAP 14

Map ID	Site	Database(s)	EPA ID Number
285	<b>ITALIAN CAR SERVICE</b> <b>5023 NORTH FIGUEROA STREET</b> <b>LOS ANGELES, CA 90042</b>  HAZNET: Gepaid: CAL000021867 Contact: TOSCANO ANTHONY Telephone: 2132546106 Facility Addr2: Not reported Mailing Name: Not reported Mailing Address: 5023 N FIGUEROA ST Mailing City,St,Zip: LOS ANGELES, CA 900423919 Gen County: Los Angeles TSD EPA ID: CAT000613935 TSD County: Los Angeles Waste Category: Aqueous solution with less than 10% total organic residues Disposal Method: Transfer Station Tons: 0.05 Facility County: Los Angeles	HAZNET	S104575686 N/A
285	<b>HIGHLAND PARK ITALIAN CAR SERV</b> <b>5021 N FIGUEROA ST</b> <b>LOS ANGELES, CA 90042</b>  CA FID UST: Facility ID: 19054658 Regulated By: UTKNI Regulated ID: Not reported Cortese Code: Not reported SIC Code: Not reported Facility Phone: 2130000000 Mail To: Not reported Mailing Address: UNK Mailing Address 2: Not reported Mailing City,St,Zip: LOS ANGELES 900420000 Contact: Not reported Contact Phone: Not reported DUNs Number: Not reported NPDES Number: Not reported EPA ID: Not reported Comments: Not reported Status: Inactive  SWEEPS UST: Status: Not reported Comp Number: 7790 Number: Not reported Board Of Equalization: Not reported Ref Date: Not reported Act Date: Not reported Created Date: Not reported Tank Status: Not reported Owner Tank Id: Not reported Swrcb Tank Id: Not reported Actv Date: Not reported Capacity: Not reported Tank Use: Not reported Stg: Not reported Content: Not reported	CA FID UST SWEEPS UST	S101586966 N/A

MAP FINDINGS  
FOCUS MAP 14

Map ID	Site	Database(s)	EPA ID Number
	<b>HIGHLAND PARK ITALIAN CAR SERV (Continued)</b>		<b>S101586966</b>
	Number Of Tanks: Not reported		
<b>285</b>	<b>THE SHOP AUTOBODY 5001 N FIGUEROA ST LOS ANGELES, CA 90042</b>	<b>HAZNET</b>	<b>1000443309 N/A</b>
	HAZNET:		
	Gepaid: CAD080054927		
	Contact: WILLIAM L BORZI		
	Telephone: 2132567683		
	Facility Addr2: Not reported		
	Mailing Name: Not reported		
	Mailing Address: 5001 N FIGUEROA ST		
	Mailing City,St,Zip: LOS ANGELES, CA 900423919		
	Gen County: Los Angeles		
	TSD EPA ID: CAT000613893		
	TSD County: Los Angeles		
	Waste Category: Oxygenated solvents (acetone, butanol, ethyl acetate, etc.)		
	Disposal Method: Transfer Station		
	Tons: .0945		
	Facility County: Los Angeles		
	Gepaid: CAD080054927		
	Contact: WILLIAM L BORZI		
	Telephone: 2132567683		
	Facility Addr2: Not reported		
	Mailing Name: Not reported		
	Mailing Address: 5001 N FIGUEROA ST		
	Mailing City,St,Zip: LOS ANGELES, CA 900423919		
	Gen County: Los Angeles		
	TSD EPA ID: CAT000613893		
	TSD County: Los Angeles		
	Waste Category: Oxygenated solvents (acetone, butanol, ethyl acetate, etc.)		
	Disposal Method: Not reported		
	Tons: .0560		
	Facility County: Los Angeles		
	Gepaid: CAD080054927		
	Contact: WILLIAM L BORZI		
	Telephone: 2132567683		
	Facility Addr2: Not reported		
	Mailing Name: Not reported		
	Mailing Address: 5001 N FIGUEROA ST		
	Mailing City,St,Zip: LOS ANGELES, CA 900423919		
	Gen County: Los Angeles		
	TSD EPA ID: CAT000613893		
	TSD County: Los Angeles		
	Waste Category: Oxygenated solvents (acetone, butanol, ethyl acetate, etc.)		
	Disposal Method: Transfer Station		
	Tons: .1235		
	Facility County: Los Angeles		
	Gepaid: CAL000275287		
	Contact: JOHN HARB		
	Telephone: 3232577085		
	Facility Addr2: Not reported		
	Mailing Name: Not reported		
	Mailing Address: 5001 N FIGUEROA ST		

MAP FINDINGS  
FOCUS MAP 14

Map ID	Site	Database(s)	EPA ID Number
--------	------	-------------	---------------

**THE SHOP AUTOBODY (Continued)**

**1000443309**

Mailing City,St,Zip: LOS ANGELES, CA 90042  
 Gen County: Los Angeles  
 TSD EPA ID: CAD008252405  
 TSD County: Los Angeles  
 Waste Category: Unspecified solvent mixture Waste  
 Disposal Method: Recycler  
 Tons: 0.06  
 Facility County: Los Angeles

Gepaid: CAL000275287  
 Contact: JOHN HARB  
 Telephone: 3232577085  
 Facility Addr2: Not reported  
 Mailing Name: Not reported  
 Mailing Address: 5001 N FIGUEROA ST  
 Mailing City,St,Zip: LOS ANGELES, CA 90042  
 Gen County: Los Angeles  
 TSD EPA ID: CAD008252405  
 TSD County: Los Angeles  
 Waste Category: Unspecified solvent mixture Waste  
 Disposal Method: Recycler  
 Tons: 0.06  
 Facility County: Not reported

[Click this hyperlink](#) while viewing on your computer to access additional CA\_HAZNET: detail in the EDR Site Report.

285

**TACO KINGDOM, HWA & KYOUNG KIM  
 5000 N. FIGUEROA STREET  
 LOS ANGELES, CA 90042**

**EMI S106840481  
 N/A**

EMI:  
 Year: 1990  
 County Code: 19  
 Air Basin: SC  
 Facility ID: 67116  
 Air District Name: SC  
 SIC Code: 5812  
 Air District Name: SOUTH COAST AQMD  
 Community Health Air Pollution Info System: Not reported  
 Consolidated Emission Reporting Rule: Not reported  
 Total Organic Hydrocarbon Gases Tons/Yr: 0  
 Reactive Organic Gases Tons/Yr: 0  
 Carbon Monoxide Emissions Tons/Yr: 0  
 NOX - Oxides of Nitrogen Tons/Yr: 0  
 SOX - Oxides of Sulphur Tons/Yr: 0  
 Particulate Matter Tons/Yr: 0  
 Part. Matter 10 Micrometers & Smlr Tons/Yr: 0

MAP FINDINGS  
FOCUS MAP 14

Map ID	Site	Database(s)	EPA ID Number
285	<b>BORZI'S BODY SHOP</b> <b>5001 N. FIGUEROA ST.</b> <b>LOS ANGELES, CA 90042</b>	EMI	<b>S106827238</b> N/A
	EMI:		
	Year:	1987	
	County Code:	19	
	Air Basin:	SC	
	Facility ID:	1710	
	Air District Name:	SC	
	SIC Code:	5511	
	Air District Name:	SOUTH COAST AQMD	
	Community Health Air Pollution Info System:	Not reported	
	Consolidated Emission Reporting Rule:	Not reported	
	Total Organic Hydrocarbon Gases Tons/Yr:	0	
	Reactive Organic Gases Tons/Yr:	0	
	Carbon Monoxide Emissions Tons/Yr:	0	
	NOX - Oxides of Nitrogen Tons/Yr:	0	
	SOX - Oxides of Sulphur Tons/Yr:	0	
	Particulate Matter Tons/Yr:	0	
	Part. Matter 10 Micrometers & Smlr Tons/Yr:	0	
	Year:	1990	
	County Code:	19	
	Air Basin:	SC	
	Facility ID:	1710	
	Air District Name:	SC	
	SIC Code:	7532	
	Air District Name:	SOUTH COAST AQMD	
	Community Health Air Pollution Info System:	Not reported	
	Consolidated Emission Reporting Rule:	Not reported	
	Total Organic Hydrocarbon Gases Tons/Yr:	0	
	Reactive Organic Gases Tons/Yr:	0	
	Carbon Monoxide Emissions Tons/Yr:	0	
	NOX - Oxides of Nitrogen Tons/Yr:	0	
	SOX - Oxides of Sulphur Tons/Yr:	0	
	Particulate Matter Tons/Yr:	0	
	Part. Matter 10 Micrometers & Smlr Tons/Yr:	0	
286	<b>CHEVRON #9-1755</b> <b>5930 MONTEREY RD</b> <b>LOS ANGELES, CA 90042</b>	LUST Cortese	<b>1000730071</b> N/A
	LUST:		
	Region:	STATE	
	Status:	Case Closed	
	Case Number:	900420025	
	Local Case #:	Not reported	
	Chemical:	Gasoline	
	Qty Leaked:	Not reported	
	Abate Method:	Excavate and Dispose - remove contaminated soil and dispose in approved site, Excavate and Treat - remove contaminated soil and treat (includes spreading or land farming)	
	Release Date:	1986-05-16 00:00:00	
	Discover Date:	1986-05-15 00:00:00	
	Report Date:	1996-10-24 00:00:00	
	Enforcement Dt:	Not reported	
	Review Date:	1997-01-21 00:00:00	
	Enter Date:	1987-08-11 00:00:00	
	Stop Date:	1987-08-01 00:00:00	

MAP FINDINGS  
FOCUS MAP 14

Map ID Site Database(s) EPA ID Number

**CHEVRON #9-1755 (Continued)**

**1000730071**

Confirm Leak: Not reported  
 Case Type: Other ground water affected  
 Cross Street: AVE 60  
 Enf Type: Not reported  
 Funding: Not reported  
 How Discovered: Tank Test  
 How Stopped: Not reported  
 Leak Cause: UNK  
 Leak Source: UNK  
 Global Id: T0603701001  
 Workplan: Not reported  
 Prelim Assess: Not reported  
 Pollution Char: 1988-04-25 00:00:00  
 Remed Plan: 1991-07-08 00:00:00  
 Remed Action: Not reported  
 Monitoring: Not reported  
 MTBE Date: Not reported  
 GW Qualifier: Not reported  
 Soil Qualifier: Not reported  
 Max MTBE GW ppb: Not reported  
 Max MTBE Soil ppb: Not reported  
 County: 19  
 Org Name: Not reported  
 Reg Board: Los Angeles Region  
 Contact Person: Not reported  
 Responsible Party: CHEVRON USA PRODUCTS CO  
 RP Address: 1300 S. BEACH BLVD., LA HABRA CA 90632  
 Interim: Yes  
 Oversight Prgm: LUST  
 MTBE Class: \*  
 MTBE Conc: 0  
 MTBE Fuel: 1  
 MTBE Tested: Site NOT Tested for MTBE.Includes Unknown and Not Analyzed.  
 Staff: YR  
 Staff Initials: HRQ  
 Lead Agency: Regional Board  
 Local Agency: 19050  
 Hydr Basin #: UNNAMED BASIN  
 Beneficial: Not reported  
 Priority: Not reported  
 Cleanup Fund Id: Not reported  
 Work Suspended: Not reported  
 Operator: LOPEZ, NIELZER  
 Water System Name: Not reported  
 Well Name: Not reported  
 Distance To Lust: 0  
 Waste Discharge Global ID: Not reported  
 Waste Disch Assigned Name: Not reported  
 Summary: CAP TO USE MGO2 FOR GW CLEANUP REC'D 4-20-95. 10/14/96 REQUEST  
 FOR SITE CLOSURE 01/21/97 GW MONITORING WELL  
 ABANDONMENT REPORT

**LUST REG 4:**

Region: 4  
 Regional Board: 04  
 County: Los Angeles  
 facid: 900420025



MAP FINDINGS  
FOCUS MAP 14

Map ID	Site	Database(s)	EPA ID Number
	<b>CHEVRON #9-1755 (Continued)</b>		<b>1000730071</b>
	Status:	Case Closed	
	Substance:	Gasoline	
	Substance Quantity:	Not reported	
	Local Case No:	Not reported	
	Case Type:	Groundwater	
	Abatement Method Used at the Site:	EDET	
	Global ID:	T0603701001	
	W Global ID:	Not reported	
	Staff:	UNK	
	Local Agency:	19050	
	Cross Street:	AVE 60	
	Enforcement Type:	Not reported	
	Date Leak Discovered:	5/15/1986	
	Date Leak First Reported:	5/16/1986	
	Date Leak Record Entered:	8/11/1987	
	Date Confirmation Began:	Not reported	
	Date Leak Stopped:	8/1/1987	
	Date Case Last Changed on Database:	1/21/1997	
	Date the Case was Closed:	10/24/1996	
	How Leak Discovered:	Tank Test	
	How Leak Stopped:	Not reported	
	Cause of Leak:	UNK	
	Leak Source:	UNK	
	Operator:	LOPEZ, NIELZER	
	Water System:	Not reported	
	Well Name:	Not reported	
	Approx. Dist To Production Well (ft):	5675.2720144666918909803196806	
	Source of Cleanup Funding:	UNK	
	Preliminary Site Assessment Workplan Submitted:	Not reported	
	Preliminary Site Assessment Began:	Not reported	
	Pollution Characterization Began:	4/25/1988	
	Remediation Plan Submitted:	7/8/1991	
	Remedial Action Underway:	Not reported	
	Post Remedial Action Monitoring Began:	Not reported	
	Enforcement Action Date:	Not reported	
	Historical Max MTBE Date:	Not reported	
	Hist Max MTBE Conc in Groundwater:	Not reported	
	Hist Max MTBE Conc in Soil:	Not reported	
	Significant Interim Remedial Action Taken:	Yes	
	GW Qualifier:	Not reported	
	Soil Qualifier:	Not reported	
	Organization:	Not reported	
	Owner Contact:	Not reported	
	Responsible Party:	CHEVRON USA PRODUCTS CO	
	RP Address:	1300 S. BEACH BLVD., LA HABRA CA 90632	
	Program:	LUST	
	Lat/Long:	34.1046552 / -1	
	Local Agency Staff:	PEJ	
	Beneficial Use:	Not reported	
	Priority:	Not reported	
	Cleanup Fund Id:	Not reported	
	Suspended:	Not reported	
	Assigned Name:	Not reported	
	Summary:	CAP TO USE MGO2 FOR GW CLEANUP REC'D 4-20-95. REQUEST FOR SITE CLOSURE MONITORING WELL ABANDONMENT REPORT	10/14/96 01/21/97 GW

MAP FINDINGS  
FOCUS MAP 14

Map ID	Site	Database(s)	EPA ID Number
--------	------	-------------	---------------

**CHEVRON #9-1755 (Continued)**

**1000730071**

Cortese:  
Region: CORTESE  
Facility Addr2: 5930 MONTEREY RD

**286 CHEVRON STATION 91755  
5930 MONTEREY RD  
LOS ANGELES, CA 90042**

**RCRA-SQG 1000857401  
FINDS CAD983668336  
CA FID UST  
SWEEPS UST**

RCRA-SQG:

Date form received by agency: 05/17/1993  
Facility name: CHEVRON STATION 91755  
Facility address: 5930 MONTEREY RD  
LOS ANGELES, CA 90042  
EPA ID: CAD983668336  
Mailing address: P O BOX 2833  
LA HABRA, CA 90632  
Contact: DESIREE CLOSS  
Contact address: P O BOX 2833  
LA HABRA, CA 90632  
Contact country: US  
Contact telephone: (310) 694-7452  
Contact email: Not reported  
EPA Region: 09  
Classification: Small Small Quantity Generator  
Description: Handler: generates more than 100 and less than 1000 kg of hazardous waste during any calendar month and accumulates less than 6000 kg of hazardous waste at any time; or generates 100 kg or less of hazardous waste during any calendar month, and accumulates more than 1000 kg of hazardous waste at any time

Owner/Operator Summary:

Owner/operator name: CHVERON USA PRODUCTS CO  
Owner/operator address: P O BOX 2833  
LA HABRA, CA 90632  
Owner/operator country: Not reported  
Owner/operator telephone: (310) 694-7452  
Legal status: Private  
Owner/Operator Type: Owner  
Owner/Op start date: Not reported  
Owner/Op end date: Not reported

Handler Activities Summary:

U.S. importer of hazardous waste: Unknown  
Mixed waste (haz. and radioactive): Unknown  
Recycler of hazardous waste: No  
Transporter of hazardous waste: No  
Treater, storer or disposer of HW: No  
Underground injection activity: No  
On-site burner exemption: Unknown  
Furnace exemption: Unknown  
Used oil fuel burner: No  
Used oil processor: No  
User oil refiner: No  
Used oil fuel marketer to burner: No  
Used oil Specification marketer: No

MAP FINDINGS  
FOCUS MAP 14

Map ID      Site      Database(s)      EPA ID Number

---

**CHEVRON STATION 91755 (Continued)**

**1000857401**

Used oil transfer facility:      No  
Used oil transporter:      No  
Off-site waste receiver:      Commercial status unknown

Violation Status:      No violations found

**FINDS:**

Other Pertinent Environmental Activity Identified at Site

RCRAInfo is a national information system that supports the Resource Conservation and Recovery Act (RCRA) program through the tracking of events and activities related to facilities that generate, transport, and treat, store, or dispose of hazardous waste. RCRAInfo allows RCRA program staff to track the notification, permit, compliance, and corrective action activities required under RCRA.

**CA FID UST:**

Facility ID:      19001251  
Regulated By:      UTKNI  
Regulated ID:      00062126  
Cortese Code:      Not reported  
SIC Code:      Not reported  
Facility Phone:      2132581625  
Mail To:      Not reported  
Mailing Address:      575 MARKET ST  
Mailing Address 2:      Not reported  
Mailing City,St,Zip:      LOS ANGELES 900420000  
Contact:      Not reported  
Contact Phone:      Not reported  
DUNs Number:      Not reported  
NPDES Number:      Not reported  
EPA ID:      Not reported  
Comments:      Not reported  
Status:      Inactive

**SWEEPS UST:**

Status:      Not reported  
Comp Number:      3505  
Number:      Not reported  
Board Of Equalization:      44-013050  
Ref Date:      Not reported  
Act Date:      Not reported  
Created Date:      Not reported  
Tank Status:      Not reported  
Owner Tank Id:      Not reported  
Swrcb Tank Id:      19-050-003505-000001  
Actv Date:      Not reported  
Capacity:      5000  
Tank Use:      CHEMICAL  
Stg:      PRODUCT  
Content:      UNKNOWN  
Number Of Tanks:      4  
  
Status:      Not reported  
Comp Number:      3505  
Number:      Not reported

MAP FINDINGS  
FOCUS MAP 14

Map ID      Site      Database(s)      EPA ID Number

---

**CHEVRON STATION 91755 (Continued)**

**1000857401**

Board Of Equalization: 44-013050  
Ref Date: Not reported  
Act Date: Not reported  
Created Date: Not reported  
Tank Status: Not reported  
Owner Tank Id: Not reported  
Swrcb Tank Id: 19-050-003505-000002  
Actv Date: Not reported  
Capacity: 10000  
Tank Use: CHEMICAL  
Stg: PRODUCT  
Content: UNKNOWN  
Number Of Tanks: Not reported

Status: Not reported  
Comp Number: 3505  
Number: Not reported  
Board Of Equalization: 44-013050  
Ref Date: Not reported  
Act Date: Not reported  
Created Date: Not reported  
Tank Status: Not reported  
Owner Tank Id: Not reported  
Swrcb Tank Id: 19-050-003505-000003  
Actv Date: Not reported  
Capacity: 10000  
Tank Use: CHEMICAL  
Stg: PRODUCT  
Content: UNKNOWN  
Number Of Tanks: Not reported

Status: Not reported  
Comp Number: 3505  
Number: Not reported  
Board Of Equalization: 44-013050  
Ref Date: Not reported  
Act Date: Not reported  
Created Date: Not reported  
Tank Status: Not reported  
Owner Tank Id: Not reported  
Swrcb Tank Id: 19-050-003505-000004  
Actv Date: Not reported  
Capacity: 1000  
Tank Use: CHEMICAL  
Stg: PRODUCT  
Content: UNKNOWN  
Number Of Tanks: Not reported

MAP FINDINGS  
FOCUS MAP 14

Map ID	Site	Database(s)	EPA ID Number
286	<b>91755</b> <b>5930 MONTEREY RD</b> <b>LOS ANGELES, CA 90042</b>	HIST UST	U001561697 N/A
	HIST UST: Region: STATE Facility ID: 00000062126 Facility Type: Gas Station Other Type: Not reported Total Tanks: 0004 Contact Name: SOSA, EVARDO E Telephone: 2132581625 Owner Name: CHEVRON U.S.A. INC. Owner Address: 575 MARKET Owner City, St, Zip: SAN FRANCISCO, CA 94105  Tank Num: 001 Container Num: 1 Year Installed: 1968 Tank Capacity: 00005000 Tank Used for: PRODUCT Type of Fuel: Not reported Tank Construction: 0000250 unknown Leak Detection: Stock Inventor  Tank Num: 002 Container Num: 2 Year Installed: 1968 Tank Capacity: 00010000 Tank Used for: PRODUCT Type of Fuel: Not reported Tank Construction: 0000250 unknown Leak Detection: Stock Inventor  Tank Num: 003 Container Num: 3 Year Installed: 1968 Tank Capacity: 00010000 Tank Used for: PRODUCT Type of Fuel: Not reported Tank Construction: 0000250 unknown Leak Detection: Stock Inventor  Tank Num: 004 Container Num: 4 Year Installed: 1968 Tank Capacity: 00001000 Tank Used for: WASTE Type of Fuel: Not reported Tank Construction: 0000130 unknown Leak Detection: Stock Inventor		

MAP FINDINGS  
FOCUS MAP 14

Map ID	Site	Database(s)	EPA ID Number
286	<b>GREEN EARTH RECYCLING</b> <b>5926 MONTEREY RD</b> <b>LOS ANGELES, CA 90042</b>	<b>SWRCY</b>	<b>S107137080</b> <b>N/A</b>
	SWRCY: Certification Status: O Facility Phone Number: Not reported Date facility became certified: 06/23/04 Date facility began operating: 08/22/04 Date facility ceased operating: Still operating Whether The Facility Is Grandfathered: Not reported Convenience Zone Where Facility Located: 569 Convenience Zone Where Facility Located 2: 0 Convenience Zone Where Facility Located 3: 0 Convenience Zone Where Facility Located 4: 0 Convenience Zone Where Facility Located 5: 0 Convenience Zone Where Facility Located 6: 0 Convenience Zone Where Facility Located 7: 0 Aluminum Beverage Containers Redeemed: AL Glass Beverage Containers Redeemed: GL Plastic Beverage Containers Redeemed: PL Other mat beverage containers redeemed: Not reported Refillable Beverage Containers Redeemed: Not reported		
286	<b>RECYCLO/KINGS FOOD MARKET</b> <b>5914 MONTEREY RD</b> <b>HIGHLAND PARK, CA 90042</b>	<b>SWRCY</b>	<b>S107137720</b> <b>N/A</b>
	SWRCY: Certification Status: R Facility Phone Number: (714) 474-1586 Date facility became certified: 08/25/91 Date facility began operating: 09/28/91 Date facility ceased operating: 04/20/93 Whether The Facility Is Grandfathered: Not reported Convenience Zone Where Facility Located: 0 Convenience Zone Where Facility Located 2: 0 Convenience Zone Where Facility Located 3: 0 Convenience Zone Where Facility Located 4: 0 Convenience Zone Where Facility Located 5: 0 Convenience Zone Where Facility Located 6: 0 Convenience Zone Where Facility Located 7: 0 Aluminum Beverage Containers Redeemed: AL Glass Beverage Containers Redeemed: GL Plastic Beverage Containers Redeemed: PL Other mat beverage containers redeemed: Not reported Refillable Beverage Containers Redeemed: Not reported		
287	<b>MAYA SODERSTROM</b> <b>226 S AVENUE 54</b> <b>LOS ANGELES, CA 90042</b>	<b>CA FID UST</b> <b>SWEEPS UST</b>	<b>S101583505</b> <b>N/A</b>
	CA FID UST: Facility ID: 19004075 Regulated By: UTNKA Regulated ID: Not reported Cortese Code: Not reported SIC Code: Not reported		

MAP FINDINGS  
FOCUS MAP 14

Map ID      Site      Database(s)      EPA ID Number

---

**MAYA SODERSTROM (Continued)**

**S101583505**

Facility Phone: 2130000000  
 Mail To: Not reported  
 Mailing Address: 226 S AVENUE 54  
 Mailing Address 2: Not reported  
 Mailing City,St,Zip: LOS ANGELES 900420000  
 Contact: Not reported  
 Contact Phone: Not reported  
 DUNs Number: Not reported  
 NPDES Number: Not reported  
 EPA ID: Not reported  
 Comments: Not reported  
 Status: Active

**SWEEPS UST:**

Status: Not reported  
 Comp Number: 7078  
 Number: Not reported  
 Board Of Equalization: Not reported  
 Ref Date: Not reported  
 Act Date: Not reported  
 Created Date: Not reported  
 Tank Status: Not reported  
 Owner Tank Id: Not reported  
 Swrcb Tank Id: Not reported  
 Actv Date: Not reported  
 Capacity: Not reported  
 Tank Use: Not reported  
 Stg: Not reported  
 Content: Not reported  
 Number Of Tanks: 0

287

**YOSEMITE WATER L A**  
**226 S AVE 54**  
**LOS ANGELES, CA 90042**

**HAZNET S103643458**  
**N/A**

**HAZNET:**

Gepaid: CAL000088103  
 Contact: SODERSTROM MAYA  
 Telephone: 2132562265  
 Facility Addr2: Not reported  
 Mailing Name: Not reported  
 Mailing Address: 226 S AVENUE 54  
 Mailing City,St,Zip: LOS ANGELES, CA 900424512  
 Gen County: Los Angeles  
 TSD EPA ID: CAD008302903  
 TSD County: Los Angeles  
 Waste Category: Unspecified solvent mixture Waste  
 Disposal Method: Not reported  
 Tons: .1000  
 Facility County: Los Angeles

Gepaid: CAL000088103  
 Contact: SODERSTROM MAYA  
 Telephone: 2132562265  
 Facility Addr2: Not reported  
 Mailing Name: Not reported  
 Mailing Address: 226 S AVENUE 54

MAP FINDINGS  
FOCUS MAP 14

Map ID	Site	Database(s)	EPA ID Number
--------	------	-------------	---------------

**YOSEMITE WATER L A (Continued)**

**S103643458**

Mailing City,St,Zip: LOS ANGELES, CA 900424512  
 Gen County: Los Angeles  
 TSD EPA ID: CAD008302903  
 TSD County: Los Angeles  
 Waste Category: Waste oil and mixed oil  
 Disposal Method: Not reported  
 Tons: .3000  
 Facility County: Los Angeles

Gepaid: CAL000088103  
 Contact: PAUL SALINAS/PLANT OPER MGR  
 Telephone: 3232562265  
 Facility Addr2: Not reported  
 Mailing Name: Not reported  
 Mailing Address: 226 S AVENUE 54  
 Mailing City,St,Zip: LOS ANGELES, CA 900424512  
 Gen County: Los Angeles  
 TSD EPA ID: Not reported  
 TSD County: Los Angeles  
 Waste Category: Aqueous solution with less than 10% total organic residues  
 Disposal Method: Transfer Station  
 Tons: 0.06  
 Facility County: Not reported

Gepaid: CAL000088103  
 Contact: SODERSTROM MAYA  
 Telephone: 2132562265  
 Facility Addr2: Not reported  
 Mailing Name: Not reported  
 Mailing Address: 226 S AVENUE 54  
 Mailing City,St,Zip: LOS ANGELES, CA 900424512  
 Gen County: Los Angeles  
 TSD EPA ID: CAD093459485  
 TSD County: Fresno  
 Waste Category: Organic liquids with metals Alkaline solution (pH <UN-> 12.5) with metals (antimony, arsenic, barium, beryllium, cadmium, chromium, cobalt, copper, lead, mercury, molybdenum, nickel, selenium, silver, thallium, vanadium, and zinc)  
 Disposal Method: Transfer Station  
 Tons: .1250  
 Facility County: Los Angeles

Gepaid: CAL000088103  
 Contact: SODERSTROM MAYA  
 Telephone: 2132562265  
 Facility Addr2: Not reported  
 Mailing Name: Not reported  
 Mailing Address: 226 S AVENUE 54  
 Mailing City,St,Zip: LOS ANGELES, CA 900424512  
 Gen County: Los Angeles  
 TSD EPA ID: CAT000613893  
 TSD County: Los Angeles  
 Waste Category: Aqueous solution with less than 10% total organic residues  
 Disposal Method: Transfer Station  
 Tons: .1916  
 Facility County: Los Angeles



MAP FINDINGS  
FOCUS MAP 14

Map ID	Site	Database(s)	EPA ID Number
--------	------	-------------	---------------

**YOSEMITE WATER L A (Continued)**

**S103643458**

[Click this hyperlink](#) while viewing on your computer to access  
2 additional CA\_HAZNET: record(s) in the EDR Site Report.

288

**M BILL TAKEUCHI  
105 N AVE 52  
LOS ANGELES, CA 90042**

**HIST UST U001561713  
N/A**

HIST UST:

Region: STATE  
Facility ID: 00000026498  
Facility Type: Gas Station  
Other Type: Not reported  
Total Tanks: 0006  
Contact Name: Not reported  
Telephone: 0000000000  
Owner Name: ARCO PETROLEUM PRODUCTS CO.  
Owner Address: 515 SOUTH FLOWER STREET  
Owner City,St,Zip: LOS ANGELES, CA 90071

Tank Num: 001  
Container Num: 0000000001  
Year Installed: 1979  
Tank Capacity: 00010000  
Tank Used for: PRODUCT  
Type of Fuel: 06  
Tank Construction: Not reported  
Leak Detection: Stock Inventor, 10

Tank Num: 002  
Container Num: 0000000002  
Year Installed: 1963  
Tank Capacity: 00006000  
Tank Used for: PRODUCT  
Type of Fuel: 06  
Tank Construction: 0000240 inches  
Leak Detection: Stock Inventor, 10

Tank Num: 003  
Container Num: 0000000003  
Year Installed: 1963  
Tank Capacity: 00006000  
Tank Used for: PRODUCT  
Type of Fuel: 06  
Tank Construction: 0000240 inches  
Leak Detection: Stock Inventor, 10

Tank Num: 004  
Container Num: 0000000004  
Year Installed: 1963  
Tank Capacity: 00004000  
Tank Used for: PRODUCT  
Type of Fuel: 06  
Tank Construction: 0000167 inches  
Leak Detection: Stock Inventor, 10

Tank Num: 005  
Container Num: 0000000005  
Year Installed: 1963

MAP FINDINGS  
FOCUS MAP 14

Map ID Site Database(s) EPA ID Number

**M BILL TAKEUCHI (Continued)**

**U001561713**

Tank Capacity: 00004000  
Tank Used for: PRODUCT  
Type of Fuel: 06  
Tank Construction: 0000167 inches  
Leak Detection: Stock Inventor, 10

Tank Num: 006  
Container Num: 0000000006  
Year Installed: Not reported  
Tank Capacity: 00000280  
Tank Used for: PRODUCT  
Type of Fuel: WASTE OIL  
Tank Construction: 0000093 inches  
Leak Detection: Stock Inventor

301

**ANDREW L DIXON  
5825 MONTEREY RD  
LOS ANGELES, CA 90042**

**CA FID UST S101583249  
SWEEPS UST N/A**

CA FID UST:

Facility ID: 19003177  
Regulated By: UTKNI  
Regulated ID: Not reported  
Cortese Code: Not reported  
SIC Code: Not reported  
Facility Phone: 2130000000  
Mail To: Not reported  
Mailing Address: 5825 MONTEREY RD  
Mailing Address 2: Not reported  
Mailing City,St,Zip: LOS ANGELES 900420000  
Contact: Not reported  
Contact Phone: Not reported  
DUNs Number: Not reported  
NPDES Number: Not reported  
EPA ID: Not reported  
Comments: Not reported  
Status: Inactive

SWEEPS UST:

Status: Not reported  
Comp Number: 4836  
Number: Not reported  
Board Of Equalization: Not reported  
Ref Date: Not reported  
Act Date: Not reported  
Created Date: Not reported  
Tank Status: Not reported  
Owner Tank Id: Not reported  
Swrcb Tank Id: Not reported  
Actv Date: Not reported  
Capacity: Not reported  
Tank Use: Not reported  
Stg: Not reported  
Content: Not reported  
Number Of Tanks: Not reported

MAP FINDINGS  
FOCUS MAP 14

Map ID	Site	Database(s)	EPA ID Number
301	<b>CHEING'S PROPERTY 5825 MONTEREY RD N LOS ANGELES, CA 90042</b>	<b>LUST Cortese</b>	<b>S101297163 N/A</b>
	LUST:		
	Region:	STATE	
	Status:	Case Closed	
	Case Number:	900420043	
	Local Case #:	Not reported	
	Chemical:	Gasoline	
	Qty Leaked:	Not reported	
	Abate Method:	Excavate and Dispose - remove contaminated soil and dispose in approved site, Excavate and Treat - remove contaminated soil and treat (includes spreading or land farming)	
	Release Date:	1991-08-22 00:00:00	
	Discover Date:	Not reported	
	Report Date:	1996-08-12 00:00:00	
	Enforcement Dt:	Not reported	
	Review Date:	1997-01-27 00:00:00	
	Enter Date:	1991-08-20 00:00:00	
	Stop Date:	Not reported	
	Confirm Leak:	Not reported	
	Case Type:	Other ground water affected	
	Cross Street:	VIA MARISOL	
	Enf Type:	Not reported	
	Funding:	Not reported	
	How Discovered:	Not reported	
	How Stopped:	Not reported	
	Leak Cause:	UNK	
	Leak Source:	UNK	
	Global Id:	T0603701003	
	Workplan:	Not reported	
	Prelim Assess:	1991-08-22 00:00:00	
	Pollution Char:	1991-11-25 00:00:00	
	Remed Plan:	Not reported	
	Remed Action:	1992-02-24 00:00:00	
	Monitoring:	Not reported	
	MTBE Date:	Not reported	
	GW Qualifier:	Not reported	
	Soil Qualifier:	Not reported	
	Max MTBE GW ppb:	Not reported	
	Max MTBE Soil ppb:	Not reported	
	County:	19	
	Org Name:	Not reported	
	Reg Board:	Los Angeles Region	
	Contact Person:	Not reported	
	Responsible Party:	GENERAL BANK	
	RP Address:	4128 TEMPLE CITY BLVD., ROSEMEAD CA 91770	
	Interim:	Yes	
	Oversight Prgm:	LUST	
	MTBE Class:	*	
	MTBE Conc:	0	
	MTBE Fuel:	1	
	MTBE Tested:	Site NOT Tested for MTBE.Includes Unknown and Not Analyzed.	
	Staff:	YR	
	Staff Initials:	HRQ	
	Lead Agency:	Regional Board	
	Local Agency:	19050	
	Hydr Basin #:	UNNAMED BASIN	

MAP FINDINGS  
FOCUS MAP 14

Map ID Site Database(s) EPA ID Number

**CHEING'S PROPERTY (Continued)**

**S101297163**

Beneficial: Not reported  
 Priority: Not reported  
 Cleanup Fund Id: Not reported  
 Work Suspended: Not reported  
 Operator: Not reported  
 Water System Name: Not reported  
 Well Name: Not reported  
 Distance To Lust: 0  
 Waste Discharge Global ID: Not reported  
 Waste Disch Assigned Name: Not reported  
 Summary: AKA FORMER MONTEREY VOLKSWAGEN 01/27/97 - WELL  
 ABANDONMENT

**LUST REG 4:**

Region: 4  
 Regional Board: 04  
 County: Los Angeles  
 facid: 900420043  
 Status: Case Closed  
 Substance: Gasoline  
 Substance Quantity: Not reported  
 Local Case No: Not reported  
 Case Type: Groundwater  
 Abatement Method Used at the Site: EDET  
 Global ID: T0603701003  
 W Global ID: Not reported  
 Staff: UNK  
 Local Agency: 19050  
 Cross Street: VIA MARISOL  
 Enforcement Type: Not reported  
 Date Leak Discovered: Not reported  
 Date Leak First Reported: 8/22/1991  
 Date Leak Record Entered: 8/20/1991  
 Date Confirmation Began: Not reported  
 Date Leak Stopped: Not reported  
 Date Case Last Changed on Database: 1/27/1997  
 Date the Case was Closed: 8/12/1996  
 How Leak Discovered: Not reported  
 How Leak Stopped: Not reported  
 Cause of Leak: UNK  
 Leak Source: UNK  
 Operator: Not reported  
 Water System: Not reported  
 Well Name: Not reported  
 Approx. Dist To Production Well (ft): 5863.8768048189084590486455395  
 Source of Cleanup Funding: UNK  
 Preliminary Site Assessment Workplan Submitted: Not reported  
 Preliminary Site Assessment Began: 8/22/1991  
 Pollution Characterization Began: 11/25/1991  
 Remediation Plan Submitted: Not reported  
 Remedial Action Underway: 2/24/1992  
 Post Remedial Action Monitoring Began: Not reported  
 Enforcement Action Date: Not reported  
 Historical Max MTBE Date: Not reported  
 Hist Max MTBE Conc in Groundwater: Not reported  
 Hist Max MTBE Conc in Soil: Not reported  
 Significant Interim Remedial Action Taken: Yes

MAP FINDINGS  
FOCUS MAP 14

Map ID	Site	Database(s)	EPA ID Number
--------	------	-------------	---------------

**CHEING'S PROPERTY (Continued)**

**S101297163**

GW Qualifier:	Not reported	
Soil Qualifier:	Not reported	
Organization:	Not reported	
Owner Contact:	Not reported	
Responsible Party:	GENERAL BANK	
RP Address:	4128 TEMPLE CITY BLVD., ROSEMEAD CA 91770	
Program:	LUST	
Lat/Long:	34.1039962 / -1	
Local Agency Staff:	PEJ	
Beneficial Use:	Not reported	
Priority:	Not reported	
Cleanup Fund Id:	Not reported	
Suspended:	Not reported	
Assigned Name:	Not reported	
Summary:	AKA FORMER MONTEREY VOLKSWAGEN WELL ABANDONMENT	01/27/97 -

Cortese:  
Region: CORTESE  
Facility Addr2: 5825 MONTEREY RD N

**302 ARROYO SECO PARK  
5568 VIA MARISOL  
LOS ANGELES, CA 90042**

**LUST U003781532  
Cortese N/A  
UST  
SWEEPS UST**

LUST:

Region:	STATE
Status:	Leak being confirmed
Case Number:	900420125
Local Case #:	Not reported
Chemical:	Gasoline
Qty Leaked:	Not reported
Abate Method:	Not reported
Release Date:	1986-05-08 00:00:00
Discover Date:	1986-05-08 00:00:00
Report Date:	Not reported
Enforcement Dt:	Not reported
Review Date:	1987-08-11 00:00:00
Enter Date:	1986-12-31 00:00:00
Stop Date:	1986-05-08 00:00:00
Confirm Leak:	1986-05-08 00:00:00
Case Type:	Soil only
Cross Street:	MONTEREY RD
Enf Type:	Not reported
Funding:	Not reported
How Discovered:	Tank Closure
How Stopped:	Not reported
Leak Cause:	Corrosion
Leak Source:	Tank
Global Id:	T0603701011
Workplan:	Not reported
Prelim Assess:	Not reported
Pollution Char:	Not reported
Remed Plan:	Not reported
Remed Action:	Not reported
Monitoring:	Not reported

MAP FINDINGS  
FOCUS MAP 14

Map ID Site Database(s) EPA ID Number

**ARROYO SECO PARK (Continued)**

**U003781532**

MTBE Date: Not reported  
 GW Qualifier: Not reported  
 Soil Qualifier: Not reported  
 Max MTBE GW ppb: Not reported  
 Max MTBE Soil ppb: Not reported  
 County: 19  
 Org Name: Not reported  
 Reg Board: Los Angeles Region  
 Contact Person: Not reported  
 Responsible Party: O'GUINN, KENNETH A.  
 RP Address: 200 N MAIN, LOS ANGELES, CA 90012  
 Interim: Not reported  
 Oversight Prgm: LUST  
 MTBE Class: \*  
 MTBE Conc: 0  
 MTBE Fuel: 1  
 MTBE Tested: Site NOT Tested for MTBE.Includes Unknown and Not Analyzed.  
 Staff: YR  
 Staff Initials: TP  
 Lead Agency: Local Agency  
 Local Agency: 19050  
 Hydr Basin #: SAN FERNANDO VALLEY  
 Beneficial: Not reported  
 Priority: Not reported  
 Cleanup Fund Id: Not reported  
 Work Suspended: Not reported  
 Operator: Not reported  
 Water System Name: Not reported  
 Well Name: Not reported  
 Distance To Lust: 0  
 Waste Discharge Global ID: Not reported  
 Waste Disch Assigned Name: Not reported  
 Summary: OLD CASE #000783

**LUST REG 4:**

Region: 4  
 Regional Board: 04  
 County: Los Angeles  
 facid: 900420125  
 Status: Leak being confirmed  
 Substance: Gasoline  
 Substance Quantity: Not reported  
 Local Case No: Not reported  
 Case Type: Soil  
 Abatement Method Used at the Site: Not reported  
 Global ID: T0603701011  
 W Global ID: Not reported  
 Staff: UNK  
 Local Agency: 19050  
 Cross Street: MONTEREY RD  
 Enforcement Type: Not reported  
 Date Leak Discovered: 5/8/1986  
 Date Leak First Reported: 5/8/1986  
 Date Leak Record Entered: 12/31/1986  
 Date Confirmation Began: 5/8/1986  
 Date Leak Stopped: 5/8/1986  
 Date Case Last Changed on Database: 8/11/1987

MAP FINDINGS  
FOCUS MAP 14

Map ID	Site	Database(s)	EPA ID Number
--------	------	-------------	---------------

**ARROYO SECO PARK (Continued)**

**U003781532**

Date the Case was Closed:	Not reported
How Leak Discovered:	Tank Closure
How Leak Stopped:	Not reported
Cause of Leak:	Corrosion
Leak Source:	Tank
Operator:	Not reported
Water System:	Not reported
Well Name:	Not reported
Approx. Dist To Production Well (ft):	6375.0719157756974763154585952
Source of Cleanup Funding:	Tank
Preliminary Site Assessment Workplan Submitted:	Not reported
Preliminary Site Assessment Began:	Not reported
Pollution Characterization Began:	Not reported
Remediation Plan Submitted:	Not reported
Remedial Action Underway:	Not reported
Post Remedial Action Monitoring Began:	Not reported
Enforcement Action Date:	Not reported
Historical Max MTBE Date:	Not reported
Hist Max MTBE Conc in Groundwater:	Not reported
Hist Max MTBE Conc in Soil:	Not reported
Significant Interim Remedial Action Taken:	Not reported
GW Qualifier:	Not reported
Soil Qualifier:	Not reported
Organization:	Not reported
Owner Contact:	Not reported
Responsible Party:	O'GUINN, KENNETH A.
RP Address:	200 N MAIN, LOS ANGELES, CA 90012
Program:	LUST
Lat/Long:	34.1042222 / -1
Local Agency Staff:	PEJ
Beneficial Use:	Not reported
Priority:	Not reported
Cleanup Fund Id:	Not reported
Suspended:	Not reported
Assigned Name:	Not reported
Summary:	OLD CASE #000783

**Cortese:**

Region:	CORTESE
Facility Addr2:	5568 VIA MARISOL

**UST:**

Local Agency:	Los Angeles, Los Angeles County
Facility ID:	25263

**SWEEPS UST:**

Status:	A
Comp Number:	5009
Number:	4
Board Of Equalization:	Not reported
Ref Date:	02-25-93
Act Date:	02-25-93
Created Date:	02-29-88
Tank Status:	Not reported
Owner Tank Id:	Not reported
Swrcb Tank Id:	Not reported

MAP FINDINGS  
FOCUS MAP 14

Map ID	Site	Database(s)	EPA ID Number
	<b>ARROYO SECO PARK (Continued)</b> Actv Date: Not reported Capacity: Not reported Tank Use: Not reported Stg: Not reported Content: Not reported Number Of Tanks: Not reported		<b>U003781532</b>
<b>302</b>	<b>CITY OF L A/D O G S/ARROYO SECO PK</b> <b>5568 VIA MARISOL</b> <b>LOS ANGELES, CA 90042</b> HAZNET: Gepaid: CAC001182928 Contact: CITY OF L A Telephone: 2134856178 Facility Addr2: Not reported Mailing Name: Not reported Mailing Address: 200 NORTH MAIN RM 709 CHE Mailing City,St,Zip: LOS ANGELES, CA 900120000 Gen County: Los Angeles TSD EPA ID: CAD050806850 TSD County: Los Angeles Waste Category: Off-specification, aged, or surplus organics Disposal Method: Transfer Station Tons: .0700 Facility County: Los Angeles	<b>HAZNET</b>	<b>S101297324</b> N/A
<b>302</b>	<b>ARROYO SECO PARK</b> <b>5568 VIA MARISOL</b> <b>LOS ANGELES, CA 90042</b> CA FID UST: Facility ID: 19013379 Regulated By: UTNKA Regulated ID: Not reported Cortese Code: Not reported SIC Code: Not reported Facility Phone: 2130000000 Mail To: Not reported Mailing Address: 200 N MAIN ST Mailing Address 2: Not reported Mailing City,St,Zip: LOS ANGELES 900420000 Contact: Not reported Contact Phone: Not reported DUNS Number: Not reported NPDES Number: Not reported EPA ID: Not reported Comments: Not reported Status: Active	<b>CA FID UST</b>	<b>S101584611</b> N/A



MAP FINDINGS  
FOCUS MAP 14

Map ID	Site	Database(s)	EPA ID Number
307	<b>ROGELIO ROMERO</b> <b>5122 LONGFELLOW ST</b> <b>HIGHLAND PARK, CA 90042</b>	HAZNET CDL	S103663023 N/A
	HAZNET: Gepaid: CLU970019991 Contact: DTSC CLU/ERU Telephone: 0000000000 Facility Addr2: Not reported Mailing Name: Not reported Mailing Address: PO BOX 806 Mailing City,St,Zip: SACRAMENTO, CA 958120806 Gen County: Los Angeles TSD EPA ID: AZD049318009 TSD County: 99 Waste Category: Laboratory waste chemicals Disposal Method: Not reported Tons: .1500 Facility County: Los Angeles  Gepaid: CLU970019991 Contact: DTSC CLU/ERU Telephone: 0000000000 Facility Addr2: Not reported Mailing Name: Not reported Mailing Address: PO BOX 806 Mailing City,St,Zip: SACRAMENTO, CA 958120806 Gen County: Los Angeles TSD EPA ID: AZD049318009 TSD County: 99 Waste Category: Laboratory waste chemicals Disposal Method: Transfer Station Tons: .1500 Facility County: Los Angeles  CDL: Facility ID: 199708090 Lab Type: Illegal Drug Lab (L) - location where an illegal drug lab was operated or drug lab equipment and/or materials were stored.		
310	<b>5220 GLEN ELLEN PLACE</b> <b>LOS ANGELES, CA</b>	CHMIRS	S105670266 N/A
	CHMIRS: OES Incident Number: 01-6953 OES notification: 12/1/200104:19:17 PM OES Date: Not reported OES Time: Not reported Incident Date: Not reported <b>Date Completed: Not reported</b> Property Use: Not reported Agency Id Number: Not reported Agency Incident Number: Not reported Time Notified: Not reported Time Completed: Not reported Surrounding Area: Not reported Estimated Temperature: Not reported Property Management: Not reported		

MAP FINDINGS  
FOCUS MAP 14

Map ID Site Database(s) EPA ID Number

(Continued)

S105670266

Special Studies 1: Not reported  
 Special Studies 2: Not reported  
 Special Studies 3: Not reported  
 Special Studies 4: Not reported  
 Special Studies 5: Not reported  
 Special Studies 6: Not reported  
 More Than Two Substances Involved?: Not reported  
 Resp Agency Personel # Of Decontaminated: Not reported  
 Responding Agency Personel # Of Injuries: Not reported  
 Responding Agency Personel # Of Fatalities: Not reported  
 Others Number Of Decontaminated: Not reported  
 Others Number Of Injuries: Not reported  
 Others Number Of Fatalities: Not reported  
 Vehicle Make/year: Not reported  
 Vehicle License Number: Not reported  
 Vehicle State: Not reported  
 Vehicle Id Number: Not reported  
 CA/DOT/PUC/ICC Number: Not reported  
 Company Name: Not reported  
 Reporting Officer Name/ID: Not reported  
 Report Date: Not reported  
 Comments: Not reported  
 Facility Telephone: Not reported  
 Waterway Involved: No  
 Waterway: Not reported  
 Spill Site: Not reported  
 Cleanup By: Reporting Party  
 Containment: Not reported  
 What Happened: Not reported  
 Type: Not reported  
 Measure: Not reported  
 Other: Not reported  
 Date/Time: Not reported  
 Year: 2001  
 Agency: City of Los Angeles  
 Incident Date: 12/1/2001 12:00:00 AM  
 Admin Agency: Los Angeles City Fire Department  
 Amount: Not reported  
 Contained: Yes  
 Site Type: Residence  
 E Date: Not reported  
 Substance: Sewage;;;  
 Quantity Released: Not reported  
 BBLS: 0  
 Cups: 0  
 CUFT: 0  
 Gallons: 3000  
 Grams: 0  
 Pounds: 0  
 Liters: 0  
 Ounces: 0  
 Pints: 0  
 Quarts: 0  
 Sheen: 0  
 Tons: 0  
 Unknown: 0.000000  
 Description: Not reported

MAP FINDINGS  
FOCUS MAP 14

Map ID	Site	Database(s)	EPA ID Number
	<p><b>(Continued)</b></p> <p>Evacuations: 0            Number of Injuries: 0            Number of Fatalities: 0            Description: A grease blockage in line caused an overflow under the residence. 2,950 gallons of the total spill was recovered.</p>		<b>S105670266</b>
<b>316</b>	<p><b>JUDITH DANCOFF            463 CRANE BLVD            LOS ANGELES, CA 90065</b></p> <p>HAZNET:            Gepaid: CAC002282401            Contact: JUDITH DANCOFF            Telephone: 3232255633            Facility Addr2: Not reported            Mailing Name: Not reported            Mailing Address: 463 CRANE BLVD            Mailing City,St,Zip: LOS ANGELES, CA 900650000            Gen County: Los Angeles            TSD EPA ID: CAD088504881            TSD County: Orange            Waste Category: Other inorganic solid waste            Disposal Method: Not reported            Tons: .2500            Facility County: Los Angeles</p>	<b>HAZNET</b>	<b>S105086640            N/A</b>
<b>318</b>	<p><b>SOUTHER CALIFORNIA ALCOHOL AND DRUG PROGRAM INC.            4910 OAK TERRACE DR            LOS ANGELES, CA 90042</b></p> <p>HAZNET:            Gepaid: CAC002597502            Contact: MARIBEL MURILLO            Telephone: 5629234545            Facility Addr2: Not reported            Mailing Name: Not reported            Mailing Address: 11500 PARAMOUNT BLVD            Mailing City,St,Zip: DOWNEY, CA 902414530            Gen County: Los Angeles            TSD EPA ID: AZC950823111            TSD County: 99            Waste Category: Asbestos-containing waste            Disposal Method: Disposal, Land Fill            Tons: 0.84            Facility County: Not reported</p>	<b>HAZNET</b>	<b>S108220880            N/A</b>



MAP FINDINGS  
FOCUS MAP 14

Map ID Site Database(s) EPA ID Number

**CAR TIQUE AUTOBODY (Continued)**

**1000133924**

Handler Activities Summary:

U.S. importer of hazardous waste: Unknown  
Mixed waste (haz. and radioactive): Unknown  
Recycler of hazardous waste: No  
Transporter of hazardous waste: No  
Treater, storer or disposer of HW: No  
Underground injection activity: No  
On-site burner exemption: Unknown  
Furnace exemption: Unknown  
Used oil fuel burner: No  
Used oil processor: No  
User oil refiner: No  
Used oil fuel marketer to burner: No  
Used oil Specification marketer: No  
Used oil transfer facility: No  
Used oil transporter: No  
Off-site waste receiver: Commercial status unknown

Violation Status: No violations found

**FINDS:**

Other Pertinent Environmental Activity Identified at Site

California - Hazardous Waste Tracking System - Datamart

RCRAInfo is a national information system that supports the Resource Conservation and Recovery Act (RCRA) program through the tracking of events and activities related to facilities that generate, transport, and treat, store, or dispose of hazardous waste. RCRAInfo allows RCRA program staff to track the notification, permit, compliance, and corrective action activities required under RCRA.

**HAZNET:**

Gepaid: CAD981684624  
Contact: ANTHONY P TOGNETTI  
Telephone: 3232574962  
Facility Addr2: Not reported  
Mailing Name: Not reported  
Mailing Address: 5025 N FIGUEROA ST  
Mailing City,St,Zip: LOS ANGELES, CA 900420000  
Gen County: Los Angeles  
TSD EPA ID: CAD008252405  
TSD County: Los Angeles  
Waste Category: Unspecified solvent mixture Waste  
Disposal Method: Recycler  
Tons: 0.13  
Facility County: Not reported

Gepaid: CAD981684624  
Contact: ANTHONY P TOGNETTI  
Telephone: 3232574962  
Facility Addr2: Not reported  
Mailing Name: Not reported  
Mailing Address: 5025 N FIGUEROA ST  
Mailing City,St,Zip: LOS ANGELES, CA 900420000  
Gen County: Los Angeles

MAP FINDINGS  
FOCUS MAP 14

Map ID Site Database(s) EPA ID Number

**CAR TIQUE AUTOBODY (Continued)**

1000133924

TSD EPA ID: CAD008252405  
TSD County: Los Angeles  
Waste Category: Unspecified solvent mixture Waste  
Disposal Method: Recycler  
Tons: 0.13  
Facility County: Not reported

Gepaid: CAD981684624  
Contact: ANTHONY P TOGNETTI  
Telephone: 3232574962  
Facility Addr2: Not reported  
Mailing Name: Not reported  
Mailing Address: 5025 N FIGUEROA ST  
Mailing City,St,Zip: LOS ANGELES, CA 900420000  
Gen County: Los Angeles  
TSD EPA ID: CAD008252405  
TSD County: Los Angeles  
Waste Category: Unspecified solvent mixture Waste  
Disposal Method: Recycler  
Tons: 0.1  
Facility County: Los Angeles

321

**4805 SYCAMORE TERRACE  
LOS ANGELES, CA**

CHMIRS S105642385  
N/A

CHMIRS:

OES Incident Number: 006285  
OES notification: Not reported  
OES Date: 1/19/1995  
OES Time: 08:42:42 AM  
Incident Date: Not reported  
**Date Completed: Not reported**  
Property Use: Not reported  
Agency Id Number: Not reported  
Agency Incident Number: Not reported  
Time Notified: Not reported  
Time Completed: Not reported  
Surrounding Area: Not reported  
Estimated Temperature: Not reported  
Property Management: Not reported  
Special Studies 1: Not reported  
Special Studies 2: Not reported  
Special Studies 3: Not reported  
Special Studies 4: Not reported  
Special Studies 5: Not reported  
Special Studies 6: Not reported  
More Than Two Substances Involved?: Not reported  
Resp Agncy Personel # Of Decontaminated: Not reported  
Responding Agency Personel # Of Injuries: Not reported  
Responding Agency Personel # Of Fatalities: Not reported  
Others Number Of Decontaminated: Not reported  
Others Number Of Injuries: Not reported  
Others Number Of Fatalities: Not reported  
Vehicle Make/year: Not reported  
Vehicle License Number: Not reported  
Vehicle State: Not reported  
Vehicle Id Number: Not reported

MAP FINDINGS  
FOCUS MAP 14

Map ID Site Database(s) EPA ID Number

(Continued)

S105642385

CA/DOT/PUC/ICC Number: Not reported  
 Company Name: Not reported  
 Reporting Officer Name/ID: Not reported  
 Report Date: Not reported  
 Comments: Not reported  
 Facility Telephone: Not reported  
 Waterway Involved: NO  
 Waterway: Not reported  
 Spill Site: Not reported  
 Cleanup By: chlorinated by city crew  
 Containment: Not reported  
 What Happened: Not reported  
 Type: SEWAGE  
 Measure: Not reported  
 Other: Not reported  
 Date/Time: Not reported  
 Year: 1995  
 Agency: city of la wastewater collection  
 Incident Date: 2035 18 jan 95  
 Admin Agency: Not reported  
 Amount: 100,000 gal  
 Contained: NO  
 Site Type: RD  
 E Date: Not reported  
 Substance: sewage  
 Quantity Released: Not reported  
 BBLS: Not reported  
 Cups: Not reported  
 CUFT: Not reported  
 Gallons: Not reported  
 Grams: Not reported  
 Pounds: Not reported  
 Liters: Not reported  
 Ounces: Not reported  
 Pints: Not reported  
 Quarts: Not reported  
 Sheen: Not reported  
 Tons: Not reported  
 Unknown: Not reported  
 Description: manhole overflow, soaked into the ground  
 Evacuations: NO  
 Number of Injuries: NO  
 Number of Fatalities: NO  
 Description: Not reported

321

**ARROYO SECO  
4805 SYCAMORE TERRACE  
LOS ANGELES, CA 90042**

**FINDS 1008298933  
110021886734**

FINDS:

Other Pertinent Environmental Activity Identified at Site

Not reported

NCES (National Center for Education Statistics) is the primary federal entity for collecting and analyzing data related to education in the United States and other nations and the institute of education sciences.

MAP FINDINGS  
FOCUS MAP 14

Map ID	Site	Database(s)	EPA ID Number
321	<b>ARROYO SECO ALTERNATIVE SCHOOL</b> <b>4805 SYCAMORE TER</b> <b>LOS ANGELES, CA 90002</b>  FINDS: Other Pertinent Environmental Activity Identified at Site  Not reported	FINDS	1009681993 110025686586
322	<b>LAUSD/ BUSHNELL WAY ELEM</b> <b>5507 BUSHNELL WY</b> <b>LOS ANGELES, CA 90042</b>  HAZNET: Gepaid: CAD981625742 Contact: YI HWA KIM DEPUTY DIRECTOR Telephone: 2137435086 Facility Addr2: Not reported Mailing Name: Not reported Mailing Address: 333 S Beaudry Ave 20th Fl Mailing City,St,Zip: Los Angeles, CA 900170000 Gen County: Los Angeles TSD EPA ID: CAD980884183 TSD County: Sacramento Waste Category: Other inorganic solid waste Disposal Method: Transfer Station Tons: 0.05 Facility County: Not reported  Gepaid: CAD981625742 Contact: YI HWA KIM DEPUTY DIRECTOR Telephone: 2137435086 Facility Addr2: Not reported Mailing Name: Not reported Mailing Address: 1449 S SAN PEDRO ST Mailing City,St,Zip: LOS ANGELES, CA 900153119 Gen County: Los Angeles TSD EPA ID: Not reported TSD County: 99 Waste Category: Other inorganic solid waste Disposal Method: Disposal, Land Fill Tons: 0.15 Facility County: Not reported  Gepaid: CAD981625742 Contact: LOS ANGELES USD Telephone: 2137435086 Facility Addr2: Not reported Mailing Name: Not reported Mailing Address: 1449 S SAN PEDRO ST Mailing City,St,Zip: LOS ANGELES, CA 900153119 Gen County: Los Angeles TSD EPA ID: CAD028409019 TSD County: Los Angeles Waste Category: Other organic solids Disposal Method: Transfer Station Tons: 0.2 Facility County: Los Angeles	HAZNET	S104574330 N/A



MAP FINDINGS  
FOCUS MAP 14

Map ID	Site	Database(s)	EPA ID Number
322	<b>LA USD BUSHNELL ELEM</b> <b>5507 BUSHNELL WY</b> <b>LOS ANGELES, CA 90042</b>	<b>RCRA-SQG</b> <b>FINDS</b>	<b>1000427637</b> <b>CAD981625742</b>
	<b>RCRA-SQG:</b> Date form received by agency: 01/27/1987 Facility name: LA USD BUSHNELL ELEM Facility address: 5507 BUSHNELL WY LOS ANGELES, CA 90042 EPA ID: CAD981625742 Mailing address: 1425 S SAN PEDRO ST LOS ANGELES, CA 90015 Contact: ENVIRONMENTAL MANAGER Contact address: 5507 BUSHNELL WY LOS ANGELES, CA 90042 Contact country: US Contact telephone: (213) 742-7371 Contact email: Not reported EPA Region: 09 Classification: Small Small Quantity Generator Description: Handler: generates more than 100 and less than 1000 kg of hazardous waste during any calendar month and accumulates less than 6000 kg of hazardous waste at any time; or generates 100 kg or less of hazardous waste during any calendar month, and accumulates more than 1000 kg of hazardous waste at any time		
	<b>Owner/Operator Summary:</b> Owner/operator name: NOT REQUIRED Owner/operator address: NOT REQUIRED NOT REQUIRED, ME 99999 Owner/operator country: Not reported Owner/operator telephone: (415) 555-1212 Legal status: District Owner/Operator Type: Operator Owner/Op start date: Not reported Owner/Op end date: Not reported  Owner/operator name: LA USD Owner/operator address: NOT REQUIRED NOT REQUIRED, ME 99999 Owner/operator country: Not reported Owner/operator telephone: (415) 555-1212 Legal status: District Owner/Operator Type: Owner Owner/Op start date: Not reported Owner/Op end date: Not reported		
	<b>Handler Activities Summary:</b> U.S. importer of hazardous waste: Unknown Mixed waste (haz. and radioactive): Unknown Recycler of hazardous waste: No Transporter of hazardous waste: No Treater, storer or disposer of HW: No Underground injection activity: No On-site burner exemption: Unknown Furnace exemption: Unknown Used oil fuel burner: No Used oil processor: No		

MAP FINDINGS  
FOCUS MAP 14

Map ID	Site	Database(s)	EPA ID Number
--------	------	-------------	---------------

**LA USD BUSHNELL ELEM (Continued)**

**1000427637**

User oil refiner: No  
 Used oil fuel marketer to burner: No  
 Used oil Specification marketer: No  
 Used oil transfer facility: No  
 Used oil transporter: No  
 Off-site waste receiver: Commercial status unknown

Violation Status: No violations found

**FINDS:**

Other Pertinent Environmental Activity Identified at Site

Not reported

California - Hazardous Waste Tracking System - Datamart

NCES (National Center for Education Statistics) is the primary federal entity for collecting and analyzing data related to education in the United States and other nations and the institute of education sciences.

RCRAInfo is a national information system that supports the Resource Conservation and Recovery Act (RCRA) program through the tracking of events and activities related to facilities that generate, transport, and treat, store, or dispose of hazardous waste. RCRAInfo allows RCRA program staff to track the notification, permit, compliance, and corrective action activities required under RCRA.

335

**MARTIN EGGERS  
5313 MONTEREY RD  
HIGHLAND PARK, CA 90042**

**HAZNET S103663878  
N/A**

**HAZNET:**

Gepaid: CAP600928546  
 Contact: Not reported  
 Telephone: 0000000000  
 Facility Addr2: Not reported  
 Mailing Name: Not reported  
 Mailing Address: Not reported  
 Mailing City,St,Zip: 000000000  
 Gen County: 0  
 TSD EPA ID: CAD000088252  
 TSD County: Los Angeles  
 Waste Category: Unspecified organic liquid mixture  
 Disposal Method: Transfer Station  
 Tons: .3544  
 Facility County: 0

Gepaid: CAP600928546  
 Contact: Not reported  
 Telephone: 0000000000  
 Facility Addr2: Not reported  
 Mailing Name: Not reported  
 Mailing Address: Not reported  
 Mailing City,St,Zip: 000000000  
 Gen County: 0  
 TSD EPA ID: CAD000088252

MAP FINDINGS  
FOCUS MAP 14

Map ID	Site	Database(s)	EPA ID Number
--------	------	-------------	---------------

**MARTIN EGGERS (Continued)**

**S103663878**

TSD County: Los Angeles  
Waste Category: Detergent and soap  
Disposal Method: Transfer Station  
Tons: .3544  
Facility County: 0

**343 LOS ANGELES REDEVELOPMENT AGENCY  
4601 N FIGUEROA ST  
LOS ANGELES, CA 90065**

**RCRA-SQG 1001959767  
FINDS CAR000063834  
HAZNET**

RCRA-SQG:

Date form received by agency: 01/19/2000  
Facility name: LOS ANGELES REDEVELOPMENT AGENCY  
Facility address: 4601 N FIGUEROA ST  
LOS ANGELES, CA 90065  
EPA ID: CAR000063834  
Contact: UDO STEINBERGER  
Contact address: 3711 LONG BEACH BLVD 9TH FLOOR  
LONG BEACH, CA 90807  
Contact country: US  
Contact telephone: (562) 426-9544  
Contact email: Not reported  
EPA Region: 09  
Classification: Small Small Quantity Generator  
Description: Handler: generates more than 100 and less than 1000 kg of hazardous waste during any calendar month and accumulates less than 6000 kg of hazardous waste at any time; or generates 100 kg or less of hazardous waste during any calendar month, and accumulates more than 1000 kg of hazardous waste at any time

Owner/Operator Summary:

Owner/operator name: LOS ANGELES REDEVELOPMENT AGENCY  
Owner/operator address: 354 S SPRING ST  
LOS ANGELES, CA 90013  
Owner/operator country: Not reported  
Owner/operator telephone: (213) 977-1931  
Legal status: Municipal  
Owner/Operator Type: Owner  
Owner/Op start date: Not reported  
Owner/Op end date: Not reported

Handler Activities Summary:

U.S. importer of hazardous waste: Unknown  
Mixed waste (haz. and radioactive): Unknown  
Recycler of hazardous waste: No  
Transporter of hazardous waste: No  
Treater, storer or disposer of HW: No  
Underground injection activity: No  
On-site burner exemption: Unknown  
Furnace exemption: Unknown  
Used oil fuel burner: No  
Used oil processor: No  
User oil refiner: No  
Used oil fuel marketer to burner: No  
Used oil Specification marketer: No  
Used oil transfer facility: No  
Used oil transporter: No

MAP FINDINGS  
FOCUS MAP 14

Map ID      Site      Database(s)      EPA ID Number

---

**LOS ANGELES REDEVELOPMENT AGENCY (Continued)**

**1001959767**

Off-site waste receiver:      Commercial status unknown

Hazardous Waste Summary:

Waste code:      D008  
Waste name:      LEAD

Violation Status:      No violations found

**FINDS:**

Other Pertinent Environmental Activity Identified at Site

RCRAInfo is a national information system that supports the Resource Conservation and Recovery Act (RCRA) program through the tracking of events and activities related to facilities that generate, transport, and treat, store, or dispose of hazardous waste. RCRAInfo allows RCRA program staff to track the notification, permit, compliance, and corrective action activities required under RCRA.

**HAZNET:**

Gepaid:      CAC001180128  
Contact:      CITY OF LOS ANGELES  
Telephone:      0000000000  
Facility Addr2:      Not reported  
Mailing Name:      Not reported  
Mailing Address:      354 S SPRING ST, STE 600  
Mailing City,St,Zip:      LOS ANGELES, CA 900130000  
Gen County:      Los Angeles  
TSD EPA ID:      CAD009007626  
TSD County:      Los Angeles  
Waste Category:      Asbestos-containing waste  
Disposal Method:      Disposal, Land Fill  
Tons:      1.6856  
Facility County:      Los Angeles

Gepaid:      CAR000063834  
Contact:      LOS ANGELES REDEVELOPMENT AGEN  
Telephone:      0000000000  
Facility Addr2:      Not reported  
Mailing Name:      Not reported  
Mailing Address:      4601 N FIGUEROA ST  
Mailing City,St,Zip:      LOS ANGELES, CA 900650000  
Gen County:      Los Angeles  
TSD EPA ID:      CAD028409019  
TSD County:      Los Angeles  
Waste Category:      Other organic solids  
Disposal Method:      Transfer Station  
Tons:      1.5050  
Facility County:      Los Angeles

MAP FINDINGS  
FOCUS MAP 14

Map ID	Site	Database(s)	EPA ID Number
345	<b>AUSTIN TERRACE APARTMENTS</b> <b>4295 VIA ARVALTA</b> <b>LOS ANGELES, CA 90042</b>  HAZNET: Gepaid: CAC002284225 Contact: AUSTIN TERRACE APARTMENTS Telephone: 8186120956 Facility Addr2: Not reported Mailing Name: Not reported Mailing Address: 4295 VIA ARVALTA Mailing City,St,Zip: LOS ANGELES, CA 900420000 Gen County: Los Angeles TSD EPA ID: CAT080033681 TSD County: Los Angeles Waste Category: Other organic solids Disposal Method: Disposal, Land Fill Tons: .1750 Facility County: Los Angeles	HAZNET	S105086742 N/A
355	<b>BOOTH BODY WKS</b> <b>4514 N. FIGUEROA ST.</b> <b>LOS ANGELES, CA 90065</b>  EMI: Year: 1987 County Code: 19 Air Basin: SC Facility ID: 366 Air District Name: SC SIC Code: 7538 Air District Name: SOUTH COAST AQMD Community Health Air Pollution Info System: Not reported Consolidated Emission Reporting Rule: Not reported Total Organic Hydrocarbon Gases Tons/Yr: 0 Reactive Organic Gases Tons/Yr: 0 Carbon Monoxide Emissions Tons/Yr: 0 NOX - Oxides of Nitrogen Tons/Yr: 0 SOX - Oxides of Sulphur Tons/Yr: 0 Particulate Matter Tons/Yr: 0 Part. Matter 10 Micrometers & Smllr Tons/Yr: 0	EMI	S106827225 N/A
355	<b>DAVID &amp; SONS AUTO BODY</b> <b>4514 N FIGUEROA ST</b> <b>LOS ANGELES, CA 90065</b>  HAZNET: Gepaid: CAL000174445 Contact: PAT SUAZO Telephone: 0000000000 Facility Addr2: Not reported Mailing Name: Not reported Mailing Address: 4514 N FIGUEROA ST Mailing City,St,Zip: LOS ANGELES, CA 900650000 Gen County: Los Angeles TSD EPA ID: CAT000613893 TSD County: Los Angeles Waste Category: Oxygenated solvents (acetone, butanol, ethyl acetate, etc.)	HAZNET	S103660392 N/A

MAP FINDINGS  
FOCUS MAP 14

Map ID      Site      Database(s)      EPA ID Number

**DAVID & SONS AUTO BODY (Continued)**

**S103660392**

Disposal Method:      Transfer Station  
Tons:                      .1680  
Facility County:        Los Angeles

Gepaid:                  CAL000174445  
Contact:                  PAT SUAZO  
Telephone:                3232238570  
Facility Addr2:         Not reported  
Mailing Name:            Not reported  
Mailing Address:        4514 N FIGUEROA ST  
Mailing City,St,Zip:    LOS ANGELES, CA 900650000  
Gen County:              Los Angeles  
TSD EPA ID:              Not reported  
TSD County:              Los Angeles  
Waste Category:        Oxygenated solvents (acetone, butanol, ethyl acetate, etc.)  
Disposal Method:        Transfer Station  
Tons:                      0.1  
Facility County:        Not reported

Gepaid:                  CAL000174445  
Contact:                  PAT SUAZO  
Telephone:                0000000000  
Facility Addr2:         Not reported  
Mailing Name:            Not reported  
Mailing Address:        4514 N FIGUEROA ST  
Mailing City,St,Zip:    LOS ANGELES, CA 900650000  
Gen County:              Los Angeles  
TSD EPA ID:              CAT000613893  
TSD County:              Los Angeles  
Waste Category:        Oxygenated solvents (acetone, butanol, ethyl acetate, etc.)  
Disposal Method:        Transfer Station  
Tons:                      .1680  
Facility County:        Los Angeles

Gepaid:                  CAL000174445  
Contact:                  PAT SUAZO  
Telephone:                0000000000  
Facility Addr2:         Not reported  
Mailing Name:            Not reported  
Mailing Address:        4514 N FIGUEROA ST  
Mailing City,St,Zip:    LOS ANGELES, CA 900650000  
Gen County:              Los Angeles  
TSD EPA ID:              CAT000613893  
TSD County:              Los Angeles  
Waste Category:        Oxygenated solvents (acetone, butanol, ethyl acetate, etc.)  
Disposal Method:        Transfer Station  
Tons:                      0.056  
Facility County:        Los Angeles

Gepaid:                  CAL000174445  
Contact:                  PAT SUAZO  
Telephone:                0000000000  
Facility Addr2:         Not reported  
Mailing Name:            Not reported  
Mailing Address:        4514 N FIGUEROA ST  
Mailing City,St,Zip:    LOS ANGELES, CA 900650000  
Gen County:              Los Angeles

MAP FINDINGS  
FOCUS MAP 14

Map ID	Site	Database(s)	EPA ID Number
--------	------	-------------	---------------

**DAVID & SONS AUTO BODY (Continued)**

**S103660392**

TSD EPA ID: CAT000613893  
TSD County: Los Angeles  
Waste Category: Oxygenated solvents (acetone, butanol, ethyl acetate, etc.)  
Disposal Method: Transfer Station  
Tons: .1680  
Facility County: Los Angeles

[Click this hyperlink](#) while viewing on your computer to access  
2 additional CA\_HAZNET: record(s) in the EDR Site Report.

**355 BOOTH AUTO BODY, JOHN HARB DBA  
4514 N. FIGUEROA ST.  
LOS ANGELES, CA 90065**

**EMI S106827224  
N/A**

EMI:  
Year: 1990  
County Code: 19  
Air Basin: SC  
Facility ID: 69200  
Air District Name: SC  
SIC Code: 7538  
Air District Name: SOUTH COAST AQMD  
Community Health Air Pollution Info System: Not reported  
Consolidated Emission Reporting Rule: Not reported  
Total Organic Hydrocarbon Gases Tons/Yr: 2  
Reactive Organic Gases Tons/Yr: 2  
Carbon Monoxide Emissions Tons/Yr: 0  
NOX - Oxides of Nitrogen Tons/Yr: 0  
SOX - Oxides of Sulphur Tons/Yr: 0  
Particulate Matter Tons/Yr: 0  
Part. Matter 10 Micrometers & Smlr Tons/Yr: 0

**355 A & M AUTO BODY  
4514 N FIGUEROA ST  
LOS ANGELES, CA 90065**

**HAZNET S108741552  
N/A**

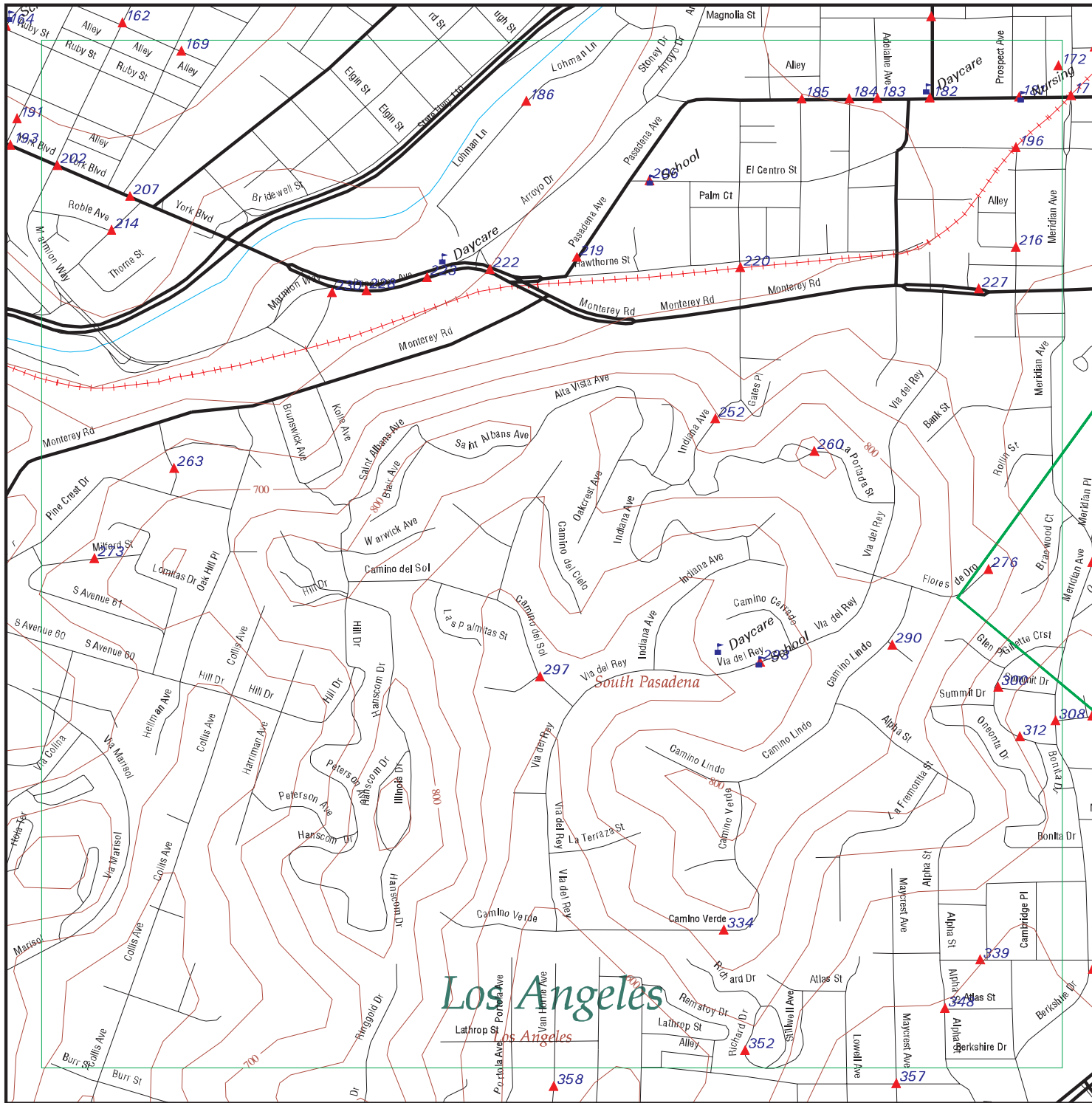
HAZNET:  
Gepaid: CAL000307863  
Contact: JOSE M MORALES  
Telephone: 2137090453  
Facility Addr2: Not reported  
Mailing Name: Not reported  
Mailing Address: 4514 N FIGUEROA ST  
Mailing City,St,Zip: LOS ANGELES, CA 90065  
Gen County: Los Angeles  
TSD EPA ID: CAD008252405  
TSD County: Los Angeles  
Waste Category: Unspecified solvent mixture Waste  
Disposal Method: Recycler  
Tons: 0.08  
Facility County: Los Angeles

FOCUS MAP 14 ORPHAN SUMMARY

City	EDR ID	Site Name	Site Address	Zip	Database(s)
HIGHLAND PARK	1000156076	LA ARROYO VISTA HEALTH CENTER	6000 N AVENUE 60	90042	RCRA-SQG, FINDS
LOS ANGELES	1003878455	BARON MFG	241 AVE 26	90031	CERC-NFRAP
LOS ANGELES	S109149198	SUNNY BRITE CLEANERS	3756 W AVENUE 40 STE J	90065	DRYCLEANERS
LOS ANGELES	S101661395	METRO RAIL PASADENA BLUE LINE	BETWEEN AVENUE 33 / FRENCH AVENUE	90065	ENVIROSTOR
LOS ANGELES	1010562247	LINE 765 RECEIVER	CYPRESS AVE AND ARROYO SECO	90065	RCRA-LQG
LOS ANGELES	1000921601	NORTHROP CORP AIRCRAFT DIV	20700 DENKER ST	90032	FINDS, RCRA-TSDF, CORRACTS, CERC-NFRAP, RCRA-NonGen
LOS ANGELES	1003878458	PACIFIC AIRMOTIVE	3417ANGELES MESA DR-ROGRS ARPT	90042	CERC-NFRAP
LOS ANGELES	1004676122	CERTAINTEED CORP	1632 N SAN PABLO ST	90031	RCRA-SQG, FINDS
LOS ANGELES	1007370174	USC CONSOLIDATED FREIGHTWAYS SITE	1633 37 SAN PABLO ST	90031	RCRA-SQG
LOS ANGELES	S106769435	SUNRISE MOTOR ACCESSORIES	3275 SAN FERNANDO DR	90065	WIP
LOS ANGELES	S106924182	CERTIFIED CADMIUM PLATING WORK	1901 1-2 SAN FERNANDO RD	90065	SWEEPS UST



# Focus Map 15

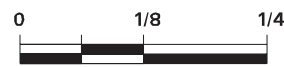


EDR DataMap® - Environmental Atlas

## SR 710 Tunnel

### Legend

- |                    |                         |             |                   |              |
|--------------------|-------------------------|-------------|-------------------|--------------|
| Roads              | Waterways               | Powerlines  | Water             | Listed Sites |
| Major Roads        | Railroads               | Pipelines   | Superfund Sites   |              |
| Contour Lines      | Study Boundary          | Fault Lines | Federal DOD Sites |              |
| 100-Yr Flood Zones | Indian Reservations BIA |             |                   |              |



Scale in Miles

FOCUS MAP 15 SUMMARY

<u>Database</u>	<u>Total Plotted</u>
<b><u>FEDERAL RECORDS</u></b>	
NPL	0
Proposed NPL	0
Delisted NPL	0
NPL LIENS	0
CERCLIS	0
CERC-NFRAP	0
LIENS 2	0
CORRACTS	0
RCRA-TSDF	0
RCRA-LQG	0
RCRA-SQG	9
RCRA-CESQG	0
RCRA-NonGen	2
US ENG CONTROLS	0
US INST CONTROL	0
ERNS	1
HMIRS	0
DOT OPS	0
US CDL	0
US BROWNFIELDS	0
DOD	0
FUDS	0
LUCIS	0
CONSENT	0
ROD	0
UMTRA	0
DEBRIS REGION 9	0
ODI	0
MINES	0
TRIS	0
TSCA	0
FTTS	0
HIST FTTS	0
SSTS	0
ICIS	0
PADS	0
MLTS	0
RADINFO	0
FINDS	15
RAATS	0
SCRD DRYCLEANERS	0
<b><u>STATE AND LOCAL RECORDS</u></b>	
HIST Cal-Sites	0
CA BOND EXP. PLAN	0
SCH	0
Toxic Pits	0

FOCUS MAP 15 SUMMARY

<u>Database</u>	<u>Total Plotted</u>
SWF/LF	0
WMUDS/SWAT	0
CA WDS	1
Cortese	6
SWRCY	0
LUST	9
CA FID UST	7
SLIC	2
UST	5
HIST UST	10
AST	0
LIENS	0
SWEEPS UST	10
CHMIRS	4
Notify 65	0
DEED	0
VCP	0
DRYCLEANERS	0
WIP	0
CDL	2
RESPONSE	0
HAZNET	51
EMI	5
HAULERS	0
ENVIROSTOR	0
 <b><u>TRIBAL RECORDS</u></b>	
INDIAN RESERV	0
INDIAN ODI	0
INDIAN LUST	0
INDIAN UST	0
INDIAN VCP	0
 <b><u>EDR PROPRIETARY RECORDS</u></b>	
Manufactured Gas Plants	0

NOTES:

Sites may be listed in more than one database

MAP FINDINGS  
FOCUS MAP 15

Map ID	Site	Database(s)	EPA ID Number
160	<b>MICHAEL REAGAN</b> <b>700 ORANGE GROVE AVE</b> <b>SOUTH PASADENA, CA 91030</b>  HAZNET: Gepaid: CAC001387688 Contact: MICHAEL REAGAN Telephone: 0000000000 Facility Addr2: Not reported Mailing Name: Not reported Mailing Address: 1121 HILLCROFT RD Mailing City,St,Zip: GLENDALE, CA 912070000 Gen County: Los Angeles TSD EPA ID: CAT080013352 TSD County: Los Angeles Waste Category: Unspecified oil-containing waste Disposal Method: Recycler Tons: .8340 Facility County: Los Angeles	HAZNET	S103669562 N/A
162	<b>UNION OIL SERVICE STATION LEAS</b> <b>405 N AVENUE 64</b> <b>LOS ANGELES, CA 90042</b>  HIST UST: Region: STATE Facility ID: 00000056122 Facility Type: Gas Station Other Type: Not reported Total Tanks: 0001 Contact Name: PHILLIP R. GATES Telephone: 2132565781 Owner Name: UNION OIL COMPANY OF CALIFORNI Owner Address: 3701 WILSHIRE BOULEVARD-SUITE Owner City,St,Zip: LOS ANGELES, CA 90010  Tank Num: 001 Container Num: 4416-00 Year Installed: Not reported Tank Capacity: 00000180 Tank Used for: WASTE Type of Fuel: 06 Tank Construction: Not reported Leak Detection: None	HIST UST	U001561720 N/A
162	<b>UNION SERVICE STATION 4416</b> <b>405 N AVENUE 64</b> <b>LOS ANGELES, CA 90042</b>  CA FID UST: Facility ID: 19014290 Regulated By: UTNKA Regulated ID: 00017693 Cortese Code: Not reported SIC Code: Not reported Facility Phone: 2132555577 Mail To: Not reported Mailing Address: 3701 WILSHIRE BLVD	CA FID UST SWEEPS UST	S101584684 N/A

MAP FINDINGS  
 FOCUS MAP 15

Map ID      Site      Database(s)      EPA ID Number

---

**UNION SERVICE STATION 4416 (Continued)**

**S101584684**

Mailing Address 2: Not reported  
 Mailing City,St,Zip: LOS ANGELES 900420000  
 Contact: Not reported  
 Contact Phone: Not reported  
 DUNs Number: Not reported  
 NPDES Number: Not reported  
 EPA ID: Not reported  
 Comments: Not reported  
 Status: Active

**SWEEPS UST:**

Status: A  
 Comp Number: 1327  
 Number: 1  
 Board Of Equalization: 44-000051  
 Ref Date: 02-23-93  
 Act Date: 02-23-93  
 Created Date: 02-29-88  
 Tank Status: A  
 Owner Tank Id: Not reported  
 Swrcb Tank Id: 19-050-001327-000001  
 Actv Date: 04-20-88  
 Capacity: Not reported  
 Tank Use: OIL  
 Stg: W  
 Content: WASTE OIL  
 Number Of Tanks: 3

Status: A  
 Comp Number: 1327  
 Number: 1  
 Board Of Equalization: 44-000051  
 Ref Date: 02-23-93  
 Act Date: 02-23-93  
 Created Date: 02-29-88  
 Tank Status: A  
 Owner Tank Id: Not reported  
 Swrcb Tank Id: 19-050-001327-000002  
 Actv Date: 04-20-88  
 Capacity: 11763  
 Tank Use: M.V. FUEL  
 Stg: P  
 Content: REG UNLEADED  
 Number Of Tanks: Not reported

Status: A  
 Comp Number: 1327  
 Number: 1  
 Board Of Equalization: 44-000051  
 Ref Date: 02-23-93  
 Act Date: 02-23-93  
 Created Date: 02-29-88  
 Tank Status: A  
 Owner Tank Id: Not reported  
 Swrcb Tank Id: 19-050-001327-000003  
 Actv Date: 04-20-88  
 Capacity: 11763

MAP FINDINGS  
FOCUS MAP 15

Map ID	Site	Database(s)	EPA ID Number
--------	------	-------------	---------------

**UNION SERVICE STATION 4416 (Continued)**

**S101584684**

Tank Use: M.V. FUEL  
Stg: P  
Content: REG UNLEADED  
Number Of Tanks: Not reported

162

**SERVICE STATION 4416  
405 N AVENUE 64  
LOS ANGELES, CA 90042**

**HIST UST U001561715  
N/A**

HIST UST:

Region: STATE  
Facility ID: 00000017693  
Facility Type: Gas Station  
Other Type: Not reported  
Total Tanks: 0003  
Contact Name: PHILLIP R GATES  
Telephone: 2132565781  
Owner Name: UNION OIL COMPANY OF CALIFORNI  
Owner Address: 3701 WILSHIRE BOULEVARD-SUITE  
Owner City,St,Zip: LOS ANGELES, CA 90010

Tank Num: 001  
Container Num: 4416-4  
Year Installed: 1956  
Tank Capacity: 00000000  
Tank Used for: WASTE  
Type of Fuel: WASTE OIL  
Tank Construction: Not reported  
Leak Detection: Stock Inventor, Pressure Test, 10

Tank Num: 002  
Container Num: 4416-2  
Year Installed: 1982  
Tank Capacity: 00011763  
Tank Used for: PRODUCT  
Type of Fuel: PREMIUM  
Tank Construction: Not reported  
Leak Detection: Stock Inventor, Pressure Test, 10

Tank Num: 003  
Container Num: 4416-1  
Year Installed: 1982  
Tank Capacity: 00011763  
Tank Used for: PRODUCT  
Type of Fuel: UNLEADED  
Tank Construction: Not reported  
Leak Detection: Stock Inventor, Pressure Test, 10

MAP FINDINGS  
FOCUS MAP 15

Map ID	Site	Database(s)	EPA ID Number
162	<b>SHELL GAS STATION</b> <b>405 AVENUE 64 N.</b> <b>LOS ANGELES, CA 90042</b>	LUST	S108723534 N/A
	LUST: Region: STATE Status: Leak being confirmed Case Number: 900420152 Local Case #: 4434 Chemical: Gasoline Qty Leaked: Not reported Abate Method: Not reported Release Date: 1992-03-31 00:00:00 Discover Date: 1992-03-31 00:00:00 Report Date: Not reported Enforcement Dt: Not reported Review Date: Not reported Enter Date: Not reported Stop Date: Not reported Confirm Leak: 2006-08-25 00:00:00 Case Type: Undefined Cross Street: CRESCENT Enf Type: RB Funding: SEL How Discovered: Not reported How Stopped: Not reported Leak Cause: Not reported Leak Source: Not reported Global Id: T0603760075 Workplan: Not reported Prelim Assess: Not reported Pollution Char: Not reported Remed Plan: Not reported Remed Action: Not reported Monitoring: Not reported MTBE Date: Not reported GW Qualifier: Not reported Soil Qualifier: Not reported Max MTBE GW ppb: Not reported Max MTBE Soil ppb: Not reported County: 19 Org Name: Not reported Reg Board: Los Angeles Region Contact Person: Not reported Responsible Party: MR. CAL ABDULHADI RP Address: 405 N. AVENUE 64 Interim: Not reported Oversight Prgm: LUST MTBE Class: * MTBE Conc: 0 MTBE Fuel: 1 MTBE Tested: Site NOT Tested for MTBE.Includes Unknown and Not Analyzed. Staff: AT Staff Initials: NR Lead Agency: Regional Board Local Agency: 19050 Hydr Basin #: Not reported Beneficial: Not reported Priority: Not reported		

MAP FINDINGS  
FOCUS MAP 15

Map ID	Site	Database(s)	EPA ID Number
	<p><b>SHELL GAS STATION (Continued)</b></p> <p>Cleanup Fund Id: Not reported            Work Suspended: Not reported            Operator: Not reported            Water System Name: Not reported            Well Name: Not reported            Distance To Lust: 0            Waste Discharge Global ID: Not reported            Waste Disch Assigned Name: Not reported            Summary: Not reported</p>		<b>S108723534</b>
<b>162</b>	<p><b>SHELL GASOLINE STATION</b>  <b>405 NORTH AVENUE 64</b>  <b>LOS ANGELES, CA 90042</b></p> <p>UST:            Local Agency: Los Angeles, Los Angeles County            Facility ID: 24121</p>	<b>UST</b>	<b>U003780558</b> <b>N/A</b>
<b>164</b>	<p><b>GARVANZA ELEM</b>  <b>317 N AVE 62</b>  <b>LOS ANGELES, CA 90042</b></p> <p>RCRA-SQG:            Date form received by agency: 09/16/2002            Facility name: GARVANZA ELEM            Facility address: 317 N AVE 62            LOS ANGELES, CA 90042            EPA ID: CAD981980139            Mailing address: 1449 S SAN PEDRO ST            LOS ANGELES, CA 90015            Contact: SOE AUNG            Contact address: 1449 S SAN PEDRO ST            LOS ANGELES, CA 90015            Contact country: US            Contact telephone: (213) 743-5086            Contact email: Not reported            EPA Region: 09            Classification: Small Small Quantity Generator            Description: Handler: generates more than 100 and less than 1000 kg of hazardous waste during any calendar month and accumulates less than 6000 kg of hazardous waste at any time; or generates 100 kg or less of hazardous waste during any calendar month, and accumulates more than 1000 kg of hazardous waste at any time</p> <p>Owner/Operator Summary:            Owner/operator name: NOT REQUIRED            Owner/operator address: NOT REQUIRED            NOT REQUIRED, ME 99999            Owner/operator country: Not reported            Owner/operator telephone: (415) 555-1212            Legal status: Municipal            Owner/Operator Type: Operator            Owner/Op start date: Not reported</p>	<b>RCRA-SQG</b> <b>FINDS</b>	<b>1000427656</b> <b>CAD981980139</b>





MAP FINDINGS  
FOCUS MAP 15

Map ID	Site	Database(s)	EPA ID Number
--------	------	-------------	---------------

**GARVANZA ELEM (Continued)**

**1000427656**

RCRAInfo is a national information system that supports the Resource Conservation and Recovery Act (RCRA) program through the tracking of events and activities related to facilities that generate, transport, and treat, store, or dispose of hazardous waste. RCRAInfo allows RCRA program staff to track the notification, permit, compliance, and corrective action activities required under RCRA.

165

**A B R ENTERPRISES  
1015 HOPE ST  
SOUTH PASADENA, CA 91030**

**HAZNET S102809208  
N/A**

HAZNET:

Gepaid: CAL000002255  
Contact: A B R ENTERPRISES INC  
Telephone: 6267999162  
Facility Addr2: Not reported  
Mailing Name: Not reported  
Mailing Address: 1015 HOPE ST  
Mailing City,St,Zip: SOUTH PASADENA, CA 910302596  
Gen County: Los Angeles  
TSD EPA ID: CAD099452708  
TSD County: Los Angeles  
Waste Category: Waste oil and mixed oil  
Disposal Method: Recycler  
Tons: .9174  
Facility County: Los Angeles

Gepaid: CAL000002255  
Contact: CHRIS EGEBJERG/VICE-PRESIDENT  
Telephone: 6267999162  
Facility Addr2: Not reported  
Mailing Name: Not reported  
Mailing Address: 1015 HOPE ST  
Mailing City,St,Zip: SOUTH PASADENA, CA 910302596  
Gen County: Los Angeles  
TSD EPA ID: Not reported  
TSD County: Los Angeles  
Waste Category: Waste oil and mixed oil  
Disposal Method: Recycler  
Tons: 0.56  
Facility County: Not reported

Gepaid: CAL000002255  
Contact: A B R ENTERPRISES INC  
Telephone: 6267999162  
Facility Addr2: Not reported  
Mailing Name: Not reported  
Mailing Address: 1015 HOPE ST  
Mailing City,St,Zip: SOUTH PASADENA, CA 910302596  
Gen County: Los Angeles  
TSD EPA ID: CAD099452708  
TSD County: Los Angeles  
Waste Category: Unspecified oil-containing waste  
Disposal Method: Recycler  
Tons: .4170  
Facility County: Los Angeles

MAP FINDINGS  
FOCUS MAP 15

Map ID	Site	Database(s)	EPA ID Number
--------	------	-------------	---------------

**A B R ENTERPRISES (Continued)**

**S102809208**

Gepaid: CAL000002255  
 Contact: A B R ENTERPRISES INC  
 Telephone: 6267999162  
 Facility Addr2: Not reported  
 Mailing Name: Not reported  
 Mailing Address: 1015 HOPE ST  
 Mailing City,St,Zip: SOUTH PASADENA, CA 910302596  
 Gen County: Los Angeles  
 TSD EPA ID: CAD099452708  
 TSD County: Los Angeles  
 Waste Category: Waste oil and mixed oil  
 Disposal Method: Recycler  
 Tons: 1.2301  
 Facility County: Los Angeles

Gepaid: CAL000002255  
 Contact: CHRIS EGEBJERG/VICE-PRESIDENT  
 Telephone: 6267999162  
 Facility Addr2: Not reported  
 Mailing Name: Not reported  
 Mailing Address: 1015 HOPE ST  
 Mailing City,St,Zip: SOUTH PASADENA, CA 910302596  
 Gen County: Los Angeles  
 TSD EPA ID: Not reported  
 TSD County: Los Angeles  
 Waste Category: Waste oil and mixed oil  
 Disposal Method: Recycler  
 Tons: 0.62  
 Facility County: Not reported

[Click this hyperlink](#) while viewing on your computer to access  
3 additional CA\_HAZNET: record(s) in the EDR Site Report.

169

**GOLD SUN ASSOCIATES INC  
6517 CRESCENT ST  
HIGHLAND PARK, CA 90042**

**HAZNET S105085157  
N/A**

HAZNET:  
 Gepaid: CAC002227249  
 Contact: JOHN WU  
 Telephone: 0000000000  
 Facility Addr2: Not reported  
 Mailing Name: Not reported  
 Mailing Address: 325 SOUTH RAYMOND AVE  
 Mailing City,St,Zip: ALHAMBRA, CA 918030000  
 Gen County: Los Angeles  
 TSD EPA ID: CAT080033681  
 TSD County: Los Angeles  
 Waste Category: Unspecified oil-containing waste  
 Disposal Method: Recycler  
 Tons: .2293  
 Facility County: Los Angeles

MAP FINDINGS  
FOCUS MAP 15

Map ID	Site	Database(s)	EPA ID Number
172	<b>SIMON ADDYMAN AND ASSOCIATES</b> <b>1022 MISSON</b> <b>PASADENA, CA 91030</b>  HAZNET: Gepaid: CAC000716848 Contact: SIMON ADDYMAN AND ASSOCIATES Telephone: 0000000000 Facility Addr2: Not reported Mailing Name: Not reported Mailing Address: 1022 MISSON Mailing City,St,Zip: PASADENA, CA 910300000 Gen County: Los Angeles TSD EPA ID: CAD000088252 TSD County: Los Angeles Waste Category: Oxygenated solvents (acetone, butanol, ethyl acetate, etc.) Disposal Method: Transfer Station Tons: .6880 Facility County: Los Angeles	HAZNET	S102792318 N/A
179	<b>NICHOLAS ENGINEERING</b> <b>861 MERIDIAN AVE</b> <b>IRWINDALE, CA 91706</b>  RCRA-SQG: Date form received by agency:01/04/1991 Facility name: NICHOLAS ENGINEERING Facility address: 861 MERIDIAN AVE IRWINDALE, CA 91706 EPA ID: CAD982435984 Contact: ENVIRONMENTAL MANAGER Contact address: 861 MERIDIAN AVE IRWINDALE, CA 91706  Contact country: US Contact telephone: (818) 303-4233 Contact email: Not reported EPA Region: 09 Classification: Small Small Quantity Generator Description: Handler: generates more than 100 and less than 1000 kg of hazardous waste during any calendar month and accumulates less than 6000 kg of hazardous waste at any time; or generates 100 kg or less of hazardous waste during any calendar month, and accumulates more than 1000 kg of hazardous waste at any time  Owner/Operator Summary: Owner/operator name: MIKE NICHOLAS Owner/operator address: NOT REQUIRED NOT REQUIRED, ME 99999  Owner/operator country: Not reported Owner/operator telephone: (415) 555-1212 Legal status: Private Owner/Operator Type: Owner Owner/Op start date: Not reported Owner/Op end date: Not reported  Owner/operator name: NOT REQUIRED Owner/operator address: NOT REQUIRED NOT REQUIRED, ME 99999 Owner/operator country: Not reported	RCRA-SQG FINDS HAZNET	1000472945 CAD982435984

MAP FINDINGS  
FOCUS MAP 15

Map ID Site Database(s) EPA ID Number

---

**NICHOLAS ENGINEERING (Continued)**

**1000472945**

Owner/operator telephone: (415) 555-1212  
Legal status: Private  
Owner/Operator Type: Operator  
Owner/Op start date: Not reported  
Owner/Op end date: Not reported

Handler Activities Summary:

U.S. importer of hazardous waste: Unknown  
Mixed waste (haz. and radioactive): Unknown  
Recycler of hazardous waste: No  
Transporter of hazardous waste: No  
Treater, storer or disposer of HW: No  
Underground injection activity: No  
On-site burner exemption: Unknown  
Furnace exemption: Unknown  
Used oil fuel burner: No  
Used oil processor: No  
User oil refiner: No  
Used oil fuel marketer to burner: No  
Used oil Specification marketer: No  
Used oil transfer facility: No  
Used oil transporter: No  
Off-site waste receiver: Commercial status unknown

Violation Status: No violations found

**FINDS:**

Other Pertinent Environmental Activity Identified at Site

RCRAInfo is a national information system that supports the Resource Conservation and Recovery Act (RCRA) program through the tracking of events and activities related to facilities that generate, transport, and treat, store, or dispose of hazardous waste. RCRAInfo allows RCRA program staff to track the notification, permit, compliance, and corrective action activities required under RCRA.

**HAZNET:**

Gepaid: CAD982435984  
Contact: MIKE NICHOLAS  
Telephone: 4155551212  
Facility Addr2: Not reported  
Mailing Name: Not reported  
Mailing Address: 861 MERIDIAN AVE  
Mailing City,St,Zip: IRWINDALE, CA 917060000  
Gen County: Los Angeles  
TSD EPA ID: CAD099452708  
TSD County: Los Angeles  
Waste Category: Unspecified oil-containing waste  
Disposal Method: Recycler  
Tons: 1.8973  
Facility County: Los Angeles

Gepaid: CAD982435984  
Contact: MIKE NICHOLAS  
Telephone: 4155551212  
Facility Addr2: Not reported

MAP FINDINGS  
FOCUS MAP 15

Map ID Site Database(s) EPA ID Number

**NICHOLAS ENGINEERING (Continued)**

**1000472945**

Mailing Name: Not reported  
Mailing Address: 861 MERIDIAN AVE  
Mailing City,St,Zip: IRWINDALE, CA 917060000  
Gen County: Los Angeles  
TSD EPA ID: CAD982444481  
TSD County: San Bernardino  
Waste Category: Unspecified oil-containing waste  
Disposal Method: Recycler  
Tons: 1.8500  
Facility County: Los Angeles

Gepaid: CAD982435984  
Contact: MIKE NICHOLAS  
Telephone: 4155551212  
Facility Addr2: Not reported  
Mailing Name: Not reported  
Mailing Address: 861 MERIDIAN AVE  
Mailing City,St,Zip: IRWINDALE, CA 917060000  
Gen County: Los Angeles  
TSD EPA ID: CAD982444481  
TSD County: San Bernardino  
Waste Category: Unspecified oil-containing waste  
Disposal Method: Transfer Station  
Tons: .1250  
Facility County: Los Angeles

Gepaid: CAD982435984  
Contact: MIKE NICHOLAS  
Telephone: 4155551212  
Facility Addr2: Not reported  
Mailing Name: Not reported  
Mailing Address: 861 MERIDIAN AVE  
Mailing City,St,Zip: IRWINDALE, CA 917060000  
Gen County: Los Angeles  
TSD EPA ID: CAD982444481  
TSD County: San Bernardino  
Waste Category: Unspecified oil-containing waste  
Disposal Method: Transfer Station  
Tons: .1500  
Facility County: Los Angeles

Gepaid: CAD982435984  
Contact: MIKE NICHOLAS  
Telephone: 4155551212  
Facility Addr2: Not reported  
Mailing Name: Not reported  
Mailing Address: 861 MERIDIAN AVE  
Mailing City,St,Zip: IRWINDALE, CA 917060000  
Gen County: Los Angeles  
TSD EPA ID: CAD982444481  
TSD County: San Bernardino  
Waste Category: Unspecified oil-containing waste  
Disposal Method: Transfer Station  
Tons: 0.125  
Facility County: Los Angeles

MAP FINDINGS  
FOCUS MAP 15

Map ID	Site	Database(s)	EPA ID Number
--------	------	-------------	---------------

**NICHOLAS ENGINEERING (Continued)**

1000472945

[Click this hyperlink](#) while viewing on your computer to access 2 additional CA\_HAZNET: record(s) in the EDR Site Report.

181	<b>SPACE SAVER INC 919 MISSION ST SOUTH PASADENA, CA</b>	<b>LOS ANGELES CO. HMS</b>	<b>S102057106 N/A</b>
-----	--	----------------------------	---------------------------

LOS ANGELES CO. HMS:  
Region: LA  
Facility Id: 011820-011886  
Facility Status: Removed  
Area: 3A  
Permit Number: Not reported  
Permit Status: Not reported  
Facility Type: Not reported

181	<b>900 MISSION DRIVE 900 MISSION DRIVE SAN GABRIEL, CA</b>	<b>ERNS</b>	<b>2004719751 N/A</b>
-----	--	-------------	---------------------------

[Click this hyperlink](#) while viewing on your computer to access additional ERNS detail in the EDR Site Report.

181	<b>SOUTH PASADENA CONVALESCENT HOSPITAL 904 MISSION ST SOUTH PASADENA, CA 91030</b>	<b>HAZNET</b>	<b>S103675741 N/A</b>
-----	---	---------------	---------------------------

HAZNET:  
Gepaid: CAC001062304  
Contact: SOUTH PASADENA CONVALESCENT  
Telephone: 0000000000  
Facility Addr2: Not reported  
Mailing Name: Not reported  
Mailing Address: 904 MISSION ST  
Mailing City,St,Zip: SOUTH PASADENA, CA 910300000  
Gen County: Los Angeles  
TSD EPA ID: CAT080013352  
TSD County: Los Angeles  
Waste Category: Tank bottom waste  
Disposal Method: Recycler  
Tons: .2085  
Facility County: Los Angeles

MAP FINDINGS  
FOCUS MAP 15

Map ID	Site	Database(s)	EPA ID Number
181	<b>DIVERSIFIED BUILDING SERVICES</b> <b>905 MISSION STREET</b> <b>PASADENA, CA 91030</b>  HAZNET: Gepaid: CAC001011488 Contact: DIVERSIFIED BUILDING SERVICES Telephone: 0000000000 Facility Addr2: Not reported Mailing Name: Not reported Mailing Address: 905 MISSION STREET Mailing City,St,Zip: PASADENA, CA 910300000 Gen County: Los Angeles TSD EPA ID: CAD089446710 TSD County: Los Angeles Waste Category: Other organic solids Disposal Method: Transfer Station Tons: .4000 Facility County: Los Angeles	HAZNET	S102801857 N/A
182	<b>ABBOTT LABORATORIES</b> <b>820 MISSION ST</b> <b>SOUTH PASADENA, CA 91030</b>  RCRA-SQG: Date form received by agency:09/01/1996 Facility name: ABBOTT LABORATORIES Facility address: 820 MISSION ST SOUTH PASADENA, CA 91030  EPA ID: CAD051498426 Contact: Not reported Contact address: Not reported Not reported Contact country: Not reported Contact telephone: Not reported Contact email: Not reported EPA Region: 09 Land type: Facility is not located on Indian land. Additional information is not known. Classification: Small Small Quantity Generator Description: Handler: generates more than 100 and less than 1000 kg of hazardous waste during any calendar month and accumulates less than 6000 kg of hazardous waste at any time; or generates 100 kg or less of hazardous waste during any calendar month, and accumulates more than 1000 kg of hazardous waste at any time  Owner/Operator Summary: Owner/operator name: ABBOTT LABORATORIES Owner/operator address: NOT REQUIRED NOT REQUIRED, ME 99999  Owner/operator country: Not reported Owner/operator telephone: (415) 555-1212 Legal status: Private Owner/Operator Type: Owner Owner/Op start date: Not reported Owner/Op end date: Not reported  Owner/operator name: NOT REQUIRED Owner/operator address: NOT REQUIRED NOT REQUIRED, ME 99999	RCRA-SQG FINDS HAZNET	1000343175 CAD051498426



MAP FINDINGS  
FOCUS MAP 15

Map ID      Site      Database(s)      EPA ID Number

---

**ABBOTT LABORATORIES (Continued)**

**1000343175**

Owner/operator country:      Not reported  
Owner/operator telephone:      (415) 555-1212  
Legal status:      Private  
Owner/Operator Type:      Operator  
Owner/Op start date:      Not reported  
Owner/Op end date:      Not reported

Handler Activities Summary:

U.S. importer of hazardous waste:      Unknown  
Mixed waste (haz. and radioactive):      Unknown  
Recycler of hazardous waste:      No  
Transporter of hazardous waste:      No  
Treater, storer or disposer of HW:      No  
Underground injection activity:      No  
On-site burner exemption:      Unknown  
Furnace exemption:      Unknown  
Used oil fuel burner:      No  
Used oil processor:      No  
User oil refiner:      No  
Used oil fuel marketer to burner:      No  
Used oil Specification marketer:      No  
Used oil transfer facility:      No  
Used oil transporter:      No  
Off-site waste receiver:      Commercial status unknown

Historical Generators:

Date form received by agency: 08/18/1980  
Facility name:      ABBOTT LABORATORIES  
Classification:      Large Quantity Generator

Violation Status:      No violations found

Evaluation Action Summary:

Evaluation date:      10/29/1992  
Evaluation:      COMPLIANCE EVALUATION INSPECTION ON-SITE  
Area of violation:      Not reported  
Date achieved compliance:      Not reported  
Evaluation lead agency:      State Contractor/Grantee

FINDS:

Other Pertinent Environmental Activity Identified at Site

California - Hazardous Waste Tracking System - Datamart

RCRAInfo is a national information system that supports the Resource Conservation and Recovery Act (RCRA) program through the tracking of events and activities related to facilities that generate, transport, and treat, store, or dispose of hazardous waste. RCRAInfo allows RCRA program staff to track the notification, permit, compliance, and corrective action activities required under RCRA.

HAZNET:

Gepaid:      CAD051498426  
Contact:      ABBOTT LABORATORIES  
Telephone:      8479376100

MAP FINDINGS  
FOCUS MAP 15

Map ID	Site	Database(s)	EPA ID Number
--------	------	-------------	---------------

**ABBOTT LABORATORIES (Continued)**

**1000343175**

Facility Addr2: Not reported  
Mailing Name: Not reported  
Mailing Address: 820 MISSION ST  
Mailing City,St,Zip: SOUTH PASADENA, CA 910303142  
Gen County: Los Angeles  
TSD EPA ID: CAD050806850  
TSD County: Los Angeles  
Waste Category: Off-specification, aged, or surplus organics  
Disposal Method: Transfer Station  
Tons: .6293  
Facility County: Los Angeles

Gepaid: CAD051498426  
Contact: ABBOTT LABORATORIES  
Telephone: 8479376100  
Facility Addr2: Not reported  
Mailing Name: Not reported  
Mailing Address: 820 MISSION ST  
Mailing City,St,Zip: SOUTH PASADENA, CA 910303142  
Gen County: Los Angeles  
TSD EPA ID: CAD050806850  
TSD County: Los Angeles  
Waste Category: Laboratory waste chemicals  
Disposal Method: Transfer Station  
Tons: 1.4705  
Facility County: Los Angeles

Gepaid: CAD051498426  
Contact: ABBOTT LABORATORIES  
Telephone: 8479376100  
Facility Addr2: Not reported  
Mailing Name: Not reported  
Mailing Address: 820 MISSION ST  
Mailing City,St,Zip: SOUTH PASADENA, CA 910303142  
Gen County: Los Angeles  
TSD EPA ID: CAD050806850  
TSD County: Los Angeles  
Waste Category: Waste oil and mixed oil  
Disposal Method: Transfer Station  
Tons: .1251  
Facility County: Los Angeles

Gepaid: CAD051498426  
Contact: ABBOTT LABORATORIES  
Telephone: 8479376100  
Facility Addr2: Not reported  
Mailing Name: Not reported  
Mailing Address: 820 MISSION ST  
Mailing City,St,Zip: SOUTH PASADENA, CA 910303142  
Gen County: Los Angeles  
TSD EPA ID: CAD050806850  
TSD County: Los Angeles  
Waste Category: Laboratory waste chemicals  
Disposal Method: Treatment, Tank  
Tons: 1.3825  
Facility County: Los Angeles

MAP FINDINGS  
FOCUS MAP 15

Map ID	Site	Database(s)	EPA ID Number
--------	------	-------------	---------------

**ABBOTT LABORATORIES (Continued)**

**1000343175**

Gepaid: CAD051498426  
 Contact: KELSEY MCCULLOUGH-EHS COORD  
 Telephone: 6264400700  
 Facility Addr2: Not reported  
 Mailing Name: Not reported  
 Mailing Address: 820 MISSION ST  
 Mailing City,St,Zip: SOUTH PASADENA, CA 910303142  
 Gen County: Los Angeles  
 TSD EPA ID: UTD981552177  
 TSD County: 99  
 Waste Category: Unspecified organic liquid mixture  
 Disposal Method: Treatment, Incineration  
 Tons: 0.5  
 Facility County: Not reported

[Click this hyperlink](#) while viewing on your computer to access  
74 additional CA\_HAZNET: record(s) in the EDR Site Report.

**182** **DIAGNOSTIC CHEMICALS LTD**  
**820 MISSION ST**  
**SOUTH PASADENA, CA 91030**

**HAZNET S108746349**  
**N/A**

HAZNET:

Gepaid: CAC002611564  
 Contact: MARY LEFFERMAN  
 Telephone: 8003252436  
 Facility Addr2: Not reported  
 Mailing Name: Not reported  
 Mailing Address: 160 CHRISTIAN ST  
 Mailing City,St,Zip: OXFORD, CT 64781221  
 Gen County: Los Angeles  
 TSD EPA ID: TXD077603371  
 TSD County: 99  
 Waste Category: Alkaline solution (pH <UN-> 12.5) with metals (antimony, arsenic, barium, beryllium, cadmium, chromium, cobalt, copper, lead, mercury, molybdenum, nickel, selenium, silver, thallium, vanadium, and zinc)  
 Disposal Method: Not reported  
 Tons: 2.8  
 Facility County: Los Angeles

**182** **CORDIAL CLEANERS**  
**800 MISSION**  
**SOUTH PASADENA, CA 91030**

**RCRA-SQG 1000189102**  
**FINDS CAD981621444**

RCRA-SQG:

Date form received by agency: 09/01/1996  
 Facility name: CORDIAL CLEANERS  
 Facility address: 800 W MISSION ST  
 SOUTH PASADENA, CA 91030  
 EPA ID: CAD981621444  
 Contact: Not reported  
 Contact address: Not reported  
 Contact country: Not reported  
 Contact telephone: Not reported  
 Contact email: Not reported

MAP FINDINGS  
FOCUS MAP 15

Map ID Site Database(s) EPA ID Number

**CORDIAL CLEANERS (Continued)**

**1000189102**

EPA Region: 09  
Classification: Small Small Quantity Generator  
Description: Handler: generates more than 100 and less than 1000 kg of hazardous waste during any calendar month and accumulates less than 6000 kg of hazardous waste at any time; or generates 100 kg or less of hazardous waste during any calendar month, and accumulates more than 1000 kg of hazardous waste at any time

Owner/Operator Summary:

Owner/operator name: GEORGE REAM  
Owner/operator address: NOT REQUIRED  
NOT REQUIRED, ME 99999  
Owner/operator country: Not reported  
Owner/operator telephone: (415) 555-1212  
Legal status: Private  
Owner/Operator Type: Owner  
Owner/Op start date: Not reported  
Owner/Op end date: Not reported

Owner/operator name: NOT REQUIRED  
Owner/operator address: NOT REQUIRED  
NOT REQUIRED, ME 99999

Owner/operator country: Not reported  
Owner/operator telephone: (415) 555-1212  
Legal status: Private  
Owner/Operator Type: Operator  
Owner/Op start date: Not reported  
Owner/Op end date: Not reported

Handler Activities Summary:

U.S. importer of hazardous waste: Unknown  
Mixed waste (haz. and radioactive): Unknown  
Recycler of hazardous waste: No  
Transporter of hazardous waste: No  
Treater, storer or disposer of HW: No  
Underground injection activity: No  
On-site burner exemption: Unknown  
Furnace exemption: Unknown  
Used oil fuel burner: No  
Used oil processor: No  
Used oil refiner: No  
Used oil fuel marketer to burner: No  
Used oil Specification marketer: No  
Used oil transfer facility: No  
Used oil transporter: No  
Off-site waste receiver: Commercial status unknown

Historical Generators:

Date form received by agency: 12/15/1986  
Facility name: CORDIAL CLEANERS  
Classification: Large Quantity Generator

Violation Status: No violations found

FINDS:

Other Pertinent Environmental Activity Identified at Site

MAP FINDINGS  
FOCUS MAP 15

Map ID	Site	Database(s)	EPA ID Number
--------	------	-------------	---------------

**CORDIAL CLEANERS (Continued)**

**1000189102**

California - Hazardous Waste Tracking System - Datamart

RCRAInfo is a national information system that supports the Resource Conservation and Recovery Act (RCRA) program through the tracking of events and activities related to facilities that generate, transport, and treat, store, or dispose of hazardous waste. RCRAInfo allows RCRA program staff to track the notification, permit, compliance, and corrective action activities required under RCRA.

182

**CORDIAL CLEANERS  
800 MISSION\_ST  
S PASADENA, CA 91100**

**HAZNET S106858787  
N/A**

HAZNET:

Gepaid: CAD981621444  
 Contact: ANDREW REAM  
 Telephone: 8184411149  
 Facility Addr2: Not reported  
 Mailing Name: Not reported  
 Mailing Address: 800 MISSION ST  
 Mailing City,St,Zip: SOUTH PASADENA, CA 910303142  
 Gen County: Los Angeles  
 TSD EPA ID: CAT080013352  
 TSD County: Los Angeles  
 Waste Category: Halogenated solvents (chloroform, methyl chloride, perchloroethylene, etc.)  
 Disposal Method: Not reported  
 Tons: 0.45  
 Facility County: Not reported

Gepaid: CAD981621444  
 Contact: ANDREW REAM  
 Telephone: 8184411149  
 Facility Addr2: Not reported  
 Mailing Name: Not reported  
 Mailing Address: 800 MISSION ST  
 Mailing City,St,Zip: SOUTH PASADENA, CA 910303142  
 Gen County: Los Angeles  
 TSD EPA ID: CAT080033681  
 TSD County: Los Angeles  
 Waste Category: Not reported  
 Disposal Method: Recycler  
 Tons: Not reported  
 Facility County: Los Angeles

Gepaid: CAD981621444  
 Contact: ANDREW REAM  
 Telephone: 8184411149  
 Facility Addr2: Not reported  
 Mailing Name: Not reported  
 Mailing Address: 800 MISSION ST  
 Mailing City,St,Zip: SOUTH PASADENA, CA 910303142  
 Gen County: Los Angeles  
 TSD EPA ID: CAT080013352  
 TSD County: Los Angeles  
 Waste Category: Halogenated solvents (chloroform, methyl chloride, perchloroethylene, etc.)

MAP FINDINGS  
FOCUS MAP 15

Map ID	Site	Database(s)	EPA ID Number
--------	------	-------------	---------------

**CORDIAL CLEANERS (Continued)**

**S106858787**

Disposal Method: Transfer Station  
Tons: 0.22  
Facility County: Los Angeles

Gepaid: CAD981621444  
Contact: ANDREW REAM  
Telephone: 8184411149  
Facility Addr2: Not reported  
Mailing Name: Not reported  
Mailing Address: 800 MISSION ST  
Mailing City,St,Zip: SOUTH PASADENA, CA 910303142  
Gen County: Los Angeles  
TSD EPA ID: CAT080013352  
TSD County: Los Angeles  
Waste Category: Halogenated solvents (chloroform, methyl chloride, perchloroethylene, etc.)

Disposal Method: Recycler  
Tons: 0.7  
Facility County: Los Angeles

Gepaid: CAD981621444  
Contact: ANDREW REAM  
Telephone: 8184411149  
Facility Addr2: Not reported  
Mailing Name: Not reported  
Mailing Address: 800 MISSION ST  
Mailing City,St,Zip: SOUTH PASADENA, CA 910303142  
Gen County: Los Angeles  
TSD EPA ID: CAT080013352  
TSD County: Los Angeles  
Waste Category: Halogenated solvents (chloroform, methyl chloride, perchloroethylene, etc.)

Disposal Method: Not reported  
Tons: 0.45  
Facility County: Not reported

[Click this hyperlink](#) while viewing on your computer to access additional CA\_HAZNET: detail in the EDR Site Report.

182

**SERVICE FACILITIES**  
**825 MISSION ST**  
**SOUTH PASADENA, CA 91030**

**HIST UST** **U001566599**  
**SWEEPS UST** **N/A**

HIST UST:  
Region: STATE  
Facility ID: 00000033905  
Facility Type: Other  
Other Type: CITY YARDS  
Total Tanks: 0003  
Contact Name: Not reported  
Telephone: 8187999101  
Owner Name: CITY OF SOUTH PASADENA  
Owner Address: 1414 MISSION STREET  
Owner City,St,Zip: SOUTH PASADENA, CA 91030

Tank Num: 001  
Container Num: 1  
Year Installed: Not reported

MAP FINDINGS  
FOCUS MAP 15

Map ID Site Database(s) EPA ID Number

---

**SERVICE FACILITIES (Continued)**

**U001566599**

Tank Capacity: 00000280  
Tank Used for: PRODUCT  
Type of Fuel: UNLEADED  
Tank Construction: Not reported  
Leak Detection: Sensor Instrument, None

Tank Num: 002  
Container Num: 2  
Year Installed: Not reported  
Tank Capacity: 00000540  
Tank Used for: Not reported  
Type of Fuel: Not reported  
Tank Construction: Not reported  
Leak Detection: Not reported

Tank Num: 003  
Container Num: 3  
Year Installed: Not reported  
Tank Capacity: 00002510  
Tank Used for: PRODUCT  
Type of Fuel: Not reported  
Tank Construction: Not reported  
Leak Detection: Sensor Instrument

**SWEEPS UST:**

Status: Not reported  
Comp Number: 13034  
Number: Not reported  
Board Of Equalization: Not reported  
Ref Date: Not reported  
Act Date: Not reported  
Created Date: Not reported  
Tank Status: Not reported  
Owner Tank Id: Not reported  
Swrcb Tank Id: 19-000-013034-000001  
Actv Date: Not reported  
Capacity: 2500  
Tank Use: M.V. FUEL  
Stg: PRODUCT  
Content: LEADED  
Number Of Tanks: 3

Status: Not reported  
Comp Number: 13034  
Number: Not reported  
Board Of Equalization: Not reported  
Ref Date: Not reported  
Act Date: Not reported  
Created Date: Not reported  
Tank Status: Not reported  
Owner Tank Id: Not reported  
Swrcb Tank Id: 19-000-013034-000002  
Actv Date: Not reported  
Capacity: 280  
Tank Use: M.V. FUEL  
Stg: PRODUCT  
Content: REG UNLEADED

MAP FINDINGS  
FOCUS MAP 15

Map ID Site Database(s) EPA ID Number

**SERVICE FACILITIES (Continued)**

**U001566599**

Number Of Tanks: Not reported

Status: Not reported  
Comp Number: 13034  
Number: Not reported  
Board Of Equalization: Not reported  
Ref Date: Not reported  
Act Date: Not reported  
Created Date: Not reported  
Tank Status: Not reported  
Owner Tank Id: Not reported  
Swrcb Tank Id: 19-000-013034-000003  
Actv Date: Not reported  
Capacity: 550  
Tank Use: M.V. FUEL  
Stg: PRODUCT  
Content: DIESEL  
Number Of Tanks: Not reported

**182 CORDIAL CLEANERS, GEORGE REAM  
800 MISSION ST  
SOUTH PASADENA, CA 91030**

**EMI S106829257  
N/A**

**EMI:**

Year: 1987  
County Code: 19  
Air Basin: SC  
Facility ID: 18204  
Air District Name: SC  
SIC Code: 7216  
Air District Name: SOUTH COAST AQMD  
Community Health Air Pollution Info System: Not reported  
Consolidated Emission Reporting Rule: Not reported  
Total Organic Hydrocarbon Gases Tons/Yr: 1  
Reactive Organic Gases Tons/Yr: 0  
Carbon Monoxide Emissions Tons/Yr: 0  
NOX - Oxides of Nitrogen Tons/Yr: 0  
SOX - Oxides of Sulphur Tons/Yr: 0  
Particulate Matter Tons/Yr: 0  
Part. Matter 10 Micrometers & Smlr Tons/Yr: 0

Year: 1990  
County Code: 19  
Air Basin: SC  
Facility ID: 18204  
Air District Name: SC  
SIC Code: 7216  
Air District Name: SOUTH COAST AQMD  
Community Health Air Pollution Info System: Not reported  
Consolidated Emission Reporting Rule: Not reported  
Total Organic Hydrocarbon Gases Tons/Yr: 1  
Reactive Organic Gases Tons/Yr: 0  
Carbon Monoxide Emissions Tons/Yr: 0  
NOX - Oxides of Nitrogen Tons/Yr: 0  
SOX - Oxides of Sulphur Tons/Yr: 0  
Particulate Matter Tons/Yr: 0  
Part. Matter 10 Micrometers & Smlr Tons/Yr: 0



MAP FINDINGS  
FOCUS MAP 15

Map ID	Site	Database(s)	EPA ID Number
--------	------	-------------	---------------

182	<b>CITY OF SOUTH PASADENA 825 MISSION ST E SOUTH PASADENA, CA 91030</b>	<b>LUST Cortese</b>	<b>U002285845 N/A</b>
-----	---	-------------------------	---------------------------

LUST:

Region: STATE  
 Status: Case Closed  
 Case Number: I-13034  
 Local Case #: Not reported  
 Chemical: Gasoline  
 Qty Leaked: Not reported  
 Abate Method: Not reported  
 Release Date: 1990-08-01 00:00:00  
 Discover Date: 1990-07-09 00:00:00  
 Report Date: 1991-01-08 00:00:00  
 Enforcement Dt: Not reported  
 Review Date: 1991-01-08 00:00:00  
 Enter Date: 1990-11-28 00:00:00  
 Stop Date: 1990-07-09 00:00:00  
 Confirm Leak: Not reported  
 Case Type: Soil only  
 Cross Street: ORANGE GROVE AVE.  
 Enf Type: F  
 Funding: Not reported  
 How Discovered: Tank Closure  
 How Stopped: Not reported  
 Leak Cause: UNK  
 Leak Source: UNK  
 Global Id: T0603704030  
 Workplan: Not reported  
 Prelim Assess: 1990-08-01 00:00:00  
 Pollution Char: Not reported  
 Remed Plan: Not reported  
 Remed Action: Not reported  
 Monitoring: Not reported  
 MTBE Date: Not reported  
 GW Qualifier: Not reported  
 Soil Qualifier: Not reported  
 Max MTBE GW ppb: Not reported  
 Max MTBE Soil ppb: Not reported  
 County: 19  
 Org Name: Not reported  
 Reg Board: Los Angeles Region  
 Contact Person: Not reported  
 Responsible Party: CITY OF SOUTH PASADENA  
 RP Address: 1414 MISSION ST., SOUTH PASADENA, 91030  
 Interim: Not reported  
 Oversight Prgm: LUST  
 MTBE Class: \*  
 MTBE Conc: 0  
 MTBE Fuel: 1  
 MTBE Tested: Site NOT Tested for MTBE.Includes Unknown and Not Analyzed.  
 Staff: YR  
 Staff Initials: JA  
 Lead Agency: Local Agency  
 Local Agency: 19000  
 Hydr Basin #: SAN FERNANDO VALLEY  
 Beneficial: Not reported  
 Priority: Not reported

MAP FINDINGS  
FOCUS MAP 15

Map ID Site Database(s) EPA ID Number

**CITY OF SOUTH PASADENA (Continued)**

**U002285845**

Cleanup Fund Id: Not reported  
 Work Suspended: Not reported  
 Operator: BECK, CLYDE  
 Water System Name: Not reported  
 Well Name: Not reported  
 Distance To Lust: 0  
 Waste Discharge Global ID: Not reported  
 Waste Disch Assigned Name: Not reported  
 Summary: Not reported

**LUST REG 4:**

Region: 4  
 Regional Board: 04  
 County: Los Angeles  
 facid: I-13034  
 Status: Case Closed  
 Substance: Gasoline  
 Substance Quantity: Not reported  
 Local Case No: Not reported  
 Case Type: Soil  
 Abatement Method Used at the Site: Not reported  
 Global ID: T0603704030  
 W Global ID: Not reported  
 Staff: UNK  
 Local Agency: 19000  
 Cross Street: ORANGE GROVE AVE.  
 Enforcement Type: Not reported  
 Date Leak Discovered: 7/9/1990  
 Date Leak First Reported: 8/1/1990  
 Date Leak Record Entered: 11/28/1990  
 Date Confirmation Began: Not reported  
 Date Leak Stopped: 7/9/1990  
 Date Case Last Changed on Database: 1/8/1991  
 Date the Case was Closed: 1/8/1991  
 How Leak Discovered: Tank Closure  
 How Leak Stopped: Not reported  
 Cause of Leak: UNK  
 Leak Source: UNK  
 Operator: BECK, CLYDE  
 Water System: Not reported  
 Well Name: Not reported  
 Approx. Dist To Production Well (ft): 4839.1108149233056180437357856  
 Source of Cleanup Funding: UNK  
 Preliminary Site Assessment Workplan Submitted: Not reported  
 Preliminary Site Assessment Began: 8/1/1990  
 Pollution Characterization Began: Not reported  
 Remediation Plan Submitted: Not reported  
 Remedial Action Underway: Not reported  
 Post Remedial Action Monitoring Began: Not reported  
 Enforcement Action Date: Not reported  
 Historical Max MTBE Date: Not reported  
 Hist Max MTBE Conc in Groundwater: Not reported  
 Hist Max MTBE Conc in Soil: Not reported  
 Significant Interim Remedial Action Taken: Not reported  
 GW Qualifier: Not reported  
 Soil Qualifier: Not reported  
 Organization: Not reported

MAP FINDINGS  
FOCUS MAP 15

Map ID      Site      Database(s)      EPA ID Number

---

**CITY OF SOUTH PASADENA (Continued)**

**U002285845**

Owner Contact:            Not reported  
 Responsible Party:        CITY OF SOUTH PASADENA  
 RP Address:                1414 MISSION ST., SOUTH PASADENA, 91030  
 Program:                    LUST  
 Lat/Long:                  34.1156196 / -1  
 Local Agency Staff:      Not reported  
 Beneficial Use:            Not reported  
 Priority:                    Not reported  
 Cleanup Fund Id:          Not reported  
 Suspended:                Not reported  
 Assigned Name:            Not reported  
 Summary:                    Not reported

Cortese:  
 Region:                    CORTESE  
 Facility Addr2:            825 MISSION ST E

---

**182      CITY OF SOUTH PASADENA  
 825 MISSION ST  
 SOUTH PASADENA, CA 91030**

**HAZNET    S108202482  
 N/A**

HAZNET:  
 Gepaid:                    CAC002577612  
 Contact:                    GABRIEL GOMEZ  
 Telephone:                6264037377  
 Facility Addr2:            Not reported  
 Mailing Name:            Not reported  
 Mailing Address:        825 MISSION ST  
 Mailing City,St,Zip:    SOUTH PASADENA, CA 91030  
 Gen County:                Los Angeles  
 TSD EPA ID:                CAD028409019  
 TSD County:                Los Angeles  
 Waste Category:         Tank bottom waste  
 Disposal Method:        Transfer Station  
 Tons:                        0.45  
 Facility County:            Not reported

---

**182      SOUTH PASADENA CITY, STREET DE  
 825 MISSION ST  
 SOUTH PASADENA, CA 91030**

**EMI        U003777081  
 N/A**

EMI:  
 Year:                        1987  
 County Code:                19  
 Air Basin:                    SC  
 Facility ID:                  17415  
 Air District Name:         SC  
 SIC Code:                    6512  
 Air District Name:         SOUTH COAST AQMD  
 Community Health Air Pollution Info System:    Not reported  
 Consolidated Emission Reporting Rule:          Not reported  
 Total Organic Hydrocarbon Gases Tons/Yr:      8  
 Reactive Organic Gases Tons/Yr:                7  
 Carbon Monoxide Emissions Tons/Yr:            0  
 NOX - Oxides of Nitrogen Tons/Yr:            0  
 SOX - Oxides of Sulphur Tons/Yr:            0

MAP FINDINGS  
FOCUS MAP 15

Map ID	Site	Database(s)	EPA ID Number
--------	------	-------------	---------------

**SOUTH PASADENA CITY, STREET DE (Continued)**

**U003777081**

Particulate Matter Tons/Yr:	0
Part. Matter 10 Micrometers & Smlr Tons/Yr:	0
Year:	1990
County Code:	19
Air Basin:	SC
Facility ID:	17415
Air District Name:	SC
SIC Code:	9621
Air District Name:	SOUTH COAST AQMD
Community Health Air Pollution Info System:	Not reported
Consolidated Emission Reporting Rule:	Not reported
Total Organic Hydrocarbon Gases Tons/Yr:	2
Reactive Organic Gases Tons/Yr:	2
Carbon Monoxide Emissions Tons/Yr:	0
NOX - Oxides of Nitrogen Tons/Yr:	0
SOX - Oxides of Sulphur Tons/Yr:	0
Particulate Matter Tons/Yr:	0
Part. Matter 10 Micrometers & Smlr Tons/Yr:	0
Year:	2002
County Code:	19
Air Basin:	SC
Facility ID:	17415
Air District Name:	SC
SIC Code:	9621
Air District Name:	SOUTH COAST AQMD
Community Health Air Pollution Info System:	Not reported
Consolidated Emission Reporting Rule:	Not reported
Total Organic Hydrocarbon Gases Tons/Yr:	0
Reactive Organic Gases Tons/Yr:	0
Carbon Monoxide Emissions Tons/Yr:	0
NOX - Oxides of Nitrogen Tons/Yr:	0
SOX - Oxides of Sulphur Tons/Yr:	0
Particulate Matter Tons/Yr:	0
Part. Matter 10 Micrometers & Smlr Tons/Yr:	0
Year:	2003
County Code:	19
Air Basin:	SC
Facility ID:	17415
Air District Name:	SC
SIC Code:	9621
Air District Name:	SOUTH COAST AQMD
Community Health Air Pollution Info System:	Not reported
Consolidated Emission Reporting Rule:	Not reported
Total Organic Hydrocarbon Gases Tons/Yr:	0
Reactive Organic Gases Tons/Yr:	0
Carbon Monoxide Emissions Tons/Yr:	0
NOX - Oxides of Nitrogen Tons/Yr:	0
SOX - Oxides of Sulphur Tons/Yr:	0
Particulate Matter Tons/Yr:	0
Part. Matter 10 Micrometers & Smlr Tons/Yr:	0
Year:	2004
County Code:	19
Air Basin:	SC

MAP FINDINGS  
FOCUS MAP 15

Map ID Site Database(s) EPA ID Number

**SOUTH PASADENA CITY, STREET DE (Continued)**

**U003777081**

Facility ID: 17415  
Air District Name: SC  
SIC Code: 9621  
Air District Name: SOUTH COAST AQMD  
Community Health Air Pollution Info System: Not reported  
Consolidated Emission Reporting Rule: Not reported  
Total Organic Hydrocarbon Gases Tons/Yr: 0.015049  
Reactive Organic Gases Tons/Yr: 0.01  
Carbon Monoxide Emissions Tons/Yr: 0.000875  
NOX - Oxides of Nitrogen Tons/Yr: 0.00325  
SOX - Oxides of Sulphur Tons/Yr: 0.0000207  
Particulate Matter Tons/Yr: 0.000188  
Part. Matter 10 Micrometers & Smllr Tons/Yr: 0

Year: 2005  
County Code: 19  
Air Basin: SC  
Facility ID: 17415  
Air District Name: SC  
SIC Code: 9621  
Air District Name: SOUTH COAST AQMD  
Community Health Air Pollution Info System: Not reported  
Consolidated Emission Reporting Rule: Not reported  
Total Organic Hydrocarbon Gases Tons/Yr: .01343  
Reactive Organic Gases Tons/Yr: .01337886  
Carbon Monoxide Emissions Tons/Yr: 0  
NOX - Oxides of Nitrogen Tons/Yr: 0  
SOX - Oxides of Sulphur Tons/Yr: 0  
Particulate Matter Tons/Yr: 0  
Part. Matter 10 Micrometers & Smllr Tons/Yr: 0

**182 CORDIAL CLEANERS  
800 MISSION\_ST  
S PASADENA, CA 91100**

**HAZNET S100859429  
N/A**

HAZNET:

Gepaid: CAD981621444  
Contact: GAYLE REAM  
Telephone: 8187904195  
Facility Addr2: Not reported  
Mailing Name: Not reported  
Mailing Address: 800 MISSION ST  
Mailing City,St,Zip: SOUTH PASADENA, CA 910303142  
Gen County: Los Angeles  
TSD EPA ID: CAT000613893  
TSD County: Los Angeles  
Waste Category: Liquids with halogenated organic compounds > 1000 mg/l  
Disposal Method: Transfer Station  
Tons: 1.9845  
Facility County: Los Angeles

Gepaid: CAD981621444  
Contact: GAYLE REAM  
Telephone: 8187904195  
Facility Addr2: Not reported  
Mailing Name: Not reported  
Mailing Address: 800 MISSION ST  
Mailing City,St,Zip: SOUTH PASADENA, CA 910303142

MAP FINDINGS  
FOCUS MAP 15

Map ID	Site	Database(s)	EPA ID Number
--------	------	-------------	---------------

**CORDIAL CLEANERS (Continued)**

**S100859429**

Gen County: Los Angeles  
TSD EPA ID: CAD028409019  
TSD County: Los Angeles  
Waste Category: Halogenated solvents (chloroform, methyl chloride, perchloroethylene, etc.)  
Disposal Method: Transfer Station  
Tons: .4586  
Facility County: Los Angeles

Gepaid: CAD981621444  
Contact: GAYLE REAM  
Telephone: 8187904195  
Facility Addr2: Not reported  
Mailing Name: Not reported  
Mailing Address: 800 MISSION ST  
Mailing City,St,Zip: SOUTH PASADENA, CA 910303142  
Gen County: Los Angeles  
TSD EPA ID: AZD009015389  
TSD County: 99  
Waste Category: Organic solids with halogens  
Disposal Method: Recycler  
Tons: .3750  
Facility County: Los Angeles

Gepaid: CAD981621444  
Contact: GAYLE REAM  
Telephone: 8187904195  
Facility Addr2: Not reported  
Mailing Name: Not reported  
Mailing Address: 800 MISSION ST  
Mailing City,St,Zip: SOUTH PASADENA, CA 910303142  
Gen County: Los Angeles  
TSD EPA ID: AZD009015389  
TSD County: 99  
Waste Category: Organic solids with halogens  
Disposal Method: Not reported  
Tons: .3000  
Facility County: Los Angeles

Gepaid: CAD981621444  
Contact: GAYLE REAM  
Telephone: 8187904195  
Facility Addr2: Not reported  
Mailing Name: Not reported  
Mailing Address: 800 MISSION ST  
Mailing City,St,Zip: SOUTH PASADENA, CA 910303142  
Gen County: Los Angeles  
TSD EPA ID: AZD009015389  
TSD County: 99  
Waste Category: Organic solids with halogens  
Disposal Method: Treatment, Incineration  
Tons: .1050  
Facility County: Los Angeles

[Click this hyperlink](#) while viewing on your computer to access 23 additional CA\_HAZNET: record(s) in the EDR Site Report.

MAP FINDINGS  
FOCUS MAP 15

Map ID	Site	Database(s)	EPA ID Number
182	<b>SOUTH PASADENA SERVICE FAC</b> <b>825 MISSION ST</b> <b>SOUTH PASADENA, CA 91030</b>	<b>LOS ANGELES CO. HMS</b>	<b>UST</b> <b>U004049120</b> <b>N/A</b>
	UST: Local Agency: 19000 Facility ID: 13034  LOS ANGELES CO. HMS: Region: LA Facility Id: 012830-013034 Facility Status: Permit Area: 3A Permit Number: 00004783T Permit Status: Removed Facility Type: T0		
182	<b>ARCO #0185</b> <b>736 MISSION ST</b> <b>SOUTH PASADENA, CA 91030</b>	<b>LOS ANGELES CO. HMS</b>	<b>LUST</b> <b>S102424138</b> <b>N/A</b>
	LUST: Region: STATE Status: Case Closed Case Number: R-11148 Local Case #: Not reported Chemical: Gasoline Qty Leaked: Not reported Abate Method: Excavate and Dispose - remove contaminated soil and dispose in approved site  Release Date: 1995-02-21 00:00:00 Discover Date: 1995-02-21 00:00:00 Report Date: 1997-05-13 00:00:00 Enforcement Dt: Not reported Review Date: 1997-04-24 00:00:00 Enter Date: 1995-04-05 00:00:00 Stop Date: 1995-02-21 00:00:00 Confirm Leak: Not reported Case Type: Soil only Cross Street: ORANGE GROVE Enf Type: Not reported Funding: Not reported How Discovered: Tank Closure How Stopped: Not reported Leak Cause: UNK Leak Source: UNK Global Id: T0603705024 Workplan: Not reported Prelim Assess: Not reported Pollution Char: 1996-10-25 00:00:00 Remed Plan: Not reported Remed Action: Not reported Monitoring: Not reported MTBE Date: Not reported GW Qualifier: Not reported Soil Qualifier: Not reported Max MTBE GW ppb: Not reported Max MTBE Soil ppb: Not reported County: 19		





MAP FINDINGS  
FOCUS MAP 15

Map ID Site Database(s) EPA ID Number

**ARCO #0185 (Continued)**

**S102424138**

Operator: WILLIAM ALBANESE  
 Water System: Not reported  
 Well Name: Not reported  
 Approx. Dist To Production Well (ft): 4935.7265491355332538545903416  
 Source of Cleanup Funding: UNK  
 Preliminary Site Assessment Workplan Submitted: Not reported  
 Preliminary Site Assessment Began: Not reported  
 Pollution Characterization Began: 10/25/1996  
 Remediation Plan Submitted: Not reported  
 Remedial Action Underway: Not reported  
 Post Remedial Action Monitoring Began: Not reported  
 Enforcement Action Date: Not reported  
 Historical Max MTBE Date: Not reported  
 Hist Max MTBE Conc in Groundwater: Not reported  
 Hist Max MTBE Conc in Soil: Not reported  
 Significant Interim Remedial Action Taken: Yes  
 GW Qualifier: Not reported  
 Soil Qualifier: Not reported  
 Organization: Not reported  
 Owner Contact: Not reported  
 Responsible Party: ARCO PRODUCTS CO  
 RP Address: P.O. BOX 5077, BUENA PARK, CA 90622-5077  
 Program: LUST  
 Lat/Long: 34.1158396 / -1  
 Local Agency Staff: Not reported  
 Beneficial Use: Not reported  
 Priority: Not reported  
 Cleanup Fund Id: Not reported  
 Suspended: Not reported  
 Assigned Name: Not reported  
 Summary: TANKS REMOVED. LOW RISK CASE, NO GW TO 45'  
 QRT RPT-1ST QTR 1997 04/24/97 -

LOS ANGELES CO. HMS:

Region: LA  
 Facility Id: 011144-050504  
 Facility Status: Closed  
 Area: 3A  
 Permit Number: 548957  
 Permit Status: Closed  
 Facility Type: T0

182

**ARCO PRODUCTS COMPANY**  
**736 MISSION ST**  
**SOUTH PASADENA, CA 91030**

**HAZNET S103670882**  
**N/A**

HAZNET:

Gepaid: CAL000028054  
 Contact: ATLANTIC RICHFIELD COMPANY  
 Telephone: 2134860494  
 Facility Addr2: Not reported  
 Mailing Name: Not reported  
 Mailing Address: PO BOX 6038  
 Mailing City,St,Zip: ARTESIA, CA 907026038  
 Gen County: Los Angeles  
 TSD EPA ID: CAT080013352  
 TSD County: Los Angeles

MAP FINDINGS  
FOCUS MAP 15

Map ID      Site      Database(s)      EPA ID Number

---

**ARCO PRODUCTS COMPANY (Continued)**

**S103670882**

Waste Category: Aqueous solution with less than 10% total organic residues  
Disposal Method: Recycler  
Tons: .2085  
Facility County: Los Angeles

Gepaid: CAL000028054  
Contact: CARLOS RODRIGUEZ/ENV COMPL ADM  
Telephone: 7146705366  
Facility Addr2: Not reported  
Mailing Name: Not reported  
Mailing Address: PO BOX 6038  
Mailing City,St,Zip: ARTESIA, CA 907026038  
Gen County: Los Angeles  
TSD EPA ID: Not reported  
TSD County: Los Angeles  
Waste Category: Aqueous solution with less than 10% total organic residues  
Disposal Method: Not reported  
Tons: 0.62  
Facility County: Not reported

Gepaid: CAL000028054  
Contact: CARLOS RODRIGUEZ/ENV COMPL ADM  
Telephone: 7146705366  
Facility Addr2: Not reported  
Mailing Name: Not reported  
Mailing Address: PO BOX 6038  
Mailing City,St,Zip: ARTESIA, CA 907026038  
Gen County: Los Angeles  
TSD EPA ID: Not reported  
TSD County: Los Angeles  
Waste Category: Aqueous solution with less than 10% total organic residues  
Disposal Method: Recycler  
Tons: 1.62  
Facility County: Not reported

Gepaid: CAL000028054  
Contact: CARLOS RODRIGUEZ/ENV COMPL ADM  
Telephone: 7146705366  
Facility Addr2: Not reported  
Mailing Name: Not reported  
Mailing Address: PO BOX 6038  
Mailing City,St,Zip: ARTESIA, CA 907026038  
Gen County: Los Angeles  
TSD EPA ID: Not reported  
TSD County: Los Angeles  
Waste Category: Unspecified organic liquid mixture  
Disposal Method: Recycler  
Tons: 0.83  
Facility County: Not reported

Gepaid: CAL000028054  
Contact: ATLANTIC RICHFIELD COMPANY  
Telephone: 2134860494  
Facility Addr2: Not reported  
Mailing Name: Not reported  
Mailing Address: PO BOX 6038  
Mailing City,St,Zip: ARTESIA, CA 907026038

MAP FINDINGS  
FOCUS MAP 15

Map ID Site Database(s) EPA ID Number

---

**ARCO PRODUCTS COMPANY (Continued)**

**S103670882**

Gen County: Los Angeles  
TSD EPA ID: CAT080011059  
TSD County: Los Angeles  
Waste Category: Hydrocarbon solvents (benzene, hexane, Stoddard, etc.)  
Disposal Method: Recycler  
Tons: .5212  
Facility County: Los Angeles

[Click this hyperlink](#) while viewing on your computer to access  
10 additional CA\_HAZNET: record(s) in the EDR Site Report.

---

182

**WILLIAM ALBANESE  
736 MISSION ST  
SOUTH PASADENA, CA 91030**

**LOS ANGELES CO. HMS U001566610  
HIST UST N/A**

LOS ANGELES CO. HMS:

Region: LA  
Facility Id: 011144-037045  
Facility Status: Closed  
Area: 3A  
Permit Number: 337721  
Permit Status: Closed  
Facility Type: T0

HIST UST:

Region: STATE  
Facility ID: 0000026501  
Facility Type: Gas Station  
Other Type: Not reported  
Total Tanks: 0005  
Contact Name: Not reported  
Telephone: 0000000000  
Owner Name: ARCO PETROLEUM PRODUCTS CO.  
Owner Address: 515 SOUTH FLOWER STREET  
Owner City,St,Zip: LOS ANGELES, CA 90071

Tank Num: 001  
Container Num: 0000000001  
Year Installed: 1982  
Tank Capacity: 00006000  
Tank Used for: PRODUCT  
Type of Fuel: 06  
Tank Construction: 0000240 inches  
Leak Detection: Stock Inventor, 10

Tank Num: 002  
Container Num: 0000000002  
Year Installed: 1982  
Tank Capacity: 00006000  
Tank Used for: PRODUCT  
Type of Fuel: 06  
Tank Construction: 0000240 inches  
Leak Detection: Stock Inventor, 10

Tank Num: 003  
Container Num: 0000000003  
Year Installed: 1982

MAP FINDINGS  
FOCUS MAP 15

Map ID	Site	Database(s)	EPA ID Number
--------	------	-------------	---------------

**WILLIAM ALBANESE (Continued)**

**U001566610**

Tank Capacity: 00006000  
 Tank Used for: PRODUCT  
 Type of Fuel: 06  
 Tank Construction: 0000240 inches  
 Leak Detection: Stock Inventor, 10

Tank Num: 004  
 Container Num: 0000000004  
 Year Installed: 1982  
 Tank Capacity: 00010000  
 Tank Used for: PRODUCT  
 Type of Fuel: 06  
 Tank Construction: Not reported  
 Leak Detection: Stock Inventor, 10

Tank Num: 005  
 Container Num: 0000000005  
 Year Installed: Not reported  
 Tank Capacity: 00000280  
 Tank Used for: PRODUCT  
 Type of Fuel: WASTE OIL  
 Tank Construction: 0000093 inches  
 Leak Detection: Stock Inventor

**182 ARCO #0185  
 736 MISSION  
 S PASADENA, CA 91030**

**HAZNET S100929806  
 Cortese N/A**

HAZNET:

Gepaid: CAL000010916  
 Contact: ALBANESE BILL  
 Telephone: 0000000000  
 Facility Addr2: Not reported  
 Mailing Name: Not reported  
 Mailing Address: 736 MISSION ST  
 Mailing City,St,Zip: SOUTH PASADENA, CA 910303040  
 Gen County: Los Angeles  
 TSD EPA ID: CAT080013352  
 TSD County: Los Angeles  
 Waste Category: Tank bottom waste  
 Disposal Method: Recycler  
 Tons: .2710  
 Facility County: Los Angeles

Gepaid: CAL000010916  
 Contact: ALBANESE BILL  
 Telephone: 0000000000  
 Facility Addr2: Not reported  
 Mailing Name: Not reported  
 Mailing Address: 736 MISSION ST  
 Mailing City,St,Zip: SOUTH PASADENA, CA 910303040  
 Gen County: Los Angeles  
 TSD EPA ID: CAT080013352  
 TSD County: Los Angeles  
 Waste Category: Aqueous solution with 10% or more total organic residues  
 Disposal Method: Recycler  
 Tons: .6879  
 Facility County: Los Angeles

MAP FINDINGS  
FOCUS MAP 15

Map ID      Site      Database(s)      EPA ID Number

---

**ARCO #0185 (Continued)**

**S100929806**

Gepaid: CAL000010916  
Contact: ALBANESE BILL  
Telephone: 0000000000  
Facility Addr2: Not reported  
Mailing Name: Not reported  
Mailing Address: 736 MISSION ST  
Mailing City,St,Zip: SOUTH PASADENA, CA 910303040  
Gen County: Los Angeles  
TSD EPA ID: CAT080013352  
TSD County: Los Angeles  
Waste Category: Aqueous solution with 10% or more total organic residues  
Disposal Method: Recycler  
Tons: .3544  
Facility County: Los Angeles

Gepaid: CAL000010916  
Contact: ALBANESE BILL  
Telephone: 0000000000  
Facility Addr2: Not reported  
Mailing Name: Not reported  
Mailing Address: 736 MISSION ST  
Mailing City,St,Zip: SOUTH PASADENA, CA 910303040  
Gen County: Los Angeles  
TSD EPA ID: CAT080013352  
TSD County: Los Angeles  
Waste Category: Unspecified aqueous solution  
Disposal Method: Recycler  
Tons: .3336  
Facility County: Los Angeles

Gepaid: CAL000010916  
Contact: ALBANESE BILL  
Telephone: 0000000000  
Facility Addr2: Not reported  
Mailing Name: Not reported  
Mailing Address: 736 MISSION ST  
Mailing City,St,Zip: SOUTH PASADENA, CA 910303040  
Gen County: Los Angeles  
TSD EPA ID: CAT080013352  
TSD County: Los Angeles  
Waste Category: Aqueous solution with 10% or more total organic residues  
Disposal Method: Recycler  
Tons: .4587  
Facility County: Los Angeles

[Click this hyperlink](#) while viewing on your computer to access  
1 additional CA\_HAZNET: record(s) in the EDR Site Report.

Cortese:  
Region: CORTESE  
Facility Addr2: Not reported

MAP FINDINGS  
FOCUS MAP 15

Map ID	Site	Database(s)	EPA ID Number
182	<b>SCRTD 742 MISSION ST LOS ANGELES, CA 90031</b>	<b>RCRA-SQG FINDS</b>	<b>1000396763 CAD981400799</b>

RCRA-SQG:

Date form received by agency: 09/01/1996  
 Facility name: SCRTD  
 Facility address: 742 MISSION ST  
 LOS ANGELES, CA 90031  
 EPA ID: CAD981400799  
 Mailing address: 124 W FOURTH ST PURCHASING DEP  
 LOS ANGELES, CA 90013  
 Contact: Not reported  
 Contact address: Not reported  
 Not reported  
 Contact country: Not reported  
 Contact telephone: Not reported  
 Contact email: Not reported  
 EPA Region: 09  
 Classification: Small Small Quantity Generator  
 Description: Handler: generates more than 100 and less than 1000 kg of hazardous waste during any calendar month and accumulates less than 6000 kg of hazardous waste at any time; or generates 100 kg or less of hazardous waste during any calendar month, and accumulates more than 1000 kg of hazardous waste at any time

Owner/Operator Summary:

Owner/operator name: NOT REQUIRED  
 Owner/operator address: NOT REQUIRED  
 NOT REQUIRED, ME 99999  
 Owner/operator country: Not reported  
 Owner/operator telephone: (415) 555-1212  
 Legal status: District  
 Owner/Operator Type: Operator  
 Owner/Op start date: Not reported  
 Owner/Op end date: Not reported  
 Owner/operator name: SCRTD  
 Owner/operator address: NOT REQUIRED  
 NOT REQUIRED, ME 99999  
 Owner/operator country: Not reported  
 Owner/operator telephone: (415) 555-1212  
 Legal status: District  
 Owner/Operator Type: Owner  
 Owner/Op start date: Not reported  
 Owner/Op end date: Not reported

Handler Activities Summary:

U.S. importer of hazardous waste: Unknown  
 Mixed waste (haz. and radioactive): Unknown  
 Recycler of hazardous waste: No  
 Transporter of hazardous waste: No  
 Treater, storer or disposer of HW: No  
 Underground injection activity: No  
 On-site burner exemption: Unknown  
 Furnace exemption: Unknown  
 Used oil fuel burner: No  
 Used oil processor: No

MAP FINDINGS  
FOCUS MAP 15

Map ID	Site	Database(s)	EPA ID Number
--------	------	-------------	---------------

**SCRTD (Continued)**

**1000396763**

User oil refiner: No  
 Used oil fuel marketer to burner: No  
 Used oil Specification marketer: No  
 Used oil transfer facility: No  
 Used oil transporter: No  
 Off-site waste receiver: Commercial status unknown

Historical Generators:

Date form received by agency: 09/01/1996  
 Facility name: SCRTD  
 Classification: Small Quantity Generator

Date form received by agency: 04/25/1986  
 Facility name: SCRTD  
 Classification: Small Quantity Generator

Violation Status: No violations found

FINDS:

Other Pertinent Environmental Activity Identified at Site

RCRAInfo is a national information system that supports the Resource Conservation and Recovery Act (RCRA) program through the tracking of events and activities related to facilities that generate, transport, and treat, store, or dispose of hazardous waste. RCRAInfo allows RCRA program staff to track the notification, permit, compliance, and corrective action activities required under RCRA.

182

**L.A.C.M.T.A.  
742 MISSION ST  
LOS ANGELES, CA 90031**

**HAZNET S100945292  
N/A**

HAZNET:

Gepaid: CAD981400799  
 Contact: L.A.C.M.T.A.  
 Telephone: 2139725832  
 Facility Addr2: Not reported  
 Mailing Name: Not reported  
 Mailing Address: 900 LYON ST  
 Mailing City,St,Zip: LOS ANGELES, CA 900122913  
 Gen County: Los Angeles  
 TSD EPA ID: CAD008252405  
 TSD County: Los Angeles  
 Waste Category: Other organic solids  
 Disposal Method: Recycler  
 Tons: 5.1750  
 Facility County: Los Angeles

Gepaid: CAD981400799  
 Contact: L.A.C.M.T.A.  
 Telephone: 2139725832  
 Facility Addr2: Not reported  
 Mailing Name: Not reported  
 Mailing Address: 900 LYON ST  
 Mailing City,St,Zip: LOS ANGELES, CA 900122913  
 Gen County: Los Angeles  
 TSD EPA ID: CAD008252405

MAP FINDINGS  
FOCUS MAP 15

Map ID	Site	Database(s)	EPA ID Number
--------	------	-------------	---------------

**L.A.C.M.T.A. (Continued)**

**S100945292**

TSD County: Los Angeles  
Waste Category: Unspecified organic liquid mixture  
Disposal Method: Recycler  
Tons: .2293  
Facility County: Los Angeles

Gepaid: CAD981400799  
Contact: L.A.C.M.T.A.  
Telephone: 2139725832  
Facility Addr2: Not reported  
Mailing Name: Not reported  
Mailing Address: 900 LYON ST  
Mailing City,St,Zip: LOS ANGELES, CA 900122913  
Gen County: Los Angeles  
TSD EPA ID: CAD008252405  
TSD County: Los Angeles  
Waste Category: Hydrocarbon solvents (benzene, hexane, Stoddard, etc.)  
Disposal Method: Recycler  
Tons: 1.6053  
Facility County: Los Angeles

Gepaid: CAD981400799  
Contact: L.A.C.M.T.A.  
Telephone: 2139725832  
Facility Addr2: Not reported  
Mailing Name: Not reported  
Mailing Address: 900 LYON ST  
Mailing City,St,Zip: LOS ANGELES, CA 900122913  
Gen County: Los Angeles  
TSD EPA ID: CAD008252405  
TSD County: Los Angeles  
Waste Category: Aqueous solution with 10% or more total organic residues  
Disposal Method: Recycler  
Tons: .2250  
Facility County: Los Angeles

Gepaid: CAD981400799  
Contact: L.A.C.M.T.A.  
Telephone: 2139725832  
Facility Addr2: Not reported  
Mailing Name: Not reported  
Mailing Address: 900 LYON ST  
Mailing City,St,Zip: LOS ANGELES, CA 900122913  
Gen County: Los Angeles  
TSD EPA ID: CAT080013352  
TSD County: Los Angeles  
Waste Category: Oil/water separation sludge  
Disposal Method: Recycler  
Tons: 285.8952  
Facility County: Los Angeles

[Click this hyperlink](#) while viewing on your computer to access 93 additional CA\_HAZNET: record(s) in the EDR Site Report.



MAP FINDINGS  
FOCUS MAP 15

Map ID	Site	Database(s)	EPA ID Number
182	<b>ARCO PRODUCTS #00185</b> <b>736 MISSION ST</b> <b>SOUTH PASADENA, CA 91030</b>	<b>LOS ANGELES CO. HMS</b> <b>UST</b>	<b>U004049010</b> <b>N/A</b>
	UST: Local Agency: 19000 Facility ID: 11148  LOS ANGELES CO. HMS: Region: LA Facility Id: 011144-011148 Facility Status: Permit Area: 3A Permit Number: 00003647T Permit Status: Closed Facility Type: T0		
182	<b>ARCO #185/C/O DICK PEREZ</b> <b>736 MISSION RD</b> <b>SOUTH PASADENA, CA 91030</b>	<b>SWEEPS UST</b>	<b>S106922769</b> <b>N/A</b>
	SWEEPS UST: Status: A Comp Number: 11148 Number: 1 Board Of Equalization: Not reported Ref Date: 02-01-91 Act Date: 02-01-91 Created Date: 06-30-89 Tank Status: A Owner Tank Id: 1 Swrcb Tank Id: 19-080-011148-000001 Actv Date: 12-20-90 Capacity: 10000 Tank Use: M.V. FUEL Stg: P Content: LEADED Number Of Tanks: 9  Status: A Comp Number: 11148 Number: 1 Board Of Equalization: Not reported Ref Date: 02-01-91 Act Date: 02-01-91 Created Date: 06-30-89 Tank Status: A Owner Tank Id: 2 Swrcb Tank Id: 19-080-011148-000002 Actv Date: 12-20-90 Capacity: 10000 Tank Use: M.V. FUEL Stg: P Content: REG UNLEADED Number Of Tanks: Not reported  Status: A Comp Number: 11148 Number: 1		

MAP FINDINGS  
FOCUS MAP 15

Map ID Site Database(s) EPA ID Number

---

**ARCO #185/C/O DICK PEREZ (Continued)**

**S106922769**

Board Of Equalization: Not reported  
Ref Date: 02-01-91  
Act Date: 02-01-91  
Created Date: 06-30-89  
Tank Status: A  
Owner Tank Id: 3  
Swrcb Tank Id: 19-080-011148-000003  
Actv Date: 12-20-90  
Capacity: 10000  
Tank Use: M.V. FUEL  
Stg: P  
Content: REG UNLEADED  
Number Of Tanks: Not reported

Status: A  
Comp Number: 11148  
Number: 1  
Board Of Equalization: Not reported  
Ref Date: 02-01-91  
Act Date: 02-01-91  
Created Date: 06-30-89  
Tank Status: A  
Owner Tank Id: 4  
Swrcb Tank Id: 19-080-011148-000004  
Actv Date: 12-20-90  
Capacity: 10000  
Tank Use: M.V. FUEL  
Stg: P  
Content: REG UNLEADED  
Number Of Tanks: Not reported

Status: A  
Comp Number: 11148  
Number: 1  
Board Of Equalization: Not reported  
Ref Date: 02-01-91  
Act Date: 02-01-91  
Created Date: 06-30-89  
Tank Status: A  
Owner Tank Id: 5  
Swrcb Tank Id: 19-080-011148-000005  
Actv Date: 12-20-90  
Capacity: 550  
Tank Use: OIL  
Stg: W  
Content: WASTE OIL  
Number Of Tanks: Not reported

Status: A  
Comp Number: 11148  
Number: 1  
Board Of Equalization: Not reported  
Ref Date: 02-01-91  
Act Date: 02-01-91  
Created Date: 06-30-89  
Tank Status: A  
Owner Tank Id: 6

MAP FINDINGS  
FOCUS MAP 15

Map ID      Site      Database(s)      EPA ID Number

---

**ARCO #185/C/O DICK PEREZ (Continued)**

**S106922769**

Swrcb Tank Id:      19-080-011148-000006  
 Actv Date:      02-01-91  
 Capacity:      15000  
 Tank Use:      M.V. FUEL  
 Stg:      P  
 Content:      REG UNLEADED  
 Number Of Tanks:      Not reported

Status:      A  
 Comp Number:      11148  
 Number:      1  
 Board Of Equalization:      Not reported  
 Ref Date:      02-01-91  
 Act Date:      02-01-91  
 Created Date:      06-30-89

Tank Status:      A  
 Owner Tank Id:      7  
 Swrcb Tank Id:      19-080-011148-000007  
 Actv Date:      02-01-91  
 Capacity:      10000  
 Tank Use:      M.V. FUEL  
 Stg:      P  
 Content:      REG UNLEADED  
 Number Of Tanks:      Not reported

Status:      A  
 Comp Number:      11148  
 Number:      1  
 Board Of Equalization:      Not reported  
 Ref Date:      02-01-91  
 Act Date:      02-01-91  
 Created Date:      06-30-89

Tank Status:      A  
 Owner Tank Id:      8  
 Swrcb Tank Id:      19-080-011148-000008  
 Actv Date:      02-01-91  
 Capacity:      10000  
 Tank Use:      M.V. FUEL  
 Stg:      P  
 Content:      LEADED  
 Number Of Tanks:      Not reported

Status:      A  
 Comp Number:      11148  
 Number:      1  
 Board Of Equalization:      Not reported  
 Ref Date:      02-01-91  
 Act Date:      02-01-91  
 Created Date:      06-30-89

Tank Status:      A  
 Owner Tank Id:      9  
 Swrcb Tank Id:      19-080-011148-000009  
 Actv Date:      02-01-91  
 Capacity:      550  
 Tank Use:      OIL  
 Stg:      W  
 Content:      WASTE OIL

MAP FINDINGS  
FOCUS MAP 15

Map ID	Site	Database(s)	EPA ID Number
	<b>ARCO #185/C/O DICK PEREZ (Continued)</b>		<b>S106922769</b>
	Number Of Tanks: Not reported		
<b>182</b>	<b>ARCO #0185 736 MISSION STREET SOUTH PASADENA, CA 91030</b>	<b>LUST</b>	<b>S106874722 N/A</b>
	LUST:		
	Region: STATE		
	Status: Leak being confirmed		
	Case Number: Not reported		
	Local Case #: 11144-11148		
	Chemical: Gasoline		
	Qty Leaked: Not reported		
	Abate Method: Not reported		
	Release Date: 1999-12-17 00:00:00		
	Discover Date: 1999-12-17 00:00:00		
	Report Date: Not reported		
	Enforcement Dt: Not reported		
	Review Date: Not reported		
	Enter Date: Not reported		
	Stop Date: Not reported		
	Confirm Leak: 2005-01-19 00:00:00		
	Case Type: Undefined		
	Cross Street: Not reported		
	Enf Type: COSTRE		
	Funding: Not reported		
	How Discovered: UM		
	How Stopped: NPP		
	Leak Cause: UNK		
	Leak Source: UNK		
	Global Id: T0603746652		
	Workplan: Not reported		
	Prelim Assess: Not reported		
	Pollution Char: Not reported		
	Remed Plan: Not reported		
	Remed Action: Not reported		
	Monitoring: Not reported		
	MTBE Date: Not reported		
	GW Qualifier: Not reported		
	Soil Qualifier: Not reported		
	Max MTBE GW ppb: Not reported		
	Max MTBE Soil ppb: Not reported		
	County: 19		
	Org Name: Not reported		
	Reg Board: Los Angeles Region		
	Contact Person: Not reported		
	Responsible Party: GORDON TERHUNE		
	RP Address: P.O. 6038		
	Interim: Not reported		
	Oversight Prgm: LUST		
	MTBE Class: *		
	MTBE Conc: 0		
	MTBE Fuel: 1		
	MTBE Tested: MTBE Detected. Site tested for MTBE and MTBE detected		
	Staff: YR		
	Staff Initials: GKB		
	Lead Agency: Local Agency		
	Local Agency: 19000		

MAP FINDINGS  
FOCUS MAP 15

Map ID Site Database(s) EPA ID Number

**ARCO #0185 (Continued)**

**S106874722**

Hydr Basin #: Not reported  
Beneficial: Not reported  
Priority: Not reported  
Cleanup Fund Id: Not reported  
Work Suspended: Not reported  
Operator: Not reported  
Water System Name: Not reported  
Well Name: Not reported  
Distance To Lust: 0  
Waste Discharge Global ID: Not reported  
Waste Disch Assigned Name: Not reported  
Summary: Not reported

182

**BP WEST COAST PRODUCTS LLC 00185  
736 MISSION ST.  
SOUTH PASADENA, CA 91030**

**HAZNET S107147289  
N/A**

HAZNET:

Gepaid: CAL000225649  
Contact: JACK OMAN WASTE SPECIALIST  
Telephone: 7146703958  
Facility Addr2: Not reported  
Mailing Name: Not reported  
Mailing Address: PO BOX 80249  
Mailing City,St,Zip: RCHO STA MARG, CA 926880000  
Gen County: Los Angeles  
TSD EPA ID: CAT080013352  
TSD County: Los Angeles  
Waste Category: Aqueous solution with less than 10% total organic residues  
Disposal Method: H13  
Tons: 0.14  
Facility County: Los Angeles

Gepaid: CAL000225649  
Contact: JACK OMAN WASTE SPECIALIST  
Telephone: 7146703958  
Facility Addr2: Not reported  
Mailing Name: Not reported  
Mailing Address: PO BOX 80249  
Mailing City,St,Zip: RCHO STA MARG, CA 926880000  
Gen County: Los Angeles  
TSD EPA ID: CAT080013352  
TSD County: Los Angeles  
Waste Category: Aqueous solution with less than 10% total organic residues  
Disposal Method: Recycler  
Tons: 1.45  
Facility County: Los Angeles

Gepaid: CAL000225649  
Contact: JACK OMAN WASTE SPECIALIST  
Telephone: 7146703958  
Facility Addr2: Not reported  
Mailing Name: Not reported  
Mailing Address: PO BOX 80249  
Mailing City,St,Zip: RCHO STA MARG, CA 926880000  
Gen County: Los Angeles  
TSD EPA ID: CAT080013352  
TSD County: Los Angeles

MAP FINDINGS  
FOCUS MAP 15

Map ID Site Database(s) EPA ID Number

**BP WEST COAST PRODUCTS LLC 00185 (Continued)**

**S107147289**

Waste Category: Aqueous solution with less than 10% total organic residues  
Disposal Method: Not reported  
Tons: 0.62  
Facility County: Not reported

Gepaid: CAL000225649  
Contact: JACK OMAN WASTE SPECIALIST  
Telephone: 7146703958  
Facility Addr2: Not reported  
Mailing Name: Not reported  
Mailing Address: PO BOX 80249  
Mailing City,St,Zip: RCHO STA MARG, CA 926880000  
Gen County: Los Angeles  
TSD EPA ID: CAT080013352  
TSD County: Los Angeles  
Waste Category: Aqueous solution with less than 10% total organic residues  
Disposal Method: Not reported  
Tons: 0.62  
Facility County: Not reported

[Click this hyperlink](#) while viewing on your computer to access  
-1 additional CA\_HAZNET: record(s) in the EDR Site Report.

182

**L.A.C.M.T.A.  
742 MISSION ST  
LOS ANGELES, CA 90031**

**FINDS 1007738781  
HAZNET 110018989718**

FINDS:

Other Pertinent Environmental Activity Identified at Site

California - Hazardous Waste Tracking System - Datamart

HAZNET:

Gepaid: CAD981400799  
Contact: M. STANGE Q A SUPERINTENDENT  
Telephone: 2139225751  
Facility Addr2: Not reported  
Mailing Name: Not reported  
Mailing Address: 900 LYON ST  
Mailing City,St,Zip: LOS ANGELES, CA 900122913  
Gen County: Los Angeles  
TSD EPA ID: CAD008252405  
TSD County: Los Angeles  
Waste Category: Hydrocarbon solvents (benzene, hexane, Stoddard, etc.)  
Disposal Method: Recycler  
Tons: 0.06  
Facility County: Not reported

Gepaid: CAD981400799  
Contact: J JIMENEZ, PRINCIPAL ENV. SPEC  
Telephone: 2139225870  
Facility Addr2: Not reported  
Mailing Name: Not reported  
Mailing Address: 900 LYON ST  
Mailing City,St,Zip: LOS ANGELES, CA 900122913  
Gen County: Los Angeles

MAP FINDINGS  
FOCUS MAP 15

Map ID	Site	Database(s)	EPA ID Number
--------	------	-------------	---------------

**L.A.C.M.T.A. (Continued)**

**1007738781**

TSD EPA ID:	CAD008252405
TSD County:	Los Angeles
Waste Category:	Not reported
Disposal Method:	Recycler
Tons:	0.08
Facility County:	Los Angeles
Gepaid:	CAD981400799
Contact:	M. STANGE Q A SUPERINTENDENT
Telephone:	2139225751
Facility Addr2:	Not reported
Mailing Name:	Not reported
Mailing Address:	900 LYON ST
Mailing City,St,Zip:	LOS ANGELES, CA 900122913
Gen County:	Los Angeles
TSD EPA ID:	CAT080013352
TSD County:	Los Angeles
Waste Category:	Not reported
Disposal Method:	Recycler
Tons:	Not reported
Facility County:	Los Angeles
Gepaid:	CAD981400799
Contact:	M. STANGE Q A SUPERINTENDENT
Telephone:	2139225751
Facility Addr2:	Not reported
Mailing Name:	Not reported
Mailing Address:	900 LYON ST
Mailing City,St,Zip:	LOS ANGELES, CA 900122913
Gen County:	Los Angeles
TSD EPA ID:	NVT330010000
TSD County:	Los Angeles
Waste Category:	Other organic solids
Disposal Method:	Not reported
Tons:	Not reported
Facility County:	Los Angeles
Gepaid:	CAD981400799
Contact:	M. STANGE Q A SUPERINTENDENT
Telephone:	2139225751
Facility Addr2:	Not reported
Mailing Name:	Not reported
Mailing Address:	900 LYON ST
Mailing City,St,Zip:	LOS ANGELES, CA 900122913
Gen County:	Los Angeles
TSD EPA ID:	CAD008252405
TSD County:	Los Angeles
Waste Category:	Unspecified solvent mixture Waste
Disposal Method:	Recycler
Tons:	0.1
Facility County:	Los Angeles

[Click this hyperlink](#) while viewing on your computer to access 8 additional CA\_HAZNET: record(s) in the EDR Site Report.

MAP FINDINGS  
FOCUS MAP 15

Map ID	Site	Database(s)	EPA ID Number
182	<b>PETRO MAR ENTERPRISES INC</b> <b>736 MISSION ST</b> <b>SOUTH PASADENA, CA</b>	<b>LOS ANGELES CO. HMS</b>	<b>S109117444</b> <b>N/A</b>
	LOS ANGELES CO. HMS: Region: LA Facility Id: 011144-050932 Facility Status: Permit Area: 3A Permit Number: 563747 Permit Status: Permit Facility Type: T0		
183	<b>HUSCO GERMAN AUTO</b> <b>719 MISSION ST</b> <b>SOUTH PASADENA, CA 91030</b>	<b>LUST</b> <b>Cortese</b> <b>LOS ANGELES CO. HMS</b>	<b>S102056804</b> <b>N/A</b>
	LUST: Region: STATE Status: Case Closed Case Number: R-22761 Local Case #: Not reported Chemical: 1 Qty Leaked: Not reported Abate Method: Not reported Release Date: 1995-07-26 00:00:00 Discover Date: Not reported Report Date: 1997-03-11 00:00:00 Enforcement Dt: 1965-01-01 00:00:00 Review Date: 1997-03-11 00:00:00 Enter Date: 1996-04-04 00:00:00 Stop Date: Not reported Confirm Leak: Not reported Case Type: Soil only Cross Street: Not reported Enf Type: Not reported Funding: IEA How Discovered: Not reported How Stopped: Not reported Leak Cause: Not reported Leak Source: Not reported Global Id: T0603705372 Workplan: Not reported Prelim Assess: Not reported Pollution Char: Not reported Remed Plan: Not reported Remed Action: Not reported Monitoring: Not reported MTBE Date: Not reported GW Qualifier: Not reported Soil Qualifier: Not reported Max MTBE GW ppb: Not reported Max MTBE Soil ppb: Not reported County: 19 Org Name: Not reported Reg Board: Los Angeles Region Contact Person: Not reported Responsible Party: BLANK RP RP Address: P.O. BOX 3516, PASADENA, CA 91031-6516 Interim: Not reported		



MAP FINDINGS  
FOCUS MAP 15

Map ID      Site      Database(s)      EPA ID Number

**HUSCO GERMAN AUTO (Continued)**

**S102056804**

Oversight Prgm: LUST  
 MTBE Class: \*  
 MTBE Conc: 0  
 MTBE Fuel: 0  
 MTBE Tested: Not Required to be Tested.  
 Staff: YR  
 Staff Initials: JA  
 Lead Agency: Local Agency  
 Local Agency: 19000  
 Hydr Basin #: SAN FERNANDO VALLEY  
 Beneficial: Not reported  
 Priority: Not reported  
 Cleanup Fund Id: Not reported  
 Work Suspended: Not reported  
 Operator: Not reported  
 Water System Name: Not reported  
 Well Name: Not reported  
 Distance To Lust: 0  
 Waste Discharge Global ID: Not reported  
 Waste Disch Assigned Name: Not reported  
 Summary: Not reported

**LUST REG 4:**

Region: 4  
 Regional Board: 04  
 County: Los Angeles  
 facid: R-22761  
 Status: Case Closed  
 Substance: 1  
 Substance Quantity: Not reported  
 Local Case No: Not reported  
 Case Type: Soil  
 Abatement Method Used at the Site: Not reported  
 Global ID: T0603705372  
 W Global ID: Not reported  
 Staff: UNK  
 Local Agency: 19000  
 Cross Street: Not reported  
 Enforcement Type: Informal Enforcement Actions, including Notices of Violations and Staff Enforcement Letters  
 Date Leak Discovered: Not reported  
 Date Leak First Reported: 7/26/1995  
 Date Leak Record Entered: 4/4/1996  
 Date Confirmation Began: Not reported  
 Date Leak Stopped: Not reported  
 Date Case Last Changed on Database: 3/11/1997  
 Date the Case was Closed: 3/11/1997  
 How Leak Discovered: Not reported  
 How Leak Stopped: Not reported  
 Cause of Leak: Not reported  
 Leak Source: Not reported  
 Operator: Not reported  
 Water System: Not reported  
 Well Name: Not reported  
 Approx. Dist To Production Well (ft): 5156.3098029466263518624931666  
 Source of Cleanup Funding: Not reported  
 Preliminary Site Assessment Workplan Submitted: Not reported  
 Preliminary Site Assessment Began: Not reported

MAP FINDINGS  
FOCUS MAP 15

Map ID Site Database(s) EPA ID Number

**HUSCO GERMAN AUTO (Continued)**

**S102056804**

Pollution Characterization Began: Not reported  
 Remediation Plan Submitted: Not reported  
 Remedial Action Underway: Not reported  
 Post Remedial Action Monitoring Began: Not reported  
 Enforcement Action Date: 1/1/1965  
 Historical Max MTBE Date: Not reported  
 Hist Max MTBE Conc in Groundwater: Not reported  
 Hist Max MTBE Conc in Soil: Not reported  
 Significant Interim Remedial Action Taken: Not reported  
 GW Qualifier: Not reported  
 Soil Qualifier: Not reported  
 Organization: Not reported  
 Owner Contact: Not reported  
 Responsible Party: BLANK RP  
 RP Address: P.O. BOX 3516, PASADENA, CA 91031-6516  
 Program: LUST  
 Lat/Long: 34.1156206 / -1  
 Local Agency Staff: Not reported  
 Beneficial Use: Not reported  
 Priority: Not reported  
 Cleanup Fund Id: Not reported  
 Suspended: Not reported  
 Assigned Name: Not reported  
 Summary: Not reported

**Cortese:**

Region: CORTESE  
 Facility Addr2: 719 MISSION ST

**LOS ANGELES CO. HMS:**

Region: LA  
 Facility Id: 016958-022761  
 Facility Status: Removed  
 Area: 3A  
 Permit Number: 170864  
 Permit Status: Removed  
 Facility Type: T1

183

**HUSCO GERMAN AUTO SERVICE  
 719 MISSION STREET  
 SO PASADENA, CA 91030**

**HAZNET S103670268  
 N/A**

**HAZNET:**

Gepaid: CAL912214801  
 Contact: F H HUMMEL  
 Telephone: 8187994176  
 Facility Addr2: Not reported  
 Mailing Name: Not reported  
 Mailing Address: 719 MISSION ST  
 Mailing City,St,Zip: SOUTH PASADENA, CA 910303039  
 Gen County: Los Angeles  
 TSD EPA ID: CAT000613893  
 TSD County: Los Angeles  
 Waste Category: Aqueous solution with less than 10% total organic residues  
 Disposal Method: Transfer Station  
 Tons: 0.05  
 Facility County: Los Angeles

MAP FINDINGS  
FOCUS MAP 15

Map ID Site Database(s) EPA ID Number

**HUSCO GERMAN AUTO SERVICE (Continued)**

**S103670268**

Gepaid: CAL912214801  
 Contact: --  
 Telephone: --  
 Facility Addr2: Not reported  
 Mailing Name: Not reported  
 Mailing Address: 719 MISSION ST  
 Mailing City,St,Zip: SOUTH PASADENA, CA 910303039  
 Gen County: Los Angeles  
 TSD EPA ID: Not reported  
 TSD County: Los Angeles  
 Waste Category: Waste oil and mixed oil  
 Disposal Method: Recycler  
 Tons: 1.66  
 Facility County: Not reported

Gepaid: CAL912214801  
 Contact: F H HUMMEL  
 Telephone: 8187994176  
 Facility Addr2: Not reported  
 Mailing Name: Not reported  
 Mailing Address: 719 MISSION ST  
 Mailing City,St,Zip: SOUTH PASADENA, CA 910303039  
 Gen County: Los Angeles  
 TSD EPA ID: CAT080013352  
 TSD County: Los Angeles  
 Waste Category: Unspecified oil-containing waste  
 Disposal Method: Recycler  
 Tons: 1.6680  
 Facility County: Los Angeles

184 **HALVORSONS BLK & WHT CLEANERS**  
**701 MISSION ST**  
**SOUTH PASADENA, CA 91030**

**FINDS 1000433535**  
**LUST CAD981620438**  
**Cortese**  
**HIST UST**  
**RCRA-NonGen**

**FINDS:**

Other Pertinent Environmental Activity Identified at Site

RCRAInfo is a national information system that supports the Resource Conservation and Recovery Act (RCRA) program through the tracking of events and activities related to facilities that generate, transport, and treat, store, or dispose of hazardous waste. RCRAInfo allows RCRA program staff to track the notification, permit, compliance, and corrective action activities required under RCRA.

**LUST:**

Region: STATE  
 Status: Case Closed  
 Case Number: R-15070  
 Local Case #: Not reported  
 Chemical: 1  
 Qty Leaked: Not reported  
 Abate Method: Not reported  
 Release Date: 1993-12-29 00:00:00  
 Discover Date: Not reported

MAP FINDINGS  
FOCUS MAP 15

Map ID Site Database(s) EPA ID Number

**HALVORSONS BLK & WHT CLEANERS (Continued)**

**1000433535**

Report Date: 1993-12-29 00:00:00  
 Enforcement Dt: Not reported  
 Review Date: 1993-12-29 00:00:00  
 Enter Date: 1996-04-15 00:00:00  
 Stop Date: Not reported  
 Confirm Leak: Not reported  
 Case Type: Soil only  
 Cross Street: GRAND AVE  
 Enf Type: Not reported  
 Funding: Not reported  
 How Discovered: Not reported  
 How Stopped: Not reported  
 Leak Cause: UNK  
 Leak Source: UNK  
 Global Id: T0603705244  
 Workplan: Not reported  
 Prelim Assess: Not reported  
 Pollution Char: Not reported  
 Remed Plan: Not reported  
 Remed Action: Not reported  
 Monitoring: Not reported  
 MTBE Date: Not reported  
 GW Qualifier: Not reported  
 Soil Qualifier: Not reported  
 Max MTBE GW ppb: Not reported  
 Max MTBE Soil ppb: Not reported  
 County: 19  
 Org Name: Not reported  
 Reg Board: Los Angeles Region  
 Contact Person: Not reported  
 Responsible Party: HALVORSON'S CLEANERS  
 RP Address: 701 MISSION ST, SOUTH PASADENA CA 91030  
 Interim: Not reported  
 Oversight Prgm: LUST  
 MTBE Class: \*  
 MTBE Conc: 0  
 MTBE Fuel: 0  
 MTBE Tested: Not Required to be Tested.  
 Staff: YR  
 Staff Initials: JA  
 Lead Agency: Local Agency  
 Local Agency: 19000  
 Hydr Basin #: SAN FERNANDO VALLEY  
 Beneficial: Not reported  
 Priority: Not reported  
 Cleanup Fund Id: Not reported  
 Work Suspended: Not reported  
 Operator: Not reported  
 Water System Name: Not reported  
 Well Name: Not reported  
 Distance To Lust: 0  
 Waste Discharge Global ID: Not reported  
 Waste Disch Assigned Name: Not reported  
 Summary: 595G2 SITE MAY BE DRY CLEANING SOLVENTS-WIP CASE.

LUST REG 4:

Region: 4

MAP FINDINGS  
FOCUS MAP 15

Map ID Site Database(s) EPA ID Number

**HALVORSONS BLK & WHT CLEANERS (Continued)**

**1000433535**

Regional Board: 04  
 County: Los Angeles  
 facid: R-15070  
 Status: Case Closed  
 Substance: 1  
 Substance Quantity: Not reported  
 Local Case No: Not reported  
 Case Type: Soil  
 Abatement Method Used at the Site: Not reported  
 Global ID: T0603705244  
 W Global ID: Not reported  
 Staff: UNK  
 Local Agency: 19000  
 Cross Street: GRAND AVE  
 Enforcement Type: Not reported  
 Date Leak Discovered: Not reported  
 Date Leak First Reported: 12/29/1993  
 Date Leak Record Entered: 4/15/1996  
 Date Confirmation Began: Not reported  
 Date Leak Stopped: Not reported  
 Date Case Last Changed on Database: 12/29/1993  
 Date the Case was Closed: 12/29/1993  
 How Leak Discovered: Not reported  
 How Leak Stopped: Not reported  
 Cause of Leak: UNK  
 Leak Source: UNK  
 Operator: Not reported  
 Water System: Not reported  
 Well Name: Not reported  
 Approx. Dist To Production Well (ft): 5282.8649948578386246981363261  
 Source of Cleanup Funding: UNK  
 Preliminary Site Assessment Workplan Submitted: Not reported  
 Preliminary Site Assessment Began: Not reported  
 Pollution Characterization Began: Not reported  
 Remediation Plan Submitted: Not reported  
 Remedial Action Underway: Not reported  
 Post Remedial Action Monitoring Began: Not reported  
 Enforcement Action Date: Not reported  
 Historical Max MTBE Date: Not reported  
 Hist Max MTBE Conc in Groundwater: Not reported  
 Hist Max MTBE Conc in Soil: Not reported  
 Significant Interim Remedial Action Taken: Not reported  
 GW Qualifier: Not reported  
 Soil Qualifier: Not reported  
 Organization: Not reported  
 Owner Contact: Not reported  
 Responsible Party: HALVORSON'S CLEANERS  
 RP Address: 701 MISSION ST, SOUTH PASADENA CA 91030  
 Program: LUST  
 Lat/Long: 34.1156186 / -1  
 Local Agency Staff: Not reported  
 Beneficial Use: Not reported  
 Priority: Not reported  
 Cleanup Fund Id: Not reported  
 Suspended: Not reported  
 Assigned Name: Not reported  
 Summary: 595G2 SITE MAY BE DRY CLEANING SOLVENTS-WIP CASE.

MAP FINDINGS  
FOCUS MAP 15

Map ID      Site      Database(s)      EPA ID Number

---

**HALVORSONS BLK & WHT CLEANERS (Continued)**

**1000433535**

Cortese:

Region:           CORTESE  
Facility Addr2:   701 MISSION ST

HIST UST:

Region:           STATE  
Facility ID:       00000067396  
Facility Type:     Other  
Other Type:       DRY CLEANER  
Total Tanks:      0004  
Contact Name:     Not reported  
Telephone:        8187991510  
Owner Name:       GAIL A. HALVORSON  
Owner Address:    701 MISSION ST.  
Owner City,St,Zip: SOUTH PASADENA, CA 91030

Tank Num:         001  
Container Num:     1  
Year Installed:    Not reported  
Tank Capacity:    00000000  
Tank Used for:     WASTE  
Type of Fuel:      6U  
Tank Construction: Unkown centimeters  
Leak Detection:   None

Tank Num:         002  
Container Num:     2  
Year Installed:    Not reported  
Tank Capacity:    00000000  
Tank Used for:     PRODUCT  
Type of Fuel:      06  
Tank Construction: Not reported  
Leak Detection:   None

Tank Num:         003  
Container Num:     3  
Year Installed:    Not reported  
Tank Capacity:    00000000  
Tank Used for:     PRODUCT  
Type of Fuel:      Not reported  
Tank Construction: Not reported  
Leak Detection:   None

Tank Num:         004  
Container Num:     4  
Year Installed:    Not reported  
Tank Capacity:    00000000  
Tank Used for:     PRODUCT  
Type of Fuel:      06  
Tank Construction: Not reported  
Leak Detection:   None

RCRA-NonGen:

Date form received by agency: 01/27/2000  
Facility name:        HALVORSONS BLK & WHT CLEANERS  
Facility address:     701 MISSION ST

MAP FINDINGS  
FOCUS MAP 15

Map ID      Site      Database(s)      EPA ID Number

---

**HALVORSONS BLK & WHT CLEANERS (Continued)**

**1000433535**

SOUTH PASADENA, CA 91030  
 EPA ID: CAD981620438  
 Contact: GAIL HALVORSON  
 Contact address: 436 43 W FAIRVIEW AVE  
 ARCADIA, CA 91007  
 Contact country: US  
 Contact telephone: (626) 445-5177  
 Contact email: Not reported  
 EPA Region: 09  
 Land type: Facility is not located on Indian land. Additional information is not known.  
 Classification: Non-Generator  
 Description: Handler: Non-Generators do not presently generate hazardous waste

Owner/Operator Summary:

Owner/operator name: GAIL HALVORSON  
 Owner/operator address: NOT REQUIRED  
 NOT REQUIRED, ME 99999  
 Owner/operator country: Not reported  
 Owner/operator telephone: (415) 555-1212  
 Legal status: Private  
 Owner/Operator Type: Owner  
 Owner/Op start date: Not reported  
 Owner/Op end date: Not reported

Owner/operator name: NOT REQUIRED  
 Owner/operator address: NOT REQUIRED  
 NOT REQUIRED, ME 99999  
 Owner/operator country: Not reported  
 Owner/operator telephone: (415) 555-1212  
 Legal status: Private  
 Owner/Operator Type: Operator  
 Owner/Op start date: Not reported  
 Owner/Op end date: Not reported

Handler Activities Summary:

U.S. importer of hazardous waste: Unknown  
 Mixed waste (haz. and radioactive): Unknown  
 Recycler of hazardous waste: No  
 Transporter of hazardous waste: No  
 Treater, storer or disposer of HW: No  
 Underground injection activity: No  
 On-site burner exemption: Unknown  
 Furnace exemption: Unknown  
 Used oil fuel burner: No  
 Used oil processor: No  
 User oil refiner: No  
 Used oil fuel marketer to burner: No  
 Used oil Specification marketer: No  
 Used oil transfer facility: No  
 Used oil transporter: No  
 Off-site waste receiver: Commercial status unknown

Historical Generators:

Date form received by agency: 09/01/1996  
 Facility name: HALVORSONS BLK & WHT CLEANERS  
 Classification: Small Quantity Generator

MAP FINDINGS  
FOCUS MAP 15

Map ID	Site	Database(s)	EPA ID Number
--------	------	-------------	---------------

**HALVORSONS BLK & WHT CLEANERS (Continued)**

**1000433535**

Violation Status: No violations found

Evaluation Action Summary:

Evaluation date: 10/29/1992  
 Evaluation: COMPLIANCE EVALUATION INSPECTION ON-SITE  
 Area of violation: Not reported  
 Date achieved compliance: Not reported  
 Evaluation lead agency: State Contractor/Grantee

184

**HALVORSON'S CLEANERS  
701 MISSION ST  
SOUTH PASADENA, CA**

**LOS ANGELES CO. HMS**

**S102056759  
N/A**

LOS ANGELES CO. HMS:

Region: LA  
 Facility Id: 014475-015070  
 Facility Status: Removed  
 Area: 3A  
 Permit Number: 81994  
 Permit Status: Removed  
 Facility Type: T1

184

**HALVORSONS BLK & WHT CLEANERS  
701 MISSION ST  
S PASADENA, CA 91030**

**HAZNET**

**S100863628  
N/A**

HAZNET:

Gepaid: CAD981620438  
 Contact: G A HALVORSON  
 Telephone: 6267991510  
 Facility Addr2: Not reported  
 Mailing Name: Not reported  
 Mailing Address: 436-43 W FAIRVIEW AVE  
 Mailing City,St,Zip: ARCADIA, CA 910070000  
 Gen County: Los Angeles  
 TSD EPA ID: CAT000613893  
 TSD County: Los Angeles  
 Waste Category: Liquids with halogenated organic compounds > 1000 mg/l  
 Disposal Method: Transfer Station  
 Tons: .7340  
 Facility County: Los Angeles

Gepaid: CAD981620438  
 Contact: G A HALVORSON  
 Telephone: 6267991510  
 Facility Addr2: Not reported  
 Mailing Name: Not reported  
 Mailing Address: 436-43 W FAIRVIEW AVE  
 Mailing City,St,Zip: ARCADIA, CA 910070000  
 Gen County: Los Angeles  
 TSD EPA ID: CAT000613893  
 TSD County: Los Angeles  
 Waste Category: Liquids with halogenated organic compounds > 1000 mg/l  
 Disposal Method: Transfer Station  
 Tons: .2000  
 Facility County: Los Angeles



MAP FINDINGS  
FOCUS MAP 15

Map ID      Site      Database(s)      EPA ID Number

---

**HALVORSONS BLK & WHT CLEANERS (Continued)**

**S100863628**

Gepaid: CAD981620438  
Contact: G A HALVORSON  
Telephone: 6267991510  
Facility Addr2: Not reported  
Mailing Name: Not reported  
Mailing Address: 436-43 W FAIRVIEW AVE  
Mailing City,St,Zip: ARCADIA, CA 910070000  
Gen County: Los Angeles  
TSD EPA ID: CAT000613893  
TSD County: Los Angeles  
Waste Category: Not reported  
Disposal Method: Transfer Station  
Tons: .1050  
Facility County: Los Angeles

Gepaid: CAD981620438  
Contact: G A HALVORSON  
Telephone: 6267991510  
Facility Addr2: Not reported  
Mailing Name: Not reported  
Mailing Address: 436-43 W FAIRVIEW AVE  
Mailing City,St,Zip: ARCADIA, CA 910070000  
Gen County: Los Angeles  
TSD EPA ID: CAT000613893  
TSD County: Los Angeles  
Waste Category: Not reported  
Disposal Method: Not reported  
Tons: .0000  
Facility County: Los Angeles

Gepaid: CAD981620438  
Contact: GAIL A HALVORSON  
Telephone: 6267991510  
Facility Addr2: Not reported  
Mailing Name: Not reported  
Mailing Address: 436-43 W FAIRVIEW AVE  
Mailing City,St,Zip: ARCADIA, CA 910070000  
Gen County: Los Angeles  
TSD EPA ID: CAT000613893  
TSD County: Los Angeles  
Waste Category: Liquids with halogenated organic compounds > 1000 mg/l  
Disposal Method: Transfer Station  
Tons: 0.39  
Facility County: Not reported

[Click this hyperlink](#) while viewing on your computer to access  
17 additional CA\_HAZNET: record(s) in the EDR Site Report.

MAP FINDINGS  
FOCUS MAP 15

Map ID	Site	Database(s)	EPA ID Number
--------	------	-------------	---------------

184	<b>HALVORSON'S BLACK &amp; WHITE CLEA 701 MISSION ST. SOUTH PASADENA, CA 91030</b>	EMI	S106832302 N/A
-----	--	-----	-------------------

EMI:

Year:	1987
County Code:	19
Air Basin:	SC
Facility ID:	4900
Air District Name:	SC
SIC Code:	7216
Air District Name:	SOUTH COAST AQMD
Community Health Air Pollution Info System:	Not reported
Consolidated Emission Reporting Rule:	Not reported
Total Organic Hydrocarbon Gases Tons/Yr:	2
Reactive Organic Gases Tons/Yr:	0
Carbon Monoxide Emissions Tons/Yr:	0
NOX - Oxides of Nitrogen Tons/Yr:	0
SOX - Oxides of Sulphur Tons/Yr:	0
Particulate Matter Tons/Yr:	0
Part. Matter 10 Micrometers & Smlr Tons/Yr:	0
Year:	1990
County Code:	19
Air Basin:	SC
Facility ID:	4900
Air District Name:	SC
SIC Code:	7216
Air District Name:	SOUTH COAST AQMD
Community Health Air Pollution Info System:	Not reported
Consolidated Emission Reporting Rule:	Not reported
Total Organic Hydrocarbon Gases Tons/Yr:	2
Reactive Organic Gases Tons/Yr:	0
Carbon Monoxide Emissions Tons/Yr:	0
NOX - Oxides of Nitrogen Tons/Yr:	0
SOX - Oxides of Sulphur Tons/Yr:	0
Particulate Matter Tons/Yr:	0
Part. Matter 10 Micrometers & Smlr Tons/Yr:	0

185	<b>TRADER JOES 538 MISSION ST SOUTH PASADENA, CA</b>	LOS ANGELES CO. HMS	S102056513 N/A
-----	--	---------------------	-------------------

LOS ANGELES CO. HMS:

Region:	LA
Facility Id:	013450-013812
Facility Status:	Removed
Area:	3A
Permit Number:	Not reported
Permit Status:	Not reported
Facility Type:	Not reported

MAP FINDINGS  
FOCUS MAP 15

Map ID	Site	Database(s)	EPA ID Number
185	<b>TRADER JOE'S COMPANY</b> <b>538 MISSION ST</b> <b>SOUTH PASADENA, CA 91030</b>  HIST UST: Region: STATE Facility ID: 00000047265 Facility Type: Gas Station Other Type: Not reported Total Tanks: 0001 Contact Name: Not reported Telephone: 8184411177 Owner Name: TRADER JOE'S COMPANY Owner Address: 538 MISSION STREET Owner City,St,Zip: SOUTH PASADENA, CA 91030  Tank Num: 001 Container Num: 001 Year Installed: Not reported Tank Capacity: 00002000 Tank Used for: PRODUCT Type of Fuel: DIESEL Tank Construction: 3/16 inches Leak Detection: Stock Inventor	HIST UST	U001566607 N/A
186	<b>ARROYO SECO GOLF</b> <b>1055 LOHMAN LN</b> <b>SOUTH PASADENA, CA 91030</b>  HAZNET: Gepaid: CAL000093344 Contact: RG LOHAN & G LANE ET AL Telephone: 7145892047 Facility Addr2: Not reported Mailing Name: Not reported Mailing Address: 17 BELL CANYON DR Mailing City,St,Zip: DOVE CANYON, CA 926790000 Gen County: Los Angeles TSD EPA ID: CAD099452708 TSD County: Los Angeles Waste Category: Tank bottom waste Disposal Method: Recycler Tons: .0834 Facility County: Los Angeles  Gepaid: CAC002580604 Contact: KEVIN SHANNON/GEN MGR Telephone: 3232551506 Facility Addr2: Not reported Mailing Name: Not reported Mailing Address: 1055 LOHMAN LANE Mailing City,St,Zip: SOUTH PASADENA, CA 910300000 Gen County: Los Angeles TSD EPA ID: CAD028409189 TSD County: Not reported Waste Category: Tank bottom waste Disposal Method: Not reported Tons: 0.2 Facility County: Not reported	HAZNET HIST UST	U001566596 N/A

MAP FINDINGS  
FOCUS MAP 15

Map ID	Site	Database(s)	EPA ID Number
--------	------	-------------	---------------

**ARROYO SECO GOLF (Continued)**

**U001566596**

HIST UST:  
 Region: STATE  
 Facility ID: 00000041706  
 Facility Type: Other  
 Other Type: GOLF COURSE  
 Total Tanks: 0001  
 Contact Name: JUAN DELATORRE  
 Telephone: 2132551506  
 Owner Name: ARROYO SECO GOLF  
 Owner Address: 1055 LOHMAN LANE  
 Owner City,St,Zip: SOUTH PASADENA, CA 91030

Tank Num: 001  
 Container Num: 1  
 Year Installed: Not reported  
 Tank Capacity: 00000280  
 Tank Used for: PRODUCT  
 Type of Fuel: REGULAR  
 Tank Construction: 12 gauge  
 Leak Detection: Stock Inventor, None

186

**ARROYO SECO GOLF COURSE  
1055 LOHMAN LANE  
SOUTH PASADENA, CA 91030**

**CA FID UST S101618277  
SWEEPS UST N/A**

CA FID UST:  
 Facility ID: 19016138  
 Regulated By: UTNKA  
 Regulated ID: Not reported  
 Cortese Code: Not reported  
 SIC Code: Not reported  
 Facility Phone: 2132555433  
 Mail To: Not reported  
 Mailing Address: 1055 LOHMAN LANE  
 Mailing Address 2: Not reported  
 Mailing City,St,Zip: SOUTH PASADENA 91030  
 Contact: Not reported  
 Contact Phone: Not reported  
 DUNs Number: Not reported  
 NPDES Number: Not reported  
 EPA ID: Not reported  
 Comments: Not reported  
 Status: Active

SWEEPS UST:  
 Status: Not reported  
 Comp Number: 16380  
 Number: Not reported  
 Board Of Equalization: Not reported  
 Ref Date: Not reported  
 Act Date: Not reported  
 Created Date: Not reported  
 Tank Status: Not reported  
 Owner Tank Id: Not reported  
 Swrcb Tank Id: 19-000-016380-000001  
 Actv Date: Not reported  
 Capacity: 280

MAP FINDINGS  
FOCUS MAP 15

Map ID Site Database(s) EPA ID Number

**ARROYO SECO GULF COURSE (Continued)**

**S101618277**

Tank Use: M.V. FUEL  
 Stg: PRODUCT  
 Content: REG UNLEADED  
 Number Of Tanks: 1

Status: A  
 Comp Number: 16380  
 Number: 9  
 Board Of Equalization: Not reported  
 Ref Date: 02-26-93  
 Act Date: 02-26-93  
 Created Date: 07-30-91  
 Tank Status: A  
 Owner Tank Id: 2  
 Swrcb Tank Id: 19-000-016380-000002  
 Actv Date: 01-30-92  
 Capacity: 550  
 Tank Use: M.V. FUEL  
 Stg: P  
 Content: REG UNLEADED  
 Number Of Tanks: 1

**186 ARROYO SECO GOLF COURSE  
 1055 LOHMAN LN  
 SOUTH PASADENA, CA 91030**

**UST U004049215  
 LOS ANGELES CO. HMS N/A**

UST:  
 Local Agency: 19000  
 Facility ID: 16380

LOS ANGELES CO. HMS:  
 Region: LA  
 Facility Id: 015258-016380  
 Facility Status: Removed  
 Area: 3A  
 Permit Number: 00006094T  
 Permit Status: Removed  
 Facility Type: T0

**191 YORK DENTAL OFFICE  
 6306 YORK BLVD STE 2  
 LOS ANGELES, CA 90042**

**HAZNET S104581142  
 N/A**

HAZNET:  
 Gepaid: CAL000181163  
 Contact: ARAX COHEN-OFF MGR  
 Telephone: 3232543451  
 Facility Addr2: Not reported  
 Mailing Name: Not reported  
 Mailing Address: 6306 YORK BLVD STE 2  
 Mailing City,St,Zip: LOS ANGELES, CA 900420000  
 Gen County: Los Angeles  
 TSD EPA ID: Not reported  
 TSD County: Los Angeles  
 Waste Category: Other inorganic solid waste  
 Disposal Method: Transfer Station

MAP FINDINGS  
FOCUS MAP 15

Map ID	Site	Database(s)	EPA ID Number
--------	------	-------------	---------------

**YORK DENTAL OFFICE (Continued)**

**S104581142**

Tons:	0
Facility County:	Not reported
Gepaid:	CAL000181163
Contact:	JOSEF
Telephone:	0000000000
Facility Addr2:	Not reported
Mailing Name:	Not reported
Mailing Address:	6306 YORK BLVD STE 2
Mailing City,St,Zip:	LOS ANGELES, CA 900420000
Gen County:	Los Angeles
TSD EPA ID:	CAD028409019
TSD County:	Los Angeles
Waste Category:	Other inorganic solid waste
Disposal Method:	Transfer Station
Tons:	0.0003
Facility County:	Los Angeles
Gepaid:	CAL000181163
Contact:	ARAX COHEN-OFF MGR
Telephone:	3232543451
Facility Addr2:	Not reported
Mailing Name:	Not reported
Mailing Address:	6306 YORK BLVD STE 2
Mailing City,St,Zip:	LOS ANGELES, CA 900420000
Gen County:	Los Angeles
TSD EPA ID:	Not reported
TSD County:	Santa Clara
Waste Category:	Other inorganic solid waste
Disposal Method:	Not reported
Tons:	0.00
Facility County:	Not reported
Gepaid:	CAL000181163
Contact:	JOSEF
Telephone:	0000000000
Facility Addr2:	Not reported
Mailing Name:	Not reported
Mailing Address:	6306 YORK BLVD STE 2
Mailing City,St,Zip:	LOS ANGELES, CA 900420000
Gen County:	Los Angeles
TSD EPA ID:	CAD028409019
TSD County:	Los Angeles
Waste Category:	Other inorganic solid waste
Disposal Method:	Transfer Station
Tons:	.0001
Facility County:	Los Angeles
Gepaid:	CAL000181163
Contact:	ARAX COHEN-OFF MGR
Telephone:	3232543451
Facility Addr2:	Not reported
Mailing Name:	Not reported
Mailing Address:	6306 YORK BLVD STE 2
Mailing City,St,Zip:	LOS ANGELES, CA 900420000
Gen County:	Los Angeles
TSD EPA ID:	CAL000212588

MAP FINDINGS  
FOCUS MAP 15

Map ID	Site	Database(s)	EPA ID Number
--------	------	-------------	---------------

**YORK DENTAL OFFICE (Continued)**

**S104581142**

TSD County: Los Angeles  
 Waste Category: Other inorganic solid waste  
 Disposal Method: Not reported  
 Tons: 0  
 Facility County: Los Angeles

[Click this hyperlink](#) while viewing on your computer to access additional CA\_HAZNET: detail in the EDR Site Report.

**193 RITE AID STORE #5450  
 6305 YORK BLVD  
 HIGHLAND PARK, CA 90042**

**HAZNET S103984684  
 N/A**

HAZNET:  
 Gepaid: CAL000170231  
 Contact: RITE AID CORPORATION  
 Telephone: 7177612633  
 Facility Addr2: Not reported  
 Mailing Name: Not reported  
 Mailing Address: 4020 STIRRUP CREEK DRIVE SUITE 211  
 Mailing City,St,Zip: DURHAM, NC 277033165  
 Gen County: Los Angeles  
 TSD EPA ID: CAD981402522  
 TSD County: Kern  
 Waste Category: Photochemicals/photoprocessing waste  
 Disposal Method: Recycler  
 Tons: .0300  
 Facility County: Los Angeles

Gepaid: CAL000170231  
 Contact: RITE AID CORPORATION  
 Telephone: 7177612633  
 Facility Addr2: Not reported  
 Mailing Name: Not reported  
 Mailing Address: 4020 STIRRUP CREEK DRIVE SUITE 211  
 Mailing City,St,Zip: DURHAM, NC 277033165  
 Gen County: Los Angeles  
 TSD EPA ID: CAT000613976  
 TSD County: Orange  
 Waste Category: Photochemicals/photoprocessing waste  
 Disposal Method: Transfer Station  
 Tons: .0834  
 Facility County: Los Angeles

**193 RITE AID  
 6305 YORK BLVD  
 HIGHLAND PARK, CA 90042**

**HAZNET S103667524  
 N/A**

HAZNET:  
 Gepaid: CAC001347272  
 Contact: RITE AID  
 Telephone: 7144270530  
 Facility Addr2: Not reported  
 Mailing Name: Not reported  
 Mailing Address: 125 E BAKER ST STE 160  
 Mailing City,St,Zip: COSTA MESA, CA 926260000

MAP FINDINGS  
FOCUS MAP 15

Map ID Site Database(s) EPA ID Number

**RITE AID (Continued)**

**S103667524**

Gen County: Los Angeles  
 TSD EPA ID: AZC950823111  
 TSD County: 99  
 Waste Category: Asbestos-containing waste  
 Disposal Method: Not reported  
 Tons: .8428  
 Facility County: Los Angeles

Gepaid: CAC001347272  
 Contact: RITE AID  
 Telephone: 7144270530  
 Facility Addr2: Not reported  
 Mailing Name: Not reported  
 Mailing Address: 125 E BAKER ST STE 160  
 Mailing City,St,Zip: COSTA MESA, CA 926260000  
 Gen County: Los Angeles  
 TSD EPA ID: AZC950823111  
 TSD County: 99  
 Waste Category: Asbestos-containing waste  
 Disposal Method: Not reported  
 Tons: .8428  
 Facility County: Los Angeles

196

**MAD GROUP INC  
 901 EL CENTRO ST  
 SOUTH PASADENA, CA 91030**

**HAZNET S103975924  
 N/A**

HAZNET:

Gepaid: CAL000123398  
 Contact: DON BLOOM  
 Telephone: 0000000000  
 Facility Addr2: Not reported  
 Mailing Name: Not reported  
 Mailing Address: 1151 EL CENTRO #A  
 Mailing City,St,Zip: SOUTH PASADENA, CA 910303241  
 Gen County: Los Angeles  
 TSD EPA ID: CAD108040858  
 TSD County: Los Angeles  
 Waste Category: Photochemicals/photoprocessing waste  
 Disposal Method: Recycler  
 Tons: .0417  
 Facility County: Los Angeles

Gepaid: CAL000123398  
 Contact: DON BLOOM  
 Telephone: 0000000000  
 Facility Addr2: Not reported  
 Mailing Name: Not reported  
 Mailing Address: 1151 EL CENTRO #A  
 Mailing City,St,Zip: SOUTH PASADENA, CA 910303241  
 Gen County: Los Angeles  
 TSD EPA ID: CAD108040858  
 TSD County: Los Angeles  
 Waste Category: Photochemicals/photoprocessing waste  
 Disposal Method: Recycler  
 Tons: .1251  
 Facility County: Los Angeles



MAP FINDINGS  
FOCUS MAP 15

Map ID Site Database(s) EPA ID Number

**MAD GROUP INC (Continued)**

**S103975924**

Gepaid: CAL000123398  
 Contact: DON BLOOM  
 Telephone: 0000000000  
 Facility Addr2: Not reported  
 Mailing Name: Not reported  
 Mailing Address: 1151 EL CENTRO #A  
 Mailing City,St,Zip: SOUTH PASADENA, CA 910303241  
 Gen County: Los Angeles  
 TSD EPA ID: CAD108040858  
 TSD County: Los Angeles  
 Waste Category: Photochemicals/photoprocessing waste  
 Disposal Method: Recycler  
 Tons: .0125  
 Facility County: Los Angeles

196

**JACK S AUTO REPAIR  
1001 GLENDON WAY  
SOUTH PASADENA, CA 91030**

**RCRA-SQG 1000267580  
FINDS CAD982321382  
HAZNET**

RCRA-SQG:

Date form received by agency: 03/16/1988  
 Facility name: JACK'S AUTO REPAIR  
 Facility address: 1001 GLENDON WAY  
 SOUTH PASADENA, CA 91030  
 EPA ID: CAD982321382  
 Contact: ENVIRONMENTAL MANAGER  
 Contact address: 1001 GLENDON WAY  
 SOUTH PASADENA, CA 91030  
 Contact country: US  
 Contact telephone: (818) 799-5177  
 Contact email: Not reported  
 EPA Region: 09  
 Classification: Small Small Quantity Generator  
 Description: Handler: generates more than 100 and less than 1000 kg of hazardous waste during any calendar month and accumulates less than 6000 kg of hazardous waste at any time; or generates 100 kg or less of hazardous waste during any calendar month, and accumulates more than 1000 kg of hazardous waste at any time

Owner/Operator Summary:

Owner/operator name: FRANK GONSALEZ  
 Owner/operator address: NOT REQUIRED  
 NOT REQUIRED, ME 99999  
 Owner/operator country: Not reported  
 Owner/operator telephone: (415) 555-1212  
 Legal status: Private  
 Owner/Operator Type: Owner  
 Owner/Op start date: Not reported  
 Owner/Op end date: Not reported  
 Owner/operator name: NOT REQUIRED  
 Owner/operator address: NOT REQUIRED  
 NOT REQUIRED, ME 99999  
 Owner/operator country: Not reported  
 Owner/operator telephone: (415) 555-1212  
 Legal status: Private  
 Owner/Operator Type: Operator

MAP FINDINGS  
FOCUS MAP 15

Map ID      Site      Database(s)      EPA ID Number

---

**JACK S AUTO REPAIR (Continued)**

**1000267580**

Owner/Op start date:      Not reported  
Owner/Op end date:      Not reported

Handler Activities Summary:

U.S. importer of hazardous waste:      Unknown  
Mixed waste (haz. and radioactive):      Unknown  
Recycler of hazardous waste:      No  
Transporter of hazardous waste:      No  
Treater, storer or disposer of HW:      No  
Underground injection activity:      No  
On-site burner exemption:      Unknown  
Furnace exemption:      Unknown  
Used oil fuel burner:      No  
Used oil processor:      No  
Used oil refiner:      No  
Used oil fuel marketer to burner:      No  
Used oil Specification marketer:      No  
Used oil transfer facility:      No  
Used oil transporter:      No  
Off-site waste receiver:      Commercial status unknown

Violation Status:      No violations found

**FINDS:**

Other Pertinent Environmental Activity Identified at Site

California - Hazardous Waste Tracking System - Datamart

RCRAInfo is a national information system that supports the Resource Conservation and Recovery Act (RCRA) program through the tracking of events and activities related to facilities that generate, transport, and treat, store, or dispose of hazardous waste. RCRAInfo allows RCRA program staff to track the notification, permit, compliance, and corrective action activities required under RCRA.

**HAZNET:**

Gepaid:      CAD982321382  
Contact:      Not reported  
Telephone:      0000000000  
Facility Addr2:      Not reported  
Mailing Name:      Not reported  
Mailing Address:      1001 GLENDON WAY  
Mailing City,St,Zip:      SOUTH PASADENA, CA 910303129  
Gen County:      Los Angeles  
TSD EPA ID:      CAL000113451  
TSD County:      Los Angeles  
Waste Category:      Unspecified organic liquid mixture  
Disposal Method:      Transfer Station  
Tons:      .2085  
Facility County:      Los Angeles

MAP FINDINGS  
FOCUS MAP 15

Map ID	Site	Database(s)	EPA ID Number
197	<b>PETER &amp; CYNTHIA ARUTUNIAN</b> <b>1009 EL CENTRO ST</b> <b>SOUTH PASADENA, CA</b>  LOS ANGELES CO. HMS: Region: LA Facility Id: 018281-025447 Facility Status: Removed Area: 3A Permit Number: 209436 Permit Status: Removed Facility Type: T1	LOS ANGELES CO. HMS	S103316891 N/A
202	<b>TEXACO</b> <b>6400 YORK BLVD</b> <b>LOS ANGELES, CA 90042</b>  HIST UST: Region: STATE Facility ID: 00000017362 Facility Type: Gas Station Other Type: Not reported Total Tanks: 0004 Contact Name: MAIZON RAMESSAR Telephone: 2132567900 Owner Name: TEXACO U.S.A Owner Address: P.O. BOX 3756-3350 WILSHIRE BL Owner City,St,Zip: LOS ANGELES, CA 90010  Tank Num: 001 Container Num: 1 Year Installed: 1971 Tank Capacity: 00000550 Tank Used for: WASTE Type of Fuel: WASTE OIL Tank Construction: Not reported Leak Detection: Stock Inventor  Tank Num: 002 Container Num: 2 Year Installed: 1971 Tank Capacity: 00010000 Tank Used for: PRODUCT Type of Fuel: UNLEADED Tank Construction: Not reported Leak Detection: Stock Inventor  Tank Num: 003 Container Num: 3 Year Installed: 1971 Tank Capacity: 00010000 Tank Used for: PRODUCT Type of Fuel: REGULAR Tank Construction: Not reported Leak Detection: Stock Inventor  Tank Num: 004 Container Num: 4 Year Installed: 1971 Tank Capacity: 00010000	HIST UST	U001561717 N/A

MAP FINDINGS  
FOCUS MAP 15

Map ID	Site	Database(s)	EPA ID Number
--------	------	-------------	---------------

**TEXACO (Continued)**

**U001561717**

Tank Used for: PRODUCT  
Type of Fuel: PREMIUM  
Tank Construction: Not reported  
Leak Detection: Stock Inventor

202

**TEXACO REFINING MARKETING INC  
6400 YORK BLVD  
LOS ANGELES, CA 90042**

**CA FID UST S101586252  
SWEEPS UST N/A**

CA FID UST:

Facility ID: 19042289  
Regulated By: UTNKA  
Regulated ID: 00017362  
Cortese Code: Not reported  
SIC Code: Not reported  
Facility Phone: 2132567900  
Mail To: Not reported  
Mailing Address: P O BOX  
Mailing Address 2: Not reported  
Mailing City,St,Zip: LOS ANGELES 900420000  
Contact: Not reported  
Contact Phone: Not reported  
DUNs Number: Not reported  
NPDES Number: Not reported  
EPA ID: Not reported  
Comments: Not reported  
Status: Active

SWEEPS UST:

Status: Not reported  
Comp Number: 1185  
Number: Not reported  
Board Of Equalization: 44-000217  
Ref Date: Not reported  
Act Date: Not reported  
Created Date: Not reported  
Tank Status: Not reported  
Owner Tank Id: Not reported  
Swrcb Tank Id: 19-050-001185-000001  
Actv Date: Not reported  
Capacity: 550  
Tank Use: OIL  
Stg: WASTE  
Content: WASTE OIL  
Number Of Tanks: 4

Status: Not reported  
Comp Number: 1185  
Number: Not reported  
Board Of Equalization: 44-000217  
Ref Date: Not reported  
Act Date: Not reported  
Created Date: Not reported  
Tank Status: Not reported  
Owner Tank Id: Not reported  
Swrcb Tank Id: 19-050-001185-000002  
Actv Date: Not reported

MAP FINDINGS  
FOCUS MAP 15

Map ID Site Database(s) EPA ID Number

**TEXACO REFINING MARKETING INC (Continued)**

**S101586252**

Capacity: 10000  
 Tank Use: M.V. FUEL  
 Stg: PRODUCT  
 Content: REG UNLEADED  
 Number Of Tanks: Not reported

Status: Not reported  
 Comp Number: 1185  
 Number: Not reported  
 Board Of Equalization: 44-000217  
 Ref Date: Not reported  
 Act Date: Not reported  
 Created Date: Not reported  
 Tank Status: Not reported  
 Owner Tank Id: Not reported  
 Swrcb Tank Id: 19-050-001185-000003  
 Actv Date: Not reported  
 Capacity: 10000  
 Tank Use: M.V. FUEL  
 Stg: PRODUCT  
 Content: REG UNLEADED  
 Number Of Tanks: Not reported

Status: Not reported  
 Comp Number: 1185  
 Number: Not reported  
 Board Of Equalization: 44-000217  
 Ref Date: Not reported  
 Act Date: Not reported  
 Created Date: Not reported  
 Tank Status: Not reported  
 Owner Tank Id: Not reported  
 Swrcb Tank Id: 19-050-001185-000004  
 Actv Date: Not reported  
 Capacity: 10000  
 Tank Use: M.V. FUEL  
 Stg: PRODUCT  
 Content: REG UNLEADED  
 Number Of Tanks: Not reported

202

**CHEVRON STATION #9-7916  
 6405 YORK BLVD  
 LOS ANGELES, CA 90042**

**UST U003982095  
 N/A**

UST:  
 Local Agency: Los Angeles, Los Angeles County  
 Facility ID: 23784

MAP FINDINGS  
FOCUS MAP 15

Map ID	Site	Database(s)	EPA ID Number
--------	------	-------------	---------------

202	<b>CHEVRON #9-7916 6405 YORK BLVD HIGHLAND PARK, CA 90042</b>	<b>LUST Cortese</b>	<b>S102427384 N/A</b>
-----	---	-------------------------	---------------------------

LUST:

Region: STATE  
 Status: Case Closed  
 Case Number: 900420116  
 Local Case #: Not reported  
 Chemical: Gasoline  
 Qty Leaked: Not reported  
 Abate Method: Not reported  
 Release Date: 1994-10-14 00:00:00  
 Discover Date: 1994-09-15 00:00:00  
 Report Date: 1995-07-25 00:00:00  
 Enforcement Dt: Not reported  
 Review Date: 1994-10-14 00:00:00  
 Enter Date: 1996-04-12 00:00:00  
 Stop Date: Not reported  
 Confirm Leak: 1994-10-14 00:00:00  
 Case Type: Soil only  
 Cross Street: AVENUE 64  
 Enf Type: Not reported  
 Funding: Not reported  
 How Discovered: OM  
 How Stopped: Not reported  
 Leak Cause: UNK  
 Leak Source: UNK  
 Global Id: T0603701010  
 Workplan: Not reported  
 Prelim Assess: Not reported  
 Pollution Char: Not reported  
 Remed Plan: Not reported  
 Remed Action: 1995-02-28 00:00:00  
 Monitoring: Not reported  
 MTBE Date: Not reported  
 GW Qualifier: Not reported  
 Soil Qualifier: Not reported  
 Max MTBE GW ppb: Not reported  
 Max MTBE Soil ppb: Not reported  
 County: 19  
 Org Name: Not reported  
 Reg Board: Los Angeles Region  
 Contact Person: Not reported  
 Responsible Party: CHEVRON U.S.A. PRODUCTS CO.  
 RP Address: 1300 BEACH BLVD. LA HABRA CA 90632  
 Interim: Not reported  
 Oversight Prgm: LUST  
 MTBE Class: \*  
 MTBE Conc: 0  
 MTBE Fuel: 1  
 MTBE Tested: Site NOT Tested for MTBE.Includes Unknown and Not Analyzed.  
 Staff: YR  
 Staff Initials: TP  
 Lead Agency: Local Agency  
 Local Agency: 19050  
 Hydr Basin #: UNNAMED BASIN  
 Beneficial: Not reported  
 Priority: Not reported

MAP FINDINGS  
FOCUS MAP 15

Map ID Site Database(s) EPA ID Number

**CHEVRON #9-7916 (Continued)**

**S102427384**

Cleanup Fund Id: Not reported  
 Work Suspended: Not reported  
 Operator: SHEIK RAMESSAR  
 Water System Name: Not reported  
 Well Name: Not reported  
 Distance To Lust: 0  
 Waste Discharge Global ID: Not reported  
 Waste Disch Assigned Name: Not reported  
 Summary: REMEDIATION TO OCCUR AFTER SITE ASSESSMENT OLD CASE #960412-04

**LUST REG 4:**

Region: 4  
 Regional Board: 04  
 County: Los Angeles  
 facid: 900420116  
 Status: Leak being confirmed  
 Substance: Gasoline  
 Substance Quantity: Not reported  
 Local Case No: Not reported  
 Case Type: Soil  
 Abatement Method Used at the Site: Not reported  
 Global ID: T0603701010  
 W Global ID: Not reported  
 Staff: UNK  
 Local Agency: 19050  
 Cross Street: AVENUE 64  
 Enforcement Type: Not reported  
 Date Leak Discovered: 9/15/1994  
 Date Leak First Reported: 10/14/1994  
 Date Leak Record Entered: 4/12/1996  
 Date Confirmation Began: 10/14/1994  
 Date Leak Stopped: Not reported  
 Date Case Last Changed on Database: 10/14/1994  
 Date the Case was Closed: Not reported  
 How Leak Discovered: OM  
 How Leak Stopped: Not reported  
 Cause of Leak: UNK  
 Leak Source: UNK  
 Operator: SHEIK RAMESSAR  
 Water System: Not reported  
 Well Name: Not reported  
 Approx. Dist To Production Well (ft): 6878.9820957056354022888400213  
 Source of Cleanup Funding: UNK  
 Preliminary Site Assessment Workplan Submitted: Not reported  
 Preliminary Site Assessment Began: Not reported  
 Pollution Characterization Began: Not reported  
 Remediation Plan Submitted: Not reported  
 Remedial Action Underway: Not reported  
 Post Remedial Action Monitoring Began: Not reported  
 Enforcement Action Date: Not reported  
 Historical Max MTBE Date: Not reported  
 Hist Max MTBE Conc in Groundwater: Not reported  
 Hist Max MTBE Conc in Soil: Not reported  
 Significant Interim Remedial Action Taken: Not reported  
 GW Qualifier: Not reported  
 Soil Qualifier: Not reported  
 Organization: Not reported





MAP FINDINGS  
FOCUS MAP 15

Map ID	Site	Database(s)	EPA ID Number
202	<b>97916</b> <b>6405 YORK BLVD</b> <b>HIGHLAND PARK, CA 90042</b>	HIST UST	U001561698 N/A
	HIST UST: Region: STATE Facility ID: 00000063050 Facility Type: Gas Station Other Type: Not reported Total Tanks: 0004 Contact Name: RAMESSAR,SHEIK Telephone: 2132569427 Owner Name: CHEVRON U.S.A. INC. Owner Address: 575 MARKET Owner City,St,Zip: SAN FRANCISCO, CA 94105  Tank Num: 001 Container Num: 1 Year Installed: Not reported Tank Capacity: 00010000 Tank Used for: PRODUCT Type of Fuel: Not reported Tank Construction: 0000250 unknown Leak Detection: Stock Inventor  Tank Num: 002 Container Num: 2 Year Installed: Not reported Tank Capacity: 00010000 Tank Used for: PRODUCT Type of Fuel: Not reported Tank Construction: 0000250 unknown Leak Detection: Stock Inventor  Tank Num: 003 Container Num: 3 Year Installed: Not reported Tank Capacity: 00010000 Tank Used for: PRODUCT Type of Fuel: Not reported Tank Construction: 0000250 unknown Leak Detection: Stock Inventor  Tank Num: 004 Container Num: 4 Year Installed: Not reported Tank Capacity: 00010000 Tank Used for: PRODUCT Type of Fuel: Not reported Tank Construction: 0000250 unknown Leak Detection: Stock Inventor		

MAP FINDINGS  
FOCUS MAP 15

Map ID	Site	Database(s)	EPA ID Number
202	<b>CHEVRON 97916 6405 YORK BLVD HIGHLAND PARK, CA 90042</b>	<b>HAZNET</b>	<b>S103667874 N/A</b>
	HAZNET:		
	Gepaid: CAL000076988		
	Contact: CHERVON PRODUCTS CO		
	Telephone: 9258425931		
	Facility Addr2: Not reported		
	Mailing Name: Not reported		
	Mailing Address: PO BOX 6004		
	Mailing City,St,Zip: SAN RAMON, CA 945830000		
	Gen County: Los Angeles		
	TSD EPA ID: CAD008302903		
	TSD County: Los Angeles		
	Waste Category: Aqueous solution with less than 10% total organic residues		
	Disposal Method: Recycler		
	Tons: .1668		
	Facility County: Los Angeles		
	Gepaid: CAL000076988		
	Contact: CHERVON PRODUCTS CO		
	Telephone: 9258425931		
	Facility Addr2: Not reported		
	Mailing Name: Not reported		
	Mailing Address: PO BOX 6004		
	Mailing City,St,Zip: SAN RAMON, CA 945830000		
	Gen County: Los Angeles		
	TSD EPA ID: CAD982440273		
	TSD County: Santa Cruz		
	Waste Category: Photochemicals/photoprocessing waste		
	Disposal Method: Not reported		
	Tons: .3336		
	Facility County: Los Angeles		
	Gepaid: CAL000076988		
	Contact: CHERVON PRODUCTS CO		
	Telephone: 9258425931		
	Facility Addr2: Not reported		
	Mailing Name: Not reported		
	Mailing Address: PO BOX 6004		
	Mailing City,St,Zip: SAN RAMON, CA 945830000		
	Gen County: Los Angeles		
	TSD EPA ID: CAD980883177		
	TSD County: Kern		
	Waste Category: Unspecified oil-containing waste		
	Disposal Method: Recycler		
	Tons: 2.5020		
	Facility County: Los Angeles		
	Gepaid: CAL000076988		
	Contact: CHERVON PRODUCTS CO		
	Telephone: 9258425931		
	Facility Addr2: Not reported		
	Mailing Name: Not reported		
	Mailing Address: PO BOX 6004		
	Mailing City,St,Zip: SAN RAMON, CA 945830000		
	Gen County: Los Angeles		
	TSD EPA ID: CAD982484933		

MAP FINDINGS  
FOCUS MAP 15

Map ID	Site	Database(s)	EPA ID Number
--------	------	-------------	---------------

**CHEVRON 97916 (Continued)**

**S103667874**

TSD County: 7  
Waste Category: Other empty containers 30 gallons or more  
Disposal Method: Recycler  
Tons: 1.7500  
Facility County: Los Angeles

Gepaid: CAL000076988  
Contact: CHERVON PRODUCTS CO  
Telephone: 9258425931  
Facility Addr2: Not reported  
Mailing Name: Not reported  
Mailing Address: PO BOX 6004  
Mailing City,St,Zip: SAN RAMON, CA 945830000  
Gen County: Los Angeles  
TSD EPA ID: CAD982484933  
TSD County: 7  
Waste Category: Other empty containers 30 gallons or more  
Disposal Method: Disposal, Other  
Tons: 6.3500  
Facility County: Los Angeles

[Click this hyperlink](#) while viewing on your computer to access  
1 additional CA\_HAZNET: record(s) in the EDR Site Report.

202

**SHEIK CHEVRON CORP  
6405 YORK BLVD  
LOS ANGELES, CA 90042**

**CA FID UST S101586327  
SWEEPS UST N/A**

CA FID UST:

Facility ID: 19045054  
Regulated By: UTNKA  
Regulated ID: Not reported  
Cortese Code: Not reported  
SIC Code: Not reported  
Facility Phone: 2132542606  
Mail To: Not reported  
Mailing Address: 6405 YORK BLVD  
Mailing Address 2: Not reported  
Mailing City,St,Zip: LOS ANGELES 900420000  
Contact: Not reported  
Contact Phone: Not reported  
DUNs Number: Not reported  
NPDES Number: Not reported  
EPA ID: Not reported  
Comments: Not reported  
Status: Active

SWEEPS UST:

Status: Not reported  
Comp Number: 3920  
Number: Not reported  
Board Of Equalization: Not reported  
Ref Date: Not reported  
Act Date: Not reported  
Created Date: Not reported  
Tank Status: Not reported  
Owner Tank Id: Not reported

MAP FINDINGS  
FOCUS MAP 15

Map ID	Site	Database(s)	EPA ID Number
	<p><b>SHEIK CHEVRON CORP (Continued)</b></p> <p>Swrcb Tank Id: Not reported            Actv Date: Not reported            Capacity: Not reported            Tank Use: Not reported            Stg: Not reported            Content: Not reported            Number Of Tanks: Not reported</p>		<b>S101586327</b>
202	<p><b>SHEIK CHEVRON CORP. 6405 YORK BLVD. LOS ANGELES, CA 90042</b></p> <p>HAZNET:            Gepaid: CAL000141885            Contact: SHEIK RAMESSAR            Telephone: --            Facility Addr2: Not reported            Mailing Name: Not reported            Mailing Address: 6405 YORK BLVD            Mailing City,St,Zip: LOS ANGELES, CA 900420000            Gen County: Los Angeles            TSD EPA ID: CAT080013352            TSD County: Los Angeles            Waste Category: Waste oil and mixed oil            Disposal Method: Recycler            Tons: 0.02            Facility County: Not reported</p>	<b>HAZNET</b>	<b>S108220313 N/A</b>
206	<p><b>ARROYO VISTA ELEMENTARY 335 EL CENTRO ST. SOUTH PASADENA, CA 91030</b></p> <p>FINDS:            Other Pertinent Environmental Activity Identified at Site</p> <p>Not reported</p> <p>NCES (National Center for Education Statistics) is the primary federal entity for collecting and analyzing data related to education in the United States and other nations and the institute of education sciences.</p>	<b>FINDS</b>	<b>1008284884 110021742532</b>
207	<p><b>6501 YORK BLVD LOS ANGELES, CA 90031</b></p> <p>CHMIRS:            OES Incident Number: 99-4852            OES notification: 11/13/199909:12:26 PM            OES Date: Not reported            OES Time: Not reported            Incident Date: Not reported  <b>Date Completed: Not reported</b>            Property Use: Not reported</p>	<b>CHMIRS</b>	<b>S105659053 N/A</b>

MAP FINDINGS  
FOCUS MAP 15

Map ID      Site      Database(s)      EPA ID Number

---

(Continued)

S105659053

Agency Id Number: Not reported  
 Agency Incident Number: Not reported  
 Time Notified: Not reported  
 Time Completed: Not reported  
 Surrounding Area: Not reported  
 Estimated Temperature: Not reported  
 Property Management: Not reported  
 Special Studies 1: Not reported  
 Special Studies 2: Not reported  
 Special Studies 3: Not reported  
 Special Studies 4: Not reported  
 Special Studies 5: Not reported  
 Special Studies 6: Not reported  
 More Than Two Substances Involved?: Not reported  
 Resp Agncy Personel # Of Decontaminated: Not reported  
 Responding Agency Personel # Of Injuries: Not reported  
 Responding Agency Personel # Of Fatalities: Not reported  
 Others Number Of Decontaminated: Not reported  
 Others Number Of Injuries: Not reported  
 Others Number Of Fatalities: Not reported  
 Vehicle Make/year: Not reported  
 Vehicle License Number: Not reported  
 Vehicle State: Not reported  
 Vehicle Id Number: Not reported  
 CA/DOT/PUC/ICC Number: Not reported  
 Company Name: Not reported  
 Reporting Officer Name/ID: Not reported  
 Report Date: Not reported  
 Comments: Not reported  
 Facility Telephone: Not reported  
 Waterway Involved: Yes  
 Waterway: stormdrain  
 Spill Site: Not reported  
 Cleanup By: Responsible Party  
 Containment: Not reported  
 What Happened: Not reported  
 Type: Not reported  
 Measure: Not reported  
 Other: Not reported  
 Date/Time: Not reported  
 Year: 1999  
 Agency: Los Angeles City Waste Water Dist  
 Incident Date: 11/13/1999 12:00:00 AM  
 Admin Agency: Los Angeles City Fire Department  
 Amount: Not reported  
 Contained: Yes  
 Site Type: Residence  
 E Date: Not reported  
 Substance: Raw Sewage  
 Quantity Released: Not reported  
 BBLS: 0  
 Cups: 0  
 CUFT: 0  
 Gallons: 5000  
 Grams: 0  
 Pounds: 0  
 Liters: 0

MAP FINDINGS  
FOCUS MAP 15

Map ID	Site	Database(s)	EPA ID Number
--------	------	-------------	---------------

(Continued)

S105659053

Ounces:	0
Pints:	0
Quarts:	0
Sheen:	0
Tons:	0
Unknown:	0
Description:	Not reported
Evacuations:	0
Number of Injuries:	0
Number of Fatalities:	0
Description:	Line blockage in 10' inch pipe. Material overflowed into stormdrain leading to LA River.

207

**TONG HUI YI**  
**6605 YORK BLVD**  
**LOS ANGELES, CA 90042**

**CA FID UST** S101586625  
**SWEEPS UST** N/A

CA FID UST:

Facility ID:	19054253
Regulated By:	UTNKI
Regulated ID:	00041665
Cortese Code:	Not reported
SIC Code:	Not reported
Facility Phone:	2132578910
Mail To:	Not reported
Mailing Address:	6605 YORK BLVD
Mailing Address 2:	Not reported
Mailing City,St,Zip:	LOS ANGELES 900420000
Contact:	Not reported
Contact Phone:	Not reported
DUNS Number:	Not reported
NPDES Number:	Not reported
EPA ID:	Not reported
Comments:	Not reported
Status:	Inactive

SWEEPS UST:

Status:	Not reported
Comp Number:	2328
Number:	Not reported
Board Of Equalization:	44-012286
Ref Date:	Not reported
Act Date:	Not reported
Created Date:	Not reported
Tank Status:	Not reported
Owner Tank Id:	Not reported
Swrcb Tank Id:	19-050-002328-000001
Actv Date:	Not reported
Capacity:	24000
Tank Use:	M.V. FUEL
Stg:	PRODUCT
Content:	REG UNLEADED
Number Of Tanks:	5
Status:	Not reported
Comp Number:	2328
Number:	Not reported

MAP FINDINGS  
 FOCUS MAP 15

Map ID      Site      Database(s)      EPA ID Number

---

**TONG HUI YI (Continued)**

**S101586625**

Board Of Equalization: 44-012286  
 Ref Date: Not reported  
 Act Date: Not reported  
 Created Date: Not reported  
 Tank Status: Not reported  
 Owner Tank Id: Not reported  
 Swrcb Tank Id: 19-050-002328-000001  
 Actv Date: Not reported  
 Capacity: Not reported  
 Tank Use: M.V. FUEL  
 Stg: PRODUCT  
 Content: REG UNLEADED  
 Number Of Tanks: Not reported

Status: Not reported  
 Comp Number: 2328  
 Number: Not reported  
 Board Of Equalization: 44-012286  
 Ref Date: Not reported  
 Act Date: Not reported  
 Created Date: Not reported  
 Tank Status: Not reported  
 Owner Tank Id: Not reported  
 Swrcb Tank Id: 19-050-002328-000003  
 Actv Date: Not reported  
 Capacity: Not reported  
 Tank Use: M.V. FUEL  
 Stg: PRODUCT  
 Content: REG UNLEADED  
 Number Of Tanks: Not reported

Status: Not reported  
 Comp Number: 2328  
 Number: Not reported  
 Board Of Equalization: 44-012286  
 Ref Date: Not reported  
 Act Date: Not reported  
 Created Date: Not reported  
 Tank Status: Not reported  
 Owner Tank Id: Not reported  
 Swrcb Tank Id: 19-050-002328-000004  
 Actv Date: Not reported  
 Capacity: Not reported  
 Tank Use: M.V. FUEL  
 Stg: PRODUCT  
 Content: DIESEL  
 Number Of Tanks: Not reported

Status: Not reported  
 Comp Number: 2328  
 Number: Not reported  
 Board Of Equalization: 44-012286  
 Ref Date: Not reported  
 Act Date: Not reported  
 Created Date: Not reported  
 Tank Status: Not reported  
 Owner Tank Id: Not reported

MAP FINDINGS  
FOCUS MAP 15

Map ID	Site	Database(s)	EPA ID Number
--------	------	-------------	---------------

**TONG HUI YI (Continued)**

**S101586625**

Swrcb Tank Id: 19-050-002328-000005  
 Actv Date: Not reported  
 Capacity: Not reported  
 Tank Use: M.V. FUEL  
 Stg: PRODUCT  
 Content: REG UNLEADED  
 Number Of Tanks: Not reported

207

**HIGHLAND AUTO SERVICE  
6605 YORK BLVD  
LOS ANGELES, CA 90042**

**HIST UST U001561709  
N/A**

HIST UST:

Region: STATE  
 Facility ID: 00000041665  
 Facility Type: Gas Station  
 Other Type: Not reported  
 Total Tanks: 0005  
 Contact Name: Not reported  
 Telephone: 2132578910  
 Owner Name: YI, TONG-HUI  
 Owner Address: 6605 YORK BLVD  
 Owner City,St,Zip: LOS ANGELES, CA 90065

Tank Num: 001  
 Container Num: 1  
 Year Installed: Not reported  
 Tank Capacity: 00024000  
 Tank Used for: PRODUCT  
 Type of Fuel: UNLEADED  
 Tank Construction: 1/4 inches  
 Leak Detection: Stock Inventor

Tank Num: 001  
 Container Num: 1  
 Year Installed: Not reported  
 Tank Capacity: 00019000  
 Tank Used for: WASTE  
 Type of Fuel: 1  
 Tank Construction: Unkown centimeters  
 Leak Detection: Stock Inventor

Tank Num: 002  
 Container Num: 2  
 Year Installed: Not reported  
 Tank Capacity: 00019000  
 Tank Used for: PRODUCT  
 Type of Fuel: PREMIUM  
 Tank Construction: Not reported  
 Leak Detection: Stock Inventor

Tank Num: 002  
 Container Num: 2  
 Year Installed: Not reported  
 Tank Capacity: 00000000  
 Tank Used for: PRODUCT  
 Type of Fuel: REGULAR  
 Tank Construction: Not reported



MAP FINDINGS  
FOCUS MAP 15

Map ID Site Database(s) EPA ID Number

**HIGHLAND AUTO SERVICE (Continued)**

**U001561709**

Leak Detection: None  
  
Tank Num: 003  
Container Num: 3  
Year Installed: Not reported  
Tank Capacity: 00000000  
Tank Used for: PRODUCT  
Type of Fuel: PREMIUM  
Tank Construction: Not reported  
Leak Detection: None

Tank Num: 004  
Container Num: 4  
Year Installed: Not reported  
Tank Capacity: 00000000  
Tank Used for: PRODUCT  
Type of Fuel: DIESEL  
Tank Construction: Not reported  
Leak Detection: None

Tank Num: 005  
Container Num: 5  
Year Installed: Not reported  
Tank Capacity: 00000000  
Tank Used for: PRODUCT  
Type of Fuel: UNLEADED  
Tank Construction: Not reported  
Leak Detection: None

207

**UNK**  
**6609 YORK BLVD**  
**LOS ANGELES, CA 90042**

**CA FID UST S101584765**  
**SWEEPS UST N/A**

CA FID UST:

Facility ID: 19015351  
Regulated By: UTKNI  
Regulated ID: Not reported  
Cortese Code: Not reported  
SIC Code: Not reported  
Facility Phone: 2130000000  
Mail To: Not reported  
Mailing Address: 9121 W OLYMPIC BLVD  
Mailing Address 2: Not reported  
Mailing City,St,Zip: LOS ANGELES 900420000  
Contact: Not reported  
Contact Phone: Not reported  
DUNS Number: Not reported  
NPDES Number: Not reported  
EPA ID: Not reported  
Comments: Not reported  
Status: Inactive

SWEEPS UST:

Status: Not reported  
Comp Number: 7849  
Number: Not reported  
Board Of Equalization: Not reported

MAP FINDINGS  
FOCUS MAP 15

Map ID	Site	Database(s)	EPA ID Number
	<p><b>UNK (Continued)</b></p> <p>Ref Date: Not reported            Act Date: Not reported            Created Date: Not reported            Tank Status: Not reported            Owner Tank Id: Not reported            Swrcb Tank Id: Not reported            Actv Date: Not reported            Capacity: Not reported            Tank Use: Not reported            Stg: Not reported            Content: Not reported            Number Of Tanks: Not reported</p>		<b>S101584765</b>
<b>214</b>	<p><b>THE JUDSON STUDIOS INC</b>  <b>200 S AVENUE 66</b>  <b>LOS ANGELES, CA 90042</b></p> <p>HAZNET:            Gepaid: CAL000286719            Contact: DAVID JUDSON            Telephone: 3232550131            Facility Addr2: Not reported            Mailing Name: Not reported            Mailing Address: 200 S AVENUE 66            Mailing City,St,Zip: LOS ANGELES, CA 90042            Gen County: Los Angeles            TSD EPA ID: CAD097030993            TSD County: Los Angeles            Waste Category: Aqueous solution (2 &lt; pH &lt; 12.5) containing reactive anions (azide, bromate, chlorate, cyanide, fluoride, hypochlorite, nitrite, perchlorate, and sulfide anions)            Disposal Method: H14            Tons: 0.45            Facility County: Los Angeles</p>	<b>HAZNET</b>	<b>S108756406</b> <b>N/A</b>
<b>216</b>	<p><b>DEPT OF TRANSPORTATION</b>  <b>1131 GLENDON WAY</b>  <b>SOUTH PASADENA, CA 91030</b></p> <p>HAZNET:            Gepaid: CAC001360608            Contact: DEPT OF TRANSPORTATION            Telephone: 2138971916            Facility Addr2: Not reported            Mailing Name: Not reported            Mailing Address: 120 S SPRING ST            Mailing City,St,Zip: LOS ANGELES, CA 900120000            Gen County: Los Angeles            TSD EPA ID: CAD009007626            TSD County: Los Angeles            Waste Category: Asbestos-containing waste            Disposal Method: Disposal, Land Fill            Tons: 3.3712            Facility County: Los Angeles</p> <p>Gepaid: CAC001360608</p>	<b>HAZNET</b>	<b>S103623689</b> <b>N/A</b>

MAP FINDINGS  
FOCUS MAP 15

Map ID	Site	Database(s)	EPA ID Number
--------	------	-------------	---------------

**DEPT OF TRANSPORTATION (Continued)**

**S103623689**

Contact: DEPT OF TRANSPORTATION  
 Telephone: 2138971916  
 Facility Addr2: Not reported  
 Mailing Name: Not reported  
 Mailing Address: 120 S SPRING ST  
 Mailing City,St,Zip: LOS ANGELES, CA 900120000  
 Gen County: Los Angeles  
 TSD EPA ID: CAD982444481  
 TSD County: San Bernardino  
 Waste Category: Other organic solids  
 Disposal Method: Transfer Station  
 Tons: .2000  
 Facility County: Los Angeles

Gepaid: CAC001360608  
 Contact: DEPT OF TRANSPORTATION  
 Telephone: 2138971916  
 Facility Addr2: Not reported  
 Mailing Name: Not reported  
 Mailing Address: 120 S SPRING ST  
 Mailing City,St,Zip: LOS ANGELES, CA 900120000  
 Gen County: Los Angeles  
 TSD EPA ID: CAD982444481  
 TSD County: San Bernardino  
 Waste Category: Unspecified oil-containing waste  
 Disposal Method: Transfer Station  
 Tons: .2085  
 Facility County: Los Angeles

219

**MICRODOT CONNECTORS  
306 PASADENA AVE  
S PASADENA, CA 91030**

**HAZNET S107144647  
N/A**

HAZNET:

Gepaid: CAD094455524  
 Contact: CHRIS REINHARDT  
 Telephone: 6264035153  
 Facility Addr2: Not reported  
 Mailing Name: Not reported  
 Mailing Address: 306 PASADENA AVE  
 Mailing City,St,Zip: SOUTH PASADENA, CA 910302905  
 Gen County: Los Angeles  
 TSD EPA ID: AZD081705402  
 TSD County: 99  
 Waste Category: Not reported  
 Disposal Method: Not reported  
 Tons: Not reported  
 Facility County: Not reported

Gepaid: CAD094455524  
 Contact: ROMMEL PENA, EHS COORDINATOR  
 Telephone: 6264035110  
 Facility Addr2: Not reported  
 Mailing Name: Not reported  
 Mailing Address: 306 PASADENA AVE  
 Mailing City,St,Zip: SOUTH PASADENA, CA 910302905  
 Gen County: Los Angeles  
 TSD EPA ID: AZD081705402

MAP FINDINGS  
FOCUS MAP 15

Map ID      Site      Database(s)      EPA ID Number

---

**MICRODOT CONNECTORS (Continued)**

**S107144647**

TSD County: 99  
Waste Category: Alkaline solution without metals (pH > 12.5)  
Disposal Method: Not reported  
Tons: 0.02  
Facility County: Los Angeles

Gepaid: CAD094455524  
Contact: CHRIS REINHARDT  
Telephone: 6264035153  
Facility Addr2: Not reported  
Mailing Name: Not reported  
Mailing Address: 306 PASADENA AVE  
Mailing City,St,Zip: SOUTH PASADENA, CA 910302905  
Gen County: Los Angeles  
TSD EPA ID: CAD008302903  
TSD County: Los Angeles  
Waste Category: Unspecified aqueous solution  
Disposal Method: Transfer Station  
Tons: 2.08  
Facility County: Los Angeles

Gepaid: CAD094455524  
Contact: CHRIS REINHARDT  
Telephone: 6264035153  
Facility Addr2: Not reported  
Mailing Name: Not reported  
Mailing Address: 306 PASADENA AVE  
Mailing City,St,Zip: SOUTH PASADENA, CA 910302905  
Gen County: Los Angeles  
TSD EPA ID: CAT080013352  
TSD County: Los Angeles  
Waste Category: Waste oil and mixed oil  
Disposal Method: Recycler  
Tons: 6.56  
Facility County: Los Angeles

Gepaid: CAD094455524  
Contact: CHRIS REINHARDT  
Telephone: 6264035153  
Facility Addr2: Not reported  
Mailing Name: Not reported  
Mailing Address: 306 PASADENA AVE  
Mailing City,St,Zip: SOUTH PASADENA, CA 910302905  
Gen County: Los Angeles  
TSD EPA ID: CAD008302903  
TSD County: Los Angeles  
Waste Category: Alkaline solution without metals (pH > 12.5)  
Disposal Method: Recycler  
Tons: 0.2  
Facility County: Los Angeles

[Click this hyperlink](#) while viewing on your computer to access  
5 additional CA\_HAZNET: record(s) in the EDR Site Report.

MAP FINDINGS  
FOCUS MAP 15

Map ID	Site	Database(s)	EPA ID Number
219	<b>MALCO MFG, DIV MICRODOT MFG IN 306 PASADENA AVE. SOUTH PASADENA, CA 91030</b>	EMI	S106835033 N/A
	EMI:		
	Year:	1987	
	County Code:	19	
	Air Basin:	SC	
	Facility ID:	22608	
	Air District Name:	SC	
	SIC Code:	3679	
	Air District Name:	SOUTH COAST AQMD	
	Community Health Air Pollution Info System:	Not reported	
	Consolidated Emission Reporting Rule:	Not reported	
	Total Organic Hydrocarbon Gases Tons/Yr:	0	
	Reactive Organic Gases Tons/Yr:	0	
	Carbon Monoxide Emissions Tons/Yr:	0	
	NOX - Oxides of Nitrogen Tons/Yr:	0	
	SOX - Oxides of Sulphur Tons/Yr:	0	
	Particulate Matter Tons/Yr:	0	
	Part. Matter 10 Micrometers & Smlr Tons/Yr:	0	
	Year:	1990	
	County Code:	19	
	Air Basin:	SC	
	Facility ID:	22608	
	Air District Name:	SC	
	SIC Code:	3643	
	Air District Name:	SOUTH COAST AQMD	
	Community Health Air Pollution Info System:	Not reported	
	Consolidated Emission Reporting Rule:	Not reported	
	Total Organic Hydrocarbon Gases Tons/Yr:	0	
	Reactive Organic Gases Tons/Yr:	0	
	Carbon Monoxide Emissions Tons/Yr:	0	
	NOX - Oxides of Nitrogen Tons/Yr:	0	
	SOX - Oxides of Sulphur Tons/Yr:	0	
	Particulate Matter Tons/Yr:	0	
	Part. Matter 10 Micrometers & Smlr Tons/Yr:	0	
	Year:	1995	
	County Code:	19	
	Air Basin:	SC	
	Facility ID:	22608	
	Air District Name:	SC	
	SIC Code:	3643	
	Air District Name:	SOUTH COAST AQMD	
	Community Health Air Pollution Info System:	Not reported	
	Consolidated Emission Reporting Rule:	Not reported	
	Total Organic Hydrocarbon Gases Tons/Yr:	3	
	Reactive Organic Gases Tons/Yr:	1	
	Carbon Monoxide Emissions Tons/Yr:	0	
	NOX - Oxides of Nitrogen Tons/Yr:	0	
	SOX - Oxides of Sulphur Tons/Yr:	0	
	Particulate Matter Tons/Yr:	0	
	Part. Matter 10 Micrometers & Smlr Tons/Yr:	0	

MAP FINDINGS  
FOCUS MAP 15

Map ID	Site	Database(s)	EPA ID Number
219	<b>MICRODOT CONNECTORS</b> <b>306 PASADENA AVE</b> <b>SO PASADENA, CA 91030</b>	HAZNET	S103651379 N/A
	HAZNET: Gepaid: CAD094455524 Contact: A UNI-STAR INDUSTRIES CO Telephone: 0000000000 Facility Addr2: Not reported Mailing Name: Not reported Mailing Address: 306 PASADENA AVE Mailing City,St,Zip: SOUTH PASADENA, CA 910302905 Gen County: Los Angeles TSD EPA ID: CAT080033681 TSD County: Los Angeles Waste Category: Unspecified aqueous solution Disposal Method: Not reported Tons: .1251 Facility County: Los Angeles		
	Gepaid: CAD094455524 Contact: A UNI-STAR INDUSTRIES CO Telephone: 0000000000 Facility Addr2: Not reported Mailing Name: Not reported Mailing Address: 306 PASADENA AVE Mailing City,St,Zip: SOUTH PASADENA, CA 910302905 Gen County: Los Angeles TSD EPA ID: CAT080033681 TSD County: Los Angeles Waste Category: Other inorganic solid waste Disposal Method: Not reported Tons: .5000 Facility County: Los Angeles		
	Gepaid: CAD094455524 Contact: A UNI-STAR INDUSTRIES CO Telephone: 0000000000 Facility Addr2: Not reported Mailing Name: Not reported Mailing Address: 306 PASADENA AVE Mailing City,St,Zip: SOUTH PASADENA, CA 910302905 Gen County: Los Angeles TSD EPA ID: CAT080033681 TSD County: Los Angeles Waste Category: Other inorganic solid waste Disposal Method: Disposal, Land Fill Tons: .6500 Facility County: Los Angeles		
	Gepaid: CAD094455524 Contact: A UNI-STAR INDUSTRIES CO Telephone: 0000000000 Facility Addr2: Not reported Mailing Name: Not reported Mailing Address: 306 PASADENA AVE Mailing City,St,Zip: SOUTH PASADENA, CA 910302905 Gen County: Los Angeles TSD EPA ID: CAT080033681		

MAP FINDINGS  
FOCUS MAP 15

Map ID Site Database(s) EPA ID Number

**MICRODOT CONNECTORS (Continued)**

**S103651379**

TSD County: Los Angeles  
 Waste Category: Unspecified aqueous solution  
 Disposal Method: Treatment, Tank  
 Tons: 2.9815  
 Facility County: Los Angeles

Gepaid: CAD094455524  
 Contact: A UNI-STAR INDUSTRIES CO  
 Telephone: 000000000  
 Facility Addr2: Not reported  
 Mailing Name: Not reported  
 Mailing Address: 306 PASADENA AVE  
 Mailing City,St,Zip: SOUTH PASADENA, CA 910302905  
 Gen County: Los Angeles  
 TSD EPA ID: CAT080033681  
 TSD County: Los Angeles  
 Waste Category: Other inorganic solid waste  
 Disposal Method: Recycler  
 Tons: .8500  
 Facility County: Los Angeles

[Click this hyperlink](#) while viewing on your computer to access  
165 additional CA\_HAZNET: record(s) in the EDR Site Report.

219

**306 PASADENA  
SOUTH PASADENA, CA 91030**

**CHMIRS S100219290  
N/A**

CHMIRS:  
 OES Incident Number: 9000552  
 OES notification: Not reported  
 OES Date: Not reported  
 OES Time: Not reported  
 Incident Date: 07-MAR-90  
**Date Completed: 07-MAR-90**  
 Property Use: 700  
 Agency Id Number: 19110  
 Agency Incident Number: UNKNOWN  
 Time Notified: 1130  
 Time Completed: 1510  
 Surrounding Area: 500  
 Estimated Temperature: 75  
 Property Management: P  
 Special Studies 1: Not reported  
 Special Studies 2: Not reported  
 Special Studies 3: Not reported  
 Special Studies 4: Not reported  
 Special Studies 5: Not reported  
 Special Studies 6: Not reported  
 More Than Two Substances Involved?: N  
 Resp Agncy Personel # Of Decontaminated: 2  
 Responding Agency Personel # Of Injuries: 0  
 Responding Agency Personel # Of Fatalities: 0  
 Others Number Of Decontaminated: 0  
 Others Number Of Injuries: 0  
 Others Number Of Fatalities: 0  
 Vehicle Make/year: Not reported  
 Vehicle License Number: Not reported

MAP FINDINGS  
FOCUS MAP 15

Map ID	Site	Database(s)	EPA ID Number
--------	------	-------------	---------------

(Continued)

S100219290

Vehicle State:	Not reported
Vehicle Id Number:	Not reported
CA/DOT/PUC/ICC Number:	Not reported
Company Name:	Not reported
Reporting Officer Name/ID:	RONALD MAGNUSON
Report Date:	07-MAR-90
Comments:	Y
Facility Telephone:	213 267-2401
Waterway Involved:	Not reported
Waterway:	Not reported
Spill Site:	Not reported
Cleanup By:	Not reported
Containment:	Not reported
What Happened:	Not reported
Type:	Not reported
Measure:	Not reported
Other:	Not reported
Date/Time:	Not reported
Year:	88-92
Agency:	Not reported
Incident Date:	Not reported
Admin Agency:	Not reported
Amount:	Not reported
Contained:	Not reported
Site Type:	Not reported
E Date:	27-JUN-91
Substance:	Not reported
Quantity Released:	Not reported
BBLs:	Not reported
Cups:	Not reported
CUFT:	Not reported
Gallons:	Not reported
Grams:	Not reported
Pounds:	Not reported
Liters:	Not reported
Ounces:	Not reported
Pints:	Not reported
Quarts:	Not reported
Sheen:	Not reported
Tons:	Not reported
Unknown:	Not reported
Description:	Not reported
Evacuations:	Not reported
Number of Injuries:	Not reported
Number of Fatalities:	Not reported
Description:	Not reported

219

**MICRODOT INCORPORATED MALCO**  
**306 PASADENA AVE.**  
**SOUTH PASADENA, CA 91030**

**RCRA-SQG 1000366712**  
**FINDS CAD094455524**  
**CA WDS**  
**MANIFEST**

RCRA-SQG:

Date form received by agency:	02/27/2006
Facility name:	TYCO ELECTRONICS - MICRODOT CONNECTORS
Facility address:	306 PASADENA AVENUE SOUTH PASADENA, CA 91030
EPA ID:	CAD094455524



MAP FINDINGS  
FOCUS MAP 15

Map ID	Site	Database(s)	EPA ID Number
--------	------	-------------	---------------

**MICRODOT INCORPORATED MALCO (Continued)**

**1000366712**

Mailing address: 304 CONSTITUTION DRIVE  
M.S. R38/1A  
MENLO PARK, CA 94025

Contact: ROBIN A ADAIR  
Contact address: Not reported  
Not reported

Contact country: Not reported  
Contact telephone: (650) 361-3022  
Contact email: RAADAIR@TYCOELECTRONICS.COM  
EPA Region: 09  
Land type: Private  
Classification: Small Small Quantity Generator  
Description: Handler: generates more than 100 and less than 1000 kg of hazardous waste during any calendar month and accumulates less than 6000 kg of hazardous waste at any time; or generates 100 kg or less of hazardous waste during any calendar month, and accumulates more than 1000 kg of hazardous waste at any time

Owner/Operator Summary:

Owner/operator name: TYCO ELECTRONICS CORPORATION  
Owner/operator address: Not reported  
Not reported

Owner/operator country: US  
Owner/operator telephone: Not reported  
Legal status: Private  
Owner/Operator Type: Operator  
Owner/Op start date: 07/29/2001  
Owner/Op end date: Not reported

Owner/operator name: TYCO ELECTRONICS CORPORATION  
Owner/operator address: P.O. BOX 3608  
HARRISBURG, CA 17105

Owner/operator country: US  
Owner/operator telephone: Not reported  
Legal status: Private  
Owner/Operator Type: Owner  
Owner/Op start date: 07/29/2001  
Owner/Op end date: Not reported

Handler Activities Summary:

U.S. importer of hazardous waste: No  
Mixed waste (haz. and radioactive): No  
Recycler of hazardous waste: No  
Transporter of hazardous waste: No  
Treater, storer or disposer of HW: No  
Underground injection activity: No  
On-site burner exemption: No  
Furnace exemption: No  
Used oil fuel burner: No  
Used oil processor: No  
User oil refiner: No  
Used oil fuel marketer to burner: No  
Used oil Specification marketer: No  
Used oil transfer facility: No  
Used oil transporter: No  
Off-site waste receiver: Commercial status unknown

MAP FINDINGS  
FOCUS MAP 15

Map ID      Site      Database(s)      EPA ID Number

---

**MICRODOT INCORPORATED MALCO (Continued)**

**1000366712**

Universal Waste Summary:

Waste type:                      Batteries  
Accumulated waste on-site:    No  
Generated waste on-site:        No

Waste type:                      Lamps  
Accumulated waste on-site:    No  
Generated waste on-site:        No

Waste type:                      Pesticides  
Accumulated waste on-site:    No  
Generated waste on-site:        No

Waste type:                      Thermostats  
Accumulated waste on-site:    No  
Generated waste on-site:        No

Historical Generators:

Date form received by agency: 02/27/2006  
Facility name:                    TYCO ELECTRONICS - MICRODOT CONNECTORS  
Classification:                    Large Quantity Generator

Date form received by agency: 02/25/2004  
Facility name:                    TYCO ELECTRONICS - MICRODOT CONNECTORS  
Site name:                        TYCO ELECTRONICS - MICRODOT  
Classification:                    Large Quantity Generator

Date form received by agency: 09/01/1996  
Facility name:                    TYCO ELECTRONICS - MICRODOT CONNECTORS  
Site name:                        MALCO A MICRODOT CO INC  
Classification:                    Large Quantity Generator

Date form received by agency: 08/18/1980  
Facility name:                    TYCO ELECTRONICS - MICRODOT CONNECTORS  
Site name:                        MALCO A MICRODOT CO INC  
Classification:                    Large Quantity Generator

Hazardous Waste Summary:

Waste code:                      D001  
Waste name:                      IGNITABLE HAZARDOUS WASTES ARE THOSE WASTES WHICH HAVE A FLASHPOINT OF LESS THAN 140 DEGREES FAHRENHEIT AS DETERMINED BY A PENSKEY-MARTENS CLOSED CUP FLASH POINT TESTER. ANOTHER METHOD OF DETERMINING THE FLASH POINT OF A WASTE IS TO REVIEW THE MATERIAL SAFETY DATA SHEET, WHICH CAN BE OBTAINED FROM THE MANUFACTURER OR DISTRIBUTOR OF THE MATERIAL. LACQUER THINNER IS AN EXAMPLE OF A COMMONLY USED SOLVENT WHICH WOULD BE CONSIDERED AS IGNITABLE HAZARDOUS WASTE.

Waste code:                      D002  
Waste name:                      A WASTE WHICH HAS A PH OF LESS THAN 2 OR GREATER THAN 12.5 IS CONSIDERED TO BE A CORROSIVE HAZARDOUS WASTE. SODIUM HYDROXIDE, A CAUSTIC SOLUTION WITH A HIGH PH, IS OFTEN USED BY INDUSTRIES TO CLEAN OR DEGREASE PARTS. HYDROCHLORIC ACID, A SOLUTION WITH A LOW PH, IS USED BY MANY INDUSTRIES TO CLEAN METAL PARTS PRIOR TO PAINTING. WHEN THESE CAUSTIC OR ACID SOLUTIONS BECOME CONTAMINATED AND MUST BE DISPOSED, THE WASTE WOULD BE A CORROSIVE HAZARDOUS WASTE.

MAP FINDINGS  
FOCUS MAP 15

Map ID      Site      Database(s)      EPA ID Number

---

**MICRODOT INCORPORATED MALCO (Continued)**

**1000366712**

Waste code: D003  
Waste name: A MATERIAL IS CONSIDERED TO BE A REACTIVE HAZARDOUS WASTE IF IT IS NORMALLY UNSTABLE, REACTS VIOLENTLY WITH WATER, GENERATES TOXIC GASES WHEN EXPOSED TO WATER OR CORROSIVE MATERIALS, OR IF IT IS CAPABLE OF DETONATION OR EXPLOSION WHEN EXPOSED TO HEAT OR A FLAME. ONE EXAMPLE OF SUCH WASTE WOULD BY WASTE GUNPOWDER.

Waste code: D007  
Waste name: CHROMIUM

Waste code: D008  
Waste name: LEAD

Waste code: D011  
Waste name: SILVER

Waste code: F006  
Waste name: WASTEWATER TREATMENT SLUDGES FROM ELECTROPLATING OPERATIONS EXCEPT FROM THE FOLLOWING PROCESSES: (1) SULFURIC ACID ANODIZING OF ALUMINUM; (2) TIN PLATING ON CARBON STEEL; (3) ZINC PLATING (SEGREGATED BASIS) ON CARBON STEEL; (4) ALUMINUM OR ZINC-ALUMINUM PLATING ON CARBON STEEL; (5) CLEANING/STRIPPING ASSOCIATED WITH TIN, ZINC AND ALUMINUM PLATING ON CARBON STEEL; AND (6) CHEMICAL ETCHING AND MILLING OF ALUMINUM.

Waste code: F007  
Waste name: SPENT CYANIDE PLATING BATH SOLUTIONS FROM ELECTROPLATING OPERATIONS

Biennial Reports:

Last Biennial Reporting Year: 2005

Annual Waste Handled:

Waste code: D001  
Waste name: IGNITABLE HAZARDOUS WASTES ARE THOSE WASTES WHICH HAVE A FLASHPOINT OF LESS THAN 140 DEGREES FAHRENHEIT AS DETERMINED BY A PENSKY-MARTENS CLOSED CUP FLASH POINT TESTER. ANOTHER METHOD OF DETERMINING THE FLASH POINT OF A WASTE IS TO REVIEW THE MATERIAL SAFETY DATA SHEET, WHICH CAN BE OBTAINED FROM THE MANUFACTURER OR DISTRIBUTOR OF THE MATERIAL. LACQUER THINNER IS AN EXAMPLE OF A COMMONLY USED SOLVENT WHICH WOULD BE CONSIDERED AS IGNITABLE HAZARDOUS WASTE.

Amount (Lbs): 3035

Waste code: D002  
Waste name: A WASTE WHICH HAS A PH OF LESS THAN 2 OR GREATER THAN 12.5 IS CONSIDERED TO BE A CORROSIVE HAZARDOUS WASTE. SODIUM HYDROXIDE, A CAUSTIC SOLUTION WITH A HIGH PH, IS OFTEN USED BY INDUSTRIES TO CLEAN OR DEGREASE PARTS. HYDROCHLORIC ACID, A SOLUTION WITH A LOW PH, IS USED BY MANY INDUSTRIES TO CLEAN METAL PARTS PRIOR TO PAINTING. WHEN THESE CAUSTIC OR ACID SOLUTIONS BECOME CONTAMINATED AND MUST BE DISPOSED, THE WASTE WOULD BE A CORROSIVE HAZARDOUS WASTE.

Amount (Lbs): 5316

Waste code: D003  
Waste name: A MATERIAL IS CONSIDERED TO BE A REACTIVE HAZARDOUS WASTE IF IT IS NORMALLY UNSTABLE, REACTS VIOLENTLY WITH WATER, GENERATES TOXIC GASES WHEN EXPOSED TO WATER OR CORROSIVE MATERIALS, OR IF IT IS CAPABLE OF DETONATION OR EXPLOSION WHEN EXPOSED TO HEAT OR A FLAME. ONE EXAMPLE

MAP FINDINGS  
FOCUS MAP 15

Map ID      Site      Database(s)      EPA ID Number

---

**MICRODOT INCORPORATED MALCO (Continued)**

**1000366712**

OF SUCH WASTE WOULD BY WASTE GUNPOWDER.  
 Amount (Lbs): 3866.8

Waste code: D007  
 Waste name: CHROMIUM  
 Amount (Lbs): 152

Waste code: D008  
 Waste name: LEAD  
 Amount (Lbs): 165

Waste code: D011  
 Waste name: SILVER  
 Amount (Lbs): 165

Waste code: F006  
 Waste name: WASTEWATER TREATMENT SLUDGES FROM ELECTROPLATING OPERATIONS EXCEPT FROM THE FOLLOWING PROCESSES: (1) SULFURIC ACID ANODIZING OF ALUMINUM; (2) TIN PLATING ON CARBON STEEL; (3) ZINC PLATING (SEGREGATED BASIS) ON CARBON STEEL; (4) ALUMINUM OR ZINC-ALUMINUM PLATING ON CARBON STEEL; (5) CLEANING/STRIPPING ASSOCIATED WITH TIN, ZINC AND ALUMINUM PLATING ON CARBON STEEL; AND (6) CHEMICAL ETCHING AND MILLING OF ALUMINUM.  
 Amount (Lbs): 1080

Waste code: F007  
 Waste name: SPENT CYANIDE PLATING BATH SOLUTIONS FROM ELECTROPLATING OPERATIONS  
 Amount (Lbs): 3519

Facility Has Received Notices of Violations:

Regulation violated: F - 262.10-12.A  
 Area of violation: Generators - General  
 Date violation determined: 10/22/1985  
 Date achieved compliance: 11/30/1985  
 Violation lead agency: State  
 Enforcement action: WRITTEN INFORMAL  
 Enforcement action date: 10/22/1985  
 Enf. disposition status: Not reported  
 Enf. disp. status date: Not reported  
 Enforcement lead agency: State  
 Proposed penalty amount: Not reported  
 Final penalty amount: Not reported  
 Paid penalty amount: Not reported

Regulation violated: F - FEA  
 Area of violation: Formal Enforcement Agreement or Order  
 Date violation determined: 10/22/1985  
 Date achieved compliance: 11/30/1985  
 Violation lead agency: State  
 Enforcement action: WRITTEN INFORMAL  
 Enforcement action date: 10/22/1985  
 Enf. disposition status: Not reported  
 Enf. disp. status date: Not reported  
 Enforcement lead agency: State  
 Proposed penalty amount: Not reported  
 Final penalty amount: Not reported

MAP FINDINGS  
FOCUS MAP 15

Map ID Site Database(s) EPA ID Number

**MICRODOT INCORPORATED MALCO (Continued)**

**1000366712**

Paid penalty amount: Not reported

Regulation violated: F - 262.10-12.A  
 Area of violation: Generators - General  
 Date violation determined: 01/14/1985  
 Date achieved compliance: 01/25/1985  
 Violation lead agency: State  
 Enforcement action: Not reported  
 Enforcement action date: Not reported  
 Enf. disposition status: Not reported  
 Enf. disp. status date: Not reported  
 Enforcement lead agency: Not reported  
 Proposed penalty amount: Not reported  
 Final penalty amount: Not reported  
 Paid penalty amount: Not reported

Regulation violated: F - FEA  
 Area of violation: Formal Enforcement Agreement or Order  
 Date violation determined: 01/14/1985  
 Date achieved compliance: 01/25/1985  
 Violation lead agency: State  
 Enforcement action: Not reported  
 Enforcement action date: Not reported  
 Enf. disposition status: Not reported  
 Enf. disp. status date: Not reported  
 Enforcement lead agency: Not reported  
 Proposed penalty amount: Not reported  
 Final penalty amount: Not reported  
 Paid penalty amount: Not reported

Regulation violated: F - FEA  
 Area of violation: Formal Enforcement Agreement or Order  
 Date violation determined: 11/26/1984  
 Date achieved compliance: 01/25/1985  
 Violation lead agency: State  
 Enforcement action: Not reported  
 Enforcement action date: Not reported  
 Enf. disposition status: Not reported  
 Enf. disp. status date: Not reported  
 Enforcement lead agency: Not reported  
 Proposed penalty amount: Not reported  
 Final penalty amount: Not reported  
 Paid penalty amount: Not reported

Regulation violated: F - 262.10-12.A  
 Area of violation: Generators - General  
 Date violation determined: 11/26/1984  
 Date achieved compliance: 01/25/1985  
 Violation lead agency: State  
 Enforcement action: WRITTEN INFORMAL  
 Enforcement action date: 11/26/1984  
 Enf. disposition status: Not reported  
 Enf. disp. status date: Not reported  
 Enforcement lead agency: State  
 Proposed penalty amount: Not reported  
 Final penalty amount: Not reported  
 Paid penalty amount: Not reported

MAP FINDINGS  
FOCUS MAP 15

Map ID	Site	Database(s)	EPA ID Number
--------	------	-------------	---------------

**MICRODOT INCORPORATED MALCO (Continued)**

**1000366712**

Regulation violated: F - 262.10-12.A  
 Area of violation: Generators - General  
 Date violation determined: 05/03/1984  
 Date achieved compliance: 01/25/1985  
 Violation lead agency: State  
 Enforcement action: WRITTEN INFORMAL  
 Enforcement action date: 05/04/1984  
 Enf. disposition status: Not reported  
 Enf. disp. status date: Not reported  
 Enforcement lead agency: State  
 Proposed penalty amount: Not reported  
 Final penalty amount: Not reported  
 Paid penalty amount: Not reported

Evaluation Action Summary:

Evaluation date: 10/22/1985  
 Evaluation: COMPLIANCE SCHEDULE EVALUATION  
 Area of violation: Formal Enforcement Agreement or Order  
 Date achieved compliance: 11/30/1985  
 Evaluation lead agency: State

Evaluation date: 10/22/1985  
 Evaluation: COMPLIANCE SCHEDULE EVALUATION  
 Area of violation: Generators - General  
 Date achieved compliance: 11/30/1985  
 Evaluation lead agency: State

Evaluation date: 01/14/1985  
 Evaluation: COMPLIANCE SCHEDULE EVALUATION  
 Area of violation: Formal Enforcement Agreement or Order  
 Date achieved compliance: 01/25/1985  
 Evaluation lead agency: State

Evaluation date: 01/14/1985  
 Evaluation: COMPLIANCE SCHEDULE EVALUATION  
 Area of violation: Generators - General  
 Date achieved compliance: 01/25/1985  
 Evaluation lead agency: State

Evaluation date: 11/26/1984  
 Evaluation: COMPLIANCE SCHEDULE EVALUATION  
 Area of violation: Formal Enforcement Agreement or Order  
 Date achieved compliance: 01/25/1985  
 Evaluation lead agency: State

Evaluation date: 11/26/1984  
 Evaluation: FOCUSED COMPLIANCE INSPECTION  
 Area of violation: Not reported  
 Date achieved compliance: Not reported  
 Evaluation lead agency: State

Evaluation date: 11/26/1984  
 Evaluation: COMPLIANCE EVALUATION INSPECTION ON-SITE  
 Area of violation: Generators - General  
 Date achieved compliance: 01/25/1985  
 Evaluation lead agency: State

MAP FINDINGS  
FOCUS MAP 15

Map ID	Site	Database(s)	EPA ID Number
--------	------	-------------	---------------

**MICRODOT INCORPORATED MALCO (Continued)**

**1000366712**

Evaluation date: 05/03/1984  
 Evaluation: COMPLIANCE EVALUATION INSPECTION ON-SITE  
 Area of violation: Generators - General  
 Date achieved compliance: 01/25/1985  
 Evaluation lead agency: State

**FINDS:**

Other Pertinent Environmental Activity Identified at Site

California - Hazardous Waste Tracking System - Datamart

TRIS (Toxics Release Inventory System) contains information from facilities on the amounts of over 300 listed toxic chemicals that these facilities release directly to air, water, land, or that are transported off-site.

RCRAInfo is a national information system that supports the Resource Conservation and Recovery Act (RCRA) program through the tracking of events and activities related to facilities that generate, transport, and treat, store, or dispose of hazardous waste. RCRAInfo allows RCRA program staff to track the notification, permit, compliance, and corrective action activities required under RCRA.

**CA WDS:**

Facility ID: 4 19I012206  
 Facility Type: Not reported  
 Facility Status: Active - Any facility with a continuous or seasonal discharge that is under Waste Discharge Requirements.  
 NPDES Number: CAS000001 The 1st 2 characters designate the state. The remaining 7 are assigned by the Regional Board  
 Subregion: 4  
 Facility Telephone: Not reported  
 Facility Contact: Not reported  
 Agency Name: MICRODOT CONNECTORS  
 Agency Address: Not reported  
 Agency City,St,Zip: 0  
 Agency Contact: Not reported  
 Agency Telephone: Not reported  
 Agency Type: Not reported  
 SIC Code: 0  
 SIC Code 2: Not reported  
 Primary Waste: Not reported  
 Primary Waste Type: Not reported  
 Secondary Waste: Not reported  
 Secondary Waste Type: Not reported  
 Design Flow: 0  
 Baseline Flow: 0  
 Reclamation: Not reported  
 POTW: Not reported  
 Treat To Water: Minor Threat to Water Quality. A violation of a regional board order should cause a relatively minor impairment of beneficial uses compared to a major or minor threat. Not: All nurds without a TTWQ will be considered a minor threat to water quality unless coded at a higher Level. A Zero (0) may be used to code those NURDS that are found to represent no threat to water quality.  
 Complexity: Category C - Facilities having no waste treatment systems, such as

MAP FINDINGS  
FOCUS MAP 15

Map ID	Site	Database(s)	EPA ID Number
--------	------	-------------	---------------

**MICRODOT INCORPORATED MALCO (Continued)**

**1000366712**

cooling water dischargers or those who must comply through best management practices, facilities with passive waste treatment and disposal systems, such as septic systems with subsurface disposal, or dischargers having waste storage systems with land disposal such as dairy waste ponds.

**NY MANIFEST:**

EPA ID: CAD094455524  
 Facility Name: TYCO ELECTRONICS  
 Facility Address: 306 PASADENA AVE  
 Facility City: PASADENA  
 Facility Address 2: Not reported  
 Country: USA  
 Mailing Name: TYCO ELECTRONICS  
 Mailing Contact: WILLIAM HEINTZ  
 Mailing Address: 306 PASADENA AVE  
 Mailing Address 2: Not reported  
 Mailing City: PASADENA  
 Mailing State: CA  
 Mailing Zip: 91105  
 Mailing Zip4: 1801  
 Mailing Country: USA  
 Mailing Phone: 626-799-9171

Document ID: NYG1080684  
 Manifest Status: Not reported  
 Trans1 State ID: NYD980769947  
 Trans2 State ID: Not reported  
 Generator Ship Date: 10/16/2002  
 Trans1 Recv Date: 10/16/2002  
 Trans2 Recv Date: Not reported  
 TSD Site Recv Date: 10/22/2002  
 Part A Recv Date: Not reported  
 Part B Recv Date: Not reported  
 Generator EPA ID: CAD094455524  
 Trans1 EPA ID: NYD067919340  
 Trans2 EPA ID: Not reported  
 TSDF ID: NY1202B7  
 Waste Code: F009 - UNKNOWN  
 Quantity: 00384  
 Units: P - Pounds  
 Number of Containers: 001  
 Container Type: DF - Fiberboard or plastic drums (glass)  
 Handling Method: R Material recovery of more than 75 percent of the total material.  
 Specific Gravity: 01.00  
 Year: 02  
 Manifest Tracking Num: Not reported  
 Import Ind: Not reported  
 Export Ind: Not reported  
 Discr Quantity Ind: Not reported  
 Discr Type Ind: Not reported  
 Discr Residue Ind: Not reported  
 Discr Partial Reject Ind: Not reported  
 Discr Full Reject Ind: Not reported  
 Manifest Ref Num: Not reported  
 Alt Fac RCRA Id: Not reported



MAP FINDINGS  
FOCUS MAP 15

Map ID	Site	Database(s)	EPA ID Number
	<b>MICRODOT INCORPORATED MALCO (Continued)</b>		<b>1000366712</b>
	Alt Fac Sign Date: Not reported Mgmt Method Type Code: Not reported		
<b>220</b>	<b>SOUTHERN CALIFORNIA EDISON 1101 INDIANA AVE SOUTH PASADENA, CA 91030</b>	<b>HAZNET</b>	<b>S105084909 N/A</b>
	HAZNET: Gepaid: CAC002211521 Contact: SOUTHERN CALIFORNIA EDISON Telephone: 0000000000 Facility Addr2: Not reported Mailing Name: Not reported Mailing Address: 2244 SO WALNUT GROVE AVE Mailing City,St,Zip: ROSEMEAD, CA 917700000 Gen County: Los Angeles TSD EPA ID: CAD009007626 TSD County: Los Angeles Waste Category: Asbestos-containing waste Disposal Method: Disposal, Land Fill Tons: .8428 Facility County: Los Angeles		
<b>222</b>	<b>UNI-STAR IND, MICRODOT CONNECT 220 PASADENA AVE SOUTH PASADENA, CA 91030</b>	<b>FINDS EMI</b>	<b>1006824568 110013831675</b>
	FINDS: Other Pertinent Environmental Activity Identified at Site		
	The NEI (National Emissions Inventory) database contains information on stationary and mobile sources that emit criteria air pollutants and their precursors, as well as hazardous air pollutants (HAPs).		
	EMI: Year: 1996 County Code: 19 Air Basin: SC Facility ID: 105325 Air District Name: SC SIC Code: 3678 Air District Name: SOUTH COAST AQMD Community Health Air Pollution Info System: Not reported Consolidated Emission Reporting Rule: Not reported Total Organic Hydrocarbon Gases Tons/Yr: 0 Reactive Organic Gases Tons/Yr: 0 Carbon Monoxide Emissions Tons/Yr: 0 NOX - Oxides of Nitrogen Tons/Yr: 0 SOX - Oxides of Sulphur Tons/Yr: 0 Particulate Matter Tons/Yr: 0 Part. Matter 10 Micrometers & Smlr Tons/Yr: 0  Year: 1997 County Code: 19 Air Basin: SC		

MAP FINDINGS  
FOCUS MAP 15

Map ID	Site	Database(s)	EPA ID Number
--------	------	-------------	---------------

**UNI-STAR IND, MICRODOT CONNECT (Continued)**

**1006824568**

Facility ID: 105325  
 Air District Name: SC  
 SIC Code: 3643  
 Air District Name: SOUTH COAST AQMD  
 Community Health Air Pollution Info System: Not reported  
 Consolidated Emission Reporting Rule: Not reported  
 Total Organic Hydrocarbon Gases Tons/Yr: 1  
 Reactive Organic Gases Tons/Yr: 1  
 Carbon Monoxide Emissions Tons/Yr: 0  
 NOX - Oxides of Nitrogen Tons/Yr: 0  
 SOX - Oxides of Sulphur Tons/Yr: 0  
 Particulate Matter Tons/Yr: 0  
 Part. Matter 10 Micrometers & Smlr Tons/Yr: 0

Year: 1998  
 County Code: 19  
 Air Basin: SC  
 Facility ID: 105325  
 Air District Name: SC  
 SIC Code: 3643  
 Air District Name: SOUTH COAST AQMD  
 Community Health Air Pollution Info System: Not reported  
 Consolidated Emission Reporting Rule: Not reported  
 Total Organic Hydrocarbon Gases Tons/Yr: 1  
 Reactive Organic Gases Tons/Yr: 1  
 Carbon Monoxide Emissions Tons/Yr: 0  
 NOX - Oxides of Nitrogen Tons/Yr: 0  
 SOX - Oxides of Sulphur Tons/Yr: 0  
 Particulate Matter Tons/Yr: 0  
 Part. Matter 10 Micrometers & Smlr Tons/Yr: 0

Year: 1999  
 County Code: 19  
 Air Basin: SC  
 Facility ID: 105325  
 Air District Name: SC  
 SIC Code: 3643  
 Air District Name: SOUTH COAST AQMD  
 Community Health Air Pollution Info System: Not reported  
 Consolidated Emission Reporting Rule: Not reported  
 Total Organic Hydrocarbon Gases Tons/Yr: 1  
 Reactive Organic Gases Tons/Yr: 1  
 Carbon Monoxide Emissions Tons/Yr: 0  
 NOX - Oxides of Nitrogen Tons/Yr: 0  
 SOX - Oxides of Sulphur Tons/Yr: 0  
 Particulate Matter Tons/Yr: 0  
 Part. Matter 10 Micrometers & Smlr Tons/Yr: 0

Year: 2000  
 County Code: 19  
 Air Basin: SC  
 Facility ID: 105325  
 Air District Name: SC  
 SIC Code: 3643  
 Air District Name: SOUTH COAST AQMD  
 Community Health Air Pollution Info System: Not reported  
 Consolidated Emission Reporting Rule: Not reported

MAP FINDINGS  
FOCUS MAP 15

Map ID      Site      Database(s)      EPA ID Number

**UNI-STAR IND, MICRODOT CONNECT (Continued)**

**1006824568**

Total Organic Hydrocarbon Gases Tons/Yr: 1  
 Reactive Organic Gases Tons/Yr: 1  
 Carbon Monoxide Emissions Tons/Yr: 0  
 NOX - Oxides of Nitrogen Tons/Yr: 0  
 SOX - Oxides of Sulphur Tons/Yr: 0  
 Particulate Matter Tons/Yr: 0  
 Part. Matter 10 Micrometers & Smlr Tons/Yr: 0

Year: 2001  
 County Code: 19  
 Air Basin: SC  
 Facility ID: 105325  
 Air District Name: SC  
 SIC Code: 3643  
 Air District Name: SOUTH COAST AQMD  
 Community Health Air Pollution Info System: Not reported  
 Consolidated Emission Reporting Rule: Not reported  
 Total Organic Hydrocarbon Gases Tons/Yr: 1  
 Reactive Organic Gases Tons/Yr: 1  
 Carbon Monoxide Emissions Tons/Yr: 0  
 NOX - Oxides of Nitrogen Tons/Yr: 0  
 SOX - Oxides of Sulphur Tons/Yr: 0  
 Particulate Matter Tons/Yr: 0  
 Part. Matter 10 Micrometers & Smlr Tons/Yr: 0

222

**EMS LABORATORIES INC  
 211 PASADENA AVE  
 SOUTH PASADENA, CA 91030**

**RCRA-SQG 1000121876  
 FINDS CAD982409005**

RCRA-SQG:  
 Date form received by agency: 03/25/1988  
 Facility name: EMS LABORATORIES INC  
 Facility address: 211 PASADENA AVE  
 SOUTH PASADENA, CA 91030  
 EPA ID: CAD982409005  
 Mailing address: PASADENA AVE  
 SOUTH PASADENA, CA 91030  
 Contact: ENVIRONMENTAL MANAGER  
 Contact address: 211 PASADENA AVE  
 SOUTH PASADENA, CA 91030  
 Contact country: US  
 Contact telephone: (213) 257-2002  
 Contact email: Not reported  
 EPA Region: 09  
 Classification: Small Small Quantity Generator  
 Description: Handler: generates more than 100 and less than 1000 kg of hazardous waste during any calendar month and accumulates less than 6000 kg of hazardous waste at any time; or generates 100 kg or less of hazardous waste during any calendar month, and accumulates more than 1000 kg of hazardous waste at any time

Owner/Operator Summary:  
 Owner/operator name: KOLK BERNADINE  
 Owner/operator address: NOT REQUIRED  
 NOT REQUIRED, ME 99999  
 Owner/operator country: Not reported  
 Owner/operator telephone: (415) 555-1212

MAP FINDINGS  
FOCUS MAP 15

Map ID	Site	Database(s)	EPA ID Number
--------	------	-------------	---------------

**EMS LABORATORIES INC (Continued)**

**1000121876**

Legal status: Private  
 Owner/Operator Type: Owner  
 Owner/Op start date: Not reported  
 Owner/Op end date: Not reported

Owner/operator name: NOT REQUIRED  
 Owner/operator address: NOT REQUIRED  
 NOT REQUIRED, ME 99999

Owner/operator country: Not reported  
 Owner/operator telephone: (415) 555-1212

Legal status: Private  
 Owner/Operator Type: Operator  
 Owner/Op start date: Not reported  
 Owner/Op end date: Not reported

Handler Activities Summary:

U.S. importer of hazardous waste: Unknown  
 Mixed waste (haz. and radioactive): Unknown  
 Recycler of hazardous waste: No  
 Transporter of hazardous waste: No  
 Treater, storer or disposer of HW: No  
 Underground injection activity: No  
 On-site burner exemption: Unknown  
 Furnace exemption: Unknown  
 Used oil fuel burner: No  
 Used oil processor: No  
 User oil refiner: No  
 Used oil fuel marketer to burner: No  
 Used oil Specification marketer: No  
 Used oil transfer facility: No  
 Used oil transporter: No  
 Off-site waste receiver: Commercial status unknown

Violation Status: No violations found

**FINDS:**

Other Pertinent Environmental Activity Identified at Site

RCRAInfo is a national information system that supports the Resource Conservation and Recovery Act (RCRA) program through the tracking of events and activities related to facilities that generate, transport, and treat, store, or dispose of hazardous waste. RCRAInfo allows RCRA program staff to track the notification, permit, compliance, and corrective action activities required under RCRA.

223

**L A TESTING  
159 PASADENA AVE  
S PASADENA, CA 91030**

**RCRA-SQG 1001486874  
FINDS CAR000052472  
HAZNET**

RCRA-SQG:

Date form received by agency: 05/24/1999  
 Facility name: L A TESTING  
 Facility address: 159 PASADENA AVE  
 S PASADENA, CA 91030

EPA ID: CAR000052472  
 Contact: JOHN CURULLI  
 Contact address: 159 PASADENA AVE

MAP FINDINGS  
FOCUS MAP 15

Map ID	Site	Database(s)	EPA ID Number
--------	------	-------------	---------------

**L A TESTING (Continued)**

**1001486874**

S PASADENA, CA 91030

Contact country: US  
 Contact telephone: (323) 254-9960  
 Contact email: Not reported  
 EPA Region: 09  
 Classification: Small Small Quantity Generator  
 Description: Handler: generates more than 100 and less than 1000 kg of hazardous waste during any calendar month and accumulates less than 6000 kg of hazardous waste at any time; or generates 100 kg or less of hazardous waste during any calendar month, and accumulates more than 1000 kg of hazardous waste at any time

Owner/Operator Summary:

Owner/operator name: DR PETER FRASCA  
 Owner/operator address: 107 HADDON AVE  
 WESTMONT, NJ 08108

Owner/operator country: Not reported  
 Owner/operator telephone: (800) 220-3675  
 Legal status: Private  
 Owner/Operator Type: Owner  
 Owner/Op start date: Not reported  
 Owner/Op end date: Not reported

Handler Activities Summary:

U.S. importer of hazardous waste: Unknown  
 Mixed waste (haz. and radioactive): Unknown  
 Recycler of hazardous waste: No  
 Transporter of hazardous waste: No  
 Treater, storer or disposer of HW: No  
 Underground injection activity: No  
 On-site burner exemption: Unknown  
 Furnace exemption: Unknown  
 Used oil fuel burner: No  
 Used oil processor: No  
 User oil refiner: No  
 Used oil fuel marketer to burner: No  
 Used oil Specification marketer: No  
 Used oil transfer facility: No  
 Used oil transporter: No  
 Off-site waste receiver: Commercial status unknown

Hazardous Waste Summary:

Waste code: D002  
 Waste name: A WASTE WHICH HAS A PH OF LESS THAN 2 OR GREATER THAN 12.5 IS CONSIDERED TO BE A CORROSIVE HAZARDOUS WASTE. SODIUM HYDROXIDE, A CAUSTIC SOLUTION WITH A HIGH PH, IS OFTEN USED BY INDUSTRIES TO CLEAN OR DEGREASE PARTS. HYDROCHLORIC ACID, A SOLUTION WITH A LOW PH, IS USED BY MANY INDUSTRIES TO CLEAN METAL PARTS PRIOR TO PAINTING. WHEN THESE CAUSTIC OR ACID SOLUTIONS BECOME CONTAMINATED AND MUST BE DISPOSED, THE WASTE WOULD BE A CORROSIVE HAZARDOUS WASTE.

Waste code: D008  
 Waste name: LEAD

Violation Status: No violations found

MAP FINDINGS  
FOCUS MAP 15

Map ID Site Database(s) EPA ID Number

---

**L A TESTING (Continued)**

**1001486874**

**FINDS:**

Other Pertinent Environmental Activity Identified at Site

California - Hazardous Waste Tracking System - Datamart

RCRAInfo is a national information system that supports the Resource Conservation and Recovery Act (RCRA) program through the tracking of events and activities related to facilities that generate, transport, and treat, store, or dispose of hazardous waste. RCRAInfo allows RCRA program staff to track the notification, permit, compliance, and corrective action activities required under RCRA.

**HAZNET:**

Gepaid: CAR000052472  
Contact: DERRICK TANNER LABORATORY MGR  
Telephone: 3232549960  
Facility Addr2: Not reported  
Mailing Name: Not reported  
Mailing Address: 161 PASADENA AVE  
Mailing City,St,Zip: SOUTH PASADENA, CA 910300000  
Gen County: Los Angeles  
TSD EPA ID: CAD028409019  
TSD County: Los Angeles  
Waste Category: Alkaline solution without metals (pH > 12.5)  
Disposal Method: Transfer Station  
Tons: 0.02  
Facility County: Not reported

Gepaid: CAR000052472  
Contact: DERRICK TANNER LABORATORY MGR  
Telephone: 3232549960  
Facility Addr2: Not reported  
Mailing Name: Not reported  
Mailing Address: 161 PASADENA AVE  
Mailing City,St,Zip: SOUTH PASADENA, CA 910300000  
Gen County: Los Angeles  
TSD EPA ID: CAD097030993  
TSD County: Los Angeles  
Waste Category: Other organic solids  
Disposal Method: Transfer Station  
Tons: 0.07  
Facility County: Los Angeles

Gepaid: CAR000052472  
Contact: SCOTT VANETTEN/CHEMIST  
Telephone: 8568584800  
Facility Addr2: Not reported  
Mailing Name: Not reported  
Mailing Address: 159 PASADENA AVE  
Mailing City,St,Zip: S PASADENA, CA 910300000  
Gen County: Los Angeles  
TSD EPA ID: Not reported  
TSD County: Los Angeles  
Waste Category: Other organic solids  
Disposal Method: Transfer Station

MAP FINDINGS  
FOCUS MAP 15

Map ID	Site	Database(s)	EPA ID Number
--------	------	-------------	---------------

**L A TESTING (Continued)**

**1001486874**

Tons: 0.04  
Facility County: Not reported

Gepaid: CAR000052472  
Contact: SCOTT VANETTEN/CHEMIST  
Telephone: 8568584800  
Facility Addr2: Not reported  
Mailing Name: Not reported  
Mailing Address: 159 PASADENA AVE  
Mailing City,St,Zip: S PASADENA, CA 910300000  
Gen County: Los Angeles  
TSD EPA ID: Not reported  
TSD County: Los Angeles  
Waste Category: Liquids with pH <UN-> 2  
Disposal Method: Recycler  
Tons: 0.5  
Facility County: Not reported

Gepaid: CAR000052472  
Contact: DR PETER FRASCA  
Telephone: 0000000000  
Facility Addr2: Not reported  
Mailing Name: Not reported  
Mailing Address: 159 PASADENA AVE  
Mailing City,St,Zip: S PASADENA, CA 910300000  
Gen County: Los Angeles  
TSD EPA ID: CAD028409019  
TSD County: Los Angeles  
Waste Category: Other organic solids  
Disposal Method: Transfer Station  
Tons: 0.025  
Facility County: Los Angeles

[Click this hyperlink](#) while viewing on your computer to access 11 additional CA\_HAZNET: record(s) in the EDR Site Report.

227

**ASTRO COLORS  
842 MONTEREY ROAD  
PASADENA, CA 91030**

**HAZNET S102819339  
N/A**

HAZNET:  
Gepaid: CAL000112887  
Contact: Not reported  
Telephone: 0000000000  
Facility Addr2: Not reported  
Mailing Name: Not reported  
Mailing Address: 842 MONTEREY ROAD  
Mailing City,St,Zip: PASADENA, CA 910300000  
Gen County: Los Angeles  
TSD EPA ID: CAD981402522  
TSD County: Kern  
Waste Category: Photochemicals/photoprocessing waste  
Disposal Method: Not reported  
Tons: .1668  
Facility County: Los Angeles

Gepaid: CAL000112887  
Contact: Not reported

MAP FINDINGS  
FOCUS MAP 15

Map ID	Site	Database(s)	EPA ID Number
	<b>ASTRO COLORS (Continued)</b>		<b>S102819339</b>
	Telephone: 0000000000 Facility Addr2: Not reported Mailing Name: Not reported Mailing Address: 842 MONTEREY ROAD Mailing City,St,Zip: PASADENA, CA 910300000 Gen County: Los Angeles TSD EPA ID: CAD981402522 TSD County: Kern Waste Category: Photochemicals/photoprocessing waste Disposal Method: Recycler Tons: .0834 Facility County: Los Angeles		
<b>228</b>	<b>JOSEPH DI PAULO</b> <b>119 PASADENA AVE</b> <b>SOUTH PASADENA, CA 91030</b>	<b>HAZNET</b>	<b>S105082646</b> <b>N/A</b>
	HAZNET: Gepaid: CAC001180840 Contact: JOSEPH DI PAULO Telephone: 2322546114 Facility Addr2: Not reported Mailing Name: Not reported Mailing Address: 1010 SYCAMORE AVE Mailing City,St,Zip: SOUTH PASADENA, CA 910300000 Gen County: Los Angeles TSD EPA ID: CAT080033681 TSD County: Los Angeles Waste Category: Other organic solids Disposal Method: Disposal, Land Fill Tons: .5000 Facility County: Los Angeles		
<b>230</b>	<b>THE OSTRICH FARM</b> <b>1010 SYCAMORE</b> <b>SOUTH PASADENA, CA 91030</b>	<b>SLIC</b>	<b>S106387235</b> <b>N/A</b>
	SLIC: Region: 4 Facility Status: No further action required SLIC: 1140 Substance: VOCs Staff: John Geroch		
<b>230</b>	<b>PALI-OSTRICH LLC</b> <b>1010 SYCAMORE AVE</b> <b>SOUTH PASADENA, CA 91030</b>	<b>HAZNET</b>	<b>S108216194</b> <b>N/A</b>
	HAZNET: Gepaid: CAC002593542 Contact: CHRIS OLSEN Telephone: 3106333698 Facility Addr2: Not reported Mailing Name: Not reported Mailing Address: 1416 2ND ST		



MAP FINDINGS  
FOCUS MAP 15

Map ID	Site	Database(s)	EPA ID Number
--------	------	-------------	---------------

**PALI-OSTRICH LLC (Continued)**

**S108216194**

Mailing City,St,Zip: SANTA MONICA, CA 90401  
 Gen County: Los Angeles  
 TSD EPA ID: CAD028409019  
 TSD County: Los Angeles  
 Waste Category: Unspecified aqueous solution  
 Disposal Method: Recycler  
 Tons: 2.6  
 Facility County: Not reported

230

**THE OSTRICH FARM  
 1010 SYCAMORE AVE.  
 SOUTH PASADENA, CA 91030**

**LUST  
 SLIC  
 LOS ANGELES CO. HMS**

**S106116317  
 N/A**

LUST:

Region: STATE  
 Status: Case Closed  
 Case Number: 1140  
 Local Case #: 028475-040017  
 Chemical: 8006619,7901  
 Qty Leaked: Not reported  
 Abate Method: Not reported  
 Release Date: 2003-09-11 00:00:00  
 Discover Date: 2003-02-19 00:00:00  
 Report Date: 2004-05-03 00:00:00  
 Enforcement Dt: Not reported  
 Review Date: Not reported  
 Enter Date: Not reported  
 Stop Date: Not reported  
 Confirm Leak: 2003-09-11 00:00:00  
 Case Type: Other ground water affected  
 Cross Street: PASADENA AVE.  
 Enf Type: Not reported  
 Funding: SEL  
 How Discovered: Subsurface Monitoring  
 How Stopped: Not reported  
 Leak Cause: UNK  
 Leak Source: UNK  
 Global Id: T0603793581  
 Workplan: 2003-09-11 00:00:00  
 Prelim Assess: Not reported  
 Pollution Char: Not reported  
 Remed Plan: Not reported  
 Remed Action: Not reported  
 Monitoring: Not reported  
 MTBE Date: Not reported  
 GW Qualifier: Not reported  
 Soil Qualifier: Not reported  
 Max MTBE GW ppb: Not reported  
 Max MTBE Soil ppb: Not reported  
 County: 19  
 Org Name: Not reported  
 Reg Board: Los Angeles Region  
 Contact Person: Not reported  
 Responsible Party: JOSEPH DI PAULO  
 RP Address: 860 VOLANTE DR.  
 Interim: Not reported  
 Oversight Prgm: Spills, Leaks, Investigations and Cleanup UST  
 MTBE Class: \*

MAP FINDINGS  
FOCUS MAP 15

Map ID      Site      Database(s)      EPA ID Number

**THE OSTRICH FARM (Continued)**

**S106116317**

MTBE Conc:            0  
 MTBE Fuel:            0  
 MTBE Tested:        Not Required to be Tested.  
 Staff:                 JG  
 Staff Initials:        JA  
 Lead Agency:         Regional Board  
 Local Agency:         19000  
 Hydr Basin #:         Not reported  
 Beneficial:            Not reported  
 Priority:               Not reported  
 Cleanup Fund Id:     Not reported  
 Work Suspended:     Not reported  
 Operator:              Not reported  
 Water System Name: Not reported  
 Well Name:             Not reported  
 Distance To Lust:    0  
 Waste Discharge Global ID: Not reported  
 Waste Disch Assigned Name: Not reported  
 Summary:              Not reported

**LUST REG 4:**

Region:                 4  
 Regional Board:        04  
 County:                Los Angeles  
 facid:                  1140  
 Status:                 Case Closed  
 Substance:             8006619,7901  
 Substance Quantity:   Not reported  
 Local Case No:         028475-040017  
 Case Type:             Groundwater  
 Abatement Method Used at the Site:        Not reported  
 Global ID:              T0603793581  
 W Global ID:            Not reported  
 Staff:                  JG  
 Local Agency:         19000  
 Cross Street:         PASADENA AVE.  
 Enforcement Type:     SEL  
 Date Leak Discovered: 2/19/2003  
 Date Leak First Reported:                    9/11/2003  
 Date Leak Record Entered: Not reported  
 Date Confirmation Began: 9/11/2003  
 Date Leak Stopped:    Not reported  
 Date Case Last Changed on Database:        Not reported  
 Date the Case was Closed:                    5/3/2004  
 How Leak Discovered:   Subsurface Monitoring  
 How Leak Stopped:     Not reported  
 Cause of Leak:         UNK  
 Leak Source:            UNK  
 Operator:               Not reported  
 Water System:         Not reported  
 Well Name:              Not reported  
 Approx. Dist To Production Well (ft):        Not reported  
 Source of Cleanup Funding:                    UNK  
 Preliminary Site Assessment Workplan Submitted: 9/11/2003  
 Preliminary Site Assessment Began:         Not reported  
 Pollution Characterization Began:            Not reported  
 Remediation Plan Submitted:                 Not reported

MAP FINDINGS  
FOCUS MAP 15

Map ID Site Database(s) EPA ID Number

---

**THE OSTRICH FARM (Continued)**

**S106116317**

Remedial Action Underway: Not reported  
Post Remedial Action Monitoring Began: Not reported  
Enforcement Action Date: Not reported  
Historical Max MTBE Date: Not reported  
Hist Max MTBE Conc in Groundwater: Not reported  
Hist Max MTBE Conc in Soil: Not reported  
Significant Interim Remedial Action Taken: Not reported  
GW Qualifier: Not reported  
Soil Qualifier: Not reported  
Organization: Not reported  
Owner Contact: Not reported  
Responsible Party: JOSEPH DI PAULO  
RP Address: 860 VOLANTE DR.  
Program: SLIC  
Lat/Long: 0 / 0  
Local Agency Staff: Not reported  
Beneficial Use: Not reported  
Priority: Not reported  
Cleanup Fund Id: Not reported  
Suspended: Not reported  
Assigned Name: Not reported  
Summary: Not reported

**SLIC:**

Region: STATE  
Global Id: T0603793581  
Assigned Name: MAINSITE  
Lead Agency Contact: JOHN GEROCH  
Lead Agency: LOS ANGELES RWQCB (REGION 4)  
Lead Agency Case Number: 1140  
Responsible Party: Not reported  
Recent DTW: Not reported  
Substance Released: 8006619,79016  
**Facility Status: Case Closed**

**LOS ANGELES CO. HMS:**

Region: LA  
Facility Id: 028475-040017  
Facility Status: Closed  
Area: 3A  
Permit Number: 380811  
Permit Status: Closed  
Facility Type: T1

---

252

**1324 S INDIANA AVE  
SOUTH PASADENA, CA 91030**

**CDL S107528196  
N/A**

**CDL:**

Facility ID: 199904125  
Lab Type: Illegal Drug Lab (L) - location where an illegal drug lab was operated  
or drug lab equipment and/or materials were stored.

MAP FINDINGS  
FOCUS MAP 15

Map ID	Site	Database(s)	EPA ID Number
252	<p><b>1324 INDIANA AVE SOUTH PASADENA, CA 91310</b></p> <p>CDL: Facility ID: 199905013 Lab Type: Abandoned Drug Lab Waste (A) - location away from an actual illegal drug lab where drug lab waste and/or equipment were abandoned.</p>	CDL	S107528194 N/A
260	<p><b>CITY OF SOUTH PASADENA 700 LA PORTADA S PASADENA, CA 91030</b></p> <p>HAZNET: Gepaid: CAC002554511 Contact: JAMES VAN WINKLE Telephone: 6264037240 Facility Addr2: Not reported Mailing Name: Not reported Mailing Address: 1414 MISSION ST Mailing City,St,Zip: S PASADENA, CA 91030 Gen County: Los Angeles TSD EPA ID: Not reported TSD County: 99 Waste Category: Other inorganic solid waste Disposal Method: Not reported Tons: 53.08 Facility County: Not reported</p>	HAZNET	S106088290 N/A
263	<p><b>MAJIC CONSTRUCTION INC 6317 LOMITAS DR LOS ANGELES, CA 90042</b></p> <p>HAZNET: Gepaid: CAC002606607 Contact: MIKE FARAHANG Telephone: 8003928984 Facility Addr2: Not reported Mailing Name: Not reported Mailing Address: 3142 SUBIDA CIR Mailing City,St,Zip: CAMARILLO, CA 93012 Gen County: Los Angeles TSD EPA ID: CAD088504881 TSD County: Orange Waste Category: Other inorganic solid waste Disposal Method: Transfer Station Tons: 0.02 Facility County: Los Angeles</p>	HAZNET	S108750755 N/A

MAP FINDINGS  
FOCUS MAP 15

Map ID	Site	Database(s)	EPA ID Number
273	<b>L.D. 98 LLC</b> <b>686 MILFORD AVE</b> <b>LOS ANGELES, CA 90042</b>  HAZNET: Gepaid: CAC001490824 Contact: L.D. Telephone: 9492509229 Facility Addr2: Not reported Mailing Name: Not reported Mailing Address: 2955 E MAIN ST Mailing City,St,Zip: IRVINE, CA 926140000 Gen County: Los Angeles TSD EPA ID: CAD009007626 TSD County: Los Angeles Waste Category: Asbestos-containing waste Disposal Method: Disposal, Land Fill Tons: 0.8428 Facility County: Los Angeles	HAZNET	S104569016 N/A
274	<b>MICH CORPORATION</b> <b>1625 MERIDIAN AVE</b> <b>SOUTH PASADENA, CA</b>  LOS ANGELES CO. HMS: Region: LA Facility Id: 014018-014502 Facility Status: Removed Area: 3A Permit Number: Not reported Permit Status: Not reported Facility Type: Not reported  SWEEPS UST: Status: A Comp Number: 14502 Number: 9 Board Of Equalization: Not reported Ref Date: 06-30-89 Act Date: Not reported Created Date: 06-30-89 Tank Status: Not reported Owner Tank Id: Not reported Swrcb Tank Id: Not reported Actv Date: Not reported Capacity: Not reported Tank Use: Not reported Stg: Not reported Content: Not reported Number Of Tanks: Not reported	LOS ANGELES CO. HMS SWEEPS UST	S102058007 N/A

MAP FINDINGS  
FOCUS MAP 15

Map ID	Site	Database(s)	EPA ID Number
276	<b>MONTEREY MEAT CO.</b> <b>890 FLORES DE ORO</b> <b>SOUTH PASADENA, CA 91030</b>	<b>LUST</b> <b>Cortese</b>	<b>S100273280</b> <b>N/A</b>
	LUST: Region: STATE Status: Remediation Plan Case Number: 062091-26 Local Case #: 1111 Chemical: Gasoline Qty Leaked: Not reported Abate Method: Not reported Release Date: 1990-11-19 00:00:00 Discover Date: 1990-11-19 00:00:00 Report Date: Not reported Enforcement Dt: Not reported Review Date: 1991-03-05 00:00:00 Enter Date: 1991-05-29 00:00:00 Stop Date: Not reported Confirm Leak: Not reported Case Type: Soil only Cross Street: Not reported Enf Type: Not reported Funding: Not reported How Discovered: Not reported How Stopped: Not reported Leak Cause: UNK Leak Source: UNK Global Id: T0603700094 Workplan: Not reported Prelim Assess: Not reported Pollution Char: Not reported Remed Plan: 1991-02-28 00:00:00 Remed Action: Not reported Monitoring: Not reported MTBE Date: Not reported GW Qualifier: Not reported Soil Qualifier: Not reported Max MTBE GW ppb: Not reported Max MTBE Soil ppb: Not reported County: 19 Org Name: Not reported Reg Board: Los Angeles Region Contact Person: Not reported Responsible Party: MONTEREY MEAT CO. RP Address: 890 FLORES DE ORO, SOUTH PASADENA, 91030 Interim: Not reported Oversight Prgm: LUST MTBE Class: * MTBE Conc: 0 MTBE Fuel: 1 MTBE Tested: Site NOT Tested for MTBE.Includes Unknown and Not Analyzed. Staff: YR Staff Initials: JA Lead Agency: Local Agency Local Agency: 19000 Hydr Basin #: UNNAMED BASIN Beneficial: Not reported Priority: Not reported		

MAP FINDINGS  
FOCUS MAP 15

Map ID	Site	Database(s)	EPA ID Number
--------	------	-------------	---------------

**MONTEREY MEAT CO. (Continued)**

**S100273280**

Cleanup Fund Id: Not reported  
 Work Suspended: Not reported  
 Operator: Not reported  
 Water System Name: Not reported  
 Well Name: Not reported  
 Distance To Lust: 0  
 Waste Discharge Global ID: Not reported  
 Waste Disch Assigned Name: Not reported  
 Summary: Not reported

**LUST REG 4:**

Region: 4  
 Regional Board: 04  
 County: Los Angeles  
 facid: 062091-26  
 Status: Remediation Plan  
 Substance: Gasoline  
 Substance Quantity: Not reported  
 Local Case No: Not reported  
 Case Type: Soil  
 Abatement Method Used at the Site: Not reported  
 Global ID: T0603700094  
 W Global ID: Not reported  
 Staff: UNK  
 Local Agency: 19000  
 Cross Street: Not reported  
 Enforcement Type: Not reported  
 Date Leak Discovered: 11/19/1990  
 Date Leak First Reported: 11/19/1990  
 Date Leak Record Entered: 5/29/1991  
 Date Confirmation Began: Not reported  
 Date Leak Stopped: Not reported  
 Date Case Last Changed on Database: 3/5/1991  
 Date the Case was Closed: Not reported  
 How Leak Discovered: Not reported  
 How Leak Stopped: Not reported  
 Cause of Leak: UNK  
 Leak Source: UNK  
 Operator: Not reported  
 Water System: Not reported  
 Well Name: Not reported  
 Approx. Dist To Production Well (ft): 3228.2282360197326733136002423  
 Source of Cleanup Funding: UNK  
 Preliminary Site Assessment Workplan Submitted: Not reported  
 Preliminary Site Assessment Began: Not reported  
 Pollution Characterization Began: Not reported  
 Remediation Plan Submitted: 2/28/1991  
 Remedial Action Underway: Not reported  
 Post Remedial Action Monitoring Began: Not reported  
 Enforcement Action Date: Not reported  
 Historical Max MTBE Date: Not reported  
 Hist Max MTBE Conc in Groundwater: Not reported  
 Hist Max MTBE Conc in Soil: Not reported  
 Significant Interim Remedial Action Taken: Not reported  
 GW Qualifier: Not reported  
 Soil Qualifier: Not reported  
 Organization: Not reported

MAP FINDINGS  
FOCUS MAP 15

Map ID      Site      Database(s)      EPA ID Number

---

**MONTEREY MEAT CO. (Continued)**

**S100273280**

Owner Contact:            Not reported  
 Responsible Party:        MONTEREY MEAT CO.  
 RP Address:                890 FLORES DE ORO, SOUTH PASADENA, 91030  
 Program:                    LUST  
 Lat/Long:                  34.106321 / -1  
 Local Agency Staff:      Not reported  
 Beneficial Use:            Not reported  
 Priority:                    Not reported  
 Cleanup Fund Id:          Not reported  
 Suspended:                Not reported  
 Assigned Name:            Not reported  
 Summary:                    Not reported

Cortese:  
 Region:                    CORTESE  
 Facility Addr2:            890 FLORES DE ORO

290

**DUANE ERWAY  
 819 LA BELLORITA  
 SOUTH PASADENA, CA 91503**

**HAZNET    S102795469  
 N/A**

HAZNET:  
 Gepaid:                    CAC000879704  
 Contact:                    DUANE ERWAY  
 Telephone:                0000000000  
 Facility Addr2:            Not reported  
 Mailing Name:            Not reported  
 Mailing Address:        819 LA BELLORITA  
 Mailing City,St,Zip:    SOUTH PASADENA, CA 915030000  
 Gen County:                Los Angeles  
 TSD EPA ID:                CAD000088252  
 TSD County:                Los Angeles  
 Waste Category:         Other organic solids  
 Disposal Method:        Transfer Station  
 Tons:                        1.6856  
 Facility County:            Los Angeles

293

**MONTEREY HILLS ELEMENTARY  
 1624 VIA DEL REY  
 SOUTH PASADENA, CA 91030**

**FINDS    1008284909  
 110021743238**

FINDS:  
 Other Pertinent Environmental Activity Identified at Site

Not reported

NCES (National Center for Education Statistics) is the primary federal entity for collecting and analyzing data related to education in the United States and other nations and the institute of education sciences.



MAP FINDINGS  
FOCUS MAP 15

Map ID	Site	Database(s)	EPA ID Number
297	<b>354 CAMINO DEL SOL SOUTH PASADENA, CA</b>	CHMIRS	S109038753 N/A
	CHMIRS: OES Incident Number: 07-3158 OES notification: 5/23/2007 05:24:11 PM OES Date: Not reported OES Time: Not reported Incident Date: Not reported <b>Date Completed: Not reported</b> Property Use: Not reported Agency Id Number: Not reported Agency Incident Number: Not reported Time Notified: Not reported Time Completed: Not reported Surrounding Area: Not reported Estimated Temperature: Not reported Property Management: Not reported Special Studies 1: Not reported Special Studies 2: Not reported Special Studies 3: Not reported Special Studies 4: Not reported Special Studies 5: Not reported Special Studies 6: Not reported More Than Two Substances Involved?: Not reported Resp Agncy Personel # Of Decontaminated: Not reported Responding Agency Personel # Of Injuries: Not reported Responding Agency Personel # Of Fatalities: Not reported Others Number Of Decontaminated: Not reported Others Number Of Injuries: Not reported Others Number Of Fatalities: Not reported Vehicle Make/year: Not reported Vehicle License Number: Not reported Vehicle State: Not reported Vehicle Id Number: Not reported CA/DOT/PUC/ICC Number: Not reported Company Name: Not reported Reporting Officer Name/ID: Not reported Report Date: Not reported Comments: Not reported Facility Telephone: Not reported Waterway Involved: Not reported Waterway: Not reported Spill Site: Not reported Cleanup By: public works Containment: Not reported What Happened: Not reported Type: Not reported Measure: Not reported Other: Not reported Date/Time: Not reported Year: 2007 Agency: City of South Pasadena Incident Date: 5/21/2007 12:00:00 AM Admin Agency: South Pasadena Fire Amount: Not reported Contained: No Site Type: Other		

MAP FINDINGS  
FOCUS MAP 15

Map ID	Site	Database(s)	EPA ID Number
--------	------	-------------	---------------

(Continued)

S109038753

E Date:	Not reported
Substance:	Sewage
Quantity Released:	Not reported
BBLs:	0
Cups:	0
CUFT:	0
Gallons:	5400
Grams:	0
Pounds:	0
Liters:	0
Ounces:	0
Pints:	0
Quarts:	0
Sheen:	0
Tons:	0
Unknown:	0
Description:	Not reported
Evacuations:	0
Number of Injuries:	0
Number of Fatalities:	0
Description:	Root blockage in main line caused overflow through a manhole.

300

**CALTRANS DIST 7/SOUTHERN ROW  
907 SUMMIT DR  
SOUTH PASADENA, CA 91030**

HAZNET

S108743976  
N/A

HAZNET:

Gepaid:	CAC002598740
Contact:	LYNN V PHAM
Telephone:	2138971975
Facility Addr2:	Not reported
Mailing Name:	Not reported
Mailing Address:	100 S MAIN ST MS 6
Mailing City,St,Zip:	LOS ANGELES, CA 90012
Gen County:	Los Angeles
TSD EPA ID:	CAD009007626
TSD County:	Los Angeles
Waste Category:	Asbestos-containing waste
Disposal Method:	Disposal, Land Fill
Tons:	0.08
Facility County:	Los Angeles

306

**MAXFIELD COMPANY  
1124 PINE ST  
SOUTH PASADENA, CA 91030**

FINDS  
HAZNET  
RCRA-NonGen

1000820474  
CAD983665126

FINDS:

Other Pertinent Environmental Activity Identified at Site

RCRAInfo is a national information system that supports the Resource Conservation and Recovery Act (RCRA) program through the tracking of events and activities related to facilities that generate, transport, and treat, store, or dispose of hazardous waste. RCRAInfo allows RCRA program staff to track the notification, permit, compliance, and corrective action activities required under RCRA.

MAP FINDINGS  
FOCUS MAP 15

Map ID      Site      Database(s)      EPA ID Number

---

**MAXFIELD COMPANY (Continued)**

**1000820474**

HAZNET:

Gepaid:            CAD983665126  
Contact:           VICKIE WU  
Telephone:        2132558018  
Facility Addr2:   Not reported  
Mailing Name:     Not reported  
Mailing Address:  1124 PINE ST  
Mailing City,St,Zip: SOUTH PASADENA, CA 910304311  
Gen County:       Los Angeles  
TSD EPA ID:       CAT080025711  
TSD County:       San Bernardino  
Waste Category:   Waste oil and mixed oil  
Disposal Method:  Recycler  
Tons:              7.0890  
Facility County:   Los Angeles

RCRA-NonGen:

Date form received by agency: 04/06/1993  
Facility name:     MAXFIELD COMPANY  
Facility address:  1124 PINE ST  
                         SOUTH PASADENA, CA 91030  
EPA ID:            CAD983665126  
Mailing address:  PINE ST  
                         SOUTH PASADENA, CA 91030  
Contact:           VICKIE WU  
Contact address:  1124 PINE ST  
                         SOUTH PASADENA, CA 91030  
Contact country:   US  
Contact telephone: (213) 255-8018  
Contact email:     Not reported  
EPA Region:       09  
Classification:     Non-Generator  
Description:       Handler: Non-Generators do not presently generate hazardous waste

Owner/Operator Summary:

Owner/operator name: VICKIE WU  
Owner/operator address: 1124 PINE ST  
                         SOUTH PASADENA, CA 91030  
Owner/operator country: Not reported  
Owner/operator telephone: (213) 255-8018  
Legal status:       Private  
Owner/Operator Type: Owner  
Owner/Op start date: Not reported  
Owner/Op end date: Not reported

Handler Activities Summary:

U.S. importer of hazardous waste: Unknown  
Mixed waste (haz. and radioactive): Unknown  
Recycler of hazardous waste: No  
Transporter of hazardous waste: No  
Treater, storer or disposer of HW: No  
Underground injection activity: No  
On-site burner exemption: Unknown  
Furnace exemption: Unknown  
Used oil fuel burner: No

MAP FINDINGS  
FOCUS MAP 15

Map ID	Site	Database(s)	EPA ID Number
	<p><b>MAXFIELD COMPANY (Continued)</b></p> <p>Used oil processor: No            User oil refiner: No            Used oil fuel marketer to burner: No            Used oil Specification marketer: No            Used oil transfer facility: No            Used oil transporter: No            Off-site waste receiver: Commercial status unknown</p> <p>Violation Status: No violations found</p>		1000820474
308	<p><b>MICHAEL REAGAN</b>  <b>1815 MERIDIAN AVE</b>  <b>SOUTH PASADENA, CA 91030</b></p> <p>HAZNET:</p> <p>Gepaid: CAC002188561            Contact: HECTOR CASTRO/MAINT SUPERINT            Telephone: 3232598788            Facility Addr2: Not reported            Mailing Name: Not reported            Mailing Address: 1121 HILLCROFT RD            Mailing City,St,Zip: GLENDALE, CA 91207            Gen County: Los Angeles            TSD EPA ID: CAT080013352            TSD County: Los Angeles            Waste Category: Oil/water separation sludge            Disposal Method: Recycler            Tons: 1.66            Facility County: Not reported</p>	HAZNET	S108213835 N/A
312	<p><b>JULIO VILLALOBOS</b>  <b>1829 GILLETTE CRST</b>  <b>SOUTH PASADENA, CA 91030</b></p> <p>HAZNET:</p> <p>Gepaid: CAC002589267            Contact: JULIO VILLALOBOS            Telephone: 3232576699            Facility Addr2: Not reported            Mailing Name: Not reported            Mailing Address: 1829 GILLETTE CRST            Mailing City,St,Zip: SOUTH PASADENA, CA 910304323            Gen County: Los Angeles            TSD EPA ID: CAD028409019            TSD County: Los Angeles            Waste Category: Other organic solids            Disposal Method: Transfer Station            Tons: 0.01            Facility County: Not reported</p>	HAZNET	S108210712 N/A

MAP FINDINGS  
FOCUS MAP 15

Map ID	Site	Database(s)	EPA ID Number
334	<b>AILEEN SHAW</b> <b>522 CAMINO VERDE</b> <b>SOUTH PASADENA, CA 91030</b>  HAZNET: Gepaid: CAC001201248 Contact: AILEEN SHAW Telephone: 0000000000 Facility Addr2: Not reported Mailing Name: Not reported Mailing Address: 522 CAMINO VERDE Mailing City,St,Zip: SOUTH PASADENA, CA 910300000 Gen County: Los Angeles TSD EPA ID: CAT080013352 TSD County: Los Angeles Waste Category: Off-specification, aged, or surplus organics Disposal Method: Recycler Tons: .9174 Facility County: Los Angeles	HAZNET	S102805856 N/A
339	<b>CITY OF LOS ANGELES</b> <b>5520 E KENDALL AVE</b> <b>LOS ANGELES, CA 90032</b>  HAZNET: Gepaid: CAC002577746 Contact: ALEXANDER MOFFAT/BUILDING INSPECTOR Telephone: 2132523946 Facility Addr2: Not reported Mailing Name: Not reported Mailing Address: 3550 WILSHIRE BLVD STE 1800 Mailing City,St,Zip: LOS ANGELES, CA 90010 Gen County: Los Angeles TSD EPA ID: CAD009007626 TSD County: Los Angeles Waste Category: Asbestos-containing waste Disposal Method: Disposal, Land Fill Tons: 1.68 Facility County: Not reported	HAZNET	S108202118 N/A
339	<b>CALTRANS/LOS ANGELES</b> <b>5524 KENDELL AVE</b> <b>LOS ANGELES, CA 90032</b>  HAZNET: Gepaid: CAC001374896 Contact: CALTRANS Telephone: 2138971812 Facility Addr2: Not reported Mailing Name: Not reported Mailing Address: 120 S SPRING ST Mailing City,St,Zip: LOS ANGELES, CA 900120000 Gen County: Los Angeles TSD EPA ID: CAD009007626 TSD County: Los Angeles Waste Category: Asbestos-containing waste Disposal Method: Disposal, Land Fill Tons: .8428	HAZNET	S103954621 N/A

MAP FINDINGS  
FOCUS MAP 15

Map ID	Site	Database(s)	EPA ID Number
--------	------	-------------	---------------

**CALTRANS/LOS ANGELES (Continued)**

**S103954621**

Facility County: Los Angeles

**342**

**KOK'S AUTO REPAIR  
5551 HUNTINGTON DRIVE NOR  
LOS ANGELES, CA 90032**

**CA FID UST S101586632  
SWEEPS UST N/A**

CA FID UST:

Facility ID: 19054271  
Regulated By: UTNKI  
Regulated ID: 00050741  
Cortese Code: Not reported  
SIC Code: Not reported  
Facility Phone: 8188421809  
Mail To: Not reported  
Mailing Address: 5551 N HUNTINGTON DR  
Mailing Address 2: Not reported  
Mailing City,St,Zip: LOS ANGELES 900320000  
Contact: Not reported  
Contact Phone: Not reported  
DUNs Number: Not reported  
NPDES Number: Not reported  
EPA ID: Not reported  
Comments: Not reported  
Status: Inactive

SWEEPS UST:

Status: Not reported  
Comp Number: 2786  
Number: Not reported  
Board Of Equalization: Not reported  
Ref Date: Not reported  
Act Date: Not reported  
Created Date: Not reported  
Tank Status: Not reported  
Owner Tank Id: Not reported  
Swrcb Tank Id: 19-050-002786-000001  
Actv Date: Not reported  
Capacity: 9950  
Tank Use: M.V. FUEL  
Stg: PRODUCT  
Content: REG UNLEADED  
Number Of Tanks: 4

Status: Not reported  
Comp Number: 2786  
Number: Not reported  
Board Of Equalization: Not reported  
Ref Date: Not reported  
Act Date: Not reported  
Created Date: Not reported  
Tank Status: Not reported  
Owner Tank Id: Not reported  
Swrcb Tank Id: 19-050-002786-000002  
Actv Date: Not reported  
Capacity: 9950  
Tank Use: M.V. FUEL  
Stg: PRODUCT

MAP FINDINGS  
FOCUS MAP 15

Map ID	Site	Database(s)	EPA ID Number
--------	------	-------------	---------------

**KOK'S AUTO REPAIR (Continued)**

**S101586632**

Content:	REG UNLEADED
Number Of Tanks:	Not reported
Status:	Not reported
Comp Number:	2786
Number:	Not reported
Board Of Equalization:	Not reported
Ref Date:	Not reported
Act Date:	Not reported
Created Date:	Not reported
Tank Status:	Not reported
Owner Tank Id:	Not reported
Swrcb Tank Id:	19-050-002786-000003
Actv Date:	Not reported
Capacity:	7500
Tank Use:	M.V. FUEL
Stg:	PRODUCT
Content:	REG UNLEADED
Number Of Tanks:	Not reported
Status:	Not reported
Comp Number:	2786
Number:	Not reported
Board Of Equalization:	Not reported
Ref Date:	Not reported
Act Date:	Not reported
Created Date:	Not reported
Tank Status:	Not reported
Owner Tank Id:	Not reported
Swrcb Tank Id:	19-050-002786-000004
Actv Date:	Not reported
Capacity:	Not reported
Tank Use:	OIL
Stg:	WASTE
Content:	WASTE OIL
Number Of Tanks:	Not reported

348

**CALTRANS DIST 7/ROW  
5500 ATLAS ST  
LOS ANGELES, CA 90032**

**HAZNET S108743971  
N/A**

HAZNET:

Gepaid:	CAC002594911
Contact:	MARY SCOTT
Telephone:	2138974606
Facility Addr2:	Not reported
Mailing Name:	Not reported
Mailing Address:	100 S MAIN ST- MS6
Mailing City,St,Zip:	LOS ANGELES, CA 90012
Gen County:	Los Angeles
TSD EPA ID:	CAD009007626
TSD County:	Los Angeles
Waste Category:	Asbestos-containing waste
Disposal Method:	Disposal, Land Fill
Tons:	1.68
Facility County:	Los Angeles

MAP FINDINGS  
FOCUS MAP 15

Map ID	Site	Database(s)	EPA ID Number
352	<b>4420 NORTH RICHARD DRIVE LOS ANGELES, CA 90032</b>	CHMIRS	S105674952 N/A
	CHMIRS: OES Incident Number: 01-2674 OES notification: 5/9/200112:56:56 AM OES Date: Not reported OES Time: Not reported Incident Date: Not reported <b>Date Completed: Not reported</b> Property Use: Not reported Agency Id Number: Not reported Agency Incident Number: Not reported Time Notified: Not reported Time Completed: Not reported Surrounding Area: Not reported Estimated Temperature: Not reported Property Management: Not reported Special Studies 1: Not reported Special Studies 2: Not reported Special Studies 3: Not reported Special Studies 4: Not reported Special Studies 5: Not reported Special Studies 6: Not reported More Than Two Substances Involved?: Not reported Resp Agncy Personel # Of Decontaminated: Not reported Responding Agency Personel # Of Injuries: Not reported Responding Agency Personel # Of Fatalities: Not reported Others Number Of Decontaminated: Not reported Others Number Of Injuries: Not reported Others Number Of Fatalities: Not reported Vehicle Make/year: Not reported Vehicle License Number: Not reported Vehicle State: Not reported Vehicle Id Number: Not reported CA/DOT/PUC/ICC Number: Not reported Company Name: Not reported Reporting Officer Name/ID: Not reported Report Date: Not reported Comments: Not reported Facility Telephone: Not reported Waterway Involved: No Waterway: Not reported Spill Site: Not reported Cleanup By: Co. Health Containment: Not reported What Happened: Not reported Type: Not reported Measure: Not reported Other: Not reported Date/Time: Not reported Year: 2001 Agency: Los Angeles City FD Incident Date: 5/8/200112:00:00 AM Admin Agency: Los Angeles City Fire Department Amount: Not reported Contained: Yes Site Type: Residence		



MAP FINDINGS  
FOCUS MAP 15

Map ID Site Database(s) EPA ID Number

(Continued)

S105674952

E Date: Not reported  
 Substance: Drainsulfuric Acid  
 Quantity Released: Not reported  
 BBLS: 0  
 Cups: 0  
 CUFT: 0  
 Gallons: 5  
 Grams: 0  
 Pounds: 0  
 Liters: 0  
 Ounces: 0  
 Pints: 0  
 Quarts: 0  
 Sheen: 0  
 Tons: 0  
 Unknown: 0.000000  
 Description: Not reported  
 Evacuations: 3  
 Number of Injuries: 3  
 Number of Fatalities: 0  
 Description: Resident attempted to clean a drain, mixing two products together causing hazardous fumes. The fumes caused an evacuation of 3 people that lived at the residence. Also, 3 firefighters were sent to the hospital for injuries and check ups.

357 STATE OF CA/REAL ESTATE SERV DIV HAZNET S103989306  
 4401 MAYCREST AVE N/A  
 LOS ANGELES, CA 90032

HAZNET:  
 Gepaid: CAC001348848  
 Contact: STATE OF CA  
 Telephone: 0000000000  
 Facility Addr2: Not reported  
 Mailing Name: Not reported  
 Mailing Address: 1300 I ST STE 800  
 Mailing City,St,Zip: SACRAMENTO, CA 958140000  
 Gen County: Los Angeles  
 TSD EPA ID: AZC950823111  
 TSD County: 99  
 Waste Category: Asbestos-containing waste  
 Disposal Method: Not reported  
 Tons: 2.5284  
 Facility County: Los Angeles

358 VICTOR ROJAS HAZNET S107140830  
 4333 VAN HORNE AVE N/A  
 LOS ANGELES, CA 90032

HAZNET:  
 Gepaid: CAC002564092  
 Contact: VICTOR ROJAS  
 Telephone: 3232224510  
 Facility Addr2: Not reported  
 Mailing Name: Not reported  
 Mailing Address: 4333 VAN HORNE AVE

MAP FINDINGS  
FOCUS MAP 15

<u>Map ID</u>	<u>Site</u>	<u>Database(s)</u>	<u>EPA ID Number</u>
---------------	-------------	--------------------	----------------------

**VICTOR ROJAS (Continued)**

**S107140830**

Mailing City,St,Zip: LOS ANGELES, CA 90032  
Gen County: Los Angeles  
TSD EPA ID: CAT080033681  
TSD County: Los Angeles  
Waste Category: Other inorganic solid waste  
Disposal Method: Disposal, Land Fill  
Tons: 0.84  
Facility County: Los Angeles

FOCUS MAP 15 ORPHAN SUMMARY

City	EDR ID	Site Name	Site Address	Zip	Database(s)
ALHAMBRA	1000223800	GENETICS INSTITUTE THE	1708 W HUNTINGTON DR	91801	RCRA-SQG, FINDS
ALHAMBRA	1001815548	EDWARDS ALHAMBRA RENAISSANCE LLC	3 THROUGH 27 MAIN ST	91801	RCRA-SQG, FINDS, HAZNET
HIGHLAND PARK	1000156076	LA ARROYO VISTA HEALTH CENTER	6000 N AVENUE 60	90042	RCRA-SQG, FINDS
LOS ANGELES	1000921601	NORTHROP CORP AIRCRAFT DIV	20700 DENKER ST	90032	FINDS, RCRA-TSDF, CORRACTS, CERC-NFRAP, RCRA-NonGen
LOS ANGELES	S101297042	SIDEWALK TREE PLANTER HOLE	HUNTINGTON DR S	90032	LUST
LOS ANGELES	S109117571	CALIFORNIA TARGET STATION #49	5492 E HUNTINGTON DR	90032	LUST
LOS ANGELES	S109117630	FRITZ HUMMEL	4707-34 HUNTINGTON DR	90032	LUST
LOS ANGELES	U003940262	KFWB RADIO STATION	2201 N INDIANA ST # A	90032	UST
LOS ANGELES	U003940288	KLAC 570 AM STEREO	2201 N INDIANA ST # B	90032	UST
LOS ANGELES	1003878458	PACIFIC AIRMOTIVE	3417ANGELES MESA DR-ROGRS ARPT	90042	CERC-NFRAP

# Focus Map 16

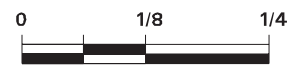


EDR DataMap® - Environmental Atlas

## SR 710 Tunnel

### Legend

- |                    |                         |             |                   |              |
|--------------------|-------------------------|-------------|-------------------|--------------|
| Roads              | Waterways               | Powerlines  | Water             | Listed Sites |
| Major Roads        | Railroads               | Pipelines   | Superfund Sites   |              |
| Contour Lines      | Study Boundary          | Fault Lines | Federal DOD Sites |              |
| 100-Yr Flood Zones | Indian Reservations BIA |             |                   |              |



Scale in Miles

FOCUS MAP 16 SUMMARY

<u>Database</u>	<u>Total Plotted</u>
<b><u>FEDERAL RECORDS</u></b>	
NPL	1
Proposed NPL	0
Delisted NPL	0
NPL LIENS	0
CERCLIS	1
CERC-NFRAP	0
LIENS 2	0
CORRACTS	0
RCRA-TSDF	0
RCRA-LQG	0
RCRA-SQG	15
RCRA-CESQG	0
RCRA-NonGen	1
US ENG CONTROLS	0
US INST CONTROL	0
ERNS	5
HMIRS	0
DOT OPS	0
US CDL	0
US BROWNFIELDS	0
DOD	0
FUDS	0
LUCIS	0
CONSENT	0
ROD	0
UMTRA	0
DEBRIS REGION 9	0
ODI	0
MINES	0
TRIS	0
TSCA	0
FTTS	1
HIST FTTS	1
SSTS	0
ICIS	0
PADS	0
MLTS	0
RADINFO	0
FINDS	18
RAATS	0
SCRD DRYCLEANERS	0
<b><u>STATE AND LOCAL RECORDS</u></b>	
HIST Cal-Sites	0
CA BOND EXP. PLAN	0
SCH	1
Toxic Pits	0

FOCUS MAP 16 SUMMARY

<u>Database</u>	<u>Total Plotted</u>
SWF/LF	0
WMUDS/SWAT	0
CA WDS	0
Cortese	5
SWRCY	2
LUST	8
CA FID UST	5
SLIC	5
UST	6
HIST UST	15
AST	0
LIENS	0
SWEEPS UST	13
CHMIRS	7
Notify 65	0
DEED	0
VCP	0
DRYCLEANERS	4
WIP	5
CDL	1
RESPONSE	0
HAZNET	44
EMI	6
HAULERS	0
ENVIROSTOR	1
 <b><u>TRIBAL RECORDS</u></b>	
INDIAN RESERV	0
INDIAN ODI	0
INDIAN LUST	0
INDIAN UST	0
INDIAN VCP	0
 <b><u>EDR PROPRIETARY RECORDS</u></b>	
Manufactured Gas Plants	0

NOTES:

Sites may be listed in more than one database

MAP FINDINGS  
FOCUS MAP 16

Map ID	Site	Database(s)	EPA ID Number
--------	------	-------------	---------------

<b>NPL Region</b>	<b>SAN GABRIEL VALLEY (AREA 3) MAIN ST &amp; GAFIELD AVE ALHAMBRA, CA 91801</b>	<b>CERCLIS FINDS NPL</b>	<b>1000114962 CAD980818579</b>
-----------------------	---	----------------------------------	------------------------------------

CERCLIS:

Site ID: 0902093  
Federal Facility: Not a Federal Facility  
NPL Status: Currently on the Final NPL  
Non NPL Status: Not reported

CERCLIS Site Contact Name(s):

Contact Name: Patricia Bowlin  
Contact Tel: (415) 972-3177  
Contact Title: Remedial Project Manager (RPM)

Contact Name: Lisa Hanusiak  
Contact Tel: (415) 972-3152  
Contact Title: Remedial Project Manager (RPM)

Contact Name: Dawn Richmond  
Contact Tel: (415) 972-3097  
Contact Title: Site Assessment Manager (SAM)

Contact Name: Karen Jurist  
Contact Tel: (415) 972-3219  
Contact Title: Site Assessment Manager (SAM)

Contact Name: Jeff Inglis  
Contact Tel: (415) 972-3095  
Contact Title: Site Assessment Manager (SAM)

CERCLIS Site Alias Name(s):

Alias Name: SAN GABRIEL VALLEY (AREA 3)  
Alias Address: MAIN ST & GAFIELD AVE  
ALHAMBRA, CA 91801

Site Description: THIS SITE IS A GROUND WATER PLUME THAT RUNS ALONG THE AXIS OF THE ALHAMBRA CREEK IN THE SAN GABRIEL BASIN. THE GROUND WATER IS CONTAMINATED WITH TRICHLOROETHYLENE AND PERCHLOROETHYLENE.

CERCLIS Assessment History:

Action: DISCOVERY  
Date Started: Not reported  
Date Completed: 04/01/1980  
Priority Level: Not reported

Action: ISSUE REQUEST LETTERS (104E)  
Date Started: Not reported  
Date Completed: 08/01/1983  
Priority Level: Not reported

Action: PRELIMINARY ASSESSMENT  
Date Started: Not reported  
Date Completed: 09/01/1983  
Priority Level: Higher priority for further assessment

Action: SITE INSPECTION  
Date Started: 03/01/1983  
Date Completed: 09/01/1983  
Priority Level: Higher priority for further assessment

MAP FINDINGS  
FOCUS MAP 16

Map ID	Site	Database(s)	EPA ID Number
--------	------	-------------	---------------

**SAN GABRIEL VALLEY (AREA 3) (Continued)**

**1000114962**

Action:	SITE INSPECTION
Date Started:	03/01/1983
Date Completed:	09/01/1983
Priority Level:	Higher priority for further assessment
Action:	HAZARD RANKING SYSTEM PACKAGE
Date Started:	Not reported
Date Completed:	09/01/1983
Priority Level:	Not reported
Action:	PROPOSAL TO NATIONAL PRIORITIES LIST
Date Started:	Not reported
Date Completed:	09/08/1983
Priority Level:	Not reported
Action:	ISSUE REQUEST LETTERS (104E)
Date Started:	Not reported
Date Completed:	01/01/1984
Priority Level:	Not reported
Action:	FINAL LISTING ON NATIONAL PRIORITIES LIST
Date Started:	Not reported
Date Completed:	05/08/1984
Priority Level:	Not reported
Action:	ISSUE REQUEST LETTERS (104E)
Date Started:	Not reported
Date Completed:	12/30/1988
Priority Level:	Not reported
Action:	Notice Letters Issued
Date Started:	Not reported
Date Completed:	06/07/1990
Priority Level:	Not reported
Action:	ISSUE REQUEST LETTERS (104E)
Date Started:	Not reported
Date Completed:	06/08/1990
Priority Level:	Not reported
Action:	Notice Letters Issued
Date Started:	Not reported
Date Completed:	07/09/1990
Priority Level:	Not reported
Action:	Notice Letters Issued
Date Started:	Not reported
Date Completed:	09/20/1990
Priority Level:	Not reported
Action:	Notice Letters Issued
Date Started:	Not reported
Date Completed:	10/12/1990
Priority Level:	Not reported
Action:	Notice Letters Issued
Date Started:	Not reported



MAP FINDINGS  
FOCUS MAP 16

Map ID	Site	Database(s)	EPA ID Number
	<b>SAN GABRIEL VALLEY (AREA 3) (Continued)</b>		<b>1000114962</b>
	Date Completed:	12/05/1990	
	Priority Level:	Not reported	
	Action:	Notice Letters Issued	
	Date Started:	Not reported	
	Date Completed:	12/06/1990	
	Priority Level:	Not reported	
	Action:	Notice Letters Issued	
	Date Started:	Not reported	
	Date Completed:	12/07/1990	
	Priority Level:	Not reported	
	Action:	Notice Letters Issued	
	Date Started:	Not reported	
	Date Completed:	02/07/1991	
	Priority Level:	Not reported	
	Action:	Notice Letters Issued	
	Date Started:	Not reported	
	Date Completed:	03/06/1991	
	Priority Level:	Not reported	
	Action:	Notice Letters Issued	
	Date Started:	Not reported	
	Date Completed:	07/09/1991	
	Priority Level:	Not reported	
	Action:	Notice Letters Issued	
	Date Started:	Not reported	
	Date Completed:	09/26/1991	
	Priority Level:	Not reported	
	Action:	REMOVAL ASSESSMENT	
	Date Started:	12/27/1991	
	Date Completed:	12/27/1991	
	Priority Level:	Not reported	
	Action:	Special Notice Issued	
	Date Started:	Not reported	
	Date Completed:	05/26/1993	
	Priority Level:	Not reported	
	Action:	Special Notice Issued	
	Date Started:	Not reported	
	Date Completed:	02/03/1994	
	Priority Level:	Not reported	
	Action:	NATIONAL PRIORITIES LIST RESPONSIBLE PARTY SEARCH	
	Date Started:	09/30/1984	
	Date Completed:	07/01/1994	
	Priority Level:	Not reported	
	Action:	Notice Letters Issued	
	Date Started:	Not reported	
	Date Completed:	04/13/1995	
	Priority Level:	Not reported	

MAP FINDINGS  
FOCUS MAP 16

Map ID	Site	Database(s)	EPA ID Number
--------	------	-------------	---------------

**SAN GABRIEL VALLEY (AREA 3) (Continued)**

**1000114962**

Action:	Notice Letters Issued
Date Started:	Not reported
Date Completed:	04/20/1995
Priority Level:	Not reported
Action:	Notice Letters Issued
Date Started:	Not reported
Date Completed:	05/05/1995
Priority Level:	Not reported
Action:	Notice Letters Issued
Date Started:	Not reported
Date Completed:	08/18/1995
Priority Level:	Not reported
Action:	COMBINED REMEDIAL INVESTIGATION/FEASIBILITY STUDY
Date Started:	07/12/1999
Date Completed:	Not reported
Priority Level:	Not reported
Action:	ISSUE REQUEST LETTERS (104E)
Date Started:	Not reported
Date Completed:	02/10/2003
Priority Level:	Not reported
Action:	ISSUE REQUEST LETTERS (104E)
Date Started:	Not reported
Date Completed:	02/10/2003
Priority Level:	Not reported
Action:	ISSUE REQUEST LETTERS (104E)
Date Started:	Not reported
Date Completed:	02/10/2003
Priority Level:	Not reported
Action:	COMMUNITY INVOLVEMENT
Date Started:	Not reported
Date Completed:	05/31/2004
Priority Level:	Not reported
Action:	ENGINEERING EVALUATION/COST ANALYSIS
Date Started:	09/26/2005
Date Completed:	Not reported
Priority Level:	Not reported
Action:	TECHNICAL ASSISTANCE GRANT
Date Started:	11/01/2006
Date Completed:	Not reported
Priority Level:	Not reported

**FINDS:**

Other Pertinent Environmental Activity Identified at Site

CERCLIS (Comprehensive Environmental Response, Compensation, and Liability Information System) is the Superfund database that is used to support management in all phases of the Superfund program. The

MAP FINDINGS  
FOCUS MAP 16

Map ID Site Database(s) EPA ID Number

**SAN GABRIEL VALLEY (AREA 3) (Continued)**

**1000114962**

system contains information on all aspects of hazardous waste sites, including an inventory of sites, planned and actual site activities, and financial information.

NPL:

EPA ID: CAD980818579  
EPA Region: 09  
Federal: N  
Final Date: 05/08/1984

Category Details:

NPL Status: Currently on the Final NPL  
Category Description: Depth To Aquifer-<= 10 Feet  
Category Value: 1

NPL Status: Currently on the Final NPL  
Category Description: Distance To Nearest Population-> 0 And <= 1/4 Mile  
Category Value: 10

Site Details:

Site Name: SAN GABRIEL VALLEY (AREA 3)  
Site Status: Final  
Site Zip: 91801  
Site City: ALHAMBRA  
Site State: CA  
Federal Site: No  
Site County: LOS ANGELES  
EPA Region: 09  
Date Proposed: 09/08/83  
Date Deleted: Not reported  
Date Finalized: 05/08/84

Substance Details:

NPL Status: Currently on the Final NPL  
Substance ID: Not reported  
Substance: Not reported  
CAS #: Not reported  
Pathway: Not reported  
Scoring: Not reported

NPL Status: Currently on the Final NPL  
Substance ID: U228  
Substance: TRICHLOROETHYLENE (TCE)  
CAS #: 79-01-6  
Pathway: GROUND WATER PATHWAY  
Scoring: 4

Summary Details:

Conditions at listing September 1983): San Gabriel Valley Area 3) is a ground water plume that runs along the axis of the west fork of the Alhambra Creek in the San Gabriel ground water basin in Alhambra, Los Angeles County, California. The plume is about 2 miles long and 1 mile wide. Ground water is contaminated with trichloroethylene (TCE) and perchloroethylene (PCE), according to analyses by State agencies and local water companies. Many

MAP FINDINGS  
FOCUS MAP 16

Map ID	Site	Database(s)	EPA ID Number
--------	------	-------------	---------------

**SAN GABRIEL VALLEY (AREA 3) (Continued)**

**1000114962**

public wells in the area exceed the EPA Suggested No Adverse Response Levels (SNARL) for TCE and PCE. Approximately 100,000 people are affected. Cities and public water companies in the area have tested to ensure that their water supplies contain less than 5 parts per billion (ppb) of TCE, a level considered safe for human consumption. When alternative methods of reducing the TCE level below 5 ppb are not effective, wells are removed from service. Status June 1984): A supplemental sampling program of contaminated wells will begin soon to get a snapshot view of the degree of contamination. The State Department of Health Services and EPA are preparing to initiate a remedial investigation/ feasibility study to determine the aerial and vertical extent of contamination and to develop alternatives for treatment and management of the problem. EPA continues its investigation to identify sources of the contamination. This site, along with the three other San Gabriel Valley sites, was added to the NPL in May 1984 because it involves a serious problem that required taking immediate remedial action.

Site Status Details:

NPL Status: Final  
Proposed Date: 09/08/1983  
Final Date: 05/08/1984  
Deleted Date: Not reported

Narratives Details:

NPL Name: SAN GABRIEL VALLEY (AREA 3)  
City: ALHAMBRA  
State: CA

159

**BEDROSSIAN ANTRANIG DBA TELE CLEANERS**  
**711 FAIR OAKS AVE**  
**SOUTH PASADENA, CA 91030**

**HAZNET S108198938**  
**N/A**

HAZNET:

Gepaid: CAL000027260  
Contact: BEDROSSIAN ANTRANIG/OWNER  
Telephone: 0000000000  
Facility Addr2: Not reported  
Mailing Name: Not reported  
Mailing Address: 711 FAIR OAKS AVE  
Mailing City, St, Zip: SOUTH PASADENA, CA 910302633  
Gen County: Los Angeles  
TSD EPA ID: NVR000076158  
TSD County: 99  
Waste Category: Aqueous solution with less than 10% total organic residues  
Disposal Method: Not reported  
Tons: Not reported  
Facility County: Not reported

MAP FINDINGS  
FOCUS MAP 16

Map ID	Site	Database(s)	EPA ID Number
159	<b>TELE CLEANERS, A BEDROSSIAN DB</b> <b>711 FAIROAKS AVENUE</b> <b>SOUTH PASADENA, CA 91030</b>	EMI	S106840595 N/A
	EMI: Year: 1990 County Code: 19 Air Basin: SC Facility ID: 72999 Air District Name: SC SIC Code: 7216 Air District Name: SOUTH COAST AQMD Community Health Air Pollution Info System: Not reported Consolidated Emission Reporting Rule: Not reported Total Organic Hydrocarbon Gases Tons/Yr: 1 Reactive Organic Gases Tons/Yr: 0 Carbon Monoxide Emissions Tons/Yr: 0 NOX - Oxides of Nitrogen Tons/Yr: 0 SOX - Oxides of Sulphur Tons/Yr: 0 Particulate Matter Tons/Yr: 0 Part. Matter 10 Micrometers & Smlr Tons/Yr: 0		
159	<b>TELE CLEANERS</b> <b>711 FAIR OAKS AVE</b> <b>SOUTH PASADENA, CA 91030</b>	RCRA-SQG FINDS HAZNET HIST UST DRYCLEANERS SWEEPS UST	1000284270 CAD981670219
	RCRA-SQG: Date form received by agency: 01/06/1993 Facility name: TELE CLEANERS Facility address: 711 FAIR OAKS AVE SOUTH PASADENA, CA 91030 EPA ID: CAD981670219 Mailing address: FAIR OAKS AVE SOUTH PASADENA, CA 91030 Contact: MASATO OGASAHARA Contact address: 711 FAIR OAKS AVE SOUTH PASADENA, CA 91030 Contact country: US Contact telephone: (818) 441-5500 Contact email: Not reported EPA Region: 09 Classification: Small Small Quantity Generator Description: Handler: generates more than 100 and less than 1000 kg of hazardous waste during any calendar month and accumulates less than 6000 kg of hazardous waste at any time; or generates 100 kg or less of hazardous waste during any calendar month, and accumulates more than 1000 kg of hazardous waste at any time		
	Owner/Operator Summary: Owner/operator name: MASATO OGASAHARA Owner/operator address: 711 FAIROAKS AVE SOUTH PASADENA, CA 91030 Owner/operator country: Not reported Owner/operator telephone: (818) 441-5500 Legal status: Private Owner/Operator Type: Owner		

MAP FINDINGS  
FOCUS MAP 16

Map ID	Site	Database(s)	EPA ID Number
--------	------	-------------	---------------

**TELE CLEANERS (Continued)**

**1000284270**

Owner/Op start date:	Not reported
Owner/Op end date:	Not reported
Owner/operator name:	NOT REQUIRED
Owner/operator address:	NOT REQUIRED
	NOT REQUIRED, ME 99999
Owner/operator country:	Not reported
Owner/operator telephone:	(415) 555-1212
Legal status:	Private
Owner/Operator Type:	Operator
Owner/Op start date:	Not reported
Owner/Op end date:	Not reported

Handler Activities Summary:

U.S. importer of hazardous waste:	Unknown
Mixed waste (haz. and radioactive):	Unknown
Recycler of hazardous waste:	No
Transporter of hazardous waste:	No
Treater, storer or disposer of HW:	No
Underground injection activity:	No
On-site burner exemption:	Unknown
Furnace exemption:	Unknown
Used oil fuel burner:	No
Used oil processor:	No
User oil refiner:	No
Used oil fuel marketer to burner:	No
Used oil Specification marketer:	No
Used oil transfer facility:	No
Used oil transporter:	No
Off-site waste receiver:	Commercial status unknown

Violation Status: No violations found

**FINDS:**

Other Pertinent Environmental Activity Identified at Site

RCRAInfo is a national information system that supports the Resource Conservation and Recovery Act (RCRA) program through the tracking of events and activities related to facilities that generate, transport, and treat, store, or dispose of hazardous waste. RCRAInfo allows RCRA program staff to track the notification, permit, compliance, and corrective action activities required under RCRA.

**HAZNET:**

Gepaid:	CAL000027260
Contact:	BEDROSSIAN ANTRANIG
Telephone:	0000000000
Facility Addr2:	Not reported
Mailing Name:	Not reported
Mailing Address:	711 FAIR OAKS AVE
Mailing City,St,Zip:	SOUTH PASADENA, CA 910302633
Gen County:	Los Angeles
TSD EPA ID:	CAD981397417
TSD County:	Los Angeles
Waste Category:	Halogenated solvents (chloroform, methyl chloride, perchloroethylene, etc.)

MAP FINDINGS  
FOCUS MAP 16

Map ID      Site      Database(s)      EPA ID Number

---

**TELE CLEANERS (Continued)**

**1000284270**

Disposal Method:    Recycler  
Tons:                 .4214  
Facility County:    Los Angeles

Gepaid:              CAL000027260  
Contact:             BEDROSSIAN ANTRANIG  
Telephone:          0000000000  
Facility Addr2:     Not reported  
Mailing Name:       Not reported  
Mailing Address:    711 FAIR OAKS AVE  
Mailing City,St,Zip: SOUTH PASADENA, CA 910302633  
Gen County:         Los Angeles  
TSD EPA ID:         CAD981397417  
TSD County:         Los Angeles  
Waste Category:    Not reported  
Disposal Method:   Recycler  
Tons:                 .0000  
Facility County:    Los Angeles

Gepaid:              CAL000027260  
Contact:             BEDROSSIAN ANTRANIG  
Telephone:          0000000000  
Facility Addr2:     Not reported  
Mailing Name:       Not reported  
Mailing Address:    711 FAIR OAKS AVE  
Mailing City,St,Zip: SOUTH PASADENA, CA 910302633  
Gen County:         Los Angeles  
TSD EPA ID:         CAD008302903  
TSD County:         Los Angeles  
Waste Category:    Halogenated solvents (chloroform, methyl chloride, perchloroethylene, etc.)  
Disposal Method:   Transfer Station  
Tons:                 .2107  
Facility County:    Los Angeles

Gepaid:              CAL000027260  
Contact:             BEDROSSIAN ANTRANIG  
Telephone:          0000000000  
Facility Addr2:     Not reported  
Mailing Name:       Not reported  
Mailing Address:    711 FAIR OAKS AVE  
Mailing City,St,Zip: SOUTH PASADENA, CA 910302633  
Gen County:         Los Angeles  
TSD EPA ID:         CAD008302903  
TSD County:         Los Angeles  
Waste Category:    Halogenated solvents (chloroform, methyl chloride, perchloroethylene, etc.)  
Disposal Method:   Not reported  
Tons:                 .0000  
Facility County:    Los Angeles

Gepaid:              CAL000027260  
Contact:             BEDROSSIAN ANTRANIG  
Telephone:          0000000000  
Facility Addr2:     Not reported  
Mailing Name:       Not reported  
Mailing Address:    711 FAIR OAKS AVE

MAP FINDINGS  
FOCUS MAP 16

Map ID Site Database(s) EPA ID Number

---

**TELE CLEANERS (Continued)**

**1000284270**

Mailing City,St,Zip: SOUTH PASADENA, CA 910302633  
Gen County: Los Angeles  
TSD EPA ID: CAD981397417  
TSD County: Los Angeles  
Waste Category: Halogenated solvents (chloroform, methyl chloride, perchloroethylene, etc.)  
Disposal Method: Recycler  
Tons: .2107  
Facility County: Los Angeles

[Click this hyperlink](#) while viewing on your computer to access 11 additional CA\_HAZNET: record(s) in the EDR Site Report.

**HIST UST:**

Region: STATE  
Facility ID: 00000020680  
Facility Type: Other  
Other Type: NEW CAR DEALERSHIP  
Total Tanks: 0002  
Contact Name: EDMOND C. COLLIAU  
Telephone: 8187994101  
Owner Name: COLLIAU CHEVROLET COMPANY  
Owner Address: 711 FAIR OAKS AVE  
Owner City,St,Zip: SOUTH PASADENA, CA 91030

Tank Num: 001  
Container Num: 2  
Year Installed: Not reported  
Tank Capacity: 00000000  
Tank Used for: Not reported  
Type of Fuel: Not reported  
Tank Construction: Not reported  
Leak Detection: Not reported

Tank Num: 002  
Container Num: 1  
Year Installed: Not reported  
Tank Capacity: 00000500  
Tank Used for: WASTE  
Type of Fuel: WASTE OIL  
Tank Construction: Not reported  
Leak Detection: Visual

**CLEANERS:**

EPA Id: CAL000027260  
NAICS Code: 81232  
NAICS Description: Drycleaning and Laundry Services (except Coin-Operated)  
SIC Code: 7211  
Create Date: 5/9/1990  
Facility Active: No  
Inactive Date: 6/30/2002  
Facility Addr2: Not reported  
Mailing Name: Not reported  
Mailing Address: 711 FAIR OAKS AVE  
Mailing Address 2: Not reported  
Mailing State: CA



MAP FINDINGS  
FOCUS MAP 16

Map ID Site Database(s) EPA ID Number

**TELE CLEANERS (Continued)**

**1000284270**

Mailing Zip: 910302633  
 Region Code: 3  
 Owner Name: BEDROSSIAN ANTRANIG  
 Owner Address: 711 FAIR OAKS AVE  
 Owner Address 2: Not reported  
 Owner Telephone: 0000000000  
 Owner Fax Number: Not reported  
 Contact Name: BEDROSSIAN ANTRANIG/OWNER  
 Contact Address: 711 FAIR OAKS AVE  
 Contact Address 2: Not reported  
 Contact Telephone: 0000000000  
 SIC Description: 7212 Garment Pressing, and Agents for Laundries and Drycleaners  
 SIC Description: 7219 Laundry and Garment Services, NEC (except diaper service and clothing alteration and repair)  
 SIC Description: 7211 Power Laundries, Family and Commercial  
 SIC Description: 7216 Drycleaning Plants, Except Rug Cleaning  
 SIC Description: 7389 Business Services, NEC (apparel pressing service for the trade)

EPA Id: CAL000027260  
 NAICS Code: 81232  
 NAICS Description: Drycleaning and Laundry Services (except Coin-Operated)  
 SIC Code: 7212  
 Create Date: 5/9/1990  
 Facility Active: No  
 Inactive Date: 6/30/2002  
 Facility Addr2: Not reported  
 Mailing Name: Not reported  
 Mailing Address: 711 FAIR OAKS AVE  
 Mailing Address 2: Not reported  
 Mailing State: CA  
 Mailing Zip: 910302633  
 Region Code: 3  
 Owner Name: BEDROSSIAN ANTRANIG  
 Owner Address: 711 FAIR OAKS AVE  
 Owner Address 2: Not reported  
 Owner Telephone: 0000000000  
 Owner Fax Number: Not reported  
 Contact Name: BEDROSSIAN ANTRANIG/OWNER  
 Contact Address: 711 FAIR OAKS AVE  
 Contact Address 2: Not reported  
 Contact Telephone: 0000000000  
 SIC Description: 7212 Garment Pressing, and Agents for Laundries and Drycleaners  
 SIC Description: 7219 Laundry and Garment Services, NEC (except diaper service and clothing alteration and repair)  
 SIC Description: 7211 Power Laundries, Family and Commercial  
 SIC Description: 7216 Drycleaning Plants, Except Rug Cleaning  
 SIC Description: 7389 Business Services, NEC (apparel pressing service for the trade)

EPA Id: CAL000027260  
 NAICS Code: 81232  
 NAICS Description: Drycleaning and Laundry Services (except Coin-Operated)  
 SIC Code: 7219  
 Create Date: 5/9/1990  
 Facility Active: No  
 Inactive Date: 6/30/2002  
 Facility Addr2: Not reported  
 Mailing Name: Not reported

MAP FINDINGS  
FOCUS MAP 16

Map ID	Site	Database(s)	EPA ID Number
--------	------	-------------	---------------

**TELE CLEANERS (Continued)**

**1000284270**

Mailing Address: 711 FAIR OAKS AVE  
Mailing Address 2: Not reported  
Mailing State: CA  
Mailing Zip: 910302633  
Region Code: 3  
Owner Name: BEDROSSIAN ANTRANIG  
Owner Address: 711 FAIR OAKS AVE  
Owner Address 2: Not reported  
Owner Telephone: 0000000000  
Owner Fax Number: Not reported  
Contact Name: BEDROSSIAN ANTRANIG/OWNER  
Contact Address: 711 FAIR OAKS AVE  
Contact Address 2: Not reported  
Contact Telephone: 0000000000  
SIC Description: 7212 Garment Pressing, and Agents for Laundries and Drycleaners  
SIC Description: 7219 Laundry and Garment Services, NEC (except diaper service and clothing alteration and repair)  
SIC Description: 7211 Power Laundries, Family and Commercial  
SIC Description: 7216 Drycleaning Plants, Except Rug Cleaning  
SIC Description: 7389 Business Services, NEC (apparel pressing service for the trade)

EPA Id: CAL000027260  
NAICS Code: 81232  
NAICS Description: Drycleaning and Laundry Services (except Coin-Operated)  
SIC Code: 7389  
Create Date: 5/9/1990  
Facility Active: No  
Inactive Date: 6/30/2002  
Facility Addr2: Not reported  
Mailing Name: Not reported  
Mailing Address: 711 FAIR OAKS AVE  
Mailing Address 2: Not reported  
Mailing State: CA  
Mailing Zip: 910302633  
Region Code: 3  
Owner Name: BEDROSSIAN ANTRANIG  
Owner Address: 711 FAIR OAKS AVE  
Owner Address 2: Not reported  
Owner Telephone: 0000000000  
Owner Fax Number: Not reported  
Contact Name: BEDROSSIAN ANTRANIG/OWNER  
Contact Address: 711 FAIR OAKS AVE  
Contact Address 2: Not reported  
Contact Telephone: 0000000000  
SIC Description: 7212 Garment Pressing, and Agents for Laundries and Drycleaners  
SIC Description: 7219 Laundry and Garment Services, NEC (except diaper service and clothing alteration and repair)  
SIC Description: 7211 Power Laundries, Family and Commercial  
SIC Description: 7216 Drycleaning Plants, Except Rug Cleaning  
SIC Description: 7389 Business Services, NEC (apparel pressing service for the trade)

EPA Id: CAL000027260  
NAICS Code: 81232  
NAICS Description: Drycleaning and Laundry Services (except Coin-Operated)  
SIC Code: 7216  
Create Date: 5/9/1990  
Facility Active: No

MAP FINDINGS  
FOCUS MAP 16

Map ID Site Database(s) EPA ID Number

**TELE CLEANERS (Continued)**

**1000284270**

Inactive Date: 6/30/2002  
 Facility Addr2: Not reported  
 Mailing Name: Not reported  
 Mailing Address: 711 FAIR OAKS AVE  
 Mailing Address 2: Not reported  
 Mailing State: CA  
 Mailing Zip: 910302633  
 Region Code: 3  
 Owner Name: BEDROSSIAN ANTRANIG  
 Owner Address: 711 FAIR OAKS AVE  
 Owner Address 2: Not reported  
 Owner Telephone: 0000000000  
 Owner Fax Number: Not reported  
 Contact Name: BEDROSSIAN ANTRANIG/OWNER  
 Contact Address: 711 FAIR OAKS AVE  
 Contact Address 2: Not reported  
 Contact Telephone: 0000000000  
 SIC Description: 7212 Garment Pressing, and Agents for Laundries and Drycleaners  
 SIC Description: 7219 Laundry and Garment Services, NEC (except diaper service and clothing alteration and repair)  
 SIC Description: 7211 Power Laundries, Family and Commercial  
 SIC Description: 7216 Drycleaning Plants, Except Rug Cleaning  
 SIC Description: 7389 Business Services, NEC (apparel pressing service for the trade)

**SWEEPS UST:**

Status: A  
 Comp Number: 10863  
 Number: 9  
 Board Of Equalization: Not reported  
 Ref Date: 06-30-89  
 Act Date: Not reported  
 Created Date: 06-30-89  
 Tank Status: Not reported  
 Owner Tank Id: Not reported  
 Swrcb Tank Id: Not reported  
 Actv Date: Not reported  
 Capacity: Not reported  
 Tank Use: Not reported  
 Stg: Not reported  
 Content: Not reported  
 Number Of Tanks: Not reported

159

**UNOCAL #0326  
718 FAIR OAKS AVE  
SOUTH PASADENA, CA 91030**

**HAZNET S102439841  
LUST N/A  
Cortese  
SWEEPS UST**

**HAZNET:**

Gepaid: CAL000139107  
 Contact: HAZMAT SPECIALIST  
 Telephone: 6027284180  
 Facility Addr2: Not reported  
 Mailing Name: Not reported  
 Mailing Address: PO BOX 52085  
 Mailing City,St,Zip: PHOENIX, AZ 850722085  
 Gen County: Los Angeles  
 TSD EPA ID: CAD028409019

MAP FINDINGS  
FOCUS MAP 16

Map ID	Site	Database(s)	EPA ID Number
--------	------	-------------	---------------

**UNOCAL #0326 (Continued)**

**S102439841**

TSD County: Los Angeles  
Waste Category: Aqueous solution with less than 10% total organic residues  
Disposal Method: Treatment, Tank  
Tons: 0.22  
Facility County: Los Angeles

**LUST:**

Region: STATE  
Status: Case Closed  
Case Number: I-10965  
Local Case #: Not reported  
Chemical: Gasoline  
Qty Leaked: Not reported  
Abate Method: Not reported  
Release Date: 1990-07-19 00:00:00  
Discover Date: 1990-07-18 00:00:00  
Report Date: 1996-09-04 00:00:00  
Enforcement Dt: Not reported  
Review Date: 1997-05-30 00:00:00  
Enter Date: 1990-09-21 00:00:00  
Stop Date: 1990-07-18 00:00:00  
Confirm Leak: 1990-07-18 00:00:00  
Case Type: Soil only  
Cross Street: HOPE  
Enf Type: F  
Funding: Not reported  
How Discovered: Tank Closure  
How Stopped: Not reported  
Leak Cause: UNK  
Leak Source: UNK  
Global Id: T0603703698  
Workplan: 1990-07-17 00:00:00  
Prelim Assess: 1990-10-09 00:00:00  
Pollution Char: Not reported  
Remed Plan: 1993-04-15 00:00:00  
Remed Action: 1995-07-31 00:00:00  
Monitoring: Not reported  
MTBE Date: Not reported  
GW Qualifier: Not reported  
Soil Qualifier: Not reported  
Max MTBE GW ppb: Not reported  
Max MTBE Soil ppb: Not reported  
County: 19  
Org Name: Not reported  
Reg Board: Los Angeles Region  
Contact Person: Not reported  
Responsible Party: UNOCAL CORP  
RP Address: 376 VALENCIA AVE S, BLDG "F" , BREA, CA 92621 L  
Interim: Not reported  
Oversight Prgm: LUST  
MTBE Class: \*  
MTBE Conc: 0  
MTBE Fuel: 1  
MTBE Tested: Site NOT Tested for MTBE.Includes Unknown and Not Analyzed.  
Staff: YR  
Staff Initials: JA  
Lead Agency: Regional Board

MAP FINDINGS  
FOCUS MAP 16

Map ID      Site      Database(s)      EPA ID Number

**UNOCAL #0326 (Continued)**

**S102439841**

Local Agency: 19000  
 Hydr Basin #: SAN FERNANDO VALLEY  
 Beneficial: Not reported  
 Priority: Not reported  
 Cleanup Fund Id: Not reported  
 Work Suspended: Not reported  
 Operator: MANOUKIAN, AVEDIS  
 Water System Name: Not reported  
 Well Name: Not reported  
 Distance To Lust: 0  
 Waste Discharge Global ID: Not reported  
 Waste Disch Assigned Name: Not reported  
 Summary: ROUTINE TANK REPLACEMENT. CONTAMINATED SOIL ENCOUNTERED IN BOTH NEW & OLD TANK HOLES. EXCAVATED CONTAMINATED SOIL TO 15'. REMAINING CONTAMINATION TO BE REMEDIATED IN-SITU. CONTAM. DISCOVERED DURING PIPING REPLACEMENT

**LUST REG 4:**

Region: 4  
 Regional Board: 04  
 County: Los Angeles  
 facid: I-10965  
 Status: Case Closed  
 Substance: Gasoline  
 Substance Quantity: Not reported  
 Local Case No: Not reported  
 Case Type: Soil  
 Abatement Method Used at the Site: Not reported  
 Global ID: T0603703698  
 W Global ID: Not reported  
 Staff: UNK  
 Local Agency: 19000  
 Cross Street: HOPE  
 Enforcement Type: Not reported  
 Date Leak Discovered: 7/18/1990  
 Date Leak First Reported: 7/19/1990  
 Date Leak Record Entered: 9/21/1990  
 Date Confirmation Began: 7/18/1990  
 Date Leak Stopped: 7/18/1990  
 Date Case Last Changed on Database: 5/30/1997  
 Date the Case was Closed: 9/4/1996  
 How Leak Discovered: Tank Closure  
 How Leak Stopped: Not reported  
 Cause of Leak: UNK  
 Leak Source: UNK  
 Operator: MANOUKIAN, AVEDIS  
 Water System: Not reported  
 Well Name: Not reported  
 Approx. Dist To Production Well (ft): 2983.4198613338375621537338906  
 Source of Cleanup Funding: UNK  
 Preliminary Site Assessment Workplan Submitted: 7/17/1990  
 Preliminary Site Assessment Began: 10/9/1990  
 Pollution Characterization Began: Not reported  
 Remediation Plan Submitted: 4/15/1993  
 Remedial Action Underway: 7/31/1995  
 Post Remedial Action Monitoring Began: Not reported  
 Enforcement Action Date: Not reported  
 Historical Max MTBE Date: Not reported

MAP FINDINGS  
FOCUS MAP 16

Map ID	Site	Database(s)	EPA ID Number
--------	------	-------------	---------------

**UNOCAL #0326 (Continued)**

**S102439841**

Hist Max MTBE Conc in Groundwater:	Not reported
Hist Max MTBE Conc in Soil:	Not reported
Significant Interim Remedial Action Taken:	Not reported
GW Qualifier:	Not reported
Soil Qualifier:	Not reported
Organization:	Not reported
Owner Contact:	Not reported
Responsible Party:	UNOCAL CORP
RP Address:	376 VALENCIA AVE S, BLDG "F" , BREA, CA 92621
Program:	LUST
Lat/Long:	34.1176504 / -1
Local Agency Staff:	Not reported
Beneficial Use:	Not reported
Priority:	Not reported
Cleanup Fund Id:	Not reported
Suspended:	Not reported
Assigned Name:	Not reported
Summary:	ROUTINE TANK REPLACEMENT. CONTAMINATED SOIL ENCOUNTERED IN BOTH NEW & OLD TANK HOLES. EXCAVATED CONTAMINATED SOIL TO 15'. REMAINING CONTAMINATION TO BE REMEDIATED IN-SITU. CONTAM. DISCOVERED DURING PIPING REPLACEMENT

**Cortese:**

Region:	CORTESE
Facility Addr2:	718 FAIR OAKS AVE

**SWEEPS UST:**

Status:	A
Comp Number:	10965
Number:	1
Board Of Equalization:	44-001057
Ref Date:	06-15-90
Act Date:	06-15-90
Created Date:	06-30-89
Tank Status:	A
Owner Tank Id:	A
Swrcb Tank Id:	19-000-010965-000001
Actv Date:	06-15-90
Capacity:	12000
Tank Use:	M.V. FUEL
Stg:	P
Content:	REG UNLEADED
Number Of Tanks:	3

Status:	A
Comp Number:	10965
Number:	1
Board Of Equalization:	44-001057
Ref Date:	06-15-90
Act Date:	06-15-90
Created Date:	06-30-89
Tank Status:	A
Owner Tank Id:	C
Swrcb Tank Id:	19-000-010965-000002
Actv Date:	06-15-90
Capacity:	12000

MAP FINDINGS  
FOCUS MAP 16

Map ID	Site	Database(s)	EPA ID Number
--------	------	-------------	---------------

**UNOCAL #0326 (Continued)**

**S102439841**

Tank Use: M.V. FUEL  
 Stg: P  
 Content: REG UNLEADED  
 Number Of Tanks: Not reported

Status: A  
 Comp Number: 10965  
 Number: 1  
 Board Of Equalization: 44-001057  
 Ref Date: 06-15-90  
 Act Date: 06-15-90  
 Created Date: 06-30-89  
 Tank Status: A  
 Owner Tank Id: WO  
 Swrcb Tank Id: 19-000-010965-000003  
 Actv Date: 06-15-90  
 Capacity: 500  
 Tank Use: OIL  
 Stg: W  
 Content: Not reported  
 Number Of Tanks: Not reported

159

**TOSCO/UNOCAL #30314**  
**718 FAIR OAKS AVE**  
**SOUTH PASADENA, CA 91030**

**UST U004049383**  
**N/A**

UST:  
 Local Agency: 19000  
 Facility ID: 24643

159

**UNION OIL SERVICE STATION LEAS**  
**718 FAIR OAKS AVE**  
**SOUTH PASADENA, CA 91030**

**HIST UST U001566609**  
**N/A**

HIST UST:  
 Region: STATE  
 Facility ID: 00000056169  
 Facility Type: Gas Station  
 Other Type: Not reported  
 Total Tanks: 0001  
 Contact Name: ROGERS UNION SERVICE INC.  
 Telephone: 8187992039  
 Owner Name: UNION OIL COMPANY OF CALIFORNI  
 Owner Address: 3701 WILSHIRE BOULEVARD-SUITE  
 Owner City,St,Zip: LOS ANGELES, CA 90010

Tank Num: 001  
 Container Num: 326-00  
 Year Installed: Not reported  
 Tank Capacity: 00000607  
 Tank Used for: WASTE  
 Type of Fuel: 06  
 Tank Construction: UNKNOWN unknown

MAP FINDINGS  
FOCUS MAP 16

Map ID	Site	Database(s)	EPA ID Number
	<b>UNION OIL SERVICE STATION LEAS (Continued)</b>		<b>U001566609</b>
	Leak Detection: None		
159	<b>CONOCO PHILLIPS #250326 718 FAIR OAKS AVE SOUTH PASADENA, CA 91030</b>	<b>HAZNET</b>	<b>S108203188 N/A</b>
	HAZNET: Gepaid: CAL000285278 Contact: DANELLE EICHHORST Telephone: 2812931000 Facility Addr2: Not reported Mailing Name: Not reported Mailing Address: 600 N DAIRY ASHFORD-PO 3014A Mailing City,St,Zip: HOUSTON, TX 77079 Gen County: Los Angeles TSD EPA ID: CAD982444481 TSD County: San Bernardino Waste Category: Aqueous solution with less than 10% total organic residues Disposal Method: Transfer Station Tons: 0.66 Facility County: Not reported		
159	<b>ROGERS UNION SER. 718 FAIR OAKS AVE SOUTH PASADENA, CA 91030</b>	<b>HIST UST</b>	<b>U001566604 N/A</b>
	HIST UST: Region: STATE Facility ID: 00000055568 Facility Type: Gas Station Other Type: Not reported Total Tanks: 0002 Contact Name: THOMAS H. ROGERS Telephone: 8187992309 Owner Name: ROGERS UNION OIL Owner Address: 718 FAIR OAKS AVE Owner City,St,Zip: SOUTH PASADENA, CA 91030  Tank Num: 001 Container Num: 1 Year Installed: Not reported Tank Capacity: 00010000 Tank Used for: PRODUCT Type of Fuel: UNLEADED Tank Construction: Not reported Leak Detection: Stock Inventor, 10  Tank Num: 002 Container Num: 2 Year Installed: Not reported Tank Capacity: 00010000 Tank Used for: PRODUCT Type of Fuel: PREMIUM Tank Construction: Not reported Leak Detection: Stock Inventor, 10		



MAP FINDINGS  
FOCUS MAP 16

Map ID	Site	Database(s)	EPA ID Number
159	<b>SERVICE STATION 0326</b> <b>718 FAIR OAKS AVE</b> <b>SOUTH PASADENA, CA 91030</b>	<b>HAZNET</b> <b>HIST UST</b>	<b>1000166823</b> <b>N/A</b>
	<b>HAZNET:</b> Gepaid: CAL000139107 Contact: HAZMAT SPECIALIST Telephone: 6027284180 Facility Addr2: Not reported Mailing Name: Not reported Mailing Address: PO BOX 52085 Mailing City,St,Zip: PHOENIX, AZ 850722085 Gen County: Los Angeles TSD EPA ID: Not reported TSD County: Los Angeles Waste Category: Unspecified aqueous solution Disposal Method: Transfer Station Tons: 0.22 Facility County: Not reported  Gepaid: CAL000139107 Contact: TOSCO MARKETING Telephone: 6027284180 Facility Addr2: Not reported Mailing Name: Not reported Mailing Address: P O BOX 52085 Mailing City,St,Zip: PHOENIX, AZ 850722085 Gen County: Los Angeles TSD EPA ID: CAT080013352 TSD County: Los Angeles Waste Category: Aqueous solution with less than 10% total organic residues Disposal Method: Recycler Tons: .0583 Facility County: Los Angeles		
	<b>HIST UST:</b> Region: STATE Facility ID: 00000004007 Facility Type: Gas Station Other Type: Not reported Total Tanks: 0003 Contact Name: ROGERS UNION SERVICE INC. Telephone: 8187992309 Owner Name: UNION OIL COMPANY OF CALIFORNI Owner Address: 3701 WILSHIRE BOULEVARD-SUITE Owner City,St,Zip: LOS ANGELES, CA 90010  Tank Num: 001 Container Num: 03264 Year Installed: 1967 Tank Capacity: 00000550 Tank Used for: WASTE Type of Fuel: WASTE OIL Tank Construction: Not reported Leak Detection: Stock Inventor, Pressure Test, 10  Tank Num: 002 Container Num: 03262 Year Installed: 1967		

MAP FINDINGS  
FOCUS MAP 16

Map ID	Site	Database(s)	EPA ID Number
	<p><b>SERVICE STATION 0326 (Continued)</b></p> <p>Tank Capacity: 00009940            Tank Used for: PRODUCT            Type of Fuel: PREMIUM            Tank Construction: Not reported            Leak Detection: Stock Inventor, Pressure Test, 10</p> <p>Tank Num: 003            Container Num: 03261            Year Installed: 1967            Tank Capacity: 00009940            Tank Used for: PRODUCT            Type of Fuel: UNLEADED            Tank Construction: Not reported            Leak Detection: Stock Inventor, Pressure Test, 10</p>		1000166823
159	<p><b>UNOCAL SERVICE STATION #0326</b>  <b>718 FAIR OAKS AVE</b>  <b>S PASADENA, CA 91030</b></p> <p>HAZNET:</p> <p>Gepaid: CAD981647027            Contact: UNION OIL CO            Telephone: 7144286560            Facility Addr2: Not reported            Mailing Name: Not reported            Mailing Address: PO BOX 25376            Mailing City,St,Zip: SANTA ANA, CA 927995376            Gen County: Los Angeles            TSD EPA ID: CAT080013352            TSD County: Los Angeles            Waste Category: Unspecified organic liquid mixture            Disposal Method: Recycler            Tons: .2293            Facility County: Los Angeles</p> <p>Gepaid: CAD981647027            Contact: UNION OIL CO            Telephone: 7144286560            Facility Addr2: Not reported            Mailing Name: Not reported            Mailing Address: PO BOX 25376            Mailing City,St,Zip: SANTA ANA, CA 927995376            Gen County: Los Angeles            TSD EPA ID: CAD028409019            TSD County: Los Angeles            Waste Category: Aqueous solution with less than 10% total organic residues            Disposal Method: Treatment, Tank            Tons: .1251            Facility County: Los Angeles</p> <p>Gepaid: CAD981647027            Contact: UNION OIL CO            Telephone: 7144286560            Facility Addr2: Not reported            Mailing Name: Not reported            Mailing Address: PO BOX 25376            Mailing City,St,Zip: SANTA ANA, CA 927995376            Gen County: Los Angeles</p>	HAZNET	S100947401 N/A

MAP FINDINGS  
FOCUS MAP 16

Map ID	Site	Database(s)	EPA ID Number
--------	------	-------------	---------------

**UNOCAL SERVICE STATION #0326 (Continued)**

**S100947401**

TSD EPA ID: CAD099452708  
TSD County: Los Angeles  
Waste Category: Oil/water separation sludge  
Disposal Method: Recycler  
Tons: .2085  
Facility County: Los Angeles

Gepaid: CAD981647027  
Contact: UNION OIL CO  
Telephone: 7144286560  
Facility Addr2: Not reported  
Mailing Name: Not reported  
Mailing Address: PO BOX 25376  
Mailing City,St,Zip: SANTA ANA, CA 927995376  
Gen County: Los Angeles  
TSD EPA ID: CAT080013352  
TSD County: Los Angeles  
Waste Category: Waste oil and mixed oil  
Disposal Method: Recycler  
Tons: .2293  
Facility County: Los Angeles

[Click this hyperlink](#) while viewing on your computer to access  
-1 additional CA\_HAZNET: record(s) in the EDR Site Report.

159

**MANOUKIAN UNOCAL SERVICE  
718 FAIROAKS AVE  
SOUTH PASADENA, CA 91030**

**HAZNET S104578663  
N/A**

HAZNET:

Gepaid: CAL000127494  
Contact: NAZ & AVEDIS MANOUKIAN  
Telephone: 0000000000  
Facility Addr2: Not reported  
Mailing Name: Not reported  
Mailing Address: 1201 W HUNTINGTON DR SUITE 108  
Mailing City,St,Zip: ARCADIA, CA 910070000  
Gen County: Los Angeles  
TSD EPA ID: CAD050099696  
TSD County: Los Angeles  
Waste Category: Aqueous solution with less than 10% total organic residues  
Disposal Method: Recycler  
Tons: .2293  
Facility County: Los Angeles

Gepaid: CAL000127494  
Contact: NAZ & AVEDIS MANOUKIAN  
Telephone: 0000000000  
Facility Addr2: Not reported  
Mailing Name: Not reported  
Mailing Address: 1201 W HUNTINGTON DR SUITE 108  
Mailing City,St,Zip: ARCADIA, CA 910070000  
Gen County: Los Angeles  
TSD EPA ID: CAD099452708  
TSD County: Los Angeles  
Waste Category: Oil/water separation sludge  
Disposal Method: Transfer Station  
Tons: 2.0266

MAP FINDINGS  
FOCUS MAP 16

Map ID	Site	Database(s)	EPA ID Number
--------	------	-------------	---------------

**MANOUKIAN UNOCAL SERVICE (Continued)**

**S104578663**

Facility County: Los Angeles

Gepaid: CAL000127494  
 Contact: NAZ MANOUKIAN/OWNER  
 Telephone: 6267992309  
 Facility Addr2: Not reported  
 Mailing Name: Not reported  
 Mailing Address: 718 FAIROAKS AVE  
 Mailing City,St,Zip: SOUTH PASADENA, CA 910300000  
 Gen County: Los Angeles  
 TSD EPA ID: Not reported  
 TSD County: Los Angeles  
 Waste Category: Waste oil and mixed oil  
 Disposal Method: Recycler  
 Tons: 4.16  
 Facility County: Not reported

Gepaid: CAL000127494  
 Contact: NAZ & AVEDIS MANOUKIAN  
 Telephone: 0000000000  
 Facility Addr2: Not reported  
 Mailing Name: Not reported  
 Mailing Address: 1201 W HUNTINGTON DR SUITE 108  
 Mailing City,St,Zip: ARCADIA, CA 910070000  
 Gen County: Los Angeles  
 TSD EPA ID: CAD099452708  
 TSD County: Los Angeles  
 Waste Category: Unspecified aqueous solution  
 Disposal Method: Recycler  
 Tons: .2293  
 Facility County: Los Angeles

[Click this hyperlink](#) while viewing on your computer to access  
-1 additional CA\_HAZNET: record(s) in the EDR Site Report.

159 **STATION NO. 0326 718 FAIR OAKS AVE.  
STATION NO. 0326 718 FAIR OAKS AVE.  
SOUTH PASADENA, CA**

**ERNS 90172772  
N/A**

[Click this hyperlink](#) while viewing on your computer to access  
additional ERNS detail in the EDR Site Report.

159 **STATION NO. 0326 718 FAIR OAKS AVE.  
STATION NO. 0326 718 FAIR OAKS AVE.  
SOUTH PASADENA, CA**

**ERNS 90465708  
N/A**

[Click this hyperlink](#) while viewing on your computer to access  
additional ERNS detail in the EDR Site Report.

MAP FINDINGS  
FOCUS MAP 16

Map ID	Site	Database(s)	EPA ID Number
159	<b>TOSCO/UNOCAL #30314</b> <b>718 S FAIR OAKS AVE</b> <b>SOUTH PASADENA, CA</b>  LOS ANGELES CO. HMS: Region: LA Facility Id: 010982-024643 Facility Status: Closed Area: 3A Permit Number: 190146 Permit Status: Closed Facility Type: T0	LOS ANGELES CO. HMS	S106023517 N/A
159	<b>UNOCAL CORP SS 0326</b> <b>718 S FAIR OAKS AVE</b> <b>SOUTH PASADENA, CA</b>  LOS ANGELES CO. HMS: Region: LA Facility Id: 010982-010965 Facility Status: Permit Area: 3A Permit Number: 00002466T Permit Status: Closed Facility Type: T0	LOS ANGELES CO. HMS	S106023515 N/A
159	<b>AVEDIS MANOUKIAN</b> <b>718 S FAIR OAKS AVE</b> <b>SOUTH PASADENA, CA</b>  LOS ANGELES CO. HMS: Region: LA Facility Id: 010982-040730 Facility Status: Permit Area: 3A Permit Number: 399512 Permit Status: Permit Facility Type: T0	LOS ANGELES CO. HMS	S106409652 N/A
159	<b>CONOCOPHILLIPS CO #250326</b> <b>718 S FAIR OAKS AVE</b> <b>SOUTH PASADENA, CA</b>  LOS ANGELES CO. HMS: Region: LA Facility Id: 010982-038288 Facility Status: Closed Area: 3A Permit Number: 368835 Permit Status: Closed Facility Type: T0	LOS ANGELES CO. HMS	S106023516 N/A

MAP FINDINGS  
FOCUS MAP 16

Map ID	Site	Database(s)	EPA ID Number
165	<b>A B R ENTERPRISES</b> <b>1015 HOPE ST</b> <b>SOUTH PASADENA, CA 91030</b>	HAZNET	S102809208 N/A
	HAZNET: Gepaid: CAL000002255 Contact: A B R ENTERPRISES INC Telephone: 6267999162 Facility Addr2: Not reported Mailing Name: Not reported Mailing Address: 1015 HOPE ST Mailing City,St,Zip: SOUTH PASADENA, CA 910302596 Gen County: Los Angeles TSD EPA ID: CAD099452708 TSD County: Los Angeles Waste Category: Waste oil and mixed oil Disposal Method: Recycler Tons: .9174 Facility County: Los Angeles		
	Gepaid: CAL000002255 Contact: CHRIS EGEBJERG/VICE-PRESIDENT Telephone: 6267999162 Facility Addr2: Not reported Mailing Name: Not reported Mailing Address: 1015 HOPE ST Mailing City,St,Zip: SOUTH PASADENA, CA 910302596 Gen County: Los Angeles TSD EPA ID: Not reported TSD County: Los Angeles Waste Category: Waste oil and mixed oil Disposal Method: Recycler Tons: 0.56 Facility County: Not reported		
	Gepaid: CAL000002255 Contact: A B R ENTERPRISES INC Telephone: 6267999162 Facility Addr2: Not reported Mailing Name: Not reported Mailing Address: 1015 HOPE ST Mailing City,St,Zip: SOUTH PASADENA, CA 910302596 Gen County: Los Angeles TSD EPA ID: CAD099452708 TSD County: Los Angeles Waste Category: Unspecified oil-containing waste Disposal Method: Recycler Tons: .4170 Facility County: Los Angeles		
	Gepaid: CAL000002255 Contact: A B R ENTERPRISES INC Telephone: 6267999162 Facility Addr2: Not reported Mailing Name: Not reported Mailing Address: 1015 HOPE ST Mailing City,St,Zip: SOUTH PASADENA, CA 910302596 Gen County: Los Angeles TSD EPA ID: CAD099452708		

MAP FINDINGS  
FOCUS MAP 16

Map ID	Site	Database(s)	EPA ID Number
--------	------	-------------	---------------

**A B R ENTERPRISES (Continued)**

**S102809208**

TSD County: Los Angeles  
Waste Category: Waste oil and mixed oil  
Disposal Method: Recycler  
Tons: 1.2301  
Facility County: Los Angeles

Gepaid: CAL000002255  
Contact: CHRIS EGEBJERG/VICE-PRESIDENT  
Telephone: 6267999162  
Facility Addr2: Not reported  
Mailing Name: Not reported  
Mailing Address: 1015 HOPE ST  
Mailing City,St,Zip: SOUTH PASADENA, CA 910302596  
Gen County: Los Angeles  
TSD EPA ID: Not reported  
TSD County: Los Angeles  
Waste Category: Waste oil and mixed oil  
Disposal Method: Recycler  
Tons: 0.62  
Facility County: Not reported

[Click this hyperlink](#) while viewing on your computer to access  
3 additional CA\_HAZNET: record(s) in the EDR Site Report.

166

**THE BAKERY,CALIFORNIA BANQUET  
805 FAIR OAKS AV  
SOUTH PASADENA, CA 91030**

**CHMIRS S105667510  
EMI N/A**

CHMIRS:  
OES Incident Number: 00-2233  
OES notification: 5/21/200010:42:55 AM  
OES Date: Not reported  
OES Time: Not reported  
Incident Date: Not reported  
**Date Completed: Not reported**  
Property Use: Not reported  
Agency Id Number: Not reported  
Agency Incident Number: Not reported  
Time Notified: Not reported  
Time Completed: Not reported  
Surrounding Area: Not reported  
Estimated Temperature: Not reported  
Property Management: Not reported  
Special Studies 1: Not reported  
Special Studies 2: Not reported  
Special Studies 3: Not reported  
Special Studies 4: Not reported  
Special Studies 5: Not reported  
Special Studies 6: Not reported  
More Than Two Substances Involved?: Not reported  
Resp Agncy Personel # Of Decontaminated: Not reported  
Responding Agency Personel # Of Injuries: Not reported  
Responding Agency Personel # Of Fatalities:Not reported  
Others Number Of Decontaminated: Not reported  
Others Number Of Injuries: Not reported  
Others Number Of Fatalities: Not reported  
Vehicle Make/year: Not reported  
Vehicle License Number: Not reported

MAP FINDINGS  
FOCUS MAP 16

Map ID Site Database(s) EPA ID Number

**THE BAKERY,CALIFORNIA BANQUET (Continued)**

**S105667510**

Vehicle State: Not reported  
 Vehicle Id Number: Not reported  
 CA/DOT/PUC/ICC Number: Not reported  
 Company Name: Not reported  
 Reporting Officer Name/ID: Not reported  
 Report Date: Not reported  
 Comments: Not reported  
 Facility Telephone: Not reported  
 Waterway Involved: Yes  
 Waterway: storm drain  
 Spill Site: Not reported  
 Cleanup By: Unknown  
 Containment: Not reported  
 What Happened: Not reported  
 Type: Not reported  
 Measure: Not reported  
 Other: Not reported  
 Date/Time: Not reported  
 Year: 2000  
 Agency: South Pasadena FD  
 Incident Date: 5/21/200012:00:00 AM  
 Admin Agency: South Pasadena Fire  
 Amount: Not reported  
 Contained: Yes  
 Site Type: Merchant/Business  
 E Date: Not reported  
 Substance: raw sewage  
 Quantity Released: Not reported  
 BBLs: 0  
 Cups: 0  
 CUFT: 0  
 Gallons: 100  
 Grams: 0  
 Pounds: 0  
 Liters: 0  
 Ounces: 0  
 Pints: 0  
 Quarts: 0  
 Sheen: 0  
 Tons: 0  
 Unknown: 0  
 Description: Not reported  
 Evacuations: 0  
 Number of Injuries: 0  
 Number of Fatalities: 0  
 Description: line blockage, have a absorbent applied and some to storm drain.

**EMI:**

Year: 1990  
 County Code: 19  
 Air Basin: SC  
 Facility ID: 67011  
 Air District Name: SC  
 SIC Code: 5812  
 Air District Name: SOUTH COAST AQMD  
 Community Health Air Pollution Info System: Not reported  
 Consolidated Emission Reporting Rule: Not reported



MAP FINDINGS  
FOCUS MAP 16

Map ID	Site	Database(s)	EPA ID Number
--------	------	-------------	---------------

**THE BAKERY,CALIFORNIA BANQUET (Continued)**

**S105667510**

Total Organic Hydrocarbon Gases Tons/Yr: 0  
 Reactive Organic Gases Tons/Yr: 0  
 Carbon Monoxide Emissions Tons/Yr: 0  
 NOX - Oxides of Nitrogen Tons/Yr: 0  
 SOX - Oxides of Sulphur Tons/Yr: 0  
 Particulate Matter Tons/Yr: 0  
 Part. Matter 10 Micrometers & Smlr Tons/Yr: 0

168

**DAVES AUTO CARE  
811 FAIRVIEW AVE  
SOUTH PASADENA, CA 91030**

**RCRA-SQG 1000220376  
FINDS CAD982050593  
HAZNET**

RCRA-SQG:

Date form received by agency: 10/19/1987  
 Facility name: DAVES AUTO CARE  
 Facility address: 811 FAIRVIEW AVE  
 SOUTH PASADENA, CA 91030  
 EPA ID: CAD982050593  
 Mailing address: FAIRVIEW AVE  
 SOUTH PASADENA, CA 91030  
 Contact: ENVIRONMENTAL MANAGER  
 Contact address: 811 FAIRVIEW AVE  
 SOUTH PASADENA, CA 91030  
 Contact country: US  
 Contact telephone: (818) 799-4672  
 Contact email: Not reported  
 EPA Region: 09  
 Classification: Small Small Quantity Generator  
 Description: Handler: generates more than 100 and less than 1000 kg of hazardous waste during any calendar month and accumulates less than 6000 kg of hazardous waste at any time; or generates 100 kg or less of hazardous waste during any calendar month, and accumulates more than 1000 kg of hazardous waste at any time

Owner/Operator Summary:

Owner/operator name: BERGHERM DAVID  
 Owner/operator address: NOT REQUIRED  
 NOT REQUIRED, ME 99999  
 Owner/operator country: Not reported  
 Owner/operator telephone: (415) 555-1212  
 Legal status: Private  
 Owner/Operator Type: Owner  
 Owner/Op start date: Not reported  
 Owner/Op end date: Not reported

Owner/operator name: NOT REQUIRED  
 Owner/operator address: NOT REQUIRED  
 NOT REQUIRED, ME 99999

Owner/operator country: Not reported  
 Owner/operator telephone: (415) 555-1212  
 Legal status: Private  
 Owner/Operator Type: Operator  
 Owner/Op start date: Not reported  
 Owner/Op end date: Not reported

Handler Activities Summary:

U.S. importer of hazardous waste: Unknown

MAP FINDINGS  
FOCUS MAP 16

Map ID Site Database(s) EPA ID Number

---

**DAVES AUTO CARE (Continued)**

**1000220376**

Mixed waste (haz. and radioactive): Unknown  
Recycler of hazardous waste: No  
Transporter of hazardous waste: No  
Treater, storer or disposer of HW: No  
Underground injection activity: No  
On-site burner exemption: Unknown  
Furnace exemption: Unknown  
Used oil fuel burner: No  
Used oil processor: No  
User oil refiner: No  
Used oil fuel marketer to burner: No  
Used oil Specification marketer: No  
Used oil transfer facility: No  
Used oil transporter: No  
Off-site waste receiver: Commercial status unknown

Violation Status: No violations found

**FINDS:**

Other Pertinent Environmental Activity Identified at Site

RCRAInfo is a national information system that supports the Resource Conservation and Recovery Act (RCRA) program through the tracking of events and activities related to facilities that generate, transport, and treat, store, or dispose of hazardous waste. RCRAInfo allows RCRA program staff to track the notification, permit, compliance, and corrective action activities required under RCRA.

**HAZNET:**

Gepaid: CAD982050593  
Contact: DAVES AUTO CARE  
Telephone: 8187994672  
Facility Addr2: Not reported  
Mailing Name: Not reported  
Mailing Address: 811 FAIRVIEW AVE  
Mailing City,St,Zip: SOUTH PASADENA, CA 910302554  
Gen County: Los Angeles  
TSD EPA ID: CAT080013352  
TSD County: Los Angeles  
Waste Category: Aqueous solution with 10% or more total organic residues  
Disposal Method: Recycler  
Tons: 3.6696  
Facility County: Los Angeles

Gepaid: CAD982050593  
Contact: DAVES AUTO CARE  
Telephone: 8187994672  
Facility Addr2: Not reported  
Mailing Name: Not reported  
Mailing Address: 811 FAIRVIEW AVE  
Mailing City,St,Zip: SOUTH PASADENA, CA 910302554  
Gen County: Los Angeles  
TSD EPA ID: CAT080013352  
TSD County: Los Angeles  
Waste Category: Aqueous solution with 10% or more total organic residues  
Disposal Method: Recycler

MAP FINDINGS  
FOCUS MAP 16

Map ID      Site      Database(s)      EPA ID Number

---

**DAVES AUTO CARE (Continued)**

**1000220376**

Tons: 1.0425  
Facility County: Los Angeles  
  
Gepaid: CAD982050593  
Contact: DAVES AUTO CARE  
Telephone: 8187994672  
Facility Addr2: Not reported  
Mailing Name: Not reported  
Mailing Address: 811 FAIRVIEW AVE  
Mailing City,St,Zip: SOUTH PASADENA, CA 910302554  
Gen County: Los Angeles  
TSD EPA ID: CAT080025711  
TSD County: San Bernardino  
Waste Category: Aqueous solution with less than 10% total organic residues  
Disposal Method: Transfer Station  
Tons: 4.1700  
Facility County: Los Angeles

Gepaid: CAD982050593  
Contact: DAVES AUTO CARE  
Telephone: 8187994672  
Facility Addr2: Not reported  
Mailing Name: Not reported  
Mailing Address: 811 FAIRVIEW AVE  
Mailing City,St,Zip: SOUTH PASADENA, CA 910302554  
Gen County: Los Angeles  
TSD EPA ID: CAD982444481  
TSD County: San Bernardino  
Waste Category: Unspecified oil-containing waste  
Disposal Method: Transfer Station  
Tons: .2293  
Facility County: Los Angeles

Gepaid: CAD982050593  
Contact: UNDELIVERABLE PER VF97 AH  
Telephone: 8187994672  
Facility Addr2: Not reported  
Mailing Name: Not reported  
Mailing Address: 811 FAIRVIEW AVE  
Mailing City,St,Zip: SOUTH PASADENA, CA 910302554  
Gen County: Los Angeles  
TSD EPA ID: Not reported  
TSD County: Los Angeles  
Waste Category: Aqueous solution with less than 10% total organic residues  
Disposal Method: Recycler  
Tons: 0.58  
Facility County: Not reported

[Click this hyperlink](#) while viewing on your computer to access  
13 additional CA\_HAZNET: record(s) in the EDR Site Report.

MAP FINDINGS  
FOCUS MAP 16

Map ID	Site	Database(s)	EPA ID Number
168	<b>SUPERSTAR OF GERMAN CARS</b> <b>811 FAIRVIEW AVE</b> <b>SOUTH PASADENA, CA 91030</b>	HAZNET	S103990010 N/A
	HAZNET: Gepaid: CAL000035127 Contact: LOVE JIM-OWNER Telephone: 0000000000 Facility Addr2: Not reported Mailing Name: Not reported Mailing Address: 811 FAIRVIEW AVE Mailing City,St,Zip: SOUTH PASADENA, CA 910302554 Gen County: Los Angeles TSD EPA ID: CAT080013352 TSD County: Los Angeles Waste Category: Aqueous solution with 10% or more total organic residues Disposal Method: Recycler Tons: .4586 Facility County: Los Angeles		
	Gepaid: CAL000035127 Contact: LOVE JIM-OWNER Telephone: 0000000000 Facility Addr2: Not reported Mailing Name: Not reported Mailing Address: 811 FAIRVIEW AVE Mailing City,St,Zip: SOUTH PASADENA, CA 910302554 Gen County: Los Angeles TSD EPA ID: CAT080013352 TSD County: Los Angeles Waste Category: Aqueous solution with 10% or more total organic residues Disposal Method: Recycler Tons: .2293 Facility County: Los Angeles		
	Gepaid: CAL000035127 Contact: LOVE JIM-OWNER Telephone: 0000000000 Facility Addr2: Not reported Mailing Name: Not reported Mailing Address: 811 FAIRVIEW AVE Mailing City,St,Zip: SOUTH PASADENA, CA 910302554 Gen County: Los Angeles TSD EPA ID: CAT080013352 TSD County: Los Angeles Waste Category: Aqueous solution with 10% or more total organic residues Disposal Method: Recycler Tons: .4586 Facility County: Los Angeles		
	Gepaid: CAL000035127 Contact: LOVE JIM-OWNER Telephone: 0000000000 Facility Addr2: Not reported Mailing Name: Not reported Mailing Address: 811 FAIRVIEW AVE Mailing City,St,Zip: SOUTH PASADENA, CA 910302554 Gen County: Los Angeles TSD EPA ID: CAT080013352		

MAP FINDINGS  
FOCUS MAP 16

Map ID	Site	Database(s)	EPA ID Number
--------	------	-------------	---------------

**SUPERSTAR OF GERMAN CARS (Continued)**

**S103990010**

TSD County: Los Angeles  
Waste Category: Aqueous solution with 10% or more total organic residues  
Disposal Method: Recycler  
Tons: .2293  
Facility County: Los Angeles

Gepaid: CAL000035127  
Contact: LOVE JIM-OWNER  
Telephone: 000000000  
Facility Addr2: Not reported  
Mailing Name: Not reported  
Mailing Address: 811 FAIRVIEW AVE  
Mailing City,St,Zip: SOUTH PASADENA, CA 910302554  
Gen County: Los Angeles  
TSD EPA ID: CAT080013352  
TSD County: Los Angeles  
Waste Category: Unspecified aqueous solution  
Disposal Method: Recycler  
Tons: .2293  
Facility County: Los Angeles

[Click this hyperlink](#) while viewing on your computer to access  
2 additional CA\_HAZNET: record(s) in the EDR Site Report.

168

**ULTIMATE MOTORS OF PASADENA  
815 FAIRVIEW AVE  
SOUTH PASADENA, CA 91030**

**HAZNET S102826787  
N/A**

HAZNET:

Gepaid: CAL922982844  
Contact: NICK EFTEKHARI  
Telephone: 8187994383  
Facility Addr2: Not reported  
Mailing Name: Not reported  
Mailing Address: 815 FAIRVIEW AVE  
Mailing City,St,Zip: SOUTH PASADENA, CA 910302505  
Gen County: Los Angeles  
TSD EPA ID: CAT000613893  
TSD County: Los Angeles  
Waste Category: Oxygenated solvents (acetone, butanol, ethyl acetate, etc.)  
Disposal Method: Transfer Station  
Tons: .0180  
Facility County: Los Angeles

Gepaid: CAL922982844  
Contact: NICK EFTEKHARI  
Telephone: 8187994383  
Facility Addr2: Not reported  
Mailing Name: Not reported  
Mailing Address: 815 FAIRVIEW AVE  
Mailing City,St,Zip: SOUTH PASADENA, CA 910302505  
Gen County: Los Angeles  
TSD EPA ID: CAT000613893  
TSD County: Los Angeles  
Waste Category: Oxygenated solvents (acetone, butanol, ethyl acetate, etc.)  
Disposal Method: Not reported  
Tons: .0000  
Facility County: Los Angeles

MAP FINDINGS  
FOCUS MAP 16

Map ID      Site      Database(s)      EPA ID Number

---

**ULTIMATE MOTORS OF PASADENA (Continued)**

**S102826787**

Gepaid: CAL922982844  
Contact: NICK EFTEKHARI  
Telephone: 8187994383  
Facility Addr2: Not reported  
Mailing Name: Not reported  
Mailing Address: 815 FAIRVIEW AVE  
Mailing City,St,Zip: SOUTH PASADENA, CA 910302505  
Gen County: Los Angeles  
TSD EPA ID: CAD008252405  
TSD County: Los Angeles  
Waste Category: Unspecified solvent mixture Waste  
Disposal Method: Recycler  
Tons: .2585  
Facility County: Los Angeles

Gepaid: CAL922982844  
Contact: NICK EFTEKHARI  
Telephone: 8187994383  
Facility Addr2: Not reported  
Mailing Name: Not reported  
Mailing Address: 815 FAIRVIEW AVE  
Mailing City,St,Zip: SOUTH PASADENA, CA 910302505  
Gen County: Los Angeles  
TSD EPA ID: CAD008252405  
TSD County: Los Angeles  
Waste Category: Unspecified solvent mixture Waste  
Disposal Method: Recycler  
Tons: .2585  
Facility County: Los Angeles

Gepaid: CAL922982844  
Contact: NICK EFTEKHARI  
Telephone: 8187994383  
Facility Addr2: Not reported  
Mailing Name: Not reported  
Mailing Address: 815 FAIRVIEW AVE  
Mailing City,St,Zip: SOUTH PASADENA, CA 910302505  
Gen County: Los Angeles  
TSD EPA ID: CAD008252405  
TSD County: Los Angeles  
Waste Category: Unspecified solvent mixture Waste  
Disposal Method: Recycler  
Tons: 0.1751  
Facility County: Los Angeles

[Click this hyperlink](#) while viewing on your computer to access  
5 additional CA\_HAZNET: record(s) in the EDR Site Report.

MAP FINDINGS  
FOCUS MAP 16

Map ID	Site	Database(s)	EPA ID Number
168	<b>BOB CUTLER AUTOMOTIVE 815 FAIRVIEW AVE SOUTH PASADENA, CA 91030</b>	<b>RCRA-SQG FINDS</b>	<b>1000109762 CAD982017253</b>
	<p>RCRA-SQG:</p> <p>Date form received by agency: 07/28/1987</p> <p>Facility name: BOB CUTLER AUTOMOTIVE</p> <p>Facility address: 815 FAIRVIEW AVE SOUTH PASADENA, CA 91030</p> <p>EPA ID: CAD982017253</p> <p>Mailing address: FAIRVIEW AVE SOUTH PASADENA, CA 91030</p> <p>Contact: ENVIRONMENTAL MANAGER</p> <p>Contact address: 815 FAIRVIEW AVE SOUTH PASADENA, CA 91030</p> <p>Contact country: US</p> <p>Contact telephone: (818) 799-9159</p> <p>Contact email: Not reported</p> <p>EPA Region: 09</p> <p>Classification: Small Small Quantity Generator</p> <p>Description: Handler: generates more than 100 and less than 1000 kg of hazardous waste during any calendar month and accumulates less than 6000 kg of hazardous waste at any time; or generates 100 kg or less of hazardous waste during any calendar month, and accumulates more than 1000 kg of hazardous waste at any time</p> <p>Owner/Operator Summary:</p> <p>Owner/operator name: NOT REQUIRED</p> <p>Owner/operator address: NOT REQUIRED NOT REQUIRED, ME 99999</p> <p>Owner/operator country: Not reported</p> <p>Owner/operator telephone: (415) 555-1212</p> <p>Legal status: Private</p> <p>Owner/Operator Type: Operator</p> <p>Owner/Op start date: Not reported</p> <p>Owner/Op end date: Not reported</p> <p>Owner/operator name: ROBERT E CUTLER</p> <p>Owner/operator address: NOT REQUIRED NOT REQUIRED, ME 99999</p> <p>Owner/operator country: Not reported</p> <p>Owner/operator telephone: (415) 555-1212</p> <p>Legal status: Private</p> <p>Owner/Operator Type: Owner</p> <p>Owner/Op start date: Not reported</p> <p>Owner/Op end date: Not reported</p> <p>Handler Activities Summary:</p> <p>U.S. importer of hazardous waste: Unknown</p> <p>Mixed waste (haz. and radioactive): Unknown</p> <p>Recycler of hazardous waste: No</p> <p>Transporter of hazardous waste: No</p> <p>Treater, storer or disposer of HW: No</p> <p>Underground injection activity: No</p> <p>On-site burner exemption: Unknown</p> <p>Furnace exemption: Unknown</p> <p>Used oil fuel burner: No</p> <p>Used oil processor: No</p>		

MAP FINDINGS  
FOCUS MAP 16

Map ID Site Database(s) EPA ID Number

**BOB CUTLER AUTOMOTIVE (Continued)**

**1000109762**

User oil refiner: No  
Used oil fuel marketer to burner: No  
Used oil Specification marketer: No  
Used oil transfer facility: No  
Used oil transporter: No  
Off-site waste receiver: Commercial status unknown

Violation Status: No violations found

**FINDS:**

Other Pertinent Environmental Activity Identified at Site

RCRAInfo is a national information system that supports the Resource Conservation and Recovery Act (RCRA) program through the tracking of events and activities related to facilities that generate, transport, and treat, store, or dispose of hazardous waste. RCRAInfo allows RCRA program staff to track the notification, permit, compliance, and corrective action activities required under RCRA.

**170 CARROWS RESTAURANT, INC.  
815 FREMONT AVE.  
SOUTH PASADENA, CA 91030**

**EMI S106828113  
N/A**

**EMI:**

Year: 1990  
County Code: 19  
Air Basin: SC  
Facility ID: 65265  
Air District Name: SC  
SIC Code: 5812  
Air District Name: SOUTH COAST AQMD  
Community Health Air Pollution Info System: Not reported  
Consolidated Emission Reporting Rule: Not reported  
Total Organic Hydrocarbon Gases Tons/Yr: 0  
Reactive Organic Gases Tons/Yr: 0  
Carbon Monoxide Emissions Tons/Yr: 0  
NOX - Oxides of Nitrogen Tons/Yr: 0  
SOX - Oxides of Sulphur Tons/Yr: 0  
Particulate Matter Tons/Yr: 0  
Part. Matter 10 Micrometers & Smllr Tons/Yr: 0

**171 ELLENS SILKSCREENING  
814 MOUND AVE  
SO PASADENA, CA 91030**

**HAZNET S105088983  
N/A**

**HAZNET:**

Gepaid: CAL000010491  
Contact: ELLEN DAIGLE  
Telephone: 6264414415  
Facility Addr2: Not reported  
Mailing Name: Not reported  
Mailing Address: 1506 MISSION ST  
Mailing City,St,Zip: SOUTH PASADENA, CA 910300000  
Gen County: Los Angeles  
TSD EPA ID: Not reported  
TSD County: Orange



MAP FINDINGS  
FOCUS MAP 16

Map ID	Site	Database(s)	EPA ID Number
--------	------	-------------	---------------

**ELLENS SILKSCREENING (Continued)**

**S105088983**

Waste Category: Liquids with halogenated organic compounds > 1000 mg/l  
 Disposal Method: Transfer Station  
 Tons: 0.47  
 Facility County: Not reported

Gepaid: CAL000010491  
 Contact: ELLEN DAIGLE  
 Telephone: 6264414415  
 Facility Addr2: Not reported  
 Mailing Name: Not reported  
 Mailing Address: 1506 MISSION ST  
 Mailing City,St,Zip: SOUTH PASADENA, CA 910300000  
 Gen County: Los Angeles  
 TSD EPA ID: Not reported  
 TSD County: Orange

Waste Category: Liquids with halogenated organic compounds > 1000 mg/l  
 Disposal Method: Transfer Station  
 Tons: 0.42  
 Facility County: Not reported

Gepaid: CAL000010491  
 Contact: ELLEN DAIGLE  
 Telephone: 0000000000  
 Facility Addr2: Not reported  
 Mailing Name: Not reported  
 Mailing Address: 1506 MISSION ST  
 Mailing City,St,Zip: SOUTH PASADENA, CA 910300000  
 Gen County: Los Angeles  
 TSD EPA ID: CAT000613976  
 TSD County: Orange

Waste Category: Liquids with halogenated organic compounds > 1000 mg/l  
 Disposal Method: Transfer Station  
 Tons: .0792  
 Facility County: Los Angeles

**171 ELLENS SILKSCREENING  
814 MOUND AVE  
SOUTH PASADENA, CA 91030**

**HAZNET S107145277  
N/A**

HAZNET:

Gepaid: CAL000010491  
 Contact: ELLEN DAIGLE  
 Telephone: 6264414415  
 Facility Addr2: Not reported  
 Mailing Name: Not reported  
 Mailing Address: 1506 MISSION ST  
 Mailing City,St,Zip: SOUTH PASADENA, CA 910300000  
 Gen County: Los Angeles  
 TSD EPA ID: CAT000613976  
 TSD County: Orange  
 Waste Category: Liquids with halogenated organic compounds > 1000 mg/l  
 Disposal Method: Not reported  
 Tons: 0.08  
 Facility County: Not reported

Gepaid: CAL000010491  
 Contact: ELLEN DAIGLE  
 Telephone: 6264414415

MAP FINDINGS  
FOCUS MAP 16

Map ID	Site	Database(s)	EPA ID Number
--------	------	-------------	---------------

**ELLENS SILKSCREENING (Continued)**

**S107145277**

Facility Addr2: Not reported  
 Mailing Name: Not reported  
 Mailing Address: 1506 MISSION ST  
 Mailing City,St,Zip: SOUTH PASADENA, CA 910300000  
 Gen County: Los Angeles  
 TSD EPA ID: CAT000613976  
 TSD County: Orange  
 Waste Category: Liquids with halogenated organic compounds > 1000 mg/l  
 Disposal Method: Not reported  
 Tons: 0.08  
 Facility County: Not reported

Gepaid: CAL000010491  
 Contact: ELLEN DAIGLE  
 Telephone: 6264414415  
 Facility Addr2: Not reported  
 Mailing Name: Not reported  
 Mailing Address: 1506 MISSION ST  
 Mailing City,St,Zip: SOUTH PASADENA, CA 910300000  
 Gen County: Los Angeles  
 TSD EPA ID: CAT000613976  
 TSD County: Orange  
 Waste Category: Liquids with halogenated organic compounds > 1000 mg/l  
 Disposal Method: Transfer Station  
 Tons: 0.06  
 Facility County: Los Angeles

Gepaid: CAL000010491  
 Contact: ELLEN DAIGLE  
 Telephone: 6264414415  
 Facility Addr2: Not reported  
 Mailing Name: Not reported  
 Mailing Address: 1506 MISSION ST  
 Mailing City,St,Zip: SOUTH PASADENA, CA 910300000  
 Gen County: Los Angeles  
 TSD EPA ID: CAT000613976  
 TSD County: Los Angeles  
 Waste Category: Liquids with halogenated organic compounds > 1000 mg/l  
 Disposal Method: Transfer Station  
 Tons: 0.29  
 Facility County: Los Angeles

[Click this hyperlink](#) while viewing on your computer to access  
 -1 additional CA\_HAZNET: record(s) in the EDR Site Report.

171 **1X CITY OF SOUTH PASADENA  
 817 MOUND STREET  
 SOUTH PASADENA, CA 91730**

**HAZNET S103946945  
 N/A**

HAZNET:  
 Gepaid: CAC000778640  
 Contact: CITY OF SOUTH PASADENA  
 Telephone: 0000000000  
 Facility Addr2: Not reported  
 Mailing Name: Not reported  
 Mailing Address: 817 MOUND STREET  
 Mailing City,St,Zip: SOUTH PASADENA, CA 917300000  
 Gen County: Los Angeles

MAP FINDINGS  
FOCUS MAP 16

Map ID	Site	Database(s)	EPA ID Number
--------	------	-------------	---------------

**1X CITY OF SOUTH PASADENA (Continued)**

**S103946945**

TSD EPA ID: CAT080013352  
TSD County: Los Angeles  
Waste Category: Tank bottom waste  
Disposal Method: Recycler  
Tons: .2293  
Facility County: Los Angeles

Gepaid: CAC000778640  
Contact: CITY OF SOUTH PASADENA  
Telephone: 0000000000  
Facility Addr2: Not reported  
Mailing Name: Not reported  
Mailing Address: 817 MOUND STREET  
Mailing City,St,Zip: SOUTH PASADENA, CA 917300000  
Gen County: Los Angeles  
TSD EPA ID: CAD000088252  
TSD County: Los Angeles  
Waste Category: Oxygenated solvents (acetone, butanol, ethyl acetate, etc.)  
Disposal Method: Transfer Station  
Tons: .2293  
Facility County: Los Angeles

Gepaid: CAC000778640  
Contact: CITY OF SOUTH PASADENA  
Telephone: 0000000000  
Facility Addr2: Not reported  
Mailing Name: Not reported  
Mailing Address: 817 MOUND STREET  
Mailing City,St,Zip: SOUTH PASADENA, CA 917300000  
Gen County: Los Angeles  
TSD EPA ID: CAD000088252  
TSD County: Los Angeles  
Waste Category: Alkaline solution without metals (pH > 12.5)  
Disposal Method: Transfer Station  
Tons: .0041  
Facility County: Los Angeles

Gepaid: CAC000778640  
Contact: CITY OF SOUTH PASADENA  
Telephone: 0000000000  
Facility Addr2: Not reported  
Mailing Name: Not reported  
Mailing Address: 817 MOUND STREET  
Mailing City,St,Zip: SOUTH PASADENA, CA 917300000  
Gen County: Los Angeles  
TSD EPA ID: CAD009007626  
TSD County: Los Angeles  
Waste Category: Asbestos-containing waste  
Disposal Method: Disposal, Land Fill  
Tons: 1.6856  
Facility County: Los Angeles

[Click this hyperlink](#) while viewing on your computer to access  
-1 additional CA\_HAZNET: record(s) in the EDR Site Report.

MAP FINDINGS  
FOCUS MAP 16

Map ID	Site	Database(s)	EPA ID Number
171	<b>CITY OF SOUTH PASADENA</b> <b>817 MOUND AVE</b> <b>SOUTH PASADENA, CA 91030</b>  HIST UST: Region: STATE Facility ID: 00000033904 Facility Type: Other Other Type: CITY Total Tanks: 0002 Contact Name: FIRE CAPTAIN Telephone: 8187999101 Owner Name: CITY OF SOUTH PASADENA Owner Address: 1414 MISSION STREET Owner City,St,Zip: SOUTH PASADENA, CA 91030  Tank Num: 001 Container Num: 1 Year Installed: Not reported Tank Capacity: 00000550 Tank Used for: PRODUCT Type of Fuel: DIESEL Tank Construction: Not reported Leak Detection: Sensor Instrument  Tank Num: 002 Container Num: 2 Year Installed: Not reported Tank Capacity: 00002510 Tank Used for: PRODUCT Type of Fuel: UNLEADED Tank Construction: Not reported Leak Detection: Sensor Instrument	HIST UST	U001566598 N/A
171	<b>SOUTH PASADENA FIRE DEPT</b> <b>817 MOUND AVE</b> <b>SOUTH PASADENA, CA 91030</b>  HAZNET: Gepaid: CAL000294313 Contact: RICK MAYHEW Telephone: 6264037300 Facility Addr2: Not reported Mailing Name: Not reported Mailing Address: 817 MOUND AVE Mailing City,St,Zip: SOUTH PASADENA, CA 91030 Gen County: Los Angeles TSD EPA ID: CAD099452708 TSD County: Los Angeles Waste Category: Waste oil and mixed oil Disposal Method: Recycler Tons: 0.31 Facility County: Not reported  Gepaid: CAL000294313 Contact: RICK MAYHEW Telephone: 6264037300 Facility Addr2: Not reported Mailing Name: Not reported Mailing Address: 817 MOUND AVE	HAZNET	S108220860 N/A

MAP FINDINGS  
FOCUS MAP 16

Map ID	Site	Database(s)	EPA ID Number
	<p><b>SOUTH PASADENA FIRE DEPT (Continued)</b></p> <p>Mailing City,St,Zip: SOUTH PASADENA, CA 91030            Gen County: Los Angeles            TSD EPA ID: CAD099452708            TSD County: Los Angeles            Waste Category: Waste oil and mixed oil            Disposal Method: Recycler            Tons: 0.45            Facility County: Los Angeles</p>		<b>S108220860</b>
172	<p><b>SIMON ADDYMAN AND ASSOCIATES</b>  <b>1022 MISSON</b>  <b>PASADENA, CA 91030</b></p> <p>HAZNET:            Gepaid: CAC000716848            Contact: SIMON ADDYMAN AND ASSOCIATES            Telephone: 0000000000            Facility Addr2: Not reported            Mailing Name: Not reported            Mailing Address: 1022 MISSON            Mailing City,St,Zip: PASADENA, CA 910300000            Gen County: Los Angeles            TSD EPA ID: CAD000088252            TSD County: Los Angeles            Waste Category: Oxygenated solvents (acetone, butanol, ethyl acetate, etc.)            Disposal Method: Transfer Station            Tons: .6880            Facility County: Los Angeles</p>	HAZNET	<b>S102792318</b> N/A
173	<p><b>SUN CLEANERS</b>  <b>2495 MISSION ST</b>  <b>SAN MARINO, CA 91108</b></p> <p>SLIC:            Region: STATE            Global Id: SL603799560            Assigned Name: SLICSITE            Lead Agency Contact: CURT CHARMLEY            Lead Agency: LOS ANGELES RWQCB (REGION 4)            Lead Agency Case Number: 115.0526            Responsible Party: UNKNOWN            Recent DTW: Not reported            Substance Released: VOC  <b>Facility Status: Reopen Previously Closed Case</b></p> <p>WIP:            Region: 4            File Number: 115.0526  <b>File Status: Backlog</b>            Staff: CCHARMLE            Facility Suite: Not reported</p>	SLIC WIP	<b>S106485338</b> N/A

MAP FINDINGS  
FOCUS MAP 16

Map ID	Site	Database(s)	EPA ID Number
177	<b>G&amp;M OIL CO #151</b> <b>1400 MISSION ST</b> <b>SOUTH PASADENA, CA</b>  LOS ANGELES CO. HMS: Region: LA Facility Id: 010971-049921 Facility Status: Permit Area: 3A Permit Number: 536226 Permit Status: Permit Facility Type: T0	LOS ANGELES CO. HMS	S108740926 N/A
177	<b>WIN SHELL</b> <b>1400 MISSION ST</b> <b>SOUTH PASADENA, CA 91030</b>  UST: Local Agency: 19000 Facility ID: 26436  LOS ANGELES CO. HMS: Region: LA Facility Id: 010971-026436 Facility Status: Closed Area: 3A Permit Number: 228932 Permit Status: Closed Facility Type: T0	UST LOS ANGELES CO. HMS	U004049515 N/A
177	<b>SHELL SERVICE STATION</b> <b>1400 MISSION</b> <b>S PASADENA, CA 91030</b>  RCRA-SQG: Date form received by agency: 08/16/2002 Facility name: SHELL SERVICE STATION Facility address: 1400 MISSION S A P 136129 S PASADENA, CA 91030  EPA ID: CAR000126649 Mailing address: P O BOX 2648 HOUSTON, TX 772522648  Contact: SONDR A BIENVENU Contact address: P O BOX 2648 HOUSTON, TX 772522648  Contact country: US Contact telephone: (713) 241-5036 Contact email: Not reported EPA Region: 09 Classification: Small Small Quantity Generator Description: Handler: generates more than 100 and less than 1000 kg of hazardous waste during any calendar month and accumulates less than 6000 kg of hazardous waste at any time; or generates 100 kg or less of hazardous waste during any calendar month, and accumulates more than 1000 kg of hazardous waste at any time	RCRA-SQG FINDS HAZNET LUST	1006805402 CAR000126649

MAP FINDINGS  
FOCUS MAP 16

Map ID Site Database(s) EPA ID Number

**SHELL SERVICE STATION (Continued)**

**1006805402**

Owner/Operator Summary:

Owner/operator name: EQUILON ENTERPRISES L L C  
Owner/operator address: P O BOX 2648  
HOUSTON, TX 77252  
Owner/operator country: Not reported  
Owner/operator telephone: (713) 241-5036  
Legal status: Private  
Owner/Operator Type: Owner  
Owner/Op start date: Not reported  
Owner/Op end date: Not reported

Handler Activities Summary:

U.S. importer of hazardous waste: Unknown  
Mixed waste (haz. and radioactive): Unknown  
Recycler of hazardous waste: No  
Transporter of hazardous waste: No  
Treater, storer or disposer of HW: No  
Underground injection activity: No  
On-site burner exemption: Unknown  
Furnace exemption: Unknown  
Used oil fuel burner: No  
Used oil processor: No  
Used oil refiner: No  
Used oil fuel marketer to burner: No  
Used oil Specification marketer: No  
Used oil transfer facility: No  
Used oil transporter: No  
Off-site waste receiver: Commercial status unknown

Hazardous Waste Summary:

Waste code: D001  
Waste name: IGNITABLE HAZARDOUS WASTES ARE THOSE WASTES WHICH HAVE A FLASHPOINT OF LESS THAN 140 DEGREES FAHRENHEIT AS DETERMINED BY A PENSKEY-MARTENS CLOSED CUP FLASH POINT TESTER. ANOTHER METHOD OF DETERMINING THE FLASH POINT OF A WASTE IS TO REVIEW THE MATERIAL SAFETY DATA SHEET, WHICH CAN BE OBTAINED FROM THE MANUFACTURER OR DISTRIBUTOR OF THE MATERIAL. LACQUER THINNER IS AN EXAMPLE OF A COMMONLY USED SOLVENT WHICH WOULD BE CONSIDERED AS IGNITABLE HAZARDOUS WASTE.

Waste code: D018  
Waste name: BENZENE

Violation Status: No violations found

**FINDS:**

Other Pertinent Environmental Activity Identified at Site

California - Hazardous Waste Tracking System - Datamart

RCRAInfo is a national information system that supports the Resource Conservation and Recovery Act (RCRA) program through the tracking of events and activities related to facilities that generate, transport, and treat, store, or dispose of hazardous waste. RCRAInfo allows RCRA program staff to track the notification, permit, compliance, and corrective action activities required under RCRA.

MAP FINDINGS  
FOCUS MAP 16

Map ID      Site      Database(s)      EPA ID Number

---

**SHELL SERVICE STATION (Continued)**

**1006805402**

HAZNET:

Gepaid:            CAR000126649  
 Contact:           R HULL/ENV. REPORTING ANALYST  
 Telephone:        2818742224  
 Facility Addr2:    Not reported  
 Mailing Name:     Not reported  
 Mailing Address:  12700 NORTHBOROUGH DR 300G03  
 Mailing City,St,Zip: Houston, TX 770670000  
 Gen County:       Los Angeles  
 TSD EPA ID:       CAD028409019  
 TSD County:       Los Angeles  
 Waste Category:  Other organic solids  
 Disposal Method: Transfer Station  
 Tons:               0.02  
 Facility County:   Los Angeles

Gepaid:            CAR000126649  
 Contact:           Sondra Bienvenu  
 Telephone:        7132415036  
 Facility Addr2:    Not reported  
 Mailing Name:     Not reported  
 Mailing Address:  PO BOX 2648  
 Mailing City,St,Zip: Houston, TX 772522648  
 Gen County:       Los Angeles  
 TSD EPA ID:       Not reported  
 TSD County:       Los Angeles  
 Waste Category:  Tank bottom waste  
 Disposal Method: Treatment, Tank  
 Tons:               0.68  
 Facility County:   Not reported

Gepaid:            CAR000126649  
 Contact:           N CORTEZ/ENVTL DATA ANALYST  
 Telephone:        2818742224  
 Facility Addr2:    Not reported  
 Mailing Name:     Not reported  
 Mailing Address:  12700 NORTHBOROUGH DRIVE MFT 240-G  
 Mailing City,St,Zip: Houston, TX 770672508  
 Gen County:       Los Angeles  
 TSD EPA ID:       CAD008364432  
 TSD County:       Los Angeles  
 Waste Category:  Other organic solids  
 Disposal Method: Not reported  
 Tons:               0.02  
 Facility County:   Not reported

Gepaid:            CAR000126649  
 Contact:           N CORTEZ/ENVTL DATA ANALYST  
 Telephone:        2818742224  
 Facility Addr2:    S A P 136129  
 Mailing Name:     Not reported  
 Mailing Address:  12700 NORTHBOROUGH DRIVE MFT 240-G  
 Mailing City,St,Zip: Houston, TX 770672508  
 Gen County:       Los Angeles  
 TSD EPA ID:       CAD028409019  
 TSD County:       Los Angeles  
 Waste Category:  Aqueous solution with less than 10% total organic residues



MAP FINDINGS  
FOCUS MAP 16

Map ID	Site	Database(s)	EPA ID Number
--------	------	-------------	---------------

**SHELL SERVICE STATION (Continued)**

**1006805402**

Disposal Method: Treatment, Tank  
Tons: 0.47  
Facility County: Los Angeles

[Click this hyperlink](#) while viewing on your computer to access  
-1 additional CA\_HAZNET: record(s) in the EDR Site Report.

**LUST:**

Region: STATE  
Status: Pollution Characterization  
Case Number: I-10953A  
Local Case #: 10971-026436  
Chemical: Hydrocarbons  
Qty Leaked: Not reported  
Abate Method: Not reported  
Release Date: 2002-10-23 00:00:00  
Discover Date: 2002-10-23 00:00:00  
Report Date: Not reported  
Enforcement Dt: Not reported  
Review Date: Not reported  
Enter Date: Not reported  
Stop Date: Not reported  
Confirm Leak: 2002-10-23 00:00:00  
Case Type: Other ground water affected  
Cross Street: FREMONT AVE.  
Enf Type: Not reported  
Funding: SEL  
How Discovered: OM  
How Stopped: Not reported  
Leak Cause: UNK  
Leak Source: Not reported  
Global Id: T0603743617  
Workplan: Not reported  
Prelim Assess: Not reported  
Pollution Char: 2006-02-16 00:00:00  
Remed Plan: Not reported  
Remed Action: Not reported  
Monitoring: Not reported  
MTBE Date: 2003-06-27 00:00:00  
GW Qualifier: Not reported  
Soil Qualifier: Not reported  
Max MTBE GW ppb: 63  
Max MTBE Soil ppb: Not reported  
County: 19  
Org Name: Not reported  
Reg Board: Los Angeles Region  
Contact Person: Not reported  
Responsible Party: RANDY ORLOWSKI  
RP Address: 911 S. PRIMROSE AVE., SUITE K  
Interim: Not reported  
Oversight Prgm: LUST  
MTBE Class: \*  
MTBE Conc: 1  
MTBE Fuel: 0  
MTBE Tested: MTBE Detected. Site tested for MTBE and MTBE detected  
Staff: CEC  
Staff Initials: Not reported

MAP FINDINGS  
FOCUS MAP 16

Map ID      Site      Database(s)      EPA ID Number

**SHELL SERVICE STATION (Continued)**

**1006805402**

Lead Agency:      Regional Board  
Local Agency:      19000  
Hydr Basin #:      Not reported  
Beneficial:      Not reported  
Priority:      Not reported  
Cleanup Fund Id:      Not reported  
Work Suspended:      Not reported  
Operator:      Not reported  
Water System Name: Not reported  
Well Name:      Not reported  
Distance To LUST:      0  
Waste Discharge Global ID:      Not reported  
Waste Disch Assigned Name: Not reported  
Summary:      Not reported

**LUST REG 4:**

Region:      4  
Regional Board:      04  
County:      Los Angeles  
facid:      I-10953A  
Status:      Leak being confirmed  
Substance:      Hydrocarbons  
Substance Quantity:      Not reported  
Local Case No:      10971-026436  
Case Type:      Groundwater  
Abatement Method Used at the Site:      Not reported  
Global ID:      T0603743617  
W Global ID:      Not reported  
Staff:      CEC  
Local Agency:      19000  
Cross Street:      FREMONT AVE.  
Enforcement Type:      NA  
Date Leak Discovered:      10/23/2002  
Date Leak First Reported:      10/23/2002  
Date Leak Record Entered: Not reported  
Date Confirmation Began:      10/23/2002  
Date Leak Stopped:      Not reported  
Date Case Last Changed on Database:      Not reported  
Date the Case was Closed:      Not reported  
How Leak Discovered:      OM  
How Leak Stopped:      Not reported  
Cause of Leak:      UNK  
Leak Source:      Not reported  
Operator:      Not reported  
Water System:      Not reported  
Well Name:      Not reported  
Approx. Dist To Production Well (ft):      Not reported  
Source of Cleanup Funding:      Not reported  
Preliminary Site Assessment Workplan Submitted: Not reported  
Preliminary Site Assessment Began:      Not reported  
Pollution Characterization Began:      Not reported  
Remediation Plan Submitted:      Not reported  
Remedial Action Underway:      Not reported  
Post Remedial Action Monitoring Began:      Not reported  
Enforcement Action Date:      Not reported  
Historical Max MTBE Date:      6/27/2003  
Hist Max MTBE Conc in Groundwater:      63

MAP FINDINGS  
FOCUS MAP 16

Map ID	Site	Database(s)	EPA ID Number
--------	------	-------------	---------------

**SHELL SERVICE STATION (Continued)**

**1006805402**

Hist Max MTBE Conc in Soil: 11000  
 Significant Interim Remedial Action Taken: Not reported  
 GW Qualifier: =  
 Soil Qualifier: =  
 Organization: Not reported  
 Owner Contact: Not reported  
 Responsible Party: BRADLEY CLARK  
 RP Address: 911 S. PRIMROSE AVENUE, SUITE K  
 Program: LUST  
 Lat/Long: 0 / 0  
 Local Agency Staff: Not reported  
 Beneficial Use: Not reported  
 Priority: Not reported  
 Cleanup Fund Id: Not reported  
 Suspended: Not reported  
 Assigned Name: Not reported  
 Summary: Not reported

177

**CITY OF SOUTH PASADENA REFER  
1414 MISSION ST  
SOUTH PASADENA, CA**

**LOS ANGELES CO. HMS**

**S102057771  
N/A**

LOS ANGELES CO. HMS:  
 Region: LA  
 Facility Id: 017050-022877  
 Facility Status: OPEN  
 Area: 3A  
 Permit Number: Not reported  
 Permit Status: Not reported  
 Facility Type: Not reported

177

**PACIFIC BELL (K1-106)  
1415 MISSION ST  
SOUTH PASADENA, CA 91030**

**HIST UST**

**U001566603  
N/A**

HIST UST:  
 Region: STATE  
 Facility ID: 00000061284  
 Facility Type: Other  
 Other Type: SIC 4800  
 Total Tanks: 0001  
 Contact Name: E.J. KOEHLER  
 Telephone: 4155426758  
 Owner Name: PACIFIC BELL  
 Owner Address: 370 THIRD STREET  
 Owner City,St,Zip: SAN FRANCISCO, CA 94107  
  
 Tank Num: 001  
 Container Num: 1  
 Year Installed: 1975  
 Tank Capacity: 00003000  
 Tank Used for: PRODUCT  
 Type of Fuel: DIESEL  
 Tank Construction: Not reported  
 Leak Detection: None

MAP FINDINGS  
FOCUS MAP 16

Map ID	Site	Database(s)	EPA ID Number
177	<b>CITY OF SOUTH PASADENA</b> <b>1414 MISSION ST</b> <b>SOUTH PASADENA, CA 91030</b>	LUST	U003777112 N/A
	LUST: Region: STATE Status: Not reported Case Number: Not reported Local Case #: 13061-13329 Chemical: Gasoline Qty Leaked: Not reported Abate Method: Not reported Release Date: 1999-06-23 00:00:00 Discover Date: 1999-06-10 00:00:00 Report Date: Not reported Enforcement Dt: Not reported Review Date: Not reported Enter Date: Not reported Stop Date: Not reported Confirm Leak: Not reported Case Type: Soil only Cross Street: MOUND AVE Enf Type: COSTRE Funding: Not reported How Discovered: SS How Stopped: Not reported Leak Cause: UNK Leak Source: UNK Global Id: T0603714816 Workplan: Not reported Prelim Assess: Not reported Pollution Char: Not reported Remed Plan: Not reported Remed Action: Not reported Monitoring: Not reported MTBE Date: Not reported GW Qualifier: Not reported Soil Qualifier: Not reported Max MTBE GW ppb: Not reported Max MTBE Soil ppb: Not reported County: 19 Org Name: Not reported Reg Board: Los Angeles Region Contact Person: Not reported Responsible Party: JIM PARKER RP Address: 1414 MISSION ST Interim: Not reported Oversight Prgm: LUST MTBE Class: * MTBE Conc: 0 MTBE Fuel: 1 MTBE Tested: Site NOT Tested for MTBE.Includes Unknown and Not Analyzed. Staff: YR Staff Initials: TS Lead Agency: Local Agency Local Agency: 19000 Hydr Basin #: Not reported Beneficial: Not reported Priority: Not reported		

MAP FINDINGS  
FOCUS MAP 16

Map ID Site Database(s) EPA ID Number

**CITY OF SOUTH PASADENA (Continued)**

**U003777112**

Cleanup Fund Id: Not reported  
Work Suspended: Not reported  
Operator: Not reported  
Water System Name: Not reported  
Well Name: Not reported  
Distance To Lust: 0  
Waste Discharge Global ID: Not reported  
Waste Disch Assigned Name: Not reported  
Summary: Not reported

177

**PACIFIC BELL  
1415 MISSION AV  
SOUTH PASADENA, CA 0**

**EMI S106836920  
N/A**

EMI:  
Year: 1990  
County Code: 19  
Air Basin: SC  
Facility ID: 66386  
Air District Name: SC  
SIC Code: 4813  
Air District Name: SOUTH COAST AQMD  
Community Health Air Pollution Info System: Not reported  
Consolidated Emission Reporting Rule: Not reported  
Total Organic Hydrocarbon Gases Tons/Yr: 0  
Reactive Organic Gases Tons/Yr: 0  
Carbon Monoxide Emissions Tons/Yr: 0  
NOX - Oxides of Nitrogen Tons/Yr: 1  
SOX - Oxides of Sulphur Tons/Yr: 0  
Particulate Matter Tons/Yr: 0  
Part. Matter 10 Micrometers & Smlr Tons/Yr: 0

177

**PACIFIC BELL SPSCA11/K1106  
1415 MISSION ST  
PASADENA, CA 91108**

**SWEEPS UST S106930383  
N/A**

SWEEPS UST:  
Status: A  
Comp Number: 10199  
Number: 9  
Board Of Equalization: Not reported  
Ref Date: 12-07-90  
Act Date: 12-07-90  
Created Date: 06-30-89  
Tank Status: A  
Owner Tank Id: Not reported  
Swrcb Tank Id: 19-080-010199-000001  
Actv Date: 06-30-89  
Capacity: Not reported  
Tank Use: UNKNOWN  
Stg: W  
Content: Not reported  
Number Of Tanks: 1

MAP FINDINGS  
FOCUS MAP 16

Map ID	Site	Database(s)	EPA ID Number
177	<b>CITY OF S PASADENA - CITY MANAGERS OFFICE</b> <b>1414 MISSION ST</b> <b>S PASADENA, CA 91030</b>  HAZNET: Gepaid: CAC002575306 Contact: MARC CASTAGNOLA Telephone: 6264037216 Facility Addr2: Not reported Mailing Name: Not reported Mailing Address: 1414 MISSION ST Mailing City,St,Zip: S PASADENA, CA 910303214 Gen County: Los Angeles TSD EPA ID: CAD009007626 TSD County: Los Angeles Waste Category: Asbestos-containing waste Disposal Method: Disposal, Land Fill Tons: 0.84 Facility County: Not reported	HAZNET	S108202318 N/A
177	<b>CITY OF SOUTH PASADENA-SOUTH PASADENA CITY HALL</b> <b>1414 MISSION ST</b> <b>SOUTH PASADENA, CA 91030</b>  HAZNET: Gepaid: CAC002584455 Contact: ABED ELABOUR Telephone: 6268086441 Facility Addr2: Not reported Mailing Name: Not reported Mailing Address: 1414 MISSION ST Mailing City,St,Zip: SOUTH PASADENA, CA 91030 Gen County: Los Angeles TSD EPA ID: CAD028409019 TSD County: Los Angeles Waste Category: Asbestos-containing waste Disposal Method: Transfer Station Tons: 0.2 Facility County: Not reported  Gepaid: CAC002584455 Contact: ABED ELABOUR Telephone: 6268086441 Facility Addr2: Not reported Mailing Name: Not reported Mailing Address: 1414 MISSION ST Mailing City,St,Zip: SOUTH PASADENA, CA 91030 Gen County: Los Angeles TSD EPA ID: CAD028409019 TSD County: Los Angeles Waste Category: Asbestos-containing waste Disposal Method: Transfer Station Tons: 0.2 Facility County: Not reported	HAZNET	S108202483 N/A



MAP FINDINGS  
FOCUS MAP 16

Map ID      Site      Database(s)      EPA ID Number

---

**SOUTH PASADENA POLICE DEPT (Continued)**

**1006804893**

Underground injection activity:      No  
On-site burner exemption:      Unknown  
Furnace exemption:      Unknown  
Used oil fuel burner:      No  
Used oil processor:      No  
User oil refiner:      No  
Used oil fuel marketer to burner:      No  
Used oil Specification marketer:      No  
Used oil transfer facility:      No  
Used oil transporter:      No  
Off-site waste receiver:      Commercial status unknown

Hazardous Waste Summary:

Waste code:      D000  
Waste name:      Not Defined

Waste code:      D008  
Waste name:      LEAD

Violation Status:      No violations found

**FINDS:**

Other Pertinent Environmental Activity Identified at Site

California - Hazardous Waste Tracking System - Datamart

RCRAInfo is a national information system that supports the Resource Conservation and Recovery Act (RCRA) program through the tracking of events and activities related to facilities that generate, transport, and treat, store, or dispose of hazardous waste. RCRAInfo allows RCRA program staff to track the notification, permit, compliance, and corrective action activities required under RCRA.

**HAZNET:**

Gepaid:      CAR000114603  
Contact:      Joseph Payne  
Telephone:      6264037267  
Facility Addr2:      Not reported  
Mailing Name:      Not reported  
Mailing Address:      1422 Mission St  
Mailing City,St,Zip:      S Pasadena, CA 910303214  
Gen County:      Los Angeles  
TSD EPA ID:      Not reported  
TSD County:      99  
Waste Category:      Other inorganic solid waste  
Disposal Method:      Disposal, Land Fill  
Tons:      0.80  
Facility County:      Not reported



MAP FINDINGS  
FOCUS MAP 16

Map ID	Site	Database(s)	EPA ID Number
177	<b>MOBIL OIL CORP S/S #18-HXV</b> <b>1401 MISSION ST</b> <b>SOUTH PASADENA, CA 91030</b>	<b>LOS ANGELES CO. HMS</b>  <b>UST</b>	<b>U004050911</b> <b>N/A</b>
	UST: Local Agency: 19000 Facility ID: 9404  LOS ANGELES CO. HMS: Region: LA Facility Id: 009584-009404 Facility Status: Removed Area: 3A Permit Number: 00000488T Permit Status: Removed Facility Type: T0		
177	<b>THRIFTY #283</b> <b>1400 MISSION BLVD</b> <b>SOUTH PASADENA, CA 91030</b>	<b>SWEEPS UST</b> <b>Cortese</b> <b>LUST</b>	<b>S101298203</b> <b>N/A</b>
	LUST: Region: STATE Status: Case Closed Case Number: I-10953 Local Case #: Not reported Chemical: Gasoline Qty Leaked: Not reported Abate Method: Not reported Release Date: 1992-02-25 00:00:00 Discover Date: 1991-11-05 00:00:00 Report Date: 1994-03-24 00:00:00 Enforcement Dt: 1965-01-01 00:00:00 Review Date: 1992-08-21 00:00:00 Enter Date: 1992-03-31 00:00:00 Stop Date: Not reported Confirm Leak: 1992-02-25 00:00:00 Case Type: Soil only Cross Street: FREMONT Enf Type: F Funding: IEA How Discovered: Tank Closure How Stopped: Not reported Leak Cause: UNK Leak Source: UNK Global Id: T0603703693 Workplan: Not reported Prelim Assess: 1992-08-14 00:00:00 Pollution Char: Not reported Remed Plan: Not reported Remed Action: Not reported Monitoring: Not reported MTBE Date: Not reported GW Qualifier: Not reported Soil Qualifier: Not reported Max MTBE GW ppb: Not reported Max MTBE Soil ppb: Not reported County: 19 Org Name: Not reported		

MAP FINDINGS  
FOCUS MAP 16

Map ID      Site      Database(s)      EPA ID Number

**THRIFTY #283 (Continued)**

**S101298203**

Reg Board: Los Angeles Region  
 Contact Person: Not reported  
 Responsible Party: SHELL OIL CO.  
 RP Address: P.O. BOX 4848 ANAHEIM, CA 92803  
 Interim: Not reported  
 Oversight Prgm: LUST  
 MTBE Class: \*  
 MTBE Conc: 0  
 MTBE Fuel: 1  
 MTBE Tested: Site NOT Tested for MTBE.Includes Unknown and Not Analyzed.  
 Staff: YR  
 Staff Initials: JA  
 Lead Agency: Local Agency  
 Local Agency: 19000  
 Hydr Basin #: SAN FERNANDO VALLEY  
 Beneficial: Not reported  
 Priority: Not reported  
 Cleanup Fund Id: Not reported  
 Work Suspended: Not reported  
 Operator: Not reported  
 Water System Name: Not reported  
 Well Name: Not reported  
 Distance To Lust: 0  
 Waste Discharge Global ID: Not reported  
 Waste Disch Assigned Name: Not reported  
 Summary: Not reported

**LUST REG 4:**

Region: 4  
 Regional Board: 04  
 County: Los Angeles  
 facid: I-10953  
 Status: Case Closed  
 Substance: Gasoline  
 Substance Quantity: Not reported  
 Local Case No: Not reported  
 Case Type: Soil  
 Abatement Method Used at the Site: Not reported  
 Global ID: T0603703693  
 W Global ID: Not reported  
 Staff: UNK  
 Local Agency: 19000  
 Cross Street: FREMONT  
 Enforcement Type: Informal Enforcement Actions,including Notices of Violations and Staff Enforcement Letters  
 Date Leak Discovered: 11/5/1991  
 Date Leak First Reported: 2/25/1992  
 Date Leak Record Entered: 3/31/1992  
 Date Confirmation Began: 2/25/1992  
 Date Leak Stopped: Not reported  
 Date Case Last Changed on Database: 8/21/1992  
 Date the Case was Closed: 3/24/1994  
 How Leak Discovered: Tank Closure  
 How Leak Stopped: Not reported  
 Cause of Leak: UNK  
 Leak Source: UNK  
 Operator: Not reported  
 Water System: Not reported

MAP FINDINGS  
FOCUS MAP 16

Map ID Site Database(s) EPA ID Number

**THRIFTY #283 (Continued)**

**S101298203**

Well Name: Not reported  
 Approx. Dist To Production Well (ft): 3747.5995098842839113983464731  
 Source of Cleanup Funding: UNK  
 Preliminary Site Assessment Workplan Submitted: Not reported  
 Preliminary Site Assessment Began: 8/14/1992  
 Pollution Characterization Began: Not reported  
 Remediation Plan Submitted: Not reported  
 Remedial Action Underway: Not reported  
 Post Remedial Action Monitoring Began: Not reported  
 Enforcement Action Date: 1/1/1965  
 Historical Max MTBE Date: Not reported  
 Hist Max MTBE Conc in Groundwater: Not reported  
 Hist Max MTBE Conc in Soil: Not reported  
 Significant Interim Remedial Action Taken: Not reported  
 GW Qualifier: Not reported  
 Soil Qualifier: Not reported  
 Organization: Not reported  
 Owner Contact: Not reported  
 Responsible Party: SHELL OIL CO.  
 RP Address: P.O. BOX 4848 ANAHEIM, CA 92803  
 Program: LUST  
 Lat/Long: 34.1158625 / -1  
 Local Agency Staff: Not reported  
 Beneficial Use: Not reported  
 Priority: Not reported  
 Cleanup Fund Id: Not reported  
 Suspended: Not reported  
 Assigned Name: Not reported  
 Summary: Not reported

**Cortese:**

Region: CORTESE  
 Facility Addr2: 1400 MISSION BLVD

**SWEEPS UST:**

Status: A  
 Comp Number: 10953  
 Number: 9  
 Board Of Equalization: 44-000074  
 Ref Date: 06-30-89  
 Act Date: Not reported  
 Created Date: 06-30-89  
 Tank Status: A  
 Owner Tank Id: Not reported  
 Swrcb Tank Id: 19-000-010953-000001  
 Actv Date: 06-30-89  
 Capacity: Not reported  
 Tank Use: UNKNOWN  
 Stg: W  
 Content: Not reported  
 Number Of Tanks: 9

Status: A  
 Comp Number: 10953  
 Number: 9  
 Board Of Equalization: 44-000074

MAP FINDINGS  
 FOCUS MAP 16

Map ID Site Database(s) EPA ID Number

**THRIFTY #283 (Continued)**

**S101298203**

Ref Date: 06-30-89  
 Act Date: Not reported  
 Created Date: 06-30-89  
 Tank Status: A  
 Owner Tank Id: Not reported  
 Swrcb Tank Id: 19-000-010953-000002  
 Actv Date: 06-30-89  
 Capacity: Not reported  
 Tank Use: UNKNOWN  
 Stg: W  
 Content: Not reported  
 Number Of Tanks: Not reported

Status: A  
 Comp Number: 10953  
 Number: 9  
 Board Of Equalization: 44-000074  
 Ref Date: 06-30-89  
 Act Date: Not reported  
 Created Date: 06-30-89  
 Tank Status: A  
 Owner Tank Id: Not reported  
 Swrcb Tank Id: 19-000-010953-000003  
 Actv Date: 06-30-89  
 Capacity: Not reported  
 Tank Use: UNKNOWN  
 Stg: W  
 Content: Not reported  
 Number Of Tanks: Not reported

Status: A  
 Comp Number: 10953  
 Number: 9  
 Board Of Equalization: 44-000074  
 Ref Date: 06-30-89  
 Act Date: Not reported  
 Created Date: 06-30-89  
 Tank Status: A  
 Owner Tank Id: Not reported  
 Swrcb Tank Id: 19-000-010953-000004  
 Actv Date: 06-30-89  
 Capacity: Not reported  
 Tank Use: UNKNOWN  
 Stg: W  
 Content: Not reported  
 Number Of Tanks: Not reported

Status: A  
 Comp Number: 10953  
 Number: 9  
 Board Of Equalization: 44-000074  
 Ref Date: 06-30-89  
 Act Date: Not reported  
 Created Date: 06-30-89  
 Tank Status: A  
 Owner Tank Id: Not reported  
 Swrcb Tank Id: 19-000-010953-000005

MAP FINDINGS  
 FOCUS MAP 16

Map ID Site Database(s) EPA ID Number

**THRIFTY #283 (Continued)**

**S101298203**

Actv Date: 06-30-89  
 Capacity: Not reported  
 Tank Use: UNKNOWN  
 Stg: W  
 Content: Not reported  
 Number Of Tanks: Not reported

Status: A  
 Comp Number: 10953  
 Number: 9  
 Board Of Equalization: 44-000074  
 Ref Date: 06-30-89  
 Act Date: Not reported  
 Created Date: 06-30-89  
 Tank Status: A  
 Owner Tank Id: Not reported  
 Swrcb Tank Id: 19-000-010953-000006  
 Actv Date: 06-30-89  
 Capacity: Not reported  
 Tank Use: UNKNOWN  
 Stg: W  
 Content: Not reported  
 Number Of Tanks: Not reported

Status: A  
 Comp Number: 10953  
 Number: 9  
 Board Of Equalization: 44-000074  
 Ref Date: 06-30-89  
 Act Date: Not reported  
 Created Date: 06-30-89  
 Tank Status: A  
 Owner Tank Id: Not reported  
 Swrcb Tank Id: 19-000-010953-000007  
 Actv Date: 06-30-89  
 Capacity: Not reported  
 Tank Use: UNKNOWN  
 Stg: W  
 Content: Not reported  
 Number Of Tanks: Not reported

Status: A  
 Comp Number: 10953  
 Number: 9  
 Board Of Equalization: 44-000074  
 Ref Date: 06-30-89  
 Act Date: Not reported  
 Created Date: 06-30-89  
 Tank Status: A  
 Owner Tank Id: Not reported  
 Swrcb Tank Id: 19-000-010953-000008  
 Actv Date: 06-30-89  
 Capacity: Not reported  
 Tank Use: UNKNOWN  
 Stg: W  
 Content: Not reported  
 Number Of Tanks: Not reported

MAP FINDINGS  
FOCUS MAP 16

Map ID	Site	Database(s)	EPA ID Number
--------	------	-------------	---------------

**THRIFTY #283 (Continued)**

**S101298203**

Status: A  
 Comp Number: 10953  
 Number: 9  
 Board Of Equalization: 44-000074  
 Ref Date: 06-30-89  
 Act Date: Not reported  
 Created Date: 06-30-89  
 Tank Status: A  
 Owner Tank Id: Not reported  
 Swrcb Tank Id: 19-000-010953-000009  
 Actv Date: 06-30-89  
 Capacity: Not reported  
 Tank Use: UNKNOWN  
 Stg: W  
 Content: Not reported  
 Number Of Tanks: Not reported

177

**EXXONMOBIL OIL CORP NO 11342  
 1401 MISSION ST  
 SOUTH PASADENA, CA 91030**

**RCRA-SQG 1008194505  
 HAZNET CAL000056176**

RCRA-SQG:

Date form received by agency: 03/07/2004  
 Facility name: EXXONMOBIL OIL CORP NO 11342  
 Facility address: 1401 MISSION ST  
 SOUTH PASADENA, CA 910303213  
 EPA ID: CAL000056176  
 Mailing address: 12265 W BAYAUD AVE  
 LAKEWOOD, CO 80228  
 Contact: JOHN HOOVER  
 Contact address: Not reported  
 Not reported  
 Contact country: Not reported  
 Contact telephone: (800) 253-8054  
 Contact email: Not reported  
 EPA Region: 09  
 Classification: Small Small Quantity Generator  
 Description: Handler: generates more than 100 and less than 1000 kg of hazardous waste during any calendar month and accumulates less than 6000 kg of hazardous waste at any time; or generates 100 kg or less of hazardous waste during any calendar month, and accumulates more than 1000 kg of hazardous waste at any time

Owner/Operator Summary:

Owner/operator name: EXXONMOBIL OIL CORP  
 Owner/operator address: Not reported  
 Not reported  
 Owner/operator country: US  
 Owner/operator telephone: Not reported  
 Legal status: Private  
 Owner/Operator Type: Operator  
 Owner/Op start date: 01/05/1968  
 Owner/Op end date: Not reported  
 Owner/operator name: EXXONMOBIL OIL CORP  
 Owner/operator address: 3225 GALLOWS RD  
 FAIRFAX, VA 22937

MAP FINDINGS  
FOCUS MAP 16

Map ID      Site      Database(s)      EPA ID Number

---

**EXXONMOBIL OIL CORP NO 11342 (Continued)**

**1008194505**

Owner/operator country:      US  
Owner/operator telephone:      Not reported  
Legal status:      Private  
Owner/Operator Type:      Owner  
Owner/Op start date:      01/05/1968  
Owner/Op end date:      Not reported

Handler Activities Summary:

U.S. importer of hazardous waste:      No  
Mixed waste (haz. and radioactive):      No  
Recycler of hazardous waste:      No  
Transporter of hazardous waste:      No  
Treater, storer or disposer of HW:      No  
Underground injection activity:      No  
On-site burner exemption:      No  
Furnace exemption:      No  
Used oil fuel burner:      No  
Used oil processor:      No  
User oil refiner:      No  
Used oil fuel marketer to burner:      No  
Used oil Specification marketer:      No  
Used oil transfer facility:      No  
Used oil transporter:      No  
Off-site waste receiver:      Commercial status unknown

Universal Waste Summary:

Waste type:      Batteries  
Accumulated waste on-site:      No  
Generated waste on-site:      No

Waste type:      Lamps  
Accumulated waste on-site:      No  
Generated waste on-site:      No

Waste type:      Pesticides  
Accumulated waste on-site:      No  
Generated waste on-site:      No

Waste type:      Thermostats  
Accumulated waste on-site:      No  
Generated waste on-site:      No

Historical Generators:

Date form received by agency: 03/07/2004  
Facility name:      EXXONMOBIL OIL CORP NO 11342  
Classification:      Large Quantity Generator

Hazardous Waste Summary:

Waste code:      D001  
Waste name:      IGNITABLE HAZARDOUS WASTES ARE THOSE WASTES WHICH HAVE A FLASHPOINT OF LESS THAN 140 DEGREES FAHRENHEIT AS DETERMINED BY A PENSKEY-MARTENS CLOSED CUP FLASH POINT TESTER. ANOTHER METHOD OF DETERMINING THE FLASH POINT OF A WASTE IS TO REVIEW THE MATERIAL SAFETY DATA SHEET, WHICH CAN BE OBTAINED FROM THE MANUFACTURER OR DISTRIBUTOR OF THE MATERIAL. LACQUER THINNER IS AN EXAMPLE OF A COMMONLY USED SOLVENT

MAP FINDINGS  
FOCUS MAP 16

Map ID Site Database(s) EPA ID Number

**EXXONMOBIL OIL CORP NO 11342 (Continued)**

**1008194505**

WHICH WOULD BE CONSIDERED AS IGNITABLE HAZARDOUS WASTE.

Violation Status: No violations found

HAZNET:  
 Gepaid: CAL000056176  
 Contact: DALE VIATOR, ENVT'L ADVISOR  
 Telephone: 2816548470  
 Facility Addr2: Not reported  
 Mailing Name: Not reported  
 Mailing Address: 16825 NORTHCHASE DRIVE ROOM 911  
 Mailing City,St,Zip: HOUSTON, TX 770600000  
 Gen County: Los Angeles  
 TSD EPA ID: CAD028409019  
 TSD County: Los Angeles  
 Waste Category: Unspecified aqueous solution  
 Disposal Method: Transfer Station  
 Tons: 0.32  
 Facility County: Not reported

177

**1401 MISSION STREET SOUTH PASADENA MOBIL GAS STATI  
LOS ANGELES (County), CA**

**CHMIRS S106389117  
N/A**

CHMIRS:  
 OES Incident Number: 28028  
 OES notification: Not reported  
 OES Date: 5/16/1993  
 OES Time: 02:20:00 PM  
 Incident Date: Not reported  
**Date Completed: Not reported**  
 Property Use: Not reported  
 Agency Id Number: Not reported  
 Agency Incident Number: Not reported  
 Time Notified: Not reported  
 Time Completed: Not reported  
 Surrounding Area: Not reported  
 Estimated Temperature: Not reported  
 Property Management: Not reported  
 Special Studies 1: Not reported  
 Special Studies 2: Not reported  
 Special Studies 3: Not reported  
 Special Studies 4: Not reported  
 Special Studies 5: Not reported  
 Special Studies 6: Not reported  
 More Than Two Substances Involved?: Not reported  
 Resp Agncy Personel # Of Decontaminated: Not reported  
 Responding Agency Personel # Of Injuries: Not reported  
 Responding Agency Personel # Of Fatalities: Not reported  
 Others Number Of Decontaminated: Not reported  
 Others Number Of Injuries: Not reported  
 Others Number Of Fatalities: Not reported  
 Vehicle Make/year: Not reported  
 Vehicle License Number: Not reported  
 Vehicle State: Not reported  
 Vehicle Id Number: Not reported  
 CA/DOT/PUC/ICC Number: Not reported  
 Company Name: Not reported



MAP FINDINGS  
FOCUS MAP 16

Map ID Site Database(s) EPA ID Number

(Continued)

S106389117

Reporting Officer Name/ID: Not reported  
 Report Date: Not reported  
 Comments: Not reported  
 Facility Telephone: Not reported  
 Waterway Involved: Not reported  
 Waterway: Not reported  
 Spill Site: Not reported  
 Cleanup By: NONE REQUIRED  
 Containment: Not reported  
 What Happened: Not reported  
 Type: PETROLEUM  
 Measure: Not reported  
 Other: Not reported  
 Date/Time: Not reported  
 Year: 1993  
 Agency: MOBIL OIL  
 Incident Date: 1600  
 Admin Agency: Not reported  
 Amount: 1-2 GALS  
 Contained: Not reported  
 Site Type: S/S  
 E Date: Not reported  
 Substance: GASOLINE  
 Quantity Released: Not reported  
 BBLs: Not reported  
 Cups: Not reported  
 CUFT: Not reported  
 Gallons: Not reported  
 Grams: Not reported  
 Pounds: Not reported  
 Liters: Not reported  
 Ounces: Not reported  
 Pints: Not reported  
 Quarts: Not reported  
 Sheen: Not reported  
 Tons: Not reported  
 Unknown: Not reported  
 Description: DRIVE OFF WITH NOZZLE IN TANK  
 Evacuations: Not reported  
 Number of Injuries: Not reported  
 Number of Fatalities: Not reported  
 Description: Not reported

177

**SHELL OIL #204-7410-0540**  
**1400 MISSION ST**  
**SOUTH PASADENA, CA**

**LOS ANGELES CO. HMS S100357045**  
**N/A**

LOS ANGELES CO. HMS:  
 Region: LA  
 Facility Id: 010971-010953  
 Facility Status: Permit  
 Area: 3A  
 Permit Number: 00002416T  
 Permit Status: Closed  
 Facility Type: T0

MAP FINDINGS  
FOCUS MAP 16

Map ID	Site	Database(s)	EPA ID Number
--------	------	-------------	---------------

177	<b>EXXONMOBIL OIL CORP NO 11342 1401 MISSION ST SOUTH PASADENA, CA 91030</b>	<b>FINDS</b>	<b>1008230121 110021008372</b>
-----	--	--------------	------------------------------------

FINDS:

Other Pertinent Environmental Activity Identified at Site

RCRAInfo is a national information system that supports the Resource Conservation and Recovery Act (RCRA) program through the tracking of events and activities related to facilities that generate, transport, and treat, store, or dispose of hazardous waste. RCRAInfo allows RCRA program staff to track the notification, permit, compliance, and corrective action activities required under RCRA.

177	<b>1401 MISSION STREET PASADENA, CA</b>	<b>CHMIRS</b>	<b>S105630779 N/A</b>
-----	---	---------------	---------------------------

CHMIRS:

OES Incident Number:	28043
OES notification:	Not reported
OES Date:	5/18/1993
OES Time:	05:59:00 PM
Incident Date:	Not reported
<b>Date Completed:</b>	<b>Not reported</b>
Property Use:	Not reported
Agency Id Number:	Not reported
Agency Incident Number:	Not reported
Time Notified:	Not reported
Time Completed:	Not reported
Surrounding Area:	Not reported
Estimated Temperature:	Not reported
Property Management:	Not reported
Special Studies 1:	Not reported
Special Studies 2:	Not reported
Special Studies 3:	Not reported
Special Studies 4:	Not reported
Special Studies 5:	Not reported
Special Studies 6:	Not reported
More Than Two Substances Involved?:	Not reported
Resp Agency Personel # Of Decontaminated:	Not reported
Responding Agency Personel # Of Injuries:	Not reported
Responding Agency Personel # Of Fatalities:	Not reported
Others Number Of Decontaminated:	Not reported
Others Number Of Injuries:	Not reported
Others Number Of Fatalities:	Not reported
Vehicle Make/year:	Not reported
Vehicle License Number:	Not reported
Vehicle State:	Not reported
Vehicle Id Number:	Not reported
CA/DOT/PUC/ICC Number:	Not reported
Company Name:	Not reported
Reporting Officer Name/ID:	Not reported
Report Date:	Not reported
Comments:	Not reported
Facility Telephone:	Not reported
Waterway Involved:	Not reported
Waterway:	Not reported
Spill Site:	Not reported

MAP FINDINGS  
FOCUS MAP 16

Map ID Site Database(s) EPA ID Number

(Continued)

S105630779

Cleanup By: rp  
 Containment: Not reported  
 What Happened: Not reported  
 Type: PETROLEUM  
 Measure: Not reported  
 Other: Not reported  
 Date/Time: Not reported  
 Year: 1993  
 Agency: mobil oil  
 Incident Date: 1830  
 Admin Agency: Not reported  
 Amount: 1/2 GAL  
 Contained: NO  
 Site Type: Not reported  
 E Date: Not reported  
 Substance: gas  
 Quantity Released: Not reported  
 BBLs: Not reported  
 Cups: Not reported  
 CUFT: Not reported  
 Gallons: Not reported  
 Grams: Not reported  
 Pounds: Not reported  
 Liters: Not reported  
 Ounces: Not reported  
 Pints: Not reported  
 Quarts: Not reported  
 Sheen: Not reported  
 Tons: Not reported  
 Unknown: Not reported  
 Description: drive off  
 Evacuations: Not reported  
 Number of Injuries: Not reported  
 Number of Fatalities: Not reported  
 Description: Not reported

177

**MOBIL #18-HXV  
1401 MISSION ST  
SOUTH PASADENA, CA 91030**

**LUST S104539656  
N/A**

LUST:

Region: STATE  
 Status: Case Closed  
 Case Number: R-09404  
 Local Case #: Not reported  
 Chemical: Gasoline  
 Qty Leaked: Not reported  
 Abate Method: Not reported  
 Release Date: 2000-03-21 00:00:00  
 Discover Date: 2000-03-09 00:00:00  
 Report Date: 2007-02-14 00:00:00  
 Enforcement Dt: Not reported  
 Review Date: Not reported  
 Enter Date: Not reported  
 Stop Date: Not reported  
 Confirm Leak: 2000-03-21 00:00:00  
 Case Type: Soil only  
 Cross Street: FREMONT

MAP FINDINGS  
FOCUS MAP 16

Map ID Site Database(s) EPA ID Number

**MOBIL #18-HXV (Continued)**

**S104539656**

Enf Type: Not reported  
 Funding: CLOS  
 How Discovered: OM  
 How Stopped: Not reported  
 Leak Cause: UNK  
 Leak Source: Other Source  
 Global Id: T0603792909  
 Workplan: 2000-03-14 00:00:00  
 Prelim Assess: 2000-12-04 00:00:00  
 Pollution Char: 2002-04-03 00:00:00  
 Remed Plan: Not reported  
 Remed Action: 2006-05-03 00:00:00  
 Monitoring: 2006-01-16 00:00:00  
 MTBE Date: Not reported  
 GW Qualifier: Not reported  
 Soil Qualifier: Not reported  
 Max MTBE GW ppb: Not reported  
 Max MTBE Soil ppb: Not reported  
 County: 19  
 Org Name: Not reported  
 Reg Board: Los Angeles Region  
 Contact Person: Not reported  
 Responsible Party: MARK FAHAN  
 RP Address: 50 W. MAIN ST.  
 Interim: Not reported  
 Oversight Prgm: LUST  
 MTBE Class: \*  
 MTBE Conc: 0  
 MTBE Fuel: 1  
 MTBE Tested: MTBE Detected. Site tested for MTBE and MTBE detected  
 Staff: JW  
 Staff Initials: JA  
 Lead Agency: Regional Board  
 Local Agency: 19000  
 Hydr Basin #: SAN FERNANDO VALLEY  
 Beneficial: Not reported  
 Priority: Not reported  
 Cleanup Fund Id: Not reported  
 Work Suspended: Not reported  
 Operator: Not reported  
 Water System Name: Not reported  
 Well Name: Not reported  
 Distance To Lust: 0  
 Waste Discharge Global ID: Not reported  
 Waste Disch Assigned Name: Not reported  
 Summary: REC'D. 2ND UST UNAUTHORIZED RELEASE DATED 10/11/01

**LUST REG 4:**

Region: 4  
 Regional Board: 04  
 County: Los Angeles  
 facid: R-09404  
 Status: Pollution Characterization  
 Substance: Gasoline  
 Substance Quantity: Not reported  
 Local Case No: Not reported  
 Case Type: Soil

MAP FINDINGS  
FOCUS MAP 16

Map ID      Site      Database(s)      EPA ID Number

**MOBIL #18-HXV (Continued)**

**S104539656**

Abatement Method Used at the Site:	Not reported
Global ID:	T0603792909
W Global ID:	Not reported
Staff:	JW
Local Agency:	19000
Cross Street:	FREMONT
Enforcement Type:	SEL
Date Leak Discovered:	3/9/2000
Date Leak First Reported:	3/21/2000
Date Leak Record Entered:	Not reported
Date Confirmation Began:	3/21/2000
Date Leak Stopped:	Not reported
Date Case Last Changed on Database:	9/25/2002
Date the Case was Closed:	Not reported
How Leak Discovered:	OM
How Leak Stopped:	Not reported
Cause of Leak:	UNK
Leak Source:	Other Source
Operator:	Not reported
Water System:	Not reported
Well Name:	Not reported
Approx. Dist To Production Well (ft):	3809.3206747355511034628025257
Source of Cleanup Funding:	Other Source
Preliminary Site Assessment Workplan Submitted:	1/4/2001
Preliminary Site Assessment Began:	11/7/2001
Pollution Characterization Began:	1/7/2002
Remediation Plan Submitted:	Not reported
Remedial Action Underway:	Not reported
Post Remedial Action Monitoring Began:	3/21/2000
Enforcement Action Date:	Not reported
Historical Max MTBE Date:	6/8/2002
Hist Max MTBE Conc in Groundwater:	1100
Hist Max MTBE Conc in Soil:	32000
Significant Interim Remedial Action Taken:	Not reported
GW Qualifier:	=
Soil Qualifier:	=
Organization:	Not reported
Owner Contact:	Not reported
Responsible Party:	MR. NICK PUIG
RP Address:	3700 W. 190TH ST., TPT2
Program:	LUST
Lat/Long:	34.115663 / -1
Local Agency Staff:	Not reported
Beneficial Use:	Not reported
Priority:	Not reported
Cleanup Fund Id:	Not reported
Suspended:	Not reported
Assigned Name:	Not reported
Summary:	REC'D. 2ND UST UNAUTHORIZED RELEASE DATED 10/11/01

MAP FINDINGS  
FOCUS MAP 16

Map ID	Site	Database(s)	EPA ID Number
177	<b>MOBIL OIL CORP SS 11HXV</b> <b>1401 MISSION ST</b> <b>SOUTH PASADENA, CA</b>  CA FID UST: Facility ID: 19007816 Regulated By: UTNKA Regulated ID: 00039739 Cortese Code: Not reported SIC Code: Not reported Facility Phone: 8180000000 Mail To: Not reported Mailing Address: BOX Mailing Address 2: Not reported Mailing City,St,Zip: SOUTH PASADENA Contact: Not reported Contact Phone: Not reported DUNs Number: Not reported NPDES Number: Not reported EPA ID: Not reported Comments: Not reported Status: Active	CA FID UST	S101583994 N/A
177	<b>EQUILON ENTERPRISES LLC</b> <b>1400 MISSION</b> <b>SOUTH PASADENA, CA 91030</b>  HAZNET: Gepaid: CAL000105031 Contact: EQUILON ENTERPRISES LLC Telephone: 7132412258 Facility Addr2: Not reported Mailing Name: Not reported Mailing Address: PO BOX 4453 Mailing City,St,Zip: HOUSTON, TX 772104453 Gen County: Los Angeles TSD EPA ID: CAD982484933 TSD County: 7 Waste Category: Empty containers less than 30 gallons Disposal Method: Disposal, Other Tons: .2500 Facility County: Los Angeles  Gepaid: CAL000105031 Contact: EQUILON ENTERPRISES LLC Telephone: 7132412258 Facility Addr2: Not reported Mailing Name: Not reported Mailing Address: PO BOX 4453 Mailing City,St,Zip: HOUSTON, TX 772104453 Gen County: Los Angeles TSD EPA ID: CAD028409019 TSD County: Los Angeles Waste Category: Other empty containers 30 gallons or more Disposal Method: Transfer Station Tons: 0.15 Facility County: Los Angeles  Gepaid: CAL000105031 Contact: EQUILON ENTERPRISES LLC	HAZNET	S104577949 N/A

MAP FINDINGS  
FOCUS MAP 16

Map ID      Site      Database(s)      EPA ID Number

---

**EQUILON ENTERPRISES LLC (Continued)**

**S104577949**

Telephone: 7132412258  
 Facility Addr2: Not reported  
 Mailing Name: Not reported  
 Mailing Address: PO BOX 4453  
 Mailing City,St,Zip: HOUSTON, TX 772104453  
 Gen County: Los Angeles  
 TSD EPA ID: CAD028409019  
 TSD County: Los Angeles  
 Waste Category: Contaminated soil from site clean-ups  
 Disposal Method: Transfer Station  
 Tons: 0.2  
 Facility County: Los Angeles

---

177

**THRIFTY OIL STN. #283  
1400 MISSION ST  
SOUTH PASADENA, CA 91030**

**HIST UST      U001566606  
N/A**

HIST UST:

Region: STATE  
 Facility ID: 00000005604  
 Facility Type: Gas Station  
 Other Type: Not reported  
 Total Tanks: 0005  
 Contact Name: Not reported  
 Telephone: 2139239876  
 Owner Name: THRIFTY OIL CO.  
 Owner Address: 10000 LAKEWOOD BLVD.  
 Owner City,St,Zip: DOWNEY, CA 90240

Tank Num: 001  
 Container Num: 2831  
 Year Installed: Not reported  
 Tank Capacity: 00008142  
 Tank Used for: PRODUCT  
 Type of Fuel: REGULAR  
 Tank Construction: 1/4 inches  
 Leak Detection: Stock Inventor

Tank Num: 002  
 Container Num: 2832  
 Year Installed: 1982  
 Tank Capacity: 00015000  
 Tank Used for: PRODUCT  
 Type of Fuel: UNLEADED  
 Tank Construction: .267 inches  
 Leak Detection: Stock Inventor

Tank Num: 003  
 Container Num: 2833  
 Year Installed: Not reported  
 Tank Capacity: 00010061  
 Tank Used for: PRODUCT  
 Type of Fuel: PREMIUM  
 Tank Construction: 1/4 inches  
 Leak Detection: Stock Inventor

Tank Num: 004  
 Container Num: 2836

MAP FINDINGS  
FOCUS MAP 16

Map ID      Site      Database(s)      EPA ID Number

---

**THRIFTY OIL STN. #283 (Continued)**

**U001566606**

Year Installed: Not reported  
 Tank Capacity: 00006227  
 Tank Used for: PRODUCT  
 Type of Fuel: REGULAR  
 Tank Construction: 1/4 inches  
 Leak Detection: Stock Inventor

Tank Num: 005  
 Container Num: 28310  
 Year Installed: Not reported  
 Tank Capacity: 00000550  
 Tank Used for: WASTE  
 Type of Fuel: WASTE OIL  
 Tank Construction: 12 gauge  
 Leak Detection: Stock Inventor

177

**WAKIM JEREJIAN #14-419**  
**1401 MISSION ST**  
**SOUTH PASADENA, CA 91020**

**CHMIRS U001566578**  
**HIST UST N/A**

CHMIRS:

OES Incident Number: 00-1149  
 OES notification: 3/10/200012:42:35 PM  
 OES Date: Not reported  
 OES Time: Not reported  
 Incident Date: Not reported  
**Date Completed: Not reported**  
 Property Use: Not reported  
 Agency Id Number: Not reported  
 Agency Incident Number: Not reported  
 Time Notified: Not reported  
 Time Completed: Not reported  
 Surrounding Area: Not reported  
 Estimated Temperature: Not reported  
 Property Management: Not reported  
 Special Studies 1: Not reported  
 Special Studies 2: Not reported  
 Special Studies 3: Not reported  
 Special Studies 4: Not reported  
 Special Studies 5: Not reported  
 Special Studies 6: Not reported  
 More Than Two Substances Involved?: Not reported  
 Resp Agncy Personel # Of Decontaminated: Not reported  
 Responding Agency Personel # Of Injuries: Not reported  
 Responding Agency Personel # Of Fatalities: Not reported  
 Others Number Of Decontaminated: Not reported  
 Others Number Of Injuries: Not reported  
 Others Number Of Fatalities: Not reported  
 Vehicle Make/year: Not reported  
 Vehicle License Number: Not reported  
 Vehicle State: Not reported  
 Vehicle Id Number: Not reported  
 CA/DOT/PUC/ICC Number: Not reported  
 Company Name: Not reported  
 Reporting Officer Name/ID: Not reported  
 Report Date: Not reported  
 Comments: Not reported  
 Facility Telephone: Not reported



MAP FINDINGS  
FOCUS MAP 16

Map ID Site Database(s) EPA ID Number

**WAKIM JEREJIAN #14-419 (Continued)**

**U001566578**

Waterway Involved: No  
 Waterway: Not reported  
 Spill Site: Not reported  
 Cleanup By: Reporting Party  
 Containment: Not reported  
 What Happened: Not reported  
 Type: Not reported  
 Measure: Not reported  
 Other: Not reported  
 Date/Time: Not reported  
 Year: 2000  
 Agency: Tanknology  
 Incident Date: 3/10/200012:00:00 AM  
 Admin Agency: South Pasadena Fire  
 Amount: Not reported  
 Contained: No  
 Site Type: Service Station  
 E Date: Not reported  
 Substance: Gasoline  
 Quantity Released: Not reported  
 BBLS: 0  
 Cups: 0  
 CUFT: 0  
 Gallons: unk  
 Grams: 0  
 Pounds: 0  
 Liters: 0  
 Ounces: 0  
 Pints: 0  
 Quarts: 0  
 Sheen: 0  
 Tons: 0  
 Unknown: 0  
 Description: Not reported  
 Evacuations: 0  
 Number of Injuries: 0  
 Number of Fatalities: 0  
 Description: Possible release of gasoline from an underground storage tank due to a failed line test

**HIST UST:**

Region: STATE  
 Facility ID: 00000039739  
 Facility Type: Gas Station  
 Other Type: Not reported  
 Total Tanks: 0005  
 Contact Name: Not reported  
 Telephone: 8187999333  
 Owner Name: MOBIL OIL CORPORATION  
 Owner Address: 612 SOUTH FLOWER STREET  
 Owner City,St,Zip: LOS ANGELES, CA 90017  
  
 Tank Num: 001  
 Container Num: 0751  
 Year Installed: 1970  
 Tank Capacity: 00000280  
 Tank Used for: WASTE

MAP FINDINGS  
FOCUS MAP 16

Map ID Site Database(s) EPA ID Number

**WAKIM JEREJIAN #14-419 (Continued)**

**U001566578**

Type of Fuel: WASTE OIL  
Tank Construction: Not reported  
Leak Detection: Stock Inventor

Tank Num: 002  
Container Num: 0752  
Year Installed: 1971  
Tank Capacity: 00006000  
Tank Used for: PRODUCT  
Type of Fuel: UNLEADED  
Tank Construction: Not reported  
Leak Detection: Stock Inventor

Tank Num: 003  
Container Num: 0753  
Year Installed: 1970  
Tank Capacity: 00008000  
Tank Used for: PRODUCT  
Type of Fuel: REGULAR  
Tank Construction: Not reported  
Leak Detection: Stock Inventor

Tank Num: 004  
Container Num: 0754  
Year Installed: 1970  
Tank Capacity: 00009940  
Tank Used for: PRODUCT  
Type of Fuel: PREMIUM  
Tank Construction: Not reported  
Leak Detection: Stock Inventor

Tank Num: 005  
Container Num: 0755  
Year Installed: 1982  
Tank Capacity: 00006000  
Tank Used for: PRODUCT  
Type of Fuel: DIESEL  
Tank Construction: Not reported  
Leak Detection: Stock Inventor

177

**SOUTH PASADENA POLICE DEPARTMENT  
1422\_MISSION ST  
SOUTH PASADENA, CA 91030**

**HAZNET S103988599  
N/A**

HAZNET:  
Gepaid: CAC001377128  
Contact: S PASADENA POLICE DEPT  
Telephone: 6264037272  
Facility Addr2: Not reported  
Mailing Name: Not reported  
Mailing Address: 1422\_MISSION ST  
Mailing City,St,Zip: SOUTH PASADENA, CA 910300000  
Gen County: Los Angeles  
TSD EPA ID: CAD008364432  
TSD County: Los Angeles  
Waste Category: Other inorganic solid waste  
Disposal Method: Disposal, Land Application  
Tons: .6755

MAP FINDINGS  
FOCUS MAP 16

Map ID	Site	Database(s)	EPA ID Number
	<b>SOUTH PASADENA POLICE DEPARTMENT (Continued)</b>		<b>S103988599</b>
	Facility County: Los Angeles		
<b>178</b>	<b>90251</b> <b>1141 MISSION RD</b> <b>SO PASADENA, CA 91030</b>	<b>HIST UST</b>	<b>U001566592</b> <b>N/A</b>
	HIST UST:		
	Region: STATE		
	Facility ID: 00000061764		
	Facility Type: Gas Station		
	Other Type: Not reported		
	Total Tanks: 0004		
	Contact Name: DAVIES,ERNEST H		
	Telephone: 8187999337		
	Owner Name: CHEVRON U.S.A. INC.		
	Owner Address: 575 MARKET		
	Owner City,St,Zip: SAN FRANCISCO, CA 94105		
	Tank Num: 001		
	Container Num: 1		
	Year Installed: 1967		
	Tank Capacity: 00010000		
	Tank Used for: PRODUCT		
	Type of Fuel: Not reported		
	Tank Construction: 0000250 unknown		
	Leak Detection: Stock Inventor		
	Tank Num: 002		
	Container Num: 2		
	Year Installed: 1967		
	Tank Capacity: 00010000		
	Tank Used for: PRODUCT		
	Type of Fuel: Not reported		
	Tank Construction: 0000250 unknown		
	Leak Detection: Stock Inventor		
	Tank Num: 003		
	Container Num: 3		
	Year Installed: 1967		
	Tank Capacity: 00005000		
	Tank Used for: PRODUCT		
	Type of Fuel: Not reported		
	Tank Construction: 0000250 unknown		
	Leak Detection: Stock Inventor		
	Tank Num: 004		
	Container Num: 4		
	Year Installed: 1967		
	Tank Capacity: 00001000		
	Tank Used for: WASTE		
	Type of Fuel: Not reported		
	Tank Construction: 0000130 unknown		
	Leak Detection: Stock Inventor		

MAP FINDINGS  
FOCUS MAP 16

Map ID	Site	Database(s)	EPA ID Number
178	<b>CHEVRON 90251 1141 MISSION ST SOUTH PASADENA, CA 91030</b>	<b>HAZNET</b>	<b>S103623929 N/A</b>
	HAZNET:		
	Gepaid: CAD983613589		
	Contact: CHERVON PRODUCTS CO		
	Telephone: 9258425931		
	Facility Addr2: Not reported		
	Mailing Name: Not reported		
	Mailing Address: PO BOX 6004		
	Mailing City,St,Zip: SAN RAMON, CA 945830000		
	Gen County: Los Angeles		
	TSD EPA ID: AZD982441263		
	TSD County: 99		
	Waste Category: Gas scrubber waste		
	Disposal Method: Not reported		
	Tons: .5000		
	Facility County: Los Angeles		
	Gepaid: CAD983613589		
	Contact: CHERVON PRODUCTS CO		
	Telephone: 9258425931		
	Facility Addr2: Not reported		
	Mailing Name: Not reported		
	Mailing Address: PO BOX 6004		
	Mailing City,St,Zip: SAN RAMON, CA 945830000		
	Gen County: Los Angeles		
	TSD EPA ID: AZD982441263		
	TSD County: 99		
	Waste Category: Gas scrubber waste		
	Disposal Method: Treatment, Incineration		
	Tons: 2.5480		
	Facility County: Los Angeles		
	Gepaid: CAD983613589		
	Contact: CHERVON PRODUCTS CO		
	Telephone: 9258425931		
	Facility Addr2: Not reported		
	Mailing Name: Not reported		
	Mailing Address: PO BOX 6004		
	Mailing City,St,Zip: SAN RAMON, CA 945830000		
	Gen County: Los Angeles		
	TSD EPA ID: AZD982441263		
	TSD County: 99		
	Waste Category: Unspecified sludge waste		
	Disposal Method: Treatment, Incineration		
	Tons: .4500		
	Facility County: Los Angeles		

MAP FINDINGS  
FOCUS MAP 16

Map ID	Site	Database(s)	EPA ID Number
178	<b>CHEVRON USA SS 090251 1141 MISSION ST SOUTH PASADENA, CA</b>	<b>LOS ANGELES CO. HMS</b>	<b>S100858370 N/A</b>
	<p>LOS ANGELES CO. HMS:</p> <p>Region: LA</p> <p>Facility Id: 010063-009922</p> <p>Facility Status: Removed</p> <p>Area: 3A</p> <p>Permit Number: 00001251T</p> <p>Permit Status: Removed</p> <p>Facility Type: T0</p>		
178	<b>WEDMORE AUTO SERVICE 1100 MISSION ST. SOUTH PASADENA, CA 91030</b>	<b>RCRA-SQG FINDS HAZNET</b>	<b>1000301987 CAD982369092</b>
	<p>RCRA-SQG:</p> <p>Date form received by agency: 04/11/1988</p> <p>Facility name: WEDMORE AUTO SERVICE</p> <p>Facility address: 1100 MISSION ST. SOUTH PASADENA, CA 91030</p> <p>EPA ID: CAD982369092</p> <p>Contact: ENVIRONMENTAL MANAGER</p> <p>Contact address: 1100 MISSION ST. SOUTH PASADENA, CA 91030</p> <p>Contact country: US</p> <p>Contact telephone: (818) 799-2878</p> <p>Contact email: Not reported</p> <p>EPA Region: 09</p> <p>Classification: Small Small Quantity Generator</p> <p>Description: Handler: generates more than 100 and less than 1000 kg of hazardous waste during any calendar month and accumulates less than 6000 kg of hazardous waste at any time; or generates 100 kg or less of hazardous waste during any calendar month, and accumulates more than 1000 kg of hazardous waste at any time</p> <p>Owner/Operator Summary:</p> <p>Owner/operator name: KEVIN ALLEN</p> <p>Owner/operator address: NOT REQUIRED NOT REQUIRED, ME 99999</p> <p>Owner/operator country: Not reported</p> <p>Owner/operator telephone: (415) 555-1212</p> <p>Legal status: Private</p> <p>Owner/Operator Type: Owner</p> <p>Owner/Op start date: Not reported</p> <p>Owner/Op end date: Not reported</p> <p>Owner/operator name: NOT REQUIRED</p> <p>Owner/operator address: NOT REQUIRED NOT REQUIRED, ME 99999</p> <p>Owner/operator country: Not reported</p> <p>Owner/operator telephone: (415) 555-1212</p> <p>Legal status: Private</p> <p>Owner/Operator Type: Operator</p> <p>Owner/Op start date: Not reported</p> <p>Owner/Op end date: Not reported</p>		

MAP FINDINGS  
FOCUS MAP 16

Map ID Site Database(s) EPA ID Number

**WEDMORE AUTO SERVICE (Continued)**

**1000301987**

Handler Activities Summary:

U.S. importer of hazardous waste: Unknown  
Mixed waste (haz. and radioactive): Unknown  
Recycler of hazardous waste: No  
Transporter of hazardous waste: No  
Treater, storer or disposer of HW: No  
Underground injection activity: No  
On-site burner exemption: Unknown  
Furnace exemption: Unknown  
Used oil fuel burner: No  
Used oil processor: No  
User oil refiner: No  
Used oil fuel marketer to burner: No  
Used oil Specification marketer: No  
Used oil transfer facility: No  
Used oil transporter: No  
Off-site waste receiver: Commercial status unknown

Violation Status: No violations found

**FINDS:**

Other Pertinent Environmental Activity Identified at Site

California - Hazardous Waste Tracking System - Datamart

RCRAInfo is a national information system that supports the Resource Conservation and Recovery Act (RCRA) program through the tracking of events and activities related to facilities that generate, transport, and treat, store, or dispose of hazardous waste. RCRAInfo allows RCRA program staff to track the notification, permit, compliance, and corrective action activities required under RCRA.

**HAZNET:**

Gepaid: CAD982369092  
Contact: WEDMORE AUTO SERVICE  
Telephone: 0000000000  
Facility Addr2: Not reported  
Mailing Name: Not reported  
Mailing Address: 1100 MISSION ST  
Mailing City,St,Zip: SOUTH PASADENA, CA 910300000  
Gen County: Los Angeles  
TSD EPA ID: CAT080013352  
TSD County: Los Angeles  
Waste Category: Aqueous solution with 10% or more total organic residues  
Disposal Method: Recycler  
Tons: .2293  
Facility County: Los Angeles

Gepaid: CAD982369092  
Contact: ALLEN KEVIN  
Telephone: 6267992878  
Facility Addr2: Not reported  
Mailing Name: Not reported  
Mailing Address: 1100 MISSION ST  
Mailing City,St,Zip: SOUTH PASADENA, CA 910300000  
Gen County: Los Angeles

MAP FINDINGS  
FOCUS MAP 16

Map ID	Site	Database(s)	EPA ID Number
--------	------	-------------	---------------

**WEDMORE AUTO SERVICE (Continued)**

**1000301987**

TSD EPA ID: Not reported  
TSD County: Los Angeles  
Waste Category: Aqueous solution with less than 10% total organic residues  
Disposal Method: Transfer Station  
Tons: 0.13  
Facility County: Not reported

Gepaid: CAD982369092  
Contact: WEDMORE AUTO SERVICE  
Telephone: 0000000000  
Facility Addr2: Not reported  
Mailing Name: Not reported  
Mailing Address: 1100 MISSION ST  
Mailing City,St,Zip: SOUTH PASADENA, CA 910300000  
Gen County: Los Angeles  
TSD EPA ID: CAT080013352  
TSD County: Los Angeles  
Waste Category: Aqueous solution with 10% or more total organic residues  
Disposal Method: Recycler  
Tons: .4587  
Facility County: Los Angeles

Gepaid: CAD982369092  
Contact: WEDMORE AUTO SERVICE  
Telephone: 0000000000  
Facility Addr2: Not reported  
Mailing Name: Not reported  
Mailing Address: 1100 MISSION ST  
Mailing City,St,Zip: SOUTH PASADENA, CA 910300000  
Gen County: Los Angeles  
TSD EPA ID: CAT080013352  
TSD County: Los Angeles  
Waste Category: Aqueous solution with 10% or more total organic residues  
Disposal Method: Recycler  
Tons: .2085  
Facility County: Los Angeles

Gepaid: CAD982369092  
Contact: WEDMORE AUTO SERVICE  
Telephone: 0000000000  
Facility Addr2: Not reported  
Mailing Name: Not reported  
Mailing Address: 1100 MISSION ST  
Mailing City,St,Zip: SOUTH PASADENA, CA 910300000  
Gen County: Los Angeles  
TSD EPA ID: CAT000613893  
TSD County: Los Angeles  
Waste Category: Aqueous solution with less than 10% total organic residues  
Disposal Method: Transfer Station  
Tons: .0583  
Facility County: Los Angeles

[Click this hyperlink](#) while viewing on your computer to access  
3 additional CA\_HAZNET: record(s) in the EDR Site Report.

MAP FINDINGS  
FOCUS MAP 16

Map ID	Site	Database(s)	EPA ID Number
178	<b>COUNTY OF LOS ANGELES - PUBLIC WORKS</b> <b>1100 MISSION ST</b> <b>LOS ANGELES, CA 90033</b>  HAZNET: Gepaid: CAC001430244 Contact: COUNTY OF LOS ANGELES Telephone: 0000000000 Facility Addr2: Not reported Mailing Name: Not reported Mailing Address: 900 S FREMONT AVE Mailing City,St,Zip: ALHAMBRA, CA 918030000 Gen County: Los Angeles TSD EPA ID: CAD028409019 TSD County: Los Angeles Waste Category: Other inorganic solid waste Disposal Method: Transfer Station Tons: 0.24 Facility County: Los Angeles	HAZNET	S104567600 N/A
178	<b>SECURITY PACIFIC</b> <b>1124 MISSION</b> <b>SOUTH PASADENA, CA</b>  LOS ANGELES CO. HMS: Region: LA Facility Id: 013393-013737 Facility Status: Removed Area: 3A Permit Number: Not reported Permit Status: Not reported Facility Type: Not reported  SWEEPS UST: Status: A Comp Number: 13737 Number: 9 Board Of Equalization: Not reported Ref Date: 06-30-89 Act Date: Not reported Created Date: 06-30-89 Tank Status: Not reported Owner Tank Id: Not reported Swrcb Tank Id: Not reported Actv Date: Not reported Capacity: Not reported Tank Use: Not reported Stg: Not reported Content: Not reported Number Of Tanks: Not reported	LOS ANGELES CO. HMS SWEEPS UST	S102057409 N/A



MAP FINDINGS  
FOCUS MAP 16

Map ID	Site	Database(s)	EPA ID Number
178	<b>CITIZENS CLEANERS</b> <b>1127 MISSION ST</b> <b>SOUTH PASADENA, CA 91030</b>  HIST UST: Region: STATE Facility ID: 00000066957 Facility Type: Other Other Type: DRY CLEANER Total Tanks: 0003 Contact Name: Not reported Telephone: 8187991617 Owner Name: DONALD E. SCHMIEDEBERG Owner Address: 1127 MISSION STREET Owner City,St,Zip: SOUTH PASADENA, CA 91030  Tank Num: 001 Container Num: #1 Year Installed: 1930 Tank Capacity: 00000200 Tank Used for: PRODUCT Type of Fuel: Not reported Tank Construction: Unkown centimeters Leak Detection: None  Tank Num: 002 Container Num: #2 Year Installed: 1930 Tank Capacity: 00000200 Tank Used for: PRODUCT Type of Fuel: Not reported Tank Construction: Not reported Leak Detection: None  Tank Num: 003 Container Num: #3 Year Installed: 1930 Tank Capacity: 00000250 Tank Used for: PRODUCT Type of Fuel: Not reported Tank Construction: Not reported Leak Detection: None	HIST UST	U001566597 N/A
178	<b>CITIZENS DRY CLEANERS</b> <b>1127 MISSION ST</b> <b>SOUTH PASADENA, CA 91030</b>  CA FID UST: Facility ID: 19017540 Regulated By: UTNKA Regulated ID: Not reported Cortese Code: Not reported SIC Code: Not reported Facility Phone: Not reported Mail To: Not reported Mailing Address: 2005 LE DROIT DR Mailing Address 2: Not reported Mailing City,St,Zip: SOUTH PASADENA 91030 Contact: Not reported Contact Phone: Not reported	CA FID UST	S101584966 N/A

MAP FINDINGS  
FOCUS MAP 16

Map ID	Site	Database(s)	EPA ID Number
--------	------	-------------	---------------

**CITIZENS DRY CLEANERS (Continued)**

**S101584966**

DUNs Number: Not reported  
 NPDES Number: Not reported  
 EPA ID: Not reported  
 Comments: Not reported  
 Status: Active

178

**MOCK PRINTING  
1122 MISSION ST  
SOUTH PASADENA, CA 91030**

**RCRA-SQG 1000267049  
FINDS CAD982320269  
HAZNET**

RCRA-SQG:

Date form received by agency: 03/16/1988  
 Facility name: MOCK PRINTING  
 Facility address: 1122 MISSION ST  
 SOUTH PASADENA, CA 91030  
 EPA ID: CAD982320269  
 Contact: ENVIRONMENTAL MANAGER  
 Contact address: 1122 MISSION ST  
 SOUTH PASADENA, CA 91030  
 Contact country: US  
 Contact telephone: (213) 682-1875  
 Contact email: Not reported  
 EPA Region: 09  
 Classification: Small Small Quantity Generator  
 Description: Handler: generates more than 100 and less than 1000 kg of hazardous waste during any calendar month and accumulates less than 6000 kg of hazardous waste at any time; or generates 100 kg or less of hazardous waste during any calendar month, and accumulates more than 1000 kg of hazardous waste at any time

Owner/Operator Summary:

Owner/operator name: WJ JJ SAMARIN  
 Owner/operator address: NOT REQUIRED  
 NOT REQUIRED, ME 99999  
 Owner/operator country: Not reported  
 Owner/operator telephone: (415) 555-1212  
 Legal status: Private  
 Owner/Operator Type: Owner  
 Owner/Op start date: Not reported  
 Owner/Op end date: Not reported

Owner/operator name: NOT REQUIRED  
 Owner/operator address: NOT REQUIRED  
 NOT REQUIRED, ME 99999  
 Owner/operator country: Not reported  
 Owner/operator telephone: (415) 555-1212  
 Legal status: Private  
 Owner/Operator Type: Operator  
 Owner/Op start date: Not reported  
 Owner/Op end date: Not reported

Handler Activities Summary:

U.S. importer of hazardous waste: Unknown  
 Mixed waste (haz. and radioactive): Unknown  
 Recycler of hazardous waste: No  
 Transporter of hazardous waste: No  
 Treater, storer or disposer of HW: No

MAP FINDINGS  
FOCUS MAP 16

Map ID      Site      Database(s)      EPA ID Number

---

**MOCK PRINTING (Continued)**

**1000267049**

Underground injection activity:      No  
On-site burner exemption:      Unknown  
Furnace exemption:      Unknown  
Used oil fuel burner:      No  
Used oil processor:      No  
User oil refiner:      No  
Used oil fuel marketer to burner:      No  
Used oil Specification marketer:      No  
Used oil transfer facility:      No  
Used oil transporter:      No  
Off-site waste receiver:      Commercial status unknown

Violation Status:      No violations found

**FINDS:**

Other Pertinent Environmental Activity Identified at Site

California - Hazardous Waste Tracking System - Datamart

RCRAInfo is a national information system that supports the Resource Conservation and Recovery Act (RCRA) program through the tracking of events and activities related to facilities that generate, transport, and treat, store, or dispose of hazardous waste. RCRAInfo allows RCRA program staff to track the notification, permit, compliance, and corrective action activities required under RCRA.

**HAZNET:**

Gepaid:      CAD982320269  
Contact:      WJ & JJ SAMARIN  
Telephone:      0000000000  
Facility Addr2:      Not reported  
Mailing Name:      Not reported  
Mailing Address:      1122 MISSION ST  
Mailing City,St,Zip:      SOUTH PASADENA, CA 910300000  
Gen County:      Los Angeles  
TSD EPA ID:      CAD108040858  
TSD County:      Los Angeles  
Waste Category:      Photochemicals/photoprocessing waste  
Disposal Method:      Recycler  
Tons:      .2085  
Facility County:      Los Angeles

Gepaid:      CAD982320269  
Contact:      WJ & JJ SAMARIN  
Telephone:      0000000000  
Facility Addr2:      Not reported  
Mailing Name:      Not reported  
Mailing Address:      1122 MISSION ST  
Mailing City,St,Zip:      SOUTH PASADENA, CA 910300000  
Gen County:      Los Angeles  
TSD EPA ID:      CAD000088252  
TSD County:      Los Angeles  
Waste Category:      Unspecified solvent mixture Waste  
Disposal Method:      Transfer Station  
Tons:      .1251  
Facility County:      Los Angeles

MAP FINDINGS  
FOCUS MAP 16

Map ID      Site      Database(s)      EPA ID Number

---

**MOCK PRINTING (Continued)**

**1000267049**

Gepaid:            CAD982320269  
Contact:          WJ & JJ SAMARIN  
Telephone:        0000000000  
Facility Addr2:   Not reported  
Mailing Name:    Not reported  
Mailing Address: 1122 MISSION ST  
Mailing City,St,Zip: SOUTH PASADENA, CA 910300000  
Gen County:      Los Angeles  
TSD EPA ID:      CAD108040858  
TSD County:      Los Angeles  
Waste Category: Photochemicals/photoprocessing waste  
Disposal Method: Recycler  
Tons:             .3753  
Facility County: Los Angeles

Gepaid:            CAD982320269  
Contact:          WJ & JJ SAMARIN  
Telephone:        0000000000  
Facility Addr2:   Not reported  
Mailing Name:    Not reported  
Mailing Address: 1122 MISSION ST  
Mailing City,St,Zip: SOUTH PASADENA, CA 910300000  
Gen County:      Los Angeles  
TSD EPA ID:      CAD108040858  
TSD County:      Los Angeles  
Waste Category: Photochemicals/photoprocessing waste  
Disposal Method: Recycler  
Tons:             .2376  
Facility County: Los Angeles

Gepaid:            CAD982320269  
Contact:          WJ & JJ SAMARIN  
Telephone:        0000000000  
Facility Addr2:   Not reported  
Mailing Name:    Not reported  
Mailing Address: 1122 MISSION ST  
Mailing City,St,Zip: SOUTH PASADENA, CA 910300000  
Gen County:      Los Angeles  
TSD EPA ID:      CAD108040858  
TSD County:      Los Angeles  
Waste Category: Photochemicals/photoprocessing waste  
Disposal Method: Recycler  
Tons:             .2668  
Facility County: Los Angeles

[Click this hyperlink](#) while viewing on your computer to access  
2 additional CA\_HAZNET: record(s) in the EDR Site Report.

MAP FINDINGS  
FOCUS MAP 16

Map ID	Site	Database(s)	EPA ID Number
178	<b>CITIZENS DRY CLEANERS 1127 MISSION ST SOUTH PASADENA, CA 91030</b>	<b>RCRA-SQG FINDS LOS ANGELES CO. HMS DRYCLEANERS</b>	<b>1000265240 CAD981621386</b>

RCRA-SQG:

Date form received by agency: 09/01/1996  
 Facility name: CITIZENS DRY CLEANERS  
 Facility address: 1127 MISSION ST  
 SOUTH PASADENA, CA 91030  
 EPA ID: CAD981621386  
 Contact: Not reported  
 Contact address: Not reported  
 Not reported  
 Contact country: Not reported  
 Contact telephone: Not reported  
 Contact email: Not reported  
 EPA Region: 09  
 Classification: Small Small Quantity Generator  
 Description: Handler: generates more than 100 and less than 1000 kg of hazardous waste during any calendar month and accumulates less than 6000 kg of hazardous waste at any time; or generates 100 kg or less of hazardous waste during any calendar month, and accumulates more than 1000 kg of hazardous waste at any time

Owner/Operator Summary:

Owner/operator name: DON SCHMIEDEBERG  
 Owner/operator address: NOT REQUIRED  
 NOT REQUIRED, ME 99999  
 Owner/operator country: Not reported  
 Owner/operator telephone: (415) 555-1212  
 Legal status: Private  
 Owner/Operator Type: Owner  
 Owner/Op start date: Not reported  
 Owner/Op end date: Not reported

Owner/operator name: NOT REQUIRED  
 Owner/operator address: NOT REQUIRED  
 NOT REQUIRED, ME 99999  
 Owner/operator country: Not reported  
 Owner/operator telephone: (415) 555-1212  
 Legal status: Private  
 Owner/Operator Type: Operator  
 Owner/Op start date: Not reported  
 Owner/Op end date: Not reported

Handler Activities Summary:

U.S. importer of hazardous waste: Unknown  
 Mixed waste (haz. and radioactive): Unknown  
 Recycler of hazardous waste: No  
 Transporter of hazardous waste: No  
 Treater, storer or disposer of HW: No  
 Underground injection activity: No  
 On-site burner exemption: Unknown  
 Furnace exemption: Unknown  
 Used oil fuel burner: No  
 Used oil processor: No  
 User oil refiner: No

MAP FINDINGS  
FOCUS MAP 16

Map ID Site Database(s) EPA ID Number

---

**CITIZENS DRY CLEANERS (Continued)**

**1000265240**

Used oil fuel marketer to burner: No  
Used oil Specification marketer: No  
Used oil transfer facility: No  
Used oil transporter: No  
Off-site waste receiver: Commercial status unknown

Historical Generators:

Date form received by agency: 12/15/1986  
Facility name: CITIZENS DRY CLEANERS  
Classification: Large Quantity Generator

Violation Status: No violations found

FINDS:

Other Pertinent Environmental Activity Identified at Site

RCRAInfo is a national information system that supports the Resource Conservation and Recovery Act (RCRA) program through the tracking of events and activities related to facilities that generate, transport, and treat, store, or dispose of hazardous waste. RCRAInfo allows RCRA program staff to track the notification, permit, compliance, and corrective action activities required under RCRA.

LOS ANGELES CO. HMS:

Region: LA  
Facility Id: 015520-016822  
Facility Status: Removed  
Area: 3A  
Permit Number: 0000T6311  
Permit Status: Removed  
Facility Type: T0

CLEANERS:

EPA Id: CAD981621386  
NAICS Code: Not reported  
NAICS Description: Not reported  
SIC Code: Not reported  
Create Date: 7/3/1987  
Facility Active: No  
Inactive Date: 1/1/1995  
Facility Addr2: Not reported  
Mailing Name: Not reported  
Mailing Address: 1127 MISSION ST  
Mailing Address 2: Not reported  
Mailing State: CA  
Mailing Zip: 911000000  
Region Code: 3  
Owner Name: --  
Owner Address: --  
Owner Address 2: Not reported  
Owner Telephone: 0000000000  
Owner Fax Number: Not reported  
Contact Name: UNDELIVERABLE PER SURVEY  
Contact Address: --  
Contact Address 2: Not reported

MAP FINDINGS  
FOCUS MAP 16

Map ID	Site	Database(s)	EPA ID Number
--------	------	-------------	---------------

**CITIZENS DRY CLEANERS (Continued)**

**1000265240**

Contact Telephone: --  
SIC Description: Not reported

178

**CHEVRON STATION 9 0251  
1141 MISSION ST  
SOUTH PASADENA, CA 91030**

**RCRA-SQG 1000597352  
FINDS CAD983613589  
LUST  
Cortese**

RCRA-SQG:

Date form received by agency: 05/17/1993  
Facility name: CHEVRON STATION 9 0251  
Facility address: 1141 MISSION ST  
SOUTH PASADENA, CA 91030  
EPA ID: CAD983613589  
Mailing address: P O BOX 2833  
LA HABRA, CA 90632  
Contact: DESIREE CLOSS  
Contact address: P O BOX 2833  
LA HABRA, CA 90632  
Contact country: US  
Contact telephone: (310) 694-7452  
Contact email: Not reported  
EPA Region: 09  
Classification: Small Small Quantity Generator  
Description: Handler: generates more than 100 and less than 1000 kg of hazardous waste during any calendar month and accumulates less than 6000 kg of hazardous waste at any time; or generates 100 kg or less of hazardous waste during any calendar month, and accumulates more than 1000 kg of hazardous waste at any time

Owner/Operator Summary:

Owner/operator name: CHEVRON USA PRODUCTS INC  
Owner/operator address: P O BOX 2833  
LA HABRA, CA 90632  
Owner/operator country: Not reported  
Owner/operator telephone: (310) 694-7452  
Legal status: Private  
Owner/Operator Type: Owner  
Owner/Op start date: Not reported  
Owner/Op end date: Not reported

Handler Activities Summary:

U.S. importer of hazardous waste: Unknown  
Mixed waste (haz. and radioactive): Unknown  
Recycler of hazardous waste: No  
Transporter of hazardous waste: No  
Treater, storer or disposer of HW: No  
Underground injection activity: No  
On-site burner exemption: Unknown  
Furnace exemption: Unknown  
Used oil fuel burner: No  
Used oil processor: No  
Used oil refiner: No  
Used oil fuel marketer to burner: No  
Used oil Specification marketer: No  
Used oil transfer facility: No  
Used oil transporter: No

MAP FINDINGS  
FOCUS MAP 16

Map ID	Site	Database(s)	EPA ID Number
--------	------	-------------	---------------

**CHEVRON STATION 9 0251 (Continued)**

**1000597352**

Off-site waste receiver: Commercial status unknown

Violation Status: No violations found

**FINDS:**

Other Pertinent Environmental Activity Identified at Site

RCRAInfo is a national information system that supports the Resource Conservation and Recovery Act (RCRA) program through the tracking of events and activities related to facilities that generate, transport, and treat, store, or dispose of hazardous waste. RCRAInfo allows RCRA program staff to track the notification, permit, compliance, and corrective action activities required under RCRA.

**LUST:**

Region: STATE  
 Status: Case Closed  
 Case Number: I-09922  
 Local Case #: Not reported  
 Chemical: Gasoline  
 Qty Leaked: Not reported  
 Abate Method: Not reported  
 Release Date: 1992-09-23 00:00:00  
 Discover Date: 1993-03-24 00:00:00  
 Report Date: 1995-09-11 00:00:00  
 Enforcement Dt: Not reported  
 Review Date: 1995-09-11 00:00:00  
 Enter Date: 1993-07-31 00:00:00  
 Stop Date: Not reported  
 Confirm Leak: Not reported  
 Case Type: Soil only  
 Cross Street: FREMONT  
 Enf Type: Not reported  
 Funding: Not reported  
 How Discovered: Not reported  
 How Stopped: Not reported  
 Leak Cause: UNK  
 Leak Source: UNK  
 Global Id: T0603703527  
 Workplan: Not reported  
 Prelim Assess: Not reported  
 Pollution Char: Not reported  
 Remed Plan: Not reported  
 Remed Action: Not reported  
 Monitoring: Not reported  
 MTBE Date: Not reported  
 GW Qualifier: Not reported  
 Soil Qualifier: Not reported  
 Max MTBE GW ppb: Not reported  
 Max MTBE Soil ppb: Not reported  
 County: 19  
 Org Name: Not reported  
 Reg Board: Los Angeles Region  
 Contact Person: Not reported  
 Responsible Party: CHEVRON USA PRODUCTS CO  
 RP Address: P. O. BOX 2833, LA HABRA, CA 90632

C



MAP FINDINGS  
FOCUS MAP 16

Map ID Site Database(s) EPA ID Number

**CHEVRON STATION 9 0251 (Continued)**

**1000597352**

Interim: Not reported  
 Oversight Prgm: LUST  
 MTBE Class: \*  
 MTBE Conc: 0  
 MTBE Fuel: 1  
 MTBE Tested: Site NOT Tested for MTBE.Includes Unknown and Not Analyzed.  
 Staff: YR  
 Staff Initials: JA  
 Lead Agency: Regional Board  
 Local Agency: 19000  
 Hydr Basin #: SAN FERNANDO VALLEY  
 Beneficial: Not reported  
 Priority: Not reported  
 Cleanup Fund Id: Not reported  
 Work Suspended: Not reported  
 Operator: RICHARD CLY  
 Water System Name: Not reported  
 Well Name: Not reported  
 Distance To Lust: 0  
 Waste Discharge Global ID: Not reported  
 Waste Disch Assigned Name: Not reported  
 Summary: Not reported

**LUST REG 4:**

Region: 4  
 Regional Board: 04  
 County: Los Angeles  
 facid: I-09922  
 Status: Case Closed  
 Substance: Gasoline  
 Substance Quantity: Not reported  
 Local Case No: Not reported  
 Case Type: Soil  
 Abatement Method Used at the Site: Not reported  
 Global ID: T0603703527  
 W Global ID: Not reported  
 Staff: UNK  
 Local Agency: 19000  
 Cross Street: FREMONT  
 Enforcement Type: Not reported  
 Date Leak Discovered: 3/24/1993  
 Date Leak First Reported: 9/23/1992  
 Date Leak Record Entered: 7/31/1993  
 Date Confirmation Began: Not reported  
 Date Leak Stopped: Not reported  
 Date Case Last Changed on Database: 9/11/1995  
 Date the Case was Closed: 9/11/1995  
 How Leak Discovered: Not reported  
 How Leak Stopped: Not reported  
 Cause of Leak: UNK  
 Leak Source: UNK  
 Operator: RICHARD CLY  
 Water System: Not reported  
 Well Name: Not reported  
 Approx. Dist To Production Well (ft): 4008.6049522818664208526794847  
 Source of Cleanup Funding: UNK  
 Preliminary Site Assessment Workplan Submitted: Not reported

MAP FINDINGS  
FOCUS MAP 16

Map ID      Site      Database(s)      EPA ID Number

---

**CHEVRON STATION 9 0251 (Continued)**

**1000597352**

Preliminary Site Assessment Began:      Not reported  
 Pollution Characterization Began:      Not reported  
 Remediation Plan Submitted:      Not reported  
 Remedial Action Underway:      Not reported  
 Post Remedial Action Monitoring Began:      Not reported  
 Enforcement Action Date:      Not reported  
 Historical Max MTBE Date:      Not reported  
 Hist Max MTBE Conc in Groundwater:      Not reported  
 Hist Max MTBE Conc in Soil:      Not reported  
 Significant Interim Remedial Action Taken:      Not reported  
 GW Qualifier:      Not reported  
 Soil Qualifier:      Not reported  
 Organization:      Not reported  
 Owner Contact:      Not reported  
 Responsible Party:      CHEVRON USA PRODUCTS CO  
 RP Address:      P. O. BOX 2833, LA HABRA, CA 90632  
 Program:      LUST  
 Lat/Long:      34.1156106 / -1  
 Local Agency Staff:      Not reported  
 Beneficial Use:      Not reported  
 Priority:      Not reported  
 Cleanup Fund Id:      Not reported  
 Suspended:      Not reported  
 Assigned Name:      Not reported  
 Summary:      Not reported

Cortese:  
 Region:      CORTESE  
 Facility Addr2:      1141 MISSION ST

179

**NICHOLAS ENGINEERING  
 861 MERIDIAN AVE  
 IRWINDALE, CA 91706**

**RCRA-SQG      1000472945  
 FINDS      CAD982435984  
 HAZNET**

RCRA-SQG:  
 Date form received by agency: 01/04/1991  
 Facility name:      NICHOLAS ENGINEERING  
 Facility address:      861 MERIDIAN AVE  
    IRWINDALE, CA 91706  
 EPA ID:      CAD982435984  
 Contact:      ENVIRONMENTAL MANAGER  
 Contact address:      861 MERIDIAN AVE  
    IRWINDALE, CA 91706  
 Contact country:      US  
 Contact telephone:      (818) 303-4233  
 Contact email:      Not reported  
 EPA Region:      09  
 Classification:      Small Small Quantity Generator  
 Description:      Handler: generates more than 100 and less than 1000 kg of hazardous waste during any calendar month and accumulates less than 6000 kg of hazardous waste at any time; or generates 100 kg or less of hazardous waste during any calendar month, and accumulates more than 1000 kg of hazardous waste at any time

Owner/Operator Summary:  
 Owner/operator name:      MIKE NICHOLAS  
 Owner/operator address:      NOT REQUIRED

MAP FINDINGS  
FOCUS MAP 16

Map ID Site Database(s) EPA ID Number

**NICHOLAS ENGINEERING (Continued)**

**1000472945**

NOT REQUIRED, ME 99999  
Owner/operator country: Not reported  
Owner/operator telephone: (415) 555-1212  
Legal status: Private  
Owner/Operator Type: Owner  
Owner/Op start date: Not reported  
Owner/Op end date: Not reported

Owner/operator name: NOT REQUIRED  
Owner/operator address: NOT REQUIRED  
NOT REQUIRED, ME 99999  
Owner/operator country: Not reported  
Owner/operator telephone: (415) 555-1212  
Legal status: Private  
Owner/Operator Type: Operator  
Owner/Op start date: Not reported  
Owner/Op end date: Not reported

Handler Activities Summary:

U.S. importer of hazardous waste: Unknown  
Mixed waste (haz. and radioactive): Unknown  
Recycler of hazardous waste: No  
Transporter of hazardous waste: No  
Treater, storer or disposer of HW: No  
Underground injection activity: No  
On-site burner exemption: Unknown  
Furnace exemption: Unknown  
Used oil fuel burner: No  
Used oil processor: No  
User oil refiner: No  
Used oil fuel marketer to burner: No  
Used oil Specification marketer: No  
Used oil transfer facility: No  
Used oil transporter: No  
Off-site waste receiver: Commercial status unknown

Violation Status: No violations found

FINDS:

Other Pertinent Environmental Activity Identified at Site

RCRAInfo is a national information system that supports the Resource Conservation and Recovery Act (RCRA) program through the tracking of events and activities related to facilities that generate, transport, and treat, store, or dispose of hazardous waste. RCRAInfo allows RCRA program staff to track the notification, permit, compliance, and corrective action activities required under RCRA.

HAZNET:

Gepaid: CAD982435984  
Contact: MIKE NICHOLAS  
Telephone: 4155551212  
Facility Addr2: Not reported  
Mailing Name: Not reported  
Mailing Address: 861 MERIDIAN AVE  
Mailing City,St,Zip: IRWINDALE, CA 917060000

MAP FINDINGS  
FOCUS MAP 16

Map ID	Site	Database(s)	EPA ID Number
--------	------	-------------	---------------

**NICHOLAS ENGINEERING (Continued)**

**1000472945**

Gen County: Los Angeles  
TSD EPA ID: CAD099452708  
TSD County: Los Angeles  
Waste Category: Unspecified oil-containing waste  
Disposal Method: Recycler  
Tons: 1.8973  
Facility County: Los Angeles

Gepaid: CAD982435984  
Contact: MIKE NICHOLAS  
Telephone: 4155551212  
Facility Addr2: Not reported  
Mailing Name: Not reported  
Mailing Address: 861 MERIDIAN AVE  
Mailing City,St,Zip: IRWINDALE, CA 917060000  
Gen County: Los Angeles  
TSD EPA ID: CAD982444481  
TSD County: San Bernardino  
Waste Category: Unspecified oil-containing waste  
Disposal Method: Recycler  
Tons: 1.8500  
Facility County: Los Angeles

Gepaid: CAD982435984  
Contact: MIKE NICHOLAS  
Telephone: 4155551212  
Facility Addr2: Not reported  
Mailing Name: Not reported  
Mailing Address: 861 MERIDIAN AVE  
Mailing City,St,Zip: IRWINDALE, CA 917060000  
Gen County: Los Angeles  
TSD EPA ID: CAD982444481  
TSD County: San Bernardino  
Waste Category: Unspecified oil-containing waste  
Disposal Method: Transfer Station  
Tons: .1250  
Facility County: Los Angeles

Gepaid: CAD982435984  
Contact: MIKE NICHOLAS  
Telephone: 4155551212  
Facility Addr2: Not reported  
Mailing Name: Not reported  
Mailing Address: 861 MERIDIAN AVE  
Mailing City,St,Zip: IRWINDALE, CA 917060000  
Gen County: Los Angeles  
TSD EPA ID: CAD982444481  
TSD County: San Bernardino  
Waste Category: Unspecified oil-containing waste  
Disposal Method: Transfer Station  
Tons: .1500  
Facility County: Los Angeles

Gepaid: CAD982435984  
Contact: MIKE NICHOLAS  
Telephone: 4155551212  
Facility Addr2: Not reported

MAP FINDINGS  
FOCUS MAP 16

Map ID	Site	Database(s)	EPA ID Number
--------	------	-------------	---------------

**NICHOLAS ENGINEERING (Continued)**

**1000472945**

Mailing Name: Not reported  
Mailing Address: 861 MERIDIAN AVE  
Mailing City,St,Zip: IRWINDALE, CA 917060000  
Gen County: Los Angeles  
TSD EPA ID: CAD982444481  
TSD County: San Bernardino  
Waste Category: Unspecified oil-containing waste  
Disposal Method: Transfer Station  
Tons: 0.125  
Facility County: Los Angeles

[Click this hyperlink](#) while viewing on your computer to access  
2 additional CA\_HAZNET: record(s) in the EDR Site Report.

180

**MARK JAGER  
1040 MISSION ST  
S PASADENA, CA 91030**

**HAZNET S100872677  
N/A**

HAZNET:

Gepaid: CAC002558182  
Contact: MARK JAGER  
Telephone: 6267992640  
Facility Addr2: Not reported  
Mailing Name: Not reported  
Mailing Address: 1040 MISSION ST  
Mailing City,St,Zip: SOUTH PASADENA, CA 910303146  
Gen County: Los Angeles  
TSD EPA ID: Not reported  
TSD County: Los Angeles  
Waste Category: Waste oil and mixed oil  
Disposal Method: Recycler  
Tons: 1.04  
Facility County: Not reported

Gepaid: CAC002558182  
Contact: MARK JAGER  
Telephone: 6267992640  
Facility Addr2: Not reported  
Mailing Name: Not reported  
Mailing Address: 1040 MISSION ST  
Mailing City,St,Zip: SOUTH PASADENA, CA 910303146  
Gen County: Los Angeles  
TSD EPA ID: Not reported  
TSD County: San Bernardino  
Waste Category: Other organic solids  
Disposal Method: Transfer Station  
Tons: 0.04  
Facility County: Not reported

Gepaid: CAL000068350  
Contact: NASIR EFTEKHARI  
Telephone: 8184414790  
Facility Addr2: Not reported  
Mailing Name: Not reported  
Mailing Address: 1040 MISSION ST  
Mailing City,St,Zip: SOUTH PASADENA, CA 910303146  
Gen County: Los Angeles  
TSD EPA ID: CAT000613893

MAP FINDINGS  
FOCUS MAP 16

Map ID Site Database(s) EPA ID Number

**MARK JAGER (Continued)**

**S100872677**

TSD County: Los Angeles  
Waste Category: Oxygenated solvents (acetone, butanol, ethyl acetate, etc.)  
Disposal Method: Not reported  
Tons: .0135  
Facility County: Los Angeles

Gepaid: CAL000068350  
Contact: NASIR EFTEKHARI  
Telephone: 8184414790  
Facility Addr2: Not reported  
Mailing Name: Not reported  
Mailing Address: 1040 MISSION ST  
Mailing City,St,Zip: SOUTH PASADENA, CA 910303146

Gen County: Los Angeles  
TSD EPA ID: CAT000613893  
TSD County: Los Angeles  
Waste Category: Oxygenated solvents (acetone, butanol, ethyl acetate, etc.)  
Disposal Method: Transfer Station  
Tons: .1020  
Facility County: Los Angeles

Gepaid: CAL000068350  
Contact: NASIR EFTEKHARI  
Telephone: 8184414790  
Facility Addr2: Not reported  
Mailing Name: Not reported  
Mailing Address: 1040 MISSION ST  
Mailing City,St,Zip: SOUTH PASADENA, CA 910303146  
Gen County: Los Angeles  
TSD EPA ID: CAT000613893  
TSD County: Los Angeles  
Waste Category: Oxygenated solvents (acetone, butanol, ethyl acetate, etc.)  
Disposal Method: Transfer Station  
Tons: .1255  
Facility County: Los Angeles

[Click this hyperlink](#) while viewing on your computer to access  
2 additional CA\_HAZNET: record(s) in the EDR Site Report.

180

**1019 MISSION ST  
SOUTH PASADENA, CA**

**CHMIRS S105675768  
N/A**

CHMIRS:  
OES Incident Number: 01-1964  
OES notification: 4/3/200101:01:52 PM  
OES Date: Not reported  
OES Time: Not reported  
Incident Date: Not reported  
**Date Completed: Not reported**  
Property Use: Not reported  
Agency Id Number: Not reported  
Agency Incident Number: Not reported  
Time Notified: Not reported  
Time Completed: Not reported  
Surrounding Area: Not reported  
Estimated Temperature: Not reported  
Property Management: Not reported

MAP FINDINGS  
FOCUS MAP 16

Map ID      Site      Database(s)      EPA ID Number

---

(Continued)

S105675768

Special Studies 1:            Not reported  
Special Studies 2:            Not reported  
Special Studies 3:            Not reported  
Special Studies 4:            Not reported  
Special Studies 5:            Not reported  
Special Studies 6:            Not reported  
More Than Two Substances Involved?:    Not reported  
Resp Agency Personel # Of Decontaminated: Not reported  
Responding Agency Personel # Of Injuries: Not reported  
Responding Agency Personel # Of Fatalities: Not reported  
Others Number Of Decontaminated:        Not reported  
Others Number Of Injuries:                Not reported  
Others Number Of Fatalities:               Not reported  
Vehicle Make/year:            Not reported  
Vehicle License Number:        Not reported  
Vehicle State:                Not reported  
Vehicle Id Number:            Not reported  
CA/DOT/PUC/ICC Number:        Not reported  
Company Name:                Not reported  
Reporting Officer Name/ID:        Not reported  
Report Date:                 Not reported  
Comments:                    Not reported  
Facility Telephone:            Not reported  
Waterway Involved:            Yes  
Waterway:                    Storm Drain  
Spill Site:                    Not reported  
Cleanup By:                    Contractor  
Containment:                  Not reported  
What Happened:                Not reported  
Type:                         Not reported  
Measure:                     Not reported  
Other:                         Not reported  
Date/Time:                    Not reported  
Year:                         2001  
Agency:                      South Pasadena FD  
Incident Date:                4/3/2001 12:00:00 AM  
Admin Agency:                South Pasadena Fire  
Amount:                      Not reported  
Contained:                    Yes  
Site Type:                    Other  
E Date:                        Not reported  
Substance:                    Paint  
Quantity Released:            Not reported  
BBLS:                         0  
Cups:                         0  
CUFT:                         0  
Gallons:                      0  
Grams:                        0  
Pounds:                      0  
Liters:                        0  
Ounces:                      0  
Pints:                        0  
Quarts:                      0  
Sheen:                        0  
Tons:                         0  
Unknown:                     Unk  
Description:                  Not reported

MAP FINDINGS  
FOCUS MAP 16

Map ID	Site	Database(s)	EPA ID Number
	<p><b>(Continued)</b></p> <p>Evacuations: 0            Number of Injuries: 0            Number of Fatalities: 0            Description: When the building was wet sandblasted the paint liquified and entered a storm drain. The spill is currently diked off although it is unknown how much entered the storm drain.</p>		<b>S105675768</b>
<b>187</b>	<p><b>PACIFIC BELL</b>  <b>1415 MISSION</b>  <b>SO PASADENA, CA 91108</b></p> <p>HAZNET:            Gepaid: CAD980814230            Contact: PACIFIC BELL            Telephone: 9258236161            Facility Addr2: Not reported            Mailing Name: Not reported            Mailing Address: RM 3E000            Mailing City,St,Zip: SAN RAMON, CA 945830995            Gen County: Los Angeles            TSD EPA ID: CAL000027741            TSD County: 5            Waste Category: Asbestos-containing waste            Disposal Method: Disposal, Land Fill            Tons: .8428            Facility County: Los Angeles</p>	<b>HAZNET</b>	<b>S102229247</b> <b>N/A</b>
<b>187</b>	<p><b>D&amp;S PRINTING</b>  <b>917 FREMONT AVE</b>  <b>SOUTH PASADENA, CA 91030</b></p> <p>HAZNET:            Gepaid: CAL000127160            Contact: DANNY HUYNH OWNER            Telephone: 6267991129            Facility Addr2: Not reported            Mailing Name: Not reported            Mailing Address: 917 FREMONT AVE            Mailing City,St,Zip: SOUTH PASADENA, CA 910300000            Gen County: Los Angeles            TSD EPA ID: Not reported            TSD County: Fresno            Waste Category: Photochemicals/photoprocessing waste            Disposal Method: Recycler            Tons: 0.04            Facility County: Not reported</p> <p>Gepaid: CAL000127160            Contact: DANNY HUYNH            Telephone: 6263314326            Facility Addr2: Not reported            Mailing Name: Not reported            Mailing Address: 917 FREMONT AVE            Mailing City,St,Zip: SOUTH PASADENA, CA 910300000            Gen County: Los Angeles            TSD EPA ID: CAT000613976</p>	<b>HAZNET</b>	<b>S103676143</b> <b>N/A</b>



MAP FINDINGS  
FOCUS MAP 16

Map ID Site Database(s) EPA ID Number

**D&S PRINTING (Continued)**

**S103676143**

TSD County: Orange  
 Waste Category: Photochemicals/photoprocessing waste  
 Disposal Method: Transfer Station  
 Tons: .0625  
 Facility County: Los Angeles

Gepaid: CAL000127160  
 Contact: DANNY HUYNH OWNER  
 Telephone: 6267991129  
 Facility Addr2: Not reported  
 Mailing Name: Not reported  
 Mailing Address: 917 FREMONT AVE  
 Mailing City,St,Zip: SOUTH PASADENA, CA 910300000  
 Gen County: Los Angeles  
 TSD EPA ID: CAD981402522  
 TSD County: Los Angeles  
 Waste Category: Photochemicals/photoprocessing waste  
 Disposal Method: Recycler  
 Tons: 0.04  
 Facility County: Los Angeles

189

**1650 MISSION  
1650 MISSION ST  
, CA**

**UST U003902729  
N/A**

UST:

Facility ID: 23469  
 Facility Status: Not reported  
 Number Of Tanks: 1  
 Owner/Operator Name: Not reported  
 Owner/Operator Title: Not reported  
 Owner Name: Not reported  
 Care Of Addr: Not reported  
 2nd Care Of Add: Not reported  
 Mailing Address: Not reported  
 Mailing City,St,Zip: Not reported  
 Permit Number: Not reported  
 Permit Approved By: Not reported  
 Permit Expiration Date: Not reported  
 Applications: Golden Gate Tank  
 Application Date: 10/18/1999  
 Application Name: Cathy Keller  
 Action Type: Not reported  
 Yr Spill/Overfill Installed1: Not reported  
 Yr Spill/Overfill Installed2: Not reported  
 Yr Spill/Overfill Installed3: Not reported

Tank ID: Not reported  
 Tank Test: Not reported  
 Local Tank Id: Not reported  
 Tank Manufacturer: Not reported  
 Compartmentalized Tank: Not reported  
 # Of Tank Compartments: Not reported  
 Date Tank Installed: Not reported  
 Tank Capacity: Not reported  
 Additional Desc: Not reported  
 Tank Use: Not reported  
 Petroleum Type: Not reported

MAP FINDINGS  
FOCUS MAP 16

Map ID Site Database(s) EPA ID Number

**1650 MISSION (Continued)**

**U003902729**

Common Name:	Not reported
Case Number:	Not reported
Type Of Tank:	Not reported
Primary Tank Material:	Not reported
Secondary Tank Material:	Not reported
Tank Interior Lining:	Not reported
Date Interior Lining Install:	Not reported
Close Date:	11/2/1999
UST Close ID:	3846
Type Of Spill Protection:	Not reported
Date Alarm Overfill Protection Installed:	Not reported
Date Ball Float Overfill Protection Installed:	Not reported
Date Fill Tube Shut Overfill Protection Installed:	Not reported
Overfill Protection Exempt:	Not reported
Othr Tnk Corrosive Prtctn:	Not reported
Date Corrosive Prtctn Install:	Not reported
Tank Leak Detection (single walled):	Not reported
Tank Leak Detection (double wall):	Not reported
Estimated Date Last Used:	Not reported
Estimated Qty Of Substance Remaining:	Not reported
Tank Filled With Inert Material:	Not reported
Piping System Type ( Underground ):	Not reported
Piping System Type ( Aboveground ):	Not reported
Piping Construction (Underground):	Not reported
Piping Manufacturer (Underground):	Not reported
Piping Construction (Aboveground):	Not reported
Piping Manufacturer (Aboveground):	Not reported
Piping Material & Corrosion Protection (Underground):	Not reported
Piping Material & Corrosion Protection (Aboveground):	Not reported
Piping Leak Detection (Undrgrnd - Single Wall):	Not reported
Piping Leak Detection (2nd Contained):	Not reported
Piping Leak Detection (Emrgncy Gntrts):	Not reported
Pipe Integrity Test, Underground:	Not reported
Piping Leak Detection (Aboveground - Single Wall):	Not reported
Piping Leak Detection (Underground - 2nd Contained):	Not reported
Piping Leak Detection Underground (Emrgncy Gntrts):	Not reported
Pipe Integrity Test, Aboveground:	Not reported
Date Dispenser Containment Installed:	Not reported
Dispenser Containment Type:	Not reported
Date Certified (Tank Unit):	Not reported
Certified Date:	11/17/1999
Last Annual Monitoring Cert:	Not reported
2nd Containment Test:	Not reported
Spill Containment Present:	Not reported
Drop Tube Present:	Not reported
Striker Plate Present:	Not reported
Alarm Present:	Not reported
Ball Float Present:	Not reported
Fill Tube Present:	Not reported
Other Tank Leak Detection Present:	Not reported

MAP FINDINGS  
FOCUS MAP 16

Map ID	Site	Database(s)	EPA ID Number
194	<b>ROSS TYPOGRAPHIC SERVICE INC.</b> <b>1000 FREMONT AVE</b> <b>SOUTH PASADENA, CA 91030</b>	HAZNET	S100943808 N/A
	HAZNET: Gepaid: CAL920855484 Contact: ROSS TYPOGRAPHIC SERVICE INC Telephone: 8187991610 Facility Addr2: Not reported Mailing Name: Not reported Mailing Address: 1000 FREMONT AVE STE 130 Mailing City,St,Zip: SOUTH PASADENA, CA 910303225 Gen County: Los Angeles TSD EPA ID: CAD982524613 TSD County: Orange Waste Category: Not reported Disposal Method: Not reported Tons: .0005 Facility County: Los Angeles		
	Gepaid: CAL920855484 Contact: ROSS TYPOGRAPHIC SERVICE INC Telephone: 8187991610 Facility Addr2: Not reported Mailing Name: Not reported Mailing Address: 1000 FREMONT AVE STE 130 Mailing City,St,Zip: SOUTH PASADENA, CA 910303225 Gen County: Los Angeles TSD EPA ID: CAD982524613 TSD County: Orange Waste Category: Photochemicals/photoprocessing waste Disposal Method: Not reported Tons: .0250 Facility County: Los Angeles		
	Gepaid: CAL920855484 Contact: ROSS TYPOGRAPHIC SERVICE INC Telephone: 8187991610 Facility Addr2: Not reported Mailing Name: Not reported Mailing Address: 1000 FREMONT AVE STE 130 Mailing City,St,Zip: SOUTH PASADENA, CA 910303225 Gen County: Los Angeles TSD EPA ID: CAD982524613 TSD County: Orange Waste Category: Photochemicals/photoprocessing waste Disposal Method: Recycler Tons: .0233 Facility County: Los Angeles		
	Gepaid: CAL920855484 Contact: ROSS TYPOGRAPHIC SERVICE INC Telephone: 8187991610 Facility Addr2: Not reported Mailing Name: Not reported Mailing Address: 1000 FREMONT AVE STE 130 Mailing City,St,Zip: SOUTH PASADENA, CA 910303225 Gen County: Los Angeles TSD EPA ID: CAT000613976		

MAP FINDINGS  
FOCUS MAP 16

Map ID	Site	Database(s)	EPA ID Number
--------	------	-------------	---------------

**ROSS TYPOGRAPHIC SERVICE INC. (Continued)**

**S100943808**

TSD County: Orange  
Waste Category: Photochemicals/photoprocessing waste  
Disposal Method: Transfer Station  
Tons: .1301  
Facility County: Los Angeles

Gepaid: CAL920855484  
Contact: ROSS TYPOGRAPHIC SERVICE INC  
Telephone: 8187991610  
Facility Addr2: Not reported  
Mailing Name: Not reported  
Mailing Address: 1000 FREMONT AVE STE 130  
Mailing City,St,Zip: SOUTH PASADENA, CA 910303225  
Gen County: Los Angeles  
TSD EPA ID: CAT000613976  
TSD County: Orange  
Waste Category: Not reported  
Disposal Method: Not reported  
Tons: .0000  
Facility County: Los Angeles

[Click this hyperlink](#) while viewing on your computer to access  
1 additional CA\_HAZNET: record(s) in the EDR Site Report.

195

**ON AND COMPANY  
1100 EL CENTRO ST  
SOUTH PASADENA, CA 91030**

**HIST UST U001566602  
N/A**

HIST UST:  
Region: STATE  
Facility ID: 00000017201  
Facility Type: Other  
Other Type: Not reported  
Total Tanks: 0001  
Contact Name: Not reported  
Telephone: 8187965900  
Owner Name: BOLTON AND COMPANY  
Owner Address: 1100 EL CENTRO STREET  
Owner City,St,Zip: SOUTH PASADENA, CA

Tank Num: 001  
Container Num: 1  
Year Installed: 1980  
Tank Capacity: 00008000  
Tank Used for: PRODUCT  
Type of Fuel: UNLEADED  
Tank Construction: Not reported  
Leak Detection: Vapor Sniff Well

MAP FINDINGS  
FOCUS MAP 16

Map ID	Site	Database(s)	EPA ID Number
195	<b>BOLTON AND COMPANY</b> <b>1100 EL CENTRO ST</b> <b>SOUTH PASADENA, CA 91030</b>  LOS ANGELES CO. HMS: Region: LA Facility Id: 011564-011612 Facility Status: Removed Area: 3A Permit Number: 00003170T Permit Status: Removed Facility Type: T0  SWEEPS UST: Status: Not reported Comp Number: 11612 Number: Not reported Board Of Equalization: 44-009390 Ref Date: Not reported Act Date: Not reported Created Date: Not reported Tank Status: Not reported Owner Tank Id: Not reported Swrcb Tank Id: 19-000-011612-000001 Actv Date: Not reported Capacity: 10000 Tank Use: M.V. FUEL Stg: PRODUCT Content: REG UNLEADED Number Of Tanks: 1	LOS ANGELES CO. HMS SWEEPS UST	S102057345 N/A
197	<b>PETER &amp; CYNTHIA ARUTUNIAN</b> <b>1009 EL CENTRO ST</b> <b>SOUTH PASADENA, CA</b>  LOS ANGELES CO. HMS: Region: LA Facility Id: 018281-025447 Facility Status: Removed Area: 3A Permit Number: 209436 Permit Status: Removed Facility Type: T1	LOS ANGELES CO. HMS	S103316891 N/A
197	<b>LA COUNTY SANITATION DISTRICT</b> <b>1020 EL CENTRO ST</b> <b>SOUTH PASADENA, CA 91030</b>  HAZNET: Gepaid: CAH777000925 Contact: CTY SAN DIST-S-LA CTY Telephone: 0000000000 Facility Addr2: Not reported Mailing Name: Not reported Mailing Address: 1955 WORKMAN MILL RD Mailing City,St,Zip: WHITTIER, CA 906074998 Gen County: Los Angeles TSD EPA ID: AZD049318009	HAZNET	S103620592 N/A

MAP FINDINGS  
FOCUS MAP 16

Map ID	Site	Database(s)	EPA ID Number
--------	------	-------------	---------------

**LA COUNTY SANITATION DISTRICT (Continued)**

**S103620592**

TSD County: 99  
Waste Category: Household waste  
Disposal Method: Transfer Station  
Tons: 73.5868  
Facility County: Los Angeles

Gepaid: CAH777000925  
Contact: CTY SAN DISTS-LA CTY  
Telephone: 0000000000  
Facility Addr2: Not reported  
Mailing Name: Not reported  
Mailing Address: 1955 WORKMAN MILL RD  
Mailing City,St,Zip: WHITTIER, CA 906074998  
Gen County: Los Angeles  
TSD EPA ID: CAT080025711  
TSD County: San Bernardino  
Waste Category: Aqueous solution with less than 10% total organic residues  
Disposal Method: Recycler  
Tons: .7506  
Facility County: Los Angeles

Gepaid: CAH777000925  
Contact: CTY SAN DISTS-LA CTY  
Telephone: 0000000000  
Facility Addr2: Not reported  
Mailing Name: Not reported  
Mailing Address: 1955 WORKMAN MILL RD  
Mailing City,St,Zip: WHITTIER, CA 906074998  
Gen County: Los Angeles  
TSD EPA ID: CAT080025711  
TSD County: San Bernardino  
Waste Category: Waste oil and mixed oil  
Disposal Method: Recycler  
Tons: 3.7947  
Facility County: Los Angeles

Gepaid: CAH777000925  
Contact: CTY SAN DISTS-LA CTY  
Telephone: 0000000000  
Facility Addr2: Not reported  
Mailing Name: Not reported  
Mailing Address: 1955 WORKMAN MILL RD  
Mailing City,St,Zip: WHITTIER, CA 906074998  
Gen County: Los Angeles  
TSD EPA ID: AZD049318004  
TSD County: 0  
Waste Category: Household waste  
Disposal Method: Not reported  
Tons: .8754  
Facility County: Los Angeles

Gepaid: CAH111000880  
Contact: JOE REILLY  
Telephone: 5626997411  
Facility Addr2: Not reported  
Mailing Name: Not reported  
Mailing Address: 1955 WORKMAN MILL RD

MAP FINDINGS  
FOCUS MAP 16

Map ID	Site	Database(s)	EPA ID Number
	<b>LA COUNTY SANITATION DISTRICT (Continued)</b>		<b>S103620592</b>
	Mailing City,St,Zip: WHITTIER, CA 906010000 Gen County: Los Angeles TSD EPA ID: CAD008302903 TSD County: Los Angeles Waste Category: Household waste Disposal Method: Transfer Station Tons: 3.63 Facility County: Not reported		
	<a href="#">Click this hyperlink</a> while viewing on your computer to access 21 additional CA_HAZNET: record(s) in the EDR Site Report.		
197	<b>SOUTH PASADENA UNIFIED SCHOOL DISTRICT 1020 EL CENTRO ST SOUTH PASADENA, CA 91030</b>	<b>HIST FTTS</b>	<b>1008189606 N/A</b>
	HIST FTTS INSP: Inspection Number: 19870225R0902 1 Region: 09 Inspection Date: Not reported Inspector: FUJII Violation occurred: Yes Investigation Type: Section 6 Asbestos SEE Conducted Investigation Reason: Neutral Scheme, Region Legislation Code: TSCA Facility Function: User		
197	<b>SOUTH PASADENA UNIFIED SCHOOL DISTRICT 1020 EL CENTRO ST SOUTH PASADENA, CA 91030</b>	<b>FTTS</b>	<b>1010009888 N/A</b>
	FTTS INSP: Inspection Number: 19870225R0902 1 Region: 09 Inspection Date: 02/25/1987 Inspector: FUJII Violation occurred: Yes Investigation Type: Section 6 Asbestos SEE Conducted Investigation Reason: Neutral Scheme, Region Legislation Code: TSCA Facility Function: User		
197	<b>SOUTH PASADENA USD 1020 EL CENTRO ST SOUTH PASADENA, CA 91030</b>	<b>FINDS</b>	<b>1004443222 110011461836</b>
	FINDS: Other Pertinent Environmental Activity Identified at Site		
	NCDB (National Compliance Data Base) supports implementation of the Federal Insecticide, Fungicide, and Rodenticide Act (FIFRA) and the Toxic Substances Control Act (TSCA). The system tracks inspections in regions and states with cooperative agreements, enforcement actions,		

MAP FINDINGS  
FOCUS MAP 16

Map ID	Site	Database(s)	EPA ID Number
	<b>SOUTH PASADENA USD (Continued)</b> and settlements.		<b>1004443222</b>
<b>201</b>	<b>GEORGE SZKIBA/G S AUTOMOTIVE 1039 FAIR OAKS BLVD SOUTH PASADENA, CA</b>	<b>SWEEPS UST</b>	<b>S106926675 N/A</b>
	<p>SWEEPS UST:</p> <p>Status: A</p> <p>Comp Number: 12650</p> <p>Number: 9</p> <p>Board Of Equalization: Not reported</p> <p>Ref Date: 06-30-89</p> <p>Act Date: Not reported</p> <p>Created Date: 06-30-89</p> <p>Tank Status: Not reported</p> <p>Owner Tank Id: Not reported</p> <p>Swrcb Tank Id: Not reported</p> <p>Actv Date: Not reported</p> <p>Capacity: Not reported</p> <p>Tank Use: Not reported</p> <p>Stg: Not reported</p> <p>Content: Not reported</p> <p>Number Of Tanks: Not reported</p>		
<b>208</b>	<b>FAIR OAKS CLEANER 1113 FAIR OAKS SOUTH PASADENA, CA 91030</b>	<b>RCRA-SQG FINDS HAZNET</b>	<b>1000351578 CAD981973118</b>
	<p>RCRA-SQG:</p> <p>Date form received by agency: 09/01/1996</p> <p>Facility name: FAIR OAKS CLEANER</p> <p>Facility address: 1113 FAIR OAKS SOUTH PASADENA, CA 91030</p> <p>EPA ID: CAD981973118</p> <p>Contact: Not reported</p> <p>Contact address: Not reported Not reported</p> <p>Contact country: Not reported</p> <p>Contact telephone: Not reported</p> <p>Contact email: Not reported</p> <p>EPA Region: 09</p> <p>Classification: Small Small Quantity Generator</p> <p>Description: Handler: generates more than 100 and less than 1000 kg of hazardous waste during any calendar month and accumulates less than 6000 kg of hazardous waste at any time; or generates 100 kg or less of hazardous waste during any calendar month, and accumulates more than 1000 kg of hazardous waste at any time</p> <p>Owner/Operator Summary:</p> <p>Owner/operator name: JACK SHNORHAVORIAN</p> <p>Owner/operator address: NOT REQUIRED NOT REQUIRED, ME 99999</p> <p>Owner/operator country: Not reported</p> <p>Owner/operator telephone: (415) 555-1212</p> <p>Legal status: Private</p>		





MAP FINDINGS  
FOCUS MAP 16

Map ID	Site	Database(s)	EPA ID Number
--------	------	-------------	---------------

**FAIR OAKS CLEANER (Continued)**

**1000351578**

Facility Addr2: Not reported  
Mailing Name: Not reported  
Mailing Address: 1113 FAIR OAKS AVE  
Mailing City,St,Zip: SOUTH PASADENA, CA 910303311  
Gen County: Los Angeles  
TSD EPA ID: CAT000613893  
TSD County: Los Angeles  
Waste Category: Liquids with halogenated organic compounds > 1000 mg/l  
Disposal Method: Transfer Station  
Tons: 0.18  
Facility County: Not reported

Gepaid: CAD981973118  
Contact: KARIN SHNORIAN PRESIDENT  
Telephone: 6263510083  
Facility Addr2: Not reported  
Mailing Name: Not reported  
Mailing Address: 1113 FAIR OAKS AVE  
Mailing City,St,Zip: SOUTH PASADENA, CA 910303311  
Gen County: Los Angeles  
TSD EPA ID: CAT000613893  
TSD County: Los Angeles  
Waste Category: Liquids with halogenated organic compounds > 1000 mg/l  
Disposal Method: Transfer Station  
Tons: 0.18  
Facility County: Not reported

224

**CHEVRON  
1200 FAIR OAKS AVE  
SOUTH PASADENA, CA 91030**

**CA FID UST S101583155  
SWEEPS UST N/A**

CA FID UST:  
Facility ID: 19002849  
Regulated By: UTNKA  
Regulated ID: CATDO6147  
Cortese Code: Not reported  
SIC Code: Not reported  
Facility Phone: 8187998342  
Mail To: Not reported  
Mailing Address: 1300 S BEACH BLVD  
Mailing Address 2: Not reported  
Mailing City,St,Zip: SOUTH PASADENA 91030  
Contact: Not reported  
Contact Phone: Not reported  
DUNs Number: Not reported  
NPDES Number: Not reported  
EPA ID: Not reported  
Comments: Not reported  
Status: Active

SWEEPS UST:  
Status: A  
Comp Number: 9921  
Number: 9  
Board Of Equalization: 44-008648  
Ref Date: 11-01-90  
Act Date: 11-01-90

MAP FINDINGS  
FOCUS MAP 16

Map ID	Site	Database(s)	EPA ID Number
--------	------	-------------	---------------

**CHEVRON (Continued)**

**S101583155**

Created Date: 06-30-89  
 Tank Status: A  
 Owner Tank Id: 1  
 Swrcb Tank Id: 19-000-009921-000001  
 Actv Date: 11-01-90  
 Capacity: 10000  
 Tank Use: M.V. FUEL  
 Stg: P  
 Content: LEADED  
 Number Of Tanks: 4

Status: A  
 Comp Number: 9921  
 Number: 9  
 Board Of Equalization: 44-008648  
 Ref Date: 11-01-90  
 Act Date: 11-01-90  
 Created Date: 06-30-89  
 Tank Status: A  
 Owner Tank Id: 2  
 Swrcb Tank Id: 19-000-009921-000002  
 Actv Date: 11-01-90  
 Capacity: 10000  
 Tank Use: M.V. FUEL  
 Stg: P  
 Content: REG UNLEADED  
 Number Of Tanks: Not reported

Status: A  
 Comp Number: 9921  
 Number: 9  
 Board Of Equalization: 44-008648  
 Ref Date: 11-01-90  
 Act Date: 11-01-90  
 Created Date: 06-30-89  
 Tank Status: A  
 Owner Tank Id: 3  
 Swrcb Tank Id: 19-000-009921-000003  
 Actv Date: 11-01-90  
 Capacity: 10000  
 Tank Use: M.V. FUEL  
 Stg: P  
 Content: REG UNLEADED  
 Number Of Tanks: Not reported

Status: A  
 Comp Number: 9921  
 Number: 9  
 Board Of Equalization: 44-008648  
 Ref Date: 11-01-90  
 Act Date: 11-01-90  
 Created Date: 06-30-89  
 Tank Status: A  
 Owner Tank Id: Not reported  
 Swrcb Tank Id: 19-000-009921-000004  
 Actv Date: 06-30-89  
 Capacity: Not reported

MAP FINDINGS  
FOCUS MAP 16

Map ID Site Database(s) EPA ID Number

---

**CHEVRON (Continued)**

**S101583155**

Tank Use: UNKNOWN  
Stg: W  
Content: Not reported  
Number Of Tanks: Not reported

---

224

**90623**  
**1200 FAIR OAKS AVE**  
**SO PASADENA, CA 91030**

**HIST UST** **U001566593**  
**N/A**

HIST UST:

Region: STATE  
Facility ID: 00000061861  
Facility Type: Gas Station  
Other Type: Not reported  
Total Tanks: 0004  
Contact Name: JEREJIAN,HASMIK  
Telephone: 8187998342  
Owner Name: CHEVRON U.S.A. INC.  
Owner Address: 575 MARKET  
Owner City,St,Zip: SAN FRANCISCO, CA 94105

Tank Num: 001  
Container Num: 1  
Year Installed: 1970  
Tank Capacity: 00005000  
Tank Used for: PRODUCT  
Type of Fuel: Not reported  
Tank Construction: 0000250 unknown  
Leak Detection: Stock Inventor

Tank Num: 002  
Container Num: 2  
Year Installed: 1970  
Tank Capacity: 00010000  
Tank Used for: PRODUCT  
Type of Fuel: Not reported  
Tank Construction: 0000250 unknown  
Leak Detection: Stock Inventor

Tank Num: 003  
Container Num: 3  
Year Installed: 1970  
Tank Capacity: 00010000  
Tank Used for: PRODUCT  
Type of Fuel: Not reported  
Tank Construction: 0000250 unknown  
Leak Detection: Stock Inventor

Tank Num: 004  
Container Num: 4  
Year Installed: 1970  
Tank Capacity: 00001000  
Tank Used for: WASTE  
Type of Fuel: Not reported  
Tank Construction: 0000130 unknown  
Leak Detection: Stock Inventor

MAP FINDINGS  
FOCUS MAP 16

Map ID	Site	Database(s)	EPA ID Number
224	<b>CHEVRON #9-0623 1200 FAIR OAKS AVE SOUTH PASADENA, CA 91030</b>	<b>LUST Cortese</b>	<b>S102427089 N/A</b>
	LUST:		
	Region:	STATE	
	Status:	Case Closed	
	Case Number:	I-09921	
	Local Case #:	Not reported	
	Chemical:	Gasoline	
	Qty Leaked:	Not reported	
	Abate Method:	Not reported	
	Release Date:	1990-10-04 00:00:00	
	Discover Date:	1990-09-25 00:00:00	
	Report Date:	1996-08-26 00:00:00	
	Enforcement Dt:	Not reported	
	Review Date:	1996-10-11 00:00:00	
	Enter Date:	1990-12-04 00:00:00	
	Stop Date:	1990-09-25 00:00:00	
	Confirm Leak:	Not reported	
	Case Type:	Soil only	
	Cross Street:	MONTEREY RD.	
	Enf Type:	F	
	Funding:	Not reported	
	How Discovered:	Tank Closure	
	How Stopped:	Not reported	
	Leak Cause:	UNK	
	Leak Source:	UNK	
	Global Id:	T0603703526	
	Workplan:	Not reported	
	Prelim Assess:	Not reported	
	Pollution Char:	Not reported	
	Remed Plan:	Not reported	
	Remed Action:	1996-07-02 00:00:00	
	Monitoring:	Not reported	
	MTBE Date:	Not reported	
	GW Qualifier:	Not reported	
	Soil Qualifier:	Not reported	
	Max MTBE GW ppb:	Not reported	
	Max MTBE Soil ppb:	Not reported	
	County:	19	
	Org Name:	Not reported	
	Reg Board:	Los Angeles Region	
	Contact Person:	Not reported	
	Responsible Party:	CHEVRON PRODUCTS CO	
	RP Address:	P.O. BOX 2833, LA HABRA, 90632-2833	C
	Interim:	Not reported	
	Oversight Prgm:	LUST	
	MTBE Class:	*	
	MTBE Conc:	0	
	MTBE Fuel:	1	
	MTBE Tested:	Site NOT Tested for MTBE.Includes Unknown and Not Analyzed.	
	Staff:	YR	
	Staff Initials:	JA	
	Lead Agency:	Regional Board	
	Local Agency:	19000	
	Hydr Basin #:	SAN FERNANDO VALLEY	
	Beneficial:	Not reported	
	Priority:	Not reported	

MAP FINDINGS  
FOCUS MAP 16

Map ID Site Database(s) EPA ID Number

**CHEVRON #9-0623 (Continued)**

**S102427089**

Cleanup Fund Id: Not reported  
 Work Suspended: Not reported  
 Operator: HASMIK, JEREJIAN  
 Water System Name: Not reported  
 Well Name: Not reported  
 Distance To Lust: 0  
 Waste Discharge Global ID: Not reported  
 Waste Disch Assigned Name: Not reported  
 Summary: 09/25/96 ABANDONMENT OF VAPOR EXTRACTION

**LUST REG 4:**

Region: 4  
 Regional Board: 04  
 County: Los Angeles  
 facid: I-09921  
 Status: Case Closed  
 Substance: Gasoline  
 Substance Quantity: Not reported  
 Local Case No: Not reported  
 Case Type: Soil  
 Abatement Method Used at the Site: Not reported  
 Global ID: T0603703526  
 W Global ID: Not reported  
 Staff: UNK  
 Local Agency: 19000  
 Cross Street: MONTEREY RD.  
 Enforcement Type: Not reported  
 Date Leak Discovered: 9/25/1990  
 Date Leak First Reported: 10/4/1990  
 Date Leak Record Entered: 12/4/1990  
 Date Confirmation Began: Not reported  
 Date Leak Stopped: 9/25/1990  
 Date Case Last Changed on Database: 10/11/1996  
 Date the Case was Closed: 8/26/1996  
 How Leak Discovered: Tank Closure  
 How Leak Stopped: Not reported  
 Cause of Leak: UNK  
 Leak Source: UNK  
 Operator: HASMIK, JEREJIAN  
 Water System: Not reported  
 Well Name: Not reported  
 Approx. Dist To Production Well (ft): 4959.9957066086879946316853748  
 Source of Cleanup Funding: UNK  
 Preliminary Site Assessment Workplan Submitted: Not reported  
 Preliminary Site Assessment Began: Not reported  
 Pollution Characterization Began: Not reported  
 Remediation Plan Submitted: Not reported  
 Remedial Action Underway: 7/2/1996  
 Post Remedial Action Monitoring Began: Not reported  
 Enforcement Action Date: Not reported  
 Historical Max MTBE Date: Not reported  
 Hist Max MTBE Conc in Groundwater: Not reported  
 Hist Max MTBE Conc in Soil: Not reported  
 Significant Interim Remedial Action Taken: Not reported  
 GW Qualifier: Not reported  
 Soil Qualifier: Not reported  
 Organization: Not reported

MAP FINDINGS  
FOCUS MAP 16

Map ID Site Database(s) EPA ID Number

**CHEVRON #9-0623 (Continued)**

**S102427089**

Owner Contact: Not reported  
 Responsible Party: CHEVRON PRODUCTS CO  
 RP Address: P.O. BOX 2833, LA HABRA, 90632-2833  
 Program: LUST  
 Lat/Long: 34.1122267 / -1  
 Local Agency Staff: Not reported  
 Beneficial Use: Not reported  
 Priority: Not reported  
 Cleanup Fund Id: Not reported  
 Suspended: Not reported  
 Assigned Name: Not reported  
 Summary: 09/25/96 ABANDONMENT OF VAPOR EXTRACTION

Cortese:

Region: CORTESE  
 Facility Addr2: 1200 FAIR OAKS AVE

224

**CHEVRON STATION 90623  
 1200 FAIR OAKS AVE  
 SOUTH PASADENA, CA 91030**

**RCRA-SQG 1005441209  
 FINDS CAR000116707  
 HAZNET**

RCRA-SQG:

Date form received by agency: 05/16/2002  
 Facility name: CHEVRON STATION 90623  
 Facility address: 1200 FAIR OAKS AVE  
 SOUTH PASADENA, CA 910303806  
 EPA ID: CAR000116707  
 Mailing address: P O BOX 6004  
 SAN RAMON, CA 94583  
 Contact: KATHY NORRIS  
 Contact address: P O BOX 6004  
 SAN RAMON, CA 94583  
 Contact country: US  
 Contact telephone: (925) 842-5931  
 Contact email: Not reported  
 EPA Region: 09  
 Classification: Small Small Quantity Generator  
 Description: Handler: generates more than 100 and less than 1000 kg of hazardous waste during any calendar month and accumulates less than 6000 kg of hazardous waste at any time; or generates 100 kg or less of hazardous waste during any calendar month, and accumulates more than 1000 kg of hazardous waste at any time

Owner/Operator Summary:

Owner/operator name: CHEVRON PRODUCTS COMPANY  
 Owner/operator address: P O BOX 6004  
 SAN RAMON, CA 94583  
 Owner/operator country: Not reported  
 Owner/operator telephone: (925) 842-5931  
 Legal status: Private  
 Owner/Operator Type: Owner  
 Owner/Op start date: Not reported  
 Owner/Op end date: Not reported

Handler Activities Summary:

U.S. importer of hazardous waste: Unknown

MAP FINDINGS  
FOCUS MAP 16

Map ID Site Database(s) EPA ID Number

**CHEVRON STATION 90623 (Continued)**

**1005441209**

Mixed waste (haz. and radioactive): Unknown  
Recycler of hazardous waste: No  
Transporter of hazardous waste: No  
Treater, storer or disposer of HW: No  
Underground injection activity: No  
On-site burner exemption: Unknown  
Furnace exemption: Unknown  
Used oil fuel burner: No  
Used oil processor: No  
User oil refiner: No  
Used oil fuel marketer to burner: No  
Used oil Specification marketer: No  
Used oil transfer facility: No  
Used oil transporter: No  
Off-site waste receiver: Commercial status unknown

**Hazardous Waste Summary:**

Waste code: D001  
Waste name: IGNITABLE HAZARDOUS WASTES ARE THOSE WASTES WHICH HAVE A FLASHPOINT OF LESS THAN 140 DEGREES FAHRENHEIT AS DETERMINED BY A PENSKEY-MARTENS CLOSED CUP FLASH POINT TESTER. ANOTHER METHOD OF DETERMINING THE FLASH POINT OF A WASTE IS TO REVIEW THE MATERIAL SAFETY DATA SHEET, WHICH CAN BE OBTAINED FROM THE MANUFACTURER OR DISTRIBUTOR OF THE MATERIAL. LACQUER THINNER IS AN EXAMPLE OF A COMMONLY USED SOLVENT WHICH WOULD BE CONSIDERED AS IGNITABLE HAZARDOUS WASTE.

Waste code: D018  
Waste name: BENZENE

Violation Status: No violations found

**FINDS:**

Other Pertinent Environmental Activity Identified at Site

**California - Hazardous Waste Tracking System - Datamart**

RCRAInfo is a national information system that supports the Resource Conservation and Recovery Act (RCRA) program through the tracking of events and activities related to facilities that generate, transport, and treat, store, or dispose of hazardous waste. RCRAInfo allows RCRA program staff to track the notification, permit, compliance, and corrective action activities required under RCRA.

**HAZNET:**

Gepaid: CAR000116707  
Contact: Kathy Norris  
Telephone: 9258425931  
Facility Addr2: Not reported  
Mailing Name: Not reported  
Mailing Address: PO BOX 6004  
Mailing City,St,Zip: San Ramon, CA 94583  
Gen County: Los Angeles  
TSD EPA ID: CAD008302903  
TSD County: Los Angeles  
Waste Category: Aqueous solution with less than 10% total organic residues  
Disposal Method: Recycler



MAP FINDINGS  
FOCUS MAP 16

Map ID	Site	Database(s)	EPA ID Number
	<b>CHEVRON STATION 90623 (Continued)</b>		<b>1005441209</b>
	Tons: 0.66 Facility County: Los Angeles		
<b>224</b>	<b>CHEVRON USA SS 090623</b> <b>1200 FAIR OAKS AVE</b> <b>SOUTH PASADENA, CA 91030</b>	<b>UST</b>	<b>U004050957</b> <b>N/A</b>
	UST: Local Agency: 19000 Facility ID: 9921		
<b>224</b>	<b>NEXCYCLE/VONS #228</b> <b>1213 FAIR OAKS AVE</b> <b>SOUTH PASADENA, CA 91030</b>	<b>SWRCY</b>	<b>S107137523</b> <b>N/A</b>
	SWRCY: Certification Status: O Facility Phone Number: (909) 796-2210 Date facility became certified: 03/03/04 Date facility began operating: 03/31/04 Date facility ceased operating: Still operating Whether The Facility Is Grandfathered: Not reported Convenience Zone Where Facility Located: 908 Convenience Zone Where Facility Located 2: 909 Convenience Zone Where Facility Located 3: 2959 Convenience Zone Where Facility Located 4: 0 Convenience Zone Where Facility Located 5: 0 Convenience Zone Where Facility Located 6: 0 Convenience Zone Where Facility Located 7: 0 Aluminum Beverage Containers Redeemed: AL Glass Beverage Containers Redeemed: GL Plastic Beverage Containers Redeemed: PL Other mat beverage containers redeemed: Not reported Refillable Beverage Containers Redeemed: Not reported		
<b>237</b>	<b>SOUTH OAKS AUTO BODY</b> <b>1300 FAIR OAKS AVE</b> <b>SOUTH PASADENA, CA 91030</b>	<b>RCRA-SQG</b> <b>FINDS</b> <b>HAZNET</b>	<b>1000406346</b> <b>CAD982499147</b>
	RCRA-SQG: Date form received by agency: 02/26/1990 Facility name: SOUTH OAKS AUTO BODY Facility address: 1300 FAIR OAKS AVE SOUTH PASADENA, CA 91030 EPA ID: CAD982499147 Contact: ENVIRONMENTAL MANAGER Contact address: 1300 FAIR OAKS AVE SOUTH PASADENA, CA 91030 Contact country: US Contact telephone: (818) 441-0171 Contact email: Not reported EPA Region: 09		

MAP FINDINGS  
FOCUS MAP 16

Map ID Site Database(s) EPA ID Number

**SOUTH OAKS AUTO BODY (Continued)**

**1000406346**

Classification: Small Small Quantity Generator  
Description: Handler: generates more than 100 and less than 1000 kg of hazardous waste during any calendar month and accumulates less than 6000 kg of hazardous waste at any time; or generates 100 kg or less of hazardous waste during any calendar month, and accumulates more than 1000 kg of hazardous waste at any time

Owner/Operator Summary:

Owner/operator name: HECHAVARRAP GEO  
Owner/operator address: NOT REQUIRED  
NOT REQUIRED, ME 99999  
Owner/operator country: Not reported  
Owner/operator telephone: (415) 555-1212  
Legal status: Private  
Owner/Operator Type: Owner  
Owner/Op start date: Not reported  
Owner/Op end date: Not reported

Owner/operator name: NOT REQUIRED  
Owner/operator address: NOT REQUIRED  
NOT REQUIRED, ME 99999

Owner/operator country: Not reported  
Owner/operator telephone: (415) 555-1212  
Legal status: Private  
Owner/Operator Type: Operator  
Owner/Op start date: Not reported  
Owner/Op end date: Not reported

Handler Activities Summary:

U.S. importer of hazardous waste: Unknown  
Mixed waste (haz. and radioactive): Unknown  
Recycler of hazardous waste: No  
Transporter of hazardous waste: No  
Treater, storer or disposer of HW: No  
Underground injection activity: No  
On-site burner exemption: Unknown  
Furnace exemption: Unknown  
Used oil fuel burner: No  
Used oil processor: No  
User oil refiner: No  
Used oil fuel marketer to burner: No  
Used oil Specification marketer: No  
Used oil transfer facility: No  
Used oil transporter: No  
Off-site waste receiver: Commercial status unknown

Violation Status: No violations found

**FINDS:**

Other Pertinent Environmental Activity Identified at Site

RCRAInfo is a national information system that supports the Resource Conservation and Recovery Act (RCRA) program through the tracking of events and activities related to facilities that generate, transport, and treat, store, or dispose of hazardous waste. RCRAInfo allows RCRA program staff to track the notification, permit, compliance, and corrective action activities required under RCRA.

MAP FINDINGS  
FOCUS MAP 16

Map ID	Site	Database(s)	EPA ID Number
--------	------	-------------	---------------

**SOUTH OAKS AUTO BODY (Continued)**

**1000406346**

HAZNET:

Gepaid: CAL000041284  
 Contact: Not reported  
 Telephone: 0000000000  
 Facility Addr2: Not reported  
 Mailing Name: Not reported  
 Mailing Address: 1300 FAIR OAKS AVE  
 Mailing City,St,Zip: SOUTH PASADENA, CA 910303808  
 Gen County: Los Angeles  
 TSD EPA ID: CAD008252405  
 TSD County: Los Angeles  
 Waste Category: Unspecified solvent mixture Waste  
 Disposal Method: Recycler  
 Tons: .8005  
 Facility County: Los Angeles

Gepaid: CAL000041284  
 Contact: Not reported  
 Telephone: 0000000000  
 Facility Addr2: Not reported  
 Mailing Name: Not reported  
 Mailing Address: 1300 FAIR OAKS AVE  
 Mailing City,St,Zip: SOUTH PASADENA, CA 910303808  
 Gen County: Los Angeles  
 TSD EPA ID: CAD008252405  
 TSD County: Los Angeles  
 Waste Category: Unspecified solvent mixture Waste  
 Disposal Method: Recycler  
 Tons: .1542  
 Facility County: Los Angeles

237

**MARCOS AUTO BODY OF SOUTH PASADENA  
 1300 S FAIR OAKS AVE  
 SOUTH PASADENA, CA 91030**

**HAZNET S104580423  
 WIP N/A**

HAZNET:

Gepaid: CAL000171964  
 Contact: MARCO MAIMONE-OWNER  
 Telephone: 6264410171  
 Facility Addr2: Not reported  
 Mailing Name: Not reported  
 Mailing Address: 999 S MONTEREY PASS RD  
 Mailing City,St,Zip: MONTEREY PARK, CA 917540000  
 Gen County: Los Angeles  
 TSD EPA ID: CAT000613893  
 TSD County: Los Angeles  
 Waste Category: Oxygenated solvents (acetone, butanol, ethyl acetate, etc.)  
 Disposal Method: Transfer Station  
 Tons: 0.11  
 Facility County: Not reported

Gepaid: CAL000171964  
 Contact: MARCO MAIMONE-OWNER  
 Telephone: 6264410171  
 Facility Addr2: Not reported  
 Mailing Name: Not reported  
 Mailing Address: 1300 S FAIR OAKS AVE

MAP FINDINGS  
FOCUS MAP 16

Map ID Site Database(s) EPA ID Number

**MARCOS AUTO BODY OF SOUTH PASADENA (Continued)**

**S104580423**

Mailing City,St,Zip: SOUTH PASADENA, CA 910300000  
Gen County: Los Angeles  
TSD EPA ID: Not reported  
TSD County: Los Angeles  
Waste Category: Oxygenated solvents (acetone, butanol, ethyl acetate, etc.)  
Disposal Method: Transfer Station  
Tons: 0.14  
Facility County: Not reported

Gepaid: CAL000171964  
Contact: MARCO MAIMONE-OWNER  
Telephone: 6264410171  
Facility Addr2: Not reported  
Mailing Name: Not reported  
Mailing Address: 1300 S FAIR OAKS AVE  
Mailing City,St,Zip: SOUTH PASADENA, CA 910300000  
Gen County: Los Angeles  
TSD EPA ID: Not reported  
TSD County: Los Angeles  
Waste Category: Unspecified aqueous solution  
Disposal Method: Recycler  
Tons: 0.25  
Facility County: Not reported

Gepaid: CAL000171964  
Contact: MARCO MAIMONE-OWNER  
Telephone: 6264410171  
Facility Addr2: Not reported  
Mailing Name: Not reported  
Mailing Address: 999 S MONTEREY PASS RD  
Mailing City,St,Zip: MONTEREY PARK, CA 917540000  
Gen County: Los Angeles  
TSD EPA ID: CAD008252405  
TSD County: Los Angeles  
Waste Category: Aqueous solution with 10% or more total organic residues  
Disposal Method: Recycler  
Tons: 0.11  
Facility County: Los Angeles

Gepaid: CAL000171964  
Contact: LCM MAIMONE CORP  
Telephone: 6264410171  
Facility Addr2: Not reported  
Mailing Name: Not reported  
Mailing Address: 1300 S FAIR OAKS AVE  
Mailing City,St,Zip: SOUTH PASADENA, CA 910300000  
Gen County: Los Angeles  
TSD EPA ID: CAT000613893  
TSD County: Los Angeles  
Waste Category: Oxygenated solvents (acetone, butanol, ethyl acetate, etc.)  
Disposal Method: Transfer Station  
Tons: 0.074  
Facility County: Los Angeles

[Click this hyperlink](#) while viewing on your computer to access 6 additional CA\_HAZNET: record(s) in the EDR Site Report.

MAP FINDINGS  
FOCUS MAP 16

Map ID	Site	Database(s)	EPA ID Number
	<b>MARCOS AUTO BODY OF SOUTH PASADENA (Continued)</b>		<b>S104580423</b>
	WIP: Region: 4 File Number: 115.0134 <b>File Status: Backlog</b> Staff: CCHARMLE Facility Suite: Not reported		
237	<b>ELITE CLEANERS</b> <b>1310 FAIR OAKS AVE.</b> <b>SOUTH PASADENA, CA 91030</b>	SLIC	S106485336 N/A
	SLIC: Region: STATE Global Id: SL603799558 Assigned Name: SLICSITE Lead Agency Contact: CURT CHARMLEY Lead Agency: LOS ANGELES RWQCB (REGION 4) Lead Agency Case Number: 115.0524 Responsible Party: MOON Recent DTW: Not reported Substance Released: VOC <b>Facility Status: Reopen Previously Closed Case</b>		
237	<b>ELITE CLEANERS</b> <b>1310 FAIR OAKS AVE</b> <b>SOUTH PASADENA, CA 91030</b>	RCRA-SQG FINDS HAZNET LOS ANGELES CO. HMS DRYCLEANERS EMI WIP SWEEPS UST	1000397046 CAD981965528
	RCRA-SQG: Date form received by agency: 09/01/1996 Facility name: ELITE CLEANERS Facility address: 1310 FAIR OAKS AVE SOUTH PASADENA, CA 91030 EPA ID: CAD981965528 Contact: Not reported Contact address: Not reported Not reported Contact country: Not reported Contact telephone: Not reported Contact email: Not reported EPA Region: 09 Classification: Small Small Quantity Generator Description: Handler: generates more than 100 and less than 1000 kg of hazardous waste during any calendar month and accumulates less than 6000 kg of hazardous waste at any time; or generates 100 kg or less of hazardous waste during any calendar month, and accumulates more than 1000 kg of hazardous waste at any time		
	Owner/Operator Summary: Owner/operator name: NOT REQUIRED Owner/operator address: NOT REQUIRED		

MAP FINDINGS  
FOCUS MAP 16

Map ID Site Database(s) EPA ID Number

**ELITE CLEANERS (Continued)**

**1000397046**

NOT REQUIRED, ME 99999  
Owner/operator country: Not reported  
Owner/operator telephone: (415) 555-1212  
Legal status: Private  
Owner/Operator Type: Operator  
Owner/Op start date: Not reported  
Owner/Op end date: Not reported

Owner/operator name: MOON KABYONG  
Owner/operator address: NOT REQUIRED  
NOT REQUIRED, ME 99999  
Owner/operator country: Not reported  
Owner/operator telephone: (415) 555-1212  
Legal status: Private  
Owner/Operator Type: Owner  
Owner/Op start date: Not reported  
Owner/Op end date: Not reported

Handler Activities Summary:

U.S. importer of hazardous waste: Unknown  
Mixed waste (haz. and radioactive): Unknown  
Recycler of hazardous waste: No  
Transporter of hazardous waste: No  
Treater, storer or disposer of HW: No  
Underground injection activity: No  
On-site burner exemption: Unknown  
Furnace exemption: Unknown  
Used oil fuel burner: No  
Used oil processor: No  
User oil refiner: No  
Used oil fuel marketer to burner: No  
Used oil Specification marketer: No  
Used oil transfer facility: No  
Used oil transporter: No  
Off-site waste receiver: Commercial status unknown

Historical Generators:

Date form received by agency: 02/02/1987  
Facility name: ELITE CLEANERS  
Classification: Large Quantity Generator

Violation Status: No violations found

FINDS:

Other Pertinent Environmental Activity Identified at Site

California - Hazardous Waste Tracking System - Datamart

RCRAInfo is a national information system that supports the Resource Conservation and Recovery Act (RCRA) program through the tracking of events and activities related to facilities that generate, transport, and treat, store, or dispose of hazardous waste. RCRAInfo allows RCRA program staff to track the notification, permit, compliance, and corrective action activities required under RCRA.

MAP FINDINGS  
FOCUS MAP 16

Map ID      Site      Database(s)      EPA ID Number

---

**ELITE CLEANERS (Continued)**

**1000397046**

HAZNET:

Gepaid:            CAD981965528  
 Contact:           KABYONG MOON  
 Telephone:        0000000000  
 Facility Addr2:    Not reported  
 Mailing Name:     Not reported  
 Mailing Address:  1310 FAIR OAKS AVE  
 Mailing City,St,Zip: SOUTH PASADENA, CA 910300000  
 Gen County:       Los Angeles  
 TSD EPA ID:       CAD981397417  
 TSD County:       Los Angeles  
 Waste Category:   Halogenated solvents (chloroform, methyl chloride, perchloroethylene, etc.)  
 Disposal Method: Not reported  
 Tons:               .3733  
 Facility County:   Los Angeles

Gepaid:            CAD981965528  
 Contact:           MOON KABYONG  
 Telephone:        --  
 Facility Addr2:    Not reported  
 Mailing Name:     Not reported  
 Mailing Address:  1310 FAIR OAKS AVE  
 Mailing City,St,Zip: SOUTH PASADENA, CA 910300000  
 Gen County:       Los Angeles  
 TSD EPA ID:       Not reported  
 TSD County:       99  
 Waste Category:   Liquids with halogenated organic compounds > 1000 mg/l  
 Disposal Method: Transfer Station  
 Tons:               0.19  
 Facility County:   Not reported

Gepaid:            CAD981965528  
 Contact:           KABYONG MOON  
 Telephone:        0000000000  
 Facility Addr2:    Not reported  
 Mailing Name:     Not reported  
 Mailing Address:  1310 FAIR OAKS AVE  
 Mailing City,St,Zip: SOUTH PASADENA, CA 910300000  
 Gen County:       Los Angeles  
 TSD EPA ID:       CAD981397417  
 TSD County:       Los Angeles  
 Waste Category:   Halogenated solvents (chloroform, methyl chloride, perchloroethylene, etc.)  
 Disposal Method: Recycler  
 Tons:               .4400  
 Facility County:   Los Angeles

Gepaid:            CAD981965528  
 Contact:           MOON KABYONG  
 Telephone:        --  
 Facility Addr2:    Not reported  
 Mailing Name:     Not reported  
 Mailing Address:  1310 FAIR OAKS AVE  
 Mailing City,St,Zip: SOUTH PASADENA, CA 910300000  
 Gen County:       Los Angeles  
 TSD EPA ID:       Not reported

MAP FINDINGS  
FOCUS MAP 16

Map ID Site Database(s) EPA ID Number

---

**ELITE CLEANERS (Continued)**

**1000397046**

TSD County: Los Angeles  
Waste Category: Liquids with halogenated organic compounds > 1000 mg/l  
Disposal Method: Transfer Station  
Tons: 0.21  
Facility County: Not reported

Gepaid: CAD981965528  
Contact: KABYONG MOON  
Telephone: 0000000000  
Facility Addr2: Not reported  
Mailing Name: Not reported  
Mailing Address: 1310 FAIR OAKS AVE  
Mailing City,St,Zip: SOUTH PASADENA, CA 910300000  
Gen County: Los Angeles  
TSD EPA ID: CAD981397417  
TSD County: Los Angeles  
Waste Category: Not reported  
Disposal Method: Recycler  
Tons: .0000  
Facility County: Los Angeles

[Click this hyperlink](#) while viewing on your computer to access  
3 additional CA\_HAZNET: record(s) in the EDR Site Report.

**LOS ANGELES CO. HMS:**

Region: LA  
Facility Id: 012570-012737  
Facility Status: Removed  
Area: 3A  
Permit Number: Not reported  
Permit Status: Not reported  
Facility Type: Not reported

**CLEANERS:**

EPA Id: CAD981965528  
NAICS Code: 81232  
NAICS Description: Drycleaning and Laundry Services (except Coin-Operated)  
SIC Code: 7211  
Create Date: 7/3/1987  
Facility Active: Yes  
Inactive Date: Not reported  
Facility Addr2: Not reported  
Mailing Name: Not reported  
Mailing Address: 1310 FAIR OAKS AVE  
Mailing Address 2: Not reported  
Mailing State: CA  
Mailing Zip: 910300000  
Region Code: 3  
Owner Name: KABYONG MOON  
Owner Address: 1310 FAIR OAKS AVE  
Owner Address 2: Not reported  
Owner Telephone: 6267990836  
Owner Fax Number: 6267993577  
Contact Name: MOON KABYONG  
Contact Address: 1310 FAIR OAKS AVE  
Contact Address 2: Not reported



MAP FINDINGS  
FOCUS MAP 16

Map ID      Site      Database(s)      EPA ID Number

---

**ELITE CLEANERS (Continued)**

**1000397046**

Contact Telephone: Not reported  
SIC Description: 7216 Drycleaning Plants, Except Rug Cleaning  
SIC Description: 7211 Power Laundries, Family and Commercial  
SIC Description: 7212 Garment Pressing, and Agents for Laundries and Drycleaners  
SIC Description: 7389 Business Services, NEC (apparel pressing service for the trade)  
SIC Description: 7219 Laundry and Garment Services, NEC (except diaper service and clothing alteration and repair)

EPA Id: CAD981965528  
NAICS Code: 81232  
NAICS Description: Drycleaning and Laundry Services (except Coin-Operated)  
SIC Code: 7212  
Create Date: 7/3/1987  
Facility Active: Yes  
Inactive Date: Not reported  
Facility Addr2: Not reported  
Mailing Name: Not reported  
Mailing Address: 1310 FAIR OAKS AVE  
Mailing Address 2: Not reported  
Mailing State: CA  
Mailing Zip: 910300000  
Region Code: 3  
Owner Name: KABYONG MOON  
Owner Address: 1310 FAIR OAKS AVE  
Owner Address 2: Not reported  
Owner Telephone: 6267990836  
Owner Fax Number: 6267993577  
Contact Name: MOON KABYONG  
Contact Address: 1310 FAIR OAKS AVE  
Contact Address 2: Not reported  
Contact Telephone: Not reported  
SIC Description: 7216 Drycleaning Plants, Except Rug Cleaning  
SIC Description: 7211 Power Laundries, Family and Commercial  
SIC Description: 7212 Garment Pressing, and Agents for Laundries and Drycleaners  
SIC Description: 7389 Business Services, NEC (apparel pressing service for the trade)  
SIC Description: 7219 Laundry and Garment Services, NEC (except diaper service and clothing alteration and repair)

EPA Id: CAD981965528  
NAICS Code: 81232  
NAICS Description: Drycleaning and Laundry Services (except Coin-Operated)  
SIC Code: 7216  
Create Date: 7/3/1987  
Facility Active: Yes  
Inactive Date: Not reported  
Facility Addr2: Not reported  
Mailing Name: Not reported  
Mailing Address: 1310 FAIR OAKS AVE  
Mailing Address 2: Not reported  
Mailing State: CA  
Mailing Zip: 910300000  
Region Code: 3  
Owner Name: KABYONG MOON  
Owner Address: 1310 FAIR OAKS AVE  
Owner Address 2: Not reported  
Owner Telephone: 6267990836  
Owner Fax Number: 6267993577

MAP FINDINGS  
FOCUS MAP 16

Map ID	Site	Database(s)	EPA ID Number
--------	------	-------------	---------------

**ELITE CLEANERS (Continued)**

**1000397046**

Contact Name: MOON KABYONG  
 Contact Address: 1310 FAIR OAKS AVE  
 Contact Address 2: Not reported  
 Contact Telephone: Not reported  
 SIC Description: 7216 Drycleaning Plants, Except Rug Cleaning  
 SIC Description: 7211 Power Laundries, Family and Commercial  
 SIC Description: 7212 Garment Pressing, and Agents for Laundries and Drycleaners  
 SIC Description: 7389 Business Services, NEC (apparel pressing service for the trade)  
 SIC Description: 7219 Laundry and Garment Services, NEC (except diaper service and clothing alteration and repair)

EPA Id: CAD981965528  
 NAICS Code: 81232  
 NAICS Description: Drycleaning and Laundry Services (except Coin-Operated)  
 SIC Code: 7219  
 Create Date: 7/3/1987  
 Facility Active: Yes  
 Inactive Date: Not reported  
 Facility Addr2: Not reported  
 Mailing Name: Not reported  
 Mailing Address: 1310 FAIR OAKS AVE  
 Mailing Address 2: Not reported  
 Mailing State: CA  
 Mailing Zip: 910300000  
 Region Code: 3

Owner Name: KABYONG MOON  
 Owner Address: 1310 FAIR OAKS AVE  
 Owner Address 2: Not reported  
 Owner Telephone: 6267990836  
 Owner Fax Number: 6267993577  
 Contact Name: MOON KABYONG  
 Contact Address: 1310 FAIR OAKS AVE  
 Contact Address 2: Not reported  
 Contact Telephone: Not reported  
 SIC Description: 7216 Drycleaning Plants, Except Rug Cleaning  
 SIC Description: 7211 Power Laundries, Family and Commercial  
 SIC Description: 7212 Garment Pressing, and Agents for Laundries and Drycleaners  
 SIC Description: 7389 Business Services, NEC (apparel pressing service for the trade)  
 SIC Description: 7219 Laundry and Garment Services, NEC (except diaper service and clothing alteration and repair)

EPA Id: CAD981965528  
 NAICS Code: 81232  
 NAICS Description: Drycleaning and Laundry Services (except Coin-Operated)  
 SIC Code: 7389  
 Create Date: 7/3/1987  
 Facility Active: Yes  
 Inactive Date: Not reported  
 Facility Addr2: Not reported  
 Mailing Name: Not reported  
 Mailing Address: 1310 FAIR OAKS AVE  
 Mailing Address 2: Not reported  
 Mailing State: CA  
 Mailing Zip: 910300000  
 Region Code: 3  
 Owner Name: KABYONG MOON  
 Owner Address: 1310 FAIR OAKS AVE

MAP FINDINGS  
FOCUS MAP 16

Map ID Site Database(s) EPA ID Number

**ELITE CLEANERS (Continued)**

**1000397046**

Owner Address 2: Not reported  
 Owner Telephone: 6267990836  
 Owner Fax Number: 6267993577  
 Contact Name: MOON KABYONG  
 Contact Address: 1310 FAIR OAKS AVE  
 Contact Address 2: Not reported  
 Contact Telephone: Not reported  
 SIC Description: 7216 Drycleaning Plants, Except Rug Cleaning  
 SIC Description: 7211 Power Laundries, Family and Commercial  
 SIC Description: 7212 Garment Pressing, and Agents for Laundries and Drycleaners  
 SIC Description: 7389 Business Services, NEC (apparel pressing service for the trade)  
 SIC Description: 7219 Laundry and Garment Services, NEC (except diaper service and clothing alteration and repair)

EMI:

Year: 1987  
 County Code: 19  
 Air Basin: SC  
 Facility ID: 24057  
 Air District Name: SC  
 SIC Code: 7216  
 Air District Name: SOUTH COAST AQMD  
 Community Health Air Pollution Info System: Not reported  
 Consolidated Emission Reporting Rule: Not reported  
 Total Organic Hydrocarbon Gases Tons/Yr: 0  
 Reactive Organic Gases Tons/Yr: 0  
 Carbon Monoxide Emissions Tons/Yr: 0  
 NOX - Oxides of Nitrogen Tons/Yr: 0  
 SOX - Oxides of Sulphur Tons/Yr: 0  
 Particulate Matter Tons/Yr: 0  
 Part. Matter 10 Micrometers & Smlr Tons/Yr: 0

Year: 1990  
 County Code: 19  
 Air Basin: SC  
 Facility ID: 24057  
 Air District Name: SC  
 SIC Code: 7216  
 Air District Name: SOUTH COAST AQMD  
 Community Health Air Pollution Info System: Not reported  
 Consolidated Emission Reporting Rule: Not reported  
 Total Organic Hydrocarbon Gases Tons/Yr: 1  
 Reactive Organic Gases Tons/Yr: 0  
 Carbon Monoxide Emissions Tons/Yr: 0  
 NOX - Oxides of Nitrogen Tons/Yr: 0  
 SOX - Oxides of Sulphur Tons/Yr: 0  
 Particulate Matter Tons/Yr: 0  
 Part. Matter 10 Micrometers & Smlr Tons/Yr: 0

Year: 1993  
 County Code: 19  
 Air Basin: SC  
 Facility ID: 24057  
 Air District Name: SC  
 SIC Code: 7216  
 Air District Name: SOUTH COAST AQMD  
 Community Health Air Pollution Info System: Not reported

MAP FINDINGS  
FOCUS MAP 16

Map ID	Site	Database(s)	EPA ID Number
--------	------	-------------	---------------

**ELITE CLEANERS (Continued)**

**1000397046**

Consolidated Emission Reporting Rule:	Not reported
Total Organic Hydrocarbon Gases Tons/Yr:	1
Reactive Organic Gases Tons/Yr:	0
Carbon Monoxide Emissions Tons/Yr:	0
NOX - Oxides of Nitrogen Tons/Yr:	0
SOX - Oxides of Sulphur Tons/Yr:	0
Particulate Matter Tons/Yr:	0
Part. Matter 10 Micrometers & Smlr Tons/Yr:	0
Year:	1995
County Code:	19
Air Basin:	SC
Facility ID:	24057
Air District Name:	SC
SIC Code:	7216
Air District Name:	SOUTH COAST AQMD
Community Health Air Pollution Info System:	Not reported
Consolidated Emission Reporting Rule:	Not reported
Total Organic Hydrocarbon Gases Tons/Yr:	1
Reactive Organic Gases Tons/Yr:	0
Carbon Monoxide Emissions Tons/Yr:	0
NOX - Oxides of Nitrogen Tons/Yr:	0
SOX - Oxides of Sulphur Tons/Yr:	0
Particulate Matter Tons/Yr:	0
Part. Matter 10 Micrometers & Smlr Tons/Yr:	0

WIP:

Region:	4
File Number:	115.0524
<b>File Status:</b>	<b>Backlog</b>
Staff:	CCHARMLE
Facility Suite:	Not reported

SWEEPS UST:

Status:	A
Comp Number:	12737
Number:	9
Board Of Equalization:	Not reported
Ref Date:	06-30-89
Act Date:	Not reported
Created Date:	06-30-89
Tank Status:	Not reported
Owner Tank Id:	Not reported
Swrcb Tank Id:	Not reported
Actv Date:	Not reported
Capacity:	Not reported
Tank Use:	Not reported
Stg:	Not reported
Content:	Not reported
Number Of Tanks:	Not reported

MAP FINDINGS  
FOCUS MAP 16

Map ID	Site	Database(s)	EPA ID Number
239	<p><b>1220 LYNDON AVE SOUTH PASADENA, CA</b></p> <p>CHMIRS:  OES Incident Number: 03-1473  OES notification: 3/17/200302:19:50 PM  OES Date: Not reported  OES Time: Not reported  Incident Date: Not reported  <b>Date Completed: Not reported</b>  Property Use: Not reported  Agency Id Number: Not reported  Agency Incident Number: Not reported  Time Notified: Not reported  Time Completed: Not reported  Surrounding Area: Not reported  Estimated Temperature: Not reported  Property Management: Not reported  Special Studies 1: Not reported  Special Studies 2: Not reported  Special Studies 3: Not reported  Special Studies 4: Not reported  Special Studies 5: Not reported  Special Studies 6: Not reported  More Than Two Substances Involved?: Not reported  Resp Agncy Personel # Of Decontaminated: Not reported  Responding Agency Personel # Of Injuries: Not reported  Responding Agency Personel # Of Fatalities: Not reported  Others Number Of Decontaminated: Not reported  Others Number Of Injuries: Not reported  Others Number Of Fatalities: Not reported  Vehicle Make/year: Not reported  Vehicle License Number: Not reported  Vehicle State: Not reported  Vehicle Id Number: Not reported  CA/DOT/PUC/ICC Number: Not reported  Company Name: Not reported  Reporting Officer Name/ID: Not reported  Report Date: Not reported  Comments: Not reported  Facility Telephone: Not reported  Waterway Involved: Not reported  Waterway: Not reported  Spill Site: Not reported  Cleanup By: n/a  Containment: Not reported  What Happened: Not reported  Type: Not reported  Measure: Not reported  Other: Not reported  Date/Time: Not reported  Year: 2003  Agency: NRC  Incident Date: 3/17/200312:00:00 AM  Admin Agency: South Pasadena Fire  Amount: Not reported  Contained: Unknown  Site Type: Residence</p>	CHMIRS	S106398350 N/A

MAP FINDINGS  
FOCUS MAP 16

Map ID	Site	Database(s)	EPA ID Number
--------	------	-------------	---------------

(Continued)

S106398350

E Date:	Not reported
Substance:	Natural gas
Quantity Released:	Not reported
BBLs:	0
Cups:	0
CUFT:	0
Gallons:	0.000000
Grams:	0
Pounds:	0
Liters:	0
Ounces:	0
Pints:	0
Quarts:	0
Sheen:	0
Tons:	0
Unknown:	0
Description:	Not reported
Evacuations:	0
Number of Injuries:	0
Number of Fatalities:	0
Description:	An automobile ran into a service riser causing a fire and a release of natural gas.

239 1220 LYNDON AVE  
1220 LYNDON AVE  
SOUTH PASADENA, CA

ERNS 2003639730  
N/A

[Click this hyperlink](#) while viewing on your computer to access additional ERNS detail in the EDR Site Report.

243 MAINTENANCE DEPARTMENT  
1327 DIAMOND AVE  
SOUTH PASADENA, CA 91030

HIST UST U001566601  
N/A

HIST UST:

Region:	STATE
Facility ID:	00000021010
Facility Type:	Other
Other Type:	SCHOOL
Total Tanks:	0001
Contact Name:	O. GRECO
Telephone:	8187991104
Owner Name:	SOUTH PASADENA UNIFIED SCHOOL
Owner Address:	1020 EL CENTRO
Owner City,St,Zip:	SOUTH PASADENA, CA 91030
Tank Num:	001
Container Num:	1
Year Installed:	Not reported
Tank Capacity:	00000500
Tank Used for:	PRODUCT
Type of Fuel:	UNLEADED
Tank Construction:	Not reported
Leak Detection:	Stock Inventor

MAP FINDINGS  
FOCUS MAP 16

Map ID	Site	Database(s)	EPA ID Number
--------	------	-------------	---------------

266	<b>SOUTH PASADENA MIDDLE SCHOOL 1600 OAK STREET SOUTH PASADENA, CA 91030</b>	<b>SCH ENVIROSTOR</b>	<b>S107737377 N/A</b>
-----	--	---------------------------	---------------------------

SCH:

Facility ID:	60000056
Site Type:	School Investigation
Site Type Detail:	School
Acres:	0.65
National Priorities List:	NO
Cleanup Oversight Agencies:	DTSC
Lead Agency:	NONE SPECIFIED
Lead Agency Description:	Not reported
Project Manager:	Not reported
Supervisor:	Javier Hinojosa
Division Branch:	Chatsworth
Site Code:	304454-11
Assembly:	44
Senate:	22
Special Program Status:	Not reported
Status:	Inactive - Action Required
Status Date:	2004-07-14 00:00:00
Restricted Use:	NO
Funding:	School District
Latitude:	34.108235
Longitude:	-118.150036
Alias Name:	5320-006-901
Alias Type:	APN
Alias Name:	5320-005-004
Alias Type:	APN
Alias Name:	5320-005-021
Alias Type:	APN
Alias Name:	SOUTH PASADENA USD-S
Alias Type:	Alternate Name
Alias Name:	5320-005-003
Alias Type:	APN
Alias Name:	60000056
Alias Type:	Envirostor ID Number
Alias Name:	304454-11
Alias Type:	Project Code (Site Code)
APN:	5320-005-003, 5320-006-901, 5320-005-004, 5320-005-021
APN Description:	Not reported
APN Description:	Not reported
APN Description:	Not reported
APN Description:	Not reported
Comments:	Not reported

Completed Info:

Completed Area Name:	PROJECT WIDE
Completed Sub Area Name:	Not reported
Completed Document Type:	Site Inspections/ Visit
Completed Date:	2004-06-18 00:00:00
Completed Area Name:	PROJECT WIDE
Completed Sub Area Name:	Not reported
Completed Document Type:	Phase 1
Completed Date:	2004-05-26 00:00:00

MAP FINDINGS  
FOCUS MAP 16

Map ID      Site      Database(s)      EPA ID Number

---

**SOUTH PASADENA MIDDLE SCHOOL (Continued)**

**S107737377**

Completed Area Name:      PROJECT WIDE  
Completed Sub Area Name:      Not reported  
Completed Document Type:      Phase 1  
Completed Date:      2004-07-14 00:00:00

Confirmed:      NONE SPECIFIED  
Confirmed Description:      Not reported  
Future Area Name:      Not reported  
Future Sub Area Name:      Not reported  
Future Document Type:      Not reported  
Future Due Date:      Not reported  
Media Affected:      30013  
Media Affected Desc:      Not reported

Management:

Management Required:      NONE SPECIFIED  
Management Required Desc:      Not reported  
Potential:      SOIL  
Potential Description:      Not reported  
Schedule Area Name:      Not reported  
Schedule Sub Area Name:      Not reported  
Schedule Document Type:      Not reported  
Schedule Due Date:      Not reported  
Schedule Revised Date:      Not reported  
PastUse:      \* EDUCATIONAL SERVICES

ENVIROSTOR:

Site Type:      School Investigation  
Site Type Detailed:      School  
Acres:      0.65  
NPL:      NO  
Regulatory Agencies:      DTSC  
Lead Agency:      NONE SPECIFIED  
Program Manager:      Not reported  
Supervisor:      Javier Hinojosa  
Division Branch:      Chatsworth  
Facility ID:      60000056  
Site Code:      304454-11  
Assembly:      44  
Senate:      22  
Special Program:      Not reported  
Status:      Inactive - Action Required  
Status Date:      2004-07-14 00:00:00  
Restricted Use:      NO  
Funding:      School District  
Latitude:      34.108235  
Longitude:      -118.150036  
Alias Name:      5320-006-901  
Alias Type:      APN  
Alias Name:      5320-005-004  
Alias Type:      APN  
Alias Name:      5320-005-021  
Alias Type:      APN  
Alias Name:      SOUTH PASADENA USD-S  
Alias Type:      Alternate Name  
Alias Name:      5320-005-003  
Alias Type:      APN



MAP FINDINGS  
FOCUS MAP 16

Map ID	Site	Database(s)	EPA ID Number
--------	------	-------------	---------------

**SOUTH PASADENA MIDDLE SCHOOL (Continued)**

**S107737377**

Alias Name:	60000056
Alias Type:	Envirostor ID Number
Alias Name:	304454-11
Alias Type:	Project Code (Site Code)
APN:	5320-005-003, 5320-006-901, 5320-005-004, 5320-005-021
APN Description:	Not reported
APN Description:	Not reported
APN Description:	Not reported
APN Description:	Not reported
Comments:	Not reported
Completed Info:	
Completed Area Name:	PROJECT WIDE
Completed Sub Area Name:	Not reported
Completed Document Type:	Site Inspections/ Visit
Completed Date:	2004-06-18 00:00:00
Completed Area Name:	PROJECT WIDE
Completed Sub Area Name:	Not reported
Completed Document Type:	Phase 1
Completed Date:	2004-05-26 00:00:00
Completed Area Name:	PROJECT WIDE
Completed Sub Area Name:	Not reported
Completed Document Type:	Phase 1
Completed Date:	2004-07-14 00:00:00
Confirmed:	NONE SPECIFIED
Confirmed Description:	Not reported
Future Area Name:	Not reported
Future Sub Area Name:	Not reported
Future Document Type:	Not reported
Future Due Date:	Not reported
Media Affected:	30013
Media Affected Desc:	Not reported
Management:	
Management Required:	NONE SPECIFIED
Management Required Desc:	Not reported
Potential:	SOIL
Potential Description:	Not reported
Schedule Area Name:	Not reported
Schedule Sub Area Name:	Not reported
Schedule Document Type:	Not reported
Schedule Due Date:	Not reported
Schedule Revised Date:	Not reported
PastUse:	* EDUCATIONAL SERVICES

MAP FINDINGS  
FOCUS MAP 16

Map ID	Site	Database(s)	EPA ID Number
274	<b>MICH CORPORATION</b> <b>1625 MERIDIAN AVE</b> <b>SOUTH PASADENA, CA</b>  LOS ANGELES CO. HMS: Region: LA Facility Id: 014018-014502 Facility Status: Removed Area: 3A Permit Number: Not reported Permit Status: Not reported Facility Type: Not reported  SWEEPS UST: Status: A Comp Number: 14502 Number: 9 Board Of Equalization: Not reported Ref Date: 06-30-89 Act Date: Not reported Created Date: 06-30-89 Tank Status: Not reported Owner Tank Id: Not reported Swrcb Tank Id: Not reported Actv Date: Not reported Capacity: Not reported Tank Use: Not reported Stg: Not reported Content: Not reported Number Of Tanks: Not reported	<b>LOS ANGELES CO. HMS</b> <b>SWEEPS UST</b>	<b>S102058007</b> <b>N/A</b>
298	<b>FASHION CLEANERS</b> <b>1433 HUNTINGTON DR</b> <b>SOUTH PASADENA, CA 91030</b>  HAZNET: Gepaid: CAL000040043 Contact: ARAMIAN MEGERDICH Telephone: 6264411820 Facility Addr2: Not reported Mailing Name: Not reported Mailing Address: 1433 HUNTINGTON DR Mailing City,St,Zip: SOUTH PASADENA, CA 910304512 Gen County: Los Angeles TSD EPA ID: CAD981397417 TSD County: Los Angeles Waste Category: Halogenated solvents (chloroform, methyl chloride, perchloroethylene, etc.)  Disposal Method: Recycler Tons: 1.7390 Facility County: Los Angeles  Gepaid: CAL000040043 Contact: ARAMIAN MEGERDICH Telephone: 6264411820 Facility Addr2: Not reported Mailing Name: Not reported Mailing Address: 1433 HUNTINGTON DR Mailing City,St,Zip: SOUTH PASADENA, CA 910304512	<b>HAZNET</b> <b>DRYCLEANERS</b> <b>WIP</b>	<b>S102812261</b> <b>N/A</b>

MAP FINDINGS  
FOCUS MAP 16

Map ID	Site	Database(s)	EPA ID Number
--------	------	-------------	---------------

**FASHION CLEANERS (Continued)**

**S102812261**

Gen County: Los Angeles  
TSD EPA ID: CAD981397417  
TSD County: Los Angeles  
Waste Category: Not reported  
Disposal Method: Recycler  
Tons: .0000  
Facility County: Los Angeles

Gepaid: CAL000040043  
Contact: ARAMIAN MEGERDICH  
Telephone: 6264411820  
Facility Addr2: Not reported  
Mailing Name: Not reported  
Mailing Address: 1433 HUNTINGTON DR  
Mailing City,St,Zip: SOUTH PASADENA, CA 910304512  
Gen County: Los Angeles  
TSD EPA ID: CAD981397417  
TSD County: Los Angeles  
Waste Category: Halogenated solvents (chloroform, methyl chloride, perchloroethylene, etc.)  
Disposal Method: Recycler  
Tons: .4817  
Facility County: Los Angeles

Gepaid: CAL000040043  
Contact: ARAMIAN MEGERDICH  
Telephone: 6264411820  
Facility Addr2: Not reported  
Mailing Name: Not reported  
Mailing Address: 1433 HUNTINGTON DR  
Mailing City,St,Zip: SOUTH PASADENA, CA 910304512  
Gen County: Los Angeles  
TSD EPA ID: CAT000613893  
TSD County: Los Angeles  
Waste Category: Liquids with halogenated organic compounds > 1000 mg/l  
Disposal Method: Transfer Station  
Tons: .2100  
Facility County: Los Angeles

Gepaid: CAL000040043  
Contact: ARAMIAN MEGERDICH  
Telephone: 6264411820  
Facility Addr2: Not reported  
Mailing Name: Not reported  
Mailing Address: 1433 HUNTINGTON DR  
Mailing City,St,Zip: SOUTH PASADENA, CA 910304512  
Gen County: Los Angeles  
TSD EPA ID: OHD980587364  
TSD County: 99  
Waste Category: Liquids with halogenated organic compounds > 1000 mg/l  
Disposal Method: Transfer Station  
Tons: .5000  
Facility County: Los Angeles

[Click this hyperlink](#) while viewing on your computer to access 14 additional CA\_HAZNET: record(s) in the EDR Site Report.

MAP FINDINGS  
FOCUS MAP 16

Map ID Site Database(s) EPA ID Number

---

**FASHION CLEANERS (Continued)**

**S102812261**

CLEANERS:

EPA Id: CAL000040043  
NAICS Code: 81232  
NAICS Description: Drycleaning and Laundry Services (except Coin-Operated)  
SIC Code: 7211  
Create Date: 9/17/1990  
Facility Active: Yes  
Inactive Date: Not reported  
Facility Addr2: Not reported  
Mailing Name: Not reported  
Mailing Address: 1433 HUNTINGTON DR  
Mailing Address 2: Not reported  
Mailing State: CA  
Mailing Zip: 910304512  
Region Code: 3  
Owner Name: MEDG INC  
Owner Address: 1433 HUNTINGTON DR  
Owner Address 2: Not reported  
Owner Telephone: 6264411820  
Owner Fax Number: Not reported  
Contact Name: MICHAEL ARAMIAN - VP  
Contact Address: 1433 HUNTINGTON DR  
Contact Address 2: Not reported  
Contact Telephone: 6264411820  
SIC Description: 7216 Drycleaning Plants, Except Rug Cleaning  
SIC Description: 7219 Laundry and Garment Services, NEC (except diaper service and clothing alteration and repair)  
SIC Description: 7212 Garment Pressing, and Agents for Laundries and Drycleaners  
SIC Description: 7211 Power Laundries, Family and Commercial  
SIC Description: 7389 Business Services, NEC (apparel pressing service for the trade)

EPA Id: CAL000040043  
NAICS Code: 81232  
NAICS Description: Drycleaning and Laundry Services (except Coin-Operated)  
SIC Code: 7219  
Create Date: 9/17/1990  
Facility Active: Yes  
Inactive Date: Not reported  
Facility Addr2: Not reported  
Mailing Name: Not reported  
Mailing Address: 1433 HUNTINGTON DR  
Mailing Address 2: Not reported  
Mailing State: CA  
Mailing Zip: 910304512  
Region Code: 3  
Owner Name: MEDG INC  
Owner Address: 1433 HUNTINGTON DR  
Owner Address 2: Not reported  
Owner Telephone: 6264411820  
Owner Fax Number: Not reported  
Contact Name: MICHAEL ARAMIAN - VP  
Contact Address: 1433 HUNTINGTON DR  
Contact Address 2: Not reported  
Contact Telephone: 6264411820  
SIC Description: 7216 Drycleaning Plants, Except Rug Cleaning  
SIC Description: 7219 Laundry and Garment Services, NEC (except diaper service and clothing alteration and repair)

MAP FINDINGS  
FOCUS MAP 16

Map ID      Site      Database(s)      EPA ID Number

---

**FASHION CLEANERS (Continued)**

**S102812261**

SIC Description: 7212 Garment Pressing, and Agents for Laundries and Drycleaners  
SIC Description: 7211 Power Laundries, Family and Commercial  
SIC Description: 7389 Business Services, NEC (apparel pressing service for the trade)

EPA Id: CAL000040043  
NAICS Code: 81232  
NAICS Description: Drycleaning and Laundry Services (except Coin-Operated)  
SIC Code: 7389  
Create Date: 9/17/1990  
Facility Active: Yes  
Inactive Date: Not reported  
Facility Addr2: Not reported  
Mailing Name: Not reported  
Mailing Address: 1433 HUNTINGTON DR  
Mailing Address 2: Not reported  
Mailing State: CA  
Mailing Zip: 910304512  
Region Code: 3  
Owner Name: MEDG INC  
Owner Address: 1433 HUNTINGTON DR  
Owner Address 2: Not reported  
Owner Telephone: 6264411820  
Owner Fax Number: Not reported  
Contact Name: MICHAEL ARAMIAN - VP  
Contact Address: 1433 HUNTINGTON DR  
Contact Address 2: Not reported  
Contact Telephone: 6264411820  
SIC Description: 7216 Drycleaning Plants, Except Rug Cleaning  
SIC Description: 7219 Laundry and Garment Services, NEC (except diaper service and clothing alteration and repair)  
SIC Description: 7212 Garment Pressing, and Agents for Laundries and Drycleaners  
SIC Description: 7211 Power Laundries, Family and Commercial  
SIC Description: 7389 Business Services, NEC (apparel pressing service for the trade)

EPA Id: CAL000040043  
NAICS Code: 81232  
NAICS Description: Drycleaning and Laundry Services (except Coin-Operated)  
SIC Code: 7212  
Create Date: 9/17/1990  
Facility Active: Yes  
Inactive Date: Not reported  
Facility Addr2: Not reported  
Mailing Name: Not reported  
Mailing Address: 1433 HUNTINGTON DR  
Mailing Address 2: Not reported  
Mailing State: CA  
Mailing Zip: 910304512  
Region Code: 3  
Owner Name: MEDG INC  
Owner Address: 1433 HUNTINGTON DR  
Owner Address 2: Not reported  
Owner Telephone: 6264411820  
Owner Fax Number: Not reported  
Contact Name: MICHAEL ARAMIAN - VP  
Contact Address: 1433 HUNTINGTON DR  
Contact Address 2: Not reported  
Contact Telephone: 6264411820

MAP FINDINGS  
FOCUS MAP 16

Map ID	Site	Database(s)	EPA ID Number
--------	------	-------------	---------------

**FASHION CLEANERS (Continued)**

**S102812261**

SIC Description: 7216 Drycleaning Plants, Except Rug Cleaning  
 SIC Description: 7219 Laundry and Garment Services, NEC (except diaper service and clothing alteration and repair)  
 SIC Description: 7212 Garment Pressing, and Agents for Laundries and Drycleaners  
 SIC Description: 7211 Power Laundries, Family and Commercial  
 SIC Description: 7389 Business Services, NEC (apparel pressing service for the trade)

EPA Id: CAL000040043  
 NAICS Code: 81232  
 NAICS Description: Drycleaning and Laundry Services (except Coin-Operated)  
 SIC Code: 7216  
 Create Date: 9/17/1990  
 Facility Active: Yes  
 Inactive Date: Not reported  
 Facility Addr2: Not reported  
 Mailing Name: Not reported  
 Mailing Address: 1433 HUNTINGTON DR  
 Mailing Address 2: Not reported  
 Mailing State: CA  
 Mailing Zip: 910304512  
 Region Code: 3  
 Owner Name: MEDG INC  
 Owner Address: 1433 HUNTINGTON DR  
 Owner Address 2: Not reported  
 Owner Telephone: 6264411820  
 Owner Fax Number: Not reported  
 Contact Name: MICHAEL ARAMIAN - VP  
 Contact Address: 1433 HUNTINGTON DR  
 Contact Address 2: Not reported  
 Contact Telephone: 6264411820  
 SIC Description: 7216 Drycleaning Plants, Except Rug Cleaning  
 SIC Description: 7219 Laundry and Garment Services, NEC (except diaper service and clothing alteration and repair)  
 SIC Description: 7212 Garment Pressing, and Agents for Laundries and Drycleaners  
 SIC Description: 7211 Power Laundries, Family and Commercial  
 SIC Description: 7389 Business Services, NEC (apparel pressing service for the trade)

WIP:

Region: 4  
 File Number: 115.0094  
**File Status: Active**  
 Staff: CCHARMLE  
 Facility Suite: Not reported

298

**FASHION MASTER DRYCLEANER**  
**1433 HUNTINGTON DR.**  
**SOUTH PASADENA, CA 91030**

**SLIC S106484988**  
**N/A**

SLIC:

Region: STATE  
 Global Id: SL603799209  
 Assigned Name: SLICSITE  
 Lead Agency Contact: CURT M. CHARMLEY  
 Lead Agency: LOS ANGELES RWQCB (REGION 4)  
 Lead Agency Case Number: 115.0094  
 Responsible Party: MIKE ARAMIAN  
 Recent DTW: Not reported

MAP FINDINGS  
FOCUS MAP 16

Map ID	Site	Database(s)	EPA ID Number
--------	------	-------------	---------------

**FASHION MASTER DRYCLEANER (Continued)**

**S106484988**

Substance Released: VOC  
**Facility Status: Reopen Previously Closed Case**

303

**CHEVRON USA SS 1859  
1318 HUNTINGTON DR  
SOUTH PASADENA, CA**

**SWEEPS UST S106924398  
N/A**

SWEEPS UST:

Status: A  
 Comp Number: 9920  
 Number: 9  
 Board Of Equalization: 44-008647  
 Ref Date: 06-30-89  
 Act Date: Not reported  
 Created Date: 06-30-89  
 Tank Status: A  
 Owner Tank Id: Not reported  
 Swrcb Tank Id: 19-000-009920-000004  
 Actv Date: 06-30-89  
 Capacity: Not reported  
 Tank Use: UNKNOWN  
 Stg: W  
 Content: Not reported  
 Number Of Tanks: Not reported

Status: A  
 Comp Number: 9920  
 Number: 9  
 Board Of Equalization: 44-008647  
 Ref Date: 06-30-89  
 Act Date: Not reported  
 Created Date: 06-30-89  
 Tank Status: A  
 Owner Tank Id: Not reported  
 Swrcb Tank Id: 19-000-009920-000001  
 Actv Date: 06-30-89  
 Capacity: Not reported  
 Tank Use: UNKNOWN  
 Stg: W  
 Content: Not reported  
 Number Of Tanks: 4

Status: A  
 Comp Number: 9920  
 Number: 9  
 Board Of Equalization: 44-008647  
 Ref Date: 06-30-89  
 Act Date: Not reported  
 Created Date: 06-30-89  
 Tank Status: A  
 Owner Tank Id: Not reported  
 Swrcb Tank Id: 19-000-009920-000002  
 Actv Date: 06-30-89  
 Capacity: Not reported  
 Tank Use: UNKNOWN  
 Stg: W  
 Content: Not reported  
 Number Of Tanks: Not reported

MAP FINDINGS  
FOCUS MAP 16

Map ID Site Database(s) EPA ID Number

---

**CHEVRON USA SS 1859 (Continued)**

**S106924398**

Status: A  
Comp Number: 9920  
Number: 9  
Board Of Equalization: 44-008647  
Ref Date: 06-30-89  
Act Date: Not reported  
Created Date: 06-30-89  
Tank Status: A  
Owner Tank Id: Not reported  
Swrcb Tank Id: 19-000-009920-000003  
Actv Date: 06-30-89  
Capacity: Not reported  
Tank Use: UNKNOWN  
Stg: W  
Content: Not reported  
Number Of Tanks: Not reported

---

303

**91859  
1318 HUNTINGTON DR  
SO PASADENA, CA 91030**

**HIST UST U001566594  
N/A**

HIST UST:

Region: STATE  
Facility ID: 00000062156  
Facility Type: Gas Station  
Other Type: Not reported  
Total Tanks: 0004  
Contact Name: GULESSERIAN,GEORGE  
Telephone: 2132569543  
Owner Name: CHEVRON U.S.A. INC.  
Owner Address: 575 MARKET  
Owner City,St,Zip: SAN FRANCISCO, CA 94105

Tank Num: 001  
Container Num: 1  
Year Installed: 1970  
Tank Capacity: 00005000  
Tank Used for: PRODUCT  
Type of Fuel: Not reported  
Tank Construction: 0000250 unknown  
Leak Detection: Stock Inventor

Tank Num: 002  
Container Num: 2  
Year Installed: 1970  
Tank Capacity: 00010000  
Tank Used for: PRODUCT  
Type of Fuel: Not reported  
Tank Construction: 0000250 unknown  
Leak Detection: Stock Inventor

Tank Num: 003  
Container Num: 3  
Year Installed: 1970  
Tank Capacity: 00010000  
Tank Used for: PRODUCT  
Type of Fuel: Not reported  
Tank Construction: 0000250 unknown



MAP FINDINGS  
FOCUS MAP 16

Map ID	Site	Database(s)	EPA ID Number
	<p><b>91859 (Continued)</b></p> <p>Leak Detection: Stock Inventor</p> <p>Tank Num: 004 Container Num: 4 Year Installed: 1970 Tank Capacity: 00001000 Tank Used for: WASTE Type of Fuel: Not reported Tank Construction: 0000130 unknown Leak Detection: Stock Inventor</p>		<b>U001566594</b>
<b>303</b>	<p><b>QUICK &amp; CLEAN</b> <b>1331 HUNTINGTON DR</b> <b>SOUTH PASADENA, CA 91030</b></p> <p>SLIC: Region: STATE Global Id: SL603799316 Assigned Name: SLICSITE Lead Agency Contact: CURT CHARMLEY Lead Agency: LOS ANGELES RWQCB (REGION 4) Lead Agency Case Number: 115.0208 Responsible Party: MYUNG S. BYUN Recent DTW: Not reported Substance Released: VOC <b>Facility Status: Reopen Previously Closed Case</b></p> <p>WIP: Region: 4 File Number: 115.0208 <b>File Status: Backlog</b> Staff: CCHARMLE Facility Suite: Not reported</p>	<b>SLIC</b> <b>WIP</b>	<b>S106485094</b> <b>N/A</b>
<b>306</b>	<p><b>MAXFIELD COMPANY</b> <b>1124 PINE ST</b> <b>SOUTH PASADENA, CA 91030</b></p> <p>FINDS: Other Pertinent Environmental Activity Identified at Site</p> <p>RCRAInfo is a national information system that supports the Resource Conservation and Recovery Act (RCRA) program through the tracking of events and activities related to facilities that generate, transport, and treat, store, or dispose of hazardous waste. RCRAInfo allows RCRA program staff to track the notification, permit, compliance, and corrective action activities required under RCRA.</p> <p>HAZNET: Gepaid: CAD983665126 Contact: VICKIE WU Telephone: 2132558018 Facility Addr2: Not reported Mailing Name: Not reported</p>	<b>FINDS</b> <b>HAZNET</b> <b>RCRA-NonGen</b>	<b>1000820474</b> <b>CAD983665126</b>

MAP FINDINGS  
FOCUS MAP 16

Map ID	Site	Database(s)	EPA ID Number
--------	------	-------------	---------------

**MAXFIELD COMPANY (Continued)**

**1000820474**

Mailing Address: 1124 PINE ST  
Mailing City,St,Zip: SOUTH PASADENA, CA 910304311  
Gen County: Los Angeles  
TSD EPA ID: CAT080025711  
TSD County: San Bernardino  
Waste Category: Waste oil and mixed oil  
Disposal Method: Recycler  
Tons: 7.0890  
Facility County: Los Angeles

RCRA-NonGen:

Date form received by agency: 04/06/1993  
Facility name: MAXFIELD COMPANY  
Facility address: 1124 PINE ST  
SOUTH PASADENA, CA 91030  
EPA ID: CAD983665126  
Mailing address: PINE ST  
SOUTH PASADENA, CA 91030  
Contact: VICKIE WU  
Contact address: 1124 PINE ST  
SOUTH PASADENA, CA 91030  
Contact country: US  
Contact telephone: (213) 255-8018  
Contact email: Not reported  
EPA Region: 09  
Classification: Non-Generator  
Description: Handler: Non-Generators do not presently generate hazardous waste

Owner/Operator Summary:

Owner/operator name: VICKIE WU  
Owner/operator address: 1124 PINE ST  
SOUTH PASADENA, CA 91030  
Owner/operator country: Not reported  
Owner/operator telephone: (213) 255-8018  
Legal status: Private  
Owner/Operator Type: Owner  
Owner/Op start date: Not reported  
Owner/Op end date: Not reported

Handler Activities Summary:

U.S. importer of hazardous waste: Unknown  
Mixed waste (haz. and radioactive): Unknown  
Recycler of hazardous waste: No  
Transporter of hazardous waste: No  
Treater, storer or disposer of HW: No  
Underground injection activity: No  
On-site burner exemption: Unknown  
Furnace exemption: Unknown  
Used oil fuel burner: No  
Used oil processor: No  
User oil refiner: No  
Used oil fuel marketer to burner: No  
Used oil Specification marketer: No  
Used oil transfer facility: No  
Used oil transporter: No  
Off-site waste receiver: Commercial status unknown

MAP FINDINGS  
FOCUS MAP 16

Map ID	Site	Database(s)	EPA ID Number
	<b>MAXFIELD COMPANY (Continued)</b>		<b>1000820474</b>
	Violation Status: No violations found		
<b>308</b>	<b>MICHAEL REAGAN 1815 MERIDIAN AVE SOUTH PASADENA, CA 91030</b>	<b>HAZNET</b>	<b>S108213835 N/A</b>
	HAZNET: Gepaid: CAC002188561 Contact: HECTOR CASTRO/MAINT SUPERINT Telephone: 3232598788 Facility Addr2: Not reported Mailing Name: Not reported Mailing Address: 1121 HILLCROFT RD Mailing City,St,Zip: GLENDALE, CA 91207 Gen County: Los Angeles TSD EPA ID: CAT080013352 TSD County: Los Angeles Waste Category: Oil/water separation sludge Disposal Method: Recycler Tons: 1.66 Facility County: Not reported		
<b>320</b>	<b>GIL MOLINA 1226 HUNTINGTON DR SOUTH PASADENA, CA 91030</b>	<b>HAZNET</b>	<b>S104568171 N/A</b>
	HAZNET: Gepaid: CAC001470528 Contact: GIL MOLINA Telephone: 0000000000 Facility Addr2: Not reported Mailing Name: Not reported Mailing Address: 1226 HUNTINGTON DR Mailing City,St,Zip: SOUTH PASADENA, CA 910300000 Gen County: Los Angeles TSD EPA ID: CAD981429673 TSD County: Marin Waste Category: Photochemicals/photoprocessing waste Disposal Method: Recycler Tons: 1.0633 Facility County: Los Angeles		
<b>330</b>	<b>SHELL (FORMER) 2000-2012 MARENGO AVE LOS ANGELES, CA 90033</b>	<b>LUST Cortese</b>	<b>S104025564 N/A</b>
	LUST: Region: STATE Status: Remedial action (cleanup) Underway Case Number: 900330352 Local Case #: Not reported Chemical: Gasoline Qty Leaked: Not reported Abate Method: Not reported Release Date: 1998-05-28 00:00:00 Discover Date: 1998-05-28 00:00:00		

MAP FINDINGS  
FOCUS MAP 16

Map ID Site Database(s) EPA ID Number

**SHELL (FORMER) (Continued)**

**S104025564**

Report Date: Not reported  
 Enforcement Dt: Not reported  
 Review Date: 2000-10-27 00:00:00  
 Enter Date: Not reported  
 Stop Date: Not reported  
 Confirm Leak: Not reported  
 Case Type: Other ground water affected  
 Cross Street: BRITANIA  
 Enf Type: Not reported  
 Funding: SEL  
 How Discovered: Not reported  
 How Stopped: Not reported  
 Leak Cause: UNK  
 Leak Source: UNK  
 Global Id: T0603700854  
 Workplan: 1998-05-28 00:00:00  
 Prelim Assess: 1998-05-28 00:00:00  
 Pollution Char: 2005-09-26 00:00:00  
 Remed Plan: Not reported  
 Remed Action: 2008-05-30 00:00:00  
 Monitoring: 1998-05-28 00:00:00  
 MTBE Date: 1965-01-01 00:00:00  
 GW Qualifier: Not reported  
 Soil Qualifier: Not reported  
 Max MTBE GW ppb: 10,200  
 Max MTBE Soil ppb: 360  
 County: 19  
 Org Name: Not reported  
 Reg Board: Los Angeles Region  
 Contact Person: Not reported  
 Responsible Party: JEFFREY G. GUNTHER, RECEIVER  
 RP Address: 800 W. 6TH ST., FL. 6TH  
 Interim: Not reported  
 Oversight Prgm: LUST  
 MTBE Class: \*  
 MTBE Conc: 2  
 MTBE Fuel: 1  
 MTBE Tested: MTBE Detected. Site tested for MTBE and MTBE detected  
 Staff: JW  
 Staff Initials: HRQ  
 Lead Agency: Regional Board  
 Local Agency: 19050  
 Hydr Basin #: SAN FERNANDO VALLEY  
 Beneficial: Not reported  
 Priority: Not reported  
 Cleanup Fund Id: Not reported  
 Work Suspended: Not reported  
 Operator: Not reported  
 Water System Name: Not reported  
 Well Name: Not reported  
 Distance To Lust: 0  
 Waste Discharge Global ID: Not reported  
 Waste Disch Assigned Name: Not reported  
 Summary: 6/15/00 WP TO EVALUATE THE PRESENCE OF HYDROCARBON

LUST REG 4:

Region: 4

MAP FINDINGS  
FOCUS MAP 16

Map ID Site Database(s) EPA ID Number

**SHELL (FORMER) (Continued)**

**S104025564**

Regional Board: 04  
 County: Los Angeles  
 facid: 900330352  
 Status: Pollution Characterization  
 Substance: Gasoline  
 Substance Quantity: Not reported  
 Local Case No: Not reported  
 Case Type: Groundwater  
 Abatement Method Used at the Site: Not reported  
 Global ID: T0603700854  
 W Global ID: Not reported  
 Staff: JW  
 Local Agency: 19050  
 Cross Street: BRITTANIA  
 Enforcement Type: SEL  
 Date Leak Discovered: 5/28/1998  
 Date Leak First Reported: 5/28/1998  
 Date Leak Record Entered: Not reported  
 Date Confirmation Began: Not reported  
 Date Leak Stopped: Not reported  
 Date Case Last Changed on Database: 7/3/2002  
 Date the Case was Closed: Not reported  
 How Leak Discovered: Not reported  
 How Leak Stopped: Not reported  
 Cause of Leak: UNK  
 Leak Source: UNK  
 Operator: Not reported  
 Water System: Not reported  
 Well Name: Not reported  
 Approx. Dist To Production Well (ft): 11457.140002205987634575395212  
 Source of Cleanup Funding: UNK  
 Preliminary Site Assessment Workplan Submitted: 5/28/1998  
 Preliminary Site Assessment Began: 5/28/1998  
 Pollution Characterization Began: 10/22/2001  
 Remediation Plan Submitted: Not reported  
 Remedial Action Underway: Not reported  
 Post Remedial Action Monitoring Began: 5/28/1998  
 Enforcement Action Date: Not reported  
 Historical Max MTBE Date: 1/1/1965  
 Hist Max MTBE Conc in Groundwater: 10200  
 Hist Max MTBE Conc in Soil: 360  
 Significant Interim Remedial Action Taken: Not reported  
 GW Qualifier: Not reported  
 Soil Qualifier: Not reported  
 Organization: Not reported  
 Owner Contact: Not reported  
 Responsible Party: WILBERT GASTON  
 RP Address: 800 W. 6TH ST., FL. 6TH  
 Program: LUST  
 Lat/Long: 34.0569435 / -1  
 Local Agency Staff: PEJ  
 Beneficial Use: Not reported  
 Priority: Not reported  
 Cleanup Fund Id: Not reported  
 Suspended: Not reported  
 Assigned Name: Not reported  
 Summary: 6/15/00 WP TO EVALUATE THE PRESENCE OF HYDROCARBON

MAP FINDINGS  
FOCUS MAP 16

Map ID	Site	Database(s)	EPA ID Number
	<p><b>SHELL (FORMER) (Continued)</b></p> <p>Cortese: Region: CORTESE Facility Addr2: 2000-2012 MARENGO AVE</p>		<b>S104025564</b>
336	<p><b>FERRAND ENTERPRIZES</b> <b>1512 W. ALHAMBRA RD.</b> <b>ALHAMBRA, CA 91801</b></p> <p>SLIC: Region: STATE Global Id: SL603799408 Assigned Name: SLICSITE Lead Agency Contact: CURT CHARMLEY Lead Agency: LOS ANGELES RWQCB (REGION 4) Lead Agency Case Number: 115.0302 Responsible Party: Not reported Recent DTW: Not reported Substance Released: VOC <b>Facility Status: Case Open</b></p>	SLIC	<b>S106485186</b> N/A
337	<p><b>COGENT SYSTEM</b> <b>2095 FAIROAKS</b> <b>SOUTH PASADENA, CA 91030</b></p> <p>HAZNET: Gepaid: CAC001494160 Contact: COGENT SYSTEM Telephone: 0000000000 Facility Addr2: Not reported Mailing Name: Not reported Mailing Address: 3001 W. MISSION BLVD UNIT A Mailing City,St,Zip: ALHAMBRA, CA 918000000 Gen County: Los Angeles TSD EPA ID: AZR000005454 TSD County: 99 Waste Category: Polychlorinated biphenyls and material containing PCB's Disposal Method: Not reported Tons: .9763 Facility County: Los Angeles</p> <p>Gepaid: CAC001494160 Contact: COGENT SYSTEM Telephone: 0000000000 Facility Addr2: Not reported Mailing Name: Not reported Mailing Address: 3001 W. MISSION BLVD UNIT A Mailing City,St,Zip: ALHAMBRA, CA 918000000 Gen County: Los Angeles TSD EPA ID: CAD009007626 TSD County: Los Angeles Waste Category: Asbestos-containing waste Disposal Method: Disposal, Land Fill Tons: 25.2840 Facility County: Los Angeles</p>	HAZNET	<b>S103958042</b> N/A

MAP FINDINGS  
FOCUS MAP 16

Map ID	Site	Database(s)	EPA ID Number
338	1100 HUNTINGTON 1100 HUNTINGTON PASADENA, CA 91030	ERNS	90186412 N/A

[Click this hyperlink](#) while viewing on your computer to access additional ERNS detail in the EDR Site Report.

338	TAWON TAMJAREON 1100 HUNTINGTON DR SOUTH PASADENA, CA	CA FID UST SWEEPS UST	S101618278 N/A
-----	---	--------------------------	-------------------

CA FID UST:

Facility ID: 19038820  
 Regulated By: UTNKA  
 Regulated ID: 00026486  
 Cortese Code: Not reported  
 SIC Code: Not reported  
 Facility Phone: 8180000000  
 Mail To: Not reported  
 Mailing Address: 1100 HUNTINGTON DR  
 Mailing Address 2: Not reported  
 Mailing City,St,Zip: SOUTH PASADENA  
 Contact: Not reported  
 Contact Phone: Not reported  
 DUNS Number: Not reported  
 NPDES Number: Not reported  
 EPA ID: Not reported  
 Comments: Not reported  
 Status: Active

SWEEPS UST:

Status: A  
 Comp Number: 11850  
 Number: 9  
 Board Of Equalization: 44-009522  
 Ref Date: 06-30-89  
 Act Date: Not reported  
 Created Date: 06-30-89  
 Tank Status: A  
 Owner Tank Id: Not reported  
 Swrcb Tank Id: 19-000-011850-000001  
 Actv Date: 06-30-89  
 Capacity: Not reported  
 Tank Use: UNKNOWN  
 Stg: W  
 Content: Not reported  
 Number Of Tanks: 5

Status: A  
 Comp Number: 11850  
 Number: 9  
 Board Of Equalization: 44-009522  
 Ref Date: 06-30-89  
 Act Date: Not reported  
 Created Date: 06-30-89  
 Tank Status: A  
 Owner Tank Id: Not reported

MAP FINDINGS  
FOCUS MAP 16

Map ID	Site	Database(s)	EPA ID Number
--------	------	-------------	---------------

**TAWON TAMJAREON (Continued)**

**S101618278**

Swrcb Tank Id: 19-000-011850-000002  
 Actv Date: 06-30-89  
 Capacity: Not reported  
 Tank Use: UNKNOWN  
 Stg: W  
 Content: Not reported  
 Number Of Tanks: Not reported

Status: A  
 Comp Number: 11850  
 Number: 9  
 Board Of Equalization: 44-009522  
 Ref Date: 06-30-89  
 Act Date: Not reported  
 Created Date: 06-30-89  
 Tank Status: A

Owner Tank Id: Not reported  
 Swrcb Tank Id: 19-000-011850-000003  
 Actv Date: 06-30-89  
 Capacity: Not reported  
 Tank Use: UNKNOWN  
 Stg: W  
 Content: Not reported  
 Number Of Tanks: Not reported

Status: A  
 Comp Number: 11850  
 Number: 9  
 Board Of Equalization: 44-009522  
 Ref Date: 06-30-89  
 Act Date: Not reported  
 Created Date: 06-30-89  
 Tank Status: A

Owner Tank Id: Not reported  
 Swrcb Tank Id: 19-000-011850-000004  
 Actv Date: 06-30-89  
 Capacity: Not reported  
 Tank Use: UNKNOWN  
 Stg: W  
 Content: Not reported  
 Number Of Tanks: Not reported

Status: A  
 Comp Number: 11850  
 Number: 9  
 Board Of Equalization: 44-009522  
 Ref Date: 06-30-89  
 Act Date: Not reported  
 Created Date: 06-30-89  
 Tank Status: A

Owner Tank Id: Not reported  
 Swrcb Tank Id: 19-000-011850-000005  
 Actv Date: 06-30-89  
 Capacity: Not reported  
 Tank Use: UNKNOWN  
 Stg: W  
 Content: Not reported



MAP FINDINGS  
FOCUS MAP 16

Map ID	Site	Database(s)	EPA ID Number
	<b>TAWON TAMJAREON (Continued)</b>		<b>S101618278</b>
	Number Of Tanks: Not reported		
<b>338</b>	<b>SOUTH PASADENA AUTOMOTIVE 1100 HUNTINGTON DR SOUTH PASADENA, CA 91030</b>	<b>HAZNET CHMIRS</b>	<b>S100220715 N/A</b>
	HAZNET:		
	Gepaid: CAL000017614		
	Contact: JITTRI NIT		
	Telephone: 0000000000		
	Facility Addr2: Not reported		
	Mailing Name: Not reported		
	Mailing Address: 1100 HUNTINGTON DR		
	Mailing City,St,Zip: SOUTH PASADENA, CA 910300000		
	Gen County: Los Angeles		
	TSD EPA ID: CAD028409019		
	TSD County: Los Angeles		
	Waste Category: Not reported		
	Disposal Method: Treatment, Tank		
	Tons: 4.1700		
	Facility County: Los Angeles		
	Gepaid: CAL000017614		
	Contact: JITTRI NIT		
	Telephone: 0000000000		
	Facility Addr2: Not reported		
	Mailing Name: Not reported		
	Mailing Address: 1100 HUNTINGTON DR		
	Mailing City,St,Zip: SOUTH PASADENA, CA 910300000		
	Gen County: Los Angeles		
	TSD EPA ID: CAT000613893		
	TSD County: Los Angeles		
	Waste Category: Aqueous solution with less than 10% total organic residues		
	Disposal Method: Transfer Station		
	Tons: 0.1208		
	Facility County: Los Angeles		
	CHMIRS:		
	OES Incident Number: 9013630		
	OES notification: Not reported		
	OES Date: Not reported		
	OES Time: Not reported		
	Incident Date: 26-OCT-90		
	<b>Date Completed: 26-OCT-90</b>		
	Property Use: 400		
	Agency Id Number: 19110		
	Agency Incident Number: V-21		
	Time Notified: 2136		
	Time Completed: 936		
	Surrounding Area: 400		
	Estimated Temperature: 70		
	Property Management: C		
	Special Studies 1: Not reported		
	Special Studies 2: Not reported		
	Special Studies 3: Not reported		
	Special Studies 4: N		
	Special Studies 5: Not reported		

MAP FINDINGS  
 FOCUS MAP 16

Map ID      Site      Database(s)      EPA ID Number

---

**SOUTH PASADENA AUTOMOTIVE (Continued)**

**S100220715**

Special Studies 6:            Not reported  
 More Than Two Substances Involved?:    N  
 Resp Agncy Personel # Of Decontaminated: 0  
 Responding Agency Personel # Of Injuries: 0  
 Responding Agency Personel # Of Fatalities:0  
 Others Number Of Decontaminated:        0  
 Others Number Of Injuries:                0  
 Others Number Of Fatalities:              0  
 Vehicle Make/year:            Not reported  
 Vehicle License Number:       Not reported  
 Vehicle State:                Not reported  
 Vehicle Id Number:            Not reported  
 CA/DOT/PUC/ICC Number:    Not reported  
 Company Name:                Not reported  
 Reporting Officer Name/ID:    RONALD MOGUSON  
 Report Date:                 28-OCT-90  
 Comments:                    N  
 Facility Telephone:           213 267-2401  
 Waterway Involved:           Not reported  
 Waterway:                    Not reported  
 Spill Site:                    Not reported  
 Cleanup By:                  Not reported  
 Containment:                 Not reported  
 What Happened:              Not reported  
 Type:                         Not reported  
 Measure:                      Not reported  
 Other:                         Not reported  
 Date/Time:                    Not reported  
 Year:                         88-92  
 Agency:                        Not reported  
 Incident Date:                Not reported  
 Admin Agency:                Not reported  
 Amount:                        Not reported  
 Contained:                    Not reported  
 Site Type:                     Not reported  
 E Date:                        14-JUN-91  
 Substance:                    Not reported  
 Quantity Released:           Not reported  
 BBLS:                         Not reported  
 Cups:                         Not reported  
 CUFT:                         Not reported  
 Gallons:                      Not reported  
 Grams:                        Not reported  
 Pounds:                        Not reported  
 Liters:                         Not reported  
 Ounces:                        Not reported  
 Pints:                         Not reported  
 Quarts:                        Not reported  
 Sheen:                         Not reported  
 Tons:                         Not reported  
 Unknown:                     Not reported  
 Description:                  Not reported  
 Evacuations:                 Not reported  
 Number of Injuries:         Not reported  
 Number of Fatalities:        Not reported  
 Description:                  Not reported

MAP FINDINGS  
FOCUS MAP 16

Map ID	Site	Database(s)	EPA ID Number
338	<b>TAWON TAMJAREON</b> <b>1100 HUNTINGTON DR</b> <b>SOUTH PASADENA, CA 91030</b>	HIST UST	U001566605 N/A
	HIST UST: Region: STATE Facility ID: 00000026486 Facility Type: Gas Station Other Type: Not reported Total Tanks: 0005 Contact Name: Not reported Telephone: 0000000000 Owner Name: ARCO PETROLEUM PRODUCTS CO. Owner Address: 515 SOUTH FLOWER STREET Owner City,St,Zip: LOS ANGELES, CA 90071  Tank Num: 001 Container Num: 0000000001 Year Installed: 1971 Tank Capacity: 00006000 Tank Used for: PRODUCT Type of Fuel: 06 Tank Construction: 0000240 inches Leak Detection: Stock Inventor, 10  Tank Num: 002 Container Num: 0000000002 Year Installed: 1969 Tank Capacity: 00006000 Tank Used for: PRODUCT Type of Fuel: 06 Tank Construction: 0000240 inches Leak Detection: Stock Inventor, 10  Tank Num: 003 Container Num: 0000000003 Year Installed: 1964 Tank Capacity: 00004000 Tank Used for: PRODUCT Type of Fuel: 06 Tank Construction: 0000167 inches Leak Detection: Stock Inventor, 10  Tank Num: 004 Container Num: 0000000004 Year Installed: 1964 Tank Capacity: 00004000 Tank Used for: PRODUCT Type of Fuel: 06 Tank Construction: 0000167 inches Leak Detection: Stock Inventor, 10  Tank Num: 005 Container Num: 0000000005 Year Installed: Not reported Tank Capacity: 00000280 Tank Used for: PRODUCT Type of Fuel: WASTE OIL Tank Construction: 0000093 inches		

MAP FINDINGS  
FOCUS MAP 16

Map ID	Site	Database(s)	EPA ID Number
--------	------	-------------	---------------

**TAWON TAMJAREON (Continued)**

**U001566605**

Leak Detection: Stock Inventor

341

**ALHAMBRA RD @ FREMONT AVE  
ALHAMBRA RD @ FREMONT AVE  
SOUTH PASADENA, CA**

**ERNS 8720203  
N/A**

[Click this hyperlink](#) while viewing on your computer to access additional ERNS detail in the EDR Site Report.

342

**KOK'S AUTO REPAIR  
5551 HUNTINGTON DRIVE NOR  
LOS ANGELES, CA 90032**

**CA FID UST S101586632  
SWEEPS UST N/A**

CA FID UST:

Facility ID: 19054271  
Regulated By: UTKNI  
Regulated ID: 00050741  
Cortese Code: Not reported  
SIC Code: Not reported  
Facility Phone: 8188421809  
Mail To: Not reported  
Mailing Address: 5551 N HUNTINGTON DR  
Mailing Address 2: Not reported  
Mailing City,St,Zip: LOS ANGELES 900320000  
Contact: Not reported  
Contact Phone: Not reported  
DUNS Number: Not reported  
NPDES Number: Not reported  
EPA ID: Not reported  
Comments: Not reported  
Status: Inactive

SWEEPS UST:

Status: Not reported  
Comp Number: 2786  
Number: Not reported  
Board Of Equalization: Not reported  
Ref Date: Not reported  
Act Date: Not reported  
Created Date: Not reported  
Tank Status: Not reported  
Owner Tank Id: Not reported  
Swrcb Tank Id: 19-050-002786-000001  
Actv Date: Not reported  
Capacity: 9950  
Tank Use: M.V. FUEL  
Stg: PRODUCT  
Content: REG UNLEADED  
Number Of Tanks: 4  
  
Status: Not reported  
Comp Number: 2786  
Number: Not reported

MAP FINDINGS  
FOCUS MAP 16

Map ID      Site      Database(s)      EPA ID Number

---

**KOK'S AUTO REPAIR (Continued)**

**S101586632**

Board Of Equalization: Not reported  
Ref Date: Not reported  
Act Date: Not reported  
Created Date: Not reported  
Tank Status: Not reported  
Owner Tank Id: Not reported  
Swrcb Tank Id: 19-050-002786-000002  
Actv Date: Not reported  
Capacity: 9950  
Tank Use: M.V. FUEL  
Stg: PRODUCT  
Content: REG UNLEADED  
Number Of Tanks: Not reported

Status: Not reported  
Comp Number: 2786  
Number: Not reported  
Board Of Equalization: Not reported  
Ref Date: Not reported  
Act Date: Not reported  
Created Date: Not reported  
Tank Status: Not reported  
Owner Tank Id: Not reported  
Swrcb Tank Id: 19-050-002786-000003  
Actv Date: Not reported  
Capacity: 7500  
Tank Use: M.V. FUEL  
Stg: PRODUCT  
Content: REG UNLEADED  
Number Of Tanks: Not reported

Status: Not reported  
Comp Number: 2786  
Number: Not reported  
Board Of Equalization: Not reported  
Ref Date: Not reported  
Act Date: Not reported  
Created Date: Not reported  
Tank Status: Not reported  
Owner Tank Id: Not reported  
Swrcb Tank Id: 19-050-002786-000004  
Actv Date: Not reported  
Capacity: Not reported  
Tank Use: OIL  
Stg: WASTE  
Content: WASTE OIL  
Number Of Tanks: Not reported

MAP FINDINGS  
FOCUS MAP 16

Map ID	Site	Database(s)	EPA ID Number
346	<b>CHARLIE'S TRIO, CHARLES FATA D 5769 N. HUNTINGTON DR. LOS ANGELES, CA 90032</b>	EMI	S106828397 N/A
	EMI: Year: 1990 County Code: 19 Air Basin: SC Facility ID: 67113 Air District Name: SC SIC Code: 5812 Air District Name: SOUTH COAST AQMD Community Health Air Pollution Info System: Not reported Consolidated Emission Reporting Rule: Not reported Total Organic Hydrocarbon Gases Tons/Yr: 0 Reactive Organic Gases Tons/Yr: 0 Carbon Monoxide Emissions Tons/Yr: 0 NOX - Oxides of Nitrogen Tons/Yr: 0 SOX - Oxides of Sulphur Tons/Yr: 0 Particulate Matter Tons/Yr: 0 Part. Matter 10 Micrometers & Smlr Tons/Yr: 0		
346	<b>EVOLUTION RECYCLING INC #5 210 N HUNTINGTON DR ALHAMBRA, CA 91801</b>	SWRCY	S109118077 N/A
	SWRCY: Certification Status: O Facility Phone Number: Not reported Date facility became certified: 04/08/08 Date facility began operating: 05/21/08 Date facility ceased operating: Still operating Whether The Facility Is Grandfathered: Not reported Convenience Zone Where Facility Located: 1175 Convenience Zone Where Facility Located 2: 5674 Convenience Zone Where Facility Located 3: 0 Convenience Zone Where Facility Located 4: 0 Convenience Zone Where Facility Located 5: 0 Convenience Zone Where Facility Located 6: 0 Convenience Zone Where Facility Located 7: 0 Aluminum Beverage Containers Redeemed: AL Glass Beverage Containers Redeemed: GL Plastic Beverage Containers Redeemed: PL Other mat beverage containers redeemed: Not reported Refillable Beverage Containers Redeemed: Not reported		
356	<b>2723 W GRAND AVE ALHAMBRA, CA 91801</b>	CDL	S107532117 N/A
	CDL: Facility ID: 199711043 Lab Type: Illegal Drug Lab (L) - location where an illegal drug lab was operated or drug lab equipment and/or materials were stored.		

FOCUS MAP 16 ORPHAN SUMMARY

City	EDR ID	Site Name	Site Address	Zip	Database(s)
ALHAMBRA	1000223800	GENETICS INSTITUTE THE	1708 W HUNTINGTON DR	91801	RCRA-SQG, FINDS
ALHAMBRA	1001815548	EDWARDS ALHAMBRA RENAISSANCE LLC	3 THROUGH 27 MAIN ST	91801	RCRA-SQG, FINDS, HAZNET
LOS ANGELES	1000921601	NORTHROP CORP AIRCRAFT DIV	20700 DENKER ST	90032	FINDS, RCRA-TSDF, CORRACTS, CERC-NFRAP, RCRA-NonGen
LOS ANGELES	S101297042	SIDEWALK TREE PLANTER HOLE	HUNTINGTON DR S	90032	LUST
LOS ANGELES	S109117571	CALIFORNIA TARGET STATION #49	5492 E HUNTINGTON DR	90032	LUST
LOS ANGELES	S109117630	FRITZ HUMMEL	4707-34 HUNTINGTON DR	90032	LUST
SAN MARINO	1000166630	UNION OIL SERVICE STATION LEAS	3995 HUNTINGTON DRIVE	91108	HIST UST
SOUTH PASADENA	S104406659	MARCO AUTO BODY	1300 FAIR OAKS S	91030	LUST, Cortese, LOS ANGELES CO. HMS

# Focus Map 17

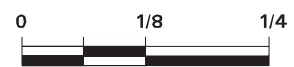


EDR DataMap® - Environmental Atlas

## SR 710 Tunnel

### Legend

- |                    |                         |             |                   |              |
|--------------------|-------------------------|-------------|-------------------|--------------|
| Roads              | Waterways               | Powerlines  | Water             | Listed Sites |
| Major Roads        | Railroads               | Pipelines   | Superfund Sites   |              |
| Contour Lines      | Study Boundary          | Fault Lines | Federal DOD Sites |              |
| 100-Yr Flood Zones | Indian Reservations BIA |             |                   |              |



Scale in Miles



FOCUS MAP 17 SUMMARY

<u>Database</u>	<u>Total Plotted</u>
<b><u>FEDERAL RECORDS</u></b>	
NPL	1
Proposed NPL	0
Delisted NPL	0
NPL LIENS	0
CERCLIS	1
CERC-NFRAP	0
LIENS 2	0
CORRACTS	0
RCRA-TSDF	0
RCRA-LQG	0
RCRA-SQG	0
RCRA-CESQG	0
RCRA-NonGen	0
US ENG CONTROLS	0
US INST CONTROL	0
ERNS	0
HMIRS	0
DOT OPS	0
US CDL	0
US BROWNFIELDS	0
DOD	0
FUDS	0
LUCIS	0
CONSENT	0
ROD	0
UMTRA	0
DEBRIS REGION 9	0
ODI	0
MINES	0
TRIS	0
TSCA	0
FTTS	0
HIST FTTS	0
SSTS	0
ICIS	0
PADS	0
MLTS	0
RADINFO	0
FINDS	1
RAATS	0
SCRD DRYCLEANERS	0
<b><u>STATE AND LOCAL RECORDS</u></b>	
HIST Cal-Sites	0
CA BOND EXP. PLAN	0
SCH	0
Toxic Pits	0

FOCUS MAP 17 SUMMARY

<u>Database</u>	<u>Total Plotted</u>
SWF/LF	0
WMUDS/SWAT	0
CA WDS	0
Cortese	0
SWRCY	0
LUST	0
CA FID UST	0
SLIC	0
UST	0
HIST UST	0
AST	0
LIENS	0
SWEEPS UST	0
CHMIRS	0
Notify 65	0
DEED	0
VCP	0
DRYCLEANERS	0
WIP	0
CDL	0
RESPONSE	0
HAZNET	0
EMI	0
HAULERS	0
ENVIROSTOR	0
 <b><u>TRIBAL RECORDS</u></b>	
INDIAN RESERV	0
INDIAN ODI	0
INDIAN LUST	0
INDIAN UST	0
INDIAN VCP	0
 <b><u>EDR PROPRIETARY RECORDS</u></b>	
Manufactured Gas Plants	0

NOTES:

Sites may be listed in more than one database

MAP FINDINGS  
FOCUS MAP 17

Map ID	Site	Database(s)	EPA ID Number
--------	------	-------------	---------------

<b>NPL Region</b>	<b>SAN GABRIEL VALLEY (AREA 3) MAIN ST &amp; GAFIELD AVE ALHAMBRA, CA 91801</b>	<b>CERCLIS FINDS NPL</b>	<b>1000114962 CAD980818579</b>
-----------------------	---	----------------------------------	------------------------------------

CERCLIS:  
 Site ID: 0902093  
 Federal Facility: Not a Federal Facility  
 NPL Status: Currently on the Final NPL  
 Non NPL Status: Not reported

CERCLIS Site Contact Name(s):

Contact Name: Patricia Bowlin  
 Contact Tel: (415) 972-3177  
 Contact Title: Remedial Project Manager (RPM)

Contact Name: Lisa Hanusiak  
 Contact Tel: (415) 972-3152  
 Contact Title: Remedial Project Manager (RPM)

Contact Name: Dawn Richmond  
 Contact Tel: (415) 972-3097  
 Contact Title: Site Assessment Manager (SAM)

Contact Name: Karen Jurist  
 Contact Tel: (415) 972-3219  
 Contact Title: Site Assessment Manager (SAM)

Contact Name: Jeff Inglis  
 Contact Tel: (415) 972-3095  
 Contact Title: Site Assessment Manager (SAM)

CERCLIS Site Alias Name(s):

Alias Name: SAN GABRIEL VALLEY (AREA 3)  
 Alias Address: MAIN ST & GAFIELD AVE  
 ALHAMBRA, CA 91801

Site Description: THIS SITE IS A GROUND WATER PLUME THAT RUNS ALONG THE AXIS OF THE ALHAMBRA CREEK IN THE SAN GABRIEL BASIN. THE GROUND WATER IS CONTAMINATED WITH TRICHLOROETHYLENE AND PERCHLOROETHYLENE.

CERCLIS Assessment History:

Action: DISCOVERY  
 Date Started: Not reported  
 Date Completed: 04/01/1980  
 Priority Level: Not reported

Action: ISSUE REQUEST LETTERS (104E)  
 Date Started: Not reported  
 Date Completed: 08/01/1983  
 Priority Level: Not reported

Action: PRELIMINARY ASSESSMENT  
 Date Started: Not reported  
 Date Completed: 09/01/1983  
 Priority Level: Higher priority for further assessment

Action: SITE INSPECTION  
 Date Started: 03/01/1983  
 Date Completed: 09/01/1983  
 Priority Level: Higher priority for further assessment

MAP FINDINGS  
FOCUS MAP 17

Map ID	Site	Database(s)	EPA ID Number
--------	------	-------------	---------------

**SAN GABRIEL VALLEY (AREA 3) (Continued)**

**1000114962**

Action:	SITE INSPECTION
Date Started:	03/01/1983
Date Completed:	09/01/1983
Priority Level:	Higher priority for further assessment
Action:	HAZARD RANKING SYSTEM PACKAGE
Date Started:	Not reported
Date Completed:	09/01/1983
Priority Level:	Not reported
Action:	PROPOSAL TO NATIONAL PRIORITIES LIST
Date Started:	Not reported
Date Completed:	09/08/1983
Priority Level:	Not reported
Action:	ISSUE REQUEST LETTERS (104E)
Date Started:	Not reported
Date Completed:	01/01/1984
Priority Level:	Not reported
Action:	FINAL LISTING ON NATIONAL PRIORITIES LIST
Date Started:	Not reported
Date Completed:	05/08/1984
Priority Level:	Not reported
Action:	ISSUE REQUEST LETTERS (104E)
Date Started:	Not reported
Date Completed:	12/30/1988
Priority Level:	Not reported
Action:	Notice Letters Issued
Date Started:	Not reported
Date Completed:	06/07/1990
Priority Level:	Not reported
Action:	ISSUE REQUEST LETTERS (104E)
Date Started:	Not reported
Date Completed:	06/08/1990
Priority Level:	Not reported
Action:	Notice Letters Issued
Date Started:	Not reported
Date Completed:	07/09/1990
Priority Level:	Not reported
Action:	Notice Letters Issued
Date Started:	Not reported
Date Completed:	09/20/1990
Priority Level:	Not reported
Action:	Notice Letters Issued
Date Started:	Not reported
Date Completed:	10/12/1990
Priority Level:	Not reported
Action:	Notice Letters Issued
Date Started:	Not reported

MAP FINDINGS  
FOCUS MAP 17

Map ID	Site	Database(s)	EPA ID Number
	<b>SAN GABRIEL VALLEY (AREA 3) (Continued)</b>		<b>1000114962</b>
	Date Completed:	12/05/1990	
	Priority Level:	Not reported	
	Action:	Notice Letters Issued	
	Date Started:	Not reported	
	Date Completed:	12/06/1990	
	Priority Level:	Not reported	
	Action:	Notice Letters Issued	
	Date Started:	Not reported	
	Date Completed:	12/07/1990	
	Priority Level:	Not reported	
	Action:	Notice Letters Issued	
	Date Started:	Not reported	
	Date Completed:	02/07/1991	
	Priority Level:	Not reported	
	Action:	Notice Letters Issued	
	Date Started:	Not reported	
	Date Completed:	03/06/1991	
	Priority Level:	Not reported	
	Action:	Notice Letters Issued	
	Date Started:	Not reported	
	Date Completed:	07/09/1991	
	Priority Level:	Not reported	
	Action:	Notice Letters Issued	
	Date Started:	Not reported	
	Date Completed:	09/26/1991	
	Priority Level:	Not reported	
	Action:	REMOVAL ASSESSMENT	
	Date Started:	12/27/1991	
	Date Completed:	12/27/1991	
	Priority Level:	Not reported	
	Action:	Special Notice Issued	
	Date Started:	Not reported	
	Date Completed:	05/26/1993	
	Priority Level:	Not reported	
	Action:	Special Notice Issued	
	Date Started:	Not reported	
	Date Completed:	02/03/1994	
	Priority Level:	Not reported	
	Action:	NATIONAL PRIORITIES LIST RESPONSIBLE PARTY SEARCH	
	Date Started:	09/30/1984	
	Date Completed:	07/01/1994	
	Priority Level:	Not reported	
	Action:	Notice Letters Issued	
	Date Started:	Not reported	
	Date Completed:	04/13/1995	
	Priority Level:	Not reported	

MAP FINDINGS  
FOCUS MAP 17

Map ID	Site	Database(s)	EPA ID Number
--------	------	-------------	---------------

**SAN GABRIEL VALLEY (AREA 3) (Continued)**

**1000114962**

Action:	Notice Letters Issued
Date Started:	Not reported
Date Completed:	04/20/1995
Priority Level:	Not reported
Action:	Notice Letters Issued
Date Started:	Not reported
Date Completed:	05/05/1995
Priority Level:	Not reported
Action:	Notice Letters Issued
Date Started:	Not reported
Date Completed:	08/18/1995
Priority Level:	Not reported
Action:	COMBINED REMEDIAL INVESTIGATION/FEASIBILITY STUDY
Date Started:	07/12/1999
Date Completed:	Not reported
Priority Level:	Not reported
Action:	ISSUE REQUEST LETTERS (104E)
Date Started:	Not reported
Date Completed:	02/10/2003
Priority Level:	Not reported
Action:	ISSUE REQUEST LETTERS (104E)
Date Started:	Not reported
Date Completed:	02/10/2003
Priority Level:	Not reported
Action:	ISSUE REQUEST LETTERS (104E)
Date Started:	Not reported
Date Completed:	02/10/2003
Priority Level:	Not reported
Action:	COMMUNITY INVOLVEMENT
Date Started:	Not reported
Date Completed:	05/31/2004
Priority Level:	Not reported
Action:	ENGINEERING EVALUATION/COST ANALYSIS
Date Started:	09/26/2005
Date Completed:	Not reported
Priority Level:	Not reported
Action:	TECHNICAL ASSISTANCE GRANT
Date Started:	11/01/2006
Date Completed:	Not reported
Priority Level:	Not reported

**FINDS:**

Other Pertinent Environmental Activity Identified at Site

CERCLIS (Comprehensive Environmental Response, Compensation, and Liability Information System) is the Superfund database that is used to support management in all phases of the Superfund program. The

MAP FINDINGS  
FOCUS MAP 17

Map ID Site Database(s) EPA ID Number

**SAN GABRIEL VALLEY (AREA 3) (Continued)**

**1000114962**

system contains information on all aspects of hazardous waste sites, including an inventory of sites, planned and actual site activities, and financial information.

**NPL:**

EPA ID: CAD980818579  
EPA Region: 09  
Federal: N  
Final Date: 05/08/1984

**Category Details:**

NPL Status: Currently on the Final NPL  
Category Description: Depth To Aquifer-<= 10 Feet  
Category Value: 1

NPL Status: Currently on the Final NPL  
Category Description: Distance To Nearest Population-> 0 And <= 1/4 Mile  
Category Value: 10

**Site Details:**

Site Name: SAN GABRIEL VALLEY (AREA 3)  
Site Status: Final  
Site Zip: 91801  
Site City: ALHAMBRA  
Site State: CA  
Federal Site: No  
Site County: LOS ANGELES  
EPA Region: 09  
Date Proposed: 09/08/83  
Date Deleted: Not reported  
Date Finalized: 05/08/84

**Substance Details:**

NPL Status: Currently on the Final NPL  
Substance ID: Not reported  
Substance: Not reported  
CAS #: Not reported  
Pathway: Not reported  
Scoring: Not reported

NPL Status: Currently on the Final NPL  
Substance ID: U228  
Substance: TRICHLOROETHYLENE (TCE)  
CAS #: 79-01-6  
Pathway: GROUND WATER PATHWAY  
Scoring: 4

**Summary Details:**

Conditions at listing September 1983): San Gabriel Valley Area 3) is a ground water plume that runs along the axis of the west fork of the Alhambra Creek in the San Gabriel ground water basin in Alhambra, Los Angeles County, California. The plume is about 2 miles long and 1 mile wide. Ground water is contaminated with trichloroethylene (TCE) and perchloroethylene (PCE), according to analyses by State agencies and local water companies. Many

MAP FINDINGS  
FOCUS MAP 17

Map ID      Site      Database(s)      EPA ID Number

---

**SAN GABRIEL VALLEY (AREA 3) (Continued)**

**1000114962**

public wells in the area exceed the EPA Suggested No Adverse Response Levels (SNARL) for TCE and PCE. Approximately 100,000 people are affected. Cities and public water companies in the area have tested to ensure that their water supplies contain less than 5 parts per billion (ppb) of TCE, a level considered safe for human consumption. When alternative methods of reducing the TCE level below 5 ppb are not effective, wells are removed from service. Status June 1984): A supplemental sampling program of contaminated wells will begin soon to get a snapshot view of the degree of contamination. The State Department of Health Services and EPA are preparing to initiate a remedial investigation/ feasibility study to determine the aerial and vertical extent of contamination and to develop alternatives for treatment and management of the problem. EPA continues its investigation to identify sources of the contamination. This site, along with the three other San Gabriel Valley sites, was added to the NPL in May 1984 because it involves a serious problem that required taking immediate remedial action.

Site Status Details:

NPL Status:                      Final  
Proposed Date:                09/08/1983  
Final Date:                      05/08/1984  
Deleted Date:                  Not reported

Narratives Details:

NPL Name:                      SAN GABRIEL VALLEY (AREA 3)  
City:                              ALHAMBRA  
State:                              CA



FOCUS MAP 17 ORPHAN SUMMARY

City	EDR ID	Site Name	Site Address	Zip	Database(s)
ALHAMBRA	1000223800	GENETICS INSTITUTE THE	1708 W HUNTINGTON DR	91801	RCRA-SQG, FINDS
ALHAMBRA	1001815548	EDWARDS ALHAMBRA RENAISSANCE LLC	3 THROUGH 27 MAIN ST	91801	RCRA-SQG, FINDS, HAZNET
SAN MARINO	1000166630	UNION OIL SERVICE STATION LEAS	3995 HUNTINGTON DRIVE	91108	HIST UST

# Focus Map 18

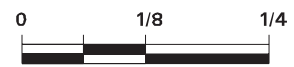


EDR DataMap® - Environmental Atlas

## SR 710 Tunnel

### Legend

- |                             |                    |                         |                   |              |
|-----------------------------|--------------------|-------------------------|-------------------|--------------|
| Roads                       | Waterways          | Powerlines              | Water             | Listed Sites |
| Major Roads                 | Railroads          | Pipelines               | Superfund Sites   |              |
| Contour Lines               | Study Boundary     | Fault Lines             | Federal DOD Sites |              |
| National Wetlands Inventory | 100-Yr Flood Zones | Indian Reservations BIA |                   |              |

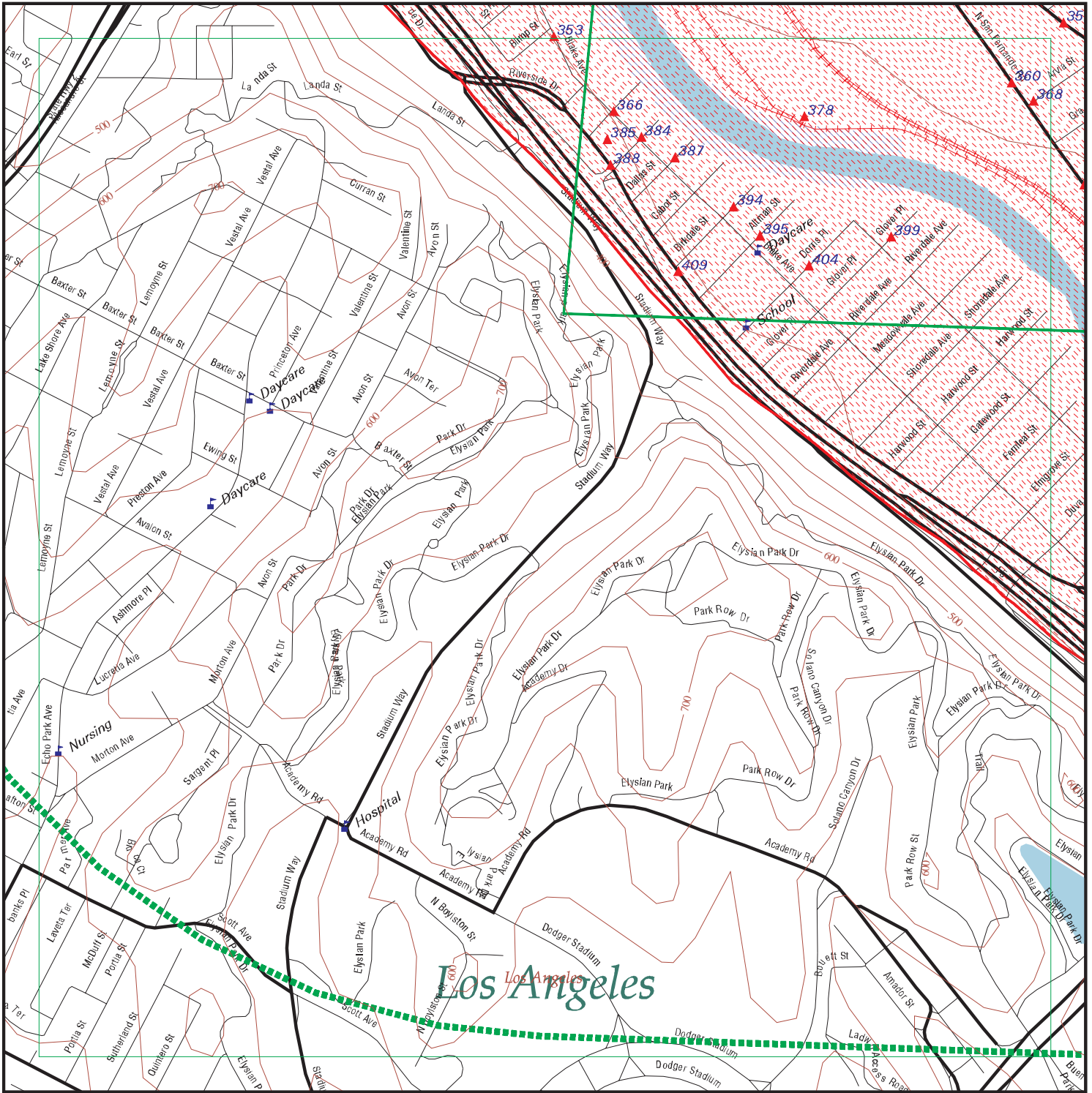


Scale in Miles

FOCUS MAP 18 ORPHAN SUMMARY

City	EDR ID	Site Name	Site Address	Zip	Database(s)
LOS ANGELES	1004678337	SHELL SERVICE STATION 135496	440 N ALVARADO/TEMPLE	90026	RCRA-SQG, FINDS, HAZNET
LOS ANGELES	1010313848	LOCATION 16	101 FWY AT SANTA MONICA BLVD	90029	RCRA-LQG
LOS ANGELES	1000193109	BIDDULPH VW ISUZU	4434 W GLENDALE AVE	90039	RCRA-SQG, FINDS
LOS ANGELES	S106931058	RAILROAD SUPPLY COMPANY	GRIFFITH PARK, 4400 CRYSTAL SPRING DR	90027	SWEEPS UST
LOS ANGELES	S104583461	GLENDALE CARBURETORS	5440 SAN FERNAND RD W	90039	HAZNET, WIP
LOS ANGELES	S107736102	CENTRAL LOS ANGELES HS #1 AKA METROMEDIA	SUNSET/VAN NESS AVENUE	90027	SCH, ENVIROSTOR
LOS ANGELES	1000418186	LA TOYON CANYON PARK PROJECT	TOYON CANYON GRIFFETH PARK	90027	RCRA-SQG, FINDS, HAZNET

# Focus Map 19

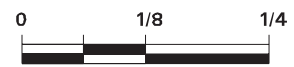


EDR DataMap® - Environmental Atlas

## SR 710 Tunnel

### Legend

- |                             |                    |                         |                   |              |
|-----------------------------|--------------------|-------------------------|-------------------|--------------|
| Roads                       | Waterways          | Powerlines              | Water             | Listed Sites |
| Major Roads                 | Railroads          | Pipelines               | Superfund Sites   |              |
| Contour Lines               | Study Boundary     | Fault Lines             | Federal DOD Sites |              |
| National Wetlands Inventory | 100-Yr Flood Zones | Indian Reservations BIA |                   |              |



Scale in Miles

FOCUS MAP 19 SUMMARY

<u>Database</u>	<u>Total Plotted</u>
<b><u>FEDERAL RECORDS</u></b>	
NPL	1
Proposed NPL	0
Delisted NPL	0
NPL LIENS	0
CERCLIS	2
CERC-NFRAP	0
LIENS 2	0
CORRACTS	0
RCRA-TSDF	0
RCRA-LQG	0
RCRA-SQG	9
RCRA-CESQG	0
RCRA-NonGen	1
US ENG CONTROLS	0
US INST CONTROL	0
ERNS	4
HMIRS	0
DOT OPS	0
US CDL	0
US BROWNFIELDS	0
DOD	0
FUDS	0
LUCIS	0
CONSENT	0
ROD	0
UMTRA	0
DEBRIS REGION 9	0
ODI	0
MINES	0
TRIS	1
TSCA	0
FTTS	4
HIST FTTS	4
SSTS	2
ICIS	10
PADS	0
MLTS	0
RADINFO	0
FINDS	18
RAATS	0
SCRD DRYCLEANERS	0
<b><u>STATE AND LOCAL RECORDS</u></b>	
HIST Cal-Sites	1
CA BOND EXP. PLAN	0
SCH	0
Toxic Pits	0

FOCUS MAP 19 SUMMARY

<u>Database</u>	<u>Total Plotted</u>
SWF/LF	0
WMUDS/SWAT	0
CA WDS	3
Cortese	3
SWRCY	0
LUST	2
CA FID UST	13
SLIC	0
UST	1
HIST UST	10
AST	0
LIENS	0
SWEEPS UST	13
CHMIRS	5
Notify 65	0
DEED	0
VCP	0
DRYCLEANERS	0
WIP	0
CDL	0
RESPONSE	0
HAZNET	24
EMI	9
HAULERS	0
ENVIROSTOR	1
 <b><u>TRIBAL RECORDS</u></b>	
INDIAN RESERV	0
INDIAN ODI	0
INDIAN LUST	0
INDIAN UST	0
INDIAN VCP	0
 <b><u>EDR PROPRIETARY RECORDS</u></b>	
Manufactured Gas Plants	0

NOTES:

Sites may be listed in more than one database

MAP FINDINGS  
FOCUS MAP 19

Map ID	Site	Database(s)	EPA ID Number
--------	------	-------------	---------------

NPL Region	<b>SAN FERNANDO VALLEY (AREA 4)</b>	<b>CERCLIS FINDS NPL Cortese ENVIROSTOR HIST Cal-Sites</b>	<b>1000710135</b>
	<b>POLLOCK WELLFIELD LOS ANGELES, CA 90086</b>		<b>CAD980894976</b>

CERCLIS:

Site ID: 0902253  
Federal Facility: Not a Federal Facility  
NPL Status: Currently on the Final NPL  
Non NPL Status: Not reported

CERCLIS Site Contact Name(s):

Contact Name: David Stensby  
Contact Tel: (415) 972-3246  
Contact Title: Remedial Project Manager (RPM)

Contact Name: Bob Fitzgerald  
Contact Tel: Not reported  
Contact Title: Remedial Project Manager (RPM)

Contact Name: Dawn Richmond  
Contact Tel: (415) 972-3097  
Contact Title: Site Assessment Manager (SAM)

Contact Name: Karen Jurist  
Contact Tel: (415) 972-3219  
Contact Title: Site Assessment Manager (SAM)

Contact Name: Jeff Inglis  
Contact Tel: (415) 972-3095  
Contact Title: Site Assessment Manager (SAM)

CERCLIS Site Alias Name(s):

Alias Name: SAN FERNANDO VLY BASIN - POLLOCK AREA  
Alias Address: Not reported  
CA

Alias Name: SAN FERNANDO VALLEY (AREA 4)  
Alias Address: POLLOCK WELLFIELD  
LOS ANGELES, CA 90086

Site Description: SAN FERNANDO #4 IS AN AREA OF CONTAM GRD WTR IN POLLOCK WELLFLD AEA IN LOS ANGELES,CA.PART OF SAN FERNANDO VLY BASIN,A NATURAL UNDGRD RESERVOIR THAT IS SOURCE OF DRK WTR FOR 3 MILGRD WTR CONTAM WITH TCE & PCE.

CERCLIS Assessment History:

Action: DISCOVERY  
Date Started: Not reported  
Date Completed: 12/01/1983  
Priority Level: Not reported

Action: PRELIMINARY ASSESSMENT  
Date Started: Not reported  
Date Completed: 04/01/1984  
Priority Level: Higher priority for further assessment

Action: HAZARD RANKING SYSTEM PACKAGE  
Date Started: Not reported  
Date Completed: 04/01/1984

MAP FINDINGS  
FOCUS MAP 19

Map ID	Site	Database(s)	EPA ID Number
	<b>SAN FERNANDO VALLEY (AREA 4) (Continued)</b>		<b>1000710135</b>
	Priority Level:	Not reported	
	Action:	SITE INSPECTION	
	Date Started:	Not reported	
	Date Completed:	04/01/1984	
	Priority Level:	Higher priority for further assessment	
	Action:	PROPOSAL TO NATIONAL PRIORITIES LIST	
	Date Started:	Not reported	
	Date Completed:	10/15/1984	
	Priority Level:	Not reported	
	Action:	NATIONAL PRIORITIES LIST RESPONSIBLE PARTY SEARCH	
	Date Started:	09/30/1984	
	Date Completed:	08/15/1985	
	Priority Level:	Not reported	
	Action:	COMBINED REMEDIAL INVESTIGATION/FEASIBILITY STUDY	
	Date Started:	08/16/1985	
	Date Completed:	Not reported	
	Priority Level:	Not reported	
	Action:	FINAL LISTING ON NATIONAL PRIORITIES LIST	
	Date Started:	Not reported	
	Date Completed:	06/10/1986	
	Priority Level:	Not reported	
	Action:	REMOVAL ASSESSMENT	
	Date Started:	06/17/1991	
	Date Completed:	06/17/1991	
	Priority Level:	Not reported	
	Action:	COMBINED REMEDIAL INVESTIGATION/FEASIBILITY STUDY	
	Date Started:	09/28/1992	
	Date Completed:	Not reported	
	Priority Level:	Not reported	
	Action:	RISK/HEALTH ASSESSMENT	
	Date Started:	Not reported	
	Date Completed:	12/15/1992	
	Priority Level:	Not reported	
	Action:	ECOLOGICAL RISK ASSESSMENT	
	Date Started:	Not reported	
	Date Completed:	12/15/1992	
	Priority Level:	Not reported	
	Action:	NATIONAL PRIORITIES LIST RESPONSIBLE PARTY SEARCH	
	Date Started:	10/01/1989	
	Date Completed:	06/30/1993	
	Priority Level:	Not reported	
	Action:	ADMINISTRATIVE ORDER ON CONSENT	
	Date Started:	Not reported	
	Date Completed:	07/20/2000	
	Priority Level:	Not reported	



MAP FINDINGS  
FOCUS MAP 19

Map ID Site Database(s) EPA ID Number

**SAN FERNANDO VALLEY (AREA 4) (Continued)**

**1000710135**

**FINDS:**

Other Pertinent Environmental Activity Identified at Site

Not reported

CERCLIS (Comprehensive Environmental Response, Compensation, and Liability Information System) is the Superfund database that is used to support management in all phases of the Superfund program. The system contains information on all aspects of hazardous waste sites, including an inventory of sites, planned and actual site activities, and financial information.

**NPL:**

EPA ID: CAD980894976  
EPA Region: 09  
Federal: N  
Final Date: 06/10/1986

**Category Details:**

NPL Status: Currently on the Final NPL  
Category Description: Depth To Aquifer-<= 10 Feet  
Category Value: 1

NPL Status: Currently on the Final NPL  
Category Description: Distance To Nearest Population-> 0 And <= 1/4 Mile  
Category Value: 10

**Site Details:**

Site Name: SAN FERNANDO VALLEY (AREA 4)  
Site Status: Final  
Site Zip: 90086  
Site City: LOS ANGELES  
Site State: CA  
Federal Site: No  
Site County: LOS ANGELES  
EPA Region: 09  
Date Proposed: 10/15/84  
Date Deleted: Not reported  
Date Finalized: 06/10/86

**Substance Details:**

NPL Status: Currently on the Final NPL  
Substance ID: Not reported  
Substance: Not reported  
CAS #: Not reported  
Pathway: Not reported  
Scoring: Not reported

NPL Status: Currently on the Final NPL  
Substance ID: U078  
Substance: DICHLOROETHENE, 1,1-  
CAS #: 75-35-4  
Pathway: GROUND WATER PATHWAY  
Scoring: 4

MAP FINDINGS  
FOCUS MAP 19

Map ID	Site	Database(s)	EPA ID Number
--------	------	-------------	---------------

**SAN FERNANDO VALLEY (AREA 4) (Continued)**

**1000710135**

NPL Status: Currently on the Final NPL  
 Substance ID: U210  
 Substance: TETRACHLOROETHENE  
 CAS #: 127-18-4  
 Pathway: GROUND WATER PATHWAY  
 Scoring: 2

NPL Status: Currently on the Final NPL  
 Substance ID: U228  
 Substance: TRICHLOROETHYLENE (TCE)  
 CAS #: 79-01-6  
 Pathway: GROUND WATER PATHWAY  
 Scoring: 2

Summary Details:

Conditions at proposal October 15, 1984): San Fernando Valley Area 4) is an area of contaminated ground water in the Pollock Well Field area in the City of Los Angeles, Los Angeles County, California. The area is part of the San Fernando Valley Basin, a natural underground reservoir that represents an important source of drinking water for at least 3 million people in the Los Angeles metropolitan area. The contaminated ground water, which underlies an area of approximately 5,860 acres, contains perchloroethylene (PCE), according to tests conducted by the California Department of Health Services, as well as numerous local government agencies. The State's recommended drinking water guideline for PCE (4 parts per billion) is exceeded in a number of public wells in this area. To alleviate this contamination, wells are either taken out of service or blended with water from clean sources to ensure that the public receives water with concentrations below the State's guideline. Status June 10, 1986): EPA and the Los Angeles Department of Water and Power are entering into a cooperative agreement for a remedial investigation of the San Fernando Valley Basin and a feasibility study targeted at Area 1, the most contaminated area. The RI is scheduled to begin in early 1986.

Site Status Details:

NPL Status: Final  
 Proposed Date: 10/15/1984  
 Final Date: 06/10/1986  
 Deleted Date: Not reported

Narratives Details:

NPL Name: SAN FERNANDO VALLEY (AREA 4)  
 City: LOS ANGELES  
 State: CA

Cortese:

Region: CORTESE  
 Facility Addr2: Not reported

ENVIROSTOR:

Site Type: Federal Superfund  
 Site Type Detailed: State Response or NPL  
 Acres: 5829  
 NPL: YES  
 Regulatory Agencies: US EPA  
 Lead Agency: NONE SPECIFIED

MAP FINDINGS  
FOCUS MAP 19

Map ID Site Database(s) EPA ID Number

**SAN FERNANDO VALLEY (AREA 4) (Continued)**

**1000710135**

Program Manager: PHILLIP BLUM  
 Supervisor: Rita Kamat  
 Division Branch: Chatsworth  
 Facility ID: 19990009  
 Site Code: 300127  
 Assembly: 43  
 Senate: 21  
 Special Program: Not reported  
 Status: Certified / Operation & Maintenance  
 Status Date: 1999-01-01 00:00:00  
 Restricted Use: NO  
 Funding: Responsible Party  
 Latitude: 34.1294444444444  
 Longitude: -118.264166666667  
 Alias Name: 300127  
 Alias Type: Project Code (Site Code)  
 Alias Name: 110009329182  
 Alias Type: EPA (FRS #)  
 Alias Name: CAD980894976  
 Alias Type: CERCLIS ID  
 Alias Name: P31034  
 Alias Type: PCode  
 Alias Name: 19990009  
 Alias Type: Envirostor ID Number  
 Alias Name: POLLOCK AREA; OVERAL  
 Alias Type: Alternate Name  
 Alias Name: SAN FERNANDO VALLEY  
 Alias Type: Alternate Name

APN: NONE SPECIFIED  
 APN Description: Not reported  
 Comments: Not reported

Completed Info:

Completed Area Name: Not reported  
 Completed Sub Area Name: Not reported  
 Completed Document Type: Not reported  
 Completed Date: Not reported

Confirmed: 30022,30026,30027,30152,30153  
 Confirmed Description: Tetrachlor  
 Confirmed Description: 1,1,1-Tric  
 Confirmed Description: Trichloroe  
 Confirmed Description: Chromium I  
 Confirmed Description: Chromium V  
 Future Area Name: Not reported  
 Future Sub Area Name: Not reported  
 Future Document Type: Not reported  
 Future Due Date: Not reported  
 Media Affected: 30022, 30026, 30027, 30152, 30153  
 Media Affected Desc: Not reported  
 Media Affected Desc: Not reported  
 Media Affected Desc: Not reported  
 Media Affected Desc: Not reported  
 Media Affected Desc: Not reported

Management:

Management Required: NONE SPECIFIED

MAP FINDINGS  
FOCUS MAP 19

Map ID	Site	Database(s)	EPA ID Number
	<b>SAN FERNANDO VALLEY (AREA 4) (Continued)</b>		<b>1000710135</b>
	Management Required Desc:	Not reported	
	Potential:	AQUI, SOIL, WELL	
	Potenital Description:	Not reported	
	Potenital Description:	Not reported	
	Potenital Description:	Not reported	
	Schedule Area Name:	Not reported	
	Schedule Sub Area Name:	Not reported	
	Schedule Document Type:	Not reported	
	Schedule Due Date:	Not reported	
	Schedule Revised Date:	Not reported	
	PastUse:	AEROSPACE MANUFACTURING/MAINTENANCE, METAL PLATING - CHROME, RESEARCH - AEROSPACE	
	HISTORICAL CAL-SITES:		
	Facility ID:	19990009	
	Region:	3	
	Region Name:	GLENDALE	
	Branch:	SA	
	Branch Name:	SO CAL - GLENDALE	
	File Name:	Not reported	
	State Senate District:	01011984	
	Status:	AWP - ANNUAL WORKPLAN (AWP) - ACTIVE SITE	
	Status Name:	ANNUAL WORKPLAN - ACTIVE SITE	
	Lead Agency:	EPA	
	Lead Agency:	ENVIRONMENTAL PROTECTION AGENCY	
	Facility Type:	NPJF	
	Type Name:	NPL SITE, JOINT STATE/FEDERAL-FUNDED	
	NPL:	Listed	
	SIC Code:	99	
	SIC Name:	NONCLASSIFIABLE ESTABLISHMENTS	
	Access:	Not reported	
	Cortese:	Not reported	
	Hazardous Ranking Score:	Not reported	
	Date Site Hazard Ranked:	Not reported	
	Groundwater Contamination:	Confirmed	
	Staff Member Responsible for Site:	TYARGEAU	
	Supervisor Responsible for Site:	Not reported	
	Region Water Control Board:	LA	
	Region Water Control Board Name:	LOS ANGELES	
	Lat/Long Direction:	Not reported	
	Lat/Long (dms):	0 0 0 / 0 0 0	
	Lat/long Method:	Not reported	
	Lat/Long Description:	Not reported	
	State Assembly District Code:	43	
	State Senate District Code:	21	
	Facility ID:	Not reported	
	Activity:	Not reported	
	Activity Name:	Not reported	
	AWP Code:	Not reported	
	Proposed Budget:	Not reported	
	AWP Completion Date:	Not reported	
	Revised Due Date:	Not reported	
	Comments Date:	Not reported	
	Est Person-Yrs to complete:	Not reported	
	Estimated Size:	Not reported	
	Request to Delete Activity:	Not reported	
	Activity Status:	Not reported	

MAP FINDINGS  
FOCUS MAP 19

Map ID	Site	Database(s)	EPA ID Number
--------	------	-------------	---------------

**SAN FERNANDO VALLEY (AREA 4) (Continued)**

**1000710135**

Definition of Status:	Not reported
Liquids Removed (Gals):	Not reported
Liquids Treated (Gals):	Not reported
Action Included Capping:	Not reported
Well Decommissioned:	Not reported
Action Included Fencing:	Not reported
Removal Action Certification:	Not reported
Activity Comments:	Not reported
For Commercial Reuse:	Not reported
For Industrial Reuse:	Not reported
For Residential Reuse:	Not reported
Unknown Type:	Not reported

Alternate Address: POLLOCK WELLFIELD  
 Alternate City,St,Zip: LOS ANGELES, CA 90086  
 Background Info:

The San Fernando Valley Ground Water Basin (SFVGWB) is located within the Upper Los Angeles River Area and consists of the eastern portion of the San Fernando Valley and the entire Verdugo Basin. The SFVGWB encompasses approximately 112,000 acres of alluvial valley fill deposits and provides enough water to serve approximately 600,000 residents. The Basin is bounded on the north and the northwest by the Santa Susana Mountains, on the northeast by the San Gabriel Mountains, on the west by the Simi Hills and on the south by the Santa Monica Mountains.

The San Fernando Valley Study area includes four National Priorities List (NPL) sites. They are:

Area #1 - North Hollywood NPL Site covers 9336 acres in the eastern part of the San Fernando Valley. The site has been divide into the North Hollywood Operable Unit (OU) and the Burbank OU

Area #2 - Crystal Springs NPL Site covers 3975 acres southeast of the North Hollywood NPL Site and is located in the cities of Glendale and Los Angeles.

Area #3 - Verdugo NPL Site covers 2673 acres in the eastern part of the San Fernando Valley and is located in and adjacent to La Crescenta in the Verdugo Mountains.

Area #4 - the Pollock NPL Site covers 1635 acres in the southeastern part of the San Fernando Valley and is located in and adjacent to the cities of Los Angeles and Glendale.

Groundwater contamination in the SFVGWB is linked to prewar, postwar, and current industrialization in the San Fernando Valley.

The contaminants of concern are volatile organic compounds (VOCs), trichloroethylene (TCE) and tetrachloroethylene (PCE) which have been and/or are being used in many San Fernando Valley industries, such as aeronautical, automotive, dry cleaning, and metal plating. These solvents have found their way to the groundwater basin as a result of both past and improper use, storage and disposal practices. The SFVGWB Superfund sites, added to the NPL in 1986, are areas where groundwater from wells have been found to contain VOCs above the state and federal drinking water standards. Groundwater contamination at numerous wells have been so severe with TCE and PCE that these wells have essentialput out of commission.

Exposure of receptors to contaminants can possibly occur through ingestion of contaminated drinking water, inhalation of VOCs released from the contaminated water as in taking showers, and dermal exposure as in washing or bathing. However, with the

MAP FINDINGS  
FOCUS MAP 19

Map ID Site Database(s) EPA ID Number

**SAN FERNANDO VALLEY (AREA 4) (Continued)**

**1000710135**

strict regulatory control over water quality by the State's Department of Health, Office of Drinking Water (ODW), the RWQCB, and other agencies, residents are assured that the water they consume is safe and that no one is drinking water which contains concentrations of contaminants above regulatory standards.

Federal, state, and local agencies have been conducting investigation and cleanup of contaminated groundwater in the SFVGB since contamination was discovered in 1979. These activities involve measuring the extent of contamination, developing & implementing cleanup remedies, and identifying responsible parties.

EPA provided oversight of the basinwide Remedial investigation (RI) of groundwater contamination conducted by the Los Angeles Department of Water and Power (LADWP). The RI objectives were to collect lithological and water quality data and information regarding basin operations for the eastern SF and Verdugo basins; develop a regional characterization of geology, hydrology, and the nature and extent of groundwater contamination within the eastern and Verdugo basins; study fate and transport of compounds in the environment; identify ARARs; and evaluate the potential risk to human health and the environment. The Remedial Investigations of the SFVGB were divided into two phases:

Phase I activities have included vertical profile borings and installation of monitoring wells to obtain preliminary contaminant information. Monitoring wells have been installed as follows: 34 in North Hollywood (Area #1); 29 in Crystal Springs (Area #2); 7 in Verdugo (Area #3); and 17 in Pollock (Area #4). Information obtained from Phase I investigation activities identified the need for several operable units. Operable Unit is a federal term which is similar to the State's definition of a removal action.

Phase II activities consist of a basinwide remedial investigation conducted by LADWP.

Remedial Actions (RAs):

North Hollywood (Area #1) -- Two RAs were identified for Area #1, the North Hollywood OU and the Burbank OU.

A Record of Decision (ROD) for the North Hollywood RA was signed in September 1987, selecting groundwater extraction and treatment (air stripping) of 2,000 gallons per minute (gpm) of contaminated water as an interim remedy. This RA was constructed with funding from EPA and the State and has been treating contaminated groundwater since March 1989. This facility is located at 11845 Vose Street in the N. Hollywood section of Los Angeles.

A ROD for the Burbank OU was signed in June 1989, again selecting groundwater extraction and treatment of about 12,000 gpm of contaminated water. Negotiations are continuing with PRPs for the design and construction of this RA.

Crystal Springs (Area #2) -- LADWP has completed a focused RI/FS for this proposed RA. The Glendale OU was separated into a North OU and a South OU based on the amount of contamination and the facilities contributing to the GW contamination. A ROD for each OU was signed on June 18, 1993 designating groundwater extraction and treatment as the interim remedy. The PRPs formed a group and combined the RA efforts for each OU into one document. The selected alternative is GW

MAP FINDINGS  
FOCUS MAP 19

Map ID	Site	Database(s)	EPA ID Number
	<b>SAN FERNANDO VALLEY (AREA 4) (Continued)</b>		<b>1000710135</b>
	<p>extractio and treatment. Verdugo and Pollock (Areas #3 and #4) -- Currently no RAs have been identified for Area #3 or for Area #4. In October 2003, US EPA proposed No Remedial Action for Verdugo Basin (Area #3). EPA and the RWQCB are identifying potential sources of contamination and pursuing PRPs that may be responsible for contaminating groundwater. As these PRPs are identified, individual site investigations and mitigation activities will be pursued. Enforceable agreements and orders have been implemented at numerous specific potential source sites within the Basin by RWQCB and the Department.</p> <p>Comments Date: 01011984 Comments: This is the date the site was first listed AWP pursuant to Comments Date: 01011984 Comments: Section 25356. Comments Date: 01011995 Comments: The U.S. EPA will not pursue a Remedial Investigation in Comments Date: 01011995 Comments: the Pollock OU. U.S. EPA has determined that the groundwater Comments Date: 01011995 Comments: extraction system that will be implemented by the Comments Date: 01011995 Comments: LADWP constitutes treatment and will be an adequate interim Comments Date: 01011995 Comments: remedial measure to contain the groundwater plume. U.S. EPA Comments Date: 01011995 Comments: is funding the LARWQCB to investigate and cleanup soil Comments Date: 01011995 Comments: contamination. Comments Date: 07251991 Comments: Area 4 covers 5,829 acres in the Pollock Area and is located Comments Date: 07251991 Comments: in and adjacent to the cities of Los Angeles and Glendale. Comments Date: 07251991 Comments: Groundwater is contaminated with TCE and PCE. Comments Date: 09202001 Comments: The Pollock Wells treatment plant returned to operation on Comments Date: 09202001 Comments: 7/24/2001. After replacement of spent GAC from the previous Comments Date: 09202001 Comments: years operation. With the exception of the one week the plant Comments Date: 09202001 Comments: was shutdown for the carbon replacement, the plant has been Comments Date: 09202001 Comments: operating continuously with Pollock wells #4 and #6 pumping. Comments Date: 09202001 Comments: In the months of July and August approximately 130 million Comments Date: 09202001 Comments: gallons of water was treated. ID Name: BEP DATABASE PCODE ID Value: P31034 Alternate Name: SAN FERNANDO VALLEY GW BASIN AREA 4POLLOCK AREA; OVERALL BASIN SCHEDULESAN FERNANDO VALLEY (AREA 4)</p> <p>Special Programs Code: MSCA Special Programs Name: MULTI-SITE COOPERATIVE AGREEMENT</p>		

MAP FINDINGS  
FOCUS MAP 19

Map ID	Site	Database(s)	EPA ID Number
349	<b>PEKING NOODLE COMPANY</b> <b>1514 SAN FERNANDO RD</b> <b>LOS ANGELES, CA 90065</b>  HAZNET: Gepaid: CAC002581177 Contact: STEVE TONG Telephone: 3232232023 Facility Addr2: Not reported Mailing Name: Not reported Mailing Address: 1514 SAN FERNANDO RD Mailing City,St,Zip: LOS ANGELES, CA 90065 Gen County: Los Angeles TSD EPA ID: CAD028409019 TSD County: Los Angeles Waste Category: Off-specification, aged, or surplus inorganics Disposal Method: Treatment, Tank Tons: 0.87 Facility County: Not reported	HAZNET	S108216602 N/A
351	<b>TRENTON INVESTMENT COMPANY</b> <b>1324 CYPRESS AVENUE</b> <b>LOS ANGELES, CA 90065</b>  HAZNET: Gepaid: CAC000716856 Contact: HERMAN AND KENNETH MILLMAN Telephone: 3105522811 Facility Addr2: Not reported Mailing Name: Not reported Mailing Address: P O BOX 3066 Mailing City,St,Zip: BEVERLY HILLS, CA 902120000 Gen County: Los Angeles TSD EPA ID: CAT080013352 TSD County: Los Angeles Waste Category: Unspecified oil-containing waste Disposal Method: Recycler Tons: .8340 Facility County: Los Angeles	HAZNET	S102792319 N/A
351	<b>FOIX FRENCH BAKING COMPANY</b> <b>1324 CYPRESS AVE</b> <b>LOS ANGELES, CA 90065</b>  CA FID UST: Facility ID: 19055323 Regulated By: UTNKA Regulated ID: 00005266 Cortese Code: Not reported SIC Code: Not reported Facility Phone: 2132258121 Mail To: Not reported Mailing Address: 1324 CYPRESS AVE Mailing Address 2: Not reported Mailing City,St,Zip: LOS ANGELES 900650000 Contact: Not reported Contact Phone: Not reported DUNs Number: Not reported	<b>CA FID UST</b> <b>EMI</b> <b>SWEEPS UST</b>	S101617609 N/A



MAP FINDINGS  
FOCUS MAP 19

Map ID	Site	Database(s)	EPA ID Number
--------	------	-------------	---------------

**FOIX FRENCH BAKING COMPANY (Continued)**

**S101617609**

NPDES Number: Not reported  
EPA ID: Not reported  
Comments: Not reported  
Status: Active

EMI:

Year: 1987  
County Code: 19  
Air Basin: SC  
Facility ID: 52249  
Air District Name: SC  
SIC Code: 2051  
Air District Name: SOUTH COAST AQMD  
Community Health Air Pollution Info System: Not reported  
Consolidated Emission Reporting Rule: Not reported  
Total Organic Hydrocarbon Gases Tons/Yr: 0  
Reactive Organic Gases Tons/Yr: 0  
Carbon Monoxide Emissions Tons/Yr: 0  
NOX - Oxides of Nitrogen Tons/Yr: 0  
SOX - Oxides of Sulphur Tons/Yr: 0  
Particulate Matter Tons/Yr: 0  
Part. Matter 10 Micrometers & Smllr Tons/Yr: 0

Year: 1990  
County Code: 19  
Air Basin: SC  
Facility ID: 52249  
Air District Name: SC  
SIC Code: 2051  
Air District Name: SOUTH COAST AQMD  
Community Health Air Pollution Info System: Not reported  
Consolidated Emission Reporting Rule: Not reported  
Total Organic Hydrocarbon Gases Tons/Yr: 0  
Reactive Organic Gases Tons/Yr: 0  
Carbon Monoxide Emissions Tons/Yr: 0  
NOX - Oxides of Nitrogen Tons/Yr: 1  
SOX - Oxides of Sulphur Tons/Yr: 0  
Particulate Matter Tons/Yr: 0  
Part. Matter 10 Micrometers & Smllr Tons/Yr: 0

SWEEPS UST:

Status: A  
Comp Number: 559  
Number: 9  
Board Of Equalization: 44-011274  
Ref Date: 06-07-93  
Act Date: 04-21-94  
Created Date: 02-29-88  
Tank Status: A  
Owner Tank Id: Not reported  
Swrcb Tank Id: 19-050-000559-000001  
Actv Date: 04-20-88  
Capacity: 5000  
Tank Use: M.V. FUEL  
Stg: P  
Content: REG UNLEADED

MAP FINDINGS  
FOCUS MAP 19

Map ID Site Database(s) EPA ID Number

**FOIX FRENCH BAKING COMPANY (Continued)**

**S101617609**

Number Of Tanks: 2  
 Status: A  
 Comp Number: 559  
 Number: 9  
 Board Of Equalization: 44-011274  
 Ref Date: 06-07-93  
 Act Date: 04-21-94  
 Created Date: 02-29-88  
 Tank Status: A  
 Owner Tank Id: Not reported  
 Swrcb Tank Id: 19-050-000559-000002  
 Actv Date: 04-20-88  
 Capacity: 5000  
 Tank Use: M.V. FUEL  
 Stg: P  
 Content: DIESEL  
 Number Of Tanks: Not reported

351

**FOIX FRENCH BAKING CO.  
1324 CYPRESS AVE  
LOS ANGELES, CA 90065**

**HIST UST U001562455  
N/A**

HIST UST:  
 Region: STATE  
 Facility ID: 00000005266  
 Facility Type: Other  
 Other Type: BAKERY  
 Total Tanks: 0003  
 Contact Name: Not reported  
 Telephone: 2132258121  
 Owner Name: FOIX FRENCH BAKING COMPANY  
 Owner Address: 1324 CYPRESS AVE.  
 Owner City,St,Zip: LOS ANGELES, CA 90065

Tank Num: 001  
 Container Num: R2  
 Year Installed: Not reported  
 Tank Capacity: 00005000  
 Tank Used for: PRODUCT  
 Type of Fuel: UNLEADED  
 Tank Construction: Not reported  
 Leak Detection: None

Tank Num: 002  
 Container Num: D1  
 Year Installed: Not reported  
 Tank Capacity: 00005000  
 Tank Used for: PRODUCT  
 Type of Fuel: DIESEL  
 Tank Construction: Not reported  
 Leak Detection: None

Tank Num: 003  
 Container Num: R1  
 Year Installed: Not reported  
 Tank Capacity: 00010000  
 Tank Used for: PRODUCT

MAP FINDINGS  
FOCUS MAP 19

Map ID	Site	Database(s)	EPA ID Number
	<b>FOIX FRENCH BAKING CO. (Continued)</b> Type of Fuel: REGULAR Tank Construction: Not reported Leak Detection: None		U001562455
351	<b>FEDERAL EXPRESS</b> <b>1310 CYPRESS AVE</b> <b>GLENDALE, CA 90065</b> HAZNET: Gepaid: CAD982330078 Contact: Not reported Telephone: 0000000000 Facility Addr2: Not reported Mailing Name: Not reported Mailing Address: 1980 NONCONNAH BLVD Mailing City,St,Zip: MEMPHIS, TN 381320000 Gen County: Los Angeles TSD EPA ID: CAL000113451 TSD County: Los Angeles Waste Category: Unspecified organic liquid mixture Disposal Method: Transfer Station Tons: .1042 Facility County: Los Angeles  Gepaid: CAD982330078 Contact: Not reported Telephone: 0000000000 Facility Addr2: Not reported Mailing Name: Not reported Mailing Address: 1980 NONCONNAH BLVD Mailing City,St,Zip: MEMPHIS, TN 381320000 Gen County: Los Angeles TSD EPA ID: CAL000113451 TSD County: Los Angeles Waste Category: Unspecified organic liquid mixture Disposal Method: Transfer Station Tons: .1876 Facility County: Los Angeles  Gepaid: CAD982330078 Contact: Not reported Telephone: 0000000000 Facility Addr2: Not reported Mailing Name: Not reported Mailing Address: 1980 NONCONNAH BLVD Mailing City,St,Zip: MEMPHIS, TN 381320000 Gen County: Los Angeles TSD EPA ID: CAL000113451 TSD County: Los Angeles Waste Category: Unspecified organic liquid mixture Disposal Method: Transfer Station Tons: .2502 Facility County: Los Angeles  Gepaid: CAD982330078 Contact: Not reported Telephone: 0000000000 Facility Addr2: Not reported	HAZNET	1000213994 N/A

MAP FINDINGS  
FOCUS MAP 19

Map ID	Site	Database(s)	EPA ID Number
--------	------	-------------	---------------

**FEDERAL EXPRESS (Continued)**

**1000213994**

Mailing Name: Not reported  
Mailing Address: 1980 NONCONNAH BLVD  
Mailing City,St,Zip: MEMPHIS, TN 381320000  
Gen County: Los Angeles  
TSD EPA ID: CAD044429835  
TSD County: Los Angeles  
Waste Category: Unspecified solvent mixture Waste  
Disposal Method: Treatment, Incineration  
Tons: .0750  
Facility County: Los Angeles

Gepaid: CAD982330078  
Contact: Not reported  
Telephone: 0000000000  
Facility Addr2: Not reported  
Mailing Name: Not reported  
Mailing Address: 1980 NONCONNAH BLVD  
Mailing City,St,Zip: MEMPHIS, TN 381320000  
Gen County: Los Angeles  
TSD EPA ID: CAL000113451  
TSD County: Los Angeles  
Waste Category: Unspecified organic liquid mixture  
Disposal Method: Transfer Station  
Tons: .3127  
Facility County: Los Angeles

[Click this hyperlink](#) while viewing on your computer to access  
3 additional CA\_HAZNET: record(s) in the EDR Site Report.

351

**FEDERAL EXPRESS CO  
1310 CYPRESS AVE  
LOS ANGELES, CA 90065**

**HAZNET S101585888  
CA FID UST N/A  
SWEEPS UST**

HAZNET:

Gepaid: CAL000039982  
Contact: BARBARA HODICK-SR ENV SPECLST  
Telephone: 9013954092  
Facility Addr2: Not reported  
Mailing Name: Not reported  
Mailing Address: 3620 HACKS CROSS RD BLDg b 2nd fl  
Mailing City,St,Zip: MEMPHIS, TN 381257113  
Gen County: Los Angeles  
TSD EPA ID: CAT000613935  
TSD County: Los Angeles  
Waste Category: Aqueous solution with less than 10% total organic residues  
Disposal Method: Not reported  
Tons: 0.08  
Facility County: Not reported

Gepaid: CAL000039982  
Contact: BARBARA HODICK-SR ENV SPECLST  
Telephone: 9013954092  
Facility Addr2: Not reported  
Mailing Name: Not reported  
Mailing Address: 3620 HACKS CROSS RD BLDg b 2nd fl  
Mailing City,St,Zip: MEMPHIS, TN 381257113  
Gen County: Los Angeles  
TSD EPA ID: CAT000613935

MAP FINDINGS  
FOCUS MAP 19

Map ID	Site	Database(s)	EPA ID Number
--------	------	-------------	---------------

**FEDERAL EXPRESS CO (Continued)**

**S101585888**

TSD County: Los Angeles  
Waste Category: Aqueous solution with less than 10% total organic residues  
Disposal Method: Not reported  
Tons: 0.08  
Facility County: Not reported

Gepaid: CAL000039982  
Contact: BARBARA HODICK-SR ENV SPECLST  
Telephone: 9013954092  
Facility Addr2: Not reported  
Mailing Name: Not reported  
Mailing Address: 3620 HACKS CROSS RD BLDg b 2nd fl  
Mailing City,St,Zip: MEMPHIS, TN 381257113  
Gen County: Los Angeles  
TSD EPA ID: CAT000613935  
TSD County: Los Angeles  
Waste Category: Aqueous solution with less than 10% total organic residues  
Disposal Method: Transfer Station  
Tons: 0.25  
Facility County: Los Angeles

**CA FID UST:**

Facility ID: 19032332  
Regulated By: UTNKA  
Regulated ID: Not reported  
Cortese Code: Not reported  
SIC Code: Not reported  
Facility Phone: 2130000000  
Mail To: Not reported  
Mailing Address: 1310 CYPRESS AVE  
Mailing Address 2: Not reported  
Mailing City,St,Zip: LOS ANGELES 900650000  
Contact: Not reported  
Contact Phone: Not reported  
DUNs Number: Not reported  
NPDES Number: Not reported  
EPA ID: Not reported  
Comments: Not reported  
Status: Active

**SWEEPS UST:**

Status: A  
Comp Number: 6472  
Number: 1  
Board Of Equalization: Not reported  
Ref Date: 08-20-93  
Act Date: 11-22-93  
Created Date: 02-29-88  
Tank Status: Not reported  
Owner Tank Id: Not reported  
Swrcb Tank Id: Not reported  
Actv Date: Not reported  
Capacity: Not reported  
Tank Use: Not reported  
Stg: Not reported  
Content: Not reported

MAP FINDINGS  
FOCUS MAP 19

Map ID	Site	Database(s)	EPA ID Number
	<b>FEDERAL EXPRESS CO (Continued)</b>		<b>S101585888</b>
	Number Of Tanks: Not reported		
<b>351</b>	<b>FEDERAL EXPRESS CORPORATION 1310 CYPRESS AVENUE LOS ANGELES, CA 90065</b>	<b>HAZNET</b>	<b>S100935182 N/A</b>
	HAZNET:		
	Gepaid: CAL000039982		
	Contact: FEDERAL EXPRESS CORPORATION		
	Telephone: 9013954092		
	Facility Addr2: Not reported		
	Mailing Name: Not reported		
	Mailing Address: 1980 NONCONNAH BLVD		
	Mailing City,St,Zip: MEMPHIS, TN 381320000		
	Gen County: Los Angeles		
	TSD EPA ID: CAT080013352		
	TSD County: Los Angeles		
	Waste Category: Oil/water separation sludge		
	Disposal Method: Recycler		
	Tons: 4.1700		
	Facility County: Los Angeles		
	Gepaid: CAL000039982		
	Contact: FEDERAL EXPRESS CORPORATION		
	Telephone: 9013954092		
	Facility Addr2: Not reported		
	Mailing Name: Not reported		
	Mailing Address: 1980 NONCONNAH BLVD		
	Mailing City,St,Zip: MEMPHIS, TN 381320000		
	Gen County: Los Angeles		
	TSD EPA ID: CAT000613935		
	TSD County: Los Angeles		
	Waste Category: Aqueous solution with less than 10% total organic residues		
	Disposal Method: Transfer Station		
	Tons: .1459		
	Facility County: Los Angeles		
	Gepaid: CAL000039982		
	Contact: BARBARA HODICK-SR ENV SPECLST		
	Telephone: 9013954092		
	Facility Addr2: Not reported		
	Mailing Name: Not reported		
	Mailing Address: 3620 HACKS CROSS RD BLDg b 2nd fl		
	Mailing City,St,Zip: MEMPHIS, TN 381257113		
	Gen County: Los Angeles		
	TSD EPA ID: Not reported		
	TSD County: Los Angeles		
	Waste Category: Aqueous solution with less than 10% total organic residues		
	Disposal Method: Transfer Station		
	Tons: 0.18		
	Facility County: Not reported		
	Gepaid: CAL000039982		
	Contact: BARBARA HODICK-SR ENV SPECLST		
	Telephone: 9013954092		
	Facility Addr2: Not reported		
	Mailing Name: Not reported		
	Mailing Address: 3620 HACKS CROSS RD BLDg b 2nd fl		

MAP FINDINGS  
FOCUS MAP 19

Map ID	Site	Database(s)	EPA ID Number
--------	------	-------------	---------------

**FEDERAL EXPRESS CORPORATION (Continued)**

**S100935182**

Mailing City,St,Zip: MEMPHIS, TN 381257113  
 Gen County: Los Angeles  
 TSD EPA ID: Not reported  
 TSD County: Los Angeles  
 Waste Category: Oil/water separation sludge  
 Disposal Method: Recycler  
 Tons: 0.33  
 Facility County: Not reported

Gepaid: CAL000039982  
 Contact: FEDERAL EXPRESS CORPORATION  
 Telephone: 9013954092  
 Facility Addr2: Not reported  
 Mailing Name: Not reported  
 Mailing Address: 1980 NONCONNAH BLVD  
 Mailing City,St,Zip: MEMPHIS, TN 381320000  
 Gen County: Los Angeles  
 TSD EPA ID: CAT080013352  
 TSD County: Los Angeles  
 Waste Category: Waste oil and mixed oil  
 Disposal Method: Recycler  
 Tons: 1.6680  
 Facility County: Los Angeles

[Click this hyperlink](#) while viewing on your computer to access  
9 additional CA\_HAZNET: record(s) in the EDR Site Report.

353

**GOOD STUFF FOOD COMPANY, INC.**  
**1801 BLAKE AVE**  
**LOS ANGELES, CA 90039**

**CA FID UST S101585238**  
**SWEEPS UST N/A**

CA FID UST:  
 Facility ID: 19021497  
 Regulated By: UTNKA  
 Regulated ID: 00047061  
 Cortese Code: Not reported  
 SIC Code: Not reported  
 Facility Phone: 2136669900  
 Mail To: Not reported  
 Mailing Address: 1801 BLAKE AVE  
 Mailing Address 2: Not reported  
 Mailing City,St,Zip: LOS ANGELES 900390000  
 Contact: Not reported  
 Contact Phone: Not reported  
 DUNs Number: Not reported  
 NPDES Number: Not reported  
 EPA ID: Not reported  
 Comments: Not reported  
 Status: Active

SWEEPS UST:  
 Status: Not reported  
 Comp Number: 2423  
 Number: Not reported  
 Board Of Equalization: 44-012353  
 Ref Date: Not reported  
 Act Date: Not reported

MAP FINDINGS  
FOCUS MAP 19

Map ID Site Database(s) EPA ID Number

**GOOD STUFF FOOD COMPANY, INC. (Continued)**

**S101585238**

Created Date: Not reported  
 Tank Status: Not reported  
 Owner Tank Id: Not reported  
 Swrcb Tank Id: 19-050-002423-000001  
 Actv Date: Not reported  
 Capacity: 2000  
 Tank Use: CHEMICAL  
 Stg: PRODUCT  
 Content: UNKNOWN  
 Number Of Tanks: 4

Status: Not reported  
 Comp Number: 2423  
 Number: Not reported  
 Board Of Equalization: 44-012353  
 Ref Date: Not reported  
 Act Date: Not reported  
 Created Date: Not reported  
 Tank Status: Not reported  
 Owner Tank Id: Not reported  
 Swrcb Tank Id: 19-050-002423-000002  
 Actv Date: Not reported  
 Capacity: 4000  
 Tank Use: CHEMICAL  
 Stg: PRODUCT  
 Content: UNKNOWN  
 Number Of Tanks: Not reported

Status: Not reported  
 Comp Number: 2423  
 Number: Not reported  
 Board Of Equalization: 44-012353  
 Ref Date: Not reported  
 Act Date: Not reported  
 Created Date: Not reported  
 Tank Status: Not reported  
 Owner Tank Id: Not reported  
 Swrcb Tank Id: 19-050-002423-000003  
 Actv Date: Not reported  
 Capacity: 1000  
 Tank Use: CHEMICAL  
 Stg: PRODUCT  
 Content: UNKNOWN  
 Number Of Tanks: Not reported

Status: Not reported  
 Comp Number: 2423  
 Number: Not reported  
 Board Of Equalization: 44-012353  
 Ref Date: Not reported  
 Act Date: Not reported  
 Created Date: Not reported  
 Tank Status: Not reported  
 Owner Tank Id: Not reported  
 Swrcb Tank Id: 19-050-002423-000005  
 Actv Date: Not reported  
 Capacity: 1500



MAP FINDINGS  
FOCUS MAP 19

Map ID Site Database(s) EPA ID Number

---

**GOOD STUFF FOOD COMPANY, INC. (Continued)**

**S101585238**

Tank Use: CHEMICAL  
Stg: PRODUCT  
Content: UNKNOWN  
Number Of Tanks: Not reported

Status: A  
Comp Number: 2423  
Number: 9  
Board Of Equalization: 44-012353  
Ref Date: 12-15-92  
Act Date: 04-18-94  
Created Date: 02-29-88  
Tank Status: A  
Owner Tank Id: Not reported  
Swrcb Tank Id: 19-050-002423-000004  
Actv Date: 04-20-88  
Capacity: 1000  
Tank Use: CHEMICAL  
Stg: P  
Content: UNKNOWN  
Number Of Tanks: 1

353

**FOUR-S BAKERY  
1801 BLAKE AVE  
LOS ANGELES, CA 90039**

**HIST UST U001561523  
N/A**

HIST UST:  
Region: STATE  
Facility ID: 00000047061  
Facility Type: Other  
Other Type: BAKIG  
Total Tanks: 0005  
Contact Name: STEPHEN MOORE  
Telephone: 2136667300  
Owner Name: INTERSTATE BRANDS CORP.  
Owner Address: 12 E ARMOUR BLVD.  
Owner City,St,Zip: KANSAS CITY, MO 64141

Tank Num: 001  
Container Num: 1  
Year Installed: Not reported  
Tank Capacity: 00002000  
Tank Used for: WASTE  
Type of Fuel: Not reported  
Tank Construction: Not reported  
Leak Detection: Visual

Tank Num: 002  
Container Num: 2  
Year Installed: Not reported  
Tank Capacity: 00004000  
Tank Used for: PRODUCT  
Type of Fuel: Not reported  
Tank Construction: Not reported  
Leak Detection: None

Tank Num: 003  
Container Num: 3

MAP FINDINGS  
FOCUS MAP 19

Map ID	Site	Database(s)	EPA ID Number
--------	------	-------------	---------------

**FOUR-S BAKERY (Continued)**

**U001561523**

Year Installed: Not reported  
 Tank Capacity: 00001000  
 Tank Used for: WASTE  
 Type of Fuel: Not reported  
 Tank Construction: Not reported  
 Leak Detection: None

Tank Num: 004  
 Container Num: 4  
 Year Installed: Not reported  
 Tank Capacity: 00001000  
 Tank Used for: WASTE  
 Type of Fuel: Not reported  
 Tank Construction: Not reported  
 Leak Detection: None

Tank Num: 005  
 Container Num: 5  
 Year Installed: Not reported  
 Tank Capacity: 00001500  
 Tank Used for: WASTE  
 Type of Fuel: Not reported  
 Tank Construction: Not reported  
 Leak Detection: None

353

**GOOD STUFF FOOD COMPANY INCORPORATED  
 1801 BLAKE AVENUE  
 LOS ANGELES, CA 90039**

**RCRA-SQG 1000351710  
 FINDS CAD981445869**

RCRA-SQG:

Date form received by agency: 09/15/1986  
 Facility name: FOUR S BAKERY  
 Facility address: 1801 BLAKE  
 LOS ANGELES, CA 90034  
 EPA ID: CAD981445869  
 Mailing address: BLAKE  
 LOS ANGELES, CA 90034  
 Contact: ENVIRONMENTAL MANAGER  
 Contact address: 1801 BLAKE  
 LOS ANGELES, CA 90034  
 Contact country: US  
 Contact telephone: (213) 666-7300  
 Contact email: Not reported  
 EPA Region: 09  
 Classification: Small Small Quantity Generator  
 Description: Handler: generates more than 100 and less than 1000 kg of hazardous waste during any calendar month and accumulates less than 6000 kg of hazardous waste at any time; or generates 100 kg or less of hazardous waste during any calendar month, and accumulates more than 1000 kg of hazardous waste at any time

Owner/Operator Summary:

Owner/operator name: INTER STATE BRAND CORP  
 Owner/operator address: NOT REQUIRED  
 NOT REQUIRED, ME 99999  
 Owner/operator country: Not reported  
 Owner/operator telephone: (415) 555-1212

MAP FINDINGS  
FOCUS MAP 19

Map ID	Site	Database(s)	EPA ID Number
--------	------	-------------	---------------

**GOOD STUFF FOOD COMPANY INCORPORATED (Continued)**

**1000351710**

Legal status: Private  
 Owner/Operator Type: Owner  
 Owner/Op start date: Not reported  
 Owner/Op end date: Not reported

Owner/operator name: NOT REQUIRED  
 Owner/operator address: NOT REQUIRED  
 NOT REQUIRED, ME 99999

Owner/operator country: Not reported  
 Owner/operator telephone: (415) 555-1212

Legal status: Private  
 Owner/Operator Type: Operator  
 Owner/Op start date: Not reported  
 Owner/Op end date: Not reported

**Handler Activities Summary:**

U.S. importer of hazardous waste: Unknown  
 Mixed waste (haz. and radioactive): Unknown  
 Recycler of hazardous waste: No  
 Transporter of hazardous waste: No  
 Treater, storer or disposer of HW: No  
 Underground injection activity: No  
 On-site burner exemption: Unknown  
 Furnace exemption: Unknown  
 Used oil fuel burner: No  
 Used oil processor: No  
 User oil refiner: No  
 Used oil fuel marketer to burner: No  
 Used oil Specification marketer: No  
 Used oil transfer facility: No  
 Used oil transporter: No  
 Off-site waste receiver: Commercial status unknown

Violation Status: No violations found

**FINDS:**

Other Pertinent Environmental Activity Identified at Site

RCRAInfo is a national information system that supports the Resource Conservation and Recovery Act (RCRA) program through the tracking of events and activities related to facilities that generate, transport, and treat, store, or dispose of hazardous waste. RCRAInfo allows RCRA program staff to track the notification, permit, compliance, and corrective action activities required under RCRA.

353

**BIMBO BAKERIES U S A INC**  
**1771 BLAKE AVE**  
**LOS ANGELES, CA 90031**

**RCRA-SQG 1001481089**  
**FINDS CAR000050096**  
**HAZNET**

**RCRA-SQG:**

Date form received by agency: 07/11/2000  
 Facility name: BIMBO BAKERIES U S A INC  
 Facility address: 1771 BLAKE AVE  
 LOS ANGELES, CA 90031

EPA ID: CAR000050096  
 Contact: WILLIAM HERBST  
 Contact address: 1771 BLAKE AVE

MAP FINDINGS  
FOCUS MAP 19

Map ID Site Database(s) EPA ID Number

**BIMBO BAKERIES U S A INC (Continued)**

**1001481089**

LOS ANGELES, CA 90031  
Contact country: US  
Contact telephone: (323) 913-7200  
Contact email: Not reported  
EPA Region: 09  
Classification: Small Small Quantity Generator  
Description: Handler: generates more than 100 and less than 1000 kg of hazardous waste during any calendar month and accumulates less than 6000 kg of hazardous waste at any time; or generates 100 kg or less of hazardous waste during any calendar month, and accumulates more than 1000 kg of hazardous waste at any time

Owner/Operator Summary:

Owner/operator name: BIMBO BAKERIES U S A INC  
Owner/operator address: 1771 BLAKE AVE  
LOS ANGELES, CA 90031  
Owner/operator country: Not reported  
Owner/operator telephone: (323) 913-7200  
Legal status: Private  
Owner/Operator Type: Owner  
Owner/Op start date: Not reported  
Owner/Op end date: Not reported

Handler Activities Summary:

U.S. importer of hazardous waste: Unknown  
Mixed waste (haz. and radioactive): Unknown  
Recycler of hazardous waste: No  
Transporter of hazardous waste: No  
Treater, storer or disposer of HW: No  
Underground injection activity: No  
On-site burner exemption: Unknown  
Furnace exemption: Unknown  
Used oil fuel burner: No  
Used oil processor: No  
User oil refiner: No  
Used oil fuel marketer to burner: No  
Used oil Specification marketer: No  
Used oil transfer facility: No  
Used oil transporter: No  
Off-site waste receiver: Commercial status unknown

Hazardous Waste Summary:

Waste code: D007  
Waste name: CHROMIUM  
  
Waste code: D039  
Waste name: TETRACHLOROETHYLENE

Violation Status: No violations found

FINDS:

Other Pertinent Environmental Activity Identified at Site

RCRAInfo is a national information system that supports the Resource Conservation and Recovery Act (RCRA) program through the tracking of events and activities related to facilities that generate, transport,

MAP FINDINGS  
FOCUS MAP 19

Map ID Site Database(s) EPA ID Number

**BIMBO BAKERIES U S A INC (Continued)**

**1001481089**

and treat, store, or dispose of hazardous waste. RCRAInfo allows RCRA program staff to track the notification, permit, compliance, and corrective action activities required under RCRA.

HAZNET:

Gepaid: CAL000188089  
 Contact: FOUR S BAKING COMPANY  
 Telephone: 2139137200  
 Facility Addr2: Not reported  
 Mailing Name: Not reported  
 Mailing Address: 1771 BLAKE AVE  
 Mailing City,St,Zip: LOS ANGELES, CA 900310000  
 Gen County: Los Angeles  
 TSD EPA ID: CAT000613893  
 TSD County: Los Angeles  
 Waste Category: Aqueous solution with less than 10% total organic residues  
 Disposal Method: Treatment, Tank  
 Tons: .1251  
 Facility County: Los Angeles

Gepaid: CAL000188089  
 Contact: FOUR S BAKING COMPANY  
 Telephone: 2139137200  
 Facility Addr2: Not reported  
 Mailing Name: Not reported  
 Mailing Address: 1771 BLAKE AVE  
 Mailing City,St,Zip: LOS ANGELES, CA 900310000  
 Gen County: Los Angeles  
 TSD EPA ID: CAD093459485  
 TSD County: Fresno  
 Waste Category: Organic liquids with metals Alkaline solution (pH <UN-> 12.5) with metals (antimony, arsenic, barium, beryllium, cadmium, chromium, cobalt, copper, lead, mercury, molybdenum, nickel, selenium, silver, thallium, vanadium, and zinc)  
 Disposal Method: Transfer Station  
 Tons: .1292  
 Facility County: Los Angeles

Gepaid: CAL000188089  
 Contact: FOUR S BAKING COMPANY  
 Telephone: 2139137200  
 Facility Addr2: Not reported  
 Mailing Name: Not reported  
 Mailing Address: 1771 BLAKE AVE  
 Mailing City,St,Zip: LOS ANGELES, CA 900310000  
 Gen County: Los Angeles  
 TSD EPA ID: CAT000613935  
 TSD County: Los Angeles  
 Waste Category: Liquids with halogenated organic compounds > 1000 mg/l  
 Disposal Method: Transfer Station  
 Tons: .7169  
 Facility County: Los Angeles

Gepaid: CAL000188089  
 Contact: FOUR S BAKING COMPANY  
 Telephone: 2139137200

MAP FINDINGS  
FOCUS MAP 19

Map ID	Site	Database(s)	EPA ID Number
--------	------	-------------	---------------

**BIMBO BAKERIES U S A INC (Continued)**

**1001481089**

Facility Addr2: Not reported  
Mailing Name: Not reported  
Mailing Address: 1771 BLAKE AVE  
Mailing City,St,Zip: LOS ANGELES, CA 900310000  
Gen County: Los Angeles  
TSD EPA ID: CAT000613893  
TSD County: Los Angeles  
Waste Category: Aqueous solution with less than 10% total organic residues  
Disposal Method: Transfer Station  
Tons: .3181  
Facility County: Los Angeles

Gepaid: CAR000050096  
Contact: FOUR S BAKING COMPANY  
Telephone: 0000000000  
Facility Addr2: Not reported  
Mailing Name: Not reported  
Mailing Address: 1771 BLAKE AVE  
Mailing City,St,Zip: LOS ANGELES, CA 900310000  
Gen County: Los Angeles  
TSD EPA ID: CAT000613935  
TSD County: Los Angeles  
Waste Category: Aqueous solution with less than 10% total organic residues  
Disposal Method: Transfer Station  
Tons: 1.013  
Facility County: Los Angeles

[Click this hyperlink](#) while viewing on your computer to access  
8 additional CA\_HAZNET: record(s) in the EDR Site Report.

353

**GROUT AND CONCRETE PUMP SUPPLY  
1765 BLAKE AVE  
LOS ANGELES, CA 90031**

**RCRA-SQG 1001122741  
FINDS CAR000015743**

RCRA-SQG:

Date form received by agency: 10/21/1996  
Facility name: GROUT AND CONCRETE PUMP SUPPLY  
Facility address: 1765 BLAKE AVE  
LOS ANGELES, CA 90031  
EPA ID: CAR000015743  
Mailing address: BLAKE AVE  
LOS ANGELES, CA 90031  
Contact: CLINGERMAN GEORGE  
Contact address: 1765 BLAKE AVE  
LOS ANGELES, CA 90031  
Contact country: US  
Contact telephone: (213) 662-2252  
Contact email: Not reported  
EPA Region: 09  
Classification: Small Small Quantity Generator  
Description: Handler: generates more than 100 and less than 1000 kg of hazardous waste during any calendar month and accumulates less than 6000 kg of hazardous waste at any time; or generates 100 kg or less of hazardous waste during any calendar month, and accumulates more than 1000 kg of hazardous waste at any time

Owner/Operator Summary:

MAP FINDINGS  
FOCUS MAP 19

Map ID	Site	Database(s)	EPA ID Number
--------	------	-------------	---------------

**GROUT AND CONCRETE PUMP SUPPLY (Continued)**

1001122741

Owner/operator name: GEORGE CLINGERMAN  
 Owner/operator address: 1765 BLAKE AVE  
 LOS ANGELES, CA 90031  
 Owner/operator country: Not reported  
 Owner/operator telephone: (213) 662-2252  
 Legal status: Private  
 Owner/Operator Type: Owner  
 Owner/Op start date: Not reported  
 Owner/Op end date: Not reported

Handler Activities Summary:

U.S. importer of hazardous waste: Unknown  
 Mixed waste (haz. and radioactive): Unknown  
 Recycler of hazardous waste: No  
 Transporter of hazardous waste: No  
 Treater, storer or disposer of HW: No  
 Underground injection activity: No  
 On-site burner exemption: Unknown  
 Furnace exemption: Unknown  
 Used oil fuel burner: No  
 Used oil processor: No  
 User oil refiner: No  
 Used oil fuel marketer to burner: No  
 Used oil Specification marketer: No  
 Used oil transfer facility: No  
 Used oil transporter: No  
 Off-site waste receiver: Commercial status unknown

Violation Status: No violations found

FINDS:

Other Pertinent Environmental Activity Identified at Site

RCRAInfo is a national information system that supports the Resource Conservation and Recovery Act (RCRA) program through the tracking of events and activities related to facilities that generate, transport, and treat, store, or dispose of hazardous waste. RCRAInfo allows RCRA program staff to track the notification, permit, compliance, and corrective action activities required under RCRA.

360

**MEODED PAINTS & DECORATION  
1310 SAN FERNANDO RD  
LOS ANGELES, CA 90065**

HAZNET S108213664  
N/A

HAZNET:

Gepaid: CAL000279919  
 Contact: AARON BURLYETT  
 Telephone: 3233429870  
 Facility Addr2: Not reported  
 Mailing Name: Not reported  
 Mailing Address: 1310 SAN FERNANDO RD  
 Mailing City,St,Zip: LOS ANGELES, CA 90065  
 Gen County: Los Angeles  
 TSD EPA ID: KYD053348108  
 TSD County: 99  
 Waste Category: Hydrocarbon solvents (benzene, hexane, Stoddard, etc.)  
 Disposal Method: Transfer Station

MAP FINDINGS  
FOCUS MAP 19

Map ID	Site	Database(s)	EPA ID Number
--------	------	-------------	---------------

**MEODED PAINTS & DECORATION (Continued)**

**S108213664**

Tons: 0.12  
 Facility County: Not reported  
  
 Gepaid: CAL000279919  
 Contact: AARON BURLYETT  
 Telephone: 3233429870  
 Facility Addr2: Not reported  
 Mailing Name: Not reported  
 Mailing Address: 1310 SAN FERNANDO RD  
 Mailing City,St,Zip: LOS ANGELES, CA 90065  
 Gen County: Los Angeles  
 TSD EPA ID: KYD053348108  
 TSD County: 99  
 Waste Category: Hydrocarbon solvents (benzene, hexane, Stoddard, etc.)  
 Disposal Method: Transfer Station  
 Tons: 0.12  
 Facility County: Not reported

Gepaid: CAL000279919  
 Contact: AARON BURLYETT  
 Telephone: 3233429870  
 Facility Addr2: Not reported  
 Mailing Name: Not reported  
 Mailing Address: 1310 SAN FERNANDO RD  
 Mailing City,St,Zip: LOS ANGELES, CA 90065  
 Gen County: Los Angeles  
 TSD EPA ID: TXD077603371  
 TSD County: 99  
 Waste Category: Hydrocarbon solvents (benzene, hexane, Stoddard, etc.)  
 Disposal Method: H06  
 Tons: 0.8  
 Facility County: Los Angeles

**366 NORTHWESTERN SHOWCASE & FIXTURES CO  
 1683 BLAKE AVE  
 LOS ANGELES, CA 90031**

**FINDS 1005496300  
 110001166960**

**FINDS:**

Other Pertinent Environmental Activity Identified at Site

AFS (Aerometric Information Retrieval System (AIRS) Facility Subsystem) replaces the former Compliance Data System (CDS), the National Emission Data System (NEDS), and the Storage and Retrieval of Aerometric Data (SAROAD). AIRS is the national repository for information concerning airborne pollution in the United States. AFS is used to track emissions and compliance data from industrial plants. AFS data are utilized by states to prepare State Implementation Plans to comply with regulatory programs and by EPA as an input for the estimation of total national emissions. AFS is undergoing a major redesign to support facility operating permits required under Title V of the Clean Air Act.

The NEI (National Emissions Inventory) database contains information on stationary and mobile sources that emit criteria air pollutants and their precursors, as well as hazardous air pollutants (HAPs).



MAP FINDINGS  
FOCUS MAP 19

Map ID	Site	Database(s)	EPA ID Number
366	<b>NORTHWESTERN INC</b> <b>1683 BLAKE AVE</b> <b>LOS ANGELES, CA 90031</b>	HAZNET EMI	S103979602 N/A
	HAZNET: Gepaid: CAL000117425 Contact: DOUGLAS NOECKER Telephone: 8187861581 Facility Addr2: Not reported Mailing Name: Not reported Mailing Address: 15054 OXNARD ST Mailing City,St,Zip: VAN NUYS, CA 914112612 Gen County: Los Angeles TSD EPA ID: CAD000088252 TSD County: Los Angeles Waste Category: Other organic solids Disposal Method: Transfer Station Tons: .4750 Facility County: Los Angeles		
	Gepaid: CAL000117425 Contact: DOUGLAS NOECKER Telephone: 8187861581 Facility Addr2: Not reported Mailing Name: Not reported Mailing Address: 15054 OXNARD ST Mailing City,St,Zip: VAN NUYS, CA 914112612 Gen County: Los Angeles TSD EPA ID: CAD000088252 TSD County: Los Angeles Waste Category: Unspecified solvent mixture Waste Disposal Method: Transfer Station Tons: .2293 Facility County: Los Angeles		
	Gepaid: CAL000117425 Contact: C WAYNE NOECKER PRESIDENT Telephone: 8187861581 Facility Addr2: Not reported Mailing Name: Not reported Mailing Address: 15054 OXNARD ST Mailing City,St,Zip: VAN NUYS, CA 914112612 Gen County: Los Angeles TSD EPA ID: Not reported TSD County: Santa Clara Waste Category: Unspecified aqueous solution Disposal Method: Recycler Tons: 10.84 Facility County: Not reported		
	Gepaid: CAL000117425 Contact: DOUGLAS NOECKER Telephone: 8187861581 Facility Addr2: Not reported Mailing Name: Not reported Mailing Address: 15054 OXNARD ST Mailing City,St,Zip: VAN NUYS, CA 914112612 Gen County: Los Angeles TSD EPA ID: CAD000088252		

MAP FINDINGS  
FOCUS MAP 19

Map ID	Site	Database(s)	EPA ID Number
--------	------	-------------	---------------

**NORTHWESTERN INC (Continued)**

**S103979602**

TSD County: Los Angeles  
 Waste Category: Unspecified solvent mixture Waste  
 Disposal Method: Transfer Station  
 Tons: .4586  
 Facility County: Los Angeles

Gepaid: CAL000117425  
 Contact: DOUGLAS NOECKER  
 Telephone: 8187861581  
 Facility Addr2: Not reported  
 Mailing Name: Not reported  
 Mailing Address: 15054 OXNARD ST  
 Mailing City,St,Zip: VAN NUYS, CA 914112612  
 Gen County: Los Angeles  
 TSD EPA ID: CAD000088252  
 TSD County: Los Angeles  
 Waste Category: Other organic solids  
 Disposal Method: Transfer Station  
 Tons: .8250  
 Facility County: Los Angeles

[Click this hyperlink](#) while viewing on your computer to access additional CA\_HAZNET: detail in the EDR Site Report.

**EMI:**

Year: 1987  
 County Code: 19  
 Air Basin: SC  
 Facility ID: 13203  
 Air District Name: SC  
 SIC Code: 2511  
 Air District Name: SOUTH COAST AQMD  
 Community Health Air Pollution Info System: Not reported  
 Consolidated Emission Reporting Rule: Not reported  
 Total Organic Hydrocarbon Gases Tons/Yr: 8  
 Reactive Organic Gases Tons/Yr: 8  
 Carbon Monoxide Emissions Tons/Yr: 0  
 NOX - Oxides of Nitrogen Tons/Yr: 0  
 SOX - Oxides of Sulphur Tons/Yr: 0  
 Particulate Matter Tons/Yr: 0  
 Part. Matter 10 Micrometers & Smlr Tons/Yr: 0

Year: 1990  
 County Code: 19  
 Air Basin: SC  
 Facility ID: 72408  
 Air District Name: SC  
 SIC Code: 3089  
 Air District Name: SOUTH COAST AQMD  
 Community Health Air Pollution Info System: Not reported  
 Consolidated Emission Reporting Rule: Not reported  
 Total Organic Hydrocarbon Gases Tons/Yr: 2  
 Reactive Organic Gases Tons/Yr: 2  
 Carbon Monoxide Emissions Tons/Yr: 0  
 NOX - Oxides of Nitrogen Tons/Yr: 0  
 SOX - Oxides of Sulphur Tons/Yr: 0  
 Particulate Matter Tons/Yr: 2

MAP FINDINGS  
FOCUS MAP 19

Map ID	Site	Database(s)	EPA ID Number
--------	------	-------------	---------------

**NORTHWESTERN INC (Continued)**

**S103979602**

Part. Matter 10 Micrometers & Smlr Tons/Yr: 2

Year: 1990  
 County Code: 19  
 Air Basin: SC  
 Facility ID: 71207  
 Air District Name: SC  
 SIC Code: 3543  
 Air District Name: SOUTH COAST AQMD  
 Community Health Air Pollution Info System: Not reported  
 Consolidated Emission Reporting Rule: Not reported  
 Total Organic Hydrocarbon Gases Tons/Yr: 14  
 Reactive Organic Gases Tons/Yr: 14  
 Carbon Monoxide Emissions Tons/Yr: 0  
 NOX - Oxides of Nitrogen Tons/Yr: 0  
 SOX - Oxides of Sulphur Tons/Yr: 0  
 Particulate Matter Tons/Yr: 0  
 Part. Matter 10 Micrometers & Smlr Tons/Yr: 0

Year: 1995  
 County Code: 19  
 Air Basin: SC  
 Facility ID: 71207  
 Air District Name: SC  
 SIC Code: 3543  
 Air District Name: SOUTH COAST AQMD  
 Community Health Air Pollution Info System: Not reported  
 Consolidated Emission Reporting Rule: Not reported  
 Total Organic Hydrocarbon Gases Tons/Yr: 29  
 Reactive Organic Gases Tons/Yr: 25  
 Carbon Monoxide Emissions Tons/Yr: 0  
 NOX - Oxides of Nitrogen Tons/Yr: 0  
 SOX - Oxides of Sulphur Tons/Yr: 0  
 Particulate Matter Tons/Yr: 0  
 Part. Matter 10 Micrometers & Smlr Tons/Yr: 0

Year: 1996  
 County Code: 19  
 Air Basin: SC  
 Facility ID: 71207  
 Air District Name: SC  
 SIC Code: 3543  
 Air District Name: SOUTH COAST AQMD  
 Community Health Air Pollution Info System: Not reported  
 Consolidated Emission Reporting Rule: Not reported  
 Total Organic Hydrocarbon Gases Tons/Yr: 49  
 Reactive Organic Gases Tons/Yr: 46  
 Carbon Monoxide Emissions Tons/Yr: 0  
 NOX - Oxides of Nitrogen Tons/Yr: 0  
 SOX - Oxides of Sulphur Tons/Yr: 0  
 Particulate Matter Tons/Yr: 0  
 Part. Matter 10 Micrometers & Smlr Tons/Yr: 0

Year: 1997  
 County Code: 19  
 Air Basin: SC  
 Facility ID: 71207

MAP FINDINGS  
FOCUS MAP 19

Map ID Site Database(s) EPA ID Number

**NORTHWESTERN INC (Continued)**

**S103979602**

Air District Name: SC  
 SIC Code: 3543  
 Air District Name: SOUTH COAST AQMD  
 Community Health Air Pollution Info System: Not reported  
 Consolidated Emission Reporting Rule: Not reported  
 Total Organic Hydrocarbon Gases Tons/Yr: 52  
 Reactive Organic Gases Tons/Yr: 51  
 Carbon Monoxide Emissions Tons/Yr: 0  
 NOX - Oxides of Nitrogen Tons/Yr: 0  
 SOX - Oxides of Sulphur Tons/Yr: 0  
 Particulate Matter Tons/Yr: 0  
 Part. Matter 10 Micrometers & Smlr Tons/Yr: 0

Year: 1998  
 County Code: 19  
 Air Basin: SC  
 Facility ID: 71207  
 Air District Name: SC  
 SIC Code: 3543  
 Air District Name: SOUTH COAST AQMD  
 Community Health Air Pollution Info System: Not reported  
 Consolidated Emission Reporting Rule: Not reported  
 Total Organic Hydrocarbon Gases Tons/Yr: 52  
 Reactive Organic Gases Tons/Yr: 51  
 Carbon Monoxide Emissions Tons/Yr: 0  
 NOX - Oxides of Nitrogen Tons/Yr: 0  
 SOX - Oxides of Sulphur Tons/Yr: 0  
 Particulate Matter Tons/Yr: 0  
 Part. Matter 10 Micrometers & Smlr Tons/Yr: 0

Year: 1999  
 County Code: 19  
 Air Basin: SC  
 Facility ID: 71207  
 Air District Name: SC  
 SIC Code: 3543  
 Air District Name: SOUTH COAST AQMD  
 Community Health Air Pollution Info System: Not reported  
 Consolidated Emission Reporting Rule: Not reported  
 Total Organic Hydrocarbon Gases Tons/Yr: 52  
 Reactive Organic Gases Tons/Yr: 51  
 Carbon Monoxide Emissions Tons/Yr: 0  
 NOX - Oxides of Nitrogen Tons/Yr: 0  
 SOX - Oxides of Sulphur Tons/Yr: 0  
 Particulate Matter Tons/Yr: 0  
 Part. Matter 10 Micrometers & Smlr Tons/Yr: 0

Year: 2000  
 County Code: 19  
 Air Basin: SC  
 Facility ID: 71207  
 Air District Name: SC  
 SIC Code: 3543  
 Air District Name: SOUTH COAST AQMD  
 Community Health Air Pollution Info System: Not reported  
 Consolidated Emission Reporting Rule: Not reported  
 Total Organic Hydrocarbon Gases Tons/Yr: 52

MAP FINDINGS  
FOCUS MAP 19

Map ID	Site	Database(s)	EPA ID Number
--------	------	-------------	---------------

**NORTHWESTERN INC (Continued)**

**S103979602**

Reactive Organic Gases Tons/Yr:	51
Carbon Monoxide Emissions Tons/Yr:	0
NOX - Oxides of Nitrogen Tons/Yr:	0
SOX - Oxides of Sulphur Tons/Yr:	0
Particulate Matter Tons/Yr:	0
Part. Matter 10 Micrometers & Smlr Tons/Yr:	0
Year:	2002
County Code:	19
Air Basin:	SC
Facility ID:	71207
Air District Name:	SC
SIC Code:	3543
Air District Name:	SOUTH COAST AQMD
Community Health Air Pollution Info System:	Not reported
Consolidated Emission Reporting Rule:	Not reported
Total Organic Hydrocarbon Gases Tons/Yr:	1
Reactive Organic Gases Tons/Yr:	1
Carbon Monoxide Emissions Tons/Yr:	0
NOX - Oxides of Nitrogen Tons/Yr:	0
SOX - Oxides of Sulphur Tons/Yr:	0
Particulate Matter Tons/Yr:	0
Part. Matter 10 Micrometers & Smlr Tons/Yr:	0
Year:	2003
County Code:	19
Air Basin:	SC
Facility ID:	71207
Air District Name:	SC
SIC Code:	3543
Air District Name:	SOUTH COAST AQMD
Community Health Air Pollution Info System:	Not reported
Consolidated Emission Reporting Rule:	Not reported
Total Organic Hydrocarbon Gases Tons/Yr:	1
Reactive Organic Gases Tons/Yr:	1
Carbon Monoxide Emissions Tons/Yr:	0
NOX - Oxides of Nitrogen Tons/Yr:	0
SOX - Oxides of Sulphur Tons/Yr:	0
Particulate Matter Tons/Yr:	0
Part. Matter 10 Micrometers & Smlr Tons/Yr:	0
Year:	2004
County Code:	19
Air Basin:	SC
Facility ID:	71207
Air District Name:	SC
SIC Code:	3543
Air District Name:	SOUTH COAST AQMD
Community Health Air Pollution Info System:	Not reported
Consolidated Emission Reporting Rule:	Not reported
Total Organic Hydrocarbon Gases Tons/Yr:	0.94411
Reactive Organic Gases Tons/Yr:	0.94
Carbon Monoxide Emissions Tons/Yr:	0.00403
NOX - Oxides of Nitrogen Tons/Yr:	0.0149
SOX - Oxides of Sulphur Tons/Yr:	0.0000954
Particulate Matter Tons/Yr:	0.036362
Part. Matter 10 Micrometers & Smlr Tons/Yr:	0.02

MAP FINDINGS  
FOCUS MAP 19

Map ID	Site	Database(s)	EPA ID Number
--------	------	-------------	---------------

**NORTHWESTERN INC (Continued)**

**S103979602**

Year:	2005
County Code:	19
Air Basin:	SC
Facility ID:	71207
Air District Name:	SC
SIC Code:	3543
Air District Name:	SOUTH COAST AQMD
Community Health Air Pollution Info System:	Not reported
Consolidated Emission Reporting Rule:	Not reported
Total Organic Hydrocarbon Gases Tons/Yr:	3.93102
Reactive Organic Gases Tons/Yr:	3.901678622
Carbon Monoxide Emissions Tons/Yr:	.0028
NOX - Oxides of Nitrogen Tons/Yr:	.0104
SOX - Oxides of Sulphur Tons/Yr:	.000045
Particulate Matter Tons/Yr:	.087
Part. Matter 10 Micrometers & Smlr Tons/Yr:	.083514

366

**GREAT AMERICAN FINISHING  
1683 BLAKE AVE  
LOS ANGELES, CA 90031**

**FINDS S1007648256  
110020050255**

**FINDS:**

Other Pertinent Environmental Activity Identified at Site

The NEI (National Emissions Inventory) database contains information on stationary and mobile sources that emit criteria air pollutants and their precursors, as well as hazardous air pollutants (HAPs).

366

**GREAT AMERICAN FINISHING  
1683 BLAKE AVENUE  
LOS ANGELES, CA 90031**

**EMI S106832021  
N/A**

**EMI:**

Year:	2001
County Code:	19
Air Basin:	SC
Facility ID:	125833
Air District Name:	SC
SIC Code:	3543
Air District Name:	SOUTH COAST AQMD
Community Health Air Pollution Info System:	Y
Consolidated Emission Reporting Rule:	Not reported
Total Organic Hydrocarbon Gases Tons/Yr:	14
Reactive Organic Gases Tons/Yr:	14
Carbon Monoxide Emissions Tons/Yr:	0
NOX - Oxides of Nitrogen Tons/Yr:	0
SOX - Oxides of Sulphur Tons/Yr:	0
Particulate Matter Tons/Yr:	0
Part. Matter 10 Micrometers & Smlr Tons/Yr:	0

Year:	2002
County Code:	19
Air Basin:	SC
Facility ID:	125833
Air District Name:	SC

MAP FINDINGS  
FOCUS MAP 19

Map ID Site Database(s) EPA ID Number

**GREAT AMERICAN FINISHING (Continued)**

**S106832021**

SIC Code: 6282  
Air District Name: SOUTH COAST AQMD  
Community Health Air Pollution Info System: Not reported  
Consolidated Emission Reporting Rule: Not reported  
Total Organic Hydrocarbon Gases Tons/Yr: 4  
Reactive Organic Gases Tons/Yr: 4  
Carbon Monoxide Emissions Tons/Yr: 0  
NOX - Oxides of Nitrogen Tons/Yr: 0  
SOX - Oxides of Sulphur Tons/Yr: 0  
Particulate Matter Tons/Yr: 0  
Part. Matter 10 Micrometers & Smlr Tons/Yr: 0

Year: 2003  
County Code: 19  
Air Basin: SC  
Facility ID: 125833  
Air District Name: SC  
SIC Code: 6282  
Air District Name: SOUTH COAST AQMD  
Community Health Air Pollution Info System: Not reported  
Consolidated Emission Reporting Rule: Not reported  
Total Organic Hydrocarbon Gases Tons/Yr: 4  
Reactive Organic Gases Tons/Yr: 4  
Carbon Monoxide Emissions Tons/Yr: 0  
NOX - Oxides of Nitrogen Tons/Yr: 0  
SOX - Oxides of Sulphur Tons/Yr: 0  
Particulate Matter Tons/Yr: 0  
Part. Matter 10 Micrometers & Smlr Tons/Yr: 0

Year: 2004  
County Code: 19  
Air Basin: SC  
Facility ID: 125833  
Air District Name: SC  
SIC Code: 6282  
Air District Name: SOUTH COAST AQMD  
Community Health Air Pollution Info System: Y  
Consolidated Emission Reporting Rule: Not reported  
Total Organic Hydrocarbon Gases Tons/Yr: 4.07977  
Reactive Organic Gases Tons/Yr: 4.03  
Carbon Monoxide Emissions Tons/Yr: 0.00543  
NOX - Oxides of Nitrogen Tons/Yr: 0.0202  
SOX - Oxides of Sulphur Tons/Yr: 0.000129  
Particulate Matter Tons/Yr: 0.17416  
Part. Matter 10 Micrometers & Smlr Tons/Yr: 0.12

366

**GREAT AMERICAN FINISHING, INC.**  
**1683 BLAKE AVE**  
**LOS ANGELES, CA 90031**

**HAZNET S102821897**  
**N/A**

HAZNET:  
Gepaid: CAL000123994  
Contact: GREAT AMERICAN FINISHING, INC.  
Telephone: 0000000000  
Facility Addr2: Not reported  
Mailing Name: Not reported  
Mailing Address: 1020 E 59TH ST  
Mailing City,St,Zip: LOS ANGELES, CA 900010000

MAP FINDINGS  
FOCUS MAP 19

Map ID	Site	Database(s)	EPA ID Number
--------	------	-------------	---------------

**GREAT AMERICAN FINISHING, INC. (Continued)**

**S102821897**

Gen County:	Los Angeles
TSD EPA ID:	CAT080033681
TSD County:	Los Angeles
Waste Category:	Other inorganic solid waste
Disposal Method:	Disposal, Other
Tons:	.1750
Facility County:	Los Angeles
Gepaid:	CAL000123994
Contact:	GREAT AMERICAN FINISHING, INC.
Telephone:	0000000000
Facility Addr2:	Not reported
Mailing Name:	Not reported
Mailing Address:	1020 E 59TH ST
Mailing City,St,Zip:	LOS ANGELES, CA 900010000
Gen County:	Los Angeles
TSD EPA ID:	CAD000088252
TSD County:	Los Angeles
Waste Category:	Other inorganic solid waste
Disposal Method:	Transfer Station
Tons:	.7750
Facility County:	Los Angeles
Gepaid:	CAL000123994
Contact:	MARSHALL WAX, SEC./TREAS
Telephone:	--
Facility Addr2:	Not reported
Mailing Name:	Not reported
Mailing Address:	1020 E 59TH ST
Mailing City,St,Zip:	LOS ANGELES, CA 900010000
Gen County:	Los Angeles
TSD EPA ID:	Not reported
TSD County:	99
Waste Category:	Hydrocarbon solvents (benzene, hexane, Stoddard, etc.)
Disposal Method:	Not reported
Tons:	0.22
Facility County:	Not reported
Gepaid:	CAL000123994
Contact:	MARSHALL WAX, SEC./TREAS
Telephone:	--
Facility Addr2:	Not reported
Mailing Name:	Not reported
Mailing Address:	1020 E 59TH ST
Mailing City,St,Zip:	LOS ANGELES, CA 900010000
Gen County:	Los Angeles
TSD EPA ID:	Not reported
TSD County:	99
Waste Category:	Other inorganic solid waste
Disposal Method:	Not reported
Tons:	0.37
Facility County:	Not reported
Gepaid:	CAL000123994
Contact:	GREAT AMERICAN FINISHING, INC.
Telephone:	0000000000
Facility Addr2:	Not reported



MAP FINDINGS  
FOCUS MAP 19

Map ID	Site	Database(s)	EPA ID Number
--------	------	-------------	---------------

**GREAT AMERICAN FINISHING, INC. (Continued)**

**S102821897**

Mailing Name: Not reported  
Mailing Address: 1020 E 59TH ST  
Mailing City,St,Zip: LOS ANGELES, CA 900010000  
Gen County: Los Angeles  
TSD EPA ID: CAD000088252  
TSD County: Los Angeles  
Waste Category: Other inorganic solid waste  
Disposal Method: Transfer Station  
Tons: .7500  
Facility County: Los Angeles

[Click this hyperlink](#) while viewing on your computer to access 10 additional CA\_HAZNET: record(s) in the EDR Site Report.

**366 MERCHANDISING EQUIPMENT GROUP  
1683 BLAKE AVE  
LOS ANGELES, CA 90031**

**RCRA-SQG 1000169836  
FINDS CAD068948769**

RCRA-SQG:

Date form received by agency: 09/01/1996  
Facility name: MERCHANDISING EQUIPMENT GROUP  
Facility address: 1683 BLAKE AVE  
LOS ANGELES, CA 90031  
EPA ID: CAD068948769  
Mailing address: BLAKE AVE  
LOS ANGELES, CA 90031  
Contact: Not reported  
Contact address: Not reported  
Not reported  
Contact country: Not reported  
Contact telephone: Not reported  
Contact email: Not reported  
EPA Region: 09  
Classification: Small Small Quantity Generator  
Description: Handler: generates more than 100 and less than 1000 kg of hazardous waste during any calendar month and accumulates less than 6000 kg of hazardous waste at any time; or generates 100 kg or less of hazardous waste during any calendar month, and accumulates more than 1000 kg of hazardous waste at any time

Owner/Operator Summary:

Owner/operator name: NOT REQUIRED  
Owner/operator address: NOT REQUIRED  
NOT REQUIRED, ME 99999  
Owner/operator country: Not reported  
Owner/operator telephone: (415) 555-1212  
Legal status: Private  
Owner/Operator Type: Owner  
Owner/Op start date: Not reported  
Owner/Op end date: Not reported  
Owner/operator name: NOT REQUIRED  
Owner/operator address: NOT REQUIRED  
NOT REQUIRED, ME 99999  
Owner/operator country: Not reported  
Owner/operator telephone: (415) 555-1212  
Legal status: Private

MAP FINDINGS  
FOCUS MAP 19

Map ID Site Database(s) EPA ID Number

**MERCHANDISING EQUIPMENT GROUP (Continued)**

**1000169836**

Owner/Operator Type: Operator  
Owner/Op start date: Not reported  
Owner/Op end date: Not reported

Handler Activities Summary:

U.S. importer of hazardous waste: Unknown  
Mixed waste (haz. and radioactive): Unknown  
Recycler of hazardous waste: No  
Transporter of hazardous waste: No  
Treater, storer or disposer of HW: No  
Underground injection activity: No  
On-site burner exemption: Unknown  
Furnace exemption: Unknown  
Used oil fuel burner: No  
Used oil processor: No  
User oil refiner: No  
Used oil fuel marketer to burner: No  
Used oil Specification marketer: No  
Used oil transfer facility: No  
Used oil transporter: No  
Off-site waste receiver: Commercial status unknown

Violation Status: No violations found

**FINDS:**

Other Pertinent Environmental Activity Identified at Site

RCRAInfo is a national information system that supports the Resource Conservation and Recovery Act (RCRA) program through the tracking of events and activities related to facilities that generate, transport, and treat, store, or dispose of hazardous waste. RCRAInfo allows RCRA program staff to track the notification, permit, compliance, and corrective action activities required under RCRA.

**366 AMERICAN DESK MANUFACTURING CO  
1683 BLAKE AVE  
LOS ANGELES, CA 90031**

**CA FID UST S101585796  
SWEEPS UST N/A**

CA FID UST:

Facility ID: 19029758  
Regulated By: UTNKI  
Regulated ID: Not reported  
Cortese Code: Not reported  
SIC Code: Not reported  
Facility Phone: 2130000000  
Mail To: Not reported  
Mailing Address: 1683 BLAKE AVE  
Mailing Address 2: Not reported  
Mailing City,St,Zip: LOS ANGELES 900310000  
Contact: Not reported  
Contact Phone: Not reported  
DUNs Number: Not reported  
NPDES Number: Not reported  
EPA ID: Not reported  
Comments: Not reported  
Status: Inactive

MAP FINDINGS  
FOCUS MAP 19

Map ID Site Database(s) EPA ID Number

**AMERICAN DESK MANUFACTURING CO (Continued)**

**S101585796**

**SWEEPS UST:**

Status: Not reported  
 Comp Number: 5160  
 Number: Not reported  
 Board Of Equalization: Not reported  
 Ref Date: Not reported  
 Act Date: Not reported  
 Created Date: Not reported  
 Tank Status: Not reported  
 Owner Tank Id: Not reported  
 Swrcb Tank Id: Not reported  
 Actv Date: Not reported  
 Capacity: Not reported  
 Tank Use: Not reported  
 Stg: Not reported  
 Content: Not reported  
 Number Of Tanks: 0

366

**MARIN & CO  
 2429 FORNEY  
 LOS ANGELES, CA 90031**

**HAZNET S106084813  
 N/A**

**HAZNET:**

Gepaid: CAC001445912  
 Contact: SUN CANG  
 Telephone: 3232228485  
 Facility Addr2: Not reported  
 Mailing Name: Not reported  
 Mailing Address: 2429 FORNEY  
 Mailing City,St,Zip: LOS ANGELES, CA 900310000  
 Gen County: Los Angeles  
 TSD EPA ID: Not reported  
 TSD County: Los Angeles  
 Waste Category: Oxygenated solvents (acetone, butanol, ethyl acetate, etc.)  
 Disposal Method: Recycler  
 Tons: 0.22  
 Facility County: Not reported

Gepaid: CAC001445912  
 Contact: SUN CANG  
 Telephone: 3232228485  
 Facility Addr2: Not reported  
 Mailing Name: Not reported  
 Mailing Address: 2429 FORNEY  
 Mailing City,St,Zip: LOS ANGELES, CA 900310000  
 Gen County: Los Angeles  
 TSD EPA ID: Not reported  
 TSD County: Los Angeles  
 Waste Category: Organic solids with halogens  
 Disposal Method: Disposal, Other  
 Tons: 0.06  
 Facility County: Not reported

Gepaid: CAC001445912  
 Contact: SUN CANG  
 Telephone: 3232228485  
 Facility Addr2: Not reported

MAP FINDINGS  
FOCUS MAP 19

Map ID Site Database(s) EPA ID Number

**MARIN & CO (Continued)**

**S106084813**

Mailing Name: Not reported  
Mailing Address: 2429 FORNEY  
Mailing City,St,Zip: LOS ANGELES, CA 900310000  
Gen County: Los Angeles  
TSD EPA ID: CAD044429835  
TSD County: Los Angeles  
Waste Category: Oxygenated solvents (acetone, butanol, ethyl acetate, etc.)  
Disposal Method: Recycler  
Tons: 0.45  
Facility County: Los Angeles

Gepaid: CAC001445912  
Contact: SUN CANG  
Telephone: 3232228485  
Facility Addr2: Not reported  
Mailing Name: Not reported  
Mailing Address: 2429 FORNEY  
Mailing City,St,Zip: LOS ANGELES, CA 900310000  
Gen County: Los Angeles  
TSD EPA ID: CAD044429835  
TSD County: Los Angeles  
Waste Category: Organic solids with halogens  
Disposal Method: Disposal, Other  
Tons: 0.1  
Facility County: Los Angeles

[Click this hyperlink](#) while viewing on your computer to access  
-1 additional CA\_HAZNET: record(s) in the EDR Site Report.

366

**WITTLER-YOUNG CO, INC  
2400 FORNEY ST  
LOS ANGELES, CA 90031**

**HIST UST U001561307  
N/A**

HIST UST:

Region: STATE  
Facility ID: 00000029176  
Facility Type: Other  
Other Type: CONTRACTORS  
Total Tanks: 0002  
Contact Name: Not reported  
Telephone: 2132255678  
Owner Name: WITTLER-YOUNG CO, INC  
Owner Address: 2400 FORNEY STREET  
Owner City,St,Zip: LOS ANGELES, CA 90031

Tank Num: 001  
Container Num: 01  
Year Installed: 1983  
Tank Capacity: 00008000  
Tank Used for: PRODUCT  
Type of Fuel: UNLEADED  
Tank Construction: Not reported  
Leak Detection: Stock Inventor

Tank Num: 002  
Container Num: 02  
Year Installed: 1981  
Tank Capacity: 00004000

MAP FINDINGS  
FOCUS MAP 19

Map ID	Site	Database(s)	EPA ID Number
	<b>WITTLER-YOUNG CO, INC (Continued)</b>		<b>U001561307</b>
	Tank Used for: PRODUCT Type of Fuel: REGULAR Tank Construction: Not reported Leak Detection: Stock Inventor		
<b>366</b>	<b>KURT WITTLER/PATRICK J YOUNG 2400 FORNEY ST LOS ANGELES, CA 90031</b>	<b>HAZNET CA FID UST SWEEPS UST</b>	<b>S101585652 N/A</b>
	HAZNET: Gepaid: CAL000161375 Contact: PHIL EVANS Telephone: 2132255678 Facility Addr2: Not reported Mailing Name: Not reported Mailing Address: 2400 FORNEY ST Mailing City,St,Zip: LOS ANGELES, CA 900311051 Gen County: Los Angeles TSD EPA ID: Not reported TSD County: Los Angeles Waste Category: Aqueous solution with less than 10% total organic residues Disposal Method: Recycler Tons: 1.36 Facility County: Not reported		
	CA FID UST: Facility ID: 19027099 Regulated By: UTNKA Regulated ID: 00029176 Cortese Code: Not reported SIC Code: Not reported Facility Phone: 2132255678 Mail To: Not reported Mailing Address: 2400 FORNEY ST Mailing Address 2: Not reported Mailing City,St,Zip: LOS ANGELES 900310000 Contact: Not reported Contact Phone: Not reported DUNs Number: Not reported NPDES Number: Not reported EPA ID: Not reported Comments: Not reported Status: Active		
	SWEEPS UST: Status: Not reported Comp Number: 1698 Number: Not reported Board Of Equalization: 44-011919 Ref Date: Not reported Act Date: Not reported Created Date: Not reported Tank Status: Not reported Owner Tank Id: Not reported Swrcb Tank Id: 19-050-001698-000001 Actv Date: Not reported Capacity: 8000		

MAP FINDINGS  
FOCUS MAP 19

Map ID Site Database(s) EPA ID Number

**KURT WITTLER/PATRICK J YOUNG (Continued)**

**S101585652**

Tank Use: M.V. FUEL  
 Stg: PRODUCT  
 Content: REG UNLEADED  
 Number Of Tanks: 2

Status: Not reported  
 Comp Number: 1698  
 Number: Not reported  
 Board Of Equalization: 44-011919  
 Ref Date: Not reported  
 Act Date: Not reported  
 Created Date: Not reported  
 Tank Status: Not reported  
 Owner Tank Id: Not reported  
 Swrcb Tank Id: 19-050-001698-000002  
 Actv Date: Not reported  
 Capacity: 4000  
 Tank Use: M.V. FUEL  
 Stg: PRODUCT  
 Content: REG UNLEADED  
 Number Of Tanks: Not reported

366

**BLAKE ST / FORNEY  
LOS ANGELES, CA**

**CHMIRS S105642513  
N/A**

CHMIRS:

OES Incident Number: 006154  
 OES notification: Not reported  
 OES Date: 1/11/1995  
 OES Time: 05:37:11 PM  
 Incident Date: Not reported  
**Date Completed: Not reported**  
 Property Use: Not reported  
 Agency Id Number: Not reported  
 Agency Incident Number: Not reported  
 Time Notified: Not reported  
 Time Completed: Not reported  
 Surrounding Area: Not reported  
 Estimated Temperature: Not reported  
 Property Management: Not reported  
 Special Studies 1: Not reported  
 Special Studies 2: Not reported  
 Special Studies 3: Not reported  
 Special Studies 4: Not reported  
 Special Studies 5: Not reported  
 Special Studies 6: Not reported  
 More Than Two Substances Involved?: Not reported  
 Resp Agncy Personel # Of Decontaminated: Not reported  
 Responding Agency Personel # Of Injuries: Not reported  
 Responding Agency Personel # Of Fatalities: Not reported  
 Others Number Of Decontaminated: Not reported  
 Others Number Of Injuries: Not reported  
 Others Number Of Fatalities: Not reported  
 Vehicle Make/year: Not reported  
 Vehicle License Number: Not reported  
 Vehicle State: Not reported  
 Vehicle Id Number: Not reported

MAP FINDINGS  
FOCUS MAP 19

Map ID Site Database(s) EPA ID Number

(Continued)

S105642513

CA/DOT/PUC/ICC Number: Not reported  
 Company Name: Not reported  
 Reporting Officer Name/ID: Not reported  
 Report Date: Not reported  
 Comments: Not reported  
 Facility Telephone: Not reported  
 Waterway Involved: YES  
 Waterway: stormdrain  
 Spill Site: Not reported  
 Cleanup By: per la city none  
 Containment: Not reported  
 What Happened: Not reported  
 Type: SEWAGE  
 Measure: Not reported  
 Other: Not reported  
 Date/Time: Not reported  
 Year: 1995  
 Agency: la city public works  
 Incident Date: 1/10/95 storm  
 Admin Agency: Not reported  
 Amount: 10000gals  
 Contained: YES  
 Site Type: OTHER  
 E Date: Not reported  
 Substance: raw sewage  
 Quantity Released: Not reported  
 BBLS: Not reported  
 Cups: Not reported  
 CUFT: Not reported  
 Gallons: Not reported  
 Grams: Not reported  
 Pounds: Not reported  
 Liters: Not reported  
 Ounces: Not reported  
 Pints: Not reported  
 Quarts: Not reported  
 Sheen: Not reported  
 Tons: Not reported  
 Unknown: Not reported  
 Description: due to heavy rain sewers backed up into strrets  
 Evacuations: NO  
 Number of Injuries: NO  
 Number of Fatalities: NO  
 Description: Not reported

368

ACP MFG, CARMEN URIBE VALERO D  
2615 ARVIA ST.  
LOS ANGELES, CA 90065

EMI S106825334  
N/A

EMI:

Year: 1990  
 County Code: 19  
 Air Basin: SC  
 Facility ID: 72228  
 Air District Name: SC  
 SIC Code: 3599  
 Air District Name: SOUTH COAST AQMD  
 Community Health Air Pollution Info System: Not reported

MAP FINDINGS  
FOCUS MAP 19

Map ID	Site	Database(s)	EPA ID Number
--------	------	-------------	---------------

**ACP MFG, CARMEN URIBE VALERO D (Continued)**

**S106825334**

Consolidated Emission Reporting Rule: Not reported  
 Total Organic Hydrocarbon Gases Tons/Yr: 1  
 Reactive Organic Gases Tons/Yr: 0  
 Carbon Monoxide Emissions Tons/Yr: 0  
 NOX - Oxides of Nitrogen Tons/Yr: 0  
 SOX - Oxides of Sulphur Tons/Yr: 0  
 Particulate Matter Tons/Yr: 0  
 Part. Matter 10 Micrometers & Smlr Tons/Yr: 0

368

**ACME METAL FINISHING  
1250 SAN FERNANDO RD  
LOS ANGELES, CA 90065**

**RCRA-SQG 1000197557  
FINDS CAD008315004  
HAZNET  
CA FID UST  
HIST UST  
EMI  
SWEEPS UST**

RCRA-SQG:

Date form received by agency: 09/01/1996  
 Facility name: ACME METAL FINISHING  
 Facility address: 1250 SAN FERNANDO RD  
 LOS ANGELES, CA 90065  
 EPA ID: CAD008315004  
 Contact: Not reported  
 Contact address: Not reported  
 Not reported  
 Contact country: Not reported  
 Contact telephone: Not reported  
 Contact email: Not reported  
 EPA Region: 09  
 Classification: Small Small Quantity Generator  
 Description: Handler: generates more than 100 and less than 1000 kg of hazardous waste during any calendar month and accumulates less than 6000 kg of hazardous waste at any time; or generates 100 kg or less of hazardous waste during any calendar month, and accumulates more than 1000 kg of hazardous waste at any time

Owner/Operator Summary:

Owner/operator name: NOT REQUIRED  
 Owner/operator address: NOT REQUIRED  
 NOT REQUIRED, ME 99999  
 Owner/operator country: Not reported  
 Owner/operator telephone: (415) 555-1212  
 Legal status: Private  
 Owner/Operator Type: Operator  
 Owner/Op start date: Not reported  
 Owner/Op end date: Not reported  
 Owner/operator name: ACME METAL FINISHING  
 Owner/operator address: NOT REQUIRED  
 NOT REQUIRED, ME 99999  
 Owner/operator country: Not reported  
 Owner/operator telephone: (415) 555-1212  
 Legal status: Private  
 Owner/Operator Type: Owner  
 Owner/Op start date: Not reported  
 Owner/Op end date: Not reported



MAP FINDINGS  
FOCUS MAP 19

Map ID      Site      Database(s)      EPA ID Number

---

**ACME METAL FINISHING (Continued)**

**1000197557**

Handler Activities Summary:

U.S. importer of hazardous waste:      Unknown  
Mixed waste (haz. and radioactive):      Unknown  
Recycler of hazardous waste:      No  
Transporter of hazardous waste:      No  
Treater, storer or disposer of HW:      No  
Underground injection activity:      No  
On-site burner exemption:      Unknown  
Furnace exemption:      Unknown  
Used oil fuel burner:      No  
Used oil processor:      No  
User oil refiner:      No  
Used oil fuel marketer to burner:      No  
Used oil Specification marketer:      No  
Used oil transfer facility:      No  
Used oil transporter:      No  
Off-site waste receiver:      Commercial status unknown

Historical Generators:

Date form received by agency: 12/18/1980  
Facility name:      ACME METAL FINISHING  
Classification:      Large Quantity Generator

Violation Status:      No violations found

FINDS:

Other Pertinent Environmental Activity Identified at Site

RCRAInfo is a national information system that supports the Resource Conservation and Recovery Act (RCRA) program through the tracking of events and activities related to facilities that generate, transport, and treat, store, or dispose of hazardous waste. RCRAInfo allows RCRA program staff to track the notification, permit, compliance, and corrective action activities required under RCRA.

HAZNET:

Gepaid:      CAD008315004  
Contact:      ACME METAL FINISHING  
Telephone:      2132229168  
Facility Addr2:      Not reported  
Mailing Name:      Not reported  
Mailing Address:      600 S ANDERSON ST  
Mailing City,St,Zip:      LA, CA 900231151  
Gen County:      Los Angeles  
TSD EPA ID:      CAD009007626  
TSD County:      Los Angeles  
Waste Category:      Asbestos-containing waste  
Disposal Method:      Disposal, Land Fill  
Tons:      2.5284  
Facility County:      Los Angeles

Gepaid:      CAD008315004  
Contact:      ACME METAL FINISHING  
Telephone:      2132229168  
Facility Addr2:      Not reported

MAP FINDINGS  
FOCUS MAP 19

Map ID	Site	Database(s)	EPA ID Number
--------	------	-------------	---------------

**ACME METAL FINISHING (Continued)**

**1000197557**

Mailing Name:	Not reported
Mailing Address:	600 S ANDERSON ST
Mailing City,St,Zip:	LA, CA 900231151
Gen County:	Los Angeles
TSD EPA ID:	CAD028409019
TSD County:	Los Angeles
Waste Category:	Unspecified alkaline solution
Disposal Method:	Transfer Station
Tons:	0.834
Facility County:	Los Angeles
Gepaid:	CAD008315004
Contact:	ACME METAL FINISHING
Telephone:	2132229168
Facility Addr2:	Not reported
Mailing Name:	Not reported
Mailing Address:	600 S ANDERSON ST
Mailing City,St,Zip:	LA, CA 900231151
Gen County:	Los Angeles
TSD EPA ID:	CAD028409019
TSD County:	Los Angeles
Waste Category:	Unspecified aqueous solution
Disposal Method:	Transfer Station
Tons:	5.838
Facility County:	Los Angeles
Gepaid:	CAD008315004
Contact:	ACME METAL FINISHING
Telephone:	2132229168
Facility Addr2:	Not reported
Mailing Name:	Not reported
Mailing Address:	600 S ANDERSON ST
Mailing City,St,Zip:	LA, CA 900231151
Gen County:	Los Angeles
TSD EPA ID:	CAD028409019
TSD County:	Los Angeles
Waste Category:	Unspecified aqueous solution
Disposal Method:	Recycler
Tons:	10.425
Facility County:	Los Angeles
Gepaid:	CAD008315004
Contact:	ACME METAL FINISHING
Telephone:	2132229168
Facility Addr2:	Not reported
Mailing Name:	Not reported
Mailing Address:	600 S ANDERSON ST
Mailing City,St,Zip:	LA, CA 900231151
Gen County:	Los Angeles
TSD EPA ID:	CAD028409019
TSD County:	Los Angeles
Waste Category:	Off-specification, aged, or surplus organics
Disposal Method:	Transfer Station
Tons:	0.2293
Facility County:	Los Angeles

MAP FINDINGS  
FOCUS MAP 19

Map ID	Site	Database(s)	EPA ID Number
--------	------	-------------	---------------

**ACME METAL FINISHING (Continued)**

**1000197557**

[Click this hyperlink](#) while viewing on your computer to access 3 additional CA\_HAZNET: record(s) in the EDR Site Report.

CA FID UST:

Facility ID: 19028351  
 Regulated By: UTKNI  
 Regulated ID: 00007600  
 Cortese Code: Not reported  
 SIC Code: Not reported  
 Facility Phone: 2132229108  
 Mail To: Not reported  
 Mailing Address: 1250 SAN FERNANDO RD  
 Mailing Address 2: Not reported  
 Mailing City,St,Zip: LOS ANGELES 900650000  
 Contact: Not reported  
 Contact Phone: Not reported  
 DUNs Number: Not reported  
 NPDES Number: Not reported  
 EPA ID: Not reported  
 Comments: Not reported  
 Status: Inactive

HIST UST:

Region: STATE  
 Facility ID: 00000007600  
 Facility Type: Other  
 Other Type: METAL FINISHING  
 Total Tanks: 0001  
 Contact Name: RUSSELL SCARBROUGH  
 Telephone: 2132229108  
 Owner Name: DODDS PLATING COMPANY, INC.  
 Owner Address: 1250 SAN FERNANDO RD.  
 Owner City,St,Zip: LOS ANGELES, CA 90065

Tank Num: 001  
 Container Num: 1  
 Year Installed: 1962  
 Tank Capacity: 00002000  
 Tank Used for: WASTE  
 Type of Fuel: Not reported  
 Tank Construction: 6 inches  
 Leak Detection: None

EMI:

Year: 1987  
 County Code: 19  
 Air Basin: SC  
 Facility ID: 17145  
 Air District Name: SC  
 SIC Code: 3471  
 Air District Name: SOUTH COAST AQMD  
 Community Health Air Pollution Info System: Not reported  
 Consolidated Emission Reporting Rule: Not reported  
 Total Organic Hydrocarbon Gases Tons/Yr: 4  
 Reactive Organic Gases Tons/Yr: 0  
 Carbon Monoxide Emissions Tons/Yr: 0

MAP FINDINGS  
FOCUS MAP 19

Map ID	Site	Database(s)	EPA ID Number
--------	------	-------------	---------------

**ACME METAL FINISHING (Continued)**

**1000197557**

NOX - Oxides of Nitrogen Tons/Yr: 0  
 SOX - Oxides of Sulphur Tons/Yr: 0  
 Particulate Matter Tons/Yr: 0  
 Part. Matter 10 Micrometers & Smlr Tons/Yr: 0

**SWEEPS UST:**

Status: Not reported  
 Comp Number: 817  
 Number: Not reported  
 Board Of Equalization: 44-011423  
 Ref Date: Not reported  
 Act Date: Not reported  
 Created Date: Not reported  
 Tank Status: Not reported  
 Owner Tank Id: Not reported  
 Swrcb Tank Id: 19-050-000817-000001  
 Actv Date: Not reported  
 Capacity: 2000  
 Tank Use: CHEMICAL  
 Stg: PRODUCT  
 Content: UNKNOWN  
 Number Of Tanks: 1

378

**SO. CAL REGIONAL RAIL AUTHORIT  
 650 PERLITA AVE  
 LOS ANGELES, CA 90039**

**CA FID UST S101586447  
 SWEEPS UST N/A**

**CA FID UST:**

Facility ID: 19050363  
 Regulated By: UTNKA  
 Regulated ID: Not reported  
 Cortese Code: Not reported  
 SIC Code: Not reported  
 Facility Phone: 2130000000  
 Mail To: Not reported  
 Mailing Address: 650 PERLITA AVE  
 Mailing Address 2: Not reported  
 Mailing City,St,Zip: LOS ANGELES 900390000  
 Contact: Not reported  
 Contact Phone: Not reported  
 DUNS Number: Not reported  
 NPDES Number: Not reported  
 EPA ID: Not reported  
 Comments: Not reported  
 Status: Active

**SWEEPS UST:**

Status: A  
 Comp Number: 7658  
 Number: 5  
 Board Of Equalization: Not reported  
 Ref Date: 02-25-93  
 Act Date: 10-06-93  
 Created Date: 02-29-88  
 Tank Status: Not reported  
 Owner Tank Id: Not reported  
 Swrcb Tank Id: Not reported

MAP FINDINGS  
FOCUS MAP 19

Map ID	Site	Database(s)	EPA ID Number
--------	------	-------------	---------------

**SO. CAL REGIONAL RAIL AUTHORIT (Continued)**

**S101586447**

Actv Date: Not reported  
Capacity: Not reported  
Tank Use: Not reported  
Stg: Not reported  
Content: Not reported  
Number Of Tanks: Not reported

**378 METROLINK/SOUTHERN CA REGIONAL RAIL AUTH  
650 PERLITA AVENUE  
LOS ANGELES, CA 90039**

**HAZNET S103977288  
N/A**

HAZNET:

Gepaid: CAL930783592  
Contact: SOUTHERN CALIFORNIA RAIL AUTH  
Telephone: 2132446310  
Facility Addr2: Not reported  
Mailing Name: Not reported  
Mailing Address: 650 PERLITA AVENUE  
Mailing City,St,Zip: LOS ANGELES, CA 900390000  
Gen County: Los Angeles  
TSD EPA ID: CAD028409019  
TSD County: Los Angeles  
Waste Category: Unspecified oil-containing waste  
Disposal Method: Transfer Station  
Tons: 1.0500  
Facility County: Los Angeles

Gepaid: CAL930783592  
Contact: SOUTHERN CALIFORNIA RAIL AUTH  
Telephone: 2132446310  
Facility Addr2: Not reported  
Mailing Name: Not reported  
Mailing Address: 650 PERLITA AVENUE  
Mailing City,St,Zip: LOS ANGELES, CA 900390000  
Gen County: Los Angeles  
TSD EPA ID: CAD028409019  
TSD County: Los Angeles  
Waste Category: Unspecified oil-containing waste  
Disposal Method: Not reported  
Tons: 1.0500  
Facility County: Los Angeles

Gepaid: CAL930783592  
Contact: SOUTHERN CALIFORNIA RAIL AUTH  
Telephone: 2132446310  
Facility Addr2: Not reported  
Mailing Name: Not reported  
Mailing Address: 650 PERLITA AVENUE  
Mailing City,St,Zip: LOS ANGELES, CA 900390000  
Gen County: Los Angeles  
TSD EPA ID: CAD000088252  
TSD County: Los Angeles  
Waste Category: Contaminated soil from site clean-ups  
Disposal Method: Transfer Station  
Tons: .6000  
Facility County: Los Angeles

Gepaid: CAL930783592

MAP FINDINGS  
FOCUS MAP 19

Map ID Site Database(s) EPA ID Number

---

**METROLINK/SOUTHERN CA REGIONAL RAIL AUTH (Continued)**

**S103977288**

Contact: SOUTHERN CALIFORNIA RAIL AUTH  
Telephone: 2132446310  
Facility Addr2: Not reported  
Mailing Name: Not reported  
Mailing Address: 650 PERLITA AVENUE  
Mailing City,St,Zip: LOS ANGELES, CA 900390000  
Gen County: Los Angeles  
TSD EPA ID: CAT080013352  
TSD County: Los Angeles  
Waste Category: Waste oil and mixed oil  
Disposal Method: Recycler  
Tons: 3.3360  
Facility County: Los Angeles

Gepaid: CAL930783592  
Contact: SOUTHERN CALIFORNIA RAIL AUTH  
Telephone: 2132446310  
Facility Addr2: Not reported  
Mailing Name: Not reported  
Mailing Address: 650 PERLITA AVENUE  
Mailing City,St,Zip: LOS ANGELES, CA 900390000  
Gen County: Los Angeles  
TSD EPA ID: CAT080013352  
TSD County: Los Angeles  
Waste Category: Unspecified oil-containing waste  
Disposal Method: Recycler  
Tons: 4.8789  
Facility County: Los Angeles

[Click this hyperlink](#) while viewing on your computer to access  
12 additional CA\_HAZNET: record(s) in the EDR Site Report.

---

**384 IMPERIAL INDUSTRIAL CHEMICAL CO  
2412 EADS STREET  
LOS ANGELES, CA**

**CERCLIS 1011487910  
CAN000908599**

CERCLIS:  
Site ID: 0908599  
Federal Facility: Not a Federal Facility  
NPL Status: Not on the NPL  
Non NPL Status: Removal Only Site (No Site Assessment Work Needed)

CERCLIS Site Contact Name(s):  
Contact Name: Robert Wise  
Contact Tel: (562) 499-6312  
Contact Title: On-Scene Coordinator (OSC)

Site Description: Not reported

CERCLIS Assessment History:  
Action: POTENTIALLY RESPONSIBLE PARTY EMERGENCY REMOVAL  
Date Started: 05/22/2008  
Date Completed: Not reported  
Priority Level: Stabilized

MAP FINDINGS  
FOCUS MAP 19

Map ID	Site	Database(s)	EPA ID Number
384	<b>IMPERIAL MANUFACTURING COMPANY</b> <b>2412 EADS ST</b> <b>LOS ANGELES, CA 90031</b>	<b>HIST UST</b> <b>CA WDS</b>	<b>U001561282</b> <b>N/A</b>
	<b>HIST UST:</b> Region: STATE Facility ID: 00000055905 Facility Type: Other Other Type: BLENDER Total Tanks: 0001 Contact Name: MAX W. MARKER Telephone: 2132226500 Owner Name: IMPERIAL MANUFACTURING COMPANY Owner Address: 2412 EADS STREET Owner City,St,Zip: LOS ANGELES, CA 90031  Tank Num: 001 Container Num: 01 Year Installed: 1953 Tank Capacity: 00001000 Tank Used for: PRODUCT Type of Fuel: Not reported Tank Construction: Not reported Leak Detection: Stock Inventor		
	<b>CA WDS:</b> Facility ID: 4 19I004968 Facility Type: Industrial - Facility that treats and/or disposes of liquid or semisolid wastes from any servicing, producing, manufacturing or processing operation of whatever nature, including mining, gravel washing, geothermal operations, air conditioning, ship building and repairing, oil production, storage and disposal operations, water pumping.  Facility Status: Active - Any facility with a continuous or seasonal discharge that is under Waste Discharge Requirements.  NPDES Number: CAS000001 The 1st 2 characters designate the state. The remaining 7 are assigned by the Regional Board  Subregion: 4 Facility Telephone: 3232226500 Facility Contact: MAX MARKER Agency Name: MAX MARKER Agency Address: 2412 Eads St Agency City,St,Zip: Los Angeles 900311018 Agency Contact: MAX MARKER Agency Telephone: 3232226500 Agency Type: Private SIC Code: 0 SIC Code 2: Not reported Primary Waste: Not reported Primary Waste Type: Not reported Secondary Waste: Not reported Secondary Waste Type: Not reported Design Flow: 0 Baseline Flow: 0 Reclamation: Not reported POTW: Not reported Treat To Water: Minor Threat to Water Quality. A violation of a regional board order should cause a relatively minor impairment of beneficial uses compared to a major or minor threat. Not: All nurds without a TTWQ will be		

MAP FINDINGS  
FOCUS MAP 19

Map ID	Site	Database(s)	EPA ID Number
	<b>IMPERIAL MANUFACTURING COMPANY (Continued)</b>		<b>U001561282</b>
	Complexity: considered a minor threat to water quality unless coded at a higher Level. A Zero (0) may be used to code those NURDS that are found to represent no threat to water quality. Category C - Facilities having no waste treatment systems, such as cooling water dischargers or those who must comply through best management practices, facilities with passive waste treatment and disposal systems, such as septic systems with subsurface disposal, or dischargers having waste storage systems with land disposal such as dairy waste ponds.		
<b>384</b>	<b>COBRA LIFT 2406 EADS LOS ANGELES, CA 90031</b>	<b>HAZNET</b>	<b>S103645182 N/A</b>
	HAZNET: Gepaid: CAL000144084 Contact: HECTOR CABRAL Telephone: 0000000000 Facility Addr2: Not reported Mailing Name: Not reported Mailing Address: 2406 EADS ST Mailing City,St,Zip: LOS ANGELES, CA 900311018 Gen County: Los Angeles TSD EPA ID: CAD089446710 TSD County: Los Angeles Waste Category: Waste oil and mixed oil Disposal Method: Transfer Station Tons: .2293 Facility County: Los Angeles		
<b>385</b>	<b>BLAKE AVE AND EADS ST BLAKE AVE AND EADS ST LOS ANGELES, CA</b>	<b>ERNS</b>	<b>92257354 N/A</b>
	<a href="#">Click this hyperlink</a> while viewing on your computer to access additional ERNS detail in the EDR Site Report.		
<b>387</b>	<b>BIVANS CORP 2431 DALLAS ST. LOS ANGELES, CA 90031</b>	<b>EMI</b>	<b>S106827024 N/A</b>
	EMI: Year: 1987 County Code: 19 Air Basin: SC Facility ID: 4670 Air District Name: SC SIC Code: 3444 Air District Name: SOUTH COAST AQMD Community Health Air Pollution Info System: Not reported Consolidated Emission Reporting Rule: Not reported Total Organic Hydrocarbon Gases Tons/Yr: 0		



MAP FINDINGS  
FOCUS MAP 19

Map ID Site Database(s) EPA ID Number

**BIVANS CORP (Continued)**

**S106827024**

Reactive Organic Gases Tons/Yr: 0  
 Carbon Monoxide Emissions Tons/Yr: 0  
 NOX - Oxides of Nitrogen Tons/Yr: 0  
 SOX - Oxides of Sulphur Tons/Yr: 0  
 Particulate Matter Tons/Yr: 0  
 Part. Matter 10 Micrometers & Smlr Tons/Yr: 0

Year: 1990  
 County Code: 19  
 Air Basin: SC  
 Facility ID: 4670  
 Air District Name: SC  
 SIC Code: 3599  
 Air District Name: SOUTH COAST AQMD  
 Community Health Air Pollution Info System: Not reported  
 Consolidated Emission Reporting Rule: Not reported  
 Total Organic Hydrocarbon Gases Tons/Yr: 0  
 Reactive Organic Gases Tons/Yr: 0  
 Carbon Monoxide Emissions Tons/Yr: 0  
 NOX - Oxides of Nitrogen Tons/Yr: 0  
 SOX - Oxides of Sulphur Tons/Yr: 0  
 Particulate Matter Tons/Yr: 0  
 Part. Matter 10 Micrometers & Smlr Tons/Yr: 0

388

**GUS TEXACO  
1633 RIVERSIDE DR  
LOS ANGELES, CA 90031**

**CA FID UST S101617332  
SWEEPS UST N/A**

CA FID UST:

Facility ID: 19014597  
 Regulated By: UTNKI  
 Regulated ID: 00044477  
 Cortese Code: Not reported  
 SIC Code: Not reported  
 Facility Phone: 2132241763  
 Mail To: Not reported  
 Mailing Address: 1633 RIVERSIDE DR  
 Mailing Address 2: Not reported  
 Mailing City,St,Zip: LOS ANGELES 900310000  
 Contact: Not reported  
 Contact Phone: Not reported  
 DUNs Number: Not reported  
 NPDES Number: Not reported  
 EPA ID: Not reported  
 Comments: Not reported  
 Status: Inactive

SWEEPS UST:

Status: Not reported  
 Comp Number: 2341  
 Number: Not reported  
 Board Of Equalization: 44-012298  
 Ref Date: Not reported  
 Act Date: Not reported  
 Created Date: Not reported  
 Tank Status: Not reported  
 Owner Tank Id: Not reported

MAP FINDINGS  
FOCUS MAP 19

Map ID      Site      Database(s)      EPA ID Number

---

**GUS TEXACO (Continued)**

**S101617332**

Swrcb Tank Id:      19-050-002341-000001  
 Actv Date:      Not reported  
 Capacity:      6000  
 Tank Use:      M.V. FUEL  
 Stg:      PRODUCT  
 Content:      REG UNLEADED  
 Number Of Tanks:      5

Status:      Not reported  
 Comp Number:      2341  
 Number:      Not reported  
 Board Of Equalization:      44-012298  
 Ref Date:      Not reported  
 Act Date:      Not reported  
 Created Date:      Not reported  
 Tank Status:      Not reported  
 Owner Tank Id:      Not reported  
 Swrcb Tank Id:      19-050-002341-000002  
 Actv Date:      Not reported  
 Capacity:      6000  
 Tank Use:      M.V. FUEL  
 Stg:      PRODUCT  
 Content:      REG UNLEADED  
 Number Of Tanks:      Not reported

Status:      Not reported  
 Comp Number:      2341  
 Number:      Not reported  
 Board Of Equalization:      44-012298  
 Ref Date:      Not reported  
 Act Date:      Not reported  
 Created Date:      Not reported  
 Tank Status:      Not reported  
 Owner Tank Id:      Not reported  
 Swrcb Tank Id:      19-050-002341-000003  
 Actv Date:      Not reported  
 Capacity:      6000  
 Tank Use:      M.V. FUEL  
 Stg:      PRODUCT  
 Content:      REG UNLEADED  
 Number Of Tanks:      Not reported

Status:      Not reported  
 Comp Number:      2341  
 Number:      Not reported  
 Board Of Equalization:      44-012298  
 Ref Date:      Not reported  
 Act Date:      Not reported  
 Created Date:      Not reported  
 Tank Status:      Not reported  
 Owner Tank Id:      Not reported  
 Swrcb Tank Id:      19-050-002341-000004  
 Actv Date:      Not reported  
 Capacity:      6000  
 Tank Use:      M.V. FUEL  
 Stg:      PRODUCT  
 Content:      REG UNLEADED

MAP FINDINGS  
FOCUS MAP 19

Map ID	Site	Database(s)	EPA ID Number
--------	------	-------------	---------------

**GUS TEXACO (Continued)**

**S101617332**

Number Of Tanks: Not reported

Status: Not reported

Comp Number: 2341

Number: Not reported

Board Of Equalization: 44-012298

Ref Date: Not reported

Act Date: Not reported

Created Date: Not reported

Tank Status: Not reported

Owner Tank Id: Not reported

Swrcb Tank Id: 19-050-002341-000005

Actv Date: Not reported

Capacity: 6000

Tank Use: M.V. FUEL

Stg: PRODUCT

Content: REG UNLEADED

Number Of Tanks: Not reported

388

**SHELL (TEXACO)**  
**1633 RIVERSIDE DR**  
**LOS ANGELES, CA 90031**

**LUST S104773319**  
**N/A**

LUST:

Region: STATE

Status: Pollution Characterization

Case Number: 900310098

Local Case #: Not reported

Chemical: Gasoline

Qty Leaked: Not reported

Abate Method: Not reported

Release Date: 1993-11-10 00:00:00

Discover Date: 1993-08-10 00:00:00

Report Date: Not reported

Enforcement Dt: 2000-10-10 00:00:00

Review Date: 2002-06-24 00:00:00

Enter Date: 1993-12-10 00:00:00

Stop Date: Not reported

Confirm Leak: Not reported

Case Type: Other ground water affected

Cross Street: EADES

Enf Type: Not reported

Funding: SEL

How Discovered: Not reported

How Stopped: Not reported

Leak Cause: Not reported

Leak Source: Not reported

Global Id: T0603700790

Workplan: Not reported

Prelim Assess: 1993-09-24 00:00:00

Pollution Char: 2004-02-17 00:00:00

Remed Plan: 1996-06-13 00:00:00

Remed Action: 1996-10-30 00:00:00

Monitoring: 1997-09-05 00:00:00

MTBE Date: 1997-10-01 00:00:00

GW Qualifier: Not reported

Soil Qualifier: Not reported

Max MTBE GW ppb: 653

MAP FINDINGS  
FOCUS MAP 19

Map ID      Site      Database(s)      EPA ID Number

**SHELL (TEXACO) (Continued)**

**S104773319**

Max MTBE Soil ppb: Not reported  
 County: 19  
 Org Name: Not reported  
 Reg Board: Los Angeles Region  
 Contact Person: Not reported  
 Responsible Party: NATASHA MOLLA  
 RP Address: 570 W. CENTRAL AVE., SUITE A  
 Interim: Not reported  
 Oversight Prgm: LUST  
 MTBE Class: B  
 MTBE Conc: 1  
 MTBE Fuel: 1  
 MTBE Tested: MTBE Detected. Site tested for MTBE and MTBE detected  
 Staff: JW  
 Staff Initials: HRQ  
 Lead Agency: Regional Board  
 Local Agency: 19050  
 Hydr Basin #: SAN FERNANDO VALLEY  
 Beneficial: Not reported  
 Priority: Not reported  
 Cleanup Fund Id: Not reported  
 Work Suspended: Not reported  
 Operator: Not reported  
 Water System Name: Not reported  
 Well Name: Not reported  
 Distance To Lust: 0  
 Waste Discharge Global ID: Not reported  
 Waste Disch Assigned Name: Not reported  
 Summary: 7/15/00 2ND QTR GW MON RPT 2000; 09/06/00 GW MON RPT 3RD QTR 2000; 9/27/00 GW  
 REMED. WORK PLAN; 1/15/01 4TH QTR GW MON RPT 2000; 4/15/01 1ST QTR GW MON RPT  
 2001

**LUST REG 4:**

Region: 4  
 Regional Board: 04  
 County: Los Angeles  
 facid: 900310098  
 Status: Pollution Characterization  
 Substance: Gasoline  
 Substance Quantity: Not reported  
 Local Case No: Not reported  
 Case Type: Groundwater  
 Abatement Method Used at the Site: Not reported  
 Global ID: T0603700790  
 W Global ID: Not reported  
 Staff: JW  
 Local Agency: 19050  
 Cross Street: EADES  
 Enforcement Type: SEL  
 Date Leak Discovered: 8/10/1993  
 Date Leak First Reported: 11/10/1993  
 Date Leak Record Entered: 12/10/1993  
 Date Confirmation Began: Not reported  
 Date Leak Stopped: Not reported  
 Date Case Last Changed on Database: 6/24/2002  
 Date the Case was Closed: Not reported  
 How Leak Discovered: Not reported

MAP FINDINGS  
FOCUS MAP 19

Map ID Site Database(s) EPA ID Number

**SHELL (TEXACO) (Continued)**

**S104773319**

How Leak Stopped: Not reported  
Cause of Leak: Not reported  
Leak Source: Not reported  
Operator: Not reported  
Water System: Not reported  
Well Name: Not reported  
Approx. Dist To Production Well (ft): 3240.0632997430676502710841254  
Source of Cleanup Funding: Not reported  
Preliminary Site Assessment Workplan Submitted: Not reported  
Preliminary Site Assessment Began: 9/24/1993  
Pollution Characterization Began: 2/17/2004  
Remediation Plan Submitted: 6/13/1996  
Remedial Action Underway: 10/30/1996  
Post Remedial Action Monitoring Began: 9/5/1997  
Enforcement Action Date: 10/10/2000  
Historical Max MTBE Date: 10/1/1997  
Hist Max MTBE Conc in Groundwater: 653  
Hist Max MTBE Conc in Soil: 0  
Significant Interim Remedial Action Taken: Not reported  
GW Qualifier: Not reported  
Soil Qualifier: ND  
Organization: Not reported  
Owner Contact: Not reported  
Responsible Party: MICHAEL PENDERGRASS  
RP Address: CARSON TERMINAL, P.O. BOX 6249, CARSON, CA 90749-6249  
Program: LUST  
Lat/Long: 34.093893 / -1  
Local Agency Staff: PEJ  
Beneficial Use: Not reported  
Priority: Not reported  
Cleanup Fund Id: Not reported  
Suspended: Not reported  
Assigned Name: Not reported  
Summary: 7/15/00 2ND QTR GW MON RPT 2000; 09/06/00 GW MON RPT 3RD QTR 2000;  
9/27/00 GW REMED. WORK PLAN; 1/15/01 4TH QTR GW MON RPT 2000; 4/15/01  
1ST QTR GW MON RPT 2001

388

**TEXACO (FORMER)  
1633 RIVERSIDE  
LOS ANGELES, CA 90031**

**Cortese S103065873  
N/A**

Cortese:  
Region: CORTESE  
Facility Addr2: Not reported

MAP FINDINGS  
FOCUS MAP 19

Map ID	Site	Database(s)	EPA ID Number
388	<b>GUS TEXACO</b> <b>1633 RIVERSIDE DR</b> <b>LOS ANGELES, CA 90031</b>	HIST UST	U001561281 N/A
	HIST UST: Region: STATE Facility ID: 00000044477 Facility Type: Gas Station Other Type: Not reported Total Tanks: 0005 Contact Name: GUS BATTA Telephone: 2132241763 Owner Name: GHASSAN BATTA DBA GUS TEXACO Owner Address: 1633 RIVERSIDE DR. Owner City,St,Zip: LOS ANGELES, CA 90031		
	Tank Num: 001 Container Num: 1 Year Installed: 1970 Tank Capacity: 00006000 Tank Used for: PRODUCT Type of Fuel: UNLEADED Tank Construction: Not reported Leak Detection: None		
	Tank Num: 002 Container Num: 2 Year Installed: 1970 Tank Capacity: 00006000 Tank Used for: PRODUCT Type of Fuel: UNLEADED Tank Construction: Not reported Leak Detection: None		
	Tank Num: 003 Container Num: 3 Year Installed: 1970 Tank Capacity: 00006000 Tank Used for: PRODUCT Type of Fuel: PREMIUM Tank Construction: Not reported Leak Detection: None		
	Tank Num: 004 Container Num: 4 Year Installed: 1970 Tank Capacity: 00006000 Tank Used for: PRODUCT Type of Fuel: REGULAR Tank Construction: Not reported Leak Detection: None		
	Tank Num: 005 Container Num: 5 Year Installed: 1970 Tank Capacity: 00006000 Tank Used for: PRODUCT Type of Fuel: REGULAR Tank Construction: Not reported		

MAP FINDINGS  
FOCUS MAP 19

Map ID	Site	Database(s)	EPA ID Number
	<b>GUS TEXACO (Continued)</b>		<b>U001561281</b>
	Leak Detection: None		
<b>388</b>	<b>SHELL SERVICE STATION 1633 RIVERSIDE DR LOS ANGELES, CA 90031</b>	<b>RCRA-SQG FINDS HAZNET</b>	<b>1004678451 CAR000109231</b>
	RCRA-SQG:		
	Date form received by agency:	11/19/2001	
	Facility name:	SHELL SERVICE STATION	
	Facility address:	1633 RIVERSIDE DR S A P 120739 LOS ANGELES, CA 90031	
	EPA ID:	CAR000109231	
	Mailing address:	P O BOX 2648 HOUSTON, TX 772522648	
	Contact:	SONDRA BIENVENU	
	Contact address:	P O BOX 2648 HOUSTON, TX 772522648	
	Contact country:	US	
	Contact telephone:	(713) 241-5036	
	Contact email:	Not reported	
	EPA Region:	09	
	Classification:	Small Small Quantity Generator	
	Description:	Handler: generates more than 100 and less than 1000 kg of hazardous waste during any calendar month and accumulates less than 6000 kg of hazardous waste at any time; or generates 100 kg or less of hazardous waste during any calendar month, and accumulates more than 1000 kg of hazardous waste at any time	
	Owner/Operator Summary:		
	Owner/operator name:	EQUILON ENTERPRISES L L C	
	Owner/operator address:	P O BOX 2648 HOUSTON, TX 77252	
	Owner/operator country:	Not reported	
	Owner/operator telephone:	(713) 241-5036	
	Legal status:	Private	
	Owner/Operator Type:	Owner	
	Owner/Op start date:	Not reported	
	Owner/Op end date:	Not reported	
	Handler Activities Summary:		
	U.S. importer of hazardous waste:	Unknown	
	Mixed waste (haz. and radioactive):	Unknown	
	Recycler of hazardous waste:	No	
	Transporter of hazardous waste:	No	
	Treater, storer or disposer of HW:	No	
	Underground injection activity:	No	
	On-site burner exemption:	Unknown	
	Furnace exemption:	Unknown	
	Used oil fuel burner:	No	
	Used oil processor:	No	
	User oil refiner:	No	
	Used oil fuel marketer to burner:	No	
	Used oil Specification marketer:	No	
	Used oil transfer facility:	No	
	Used oil transporter:	No	
	Off-site waste receiver:	Commercial status unknown	

MAP FINDINGS  
FOCUS MAP 19

Map ID Site Database(s) EPA ID Number

**SHELL SERVICE STATION (Continued)**

**1004678451**

Hazardous Waste Summary:

Waste code: D001  
Waste name: IGNITABLE HAZARDOUS WASTES ARE THOSE WASTES WHICH HAVE A FLASHPOINT OF LESS THAN 140 DEGREES FAHRENHEIT AS DETERMINED BY A PENSKY-MARTENS CLOSED CUP FLASH POINT TESTER. ANOTHER METHOD OF DETERMINING THE FLASH POINT OF A WASTE IS TO REVIEW THE MATERIAL SAFETY DATA SHEET, WHICH CAN BE OBTAINED FROM THE MANUFACTURER OR DISTRIBUTOR OF THE MATERIAL. LACQUER THINNER IS AN EXAMPLE OF A COMMONLY USED SOLVENT WHICH WOULD BE CONSIDERED AS IGNITABLE HAZARDOUS WASTE.

Waste code: D018  
Waste name: BENZENE

Violation Status: No violations found

**FINDS:**

Other Pertinent Environmental Activity Identified at Site

RCRAInfo is a national information system that supports the Resource Conservation and Recovery Act (RCRA) program through the tracking of events and activities related to facilities that generate, transport, and treat, store, or dispose of hazardous waste. RCRAInfo allows RCRA program staff to track the notification, permit, compliance, and corrective action activities required under RCRA.

**HAZNET:**

Gepaid: CAR000109231  
Contact: SONDRA BIENVENU  
Telephone: 7132415036  
Facility Addr2: Not reported  
Mailing Name: Not reported  
Mailing Address: PO BOX 2648  
Mailing City,St,Zip: HOUSTON, TX 77252  
Gen County: Los Angeles  
TSD EPA ID: Not reported  
TSD County: Los Angeles  
Waste Category: Not reported  
Disposal Method: Transfer Station  
Tons: 0.04  
Facility County: Not reported

Gepaid: CAR000109231  
Contact: SONDRA BIENVENU  
Telephone: 7132415036  
Facility Addr2: Not reported  
Mailing Name: Not reported  
Mailing Address: PO BOX 2648  
Mailing City,St,Zip: HOUSTON, TX 77252  
Gen County: Los Angeles  
TSD EPA ID: Not reported  
TSD County: Los Angeles  
Waste Category: Other organic solids  
Disposal Method: Transfer Station  
Tons: 0.05  
Facility County: Not reported



MAP FINDINGS  
FOCUS MAP 19

Map ID Site Database(s) EPA ID Number

**SHELL SERVICE STATION (Continued)**

**1004678451**

Gepaid: CAR000109231  
 Contact: SONDR A BIENVENU  
 Telephone: 7132415036  
 Facility Addr2: Not reported  
 Mailing Name: Not reported  
 Mailing Address: PO BOX 2648  
 Mailing City,St,Zip: HOUSTON, TX 77252  
 Gen County: Los Angeles  
 TSD EPA ID: Not reported  
 TSD County: Los Angeles  
 Waste Category: Other empty containers 30 gallons or more  
 Disposal Method: Transfer Station  
 Tons: 0.03  
 Facility County: Not reported

390

**OSKAR & SAM BODY SHOP, O. ESPI  
 1160 SAN FERNANDO RD  
 LOS ANGELES, CA 90065**

**FINDS 1006825788  
 EMI 110013848346**

**FINDS:**

Other Pertinent Environmental Activity Identified at Site

The NEI (National Emissions Inventory) database contains information on stationary and mobile sources that emit criteria air pollutants and their precursors, as well as hazardous air pollutants (HAPs).

**EMI:**

Year: 1990  
 County Code: 19  
 Air Basin: SC  
 Facility ID: 63235  
 Air District Name: SC  
 SIC Code: 7538  
 Air District Name: SOUTH COAST AQMD  
 Community Health Air Pollution Info System: Not reported  
 Consolidated Emission Reporting Rule: Not reported  
 Total Organic Hydrocarbon Gases Tons/Yr: 2  
 Reactive Organic Gases Tons/Yr: 1  
 Carbon Monoxide Emissions Tons/Yr: 0  
 NOX - Oxides of Nitrogen Tons/Yr: 0  
 SOX - Oxides of Sulphur Tons/Yr: 0  
 Particulate Matter Tons/Yr: 0  
 Part. Matter 10 Micrometers & Smlr Tons/Yr: 0

Year: 1995  
 County Code: 19  
 Air Basin: SC  
 Facility ID: 63235  
 Air District Name: SC  
 SIC Code: 7538  
 Air District Name: SOUTH COAST AQMD  
 Community Health Air Pollution Info System: Not reported  
 Consolidated Emission Reporting Rule: Not reported  
 Total Organic Hydrocarbon Gases Tons/Yr: 1  
 Reactive Organic Gases Tons/Yr: 1  
 Carbon Monoxide Emissions Tons/Yr: 0

MAP FINDINGS  
FOCUS MAP 19

Map ID	Site	Database(s)	EPA ID Number
--------	------	-------------	---------------

**OSKAR & SAM BODY SHOP, O. ESPI (Continued)**

**1006825788**

NOX - Oxides of Nitrogen Tons/Yr:	0
SOX - Oxides of Sulphur Tons/Yr:	0
Particulate Matter Tons/Yr:	0
Part. Matter 10 Micrometers & Smlr Tons/Yr:	0
Year:	1997
County Code:	19
Air Basin:	SC
Facility ID:	63235
Air District Name:	SC
SIC Code:	7538
Air District Name:	SOUTH COAST AQMD
Community Health Air Pollution Info System:	Not reported
Consolidated Emission Reporting Rule:	Not reported
Total Organic Hydrocarbon Gases Tons/Yr:	0
Reactive Organic Gases Tons/Yr:	0
Carbon Monoxide Emissions Tons/Yr:	0
NOX - Oxides of Nitrogen Tons/Yr:	0
SOX - Oxides of Sulphur Tons/Yr:	0
Particulate Matter Tons/Yr:	0
Part. Matter 10 Micrometers & Smlr Tons/Yr:	0
Year:	1998
County Code:	19
Air Basin:	SC
Facility ID:	63235
Air District Name:	SC
SIC Code:	7538
Air District Name:	SOUTH COAST AQMD
Community Health Air Pollution Info System:	Not reported
Consolidated Emission Reporting Rule:	Not reported
Total Organic Hydrocarbon Gases Tons/Yr:	0
Reactive Organic Gases Tons/Yr:	0
Carbon Monoxide Emissions Tons/Yr:	0
NOX - Oxides of Nitrogen Tons/Yr:	0
SOX - Oxides of Sulphur Tons/Yr:	0
Particulate Matter Tons/Yr:	0
Part. Matter 10 Micrometers & Smlr Tons/Yr:	0
Year:	1999
County Code:	19
Air Basin:	SC
Facility ID:	63235
Air District Name:	SC
SIC Code:	7538
Air District Name:	SOUTH COAST AQMD
Community Health Air Pollution Info System:	Not reported
Consolidated Emission Reporting Rule:	Not reported
Total Organic Hydrocarbon Gases Tons/Yr:	0
Reactive Organic Gases Tons/Yr:	0
Carbon Monoxide Emissions Tons/Yr:	0
NOX - Oxides of Nitrogen Tons/Yr:	0
SOX - Oxides of Sulphur Tons/Yr:	0
Particulate Matter Tons/Yr:	0
Part. Matter 10 Micrometers & Smlr Tons/Yr:	0
Year:	2000

MAP FINDINGS  
FOCUS MAP 19

Map ID	Site	Database(s)	EPA ID Number
--------	------	-------------	---------------

**OSKAR & SAM BODY SHOP, O. ESPI (Continued)**

**1006825788**

County Code: 19  
 Air Basin: SC  
 Facility ID: 63235  
 Air District Name: SC  
 SIC Code: 7538  
 Air District Name: SOUTH COAST AQMD  
 Community Health Air Pollution Info System: Not reported  
 Consolidated Emission Reporting Rule: Not reported  
 Total Organic Hydrocarbon Gases Tons/Yr: 0  
 Reactive Organic Gases Tons/Yr: 0  
 Carbon Monoxide Emissions Tons/Yr: 0  
 NOX - Oxides of Nitrogen Tons/Yr: 0  
 SOX - Oxides of Sulphur Tons/Yr: 0  
 Particulate Matter Tons/Yr: 0  
 Part. Matter 10 Micrometers & Smllr Tons/Yr: 0

Year: 2001  
 County Code: 19  
 Air Basin: SC  
 Facility ID: 63235  
 Air District Name: SC  
 SIC Code: 7538  
 Air District Name: SOUTH COAST AQMD  
 Community Health Air Pollution Info System: Not reported  
 Consolidated Emission Reporting Rule: Not reported  
 Total Organic Hydrocarbon Gases Tons/Yr: 1  
 Reactive Organic Gases Tons/Yr: 1  
 Carbon Monoxide Emissions Tons/Yr: 0  
 NOX - Oxides of Nitrogen Tons/Yr: 0  
 SOX - Oxides of Sulphur Tons/Yr: 0  
 Particulate Matter Tons/Yr: 0  
 Part. Matter 10 Micrometers & Smllr Tons/Yr: 0

390

**DAVID & SAM BODY SHOP  
1160 SAN FERNANDO ROAD  
LOS ANGELES, CA 90065**

**HAZNET S103959907  
N/A**

HAZNET:

Gepaid: CAL000050325  
 Contact: Not reported  
 Telephone: 0000000000  
 Facility Addr2: Not reported  
 Mailing Name: Not reported  
 Mailing Address: 1160 N SAN FERNANDO RD  
 Mailing City,St,Zip: LOS ANGELES, CA 900650000  
 Gen County: Los Angeles  
 TSD EPA ID: CAD008252405  
 TSD County: Los Angeles  
 Waste Category: Other organic solids  
 Disposal Method: Transfer Station  
 Tons: .0500  
 Facility County: Los Angeles

Gepaid: CAL000050325  
 Contact: Not reported  
 Telephone: 0000000000  
 Facility Addr2: Not reported  
 Mailing Name: Not reported

MAP FINDINGS  
FOCUS MAP 19

Map ID	Site	Database(s)	EPA ID Number
--------	------	-------------	---------------

**DAVID & SAM BODY SHOP (Continued)**

**S103959907**

Mailing Address: 1160 N SAN FERNANDO RD  
Mailing City,St,Zip: LOS ANGELES, CA 900650000  
Gen County: Los Angeles  
TSD EPA ID: CAD008252405  
TSD County: Los Angeles  
Waste Category: Other organic solids  
Disposal Method: Treatment, Incineration  
Tons: .0600  
Facility County: Los Angeles

Gepaid: CAL000050325  
Contact: Not reported  
Telephone: 0000000000  
Facility Addr2: Not reported  
Mailing Name: Not reported  
Mailing Address: 1160 N SAN FERNANDO RD  
Mailing City,St,Zip: LOS ANGELES, CA 900650000  
Gen County: Los Angeles  
TSD EPA ID: CAD008252405  
TSD County: Los Angeles  
Waste Category: Unspecified solvent mixture Waste  
Disposal Method: Recycler  
Tons: .0625  
Facility County: Los Angeles

Gepaid: CAL000050325  
Contact: Not reported  
Telephone: 0000000000  
Facility Addr2: Not reported  
Mailing Name: Not reported  
Mailing Address: 1160 N SAN FERNANDO RD  
Mailing City,St,Zip: LOS ANGELES, CA 900650000  
Gen County: Los Angeles  
TSD EPA ID: CAD008302903  
TSD County: Los Angeles  
Waste Category: Paint sludge  
Disposal Method: Not reported  
Tons: .2293  
Facility County: Los Angeles

Gepaid: CAL000050325  
Contact: Not reported  
Telephone: 0000000000  
Facility Addr2: Not reported  
Mailing Name: Not reported  
Mailing Address: 1160 N SAN FERNANDO RD  
Mailing City,St,Zip: LOS ANGELES, CA 900650000  
Gen County: Los Angeles  
TSD EPA ID: CAD008302903  
TSD County: Los Angeles  
Waste Category: Paint sludge  
Disposal Method: Recycler  
Tons: .2293  
Facility County: Los Angeles

MAP FINDINGS  
FOCUS MAP 19

Map ID	Site	Database(s)	EPA ID Number
--------	------	-------------	---------------

**DAVID & SAM BODY SHOP (Continued)**

**S103959907**

[Click this hyperlink](#) while viewing on your computer to access additional CA\_HAZNET: detail in the EDR Site Report.

**394**

**MISSION KLEENSWEEP PRODUCTS  
2434 BIRKDALE ST.  
LOS ANGELES, CA 90031**

**ICIS 1011528383  
N/A**

ICIS:

Enforcement Action ID: 09-1998-0178  
FRS ID: 110000473577  
Program ID: NCDB I09#19900109R0903 2  
Action Name: MISSION KLEENSWEEP PRODUCTS  
Facility Name: MISSION KLEENSWEEP PRODUCTS  
Facility Address: 2434 BIRKDALE ST.  
LOS ANGELES, California 90031  
Enforcement Action Type: FIFRA 14A Action For Penalty  
Facility County: Not reported  
EPA Region #: 9

Program ID: FRS 110000473577  
Facility Name: MISSION KLEENSWEEP PRODUCTS INCORPORATED  
Address: 2434 BIRKDALE ST. LOS ANGELES CA 90031  
Tribal Indicator: No  
Fed Facility: Not reported  
NAIC Code: Not reported  
SIC Code: Not reported

Program ID: NCDB C09#09-86349-02-WR  
Facility Name: MISSION KLEENSWEEP PRODUCTS INCORPORATED  
Address: 2434 BIRKDALE ST. LOS ANGELES CA 90031  
Tribal Indicator: Not reported  
Fed Facility: Not reported  
NAIC Code: Not reported  
SIC Code: Not reported

Program ID: NCDB D03#III-473-C  
Facility Name: MISSION KLEENSWEEP PRODUCTS INCORPORATED  
Address: 2434 BIRKDALE ST. LOS ANGELES CA 90031  
Tribal Indicator: Not reported  
Fed Facility: Not reported  
NAIC Code: Not reported  
SIC Code: Not reported

Program ID: NCDB D09#F090889C9814  
Facility Name: MISSION KLEENSWEEP PRODUCTS INCORPORATED  
Address: 2434 BIRKDALE ST. LOS ANGELES CA 90031  
Tribal Indicator: Not reported  
Fed Facility: Not reported  
NAIC Code: Not reported  
SIC Code: Not reported

Program ID: NCDB I03#19930922F2718 1  
Facility Name: MISSION KLEENSWEEP PRODUCTS INCORPORATED  
Address: 2434 BIRKDALE ST. LOS ANGELES CA 90031  
Tribal Indicator: Not reported  
Fed Facility: Not reported  
NAIC Code: Not reported  
SIC Code: Not reported

MAP FINDINGS  
FOCUS MAP 19

Map ID      Site      Database(s)      EPA ID Number

**MISSION KLEENSWEEP PRODUCTS (Continued)**

**1011528383**

Program ID: NCDB I09#19900109R0903 2  
 Facility Name: MISSION KLEENSWEEP PRODUCTS INCORPORATED  
 Address: 2434 BIRKDALE ST. LOS ANGELES CA 90031  
 Tribal Indicator: Not reported  
 Fed Facility: Not reported  
 NAIC Code: Not reported  
 SIC Code: Not reported

Program ID: NCDB I09#199309222718 2  
 Facility Name: MISSION KLEENSWEEP PRODUCTS INCORPORATED  
 Address: 2434 BIRKDALE ST. LOS ANGELES CA 90031  
 Tribal Indicator: Not reported  
 Fed Facility: Not reported  
 NAIC Code: Not reported  
 SIC Code: Not reported

Program ID: NEI NEICAT\$12559  
 Facility Name: MISSION KLEENSWEEP PRODUCTS INCORPORATED  
 Address: 2434 BIRKDALE ST. LOS ANGELES CA 90031  
 Tribal Indicator: Not reported  
 Fed Facility: Not reported  
 NAIC Code: Not reported  
 SIC Code: Not reported

Program ID: NEI NTICAT\$12559  
 Facility Name: MISSION KLEENSWEEP PRODUCTS INCORPORATED  
 Address: 2434 BIRKDALE ST. LOS ANGELES CA 90031  
 Tribal Indicator: Not reported  
 Fed Facility: Not reported  
 NAIC Code: Not reported  
 SIC Code: Not reported

Program ID: TRIS 90031MSSNK2434B  
 Facility Name: MISSION KLEENSWEEP PRODUCTS INCORPORATED  
 Address: 2434 BIRKDALE ST. LOS ANGELES CA 90031  
 Tribal Indicator: Not reported  
 Fed Facility: Not reported  
 NAIC Code: Not reported  
 SIC Code: Not reported

Enforcement Action ID: 09-1998-0178  
 FRS ID: 110000473577  
 Program ID: NCDB D09#F090889C9814  
 Action Name: MISSION KLEENSWEEP PRODUCTS  
 Facility Name: MISSION KLEENSWEEP PRODUCTS  
 Facility Address: 2434 BIRKDALE ST.  
 LOS ANGELES, California 90031  
 Enforcement Action Type: FIFRA 14A Action For Penalty  
 Facility County: Not reported  
 EPA Region #: 9

Program ID: FRS 110000473577  
 Facility Name: MISSION KLEENSWEEP PRODUCTS INCORPORATED  
 Address: 2434 BIRKDALE ST. LOS ANGELES CA 90031  
 Tribal Indicator: No  
 Fed Facility: Not reported  
 NAIC Code: Not reported

MAP FINDINGS  
FOCUS MAP 19

Map ID	Site	Database(s)	EPA ID Number
--------	------	-------------	---------------

**MISSION KLEENSWEEP PRODUCTS (Continued)**

**1011528383**

SIC Code:	Not reported
Program ID:	NCDB C09#09-86349-02-WR
Facility Name:	MISSION KLEENSWEEP PRODUCTS INCORPORATED
Address:	2434 BIRKDALE ST. LOS ANGELES CA 90031
Tribal Indicator:	Not reported
Fed Facility:	Not reported
NAIC Code:	Not reported
SIC Code:	Not reported
Program ID:	NCDB D03#III-473-C
Facility Name:	MISSION KLEENSWEEP PRODUCTS INCORPORATED
Address:	2434 BIRKDALE ST. LOS ANGELES CA 90031
Tribal Indicator:	Not reported
Fed Facility:	Not reported
NAIC Code:	Not reported
SIC Code:	Not reported
Program ID:	NCDB D09#F090889C9814
Facility Name:	MISSION KLEENSWEEP PRODUCTS INCORPORATED
Address:	2434 BIRKDALE ST. LOS ANGELES CA 90031
Tribal Indicator:	Not reported
Fed Facility:	Not reported
NAIC Code:	Not reported
SIC Code:	Not reported
Program ID:	NCDB I03#19930922F2718 1
Facility Name:	MISSION KLEENSWEEP PRODUCTS INCORPORATED
Address:	2434 BIRKDALE ST. LOS ANGELES CA 90031
Tribal Indicator:	Not reported
Fed Facility:	Not reported
NAIC Code:	Not reported
SIC Code:	Not reported
Program ID:	NCDB I09#19900109R0903 2
Facility Name:	MISSION KLEENSWEEP PRODUCTS INCORPORATED
Address:	2434 BIRKDALE ST. LOS ANGELES CA 90031
Tribal Indicator:	Not reported
Fed Facility:	Not reported
NAIC Code:	Not reported
SIC Code:	Not reported
Program ID:	NCDB I09#199309222718 2
Facility Name:	MISSION KLEENSWEEP PRODUCTS INCORPORATED
Address:	2434 BIRKDALE ST. LOS ANGELES CA 90031
Tribal Indicator:	Not reported
Fed Facility:	Not reported
NAIC Code:	Not reported
SIC Code:	Not reported
Program ID:	NEI NEICAT\$12559
Facility Name:	MISSION KLEENSWEEP PRODUCTS INCORPORATED
Address:	2434 BIRKDALE ST. LOS ANGELES CA 90031
Tribal Indicator:	Not reported
Fed Facility:	Not reported
NAIC Code:	Not reported
SIC Code:	Not reported

MAP FINDINGS  
FOCUS MAP 19

Map ID      Site      Database(s)      EPA ID Number

**MISSION KLEENSWEEP PRODUCTS (Continued)**

**1011528383**

Program ID:                    NEI NTICAT\$12559  
 Facility Name:                MISSION KLEENSWEEP PRODUCTS INCORPORATED  
 Address:                        2434 BIRKDALE ST. LOS ANGELES CA 90031  
 Tribal Indicator:              Not reported  
 Fed Facility:                  Not reported  
 NAIC Code:                    Not reported  
 SIC Code:                      Not reported

Program ID:                    TRIS 90031MSSNK2434B  
 Facility Name:                MISSION KLEENSWEEP PRODUCTS INCORPORATED  
 Address:                        2434 BIRKDALE ST. LOS ANGELES CA 90031  
 Tribal Indicator:              Not reported  
 Fed Facility:                  Not reported  
 NAIC Code:                    Not reported  
 SIC Code:                      Not reported

394

**MISSION KLEENSWEEP PRODUCT, IN  
 2434 BIRKDALE ST  
 LOS ANGELES, CA 90031**

**HAZNET      1000382423  
 CA FID UST      N/A  
 HIST UST  
 CA WDS  
 SWEEPS UST**

HAZNET:

Gepaid:                        CAD981412836  
 Contact:                        ROBERT ROSENBAUM  
 Telephone:                    2132231405  
 Facility Addr2:                Not reported  
 Mailing Name:                Not reported  
 Mailing Address:             2434 BIRKDALE ST  
 Mailing City,St,Zip:        LOS ANGELES, CA 900311003  
 Gen County:                  Los Angeles  
 TSD EPA ID:                  CAD000088252  
 TSD County:                  Los Angeles  
 Waste Category:              Off-specification, aged, or surplus organics  
 Disposal Method:            Transfer Station  
 Tons:                            3.6692  
 Facility County:                Los Angeles

Gepaid:                        CAD981412836  
 Contact:                        ROBERT ROSENBAUM  
 Telephone:                    2132231405  
 Facility Addr2:                Not reported  
 Mailing Name:                Not reported  
 Mailing Address:             2434 BIRKDALE ST  
 Mailing City,St,Zip:        LOS ANGELES, CA 900311003  
 Gen County:                  Los Angeles  
 TSD EPA ID:                  CAT080033681  
 TSD County:                  Los Angeles  
 Waste Category:              Latex waste  
 Disposal Method:            Disposal, Land Fill  
 Tons:                            4.0240  
 Facility County:                Los Angeles

Gepaid:                        CAD981412836  
 Contact:                        ROBERT ROSENBAUM  
 Telephone:                    2132231405  
 Facility Addr2:                Not reported



MAP FINDINGS  
FOCUS MAP 19

Map ID Site Database(s) EPA ID Number

---

**MISSION KLEENSWEEP PRODUCT, IN (Continued)**

**1000382423**

Mailing Name: Not reported  
Mailing Address: 2434 BIRKDALE ST  
Mailing City,St,Zip: LOS ANGELES, CA 900311003  
Gen County: Los Angeles  
TSD EPA ID: CAT080033681  
TSD County: Los Angeles  
Waste Category: Other inorganic solid waste  
Disposal Method: Disposal, Land Fill  
Tons: .1500  
Facility County: Los Angeles

Gepaid: CAD981412836  
Contact: ROBERT ROSENBAUM  
Telephone: 2132231405  
Facility Addr2: Not reported  
Mailing Name: Not reported  
Mailing Address: 2434 BIRKDALE ST  
Mailing City,St,Zip: LOS ANGELES, CA 900311003  
Gen County: Los Angeles  
TSD EPA ID: CAT080033681  
TSD County: Los Angeles  
Waste Category: Other organic solids  
Disposal Method: Disposal, Land Fill  
Tons: .3000  
Facility County: Los Angeles

Gepaid: CAD981412836  
Contact: ROBERT ROSENBAUM  
Telephone: 2132231405  
Facility Addr2: Not reported  
Mailing Name: Not reported  
Mailing Address: 2434 BIRKDALE ST  
Mailing City,St,Zip: LOS ANGELES, CA 900311003  
Gen County: Los Angeles  
TSD EPA ID: CAD008252405  
TSD County: Los Angeles  
Waste Category: Off-specification, aged, or surplus organics  
Disposal Method: Recycler  
Tons: .2293  
Facility County: Los Angeles

[Click this hyperlink](#) while viewing on your computer to access additional CA\_HAZNET: detail in the EDR Site Report.

**CA FID UST:**

Facility ID: 19052268  
Regulated By: UTNKA  
Regulated ID: 00060956  
Cortese Code: Not reported  
SIC Code: Not reported  
Facility Phone: 2132231405  
Mail To: Not reported  
Mailing Address: 2434 BIRKDALE ST  
Mailing Address 2: Not reported  
Mailing City,St,Zip: LOS ANGELES 900310000  
Contact: Not reported  
Contact Phone: Not reported

MAP FINDINGS  
FOCUS MAP 19

Map ID	Site	Database(s)	EPA ID Number
--------	------	-------------	---------------

**MISSION KLEENSWEEP PRODUCT, IN (Continued)**

**1000382423**

DUNs Number: Not reported  
 NPDES Number: Not reported  
 EPA ID: Not reported  
 Comments: Not reported  
 Status: Active

**HIST UST:**

Region: STATE  
 Facility ID: 00000060956  
 Facility Type: Other  
 Other Type: CHEMICAL BLENDING  
 Total Tanks: 0011  
 Contact Name: ANDY  
 Telephone: 2132231405  
 Owner Name: MISSION KLEENSWEEP PRODUCT INC  
 Owner Address: 2434 BIRKDALE ST.  
 Owner City,St,Zip: LOS ANGELES, CA 90031

Tank Num: 001  
 Container Num: 1  
 Year Installed: 1978  
 Tank Capacity: 00003000  
 Tank Used for: PRODUCT  
 Type of Fuel: Not reported  
 Tank Construction: 5/8 inches  
 Leak Detection: Visual, Stock Inventor

Tank Num: 002  
 Container Num: 2  
 Year Installed: 1978  
 Tank Capacity: 00003000  
 Tank Used for: PRODUCT  
 Type of Fuel: Not reported  
 Tank Construction: 5/8 inches  
 Leak Detection: Visual, Stock Inventor

Tank Num: 003  
 Container Num: 3  
 Year Installed: 1978  
 Tank Capacity: 00003000  
 Tank Used for: PRODUCT  
 Type of Fuel: Not reported  
 Tank Construction: 5/8 inches  
 Leak Detection: Visual, Stock Inventor

Tank Num: 004  
 Container Num: 4  
 Year Installed: 1978  
 Tank Capacity: 00002000  
 Tank Used for: PRODUCT  
 Type of Fuel: Not reported  
 Tank Construction: 5/8 inches  
 Leak Detection: Visual, Stock Inventor

Tank Num: 005  
 Container Num: 5  
 Year Installed: 1978

MAP FINDINGS  
FOCUS MAP 19

Map ID Site Database(s) EPA ID Number

---

**MISSION KLEENSWEEP PRODUCT, IN (Continued)**

**1000382423**

Tank Capacity: 00002000  
Tank Used for: PRODUCT  
Type of Fuel: Not reported  
Tank Construction: 5/8 inches  
Leak Detection: Visual, Stock Inventor

Tank Num: 006  
Container Num: 6  
Year Installed: 1978  
Tank Capacity: 00002000  
Tank Used for: PRODUCT  
Type of Fuel: Not reported  
Tank Construction: 5/8 inches  
Leak Detection: Visual, Stock Inventor

Tank Num: 007  
Container Num: 7  
Year Installed: 1958  
Tank Capacity: 00010000  
Tank Used for: PRODUCT  
Type of Fuel: Not reported  
Tank Construction: 5/8 inches  
Leak Detection: Visual, Stock Inventor

Tank Num: 008  
Container Num: 8  
Year Installed: 1958  
Tank Capacity: 00004250  
Tank Used for: PRODUCT  
Type of Fuel: Not reported  
Tank Construction: 5/8 inches  
Leak Detection: Visual, Stock Inventor

Tank Num: 009  
Container Num: 9  
Year Installed: 1958  
Tank Capacity: 00004250  
Tank Used for: PRODUCT  
Type of Fuel: Not reported  
Tank Construction: 5/8 inches  
Leak Detection: Visual, Stock Inventor

Tank Num: 010  
Container Num: 10  
Year Installed: 1982  
Tank Capacity: 00006000  
Tank Used for: WASTE  
Type of Fuel: Not reported  
Tank Construction: 12 inches  
Leak Detection: Visual

Tank Num: 011  
Container Num: 11  
Year Installed: 1982  
Tank Capacity: 00003500  
Tank Used for: WASTE  
Type of Fuel: Not reported

MAP FINDINGS  
FOCUS MAP 19

Map ID	Site	Database(s)	EPA ID Number
--------	------	-------------	---------------

**MISSION KLEENSWEEP PRODUCT, IN (Continued)**

**1000382423**

Tank Construction: 12 inches  
Leak Detection: Visual

**CA WDS:**

Facility ID: 4 19I009620  
Facility Type: Not reported  
Facility Status: Active - Any facility with a continuous or seasonal discharge that is under Waste Discharge Requirements.  
NPDES Number: CAS000001 The 1st 2 characters designate the state. The remaining 7 are assigned by the Regional Board  
Subregion: 4  
Facility Telephone: Not reported  
Facility Contact: Not reported  
Agency Name: MISSION KLEENSWEEP PRODUCT INC  
Agency Address: Not reported  
Agency City,St,Zip: 0  
Agency Contact: Not reported  
Agency Telephone: Not reported  
Agency Type: Not reported  
SIC Code: 0  
SIC Code 2: Not reported  
Primary Waste: Not reported  
Primary Waste Type: Not reported  
Secondary Waste: Not reported  
Secondary Waste Type: Not reported  
Design Flow: 0  
Baseline Flow: 0  
Reclamation: Not reported  
POTW: Not reported  
Treat To Water: Minor Threat to Water Quality. A violation of a regional board order should cause a relatively minor impairment of beneficial uses compared to a major or minor threat. Not: All nurds without a TTWQ will be considered a minor threat to water quality unless coded at a higher Level. A Zero (0) may be used to code those NURDS that are found to represent no threat to water quality.  
Complexity: Category C - Facilities having no waste treatment systems, such as cooling water dischargers or those who must comply through best management practices, facilities with passive waste treatment and disposal systems, such as septic systems with subsurface disposal, or dischargers having waste storage systems with land disposal such as dairy waste ponds.

**SWEEPS UST:**

Status: Not reported  
Comp Number: 3267  
Number: Not reported  
Board Of Equalization: 44-012899  
Ref Date: Not reported  
Act Date: Not reported  
Created Date: Not reported  
Tank Status: Not reported  
Owner Tank Id: Not reported  
Swrcb Tank Id: 19-050-003267-000001  
Actv Date: Not reported  
Capacity: 3000  
Tank Use: CHEMICAL

MAP FINDINGS  
FOCUS MAP 19

Map ID Site Database(s) EPA ID Number

**MISSION KLEENSWEEP PRODUCT, IN (Continued)**

**1000382423**

Stg:	PRODUCT
Content:	UNKNOWN
Number Of Tanks:	11
Status:	Not reported
Comp Number:	3267
Number:	Not reported
Board Of Equalization:	44-012899
Ref Date:	Not reported
Act Date:	Not reported
Created Date:	Not reported
Tank Status:	Not reported
Owner Tank Id:	Not reported
Swrcb Tank Id:	19-050-003267-000002
Actv Date:	Not reported
Capacity:	3000
Tank Use:	CHEMICAL
Stg:	PRODUCT
Content:	UNKNOWN
Number Of Tanks:	Not reported
Status:	Not reported
Comp Number:	3267
Number:	Not reported
Board Of Equalization:	44-012899
Ref Date:	Not reported
Act Date:	Not reported
Created Date:	Not reported
Tank Status:	Not reported
Owner Tank Id:	Not reported
Swrcb Tank Id:	19-050-003267-000003
Actv Date:	Not reported
Capacity:	3000
Tank Use:	CHEMICAL
Stg:	PRODUCT
Content:	UNKNOWN
Number Of Tanks:	Not reported
Status:	Not reported
Comp Number:	3267
Number:	Not reported
Board Of Equalization:	44-012899
Ref Date:	Not reported
Act Date:	Not reported
Created Date:	Not reported
Tank Status:	Not reported
Owner Tank Id:	Not reported
Swrcb Tank Id:	19-050-003267-000004
Actv Date:	Not reported
Capacity:	2000
Tank Use:	CHEMICAL
Stg:	PRODUCT
Content:	UNKNOWN
Number Of Tanks:	Not reported
Status:	Not reported
Comp Number:	3267

MAP FINDINGS  
FOCUS MAP 19

Map ID Site Database(s) EPA ID Number

**MISSION KLEENSWEEP PRODUCT, IN (Continued)**

**1000382423**

Number: Not reported  
Board Of Equalization: 44-012899  
Ref Date: Not reported  
Act Date: Not reported  
Created Date: Not reported  
Tank Status: Not reported  
Owner Tank Id: Not reported  
Swrcb Tank Id: 19-050-003267-000005  
Actv Date: Not reported  
Capacity: 2000  
Tank Use: CHEMICAL  
Stg: PRODUCT  
Content: UNKNOWN  
Number Of Tanks: Not reported

Status: Not reported  
Comp Number: 3267  
Number: Not reported  
Board Of Equalization: 44-012899  
Ref Date: Not reported  
Act Date: Not reported  
Created Date: Not reported  
Tank Status: Not reported  
Owner Tank Id: Not reported  
Swrcb Tank Id: 19-050-003267-000006  
Actv Date: Not reported  
Capacity: 2000  
Tank Use: CHEMICAL  
Stg: PRODUCT  
Content: UNKNOWN  
Number Of Tanks: Not reported

Status: Not reported  
Comp Number: 3267  
Number: Not reported  
Board Of Equalization: 44-012899  
Ref Date: Not reported  
Act Date: Not reported  
Created Date: Not reported  
Tank Status: Not reported  
Owner Tank Id: Not reported  
Swrcb Tank Id: 19-050-003267-000007  
Actv Date: Not reported  
Capacity: 10000  
Tank Use: CHEMICAL  
Stg: PRODUCT  
Content: UNKNOWN  
Number Of Tanks: Not reported

Status: Not reported  
Comp Number: 3267  
Number: Not reported  
Board Of Equalization: 44-012899  
Ref Date: Not reported  
Act Date: Not reported  
Created Date: Not reported  
Tank Status: Not reported

MAP FINDINGS  
FOCUS MAP 19

Map ID      Site      Database(s)      EPA ID Number

---

**MISSION KLEENSWEEP PRODUCT, IN (Continued)**

**1000382423**

Owner Tank Id:      Not reported  
Swrcb Tank Id:      19-050-003267-000008  
Actv Date:      Not reported  
Capacity:      4250  
Tank Use:      CHEMICAL  
Stg:      PRODUCT  
Content:      UNKNOWN  
Number Of Tanks:      Not reported

Status:      Not reported  
Comp Number:      3267  
Number:      Not reported  
Board Of Equalization:      44-012899  
Ref Date:      Not reported  
Act Date:      Not reported  
Created Date:      Not reported  
Tank Status:      Not reported  
Owner Tank Id:      Not reported  
Swrcb Tank Id:      19-050-003267-000009  
Actv Date:      Not reported  
Capacity:      4250  
Tank Use:      CHEMICAL  
Stg:      PRODUCT  
Content:      UNKNOWN  
Number Of Tanks:      Not reported

Status:      Not reported  
Comp Number:      3267  
Number:      Not reported  
Board Of Equalization:      44-012899  
Ref Date:      Not reported  
Act Date:      Not reported  
Created Date:      Not reported  
Tank Status:      Not reported  
Owner Tank Id:      Not reported  
Swrcb Tank Id:      19-050-003267-000010  
Actv Date:      Not reported  
Capacity:      6000  
Tank Use:      CHEMICAL  
Stg:      PRODUCT  
Content:      UNKNOWN  
Number Of Tanks:      Not reported

Status:      Not reported  
Comp Number:      3267  
Number:      Not reported  
Board Of Equalization:      44-012899  
Ref Date:      Not reported  
Act Date:      Not reported  
Created Date:      Not reported  
Tank Status:      Not reported  
Owner Tank Id:      Not reported  
Swrcb Tank Id:      19-050-003267-000011  
Actv Date:      Not reported  
Capacity:      3500  
Tank Use:      CHEMICAL  
Stg:      PRODUCT

MAP FINDINGS  
FOCUS MAP 19

Map ID	Site	Database(s)	EPA ID Number
	<b>MISSION KLEENSWEEP PRODUCT, IN (Continued)</b>		<b>1000382423</b>
	Content: UNKNOWN		
	Number Of Tanks: Not reported		
<b>394</b>	<b>MISSION KLEENSWEEP PRODUCTS INC 2434 BIRKDALE ST. LOS ANGELES, CA 90031</b>	<b>ICIS</b>	<b>1011507228 N/A</b>
	ICIS:		
	Enforcement Action ID: 09-1998-0178		
	FRS ID: 110000473577		
	Program ID: NCDB I09#199309222718 2		
	Action Name: MISSION KLEENSWEEP PRODUCTS		
	Facility Name: MISSION KLEENSWEEP PRODUCTS INC		
	Facility Address: 2434 BIRKDALE ST. LOS ANGELES, California 90031		
	Enforcement Action Type: FIFRA 14A Action For Penalty		
	Facility County: Not reported		
	EPA Region #: 9		
	Program ID: FRS 110000473577		
	Facility Name: MISSION KLEENSWEEP PRODUCTS INCORPORATED		
	Address: 2434 BIRKDALE ST. LOS ANGELES CA 90031		
	Tribal Indicator: No		
	Fed Facility: Not reported		
	NAIC Code: Not reported		
	SIC Code: Not reported		
	Program ID: NCDB C09#09-86349-02-WR		
	Facility Name: MISSION KLEENSWEEP PRODUCTS INCORPORATED		
	Address: 2434 BIRKDALE ST. LOS ANGELES CA 90031		
	Tribal Indicator: Not reported		
	Fed Facility: Not reported		
	NAIC Code: Not reported		
	SIC Code: Not reported		
	Program ID: NCDB D03#III-473-C		
	Facility Name: MISSION KLEENSWEEP PRODUCTS INCORPORATED		
	Address: 2434 BIRKDALE ST. LOS ANGELES CA 90031		
	Tribal Indicator: Not reported		
	Fed Facility: Not reported		
	NAIC Code: Not reported		
	SIC Code: Not reported		
	Program ID: NCDB D09#F090889C9814		
	Facility Name: MISSION KLEENSWEEP PRODUCTS INCORPORATED		
	Address: 2434 BIRKDALE ST. LOS ANGELES CA 90031		
	Tribal Indicator: Not reported		
	Fed Facility: Not reported		
	NAIC Code: Not reported		
	SIC Code: Not reported		
	Program ID: NCDB I03#19930922F2718 1		
	Facility Name: MISSION KLEENSWEEP PRODUCTS INCORPORATED		
	Address: 2434 BIRKDALE ST. LOS ANGELES CA 90031		
	Tribal Indicator: Not reported		
	Fed Facility: Not reported		
	NAIC Code: Not reported		
	SIC Code: Not reported		



MAP FINDINGS  
FOCUS MAP 19

Map ID Site Database(s) EPA ID Number

**MISSION KLEENSWEEP PRODUCTS INC (Continued)**

**1011507228**

Program ID: NCDB I09#19900109R0903 2  
 Facility Name: MISSION KLEENSWEEP PRODUCTS INCORPORATED  
 Address: 2434 BIRKDALE ST. LOS ANGELES CA 90031  
 Tribal Indicator: Not reported  
 Fed Facility: Not reported  
 NAIC Code: Not reported  
 SIC Code: Not reported

Program ID: NCDB I09#199309222718 2  
 Facility Name: MISSION KLEENSWEEP PRODUCTS INCORPORATED  
 Address: 2434 BIRKDALE ST. LOS ANGELES CA 90031  
 Tribal Indicator: Not reported  
 Fed Facility: Not reported  
 NAIC Code: Not reported  
 SIC Code: Not reported

Program ID: NEI NEICAT\$12559  
 Facility Name: MISSION KLEENSWEEP PRODUCTS INCORPORATED  
 Address: 2434 BIRKDALE ST. LOS ANGELES CA 90031  
 Tribal Indicator: Not reported  
 Fed Facility: Not reported  
 NAIC Code: Not reported  
 SIC Code: Not reported

Program ID: NEI NTICAT\$12559  
 Facility Name: MISSION KLEENSWEEP PRODUCTS INCORPORATED  
 Address: 2434 BIRKDALE ST. LOS ANGELES CA 90031  
 Tribal Indicator: Not reported  
 Fed Facility: Not reported  
 NAIC Code: Not reported  
 SIC Code: Not reported

Program ID: TRIS 90031MSSNK2434B  
 Facility Name: MISSION KLEENSWEEP PRODUCTS INCORPORATED  
 Address: 2434 BIRKDALE ST. LOS ANGELES CA 90031  
 Tribal Indicator: Not reported  
 Fed Facility: Not reported  
 NAIC Code: Not reported  
 SIC Code: Not reported

394

**MISSION KLEENSWEEP PROD. INC**  
**2434 BIRKDALE AVE.**  
**LOS ANGELES, CA 90031**

**EMI S106835722**  
**N/A**

EMI:  
 Year: 1987  
 County Code: 19  
 Air Basin: SC  
 Facility ID: 22094  
 Air District Name: SC  
 SIC Code: 2834  
 Air District Name: SOUTH COAST AQMD  
 Community Health Air Pollution Info System: Not reported  
 Consolidated Emission Reporting Rule: Not reported  
 Total Organic Hydrocarbon Gases Tons/Yr: 0  
 Reactive Organic Gases Tons/Yr: 0  
 Carbon Monoxide Emissions Tons/Yr: 0

MAP FINDINGS  
FOCUS MAP 19

Map ID Site Database(s) EPA ID Number

**MISSION KLEENSWEEP PROD. INC (Continued)**

**S106835722**

NOX - Oxides of Nitrogen Tons/Yr: 0  
 SOX - Oxides of Sulphur Tons/Yr: 0  
 Particulate Matter Tons/Yr: 0  
 Part. Matter 10 Micrometers & Smlr Tons/Yr: 0

Year: 1990  
 County Code: 19  
 Air Basin: SC  
 Facility ID: 22094  
 Air District Name: SC  
 SIC Code: 2842  
 Air District Name: SOUTH COAST AQMD  
 Community Health Air Pollution Info System: Not reported  
 Consolidated Emission Reporting Rule: Not reported  
 Total Organic Hydrocarbon Gases Tons/Yr: 0  
 Reactive Organic Gases Tons/Yr: 0  
 Carbon Monoxide Emissions Tons/Yr: 0  
 NOX - Oxides of Nitrogen Tons/Yr: 0  
 SOX - Oxides of Sulphur Tons/Yr: 0  
 Particulate Matter Tons/Yr: 0  
 Part. Matter 10 Micrometers & Smlr Tons/Yr: 0

394

**MISSION KLEENSWEEP PRODUCTS  
2434 BIRKDALE ST.  
LOS ANGELES, CA 90031**

**ICIS 1011507227  
N/A**

ICIS:  
 Enforcement Action ID: 09-1998-0178  
 FRS ID: 110000473577  
 Program ID: NEI NEICAT\$12559  
 Action Name: MISSION KLEENSWEEP PRODUCTS  
 Facility Name: Not reported  
 Facility Address: 2434 BIRKDALE ST.  
 LOS ANGELES, California 90031  
 Enforcement Action Type: FIFRA 14A Action For Penalty  
 Facility County: Not reported  
 EPA Region #: 9

Program ID: FRS 110000473577  
 Facility Name: MISSION KLEENSWEEP PRODUCTS INCORPORATED  
 Address: 2434 BIRKDALE ST. LOS ANGELES CA 90031  
 Tribal Indicator: No  
 Fed Facility: Not reported  
 NAIC Code: Not reported  
 SIC Code: Not reported

Program ID: NCDB C09#09-86349-02-WR  
 Facility Name: MISSION KLEENSWEEP PRODUCTS INCORPORATED  
 Address: 2434 BIRKDALE ST. LOS ANGELES CA 90031  
 Tribal Indicator: Not reported  
 Fed Facility: Not reported  
 NAIC Code: Not reported  
 SIC Code: Not reported

Program ID: NCDB D03#III-473-C  
 Facility Name: MISSION KLEENSWEEP PRODUCTS INCORPORATED  
 Address: 2434 BIRKDALE ST. LOS ANGELES CA 90031  
 Tribal Indicator: Not reported

MAP FINDINGS  
FOCUS MAP 19

Map ID	Site	Database(s)	EPA ID Number
--------	------	-------------	---------------

**MISSION KLEENSWEEP PRODUCTS (Continued)**

**1011507227**

Fed Facility: Not reported  
NAIC Code: Not reported  
SIC Code: Not reported

Program ID: NCDB D09#F090889C9814  
Facility Name: MISSION KLEENSWEEP PRODUCTS INCORPORATED  
Address: 2434 BIRKDALE ST. LOS ANGELES CA 90031  
Tribal Indicator: Not reported  
Fed Facility: Not reported  
NAIC Code: Not reported  
SIC Code: Not reported

Program ID: NCDB I03#19930922F2718 1  
Facility Name: MISSION KLEENSWEEP PRODUCTS INCORPORATED  
Address: 2434 BIRKDALE ST. LOS ANGELES CA 90031  
Tribal Indicator: Not reported  
Fed Facility: Not reported  
NAIC Code: Not reported  
SIC Code: Not reported

Program ID: NCDB I09#19900109R0903 2  
Facility Name: MISSION KLEENSWEEP PRODUCTS INCORPORATED  
Address: 2434 BIRKDALE ST. LOS ANGELES CA 90031  
Tribal Indicator: Not reported  
Fed Facility: Not reported  
NAIC Code: Not reported  
SIC Code: Not reported

Program ID: NCDB I09#199309222718 2  
Facility Name: MISSION KLEENSWEEP PRODUCTS INCORPORATED  
Address: 2434 BIRKDALE ST. LOS ANGELES CA 90031  
Tribal Indicator: Not reported  
Fed Facility: Not reported  
NAIC Code: Not reported  
SIC Code: Not reported

Program ID: NEI NEICAT\$12559  
Facility Name: MISSION KLEENSWEEP PRODUCTS INCORPORATED  
Address: 2434 BIRKDALE ST. LOS ANGELES CA 90031  
Tribal Indicator: Not reported  
Fed Facility: Not reported  
NAIC Code: Not reported  
SIC Code: Not reported

Program ID: NEI NTICAT\$12559  
Facility Name: MISSION KLEENSWEEP PRODUCTS INCORPORATED  
Address: 2434 BIRKDALE ST. LOS ANGELES CA 90031  
Tribal Indicator: Not reported  
Fed Facility: Not reported  
NAIC Code: Not reported  
SIC Code: Not reported

Program ID: TRIS 90031MSSNK2434B  
Facility Name: MISSION KLEENSWEEP PRODUCTS INCORPORATED  
Address: 2434 BIRKDALE ST. LOS ANGELES CA 90031  
Tribal Indicator: Not reported  
Fed Facility: Not reported

MAP FINDINGS  
FOCUS MAP 19

Map ID	Site	Database(s)	EPA ID Number
	<b>MISSION KLEENSWEEP PRODUCTS (Continued)</b>		<b>1011507227</b>
	NAIC Code: Not reported		
	SIC Code: Not reported		
<b>394</b>	<b>MISSION KLEENSWEEP PRODUCTS, INC.</b> <b>2434 BIRKDALE ST.</b> <b>LOS ANGELES, CA 90031</b>	<b>ICIS</b>	<b>1011531680</b> <b>N/A</b>
	ICIS:		
	Enforcement Action ID: 09-1998-0178		
	FRS ID: 110000473577		
	Program ID: TRIS 90031MSSNK2434B		
	Action Name: MISSION KLEENSWEEP PRODUCTS		
	Facility Name: MISSION KLEENSWEEP PRODUCTS, INC.		
	Facility Address: 2434 BIRKDALE ST. LOS ANGELES, California 90031		
	Enforcement Action Type: FIFRA 14A Action For Penalty		
	Facility County: Not reported		
	EPA Region #: 9		
	Program ID: FRS 110000473577		
	Facility Name: MISSION KLEENSWEEP PRODUCTS INCORPORATED		
	Address: 2434 BIRKDALE ST. LOS ANGELES CA 90031		
	Tribal Indicator: No		
	Fed Facility: Not reported		
	NAIC Code: Not reported		
	SIC Code: Not reported		
	Program ID: NCDB C09#09-86349-02-WR		
	Facility Name: MISSION KLEENSWEEP PRODUCTS INCORPORATED		
	Address: 2434 BIRKDALE ST. LOS ANGELES CA 90031		
	Tribal Indicator: Not reported		
	Fed Facility: Not reported		
	NAIC Code: Not reported		
	SIC Code: Not reported		
	Program ID: NCDB D03#III-473-C		
	Facility Name: MISSION KLEENSWEEP PRODUCTS INCORPORATED		
	Address: 2434 BIRKDALE ST. LOS ANGELES CA 90031		
	Tribal Indicator: Not reported		
	Fed Facility: Not reported		
	NAIC Code: Not reported		
	SIC Code: Not reported		
	Program ID: NCDB D09#F090889C9814		
	Facility Name: MISSION KLEENSWEEP PRODUCTS INCORPORATED		
	Address: 2434 BIRKDALE ST. LOS ANGELES CA 90031		
	Tribal Indicator: Not reported		
	Fed Facility: Not reported		
	NAIC Code: Not reported		
	SIC Code: Not reported		
	Program ID: NCDB I03#19930922F2718 1		
	Facility Name: MISSION KLEENSWEEP PRODUCTS INCORPORATED		
	Address: 2434 BIRKDALE ST. LOS ANGELES CA 90031		
	Tribal Indicator: Not reported		
	Fed Facility: Not reported		
	NAIC Code: Not reported		

MAP FINDINGS  
FOCUS MAP 19

Map ID	Site	Database(s)	EPA ID Number
--------	------	-------------	---------------

**MISSION KLEENSWEEP PRODUCTS, INC. (Continued)**

**1011531680**

SIC Code:	Not reported
Program ID:	NCDB I09#19900109R0903 2
Facility Name:	MISSION KLEENSWEEP PRODUCTS INCORPORATED
Address:	2434 BIRKDALE ST. LOS ANGELES CA 90031
Tribal Indicator:	Not reported
Fed Facility:	Not reported
NAIC Code:	Not reported
SIC Code:	Not reported
Program ID:	NCDB I09#199309222718 2
Facility Name:	MISSION KLEENSWEEP PRODUCTS INCORPORATED
Address:	2434 BIRKDALE ST. LOS ANGELES CA 90031
Tribal Indicator:	Not reported
Fed Facility:	Not reported
NAIC Code:	Not reported
SIC Code:	Not reported
Program ID:	NEI NEICAT\$12559
Facility Name:	MISSION KLEENSWEEP PRODUCTS INCORPORATED
Address:	2434 BIRKDALE ST. LOS ANGELES CA 90031
Tribal Indicator:	Not reported
Fed Facility:	Not reported
NAIC Code:	Not reported
SIC Code:	Not reported
Program ID:	NEI NTICAT\$12559
Facility Name:	MISSION KLEENSWEEP PRODUCTS INCORPORATED
Address:	2434 BIRKDALE ST. LOS ANGELES CA 90031
Tribal Indicator:	Not reported
Fed Facility:	Not reported
NAIC Code:	Not reported
SIC Code:	Not reported
Program ID:	TRIS 90031MSSNK2434B
Facility Name:	MISSION KLEENSWEEP PRODUCTS INCORPORATED
Address:	2434 BIRKDALE ST. LOS ANGELES CA 90031
Tribal Indicator:	Not reported
Fed Facility:	Not reported
NAIC Code:	Not reported
SIC Code:	Not reported

394

**MISSION KLEENSWEEP PRODUCTS, INC**  
**2434 BIRKDALE ST.**  
**LOS ANGELES, CA 90031**

**ICIS 1011570481**  
**N/A**

ICIS:	
Enforcement Action ID:	09-1998-0178
FRS ID:	110000473577
Program ID:	NCDB C09#09-86349-02-WR
Action Name:	MISSION KLEENSWEEP PRODUCTS
Facility Name:	MISSION KLEENSWEEP PRODUCTS, INC
Facility Address:	2434 BIRKDALE ST. LOS ANGELES, California 90031
Enforcement Action Type:	FIFRA 14A Action For Penalty
Facility County:	Not reported
EPA Region #:	9

MAP FINDINGS  
FOCUS MAP 19

Map ID      Site      Database(s)      EPA ID Number

---

**MISSION KLEENSWEEP PRODUCTS, INC (Continued)**

**1011570481**

Program ID:                   FRS 110000473577  
 Facility Name:               MISSION KLEENSWEEP PRODUCTS INCORPORATED  
 Address:                      2434 BIRKDALE ST. LOS ANGELES CA 90031  
 Tribal Indicator:            No  
 Fed Facility:                 Not reported  
 NAIC Code:                  Not reported  
 SIC Code:                    Not reported

Program ID:                   NCDB C09#09-86349-02-WR  
 Facility Name:               MISSION KLEENSWEEP PRODUCTS INCORPORATED  
 Address:                      2434 BIRKDALE ST. LOS ANGELES CA 90031  
 Tribal Indicator:            Not reported  
 Fed Facility:                 Not reported  
 NAIC Code:                  Not reported  
 SIC Code:                    Not reported

Program ID:                   NCDB D03#III-473-C  
 Facility Name:               MISSION KLEENSWEEP PRODUCTS INCORPORATED  
 Address:                      2434 BIRKDALE ST. LOS ANGELES CA 90031  
 Tribal Indicator:            Not reported  
 Fed Facility:                 Not reported  
 NAIC Code:                  Not reported  
 SIC Code:                    Not reported

Program ID:                   NCDB D09#F090889C9814  
 Facility Name:               MISSION KLEENSWEEP PRODUCTS INCORPORATED  
 Address:                      2434 BIRKDALE ST. LOS ANGELES CA 90031  
 Tribal Indicator:            Not reported  
 Fed Facility:                 Not reported  
 NAIC Code:                  Not reported  
 SIC Code:                    Not reported

Program ID:                   NCDB I03#19930922F2718 1  
 Facility Name:               MISSION KLEENSWEEP PRODUCTS INCORPORATED  
 Address:                      2434 BIRKDALE ST. LOS ANGELES CA 90031  
 Tribal Indicator:            Not reported  
 Fed Facility:                 Not reported  
 NAIC Code:                  Not reported  
 SIC Code:                    Not reported

Program ID:                   NCDB I09#19900109R0903 2  
 Facility Name:               MISSION KLEENSWEEP PRODUCTS INCORPORATED  
 Address:                      2434 BIRKDALE ST. LOS ANGELES CA 90031  
 Tribal Indicator:            Not reported  
 Fed Facility:                 Not reported  
 NAIC Code:                  Not reported  
 SIC Code:                    Not reported

Program ID:                   NCDB I09#199309222718 2  
 Facility Name:               MISSION KLEENSWEEP PRODUCTS INCORPORATED  
 Address:                      2434 BIRKDALE ST. LOS ANGELES CA 90031  
 Tribal Indicator:            Not reported  
 Fed Facility:                 Not reported  
 NAIC Code:                  Not reported  
 SIC Code:                    Not reported

Program ID:                   NEI NEICAT\$12559

MAP FINDINGS  
FOCUS MAP 19

Map ID	Site	Database(s)	EPA ID Number
--------	------	-------------	---------------

**MISSION KLEENSWEEP PRODUCTS, INC (Continued)**

**1011570481**

Facility Name: MISSION KLEENSWEEP PRODUCTS INCORPORATED  
 Address: 2434 BIRKDALE ST. LOS ANGELES CA 90031  
 Tribal Indicator: Not reported  
 Fed Facility: Not reported  
 NAIC Code: Not reported  
 SIC Code: Not reported

Program ID: NEI NTCAT\$12559  
 Facility Name: MISSION KLEENSWEEP PRODUCTS INCORPORATED  
 Address: 2434 BIRKDALE ST. LOS ANGELES CA 90031  
 Tribal Indicator: Not reported  
 Fed Facility: Not reported  
 NAIC Code: Not reported  
 SIC Code: Not reported

Program ID: TRIS 90031MSSNK2434B  
 Facility Name: MISSION KLEENSWEEP PRODUCTS INCORPORATED  
 Address: 2434 BIRKDALE ST. LOS ANGELES CA 90031  
 Tribal Indicator: Not reported  
 Fed Facility: Not reported  
 NAIC Code: Not reported  
 SIC Code: Not reported

394

**MISSION KLEENSWEEP  
2434 BIRKDALE ST  
LOS ANGELES, CA 90031**

**FTTS 1009518374  
HIST FTTS N/A**

FTTS INSP:

Inspection Number: 19930922F2718 1  
 Region: 03  
 Inspection Date: 09/22/1993  
 Inspector: LEAL  
 Violation occurred: Yes  
 Investigation Type: General Product Review  
 Investigation Reason: Neutral Scheme, State  
 Legislation Code: FIFRA  
 Facility Function: Producer

HIST FTTS INSP:

Inspection Number: 19930922F2718 1  
 Region: 03  
 Inspection Date: Not reported  
 Inspector: LEAL  
 Violation occurred: Yes  
 Investigation Type: General Product Review  
 Investigation Reason: Neutral Scheme, State  
 Legislation Code: FIFRA  
 Facility Function: Producer

MAP FINDINGS  
FOCUS MAP 19

Map ID	Site	Database(s)	EPA ID Number
394	MISSION KLEENSWEEP PRODUCTS INC 2434 BIRKDALE ST LOS ANGELES, CA 90031	SSTS	1005433496 N/A
	SSTS:		
	Product: ETO-6 INSECT SPRAY		
	Status: Active		
	Registration Number: 006269CA 001		
	Report Year: 1990		
	Permit: Registered		
	Product Number: 00626900007		
	Product Type: End-use blend, formulation, or concentrate		
	Product Class: Insecticide		
	Product Use: All other products		
	UOM: Not reported		
	Market: Marketed in the United States		
	Region: Not reported		
	Product: FUSSY BATHROOM DISINFECTANT CLEANER		
	Status: Active		
	Registration Number: 006269CA 001		
	Report Year: 1990		
	Permit: Registered		
	Product Number: 00183900083		
	Product Type: End-use blend, formulation, or concentrate		
	Product Class: Disinfectant, germicide, sanitizer		
	Product Use: All other products		
	UOM: Not reported		
	Market: Marketed in the United States		
	Region: Not reported		
	Product: SANISOL CLEANER DISINTECTANT ODOR MEUTRILIZER		
	Status: Active		
	Registration Number: 006269CA 001		
	Report Year: 1990		
	Permit: Registered		
	Product Number: 00626900006		
	Product Type: End-use blend, formulation, or concentrate		
	Product Class: Disinfectant, germicide, sanitizer		
	Product Use: All other products		
	UOM: Not reported		
	Market: Marketed in the United States		
	Region: Not reported		
	Product: PURINSE		
	Status: Active		
	Registration Number: 006269CA 001		
	Report Year: 1990		
	Permit: Registered		
	Product Number: 00626900001		
	Product Type: End-use blend, formulation, or concentrate		
	Product Class: Disinfectant, germicide, sanitizer		
	Product Use: All other products		
	UOM: Not reported		
	Market: Marketed in the United States		
	Region: Not reported		
	Product: PINE-0-LAV 305 PINE OIL DISINFECTANT		
	Status: Active		



MAP FINDINGS  
FOCUS MAP 19

Map ID	Site	Database(s)	EPA ID Number
--------	------	-------------	---------------

**MISSION KLEENSWEEP PRODUCTS INC (Continued)**

**1005433496**

Registration Number: 006269CA 001  
 Report Year: 1990  
 Permit: Registered  
 Product Number: 00988600012  
 Product Type: End-use blend, formulation, or concentrate  
 Product Class: Disinfectant, germicide, sanitizer  
 Product Use: All other products  
 UOM: Not reported  
 Market: Marketed in the United States  
 Region: Not reported

Product: PINE PLUS  
 Status: Active  
 Registration Number: 006269CA 001  
 Report Year: 1990  
 Permit: Registered  
 Product Number: 00626900005  
 Product Type: End-use blend, formulation, or concentrate  
 Product Class: Disinfectant, germicide, sanitizer  
 Product Use: All other products  
 UOM: Not reported  
 Market: Marketed in the United States  
 Region: Not reported

Product: MINT-O-LAY  
 Status: Active  
 Registration Number: 006269CA 001  
 Report Year: 1990  
 Permit: Registered  
 Product Number: 00626900004  
 Product Type: End-use blend, formulation, or concentrate  
 Product Class: Disinfectant, germicide, sanitizer  
 Product Use: All other products  
 UOM: Not reported  
 Market: Marketed in the United States  
 Region: Not reported

Product: LEMON SCENTED SANISOL PLUS  
 Status: Active  
 Registration Number: 006269CA 001  
 Report Year: 1990  
 Permit: Registered  
 Product Number: 00183900095  
 Product Type: End-use blend, formulation, or concentrate  
 Product Class: Disinfectant, germicide, sanitizer  
 Product Use: All other products  
 UOM: Not reported  
 Market: Marketed in the United States  
 Region: Not reported

Product: ETO 6 INSECT SPRAY  
 Status: Active  
 Registration Number: 006269CA 001  
 Report Year: 1991  
 Permit: Registered  
 Product Number: 00626900007  
 Product Type: End-use blend, formulation, or concentrate

MAP FINDINGS  
FOCUS MAP 19

Map ID Site Database(s) EPA ID Number

**MISSION KLEENSWEEP PRODUCTS INC (Continued)**

**1005433496**

Product Class: Insecticide  
Product Use: All other products  
UOM: Not reported  
Market: Marketed in the United States  
Region: Not reported

Product: PURINSE  
Status: Active  
Registration Number: 006269CA 001  
Report Year: 1991  
Permit: Registered  
Product Number: 00626900001  
Product Type: End-use blend, formulation, or concentrate  
Product Class: Disinfectant, germicide, sanitizer  
Product Use: All other products  
UOM: Not reported  
Market: Marketed in the United States  
Region: Not reported

Product: PINE PLUS  
Status: Active  
Registration Number: 006269CA 001  
Report Year: 1991  
Permit: Registered  
Product Number: 00626900005  
Product Type: End-use blend, formulation, or concentrate  
Product Class: Disinfectant, germicide, sanitizer  
Product Use: All other products  
UOM: Not reported  
Market: Marketed in the United States  
Region: Not reported

Product: PINE O LAV 30% PINE OIL DISINFECTANT  
Status: Active  
Registration Number: 006269CA 001  
Report Year: 1991  
Permit: Registered  
Product Number: 00988661461  
Product Type: End-use blend, formulation, or concentrate  
Product Class: Disinfectant, germicide, sanitizer  
Product Use: All other products  
UOM: Not reported  
Market: Marketed in the United States  
Region: Not reported

Product: PINE O LAV 30% PINE OIL DISINFECTANT  
Status: Active  
Registration Number: 006269CA 001  
Report Year: 1991  
Permit: Registered  
Product Number: 00988600012  
Product Type: End-use blend, formulation, or concentrate  
Product Class: Disinfectant, germicide, sanitizer  
Product Use: All other products  
UOM: Not reported  
Market: Marketed in the United States  
Region: Not reported

MAP FINDINGS  
FOCUS MAP 19

Map ID	Site	Database(s)	EPA ID Number
--------	------	-------------	---------------

**MISSION KLENSWEEP PRODUCTS INC (Continued)**

**1005433496**

Product: LEMON SCENTED SANISOL PLUS  
 Status: Active  
 Registration Number: 006269CA 001  
 Report Year: 1991  
 Permit: Registered  
 Product Number: 00183900095  
 Product Type: End-use blend, formulation, or concentrate  
 Product Class: Disinfectant, germicide, sanitizer  
 Product Use: All other products  
 UOM: Not reported  
 Market: Marketed in the United States  
 Region: Not reported

Product: FUSSY BATHROOM DISINFECTANT CLEANER  
 Status: Active  
 Registration Number: 006269CA 001  
 Report Year: 1991  
 Permit: Registered  
 Product Number: 00183900083  
 Product Type: End-use blend, formulation, or concentrate  
 Product Class: Disinfectant, germicide, sanitizer  
 Product Use: All other products  
 UOM: Not reported  
 Market: Marketed in the United States  
 Region: Not reported

Product: SANISOL CLEANER DISINFECTANT ODOR NEUTRALIZER  
 Status: Active  
 Registration Number: 006269CA 001  
 Report Year: 1991  
 Permit: Registered  
 Product Number: 00626900006  
 Product Type: End-use blend, formulation, or concentrate  
 Product Class: Disinfectant, germicide, sanitizer  
 Product Use: All other products  
 UOM: Not reported  
 Market: Marketed in the United States  
 Region: Not reported

394

**MISSION KLENSWEEP PRODUCTS INCORPORATED**  
**2434 BIRKDALE ST.**  
**LOS ANGELES, CA 90031**

**FINDS 1004442020**  
**SSTS 110000473577**

**FINDS:**

Other Pertinent Environmental Activity Identified at Site

NCDB (National Compliance Data Base) supports implementation of the Federal Insecticide, Fungicide, and Rodenticide Act (FIFRA) and the Toxic Substances Control Act (TSCA). The system tracks inspections in regions and states with cooperative agreements, enforcement actions, and settlements.

TRIS (Toxics Release Inventory System) contains information from facilities on the amounts of over 300 listed toxic chemicals that these facilities release directly to air, water, land, or that are transported off-site.

The NEI (National Emissions Inventory) database contains information

MAP FINDINGS  
FOCUS MAP 19

Map ID	Site	Database(s)	EPA ID Number
--------	------	-------------	---------------

**MISSION KLEENSWEEP PRODUCTS INCORPORATED (Continued)**

**1004442020**

on stationary and mobile sources that emit criteria air pollutants and their precursors, as well as hazardous air pollutants (HAPs).

ICIS (Integrated Compliance Information System) is the Integrated Compliance Information System and provides a database that, when complete, will contain integrated Enforcement and Compliance information across most of EPA's programs. The vision for ICIS is to replace EPA's independent databases that contain Enforcement data with a single repository for that information. Currently, ICIS contains all Federal Administrative and Judicial enforcement actions. This information is maintained in ICIS by EPA in the Regional offices and its Headquarters. A future release of ICIS will replace the Permit Compliance System (PCS) which supports the NPDES and will integrate that information with Federal actions already in the system. ICIS also has the capability to track other activities occurring in the Region that support Compliance and Enforcement programs. These include; Incident Tracking, Compliance Assistance, and Compliance Monitoring.

SSTS:

Product: ETO-6 INSECT SPRAY  
 Status: Active  
 Registration Number: 006269CA 001  
 Report Year: Not reported  
 Permit: Registered  
 Product Number: 00102101605006269  
 Product Type: End-use blend, formulation, or concentrate  
 Product Class: Insecticide  
 Product Use: All other products  
 UOM: Not reported  
 Market: Marketed in the United States  
 Region: Not reported

Product: LEMON SCENTED SANISOL PLUS  
 Status: Active  
 Registration Number: 006269CA 001  
 Report Year: Not reported  
 Permit: Registered  
 Product Number: 00183900095006269  
 Product Type: End-use blend, formulation, or concentrate  
 Product Class: Disinfectant, germicide, sanitizer  
 Product Use: All other products  
 UOM: Not reported  
 Market: Marketed in the United States  
 Region: Not reported

Product: TRIPLE TREAT  
 Status: Active  
 Registration Number: 006269CA 001  
 Report Year: Not reported  
 Permit: Registered  
 Product Number: 00145900074006269  
 Product Type: End-use blend, formulation, or concentrate  
 Product Class: Disinfectant, germicide, sanitizer  
 Product Use: All other products  
 UOM: Not reported  
 Market: Marketed in the United States

MAP FINDINGS  
FOCUS MAP 19

Map ID Site Database(s) EPA ID Number

**MISSION KLEANSWEEP PRODUCTS INCORPORATED (Continued)**

**1004442020**

Region: Not reported

Product: SANISOL PLUS SURFACE DISINFECTANT  
 Status: Active  
 Registration Number: 006269CA 001  
 Report Year: Not reported  
 Permit: Registered  
 Product Number: 03317600005000461  
 Product Type: End-use blend, formulation, or concentrate  
 Product Class: Disinfectant, germicide, sanitizer  
 Product Use: All other products  
 UOM: Not reported  
 Market: Marketed in the United States  
 Region: Not reported

Product: SANISOL CLEANER DISINFECTANT  
 Status: Active  
 Registration Number: 006269CA 001  
 Report Year: Not reported  
 Permit: Registered  
 Product Number: 00626900006  
 Product Type: End-use blend, formulation, or concentrate  
 Product Class: Disinfectant, germicide, sanitizer  
 Product Use: All other products  
 UOM: Not reported  
 Market: Marketed in the United States  
 Region: Not reported

Product: PURINSE  
 Status: Active  
 Registration Number: 006269CA 001  
 Report Year: Not reported  
 Permit: Registered  
 Product Number: 00626900001  
 Product Type: End-use blend, formulation, or concentrate  
 Product Class: Disinfectant, germicide, sanitizer  
 Product Use: All other products  
 UOM: Not reported  
 Market: Marketed in the United States  
 Region: Not reported

Product: PINE-O-LAV 30 PINE OIL DISINFECTANT  
 Status: Active  
 Registration Number: 006269CA 001  
 Report Year: Not reported  
 Permit: Registered  
 Product Number: 00988600012061461  
 Product Type: End-use blend, formulation, or concentrate  
 Product Class: Disinfectant, germicide, sanitizer  
 Product Use: All other products  
 UOM: Not reported  
 Market: Marketed in the United States  
 Region: Not reported

Product: PINE PLUS  
 Status: Active  
 Registration Number: 006269CA 001

MAP FINDINGS  
FOCUS MAP 19

Map ID Site Database(s) EPA ID Number

**MISSION KLEANSWEEP PRODUCTS INCORPORATED (Continued)**

**1004442020**

Report Year: Not reported  
Permit: Registered  
Product Number: 00626900005  
Product Type: End-use blend, formulation, or concentrate  
Product Class: Disinfectant, germicide, sanitizer  
Product Use: All other products  
UOM: Not reported  
Market: Marketed in the United States  
Region: Not reported

Product: ETO-6 INSECT SPRAY  
Status: Active  
Registration Number: 006269CA 001  
Report Year: 1996  
Permit: Registered  
Product Number: 00626900007  
Product Type: End-use blend, formulation, or concentrate  
Product Class: Not reported  
Product Use: Restricted use only  
UOM: G  
Market: Marketed in the United States  
Region: Not reported

Product: SANISOL CLEANER DISINFECTANT ODOR NEUTRALIZER  
Status: Active  
Registration Number: 006269CA 001  
Report Year: 1996  
Permit: Registered  
Product Number: 00626900006  
Product Type: End-use blend, formulation, or concentrate  
Product Class: Not reported  
Product Use: Not reported  
UOM: G  
Market: Marketed in the United States  
Region: Not reported

Product: PURINSE  
Status: Active  
Registration Number: 006269CA 001  
Report Year: 1996  
Permit: Registered  
Product Number: 00626900001  
Product Type: End-use blend, formulation, or concentrate  
Product Class: Not reported  
Product Use: Not reported  
UOM: G  
Market: Marketed in the United States  
Region: Not reported

Product: PINE-O-LAV 30% PINE OIL DISINFECTANT  
Status: Active  
Registration Number: 006269CA 001  
Report Year: 1996  
Permit: Registered  
Product Number: 00988600012061461  
Product Type: End-use blend, formulation, or concentrate  
Product Class: Not reported

MAP FINDINGS  
FOCUS MAP 19

Map ID	Site	Database(s)	EPA ID Number
--------	------	-------------	---------------

**MISSION KLEANSWEEP PRODUCTS INCORPORATED (Continued)**

**1004442020**

Product Use: Not reported  
UOM: G  
Market: Marketed in the United States  
Region: Not reported

Product: PINE PLUS  
Status: Active  
Registration Number: 006269CA 001  
Report Year: 1996  
Permit: Registered  
Product Number: 00626900005  
Product Type: End-use blend, formulation, or concentrate  
Product Class: Not reported  
Product Use: Not reported  
UOM: G  
Market: Marketed in the United States  
Region: Not reported

Product: LEMON SCENTED SANISOL PLUS  
Status: Active  
Registration Number: 006269CA 001  
Report Year: 1996  
Permit: Registered  
Product Number: 00183900095006269  
Product Type: End-use blend, formulation, or concentrate  
Product Class: Not reported  
Product Use: Not reported  
UOM: G  
Market: Marketed in the United States  
Region: Not reported

Product: FUSSY BATHROOM DISINFECTANT CLEANER  
Status: Active  
Registration Number: 006269CA 001  
Report Year: 1996  
Permit: Registered  
Product Number: 00183900083006269  
Product Type: End-use blend, formulation, or concentrate  
Product Class: Not reported  
Product Use: Not reported  
UOM: G  
Market: Marketed in the United States  
Region: Not reported

Product: TRIPLE TREAT  
Status: Active  
Registration Number: 006269CA 001  
Report Year: 1996  
Permit: Registered  
Product Number: 00145900074006269  
Product Type: End-use blend, formulation, or concentrate  
Product Class: Not reported  
Product Use: Not reported  
UOM: G  
Market: Marketed in the United States  
Region: Not reported

MAP FINDINGS  
FOCUS MAP 19

Map ID Site Database(s) EPA ID Number

**MISSION KLEANSWEEP PRODUCTS INCORPORATED (Continued)**

**1004442020**

Product: ETO-6 INSECT SPRAY  
 Status: Active  
 Registration Number: 006269CA 001  
 Report Year: 1997  
 Permit: Registered  
 Product Number: 00626900007  
 Product Type: End-use blend, formulation, or concentrate  
 Product Class: Not reported  
 Product Use: Restricted use only  
 UOM: G  
 Market: Marketed in the United States  
 Region: Not reported

Product: EXTERMO I ANT & ROACH KILLER  
 Status: Active  
 Registration Number: 006269CA 001  
 Report Year: 1997  
 Permit: Registered  
 Product Number: 00665800042055402  
 Product Type: End-use blend, formulation, or concentrate  
 Product Class: Not reported  
 Product Use: Restricted use only  
 UOM: P  
 Market: Marketed in the United States  
 Region: Not reported

Product: TRIPLE TREAT  
 Status: Active  
 Registration Number: 006269CA 001  
 Report Year: 1997  
 Permit: Registered  
 Product Number: 00145900074006269  
 Product Type: End-use blend, formulation, or concentrate  
 Product Class: Not reported  
 Product Use: Not reported  
 UOM: G  
 Market: Marketed in the United States  
 Region: Not reported

Product: SANISOL PLUS SURFACE DISINFECTANT  
 Status: Active  
 Registration Number: 006269CA 001  
 Report Year: 1997  
 Permit: Registered  
 Product Number: 03317600005061461  
 Product Type: End-use blend, formulation, or concentrate  
 Product Class: Not reported  
 Product Use: Not reported  
 UOM: P  
 Market: Marketed in the United States  
 Region: Not reported

Product: SANISOL CLEANER DISINFECTANT ODOR NEUTRALIZER  
 Status: Active  
 Registration Number: 006269CA 001  
 Report Year: 1997  
 Permit: Registered



MAP FINDINGS  
FOCUS MAP 19

Map ID Site Database(s) EPA ID Number

**MISSION KLEENSWEEP PRODUCTS INCORPORATED (Continued)**

**1004442020**

Product Number: 00626900006  
Product Type: End-use blend, formulation, or concentrate  
Product Class: Not reported  
Product Use: Not reported  
UOM: G  
Market: Marketed in the United States  
Region: Not reported

Product: PURINSE  
Status: Active  
Registration Number: 006269CA 001  
Report Year: 1997  
Permit: Registered  
Product Number: 00626900001  
Product Type: End-use blend, formulation, or concentrate  
Product Class: Not reported  
Product Use: Not reported  
UOM: G  
Market: Marketed in the United States  
Region: Not reported

Product: PINE PLUS  
Status: Active  
Registration Number: 006269CA 001  
Report Year: 1997  
Permit: Registered  
Product Number: 00626900005  
Product Type: End-use blend, formulation, or concentrate  
Product Class: Not reported  
Product Use: Not reported  
UOM: G  
Market: Marketed in the United States  
Region: Not reported

Product: PIMN-O- 30% PINE OIL DISINFECTANT  
Status: Active  
Registration Number: 006269CA 001  
Report Year: 1997  
Permit: Registered  
Product Number: 00988600012061461  
Product Type: End-use blend, formulation, or concentrate  
Product Class: Not reported  
Product Use: Not reported  
UOM: G  
Market: Marketed in the United States  
Region: Not reported

Product: EXTERNO II FLYING INSECT KILLER  
Status: Active  
Registration Number: 006269CA 001  
Report Year: 1997  
Permit: Registered  
Product Number: 00665800040055402  
Product Type: End-use blend, formulation, or concentrate  
Product Class: Not reported  
Product Use: Restricted use only  
UOM: P

MAP FINDINGS  
FOCUS MAP 19

Map ID      Site      Database(s)      EPA ID Number

---

**MISSION KLEANSWEEP PRODUCTS INCORPORATED (Continued)**

**1004442020**

Market:                   Marketed in the United States  
Region:                   Not reported

Product:                 FUSSY BATHROOM DISINFECTANT CLEANER  
Status:                   Active  
Registration Number:   006269CA 001  
Report Year:             1997  
Permit:                   Registered  
Product Number:        00183900083006269  
Product Type:           End-use blend, formulation, or concentrate  
Product Class:          Not reported  
Product Use:            Not reported  
UOM:                     G  
Market:                   Marketed in the United States  
Region:                   Not reported

Product:                 KLEENOC + CLEANER DISINFECTANT  
Status:                   Active  
Registration Number:   006269CA 001  
Report Year:             1997  
Permit:                   Registered  
Product Number:        00665800038055402  
Product Type:           End-use blend, formulation, or concentrate  
Product Class:          Not reported  
Product Use:            Not reported  
UOM:                     P  
Market:                   Marketed in the United States  
Region:                   Not reported

Product:                 LEMON SCENTED SANISOL PLUS  
Status:                   Active  
Registration Number:   006269CA 001  
Report Year:             1997  
Permit:                   Registered  
Product Number:        00183900095006269  
Product Type:           End-use blend, formulation, or concentrate  
Product Class:          Not reported  
Product Use:            Not reported  
UOM:                     G  
Market:                   Marketed in the United States  
Region:                   Not reported

Product:                 ETO-6 INSECT SPRAY  
Status:                   Not reported  
Registration Number:   006269CA 001  
Report Year:             1999  
Permit:                   Registered  
Product Number:        00102101605006269  
Product Type:           End-use blend, formulation, or concentrate  
Product Class:          Insecticide  
Product Use:            All other products  
UOM:                     Not reported  
Market:                   Marketed in the United States  
Region:                   Not reported

Product:                 ETO-6  
Status:                   Not reported

MAP FINDINGS  
FOCUS MAP 19

Map ID	Site	Database(s)	EPA ID Number
--------	------	-------------	---------------

**MISSION KLEENSWEEP PRODUCTS INCORPORATED (Continued)**

**1004442020**

Registration Number: 006269CA 001  
 Report Year: 1999  
 Permit: Registered  
 Product Number: 01147400040006269  
 Product Type: End-use blend, formulation, or concentrate  
 Product Class: Insecticide  
 Product Use: All other products  
 UOM: Not reported  
 Market: Marketed in the United States  
 Region: Not reported

Product: SANISOL CLEANER DISINFECTANT ODOR NUETRALIZER  
 Status: Not reported  
 Registration Number: 006269CA 001  
 Report Year: 1999  
 Permit: Registered  
 Product Number: 00626900006  
 Product Type: End-use blend, formulation, or concentrate  
 Product Class: Disinfectant, germicide, sanitizer  
 Product Use: All other products  
 UOM: Not reported  
 Market: Marketed in the United States  
 Region: Not reported

Product: PURINSE  
 Status: Not reported  
 Registration Number: 006269CA 001  
 Report Year: 1999  
 Permit: Registered  
 Product Number: 00626900001  
 Product Type: End-use blend, formulation, or concentrate  
 Product Class: Disinfectant, germicide, sanitizer  
 Product Use: All other products  
 UOM: Not reported  
 Market: Marketed in the United States  
 Region: Not reported

Product: PINE O OAV 30% PINE OIL DISINFECTANT  
 Status: Not reported  
 Registration Number: 006269CA 001  
 Report Year: 1999  
 Permit: Registered  
 Product Number: 00988600012061461  
 Product Type: End-use blend, formulation, or concentrate  
 Product Class: Disinfectant, germicide, sanitizer  
 Product Use: All other products  
 UOM: Not reported  
 Market: Marketed in the United States  
 Region: Not reported

Product: LEMON SCENTED SANISOL PLUS  
 Status: Not reported  
 Registration Number: 006269CA 001  
 Report Year: 1999  
 Permit: Registered  
 Product Number: 00183900095006269  
 Product Type: End-use blend, formulation, or concentrate

MAP FINDINGS  
FOCUS MAP 19

Map ID      Site      Database(s)      EPA ID Number

---

**MISSION KLEANSWEEP PRODUCTS INCORPORATED (Continued)**

**1004442020**

Product Class:      Disinfectant, germicide, sanitizer  
 Product Use:      All other products  
 UOM:      Not reported  
 Market:      Marketed in the United States  
 Region:      Not reported

Product:      SANISOL PLUS SURFACE DISINFECTANT  
 Status:      Not reported  
 Registration Number:      006269CA 001  
 Report Year:      1999  
 Permit:      Registered  
 Product Number:      03317600005061461  
 Product Type:      End-use blend, formulation, or concentrate  
 Product Class:      Disinfectant, germicide, sanitizer  
 Product Use:      All other products  
 UOM:      Not reported  
 Market:      Marketed in the United States  
 Region:      Not reported

Product:      ETO-6  
 Status:      Not reported  
 Registration Number:      006269CA 001  
 Report Year:      2000  
 Permit:      Registered  
 Product Number:      01147400040  
 Product Type:      Repackaged or relabeled  
 Product Class:      Insecticide  
 Product Use:      All other products  
 UOM:      Not reported  
 Market:      Marketed in the United States  
 Region:      Not reported

Product:      LEMON SCENTED SANISOL PLUS  
 Status:      Not reported  
 Registration Number:      006269CA 001  
 Report Year:      2000  
 Permit:      Registered  
 Product Number:      00183900095  
 Product Type:      End-use blend, formulation, or concentrate  
 Product Class:      Disinfectant, germicide, sanitizer  
 Product Use:      All other products  
 UOM:      Not reported  
 Market:      Marketed in the United States  
 Region:      Not reported

Product:      PINE-O-LAV 30% PINE OIL DISINFECTANT (SUPPLE -61461)  
 Status:      Not reported  
 Registration Number:      006269CA 001  
 Report Year:      2000  
 Permit:      Registered  
 Product Number:      00988600012  
 Product Type:      End-use blend, formulation, or concentrate  
 Product Class:      Disinfectant, germicide, sanitizer  
 Product Use:      All other products  
 UOM:      Not reported  
 Market:      Marketed in the United States  
 Region:      Not reported

MAP FINDINGS  
FOCUS MAP 19

Map ID Site Database(s) EPA ID Number

**MISSION KLEANSWEEP PRODUCTS INCORPORATED (Continued)**

**1004442020**

Product: PURINSE  
 Status: Not reported  
 Registration Number: 006269CA 001  
 Report Year: 2000  
 Permit: Registered  
 Product Number: 00626900001  
 Product Type: End-use blend, formulation, or concentrate  
 Product Class: Disinfectant, germicide, sanitizer  
 Product Use: All other products  
 UOM: Not reported  
 Market: Marketed in the United States  
 Region: Not reported

Product: SANISOL CLEANER DISINFECTANT ODOR NUETRALIZER  
 Status: Not reported  
 Registration Number: 006269CA 001  
 Report Year: 2000  
 Permit: Registered  
 Product Number: 00626900006  
 Product Type: End-use blend, formulation, or concentrate  
 Product Class: Disinfectant, germicide, sanitizer  
 Product Use: All other products  
 UOM: Not reported  
 Market: Marketed in the United States  
 Region: Not reported

Product: PINE-O-LAV 30% PINE OIL DISINFECTANT (SUPPLE -61461)  
 Status: Not reported  
 Registration Number: 006269CA001  
 Report Year: 2001  
 Permit: Registered  
 Product Number: 00988600012  
 Product Type: End-use blend, formulation, or concentrate  
 Product Class: Disinfectant, germicide, sanitizer  
 Product Use: All other products  
 UOM: Not reported  
 Market: Marketed in the United States  
 Region: 09

Product: LEMON SCENTED SANISOL PLUS (SUPPLE 6269)  
 Status: Not reported  
 Registration Number: 006269CA001  
 Report Year: 2001  
 Permit: Registered  
 Product Number: 00183900095  
 Product Type: End-use blend, formulation, or concentrate  
 Product Class: Disinfectant, germicide, sanitizer  
 Product Use: All other products  
 UOM: Not reported  
 Market: Marketed in the United States  
 Region: 09

Product: PURINSE (SUPPLE -6269)  
 Status: Not reported  
 Registration Number: 006269CA001  
 Report Year: 2001  
 Permit: Registered

MAP FINDINGS  
FOCUS MAP 19

Map ID	Site	Database(s)	EPA ID Number
--------	------	-------------	---------------

**MISSION KLEENSWEEP PRODUCTS INCORPORATED (Continued)**

**1004442020**

Product Number: 00683600070  
 Product Type: Repackaged or relabeled  
 Product Class: Disinfectant, germicide, sanitizer  
 Product Use: All other products  
 UOM: Not reported  
 Market: Marketed in the United States  
 Region: 09

Product: SANISOL CLEANER DISINFECTANT ODOR NUETRALIZER  
 Status: Not reported  
 Registration Number: 006269CA001  
 Report Year: 2001  
 Permit: Registered  
 Product Number: 00626900006  
 Product Type: End-use blend, formulation, or concentrate  
 Product Class: Disinfectant, germicide, sanitizer  
 Product Use: All other products  
 UOM: Not reported  
 Market: Marketed in the United States  
 Region: 09

Product: LEMON SCENTED SANISOL PLUS (SUPP- 6269)  
 Status: Not reported  
 Registration Number: 006269CA001  
 Report Year: 2002  
 Permit: Registered  
 Product Number: 00183900095  
 Product Type: End-use blend, formulation, or concentrate  
 Product Class: Disinfectant, germicide, sanitizer  
 Product Use: All other products  
 UOM: Not reported  
 Market: Marketed in the United States  
 Region: 09

Product: 333-WAY CARPET SANITIZING CONCENTRATE (SUPP -6269)  
 Status: Not reported  
 Registration Number: 006269CA001  
 Report Year: 2002  
 Permit: Registered  
 Product Number: 00683600108  
 Product Type: End-use blend, formulation, or concentrate  
 Product Class: Disinfectant, germicide, sanitizer  
 Product Use: All other products  
 UOM: Not reported  
 Market: Marketed in the United States  
 Region: 09

Product: PINE-O-LAV 30% PINE OIL DISINFECTANT (SUPP -61461)  
 Status: Not reported  
 Registration Number: 006269CA001  
 Report Year: 2002  
 Permit: Registered  
 Product Number: 00988600012  
 Product Type: End-use blend, formulation, or concentrate  
 Product Class: Disinfectant, germicide, sanitizer  
 Product Use: All other products  
 UOM: Not reported

MAP FINDINGS  
FOCUS MAP 19

Map ID Site Database(s) EPA ID Number

**MISSION KLEENSWEEP PRODUCTS INCORPORATED (Continued)**

**1004442020**

Market: Marketed in the United States  
Region: 09

Product: SANISOL CLEANER DISINFECTANT ODOR NUETRALIZER  
Status: Not reported  
Registration Number: 006269CA001  
Report Year: 2002  
Permit: Registered  
Product Number: 00626900006  
Product Type: End-use blend, formulation, or concentrate  
Product Class: Disinfectant, germicide, sanitizer  
Product Use: All other products  
UOM: Not reported  
Market: Marketed in the United States  
Region: 09

Product: PURINSE (SUPP -6269)  
Status: Not reported  
Registration Number: 006269CA001  
Report Year: 2002  
Permit: Registered  
Product Number: 00683600070  
Product Type: End-use blend, formulation, or concentrate  
Product Class: Disinfectant, germicide, sanitizer  
Product Use: All other products  
UOM: Not reported  
Market: Marketed in the United States  
Region: 09

Product: 333-WAY CARPET SANITIZING CONCENTRATE (SUPP -6269)  
Status: Not reported  
Registration Number: 006269CA001  
Report Year: 2003  
Permit: Registered  
Product Number: 00683600108  
Product Type: End-use blend, formulation, or concentrate  
Product Class: Disinfectant, germicide, sanitizer  
Product Use: All other products  
UOM: Not reported  
Market: Marketed in the United States  
Region: 09

Product: LEMON SCENTED SANISOL PLUS (SUPP- 6269)  
Status: Not reported  
Registration Number: 006269CA001  
Report Year: 2003  
Permit: Registered  
Product Number: 00183900095  
Product Type: End-use blend, formulation, or concentrate  
Product Class: Disinfectant, germicide, sanitizer  
Product Use: All other products  
UOM: Not reported  
Market: Marketed in the United States  
Region: 09

Product: PURINSE (SUPP -6269)  
Status: Not reported

MAP FINDINGS  
FOCUS MAP 19

Map ID Site Database(s) EPA ID Number

**MISSION KLEENSWEEP PRODUCTS INCORPORATED (Continued)**

**1004442020**

Registration Number: 006269CA001  
 Report Year: 2003  
 Permit: Registered  
 Product Number: 00683600070  
 Product Type: End-use blend, formulation, or concentrate  
 Product Class: Disinfectant, germicide, sanitizer  
 Product Use: All other products  
 UOM: Not reported  
 Market: Marketed in the United States  
 Region: 09

Product: PINE-O-LAV 30% PINE OIL DISINFECTANT (SUPP -61461)  
 Status: Not reported  
 Registration Number: 006269CA001  
 Report Year: 2003  
 Permit: Registered  
 Product Number: 00988600012  
 Product Type: End-use blend, formulation, or concentrate  
 Product Class: Disinfectant, germicide, sanitizer  
 Product Use: All other products  
 UOM: Not reported  
 Market: Marketed in the United States  
 Region: 09

Product: SANISOL CLEANER DISINFECTANT ODOR NUETRALIZER  
 Status: Not reported  
 Registration Number: 006269CA001  
 Report Year: 2003  
 Permit: Registered  
 Product Number: 00626900006  
 Product Type: End-use blend, formulation, or concentrate  
 Product Class: Disinfectant, germicide, sanitizer  
 Product Use: All other products  
 UOM: Not reported  
 Market: Marketed in the United States  
 Region: 09

Product: 333-WAY CARPET SANITIZING CONCENTRATE (SUPP -6269)  
 Status: Not reported  
 Registration Number: 006269CA001  
 Report Year: 2004  
 Permit: Not reported  
 Product Number: 100683600108  
 Product Type: End-use blend, formulation, or concentrate  
 Product Class: Disinfectant, germicide, sanitizer  
 Product Use: All other products  
 UOM: Not reported  
 Market: Marketed in the United States  
 Region: Not reported

Product: LEMON SCENTED SANISOL PLUS (SUPP- 6269)  
 Status: Not reported  
 Registration Number: 006269CA001  
 Report Year: 2004  
 Permit: Not reported  
 Product Number: 100183900095  
 Product Type: End-use blend, formulation, or concentrate



MAP FINDINGS  
FOCUS MAP 19

Map ID	Site	Database(s)	EPA ID Number
--------	------	-------------	---------------

**MISSION KLEANSWEEP PRODUCTS INCORPORATED (Continued)**

**1004442020**

Product Class: Disinfectant, germicide, sanitizer  
 Product Use: All other products  
 UOM: Not reported  
 Market: Marketed in the United States  
 Region: Not reported

Product: SANISOL CLEANER DISINFECTANT ODOR NUETRALIZER  
 Status: Not reported  
 Registration Number: 006269CA001  
 Report Year: 2004  
 Permit: Not reported  
 Product Number: 100626900006  
 Product Type: End-use blend, formulation, or concentrate  
 Product Class: Disinfectant, germicide, sanitizer  
 Product Use: All other products  
 UOM: Not reported  
 Market: Marketed in the United States  
 Region: Not reported

Product: PURINSE (SUPP -6269)  
 Status: Not reported  
 Registration Number: 006269CA001  
 Report Year: 2004  
 Permit: Not reported  
 Product Number: 100683600070  
 Product Type: End-use blend, formulation, or concentrate  
 Product Class: Disinfectant, germicide, sanitizer  
 Product Use: All other products  
 UOM: Not reported  
 Market: Marketed in the United States  
 Region: Not reported

Product: PINE-O-LAV 30% PINE OIL DISINFECTANT (SUPP -61461)  
 Status: Not reported  
 Registration Number: 006269CA001  
 Report Year: 2004  
 Permit: Not reported  
 Product Number: 100988600012  
 Product Type: End-use blend, formulation, or concentrate  
 Product Class: Disinfectant, germicide, sanitizer  
 Product Use: All other products  
 UOM: Not reported  
 Market: Marketed in the United States  
 Region: Not reported

Product: 3-WAY CARPET SANITIZING CONC (SUPP -6269)  
 Status: Not reported  
 Registration Number: 006269CA001  
 Report Year: 2005  
 Permit: Not reported  
 Product Number: 00683600108  
 Product Type: End-use blend, formulation, or concentrate  
 Product Class: Disinfectant, germicide, sanitizer  
 Product Use: All other products  
 UOM: Not reported  
 Market: Marketed in the United States  
 Region: Not reported

MAP FINDINGS  
FOCUS MAP 19

Map ID      Site      Database(s)      EPA ID Number

**MISSION KLEANSWEEP PRODUCTS INCORPORATED (Continued)**

**1004442020**

Product: FINAL RINSE/SANOCHLOR (SUPP -61461)  
 Status: Not reported  
 Registration Number: 006269CA001  
 Report Year: 2005  
 Permit: Not reported  
 Product Number: 03798220004  
 Product Type: End-use blend, formulation, or concentrate  
 Product Class: Disinfectant, germicide, sanitizer  
 Product Use: All other products  
 UOM: Not reported  
 Market: Marketed in the United States  
 Region: Not reported

Product: LEMON SCENTED SANISOL PLUS (SUPP- 6269)  
 Status: Not reported  
 Registration Number: 006269CA001  
 Report Year: 2005  
 Permit: Not reported  
 Product Number: 00183900095  
 Product Type: End-use blend, formulation, or concentrate  
 Product Class: Disinfectant, germicide, sanitizer  
 Product Use: All other products  
 UOM: Not reported  
 Market: Marketed in the United States  
 Region: Not reported

Product: PINE-O-LAV 30% PINE OIL DISINFECTANT (SUPP -61461)  
 Status: Not reported  
 Registration Number: 006269CA001  
 Report Year: 2005  
 Permit: Not reported  
 Product Number: 00988600012  
 Product Type: End-use blend, formulation, or concentrate  
 Product Class: Disinfectant, germicide, sanitizer  
 Product Use: All other products  
 UOM: Not reported  
 Market: Marketed in the United States  
 Region: Not reported

Product: PURINSE (SUPP -6269)  
 Status: Not reported  
 Registration Number: 006269CA001  
 Report Year: 2005  
 Permit: Not reported  
 Product Number: 00683600070  
 Product Type: End-use blend, formulation, or concentrate  
 Product Class: Disinfectant, germicide, sanitizer  
 Product Use: All other products  
 UOM: Not reported  
 Market: Marketed in the United States  
 Region: Not reported

Product: SANISOL CLEANER DISINFECTANT ODOR NUETRALIZER  
 Status: Not reported  
 Registration Number: 006269CA001  
 Report Year: 2005  
 Permit: Not reported

MAP FINDINGS  
FOCUS MAP 19

Map ID Site Database(s) EPA ID Number

**MISSION KLEENSWEEP PRODUCTS INCORPORATED (Continued)**

**1004442020**

Product Number: 00626900006  
 Product Type: End-use blend, formulation, or concentrate  
 Product Class: Disinfectant, germicide, sanitizer  
 Product Use: All other products  
 UOM: Not reported  
 Market: Marketed in the United States  
 Region: Not reported

Product: 3-WAY CARPET SANITIZING CONC (SUPP -6269)  
 Status: Not reported  
 Registration Number: 006269-CA-001  
 Report Year: 2006  
 Permit: Not reported  
 Product Number: 006836-00108  
 Product Type: Not reported  
 Product Class: Not reported  
 Product Use: Not reported  
 UOM: Not reported  
 Market: Not reported  
 Region: Not reported

Product: FINAL RINSE/SANOCHLOR (SUPP -61461)  
 Status: Not reported  
 Registration Number: 006269-CA-001  
 Report Year: 2006  
 Permit: Not reported  
 Product Number: 037982-20004  
 Product Type: Not reported  
 Product Class: Not reported  
 Product Use: Not reported  
 UOM: Not reported  
 Market: Not reported  
 Region: Not reported

Product: PURINSE (SUPP -6269)  
 Status: Not reported  
 Registration Number: 006269-CA-001  
 Report Year: 2006  
 Permit: Not reported  
 Product Number: 006836-00070  
 Product Type: Not reported  
 Product Class: Not reported  
 Product Use: Not reported  
 UOM: Not reported  
 Market: Not reported  
 Region: Not reported

Product: PINE-O-LAV 30% PINE OIL DISINFECTANT (SUPP -  
 Status: Not reported  
 Registration Number: 006269-CA-001  
 Report Year: 2006  
 Permit: Not reported  
 Product Number: 009886-00012  
 Product Type: Not reported  
 Product Class: Not reported  
 Product Use: Not reported  
 UOM: Not reported

MAP FINDINGS  
FOCUS MAP 19

Map ID	Site	Database(s)	EPA ID Number
--------	------	-------------	---------------

**MISSION KLEENSWEEP PRODUCTS INCORPORATED (Continued)**

**1004442020**

Market:	Not reported
Region:	Not reported
Product:	LEMON SCENTED SANISOL PLUS (SUPP- 6269)
Status:	Not reported
Registration Number:	006269-CA-001
Report Year:	2006
Permit:	Not reported
Product Number:	001839-00095
Product Type:	Not reported
Product Class:	Not reported
Product Use:	Not reported
UOM:	Not reported
Market:	Not reported
Region:	Not reported
Product:	SANISOL CLEANER DISINFECTANT ODOR NUETRALIZER
Status:	Not reported
Registration Number:	006269-CA-001
Report Year:	2006
Permit:	Not reported
Product Number:	006269-00006
Product Type:	Not reported
Product Class:	Not reported
Product Use:	Not reported
UOM:	Not reported
Market:	Not reported
Region:	Not reported

394

**MISSION KLEENSWEEP  
2434 BIRKDALE ST.  
LOS ANGELES, CA 90031**

**ICIS 1011535760  
N/A**

ICIS:

Enforcement Action ID:	09-1998-0178
FRS ID:	110000473577
Program ID:	NCDB I03#19930922F2718 1
Action Name:	MISSION KLEENSWEEP PRODUCTS
Facility Name:	MISSION KLEENSWEEP
Facility Address:	2434 BIRKDALE ST. LOS ANGELES, California 90031
Enforcement Action Type:	FIFRA 14A Action For Penalty
Facility County:	Not reported
EPA Region #:	9
Program ID:	FRS 110000473577
Facility Name:	MISSION KLEENSWEEP PRODUCTS INCORPORATED
Address:	2434 BIRKDALE ST. LOS ANGELES CA 90031
Tribal Indicator:	No
Fed Facility:	Not reported
NAIC Code:	Not reported
SIC Code:	Not reported
Program ID:	NCDB C09#09-86349-02-WR
Facility Name:	MISSION KLEENSWEEP PRODUCTS INCORPORATED
Address:	2434 BIRKDALE ST. LOS ANGELES CA 90031
Tribal Indicator:	Not reported
Fed Facility:	Not reported

MAP FINDINGS  
FOCUS MAP 19

Map ID	Site	Database(s)	EPA ID Number
--------	------	-------------	---------------

**MISSION KLEENSWEEP (Continued)**

**1011535760**

NAIC Code:	Not reported
SIC Code:	Not reported
Program ID:	NCDB D03#III-473-C
Facility Name:	MISSION KLEENSWEEP PRODUCTS INCORPORATED
Address:	2434 BIRKDALE ST. LOS ANGELES CA 90031
Tribal Indicator:	Not reported
Fed Facility:	Not reported
NAIC Code:	Not reported
SIC Code:	Not reported
Program ID:	NCDB D09#F090889C9814
Facility Name:	MISSION KLEENSWEEP PRODUCTS INCORPORATED
Address:	2434 BIRKDALE ST. LOS ANGELES CA 90031
Tribal Indicator:	Not reported
Fed Facility:	Not reported
NAIC Code:	Not reported
SIC Code:	Not reported
Program ID:	NCDB I03#19930922F2718 1
Facility Name:	MISSION KLEENSWEEP PRODUCTS INCORPORATED
Address:	2434 BIRKDALE ST. LOS ANGELES CA 90031
Tribal Indicator:	Not reported
Fed Facility:	Not reported
NAIC Code:	Not reported
SIC Code:	Not reported
Program ID:	NCDB I09#19900109R0903 2
Facility Name:	MISSION KLEENSWEEP PRODUCTS INCORPORATED
Address:	2434 BIRKDALE ST. LOS ANGELES CA 90031
Tribal Indicator:	Not reported
Fed Facility:	Not reported
NAIC Code:	Not reported
SIC Code:	Not reported
Program ID:	NCDB I09#199309222718 2
Facility Name:	MISSION KLEENSWEEP PRODUCTS INCORPORATED
Address:	2434 BIRKDALE ST. LOS ANGELES CA 90031
Tribal Indicator:	Not reported
Fed Facility:	Not reported
NAIC Code:	Not reported
SIC Code:	Not reported
Program ID:	NEI NEICAT\$12559
Facility Name:	MISSION KLEENSWEEP PRODUCTS INCORPORATED
Address:	2434 BIRKDALE ST. LOS ANGELES CA 90031
Tribal Indicator:	Not reported
Fed Facility:	Not reported
NAIC Code:	Not reported
SIC Code:	Not reported
Program ID:	NEI NTICAT\$12559
Facility Name:	MISSION KLEENSWEEP PRODUCTS INCORPORATED
Address:	2434 BIRKDALE ST. LOS ANGELES CA 90031
Tribal Indicator:	Not reported
Fed Facility:	Not reported
NAIC Code:	Not reported

MAP FINDINGS  
FOCUS MAP 19

Map ID	Site	Database(s)	EPA ID Number
--------	------	-------------	---------------

**MISSION KLEENSWEEP (Continued)**

**1011535760**

SIC Code:	Not reported
Program ID:	TRIS 90031MSSNK2434B
Facility Name:	MISSION KLEENSWEEP PRODUCTS INCORPORATED
Address:	2434 BIRKDALE ST. LOS ANGELES CA 90031
Tribal Indicator:	Not reported
Fed Facility:	Not reported
NAIC Code:	Not reported
SIC Code:	Not reported
Enforcement Action ID:	09-1998-0178
FRS ID:	110000473577
Program ID:	NCDB D03#III-473-C
Action Name:	MISSION KLEENSWEEP PRODUCTS
Facility Name:	MISSION KLEENSWEEP
Facility Address:	2434 BIRKDALE ST. LOS ANGELES, California 90031
Enforcement Action Type:	FIFRA 14A Action For Penalty
Facility County:	Not reported
EPA Region #:	9
Program ID:	FRS 110000473577
Facility Name:	MISSION KLEENSWEEP PRODUCTS INCORPORATED
Address:	2434 BIRKDALE ST. LOS ANGELES CA 90031
Tribal Indicator:	No
Fed Facility:	Not reported
NAIC Code:	Not reported
SIC Code:	Not reported
Program ID:	NCDB C09#09-86349-02-WR
Facility Name:	MISSION KLEENSWEEP PRODUCTS INCORPORATED
Address:	2434 BIRKDALE ST. LOS ANGELES CA 90031
Tribal Indicator:	Not reported
Fed Facility:	Not reported
NAIC Code:	Not reported
SIC Code:	Not reported
Program ID:	NCDB D03#III-473-C
Facility Name:	MISSION KLEENSWEEP PRODUCTS INCORPORATED
Address:	2434 BIRKDALE ST. LOS ANGELES CA 90031
Tribal Indicator:	Not reported
Fed Facility:	Not reported
NAIC Code:	Not reported
SIC Code:	Not reported
Program ID:	NCDB D09#F090889C9814
Facility Name:	MISSION KLEENSWEEP PRODUCTS INCORPORATED
Address:	2434 BIRKDALE ST. LOS ANGELES CA 90031
Tribal Indicator:	Not reported
Fed Facility:	Not reported
NAIC Code:	Not reported
SIC Code:	Not reported
Program ID:	NCDB I03#19930922F2718 1
Facility Name:	MISSION KLEENSWEEP PRODUCTS INCORPORATED
Address:	2434 BIRKDALE ST. LOS ANGELES CA 90031
Tribal Indicator:	Not reported

MAP FINDINGS  
FOCUS MAP 19

Map ID Site Database(s) EPA ID Number

**MISSION KLEENSWEEP (Continued)**

**1011535760**

Fed Facility: Not reported  
NAIC Code: Not reported  
SIC Code: Not reported

Program ID: NCDB I09#19900109R0903 2  
Facility Name: MISSION KLEENSWEEP PRODUCTS INCORPORATED  
Address: 2434 BIRKDALE ST. LOS ANGELES CA 90031  
Tribal Indicator: Not reported  
Fed Facility: Not reported  
NAIC Code: Not reported  
SIC Code: Not reported

Program ID: NCDB I09#199309222718 2  
Facility Name: MISSION KLEENSWEEP PRODUCTS INCORPORATED  
Address: 2434 BIRKDALE ST. LOS ANGELES CA 90031  
Tribal Indicator: Not reported  
Fed Facility: Not reported  
NAIC Code: Not reported  
SIC Code: Not reported

Program ID: NEI NEICAT\$12559  
Facility Name: MISSION KLEENSWEEP PRODUCTS INCORPORATED  
Address: 2434 BIRKDALE ST. LOS ANGELES CA 90031  
Tribal Indicator: Not reported  
Fed Facility: Not reported  
NAIC Code: Not reported  
SIC Code: Not reported

Program ID: NEI NTICAT\$12559  
Facility Name: MISSION KLEENSWEEP PRODUCTS INCORPORATED  
Address: 2434 BIRKDALE ST. LOS ANGELES CA 90031  
Tribal Indicator: Not reported  
Fed Facility: Not reported  
NAIC Code: Not reported  
SIC Code: Not reported

Program ID: TRIS 90031MSSNK2434B  
Facility Name: MISSION KLEENSWEEP PRODUCTS INCORPORATED  
Address: 2434 BIRKDALE ST. LOS ANGELES CA 90031  
Tribal Indicator: Not reported  
Fed Facility: Not reported  
NAIC Code: Not reported  
SIC Code: Not reported

394

**MISSION KLEENSWEEP PRODUCTS INC  
2434 BIRKDALE ST  
LOS ANGELES, CA 90031**

**HIST FTTS 1007286674  
N/A**

HIST FTTS INSP:  
Inspection Number: 199309222718 2  
Region: 09  
Inspection Date: Not reported  
Inspector: OL  
Violation occurred: No  
Investigation Type: General Product Review  
Investigation Reason: Neutral Scheme, State  
Legislation Code: FIFRA

MAP FINDINGS  
FOCUS MAP 19

Map ID	Site	Database(s)	EPA ID Number
	<b>MISSION KLEENSWEEP PRODUCTS INC (Continued)</b>		<b>1007286674</b>
	Facility Function: Producer		
<b>394</b>	<b>MISSION KLEENSWEEP PRODUCTS 2434 BIRKDALE ST LOS ANGELES, CA 90031</b>	<b>FTTS HIST FTTS</b>	<b>1009518375 N/A</b>
	FTTS INSP: Inspection Number: 19900109R0903 2 Region: 09 Inspection Date: 01/09/1990 Inspector: DEVINY Violation occurred: No Investigation Type: EPCRA, Enforcement, SEE Conducted Investigation Reason: Neutral Scheme, Region Legislation Code: EPCRA Facility Function: User		
	HIST FTTS INSP: Inspection Number: 19900109R0903 2 Region: 09 Inspection Date: Not reported Inspector: DEVINY Violation occurred: No Investigation Type: EPCRA, Enforcement, SEE Conducted Investigation Reason: Neutral Scheme, Region Legislation Code: EPCRA Facility Function: User		
<b>394</b>	<b>MISSION KLEENSWEEP PRODUCTS INC. 2434 BIRKDALE ST. LOS ANGELES, CA 90031</b>	<b>ICIS</b>	<b>1011546201 N/A</b>
	ICIS: Enforcement Action ID: 09-1998-0178 FRS ID: 110000473577 Program ID: NEI NTICAT\$12559 Action Name: MISSION KLEENSWEEP PRODUCTS Facility Name: MISSION KLEENSWEEP PRODUCTS INC. Facility Address: 2434 BIRKDALE ST. LOS ANGELES, California 90031 Enforcement Action Type: FIFRA 14A Action For Penalty Facility County: Not reported EPA Region #: 9  Program ID: FRS 110000473577 Facility Name: MISSION KLEENSWEEP PRODUCTS INCORPORATED Address: 2434 BIRKDALE ST. LOS ANGELES CA 90031 Tribal Indicator: No Fed Facility: Not reported NAIC Code: Not reported SIC Code: Not reported  Program ID: NCDB C09#09-86349-02-WR		



MAP FINDINGS  
FOCUS MAP 19

Map ID Site Database(s) EPA ID Number

**MISSION KLEENSWEEP PRODUCTS INC. (Continued)**

**1011546201**

Facility Name: MISSION KLEENSWEEP PRODUCTS INCORPORATED  
Address: 2434 BIRKDALE ST. LOS ANGELES CA 90031  
Tribal Indicator: Not reported  
Fed Facility: Not reported  
NAIC Code: Not reported  
SIC Code: Not reported

Program ID: NCDB D03#III-473-C  
Facility Name: MISSION KLEENSWEEP PRODUCTS INCORPORATED  
Address: 2434 BIRKDALE ST. LOS ANGELES CA 90031  
Tribal Indicator: Not reported  
Fed Facility: Not reported  
NAIC Code: Not reported  
SIC Code: Not reported

Program ID: NCDB D09#F090889C9814  
Facility Name: MISSION KLEENSWEEP PRODUCTS INCORPORATED  
Address: 2434 BIRKDALE ST. LOS ANGELES CA 90031  
Tribal Indicator: Not reported  
Fed Facility: Not reported  
NAIC Code: Not reported  
SIC Code: Not reported

Program ID: NCDB I03#19930922F2718 1  
Facility Name: MISSION KLEENSWEEP PRODUCTS INCORPORATED  
Address: 2434 BIRKDALE ST. LOS ANGELES CA 90031  
Tribal Indicator: Not reported  
Fed Facility: Not reported  
NAIC Code: Not reported  
SIC Code: Not reported

Program ID: NCDB I09#19900109R0903 2  
Facility Name: MISSION KLEENSWEEP PRODUCTS INCORPORATED  
Address: 2434 BIRKDALE ST. LOS ANGELES CA 90031  
Tribal Indicator: Not reported  
Fed Facility: Not reported  
NAIC Code: Not reported  
SIC Code: Not reported

Program ID: NCDB I09#199309222718 2  
Facility Name: MISSION KLEENSWEEP PRODUCTS INCORPORATED  
Address: 2434 BIRKDALE ST. LOS ANGELES CA 90031  
Tribal Indicator: Not reported  
Fed Facility: Not reported  
NAIC Code: Not reported  
SIC Code: Not reported

Program ID: NEI NEICAT\$12559  
Facility Name: MISSION KLEENSWEEP PRODUCTS INCORPORATED  
Address: 2434 BIRKDALE ST. LOS ANGELES CA 90031  
Tribal Indicator: Not reported  
Fed Facility: Not reported  
NAIC Code: Not reported  
SIC Code: Not reported

Program ID: NEI NTICAT\$12559  
Facility Name: MISSION KLEENSWEEP PRODUCTS INCORPORATED

MAP FINDINGS  
FOCUS MAP 19

Map ID	Site	Database(s)	EPA ID Number
	<b>MISSION KLEENSWEEP PRODUCTS INC. (Continued)</b>		<b>1011546201</b>
	Address: 2434 BIRKDALE ST. LOS ANGELES CA 90031		
	Tribal Indicator: Not reported		
	Fed Facility: Not reported		
	NAIC Code: Not reported		
	SIC Code: Not reported		
	Program ID: TRIS 90031MSSNK2434B		
	Facility Name: MISSION KLEENSWEEP PRODUCTS INCORPORATED		
	Address: 2434 BIRKDALE ST. LOS ANGELES CA 90031		
	Tribal Indicator: Not reported		
	Fed Facility: Not reported		
	NAIC Code: Not reported		
	SIC Code: Not reported		
<b>394</b>	<b>MISSION KLEENSWEEP PRODUCTS INC. 2434 BIRKDALE ST LOS ANGELES, CA 90031</b>	<b>TRIS FTTS</b>	<b>1005454765 90031MSSNK24</b>
	FTTS INSP:		
	Inspection Number: 199309222718 2		
	Region: 09		
	Inspection Date: 09/22/1993		
	Inspector: OL		
	Violation occurred: No		
	Investigation Type: General Product Review		
	Investigation Reason: Neutral Scheme, State		
	Legislation Code: FIFRA		
	Facility Function: Producer		
<b>394</b>	<b>MISSION KLEENSWEEP PRODUCTS INCORPORATED 2434 BIRKDALE ST. LOS ANGELES, CA 90031</b>	<b>ICIS</b>	<b>1011610062 N/A</b>
	ICIS:		
	Enforcement Action ID: 09-1998-0178		
	FRS ID: 110000473577		
	Program ID: FRS 110000473577		
	Action Name: MISSION KLEENSWEEP PRODUCTS		
	Facility Name: MISSION KLEENSWEEP PRODUCTS INCORPORATED		
	Facility Address: 2434 BIRKDALE ST. LOS ANGELES, California 90031		
	Enforcement Action Type: FIFRA 14A Action For Penalty		
	Facility County: LOS ANGELES		
	EPA Region #: 9		
	Program ID: FRS 110000473577		
	Facility Name: MISSION KLEENSWEEP PRODUCTS INCORPORATED		
	Address: 2434 BIRKDALE ST. LOS ANGELES CA 90031		
	Tribal Indicator: No		
	Fed Facility: Not reported		
	NAIC Code: Not reported		
	SIC Code: Not reported		
	Program ID: NCDB C09#09-86349-02-WR		

MAP FINDINGS  
FOCUS MAP 19

Map ID Site Database(s) EPA ID Number

**MISSION KLEENSWEEP PRODUCTS INCORPORATED (Continued)**

**1011610062**

Facility Name: MISSION KLEENSWEEP PRODUCTS INCORPORATED  
Address: 2434 BIRKDALE ST. LOS ANGELES CA 90031  
Tribal Indicator: Not reported  
Fed Facility: Not reported  
NAIC Code: Not reported  
SIC Code: Not reported

Program ID: NCDB D03#III-473-C  
Facility Name: MISSION KLEENSWEEP PRODUCTS INCORPORATED  
Address: 2434 BIRKDALE ST. LOS ANGELES CA 90031  
Tribal Indicator: Not reported  
Fed Facility: Not reported  
NAIC Code: Not reported  
SIC Code: Not reported

Program ID: NCDB D09#F090889C9814  
Facility Name: MISSION KLEENSWEEP PRODUCTS INCORPORATED  
Address: 2434 BIRKDALE ST. LOS ANGELES CA 90031  
Tribal Indicator: Not reported  
Fed Facility: Not reported  
NAIC Code: Not reported  
SIC Code: Not reported

Program ID: NCDB I03#19930922F2718 1  
Facility Name: MISSION KLEENSWEEP PRODUCTS INCORPORATED  
Address: 2434 BIRKDALE ST. LOS ANGELES CA 90031  
Tribal Indicator: Not reported  
Fed Facility: Not reported  
NAIC Code: Not reported  
SIC Code: Not reported

Program ID: NCDB I09#19900109R0903 2  
Facility Name: MISSION KLEENSWEEP PRODUCTS INCORPORATED  
Address: 2434 BIRKDALE ST. LOS ANGELES CA 90031  
Tribal Indicator: Not reported  
Fed Facility: Not reported  
NAIC Code: Not reported  
SIC Code: Not reported

Program ID: NCDB I09#199309222718 2  
Facility Name: MISSION KLEENSWEEP PRODUCTS INCORPORATED  
Address: 2434 BIRKDALE ST. LOS ANGELES CA 90031  
Tribal Indicator: Not reported  
Fed Facility: Not reported  
NAIC Code: Not reported  
SIC Code: Not reported

Program ID: NEI NEICAT\$12559  
Facility Name: MISSION KLEENSWEEP PRODUCTS INCORPORATED  
Address: 2434 BIRKDALE ST. LOS ANGELES CA 90031  
Tribal Indicator: Not reported  
Fed Facility: Not reported  
NAIC Code: Not reported  
SIC Code: Not reported

Program ID: NEI NTICAT\$12559  
Facility Name: MISSION KLEENSWEEP PRODUCTS INCORPORATED

MAP FINDINGS  
FOCUS MAP 19

Map ID	Site	Database(s)	EPA ID Number
--------	------	-------------	---------------

**MISSION KLEENSWEEP PRODUCTS INCORPORATED (Continued)**

**1011610062**

Address: 2434 BIRKDALE ST. LOS ANGELES CA 90031  
 Tribal Indicator: Not reported  
 Fed Facility: Not reported  
 NAIC Code: Not reported  
 SIC Code: Not reported

Program ID: TRIS 90031MSSNK2434B  
 Facility Name: MISSION KLEENSWEEP PRODUCTS INCORPORATED  
 Address: 2434 BIRKDALE ST. LOS ANGELES CA 90031  
 Tribal Indicator: Not reported  
 Fed Facility: Not reported  
 NAIC Code: Not reported  
 SIC Code: Not reported

394

**MISSION LABORATORIES  
2433 BIRKDALE STREET  
LOS ANGELES, CA 90031**

**ICIS 1011617498  
N/A**

ICIS:

Enforcement Action ID: 09-2003-0174  
 FRS ID: 110010677311  
 Program ID: NCDB I09#1999022417099 1  
 Action Name: MISSION LABORATORIES  
 Facility Name: MISSION LABORATORIES  
 Facility Address: 2433 BIRKDALE STREET  
 LOS ANGELES, California 900311003  
 Enforcement Action Type: FIFRA 14A Action For Penalty  
 Facility County: Not reported  
 EPA Region #: 9

Program ID: FRS 110010677311  
 Facility Name: MISSION LABORATORIES  
 Address: 2433 BIRKDALE STREET LOS ANGELES CA 900311003  
 Tribal Indicator: No  
 Fed Facility: Not reported  
 NAIC Code: Not reported  
 SIC Code: 2841

Program ID: NCDB D09#EPCRA09-99-0025  
 Facility Name: MISSION LABORATORIES  
 Address: 2433 BIRKDALE STREET LOS ANGELES CA 900311003  
 Tribal Indicator: Not reported  
 Fed Facility: Not reported  
 NAIC Code: Not reported  
 SIC Code: 2841

Program ID: NCDB D09#F-09-2003-0010  
 Facility Name: MISSION LABORATORIES  
 Address: 2433 BIRKDALE STREET LOS ANGELES CA 900311003  
 Tribal Indicator: Not reported  
 Fed Facility: Not reported  
 NAIC Code: Not reported  
 SIC Code: 2841

Program ID: NCDB I09#1999022417099 1  
 Facility Name: MISSION LABORATORIES  
 Address: 2433 BIRKDALE STREET LOS ANGELES CA 900311003

MAP FINDINGS  
FOCUS MAP 19

Map ID	Site	Database(s)	EPA ID Number
--------	------	-------------	---------------

**MISSION LABORATORIES (Continued)**

**1011617498**

Tribal Indicator:	Not reported
Fed Facility:	Not reported
NAIC Code:	Not reported
SIC Code:	2841
Enforcement Action ID:	09-2003-0174
FRS ID:	110010677311
Program ID:	NCDB D09#EPCRA09-99-0025
Action Name:	MISSION LABORATORIES
Facility Name:	MISSION LABORATORIES
Facility Address:	2433 BIRKDALE STREET LOS ANGELES, California 900311003
Enforcement Action Type:	FIFRA 14A Action For Penalty
Facility County:	Not reported
EPA Region #:	9
Program ID:	FRS 110010677311
Facility Name:	MISSION LABORATORIES
Address:	2433 BIRKDALE STREET LOS ANGELES CA 900311003
Tribal Indicator:	No
Fed Facility:	Not reported
NAIC Code:	Not reported
SIC Code:	2841
Program ID:	NCDB D09#EPCRA09-99-0025
Facility Name:	MISSION LABORATORIES
Address:	2433 BIRKDALE STREET LOS ANGELES CA 900311003
Tribal Indicator:	Not reported
Fed Facility:	Not reported
NAIC Code:	Not reported
SIC Code:	2841
Program ID:	NCDB D09#F-09-2003-0010
Facility Name:	MISSION LABORATORIES
Address:	2433 BIRKDALE STREET LOS ANGELES CA 900311003
Tribal Indicator:	Not reported
Fed Facility:	Not reported
NAIC Code:	Not reported
SIC Code:	2841
Program ID:	NCDB I09#1999022417099 1
Facility Name:	MISSION LABORATORIES
Address:	2433 BIRKDALE STREET LOS ANGELES CA 900311003
Tribal Indicator:	Not reported
Fed Facility:	Not reported
NAIC Code:	Not reported
SIC Code:	2841
Enforcement Action ID:	09-2003-0174
FRS ID:	110010677311
Program ID:	FRS 110010677311
Action Name:	MISSION LABORATORIES
Facility Name:	MISSION LABORATORIES
Facility Address:	2433 BIRKDALE STREET LOS ANGELES, California 900311003
Enforcement Action Type:	FIFRA 14A Action For Penalty
Facility County:	LOS ANGELES

MAP FINDINGS  
FOCUS MAP 19

Map ID	Site	Database(s)	EPA ID Number
--------	------	-------------	---------------

**MISSION LABORATORIES (Continued)**

**1011617498**

EPA Region #:	9
Program ID:	FRS 110010677311
Facility Name:	MISSION LABORATORIES
Address:	2433 BIRKDALE STREET LOS ANGELES CA 900311003
Tribal Indicator:	No
Fed Facility:	Not reported
NAIC Code:	Not reported
SIC Code:	2841
Program ID:	NCDB D09#EPCRA09-99-0025
Facility Name:	MISSION LABORATORIES
Address:	2433 BIRKDALE STREET LOS ANGELES CA 900311003
Tribal Indicator:	Not reported
Fed Facility:	Not reported
NAIC Code:	Not reported
SIC Code:	2841
Program ID:	NCDB D09#F-09-2003-0010
Facility Name:	MISSION LABORATORIES
Address:	2433 BIRKDALE STREET LOS ANGELES CA 900311003
Tribal Indicator:	Not reported
Fed Facility:	Not reported
NAIC Code:	Not reported
SIC Code:	2841
Program ID:	NCDB I09#1999022417099 1
Facility Name:	MISSION LABORATORIES
Address:	2433 BIRKDALE STREET LOS ANGELES CA 900311003
Tribal Indicator:	Not reported
Fed Facility:	Not reported
NAIC Code:	Not reported
SIC Code:	2841
Enforcement Action ID:	09-1999-0096
FRS ID:	110010677311
Program ID:	NCDB I09#1999022417099 1
Action Name:	MISSION LABORATORIES
Facility Name:	MISSION LABORATORIES
Facility Address:	2433 BIRKDALE STREET LOS ANGELES, California 900311003
Enforcement Action Type:	EPCRA 325 Action For Penalty
Facility County:	Not reported
EPA Region #:	9
Program ID:	FRS 110010677311
Facility Name:	MISSION LABORATORIES
Address:	2433 BIRKDALE STREET LOS ANGELES CA 900311003
Tribal Indicator:	No
Fed Facility:	Not reported
NAIC Code:	Not reported
SIC Code:	2841
Program ID:	NCDB D09#EPCRA09-99-0025
Facility Name:	MISSION LABORATORIES
Address:	2433 BIRKDALE STREET LOS ANGELES CA 900311003
Tribal Indicator:	Not reported

MAP FINDINGS  
FOCUS MAP 19

Map ID	Site	Database(s)	EPA ID Number
--------	------	-------------	---------------

**MISSION LABORATORIES (Continued)**

**1011617498**

Fed Facility:	Not reported
NAIC Code:	Not reported
SIC Code:	2841
Program ID:	NCDB D09#F-09-2003-0010
Facility Name:	MISSION LABORATORIES
Address:	2433 BIRKDALE STREET LOS ANGELES CA 900311003
Tribal Indicator:	Not reported
Fed Facility:	Not reported
NAIC Code:	Not reported
SIC Code:	2841
Program ID:	NCDB I09#1999022417099 1
Facility Name:	MISSION LABORATORIES
Address:	2433 BIRKDALE STREET LOS ANGELES CA 900311003
Tribal Indicator:	Not reported
Fed Facility:	Not reported
NAIC Code:	Not reported
SIC Code:	2841
Enforcement Action ID:	09-1999-0096
FRS ID:	110010677311
Program ID:	NCDB D09#EPCRA09-99-0025
Action Name:	MISSION LABORATORIES
Facility Name:	MISSION LABORATORIES
Facility Address:	2433 BIRKDALE STREET LOS ANGELES, California 900311003
Enforcement Action Type:	EPCRA 325 Action For Penalty
Facility County:	Not reported
EPA Region #:	9
Program ID:	FRS 110010677311
Facility Name:	MISSION LABORATORIES
Address:	2433 BIRKDALE STREET LOS ANGELES CA 900311003
Tribal Indicator:	No
Fed Facility:	Not reported
NAIC Code:	Not reported
SIC Code:	2841
Program ID:	NCDB D09#EPCRA09-99-0025
Facility Name:	MISSION LABORATORIES
Address:	2433 BIRKDALE STREET LOS ANGELES CA 900311003
Tribal Indicator:	Not reported
Fed Facility:	Not reported
NAIC Code:	Not reported
SIC Code:	2841
Program ID:	NCDB D09#F-09-2003-0010
Facility Name:	MISSION LABORATORIES
Address:	2433 BIRKDALE STREET LOS ANGELES CA 900311003
Tribal Indicator:	Not reported
Fed Facility:	Not reported
NAIC Code:	Not reported
SIC Code:	2841
Program ID:	NCDB I09#1999022417099 1
Facility Name:	MISSION LABORATORIES

MAP FINDINGS  
FOCUS MAP 19

Map ID	Site	Database(s)	EPA ID Number
--------	------	-------------	---------------

**MISSION LABORATORIES (Continued)**

**1011617498**

Address: 2433 BIRKDALE STREET LOS ANGELES CA 900311003  
 Tribal Indicator: Not reported  
 Fed Facility: Not reported  
 NAIC Code: Not reported  
 SIC Code: 2841

Enforcement Action ID: 09-1999-0096  
 FRS ID: 110010677311  
 Program ID: FRS 110010677311  
 Action Name: MISSION LABORATORIES  
 Facility Name: MISSION LABORATORIES  
 Facility Address: 2433 BIRKDALE STREET  
 LOS ANGELES, California 900311003  
 Enforcement Action Type: EPCRA 325 Action For Penalty  
 Facility County: LOS ANGELES  
 EPA Region #: 9

Program ID: FRS 110010677311  
 Facility Name: MISSION LABORATORIES  
 Address: 2433 BIRKDALE STREET LOS ANGELES CA 900311003  
 Tribal Indicator: No  
 Fed Facility: Not reported  
 NAIC Code: Not reported  
 SIC Code: 2841

Program ID: NCDB D09#EPCRA09-99-0025  
 Facility Name: MISSION LABORATORIES  
 Address: 2433 BIRKDALE STREET LOS ANGELES CA 900311003  
 Tribal Indicator: Not reported  
 Fed Facility: Not reported  
 NAIC Code: Not reported  
 SIC Code: 2841

Program ID: NCDB D09#F-09-2003-0010  
 Facility Name: MISSION LABORATORIES  
 Address: 2433 BIRKDALE STREET LOS ANGELES CA 900311003  
 Tribal Indicator: Not reported  
 Fed Facility: Not reported  
 NAIC Code: Not reported  
 SIC Code: 2841

Program ID: NCDB I09#1999022417099 1  
 Facility Name: MISSION LABORATORIES  
 Address: 2433 BIRKDALE STREET LOS ANGELES CA 900311003  
 Tribal Indicator: Not reported  
 Fed Facility: Not reported  
 NAIC Code: Not reported  
 SIC Code: 2841



MAP FINDINGS  
FOCUS MAP 19

Map ID	Site	Database(s)	EPA ID Number
394	<b>MISSION LABORATORIES</b> <b>2433 BIRKDALE AV</b> <b>LOS ANGELES, CA 90031</b>	<b>FINDS</b>	<b>1006260351</b> <b>110010677311</b>
	<b>FINDS:</b> Other Pertinent Environmental Activity Identified at Site		
	<p>NCDB (National Compliance Data Base) supports implementation of the Federal Insecticide, Fungicide, and Rodenticide Act (FIFRA) and the Toxic Substances Control Act (TSCA). The system tracks inspections in regions and states with cooperative agreements, enforcement actions, and settlements.</p> <p>ICIS (Integrated Compliance Information System) is the Integrated Compliance Information System and provides a database that, when complete, will contain integrated Enforcement and Compliance information across most of EPA's programs. The vision for ICIS is to replace EPA's independent databases that contain Enforcement data with a single repository for that information. Currently, ICIS contains all Federal Administrative and Judicial enforcement actions. This information is maintained in ICIS by EPA in the Regional offices and its Headquarters. A future release of ICIS will replace the Permit Compliance System (PCS) which supports the NPDES and will integrate that information with Federal actions already in the system. ICIS also has the capability to track other activities occurring in the Region that support Compliance and Enforcement programs. These include; Incident Tracking, Compliance Assistance, and Compliance Monitoring.</p>		
394	<b>D&amp;T FIBERGLASS</b> <b>2433 BIRKDALE ST</b> <b>LOS ANGELES, CA 90031</b>	<b>FINDS</b>	<b>1006286717</b> <b>110011769639</b>
	<b>FINDS:</b> Other Pertinent Environmental Activity Identified at Site		
	<p>NCDB (National Compliance Data Base) supports implementation of the Federal Insecticide, Fungicide, and Rodenticide Act (FIFRA) and the Toxic Substances Control Act (TSCA). The system tracks inspections in regions and states with cooperative agreements, enforcement actions, and settlements.</p>		
394	<b>MISSION LABORATORIES</b> <b>2433 BIRKDALE ST</b> <b>LOS ANGELES, CA 90031</b>	<b>FTTS</b> <b>HIST FTTS</b>	<b>1007563543</b> <b>N/A</b>
	<b>FTTS INSP:</b> Inspection Number: 2001050910194 7 Region: 02 Inspection Date: 05/09/2001 Inspector: M.A. KOWALSKI, MB Violation occurred: No Investigation Type: Section 13 Importer Inspection Investigation Reason: Neutral Scheme, Region Legislation Code: TSCA Facility Function: Manufacturer/Importer		

MAP FINDINGS  
FOCUS MAP 19

Map ID	Site	Database(s)	EPA ID Number
--------	------	-------------	---------------

**MISSION LABORATORIES (Continued)**

**1007563543**

Inspection Number: 2001050910194 4  
 Region: 02  
 Inspection Date: 05/09/2001  
 Inspector: M.A. KOWALSKI, MB  
 Violation occurred: No  
 Investigation Type: Section 5 Chemical Substance Exemption  
 Investigation Reason: Neutral Scheme, Region  
 Legislation Code: TSCA  
 Facility Function: Manufacturer/Importer

Inspection Number: 2001050910194 2  
 Region: 02  
 Inspection Date: 05/09/2001  
 Inspector: M.A. KOWALSKI, MB  
 Violation occurred: No  
 Investigation Type: Section 5 Inspections  
 Investigation Reason: Neutral Scheme, Region  
 Legislation Code: TSCA  
 Facility Function: Manufacturer/Importer

Inspection Number: 2001050910194 8  
 Region: 02  
 Inspection Date: 05/09/2001  
 Inspector: M.A. KOWALSKI, MB  
 Violation occurred: No  
 Investigation Type: Section 12 Export  
 Investigation Reason: Neutral Scheme, Region  
 Legislation Code: TSCA  
 Facility Function: Manufacturer/Importer

Inspection Number: 2001050910194 5  
 Region: 02  
 Inspection Date: 05/09/2001  
 Inspector: M.A. KOWALSKI, MB  
 Violation occurred: No  
 Investigation Type: Section 4 Inspections  
 Investigation Reason: Neutral Scheme, Region  
 Legislation Code: TSCA  
 Facility Function: Manufacturer/Importer

Inspection Number: 2001050910194 1  
 Region: 02  
 Inspection Date: 05/09/2001  
 Inspector: M.A. KOWALSKI, MB  
 Violation occurred: No  
 Investigation Type: Section 5 Premanufacture Notice  
 Investigation Reason: Neutral Scheme, Region  
 Legislation Code: TSCA  
 Facility Function: Manufacturer/Importer

Inspection Number: 2001050910194 6  
 Region: 02  
 Inspection Date: 05/09/2001  
 Inspector: M.A. KOWALSKI, MB  
 Violation occurred: No  
 Investigation Type: Section 8 Inventory Rule  
 Investigation Reason: Neutral Scheme, Region

MAP FINDINGS  
FOCUS MAP 19

Map ID	Site	Database(s)	EPA ID Number
--------	------	-------------	---------------

**MISSION LABORATORIES (Continued)**

**1007563543**

Legislation Code: TSCA  
Facility Function: Manufacturer/Importer

Inspection Number: 2001050910194 3  
Region: 02  
Inspection Date: 05/09/2001  
Inspector: M.A. KOWALSKI, MB  
Violation occurred: No  
Investigation Type: Section 8A Level A Rule  
Investigation Reason: Neutral Scheme, Region  
Legislation Code: TSCA  
Facility Function: Manufacturer/Importer

**HIST FTTS INSP:**

Inspection Number: 2001050910194 3  
Region: 02  
Inspection Date: Not reported  
Inspector: M.A. KOWALSKI, MB  
Violation occurred: No  
Investigation Type: Section 8A Level A Rule  
Investigation Reason: Neutral Scheme, Region  
Legislation Code: TSCA  
Facility Function: Manufacturer/Importer

Inspection Number: 2001050910194 6  
Region: 02  
Inspection Date: Not reported  
Inspector: M.A. KOWALSKI, MB  
Violation occurred: No  
Investigation Type: Section 8 Inventory Rule  
Investigation Reason: Neutral Scheme, Region  
Legislation Code: TSCA  
Facility Function: Manufacturer/Importer

Inspection Number: 2001050910194 2  
Region: 02  
Inspection Date: Not reported  
Inspector: M.A. KOWALSKI, MB  
Violation occurred: No  
Investigation Type: Section 5 Inspections  
Investigation Reason: Neutral Scheme, Region  
Legislation Code: TSCA  
Facility Function: Manufacturer/Importer

Inspection Number: 2001050910194 7  
Region: 02  
Inspection Date: Not reported  
Inspector: M.A. KOWALSKI, MB  
Violation occurred: No  
Investigation Type: Section 13 Importer Inspection  
Investigation Reason: Neutral Scheme, Region  
Legislation Code: TSCA  
Facility Function: Manufacturer/Importer

Inspection Number: 2001050910194 1  
Region: 02

MAP FINDINGS  
FOCUS MAP 19

Map ID	Site	Database(s)	EPA ID Number
--------	------	-------------	---------------

**MISSION LABORATORIES (Continued)**

**1007563543**

Inspection Date: Not reported  
 Inspector: M.A. KOWALSKI, MB  
 Violation occurred: No  
 Investigation Type: Section 5 Premanufacture Notice  
 Investigation Reason: Neutral Scheme, Region  
 Legislation Code: TSCA  
 Facility Function: Manufacturer/Importer

Inspection Number: 2001050910194 8  
 Region: 02  
 Inspection Date: Not reported  
 Inspector: M.A. KOWALSKI, MB  
 Violation occurred: No  
 Investigation Type: Section 12 Export  
 Investigation Reason: Neutral Scheme, Region  
 Legislation Code: TSCA  
 Facility Function: Manufacturer/Importer

Inspection Number: 2001050910194 5  
 Region: 02  
 Inspection Date: Not reported  
 Inspector: M.A. KOWALSKI, MB  
 Violation occurred: No  
 Investigation Type: Section 4 Inspections  
 Investigation Reason: Neutral Scheme, Region  
 Legislation Code: TSCA  
 Facility Function: Manufacturer/Importer

Inspection Number: 2001050910194 4  
 Region: 02  
 Inspection Date: Not reported  
 Inspector: M.A. KOWALSKI, MB  
 Violation occurred: No  
 Investigation Type: Section 5 Chemical Substance Exemption  
 Investigation Reason: Neutral Scheme, Region  
 Legislation Code: TSCA  
 Facility Function: Manufacturer/Importer

394

**MISSION LABORATORIES DBA MISSION KLEENSP  
2433 BIRKDALE STREET  
LOS ANGELES, CA 90031**

**ICIS 1011602287  
N/A**

ICIS:

Enforcement Action ID: 09-2003-0174  
 FRS ID: 110010677311  
 Program ID: NCDB D09#F-09-2003-0010  
 Action Name: MISSION LABORATORIES  
 Facility Name: MISSION LABORATORIES DBA MISSION KLEENSP  
 Facility Address: 2433 BIRKDALE STREET  
 LOS ANGELES, California 900311003

Enforcement Action Type: FIFRA 14A Action For Penalty  
 Facility County: Not reported  
 EPA Region #: 9

Program ID: FRS 110010677311  
 Facility Name: MISSION LABORATORIES  
 Address: 2433 BIRKDALE STREET LOS ANGELES CA 900311003

MAP FINDINGS  
FOCUS MAP 19

Map ID	Site	Database(s)	EPA ID Number
--------	------	-------------	---------------

**MISSION LABORATORIES DBA MISSION KLEENSP (Continued)**

**1011602287**

Tribal Indicator:	No
Fed Facility:	Not reported
NAIC Code:	Not reported
SIC Code:	2841
Program ID:	NCDB D09#EPCRA09-99-0025
Facility Name:	MISSION LABORATORIES
Address:	2433 BIRKDALE STREET LOS ANGELES CA 900311003
Tribal Indicator:	Not reported
Fed Facility:	Not reported
NAIC Code:	Not reported
SIC Code:	2841
Program ID:	NCDB D09#F-09-2003-0010
Facility Name:	MISSION LABORATORIES
Address:	2433 BIRKDALE STREET LOS ANGELES CA 900311003
Tribal Indicator:	Not reported
Fed Facility:	Not reported
NAIC Code:	Not reported
SIC Code:	2841
Program ID:	NCDB I09#1999022417099 1
Facility Name:	MISSION LABORATORIES
Address:	2433 BIRKDALE STREET LOS ANGELES CA 900311003
Tribal Indicator:	Not reported
Fed Facility:	Not reported
NAIC Code:	Not reported
SIC Code:	2841
Enforcement Action ID:	09-1999-0096
FRS ID:	110010677311
Program ID:	NCDB D09#F-09-2003-0010
Action Name:	MISSION LABORATORIES
Facility Name:	MISSION LABORATORIES DBA MISSION KLEENSP
Facility Address:	2433 BIRKDALE STREET LOS ANGELES, California 900311003
Enforcement Action Type:	EPCRA 325 Action For Penalty
Facility County:	Not reported
EPA Region #:	9
Program ID:	FRS 110010677311
Facility Name:	MISSION LABORATORIES
Address:	2433 BIRKDALE STREET LOS ANGELES CA 900311003
Tribal Indicator:	No
Fed Facility:	Not reported
NAIC Code:	Not reported
SIC Code:	2841
Program ID:	NCDB D09#EPCRA09-99-0025
Facility Name:	MISSION LABORATORIES
Address:	2433 BIRKDALE STREET LOS ANGELES CA 900311003
Tribal Indicator:	Not reported
Fed Facility:	Not reported
NAIC Code:	Not reported
SIC Code:	2841
Program ID:	NCDB D09#F-09-2003-0010

MAP FINDINGS  
FOCUS MAP 19

Map ID	Site	Database(s)	EPA ID Number
--------	------	-------------	---------------

**MISSION LABORATORIES DBA MISSION KLEENSP (Continued)**

**1011602287**

Facility Name: MISSION LABORATORIES  
Address: 2433 BIRKDALE STREET LOS ANGELES CA 900311003  
Tribal Indicator: Not reported  
Fed Facility: Not reported  
NAIC Code: Not reported  
SIC Code: 2841

Program ID: NCDB I09#1999022417099 1  
Facility Name: MISSION LABORATORIES  
Address: 2433 BIRKDALE STREET LOS ANGELES CA 900311003  
Tribal Indicator: Not reported  
Fed Facility: Not reported  
NAIC Code: Not reported  
SIC Code: 2841

395

**CONSOLIDATED TERRAZZO COMPANY  
2449 ALTMAN ST  
LOS ANGELES, CA 90031**

**CA FID UST  
SWEEPS UST**

**S101617331  
N/A**

CA FID UST:

Facility ID: 19015048  
Regulated By: UTNKA  
Regulated ID: 00006472  
Cortese Code: Not reported  
SIC Code: Not reported  
Facility Phone: 2132251329  
Mail To: Not reported  
Mailing Address: 2449 ALTMAN ST  
Mailing Address 2: Not reported  
Mailing City,St,Zip: LOS ANGELES 900310000  
Contact: Not reported  
Contact Phone: Not reported  
DUNs Number: Not reported  
NPDES Number: Not reported  
EPA ID: Not reported  
Comments: Not reported  
Status: Active

SWEEPS UST:

Status: Not reported  
Comp Number: 724  
Number: Not reported  
Board Of Equalization: 44-011359  
Ref Date: Not reported  
Act Date: Not reported  
Created Date: Not reported  
Tank Status: Not reported  
Owner Tank Id: Not reported  
Swrcb Tank Id: 19-050-000724-000001  
Actv Date: Not reported  
Capacity: 3000  
Tank Use: M.V. FUEL  
Stg: PRODUCT  
Content: REG UNLEADED  
Number Of Tanks: 1

MAP FINDINGS  
FOCUS MAP 19

Map ID	Site	Database(s)	EPA ID Number
395	<b>CONSOLIDATED TERRAZZO COMPANIE</b> <b>2449 ALTMAN ST</b> <b>LOS ANGELES, CA 90031</b>  HIST UST: Region: STATE Facility ID: 00000006472 Facility Type: Other Other Type: TERRAZZO CONTRACTOR Total Tanks: 0001 Contact Name: WM. PATERNOSTRO Telephone: 2132251329 Owner Name: CONSOLIDATED TERRAZZO COMPANIE Owner Address: 2449 ALTMAN STREET Owner City,St,Zip: LOS ANGELES, CA 90031  Tank Num: 001 Container Num: 01 Year Installed: 1982 Tank Capacity: 00003000 Tank Used for: PRODUCT Type of Fuel: UNLEADED Tank Construction: 3/16 inches Leak Detection: Vapor Sniff Well, None	HIST UST	U001561271 N/A
395	<b>GEOLOGY AND SOILS AND ENG</b> <b>2426 ALTMAN ST</b> <b>LOS ANGELES, CA 90011</b>  RCRA-SQG: Date form received by agency: 03/09/1987 Facility name: GEOLOGY AND SOILS AND ENG Facility address: 2426 ALTMAN ST LOS ANGELES, CA 90011  EPA ID: CAD981962517 Mailing address: 200 N MAIN RM EIGHTH HUNDRED C LOS ANGELES, CA 90012  Contact: ENVIRONMENTAL MANAGER Contact address: 2426 ALTMAN ST LOS ANGELES, CA 90011  Contact country: US Contact telephone: (213) 485-7527 Contact email: Not reported EPA Region: 09 Classification: Small Small Quantity Generator Description: Handler: generates more than 100 and less than 1000 kg of hazardous waste during any calendar month and accumulates less than 6000 kg of hazardous waste at any time; or generates 100 kg or less of hazardous waste during any calendar month, and accumulates more than 1000 kg of hazardous waste at any time  Owner/Operator Summary: Owner/operator name: CITY OF LA Owner/operator address: NOT REQUIRED NOT REQUIRED, ME 99999  Owner/operator country: Not reported Owner/operator telephone: (415) 555-1212 Legal status: Municipal Owner/Operator Type: Owner	RCRA-SQG FINDS	1000290287 CAD981962517

MAP FINDINGS  
FOCUS MAP 19

Map ID	Site	Database(s)	EPA ID Number
--------	------	-------------	---------------

**GEOLOGY AND SOILS AND ENG (Continued)**

**1000290287**

Owner/Op start date: Not reported  
 Owner/Op end date: Not reported  
  
 Owner/operator name: NOT REQUIRED  
 Owner/operator address: NOT REQUIRED  
 NOT REQUIRED, ME 99999  
 Owner/operator country: Not reported  
 Owner/operator telephone: (415) 555-1212  
 Legal status: Municipal  
 Owner/Operator Type: Operator  
 Owner/Op start date: Not reported  
 Owner/Op end date: Not reported

Handler Activities Summary:

U.S. importer of hazardous waste: Unknown  
 Mixed waste (haz. and radioactive): Unknown  
 Recycler of hazardous waste: No  
 Transporter of hazardous waste: No  
 Treater, storer or disposer of HW: No  
 Underground injection activity: No  
 On-site burner exemption: Unknown  
 Furnace exemption: Unknown  
 Used oil fuel burner: No  
 Used oil processor: No  
 User oil refiner: No  
 Used oil fuel marketer to burner: No  
 Used oil Specification marketer: No  
 Used oil transfer facility: No  
 Used oil transporter: No  
 Off-site waste receiver: Commercial status unknown

Violation Status: No violations found

**FINDS:**

Other Pertinent Environmental Activity Identified at Site

RCRAInfo is a national information system that supports the Resource Conservation and Recovery Act (RCRA) program through the tracking of events and activities related to facilities that generate, transport, and treat, store, or dispose of hazardous waste. RCRAInfo allows RCRA program staff to track the notification, permit, compliance, and corrective action activities required under RCRA.

**395 LA HYDRAULIC RESEARCH LAB  
 2400 ALTMAN ST  
 LOS ANGELES, CA 90012**

**RCRA-SQG 1000244684  
 FINDS CAD981962574**

RCRA-SQG:

Date form received by agency: 03/09/1987  
 Facility name: LA HYDRAULIC RESEARCH LAB  
 Facility address: 2400 ALTMAN ST  
 LOS ANGELES, CA 90012  
 EPA ID: CAD981962574  
 Mailing address: 200 N MAIN RM EIGHTH HUNDRED C  
 LOS ANGELES, CA 90012  
 Contact: ENVIRONMENTAL MANAGER  
 Contact address: 2400 ALTMAN ST



MAP FINDINGS  
FOCUS MAP 19

Map ID	Site	Database(s)	EPA ID Number
--------	------	-------------	---------------

**LA HYDRAULIC RESEARCH LAB (Continued)**

**1000244684**

LOS ANGELES, CA 90012  
 Contact country: US  
 Contact telephone: (213) 485-7527  
 Contact email: Not reported  
 EPA Region: 09  
 Classification: Small Small Quantity Generator  
 Description: Handler: generates more than 100 and less than 1000 kg of hazardous waste during any calendar month and accumulates less than 6000 kg of hazardous waste at any time; or generates 100 kg or less of hazardous waste during any calendar month, and accumulates more than 1000 kg of hazardous waste at any time

Owner/Operator Summary:

Owner/operator name: CITY OF LOS ANGELES  
 Owner/operator address: NOT REQUIRED  
 NOT REQUIRED, ME 99999  
 Owner/operator country: Not reported  
 Owner/operator telephone: (415) 555-1212  
 Legal status: Municipal  
 Owner/Operator Type: Owner  
 Owner/Op start date: Not reported  
 Owner/Op end date: Not reported

Owner/operator name: NOT REQUIRED  
 Owner/operator address: NOT REQUIRED  
 NOT REQUIRED, ME 99999  
 Owner/operator country: Not reported  
 Owner/operator telephone: (415) 555-1212  
 Legal status: Municipal  
 Owner/Operator Type: Operator  
 Owner/Op start date: Not reported  
 Owner/Op end date: Not reported

Handler Activities Summary:

U.S. importer of hazardous waste: Unknown  
 Mixed waste (haz. and radioactive): Unknown  
 Recycler of hazardous waste: No  
 Transporter of hazardous waste: No  
 Treater, storer or disposer of HW: No  
 Underground injection activity: No  
 On-site burner exemption: Unknown  
 Furnace exemption: Unknown  
 Used oil fuel burner: No  
 Used oil processor: No  
 User oil refiner: No  
 Used oil fuel marketer to burner: No  
 Used oil Specification marketer: No  
 Used oil transfer facility: No  
 Used oil transporter: No  
 Off-site waste receiver: Commercial status unknown

Violation Status: No violations found

FINDS:

Other Pertinent Environmental Activity Identified at Site

RCRAInfo is a national information system that supports the Resource

MAP FINDINGS  
FOCUS MAP 19

Map ID	Site	Database(s)	EPA ID Number
	<b>LA HYDRAULIC RESEARCH LAB (Continued)</b>		<b>1000244684</b>
	Conservation and Recovery Act (RCRA) program through the tracking of events and activities related to facilities that generate, transport, and treat, store, or dispose of hazardous waste. RCRAInfo allows RCRA program staff to track the notification, permit, compliance, and corrective action activities required under RCRA.		
<b>395</b>	<b>2335 N. DORIS PLACE 2335 N. DORIS PLACE LOS ANGELES, CA 90031</b>	<b>ERNS</b>	<b>90170272 N/A</b>
	<a href="#">Click this hyperlink</a> while viewing on your computer to access additional ERNS detail in the EDR Site Report.		
<b>399</b>	<b>VENT VUE WINDOW PROD 2424 GLOVER PL LOS ANGELES, CA 90031</b>	<b>CA WDS</b>	<b>S106102584 N/A</b>
	<p>CA WDS:</p> <p>Facility ID: 4 19I003874</p> <p>Facility Type: Industrial - Facility that treats and/or disposes of liquid or semisolid wastes from any servicing, producing, manufacturing or processing operation of whatever nature, including mining, gravel washing, geothermal operations, air conditioning, ship building and repairing, oil production, storage and disposal operations, water pumping.</p> <p>Facility Status: Active - Any facility with a continuous or seasonal discharge that is under Waste Discharge Requirements.</p> <p>NPDES Number: CAS000001 The 1st 2 characters designate the state. The remaining 7 are assigned by the Regional Board</p> <p>Subregion: 4</p> <p>Facility Telephone: 3232252288</p> <p>Facility Contact: CHERYL D AOYAGI</p> <p>Agency Name: VENT VUE WINDOW PROD</p> <p>Agency Address: 2424 Glover Pl</p> <p>Agency City,St,Zip: Los Angeles 900311198</p> <p>Agency Contact: CHERYL D AOYAGI</p> <p>Agency Telephone: 3232252288</p> <p>Agency Type: Private</p> <p>SIC Code: 0</p> <p>SIC Code 2: Not reported</p> <p>Primary Waste: Not reported</p> <p>Primary Waste Type: Not reported</p> <p>Secondary Waste: Not reported</p> <p>Secondary Waste Type: Not reported</p> <p>Design Flow: 0</p> <p>Baseline Flow: 0</p> <p>Reclamation: Not reported</p> <p>POTW: Not reported</p> <p>Treat To Water: Minor Threat to Water Quality. A violation of a regional board order should cause a relatively minor impairment of beneficial uses compared to a major or minor threat. Not: All nurds without a TTWQ will be considered a minor threat to water quality unless coded at a higher Level. A Zero (0) may be used to code those NURDS that are found to</p>		

MAP FINDINGS  
FOCUS MAP 19

Map ID	Site	Database(s)	EPA ID Number
--------	------	-------------	---------------

**VENT VUE WINDOW PROD (Continued)**

**S106102584**

Complexity: represent no threat to water quality.  
Category C - Facilities having no waste treatment systems, such as cooling water dischargers or those who must comply through best management practices, facilities with passive waste treatment and disposal systems, such as septic systems with subsurface disposal, or dischargers having waste storage systems with land disposal such as dairy waste ponds.

**404**      **2335 DORRIS PLACE**  
**2335 DORRIS PLACE**  
**LOS ANGELES, CA 90031**

**ERNS**    **98424760**  
**N/A**

[Click this hyperlink](#) while viewing on your computer to access additional ERNS detail in the EDR Site Report.

**404**      **2335 N. DORRIS PL.**  
**LOS ANGELES, CA**

**CHMIRS**    **S100220024**  
**N/A**

CHMIRS:  
 OES Incident Number: 9011405  
 OES notification: Not reported  
 OES Date: Not reported  
 OES Time: Not reported  
 Incident Date: 18-JUN-90  
**Date Completed: 18-JUN-90**  
 Property Use: 800  
 Agency Id Number: 19105  
 Agency Incident Number: 527  
 Time Notified: 1441  
 Time Completed: 1600  
 Surrounding Area: 400  
 Estimated Temperature: 75  
 Property Management: C  
 Special Studies 1: Not reported  
 Special Studies 2: Not reported  
 Special Studies 3: Not reported  
 Special Studies 4: N  
 Special Studies 5: Not reported  
 Special Studies 6: Not reported  
 More Than Two Substances Involved?: N  
 Resp Agency Personel # Of Decontaminated: 0  
 Responding Agency Personel # Of Injuries: 0  
 Responding Agency Personel # Of Fatalities: 0  
 Others Number Of Decontaminated: 0  
 Others Number Of Injuries: 0  
 Others Number Of Fatalities: 0  
 Vehicle Make/year: Not reported  
 Vehicle License Number: Not reported  
 Vehicle State: Not reported  
 Vehicle Id Number: Not reported  
 CA/DOT/PUC/ICC Number: Not reported  
 Company Name: Not reported  
 Reporting Officer Name/ID: ALVIN K. BARNHART AB7044 FS 4-B

MAP FINDINGS  
FOCUS MAP 19

Map ID Site Database(s) EPA ID Number

(Continued)

S100220024

Report Date: 18-JUN-90  
 Comments: Y  
 Facility Telephone: 213 485-6003  
 Waterway Involved: Not reported  
 Waterway: Not reported  
 Spill Site: Not reported  
 Cleanup By: Not reported  
 Containment: Not reported  
 What Happened: Not reported  
 Type: Not reported  
 Measure: Not reported  
 Other: Not reported  
 Date/Time: Not reported  
 Year: 88-92  
 Agency: Not reported  
 Incident Date: Not reported  
 Admin Agency: Not reported  
 Amount: Not reported  
 Contained: Not reported  
 Site Type: Not reported  
 E Date: 20-MAY-91  
 Substance: Not reported  
 Quantity Released: Not reported  
 BBLS: Not reported  
 Cups: Not reported  
 CUFT: Not reported  
 Gallons: Not reported  
 Grams: Not reported  
 Pounds: Not reported  
 Liters: Not reported  
 Ounces: Not reported  
 Pints: Not reported  
 Quarts: Not reported  
 Sheen: Not reported  
 Tons: Not reported  
 Unknown: Not reported  
 Description: Not reported  
 Evacuations: Not reported  
 Number of Injuries: Not reported  
 Number of Fatalities: Not reported  
 Description: Not reported

404 LOS ANGELES CITY/WASTEWATER COLL SYSTEMS  
 2335 DORRIS PL  
 LOS ANGELES, CA 90031

HAZNET S103644385  
 N/A

HAZNET:

Gepaid: CAD980814917  
 Contact: CITY OF LOS ANGELES DEPT OF GE  
 Telephone: 2134855881  
 Facility Addr2: Not reported  
 Mailing Name: Not reported  
 Mailing Address: 12000 VISTA DEL MAR  
 Mailing City,St,Zip: PLAYA DEL REY, CA 902930000  
 Gen County: Los Angeles  
 TSD EPA ID: CAT000613935  
 TSD County: Los Angeles  
 Waste Category: Aqueous solution with less than 10% total organic residues

MAP FINDINGS  
FOCUS MAP 19

Map ID Site Database(s) EPA ID Number

**LOS ANGELES CITY/WASTEWATER COLL SYSTEMS (Continued)**

**S103644385**

Disposal Method: Transfer Station  
Tons: .6166  
Facility County: Los Angeles

Gepaid: CAD980814917  
Contact: JOANN TRONCALE/MGMT AIDE  
Telephone: 2138470526  
Facility Addr2: Not reported  
Mailing Name: Not reported  
Mailing Address: 419 S SPRING ST 12TH FLOOR  
Mailing City,St,Zip: LOS ANGELES, CA 900130000  
Gen County: Los Angeles  
TSD EPA ID: Not reported  
TSD County: Los Angeles  
Waste Category: Aqueous solution with less than 10% total organic residues  
Disposal Method: Transfer Station  
Tons: 0.9  
Facility County: Not reported

Gepaid: CAD980814917  
Contact: CITY OF LOS ANGELES DEPT OF GE  
Telephone: 2134855881  
Facility Addr2: Not reported  
Mailing Name: Not reported  
Mailing Address: 12000 VISTA DEL MAR  
Mailing City,St,Zip: PLAYA DEL REY, CA 902930000  
Gen County: Los Angeles  
TSD EPA ID: CAT000613935  
TSD County: Los Angeles  
Waste Category: Liquids with halogenated organic compounds > 1000 mg/l  
Disposal Method: Not reported  
Tons: .0834  
Facility County: Los Angeles

Gepaid: CAD980814917  
Contact: CITY OF LOS ANGELES DEPT OF GE  
Telephone: 2134855881  
Facility Addr2: Not reported  
Mailing Name: Not reported  
Mailing Address: 12000 VISTA DEL MAR  
Mailing City,St,Zip: PLAYA DEL REY, CA 902930000  
Gen County: Los Angeles  
TSD EPA ID: CAT000613893  
TSD County: Los Angeles  
Waste Category: Aqueous solution with less than 10% total organic residues  
Disposal Method: Transfer Station  
Tons: .0625  
Facility County: Los Angeles

Gepaid: CAD980814917  
Contact: CITY OF LOS ANGELES DEPT OF GE  
Telephone: 2134855881  
Facility Addr2: Not reported  
Mailing Name: Not reported  
Mailing Address: 12000 VISTA DEL MAR  
Mailing City,St,Zip: PLAYA DEL REY, CA 902930000  
Gen County: Los Angeles

MAP FINDINGS  
FOCUS MAP 19

Map ID	Site	Database(s)	EPA ID Number
--------	------	-------------	---------------

**LOS ANGELES CITY/WASTEWATER COLL SYSTEMS (Continued)**

**S103644385**

TSD EPA ID: CAT000613935  
TSD County: Los Angeles  
Waste Category: Liquids with halogenated organic compounds > 1000 mg/l  
Disposal Method: Transfer Station  
Tons: .5168  
Facility County: Los Angeles

[Click this hyperlink](#) while viewing on your computer to access  
13 additional CA\_HAZNET: record(s) in the EDR Site Report.

**404**

**NORTH DISTRICT YARD  
2335 DORRIS PL  
LOS ANGELES, CA 90031**

**HIST UST U001561294  
N/A**

HIST UST:

Region: STATE  
Facility ID: 00000047009  
Facility Type: Other  
Other Type: Not reported  
Total Tanks: 0004  
Contact Name: EMERSON MATHIS  
Telephone: 2134855391  
Owner Name: BUREAU OF SANITATION  
Owner Address: 2335 DORRIS PLACE  
Owner City,St,Zip: LOS ANGELES, CA 90031

Tank Num: 001  
Container Num: 1  
Year Installed: 1979  
Tank Capacity: 00010000  
Tank Used for: PRODUCT  
Type of Fuel: UNLEADED  
Tank Construction: 1/4 inches  
Leak Detection: Stock Inventor

Tank Num: 002  
Container Num: 2  
Year Installed: 1979  
Tank Capacity: 00010000  
Tank Used for: PRODUCT  
Type of Fuel: DIESEL  
Tank Construction: 1/4 inches  
Leak Detection: Stock Inventor, None

Tank Num: 003  
Container Num: 3  
Year Installed: 1979  
Tank Capacity: 00003000  
Tank Used for: PRODUCT  
Type of Fuel: UNLEADED  
Tank Construction: 1/4 inches  
Leak Detection: Stock Inventor

Tank Num: 004  
Container Num: 4  
Year Installed: 1979  
Tank Capacity: 00000607  
Tank Used for: WASTE

MAP FINDINGS  
FOCUS MAP 19

Map ID	Site	Database(s)	EPA ID Number
--------	------	-------------	---------------

**NORTH DISTRICT YARD (Continued)**

**U001561294**

Type of Fuel: Not reported  
 Tank Construction: 8 inches  
 Leak Detection: Visual, None

**404**

**LA CITY WASTE WATER SYST  
 2335 DORRIS PL  
 LOS ANGELES, CA 90031**

**RCRA-SQG 1000172445  
 FINDS CAD980814917  
 HAZNET**

RCRA-SQG:

Date form received by agency: 09/01/1996  
 Facility name: LA CITY WASTE WATER SYST  
 Facility address: 2335 DORRIS PL  
 LOS ANGELES, CA 90031  
 EPA ID: CAD980814917  
 Mailing address: 200 N MAIN ST CHE 1410  
 LOS ANGELES, CA 90012  
 Contact: Not reported  
 Contact address: Not reported  
 Not reported  
 Contact country: Not reported  
 Contact telephone: Not reported  
 Contact email: Not reported  
 EPA Region: 09  
 Classification: Small Small Quantity Generator  
 Description: Handler: generates more than 100 and less than 1000 kg of hazardous waste during any calendar month and accumulates less than 6000 kg of hazardous waste at any time; or generates 100 kg or less of hazardous waste during any calendar month, and accumulates more than 1000 kg of hazardous waste at any time

Owner/Operator Summary:

Owner/operator name: CITY OF LOS ANGELES  
 Owner/operator address: NOT REQUIRED  
 NOT REQUIRED, ME 99999  
 Owner/operator country: Not reported  
 Owner/operator telephone: (415) 555-1212  
 Legal status: Private  
 Owner/Operator Type: Owner  
 Owner/Op start date: Not reported  
 Owner/Op end date: Not reported

Owner/operator name: NOT REQUIRED  
 Owner/operator address: NOT REQUIRED  
 NOT REQUIRED, ME 99999  
 Owner/operator country: Not reported  
 Owner/operator telephone: (415) 555-1212  
 Legal status: Private  
 Owner/Operator Type: Operator  
 Owner/Op start date: Not reported  
 Owner/Op end date: Not reported

Handler Activities Summary:

U.S. importer of hazardous waste: Unknown  
 Mixed waste (haz. and radioactive): Unknown  
 Recycler of hazardous waste: No  
 Transporter of hazardous waste: No  
 Treater, storer or disposer of HW: No

MAP FINDINGS  
FOCUS MAP 19

Map ID Site Database(s) EPA ID Number

**LA CITY WASTE WATER SYST (Continued)**

**1000172445**

Underground injection activity: No  
On-site burner exemption: Unknown  
Furnace exemption: Unknown  
Used oil fuel burner: No  
Used oil processor: No  
User oil refiner: No  
Used oil fuel marketer to burner: No  
Used oil Specification marketer: No  
Used oil transfer facility: No  
Used oil transporter: No  
Off-site waste receiver: Commercial status unknown

Historical Generators:

Date form received by agency: 10/05/1983  
Facility name: LA CITY WASTE WATER SYST  
Classification: Large Quantity Generator  
  
Violation Status: No violations found

FINDS:

Other Pertinent Environmental Activity Identified at Site

California - Hazardous Waste Tracking System - Datamart

RCRAInfo is a national information system that supports the Resource Conservation and Recovery Act (RCRA) program through the tracking of events and activities related to facilities that generate, transport, and treat, store, or dispose of hazardous waste. RCRAInfo allows RCRA program staff to track the notification, permit, compliance, and corrective action activities required under RCRA.

HAZNET:

Gepaid: CAD980814917  
Contact: LEE MOORE, MGMT ANALYST II  
Telephone: 2139783798  
Facility Addr2: Not reported  
Mailing Name: Not reported  
Mailing Address: 111 E 1ST ST ROOM 600  
Mailing City,St,Zip: LOS ANGELES, CA 900120000  
Gen County: Los Angeles  
TSD EPA ID: CAT000613935  
TSD County: Los Angeles  
Waste Category: Not reported  
Disposal Method: Transfer Station  
Tons: Not reported  
Facility County: Not reported

Gepaid: CAD980814917  
Contact: LEE MOORE, MGMT ANALYST II  
Telephone: 2139783798  
Facility Addr2: Not reported  
Mailing Name: Not reported  
Mailing Address: 111 E 1ST ST ROOM 600  
Mailing City,St,Zip: LOS ANGELES, CA 900120000  
Gen County: Los Angeles  
TSD EPA ID: CAT000613935



MAP FINDINGS  
FOCUS MAP 19

Map ID	Site	Database(s)	EPA ID Number
--------	------	-------------	---------------

**LA CITY WASTE WATER SYST (Continued)**

**1000172445**

TSD County: Los Angeles  
Waste Category: Not reported  
Disposal Method: Transfer Station  
Tons: Not reported  
Facility County: Not reported

Gepaid: CAD980814917  
Contact: LEE MOORE, MGMT ANALYST II  
Telephone: 2139783798  
Facility Addr2: Not reported  
Mailing Name: Not reported  
Mailing Address: 111 E 1ST ST ROOM 600  
Mailing City,St,Zip: LOS ANGELES, CA 900120000  
Gen County: Los Angeles  
TSD EPA ID: CAD050806850  
TSD County: Los Angeles  
Waste Category: Waste oil and mixed oil  
Disposal Method: Not reported  
Tons: 1  
Facility County: Los Angeles

404

**WASTE WATER SYSTEM  
2335 DORRIS PL  
LOS ANGELES, CA 90031**

**UST U003780458  
SWEEPS UST N/A**

UST:  
Local Agency: Los Angeles, Los Angeles County  
Facility ID: 24011

SWEEPS UST:  
Status: A  
Comp Number: 2394  
Number: 4  
Board Of Equalization: 44-012042  
Ref Date: 02-05-93  
Act Date: 04-18-94  
Created Date: 02-29-88  
Tank Status: A  
Owner Tank Id: Not reported  
Swrcb Tank Id: 19-050-002394-000001  
Actv Date: 04-20-88  
Capacity: 10000  
Tank Use: M.V. FUEL  
Stg: P  
Content: REG UNLEADED  
Number Of Tanks: 4

Status: A  
Comp Number: 2394  
Number: 4  
Board Of Equalization: 44-012042  
Ref Date: 02-05-93  
Act Date: 04-18-94  
Created Date: 02-29-88  
Tank Status: A  
Owner Tank Id: Not reported  
Swrcb Tank Id: 19-050-002394-000002

MAP FINDINGS  
FOCUS MAP 19

Map ID Site Database(s) EPA ID Number

**WASTE WATER SYSTEM (Continued)**

**U003780458**

Actv Date: 04-20-88  
Capacity: 10000  
Tank Use: M.V. FUEL  
Stg: P  
Content: DIESEL  
Number Of Tanks: Not reported

Status: A  
Comp Number: 2394  
Number: 4  
Board Of Equalization: 44-012042  
Ref Date: 02-05-93  
Act Date: 04-18-94  
Created Date: 02-29-88  
Tank Status: A  
Owner Tank Id: Not reported  
Swrcb Tank Id: 19-050-002394-000003  
Actv Date: 04-20-88  
Capacity: 3000  
Tank Use: M.V. FUEL  
Stg: P  
Content: REG UNLEADED  
Number Of Tanks: Not reported

Status: A  
Comp Number: 2394  
Number: 4  
Board Of Equalization: 44-012042  
Ref Date: 02-05-93  
Act Date: 04-18-94  
Created Date: 02-29-88  
Tank Status: A  
Owner Tank Id: Not reported  
Swrcb Tank Id: 19-050-002394-000004  
Actv Date: 04-20-88  
Capacity: 607  
Tank Use: CHEMICAL  
Stg: P  
Content: UNKNOWN  
Number Of Tanks: Not reported

404

**2335 DORIS PL.  
LOS ANGELES, CA**

**CHMIRS S105882838  
N/A**

CHMIRS:  
OES Incident Number: 02-0617  
OES notification: 1/31/200209:16:42 PM  
OES Date: Not reported  
OES Time: Not reported  
Incident Date: Not reported  
**Date Completed: Not reported**  
Property Use: Not reported  
Agency Id Number: Not reported  
Agency Incident Number: Not reported  
Time Notified: Not reported  
Time Completed: Not reported  
Surrounding Area: Not reported

MAP FINDINGS  
FOCUS MAP 19

Map ID Site Database(s) EPA ID Number

(Continued)

S105882838

Estimated Temperature:	Not reported
Property Management:	Not reported
Special Studies 1:	Not reported
Special Studies 2:	Not reported
Special Studies 3:	Not reported
Special Studies 4:	Not reported
Special Studies 5:	Not reported
Special Studies 6:	Not reported
More Than Two Substances Involved?:	Not reported
Resp Agency Personel # Of Decontaminated:	Not reported
Responding Agency Personel # Of Injuries:	Not reported
Responding Agency Personel # Of Fatalities:	Not reported
Others Number Of Decontaminated:	Not reported
Others Number Of Injuries:	Not reported
Others Number Of Fatalities:	Not reported
Vehicle Make/year:	Not reported
Vehicle License Number:	Not reported
Vehicle State:	Not reported
Vehicle Id Number:	Not reported
CA/DOT/PUC/ICC Number:	Not reported
Company Name:	Not reported
Reporting Officer Name/ID:	Not reported
Report Date:	Not reported
Comments:	Not reported
Facility Telephone:	Not reported
Waterway Involved:	No
Waterway:	Not reported
Spill Site:	Not reported
Cleanup By:	Reporting Party
Containment:	Not reported
What Happened:	Not reported
Type:	Not reported
Measure:	Not reported
Other:	Not reported
Date/Time:	Not reported
Year:	2002
Agency:	NRC
Incident Date:	1/30/200212:00:00 AM
Admin Agency:	Los Angeles City Fire Department
Amount:	Not reported
Contained:	Yes
Site Type:	Road
E Date:	Not reported
Substance:	Sewage
Quantity Released:	Not reported
BBLS:	0
Cups:	0
CUFT:	0
Gallons:	17, 728
Grams:	0
Pounds:	0
Liters:	0
Ounces:	0
Pints:	0
Quarts:	0
Sheen:	0
Tons:	0

MAP FINDINGS  
FOCUS MAP 19

Map ID	Site	Database(s)	EPA ID Number
--------	------	-------------	---------------

(Continued)

S105882838

Unknown:	0
Description:	Not reported
Evacuations:	0
Number of Injuries:	0
Number of Fatalities:	0
Description:	Faxed to OES by NRC: A 8" sewer line was blocked causing a backflow of sewage into a residential building. The blockage was removed and spill was returned back to the system.

404 LA CITY, DEPT OF GEN SERVICES  
2335 DORRIS PLACE 21/1  
LOS ANGELES, CA 90031

FINDS 1006824466  
EMI 110013830578

FINDS:

Other Pertinent Environmental Activity Identified at Site

The NEI (National Emissions Inventory) database contains information on stationary and mobile sources that emit criteria air pollutants and their precursors, as well as hazardous air pollutants (HAPs).

EMI:

Year:	1996
County Code:	19
Air Basin:	SC
Facility ID:	27390
Air District Name:	SC
SIC Code:	9199
Air District Name:	SOUTH COAST AQMD
Community Health Air Pollution Info System:	Not reported
Consolidated Emission Reporting Rule:	Not reported
Total Organic Hydrocarbon Gases Tons/Yr:	0
Reactive Organic Gases Tons/Yr:	0
Carbon Monoxide Emissions Tons/Yr:	1
NOX - Oxides of Nitrogen Tons/Yr:	4
SOX - Oxides of Sulphur Tons/Yr:	0
Particulate Matter Tons/Yr:	0
Part. Matter 10 Micrometers & Smlr Tons/Yr:	0

Year:	1997
County Code:	19
Air Basin:	SC
Facility ID:	27390
Air District Name:	SC
SIC Code:	9199
Air District Name:	SOUTH COAST AQMD
Community Health Air Pollution Info System:	Not reported
Consolidated Emission Reporting Rule:	Not reported
Total Organic Hydrocarbon Gases Tons/Yr:	1
Reactive Organic Gases Tons/Yr:	1
Carbon Monoxide Emissions Tons/Yr:	1
NOX - Oxides of Nitrogen Tons/Yr:	4
SOX - Oxides of Sulphur Tons/Yr:	0
Particulate Matter Tons/Yr:	0
Part. Matter 10 Micrometers & Smlr Tons/Yr:	0

Year:	1998
-------	------

MAP FINDINGS  
FOCUS MAP 19

Map ID Site Database(s) EPA ID Number

**LA CITY, DEPT OF GEN SERVICES (Continued)**

**1006824466**

County Code: 19  
 Air Basin: SC  
 Facility ID: 27390  
 Air District Name: SC  
 SIC Code: 9199  
 Air District Name: SOUTH COAST AQMD  
 Community Health Air Pollution Info System: Not reported  
 Consolidated Emission Reporting Rule: Not reported  
 Total Organic Hydrocarbon Gases Tons/Yr: 1  
 Reactive Organic Gases Tons/Yr: 1  
 Carbon Monoxide Emissions Tons/Yr: 1  
 NOX - Oxides of Nitrogen Tons/Yr: 4  
 SOX - Oxides of Sulphur Tons/Yr: 0  
 Particulate Matter Tons/Yr: 0  
 Part. Matter 10 Micrometers & Smlr Tons/Yr: 0

Year: 1999  
 County Code: 19  
 Air Basin: SC  
 Facility ID: 27390  
 Air District Name: SC  
 SIC Code: 9199  
 Air District Name: SOUTH COAST AQMD  
 Community Health Air Pollution Info System: Not reported  
 Consolidated Emission Reporting Rule: Not reported  
 Total Organic Hydrocarbon Gases Tons/Yr: 1  
 Reactive Organic Gases Tons/Yr: 1  
 Carbon Monoxide Emissions Tons/Yr: 1  
 NOX - Oxides of Nitrogen Tons/Yr: 4  
 SOX - Oxides of Sulphur Tons/Yr: 0  
 Particulate Matter Tons/Yr: 0  
 Part. Matter 10 Micrometers & Smlr Tons/Yr: 0

Year: 2000  
 County Code: 19  
 Air Basin: SC  
 Facility ID: 27390  
 Air District Name: SC  
 SIC Code: 9199  
 Air District Name: SOUTH COAST AQMD  
 Community Health Air Pollution Info System: Not reported  
 Consolidated Emission Reporting Rule: Not reported  
 Total Organic Hydrocarbon Gases Tons/Yr: 1  
 Reactive Organic Gases Tons/Yr: 1  
 Carbon Monoxide Emissions Tons/Yr: 1  
 NOX - Oxides of Nitrogen Tons/Yr: 4  
 SOX - Oxides of Sulphur Tons/Yr: 0  
 Particulate Matter Tons/Yr: 0  
 Part. Matter 10 Micrometers & Smlr Tons/Yr: 0

Year: 2001  
 County Code: 19  
 Air Basin: SC  
 Facility ID: 27390  
 Air District Name: SC  
 SIC Code: 9199  
 Air District Name: SOUTH COAST AQMD

MAP FINDINGS  
FOCUS MAP 19

Map ID	Site	Database(s)	EPA ID Number
--------	------	-------------	---------------

**LA CITY, DEPT OF GEN SERVICES (Continued)**

**1006824466**

Community Health Air Pollution Info System: Not reported  
 Consolidated Emission Reporting Rule: Not reported  
 Total Organic Hydrocarbon Gases Tons/Yr: 0  
 Reactive Organic Gases Tons/Yr: 0  
 Carbon Monoxide Emissions Tons/Yr: 0  
 NOX - Oxides of Nitrogen Tons/Yr: 1  
 SOX - Oxides of Sulphur Tons/Yr: 0  
 Particulate Matter Tons/Yr: 0  
 Part. Matter 10 Micrometers & Smllr Tons/Yr: 0

**404**

**WASTE WATER SYSTEM  
 2335 DORRIS PL  
 LOS ANGELES, CA 90031**

**HAZNET S101585066  
 CA FID UST N/A**

**HAZNET:**

Gepaid: CAD980814917  
 Contact: SHARI KUROKI, MGMT ANALYST  
 Telephone: 2134737748  
 Facility Addr2: Not reported  
 Mailing Name: SHARI KUROKI  
 Mailing Address: 419 S SPRING ST 12TH FLOOR  
 Mailing City,St,Zip: LOS ANGELES, CA 900130000  
 Gen County: Los Angeles  
 TSD EPA ID: CAT000613935  
 TSD County: Los Angeles  
 Waste Category: Aqueous solution with less than 10% total organic residues  
 Disposal Method: Transfer Station  
 Tons: 1.26  
 Facility County: Los Angeles

**CA FID UST:**

Facility ID: 19019229  
 Regulated By: UTNKA  
 Regulated ID: 00047009  
 Cortese Code: Not reported  
 SIC Code: Not reported  
 Facility Phone: 2134855846  
 Mail To: Not reported  
 Mailing Address: 200 N MAIN STREET-ROOM  
 Mailing Address 2: Not reported  
 Mailing City,St,Zip: LOS ANGELES 900310000  
 Contact: Not reported  
 Contact Phone: Not reported  
 DUNs Number: Not reported  
 NPDES Number: Not reported  
 EPA ID: Not reported  
 Comments: Not reported  
 Status: Active

MAP FINDINGS  
FOCUS MAP 19

Map ID	Site	Database(s)	EPA ID Number
404	<b>LA CITY SANITATION WASTEWATER</b> <b>2335 DORRIS</b> <b>LOS ANGELES, CA 90031</b>	<b>HAZNET</b> <b>LUST</b> <b>CHMIRS</b> <b>Cortese</b>	<b>S102432377</b> <b>N/A</b>
	HAZNET: Gepaid: CAC002555042 Contact: JORGE DE LA TORRIENTE Telephone: 2134859353 Facility Addr2: Not reported Mailing Name: Not reported Mailing Address: 650 S SPRING ST 9TH FL Mailing City,St,Zip: LOS ANGELES, CA 900310000 Gen County: Los Angeles TSD EPA ID: Not reported TSD County: 99 Waste Category: Asbestos-containing waste Disposal Method: Not reported Tons: 33.71 Facility County: Not reported		
	Gepaid: CAC002555042 Contact: JORGE DE LA TORRIENTE Telephone: 2134859353 Facility Addr2: Not reported Mailing Name: Not reported Mailing Address: 650 S SPRING ST 9TH FL Mailing City,St,Zip: LOS ANGELES, CA 900310000 Gen County: Los Angeles TSD EPA ID: Not reported TSD County: 99 Waste Category: Other inorganic solid waste Disposal Method: Not reported Tons: 8.42 Facility County: Not reported		
	Gepaid: CAC002555042 Contact: JORGE DE LA TORRIENTE Telephone: 2134859353 Facility Addr2: Not reported Mailing Name: Not reported Mailing Address: 650 S SPRING ST 9TH FL Mailing City,St,Zip: LOS ANGELES, CA 900310000 Gen County: Los Angeles TSD EPA ID: Not reported TSD County: Los Angeles Waste Category: Other organic solids Disposal Method: Disposal, Land Fill Tons: 2.39 Facility County: Not reported		
	LUST: Region: STATE Status: Case Closed Case Number: 900310107 Local Case #: Not reported Chemical: Gasoline Qty Leaked: Not reported Abate Method: Vapor Extraction, Enhanced Biodegradation - use of any available		

MAP FINDINGS  
FOCUS MAP 19

Map ID      Site      Database(s)      EPA ID Number

**LA CITY SANITATION WASTEWATER (Continued)**

**S102432377**

technology to promote bacterial decomposition of contaminants  
 Release Date: 1991-05-01 00:00:00  
 Discover Date: 1991-05-01 00:00:00  
 Report Date: 1996-09-05 00:00:00  
 Enforcement Dt: Not reported  
 Review Date: 1997-06-17 00:00:00  
 Enter Date: 1996-03-28 00:00:00  
 Stop Date: Not reported  
 Confirm Leak: 1991-05-01 00:00:00  
 Case Type: Soil only  
 Cross Street: RIVERSIDE DR  
 Enf Type: Not reported  
 Funding: Not reported  
 How Discovered: Tank Test  
 How Stopped: Not reported  
 Leak Cause: Not reported  
 Leak Source: Not reported  
 Global Id: T0603700791  
 Workplan: 1991-12-05 00:00:00  
 Prelim Assess: 1993-09-22 00:00:00  
 Pollution Char: 1994-03-25 00:00:00  
 Remed Plan: 1994-08-18 00:00:00  
 Remed Action: 1995-11-02 00:00:00  
 Monitoring: Not reported  
 MTBE Date: Not reported  
 GW Qualifier: Not reported  
 Soil Qualifier: Not reported  
 Max MTBE GW ppb: Not reported  
 Max MTBE Soil ppb: Not reported  
 County: 19  
 Org Name: Not reported  
 Reg Board: Los Angeles Region  
 Contact Person: Not reported  
 Responsible Party: LA CITY PUBLIC WORKS  
 RP Address: 650 S. SPRING ST., SUITE 200, LOS ANGELES CA 90041-1911 L  
 Interim: Not reported  
 Oversight Prgm: LUST  
 MTBE Class: \*  
 MTBE Conc: 0  
 MTBE Fuel: 1  
 MTBE Tested: Site NOT Tested for MTBE.Includes Unknown and Not Analyzed.  
 Staff: YR  
 Staff Initials: HRQ  
 Lead Agency: Regional Board  
 Local Agency: 19050  
 Hydr Basin #: SAN FERNANDO VALLEY  
 Beneficial: Not reported  
 Priority: Not reported  
 Cleanup Fund Id: Not reported  
 Work Suspended: Not reported  
 Operator: YARD  
 Water System Name: Not reported  
 Well Name: Not reported  
 Distance To Lust: 0  
 Waste Discharge Global ID: Not reported  
 Waste Disch Assigned Name: Not reported  
 Summary: CLOSURE REQUEST

05/97 - ABANDONMENT



MAP FINDINGS  
FOCUS MAP 19

Map ID Site Database(s) EPA ID Number

LA CITY SANITATION WASTEWATER (Continued)

S102432377

OF GW MON. WELLS

LUST REG 4:

Region: 4  
Regional Board: 04  
County: Los Angeles  
facid: 900310107  
Status: Case Closed  
Substance: Gasoline  
Substance Quantity: Not reported  
Local Case No: Not reported  
Case Type: Soil  
Abatement Method Used at the Site: VEIT  
Global ID: T0603700791  
W Global ID: Not reported  
Staff: UNK  
Local Agency: 19050  
Cross Street: RIVERSIDE DR  
Enforcement Type: Not reported  
Date Leak Discovered: 5/1/1991  
Date Leak First Reported: 5/1/1991  
Date Leak Record Entered: 3/28/1996  
Date Confirmation Began: 5/1/1991  
Date Leak Stopped: Not reported  
Date Case Last Changed on Database: 6/17/1997  
Date the Case was Closed: 9/5/1996  
How Leak Discovered: Tank Test  
How Leak Stopped: Not reported  
Cause of Leak: Not reported  
Leak Source: Not reported  
Operator: YARD  
Water System: Not reported  
Well Name: Not reported  
Approx. Dist To Production Well (ft): 3068.8999463164110314126779967  
Source of Cleanup Funding: Not reported  
Preliminary Site Assessment Workplan Submitted: 12/5/1991  
Preliminary Site Assessment Began: 9/22/1993  
Pollution Characterization Began: 3/25/1994  
Remediation Plan Submitted: 8/18/1994  
Remedial Action Underway: 11/2/1995  
Post Remedial Action Monitoring Began: Not reported  
Enforcement Action Date: Not reported  
Historical Max MTBE Date: Not reported  
Hist Max MTBE Conc in Groundwater: Not reported  
Hist Max MTBE Conc in Soil: Not reported  
Significant Interim Remedial Action Taken: Not reported  
GW Qualifier: Not reported  
Soil Qualifier: Not reported  
Organization: Not reported  
Owner Contact: Not reported  
Responsible Party: LA CITY PUBLIC WORKS  
RP Address: 650 S. SPRING ST., SUITE 200, LOS ANGELES CA 90041-1911 L  
Program: LUST  
Lat/Long: 34.0919731 / -1  
Local Agency Staff: PEJ  
Beneficial Use: Not reported  
Priority: Not reported

MAP FINDINGS  
FOCUS MAP 19

Map ID	Site	Database(s)	EPA ID Number
--------	------	-------------	---------------

**LA CITY SANITATION WASTEWATER (Continued)**

**S102432377**

Cleanup Fund Id:	Not reported	
Suspended:	Not reported	
Assigned Name:	Not reported	
Summary:	CLOSURE REQUEST	05/97 -
	ABANDONMENT OF GW MON. WELLS	

**CHMIRS:**

OES Incident Number:	06-4161
OES notification:	7/14/2006 01:47:23 PM
OES Date:	Not reported
OES Time:	Not reported
Incident Date:	Not reported
<b>Date Completed:</b>	<b>Not reported</b>
Property Use:	Not reported
Agency Id Number:	Not reported
Agency Incident Number:	Not reported
Time Notified:	Not reported
Time Completed:	Not reported
Surrounding Area:	Not reported
Estimated Temperature:	Not reported
Property Management:	Not reported
Special Studies 1:	Not reported
Special Studies 2:	Not reported
Special Studies 3:	Not reported
Special Studies 4:	Not reported
Special Studies 5:	Not reported
Special Studies 6:	Not reported
More Than Two Substances Involved?:	Not reported
Resp Agncy Personel # Of Decontaminated:	Not reported
Responding Agency Personel # Of Injuries:	Not reported
Responding Agency Personel # Of Fatalities:	Not reported
Others Number Of Decontaminated:	Not reported
Others Number Of Injuries:	Not reported
Others Number Of Fatalities:	Not reported
Vehicle Make/year:	Not reported
Vehicle License Number:	Not reported
Vehicle State:	Not reported
Vehicle Id Number:	Not reported
CA/DOT/PUC/ICC Number:	Not reported
Company Name:	Not reported
Reporting Officer Name/ID:	Not reported
Report Date:	Not reported
Comments:	Not reported
Facility Telephone:	Not reported
Waterway Involved:	Not reported
Waterway:	Storm Drain to LA River
Spill Site:	Not reported
Cleanup By:	General Petroleum of Long Beach
Containment:	Not reported
What Happened:	Not reported
Type:	Not reported
Measure:	Not reported
Other:	Not reported
Date/Time:	Not reported
Year:	2006
Agency:	Prime of California
Incident Date:	7/14/2006 12:00:00 AM

MAP FINDINGS  
FOCUS MAP 19

Map ID Site Database(s) EPA ID Number

**LA CITY SANITATION WASTEWATER (Continued)**

**S102432377**

Admin Agency:	Los Angeles City Fire Department
Amount:	Not reported
Contained:	Yes
Site Type:	Road
E Date:	Not reported
Substance:	Diesel
Quantity Released:	Not reported
BBLs:	0
Cups:	0
CUFT:	0
Gallons:	30-50
Grams:	0
Pounds:	0
Liters:	0
Ounces:	0
Pints:	0
Quarts:	0
Sheen:	0
Tons:	0
Unknown:	0
Description:	Not reported
Evacuations:	0
Number of Injuries:	0
Number of Fatalities:	0
Description:	Per NRC; "The caller reported sewage 8 inch underground pipeline due to grease blockage." All has been cleaned up.The driver of a truck overfilled an underground fuel tank.
OES Incident Number:	02-6773
OES notification:	12/14/200202:42:37 PM
OES Date:	Not reported
OES Time:	Not reported
Incident Date:	Not reported
<b>Date Completed:</b>	<b>Not reported</b>
Property Use:	Not reported
Agency Id Number:	Not reported
Agency Incident Number:	Not reported
Time Notified:	Not reported
Time Completed:	Not reported
Surrounding Area:	Not reported
Estimated Temperature:	Not reported
Property Management:	Not reported
Special Studies 1:	Not reported
Special Studies 2:	Not reported
Special Studies 3:	Not reported
Special Studies 4:	Not reported
Special Studies 5:	Not reported
Special Studies 6:	Not reported
More Than Two Substances Involved?:	Not reported
Resp Agency Personel # Of Decontaminated:	Not reported
Responding Agency Personel # Of Injuries:	Not reported
Responding Agency Personel # Of Fatalities:	Not reported
Others Number Of Decontaminated:	Not reported
Others Number Of Injuries:	Not reported
Others Number Of Fatalities:	Not reported
Vehicle Make/year:	Not reported
Vehicle License Number:	Not reported

MAP FINDINGS  
FOCUS MAP 19

Map ID	Site	Database(s)	EPA ID Number
--------	------	-------------	---------------

**LA CITY SANITATION WASTEWATER (Continued)**

**S102432377**

Vehicle State:	Not reported
Vehicle Id Number:	Not reported
CA/DOT/PUC/ICC Number:	Not reported
Company Name:	Not reported
Reporting Officer Name/ID:	Not reported
Report Date:	Not reported
Comments:	Not reported
Facility Telephone:	Not reported
Waterway Involved:	Yes
Waterway:	Storm drain
Spill Site:	Not reported
Cleanup By:	Reporting Party
Containment:	Not reported
What Happened:	Not reported
Type:	Not reported
Measure:	Not reported
Other:	Not reported
Date/Time:	Not reported
Year:	2002
Agency:	NRC
Incident Date:	12/14/2002 12:00:00 AM
Admin Agency:	Los Angeles City Fire Department
Amount:	Not reported
Contained:	Yes
Site Type:	Residence
E Date:	Not reported
Substance:	sewage
Quantity Released:	Not reported
BBLs:	0
Cups:	0
CUFT:	0
Gallons:	1642
Grams:	0
Pounds:	0
Liters:	0
Ounces:	0
Pints:	0
Quarts:	0
Sheen:	0
Tons:	0
Unknown:	0
Description:	Not reported
Evacuations:	0
Number of Injuries:	0
Number of Fatalities:	0
Description:	Per NRC; "The caller reported sewage 8 inch underground pipeline due to grease blockage." All has been cleaned up.The driver of a truck overfilled an underground fuel tank.

**Cortese:**

Region:	CORTESE
Facility Addr2:	Not reported

MAP FINDINGS  
FOCUS MAP 19

Map ID	Site	Database(s)	EPA ID Number
404	<b>STANDARDS DIVISION</b> <b>2319 DORRIS PL</b> <b>LOS ANGELES, CA 90031</b>  HIST UST: Region: STATE Facility ID: 00000047065 Facility Type: Other Other Type: MATERIALS TESTING Total Tanks: 0001 Contact Name: MASARU ITO Telephone: 2134852242 Owner Name: CITY OF LOS ANGELES Owner Address: 2319 DORRIS PLACE Owner City,St,Zip: LOS ANGELES, CA 90031  Tank Num: 001 Container Num: 1 Year Installed: 1962 Tank Capacity: 00000550 Tank Used for: PRODUCT Type of Fuel: DIESEL Tank Construction: Not reported Leak Detection: Stock Inventor	HIST UST	U001561300 N/A
404	<b>CITY OF LA GENERAL SERVICES</b> <b>2319 DORRIS PLACE</b> <b>LOS ANGELES, CA 90031</b>  HAZNET: Gepaid: CAD981576077 Contact: LEE MOORE, MGMT. ANALYST II Telephone: 2139783798 Facility Addr2: Not reported Mailing Name: Not reported Mailing Address: 111 E 1ST ST ROOM 600 Mailing City,St,Zip: LOS ANGELES, CA 900120000 Gen County: Los Angeles TSD EPA ID: UTD981552177 TSD County: 99 Waste Category: Off-specification, aged, or surplus organics Disposal Method: Treatment, Incineration Tons: 0.8 Facility County: Not reported  Gepaid: CAD981576077 Contact: LEE MOORE, MGMT. ANALYST II Telephone: 2139783798 Facility Addr2: Not reported Mailing Name: Not reported Mailing Address: 111 E 1ST ST ROOM 600 Mailing City,St,Zip: LOS ANGELES, CA 900120000 Gen County: Los Angeles TSD EPA ID: UTD981552177 TSD County: 99 Waste Category: Off-specification, aged, or surplus organics Disposal Method: Treatment, Incineration Tons: 0.8 Facility County: Not reported	HAZNET	S108202053 N/A

MAP FINDINGS  
FOCUS MAP 19

Map ID	Site	Database(s)	EPA ID Number
404	<b>LOS ANGELES CITY/STANDARDS</b> <b>2319 DORRIS PL</b> <b>LOS ANGELES, CA 90031</b>	HAZNET	S103975305 N/A
	HAZNET: Gepaid: CAD981639289 Contact: SHARI KUROKI MGMT ANALYST Telephone: 2134737748 Facility Addr2: Not reported Mailing Name: Not reported Mailing Address: 419 S SPRING ST 12TH FLOOR Mailing City,St,Zip: LOS ANGELES, CA 900130000 Gen County: Los Angeles TSD EPA ID: Not reported TSD County: Los Angeles Waste Category: Oil/water separation sludge Disposal Method: Recycler Tons: 7.78 Facility County: Not reported  Gepaid: CAD981639289 Contact: DEPT OF GENERAL SERVICES Telephone: 2134855846 Facility Addr2: Not reported Mailing Name: Not reported Mailing Address: 111 E 1ST STREET RM 709 Mailing City,St,Zip: LOS ANGELES, CA 900120000 Gen County: Los Angeles TSD EPA ID: CAD099452708 TSD County: Los Angeles Waste Category: Waste oil and mixed oil Disposal Method: Recycler Tons: .3336 Facility County: Los Angeles		
404	<b>2319 DORIS PLACE</b> <b>2319 DORIS PLACE</b> <b>LOS ANGELES, CA</b>	ERNS	2003705204 N/A
	<p style="text-align: center;"><a href="#">Click this hyperlink</a> while viewing on your computer to access additional ERNS detail in the EDR Site Report.</p>		
404	<b>STANDARDS DIVISION</b> <b>2319 DORRIS PL</b> <b>LOS ANGELES, CA 90031</b>	CA FID UST SWEEPS UST	S101617339 N/A
	CA FID UST: Facility ID: 19004768 Regulated By: UTNKA Regulated ID: 00047065 Cortese Code: Not reported SIC Code: Not reported Facility Phone: 2134852242 Mail To: Not reported Mailing Address: 200 N MAIN STREET-ROOM Mailing Address 2: Not reported		

MAP FINDINGS  
FOCUS MAP 19

Map ID	Site	Database(s)	EPA ID Number
--------	------	-------------	---------------

**STANDARDS DIVISION (Continued)**

**S101617339**

Mailing City,St,Zip: LOS ANGELES 900310000  
 Contact: Not reported  
 Contact Phone: Not reported  
 DUNs Number: Not reported  
 NPDES Number: Not reported  
 EPA ID: Not reported  
 Comments: Not reported  
 Status: Active

**SWEEPS UST:**

Status: Not reported  
 Comp Number: 2426  
 Number: Not reported  
 Board Of Equalization: Not reported  
 Ref Date: Not reported  
 Act Date: Not reported  
 Created Date: Not reported  
 Tank Status: Not reported  
 Owner Tank Id: Not reported  
 Swrcb Tank Id: 19-050-002426-000001  
 Actv Date: Not reported  
 Capacity: 550  
 Tank Use: M.V. FUEL  
 Stg: PRODUCT  
 Content: DIESEL  
 Number Of Tanks: 1

**404 LOS ANGELES CITY OF STANDARDS  
 2319 DORRIS PLACE  
 LOS ANGELES, CA 90031**

**FINDS 1000102074  
 RCRA-NonGen CAD981639289**

**FINDS:**

Other Pertinent Environmental Activity Identified at Site

RCRAInfo is a national information system that supports the Resource Conservation and Recovery Act (RCRA) program through the tracking of events and activities related to facilities that generate, transport, and treat, store, or dispose of hazardous waste. RCRAInfo allows RCRA program staff to track the notification, permit, compliance, and corrective action activities required under RCRA.

**RCRA-NonGen:**

Date form received by agency:02/19/1987  
 Facility name: LOS ANGELES CITY OF STANDARDS  
 Facility address: 2319 DORRIS PLACE  
 LOS ANGELES, CA 90031  
 EPA ID: CAD981639289  
 Mailing address: DORRIS PLACE  
 LOS ANGELES, CA 90031  
 Contact: ENVIRONMENTAL MANAGER  
 Contact address: 2319 DORRIS PLACE  
 LOS ANGELES, CA 90031  
 Contact country: US  
 Contact telephone: (213) 485-2242  
 Contact email: Not reported  
 EPA Region: 09

MAP FINDINGS  
FOCUS MAP 19

Map ID Site Database(s) EPA ID Number

**LOS ANGELES CITY OF STANDARDS (Continued)**

**1000102074**

Classification: Non-Generator  
Description: Handler: Non-Generators do not presently generate hazardous waste

Owner/Operator Summary:

Owner/operator name: LOS ANGELES CITY OF  
Owner/operator address: NOT REQUIRED  
NOT REQUIRED, ME 99999  
Owner/operator country: Not reported  
Owner/operator telephone: (415) 555-1212  
Legal status: Private  
Owner/Operator Type: Owner  
Owner/Op start date: Not reported  
Owner/Op end date: Not reported

Owner/operator name: NOT REQUIRED  
Owner/operator address: NOT REQUIRED  
NOT REQUIRED, ME 99999

Owner/operator country: Not reported  
Owner/operator telephone: (415) 555-1212  
Legal status: Private  
Owner/Operator Type: Operator  
Owner/Op start date: Not reported  
Owner/Op end date: Not reported

Handler Activities Summary:

U.S. importer of hazardous waste: Unknown  
Mixed waste (haz. and radioactive): Unknown  
Recycler of hazardous waste: No  
Transporter of hazardous waste: No  
Treater, storer or disposer of HW: No  
Underground injection activity: No  
On-site burner exemption: Unknown  
Furnace exemption: Unknown  
Used oil fuel burner: No  
Used oil processor: No  
User oil refiner: No  
Used oil fuel marketer to burner: No  
Used oil Specification marketer: No  
Used oil transfer facility: No  
Used oil transporter: No  
Off-site waste receiver: Commercial status unknown

Violation Status: No violations found

404

**LA TESTING LABORATORY  
2319 DORRIS PLACE  
LOS ANGELES, CA 90031**

**HAZNET 1000403846  
N/A**

HAZNET:

Gepaid: CAD981576077  
Contact: CITY / LOS ANGELES DEPT OF GEN  
Telephone: 2134855809  
Facility Addr2: Not reported  
Mailing Name: Not reported  
Mailing Address: 200 N MAIN ST STE 800  
Mailing City,St,Zip: LOS ANGELES, CA 900120000  
Gen County: Los Angeles  
TSD EPA ID: CAT080022148



MAP FINDINGS  
FOCUS MAP 19

Map ID      Site      Database(s)      EPA ID Number

---

**LA TESTING LABORATORY (Continued)**

**1000403846**

TSD County: San Bernardino  
Waste Category: Laboratory waste chemicals  
Disposal Method: Transfer Station  
Tons: .0175  
Facility County: Los Angeles

Gepaid: CAD981576077  
Contact: CITY / LOS ANGELES DEPT OF GEN  
Telephone: 2134855809  
Facility Addr2: Not reported  
Mailing Name: Not reported  
Mailing Address: 200 N MAIN ST STE 800  
Mailing City,St,Zip: LOS ANGELES, CA 900120000  
Gen County: Los Angeles  
TSD EPA ID: CAT080022148  
TSD County: San Bernardino  
Waste Category: Other organic solids  
Disposal Method: Transfer Station  
Tons: .1225  
Facility County: Los Angeles

Gepaid: CAD981576077  
Contact: CITY / LOS ANGELES DEPT OF GEN  
Telephone: 2134855809  
Facility Addr2: Not reported  
Mailing Name: Not reported  
Mailing Address: 200 N MAIN ST STE 800  
Mailing City,St,Zip: LOS ANGELES, CA 900120000  
Gen County: Los Angeles  
TSD EPA ID: CAT080022148  
TSD County: San Bernardino  
Waste Category: Unspecified solvent mixture Waste  
Disposal Method: Transfer Station  
Tons: .6255  
Facility County: Los Angeles

Gepaid: CAD981576077  
Contact: CITY / LOS ANGELES DEPT OF GEN  
Telephone: 2134855809  
Facility Addr2: Not reported  
Mailing Name: Not reported  
Mailing Address: 200 N MAIN ST STE 800  
Mailing City,St,Zip: LOS ANGELES, CA 900120000  
Gen County: Los Angeles  
TSD EPA ID: CAD050806850  
TSD County: Los Angeles  
Waste Category: Laboratory waste chemicals  
Disposal Method: Treatment, Tank  
Tons: .1125  
Facility County: Los Angeles

Gepaid: CAD981576077  
Contact: CITY / LOS ANGELES DEPT OF GEN  
Telephone: 2134855809  
Facility Addr2: Not reported  
Mailing Name: Not reported  
Mailing Address: 200 N MAIN ST STE 800

MAP FINDINGS  
FOCUS MAP 19

Map ID	Site	Database(s)	EPA ID Number
--------	------	-------------	---------------

**LA TESTING LABORATORY (Continued)**

**1000403846**

Mailing City,St,Zip: LOS ANGELES, CA 900120000  
 Gen County: Los Angeles  
 TSD EPA ID: CAD050806850  
 TSD County: Los Angeles  
 Waste Category: Halogenated solvents (chloroform, methyl chloride, perchloroethylene, etc.)  
 Disposal Method: Transfer Station  
 Tons: .3336  
 Facility County: Los Angeles

[Click this hyperlink](#) while viewing on your computer to access 22 additional CA\_HAZNET: record(s) in the EDR Site Report.

404

**2319 DORIS PLACE  
LOS ANGELES, CA 90012**

**CHMIRS S106397931  
N/A**

CHMIRS:

OES Incident Number: 03-5885  
 OES notification: 11/13/200307:21:51 AM  
 OES Date: Not reported  
 OES Time: Not reported  
 Incident Date: Not reported  
**Date Completed: Not reported**  
 Property Use: Not reported  
 Agency Id Number: Not reported  
 Agency Incident Number: Not reported  
 Time Notified: Not reported  
 Time Completed: Not reported  
 Surrounding Area: Not reported  
 Estimated Temperature: Not reported  
 Property Management: Not reported  
 Special Studies 1: Not reported  
 Special Studies 2: Not reported  
 Special Studies 3: Not reported  
 Special Studies 4: Not reported  
 Special Studies 5: Not reported  
 Special Studies 6: Not reported  
 More Than Two Substances Involved?: Not reported  
 Resp Agncy Personel # Of Decontaminated: Not reported  
 Responding Agency Personel # Of Injuries: Not reported  
 Responding Agency Personel # Of Fatalities: Not reported  
 Others Number Of Decontaminated: Not reported  
 Others Number Of Injuries: Not reported  
 Others Number Of Fatalities: Not reported  
 Vehicle Make/year: Not reported  
 Vehicle License Number: Not reported  
 Vehicle State: Not reported  
 Vehicle Id Number: Not reported  
 CA/DOT/PUC/ICC Number: Not reported  
 Company Name: Not reported  
 Reporting Officer Name/ID: Not reported  
 Report Date: Not reported  
 Comments: Not reported  
 Facility Telephone: Not reported  
 Waterway Involved: Not reported  
 Waterway: storm drain  
 Spill Site: Not reported

MAP FINDINGS  
FOCUS MAP 19

Map ID	Site	Database(s)	EPA ID Number
--------	------	-------------	---------------

(Continued)

S106397931

Cleanup By:	Unknown
Containment:	Not reported
What Happened:	Not reported
Type:	Not reported
Measure:	Not reported
Other:	Not reported
Date/Time:	Not reported
Year:	2003
Agency:	Los Angeles City Dept. of Water and Power
Incident Date:	11/13/2003 12:00:00 AM
Admin Agency:	Los Angeles City Fire Department
Amount:	Not reported
Contained:	No
Site Type:	Waterways
E Date:	Not reported
Substance:	Mineral Oil
Quantity Released:	Not reported
BBLS:	0
Cups:	0
CUFT:	0
Gallons:	15
Grams:	0
Pounds:	0
Liters:	0
Ounces:	0
Pints:	0
Quarts:	0
Sheen:	0
Tons:	0
Unknown:	0
Description:	Not reported
Evacuations:	0
Number of Injuries:	0
Number of Fatalities:	0
Description:	A transformer failed spilling oil on the ground and into storm drain.

409 EQUITY INSURANCE GROUP  
1525 RIVERSIDE DR  
LOS ANGELES, CA 90031

CA FID UST S101583689  
SWEEPS UST N/A

CA FID UST:  
 Facility ID: 19005536  
 Regulated By: UTKNI  
 Regulated ID: Not reported  
 Cortese Code: Not reported  
 SIC Code: Not reported  
 Facility Phone: 2130000000  
 Mail To: Not reported  
 Mailing Address: 1525 RIVERSIDE DR  
 Mailing Address 2: Not reported  
 Mailing City, St, Zip: LOS ANGELES 900310000  
 Contact: Not reported  
 Contact Phone: Not reported  
 DUNs Number: Not reported  
 NPDES Number: Not reported  
 EPA ID: Not reported  
 Comments: Not reported  
 Status: Inactive

MAP FINDINGS  
FOCUS MAP 19

<u>Map ID</u>	<u>Site</u>	<u>Database(s)</u>	<u>EPA ID Number</u>
---------------	-------------	--------------------	----------------------

**EQUITY INSURANCE GROUP (Continued)**

**S101583689**

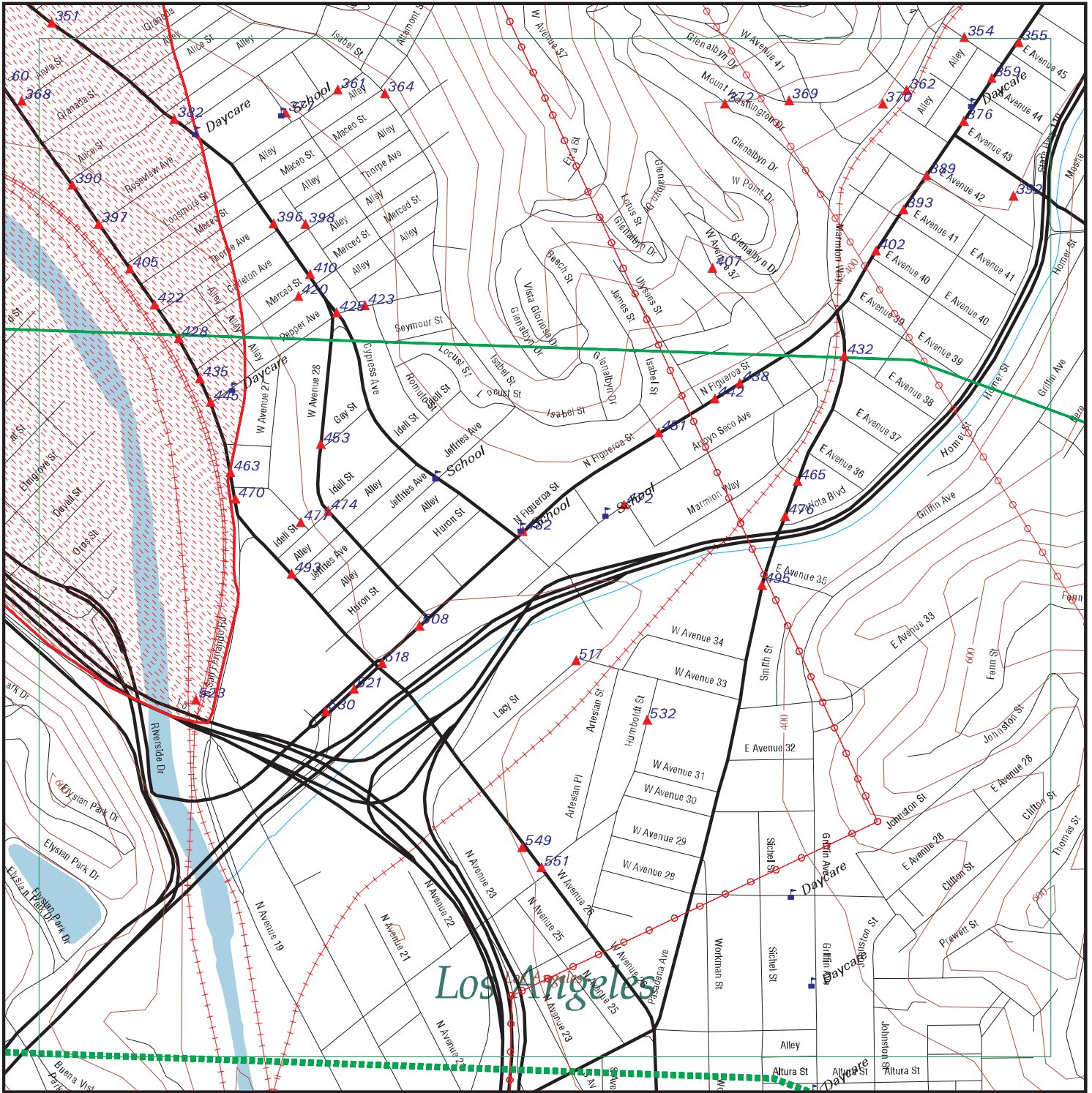
SWEEPS UST:

Status:	Not reported
Comp Number:	7165
Number:	Not reported
Board Of Equalization:	Not reported
Ref Date:	Not reported
Act Date:	Not reported
Created Date:	Not reported
Tank Status:	Not reported
Owner Tank Id:	Not reported
Swrcb Tank Id:	Not reported
Actv Date:	Not reported
Capacity:	Not reported
Tank Use:	Not reported
Stg:	Not reported
Content:	Not reported
Number Of Tanks:	0

FOCUS MAP 19 ORPHAN SUMMARY

City	EDR ID	Site Name	Site Address	Zip	Database(s)
LOS ANGELES	1000985012	CALTRANS	RTE 134 BETWEEN 0.5 MI E OF	90012	RCRA-SQG, FINDS
LOS ANGELES	1004678337	SHELL SERVICE STATION 135496	440 N ALVARADO/TEMPLE	90026	RCRA-SQG, FINDS, HAZNET
LOS ANGELES	1003878455	BARON MFG	241 AVE 26	90031	CERC-NFRAP
LOS ANGELES	1010562247	LINE 765 RECEIVER	CYPRESS AVE AND ARROYO SECO	90065	RCRA-LQG
LOS ANGELES	1010313273	CONOCOPHILLIPS SITE #2705653	1000 ELYSTAN PARK AVE	90012	RCRA-SQG
LOS ANGELES	1007447285	LADWP BUENA VISTA PUMP STATION	PARK ROW DRIVE	90012	RCRA-SQG
LOS ANGELES	1004676122	CERTAINTEED CORP	1632 N SAN PABLO ST	90031	RCRA-SQG, FINDS
LOS ANGELES	1007370174	USC CONSOLIDATED FREIGHTWAYS SITE	1633 37 SAN PABLO ST	90031	RCRA-SQG
LOS ANGELES	S104583461	GLENDALE CARBURETORS	5440 SAN FERNAND RD W	90039	HAZNET, WIP
LOS ANGELES	1000350193	LA PUMPING PLANT #92	900 W SOUTHERLAND AVE	90012	CERCLIS, RCRA-SQG, FINDS
LOS ANGELES	U003781715	ELYSIAN SIGNAL	1266 STADIUM WA	90026	UST
LOS ANGELES	S109117671	MENDOZA SERVICE INC	866 SUNSET BLVD	90012	LUST

# Focus Map 20

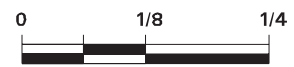


EDR DataMap® - Environmental Atlas

## SR 710 Tunnel

### Legend

- |                    |                         |             |                   |              |
|--------------------|-------------------------|-------------|-------------------|--------------|
| Roads              | Waterways               | Powerlines  | Water             | Listed Sites |
| Major Roads        | Railroads               | Pipelines   | Superfund Sites   |              |
| Contour Lines      | Study Boundary          | Fault Lines | Federal DOD Sites |              |
| 100-Yr Flood Zones | Indian Reservations BIA |             |                   |              |



Scale in Miles

FOCUS MAP 20 SUMMARY

<u>Database</u>	<u>Total Plotted</u>
<b><u>FEDERAL RECORDS</u></b>	
NPL	1
Proposed NPL	0
Delisted NPL	0
NPL LIENS	0
CERCLIS	2
CERC-NFRAP	0
LIENS 2	0
CORRACTS	0
RCRA-TSDF	0
RCRA-LQG	2
RCRA-SQG	12
RCRA-CESQG	0
RCRA-NonGen	1
US ENG CONTROLS	0
US INST CONTROL	0
ERNS	2
HMIRS	0
DOT OPS	0
US CDL	0
US BROWNFIELDS	0
DOD	0
FUDS	0
LUCIS	0
CONSENT	0
ROD	0
UMTRA	0
DEBRIS REGION 9	0
ODI	0
MINES	0
TRIS	0
TSCA	0
FTTS	0
HIST FTTS	0
SSTS	0
ICIS	1
PADS	0
MLTS	0
RADINFO	0
FINDS	20
RAATS	0
SCRD DRYCLEANERS	0
<b><u>STATE AND LOCAL RECORDS</u></b>	
HIST Cal-Sites	1
CA BOND EXP. PLAN	0
SCH	2
Toxic Pits	0

FOCUS MAP 20 SUMMARY

<u>Database</u>	<u>Total Plotted</u>
SWF/LF	0
WMUDS/SWAT	2
CA WDS	3
Cortese	9
SWRCY	4
LUST	9
CA FID UST	22
SLIC	4
UST	3
HIST UST	11
AST	0
LIENS	0
SWEEPS UST	24
CHMIRS	2
Notify 65	1
DEED	1
VCP	3
DRYCLEANERS	0
WIP	0
CDL	1
RESPONSE	0
HAZNET	31
EMI	12
HAULERS	4
ENVIROSTOR	8
 <b><u>TRIBAL RECORDS</u></b>	
INDIAN RESERV	0
INDIAN ODI	0
INDIAN LUST	0
INDIAN UST	0
INDIAN VCP	0
 <b><u>EDR PROPRIETARY RECORDS</u></b>	
Manufactured Gas Plants	0

NOTES:

Sites may be listed in more than one database



MAP FINDINGS  
FOCUS MAP 20

Map ID	Site	Database(s)	EPA ID Number
NPL Region	<b>SAN FERNANDO VALLEY (AREA 4) POLLOCK WELLFIELD LOS ANGELES, CA 90086</b>	<b>CERCLIS FINDS NPL Cortese ENVIROSTOR HIST Cal-Sites</b>	<b>1000710135 CAD980894976</b>
	CERCLIS: Site ID: 0902253 Federal Facility: Not a Federal Facility NPL Status: Currently on the Final NPL Non NPL Status: Not reported		
	CERCLIS Site Contact Name(s): Contact Name: David Stensby Contact Tel: (415) 972-3246 Contact Title: Remedial Project Manager (RPM)  Contact Name: Bob Fitzgerald Contact Tel: Not reported Contact Title: Remedial Project Manager (RPM)  Contact Name: Dawn Richmond Contact Tel: (415) 972-3097 Contact Title: Site Assessment Manager (SAM)  Contact Name: Karen Jurist Contact Tel: (415) 972-3219 Contact Title: Site Assessment Manager (SAM)  Contact Name: Jeff Inglis Contact Tel: (415) 972-3095 Contact Title: Site Assessment Manager (SAM)		
	CERCLIS Site Alias Name(s): Alias Name: SAN FERNANDO VLY BASIN - POLLOCK AREA Alias Address: Not reported CA Alias Name: SAN FERNANDO VALLEY (AREA 4) Alias Address: POLLOCK WELLFIELD LOS ANGELES, CA 90086 Site Description: SAN FERNANDO #4 IS AN AREA OF CONTAM GRD WTR IN POLLOCK WELLFLD AEA IN LOS ANGELES,CA.PART OF SAN FERNANDO VLY BASIN,A NATURAL UNDGRD RESERVOIR THAT IS SOURCE OF DRK WTR FOR 3 MILGRD WTR CONTAM WITH TCE & PCE.		
	CERCLIS Assessment History: Action: DISCOVERY Date Started: Not reported Date Completed: 12/01/1983 Priority Level: Not reported  Action: PRELIMINARY ASSESSMENT Date Started: Not reported Date Completed: 04/01/1984 Priority Level: Higher priority for further assessment  Action: HAZARD RANKING SYSTEM PACKAGE Date Started: Not reported Date Completed: 04/01/1984		

MAP FINDINGS  
FOCUS MAP 20

Map ID	Site	Database(s)	EPA ID Number
	<b>SAN FERNANDO VALLEY (AREA 4) (Continued)</b>		<b>1000710135</b>
	Priority Level:	Not reported	
	Action:	SITE INSPECTION	
	Date Started:	Not reported	
	Date Completed:	04/01/1984	
	Priority Level:	Higher priority for further assessment	
	Action:	PROPOSAL TO NATIONAL PRIORITIES LIST	
	Date Started:	Not reported	
	Date Completed:	10/15/1984	
	Priority Level:	Not reported	
	Action:	NATIONAL PRIORITIES LIST RESPONSIBLE PARTY SEARCH	
	Date Started:	09/30/1984	
	Date Completed:	08/15/1985	
	Priority Level:	Not reported	
	Action:	COMBINED REMEDIAL INVESTIGATION/FEASIBILITY STUDY	
	Date Started:	08/16/1985	
	Date Completed:	Not reported	
	Priority Level:	Not reported	
	Action:	FINAL LISTING ON NATIONAL PRIORITIES LIST	
	Date Started:	Not reported	
	Date Completed:	06/10/1986	
	Priority Level:	Not reported	
	Action:	REMOVAL ASSESSMENT	
	Date Started:	06/17/1991	
	Date Completed:	06/17/1991	
	Priority Level:	Not reported	
	Action:	COMBINED REMEDIAL INVESTIGATION/FEASIBILITY STUDY	
	Date Started:	09/28/1992	
	Date Completed:	Not reported	
	Priority Level:	Not reported	
	Action:	RISK/HEALTH ASSESSMENT	
	Date Started:	Not reported	
	Date Completed:	12/15/1992	
	Priority Level:	Not reported	
	Action:	ECOLOGICAL RISK ASSESSMENT	
	Date Started:	Not reported	
	Date Completed:	12/15/1992	
	Priority Level:	Not reported	
	Action:	NATIONAL PRIORITIES LIST RESPONSIBLE PARTY SEARCH	
	Date Started:	10/01/1989	
	Date Completed:	06/30/1993	
	Priority Level:	Not reported	
	Action:	ADMINISTRATIVE ORDER ON CONSENT	
	Date Started:	Not reported	
	Date Completed:	07/20/2000	
	Priority Level:	Not reported	

MAP FINDINGS  
FOCUS MAP 20

Map ID      Site      Database(s)      EPA ID Number

---

**SAN FERNANDO VALLEY (AREA 4) (Continued)**

**1000710135**

**FINDS:**

Other Pertinent Environmental Activity Identified at Site

Not reported

CERCLIS (Comprehensive Environmental Response, Compensation, and Liability Information System) is the Superfund database that is used to support management in all phases of the Superfund program. The system contains information on all aspects of hazardous waste sites, including an inventory of sites, planned and actual site activities, and financial information.

**NPL:**

EPA ID:                    CAD980894976  
EPA Region:              09  
Federal:                    N  
Final Date:                06/10/1986

**Category Details:**

NPL Status:                Currently on the Final NPL  
Category Description:    Depth To Aquifer-<= 10 Feet  
Category Value:            1

NPL Status:                Currently on the Final NPL  
Category Description:    Distance To Nearest Population-> 0 And <= 1/4 Mile  
Category Value:            10

**Site Details:**

Site Name:                 SAN FERNANDO VALLEY (AREA 4)  
Site Status:                Final  
Site Zip:                    90086  
Site City:                  LOS ANGELES  
Site State:                 CA  
Federal Site:                No  
Site County:                LOS ANGELES  
EPA Region:                09  
Date Proposed:             10/15/84  
Date Deleted:               Not reported  
Date Finalized:             06/10/86

**Substance Details:**

NPL Status:                Currently on the Final NPL  
Substance ID:              Not reported  
Substance:                 Not reported  
CAS #:                      Not reported  
Pathway:                    Not reported  
Scoring:                    Not reported

NPL Status:                Currently on the Final NPL  
Substance ID:              U078  
Substance:                 DICHLOROETHENE, 1,1-  
CAS #:                      75-35-4  
Pathway:                    GROUND WATER PATHWAY  
Scoring:                    4

MAP FINDINGS  
FOCUS MAP 20

Map ID Site Database(s) EPA ID Number

**SAN FERNANDO VALLEY (AREA 4) (Continued)**

**1000710135**

NPL Status: Currently on the Final NPL  
Substance ID: U210  
Substance: TETRACHLOROETHENE  
CAS #: 127-18-4  
Pathway: GROUND WATER PATHWAY  
Scoring: 2

NPL Status: Currently on the Final NPL  
Substance ID: U228  
Substance: TRICHLOROETHYLENE (TCE)  
CAS #: 79-01-6  
Pathway: GROUND WATER PATHWAY  
Scoring: 2

Summary Details:

Conditions at proposal October 15, 1984): San Fernando Valley Area 4) is an area of contaminated ground water in the Pollock Well Field area in the City of Los Angeles, Los Angeles County, California. The area is part of the San Fernando Valley Basin, a natural underground reservoir that represents an important source of drinking water for at least 3 million people in the Los Angeles metropolitan area. The contaminated ground water, which underlies an area of approximately 5,860 acres, contains perchloroethylene (PCE), according to tests conducted by the California Department of Health Services, as well as numerous local government agencies. The State's recommended drinking water guideline for PCE (4 parts per billion) is exceeded in a number of public wells in this area. To alleviate this contamination, wells are either taken out of service or blended with water from clean sources to ensure that the public receives water with concentrations below the State's guideline. Status June 10, 1986): EPA and the Los Angeles Department of Water and Power are entering into a cooperative agreement for a remedial investigation of the San Fernando Valley Basin and a feasibility study targeted at Area 1, the most contaminated area. The RI is scheduled to begin in early 1986.

Site Status Details:

NPL Status: Final  
Proposed Date: 10/15/1984  
Final Date: 06/10/1986  
Deleted Date: Not reported

Narratives Details:

NPL Name: SAN FERNANDO VALLEY (AREA 4)  
City: LOS ANGELES  
State: CA

Cortese:

Region: CORTESE  
Facility Addr2: Not reported

ENVIROSTOR:

Site Type: Federal Superfund  
Site Type Detailed: State Response or NPL  
Acres: 5829  
NPL: YES  
Regulatory Agencies: US EPA  
Lead Agency: NONE SPECIFIED

MAP FINDINGS  
FOCUS MAP 20

Map ID      Site      Database(s)      EPA ID Number

**SAN FERNANDO VALLEY (AREA 4) (Continued)**

**1000710135**

Program Manager: PHILLIP BLUM  
 Supervisor: Rita Kamat  
 Division Branch: Chatsworth  
 Facility ID: 19990009  
 Site Code: 300127  
 Assembly: 43  
 Senate: 21  
 Special Program: Not reported  
 Status: Certified / Operation & Maintenance  
 Status Date: 1999-01-01 00:00:00  
 Restricted Use: NO  
 Funding: Responsible Party  
 Latitude: 34.1294444444444  
 Longitude: -118.264166666667  
 Alias Name: 300127  
 Alias Type: Project Code (Site Code)  
 Alias Name: 110009329182  
 Alias Type: EPA (FRS #)  
 Alias Name: CAD980894976  
 Alias Type: CERCLIS ID  
 Alias Name: P31034  
 Alias Type: PCode  
 Alias Name: 19990009  
 Alias Type: Envirostor ID Number  
 Alias Name: POLLOCK AREA; OVERAL  
 Alias Type: Alternate Name  
 Alias Name: SAN FERNANDO VALLEY  
 Alias Type: Alternate Name

APN: NONE SPECIFIED  
 APN Description: Not reported  
 Comments: Not reported

Completed Info:

Completed Area Name: Not reported  
 Completed Sub Area Name: Not reported  
 Completed Document Type: Not reported  
 Completed Date: Not reported

Confirmed: 30022,30026,30027,30152,30153  
 Confirmed Description: Tetrachlor  
 Confirmed Description: 1,1,1-Tric  
 Confirmed Description: Trichloroe  
 Confirmed Description: Chromium I  
 Confirmed Description: Chromium V  
 Future Area Name: Not reported  
 Future Sub Area Name: Not reported  
 Future Document Type: Not reported  
 Future Due Date: Not reported  
 Media Affected: 30022, 30026, 30027, 30152, 30153  
 Media Affected Desc: Not reported  
 Media Affected Desc: Not reported  
 Media Affected Desc: Not reported  
 Media Affected Desc: Not reported  
 Media Affected Desc: Not reported

Management:

Management Required: NONE SPECIFIED

MAP FINDINGS  
FOCUS MAP 20

Map ID	Site	Database(s)	EPA ID Number
	<b>SAN FERNANDO VALLEY (AREA 4) (Continued)</b>		<b>1000710135</b>
	Management Required Desc:	Not reported	
	Potential:	AQUI, SOIL, WELL	
	Potenital Description:	Not reported	
	Potenital Description:	Not reported	
	Potenital Description:	Not reported	
	Schedule Area Name:	Not reported	
	Schedule Sub Area Name:	Not reported	
	Schedule Document Type:	Not reported	
	Schedule Due Date:	Not reported	
	Schedule Revised Date:	Not reported	
	PastUse:	AEROSPACE MANUFACTURING/MAINTENANCE, METAL PLATING - CHROME, RESEARCH - AEROSPACE	
	HISTORICAL CAL-SITES:		
	Facility ID:	19990009	
	Region:	3	
	Region Name:	GLENDALE	
	Branch:	SA	
	Branch Name:	SO CAL - GLENDALE	
	File Name:	Not reported	
	State Senate District:	01011984	
	Status:	AWP - ANNUAL WORKPLAN (AWP) - ACTIVE SITE	
	Status Name:	ANNUAL WORKPLAN - ACTIVE SITE	
	Lead Agency:	EPA	
	Lead Agency:	ENVIRONMENTAL PROTECTION AGENCY	
	Facility Type:	NPJF	
	Type Name:	NPL SITE, JOINT STATE/FEDERAL-FUNDED	
	NPL:	Listed	
	SIC Code:	99	
	SIC Name:	NONCLASSIFIABLE ESTABLISHMENTS	
	Access:	Not reported	
	Cortese:	Not reported	
	Hazardous Ranking Score:	Not reported	
	Date Site Hazard Ranked:	Not reported	
	Groundwater Contamination:	Confirmed	
	Staff Member Responsible for Site:	TYARGEAU	
	Supervisor Responsible for Site:	Not reported	
	Region Water Control Board:	LA	
	Region Water Control Board Name:	LOS ANGELES	
	Lat/Long Direction:	Not reported	
	Lat/Long (dms):	0 0 0 / 0 0 0	
	Lat/long Method:	Not reported	
	Lat/Long Description:	Not reported	
	State Assembly District Code:	43	
	State Senate District Code:	21	
	Facility ID:	Not reported	
	Activity:	Not reported	
	Activity Name:	Not reported	
	AWP Code:	Not reported	
	Proposed Budget:	Not reported	
	AWP Completion Date:	Not reported	
	Revised Due Date:	Not reported	
	Comments Date:	Not reported	
	Est Person-Yrs to complete:	Not reported	
	Estimated Size:	Not reported	
	Request to Delete Activity:	Not reported	
	Activity Status:	Not reported	

MAP FINDINGS  
FOCUS MAP 20

Map ID	Site	Database(s)	EPA ID Number
--------	------	-------------	---------------

**SAN FERNANDO VALLEY (AREA 4) (Continued)**

**1000710135**

Definition of Status:	Not reported
Liquids Removed (Gals):	Not reported
Liquids Treated (Gals):	Not reported
Action Included Capping:	Not reported
Well Decommissioned:	Not reported
Action Included Fencing:	Not reported
Removal Action Certification:	Not reported
Activity Comments:	Not reported
For Commercial Reuse:	Not reported
For Industrial Reuse:	Not reported
For Residential Reuse:	Not reported
Unknown Type:	Not reported

Alternate Address:	POLLOCK WELLFIELD
Alternate City,St,Zip:	LOS ANGELES, CA 90086

Background Info: The San Fernando Valley Ground Water Basin (SFVGB) is located within the Upper Los Angeles River Area and consists of the eastern portion of the San Fernando Valley and the entire Verdugo Basin. The SFVGB encompasses approximately 112,000 acres of alluvial valley fill deposits and provides enough water to serve approximately 600,000 residents. The Basin is bounded on the north and the northwest by the Santa Susana Mountains, on the northeast by the San Gabriel Mountains, on the west by the Simi Hills and on the south by the Santa Monica Mountains.

The San Fernando Valley Study area includes four National Priorities List (NPL) sites. They are:

Area #1 - North Hollywood NPL Site covers 9336 acres in the eastern part of the San Fernando Valley. The site has been divide into the North Hollywood Operable Unit (OU) and the Burbank OU

Area #2 - Crystal Springs NPL Site covers 3975 acres southeast of the North Hollywood NPL Site and is located in the cities of Glendale and Los Angeles.

Area #3 - Verdugo NPL Site covers 2673 acres in the eastern part of the San Fernando Valley and is located in and adjacent to La Crescenta in the Verdugo Mountains.

Area #4 - the Pollock NPL Site covers 1635 acres in the southeastern part of the San Fernando Valley and is located in and adjacent to the cities of Los Angeles and Glendale.

Groundwater contamination in the SFVGB is linked to prewar, postwar, and current industrialization in the San Fernando Valley.

The contaminants of concern are volatile organic compounds (VOCs), trichloroethylene (TCE) and tetrachloroethylene (PCE) which have been and/or are being used in many San Fernando Valley industries, such as aeronautical, automotive, dry cleaning, and metal plating. These solvents have found their way to the groundwater basin as a result of both past and improper use, storage and disposal practices. The SFVGB Superfund sites, added to the NPL in 1986, are areas where groundwater from wells have been found to contain VOCs above the state and federal drinking water standards. Groundwater contamination at numerous wells have been so severe with TCE and PCE that these wells have essentialput out of commission.

Exposure of receptors to contaminants can possibly occur through ingestion of contaminated drinking water, inhalation of VOCs released from the contaminated water as in taking showers, and dermal exposure as in washing or bathing. However, with the

MAP FINDINGS  
FOCUS MAP 20

Map ID Site Database(s) EPA ID Number

**SAN FERNANDO VALLEY (AREA 4) (Continued)**

**1000710135**

strict regulatory control over water quality by the State's Department of Health, Office of Drinking Water (ODW), the RWQCB, and other agencies, residents are assured that the water they consume is safe and that no one is drinking water which contains concentrations of contaminants above regulatory standards.

Federal, state, and local agencies have been conducting investigation and cleanup of contaminated groundwater in the SFVGB since contamination was discovered in 1979. These activities involve measuring the extent of contamination, developing & implementing cleanup remedies, and identifying responsible parties.

EPA provided oversight of the basinwide Remedial investigation (RI) of groundwater contamination conducted by the Los Angeles Department of Water and Power (LADWP). The RI objectives were to collect lithological and water quality data and information regarding basin operations for the eastern SF and Verdugo basins; develop a regional characterization of geology, hydrology, and the nature and extent of groundwater contamination within the eastern and Verdugo basins; study fate and transport of compounds in the environment; identify ARARs; and evaluate the potential risk to human health and the environment. The Remedial Investigations of the SFVGB were divided into two phases:

Phase I activities have included vertical profile borings and installation of monitoring wells to obtain preliminary contaminant information. Monitoring wells have been installed as follows: 34 in North Hollywood (Area #1); 29 in Crystal Springs (Area #2); 7 in Verdugo (Area #3); and 17 in Pollock (Area #4). Information obtained from Phase I investigation activities identified the need for several operable units. Operable Unit is a federal term which is similar to the State's definition of a removal action.

Phase II activities consist of a basinwide remedial investigation conducted by LADWP.

Remedial Actions (RAs):

North Hollywood (Area #1) -- Two RAs were identified for Area #1, the North Hollywood OU and the Burbank OU.

A Record of Decision (ROD) for the North Hollywood RA was signed in September 1987, selecting groundwater extraction and treatment (air stripping) of 2,000 gallons per minute (gpm) of contaminated water as an interim remedy. This RA was constructed with funding from EPA and the State and has been treating contaminated groundwater since March 1989. This facility is located at 11845 Vose Street in the N. Hollywood section of Los Angeles.

A ROD for the Burbank OU was signed in June 1989, again selecting groundwater extraction and treatment of about 12,000 gpm of contaminated water. Negotiations are continuing with PRPs for the design and construction of this RA.

Crystal Springs (Area #2) -- LADWP has completed a focused RI/FS for this proposed RA. The Glendale OU was separated into a North OU and a South OU based on the amount of contamination and the facilities contributing to the GW contamination. A ROD for each OU was signed on June 18, 1993 designating groundwater extraction and treatment as the interim remedy. The PRPs formed a group and combined the RA efforts for each OU into one document. The selected alternative is GW



MAP FINDINGS  
FOCUS MAP 20

Map ID	Site	Database(s)	EPA ID Number
	<b>SAN FERNANDO VALLEY (AREA 4) (Continued)</b>		<b>1000710135</b>
	<p>extractio and treatment. Verdugo and Pollock (Areas #3 and #4) -- Currently no RAs have been identified for Area #3 or for Area #4. In October 2003, US EPA proposed No Remedial Action for Verdugo Basin (Area #3). EPA and the RWQCB are identifying potential sources of contamination and pursuing PRPs that may be responsible for contaminating groundwater. As these PRPs are identified, individual site investigations and mitigation activities will be pursued. Enforceable agreements and orders have been implemented at numerous specific potential source sites within the Basin by RWQCB and the Department.</p> <p>Comments Date: 01011984 Comments: This is the date the site was first listed AWP pursuant to Comments Date: 01011984 Comments: Section 25356. Comments Date: 01011995 Comments: The U.S. EPA will not pursue a Remedial Investigation in Comments Date: 01011995 Comments: the Pollock OU. U.S. EPA has determined that the groundwater Comments Date: 01011995 Comments: extraction system that will be implemented by the Comments Date: 01011995 Comments: LADWP constitutes treatment and will be an adequate interim Comments Date: 01011995 Comments: remedial measure to contain the groundwater plume. U.S. EPA Comments Date: 01011995 Comments: is funding the LARWQCB to investigate and cleanup soil Comments Date: 01011995 Comments: contamination. Comments Date: 07251991 Comments: Area 4 covers 5,829 acres in the Pollock Area and is located Comments Date: 07251991 Comments: in and adjacent to the cities of Los Angeles and Glendale. Comments Date: 07251991 Comments: Groundwater is contaminated with TCE and PCE. Comments Date: 09202001 Comments: The Pollock Wells treatment plant returned to operation on Comments Date: 09202001 Comments: 7/24/2001. After replacement of spent GAC from the previous Comments Date: 09202001 Comments: years operation. With the exception of the one week the plant Comments Date: 09202001 Comments: was shutdown for the carbon replacement, the plant has been Comments Date: 09202001 Comments: operating continuously with Pollock wells #4 and #6 pumping. Comments Date: 09202001 Comments: In the months of July and August approximately 130 million Comments Date: 09202001 Comments: gallons of water was treated. ID Name: BEP DATABASE PCODE ID Value: P31034 Alternate Name: SAN FERNANDO VALLEY GW BASIN AREA 4POLLOCK AREA; OVERALL BASIN SCHEDULESAN FERNANDO VALLEY (AREA 4)</p> <p>Special Programs Code: MSCA Special Programs Name: MULTI-SITE COOPERATIVE AGREEMENT</p>		

MAP FINDINGS  
FOCUS MAP 20

Map ID	Site	Database(s)	EPA ID Number
351	<b>TRENTON INVESTMENT COMPANY</b> <b>1324 CYPRESS AVENUE</b> <b>LOS ANGELES, CA 90065</b>  HAZNET: Gepaid: CAC000716856 Contact: HERMAN AND KENNETH MILLMAN Telephone: 3105522811 Facility Addr2: Not reported Mailing Name: Not reported Mailing Address: P O BOX 3066 Mailing City,St,Zip: BEVERLY HILLS, CA 902120000 Gen County: Los Angeles TSD EPA ID: CAT080013352 TSD County: Los Angeles Waste Category: Unspecified oil-containing waste Disposal Method: Recycler Tons: .8340 Facility County: Los Angeles	HAZNET	S102792319 N/A
351	<b>FOIX FRENCH BAKING COMPANY</b> <b>1324 CYPRESS AVE</b> <b>LOS ANGELES, CA 90065</b>  CA FID UST: Facility ID: 19055323 Regulated By: UTNKA Regulated ID: 00005266 Cortese Code: Not reported SIC Code: Not reported Facility Phone: 2132258121 Mail To: Not reported Mailing Address: 1324 CYPRESS AVE Mailing Address 2: Not reported Mailing City,St,Zip: LOS ANGELES 900650000 Contact: Not reported Contact Phone: Not reported DUNs Number: Not reported NPDES Number: Not reported EPA ID: Not reported Comments: Not reported Status: Active  EMI: Year: 1987 County Code: 19 Air Basin: SC Facility ID: 52249 Air District Name: SC SIC Code: 2051 Air District Name: SOUTH COAST AQMD Community Health Air Pollution Info System: Not reported Consolidated Emission Reporting Rule: Not reported Total Organic Hydrocarbon Gases Tons/Yr: 0 Reactive Organic Gases Tons/Yr: 0 Carbon Monoxide Emissions Tons/Yr: 0 NOX - Oxides of Nitrogen Tons/Yr: 0 SOX - Oxides of Sulphur Tons/Yr: 0 Particulate Matter Tons/Yr: 0	CA FID UST EMI SWEEPS UST	S101617609 N/A

MAP FINDINGS  
FOCUS MAP 20

Map ID Site Database(s) EPA ID Number

**FOIX FRENCH BAKING COMPANY (Continued)**

**S101617609**

Part. Matter 10 Micrometers & Smlr Tons/Yr: 0

Year: 1990  
 County Code: 19  
 Air Basin: SC  
 Facility ID: 52249  
 Air District Name: SC  
 SIC Code: 2051  
 Air District Name: SOUTH COAST AQMD  
 Community Health Air Pollution Info System: Not reported  
 Consolidated Emission Reporting Rule: Not reported  
 Total Organic Hydrocarbon Gases Tons/Yr: 0  
 Reactive Organic Gases Tons/Yr: 0  
 Carbon Monoxide Emissions Tons/Yr: 0  
 NOX - Oxides of Nitrogen Tons/Yr: 1  
 SOX - Oxides of Sulphur Tons/Yr: 0  
 Particulate Matter Tons/Yr: 0  
 Part. Matter 10 Micrometers & Smlr Tons/Yr: 0

**SWEEPS UST:**

Status: A  
 Comp Number: 559  
 Number: 9  
 Board Of Equalization: 44-011274  
 Ref Date: 06-07-93  
 Act Date: 04-21-94  
 Created Date: 02-29-88  
 Tank Status: A  
 Owner Tank Id: Not reported  
 Swrcb Tank Id: 19-050-000559-000001  
 Actv Date: 04-20-88  
 Capacity: 5000  
 Tank Use: M.V. FUEL  
 Stg: P  
 Content: REG UNLEADED  
 Number Of Tanks: 2

Status: A  
 Comp Number: 559  
 Number: 9  
 Board Of Equalization: 44-011274  
 Ref Date: 06-07-93  
 Act Date: 04-21-94  
 Created Date: 02-29-88  
 Tank Status: A  
 Owner Tank Id: Not reported  
 Swrcb Tank Id: 19-050-000559-000002  
 Actv Date: 04-20-88  
 Capacity: 5000  
 Tank Use: M.V. FUEL  
 Stg: P  
 Content: DIESEL  
 Number Of Tanks: Not reported

MAP FINDINGS  
FOCUS MAP 20

Map ID	Site	Database(s)	EPA ID Number
351	<b>FOIX FRENCH BAKING CO.</b> <b>1324 CYPRESS AVE</b> <b>LOS ANGELES, CA 90065</b>  HIST UST: Region: STATE Facility ID: 00000005266 Facility Type: Other Other Type: BAKERY Total Tanks: 0003 Contact Name: Not reported Telephone: 2132258121 Owner Name: FOIX FRENCH BAKING COMPANY Owner Address: 1324 CYPRESS AVE. Owner City,St,Zip: LOS ANGELES, CA 90065  Tank Num: 001 Container Num: R2 Year Installed: Not reported Tank Capacity: 00005000 Tank Used for: PRODUCT Type of Fuel: UNLEADED Tank Construction: Not reported Leak Detection: None  Tank Num: 002 Container Num: D1 Year Installed: Not reported Tank Capacity: 00005000 Tank Used for: PRODUCT Type of Fuel: DIESEL Tank Construction: Not reported Leak Detection: None  Tank Num: 003 Container Num: R1 Year Installed: Not reported Tank Capacity: 00010000 Tank Used for: PRODUCT Type of Fuel: REGULAR Tank Construction: Not reported Leak Detection: None	HIST UST	U001562455 N/A
351	<b>FEDERAL EXPRESS</b> <b>1310 CYPRESS AVE</b> <b>GLENDALE, CA 90065</b>  HAZNET: Gepaid: CAD982330078 Contact: Not reported Telephone: 0000000000 Facility Addr2: Not reported Mailing Name: Not reported Mailing Address: 1980 NONCONNAH BLVD Mailing City,St,Zip: MEMPHIS, TN 381320000 Gen County: Los Angeles TSD EPA ID: CAL000113451 TSD County: Los Angeles Waste Category: Unspecified organic liquid mixture Disposal Method: Transfer Station	HAZNET	1000213994 N/A

MAP FINDINGS  
FOCUS MAP 20

Map ID	Site	Database(s)	EPA ID Number
--------	------	-------------	---------------

**FEDERAL EXPRESS (Continued)**

**1000213994**

Tons: .1042  
Facility County: Los Angeles

Gepaid: CAD982330078  
Contact: Not reported  
Telephone: 0000000000  
Facility Addr2: Not reported  
Mailing Name: Not reported  
Mailing Address: 1980 NONCONNAH BLVD  
Mailing City,St,Zip: MEMPHIS, TN 381320000  
Gen County: Los Angeles  
TSD EPA ID: CAL000113451  
TSD County: Los Angeles  
Waste Category: Unspecified organic liquid mixture  
Disposal Method: Transfer Station  
Tons: .1876  
Facility County: Los Angeles

Gepaid: CAD982330078  
Contact: Not reported  
Telephone: 0000000000  
Facility Addr2: Not reported  
Mailing Name: Not reported  
Mailing Address: 1980 NONCONNAH BLVD  
Mailing City,St,Zip: MEMPHIS, TN 381320000  
Gen County: Los Angeles  
TSD EPA ID: CAL000113451  
TSD County: Los Angeles  
Waste Category: Unspecified organic liquid mixture  
Disposal Method: Transfer Station  
Tons: .2502  
Facility County: Los Angeles

Gepaid: CAD982330078  
Contact: Not reported  
Telephone: 0000000000  
Facility Addr2: Not reported  
Mailing Name: Not reported  
Mailing Address: 1980 NONCONNAH BLVD  
Mailing City,St,Zip: MEMPHIS, TN 381320000  
Gen County: Los Angeles  
TSD EPA ID: CAD044429835  
TSD County: Los Angeles  
Waste Category: Unspecified solvent mixture Waste  
Disposal Method: Treatment, Incineration  
Tons: .0750  
Facility County: Los Angeles

Gepaid: CAD982330078  
Contact: Not reported  
Telephone: 0000000000  
Facility Addr2: Not reported  
Mailing Name: Not reported  
Mailing Address: 1980 NONCONNAH BLVD  
Mailing City,St,Zip: MEMPHIS, TN 381320000  
Gen County: Los Angeles  
TSD EPA ID: CAL000113451

MAP FINDINGS  
FOCUS MAP 20

Map ID	Site	Database(s)	EPA ID Number
--------	------	-------------	---------------

**FEDERAL EXPRESS (Continued)**

**1000213994**

TSD County: Los Angeles  
 Waste Category: Unspecified organic liquid mixture  
 Disposal Method: Transfer Station  
 Tons: .3127  
 Facility County: Los Angeles

[Click this hyperlink](#) while viewing on your computer to access  
 3 additional CA\_HAZNET: record(s) in the EDR Site Report.

351

**FEDERAL EXPRESS CO  
 1310 CYPRESS AVE  
 LOS ANGELES, CA 90065**

**HAZNET  
 CA FID UST  
 SWEEPS UST**

**S101585888  
 N/A**

HAZNET:

Gepaid: CAL000039982  
 Contact: BARBARA HODICK-SR ENV SPECLST  
 Telephone: 9013954092  
 Facility Addr2: Not reported  
 Mailing Name: Not reported  
 Mailing Address: 3620 HACKS CROSS RD BLDg b 2nd fl  
 Mailing City,St,Zip: MEMPHIS, TN 381257113  
 Gen County: Los Angeles  
 TSD EPA ID: CAT000613935  
 TSD County: Los Angeles  
 Waste Category: Aqueous solution with less than 10% total organic residues  
 Disposal Method: Not reported  
 Tons: 0.08  
 Facility County: Not reported

Gepaid: CAL000039982  
 Contact: BARBARA HODICK-SR ENV SPECLST  
 Telephone: 9013954092  
 Facility Addr2: Not reported  
 Mailing Name: Not reported  
 Mailing Address: 3620 HACKS CROSS RD BLDg b 2nd fl  
 Mailing City,St,Zip: MEMPHIS, TN 381257113  
 Gen County: Los Angeles  
 TSD EPA ID: CAT000613935  
 TSD County: Los Angeles  
 Waste Category: Aqueous solution with less than 10% total organic residues  
 Disposal Method: Not reported  
 Tons: 0.08  
 Facility County: Not reported

Gepaid: CAL000039982  
 Contact: BARBARA HODICK-SR ENV SPECLST  
 Telephone: 9013954092  
 Facility Addr2: Not reported  
 Mailing Name: Not reported  
 Mailing Address: 3620 HACKS CROSS RD BLDg b 2nd fl  
 Mailing City,St,Zip: MEMPHIS, TN 381257113  
 Gen County: Los Angeles  
 TSD EPA ID: CAT000613935  
 TSD County: Los Angeles  
 Waste Category: Aqueous solution with less than 10% total organic residues  
 Disposal Method: Transfer Station  
 Tons: 0.25  
 Facility County: Los Angeles

MAP FINDINGS  
FOCUS MAP 20

Map ID Site Database(s) EPA ID Number

**FEDERAL EXPRESS CO (Continued)**

**S101585888**

CA FID UST:

Facility ID: 19032332  
 Regulated By: UTNKA  
 Regulated ID: Not reported  
 Cortese Code: Not reported  
 SIC Code: Not reported  
 Facility Phone: 2130000000  
 Mail To: Not reported  
 Mailing Address: 1310 CYPRESS AVE  
 Mailing Address 2: Not reported  
 Mailing City,St,Zip: LOS ANGELES 900650000  
 Contact: Not reported  
 Contact Phone: Not reported  
 DUNS Number: Not reported  
 NPDES Number: Not reported  
 EPA ID: Not reported  
 Comments: Not reported  
 Status: Active

SWEEPS UST:

Status: A  
 Comp Number: 6472  
 Number: 1  
 Board Of Equalization: Not reported  
 Ref Date: 08-20-93  
 Act Date: 11-22-93  
 Created Date: 02-29-88  
 Tank Status: Not reported  
 Owner Tank Id: Not reported  
 Swrcb Tank Id: Not reported  
 Actv Date: Not reported  
 Capacity: Not reported  
 Tank Use: Not reported  
 Stg: Not reported  
 Content: Not reported  
 Number Of Tanks: Not reported

351

**FEDERAL EXPRESS CORPORATION**  
**1310 CYPRESS AVENUE**  
**LOS ANGELES, CA 90065**

**HAZNET S100935182**  
**N/A**

HAZNET:

Gepaid: CAL000039982  
 Contact: FEDERAL EXPRESS CORPORATION  
 Telephone: 9013954092  
 Facility Addr2: Not reported  
 Mailing Name: Not reported  
 Mailing Address: 1980 NONCONNAH BLVD  
 Mailing City,St,Zip: MEMPHIS, TN 381320000  
 Gen County: Los Angeles  
 TSD EPA ID: CAT080013352  
 TSD County: Los Angeles  
 Waste Category: Oil/water separation sludge  
 Disposal Method: Recycler  
 Tons: 4.1700  
 Facility County: Los Angeles

MAP FINDINGS  
FOCUS MAP 20

Map ID      Site      Database(s)      EPA ID Number

**FEDERAL EXPRESS CORPORATION (Continued)**

**S100935182**

Gepaid: CAL000039982  
 Contact: FEDERAL EXPRESS CORPORATION  
 Telephone: 9013954092  
 Facility Addr2: Not reported  
 Mailing Name: Not reported  
 Mailing Address: 1980 NONCONNAH BLVD  
 Mailing City,St,Zip: MEMPHIS, TN 381320000  
 Gen County: Los Angeles  
 TSD EPA ID: CAT000613935  
 TSD County: Los Angeles  
 Waste Category: Aqueous solution with less than 10% total organic residues  
 Disposal Method: Transfer Station  
 Tons: .1459  
 Facility County: Los Angeles

Gepaid: CAL000039982  
 Contact: BARBARA HODICK-SR ENV SPECLST  
 Telephone: 9013954092  
 Facility Addr2: Not reported  
 Mailing Name: Not reported  
 Mailing Address: 3620 HACKS CROSS RD BLDg b 2nd fl  
 Mailing City,St,Zip: MEMPHIS, TN 381257113  
 Gen County: Los Angeles  
 TSD EPA ID: Not reported  
 TSD County: Los Angeles  
 Waste Category: Aqueous solution with less than 10% total organic residues  
 Disposal Method: Transfer Station  
 Tons: 0.18  
 Facility County: Not reported

Gepaid: CAL000039982  
 Contact: BARBARA HODICK-SR ENV SPECLST  
 Telephone: 9013954092  
 Facility Addr2: Not reported  
 Mailing Name: Not reported  
 Mailing Address: 3620 HACKS CROSS RD BLDg b 2nd fl  
 Mailing City,St,Zip: MEMPHIS, TN 381257113  
 Gen County: Los Angeles  
 TSD EPA ID: Not reported  
 TSD County: Los Angeles  
 Waste Category: Oil/water separation sludge  
 Disposal Method: Recycler  
 Tons: 0.33  
 Facility County: Not reported

Gepaid: CAL000039982  
 Contact: FEDERAL EXPRESS CORPORATION  
 Telephone: 9013954092  
 Facility Addr2: Not reported  
 Mailing Name: Not reported  
 Mailing Address: 1980 NONCONNAH BLVD  
 Mailing City,St,Zip: MEMPHIS, TN 381320000  
 Gen County: Los Angeles  
 TSD EPA ID: CAT080013352  
 TSD County: Los Angeles  
 Waste Category: Waste oil and mixed oil  
 Disposal Method: Recycler



MAP FINDINGS  
FOCUS MAP 20

Map ID	Site	Database(s)	EPA ID Number
	<p><b>FEDERAL EXPRESS CORPORATION (Continued)</b></p> <p>Tons: 1.6680 Facility County: Los Angeles</p> <p style="text-align: center;"><a href="#">Click this hyperlink</a> while viewing on your computer to access 9 additional CA_HAZNET: record(s) in the EDR Site Report.</p>		<b>S100935182</b>
354	<p><b>SUPERIOR SUPER WAREHOUSE</b> <b>133 W AVENUE 45</b> <b>LOS ANGELES, CA 90065</b></p> <p>HAZNET: Gepaid: CAC002603605 Contact: DAVE RADANOVICH Telephone: 3104205323 Facility Addr2: Not reported Mailing Name: Not reported Mailing Address: 15510 CARMENITA RD Mailing City,St,Zip: SANTA FE SPRINGS, CA 906705610 Gen County: Los Angeles TSD EPA ID: CAD009007626 TSD County: Los Angeles Waste Category: Asbestos-containing waste Disposal Method: Disposal, Land Fill Tons: Not reported Facility County: Los Angeles</p>	HAZNET	<b>S108755948</b> N/A
354	<p><b>MARKET RECYCLING INC</b> <b>122 W AVENUE 45</b> <b>LOS ANGELES, CA 90065</b></p> <p>SWRCY: Certification Status: O Facility Phone Number: (562) 602-0622 Date facility became certified: 05/22/07 Date facility began operating: 06/01/07 Date facility ceased operating: Still operating Whether The Facility Is Grandfathered: Not reported Convenience Zone Where Facility Located: 611 Convenience Zone Where Facility Located 2: 0 Convenience Zone Where Facility Located 3: 0 Convenience Zone Where Facility Located 4: 0 Convenience Zone Where Facility Located 5: 0 Convenience Zone Where Facility Located 6: 0 Convenience Zone Where Facility Located 7: 0 Aluminum Beverage Containers Redeemed: AL Glass Beverage Containers Redeemed: GL Plastic Beverage Containers Redeemed: PL Other mat beverage containers redeemed: Not reported Refillable Beverage Containers Redeemed: Not reported</p>	SWRCY	<b>S108536564</b> N/A

MAP FINDINGS  
FOCUS MAP 20

Map ID	Site	Database(s)	EPA ID Number
355	<b>BOOTH BODY WKS</b> <b>4514 N. FIGUEROA ST.</b> <b>LOS ANGELES, CA 90065</b>	EMI	S106827225 N/A
	EMI: Year: 1987 County Code: 19 Air Basin: SC Facility ID: 366 Air District Name: SC SIC Code: 7538 Air District Name: SOUTH COAST AQMD Community Health Air Pollution Info System: Not reported Consolidated Emission Reporting Rule: Not reported Total Organic Hydrocarbon Gases Tons/Yr: 0 Reactive Organic Gases Tons/Yr: 0 Carbon Monoxide Emissions Tons/Yr: 0 NOX - Oxides of Nitrogen Tons/Yr: 0 SOX - Oxides of Sulphur Tons/Yr: 0 Particulate Matter Tons/Yr: 0 Part. Matter 10 Micrometers & Smlr Tons/Yr: 0		
355	<b>DAVID &amp; SONS AUTO BODY</b> <b>4514 N FIGUEROA ST</b> <b>LOS ANGELES, CA 90065</b>	HAZNET	S103660392 N/A
	HAZNET: Gepaid: CAL000174445 Contact: PAT SUAZO Telephone: 0000000000 Facility Addr2: Not reported Mailing Name: Not reported Mailing Address: 4514 N FIGUEROA ST Mailing City,St,Zip: LOS ANGELES, CA 900650000 Gen County: Los Angeles TSD EPA ID: CAT000613893 TSD County: Los Angeles Waste Category: Oxygenated solvents (acetone, butanol, ethyl acetate, etc.) Disposal Method: Transfer Station Tons: .1680 Facility County: Los Angeles  Gepaid: CAL000174445 Contact: PAT SUAZO Telephone: 3232238570 Facility Addr2: Not reported Mailing Name: Not reported Mailing Address: 4514 N FIGUEROA ST Mailing City,St,Zip: LOS ANGELES, CA 900650000 Gen County: Los Angeles TSD EPA ID: Not reported TSD County: Los Angeles Waste Category: Oxygenated solvents (acetone, butanol, ethyl acetate, etc.) Disposal Method: Transfer Station Tons: 0.1 Facility County: Not reported  Gepaid: CAL000174445 Contact: PAT SUAZO Telephone: 0000000000		

MAP FINDINGS  
FOCUS MAP 20

Map ID	Site	Database(s)	EPA ID Number
--------	------	-------------	---------------

**DAVID & SONS AUTO BODY (Continued)**

**S103660392**

Facility Addr2: Not reported  
 Mailing Name: Not reported  
 Mailing Address: 4514 N FIGUEROA ST  
 Mailing City,St,Zip: LOS ANGELES, CA 900650000  
 Gen County: Los Angeles  
 TSD EPA ID: CAT000613893  
 TSD County: Los Angeles  
 Waste Category: Oxygenated solvents (acetone, butanol, ethyl acetate, etc.)  
 Disposal Method: Transfer Station  
 Tons: .1680  
 Facility County: Los Angeles

Gepaid: CAL000174445  
 Contact: PAT SUAZO  
 Telephone: 0000000000  
 Facility Addr2: Not reported  
 Mailing Name: Not reported  
 Mailing Address: 4514 N FIGUEROA ST  
 Mailing City,St,Zip: LOS ANGELES, CA 900650000  
 Gen County: Los Angeles  
 TSD EPA ID: CAT000613893  
 TSD County: Los Angeles  
 Waste Category: Oxygenated solvents (acetone, butanol, ethyl acetate, etc.)  
 Disposal Method: Transfer Station  
 Tons: 0.056  
 Facility County: Los Angeles

Gepaid: CAL000174445  
 Contact: PAT SUAZO  
 Telephone: 0000000000  
 Facility Addr2: Not reported  
 Mailing Name: Not reported  
 Mailing Address: 4514 N FIGUEROA ST  
 Mailing City,St,Zip: LOS ANGELES, CA 900650000  
 Gen County: Los Angeles  
 TSD EPA ID: CAT000613893  
 TSD County: Los Angeles  
 Waste Category: Oxygenated solvents (acetone, butanol, ethyl acetate, etc.)  
 Disposal Method: Transfer Station  
 Tons: .1680  
 Facility County: Los Angeles

[Click this hyperlink](#) while viewing on your computer to access  
2 additional CA\_HAZNET: record(s) in the EDR Site Report.

355

**BOOTH AUTO BODY, JOHN HARB DBA  
4514 N. FIGUEROA ST.  
LOS ANGELES, CA 90065**

**EMI S106827224  
N/A**

EMI:  
 Year: 1990  
 County Code: 19  
 Air Basin: SC  
 Facility ID: 69200  
 Air District Name: SC  
 SIC Code: 7538  
 Air District Name: SOUTH COAST AQMD  
 Community Health Air Pollution Info System: Not reported

MAP FINDINGS  
FOCUS MAP 20

Map ID	Site	Database(s)	EPA ID Number
	<b>BOOTH AUTO BODY, JOHN HARB DBA (Continued)</b>		<b>S106827224</b>
	Consolidated Emission Reporting Rule: Not reported		
	Total Organic Hydrocarbon Gases Tons/Yr: 2		
	Reactive Organic Gases Tons/Yr: 2		
	Carbon Monoxide Emissions Tons/Yr: 0		
	NOX - Oxides of Nitrogen Tons/Yr: 0		
	SOX - Oxides of Sulphur Tons/Yr: 0		
	Particulate Matter Tons/Yr: 0		
	Part. Matter 10 Micrometers & Smllr Tons/Yr: 0		
<b>355</b>	<b>A &amp; M AUTO BODY 4514 N FIGUEROA ST LOS ANGELES, CA 90065</b>	<b>HAZNET</b>	<b>S108741552 N/A</b>
	HAZNET:		
	Gepaid: CAL000307863		
	Contact: JOSE M MORALES		
	Telephone: 2137090453		
	Facility Addr2: Not reported		
	Mailing Name: Not reported		
	Mailing Address: 4514 N FIGUEROA ST		
	Mailing City,St,Zip: LOS ANGELES, CA 90065		
	Gen County: Los Angeles		
	TSD EPA ID: CAD008252405		
	TSD County: Los Angeles		
	Waste Category: Unspecified solvent mixture Waste		
	Disposal Method: Recycler		
	Tons: 0.08		
	Facility County: Los Angeles		
<b>355</b>	<b>ALEXANDERS TIRE SERVICE 4500 NORTH FIGUEROA STREET LOS ANGELES, CA 90065</b>	<b>HAULERS</b>	<b>S108486926 N/A</b>
	HAULERS:		
	Facility ID: 1001652		
	Facility Phone: (323) 225-0986		
	Other: Other: CARLOS MOLINA		
	Registration Expires: 12/31/2008		
	Hauls for Public: No		
	Number of Vehicles: 2		
<b>359</b>	<b>CHEVRON STATION 9-0804 4419 N FIGUEROA ST LOS ANGELES, CA 90065</b>	<b>HAZNET CA FID UST SWEEPS UST</b>	<b>S101584075 N/A</b>
	HAZNET:		
	Gepaid: CAL000212505		
	Contact: WARREN AKOP		
	Telephone: 3232233593		
	Facility Addr2: Not reported		
	Mailing Name: Not reported		
	Mailing Address: 4419 N FIGUEROA		
	Mailing City,St,Zip: LOS ANGELES, CA 900650000		
	Gen County: Los Angeles		
	TSD EPA ID: CAT080013352		

MAP FINDINGS  
 FOCUS MAP 20

Map ID	Site	Database(s)	EPA ID Number
--------	------	-------------	---------------

**CHEVRON STATION 9-0804 (Continued)**

**S101584075**

TSD County: Los Angeles  
 Waste Category: Waste oil and mixed oil  
 Disposal Method: Recycler  
 Tons: 0.33  
 Facility County: Los Angeles

CA FID UST:

Facility ID: 19008334  
 Regulated By: UTNKA  
 Regulated ID: 00061905  
 Cortese Code: Not reported  
 SIC Code: Not reported  
 Facility Phone: 2132233593  
 Mail To: Not reported  
 Mailing Address: P.O. BOX F  
 Mailing Address 2: Not reported  
 Mailing City,St,Zip: LOS ANGELES 900650000  
 Contact: Not reported  
 Contact Phone: Not reported  
 DUNS Number: Not reported  
 NPDES Number: Not reported  
 EPA ID: Not reported  
 Comments: Not reported  
 Status: Active

SWEEPS UST:

Status: A  
 Comp Number: 3473  
 Number: 1  
 Board Of Equalization: 44-013020  
 Ref Date: 03-03-93  
 Act Date: 04-19-94  
 Created Date: 02-29-88  
 Tank Status: A  
 Owner Tank Id: 3473-1  
 Swrcb Tank Id: 19-050-003473-000001  
 Actv Date: 03-03-93  
 Capacity: 10000  
 Tank Use: M.V. FUEL  
 Stg: P  
 Content: REG UNLEADED  
 Number Of Tanks: 4

Status: A  
 Comp Number: 3473  
 Number: 1  
 Board Of Equalization: 44-013020  
 Ref Date: 03-03-93  
 Act Date: 04-19-94  
 Created Date: 02-29-88  
 Tank Status: A  
 Owner Tank Id: Not reported  
 Swrcb Tank Id: 19-050-003473-000002  
 Actv Date: 03-03-93  
 Capacity: 10000  
 Tank Use: M.V. FUEL

MAP FINDINGS  
FOCUS MAP 20

Map ID Site Database(s) EPA ID Number

**CHEVRON STATION 9-0804 (Continued)**

**S101584075**

Stg: P  
 Content: PRM UNLEADED  
 Number Of Tanks: Not reported

Status: A  
 Comp Number: 3473  
 Number: 1  
 Board Of Equalization: 44-013020  
 Ref Date: 03-03-93  
 Act Date: 04-19-94  
 Created Date: 02-29-88  
 Tank Status: A  
 Owner Tank Id: Not reported  
 Swrcb Tank Id: 19-050-003473-000003  
 Actv Date: 03-03-93  
 Capacity: 10000  
 Tank Use: M.V. FUEL  
 Stg: P  
 Content: REG UNLEADED  
 Number Of Tanks: Not reported

Status: A  
 Comp Number: 3473  
 Number: 1  
 Board Of Equalization: 44-013020  
 Ref Date: 03-03-93  
 Act Date: 04-19-94  
 Created Date: 02-29-88  
 Tank Status: A  
 Owner Tank Id: 3473  
 Swrcb Tank Id: 19-050-003473-000004  
 Actv Date: 03-03-93  
 Capacity: 500  
 Tank Use: OIL  
 Stg: W  
 Content: WASTE OIL  
 Number Of Tanks: Not reported

359

**CHEVRON 90804  
 4419 N FIGUEROA ST  
 LOS ANGELES, CA 90065**

**HAZNET S103659811  
 N/A**

HAZNET:  
 Gepaid: CAD982344434  
 Contact: CHERVON PRODUCTS CO  
 Telephone: 9258425931  
 Facility Addr2: Not reported  
 Mailing Name: Not reported  
 Mailing Address: PO BOX 6004  
 Mailing City,St,Zip: SAN RAMON, CA 945830000  
 Gen County: Los Angeles  
 TSD EPA ID: CAD099452708  
 TSD County: Los Angeles  
 Waste Category: Waste oil and mixed oil  
 Disposal Method: Recycler  
 Tons: 1.6263  
 Facility County: Los Angeles

MAP FINDINGS  
FOCUS MAP 20

Map ID      Site      Database(s)      EPA ID Number

---

**CHEVRON 90804 (Continued)**

**S103659811**

Gepaid: CAD982344434  
Contact: CHERVON PRODUCTS CO  
Telephone: 9258425931  
Facility Addr2: Not reported  
Mailing Name: Not reported  
Mailing Address: PO BOX 6004  
Mailing City,St,Zip: SAN RAMON, CA 945830000  
Gen County: Los Angeles  
TSD EPA ID: CAD099452708  
TSD County: Los Angeles  
Waste Category: Waste oil and mixed oil  
Disposal Method: Recycler  
Tons: 2.5854  
Facility County: Los Angeles

Gepaid: CAD982344434  
Contact: CHERVON PRODUCTS CO  
Telephone: 9258425931  
Facility Addr2: Not reported  
Mailing Name: Not reported  
Mailing Address: PO BOX 6004  
Mailing City,St,Zip: SAN RAMON, CA 945830000  
Gen County: Los Angeles  
TSD EPA ID: CAT000613893  
TSD County: Los Angeles  
Waste Category: Aqueous solution with less than 10% total organic residues  
Disposal Method: Transfer Station  
Tons: .0625  
Facility County: Los Angeles

Gepaid: CAD982344434  
Contact: CHERVON PRODUCTS CO  
Telephone: 9258425931  
Facility Addr2: Not reported  
Mailing Name: Not reported  
Mailing Address: PO BOX 6004  
Mailing City,St,Zip: SAN RAMON, CA 945830000  
Gen County: Los Angeles  
TSD EPA ID: CAD099452708  
TSD County: Los Angeles  
Waste Category: Waste oil and mixed oil  
Disposal Method: Recycler  
Tons: 1.6680  
Facility County: Los Angeles

[Click this hyperlink](#) while viewing on your computer to access  
-1 additional CA\_HAZNET: record(s) in the EDR Site Report.

MAP FINDINGS  
FOCUS MAP 20

Map ID	Site	Database(s)	EPA ID Number
359	<b>90804</b> <b>4419 N FIGUEROA ST</b> <b>LOS ANGELES, CA 90065</b>	HIST UST	U001562440 N/A
	HIST UST: Region: STATE Facility ID: 00000061905 Facility Type: Gas Station Other Type: Not reported Total Tanks: 0004 Contact Name: TRUJILLO,FRANK Telephone: 2132269121 Owner Name: CHEVRON U.S.A. INC. Owner Address: 575 MARKET Owner City,St,Zip: SAN FRANCISCO, CA 94105  Tank Num: 001 Container Num: 1 Year Installed: 1970 Tank Capacity: 00005000 Tank Used for: PRODUCT Type of Fuel: Not reported Tank Construction: 0000250 unknown Leak Detection: Stock Inventor  Tank Num: 002 Container Num: 2 Year Installed: 1970 Tank Capacity: 00010000 Tank Used for: PRODUCT Type of Fuel: Not reported Tank Construction: 0000250 unknown Leak Detection: Stock Inventor  Tank Num: 003 Container Num: 3 Year Installed: 1970 Tank Capacity: 00010000 Tank Used for: PRODUCT Type of Fuel: Not reported Tank Construction: 0000250 unknown Leak Detection: Stock Inventor  Tank Num: 004 Container Num: 4 Year Installed: 1970 Tank Capacity: 00001000 Tank Used for: WASTE Type of Fuel: Not reported Tank Construction: 0000130 unknown Leak Detection: Stock Inventor		



MAP FINDINGS  
FOCUS MAP 20

Map ID	Site	Database(s)	EPA ID Number
359	<b>CHEVRON STATION 9 0804 4419 N FIGUEROA ST LOS ANGELES, CA 90065</b>	<b>RCRA-SQG FINDS</b>	<b>1000317132 CAD982344434</b>

RCRA-SQG:

Date form received by agency: 09/24/1993  
 Facility name: CHEVRON STATION 9 0804  
 Facility address: 4419 N FIGUEROA ST  
 LOS ANGELES, CA 90065  
 EPA ID: CAD982344434  
 Contact: ATABAK YOUSSEFZADEH  
 Contact address: 4419 N FIGUEROA ST  
 LOS ANGELES, CA 90065  
 Contact country: US  
 Contact telephone: (213) 223-3593  
 Contact email: Not reported  
 EPA Region: 09  
 Land type: Private  
 Classification: Small Small Quantity Generator  
 Description: Handler: generates more than 100 and less than 1000 kg of hazardous waste during any calendar month and accumulates less than 6000 kg of hazardous waste at any time; or generates 100 kg or less of hazardous waste during any calendar month, and accumulates more than 1000 kg of hazardous waste at any time

Owner/Operator Summary:

Owner/operator name: CHEVRON U S A PRODUCTS CO  
 Owner/operator address: P O BOX 2833  
 LA HABRA, CA 90632  
 Owner/operator country: Not reported  
 Owner/operator telephone: (310) 694-7452  
 Legal status: Private  
 Owner/Operator Type: Owner  
 Owner/Op start date: Not reported  
 Owner/Op end date: Not reported

Owner/operator name: NOT REQUIRED  
 Owner/operator address: NOT REQUIRED  
 NOT REQUIRED, ME 99999

Owner/operator country: Not reported  
 Owner/operator telephone: (415) 555-1212  
 Legal status: Private  
 Owner/Operator Type: Operator  
 Owner/Op start date: Not reported  
 Owner/Op end date: Not reported

Handler Activities Summary:

U.S. importer of hazardous waste: Unknown  
 Mixed waste (haz. and radioactive): Unknown  
 Recycler of hazardous waste: No  
 Transporter of hazardous waste: No  
 Treater, storer or disposer of HW: No  
 Underground injection activity: No  
 On-site burner exemption: Unknown  
 Furnace exemption: Unknown  
 Used oil fuel burner: No  
 Used oil processor: No  
 User oil refiner: No

MAP FINDINGS  
FOCUS MAP 20

Map ID	Site	Database(s)	EPA ID Number
--------	------	-------------	---------------

**CHEVRON STATION 9 0804 (Continued)**

**1000317132**

Used oil fuel marketer to burner: No  
 Used oil Specification marketer: No  
 Used oil transfer facility: No  
 Used oil transporter: No  
 Off-site waste receiver: Commercial status unknown

Violation Status: No violations found

Evaluation Action Summary:

Evaluation date: 10/14/1992  
 Evaluation: COMPLIANCE EVALUATION INSPECTION ON-SITE  
 Area of violation: Not reported  
 Date achieved compliance: Not reported  
 Evaluation lead agency: State Contractor/Grantee

FINDS:

Other Pertinent Environmental Activity Identified at Site

RCRAInfo is a national information system that supports the Resource Conservation and Recovery Act (RCRA) program through the tracking of events and activities related to facilities that generate, transport, and treat, store, or dispose of hazardous waste. RCRAInfo allows RCRA program staff to track the notification, permit, compliance, and corrective action activities required under RCRA.

359

**CHEVRON STATION #9-0804  
 4419 N FIGUEROA ST  
 LOS ANGELES, CA 90065**

**UST U003938932  
 N/A**

UST:

Local Agency: Los Angeles, Los Angeles County  
 Facility ID: 23776

361

**3448 LOOSMORE ST  
 LOS ANGELES, CA 90065**

**CDL S107533119  
 N/A**

CDL:

Facility ID: 200005172  
 Lab Type: Illegal Drug Lab (L) - location where an illegal drug lab was operated or drug lab equipment and/or materials were stored.

MAP FINDINGS  
FOCUS MAP 20

Map ID	Site	Database(s)	EPA ID Number
362	<b>LA MARMION WAY BUS LOADING PLATFM</b> <b>4300 MARMION WY</b> <b>LOS ANGELES, CA 90065</b>	<b>RCRA-SQG</b> <b>FINDS</b>	<b>1000296139</b> <b>CAD981988991</b>
	<b>RCRA-SQG:</b> Date form received by agency: 03/25/1987 Facility name: LA MARMION WAY BUS LOADING PLATFM Facility address: 4300 MARMION WY LOS ANGELES, CA 90065 EPA ID: CAD981988991 Mailing address: 200 N MAIN RM EIGHTH HUNDREDCH LOS ANGELES, CA 90012 Contact: ENVIRONMENTAL MANAGER Contact address: 4300 MARMION WY LOS ANGELES, CA 90065 Contact country: US Contact telephone: (213) 485-7527 Contact email: Not reported EPA Region: 09 Classification: Small Small Quantity Generator Description: Handler: generates more than 100 and less than 1000 kg of hazardous waste during any calendar month and accumulates less than 6000 kg of hazardous waste at any time; or generates 100 kg or less of hazardous waste during any calendar month, and accumulates more than 1000 kg of hazardous waste at any time		
	<b>Owner/Operator Summary:</b> Owner/operator name: CITY OF LOS ANGELES Owner/operator address: NOT REQUIRED NOT REQUIRED, ME 99999 Owner/operator country: Not reported Owner/operator telephone: (415) 555-1212 Legal status: Municipal Owner/Operator Type: Owner Owner/Op start date: Not reported Owner/Op end date: Not reported  Owner/operator name: NOT REQUIRED Owner/operator address: NOT REQUIRED NOT REQUIRED, ME 99999 Owner/operator country: Not reported Owner/operator telephone: (415) 555-1212 Legal status: Municipal Owner/Operator Type: Operator Owner/Op start date: Not reported Owner/Op end date: Not reported		
	<b>Handler Activities Summary:</b> U.S. importer of hazardous waste: Unknown Mixed waste (haz. and radioactive): Unknown Recycler of hazardous waste: No Transporter of hazardous waste: No Treater, storer or disposer of HW: No Underground injection activity: No On-site burner exemption: Unknown Furnace exemption: Unknown Used oil fuel burner: No Used oil processor: No		

MAP FINDINGS  
FOCUS MAP 20

Map ID	Site	Database(s)	EPA ID Number
--------	------	-------------	---------------

**LA MARMION WAY BUS LOADING PLATFMM (Continued)**

**1000296139**

User oil refiner: No  
 Used oil fuel marketer to burner: No  
 Used oil Specification marketer: No  
 Used oil transfer facility: No  
 Used oil transporter: No  
 Off-site waste receiver: Commercial status unknown

Violation Status: No violations found

**FINDS:**

Other Pertinent Environmental Activity Identified at Site

RCRAInfo is a national information system that supports the Resource Conservation and Recovery Act (RCRA) program through the tracking of events and activities related to facilities that generate, transport, and treat, store, or dispose of hazardous waste. RCRAInfo allows RCRA program staff to track the notification, permit, compliance, and corrective action activities required under RCRA.

**364**

**J L FISHER INC  
1000 ISABEL ST  
BURBANK, CA 91505**

**RCRA-SQG 1004676730  
FINDS CAR000088757  
HAZNET**

**RCRA-SQG:**

Date form received by agency: 12/20/2000  
 Facility name: J L FISHER INC  
 Facility address: 1000 ISABEL ST  
 BURBANK, CA 91505  
 EPA ID: CAR000088757  
 Contact: RALPH SEYBOLD  
 Contact address: 1000 ISABEL ST  
 BURBANK, CA 91505  
 Contact country: US  
 Contact telephone: (818) 846-8366  
 Contact email: Not reported  
 EPA Region: 09  
 Classification: Small Small Quantity Generator  
 Description: Handler: generates more than 100 and less than 1000 kg of hazardous waste during any calendar month and accumulates less than 6000 kg of hazardous waste at any time; or generates 100 kg or less of hazardous waste during any calendar month, and accumulates more than 1000 kg of hazardous waste at any time

**Owner/Operator Summary:**

Owner/operator name: JAMES L FISHER  
 Owner/operator address: 1000 ISABEL ST  
 BURBANK, CA 91505  
 Owner/operator country: Not reported  
 Owner/operator telephone: (818) 846-8366  
 Legal status: Private  
 Owner/Operator Type: Owner  
 Owner/Op start date: Not reported  
 Owner/Op end date: Not reported

**Handler Activities Summary:**

U.S. importer of hazardous waste: Unknown

MAP FINDINGS  
FOCUS MAP 20

Map ID      Site      Database(s)      EPA ID Number

---

**J L FISHER INC (Continued)**

**1004676730**

Mixed waste (haz. and radioactive): Unknown  
Recycler of hazardous waste: No  
Transporter of hazardous waste: No  
Treater, storer or disposer of HW: No  
Underground injection activity: No  
On-site burner exemption: Unknown  
Furnace exemption: Unknown  
Used oil fuel burner: No  
Used oil processor: No  
User oil refiner: No  
Used oil fuel marketer to burner: No  
Used oil Specification marketer: No  
Used oil transfer facility: No  
Used oil transporter: No  
Off-site waste receiver: Commercial status unknown

Hazardous Waste Summary:

Waste code: D000  
Waste name: Not Defined

Waste code: D039  
Waste name: TETRACHLOROETHYLENE

Violation Status: No violations found

FINDS:

Other Pertinent Environmental Activity Identified at Site

California - Hazardous Waste Tracking System - Datamart

RCRAInfo is a national information system that supports the Resource Conservation and Recovery Act (RCRA) program through the tracking of events and activities related to facilities that generate, transport, and treat, store, or dispose of hazardous waste. RCRAInfo allows RCRA program staff to track the notification, permit, compliance, and corrective action activities required under RCRA.

HAZNET:

Gepaid: CAC001183576  
Contact: J L FISHER INC  
Telephone: 8188468366  
Facility Addr2: Not reported  
Mailing Name: Not reported  
Mailing Address: 1000 ISABEL ST  
Mailing City,St,Zip: BURBANK, CA 915060000  
Gen County: Los Angeles  
TSD EPA ID: CAT080022148  
TSD County: San Bernardino  
Waste Category: Laboratory waste chemicals  
Disposal Method: Transfer Station  
Tons: .5000  
Facility County: Los Angeles

Gepaid: CAC001183576  
Contact: J L FISHER INC  
Telephone: 8188468366

MAP FINDINGS  
FOCUS MAP 20

Map ID Site Database(s) EPA ID Number

**J L FISHER INC (Continued)**

**1004676730**

Facility Addr2: Not reported  
Mailing Name: Not reported  
Mailing Address: 1000 ISABEL ST  
Mailing City,St,Zip: BURBANK, CA 915060000  
Gen County: Los Angeles  
TSD EPA ID: CAT080022148  
TSD County: San Bernardino  
Waste Category: Latex waste  
Disposal Method: Transfer Station  
Tons: .2293  
Facility County: Los Angeles

Gepaid: CAC001183576  
Contact: J L FISHER INC  
Telephone: 8188468366  
Facility Addr2: Not reported  
Mailing Name: Not reported  
Mailing Address: 1000 ISABEL ST  
Mailing City,St,Zip: BURBANK, CA 915060000  
Gen County: Los Angeles  
TSD EPA ID: CAT080022148  
TSD County: San Bernardino  
Waste Category: Unspecified solvent mixture Waste  
Disposal Method: Transfer Station  
Tons: .2293  
Facility County: Los Angeles

Gepaid: CAC001183576  
Contact: J L FISHER INC  
Telephone: 8188468366  
Facility Addr2: Not reported  
Mailing Name: Not reported  
Mailing Address: 1000 ISABEL ST  
Mailing City,St,Zip: BURBANK, CA 915060000  
Gen County: Los Angeles  
TSD EPA ID: CAT080022148  
TSD County: San Bernardino  
Waste Category: Off-specification, aged, or surplus organics  
Disposal Method: Transfer Station  
Tons: .0625  
Facility County: Los Angeles

Gepaid: CAC001183576  
Contact: J L FISHER INC  
Telephone: 8188468366  
Facility Addr2: Not reported  
Mailing Name: Not reported  
Mailing Address: 1000 ISABEL ST  
Mailing City,St,Zip: BURBANK, CA 915060000  
Gen County: Los Angeles  
TSD EPA ID: CAT080022148  
TSD County: San Bernardino  
Waste Category: Other organic solids  
Disposal Method: Transfer Station  
Tons: 1.0075  
Facility County: Los Angeles

MAP FINDINGS  
FOCUS MAP 20

Map ID	Site	Database(s)	EPA ID Number
--------	------	-------------	---------------

**J L FISHER INC (Continued)**

**1004676730**

[Click this hyperlink](#) while viewing on your computer to access additional CA\_HAZNET: detail in the EDR Site Report.

**368 ACP MFG, CARMEN URIBE VALERO D  
2615 ARVIA ST.  
LOS ANGELES, CA 90065**

**EMI S106825334  
N/A**

EMI:

Year:	1990
County Code:	19
Air Basin:	SC
Facility ID:	72228
Air District Name:	SC
SIC Code:	3599
Air District Name:	SOUTH COAST AQMD
Community Health Air Pollution Info System:	Not reported
Consolidated Emission Reporting Rule:	Not reported
Total Organic Hydrocarbon Gases Tons/Yr:	1
Reactive Organic Gases Tons/Yr:	0
Carbon Monoxide Emissions Tons/Yr:	0
NOX - Oxides of Nitrogen Tons/Yr:	0
SOX - Oxides of Sulphur Tons/Yr:	0
Particulate Matter Tons/Yr:	0
Part. Matter 10 Micrometers & Smllr Tons/Yr:	0

**368 ACME METAL FINISHING  
1250 SAN FERNANDO RD  
LOS ANGELES, CA 90065**

**RCRA-SQG 1000197557  
FINDS CAD008315004  
HAZNET  
CA FID UST  
HIST UST  
EMI  
SWEEPS UST**

RCRA-SQG:

Date form received by agency:	09/01/1996
Facility name:	ACME METAL FINISHING
Facility address:	1250 SAN FERNANDO RD LOS ANGELES, CA 90065
EPA ID:	CAD008315004
Contact:	Not reported
Contact address:	Not reported
Contact country:	Not reported
Contact telephone:	Not reported
Contact email:	Not reported
EPA Region:	09
Classification:	Small Small Quantity Generator
Description:	Handler: generates more than 100 and less than 1000 kg of hazardous waste during any calendar month and accumulates less than 6000 kg of hazardous waste at any time; or generates 100 kg or less of hazardous waste during any calendar month, and accumulates more than 1000 kg of hazardous waste at any time

Owner/Operator Summary:

Owner/operator name:	NOT REQUIRED
Owner/operator address:	NOT REQUIRED

MAP FINDINGS  
FOCUS MAP 20

Map ID      Site      Database(s)      EPA ID Number

---

**ACME METAL FINISHING (Continued)**

**1000197557**

Owner/operator country: NOT REQUIRED, ME 99999  
Owner/operator telephone: Not reported  
Legal status: (415) 555-1212  
Owner/Operator Type: Private  
Owner/Op start date: Operator  
Owner/Op end date: Not reported

Owner/operator name: ACME METAL FINISHING  
Owner/operator address: NOT REQUIRED  
NOT REQUIRED, ME 99999

Owner/operator country: Not reported  
Owner/operator telephone: (415) 555-1212  
Legal status: Private  
Owner/Operator Type: Owner  
Owner/Op start date: Not reported  
Owner/Op end date: Not reported

**Handler Activities Summary:**

U.S. importer of hazardous waste: Unknown  
Mixed waste (haz. and radioactive): Unknown  
Recycler of hazardous waste: No  
Transporter of hazardous waste: No  
Treater, storer or disposer of HW: No  
Underground injection activity: No  
On-site burner exemption: Unknown  
Furnace exemption: Unknown  
Used oil fuel burner: No  
Used oil processor: No  
User oil refiner: No  
Used oil fuel marketer to burner: No  
Used oil Specification marketer: No  
Used oil transfer facility: No  
Used oil transporter: No  
Off-site waste receiver: Commercial status unknown

**Historical Generators:**

Date form received by agency: 12/18/1980  
Facility name: ACME METAL FINISHING  
Classification: Large Quantity Generator

Violation Status: No violations found

**FINDS:**

Other Pertinent Environmental Activity Identified at Site

RCRAInfo is a national information system that supports the Resource Conservation and Recovery Act (RCRA) program through the tracking of events and activities related to facilities that generate, transport, and treat, store, or dispose of hazardous waste. RCRAInfo allows RCRA program staff to track the notification, permit, compliance, and corrective action activities required under RCRA.

**HAZNET:**

Gepaid: CAD008315004



MAP FINDINGS  
FOCUS MAP 20

Map ID	Site	Database(s)	EPA ID Number
--------	------	-------------	---------------

**ACME METAL FINISHING (Continued)**

**1000197557**

Contact: ACME METAL FINISHING  
Telephone: 2132229168  
Facility Addr2: Not reported  
Mailing Name: Not reported  
Mailing Address: 600 S ANDERSON ST  
Mailing City,St,Zip: LA, CA 900231151  
Gen County: Los Angeles  
TSD EPA ID: CAD009007626  
TSD County: Los Angeles  
Waste Category: Asbestos-containing waste  
Disposal Method: Disposal, Land Fill  
Tons: 2.5284  
Facility County: Los Angeles

Gepaid: CAD008315004  
Contact: ACME METAL FINISHING  
Telephone: 2132229168  
Facility Addr2: Not reported  
Mailing Name: Not reported  
Mailing Address: 600 S ANDERSON ST  
Mailing City,St,Zip: LA, CA 900231151  
Gen County: Los Angeles  
TSD EPA ID: CAD028409019  
TSD County: Los Angeles  
Waste Category: Unspecified alkaline solution  
Disposal Method: Transfer Station  
Tons: 0.834  
Facility County: Los Angeles

Gepaid: CAD008315004  
Contact: ACME METAL FINISHING  
Telephone: 2132229168  
Facility Addr2: Not reported  
Mailing Name: Not reported  
Mailing Address: 600 S ANDERSON ST  
Mailing City,St,Zip: LA, CA 900231151  
Gen County: Los Angeles  
TSD EPA ID: CAD028409019  
TSD County: Los Angeles  
Waste Category: Unspecified aqueous solution  
Disposal Method: Transfer Station  
Tons: 5.838  
Facility County: Los Angeles

Gepaid: CAD008315004  
Contact: ACME METAL FINISHING  
Telephone: 2132229168  
Facility Addr2: Not reported  
Mailing Name: Not reported  
Mailing Address: 600 S ANDERSON ST  
Mailing City,St,Zip: LA, CA 900231151  
Gen County: Los Angeles  
TSD EPA ID: CAD028409019  
TSD County: Los Angeles  
Waste Category: Unspecified aqueous solution  
Disposal Method: Recycler  
Tons: 10.425

MAP FINDINGS  
FOCUS MAP 20

Map ID Site Database(s) EPA ID Number

---

**ACME METAL FINISHING (Continued)**

**1000197557**

Facility County: Los Angeles  
  
Gepaid: CAD008315004  
Contact: ACME METAL FINISHING  
Telephone: 2132229168  
Facility Addr2: Not reported  
Mailing Name: Not reported  
Mailing Address: 600 S ANDERSON ST  
Mailing City,St,Zip: LA, CA 900231151  
Gen County: Los Angeles  
TSD EPA ID: CAD028409019  
TSD County: Los Angeles  
Waste Category: Off-specification, aged, or surplus organics  
Disposal Method: Transfer Station  
Tons: 0.2293  
Facility County: Los Angeles

[Click this hyperlink](#) while viewing on your computer to access  
3 additional CA\_HAZNET: record(s) in the EDR Site Report.

CA FID UST:

Facility ID: 19028351  
Regulated By: UTKNI  
Regulated ID: 00007600  
Cortese Code: Not reported  
SIC Code: Not reported  
Facility Phone: 2132229108  
Mail To: Not reported  
Mailing Address: 1250 SAN FERNANDO RD  
Mailing Address 2: Not reported  
Mailing City,St,Zip: LOS ANGELES 900650000  
Contact: Not reported  
Contact Phone: Not reported  
DUNs Number: Not reported  
NPDES Number: Not reported  
EPA ID: Not reported  
Comments: Not reported  
Status: Inactive

HIST UST:

Region: STATE  
Facility ID: 00000007600  
Facility Type: Other  
Other Type: METAL FINISHING  
Total Tanks: 0001  
Contact Name: RUSSELL SCARBROUGH  
Telephone: 2132229108  
Owner Name: DODDS PLATING COMPANY, INC.  
Owner Address: 1250 SAN FERNANDO RD.  
Owner City,St,Zip: LOS ANGELES, CA 90065

Tank Num: 001  
Container Num: 1  
Year Installed: 1962  
Tank Capacity: 00002000  
Tank Used for: WASTE

MAP FINDINGS  
FOCUS MAP 20

Map ID      Site      Database(s)      EPA ID Number

---

**ACME METAL FINISHING (Continued)**

**1000197557**

Type of Fuel:      Not reported  
Tank Construction:      6 inches  
Leak Detection:      None

EMI:

Year:      1987  
County Code:      19  
Air Basin:      SC  
Facility ID:      17145  
Air District Name:      SC  
SIC Code:      3471  
Air District Name:      SOUTH COAST AQMD  
Community Health Air Pollution Info System:      Not reported  
Consolidated Emission Reporting Rule:      Not reported  
Total Organic Hydrocarbon Gases Tons/Yr:      4  
Reactive Organic Gases Tons/Yr:      0  
Carbon Monoxide Emissions Tons/Yr:      0  
NOX - Oxides of Nitrogen Tons/Yr:      0  
SOX - Oxides of Sulphur Tons/Yr:      0  
Particulate Matter Tons/Yr:      0  
Part. Matter 10 Micrometers & Smllr Tons/Yr:      0

SWEEPS UST:

Status:      Not reported  
Comp Number:      817  
Number:      Not reported  
Board Of Equalization:      44-011423  
Ref Date:      Not reported  
Act Date:      Not reported  
Created Date:      Not reported  
Tank Status:      Not reported  
Owner Tank Id:      Not reported  
Swrcb Tank Id:      19-050-000817-000001  
Actv Date:      Not reported  
Capacity:      2000  
Tank Use:      CHEMICAL  
Stg:      PRODUCT  
Content:      UNKNOWN  
Number Of Tanks:      1

369

**CITY OF LOS ANGELES/HOUSING AUTHORITY  
4122 GLENALBYN DR  
EAGLE ROCK, CA 90065**

**HAZNET      S105082620  
N/A**

HAZNET:

Gepaid:      CAC001159184  
Contact:      CITY OF LOS ANGELES  
Telephone:      2132524271  
Facility Addr2:      Not reported  
Mailing Name:      Not reported  
Mailing Address:      PO BOX 17157  
Mailing City,St,Zip:      LOS ANGELES, CA 900170000  
Gen County:      Los Angeles  
TSD EPA ID:      CAD009007626  
TSD County:      Los Angeles  
Waste Category:      Asbestos-containing waste  
Disposal Method:      Disposal, Land Fill

MAP FINDINGS  
FOCUS MAP 20

Map ID	Site	Database(s)	EPA ID Number
	<b>CITY OF LOS ANGELES/HOUSING AUTHORITY (Continued)</b>		<b>S105082620</b>
	Tons: 5.8996 Facility County: Los Angeles		
<b>370</b>	<b>FOREIGN LANGUAGE GRAPHICS 4303 NORTH FIGUEROAST LOS ANGELES, CA 90065</b>	<b>HAZNET</b>	<b>S100935494 N/A</b>
	HAZNET: Gepaid: CAL930645629 Contact: JOHN SCHRIK Telephone: 0000000000 Facility Addr2: Not reported Mailing Name: Not reported Mailing Address: 4303 N FIGUEROA ST Mailing City,St,Zip: LOS ANGELES, CA 900653013 Gen County: Los Angeles TSD EPA ID: CAD108040858 TSD County: Los Angeles Waste Category: Photochemicals/photoprocessing waste Disposal Method: Recycler Tons: .0625 Facility County: Los Angeles		
	Gepaid: CAL930645629 Contact: JOHN SCHRIK Telephone: 0000000000 Facility Addr2: Not reported Mailing Name: Not reported Mailing Address: 4303 N FIGUEROA ST Mailing City,St,Zip: LOS ANGELES, CA 900653013 Gen County: Los Angeles TSD EPA ID: CAD108040858 TSD County: Los Angeles Waste Category: Photochemicals/photoprocessing waste Disposal Method: Recycler Tons: .0417 Facility County: Los Angeles		
	Gepaid: CAL930645629 Contact: JOHN SCHRIK Telephone: 0000000000 Facility Addr2: Not reported Mailing Name: Not reported Mailing Address: 4303 N FIGUEROA ST Mailing City,St,Zip: LOS ANGELES, CA 900653013 Gen County: Los Angeles TSD EPA ID: CAD108040858 TSD County: Los Angeles Waste Category: Photochemicals/photoprocessing waste Disposal Method: Not reported Tons: .0625 Facility County: Los Angeles		
	Gepaid: CAL930645629 Contact: JOHN SCHRIK Telephone: 0000000000 Facility Addr2: Not reported Mailing Name: Not reported		

MAP FINDINGS  
FOCUS MAP 20

Map ID	Site	Database(s)	EPA ID Number
--------	------	-------------	---------------

**FOREIGN LANGUAGE GRAPHICS (Continued)**

**S100935494**

Mailing Address: 4303 N FIGUEROA ST  
Mailing City,St,Zip: LOS ANGELES, CA 900653013  
Gen County: Los Angeles  
TSD EPA ID: CAD108040858  
TSD County: Los Angeles  
Waste Category: Photochemicals/photoprocessing waste  
Disposal Method: Recycler  
Tons: .1167  
Facility County: Los Angeles

Gepaid: CAL930645629  
Contact: JOHN SCHRIK  
Telephone: 0000000000  
Facility Addr2: Not reported  
Mailing Name: Not reported  
Mailing Address: 4303 N FIGUEROA ST  
Mailing City,St,Zip: LOS ANGELES, CA 900653013  
Gen County: Los Angeles  
TSD EPA ID: CAD108040858  
TSD County: Los Angeles  
Waste Category: Photochemicals/photoprocessing waste  
Disposal Method: Recycler  
Tons: .0625  
Facility County: Los Angeles

[Click this hyperlink](#) while viewing on your computer to access  
3 additional CA\_HAZNET: record(s) in the EDR Site Report.

372

**NANCY HARTWELL  
351 MOUNT WASHINGTON DR  
LOS ANGELES, CA 90065**

**HAZNET S108214616  
N/A**

HAZNET:  
Gepaid: CAC002584405  
Contact: NANCY  
Telephone: 2134228388  
Facility Addr2: Not reported  
Mailing Name: Not reported  
Mailing Address: 351 MOUNT WASHINGTON DR  
Mailing City,St,Zip: LOS ANGELES, CA 900653148  
Gen County: Los Angeles  
TSD EPA ID: CAT080033681  
TSD County: Los Angeles  
Waste Category: Other organic solids  
Disposal Method: Disposal, Land Fill  
Tons: 0.12  
Facility County: Not reported

MAP FINDINGS  
FOCUS MAP 20

Map ID	Site	Database(s)	EPA ID Number
376	<b>SYCAMORE PARK EARLY EDUCATION</b> <b>4328 N FIGUEROA ST</b> <b>LOS ANGELES, CA 90065</b>	<b>FINDS</b>	<b>1004444544</b> <b>110011555094</b>
	FINDS: Other Pertinent Environmental Activity Identified at Site		
	NCDB (National Compliance Data Base) supports implementation of the Federal Insecticide, Fungicide, and Rodenticide Act (FIFRA) and the Toxic Substances Control Act (TSCA). The system tracks inspections in regions and states with cooperative agreements, enforcement actions, and settlements.		
376	<b>CLEANING STORE-MT WASHINGTON T</b> <b>4327 N FIGUEROA STREET</b> <b>LOS ANGELES, CA 90065</b>	<b>HAZNET EMI</b>	<b>S102810498</b> <b>N/A</b>
	HAZNET: Gepaid: CAL000021737 Contact: ANDERSON JAMES&JANICE Telephone: 0000000000 Facility Addr2: Not reported Mailing Name: Not reported Mailing Address: 4327 N FIGUEROA ST Mailing City,St,Zip: LOS ANGELES, CA 900653013 Gen County: Los Angeles TSD EPA ID: CAD981397417 TSD County: Los Angeles Waste Category: Not reported Disposal Method: Recycler Tons: .0000 Facility County: Los Angeles		
	Gepaid: CAL000021737 Contact: ANDERSON JAMES&JANICE Telephone: 0000000000 Facility Addr2: Not reported Mailing Name: Not reported Mailing Address: 4327 N FIGUEROA ST Mailing City,St,Zip: LOS ANGELES, CA 900653013 Gen County: Los Angeles TSD EPA ID: CAD981397417 TSD County: Los Angeles Waste Category: Halogenated solvents (chloroform, methyl chloride, perchloroethylene, etc.) Disposal Method: Recycler Tons: 21.1450 Facility County: Los Angeles		
	Gepaid: CAL000021737 Contact: -- Telephone: -- Facility Addr2: Not reported Mailing Name: Not reported Mailing Address: 4327 N FIGUEROA ST Mailing City,St,Zip: LOS ANGELES, CA 900653013 Gen County: Los Angeles TSD EPA ID: NVR000076158 TSD County: 99		

MAP FINDINGS  
FOCUS MAP 20

Map ID      Site      Database(s)      EPA ID Number

---

**CLEANING STORE-MT WASHINGTON T (Continued)**

**S102810498**

Waste Category: Not reported  
Disposal Method: Not reported  
Tons: Not reported  
Facility County: Not reported

Gepaid: CAL000017106  
Contact: JAMES ANDERSON  
Telephone: 3232250979  
Facility Addr2: Not reported  
Mailing Name: Not reported  
Mailing Address: 4327 N FIGUEROA ST  
Mailing City,St,Zip: LOS ANGELES, CA 900653013  
Gen County: Los Angeles  
TSD EPA ID: NVR000076158  
TSD County: 99  
Waste Category: Not reported  
Disposal Method: Recycler  
Tons: Not reported  
Facility County: Not reported

Gepaid: CAL000017106  
Contact: JAMES ANDERSON  
Telephone: 3232250979  
Facility Addr2: Not reported  
Mailing Name: Not reported  
Mailing Address: 4327 N FIGUEROA ST  
Mailing City,St,Zip: LOS ANGELES, CA 900653013  
Gen County: Los Angeles  
TSD EPA ID: NVR000076158  
TSD County: 99  
Waste Category: Not reported  
Disposal Method: Recycler  
Tons: Not reported  
Facility County: Los Angeles

[Click this hyperlink](#) while viewing on your computer to access  
2 additional CA\_HAZNET: record(s) in the EDR Site Report.

EMI:

Year: 1990  
County Code: 19  
Air Basin: SC  
Facility ID: 61868  
Air District Name: SC  
SIC Code: 7216  
Air District Name: SOUTH COAST AQMD  
Community Health Air Pollution Info System: Not reported  
Consolidated Emission Reporting Rule: Not reported  
Total Organic Hydrocarbon Gases Tons/Yr: 2  
Reactive Organic Gases Tons/Yr: 0  
Carbon Monoxide Emissions Tons/Yr: 0  
NOX - Oxides of Nitrogen Tons/Yr: 0  
SOX - Oxides of Sulphur Tons/Yr: 0  
Particulate Matter Tons/Yr: 0  
Part. Matter 10 Micrometers & Smlr Tons/Yr: 0

MAP FINDINGS  
FOCUS MAP 20

Map ID	Site	Database(s)	EPA ID Number
376	<b>BOB RICHMAN 4303 N FIGUEROA ST LOS ANGELES, CA 90065</b>	<b>CA FID UST SWEEPS UST</b>	<b>S101588205 N/A</b>
	<p>CA FID UST:</p> <p>Facility ID: 19056445  Regulated By: UTNKA  Regulated ID: Not reported  Cortese Code: Not reported  SIC Code: Not reported  Facility Phone: 2130000000  Mail To: Not reported  Mailing Address: 4303 N FIGUEROA ST  Mailing Address 2: Not reported  Mailing City,St,Zip: LOS ANGELES 900650000  Contact: Not reported  Contact Phone: Not reported  DUNs Number: Not reported  NPDES Number: Not reported  EPA ID: Not reported  Comments: Not reported  Status: Active</p> <p>SWEEPS UST:</p> <p>Status: Not reported  Comp Number: 7140  Number: Not reported  Board Of Equalization: Not reported  Ref Date: Not reported  Act Date: Not reported  Created Date: Not reported  Tank Status: Not reported  Owner Tank Id: Not reported  Swrcb Tank Id: Not reported  Actv Date: Not reported  Capacity: Not reported  Tank Use: Not reported  Stg: Not reported  Content: Not reported  Number Of Tanks: Not reported</p>		
377	<b>LAUSD/ ARAGON AVE ELEM 1118 ARAGON AVE LOS ANGELES, CA 90065</b>	<b>HAZNET SCH EMI ENVIROSTOR</b>	<b>S105628633 N/A</b>
	<p>HAZNET:</p> <p>Gepaid: CAD982021545  Contact: YI HWA KIM DEPUTY DIRECTOR  Telephone: 2137435086  Facility Addr2: Not reported  Mailing Name: Not reported  Mailing Address: 333 S Beaudry Ave 20th Fl  Mailing City,St,Zip: Los Angeles, CA 900170000  Gen County: Los Angeles  TSD EPA ID: CAT080013352  TSD County: Los Angeles  Waste Category: Unspecified oil-containing waste  Disposal Method: Not reported</p>		



MAP FINDINGS  
FOCUS MAP 20

Map ID Site Database(s) EPA ID Number

**LAUSD/ ARAGON AVE ELEM (Continued)**

**S105628633**

Tons: 0.2  
Facility County: Not reported  
  
Gepaid: CAD982021545  
Contact: YI HWA KIM DEPUTY DIRECTOR  
Telephone: 2137435086  
Facility Addr2: Not reported  
Mailing Name: Not reported  
Mailing Address: 1449 S SAN PEDRO ST  
Mailing City,St,Zip: LOS ANGELES, CA 900153119  
Gen County: Los Angeles  
TSD EPA ID: Not reported  
TSD County: 99  
Waste Category: Other inorganic solid waste  
Disposal Method: Not reported  
Tons: 0.15  
Facility County: Not reported

Gepaid: CAD982021545  
Contact: YI HWA KIM DEPUTY DIRECTOR  
Telephone: 2137435086  
Facility Addr2: Not reported  
Mailing Name: Not reported  
Mailing Address: 333 S Beaudry Ave 20th Fl  
Mailing City,St,Zip: Los Angeles, CA 900170000  
Gen County: Los Angeles  
TSD EPA ID: CAD099452708  
TSD County: Los Angeles  
Waste Category: Waste oil and mixed oil  
Disposal Method: H03  
Tons: 0.2  
Facility County: Los Angeles

Gepaid: CAD982021545  
Contact: YI HWA KIM DEPUTY DIRECTOR  
Telephone: 2137435086  
Facility Addr2: Not reported  
Mailing Name: Not reported  
Mailing Address: 1449 S SAN PEDRO ST  
Mailing City,St,Zip: LOS ANGELES, CA 900153119  
Gen County: Los Angeles  
TSD EPA ID: Not reported  
TSD County: 99  
Waste Category: Other organic solids  
Disposal Method: Disposal, Land Fill  
Tons: 25.28  
Facility County: Not reported

Gepaid: CAD982021545  
Contact: YI HWA KIM DEPUTY DIRECTOR  
Telephone: 2137435086  
Facility Addr2: Not reported  
Mailing Name: LAUSD/EHSB/BSC ANNEX  
Mailing Address: 1449 S SAN PEDRO ST  
Mailing City,St,Zip: LOS ANGELES, CA 900153119  
Gen County: Los Angeles  
TSD EPA ID: CAD009007626

MAP FINDINGS  
FOCUS MAP 20

Map ID Site Database(s) EPA ID Number

---

**LAUSD/ ARAGON AVE ELEM (Continued)**

**S105628633**

TSD County: Los Angeles  
Waste Category: Asbestos-containing waste  
Disposal Method: Disposal, Land Fill  
Tons: 33.71  
Facility County: Los Angeles

[Click this hyperlink](#) while viewing on your computer to access  
2 additional CA\_HAZNET: record(s) in the EDR Site Report.

**SCH:**

Facility ID: 19880029  
Site Type: School Investigation  
Site Type Detail: School  
Acres: 1  
National Priorities List: NO  
Cleanup Oversight Agencies: SMBRP  
Lead Agency: SMBRP  
Lead Agency Description: DTSC - Sit  
Project Manager: Not reported  
Supervisor: Rebecca Chou  
Division Branch: Chatsworth  
Site Code: 304268-11  
Assembly: 45  
Senate: 22  
Special Program Status: Not reported  
Status: No Further Action  
Status Date: 2002-03-21 00:00:00  
Restricted Use: NO  
Funding: School District  
Latitude: 34.0948571424978  
Longitude: -118.225534606155  
Alias Name: LAUSD-ARAGON ELEM  
Alias Type: Alternate Name  
Alias Name: ARAGON ELEMENTARY SC  
Alias Type: Alternate Name  
Alias Name: LOS ANGELES UNIFIED  
Alias Type: Alternate Name  
Alias Name: 304268-11  
Alias Type: Project Code (Site Code)  
Alias Name: 19880029  
Alias Type: Envirostor ID Number  
  
APN: NONE SPECIFIED  
APN Description: Not reported  
Comments: Not reported

**Completed Info:**

Completed Area Name: PROJECT WIDE  
Completed Sub Area Name: Not reported  
Completed Document Type: Cost Recovery Closeout Memo  
Completed Date: 2003-01-27 00:00:00  
  
Completed Area Name: PROJECT WIDE  
Completed Sub Area Name: Not reported  
Completed Document Type: Environmental Oversight Agreement  
Completed Date: 2000-02-10 00:00:00

MAP FINDINGS  
FOCUS MAP 20

Map ID Site Database(s) EPA ID Number

**LAUSD/ ARAGON AVE ELEM (Continued)**

**S105628633**

Completed Area Name: PROJECT WIDE  
Completed Sub Area Name: Not reported  
Completed Document Type: Phase 1  
Completed Date: 2001-08-20 00:00:00

Completed Area Name: PROJECT WIDE  
Completed Sub Area Name: Not reported  
Completed Document Type: Preliminary Endangerment Assessment Report  
Completed Date: 2002-03-21 00:00:00

Confirmed: NONE SPECIFIED  
Confirmed Description: Not reported  
Future Area Name: Not reported  
Future Sub Area Name: Not reported  
Future Document Type: Not reported  
Future Due Date: Not reported  
Media Affected: NONE SPECIFIED,31000  
Media Affected Desc: Not reported  
Media Affected Desc: Not reported

Management:

Management Required: NONE SPECIFIED  
Management Required Desc: Not reported  
Potential: SOIL  
Potential Description: Not reported  
Schedule Area Name: Not reported  
Schedule Sub Area Name: Not reported  
Schedule Document Type: Not reported  
Schedule Due Date: Not reported  
Schedule Revised Date: Not reported  
PastUse: RESIDENTIAL AREA

EMI:

Year: 1990  
County Code: 19  
Air Basin: SC  
Facility ID: 72823  
Air District Name: SC  
SIC Code: 8211  
Air District Name: SOUTH COAST AQMD  
Community Health Air Pollution Info System: Not reported  
Consolidated Emission Reporting Rule: Not reported  
Total Organic Hydrocarbon Gases Tons/Yr: 0  
Reactive Organic Gases Tons/Yr: 0  
Carbon Monoxide Emissions Tons/Yr: 0  
NOX - Oxides of Nitrogen Tons/Yr: 0  
SOX - Oxides of Sulphur Tons/Yr: 0  
Particulate Matter Tons/Yr: 0  
Part. Matter 10 Micrometers & Smlr Tons/Yr: 0

ENVIROSTOR:

Site Type: School Investigation  
Site Type Detailed: School  
Acres: 1  
NPL: NO  
Regulatory Agencies: SMBRP  
Lead Agency: SMBRP

MAP FINDINGS  
FOCUS MAP 20

Map ID Site Database(s) EPA ID Number

**LAUSD/ ARAGON AVE ELEM (Continued)**

**S105628633**

Program Manager: Not reported  
 Supervisor: Rebecca Chou  
 Division Branch: Chatsworth  
 Facility ID: 19880029  
 Site Code: 304268-11  
 Assembly: 45  
 Senate: 22  
 Special Program: Not reported  
 Status: No Further Action  
 Status Date: 2002-03-21 00:00:00  
 Restricted Use: NO  
 Funding: School District  
 Latitude: 34.0948571424978  
 Longitude: -118.225534606155  
 Alias Name: LAUSD-ARAGON ELEM  
 Alias Type: Alternate Name  
 Alias Name: ARAGON ELEMENTARY SC  
 Alias Type: Alternate Name  
 Alias Name: LOS ANGELES UNIFIED  
 Alias Type: Alternate Name  
 Alias Name: 304268-11  
 Alias Type: Project Code (Site Code)  
 Alias Name: 19880029  
 Alias Type: Envirostor ID Number

APN: NONE SPECIFIED  
 APN Description: Not reported  
 Comments: Not reported

Completed Info:

Completed Area Name: PROJECT WIDE  
 Completed Sub Area Name: Not reported  
 Completed Document Type: Cost Recovery Closeout Memo  
 Completed Date: 2003-01-27 00:00:00

Completed Area Name: PROJECT WIDE  
 Completed Sub Area Name: Not reported  
 Completed Document Type: Environmental Oversight Agreement  
 Completed Date: 2000-02-10 00:00:00

Completed Area Name: PROJECT WIDE  
 Completed Sub Area Name: Not reported  
 Completed Document Type: Phase 1  
 Completed Date: 2001-08-20 00:00:00

Completed Area Name: PROJECT WIDE  
 Completed Sub Area Name: Not reported  
 Completed Document Type: Preliminary Endangerment Assessment Report  
 Completed Date: 2002-03-21 00:00:00

Confirmed: NONE SPECIFIED  
 Confirmed Description: Not reported  
 Future Area Name: Not reported  
 Future Sub Area Name: Not reported  
 Future Document Type: Not reported  
 Future Due Date: Not reported  
 Media Affected: NONE SPECIFIED,31000  
 Media Affected Desc: Not reported

MAP FINDINGS  
FOCUS MAP 20

Map ID	Site	Database(s)	EPA ID Number
--------	------	-------------	---------------

**LAUSD/ ARAGON AVE ELEM (Continued)**

**S105628633**

Media Affected Desc: Not reported

Management:

Management Required: NONE SPECIFIED

Management Required Desc: Not reported

Potential: SOIL

Potenital Description: Not reported

Schedule Area Name: Not reported

Schedule Sub Area Name: Not reported

Schedule Document Type: Not reported

Schedule Due Date: Not reported

Schedule Revised Date: Not reported

PastUse: RESIDENTIAL AREA

377

**LOS ANGELES USD ARAGON ELEM SCHOOL  
1118 ARAGON AVE  
LOS ANGELES, CA 90065**

**RCRA-SQG 1000102101  
FINDS CAD982021545**

RCRA-SQG:

Date form received by agency: 08/07/1987

Facility name: LOS ANGELES USD ARAGON ELEM SCHOOL

Facility address: 1118 ARAGON AVE  
LOS ANGELES, CA 90065

EPA ID: CAD982021545

Mailing address: 1425 S SAN PEDRO ST ROOM 215  
LOS ANGELES, CA 90015

Contact: ENVIRONMENTAL MANAGER

Contact address: 1118 ARAGON AVE  
LOS ANGELES, CA 90065

Contact country: US

Contact telephone: (213) 742-7371

Contact email: Not reported

EPA Region: 09

Classification: Small Small Quantity Generator

Description: Handler: generates more than 100 and less than 1000 kg of hazardous waste during any calendar month and accumulates less than 6000 kg of hazardous waste at any time; or generates 100 kg or less of hazardous waste during any calendar month, and accumulates more than 1000 kg of hazardous waste at any time

Owner/Operator Summary:

Owner/operator name: LOS ANGELES UNIFIED SCHOOL DISTRICT

Owner/operator address: NOT REQUIRED  
NOT REQUIRED, ME 99999

Owner/operator country: Not reported

Owner/operator telephone: (415) 555-1212

Legal status: Municipal

Owner/Operator Type: Owner

Owner/Op start date: Not reported

Owner/Op end date: Not reported

Owner/operator name: NOT REQUIRED

Owner/operator address: NOT REQUIRED  
NOT REQUIRED, ME 99999

Owner/operator country: Not reported

Owner/operator telephone: (415) 555-1212

Legal status: Municipal

Owner/Operator Type: Operator

MAP FINDINGS  
FOCUS MAP 20

Map ID	Site	Database(s)	EPA ID Number
--------	------	-------------	---------------

**LOS ANGELES USD ARAGON ELEM SCHOOL (Continued)**

**1000102101**

Owner/Op start date: Not reported  
Owner/Op end date: Not reported

Handler Activities Summary:

U.S. importer of hazardous waste: Unknown  
Mixed waste (haz. and radioactive): Unknown  
Recycler of hazardous waste: No  
Transporter of hazardous waste: No  
Treater, storer or disposer of HW: No  
Underground injection activity: No  
On-site burner exemption: Unknown  
Furnace exemption: Unknown  
Used oil fuel burner: No  
Used oil processor: No  
Used oil refiner: No  
Used oil fuel marketer to burner: No  
Used oil Specification marketer: No  
Used oil transfer facility: No  
Used oil transporter: No  
Off-site waste receiver: Commercial status unknown

Violation Status: No violations found

**FINDS:**

Other Pertinent Environmental Activity Identified at Site

Not reported

California - Hazardous Waste Tracking System - Datamart

NCES (National Center for Education Statistics) is the primary federal entity for collecting and analyzing data related to education in the United States and other nations and the institute of education sciences.

RCRAInfo is a national information system that supports the Resource Conservation and Recovery Act (RCRA) program through the tracking of events and activities related to facilities that generate, transport, and treat, store, or dispose of hazardous waste. RCRAInfo allows RCRA program staff to track the notification, permit, compliance, and corrective action activities required under RCRA.

**382 TOM NETTIFEE  
1144 CYPRESS AVE  
LOS ANGELES, CA 90041**

**HAZNET S102805488  
N/A**

HAZNET:

Gepaid: CAC001133392  
Contact: TOM NETTIFEE  
Telephone: 0000000000  
Facility Addr2: Not reported  
Mailing Name: Not reported  
Mailing Address: 9951 SOUTH MILLS AVE  
Mailing City,St,Zip: WHITTIER, CA 906700000  
Gen County: Los Angeles  
TSD EPA ID: CAD000088252  
TSD County: Los Angeles

MAP FINDINGS  
FOCUS MAP 20

Map ID	Site	Database(s)	EPA ID Number
	<b>TOM NETTIFEE (Continued)</b>		<b>S102805488</b>
	Waste Category: Other organic solids		
	Disposal Method: Transfer Station		
	Tons: .0300		
	Facility County: Los Angeles		
<b>389</b>	<b>MAYA TRANSMISSION</b> <b>4201 N FIGUEROA</b> <b>LOS ANGELES, CA 90065</b>	<b>RCRA-SQG</b> <b>FINDS</b>	<b>1000857498</b> <b>CAD983669359</b>
	RCRA-SQG:		
	Date form received by agency: 06/04/1993		
	Facility name: MAYA TRANSMISSION		
	Facility address: 4201 N FIGUEROA		
	LOS ANGELES, CA 90065		
	EPA ID: CAD983669359		
	Mailing address: N FIGUEROA		
	LOS ANGELES, CA 90065		
	Contact: JUAN RIZO		
	Contact address: 4201 N FIGUEROA		
	LOS ANGELES, CA 90065		
	Contact country: US		
	Contact telephone: (213) 227-6044		
	Contact email: Not reported		
	EPA Region: 09		
	Classification: Small Small Quantity Generator		
	Description: Handler: generates more than 100 and less than 1000 kg of hazardous waste during any calendar month and accumulates less than 6000 kg of hazardous waste at any time; or generates 100 kg or less of hazardous waste during any calendar month, and accumulates more than 1000 kg of hazardous waste at any time		
	Owner/Operator Summary:		
	Owner/operator name: JUAN RIZO		
	Owner/operator address: 4201 N FIGUEROA		
	LOS ANGELES, CA 90065		
	Owner/operator country: Not reported		
	Owner/operator telephone: (213) 227-6044		
	Legal status: Private		
	Owner/Operator Type: Owner		
	Owner/Op start date: Not reported		
	Owner/Op end date: Not reported		
	Handler Activities Summary:		
	U.S. importer of hazardous waste: Unknown		
	Mixed waste (haz. and radioactive): Unknown		
	Recycler of hazardous waste: No		
	Transporter of hazardous waste: No		
	Treater, storer or disposer of HW: No		
	Underground injection activity: No		
	On-site burner exemption: Unknown		
	Furnace exemption: Unknown		
	Used oil fuel burner: No		
	Used oil processor: No		
	User oil refiner: No		
	Used oil fuel marketer to burner: No		
	Used oil Specification marketer: No		
	Used oil transfer facility: No		

MAP FINDINGS  
FOCUS MAP 20

Map ID	Site	Database(s)	EPA ID Number
--------	------	-------------	---------------

**MAYA TRANSMISSION (Continued)**

**1000857498**

Used oil transporter: No  
Off-site waste receiver: Commercial status unknown

Violation Status: No violations found

**FINDS:**

Other Pertinent Environmental Activity Identified at Site

RCRAInfo is a national information system that supports the Resource Conservation and Recovery Act (RCRA) program through the tracking of events and activities related to facilities that generate, transport, and treat, store, or dispose of hazardous waste. RCRAInfo allows RCRA program staff to track the notification, permit, compliance, and corrective action activities required under RCRA.

**390 OSKAR & SAM BODY SHOP, O. ESPI  
1160 SAN FERNANDO RD  
LOS ANGELES, CA 90065**

**FINDS 1006825788  
EMI 110013848346**

**FINDS:**

Other Pertinent Environmental Activity Identified at Site

The NEI (National Emissions Inventory) database contains information on stationary and mobile sources that emit criteria air pollutants and their precursors, as well as hazardous air pollutants (HAPs).

**EMI:**

Year: 1990  
County Code: 19  
Air Basin: SC  
Facility ID: 63235  
Air District Name: SC  
SIC Code: 7538  
Air District Name: SOUTH COAST AQMD  
Community Health Air Pollution Info System: Not reported  
Consolidated Emission Reporting Rule: Not reported  
Total Organic Hydrocarbon Gases Tons/Yr: 2  
Reactive Organic Gases Tons/Yr: 1  
Carbon Monoxide Emissions Tons/Yr: 0  
NOX - Oxides of Nitrogen Tons/Yr: 0  
SOX - Oxides of Sulphur Tons/Yr: 0  
Particulate Matter Tons/Yr: 0  
Part. Matter 10 Micrometers & Smllr Tons/Yr: 0

Year: 1995  
County Code: 19  
Air Basin: SC  
Facility ID: 63235  
Air District Name: SC  
SIC Code: 7538  
Air District Name: SOUTH COAST AQMD  
Community Health Air Pollution Info System: Not reported  
Consolidated Emission Reporting Rule: Not reported  
Total Organic Hydrocarbon Gases Tons/Yr: 1  
Reactive Organic Gases Tons/Yr: 1  
Carbon Monoxide Emissions Tons/Yr: 0



MAP FINDINGS  
FOCUS MAP 20

Map ID	Site	Database(s)	EPA ID Number
--------	------	-------------	---------------

**OSKAR & SAM BODY SHOP, O. ESPI (Continued)**

**1006825788**

NOX - Oxides of Nitrogen Tons/Yr:	0
SOX - Oxides of Sulphur Tons/Yr:	0
Particulate Matter Tons/Yr:	0
Part. Matter 10 Micrometers & Smlr Tons/Yr:	0
Year:	1997
County Code:	19
Air Basin:	SC
Facility ID:	63235
Air District Name:	SC
SIC Code:	7538
Air District Name:	SOUTH COAST AQMD
Community Health Air Pollution Info System:	Not reported
Consolidated Emission Reporting Rule:	Not reported
Total Organic Hydrocarbon Gases Tons/Yr:	0
Reactive Organic Gases Tons/Yr:	0
Carbon Monoxide Emissions Tons/Yr:	0
NOX - Oxides of Nitrogen Tons/Yr:	0
SOX - Oxides of Sulphur Tons/Yr:	0
Particulate Matter Tons/Yr:	0
Part. Matter 10 Micrometers & Smlr Tons/Yr:	0
Year:	1998
County Code:	19
Air Basin:	SC
Facility ID:	63235
Air District Name:	SC
SIC Code:	7538
Air District Name:	SOUTH COAST AQMD
Community Health Air Pollution Info System:	Not reported
Consolidated Emission Reporting Rule:	Not reported
Total Organic Hydrocarbon Gases Tons/Yr:	0
Reactive Organic Gases Tons/Yr:	0
Carbon Monoxide Emissions Tons/Yr:	0
NOX - Oxides of Nitrogen Tons/Yr:	0
SOX - Oxides of Sulphur Tons/Yr:	0
Particulate Matter Tons/Yr:	0
Part. Matter 10 Micrometers & Smlr Tons/Yr:	0
Year:	1999
County Code:	19
Air Basin:	SC
Facility ID:	63235
Air District Name:	SC
SIC Code:	7538
Air District Name:	SOUTH COAST AQMD
Community Health Air Pollution Info System:	Not reported
Consolidated Emission Reporting Rule:	Not reported
Total Organic Hydrocarbon Gases Tons/Yr:	0
Reactive Organic Gases Tons/Yr:	0
Carbon Monoxide Emissions Tons/Yr:	0
NOX - Oxides of Nitrogen Tons/Yr:	0
SOX - Oxides of Sulphur Tons/Yr:	0
Particulate Matter Tons/Yr:	0
Part. Matter 10 Micrometers & Smlr Tons/Yr:	0
Year:	2000

MAP FINDINGS  
FOCUS MAP 20

Map ID Site Database(s) EPA ID Number

**OSKAR & SAM BODY SHOP, O. ESPI (Continued)**

**1006825788**

County Code: 19  
 Air Basin: SC  
 Facility ID: 63235  
 Air District Name: SC  
 SIC Code: 7538  
 Air District Name: SOUTH COAST AQMD  
 Community Health Air Pollution Info System: Not reported  
 Consolidated Emission Reporting Rule: Not reported  
 Total Organic Hydrocarbon Gases Tons/Yr: 0  
 Reactive Organic Gases Tons/Yr: 0  
 Carbon Monoxide Emissions Tons/Yr: 0  
 NOX - Oxides of Nitrogen Tons/Yr: 0  
 SOX - Oxides of Sulphur Tons/Yr: 0  
 Particulate Matter Tons/Yr: 0  
 Part. Matter 10 Micrometers & Smlr Tons/Yr: 0

Year: 2001  
 County Code: 19  
 Air Basin: SC  
 Facility ID: 63235  
 Air District Name: SC  
 SIC Code: 7538  
 Air District Name: SOUTH COAST AQMD  
 Community Health Air Pollution Info System: Not reported  
 Consolidated Emission Reporting Rule: Not reported  
 Total Organic Hydrocarbon Gases Tons/Yr: 1  
 Reactive Organic Gases Tons/Yr: 1  
 Carbon Monoxide Emissions Tons/Yr: 0  
 NOX - Oxides of Nitrogen Tons/Yr: 0  
 SOX - Oxides of Sulphur Tons/Yr: 0  
 Particulate Matter Tons/Yr: 0  
 Part. Matter 10 Micrometers & Smlr Tons/Yr: 0

390

**DAVID & SAM BODY SHOP  
1160 SAN FERNANDO ROAD  
LOS ANGELES, CA 90065**

**HAZNET S103959907  
N/A**

HAZNET:

Gepaid: CAL000050325  
 Contact: Not reported  
 Telephone: 0000000000  
 Facility Addr2: Not reported  
 Mailing Name: Not reported  
 Mailing Address: 1160 N SAN FERNANDO RD  
 Mailing City,St,Zip: LOS ANGELES, CA 900650000  
 Gen County: Los Angeles  
 TSD EPA ID: CAD008252405  
 TSD County: Los Angeles  
 Waste Category: Other organic solids  
 Disposal Method: Transfer Station  
 Tons: .0500  
 Facility County: Los Angeles

Gepaid: CAL000050325  
 Contact: Not reported  
 Telephone: 0000000000  
 Facility Addr2: Not reported  
 Mailing Name: Not reported

MAP FINDINGS  
FOCUS MAP 20

Map ID      Site      Database(s)      EPA ID Number

---

**DAVID & SAM BODY SHOP (Continued)**

**S103959907**

Mailing Address: 1160 N SAN FERNANDO RD  
Mailing City,St,Zip: LOS ANGELES, CA 900650000  
Gen County: Los Angeles  
TSD EPA ID: CAD008252405  
TSD County: Los Angeles  
Waste Category: Other organic solids  
Disposal Method: Treatment, Incineration  
Tons: .0600  
Facility County: Los Angeles

Gepaid: CAL000050325  
Contact: Not reported  
Telephone: 0000000000  
Facility Addr2: Not reported  
Mailing Name: Not reported  
Mailing Address: 1160 N SAN FERNANDO RD  
Mailing City,St,Zip: LOS ANGELES, CA 900650000  
Gen County: Los Angeles  
TSD EPA ID: CAD008252405  
TSD County: Los Angeles  
Waste Category: Unspecified solvent mixture Waste  
Disposal Method: Recycler  
Tons: .0625  
Facility County: Los Angeles

Gepaid: CAL000050325  
Contact: Not reported  
Telephone: 0000000000  
Facility Addr2: Not reported  
Mailing Name: Not reported  
Mailing Address: 1160 N SAN FERNANDO RD  
Mailing City,St,Zip: LOS ANGELES, CA 900650000  
Gen County: Los Angeles  
TSD EPA ID: CAD008302903  
TSD County: Los Angeles  
Waste Category: Paint sludge  
Disposal Method: Not reported  
Tons: .2293  
Facility County: Los Angeles

Gepaid: CAL000050325  
Contact: Not reported  
Telephone: 0000000000  
Facility Addr2: Not reported  
Mailing Name: Not reported  
Mailing Address: 1160 N SAN FERNANDO RD  
Mailing City,St,Zip: LOS ANGELES, CA 900650000  
Gen County: Los Angeles  
TSD EPA ID: CAD008302903  
TSD County: Los Angeles  
Waste Category: Paint sludge  
Disposal Method: Recycler  
Tons: .2293  
Facility County: Los Angeles

MAP FINDINGS  
FOCUS MAP 20

Map ID	Site	Database(s)	EPA ID Number
--------	------	-------------	---------------

**DAVID & SAM BODY SHOP (Continued)**

**S103959907**

[Click this hyperlink](#) while viewing on your computer to access additional CA\_HAZNET: detail in the EDR Site Report.

**390**

**PACIFIC BELL (G4 - 106)  
1150 S SAN PEDRO ST  
LOS ANGELES, CA 90015**

**CA FID UST  
HIST UST  
SWEEPS UST**

**1000250056  
N/A**

CA FID UST:

Facility ID: 19019398  
Regulated By: UTKI  
Regulated ID: 00016792  
Cortese Code: Not reported  
SIC Code: Not reported  
Facility Phone: 4158238723  
Mail To: Not reported  
Mailing Address: 1150 SAN PEDRO ST  
Mailing Address 2: Not reported  
Mailing City,St,Zip: LOS ANGELES 900150000  
Contact: Not reported  
Contact Phone: Not reported  
DUNs Number: Not reported  
NPDES Number: Not reported  
EPA ID: Not reported  
Comments: Not reported  
Status: Inactive

HIST UST:

Region: STATE  
Facility ID: 00000016792  
Facility Type: Other  
Other Type: PHONE CO.  
Total Tanks: 0003  
Contact Name: E. J. KOEHLER  
Telephone: 4155426758  
Owner Name: PACIFIC BELL  
Owner Address: 370 THIRD STREET  
Owner City,St,Zip: SAN FRANCISCO, CA 94107

Tank Num: 001  
Container Num: G-78-10K  
Year Installed: 1978  
Tank Capacity: 00010000  
Tank Used for: PRODUCT  
Type of Fuel: UNLEADED  
Tank Construction: Not reported  
Leak Detection: None

Tank Num: 002  
Container Num: G-78-1200  
Year Installed: 1978  
Tank Capacity: 00001200  
Tank Used for: PRODUCT  
Type of Fuel: UNLEADED  
Tank Construction: Not reported  
Leak Detection: None

Tank Num: 003

MAP FINDINGS  
FOCUS MAP 20

Map ID	Site	Database(s)	EPA ID Number
--------	------	-------------	---------------

**PACIFIC BELL (G4 - 106) (Continued)**

**1000250056**

Container Num: W-78-550  
 Year Installed: 1978  
 Tank Capacity: 00000550  
 Tank Used for: WASTE  
 Type of Fuel: WASTE OIL  
 Tank Construction: Not reported  
 Leak Detection: None

**SWEEPS UST:**

Status: Not reported  
 Comp Number: 993  
 Number: Not reported  
 Board Of Equalization: 44-001027  
 Ref Date: Not reported  
 Act Date: Not reported  
 Created Date: Not reported  
 Tank Status: Not reported  
 Owner Tank Id: Not reported  
 Swrcb Tank Id: 19-050-000993-000001  
 Actv Date: Not reported  
 Capacity: 10000  
 Tank Use: M.V. FUEL  
 Stg: PRODUCT  
 Content: REG UNLEADED  
 Number Of Tanks: 3

Status: Not reported  
 Comp Number: 993  
 Number: Not reported  
 Board Of Equalization: 44-001027  
 Ref Date: Not reported  
 Act Date: Not reported  
 Created Date: Not reported  
 Tank Status: Not reported  
 Owner Tank Id: Not reported  
 Swrcb Tank Id: 19-050-000993-000002  
 Actv Date: Not reported  
 Capacity: 1200  
 Tank Use: M.V. FUEL  
 Stg: PRODUCT  
 Content: REG UNLEADED  
 Number Of Tanks: Not reported

Status: Not reported  
 Comp Number: 993  
 Number: Not reported  
 Board Of Equalization: 44-001027  
 Ref Date: Not reported  
 Act Date: Not reported  
 Created Date: Not reported  
 Tank Status: Not reported  
 Owner Tank Id: Not reported  
 Swrcb Tank Id: 19-050-000993-000003  
 Actv Date: Not reported  
 Capacity: 550  
 Tank Use: OIL  
 Stg: WASTE

MAP FINDINGS  
FOCUS MAP 20

Map ID	Site	Database(s)	EPA ID Number
--------	------	-------------	---------------

**PACIFIC BELL (G4 - 106) (Continued)**

**1000250056**

Content: WASTE OIL  
Number Of Tanks: Not reported

**390**

**PACIFIC BELL/ L. MONTANO  
1150 S. SAN PEDRO ST  
LOS ANGELES, CA 90015**

**RCRA-LQG**

**1007199128  
CAD980891527**

RCRA-LQG:

Date form received by agency: 02/12/1992  
Facility name: PACIFIC BELL/ L. MONTANO  
Facility address: 1150 S. SAN PEDRO ST.  
LOS ANGELES, CA 90015  
EPA ID: CAD980891527  
Mailing address: 2600 CAMINO RAMON ROOM 2E050  
SAN RAMON, CA 94583  
Contact: LAURA R TRAWEEK  
Contact address: Not reported  
Not reported  
Contact country: Not reported  
Contact telephone: (510) 823-5225  
Contact email: Not reported  
EPA Region: 09  
Classification: Large Quantity Generator  
Description: Handler: generates 1,000 kg or more of hazardous waste during any calendar month; or generates more than 1 kg of acutely hazardous waste during any calendar month; or generates more than 100 kg of any residue or contaminated soil, waste or other debris resulting from the cleanup of a spill, into or on any land or water, of acutely hazardous waste during any calendar month; or generates 1 kg or less of acutely hazardous waste during any calendar month, and accumulates more than 1 kg of acutely hazardous waste at any time; or generates 100 kg or less of any residue or contaminated soil, waste or other debris resulting from the cleanup of a spill, into or on any land or water, of acutely hazardous waste during any calendar month, and accumulates more than 100 kg of that material at any time

Handler Activities Summary:

U.S. importer of hazardous waste: Unknown  
Mixed waste (haz. and radioactive): Unknown  
Recycler of hazardous waste: Unknown  
Transporter of hazardous waste: Unknown  
Treater, storer or disposer of HW: No  
Underground injection activity: Unknown  
On-site burner exemption: Unknown  
Furnace exemption: Unknown  
Used oil fuel burner: Unknown  
Used oil processor: Unknown  
User oil refiner: Unknown  
Used oil fuel marketer to burner: Unknown  
Used oil Specification marketer: Unknown  
Used oil transfer facility: Unknown  
Used oil transporter: Unknown  
Off-site waste receiver: Commercial status unknown

Historical Generators:

Date form received by agency: 04/09/1990  
Facility name: PACIFIC BELL/ L. MONTANO

MAP FINDINGS  
FOCUS MAP 20

Map ID	Site	Database(s)	EPA ID Number
	<b>PACIFIC BELL/ L. MONTANO (Continued)</b>		<b>1007199128</b>
	Site name: PACIFIC BELL		
	Classification: Large Quantity Generator		
	Violation Status: No violations found		
<b>390</b>	<b>PACIFIC BELL 1150 S. SAN PEDRO ST LOS ANGELES, CA 90015</b>	<b>HAZNET</b>	<b>S104574027 N/A</b>
	HAZNET:		
	Gepaid: CAD980891527		
	Contact: SHARON BAYLE/STAFF ASSOC		
	Telephone: 9258675741		
	Facility Addr2: Not reported		
	Mailing Name: Not reported		
	Mailing Address: PO BOX 5095 RM 3E000		
	Mailing City,St,Zip: SAN RAMON, CA 945830000		
	Gen County: Los Angeles		
	TSD EPA ID: AZD009015389		
	TSD County: Los Angeles		
	Waste Category: Unspecified sludge waste		
	Disposal Method: Treatment, Incineration		
	Tons: 0.25		
	Facility County: Los Angeles		
	Gepaid: CAD980891527		
	Contact: SHARON BAYLE/STAFF ASSOC		
	Telephone: 9258675741		
	Facility Addr2: Not reported		
	Mailing Name: Not reported		
	Mailing Address: PO BOX 5095 RM 3E000		
	Mailing City,St,Zip: SAN RAMON, CA 945830000		
	Gen County: Los Angeles		
	TSD EPA ID: AZD009015389		
	TSD County: Los Angeles		
	Waste Category: Aqueous solution with less than 10% total organic residues		
	Disposal Method: Recycler		
	Tons: 0.41		
	Facility County: Los Angeles		
	Gepaid: CAD980891527		
	Contact: PACIFIC BELL		
	Telephone: 5108239823		
	Facility Addr2: Not reported		
	Mailing Name: Not reported		
	Mailing Address: 2600 CAMINO RAMON RM 2E050		
	Mailing City,St,Zip: SAN RAMON, CA 945830000		
	Gen County: Los Angeles		
	TSD EPA ID: CAT080013352		
	TSD County: Los Angeles		
	Waste Category: Oil/water separation sludge		
	Disposal Method: Recycler		
	Tons: .4170		
	Facility County: Los Angeles		

MAP FINDINGS  
FOCUS MAP 20

Map ID	Site	Database(s)	EPA ID Number
390	<b>LOS ANGELES CNTY/ISD</b> <b>1150 SAN FERNANDO RD</b> <b>LOS ANGELES, CA 90065</b>  HAZNET: Gepaid: CAC002551308 Contact: Belinda Ramirez Telephone: 3232673137 Facility Addr2: Not reported Mailing Name: Not reported Mailing Address: 1100 Eastern Ave Mailing City,St,Zip: Los Angeles, CA 90063 Gen County: Los Angeles TSD EPA ID: Not reported TSD County: Los Angeles Waste Category: Asbestos-containing waste Disposal Method: Disposal, Land Fill Tons: 0.84 Facility County: Not reported  Gepaid: CAC002551308 Contact: Belinda Ramirez Telephone: 3232673137 Facility Addr2: Not reported Mailing Name: Not reported Mailing Address: 1100 Eastern Ave Mailing City,St,Zip: Los Angeles, CA 90063 Gen County: Los Angeles TSD EPA ID: Not reported TSD County: Orange Waste Category: Other inorganic solid waste Disposal Method: Transfer Station Tons: 0.10 Facility County: Not reported	HAZNET	S106086958 N/A
392	<b>FREEWAY 110 &amp; 43 AVE.</b> <b>FREEWAY 110 &amp; 43 AVE.</b> <b>LOS ANGELES, CA</b>  <p style="text-align: center;"><a href="#">Click this hyperlink</a> while viewing on your computer to access additional ERNS detail in the EDR Site Report.</p>	ERNS	91209592 N/A
393	<b>PRESTO-TEK CORPORATION</b> <b>4127 N FIGUEROA</b> <b>LOS ANGELES, CA, CA 90065</b>  EMI: Year: 1987 County Code: 19 Air Basin: SC Facility ID: 55566 Air District Name: SC SIC Code: 3479 Air District Name: SOUTH COAST AQMD Community Health Air Pollution Info System: Not reported Consolidated Emission Reporting Rule: Not reported	EMI	S106837680 N/A



MAP FINDINGS  
FOCUS MAP 20

Map ID	Site	Database(s)	EPA ID Number
--------	------	-------------	---------------

**PRESTO-TEK CORPORATION (Continued)**

**S106837680**

Total Organic Hydrocarbon Gases Tons/Yr:	2
Reactive Organic Gases Tons/Yr:	2
Carbon Monoxide Emissions Tons/Yr:	0
NOX - Oxides of Nitrogen Tons/Yr:	0
SOX - Oxides of Sulphur Tons/Yr:	0
Particulate Matter Tons/Yr:	0
Part. Matter 10 Micrometers & Smlr Tons/Yr:	0
Year:	1990
County Code:	19
Air Basin:	SC
Facility ID:	55566
Air District Name:	SC
SIC Code:	3479
Air District Name:	SOUTH COAST AQMD
Community Health Air Pollution Info System:	Not reported
Consolidated Emission Reporting Rule:	Not reported
Total Organic Hydrocarbon Gases Tons/Yr:	1
Reactive Organic Gases Tons/Yr:	1
Carbon Monoxide Emissions Tons/Yr:	14
NOX - Oxides of Nitrogen Tons/Yr:	1
SOX - Oxides of Sulphur Tons/Yr:	0
Particulate Matter Tons/Yr:	0
Part. Matter 10 Micrometers & Smlr Tons/Yr:	0

393

**BERNARDOS CARBURETORS  
4116 N FIGUEROA  
LOS ANGELES, CA 90065**

**RCRA-SQG 1000819808  
FINDS CAD983658097  
HAZNET**

RCRA-SQG:

Date form received by agency:	01/22/1993
Facility name:	BERNARDOS CARBURETORS
Facility address:	4116 N FIGUEROA LOS ANGELES, CA 90065
EPA ID:	CAD983658097
Contact:	RAMON BARRAZA
Contact address:	4116 N FIGUEROA LOS ANGELES, CA 90065
Contact country:	US
Contact telephone:	(213) 222-8832
Contact email:	Not reported
EPA Region:	09
Classification:	Small Small Quantity Generator
Description:	Handler: generates more than 100 and less than 1000 kg of hazardous waste during any calendar month and accumulates less than 6000 kg of hazardous waste at any time; or generates 100 kg or less of hazardous waste during any calendar month, and accumulates more than 1000 kg of hazardous waste at any time

Owner/Operator Summary:

Owner/operator name:	RAMON BARRAZA
Owner/operator address:	4116 N FIGUEROA LOS ANGELES, CA 90065
Owner/operator country:	Not reported
Owner/operator telephone:	(213) 222-8832
Legal status:	Private
Owner/Operator Type:	Owner

MAP FINDINGS  
FOCUS MAP 20

Map ID Site Database(s) EPA ID Number

**BERNARDOS CARBURETORS (Continued)**

**1000819808**

Owner/Op start date: Not reported  
Owner/Op end date: Not reported

Handler Activities Summary:

U.S. importer of hazardous waste: Unknown  
Mixed waste (haz. and radioactive): Unknown  
Recycler of hazardous waste: No  
Transporter of hazardous waste: No  
Treater, storer or disposer of HW: No  
Underground injection activity: No  
On-site burner exemption: Unknown  
Furnace exemption: Unknown  
Used oil fuel burner: No  
Used oil processor: No  
Used oil refiner: No  
Used oil fuel marketer to burner: No  
Used oil Specification marketer: No  
Used oil transfer facility: No  
Used oil transporter: No  
Off-site waste receiver: Commercial status unknown

Violation Status: No violations found

**FINDS:**

Other Pertinent Environmental Activity Identified at Site

RCRAInfo is a national information system that supports the Resource Conservation and Recovery Act (RCRA) program through the tracking of events and activities related to facilities that generate, transport, and treat, store, or dispose of hazardous waste. RCRAInfo allows RCRA program staff to track the notification, permit, compliance, and corrective action activities required under RCRA.

**HAZNET:**

Gepaid: CAD983658097  
Contact: DEACT PER 95 FEE FORM -P.H.US  
Telephone: 2132228832  
Facility Addr2: Not reported  
Mailing Name: Not reported  
Mailing Address: 4116 N FIGUEROA  
Mailing City,St,Zip: L A, CA 900653010  
Gen County: Los Angeles  
TSD EPA ID: Not reported  
TSD County: Los Angeles  
Waste Category: Aqueous solution with less than 10% total organic residues  
Disposal Method: Transfer Station  
Tons: 0.18  
Facility County: Not reported

Gepaid: CAD983658097  
Contact: RAMON BARRAZA  
Telephone: 2132228832  
Facility Addr2: Not reported  
Mailing Name: Not reported  
Mailing Address: 4116 N FIGUEROA  
Mailing City,St,Zip: LOS ANGELES, CA 900650000

MAP FINDINGS  
FOCUS MAP 20

Map ID	Site	Database(s)	EPA ID Number
--------	------	-------------	---------------

**BERNARDOS CARBURETORS (Continued)**

**1000819808**

Gen County: Los Angeles  
TSD EPA ID: CAT000613893  
TSD County: Los Angeles  
Waste Category: Aqueous solution with less than 10% total organic residues  
Disposal Method: Transfer Station  
Tons: .1251  
Facility County: Los Angeles

Gepaid: CAD983658097  
Contact: RAMON BARRAZA  
Telephone: 2132228832  
Facility Addr2: Not reported  
Mailing Name: Not reported  
Mailing Address: 4116 N FIGUEROA  
Mailing City,St,Zip: LOS ANGELES, CA 900650000  
Gen County: Los Angeles  
TSD EPA ID: CAT000613935  
TSD County: Los Angeles  
Waste Category: Aqueous solution with less than 10% total organic residues  
Disposal Method: Transfer Station  
Tons: 0.1918  
Facility County: Los Angeles

Gepaid: CAD983658097  
Contact: RAMON BARRAZA  
Telephone: 2132228832  
Facility Addr2: Not reported  
Mailing Name: Not reported  
Mailing Address: 4116 N FIGUEROA  
Mailing City,St,Zip: LOS ANGELES, CA 900650000  
Gen County: Los Angeles  
TSD EPA ID: CAT000613935  
TSD County: Los Angeles  
Waste Category: Aqueous solution with less than 10% total organic residues  
Disposal Method: Transfer Station  
Tons: .0583  
Facility County: Los Angeles

[Click this hyperlink](#) while viewing on your computer to access  
-1 additional CA\_HAZNET: record(s) in the EDR Site Report.

393

**PRESTO-TECH CORPORATION  
4101 N FIGUEROA  
LOS ANGELES, CA 90068**

**EMI S106837679  
N/A**

EMI:  
Year: 1987  
County Code: 19  
Air Basin: SC  
Facility ID: 54318  
Air District Name: SC  
SIC Code: 3531  
Air District Name: SOUTH COAST AQMD  
Community Health Air Pollution Info System: Not reported  
Consolidated Emission Reporting Rule: Not reported  
Total Organic Hydrocarbon Gases Tons/Yr: 2  
Reactive Organic Gases Tons/Yr: 1  
Carbon Monoxide Emissions Tons/Yr: 0

MAP FINDINGS  
FOCUS MAP 20

Map ID	Site	Database(s)	EPA ID Number
	<b>PRESTO-TECH CORPORATION (Continued)</b>		<b>S106837679</b>
	NOX - Oxides of Nitrogen Tons/Yr: 0		
	SOX - Oxides of Sulphur Tons/Yr: 0		
	Particulate Matter Tons/Yr: 0		
	Part. Matter 10 Micrometers & Smlr Tons/Yr: 0		
<b>396</b>	<b>FIRE STATION 44 929 CYPRESS AVE LOS ANGELES, CA 90065</b>	<b>HIST UST</b>	<b>U001562452 N/A</b>
	HIST UST:		
	Region: STATE		
	Facility ID: 00000047484		
	Facility Type: Other		
	Other Type: FIRE STATION		
	Total Tanks: 0001		
	Contact Name: Not reported		
	Telephone: 2134856244		
	Owner Name: CITY OF LOS ANGELES		
	Owner Address: 200 N. MAIN ST		
	Owner City,St,Zip: LOS ANGELES, CA 90012		
	Tank Num: 001		
	Container Num: F544-1		
	Year Installed: Not reported		
	Tank Capacity: 00000550		
	Tank Used for: PRODUCT		
	Type of Fuel: DIESEL		
	Tank Construction: Not reported		
	Leak Detection: Stock Inventor		
<b>396</b>	<b>LOS ANGELES FIRE STATION 44 929 CYPRESS AVE LOS ANGELES, CA 90065</b>	<b>CA FID UST SWEEPS UST</b>	<b>S101585516 N/A</b>
	CA FID UST:		
	Facility ID: 19024446		
	Regulated By: UTKNI		
	Regulated ID: 00047484		
	Cortese Code: Not reported		
	SIC Code: Not reported		
	Facility Phone: 2134855846		
	Mail To: Not reported		
	Mailing Address: 200 N MAIN STREET-ROOM		
	Mailing Address 2: Not reported		
	Mailing City,St,Zip: LOS ANGELES 900650000		
	Contact: Not reported		
	Contact Phone: Not reported		
	DUNS Number: Not reported		
	NPDES Number: Not reported		
	EPA ID: Not reported		
	Comments: Not reported		
	Status: Inactive		
	SWEEPS UST:		
	Status: Not reported		
	Comp Number: 2652		

MAP FINDINGS  
FOCUS MAP 20

Map ID Site Database(s) EPA ID Number

**LOS ANGELES FIRE STATION 44 (Continued)**

**S101585516**

Number: Not reported  
Board Of Equalization: 44-012042  
Ref Date: Not reported  
Act Date: Not reported  
Created Date: Not reported  
Tank Status: Not reported  
Owner Tank Id: Not reported  
Swrcb Tank Id: 19-050-002652-000001  
Actv Date: Not reported  
Capacity: 550  
Tank Use: M.V. FUEL  
Stg: PRODUCT  
Content: DIESEL  
Number Of Tanks: 1

397

**LOS ANGELES STRIPPING AND FINISHING CTR  
1120 N SAN FERNANDO RD  
LOS ANGELES, CA 90065**

**RCRA-SQG 1001459730  
FINDS CAR000049056  
HAZNET  
EMI**

RCRA-SQG:

Date form received by agency: 02/11/1999  
Facility name: LOS ANGELES STRIPPING AND FINISHING CTR  
Facility address: 1120 N SAN FERNANDO RD  
LOS ANGELES, CA 90065  
EPA ID: CAR000049056  
Contact: RAND LUKASIEWICZ  
Contact address: 1120 N SAN FERNANDO RD  
LOS ANGELES, CA 90065  
Contact country: US  
Contact telephone: (323) 225-1073  
Contact email: Not reported  
EPA Region: 09  
Classification: Small Small Quantity Generator  
Description: Handler: generates more than 100 and less than 1000 kg of hazardous waste during any calendar month and accumulates less than 6000 kg of hazardous waste at any time; or generates 100 kg or less of hazardous waste during any calendar month, and accumulates more than 1000 kg of hazardous waste at any time

Owner/Operator Summary:

Owner/operator name: RAND LUKASIEWICZ  
Owner/operator address: 1120 N SAN FERNANDO RD  
LOS ANGELES, CA 90065  
Owner/operator country: Not reported  
Owner/operator telephone: (323) 225-1073  
Legal status: Private  
Owner/Operator Type: Owner  
Owner/Op start date: Not reported  
Owner/Op end date: Not reported

Handler Activities Summary:

U.S. importer of hazardous waste: Unknown  
Mixed waste (haz. and radioactive): Unknown  
Recycler of hazardous waste: No  
Transporter of hazardous waste: No  
Treater, storer or disposer of HW: No

MAP FINDINGS  
FOCUS MAP 20

Map ID	Site	Database(s)	EPA ID Number
--------	------	-------------	---------------

**LOS ANGELES STRIPPING AND FINISHING CTR (Continued)**

**1001459730**

Underground injection activity:	No
On-site burner exemption:	Unknown
Furnace exemption:	Unknown
Used oil fuel burner:	No
Used oil processor:	No
User oil refiner:	No
Used oil fuel marketer to burner:	No
Used oil Specification marketer:	No
Used oil transfer facility:	No
Used oil transporter:	No
Off-site waste receiver:	Commercial status unknown

**Hazardous Waste Summary:**

Waste code: D001  
Waste name: IGNITABLE HAZARDOUS WASTES ARE THOSE WASTES WHICH HAVE A FLASHPOINT OF LESS THAN 140 DEGREES FAHRENHEIT AS DETERMINED BY A PENSKEY-MARTENS CLOSED CUP FLASH POINT TESTER. ANOTHER METHOD OF DETERMINING THE FLASH POINT OF A WASTE IS TO REVIEW THE MATERIAL SAFETY DATA SHEET, WHICH CAN BE OBTAINED FROM THE MANUFACTURER OR DISTRIBUTOR OF THE MATERIAL. LACQUER THINNER IS AN EXAMPLE OF A COMMONLY USED SOLVENT WHICH WOULD BE CONSIDERED AS IGNITABLE HAZARDOUS WASTE.

Waste code: F003  
Waste name: THE FOLLOWING SPENT NON-HALOGENATED SOLVENTS: XYLENE, ACETONE, ETHYL ACETATE, ETHYL BENZENE, ETHYL ETHER, METHYL ISOBUTYL KETONE, N-BUTYL ALCOHOL, CYCLOHEXANONE, AND METHANOL; ALL SPENT SOLVENT MIXTURES/BLENDS CONTAINING, BEFORE USE, ONLY THE ABOVE SPENT NON-HALOGENATED SOLVENTS; AND ALL SPENT SOLVENT MIXTURES/BLENDS CONTAINING, BEFORE USE, ONE OR MORE OF THE ABOVE NON-HALOGENATED SOLVENTS, AND, A TOTAL OF TEN PERCENT OR MORE (BY VOLUME) OF ONE OR MORE OF THOSE SOLVENTS LISTED IN F001, F002, F004, AND F005, AND STILL BOTTOMS FROM THE RECOVERY OF THESE SPENT SOLVENTS AND SPENT SOLVENT MIXTURES.

Waste code: F005  
Waste name: THE FOLLOWING SPENT NON-HALOGENATED SOLVENTS: TOLUENE, METHYL ETHYL KETONE, CARBON DISULFIDE, ISOBUTANOL, PYRIDINE, BENZENE, 2-ETHOXYETHANOL, AND 2-NITROPROPANE; ALL SPENT SOLVENT MIXTURES/BLENDS CONTAINING, BEFORE USE, A TOTAL OF TEN PERCENT OR MORE (BY VOLUME) OF ONE OR MORE OF THE ABOVE NON-HALOGENATED SOLVENTS OR THOSE SOLVENTS LISTED IN F001, F002, OR F004; AND STILL BOTTOMS FROM THE RECOVERY OF THESE SPENT SOLVENTS AND SPENT SOLVENT MIXTURES.

Violation Status: No violations found

**FINDS:**

Other Pertinent Environmental Activity Identified at Site

California - Hazardous Waste Tracking System - Datamart

RCRAInfo is a national information system that supports the Resource Conservation and Recovery Act (RCRA) program through the tracking of events and activities related to facilities that generate, transport, and treat, store, or dispose of hazardous waste. RCRAInfo allows RCRA program staff to track the notification, permit, compliance, and corrective action activities required under RCRA.

MAP FINDINGS  
FOCUS MAP 20

Map ID	Site	Database(s)	EPA ID Number
--------	------	-------------	---------------

**LOS ANGELES STRIPPING AND FINISHING CTR (Continued)**

**1001459730**

HAZNET:

Gepaid: CAR000049056  
 Contact: RAND LUKASIEWICZ  
 Telephone: 3232251073  
 Facility Addr2: Not reported  
 Mailing Name: Not reported  
 Mailing Address: 1120 N SAN FERNANDO RD  
 Mailing City,St,Zip: LOS ANGELES, CA 900650000  
 Gen County: Los Angeles  
 TSD EPA ID: CAD008252405  
 TSD County: Los Angeles  
 Waste Category: Paint sludge  
 Disposal Method: Recycler  
 Tons: 1.37  
 Facility County: Not reported

Gepaid: CAR000049056  
 Contact: RAND LUKASIEWICZ  
 Telephone: 3232251073  
 Facility Addr2: Not reported  
 Mailing Name: Not reported  
 Mailing Address: 1120 N SAN FERNANDO RD  
 Mailing City,St,Zip: LOS ANGELES, CA 900650000  
 Gen County: Los Angeles  
 TSD EPA ID: CAD008252405  
 TSD County: Los Angeles  
 Waste Category: Paint sludge  
 Disposal Method: Recycler  
 Tons: 0.22  
 Facility County: Los Angeles

Gepaid: CAR000049056  
 Contact: RAND LUKASIEWICZ  
 Telephone: 3232251073  
 Facility Addr2: Not reported  
 Mailing Name: Not reported  
 Mailing Address: 1120 N SAN FERNANDO RD  
 Mailing City,St,Zip: LOS ANGELES, CA 900650000  
 Gen County: Los Angeles  
 TSD EPA ID: Not reported  
 TSD County: Los Angeles  
 Waste Category: Paint sludge  
 Disposal Method: Recycler  
 Tons: 0.68  
 Facility County: Not reported

Gepaid: CAR000049056  
 Contact: RAND LUKASIEWICZ  
 Telephone: 0000000000  
 Facility Addr2: Not reported  
 Mailing Name: Not reported  
 Mailing Address: 1120 N SAN FERNANDO RD  
 Mailing City,St,Zip: LOS ANGELES, CA 900650000  
 Gen County: Los Angeles  
 TSD EPA ID: CAD008252405  
 TSD County: Los Angeles  
 Waste Category: Paint sludge

MAP FINDINGS  
FOCUS MAP 20

Map ID      Site      Database(s)      EPA ID Number

---

**LOS ANGELES STRIPPING AND FINISHING CTR (Continued)**

**1001459730**

Disposal Method:      Recycler  
Tons:                      1.376  
Facility County:      Los Angeles

Gepaid:                  CAR000049056  
Contact:                  RAND LUKASIEWICZ  
Telephone:              3232251073  
Facility Addr2:        Not reported  
Mailing Name:          Not reported  
Mailing Address:      1120 N SAN FERNANDO RD  
Mailing City,St,Zip:   LOS ANGELES, CA 900650000  
Gen County:            Los Angeles  
TSD EPA ID:            Not reported  
TSD County:            Los Angeles  
Waste Category:      Paint sludge  
Disposal Method:      Recycler  
Tons:                      2.50  
Facility County:      Not reported

[Click this hyperlink](#) while viewing on your computer to access  
4 additional CA\_HAZNET: record(s) in the EDR Site Report.

EMI:

Year:                      2002  
County Code:            19  
Air Basin:                SC  
Facility ID:              117816  
Air District Name:      SC  
SIC Code:                1751  
Air District Name:      SOUTH COAST AQMD  
Community Health Air Pollution Info System: Not reported  
Consolidated Emission Reporting Rule: Not reported  
Total Organic Hydrocarbon Gases Tons/Yr: 2  
Reactive Organic Gases Tons/Yr: 1  
Carbon Monoxide Emissions Tons/Yr: 0  
NOX - Oxides of Nitrogen Tons/Yr: 0  
SOX - Oxides of Sulphur Tons/Yr: 0  
Particulate Matter Tons/Yr: 0  
Part. Matter 10 Micrometers & Smlr Tons/Yr: 0

Year:                      2003  
County Code:            19  
Air Basin:                SC  
Facility ID:              117816  
Air District Name:      SC  
SIC Code:                1751  
Air District Name:      SOUTH COAST AQMD  
Community Health Air Pollution Info System: Not reported  
Consolidated Emission Reporting Rule: Not reported  
Total Organic Hydrocarbon Gases Tons/Yr: 2  
Reactive Organic Gases Tons/Yr: 1  
Carbon Monoxide Emissions Tons/Yr: 0  
NOX - Oxides of Nitrogen Tons/Yr: 0  
SOX - Oxides of Sulphur Tons/Yr: 0  
Particulate Matter Tons/Yr: 0  
Part. Matter 10 Micrometers & Smlr Tons/Yr: 0



MAP FINDINGS  
FOCUS MAP 20

Map ID	Site	Database(s)	EPA ID Number
--------	------	-------------	---------------

**LOS ANGELES STRIPPING AND FINISHING CTR (Continued)**

**1001459730**

Year: 2004  
 County Code: 19  
 Air Basin: SC  
 Facility ID: 117816  
 Air District Name: SC  
 SIC Code: 1751  
 Air District Name: SOUTH COAST AQMD  
 Community Health Air Pollution Info System: Not reported  
 Consolidated Emission Reporting Rule: Not reported  
 Total Organic Hydrocarbon Gases Tons/Yr: 1.8413  
 Reactive Organic Gases Tons/Yr: 0.81  
 Carbon Monoxide Emissions Tons/Yr: 0  
 NOX - Oxides of Nitrogen Tons/Yr: 0  
 SOX - Oxides of Sulphur Tons/Yr: 0  
 Particulate Matter Tons/Yr: 0.003416  
 Part. Matter 10 Micrometers & Smlr Tons/Yr: 0

Year: 2005  
 County Code: 19  
 Air Basin: SC  
 Facility ID: 117816  
 Air District Name: SC  
 SIC Code: 1751  
 Air District Name: SOUTH COAST AQMD  
 Community Health Air Pollution Info System: Not reported  
 Consolidated Emission Reporting Rule: Not reported  
 Total Organic Hydrocarbon Gases Tons/Yr: .68268  
 Reactive Organic Gases Tons/Yr: .647728912  
 Carbon Monoxide Emissions Tons/Yr: 0  
 NOX - Oxides of Nitrogen Tons/Yr: 0  
 SOX - Oxides of Sulphur Tons/Yr: 0  
 Particulate Matter Tons/Yr: 0  
 Part. Matter 10 Micrometers & Smlr Tons/Yr: 0

398

**LA FIRE STATION 44  
 929 CYPRESS AVE  
 LOS ANGELES, CA 90012**

**FINDS 1000229469  
 RCRA-NonGen CAD981963317**

**FINDS:**

Other Pertinent Environmental Activity Identified at Site

RCRAInfo is a national information system that supports the Resource Conservation and Recovery Act (RCRA) program through the tracking of events and activities related to facilities that generate, transport, and treat, store, or dispose of hazardous waste. RCRAInfo allows RCRA program staff to track the notification, permit, compliance, and corrective action activities required under RCRA.

**RCRA-NonGen:**

Date form received by agency: 03/09/1987  
 Facility name: LA FIRE STATION 44  
 Facility address: 929 CYPRESS AVE  
 LOS ANGELES, CA 90012  
 EPA ID: CAD981963317  
 Mailing address: 200 N MAIN RM EIGHTH HUNDRED C  
 LOS ANGELES, CA 90012

MAP FINDINGS  
FOCUS MAP 20

Map ID Site Database(s) EPA ID Number

**LA FIRE STATION 44 (Continued)**

**1000229469**

Contact: ENVIRONMENTAL MANAGER  
 Contact address: 929 CYPRESS AVE  
 LOS ANGELES, CA 90012  
 Contact country: US  
 Contact telephone: (213) 485-7527  
 Contact email: Not reported  
 EPA Region: 09  
 Classification: Non-Generator  
 Description: Handler: Non-Generators do not presently generate hazardous waste

Owner/Operator Summary:

Owner/operator name: CITY OF LA  
 Owner/operator address: NOT REQUIRED  
 NOT REQUIRED, ME 99999  
 Owner/operator country: Not reported  
 Owner/operator telephone: (415) 555-1212  
 Legal status: Municipal  
 Owner/Operator Type: Owner  
 Owner/Op start date: Not reported  
 Owner/Op end date: Not reported

Owner/operator name: NOT REQUIRED  
 Owner/operator address: NOT REQUIRED  
 NOT REQUIRED, ME 99999  
 Owner/operator country: Not reported  
 Owner/operator telephone: (415) 555-1212  
 Legal status: Municipal  
 Owner/Operator Type: Operator  
 Owner/Op start date: Not reported  
 Owner/Op end date: Not reported

Handler Activities Summary:

U.S. importer of hazardous waste: Unknown  
 Mixed waste (haz. and radioactive): Unknown  
 Recycler of hazardous waste: No  
 Transporter of hazardous waste: No  
 Treater, storer or disposer of HW: No  
 Underground injection activity: No  
 On-site burner exemption: Unknown  
 Furnace exemption: Unknown  
 Used oil fuel burner: No  
 Used oil processor: No  
 User oil refiner: No  
 Used oil fuel marketer to burner: No  
 Used oil Specification marketer: No  
 Used oil transfer facility: No  
 Used oil transporter: No  
 Off-site waste receiver: Commercial status unknown

Violation Status: No violations found

MAP FINDINGS  
FOCUS MAP 20

Map ID	Site	Database(s)	EPA ID Number
402	<b>GUANAJUATOS TIRE SERVICE</b> <b>4014 NORTH FIGUEROA STREET</b> <b>LOS ANGELES, CA 90065</b>  HAULERS: Facility ID: 1204778 Facility Phone: (323) 276-8202 Other: Other: Jose Pedro Abrego Registration Expires: 12/31/2008 Hauls for Public: No Number of Vehicles: 3	HAULERS	S108487324 N/A
405	<b>AB AUTO DISMANTLING</b> <b>1030 SAN FERNANDO ROAD</b> <b>LOS ANGELES, CA 90065</b>  ICIS: Enforcement Action ID: 09-2002-0097 FRS ID: 110013711322 Program ID: FRS 110013711322 Action Name: AB AUTO DISMANTLING Facility Name: AB AUTO DISMANTLING Facility Address: 1030 SAN FERNANDO ROAD LOS ANGELES, California 90065  Enforcement Action Type: CWA 309A AO For Compliance Facility County: LOS ANGELES EPA Region #: 9  Program ID: FRS 110013711322 Facility Name: AB AUTO DISMANTLING Address: 1030 SAN FERNANDO ROAD LOS ANGELES CA 90065 Tribal Indicator: No Fed Facility: Not reported NAIC Code: Not reported SIC Code: 5015	ICIS	1011572141 N/A
405	<b>AB AUTO DISMANTLING</b> <b>1030 SAN FERNANDO ROAD</b> <b>LOS ANGELES, CA 90065</b>	FINDS CA WDS	1006800501 110013711322

FINDS:  
Other Pertinent Environmental Activity Identified at Site

ICIS (Integrated Compliance Information System) is the Integrated Compliance Information System and provides a database that, when complete, will contain integrated Enforcement and Compliance information across most of EPA's programs. The vision for ICIS is to replace EPA's independent databases that contain Enforcement data with a single repository for that information. Currently, ICIS contains all Federal Administrative and Judicial enforcement actions. This information is maintained in ICIS by EPA in the Regional offices and its Headquarters. A future release of ICIS will replace the Permit Compliance System (PCS) which supports the NPDES and will integrate that information with Federal actions already in the system. ICIS also has the capability to track other activities occurring in the Region that support Compliance and Enforcement programs. These include; Incident Tracking, Compliance Assistance, and Compliance Monitoring.

MAP FINDINGS  
FOCUS MAP 20

Map ID Site Database(s) EPA ID Number

**AB AUTO DISMANTLING (Continued)**

**1006800501**

CA WDS:  
 Facility ID: 4 19I017286  
 Facility Type: Other - Does not fall into the category of Municipal/Domestic, Industrial, Agricultural or Solid Waste (Class I, II or III)  
 Facility Status: Active - Any facility with a continuous or seasonal discharge that is under Waste Discharge Requirements.  
 NPDES Number: CAS000001 The 1st 2 characters designate the state. The remaining 7 are assigned by the Regional Board  
 Subregion: 4  
 Facility Telephone: 3232258076  
 Facility Contact: Raul P Madrid  
 Agency Name: AB AUTO DISMANTLING  
 Agency Address: 1030 San Fernando Rd.  
 Agency City,St,Zip: Los Angeles 90065  
 Agency Contact: Not reported  
 Agency Telephone: 3232258076  
 Agency Type: Private  
 SIC Code: 5015  
 SIC Code 2: Not reported  
 Primary Waste: Stormwater Runoff  
 Primary Waste Type: Designated/Influent or Solid Wastes that pose a significant threat to water quality because of their high concentrations (E.G., BOD, Hardness, TRF, Chloride). 'Manageable' hazardous wastes (E.G., inorganic salts and heavy metals) are included in this category.  
 Secondary Waste: Not reported  
 Secondary Waste Type: Not reported  
 Design Flow: 0  
 Baseline Flow: 0  
 Reclamation: No reclamation requirements associated with this facility.  
 POTW: The facility is not a POTW.  
 Treat To Water: Minor Threat to Water Quality. A violation of a regional board order should cause a relatively minor impairment of beneficial uses compared to a major or minor threat. Not: All nurds without a TTWQ will be considered a minor threat to water quality unless coded at a higher Level. A Zero (0) may be used to code those NURDS that are found to represent no threat to water quality.  
 Complexity: Category C - Facilities having no waste treatment systems, such as cooling water dischargers or those who must comply through best management practices, facilities with passive waste treatment and disposal systems, such as septic systems with subsurface disposal, or dischargers having waste storage systems with land disposal such as dairy waste ponds.

**405 AKA JALISCO AUTO WRECKING  
1030 N SAN FERNANDO RD  
LOS ANGELES, CA 90065**

**HAZNET S108741901  
N/A**

HAZNET:  
 Gepaid: CAL000254070  
 Contact: RAUL PRADO MADRID  
 Telephone: 3232229464  
 Facility Addr2: Not reported  
 Mailing Name: Not reported  
 Mailing Address: 1030 N SAN FERNANDO RD  
 Mailing City,St,Zip: LOS ANGELES, CA 90065  
 Gen County: Los Angeles  
 TSD EPA ID: CAT080013352

MAP FINDINGS  
FOCUS MAP 20

Map ID	Site	Database(s)	EPA ID Number
	<b>AKA JALISCO AUTO WRECKING (Continued)</b>		<b>S108741901</b>
	TSD County: Los Angeles Waste Category: Waste oil and mixed oil Disposal Method: Recycler Tons: 0.52 Facility County: Los Angeles		
<b>405</b>	<b>A &amp; B AUTO DISMANTLER 1030 N SAN FERNANDO RD LOS ANGELES, CA 90065</b>	<b>HAZNET</b>	<b>S106093530 N/A</b>
	HAZNET: Gepaid: CAL000254070 Contact: RAUL PRADO MADRID Telephone: 3232229464 Facility Addr2: Not reported Mailing Name: Not reported Mailing Address: 1030 N SAN FERNANDO RD Mailing City,St,Zip: LOS ANGELES, CA 90065 Gen County: Los Angeles TSD EPA ID: CAT080013352 TSD County: Los Angeles Waste Category: Waste oil and mixed oil Disposal Method: Not reported Tons: 4.89 Facility County: Not reported		
	Gepaid: CAL000254070 Contact: RAUL PRADO MADRID Telephone: 3232229464 Facility Addr2: Not reported Mailing Name: Not reported Mailing Address: 1030 N SAN FERNANDO RD Mailing City,St,Zip: LOS ANGELES, CA 90065 Gen County: Los Angeles TSD EPA ID: Not reported TSD County: Los Angeles Waste Category: Waste oil and mixed oil Disposal Method: Recycler Tons: 0.74 Facility County: Not reported		
	Gepaid: CAL000254070 Contact: RAUL PRADO MADRID Telephone: 3232229464 Facility Addr2: Not reported Mailing Name: Not reported Mailing Address: 1030 N SAN FERNANDO RD Mailing City,St,Zip: LOS ANGELES, CA 90065 Gen County: Los Angeles TSD EPA ID: CAT080013352 TSD County: Los Angeles Waste Category: Waste oil and mixed oil Disposal Method: Recycler Tons: 4.58 Facility County: Los Angeles		
	Gepaid: CAL000254070 Contact: RAUL PRADO MADRID		

MAP FINDINGS  
FOCUS MAP 20

Map ID	Site	Database(s)	EPA ID Number
--------	------	-------------	---------------

**A & B AUTO DISMANTLER (Continued)**

**S106093530**

Telephone: 3232229464  
 Facility Addr2: Not reported  
 Mailing Name: Not reported  
 Mailing Address: 1030 N SAN FERNANDO RD  
 Mailing City,St,Zip: LOS ANGELES, CA 90065  
 Gen County: Los Angeles  
 TSD EPA ID: CAT080013352  
 TSD County: Los Angeles  
 Waste Category: Unspecified aqueous solution  
 Disposal Method: Recycler  
 Tons: 0.41  
 Facility County: Los Angeles

Gepaid: CAL000254070  
 Contact: RAUL PRADO MADRID  
 Telephone: 3232229464  
 Facility Addr2: Not reported  
 Mailing Name: Not reported  
 Mailing Address: 1030 N SAN FERNANDO RD  
 Mailing City,St,Zip: LOS ANGELES, CA 90065  
 Gen County: Los Angeles  
 TSD EPA ID: CAT080013352  
 TSD County: Los Angeles  
 Waste Category: Waste oil and mixed oil  
 Disposal Method: Not reported  
 Tons: 4.89  
 Facility County: Not reported

[Click this hyperlink](#) while viewing on your computer to access additional CA\_HAZNET: detail in the EDR Site Report.

**405 1030 SAN FERNANDO ROAD  
1030 SAN FERNANDO ROAD  
LOS ANGELES, CA 90065**

**ERNS 2004730465  
N/A**

[Click this hyperlink](#) while viewing on your computer to access additional ERNS detail in the EDR Site Report.

**405 INDUSTRIAL COMPOUNDS  
1010 SAN FERNANDO  
LOS ANGELES, CA 90065**

**Cortese S102860899  
ENVIROSTOR N/A**

Cortese:  
 Region: CORTESE  
 Facility Addr2: Not reported

ENVIROSTOR:  
 Site Type: Historical  
 Site Type Detailed: \* Historical  
 Acres: 0  
 NPL: NO  
 Regulatory Agencies: NONE SPECIFIED  
 Lead Agency: NONE SPECIFIED

MAP FINDINGS  
FOCUS MAP 20

Map ID	Site	Database(s)	EPA ID Number
--------	------	-------------	---------------

**INDUSTRIAL COMPOUNDS (Continued)**

**S102860899**

Program Manager:	Not reported
Supervisor:	* MMONROY
Division Branch:	Chatsworth
Facility ID:	19500116
Site Code:	Not reported
Assembly:	45
Senate:	22
Special Program:	* Site Char & Assess Grant (CERCLA 104)
Status:	No Further Action
Status Date:	1994-12-08 00:00:00
Restricted Use:	NO
Funding:	Not reported
Latitude:	34.0919285499868
Longitude:	-118.228113174668
Alias Name:	CAD008313918
Alias Type:	EPA Identification Number
Alias Name:	19500116
Alias Type:	Envirostor ID Number
Alias Name:	SPEED-D-BURR COMPANY
Alias Type:	Alternate Name
APN:	NONE SPECIFIED
APN Description:	Not reported
Comments:	CALSITES VALIDATION PROGRAM CONFIRMS NFA FOR DTSC.FACILITY IDENTIFIED ID BY LA CHAM COMM DIR 1963-64 MFG DEBURRING EQUIPMENT;DBURRINGINSPECTION(LOCAL) CITY SANNIT. QUARTERLY INSP SINCE 1950 CITY FIRE DEPT. YEARLY INSP. NO VIOS. T/C W/ B.MEHL,INDUST,213-221-5196 - 1)SOURCE ACT: DEBURRING & BURNISHING OPR 2)HAULER: CHEM-RAN PUMPING 3)YR OF OPER: 1947 TO PRESENT LA CITY SANIT - 1)SOURCE ACT: METAL CLNG BBL WASHING & TUMBLING OPERS. 2)WASTE: DISCH TO STREET PRIOR TO 1955. SUBMIT TO EPA PRELIM ASSESS DONE CERCLA 104
Completed Info:	
Completed Area Name:	PROJECT WIDE
Completed Sub Area Name:	Not reported
Completed Document Type:	Discovery
Completed Date:	1982-07-29 00:00:00
Completed Area Name:	PROJECT WIDE
Completed Sub Area Name:	Not reported
Completed Document Type:	Site Screening
Completed Date:	1994-12-08 00:00:00
Completed Area Name:	PROJECT WIDE
Completed Sub Area Name:	Not reported
Completed Document Type:	Preliminary Assessment Report
Completed Date:	1985-04-01 00:00:00
Confirmed:	30153-NO
Confirmed Description:	Not reported
Future Area Name:	Not reported
Future Sub Area Name:	Not reported
Future Document Type:	Not reported
Future Due Date:	Not reported
Media Affected:	30153
Media Affected Desc:	Not reported

MAP FINDINGS  
FOCUS MAP 20

Map ID	Site	Database(s)	EPA ID Number
--------	------	-------------	---------------

**INDUSTRIAL COMPOUNDS (Continued)**

**S102860899**

Management:  
 Management Required: NONE SPECIFIED  
 Management Required Desc: Not reported  
 Potential: SOIL  
 Potential Description: Not reported  
 Schedule Area Name: Not reported  
 Schedule Sub Area Name: Not reported  
 Schedule Document Type: Not reported  
 Schedule Due Date: Not reported  
 Schedule Revised Date: Not reported  
 PastUse: DEGREASING FACILITY

405

**BEAU CONSTRUCTION COMPANY  
 1010 SAN FERNANDO RD  
 LOS ANGELES, CA 90065**

**CA FID UST S101584323  
 SWEEPS UST N/A**

CA FID UST:  
 Facility ID: 19010481  
 Regulated By: UTKI  
 Regulated ID: Not reported  
 Cortese Code: Not reported  
 SIC Code: Not reported  
 Facility Phone: 2133918474  
 Mail To: Not reported  
 Mailing Address: 1010 SAN FERNANDO RD  
 Mailing Address 2: Not reported  
 Mailing City,St,Zip: LOS ANGELES 900650000  
 Contact: Not reported  
 Contact Phone: Not reported  
 DUNs Number: Not reported  
 NPDES Number: Not reported  
 EPA ID: Not reported  
 Comments: Not reported  
 Status: Inactive

SWEEPS UST:  
 Status: Not reported  
 Comp Number: 7543  
 Number: Not reported  
 Board Of Equalization: Not reported  
 Ref Date: Not reported  
 Act Date: Not reported  
 Created Date: Not reported  
 Tank Status: Not reported  
 Owner Tank Id: Not reported  
 Swrcb Tank Id: Not reported  
 Actv Date: Not reported  
 Capacity: Not reported  
 Tank Use: Not reported  
 Stg: Not reported  
 Content: Not reported  
 Number Of Tanks: 0



MAP FINDINGS  
FOCUS MAP 20

Map ID	Site	Database(s)	EPA ID Number
407	<b>442 WEST AVENUE 37 LOS ANGELES, CA</b>	CHMIRS	S109039321 N/A
	CHMIRS: OES Incident Number: 07-7120 OES notification: 11/17/2007 11:16:36 AM OES Date: Not reported OES Time: Not reported Incident Date: Not reported <b>Date Completed: Not reported</b> Property Use: Not reported Agency Id Number: Not reported Agency Incident Number: Not reported Time Notified: Not reported Time Completed: Not reported Surrounding Area: Not reported Estimated Temperature: Not reported Property Management: Not reported Special Studies 1: Not reported Special Studies 2: Not reported Special Studies 3: Not reported Special Studies 4: Not reported Special Studies 5: Not reported Special Studies 6: Not reported More Than Two Substances Involved?: Not reported Resp Agncy Personel # Of Decontaminated: Not reported Responding Agency Personel # Of Injuries: Not reported Responding Agency Personel # Of Fatalities: Not reported Others Number Of Decontaminated: Not reported Others Number Of Injuries: Not reported Others Number Of Fatalities: Not reported Vehicle Make/year: Not reported Vehicle License Number: Not reported Vehicle State: Not reported Vehicle Id Number: Not reported CA/DOT/PUC/ICC Number: Not reported Company Name: Not reported Reporting Officer Name/ID: Not reported Report Date: Not reported Comments: Not reported Facility Telephone: Not reported Waterway Involved: Not reported Waterway: Storm Drain, unknown where it runs off to Spill Site: Not reported Cleanup By: Unknown Containment: Not reported What Happened: Not reported Type: Not reported Measure: Not reported Other: Not reported Date/Time: Not reported Year: 2007 Agency: Los Angeles City Fire Department Incident Date: 11/17/2007 12:00:00 AM Admin Agency: Los Angeles City Fire Department Amount: Not reported Contained: Yes Site Type: Residence		

MAP FINDINGS  
FOCUS MAP 20

Map ID Site Database(s) EPA ID Number

(Continued)

S109039321

E Date: Not reported  
 Substance: Sodium Bromide  
 Quantity Released: Not reported  
 BBLS: 0  
 Cups: 0  
 CUFT: 0  
 Gallons: 500  
 Grams: 0  
 Pounds: 0  
 Liters: 0  
 Ounces: 0  
 Pints: 0  
 Quarts: 0  
 Sheen: 0  
 Tons: 0  
 Unknown: 0  
 Description: Not reported  
 Evacuations: 0  
 Number of Injuries: 0  
 Number of Fatalities: 0  
 Description: Caller states units responded to a situation where someone had dumped a container of the substance out onto the street. In addition, caller states substance has been leaking out from the container for some time and an unknown amount went into a storm drain. Los Angeles City Fire Department is on scene containing the substance out on the street and there Incident # is 394.

410

821 W CYPRESS AVE  
LOS ANGELES, CA 90065

CHMIRS S100278866  
N/A

CHMIRS:  
 OES Incident Number: 8801872  
 OES notification: Not reported  
 OES Date: Not reported  
 OES Time: Not reported  
 Incident Date: 14-JUN-88  
**Date Completed: 14-JUN-88**  
 Property Use: 962  
 Agency Id Number: 19105  
 Agency Incident Number: 478  
 Time Notified: 1704  
 Time Completed: 1900  
 Surrounding Area: 600  
 Estimated Temperature: 70  
 Property Management: C  
 Special Studies 1: Not reported  
 Special Studies 2: Not reported  
 Special Studies 3: Not reported  
 Special Studies 4: Not reported  
 Special Studies 5: Not reported  
 Special Studies 6: Not reported  
 More Than Two Substances Involved?: N  
 Resp Agncy Personel # Of Decontaminated: Not reported  
 Responding Agency Personel # Of Injuries: Not reported  
 Responding Agency Personel # Of Fatalities: Not reported  
 Others Number Of Decontaminated: Not reported  
 Others Number Of Injuries: Not reported  
 Others Number Of Fatalities: Not reported

MAP FINDINGS  
FOCUS MAP 20

Map ID      Site      Database(s)      EPA ID Number

---

(Continued)

S100278866

Vehicle Make/year:      KENWORTH 1984  
 Vehicle License Number:      AP77927  
 Vehicle State:      CA  
 Vehicle Id Number:      Not reported  
 CA/DOT/PUC/ICC Number:      Not reported  
 Company Name:      BV TRANSPORTATION INC  
 Reporting Officer Name/ID:      LUTHER P PETTY, LP1168, FS 4A  
 Report Date:      14-JUN-88  
 Comments:      Y  
 Facility Telephone:      213 485-7480  
 Waterway Involved:      Not reported  
 Waterway:      Not reported  
 Spill Site:      Not reported  
 Cleanup By:      Not reported  
 Containment:      Not reported  
 What Happened:      Not reported  
 Type:      Not reported  
 Measure:      Not reported  
 Other:      Not reported  
 Date/Time:      Not reported  
 Year:      88-92  
 Agency:      Not reported  
 Incident Date:      Not reported  
 Admin Agency:      Not reported  
 Amount:      Not reported  
 Contained:      Not reported  
 Site Type:      Not reported  
 E Date:      Not reported  
 Substance:      Not reported  
 Quantity Released:      Not reported  
 BBLs:      Not reported  
 Cups:      Not reported  
 CUFT:      Not reported  
 Gallons:      Not reported  
 Grams:      Not reported  
 Pounds:      Not reported  
 Liters:      Not reported  
 Ounces:      Not reported  
 Pints:      Not reported  
 Quarts:      Not reported  
 Sheen:      Not reported  
 Tons:      Not reported  
 Unknown:      Not reported  
 Description:      Not reported  
 Evacuations:      Not reported  
 Number of Injuries:      Not reported  
 Number of Fatalities:      Not reported  
 Description:      Not reported

MAP FINDINGS  
FOCUS MAP 20

Map ID	Site	Database(s)	EPA ID Number
410	<b>PEPES TIRE SHOP</b> <b>807 CYPRESS AVENUE</b> <b>LOS ANGELES, CA 90065</b>  HAULERS: Facility ID: 1001082 Facility Phone: (323) 223-9956 Other: Other: JOSE GARCIA Registration Expires: 12/31/2008 Hauls for Public: Yes Number of Vehicles: 2	HAULERS	S108487643 N/A
410	<b>PEPE'S TIRE SHOP</b> <b>807 CYPRESS</b> <b>LOS ANGELES, CA 90065</b>  HAZNET: Gepaid: CAL000211521 Contact: JOSE GARCIA, SR Telephone: 0000000000 Facility Addr2: Not reported Mailing Name: Not reported Mailing Address: 807 CYPRESS Mailing City,St,Zip: LOS ANGELES, CA 900650000 Gen County: Los Angeles TSD EPA ID: CAT000646117 TSD County: Kings Waste Category: Other inorganic solid waste Disposal Method: Not reported Tons: 25.2840 Facility County: Los Angeles	HAZNET	S104583189 N/A
420	<b>ELMER SALAZAR</b> <b>2684 MERCED ST</b> <b>LOS ANGELES, CA 90065</b>  HAZNET: Gepaid: CAC002590502 Contact: BOB NAPP Telephone: 3232277945 Facility Addr2: Not reported Mailing Name: Not reported Mailing Address: 2684 MERCED ST Mailing City,St,Zip: LOS ANGELES, CA 90065 Gen County: Los Angeles TSD EPA ID: CAD088504881 TSD County: Orange Waste Category: Other inorganic solid waste Disposal Method: Transfer Station Tons: 0.4 Facility County: Not reported	HAZNET	S108205995 N/A

MAP FINDINGS  
FOCUS MAP 20

Map ID	Site	Database(s)	EPA ID Number
422	<b>CALIFORNIA SUPERBIKE SCHOOL, INC.</b> <b>940 NORTH SAN FERNANDO ROAD</b> <b>LOS ANGELES, CA 90065</b>  HAULERS: Facility ID: 1397486 Facility Phone: (323) 224-2734 Other: General Contact: Lonnie Etter Registration Expires: 12/31/2008 Hauls for Public: No Number of Vehicles: 2	HAULERS	S108487049 N/A
422	<b>TONY'S AUTO WRECKING/C/O TONY L.MORELLI</b> <b>910 SAN FERNANDO RD</b> <b>LOS ANGELES, CA 90065</b>  HAZNET: Gepaid: CAL000057092 Contact: TONY MAREUI Telephone: 2132274089 Facility Addr2: Not reported Mailing Name: Not reported Mailing Address: 910 N SAN FERNANDO RD Mailing City,St,Zip: LOS ANGELES, CA 900651105 Gen County: Los Angeles TSD EPA ID: CAT080013352 TSD County: Los Angeles Waste Category: Tank bottom waste Disposal Method: Recycler Tons: 8.3400 Facility County: Los Angeles  Gepaid: CAL000057092 Contact: TONY MAREUI Telephone: 2132274089 Facility Addr2: Not reported Mailing Name: Not reported Mailing Address: 910 N SAN FERNANDO RD Mailing City,St,Zip: LOS ANGELES, CA 900651105 Gen County: Los Angeles TSD EPA ID: CAT080013352 TSD County: Los Angeles Waste Category: Waste oil and mixed oil Disposal Method: Recycler Tons: 6.2550 Facility County: Los Angeles  CA WDS: Facility ID: 4 19I014388 Facility Type: Other - Does not fall into the category of Municipal/Domestic, Industrial, Agricultural or Solid Waste (Class I, II or III) Facility Status: Active - Any facility with a continuous or seasonal discharge that is under Waste Discharge Requirements. NPDES Number: CAS000001 The 1st 2 characters designate the state. The remaining 7 are assigned by the Regional Board Subregion: 4 Facility Telephone: Not reported Facility Contact: Not reported Agency Name: TONY MORELLI	HAZNET CA WDS SWEEPS UST	S104576840 N/A

MAP FINDINGS  
FOCUS MAP 20

Map ID	Site	Database(s)	EPA ID Number
--------	------	-------------	---------------

**TONY'S AUTO WRECKING/C/O TONY L.MORELLI (Continued)**

**S104576840**

Agency Address: Not reported  
 Agency City,St,Zip: 0  
 Agency Contact: Not reported  
 Agency Telephone: Not reported  
 Agency Type: Not reported  
 SIC Code: 0  
 SIC Code 2: Not reported  
 Primary Waste: Not reported  
 Primary Waste Type: Not reported  
 Secondary Waste: Not reported  
 Secondary Waste Type: Not reported  
 Design Flow: 0  
 Baseline Flow: 0  
 Reclamation: Not reported  
 POTW: Not reported  
 Treat To Water: Minor Threat to Water Quality. A violation of a regional board order should cause a relatively minor impairment of beneficial uses compared to a major or minor threat. Not: All nurds without a TTWQ will be considered a minor threat to water quality unless coded at a higher Level. A Zero (0) may be used to code those NURDS that are found to represent no threat to water quality.  
 Complexity: Category C - Facilities having no waste treatment systems, such as cooling water dischargers or those who must comply through best management practices, facilities with passive waste treatment and disposal systems, such as septic systems with subsurface disposal, or dischargers having waste storage systems with land disposal such as dairy waste ponds.

**SWEEPS UST:**

Status: Not reported  
 Comp Number: 8367  
 Number: Not reported  
 Board Of Equalization: Not reported  
 Ref Date: Not reported  
 Act Date: Not reported  
 Created Date: Not reported  
 Tank Status: Not reported  
 Owner Tank Id: Not reported  
 Swrcb Tank Id: Not reported  
 Actv Date: Not reported  
 Capacity: Not reported  
 Tank Use: Not reported  
 Stg: Not reported  
 Content: Not reported  
 Number Of Tanks: 0

422

**WASHINGTON MUTUAL BANK  
840 N SAN FERNANDO RD  
BURBANK, CA 91502**

**HAZNET S104572488  
N/A**

**HAZNET:**

Gepaid: CAC002219849  
 Contact: WASHINGTON MUTUAL BANK  
 Telephone: 9498334665  
 Facility Addr2: Not reported  
 Mailing Name: Not reported  
 Mailing Address: 17877 VON KARMAN AVE

MAP FINDINGS  
FOCUS MAP 20

Map ID	Site	Database(s)	EPA ID Number
	<p><b>WASHINGTON MUTUAL BANK (Continued)</b></p> <p>Mailing City,St,Zip: IRVINE, CA 926140000            Gen County: Los Angeles            TSD EPA ID: CAD009007626            TSD County: Los Angeles            Waste Category: Asbestos-containing waste            Disposal Method: Disposal, Land Fill            Tons: 0.2528            Facility County: Los Angeles</p>		<b>S104572488</b>
<b>423</b>	<p><b>LOS ANGELES CYPRESS PARK LIBRARY</b>  <b>3320 PEPPER AVENUE</b>  <b>LOS ANGELES, CA 90065</b></p> <p>RCRA-SQG:            Date form received by agency:03/25/1987            Facility name: LA CYPRESS PARK LIBRARY            Facility address: 3320 PEPPER AVE            LOS ANGELES, CA 90065            EPA ID: CAD981988496            Mailing address: 200 N MAIN RM EIGHTH HUNDREDCH            LOS ANGELES, CA 90012            Contact: ENVIRONMENTAL MANAGER            Contact address: 3320 PEPPER AVE            CYPRESS PARK, CA 90065            Contact country: US            Contact telephone: (213) 485-7527            Contact email: Not reported            EPA Region: 09            Classification: Small Small Quantity Generator            Description: Handler: generates more than 100 and less than 1000 kg of hazardous waste during any calendar month and accumulates less than 6000 kg of hazardous waste at any time; or generates 100 kg or less of hazardous waste during any calendar month, and accumulates more than 1000 kg of hazardous waste at any time</p> <p>Owner/Operator Summary:            Owner/operator name: CITY OF LOS ANGELES            Owner/operator address: NOT REQUIRED            NOT REQUIRED, ME 99999            Owner/operator country: Not reported            Owner/operator telephone: (415) 555-1212            Legal status: Municipal            Owner/Operator Type: Owner            Owner/Op start date: Not reported            Owner/Op end date: Not reported</p> <p>Owner/operator name: NOT REQUIRED            Owner/operator address: NOT REQUIRED            NOT REQUIRED, ME 99999            Owner/operator country: Not reported            Owner/operator telephone: (415) 555-1212            Legal status: Municipal            Owner/Operator Type: Operator            Owner/Op start date: Not reported            Owner/Op end date: Not reported</p>	<b>RCRA-SQG FINDS</b>	<b>1000182508 CAD981988496</b>

MAP FINDINGS  
FOCUS MAP 20

Map ID Site Database(s) EPA ID Number

**LOS ANGELES CYPRESS PARK LIBRARY (Continued)**

**1000182508**

Handler Activities Summary:

U.S. importer of hazardous waste: Unknown  
 Mixed waste (haz. and radioactive): Unknown  
 Recycler of hazardous waste: No  
 Transporter of hazardous waste: No  
 Treater, storer or disposer of HW: No  
 Underground injection activity: No  
 On-site burner exemption: Unknown  
 Furnace exemption: Unknown  
 Used oil fuel burner: No  
 Used oil processor: No  
 User oil refiner: No  
 Used oil fuel marketer to burner: No  
 Used oil Specification marketer: No  
 Used oil transfer facility: No  
 Used oil transporter: No  
 Off-site waste receiver: Commercial status unknown

Violation Status: No violations found

FINDS:

Other Pertinent Environmental Activity Identified at Site

RCRAInfo is a national information system that supports the Resource Conservation and Recovery Act (RCRA) program through the tracking of events and activities related to facilities that generate, transport, and treat, store, or dispose of hazardous waste. RCRAInfo allows RCRA program staff to track the notification, permit, compliance, and corrective action activities required under RCRA.

425 **JONG YUL CHANG**  
**701 CYPRESS AVE**  
**LOS ANGELES, CA 90065**

**CA FID UST S101583757**  
**SWEEPS UST N/A**

CA FID UST:

Facility ID: 19005960  
 Regulated By: UTKNI  
 Regulated ID: Not reported  
 Cortese Code: Not reported  
 SIC Code: Not reported  
 Facility Phone: 2130000000  
 Mail To: Not reported  
 Mailing Address: 701 CYPRESS AVE  
 Mailing Address 2: Not reported  
 Mailing City,St,Zip: LOS ANGELES 900650000  
 Contact: Not reported  
 Contact Phone: Not reported  
 DUNs Number: Not reported  
 NPDES Number: Not reported  
 EPA ID: Not reported  
 Comments: Not reported  
 Status: Inactive

SWEEPS UST:

Status: Not reported  
 Comp Number: 7192



MAP FINDINGS  
FOCUS MAP 20

Map ID	Site	Database(s)	EPA ID Number
--------	------	-------------	---------------

**JONG YUL CHANG (Continued)**

**S101583757**

Number: Not reported  
 Board Of Equalization: Not reported  
 Ref Date: Not reported  
 Act Date: Not reported  
 Created Date: Not reported  
 Tank Status: Not reported  
 Owner Tank Id: Not reported  
 Swrcb Tank Id: Not reported  
 Actv Date: Not reported  
 Capacity: Not reported  
 Tank Use: Not reported  
 Stg: Not reported  
 Content: Not reported  
 Number Of Tanks: Not reported

428

**UNK**  
**819 SAN FERNANDO RD**  
**LOS ANGELES, CA 90065**

**CA FID UST S101586972**  
**SWEEPS UST N/A**

CA FID UST:

Facility ID: 19054665  
 Regulated By: UTNKI  
 Regulated ID: Not reported  
 Cortese Code: Not reported  
 SIC Code: Not reported  
 Facility Phone: 2130000000  
 Mail To: Not reported  
 Mailing Address: UNK  
 Mailing Address 2: Not reported  
 Mailing City,St,Zip: LOS ANGELES 900650000  
 Contact: Not reported  
 Contact Phone: Not reported  
 DUNs Number: Not reported  
 NPDES Number: Not reported  
 EPA ID: Not reported  
 Comments: Not reported  
 Status: Inactive

SWEEPS UST:

Status: Not reported  
 Comp Number: 7836  
 Number: Not reported  
 Board Of Equalization: Not reported  
 Ref Date: Not reported  
 Act Date: Not reported  
 Created Date: Not reported  
 Tank Status: Not reported  
 Owner Tank Id: Not reported  
 Swrcb Tank Id: Not reported  
 Actv Date: Not reported  
 Capacity: Not reported  
 Tank Use: Not reported  
 Stg: Not reported  
 Content: Not reported  
 Number Of Tanks: 0

MAP FINDINGS  
FOCUS MAP 20

Map ID	Site	Database(s)	EPA ID Number
428	<b>SCHCOBOHM COMPANY</b> <b>814 SAN FERNANDO RD</b> <b>LOS ANGELES, CA 90065</b>	<b>CA FID UST</b> <b>EMI</b> <b>SWEEPS UST</b>	<b>S101584404</b> <b>N/A</b>
	CA FID UST:		
	Facility ID: 19011149		
	Regulated By: UTNKI		
	Regulated ID: Not reported		
	Cortese Code: Not reported		
	SIC Code: Not reported		
	Facility Phone: 2132610265		
	Mail To: Not reported		
	Mailing Address: 814 SAN FERNANDO RD		
	Mailing Address 2: Not reported		
	Mailing City,St,Zip: LOS ANGELES 900650000		
	Contact: Not reported		
	Contact Phone: Not reported		
	DUNs Number: Not reported		
	NPDES Number: Not reported		
	EPA ID: Not reported		
	Comments: Not reported		
	Status: Inactive		
	EMI:		
	Year: 1987		
	County Code: 19		
	Air Basin: SC		
	Facility ID: 30825		
	Air District Name: SC		
	SIC Code: 3079		
	Air District Name: SOUTH COAST AQMD		
	Community Health Air Pollution Info System: Not reported		
	Consolidated Emission Reporting Rule: Not reported		
	Total Organic Hydrocarbon Gases Tons/Yr: 8		
	Reactive Organic Gases Tons/Yr: 7		
	Carbon Monoxide Emissions Tons/Yr: 0		
	NOX - Oxides of Nitrogen Tons/Yr: 0		
	SOX - Oxides of Sulphur Tons/Yr: 0		
	Particulate Matter Tons/Yr: 0		
	Part. Matter 10 Micrometers & Smlr Tons/Yr: 0		
	Year: 1990		
	County Code: 19		
	Air Basin: SC		
	Facility ID: 30825		
	Air District Name: SC		
	SIC Code: 3069		
	Air District Name: SOUTH COAST AQMD		
	Community Health Air Pollution Info System: Not reported		
	Consolidated Emission Reporting Rule: Not reported		
	Total Organic Hydrocarbon Gases Tons/Yr: 29		
	Reactive Organic Gases Tons/Yr: 2		
	Carbon Monoxide Emissions Tons/Yr: 0		
	NOX - Oxides of Nitrogen Tons/Yr: 0		
	SOX - Oxides of Sulphur Tons/Yr: 0		
	Particulate Matter Tons/Yr: 0		
	Part. Matter 10 Micrometers & Smlr Tons/Yr: 0		

MAP FINDINGS  
FOCUS MAP 20

Map ID	Site	Database(s)	EPA ID Number
--------	------	-------------	---------------

**SCHCOBOHM COMPANY (Continued)**

**S101584404**

SWEEPS UST:

Status: Not reported  
 Comp Number: 5997  
 Number: Not reported  
 Board Of Equalization: Not reported  
 Ref Date: Not reported  
 Act Date: Not reported  
 Created Date: Not reported  
 Tank Status: Not reported  
 Owner Tank Id: Not reported  
 Swrcb Tank Id: Not reported  
 Actv Date: Not reported  
 Capacity: Not reported  
 Tank Use: Not reported  
 Stg: Not reported  
 Content: Not reported  
 Number Of Tanks: 0

428

**NORMAN ROSS  
 810 SAN FERNANDO RD  
 LOS ANGELES, CA 90065**

**CA FID UST S101584982  
 SWEEPS UST N/A**

CA FID UST:

Facility ID: 19017810  
 Regulated By: UTNKI  
 Regulated ID: Not reported  
 Cortese Code: Not reported  
 SIC Code: Not reported  
 Facility Phone: 2132233507  
 Mail To: Not reported  
 Mailing Address: 810 SAN FERNANDO RD  
 Mailing Address 2: Not reported  
 Mailing City,St,Zip: LOS ANGELES 900650000  
 Contact: Not reported  
 Contact Phone: Not reported  
 DUNs Number: Not reported  
 NPDES Number: Not reported  
 EPA ID: Not reported  
 Comments: Not reported  
 Status: Inactive

SWEEPS UST:

Status: Not reported  
 Comp Number: 5060  
 Number: Not reported  
 Board Of Equalization: Not reported  
 Ref Date: Not reported  
 Act Date: Not reported  
 Created Date: Not reported  
 Tank Status: Not reported  
 Owner Tank Id: Not reported  
 Swrcb Tank Id: Not reported  
 Actv Date: Not reported  
 Capacity: Not reported  
 Tank Use: Not reported  
 Stg: Not reported  
 Content: Not reported

MAP FINDINGS  
FOCUS MAP 20

Map ID	Site	Database(s)	EPA ID Number
	<b>NORMAN ROSS (Continued)</b> Number Of Tanks: 0		<b>S101584982</b>
<b>432</b>	<b>LUCKY RECYCLING</b> <b>3812 PASADENA AVE</b> <b>LOS ANGELES, CA 90031</b>  SWRCY: Certification Status: O Facility Phone Number: (213) 227-1078 Date facility became certified: 03/03/98 Date facility began operating: 03/13/98 Date facility ceased operating: Still operating Whether The Facility Is Grandfathered: Not reported Convenience Zone Where Facility Located: 611 Convenience Zone Where Facility Located 2: 0 Convenience Zone Where Facility Located 3: 0 Convenience Zone Where Facility Located 4: 0 Convenience Zone Where Facility Located 5: 0 Convenience Zone Where Facility Located 6: 0 Convenience Zone Where Facility Located 7: 0 Aluminum Beverage Containers Redeemed: AL Glass Beverage Containers Redeemed: GL Plastic Beverage Containers Redeemed: PL Other mat beverage containers redeemed: Not reported Refillable Beverage Containers Redeemed: Not reported	<b>SWRCY</b>	<b>S107137266</b> <b>N/A</b>
<b>432</b>	<b>LUCKY RECYCLING CENTER</b> <b>3812 PASADENA AVE</b> <b>LOS ANGELES, CA 90031</b>  SWRCY: Certification Status: R Facility Phone Number: (818) 241-1829 Date facility became certified: 03/13/97 Date facility began operating: 03/31/97 Date facility ceased operating: 01/23/98 Whether The Facility Is Grandfathered: Not reported Convenience Zone Where Facility Located: 0 Convenience Zone Where Facility Located 2: 0 Convenience Zone Where Facility Located 3: 0 Convenience Zone Where Facility Located 4: 0 Convenience Zone Where Facility Located 5: 0 Convenience Zone Where Facility Located 6: 0 Convenience Zone Where Facility Located 7: 0 Aluminum Beverage Containers Redeemed: AL Glass Beverage Containers Redeemed: GL Plastic Beverage Containers Redeemed: PL Other mat beverage containers redeemed: Not reported Refillable Beverage Containers Redeemed: Not reported	<b>SWRCY</b>	<b>S107137267</b> <b>N/A</b>

MAP FINDINGS  
FOCUS MAP 20

Map ID	Site	Database(s)	EPA ID Number
435	<b>FIK TRUCKING &amp; TRANSFER CO.</b> <b>716 SAN FERNANDO RD</b> <b>LOS ANGELES, CA 90065</b>	<b>CA FID UST</b> <b>SWEEPS UST</b>	<b>S101584083</b> <b>N/A</b>
	CA FID UST: Facility ID: 19008364 Regulated By: UTNKI Regulated ID: Not reported Cortese Code: Not reported SIC Code: Not reported Facility Phone: 2132254173 Mail To: Not reported Mailing Address: 716 SAN FERNANDO RD Mailing Address 2: Not reported Mailing City,St,Zip: LOS ANGELES 900650000 Contact: Not reported Contact Phone: Not reported DUNs Number: Not reported NPDES Number: Not reported EPA ID: Not reported Comments: Not reported Status: Inactive		
	SWEEPS UST: Status: Not reported Comp Number: 5969 Number: Not reported Board Of Equalization: Not reported Ref Date: Not reported Act Date: Not reported Created Date: Not reported Tank Status: Not reported Owner Tank Id: Not reported Swrcb Tank Id: Not reported Actv Date: Not reported Capacity: Not reported Tank Use: Not reported Stg: Not reported Content: Not reported Number Of Tanks: 0		
438	<b>ILEASCO</b> <b>3577 N FIGUEROA ST</b> <b>LOS ANGELES, CA 90065</b>	<b>HIST UST</b>	<b>U001562461</b> <b>N/A</b>
	HIST UST: Region: STATE Facility ID: 00000004935 Facility Type: Other Other Type: VEHICLE LEASING COMP Total Tanks: 0003 Contact Name: TRICIA SPROUSE Telephone: 2132271411 Owner Name: ILEASCO Owner Address: 3577 N. FIGUEROA STREET Owner City,St,Zip: LOS ANGELES, CA 90065  Tank Num: 001 Container Num: 1		

MAP FINDINGS  
FOCUS MAP 20

Map ID	Site	Database(s)	EPA ID Number
--------	------	-------------	---------------

**ILEASCO (Continued)**

**U001562461**

Year Installed: 1979  
 Tank Capacity: 00004000  
 Tank Used for: PRODUCT  
 Type of Fuel: DIESEL  
 Tank Construction: 3/16 gauge  
 Leak Detection: None

Tank Num: 002  
 Container Num: 2  
 Year Installed: 1979  
 Tank Capacity: 00008000  
 Tank Used for: PRODUCT  
 Type of Fuel: UNLEADED  
 Tank Construction: 1/4 gauge  
 Leak Detection: None

Tank Num: 003  
 Container Num: 3  
 Year Installed: Not reported  
 Tank Capacity: 00007500  
 Tank Used for: PRODUCT  
 Type of Fuel: UNLEADED  
 Tank Construction: 1/4 gauge  
 Leak Detection: None

438

**ILEASCO**  
**3577 N FIGUEROA ST**  
**LOS ANGELES, CA 90065**

**CA FID UST** **S101617612**  
**SWEEPS UST** **N/A**

CA FID UST:

Facility ID: 19016569  
 Regulated By: UTKNI  
 Regulated ID: 00004935  
 Cortese Code: Not reported  
 SIC Code: Not reported  
 Facility Phone: 2132271411  
 Mail To: Not reported  
 Mailing Address: 3577 N FIGUEROA ST  
 Mailing Address 2: Not reported  
 Mailing City,St,Zip: LOS ANGELES 900650000  
 Contact: Not reported  
 Contact Phone: Not reported  
 DUNS Number: Not reported  
 NPDES Number: Not reported  
 EPA ID: Not reported  
 Comments: Not reported  
 Status: Inactive

SWEEPS UST:

Status: Not reported  
 Comp Number: 444  
 Number: Not reported  
 Board Of Equalization: Not reported  
 Ref Date: Not reported  
 Act Date: Not reported  
 Created Date: Not reported  
 Tank Status: Not reported

MAP FINDINGS  
FOCUS MAP 20

Map ID	Site	Database(s)	EPA ID Number
--------	------	-------------	---------------

**ILEASCO (Continued)**

**S101617612**

Owner Tank Id: Not reported  
Swrcb Tank Id: 19-050-000444-000001  
Actv Date: Not reported  
Capacity: 4000  
Tank Use: M.V. FUEL  
Stg: PRODUCT  
Content: DIESEL  
Number Of Tanks: 3

Status: Not reported  
Comp Number: 444  
Number: Not reported  
Board Of Equalization: Not reported  
Ref Date: Not reported  
Act Date: Not reported  
Created Date: Not reported  
Tank Status: Not reported  
Owner Tank Id: Not reported  
Swrcb Tank Id: 19-050-000444-000002  
Actv Date: Not reported  
Capacity: 8000  
Tank Use: M.V. FUEL  
Stg: PRODUCT  
Content: REG UNLEADED  
Number Of Tanks: Not reported

Status: Not reported  
Comp Number: 444  
Number: Not reported  
Board Of Equalization: Not reported  
Ref Date: Not reported  
Act Date: Not reported  
Created Date: Not reported  
Tank Status: Not reported  
Owner Tank Id: Not reported  
Swrcb Tank Id: 19-050-000444-000003  
Actv Date: Not reported  
Capacity: 7500  
Tank Use: M.V. FUEL  
Stg: PRODUCT  
Content: REG UNLEADED  
Number Of Tanks: Not reported

**442 CHUY CARBURATOR  
3540 N FIGUEROA  
LOS ANGELES, CA 90065**

**RCRA-SQG 1004678232  
FINDS CAR000106500**

RCRA-SQG:  
Date form received by agency: 09/25/2001  
Facility name: CHUY CARBURATOR  
Facility address: 3540 N FIGUEROA  
LOS ANGELES, CA 90065  
EPA ID: CAR000106500  
Contact: JESUS VAZQUEZ  
Contact address: 3540 N FIGUEROA  
LOS ANGELES, CA 90065  
Contact country: US  
Contact telephone: (323) 224-9693





MAP FINDINGS  
FOCUS MAP 20

Map ID	Site	Database(s)	EPA ID Number
--------	------	-------------	---------------

**CHUY CARBURATOR (Continued)**

**1004678232**

program staff to track the notification, permit, compliance, and corrective action activities required under RCRA.

445

**CHYDMORR INC  
700 SAN FERNANDO RD  
LOS ANGELES, CA 90000**

**SWEEPS UST S106924470  
N/A**

SWEEPS UST:

Status: A  
Comp Number: 8285  
Number: 1  
Board Of Equalization: Not reported  
Ref Date: 09-23-93  
Act Date: 09-23-93  
Created Date: 09-23-93  
Tank Status: Not reported  
Owner Tank Id: Not reported  
Swrcb Tank Id: Not reported  
Actv Date: Not reported  
Capacity: Not reported  
Tank Use: Not reported  
Stg: Not reported  
Content: Not reported  
Number Of Tanks: Not reported

451

**MIKE'S TRANSMISSION  
3500 N FIGUEROA ST  
LOS ANGELES, CA 90065**

**CA FID UST S101617615  
SWEEPS UST N/A**

CA FID UST:

Facility ID: 19011776  
Regulated By: UTKNI  
Regulated ID: 00050946  
Cortese Code: Not reported  
SIC Code: Not reported  
Facility Phone: 2132226638  
Mail To: Not reported  
Mailing Address: 3500 N FIGUEROA ST  
Mailing Address 2: Not reported  
Mailing City,St,Zip: LOS ANGELES 900650000  
Contact: Not reported  
Contact Phone: Not reported  
DUNs Number: Not reported  
NPDES Number: Not reported  
EPA ID: Not reported  
Comments: Not reported  
Status: Inactive

SWEEPS UST:

Status: Not reported  
Comp Number: 2860  
Number: Not reported  
Board Of Equalization: 44-012594  
Ref Date: Not reported  
Act Date: Not reported

MAP FINDINGS  
FOCUS MAP 20

Map ID Site Database(s) EPA ID Number

**MIKE'S TRANSMISSION (Continued)**

**S101617615**

Created Date: Not reported  
 Tank Status: Not reported  
 Owner Tank Id: Not reported  
 Swrcb Tank Id: 19-050-002860-000001  
 Actv Date: Not reported  
 Capacity: 500  
 Tank Use: M.V. FUEL  
 Stg: PRODUCT  
 Content: REG UNLEADED  
 Number Of Tanks: 3

Status: Not reported  
 Comp Number: 2860  
 Number: Not reported  
 Board Of Equalization: 44-012594  
 Ref Date: Not reported  
 Act Date: Not reported  
 Created Date: Not reported  
 Tank Status: Not reported  
 Owner Tank Id: Not reported  
 Swrcb Tank Id: 19-050-002860-000002  
 Actv Date: Not reported  
 Capacity: 500  
 Tank Use: M.V. FUEL  
 Stg: PRODUCT  
 Content: REG UNLEADED  
 Number Of Tanks: Not reported

Status: Not reported  
 Comp Number: 2860  
 Number: Not reported  
 Board Of Equalization: 44-012594  
 Ref Date: Not reported  
 Act Date: Not reported  
 Created Date: Not reported  
 Tank Status: Not reported  
 Owner Tank Id: Not reported  
 Swrcb Tank Id: 19-050-002860-000003  
 Actv Date: Not reported  
 Capacity: 500  
 Tank Use: M.V. FUEL  
 Stg: PRODUCT  
 Content: REG UNLEADED  
 Number Of Tanks: Not reported

451

**MIKE'S TRANSMISSION  
 3500 N FIGUEROA ST  
 LOS ANGELES, CA 90065**

**HIST UST U001562466  
 N/A**

HIST UST:  
 Region: STATE  
 Facility ID: 00000050946  
 Facility Type: Other  
 Other Type: AUTO REPAIR  
 Total Tanks: 0003  
 Contact Name: MIKE RIVERA  
 Telephone: 2132226638  
 Owner Name: MIKE RIVERA

MAP FINDINGS  
FOCUS MAP 20

Map ID	Site	Database(s)	EPA ID Number
--------	------	-------------	---------------

**MIKE'S TRANSMISSION (Continued)**

**U001562466**

Owner Address: 3500 N FIGUEROA ST.  
Owner City,St,Zip: LOS ANGELES, CA 90065

Tank Num: 001  
Container Num: 1  
Year Installed: Not reported  
Tank Capacity: 00000500  
Tank Used for: PRODUCT  
Type of Fuel: UNLEADED  
Tank Construction: Not reported  
Leak Detection: None

Tank Num: 002  
Container Num: 2  
Year Installed: Not reported  
Tank Capacity: 00000500  
Tank Used for: PRODUCT  
Type of Fuel: REGULAR  
Tank Construction: Not reported  
Leak Detection: None

Tank Num: 003  
Container Num: 3  
Year Installed: Not reported  
Tank Capacity: 00000500  
Tank Used for: PRODUCT  
Type of Fuel: PREMIUM  
Tank Construction: Not reported  
Leak Detection: None

**453 LAC MTA DIVISION 3, MAINTENANCE  
630 AVENUE 28 W  
LOS ANGELES, CA 90065**

**LUST S104532742  
N/A**

**LUST:**

Region: STATE  
Status: Case Closed  
Case Number: 900650107  
Local Case #: Not reported  
Chemical: Gasoline  
Qty Leaked: Not reported  
Abate Method: Not reported  
Release Date: 1983-08-17 00:00:00  
Discover Date: 1983-07-04 00:00:00  
Report Date: 2000-05-10 00:00:00  
Enforcement Dt: Not reported  
Review Date: 2000-11-10 00:00:00  
Enter Date: 1986-12-31 00:00:00  
Stop Date: 1983-09-09 00:00:00  
Confirm Leak: Not reported  
Case Type: Other ground water affected  
Cross Street: PEPPER AVE  
Enf Type: Not reported  
Funding: Not reported  
How Discovered: Nuisance Conditions  
How Stopped: Not reported  
Leak Cause: Structure Failure  
Leak Source: Other Source

MAP FINDINGS  
FOCUS MAP 20

Map ID Site Database(s) EPA ID Number

**LAC MTA DIVISION 3, MAINTENANCE (Continued)**

**S104532742**

Global Id: T0603701183  
 Workplan: Not reported  
 Prelim Assess: 1988-08-02 00:00:00  
 Pollution Char: 1998-08-07 00:00:00  
 Remed Plan: Not reported  
 Remed Action: Not reported  
 Monitoring: Not reported  
 MTBE Date: 1965-01-01 00:00:00  
 GW Qualifier: Not reported  
 Soil Qualifier: Not reported  
 Max MTBE GW ppb: ND  
 Max MTBE Soil ppb: Not reported  
 County: 19  
 Org Name: Not reported  
 Reg Board: Los Angeles Region  
 Contact Person: Not reported  
 Responsible Party: MTA  
 RP Address: P.O. BOX 194, LOS ANGELES, CA 90053  
 Interim: Not reported  
 Oversight Prgm: LUST  
 MTBE Class: \*  
 MTBE Conc: 1  
 MTBE Fuel: 1  
 MTBE Tested: MTBE Detected. Site tested for MTBE and MTBE detected  
 Staff: AT  
 Staff Initials: HRQ  
 Lead Agency: Regional Board  
 Local Agency: 19050  
 Hydr Basin #: SAN FERNANDO VALLEY  
 Beneficial: Not reported  
 Priority: LOP/HIGH - ADMINISTRATIVE (CLOSURE/SB2004/ENFORCEMENT)  
 Cleanup Fund Id: Not reported  
 Work Suspended: Not reported  
 Operator: Not reported  
 Water System Name: Not reported  
 Well Name: Not reported  
 Distance To Lust: 0  
 Waste Discharge Global ID: Not reported  
 Waste Disch Assigned Name: Not reported  
 Summary: SITE LOCATED IN LOS ANGELES, NARROWS, #27711 LOCATED <.1 MI.SE, DEPTH TO GW 53'. INDUSTRIAL WELLS LOCATED DG. 9/7/98 - SUBSURFACE INVESTIGATION; 10/12/98 - ADD'L GW ASSESSMENT REPORT; 4/14/00 RESPONSE LTR; 11/10/00 FINAL RPT

**LUST REG 4:**

Region: 4  
 Regional Board: 04  
 County: Los Angeles  
 facid: 900650107  
 Status: Case Closed  
 Substance: Gasoline  
 Substance Quantity: Not reported  
 Local Case No: Not reported  
 Case Type: Groundwater  
 Abatement Method Used at the Site: Not reported  
 Global ID: T0603701183  
 W Global ID: Not reported  
 Staff: AT

MAP FINDINGS  
FOCUS MAP 20

Map ID Site Database(s) EPA ID Number

**LAC MTA DIVISION 3, MAINTENANCE (Continued)**

**S104532742**

Local Agency: 19050  
 Cross Street: PEPPER AVE  
 Enforcement Type: Not reported  
 Date Leak Discovered: 7/4/1983  
 Date Leak First Reported: 8/17/1983  
 Date Leak Record Entered: 12/31/1986  
 Date Confirmation Began: Not reported  
 Date Leak Stopped: 9/9/1983  
 Date Case Last Changed on Database: 11/10/2000  
 Date the Case was Closed: 5/10/2000  
 How Leak Discovered: Nuisance Conditions  
 How Leak Stopped: Not reported  
 Cause of Leak: Structure Failure  
 Leak Source: Other Source  
 Operator: Not reported  
 Water System: Not reported  
 Well Name: Not reported  
 Approx. Dist To Production Well (ft): 5351.7668134778709903668638925  
 Source of Cleanup Funding: Other Source  
 Preliminary Site Assessment Workplan Submitted: Not reported  
 Preliminary Site Assessment Began: 8/2/1988  
 Pollution Characterization Began: 8/7/1998  
 Remediation Plan Submitted: Not reported  
 Remedial Action Underway: Not reported  
 Post Remedial Action Monitoring Began: Not reported  
 Enforcement Action Date: Not reported  
 Historical Max MTBE Date: Not reported  
 Hist Max MTBE Conc in Groundwater: Not reported  
 Hist Max MTBE Conc in Soil: Not reported  
 Significant Interim Remedial Action Taken: Not reported  
 GW Qualifier: Not reported  
 Soil Qualifier: Not reported  
 Organization: Not reported  
 Owner Contact: Not reported  
 Responsible Party: MTA  
 RP Address: P.O. BOX 194, LOS ANGELES, CA 90053  
 Program: LUST  
 Lat/Long: 34.0876402 / -1  
 Local Agency Staff: PEJ  
 Beneficial Use: Not reported  
 Priority: LOP/HIGH - ADMINISTRATIVE (CLOSURE/SB2004/ENFORCEMENT)  
 Cleanup Fund Id: Not reported  
 Suspended: Not reported  
 Assigned Name: Not reported  
 Summary: SITE LOCATED IN LOS ANGELES, NARROWS, #27711 LOCATED <.1 MI.SE, DEPTH TO GW 53'. INDUSTRIAL WELLS LOCATED DG. 9/7/98 - SUBSURFACE INVESTIGATION; 10/12/98 - ADD'L GW ASSESSMENT REPORT; 4/14/00 RESPONSE LTR; 11/10/00 FINAL RPT

MAP FINDINGS  
FOCUS MAP 20

Map ID	Site	Database(s)	EPA ID Number
453	<b>DIVISION 3-CYRPESS PARK</b> <b>630 W AVENUE 28</b> <b>LOS ANGELES, CA 90065</b>	HIST UST	U001562450 N/A
	HIST UST: Region: STATE Facility ID: 00000034292 Facility Type: Other Other Type: BUS TRANSPORTATION Total Tanks: 0013 Contact Name: Not reported Telephone: 2132372033 Owner Name: SOUTHERN CALIFORNIA RAPID TRAN Owner Address: 425 S. MAIN STREET Owner City,St,Zip: LOS ANGELES, CA 90013  Tank Num: 001 Container Num: TK-1 Year Installed: 1978 Tank Capacity: 00010000 Tank Used for: PRODUCT Type of Fuel: Not reported Tank Construction: 1/4" inches Leak Detection: Stock Inventor  Tank Num: 002 Container Num: TK-2 Year Installed: 1978 Tank Capacity: 00020000 Tank Used for: PRODUCT Type of Fuel: DIESEL Tank Construction: 5/16" inches Leak Detection: Stock Inventor  Tank Num: 003 Container Num: TK-3 Year Installed: 1978 Tank Capacity: 00020000 Tank Used for: PRODUCT Type of Fuel: DIESEL Tank Construction: 5/16" inches Leak Detection: Stock Inventor  Tank Num: 004 Container Num: TK-4 Year Installed: 1978 Tank Capacity: 00020000 Tank Used for: PRODUCT Type of Fuel: DIESEL Tank Construction: 5/16" inches Leak Detection: Stock Inventor  Tank Num: 005 Container Num: TK-5 Year Installed: 1978 Tank Capacity: 00020000 Tank Used for: PRODUCT Type of Fuel: DIESEL Tank Construction: 5/16" inches		

MAP FINDINGS  
FOCUS MAP 20

Map ID Site Database(s) EPA ID Number

---

**DIVISION 3-CYRPESS PARK (Continued)**

**U001562450**

Leak Detection: Stock Inventor

Tank Num: 006  
Container Num: TK-6  
Year Installed: 1978  
Tank Capacity: 00000950  
Tank Used for: WASTE  
Type of Fuel: WASTE OIL  
Tank Construction: 3/16" inches  
Leak Detection: None

Tank Num: 007  
Container Num: TK-7  
Year Installed: 1978  
Tank Capacity: 00010000  
Tank Used for: PRODUCT  
Type of Fuel: REGULAR  
Tank Construction: 1/4" inches  
Leak Detection: Stock Inventor

Tank Num: 008  
Container Num: TK-8  
Year Installed: 1978  
Tank Capacity: 00010000  
Tank Used for: PRODUCT  
Type of Fuel: UNLEADED  
Tank Construction: 1/4" inches  
Leak Detection: Stock Inventor

Tank Num: 009  
Container Num: TK-9  
Year Installed: 1978  
Tank Capacity: 00010000  
Tank Used for: WASTE  
Type of Fuel: WASTE OIL  
Tank Construction: 1/4" inches  
Leak Detection: None

Tank Num: 010  
Container Num: TK-10  
Year Installed: 1978  
Tank Capacity: 00010000  
Tank Used for: PRODUCT  
Type of Fuel: Not reported  
Tank Construction: 1/4" inches  
Leak Detection: Stock Inventor

Tank Num: 011  
Container Num: TK-11  
Year Installed: 1978  
Tank Capacity: 00006000  
Tank Used for: WASTE  
Type of Fuel: WASTE OIL  
Tank Construction: 1/4" inches  
Leak Detection: None

Tank Num: 012

MAP FINDINGS  
FOCUS MAP 20

Map ID	Site	Database(s)	EPA ID Number
	<b>DIVISION 3-CYRPESS PARK (Continued)</b>		<b>U001562450</b>
	Container Num: TK-12 Year Installed: 1978 Tank Capacity: 00002000 Tank Used for: PRODUCT Type of Fuel: Not reported Tank Construction: 3/16" inches Leak Detection: Stock Inventor  Tank Num: 013 Container Num: TK-13 Year Installed: 1978 Tank Capacity: 0000280 Tank Used for: PRODUCT Type of Fuel: DIESEL Tank Construction: 14 gauge Leak Detection: Stock Inventor		
<b>453</b>	<b>MASS TRANSIT AUTHORITY</b> <b>630 WEST AVENUE 28</b> <b>LOS ANGELES, CA 90065</b>  UST: Local Agency: Los Angeles, Los Angeles County Facility ID: 24003	<b>UST</b>	<b>U003780453</b> N/A
<b>453</b>	<b>RTD DIVISION 3-CYRPESS PARK</b> <b>630 W AVENUE 28</b> <b>LOS ANGELES, CA 90065</b>  CA FID UST: Facility ID: 19000992 Regulated By: UTNKA Regulated ID: 00034292 Cortese Code: Not reported SIC Code: Not reported Facility Phone: 2132372033 Mail To: Not reported Mailing Address: 425 S MAIN ST Mailing Address 2: Not reported Mailing City,St,Zip: LOS ANGELES 900650000 Contact: Not reported Contact Phone: Not reported DUNS Number: Not reported NPDES Number: Not reported EPA ID: Not reported Comments: Not reported Status: Active  CA WDS: Facility ID: 4 19I000488 Facility Type: Industrial - Facility that treats and/or disposes of liquid or semisolid wastes from any servicing, producing, manufacturing or processing operation of whatever nature, including mining, gravel	<b>CA FID UST</b> <b>CA WDS</b> <b>SWEEPS UST</b>	<b>S101582664</b> N/A



MAP FINDINGS  
FOCUS MAP 20

Map ID Site Database(s) EPA ID Number

**RTD DIVISION 3-CYRPRESS PARK (Continued)**

**S101582664**

washing, geothermal operations, air conditioning, ship building and repairing, oil production, storage and disposal operations, water pumping.

Facility Status: Active - Any facility with a continuous or seasonal discharge that is under Waste Discharge Requirements.

NPDES Number: CAS000001 The 1st 2 characters designate the state. The remaining 7 are assigned by the Regional Board

Subregion: 4

Facility Telephone: 2139226289

Facility Contact: SPIVACK GARY

Agency Name: LA CO METRO TRANS AUTH

Agency Address: 1 Gateway Plz

Agency City,St,Zip: Los Angeles 900122952

Agency Contact: URBAN BEN

Agency Telephone: 2139224714

Agency Type: ?

SIC Code: 0

SIC Code 2: Not reported

Primary Waste: Not reported

Primary Waste Type: Not reported

Secondary Waste: Not reported

Secondary Waste Type: Not reported

Design Flow: 0

Baseline Flow: 0

Reclamation: Not reported

POTW: Not reported

Treat To Water: Minor Threat to Water Quality. A violation of a regional board order should cause a relatively minor impairment of beneficial uses compared to a major or minor threat. Not: All nurds without a TTWQ will be considered a minor threat to water quality unless coded at a higher Level. A Zero (0) may be used to code those NURDS that are found to represent no threat to water quality.

Complexity: Category C - Facilities having no waste treatment systems, such as cooling water dischargers or those who must comply through best management practices, facilities with passive waste treatment and disposal systems, such as septic systems with subsurface disposal, or dischargers having waste storage systems with land disposal such as dairy waste ponds.

**SWEEPS UST:**

Status: A

Comp Number: 1969

Number: 5

Board Of Equalization: 44-012107

Ref Date: 01-22-93

Act Date: 04-07-94

Created Date: 02-29-88

Tank Status: A

Owner Tank Id: Not reported

Swrcb Tank Id: 19-050-001969-000001

Actv Date: 04-20-88

Capacity: 10000

Tank Use: CHEMICAL

Stg: P

Content: UNKNOWN

Number Of Tanks: 13

MAP FINDINGS  
FOCUS MAP 20

Map ID Site Database(s) EPA ID Number

**RTD DIVISION 3-CYRPESS PARK (Continued)**

**S101582664**

Status: A  
 Comp Number: 1969  
 Number: 5  
 Board Of Equalization: 44-012107  
 Ref Date: 01-22-93  
 Act Date: 04-07-94  
 Created Date: 02-29-88  
 Tank Status: A  
 Owner Tank Id: Not reported  
 Swrcb Tank Id: 19-050-001969-000002  
 Actv Date: 04-20-88  
 Capacity: 20000  
 Tank Use: M.V. FUEL  
 Stg: P  
 Content: DIESEL  
 Number Of Tanks: Not reported

Status: A  
 Comp Number: 1969  
 Number: 5  
 Board Of Equalization: 44-012107  
 Ref Date: 01-22-93  
 Act Date: 04-07-94  
 Created Date: 02-29-88  
 Tank Status: A  
 Owner Tank Id: Not reported  
 Swrcb Tank Id: 19-050-001969-000003  
 Actv Date: 04-20-88  
 Capacity: 20000  
 Tank Use: M.V. FUEL  
 Stg: P  
 Content: DIESEL  
 Number Of Tanks: Not reported

Status: A  
 Comp Number: 1969  
 Number: 5  
 Board Of Equalization: 44-012107  
 Ref Date: 01-22-93  
 Act Date: 04-07-94  
 Created Date: 02-29-88  
 Tank Status: A  
 Owner Tank Id: Not reported  
 Swrcb Tank Id: 19-050-001969-000004  
 Actv Date: 04-20-88  
 Capacity: 20000  
 Tank Use: M.V. FUEL  
 Stg: P  
 Content: DIESEL  
 Number Of Tanks: Not reported

Status: A  
 Comp Number: 1969  
 Number: 5  
 Board Of Equalization: 44-012107  
 Ref Date: 01-22-93  
 Act Date: 04-07-94

MAP FINDINGS  
FOCUS MAP 20

Map ID	Site	Database(s)	EPA ID Number
--------	------	-------------	---------------

**RTD DIVISION 3-CYRPESS PARK (Continued)**

**S101582664**

Created Date: 02-29-88  
 Tank Status: A  
 Owner Tank Id: Not reported  
 Swrcb Tank Id: 19-050-001969-000005  
 Actv Date: 04-20-88  
 Capacity: 20000  
 Tank Use: M.V. FUEL  
 Stg: P  
 Content: DIESEL  
 Number Of Tanks: Not reported

Status: A  
 Comp Number: 1969  
 Number: 5  
 Board Of Equalization: 44-012107  
 Ref Date: 01-22-93  
 Act Date: 04-07-94  
 Created Date: 02-29-88  
 Tank Status: A  
 Owner Tank Id: Not reported  
 Swrcb Tank Id: 19-050-001969-000006  
 Actv Date: 04-20-88  
 Capacity: 950  
 Tank Use: OIL  
 Stg: W  
 Content: WASTE OIL  
 Number Of Tanks: Not reported

Status: A  
 Comp Number: 1969  
 Number: 5  
 Board Of Equalization: 44-012107  
 Ref Date: 01-22-93  
 Act Date: 04-07-94  
 Created Date: 02-29-88  
 Tank Status: A  
 Owner Tank Id: Not reported  
 Swrcb Tank Id: 19-050-001969-000007  
 Actv Date: 04-20-88  
 Capacity: 10000  
 Tank Use: M.V. FUEL  
 Stg: P  
 Content: REG UNLEADED  
 Number Of Tanks: Not reported

Status: A  
 Comp Number: 1969  
 Number: 5  
 Board Of Equalization: 44-012107  
 Ref Date: 01-22-93  
 Act Date: 04-07-94  
 Created Date: 02-29-88  
 Tank Status: A  
 Owner Tank Id: Not reported  
 Swrcb Tank Id: 19-050-001969-000008  
 Actv Date: 04-20-88  
 Capacity: 10000

MAP FINDINGS  
FOCUS MAP 20

Map ID Site Database(s) EPA ID Number

**RTD DIVISION 3-CYRPRESS PARK (Continued)**

**S101582664**

Tank Use: M.V. FUEL  
 Stg: P  
 Content: REG UNLEADED  
 Number Of Tanks: Not reported

Status: A  
 Comp Number: 1969  
 Number: 5  
 Board Of Equalization: 44-012107  
 Ref Date: 01-22-93  
 Act Date: 04-07-94  
 Created Date: 02-29-88  
 Tank Status: A  
 Owner Tank Id: Not reported  
 Swrcb Tank Id: 19-050-001969-000009  
 Actv Date: 04-20-88  
 Capacity: 10000  
 Tank Use: OIL  
 Stg: W  
 Content: WASTE OIL  
 Number Of Tanks: Not reported

Status: A  
 Comp Number: 1969  
 Number: 5  
 Board Of Equalization: 44-012107  
 Ref Date: 01-22-93  
 Act Date: 04-07-94  
 Created Date: 02-29-88  
 Tank Status: A  
 Owner Tank Id: Not reported  
 Swrcb Tank Id: 19-050-001969-000010  
 Actv Date: 04-20-88  
 Capacity: 10000  
 Tank Use: CHEMICAL  
 Stg: P  
 Content: UNKNOWN  
 Number Of Tanks: Not reported

Status: A  
 Comp Number: 1969  
 Number: 5  
 Board Of Equalization: 44-012107  
 Ref Date: 01-22-93  
 Act Date: 04-07-94  
 Created Date: 02-29-88  
 Tank Status: A  
 Owner Tank Id: Not reported  
 Swrcb Tank Id: 19-050-001969-000011  
 Actv Date: 04-20-88  
 Capacity: 6000  
 Tank Use: OIL  
 Stg: W  
 Content: WASTE OIL  
 Number Of Tanks: Not reported

Status: A

MAP FINDINGS  
FOCUS MAP 20

Map ID	Site	Database(s)	EPA ID Number
--------	------	-------------	---------------

**RTD DIVISION 3-CYRPESS PARK (Continued)**

**S101582664**

Comp Number: 1969  
 Number: 5  
 Board Of Equalization: 44-012107  
 Ref Date: 01-22-93  
 Act Date: 04-07-94  
 Created Date: 02-29-88  
 Tank Status: A  
 Owner Tank Id: Not reported  
 Swrcb Tank Id: 19-050-001969-000012  
 Actv Date: 04-20-88  
 Capacity: 2000  
 Tank Use: CHEMICAL  
 Stg: P  
 Content: UNKNOWN  
 Number Of Tanks: Not reported

Status: A  
 Comp Number: 1969  
 Number: 5  
 Board Of Equalization: 44-012107  
 Ref Date: 01-22-93  
 Act Date: 04-07-94  
 Created Date: 02-29-88  
 Tank Status: A  
 Owner Tank Id: Not reported  
 Swrcb Tank Id: 19-050-001969-000013  
 Actv Date: 04-20-88  
 Capacity: 280  
 Tank Use: M.V. FUEL  
 Stg: P  
 Content: DIESEL  
 Number Of Tanks: Not reported

463

**WILLIAM K PARDEE  
 656 N SAN FERNANDO RD  
 LOS ANGELES, CA 90031**

**CA FID UST S101584886  
 SWEEPS UST N/A**

CA FID UST:  
 Facility ID: 19016617  
 Regulated By: UTKI  
 Regulated ID: Not reported  
 Cortese Code: Not reported  
 SIC Code: Not reported  
 Facility Phone: 2130000000  
 Mail To: Not reported  
 Mailing Address: 656 N SAN FERNANDO RD  
 Mailing Address 2: Not reported  
 Mailing City,St,Zip: LOS ANGELES 900310000  
 Contact: Not reported  
 Contact Phone: Not reported  
 DUNs Number: Not reported  
 NPDES Number: Not reported  
 EPA ID: Not reported  
 Comments: Not reported  
 Status: Inactive

SWEEPS UST:

MAP FINDINGS  
FOCUS MAP 20

Map ID Site Database(s) EPA ID Number

**WILLIAM K PARDEE (Continued)**

**S101584886**

Status: Not reported  
 Comp Number: 4030  
 Number: Not reported  
 Board Of Equalization: Not reported  
 Ref Date: Not reported  
 Act Date: Not reported  
 Created Date: Not reported  
 Tank Status: Not reported  
 Owner Tank Id: Not reported  
 Swrcb Tank Id: Not reported  
 Actv Date: Not reported  
 Capacity: Not reported  
 Tank Use: Not reported  
 Stg: Not reported  
 Content: Not reported  
 Number Of Tanks: 0

465

**FOOD FOR LIFE  
 3580 PASADENA AVE  
 MONTECITO HEIGHTS, CA 90031**

**LUST 1000183167  
 Cortese N/A  
 HIST UST**

LUST:

Region: STATE  
 Status: Leak being confirmed  
 Case Number: 900310289  
 Local Case #: Not reported  
 Chemical: 1  
 Qty Leaked: Not reported  
 Abate Method: Not reported  
 Release Date: 1986-10-28 00:00:00  
 Discover Date: 1986-10-28 00:00:00  
 Report Date: Not reported  
 Enforcement Dt: Not reported  
 Review Date: 1987-08-10 00:00:00  
 Enter Date: 1986-12-31 00:00:00  
 Stop Date: 1986-10-28 00:00:00  
 Confirm Leak: 1986-10-28 00:00:00  
 Case Type: Soil only  
 Cross Street: CARLOTTA  
 Enf Type: Not reported  
 Funding: Not reported  
 How Discovered: Tank Closure  
 How Stopped: Not reported  
 Leak Cause: UNK  
 Leak Source: UNK  
 Global Id: T0603700809  
 Workplan: Not reported  
 Prelim Assess: Not reported  
 Pollution Char: Not reported  
 Remed Plan: Not reported  
 Remed Action: Not reported  
 Monitoring: Not reported  
 MTBE Date: Not reported  
 GW Qualifier: Not reported  
 Soil Qualifier: Not reported  
 Max MTBE GW ppb: Not reported  
 Max MTBE Soil ppb: Not reported  
 County: 19

MAP FINDINGS  
FOCUS MAP 20

Map ID Site Database(s) EPA ID Number

**FOOD FOR LIFE (Continued)**

**1000183167**

Org Name: Not reported  
 Reg Board: Los Angeles Region  
 Contact Person: Not reported  
 Responsible Party: FOOD FOR LIFE  
 RP Address: 3580 PASADENA AVE, LOS ANGELES, CA 90031  
 Interim: Not reported  
 Oversight Prgm: LUST  
 MTBE Class: \*  
 MTBE Conc: 0  
 MTBE Fuel: 0  
 MTBE Tested: Not Required to be Tested.  
 Staff: YR  
 Staff Initials: LM  
 Lead Agency: Local Agency  
 Local Agency: 19050  
 Hydr Basin #: SAN FERNANDO VALLEY  
 Beneficial: Not reported  
 Priority: Not reported  
 Cleanup Fund Id: Not reported  
 Work Suspended: Not reported  
 Operator: OLD CASENO WAS 000773  
 Water System Name: Not reported  
 Well Name: Not reported  
 Distance To Lust: 0  
 Waste Discharge Global ID: Not reported  
 Waste Disch Assigned Name: Not reported  
 Summary: Not reported

**LUST REG 4:**

Region: 4  
 Regional Board: 04  
 County: Los Angeles  
 facid: 900310289  
 Status: Leak being confirmed  
 Substance: 1  
 Substance Quantity: Not reported  
 Local Case No: Not reported  
 Case Type: Soil  
 Abatement Method Used at the Site: Not reported  
 Global ID: T0603700809  
 W Global ID: Not reported  
 Staff: UNK  
 Local Agency: 19050  
 Cross Street: CARLOTTA  
 Enforcement Type: Not reported  
 Date Leak Discovered: 10/28/1986  
 Date Leak First Reported: 10/28/1986  
 Date Leak Record Entered: 12/31/1986  
 Date Confirmation Began: 10/28/1986  
 Date Leak Stopped: 10/28/1986  
 Date Case Last Changed on Database: 8/10/1987  
 Date the Case was Closed: Not reported  
 How Leak Discovered: Tank Closure  
 How Leak Stopped: Not reported  
 Cause of Leak: UNK  
 Leak Source: UNK  
 Operator: OLD CASENO WAS 000773

MAP FINDINGS  
FOCUS MAP 20

Map ID Site Database(s) EPA ID Number

**FOOD FOR LIFE (Continued)**

**1000183167**

Water System: Not reported  
 Well Name: Not reported  
 Approx. Dist To Production Well (ft): 7819.6181473588979638892551165  
 Source of Cleanup Funding: UNK  
 Preliminary Site Assessment Workplan Submitted: Not reported  
 Preliminary Site Assessment Began: Not reported  
 Pollution Characterization Began: Not reported  
 Remediation Plan Submitted: Not reported  
 Remedial Action Underway: Not reported  
 Post Remedial Action Monitoring Began: Not reported  
 Enforcement Action Date: Not reported  
 Historical Max MTBE Date: Not reported  
 Hist Max MTBE Conc in Groundwater: Not reported  
 Hist Max MTBE Conc in Soil: Not reported  
 Significant Interim Remedial Action Taken: Not reported  
 GW Qualifier: Not reported  
 Soil Qualifier: Not reported  
 Organization: Not reported  
 Owner Contact: Not reported  
 Responsible Party: FOOD FOR LIFE  
 RP Address: 3580 PASADENA AVE, LOS ANGELES, CA 90031  
 Program: LUST  
 Lat/Long: 34.0877141 / -1  
 Local Agency Staff: PEJ  
 Beneficial Use: Not reported  
 Priority: Not reported  
 Cleanup Fund Id: Not reported  
 Suspended: Not reported  
 Assigned Name: Not reported  
 Summary: Not reported

**Cortese:**

Region: CORTESE  
 Facility Addr2: Not reported

**HIST UST:**

Region: STATE  
 Facility ID: 00000007744  
 Facility Type: Other  
 Other Type: BAKER  
 Total Tanks: 0003  
 Contact Name: Not reported  
 Telephone: 2132271985  
 Owner Name: FOOD FOR LIFE BAKING CO., INC.  
 Owner Address: 3580 PASADENA AVE.  
 Owner City,St,Zip: LOS ANGELES, CA 90031

Tank Num: 001  
 Container Num: 001  
 Year Installed: Not reported  
 Tank Capacity: 00009000  
 Tank Used for: PRODUCT  
 Type of Fuel: UNLEADED  
 Tank Construction: Not reported  
 Leak Detection: Stock Inventor



MAP FINDINGS  
FOCUS MAP 20

Map ID	Site	Database(s)	EPA ID Number
--------	------	-------------	---------------

**FOOD FOR LIFE (Continued)**

**1000183167**

Tank Num: 002  
 Container Num: 02  
 Year Installed: Not reported  
 Tank Capacity: 00009000  
 Tank Used for: PRODUCT  
 Type of Fuel: UNLEADED  
 Tank Construction: Not reported  
 Leak Detection: Stock Inventor

Tank Num: 003  
 Container Num: 03  
 Year Installed: Not reported  
 Tank Capacity: 00009000  
 Tank Used for: PRODUCT  
 Type of Fuel: UNLEADED  
 Tank Construction: Not reported  
 Leak Detection: Stock Inventor

465

**FLAVOR FOODS INC.  
 3580 PASADENA AVE  
 LOS ANGELES, CA 90031**

**CA FID UST  
 SWEEPS UST**

**S101582723  
 N/A**

CA FID UST:

Facility ID: 19001191  
 Regulated By: UTKI  
 Regulated ID: 00007744  
 Cortese Code: Not reported  
 SIC Code: Not reported  
 Facility Phone: 2136262211  
 Mail To: Not reported  
 Mailing Address: 3580 PASADENA AVE  
 Mailing Address 2: Not reported  
 Mailing City, St, Zip: LOS ANGELES 900310000  
 Contact: Not reported  
 Contact Phone: Not reported  
 DUNs Number: Not reported  
 NPDES Number: Not reported  
 EPA ID: Not reported  
 Comments: Not reported  
 Status: Inactive

SWEEPS UST:

Status: Not reported  
 Comp Number: 859  
 Number: Not reported  
 Board Of Equalization: 44-011445  
 Ref Date: Not reported  
 Act Date: Not reported  
 Created Date: Not reported  
 Tank Status: Not reported  
 Owner Tank Id: Not reported  
 Swrcb Tank Id: 19-050-000859-000001  
 Actv Date: Not reported  
 Capacity: 9000  
 Tank Use: M.V. FUEL  
 Stg: PRODUCT  
 Content: REG UNLEADED

MAP FINDINGS  
FOCUS MAP 20

Map ID	Site	Database(s)	EPA ID Number
--------	------	-------------	---------------

**FLAVOR FOODS INC. (Continued)**

**S101582723**

Number Of Tanks: 3

Status: Not reported  
 Comp Number: 859  
 Number: Not reported  
 Board Of Equalization: 44-011445  
 Ref Date: Not reported  
 Act Date: Not reported  
 Created Date: Not reported  
 Tank Status: Not reported  
 Owner Tank Id: Not reported  
 Swrcb Tank Id: 19-050-000859-000002  
 Actv Date: Not reported  
 Capacity: 9000  
 Tank Use: M.V. FUEL  
 Stg: PRODUCT  
 Content: REG UNLEADED  
 Number Of Tanks: Not reported

Status: Not reported  
 Comp Number: 859  
 Number: Not reported  
 Board Of Equalization: 44-011445  
 Ref Date: Not reported  
 Act Date: Not reported  
 Created Date: Not reported  
 Tank Status: Not reported  
 Owner Tank Id: Not reported  
 Swrcb Tank Id: 19-050-000859-000003  
 Actv Date: Not reported  
 Capacity: 9000  
 Tank Use: M.V. FUEL  
 Stg: PRODUCT  
 Content: REG UNLEADED  
 Number Of Tanks: Not reported

**470 FRISCO BAKING COMPANY  
 640 SAN FERNANDO RD  
 LOS ANGELES, CA 90065**

**CA FID UST S101617610  
 SWEEPS UST N/A**

CA FID UST:  
 Facility ID: 19006225  
 Regulated By: UTKI  
 Regulated ID: 00006606  
 Cortese Code: Not reported  
 SIC Code: Not reported  
 Facility Phone: 2132256111  
 Mail To: Not reported  
 Mailing Address: 621 W AVENUE 26  
 Mailing Address 2: Not reported  
 Mailing City,St,Zip: LOS ANGELES 900650000  
 Contact: Not reported  
 Contact Phone: Not reported  
 DUNs Number: Not reported  
 NPDES Number: Not reported  
 EPA ID: Not reported  
 Comments: Not reported  
 Status: Inactive

MAP FINDINGS  
FOCUS MAP 20

Map ID Site Database(s) EPA ID Number

---

**FRISCO BAKING COMPANY (Continued)**

**S101617610**

SWEEPS UST:

Status: Not reported  
Comp Number: 773  
Number: Not reported  
Board Of Equalization: 44-011405  
Ref Date: Not reported  
Act Date: Not reported  
Created Date: Not reported  
Tank Status: Not reported  
Owner Tank Id: Not reported  
Swrcb Tank Id: 19-050-000773-000001  
Actv Date: Not reported  
Capacity: 6500  
Tank Use: M.V. FUEL  
Stg: PRODUCT  
Content: REG UNLEADED  
Number Of Tanks: 4

Status: Not reported  
Comp Number: 773  
Number: Not reported  
Board Of Equalization: 44-011405  
Ref Date: Not reported  
Act Date: Not reported  
Created Date: Not reported  
Tank Status: Not reported  
Owner Tank Id: Not reported  
Swrcb Tank Id: 19-050-000773-000002  
Actv Date: Not reported  
Capacity: 2000  
Tank Use: M.V. FUEL  
Stg: PRODUCT  
Content: REG UNLEADED  
Number Of Tanks: Not reported

Status: Not reported  
Comp Number: 773  
Number: Not reported  
Board Of Equalization: 44-011405  
Ref Date: Not reported  
Act Date: Not reported  
Created Date: Not reported  
Tank Status: Not reported  
Owner Tank Id: Not reported  
Swrcb Tank Id: 19-050-000773-000003  
Actv Date: Not reported  
Capacity: Not reported  
Tank Use: OIL  
Stg: WASTE  
Content: WASTE OIL  
Number Of Tanks: Not reported

Status: Not reported  
Comp Number: 773  
Number: Not reported  
Board Of Equalization: 44-011405  
Ref Date: Not reported

MAP FINDINGS  
FOCUS MAP 20

Map ID Site Database(s) EPA ID Number

---

**FRISCO BAKING COMPANY (Continued)**

**S101617610**

Act Date: Not reported  
 Created Date: Not reported  
 Tank Status: Not reported  
 Owner Tank Id: Not reported  
 Swrcb Tank Id: 19-050-000773-000004  
 Actv Date: Not reported  
 Capacity: Not reported  
 Tank Use: CHEMICAL  
 Stg: PRODUCT  
 Content: UNKNOWN  
 Number Of Tanks: Not reported

---

470

**FRISCO BAKING CO.  
 640 N SAN FERNANDO RD  
 LOS ANGELES, CA 90065**

**HIST UST U001562456  
 N/A**

HIST UST:

Region: STATE  
 Facility ID: 00000006606  
 Facility Type: Other  
 Other Type: BAKERY  
 Total Tanks: 0004  
 Contact Name: RONALD PERATA  
 Telephone: 2132256111  
 Owner Name: FRIACO BAKING CO  
 Owner Address: 621 W. AVE. 26  
 Owner City,St,Zip: LOS ANGELES, CA 90065

Tank Num: 001  
 Container Num: 1  
 Year Installed: Not reported  
 Tank Capacity: 00006500  
 Tank Used for: PRODUCT  
 Type of Fuel: REGULAR  
 Tank Construction: Not reported  
 Leak Detection: Visual, Stock Inventor

Tank Num: 002  
 Container Num: 2  
 Year Installed: Not reported  
 Tank Capacity: 00002000  
 Tank Used for: PRODUCT  
 Type of Fuel: UNLEADED  
 Tank Construction: Not reported  
 Leak Detection: Visual, Stock Inventor

Tank Num: 003  
 Container Num: 3  
 Year Installed: Not reported  
 Tank Capacity: 00000000  
 Tank Used for: WASTE  
 Type of Fuel: WASTE OIL  
 Tank Construction: Not reported  
 Leak Detection: Visual, Stock Inventor

Tank Num: 004  
 Container Num: 4  
 Year Installed: Not reported

MAP FINDINGS  
FOCUS MAP 20

Map ID	Site	Database(s)	EPA ID Number
--------	------	-------------	---------------

**FRISCO BAKING CO. (Continued)**

**U001562456**

Tank Capacity: 00000000  
 Tank Used for: PRODUCT  
 Type of Fuel: 06  
 Tank Construction: Not reported  
 Leak Detection: Visual, Stock Inventor

472

**LORETO STREET ELEMENTARY SCHOOL ADDITION  
 3408 ARROYO SECO AVENUE  
 LOS ANGELES, CA 90065**

**SCH S108407554  
 ENVIROSTOR N/A**

SCH:

Facility ID: 19820057  
 Site Type: School Investigation  
 Site Type Detail: School  
 Acres: Not reported  
 National Priorities List: NO  
 Cleanup Oversight Agencies: SMBRP  
 Lead Agency: SMBRP  
 Lead Agency Description: DTSC - Sit  
 Project Manager: Not reported  
 Supervisor: Javier Hinojosa  
 Division Branch: Chatsworth  
 Site Code: 304232-11  
 Assembly: 45  
 Senate: 21  
 Special Program Status: Not reported  
 Status: Inactive - Needs Evaluation  
 Status Date: 2006-09-20 00:00:00  
 Restricted Use: NO  
 Funding: School District  
 Latitude: 34.0522761593686  
 Longitude: -118.252787171101  
 Alias Name: LORETO STREET ELEMEN  
 Alias Type: Alternate Name  
 Alias Name: LAUSD-LORETO ADDITIO  
 Alias Type: Alternate Name  
 Alias Name: 304232-11  
 Alias Type: Project Code (Site Code)  
 Alias Name: 19820057  
 Alias Type: Envirostor ID Number  
 Alias Name: LOS ANGELES UNIFIED  
 Alias Type: Alternate Name

APN: NONE SPECIFIED  
 APN Description: Not reported  
 Comments: Not reported

Completed Info:

Completed Area Name: PROJECT WIDE  
 Completed Sub Area Name: Not reported  
 Completed Document Type: Cost Recovery Closeout Memo  
 Completed Date: 2006-09-20 00:00:00

Confirmed: NONE SPECIFIED  
 Confirmed Description: Not reported  
 Future Area Name: Not reported  
 Future Sub Area Name: Not reported

MAP FINDINGS  
FOCUS MAP 20

Map ID Site Database(s) EPA ID Number

**LORETO STREET ELEMENTARY SCHOOL ADDITION (Continued)**

**S108407554**

Future Document Type: Not reported  
 Future Due Date: Not reported  
 Media Affected: NONE SPECIFIED,31000  
 Media Affected Desc: Not reported  
 Media Affected Desc: Not reported

Management:

Management Required: NONE SPECIFIED  
 Management Required Desc: Not reported  
 Potential: NMA  
 Potential Description: Not reported  
 Schedule Area Name: Not reported  
 Schedule Sub Area Name: Not reported  
 Schedule Document Type: Not reported  
 Schedule Due Date: Not reported  
 Schedule Revised Date: Not reported  
 PastUse: \* EDUCATIONAL SERVICES

ENVIROSTOR:

Site Type: School Investigation  
 Site Type Detailed: School  
 Acres: Not reported  
 NPL: NO  
 Regulatory Agencies: SMBRP  
 Lead Agency: SMBRP  
 Program Manager: Not reported  
 Supervisor: Javier Hinojosa  
 Division Branch: Chatsworth  
 Facility ID: 19820057  
 Site Code: 304232-11  
 Assembly: 45  
 Senate: 21  
 Special Program: Not reported  
 Status: Inactive - Needs Evaluation  
 Status Date: 2006-09-20 00:00:00  
 Restricted Use: NO  
 Funding: School District  
 Latitude: 34.0522761593686  
 Longitude: -118.252787171101  
 Alias Name: LORETO STREET ELEMEN  
 Alias Type: Alternate Name  
 Alias Name: LAUSD-LORETO ADDITIO  
 Alias Type: Alternate Name  
 Alias Name: 304232-11  
 Alias Type: Project Code (Site Code)  
 Alias Name: 19820057  
 Alias Type: Envirostor ID Number  
 Alias Name: LOS ANGELES UNIFIED  
 Alias Type: Alternate Name  
 APN: NONE SPECIFIED  
 APN Description: Not reported  
 Comments: Not reported

Completed Info:

Completed Area Name: PROJECT WIDE  
 Completed Sub Area Name: Not reported  
 Completed Document Type: Cost Recovery Closeout Memo

MAP FINDINGS  
FOCUS MAP 20

Map ID	Site	Database(s)	EPA ID Number
--------	------	-------------	---------------

**LORETO STREET ELEMENTARY SCHOOL ADDITION (Continued)**

**S108407554**

Completed Date: 2006-09-20 00:00:00

Confirmed: NONE SPECIFIED  
Confirmed Description: Not reported  
Future Area Name: Not reported  
Future Sub Area Name: Not reported  
Future Document Type: Not reported  
Future Due Date: Not reported  
Media Affected: NONE SPECIFIED,31000  
Media Affected Desc: Not reported  
Media Affected Desc: Not reported

Management:  
Management Required: NONE SPECIFIED  
Management Required Desc: Not reported  
Potential: NMA  
Potential Description: Not reported  
Schedule Area Name: Not reported  
Schedule Sub Area Name: Not reported  
Schedule Document Type: Not reported  
Schedule Due Date: Not reported  
Schedule Revised Date: Not reported  
PastUse: \* EDUCATIONAL SERVICES

**472 LOS ANGELES USD LORETO ELEM SCHOOL  
3408 ARROYO SECO AVE  
LOS ANGELES, CA 90065**

**RCRA-SQG 1000102128  
FINDS CAD982022535**

RCRA-SQG:  
Date form received by agency: 08/07/1987  
Facility name: LOS ANGELES USD LORETO ELEM SCHOOL  
Facility address: 3408 ARROYO SECO AVE  
LOS ANGELES, CA 90065  
EPA ID: CAD982022535  
Mailing address: 1425 S SAN PEDRO ST ROOM 215  
LOS ANGELES, CA 90015  
Contact: ENVIRONMENTAL MANAGER  
Contact address: 3408 ARROYO SECO AVE  
LOS ANGELES, CA 90065  
Contact country: US  
Contact telephone: (213) 742-7371  
Contact email: Not reported  
EPA Region: 09  
Classification: Small Small Quantity Generator  
Description: Handler: generates more than 100 and less than 1000 kg of hazardous waste during any calendar month and accumulates less than 6000 kg of hazardous waste at any time; or generates 100 kg or less of hazardous waste during any calendar month, and accumulates more than 1000 kg of hazardous waste at any time

Owner/Operator Summary:  
Owner/operator name: LOS ANGELES UNIFIED SCHOOL DISTRICT  
Owner/operator address: NOT REQUIRED  
NOT REQUIRED, ME 99999  
Owner/operator country: Not reported  
Owner/operator telephone: (415) 555-1212  
Legal status: Municipal  
Owner/Operator Type: Owner

MAP FINDINGS  
FOCUS MAP 20

Map ID Site Database(s) EPA ID Number

**LOS ANGELES USD LORETO ELEM SCHOOL (Continued)**

**1000102128**

Owner/Op start date: Not reported  
Owner/Op end date: Not reported  
  
Owner/operator name: NOT REQUIRED  
Owner/operator address: NOT REQUIRED  
NOT REQUIRED, ME 99999  
Owner/operator country: Not reported  
Owner/operator telephone: (415) 555-1212  
Legal status: Municipal  
Owner/Operator Type: Operator  
Owner/Op start date: Not reported  
Owner/Op end date: Not reported

Handler Activities Summary:

U.S. importer of hazardous waste: Unknown  
Mixed waste (haz. and radioactive): Unknown  
Recycler of hazardous waste: No  
Transporter of hazardous waste: No  
Treater, storer or disposer of HW: No  
Underground injection activity: No  
On-site burner exemption: Unknown  
Furnace exemption: Unknown  
Used oil fuel burner: No  
Used oil processor: No  
User oil refiner: No  
Used oil fuel marketer to burner: No  
Used oil Specification marketer: No  
Used oil transfer facility: No  
Used oil transporter: No  
Off-site waste receiver: Commercial status unknown

Violation Status: No violations found

**FINDS:**

Other Pertinent Environmental Activity Identified at Site

California - Hazardous Waste Tracking System - Datamart

NCES (National Center for Education Statistics) is the primary federal entity for collecting and analyzing data related to education in the United States and other nations and the institute of education sciences.

RCRAInfo is a national information system that supports the Resource Conservation and Recovery Act (RCRA) program through the tracking of events and activities related to facilities that generate, transport, and treat, store, or dispose of hazardous waste. RCRAInfo allows RCRA program staff to track the notification, permit, compliance, and corrective action activities required under RCRA.



MAP FINDINGS  
FOCUS MAP 20

Map ID	Site	Database(s)	EPA ID Number
--------	------	-------------	---------------

474	<b>UNK</b> <b>599 W AVENUE 28</b> <b>LOS ANGELES, CA 90065</b>	<b>CA FID UST</b> <b>SWEEPS UST</b>	<b>S101586265</b> <b>N/A</b>
-----	--	--	---------------------------------

CA FID UST:  
 Facility ID: 19042626  
 Regulated By: UTNKI  
 Regulated ID: Not reported  
 Cortese Code: Not reported  
 SIC Code: Not reported  
 Facility Phone: 2130000000  
 Mail To: Not reported  
 Mailing Address: UNK  
 Mailing Address 2: Not reported  
 Mailing City,St,Zip: LOS ANGELES 900650000  
 Contact: Not reported  
 Contact Phone: Not reported  
 DUNs Number: Not reported  
 NPDES Number: Not reported  
 EPA ID: Not reported  
 Comments: Not reported  
 Status: Inactive

SWEEPS UST:  
 Status: Not reported  
 Comp Number: 7895  
 Number: Not reported  
 Board Of Equalization: Not reported  
 Ref Date: Not reported  
 Act Date: Not reported  
 Created Date: Not reported  
 Tank Status: Not reported  
 Owner Tank Id: Not reported  
 Swrcb Tank Id: Not reported  
 Actv Date: Not reported  
 Capacity: Not reported  
 Tank Use: Not reported  
 Stg: Not reported  
 Content: Not reported  
 Number Of Tanks: 0

476	<b>MR. DUNG THAI</b> <b>3543 PASADENA AVE</b> <b>LOS ANGELES, CA 90031</b>	<b>UST</b>	<b>U003879697</b> <b>N/A</b>
-----	--	------------	---------------------------------

UST:  
 Local Agency: Los Angeles, Los Angeles County  
 Facility ID: 23634

MAP FINDINGS  
FOCUS MAP 20

Map ID	Site	Database(s)	EPA ID Number
477	<b>28TH AND DELL AVENUES</b> <b>VENICE</b> <b>LOS ANGELES, CA</b>  Notify 65: Date Reported: Not reported Staff Initials: Not reported Board File Number: Not reported Facility Type: Not reported Discharge Date: Not reported Incident Description: Not reported	Notify 65	S100178526 N/A
482	<b>LOS ANGELES USD NIGHTINGAL JR HG SCHOOL</b> <b>3311 N FIGUEROA ST</b> <b>LOS ANGELES, CA 90065</b>  RCRA-SQG: Date form received by agency: 02/01/2006 Facility name: LAUSD-NIGHTINGALE MIDDLE SCHOOL Facility address: 3311 N. FIGUEROA STREET LOS ANGELES, CA 90065  EPA ID: CAD982022584 Mailing address: 333 S. BEAUDRY AVE, 20TH FLOOR LOS ANGELES, CA 90017  Contact: SOE AUNG Contact address: Not reported Not reported  Contact country: Not reported Contact telephone: (213) 241-3904 Contact email: SOE.AUNG@LAUSD.NET EPA Region: 09 Classification: Small Small Quantity Generator Description: Handler: generates more than 100 and less than 1000 kg of hazardous waste during any calendar month and accumulates less than 6000 kg of hazardous waste at any time; or generates 100 kg or less of hazardous waste during any calendar month, and accumulates more than 1000 kg of hazardous waste at any time  Owner/Operator Summary: Owner/operator name: LOS ANGELES UNIFIED SCHOOL DISTRICT Owner/operator address: 333 S. BEAUDRY AVE, 20TH FLOOR LOS ANGELES, CA 90017  Owner/operator country: US Owner/operator telephone: Not reported Legal status: State Owner/Operator Type: Owner Owner/Op start date: 01/01/2005 Owner/Op end date: Not reported  Owner/operator name: LAUSD-NIGHTINGALE MIDDLE SCHOOL Owner/operator address: Not reported Not reported  Owner/operator country: US Owner/operator telephone: Not reported Legal status: State Owner/Operator Type: Operator Owner/Op start date: 01/01/2005 Owner/Op end date: Not reported	RCRA-SQG FINDS	1000102133 CAD982022584

MAP FINDINGS  
FOCUS MAP 20

Map ID Site Database(s) EPA ID Number

---

**LOS ANGELES USD NIGHTINGAL JR HG SCHOOL (Continued)**

**1000102133**

Owner/operator name: LOS ANGELES UNIFIED SCHOOL DISTRICT  
Owner/operator address: NOT REQUIRED  
NOT REQUIRED, ME 99999  
Owner/operator country: Not reported  
Owner/operator telephone: (415) 555-1212  
Legal status: Municipal  
Owner/Operator Type: Owner  
Owner/Op start date: Not reported  
Owner/Op end date: Not reported

Owner/operator name: NOT REQUIRED  
Owner/operator address: NOT REQUIRED  
NOT REQUIRED, ME 99999  
Owner/operator country: Not reported  
Owner/operator telephone: (415) 555-1212  
Legal status: Municipal  
Owner/Operator Type: Operator  
Owner/Op start date: Not reported  
Owner/Op end date: Not reported

Handler Activities Summary:

U.S. importer of hazardous waste: No  
Mixed waste (haz. and radioactive): No  
Recycler of hazardous waste: No  
Transporter of hazardous waste: No  
Treater, storer or disposer of HW: No  
Underground injection activity: No  
On-site burner exemption: No  
Furnace exemption: No  
Used oil fuel burner: No  
Used oil processor: No  
User oil refiner: No  
Used oil fuel marketer to burner: No  
Used oil Specification marketer: No  
Used oil transfer facility: No  
Used oil transporter: No  
Off-site waste receiver: Commercial status unknown

Universal Waste Summary:

Waste type: Batteries  
Accumulated waste on-site: No  
Generated waste on-site: No

Waste type: Lamps  
Accumulated waste on-site: No  
Generated waste on-site: No

Waste type: Pesticides  
Accumulated waste on-site: No  
Generated waste on-site: No

Waste type: Thermostats  
Accumulated waste on-site: No  
Generated waste on-site: No

MAP FINDINGS  
FOCUS MAP 20

Map ID	Site	Database(s)	EPA ID Number
--------	------	-------------	---------------

**LOS ANGELES USD NIGHTINGAL JR HG SCHOOL (Continued)**

**1000102133**

Historical Generators:

Date form received by agency: 02/01/2006  
 Facility name: LAUSD-NIGHTINGALE MIDDLE SCHOOL  
 Classification: Large Quantity Generator

Date form received by agency: 08/07/1987  
 Facility name: LAUSD-NIGHTINGALE MIDDLE SCHOOL  
 Site name: LOS ANGELES USD NIGHTINGAL JR HG SCHOOL  
 Classification: Small Quantity Generator

Hazardous Waste Summary:

Waste code: 181  
 Waste name: 181  
  
 Waste code: D008  
 Waste name: LEAD

Biennial Reports:

Last Biennial Reporting Year: 2005

Annual Waste Handled:

Waste code: D008  
 Waste name: LEAD  
 Amount (Lbs): 134840

Violation Status: No violations found

FINDS:

Other Pertinent Environmental Activity Identified at Site

California - Hazardous Waste Tracking System - Datamart

RCRAInfo is a national information system that supports the Resource Conservation and Recovery Act (RCRA) program through the tracking of events and activities related to facilities that generate, transport, and treat, store, or dispose of hazardous waste. RCRAInfo allows RCRA program staff to track the notification, permit, compliance, and corrective action activities required under RCRA.

493

**LAWRY'S CALIFORNIA CENTER  
570 AVENUE 26 W  
LOS ANGELES, CA 90065**

**LUST S102432552  
Cortese N/A  
SLIC**

LUST:

Region: STATE  
 Status: Case Closed  
 Case Number: 900650125  
 Local Case #: Not reported  
 Chemical: Methyl Ethyl Ketones  
 Qty Leaked: Not reported  
 Abate Method: Vapor Extraction  
 Release Date: 1995-11-13 00:00:00  
 Discover Date: Not reported  
 Report Date: 1998-02-03 00:00:00  
 Enforcement Dt: Not reported

MAP FINDINGS  
FOCUS MAP 20

Map ID Site Database(s) EPA ID Number

**LAWRY'S CALIFORNIA CENTER (Continued)**

**S102432552**

Review Date: 1998-07-14 00:00:00  
 Enter Date: 1995-12-21 00:00:00  
 Stop Date: Not reported  
 Confirm Leak: Not reported  
 Case Type: Other ground water affected  
 Cross Street: SAN FERNANDO RD & ...  
 Enf Type: Not reported  
 Funding: Not reported  
 How Discovered: Not reported  
 How Stopped: Not reported  
 Leak Cause: UNK  
 Leak Source: UNK  
 Global Id: T0603701185  
 Workplan: Not reported  
 Prelim Assess: Not reported  
 Pollution Char: Not reported  
 Remed Plan: Not reported  
 Remed Action: 1995-11-13 00:00:00  
 Monitoring: Not reported  
 MTBE Date: Not reported  
 GW Qualifier: Not reported  
 Soil Qualifier: Not reported  
 Max MTBE GW ppb: Not reported  
 Max MTBE Soil ppb: Not reported  
 County: 19  
 Org Name: Not reported  
 Reg Board: Los Angeles Region  
 Contact Person: Not reported  
 Responsible Party: LAWRY'S FOODS, INC.  
 RP Address: 222 E. HUNTINGTON DR., STE #100, MONROVIA, CA 91016-3500  
 Interim: Yes  
 Oversight Prgm: Spills, Leaks, Investigations and Cleanup UST  
 MTBE Class: \*  
 MTBE Conc: 0  
 MTBE Fuel: 0  
 MTBE Tested: Not Required to be Tested.  
 Staff: SLC  
 Staff Initials: HRQ  
 Lead Agency: Regional Board  
 Local Agency: 19050  
 Hydr Basin #: SAN FERNANDO VALLEY  
 Beneficial: Not reported  
 Priority: LOP/LOW - MINOR OR NO POTENTIAL WATER RESOURCE IMPACT  
 Cleanup Fund Id: Not reported  
 Work Suspended: Not reported  
 Operator: CONOPCO  
 Water System Name: Not reported  
 Well Name: Not reported  
 Distance To Lust: 0  
 Waste Discharge Global ID: Not reported  
 Waste Disch Assigned Name: Not reported  
 Summary: 05/01/97 - SITE ASSESSMENT REPORT 04/30/97 - 1ST QTR  
 1997 RPT REFER TO SLIC #455

LUST REG 4:

Region: 4  
 Regional Board: 04



MAP FINDINGS  
FOCUS MAP 20

Map ID	Site	Database(s)	EPA ID Number
--------	------	-------------	---------------

**LAWRY'S CALIFORNIA CENTER (Continued)**

**S102432552**

Cortese:  
Region: CORTESE  
Facility Addr2: 570 AVENUE 26 W

SLIC:  
Region: STATE  
Global Id: T0603701185  
Assigned Name: MAINSITE  
Lead Agency Contact: SLC  
Lead Agency: LOS ANGELES RWQCB (REGION 4)  
Lead Agency Case Number: 900650125  
Responsible Party: LAWRY'S FOODS, INC.  
Recent DTW: Not reported  
Substance Released: 78933  
**Facility Status: Regulatory Review**

495

**FORMER WELCH'S UNIFORM FACILITY  
3505 PASADENA AVENUE  
LOS ANGELES, CA 90031**

**VCP S108484728  
ENVIROSTOR N/A**

VCP:  
Facility ID: 60000636  
Site Type: Voluntary Cleanup  
Site Type Detail: Voluntary Cleanup  
Acres: 2.6  
National Priorities List: NO  
Cleanup Oversight Agencies: SMBRP  
Lead Agency: SMBRP  
Lead Agency Description: DTSC - Sit  
Project Manager: ALBERTO VALMIDIANO  
Supervisor: Juli Osborne  
Division Branch: Chatsworth  
Site Code: 301314-11  
Assembly: 45  
Senate: 22  
Special Programs Code: Voluntary Cleanup Program  
Status: Active  
Status Date: 2007-05-25 00:00:00  
Restricted Use: NO  
Funding: Responsible Party  
Lat/Long: 34.0855999500872 / -118.213846302343  
Alias Name: 110002657848  
Alias Type: EPA (FRS #)  
Alias Name: 301314-11  
Alias Type: Project Code (Site Code)  
Alias Name: 60000636  
Alias Type: Envirostor ID Number

APN: NONE SPECIFIED  
APN Description: Not reported  
Comments: Second Quarter Groundwater Sampling Results dated October 18, 2007 requires no revision.No revision is needed to the Third Quarter Groundwater Sampling Results dated October 24, 2007The Voluntary Cleanup Agreement (Docket No. HSA-VCA 06/07-204) was signed by Sayareh Amir, Branch Chief, Southern California Cleanup Operations Branch - Glendale Office on 6/13/2007.The scoping meeting on 6/20/07 was attended by RP's environmental consultant: Jeffrey Otter, William

MAP FINDINGS  
FOCUS MAP 20

Map ID      Site      Database(s)      EPA ID Number

---

**FORMER WELCH'S UNIFORM FACILITY (Continued)**

**S108484728**

Glenn, and Joseph Peter; and DTSC: Sayareh Amir - Branch Chief, Juli Osborne - Unit Chief, John Naginis - geologist, Cy Jeng - toxicologist, Yvette LDTSC determines the Semi-Annual 2008 Groundwater Monitoring and Sampling Report dated May 14, 2008 is adequate, and does not require revision.aDuke - public participation specialist, Gerry Pollock - Senior Toxicologist, and Alberto Valmidiano - Project Manager.

Completed Info:

Completed Area Name: PROJECT WIDE  
Completed Sub Area Name: Not reported  
Completed Document Type: Voluntary Cleanup Consultation  
Completed Date: 2007-06-20 00:00:00

Completed Area Name: PROJECT WIDE  
Completed Sub Area Name: Not reported  
Completed Document Type: Voluntary Clean-up Agreement  
Completed Date: 2007-06-13 00:00:00

Completed Area Name: PROJECT WIDE  
Completed Sub Area Name: Not reported  
Completed Document Type: Groundwater Monitoring Report  
Completed Date: 2007-12-27 00:00:00

Completed Area Name: PROJECT WIDE  
Completed Sub Area Name: Not reported  
Completed Document Type: Groundwater Monitoring Report  
Completed Date: 2007-12-27 00:00:00

Completed Area Name: PROJECT WIDE  
Completed Sub Area Name: Not reported  
Completed Document Type: Groundwater Monitoring Report  
Completed Date: 2008-07-17 00:00:00

Completed Area Name: PROJECT WIDE  
Completed Sub Area Name: Not reported  
Completed Document Type: Site Investigation/Characterization Workplan  
Completed Date: 2008-06-18 00:00:00

Confirmed: 30027  
Confirmed Description: Trichloroe  
Future Area Name: PROJECT WIDE  
Future Sub Area Name: Not reported  
Future Document Type: Site Investigation/Characterization Report  
Future Due Date: 2008  
Media Affected: 30027  
Media Affected Desc: Not reported

Management:

Management Required: NONE SPECIFIED  
Management Required Desc: Not reported  
Potential: OTH, SOIL, SV  
Potential Description: Not reported  
Potential Description: Not reported  
Potential Description: Not reported  
Schedule Area Name: Not reported  
Schedule Sub Area Name: Not reported  
Schedule Document Type: Not reported



MAP FINDINGS  
FOCUS MAP 20

Map ID Site Database(s) EPA ID Number

**FORMER WELCH'S UNIFORM FACILITY (Continued)**

**S108484728**

Schedule Due Date: Not reported  
Schedule Revised Date: Not reported  
PastUse: LAUNDRY SERVICES

**ENVIROSTOR:**

Site Type: Voluntary Cleanup  
Site Type Detailed: Voluntary Cleanup  
Acres: 2.6  
NPL: NO  
Regulatory Agencies: SMBRP  
Lead Agency: SMBRP  
Program Manager: ALBERTO VALMIDIANO  
Supervisor: Juli Osborne  
Division Branch: Chatsworth  
Facility ID: 60000636  
Site Code: 301314-11  
Assembly: 45  
Senate: 22  
Special Program: Voluntary Cleanup Program  
Status: Active  
Status Date: 2007-05-25 00:00:00  
Restricted Use: NO  
Funding: Responsible Party  
Latitude: 34.0855999500872  
Longitude: -118.213846302343  
Alias Name: 110002657848  
Alias Type: EPA (FRS #)  
Alias Name: 301314-11  
Alias Type: Project Code (Site Code)  
Alias Name: 60000636  
Alias Type: Envirostor ID Number

APN: NONE SPECIFIED  
APN Description: Not reported  
Comments: Second Quarter Groundwater Sampling Results dated October 18, 2007 requires no revision.No revision is needed to the Third Quarter Groundwater Sampling Results dated October 24, 2007The Voluntary Cleanup Agreement (Docket No. HSA-VCA 06/07-204) was signed by Sayareh Amir, Branch Chief, Southern California Cleanup Operations Branch - Glendale Office on 6/13/2007.The scoping meeting on 6/20/07 was attended by RP's environmental consultant: Jeffrey Otter, William Glenn, and Joseph Peter; and DTSC: Sayareh Amir - Branch Chief, Juli Osborne - Unit Chief, John Naginis - geologist, Cy Jeng - toxicologist, Yvette LDTSC determines the Semi-Annual 2008 Groundwater Monitoring and Sampling Report dated May 14, 2008 is adequate, and does not require revision.aDuke - public participation specialist, Gerry Pollock - Senior Toxicologist, and Alberto Valmidiano - Project Manager.

**Completed Info:**

Completed Area Name: PROJECT WIDE  
Completed Sub Area Name: Not reported  
Completed Document Type: Voluntary Cleanup Consultation  
Completed Date: 2007-06-20 00:00:00

Completed Area Name: PROJECT WIDE  
Completed Sub Area Name: Not reported

MAP FINDINGS  
FOCUS MAP 20

Map ID	Site	Database(s)	EPA ID Number
--------	------	-------------	---------------

**FORMER WELCH'S UNIFORM FACILITY (Continued)**

**S108484728**

Completed Document Type: Voluntary Clean-up Agreement  
Completed Date: 2007-06-13 00:00:00

Completed Area Name: PROJECT WIDE  
Completed Sub Area Name: Not reported  
Completed Document Type: Groundwater Monitoring Report  
Completed Date: 2007-12-27 00:00:00

Completed Area Name: PROJECT WIDE  
Completed Sub Area Name: Not reported  
Completed Document Type: Groundwater Monitoring Report  
Completed Date: 2007-12-27 00:00:00

Completed Area Name: PROJECT WIDE  
Completed Sub Area Name: Not reported  
Completed Document Type: Groundwater Monitoring Report  
Completed Date: 2008-07-17 00:00:00

Completed Area Name: PROJECT WIDE  
Completed Sub Area Name: Not reported  
Completed Document Type: Site Investigation/Characterization Workplan  
Completed Date: 2008-06-18 00:00:00

Confirmed: 30027  
Confirmed Description: Trichloroe  
Future Area Name: PROJECT WIDE  
Future Sub Area Name: Not reported  
Future Document Type: Site Investigation/Characterization Report  
Future Due Date: 2008  
Media Affected: 30027  
Media Affected Desc: Not reported

Management:  
Management Required: NONE SPECIFIED  
Management Required Desc: Not reported  
Potential: OTH, SOIL, SV  
Potential Description: Not reported  
Potential Description: Not reported  
Potential Description: Not reported  
Schedule Area Name: Not reported  
Schedule Sub Area Name: Not reported  
Schedule Document Type: Not reported  
Schedule Due Date: Not reported  
Schedule Revised Date: Not reported  
PastUse: LAUNDRY SERVICES

495

**WELCH UNIFORM  
3505 PASADENA  
LOS ANGELES, CA 90031**

**SLIC S105119569  
N/A**

SLIC:  
Region: 4  
Facility Status: Site Assessment  
SLIC: 0833  
Substance: VOCs  
Staff: DY

MAP FINDINGS  
FOCUS MAP 20

Map ID	Site	Database(s)	EPA ID Number
495	<b>FORMER WELCH S UNIFORM FACILITY 3505 PASADENA AVENUE LOS ANGELES, CA 90031</b>	<b>FINDS HAZNET LUST Cortese RCRA-LQG SLIC CA FID UST HIST UST SWEEPS UST</b>	<b>1000169742 CAD075309740</b>

**FINDS:**

Other Pertinent Environmental Activity Identified at Site

Not reported

RCRAInfo is a national information system that supports the Resource Conservation and Recovery Act (RCRA) program through the tracking of events and activities related to facilities that generate, transport, and treat, store, or dispose of hazardous waste. RCRAInfo allows RCRA program staff to track the notification, permit, compliance, and corrective action activities required under RCRA.

**HAZNET:**

Gepaid: CAD075309740  
 Contact: UNDELIVERABLE 93 FEE FORM  
 Telephone: --  
 Facility Addr2: Not reported  
 Mailing Name: Not reported  
 Mailing Address: 3505 PASADENA AVE  
 Mailing City,St,Zip: LOS ANGELES, CA 900310000  
 Gen County: Los Angeles  
 TSD EPA ID: CAD028409019  
 TSD County: Los Angeles  
 Waste Category: Unspecified oil-containing waste  
 Disposal Method: Treatment, Tank  
 Tons: 1.77  
 Facility County: Not reported

Gepaid: CAD075309740  
 Contact: UNDELIVERABLE 93 FEE FORM  
 Telephone: --  
 Facility Addr2: Not reported  
 Mailing Name: Not reported  
 Mailing Address: 3505 PASADENA AVE  
 Mailing City,St,Zip: LOS ANGELES, CA 900310000  
 Gen County: Los Angeles  
 TSD EPA ID: CAD980675276  
 TSD County: Kern  
 Waste Category: Contaminated soil from site clean-ups  
 Disposal Method: Disposal, Land Fill  
 Tons: 16.85  
 Facility County: Los Angeles

Gepaid: CAD075309740  
 Contact: UNDELIVERABLE 93 FEE FORM  
 Telephone: 0  
 Facility Addr2: Not reported  
 Mailing Name: Not reported

MAP FINDINGS  
FOCUS MAP 20

Map ID      Site      Database(s)      EPA ID Number

---

**FORMER WELCH S UNIFORM FACILITY (Continued)**

**1000169742**

Mailing Address: 3505 PASADENA AVE  
Mailing City,St,Zip: LOS ANGELES, CA 900310000  
Gen County: Los Angeles  
TSD EPA ID: CAD028409019  
TSD County: Los Angeles  
Waste Category: Waste oil and mixed oil  
Disposal Method: Not reported  
Tons: 3.54  
Facility County: Los Angeles

Gepaid: CAD075309740  
Contact: UNDELIVERABLE 93 FEE FORM  
Telephone: 0  
Facility Addr2: Not reported  
Mailing Name: Not reported  
Mailing Address: 3505 PASADENA AVE  
Mailing City,St,Zip: LOS ANGELES, CA 900310000  
Gen County: Los Angeles  
TSD EPA ID: CAD028409019  
TSD County: Los Angeles  
Waste Category: Unspecified oil-containing waste  
Disposal Method: Not reported  
Tons: 3.27  
Facility County: Los Angeles

Gepaid: CAD075309740  
Contact: UNDELIVERABLE 93 FEE FORM  
Telephone: 0  
Facility Addr2: Not reported  
Mailing Name: Not reported  
Mailing Address: 3505 PASADENA AVE  
Mailing City,St,Zip: LOS ANGELES, CA 900310000  
Gen County: Los Angeles  
TSD EPA ID: CAD028409019  
TSD County: Los Angeles  
Waste Category: Unspecified oil-containing waste  
Disposal Method: Treatment, Tank  
Tons: 7.21  
Facility County: Los Angeles

[Click this hyperlink](#) while viewing on your computer to access  
1 additional CA\_HAZNET: record(s) in the EDR Site Report.

LUST:

Region: STATE  
Status: Post remedial action monitoring  
Case Number: 900310034  
Local Case #: Not reported  
Chemical: Hydrocarbons  
Qty Leaked: Not reported  
Abate Method: Remove Free Product - remove floating product from water table  
Release Date: 1987-12-22 00:00:00  
Discover Date: Not reported  
Report Date: Not reported  
Enforcement Dt: Not reported  
Review Date: 1998-08-01 00:00:00  
Enter Date: 1988-03-07 00:00:00

MAP FINDINGS  
FOCUS MAP 20

Map ID Site Database(s) EPA ID Number

**FORMER WELCH S UNIFORM FACILITY (Continued)**

**1000169742**

Stop Date: Not reported  
 Confirm Leak: Not reported  
 Case Type: Other ground water affected  
 Cross Street: PASADENA FREEWAY  
 Enf Type: Not reported  
 Funding: Not reported  
 How Discovered: Subsurface Monitoring  
 How Stopped: Not reported  
 Leak Cause: Not reported  
 Leak Source: Not reported  
 Global Id: T0603700785  
 Workplan: Not reported  
 Prelim Assess: Not reported  
 Pollution Char: 1988-07-12 00:00:00  
 Remed Plan: Not reported  
 Remed Action: 1990-06-01 00:00:00  
 Monitoring: 1998-08-01 00:00:00  
 MTBE Date: Not reported  
 GW Qualifier: Not reported  
 Soil Qualifier: Not reported  
 Max MTBE GW ppb: Not reported  
 Max MTBE Soil ppb: Not reported  
 County: 19  
 Org Name: Not reported  
 Reg Board: Los Angeles Region  
 Contact Person: Not reported  
 Responsible Party: AMERIPRIDE SERVICE INC.  
 RP Address: 47 S. NINTH ST., MINNEAPOLIS, MN 55402  
 Interim: Yes  
 Oversight Prgm: Spills, Leaks, Investigations and Cleanup UST  
 MTBE Class: \*  
 MTBE Conc: 0  
 MTBE Fuel: 0  
 MTBE Tested: Not Required to be Tested.  
 Staff: SLC  
 Staff Initials: HRQ  
 Lead Agency: Regional Board  
 Local Agency: 19050  
 Hydr Basin #: SAN FERNANDO VALLEY  
 Beneficial: Not reported  
 Priority: LOP/HIGH - ADMINISTRATIVE (CLOSURE/SB2004/ENFORCEMENT)  
 Cleanup Fund Id: Not reported  
 Work Suspended: Not reported  
 Operator: Not reported  
 Water System Name: Not reported  
 Well Name: Not reported  
 Distance To Lust: 0  
 Waste Discharge Global ID: Not reported  
 Waste Disch Assigned Name: Not reported  
 Summary: 8/13/98 - SUBMITTAL OF QTR GW SAMPL. RPT & SOIL REMEDIATION

**LUST REG 4:**

Region: 4  
 Regional Board: 04  
 County: Los Angeles  
 facid: 900310034  
 Status: Post remedial action monitoring

MAP FINDINGS  
FOCUS MAP 20

Map ID      Site      Database(s)      EPA ID Number

**FORMER WELCH S UNIFORM FACILITY (Continued)**

**1000169742**

Substance: Hydrocarbons  
 Substance Quantity: Not reported  
 Local Case No: Not reported  
 Case Type: Groundwater  
 Abatement Method Used at the Site: Remove Free Product  
 Global ID: T0603700785  
 W Global ID: Not reported  
 Staff: SLC  
 Local Agency: 19050  
 Cross Street: PASADENA FREEWAY  
 Enforcement Type: Not reported  
 Date Leak Discovered: Not reported  
 Date Leak First Reported: 12/22/1987  
 Date Leak Record Entered: 3/7/1988  
 Date Confirmation Began: Not reported  
 Date Leak Stopped: Not reported  
 Date Case Last Changed on Database: 8/1/1998  
 Date the Case was Closed: Not reported  
 How Leak Discovered: Subsurface Monitoring  
 How Leak Stopped: Not reported  
 Cause of Leak: Not reported  
 Leak Source: Not reported  
 Operator: Not reported  
 Water System: Not reported  
 Well Name: Not reported  
 Approx. Dist To Production Well (ft): 7971.810954967612009262194731  
 Source of Cleanup Funding: Not reported  
 Preliminary Site Assessment Workplan Submitted: Not reported  
 Preliminary Site Assessment Began: Not reported  
 Pollution Characterization Began: 7/12/1988  
 Remediation Plan Submitted: Not reported  
 Remedial Action Underway: 6/1/1990  
 Post Remedial Action Monitoring Began: 8/1/1998  
 Enforcement Action Date: Not reported  
 Historical Max MTBE Date: Not reported  
 Hist Max MTBE Conc in Groundwater: Not reported  
 Hist Max MTBE Conc in Soil: Not reported  
 Significant Interim Remedial Action Taken: Yes  
 GW Qualifier: Not reported  
 Soil Qualifier: Not reported  
 Organization: Not reported  
 Owner Contact: Not reported  
 Responsible Party: AMERIPRIDE SERVICE INC.  
 RP Address: 47 S. NINTH ST., MINNEAPOLIS, MN 55402  
 Program: SLIC  
 Lat/Long: 34.0858522 / -1  
 Local Agency Staff: PEJ  
 Beneficial Use: Not reported  
 Priority: LOP/HIGH - ADMINISTRATIVE (CLOSURE/SB2004/ENFORCEMENT)  
 Cleanup Fund Id: Not reported  
 Suspended: Not reported  
 Assigned Name: Not reported  
 Summary: 8/13/98 - SUBMITTAL OF QTR GW SAMPL. RPT & SOIL REMEDIATION

Cortese:

Region: CORTESE  
 Facility Addr2: Not reported

MAP FINDINGS  
FOCUS MAP 20

Map ID      Site      Database(s)      EPA ID Number

---

**FORMER WELCH S UNIFORM FACILITY (Continued)**

**1000169742**

RCRA-LQG:

Date form received by agency: 05/22/2006  
Facility name: FORMER WELCHS UNIFORM SITE  
Facility address: 3505 PASADENA AVENUE  
LOS ANGELES, CA 90031  
EPA ID: CAD075309740  
Mailing address: 10801 WAYZATA BLVD  
MINNETONKA, MN 55305  
Contact: JOSEPH E PETER  
Contact address: 10801 WAYZATA BLVD  
MINNETONKA, MN 55305  
Contact country: US  
Contact telephone: 952-738-6661  
Contact email: JOE.PETER@AMERIPRIDE.ORG  
EPA Region: 09  
Classification: Large Quantity Generator  
Description: Handler: generates 1,000 kg or more of hazardous waste during any calendar month; or generates more than 1 kg of acutely hazardous waste during any calendar month; or generates more than 100 kg of any residue or contaminated soil, waste or other debris resulting from the cleanup of a spill, into or on any land or water, of acutely hazardous waste during any calendar month; or generates 1 kg or less of acutely hazardous waste during any calendar month, and accumulates more than 1 kg of acutely hazardous waste at any time; or generates 100 kg or less of any residue or contaminated soil, waste or other debris resulting from the cleanup of a spill, into or on any land or water, of acutely hazardous waste during any calendar month, and accumulates more than 100 kg of that material at any time

Owner/Operator Summary:

Owner/operator name: AMERIPRIDE SERVICES INC  
Owner/operator address: 10801 WAYZATA BLVD  
MINNETONKA, MN 55305  
Owner/operator country: US  
Owner/operator telephone: Not reported  
Legal status: Private  
Owner/Operator Type: Owner  
Owner/Op start date: 03/31/1989  
Owner/Op end date: Not reported

Owner/operator name: AMERIPRIDE SERVICES INC  
Owner/operator address: Not reported  
Not reported  
Owner/operator country: US  
Owner/operator telephone: Not reported  
Legal status: Private  
Owner/Operator Type: Operator  
Owner/Op start date: 03/31/1989  
Owner/Op end date: Not reported

Handler Activities Summary:

U.S. importer of hazardous waste: No  
Mixed waste (haz. and radioactive): No  
Recycler of hazardous waste: No  
Transporter of hazardous waste: No  
Treater, storer or disposer of HW: No

MAP FINDINGS  
FOCUS MAP 20

Map ID Site Database(s) EPA ID Number

**FORMER WELCH S UNIFORM FACILITY (Continued)**

**1000169742**

Underground injection activity: No  
On-site burner exemption: No  
Furnace exemption: No  
Used oil fuel burner: No  
Used oil processor: No  
User oil refiner: No  
Used oil fuel marketer to burner: No  
Used oil Specification marketer: No  
Used oil transfer facility: No  
Used oil transporter: No  
Off-site waste receiver: Commercial status unknown

Historical Generators:

Date form received by agency: 08/22/1980  
Facility name: FORMER WELCHS UNIFORM SITE  
Site name: WELCH'S OVERALL CLEANING CO INC  
Classification: Not a generator, verified

Hazardous Waste Summary:

Waste code: F002  
Waste name: THE FOLLOWING SPENT HALOGENATED SOLVENTS: TETRACHLOROETHYLENE, METHYLENE CHLORIDE, TRICHLOROETHYLENE, 1,1,1-TRICHLOROETHANE, CHLOROBENZENE, 1,1,2-TRICHLORO-1,2,2-TRIFLUOROETHANE, ORTHO-DICHLOROBENZENE, TRICHLOROFLUOROMETHANE, AND 1,1,2-TRICHLOROETHANE; ALL SPENT SOLVENT MIXTURES/BLENDS CONTAINING, BEFORE USE, A TOTAL OF TEN PERCENT OR MORE (BY VOLUME) OF ONE OR MORE OF THE ABOVE HALOGENATED SOLVENTS OR THOSE LISTED IN F001, F004, OR F005, AND STILL BOTTOMS FROM THE RECOVERY OF THESE SPENT SOLVENTS AND SPENT SOLVENT MIXTURES.

Violation Status: No violations found

SLIC:

Region: STATE  
Global Id: T0603700785  
Assigned Name: MAINSITE  
Lead Agency Contact: SLC  
Lead Agency: LOS ANGELES RWQCB (REGION 4)  
Lead Agency Case Number: 900310034  
Responsible Party: AMERIPRIDE SERVICE INC.  
Recent DTW: Not reported  
Substance Released: 76  
**Facility Status: Regulatory Review**

Region: STATE  
Global Id: SL2044P1598  
Assigned Name: SLICSITE  
Lead Agency Contact: DAVID YOUNG  
Lead Agency: LOS ANGELES RWQCB (REGION 4)  
Lead Agency Case Number: 0833  
Responsible Party: AmeriPride Services Inc.  
Recent DTW: Not reported  
Substance Released: PET, VOC  
**Facility Status: Not reported**

CA FID UST:



MAP FINDINGS  
FOCUS MAP 20

Map ID Site Database(s) EPA ID Number

**FORMER WELCH S UNIFORM FACILITY (Continued)**

**1000169742**

Facility ID: 19001529  
 Regulated By: UTKNI  
 Regulated ID: 00008008  
 Cortese Code: Not reported  
 SIC Code: Not reported  
 Facility Phone: 2132256171  
 Mail To: Not reported  
 Mailing Address: 3505 PASADENA AVE  
 Mailing Address 2: Not reported  
 Mailing City,St,Zip: LOS ANGELES 900310000  
 Contact: Not reported  
 Contact Phone: Not reported  
 DUNS Number: Not reported  
 NPDES Number: Not reported  
 EPA ID: Not reported  
 Comments: Not reported  
 Status: Inactive

**HIST UST:**

Region: STATE  
 Facility ID: 00000008008  
 Facility Type: Other  
 Other Type: Not reported  
 Total Tanks: 0010  
 Contact Name: JACK ENGLISH  
 Telephone: 2132256171  
 Owner Name: WELCH'S OVERALL CLEANING CO.,  
 Owner Address: 3505 PASADENA AVE.  
 Owner City,St,Zip: LOS ANGELES, CA 90031

Tank Num: 001  
 Container Num: 1  
 Year Installed: Not reported  
 Tank Capacity: 00002000  
 Tank Used for: PRODUCT  
 Type of Fuel: DIESEL  
 Tank Construction: Not reported  
 Leak Detection: Stock Inventor

Tank Num: 002  
 Container Num: 2  
 Year Installed: Not reported  
 Tank Capacity: 00010000  
 Tank Used for: PRODUCT  
 Type of Fuel: REGULAR  
 Tank Construction: Not reported  
 Leak Detection: Stock Inventor

Tank Num: 003  
 Container Num: 3  
 Year Installed: Not reported  
 Tank Capacity: 00006000  
 Tank Used for: PRODUCT  
 Type of Fuel: DIESEL  
 Tank Construction: Not reported  
 Leak Detection: None

MAP FINDINGS  
FOCUS MAP 20

Map ID Site Database(s) EPA ID Number

---

**FORMER WELCH S UNIFORM FACILITY (Continued)**

**1000169742**

Tank Num: 004  
Container Num: 4  
Year Installed: Not reported  
Tank Capacity: 00001000  
Tank Used for: PRODUCT  
Type of Fuel: DIESEL  
Tank Construction: Not reported  
Leak Detection: Stock Inventor

Tank Num: 005  
Container Num: 5  
Year Installed: Not reported  
Tank Capacity: 00001700  
Tank Used for: WASTE  
Type of Fuel: WASTE OIL  
Tank Construction: 6 inches  
Leak Detection: Visual

Tank Num: 006  
Container Num: 6  
Year Installed: Not reported  
Tank Capacity: 00003200  
Tank Used for: WASTE  
Type of Fuel: WASTE OIL  
Tank Construction: 6 inches  
Leak Detection: Visual

Tank Num: 007  
Container Num: 7  
Year Installed: Not reported  
Tank Capacity: 00003590  
Tank Used for: WASTE  
Type of Fuel: Not reported  
Tank Construction: 6 inches  
Leak Detection: Visual

Tank Num: 008  
Container Num: 8  
Year Installed: Not reported  
Tank Capacity: 00001800  
Tank Used for: WASTE  
Type of Fuel: Not reported  
Tank Construction: 6 inches  
Leak Detection: None

Tank Num: 009  
Container Num: 9  
Year Installed: Not reported  
Tank Capacity: 00000800  
Tank Used for: WASTE  
Type of Fuel: WASTE OIL  
Tank Construction: 6 inches  
Leak Detection: Visual

Tank Num: 010  
Container Num: 10  
Year Installed: Not reported

MAP FINDINGS  
FOCUS MAP 20

Map ID Site Database(s) EPA ID Number

---

**FORMER WELCH S UNIFORM FACILITY (Continued)**

**1000169742**

Tank Capacity: 00007200  
Tank Used for: PRODUCT  
Type of Fuel: Not reported  
Tank Construction: 6 inches  
Leak Detection: Visual

**SWEEPS UST:**

Status: Not reported  
Comp Number: 939  
Number: Not reported  
Board Of Equalization: 44-011491  
Ref Date: Not reported  
Act Date: Not reported  
Created Date: Not reported  
Tank Status: Not reported  
Owner Tank Id: Not reported  
Swrcb Tank Id: 19-050-000939-000001  
Actv Date: Not reported  
Capacity: 2000  
Tank Use: M.V. FUEL  
Stg: PRODUCT  
Content: DIESEL  
Number Of Tanks: 10

Status: Not reported  
Comp Number: 939  
Number: Not reported  
Board Of Equalization: 44-011491  
Ref Date: Not reported  
Act Date: Not reported  
Created Date: Not reported  
Tank Status: Not reported  
Owner Tank Id: Not reported  
Swrcb Tank Id: 19-050-000939-000002  
Actv Date: Not reported  
Capacity: 10000  
Tank Use: M.V. FUEL  
Stg: PRODUCT  
Content: REG UNLEADED  
Number Of Tanks: Not reported

Status: Not reported  
Comp Number: 939  
Number: Not reported  
Board Of Equalization: 44-011491  
Ref Date: Not reported  
Act Date: Not reported  
Created Date: Not reported  
Tank Status: Not reported  
Owner Tank Id: Not reported  
Swrcb Tank Id: 19-050-000939-000003  
Actv Date: Not reported  
Capacity: 6000  
Tank Use: M.V. FUEL  
Stg: PRODUCT  
Content: DIESEL  
Number Of Tanks: Not reported

MAP FINDINGS  
FOCUS MAP 20

Map ID      Site      Database(s)      EPA ID Number

---

**FORMER WELCH S UNIFORM FACILITY (Continued)**

**1000169742**

Status: Not reported  
 Comp Number: 939  
 Number: Not reported  
 Board Of Equalization: 44-011491  
 Ref Date: Not reported  
 Act Date: Not reported  
 Created Date: Not reported  
 Tank Status: Not reported  
 Owner Tank Id: Not reported  
 Swrcb Tank Id: 19-050-000939-000004  
 Actv Date: Not reported  
 Capacity: 1000  
 Tank Use: M.V. FUEL  
 Stg: PRODUCT  
 Content: DIESEL  
 Number Of Tanks: Not reported

Status: Not reported  
 Comp Number: 939  
 Number: Not reported  
 Board Of Equalization: 44-011491  
 Ref Date: Not reported  
 Act Date: Not reported  
 Created Date: Not reported  
 Tank Status: Not reported  
 Owner Tank Id: Not reported  
 Swrcb Tank Id: 19-050-000939-000005  
 Actv Date: Not reported  
 Capacity: 1700  
 Tank Use: OIL  
 Stg: WASTE  
 Content: WASTE OIL  
 Number Of Tanks: Not reported

Status: Not reported  
 Comp Number: 939  
 Number: Not reported  
 Board Of Equalization: 44-011491  
 Ref Date: Not reported  
 Act Date: Not reported  
 Created Date: Not reported  
 Tank Status: Not reported  
 Owner Tank Id: Not reported  
 Swrcb Tank Id: 19-050-000939-000006  
 Actv Date: Not reported  
 Capacity: 3200  
 Tank Use: OIL  
 Stg: WASTE  
 Content: WASTE OIL  
 Number Of Tanks: Not reported

Status: Not reported  
 Comp Number: 939  
 Number: Not reported  
 Board Of Equalization: 44-011491  
 Ref Date: Not reported  
 Act Date: Not reported

MAP FINDINGS  
FOCUS MAP 20

Map ID      Site      Database(s)      EPA ID Number

---

**FORMER WELCH S UNIFORM FACILITY (Continued)**

**1000169742**

Created Date:            Not reported  
 Tank Status:            Not reported  
 Owner Tank Id:           Not reported  
 Swrcb Tank Id:          19-050-000939-000007  
 Actv Date:              Not reported  
 Capacity:                3590  
 Tank Use:                CHEMICAL  
 Stg:                      PRODUCT  
 Content:                 UNKNOWN  
 Number Of Tanks:       Not reported

Status:                  Not reported  
 Comp Number:            939  
 Number:                 Not reported  
 Board Of Equalization: 44-011491  
 Ref Date:                Not reported  
 Act Date:                Not reported  
 Created Date:            Not reported  
 Tank Status:            Not reported  
 Owner Tank Id:           Not reported  
 Swrcb Tank Id:          19-050-000939-000008  
 Actv Date:              Not reported  
 Capacity:                1800  
 Tank Use:                CHEMICAL  
 Stg:                      PRODUCT  
 Content:                 UNKNOWN  
 Number Of Tanks:       Not reported

Status:                  Not reported  
 Comp Number:            939  
 Number:                 Not reported  
 Board Of Equalization: 44-011491  
 Ref Date:                Not reported  
 Act Date:                Not reported  
 Created Date:            Not reported  
 Tank Status:            Not reported  
 Owner Tank Id:           Not reported  
 Swrcb Tank Id:          19-050-000939-000009  
 Actv Date:              Not reported  
 Capacity:                800  
 Tank Use:                OIL  
 Stg:                      WASTE  
 Content:                 WASTE OIL  
 Number Of Tanks:       Not reported

Status:                  Not reported  
 Comp Number:            939  
 Number:                 Not reported  
 Board Of Equalization: 44-011491  
 Ref Date:                Not reported  
 Act Date:                Not reported  
 Created Date:            Not reported  
 Tank Status:            Not reported  
 Owner Tank Id:           Not reported  
 Swrcb Tank Id:          19-050-000939-000010  
 Actv Date:              Not reported  
 Capacity:                7200

MAP FINDINGS  
FOCUS MAP 20

Map ID	Site	Database(s)	EPA ID Number
	<b>FORMER WELCH S UNIFORM FACILITY (Continued)</b>		<b>1000169742</b>
	Tank Use: CHEMICAL		
	Stg: PRODUCT		
	Content: UNKNOWN		
	Number Of Tanks: Not reported		
<b>508</b>	<b>EVOLUTION RECYCLING INC #6 2623 N FIGUEROA ST LOS ANGELES, CA 90065</b>	<b>SWRCY</b>	<b>S107137002 N/A</b>
	SWRCY:		
	Certification Status: O		
	Facility Phone Number: Not reported		
	Date facility became certified: 06/27/97		
	Date facility began operating: 07/01/97		
	Date facility ceased operating: Still operating		
	Whether The Facility Is Grandfathered: Not reported		
	Convenience Zone Where Facility Located: 612		
	Convenience Zone Where Facility Located 2: 2937		
	Convenience Zone Where Facility Located 3: 0		
	Convenience Zone Where Facility Located 4: 0		
	Convenience Zone Where Facility Located 5: 0		
	Convenience Zone Where Facility Located 6: 0		
	Convenience Zone Where Facility Located 7: 0		
	Aluminum Beverage Containers Redeemed: AL		
	Glass Beverage Containers Redeemed: GL		
	Plastic Beverage Containers Redeemed: PL		
	Other mat beverage containers redeemed: Not reported		
	Refillable Beverage Containers Redeemed: Not reported		
<b>517</b>	<b>HEATH &amp; CO 3225 LACY ST LOS ANGELES, CA 90031</b>	<b>FINDS HAZNET LUST Cortese</b>	<b>1000404577 110009532880</b>
	FINDS:		
	Other Pertinent Environmental Activity Identified at Site		
	TRIS (Toxics Release Inventory System) contains information from facilities on the amounts of over 300 listed toxic chemicals that these facilities release directly to air, water, land, or that are transported off-site.		
	HAZNET:		
	Gepaid: CAD133111419		
	Contact: FISCHBACH CORP		
	Telephone: 0000000000		
	Facility Addr2: Not reported		
	Mailing Name: Not reported		
	Mailing Address: 3225 LACY ST		
	Mailing City,St,Zip: LOS ANGELES, CA 900311867		
	Gen County: Los Angeles		
	TSD EPA ID: CAD097030993		
	TSD County: Los Angeles		
	Waste Category: Liquids with pH <UN-> 2		
	Disposal Method: Recycler		

MAP FINDINGS  
FOCUS MAP 20

Map ID      Site      Database(s)      EPA ID Number

---

**HEATH & CO (Continued)**

**1000404577**

Tons: .9000  
Facility County: Los Angeles  
  
Gepaid: CAD133111419  
Contact: FISCHBACH CORP  
Telephone: 0000000000  
Facility Addr2: Not reported  
Mailing Name: Not reported  
Mailing Address: 3225 LACY ST  
Mailing City,St,Zip: LOS ANGELES, CA 900311867  
Gen County: Los Angeles  
TSD EPA ID: CAD099152708  
TSD County: 0  
Waste Category: Tank bottom waste  
Disposal Method: Not reported  
Tons: .3753  
Facility County: Los Angeles

Gepaid: CAD133111419  
Contact: FISCHBACH CORP  
Telephone: 0000000000  
Facility Addr2: Not reported  
Mailing Name: Not reported  
Mailing Address: 3225 LACY ST  
Mailing City,St,Zip: LOS ANGELES, CA 900311867  
Gen County: Los Angeles  
TSD EPA ID: CAD099452708  
TSD County: Los Angeles  
Waste Category: Tank bottom waste  
Disposal Method: Recycler  
Tons: .3753  
Facility County: Los Angeles

Gepaid: CAD133111419  
Contact: FISCHBACH CORP  
Telephone: 0000000000  
Facility Addr2: Not reported  
Mailing Name: Not reported  
Mailing Address: 3225 LACY ST  
Mailing City,St,Zip: LOS ANGELES, CA 900311867  
Gen County: Los Angeles  
TSD EPA ID: CAD009452708  
TSD County: 0  
Waste Category: Tank bottom waste  
Disposal Method: Recycler  
Tons: .5838  
Facility County: Los Angeles

Gepaid: CAD133111419  
Contact: FISCHBACH CORP  
Telephone: 0000000000  
Facility Addr2: Not reported  
Mailing Name: Not reported  
Mailing Address: 3225 LACY ST  
Mailing City,St,Zip: LOS ANGELES, CA 900311867  
Gen County: Los Angeles  
TSD EPA ID: CAD009452708

MAP FINDINGS  
FOCUS MAP 20

Map ID	Site	Database(s)	EPA ID Number
--------	------	-------------	---------------

**HEATH & CO (Continued)**

**1000404577**

TSD County: 0  
Waste Category: Tank bottom waste  
Disposal Method: Not reported  
Tons: .2293  
Facility County: Los Angeles

[Click this hyperlink](#) while viewing on your computer to access  
4 additional CA\_HAZNET: record(s) in the EDR Site Report.

**LUST:**

Region: STATE  
Status: Case Closed  
Case Number: 900310207  
Local Case #: Not reported  
Chemical: Gasoline  
Qty Leaked: Not reported  
Abate Method: Not reported  
Release Date: 1995-07-13 00:00:00  
Discover Date: 1995-07-13 00:00:00  
Report Date: 1995-11-01 00:00:00  
Enforcement Dt: Not reported  
Review Date: 1996-03-05 00:00:00  
Enter Date: 1996-10-15 00:00:00  
Stop Date: 1995-07-13 00:00:00  
Confirm Leak: Not reported  
Case Type: Soil only  
Cross Street: SAN FERNANDO RD  
Enf Type: Not reported  
Funding: Not reported  
How Discovered: Tank Closure  
How Stopped: Not reported  
Leak Cause: Not reported  
Leak Source: Not reported  
Global Id: T0603700801  
Workplan: Not reported  
Prelim Assess: Not reported  
Pollution Char: Not reported  
Remed Plan: Not reported  
Remed Action: Not reported  
Monitoring: Not reported  
MTBE Date: Not reported  
GW Qualifier: Not reported  
Soil Qualifier: Not reported  
Max MTBE GW ppb: Not reported  
Max MTBE Soil ppb: Not reported  
County: 19  
Org Name: Not reported  
Reg Board: Los Angeles Region  
Contact Person: Not reported  
Responsible Party: FISCHBACH PROPERTIES  
RP Address: 2700 S ZUNI ST, ENGLEWOOD CO 80110  
Interim: Not reported  
Oversight Prgm: LUST  
MTBE Class: \*  
MTBE Conc: 0  
MTBE Fuel: 1  
MTBE Tested: Site NOT Tested for MTBE.Includes Unknown and Not Analyzed.



MAP FINDINGS  
FOCUS MAP 20

Map ID Site Database(s) EPA ID Number

**HEATH & CO (Continued)**

**1000404577**

Staff: YR  
 Staff Initials: HRQ  
 Lead Agency: Local Agency  
 Local Agency: 19050  
 Hydr Basin #: SAN FERNANDO VALLEY  
 Beneficial: Not reported  
 Priority: Not reported  
 Cleanup Fund Id: Not reported  
 Work Suspended: Not reported  
 Operator: Not reported  
 Water System Name: Not reported  
 Well Name: Not reported  
 Distance To Lust: 0  
 Waste Discharge Global ID: Not reported  
 Waste Disch Assigned Name: Not reported  
 Summary: Not reported

**LUST REG 4:**

Region: 4  
 Regional Board: 04  
 County: Los Angeles  
 facid: 900310207  
 Status: Case Closed  
 Substance: Gasoline  
 Substance Quantity: Not reported  
 Local Case No: Not reported  
 Case Type: Soil  
 Abatement Method Used at the Site: Not reported  
 Global ID: T0603700801  
 W Global ID: Not reported  
 Staff: UNK  
 Local Agency: 19050  
 Cross Street: SAN FERNANDO RD  
 Enforcement Type: Not reported  
 Date Leak Discovered: 7/13/1995  
 Date Leak First Reported: 7/13/1995  
 Date Leak Record Entered: 10/15/1996  
 Date Confirmation Began: Not reported  
 Date Leak Stopped: 7/13/1995  
 Date Case Last Changed on Database: 3/5/1996  
 Date the Case was Closed: 11/1/1995  
 How Leak Discovered: Tank Closure  
 How Leak Stopped: Not reported  
 Cause of Leak: Not reported  
 Leak Source: Not reported  
 Operator: Not reported  
 Water System: Not reported  
 Well Name: Not reported  
 Approx. Dist To Production Well (ft): 7498.7413607170636727103569443  
 Source of Cleanup Funding: Not reported  
 Preliminary Site Assessment Workplan Submitted: Not reported  
 Preliminary Site Assessment Began: Not reported  
 Pollution Characterization Began: Not reported  
 Remediation Plan Submitted: Not reported  
 Remedial Action Underway: Not reported  
 Post Remedial Action Monitoring Began: Not reported  
 Enforcement Action Date: Not reported

MAP FINDINGS  
FOCUS MAP 20

Map ID Site Database(s) EPA ID Number

**HEATH & CO (Continued)**

**1000404577**

Historical Max MTBE Date: Not reported  
 Hist Max MTBE Conc in Groundwater: Not reported  
 Hist Max MTBE Conc in Soil: Not reported  
 Significant Interim Remedial Action Taken: Not reported  
 GW Qualifier: Not reported  
 Soil Qualifier: Not reported  
 Organization: Not reported  
 Owner Contact: Not reported  
 Responsible Party: FISCHBACH PROPERTIES  
 RP Address: 2700 S ZUNI ST, ENGLEWOOD CO 80110  
 Program: LUST  
 Lat/Long: 34.0836564 / -1  
 Local Agency Staff: PEJ  
 Beneficial Use: Not reported  
 Priority: Not reported  
 Cleanup Fund Id: Not reported  
 Suspended: Not reported  
 Assigned Name: Not reported  
 Summary: Not reported

Cortese:  
 Region: CORTESE  
 Facility Addr2: 3225 LACY ST

518

**CHEVRON #9-3707  
 2601 FIGUEROA ST N  
 LOS ANGELES, CA 90065**

**LUST S101582607  
 Cortese N/A**

LUST:  
 Region: STATE  
 Status: Preliminary site assessment underway  
 Case Number: 900650234  
 Local Case #: Not reported  
 Chemical: Gasoline  
 Qty Leaked: Not reported  
 Abate Method: Not reported  
 Release Date: 1992-09-28 00:00:00  
 Discover Date: 1992-09-28 00:00:00  
 Report Date: Not reported  
 Enforcement Dt: Not reported  
 Review Date: 1992-12-07 00:00:00  
 Enter Date: 1992-12-22 00:00:00  
 Stop Date: 1992-09-28 00:00:00  
 Confirm Leak: Not reported  
 Case Type: Soil only  
 Cross Street: AVENUE 26  
 Enf Type: Not reported  
 Funding: Not reported  
 How Discovered: Tank Closure  
 How Stopped: Not reported  
 Leak Cause: Overfill  
 Leak Source: UNK  
 Global Id: T0603701195  
 Workplan: Not reported  
 Prelim Assess: 1992-09-28 00:00:00  
 Pollution Char: Not reported  
 Remed Plan: Not reported

MAP FINDINGS  
FOCUS MAP 20

Map ID Site Database(s) EPA ID Number

**CHEVRON #9-3707 (Continued)**

**S101582607**

Remed Action: Not reported  
 Monitoring: Not reported  
 MTBE Date: Not reported  
 GW Qualifier: Not reported  
 Soil Qualifier: Not reported  
 Max MTBE GW ppb: Not reported  
 Max MTBE Soil ppb: Not reported  
 County: 19  
 Org Name: Not reported  
 Reg Board: Los Angeles Region  
 Contact Person: Not reported  
 Responsible Party: CHEVRON USA  
 RP Address: P.O. BOX 2833, LA HABRA, 90632  
 Interim: Not reported  
 Oversight Prgm: LUST  
 MTBE Class: \*  
 MTBE Conc: 0  
 MTBE Fuel: 1  
 MTBE Tested: Site NOT Tested for MTBE.Includes Unknown and Not Analyzed.  
 Staff: YR  
 Staff Initials: EL  
 Lead Agency: Local Agency  
 Local Agency: 19050  
 Hydr Basin #: SAN FERNANDO VALLEY  
 Beneficial: Not reported  
 Priority: Not reported  
 Cleanup Fund Id: Not reported  
 Work Suspended: Not reported  
 Operator: Not reported  
 Water System Name: Not reported  
 Well Name: Not reported  
 Distance To Lust: 0  
 Waste Discharge Global ID: Not reported  
 Waste Disch Assigned Name: Not reported  
 Summary: Not reported

**LUST REG 4:**

Region: 4  
 Regional Board: 04  
 County: Los Angeles  
 facid: 900650234  
 Status: Preliminary site assessment underway  
 Substance: Gasoline  
 Substance Quantity: Not reported  
 Local Case No: Not reported  
 Case Type: Soil  
 Abatement Method Used at the Site: Not reported  
 Global ID: T0603701195  
 W Global ID: Not reported  
 Staff: UNK  
 Local Agency: 19050  
 Cross Street: AVENUE 26  
 Enforcement Type: Not reported  
 Date Leak Discovered: 9/28/1992  
 Date Leak First Reported: 9/28/1992  
 Date Leak Record Entered: 12/22/1992  
 Date Confirmation Began: Not reported

MAP FINDINGS  
FOCUS MAP 20

Map ID Site Database(s) EPA ID Number

**CHEVRON #9-3707 (Continued)**

**S101582607**

Date Leak Stopped: 9/28/1992  
 Date Case Last Changed on Database: 12/7/1992  
 Date the Case was Closed: Not reported  
 How Leak Discovered: Tank Closure  
 How Leak Stopped: Not reported  
 Cause of Leak: Overfill  
 Leak Source: UNK  
 Operator: Not reported  
 Water System: Not reported  
 Well Name: Not reported  
 Approx. Dist To Production Well (ft): 6704.1759405297700701540499077  
 Source of Cleanup Funding: UNK  
 Preliminary Site Assessment Workplan Submitted: Not reported  
 Preliminary Site Assessment Began: 9/28/1992  
 Pollution Characterization Began: Not reported  
 Remediation Plan Submitted: Not reported  
 Remedial Action Underway: Not reported  
 Post Remedial Action Monitoring Began: Not reported  
 Enforcement Action Date: Not reported  
 Historical Max MTBE Date: Not reported  
 Hist Max MTBE Conc in Groundwater: Not reported  
 Hist Max MTBE Conc in Soil: Not reported  
 Significant Interim Remedial Action Taken: Not reported  
 GW Qualifier: Not reported  
 Soil Qualifier: Not reported  
 Organization: Not reported  
 Owner Contact: Not reported  
 Responsible Party: CHEVRON USA  
 RP Address: P.O. BOX 2833, LA HABRA, 90632  
 Program: LUST  
 Lat/Long: 34.0839054 / -1  
 Local Agency Staff: PEJ  
 Beneficial Use: Not reported  
 Priority: Not reported  
 Cleanup Fund Id: Not reported  
 Suspended: Not reported  
 Assigned Name: Not reported  
 Summary: Not reported

Cortese:  
 Region: CORTESE  
 Facility Addr2: 2601 FIGUEROA ST N

**518 AVENUE 26 & FIGUEROA-LOS ANGEL  
 AVENUE 26 / FIGEROA BLVD  
 LOS ANGELES, CA**

**WMUDS/SWAT S103441406  
 N/A**

WMUDS/SWAT:  
 Edit Date: Not reported  
 Complexity: Not reported  
 Primary Waste: Not reported  
 Primary Waste Type: Not reported  
 Secondary Waste: Not reported  
 Secondary Waste Type: Not reported  
 Base Meridian: Not reported  
 NPID: Not reported  
 Tonnage: 0

MAP FINDINGS  
FOCUS MAP 20

Map ID      Site      Database(s)      EPA ID Number

---

**AVENUE 26 & FIGUEROA-LOS ANGEL (Continued)**

**S103441406**

Regional Board ID:      Not reported  
Municipal Solid Waste:      False  
Superorder:      False  
Open To Public:      False  
Waste List:      False  
Agency Type:      Not reported  
Agency Name:      Not reported  
Agency Department:      Not reported  
Agency Address:      Not reported  
Agency City,St,Zip:      Not reported  
Agency Contact:      Not reported  
Agency Telephone:      Not reported  
Land Owner Name:      Not reported  
Land Owner Address:      Not reported  
Land Owner City,St,Zip:      CA  
Land Owner Contact:      Not reported  
Land Owner Phone:      Not reported  
Region:      4  
Facility Type:      Not reported  
Facility Description:      Not reported  
Facility Telephone:      Not reported  
SWAT Facility Name:      Not reported  
Primary SIC:      Not reported  
Secondary SIC:      Not reported  
Comments:      Not reported  
Last Facility Editors:      Not reported  
Waste Discharge System:      False  
Solid Waste Assessment Test Program:      True  
Toxic Pits Cleanup Act Program:      False  
Resource Conservation Recovery Act:      False  
Department of Defence:      False  
Solid Waste Assessment Test Program:      Not reported  
Threat to Water Quality:      Not reported  
Sub Chapter 15:      False  
Regional Board Project Officer:      LT  
Number of WMUDS at Facility:      1  
Section Range:      Not reported  
RCRA Facility:      Not reported  
Waste Discharge Requirements:      Not reported  
Self-Monitoring Rept. Frequency:      Not reported  
Waste Discharge System ID:      4 190144NUR  
Solid Waste Information ID:      Not reported

**521      76 STATION #0857  
2250 FIGUEROA ST. N.  
LOS ANGELES, CA 90065**

**LUST      S106448414  
N/A**

LUST:  
Region:      STATE  
Status:      Case Closed  
Case Number:      900650225A  
Local Case #:      29479  
Chemical:      Gasoline  
Qty Leaked:      Not reported  
Abate Method:      Not reported  
Release Date:      2001-10-31 00:00:00  
Discover Date:      2000-06-29 00:00:00  
Report Date:      2005-07-07 00:00:00

MAP FINDINGS  
FOCUS MAP 20

Map ID	Site	Database(s)	EPA ID Number
--------	------	-------------	---------------

**76 STATION #0857 (Continued)**

**S106448414**

Enforcement Dt: Not reported  
 Review Date: Not reported  
 Enter Date: Not reported  
 Stop Date: Not reported  
 Confirm Leak: 2001-10-31 00:00:00  
 Case Type: Soil only  
 Cross Street: AVENUE TWENTY-SIX  
 Enf Type: Not reported  
 Funding: CLOS  
 How Discovered: OM  
 How Stopped: Other Means  
 Leak Cause: Not reported  
 Leak Source: UNK  
 Global Id: T0603797126  
 Workplan: Not reported  
 Prelim Assess: 2001-10-31 00:00:00  
 Pollution Char: 2004-07-27 00:00:00  
 Remed Plan: Not reported  
 Remed Action: Not reported  
 Monitoring: Not reported  
 MTBE Date: Not reported  
 GW Qualifier: Not reported  
 Soil Qualifier: Not reported  
 Max MTBE GW ppb: Not reported  
 Max MTBE Soil ppb: Not reported  
 County: 19  
 Org Name: Not reported  
 Reg Board: Los Angeles Region  
 Contact Person: Not reported  
 Responsible Party: SHARI LONDON  
 RP Address: 3611 S. HARBOR BLVD., SUITE 200  
 Interim: Not reported  
 Oversight Prgm: LUST  
 MTBE Class: \*  
 MTBE Conc: 0  
 MTBE Fuel: 1  
 MTBE Tested: MTBE Detected. Site tested for MTBE and MTBE detected  
 Staff: AT  
 Staff Initials: VT  
 Lead Agency: Regional Board  
 Local Agency: 19050  
 Hydr Basin #: Not reported  
 Beneficial: Not reported  
 Priority: Not reported  
 Cleanup Fund Id: Not reported  
 Work Suspended: Not reported  
 Operator: Not reported  
 Water System Name: Not reported  
 Well Name: Not reported  
 Distance To Lust: 0  
 Waste Discharge Global ID: Not reported  
 Waste Disch Assigned Name: Not reported  
 Summary: Not reported

LUST REG 4:

Region: 4  
 Regional Board: 04

MAP FINDINGS  
FOCUS MAP 20

Map ID      Site      Database(s)      EPA ID Number

**76 STATION #0857 (Continued)**

**S106448414**

County: Los Angeles  
 facid: 900650225A  
 Status: Pollution Characterization  
 Substance: Gasoline  
 Substance Quantity: Not reported  
 Local Case No: 29479  
 Case Type: Soil  
 Abatement Method Used at the Site: Not reported  
 Global ID: T0603797126  
 W Global ID: Not reported  
 Staff: AT  
 Local Agency: 19050  
 Cross Street: AVENUE TWENTY-SIX  
 Enforcement Type: DLSEL  
 Date Leak Discovered: 6/29/2000  
 Date Leak First Reported: 10/31/2001  
 Date Leak Record Entered: Not reported  
 Date Confirmation Began: 10/31/2001  
 Date Leak Stopped: Not reported  
 Date Case Last Changed on Database: Not reported  
 Date the Case was Closed: Not reported  
 How Leak Discovered: OM  
 How Leak Stopped: Other Means  
 Cause of Leak: Not reported  
 Leak Source: UNK  
 Operator: Not reported  
 Water System: Not reported  
 Well Name: Not reported  
 Approx. Dist To Production Well (ft): Not reported  
 Source of Cleanup Funding: UNK  
 Preliminary Site Assessment Workplan Submitted: Not reported  
 Preliminary Site Assessment Began: 10/31/2001  
 Pollution Characterization Began: 7/27/2004  
 Remediation Plan Submitted: Not reported  
 Remedial Action Underway: Not reported  
 Post Remedial Action Monitoring Began: Not reported  
 Enforcement Action Date: Not reported  
 Historical Max MTBE Date: Not reported  
 Hist Max MTBE Conc in Groundwater: Not reported  
 Hist Max MTBE Conc in Soil: Not reported  
 Significant Interim Remedial Action Taken: Not reported  
 GW Qualifier: Not reported  
 Soil Qualifier: Not reported  
 Organization: Not reported  
 Owner Contact: Not reported  
 Responsible Party: ROBERT PONCE  
 RP Address: 3525 HYLAND AVE.  
 Program: LUST  
 Lat/Long: 0 / 0  
 Local Agency Staff: Not reported  
 Beneficial Use: Not reported  
 Priority: Not reported  
 Cleanup Fund Id: Not reported  
 Suspended: Not reported  
 Assigned Name: Not reported  
 Summary: Not reported

MAP FINDINGS  
FOCUS MAP 20

Map ID	Site	Database(s)	EPA ID Number
--------	------	-------------	---------------

521	<b>TOSCO S.S. #0857 2250 FIGUEROA ST N LOS ANGELES, CA 90065</b>	<b>LUST Cortese</b>	<b>S103282022 N/A</b>
-----	--	-------------------------	---------------------------

LUST:

Region: STATE  
 Status: Case Closed  
 Case Number: 900650225  
 Local Case #: Not reported  
 Chemical: Benzene  
 Qty Leaked: Not reported  
 Abate Method: Not reported  
 Release Date: 1997-09-11 00:00:00  
 Discover Date: 1997-09-11 00:00:00  
 Report Date: 2005-07-07 00:00:00  
 Enforcement Dt: Not reported  
 Review Date: 1998-01-30 00:00:00  
 Enter Date: 1998-03-05 00:00:00  
 Stop Date: Not reported  
 Confirm Leak: Not reported  
 Case Type: Soil only  
 Cross Street: AVENUE 26  
 Enf Type: Not reported  
 Funding: Not reported  
 How Discovered: Subsurface Monitoring  
 How Stopped: Not reported  
 Leak Cause: Not reported  
 Leak Source: Not reported  
 Global Id: T0603701194  
 Workplan: Not reported  
 Prelim Assess: Not reported  
 Pollution Char: Not reported  
 Remed Plan: Not reported  
 Remed Action: Not reported  
 Monitoring: Not reported  
 MTBE Date: Not reported  
 GW Qualifier: Not reported  
 Soil Qualifier: Not reported  
 Max MTBE GW ppb: Not reported  
 Max MTBE Soil ppb: Not reported  
 County: 19  
 Org Name: Not reported  
 Reg Board: Los Angeles Region  
 Contact Person: Not reported  
 Responsible Party: TOSCO MARKETING CO  
 RP Address: P.O. BOX 25376, SANTA ANA, CA 92799  
 Interim: Not reported  
 Oversight Prgm: LUST  
 MTBE Class: \*  
 MTBE Conc: 0  
 MTBE Fuel: 0  
 MTBE Tested: MTBE Detected. Site tested for MTBE and MTBE detected  
 Staff: YR  
 Staff Initials: LM  
 Lead Agency: Local Agency  
 Local Agency: 19050  
 Hydr Basin #: SAN FERNANDO VALLEY  
 Beneficial: Not reported  
 Priority: Not reported



MAP FINDINGS  
FOCUS MAP 20

Map ID      Site      Database(s)      EPA ID Number

---

**TOSCO S.S. #0857 (Continued)**

**S103282022**

Cleanup Fund Id: Not reported  
 Work Suspended: Not reported  
 Operator: Not reported  
 Water System Name: Not reported  
 Well Name: Not reported  
 Distance To Lust: 0  
 Waste Discharge Global ID: Not reported  
 Waste Disch Assigned Name: Not reported  
 Summary: Not reported

**LUST REG 4:**

Region: 4  
 Regional Board: 04  
 County: Los Angeles  
 facid: 900650225  
 Status: Case Closed  
 Substance: Benzene  
 Substance Quantity: Not reported  
 Local Case No: Not reported  
 Case Type: Soil  
 Abatement Method Used at the Site: Not reported  
 Global ID: T0603701194  
 W Global ID: Not reported  
 Staff: UNK  
 Local Agency: 19050  
 Cross Street: AVENUE 26  
 Enforcement Type: Not reported  
 Date Leak Discovered: 9/11/1997  
 Date Leak First Reported: 9/11/1997  
 Date Leak Record Entered: 3/5/1998  
 Date Confirmation Began: Not reported  
 Date Leak Stopped: Not reported  
 Date Case Last Changed on Database: 1/30/1998  
 Date the Case was Closed: 11/23/1992  
 How Leak Discovered: Subsurface Monitoring  
 How Leak Stopped: Not reported  
 Cause of Leak: Not reported  
 Leak Source: Not reported  
 Operator: Not reported  
 Water System: Not reported  
 Well Name: Not reported  
 Approx. Dist To Production Well (ft): 7090.459587071020717067700284  
 Source of Cleanup Funding: Not reported  
 Preliminary Site Assessment Workplan Submitted: Not reported  
 Preliminary Site Assessment Began: Not reported  
 Pollution Characterization Began: Not reported  
 Remediation Plan Submitted: Not reported  
 Remedial Action Underway: Not reported  
 Post Remedial Action Monitoring Began: Not reported  
 Enforcement Action Date: Not reported  
 Historical Max MTBE Date: 12/9/2003  
 Hist Max MTBE Conc in Groundwater: 300  
 Hist Max MTBE Conc in Soil: Not reported  
 Significant Interim Remedial Action Taken: Not reported  
 GW Qualifier: =  
 Soil Qualifier: Not reported  
 Organization: Not reported

MAP FINDINGS  
FOCUS MAP 20

Map ID	Site	Database(s)	EPA ID Number
	<b>TOSCO S.S. #0857 (Continued)</b>		<b>S103282022</b>
	Owner Contact: Not reported Responsible Party: TOSCO MARKETING CO RP Address: P.O. BOX 25376, SANTA ANA, CA 92799 Program: LUST Lat/Long: 34.0819505 / -1 Local Agency Staff: PEJ Beneficial Use: Not reported Priority: Not reported Cleanup Fund Id: Not reported Suspended: Not reported Assigned Name: Not reported Summary: Not reported		
	Cortese: Region: CORTESE Facility Addr2: 2250 FIGUEROA ST N		
<b>523</b>	<b>FORMER CHROMAL PLATING PLANT 528 SAN FERNANDO RD LOS ANGELES CA, CA</b>	<b>WMUDS/SWAT SLIC</b>	<b>S104384504 N/A</b>
	WMUDS/SWAT: Edit Date: Not reported Complexity: Category C - Facilities having no waste treatment systems, such as cooling water dischargers or those who must comply through best management practices, facilities with passive waste treatment and disposal systems, such as septic systems with subsurface disposal, or dischargers having waste storage systems with land disposal such as dairy waste ponds.  Primary Waste: Contaminated Soil Primary Waste Type: Designated/Influent or Solid Wastes that pose a significant threat to water quality because of their high concentrations (E.G., BOD, Hardness, TRF, Chloride). 'Manageable' hazardous wastes (E.G., inorganic salts and heavy metals) are included in this category.  Secondary Waste: Not reported Secondary Waste Type: Not reported Base Meridian: Not reported NPID: Not reported Tonnage: 0 Regional Board ID: Not reported Municipal Solid Waste: False Superorder: False Open To Public: False Waste List: False Agency Type: Private Agency Name: BRUCE H. EDELSON QUALIFIED SET Agency Department: Not reported Agency Address: 28520 MEADOWMIST DR. Agency City,St,Zip: RANCHO PALOS VERDES CA 90275 Agency Contact: BRUCE EDELSON Agency Telephone: Not reported Land Owner Name: Not reported Land Owner Address: Not reported Land Owner City,St,Zip: Not reported Land Owner Contact: Not reported Land Owner Phone: Not reported Region: 4		

MAP FINDINGS  
FOCUS MAP 20

Map ID	Site	Database(s)	EPA ID Number
--------	------	-------------	---------------

**FORMER CHROMAL PLATING PLANT (Continued)**

**S104384504**

Facility Type: Other - Does not fall into the category of Municipal/Domestic, Industrial, Agricultural or Solid Waste (Class I, II or III)

Facility Description: Not reported

Facility Telephone: Not reported

SWAT Facility Name: Not reported

Primary SIC: Not reported

Secondary SIC: Not reported

Comments: Not reported

Last Facility Editors: Not reported

Waste Discharge System: True

Solid Waste Assessment Test Program: False

Toxic Pits Cleanup Act Program: False

Resource Conservation Recovery Act: False

Department of Defence: False

Solid Waste Assessment Test Program: Not reported

Threat to Water Quality: Minor Threat to Water Quality. A violation of a regional board order should cause a relatively minor impairment of beneficial uses compared to a major or minor threat. Not: All nurds without a TTWQ will be considered a minor threat to water quality unless coded at a higher Level. A Zero (0) may be used to code those NURDS that are found to represent no threat to water quality.

Sub Chapter 15: True

Regional Board Project Officer: Not reported

Number of WMUDS at Facility: 0

Section Range: Not reported

RCRA Facility: No

Waste Discharge Requirements: Historical - Any regulated facility for which the Regional Board has rescinded all WDRs or consciously allowed an NPDES permit to expire.

Self-Monitoring Rept. Frequency: Not reported

Waste Discharge System ID: 4B196299040

Solid Waste Information ID: Not reported

**SLIC:**

Region: STATE

Global Id: SL184381421

Assigned Name: SLICSITE

Lead Agency Contact: DAVID YOUNG

Lead Agency: LOS ANGELES RWQCB (REGION 4)

Lead Agency Case Number: 0456

Responsible Party: Qualified Settlement Fund

Recent DTW: Not reported

Substance Released: CR, MET

**Facility Status: Case Closed**

530

**ARCO FACILITY NO. 9663  
2251 FIGUEROA ST. N  
LOS ANGELES, CA 90065**

**LUST S105692112  
N/A**

**LUST:**

Region: STATE

Status: Case Closed

Case Number: Not reported

Local Case #: 26310

Chemical: Gasoline

Qty Leaked: Not reported

Abate Method: Not reported

Release Date: 2002-10-03 00:00:00

MAP FINDINGS  
FOCUS MAP 20

Map ID Site Database(s) EPA ID Number

**ARCO FACILITY NO. 9663 (Continued)**

**S105692112**

Discover Date: 2000-06-14 00:00:00  
 Report Date: 2003-09-23 00:00:00  
 Enforcement Dt: Not reported  
 Review Date: Not reported  
 Enter Date: Not reported  
 Stop Date: 2000-06-14 00:00:00  
 Confirm Leak: Not reported  
 Case Type: Soil only  
 Cross Street: EASTERN  
 Enf Type: Not reported  
 Funding: Not reported  
 How Discovered: OM  
 How Stopped: Not reported  
 Leak Cause: UNK  
 Leak Source: UNK  
 Global Id: T0603732727  
 Workplan: Not reported  
 Prelim Assess: Not reported  
 Pollution Char: Not reported  
 Remed Plan: Not reported  
 Remed Action: Not reported  
 Monitoring: Not reported  
 MTBE Date: Not reported  
 GW Qualifier: Not reported  
 Soil Qualifier: Not reported  
 Max MTBE GW ppb: Not reported  
 Max MTBE Soil ppb: Not reported  
 County: 19  
 Org Name: Not reported  
 Reg Board: Los Angeles Region  
 Contact Person: Not reported  
 Responsible Party: SLAYMAN  
 RP Address: FOUR CENTERPOINTE DRIVE, LPR4-460  
 Interim: Not reported  
 Oversight Prgm: LUST  
 MTBE Class: \*  
 MTBE Conc: 0  
 MTBE Fuel: 1  
 MTBE Tested: MTBE Detected. Site tested for MTBE and MTBE detected  
 Staff: YL  
 Staff Initials: VT  
 Lead Agency: Local Agency  
 Local Agency: 19050  
 Hydr Basin #: Not reported  
 Beneficial: Not reported  
 Priority: Not reported  
 Cleanup Fund Id: Not reported  
 Work Suspended: Not reported  
 Operator: Not reported  
 Water System Name: Not reported  
 Well Name: Not reported  
 Distance To Lust: 0  
 Waste Discharge Global ID: Not reported  
 Waste Disch Assigned Name: Not reported  
 Summary: Not reported

MAP FINDINGS  
FOCUS MAP 20

Map ID Site Database(s) EPA ID Number

**ARCO FACILITY NO. 9663 (Continued)**

**S105692112**

LUST REG 4:  
 Region: 4  
 Regional Board: 04  
 County: Los Angeles  
 facid: Not reported  
 Status: Not reported  
 Substance: Gasoline  
 Substance Quantity: Not reported  
 Local Case No: 26310  
 Case Type: Soil  
 Abatement Method Used at the Site: Not reported  
 Global ID: T0603732727  
 W Global ID: Not reported  
 Staff: UNK  
 Local Agency: 19050  
 Cross Street: EASTERN  
 Enforcement Type: Not reported  
 Date Leak Discovered: 6/14/2000  
 Date Leak First Reported: 10/3/2002  
 Date Leak Record Entered: Not reported  
 Date Confirmation Began: Not reported  
 Date Leak Stopped: 6/14/2000  
 Date Case Last Changed on Database: Not reported  
 Date the Case was Closed: Not reported  
 How Leak Discovered: OM  
 How Leak Stopped: Not reported  
 Cause of Leak: UNK  
 Leak Source: UNK  
 Operator: Not reported  
 Water System: Not reported  
 Well Name: Not reported  
 Approx. Dist To Production Well (ft): Not reported  
 Source of Cleanup Funding: UNK  
 Preliminary Site Assessment Workplan Submitted: Not reported  
 Preliminary Site Assessment Began: Not reported  
 Pollution Characterization Began: Not reported  
 Remediation Plan Submitted: Not reported  
 Remedial Action Underway: Not reported  
 Post Remedial Action Monitoring Began: Not reported  
 Enforcement Action Date: Not reported  
 Historical Max MTBE Date: Not reported  
 Hist Max MTBE Conc in Groundwater: Not reported  
 Hist Max MTBE Conc in Soil: .0011  
 Significant Interim Remedial Action Taken: Not reported  
 GW Qualifier: Not reported  
 Soil Qualifier: ND  
 Organization: Not reported  
 Owner Contact: Not reported  
 Responsible Party: SLAYMAN  
 RP Address: FOUR CENTERPOINTE DRIVE, LPR4-460  
 Program: LUST  
 Lat/Long: 0 / 0  
 Local Agency Staff: Not reported  
 Beneficial Use: Not reported  
 Priority: Not reported  
 Cleanup Fund Id: Not reported  
 Suspended: Not reported

MAP FINDINGS  
FOCUS MAP 20

Map ID	Site	Database(s)	EPA ID Number
--------	------	-------------	---------------

**ARCO FACILITY NO. 9663 (Continued)**

**S105692112**

Assigned Name: Not reported  
Summary: Not reported

**532 KENNINGTON LTD. (ITT CANNON)  
3209 HUMBOLDT ST.  
LOS ANGELES, CA 90031**

**CERCLIS 1000855945  
FINDS CA0000113175  
HAZNET  
Cortese  
CA FID UST  
DEED  
VCP  
SWEEPS UST  
ENVIROSTOR**

**CERCLIS:**

Site ID: 0904968  
Federal Facility: Not a Federal Facility  
NPL Status: Not on the NPL  
Non NPL Status: Other Cleanup Activity: State-Lead Cleanup

**CERCLIS Site Contact Name(s):**

Contact Name: Dawn Richmond  
Contact Tel: (415) 972-3097  
Contact Title: Site Assessment Manager (SAM)

Contact Name: Karen Jurist  
Contact Tel: (415) 972-3219  
Contact Title: Site Assessment Manager (SAM)

Contact Name: Jeff Inglis  
Contact Tel: (415) 972-3095  
Contact Title: Site Assessment Manager (SAM)

**CERCLIS Site Alias Name(s):**

Alias Name: KENNINGTON LTD.  
Alias Address: 3209 HUMBOLDT ST.  
LOS ANGELES, CA 90031

Site Description: 5/06: CA DTSC VCA Site per SSA

**CERCLIS Assessment History:**

Action: DISCOVERY  
Date Started: Not reported  
Date Completed: 02/14/1994  
Priority Level: Not reported

Action: PRELIMINARY ASSESSMENT  
Date Started: 08/15/2000  
Date Completed: 08/03/2001  
Priority Level: Higher priority for further assessment

Action: SITE REASSESSMENT  
Date Started: Not reported  
Date Completed: 05/23/2006  
Priority Level: Higher priority for further assessment

**FINDS:**

Other Pertinent Environmental Activity Identified at Site

MAP FINDINGS  
FOCUS MAP 20

Map ID	Site	Database(s)	EPA ID Number
--------	------	-------------	---------------

**KENNINGTON LTD. (ITT CANNON) (Continued)**

**1000855945**

Not reported

CERCLIS (Comprehensive Environmental Response, Compensation, and Liability Information System) is the Superfund database that is used to support management in all phases of the Superfund program. The system contains information on all aspects of hazardous waste sites, including an inventory of sites, planned and actual site activities, and financial information.

HAZNET:

Gepaid: CAL000176982  
 Contact: KENNINGTON LTD INC  
 Telephone: 0000000000  
 Facility Addr2: Not reported  
 Mailing Name: Not reported  
 Mailing Address: 17701 MITCHELL  
 Mailing City,St,Zip: IRVINE, CA 927140000  
 Gen County: Los Angeles  
 TSD EPA ID: CAD028409019  
 TSD County: Los Angeles  
 Waste Category: Aqueous solution with less than 10% total organic residues  
 Disposal Method: Not reported  
 Tons: 5.0040  
 Facility County: Los Angeles

Gepaid: CAL000176982  
 Contact: KENNINGTON LTD INC  
 Telephone: 0000000000  
 Facility Addr2: Not reported  
 Mailing Name: Not reported  
 Mailing Address: 17701 MITCHELL  
 Mailing City,St,Zip: IRVINE, CA 927140000  
 Gen County: Los Angeles  
 TSD EPA ID: CAD028409019  
 TSD County: Los Angeles  
 Waste Category: Aqueous solution with less than 10% total organic residues  
 Disposal Method: Treatment, Tank  
 Tons: 14.5950  
 Facility County: Los Angeles

Gepaid: CAL000176982  
 Contact: KENNINGTON LTD INC  
 Telephone: 0000000000  
 Facility Addr2: Not reported  
 Mailing Name: Not reported  
 Mailing Address: 17701 MITCHELL  
 Mailing City,St,Zip: IRVINE, CA 927140000  
 Gen County: Los Angeles  
 TSD EPA ID: NVT330010000  
 TSD County: 99  
 Waste Category: Contaminated soil from site clean-ups  
 Disposal Method: Not reported  
 Tons: 51.7500  
 Facility County: Los Angeles

Gepaid: CAL000176982

MAP FINDINGS  
FOCUS MAP 20

Map ID Site Database(s) EPA ID Number

---

**KENNINGTON LTD. (ITT CANNON) (Continued)**

**1000855945**

Contact: UNDELIVERABLE 1996 FEES FORM  
Telephone: 2132242847  
Facility Addr2: Not reported  
Mailing Name: Not reported  
Mailing Address: 17701 MITCHELL  
Mailing City,St,Zip: IRVINE, CA 927140000  
Gen County: Los Angeles  
TSD EPA ID: CAD028409019  
TSD County: Los Angeles  
Waste Category: Aqueous solution with less than 10% total organic residues  
Disposal Method: Treatment, Tank  
Tons: 0.1  
Facility County: Los Angeles

[Click this hyperlink](#) while viewing on your computer to access  
-1 additional CA\_HAZNET: record(s) in the EDR Site Report.

**Cortese:**

Region: CORTESE  
Facility Addr2: Not reported

**CA FID UST:**

Facility ID: 19054659  
Regulated By: UTKNI  
Regulated ID: Not reported  
Cortese Code: Not reported  
SIC Code: Not reported  
Facility Phone: 2132251655  
Mail To: Not reported  
Mailing Address: 3209 HUMBOLT ST  
Mailing Address 2: Not reported  
Mailing City,St,Zip: LOS ANGELES 900310000  
Contact: Not reported  
Contact Phone: Not reported  
DUNS Number: Not reported  
NPDES Number: Not reported  
EPA ID: Not reported  
Comments: Not reported  
Status: Inactive

**DEED:**

Area: PROJECT WIDE  
Sub Area: Not reported  
Site Type: VOLUNTARY CLEANUP  
Status: ACTIVE  
Deed Date(s): 3/22/2005

**VCP:**

Facility ID: 19340739  
Site Type: Voluntary Cleanup  
Site Type Detail: Voluntary Cleanup  
Acres: 3.75  
National Priorities List: NO  
Cleanup Oversight Agencies: SMBRP  
Lead Agency: SMBRP



MAP FINDINGS  
FOCUS MAP 20

Map ID	Site	Database(s)	EPA ID Number
--------	------	-------------	---------------

**KENNINGTON LTD. (ITT CANNON) (Continued)**

**1000855945**

Lead Agency Description:	DTSC - Sit
Project Manager:	ALBERTO VALMIDIANO
Supervisor:	Juli Osborne
Division Branch:	Chatsworth
Site Code:	300654
Assembly:	45
Senate:	22
Special Programs Code:	Voluntary Cleanup Program
Status:	Active
Status Date:	1996-04-18 00:00:00
Restricted Use:	YES
Funding:	Responsible Party
Lat/Long:	34.0827553326195 / -118.216398670295
Alias Name:	CA0000113175
Alias Type:	CERCLIS ID
Alias Name:	ITT CANNON
Alias Type:	Alternate Name
Alias Name:	5205-006-053
Alias Type:	APN
Alias Name:	110009266089
Alias Type:	EPA (FRS #)
Alias Name:	300654
Alias Type:	Project Code (Site Code)
Alias Name:	300260
Alias Type:	Project Code (Site Code)
Alias Name:	19340739
Alias Type:	Envirostor ID Number
APN:	5205-006-053
APN Description:	Not reported
Comments:	<p>The Remedial Action Plan (RAP) includes the excavation and disposal of about 5,000 cubic yards of soil contaminated with polychlorinated biphenyls (PCBs), volatile organic compounds (TCE and PCE), lead, and groundwater remediation. Based on the anaON CORTESE LIST PRELIM ASSESS DONE PEA COMPLETED AND FURTHER INVESTIGATION IS NECESSARY. PCBs FOUND AS HIGH AS 24,076 PPM AND TPH &amp; TRPH AS HIGH AS 73,050 PPM. SITE IS A LARGE WAREHOUSE- TYPE BUILDING WITH CEMENT FLOORING &amp; AN ADJOINING PARKING LOT. A VOLUNTARY CLEAN-UP AGREEMENT WAS SIGNED BY THE RPS AND DTSC. PER THE AGREEMENT THE RPS WOULD PAY IN ADVANCE TO HAVE DTSC REVIEW AND COMMENT ON THE RPS SITE CHARACTERIZATION REPORT. WALK-IN PROGRAM PROJECT. AN AMENDED VOLUNTARY CLEANUP AGREEMENT WAS SIGNED BY THE PROJECT PROPONENTS AND THE DEPARTMENT OF TOXIC SUBSTANCES CONTROL FOR A REMEDIAL INVESTIGATION. DTSC signed the Voluntary Cleanup Agreement (VCA). VCA was signed on 4/11/01. Purpose of VCA is for ITT Cannon to complete the Site Investigation, and prepare and implement a Removal Action Workplan. DTSC determines that the Third Quarter 2006 Progress Report dated 11/15/2006 does not require revision. DTSC concurs with the findings of the Report, and that the groundwater monitoring program should continue as outlined in the approved workplan dated January 5, 2005. DTSC concurs with the findings of the First Quarter 2006 Progress Report dated July 9, 2006, and that the groundwater monitoring program should continue as outlined in the approved workplan dated January 5, 2005. Remedial Investigation/Feasibility Study completed right on time. A Preliminary Assessment Report was submitted to U.S. EPA Region IX for review and approval. Sampling is recommended by U.S. EPA. DTSC COMPLETES REVIEW OF SITE CHARACTERIZATION REPORT AND SUBMITS COMMENTS AND</p>

MAP FINDINGS  
FOCUS MAP 20

Map ID Site Database(s) EPA ID Number

**KENNINGTON LTD. (ITT CANNON) (Continued)**

**1000855945**

RECOMMENDATIONS TO THE RPS. THEY ARE AS FOLLOWS:1)DTSC CONCURS THAT BASED ON THE BUILDINGS ENGINEERING CERTIFICATE OF THE CONCRETE FLOOR AND THE PRESENT USE OF THE SITE,An operation maintenance agreement is executed for the implementation of a plan to identify soil and groundwater activities that need to be followed and maintained in order to protect human health and the environment.SITE SCREENING DONE PRELIMINARY ENDANGERMENT ASSESSMENT(PEA) REQUIRED. SITE WAS USED BY VARIOUS FOR- MER COMPANIES FROM ELECTRONIC COMPONENT ASSEMBLY TO ANT POISON MANUFACTURING.The soil remedial action involved the excavation to 46 feet below ground surface, and offsite disposal of approximately 18,000 cubic yards of soil impacted with PCB's, PCE, TCE and lead.An operation maintenance agreement is executed for the implementation of a plan to identify soil and groundwater activities that need to be followed and maintained in order to protect human health and the environment.AS LONG AS THE FLOORING STAYS INTACT THERE SHOULD BE NO SIGNIFICANT HEALTH RISKS TO BLDG. PERSONNEL. IF THE INTEGRITY OF THE CONCRETE FLOORING BECOMES DAMMAGED, SO AS TO EXPOSE BLDG. PERSONNEL TO THE CONTAMINATED SOILS IMMEDIATE ACTIONS SHALL BE TAWHICH IS ALSO PAVED. WORKPLAN FOR SITE CHARACTERIZA- TION APPROVED WITH APPROX 20 SOIL BOR- INGS PROPOSED; 5 OF WHICH WILL BE CON- VERTED INTO GROUNDWATER MONITORING WELLSlyses and conclusion found in the Special Initial Study, DTSC finds that the project may result in a potentially significant impact on the archaeological resources, thus a Mitigated Negative Declaration was prepared for the project. An archaeologistKEN TO CORRECT THE PROBLEM. IF MAINTENANCE IS NEEDED BELOW THE CONCRETE FLOOR (E.G. REPAIR OF UTILITY LINES), PERSONNEL CONDUCTING THE WORK SHALL BE NOTIFIED OF THE HAZARDS AND APPROPRIATE PROTECTIVE CLOTHING SHALL BE WORN. IN THE EVENT THAT KENNIwill monitor the excavation on Site as a mitigation measure to reduce any potential impacts to less than significant levels.NGTON, LTD, INC. PROPOSES TO CHANGE OWNERSHIP OR USE OF THE SITE, DTSC BELIEVES THAT FURTHER RESPONSE ACTION IS REQUIRED. DTSC RECOMMENDS THE FURTHER ACTION BE IN THE FORM OF A) REMEDIATION OF THE CONTAMI- NATED AREA(S), OR B) IMPLEMENTATION OF LAND USE RESTRIC- TIONS.

Completed Info:

Completed Area Name: PROJECT WIDE  
Completed Sub Area Name: Not reported  
Completed Document Type: CEQA - Initial Study/ Mitigated Neg. Dec.  
Completed Date: 2003-10-08 00:00:00

Completed Area Name: PROJECT WIDE  
Completed Sub Area Name: Not reported  
Completed Document Type: Voluntary Clean-up Agreement  
Completed Date: 2001-04-11 00:00:00

Completed Area Name: PROJECT WIDE  
Completed Sub Area Name: Not reported  
Completed Document Type: Amendment - Order/Agreement  
Completed Date: 1996-01-18 00:00:00

Completed Area Name: PROJECT WIDE  
Completed Sub Area Name: Not reported  
Completed Document Type: Voluntary Clean-up Agreement  
Completed Date: 1993-05-04 00:00:00

Completed Area Name: PROJECT WIDE  
Completed Sub Area Name: Not reported

MAP FINDINGS  
FOCUS MAP 20

Map ID	Site	Database(s)	EPA ID Number
	<b>KENNINGTON LTD. (ITT CANNON) (Continued)</b>		<b>1000855945</b>
	Completed Document Type: Deed Restriction / Land Use Covenant Completed Date: 2005-03-22 00:00:00		
	Completed Area Name: PROJECT WIDE Completed Sub Area Name: Not reported Completed Document Type: Remedial Action Plan Completed Date: 2003-10-08 00:00:00		
	Completed Area Name: PROJECT WIDE Completed Sub Area Name: Not reported Completed Document Type: Remedial Investigation / Feasibility Study Completed Date: 2003-07-31 00:00:00		
	Completed Area Name: PROJECT WIDE Completed Sub Area Name: Not reported Completed Document Type: Preliminary Endangerment Assessment Report Completed Date: 2001-06-20 00:00:00		
	Completed Area Name: PROJECT WIDE Completed Sub Area Name: Not reported Completed Document Type: Remedial Investigation / Feasibility Study Completed Date: 1997-04-25 00:00:00		
	Completed Area Name: PROJECT WIDE Completed Sub Area Name: Not reported Completed Document Type: Site Screening Completed Date: 1993-06-04 00:00:00		
	Completed Area Name: PROJECT WIDE Completed Sub Area Name: Not reported Completed Document Type: Preliminary Endangerment Assessment Report Completed Date: 1990-10-19 00:00:00		
	Completed Area Name: PROJECT WIDE Completed Sub Area Name: Not reported Completed Document Type: Site Screening Completed Date: 1990-06-14 00:00:00		
	Completed Area Name: PROJECT WIDE Completed Sub Area Name: Not reported Completed Document Type: Remedial Action Completion Report Completed Date: 2005-03-23 00:00:00		
	Completed Area Name: PROJECT WIDE Completed Sub Area Name: Not reported Completed Document Type: Remedial Design Completed Date: 2003-12-05 00:00:00		
	Completed Area Name: PROJECT WIDE Completed Sub Area Name: Not reported Completed Document Type: Operations and Maintenance Plan Completed Date: 2005-03-10 00:00:00		
	Completed Area Name: PROJECT WIDE Completed Sub Area Name: Not reported Completed Document Type: Long Term Monitoring Report Completed Date: 2006-08-16 00:00:00		

MAP FINDINGS  
FOCUS MAP 20

Map ID      Site      Database(s)      EPA ID Number

---

**KENNINGTON LTD. (ITT CANNON) (Continued)**

**1000855945**

Completed Area Name: PROJECT WIDE  
 Completed Sub Area Name: Not reported  
 Completed Document Type: Long Term Monitoring Report  
 Completed Date: 2006-11-02 00:00:00

Completed Area Name: PROJECT WIDE  
 Completed Sub Area Name: Not reported  
 Completed Document Type: Long Term Monitoring Report  
 Completed Date: 2006-12-27 00:00:00

Confirmed: 30018,30022,30027,30013  
 Confirmed Description: Polychlori  
 Confirmed Description: Tetrachlor  
 Confirmed Description: Trichloroe  
 Confirmed Description: Lead  
 Future Area Name: PROJECT WIDE  
 Future Sub Area Name: Not reported  
 Future Document Type: Certification  
 Future Due Date: 2008  
 Media Affected: 30013, 30018, 30022, 30027  
 Media Affected Desc: Not reported  
 Media Affected Desc: Not reported  
 Media Affected Desc: Not reported  
 Media Affected Desc: Not reported

Management:

Management Required: REM, DAY, ELD, HOS, LUC, FEN, MON, EX, GW, NUSE, NDEV  
 Management Required Desc: Activities  
 Management Required Desc: Day care c  
 Management Required Desc: Elder Care  
 Management Required Desc: Hospital u  
 Management Required Desc: Land Use c  
 Management Required Desc: Maintain F  
 Management Required Desc: Maintain m  
 Management Required Desc: No Excavat  
 Management Required Desc: No groundw  
 Management Required Desc: Notify pri  
 Management Required Desc: Notify pri  
 Potential: OTH, SOIL  
 Potental Description: Not reported  
 Potental Description: Not reported  
 Schedule Area Name: Not reported  
 Schedule Sub Area Name: Not reported  
 Schedule Document Type: Not reported  
 Schedule Due Date: Not reported  
 Schedule Revised Date: Not reported  
 PastUse: BATTERY MANUFACTURING, MANUFACTURING - ELECTRONIC

SWEEPS UST:

Status: Not reported  
 Comp Number: 7797  
 Number: Not reported  
 Board Of Equalization: Not reported  
 Ref Date: Not reported  
 Act Date: Not reported  
 Created Date: Not reported  
 Tank Status: Not reported

MAP FINDINGS  
FOCUS MAP 20

Map ID	Site	Database(s)	EPA ID Number
--------	------	-------------	---------------

**KENNINGTON LTD. (ITT CANNON) (Continued)**

**1000855945**

Owner Tank Id: Not reported  
Swrcb Tank Id: Not reported  
Actv Date: Not reported  
Capacity: Not reported  
Tank Use: Not reported  
Stg: Not reported  
Content: Not reported  
Number Of Tanks: 0

**ENVIROSTOR:**

Site Type: Voluntary Cleanup  
Site Type Detailed: Voluntary Cleanup  
Acres: 3.75  
NPL: NO  
Regulatory Agencies: SMBRP  
Lead Agency: SMBRP  
Program Manager: ALBERTO VALMIDIANO  
Supervisor: Juli Osborne  
Division Branch: Chatsworth  
Facility ID: 19340739  
Site Code: 300654  
Assembly: 45  
Senate: 22  
Special Program: Voluntary Cleanup Program  
Status: Active  
Status Date: 1996-04-18 00:00:00  
Restricted Use: YES  
Funding: Responsible Party  
Latitude: 34.0827553326195  
Longitude: -118.216398670295  
Alias Name: CA0000113175  
Alias Type: CERCLIS ID  
Alias Name: ITT CANNON  
Alias Type: Alternate Name  
Alias Name: 5205-006-053  
Alias Type: APN  
Alias Name: 110009266089  
Alias Type: EPA (FRS #)  
Alias Name: 300654  
Alias Type: Project Code (Site Code)  
Alias Name: 300260  
Alias Type: Project Code (Site Code)  
Alias Name: 19340739  
Alias Type: Envirostor ID Number

APN: 5205-006-053

APN Description: Not reported

Comments: The Remedial Action Plan (RAP) includes the excavation and disposal of about 5,000 cubic yards of soil contaminated with polychlorinated biphenyls (PCBs), volatile organic compounds (TCE and PCE), lead, and groundwater remediation. Based on the anaON CORTESE LIST PRELIM ASSESS DONE PEA COMPLETED AND FURTHER INVESTIGATION IS NECESSARY. PCBs FOUND AS HIGH AS 24,076 PPM AND TPH & TRPH AS HIGH AS 73,050 PPM. SITE IS A LARGE WAREHOUSE- TYPE BUILDING WITH CEMENT FLOORING & AN ADJOINING PARKING LOT A VOLUNTARY CLEAN-UP AGREEMENT WAS SIGNED BY THE RPS AND DTSC. PER THE AGREEMENT THE RPS WOULD PAY IN ADVANCE TO HAVE DTSC REVIEW AND COMMENT ON THE RPS SITE CHARACTERIZATION

MAP FINDINGS  
FOCUS MAP 20

Map ID	Site	Database(s)	EPA ID Number
	<b>KENNINGTON LTD. (ITT CANNON) (Continued)</b>		<b>1000855945</b>
	<p>REPORT. WALK-IN PROGRAM PROJECT. AN AMENDED VOLUNTARY CLEANUP AGREEMENT WAS SIGNED BY THE PROJECT PROPONENTS AND THE DEPARTMENT OF TOXIC SUBSTANCES CONTROL FOR A REMEDIAL INVESTIGATION. DTSC signed the Voluntary Cleanup Agreement (VCA). VCA was signed on 4/11/01. Purpose of VCA is for ITT Cannon to complete the Site Investigation, and prepare and implement a Removal Action Workplan. DTSC determines that the Third Quarter 2006 Progress Report dated 11/15/2006 does not require revision. DTSC concurs with the findings of the Report, and that the groundwater monitoring program should continue as outlined in the approved workplan dated January 5, 2005. DTSC concurs with the findings of the First Quarter 2006 Progress Report dated July 9, 2006, and that the groundwater monitoring program should continue as outlined in the approved workplan dated January 5, 2005. Remedial Investigation/Feasibility Study completed right on time. A Preliminary Assessment Report was submitted to U.S. EPA Region IX for review and approval. Sampling is recommended by U.S. EPA. DTSC COMPLETES REVIEW OF SITE CHARACTERIZATION REPORT AND SUBMITS COMMENTS AND RECOMMENDATIONS TO THE RPS. THEY ARE AS FOLLOWS: 1) DTSC CONCURS THAT BASED ON THE BUILDINGS ENGINEERING CERTIFICATE OF THE CONCRETE FLOOR AND THE PRESENT USE OF THE SITE, An operation maintenance agreement is executed for the implementation of a plan to identify soil and groundwater activities that need to be followed and maintained in order to protect human health and the environment. SITE SCREENING DONE PRELIMINARY ENDANGERMENT ASSESSMENT (PEA) REQUIRED. SITE WAS USED BY VARIOUS FORMER COMPANIES FROM ELECTRONIC COMPONENT ASSEMBLY TO ANTIPOISON MANUFACTURING. The soil remedial action involved the excavation to 46 feet below ground surface, and offsite disposal of approximately 18,000 cubic yards of soil impacted with PCB's, PCE, TCE and lead. An operation maintenance agreement is executed for the implementation of a plan to identify soil and groundwater activities that need to be followed and maintained in order to protect human health and the environment. AS LONG AS THE FLOORING STAYS INTACT THERE SHOULD BE NO SIGNIFICANT HEALTH RISKS TO BLDG. PERSONNEL. IF THE INTEGRITY OF THE CONCRETE FLOORING BECOMES DAMAGED, SO AS TO EXPOSE BLDG. PERSONNEL TO THE CONTAMINATED SOILS IMMEDIATE ACTIONS SHALL BE TAKEN WHICH IS ALSO PAVED. WORKPLAN FOR SITE CHARACTERIZATION APPROVED WITH APPROX 20 SOIL BORINGS PROPOSED; 5 OF WHICH WILL BE CONVERTED INTO GROUNDWATER MONITORING WELLS. Synthesis and conclusion found in the Special Initial Study, DTSC finds that the project may result in a potentially significant impact on the archaeological resources, thus a Mitigated Negative Declaration was prepared for the project. An archaeologist KEN TO CORRECT THE PROBLEM. IF MAINTENANCE IS NEEDED BELOW THE CONCRETE FLOOR (E.G. REPAIR OF UTILITY LINES), PERSONNEL CONDUCTING THE WORK SHALL BE NOTIFIED OF THE HAZARDS AND APPROPRIATE PROTECTIVE CLOTHING SHALL BE WORN. IN THE EVENT THAT KENNI will monitor the excavation on Site as a mitigation measure to reduce any potential impacts to less than significant levels. KENNINGTON, LTD, INC. PROPOSES TO CHANGE OWNERSHIP OR USE OF THE SITE, DTSC BELIEVES THAT FURTHER RESPONSE ACTION IS REQUIRED. DTSC RECOMMENDS THE FURTHER ACTION BE IN THE FORM OF A) REMEDIATION OF THE CONTAMINATED AREA(S), OR B) IMPLEMENTATION OF LAND USE RESTRICTIONS.</p>		
	Completed Info:		
	Completed Area Name:	PROJECT WIDE	
	Completed Sub Area Name:	Not reported	
	Completed Document Type:	CEQA - Initial Study/ Mitigated Neg. Dec.	
	Completed Date:	2003-10-08 00:00:00	

MAP FINDINGS  
FOCUS MAP 20

Map ID	Site	Database(s)	EPA ID Number
--------	------	-------------	---------------

**KENNINGTON LTD. (ITT CANNON) (Continued)**

**1000855945**

Completed Area Name:	PROJECT WIDE
Completed Sub Area Name:	Not reported
Completed Document Type:	Voluntary Clean-up Agreement
Completed Date:	2001-04-11 00:00:00
Completed Area Name:	PROJECT WIDE
Completed Sub Area Name:	Not reported
Completed Document Type:	Amendment - Order/Agreement
Completed Date:	1996-01-18 00:00:00
Completed Area Name:	PROJECT WIDE
Completed Sub Area Name:	Not reported
Completed Document Type:	Voluntary Clean-up Agreement
Completed Date:	1993-05-04 00:00:00
Completed Area Name:	PROJECT WIDE
Completed Sub Area Name:	Not reported
Completed Document Type:	Deed Restriction / Land Use Covenant
Completed Date:	2005-03-22 00:00:00
Completed Area Name:	PROJECT WIDE
Completed Sub Area Name:	Not reported
Completed Document Type:	Remedial Action Plan
Completed Date:	2003-10-08 00:00:00
Completed Area Name:	PROJECT WIDE
Completed Sub Area Name:	Not reported
Completed Document Type:	Remedial Investigation / Feasibility Study
Completed Date:	2003-07-31 00:00:00
Completed Area Name:	PROJECT WIDE
Completed Sub Area Name:	Not reported
Completed Document Type:	Preliminary Endangerment Assessment Report
Completed Date:	2001-06-20 00:00:00
Completed Area Name:	PROJECT WIDE
Completed Sub Area Name:	Not reported
Completed Document Type:	Remedial Investigation / Feasibility Study
Completed Date:	1997-04-25 00:00:00
Completed Area Name:	PROJECT WIDE
Completed Sub Area Name:	Not reported
Completed Document Type:	Site Screening
Completed Date:	1993-06-04 00:00:00
Completed Area Name:	PROJECT WIDE
Completed Sub Area Name:	Not reported
Completed Document Type:	Preliminary Endangerment Assessment Report
Completed Date:	1990-10-19 00:00:00
Completed Area Name:	PROJECT WIDE
Completed Sub Area Name:	Not reported
Completed Document Type:	Site Screening
Completed Date:	1990-06-14 00:00:00
Completed Area Name:	PROJECT WIDE
Completed Sub Area Name:	Not reported

MAP FINDINGS  
FOCUS MAP 20

Map ID Site Database(s) EPA ID Number

**KENNINGTON LTD. (ITT CANNON) (Continued)**

**1000855945**

Completed Document Type: Remedial Action Completion Report  
Completed Date: 2005-03-23 00:00:00

Completed Area Name: PROJECT WIDE  
Completed Sub Area Name: Not reported  
Completed Document Type: Remedial Design  
Completed Date: 2003-12-05 00:00:00

Completed Area Name: PROJECT WIDE  
Completed Sub Area Name: Not reported  
Completed Document Type: Operations and Maintenance Plan  
Completed Date: 2005-03-10 00:00:00

Completed Area Name: PROJECT WIDE  
Completed Sub Area Name: Not reported  
Completed Document Type: Long Term Monitoring Report  
Completed Date: 2006-08-16 00:00:00

Completed Area Name: PROJECT WIDE  
Completed Sub Area Name: Not reported  
Completed Document Type: Long Term Monitoring Report  
Completed Date: 2006-11-02 00:00:00

Completed Area Name: PROJECT WIDE  
Completed Sub Area Name: Not reported  
Completed Document Type: Long Term Monitoring Report  
Completed Date: 2006-12-27 00:00:00

Confirmed: 30018,30022,30027,30013  
Confirmed Description: Polychlori  
Confirmed Description: Tetrachlor  
Confirmed Description: Trichloroe  
Confirmed Description: Lead  
Future Area Name: PROJECT WIDE  
Future Sub Area Name: Not reported  
Future Document Type: Certification  
Future Due Date: 2008  
Media Affected: 30013, 30018, 30022, 30027  
Media Affected Desc: Not reported  
Media Affected Desc: Not reported  
Media Affected Desc: Not reported  
Media Affected Desc: Not reported

Management:  
Management Required: REM, DAY, ELD, HOS, LUC, FEN, MON, EX, GW, NUSE, NDEV  
Management Required Desc: Activities  
Management Required Desc: Day care c  
Management Required Desc: Elder Care  
Management Required Desc: Hospital u  
Management Required Desc: Land Use c  
Management Required Desc: Maintain F  
Management Required Desc: Maintain m  
Management Required Desc: No Excavat  
Management Required Desc: No groundw  
Management Required Desc: Notify pri  
Management Required Desc: Notify pri  
Potential: OTH, SOIL  
Potental Description: Not reported



MAP FINDINGS  
FOCUS MAP 20

Map ID	Site	Database(s)	EPA ID Number
	<b>KENNINGTON LTD. (ITT CANNON) (Continued)</b>		<b>1000855945</b>
	Potenital Description: Not reported		
	Schedule Area Name: Not reported		
	Schedule Sub Area Name: Not reported		
	Schedule Document Type: Not reported		
	Schedule Due Date: Not reported		
	Schedule Revised Date: Not reported		
	PastUse: BATTERY MANUFACTURING, MANUFACTURING - ELECTRONIC		
<b>549</b>	<b>PROPOSED AMCAL MULTI-HOUSING DEVELOPMENT 306-360 W. AVE. 26 LOS ANGELES, CA 90031</b>	<b>ENVIROSTOR</b>	<b>S106797596 N/A</b>
	ENVIROSTOR:		
	Site Type: Evaluation		
	Site Type Detailed: Evaluation		
	Acres: Not reported		
	NPL: NO		
	Regulatory Agencies: NONE SPECIFIED		
	Lead Agency: NONE SPECIFIED		
	Program Manager: Not reported		
	Supervisor: Referred - Not Assigned		
	Division Branch: Cypress		
	Facility ID: 19950002		
	Site Code: Not reported		
	Assembly: 45		
	Senate: 22		
	Special Program: Not reported		
	Status: Refer: 1248 Local Agency		
	Status Date: 2003-11-14 00:00:00		
	Restricted Use: NO		
	Funding: Not Applicable		
	Latitude: 0		
	Longitude: 0		
	Alias Name: 19950002		
	Alias Type: Envirostor ID Number		
	APN: NONE SPECIFIED		
	APN Description: Not reported		
	Comments: Not reported		
	Completed Info:		
	Completed Area Name: Not reported		
	Completed Sub Area Name: Not reported		
	Completed Document Type: Not reported		
	Completed Date: Not reported		
	Confirmed: NONE SPECIFIED		
	Confirmed Description: Not reported		
	Future Area Name: Not reported		
	Future Sub Area Name: Not reported		
	Future Document Type: Not reported		
	Future Due Date: Not reported		
	Media Affected: NONE SPECIFIED		
	Media Affected Desc: Not reported		
	Management:		
	Management Required: NONE SPECIFIED		
	Management Required Desc: Not reported		
	Potential: NONE SPECIFIED		

MAP FINDINGS  
FOCUS MAP 20

Map ID	Site	Database(s)	EPA ID Number
--------	------	-------------	---------------

**PROPOSED AMCAL MULTI-HOUSING DEVELOPMENT (Continued)**

**S106797596**

Potenital Description: Not reported  
 Schedule Area Name: Not reported  
 Schedule Sub Area Name: Not reported  
 Schedule Document Type: Not reported  
 Schedule Due Date: Not reported  
 Schedule Revised Date: Not reported  
 PastUse: NONE SPECIFIED

**551 JAYBEE SITE AT LINCOLN HEIGHTS - LA DWP  
 301 WEST AVENUE 26  
 LOS ANGELES, CA 90031**

**VCP S106568227  
 ENVIROSTOR N/A**

VCP:

Facility ID: 19490238  
 Site Type: Voluntary Cleanup  
 Site Type Detail: Voluntary Cleanup  
 Acres: 3.4  
 National Priorities List: NO  
 Cleanup Oversight Agencies: SMBRP  
 Lead Agency: SMBRP  
 Lead Agency Description: DTSC - Sit  
 Project Manager: ALBERTO VALMIDIANO  
 Supervisor: Juli Osborne  
 Division Branch: Chatsworth  
 Site Code: 301120  
 Assembly: 45  
 Senate: 22  
 Special Programs Code: Voluntary Cleanup Program  
 Status: Active  
 Status Date: 2004-04-07 00:00:00  
 Restricted Use: NO  
 Funding: Responsible Party  
 Lat/Long: 34.08074831696 / -118.21810473774  
 Alias Name: CAD983578667  
 Alias Type: CERCLIS ID  
 Alias Name: 110009268657  
 Alias Type: EPA (FRS #)  
 Alias Name: 5205-009-900  
 Alias Type: APN  
 Alias Name: 110033606649  
 Alias Type: EPA (FRS #)  
 Alias Name: 301120  
 Alias Type: Project Code (Site Code)  
 Alias Name: 19490238  
 Alias Type: Envirostor ID Number  
 Alias Name: DEPARTMENT OF WATER  
 Alias Type: Alternate Name  
 Alias Name: DWP - CITY OF LOS AN  
 Alias Type: Alternate Name  
 Alias Name: JAYBEE SITE  
 Alias Type: Alternate Name  
 Alias Name: LINCOLN HEIGHTS SERV  
 Alias Type: Alternate Name

APN: 5205-009-900  
 APN Description: Not reported  
 Comments: The Department received a Non-Emergency Hazardous Substance Release Report dated July 8, 1994. The report indicates that the property

MAP FINDINGS  
FOCUS MAP 20

Map ID Site Database(s) EPA ID Number

**JAYBEE SITE AT LINCOLN HEIGHTS - LA DWP (Continued)**

**S106568227**

was contaminated at the time of purchase in March 1990. Leaking underground storage tanks have been removed by the The PEA Workplan was approved The Voluntary Cleanup Agreement was signed by representatives from the Los Angeles Department of Water and Power and the Department of Toxic Substances Control. The purpose of the Agreement is for the Proponent to conduct a Preliminary Endangerment Assessment of the soil under the oversight of DTSC. previous owner. Some of the contaminated soils have been removed from the site. Soils contaminated with lead are still exist at the site. Due to evidence of a release, DTSC recommended a PEA, and notified the RP thereof.

Completed Info:

Completed Area Name: PROJECT WIDE  
Completed Sub Area Name: Not reported  
Completed Document Type: Voluntary Clean-up Agreement  
Completed Date: 2004-04-07 00:00:00

Completed Area Name: PROJECT WIDE  
Completed Sub Area Name: Not reported  
Completed Document Type: Preliminary Endangerment Assessment Workplan  
Completed Date: 2005-05-12 00:00:00

Completed Area Name: PROJECT WIDE  
Completed Sub Area Name: Not reported  
Completed Document Type: Site Screening  
Completed Date: 1995-09-14 00:00:00

Confirmed: 30484,30550,30019,30022,30024,30025,30027,30193,30013,30593  
Confirmed Description: Naphthalen  
Confirmed Description: Toluene  
Confirmed Description: Polynuclea  
Confirmed Description: Tetrachlor  
Confirmed Description: TPH-diesel  
Confirmed Description: TPH-gas  
Confirmed Description: Trichloroe  
Confirmed Description: 1,2-Dichlo  
Confirmed Description: Lead  
Confirmed Description: Xylenes  
Future Area Name: PROJECT WIDE  
Future Sub Area Name: Not reported  
Future Document Type: Remedial Investigation Report  
Future Due Date: 2008  
Media Affected: 30013, 30019, 30022, 30024, 30025, 30027, 30193, 30484, 30550, 30593  
Media Affected Desc: Not reported  
Media Affected Desc: Not reported  
Media Affected Desc: Not reported  
Media Affected Desc: Not reported  
Media Affected Desc: Not reported  
Media Affected Desc: Not reported  
Media Affected Desc: Not reported  
Media Affected Desc: Not reported  
Media Affected Desc: Not reported  
Media Affected Desc: Not reported  
Media Affected Desc: Not reported

Management:

Management Required: NONE SPECIFIED  
Management Required Desc: Not reported  
Potential: OTH, SOIL

MAP FINDINGS  
FOCUS MAP 20

Map ID	Site	Database(s)	EPA ID Number
--------	------	-------------	---------------

**JAYBEE SITE AT LINCOLN HEIGHTS - LA DWP (Continued)**

**S106568227**

Potenital Description: Not reported  
 Potentital Description: Not reported  
 Schedule Area Name: Not reported  
 Schedule Sub Area Name: Not reported  
 Schedule Document Type: Not reported  
 Schedule Due Date: Not reported  
 Schedule Revised Date: Not reported  
 PastUse: MANUFACTURING - OTHER

**ENVIROSTOR:**

Site Type: Voluntary Cleanup  
 Site Type Detailed: Voluntary Cleanup  
 Acres: 3.4  
 NPL: NO  
 Regulatory Agencies: SMBRP  
 Lead Agency: SMBRP  
 Program Manager: ALBERTO VALMIDIANO  
 Supervisor: Juli Osborne  
 Division Branch: Chatsworth  
 Facility ID: 19490238  
 Site Code: 301120  
 Assembly: 45  
 Senate: 22  
 Special Program: Voluntary Cleanup Program  
 Status: Active  
 Status Date: 2004-04-07 00:00:00  
 Restricted Use: NO  
 Funding: Responsible Party  
 Latitude: 34.08074831696  
 Longitude: -118.21810473774  
 Alias Name: CAD983578667  
 Alias Type: CERCLIS ID  
 Alias Name: 110009268657  
 Alias Type: EPA (FRS #)  
 Alias Name: 5205-009-900  
 Alias Type: APN  
 Alias Name: 110033606649  
 Alias Type: EPA (FRS #)  
 Alias Name: 301120  
 Alias Type: Project Code (Site Code)  
 Alias Name: 19490238  
 Alias Type: Envirostor ID Number  
 Alias Name: DEPARTMENT OF WATER  
 Alias Type: Alternate Name  
 Alias Name: DWP - CITY OF LOS AN  
 Alias Type: Alternate Name  
 Alias Name: JAYBEE SITE  
 Alias Type: Alternate Name  
 Alias Name: LINCOLN HEIGHTS SERV  
 Alias Type: Alternate Name

APN: 5205-009-900  
 APN Description: Not reported  
 Comments: The Department received a Non-Emergency Hazardous Substance Release Report dated July 8, 1994. The report indicates that the property was contaminated at the time of purchase in March 1990. Leaking underground storage tanks have been removed by theThe PEA Workplan was

MAP FINDINGS  
FOCUS MAP 20

Map ID Site Database(s) EPA ID Number

**JAYBEE SITE AT LINCOLN HEIGHTS - LA DWP (Continued)**

**S106568227**

approvedThe Voluntary Cleanup Agreement was signed by representatives from the Los Angeles Department of Water and Power and the Department of Toxic Substances Control. The purpose of the Agreement is for the Proponent to conduct a Preliminary EndangermentAssessment of the soil under the oversight of DTSC.previous owner. Some of the contaminated soils have been removed from the site. Soils contaminated with lead are still exist at the site. Due to evidence of a release, DTSC recommended a PEA, and notified the RP thereof.

Completed Info:

Completed Area Name: PROJECT WIDE  
Completed Sub Area Name: Not reported  
Completed Document Type: Voluntary Clean-up Agreement  
Completed Date: 2004-04-07 00:00:00

Completed Area Name: PROJECT WIDE  
Completed Sub Area Name: Not reported  
Completed Document Type: Preliminary Endangerment Assessment Workplan  
Completed Date: 2005-05-12 00:00:00

Completed Area Name: PROJECT WIDE  
Completed Sub Area Name: Not reported  
Completed Document Type: Site Screening  
Completed Date: 1995-09-14 00:00:00

Confirmed: 30484,30550,30019,30022,30024,30025,30027,30193,30013,30593

Confirmed Description: Naphthalen

Confirmed Description: Toluene

Confirmed Description: Polynuclea

Confirmed Description: Tetrachlor

Confirmed Description: TPH-diesel

Confirmed Description: TPH-gas

Confirmed Description: Trichloroe

Confirmed Description: 1,2-Dichlo

Confirmed Description: Lead

Confirmed Description: Xylenes

Future Area Name: PROJECT WIDE

Future Sub Area Name: Not reported

Future Document Type: Remedial Investigation Report

Future Due Date: 2008

Media Affected: 30013, 30019, 30022, 30024, 30025, 30027, 30193, 30484, 30550, 30593

Media Affected Desc: Not reported

Media Affected Desc: Not reported

Media Affected Desc: Not reported

Media Affected Desc: Not reported

Media Affected Desc: Not reported

Media Affected Desc: Not reported

Media Affected Desc: Not reported

Media Affected Desc: Not reported

Media Affected Desc: Not reported

Media Affected Desc: Not reported

Management:

Management Required: NONE SPECIFIED

Management Required Desc: Not reported

Potential: OTH, SOIL

Potenital Description: Not reported

Potenital Description: Not reported

MAP FINDINGS  
FOCUS MAP 20

<u>Map ID</u>	<u>Site</u>	<u>Database(s)</u>	<u>EPA ID Number</u>
---------------	-------------	--------------------	----------------------

**JAYBEE SITE AT LINCOLN HEIGHTS - LA DWP (Continued)**

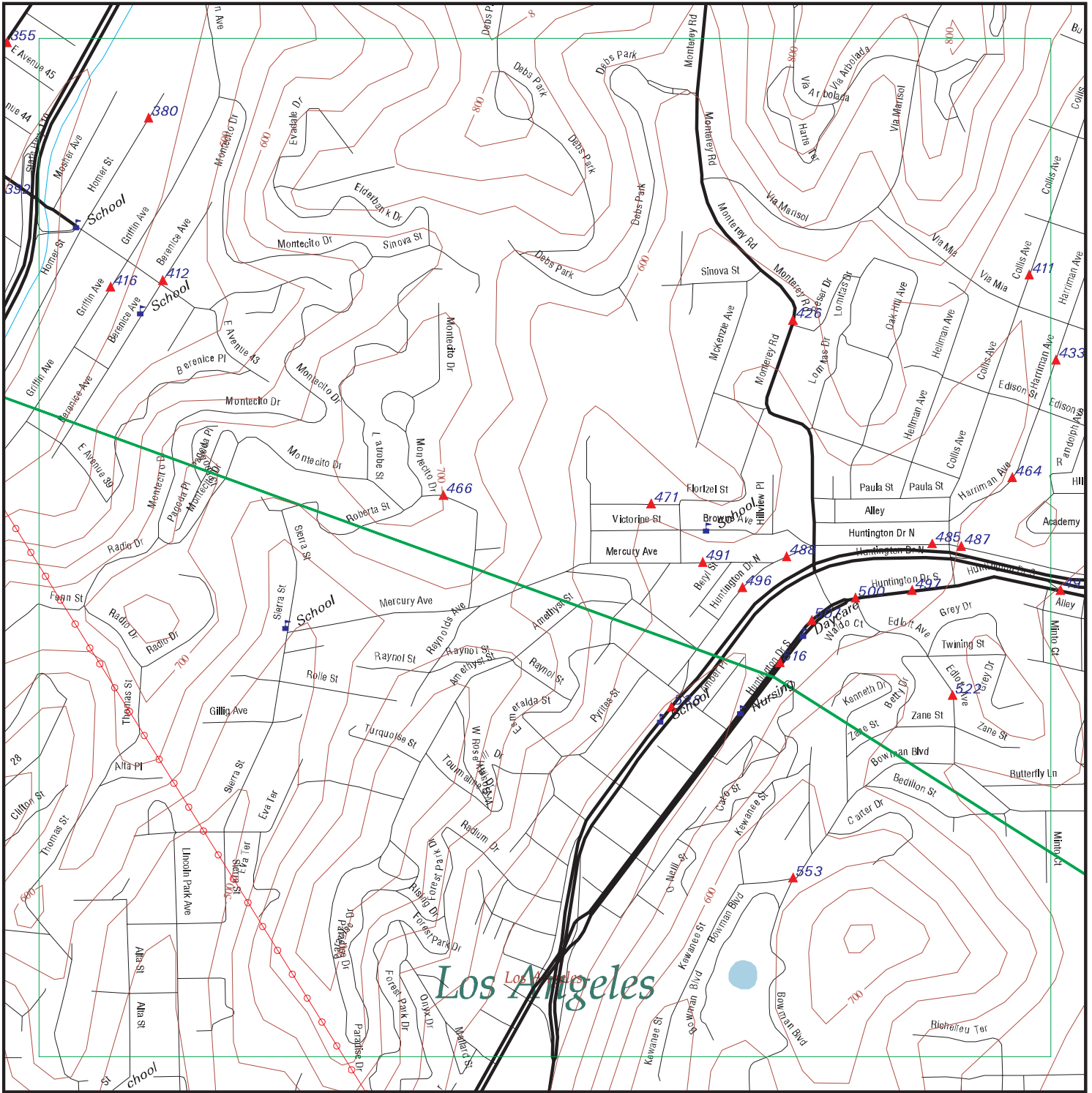
**S106568227**

Schedule Area Name:	Not reported
Schedule Sub Area Name:	Not reported
Schedule Document Type:	Not reported
Schedule Due Date:	Not reported
Schedule Revised Date:	Not reported
PastUse:	MANUFACTURING - OTHER

FOCUS MAP 20 ORPHAN SUMMARY

City	EDR ID	Site Name	Site Address	Zip	Database(s)
LOS ANGELES	1000985012	CALTRANS	RTE 134 BETWEEN 0.5 MI E OF	90012	RCRA-SQG, FINDS
LOS ANGELES	1003878455	BARON MFG	241 AVE 26	90031	CERC-NFRAP
LOS ANGELES	S109149198	SUNNY BRITE CLEANERS	3756 W AVENUE 40 STE J	90065	DRYCLEANERS
LOS ANGELES	S101661395	METRO RAIL PASADENA BLUE LINE	BETWEEN AVENUE 33 / FRENCH AVENUE	90065	ENVIROSTOR
LOS ANGELES	1010562247	LINE 765 RECEIVER	CYPRESS AVE AND ARROYO SECO	90065	RCRA-LQG
LOS ANGELES	1010313273	CONOCOPHILLIPS SITE #2705653	1000 ELYSTAN PARK AVE	90012	RCRA-SQG
LOS ANGELES	1007447285	LADWP BUENA VISTA PUMP STATION	PARK ROW DRIVE	90012	RCRA-SQG
LOS ANGELES	1004676122	CERTAINTEEED CORP	1632 N SAN PABLO ST	90031	RCRA-SQG, FINDS
LOS ANGELES	1007370174	USC CONSOLIDATED FREIGHTWAYS SITE	1633 37 SAN PABLO ST	90031	RCRA-SQG
LOS ANGELES	S106769435	SUNRISE MOTOR ACCESSORIES	3275 SAN FERNANDO DR	90065	WIP
LOS ANGELES	S106924182	CERTIFIED CADMIUM PLATING WORK	1901 1-2 SAN FERNANDO RD	90065	SWEEPS UST
LOS ANGELES	1000350193	LA PUMPING PLANT #92	900 W SOUTHERLAND AVE	90012	CERCLIS, RCRA-SQG, FINDS
MONTECITO HEIGHTS	S103281903	LINCOLN HEIGHTS SERVICE DPW	3101 ARTESIAN ST	90031	LUST

# Focus Map 21

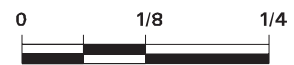


EDR DataMap® - Environmental Atlas

## SR 710 Tunnel

### Legend

- |                    |                         |             |                   |              |
|--------------------|-------------------------|-------------|-------------------|--------------|
| Roads              | Waterways               | Powerlines  | Water             | Listed Sites |
| Major Roads        | Railroads               | Pipelines   | Superfund Sites   |              |
| Contour Lines      | Study Boundary          | Fault Lines | Federal DOD Sites |              |
| 100-Yr Flood Zones | Indian Reservations BIA |             |                   |              |



Scale in Miles



FOCUS MAP 21 SUMMARY

<u>Database</u>	<u>Total Plotted</u>
<b><u>FEDERAL RECORDS</u></b>	
NPL	0
Proposed NPL	0
Delisted NPL	0
NPL LIENS	0
CERCLIS	0
CERC-NFRAP	0
LIENS 2	0
CORRACTS	0
RCRA-TSDF	0
RCRA-LQG	1
RCRA-SQG	2
RCRA-CESQG	0
RCRA-NonGen	0
US ENG CONTROLS	0
US INST CONTROL	0
ERNS	1
HMIRS	0
DOT OPS	0
US CDL	0
US BROWNFIELDS	0
DOD	0
FUDS	0
LUCIS	0
CONSENT	0
ROD	0
UMTRA	0
DEBRIS REGION 9	0
ODI	0
MINES	0
TRIS	0
TSCA	0
FTTS	0
HIST FTTS	0
SSTS	0
ICIS	0
PADS	0
MLTS	0
RADINFO	0
FINDS	5
RAATS	0
SCRD DRYCLEANERS	0
<b><u>STATE AND LOCAL RECORDS</u></b>	
HIST Cal-Sites	0
CA BOND EXP. PLAN	0
SCH	0
Toxic Pits	0

FOCUS MAP 21 SUMMARY

<u>Database</u>	<u>Total Plotted</u>
SWF/LF	1
WMUDS/SWAT	1
CA WDS	0
Cortese	2
SWRCY	0
LUST	2
CA FID UST	10
SLIC	0
UST	1
HIST UST	3
AST	0
LIENS	0
SWEEPS UST	11
CHMIRS	1
Notify 65	0
DEED	0
VCP	0
DRYCLEANERS	0
WIP	0
CDL	2
RESPONSE	0
HAZNET	18
EMI	3
HAULERS	1
ENVIROSTOR	0
 <b><u>TRIBAL RECORDS</u></b>	
INDIAN RESERV	0
INDIAN ODI	0
INDIAN LUST	0
INDIAN UST	0
INDIAN VCP	0
 <b><u>EDR PROPRIETARY RECORDS</u></b>	
Manufactured Gas Plants	0

NOTES:

Sites may be listed in more than one database

MAP FINDINGS  
FOCUS MAP 21

Map ID	Site	Database(s)	EPA ID Number
355	<b>BOOTH BODY WKS</b> <b>4514 N. FIGUEROA ST.</b> <b>LOS ANGELES, CA 90065</b>	EMI	S106827225 N/A
	EMI: Year: 1987 County Code: 19 Air Basin: SC Facility ID: 366 Air District Name: SC SIC Code: 7538 Air District Name: SOUTH COAST AQMD Community Health Air Pollution Info System: Not reported Consolidated Emission Reporting Rule: Not reported Total Organic Hydrocarbon Gases Tons/Yr: 0 Reactive Organic Gases Tons/Yr: 0 Carbon Monoxide Emissions Tons/Yr: 0 NOX - Oxides of Nitrogen Tons/Yr: 0 SOX - Oxides of Sulphur Tons/Yr: 0 Particulate Matter Tons/Yr: 0 Part. Matter 10 Micrometers & Smlr Tons/Yr: 0		
355	<b>DAVID &amp; SONS AUTO BODY</b> <b>4514 N FIGUEROA ST</b> <b>LOS ANGELES, CA 90065</b>	HAZNET	S103660392 N/A
	HAZNET: Gepaid: CAL000174445 Contact: PAT SUAZO Telephone: 0000000000 Facility Addr2: Not reported Mailing Name: Not reported Mailing Address: 4514 N FIGUEROA ST Mailing City,St,Zip: LOS ANGELES, CA 900650000 Gen County: Los Angeles TSD EPA ID: CAT000613893 TSD County: Los Angeles Waste Category: Oxygenated solvents (acetone, butanol, ethyl acetate, etc.) Disposal Method: Transfer Station Tons: .1680 Facility County: Los Angeles  Gepaid: CAL000174445 Contact: PAT SUAZO Telephone: 3232238570 Facility Addr2: Not reported Mailing Name: Not reported Mailing Address: 4514 N FIGUEROA ST Mailing City,St,Zip: LOS ANGELES, CA 900650000 Gen County: Los Angeles TSD EPA ID: Not reported TSD County: Los Angeles Waste Category: Oxygenated solvents (acetone, butanol, ethyl acetate, etc.) Disposal Method: Transfer Station Tons: 0.1 Facility County: Not reported  Gepaid: CAL000174445 Contact: PAT SUAZO Telephone: 0000000000		

MAP FINDINGS  
FOCUS MAP 21

Map ID	Site	Database(s)	EPA ID Number
--------	------	-------------	---------------

**DAVID & SONS AUTO BODY (Continued)**

**S103660392**

Facility Addr2: Not reported  
Mailing Name: Not reported  
Mailing Address: 4514 N FIGUEROA ST  
Mailing City,St,Zip: LOS ANGELES, CA 900650000  
Gen County: Los Angeles  
TSD EPA ID: CAT000613893  
TSD County: Los Angeles  
Waste Category: Oxygenated solvents (acetone, butanol, ethyl acetate, etc.)  
Disposal Method: Transfer Station  
Tons: .1680  
Facility County: Los Angeles

Gepaid: CAL000174445  
Contact: PAT SUAZO  
Telephone: 0000000000  
Facility Addr2: Not reported  
Mailing Name: Not reported  
Mailing Address: 4514 N FIGUEROA ST  
Mailing City,St,Zip: LOS ANGELES, CA 900650000  
Gen County: Los Angeles  
TSD EPA ID: CAT000613893  
TSD County: Los Angeles  
Waste Category: Oxygenated solvents (acetone, butanol, ethyl acetate, etc.)  
Disposal Method: Transfer Station  
Tons: 0.056  
Facility County: Los Angeles

Gepaid: CAL000174445  
Contact: PAT SUAZO  
Telephone: 0000000000  
Facility Addr2: Not reported  
Mailing Name: Not reported  
Mailing Address: 4514 N FIGUEROA ST  
Mailing City,St,Zip: LOS ANGELES, CA 900650000  
Gen County: Los Angeles  
TSD EPA ID: CAT000613893  
TSD County: Los Angeles  
Waste Category: Oxygenated solvents (acetone, butanol, ethyl acetate, etc.)  
Disposal Method: Transfer Station  
Tons: .1680  
Facility County: Los Angeles

[Click this hyperlink](#) while viewing on your computer to access  
2 additional CA\_HAZNET: record(s) in the EDR Site Report.

355

**BOOTH AUTO BODY, JOHN HARB DBA  
4514 N. FIGUEROA ST.  
LOS ANGELES, CA 90065**

**EMI S106827224  
N/A**

EMI:  
Year: 1990  
County Code: 19  
Air Basin: SC  
Facility ID: 69200  
Air District Name: SC  
SIC Code: 7538  
Air District Name: SOUTH COAST AQMD  
Community Health Air Pollution Info System: Not reported

MAP FINDINGS  
FOCUS MAP 21

Map ID	Site	Database(s)	EPA ID Number
--------	------	-------------	---------------

**BOOTH AUTO BODY, JOHN HARB DBA (Continued)**

**S106827224**

Consolidated Emission Reporting Rule:	Not reported
Total Organic Hydrocarbon Gases Tons/Yr:	2
Reactive Organic Gases Tons/Yr:	2
Carbon Monoxide Emissions Tons/Yr:	0
NOX - Oxides of Nitrogen Tons/Yr:	0
SOX - Oxides of Sulphur Tons/Yr:	0
Particulate Matter Tons/Yr:	0
Part. Matter 10 Micrometers & Smlr Tons/Yr:	0

355

**A & M AUTO BODY  
4514 N FIGUEROA ST  
LOS ANGELES, CA 90065**

**HAZNET S108741552  
N/A**

HAZNET:

Gepaid:	CAL000307863
Contact:	JOSE M MORALES
Telephone:	2137090453
Facility Addr2:	Not reported
Mailing Name:	Not reported
Mailing Address:	4514 N FIGUEROA ST
Mailing City,St,Zip:	LOS ANGELES, CA 90065
Gen County:	Los Angeles
TSD EPA ID:	CAD008252405
TSD County:	Los Angeles
Waste Category:	Unspecified solvent mixture Waste
Disposal Method:	Recycler
Tons:	0.08
Facility County:	Los Angeles

380

**CITY OF LOS ANGELES - DPW - BUREAU SANIT  
4545 HOMER ST  
LOS ANGELES, CA 90031**

**HAZNET S108202140  
N/A**

HAZNET:

Gepaid:	CAH777001569
Contact:	JAMES H LEE
Telephone:	2134738224
Facility Addr2:	Not reported
Mailing Name:	Not reported
Mailing Address:	433 S SPRING ST STE 500
Mailing City,St,Zip:	LOS ANGELES, CA 900130000
Gen County:	Los Angeles
TSD EPA ID:	CAD981696420
TSD County:	Los Angeles
Waste Category:	Waste oil and mixed oil
Disposal Method:	Recycler
Tons:	4.27
Facility County:	Not reported

Gepaid:	CAH777001569
Contact:	JAMES H LEE
Telephone:	2134738224
Facility Addr2:	Not reported
Mailing Name:	Not reported
Mailing Address:	433 S SPRING ST STE 500
Mailing City,St,Zip:	LOS ANGELES, CA 900130000

MAP FINDINGS  
FOCUS MAP 21

Map ID	Site	Database(s)	EPA ID Number
--------	------	-------------	---------------

**CITY OF LOS ANGELES - DPW - BUREAU SANIT (Continued)**

**S108202140**

Gen County: Los Angeles  
 TSD EPA ID: CAD981696420  
 TSD County: Los Angeles  
 Waste Category: Waste oil and mixed oil  
 Disposal Method: Not reported  
 Tons: 4.27  
 Facility County: Los Angeles

Gepaid: CAH777001619  
 Contact: JAMES H LEE  
 Telephone: 2134738224  
 Facility Addr2: Not reported  
 Mailing Name: Not reported  
 Mailing Address: 433 S SPRING ST STE 500  
 Mailing City,St,Zip: LOS ANGELES, CA 900130000  
 Gen County: Los Angeles  
 TSD EPA ID: CAD981696420  
 TSD County: Los Angeles  
 Waste Category: Waste oil and mixed oil  
 Disposal Method: Transfer Station  
 Tons: 4.17  
 Facility County: Los Angeles

**411 TINA GONZALEZ  
 3936 COLLIS AVE  
 LOS ANGELES, CA 90032**

**HAZNET S104567804  
 N/A**

HAZNET:  
 Gepaid: CAC001432784  
 Contact: TINA GONZALEZ  
 Telephone: 0000000000  
 Facility Addr2: Not reported  
 Mailing Name: Not reported  
 Mailing Address: 3926 COLLIS AVE  
 Mailing City,St,Zip: LOS ANGELES, CA 900320000  
 Gen County: Los Angeles  
 TSD EPA ID: CAD028409019  
 TSD County: Los Angeles  
 Waste Category: Other organic solids  
 Disposal Method: Transfer Station  
 Tons: 0.15  
 Facility County: Los Angeles

**412 LA USD LATONA EL  
 4312 BERENICE AVE  
 LOS ANGELES, CA 90031**

**RCRA-SQG 1000427658  
 FINDS CAD981980253**

RCRA-SQG:  
 Date form received by agency: 04/09/1987  
 Facility name: LA USD LATONA EL  
 Facility address: 4312 BERENICE AVE  
 LOS ANGELES, CA 90031  
 EPA ID: CAD981980253  
 Mailing address: 1425 S SAN PEDRO RM 215  
 LOS ANGELES, CA 90015  
 Contact: ENVIRONMENTAL MANAGER

MAP FINDINGS  
FOCUS MAP 21

Map ID	Site	Database(s)	EPA ID Number
--------	------	-------------	---------------

**LA USD LATONA EL (Continued)**

**1000427658**

Contact address: 4312 BERENICE AVE  
LOS ANGELES, CA 90031

Contact country: US

Contact telephone: (213) 742-7371

Contact email: Not reported

EPA Region: 09

Classification: Small Small Quantity Generator

Description: Handler: generates more than 100 and less than 1000 kg of hazardous waste during any calendar month and accumulates less than 6000 kg of hazardous waste at any time; or generates 100 kg or less of hazardous waste during any calendar month, and accumulates more than 1000 kg of hazardous waste at any time

Owner/Operator Summary:

Owner/operator name: NOT REQUIRED

Owner/operator address: NOT REQUIRED  
NOT REQUIRED, ME 99999

Owner/operator country: Not reported

Owner/operator telephone: (415) 555-1212

Legal status: Municipal

Owner/Operator Type: Operator

Owner/Op start date: Not reported

Owner/Op end date: Not reported

Owner/operator name: LA USD

Owner/operator address: NOT REQUIRED  
NOT REQUIRED, ME 99999

Owner/operator country: Not reported

Owner/operator telephone: (415) 555-1212

Legal status: Municipal

Owner/Operator Type: Owner

Owner/Op start date: Not reported

Owner/Op end date: Not reported

Handler Activities Summary:

U.S. importer of hazardous waste: Unknown

Mixed waste (haz. and radioactive): Unknown

Recycler of hazardous waste: No

Transporter of hazardous waste: No

Treater, storer or disposer of HW: No

Underground injection activity: No

On-site burner exemption: Unknown

Furnace exemption: Unknown

Used oil fuel burner: No

Used oil processor: No

User oil refiner: No

Used oil fuel marketer to burner: No

Used oil Specification marketer: No

Used oil transfer facility: No

Used oil transporter: No

Off-site waste receiver: Commercial status unknown

Violation Status: No violations found

FINDS:

Other Pertinent Environmental Activity Identified at Site

MAP FINDINGS  
FOCUS MAP 21

Map ID	Site	Database(s)	EPA ID Number
--------	------	-------------	---------------

**LA USD LATONA EL (Continued)**

**1000427658**

California - Hazardous Waste Tracking System - Datamart

NCES (National Center for Education Statistics) is the primary federal entity for collecting and analyzing data related to education in the United States and other nations and the institute of education sciences.

RCRAInfo is a national information system that supports the Resource Conservation and Recovery Act (RCRA) program through the tracking of events and activities related to facilities that generate, transport, and treat, store, or dispose of hazardous waste. RCRAInfo allows RCRA program staff to track the notification, permit, compliance, and corrective action activities required under RCRA.

412

**LAUSD/ LATONA AVE ELEM  
4312 BERENICE AVE  
LOS ANGELES, CA 90031**

**HAZNET S105088657  
N/A**

HAZNET:

Gepaid: CAD981980253  
Contact: LOS ANGELES USD  
Telephone: 2137435086  
Facility Addr2: Not reported  
Mailing Name: Not reported  
Mailing Address: 1449 S SAN PEDRO ST  
Mailing City,St,Zip: LOS ANGELES, CA 900153119  
Gen County: Los Angeles  
TSD EPA ID: CAT000646117  
TSD County: Kings  
Waste Category: Other inorganic solid waste  
Disposal Method: Disposal, Other  
Tons: 16.8560  
Facility County: Los Angeles

Gepaid: CAD981980253  
Contact: LOS ANGELES USD  
Telephone: 2137435086  
Facility Addr2: Not reported  
Mailing Name: Not reported  
Mailing Address: 1449 S SAN PEDRO ST  
Mailing City,St,Zip: LOS ANGELES, CA 900153119  
Gen County: Los Angeles  
TSD EPA ID: CAT080033681  
TSD County: Los Angeles  
Waste Category: Other organic solids  
Disposal Method: Disposal, Land Fill  
Tons: .0050  
Facility County: Los Angeles

Gepaid: CAD981980253  
Contact: YI HWA KIM DEPUTY DIRECTOR  
Telephone: 2137435086  
Facility Addr2: Not reported  
Mailing Name: Not reported  
Mailing Address: 1449 S SAN PEDRO ST  
Mailing City,St,Zip: LOS ANGELES, CA 900153119  
Gen County: Los Angeles



MAP FINDINGS  
FOCUS MAP 21

Map ID	Site	Database(s)	EPA ID Number
--------	------	-------------	---------------

**LAUSD/ LATONA AVE ELEM (Continued)**

**S105088657**

TSD EPA ID: Not reported  
TSD County: 99  
Waste Category: Other inorganic solid waste  
Disposal Method: Disposal, Land Fill  
Tons: 0.2  
Facility County: Not reported

Gepaid: CAD981980253  
Contact: YI HWA KIM DEPUTY DIRECTOR  
Telephone: 2137435086  
Facility Addr2: Not reported  
Mailing Name: Not reported  
Mailing Address: 333 S Beaudry Ave 20th Fl  
Mailing City,St,Zip: Los Angeles, CA 900170000  
Gen County: Los Angeles  
TSD EPA ID: CAD980884183  
TSD County: Sacramento  
Waste Category: Other inorganic solid waste  
Disposal Method: H14  
Tons: 0.04  
Facility County: Los Angeles

Gepaid: CAD981980253  
Contact: YI HWA KIM DEPUTY DIRECTOR  
Telephone: 2137435086  
Facility Addr2: Not reported  
Mailing Name: Not reported  
Mailing Address: 333 S Beaudry Ave 20th Fl  
Mailing City,St,Zip: Los Angeles, CA 900170000  
Gen County: Los Angeles  
TSD EPA ID: CAL000827758  
TSD County: San Bernardino  
Waste Category: Polychlorinated biphenyls and material containing PCB's  
Disposal Method: Recycler  
Tons: 0.4  
Facility County: Not reported

[Click this hyperlink](#) while viewing on your computer to access additional CA\_HAZNET: detail in the EDR Site Report.

416

**HUGO AUTO REPAIR  
4236 GRIFFIN AVE  
LOS ANGELES, CA 90031**

**HAZNET S101583828  
CA FID UST N/A  
SWEEPS UST**

HAZNET:  
Gepaid: CAL000172241  
Contact: GUILLERMO BERZUNZA/ MGR  
Telephone: 2132249094  
Facility Addr2: Not reported  
Mailing Name: Not reported  
Mailing Address: 4236 GRIFFIN AVE  
Mailing City,St,Zip: LOS ANGELES, CA 900310000  
Gen County: Los Angeles  
TSD EPA ID: Not reported  
TSD County: Los Angeles  
Waste Category: Oil/water separation sludge  
Disposal Method: Recycler  
Tons: 1.45

MAP FINDINGS  
FOCUS MAP 21

Map ID	Site	Database(s)	EPA ID Number
--------	------	-------------	---------------

**HUGO AUTO REPAIR (Continued)**

**S101583828**

Facility County: Not reported

CA FID UST:  
 Facility ID: 19006564  
 Regulated By: UTKNI  
 Regulated ID: Not reported  
 Cortese Code: Not reported  
 SIC Code: Not reported  
 Facility Phone: 2132269059  
 Mail To: Not reported  
 Mailing Address: 4236 GRIFFIN AVE  
 Mailing Address 2: Not reported  
 Mailing City,St,Zip: LOS ANGELES 900310000  
 Contact: Not reported  
 Contact Phone: Not reported  
 DUNs Number: Not reported  
 NPDES Number: Not reported  
 EPA ID: Not reported  
 Comments: Not reported  
 Status: Inactive

SWEEPS UST:  
 Status: Not reported  
 Comp Number: 4031  
 Number: Not reported  
 Board Of Equalization: Not reported  
 Ref Date: Not reported  
 Act Date: Not reported  
 Created Date: Not reported  
 Tank Status: Not reported  
 Owner Tank Id: Not reported  
 Swrcb Tank Id: Not reported  
 Actv Date: Not reported  
 Capacity: Not reported  
 Tank Use: Not reported  
 Stg: Not reported  
 Content: Not reported  
 Number Of Tanks: Not reported

416

**HUGO'S AUTO REPAIR  
4236 GRIFFIN AVENUE  
LOS ANGELES, CA 90031**

**HAZNET S100937172  
N/A**

HAZNET:  
 Gepaid: CAL000111416  
 Contact: HUGO W BERZUNZA  
 Telephone: 0000000000  
 Facility Addr2: Not reported  
 Mailing Name: Not reported  
 Mailing Address: 4236 GRIFFIN AVE  
 Mailing City,St,Zip: LOS ANGELES, CA 900310000  
 Gen County: Los Angeles  
 TSD EPA ID: CAD099452708  
 TSD County: Los Angeles  
 Waste Category: Waste oil and mixed oil  
 Disposal Method: Recycler  
 Tons: .4170

MAP FINDINGS  
FOCUS MAP 21

Map ID	Site	Database(s)	EPA ID Number
	<b>HUGO'S AUTO REPAIR (Continued)</b>		<b>S100937172</b>
	Facility County: Los Angeles		
<b>426</b>	<b>NGUYEN HOA-LUONG 3811 MONTEREY RD LOS ANGELES, CA 90032</b>	<b>CA FID UST SWEEPS UST</b>	<b>S101584020 N/A</b>
	CA FID UST:		
	Facility ID: 19007915		
	Regulated By: UTNKA		
	Regulated ID: Not reported		
	Cortese Code: Not reported		
	SIC Code: Not reported		
	Facility Phone: 2132561653		
	Mail To: Not reported		
	Mailing Address: 5629 ASH ST		
	Mailing Address 2: Not reported		
	Mailing City,St,Zip: LOS ANGELES 900320000		
	Contact: Not reported		
	Contact Phone: Not reported		
	DUNs Number: Not reported		
	NPDES Number: Not reported		
	EPA ID: Not reported		
	Comments: Not reported		
	Status: Active		
	SWEEPS UST:		
	Status: Not reported		
	Comp Number: 6738		
	Number: Not reported		
	Board Of Equalization: Not reported		
	Ref Date: Not reported		
	Act Date: Not reported		
	Created Date: Not reported		
	Tank Status: Not reported		
	Owner Tank Id: Not reported		
	Swrcb Tank Id: Not reported		
	Actv Date: Not reported		
	Capacity: Not reported		
	Tank Use: Not reported		
	Stg: Not reported		
	Content: Not reported		
	Number Of Tanks: Not reported		
<b>426</b>	<b>3800 MONTEREY RD LOS ANGELES, CA 90032</b>	<b>CDL</b>	<b>S107533465 N/A</b>
	CDL:		
	Facility ID: 200309107		
	Lab Type: Abandoned Drug Lab Waste (A) - location away from an actual illegal drug lab where drug lab waste and/or equipment were abandoned.		

MAP FINDINGS  
FOCUS MAP 21

Map ID	Site	Database(s)	EPA ID Number
433	<b>CITY OF LOS ANGELES DEPARTMENT OF GENERAL SERVICES</b> <b>3757 HARRIMAN AVE</b> <b>LOS ANGELES, CA 90032</b>  HAZNET: Gepaid: CAC002573456 Contact: SHARI KUROKI Telephone: 2134737748 Facility Addr2: Not reported Mailing Name: Not reported Mailing Address: 419 S SPRING ST 12TH FLOOR Mailing City,St,Zip: LOS ANGELES, CA 90013 Gen County: Los Angeles TSD EPA ID: CAD009007626 TSD County: Los Angeles Waste Category: Asbestos-containing waste Disposal Method: Disposal, Land Fill Tons: 0 Facility County: Not reported	HAZNET	S108202147 N/A
464	<b>SALVADOR LOPEZ</b> <b>3650 1/4 HARRIMAN</b> <b>LOS ANGELES, CA 90032</b>  HAZNET: Gepaid: CAC002250201 Contact: SALVADOR LOPEZ Telephone: 3238904096 Facility Addr2: Not reported Mailing Name: Not reported Mailing Address: 3650 1/4 HARRIMAN Mailing City,St,Zip: LOS ANGELES, CA 900320000 Gen County: Los Angeles TSD EPA ID: CAD088504881 TSD County: Orange Waste Category: Other organic solids Disposal Method: Transfer Station Tons: .6000 Facility County: Los Angeles	HAZNET	S105085631 N/A
464	<b>3650 HARRINMAN AVE</b> <b>LOS ANGELES, CA</b>  CDL: Facility ID: 200006117 Lab Type: Illegal Drug Lab (L) - location where an illegal drug lab was operated or drug lab equipment and/or materials were stored.	CDL	S107533327 N/A

MAP FINDINGS  
FOCUS MAP 21

Map ID	Site	Database(s)	EPA ID Number
466	<b>ROSE HILLS DISPOSAL SITE</b> <b>3854 ROBERTA STREET</b> <b>LOS ANGELES, CA 90031</b>	WMUDS/SWAT	S103319067 N/A
	WMUDS/SWAT: Edit Date: 19940627 Complexity: Not reported Primary Waste: Not reported Primary Waste Type: Not reported Secondary Waste: Not reported Secondary Waste Type: Not reported Base Meridian: Not reported NPID: Not reported Tonnage: 0 Regional Board ID: 72-94 Municipal Solid Waste: False Superorder: False Open To Public: False Waste List: False Agency Type: Not reported Agency Name: L.A. CITY - DEPT. OF WATER & P Agency Department: ENGINEER OF SYSTEM DEVELOPMENT Agency Address: P.O. BOX 111 ROOM Agency City,St,Zip: LOS ANGELES 90051 Agency Contact: VERNON PRUETT Agency Telephone: 2134814211 Land Owner Name: L A CITY DEPT OF WATER & POWER Land Owner Address: 111 NORTH HOPE STREET Land Owner City,St,Zip: LOS ANGELES, CA 90051 Land Owner Contact: ED CARAPETIAN Land Owner Phone: 2134814211 Region: 4 Facility Type: Not reported Facility Description: Not reported Facility Telephone: Not reported SWAT Facility Name: ROSE HILLS DISPOSAL SITE Primary SIC: Not reported Secondary SIC: Not reported Comments: Not reported Last Facility Editors: JHMJHMJHM Waste Discharge System: False Solid Waste Assessment Test Program: True Toxic Pits Cleanup Act Program: False Resource Conservation Recovery Act: False Department of Defence: False Solid Waste Assessment Test Program: L.A. CITY - DEPT. OF WATER & POWER Threat to Water Quality: Not reported Sub Chapter 15: False Regional Board Project Officer: PKC Number of WMUDS at Facility: 1 Section Range: Not reported RCRA Facility: Not reported Waste Discharge Requirements: Not reported Self-Monitoring Rept. Frequency: Not reported Waste Discharge System ID: 4 190053NUR Solid Waste Information ID: 19-AR-1017		

MAP FINDINGS  
FOCUS MAP 21

Map ID	Site	Database(s)	EPA ID Number
466	<b>ROSEHILLS DWP LANDFILL</b> <b>3854 ROBERTA STREET</b> <b>LOS ANGELES (CITY), CA</b>  SWF/LF: Region: STATE Facility ID: 19-AR-0826 Lat/Long: 34.09443999999999 / -118.19444 Owner Name: City Of Los Angeles Dept Water & Power Owner Telephone: 7608721104 Owner Address: Not reported Owner Address2: 300 Mandich Street Owner City,St,Zip: Bishop, CA 93514-3449 Operator: City Of Los Angeles Dept Water & Power Operator Phone: 7608721104 Operator Address: Not reported Operator Address2: 300 Mandich Street Operator City,St,Zip: Bishop, CA 93514-3449 Operator's Status: Closed Permit Date: Not reported Permit Status: Not reported Permitted Acreage: 0 Activity: Solid Waste Disposal Site Regulation Status: Pre-regulations Landuse Name: Not reported GIS Source: Map Category: Disposal Unit Number: 01 Inspection Frequency: Quarterly Accepted Waste: Not reported Closure Date: Not reported Closure Type: Not reported Disposal Acreage: 0 Swisnumber: 19-AR-0826 Issue & Observations: Bishop, CA 93514-3449 Program Type: Not reported Permitted Throughput with Units: 0 Actual Throughput with Units: Not reported Permitted Capacity with Units: 0 Remaining Capacity: 0 Remaining Capacity with Units: Not reported	SWF/LF	S104654438 N/A
471	<b>HUD/LOS ANGELES</b> <b>4466 FLORIZEL ST</b> <b>LOS ANGELES, CA 90032</b>  HAZNET: Gepaid: CAC001375312 Contact: HUD/LOS ANGELES Telephone: 2132524271 Facility Addr2: Not reported Mailing Name: Not reported Mailing Address: 2600 WILSHIRE BLVD Mailing City,St,Zip: LOS ANGELES, CA 900170000 Gen County: Los Angeles TSD EPA ID: CAD000088252 TSD County: Los Angeles Waste Category: Other organic solids Disposal Method: Transfer Station Tons: 10.1136	HAZNET	S103969500 N/A

MAP FINDINGS  
FOCUS MAP 21

Map ID	Site	Database(s)	EPA ID Number
	<b>HUD/LOS ANGELES (Continued)</b>		<b>S103969500</b>
	Facility County: Los Angeles		
	Gepaid: CAC001375312		
	Contact: NANCY MAZZIE		
	Telephone: 2132524271		
	Facility Addr2: Not reported		
	Mailing Name: Not reported		
	Mailing Address: 2600 WILSHIRE BLVD		
	Mailing City,St,Zip: LOS ANGELES, CA 900170000		
	Gen County: Los Angeles		
	TSD EPA ID: Not reported		
	TSD County: Los Angeles		
	Waste Category: Other organic solids		
	Disposal Method: Transfer Station		
	Tons: 0.30		
	Facility County: Not reported		
<b>485</b>	<b>FRANKS AUTO BODY 4691 HUNTINGTON DR N LOS ANGELES, CA 90032</b>	<b>HAZNET</b>	<b>S108747509 N/A</b>
	HAZNET:		
	Gepaid: CAL000308663		
	Contact: FRANCISCO FIGUEROA		
	Telephone: 3232231653		
	Facility Addr2: Not reported		
	Mailing Name: Not reported		
	Mailing Address: 4691 HUNTINGTON DR N		
	Mailing City,St,Zip: LOS ANGELES, CA 900321980		
	Gen County: Los Angeles		
	TSD EPA ID: CAD008252405		
	TSD County: Los Angeles		
	Waste Category: Aqueous solution with 10% or more total organic residues		
	Disposal Method: Recycler		
	Tons: 0.07		
	Facility County: Los Angeles		
<b>485</b>	<b>J&amp;M AUTO REPAIR 4691 N. HUNTINGTON DRIVE LOS ANGELES, CA 90032</b>	<b>RCRA-SQG FINDS</b>	<b>1000103274 CAD982321473</b>
	RCRA-SQG:		
	Date form received by agency: 03/16/1988		
	Facility name: J&M AUTO REPAIR		
	Facility address: 4691 N. HUNTINGTON DRIVE LOS ANGELES, CA 90032		
	EPA ID: CAD982321473		
	Mailing address: N. HUNTINGTON DRIVE LOS ANGELES, CA 90032		
	Contact: ENVIRONMENTAL MANAGER		
	Contact address: 4691 N. HUNTINGTON DRIVE LOS ANGELES, CA 90032		
	Contact country: US		
	Contact telephone: (213) 233-6319		
	Contact email: Not reported		
	EPA Region: 09		

MAP FINDINGS  
FOCUS MAP 21

Map ID Site Database(s) EPA ID Number

**J&M AUTO REPAIR (Continued)**

**1000103274**

Classification: Small Small Quantity Generator  
Description: Handler: generates more than 100 and less than 1000 kg of hazardous waste during any calendar month and accumulates less than 6000 kg of hazardous waste at any time; or generates 100 kg or less of hazardous waste during any calendar month, and accumulates more than 1000 kg of hazardous waste at any time

Owner/Operator Summary:

Owner/operator name: HECTOR SANDOVAL  
Owner/operator address: NOT REQUIRED  
NOT REQUIRED, ME 99999  
Owner/operator country: Not reported  
Owner/operator telephone: (415) 555-1212  
Legal status: Private  
Owner/Operator Type: Owner  
Owner/Op start date: Not reported  
Owner/Op end date: Not reported

Owner/operator name: NOT REQUIRED  
Owner/operator address: NOT REQUIRED  
NOT REQUIRED, ME 99999

Owner/operator country: Not reported  
Owner/operator telephone: (415) 555-1212  
Legal status: Private  
Owner/Operator Type: Operator  
Owner/Op start date: Not reported  
Owner/Op end date: Not reported

Handler Activities Summary:

U.S. importer of hazardous waste: Unknown  
Mixed waste (haz. and radioactive): Unknown  
Recycler of hazardous waste: No  
Transporter of hazardous waste: No  
Treater, storer or disposer of HW: No  
Underground injection activity: No  
On-site burner exemption: Unknown  
Furnace exemption: Unknown  
Used oil fuel burner: No  
Used oil processor: No  
User oil refiner: No  
Used oil fuel marketer to burner: No  
Used oil Specification marketer: No  
Used oil transfer facility: No  
Used oil transporter: No  
Off-site waste receiver: Commercial status unknown

Violation Status: No violations found

**FINDS:**

Other Pertinent Environmental Activity Identified at Site

RCRAInfo is a national information system that supports the Resource Conservation and Recovery Act (RCRA) program through the tracking of events and activities related to facilities that generate, transport, and treat, store, or dispose of hazardous waste. RCRAInfo allows RCRA program staff to track the notification, permit, compliance, and corrective action activities required under RCRA.



MAP FINDINGS  
FOCUS MAP 21

Map ID	Site	Database(s)	EPA ID Number
485	<b>ARLENE SPENCER'S PROPERTY</b> <b>4691 HUNTINGTON DR N</b> <b>LOS ANGELES, CA 90032</b>	<b>LUST</b> <b>Cortese</b>	<b>S101297041</b> <b>N/A</b>
	LUST: Region: STATE Status: Case Closed Case Number: 900320025 Local Case #: Not reported Chemical: Gasoline Qty Leaked: Not reported Abate Method: Excavate and Dispose - remove contaminated soil and dispose in approved site Release Date: 1990-03-02 00:00:00 Discover Date: 1989-06-26 00:00:00 Report Date: 1997-04-15 00:00:00 Enforcement Dt: Not reported Review Date: 1997-09-22 00:00:00 Enter Date: 1990-03-04 00:00:00 Stop Date: Not reported Confirm Leak: 1989-06-26 00:00:00 Case Type: Soil only Cross Street: COLLIS AVE Enf Type: Not reported Funding: Not reported How Discovered: Not reported How Stopped: Not reported Leak Cause: Not reported Leak Source: Not reported Global Id: T0603700815 Workplan: 1989-07-24 00:00:00 Prelim Assess: 1990-01-24 00:00:00 Pollution Char: 1990-06-18 00:00:00 Remed Plan: 1991-06-27 00:00:00 Remed Action: 1991-08-08 00:00:00 Monitoring: Not reported MTBE Date: 1965-01-01 00:00:00 GW Qualifier: Not reported Soil Qualifier: Not reported Max MTBE GW ppb: ND Max MTBE Soil ppb: Not reported County: 19 Org Name: Not reported Reg Board: Los Angeles Region Contact Person: Not reported Responsible Party: ARLENE SPENCER'S PROPERTY RP Address: 3619 HARRIMAN AVE., LOS ANGELES CA 90032 Interim: Yes Oversight Prgm: LUST MTBE Class: * MTBE Conc: 1 MTBE Fuel: 1 MTBE Tested: MTBE Detected. Site tested for MTBE and MTBE detected Staff: YR Staff Initials: HRQ Lead Agency: Regional Board Local Agency: 19050 Hydr Basin #: UNNAMED BASIN Beneficial: Not reported		



MAP FINDINGS  
FOCUS MAP 21

Map ID	Site	Database(s)	EPA ID Number
--------	------	-------------	---------------

**ARLENE SPENCER'S PROPERTY (Continued)**

**S101297041**

Soil Qualifier: Not reported  
 Organization: Not reported  
 Owner Contact: Not reported  
 Responsible Party: ARLENE SPENCER'S PROPERTY  
 RP Address: 3619 HARRIMAN AVE., LOS ANGELES CA 90032  
 Program: LUST  
 Lat/Long: 34.086328 / -1  
 Local Agency Staff: PEJ  
 Beneficial Use: Not reported  
 Priority: Not reported  
 Cleanup Fund Id: Not reported  
 Suspended: Not reported  
 Assigned Name: Not reported  
 Summary: 02/05/97 - REQUEST FOR EXTENTION UST GW INVESTIGATION 03/19/97 -  
 UST GW INVESTIGATION REPORT 09/22/97 - GW MON  
 WELL DESTRUCTION

Cortese:  
 Region: CORTESE  
 Facility Addr2: 4691 HUNTINGTON DR N

485

**CATARINO CANTU JR  
 4691 N HUNTINGTON DR  
 LOS ANGELES, CA 90032**

**CA FID UST S101583023  
 SWEEPS UST N/A**

CA FID UST:  
 Facility ID: 19002279  
 Regulated By: UTNKA  
 Regulated ID: Not reported  
 Cortese Code: Not reported  
 SIC Code: Not reported  
 Facility Phone: 2130000000  
 Mail To: Not reported  
 Mailing Address: 4691 N HUNTINGTON DR  
 Mailing Address 2: Not reported  
 Mailing City,St,Zip: LOS ANGELES 900320000  
 Contact: Not reported  
 Contact Phone: Not reported  
 DUNs Number: Not reported  
 NPDES Number: Not reported  
 EPA ID: Not reported  
 Comments: Not reported  
 Status: Active

SWEEPS UST:  
 Status: A  
 Comp Number: 4772  
 Number: 9  
 Board Of Equalization: Not reported  
 Ref Date: 03-10-93  
 Act Date: 02-17-94  
 Created Date: 02-29-88  
 Tank Status: Not reported  
 Owner Tank Id: Not reported  
 Swrcb Tank Id: Not reported  
 Actv Date: Not reported  
 Capacity: Not reported

MAP FINDINGS  
FOCUS MAP 21

Map ID	Site	Database(s)	EPA ID Number
--------	------	-------------	---------------

**CATARINO CANTU JR (Continued)**

**S101583023**

Tank Use: Not reported  
Stg: Not reported  
Content: Not reported  
Number Of Tanks: Not reported

**487**

**FRITZ A HUMMEL  
4709 N HUNTINGTON DR  
LOS ANGELES, CA 90032**

**CA FID UST S101587468  
SWEEPS UST N/A**

CA FID UST:

Facility ID: 19055665  
Regulated By: UTNKA  
Regulated ID: Not reported  
Cortese Code: Not reported  
SIC Code: Not reported  
Facility Phone: 2122224697  
Mail To: Not reported  
Mailing Address: 4709 N HUNTINGTON DR  
Mailing Address 2: Not reported  
Mailing City,St,Zip: LOS ANGELES 900320000  
Contact: Not reported  
Contact Phone: Not reported  
DUNs Number: Not reported  
NPDES Number: Not reported  
EPA ID: Not reported  
Comments: Not reported  
Status: Active

SWEEPS UST:

Status: Not reported  
Comp Number: 4035  
Number: Not reported  
Board Of Equalization: Not reported  
Ref Date: Not reported  
Act Date: Not reported  
Created Date: Not reported  
Tank Status: Not reported  
Owner Tank Id: Not reported  
Swrcb Tank Id: Not reported  
Actv Date: Not reported  
Capacity: Not reported  
Tank Use: Not reported  
Stg: Not reported  
Content: Not reported  
Number Of Tanks: 0

MAP FINDINGS  
FOCUS MAP 21

Map ID	Site	Database(s)	EPA ID Number
488	<b>HUNTINGTON PARTNERS</b> <b>4590 HUNTINGTON</b> <b>EL SERENO, CA 90032</b>  HAZNET: Gepaid: CAC002135593 Contact: HUNTINGTON PARTNERS Telephone: 0000000000 Facility Addr2: Not reported Mailing Name: Not reported Mailing Address: 4590 HUNTINGTON Mailing City,St,Zip: EL SERENO, CA 900320000 Gen County: Los Angeles TSD EPA ID: CAD028409019 TSD County: Los Angeles Waste Category: Aqueous solution with less than 10% total organic residues Disposal Method: Treatment, Tank Tons: 0.3878 Facility County: Los Angeles	HAZNET	S104570342 N/A
488	<b>CASTLEROCK PETROLUM CORP</b> <b>4590 HUNTINGTON DRIVE NO.</b> <b>LOS ANGELES, CA 90032</b>  SWEEPS UST: Status: A Comp Number: 8344 Number: 1 Board Of Equalization: Not reported Ref Date: 10-07-93 Act Date: 10-07-93 Created Date: 10-07-93 Tank Status: Not reported Owner Tank Id: Not reported Swrcb Tank Id: Not reported Actv Date: Not reported Capacity: Not reported Tank Use: Not reported Stg: Not reported Content: Not reported Number Of Tanks: Not reported	SWEEPS UST	S106924084 N/A
488	<b>HUNTINGTON MOBIL</b> <b>4590 HUNTINGTON DR N</b> <b>LOS ANGELES, CA 90032</b>  UST: Local Agency: Los Angeles, Los Angeles County Facility ID: 23592	UST	U003780116 N/A

MAP FINDINGS  
FOCUS MAP 21

Map ID	Site	Database(s)	EPA ID Number
488	<b>COMPETITION AUTOMOTIVE</b> <b>4580 HUNTINGTON DRIVE NORTH</b> <b>LOS ANGELES, CA 90032</b>	HAZNET	S103992422 N/A
	HAZNET: Gepaid: CAL922624806 Contact: MARIO LIZARDI/ED CARPINELLI Telephone: 2132210749 Facility Addr2: Not reported Mailing Name: Not reported Mailing Address: 4580 N HUNTINGTON DR Mailing City,St,Zip: LOS ANGELES, CA 900321918 Gen County: Los Angeles TSD EPA ID: CAT080013352 TSD County: Los Angeles Waste Category: Unspecified aqueous solution Disposal Method: Recycler Tons: .2293 Facility County: Los Angeles		
	Gepaid: CAL922624806 Contact: MARIO LIZARDI/ED CARPINELLI Telephone: 2132210749 Facility Addr2: Not reported Mailing Name: Not reported Mailing Address: 4580 N HUNTINGTON DR Mailing City,St,Zip: LOS ANGELES, CA 900321918 Gen County: Los Angeles TSD EPA ID: CAD089446710 TSD County: Los Angeles Waste Category: Aqueous solution with 10% or more total organic residues Disposal Method: Transfer Station Tons: .2293 Facility County: Los Angeles		
	Gepaid: CAL922624806 Contact: MARIO LIZARDI/ED CARPINELLI Telephone: 2132210749 Facility Addr2: Not reported Mailing Name: Not reported Mailing Address: 4580 N HUNTINGTON DR Mailing City,St,Zip: LOS ANGELES, CA 900321918 Gen County: Los Angeles TSD EPA ID: CAD089446710 TSD County: Los Angeles Waste Category: Aqueous solution with 10% or more total organic residues Disposal Method: Transfer Station Tons: 1.0631 Facility County: Los Angeles		
	Gepaid: CAL922624806 Contact: ED CORPINELLI/MORIO LIZARDI Telephone: 3232573939 Facility Addr2: Not reported Mailing Name: Not reported Mailing Address: 4685 YORK BL Mailing City,St,Zip: EAGLEROCK, CA 900411918 Gen County: Los Angeles TSD EPA ID: Not reported		

MAP FINDINGS  
FOCUS MAP 21

Map ID	Site	Database(s)	EPA ID Number
--------	------	-------------	---------------

**COMPETITION AUTOMOTIVE (Continued)**

**S103992422**

TSD County: Los Angeles  
Waste Category: Oxygenated solvents (acetone, butanol, ethyl acetate, etc.)  
Disposal Method: Transfer Station  
Tons: 0.27  
Facility County: Not reported

Gepaid: CAL922624806  
Contact: ED CORPINELLI/MORIO LIZARDI  
Telephone: 3232573939  
Facility Addr2: Not reported  
Mailing Name: Not reported  
Mailing Address: 4685 YORK BL  
Mailing City,St,Zip: EAGLEROCK, CA 900411918  
Gen County: Los Angeles  
TSD EPA ID: Not reported  
TSD County: Los Angeles  
Waste Category: Not reported  
Disposal Method: Transfer Station  
Tons: 0  
Facility County: Not reported

[Click this hyperlink](#) while viewing on your computer to access  
6 additional CA\_HAZNET: record(s) in the EDR Site Report.

488

**LOS ANGELES FIRE STA 47  
4575 HUNTINGTON DR  
LOS ANGELES, CA 90032**

**HAZNET 1000102090  
N/A**

HAZNET:

Gepaid: CAL000047654  
Contact: CITY OF LOS ANGELES  
Telephone: 0000000000  
Facility Addr2: Not reported  
Mailing Name: Not reported  
Mailing Address: 200 N MAIN ST STE 1000  
Mailing City,St,Zip: LOS ANGELES, CA 900124123  
Gen County: Los Angeles  
TSD EPA ID: CAD099452708  
TSD County: Los Angeles  
Waste Category: Unspecified aqueous solution  
Disposal Method: Recycler  
Tons: .0834  
Facility County: Los Angeles

Gepaid: CAL000047654  
Contact: CITY OF LOS ANGELES  
Telephone: 0000000000  
Facility Addr2: Not reported  
Mailing Name: Not reported  
Mailing Address: 200 N MAIN ST STE 1000  
Mailing City,St,Zip: LOS ANGELES, CA 900124123  
Gen County: Los Angeles  
TSD EPA ID: CAT080011059  
TSD County: Los Angeles  
Waste Category: Aqueous solution with less than 10% total organic residues  
Disposal Method: Not reported  
Tons: .0625  
Facility County: Los Angeles

MAP FINDINGS  
FOCUS MAP 21

Map ID	Site	Database(s)	EPA ID Number
	<p><b>LOS ANGELES FIRE STA 47 (Continued)</b></p> <p>Gepaid: CAL000047654  Contact: CITY OF LOS ANGELES  Telephone: 0000000000  Facility Addr2: Not reported  Mailing Name: Not reported  Mailing Address: 200 N MAIN ST STE 1000  Mailing City,St,Zip: LOS ANGELES, CA 900124123  Gen County: Los Angeles  TSD EPA ID: CAT080013352  TSD County: Los Angeles  Waste Category: Waste oil and mixed oil  Disposal Method: Recycler  Tons: 2.2935  Facility County: Los Angeles</p>		1000102090
491	<p><b>ROSE HILLS RECREATION CTR 4520 MERCURY AVE LOS ANGELES, CA 90032</b></p> <p>HAZNET:  Gepaid: CAP000073791  Contact: Not reported  Telephone: 0000000000  Facility Addr2: Not reported  Mailing Name: Not reported  Mailing Address: 4520 MERCURY AVE  Mailing City,St,Zip: LOS ANGELES, CA 900320000  Gen County: 0  TSD EPA ID: CAD028409019  TSD County: Los Angeles  Waste Category: Other inorganic solid waste  Disposal Method: Transfer Station  Tons: .4950  Facility County: 0</p>	HAZNET	S105093854 N/A
496	<p><b>GRAFFITTI SOLUTIONS 4558 HUNTINGTON DR NORTH LOS ANGELES, CA 90032</b></p> <p>HAZNET:  Gepaid: CAL000178510  Contact: KIRBE LUNA  Telephone: 0000000000  Facility Addr2: Not reported  Mailing Name: Not reported  Mailing Address: 4558 N HUNTINGTON DR  Mailing City,St,Zip: LOS ANGELES, CA 900321918  Gen County: Los Angeles  TSD EPA ID: CAT080033681  TSD County: Los Angeles  Waste Category: Other organic solids  Disposal Method: Not reported  Tons: 0.0625  Facility County: Los Angeles</p> <p>Gepaid: CAL000178510</p>	HAZNET	S104580873 N/A



MAP FINDINGS  
FOCUS MAP 21

Map ID Site Database(s) EPA ID Number

**GRAFFITTI SOLUTIONS (Continued)**

**S104580873**

Contact: KIRBE LUNA  
Telephone: 0000000000  
Facility Addr2: Not reported  
Mailing Name: Not reported  
Mailing Address: 4558 N HUNTINGTON DR  
Mailing City,St,Zip: LOS ANGELES, CA 900321918  
Gen County: Los Angeles  
TSD EPA ID: CAT080033681  
TSD County: Los Angeles  
Waste Category: Photochemicals/photoprocessing waste  
Disposal Method: Not reported  
Tons: 0.0875  
Facility County: Los Angeles

Gepaid: CAL000178510  
Contact: KIRBE LUNA  
Telephone: 0000000000  
Facility Addr2: Not reported  
Mailing Name: Not reported  
Mailing Address: 4558 N HUNTINGTON DR  
Mailing City,St,Zip: LOS ANGELES, CA 900321918  
Gen County: Los Angeles  
TSD EPA ID: CAT080033681  
TSD County: Los Angeles  
Waste Category: Laboratory waste chemicals  
Disposal Method: Not reported  
Tons: 0.008  
Facility County: Los Angeles

497

**4651 HUNTINGTON DR SOUTH  
LOS ANGELES, CA**

**CHMIRS S105667900  
N/A**

CHMIRS:  
OES Incident Number: 00-1835  
OES notification: 4/24/200001:26:58 PM  
OES Date: Not reported  
OES Time: Not reported  
Incident Date: Not reported  
**Date Completed: Not reported**  
Property Use: Not reported  
Agency Id Number: Not reported  
Agency Incident Number: Not reported  
Time Notified: Not reported  
Time Completed: Not reported  
Surrounding Area: Not reported  
Estimated Temperature: Not reported  
Property Management: Not reported  
Special Studies 1: Not reported  
Special Studies 2: Not reported  
Special Studies 3: Not reported  
Special Studies 4: Not reported  
Special Studies 5: Not reported  
Special Studies 6: Not reported  
More Than Two Substances Involved?: Not reported  
Resp Agncy Personel # Of Decontaminated: Not reported  
Responding Agency Personel # Of Injuries: Not reported  
Responding Agency Personel # Of Fatalities:Not reported

MAP FINDINGS  
FOCUS MAP 21

Map ID Site Database(s) EPA ID Number

(Continued)

S105667900

Others Number Of Decontaminated:	Not reported
Others Number Of Injuries:	Not reported
Others Number Of Fatalities:	Not reported
Vehicle Make/year:	Not reported
Vehicle License Number:	Not reported
Vehicle State:	Not reported
Vehicle Id Number:	Not reported
CA/DOT/PUC/ICC Number:	Not reported
Company Name:	Not reported
Reporting Officer Name/ID:	Not reported
Report Date:	Not reported
Comments:	Not reported
Facility Telephone:	Not reported
Waterway Involved:	No
Waterway:	Not reported
Spill Site:	Not reported
Cleanup By:	Reporting Party
Containment:	Not reported
What Happened:	Not reported
Type:	Not reported
Measure:	Not reported
Other:	Not reported
Date/Time:	Not reported
Year:	2000
Agency:	Los Angeles City Waste Water
Incident Date:	4/24/200012:00:00 AM
Admin Agency:	Los Angeles City Fire Department
Amount:	Not reported
Contained:	Yes
Site Type:	Merchant/Business
E Date:	Not reported
Substance:	Raw Sewage
Quantity Released:	Not reported
BBLs:	0
Cups:	0
CUFT:	0
Gallons:	2,105
Grams:	0
Pounds:	0
Liters:	0
Ounces:	0
Pints:	0
Quarts:	0
Sheen:	0
Tons:	0
Unknown:	0
Description:	Not reported
Evacuations:	0
Number of Injuries:	0
Number of Fatalities:	0
Description:	Contractor installing under ground conduit broke a sewage line causing the sewage to backup into a business. Incident is under investigation

MAP FINDINGS  
FOCUS MAP 21

Map ID	Site	Database(s)	EPA ID Number
497	4651 HUNTINGTON DRIVE SOUTH 4651 HUNTINGTON DRIVE SOUTH LOS ANGELES (County), CA 0	ERNS	2000527002 N/A

[Click this hyperlink](#) while viewing on your computer to access additional ERNS detail in the EDR Site Report.

497	C J EKLUND COMPANY 4726 HUNTINGTON DR LOS ANGELES, CA 90032	CA FID UST SWEEPS UST	S101583605 N/A
-----	---	--------------------------	-------------------

CA FID UST:

Facility ID: 19004897  
Regulated By: UTKNI  
Regulated ID: Not reported  
Cortese Code: Not reported  
SIC Code: Not reported  
Facility Phone: 2130000000  
Mail To: Not reported  
Mailing Address: 4726 HUNTINGTON DR  
Mailing Address 2: Not reported  
Mailing City,St,Zip: LOS ANGELES 900320000  
Contact: Not reported  
Contact Phone: Not reported  
DUNS Number: Not reported  
NPDES Number: Not reported  
EPA ID: Not reported  
Comments: Not reported  
Status: Inactive

SWEEPS UST:

Status: Not reported  
Comp Number: 4775  
Number: Not reported  
Board Of Equalization: Not reported  
Ref Date: Not reported  
Act Date: Not reported  
Created Date: Not reported  
Tank Status: Not reported  
Owner Tank Id: Not reported  
Swrcb Tank Id: Not reported  
Actv Date: Not reported  
Capacity: Not reported  
Tank Use: Not reported  
Stg: Not reported  
Content: Not reported  
Number Of Tanks: 0

MAP FINDINGS  
FOCUS MAP 21

Map ID	Site	Database(s)	EPA ID Number
--------	------	-------------	---------------

498	<b>ACADEMIA SEMILLAS DEL PUEBLO 4736 HUNTINGTON DR. SOUTH LOS ANGELES, CA 90032</b>	<b>FINDS</b>	<b>1011479741 110036905793</b>
-----	---	--------------	------------------------------------

FINDS:

Other Pertinent Environmental Activity Identified at Site

NCES (National Center for Education Statistics) is the primary federal entity for collecting and analyzing data related to education in the United States and other nations and the institute of education sciences.

500	<b>TERRY LUMBER COMPANY 4591 S HUNTINGTON DR LOS ANGELES, CA 90032</b>	<b>CA FID UST SWEEPS UST</b>	<b>S101617353 N/A</b>
-----	--	----------------------------------	---------------------------

CA FID UST:

Facility ID: 19054251  
Regulated By: UTNKI  
Regulated ID: 00041614  
Cortese Code: Not reported  
SIC Code: Not reported  
Facility Phone: 2132258145  
Mail To: Not reported  
Mailing Address: 4591 S HUNTINGTON DR  
Mailing Address 2: Not reported  
Mailing City,St,Zip: LOS ANGELES 900320000  
Contact: Not reported  
Contact Phone: Not reported  
DUNs Number: Not reported  
NPDES Number: Not reported  
EPA ID: Not reported  
Comments: Not reported  
Status: Inactive

SWEEPS UST:

Status: Not reported  
Comp Number: 2316  
Number: Not reported  
Board Of Equalization: 44-011426  
Ref Date: Not reported  
Act Date: Not reported  
Created Date: Not reported  
Tank Status: Not reported  
Owner Tank Id: Not reported  
Swrcb Tank Id: 19-050-002316-000001  
Actv Date: Not reported  
Capacity: 500  
Tank Use: M.V. FUEL  
Stg: PRODUCT  
Content: REG UNLEADED  
Number Of Tanks: 1

MAP FINDINGS  
FOCUS MAP 21

Map ID	Site	Database(s)	EPA ID Number
500	<b>TERRY LUMBER COMPANY</b> <b>4591 HUNTINGTON DR S</b> <b>LOS ANGELES, CA 90032</b>  HIST UST: Region: STATE Facility ID: 00000041614 Facility Type: Other Other Type: LUMBER & BUILDING MA Total Tanks: 0001 Contact Name: Not reported Telephone: 2132258145 Owner Name: TERRY LUMBER COMPANY Owner Address: 4591 HUNTINGTON DRIVE SOUTH Owner City,St,Zip: LOS ANGELES, CA 90032  Tank Num: 001 Container Num: 1 Year Installed: Not reported Tank Capacity: 00000500 Tank Used for: PRODUCT Type of Fuel: REGULAR Tank Construction: 12 gauge Leak Detection: None	HIST UST	U001561333 N/A
500	<b>FIRE STATION 47</b> <b>4575 HUNTINGTON DR S</b> <b>LOS ANGELES, CA 90032</b>  HIST UST: Region: STATE Facility ID: 00000047481 Facility Type: Other Other Type: FIRE STATION Total Tanks: 0003 Contact Name: Not reported Telephone: 2134856247 Owner Name: CITY OF LOS ANGELES Owner Address: 200 N. MAIN ST Owner City,St,Zip: LOS ANGELES, CA 90012  Tank Num: 001 Container Num: F547-1 Year Installed: Not reported Tank Capacity: 00010000 Tank Used for: PRODUCT Type of Fuel: UNLEADED Tank Construction: Not reported Leak Detection: Stock Inventor  Tank Num: 002 Container Num: F547-2 Year Installed: Not reported Tank Capacity: 00010000 Tank Used for: PRODUCT Type of Fuel: DIESEL Tank Construction: Not reported Leak Detection: Stock Inventor  Tank Num: 003	HIST UST	U001561319 N/A

MAP FINDINGS  
FOCUS MAP 21

Map ID	Site	Database(s)	EPA ID Number
--------	------	-------------	---------------

**FIRE STATION 47 (Continued)**

**U001561319**

Container Num: F547-3  
 Year Installed: Not reported  
 Tank Capacity: 00000000  
 Tank Used for: WASTE  
 Type of Fuel: Not reported  
 Tank Construction: 6 inches  
 Leak Detection: None

500

**FIRE STATION NUMBER 47  
 4575 HUNTINGTON DR S  
 LOS ANGELES, CA 90032**

**LUST S102429970  
 Cortese N/A**

LUST:

Region: STATE  
 Status: Case Closed  
 Case Number: 900320107  
 Local Case #: Not reported  
 Chemical: Hydrocarbons  
 Qty Leaked: Not reported  
 Abate Method: Not reported  
 Release Date: 1993-02-08 00:00:00  
 Discover Date: Not reported  
 Report Date: 2000-06-28 00:00:00  
 Enforcement Dt: Not reported  
 Review Date: 2000-08-14 00:00:00  
 Enter Date: 1996-07-01 00:00:00  
 Stop Date: Not reported  
 Confirm Leak: 1993-01-07 00:00:00  
 Case Type: Soil only  
 Cross Street: MONTEREY RD  
 Enf Type: Not reported  
 Funding: Not reported  
 How Discovered: Not reported  
 How Stopped: Not reported  
 Leak Cause: Spill  
 Leak Source: Not reported  
 Global Id: T0603700823  
 Workplan: Not reported  
 Prelim Assess: 1994-05-19 00:00:00  
 Pollution Char: 1998-10-01 00:00:00  
 Remed Plan: Not reported  
 Remed Action: Not reported  
 Monitoring: Not reported  
 MTBE Date: 1965-01-01 00:00:00  
 GW Qualifier: <  
 Soil Qualifier: Not reported  
 Max MTBE GW ppb: 5.0  
 Max MTBE Soil ppb: 2.6  
 County: 19  
 Org Name: Not reported  
 Reg Board: Los Angeles Region  
 Contact Person: Not reported  
 Responsible Party: CITY OF LA, GEOTECHNICAL SERVI  
 RP Address: 650 S. SPRING ST., STE 200, LOS ANGELES, CA 90014-1911  
 Interim: No  
 Oversight Prgm: LUST  
 MTBE Class: Not reported  
 MTBE Conc: 2

MAP FINDINGS  
FOCUS MAP 21

Map ID Site Database(s) EPA ID Number

**FIRE STATION NUMBER 47 (Continued)**

**S102429970**

MTBE Fuel: 0  
 MTBE Tested: MTBE Detected. Site tested for MTBE and MTBE detected  
 Staff: AT  
 Staff Initials: LM  
 Lead Agency: Regional Board  
 Local Agency: 19050  
 Hydr Basin #: UNNAMED BASIN  
 Beneficial: Not reported  
 Priority: LOP/HIGH - ADMINISTRATIVE (CLOSURE/SB2004/ENFORCEMENT)  
 Cleanup Fund Id: Not reported  
 Work Suspended: Not reported  
 Operator: OLD CASE #960701-02  
 Water System Name: Not reported  
 Well Name: Not reported  
 Distance To Lust: 0  
 Waste Discharge Global ID: Not reported  
 Waste Disch Assigned Name: Not reported  
 Summary: NO GW WELLS WITHIN VICINITY GW @ 50 + BGS. TANKS WRAPPED IN FG-NO CORROSION;  
 1/12/00 QTR GW MON RPT 1999; 8/1/00 GW MON WELL ABANDONMENT RPT

**LUST REG 4:**

Region: 4  
 Regional Board: 04  
 County: Los Angeles  
 facid: 900320107  
 Status: Case Closed  
 Substance: Hydrocarbons  
 Substance Quantity: Not reported  
 Local Case No: Not reported  
 Case Type: Soil  
 Abatement Method Used at the Site: Not reported  
 Global ID: T0603700823  
 W Global ID: Not reported  
 Staff: AT  
 Local Agency: 19050  
 Cross Street: MONTEREY RD  
 Enforcement Type: Not reported  
 Date Leak Discovered: Not reported  
 Date Leak First Reported: 2/8/1993  
 Date Leak Record Entered: 7/1/1996  
 Date Confirmation Began: 1/7/1993  
 Date Leak Stopped: Not reported  
 Date Case Last Changed on Database: 8/14/2000  
 Date the Case was Closed: 6/28/2000  
 How Leak Discovered: Not reported  
 How Leak Stopped: Not reported  
 Cause of Leak: Spill  
 Leak Source: Not reported  
 Operator: OLD CASE #960701-02  
 Water System: Not reported  
 Well Name: Not reported  
 Approx. Dist To Production Well (ft): 8272.990905411139163014374285  
 Source of Cleanup Funding: Not reported  
 Preliminary Site Assessment Workplan Submitted: Not reported  
 Preliminary Site Assessment Began: 5/19/1994  
 Pollution Characterization Began: 10/1/1998  
 Remediation Plan Submitted: Not reported

MAP FINDINGS  
FOCUS MAP 21

Map ID Site Database(s) EPA ID Number

**FIRE STATION NUMBER 47 (Continued)**

**S102429970**

Remedial Action Underway: Not reported  
 Post Remedial Action Monitoring Began: Not reported  
 Enforcement Action Date: Not reported  
 Historical Max MTBE Date: 1/1/1965  
 Hist Max MTBE Conc in Groundwater: 5  
 Hist Max MTBE Conc in Soil: 2.6  
 Significant Interim Remedial Action Taken: No  
 GW Qualifier: <  
 Soil Qualifier: Not reported  
 Organization: Not reported  
 Owner Contact: Not reported  
 Responsible Party: CITY OF LA, GEOTECHNICAL SERVI  
 RP Address: 650 S. SPRING ST., STE 200, LOS ANGELES, CA 90014-1911  
 Program: LUST  
 Lat/Long: 34.0855411 / -1  
 Local Agency Staff: PEJ  
 Beneficial Use: Not reported  
 Priority: LOP/HIGH - ADMINISTRATIVE (CLOSURE/SB2004/ENFORCEMENT)  
 Cleanup Fund Id: Not reported  
 Suspended: Not reported  
 Assigned Name: Not reported  
 Summary: NO GW WELLS WITHIN VICINITY GW @ 50 + BGS. TANKS WRAPPED IN FG-NO  
 CORROSION; 1/12/00 QTR GW MON RPT 1999; 8/1/00 GW MON WELL  
 ABANDONMENT RPT

Cortese:

Region: CORTESE  
 Facility Addr2: 4575 HUNTINGTON DR S

500

**LOS ANGELES FIRE STATION 47  
 4575 S HUNTINGTON DR  
 LOS ANGELES, CA 90032**

**CA FID UST S101617346  
 SWEEPS UST N/A**

CA FID UST:

Facility ID: 19024223  
 Regulated By: UTNKA  
 Regulated ID: 00047481  
 Cortese Code: Not reported  
 SIC Code: Not reported  
 Facility Phone: 2134856247  
 Mail To: Not reported  
 Mailing Address: 200 N MAIN STREET-ROOM  
 Mailing Address 2: Not reported  
 Mailing City,St,Zip: LOS ANGELES 900320000  
 Contact: Not reported  
 Contact Phone: Not reported  
 DUNS Number: Not reported  
 NPDES Number: Not reported  
 EPA ID: Not reported  
 Comments: Not reported  
 Status: Active

SWEEPS UST:

Status: A  
 Comp Number: 2649  
 Number: 4  
 Board Of Equalization: Not reported



MAP FINDINGS  
FOCUS MAP 21

Map ID	Site	Database(s)	EPA ID Number
--------	------	-------------	---------------

**LOS ANGELES FIRE STATION 47 (Continued)**

**S101617346**

Ref Date: 08-28-92  
 Act Date: 04-04-94  
 Created Date: 02-29-88  
 Tank Status: A  
 Owner Tank Id: Not reported  
 Swrcb Tank Id: 19-050-002649-000001  
 Actv Date: 04-20-88  
 Capacity: 10000  
 Tank Use: M.V. FUEL  
 Stg: P  
 Content: REG UNLEADED  
 Number Of Tanks: 3

Status: A  
 Comp Number: 2649  
 Number: 4  
 Board Of Equalization: Not reported  
 Ref Date: 08-28-92  
 Act Date: 04-04-94  
 Created Date: 02-29-88  
 Tank Status: A  
 Owner Tank Id: Not reported  
 Swrcb Tank Id: 19-050-002649-000002  
 Actv Date: 04-20-88  
 Capacity: 10000  
 Tank Use: M.V. FUEL  
 Stg: P  
 Content: DIESEL  
 Number Of Tanks: Not reported

Status: A  
 Comp Number: 2649  
 Number: 4  
 Board Of Equalization: Not reported  
 Ref Date: 08-28-92  
 Act Date: 04-04-94  
 Created Date: 02-29-88  
 Tank Status: A  
 Owner Tank Id: Not reported  
 Swrcb Tank Id: 19-050-002649-000003  
 Actv Date: 04-20-88  
 Capacity: Not reported  
 Tank Use: CHEMICAL  
 Stg: P  
 Content: UNKNOWN  
 Number Of Tanks: Not reported

**507 LAUSD-MAINTENANCE & OPERATIONS DIST E&F  
 4545 HUNTINGTON DR SOUTH  
 LOS ANGELES, CA 90032**

**FINDS 1000427585  
 RCRA-LQG CAD981423577  
 MANIFEST**

**FINDS:**

Other Pertinent Environmental Activity Identified at Site

California - Hazardous Waste Tracking System - Datamart

RCRAInfo is a national information system that supports the Resource Conservation and Recovery Act (RCRA) program through the tracking of

MAP FINDINGS  
FOCUS MAP 21

Map ID	Site	Database(s)	EPA ID Number
--------	------	-------------	---------------

**LAUSD-MAINTENANCE & OPERATIONS DIST E&F (Continued)**

**1000427585**

events and activities related to facilities that generate, transport, and treat, store, or dispose of hazardous waste. RCRAInfo allows RCRA program staff to track the notification, permit, compliance, and corrective action activities required under RCRA.

RCRA-LQG:

Date form received by agency: 01/27/2006  
 Facility name: LAUSD-M&O 5  
 Facility address: 4545 HUNTINGTON DRIVE SOUTH  
 LOS ANGELES, CA 90032  
 EPA ID: CAD981423577  
 Mailing address: S. BEAUDRY AVE, 20TH FLOOR  
 LOS ANGELES, CA 90017  
 Contact: SOE AUNG  
 Contact address: Not reported  
 Not reported  
 Contact country: Not reported  
 Contact telephone: (213) 241-3904  
 Contact email: SOE.AUNG@LAUSD.NET  
 EPA Region: 09  
 Classification: Large Quantity Generator  
 Description: Handler: generates 1,000 kg or more of hazardous waste during any calendar month; or generates more than 1 kg of acutely hazardous waste during any calendar month; or generates more than 100 kg of any residue or contaminated soil, waste or other debris resulting from the cleanup of a spill, into or on any land or water, of acutely hazardous waste during any calendar month; or generates 1 kg or less of acutely hazardous waste during any calendar month, and accumulates more than 1 kg of acutely hazardous waste at any time; or generates 100 kg or less of any residue or contaminated soil, waste or other debris resulting from the cleanup of a spill, into or on any land or water, of acutely hazardous waste during any calendar month, and accumulates more than 100 kg of that material at any time

Owner/Operator Summary:

Owner/operator name: LOS ANGELES UNIFIED SCHOOL DISTRICT  
 Owner/operator address: 333 S. BEAUDRY AVE, 20TH FLOOR  
 LOS ANGELES, CA 90017  
 Owner/operator country: US  
 Owner/operator telephone: Not reported  
 Legal status: State  
 Owner/Operator Type: Owner  
 Owner/Op start date: 01/01/2005  
 Owner/Op end date: Not reported  
 Owner/operator name: LAUSD-M&O 5  
 Owner/operator address: Not reported  
 Not reported  
 Owner/operator country: US  
 Owner/operator telephone: Not reported  
 Legal status: State  
 Owner/Operator Type: Operator  
 Owner/Op start date: 01/01/2005  
 Owner/Op end date: Not reported

MAP FINDINGS  
FOCUS MAP 21

Map ID Site Database(s) EPA ID Number

---

**LAUSD-MAINTENANCE & OPERATIONS DIST E&F (Continued)**

**1000427585**

Handler Activities Summary:

U.S. importer of hazardous waste: No  
Mixed waste (haz. and radioactive): No  
Recycler of hazardous waste: No  
Transporter of hazardous waste: No  
Treater, storer or disposer of HW: No  
Underground injection activity: No  
On-site burner exemption: No  
Furnace exemption: No  
Used oil fuel burner: No  
Used oil processor: No  
User oil refiner: No  
Used oil fuel marketer to burner: No  
Used oil Specification marketer: No  
Used oil transfer facility: No  
Used oil transporter: No  
Off-site waste receiver: Commercial status unknown

Universal Waste Summary:

Waste type: Batteries  
Accumulated waste on-site: No  
Generated waste on-site: No

Waste type: Lamps  
Accumulated waste on-site: No  
Generated waste on-site: No

Waste type: Pesticides  
Accumulated waste on-site: No  
Generated waste on-site: No

Waste type: Thermostats  
Accumulated waste on-site: No  
Generated waste on-site: No

Historical Generators:

Date form received by agency: 03/31/2004  
Facility name: LAUSD-M&O 5  
Site name: LAUSD--MAINT & OPER 5 (E & F)  
Classification: Large Quantity Generator

Date form received by agency: 01/28/2002  
Facility name: LAUSD-M&O 5  
Site name: LAUSD-MAINTENANCE & OPERATIONS DIST E&F  
Classification: Large Quantity Generator

Date form received by agency: 02/06/1992  
Facility name: LAUSD-M&O 5  
Site name: MAINTENANCE AND OPERATIONS DIST 5  
Classification: Small Quantity Generator

Hazardous Waste Summary:

Waste code: 141  
Waste name: 141

MAP FINDINGS  
FOCUS MAP 21

Map ID	Site	Database(s)	EPA ID Number
--------	------	-------------	---------------

**LAUSD-MAINTENANCE & OPERATIONS DIST E&F (Continued)**

**1000427585**

Waste code: 181  
Waste name: 181

Waste code: D002  
Waste name: A WASTE WHICH HAS A PH OF LESS THAN 2 OR GREATER THAN 12.5 IS CONSIDERED TO BE A CORROSIVE HAZARDOUS WASTE. SODIUM HYDROXIDE, A CAUSTIC SOLUTION WITH A HIGH PH, IS OFTEN USED BY INDUSTRIES TO CLEAN OR DEGREASE PARTS. HYDROCHLORIC ACID, A SOLUTION WITH A LOW PH, IS USED BY MANY INDUSTRIES TO CLEAN METAL PARTS PRIOR TO PAINTING. WHEN THESE CAUSTIC OR ACID SOLUTIONS BECOME CONTAMINATED AND MUST BE DISPOSED, THE WASTE WOULD BE A CORROSIVE HAZARDOUS WASTE.

Waste code: D008  
Waste name: LEAD

Biennial Reports:

Last Biennial Reporting Year: 2005

Annual Waste Handled:

Waste code: D002  
Waste name: A WASTE WHICH HAS A PH OF LESS THAN 2 OR GREATER THAN 12.5 IS CONSIDERED TO BE A CORROSIVE HAZARDOUS WASTE. SODIUM HYDROXIDE, A CAUSTIC SOLUTION WITH A HIGH PH, IS OFTEN USED BY INDUSTRIES TO CLEAN OR DEGREASE PARTS. HYDROCHLORIC ACID, A SOLUTION WITH A LOW PH, IS USED BY MANY INDUSTRIES TO CLEAN METAL PARTS PRIOR TO PAINTING. WHEN THESE CAUSTIC OR ACID SOLUTIONS BECOME CONTAMINATED AND MUST BE DISPOSED, THE WASTE WOULD BE A CORROSIVE HAZARDOUS WASTE.

Amount (Lbs): 250.4

Waste code: D008  
Waste name: LEAD  
Amount (Lbs): 386480

Violation Status: No violations found

NY MANIFEST:

EPA ID: CAD981423577  
Facility Name: L.A. UNIFIED SCHOOL DIST MAINT OPER-5  
Facility Address: 1425 S SAN PEDRO ST RM 215  
Facility City: LOS ANGELES  
Facility Address 2: Not reported  
Country: USA  
Mailing Name: L.A. UNIFIED SCHOOL DIST MAINT OPER-5  
Mailing Contact: RICHARD WI  
Mailing Address: 1425 S SAN PEDRO ST RM 215  
Mailing Address 2: Not reported  
Mailing City: LOS ANGELES  
Mailing State: CA  
Mailing Zip: 90015  
Mailing Zip4: Not reported  
Mailing Country: USA  
Mailing Phone: 213-742-7371

Document ID: NYB7932744  
Manifest Status: Completed copy

MAP FINDINGS  
FOCUS MAP 21

Map ID	Site	Database(s)	EPA ID Number
--------	------	-------------	---------------

**LAUSD-MAINTENANCE & OPERATIONS DIST E&F (Continued)**

**1000427585**

Trans1 State ID: Not reported  
 Trans2 State ID: Not reported  
 Generator Ship Date: 950608  
 Trans1 Recv Date: 950608  
 Trans2 Recv Date: 950609  
 TSD Site Recv Date: 950619  
 Part A Recv Date: Not reported  
 Part B Recv Date: 950628  
 Generator EPA ID: CAD981423577  
 Trans1 EPA ID: OHD009865825  
 Trans2 EPA ID: Not reported  
 TSDF ID: NYD048148175  
 Waste Code: D009 - MERCURY 0.2 MG/L TCLP  
 Quantity: 00010  
 Units: P - Pounds  
 Number of Containers: 001  
 Container Type: DM - Metal drums, barrels  
 Handling Method: L Landfill.  
 Specific Gravity: 100  
 Year: 95  
 Manifest Tracking Num: Not reported  
 Import Ind: Not reported  
 Export Ind: Not reported  
 Discr Quantity Ind: Not reported  
 Discr Type Ind: Not reported  
 Discr Residue Ind: Not reported  
 Discr Partial Reject Ind: Not reported  
 Discr Full Reject Ind: Not reported  
 Manifest Ref Num: Not reported  
 Alt Fac RCRA Id: Not reported  
 Alt Fac Sign Date: Not reported  
 Mgmt Method Type Code: Not reported

507

**LAUSD/MAINTENANCE & OPERATIONS 5  
4545 HUNTINGTON DR S  
LOS ANGELES, CA 90032**

**HAZNET S108750131  
N/A**

HAZNET:  
 Gepaid: CAD981423577  
 Contact: SOE AUNG  
 Telephone: 2132413904  
 Facility Addr2: Not reported  
 Mailing Name: Not reported  
 Mailing Address: 333 S BEAUDRY AVE 20TH FL  
 Mailing City,St,Zip: LOS ANGELES, CA 90017  
 Gen County: Los Angeles  
 TSD EPA ID: AZC950823111  
 TSD County: 99  
 Waste Category: Asbestos-containing waste  
 Disposal Method: Not reported  
 Tons: 1.5  
 Facility County: Los Angeles

MAP FINDINGS  
FOCUS MAP 21

Map ID	Site	Database(s)	EPA ID Number
507	<b>LAUSD/MAINTENANCE &amp; OPERATIONS F</b> <b>4545 HUNTINGTON DR SO</b> <b>LOS ANGELES, CA 90032</b>	HAZNET	S103660533 N/A
	HAZNET: Gepaid: CAD981423577 Contact: LOS ANGELES USD Telephone: 2137435086 Facility Addr2: Not reported Mailing Name: Not reported Mailing Address: 1449 S SAN PEDRO ST Mailing City,St,Zip: LOS ANGELES, CA 900153119 Gen County: Los Angeles TSD EPA ID: CAD008364432 TSD County: Los Angeles Waste Category: Waste oil and mixed oil Disposal Method: Treatment, Incineration Tons: .0100 Facility County: Los Angeles		
	Gepaid: CAD981423577 Contact: LOS ANGELES USD Telephone: 2137435086 Facility Addr2: Not reported Mailing Name: Not reported Mailing Address: 1449 S SAN PEDRO ST Mailing City,St,Zip: LOS ANGELES, CA 900153119 Gen County: Los Angeles TSD EPA ID: CAD008364432 TSD County: Los Angeles Waste Category: Other inorganic solid waste Disposal Method: Disposal, Land Application Tons: .7500 Facility County: Los Angeles		
	Gepaid: CAD981423577 Contact: LOS ANGELES USD Telephone: 2137435086 Facility Addr2: Not reported Mailing Name: Not reported Mailing Address: 1449 S SAN PEDRO ST Mailing City,St,Zip: LOS ANGELES, CA 900153119 Gen County: Los Angeles TSD EPA ID: CAD008364432 TSD County: Los Angeles Waste Category: Off-specification, aged, or surplus organics Disposal Method: Recycler Tons: .0050 Facility County: Los Angeles		
	Gepaid: CAD981423577 Contact: LOS ANGELES USD Telephone: 2137435086 Facility Addr2: Not reported Mailing Name: Not reported Mailing Address: 1449 S SAN PEDRO ST Mailing City,St,Zip: LOS ANGELES, CA 900153119 Gen County: Los Angeles TSD EPA ID: CAD008364432		

MAP FINDINGS  
FOCUS MAP 21

Map ID	Site	Database(s)	EPA ID Number
--------	------	-------------	---------------

**LAUSD/MAINTENANCE & OPERATIONS F (Continued)**

**S103660533**

TSD County: Los Angeles  
Waste Category: Off-specification, aged, or surplus organics  
Disposal Method: Treatment, Incineration  
Tons: .0050  
Facility County: Los Angeles

Gepaid: CAD981423577  
Contact: LOS ANGELES USD  
Telephone: 2137435086  
Facility Addr2: Not reported  
Mailing Name: Not reported  
Mailing Address: 1449 S SAN PEDRO ST  
Mailing City,St,Zip: LOS ANGELES, CA 900153119  
Gen County: Los Angeles  
TSD EPA ID: CAD008364432  
TSD County: Los Angeles  
Waste Category: Other inorganic solid waste  
Disposal Method: Transfer Station  
Tons: .0175  
Facility County: Los Angeles

[Click this hyperlink](#) while viewing on your computer to access 57 additional CA\_HAZNET: record(s) in the EDR Site Report.

**516 PROGRESSIVE ART PRODUCTS OF CA  
4505 S HUNTINGTON DRIVE  
LOS ANGELES, CA 90032**

**FINDS 1006824434  
EMI 110013830248**

**FINDS:**

Other Pertinent Environmental Activity Identified at Site

The NEI (National Emissions Inventory) database contains information on stationary and mobile sources that emit criteria air pollutants and their precursors, as well as hazardous air pollutants (HAPs).

**EMI:**

Year: 1987  
County Code: 19  
Air Basin: SC  
Facility ID: 55402  
Air District Name: SC  
SIC Code: 2753  
Air District Name: SOUTH COAST AQMD  
Community Health Air Pollution Info System: Not reported  
Consolidated Emission Reporting Rule: Not reported  
Total Organic Hydrocarbon Gases Tons/Yr: 0  
Reactive Organic Gases Tons/Yr: 0  
Carbon Monoxide Emissions Tons/Yr: 0  
NOX - Oxides of Nitrogen Tons/Yr: 0  
SOX - Oxides of Sulphur Tons/Yr: 0  
Particulate Matter Tons/Yr: 0  
Part. Matter 10 Micrometers & Smlr Tons/Yr: 0

Year: 1990  
County Code: 19  
Air Basin: SC

MAP FINDINGS  
FOCUS MAP 21

Map ID      Site      Database(s)      EPA ID Number

---

**PROGRESSIVE ART PRODUCTS OF CA (Continued)**

**1006824434**

Facility ID: 55402  
 Air District Name: SC  
 SIC Code: 3299  
 Air District Name: SOUTH COAST AQMD  
 Community Health Air Pollution Info System: Not reported  
 Consolidated Emission Reporting Rule: Not reported  
 Total Organic Hydrocarbon Gases Tons/Yr: 1  
 Reactive Organic Gases Tons/Yr: 1  
 Carbon Monoxide Emissions Tons/Yr: 0  
 NOX - Oxides of Nitrogen Tons/Yr: 0  
 SOX - Oxides of Sulphur Tons/Yr: 0  
 Particulate Matter Tons/Yr: 0  
 Part. Matter 10 Micrometers & Smlr Tons/Yr: 0

Year: 1997  
 County Code: 19  
 Air Basin: SC  
 Facility ID: 55402  
 Air District Name: SC  
 SIC Code: 3299  
 Air District Name: SOUTH COAST AQMD  
 Community Health Air Pollution Info System: Not reported  
 Consolidated Emission Reporting Rule: Not reported  
 Total Organic Hydrocarbon Gases Tons/Yr: 1  
 Reactive Organic Gases Tons/Yr: 1  
 Carbon Monoxide Emissions Tons/Yr: 0  
 NOX - Oxides of Nitrogen Tons/Yr: 0  
 SOX - Oxides of Sulphur Tons/Yr: 0  
 Particulate Matter Tons/Yr: 0  
 Part. Matter 10 Micrometers & Smlr Tons/Yr: 0

Year: 1998  
 County Code: 19  
 Air Basin: SC  
 Facility ID: 55402  
 Air District Name: SC  
 SIC Code: 3299  
 Air District Name: SOUTH COAST AQMD  
 Community Health Air Pollution Info System: Not reported  
 Consolidated Emission Reporting Rule: Not reported  
 Total Organic Hydrocarbon Gases Tons/Yr: 1  
 Reactive Organic Gases Tons/Yr: 1  
 Carbon Monoxide Emissions Tons/Yr: 0  
 NOX - Oxides of Nitrogen Tons/Yr: 0  
 SOX - Oxides of Sulphur Tons/Yr: 0  
 Particulate Matter Tons/Yr: 0  
 Part. Matter 10 Micrometers & Smlr Tons/Yr: 0

Year: 1999  
 County Code: 19  
 Air Basin: SC  
 Facility ID: 55402  
 Air District Name: SC  
 SIC Code: 3299  
 Air District Name: SOUTH COAST AQMD  
 Community Health Air Pollution Info System: Not reported  
 Consolidated Emission Reporting Rule: Not reported



MAP FINDINGS  
FOCUS MAP 21

Map ID	Site	Database(s)	EPA ID Number
--------	------	-------------	---------------

**PROGRESSIVE ART PRODUCTS OF CA (Continued)**

**1006824434**

Total Organic Hydrocarbon Gases Tons/Yr:	1
Reactive Organic Gases Tons/Yr:	1
Carbon Monoxide Emissions Tons/Yr:	0
NOX - Oxides of Nitrogen Tons/Yr:	0
SOX - Oxides of Sulphur Tons/Yr:	0
Particulate Matter Tons/Yr:	0
Part. Matter 10 Micrometers & Smlr Tons/Yr:	0
Year:	2000
County Code:	19
Air Basin:	SC
Facility ID:	55402
Air District Name:	SC
SIC Code:	3299
Air District Name:	SOUTH COAST AQMD
Community Health Air Pollution Info System:	Not reported
Consolidated Emission Reporting Rule:	Not reported
Total Organic Hydrocarbon Gases Tons/Yr:	1
Reactive Organic Gases Tons/Yr:	1
Carbon Monoxide Emissions Tons/Yr:	0
NOX - Oxides of Nitrogen Tons/Yr:	0
SOX - Oxides of Sulphur Tons/Yr:	0
Particulate Matter Tons/Yr:	0
Part. Matter 10 Micrometers & Smlr Tons/Yr:	0
Year:	2001
County Code:	19
Air Basin:	SC
Facility ID:	55402
Air District Name:	SC
SIC Code:	3299
Air District Name:	SOUTH COAST AQMD
Community Health Air Pollution Info System:	Not reported
Consolidated Emission Reporting Rule:	Not reported
Total Organic Hydrocarbon Gases Tons/Yr:	1
Reactive Organic Gases Tons/Yr:	1
Carbon Monoxide Emissions Tons/Yr:	0
NOX - Oxides of Nitrogen Tons/Yr:	0
SOX - Oxides of Sulphur Tons/Yr:	0
Particulate Matter Tons/Yr:	0
Part. Matter 10 Micrometers & Smlr Tons/Yr:	0

516

**HUNTINGTON SERVICE CENTER  
4584 HUNTINGTON DR  
LOS ANGELES, CA 90032**

**CA FID UST S101588307  
SWEEPS UST N/A**

CA FID UST:  
 Facility ID: 19056553  
 Regulated By: UTNKA  
 Regulated ID: Not reported  
 Cortese Code: Not reported  
 SIC Code: Not reported  
 Facility Phone: 2130000000  
 Mail To: Not reported  
 Mailing Address: UNK  
 Mailing Address 2: Not reported  
 Mailing City, St, Zip: LOS ANGELES 900320000  
 Contact: Not reported

MAP FINDINGS  
FOCUS MAP 21

Map ID	Site	Database(s)	EPA ID Number
--------	------	-------------	---------------

**HUNTINGTON SERVICE CENTER (Continued)**

**S101588307**

Contact Phone: Not reported  
DUNs Number: Not reported  
NPDES Number: Not reported  
EPA ID: Not reported  
Comments: Not reported  
Status: Active

**SWEEPS UST:**

Status: A  
Comp Number: 7967  
Number: 9  
Board Of Equalization: Not reported  
Ref Date: 08-30-93  
Act Date: 03-18-94  
Created Date: 02-29-88  
Tank Status: Not reported  
Owner Tank Id: Not reported  
Swrcb Tank Id: Not reported  
Actv Date: Not reported  
Capacity: Not reported  
Tank Use: Not reported  
Stg: Not reported  
Content: Not reported  
Number Of Tanks: Not reported

**522**

**SAMANO TIRES  
3316 EDLOFT AVENUE  
LOS ANGELES, CA 90032**

**HAULERS S108487761  
N/A**

**HAULERS:**

Facility ID: 1457228  
Facility Phone: (925) 447-0972  
Other: General Contact: Salvador Samano  
Registration Expires: 12/31/2008  
Hauls for Public: No  
Number of Vehicles: 1

**528**

**CITY OF LOS ANGELES  
4475 HUNTINGTON DR  
LOS ANGELES, CA 90032**

**CA FID UST S101587868  
SWEEPS UST N/A**

**CA FID UST:**

Facility ID: 19056086  
Regulated By: UTNKA  
Regulated ID: Not reported  
Cortese Code: Not reported  
SIC Code: Not reported  
Facility Phone: 2130000000  
Mail To: Not reported  
Mailing Address: 200 N MAIN ST  
Mailing Address 2: Not reported  
Mailing City,St,Zip: LOS ANGELES 900320000  
Contact: Not reported  
Contact Phone: Not reported  
DUNs Number: Not reported  
NPDES Number: Not reported

MAP FINDINGS  
FOCUS MAP 21

Map ID	Site	Database(s)	EPA ID Number
--------	------	-------------	---------------

**CITY OF LOS ANGELES (Continued)**

**S101587868**

EPA ID: Not reported  
Comments: Not reported  
Status: Active

**SWEEPS UST:**

Status: Not reported  
Comp Number: 5581  
Number: Not reported  
Board Of Equalization: Not reported  
Ref Date: Not reported  
Act Date: Not reported  
Created Date: Not reported  
Tank Status: Not reported  
Owner Tank Id: Not reported  
Swrcb Tank Id: Not reported  
Actv Date: Not reported  
Capacity: Not reported  
Tank Use: Not reported  
Stg: Not reported  
Content: Not reported  
Number Of Tanks: 0

553

**ASCOT PUMP PLANT  
4400 BOWMAN BLVD  
LOS ANGELES, CA 90032**

**CA FID UST S101617343  
SWEEPS UST N/A**

**CA FID UST:**

Facility ID: 19054302  
Regulated By: UTKNI  
Regulated ID: Not reported  
Cortese Code: Not reported  
SIC Code: Not reported  
Facility Phone: 2134816240  
Mail To: Not reported  
Mailing Address: 111 N HOPE ST  
Mailing Address 2: Not reported  
Mailing City,St,Zip: LOS ANGELES 900320000  
Contact: Not reported  
Contact Phone: Not reported  
DUNS Number: Not reported  
NPDES Number: Not reported  
EPA ID: Not reported  
Comments: Not reported  
Status: Inactive

**SWEEPS UST:**

Status: Not reported  
Comp Number: 3828  
Number: Not reported  
Board Of Equalization: Not reported  
Ref Date: Not reported  
Act Date: Not reported  
Created Date: Not reported  
Tank Status: Not reported  
Owner Tank Id: Not reported  
Swrcb Tank Id: Not reported  
Actv Date: Not reported

MAP FINDINGS  
FOCUS MAP 21

Map ID	Site	Database(s)	EPA ID Number
--------	------	-------------	---------------

**ASCOT PUMP PLANT (Continued)**

**S101617343**

Capacity: Not reported  
 Tank Use: Not reported  
 Stg: Not reported  
 Content: Not reported  
 Number Of Tanks: 0

**553**

**ASCOT PUMP PLANT  
 4400 BOWMAN BLVD  
 LOS ANGELES, CA 90032**

**HIST UST U001561313  
 N/A**

HIST UST:

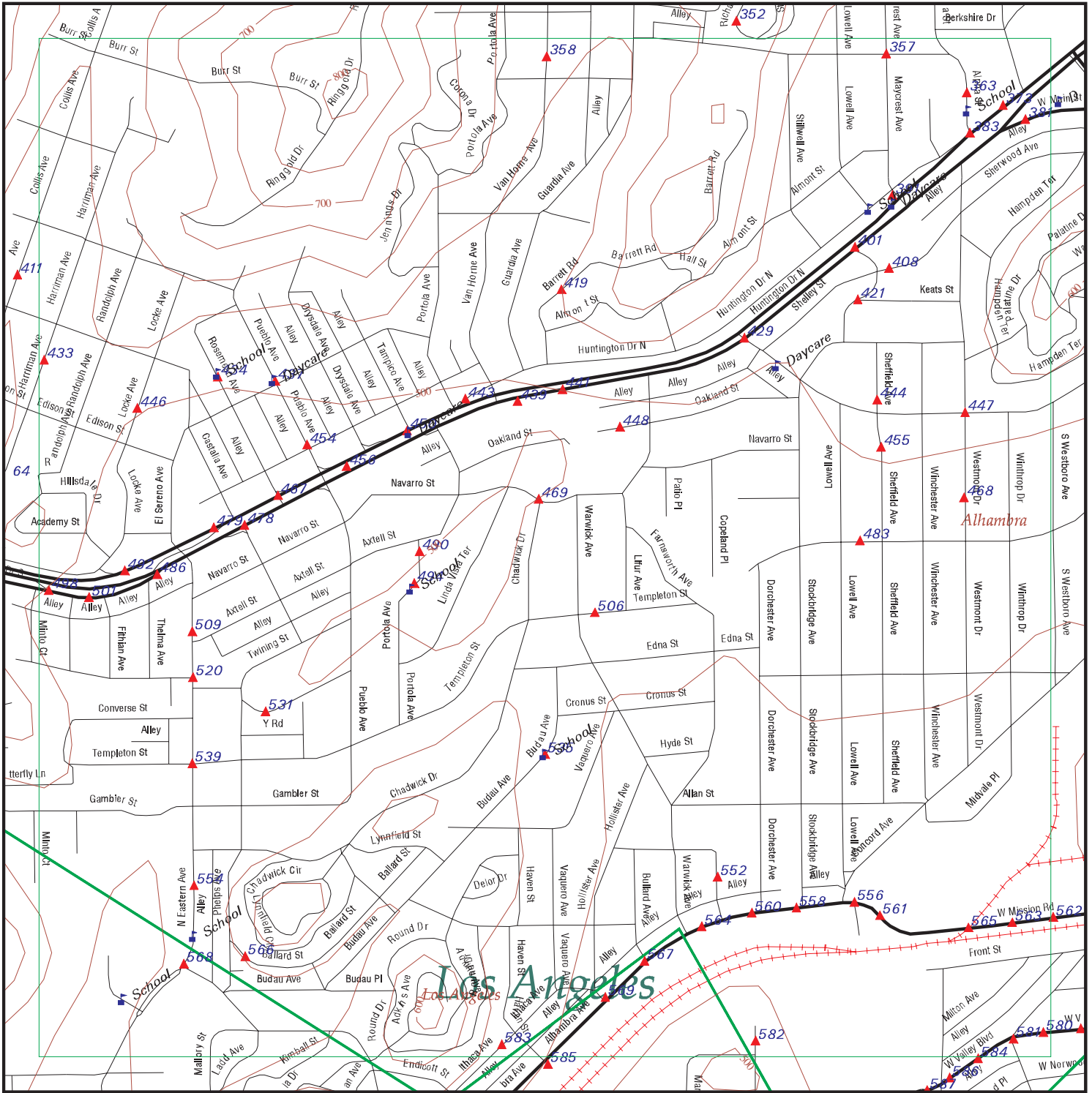
Region: STATE  
 Facility ID: 00000064910  
 Facility Type: Other  
 Other Type: WATER/ELECTRIC UTILI  
 Total Tanks: 0001  
 Contact Name: RON MCCOY  
 Telephone: 2134816240  
 Owner Name: DEPARTMENT OF WATER AND POWER  
 Owner Address: 111 N. HOPE STREET  
 Owner City,St,Zip: LOS ANGELES, CA 90012

Tank Num: 001  
 Container Num: 0003/DIESE  
 Year Installed: 1964  
 Tank Capacity: 00000120  
 Tank Used for: PRODUCT  
 Type of Fuel: DIESEL  
 Tank Construction: Not reported  
 Leak Detection: None

FOCUS MAP 21 ORPHAN SUMMARY

City	EDR ID	Site Name	Site Address	Zip	Database(s)
HIGHLAND PARK	1000156076	LA ARROYO VISTA HEALTH CENTER	6000 N AVENUE 60	90042	RCRA-SQG, FINDS
LOS ANGELES	1003878455	BARON MFG	241 AVE 26	90031	CERC-NFRAP
LOS ANGELES	S109149198	SUNNY BRITE CLEANERS	3756 W AVENUE 40 STE J	90065	DRYCLEANERS
LOS ANGELES	S101661395	METRO RAIL PASADENA BLUE LINE	BETWEEN AVENUE 33 / FRENCH AVENUE	90065	ENVIROSTOR
LOS ANGELES	1000921601	NORTHROP CORP AIRCRAFT DIV	20700 DENKER ST	90032	FINDS, RCRA-TSDF, CORRACTS, CERC-NFRAP, RCRA-NonGen
LOS ANGELES	S101297042	SIDEWALK TREE PLANTER HOLE	HUNTINGTON DR S	90032	LUST
LOS ANGELES	S109117571	CALIFORNIA TARGET STATION #49	5492 E HUNTINGTON DR	90032	LUST
LOS ANGELES	S109117630	FRITZ HUMMEL	4707-34 HUNTINGTON DR	90032	LUST
LOS ANGELES	1003878458	PACIFIC AIRMOTIVE	3417ANGELES MESA DR-ROGRS ARPT	90042	CERC-NFRAP
MONTECITO HEIGHTS	S101297155	MISSION BROADWAY APARTMENTS	4001 MISSION RD	90031	LUST
MONTECITO HEIGHTS	S101297158	MACY'S WEST	3880 MISSION RD N	90031	LUST

# Focus Map 22

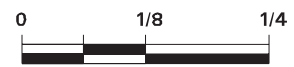


EDR DataMap® - Environmental Atlas

## SR 710 Tunnel

### Legend

- |                    |                         |             |                   |              |
|--------------------|-------------------------|-------------|-------------------|--------------|
| Roads              | Waterways               | Powerlines  | Water             | Listed Sites |
| Major Roads        | Railroads               | Pipelines   | Superfund Sites   |              |
| Contour Lines      | Study Boundary          | Fault Lines | Federal DOD Sites |              |
| 100-Yr Flood Zones | Indian Reservations BIA |             |                   |              |



Scale in Miles

FOCUS MAP 22 SUMMARY

<u>Database</u>	<u>Total Plotted</u>
<b><u>FEDERAL RECORDS</u></b>	
NPL	0
Proposed NPL	0
Delisted NPL	0
NPL LIENS	0
CERCLIS	2
CERC-NFRAP	1
LIENS 2	0
CORRACTS	1
RCRA-TSDF	1
RCRA-LQG	1
RCRA-SQG	15
RCRA-CESQG	0
RCRA-NonGen	4
US ENG CONTROLS	0
US INST CONTROL	0
ERNS	6
HMIRS	1
DOT OPS	1
US CDL	1
US BROWNFIELDS	0
DOD	0
FUDS	0
LUCIS	0
CONSENT	1
ROD	0
UMTRA	0
DEBRIS REGION 9	0
ODI	0
MINES	0
TRIS	0
TSCA	0
FTTS	0
HIST FTTS	0
SSTS	0
ICIS	5
PADS	0
MLTS	0
RADINFO	0
FINDS	28
RAATS	0
SCRD DRYCLEANERS	0
<b><u>STATE AND LOCAL RECORDS</u></b>	
HIST Cal-Sites	0
CA BOND EXP. PLAN	0
SCH	0
Toxic Pits	0

FOCUS MAP 22 SUMMARY

<u>Database</u>	<u>Total Plotted</u>
SWF/LF	0
WMUDS/SWAT	0
CA WDS	4
Cortese	9
SWRCY	3
LUST	13
CA FID UST	17
SLIC	13
UST	3
HIST UST	14
AST	0
LIENS	0
SWEEPS UST	21
CHMIRS	4
Notify 65	2
DEED	2
VCP	0
DRYCLEANERS	1
WIP	14
CDL	3
RESPONSE	0
HAZNET	70
EMI	12
HAULERS	0
ENVIROSTOR	0
 <b><u>TRIBAL RECORDS</u></b>	
INDIAN RESERV	0
INDIAN ODI	0
INDIAN LUST	0
INDIAN UST	0
INDIAN VCP	0
 <b><u>EDR PROPRIETARY RECORDS</u></b>	
Manufactured Gas Plants	0

NOTES:

Sites may be listed in more than one database



MAP FINDINGS  
FOCUS MAP 22

Map ID	Site	Database(s)	EPA ID Number
352	<p><b>4420 NORTH RICHARD DRIVE LOS ANGELES, CA 90032</b></p> <p>CHMIRS:  OES Incident Number: 01-2674  OES notification: 5/9/200112:56:56 AM  OES Date: Not reported  OES Time: Not reported  Incident Date: Not reported  <b>Date Completed: Not reported</b>  Property Use: Not reported  Agency Id Number: Not reported  Agency Incident Number: Not reported  Time Notified: Not reported  Time Completed: Not reported  Surrounding Area: Not reported  Estimated Temperature: Not reported  Property Management: Not reported  Special Studies 1: Not reported  Special Studies 2: Not reported  Special Studies 3: Not reported  Special Studies 4: Not reported  Special Studies 5: Not reported  Special Studies 6: Not reported  More Than Two Substances Involved?: Not reported  Resp Agncy Personel # Of Decontaminated: Not reported  Responding Agency Personel # Of Injuries: Not reported  Responding Agency Personel # Of Fatalities: Not reported  Others Number Of Decontaminated: Not reported  Others Number Of Injuries: Not reported  Others Number Of Fatalities: Not reported  Vehicle Make/year: Not reported  Vehicle License Number: Not reported  Vehicle State: Not reported  Vehicle Id Number: Not reported  CA/DOT/PUC/ICC Number: Not reported  Company Name: Not reported  Reporting Officer Name/ID: Not reported  Report Date: Not reported  Comments: Not reported  Facility Telephone: Not reported  Waterway Involved: No  Waterway: Not reported  Spill Site: Not reported  Cleanup By: Co. Health  Containment: Not reported  What Happened: Not reported  Type: Not reported  Measure: Not reported  Other: Not reported  Date/Time: Not reported  Year: 2001  Agency: Los Angeles City FD  Incident Date: 5/8/200112:00:00 AM  Admin Agency: Los Angeles City Fire Department  Amount: Not reported  Contained: Yes  Site Type: Residence</p>	CHMIRS	S105674952 N/A

MAP FINDINGS  
FOCUS MAP 22

Map ID	Site	Database(s)	EPA ID Number
--------	------	-------------	---------------

(Continued)

S105674952

E Date:	Not reported
Substance:	DrainoSulfuric Acid
Quantity Released:	Not reported
BBLS:	0
Cups:	0
CUFT:	0
Gallons:	5
Grams:	0
Pounds:	0
Liters:	0
Ounces:	0
Pints:	0
Quarts:	0
Sheen:	0
Tons:	0
Unknown:	0.000000
Description:	Not reported
Evacuations:	3
Number of Injuries:	3
Number of Fatalities:	0
Description:	Resident attempted to clean a drain, mixing two products together causing hazardous fumes. The fumes caused an evacuation of 3 people that lived at the residence. Also, 3 firefighters were sent to the hospital for injuries and check ups.

357	<b>STATE OF CA/REAL ESTATE SERV DIV 4401 MAYCREST AVE LOS ANGELES, CA 90032</b>	HAZNET	S103989306 N/A
-----	---	--------	-------------------

HAZNET:

Gepaid:	CAC001348848
Contact:	STATE OF CA
Telephone:	0000000000
Facility Addr2:	Not reported
Mailing Name:	Not reported
Mailing Address:	1300 I ST STE 800
Mailing City,St,Zip:	SACRAMENTO, CA 958140000
Gen County:	Los Angeles
TSD EPA ID:	AZC950823111
TSD County:	99
Waste Category:	Asbestos-containing waste
Disposal Method:	Not reported
Tons:	2.5284
Facility County:	Los Angeles

358	<b>VICTOR ROJAS 4333 VAN HORNE AVE LOS ANGELES, CA 90032</b>	HAZNET	S107140830 N/A
-----	--	--------	-------------------

HAZNET:

Gepaid:	CAC002564092
Contact:	VICTOR ROJAS
Telephone:	3232224510
Facility Addr2:	Not reported
Mailing Name:	Not reported
Mailing Address:	4333 VAN HORNE AVE

MAP FINDINGS  
FOCUS MAP 22

Map ID	Site	Database(s)	EPA ID Number
	<b>VICTOR ROJAS (Continued)</b>		<b>S107140830</b>
	Mailing City,St,Zip: LOS ANGELES, CA 90032 Gen County: Los Angeles TSD EPA ID: CAT080033681 TSD County: Los Angeles Waste Category: Other inorganic solid waste Disposal Method: Disposal, Land Fill Tons: 0.84 Facility County: Los Angeles		
<b>363</b>	<b>SIERRA VISTA ELEMENTARY 4342 ALPHA ST. LOS ANGELES, CA 90032</b>	<b>FINDS</b>	<b>1008317591 110022067788</b>
	FINDS: Other Pertinent Environmental Activity Identified at Site  Not reported  NCES (National Center for Education Statistics) is the primary federal entity for collecting and analyzing data related to education in the United States and other nations and the institute of education sciences.		
<b>363</b>	<b>LAUSD/ SIERRA VISTA ELEM 4342 ALPHA ST LOS ANGELES, CA 90032</b>	<b>HAZNET</b>	<b>S105722096 N/A</b>
	HAZNET: Gepaid: CAD982353054 Contact: YI HWA KIM DEPUTY DIRECTOR Telephone: 2137435086 Facility Addr2: Not reported Mailing Name: Not reported Mailing Address: 1449 S SAN PEDRO ST Mailing City,St,Zip: LOS ANGELES, CA 900153119 Gen County: Los Angeles TSD EPA ID: Not reported TSD County: 99 Waste Category: Other inorganic solid waste Disposal Method: Disposal, Land Fill Tons: 0.1 Facility County: Not reported  Gepaid: CAD982353054 Contact: YI HWA KIM DEPUTY DIRECTOR Telephone: 2137435086 Facility Addr2: Not reported Mailing Name: Not reported Mailing Address: 333 S Beaudry Ave 20th Fl Mailing City,St,Zip: Los Angeles, CA 900170000 Gen County: Los Angeles TSD EPA ID: CAD980884183 TSD County: Sacramento Waste Category: Other inorganic solid waste Disposal Method: H14		

MAP FINDINGS  
FOCUS MAP 22

Map ID	Site	Database(s)	EPA ID Number
--------	------	-------------	---------------

**LAUSD/ SIERRA VISTA ELEM (Continued)**

**S105722096**

Tons: 0.05  
 Facility County: Los Angeles  
  
 Gepaid: CAD982353054  
 Contact: YI HWA KIM DEPUTY DIRECTOR  
 Telephone: 2137435086  
 Facility Addr2: Not reported  
 Mailing Name: Not reported  
 Mailing Address: 1449 S SAN PEDRO ST  
 Mailing City,St,Zip: LOS ANGELES, CA 900153119  
 Gen County: Los Angeles  
 TSD EPA ID: Not reported  
 TSD County: 99  
 Waste Category: Other organic solids  
 Disposal Method: Not reported  
 Tons: 33.71  
 Facility County: Not reported

Gepaid: CAD982353054  
 Contact: YI HWA KIM DEPUTY DIRECTOR  
 Telephone: 2137435086  
 Facility Addr2: Not reported  
 Mailing Name: Not reported  
 Mailing Address: 1449 S SAN PEDRO ST  
 Mailing City,St,Zip: LOS ANGELES, CA 900153119  
 Gen County: Los Angeles  
 TSD EPA ID: Not reported  
 TSD County: 99  
 Waste Category: Other organic solids  
 Disposal Method: Disposal, Other  
 Tons: 0.15  
 Facility County: Not reported

[Click this hyperlink](#) while viewing on your computer to access  
 -1 additional CA\_HAZNET: record(s) in the EDR Site Report.

373

**CHEVRON USA  
 5581 N HUNTINGTON DR  
 LOS ANGELES, CA 90031**

**SWEEPS UST S106924370  
 N/A**

SWEEPS UST:  
 Status: A  
 Comp Number: 7776  
 Number: 9  
 Board Of Equalization: Not reported  
 Ref Date: 08-30-93  
 Act Date: 08-30-93  
 Created Date: 02-29-88  
 Tank Status: Not reported  
 Owner Tank Id: Not reported  
 Swrcb Tank Id: Not reported  
 Actv Date: Not reported  
 Capacity: Not reported  
 Tank Use: Not reported  
 Stg: Not reported  
 Content: Not reported  
 Number Of Tanks: Not reported

MAP FINDINGS  
FOCUS MAP 22

Map ID	Site	Database(s)	EPA ID Number
373	<b>CHEVRON USA</b> <b>5581 N HUNTINGTON DR</b> <b>LA, CA 90031</b>  CA FID UST: Facility ID: 19056529 Regulated By: UTNKA Regulated ID: Not reported Cortese Code: Not reported SIC Code: Not reported Facility Phone: 2136947000 Mail To: Not reported Mailing Address: 5581 N HUNTINGTON DR Mailing Address 2: Not reported Mailing City,St,Zip: LA 900310000 Contact: Not reported Contact Phone: Not reported DUNs Number: Not reported NPDES Number: Not reported EPA ID: Not reported Comments: Not reported Status: Active	CA FID UST	S101588284 N/A
381	<b>MARQUEZ BROTHERS BODY SHOP</b> <b>3240 W MAIN ST</b> <b>ALHAMBRA, CA 91801</b>  HAZNET: Gepaid: CAL920464100 Contact: PASCUAL MARQUEZ Telephone: 8182821995 Facility Addr2: Not reported Mailing Name: Not reported Mailing Address: 3240 W MAIN ST Mailing City,St,Zip: ALHAMBRA, CA 918011668 Gen County: Los Angeles TSD EPA ID: CAT000613893 TSD County: Los Angeles Waste Category: Oxygenated solvents (acetone, butanol, ethyl acetate, etc.) Disposal Method: Transfer Station Tons: .0900 Facility County: Los Angeles  Gepaid: CAL920464100 Contact: PASCUAL MARQUEZ/PARTNER Telephone: 8182821995 Facility Addr2: Not reported Mailing Name: Not reported Mailing Address: 3240 W MAIN ST Mailing City,St,Zip: ALHAMBRA, CA 918011668 Gen County: Los Angeles TSD EPA ID: Not reported TSD County: Los Angeles Waste Category: Unspecified solvent mixture Waste Disposal Method: Recycler Tons: 0.12 Facility County: Not reported  Gepaid: CAL920464100 Contact: PASCUAL MARQUEZ	HAZNET EMI WIP	S100939622 N/A

MAP FINDINGS  
FOCUS MAP 22

Map ID Site Database(s) EPA ID Number

**MARQUEZ BROTHERS BODY SHOP (Continued)**

**S100939622**

Telephone: 8182821995  
 Facility Addr2: Not reported  
 Mailing Name: Not reported  
 Mailing Address: 3240 W MAIN ST  
 Mailing City,St,Zip: ALHAMBRA, CA 918011668  
 Gen County: Los Angeles  
 TSD EPA ID: CAT000613893  
 TSD County: Los Angeles  
 Waste Category: Oxygenated solvents (acetone, butanol, ethyl acetate, etc.)  
 Disposal Method: Transfer Station  
 Tons: .1800  
 Facility County: Los Angeles

Gepaid: CAL920464100  
 Contact: PASCUAL MARQUEZ  
 Telephone: 8182821995  
 Facility Addr2: Not reported  
 Mailing Name: Not reported  
 Mailing Address: 3240 W MAIN ST  
 Mailing City,St,Zip: ALHAMBRA, CA 918011668  
 Gen County: Los Angeles  
 TSD EPA ID: CAT000613893  
 TSD County: Los Angeles  
 Waste Category: Not reported  
 Disposal Method: Not reported  
 Tons: 0  
 Facility County: Los Angeles

Gepaid: CAL920464100  
 Contact: PASCUAL MARQUEZ  
 Telephone: 8182821995  
 Facility Addr2: Not reported  
 Mailing Name: Not reported  
 Mailing Address: 3240 W MAIN ST  
 Mailing City,St,Zip: ALHAMBRA, CA 918011668  
 Gen County: Los Angeles  
 TSD EPA ID: CAT000613893  
 TSD County: Los Angeles  
 Waste Category: Oxygenated solvents (acetone, butanol, ethyl acetate, etc.)  
 Disposal Method: Transfer Station  
 Tons: 0.0575  
 Facility County: Los Angeles

[Click this hyperlink](#) while viewing on your computer to access  
 12 additional CA\_HAZNET: record(s) in the EDR Site Report.

EMI:

Year: 1987  
 County Code: 19  
 Air Basin: SC  
 Facility ID: 55888  
 Air District Name: SC  
 SIC Code: 7538  
 Air District Name: SOUTH COAST AQMD  
 Community Health Air Pollution Info System: Not reported  
 Consolidated Emission Reporting Rule: Not reported  
 Total Organic Hydrocarbon Gases Tons/Yr: 1

MAP FINDINGS  
FOCUS MAP 22

Map ID	Site	Database(s)	EPA ID Number
--------	------	-------------	---------------

**MARQUEZ BROTHERS BODY SHOP (Continued)**

**S100939622**

Reactive Organic Gases Tons/Yr:	1
Carbon Monoxide Emissions Tons/Yr:	0
NOX - Oxides of Nitrogen Tons/Yr:	0
SOX - Oxides of Sulphur Tons/Yr:	0
Particulate Matter Tons/Yr:	0
Part. Matter 10 Micrometers & Smlr Tons/Yr:	0
Year:	1990
County Code:	19
Air Basin:	SC
Facility ID:	55888
Air District Name:	SC
SIC Code:	7538
Air District Name:	SOUTH COAST AQMD
Community Health Air Pollution Info System:	Not reported
Consolidated Emission Reporting Rule:	Not reported
Total Organic Hydrocarbon Gases Tons/Yr:	2
Reactive Organic Gases Tons/Yr:	2
Carbon Monoxide Emissions Tons/Yr:	0
NOX - Oxides of Nitrogen Tons/Yr:	0
SOX - Oxides of Sulphur Tons/Yr:	0
Particulate Matter Tons/Yr:	0
Part. Matter 10 Micrometers & Smlr Tons/Yr:	0
Year:	1995
County Code:	19
Air Basin:	SC
Facility ID:	55888
Air District Name:	SC
SIC Code:	7538
Air District Name:	SOUTH COAST AQMD
Community Health Air Pollution Info System:	Not reported
Consolidated Emission Reporting Rule:	Not reported
Total Organic Hydrocarbon Gases Tons/Yr:	0
Reactive Organic Gases Tons/Yr:	0
Carbon Monoxide Emissions Tons/Yr:	0
NOX - Oxides of Nitrogen Tons/Yr:	0
SOX - Oxides of Sulphur Tons/Yr:	0
Particulate Matter Tons/Yr:	0
Part. Matter 10 Micrometers & Smlr Tons/Yr:	0

WIP:

Region:	4
File Number:	115.0128
<b>File Status:</b>	<b>Backlog</b>
Staff:	CCHARMLE
Facility Suite:	Not reported

MAP FINDINGS  
FOCUS MAP 22

Map ID	Site	Database(s)	EPA ID Number
381	<b>MARQUEZ BROS. BODY SHOP</b> <b>3240 W. MAIN ST.</b> <b>ALHAMBRA, CA 91801</b>  SLIC: Region: STATE Global Id: SL603799237 Assigned Name: SLICSITE Lead Agency Contact: CURT CHARMLEY Lead Agency: LOS ANGELES RWQCB (REGION 4) Lead Agency Case Number: 115.0128 Responsible Party: PASCUAL MARQUEZ Recent DTW: Not reported Substance Released: VOC <b>Facility Status: Reopen Previously Closed Case</b>	SLIC	S106485015 N/A
383	<b>ELSERENO MINI MARKET TEXACO</b> <b>5551 HUNTINGTON DR N</b> <b>LOS ANGELES, CA 90032</b>  HIST UST: Region: STATE Facility ID: 00000050741 Facility Type: Gas Station Other Type: Not reported Total Tanks: 0004 Contact Name: Not reported Telephone: 2132221735 Owner Name: PETER MASUD Owner Address: 5551 HUNTINGTON DR. NO. Owner City,St,Zip: LOS ANGELES, CA 90032  Tank Num: 001 Container Num: 1 Year Installed: Not reported Tank Capacity: 00009950 Tank Used for: PRODUCT Type of Fuel: UNLEADED Tank Construction: Not reported Leak Detection: Stock Inventor  Tank Num: 002 Container Num: 2 Year Installed: Not reported Tank Capacity: 00009950 Tank Used for: PRODUCT Type of Fuel: REGULAR Tank Construction: Not reported Leak Detection: Stock Inventor  Tank Num: 003 Container Num: 3 Year Installed: Not reported Tank Capacity: 00007500 Tank Used for: PRODUCT Type of Fuel: PREMIUM Tank Construction: Not reported Leak Detection: Stock Inventor  Tank Num: 004	HIST UST	U001561317 N/A



MAP FINDINGS  
FOCUS MAP 22

Map ID	Site	Database(s)	EPA ID Number
--------	------	-------------	---------------

**ELSERENO MINI MARKET TEXACO (Continued)**

**U001561317**

Container Num: 4  
 Year Installed: Not reported  
 Tank Capacity: 00000000  
 Tank Used for: WASTE  
 Type of Fuel: WASTE OIL  
 Tank Construction: Not reported  
 Leak Detection: Stock Inventor

**383**

**TRIPLE DIAMOND AUTO CENTER  
 5551 N HUNTINGTON DR  
 LOS ANGELES, CA 90032**

**HAZNET S103992675  
 N/A**

HAZNET:

Gepaid: CAL000129684  
 Contact: CAM LAI LY  
 Telephone: 0000000000  
 Facility Addr2: Not reported  
 Mailing Name: Not reported  
 Mailing Address: 5551 N HUNTINGTON DR  
 Mailing City,St,Zip: LOS ANGELES, CA 900321336  
 Gen County: Los Angeles  
 TSD EPA ID: CAT080013352  
 TSD County: Los Angeles  
 Waste Category: Aqueous solution with 10% or more total organic residues  
 Disposal Method: Recycler  
 Tons: .2293  
 Facility County: Los Angeles

Gepaid: CAL000129684  
 Contact: CAM LAI LY  
 Telephone: 0000000000  
 Facility Addr2: Not reported  
 Mailing Name: Not reported  
 Mailing Address: 5551 N HUNTINGTON DR  
 Mailing City,St,Zip: LOS ANGELES, CA 900321336  
 Gen County: Los Angeles  
 TSD EPA ID: CAT080013352  
 TSD County: Los Angeles  
 Waste Category: Aqueous solution with 10% or more total organic residues  
 Disposal Method: Recycler  
 Tons: .2293  
 Facility County: Los Angeles

Gepaid: CAL000129684  
 Contact: CAM LAI LY  
 Telephone: 0000000000  
 Facility Addr2: Not reported  
 Mailing Name: Not reported  
 Mailing Address: 5551 N HUNTINGTON DR  
 Mailing City,St,Zip: LOS ANGELES, CA 900321336  
 Gen County: Los Angeles  
 TSD EPA ID: CAT080013352  
 TSD County: Los Angeles  
 Waste Category: Aqueous solution with 10% or more total organic residues  
 Disposal Method: Recycler  
 Tons: .2293  
 Facility County: Los Angeles

MAP FINDINGS  
FOCUS MAP 22

Map ID	Site	Database(s)	EPA ID Number
383	<b>KOKS AUTO RPR</b> <b>5551 HUNTINGTON DR</b> <b>LOS ANGELES, CA 90032</b>	HAZNET	S100938368 N/A
	HAZNET: Gepaid: CAL000065041 Contact: KOK CHHUO Telephone: 0000000000 Facility Addr2: Not reported Mailing Name: Not reported Mailing Address: 5551 N HUNTINGTON DR Mailing City,St,Zip: LOS ANGELES, CA 900321336 Gen County: Los Angeles TSD EPA ID: CAT080013352 TSD County: Los Angeles Waste Category: Unspecified oil-containing waste Disposal Method: Recycler Tons: 27.1884 Facility County: Los Angeles		
	Gepaid: CAL000065041 Contact: KOK CHHUO Telephone: 0000000000 Facility Addr2: Not reported Mailing Name: Not reported Mailing Address: 5551 N HUNTINGTON DR Mailing City,St,Zip: LOS ANGELES, CA 900321336 Gen County: Los Angeles TSD EPA ID: CAT080013352 TSD County: Los Angeles Waste Category: Unspecified oil-containing waste Disposal Method: Recycler Tons: 47.4253 Facility County: Los Angeles		
	Gepaid: CAL000065041 Contact: KOK CHHUO Telephone: 0000000000 Facility Addr2: Not reported Mailing Name: Not reported Mailing Address: 5551 N HUNTINGTON DR Mailing City,St,Zip: LOS ANGELES, CA 900321336 Gen County: Los Angeles TSD EPA ID: CAT080013352 TSD County: Los Angeles Waste Category: Unspecified oil-containing waste Disposal Method: Not reported Tons: 33.3600 Facility County: Los Angeles		
	Gepaid: CAL000065041 Contact: KOK CHHUO Telephone: 0000000000 Facility Addr2: Not reported Mailing Name: Not reported Mailing Address: 5551 N HUNTINGTON DR Mailing City,St,Zip: LOS ANGELES, CA 900321336 Gen County: Los Angeles TSD EPA ID: CAT080013352		

MAP FINDINGS  
FOCUS MAP 22

Map ID	Site	Database(s)	EPA ID Number
--------	------	-------------	---------------

**KOKS AUTO RPR (Continued)**

**S100938368**

TSD County: Los Angeles  
Waste Category: Aqueous solution with 10% or more total organic residues  
Disposal Method: Recycler  
Tons: 19.1820  
Facility County: Los Angeles

Gepaid: CAL000065041  
Contact: KOK CHHUO  
Telephone: 0000000000  
Facility Addr2: Not reported  
Mailing Name: Not reported  
Mailing Address: 5551 N HUNTINGTON DR  
Mailing City,St,Zip: LOS ANGELES, CA 900321336  
Gen County: Los Angeles  
TSD EPA ID: CAT080013352  
TSD County: Los Angeles  
Waste Category: Unspecified oil-containing waste  
Disposal Method: Recycler  
Tons: 150.0574  
Facility County: Los Angeles

[Click this hyperlink](#) while viewing on your computer to access additional CA\_HAZNET: detail in the EDR Site Report.

383

**TRIPLE DIAMOND AUTO CENTER  
5551 HUNTINGTON DR. E.  
LOS ANGELES, CA 90032**

**LUST S108087208  
N/A**

LUST:

Region: STATE  
Status: Not reported  
Case Number: 900320189  
Local Case #: 30967  
Chemical: Benzene  
Qty Leaked: Not reported  
Abate Method: Not reported  
Release Date: 2006-08-12 00:00:00  
Discover Date: 1991-11-11 00:00:00  
Report Date: Not reported  
Enforcement Dt: Not reported  
Review Date: Not reported  
Enter Date: Not reported  
Stop Date: Not reported  
Confirm Leak: Not reported  
Case Type: Other ground water affected  
Cross Street: ALPHA ST.  
Enf Type: RB  
Funding: SEL  
How Discovered: OM  
How Stopped: Close Tank  
Leak Cause: Not reported  
Leak Source: P,  
Global Id: T0603717751  
Workplan: Not reported  
Prelim Assess: Not reported  
Pollution Char: Not reported  
Remed Plan: Not reported  
Remed Action: Not reported

MAP FINDINGS  
FOCUS MAP 22

Map ID Site Database(s) EPA ID Number

**TRIPLE DIAMOND AUTO CENTER (Continued)**

**S108087208**

Monitoring: Not reported  
 MTBE Date: Not reported  
 GW Qualifier: Not reported  
 Soil Qualifier: Not reported  
 Max MTBE GW ppb: Not reported  
 Max MTBE Soil ppb: Not reported  
 County: 19  
 Org Name: Not reported  
 Reg Board: Los Angeles Region  
 Contact Person: Not reported  
 Responsible Party: MR. JOSE GUZMAN  
 RP Address: 5626 BERSAIRE DR.  
 Interim: Not reported  
 Oversight Prgm: LUST  
 MTBE Class: \*  
 MTBE Conc: 0  
 MTBE Fuel: 0  
 MTBE Tested: Not Required to be Tested.  
 Staff: JW  
 Staff Initials: NR  
 Lead Agency: Regional Board  
 Local Agency: 19050  
 Hydr Basin #: Not reported  
 Beneficial: Not reported  
 Priority: Not reported  
 Cleanup Fund Id: Not reported  
 Work Suspended: Not reported  
 Operator: Not reported  
 Water System Name: Not reported  
 Well Name: Not reported  
 Distance To Lust: 0  
 Waste Discharge Global ID: Not reported  
 Waste Disch Assigned Name: Not reported  
 Summary: Not reported

383

**1X GALANUKAN, ROBERT  
 5551 EAST HUNTINGTON DR  
 EL SERENO, CA 90032**

**HAZNET S103664884  
 N/A**

HAZNET:

Gepaid: CAC000645536  
 Contact: ROBERT GALANUKAN  
 Telephone: 0000000000  
 Facility Addr2: Not reported  
 Mailing Name: Not reported  
 Mailing Address: Not reported  
 Mailing City,St,Zip: AZUSA, CA 915040000  
 Gen County: Los Angeles  
 TSD EPA ID: CAT080013352  
 TSD County: Los Angeles  
 Waste Category: Unspecified oil-containing waste  
 Disposal Method: Recycler  
 Tons: .0417  
 Facility County: Los Angeles

MAP FINDINGS  
FOCUS MAP 22

Map ID	Site	Database(s)	EPA ID Number
--------	------	-------------	---------------

391	<b>CONVERTEX</b> <b>5479 EAST HUNTINGTON DRIVE NORTH</b> <b>LOS ANGELES, CA 90032</b>	<b>RCRA-SQG</b> <b>FINDS</b>	<b>1000431789</b> <b>CAD982372054</b>
-----	---	---------------------------------	--

RCRA-SQG:

Date form received by agency: 04/22/1988  
 Facility name: CONVERTEX  
 Facility address: 5479 E HUNTINGTON DR NORTH  
 EL SERENO, CA 90032  
 EPA ID: CAD982372054  
 Mailing address: 5479 E HUNTINTON DR NORTH  
 EL SERENO, CA 90032  
 Contact: ENVIRONMENTAL MANAGER  
 Contact address: 5479 E HUNTINGTON DR NORTH  
 EL SERENO, CA 90032  
 Contact country: US  
 Contact telephone: (213) 211-2240  
 Contact email: Not reported  
 EPA Region: 09  
 Classification: Small Small Quantity Generator  
 Description: Handler: generates more than 100 and less than 1000 kg of hazardous waste during any calendar month and accumulates less than 6000 kg of hazardous waste at any time; or generates 100 kg or less of hazardous waste during any calendar month, and accumulates more than 1000 kg of hazardous waste at any time

Owner/Operator Summary:

Owner/operator name: RAMIRO HIDALGO  
 Owner/operator address: NOT REQUIRED  
 NOT REQUIRED, ME 99999  
 Owner/operator country: Not reported  
 Owner/operator telephone: (415) 555-1212  
 Legal status: Private  
 Owner/Operator Type: Owner  
 Owner/Op start date: Not reported  
 Owner/Op end date: Not reported  
 Owner/operator name: NOT REQUIRED  
 Owner/operator address: NOT REQUIRED  
 NOT REQUIRED, ME 99999  
 Owner/operator country: Not reported  
 Owner/operator telephone: (415) 555-1212  
 Legal status: Private  
 Owner/Operator Type: Operator  
 Owner/Op start date: Not reported  
 Owner/Op end date: Not reported

Handler Activities Summary:

U.S. importer of hazardous waste: Unknown  
 Mixed waste (haz. and radioactive): Unknown  
 Recycler of hazardous waste: No  
 Transporter of hazardous waste: No  
 Treater, storer or disposer of HW: No  
 Underground injection activity: No  
 On-site burner exemption: Unknown  
 Furnace exemption: Unknown  
 Used oil fuel burner: No  
 Used oil processor: No

MAP FINDINGS  
FOCUS MAP 22

Map ID	Site	Database(s)	EPA ID Number
--------	------	-------------	---------------

**CONVERTEX (Continued)**

**1000431789**

User oil refiner: No  
 Used oil fuel marketer to burner: No  
 Used oil Specification marketer: No  
 Used oil transfer facility: No  
 Used oil transporter: No  
 Off-site waste receiver: Commercial status unknown

Violation Status: No violations found

**FINDS:**

Other Pertinent Environmental Activity Identified at Site

RCRAInfo is a national information system that supports the Resource Conservation and Recovery Act (RCRA) program through the tracking of events and activities related to facilities that generate, transport, and treat, store, or dispose of hazardous waste. RCRAInfo allows RCRA program staff to track the notification, permit, compliance, and corrective action activities required under RCRA.

391

**SARTEX**  
**5479 EAST HUNTINGTON DRIVE NORTH**  
**LOS ANGELES, CA 90032**

**RCRA-SQG 1000404140**  
**FINDS CAD982410953**

**RCRA-SQG:**

Date form received by agency: 03/25/1988  
 Facility name: SARTEX  
 Facility address: 5479 E HUNTINGTON DRIVE  
 EL SERENO, CA 90032  
 EPA ID: CAD982410953  
 Mailing address: E HUNTINGTON DRIVE  
 EL SERENO, CA 90032  
 Contact: ENVIRONMENTAL MANAGER  
 Contact address: 5479 E HUNTINGTON DRIVE  
 EL SERENO, CA 90032  
 Contact country: US  
 Contact telephone: (213) 222-0811  
 Contact email: Not reported  
 EPA Region: 09  
 Classification: Small Small Quantity Generator  
 Description: Handler: generates more than 100 and less than 1000 kg of hazardous waste during any calendar month and accumulates less than 6000 kg of hazardous waste at any time; or generates 100 kg or less of hazardous waste during any calendar month, and accumulates more than 1000 kg of hazardous waste at any time

**Owner/Operator Summary:**

Owner/operator name: MANUEL HIDALGO  
 Owner/operator address: NOT REQUIRED  
 NOT REQUIRED, ME 99999  
 Owner/operator country: Not reported  
 Owner/operator telephone: (415) 555-1212  
 Legal status: Private  
 Owner/Operator Type: Owner  
 Owner/Op start date: Not reported  
 Owner/Op end date: Not reported  
 Owner/operator name: NOT REQUIRED

MAP FINDINGS  
FOCUS MAP 22

Map ID	Site	Database(s)	EPA ID Number
--------	------	-------------	---------------

**SARTEX (Continued)**

**1000404140**

Owner/operator address: NOT REQUIRED  
NOT REQUIRED, ME 99999  
Owner/operator country: Not reported  
Owner/operator telephone: (415) 555-1212  
Legal status: Private  
Owner/Operator Type: Operator  
Owner/Op start date: Not reported  
Owner/Op end date: Not reported

Handler Activities Summary:

U.S. importer of hazardous waste: Unknown  
Mixed waste (haz. and radioactive): Unknown  
Recycler of hazardous waste: No  
Transporter of hazardous waste: No  
Treater, storer or disposer of HW: No  
Underground injection activity: No  
On-site burner exemption: Unknown  
Furnace exemption: Unknown  
Used oil fuel burner: No  
Used oil processor: No  
User oil refiner: No  
Used oil fuel marketer to burner: No  
Used oil Specification marketer: No  
Used oil transfer facility: No  
Used oil transporter: No  
Off-site waste receiver: Commercial status unknown

Violation Status: No violations found

**FINDS:**

Other Pertinent Environmental Activity Identified at Site

RCRAInfo is a national information system that supports the Resource Conservation and Recovery Act (RCRA) program through the tracking of events and activities related to facilities that generate, transport, and treat, store, or dispose of hazardous waste. RCRAInfo allows RCRA program staff to track the notification, permit, compliance, and corrective action activities required under RCRA.

391

**SELF SERVE**  
**5492 EAST HUNTINGTON DR.**  
**SOUTH PASADENA, CA 91108**

**HAZNET S100873721**  
**N/A**

HAZNET:

Gepaid: CAL000107970  
Contact: KHACHIK GALADZHYAN  
Telephone: 2132249769  
Facility Addr2: Not reported  
Mailing Name: Not reported  
Mailing Address: 5492 EAST HUNTINGTON DR.  
Mailing City,St,Zip: SOUTH PASADENA, CA 911080000  
Gen County: Los Angeles  
TSD EPA ID: CAD093459485  
TSD County: Fresno  
Waste Category: Organic liquids with metals Alkaline solution (pH <UN-> 12.5) with metals (antimony, arsenic, barium, beryllium, cadmium, chromium, cobalt, copper, lead, mercury, molybdenum, nickel, selenium, silver,

MAP FINDINGS  
FOCUS MAP 22

Map ID      Site      Database(s)      EPA ID Number

---

**SELF SERVE (Continued)**

**S100873721**

thallium, vanadium, and zinc)  
Disposal Method: Transfer Station  
Tons: .0458  
Facility County: Los Angeles

Gepaid: CAL000107970  
Contact: INACTIVE VIA RETURNED MAIL  
Telephone: 2132249769  
Facility Addr2: Not reported  
Mailing Name: Not reported  
Mailing Address: 5492 EAST HUNTINGTON DR.  
Mailing City,St,Zip: SOUTH PASADENA, CA 911080000  
Gen County: Los Angeles  
TSD EPA ID: Not reported  
TSD County: Los Angeles  
Waste Category: Aqueous solution with less than 10% total organic residues  
Disposal Method: Not reported  
Tons: 1.3  
Facility County: Not reported

Gepaid: CAL000107970  
Contact: INACTIVE VIA RETURNED MAIL  
Telephone: 2132249769  
Facility Addr2: Not reported  
Mailing Name: Not reported  
Mailing Address: 5492 EAST HUNTINGTON DR.  
Mailing City,St,Zip: SOUTH PASADENA, CA 911080000  
Gen County: Los Angeles  
TSD EPA ID: Not reported  
TSD County: Los Angeles  
Waste Category: Aqueous solution with less than 10% total organic residues  
Disposal Method: Transfer Station  
Tons: 1.06  
Facility County: Not reported

Gepaid: CAL000107970  
Contact: KHACHIK GALADZHYAN  
Telephone: 2132249769  
Facility Addr2: Not reported  
Mailing Name: Not reported  
Mailing Address: 5492 EAST HUNTINGTON DR.  
Mailing City,St,Zip: SOUTH PASADENA, CA 911080000  
Gen County: Los Angeles  
TSD EPA ID: CAT000613893  
TSD County: Los Angeles  
Waste Category: Aqueous solution with less than 10% total organic residues  
Disposal Method: Transfer Station  
Tons: .1542  
Facility County: Los Angeles

Gepaid: CAL000107970  
Contact: KHACHIK GALADZHYAN  
Telephone: 2132249769  
Facility Addr2: Not reported  
Mailing Name: Not reported  
Mailing Address: 5492 EAST HUNTINGTON DR.  
Mailing City,St,Zip: SOUTH PASADENA, CA 911080000



MAP FINDINGS  
FOCUS MAP 22

Map ID      Site      Database(s)      EPA ID Number

---

**SELF SERVE (Continued)**

**S100873721**

Gen County:            Los Angeles  
TSD EPA ID:            CAT000613893  
TSD County:            Los Angeles  
Waste Category:        Aqueous solution with less than 10% total organic residues  
Disposal Method:       Treatment, Tank  
Tons:                    .0417  
Facility County:        Los Angeles

[Click this hyperlink](#) while viewing on your computer to access  
4 additional CA\_HAZNET: record(s) in the EDR Site Report.

---

401

**STATION 049  
5492 E. HUNTINGTON DR.  
EL SERENO, CA 90032**

**HIST UST      U001561331  
                         N/A**

HIST UST:

Region:                STATE  
Facility ID:            00000034240  
Facility Type:          Gas Station  
Other Type:            Not reported  
Total Tanks:            0003  
Contact Name:          Not reported  
Telephone:             2139275339  
Owner Name:            CALIFORNIA TARGET ENTERPRISES  
Owner Address:         12739 LAKEWOOD BLVD.  
Owner City,St,Zip:    DOWNEY, CA 90242

Tank Num:             001  
Container Num:         49-1  
Year Installed:         Not reported  
Tank Capacity:         00008000  
Tank Used for:          PRODUCT  
Type of Fuel:           PREMIUM  
Tank Construction:     Not reported  
Leak Detection:        Stock Inventor

Tank Num:             002  
Container Num:         49-2  
Year Installed:         Not reported  
Tank Capacity:         00000000  
Tank Used for:          PRODUCT  
Type of Fuel:           UNLEADED  
Tank Construction:     Not reported  
Leak Detection:        Stock Inventor

Tank Num:             003  
Container Num:         49-3  
Year Installed:         Not reported  
Tank Capacity:         00006000  
Tank Used for:          PRODUCT  
Type of Fuel:           PREMIUM  
Tank Construction:     Not reported  
Leak Detection:        Stock Inventor

MAP FINDINGS  
FOCUS MAP 22

Map ID	Site	Database(s)	EPA ID Number
401	<b>JOHN L. &amp; JANET B. RASMUSSEN</b> <b>5492 HUNTINGTON DR.</b> <b>LOS ANGELES, CA 90032</b>  HAZNET: Gepaid: CAC000981016 Contact: Not reported Telephone: 0000000000 Facility Addr2: Not reported Mailing Name: Not reported Mailing Address: 1112 FAIR OAKS AVE. Mailing City,St,Zip: PASADENA, CA 910300000 Gen County: Los Angeles TSD EPA ID: CAT080013352 TSD County: Los Angeles Waste Category: Waste oil and mixed oil Disposal Method: Recycler Tons: 4.1700 Facility County: Los Angeles	HAZNET	S104565195 N/A
401	<b>STATION #049</b> <b>5492 HUNTINGTON DR</b> <b>EL SERENO, CA 90032</b>  SWEEPS UST: Status: A Comp Number: 1960 Number: 9 Board Of Equalization: 44-011268 Ref Date: 08-28-92 Act Date: 04-07-94 Created Date: 02-29-88 Tank Status: A Owner Tank Id: Not reported Swrcb Tank Id: 19-050-001960-000001 Actv Date: 04-20-88 Capacity: 8000 Tank Use: M.V. FUEL Stg: P Content: REG UNLEADED Number Of Tanks: 3  Status: A Comp Number: 1960 Number: 9 Board Of Equalization: 44-011268 Ref Date: 08-28-92 Act Date: 04-07-94 Created Date: 02-29-88 Tank Status: A Owner Tank Id: Not reported Swrcb Tank Id: 19-050-001960-000002 Actv Date: 04-20-88 Capacity: 10000 Tank Use: M.V. FUEL Stg: P Content: REG UNLEADED Number Of Tanks: Not reported  Status: A	SWEEPS UST	S106932566 N/A

MAP FINDINGS  
FOCUS MAP 22

Map ID	Site	Database(s)	EPA ID Number
--------	------	-------------	---------------

**STATION #049 (Continued)**

**S106932566**

Comp Number: 1960  
 Number: 9  
 Board Of Equalization: 44-011268  
 Ref Date: 08-28-92  
 Act Date: 04-07-94  
 Created Date: 02-29-88  
 Tank Status: A  
 Owner Tank Id: Not reported  
 Swrcb Tank Id: 19-050-001960-000003  
 Actv Date: 04-20-88  
 Capacity: 6000  
 Tank Use: M.V. FUEL  
 Stg: P  
 Content: REG UNLEADED  
 Number Of Tanks: Not reported

**408 5458 SHELLY AVE  
 5458 SHELLY AVE  
 EL SERENO, CA 90032**

**ERNS 92256419  
 N/A**

[Click this hyperlink](#) while viewing on your computer to access additional ERNS detail in the EDR Site Report.

**411 TINA GONZALEZ  
 3936 COLLIS AVE  
 LOS ANGELES, CA 90032**

**HAZNET S104567804  
 N/A**

HAZNET:  
 Gepaid: CAC001432784  
 Contact: TINA GONZALEZ  
 Telephone: 0000000000  
 Facility Addr2: Not reported  
 Mailing Name: Not reported  
 Mailing Address: 3926 COLLIS AVE  
 Mailing City,St,Zip: LOS ANGELES, CA 900320000  
 Gen County: Los Angeles  
 TSD EPA ID: CAD028409019  
 TSD County: Los Angeles  
 Waste Category: Other organic solids  
 Disposal Method: Transfer Station  
 Tons: 0.15  
 Facility County: Los Angeles

MAP FINDINGS  
FOCUS MAP 22

Map ID	Site	Database(s)	EPA ID Number
419	<b>3979 BARRETT RD LOS ANGELES, CA 90032</b>  CDL: Facility ID: 200307109 Lab Type: Illegal Drug Lab (L) - location where an illegal drug lab was operated or drug lab equipment and/or materials were stored.	CDL	S107533621 N/A
421	<b>1X CAL TRANS 5454 KEATS ST LOS ANGELES, CA 90032</b>  HAZNET: Gepaid: CAC000905648 Contact: CAL TRANS Telephone: 0000000000 Facility Addr2: Not reported Mailing Name: Not reported Mailing Address: 120 S SPRING ST Mailing City,St,Zip: LOS ANGELES, CA 900120000 Gen County: Los Angeles TSD EPA ID: CAD981388952 TSD County: Shasta Waste Category: Asbestos-containing waste Disposal Method: Disposal, Land Fill Tons: .0750 Facility County: Los Angeles	HAZNET	S102796758 N/A
429	<b>SERVICE STATION 5608 5376 S HUNTINGTON DR LOS ANGELES, CA 90032</b>  CA FID UST: Facility ID: 19023064 Regulated By: UTNKA Regulated ID: 00007578 Cortese Code: Not reported SIC Code: Not reported Facility Phone: 2132228979 Mail To: Not reported Mailing Address: 3701 WILSHIRE BLVD Mailing Address 2: Not reported Mailing City,St,Zip: LOS ANGELES 900320000 Contact: Not reported Contact Phone: Not reported DUNS Number: Not reported NPDES Number: Not reported EPA ID: Not reported Comments: Not reported Status: Active  SWEEPS UST: Status: A Comp Number: 809 Number: 9 Board Of Equalization: 44-000051 Ref Date: 07-27-92	CA FID UST SWEEPS UST	S101617352 N/A

MAP FINDINGS  
FOCUS MAP 22

Map ID Site Database(s) EPA ID Number

---

**SERVICE STATION 5608 (Continued)**

**S101617352**

Act Date: 03-15-94  
Created Date: 02-29-88  
Tank Status: A  
Owner Tank Id: Not reported  
Swrcb Tank Id: 19-050-000809-000001  
Actv Date: 04-20-88  
Capacity: 12038  
Tank Use: M.V. FUEL  
Stg: P  
Content: REG UNLEADED  
Number Of Tanks: 3

Status: A  
Comp Number: 809  
Number: 9  
Board Of Equalization: 44-000051  
Ref Date: 07-27-92  
Act Date: 03-15-94  
Created Date: 02-29-88  
Tank Status: A  
Owner Tank Id: Not reported  
Swrcb Tank Id: 19-050-000809-000002  
Actv Date: 04-20-88  
Capacity: 12038  
Tank Use: M.V. FUEL  
Stg: P  
Content: REG UNLEADED  
Number Of Tanks: Not reported

Status: A  
Comp Number: 809  
Number: 9  
Board Of Equalization: 44-000051  
Ref Date: 07-27-92  
Act Date: 03-15-94  
Created Date: 02-29-88  
Tank Status: A  
Owner Tank Id: Not reported  
Swrcb Tank Id: 19-050-000809-000003  
Actv Date: 04-20-88  
Capacity: 500  
Tank Use: OIL  
Stg: W  
Content: WASTE OIL  
Number Of Tanks: Not reported

---

429

**TOSCO CORPORATION #30435  
5376 HUNTINGTON DR S  
LOS ANGELES, CA 90032**

**UST U003942204  
N/A**

UST:  
Local Agency: Los Angeles, Los Angeles County  
Facility ID: 24208

MAP FINDINGS  
 FOCUS MAP 22

Map ID	Site	Database(s)	EPA ID Number
429	<b>TOSCO CORPORATION, STATION # 30938</b> <b>5376 HUNTINGTON DR</b> <b>LOS ANGELES, CA 90032</b>	HAZNET	S103664075 N/A
	HAZNET: Gepaid: CAL000152794 Contact: TOSCO MARKETING Telephone: 6027284180 Facility Addr2: Not reported Mailing Name: Not reported Mailing Address: P O BOX 52085 Mailing City,St,Zip: PHOENIX, AZ 850722085 Gen County: Los Angeles TSD EPA ID: CAD028409019 TSD County: Los Angeles Waste Category: Aqueous solution with less than 10% total organic residues Disposal Method: Treatment, Tank Tons: .0625 Facility County: Los Angeles		
	Gepaid: CAL000152794 Contact: HAZMAT SPECIALIST Telephone: 6027284180 Facility Addr2: Not reported Mailing Name: Not reported Mailing Address: PO BOX 52085 Mailing City,St,Zip: PHOENIX, AZ 850722085 Gen County: Los Angeles TSD EPA ID: Not reported TSD County: Los Angeles Waste Category: Unspecified aqueous solution Disposal Method: Transfer Station Tons: 0.87 Facility County: Not reported		
	Gepaid: CAL000152794 Contact: TOSCO MARKETING Telephone: 6027284180 Facility Addr2: Not reported Mailing Name: Not reported Mailing Address: P O BOX 52085 Mailing City,St,Zip: PHOENIX, AZ 850722085 Gen County: Los Angeles TSD EPA ID: CAD028409019 TSD County: Los Angeles Waste Category: Aqueous solution with less than 10% total organic residues Disposal Method: Treatment, Tank Tons: .4128 Facility County: Los Angeles		
	Gepaid: CAL000152794 Contact: HAZMAT SPECIALIST Telephone: 6027284180 Facility Addr2: Not reported Mailing Name: Not reported Mailing Address: PO BOX 52085 Mailing City,St,Zip: PHOENIX, AZ 850722085 Gen County: Los Angeles TSD EPA ID: CAD982444481		

MAP FINDINGS  
FOCUS MAP 22

Map ID	Site	Database(s)	EPA ID Number
--------	------	-------------	---------------

**TOSCO CORPORATION, STATION # 30938 (Continued)**

**S103664075**

TSD County: Los Angeles  
Waste Category: Unspecified oil-containing waste  
Disposal Method: Transfer Station  
Tons: 0.5  
Facility County: Los Angeles

Gepaid: CAL000152794  
Contact: TOSCO MARKETING  
Telephone: 6027284180  
Facility Addr2: Not reported  
Mailing Name: Not reported  
Mailing Address: P O BOX 52085  
Mailing City,St,Zip: PHOENIX, AZ 850722085  
Gen County: Los Angeles  
TSD EPA ID: CAT080013352  
TSD County: Los Angeles  
Waste Category: Aqueous solution with less than 10% total organic residues  
Disposal Method: Recycler  
Tons: .1751  
Facility County: Los Angeles

[Click this hyperlink](#) while viewing on your computer to access additional CA\_HAZNET: detail in the EDR Site Report.

**433 CITY OF LOS ANGELES DEPARTMENT OF GENERAL SERVICES  
3757 HARRIMAN AVE  
LOS ANGELES, CA 90032**

**HAZNET S108202147  
N/A**

HAZNET:  
Gepaid: CAC002573456  
Contact: SHARI KUROKI  
Telephone: 2134737748  
Facility Addr2: Not reported  
Mailing Name: Not reported  
Mailing Address: 419 S SPRING ST 12TH FLOOR  
Mailing City,St,Zip: LOS ANGELES, CA 90013  
Gen County: Los Angeles  
TSD EPA ID: CAD009007626  
TSD County: Los Angeles  
Waste Category: Asbestos-containing waste  
Disposal Method: Disposal, Land Fill  
Tons: 0  
Facility County: Not reported

**434 LAUSD/ EL SERENO ELEM  
3838 ROSEMEAD AVE  
LOS ANGELES, CA 90032**

**HAZNET S105088692  
N/A**

HAZNET:  
Gepaid: CAD982045502  
Contact: LOS ANGELES USD  
Telephone: 2137435086  
Facility Addr2: Not reported  
Mailing Name: Not reported  
Mailing Address: 1449 S SAN PEDRO ST  
Mailing City,St,Zip: LOS ANGELES, CA 900153119

MAP FINDINGS  
FOCUS MAP 22

Map ID	Site	Database(s)	EPA ID Number
--------	------	-------------	---------------

**LAUSD/ EL SERENO ELEM (Continued)**

**S105088692**

Gen County:	Los Angeles
TSD EPA ID:	AZC950823111
TSD County:	99
Waste Category:	Asbestos-containing waste
Disposal Method:	Not reported
Tons:	1.1799
Facility County:	Los Angeles
Gepaid:	CAD982045502
Contact:	LOS ANGELES USD
Telephone:	2137435086
Facility Addr2:	Not reported
Mailing Name:	Not reported
Mailing Address:	1449 S SAN PEDRO ST
Mailing City,St,Zip:	LOS ANGELES, CA 900153119
Gen County:	Los Angeles
TSD EPA ID:	CAT080033681
TSD County:	Los Angeles
Waste Category:	Other organic solids
Disposal Method:	Disposal, Land Fill
Tons:	.0150
Facility County:	Los Angeles
Gepaid:	CAD982045502
Contact:	YI HWA KIM DEPUTY DIRECTOR
Telephone:	2137435086
Facility Addr2:	Not reported
Mailing Name:	Not reported
Mailing Address:	333 S Beaudry Ave 20th Fl
Mailing City,St,Zip:	Los Angeles, CA 900170000
Gen County:	Los Angeles
TSD EPA ID:	CAD009007626
TSD County:	Los Angeles
Waste Category:	Asbestos-containing waste
Disposal Method:	Disposal, Land Fill
Tons:	31.18
Facility County:	Not reported
Gepaid:	CAD982045502
Contact:	YI HWA KIM DEPUTY DIRECTOR
Telephone:	2137435086
Facility Addr2:	Not reported
Mailing Name:	Not reported
Mailing Address:	1449 S SAN PEDRO ST
Mailing City,St,Zip:	LOS ANGELES, CA 900153119
Gen County:	Los Angeles
TSD EPA ID:	Not reported
TSD County:	Los Angeles
Waste Category:	Other inorganic solid waste
Disposal Method:	Transfer Station
Tons:	0.15
Facility County:	Not reported
Gepaid:	CAD982045502
Contact:	YI HWA KIM DEPUTY DIRECTOR
Telephone:	2137435086
Facility Addr2:	Not reported



MAP FINDINGS  
FOCUS MAP 22

Map ID	Site	Database(s)	EPA ID Number
	<b>LAUSD/ EL SERENO ELEM (Continued)</b>		<b>S105088692</b>
	Mailing Name: Not reported		
	Mailing Address: 333 S Beaudry Ave 20th Fl		
	Mailing City,St,Zip: Los Angeles, CA 900170000		
	Gen County: Los Angeles		
	TSD EPA ID: CAD980884183		
	TSD County: Sacramento		
	Waste Category: Other inorganic solid waste		
	Disposal Method: H14		
	Tons: 0.05		
	Facility County: Los Angeles		
	<a href="#">Click this hyperlink</a> while viewing on your computer to access additional CA_HAZNET: detail in the EDR Site Report.		
<b>434</b>	<b>EL SERENO ELEMENTARY 3838 ROSEMEAD AVE. LOS ANGELES, CA 90032</b>	<b>FINDS</b>	<b>1008309909 110022039024</b>
	FINDS:		
	Other Pertinent Environmental Activity Identified at Site		
	Not reported		
	NCES (National Center for Education Statistics) is the primary federal entity for collecting and analyzing data related to education in the United States and other nations and the institute of education sciences.		
<b>437</b>	<b>LAUSD/ EL SERENO CHILD CTR 3802 PUEBLO AVENUE LOS ANGELES, CA 90032</b>	<b>HAZNET</b>	<b>S108211895 N/A</b>
	HAZNET:		
	Gepaid: CAD982353021		
	Contact: YI HWA KIM DEPUTY DIRECTOR		
	Telephone: 2137435086		
	Facility Addr2: Not reported		
	Mailing Name: Not reported		
	Mailing Address: 333 S Beaudry Ave 20th Fl		
	Mailing City,St,Zip: Los Angeles, CA 900170000		
	Gen County: Los Angeles		
	TSD EPA ID: AZR000005454		
	TSD County: 99		
	Waste Category: Polychlorinated biphenyls and material containing PCB's		
	Disposal Method: Recycler		
	Tons: 0.44		
	Facility County: Not reported		

MAP FINDINGS  
FOCUS MAP 22

Map ID	Site	Database(s)	EPA ID Number
439	<b>KRAGEN #1765/CSK AUTO INC</b> <b>5097 HUNTINGTON DR</b> <b>LOS ANGELES, CA 90032</b>  HAZNET: Gepaid: CAL000219847 Contact: KM BOWLES, HAZMAT Telephone: 6022659200 Facility Addr2: Not reported Mailing Name: Not reported Mailing Address: DEPT 9216 PO BOX 6030 Mailing City,St,Zip: PHOENIX, AZ 850056030 Gen County: Los Angeles TSD EPA ID: WIR000029751 TSD County: 99 Waste Category: Unspecified oil-containing waste Disposal Method: Recycler Tons: 0.02 Facility County: Los Angeles	HAZNET	S108749706 N/A
439	<b>KRAGEN AUTO PARTS #1765</b> <b>5097 HUNTINGTON DRIVE</b> <b>LOS ANGELES, CA 90032</b>  FINDS: Other Pertinent Environmental Activity Identified at Site  UORS (California - Used Oil Recycling System). California Integrated Waste Management Board (CIWMB) helps communities establish and promote convenient collection opportunities for used oil and used oil filters.	FINDS	1007677939 110017950163
439	<b>VIC BUROKAS</b> <b>5097 HUNTINGTON DR N</b> <b>LOS ANGELES, CA 90032</b>  HAZNET: Gepaid: CAC001434916 Contact: VIC BUROKAS Telephone: 0000000000 Facility Addr2: Not reported Mailing Name: Not reported Mailing Address: 10631 OHIO AVE Mailing City,St,Zip: LOS ANGELES, CA 900240000 Gen County: Los Angeles TSD EPA ID: CAD028409019 TSD County: Los Angeles Waste Category: Other organic solids Disposal Method: Transfer Station Tons: .4500 Facility County: Los Angeles	HAZNET	S105083363 N/A

MAP FINDINGS  
FOCUS MAP 22

Map ID	Site	Database(s)	EPA ID Number
439	<b>MERCURY TILE COMPANY</b> <b>5200 S HUNTINGTON DR</b> <b>LOS ANGELES, CA 90032</b>	<b>CA FID UST</b> <b>SWEEPS UST</b>	<b>S101617348</b> <b>N/A</b>
	CA FID UST: Facility ID: 19005569 Regulated By: UTNKI Regulated ID: 00008038 Cortese Code: Not reported SIC Code: Not reported Facility Phone: 2132231261 Mail To: Not reported Mailing Address: 74 S CANON PL Mailing Address 2: Not reported Mailing City,St,Zip: LOS ANGELES 900320000 Contact: Not reported Contact Phone: Not reported DUNs Number: Not reported NPDES Number: Not reported EPA ID: Not reported Comments: Not reported Status: Inactive		
	SWEEPS UST: Status: Not reported Comp Number: 949 Number: Not reported Board Of Equalization: 44-011494 Ref Date: Not reported Act Date: Not reported Created Date: Not reported Tank Status: Not reported Owner Tank Id: Not reported Swrcb Tank Id: 19-050-000949-000001 Actv Date: Not reported Capacity: 900 Tank Use: M.V. FUEL Stg: PRODUCT Content: REG UNLEADED Number Of Tanks: 1		
439	<b>PLANET RECYCLING INC</b> <b>5178 HUNTINGTON DR S</b> <b>LOS ANGELES, CA 90032</b>	<b>SWRCY</b>	<b>S107137626</b> <b>N/A</b>
	SWRCY: Certification Status: R Facility Phone Number: (213) 778-1768 Date facility became certified: 07/29/92 Date facility began operating: 08/10/92 Date facility ceased operating: 06/12/97 Whether The Facility Is Grandfathered: Not reported Convenience Zone Where Facility Located: 536 Convenience Zone Where Facility Located 2: 537 Convenience Zone Where Facility Located 3: 4654 Convenience Zone Where Facility Located 4: 0 Convenience Zone Where Facility Located 5: 0 Convenience Zone Where Facility Located 6: 0 Convenience Zone Where Facility Located 7: 0		

MAP FINDINGS  
FOCUS MAP 22

Map ID	Site	Database(s)	EPA ID Number
--------	------	-------------	---------------

**PLANET RECYCLING INC (Continued)**

**S107137626**

Aluminum Beverage Containers Redeemed: AL  
 Glass Beverage Containers Redeemed: GL  
 Plastic Beverage Containers Redeemed: PL  
 Other mat beverage containers redeemed: Not reported  
 Refillable Beverage Containers Redeemed: Not reported

439

**UNOCAL SERVICE STATION #5608  
5376 HUNTINGTON DR SOUTH  
LOS ANGELES, CA 90032**

**HAZNET**

**S102807384  
N/A**

HAZNET:

Gepaid: CAD981643794  
 Contact: UNION OIL CO  
 Telephone: 7144286560  
 Facility Addr2: Not reported  
 Mailing Name: Not reported  
 Mailing Address: PO BOX 25376  
 Mailing City,St,Zip: SANTA ANA, CA 927995376  
 Gen County: Los Angeles  
 TSD EPA ID: CAD028409019  
 TSD County: Los Angeles  
 Waste Category: Aqueous solution with less than 10% total organic residues  
 Disposal Method: Treatment, Tank  
 Tons: .2835  
 Facility County: Los Angeles

Gepaid: CAD981643794  
 Contact: UNION OIL CO  
 Telephone: 7144286560  
 Facility Addr2: Not reported  
 Mailing Name: Not reported  
 Mailing Address: PO BOX 25376  
 Mailing City,St,Zip: SANTA ANA, CA 927995376  
 Gen County: Los Angeles  
 TSD EPA ID: CAD982484933  
 TSD County: 7  
 Waste Category: Other empty containers 30 gallons or more  
 Disposal Method: Not reported  
 Tons: 5.0568  
 Facility County: Los Angeles

Gepaid: CAD981643794  
 Contact: UNION OIL CO  
 Telephone: 7144286560  
 Facility Addr2: Not reported  
 Mailing Name: Not reported  
 Mailing Address: PO BOX 25376  
 Mailing City,St,Zip: SANTA ANA, CA 927995376  
 Gen County: Los Angeles  
 TSD EPA ID: CAT080011059  
 TSD County: Los Angeles  
 Waste Category: Aqueous solution with less than 10% total organic residues  
 Disposal Method: Recycler  
 Tons: .0834  
 Facility County: Los Angeles

Gepaid: CAD981643794  
 Contact: UNION OIL CO

MAP FINDINGS  
FOCUS MAP 22

Map ID	Site	Database(s)	EPA ID Number
--------	------	-------------	---------------

**UNOCAL SERVICE STATION #5608 (Continued)**

**S102807384**

Telephone: 7144286560  
 Facility Addr2: Not reported  
 Mailing Name: Not reported  
 Mailing Address: PO BOX 25376  
 Mailing City,St,Zip: SANTA ANA, CA 927995376  
 Gen County: Los Angeles  
 TSD EPA ID: CAT080011059  
 TSD County: Los Angeles  
 Waste Category: Aqueous solution with 10% or more total organic residues  
 Disposal Method: Recycler  
 Tons: .1668  
 Facility County: Los Angeles

Gepaid: CAD981643794  
 Contact: UNION OIL CO  
 Telephone: 7144286560  
 Facility Addr2: Not reported  
 Mailing Name: Not reported  
 Mailing Address: PO BOX 25376  
 Mailing City,St,Zip: SANTA ANA, CA 927995376  
 Gen County: Los Angeles  
 TSD EPA ID: CAT080011059  
 TSD County: Los Angeles  
 Waste Category: Waste oil and mixed oil  
 Disposal Method: Recycler  
 Tons: .0834  
 Facility County: Los Angeles

[Click this hyperlink](#) while viewing on your computer to access 1 additional CA\_HAZNET: record(s) in the EDR Site Report.

**439 SERVICE STATION 5608  
5376 HUNTINGTON DR S  
LOS ANGELES, CA 90032**

**HIST UST U001561330  
N/A**

HIST UST:  
 Region: STATE  
 Facility ID: 00000007578  
 Facility Type: Gas Station  
 Other Type: Not reported  
 Total Tanks: 0003  
 Contact Name: PETER MASUD  
 Telephone: 2132225759  
 Owner Name: UNION OIL COMPANY OF CALIFORNI  
 Owner Address: 3701 WILSHIRE BLVD. SUITE 830  
 Owner City,St,Zip: LOS ANGELES, CA 90010

Tank Num: 001  
 Container Num: 5608-1  
 Year Installed: 1966  
 Tank Capacity: 00009940  
 Tank Used for: PRODUCT  
 Type of Fuel: UNLEADED  
 Tank Construction: Not reported  
 Leak Detection: Stock Inventor, Pressure Test

Tank Num: 002  
 Container Num: 5608-2

MAP FINDINGS  
FOCUS MAP 22

Map ID	Site	Database(s)	EPA ID Number
--------	------	-------------	---------------

**SERVICE STATION 5608 (Continued)**

**U001561330**

Year Installed: 1966  
 Tank Capacity: 00009940  
 Tank Used for: PRODUCT  
 Type of Fuel: PREMIUM  
 Tank Construction: Not reported  
 Leak Detection: Stock Inventor, Pressure Test

Tank Num: 003  
 Container Num: 5606-4  
 Year Installed: 1966  
 Tank Capacity: 00000280  
 Tank Used for: WASTE  
 Type of Fuel: WASTE OIL  
 Tank Construction: Not reported  
 Leak Detection: Stock Inventor, Pressure Test

**439 TOSCO - 76 STATION #5608  
 5376 HUNTINGTON DR S  
 LOS ANGELES, CA 90032**

**LUST S103891184  
 Cortese N/A**

LUST:

Region: STATE  
 Status: Pollution Characterization  
 Case Number: 900320098  
 Local Case #: Not reported  
 Chemical: Gasoline  
 Qty Leaked: Not reported  
 Abate Method: Remove Free Product - remove floating product from water table  
 Release Date: 1993-06-22 00:00:00  
 Discover Date: 1999-06-30 00:00:00  
 Report Date: Not reported  
 Enforcement Dt: Not reported  
 Review Date: Not reported  
 Enter Date: 1994-03-10 00:00:00  
 Stop Date: 1993-06-21 00:00:00  
 Confirm Leak: Not reported  
 Case Type: Other ground water affected  
 Cross Street: POPLAR  
 Enf Type: Not reported  
 Funding: SEL  
 How Discovered: OM  
 How Stopped: Not reported  
 Leak Cause: UNK  
 Leak Source: Piping  
 Global Id: T0603700822  
 Workplan: Not reported  
 Prelim Assess: 1993-06-22 00:00:00  
 Pollution Char: 2008-05-06 00:00:00  
 Remed Plan: Not reported  
 Remed Action: Not reported  
 Monitoring: Not reported  
 MTBE Date: 1998-04-16 00:00:00  
 GW Qualifier: Not reported  
 Soil Qualifier: Not reported  
 Max MTBE GW ppb: 840  
 Max MTBE Soil ppb: Not reported  
 County: 19  
 Org Name: Not reported

MAP FINDINGS  
FOCUS MAP 22

Map ID Site Database(s) EPA ID Number

**TOSCO - 76 STATION #5608 (Continued)**

**S103891184**

Reg Board: Los Angeles Region  
 Contact Person: Not reported  
 Responsible Party: SHARI LONDON  
 RP Address: 911 S. PRIMROSE AVE., STE. K  
 Interim: Yes  
 Oversight Prgm: LUST  
 MTBE Class: B  
 MTBE Conc: 1  
 MTBE Fuel: 1  
 MTBE Tested: MTBE Detected. Site tested for MTBE and MTBE detected  
 Staff: JW  
 Staff Initials: HRQ  
 Lead Agency: Regional Board  
 Local Agency: 19050  
 Hydr Basin #: SAN FERNANDO VALLEY  
 Beneficial: Not reported  
 Priority: Not reported  
 Cleanup Fund Id: Not reported  
 Work Suspended: Not reported  
 Operator: Not reported  
 Water System Name: Not reported  
 Well Name: Not reported  
 Distance To Lust: 0  
 Waste Discharge Global ID: Not reported  
 Waste Disch Assigned Name: Not reported  
 Summary: NO DECREASE IN B CONC. OVER TIME NEED SOURCE REMOVAL.; FP REMOVAL ONGOING. ;  
 SAMPLE ALL (W-16-UNABLE TO LOCATE) NOT DEFINED S OF W-14 OR W-13; 10/13/00  
 3RD QTR GW MON RPT 2000; 12/31/00 4TH QTR GW MON RPT 2000

**LUST REG 4:**

Region: 4  
 Regional Board: 04  
 County: Los Angeles  
 facid: 900320098  
 Status: Preliminary site assessment underway  
 Substance: Gasoline  
 Substance Quantity: Not reported  
 Local Case No: Not reported  
 Case Type: Groundwater  
 Abatement Method Used at the Site: Remove Free Product  
 Global ID: T0603700822  
 W Global ID: Not reported  
 Staff: JW  
 Local Agency: 19050  
 Cross Street: POPLAR  
 Enforcement Type: SEL  
 Date Leak Discovered: 6/30/1999  
 Date Leak First Reported: 6/22/1993  
 Date Leak Record Entered: 3/10/1994  
 Date Confirmation Began: Not reported  
 Date Leak Stopped: 6/21/1993  
 Date Case Last Changed on Database: 7/15/2002  
 Date the Case was Closed: Not reported  
 How Leak Discovered: OM  
 How Leak Stopped: Not reported  
 Cause of Leak: UNK  
 Leak Source: Piping

MAP FINDINGS  
FOCUS MAP 22

Map ID Site Database(s) EPA ID Number

**TOSCO - 76 STATION #5608 (Continued)**

**S103891184**

Operator: Not reported  
 Water System: Not reported  
 Well Name: Not reported  
 Approx. Dist To Production Well (ft): 3545.2975779072285153224731687  
 Source of Cleanup Funding: Piping  
 Preliminary Site Assessment Workplan Submitted: Not reported  
 Preliminary Site Assessment Began: 6/22/1993  
 Pollution Characterization Began: Not reported  
 Remediation Plan Submitted: Not reported  
 Remedial Action Underway: Not reported  
 Post Remedial Action Monitoring Began: Not reported  
 Enforcement Action Date: Not reported  
 Historical Max MTBE Date: 4/16/1998  
 Hist Max MTBE Conc in Groundwater: 840  
 Hist Max MTBE Conc in Soil: Not reported  
 Significant Interim Remedial Action Taken: Yes  
 GW Qualifier: Not reported  
 Soil Qualifier: Not reported  
 Organization: Not reported  
 Owner Contact: Not reported  
 Responsible Party: SHARI LONDON  
 RP Address: 3525 HYLAND AVE.  
 Program: LUST  
 Lat/Long: 34.0904557 / -1  
 Local Agency Staff: PEJ  
 Beneficial Use: Not reported  
 Priority: Not reported  
 Cleanup Fund Id: Not reported  
 Suspended: Not reported  
 Assigned Name: Not reported  
 Summary: NO DECREASE IN B CONC. OVER TIME NEED SOURCE REMOVAL.; FP REMOVAL ONGOING. ; SAMPLE ALL (W-16-UNABLE TO LOCATE) NOT DEFINED S OF W-14 OR W-13; 10/13/00 3RD QTR GW MON RPT 2000; 12/31/00 4TH QTR GW MON RPT 2000

Cortese:  
 Region: CORTESE  
 Facility Addr2: 5376 HUNTINGTON DR S

441 CITY OF LOS ANGELES  
 5226 HUNTINGTON DR  
 LOS ANGELES, CA 90001

HAZNET S106093466  
 N/A

HAZNET:  
 Gepaid: CAL000253317  
 Contact: PACIFIC DEMOLITION  
 Telephone: 7149350080  
 Facility Addr2: Not reported  
 Mailing Name: Not reported  
 Mailing Address: 1864 S SANTA CRUZ ST  
 Mailing City,St,Zip: ANAHEIM, CA 92805  
 Gen County: Los Angeles  
 TSD EPA ID: AZD009015389  
 TSD County: 99  
 Waste Category: Off-specification, aged, or surplus organics  
 Disposal Method: Not reported  
 Tons: 0.23



MAP FINDINGS  
FOCUS MAP 22

Map ID	Site	Database(s)	EPA ID Number
--------	------	-------------	---------------

**CITY OF LOS ANGELES (Continued)**

**S106093466**

Facility County: Not reported

Gepaid: CAL000253317  
Contact: PACIFIC DEMOLITION  
Telephone: 7149350080  
Facility Addr2: Not reported  
Mailing Name: Not reported  
Mailing Address: 1864 S SANTA CRUZ ST  
Mailing City,St,Zip: ANAHEIM, CA 92805  
Gen County: Los Angeles  
TSD EPA ID: CAD009452657  
TSD County: San Mateo  
Waste Category: Off-specification, aged, or surplus organics  
Disposal Method: Recycler  
Tons: 0.02  
Facility County: Los Angeles

Gepaid: CAL000253318  
Contact: PACIFIC DEMOLITION  
Telephone: 7149350080  
Facility Addr2: Not reported  
Mailing Name: Not reported  
Mailing Address: 1864 S SANTA CRUZ ST  
Mailing City,St,Zip: ANAHEIM, CA 92805  
Gen County: Los Angeles  
TSD EPA ID: Not reported  
TSD County: 99  
Waste Category: Asbestos-containing waste  
Disposal Method: Not reported  
Tons: 1.47  
Facility County: Not reported

443

**KI JAE KO**  
**5081-5083.5 HUNTINGTON DR NORTH**  
**LOS ANGELES, CA 90032**

**HAZNET S105085259**  
**N/A**

HAZNET:

Gepaid: CAC002237145  
Contact: KI JAE KO  
Telephone: 6267990473  
Facility Addr2: Not reported  
Mailing Name: Not reported  
Mailing Address: 1931 MARENGO AVE  
Mailing City,St,Zip: SOUTH PASADENA, CA 910300000  
Gen County: Los Angeles  
TSD EPA ID: CAD009007626  
TSD County: Los Angeles  
Waste Category: Asbestos-containing waste  
Disposal Method: Disposal, Land Fill  
Tons: 1.6856  
Facility County: Los Angeles

Gepaid: CAC002237145  
Contact: KI JAE KO  
Telephone: 6267990473  
Facility Addr2: Not reported  
Mailing Name: Not reported  
Mailing Address: 1931 MARENGO AVE

MAP FINDINGS  
FOCUS MAP 22

Map ID	Site	Database(s)	EPA ID Number
	<b>KI JAE KO (Continued)</b> Mailing City,St,Zip: SOUTH PASADENA, CA 910300000 Gen County: Los Angeles TSD EPA ID: CAD028409019 TSD County: Los Angeles Waste Category: Other organic solids Disposal Method: Transfer Station Tons: .0080 Facility County: Los Angeles		<b>S105085259</b>
444	<b>STATE OF CA/REAL ESTATE SERV DIV</b> <b>3818 SHEFFIELD AVE</b> <b>LOS ANGELES, CA 90032</b> HAZNET: Gepaid: CAC001348840 Contact: STATE OF CA Telephone: 0000000000 Facility Addr2: Not reported Mailing Name: Not reported Mailing Address: 1300 I ST STE 800 Mailing City,St,Zip: SACRAMENTO, CA 958140000 Gen County: Los Angeles TSD EPA ID: AZC950823111 TSD County: 99 Waste Category: Asbestos-containing waste Disposal Method: Not reported Tons: 4.2140 Facility County: Los Angeles	HAZNET	<b>S103989305</b> N/A
446	<b>GUADALUPE MOURRIATE</b> <b>3741 LOCKE AVE</b> <b>LOS ANGELES, CA 90032</b> HAZNET: Gepaid: CAC002564609 Contact: GUADALUPE MOURRIATE Telephone: 2133679078 Facility Addr2: Not reported Mailing Name: Not reported Mailing Address: 3741 LOCKE AVE Mailing City,St,Zip: LOS ANGELES, CA 90032 Gen County: Los Angeles TSD EPA ID: CAT000646117 TSD County: Los Angeles Waste Category: Other inorganic solid waste Disposal Method: Disposal, Other Tons: 16.85 Facility County: Los Angeles	HAZNET	<b>S107141017</b> N/A

MAP FINDINGS  
FOCUS MAP 22

Map ID	Site	Database(s)	EPA ID Number
447	<b>PORT LA DISTRIBUTION CENTER II LP</b> <b>300-350 WESTMONT DR</b> <b>SAN PEDRO, CA 90731</b>	HAZNET	S107148952 N/A
	HAZNET: Gepaid: CAL000269849 Contact: STACEY JOHNSON Telephone: 3103239100 Facility Addr2: Not reported Mailing Name: Not reported Mailing Address: 1125 W 190TH ST STE 200 Mailing City,St,Zip: GARDENA, CA 90248 Gen County: Los Angeles TSD EPA ID: CAD028409019 TSD County: Los Angeles Waste Category: Unspecified oil-containing waste Disposal Method: Treatment, Tank Tons: 1.27 Facility County: Not reported		
	Gepaid: CAL000269849 Contact: STACEY JOHNSON Telephone: 3103239100 Facility Addr2: Not reported Mailing Name: Not reported Mailing Address: 1125 W 190TH ST STE 200 Mailing City,St,Zip: GARDENA, CA 90248 Gen County: Los Angeles TSD EPA ID: CAD028409019 TSD County: Los Angeles Waste Category: Unspecified oil-containing waste Disposal Method: Treatment, Tank Tons: 1.27 Facility County: Not reported		
	Gepaid: CAL000269849 Contact: STACEY JOHNSON Telephone: 3103239100 Facility Addr2: Not reported Mailing Name: Not reported Mailing Address: 1125 W 190TH ST STE 200 Mailing City,St,Zip: GARDENA, CA 90248 Gen County: Los Angeles TSD EPA ID: CAT080013352 TSD County: Los Angeles Waste Category: Unspecified oil-containing waste Disposal Method: H03 Tons: 0.27 Facility County: Los Angeles		
	Gepaid: CAL000269849 Contact: MONIKA HARMON Telephone: 3103239100 Facility Addr2: Not reported Mailing Name: OVERTON MOORE PROPERTIES Mailing Address: 1125 W 190TH ST STE 200 Mailing City,St,Zip: GARDENA, CA 90248 Gen County: Los Angeles TSD EPA ID: CAD028409019		

MAP FINDINGS  
FOCUS MAP 22

Map ID	Site	Database(s)	EPA ID Number
	<p><b>PORT LA DISTRIBUTION CENTER II LP (Continued)</b></p> <p>TSD County: Los Angeles  Waste Category: Unspecified oil-containing waste  Disposal Method: Treatment, Tank  Tons: 4.27  Facility County: Los Angeles</p> <p style="text-align: center;"><a href="#">Click this hyperlink</a> while viewing on your computer to access  -1 additional CA_HAZNET: record(s) in the EDR Site Report.</p>		<b>S107148952</b>
448	<p><b>WILSON NEW ELEMENTARY #1</b>  <b>5243 OAKLAND STREET</b>  <b>LOS ANGELES, CA 90032</b></p> <p>FINDS:  Other Pertinent Environmental Activity Identified at Site</p> <p style="text-align: center;">NCES (National Center for Education Statistics) is the primary federal  entity for collecting and analyzing data related to education in the  United States and other nations and the institute of education  sciences.</p>	<b>FINDS</b>	<b>1011473422</b> <b>110036097942</b>
448	<p><b>CHAVEZ ELEMENTARY SCHOOL</b>  <b>5243 OAKLAND ST.</b>  <b>LOS ANGELES, CA 90032</b></p> <p>FINDS:  Other Pertinent Environmental Activity Identified at Site</p> <p style="text-align: center;">California - Hazardous Waste Tracking System - Datamart</p> <p style="text-align: center;">RCRAInfo is a national information system that supports the Resource  Conservation and Recovery Act (RCRA) program through the tracking of  events and activities related to facilities that generate, transport,  and treat, store, or dispose of hazardous waste. RCRAInfo allows RCRA  program staff to track the notification, permit, compliance, and  corrective action activities required under RCRA.</p> <p>HAZNET:  Gepaid: CAR000127977  Contact: Soe Aung  Telephone: 2137435086  Facility Addr2: Not reported  Mailing Name: Not reported  Mailing Address: 1449 S San Pedro St  Mailing City,St,Zip: Los Angeles, CA 90015  Gen County: Los Angeles  TSD EPA ID: Not reported  TSD County: Los Angeles  Waste Category: Asbestos-containing waste  Disposal Method: Disposal, Land Fill  Tons: 1.51  Facility County: Not reported</p> <p>Gepaid: CAR000127977</p>	<b>FINDS</b> <b>HAZNET</b> <b>RCRA-LQG</b>	<b>1006805458</b> <b>CAR000127977</b>

MAP FINDINGS  
 FOCUS MAP 22

Map ID Site Database(s) EPA ID Number

**CHAVEZ ELEMENTARY SCHOOL (Continued)**

**1006805458**

Contact: Soe Aung  
 Telephone: 2137435086  
 Facility Addr2: Not reported  
 Mailing Name: Not reported  
 Mailing Address: 1449 S San Pedro St  
 Mailing City,St,Zip: Los Angeles, CA 90015  
 Gen County: Los Angeles  
 TSD EPA ID: CAT000646117  
 TSD County: Los Angeles  
 Waste Category: Other inorganic solid waste  
 Disposal Method: Disposal, Other  
 Tons: 50.56  
 Facility County: Los Angeles

Gepaid: CAR000127977  
 Contact: Soe Aung  
 Telephone: 2137435086  
 Facility Addr2: Not reported  
 Mailing Name: Not reported  
 Mailing Address: 1449 S San Pedro St  
 Mailing City,St,Zip: Los Angeles, CA 90015  
 Gen County: Los Angeles  
 TSD EPA ID: CAD009007626  
 TSD County: Los Angeles  
 Waste Category: Asbestos-containing waste  
 Disposal Method: Disposal, Land Fill  
 Tons: 44.66  
 Facility County: Los Angeles

Gepaid: CAR000127977  
 Contact: Soe Aung  
 Telephone: 2137435086  
 Facility Addr2: Not reported  
 Mailing Name: Not reported  
 Mailing Address: 1449 S San Pedro St  
 Mailing City,St,Zip: Los Angeles, CA 90015  
 Gen County: Los Angeles  
 TSD EPA ID: NVT330010000  
 TSD County: Los Angeles  
 Waste Category: Other organic solids  
 Disposal Method: Disposal, Land Fill  
 Tons: 8.42  
 Facility County: Los Angeles

Gepaid: CAR000127977  
 Contact: Soe Aung  
 Telephone: 2137435086  
 Facility Addr2: Not reported  
 Mailing Name: Not reported  
 Mailing Address: 1449 S San Pedro St  
 Mailing City,St,Zip: Los Angeles, CA 90015  
 Gen County: Los Angeles  
 TSD EPA ID: CAT000646117  
 TSD County: Los Angeles  
 Waste Category: Contaminated soil from site clean-ups  
 Disposal Method: Disposal, Land Fill  
 Tons: 75.85

MAP FINDINGS  
FOCUS MAP 22

Map ID Site Database(s) EPA ID Number

---

**CHAVEZ ELEMENTARY SCHOOL (Continued)**

**1006805458**

Facility County: Los Angeles

[Click this hyperlink](#) while viewing on your computer to access  
2 additional CA\_HAZNET: record(s) in the EDR Site Report.

**RCRA-LQG:**

Date form received by agency: 06/09/2008  
Facility name: CHAVEZ ELEMENTARY SCHOOL  
Facility address: 5243 OAKLAND ST  
LOS ANGELES, CA 90032  
EPA ID: CAR000127977  
Mailing address: 333 S BEAUDRY AVE  
LAUSD OEHS 20TH FL  
LOS ANGELES, CA 90017  
Contact: SOE AUNG  
Contact address: 333 S BEAUDRY AVE LAUSD OEHS 20TH FL  
LOS ANGELES, CA 90017  
Contact country: US  
Contact telephone: 213-241-3904  
Contact email: SOE.AUNG@LAUSD.NET  
EPA Region: 09  
Classification: Large Quantity Generator  
Description: Handler: generates 1,000 kg or more of hazardous waste during any calendar month; or generates more than 1 kg of acutely hazardous waste during any calendar month; or generates more than 100 kg of any residue or contaminated soil, waste or other debris resulting from the cleanup of a spill, into or on any land or water, of acutely hazardous waste during any calendar month; or generates 1 kg or less of acutely hazardous waste during any calendar month, and accumulates more than 1 kg of acutely hazardous waste at any time; or generates 100 kg or less of any residue or contaminated soil, waste or other debris resulting from the cleanup of a spill, into or on any land or water, of acutely hazardous waste during any calendar month, and accumulates more than 100 kg of that material at any time

**Owner/Operator Summary:**

Owner/operator name: LOS ANGELES UNIFIED SCHOOL DISTRICT  
Owner/operator address: 333 S BEAUDRY AVE  
LOS ANGELES, CA 90017  
Owner/operator country: US  
Owner/operator telephone: Not reported  
Legal status: District  
Owner/Operator Type: Owner  
Owner/Op start date: 03/04/2003  
Owner/Op end date: Not reported  
  
Owner/operator name: CHAVEZ ELEMENTARY SCHOOL  
Owner/operator address: Not reported  
Not reported  
Owner/operator country: Not reported  
Owner/operator telephone: Not reported  
Legal status: District  
Owner/Operator Type: Operator  
Owner/Op start date: 03/04/2003  
Owner/Op end date: Not reported

MAP FINDINGS  
FOCUS MAP 22

Map ID Site Database(s) EPA ID Number

---

**CHAVEZ ELEMENTARY SCHOOL (Continued)**

**1006805458**

Handler Activities Summary:

U.S. importer of hazardous waste: No  
Mixed waste (haz. and radioactive): No  
Recycler of hazardous waste: No  
Transporter of hazardous waste: No  
Treater, storer or disposer of HW: No  
Underground injection activity: No  
On-site burner exemption: No  
Furnace exemption: No  
Used oil fuel burner: No  
Used oil processor: No  
User oil refiner: No  
Used oil fuel marketer to burner: No  
Used oil Specification marketer: No  
Used oil transfer facility: No  
Used oil transporter: No  
Off-site waste receiver: Commercial status unknown

Historical Generators:

Date form received by agency: 04/16/2007  
Facility name: CHAVEZ ELEMENTARY SCHOOL  
Classification: Large Quantity Generator

Date form received by agency: 03/31/2004  
Facility name: CHAVEZ ELEMENTARY SCHOOL  
Site name: LAUSD--WILSON NEW ES #1  
Classification: Large Quantity Generator

Date form received by agency: 03/31/2004  
Facility name: CHAVEZ ELEMENTARY SCHOOL  
Site name: LAUSD--WILSON NEW ES #1  
Classification: Small Quantity Generator

Date form received by agency: 09/12/2002  
Facility name: CHAVEZ ELEMENTARY SCHOOL  
Site name: WILSON NEW E S NO 1  
Classification: Large Quantity Generator

Hazardous Waste Summary:

Waste code: D008  
Waste name: LEAD

Violation Status: No violations found

---

450

**GLENN CLASE SHELL SERVICE  
5025 HUNTINGTON DR N  
LOS ANGELES, CA 90032**

**HIST UST U001561321  
N/A**

HIST UST:

Region: STATE  
Facility ID: 00000008069  
Facility Type: Gas Station  
Other Type: Not reported  
Total Tanks: 0006  
Contact Name: GLENN CLASE AND CARL CLASE  
Telephone: 2132269163  
Owner Name: CARL V. CLASE GLENN CLASE SHEL

MAP FINDINGS  
FOCUS MAP 22

Map ID      Site      Database(s)      EPA ID Number

---

**GLENN CLASE SHELL SERVICE (Continued)**

**U001561321**

Owner Address: 5025 HUNTINGTON DRIVE N.  
Owner City,St,Zip: LOS ANGELES, CA 90032

Tank Num: 001  
Container Num: 1  
Year Installed: 1977  
Tank Capacity: 00000100  
Tank Used for: PRODUCT  
Type of Fuel: Not reported  
Tank Construction: Not reported  
Leak Detection: Stock Inventor

Tank Num: 002  
Container Num: 2  
Year Installed: 1977  
Tank Capacity: 00000500  
Tank Used for: WASTE  
Type of Fuel: WASTE OIL  
Tank Construction: Not reported  
Leak Detection: Stock Inventor

Tank Num: 003  
Container Num: 3  
Year Installed: 1977  
Tank Capacity: 00004000  
Tank Used for: PRODUCT  
Type of Fuel: UNLEADED  
Tank Construction: Not reported  
Leak Detection: Stock Inventor

Tank Num: 004  
Container Num: 4  
Year Installed: 1977  
Tank Capacity: 00004000  
Tank Used for: PRODUCT  
Type of Fuel: UNLEADED  
Tank Construction: Not reported  
Leak Detection: Stock Inventor

Tank Num: 005  
Container Num: 5  
Year Installed: 1977  
Tank Capacity: 00004000  
Tank Used for: PRODUCT  
Type of Fuel: UNLEADED  
Tank Construction: Not reported  
Leak Detection: Stock Inventor

Tank Num: 006  
Container Num: 6  
Year Installed: 1977  
Tank Capacity: 00004000  
Tank Used for: PRODUCT  
Type of Fuel: UNLEADED  
Tank Construction: Not reported  
Leak Detection: Stock Inventor



MAP FINDINGS  
FOCUS MAP 22

Map ID	Site	Database(s)	EPA ID Number
450	<b>HALL'S AUTOMOTIVE</b> <b>5025 HUNTINGTON DRIVE</b> <b>LOS ANGELES, CA 90032</b>	HAZNET	S103967116 N/A
	HAZNET: Gepaid: CAL000141241 Contact: JOSEPH E. HALL, SR. Telephone: 2132241883 Facility Addr2: Not reported Mailing Name: Not reported Mailing Address: 5025 N HUNTINGTON DR Mailing City,St,Zip: LOS ANGELES, CA 900321616 Gen County: Los Angeles TSD EPA ID: CAD000088252 TSD County: Los Angeles Waste Category: Unspecified oil-containing waste Disposal Method: Transfer Station Tons: .4587 Facility County: Los Angeles  Gepaid: CAL000141241 Contact: JOSEPH E. HALL, SR. Telephone: 2132241883 Facility Addr2: Not reported Mailing Name: Not reported Mailing Address: 5025 N HUNTINGTON DR Mailing City,St,Zip: LOS ANGELES, CA 900321616 Gen County: Los Angeles TSD EPA ID: CAD028409019 TSD County: Los Angeles Waste Category: Aqueous solution with less than 10% total organic residues Disposal Method: Treatment, Tank Tons: 6.2550 Facility County: Los Angeles		
450	<b>GLENN CLASE SHELL SERVICE</b> <b>5025 N HUNTINGTON DR</b> <b>LOS ANGELES, CA 90032</b>	CA FID UST SWEEPS UST	S101587344 N/A
	CA FID UST: Facility ID: 19055359 Regulated By: UTNKA Regulated ID: 00008069 Cortese Code: Not reported SIC Code: Not reported Facility Phone: 2132269163 Mail To: Not reported Mailing Address: 5025 N HUNTINGTON DR Mailing Address 2: Not reported Mailing City,St,Zip: LOS ANGELES 900320000 Contact: Not reported Contact Phone: Not reported DUNs Number: Not reported NPDES Number: Not reported EPA ID: Not reported Comments: Not reported Status: Active  SWEEPS UST:		

MAP FINDINGS  
FOCUS MAP 22

Map ID      Site      Database(s)      EPA ID Number

---

**GLENN CLASE SHELL SERVICE (Continued)**

**S101587344**

Status: A  
Comp Number: 962  
Number: 9  
Board Of Equalization: 44-011507  
Ref Date: 06-03-93  
Act Date: 03-15-94  
Created Date: 02-29-88  
Tank Status: A  
Owner Tank Id: Not reported  
Swrcb Tank Id: 19-050-000962-000001  
Actv Date: 04-20-88  
Capacity: 100  
Tank Use: CHEMICAL  
Stg: P  
Content: UNKNOWN  
Number Of Tanks: 6

Status: A  
Comp Number: 962  
Number: 9  
Board Of Equalization: 44-011507  
Ref Date: 06-03-93  
Act Date: 03-15-94  
Created Date: 02-29-88  
Tank Status: A  
Owner Tank Id: Not reported  
Swrcb Tank Id: 19-050-000962-000002  
Actv Date: 04-20-88  
Capacity: 500  
Tank Use: OIL  
Stg: W  
Content: WASTE OIL  
Number Of Tanks: Not reported

Status: A  
Comp Number: 962  
Number: 9  
Board Of Equalization: 44-011507  
Ref Date: 06-03-93  
Act Date: 03-15-94  
Created Date: 02-29-88  
Tank Status: A  
Owner Tank Id: Not reported  
Swrcb Tank Id: 19-050-000962-000003  
Actv Date: 04-20-88  
Capacity: 4000  
Tank Use: M.V. FUEL  
Stg: P  
Content: REG UNLEADED  
Number Of Tanks: Not reported

Status: A  
Comp Number: 962  
Number: 9  
Board Of Equalization: 44-011507  
Ref Date: 06-03-93  
Act Date: 03-15-94

MAP FINDINGS  
FOCUS MAP 22

Map ID Site Database(s) EPA ID Number

**GLENN CLASE SHELL SERVICE (Continued)**

**S101587344**

Created Date: 02-29-88  
 Tank Status: A  
 Owner Tank Id: Not reported  
 Swrcb Tank Id: 19-050-000962-000004  
 Actv Date: 04-20-88  
 Capacity: 4000  
 Tank Use: M.V. FUEL  
 Stg: P  
 Content: REG UNLEADED  
 Number Of Tanks: Not reported

Status: A  
 Comp Number: 962  
 Number: 9  
 Board Of Equalization: 44-011507  
 Ref Date: 06-03-93  
 Act Date: 03-15-94  
 Created Date: 02-29-88  
 Tank Status: A  
 Owner Tank Id: Not reported  
 Swrcb Tank Id: 19-050-000962-000005  
 Actv Date: 04-20-88  
 Capacity: 4000  
 Tank Use: M.V. FUEL  
 Stg: P  
 Content: REG UNLEADED  
 Number Of Tanks: Not reported

Status: A  
 Comp Number: 962  
 Number: 9  
 Board Of Equalization: 44-011507  
 Ref Date: 06-03-93  
 Act Date: 03-15-94  
 Created Date: 02-29-88  
 Tank Status: A  
 Owner Tank Id: Not reported  
 Swrcb Tank Id: 19-050-000962-000006  
 Actv Date: 04-20-88  
 Capacity: 4000  
 Tank Use: M.V. FUEL  
 Stg: P  
 Content: REG UNLEADED  
 Number Of Tanks: Not reported

454

**3720 NORTH PUEBLO AVENUE  
 LOS ANGELES, CA 90032**

**CHMIRS S100277388  
 N/A**

CHMIRS:  
 OES Incident Number: 9116006  
 OES notification: Not reported  
 OES Date: Not reported  
 OES Time: Not reported  
 Incident Date: 19-MAR-91  
**Date Completed: 19-MAR-91**  
 Property Use: 962  
 Agency Id Number: 19105

MAP FINDINGS  
FOCUS MAP 22

Map ID Site Database(s) EPA ID Number

(Continued)

S100277388

Agency Incident Number: 333  
 Time Notified: 853  
 Time Completed: 930  
 Surrounding Area: 400  
 Estimated Temperature: 68  
 Property Management: C  
 Special Studies 1: Not reported  
 Special Studies 2: Not reported  
 Special Studies 3: Not reported  
 Special Studies 4: Not reported  
 Special Studies 5: Not reported  
 Special Studies 6: Not reported  
 More Than Two Substances Involved?: N  
 Resp Agency Personel # Of Decontaminated: 0  
 Responding Agency Personel # Of Injuries: 0  
 Responding Agency Personel # Of Fatalities:0  
 Others Number Of Decontaminated: 0  
 Others Number Of Injuries: 0  
 Others Number Of Fatalities: 0  
 Vehicle Make/year: Not reported  
 Vehicle License Number: Not reported  
 Vehicle State: Not reported  
 Vehicle Id Number: Not reported  
 CA/DOT/PUC/ICC Number: Not reported  
 Company Name: Not reported  
 Reporting Officer Name/ID: SEBASTIAN VELA SV3827 FS 4A  
 Report Date: 19-MAR-91  
 Comments: Y  
 Facility Telephone: 213 485-6003  
 Waterway Involved: Not reported  
 Waterway: Not reported  
 Spill Site: Not reported  
 Cleanup By: Not reported  
 Containment: Not reported  
 What Happened: Not reported  
 Type: Not reported  
 Measure: Not reported  
 Other: Not reported  
 Date/Time: Not reported  
 Year: 88-92  
 Agency: Not reported  
 Incident Date: Not reported  
 Admin Agency: Not reported  
 Amount: Not reported  
 Contained: Not reported  
 Site Type: Not reported  
 E Date: 18-JUN-92  
 Substance: Not reported  
 Quantity Released: Not reported  
 BBLs: Not reported  
 Cups: Not reported  
 CUFT: Not reported  
 Gallons: Not reported  
 Grams: Not reported  
 Pounds: Not reported  
 Liters: Not reported  
 Ounces: Not reported

MAP FINDINGS  
FOCUS MAP 22

Map ID	Site	Database(s)	EPA ID Number
--------	------	-------------	---------------

(Continued)

S100277388

Pints:	Not reported
Quarts:	Not reported
Sheen:	Not reported
Tons:	Not reported
Unknown:	Not reported
Description:	Not reported
Evacuations:	Not reported
Number of Injuries:	Not reported
Number of Fatalities:	Not reported
Description:	Not reported

455	<b>CALTRANS - DISTRICT 7/ DEPT OF TRANSP 3719 SHEFFIELD AVE LOS ANGELES, CA 90032</b>	HAZNET	S104565713 N/A
-----	---	--------	-------------------

HAZNET:

Gepaid:	CAC001177000
Contact:	CALIF DEPT OF TRANSPORTATION
Telephone:	0000000000
Facility Addr2:	Not reported
Mailing Name:	Not reported
Mailing Address:	120 SOUTH SPRING STREET
Mailing City,St,Zip:	LOS ANGELES, CA 900120000
Gen County:	Los Angeles
TSD EPA ID:	CAD009007626
TSD County:	Los Angeles
Waste Category:	Asbestos-containing waste
Disposal Method:	Disposal, Land Fill
Tons:	0.8428
Facility County:	Los Angeles

456	<b>G L FRANCO'S AUTO PARTS INC 4989 HUNTINGTON DR LOS ANGELES, CA 90032</b>	HAZNET	S103965411 N/A
-----	---	--------	-------------------

HAZNET:

Gepaid:	CAD981445190
Contact:	LUCIO FRANCO
Telephone:	0000000000
Facility Addr2:	Not reported
Mailing Name:	Not reported
Mailing Address:	4989 N HUNTINGTON DR
Mailing City,St,Zip:	LOS ANGELES, CA 900321644
Gen County:	Los Angeles
TSD EPA ID:	CAT000613935
TSD County:	Los Angeles
Waste Category:	Aqueous solution with less than 10% total organic residues
Disposal Method:	Transfer Station
Tons:	.5711
Facility County:	Los Angeles

Gepaid:	CAD981445190
Contact:	LUCIO FRANCO
Telephone:	0000000000
Facility Addr2:	Not reported
Mailing Name:	Not reported

MAP FINDINGS  
FOCUS MAP 22

Map ID Site Database(s) EPA ID Number

**G L FRANCO'S AUTO PARTS INC (Continued)**

**S103965411**

Mailing Address: 4989 N HUNTINGTON DR  
Mailing City,St,Zip: LOS ANGELES, CA 900321644  
Gen County: Los Angeles  
TSD EPA ID: CAD089446710  
TSD County: Los Angeles  
Waste Category: Unspecified oil-containing waste  
Disposal Method: Transfer Station  
Tons: 4.5870  
Facility County: Los Angeles

Gepaid: CAD981445190  
Contact: LUCIO FRANCO  
Telephone: 0000000000  
Facility Addr2: Not reported  
Mailing Name: Not reported  
Mailing Address: 4989 N HUNTINGTON DR  
Mailing City,St,Zip: LOS ANGELES, CA 900321644  
Gen County: Los Angeles  
TSD EPA ID: CAT080013352  
TSD County: Los Angeles  
Waste Category: Oil/water separation sludge  
Disposal Method: Recycler  
Tons: 6.2550  
Facility County: Los Angeles

Gepaid: CAD981445190  
Contact: LUCIO FRANCO  
Telephone: 0000000000  
Facility Addr2: Not reported  
Mailing Name: Not reported  
Mailing Address: 4989 N HUNTINGTON DR  
Mailing City,St,Zip: LOS ANGELES, CA 900321644  
Gen County: Los Angeles  
TSD EPA ID: CAD093459485  
TSD County: Fresno  
Waste Category: Organic liquids with metals Alkaline solution (pH <UN-> 12.5) with metals (antimony, arsenic, barium, beryllium, cadmium, chromium, cobalt, copper, lead, mercury, molybdenum, nickel, selenium, silver, thallium, vanadium, and zinc)  
Disposal Method: Transfer Station  
Tons: .8131  
Facility County: Los Angeles

Gepaid: CAD981445190  
Contact: LUCIO FRANCO  
Telephone: 0000000000  
Facility Addr2: Not reported  
Mailing Name: Not reported  
Mailing Address: 4989 N HUNTINGTON DR  
Mailing City,St,Zip: LOS ANGELES, CA 900321644  
Gen County: Los Angeles  
TSD EPA ID: CAT000613893  
TSD County: Los Angeles  
Waste Category: Aqueous solution with less than 10% total organic residues  
Disposal Method: Treatment, Tank  
Tons: .3210  
Facility County: Los Angeles

MAP FINDINGS  
FOCUS MAP 22

Map ID	Site	Database(s)	EPA ID Number
--------	------	-------------	---------------

**G L FRANCO'S AUTO PARTS INC (Continued)**

**S103965411**

[Click this hyperlink](#) while viewing on your computer to access 10 additional CA\_HAZNET: record(s) in the EDR Site Report.

<b>456</b>	<b>FRANCOS AUTO PARTS 4989 HUNTINGTON DR LOS ANGELES, CA 90032</b>	<b>RCRA-SQG FINDS</b>	<b>1000308529 CAD981445190</b>
------------	--	---------------------------	------------------------------------

RCRA-SQG:

Date form received by agency: 12/30/1992  
 Facility name: FRANCOS AUTO PARTS  
 Facility address: 4989 HUNTINGTON DR  
 LOS ANGELES, CA 90032  
 EPA ID: CAD981445190  
 Contact: VINCENT FRANCO  
 Contact address: 4989 HUNTINGTON DR  
 LOS ANGELES, CA 90032  
 Contact country: US  
 Contact telephone: (213) 225-4129  
 Contact email: Not reported  
 EPA Region: 09  
 Classification: Small Small Quantity Generator  
 Description: Handler: generates more than 100 and less than 1000 kg of hazardous waste during any calendar month and accumulates less than 6000 kg of hazardous waste at any time; or generates 100 kg or less of hazardous waste during any calendar month, and accumulates more than 1000 kg of hazardous waste at any time

Owner/Operator Summary:

Owner/operator name: VINCENT FRANCO  
 Owner/operator address: 4989 HUNTINGTON DR  
 LOS ANGELES, CA 90032  
 Owner/operator country: Not reported  
 Owner/operator telephone: (213) 225-4129  
 Legal status: Private  
 Owner/Operator Type: Owner  
 Owner/Op start date: Not reported  
 Owner/Op end date: Not reported

Owner/operator name: NOT REQUIRED  
 Owner/operator address: NOT REQUIRED  
 NOT REQUIRED, ME 99999  
 Owner/operator country: Not reported  
 Owner/operator telephone: (415) 555-1212  
 Legal status: Private  
 Owner/Operator Type: Operator  
 Owner/Op start date: Not reported  
 Owner/Op end date: Not reported

Handler Activities Summary:

U.S. importer of hazardous waste: Unknown  
 Mixed waste (haz. and radioactive): Unknown  
 Recycler of hazardous waste: No  
 Transporter of hazardous waste: No  
 Treater, storer or disposer of HW: No  
 Underground injection activity: No  
 On-site burner exemption: Unknown  
 Furnace exemption: Unknown

MAP FINDINGS  
FOCUS MAP 22

Map ID	Site	Database(s)	EPA ID Number
--------	------	-------------	---------------

**FRANCOS AUTO PARTS (Continued)**

**1000308529**

Used oil fuel burner:	No
Used oil processor:	No
User oil refiner:	No
Used oil fuel marketer to burner:	No
Used oil Specification marketer:	No
Used oil transfer facility:	No
Used oil transporter:	No
Off-site waste receiver:	Commercial status unknown

Violation Status: No violations found

**FINDS:**

Other Pertinent Environmental Activity Identified at Site

RCRAInfo is a national information system that supports the Resource Conservation and Recovery Act (RCRA) program through the tracking of events and activities related to facilities that generate, transport, and treat, store, or dispose of hazardous waste. RCRAInfo allows RCRA program staff to track the notification, permit, compliance, and corrective action activities required under RCRA.

**456 INLAND DENTAL OFFICE  
4977 HUNTINGTON DRIVE  
LOS ANGELES, CA 90032**

**HAZNET S108209460  
N/A**

**HAZNET:**

Gepaid:	CAL000146959
Contact:	HIREN PATEL DDS/OWNER
Telephone:	2132227198
Facility Addr2:	Not reported
Mailing Name:	Not reported
Mailing Address:	4977 HUNTINGTON DRIVE
Mailing City,St,Zip:	LOS ANGELES, CA 900320000
Gen County:	Los Angeles
TSD EPA ID:	CAL000175030
TSD County:	Santa Clara
Waste Category:	Other inorganic solid waste
Disposal Method:	Transfer Station
Tons:	0
Facility County:	Not reported

**456 MERCURY TILE COMPANY  
5200 HUNTINGTON DR S  
LOS ANGELES, CA 90032**

**HIST UST U001561324  
N/A**

**HIST UST:**

Region:	STATE
Facility ID:	00000008038
Facility Type:	Other
Other Type:	SUB-CONTRACTOR
Total Tanks:	0001
Contact Name:	GEORGE D. JEUCK
Telephone:	2132231261
Owner Name:	GEORGE D. JEUCK
Owner Address:	74 SOUTH CANON PLACE
Owner City,St,Zip:	SIERRA MADRE, CA 91024



MAP FINDINGS  
FOCUS MAP 22

Map ID	Site	Database(s)	EPA ID Number
--------	------	-------------	---------------

**MERCURY TILE COMPANY (Continued)**

**U001561324**

Tank Num: 001  
 Container Num: 1  
 Year Installed: Not reported  
 Tank Capacity: 00000900  
 Tank Used for: PRODUCT  
 Type of Fuel: UNLEADED  
 Tank Construction: Not reported  
 Leak Detection: None

467

**RECREATION & PARKS EL SERENO  
 4927 N HUNTINGTON DR  
 LOS ANGELES, CA 90032**

**CA FID UST S101587740  
 SWEEPS UST N/A**

CA FID UST:

Facility ID: 19055949  
 Regulated By: UTNKA  
 Regulated ID: Not reported  
 Cortese Code: Not reported  
 SIC Code: Not reported  
 Facility Phone: 2130000000  
 Mail To: Not reported  
 Mailing Address: 200 N MAIN ST  
 Mailing Address 2: Not reported  
 Mailing City,St,Zip: LOS ANGELES 900320000  
 Contact: Not reported  
 Contact Phone: Not reported  
 DUNs Number: Not reported  
 NPDES Number: Not reported  
 EPA ID: Not reported  
 Comments: Not reported  
 Status: Active

SWEEPS UST:

Status: A  
 Comp Number: 5000  
 Number: 4  
 Board Of Equalization: Not reported  
 Ref Date: 06-03-93  
 Act Date: 06-03-93  
 Created Date: 02-29-88  
 Tank Status: Not reported  
 Owner Tank Id: Not reported  
 Swrcb Tank Id: Not reported  
 Actv Date: Not reported  
 Capacity: Not reported  
 Tank Use: Not reported  
 Stg: Not reported  
 Content: Not reported  
 Number Of Tanks: Not reported

MAP FINDINGS  
FOCUS MAP 22

Map ID	Site	Database(s)	EPA ID Number
468	<b>GAFFEY STREET LANDFILL</b> <b>501 WESTMONT DR</b> <b>SAN PEDRO, CA 90731</b>	CA WDS	S105256349 N/A
	CA WDS: Facility ID: Los Angeles River 190321002 Facility Type: Solid Waste Site-Class III - Landfills for non hazardous solid wastes. Facility Status: Active - Any facility with a continuous or seasonal discharge that is under Waste Discharge Requirements.  NPDES Number: Not reported Subregion: 4 Facility Telephone: 2134737913 Facility Contact: Kelly Gharios Agency Name: LA CITY BUREAU OF SANITATION Agency Address: Not reported Agency City,St,Zip: Los Angeles 90013 Agency Contact: Not reported Agency Telephone: Not reported Agency Type: City SIC Code: 9511 SIC Code 2: Not reported Primary Waste: Solid Wastes Primary Waste Type: Nonhazardous Solid Wastes/Influent or Solid Wastes that contain nonhazardous putrescible and non putrescible solid, semisolid, and liquid wastes (E.G., garbage, trash, refuse, paper, demolition and construction wastes, manure, vegetable or animal solid and semisolid waste).  Secondary Waste: Not reported Secondary Waste Type: Not reported Design Flow: 0 Baseline Flow: 0 Reclamation: No reclamation requirements associated with this facility. POTW: The facility is not a POTW. Treat To Water: Moderate Threat to Water Quality. A violation could have a major adverse impact on receiving biota, can cause aesthetic impairment to a significant human population, or render unusable a potential domestic or municipal water supply. Awsthetic impairment would include nuisance from a waste treatment facility.  Complexity: Category B - Any facility having a physical, chemical, or biological waste treatment system (except for septic systems with subsurface disposal), or any Class II or III disposal site, or facilities without treatment systems that are complex, such as marinas with petroleum products, solid wastes, and sewage pump out facilities.		
469	<b>HOME SAVINGS OF AMERICA</b> <b>5201 NAVARRO ST</b> <b>LOS ANGELES, CA 90032</b>	HAZNET	S103663394 N/A
	HAZNET: Gepaid: CAP601252321 Contact: Not reported Telephone: 0000000000 Facility Addr2: Not reported Mailing Name: Not reported Mailing Address: Not reported Mailing City,St,Zip: 000000000 Gen County: 0 TSD EPA ID: CAD028409019 TSD County: Los Angeles Waste Category: Other organic solids		

MAP FINDINGS  
FOCUS MAP 22

Map ID	Site	Database(s)	EPA ID Number
	<b>HOME SAVINGS OF AMERICA (Continued)</b>		<b>S103663394</b>
	Disposal Method: Transfer Station Tons: .3000 Facility County: 0		
<b>478</b>	<b>AUTOZONE #5920</b> <b>4900 E HUNTINGTON DR</b> <b>LOS ANGELES, CA 90032</b>	<b>FINDS</b>	<b>1007676674</b> <b>110017958352</b>
	FINDS: Other Pertinent Environmental Activity Identified at Site  UORS (California - Used Oil Recycling System). California Integrated Waste Management Board (CIWMB) helps communities establish and promote convenient collection opportunities for used oil and used oil filters.		
<b>479</b>	<b>HOME SAVINGS OF AMERICA</b> <b>4887 HUNTINGTON DR</b> <b>LOS ANGELES, CA 90032</b>	<b>HAZNET</b>	<b>S103968098</b> <b>N/A</b>
	HAZNET: Gepaid: CAC001401408 Contact: HOMES SAVINGS OF AMERICA Telephone: 0000000000 Facility Addr2: Not reported Mailing Name: Not reported Mailing Address: 100 SO VINCENT AVE #501 Mailing City,St,Zip: WEST COVINA, CA 917900000 Gen County: Los Angeles TSD EPA ID: CAL000027741 TSD County: 5 Waste Category: Asbestos-containing waste Disposal Method: Disposal, Land Fill Tons: 4.2140 Facility County: Los Angeles  Gepaid: CAC001401408 Contact: HOMES SAVINGS OF AMERICA Telephone: 0000000000 Facility Addr2: Not reported Mailing Name: Not reported Mailing Address: 100 SO VINCENT AVE #501 Mailing City,St,Zip: WEST COVINA, CA 917900000 Gen County: Los Angeles TSD EPA ID: CAD000027741 TSD County: 0 Waste Category: Asbestos-containing waste Disposal Method: Disposal, Land Fill Tons: 3.7926 Facility County: Los Angeles		

MAP FINDINGS  
FOCUS MAP 22

Map ID	Site	Database(s)	EPA ID Number
483	<b>CAL TRANS</b> <b>5514 TEMPLETON</b> <b>EL SERENO, CA 90032</b>  HAZNET: Gepaid: CAC001492400 Contact: CAL TRANS Telephone: 2138974194 Facility Addr2: Not reported Mailing Name: Not reported Mailing Address: 5514 TEMPLETON Mailing City,St,Zip: EL SERENO, CA 900320000 Gen County: Los Angeles TSD EPA ID: CAD009007626 TSD County: Los Angeles Waste Category: Asbestos-containing waste Disposal Method: Disposal, Land Fill Tons: 0.8428 Facility County: Los Angeles	HAZNET	S104569121 N/A
486	<b>LAS FLORES MARKET &amp; PHOTO</b> <b>4855 NO HUNTINGTON</b> <b>LOS ANGELES, CA 90032</b>  HAZNET: Gepaid: CAL000147390 Contact: CHONG HUN CHO/OWNER Telephone: 3232228700 Facility Addr2: Not reported Mailing Name: Not reported Mailing Address: 4855 HUNTINGTON DR N Mailing City,St,Zip: LOS ANGELES, CA 900320000 Gen County: Los Angeles TSD EPA ID: Not reported TSD County: Marin Waste Category: Photochemicals/photoprocessing waste Disposal Method: Recycler Tons: 0.1 Facility County: Not reported  Gepaid: CAL000147390 Contact: CHONG HUN CHO Telephone: 3232228700 Facility Addr2: Not reported Mailing Name: Not reported Mailing Address: 4855 NO HUNTINGTON Mailing City,St,Zip: LOS ANGELES, CA 900320000 Gen County: Los Angeles TSD EPA ID: CAL000121946 TSD County: Marin Waste Category: Photochemicals/photoprocessing waste Disposal Method: Recycler Tons: .2502 Facility County: Los Angeles  Gepaid: CAL000147390 Contact: CHONG HUN CHO Telephone: 3232228700 Facility Addr2: Not reported Mailing Name: Not reported	HAZNET	S103974350 N/A

MAP FINDINGS  
FOCUS MAP 22

Map ID	Site	Database(s)	EPA ID Number
--------	------	-------------	---------------

**LAS FLORES MARKET & PHOTO (Continued)**

**S103974350**

Mailing Address: 4855 NO HUNTINGTON  
Mailing City,St,Zip: LOS ANGELES, CA 900320000  
Gen County: Los Angeles  
TSD EPA ID: CAD981429673  
TSD County: Marin  
Waste Category: Photochemicals/photoprocessing waste  
Disposal Method: Recycler  
Tons: 0.2502  
Facility County: Los Angeles

Gepaid: CAL000147390  
Contact: CHONG HUN CHO  
Telephone: 3232228700  
Facility Addr2: Not reported  
Mailing Name: Not reported  
Mailing Address: 4855 NO HUNTINGTON  
Mailing City,St,Zip: LOS ANGELES, CA 900320000  
Gen County: Los Angeles  
TSD EPA ID: CAL000121946  
TSD County: Marin  
Waste Category: Photochemicals/photoprocessing waste  
Disposal Method: Recycler  
Tons: 0.1251  
Facility County: Los Angeles

Gepaid: CAL000147390  
Contact: CHONG HUN CHO/OWNER  
Telephone: 3232228700  
Facility Addr2: Not reported  
Mailing Name: Not reported  
Mailing Address: 4855 HUNTINGTON DR N  
Mailing City,St,Zip: LOS ANGELES, CA 900320000  
Gen County: Los Angeles  
TSD EPA ID: Not reported  
TSD County: Marin  
Waste Category: Photochemicals/photoprocessing waste  
Disposal Method: Recycler  
Tons: 0.22  
Facility County: Not reported

[Click this hyperlink](#) while viewing on your computer to access 5 additional CA\_HAZNET: record(s) in the EDR Site Report.

486

**G&G PHOTO  
4855 N HUNTINGTON  
LOS ANGELES, CA 90032**

**HAZNET S103661713  
N/A**

HAZNET:  
Gepaid: CAL000073724  
Contact: YOUNG HOON KIM  
Telephone: 0000000000  
Facility Addr2: Not reported  
Mailing Name: Not reported  
Mailing Address: 4855 N HUNTINGTON DR  
Mailing City,St,Zip: LOS ANGELES, CA 900321939  
Gen County: Los Angeles  
TSD EPA ID: CAL000121946  
TSD County: Marin

MAP FINDINGS  
FOCUS MAP 22

Map ID Site Database(s) EPA ID Number

**G&G PHOTO (Continued)**

**S103661713**

Waste Category: Photochemicals/photoprocessing waste  
Disposal Method: Recycler  
Tons: .3336  
Facility County: Los Angeles

Gepaid: CAL000073724  
Contact: YOUNG HOON KIM  
Telephone: 2132228700  
Facility Addr2: Not reported  
Mailing Name: Not reported  
Mailing Address: 4855 N HUNTINGTON DR  
Mailing City,St,Zip: LOS ANGELES, CA 900321939  
Gen County: Los Angeles  
TSD EPA ID: Not reported  
TSD County: Fresno  
Waste Category: Photochemicals/photoprocessing waste  
Disposal Method: Recycler  
Tons: 6.07  
Facility County: Not reported

Gepaid: CAL000073724  
Contact: YOUNG HOON KIM  
Telephone: 2132228700  
Facility Addr2: Not reported  
Mailing Name: Not reported  
Mailing Address: 4855 N HUNTINGTON DR  
Mailing City,St,Zip: LOS ANGELES, CA 900321939  
Gen County: Los Angeles  
TSD EPA ID: Not reported  
TSD County: Fresno  
Waste Category: Not reported  
Disposal Method: Recycler  
Tons: 0  
Facility County: Not reported

Gepaid: CAL000073724  
Contact: YOUNG HOON KIM  
Telephone: 2132228700  
Facility Addr2: Not reported  
Mailing Name: Not reported  
Mailing Address: 4855 N HUNTINGTON DR  
Mailing City,St,Zip: LOS ANGELES, CA 900321939  
Gen County: Los Angeles  
TSD EPA ID: Not reported  
TSD County: Fresno  
Waste Category: Photochemicals/photoprocessing waste  
Disposal Method: Not reported  
Tons: 0.62  
Facility County: Not reported

Gepaid: CAL000073724  
Contact: YOUNG HOON KIM  
Telephone: 0000000000  
Facility Addr2: Not reported  
Mailing Name: Not reported  
Mailing Address: 4855 N HUNTINGTON DR  
Mailing City,St,Zip: LOS ANGELES, CA 900321939

MAP FINDINGS  
FOCUS MAP 22

Map ID	Site	Database(s)	EPA ID Number
--------	------	-------------	---------------

**G&G PHOTO (Continued)**

**S103661713**

Gen County: Los Angeles  
 TSD EPA ID: CAL000121946  
 TSD County: Marin  
 Waste Category: Photochemicals/photoprocessing waste  
 Disposal Method: Recycler  
 Tons: .1167  
 Facility County: Los Angeles

[Click this hyperlink](#) while viewing on your computer to access 9 additional CA\_HAZNET: record(s) in the EDR Site Report.

**486 NEW WAY RECYCLING INC  
 4840 HUNTINGTON DR  
 LOS ANGELES, CA 90032**

**SWRCY S107137357  
 N/A**

SWRCY:  
 Certification Status: O  
 Facility Phone Number: (323) 780-3205  
 Date facility became certified: 02/14/05  
 Date facility began operating: 03/01/05  
 Date facility ceased operating: Still operating  
 Whether The Facility Is Grandfathered: Not reported  
 Convenience Zone Where Facility Located: 535  
 Convenience Zone Where Facility Located 2: 536  
 Convenience Zone Where Facility Located 3: 0  
 Convenience Zone Where Facility Located 4: 0  
 Convenience Zone Where Facility Located 5: 0  
 Convenience Zone Where Facility Located 6: 0  
 Convenience Zone Where Facility Located 7: 0  
 Aluminum Beverage Containers Redeemed: AL  
 Glass Beverage Containers Redeemed: GL  
 Plastic Beverage Containers Redeemed: PL  
 Other mat beverage containers redeemed: Not reported  
 Refillable Beverage Containers Redeemed: Not reported

**486 LINDA'S BURGER, TONG JOE & YEO  
 4854 S. HUNTINGTON DR.  
 LOS ANGELES, CA 90032**

**EMI S106834543  
 N/A**

EMI:  
 Year: 1990  
 County Code: 19  
 Air Basin: SC  
 Facility ID: 67110  
 Air District Name: SC  
 SIC Code: 5812  
 Air District Name: SOUTH COAST AQMD  
 Community Health Air Pollution Info System: Not reported  
 Consolidated Emission Reporting Rule: Not reported  
 Total Organic Hydrocarbon Gases Tons/Yr: 0  
 Reactive Organic Gases Tons/Yr: 0  
 Carbon Monoxide Emissions Tons/Yr: 0  
 NOX - Oxides of Nitrogen Tons/Yr: 0  
 SOX - Oxides of Sulphur Tons/Yr: 0  
 Particulate Matter Tons/Yr: 0  
 Part. Matter 10 Micrometers & Smlr Tons/Yr: 0

MAP FINDINGS  
FOCUS MAP 22

Map ID	Site	Database(s)	EPA ID Number
486	<b>ASK AM/PM ARCO #704</b> <b>4860 S HUNTINGTON DR</b> <b>LOS ANGELES, CA 90032</b>	HAZNET	S108742571 N/A
	HAZNET: Gepaid: CAL000264543 Contact: ENRIQUE MARTINEZ, MNGR Telephone: 3232223194 Facility Addr2: Not reported Mailing Name: Not reported Mailing Address: 4860 S HUNTINGTON DR Mailing City,St,Zip: LOS ANGELES, CA 900320000 Gen County: Los Angeles TSD EPA ID: NVT330010000 TSD County: 99 Waste Category: Other organic solids Disposal Method: Disposal, Land Fill Tons: 0.1 Facility County: Los Angeles		
486	<b>ARCO #0704</b> <b>4860 HUNTINGTON DR S</b> <b>LOS ANGELES, CA 90032</b>	LUST Cortese	S101297043 N/A
	LUST: Region: STATE Status: Case Closed Case Number: 900320016 Local Case #: Not reported Chemical: Gasoline Qty Leaked: Not reported Abate Method: Pump and Treat Ground Water - generally employed to remove dissolved contaminants Release Date: 1985-08-19 00:00:00 Discover Date: 1985-08-19 00:00:00 Report Date: 1996-09-10 00:00:00 Enforcement Dt: Not reported Review Date: 1996-11-15 00:00:00 Enter Date: 1986-12-31 00:00:00 Stop Date: 1985-05-31 00:00:00 Confirm Leak: Not reported Case Type: Other ground water affected Cross Street: EASTERN AVE Enf Type: Not reported Funding: Not reported How Discovered: Not reported How Stopped: Not reported Leak Cause: UNK Leak Source: UNK Global Id: T0603700814 Workplan: Not reported Prelim Assess: Not reported Pollution Char: Not reported Remed Plan: Not reported Remed Action: 1992-02-21 00:00:00 Monitoring: Not reported MTBE Date: Not reported GW Qualifier: Not reported Soil Qualifier: Not reported Max MTBE GW ppb: Not reported		



MAP FINDINGS  
FOCUS MAP 22

Map ID Site Database(s) EPA ID Number

**ARCO #0704 (Continued)**

**S101297043**

Max MTBE Soil ppb: Not reported  
 County: 19  
 Org Name: Not reported  
 Reg Board: Los Angeles Region  
 Contact Person: Not reported  
 Responsible Party: ARCO PRODUCTS CO  
 RP Address: P.O. BOX 5077, BUENA PARK, CA 90622  
 Interim: Yes  
 Oversight Prgm: LUST  
 MTBE Class: \*  
 MTBE Conc: 0  
 MTBE Fuel: 1  
 MTBE Tested: Site NOT Tested for MTBE.Includes Unknown and Not Analyzed.  
 Staff: YR  
 Staff Initials: HRQ  
 Lead Agency: Regional Board  
 Local Agency: 19050  
 Hydr Basin #: UNNAMED BASIN  
 Beneficial: Not reported  
 Priority: Not reported  
 Cleanup Fund Id: Not reported  
 Work Suspended: Not reported  
 Operator: Not reported  
 Water System Name: Not reported  
 Well Name: Not reported  
 Distance To Lust: 0  
 Waste Discharge Global ID: Not reported  
 Waste Disch Assigned Name: Not reported  
 Summary: CONTAMINATED WATER & SOIL REMOVED. MONITORING TO VERIFY CLEANUP NO FURTHER ACTION IS REQUIRED REFERRED TO LARWQCB BY SHELL'S CONSULTANT

**LUST REG 4:**

Region: 4  
 Regional Board: 04  
 County: Los Angeles  
 facid: 900320016  
 Status: Case Closed  
 Substance: Gasoline  
 Substance Quantity: Not reported  
 Local Case No: Not reported  
 Case Type: Groundwater  
 Abatement Method Used at the Site: Pump and Treat Groundwater  
 Global ID: T0603700814  
 W Global ID: Not reported  
 Staff: UNK  
 Local Agency: 19050  
 Cross Street: EASTERN AVE  
 Enforcement Type: Not reported  
 Date Leak Discovered: 8/19/1985  
 Date Leak First Reported: 8/19/1985  
 Date Leak Record Entered: 12/31/1986  
 Date Confirmation Began: Not reported  
 Date Leak Stopped: 5/31/1985  
 Date Case Last Changed on Database: 11/15/1996  
 Date the Case was Closed: 9/10/1996  
 How Leak Discovered: Not reported  
 How Leak Stopped: Not reported

MAP FINDINGS  
FOCUS MAP 22

Map ID	Site	Database(s)	EPA ID Number
--------	------	-------------	---------------

**ARCO #0704 (Continued)**

**S101297043**

Cause of Leak:	UNK	
Leak Source:	UNK	
Operator:	Not reported	
Water System:	Not reported	
Well Name:	Not reported	
Approx. Dist To Production Well (ft):	6161.8702251812547088048613703	
Source of Cleanup Funding:	UNK	
Preliminary Site Assessment Workplan Submitted:	Not reported	
Preliminary Site Assessment Began:	Not reported	
Pollution Characterization Began:	Not reported	
Remediation Plan Submitted:	Not reported	
Remedial Action Underway:	2/21/1992	
Post Remedial Action Monitoring Began:	Not reported	
Enforcement Action Date:	Not reported	
Historical Max MTBE Date:	7/16/2003	
Hist Max MTBE Conc in Groundwater:	2700	
Hist Max MTBE Conc in Soil:	Not reported	
Significant Interim Remedial Action Taken:	Yes	
GW Qualifier:	=	
Soil Qualifier:	Not reported	
Organization:	Not reported	
Owner Contact:	Not reported	
Responsible Party:	ARCO PRODUCTS CO	
RP Address:	P.O. BOX 5077, BUENA PARK, CA 90622	
Program:	LUST	
Lat/Long:	34.086164 / -1	
Local Agency Staff:	PEJ	
Beneficial Use:	Not reported	
Priority:	Not reported	
Cleanup Fund Id:	Not reported	
Suspended:	Not reported	
Assigned Name:	Not reported	
Summary:	CONTAMINATED WATER & SOIL REMOVED. MONITORING TO VERIFY CLEANUP NO FURTHER ACTION IS REQUIRED REFERRED TO LARWQCB BY SHELL'S CONSULTANT	

Cortese:  
Region: CORTESE  
Facility Addr2: 4860 HUNTINGTON DR S

486  
4860 SOUTH HUNTINGTON DR.  
4860 SOUTH HUNTINGTON DR.  
LOS ANGELES, CA 90032

ERNS 94397340  
N/A

[Click this hyperlink](#) while viewing on your computer to access additional ERNS detail in the EDR Site Report.

MAP FINDINGS  
FOCUS MAP 22

Map ID	Site	Database(s)	EPA ID Number
486	<b>BP WEST COAST PRODUCTS LLC 00704</b> <b>4860 S HUNTINGTON DR</b> <b>LOS ANGELES, CA 90032</b>	HAZNET	S108199554 N/A
	HAZNET: Gepaid: CAL000225658 Contact: JACK OMAN WASTE SPECIALIST Telephone: 7146703958 Facility Addr2: Not reported Mailing Name: Not reported Mailing Address: PO BOX 80249 Mailing City,St,Zip: RCHO STA MARG, CA 926880000 Gen County: Los Angeles TSD EPA ID: CAT080013352 TSD County: Los Angeles Waste Category: Aqueous solution with less than 10% total organic residues Disposal Method: Recycler Tons: 1.04 Facility County: Not reported		
	Gepaid: CAL000225658 Contact: JACK OMAN WASTE SPECIALIST Telephone: 7146703958 Facility Addr2: Not reported Mailing Name: Not reported Mailing Address: PO BOX 80249 Mailing City,St,Zip: RCHO STA MARG, CA 926880000 Gen County: Los Angeles TSD EPA ID: CAT080013352 TSD County: Los Angeles Waste Category: Aqueous solution with less than 10% total organic residues Disposal Method: Recycler Tons: 1.04 Facility County: Not reported		
	Gepaid: CAL000225658 Contact: JACK OMAN WASTE SPECIALIST Telephone: 7146703958 Facility Addr2: Not reported Mailing Name: Not reported Mailing Address: PO BOX 80249 Mailing City,St,Zip: RCHO STA MARG, CA 926880000 Gen County: Los Angeles TSD EPA ID: CAT080013352 TSD County: Los Angeles Waste Category: Aqueous solution with less than 10% total organic residues Disposal Method: H13 Tons: 0.02 Facility County: Los Angeles		

MAP FINDINGS  
FOCUS MAP 22

Map ID	Site	Database(s)	EPA ID Number
486	<b>ARLEND D FLOYD</b> <b>4860 HUNTINGTON DR S</b> <b>LOS ANGELES, CA 90032</b>	<b>HAZNET</b> <b>HIST UST</b>	<b>U001561312</b> <b>N/A</b>
	HAZNET: Gepaid: CAL000023652 Contact: CARLOS RODRIGUEZ/ENV COMPL ADM Telephone: 7146705366 Facility Addr2: Not reported Mailing Name: Not reported Mailing Address: PO BOX 6038 Mailing City,St,Zip: ARTESIA, CA 907026038 Gen County: Los Angeles TSD EPA ID: Not reported TSD County: Los Angeles Waste Category: Aqueous solution with less than 10% total organic residues Disposal Method: Recycler Tons: 1.98 Facility County: Not reported		
	HIST UST: Region: STATE Facility ID: 00000026521 Facility Type: Gas Station Other Type: Not reported Total Tanks: 0005 Contact Name: Not reported Telephone: 0000000000 Owner Name: ARCO PETROLEUM PRODUCTS CO. Owner Address: 515 SOUTH FLOWER STREET Owner City,St,Zip: LOS ANGELES, CA 90071		
	Tank Num: 001 Container Num: 0000000001 Year Installed: 1948 Tank Capacity: 00003000 Tank Used for: PRODUCT Type of Fuel: 06 Tank Construction: 0000167 inches Leak Detection: Stock Inventor, 10		
	Tank Num: 002 Container Num: 0000000002 Year Installed: 1948 Tank Capacity: 00003000 Tank Used for: PRODUCT Type of Fuel: 06 Tank Construction: 0000167 inches Leak Detection: Stock Inventor, 10		
	Tank Num: 003 Container Num: 0000000003 Year Installed: 1948 Tank Capacity: 00004000 Tank Used for: PRODUCT Type of Fuel: 06 Tank Construction: 0000167 inches Leak Detection: Stock Inventor, 10		

MAP FINDINGS  
FOCUS MAP 22

Map ID	Site	Database(s)	EPA ID Number
--------	------	-------------	---------------

**ARLEND D FLOYD (Continued)**

**U001561312**

Tank Num: 004  
 Container Num: 0000000004  
 Year Installed: 1911  
 Tank Capacity: 00008000  
 Tank Used for: PRODUCT  
 Type of Fuel: 06  
 Tank Construction: 0000240 inches  
 Leak Detection: Stock Inventor, 10

Tank Num: 005  
 Container Num: 0000000005  
 Year Installed: Not reported  
 Tank Capacity: 00000280  
 Tank Used for: PRODUCT  
 Type of Fuel: WASTE OIL  
 Tank Construction: 0000093 inches  
 Leak Detection: Stock Inventor

486

**4860 S HUNTINGTON DR  
LOS ANGELES, CA**

**HMIRS 94081936  
N/A**

[Click this hyperlink](#) while viewing on your computer to access additional HMIRS detail in the EDR Site Report.

486

**ARLEND D FLOYD  
4860 S HUNTINGTON DR  
LOS ANGELES, CA 90032**

**CA FID UST S101617342  
SWEEPS UST N/A**

CA FID UST:

Facility ID: 19000982  
 Regulated By: UTNKA  
 Regulated ID: 00026521  
 Cortese Code: Not reported  
 SIC Code: Not reported  
 Facility Phone: 8004439511  
 Mail To: Not reported  
 Mailing Address: 515 S FLOWER ST  
 Mailing Address 2: Not reported  
 Mailing City,St,Zip: LOS ANGELES 900320000  
 Contact: Not reported  
 Contact Phone: Not reported  
 DUNs Number: Not reported  
 NPDES Number: Not reported  
 EPA ID: Not reported  
 Comments: Not reported  
 Status: Active

SWEEPS UST:

Status: A  
 Comp Number: 1570  
 Number: 9  
 Board Of Equalization: Not reported

MAP FINDINGS  
FOCUS MAP 22

Map ID	Site	Database(s)	EPA ID Number
--------	------	-------------	---------------

**ARLEND D FLOYD (Continued)**

**S101617342**

Ref Date: 08-30-93  
Act Date: 03-17-94  
Created Date: 02-29-88  
Tank Status: A  
Owner Tank Id: Not reported  
Swrcb Tank Id: 19-050-001570-000001  
Actv Date: 04-20-88  
Capacity: 3000  
Tank Use: CHEMICAL  
Stg: P  
Content: UNKNOWN  
Number Of Tanks: 3

Status: A  
Comp Number: 1570  
Number: 9  
Board Of Equalization: Not reported  
Ref Date: 08-30-93  
Act Date: 03-17-94  
Created Date: 02-29-88  
Tank Status: A  
Owner Tank Id: Not reported  
Swrcb Tank Id: 19-050-001570-000002  
Actv Date: 04-20-88  
Capacity: 3000  
Tank Use: CHEMICAL  
Stg: P  
Content: UNKNOWN  
Number Of Tanks: Not reported

Status: A  
Comp Number: 1570  
Number: 9  
Board Of Equalization: Not reported  
Ref Date: 08-30-93  
Act Date: 03-17-94  
Created Date: 02-29-88  
Tank Status: A  
Owner Tank Id: Not reported  
Swrcb Tank Id: 19-050-001570-000003  
Actv Date: 04-20-88  
Capacity: 4000  
Tank Use: CHEMICAL  
Stg: P  
Content: UNKNOWN  
Number Of Tanks: Not reported

486

**4860 SOUTH HUNTINGTON DR  
LOS ANGELES, CA**

**CHMIRS S105634554  
N/A**

CHMIRS:  
OES Incident Number: 3494  
OES notification: Not reported  
OES Date: 8/5/1994  
OES Time: 09:02:34 AM  
Incident Date: Not reported  
**Date Completed: Not reported**

MAP FINDINGS  
FOCUS MAP 22

Map ID Site Database(s) EPA ID Number

(Continued)

S105634554

Property Use: Not reported  
 Agency Id Number: Not reported  
 Agency Incident Number: Not reported  
 Time Notified: Not reported  
 Time Completed: Not reported  
 Surrounding Area: Not reported  
 Estimated Temperature: Not reported  
 Property Management: Not reported  
 Special Studies 1: Not reported  
 Special Studies 2: Not reported  
 Special Studies 3: Not reported  
 Special Studies 4: Not reported  
 Special Studies 5: Not reported  
 Special Studies 6: Not reported  
 More Than Two Substances Involved?: Not reported  
 Resp Agency Personnel # Of Decontaminated: Not reported  
 Responding Agency Personnel # Of Injuries: Not reported  
 Responding Agency Personnel # Of Fatalities: Not reported  
 Others Number Of Decontaminated: Not reported  
 Others Number Of Injuries: Not reported  
 Others Number Of Fatalities: Not reported  
 Vehicle Make/year: Not reported  
 Vehicle License Number: Not reported  
 Vehicle State: Not reported  
 Vehicle Id Number: Not reported  
 CA/DOT/PUC/ICC Number: Not reported  
 Company Name: Not reported  
 Reporting Officer Name/ID: Not reported  
 Report Date: Not reported  
 Comments: Not reported  
 Facility Telephone: Not reported  
 Waterway Involved: YES  
 Waterway: Not reported  
 Spill Site: Not reported  
 Cleanup By: on site personnel (arco)  
 Containment: Not reported  
 What Happened: Not reported  
 Type: PETROLEUM  
 Measure: Not reported  
 Other: Not reported  
 Date/Time: Not reported  
 Year: 1994  
 Agency: arco  
 Incident Date: 8/5/94 0700  
 Admin Agency: Not reported  
 Amount: 30 gal +/-  
 Contained: NO  
 Site Type: S/S  
 E Date: Not reported  
 Substance: gasoline  
 Quantity Released: Not reported  
 BBLs: Not reported  
 Cups: Not reported  
 CUFT: Not reported  
 Gallons: Not reported  
 Grams: Not reported  
 Pounds: Not reported

MAP FINDINGS  
FOCUS MAP 22

Map ID	Site	Database(s)	EPA ID Number
--------	------	-------------	---------------

(Continued)

S105634554

Liters:	Not reported
Ounces:	Not reported
Pints:	Not reported
Quarts:	Not reported
Sheen:	Not reported
Tons:	Not reported
Unknown:	Not reported
Description:	customer dislodged locking device from fuel transfer line during fuel transfer from truck to station tank
Evacuations:	NO
Number of Injuries:	NO
Number of Fatalities:	NO
Description:	Not reported

486

**ARCO #704**  
**4860 HUNTINGTON DR S**  
**LOS ANGELES, CA 90032**

UST U003937789  
N/A

UST:  
Local Agency: Los Angeles, Los Angeles County  
Facility ID: 23847

486

**ARCO #704**  
**4860 HUNTINGTON DR. S.**  
**LOS ANGELES, CA 90032**

LUST S106116235  
N/A

LUST:  
Region: STATE  
Status: Case Closed  
Case Number: 900320016A  
Local Case #: Not reported  
Chemical: Gasoline  
Qty Leaked: Not reported  
Abate Method: Not reported  
Release Date: 2001-02-07 00:00:00  
Discover Date: 2001-02-06 00:00:00  
Report Date: 2006-10-06 00:00:00  
Enforcement Dt: Not reported  
Review Date: Not reported  
Enter Date: Not reported  
Stop Date: Not reported  
Confirm Leak: 2001-05-10 00:00:00  
Case Type: Drinking Water Aquifer affected  
Cross Street: HUNTINGTON DR.  
Enf Type: Not reported  
Funding: CLOS  
How Discovered: OM  
How Stopped: Other Means  
Leak Cause: UNK  
Leak Source: UNK  
Global Id: T0603759098  
Workplan: Not reported  
Prelim Assess: Not reported



MAP FINDINGS  
FOCUS MAP 22

Map ID Site Database(s) EPA ID Number

**ARCO #704 (Continued)**

**S106116235**

Pollution Char: 2001-01-18 00:00:00  
 Remed Plan: Not reported  
 Remed Action: Not reported  
 Monitoring: Not reported  
 MTBE Date: Not reported  
 GW Qualifier: Not reported  
 Soil Qualifier: Not reported  
 Max MTBE GW ppb: Not reported  
 Max MTBE Soil ppb: 35  
 County: 19  
 Org Name: Not reported  
 Reg Board: Los Angeles Region  
 Contact Person: Not reported  
 Responsible Party: RACHEL HANDBURY  
 RP Address: 6 CENTER POINTE DR., 6-162  
 Interim: Not reported  
 Oversight Prgm: LUST  
 MTBE Class: \*  
 MTBE Conc: 1  
 MTBE Fuel: 1  
 MTBE Tested: MTBE Detected. Site tested for MTBE and MTBE detected  
 Staff: YL  
 Staff Initials: LM  
 Lead Agency: Regional Board  
 Local Agency: 19050  
 Hydr Basin #: Not reported  
 Beneficial: Not reported  
 Priority: Not reported  
 Cleanup Fund Id: Not reported  
 Work Suspended: Not reported  
 Operator: Not reported  
 Water System Name: Not reported  
 Well Name: Not reported  
 Distance To Lust: 0  
 Waste Discharge Global ID: Not reported  
 Waste Disch Assigned Name: Not reported  
 Summary: Not reported

**LUST REG 4:**

Region: 4  
 Regional Board: 04  
 County: Los Angeles  
 facid: 900320016A  
 Status: Leak being confirmed  
 Substance: Gasoline  
 Substance Quantity: Not reported  
 Local Case No: Not reported  
 Case Type: Soil  
 Abatement Method Used at the Site: Not reported  
 Global ID: T0603759098  
 W Global ID: Not reported  
 Staff: RVJ  
 Local Agency: 19050  
 Cross Street: EASTERN  
 Enforcement Type: TA-GEN  
 Date Leak Discovered: 2/6/2001  
 Date Leak First Reported: 2/7/2001

MAP FINDINGS  
FOCUS MAP 22

Map ID Site Database(s) EPA ID Number

**ARCO #704 (Continued)**

**S106116235**

Date Leak Record Entered: Not reported  
 Date Confirmation Began: 5/10/2001  
 Date Leak Stopped: Not reported  
 Date Case Last Changed on Database: Not reported  
 Date the Case was Closed: Not reported  
 How Leak Discovered: OM  
 How Leak Stopped: Other Means  
 Cause of Leak: UNK  
 Leak Source: UNK  
 Operator: Not reported  
 Water System: Not reported  
 Well Name: Not reported  
 Approx. Dist To Production Well (ft): Not reported  
 Source of Cleanup Funding: UNK  
 Preliminary Site Assessment Workplan Submitted: Not reported  
 Preliminary Site Assessment Began: Not reported  
 Pollution Characterization Began: Not reported  
 Remediation Plan Submitted: Not reported  
 Remedial Action Underway: Not reported  
 Post Remedial Action Monitoring Began: Not reported  
 Enforcement Action Date: Not reported  
 Historical Max MTBE Date: Not reported  
 Hist Max MTBE Conc in Groundwater: Not reported  
 Hist Max MTBE Conc in Soil: 35  
 Significant Interim Remedial Action Taken: Not reported  
 GW Qualifier: Not reported  
 Soil Qualifier: Not reported  
 Organization: Not reported  
 Owner Contact: Not reported  
 Responsible Party: ROBERT HERTZ  
 RP Address: FOUR CENTERPOINTE DR., LPR4-462  
 Program: LUST  
 Lat/Long: 0 / 0  
 Local Agency Staff: Not reported  
 Beneficial Use: Not reported  
 Priority: Not reported  
 Cleanup Fund Id: Not reported  
 Suspended: Not reported  
 Assigned Name: Not reported  
 Summary: Not reported

486

**LA EL SERENO LIBRARY  
4990 HUNTINGTON DRIVE SOUTH  
LOS ANGELES, CA 90032**

**RCRA-SQG 1000203752  
FINDS CAD981988918**

RCRA-SQG:

Date form received by agency: 03/25/1987  
 Facility name: LA EL SERENO LIBRARY  
 Facility address: 4990 S HUNTINGTON DR  
 EL SERENO, CA 90032  
 EPA ID: CAD981988918  
 Mailing address: 200 N MAIN RM EIGHTH HUNDREDCH  
 LOS ANGELES, CA 90012  
 Contact: ENVIRONMENTAL MANAGER  
 Contact address: 4990 S HUNTINGTON DR  
 EL SERENO, CA 90032  
 Contact country: US  
 Contact telephone: (213) 485-7527



MAP FINDINGS  
FOCUS MAP 22

Map ID	Site	Database(s)	EPA ID Number
	<b>LA EL SERENO LIBRARY (Continued)</b>		<b>1000203752</b>
	program staff to track the notification, permit, compliance, and corrective action activities required under RCRA.		
<b>490</b>	<b>ALL SAINTS SCHOOL</b> <b>3420 PORTOLA AVE</b> <b>LOS ANGELES, CA 90032</b>	<b>FINDS</b>	<b>1009667277</b> <b>110025543650</b>
	FINDS: Other Pertinent Environmental Activity Identified at Site		
	Not reported		
<b>492</b>	<b>EDDIE'S BODY SHOP</b> <b>4809 HUNTINGTON DR N</b> <b>LOS ANGELES, CA 90032</b>	<b>HAZNET</b>	<b>S107147944</b> <b>N/A</b>
	HAZNET: Gepaid: CAL000257295 Contact: EDDIE SOLIS/OWNER Telephone: 3232276775 Facility Addr2: Not reported Mailing Name: Not reported Mailing Address: 4809 HUNTINGTON DR N Mailing City,St,Zip: LOS ANGELES, CA 900321916 Gen County: Los Angeles TSD EPA ID: CAD008252405 TSD County: Los Angeles Waste Category: Unspecified solvent mixture Waste Disposal Method: Recycler Tons: 0.22 Facility County: Not reported		
	Gepaid: CAL000257295 Contact: EDDIE SOLIS/OWNER Telephone: 3232276775 Facility Addr2: Not reported Mailing Name: Not reported Mailing Address: 4809 HUNTINGTON DR N Mailing City,St,Zip: LOS ANGELES, CA 900321916 Gen County: Los Angeles TSD EPA ID: CAD008252405 TSD County: Los Angeles Waste Category: Unspecified solvent mixture Waste Disposal Method: Recycler Tons: 0.22 Facility County: Los Angeles		
	Gepaid: CAL000257295 Contact: EDDIE SOLIS/OWNER Telephone: 3232276775 Facility Addr2: Not reported Mailing Name: Not reported Mailing Address: 4809 HUNTINGTON DR N Mailing City,St,Zip: LOS ANGELES, CA 900321916		

MAP FINDINGS  
FOCUS MAP 22

Map ID	Site	Database(s)	EPA ID Number
--------	------	-------------	---------------

**EDDIE'S BODY SHOP (Continued)**

**S107147944**

Gen County: Los Angeles  
TSD EPA ID: CAD008252405  
TSD County: Los Angeles  
Waste Category: Unspecified solvent mixture Waste  
Disposal Method: Recycler  
Tons: 0.22  
Facility County: Los Angeles

Gepaid: CAL000257295  
Contact: EDDIE SOLIS/OWNER  
Telephone: 3232276775  
Facility Addr2: Not reported  
Mailing Name: Not reported  
Mailing Address: 4809 HUNTINGTON DR N  
Mailing City,St,Zip: LOS ANGELES, CA 900321916  
Gen County: Los Angeles  
TSD EPA ID: CAD008252405  
TSD County: Los Angeles  
Waste Category: Unspecified solvent mixture Waste  
Disposal Method: Recycler  
Tons: 0.22  
Facility County: Not reported

[Click this hyperlink](#) while viewing on your computer to access  
-1 additional CA\_HAZNET: record(s) in the EDR Site Report.

492

**JOE'S AUTOBODY  
4809 NO HUNTINGTON  
LOS ANGELES, CA 90032**

**HAZNET S104579441  
N/A**

HAZNET:

Gepaid: CAL000147396  
Contact: JOSE DELA TORRE/OWNER  
Telephone: 2132276775  
Facility Addr2: Not reported  
Mailing Name: Not reported  
Mailing Address: 4809 NO HUNTINGTON  
Mailing City,St,Zip: LOS ANGELES, CA 900320000  
Gen County: Los Angeles  
TSD EPA ID: Not reported  
TSD County: Los Angeles  
Waste Category: Hydrocarbon solvents (benzene, hexane, Stoddard, etc.)  
Disposal Method: Recycler  
Tons: 0.22  
Facility County: Not reported

Gepaid: CAL000147396  
Contact: JOSE DELA TORRE  
Telephone: 0000000000  
Facility Addr2: Not reported  
Mailing Name: Not reported  
Mailing Address: 4809 NO HUNTINGTON  
Mailing City,St,Zip: LOS ANGELES, CA 900320000  
Gen County: Los Angeles  
TSD EPA ID: CAD008302903  
TSD County: Los Angeles  
Waste Category: Hydrocarbon solvents (benzene, hexane, Stoddard, etc.)  
Disposal Method: Recycler

MAP FINDINGS  
FOCUS MAP 22

Map ID Site Database(s) EPA ID Number

**JOE'S AUTOBODY (Continued)**

**S104579441**

Tons: 0.2293  
 Facility County: Los Angeles  
  
 Gepaid: CAL000147396  
 Contact: JOSE DELA TORRE  
 Telephone: 0000000000  
 Facility Addr2: Not reported  
 Mailing Name: Not reported  
 Mailing Address: 4809 NO HUNTINGTON  
 Mailing City,St,Zip: LOS ANGELES, CA 900320000  
 Gen County: Los Angeles  
 TSD EPA ID: CAD008302903  
 TSD County: Los Angeles  
 Waste Category: Hydrocarbon solvents (benzene, hexane, Stoddard, etc.)  
 Disposal Method: Recycler  
 Tons: .2293  
 Facility County: Los Angeles

492

**JOE'S BODY SHOP  
4809 HUNTINGTON DR. NO.  
LOS ANGELES, CA 90032**

**EMI S105938262  
N/A**

EMI:

Year: 1987  
 County Code: 19  
 Air Basin: SC  
 Facility ID: 21260  
 Air District Name: SC  
 SIC Code: 7538  
 Air District Name: SOUTH COAST AQMD  
 Community Health Air Pollution Info System: Not reported  
 Consolidated Emission Reporting Rule: Not reported  
 Total Organic Hydrocarbon Gases Tons/Yr: 2  
 Reactive Organic Gases Tons/Yr: 2  
 Carbon Monoxide Emissions Tons/Yr: 0  
 NOX - Oxides of Nitrogen Tons/Yr: 0  
 SOX - Oxides of Sulphur Tons/Yr: 0  
 Particulate Matter Tons/Yr: 0  
 Part. Matter 10 Micrometers & Smlr Tons/Yr: 0

Year: 1990  
 County Code: 19  
 Air Basin: SC  
 Facility ID: 21260  
 Air District Name: SC  
 SIC Code: 7538  
 Air District Name: SOUTH COAST AQMD  
 Community Health Air Pollution Info System: Not reported  
 Consolidated Emission Reporting Rule: Not reported  
 Total Organic Hydrocarbon Gases Tons/Yr: 2  
 Reactive Organic Gases Tons/Yr: 2  
 Carbon Monoxide Emissions Tons/Yr: 0  
 NOX - Oxides of Nitrogen Tons/Yr: 0  
 SOX - Oxides of Sulphur Tons/Yr: 0  
 Particulate Matter Tons/Yr: 0  
 Part. Matter 10 Micrometers & Smlr Tons/Yr: 0

Year: 1993

MAP FINDINGS  
FOCUS MAP 22

Map ID	Site	Database(s)	EPA ID Number
--------	------	-------------	---------------

**JOE'S BODY SHOP (Continued)**

**S105938262**

County Code: 19  
 Air Basin: SC  
 Facility ID: 21260  
 Air District Name: SC  
 SIC Code: 7538  
 Air District Name: SOUTH COAST AQMD  
 Community Health Air Pollution Info System: Not reported  
 Consolidated Emission Reporting Rule: Not reported  
 Total Organic Hydrocarbon Gases Tons/Yr: 1  
 Reactive Organic Gases Tons/Yr: 1  
 Carbon Monoxide Emissions Tons/Yr: 0  
 NOX - Oxides of Nitrogen Tons/Yr: 0  
 SOX - Oxides of Sulphur Tons/Yr: 0  
 Particulate Matter Tons/Yr: 0  
 Part. Matter 10 Micrometers & Smlr Tons/Yr: 0

Year: 1995  
 County Code: 19  
 Air Basin: SC  
 Facility ID: 21260  
 Air District Name: SC  
 SIC Code: 7538  
 Air District Name: SOUTH COAST AQMD  
 Community Health Air Pollution Info System: Not reported  
 Consolidated Emission Reporting Rule: Not reported  
 Total Organic Hydrocarbon Gases Tons/Yr: 1  
 Reactive Organic Gases Tons/Yr: 1  
 Carbon Monoxide Emissions Tons/Yr: 0  
 NOX - Oxides of Nitrogen Tons/Yr: 0  
 SOX - Oxides of Sulphur Tons/Yr: 0  
 Particulate Matter Tons/Yr: 0  
 Part. Matter 10 Micrometers & Smlr Tons/Yr: 0

Year: 1997  
 County Code: 19  
 Air Basin: SC  
 Facility ID: 21260  
 Air District Name: SC  
 SIC Code: 7532  
 Air District Name: SOUTH COAST AQMD  
 Community Health Air Pollution Info System: Not reported  
 Consolidated Emission Reporting Rule: Not reported  
 Total Organic Hydrocarbon Gases Tons/Yr: 1  
 Reactive Organic Gases Tons/Yr: 1  
 Carbon Monoxide Emissions Tons/Yr: 0  
 NOX - Oxides of Nitrogen Tons/Yr: 0  
 SOX - Oxides of Sulphur Tons/Yr: 0  
 Particulate Matter Tons/Yr: 0  
 Part. Matter 10 Micrometers & Smlr Tons/Yr: 0

Year: 1998  
 County Code: 19  
 Air Basin: SC  
 Facility ID: 21260  
 Air District Name: SC  
 SIC Code: 7532  
 Air District Name: SOUTH COAST AQMD

MAP FINDINGS  
FOCUS MAP 22

Map ID      Site      Database(s)      EPA ID Number

---

**JOE'S BODY SHOP (Continued)**

**S105938262**

Community Health Air Pollution Info System:	Not reported
Consolidated Emission Reporting Rule:	Not reported
Total Organic Hydrocarbon Gases Tons/Yr:	1
Reactive Organic Gases Tons/Yr:	1
Carbon Monoxide Emissions Tons/Yr:	0
NOX - Oxides of Nitrogen Tons/Yr:	0
SOX - Oxides of Sulphur Tons/Yr:	0
Particulate Matter Tons/Yr:	0
Part. Matter 10 Micrometers & Smlr Tons/Yr:	0
Year:	1999
County Code:	19
Air Basin:	SC
Facility ID:	21260
Air District Name:	SC
SIC Code:	7532
Air District Name:	SOUTH COAST AQMD
Community Health Air Pollution Info System:	Not reported
Consolidated Emission Reporting Rule:	Not reported
Total Organic Hydrocarbon Gases Tons/Yr:	1
Reactive Organic Gases Tons/Yr:	1
Carbon Monoxide Emissions Tons/Yr:	0
NOX - Oxides of Nitrogen Tons/Yr:	0
SOX - Oxides of Sulphur Tons/Yr:	0
Particulate Matter Tons/Yr:	0
Part. Matter 10 Micrometers & Smlr Tons/Yr:	0
Year:	2000
County Code:	19
Air Basin:	SC
Facility ID:	21260
Air District Name:	SC
SIC Code:	7532
Air District Name:	SOUTH COAST AQMD
Community Health Air Pollution Info System:	Not reported
Consolidated Emission Reporting Rule:	Not reported
Total Organic Hydrocarbon Gases Tons/Yr:	1
Reactive Organic Gases Tons/Yr:	1
Carbon Monoxide Emissions Tons/Yr:	0
NOX - Oxides of Nitrogen Tons/Yr:	0
SOX - Oxides of Sulphur Tons/Yr:	0
Particulate Matter Tons/Yr:	0
Part. Matter 10 Micrometers & Smlr Tons/Yr:	0
Year:	2001
County Code:	19
Air Basin:	SC
Facility ID:	21260
Air District Name:	SC
SIC Code:	7532
Air District Name:	SOUTH COAST AQMD
Community Health Air Pollution Info System:	Not reported
Consolidated Emission Reporting Rule:	Not reported
Total Organic Hydrocarbon Gases Tons/Yr:	1
Reactive Organic Gases Tons/Yr:	1
Carbon Monoxide Emissions Tons/Yr:	0
NOX - Oxides of Nitrogen Tons/Yr:	0



MAP FINDINGS  
FOCUS MAP 22

Map ID	Site	Database(s)	EPA ID Number
--------	------	-------------	---------------

**JOE'S BODY SHOP (Continued)**

**S105938262**

SOX - Oxides of Sulphur Tons/Yr: 0  
 Particulate Matter Tons/Yr: 0  
 Part. Matter 10 Micrometers & Smlr Tons/Yr: 0

492

**EDDIE'S AUTOBODY  
4809 N HUNTINGTON DR  
LOS ANGELES, CA 90032**

**HAZNET S106093745  
EMI N/A**

HAZNET:

Gepaid: CAL000257295  
 Contact: EDDIE SOLIS/OWNER  
 Telephone: 3232276775  
 Facility Addr2: Not reported  
 Mailing Name: Not reported  
 Mailing Address: 4809 N HUNTINGTON DR  
 Mailing City,St,Zip: LOS ANGELES, CA 900320000  
 Gen County: Los Angeles  
 TSD EPA ID: Not reported  
 TSD County: Los Angeles  
 Waste Category: Unspecified solvent mixture Waste  
 Disposal Method: Recycler  
 Tons: 0.22  
 Facility County: Not reported

EMI:

Year: 1996  
 County Code: 19  
 Air Basin: SC  
 Facility ID: 21260  
 Air District Name: SC  
 SIC Code: 7538  
 Air District Name: SOUTH COAST AQMD  
 Community Health Air Pollution Info System: Not reported  
 Consolidated Emission Reporting Rule: Not reported  
 Total Organic Hydrocarbon Gases Tons/Yr: 1  
 Reactive Organic Gases Tons/Yr: 1  
 Carbon Monoxide Emissions Tons/Yr: 0  
 NOX - Oxides of Nitrogen Tons/Yr: 0  
 SOX - Oxides of Sulphur Tons/Yr: 0  
 Particulate Matter Tons/Yr: 0  
 Part. Matter 10 Micrometers & Smlr Tons/Yr: 0

492

**JOES BODY SHOP  
4809 HUNTINGTON DRIVE NORTH  
LOS ANGELES, CA 90032**

**FINDS 1005775617  
110010477901**

FINDS:

Other Pertinent Environmental Activity Identified at Site

The NEI (National Emissions Inventory) database contains information on stationary and mobile sources that emit criteria air pollutants and their precursors, as well as hazardous air pollutants (HAPs).

MAP FINDINGS  
FOCUS MAP 22

Map ID	Site	Database(s)	EPA ID Number
494	<b>ARCH DIOCESE</b> <b>3431 PORTOLA AVE</b> <b>LOS ANGELES, CA 90032</b>  HAZNET: Gepaid: CAC002586873 Contact: PAUL COTA Telephone: 6264475216 Facility Addr2: Not reported Mailing Name: Not reported Mailing Address: 3424 WILSHIRE BLVD Mailing City,St,Zip: LOS ANGELES, CA 90010 Gen County: Los Angeles TSD EPA ID: CAD028409019 TSD County: Los Angeles Waste Category: Other organic solids Disposal Method: Transfer Station Tons: 0.06 Facility County: Not reported	HAZNET	S108197931 N/A
498	<b>ACADEMIA SEMILLAS DEL PUEBLO</b> <b>4736 HUNTINGTON DR. SOUTH</b> <b>LOS ANGELES, CA 90032</b>  FINDS: Other Pertinent Environmental Activity Identified at Site  NCES (National Center for Education Statistics) is the primary federal entity for collecting and analyzing data related to education in the United States and other nations and the institute of education sciences.	FINDS	1011479741 110036905793
501	<b>EL SERENO RADIATOR</b> <b>4780 HUNTINGTON DR S</b> <b>LOS ANGELES, CA 90032</b>  HAZNET: Gepaid: CAL000251677 Contact: MAGDALENA CALLERO Telephone: 3232230394 Facility Addr2: Not reported Mailing Name: Not reported Mailing Address: 4780 HUNTINGTON DR S Mailing City,St,Zip: LOS ANGELES, CA 900320000 Gen County: Los Angeles TSD EPA ID: Not reported TSD County: Los Angeles Waste Category: Waste oil and mixed oil Disposal Method: Recycler Tons: 0.41 Facility County: Not reported  Gepaid: CAL000251677 Contact: LETICIA CERVANTES SOLE PROP Telephone: 3232230394 Facility Addr2: Not reported Mailing Name: Not reported	HAZNET	S106093337 N/A

MAP FINDINGS  
FOCUS MAP 22

Map ID	Site	Database(s)	EPA ID Number
--------	------	-------------	---------------

**EL SERENO RADIATOR (Continued)**

**S106093337**

Mailing Address: 4780 HUNTINGTON DR S  
Mailing City,St,Zip: LOS ANGELES, CA 900320000  
Gen County: Los Angeles  
TSD EPA ID: CAD028409019  
TSD County: Los Angeles  
Waste Category: Waste oil and mixed oil  
Disposal Method: Treatment, Tank  
Tons: 0.01  
Facility County: Los Angeles

**506**

**KING S METALS & DRUMS  
5311 TEMPLETON ST - NO. 4  
LOS ANGELES, CA 90032**

**RCRA-SQG 1000232314  
FINDS CAD981412083**

RCRA-SQG:

Date form received by agency:09/01/1996  
Facility name: KING'S METALS & DRUMS  
Facility address: 5311 TEMPLETON ST - NO. 4  
LOS ANGELES, CA 90032  
EPA ID: CAD981412083  
Mailing address: 5311 TEMPLETON ST NO. 4  
LOS ANGELES, CA 90032  
Contact: Not reported  
Contact address: Not reported  
Not reported  
Contact country: Not reported  
Contact telephone: Not reported  
Contact email: Not reported  
EPA Region: 09  
Classification: Small Small Quantity Generator  
Description: Handler: generates more than 100 and less than 1000 kg of hazardous waste during any calendar month and accumulates less than 6000 kg of hazardous waste at any time; or generates 100 kg or less of hazardous waste during any calendar month, and accumulates more than 1000 kg of hazardous waste at any time

Owner/Operator Summary:

Owner/operator name: NOT REQUIRED  
Owner/operator address: NOT REQUIRED  
NOT REQUIRED, ME 99999  
Owner/operator country: Not reported  
Owner/operator telephone: (415) 555-1212  
Legal status: Private  
Owner/Operator Type: Operator  
Owner/Op start date: Not reported  
Owner/Op end date: Not reported  
  
Owner/operator name: RUBEN . MARQUINA  
Owner/operator address: NOT REQUIRED  
NOT REQUIRED, ME 99999  
Owner/operator country: Not reported  
Owner/operator telephone: (415) 555-1212  
Legal status: Private  
Owner/Operator Type: Owner  
Owner/Op start date: Not reported  
Owner/Op end date: Not reported

MAP FINDINGS  
FOCUS MAP 22

Map ID Site Database(s) EPA ID Number

**KING S METALS & DRUMS (Continued)**

**1000232314**

Handler Activities Summary:

U.S. importer of hazardous waste: Unknown  
 Mixed waste (haz. and radioactive): Unknown  
 Recycler of hazardous waste: No  
 Transporter of hazardous waste: No  
 Treater, storer or disposer of HW: No  
 Underground injection activity: No  
 On-site burner exemption: Unknown  
 Furnace exemption: Unknown  
 Used oil fuel burner: No  
 Used oil processor: No  
 User oil refiner: No  
 Used oil fuel marketer to burner: No  
 Used oil Specification marketer: No  
 Used oil transfer facility: No  
 Used oil transporter: No  
 Off-site waste receiver: Commercial status unknown

Historical Generators:

Date form received by agency: 05/15/1986  
 Facility name: KING'S METALS & DRUMS  
 Classification: Large Quantity Generator

Violation Status: No violations found

FINDS:

Other Pertinent Environmental Activity Identified at Site

RCRAInfo is a national information system that supports the Resource Conservation and Recovery Act (RCRA) program through the tracking of events and activities related to facilities that generate, transport, and treat, store, or dispose of hazardous waste. RCRAInfo allows RCRA program staff to track the notification, permit, compliance, and corrective action activities required under RCRA.

**509 B & B CLEANERS, CHUNG WANG YUP  
3335 N EASTERN AV  
LOS ANGELES, CA 90032**

**EMI S106826538  
N/A**

EMI:

Year: 1987  
 County Code: 19  
 Air Basin: SC  
 Facility ID: 45389  
 Air District Name: SC  
 SIC Code: 7216  
 Air District Name: SOUTH COAST AQMD  
 Community Health Air Pollution Info System: Not reported  
 Consolidated Emission Reporting Rule: Not reported  
 Total Organic Hydrocarbon Gases Tons/Yr: 1  
 Reactive Organic Gases Tons/Yr: 0  
 Carbon Monoxide Emissions Tons/Yr: 0  
 NOX - Oxides of Nitrogen Tons/Yr: 0  
 SOX - Oxides of Sulphur Tons/Yr: 0  
 Particulate Matter Tons/Yr: 0  
 Part. Matter 10 Micrometers & Smlr Tons/Yr: 0

MAP FINDINGS  
FOCUS MAP 22

Map ID	Site	Database(s)	EPA ID Number
--------	------	-------------	---------------

**B & B CLEANERS, CHUNG WANG YUP (Continued)**

**S106826538**

Year: 1990  
 County Code: 19  
 Air Basin: SC  
 Facility ID: 45389  
 Air District Name: SC  
 SIC Code: 7216  
 Air District Name: SOUTH COAST AQMD  
 Community Health Air Pollution Info System: Not reported  
 Consolidated Emission Reporting Rule: Not reported  
 Total Organic Hydrocarbon Gases Tons/Yr: 1  
 Reactive Organic Gases Tons/Yr: 0  
 Carbon Monoxide Emissions Tons/Yr: 0  
 NOX - Oxides of Nitrogen Tons/Yr: 0  
 SOX - Oxides of Sulphur Tons/Yr: 0  
 Particulate Matter Tons/Yr: 0  
 Part. Matter 10 Micrometers & Smlr Tons/Yr: 0

509

**B B DRY CLEANERS  
3335 N EASTERN AVE  
LOS ANGELES, CA 90032**

**HAZNET S106858461  
DRYCLEANERS N/A**

HAZNET:

Gepaid: CAD981172661  
 Contact: IN KYU CHANG  
 Telephone: 6269121730  
 Facility Addr2: Not reported  
 Mailing Name: Not reported  
 Mailing Address: 3335 N EASTERN AVE  
 Mailing City,St,Zip: LOS ANGELES, CA 900321931  
 Gen County: Los Angeles  
 TSD EPA ID: NVR000076158  
 TSD County: 99  
 Waste Category: Not reported  
 Disposal Method: Not reported  
 Tons: Not reported  
 Facility County: Not reported

Gepaid: CAD981172661  
 Contact: IN KYU CHANG  
 Telephone: 6269121730  
 Facility Addr2: Not reported  
 Mailing Name: Not reported  
 Mailing Address: 3335 N EASTERN AVE  
 Mailing City,St,Zip: LOS ANGELES, CA 900321931  
 Gen County: Los Angeles  
 TSD EPA ID: CAD008302903  
 TSD County: Los Angeles  
 Waste Category: Halogenated solvents (chloroform, methyl chloride, perchloroethylene, etc.)  
 Disposal Method: Not reported  
 Tons: Not reported  
 Facility County: Los Angeles

Gepaid: CAD981172661  
 Contact: IN KYU CHANG  
 Telephone: 6269121730  
 Facility Addr2: Not reported  
 Mailing Name: Not reported

MAP FINDINGS  
FOCUS MAP 22

Map ID      Site      Database(s)      EPA ID Number

---

**B B DRY CLEANERS (Continued)**

**S106858461**

Mailing Address: 3335 N EASTERN AVE  
Mailing City,St,Zip: LOS ANGELES, CA 900321931  
Gen County: Los Angeles  
TSD EPA ID: CAD008302903  
TSD County: Los Angeles  
Waste Category: Halogenated solvents (chloroform, methyl chloride, perchloroethylene, etc.)  
Disposal Method: Transfer Station  
Tons: 0.06  
Facility County: Los Angeles

Gepaid: CAD981172661  
Contact: IN KYU CHANG  
Telephone: 6269121730  
Facility Addr2: Not reported  
Mailing Name: Not reported  
Mailing Address: 3335 N EASTERN AVE  
Mailing City,St,Zip: LOS ANGELES, CA 900321931  
Gen County: Los Angeles  
TSD EPA ID: CAD008302903  
TSD County: Los Angeles  
Waste Category: Halogenated solvents (chloroform, methyl chloride, perchloroethylene, etc.)  
Disposal Method: Recycler  
Tons: 0.25  
Facility County: Los Angeles

Gepaid: CAD981172661  
Contact: IN KYU CHANG  
Telephone: 6269121730  
Facility Addr2: Not reported  
Mailing Name: Not reported  
Mailing Address: 3335 N EASTERN AVE  
Mailing City,St,Zip: LOS ANGELES, CA 900321931  
Gen County: Los Angeles  
TSD EPA ID: NVR000076158  
TSD County: 99  
Waste Category: Not reported  
Disposal Method: Not reported  
Tons: Not reported  
Facility County: Not reported

[Click this hyperlink](#) while viewing on your computer to access additional CA\_HAZNET: detail in the EDR Site Report.

**CLEANERS:**

EPA Id: CAD981172661  
NAICS Code: Not reported  
NAICS Description: Not reported  
SIC Code: Not reported  
Create Date: 4/10/1987  
Facility Active: No  
Inactive Date: 6/30/2002  
Facility Addr2: Not reported  
Mailing Name: Not reported  
Mailing Address: 3335 N EASTERN AVE  
Mailing Address 2: Not reported

MAP FINDINGS  
FOCUS MAP 22

Map ID Site Database(s) EPA ID Number

**B B DRY CLEANERS (Continued)**

**S106858461**

Mailing State: CA  
Mailing Zip: 900321931  
Region Code: 3  
Owner Name: IN KYU CHANG  
Owner Address: 3335 N EASTERN AVE  
Owner Address 2: Not reported  
Owner Telephone: 3232257947  
Owner Fax Number: Not reported  
Contact Name: IN KYU CHANG  
Contact Address: 18704 LARNE ST  
Contact Address 2: Not reported  
Contact Telephone: 6269121730  
SIC Description: Not reported

EPA Id: CAL000291321  
NAICS Code: 81232  
NAICS Description: Drycleaning and Laundry Services (except Coin-Operated)  
SIC Code: 7389  
Create Date: 2/17/2005 2:04:27 PM  
Facility Active: No  
Inactive Date: 6/30/2005 10:01:00 AM  
Facility Addr2: Not reported  
Mailing Name: Not reported  
Mailing Address: 3335 N EASTERN AVE  
Mailing Address 2: Not reported  
Mailing State: CA  
Mailing Zip: 900321931  
Region Code: 3  
Owner Name: CHOONG LEE  
Owner Address: 1419 1/2 S BERENDO ST  
Owner Address 2: Not reported  
Owner Telephone: 2139996508  
Owner Fax Number: Not reported  
Contact Name: CHOONG LEE  
Contact Address: 3335 N EASTERN AVE  
Contact Address 2: Not reported  
Contact Telephone: 3232257947  
SIC Description: 7212 Garment Pressing, and Agents for Laundries and Drycleaners  
SIC Description: 7216 Drycleaning Plants, Except Rug Cleaning  
SIC Description: 7219 Laundry and Garment Services, NEC (except diaper service and clothing alteration and repair)  
SIC Description: 7211 Power Laundries, Family and Commercial  
SIC Description: 7389 Business Services, NEC (apparel pressing service for the trade)

EPA Id: CAL000291321  
NAICS Code: 81232  
NAICS Description: Drycleaning and Laundry Services (except Coin-Operated)  
SIC Code: 7216  
Create Date: 2/17/2005 2:04:27 PM  
Facility Active: No  
Inactive Date: 6/30/2005 10:01:00 AM  
Facility Addr2: Not reported  
Mailing Name: Not reported  
Mailing Address: 3335 N EASTERN AVE  
Mailing Address 2: Not reported  
Mailing State: CA  
Mailing Zip: 900321931

MAP FINDINGS  
FOCUS MAP 22

Map ID Site Database(s) EPA ID Number

**B B DRY CLEANERS (Continued)**

**S106858461**

Region Code: 3  
Owner Name: CHOONG LEE  
Owner Address: 1419 1/2 S BERENDO ST  
Owner Address 2: Not reported  
Owner Telephone: 2139996508  
Owner Fax Number: Not reported  
Contact Name: CHOONG LEE  
Contact Address: 3335 N EASTERN AVE  
Contact Address 2: Not reported  
Contact Telephone: 3232257947  
SIC Description: 7212 Garment Pressing, and Agents for Laundries and Drycleaners  
SIC Description: 7216 Drycleaning Plants, Except Rug Cleaning  
SIC Description: 7219 Laundry and Garment Services, NEC (except diaper service and clothing alteration and repair)  
SIC Description: 7211 Power Laundries, Family and Commercial  
SIC Description: 7389 Business Services, NEC (apparel pressing service for the trade)

EPA Id: CAL000291321  
NAICS Code: 81232  
NAICS Description: Drycleaning and Laundry Services (except Coin-Operated)  
SIC Code: 7211  
Create Date: 2/17/2005 2:04:27 PM  
Facility Active: No  
Inactive Date: 6/30/2005 10:01:00 AM  
Facility Addr2: Not reported  
Mailing Name: Not reported  
Mailing Address: 3335 N EASTERN AVE  
Mailing Address 2: Not reported  
Mailing State: CA  
Mailing Zip: 900321931  
Region Code: 3  
Owner Name: CHOONG LEE  
Owner Address: 1419 1/2 S BERENDO ST  
Owner Address 2: Not reported  
Owner Telephone: 2139996508  
Owner Fax Number: Not reported  
Contact Name: CHOONG LEE  
Contact Address: 3335 N EASTERN AVE  
Contact Address 2: Not reported  
Contact Telephone: 3232257947  
SIC Description: 7212 Garment Pressing, and Agents for Laundries and Drycleaners  
SIC Description: 7216 Drycleaning Plants, Except Rug Cleaning  
SIC Description: 7219 Laundry and Garment Services, NEC (except diaper service and clothing alteration and repair)  
SIC Description: 7211 Power Laundries, Family and Commercial  
SIC Description: 7389 Business Services, NEC (apparel pressing service for the trade)

EPA Id: CAL000291321  
NAICS Code: 81232  
NAICS Description: Drycleaning and Laundry Services (except Coin-Operated)  
SIC Code: 7212  
Create Date: 2/17/2005 2:04:27 PM  
Facility Active: No  
Inactive Date: 6/30/2005 10:01:00 AM  
Facility Addr2: Not reported  
Mailing Name: Not reported  
Mailing Address: 3335 N EASTERN AVE



MAP FINDINGS  
FOCUS MAP 22

Map ID      Site      Database(s)      EPA ID Number

---

**B B DRY CLEANERS (Continued)**

**S106858461**

Mailing Address 2: Not reported  
Mailing State: CA  
Mailing Zip: 900321931  
Region Code: 3  
Owner Name: CHOONG LEE  
Owner Address: 1419 1/2 S BERENDO ST  
Owner Address 2: Not reported  
Owner Telephone: 2139996508  
Owner Fax Number: Not reported  
Contact Name: CHOONG LEE  
Contact Address: 3335 N EASTERN AVE  
Contact Address 2: Not reported  
Contact Telephone: 3232257947  
SIC Description: 7212 Garment Pressing, and Agents for Laundries and Drycleaners  
SIC Description: 7216 Drycleaning Plants, Except Rug Cleaning  
SIC Description: 7219 Laundry and Garment Services, NEC (except diaper service and clothing alteration and repair)  
SIC Description: 7211 Power Laundries, Family and Commercial  
SIC Description: 7389 Business Services, NEC (apparel pressing service for the trade)

EPA Id: CAL000291321  
NAICS Code: 81232  
NAICS Description: Drycleaning and Laundry Services (except Coin-Operated)  
SIC Code: 7219  
Create Date: 2/17/2005 2:04:27 PM  
Facility Active: No  
Inactive Date: 6/30/2005 10:01:00 AM  
Facility Addr2: Not reported  
Mailing Name: Not reported  
Mailing Address: 3335 N EASTERN AVE  
Mailing Address 2: Not reported  
Mailing State: CA  
Mailing Zip: 900321931  
Region Code: 3  
Owner Name: CHOONG LEE  
Owner Address: 1419 1/2 S BERENDO ST  
Owner Address 2: Not reported  
Owner Telephone: 2139996508  
Owner Fax Number: Not reported  
Contact Name: CHOONG LEE  
Contact Address: 3335 N EASTERN AVE  
Contact Address 2: Not reported  
Contact Telephone: 3232257947  
SIC Description: 7212 Garment Pressing, and Agents for Laundries and Drycleaners  
SIC Description: 7216 Drycleaning Plants, Except Rug Cleaning  
SIC Description: 7219 Laundry and Garment Services, NEC (except diaper service and clothing alteration and repair)  
SIC Description: 7211 Power Laundries, Family and Commercial  
SIC Description: 7389 Business Services, NEC (apparel pressing service for the trade)

MAP FINDINGS  
FOCUS MAP 22

Map ID	Site	Database(s)	EPA ID Number
509	<b>B B DRY CLEANERS</b> <b>3335 N EASTERN WAY</b> <b>LOS ANGELES, CA 90032</b>	HAZNET	S103951613 N/A
	HAZNET: Gepaid: CAD981172661 Contact: IN KYU CHANG Telephone: 6269121730 Facility Addr2: Not reported Mailing Name: Not reported Mailing Address: 3335 N EASTERN AVE Mailing City,St,Zip: LOS ANGELES, CA 900320000 Gen County: Los Angeles TSD EPA ID: Not reported TSD County: Los Angeles Waste Category: Halogenated solvents (chloroform, methyl chloride, perchloroethylene, etc.) Disposal Method: Not reported Tons: 0 Facility County: Not reported		
	Gepaid: CAD981172661 Contact: IN KYU CHANG Telephone: 6269121730 Facility Addr2: Not reported Mailing Name: Not reported Mailing Address: 3335 N EASTERN AVE Mailing City,St,Zip: LOS ANGELES, CA 900320000 Gen County: Los Angeles TSD EPA ID: Not reported TSD County: Los Angeles Waste Category: Halogenated solvents (chloroform, methyl chloride, perchloroethylene, etc.) Disposal Method: Transfer Station Tons: 0.04 Facility County: Not reported		
	Gepaid: CAD981172661 Contact: IN KYU CHANG Telephone: 6269121730 Facility Addr2: Not reported Mailing Name: Not reported Mailing Address: 3335 N EASTERN AVE Mailing City,St,Zip: LOS ANGELES, CA 900320000 Gen County: Los Angeles TSD EPA ID: CAD981397417 TSD County: Los Angeles Waste Category: Halogenated solvents (chloroform, methyl chloride, perchloroethylene, etc.) Disposal Method: Recycler Tons: .6695 Facility County: Los Angeles		
	Gepaid: CAD981172661 Contact: IN KYU CHANG Telephone: 6269121730 Facility Addr2: Not reported Mailing Name: Not reported Mailing Address: 3335 N EASTERN AVE		

MAP FINDINGS  
FOCUS MAP 22

Map ID Site Database(s) EPA ID Number

**B B DRY CLEANERS (Continued)**

**S103951613**

Mailing City,St,Zip: LOS ANGELES, CA 900320000  
 Gen County: Los Angeles  
 TSD EPA ID: Not reported  
 TSD County: Los Angeles  
 Waste Category: Halogenated solvents (chloroform, methyl chloride, perchloroethylene, etc.)  
 Disposal Method: Not reported  
 Tons: Not reported  
 Facility County: Not reported

Gepaid: CAD981172661  
 Contact: IN KYU CHANG  
 Telephone: 6269121730  
 Facility Addr2: Not reported  
 Mailing Name: Not reported  
 Mailing Address: 3335 N EASTERN AVE  
 Mailing City,St,Zip: LOS ANGELES, CA 900320000  
 Gen County: Los Angeles  
 TSD EPA ID: Not reported  
 TSD County: Los Angeles  
 Waste Category: Halogenated solvents (chloroform, methyl chloride, perchloroethylene, etc.)  
 Disposal Method: Transfer Station  
 Tons: 0.12  
 Facility County: Not reported

[Click this hyperlink](#) while viewing on your computer to access 6 additional CA\_HAZNET: record(s) in the EDR Site Report.

509

**EASTERNS RECYCLING  
 3327 N EASTERN AVE  
 LOS ANGELES, CA 90032**

**SWRCY S109118080  
 N/A**

SWRCY:  
 Certification Status: O  
 Facility Phone Number: Not reported  
 Date facility became certified: 04/16/08  
 Date facility began operating: 05/20/08  
 Date facility ceased operating: Still operating  
 Whether The Facility Is Grandfathered: Not reported  
 Convenience Zone Where Facility Located: 536  
 Convenience Zone Where Facility Located 2: 0  
 Convenience Zone Where Facility Located 3: 0  
 Convenience Zone Where Facility Located 4: 0  
 Convenience Zone Where Facility Located 5: 0  
 Convenience Zone Where Facility Located 6: 0  
 Convenience Zone Where Facility Located 7: 0  
 Aluminum Beverage Containers Redeemed: AL  
 Glass Beverage Containers Redeemed: GL  
 Plastic Beverage Containers Redeemed: PL  
 Other mat beverage containers redeemed: Not reported  
 Refillable Beverage Containers Redeemed: Not reported

MAP FINDINGS  
FOCUS MAP 22

Map ID	Site	Database(s)	EPA ID Number
520	<b>EL SERENO MEDICAL GROUP INC</b> <b>3301 N EASTERN AVE</b> <b>LOS ANGELES, CA 90032</b>	HAZNET	S102814047 N/A
	HAZNET: Gepaid: CAL000059712 Contact: WU JONATHAN Y H DR Telephone: 0000000000 Facility Addr2: Not reported Mailing Name: Not reported Mailing Address: 3301 N EASTERN AVE Mailing City,St,Zip: LOS ANGELES, CA 900321931 Gen County: Los Angeles TSD EPA ID: CAL000121946 TSD County: Marin Waste Category: Photochemicals/photoprocessing waste Disposal Method: Recycler Tons: .0030 Facility County: Los Angeles		
	Gepaid: CAL000059712 Contact: WU JONATHAN Y H DR Telephone: 0000000000 Facility Addr2: Not reported Mailing Name: Not reported Mailing Address: 3301 N EASTERN AVE Mailing City,St,Zip: LOS ANGELES, CA 900321931 Gen County: Los Angeles TSD EPA ID: CAL000121946 TSD County: Marin Waste Category: Photochemicals/photoprocessing waste Disposal Method: Recycler Tons: .0040 Facility County: Los Angeles		
	Gepaid: CAL000059712 Contact: WU JONATHAN Y H DR Telephone: 0000000000 Facility Addr2: Not reported Mailing Name: Not reported Mailing Address: 3301 N EASTERN AVE Mailing City,St,Zip: LOS ANGELES, CA 900321931 Gen County: Los Angeles TSD EPA ID: CAD981402522 TSD County: Kern Waste Category: Metal sludge - Alkaline solution (pH <UN> 12.5) with metals (antimony, arsenic, barium, beryllium, cadmium, chromium, cobalt, copper, lead, mercury, molybdenum, nickel, selenium, silver, thallium, vanadium, and zinc) Disposal Method: Recycler Tons: .0040 Facility County: Los Angeles		
	Gepaid: CAL000059712 Contact: WU JONATHAN Y H DR Telephone: 0000000000 Facility Addr2: Not reported Mailing Name: Not reported Mailing Address: 3301 N EASTERN AVE		

MAP FINDINGS  
FOCUS MAP 22

Map ID	Site	Database(s)	EPA ID Number
--------	------	-------------	---------------

**EL SERENO MEDICAL GROUP INC (Continued)**

**S102814047**

Mailing City,St,Zip: LOS ANGELES, CA 900321931  
 Gen County: Los Angeles  
 TSD EPA ID: NVT982509580  
 TSD County: 0  
 Waste Category: Photochemicals/photoprocessing waste  
 Disposal Method: Not reported  
 Tons: .0040  
 Facility County: Los Angeles

[Click this hyperlink](#) while viewing on your computer to access  
 -1 additional CA\_HAZNET: record(s) in the EDR Site Report.

531

**4921 BARSTOW STREET  
 LOS ANGELES, CA 90032**

**DOT OPS 1009635635  
 N/A**

DOT OPS:

Report ID: 1840181  
 Facility name: Not reported  
 Address: 4921 BARSTOW STREET  
 LOS ANGELES, CA 90032  
 Latitude: Not reported  
 Longitude: Not reported  
 EDR type: NATURAL GAS DISTRIBUTION  
 Cause of incident: OTHER  
 Operator code: 18484  
 Operator name: SOUTHERN CALIFORNIA GAS COMPANY  
 Incident address: 4921 BARSTOW STREET  
 LOS ANGELES, CA 90032  
 Incident county: LOS ANGELES  
 Incident congressional district: Not reported  
 Incident date: 19840124  
 Detection time: 930  
 Stoppage hours: 0  
 Stoppage minutes: 15  
 Estimated pressure at incident time: 20.00  
 Max. allowable operating preassure: 60.00  
 Part of operation that failed: Not reported  
 Part of operation other comment: Not reported  
 Part of system that failed: PIPE  
 Part of system other comment: Not reported  
 Year oart installed: 77  
 Where leak originated: BASE MATERIAL FRACTURE  
 Leak other comment: Not reported  
 Real nominal pipe diameter: 0.500  
 Pipe wall thickness (inches): 0.090  
 Pipe specifications: ASTM D2513  
 Pipe grade: PE 2306  
 Type of repair done: OTHER REPAIR OR DISPOSITION  
 Type other comment: ABONDONMENT  
 Length of replaced pipe: 0.00  
 Component replaced/reconditioned: NO DATA  
 Component other comment: Not reported  
 Employee fatalities: 0  
 Employees injured: 0  
 Non-empl. fatalities: 0  
 Non-empl. inured: 1

MAP FINDINGS  
FOCUS MAP 22

Map ID Site Database(s) EPA ID Number

(Continued)

1009635635

Did a rupture occur: YES  
 Did gas ignite: YES  
 Did an explosion occur: NO  
 Secondary fires/explosions: NO  
 Operator property damage: 50  
 Structure adjacent to leak: RESIDENTIAL SINGLE-STORY  
 Structure other comment: Not reported  
 Dist. to nearest structure: 70  
 Underground facility involved: NO  
 Underground facility other comment: Not reported  
 Any utilities affected: NO  
 Dist. of other gas fac. contributing: 0  
 Dist. of other gas fac. impaired: 0  
 Dist. of telephone fac. contributing: 0  
 Dist. of telephone fac. impaired: 0  
 Dist. of electric fac. contributing: 0  
 Dist. of electric fac. impaired: 0  
 Dist. of storm sewer fac. contributing: 0  
 Dist. of storm sewer fac. impaired: 0  
 Dist. of other sewer fac. contributing: 0  
 Dist. of other sewer fac. impaired: 0  
 Dist. of water fac. contributing: 0  
 Dist. of water fac. impaired: 0  
 Dist. of other fac. contributing: 0  
 Other fac. contributing: Not reported  
 Dist. of other fac. impaired: 0  
 Other facility impaired: Not reported  
 Location of leak or failure: BELOW GROUND  
 Location other comment: Not reported  
 Cover depth: 30  
 Soil at pipe depth: SOIL  
 Soil temperature at soil leak: 65  
 Report by: AGENCY CAUSING DAMAGE  
 Report other comment: Not reported

535 LAUSD/SIERRA PARK ELEM  
3170 BUDAU AVE  
LOS ANGELES, CA 90032

HAZNET S105088743  
N/A

HAZNET:

Gepaid: CAD982352999  
 Contact: LOS ANGELES USD  
 Telephone: 2137435086  
 Facility Addr2: Not reported  
 Mailing Name: Not reported  
 Mailing Address: 1449 S SAN PEDRO ST  
 Mailing City,St,Zip: LOS ANGELES, CA 900153119  
 Gen County: Los Angeles  
 TSD EPA ID: CAD008364432  
 TSD County: Los Angeles  
 Waste Category: Off-specification, aged, or surplus organics  
 Disposal Method: Recycler  
 Tons: .1500  
 Facility County: Los Angeles

Gepaid: CAD982352999  
 Contact: YI HWA KIM DEPUTY DIRECTOR  
 Telephone: 2137435086

MAP FINDINGS  
FOCUS MAP 22

Map ID	Site	Database(s)	EPA ID Number
--------	------	-------------	---------------

**LAUSD/SIERRA PARK ELEM (Continued)**

**S105088743**

Facility Addr2: Not reported  
Mailing Name: Not reported  
Mailing Address: 1449 S SAN PEDRO ST  
Mailing City,St,Zip: LOS ANGELES, CA 900153119  
Gen County: Los Angeles  
TSD EPA ID: Not reported  
TSD County: Los Angeles  
Waste Category: Other inorganic solid waste  
Disposal Method: Transfer Station  
Tons: 0.2  
Facility County: Not reported

Gepaid: CAD982352999  
Contact: YI HWA KIM DEPUTY DIRECTOR  
Telephone: 2137435086  
Facility Addr2: Not reported  
Mailing Name: Not reported  
Mailing Address: 333 S Beaudry Ave 20th Fl  
Mailing City,St,Zip: Los Angeles, CA 900170000  
Gen County: Los Angeles  
TSD EPA ID: CAD009007626  
TSD County: Los Angeles  
Waste Category: Asbestos-containing waste  
Disposal Method: Disposal, Land Fill  
Tons: 37.92  
Facility County: Los Angeles

Gepaid: CAD982352999  
Contact: YI HWA KIM DEPUTY DIRECTOR  
Telephone: 2137435086  
Facility Addr2: Not reported  
Mailing Name: Not reported  
Mailing Address: 333 S Beaudry Ave 20th Fl  
Mailing City,St,Zip: Los Angeles, CA 900170000  
Gen County: Los Angeles  
TSD EPA ID: CAL000827758  
TSD County: San Bernardino  
Waste Category: Polychlorinated biphenyls and material containing PCB's  
Disposal Method: Recycler  
Tons: Not reported  
Facility County: Not reported

[Click this hyperlink](#) while viewing on your computer to access  
-1 additional CA\_HAZNET: record(s) in the EDR Site Report.

535

**SIERRA PARK ELEMENTARY  
3170 BUDAU AVE.  
LOS ANGELES, CA 90032**

**FINDS 1008317590  
110036947542**

**FINDS:**

Other Pertinent Environmental Activity Identified at Site

NCES (National Center for Education Statistics) is the primary federal entity for collecting and analyzing data related to education in the United States and other nations and the institute of education sciences.

MAP FINDINGS  
FOCUS MAP 22

Map ID	Site	Database(s)	EPA ID Number
539	<b>MIKE'S SHELL SERVICE</b> <b>3201 N EASTERN AVE</b> <b>LOS ANGELES, CA 90032</b>	HIST UST	U001561326 N/A
	HIST UST: Region: STATE Facility ID: 00000005454 Facility Type: Gas Station Other Type: Not reported Total Tanks: 0004 Contact Name: MIKE MEGALLY Telephone: 2132221095 Owner Name: MIKE MEGALLY Owner Address: 3201 N EASTERN Owner City,St,Zip: LOS ANGELES, CA 90032  Tank Num: 001 Container Num: 001 Year Installed: Not reported Tank Capacity: 00010000 Tank Used for: PRODUCT Type of Fuel: UNLEADED Tank Construction: Not reported Leak Detection: Stock Inventor, Pressure Test  Tank Num: 002 Container Num: 002 Year Installed: Not reported Tank Capacity: 00010000 Tank Used for: PRODUCT Type of Fuel: REGULAR Tank Construction: Not reported Leak Detection: Stock Inventor, Pressure Test  Tank Num: 003 Container Num: 003 Year Installed: Not reported Tank Capacity: 00008000 Tank Used for: PRODUCT Type of Fuel: UNLEADED Tank Construction: Not reported Leak Detection: Stock Inventor, Pressure Test  Tank Num: 004 Container Num: 004 Year Installed: Not reported Tank Capacity: 00000000 Tank Used for: WASTE Type of Fuel: WASTE OIL Tank Construction: Not reported Leak Detection: Stock Inventor, Pressure Test		



MAP FINDINGS  
FOCUS MAP 22

Map ID	Site	Database(s)	EPA ID Number
539	<b>IRVING ROSSNER</b> <b>3201 EASTERN AVE N</b> <b>LOS ANGELES, CA 90032</b>	<b>LUST</b> <b>Cortese</b> <b>CA FID UST</b> <b>SWEEPS UST</b>	<b>S101583362</b> <b>N/A</b>
	LUST: Region: STATE Status: Case Closed Case Number: 900320089 Local Case #: Not reported Chemical: Hydrocarbons Qty Leaked: Not reported Abate Method: Excavate and Dispose - remove contaminated soil and dispose in approved site Release Date: 1992-04-28 00:00:00 Discover Date: Not reported Report Date: 1996-08-21 00:00:00 Enforcement Dt: Not reported Review Date: 1996-08-21 00:00:00 Enter Date: 1992-05-09 00:00:00 Stop Date: Not reported Confirm Leak: Not reported Case Type: Other ground water affected Cross Street: TEMPLETON ST Enf Type: Not reported Funding: Not reported How Discovered: Not reported How Stopped: Not reported Leak Cause: UNK Leak Source: UNK Global Id: T0603700821 Workplan: Not reported Prelim Assess: 1992-04-28 00:00:00 Pollution Char: Not reported Remed Plan: Not reported Remed Action: Not reported Monitoring: Not reported MTBE Date: Not reported GW Qualifier: Not reported Soil Qualifier: Not reported Max MTBE GW ppb: Not reported Max MTBE Soil ppb: Not reported County: 19 Org Name: Not reported Reg Board: Los Angeles Region Contact Person: Not reported Responsible Party: RMF ENTERPRISES, INC. RP Address: 3101 SUNSET BLVD, LOS ANGELES CA 90026 Interim: Yes Oversight Prgm: LUST MTBE Class: * MTBE Conc: 0 MTBE Fuel: 0 MTBE Tested: Not Required to be Tested. Staff: YR Staff Initials: HRQ Lead Agency: Regional Board Local Agency: 19050 Hydr Basin #: UNNAMED BASIN		

MAP FINDINGS  
FOCUS MAP 22

Map ID	Site	Database(s)	EPA ID Number
--------	------	-------------	---------------

**IRVING ROSSNER (Continued)**

**S101583362**

Beneficial: Not reported  
 Priority: Not reported  
 Cleanup Fund Id: Not reported  
 Work Suspended: Not reported  
 Operator: OLD#051592-02  
 Water System Name: Not reported  
 Well Name: Not reported  
 Distance To LUST: 0  
 Waste Discharge Global ID: Not reported  
 Waste Disch Assigned Name: Not reported  
 Summary: Not reported

**LUST REG 4:**

Region: 4  
 Regional Board: 04  
 County: Los Angeles  
 facid: 900320089  
 Status: Case Closed  
 Substance: Hydrocarbons  
 Substance Quantity: Not reported  
 Local Case No: Not reported  
 Case Type: Groundwater  
 Abatement Method Used at the Site: Excavate and Dispose  
 Global ID: T0603700821  
 W Global ID: Not reported  
 Staff: UNK  
 Local Agency: 19050  
 Cross Street: TEMPLETON ST  
 Enforcement Type: Not reported  
 Date Leak Discovered: Not reported  
 Date Leak First Reported: 4/28/1992  
 Date Leak Record Entered: 5/9/1992  
 Date Confirmation Began: Not reported  
 Date Leak Stopped: Not reported  
 Date Case Last Changed on Database: 8/21/1996  
 Date the Case was Closed: 8/21/1996  
 How Leak Discovered: Not reported  
 How Leak Stopped: Not reported  
 Cause of Leak: UNK  
 Leak Source: UNK  
 Operator: OLD#051592-02  
 Water System: Not reported  
 Well Name: Not reported  
 Approx. Dist To Production Well (ft): 7496.2349173702285865831177901  
 Source of Cleanup Funding: UNK  
 Preliminary Site Assessment Workplan Submitted: Not reported  
 Preliminary Site Assessment Began: 4/28/1992  
 Pollution Characterization Began: Not reported  
 Remediation Plan Submitted: Not reported  
 Remedial Action Underway: Not reported  
 Post Remedial Action Monitoring Began: Not reported  
 Enforcement Action Date: Not reported  
 Historical Max MTBE Date: Not reported  
 Hist Max MTBE Conc in Groundwater: Not reported  
 Hist Max MTBE Conc in Soil: Not reported  
 Significant Interim Remedial Action Taken: Yes  
 GW Qualifier: Not reported

MAP FINDINGS  
FOCUS MAP 22

Map ID Site Database(s) EPA ID Number

---

**IRVING ROSSNER (Continued)**

**S101583362**

Soil Qualifier: Not reported  
Organization: Not reported  
Owner Contact: Not reported  
Responsible Party: RMF ENTERPRISES, INC.  
RP Address: 3101 SUNSET BLVD, LOS ANGELES CA 90026  
Program: LUST  
Lat/Long: 34.0819202 / -1  
Local Agency Staff: PEJ  
Beneficial Use: Not reported  
Priority: Not reported  
Cleanup Fund Id: Not reported  
Suspended: Not reported  
Assigned Name: Not reported  
Summary: Not reported

Cortese:  
Region: CORTESE  
Facility Addr2: 3201 EASTERN AVE N

CA FID UST:  
Facility ID: 19003532  
Regulated By: UTNKI  
Regulated ID: 00005454  
Cortese Code: Not reported  
SIC Code: Not reported  
Facility Phone: 2136672944  
Mail To: Not reported  
Mailing Address: 3201 N EASTERN AVE  
Mailing Address 2: Not reported  
Mailing City,St,Zip: LOS ANGELES 900320000  
Contact: Not reported  
Contact Phone: Not reported  
DUNs Number: Not reported  
NPDES Number: Not reported  
EPA ID: Not reported  
Comments: Not reported  
Status: Inactive

SWEEPS UST:  
Status: Not reported  
Comp Number: 613  
Number: Not reported  
Board Of Equalization: 44-011302  
Ref Date: Not reported  
Act Date: Not reported  
Created Date: Not reported  
Tank Status: Not reported  
Owner Tank Id: Not reported  
Swrcb Tank Id: 19-050-000613-000001  
Actv Date: Not reported  
Capacity: 10000  
Tank Use: M.V. FUEL  
Stg: PRODUCT  
Content: REG UNLEADED  
Number Of Tanks: 4

MAP FINDINGS  
FOCUS MAP 22

Map ID      Site      Database(s)      EPA ID Number

---

**IRVING ROSSNER (Continued)**

**S101583362**

Status: Not reported  
 Comp Number: 613  
 Number: Not reported  
 Board Of Equalization: 44-011302  
 Ref Date: Not reported  
 Act Date: Not reported  
 Created Date: Not reported  
 Tank Status: Not reported  
 Owner Tank Id: Not reported  
 Swrcb Tank Id: 19-050-000613-000002  
 Actv Date: Not reported  
 Capacity: 10000  
 Tank Use: M.V. FUEL  
 Stg: PRODUCT  
 Content: REG UNLEADED  
 Number Of Tanks: Not reported

Status: Not reported  
 Comp Number: 613  
 Number: Not reported  
 Board Of Equalization: 44-011302  
 Ref Date: Not reported  
 Act Date: Not reported  
 Created Date: Not reported  
 Tank Status: Not reported  
 Owner Tank Id: Not reported  
 Swrcb Tank Id: 19-050-000613-000003  
 Actv Date: Not reported  
 Capacity: 8000  
 Tank Use: M.V. FUEL  
 Stg: PRODUCT  
 Content: REG UNLEADED  
 Number Of Tanks: Not reported

Status: Not reported  
 Comp Number: 613  
 Number: Not reported  
 Board Of Equalization: 44-011302  
 Ref Date: Not reported  
 Act Date: Not reported  
 Created Date: Not reported  
 Tank Status: Not reported  
 Owner Tank Id: Not reported  
 Swrcb Tank Id: 19-050-000613-000004  
 Actv Date: Not reported  
 Capacity: Not reported  
 Tank Use: OIL  
 Stg: WASTE  
 Content: WASTE OIL  
 Number Of Tanks: Not reported

MAP FINDINGS  
FOCUS MAP 22

Map ID	Site	Database(s)	EPA ID Number
552	<b>VICTOR &amp; MARIA RODRIGUEZ</b> <b>2950 COVINA ST</b> <b>LOS ANGELES, CA</b>  LOS ANGELES CO. HMS: Region: LA Facility Id: 027052-037977 Facility Status: OPEN Area: 3F Permit Number: Not reported Permit Status: Not reported Facility Type: Not reported	LOS ANGELES CO. HMS	S105696478 N/A
554	<b>EL SERENO MIDDLE</b> <b>2839 N. EASTERN AVE.</b> <b>LOS ANGELES, CA 90032</b>  FINDS: Other Pertinent Environmental Activity Identified at Site  Not reported  NCES (National Center for Education Statistics) is the primary federal entity for collecting and analyzing data related to education in the United States and other nations and the institute of education sciences.	FINDS	1008303211 110021968833
554	<b>LAUSD EL SERENO JUNIOR HIGH SCHOOL</b> <b>2839 N EASTERN AVE</b> <b>LOS ANGELES, CA 90032</b>  RCRA-SQG: Date form received by agency: 08/20/1987 Facility name: LAUSD EL SERENO JUNIOR HIGH SCHOOL Facility address: 2839 N EASTERN AVE LOS ANGELES, CA 90032 EPA ID: CAD982024630 Mailing address: 1425 S SAN PEDRO ST RM 215 LOS ANGELES, CA 90015 Contact: ENVIRONMENTAL MANAGER Contact address: 2839 N EASTERN AVE LOS ANGELES, CA 90032 Contact country: US Contact telephone: (213) 742-7371 Contact email: Not reported EPA Region: 09 Classification: Small Small Quantity Generator Description: Handler: generates more than 100 and less than 1000 kg of hazardous waste during any calendar month and accumulates less than 6000 kg of hazardous waste at any time; or generates 100 kg or less of hazardous waste during any calendar month, and accumulates more than 1000 kg of hazardous waste at any time  Owner/Operator Summary: Owner/operator name: NOT REQUIRED Owner/operator address: NOT REQUIRED NOT REQUIRED, ME 99999	RCRA-SQG FINDS	1000378499 CAD982024630



MAP FINDINGS  
FOCUS MAP 22

Map ID	Site	Database(s)	EPA ID Number
554	<b>LAUSD/ EL SERENO JR</b> <b>2839 N EASTERN AVE</b> <b>LOS ANGELES, CA 90032</b>	HAZNET	S103649455 N/A
	HAZNET: Gepaid: CAD982024630 Contact: LOS ANGELES USD Telephone: 2137435086 Facility Addr2: Not reported Mailing Name: Not reported Mailing Address: 1449 S SAN PEDRO ST Mailing City,St,Zip: LOS ANGELES, CA 900153119 Gen County: Los Angeles TSD EPA ID: CAD067786749 TSD County: Los Angeles Waste Category: Not reported Disposal Method: Disposal, Land Fill Tons: .0000 Facility County: Los Angeles		
	Gepaid: CAD982024630 Contact: LOS ANGELES USD Telephone: 2137435086 Facility Addr2: Not reported Mailing Name: Not reported Mailing Address: 1449 S SAN PEDRO ST Mailing City,St,Zip: LOS ANGELES, CA 900153119 Gen County: Los Angeles TSD EPA ID: CAD067786749 TSD County: Los Angeles Waste Category: Asbestos-containing waste Disposal Method: Disposal, Land Fill Tons: 45.5112 Facility County: Los Angeles		
	Gepaid: CAD982024630 Contact: LOS ANGELES USD Telephone: 2137435086 Facility Addr2: Not reported Mailing Name: Not reported Mailing Address: 1449 S SAN PEDRO ST Mailing City,St,Zip: LOS ANGELES, CA 900153119 Gen County: Los Angeles TSD EPA ID: CAD067786749 TSD County: Los Angeles Waste Category: Asbestos-containing waste Disposal Method: Not reported Tons: 69.1096 Facility County: Los Angeles		
	Gepaid: CAD982024630 Contact: LOS ANGELES USD Telephone: 2137435086 Facility Addr2: Not reported Mailing Name: Not reported Mailing Address: 1449 S SAN PEDRO ST Mailing City,St,Zip: LOS ANGELES, CA 900153119 Gen County: Los Angeles TSD EPA ID: CAD009007626		

MAP FINDINGS  
FOCUS MAP 22

Map ID Site Database(s) EPA ID Number

**LAUSD/ EL SERENO JR (Continued)**

**S103649455**

TSD County: Los Angeles  
 Waste Category: Asbestos-containing waste  
 Disposal Method: Disposal, Land Fill  
 Tons: 3.3712  
 Facility County: Los Angeles

Gepaid: CAD982024630  
 Contact: LOS ANGELES USD  
 Telephone: 2137435086  
 Facility Addr2: Not reported  
 Mailing Name: Not reported  
 Mailing Address: 1449 S SAN PEDRO ST  
 Mailing City,St,Zip: LOS ANGELES, CA 900153119  
 Gen County: Los Angeles  
 TSD EPA ID: CAL000027741  
 TSD County: 5  
 Waste Category: Asbestos-containing waste  
 Disposal Method: Disposal, Land Fill  
 Tons: 6.7424  
 Facility County: Los Angeles

[Click this hyperlink](#) while viewing on your computer to access  
6 additional CA\_HAZNET: record(s) in the EDR Site Report.

556

**DEMOLITION CONTRACTORS  
5600 ALHAMBRA AVE  
LOS ANGELES, CA 90032**

**LUST S101296871  
Cortese N/A**

LUST REG 4:  
 Region: 4  
 Regional Board: 04  
 County: Los Angeles  
 facid: 900320143  
 Status: Leak being confirmed  
 Substance: 1  
 Substance Quantity: Not reported  
 Local Case No: Not reported  
 Case Type: Soil  
 Abatement Method Used at the Site: Not reported  
 Global ID: T0603700827  
 W Global ID: Not reported  
 Staff: UNK  
 Local Agency: 19050  
 Cross Street: LOWELL AVE  
 Enforcement Type: Not reported  
 Date Leak Discovered: 10/7/1986  
 Date Leak First Reported: 10/7/1986  
 Date Leak Record Entered: 12/31/1986  
 Date Confirmation Began: 10/7/1986  
 Date Leak Stopped: 10/7/1986  
 Date Case Last Changed on Database: 8/10/1987  
 Date the Case was Closed: Not reported  
 How Leak Discovered: Tank Closure  
 How Leak Stopped: Not reported  
 Cause of Leak: UNK  
 Leak Source: Tank  
 Operator: Not reported  
 Water System: Not reported



MAP FINDINGS  
FOCUS MAP 22

Map ID	Site	Database(s)	EPA ID Number
--------	------	-------------	---------------

**DEMOLITION CONTRACTORS (Continued)**

**S101296871**

Well Name: Not reported  
 Approx. Dist To Production Well (ft): 7809.3036587200599594777535278  
 Source of Cleanup Funding: Tank  
 Preliminary Site Assessment Workplan Submitted: Not reported  
 Preliminary Site Assessment Began: Not reported  
 Pollution Characterization Began: Not reported  
 Remediation Plan Submitted: Not reported  
 Remedial Action Underway: Not reported  
 Post Remedial Action Monitoring Began: Not reported  
 Enforcement Action Date: Not reported  
 Historical Max MTBE Date: Not reported  
 Hist Max MTBE Conc in Groundwater: Not reported  
 Hist Max MTBE Conc in Soil: Not reported  
 Significant Interim Remedial Action Taken: Not reported  
 GW Qualifier: Not reported  
 Soil Qualifier: Not reported  
 Organization: Not reported  
 Owner Contact: Not reported  
 Responsible Party: CALTRANS  
 RP Address: Not reported  
 Program: LUST  
 Lat/Long: 34.0789132 / -1  
 Local Agency Staff: PEJ  
 Beneficial Use: Not reported  
 Priority: Not reported  
 Cleanup Fund Id: Not reported  
 Suspended: Not reported  
 Assigned Name: Not reported  
 Summary: Not reported

Cortese:  
 Region: CORTESE  
 Facility Addr2: 5600 ALHAMBRA AVE

**556 GOLD COAST RIGGING AND ERECTIN  
 5600 ALHAMBRA AVE  
 LOS ANGELES, CA 90032**

**CA FID UST S101617347  
 SWEEPS UST N/A**

CA FID UST:  
 Facility ID: 19001192  
 Regulated By: UTNKA  
 Regulated ID: 74001000  
 Cortese Code: Not reported  
 SIC Code: Not reported  
 Facility Phone: 2132214136  
 Mail To: Not reported  
 Mailing Address: 120 S SPRING ST  
 Mailing Address 2: Not reported  
 Mailing City, St, Zip: LOS ANGELES 900320000  
 Contact: Not reported  
 Contact Phone: Not reported  
 DUNS Number: Not reported  
 NPDES Number: Not reported  
 EPA ID: Not reported  
 Comments: Not reported  
 Status: Active

MAP FINDINGS  
FOCUS MAP 22

Map ID      Site      Database(s)      EPA ID Number

---

**GOLD COAST RIGGING AND ERECTIN (Continued)**

**S101617347**

SWEEPS UST:

Status: Not reported  
 Comp Number: 3645  
 Number: Not reported  
 Board Of Equalization: 44-013177  
 Ref Date: Not reported  
 Act Date: Not reported  
 Created Date: Not reported  
 Tank Status: Not reported  
 Owner Tank Id: Not reported  
 Swrcb Tank Id: 19-050-003645-000001  
 Actv Date: Not reported  
 Capacity: 550  
 Tank Use: M.V. FUEL  
 Stg: PRODUCT  
 Content: REG UNLEADED  
 Number Of Tanks: 3

Status: Not reported  
 Comp Number: 3645  
 Number: Not reported  
 Board Of Equalization: 44-013177  
 Ref Date: Not reported  
 Act Date: Not reported  
 Created Date: Not reported  
 Tank Status: Not reported  
 Owner Tank Id: Not reported  
 Swrcb Tank Id: 19-050-003645-000002  
 Actv Date: Not reported  
 Capacity: 550  
 Tank Use: M.V. FUEL  
 Stg: PRODUCT  
 Content: REG UNLEADED  
 Number Of Tanks: Not reported

Status: Not reported  
 Comp Number: 3645  
 Number: Not reported  
 Board Of Equalization: 44-013177  
 Ref Date: Not reported  
 Act Date: Not reported  
 Created Date: Not reported  
 Tank Status: Not reported  
 Owner Tank Id: Not reported  
 Swrcb Tank Id: 19-050-003645-000003  
 Actv Date: Not reported  
 Capacity: 2000  
 Tank Use: M.V. FUEL  
 Stg: PRODUCT  
 Content: DIESEL  
 Number Of Tanks: Not reported

MAP FINDINGS  
FOCUS MAP 22

Map ID	Site	Database(s)	EPA ID Number
556	<b>GOLD COAST RIGGING &amp; ERECTING</b> <b>5600 ALHAMBRA AVE</b> <b>LOS ANGELES, CA 90032</b>	<b>HAZNET</b> <b>HIST UST</b>	<b>U001561322</b> <b>N/A</b>
	<b>HAZNET:</b> Gepaid: CAC002558286 Contact: John Agumalian/owner Telephone: 9497232004 Facility Addr2: Not reported Mailing Name: Not reported Mailing Address: 5600 Alhambra Ave Mailing City,St,Zip: LOS ANGELES, CA 90032 Gen County: Los Angeles TSD EPA ID: Not reported TSD County: Los Angeles Waste Category: Oil/water separation sludge Disposal Method: Recycler Tons: 1.66 Facility County: Not reported  Gepaid: CAL000190657 Contact: SYSTEM DISPOSAL INC Telephone: 0000000000 Facility Addr2: Not reported Mailing Name: Not reported Mailing Address: 5600 ALHAMBRA AVE Mailing City,St,Zip: LOS ANGELES, CA 900320000 Gen County: Los Angeles TSD EPA ID: CAD981696420 TSD County: Los Angeles Waste Category: Waste oil and mixed oil Disposal Method: Transfer Station Tons: 3.1275 Facility County: Los Angeles		
	<b>HIST UST:</b> Region: STATE Facility ID: 00000064974 Facility Type: Other Other Type: RIGGING & ERECTING Total Tanks: 0003 Contact Name: GEORGE LARRAZOLO Telephone: 2132214136 Owner Name: CALTRANS Owner Address: 120 S. SPRING STREET Owner City,St,Zip: LOS ANGELES, CA 90012  Tank Num: 001 Container Num: 1849700101 Year Installed: Not reported Tank Capacity: 00000550 Tank Used for: PRODUCT Type of Fuel: REGULAR Tank Construction: Not reported Leak Detection: None  Tank Num: 002 Container Num: 2 Year Installed: Not reported		

MAP FINDINGS  
FOCUS MAP 22

Map ID Site Database(s) EPA ID Number

**GOLD COAST RIGGING & ERECTING (Continued)**

**U001561322**

Tank Capacity: 00000550  
Tank Used for: PRODUCT  
Type of Fuel: REGULAR  
Tank Construction: Not reported  
Leak Detection: None

Tank Num: 003  
Container Num: 3  
Year Installed: Not reported  
Tank Capacity: 00002000  
Tank Used for: PRODUCT  
Type of Fuel: DIESEL  
Tank Construction: Not reported  
Leak Detection: None

558

**RUDY'S ARCO  
5555 ALHAMBRA AVE  
LOS ANGELES, CA 90032**

**HIST UST U001561328  
N/A**

HIST UST:

Region: STATE  
Facility ID: 00000020930  
Facility Type: Gas Station  
Other Type: Not reported  
Total Tanks: 0009  
Contact Name: JUAN SERRATO  
Telephone: 2132236243  
Owner Name: RUDY COLLASO SERRATO  
Owner Address: 5555 ALHAMBRA AVE.  
Owner City,St,Zip: LOS ANGELES, CA 90032

Tank Num: 001  
Container Num: 1  
Year Installed: Not reported  
Tank Capacity: 00003300  
Tank Used for: PRODUCT  
Type of Fuel: REGULAR  
Tank Construction: Not reported  
Leak Detection: Stock Inventor

Tank Num: 002  
Container Num: 2  
Year Installed: Not reported  
Tank Capacity: 00005000  
Tank Used for: PRODUCT  
Type of Fuel: UNLEADED  
Tank Construction: Not reported  
Leak Detection: None

Tank Num: 003  
Container Num: 3  
Year Installed: Not reported  
Tank Capacity: 00001500  
Tank Used for: PRODUCT  
Type of Fuel: DIESEL  
Tank Construction: Not reported  
Leak Detection: None

MAP FINDINGS  
FOCUS MAP 22

Map ID Site Database(s) EPA ID Number

---

**RUDY'S ARCO (Continued)**

**U001561328**

Tank Num: 004  
Container Num: 4  
Year Installed: Not reported  
Tank Capacity: 00000500  
Tank Used for: WASTE  
Type of Fuel: WASTE OIL  
Tank Construction: Not reported  
Leak Detection: None

Tank Num: 005  
Container Num: TWO (2)  
Year Installed: Not reported  
Tank Capacity: 00003300  
Tank Used for: PRODUCT  
Type of Fuel: REGULAR  
Tank Construction: Not reported  
Leak Detection: Stock Inventor

Tank Num: 006  
Container Num: FIVE (5)  
Year Installed: Not reported  
Tank Capacity: 00001000  
Tank Used for: WASTE  
Type of Fuel: WASTE OIL  
Tank Construction: Not reported  
Leak Detection: None

Tank Num: 007  
Container Num: FOUR (4)  
Year Installed: Not reported  
Tank Capacity: 00000500  
Tank Used for: PRODUCT  
Type of Fuel: UNLEADED  
Tank Construction: Not reported  
Leak Detection: Stock Inventor

Tank Num: 008  
Container Num: ONE (1)  
Year Installed: Not reported  
Tank Capacity: 00005000  
Tank Used for: PRODUCT  
Type of Fuel: PREMIUM  
Tank Construction: Not reported  
Leak Detection: Stock Inventor

Tank Num: 009  
Container Num: THREE (3)  
Year Installed: Not reported  
Tank Capacity: 00001000  
Tank Used for: PRODUCT  
Type of Fuel: UNLEADED  
Tank Construction: Not reported  
Leak Detection: Stock Inventor

MAP FINDINGS  
FOCUS MAP 22

Map ID	Site	Database(s)	EPA ID Number
558	<b>RUDY AUTO SERVICE</b> <b>5555 ALHAMBRA</b> <b>LOS ANGELES, CA 90032</b>  HAZNET: Gepaid: CAL000142667 Contact: RUDY SERRATO Telephone: 0000000000 Facility Addr2: Not reported Mailing Name: Not reported Mailing Address: 5555 ALHAMBRA AVE Mailing City,St,Zip: LOS ANGELES, CA 900320000 Gen County: Los Angeles TSD EPA ID: CAT080013352 TSD County: Los Angeles Waste Category: Tank bottom waste Disposal Method: Recycler Tons: 1.8765 Facility County: Los Angeles	HAZNET	S102823889 N/A
558	<b>RUDY'S ARCO</b> <b>5555 ALHAMBRA AVE</b> <b>LOS ANGELES, CA 90032</b>  CA FID UST: Facility ID: 19055408 Regulated By: UTNKA Regulated ID: 00020930 Cortese Code: Not reported SIC Code: Not reported Facility Phone: 2132236243 Mail To: Not reported Mailing Address: 5555 ALHAMBRA AVE Mailing Address 2: Not reported Mailing City,St,Zip: LOS ANGELES 900320000 Contact: Not reported Contact Phone: Not reported DUNs Number: Not reported NPDES Number: Not reported EPA ID: Not reported Comments: Not reported Status: Active  SWEEPS UST: Status: A Comp Number: 1502 Number: 9 Board Of Equalization: 44-011826 Ref Date: 08-30-93 Act Date: 03-17-94 Created Date: 02-29-88 Tank Status: A Owner Tank Id: Not reported Swrcb Tank Id: 19-050-001502-000001 Actv Date: 04-20-88 Capacity: 3300 Tank Use: M.V. FUEL Stg: P Content: REG UNLEADED	CA FID UST SWEEPS UST	S101617351 N/A

MAP FINDINGS  
 FOCUS MAP 22

Map ID Site Database(s) EPA ID Number

---

**RUDY'S ARCO (Continued)**

**S101617351**

Number Of Tanks: 9  
 Status: A  
 Comp Number: 1502  
 Number: 9  
 Board Of Equalization: 44-011826  
 Ref Date: 08-30-93  
 Act Date: 03-17-94  
 Created Date: 02-29-88  
 Tank Status: A  
 Owner Tank Id: Not reported  
 Swrcb Tank Id: 19-050-001502-000002  
 Actv Date: 04-20-88  
 Capacity: 5000  
 Tank Use: M.V. FUEL  
 Stg: P  
 Content: REG UNLEADED  
 Number Of Tanks: Not reported

Status: A  
 Comp Number: 1502  
 Number: 9  
 Board Of Equalization: 44-011826  
 Ref Date: 08-30-93  
 Act Date: 03-17-94  
 Created Date: 02-29-88  
 Tank Status: A  
 Owner Tank Id: Not reported  
 Swrcb Tank Id: 19-050-001502-000003  
 Actv Date: 04-20-88  
 Capacity: 1500  
 Tank Use: M.V. FUEL  
 Stg: P  
 Content: DIESEL  
 Number Of Tanks: Not reported

Status: A  
 Comp Number: 1502  
 Number: 9  
 Board Of Equalization: 44-011826  
 Ref Date: 08-30-93  
 Act Date: 03-17-94  
 Created Date: 02-29-88  
 Tank Status: A  
 Owner Tank Id: Not reported  
 Swrcb Tank Id: 19-050-001502-000004  
 Actv Date: 04-20-88  
 Capacity: 500  
 Tank Use: OIL  
 Stg: W  
 Content: WASTE OIL  
 Number Of Tanks: Not reported

Status: A  
 Comp Number: 1502  
 Number: 9  
 Board Of Equalization: 44-011826

MAP FINDINGS  
FOCUS MAP 22

Map ID	Site	Database(s)	EPA ID Number
--------	------	-------------	---------------

**RUDY'S ARCO (Continued)**

**S101617351**

Ref Date: 08-30-93  
 Act Date: 03-17-94  
 Created Date: 02-29-88  
 Tank Status: A  
 Owner Tank Id: Not reported  
 Swrcb Tank Id: 19-050-001502-000005  
 Actv Date: 04-20-88  
 Capacity: 3300  
 Tank Use: M.V. FUEL  
 Stg: P  
 Content: REG UNLEADED  
 Number Of Tanks: Not reported

Status: A  
 Comp Number: 1502  
 Number: 9  
 Board Of Equalization: 44-011826  
 Ref Date: 08-30-93  
 Act Date: 03-17-94  
 Created Date: 02-29-88  
 Tank Status: A  
 Owner Tank Id: Not reported  
 Swrcb Tank Id: 19-050-001502-000006  
 Actv Date: 04-20-88  
 Capacity: 1000  
 Tank Use: OIL  
 Stg: W  
 Content: WASTE OIL  
 Number Of Tanks: Not reported

Status: A  
 Comp Number: 1502  
 Number: 9  
 Board Of Equalization: 44-011826  
 Ref Date: 08-30-93  
 Act Date: 03-17-94  
 Created Date: 02-29-88  
 Tank Status: A  
 Owner Tank Id: Not reported  
 Swrcb Tank Id: 19-050-001502-000007  
 Actv Date: 04-20-88  
 Capacity: 500  
 Tank Use: M.V. FUEL  
 Stg: P  
 Content: REG UNLEADED  
 Number Of Tanks: Not reported

Status: A  
 Comp Number: 1502  
 Number: 9  
 Board Of Equalization: 44-011826  
 Ref Date: 08-30-93  
 Act Date: 03-17-94  
 Created Date: 02-29-88  
 Tank Status: A  
 Owner Tank Id: Not reported  
 Swrcb Tank Id: 19-050-001502-000008



MAP FINDINGS  
FOCUS MAP 22

Map ID Site Database(s) EPA ID Number

**RUDY'S ARCO (Continued)**

**S101617351**

Actv Date: 04-20-88  
Capacity: 5000  
Tank Use: M.V. FUEL  
Stg: P  
Content: REG UNLEADED  
Number Of Tanks: Not reported

Status: A  
Comp Number: 1502  
Number: 9  
Board Of Equalization: 44-011826  
Ref Date: 08-30-93  
Act Date: 03-17-94  
Created Date: 02-29-88  
Tank Status: A  
Owner Tank Id: Not reported  
Swrcb Tank Id: 19-050-001502-000009  
Actv Date: 04-20-88  
Capacity: 1000  
Tank Use: M.V. FUEL  
Stg: P  
Content: REG UNLEADED  
Number Of Tanks: Not reported

558

**ARCO - SERRATO, RUDY C.  
5555 E ALHAMBRA AVE  
LOS ANGELES, CA 90032**

**LUST S109117551  
N/A**

LUST:

Region: STATE  
Status: Leak being confirmed  
Case Number: Not reported  
Local Case #: Not reported  
Chemical: Gasoline  
Qty Leaked: Not reported  
Abate Method: Not reported  
Release Date: 1995-12-01 00:00:00  
Discover Date: 1995-11-21 00:00:00  
Report Date: Not reported  
Enforcement Dt: Not reported  
Review Date: Not reported  
Enter Date: Not reported  
Stop Date: Not reported  
Confirm Leak: 1995-12-20 00:00:00  
Case Type: Soil only  
Cross Street: Not reported  
Enf Type: LOC  
Funding: Not reported  
How Discovered: Not reported  
How Stopped: Not reported  
Leak Cause: UNK  
Leak Source: UNK  
Global Id: T0603744063  
Workplan: Not reported  
Prelim Assess: Not reported  
Pollution Char: Not reported  
Remed Plan: Not reported  
Remed Action: Not reported

MAP FINDINGS  
FOCUS MAP 22

Map ID	Site	Database(s)	EPA ID Number
--------	------	-------------	---------------

**ARCO - SERRATO, RUDY C. (Continued)**

**S109117551**

Monitoring: Not reported  
 MTBE Date: Not reported  
 GW Qualifier: Not reported  
 Soil Qualifier: Not reported  
 Max MTBE GW ppb: Not reported  
 Max MTBE Soil ppb: Not reported  
 County: 19  
 Org Name: Not reported  
 Reg Board: Los Angeles Region  
 Contact Person: Not reported  
 Responsible Party: RUDY SERRATO  
 RP Address: 5555 ALHAMBRA AVE.  
 Interim: Not reported  
 Oversight Prgm: LUST  
 MTBE Class: \*  
 MTBE Conc: 0  
 MTBE Fuel: 1  
 MTBE Tested: Site NOT Tested for MTBE.Includes Unknown and Not Analyzed.  
 Staff: YR  
 Staff Initials: TP  
 Lead Agency: Local Agency  
 Local Agency: 19050  
 Hydr Basin #: Not reported  
 Beneficial: Not reported  
 Priority: Not reported  
 Cleanup Fund Id: Not reported  
 Work Suspended: Not reported  
 Operator: Not reported  
 Water System Name: Not reported  
 Well Name: Not reported  
 Distance To Lust: 0  
 Waste Discharge Global ID: Not reported  
 Waste Disch Assigned Name: Not reported  
 Summary: Not reported

**560** **BLAKELY CO THE**  
**5533 ALHAMBRA AVE**  
**LOS ANGELES, CA 90032**

**RCRA-SQG 1000268606**  
**FINDS CAD981572647**

**RCRA-SQG:**

Date form received by agency: 09/01/1996  
 Facility name: BLAKELY CO THE  
 Facility address: 5533 ALHAMBRA AVE  
 LOS ANGELES, CA 90032  
 EPA ID: CAD981572647  
 Contact: Not reported  
 Contact address: Not reported  
 Not reported  
 Contact country: Not reported  
 Contact telephone: Not reported  
 Contact email: Not reported  
 EPA Region: 09  
 Classification: Small Small Quantity Generator  
 Description: Handler: generates more than 100 and less than 1000 kg of hazardous waste during any calendar month and accumulates less than 6000 kg of hazardous waste at any time; or generates 100 kg or less of hazardous waste during any calendar month, and accumulates more than 1000 kg of hazardous waste at any time



MAP FINDINGS  
FOCUS MAP 22

Map ID	Site	Database(s)	EPA ID Number
--------	------	-------------	---------------

**BLAKELY CO THE (Continued)**

**1000268606**

corrective action activities required under RCRA.

560

**THE BLAKELY CO INC  
5533 ALHAMBRA AVE  
LOS ANGELES, CA 90032**

**HAZNET S103664756  
N/A**

HAZNET:

Gepaid: CAD981572647  
Contact: THE BLAKELY CO INC  
Telephone: 0000000000  
Facility Addr2: Not reported  
Mailing Name: Not reported  
Mailing Address: 5533 ALHAMBRA AVE  
Mailing City,St,Zip: LOS ANGELES, CA 900323134  
Gen County: Los Angeles  
TSD EPA ID: CAD008302903  
TSD County: Los Angeles  
Waste Category: Adhesives  
Disposal Method: Recycler  
Tons: .2085  
Facility County: Los Angeles

Gepaid: CAD981572647  
Contact: DAVID PALOS VICE-PRESIDENT  
Telephone: 3232214176  
Facility Addr2: Not reported  
Mailing Name: Not reported  
Mailing Address: 5533 ALHAMBRA AVE  
Mailing City,St,Zip: LOS ANGELES, CA 900323134  
Gen County: Los Angeles  
TSD EPA ID: CAD008302903  
TSD County: Los Angeles  
Waste Category: Adhesives  
Disposal Method: Recycler  
Tons: 1.25  
Facility County: Not reported

Gepaid: CAD981572647  
Contact: DAVID PALOS VICE-PRESIDENT  
Telephone: 3232214176  
Facility Addr2: Not reported  
Mailing Name: Not reported  
Mailing Address: 5533 ALHAMBRA AVE  
Mailing City,St,Zip: LOS ANGELES, CA 900323134  
Gen County: Los Angeles  
TSD EPA ID: Not reported  
TSD County: Los Angeles  
Waste Category: Adhesives  
Disposal Method: Recycler  
Tons: 0.62  
Facility County: Not reported

Gepaid: CAD981572647  
Contact: DAVID PALOS VICE-PRESIDENT  
Telephone: 3232214176  
Facility Addr2: Not reported  
Mailing Name: Not reported

MAP FINDINGS  
FOCUS MAP 22

Map ID	Site	Database(s)	EPA ID Number
--------	------	-------------	---------------

**THE BLAKELY CO INC (Continued)**

**S103664756**

Mailing Address: 5533 ALHAMBRA AVE  
Mailing City,St,Zip: LOS ANGELES, CA 900323134  
Gen County: Los Angeles  
TSD EPA ID: CAD008302903  
TSD County: Los Angeles  
Waste Category: Adhesives  
Disposal Method: H06  
Tons: 0.22  
Facility County: Los Angeles

Gepaid: CAD981572647  
Contact: THE BLAKELY CO INC  
Telephone: 0000000000  
Facility Addr2: Not reported  
Mailing Name: Not reported  
Mailing Address: 5533 ALHAMBRA AVE  
Mailing City,St,Zip: LOS ANGELES, CA 900323134  
Gen County: Los Angeles  
TSD EPA ID: CAD008302903  
TSD County: Los Angeles  
Waste Category: Adhesives  
Disposal Method: Recycler  
Tons: .6255  
Facility County: Los Angeles

[Click this hyperlink](#) while viewing on your computer to access 9 additional CA\_HAZNET: record(s) in the EDR Site Report.

560

**THE BLAKELY COMPANY, INCORPORA  
5533 ALHAMBRA AVE  
LOS ANGELES, CA 90032**

**CA FID UST  
SWEEPS UST**

**S101585282  
N/A**

CA FID UST:  
Facility ID: 19021945  
Regulated By: UTKNI  
Regulated ID: Not reported  
Cortese Code: Not reported  
SIC Code: Not reported  
Facility Phone: 2130000000  
Mail To: Not reported  
Mailing Address: 5533 ALHAMBRA AVE  
Mailing Address 2: Not reported  
Mailing City,St,Zip: LOS ANGELES 900320000  
Contact: Not reported  
Contact Phone: Not reported  
DUNs Number: Not reported  
NPDES Number: Not reported  
EPA ID: Not reported  
Comments: Not reported  
Status: Inactive

SWEEPS UST:  
Status: Not reported  
Comp Number: 4767  
Number: Not reported  
Board Of Equalization: Not reported  
Ref Date: Not reported

MAP FINDINGS  
FOCUS MAP 22

Map ID	Site	Database(s)	EPA ID Number
--------	------	-------------	---------------

**THE BLAKELY COMPANY, INCORPORA (Continued)**

**S101585282**

Act Date: Not reported  
 Created Date: Not reported  
 Tank Status: Not reported  
 Owner Tank Id: Not reported  
 Swrcb Tank Id: Not reported  
 Actv Date: Not reported  
 Capacity: Not reported  
 Tank Use: Not reported  
 Stg: Not reported  
 Content: Not reported  
 Number Of Tanks: 0

**560 UNION PACIFIC RAILROAD  
5526 ALHAMBRA AVE  
LOS ANGELES, CA 90032**

**HAZNET S108223617  
N/A**

HAZNET:

Gepaid: CAC002580705  
 Contact: ROBERT BAVIER  
 Telephone: 9098796339  
 Facility Addr2: Not reported  
 Mailing Name: Not reported  
 Mailing Address: 2015 S WILLOW ST  
 Mailing City,St,Zip: BLOOMINGTON, CA 92316  
 Gen County: Los Angeles  
 TSD EPA ID: CAT080013352  
 TSD County: Los Angeles  
 Waste Category: Off-specification, aged, or surplus organics  
 Disposal Method: Not reported  
 Tons: 4.17  
 Facility County: Not reported

**560 MARK MCRILEY CO  
5514 ALHAMBRA AVE.  
LOS ANGELES, CA 90032**

**EMI S106835165  
N/A**

EMI:

Year: 1987  
 County Code: 19  
 Air Basin: SC  
 Facility ID: 46547  
 Air District Name: SC  
 SIC Code: 3341  
 Air District Name: SOUTH COAST AQMD  
 Community Health Air Pollution Info System: Not reported  
 Consolidated Emission Reporting Rule: Not reported  
 Total Organic Hydrocarbon Gases Tons/Yr: 0  
 Reactive Organic Gases Tons/Yr: 0  
 Carbon Monoxide Emissions Tons/Yr: 0  
 NOX - Oxides of Nitrogen Tons/Yr: 0  
 SOX - Oxides of Sulphur Tons/Yr: 0  
 Particulate Matter Tons/Yr: 0  
 Part. Matter 10 Micrometers & Smlr Tons/Yr: 0

Year: 1990  
 County Code: 19

MAP FINDINGS  
FOCUS MAP 22

Map ID	Site	Database(s)	EPA ID Number
--------	------	-------------	---------------

**MARK MCRILEY CO (Continued)**

**S106835165**

Air Basin: SC  
 Facility ID: 46547  
 Air District Name: SC  
 SIC Code: 3341  
 Air District Name: SOUTH COAST AQMD  
 Community Health Air Pollution Info System: Not reported  
 Consolidated Emission Reporting Rule: Not reported  
 Total Organic Hydrocarbon Gases Tons/Yr: 0  
 Reactive Organic Gases Tons/Yr: 0  
 Carbon Monoxide Emissions Tons/Yr: 0  
 NOX - Oxides of Nitrogen Tons/Yr: 0  
 SOX - Oxides of Sulphur Tons/Yr: 0  
 Particulate Matter Tons/Yr: 0  
 Part. Matter 10 Micrometers & Smlr Tons/Yr: 0

560

**MARK MCRILEY INC**  
**5514 ALHAMBRA AVENUE**  
**LOS ANGELES, CA 90032**

**RCRA-SQG 1000266798**  
**FINDS CAD112820139**

RCRA-SQG:

Date form received by agency: 09/01/1996  
 Facility name: MARK MCRILEY INC  
 Facility address: 5514 ALHAMBRA AVENUE  
 LOS ANGELES, CA 90032  
 EPA ID: CAD112820139  
 Contact: Not reported  
 Contact address: Not reported  
 Contact telephone: Not reported  
 Contact country: Not reported  
 Contact telephone: Not reported  
 Contact email: Not reported  
 EPA Region: 09  
 Classification: Small Small Quantity Generator  
 Description: Handler: generates more than 100 and less than 1000 kg of hazardous waste during any calendar month and accumulates less than 6000 kg of hazardous waste at any time; or generates 100 kg or less of hazardous waste during any calendar month, and accumulates more than 1000 kg of hazardous waste at any time

Owner/Operator Summary:

Owner/operator name: MARK MCRILEY  
 Owner/operator address: NOT REQUIRED  
 NOT REQUIRED, ME 99999  
 Owner/operator country: Not reported  
 Owner/operator telephone: (415) 555-1212  
 Legal status: Private  
 Owner/Operator Type: Owner  
 Owner/Op start date: Not reported  
 Owner/Op end date: Not reported

Owner/operator name: NOT REQUIRED  
 Owner/operator address: NOT REQUIRED  
 NOT REQUIRED, ME 99999  
 Owner/operator country: Not reported  
 Owner/operator telephone: (415) 555-1212  
 Legal status: Private  
 Owner/Operator Type: Operator

MAP FINDINGS  
FOCUS MAP 22

Map ID	Site	Database(s)	EPA ID Number
--------	------	-------------	---------------

**MARK MCRILEY INC (Continued)**

**1000266798**

Owner/Op start date: Not reported  
Owner/Op end date: Not reported

Handler Activities Summary:

U.S. importer of hazardous waste: Unknown  
Mixed waste (haz. and radioactive): Unknown  
Recycler of hazardous waste: No  
Transporter of hazardous waste: No  
Treater, storer or disposer of HW: No  
Underground injection activity: No  
On-site burner exemption: Unknown  
Furnace exemption: Unknown  
Used oil fuel burner: No  
Used oil processor: No  
Used oil refiner: No  
Used oil fuel marketer to burner: No  
Used oil Specification marketer: No  
Used oil transfer facility: No  
Used oil transporter: No  
Off-site waste receiver: Commercial status unknown

Historical Generators:

Date form received by agency: 05/27/1986  
Facility name: MARK MCRILEY INC  
Classification: Large Quantity Generator

Violation Status: No violations found

FINDS:

Other Pertinent Environmental Activity Identified at Site

California - Hazardous Waste Tracking System - Datamart

RCRAInfo is a national information system that supports the Resource Conservation and Recovery Act (RCRA) program through the tracking of events and activities related to facilities that generate, transport, and treat, store, or dispose of hazardous waste. RCRAInfo allows RCRA program staff to track the notification, permit, compliance, and corrective action activities required under RCRA.

560

**ORITZ BODY SHOP  
5513 ALHAMBRA AVE  
LOS ANGELES, CA 90032**

**RCRA-SQG 1000423510  
FINDS CAD982356719**

RCRA-SQG:

Date form received by agency: 09/01/1996  
Facility name: ORITZ BODY SHOP  
Facility address: 5513 ALHAMBRA AVE  
LOS ANGELES, CA 90032  
EPA ID: CAD982356719  
Mailing address: ALHAMBRA AVE  
LOS ANGELES, CA 90032  
Contact: Not reported  
Contact address: Not reported  
Not reported  
Contact country: Not reported



MAP FINDINGS  
FOCUS MAP 22

Map ID Site Database(s) EPA ID Number

**ORITZ BODY SHOP (Continued)**

**1000423510**

Contact telephone: Not reported  
Contact email: Not reported  
EPA Region: 09  
Classification: Small Small Quantity Generator  
Description: Handler: generates more than 100 and less than 1000 kg of hazardous waste during any calendar month and accumulates less than 6000 kg of hazardous waste at any time; or generates 100 kg or less of hazardous waste during any calendar month, and accumulates more than 1000 kg of hazardous waste at any time

Owner/Operator Summary:

Owner/operator name: JULIAN ORITZ  
Owner/operator address: NOT REQUIRED  
NOT REQUIRED, ME 99999  
Owner/operator country: Not reported  
Owner/operator telephone: (415) 555-1212  
Legal status: Private  
Owner/Operator Type: Owner  
Owner/Op start date: Not reported  
Owner/Op end date: Not reported

Owner/operator name: NOT REQUIRED  
Owner/operator address: NOT REQUIRED  
NOT REQUIRED, ME 99999  
Owner/operator country: Not reported  
Owner/operator telephone: (415) 555-1212  
Legal status: Private  
Owner/Operator Type: Operator  
Owner/Op start date: Not reported  
Owner/Op end date: Not reported

Handler Activities Summary:

U.S. importer of hazardous waste: Unknown  
Mixed waste (haz. and radioactive): Unknown  
Recycler of hazardous waste: No  
Transporter of hazardous waste: No  
Treater, storer or disposer of HW: No  
Underground injection activity: No  
On-site burner exemption: Unknown  
Furnace exemption: Unknown  
Used oil fuel burner: No  
Used oil processor: No  
User oil refiner: No  
Used oil fuel marketer to burner: No  
Used oil Specification marketer: No  
Used oil transfer facility: No  
Used oil transporter: No  
Off-site waste receiver: Commercial status unknown

Violation Status: No violations found

**FINDS:**

Other Pertinent Environmental Activity Identified at Site

RCRAInfo is a national information system that supports the Resource Conservation and Recovery Act (RCRA) program through the tracking of events and activities related to facilities that generate, transport,

MAP FINDINGS  
FOCUS MAP 22

Map ID	Site	Database(s)	EPA ID Number
	<b>ORTIZ BODY SHOP (Continued)</b>		<b>1000423510</b>
	and treat, store, or dispose of hazardous waste. RCRAInfo allows RCRA program staff to track the notification, permit, compliance, and corrective action activities required under RCRA.		
<b>560</b>	<b>ORTIZ BODY SHOP 5513 ALHAMBRA AVE. LOS ANGELES, CA 90032</b>	<b>EMI</b>	<b>S106836807 N/A</b>
	EMI:		
	Year: 1987		
	County Code: 19		
	Air Basin: SC		
	Facility ID: 7374		
	Air District Name: SC		
	SIC Code: 7538		
	Air District Name: SOUTH COAST AQMD		
	Community Health Air Pollution Info System: Not reported		
	Consolidated Emission Reporting Rule: Not reported		
	Total Organic Hydrocarbon Gases Tons/Yr: 0		
	Reactive Organic Gases Tons/Yr: 0		
	Carbon Monoxide Emissions Tons/Yr: 0		
	NOX - Oxides of Nitrogen Tons/Yr: 0		
	SOX - Oxides of Sulphur Tons/Yr: 0		
	Particulate Matter Tons/Yr: 0		
	Part. Matter 10 Micrometers & Smlr Tons/Yr: 0		
	Year: 1990		
	County Code: 19		
	Air Basin: SC		
	Facility ID: 7374		
	Air District Name: SC		
	SIC Code: 7538		
	Air District Name: SOUTH COAST AQMD		
	Community Health Air Pollution Info System: Not reported		
	Consolidated Emission Reporting Rule: Not reported		
	Total Organic Hydrocarbon Gases Tons/Yr: 0		
	Reactive Organic Gases Tons/Yr: 0		
	Carbon Monoxide Emissions Tons/Yr: 0		
	NOX - Oxides of Nitrogen Tons/Yr: 0		
	SOX - Oxides of Sulphur Tons/Yr: 0		
	Particulate Matter Tons/Yr: 0		
	Part. Matter 10 Micrometers & Smlr Tons/Yr: 0		
<b>561</b>	<b>5649 ALHAMBRA AVENUE ALHAMBRA, CA</b>	<b>CHMIRS</b>	<b>S109039946 N/A</b>
	CHMIRS:		
	OES Incident Number: 07-0859		
	OES notification: 2/7/2007 02:20:11 PM		
	OES Date: Not reported		
	OES Time: Not reported		
	Incident Date: Not reported		
	<b>Date Completed: Not reported</b>		
	Property Use: Not reported		

MAP FINDINGS  
FOCUS MAP 22

Map ID Site Database(s) EPA ID Number

(Continued)

S109039946

Agency Id Number: Not reported  
 Agency Incident Number: Not reported  
 Time Notified: Not reported  
 Time Completed: Not reported  
 Surrounding Area: Not reported  
 Estimated Temperature: Not reported  
 Property Management: Not reported  
 Special Studies 1: Not reported  
 Special Studies 2: Not reported  
 Special Studies 3: Not reported  
 Special Studies 4: Not reported  
 Special Studies 5: Not reported  
 Special Studies 6: Not reported  
 More Than Two Substances Involved?: Not reported  
 Resp Agncy Personel # Of Decontaminated: Not reported  
 Responding Agency Personel # Of Injuries: Not reported  
 Responding Agency Personel # Of Fatalities: Not reported  
 Others Number Of Decontaminated: Not reported  
 Others Number Of Injuries: Not reported  
 Others Number Of Fatalities: Not reported  
 Vehicle Make/year: Not reported  
 Vehicle License Number: Not reported  
 Vehicle State: Not reported  
 Vehicle Id Number: Not reported  
 CA/DOT/PUC/ICC Number: Not reported  
 Company Name: Not reported  
 Reporting Officer Name/ID: Not reported  
 Report Date: Not reported  
 Comments: Not reported  
 Facility Telephone: Not reported  
 Waterway Involved: Not reported  
 Waterway: Not reported  
 Spill Site: Not reported  
 Cleanup By: N/A  
 Containment: Not reported  
 What Happened: Not reported  
 Type: Not reported  
 Measure: Not reported  
 Other: Not reported  
 Date/Time: Not reported  
 Year: 2007  
 Agency: UPRR  
 Incident Date: 2/7/2007 12:00:00 AM  
 Admin Agency: Alhambra Fire Department  
 Amount: Not reported  
 Contained: Yes  
 Site Type: Rail Road  
 E Date: Not reported  
 Substance: Train /Tres  
 Quantity Released: Not reported  
 BBLs: 0  
 Cups: 0  
 CUFT: 0  
 Gallons: 0.000000  
 Grams: 0  
 Pounds: 0  
 Liters: 0

MAP FINDINGS  
FOCUS MAP 22

Map ID	Site	Database(s)	EPA ID Number
	<p><b>(Continued)</b></p> <p>Ounces: 0 Pints: 0 Quarts: 0 Sheen: 0 Tons: 0 Unknown: 0 Description: Not reported Evacuations: 0 Number of Injuries: 1 Number of Fatalities: 0 Description: A trespasser attempted to access a train knuckle and was crushed. The trespasser was found laying on the right of way.</p>		<b>S109039946</b>
<b>561</b>	<p><b>C.C.S. ENTERPRISES (FAR WEST F 5649 ALHAMBRA AVE LOS ANGELES, CA 90032</b></p> <p>HIST UST: Region: STATE Facility ID: 00000064929 Facility Type: Other Other Type: WOOD-WORKING Total Tanks: 0001 Contact Name: Not reported Telephone: 2132231187 Owner Name: CAL TRANS Owner Address: 120 S. SPRING STREET Owner City,St,Zip: LOS ANGELES, CA 90051</p> <p>Tank Num: 001 Container Num: 0300/30020 Year Installed: Not reported Tank Capacity: 00000000 Tank Used for: WASTE Type of Fuel: Not reported Tank Construction: Not reported Leak Detection: None</p>	<b>HIST UST</b>	<b>U001561315 N/A</b>
<b>561</b>	<p><b>1X CAL TRANS 5649 ALHAMBRA AVE LOS ANGELES, CA 90032</b></p> <p>HAZNET: Gepaid: CAC000960088 Contact: CAL TRANS Telephone: 0000000000 Facility Addr2: Not reported Mailing Name: Not reported Mailing Address: Not reported Mailing City,St,Zip: LOS ANGELES, CA 900120000 Gen County: Los Angeles TSD EPA ID: CAD982484933 TSD County: 7 Waste Category: Other empty containers 30 gallons or more Disposal Method: Not reported Tons: 2.2500</p>	<b>HAZNET</b>	<b>S102799795 N/A</b>

MAP FINDINGS  
FOCUS MAP 22

Map ID	Site	Database(s)	EPA ID Number
--------	------	-------------	---------------

**1X CAL TRANS (Continued)**

**S102799795**

Facility County: Los Angeles

Gepaid: CAC000960088  
 Contact: CAL TRANS  
 Telephone: 0000000000  
 Facility Addr2: Not reported  
 Mailing Name: Not reported  
 Mailing Address: Not reported  
 Mailing City,St,Zip: LOS ANGELES, CA 900120000  
 Gen County: Los Angeles  
 TSD EPA ID: CAD982484933  
 TSD County: 7  
 Waste Category: Other empty containers 30 gallons or more  
 Disposal Method: Recycler  
 Tons: 2.2500  
 Facility County: Los Angeles

561

**C C S ENTERPRISES (FAR WEST F)  
5649 ALHAMBRA AVE  
LOS ANGELES, CA 90032**

**CA FID UST S101584896  
EMI N/A  
CA WDS  
SWEEPS UST**

CA FID UST:

Facility ID: 19016667  
 Regulated By: UTNKA  
 Regulated ID: Not reported  
 Cortese Code: Not reported  
 SIC Code: Not reported  
 Facility Phone: 2132231187  
 Mail To: Not reported  
 Mailing Address: 120 S SPRING ST  
 Mailing Address 2: Not reported  
 Mailing City,St,Zip: LOS ANGELES 900320000  
 Contact: Not reported  
 Contact Phone: Not reported  
 DUNs Number: Not reported  
 NPDES Number: Not reported  
 EPA ID: Not reported  
 Comments: Not reported  
 Status: Active

EMI:

Year: 1987  
 County Code: 19  
 Air Basin: SC  
 Facility ID: 5476  
 Air District Name: SC  
 SIC Code: 2  
 Air District Name: SOUTH COAST AQMD  
 Community Health Air Pollution Info System: Not reported  
 Consolidated Emission Reporting Rule: Not reported  
 Total Organic Hydrocarbon Gases Tons/Yr: 65  
 Reactive Organic Gases Tons/Yr: 64  
 Carbon Monoxide Emissions Tons/Yr: 0  
 NOX - Oxides of Nitrogen Tons/Yr: 0  
 SOX - Oxides of Sulphur Tons/Yr: 0  
 Particulate Matter Tons/Yr: 0

MAP FINDINGS  
FOCUS MAP 22

Map ID Site Database(s) EPA ID Number

**C C S ENTERPRISES (FAR WEST F) (Continued)**

**S101584896**

Part. Matter 10 Micrometers & Smlr Tons/Yr: 0

CA WDS:

Facility ID: 4 19I012819  
 Facility Type: Not reported  
 Facility Status: Active - Any facility with a continuous or seasonal discharge that is under Waste Discharge Requirements.  
 NPDES Number: CAS000001 The 1st 2 characters designate the state. The remaining 7 are assigned by the Regional Board  
 Subregion: 4  
 Facility Telephone: Not reported  
 Facility Contact: Not reported  
 Agency Name: NORCHEM CORP  
 Agency Address: Not reported  
 Agency City,St,Zip: 0  
 Agency Contact: Not reported  
 Agency Telephone: Not reported  
 Agency Type: Not reported  
 SIC Code: 0  
 SIC Code 2: Not reported  
 Primary Waste: Not reported  
 Primary Waste Type: Not reported  
 Secondary Waste: Not reported  
 Secondary Waste Type: Not reported  
 Design Flow: 0  
 Baseline Flow: 0  
 Reclamation: Not reported  
 POTW: Not reported  
 Treat To Water: Minor Threat to Water Quality. A violation of a regional board order should cause a relatively minor impairment of beneficial uses compared to a major or minor threat. Not: All nurds without a TTWQ will be considered a minor threat to water quality unless coded at a higher Level. A Zero (0) may be used to code those NURDS that are found to represent no threat to water quality.  
 Complexity: Category C - Facilities having no waste treatment systems, such as cooling water dischargers or those who must comply through best management practices, facilities with passive waste treatment and disposal systems, such as septic systems with subsurface disposal, or dischargers having waste storage systems with land disposal such as dairy waste ponds.

SWEEPS UST:

Status: A  
 Comp Number: 3829  
 Number: 1  
 Board Of Equalization: 44-010340  
 Ref Date: 07-13-93  
 Act Date: 04-20-94  
 Created Date: 02-29-88  
 Tank Status: A  
 Owner Tank Id: Not reported  
 Swrcb Tank Id: 19-050-003829-000001  
 Actv Date: 04-20-88  
 Capacity: Not reported  
 Tank Use: CHEMICAL  
 Stg: P

MAP FINDINGS  
FOCUS MAP 22

Map ID	Site	Database(s)	EPA ID Number
	<b>C C S ENTERPRISES (FAR WEST F) (Continued)</b>		<b>S101584896</b>
	Content: UNKNOWN Number Of Tanks: 1		
<b>562</b>	<b>3033 S. MISSION ROAD ALHAMBRA, CA 91803</b>	<b>Notify 65</b>	<b>S100178474 N/A</b>
	Notify 65: Date Reported: Not reported Staff Initials: Not reported Board File Number: Not reported Facility Type: Not reported Discharge Date: Not reported Incident Description: 91803-1111		
<b>562</b>	<b>3033 W MISSION RD 3033 W MISSION RD ALHAMBRA, CA</b>	<b>ERNS</b>	<b>90182861 N/A</b>
	<a href="#">Click this hyperlink</a> while viewing on your computer to access additional ERNS detail in the EDR Site Report.		
<b>562</b>	<b>PLASTIC MATERIALS INC. 3033 W MISSION RD ALHAMBRA, CA 91803</b>	<b>HAZNET LOS ANGELES CO. HMS HIST UST DEED EMI WIP</b>	<b>U001570872 N/A</b>
	HAZNET: Gepaid: CAD089446710 Contact: BILL ANDERSON Telephone: 6264582222 Facility Addr2: Not reported Mailing Name: Not reported Mailing Address: 11661 SAN VICENTE BLVD STE 711 Mailing City,St,Zip: LOS ANGELES, CA 900495115 Gen County: Los Angeles TSD EPA ID: CAT080013352 TSD County: Los Angeles Waste Category: Waste oil and mixed oil Disposal Method: Recycler Tons: 0.29 Facility County: Los Angeles  Gepaid: CAD089446710 Contact: BILL ANDERSON Telephone: 6264582222 Facility Addr2: Not reported Mailing Name: Not reported Mailing Address: 11661 SAN VICENTE BLVD STE 711 Mailing City,St,Zip: LOS ANGELES, CA 900495115		

MAP FINDINGS  
FOCUS MAP 22

Map ID Site Database(s) EPA ID Number

---

**PLASTIC MATERIALS INC. (Continued)**

**U001570872**

Gen County: Los Angeles  
TSD EPA ID: CAT080013352  
TSD County: Los Angeles  
Waste Category: Off-specification, aged, or surplus organics  
Disposal Method: Recycler  
Tons: 0.22  
Facility County: Not reported

**LOS ANGELES CO. HMS:**

Region: LA  
Facility Id: 014750-015465  
Facility Status: Removed  
Area: 3I  
Permit Number: Not reported  
Permit Status: Not reported  
Facility Type: Not reported

**HIST UST:**

Region: STATE  
Facility ID: 00000000485  
Facility Type: Other  
Other Type: DISTRIBUTORSHIP  
Total Tanks: 0002  
Contact Name: TODD GRECO  
Telephone: 8182897979  
Owner Name: PLASTIC MATERIALS INC.  
Owner Address: 3033 W. MISSION RD.  
Owner City,St,Zip: ALHAMBRA, CA 91803

Tank Num: 001  
Container Num: 1  
Year Installed: 1978  
Tank Capacity: 00009940  
Tank Used for: PRODUCT  
Type of Fuel: DIESEL  
Tank Construction: Not reported  
Leak Detection: Visual

Tank Num: 002  
Container Num: 2  
Year Installed: 1978  
Tank Capacity: 00009940  
Tank Used for: PRODUCT  
Type of Fuel: Not reported  
Tank Construction: Not reported  
Leak Detection: Visual

**DEED:**

Area: Not reported  
Sub Area: Not reported  
Site Type: HAZ WASTE - NON-OPERATING  
Status: ACTIVE  
Deed Date(s): 5/10/2006

**EMI:**



MAP FINDINGS  
FOCUS MAP 22

Map ID      Site      Database(s)      EPA ID Number

---

**PLASTIC MATERIALS INC. (Continued)**

**U001570872**

Year: 1987  
 County Code: 19  
 Air Basin: SC  
 Facility ID: 50226  
 Air District Name: SC  
 SIC Code: 2842  
 Air District Name: SOUTH COAST AQMD  
 Community Health Air Pollution Info System: Not reported  
 Consolidated Emission Reporting Rule: Not reported  
 Total Organic Hydrocarbon Gases Tons/Yr: 0  
 Reactive Organic Gases Tons/Yr: 0  
 Carbon Monoxide Emissions Tons/Yr: 0  
 NOX - Oxides of Nitrogen Tons/Yr: 0  
 SOX - Oxides of Sulphur Tons/Yr: 0  
 Particulate Matter Tons/Yr: 0  
 Part. Matter 10 Micrometers & Smllr Tons/Yr: 0

Year: 1990  
 County Code: 19  
 Air Basin: SC  
 Facility ID: 50226  
 Air District Name: SC  
 SIC Code: 4213  
 Air District Name: SOUTH COAST AQMD  
 Community Health Air Pollution Info System: Not reported  
 Consolidated Emission Reporting Rule: Not reported  
 Total Organic Hydrocarbon Gases Tons/Yr: 0  
 Reactive Organic Gases Tons/Yr: 0  
 Carbon Monoxide Emissions Tons/Yr: 0  
 NOX - Oxides of Nitrogen Tons/Yr: 0  
 SOX - Oxides of Sulphur Tons/Yr: 0  
 Particulate Matter Tons/Yr: 0  
 Part. Matter 10 Micrometers & Smllr Tons/Yr: 0

WIP:

Region: 4  
 File Number: 115.0059  
**File Status: Active**  
 Staff: CCHARMLE  
 Facility Suite: Not reported

562

**JERARD GRECO**  
**3033 WEST MISSION ROAD**  
**ALHAMBRA, CA 91801**

**LUST S106716769**  
**SLIC N/A**

LUST:

Region: STATE  
 Status: Not reported  
 Case Number: Not reported  
 Local Case #: CLUP# 434651 & ULKF # 434648  
 Chemical: 12034,67641,  
 Qty Leaked: 0  
 Abate Method: Not reported  
 Release Date: 2004-11-23 00:00:00  
 Discover Date: 2003-07-26 00:00:00  
 Report Date: Not reported  
 Enforcement Dt: Not reported

MAP FINDINGS  
FOCUS MAP 22

Map ID Site Database(s) EPA ID Number

**JERARD GRECO (Continued)**

**S106716769**

Review Date: Not reported  
 Enter Date: Not reported  
 Stop Date: Not reported  
 Confirm Leak: Not reported  
 Case Type: Soil only  
 Cross Street: WESTMINSTER AVENUE  
 Enf Type: COSTRE  
 Funding: Not reported  
 How Discovered: Tank Closure  
 How Stopped: Close Tank  
 Leak Cause: UNK  
 Leak Source: UNK  
 Global Id: T0603723910  
 Workplan: Not reported  
 Prelim Assess: Not reported  
 Pollution Char: Not reported  
 Remed Plan: Not reported  
 Remed Action: Not reported  
 Monitoring: Not reported  
 MTBE Date: Not reported  
 GW Qualifier: Not reported  
 Soil Qualifier: Not reported  
 Max MTBE GW ppb: Not reported  
 Max MTBE Soil ppb: Not reported  
 County: 19  
 Org Name: Not reported  
 Reg Board: Los Angeles Region  
 Contact Person: Not reported  
 Responsible Party: SEAN DAYANI  
 RP Address: 4751 WILSHIRE BLVD STE 203  
 Interim: Not reported  
 Oversight Prgm: Spills, Leaks, Investigations and Cleanup UST  
 MTBE Class: \*  
 MTBE Conc: 0  
 MTBE Fuel: 0  
 MTBE Tested: Not Required to be Tested.  
 Staff: YR  
 Staff Initials: TS  
 Lead Agency: Regional Board  
 Local Agency: 19000  
 Hydr Basin #: Not reported  
 Beneficial: Not reported  
 Priority: Not reported  
 Cleanup Fund Id: Not reported  
 Work Suspended: Not reported  
 Operator: Not reported  
 Water System Name: Not reported  
 Well Name: Not reported  
 Distance To Lust: 0  
 Waste Discharge Global ID: Not reported  
 Waste Disch Assigned Name: Not reported  
 Summary: CASE IS WITHIN JURISDICTION OF DTSC4 DUE TO VOC & SVOC CNTMN 2-DIESEL USTS WERE RMVD W/ SLIGHT CNTMN TPHD 1,030 PPM @ 15'BGS.

SLIC:

Region: STATE  
 Global Id: T0603723910

MAP FINDINGS  
FOCUS MAP 22

Map ID	Site	Database(s)	EPA ID Number
--------	------	-------------	---------------

**JERARD GRECO (Continued)**

**S106716769**

Assigned Name: MAINSITE  
 Lead Agency Contact: YUE RONG  
 Lead Agency: LOS ANGELES RWQCB (REGION 4)  
 Lead Agency Case Number: Not reported  
 Responsible Party: Not reported  
 Recent DTW: Not reported  
 Substance Released: 12034,67641,13  
 Facility Status: Not reported

562

**SOLVENT RECOVERY SYSTEMS INC  
3033 W MISSION RD  
ALHAMBRA, CA 91803**

**RCRA-NonGen 1000430260  
CAD980736581**

RCRA-NonGen:

Date form received by agency: 03/15/2006  
 Facility name: SOLVENT RECOVERY SYSTEMS INC  
 Facility address: 3033 W MISSION RD  
 ALHAMBRA, CA 91803  
 EPA ID: CAD980736581  
 Mailing address: 2130 HUNTINGTON DRIVE  
 SUITE 300  
 S PASADENA, CA 91030  
 Contact: EDWARD J TROSPER  
 Contact address: 2130 HUNTINGTON DRIVE SUITE 300  
 S PASADENA, CA 91030  
 Contact country: US  
 Contact telephone: 626-799-5135  
 Contact email: Not reported  
 EPA Region: 09  
 Classification: Non-Generator  
 Description: Handler: Non-Generators do not presently generate hazardous waste

Owner/Operator Summary:

Owner/operator name: SOLVENT RECOVERY SYSTEMS INC  
 Owner/operator address: NOT REQUIRED  
 NOT REQUIRED, ME 99999  
 Owner/operator country: Not reported  
 Owner/operator telephone: (415) 555-1212  
 Legal status: Private  
 Owner/Operator Type: Owner  
 Owner/Op start date: 01/01/0001  
 Owner/Op end date: Not reported

Owner/operator name: NOT REQUIRED  
 Owner/operator address: NOT REQUIRED  
 NOT REQUIRED, ME 99999  
 Owner/operator country: Not reported  
 Owner/operator telephone: (415) 555-1212  
 Legal status: Private  
 Owner/Operator Type: Operator  
 Owner/Op start date: 01/01/0001  
 Owner/Op end date: Not reported

Handler Activities Summary:

U.S. importer of hazardous waste: No  
 Mixed waste (haz. and radioactive): No  
 Recycler of hazardous waste: No

MAP FINDINGS  
FOCUS MAP 22

Map ID	Site	Database(s)	EPA ID Number
--------	------	-------------	---------------

**SOLVENT RECOVERY SYSTEMS INC (Continued)**

**1000430260**

Transporter of hazardous waste: No  
 Treater, storer or disposer of HW: No  
 Underground injection activity: No  
 On-site burner exemption: No  
 Furnace exemption: No  
 Used oil fuel burner: No  
 Used oil processor: No  
 User oil refiner: No  
 Used oil fuel marketer to burner: No  
 Used oil Specification marketer: No  
 Used oil transfer facility: No  
 Used oil transporter: No  
 Off-site waste receiver: Commercial status unknown

Historical Generators:

Date form received by agency: 09/01/1996  
 Facility name: SOLVENT RECOVERY SYSTEMS INC  
 Classification: Not a generator, verified

Violation Status: No violations found

562

**DYANI  
3033 W MISSION RD  
ALHAMBRA, CA 91803**

**HAZNET S108205504  
N/A**

HAZNET:

Gepaid: CAC002594735  
 Contact: ED TROSPER  
 Telephone: 6267994486  
 Facility Addr2: Not reported  
 Mailing Name: Not reported  
 Mailing Address: 2130 HUNTINGTON DR STE 300  
 Mailing City, St, Zip: SOUTH PASADENA, CA 91030  
 Gen County: Los Angeles  
 TSD EPA ID: CAT080013352  
 TSD County: Los Angeles  
 Waste Category: Waste oil and mixed oil  
 Disposal Method: Recycler  
 Tons: 0.22  
 Facility County: Not reported

562

**A-AMERICAN ENVIRONMENTAL  
3033 W MISSION RD  
ALHAMBRA, CA 91803**

**CERCLIS 1005440859  
CAN000905907**

CERCLIS:

Site ID: 0905907  
 Federal Facility: Not a Federal Facility  
 NPL Status: Not on the NPL  
 Non NPL Status: Removal Only Site (No Site Assessment Work Needed)

CERCLIS Site Contact Name(s):

Contact Name: Hedy Salter  
 Contact Tel: (415) 972-3046  
 Contact Title: On-Scene Coordinator (OSC)

MAP FINDINGS  
FOCUS MAP 22

Map ID	Site	Database(s)	EPA ID Number
--------	------	-------------	---------------

**A-AMERICAN ENVIRONMENTAL (Continued)**

**1005440859**

Contact Name: Dawn Richmond  
Contact Tel: (415) 972-3097  
Contact Title: Site Assessment Manager (SAM)

Contact Name: Karen Jurist  
Contact Tel: (415) 972-3219  
Contact Title: Site Assessment Manager (SAM)

Contact Name: Jeff Inglis  
Contact Tel: (415) 972-3095  
Contact Title: Site Assessment Manager (SAM)

Site Description: Not reported

CERCLIS Assessment History:

Action: UNILATERAL ADMIN ORDER  
Date Started: Not reported  
Date Completed: 04/05/2002  
Priority Level: Not reported

Action: REMOVAL  
Date Started: 04/02/2002  
Date Completed: 05/03/2002  
Priority Level: Cleaned up

Action: POTENTIALLY RESPONSIBLE PARTY REMOVAL  
Date Started: 04/15/2002  
Date Completed: 05/07/2002  
Priority Level: Cleaned up

Action: ADMINISTRATIVE ORDER ON CONSENT  
Date Started: Not reported  
Date Completed: 05/28/2004  
Priority Level: Not reported

Action: COST RECOVERY NEGOTIATIONS  
Date Started: Not reported  
Date Completed: 09/21/2005  
Priority Level: Not reported

Action: ADMINISTRATIVE ORDER ON CONSENT  
Date Started: Not reported  
Date Completed: 09/21/2005  
Priority Level: Not reported

562

**AMERICAN RECOVERY, INC.  
3033 W. MISSION RD.  
ALHAMBRA, CA 91803**

**SLIC S106484970  
DEED N/A**

SLIC:

Region: STATE  
Global Id: SL603799191  
Assigned Name: SLICSITE  
Lead Agency Contact: CURT M. CHARMLEY  
Lead Agency: LOS ANGELES RWQCB (REGION 4)  
Lead Agency Case Number: 115.0059  
Responsible Party: WILLIAM ANDERSON

MAP FINDINGS  
FOCUS MAP 22

Map ID	Site	Database(s)	EPA ID Number
--------	------	-------------	---------------

**AMERICAN RECOVERY, INC. (Continued)**

**S106484970**

Recent DTW: Not reported  
 Substance Released: VOC  
**Facility Status: Reopen Previously Closed Case**

DEED:

Area: Not reported  
 Sub Area: Not reported  
 Site Type: Land Use Restrictions  
 Status: Not reported  
 Deed Date(s): Not reported

562 **3033 WEST MISSION  
 3033 WEST MISSION  
 ALHAMBRA, CA 91803**

**ERNS 90186138  
 N/A**

[Click this hyperlink](#) while viewing on your computer to access additional ERNS detail in the EDR Site Report.

562 **PLASTIC MATERIALS INC  
 3033 W MISSION RD  
 ALHAMBRA, CA 91803**

**FINDS 1000388760  
 RCRA-TSDF CAD089446710  
 CORRACTS  
 EMI  
 RCRA-NonGen**

FINDS:

Other Pertinent Environmental Activity Identified at Site

RCRAInfo is a national information system that supports the Resource Conservation and Recovery Act (RCRA) program through the tracking of events and activities related to facilities that generate, transport, and treat, store, or dispose of hazardous waste. RCRAInfo allows RCRA program staff to track the notification, permit, compliance, and corrective action activities required under RCRA.

CERCLIS (Comprehensive Environmental Response, Compensation, and Liability Information System) is the Superfund database that is used to support management in all phases of the Superfund program. The system contains information on all aspects of hazardous waste sites, including an inventory of sites, planned and actual site activities, and financial information.

ICIS (Integrated Compliance Information System) is the Integrated Compliance Information System and provides a database that, when complete, will contain integrated Enforcement and Compliance information across most of EPA's programs. The vision for ICIS is to replace EPA's independent databases that contain Enforcement data with a single repository for that information. Currently, ICIS contains all Federal Administrative and Judicial enforcement actions. This information is maintained in ICIS by EPA in the Regional offices and its Headquarters. A future release of ICIS will replace the Permit Compliance System (PCS) which supports the NPDES and will integrate that information with Federal actions already in the system. ICIS also has the capability to track other activities occurring in the Region

MAP FINDINGS  
FOCUS MAP 22

Map ID	Site	Database(s)	EPA ID Number
--------	------	-------------	---------------

**PLASTIC MATERIALS INC (Continued)**

**1000388760**

that support Compliance and Enforcement programs. These include; Incident Tracking, Compliance Assistance, and Compliance Monitoring.

**RCRA-TSDF:**

Date form received by agency: 03/15/2006  
 Facility name: A AMERICAN ENVIRONMENTAL L L C  
 Facility address: 3033 W MISSION RD  
 ALHAMBRA, CA 91803  
 EPA ID: CAD089446710  
 Mailing address: 2130 HUNTINGTON DRIVE  
 SUITE 300  
 S PASADENA, 91030  
 Contact: EDWARD J TROSPER  
 Contact address: 2130 HUNTINGTON DRIVE SUITE 300  
 S PASADENA, 91030  
 Contact country: Not reported  
 Contact telephone: 626-799-5135  
 Contact email: Not reported  
 EPA Region: 09  
 Land type: Private  
 Classification: TSDF  
 Description: Handler is engaged in the treatment, storage or disposal of hazardous waste  
 TSD commencement date: Not reported  
 Classification: Non-Generator  
 Description: Handler: Non-Generators do not presently generate hazardous waste

**Owner/Operator Summary:**

Owner/operator name: A AMERICAN ENVTL LLC  
 Owner/operator address: P O BOX 3820  
 ALHAMBRA, CA 91803  
 Owner/operator country: Not reported  
 Owner/operator telephone: (626) 458-2222  
 Legal status: Private  
 Owner/Operator Type: Owner  
 Owner/Op start date: 01/01/0001  
 Owner/Op end date: Not reported

**Handler Activities Summary:**

U.S. importer of hazardous waste: No  
 Mixed waste (haz. and radioactive): No  
 Recycler of hazardous waste: No  
 Transporter of hazardous waste: No  
 Treater, storer or disposer of HW: No  
 Underground injection activity: No  
 On-site burner exemption: No  
 Furnace exemption: No  
 Used oil fuel burner: No  
 Used oil processor: No  
 User oil refiner: No  
 Used oil fuel marketer to burner: No  
 Used oil Specification marketer: No  
 Used oil transfer facility: No  
 Used oil transporter: No  
 Off-site waste receiver: Commercial status unknown

MAP FINDINGS  
FOCUS MAP 22

Map ID Site Database(s) EPA ID Number

**PLASTIC MATERIALS INC (Continued)**

**1000388760**

Historical Generators:

Date form received by agency: 10/12/2000  
Facility name: A AMERICAN ENVIRONMENTAL L L C  
Site name: A-AMERICAN ENVIRONMENTAL, LLC  
Classification: Large Quantity Generator

Date form received by agency: 02/22/2000  
Facility name: A AMERICAN ENVIRONMENTAL L L C  
Classification: Not a generator, verified

Date form received by agency: 06/06/1999  
Facility name: A AMERICAN ENVIRONMENTAL L L C  
Site name: AMERICAN RECOVERY, INC  
Classification: Small Quantity Generator

Date form received by agency: 09/01/1996  
Facility name: A AMERICAN ENVIRONMENTAL L L C  
Classification: Small Quantity Generator

Corrective Action Summary:

Event date: 01/01/1990  
Event: CA029ST

Event date: 06/01/1991  
Event: RFA Completed, Assessment was an RFA.

Event date: 07/23/1992  
Event: Stabilization Measures Evaluation, This facility is not amenable to stabilization activity at the present time for reasons other than 1- it appears to be technically infeasible or inappropriate (NF) or 2- there is a lack of technical information (IN). Reasons for this conclusion may be the status of closure at the facility, the degree of risk, timing considerations, the status of corrective action work at the facility, or other administrative considerations.

Event date: 08/27/1992  
Event: CA Prioritization, Facility or area was assigned a low corrective action priority.

Event date: 01/03/2007  
Event: Corrective Action Process Terminated, No Further Action

Event date: Not reported  
Event: CA048ST

Facility Has Received Notices of Violations:

Regulation violated: Not reported  
Area of violation: TSD - Container Use and Management  
Date violation determined: 08/24/2001  
Date achieved compliance: 10/01/2001  
Violation lead agency: State  
Enforcement action: WRITTEN INFORMAL  
Enforcement action date: 06/19/2001  
Enf. disposition status: Not reported  
Enf. disp. status date: Not reported  
Enforcement lead agency: State



MAP FINDINGS  
FOCUS MAP 22

Map ID Site Database(s) EPA ID Number

**PLASTIC MATERIALS INC (Continued)**

**1000388760**

Proposed penalty amount: Not reported  
Final penalty amount: Not reported  
Paid penalty amount: Not reported

Regulation violated: Not reported  
Area of violation: TSD - General Facility Standards  
Date violation determined: 08/24/2001  
Date achieved compliance: 10/01/2001  
Violation lead agency: State  
Enforcement action: WRITTEN INFORMAL  
Enforcement action date: 08/24/2001  
Enf. disposition status: Not reported  
Enf. disp. status date: Not reported  
Enforcement lead agency: State  
Proposed penalty amount: Not reported  
Final penalty amount: Not reported  
Paid penalty amount: Not reported

Regulation violated: Not reported  
Area of violation: TSD - Container Use and Management  
Date violation determined: 08/24/2001  
Date achieved compliance: 10/01/2001  
Violation lead agency: State  
Enforcement action: WRITTEN INFORMAL  
Enforcement action date: 08/24/2001  
Enf. disposition status: Not reported  
Enf. disp. status date: Not reported  
Enforcement lead agency: State  
Proposed penalty amount: Not reported  
Final penalty amount: Not reported  
Paid penalty amount: Not reported

Regulation violated: Not reported  
Area of violation: TSD - General  
Date violation determined: 08/24/2001  
Date achieved compliance: 10/01/2001  
Violation lead agency: State  
Enforcement action: Not reported  
Enforcement action date: 08/24/2001  
Enf. disposition status: Not reported  
Enf. disp. status date: Not reported  
Enforcement lead agency: State  
Proposed penalty amount: Not reported  
Final penalty amount: Not reported  
Paid penalty amount: Not reported

Regulation violated: Not reported  
Area of violation: TSD - General  
Date violation determined: 08/24/2001  
Date achieved compliance: 10/01/2001  
Violation lead agency: State  
Enforcement action: WRITTEN INFORMAL  
Enforcement action date: 08/24/2001  
Enf. disposition status: Not reported  
Enf. disp. status date: Not reported  
Enforcement lead agency: State  
Proposed penalty amount: Not reported

MAP FINDINGS  
FOCUS MAP 22

Map ID      Site      Database(s)      EPA ID Number

---

**PLASTIC MATERIALS INC (Continued)**

**1000388760**

Final penalty amount: Not reported  
Paid penalty amount: Not reported

Regulation violated: Not reported  
Area of violation: TSD - General Facility Standards  
Date violation determined: 08/24/2001  
Date achieved compliance: 10/01/2001  
Violation lead agency: State  
Enforcement action: Not reported  
Enforcement action date: 08/24/2001  
Enf. disposition status: Not reported  
Enf. disp. status date: Not reported  
Enforcement lead agency: State  
Proposed penalty amount: Not reported  
Final penalty amount: Not reported  
Paid penalty amount: Not reported

Regulation violated: Not reported  
Area of violation: TSD - General  
Date violation determined: 07/30/2001  
Date achieved compliance: 10/01/2001  
Violation lead agency: State  
Enforcement action: Not reported  
Enforcement action date: 07/30/2001  
Enf. disposition status: Not reported  
Enf. disp. status date: Not reported  
Enforcement lead agency: State  
Proposed penalty amount: Not reported  
Final penalty amount: Not reported  
Paid penalty amount: Not reported

Regulation violated: Not reported  
Area of violation: TSD - General Facility Standards  
Date violation determined: 07/30/2001  
Date achieved compliance: 10/01/2001  
Violation lead agency: State  
Enforcement action: Not reported  
Enforcement action date: 07/30/2001  
Enf. disposition status: Not reported  
Enf. disp. status date: Not reported  
Enforcement lead agency: State  
Proposed penalty amount: Not reported  
Final penalty amount: Not reported  
Paid penalty amount: Not reported

Regulation violated: Not reported  
Area of violation: TSD - General Facility Standards  
Date violation determined: 07/30/2001  
Date achieved compliance: 10/01/2001  
Violation lead agency: State  
Enforcement action: WRITTEN INFORMAL  
Enforcement action date: 07/30/2001  
Enf. disposition status: Not reported  
Enf. disp. status date: Not reported  
Enforcement lead agency: State  
Proposed penalty amount: Not reported  
Final penalty amount: Not reported

MAP FINDINGS  
FOCUS MAP 22

Map ID Site Database(s) EPA ID Number

**PLASTIC MATERIALS INC (Continued)**

**1000388760**

Paid penalty amount: Not reported

Regulation violated: Not reported  
 Area of violation: TSD - General  
 Date violation determined: 07/30/2001  
 Date achieved compliance: 10/01/2001  
 Violation lead agency: State  
 Enforcement action: WRITTEN INFORMAL  
 Enforcement action date: 07/30/2001  
 Enf. disposition status: Not reported  
 Enf. disp. status date: Not reported  
 Enforcement lead agency: State  
 Proposed penalty amount: Not reported  
 Final penalty amount: Not reported  
 Paid penalty amount: Not reported

Regulation violated: Not reported  
 Area of violation: TSD - General  
 Date violation determined: 07/10/2001  
 Date achieved compliance: 07/10/2001  
 Violation lead agency: State  
 Enforcement action: WRITTEN INFORMAL  
 Enforcement action date: 07/10/2001  
 Enf. disposition status: Not reported  
 Enf. disp. status date: Not reported  
 Enforcement lead agency: State  
 Proposed penalty amount: Not reported  
 Final penalty amount: Not reported  
 Paid penalty amount: Not reported

Regulation violated: Not reported  
 Area of violation: TSD - General Facility Standards  
 Date violation determined: 07/10/2001  
 Date achieved compliance: 07/10/2001  
 Violation lead agency: State  
 Enforcement action: WRITTEN INFORMAL  
 Enforcement action date: 07/10/2001  
 Enf. disposition status: Not reported  
 Enf. disp. status date: Not reported  
 Enforcement lead agency: State  
 Proposed penalty amount: Not reported  
 Final penalty amount: Not reported  
 Paid penalty amount: Not reported

Regulation violated: Not reported  
 Area of violation: TSD - General  
 Date violation determined: 07/10/2001  
 Date achieved compliance: 07/10/2001  
 Violation lead agency: State  
 Enforcement action: Not reported  
 Enforcement action date: 07/10/2001  
 Enf. disposition status: Not reported  
 Enf. disp. status date: Not reported  
 Enforcement lead agency: State  
 Proposed penalty amount: Not reported  
 Final penalty amount: Not reported  
 Paid penalty amount: Not reported

MAP FINDINGS  
FOCUS MAP 22

Map ID      Site      Database(s)      EPA ID Number

---

**PLASTIC MATERIALS INC (Continued)**

**1000388760**

Regulation violated:      Not reported  
Area of violation:      TSD - General Facility Standards  
Date violation determined:      07/10/2001  
Date achieved compliance:      07/10/2001  
Violation lead agency:      State  
  Enforcement action:      Not reported  
  Enforcement action date:      07/10/2001  
  Enf. disposition status:      Not reported  
  Enf. disp. status date:      Not reported  
  Enforcement lead agency:      State  
  Proposed penalty amount:      Not reported  
  Final penalty amount:      Not reported  
  Paid penalty amount:      Not reported

Regulation violated:      Not reported  
Area of violation:      TSD - General  
Date violation determined:      06/19/2001  
Date achieved compliance:      06/01/2002  
Violation lead agency:      State  
  Enforcement action:      WRITTEN INFORMAL  
  Enforcement action date:      06/19/2001  
  Enf. disposition status:      Not reported  
  Enf. disp. status date:      Not reported  
  Enforcement lead agency:      State  
  Proposed penalty amount:      Not reported  
  Final penalty amount:      Not reported  
  Paid penalty amount:      Not reported

Regulation violated:      Not reported  
Area of violation:      TSD - General Facility Standards  
Date violation determined:      06/19/2001  
Date achieved compliance:      06/01/2002  
Violation lead agency:      State  
  Enforcement action:      Not reported  
  Enforcement action date:      06/19/2001  
  Enf. disposition status:      Not reported  
  Enf. disp. status date:      Not reported  
  Enforcement lead agency:      State  
  Proposed penalty amount:      Not reported  
  Final penalty amount:      Not reported  
  Paid penalty amount:      Not reported

Regulation violated:      Not reported  
Area of violation:      TSD - General  
Date violation determined:      06/19/2001  
Date achieved compliance:      06/01/2002  
Violation lead agency:      State  
  Enforcement action:      Not reported  
  Enforcement action date:      06/19/2001  
  Enf. disposition status:      Not reported  
  Enf. disp. status date:      Not reported  
  Enforcement lead agency:      State  
  Proposed penalty amount:      Not reported  
  Final penalty amount:      Not reported  
  Paid penalty amount:      Not reported

Regulation violated:      Not reported

MAP FINDINGS  
FOCUS MAP 22

Map ID Site Database(s) EPA ID Number

**PLASTIC MATERIALS INC (Continued)**

**1000388760**

Area of violation: TSD - General Facility Standards  
Date violation determined: 06/19/2001  
Date achieved compliance: 06/01/2002  
Violation lead agency: State  
Enforcement action: WRITTEN INFORMAL  
Enforcement action date: 06/19/2001  
Enf. disposition status: Not reported  
Enf. disp. status date: Not reported  
Enforcement lead agency: State  
Proposed penalty amount: Not reported  
Final penalty amount: Not reported  
Paid penalty amount: Not reported

Regulation violated: Not reported  
Area of violation: TSD - General  
Date violation determined: 05/17/2001  
Date achieved compliance: 06/01/2002  
Violation lead agency: State  
Enforcement action: WRITTEN INFORMAL  
Enforcement action date: 05/21/2001  
Enf. disposition status: Not reported  
Enf. disp. status date: Not reported  
Enforcement lead agency: State  
Proposed penalty amount: Not reported  
Final penalty amount: Not reported  
Paid penalty amount: Not reported

Regulation violated: Not reported  
Area of violation: TSD - General Facility Standards  
Date violation determined: 05/17/2001  
Date achieved compliance: 06/01/2002  
Violation lead agency: State  
Enforcement action: Not reported  
Enforcement action date: 05/17/2001  
Enf. disposition status: Not reported  
Enf. disp. status date: Not reported  
Enforcement lead agency: State  
Proposed penalty amount: Not reported  
Final penalty amount: Not reported  
Paid penalty amount: Not reported

Regulation violated: Not reported  
Area of violation: TSD - Manifest/Records/Reporting  
Date violation determined: 05/17/2001  
Date achieved compliance: 06/01/2001  
Violation lead agency: State  
Enforcement action: WRITTEN INFORMAL  
Enforcement action date: 05/21/2001  
Enf. disposition status: Not reported  
Enf. disp. status date: Not reported  
Enforcement lead agency: State  
Proposed penalty amount: Not reported  
Final penalty amount: Not reported  
Paid penalty amount: Not reported

Regulation violated: Not reported  
Area of violation: TSD - General Facility Standards

MAP FINDINGS  
FOCUS MAP 22

Map ID Site Database(s) EPA ID Number

**PLASTIC MATERIALS INC (Continued)**

**1000388760**

Date violation determined: 05/17/2001  
Date achieved compliance: 06/01/2002  
Violation lead agency: State  
Enforcement action: WRITTEN INFORMAL  
Enforcement action date: 05/21/2001  
Enf. disposition status: Not reported  
Enf. disp. status date: Not reported  
Enforcement lead agency: State  
Proposed penalty amount: Not reported  
Final penalty amount: Not reported  
Paid penalty amount: Not reported

Regulation violated: Not reported  
Area of violation: TSD - General  
Date violation determined: 05/17/2001  
Date achieved compliance: 06/01/2002  
Violation lead agency: State  
Enforcement action: Not reported  
Enforcement action date: 05/17/2001  
Enf. disposition status: Not reported  
Enf. disp. status date: Not reported  
Enforcement lead agency: State  
Proposed penalty amount: Not reported  
Final penalty amount: Not reported  
Paid penalty amount: Not reported

Regulation violated: Not reported  
Area of violation: TSD - Manifest/Records/Reporting  
Date violation determined: 03/23/2001  
Date achieved compliance: 05/23/2001  
Violation lead agency: State  
Enforcement action: WRITTEN INFORMAL  
Enforcement action date: 04/25/2001  
Enf. disposition status: Not reported  
Enf. disp. status date: Not reported  
Enforcement lead agency: State  
Proposed penalty amount: Not reported  
Final penalty amount: Not reported  
Paid penalty amount: Not reported

Regulation violated: Not reported  
Area of violation: TSD - Container Use and Management  
Date violation determined: 03/23/2001  
Date achieved compliance: 05/23/2001  
Violation lead agency: State  
Enforcement action: WRITTEN INFORMAL  
Enforcement action date: 04/25/2001  
Enf. disposition status: Not reported  
Enf. disp. status date: Not reported  
Enforcement lead agency: State  
Proposed penalty amount: Not reported  
Final penalty amount: Not reported  
Paid penalty amount: Not reported

Regulation violated: Not reported  
Area of violation: TSD - General  
Date violation determined: 03/23/2001

MAP FINDINGS  
FOCUS MAP 22

Map ID Site Database(s) EPA ID Number

**PLASTIC MATERIALS INC (Continued)**

**1000388760**

Date achieved compliance: 05/23/2001  
Violation lead agency: State  
Enforcement action: Not reported  
Enforcement action date: 03/23/2001  
Enf. disposition status: Not reported  
Enf. disp. status date: Not reported  
Enforcement lead agency: State  
Proposed penalty amount: Not reported  
Final penalty amount: Not reported  
Paid penalty amount: Not reported

Regulation violated: Not reported  
Area of violation: TSD - General Facility Standards  
Date violation determined: 03/23/2001  
Date achieved compliance: 05/23/2001  
Violation lead agency: State  
Enforcement action: WRITTEN INFORMAL  
Enforcement action date: 04/25/2001  
Enf. disposition status: Not reported  
Enf. disp. status date: Not reported  
Enforcement lead agency: State  
Proposed penalty amount: Not reported  
Final penalty amount: Not reported  
Paid penalty amount: Not reported

Regulation violated: Not reported  
Area of violation: Permits - Application  
Date violation determined: 03/23/2001  
Date achieved compliance: 05/23/2001  
Violation lead agency: State  
Enforcement action: Not reported  
Enforcement action date: 03/23/2001  
Enf. disposition status: Not reported  
Enf. disp. status date: Not reported  
Enforcement lead agency: State  
Proposed penalty amount: Not reported  
Final penalty amount: Not reported  
Paid penalty amount: Not reported

Regulation violated: Not reported  
Area of violation: TSD - Preparedness and Prevention  
Date violation determined: 03/23/2001  
Date achieved compliance: 05/23/2001  
Violation lead agency: State  
Enforcement action: WRITTEN INFORMAL  
Enforcement action date: 04/25/2001  
Enf. disposition status: Not reported  
Enf. disp. status date: Not reported  
Enforcement lead agency: State  
Proposed penalty amount: Not reported  
Final penalty amount: Not reported  
Paid penalty amount: Not reported

Regulation violated: Not reported  
Area of violation: Permits - Application  
Date violation determined: 03/23/2001  
Date achieved compliance: 05/23/2001

MAP FINDINGS  
FOCUS MAP 22

Map ID Site Database(s) EPA ID Number

**PLASTIC MATERIALS INC (Continued)**

**1000388760**

Violation lead agency: State  
 Enforcement action: WRITTEN INFORMAL  
 Enforcement action date: 04/25/2001  
 Enf. disposition status: Not reported  
 Enf. disp. status date: Not reported  
 Enforcement lead agency: State  
 Proposed penalty amount: Not reported  
 Final penalty amount: Not reported  
 Paid penalty amount: Not reported

Regulation violated: Not reported  
 Area of violation: TSD - General  
 Date violation determined: 03/23/2001  
 Date achieved compliance: 05/23/2001  
 Violation lead agency: State  
 Enforcement action: WRITTEN INFORMAL  
 Enforcement action date: 04/25/2001  
 Enf. disposition status: Not reported  
 Enf. disp. status date: Not reported  
 Enforcement lead agency: State  
 Proposed penalty amount: Not reported  
 Final penalty amount: Not reported  
 Paid penalty amount: Not reported

Regulation violated: Not reported  
 Area of violation: TSD - General Facility Standards  
 Date violation determined: 03/23/2001  
 Date achieved compliance: 05/23/2001  
 Violation lead agency: State  
 Enforcement action: Not reported  
 Enforcement action date: 03/23/2001  
 Enf. disposition status: Not reported  
 Enf. disp. status date: Not reported  
 Enforcement lead agency: State  
 Proposed penalty amount: Not reported  
 Final penalty amount: Not reported  
 Paid penalty amount: Not reported

Regulation violated: Not reported  
 Area of violation: TSD - Container Use and Management  
 Date violation determined: 05/16/2000  
 Date achieved compliance: 06/01/2002  
 Violation lead agency: State  
 Enforcement action: Not reported  
 Enforcement action date: 05/16/2000  
 Enf. disposition status: Not reported  
 Enf. disp. status date: Not reported  
 Enforcement lead agency: State  
 Proposed penalty amount: Not reported  
 Final penalty amount: Not reported  
 Paid penalty amount: Not reported

Regulation violated: Not reported  
 Area of violation: TSD - Container Use and Management  
 Date violation determined: 05/16/2000  
 Date achieved compliance: 06/01/2002  
 Violation lead agency: State



MAP FINDINGS  
FOCUS MAP 22

Map ID Site Database(s) EPA ID Number

**PLASTIC MATERIALS INC (Continued)**

**1000388760**

Enforcement action: WRITTEN INFORMAL  
 Enforcement action date: 05/16/2000  
 Enf. disposition status: Not reported  
 Enf. disp. status date: Not reported  
 Enforcement lead agency: State  
 Proposed penalty amount: Not reported  
 Final penalty amount: Not reported  
 Paid penalty amount: Not reported

Regulation violated: Not reported  
 Area of violation: TSD - General Facility Standards  
 Date violation determined: 05/16/2000  
 Date achieved compliance: 06/01/2002  
 Violation lead agency: State  
 Enforcement action: WRITTEN INFORMAL  
 Enforcement action date: 05/16/2000  
 Enf. disposition status: Not reported  
 Enf. disp. status date: Not reported  
 Enforcement lead agency: State  
 Proposed penalty amount: Not reported  
 Final penalty amount: Not reported  
 Paid penalty amount: Not reported

Regulation violated: Not reported  
 Area of violation: TSD - General Facility Standards  
 Date violation determined: 05/16/2000  
 Date achieved compliance: 06/01/2002  
 Violation lead agency: State  
 Enforcement action: Not reported  
 Enforcement action date: 05/16/2000  
 Enf. disposition status: Not reported  
 Enf. disp. status date: Not reported  
 Enforcement lead agency: State  
 Proposed penalty amount: Not reported  
 Final penalty amount: Not reported  
 Paid penalty amount: Not reported

Regulation violated: Not reported  
 Area of violation: TSD - General Facility Standards  
 Date violation determined: 09/30/1999  
 Date achieved compliance: 12/23/1999  
 Violation lead agency: State  
 Enforcement action: REFERRAL TO ATTORNEY GENERAL  
 Enforcement action date: 06/25/2001  
 Enf. disposition status: Not reported  
 Enf. disp. status date: Not reported  
 Enforcement lead agency: State  
 Proposed penalty amount: Not reported  
 Final penalty amount: Not reported  
 Paid penalty amount: Not reported

Regulation violated: Not reported  
 Area of violation: TSD - Financial Requirements  
 Date violation determined: 09/30/1999  
 Date achieved compliance: 12/23/1999  
 Violation lead agency: State  
 Enforcement action: Not reported

MAP FINDINGS  
FOCUS MAP 22

Map ID      Site      Database(s)      EPA ID Number

---

**PLASTIC MATERIALS INC (Continued)**

**1000388760**

Enforcement action date: 01/11/2006  
 Enf. disposition status: Not reported  
 Enf. disp. status date: Not reported  
 Enforcement lead agency: State  
 Proposed penalty amount: Not reported  
 Final penalty amount: 619900  
 Paid penalty amount: Not reported

Regulation violated: Not reported  
 Area of violation: TSD - General Facility Standards  
 Date violation determined: 09/30/1999  
 Date achieved compliance: 12/23/1999  
 Violation lead agency: State  
 Enforcement action: Not reported  
 Enforcement action date: 01/11/2006  
 Enf. disposition status: Not reported  
 Enf. disp. status date: Not reported  
 Enforcement lead agency: State  
 Proposed penalty amount: Not reported  
 Final penalty amount: 619900  
 Paid penalty amount: Not reported

Regulation violated: Not reported  
 Area of violation: TSD - General Facility Standards  
 Date violation determined: 09/30/1999  
 Date achieved compliance: 12/23/1999  
 Violation lead agency: State  
 Enforcement action: WRITTEN INFORMAL  
 Enforcement action date: 11/23/1999  
 Enf. disposition status: Not reported  
 Enf. disp. status date: Not reported  
 Enforcement lead agency: State  
 Proposed penalty amount: Not reported  
 Final penalty amount: Not reported  
 Paid penalty amount: Not reported

Regulation violated: Not reported  
 Area of violation: TSD - Financial Requirements  
 Date violation determined: 09/30/1999  
 Date achieved compliance: 12/23/1999  
 Violation lead agency: State  
 Enforcement action: WRITTEN INFORMAL  
 Enforcement action date: 11/23/1999  
 Enf. disposition status: Not reported  
 Enf. disp. status date: Not reported  
 Enforcement lead agency: State  
 Proposed penalty amount: Not reported  
 Final penalty amount: Not reported  
 Paid penalty amount: Not reported

Regulation violated: Not reported  
 Area of violation: TSD - Financial Requirements  
 Date violation determined: 09/30/1999  
 Date achieved compliance: 12/23/1999  
 Violation lead agency: State  
 Enforcement action: REFERRAL TO ATTORNEY GENERAL  
 Enforcement action date: 06/25/2001

MAP FINDINGS  
FOCUS MAP 22

Map ID	Site	Database(s)	EPA ID Number
--------	------	-------------	---------------

**PLASTIC MATERIALS INC (Continued)**

**1000388760**

Enf. disposition status: Not reported  
 Enf. disp. status date: Not reported  
 Enforcement lead agency: State  
 Proposed penalty amount: Not reported  
 Final penalty amount: Not reported  
 Paid penalty amount: Not reported

Regulation violated: F - 264.50-56.D  
 Area of violation: TSD - General  
 Date violation determined: 10/30/1998  
 Date achieved compliance: 05/12/1999  
 Violation lead agency: State  
 Enforcement action: WRITTEN INFORMAL  
 Enforcement action date: 10/30/1998  
 Enf. disposition status: Not reported  
 Enf. disp. status date: Not reported  
 Enforcement lead agency: State  
 Proposed penalty amount: Not reported  
 Final penalty amount: Not reported  
 Paid penalty amount: Not reported

Regulation violated: F - 264.50-56.D  
 Area of violation: TSD - General  
 Date violation determined: 10/30/1998  
 Date achieved compliance: 05/12/1999  
 Violation lead agency: State  
 Enforcement action: FINAL CIVIL JUDICIAL ACTION FOR COMPLIANCE AND/OR MONETARY PENALTY  
 Enforcement action date: 10/30/1998  
 Enf. disposition status: Not reported  
 Enf. disp. status date: Not reported  
 Enforcement lead agency: State  
 Proposed penalty amount: Not reported  
 Final penalty amount: 70000  
 Paid penalty amount: Not reported

Regulation violated: F - 264.10-18.B  
 Area of violation: TSD - General  
 Date violation determined: 10/30/1998  
 Date achieved compliance: 05/12/1999  
 Violation lead agency: State  
 Enforcement action: WRITTEN INFORMAL  
 Enforcement action date: 10/30/1998  
 Enf. disposition status: Not reported  
 Enf. disp. status date: Not reported  
 Enforcement lead agency: State  
 Proposed penalty amount: Not reported  
 Final penalty amount: Not reported  
 Paid penalty amount: Not reported

Regulation violated: F - 264.10-18.B  
 Area of violation: TSD - General  
 Date violation determined: 10/30/1998  
 Date achieved compliance: 05/12/1999  
 Violation lead agency: State  
 Enforcement action: FINAL CIVIL JUDICIAL ACTION FOR COMPLIANCE AND/OR MONETARY PENALTY  
 Enforcement action date: 10/30/1998  
 Enf. disposition status: Not reported

MAP FINDINGS  
FOCUS MAP 22

Map ID Site Database(s) EPA ID Number

**PLASTIC MATERIALS INC (Continued)**

**1000388760**

Enf. disp. status date: Not reported  
Enforcement lead agency: State  
Proposed penalty amount: Not reported  
Final penalty amount: 70000  
Paid penalty amount: Not reported

Regulation violated: F - 264.170-177.I  
Area of violation: TSD - General  
Date violation determined: 09/14/1998  
Date achieved compliance: 05/12/1999  
Violation lead agency: State  
Enforcement action: FINAL CIVIL JUDICIAL ACTION FOR COMPLIANCE AND/OR MONETARY PENALTY  
Enforcement action date: 09/14/1998  
Enf. disposition status: Not reported  
Enf. disp. status date: Not reported  
Enforcement lead agency: State  
Proposed penalty amount: Not reported  
Final penalty amount: 70000  
Paid penalty amount: Not reported

Regulation violated: F - 264.170-177.I  
Area of violation: TSD - General  
Date violation determined: 09/14/1998  
Date achieved compliance: 05/12/1999  
Violation lead agency: State  
Enforcement action: WRITTEN INFORMAL  
Enforcement action date: 09/14/1998  
Enf. disposition status: Not reported  
Enf. disp. status date: Not reported  
Enforcement lead agency: State  
Proposed penalty amount: Not reported  
Final penalty amount: Not reported  
Paid penalty amount: Not reported

Regulation violated: F - 264.170-177.I  
Area of violation: TSD - General  
Date violation determined: 01/16/1998  
Date achieved compliance: 05/12/1999  
Violation lead agency: State  
Enforcement action: INITIAL CIVIL JUDICIAL ACTION FOR COMPLIANCE AND/OR MONETARY PENALTY  
Enforcement action date: 05/01/1998  
Enf. disposition status: Not reported  
Enf. disp. status date: Not reported  
Enforcement lead agency: State  
Proposed penalty amount: Not reported  
Final penalty amount: Not reported  
Paid penalty amount: Not reported

Regulation violated: F - 270  
Area of violation: TSD - General  
Date violation determined: 11/12/1996  
Date achieved compliance: 11/27/1996  
Violation lead agency: State  
Enforcement action: WRITTEN INFORMAL  
Enforcement action date: 11/12/1996  
Enf. disposition status: Not reported  
Enf. disp. status date: Not reported

MAP FINDINGS  
FOCUS MAP 22

Map ID Site Database(s) EPA ID Number

**PLASTIC MATERIALS INC (Continued)**

**1000388760**

Enforcement lead agency: State  
Proposed penalty amount: Not reported  
Final penalty amount: Not reported  
Paid penalty amount: Not reported

Regulation violated: F - CAS  
Area of violation: TSD - Corrective Action for SWMUs  
Date violation determined: 11/12/1996  
Date achieved compliance: 11/27/1996  
Violation lead agency: State  
Enforcement action: WRITTEN INFORMAL  
Enforcement action date: 11/12/1996  
Enf. disposition status: Not reported  
Enf. disp. status date: Not reported  
Enforcement lead agency: State  
Proposed penalty amount: Not reported  
Final penalty amount: Not reported  
Paid penalty amount: Not reported

Regulation violated: F - 264.170-177.I  
Area of violation: TSD - General  
Date violation determined: 05/10/1995  
Date achieved compliance: 05/27/1995  
Violation lead agency: State  
Enforcement action: WRITTEN INFORMAL  
Enforcement action date: 04/27/1995  
Enf. disposition status: Not reported  
Enf. disp. status date: Not reported  
Enforcement lead agency: State  
Proposed penalty amount: Not reported  
Final penalty amount: Not reported  
Paid penalty amount: Not reported

Regulation violated: F - 264.140-150.H  
Area of violation: TSD - Financial Requirements  
Date violation determined: 05/10/1995  
Date achieved compliance: 05/27/1995  
Violation lead agency: State  
Enforcement action: WRITTEN INFORMAL  
Enforcement action date: 04/27/1995  
Enf. disposition status: Not reported  
Enf. disp. status date: Not reported  
Enforcement lead agency: State  
Proposed penalty amount: Not reported  
Final penalty amount: Not reported  
Paid penalty amount: Not reported

Regulation violated: F - 264.50-56.D  
Area of violation: TSD - General  
Date violation determined: 04/27/1995  
Date achieved compliance: 05/27/1995  
Violation lead agency: State  
Enforcement action: WRITTEN INFORMAL  
Enforcement action date: 04/27/1995  
Enf. disposition status: Not reported  
Enf. disp. status date: Not reported  
Enforcement lead agency: State

MAP FINDINGS  
FOCUS MAP 22

Map ID      Site      Database(s)      EPA ID Number

---

**PLASTIC MATERIALS INC (Continued)**

**1000388760**

Proposed penalty amount: Not reported  
Final penalty amount: Not reported  
Paid penalty amount: Not reported

Regulation violated: F - 270  
Area of violation: TSD - General  
Date violation determined: 04/27/1995  
Date achieved compliance: 05/27/1995  
Violation lead agency: State  
Enforcement action: WRITTEN INFORMAL  
Enforcement action date: 04/27/1995  
Enf. disposition status: Not reported  
Enf. disp. status date: Not reported  
Enforcement lead agency: State  
Proposed penalty amount: Not reported  
Final penalty amount: Not reported  
Paid penalty amount: Not reported

Regulation violated: F - 264.140-150.H  
Area of violation: TSD - Financial Requirements  
Date violation determined: 06/20/1994  
Date achieved compliance: 07/19/1994  
Violation lead agency: State  
Enforcement action: WRITTEN INFORMAL  
Enforcement action date: 06/20/1994  
Enf. disposition status: Not reported  
Enf. disp. status date: Not reported  
Enforcement lead agency: State  
Proposed penalty amount: Not reported  
Final penalty amount: Not reported  
Paid penalty amount: Not reported

Regulation violated: FR - 268 ALL  
Area of violation: LDR - General  
Date violation determined: 03/16/1994  
Date achieved compliance: 11/17/1994  
Violation lead agency: State  
Enforcement action: WRITTEN INFORMAL  
Enforcement action date: 11/29/1994  
Enf. disposition status: Not reported  
Enf. disp. status date: Not reported  
Enforcement lead agency: State  
Proposed penalty amount: Not reported  
Final penalty amount: Not reported  
Paid penalty amount: Not reported

Regulation violated: FR - 268 ALL  
Area of violation: LDR - General  
Date violation determined: 03/16/1994  
Date achieved compliance: 11/17/1994  
Violation lead agency: State  
Enforcement action: REFERRAL TO ATTORNEY GENERAL  
Enforcement action date: 01/17/1991  
Enf. disposition status: Not reported  
Enf. disp. status date: Not reported  
Enforcement lead agency: State  
Proposed penalty amount: Not reported

MAP FINDINGS  
FOCUS MAP 22

Map ID Site Database(s) EPA ID Number

**PLASTIC MATERIALS INC (Continued)**

**1000388760**

Final penalty amount: Not reported  
Paid penalty amount: Not reported

Regulation violated: FR - 270  
Area of violation: TSD - General  
Date violation determined: 01/14/1994  
Date achieved compliance: 11/17/1994  
Violation lead agency: State  
Enforcement action: REFERRAL TO ATTORNEY GENERAL  
Enforcement action date: 01/17/1991  
Enf. disposition status: Not reported  
Enf. disp. status date: Not reported  
Enforcement lead agency: State  
Proposed penalty amount: Not reported  
Final penalty amount: Not reported  
Paid penalty amount: Not reported

Regulation violated: FR - 270  
Area of violation: TSD - General  
Date violation determined: 01/14/1994  
Date achieved compliance: 11/17/1994  
Violation lead agency: State  
Enforcement action: WRITTEN INFORMAL  
Enforcement action date: 11/29/1994  
Enf. disposition status: Not reported  
Enf. disp. status date: Not reported  
Enforcement lead agency: State  
Proposed penalty amount: Not reported  
Final penalty amount: Not reported  
Paid penalty amount: Not reported

Regulation violated: FR - CAS  
Area of violation: TSD - Corrective Action for SWMUs  
Date violation determined: 09/03/1993  
Date achieved compliance: 11/17/1994  
Violation lead agency: State  
Enforcement action: REFERRAL TO ATTORNEY GENERAL  
Enforcement action date: 01/17/1991  
Enf. disposition status: Not reported  
Enf. disp. status date: Not reported  
Enforcement lead agency: State  
Proposed penalty amount: Not reported  
Final penalty amount: Not reported  
Paid penalty amount: Not reported

Regulation violated: FR - CAS  
Area of violation: TSD - Corrective Action for SWMUs  
Date violation determined: 09/03/1993  
Date achieved compliance: 11/17/1994  
Violation lead agency: State  
Enforcement action: WRITTEN INFORMAL  
Enforcement action date: 11/29/1994  
Enf. disposition status: Not reported  
Enf. disp. status date: Not reported  
Enforcement lead agency: State  
Proposed penalty amount: Not reported  
Final penalty amount: Not reported

MAP FINDINGS  
FOCUS MAP 22

Map ID Site Database(s) EPA ID Number

**PLASTIC MATERIALS INC (Continued)**

**1000388760**

Paid penalty amount: Not reported

Regulation violated: FR - 264.140-150.H  
 Area of violation: TSD - Financial Requirements  
 Date violation determined: 06/29/1993  
 Date achieved compliance: 09/03/1993  
 Violation lead agency: State  
 Enforcement action: WRITTEN INFORMAL  
 Enforcement action date: 08/13/1993  
 Enf. disposition status: Not reported  
 Enf. disp. status date: Not reported  
 Enforcement lead agency: State  
 Proposed penalty amount: Not reported  
 Final penalty amount: Not reported  
 Paid penalty amount: Not reported

Regulation violated: F - 268 ALL  
 Area of violation: LDR - General  
 Date violation determined: 06/29/1993  
 Date achieved compliance: 08/12/1993  
 Violation lead agency: State  
 Enforcement action: WRITTEN INFORMAL  
 Enforcement action date: 08/13/1993  
 Enf. disposition status: Not reported  
 Enf. disp. status date: Not reported  
 Enforcement lead agency: State  
 Proposed penalty amount: Not reported  
 Final penalty amount: Not reported  
 Paid penalty amount: Not reported

Regulation violated: F - 264.170-177.I  
 Area of violation: TSD - General  
 Date violation determined: 06/29/1993  
 Date achieved compliance: 08/12/1993  
 Violation lead agency: State  
 Enforcement action: WRITTEN INFORMAL  
 Enforcement action date: 08/13/1993  
 Enf. disposition status: Not reported  
 Enf. disp. status date: Not reported  
 Enforcement lead agency: State  
 Proposed penalty amount: Not reported  
 Final penalty amount: Not reported  
 Paid penalty amount: Not reported

Regulation violated: F - 264.70-77.E  
 Area of violation: TSD - General  
 Date violation determined: 06/29/1993  
 Date achieved compliance: 08/12/1993  
 Violation lead agency: State  
 Enforcement action: WRITTEN INFORMAL  
 Enforcement action date: 08/13/1993  
 Enf. disposition status: Not reported  
 Enf. disp. status date: Not reported  
 Enforcement lead agency: State  
 Proposed penalty amount: Not reported  
 Final penalty amount: Not reported  
 Paid penalty amount: Not reported



MAP FINDINGS  
FOCUS MAP 22

Map ID	Site	Database(s)	EPA ID Number
--------	------	-------------	---------------

**PLASTIC MATERIALS INC (Continued)**

**1000388760**

Regulation violated:	F - 264.50-56.D
Area of violation:	TSD - General
Date violation determined:	06/29/1993
Date achieved compliance:	08/12/1993
Violation lead agency:	State
Enforcement action:	WRITTEN INFORMAL
Enforcement action date:	08/13/1993
Enf. disposition status:	Not reported
Enf. disp. status date:	Not reported
Enforcement lead agency:	State
Proposed penalty amount:	Not reported
Final penalty amount:	Not reported
Paid penalty amount:	Not reported
Regulation violated:	F - 264.10-18.B
Area of violation:	TSD - General
Date violation determined:	06/29/1993
Date achieved compliance:	08/12/1993
Violation lead agency:	State
Enforcement action:	WRITTEN INFORMAL
Enforcement action date:	08/13/1993
Enf. disposition status:	Not reported
Enf. disp. status date:	Not reported
Enforcement lead agency:	State
Proposed penalty amount:	Not reported
Final penalty amount:	Not reported
Paid penalty amount:	Not reported
Regulation violated:	FR - 264.140-150.H
Area of violation:	TSD - Financial Requirements
Date violation determined:	11/23/1992
Date achieved compliance:	12/02/1992
Violation lead agency:	State
Enforcement action:	Not reported
Enforcement action date:	Not reported
Enf. disposition status:	Not reported
Enf. disp. status date:	Not reported
Enforcement lead agency:	Not reported
Proposed penalty amount:	Not reported
Final penalty amount:	Not reported
Paid penalty amount:	Not reported
Regulation violated:	FR - 264.140-150.H
Area of violation:	TSD - Financial Requirements
Date violation determined:	08/25/1992
Date achieved compliance:	11/17/1992
Violation lead agency:	State
Enforcement action:	WRITTEN INFORMAL
Enforcement action date:	09/28/1992
Enf. disposition status:	Not reported
Enf. disp. status date:	Not reported
Enforcement lead agency:	State
Proposed penalty amount:	Not reported
Final penalty amount:	Not reported
Paid penalty amount:	Not reported
Regulation violated:	FR - 264.140-150.H

MAP FINDINGS  
FOCUS MAP 22

Map ID Site Database(s) EPA ID Number

**PLASTIC MATERIALS INC (Continued)**

**1000388760**

Area of violation: TSD - Financial Requirements  
Date violation determined: 08/24/1992  
Date achieved compliance: 11/17/1992  
Violation lead agency: State  
Enforcement action: WRITTEN INFORMAL  
Enforcement action date: 10/02/1992  
Enf. disposition status: Not reported  
Enf. disp. status date: Not reported  
Enforcement lead agency: State  
Proposed penalty amount: Not reported  
Final penalty amount: Not reported  
Paid penalty amount: Not reported

Regulation violated: FR - 264.70-77.E  
Area of violation: TSD - General  
Date violation determined: 06/30/1992  
Date achieved compliance: 04/16/1993  
Violation lead agency: State  
Enforcement action: WRITTEN INFORMAL  
Enforcement action date: 09/25/1992  
Enf. disposition status: Not reported  
Enf. disp. status date: Not reported  
Enforcement lead agency: State  
Proposed penalty amount: Not reported  
Final penalty amount: Not reported  
Paid penalty amount: Not reported

Regulation violated: FR - 268 ALL  
Area of violation: LDR - General  
Date violation determined: 06/30/1992  
Date achieved compliance: 04/16/1993  
Violation lead agency: State  
Enforcement action: REFERRAL TO ATTORNEY GENERAL  
Enforcement action date: 01/17/1991  
Enf. disposition status: Not reported  
Enf. disp. status date: Not reported  
Enforcement lead agency: State  
Proposed penalty amount: Not reported  
Final penalty amount: Not reported  
Paid penalty amount: Not reported

Regulation violated: FR - 262.30-34.C  
Area of violation: Generators - General  
Date violation determined: 06/30/1992  
Date achieved compliance: 04/16/1993  
Violation lead agency: State  
Enforcement action: WRITTEN INFORMAL  
Enforcement action date: 09/25/1992  
Enf. disposition status: Not reported  
Enf. disp. status date: Not reported  
Enforcement lead agency: State  
Proposed penalty amount: Not reported  
Final penalty amount: Not reported  
Paid penalty amount: Not reported

Regulation violated: FR - 270  
Area of violation: TSD - General

MAP FINDINGS  
FOCUS MAP 22

Map ID Site Database(s) EPA ID Number

**PLASTIC MATERIALS INC (Continued)**

**1000388760**

Date violation determined: 06/30/1992  
Date achieved compliance: 04/16/1993  
Violation lead agency: State  
Enforcement action: WRITTEN INFORMAL  
Enforcement action date: 09/25/1992  
Enf. disposition status: Not reported  
Enf. disp. status date: Not reported  
Enforcement lead agency: State  
Proposed penalty amount: Not reported  
Final penalty amount: Not reported  
Paid penalty amount: Not reported

Regulation violated: FR - 264.30-37.C  
Area of violation: TSD - General  
Date violation determined: 06/30/1992  
Date achieved compliance: 04/16/1993  
Violation lead agency: State  
Enforcement action: REFERRAL TO ATTORNEY GENERAL  
Enforcement action date: 01/17/1991  
Enf. disposition status: Not reported  
Enf. disp. status date: Not reported  
Enforcement lead agency: State  
Proposed penalty amount: Not reported  
Final penalty amount: Not reported  
Paid penalty amount: Not reported

Regulation violated: FR - 262.20-23.B  
Area of violation: Generators - General  
Date violation determined: 06/30/1992  
Date achieved compliance: 04/16/1993  
Violation lead agency: State  
Enforcement action: REFERRAL TO ATTORNEY GENERAL  
Enforcement action date: 01/17/1991  
Enf. disposition status: Not reported  
Enf. disp. status date: Not reported  
Enforcement lead agency: State  
Proposed penalty amount: Not reported  
Final penalty amount: Not reported  
Paid penalty amount: Not reported

Regulation violated: FR - 268 ALL  
Area of violation: LDR - General  
Date violation determined: 06/30/1992  
Date achieved compliance: 04/16/1993  
Violation lead agency: State  
Enforcement action: WRITTEN INFORMAL  
Enforcement action date: 09/25/1992  
Enf. disposition status: Not reported  
Enf. disp. status date: Not reported  
Enforcement lead agency: State  
Proposed penalty amount: Not reported  
Final penalty amount: Not reported  
Paid penalty amount: Not reported

Regulation violated: FR - 264.10-18.B  
Area of violation: TSD - General  
Date violation determined: 06/30/1992

MAP FINDINGS  
FOCUS MAP 22

Map ID	Site	Database(s)	EPA ID Number
--------	------	-------------	---------------

**PLASTIC MATERIALS INC (Continued)**

**1000388760**

Date achieved compliance: 04/16/1993  
 Violation lead agency: State  
 Enforcement action: REFERRAL TO ATTORNEY GENERAL  
 Enforcement action date: 01/17/1991  
 Enf. disposition status: Not reported  
 Enf. disp. status date: Not reported  
 Enforcement lead agency: State  
 Proposed penalty amount: Not reported  
 Final penalty amount: Not reported  
 Paid penalty amount: Not reported

Regulation violated: FR - 264.10-18.B  
 Area of violation: TSD - General  
 Date violation determined: 06/30/1992  
 Date achieved compliance: 04/16/1993  
 Violation lead agency: State  
 Enforcement action: WRITTEN INFORMAL  
 Enforcement action date: 09/25/1992  
 Enf. disposition status: Not reported  
 Enf. disp. status date: Not reported  
 Enforcement lead agency: State  
 Proposed penalty amount: Not reported  
 Final penalty amount: Not reported  
 Paid penalty amount: Not reported

Regulation violated: FR - 262.20-23.B  
 Area of violation: Generators - General  
 Date violation determined: 06/30/1992  
 Date achieved compliance: 04/16/1993  
 Violation lead agency: State  
 Enforcement action: WRITTEN INFORMAL  
 Enforcement action date: 09/25/1992  
 Enf. disposition status: Not reported  
 Enf. disp. status date: Not reported  
 Enforcement lead agency: State  
 Proposed penalty amount: Not reported  
 Final penalty amount: Not reported  
 Paid penalty amount: Not reported

Regulation violated: FR - 264.70-77.E  
 Area of violation: TSD - General  
 Date violation determined: 06/30/1992  
 Date achieved compliance: 04/16/1993  
 Violation lead agency: State  
 Enforcement action: REFERRAL TO ATTORNEY GENERAL  
 Enforcement action date: 01/17/1991  
 Enf. disposition status: Not reported  
 Enf. disp. status date: Not reported  
 Enforcement lead agency: State  
 Proposed penalty amount: Not reported  
 Final penalty amount: Not reported  
 Paid penalty amount: Not reported

Regulation violated: FR - 270  
 Area of violation: TSD - General  
 Date violation determined: 06/30/1992  
 Date achieved compliance: 04/16/1993

MAP FINDINGS  
FOCUS MAP 22

Map ID	Site	Database(s)	EPA ID Number
--------	------	-------------	---------------

**PLASTIC MATERIALS INC (Continued)**

**1000388760**

Violation lead agency: State  
 Enforcement action: REFERRAL TO ATTORNEY GENERAL  
 Enforcement action date: 01/17/1991  
 Enf. disposition status: Not reported  
 Enf. disp. status date: Not reported  
 Enforcement lead agency: State  
 Proposed penalty amount: Not reported  
 Final penalty amount: Not reported  
 Paid penalty amount: Not reported

Regulation violated: FR - 264.30-37.C  
 Area of violation: TSD - General  
 Date violation determined: 06/30/1992  
 Date achieved compliance: 04/16/1993  
 Violation lead agency: State  
 Enforcement action: WRITTEN INFORMAL  
 Enforcement action date: 09/25/1992  
 Enf. disposition status: Not reported  
 Enf. disp. status date: Not reported  
 Enforcement lead agency: State  
 Proposed penalty amount: Not reported  
 Final penalty amount: Not reported  
 Paid penalty amount: Not reported

Regulation violated: FR - 262.30-34.C  
 Area of violation: Generators - General  
 Date violation determined: 06/30/1992  
 Date achieved compliance: 04/16/1993  
 Violation lead agency: State  
 Enforcement action: REFERRAL TO ATTORNEY GENERAL  
 Enforcement action date: 01/17/1991  
 Enf. disposition status: Not reported  
 Enf. disp. status date: Not reported  
 Enforcement lead agency: State  
 Proposed penalty amount: Not reported  
 Final penalty amount: Not reported  
 Paid penalty amount: Not reported

Regulation violated: FR - 268.7  
 Area of violation: LDR - General  
 Date violation determined: 08/22/1990  
 Date achieved compliance: 04/16/1993  
 Violation lead agency: State  
 Enforcement action: WRITTEN INFORMAL  
 Enforcement action date: 05/10/1990  
 Enf. disposition status: Not reported  
 Enf. disp. status date: Not reported  
 Enforcement lead agency: State  
 Proposed penalty amount: Not reported  
 Final penalty amount: Not reported  
 Paid penalty amount: Not reported

Regulation violated: FR - 268 ALL  
 Area of violation: LDR - General  
 Date violation determined: 08/22/1990  
 Date achieved compliance: 04/16/1993  
 Violation lead agency: State

MAP FINDINGS  
FOCUS MAP 22

Map ID      Site      Database(s)      EPA ID Number

---

**PLASTIC MATERIALS INC (Continued)**

**1000388760**

Enforcement action: WRITTEN INFORMAL  
 Enforcement action date: 05/10/1990  
 Enf. disposition status: Not reported  
 Enf. disp. status date: Not reported  
 Enforcement lead agency: State  
 Proposed penalty amount: Not reported  
 Final penalty amount: Not reported  
 Paid penalty amount: Not reported

Regulation violated: FR - 270  
 Area of violation: TSD - General  
 Date violation determined: 08/22/1990  
 Date achieved compliance: 04/16/1993  
 Violation lead agency: State

Enforcement action: WRITTEN INFORMAL  
 Enforcement action date: 05/10/1990  
 Enf. disposition status: Not reported  
 Enf. disp. status date: Not reported  
 Enforcement lead agency: State  
 Proposed penalty amount: Not reported  
 Final penalty amount: Not reported  
 Paid penalty amount: Not reported

Regulation violated: FR - 268 ALL  
 Area of violation: LDR - General  
 Date violation determined: 08/22/1990  
 Date achieved compliance: 04/16/1993  
 Violation lead agency: State

Enforcement action: REFERRAL TO ATTORNEY GENERAL  
 Enforcement action date: 01/17/1991  
 Enf. disposition status: Not reported  
 Enf. disp. status date: Not reported  
 Enforcement lead agency: State  
 Proposed penalty amount: Not reported  
 Final penalty amount: Not reported  
 Paid penalty amount: Not reported

Regulation violated: FR - 264.140-150.H  
 Area of violation: TSD - Financial Requirements  
 Date violation determined: 08/22/1990  
 Date achieved compliance: 04/16/1993  
 Violation lead agency: State

Enforcement action: WRITTEN INFORMAL  
 Enforcement action date: 05/10/1990  
 Enf. disposition status: Not reported  
 Enf. disp. status date: Not reported  
 Enforcement lead agency: State  
 Proposed penalty amount: Not reported  
 Final penalty amount: Not reported  
 Paid penalty amount: Not reported

Regulation violated: FR - 264.140-150.H  
 Area of violation: TSD - Financial Requirements  
 Date violation determined: 08/22/1990  
 Date achieved compliance: 04/16/1993  
 Violation lead agency: State

Enforcement action: REFERRAL TO ATTORNEY GENERAL

MAP FINDINGS  
FOCUS MAP 22

Map ID Site Database(s) EPA ID Number

---

**PLASTIC MATERIALS INC (Continued)**

**1000388760**

Enforcement action date: 01/17/1991  
Enf. disposition status: Not reported  
Enf. disp. status date: Not reported  
Enforcement lead agency: State  
Proposed penalty amount: Not reported  
Final penalty amount: Not reported  
Paid penalty amount: Not reported

Regulation violated: FR - 270  
Area of violation: TSD - General  
Date violation determined: 08/22/1990  
Date achieved compliance: 04/16/1993  
Violation lead agency: State  
Enforcement action: REFERRAL TO ATTORNEY GENERAL  
Enforcement action date: 01/17/1991  
Enf. disposition status: Not reported  
Enf. disp. status date: Not reported  
Enforcement lead agency: State  
Proposed penalty amount: Not reported  
Final penalty amount: Not reported  
Paid penalty amount: Not reported

Regulation violated: FR - 268.7  
Area of violation: LDR - General  
Date violation determined: 08/22/1990  
Date achieved compliance: 04/16/1993  
Violation lead agency: State  
Enforcement action: REFERRAL TO ATTORNEY GENERAL  
Enforcement action date: 01/17/1991  
Enf. disposition status: Not reported  
Enf. disp. status date: Not reported  
Enforcement lead agency: State  
Proposed penalty amount: Not reported  
Final penalty amount: Not reported  
Paid penalty amount: Not reported

Regulation violated: FR - 264.140-150.H  
Area of violation: TSD - Financial Requirements  
Date violation determined: 08/20/1990  
Date achieved compliance: 08/29/1990  
Violation lead agency: State  
Enforcement action: WRITTEN INFORMAL  
Enforcement action date: 06/02/1990  
Enf. disposition status: Not reported  
Enf. disp. status date: Not reported  
Enforcement lead agency: State  
Proposed penalty amount: Not reported  
Final penalty amount: Not reported  
Paid penalty amount: Not reported

Evaluation Action Summary:  
Evaluation date: 01/09/2006  
Evaluation: FINANCIAL RECORD REVIEW  
Area of violation: Not reported  
Date achieved compliance: Not reported  
Evaluation lead agency: EPA Contractor/Grantee

MAP FINDINGS  
FOCUS MAP 22

Map ID	Site	Database(s)	EPA ID Number
--------	------	-------------	---------------

**PLASTIC MATERIALS INC (Continued)**

**1000388760**

Evaluation date:	12/10/2001
Evaluation:	FOLLOW-UP INSPECTION
Area of violation:	Not reported
Date achieved compliance:	Not reported
Evaluation lead agency:	State
Evaluation date:	09/13/2001
Evaluation:	FOLLOW-UP INSPECTION
Area of violation:	Not reported
Date achieved compliance:	Not reported
Evaluation lead agency:	State
Evaluation date:	08/24/2001
Evaluation:	FOLLOW-UP INSPECTION
Area of violation:	TSD - General Facility Standards
Date achieved compliance:	10/01/2001
Evaluation lead agency:	State
Evaluation date:	08/24/2001
Evaluation:	FOLLOW-UP INSPECTION
Area of violation:	TSD - Container Use and Management
Date achieved compliance:	10/01/2001
Evaluation lead agency:	State
Evaluation date:	08/24/2001
Evaluation:	FOLLOW-UP INSPECTION
Area of violation:	TSD - General
Date achieved compliance:	10/01/2001
Evaluation lead agency:	State
Evaluation date:	07/30/2001
Evaluation:	FOLLOW-UP INSPECTION
Area of violation:	TSD - General
Date achieved compliance:	10/01/2001
Evaluation lead agency:	State
Evaluation date:	07/30/2001
Evaluation:	FOLLOW-UP INSPECTION
Area of violation:	TSD - General Facility Standards
Date achieved compliance:	10/01/2001
Evaluation lead agency:	State
Evaluation date:	07/10/2001
Evaluation:	FOLLOW-UP INSPECTION
Area of violation:	TSD - General Facility Standards
Date achieved compliance:	07/10/2001
Evaluation lead agency:	State
Evaluation date:	07/10/2001
Evaluation:	FOLLOW-UP INSPECTION
Area of violation:	TSD - General
Date achieved compliance:	07/10/2001
Evaluation lead agency:	State
Evaluation date:	06/19/2001
Evaluation:	FOLLOW-UP INSPECTION
Area of violation:	TSD - General



MAP FINDINGS  
FOCUS MAP 22

Map ID	Site	Database(s)	EPA ID Number
--------	------	-------------	---------------

**PLASTIC MATERIALS INC (Continued)**

**1000388760**

Date achieved compliance: 06/01/2002  
Evaluation lead agency: State

Evaluation date: 06/19/2001  
Evaluation: FOLLOW-UP INSPECTION  
Area of violation: TSD - General Facility Standards  
Date achieved compliance: 06/01/2002  
Evaluation lead agency: State

Evaluation date: 05/17/2001  
Evaluation: FOLLOW-UP INSPECTION  
Area of violation: TSD - General  
Date achieved compliance: 06/01/2002  
Evaluation lead agency: State

Evaluation date: 05/17/2001  
Evaluation: FOLLOW-UP INSPECTION  
Area of violation: TSD - Manifest/Records/Reporting  
Date achieved compliance: 06/01/2001  
Evaluation lead agency: State

Evaluation date: 05/17/2001  
Evaluation: FOLLOW-UP INSPECTION  
Area of violation: TSD - General Facility Standards  
Date achieved compliance: 06/01/2002  
Evaluation lead agency: State

Evaluation date: 04/10/2001  
Evaluation: FINANCIAL RECORD REVIEW  
Area of violation: Not reported  
Date achieved compliance: Not reported  
Evaluation lead agency: State

Evaluation date: 03/23/2001  
Evaluation: FOLLOW-UP INSPECTION  
Area of violation: TSD - Manifest/Records/Reporting  
Date achieved compliance: 05/23/2001  
Evaluation lead agency: State

Evaluation date: 03/23/2001  
Evaluation: FOLLOW-UP INSPECTION  
Area of violation: TSD - Preparedness and Prevention  
Date achieved compliance: 05/23/2001  
Evaluation lead agency: State

Evaluation date: 03/23/2001  
Evaluation: FOLLOW-UP INSPECTION  
Area of violation: Permits - Application  
Date achieved compliance: 05/23/2001  
Evaluation lead agency: State

Evaluation date: 03/23/2001  
Evaluation: FOLLOW-UP INSPECTION  
Area of violation: TSD - General Facility Standards  
Date achieved compliance: 05/23/2001  
Evaluation lead agency: State

MAP FINDINGS  
FOCUS MAP 22

Map ID	Site	Database(s)	EPA ID Number
--------	------	-------------	---------------

**PLASTIC MATERIALS INC (Continued)**

**1000388760**

Evaluation date:	03/23/2001
Evaluation:	FOLLOW-UP INSPECTION
Area of violation:	TSD - Container Use and Management
Date achieved compliance:	05/23/2001
Evaluation lead agency:	State
Evaluation date:	03/23/2001
Evaluation:	FOLLOW-UP INSPECTION
Area of violation:	TSD - General
Date achieved compliance:	05/23/2001
Evaluation lead agency:	State
Evaluation date:	05/16/2000
Evaluation:	FOLLOW-UP INSPECTION
Area of violation:	TSD - Container Use and Management
Date achieved compliance:	06/01/2002
Evaluation lead agency:	State
Evaluation date:	05/16/2000
Evaluation:	FOLLOW-UP INSPECTION
Area of violation:	TSD - General Facility Standards
Date achieved compliance:	06/01/2002
Evaluation lead agency:	State
Evaluation date:	09/30/1999
Evaluation:	COMPLIANCE EVALUATION INSPECTION ON-SITE
Area of violation:	TSD - Financial Requirements
Date achieved compliance:	12/23/1999
Evaluation lead agency:	State
Evaluation date:	09/30/1999
Evaluation:	COMPLIANCE EVALUATION INSPECTION ON-SITE
Area of violation:	TSD - General Facility Standards
Date achieved compliance:	12/23/1999
Evaluation lead agency:	State
Evaluation date:	05/12/1999
Evaluation:	NOT A SIGNIFICANT NON-COMPLIER
Area of violation:	Not reported
Date achieved compliance:	Not reported
Evaluation lead agency:	State
Evaluation date:	03/26/1999
Evaluation:	FOLLOW-UP INSPECTION
Area of violation:	Not reported
Date achieved compliance:	Not reported
Evaluation lead agency:	State
Evaluation date:	01/14/1999
Evaluation:	FOLLOW-UP INSPECTION
Area of violation:	Not reported
Date achieved compliance:	Not reported
Evaluation lead agency:	State
Evaluation date:	12/02/1998
Evaluation:	COMPLIANCE EVALUATION INSPECTION ON-SITE
Area of violation:	Not reported

MAP FINDINGS  
FOCUS MAP 22

Map ID Site Database(s) EPA ID Number

**PLASTIC MATERIALS INC (Continued)**

**1000388760**

Date achieved compliance: Not reported  
Evaluation lead agency: State

Evaluation date: 09/29/1998  
Evaluation: COMPLIANCE EVALUATION INSPECTION ON-SITE  
Area of violation: TSD - General  
Date achieved compliance: 05/12/1999  
Evaluation lead agency: State

Evaluation date: 09/14/1998  
Evaluation: SIGNIFICANT NON-COMPLIER  
Area of violation: Not reported  
Date achieved compliance: Not reported  
Evaluation lead agency: State

Evaluation date: 09/14/1998  
Evaluation: COMPLIANCE EVALUATION INSPECTION ON-SITE  
Area of violation: TSD - General  
Date achieved compliance: 05/12/1999  
Evaluation lead agency: State

Evaluation date: 02/26/1998  
Evaluation: COMPLIANCE EVALUATION INSPECTION ON-SITE  
Area of violation: Not reported  
Date achieved compliance: Not reported  
Evaluation lead agency: State

Evaluation date: 01/16/1998  
Evaluation: COMPLIANCE EVALUATION INSPECTION ON-SITE  
Area of violation: TSD - General  
Date achieved compliance: 05/12/1999  
Evaluation lead agency: State

Evaluation date: 12/02/1997  
Evaluation: COMPLIANCE EVALUATION INSPECTION ON-SITE  
Area of violation: Not reported  
Date achieved compliance: Not reported  
Evaluation lead agency: State

Evaluation date: 03/18/1997  
Evaluation: COMPLIANCE EVALUATION INSPECTION ON-SITE  
Area of violation: Not reported  
Date achieved compliance: Not reported  
Evaluation lead agency: State

Evaluation date: 11/06/1996  
Evaluation: COMPLIANCE EVALUATION INSPECTION ON-SITE  
Area of violation: TSD - General  
Date achieved compliance: 11/27/1996  
Evaluation lead agency: State

Evaluation date: 11/06/1996  
Evaluation: COMPLIANCE EVALUATION INSPECTION ON-SITE  
Area of violation: TSD - Corrective Action for SWMUs  
Date achieved compliance: 11/27/1996  
Evaluation lead agency: State

MAP FINDINGS  
FOCUS MAP 22

Map ID	Site	Database(s)	EPA ID Number
--------	------	-------------	---------------

**PLASTIC MATERIALS INC (Continued)**

**1000388760**

Evaluation date: 08/29/1996  
 Evaluation: COMPLIANCE EVALUATION INSPECTION ON-SITE  
 Area of violation: Not reported  
 Date achieved compliance: Not reported  
 Evaluation lead agency: State

Evaluation date: 04/27/1995  
 Evaluation: COMPLIANCE EVALUATION INSPECTION ON-SITE  
 Area of violation: TSD - General  
 Date achieved compliance: 05/27/1995  
 Evaluation lead agency: State

Evaluation date: 04/27/1995  
 Evaluation: COMPLIANCE EVALUATION INSPECTION ON-SITE  
 Area of violation: TSD - Financial Requirements  
 Date achieved compliance: 05/27/1995  
 Evaluation lead agency: State

Evaluation date: 11/17/1994  
 Evaluation: NOT A SIGNIFICANT NON-COMPLIER  
 Area of violation: Not reported  
 Date achieved compliance: Not reported  
 Evaluation lead agency: State

Evaluation date: 06/14/1994  
 Evaluation: FINANCIAL RECORD REVIEW  
 Area of violation: TSD - Financial Requirements  
 Date achieved compliance: 07/19/1994  
 Evaluation lead agency: State

Evaluation date: 03/16/1994  
 Evaluation: SIGNIFICANT NON-COMPLIER  
 Area of violation: Not reported  
 Date achieved compliance: Not reported  
 Evaluation lead agency: State

Evaluation date: 01/14/1994  
 Evaluation: FOCUSED COMPLIANCE INSPECTION  
 Area of violation: TSD - Corrective Action for SWMUs  
 Date achieved compliance: 11/17/1994  
 Evaluation lead agency: State

Evaluation date: 01/14/1994  
 Evaluation: SIGNIFICANT NON-COMPLIER  
 Area of violation: Not reported  
 Date achieved compliance: Not reported  
 Evaluation lead agency: State

Evaluation date: 01/14/1994  
 Evaluation: FOCUSED COMPLIANCE INSPECTION  
 Area of violation: TSD - General  
 Date achieved compliance: 11/17/1994  
 Evaluation lead agency: State

Evaluation date: 01/14/1994  
 Evaluation: FOCUSED COMPLIANCE INSPECTION  
 Area of violation: LDR - General

MAP FINDINGS  
FOCUS MAP 22

Map ID	Site	Database(s)	EPA ID Number
--------	------	-------------	---------------

**PLASTIC MATERIALS INC (Continued)**

**1000388760**

Date achieved compliance:	11/17/1994
Evaluation lead agency:	State
Evaluation date:	09/03/1993
Evaluation:	SIGNIFICANT NON-COMPLIER
Area of violation:	Not reported
Date achieved compliance:	Not reported
Evaluation lead agency:	State
Evaluation date:	06/29/1993
Evaluation:	COMPLIANCE EVALUATION INSPECTION ON-SITE
Area of violation:	LDR - General
Date achieved compliance:	08/12/1993
Evaluation lead agency:	State
Evaluation date:	06/29/1993
Evaluation:	COMPLIANCE EVALUATION INSPECTION ON-SITE
Area of violation:	TSD - General
Date achieved compliance:	08/12/1993
Evaluation lead agency:	State
Evaluation date:	06/29/1993
Evaluation:	COMPLIANCE EVALUATION INSPECTION ON-SITE
Area of violation:	TSD - Financial Requirements
Date achieved compliance:	09/03/1993
Evaluation lead agency:	State
Evaluation date:	11/23/1992
Evaluation:	FINANCIAL RECORD REVIEW
Area of violation:	TSD - Financial Requirements
Date achieved compliance:	12/02/1992
Evaluation lead agency:	State
Evaluation date:	08/25/1992
Evaluation:	FINANCIAL RECORD REVIEW
Area of violation:	TSD - Financial Requirements
Date achieved compliance:	11/17/1992
Evaluation lead agency:	State
Evaluation date:	08/24/1992
Evaluation:	FINANCIAL RECORD REVIEW
Area of violation:	TSD - Financial Requirements
Date achieved compliance:	11/17/1992
Evaluation lead agency:	State
Evaluation date:	06/30/1992
Evaluation:	FOLLOW-UP INSPECTION
Area of violation:	LDR - General
Date achieved compliance:	04/16/1993
Evaluation lead agency:	State
Evaluation date:	06/30/1992
Evaluation:	FOLLOW-UP INSPECTION
Area of violation:	TSD - General
Date achieved compliance:	04/16/1993
Evaluation lead agency:	State

MAP FINDINGS  
FOCUS MAP 22

Map ID Site Database(s) EPA ID Number

**PLASTIC MATERIALS INC (Continued)**

**1000388760**

Evaluation date: 06/30/1992  
Evaluation: FOLLOW-UP INSPECTION  
Area of violation: Generators - General  
Date achieved compliance: 04/16/1993  
Evaluation lead agency: State

Evaluation date: 08/22/1990  
Evaluation: COMPLIANCE EVALUATION INSPECTION ON-SITE  
Area of violation: TSD - General  
Date achieved compliance: 04/16/1993  
Evaluation lead agency: State

Evaluation date: 08/22/1990  
Evaluation: COMPLIANCE EVALUATION INSPECTION ON-SITE  
Area of violation: LDR - General  
Date achieved compliance: 04/16/1993  
Evaluation lead agency: State

Evaluation date: 08/22/1990  
Evaluation: COMPLIANCE EVALUATION INSPECTION ON-SITE  
Area of violation: TSD - Financial Requirements  
Date achieved compliance: 04/16/1993  
Evaluation lead agency: State

Evaluation date: 08/20/1990  
Evaluation: FINANCIAL RECORD REVIEW  
Area of violation: TSD - Financial Requirements  
Date achieved compliance: 08/29/1990  
Evaluation lead agency: State

**CORRACTS:**

EPA ID: CAD089446710  
EPA Region: 09  
Area Name: ENTIRE FACILITY  
Actual Date: 1/3/2007  
Action: CA999NF - Corrective Action Process Terminated, No Further Action  
NAICS Code(s): Not reported  
Original schedule date: Not reported  
Schedule end date: Not reported

EPA ID: CAD089446710  
EPA Region: 09  
Area Name: ENTIRE FACILITY  
Actual Date: 8/27/1992  
Action: CA075LO - CA Prioritization, Facility or area was assigned a low corrective action priority  
NAICS Code(s): Not reported  
Original schedule date: Not reported  
Schedule end date: Not reported

**EMI:**

Year: 1987  
County Code: 19  
Air Basin: SC  
Facility ID: 14702  
Air District Name: SC

MAP FINDINGS  
FOCUS MAP 22

Map ID	Site	Database(s)	EPA ID Number
--------	------	-------------	---------------

**PLASTIC MATERIALS INC (Continued)**

**1000388760**

SIC Code: 2821  
 Air District Name: SOUTH COAST AQMD  
 Community Health Air Pollution Info System: Not reported  
 Consolidated Emission Reporting Rule: Not reported  
 Total Organic Hydrocarbon Gases Tons/Yr: 3  
 Reactive Organic Gases Tons/Yr: 0  
 Carbon Monoxide Emissions Tons/Yr: 0  
 NOX - Oxides of Nitrogen Tons/Yr: 0  
 SOX - Oxides of Sulphur Tons/Yr: 0  
 Particulate Matter Tons/Yr: 0  
 Part. Matter 10 Micrometers & Smlr Tons/Yr: 0

562

**ALL WASTE DSPL INC  
3033 W MISSON RD  
ALHAMBRA, CA 91803**

**RCRA-NonGen 1000136066  
CAD980736623**

RCRA-NonGen:

Date form received by agency: 03/15/2006  
 Facility name: ALL WASTE DSPL INC  
 Facility address: 3033 W MISSON RD  
 ALHAMBRA, CA 91803  
 EPA ID: CAD980736623  
 Mailing address: 2130 HUNTINGTON DRIVE  
 SUITE 300  
 S PASADENA, CA 91030  
 Contact: EDWARD J TROSPER  
 Contact address: 2130 HUNTINGTON DRIVE SUITE 300  
 S PASADENA, CA 91030  
 Contact country: US  
 Contact telephone: 626-799-5135  
 Contact email: Not reported  
 EPA Region: 09  
 Classification: Non-Generator  
 Description: Handler: Non-Generators do not presently generate hazardous waste

Owner/Operator Summary:

Owner/operator name: ALL WASTE DISPOSAL INC  
 Owner/operator address: NOT REQUIRED  
 NOT REQUIRED, ME 99999  
 Owner/operator country: Not reported  
 Owner/operator telephone: (415) 555-1212  
 Legal status: Private  
 Owner/Operator Type: Owner  
 Owner/Op start date: 01/01/0001  
 Owner/Op end date: Not reported

Owner/operator name: NOT REQUIRED  
 Owner/operator address: NOT REQUIRED  
 NOT REQUIRED, ME 99999

Owner/operator country: Not reported  
 Owner/operator telephone: (415) 555-1212  
 Legal status: Private  
 Owner/Operator Type: Operator  
 Owner/Op start date: 01/01/0001  
 Owner/Op end date: Not reported

MAP FINDINGS  
FOCUS MAP 22

Map ID	Site	Database(s)	EPA ID Number
--------	------	-------------	---------------

**ALL WASTE DSPL INC (Continued)**

**1000136066**

Handler Activities Summary:

U.S. importer of hazardous waste:	No
Mixed waste (haz. and radioactive):	No
Recycler of hazardous waste:	No
Transporter of hazardous waste:	No
Treater, storer or disposer of HW:	No
Underground injection activity:	No
On-site burner exemption:	No
Furnace exemption:	No
Used oil fuel burner:	No
Used oil processor:	No
User oil refiner:	No
Used oil fuel marketer to burner:	No
Used oil Specification marketer:	No
Used oil transfer facility:	No
Used oil transporter:	No
Off-site waste receiver:	Commercial status unknown

Historical Generators:

Date form received by agency:	08/23/1982
Facility name:	ALL WASTE DSPL INC
Classification:	Not a generator, verified

Violation Status: No violations found

**562 3033 W MISSION RD  
3033 W MISSION RD  
ALHAMBRA, CA 91803**

**ERNS 90465948  
N/A**

[Click this hyperlink](#) while viewing on your computer to access additional ERNS detail in the EDR Site Report.

**562 AMERICAN RECOVERY, INC  
3033 W MISSION RD  
ALHAMBRA, CA 91803**

**HAZNET S103949904  
N/A**

HAZNET:

Gepaid:	CAD089446710
Contact:	AMERICAN RECOVERY, INC
Telephone:	6264582222
Facility Addr2:	Not reported
Mailing Name:	Not reported
Mailing Address:	3033 W MISSION RD
Mailing City,St,Zip:	ALHAMBRA, CA 918031111
Gen County:	Los Angeles
TSD EPA ID:	CAD008252405
TSD County:	Los Angeles
Waste Category:	Unspecified solvent mixture Waste
Disposal Method:	Recycler
Tons:	56.2950
Facility County:	Los Angeles

Gepaid:	CAD089446710
Contact:	AMERICAN RECOVERY, INC



MAP FINDINGS  
FOCUS MAP 22

Map ID	Site	Database(s)	EPA ID Number
--------	------	-------------	---------------

**AMERICAN RECOVERY, INC (Continued)**

**S103949904**

Telephone: 6264582222  
 Facility Addr2: Not reported  
 Mailing Name: Not reported  
 Mailing Address: 3033 W MISSION RD  
 Mailing City,St,Zip: ALHAMBRA, CA 918031111  
 Gen County: Los Angeles  
 TSD EPA ID: CAD044003556  
 TSD County: Yolo  
 Waste Category: Unspecified oil-containing waste  
 Disposal Method: Transfer Station  
 Tons: .2085  
 Facility County: Los Angeles

Gepaid: CAD089446710  
 Contact: AMERICAN RECOVERY, INC  
 Telephone: 6264582222  
 Facility Addr2: Not reported  
 Mailing Name: Not reported  
 Mailing Address: 3033 W MISSION RD  
 Mailing City,St,Zip: ALHAMBRA, CA 918031111  
 Gen County: Los Angeles  
 TSD EPA ID: CAD088504881  
 TSD County: Orange  
 Waste Category: Other organic solids  
 Disposal Method: Transfer Station  
 Tons: 3.3712  
 Facility County: Los Angeles

Gepaid: CAD089446710  
 Contact: AMERICAN RECOVERY, INC  
 Telephone: 6264582222  
 Facility Addr2: Not reported  
 Mailing Name: Not reported  
 Mailing Address: 3033 W MISSION RD  
 Mailing City,St,Zip: ALHAMBRA, CA 918031111  
 Gen County: Los Angeles  
 TSD EPA ID: CAD097030993  
 TSD County: Los Angeles  
 Waste Category: Unspecified aqueous solution  
 Disposal Method: Recycler  
 Tons: 14.5950  
 Facility County: Los Angeles

Gepaid: CAD089446710  
 Contact: AMERICAN RECOVERY, INC  
 Telephone: 6264582222  
 Facility Addr2: Not reported  
 Mailing Name: Not reported  
 Mailing Address: 3033 W MISSION RD  
 Mailing City,St,Zip: ALHAMBRA, CA 918031111  
 Gen County: Los Angeles  
 TSD EPA ID: CAD097030993  
 TSD County: Los Angeles  
 Waste Category: Liquids with pH <UN-> 2  
 Disposal Method: Recycler  
 Tons: 16.6800  
 Facility County: Los Angeles

MAP FINDINGS  
FOCUS MAP 22

Map ID	Site	Database(s)	EPA ID Number
--------	------	-------------	---------------

**AMERICAN RECOVERY, INC (Continued)**

**S103949904**

[Click this hyperlink](#) while viewing on your computer to access 345 additional CA\_HAZNET: record(s) in the EDR Site Report.

<b>562</b>	<b>ADVANCED CHEMICAL RECYCLING 3029 W MISSION RD ALHAMBRA, CA 91803</b>	<b>HAZNET</b>	<b>S105091326 N/A</b>
------------	---	---------------	---------------------------

HAZNET:

Gepaid: CAL000183074  
 Contact: ADVANCED CHEM RECYCLING ENT  
 Telephone: 6264586753  
 Facility Addr2: Not reported  
 Mailing Name: Not reported  
 Mailing Address: 3029 W MISSION RD  
 Mailing City,St,Zip: ALHAMBRA, CA 918030000  
 Gen County: Los Angeles  
 TSD EPA ID: CAT080013352  
 TSD County: Los Angeles  
 Waste Category: Aqueous solution with 10% or more total organic residues  
 Disposal Method: Recycler  
 Tons: 18.7650  
 Facility County: Los Angeles

<b>562</b>	<b>A AMERICAN ENVIRONMENTAL L L C 3033 WEST MISSION ROAD ALHAMBRA, CA 91803</b>	<b>ICIS</b>	<b>1011588725 N/A</b>
------------	---	-------------	---------------------------

ICIS:

Enforcement Action ID: 09-2005-0203  
 FRS ID: 110000609869  
 Program ID: RCRAINFO CAD089446710  
 Action Name: A-AMERICAN ENVIRONMENTAL  
 Facility Name: A AMERICAN ENVIRONMENTAL L L C  
 Facility Address: 3033 WEST MISSION ROAD  
 ALHAMBRA, California 91803  
 Enforcement Action Type: CERCLA 122h Agrmt For Cost Recovery  
 Facility County: Not reported  
 EPA Region #: 9

Program ID: CERCLIS CAN000905907  
 Facility Name: A-AMERICAN ENVIRONMENTAL (AMERICAN RECOVERY INC.)  
 Address: 3033 WEST MISSION ROAD ALHAMBRA CA 91803  
 Tribal Indicator: Not reported  
 Fed Facility: Not reported  
 NAIC Code: Not reported  
 SIC Code: Not reported

Program ID: FRS 110000609869  
 Facility Name: A-AMERICAN ENVIRONMENTAL (AMERICAN RECOVERY INC.)  
 Address: 3033 WEST MISSION ROAD ALHAMBRA CA 91803  
 Tribal Indicator: No  
 Fed Facility: Not reported  
 NAIC Code: Not reported  
 SIC Code: Not reported

Program ID: RCRAINFO CAD089446710

MAP FINDINGS  
FOCUS MAP 22

Map ID	Site	Database(s)	EPA ID Number
--------	------	-------------	---------------

**A AMERICAN ENVIRONMENTAL L L C (Continued)**

**1011588725**

Facility Name: A-AMERICAN ENVIRONMENTAL (AMERICAN RECOVERY INC.)  
Address: 3033 WEST MISSION ROAD ALHAMBRA CA 91803  
Tribal Indicator: Not reported  
Fed Facility: Not reported  
NAIC Code: Not reported  
SIC Code: Not reported

Program ID: RCRAINFO CAD980736581  
Facility Name: A-AMERICAN ENVIRONMENTAL (AMERICAN RECOVERY INC.)  
Address: 3033 WEST MISSION ROAD ALHAMBRA CA 91803  
Tribal Indicator: Not reported  
Fed Facility: Not reported  
NAIC Code: Not reported  
SIC Code: Not reported

Program ID: RCRAINFO CAD980736623  
Facility Name: A-AMERICAN ENVIRONMENTAL (AMERICAN RECOVERY INC.)  
Address: 3033 WEST MISSION ROAD ALHAMBRA CA 91803  
Tribal Indicator: Not reported  
Fed Facility: Not reported  
NAIC Code: Not reported  
SIC Code: Not reported

Enforcement Action ID: 09-2004-0356  
FRS ID: 110000609869  
Program ID: RCRAINFO CAD089446710  
Action Name: A-AMERICAN ENVIRONMENTAL  
Facility Name: A AMERICAN ENVIRONMENTAL L L C  
Facility Address: 3033 WEST MISSION ROAD  
ALHAMBRA, California 91803  
Enforcement Action Type: CERCLA 122h Agrmt For Cost Recovery  
Facility County: Not reported  
EPA Region #: 9

Program ID: CERCLIS CAN000905907  
Facility Name: A-AMERICAN ENVIRONMENTAL (AMERICAN RECOVERY INC.)  
Address: 3033 WEST MISSION ROAD ALHAMBRA CA 91803  
Tribal Indicator: Not reported  
Fed Facility: Not reported  
NAIC Code: Not reported  
SIC Code: Not reported

Program ID: FRS 110000609869  
Facility Name: A-AMERICAN ENVIRONMENTAL (AMERICAN RECOVERY INC.)  
Address: 3033 WEST MISSION ROAD ALHAMBRA CA 91803  
Tribal Indicator: No  
Fed Facility: Not reported  
NAIC Code: Not reported  
SIC Code: Not reported

Program ID: RCRAINFO CAD089446710  
Facility Name: A-AMERICAN ENVIRONMENTAL (AMERICAN RECOVERY INC.)  
Address: 3033 WEST MISSION ROAD ALHAMBRA CA 91803  
Tribal Indicator: Not reported  
Fed Facility: Not reported  
NAIC Code: Not reported  
SIC Code: Not reported

MAP FINDINGS  
FOCUS MAP 22

Map ID      Site      Database(s)      EPA ID Number

---

**A AMERICAN ENVIRONMENTAL L L C (Continued)**

**1011588725**

Program ID: RCRAINFO CAD980736581  
 Facility Name: A-AMERICAN ENVIRONMENTAL (AMERICAN RECOVERY INC.)  
 Address: 3033 WEST MISSION ROAD ALHAMBRA CA 91803  
 Tribal Indicator: Not reported  
 Fed Facility: Not reported  
 NAIC Code: Not reported  
 SIC Code: Not reported

Program ID: RCRAINFO CAD980736623  
 Facility Name: A-AMERICAN ENVIRONMENTAL (AMERICAN RECOVERY INC.)  
 Address: 3033 WEST MISSION ROAD ALHAMBRA CA 91803  
 Tribal Indicator: Not reported  
 Fed Facility: Not reported  
 NAIC Code: Not reported  
 SIC Code: Not reported

Enforcement Action ID: 09-2002-0069  
 FRS ID: 110000609869  
 Program ID: RCRAINFO CAD089446710  
 Action Name: A-AMERICAN ENVIRONMENTAL  
 Facility Name: A AMERICAN ENVIRONMENTAL L L C  
 Facility Address: 3033 WEST MISSION ROAD  
 ALHAMBRA, California 91803  
 Enforcement Action Type: CERCLA 106 AO For Resp Action/Imm Haz  
 Facility County: Not reported  
 EPA Region #: 9

Program ID: CERCLIS CAN000905907  
 Facility Name: A-AMERICAN ENVIRONMENTAL (AMERICAN RECOVERY INC.)  
 Address: 3033 WEST MISSION ROAD ALHAMBRA CA 91803  
 Tribal Indicator: Not reported  
 Fed Facility: Not reported  
 NAIC Code: Not reported  
 SIC Code: Not reported

Program ID: FRS 110000609869  
 Facility Name: A-AMERICAN ENVIRONMENTAL (AMERICAN RECOVERY INC.)  
 Address: 3033 WEST MISSION ROAD ALHAMBRA CA 91803  
 Tribal Indicator: No  
 Fed Facility: Not reported  
 NAIC Code: Not reported  
 SIC Code: Not reported

Program ID: RCRAINFO CAD089446710  
 Facility Name: A-AMERICAN ENVIRONMENTAL (AMERICAN RECOVERY INC.)  
 Address: 3033 WEST MISSION ROAD ALHAMBRA CA 91803  
 Tribal Indicator: Not reported  
 Fed Facility: Not reported  
 NAIC Code: Not reported  
 SIC Code: Not reported

Program ID: RCRAINFO CAD980736581  
 Facility Name: A-AMERICAN ENVIRONMENTAL (AMERICAN RECOVERY INC.)  
 Address: 3033 WEST MISSION ROAD ALHAMBRA CA 91803  
 Tribal Indicator: Not reported  
 Fed Facility: Not reported  
 NAIC Code: Not reported

MAP FINDINGS  
FOCUS MAP 22

Map ID	Site	Database(s)	EPA ID Number
--------	------	-------------	---------------

**A AMERICAN ENVIRONMENTAL L L C (Continued)**

**1011588725**

SIC Code: Not reported

Program ID: RCRAINFO CAD980736623  
 Facility Name: A-AMERICAN ENVIRONMENTAL (AMERICAN RECOVERY INC.)  
 Address: 3033 WEST MISSION ROAD ALHAMBRA CA 91803  
 Tribal Indicator: Not reported  
 Fed Facility: Not reported  
 NAIC Code: Not reported  
 SIC Code: Not reported

562

**ALL WASTE DSPL INC  
3033 WEST MISSION ROAD  
ALHAMBRA, CA 91803**

**ICIS 1011564622  
N/A**

ICIS:

Enforcement Action ID: 09-2005-0203  
 FRS ID: 110000609869  
 Program ID: RCRAINFO CAD980736623  
 Action Name: A-AMERICAN ENVIRONMENTAL  
 Facility Name: ALL WASTE DSPL INC  
 Facility Address: 3033 WEST MISSION ROAD  
 ALHAMBRA, California 91803

Enforcement Action Type: CERCLA 122h Agrmt For Cost Recovery  
 Facility County: Not reported  
 EPA Region #: 9

Program ID: CERCLIS CAN000905907  
 Facility Name: A-AMERICAN ENVIRONMENTAL (AMERICAN RECOVERY INC.)  
 Address: 3033 WEST MISSION ROAD ALHAMBRA CA 91803  
 Tribal Indicator: Not reported  
 Fed Facility: Not reported  
 NAIC Code: Not reported  
 SIC Code: Not reported

Program ID: FRS 110000609869  
 Facility Name: A-AMERICAN ENVIRONMENTAL (AMERICAN RECOVERY INC.)  
 Address: 3033 WEST MISSION ROAD ALHAMBRA CA 91803  
 Tribal Indicator: No  
 Fed Facility: Not reported  
 NAIC Code: Not reported  
 SIC Code: Not reported

Program ID: RCRAINFO CAD089446710  
 Facility Name: A-AMERICAN ENVIRONMENTAL (AMERICAN RECOVERY INC.)  
 Address: 3033 WEST MISSION ROAD ALHAMBRA CA 91803  
 Tribal Indicator: Not reported  
 Fed Facility: Not reported  
 NAIC Code: Not reported  
 SIC Code: Not reported

Program ID: RCRAINFO CAD980736581  
 Facility Name: A-AMERICAN ENVIRONMENTAL (AMERICAN RECOVERY INC.)  
 Address: 3033 WEST MISSION ROAD ALHAMBRA CA 91803  
 Tribal Indicator: Not reported  
 Fed Facility: Not reported  
 NAIC Code: Not reported  
 SIC Code: Not reported

MAP FINDINGS  
FOCUS MAP 22

Map ID	Site	Database(s)	EPA ID Number
--------	------	-------------	---------------

**ALL WASTE DSPL INC (Continued)**

**1011564622**

Program ID: RCRAINFO CAD980736623  
 Facility Name: A-AMERICAN ENVIRONMENTAL (AMERICAN RECOVERY INC.)  
 Address: 3033 WEST MISSION ROAD ALHAMBRA CA 91803  
 Tribal Indicator: Not reported  
 Fed Facility: Not reported  
 NAIC Code: Not reported  
 SIC Code: Not reported

Enforcement Action ID: 09-2004-0356  
 FRS ID: 110000609869  
 Program ID: RCRAINFO CAD980736623  
 Action Name: A-AMERICAN ENVIRONMENTAL  
 Facility Name: ALL WASTE DSPL INC  
 Facility Address: 3033 WEST MISSION ROAD  
 ALHAMBRA, California 91803  
 Enforcement Action Type: CERCLA 122h Agrmt For Cost Recovery  
 Facility County: Not reported  
 EPA Region #: 9

Program ID: CERCLIS CAN000905907  
 Facility Name: A-AMERICAN ENVIRONMENTAL (AMERICAN RECOVERY INC.)  
 Address: 3033 WEST MISSION ROAD ALHAMBRA CA 91803  
 Tribal Indicator: Not reported  
 Fed Facility: Not reported  
 NAIC Code: Not reported  
 SIC Code: Not reported

Program ID: FRS 110000609869  
 Facility Name: A-AMERICAN ENVIRONMENTAL (AMERICAN RECOVERY INC.)  
 Address: 3033 WEST MISSION ROAD ALHAMBRA CA 91803  
 Tribal Indicator: No  
 Fed Facility: Not reported  
 NAIC Code: Not reported  
 SIC Code: Not reported

Program ID: RCRAINFO CAD089446710  
 Facility Name: A-AMERICAN ENVIRONMENTAL (AMERICAN RECOVERY INC.)  
 Address: 3033 WEST MISSION ROAD ALHAMBRA CA 91803  
 Tribal Indicator: Not reported  
 Fed Facility: Not reported  
 NAIC Code: Not reported  
 SIC Code: Not reported

Program ID: RCRAINFO CAD980736581  
 Facility Name: A-AMERICAN ENVIRONMENTAL (AMERICAN RECOVERY INC.)  
 Address: 3033 WEST MISSION ROAD ALHAMBRA CA 91803  
 Tribal Indicator: Not reported  
 Fed Facility: Not reported  
 NAIC Code: Not reported  
 SIC Code: Not reported

Program ID: RCRAINFO CAD980736623  
 Facility Name: A-AMERICAN ENVIRONMENTAL (AMERICAN RECOVERY INC.)  
 Address: 3033 WEST MISSION ROAD ALHAMBRA CA 91803  
 Tribal Indicator: Not reported  
 Fed Facility: Not reported  
 NAIC Code: Not reported

MAP FINDINGS  
FOCUS MAP 22

Map ID	Site	Database(s)	EPA ID Number
--------	------	-------------	---------------

**ALL WASTE DSPL INC (Continued)**

**1011564622**

SIC Code:	Not reported
Enforcement Action ID:	09-2002-0069
FRS ID:	110000609869
Program ID:	RCRAINFO CAD980736623
Action Name:	A-AMERICAN ENVIRONMENTAL
Facility Name:	ALL WASTE DSPL INC
Facility Address:	3033 WEST MISSION ROAD ALHAMBRA, California 91803
Enforcement Action Type:	CERCLA 106 AO For Resp Action/Imm Haz
Facility County:	Not reported
EPA Region #:	9
Program ID:	CERCLIS CAN000905907
Facility Name:	A-AMERICAN ENVIRONMENTAL (AMERICAN RECOVERY INC.)
Address:	3033 WEST MISSION ROAD ALHAMBRA CA 91803
Tribal Indicator:	Not reported
Fed Facility:	Not reported
NAIC Code:	Not reported
SIC Code:	Not reported
Program ID:	FRS 110000609869
Facility Name:	A-AMERICAN ENVIRONMENTAL (AMERICAN RECOVERY INC.)
Address:	3033 WEST MISSION ROAD ALHAMBRA CA 91803
Tribal Indicator:	No
Fed Facility:	Not reported
NAIC Code:	Not reported
SIC Code:	Not reported
Program ID:	RCRAINFO CAD089446710
Facility Name:	A-AMERICAN ENVIRONMENTAL (AMERICAN RECOVERY INC.)
Address:	3033 WEST MISSION ROAD ALHAMBRA CA 91803
Tribal Indicator:	Not reported
Fed Facility:	Not reported
NAIC Code:	Not reported
SIC Code:	Not reported
Program ID:	RCRAINFO CAD980736581
Facility Name:	A-AMERICAN ENVIRONMENTAL (AMERICAN RECOVERY INC.)
Address:	3033 WEST MISSION ROAD ALHAMBRA CA 91803
Tribal Indicator:	Not reported
Fed Facility:	Not reported
NAIC Code:	Not reported
SIC Code:	Not reported
Program ID:	RCRAINFO CAD980736623
Facility Name:	A-AMERICAN ENVIRONMENTAL (AMERICAN RECOVERY INC.)
Address:	3033 WEST MISSION ROAD ALHAMBRA CA 91803
Tribal Indicator:	Not reported
Fed Facility:	Not reported
NAIC Code:	Not reported
SIC Code:	Not reported

MAP FINDINGS  
FOCUS MAP 22

Map ID	Site	Database(s)	EPA ID Number
562	<b>A-AMERICAN ENVIRONMENTAL (AMERICAN RECOVERY INC.) 3033 WEST MISSION ROAD ALHAMBRA, CA 91803</b>	ICIS	1011506788 N/A
	ICIS:		
	Enforcement Action ID:	09-2005-0203	
	FRS ID:	110000609869	
	Program ID:	FRS 110000609869	
	Action Name:	A-AMERICAN ENVIRONMENTAL	
	Facility Name:	A-AMERICAN ENVIRONMENTAL (AMERICAN RECOVERY INC.)	
	Facility Address:	3033 WEST MISSION ROAD ALHAMBRA, California 91803	
	Enforcement Action Type:	CERCLA 122h Agrmt For Cost Recovery	
	Facility County:	LOS ANGELES	
	EPA Region #:	9	
	Program ID:	CERCLIS CAN000905907	
	Facility Name:	A-AMERICAN ENVIRONMENTAL (AMERICAN RECOVERY INC.)	
	Address:	3033 WEST MISSION ROAD ALHAMBRA CA 91803	
	Tribal Indicator:	Not reported	
	Fed Facility:	Not reported	
	NAIC Code:	Not reported	
	SIC Code:	Not reported	
	Program ID:	FRS 110000609869	
	Facility Name:	A-AMERICAN ENVIRONMENTAL (AMERICAN RECOVERY INC.)	
	Address:	3033 WEST MISSION ROAD ALHAMBRA CA 91803	
	Tribal Indicator:	No	
	Fed Facility:	Not reported	
	NAIC Code:	Not reported	
	SIC Code:	Not reported	
	Program ID:	RCRAINFO CAD089446710	
	Facility Name:	A-AMERICAN ENVIRONMENTAL (AMERICAN RECOVERY INC.)	
	Address:	3033 WEST MISSION ROAD ALHAMBRA CA 91803	
	Tribal Indicator:	Not reported	
	Fed Facility:	Not reported	
	NAIC Code:	Not reported	
	SIC Code:	Not reported	
	Program ID:	RCRAINFO CAD980736581	
	Facility Name:	A-AMERICAN ENVIRONMENTAL (AMERICAN RECOVERY INC.)	
	Address:	3033 WEST MISSION ROAD ALHAMBRA CA 91803	
	Tribal Indicator:	Not reported	
	Fed Facility:	Not reported	
	NAIC Code:	Not reported	
	SIC Code:	Not reported	
	Program ID:	RCRAINFO CAD980736623	
	Facility Name:	A-AMERICAN ENVIRONMENTAL (AMERICAN RECOVERY INC.)	
	Address:	3033 WEST MISSION ROAD ALHAMBRA CA 91803	
	Tribal Indicator:	Not reported	
	Fed Facility:	Not reported	
	NAIC Code:	Not reported	
	SIC Code:	Not reported	
	Enforcement Action ID:	09-2004-0356	
	FRS ID:	110000609869	
	Program ID:	FRS 110000609869	



MAP FINDINGS  
FOCUS MAP 22

Map ID Site Database(s) EPA ID Number

**A-AMERICAN ENVIRONMENTAL (AMERICAN RECOVERY INC.) (Continued)**

**1011506788**

Action Name: A-AMERICAN ENVIRONMENTAL  
 Facility Name: A-AMERICAN ENVIRONMENTAL (AMERICAN RECOVERY INC.)  
 Facility Address: 3033 WEST MISSION ROAD  
 ALHAMBRA, California 91803  
 Enforcement Action Type: CERCLA 122h Agrmt For Cost Recovery  
 Facility County: LOS ANGELES  
 EPA Region #: 9

Program ID: CERCLIS CAN000905907  
 Facility Name: A-AMERICAN ENVIRONMENTAL (AMERICAN RECOVERY INC.)  
 Address: 3033 WEST MISSION ROAD ALHAMBRA CA 91803  
 Tribal Indicator: Not reported  
 Fed Facility: Not reported  
 NAIC Code: Not reported  
 SIC Code: Not reported

Program ID: FRS 110000609869  
 Facility Name: A-AMERICAN ENVIRONMENTAL (AMERICAN RECOVERY INC.)  
 Address: 3033 WEST MISSION ROAD ALHAMBRA CA 91803  
 Tribal Indicator: No  
 Fed Facility: Not reported  
 NAIC Code: Not reported  
 SIC Code: Not reported

Program ID: RCRAINFO CAD089446710  
 Facility Name: A-AMERICAN ENVIRONMENTAL (AMERICAN RECOVERY INC.)  
 Address: 3033 WEST MISSION ROAD ALHAMBRA CA 91803  
 Tribal Indicator: Not reported  
 Fed Facility: Not reported  
 NAIC Code: Not reported  
 SIC Code: Not reported

Program ID: RCRAINFO CAD980736581  
 Facility Name: A-AMERICAN ENVIRONMENTAL (AMERICAN RECOVERY INC.)  
 Address: 3033 WEST MISSION ROAD ALHAMBRA CA 91803  
 Tribal Indicator: Not reported  
 Fed Facility: Not reported  
 NAIC Code: Not reported  
 SIC Code: Not reported

Program ID: RCRAINFO CAD980736623  
 Facility Name: A-AMERICAN ENVIRONMENTAL (AMERICAN RECOVERY INC.)  
 Address: 3033 WEST MISSION ROAD ALHAMBRA CA 91803  
 Tribal Indicator: Not reported  
 Fed Facility: Not reported  
 NAIC Code: Not reported  
 SIC Code: Not reported

Enforcement Action ID: 09-2002-0069  
 FRS ID: 110000609869  
 Program ID: FRS 110000609869  
 Action Name: A-AMERICAN ENVIRONMENTAL  
 Facility Name: A-AMERICAN ENVIRONMENTAL (AMERICAN RECOVERY INC.)  
 Facility Address: 3033 WEST MISSION ROAD  
 ALHAMBRA, California 91803  
 Enforcement Action Type: CERCLA 106 AO For Resp Action/Imm Haz  
 Facility County: LOS ANGELES

MAP FINDINGS  
FOCUS MAP 22

Map ID	Site	Database(s)	EPA ID Number
--------	------	-------------	---------------

**A-AMERICAN ENVIRONMENTAL (AMERICAN RECOVERY INC.) (Continued)**

**1011506788**

EPA Region #:	9
Program ID:	CERCLIS CAN000905907
Facility Name:	A-AMERICAN ENVIRONMENTAL (AMERICAN RECOVERY INC.)
Address:	3033 WEST MISSION ROAD ALHAMBRA CA 91803
Tribal Indicator:	Not reported
Fed Facility:	Not reported
NAIC Code:	Not reported
SIC Code:	Not reported
Program ID:	FRS 110000609869
Facility Name:	A-AMERICAN ENVIRONMENTAL (AMERICAN RECOVERY INC.)
Address:	3033 WEST MISSION ROAD ALHAMBRA CA 91803
Tribal Indicator:	No
Fed Facility:	Not reported
NAIC Code:	Not reported
SIC Code:	Not reported
Program ID:	RCRAINFO CAD089446710
Facility Name:	A-AMERICAN ENVIRONMENTAL (AMERICAN RECOVERY INC.)
Address:	3033 WEST MISSION ROAD ALHAMBRA CA 91803
Tribal Indicator:	Not reported
Fed Facility:	Not reported
NAIC Code:	Not reported
SIC Code:	Not reported
Program ID:	RCRAINFO CAD980736581
Facility Name:	A-AMERICAN ENVIRONMENTAL (AMERICAN RECOVERY INC.)
Address:	3033 WEST MISSION ROAD ALHAMBRA CA 91803
Tribal Indicator:	Not reported
Fed Facility:	Not reported
NAIC Code:	Not reported
SIC Code:	Not reported
Program ID:	RCRAINFO CAD980736623
Facility Name:	A-AMERICAN ENVIRONMENTAL (AMERICAN RECOVERY INC.)
Address:	3033 WEST MISSION ROAD ALHAMBRA CA 91803
Tribal Indicator:	Not reported
Fed Facility:	Not reported
NAIC Code:	Not reported
SIC Code:	Not reported

562

**SOLVENT RECOVERY SYSTEMS INC**  
**3033 WEST MISSION ROAD**  
**ALHAMBRA, CA 91803**

**ICIS 1011506789**  
**N/A**

ICIS:	
Enforcement Action ID:	09-2005-0203
FRS ID:	110000609869
Program ID:	RCRAINFO CAD980736581
Action Name:	A-AMERICAN ENVIRONMENTAL
Facility Name:	SOLVENT RECOVERY SYSTEMS INC
Facility Address:	3033 WEST MISSION ROAD ALHAMBRA, California 91803
Enforcement Action Type:	CERCLA 122h Agrmt For Cost Recovery
Facility County:	Not reported
EPA Region #:	9

MAP FINDINGS  
FOCUS MAP 22

Map ID	Site	Database(s)	EPA ID Number
--------	------	-------------	---------------

**SOLVENT RECOVERY SYSTEMS INC (Continued)**

**1011506789**

Program ID: CERCLIS CAN000905907  
 Facility Name: A-AMERICAN ENVIRONMENTAL (AMERICAN RECOVERY INC.)  
 Address: 3033 WEST MISSION ROAD ALHAMBRA CA 91803  
 Tribal Indicator: Not reported  
 Fed Facility: Not reported  
 NAIC Code: Not reported  
 SIC Code: Not reported

Program ID: FRS 110000609869  
 Facility Name: A-AMERICAN ENVIRONMENTAL (AMERICAN RECOVERY INC.)  
 Address: 3033 WEST MISSION ROAD ALHAMBRA CA 91803  
 Tribal Indicator: No  
 Fed Facility: Not reported  
 NAIC Code: Not reported  
 SIC Code: Not reported

Program ID: RCRAINFO CAD089446710  
 Facility Name: A-AMERICAN ENVIRONMENTAL (AMERICAN RECOVERY INC.)  
 Address: 3033 WEST MISSION ROAD ALHAMBRA CA 91803  
 Tribal Indicator: Not reported  
 Fed Facility: Not reported  
 NAIC Code: Not reported  
 SIC Code: Not reported

Program ID: RCRAINFO CAD980736581  
 Facility Name: A-AMERICAN ENVIRONMENTAL (AMERICAN RECOVERY INC.)  
 Address: 3033 WEST MISSION ROAD ALHAMBRA CA 91803  
 Tribal Indicator: Not reported  
 Fed Facility: Not reported  
 NAIC Code: Not reported  
 SIC Code: Not reported

Program ID: RCRAINFO CAD980736623  
 Facility Name: A-AMERICAN ENVIRONMENTAL (AMERICAN RECOVERY INC.)  
 Address: 3033 WEST MISSION ROAD ALHAMBRA CA 91803  
 Tribal Indicator: Not reported  
 Fed Facility: Not reported  
 NAIC Code: Not reported  
 SIC Code: Not reported

Enforcement Action ID: 09-2004-0356  
 FRS ID: 110000609869  
 Program ID: RCRAINFO CAD980736581  
 Action Name: A-AMERICAN ENVIRONMENTAL  
 Facility Name: SOLVENT RECOVERY SYSTEMS INC  
 Facility Address: 3033 WEST MISSION ROAD  
 ALHAMBRA, California 91803  
 Enforcement Action Type: CERCLA 122h Agrmt For Cost Recovery  
 Facility County: Not reported  
 EPA Region #: 9

Program ID: CERCLIS CAN000905907  
 Facility Name: A-AMERICAN ENVIRONMENTAL (AMERICAN RECOVERY INC.)  
 Address: 3033 WEST MISSION ROAD ALHAMBRA CA 91803  
 Tribal Indicator: Not reported  
 Fed Facility: Not reported  
 NAIC Code: Not reported

MAP FINDINGS  
FOCUS MAP 22

Map ID	Site	Database(s)	EPA ID Number
--------	------	-------------	---------------

**SOLVENT RECOVERY SYSTEMS INC (Continued)**

**1011506789**

SIC Code:	Not reported
Program ID:	FRS 110000609869
Facility Name:	A-AMERICAN ENVIRONMENTAL (AMERICAN RECOVERY INC.)
Address:	3033 WEST MISSION ROAD ALHAMBRA CA 91803
Tribal Indicator:	No
Fed Facility:	Not reported
NAIC Code:	Not reported
SIC Code:	Not reported
Program ID:	RCRAINFO CAD089446710
Facility Name:	A-AMERICAN ENVIRONMENTAL (AMERICAN RECOVERY INC.)
Address:	3033 WEST MISSION ROAD ALHAMBRA CA 91803
Tribal Indicator:	Not reported
Fed Facility:	Not reported
NAIC Code:	Not reported
SIC Code:	Not reported
Program ID:	RCRAINFO CAD980736581
Facility Name:	A-AMERICAN ENVIRONMENTAL (AMERICAN RECOVERY INC.)
Address:	3033 WEST MISSION ROAD ALHAMBRA CA 91803
Tribal Indicator:	Not reported
Fed Facility:	Not reported
NAIC Code:	Not reported
SIC Code:	Not reported
Program ID:	RCRAINFO CAD980736623
Facility Name:	A-AMERICAN ENVIRONMENTAL (AMERICAN RECOVERY INC.)
Address:	3033 WEST MISSION ROAD ALHAMBRA CA 91803
Tribal Indicator:	Not reported
Fed Facility:	Not reported
NAIC Code:	Not reported
SIC Code:	Not reported
Enforcement Action ID:	09-2002-0069
FRS ID:	110000609869
Program ID:	RCRAINFO CAD980736581
Action Name:	A-AMERICAN ENVIRONMENTAL
Facility Name:	SOLVENT RECOVERY SYSTEMS INC
Facility Address:	3033 WEST MISSION ROAD ALHAMBRA, California 91803
Enforcement Action Type:	CERCLA 106 AO For Resp Action/Imm Haz
Facility County:	Not reported
EPA Region #:	9
Program ID:	CERCLIS CAN000905907
Facility Name:	A-AMERICAN ENVIRONMENTAL (AMERICAN RECOVERY INC.)
Address:	3033 WEST MISSION ROAD ALHAMBRA CA 91803
Tribal Indicator:	Not reported
Fed Facility:	Not reported
NAIC Code:	Not reported
SIC Code:	Not reported
Program ID:	FRS 110000609869
Facility Name:	A-AMERICAN ENVIRONMENTAL (AMERICAN RECOVERY INC.)
Address:	3033 WEST MISSION ROAD ALHAMBRA CA 91803
Tribal Indicator:	No

MAP FINDINGS  
FOCUS MAP 22

Map ID	Site	Database(s)	EPA ID Number
	<b>SOLVENT RECOVERY SYSTEMS INC (Continued)</b>		<b>1011506789</b>
	Fed Facility: Not reported NAIC Code: Not reported SIC Code: Not reported		
	Program ID: RCRAINFO CAD089446710 Facility Name: A-AMERICAN ENVIRONMENTAL (AMERICAN RECOVERY INC.) Address: 3033 WEST MISSION ROAD ALHAMBRA CA 91803 Tribal Indicator: Not reported Fed Facility: Not reported NAIC Code: Not reported SIC Code: Not reported		
	Program ID: RCRAINFO CAD980736581 Facility Name: A-AMERICAN ENVIRONMENTAL (AMERICAN RECOVERY INC.) Address: 3033 WEST MISSION ROAD ALHAMBRA CA 91803 Tribal Indicator: Not reported Fed Facility: Not reported NAIC Code: Not reported SIC Code: Not reported		
	Program ID: RCRAINFO CAD980736623 Facility Name: A-AMERICAN ENVIRONMENTAL (AMERICAN RECOVERY INC.) Address: 3033 WEST MISSION ROAD ALHAMBRA CA 91803 Tribal Indicator: Not reported Fed Facility: Not reported NAIC Code: Not reported SIC Code: Not reported		
<b>562</b>	<b>A-AMERICAN ENVIRONMENTAL 3033 WEST MISSION ROAD ALHAMBRA, CA 91803</b>	<b>ICIS</b>	<b>1011515836 N/A</b>
	ICIS: Enforcement Action ID: 09-2005-0203 FRS ID: 110000609869 Program ID: CERCLIS CAN000905907 Action Name: A-AMERICAN ENVIRONMENTAL Facility Name: A-AMERICAN ENVIRONMENTAL Facility Address: 3033 WEST MISSION ROAD ALHAMBRA, California 91803 Enforcement Action Type: CERCLA 122h Agrmt For Cost Recovery Facility County: Not reported EPA Region #: 9		
	Program ID: CERCLIS CAN000905907 Facility Name: A-AMERICAN ENVIRONMENTAL (AMERICAN RECOVERY INC.) Address: 3033 WEST MISSION ROAD ALHAMBRA CA 91803 Tribal Indicator: Not reported Fed Facility: Not reported NAIC Code: Not reported SIC Code: Not reported		
	Program ID: FRS 110000609869 Facility Name: A-AMERICAN ENVIRONMENTAL (AMERICAN RECOVERY INC.) Address: 3033 WEST MISSION ROAD ALHAMBRA CA 91803 Tribal Indicator: No Fed Facility: Not reported		

MAP FINDINGS  
FOCUS MAP 22

Map ID	Site	Database(s)	EPA ID Number
--------	------	-------------	---------------

**A-AMERICAN ENVIRONMENTAL (Continued)**

**1011515836**

NAIC Code: Not reported  
SIC Code: Not reported

Program ID: RCRAINFO CAD089446710  
Facility Name: A-AMERICAN ENVIRONMENTAL (AMERICAN RECOVERY INC.)  
Address: 3033 WEST MISSION ROAD ALHAMBRA CA 91803  
Tribal Indicator: Not reported  
Fed Facility: Not reported  
NAIC Code: Not reported  
SIC Code: Not reported

Program ID: RCRAINFO CAD980736581  
Facility Name: A-AMERICAN ENVIRONMENTAL (AMERICAN RECOVERY INC.)  
Address: 3033 WEST MISSION ROAD ALHAMBRA CA 91803  
Tribal Indicator: Not reported  
Fed Facility: Not reported  
NAIC Code: Not reported  
SIC Code: Not reported

Program ID: RCRAINFO CAD980736623  
Facility Name: A-AMERICAN ENVIRONMENTAL (AMERICAN RECOVERY INC.)  
Address: 3033 WEST MISSION ROAD ALHAMBRA CA 91803  
Tribal Indicator: Not reported  
Fed Facility: Not reported  
NAIC Code: Not reported  
SIC Code: Not reported

Enforcement Action ID: 09-2004-0356  
FRS ID: 110000609869  
Program ID: CERCLIS CAN000905907  
Action Name: A-AMERICAN ENVIRONMENTAL  
Facility Name: A-AMERICAN ENVIRONMENTAL  
Facility Address: 3033 WEST MISSION ROAD  
ALHAMBRA, California 91803  
Enforcement Action Type: CERCLA 122h Agrmt For Cost Recovery  
Facility County: Not reported  
EPA Region #: 9

Program ID: CERCLIS CAN000905907  
Facility Name: A-AMERICAN ENVIRONMENTAL (AMERICAN RECOVERY INC.)  
Address: 3033 WEST MISSION ROAD ALHAMBRA CA 91803  
Tribal Indicator: Not reported  
Fed Facility: Not reported  
NAIC Code: Not reported  
SIC Code: Not reported

Program ID: FRS 110000609869  
Facility Name: A-AMERICAN ENVIRONMENTAL (AMERICAN RECOVERY INC.)  
Address: 3033 WEST MISSION ROAD ALHAMBRA CA 91803  
Tribal Indicator: No  
Fed Facility: Not reported  
NAIC Code: Not reported  
SIC Code: Not reported

Program ID: RCRAINFO CAD089446710  
Facility Name: A-AMERICAN ENVIRONMENTAL (AMERICAN RECOVERY INC.)  
Address: 3033 WEST MISSION ROAD ALHAMBRA CA 91803

MAP FINDINGS  
FOCUS MAP 22

Map ID	Site	Database(s)	EPA ID Number
	<b>A-AMERICAN ENVIRONMENTAL (Continued)</b>		<b>1011515836</b>
	Tribal Indicator:	Not reported	
	Fed Facility:	Not reported	
	NAIC Code:	Not reported	
	SIC Code:	Not reported	
	Program ID:	RCRAINFO CAD980736581	
	Facility Name:	A-AMERICAN ENVIRONMENTAL (AMERICAN RECOVERY INC.)	
	Address:	3033 WEST MISSION ROAD ALHAMBRA CA 91803	
	Tribal Indicator:	Not reported	
	Fed Facility:	Not reported	
	NAIC Code:	Not reported	
	SIC Code:	Not reported	
	Program ID:	RCRAINFO CAD980736623	
	Facility Name:	A-AMERICAN ENVIRONMENTAL (AMERICAN RECOVERY INC.)	
	Address:	3033 WEST MISSION ROAD ALHAMBRA CA 91803	
	Tribal Indicator:	Not reported	
	Fed Facility:	Not reported	
	NAIC Code:	Not reported	
	SIC Code:	Not reported	
	Enforcement Action ID:	09-2002-0069	
	FRS ID:	110000609869	
	Program ID:	CERCLIS CAN000905907	
	Action Name:	A-AMERICAN ENVIRONMENTAL	
	Facility Name:	A-AMERICAN ENVIRONMENTAL	
	Facility Address:	3033 WEST MISSION ROAD ALHAMBRA, California 91803	
	Enforcement Action Type:	CERCLA 106 AO For Resp Action/Imm Haz	
	Facility County:	Not reported	
	EPA Region #:	9	
	Program ID:	CERCLIS CAN000905907	
	Facility Name:	A-AMERICAN ENVIRONMENTAL (AMERICAN RECOVERY INC.)	
	Address:	3033 WEST MISSION ROAD ALHAMBRA CA 91803	
	Tribal Indicator:	Not reported	
	Fed Facility:	Not reported	
	NAIC Code:	Not reported	
	SIC Code:	Not reported	
	Program ID:	FRS 110000609869	
	Facility Name:	A-AMERICAN ENVIRONMENTAL (AMERICAN RECOVERY INC.)	
	Address:	3033 WEST MISSION ROAD ALHAMBRA CA 91803	
	Tribal Indicator:	No	
	Fed Facility:	Not reported	
	NAIC Code:	Not reported	
	SIC Code:	Not reported	
	Program ID:	RCRAINFO CAD089446710	
	Facility Name:	A-AMERICAN ENVIRONMENTAL (AMERICAN RECOVERY INC.)	
	Address:	3033 WEST MISSION ROAD ALHAMBRA CA 91803	
	Tribal Indicator:	Not reported	
	Fed Facility:	Not reported	
	NAIC Code:	Not reported	
	SIC Code:	Not reported	
	Program ID:	RCRAINFO CAD980736581	

MAP FINDINGS  
FOCUS MAP 22

Map ID	Site	Database(s)	EPA ID Number
--------	------	-------------	---------------

**A-AMERICAN ENVIRONMENTAL (Continued)**

**1011515836**

Facility Name: A-AMERICAN ENVIRONMENTAL (AMERICAN RECOVERY INC.)  
 Address: 3033 WEST MISSION ROAD ALHAMBRA CA 91803  
 Tribal Indicator: Not reported  
 Fed Facility: Not reported  
 NAIC Code: Not reported  
 SIC Code: Not reported

Program ID: RCRAINFO CAD980736623  
 Facility Name: A-AMERICAN ENVIRONMENTAL (AMERICAN RECOVERY INC.)  
 Address: 3033 WEST MISSION ROAD ALHAMBRA CA 91803  
 Tribal Indicator: Not reported  
 Fed Facility: Not reported  
 NAIC Code: Not reported  
 SIC Code: Not reported

563

**BOB PETERSON-SECURITY FIRE  
3115 W MISSION  
ALHAMBRA, CA**

**LOS ANGELES CO. HMS  
SWEEPS UST**

**S102059163  
N/A**

LOS ANGELES CO. HMS:  
 Region: LA  
 Facility Id: 013760-014188  
 Facility Status: Removed  
 Area: 3I  
 Permit Number: 428947  
 Permit Status: Removed  
 Facility Type: T1

SWEEPS UST:  
 Status: A  
 Comp Number: 14188  
 Number: 9  
 Board Of Equalization: Not reported  
 Ref Date: 06-30-89  
 Act Date: Not reported  
 Created Date: 06-30-89  
 Tank Status: Not reported  
 Owner Tank Id: Not reported  
 Swrcb Tank Id: Not reported  
 Actv Date: Not reported  
 Capacity: Not reported  
 Tank Use: Not reported  
 Stg: Not reported  
 Content: Not reported  
 Number Of Tanks: Not reported





MAP FINDINGS  
FOCUS MAP 22

Map ID Site Database(s) EPA ID Number

**ONE WAY AUTO PARTS (Continued)**

**1000136240**

Owner/operator address: NOT REQUIRED  
NOT REQUIRED, ME 99999  
Owner/operator country: Not reported  
Owner/operator telephone: (415) 555-1212  
Legal status: Private  
Owner/Operator Type: Operator  
Owner/Op start date: Not reported  
Owner/Op end date: Not reported

Handler Activities Summary:

U.S. importer of hazardous waste: Unknown  
Mixed waste (haz. and radioactive): Unknown  
Recycler of hazardous waste: No  
Transporter of hazardous waste: No  
Treater, storer or disposer of HW: No  
Underground injection activity: No  
On-site burner exemption: Unknown  
Furnace exemption: Unknown  
Used oil fuel burner: No  
Used oil processor: No  
Used oil refiner: No  
Used oil fuel marketer to burner: No  
Used oil Specification marketer: No  
Used oil transfer facility: No  
Used oil transporter: No  
Off-site waste receiver: Commercial status unknown

Violation Status: No violations found

**FINDS:**

Other Pertinent Environmental Activity Identified at Site

RCRAInfo is a national information system that supports the Resource Conservation and Recovery Act (RCRA) program through the tracking of events and activities related to facilities that generate, transport, and treat, store, or dispose of hazardous waste. RCRAInfo allows RCRA program staff to track the notification, permit, compliance, and corrective action activities required under RCRA.

**HAZNET:**

Gepaid: CAD982036345  
Contact: Not reported  
Telephone: 0000000000  
Facility Addr2: Not reported  
Mailing Name: Not reported  
Mailing Address: 3117 W MISSION RD  
Mailing City,St,Zip: ALHAMBRA, CA 918031112  
Gen County: Los Angeles  
TSD EPA ID: CAD008302903  
TSD County: Los Angeles  
Waste Category: Hydrocarbon solvents (benzene, hexane, Stoddard, etc.)  
Disposal Method: Recycler  
Tons: .2001  
Facility County: Los Angeles  
  
Gepaid: CAD982036345

MAP FINDINGS  
FOCUS MAP 22

Map ID	Site	Database(s)	EPA ID Number
--------	------	-------------	---------------

**ONE WAY AUTO PARTS (Continued)**

**1000136240**

Contact: Not reported  
 Telephone: 0000000000  
 Facility Addr2: Not reported  
 Mailing Name: Not reported  
 Mailing Address: 3117 W MISSION RD  
 Mailing City,St,Zip: ALHAMBRA, CA 918031112  
 Gen County: Los Angeles  
 TSD EPA ID: CAT080031628  
 TSD County: Kern  
 Waste Category: Hydrocarbon solvents (benzene, hexane, Stoddard, etc.)  
 Disposal Method: Recycler  
 Tons: .1668  
 Facility County: Los Angeles

Gepaid: CAD982036345  
 Contact: Not reported  
 Telephone: 0000000000  
 Facility Addr2: Not reported  
 Mailing Name: Not reported  
 Mailing Address: 3117 W MISSION RD  
 Mailing City,St,Zip: ALHAMBRA, CA 918031112  
 Gen County: Los Angeles  
 TSD EPA ID: CAD099452708  
 TSD County: Los Angeles  
 Waste Category: Oil/water separation sludge  
 Disposal Method: Recycler  
 Tons: 4.5870  
 Facility County: Los Angeles

Gepaid: CAD982036345  
 Contact: Not reported  
 Telephone: 0000000000  
 Facility Addr2: Not reported  
 Mailing Name: Not reported  
 Mailing Address: 3117 W MISSION RD  
 Mailing City,St,Zip: ALHAMBRA, CA 918031112  
 Gen County: Los Angeles  
 TSD EPA ID: CAD008302903  
 TSD County: Los Angeles  
 Waste Category: Hydrocarbon solvents (benzene, hexane, Stoddard, etc.)  
 Disposal Method: Recycler  
 Tons: .3336  
 Facility County: Los Angeles

[Click this hyperlink](#) while viewing on your computer to access  
 -1 additional CA\_HAZNET: record(s) in the EDR Site Report.

**CA WDS:**

Facility ID: 4 19I011245  
 Facility Type: Industrial - Facility that treats and/or disposes of liquid or semisolid wastes from any servicing, producing, manufacturing or processing operation of whatever nature, including mining, gravel washing, geothermal operations, air conditioning, ship building and repairing, oil production, storage and disposal operations, water pumping.  
 Facility Status: Active - Any facility with a continuous or seasonal discharge that is under Waste Discharge Requirements.

MAP FINDINGS  
FOCUS MAP 22

Map ID      Site      Database(s)      EPA ID Number

---

**ONE WAY AUTO PARTS (Continued)**

**1000136240**

NPDES Number: CAS000001 The 1st 2 characters designate the state. The remaining 7 are assigned by the Regional Board

Subregion: 4

Facility Telephone: 6262895696

Facility Contact: JIM BRAINARD

Agency Name: CHRISTIAN AUTOMOTIVE INDUSTRY

Agency Address: 3117 W Mission Rd

Agency City,St,Zip: Alhambra 918031112

Agency Contact: JIM BRAINARD

Agency Telephone: 6262895696

Agency Type: Private

SIC Code: 0

SIC Code 2: Not reported

Primary Waste: Not reported

Primary Waste Type: Not reported

Secondary Waste: Not reported

Secondary Waste Type: Not reported

Design Flow: 0

Baseline Flow: 0

Reclamation: Not reported

POTW: Not reported

Treat To Water: Minor Threat to Water Quality. A violation of a regional board order should cause a relatively minor impairment of beneficial uses compared to a major or minor threat. Not: All nurds without a TTWQ will be considered a minor threat to water quality unless coded at a higher Level. A Zero (0) may be used to code those NURDS that are found to represent no threat to water quality.

Complexity: Category C - Facilities having no waste treatment systems, such as cooling water dischargers or those who must comply through best management practices, facilities with passive waste treatment and disposal systems, such as septic systems with subsurface disposal, or dischargers having waste storage systems with land disposal such as dairy waste ponds.

564

**SUPERIOR NUT CO  
5485 ALHAMBRA AVE.  
LOS ANGELES, CA 90032**

**EMI S106840344  
N/A**

EMI:

Year: 1987

County Code: 19

Air Basin: SC

Facility ID: 8506

Air District Name: SC

SIC Code: 2099

Air District Name: SOUTH COAST AQMD

Community Health Air Pollution Info System: Not reported

Consolidated Emission Reporting Rule: Not reported

Total Organic Hydrocarbon Gases Tons/Yr: 0

Reactive Organic Gases Tons/Yr: 0

Carbon Monoxide Emissions Tons/Yr: 0

NOX - Oxides of Nitrogen Tons/Yr: 0

SOX - Oxides of Sulphur Tons/Yr: 0

Particulate Matter Tons/Yr: 0

Part. Matter 10 Micrometers & Smlr Tons/Yr: 0

Year: 1990

County Code: 19

MAP FINDINGS  
FOCUS MAP 22

Map ID	Site	Database(s)	EPA ID Number
	<b>SUPERIOR NUT CO (Continued)</b>		<b>S106840344</b>
	Air Basin: SC		
	Facility ID: 8506		
	Air District Name: SC		
	SIC Code: 2099		
	Air District Name: SOUTH COAST AQMD		
	Community Health Air Pollution Info System: Not reported		
	Consolidated Emission Reporting Rule: Not reported		
	Total Organic Hydrocarbon Gases Tons/Yr: 0		
	Reactive Organic Gases Tons/Yr: 0		
	Carbon Monoxide Emissions Tons/Yr: 0		
	NOX - Oxides of Nitrogen Tons/Yr: 0		
	SOX - Oxides of Sulphur Tons/Yr: 0		
	Particulate Matter Tons/Yr: 0		
	Part. Matter 10 Micrometers & Smlr Tons/Yr: 0		
<b>565</b>	<b>MERCURY DIE/MISSION CORRUGATED</b> <b>3201 W. MISSION RD.</b> <b>ALHAMBRA, CA 91803</b>	<b>SLIC</b>	<b>S106484971</b> <b>N/A</b>
	SLIC:		
	Region: STATE		
	Global Id: SL603799192		
	Assigned Name: SLICSITE		
	Lead Agency Contact: CURT M. CHARMLEY		
	Lead Agency: LOS ANGELES RWQCB (REGION 4)		
	Lead Agency Case Number: 115.0060		
	Responsible Party: STEVEN NELSON		
	Recent DTW: Not reported		
	Substance Released: VOC		
	<b>Facility Status: Reopen Previously Closed Case</b>		
<b>565</b>	<b>MISSION CORRUGATOR</b> <b>3201 W MISSION RD</b> <b>ALHAMBRA, CA</b>	<b>HAZNET</b> <b>LOS ANGELES CO. HMS</b> <b>EMI</b> <b>WIP</b> <b>CA WDS</b> <b>SWEEPS UST</b>	<b>S100939919</b> <b>N/A</b>
	HAZNET:		
	Gepaid: CAD980816771		
	Contact: SUNCLIPSE INC		
	Telephone: 7145626000		
	Facility Addr2: Not reported		
	Mailing Name: Not reported		
	Mailing Address: 3201 W MISSION RD		
	Mailing City,St,Zip: ALHAMBRA, CA 918031113		
	Gen County: Los Angeles		
	TSD EPA ID: CAD982444481		
	TSD County: San Bernardino		
	Waste Category: Unspecified oil-containing waste		
	Disposal Method: Transfer Station		
	Tons: .1500		
	Facility County: Los Angeles		
	Gepaid: CAD980816771		
	Contact: SUNCLIPSE INC		

MAP FINDINGS  
FOCUS MAP 22

Map ID      Site      Database(s)      EPA ID Number

---

**MISSION CORRUGATOR (Continued)**

**S100939919**

Telephone: 7145626000  
 Facility Addr2: Not reported  
 Mailing Name: Not reported  
 Mailing Address: 3201 W MISSION RD  
 Mailing City,St,Zip: ALHAMBRA, CA 918031113  
 Gen County: Los Angeles  
 TSD EPA ID: CAD982444481  
 TSD County: San Bernardino  
 Waste Category: Waste oil and mixed oil  
 Disposal Method: Transfer Station  
 Tons: 1.6054  
 Facility County: Los Angeles

Gepaid: CAD980816771  
 Contact: SUNCLIPSE INC  
 Telephone: 7145626000  
 Facility Addr2: Not reported  
 Mailing Name: Not reported  
 Mailing Address: 3201 W MISSION RD  
 Mailing City,St,Zip: ALHAMBRA, CA 918031113  
 Gen County: Los Angeles  
 TSD EPA ID: CAD982444481  
 TSD County: San Bernardino  
 Waste Category: Other organic solids  
 Disposal Method: Recycler  
 Tons: .5000  
 Facility County: Los Angeles

Gepaid: CAD980816771  
 Contact: SUNCLIPSE INC  
 Telephone: 7145626000  
 Facility Addr2: Not reported  
 Mailing Name: Not reported  
 Mailing Address: 3201 W MISSION RD  
 Mailing City,St,Zip: ALHAMBRA, CA 918031113  
 Gen County: Los Angeles  
 TSD EPA ID: CAD982444481  
 TSD County: San Bernardino  
 Waste Category: Other organic solids  
 Disposal Method: Transfer Station  
 Tons: .4000  
 Facility County: Los Angeles

Gepaid: CAD980816771  
 Contact: SUNCLIPSE INC  
 Telephone: 7145626000  
 Facility Addr2: Not reported  
 Mailing Name: Not reported  
 Mailing Address: 3201 W MISSION RD  
 Mailing City,St,Zip: ALHAMBRA, CA 918031113  
 Gen County: Los Angeles  
 TSD EPA ID: CAD982444481  
 TSD County: San Bernardino  
 Waste Category: Unspecified oil-containing waste  
 Disposal Method: Recycler  
 Tons: .4000  
 Facility County: Los Angeles

MAP FINDINGS  
FOCUS MAP 22

Map ID	Site	Database(s)	EPA ID Number
--------	------	-------------	---------------

**MISSION CORRUGATOR (Continued)**

**S100939919**

[Click this hyperlink](#) while viewing on your computer to access 54 additional CA\_HAZNET: record(s) in the EDR Site Report.

LOS ANGELES CO. HMS:

Region: LA  
 Facility Id: 009930-009777  
 Facility Status: Removed  
 Area: 3I  
 Permit Number: 00001073T  
 Permit Status: Removed  
 Facility Type: T0

EMI:

Year: 1987  
 County Code: 19  
 Air Basin: SC  
 Facility ID: 48641  
 Air District Name: SC  
 SIC Code: 2621  
 Air District Name: SOUTH COAST AQMD  
 Community Health Air Pollution Info System: Not reported  
 Consolidated Emission Reporting Rule: Not reported  
 Total Organic Hydrocarbon Gases Tons/Yr: 0  
 Reactive Organic Gases Tons/Yr: 0  
 Carbon Monoxide Emissions Tons/Yr: 0  
 NOX - Oxides of Nitrogen Tons/Yr: 0  
 SOX - Oxides of Sulphur Tons/Yr: 0  
 Particulate Matter Tons/Yr: 0  
 Part. Matter 10 Micrometers & Smlr Tons/Yr: 0

Year: 1990  
 County Code: 19  
 Air Basin: SC  
 Facility ID: 48012  
 Air District Name: SC  
 SIC Code: 5113  
 Air District Name: SOUTH COAST AQMD  
 Community Health Air Pollution Info System: Not reported  
 Consolidated Emission Reporting Rule: Not reported  
 Total Organic Hydrocarbon Gases Tons/Yr: 0  
 Reactive Organic Gases Tons/Yr: 0  
 Carbon Monoxide Emissions Tons/Yr: 1  
 NOX - Oxides of Nitrogen Tons/Yr: 2  
 SOX - Oxides of Sulphur Tons/Yr: 0  
 Particulate Matter Tons/Yr: 1  
 Part. Matter 10 Micrometers & Smlr Tons/Yr: 1

Year: 1995  
 County Code: 19  
 Air Basin: SC  
 Facility ID: 48012  
 Air District Name: SC  
 SIC Code: 2653  
 Air District Name: SOUTH COAST AQMD  
 Community Health Air Pollution Info System: Not reported  
 Consolidated Emission Reporting Rule: Not reported

MAP FINDINGS  
FOCUS MAP 22

Map ID Site Database(s) EPA ID Number

**MISSION CORRUGATOR (Continued)**

**S100939919**

Total Organic Hydrocarbon Gases Tons/Yr: 0  
 Reactive Organic Gases Tons/Yr: 0  
 Carbon Monoxide Emissions Tons/Yr: 1  
 NOX - Oxides of Nitrogen Tons/Yr: 2  
 SOX - Oxides of Sulphur Tons/Yr: 0  
 Particulate Matter Tons/Yr: 0  
 Part. Matter 10 Micrometers & Smlr Tons/Yr: 0

WIP:

Region: 4  
 File Number: 115.0060  
**File Status: Historical**  
 Staff: CCHARMLE  
 Facility Suite: Not reported

CA WDS:

Facility ID: 4 19I006344  
 Facility Type: Industrial - Facility that treats and/or disposes of liquid or semisolid wastes from any servicing, producing, manufacturing or processing operation of whatever nature, including mining, gravel washing, geothermal operations, air conditioning, ship building and repairing, oil production, storage and disposal operations, water pumping.  
 Facility Status: Active - Any facility with a continuous or seasonal discharge that is under Waste Discharge Requirements.  
 NPDES Number: CAS000001 The 1st 2 characters designate the state. The remaining 7 are assigned by the Regional Board  
 Subregion: 4  
 Facility Telephone: 6262849524  
 Facility Contact: STEVE NELSON  
 Agency Name: SUNCLIPSE  
 Agency Address: 3201 W Mission Rd  
 Agency City,St,Zip: Alhambra 918031113  
 Agency Contact: STEVE NELSON  
 Agency Telephone: 6262849524  
 Agency Type: Private  
 SIC Code: 0  
 SIC Code 2: Not reported  
 Primary Waste: Not reported  
 Primary Waste Type: Not reported  
 Secondary Waste: Not reported  
 Secondary Waste Type: Not reported  
 Design Flow: 0  
 Baseline Flow: 0  
 Reclamation: Not reported  
 POTW: Not reported  
 Treat To Water: Minor Threat to Water Quality. A violation of a regional board order should cause a relatively minor impairment of beneficial uses compared to a major or minor threat. Not: All nurds without a TTWQ will be considered a minor threat to water quality unless coded at a higher Level. A Zero (0) may be used to code those NURDS that are found to represent no threat to water quality.  
 Complexity: Category C - Facilities having no waste treatment systems, such as cooling water dischargers or those who must comply through best management practices, facilities with passive waste treatment and disposal systems, such as septic systems with subsurface disposal, or



MAP FINDINGS  
FOCUS MAP 22

Map ID Site Database(s) EPA ID Number

**MISSION CORRUGATOR (Continued)**

**S100939919**

dischargers having waste storage systems with land disposal such as dairy waste ponds.

**SWEEPS UST:**

Status: A  
 Comp Number: 9777  
 Number: 9  
 Board Of Equalization: 44-008576  
 Ref Date: 06-30-89  
 Act Date: Not reported  
 Created Date: 06-30-89  
 Tank Status: A  
 Owner Tank Id: Not reported  
 Swrcb Tank Id: 19-000-009777-000001  
 Actv Date: 06-30-89  
 Capacity: Not reported  
 Tank Use: UNKNOWN  
 Stg: W  
 Content: Not reported  
 Number Of Tanks: 1

565

**MERCURY DIE & CONTAINER**  
**3201 MISSION RD W**  
**ALHAMBRA, CA 91803**

**LUST S104406640**  
**Cortese N/A**

**LUST:**

Region: STATE  
 Status: Case Closed  
 Case Number: R-09777  
 Local Case #: Not reported  
 Chemical: 1  
 Qty Leaked: Not reported  
 Abate Method: Not reported  
 Release Date: 1997-07-14 00:00:00  
 Discover Date: Not reported  
 Report Date: 1997-07-14 00:00:00  
 Enforcement Dt: Not reported  
 Review Date: 1997-07-14 00:00:00  
 Enter Date: 1998-07-06 00:00:00  
 Stop Date: Not reported  
 Confirm Leak: Not reported  
 Case Type: Soil only  
 Cross Street: Not reported  
 Enf Type: Not reported  
 Funding: Not reported  
 How Discovered: Not reported  
 How Stopped: Not reported  
 Leak Cause: Not reported  
 Leak Source: Not reported  
 Global Id: T0603704862  
 Workplan: Not reported  
 Prelim Assess: Not reported  
 Pollution Char: Not reported  
 Remed Plan: Not reported  
 Remed Action: Not reported  
 Monitoring: Not reported  
 MTBE Date: Not reported

MAP FINDINGS  
FOCUS MAP 22

Map ID Site Database(s) EPA ID Number

**MERCURY DIE & CONTAINER (Continued)**

**S104406640**

GW Qualifier: Not reported  
 Soil Qualifier: Not reported  
 Max MTBE GW ppb: Not reported  
 Max MTBE Soil ppb: Not reported  
 County: 19  
 Org Name: Not reported  
 Reg Board: Los Angeles Region  
 Contact Person: Not reported  
 Responsible Party: MERCURY DIE & CONTAINER  
 RP Address: 3201 W MISSION RD., ALHAMBRA, CA 91803-1331  
 Interim: Not reported  
 Oversight Prgm: LUST  
 MTBE Class: \*  
 MTBE Conc: 0  
 MTBE Fuel: 0  
 MTBE Tested: Not Required to be Tested.  
 Staff: YR  
 Staff Initials: JA  
 Lead Agency: Local Agency  
 Local Agency: 19000  
 Hydr Basin #: SAN FERNANDO VALLEY  
 Beneficial: Not reported  
 Priority: Not reported  
 Cleanup Fund Id: Not reported  
 Work Suspended: Not reported  
 Operator: Not reported  
 Water System Name: Not reported  
 Well Name: Not reported  
 Distance To Lust: 0  
 Waste Discharge Global ID: Not reported  
 Waste Disch Assigned Name: Not reported  
 Summary: CLOSURE APPLICATION #186679

**LUST REG 4:**

Region: 4  
 Regional Board: 04  
 County: Los Angeles  
 facid: R-09777  
 Status: Case Closed  
 Substance: 1  
 Substance Quantity: Not reported  
 Local Case No: Not reported  
 Case Type: Soil  
 Abatement Method Used at the Site: Not reported  
 Global ID: T0603704862  
 W Global ID: Not reported  
 Staff: UNK  
 Local Agency: 19000  
 Cross Street: Not reported  
 Enforcement Type: Not reported  
 Date Leak Discovered: Not reported  
 Date Leak First Reported: 7/14/1997  
 Date Leak Record Entered: 7/6/1998  
 Date Confirmation Began: Not reported  
 Date Leak Stopped: Not reported  
 Date Case Last Changed on Database: 7/14/1997  
 Date the Case was Closed: 7/14/1997

MAP FINDINGS  
FOCUS MAP 22

Map ID Site Database(s) EPA ID Number

**MERCURY DIE & CONTAINER (Continued)**

**S104406640**

How Leak Discovered: Not reported  
 How Leak Stopped: Not reported  
 Cause of Leak: Not reported  
 Leak Source: Not reported  
 Operator: Not reported  
 Water System: Not reported  
 Well Name: Not reported  
 Approx. Dist To Production Well (ft): 7682.6981707399428841704755514  
 Source of Cleanup Funding: Not reported  
 Preliminary Site Assessment Workplan Submitted: Not reported  
 Preliminary Site Assessment Began: Not reported  
 Pollution Characterization Began: Not reported  
 Remediation Plan Submitted: Not reported  
 Remedial Action Underway: Not reported  
 Post Remedial Action Monitoring Began: Not reported  
 Enforcement Action Date: Not reported  
 Historical Max MTBE Date: Not reported  
 Hist Max MTBE Conc in Groundwater: Not reported  
 Hist Max MTBE Conc in Soil: Not reported  
 Significant Interim Remedial Action Taken: Not reported  
 GW Qualifier: Not reported  
 Soil Qualifier: Not reported  
 Organization: Not reported  
 Owner Contact: Not reported  
 Responsible Party: MERCURY DIE & CONTAINER  
 RP Address: 3201 W MISSION RD., ALHAMBRA, CA 91803-1331  
 Program: LUST  
 Lat/Long: 34.0787572 / -1  
 Local Agency Staff: Not reported  
 Beneficial Use: Not reported  
 Priority: Not reported  
 Cleanup Fund Id: Not reported  
 Suspended: Not reported  
 Assigned Name: Not reported  
 Summary: CLOSURE APPLICATION #186679

Cortese:  
 Region: CORTESE  
 Facility Addr2: 3201 MISSION RD W

**565 SUNCLIPSE MISSION CORRUGATREL DIVISION  
 3201 WEST MISSION AVENUE  
 ALHAMBRA, CA 91803**

**RCRA-SQG 1000411038  
 FINDS CAD980816771  
 CERC-NFRAP**

RCRA-SQG:  
 Date form received by agency: 05/20/1991  
 Facility name: MERCURY DYE AND CONTAINER  
 Facility address: 3201 W MISSION RD  
 ALHAMBRA, CA 91803  
 EPA ID: CAD980816771  
 Contact: BRIAN PIGGIN  
 Contact address: 3201 W MISSION RD  
 ALHAMBRA, CA 91803  
 Contact country: US  
 Contact telephone: (818) 308-0691  
 Contact email: Not reported  
 EPA Region: 09

MAP FINDINGS  
FOCUS MAP 22

Map ID Site Database(s) EPA ID Number

**SUNCLIPSE MISSION CORRUGATREL DIVISION (Continued)**

**1000411038**

Classification: Small Small Quantity Generator  
Description: Handler: generates more than 100 and less than 1000 kg of hazardous waste during any calendar month and accumulates less than 6000 kg of hazardous waste at any time; or generates 100 kg or less of hazardous waste during any calendar month, and accumulates more than 1000 kg of hazardous waste at any time

Owner/Operator Summary:

Owner/operator name: SUNCLIPSE INC  
Owner/operator address: 1610 S GREENWOOD AVE  
MONTEBELLO, CA 90640  
Owner/operator country: Not reported  
Owner/operator telephone: (213) 721-2132  
Legal status: Private  
Owner/Operator Type: Owner  
Owner/Op start date: Not reported  
Owner/Op end date: Not reported

Handler Activities Summary:

U.S. importer of hazardous waste: Unknown  
Mixed waste (haz. and radioactive): Unknown  
Recycler of hazardous waste: No  
Transporter of hazardous waste: No  
Treater, storer or disposer of HW: No  
Underground injection activity: No  
On-site burner exemption: Unknown  
Furnace exemption: Unknown  
Used oil fuel burner: No  
Used oil processor: No  
Used oil refiner: No  
Used oil fuel marketer to burner: No  
Used oil Specification marketer: No  
Used oil transfer facility: No  
Used oil transporter: No  
Off-site waste receiver: Commercial status unknown

Violation Status: No violations found

FINDS:

Other Pertinent Environmental Activity Identified at Site

TRIS (Toxics Release Inventory System) contains information from facilities on the amounts of over 300 listed toxic chemicals that these facilities release directly to air, water, land, or that are transported off-site.

The NEI (National Emissions Inventory) database contains information on stationary and mobile sources that emit criteria air pollutants and their precursors, as well as hazardous air pollutants (HAPs).

RCRAInfo is a national information system that supports the Resource Conservation and Recovery Act (RCRA) program through the tracking of events and activities related to facilities that generate, transport, and treat, store, or dispose of hazardous waste. RCRAInfo allows RCRA program staff to track the notification, permit, compliance, and corrective action activities required under RCRA.

MAP FINDINGS  
FOCUS MAP 22

Map ID      Site      Database(s)      EPA ID Number

---

**SUNCLIPSE MISSION CORRUGATREL DIVISION (Continued)**

**1000411038**

CERC-NFRAP:

Site ID:                    0902069  
Federal Facility:        Not a Federal Facility  
NPL Status:              Not on the NPL  
Non NPL Status:        NFRAP

CERCLIS-NFRAP Site Contact Name(s):

Contact Name:          Matt Mitguard  
Contact Tel:             (415) 972-3096  
Contact Title:          Site Assessment Manager (SAM)

Contact Name:          Nuria Muniz  
Contact Tel:             (415) 972-3811  
Contact Title:          Site Assessment Manager (SAM)

CERCLIS-NFRAP Site Alias Name(s):

Alias Name:              ALHAMBRA PCB DUMP SITE  
Alias Address:          Not reported  
                                 CA

Site Description:      Not reported

CERCLIS-NFRAP Assessment History:

Action:                    DISCOVERY  
Date Started:            Not reported  
Date Completed:        06/01/1980  
Priority Level:            Not reported

Action:                    PRELIMINARY ASSESSMENT  
Date Started:            12/01/1984  
Date Completed:        01/01/1985  
Priority Level:            Low

Action:                    SITE INSPECTION  
Date Started:            Not reported  
Date Completed:        10/01/1985  
Priority Level:            NFRAP (No Further Remedial Action Planned)

Action:                    ARCHIVE SITE  
Date Started:            Not reported  
Date Completed:        03/15/1989  
Priority Level:            Not reported

Action:                    PRELIMINARY ASSESSMENT  
Date Started:            Not reported  
Date Completed:        03/15/1989  
Priority Level:            NFRAP (No Further Remedial Action Planned)

MAP FINDINGS  
FOCUS MAP 22

Map ID	Site	Database(s)	EPA ID Number
566	<p><b>2724 BALLARD ST LOS ANGELES, CA 90032</b></p> <p>CDL: Facility ID: 200311007 Lab Type: Illegal Drug Lab (L) - location where an illegal drug lab was operated or drug lab equipment and/or materials were stored.</p>	CDL	S107532118 N/A
567	<p><b>GARELLA 5420 ALHAMBRA LOS ANGELES, CA 90032</b></p> <p>RCRA-SQG: Date form received by agency: 10/11/2004 Facility name: GARELLA Facility address: 5420 ALHAMBRA LOS ANGELES, CA 90032 EPA ID: CAR000158089 Mailing address: 4931 FIRESTONE BLVD SOUTH GATE, CA 90032 Contact: CARLOS GARCIA Contact address: 4931 FIRESTONE BLVD SOUTH GATE, CA 90032 Contact country: US Contact telephone: 323-569-2852 Contact email: Not reported EPA Region: 09 Classification: Small Small Quantity Generator Description: Handler: generates more than 100 and less than 1000 kg of hazardous waste during any calendar month and accumulates less than 6000 kg of hazardous waste at any time; or generates 100 kg or less of hazardous waste during any calendar month, and accumulates more than 1000 kg of hazardous waste at any time</p> <p>Owner/Operator Summary: Owner/operator name: CARLOS GARCIA Owner/operator address: Not reported Not reported Owner/operator country: US Owner/operator telephone: Not reported Legal status: Private Owner/Operator Type: Operator Owner/Op start date: 07/01/2004 Owner/Op end date: Not reported</p> <p>Owner/operator name: ALICIA CAPODICI Owner/operator address: Not reported Not reported Owner/operator country: US Owner/operator telephone: Not reported Legal status: Private Owner/Operator Type: Owner Owner/Op start date: 03/01/2002 Owner/Op end date: Not reported</p> <p>Handler Activities Summary: U.S. importer of hazardous waste: No Mixed waste (haz. and radioactive): No</p>	RCRA-SQG	1007879222 CAR000158089

MAP FINDINGS  
FOCUS MAP 22

Map ID	Site	Database(s)	EPA ID Number
--------	------	-------------	---------------

**GARELLA (Continued)**

**1007879222**

Recycler of hazardous waste:	No
Transporter of hazardous waste:	No
Treater, storer or disposer of HW:	No
Underground injection activity:	No
On-site burner exemption:	No
Furnace exemption:	No
Used oil fuel burner:	No
Used oil processor:	No
User oil refiner:	No
Used oil fuel marketer to burner:	No
Used oil Specification marketer:	No
Used oil transfer facility:	No
Used oil transporter:	No
Off-site waste receiver:	Commercial status unknown

Hazardous Waste Summary:

Waste code:	D018
Waste name:	BENZENE
Waste code:	D039
Waste name:	TETRACHLOROETHYLENE
Waste code:	D040
Waste name:	TRICHLOROETHYLENE
Violation Status:	No violations found

568

**STEVE'S AUTO REPAIR  
2706 N EASTERN AVE  
LOS ANGELES, CA 90032**

**CA FID UST S101586626  
SWEEPS UST N/A**

CA FID UST:

Facility ID:	19054254
Regulated By:	UTNKI
Regulated ID:	00041691
Cortese Code:	Not reported
SIC Code:	Not reported
Facility Phone:	2132212627
Mail To:	Not reported
Mailing Address:	2706 N EASTERN AVE
Mailing Address 2:	Not reported
Mailing City,St,Zip:	LOS ANGELES 900320000
Contact:	Not reported
Contact Phone:	Not reported
DUNs Number:	Not reported
NPDES Number:	Not reported
EPA ID:	Not reported
Comments:	Not reported
Status:	Inactive

SWEEPS UST:

Status:	Not reported
Comp Number:	2333
Number:	Not reported
Board Of Equalization:	44-012291
Ref Date:	Not reported
Act Date:	Not reported
Created Date:	Not reported

MAP FINDINGS  
FOCUS MAP 22

Map ID	Site	Database(s)	EPA ID Number
--------	------	-------------	---------------

**STEVE'S AUTO REPAIR (Continued)**

**S101586626**

Tank Status: Not reported  
 Owner Tank Id: Not reported  
 Swrcb Tank Id: 19-050-002333-000001  
 Actv Date: Not reported  
 Capacity: 1550  
 Tank Use: M.V. FUEL  
 Stg: PRODUCT  
 Content: REG UNLEADED  
 Number Of Tanks: 2

Status: Not reported  
 Comp Number: 2333  
 Number: Not reported  
 Board Of Equalization: 44-012291  
 Ref Date: Not reported  
 Act Date: Not reported  
 Created Date: Not reported  
 Tank Status: Not reported  
 Owner Tank Id: Not reported  
 Swrcb Tank Id: 19-050-002333-000002  
 Actv Date: Not reported  
 Capacity: 1000  
 Tank Use: M.V. FUEL  
 Stg: PRODUCT  
 Content: REG UNLEADED  
 Number Of Tanks: Not reported

568

**STEVE'S AUTO REPAIR  
 2700 N EASTERN AVE  
 LOS ANGELES, CA 90032**

**HAZNET U001561332  
 HIST UST N/A**

HAZNET:

Gepaid: CAL000271245  
 Contact: RICHARD PALOMINO  
 Telephone: 3232232474  
 Facility Addr2: Not reported  
 Mailing Name: Not reported  
 Mailing Address: 2700 N EASTERN AVE  
 Mailing City,St,Zip: LOS ANGELES, CA 90032  
 Gen County: Los Angeles  
 TSD EPA ID: CAT080013352  
 TSD County: Los Angeles  
 Waste Category: Oil/water separation sludge  
 Disposal Method: Recycler  
 Tons: 1.43  
 Facility County: Not reported

Gepaid: CAL000271245  
 Contact: RICHARD PALOMINO  
 Telephone: 3232232474  
 Facility Addr2: Not reported  
 Mailing Name: Not reported  
 Mailing Address: 2700 N EASTERN AVE  
 Mailing City,St,Zip: LOS ANGELES, CA 90032  
 Gen County: Los Angeles  
 TSD EPA ID: CAT080013352  
 TSD County: Los Angeles  
 Waste Category: Oil/water separation sludge



MAP FINDINGS  
FOCUS MAP 22

Map ID      Site      Database(s)      EPA ID Number

---

**STEVE'S AUTO REPAIR (Continued)**

**U001561332**

Disposal Method:    Recycler  
Tons:                0.72  
Facility County:    Los Angeles  
  
Gepaid:              CAL000271245  
Contact:             RICHARD PALOMINO  
Telephone:          3232332470  
Facility Addr2:     Not reported  
Mailing Name:       Not reported  
Mailing Address:    2700 N EASTERN AVE  
Mailing City,St,Zip: LOS ANGELES, CA 90032  
Gen County:         Los Angeles  
TSD EPA ID:         CAT080013352  
TSD County:         Los Angeles  
Waste Category:    Oil/water separation sludge  
Disposal Method:   Recycler  
Tons:                1.42  
Facility County:    Los Angeles

Gepaid:              CAL000271245  
Contact:             RICHARD PALOMINO  
Telephone:          3232232474  
Facility Addr2:     Not reported  
Mailing Name:       Not reported  
Mailing Address:    2700 N EASTERN AVE  
Mailing City,St,Zip: LOS ANGELES, CA 90032  
Gen County:         Los Angeles  
TSD EPA ID:         CAT080013352  
TSD County:         Los Angeles  
Waste Category:    Oil/water separation sludge  
Disposal Method:   Recycler  
Tons:                1.43  
Facility County:    Not reported

[Click this hyperlink](#) while viewing on your computer to access  
-1 additional CA\_HAZNET: record(s) in the EDR Site Report.

**HIST UST:**

Region:              STATE  
Facility ID:          00000041691  
Facility Type:        Gas Station  
Other Type:          Not reported  
Total Tanks:         0002  
Contact Name:        Not reported  
Telephone:           2132212627  
Owner Name:         STEPHEN A. BERCIK  
Owner Address:      2700 N. EASTERN AVE.  
Owner City,St,Zip:  LOS ANGELES, CA 90032

Tank Num:            001  
Container Num:       2  
Year Installed:      Not reported  
Tank Capacity:       00001550  
Tank Used for:       PRODUCT  
Type of Fuel:         UNLEADED  
Tank Construction:  Not reported  
Leak Detection:      Stock Inventor

MAP FINDINGS  
FOCUS MAP 22

Map ID Site Database(s) EPA ID Number

**STEVE'S AUTO REPAIR (Continued)**

**U001561332**

Tank Num: 002  
 Container Num: 1  
 Year Installed: Not reported  
 Tank Capacity: 00001000  
 Tank Used for: PRODUCT  
 Type of Fuel: REGULAR  
 Tank Construction: Not reported  
 Leak Detection: Stock Inventor

568

**STEVE'S AUTO REPAIR  
 2700 EASTERN AVE  
 LOS ANGELES, CA 90032**

**LUST S104159591  
 Cortese N/A**

LUST:

Region: STATE  
 Status: Case Closed  
 Case Number: 900320061  
 Local Case #: Not reported  
 Chemical: Hydrocarbons  
 Qty Leaked: Not reported  
 Abate Method: Not reported  
 Release Date: 1990-06-12 00:00:00  
 Discover Date: 1989-05-24 00:00:00  
 Report Date: 1996-02-09 00:00:00  
 Enforcement Dt: Not reported  
 Review Date: 1996-02-09 00:00:00  
 Enter Date: 1990-06-21 00:00:00  
 Stop Date: Not reported  
 Confirm Leak: Not reported  
 Case Type: Soil only  
 Cross Street: Not reported  
 Enf Type: Not reported  
 Funding: Not reported  
 How Discovered: Tank Closure  
 How Stopped: Not reported  
 Leak Cause: UNK  
 Leak Source: Tank  
 Global Id: T0603700819  
 Workplan: 1990-04-16 00:00:00  
 Prelim Assess: Not reported  
 Pollution Char: Not reported  
 Remed Plan: Not reported  
 Remed Action: Not reported  
 Monitoring: Not reported  
 MTBE Date: Not reported  
 GW Qualifier: Not reported  
 Soil Qualifier: Not reported  
 Max MTBE GW ppb: Not reported  
 Max MTBE Soil ppb: Not reported  
 County: 19  
 Org Name: Not reported  
 Reg Board: Los Angeles Region  
 Contact Person: Not reported  
 Responsible Party: BLANK RP  
 RP Address: C  
 Interim: Not reported  
 Oversight Prgm: LUST  
 MTBE Class: \*

MAP FINDINGS  
FOCUS MAP 22

Map ID      Site      Database(s)      EPA ID Number

**STEVE'S AUTO REPAIR (Continued)**

**S104159591**

MTBE Conc: 0  
 MTBE Fuel: 0  
 MTBE Tested: Not Required to be Tested.  
 Staff: YR  
 Staff Initials: LM  
 Lead Agency: Regional Board  
 Local Agency: 19050  
 Hydr Basin #: UNNAMED BASIN  
 Beneficial: Not reported  
 Priority: Not reported  
 Cleanup Fund Id: Not reported  
 Work Suspended: Not reported  
 Operator: Not reported  
 Water System Name: Not reported  
 Well Name: Not reported  
 Distance To Lust: 0  
 Waste Discharge Global ID: Not reported  
 Waste Disch Assigned Name: Not reported  
 Summary: Not reported

**LUST REG 4:**

Region: 4  
 Regional Board: 04  
 County: Los Angeles  
 facid: 900320061  
 Status: Case Closed  
 Substance: Hydrocarbons  
 Substance Quantity: Not reported  
 Local Case No: Not reported  
 Case Type: Soil  
 Abatement Method Used at the Site: Not reported  
 Global ID: T0603700819  
 W Global ID: Not reported  
 Staff: UNK  
 Local Agency: 19050  
 Cross Street: Not reported  
 Enforcement Type: Not reported  
 Date Leak Discovered: 5/24/1989  
 Date Leak First Reported: 6/12/1990  
 Date Leak Record Entered: 6/21/1990  
 Date Confirmation Began: Not reported  
 Date Leak Stopped: Not reported  
 Date Case Last Changed on Database: 2/9/1996  
 Date the Case was Closed: 2/9/1996  
 How Leak Discovered: Tank Closure  
 How Leak Stopped: Not reported  
 Cause of Leak: UNK  
 Leak Source: Tank  
 Operator: Not reported  
 Water System: Not reported  
 Well Name: Not reported  
 Approx. Dist To Production Well (ft): 8887.757335621065932756806471  
 Source of Cleanup Funding: Tank  
 Preliminary Site Assessment Workplan Submitted: 4/16/1990  
 Preliminary Site Assessment Began: Not reported  
 Pollution Characterization Began: Not reported  
 Remediation Plan Submitted: Not reported

MAP FINDINGS  
FOCUS MAP 22

Map ID	Site	Database(s)	EPA ID Number
--------	------	-------------	---------------

**STEVE'S AUTO REPAIR (Continued)**

**S104159591**

Remedial Action Underway:	Not reported
Post Remedial Action Monitoring Began:	Not reported
Enforcement Action Date:	Not reported
Historical Max MTBE Date:	Not reported
Hist Max MTBE Conc in Groundwater:	Not reported
Hist Max MTBE Conc in Soil:	Not reported
Significant Interim Remedial Action Taken:	Not reported
GW Qualifier:	Not reported
Soil Qualifier:	Not reported
Organization:	Not reported
Owner Contact:	Not reported
Responsible Party:	BLANK RP
RP Address:	C
Program:	LUST
Lat/Long:	34.0776353 / -1
Local Agency Staff:	PEJ
Beneficial Use:	Not reported
Priority:	Not reported
Cleanup Fund Id:	Not reported
Suspended:	Not reported
Assigned Name:	Not reported
Summary:	Not reported

Cortese:

Region:	CORTESE
Facility Addr2:	2700 EASTERN AVE

569

**MISSION PLATING CO  
5416 ALHAMBRA AVE.  
LOS ANGELES, CA 90032**

**CERCLIS 1000382424  
RCRA-SQG CAD042082081  
FINDS  
CONSENT**

CERCLIS:

Site ID:	0904884
Federal Facility:	Not a Federal Facility
NPL Status:	Not on the NPL
Non NPL Status:	Removal Only Site (No Site Assessment Work Needed)

CERCLIS Site Contact Name(s):

Contact Name:	Dawn Richmond
Contact Tel:	(415) 972-3097
Contact Title:	Site Assessment Manager (SAM)

Contact Name:	Karen Jurist
Contact Tel:	(415) 972-3219
Contact Title:	Site Assessment Manager (SAM)

Contact Name:	Jeff Inglis
Contact Tel:	(415) 972-3095
Contact Title:	Site Assessment Manager (SAM)

Site Description: AN ABANDONED ELECTROPLATING FACILITY LOCATED IN LOS ANGELES COUNTY, CALIFORNIA.

CERCLIS Assessment History:

Action:	Notice Letters Issued
Date Started:	Not reported
Date Completed:	08/16/1993

MAP FINDINGS  
FOCUS MAP 22

Map ID	Site	Database(s)	EPA ID Number
--------	------	-------------	---------------

**MISSION PLATING CO (Continued)**

**1000382424**

Priority Level:	Not reported
Action:	UNILATERAL ADMIN ORDER
Date Started:	Not reported
Date Completed:	08/26/1993
Priority Level:	Not reported
Action:	POTENTIALLY RESPONSIBLE PARTY REMOVAL
Date Started:	10/05/1993
Date Completed:	01/10/1994
Priority Level:	Cleaned up
Action:	ISSUE REQUEST LETTERS (104E)
Date Started:	Not reported
Date Completed:	01/28/1994
Priority Level:	Not reported
Action:	ISSUE REQUEST LETTERS (104E)
Date Started:	Not reported
Date Completed:	02/28/1994
Priority Level:	Not reported
Action:	REMOVAL
Date Started:	01/10/1994
Date Completed:	03/21/1994
Priority Level:	Cleaned up
Action:	ISSUE REQUEST LETTERS (104E)
Date Started:	Not reported
Date Completed:	03/30/1994
Priority Level:	Not reported
Action:	ISSUE REQUEST LETTERS (104E)
Date Started:	Not reported
Date Completed:	06/30/1994
Priority Level:	Not reported
Action:	COST RECOVERY NEGOTIATIONS
Date Started:	04/26/1994
Date Completed:	06/03/1998
Priority Level:	Not reported
Action:	Lodged By DOJ
Date Started:	Not reported
Date Completed:	06/04/1998
Priority Level:	Not reported
Action:	CONSENT DECREE
Date Started:	06/03/1998
Date Completed:	06/16/1998
Priority Level:	Not reported

RCRA-SQG:

Date form received by agency: 09/01/1996  
 Facility name: MISSION PLATING CO  
 Facility address: 5416 ALHAMBRA AVE

MAP FINDINGS  
FOCUS MAP 22

Map ID	Site	Database(s)	EPA ID Number
--------	------	-------------	---------------

**MISSION PLATING CO (Continued)**

**1000382424**

LOS ANGELES, CA 90032  
 EPA ID: CAD042082081  
 Mailing address: 5416 ALHAMBRA AV  
 LOS ANGELES, CA 90032  
 Contact: Not reported  
 Contact address: Not reported  
 Not reported  
 Contact country: Not reported  
 Contact telephone: Not reported  
 Contact email: Not reported  
 EPA Region: 09  
 Classification: Small Small Quantity Generator  
 Description: Handler: generates more than 100 and less than 1000 kg of hazardous waste during any calendar month and accumulates less than 6000 kg of hazardous waste at any time; or generates 100 kg or less of hazardous waste during any calendar month, and accumulates more than 1000 kg of hazardous waste at any time

Owner/Operator Summary:

Owner/operator name: NOT REQUIRED  
 Owner/operator address: NOT REQUIRED  
 NOT REQUIRED, ME 99999  
 Owner/operator country: Not reported  
 Owner/operator telephone: (415) 555-1212  
 Legal status: Private  
 Owner/Operator Type: Owner  
 Owner/Op start date: Not reported  
 Owner/Op end date: Not reported

Owner/operator name: NOT REQUIRED  
 Owner/operator address: NOT REQUIRED  
 NOT REQUIRED, ME 99999  
 Owner/operator country: Not reported  
 Owner/operator telephone: (415) 555-1212  
 Legal status: Private  
 Owner/Operator Type: Operator  
 Owner/Op start date: Not reported  
 Owner/Op end date: Not reported

Handler Activities Summary:

U.S. importer of hazardous waste: Unknown  
 Mixed waste (haz. and radioactive): Unknown  
 Recycler of hazardous waste: No  
 Transporter of hazardous waste: No  
 Treater, storer or disposer of HW: No  
 Underground injection activity: No  
 On-site burner exemption: Unknown  
 Furnace exemption: Unknown  
 Used oil fuel burner: No  
 Used oil processor: No  
 User oil refiner: No  
 Used oil fuel marketer to burner: No  
 Used oil Specification marketer: No  
 Used oil transfer facility: No  
 Used oil transporter: No  
 Off-site waste receiver: Commercial status unknown

MAP FINDINGS  
FOCUS MAP 22

Map ID	Site	Database(s)	EPA ID Number
--------	------	-------------	---------------

**MISSION PLATING CO (Continued)**

**1000382424**

Historical Generators:

Date form received by agency: 09/01/1996  
Facility name: MISSION PLATING CO  
Classification: Small Quantity Generator

Date form received by agency: 04/20/1990  
Facility name: MISSION PLATING CO  
Site name: MISSION PLATING CO INC  
Classification: Large Quantity Generator

Date form received by agency: 01/14/1982  
Facility name: MISSION PLATING CO  
Classification: Large Quantity Generator

Violation Status: No violations found

FINDS:

Other Pertinent Environmental Activity Identified at Site

TRIS (Toxics Release Inventory System) contains information from facilities on the amounts of over 300 listed toxic chemicals that these facilities release directly to air, water, land, or that are transported off-site.

RCRAInfo is a national information system that supports the Resource Conservation and Recovery Act (RCRA) program through the tracking of events and activities related to facilities that generate, transport, and treat, store, or dispose of hazardous waste. RCRAInfo allows RCRA program staff to track the notification, permit, compliance, and corrective action activities required under RCRA.

CERCLIS (Comprehensive Environmental Response, Compensation, and Liability Information System) is the Superfund database that is used to support management in all phases of the Superfund program. The system contains information on all aspects of hazardous waste sites, including an inventory of sites, planned and actual site activities, and financial information.

ICIS (Integrated Compliance Information System) is the Integrated Compliance Information System and provides a database that, when complete, will contain integrated Enforcement and Compliance information across most of EPA's programs. The vision for ICIS is to replace EPA's independent databases that contain Enforcement data with a single repository for that information. Currently, ICIS contains all Federal Administrative and Judicial enforcement actions. This information is maintained in ICIS by EPA in the Regional offices and its Headquarters. A future release of ICIS will replace the Permit Compliance System (PCS) which supports the NPDES and will integrate that information with Federal actions already in the system. ICIS also has the capability to track other activities occurring in the Region that support Compliance and Enforcement programs. These include; Incident Tracking, Compliance Assistance, and Compliance Monitoring.

CONSENT:

Full-text of a consent decree on this site issued by a United States District Court is available from EDR.

MAP FINDINGS  
FOCUS MAP 22

Map ID	Site	Database(s)	EPA ID Number
569	<b>ALHAMBRA TRANSMISSION SERVICE</b> <b>5401-A ALHAMBRA AVE</b> <b>LOS ANGELES, CA 90032</b>	<b>RCRA-SQG</b> <b>FINDS</b>	<b>1000149613</b> <b>CAD982321424</b>
	<p>RCRA-SQG:</p> <p>Date form received by agency: 03/16/1988</p> <p>Facility name: ALHAMBRA TRANSMISSION SERVICE</p> <p>Facility address: 5401-A ALHAMBRA AVE LOS ANGELES, CA 90032</p> <p>EPA ID: CAD982321424</p> <p>Mailing address: ALHAMBRA AVE LOS ANGELES, CA 90032</p> <p>Contact: ENVIRONMENTAL MANAGER</p> <p>Contact address: 5401 A ALHAMBRA AVE LOS ANGELES, CA 90032</p> <p>Contact country: US</p> <p>Contact telephone: (213) 226-9450</p> <p>Contact email: Not reported</p> <p>EPA Region: 09</p> <p>Classification: Small Small Quantity Generator</p> <p>Description: Handler: generates more than 100 and less than 1000 kg of hazardous waste during any calendar month and accumulates less than 6000 kg of hazardous waste at any time; or generates 100 kg or less of hazardous waste during any calendar month, and accumulates more than 1000 kg of hazardous waste at any time</p> <p>Owner/Operator Summary:</p> <p>Owner/operator name: RICARDO GOMEZ</p> <p>Owner/operator address: NOT REQUIRED NOT REQUIRED, ME 99999</p> <p>Owner/operator country: Not reported</p> <p>Owner/operator telephone: (415) 555-1212</p> <p>Legal status: Private</p> <p>Owner/Operator Type: Owner</p> <p>Owner/Op start date: Not reported</p> <p>Owner/Op end date: Not reported</p> <p>Owner/operator name: NOT REQUIRED</p> <p>Owner/operator address: NOT REQUIRED NOT REQUIRED, ME 99999</p> <p>Owner/operator country: Not reported</p> <p>Owner/operator telephone: (415) 555-1212</p> <p>Legal status: Private</p> <p>Owner/Operator Type: Operator</p> <p>Owner/Op start date: Not reported</p> <p>Owner/Op end date: Not reported</p> <p>Handler Activities Summary:</p> <p>U.S. importer of hazardous waste: Unknown</p> <p>Mixed waste (haz. and radioactive): Unknown</p> <p>Recycler of hazardous waste: No</p> <p>Transporter of hazardous waste: No</p> <p>Treater, storer or disposer of HW: No</p> <p>Underground injection activity: No</p> <p>On-site burner exemption: Unknown</p> <p>Furnace exemption: Unknown</p> <p>Used oil fuel burner: No</p> <p>Used oil processor: No</p>		



MAP FINDINGS  
FOCUS MAP 22

Map ID	Site	Database(s)	EPA ID Number
--------	------	-------------	---------------

**ALHAMBRA TRANSMISSION SERVICE (Continued)**

**1000149613**

User oil refiner: No  
 Used oil fuel marketer to burner: No  
 Used oil Specification marketer: No  
 Used oil transfer facility: No  
 Used oil transporter: No  
 Off-site waste receiver: Commercial status unknown

Violation Status: No violations found

**FINDS:**

Other Pertinent Environmental Activity Identified at Site

RCRAInfo is a national information system that supports the Resource Conservation and Recovery Act (RCRA) program through the tracking of events and activities related to facilities that generate, transport, and treat, store, or dispose of hazardous waste. RCRAInfo allows RCRA program staff to track the notification, permit, compliance, and corrective action activities required under RCRA.

569

**SALVADOR SARAVIA  
5401 ALHAMBRA AVE  
LOS ANGELES, CA 90032**

**CA FID UST S101586697  
SWEEPS UST N/A**

**CA FID UST:**

Facility ID: 19054369  
 Regulated By: UTKNI  
 Regulated ID: Not reported  
 Cortese Code: Not reported  
 SIC Code: Not reported  
 Facility Phone: 2130000000  
 Mail To: Not reported  
 Mailing Address: 5401 ALHAMBRA AVE  
 Mailing Address 2: Not reported  
 Mailing City, St, Zip: LOS ANGELES 900320000  
 Contact: Not reported  
 Contact Phone: Not reported  
 DUNS Number: Not reported  
 NPDES Number: Not reported  
 EPA ID: Not reported  
 Comments: Not reported  
 Status: Inactive

**SWEEPS UST:**

Status: Not reported  
 Comp Number: 4769  
 Number: Not reported  
 Board Of Equalization: Not reported  
 Ref Date: Not reported  
 Act Date: Not reported  
 Created Date: Not reported  
 Tank Status: Not reported  
 Owner Tank Id: Not reported  
 Swrcb Tank Id: Not reported  
 Actv Date: Not reported  
 Capacity: Not reported  
 Tank Use: Not reported  
 Stg: Not reported

MAP FINDINGS  
FOCUS MAP 22

Map ID	Site	Database(s)	EPA ID Number
--------	------	-------------	---------------

**SALVADOR SARAVIA (Continued)**

**S101586697**

Content: Not reported  
Number Of Tanks: 0

569

**MEADOW FOOD MARKET  
5393 ALHAMBRA AVE  
LOS ANGELES, CA 90032**

**CA FID UST S101584272  
SWEEPS UST N/A**

CA FID UST:

Facility ID: 19010056  
Regulated By: UTKNI  
Regulated ID: Not reported  
Cortese Code: Not reported  
SIC Code: Not reported  
Facility Phone: 2132225538  
Mail To: Not reported  
Mailing Address: 4393 ALHAMBRA AVE  
Mailing Address 2: Not reported  
Mailing City,St,Zip: LOS ANGELES 900320000  
Contact: Not reported  
Contact Phone: Not reported  
DUNs Number: Not reported  
NPDES Number: Not reported  
EPA ID: Not reported  
Comments: Not reported  
Status: Inactive

SWEEPS UST:

Status: Not reported  
Comp Number: 4706  
Number: Not reported  
Board Of Equalization: Not reported  
Ref Date: Not reported  
Act Date: Not reported  
Created Date: Not reported  
Tank Status: Not reported  
Owner Tank Id: Not reported  
Swrcb Tank Id: 19-050-004706-000001  
Actv Date: Not reported  
Capacity: 1  
Tank Use: CHEMICAL  
Stg: PRODUCT  
Content: UNKNOWN  
Number Of Tanks: 2

Status: Not reported  
Comp Number: 4706  
Number: Not reported  
Board Of Equalization: Not reported  
Ref Date: Not reported  
Act Date: Not reported  
Created Date: Not reported  
Tank Status: Not reported  
Owner Tank Id: Not reported  
Swrcb Tank Id: 19-050-004706-000002  
Actv Date: Not reported  
Capacity: 1  
Tank Use: CHEMICAL

MAP FINDINGS  
FOCUS MAP 22

Map ID	Site	Database(s)	EPA ID Number
	<b>MEADOW FOOD MARKET (Continued)</b>		<b>S101584272</b>
	Stg: PRODUCT		
	Content: UNKNOWN		
	Number Of Tanks: Not reported		
<b>579</b>	<b>VALLEY CLEANERS 2919 W VALLEY BL ALHAMBRA, CA 91803</b>	<b>HAZNET</b>	<b>S100947746 N/A</b>
	HAZNET:		
	Gepaid: CAD981650054		
	Contact: LEE H. LEE		
	Telephone: 6262824102		
	Facility Addr2: Not reported		
	Mailing Name: Not reported		
	Mailing Address: 2619 W VALLEY BLVD		
	Mailing City,St,Zip: ALHAMBRA, CA 918031814		
	Gen County: Los Angeles		
	TSD EPA ID: CAT000613893		
	TSD County: Los Angeles		
	Waste Category: Liquids with halogenated organic compounds > 1000 mg/l		
	Disposal Method: Not reported		
	Tons: .1950		
	Facility County: Los Angeles		
	Gepaid: CAD981650054		
	Contact: LEE H. LEE		
	Telephone: 6262824102		
	Facility Addr2: Not reported		
	Mailing Name: Not reported		
	Mailing Address: 2619 W VALLEY BLVD		
	Mailing City,St,Zip: ALHAMBRA, CA 918031814		
	Gen County: Los Angeles		
	TSD EPA ID: CAT000613893		
	TSD County: Los Angeles		
	Waste Category: Liquids with halogenated organic compounds > 1000 mg/l		
	Disposal Method: Transfer Station		
	Tons: .6325		
	Facility County: Los Angeles		
	Gepaid: CAD981650054		
	Contact: LEE H. LEE		
	Telephone: 6262824102		
	Facility Addr2: Not reported		
	Mailing Name: Not reported		
	Mailing Address: 2619 W VALLEY BLVD		
	Mailing City,St,Zip: ALHAMBRA, CA 918031814		
	Gen County: Los Angeles		
	TSD EPA ID: CAT000613893		
	TSD County: Los Angeles		
	Waste Category: Liquids with halogenated organic compounds > 1000 mg/l		
	Disposal Method: Transfer Station		
	Tons: .8990		
	Facility County: Los Angeles		
	Gepaid: CAD981650054		
	Contact: LEE H. LEE		
	Telephone: 6262824102		
	Facility Addr2: Not reported		

MAP FINDINGS  
FOCUS MAP 22

Map ID	Site	Database(s)	EPA ID Number
--------	------	-------------	---------------

**VALLEY CLEANERS (Continued)**

**S100947746**

Mailing Name: Not reported  
Mailing Address: 2619 W VALLEY BLVD  
Mailing City,St,Zip: ALHAMBRA, CA 918031814  
Gen County: Los Angeles  
TSD EPA ID: CAT000613893  
TSD County: Los Angeles  
Waste Category: Not reported  
Disposal Method: Not reported  
Tons: .0000  
Facility County: Los Angeles

Gepaid: CAD981650054  
Contact: LEE H. LEE  
Telephone: 6262824102  
Facility Addr2: Not reported  
Mailing Name: Not reported  
Mailing Address: 2619 W VALLEY BLVD  
Mailing City,St,Zip: ALHAMBRA, CA 918031814  
Gen County: Los Angeles  
TSD EPA ID: CAT000613893  
TSD County: Los Angeles  
Waste Category: Not reported  
Disposal Method: Transfer Station  
Tons: .0000  
Facility County: Los Angeles

[Click this hyperlink](#) while viewing on your computer to access  
13 additional CA\_HAZNET: record(s) in the EDR Site Report.

579

**CONTROL SALES INC.  
2926 W VALLEY BLVD  
ALHAMBRA, CA 91803**

**SLIC S106485063  
WIP N/A**

SLIC:

Region: STATE  
Global Id: SL603799285  
Assigned Name: SLICSITE  
Lead Agency Contact: CURT CHARMLEY  
Lead Agency: LOS ANGELES RWQCB (REGION 4)  
Lead Agency Case Number: 115.0176  
Responsible Party: MICHAEL O'GRADY  
Recent DTW: Not reported  
Substance Released: VOC  
**Facility Status: Reopen Previously Closed Case**

WIP:

Region: 4  
File Number: 115.0176  
**File Status: Backlog**  
Staff: CCHARMLE  
Facility Suite: Not reported

MAP FINDINGS  
FOCUS MAP 22

Map ID	Site	Database(s)	EPA ID Number
579	<b>LEO CASTRO</b> <b>2929 WEST VALLEY</b> <b>ALHAMBRA, CA 91080</b>  HAZNET: Gepaid: CAC001408224 Contact: LEO CASTRO Telephone: 0000000000 Facility Addr2: Not reported Mailing Name: Not reported Mailing Address: 15 EAST FOOTHILL BLVD Mailing City,St,Zip: ARCADIA, CA 910060000 Gen County: Los Angeles TSD EPA ID: CAD000088252 TSD County: Los Angeles Waste Category: Unspecified aqueous solution Disposal Method: Transfer Station Tons: .2085 Facility County: Los Angeles	HAZNET	S103974721 N/A
580	<b>ALPHA-1 COPIER CO</b> <b>2960 W VALLEY BLVD</b> <b>ALHAMBRA, CA 91803</b>  SLIC: Region: STATE Global Id: SL603799500 Assigned Name: SLICSITE Lead Agency Contact: CURT CHARMLEY Lead Agency: LOS ANGELES RWQCB (REGION 4) Lead Agency Case Number: 115.0394 Responsible Party: AIDE ASMAIEL Recent DTW: Not reported Substance Released: VOC <b>Facility Status: Reopen Previously Closed Case</b>  WIP: Region: 4 File Number: 115.0394 <b>File Status: Backlog</b> Staff: CCHARMLE Facility Suite: Not reported	SLIC WIP	S106485278 N/A
580	<b>Y TIRE ALHAMBRA</b> <b>2969 WEST VALLEY BLVD</b> <b>ALHAMBRA, CA 91803</b>  HAZNET: Gepaid: CAL000028425 Contact: CANX VQ96 FELIX DUPY _____ AH Telephone: 8185701113 Facility Addr2: Not reported Mailing Name: Not reported Mailing Address: 2969 WEST VALLEY BLVD Mailing City,St,Zip: ALHAMBRA, CA 918030000 Gen County: Los Angeles TSD EPA ID: Not reported TSD County: Los Angeles	HAZNET	S103650333 N/A

MAP FINDINGS  
FOCUS MAP 22

Map ID	Site	Database(s)	EPA ID Number
	<b>Y TIRE ALHAMBRA (Continued)</b>		<b>S103650333</b>
	Waste Category: Aqueous solution with less than 10% total organic residues Disposal Method: Not reported Tons: 4.58 Facility County: Not reported  Gepaid: CAL000028425 Contact: DUPUY FELIX Telephone: 8185701113 Facility Addr2: Not reported Mailing Name: Not reported Mailing Address: 2969 WEST VALLEY BLVD Mailing City,St,Zip: ALHAMBRA, CA 918030000 Gen County: Los Angeles TSD EPA ID: CAT080013352 TSD County: Los Angeles Waste Category: Unspecified aqueous solution Disposal Method: Recycler Tons: .9174 Facility County: Los Angeles		
<b>580</b>	<b>Y TIRE SALES</b> <b>2969 W. VALLEY BOULEVARD</b> <b>ALHAMBRA, CA 91803</b>	<b>FINDS</b>	<b>1007679081</b> <b>110017969938</b>
	FINDS: Other Pertinent Environmental Activity Identified at Site  UORS (California - Used Oil Recycling System). California Integrated Waste Management Board (CIWMB) helps communities establish and promote convenient collection opportunities for used oil and used oil filters.		
<b>580</b>	<b>Y-TIRE</b> <b>2969 W VALLEY BLVD</b> <b>ALHAMBRA, CA 91803</b>	<b>HAZNET</b> <b>WIP</b>	<b>S103996443</b> <b>N/A</b>
	HAZNET: Gepaid: CAL000026112 Contact: PAUL SCHWERTNER Telephone: 6269691771 Facility Addr2: Not reported Mailing Name: Not reported Mailing Address: 2969 W VALLEY BLVD Mailing City,St,Zip: ALHAMBRA, CA 918030000 Gen County: Los Angeles TSD EPA ID: Not reported TSD County: Los Angeles Waste Category: Aqueous solution with less than 10% total organic residues Disposal Method: Transfer Station Tons: 0.07 Facility County: Not reported  Gepaid: CAL000026112 Contact: DUPUY FELIX Telephone: 0000000000 Facility Addr2: Not reported		

MAP FINDINGS  
FOCUS MAP 22

Map ID	Site	Database(s)	EPA ID Number
	<b>Y-TIRE (Continued)</b> Mailing Name: Not reported Mailing Address: 2969 W VALLEY BLVD Mailing City,St,Zip: ALHAMBRA, CA 918030000 Gen County: Los Angeles TSD EPA ID: CAD028409019 TSD County: Los Angeles Waste Category: Aqueous solution with less than 10% total organic residues Disposal Method: Treatment, Tank Tons: 5.0040 Facility County: Los Angeles  WIP: Region: 4 File Number: 115.0177 <b>File Status: Backlog</b> Staff: CCHARMLE Facility Suite: Not reported		<b>S103996443</b>
<b>580</b>	<b>Y TIRE SALES &amp; SERVICE INC.</b> <b>2840 W RAMONA BLVD</b> <b>MONTEREY PARK, CA 90063</b>	<b>SLIC</b> <b>WIP</b>	<b>S106485064</b> <b>N/A</b>
	SLIC: Region: STATE Global Id: SL603799286 Assigned Name: SLICSITE Lead Agency Contact: CURT CHARMLEY Lead Agency: LOS ANGELES RWQCB (REGION 4) Lead Agency Case Number: 115.0177 Responsible Party: STONE FETTERLY Recent DTW: Not reported Substance Released: VOC <b>Facility Status: Reopen Previously Closed Case</b>  WIP: Region: 4 File Number: 115.0439 <b>File Status: Backlog</b> Staff: CORTEZ Facility Suite: Not reported		
<b>580</b>	<b>Y TIRE SALES INC</b> <b>2969 W VALLEY BLVD</b> <b>ALHAMBRA, CA 91803</b>	<b>HAZNET</b>	<b>S108225733</b> <b>N/A</b>
	HAZNET: Gepaid: CAL000026112 Contact: PAUL SCHWERTNER Telephone: 6269691771 Facility Addr2: Not reported Mailing Name: Not reported Mailing Address: 2969 W VALLEY BLVD Mailing City,St,Zip: ALHAMBRA, CA 918030000 Gen County: Los Angeles TSD EPA ID: CAD028409019		

MAP FINDINGS  
FOCUS MAP 22

Map ID	Site	Database(s)	EPA ID Number
--------	------	-------------	---------------

**Y TIRE SALES INC (Continued)**

**S108225733**

TSD County: Los Angeles  
Waste Category: Unspecified organic liquid mixture  
Disposal Method: Transfer Station  
Tons: 0.45  
Facility County: Not reported

580

**Y TIRE SALES  
2969 VALLEY BLVD W  
ALHAMBRA, CA 91803**

**LUST S102059097  
Cortese N/A  
LOS ANGELES CO. HMS**

LUST:

Region: STATE  
Status: Case Closed  
Case Number: R-20487  
Local Case #: Not reported  
Chemical: 1  
Qty Leaked: Not reported  
Abate Method: Not reported  
Release Date: 1997-01-06 00:00:00  
Discover Date: Not reported  
Report Date: 1997-01-06 00:00:00  
Enforcement Dt: Not reported  
Review Date: 1997-01-06 00:00:00  
Enter Date: 1998-07-06 00:00:00  
Stop Date: Not reported  
Confirm Leak: Not reported  
Case Type: Soil only  
Cross Street: Not reported  
Enf Type: Not reported  
Funding: Not reported  
How Discovered: Not reported  
How Stopped: Not reported  
Leak Cause: Not reported  
Leak Source: Not reported  
Global Id: T0603705308  
Workplan: Not reported  
Prelim Assess: Not reported  
Pollution Char: Not reported  
Remed Plan: Not reported  
Remed Action: Not reported  
Monitoring: Not reported  
MTBE Date: Not reported  
GW Qualifier: Not reported  
Soil Qualifier: Not reported  
Max MTBE GW ppb: Not reported  
Max MTBE Soil ppb: Not reported  
County: 19  
Org Name: Not reported  
Reg Board: Los Angeles Region  
Contact Person: Not reported  
Responsible Party: Y TIR SALES  
RP Address: 1941 MARIANNA AVE., LOS ANGELES CA 90032-4057  
Interim: Not reported  
Oversight Prgm: LUST  
MTBE Class: \*  
MTBE Conc: 0  
MTBE Fuel: 0  
MTBE Tested: Not Required to be Tested.



MAP FINDINGS  
FOCUS MAP 22

Map ID	Site	Database(s)	EPA ID Number
--------	------	-------------	---------------

**Y TIRE SALES (Continued)**

**S102059097**

Staff: YR  
 Staff Initials: JA  
 Lead Agency: Local Agency  
 Local Agency: 19000  
 Hydr Basin #: SAN FERNANDO VALLEY  
 Beneficial: Not reported  
 Priority: Not reported  
 Cleanup Fund Id: Not reported  
 Work Suspended: Not reported  
 Operator: Not reported  
 Water System Name: Not reported  
 Well Name: Not reported  
 Distance To Lust: 0  
 Waste Discharge Global ID: Not reported  
 Waste Disch Assigned Name: Not reported  
 Summary: CLOSURE APPLICATION #173204

**LUST REG 4:**

Region: 4  
 Regional Board: 04  
 County: Los Angeles  
 facid: R-20487  
 Status: Case Closed  
 Substance: 1  
 Substance Quantity: Not reported  
 Local Case No: Not reported  
 Case Type: Soil  
 Abatement Method Used at the Site: Not reported  
 Global ID: T0603705308  
 W Global ID: Not reported  
 Staff: UNK  
 Local Agency: 19000  
 Cross Street: Not reported  
 Enforcement Type: Not reported  
 Date Leak Discovered: Not reported  
 Date Leak First Reported: 1/6/1997  
 Date Leak Record Entered: 7/6/1998  
 Date Confirmation Began: Not reported  
 Date Leak Stopped: Not reported  
 Date Case Last Changed on Database: 1/6/1997  
 Date the Case was Closed: 1/6/1997  
 How Leak Discovered: Not reported  
 How Leak Stopped: Not reported  
 Cause of Leak: Not reported  
 Leak Source: Not reported  
 Operator: Not reported  
 Water System: Not reported  
 Well Name: Not reported  
 Approx. Dist To Production Well (ft): 7767.6704224208744710915036062  
 Source of Cleanup Funding: Not reported  
 Preliminary Site Assessment Workplan Submitted: Not reported  
 Preliminary Site Assessment Began: Not reported  
 Pollution Characterization Began: Not reported  
 Remediation Plan Submitted: Not reported  
 Remedial Action Underway: Not reported  
 Post Remedial Action Monitoring Began: Not reported  
 Enforcement Action Date: Not reported

MAP FINDINGS  
FOCUS MAP 22

Map ID	Site	Database(s)	EPA ID Number
--------	------	-------------	---------------

**Y TIRE SALES (Continued)**

**S102059097**

Historical Max MTBE Date: Not reported  
 Hist Max MTBE Conc in Groundwater: Not reported  
 Hist Max MTBE Conc in Soil: Not reported  
 Significant Interim Remedial Action Taken: Not reported  
 GW Qualifier: Not reported  
 Soil Qualifier: Not reported  
 Organization: Not reported  
 Owner Contact: Not reported  
 Responsible Party: Y TIR SALES  
 RP Address: 1941 MARIANNA AVE., LOS ANGELES CA 90032-4057  
 Program: LUST  
 Lat/Long: 34.0764912 / -1  
 Local Agency Staff: Not reported  
 Beneficial Use: Not reported  
 Priority: Not reported  
 Cleanup Fund Id: Not reported  
 Suspended: Not reported  
 Assigned Name: Not reported  
 Summary: CLOSURE APPLICATION #173204

Cortese:  
 Region: CORTESE  
 Facility Addr2: 2969 VALLEY BLVD W

LOS ANGELES CO. HMS:  
 Region: LA  
 Facility Id: 015873-020487  
 Facility Status: Removed  
 Area: 3I  
 Permit Number: 53500  
 Permit Status: Removed  
 Facility Type: T0

**581 SOUTHERN CALIF CHINESE BROADCA  
 3000 W VALLEY BLVD  
 ALHAMBRA, CA 91803**

**SLIC S106485289  
 WIP N/A**

SLIC:  
 Region: STATE  
 Global Id: SL603799511  
 Assigned Name: SLICSITE  
 Lead Agency Contact: CURT CHARMLEY  
 Lead Agency: LOS ANGELES RWQCB (REGION 4)  
 Lead Agency Case Number: 115.0406  
 Responsible Party: Not reported  
 Recent DTW: Not reported  
 Substance Released: VOC  
**Facility Status: Case Open**

WIP:  
 Region: 4  
 File Number: 115.0406  
**File Status: Backlog**  
 Staff: CCHARMLE  
 Facility Suite: Not reported

MAP FINDINGS  
FOCUS MAP 22

Map ID	Site	Database(s)	EPA ID Number
582	<b>MOOG INC (WEST) 2485 LILLYVALE AVE LOS ANGELES, CA 90012</b>	<b>RCRA-SQG FINDS</b>	<b>1000231908 CAD982371882</b>

RCRA-SQG:

Date form received by agency: 04/21/1988  
 Facility name: MOOG INC (WEST)  
 Facility address: 2485 LILLYVALE AVE  
 LOS ANGELES, CA 90012  
 EPA ID: CAD982371882  
 Mailing address: SENECA STREET  
 EAST AURORA, NY 14052  
 Contact: ENVIRONMENTAL MANAGER  
 Contact address: 2485 LILLYVALE AVE  
 LOS ANGELES, CA 90012  
 Contact country: US  
 Contact telephone: (213) 222-0200  
 Contact email: Not reported  
 EPA Region: 09  
 Classification: Small Small Quantity Generator  
 Description: Handler: generates more than 100 and less than 1000 kg of hazardous waste during any calendar month and accumulates less than 6000 kg of hazardous waste at any time; or generates 100 kg or less of hazardous waste during any calendar month, and accumulates more than 1000 kg of hazardous waste at any time

Owner/Operator Summary:

Owner/operator name: MOOG INC  
 Owner/operator address: NOT REQUIRED  
 NOT REQUIRED, ME 99999  
 Owner/operator country: Not reported  
 Owner/operator telephone: (415) 555-1212  
 Legal status: Private  
 Owner/Operator Type: Owner  
 Owner/Op start date: Not reported  
 Owner/Op end date: Not reported

Owner/operator name: NOT REQUIRED  
 Owner/operator address: NOT REQUIRED  
 NOT REQUIRED, ME 99999  
 Owner/operator country: Not reported  
 Owner/operator telephone: (415) 555-1212  
 Legal status: Private  
 Owner/Operator Type: Operator  
 Owner/Op start date: Not reported  
 Owner/Op end date: Not reported

Handler Activities Summary:

U.S. importer of hazardous waste: Unknown  
 Mixed waste (haz. and radioactive): Unknown  
 Recycler of hazardous waste: No  
 Transporter of hazardous waste: No  
 Treater, storer or disposer of HW: No  
 Underground injection activity: No  
 On-site burner exemption: Unknown  
 Furnace exemption: Unknown  
 Used oil fuel burner: No  
 Used oil processor: No

MAP FINDINGS  
FOCUS MAP 22

Map ID	Site	Database(s)	EPA ID Number
	<p><b>MOOG INC (WEST) (Continued)</b></p> <p>User oil refiner: No            Used oil fuel marketer to burner: No            Used oil Specification marketer: No            Used oil transfer facility: No            Used oil transporter: No            Off-site waste receiver: Commercial status unknown</p> <p>Violation Status: No violations found</p> <p>FINDS:            Other Pertinent Environmental Activity Identified at Site</p> <p>RCRAInfo is a national information system that supports the Resource Conservation and Recovery Act (RCRA) program through the tracking of events and activities related to facilities that generate, transport, and treat, store, or dispose of hazardous waste. RCRAInfo allows RCRA program staff to track the notification, permit, compliance, and corrective action activities required under RCRA.</p>		1000231908
583	<p><b>5320 1/2 ITHACA AVE            EL SERENO, CA 90032</b></p> <p>CDL:            Facility ID: 200406060            Lab Type: Illegal Drug Lab (L) - location where an illegal drug lab was operated or drug lab equipment and/or materials were stored.</p>	CDL	S107534793 N/A
583	<p><b>5320 1/2 ITHACA AVE            5320 1/2 ITHACA AVE            LOS ANGELES, CA</b></p> <p>US CDL:            Seizure Date: 06/22/2004</p>	US CDL	1009619465 N/A
584	<p><b>PALERMO BAKERY            3036 W. VALLEY BLVD.            ALHAMBRA, CA 91803</b></p> <p>SLIC:            Region: STATE            Global Id: SL603799477            Assigned Name: SLICSITE            Lead Agency Contact: CURT CHARMLEY            Lead Agency: LOS ANGELES RWQCB (REGION 4)            Lead Agency Case Number: 115.0371            Responsible Party: RON PERLSTIEN            Recent DTW: Not reported            Substance Released: VOC  <b>Facility Status: Reopen Previously Closed Case</b></p>	SLIC	S106485255 N/A

MAP FINDINGS  
FOCUS MAP 22

Map ID	Site	Database(s)	EPA ID Number
584	<b>PALERMO BAKERY</b> <b>3036 W VALLEY BLVD</b> <b>ALHAMBRA, CA 91803</b>  WIP: Region: 4 File Number: 115.0371 <b>File Status: Backlog</b> Staff: CCHARMLE Facility Suite: Not reported	WIP	S106769998 N/A
584	<b>HONANESE ASSOC.</b> <b>3061 W. VALLEY BLVD.</b> <b>ALHAMBRA, CA 91803</b>  SLIC: Region: STATE Global Id: SL603799457 Assigned Name: SLICSITE Lead Agency Contact: CURT CHARMLEY Lead Agency: LOS ANGELES RWQCB (REGION 4) Lead Agency Case Number: 115.0351 Responsible Party: FRANK MA Recent DTW: Not reported Substance Released: VOC <b>Facility Status: Reopen Previously Closed Case</b>	SLIC	S106485235 N/A
584	<b>HONANESE ASSOC.</b> <b>3061 W VALLEY BLVD</b> <b>ALHAMBRA, CA 91803</b>  WIP: Region: 4 File Number: 115.0351 <b>File Status: Backlog</b> Staff: CCHARMLE Facility Suite: Not reported	WIP	S106769996 N/A
584	<b>J K ENTERPRISES INC</b> <b>3060 W VALLEY BLVD</b> <b>ALHAMBRA, CA 91803</b>  SLIC: Region: STATE Global Id: SL603799356 Assigned Name: SLICSITE Lead Agency Contact: CURT CHARMLEY Lead Agency: LOS ANGELES RWQCB (REGION 4) Lead Agency Case Number: 115.0248 Responsible Party: Not reported Recent DTW: Not reported Substance Released: VOC <b>Facility Status: Case Open</b>  WIP: Region: 4	SLIC WIP	S106485134 N/A

MAP FINDINGS  
FOCUS MAP 22

Map ID	Site	Database(s)	EPA ID Number
	<b>J K ENTERPRISES INC (Continued)</b> File Number: 115.0248 <b>File Status: Backlog</b> Staff: CCHARMLE Facility Suite: Not reported		<b>S106485134</b>
<b>585</b>	<b>PACIFIC BUILDING INTERIORS, IN</b> <b>5363 ALHAMBRA AVE</b> <b>LOS ANGELES, CA 90032</b>  HIST UST: Region: STATE Facility ID: 00000050717 Facility Type: Other Other Type: GENERAL CONTRACTOR Total Tanks: 0001 Contact Name: Not reported Telephone: 2132231124 Owner Name: PACIFIC BUILDING INTERIORS, IN Owner Address: 5363 ALHAMBRA AVENUE Owner City,St,Zip: LOS ANGELES, CA 91724  Tank Num: 001 Container Num: 2411 Year Installed: Not reported Tank Capacity: 00012000 Tank Used for: PRODUCT Type of Fuel: DIESEL Tank Construction: Not reported Leak Detection: Visual, Stock Inventor	<b>HIST UST</b>	<b>U001561327</b> N/A
<b>585</b>	<b>PACIFIC BUILDING INTERIORS, IN</b> <b>5363 ALHAMBRA AVE</b> <b>LOS ANGELES, CA 90032</b>  CA FID UST: Facility ID: 19006934 Regulated By: UTKNI Regulated ID: 00050717 Cortese Code: Not reported SIC Code: Not reported Facility Phone: 2132231124 Mail To: Not reported Mailing Address: 5363 ALHAMBRA AVE Mailing Address 2: Not reported Mailing City,St,Zip: LOS ANGELES 900320000 Contact: Not reported Contact Phone: Not reported DUNS Number: Not reported NPDES Number: Not reported EPA ID: Not reported Comments: Not reported Status: Inactive  SWEEPS UST: Status: Not reported Comp Number: 2777	<b>CA FID UST</b> <b>SWEEPS UST</b>	<b>S101617350</b> N/A

MAP FINDINGS  
FOCUS MAP 22

Map ID	Site	Database(s)	EPA ID Number
--------	------	-------------	---------------

**PACIFIC BUILDING INTERIORS, IN (Continued)**

**S101617350**

Number: Not reported  
 Board Of Equalization: 44-012520  
 Ref Date: Not reported  
 Act Date: Not reported  
 Created Date: Not reported  
 Tank Status: Not reported  
 Owner Tank Id: Not reported  
 Swrcb Tank Id: 19-050-002777-000001  
 Actv Date: Not reported  
 Capacity: 12000  
 Tank Use: M.V. FUEL  
 Stg: PRODUCT  
 Content: DIESEL  
 Number Of Tanks: 1

585

**ACANA CORPORATION  
 5318 ALHAMBRA AVE  
 LOS ANGELES, CA 90032**

**CA FID UST S101587680  
 SWEEPS UST N/A**

CA FID UST:

Facility ID: 19055885  
 Regulated By: UTNKA  
 Regulated ID: Not reported  
 Cortese Code: Not reported  
 SIC Code: Not reported  
 Facility Phone: 2130000000  
 Mail To: Not reported  
 Mailing Address: 5318 ALHAMBRA AVE  
 Mailing Address 2: Not reported  
 Mailing City,St,Zip: LOS ANGELES 900320000  
 Contact: Not reported  
 Contact Phone: Not reported  
 DUNs Number: Not reported  
 NPDES Number: Not reported  
 EPA ID: Not reported  
 Comments: Not reported  
 Status: Active

SWEEPS UST:

Status: A  
 Comp Number: 4768  
 Number: 1  
 Board Of Equalization: Not reported  
 Ref Date: 08-30-93  
 Act Date: 08-30-93  
 Created Date: 02-29-88  
 Tank Status: Not reported  
 Owner Tank Id: Not reported  
 Swrcb Tank Id: Not reported  
 Actv Date: Not reported  
 Capacity: Not reported  
 Tank Use: Not reported  
 Stg: Not reported  
 Content: Not reported  
 Number Of Tanks: Not reported

MAP FINDINGS  
FOCUS MAP 22

Map ID	Site	Database(s)	EPA ID Number
586	<b>WOODCRAFT FURNITURE</b> <b>3086 W VALLEY BLVD</b> <b>ALHAMBRA, CA 91803</b>	<b>SLIC</b> <b>WIP</b>	<b>S106485050</b> <b>N/A</b>
	SLIC: Region: STATE Global Id: SL603799272 Assigned Name: SLICSITE Lead Agency Contact: CURT CHARMLEY Lead Agency: LOS ANGELES RWQCB (REGION 4) Lead Agency Case Number: 115.0163 Responsible Party: Not reported Recent DTW: Not reported Substance Released: VOC <b>Facility Status: Case Open</b>		
	WIP: Region: 4 File Number: 115.0163 <b>File Status: Backlog</b> Staff: CCHARMLE Facility Suite: Not reported		
587	<b>ARCO PRODUCTS #06109</b> <b>3201 W VALLEY BLVD</b> <b>ALHAMBRA, CA 91803</b>	<b>UST</b> <b>LOS ANGELES CO. HMS</b>	<b>U003938123</b> <b>N/A</b>
	UST: Local Agency: 19000 Facility ID: 011329		
	LOS ANGELES CO. HMS: Region: LA Facility Id: 011303-011329 Facility Status: Permit Area: 3I Permit Number: 00002862T Permit Status: Closed Facility Type: T0		
587	<b>ANDY'S AUTO SERVICE</b> <b>3200 W VALLEY</b> <b>ALHAMBRA, CA 91803</b>	<b>HAZNET</b>	<b>S103950206</b> <b>N/A</b>
	HAZNET: Gepaid: CAL000090987 Contact: SAHYOUNI ADNAN Telephone: 0000000000 Facility Addr2: Not reported Mailing Name: Not reported Mailing Address: 3200 W VALLEY BLVD Mailing City,St,Zip: ALHAMBRA, CA 918031825 Gen County: Los Angeles TSD EPA ID: CAT080013352 TSD County: Los Angeles Waste Category: Aqueous solution with less than 10% total organic residues Disposal Method: Recycler		



MAP FINDINGS  
FOCUS MAP 22

Map ID	Site	Database(s)	EPA ID Number
--------	------	-------------	---------------

**ANDY'S AUTO SERVICE (Continued)**

**S103950206**

Tons: .2293  
Facility County: Los Angeles

Gepaid: CAL000090987  
Contact: ADNAN SAHYOUNI  
Telephone: 6262821584  
Facility Addr2: Not reported  
Mailing Name: Not reported  
Mailing Address: 3200 W VALLEY BLVD  
Mailing City,St,Zip: ALHAMBRA, CA 918031825  
Gen County: Los Angeles  
TSD EPA ID: Not reported  
TSD County: Los Angeles  
Waste Category: Oil/water separation sludge  
Disposal Method: Recycler  
Tons: 2.50  
Facility County: Not reported

Gepaid: CAL000090987  
Contact: SAHYOUNI ADNAN  
Telephone: 0000000000  
Facility Addr2: Not reported  
Mailing Name: Not reported  
Mailing Address: 3200 W VALLEY BLVD  
Mailing City,St,Zip: ALHAMBRA, CA 918031825  
Gen County: Los Angeles  
TSD EPA ID: CAD099452708  
TSD County: Los Angeles  
Waste Category: Aqueous solution with less than 10% total organic residues  
Disposal Method: Recycler  
Tons: 0.2293  
Facility County: Los Angeles

587

**SMOG PROS ALHAMBRA  
3201 W VALLEY BLVD  
ALHAMBRA, CA 91803**

**HAZNET S108755286  
N/A**

HAZNET:  
Gepaid: CAL000302580  
Contact: GARY K. WONG  
Telephone: 6262893116  
Facility Addr2: Not reported  
Mailing Name: Not reported  
Mailing Address: 3201 W VALLEY BLVD  
Mailing City,St,Zip: ALHAMBRA, CA 918031826  
Gen County: Los Angeles  
TSD EPA ID: NVT330010000  
TSD County: 99  
Waste Category: Other organic solids  
Disposal Method: Disposal, Land Fill  
Tons: 0.12  
Facility County: Los Angeles

MAP FINDINGS  
FOCUS MAP 22

Map ID	Site	Database(s)	EPA ID Number
587	<b>ANDY'S SHELL STATION</b> <b>3200 WEST VALLEY</b> <b>ALHAMBRA, CA 91803</b>  Notify 65: Date Reported: Not reported Staff Initials: Not reported Board File Number: Not reported Facility Type: Not reported Discharge Date: Not reported Incident Description: 91803-1825	Notify 65	S100178466 N/A
587	<b>BP WEST COAST PRODUCTS LLC 6109</b> <b>3201 W VALLEY BLVD</b> <b>ALHAMBRA, CA 91803</b>  HAZNET: Gepaid: CAL000225810 Contact: JACK OMAN Telephone: 7146705402 Facility Addr2: Not reported Mailing Name: Not reported Mailing Address: PO BOX 6038 Mailing City,St,Zip: ARTESIA, CA 907026038 Gen County: Los Angeles TSD EPA ID: Not reported TSD County: Los Angeles Waste Category: Aqueous solution with less than 10% total organic residues Disposal Method: Recycler Tons: 1.44 Facility County: Not reported	HAZNET	S100874379 N/A
587	<b>ARCO #6109</b> <b>3201 VALLEY BLVD</b> <b>ALHAMBRA, CA 91803</b>  LUST: Region: STATE Status: Remedial action (cleanup) Underway Case Number: I-11329 Local Case #: Not reported Chemical: Gasoline Qty Leaked: Not reported Abate Method: Not reported Release Date: 1989-10-30 00:00:00 Discover Date: 1989-10-27 00:00:00 Report Date: Not reported Enforcement Dt: Not reported Review Date: Not reported Enter Date: 1989-12-07 00:00:00 Stop Date: 1989-10-27 00:00:00 Confirm Leak: Not reported Case Type: Other ground water affected Cross Street: WESTMONT DR Enf Type: F Funding: LET How Discovered: Tank Closure How Stopped: Not reported	LUST Cortese	S101295515 N/A

MAP FINDINGS  
FOCUS MAP 22

Map ID      Site      Database(s)      EPA ID Number

**ARCO #6109 (Continued)**

**S101295515**

Leak Cause: UNK  
 Leak Source: UNK  
 Global Id: T0603703781  
 Workplan: 1989-08-28 00:00:00  
 Prelim Assess: 1990-08-17 00:00:00  
 Pollution Char: 1990-11-28 00:00:00  
 Remed Plan: 1990-11-28 00:00:00  
 Remed Action: 2001-06-27 00:00:00  
 Monitoring: Not reported  
 MTBE Date: 1965-01-01 00:00:00  
 GW Qualifier: Not reported  
 Soil Qualifier: Not reported  
 Max MTBE GW ppb: 82000  
 Max MTBE Soil ppb: Not reported  
 County: 19  
 Org Name: Not reported  
 Reg Board: Los Angeles Region  
 Contact Person: Not reported  
 Responsible Party: MR. SCOTT EDBLAD  
 RP Address: PO BOX 5077  
 Interim: Not reported  
 Oversight Prgm: LUST  
 MTBE Class: B  
 MTBE Conc: 1  
 MTBE Fuel: 1  
 MTBE Tested: MTBE Detected. Site tested for MTBE and MTBE detected  
 Staff: AJL  
 Staff Initials: JA  
 Lead Agency: Regional Board  
 Local Agency: 19000  
 Hydr Basin #: SAN FERNANDO VALLEY  
 Beneficial: Not reported  
 Priority: Not reported  
 Cleanup Fund Id: Not reported  
 Work Suspended: Not reported  
 Operator: WEI, HA HUYHI  
 Water System Name: Not reported  
 Well Name: Not reported  
 Distance To Lust: 0  
 Waste Discharge Global ID: Not reported  
 Waste Disch Assigned Name: Not reported  
 Summary: OFF-SITE INVESTIGATION COMPLETED. SIGNIFICANT MTBE CONT. HAS REPORTED A MAXIMUM OF 31,000 PPB IN GROUND WATER. WE RECIEVED A WORKPLAN FOR OFFSITE INVESTIGATION. THE WP HASBEEN APPROVED. SAR FOR OFFSITE IS DUE BY NOV 15, 19

Region: STATE  
 Status: Leak being confirmed  
 Case Number: Not reported  
 Local Case #: 11303-37077  
 Chemical: Gasoline  
 Qty Leaked: Not reported  
 Abate Method: Not reported  
 Release Date: 2004-10-07 00:00:00  
 Discover Date: 2004-10-05 00:00:00  
 Report Date: Not reported  
 Enforcement Dt: Not reported  
 Review Date: Not reported

MAP FINDINGS  
FOCUS MAP 22

Map ID Site Database(s) EPA ID Number

**ARCO #6109 (Continued)**

**S101295515**

Enter Date: Not reported  
 Stop Date: Not reported  
 Confirm Leak: 2004-10-07 00:00:00  
 Case Type: Other ground water affected  
 Cross Street: Not reported  
 Enf Type: COSTRE  
 Funding: Not reported  
 How Discovered: GWM  
 How Stopped: Other Means  
 Leak Cause: UNK  
 Leak Source: UNK  
 Global Id: T0603740933  
 Workplan: Not reported  
 Prelim Assess: Not reported  
 Pollution Char: Not reported  
 Remed Plan: Not reported  
 Remed Action: Not reported  
 Monitoring: Not reported  
 MTBE Date: Not reported  
 GW Qualifier: Not reported  
 Soil Qualifier: Not reported  
 Max MTBE GW ppb: Not reported  
 Max MTBE Soil ppb: Not reported  
 County: 19  
 Org Name: Not reported  
 Reg Board: Los Angeles Region  
 Contact Person: Not reported  
 Responsible Party: TERESA SANTANA  
 RP Address: FOUR CENTERPOINTE DR., LPR4-460  
 Interim: Not reported  
 Oversight Prgm: LUST  
 MTBE Class: \*  
 MTBE Conc: 0  
 MTBE Fuel: 1  
 MTBE Tested: Site NOT Tested for MTBE.Includes Unknown and Not Analyzed.  
 Staff: YR  
 Staff Initials: SS  
 Lead Agency: Regional Board  
 Local Agency: 19000  
 Hydr Basin #: Not reported  
 Beneficial: Not reported  
 Priority: Not reported  
 Cleanup Fund Id: Not reported  
 Work Suspended: Not reported  
 Operator: Not reported  
 Water System Name: Not reported  
 Well Name: Not reported  
 Distance To Lust: 0  
 Waste Discharge Global ID: Not reported  
 Waste Disch Assigned Name: Not reported  
 Summary: CURRENTLY REGIONAL BOARD CASE. OLD LACDPW CASE #11303-11329

**LUST REG 4:**

Region: 4  
 Regional Board: 04  
 County: Los Angeles  
 facid: I-11329

MAP FINDINGS  
FOCUS MAP 22

Map ID Site Database(s) EPA ID Number

**ARCO #6109 (Continued)**

**S101295515**

Status: Remedial action (cleanup) Underway  
 Substance: Gasoline  
 Substance Quantity: Not reported  
 Local Case No: Not reported  
 Case Type: Groundwater  
 Abatement Method Used at the Site: Not reported  
 Global ID: T0603703781  
 W Global ID: Not reported  
 Staff: AJL  
 Local Agency: 19000  
 Cross Street: WESTMONT DR  
 Enforcement Type: LET  
 Date Leak Discovered: 10/27/1989  
 Date Leak First Reported: 10/30/1989  
 Date Leak Record Entered: 12/7/1989  
 Date Confirmation Began: Not reported  
 Date Leak Stopped: 10/27/1989  
 Date Case Last Changed on Database: 7/15/2002  
 Date the Case was Closed: Not reported  
 How Leak Discovered: Tank Closure  
 How Leak Stopped: Not reported  
 Cause of Leak: UNK  
 Leak Source: UNK  
 Operator: WEI, HA HUYHI  
 Water System: Not reported  
 Well Name: Not reported  
 Approx. Dist To Production Well (ft): 8692.911427266188866580848573  
 Source of Cleanup Funding: UNK  
 Preliminary Site Assessment Workplan Submitted: 8/28/1989  
 Preliminary Site Assessment Began: 8/17/1990  
 Pollution Characterization Began: 11/28/1990  
 Remediation Plan Submitted: 11/28/1990  
 Remedial Action Underway: 6/27/2001  
 Post Remedial Action Monitoring Began: 10/30/1989  
 Enforcement Action Date: Not reported  
 Historical Max MTBE Date: 1/1/1965  
 Hist Max MTBE Conc in Groundwater: 82000  
 Hist Max MTBE Conc in Soil: 8  
 Significant Interim Remedial Action Taken: Not reported  
 GW Qualifier: Not reported  
 Soil Qualifier: =  
 Organization: Not reported  
 Owner Contact: Not reported  
 Responsible Party: MR. KYLE CHRISTIE  
 RP Address: PO BOX 5077  
 Program: LUST  
 Lat/Long: 34.0753553 / -1  
 Local Agency Staff: Not reported  
 Beneficial Use: Not reported  
 Priority: Not reported  
 Cleanup Fund Id: Not reported  
 Suspended: Not reported  
 Assigned Name: Not reported  
 Summary: OFF-SITE INVESTIGATION COMPLETED. SIGNIFICANT MTBE CONT. HAS REPORTED A MAXIMUM OF 31,000 PPB IN GROUND WATER. WE RECIEVED A WORKPLAN FOR OFFSITE INVESTIGATION. THE WP HASBEEN APPROVED. SAR FOR OFFSITE IS DUE BY NOV 15, 19

MAP FINDINGS  
FOCUS MAP 22

Map ID	Site	Database(s)	EPA ID Number
	<b>ARCO #6109 (Continued)</b>		<b>S101295515</b>
	Cortese: Region: CORTESE Facility Addr2: 3201 VALLEY BLVD		
<b>587</b>	<b>SMOG PRO ALHAMBRA 3201 W VALLEY BLVD ALHAMBRA, CA 91803</b>	<b>HAZNET</b>	<b>S103988305 N/A</b>
	HAZNET: Gepaid: CAL000066573 Contact: ARCO PRODUCTS COMPANY Telephone: 0000000000 Facility Addr2: Not reported Mailing Name: Not reported Mailing Address: 3201 W VALLEY BLVD Mailing City,St,Zip: ALHAMBRA, CA 918031826 Gen County: Los Angeles TSD EPA ID: CAD050099696 TSD County: Los Angeles Waste Category: Aqueous solution with less than 10% total organic residues Disposal Method: Recycler Tons: .4587 Facility County: Los Angeles		
	Gepaid: CAL000066573 Contact: ARCO PRODUCTS COMPANY Telephone: 0000000000 Facility Addr2: Not reported Mailing Name: Not reported Mailing Address: 3201 W VALLEY BLVD Mailing City,St,Zip: ALHAMBRA, CA 918031826 Gen County: Los Angeles TSD EPA ID: CAD050099696 TSD County: Los Angeles Waste Category: Aqueous solution with less than 10% total organic residues Disposal Method: Not reported Tons: .4587 Facility County: Los Angeles		
	Gepaid: CAL000066573 Contact: GARY KWONG Telephone: 6262893116 Facility Addr2: Not reported Mailing Name: Not reported Mailing Address: 3201 W VALLEY BLVD Mailing City,St,Zip: ALHAMBRA, CA 918031826 Gen County: Los Angeles TSD EPA ID: Not reported TSD County: Los Angeles Waste Category: Aqueous solution with less than 10% total organic residues Disposal Method: Transfer Station Tons: 0.05 Facility County: Not reported		
	Gepaid: CAL000066573 Contact: ARCO PRODUCTS COMPANY Telephone: 0000000000		

MAP FINDINGS  
FOCUS MAP 22

Map ID Site Database(s) EPA ID Number

**SMOG PRO ALHAMBRA (Continued)**

**S103988305**

Facility Addr2: Not reported  
Mailing Name: Not reported  
Mailing Address: 3201 W VALLEY BLVD  
Mailing City,St,Zip: ALHAMBRA, CA 918031826  
Gen County: Los Angeles  
TSD EPA ID: CAT000613893  
TSD County: Los Angeles  
Waste Category: Aqueous solution with less than 10% total organic residues  
Disposal Method: Transfer Station  
Tons: .1042  
Facility County: Los Angeles

Gepaid: CAL000066573  
Contact: ARCO PRODUCTS COMPANY  
Telephone: 000000000  
Facility Addr2: Not reported  
Mailing Name: Not reported  
Mailing Address: 3201 W VALLEY BLVD  
Mailing City,St,Zip: ALHAMBRA, CA 918031826  
Gen County: Los Angeles  
TSD EPA ID: CAD099452708  
TSD County: Los Angeles  
Waste Category: Aqueous solution with less than 10% total organic residues  
Disposal Method: Recycler  
Tons: .4587  
Facility County: Los Angeles

[Click this hyperlink](#) while viewing on your computer to access  
6 additional CA\_HAZNET: record(s) in the EDR Site Report.

587

**GEORGE FLOYD  
3201 W VALLEY BLVD  
ALHAMBRA, CA 91803**

**HIST UST U001570867  
N/A**

HIST UST:  
Region: STATE  
Facility ID: 00000026853  
Facility Type: Gas Station  
Other Type: Not reported  
Total Tanks: 0005  
Contact Name: Not reported  
Telephone: 000000000  
Owner Name: ARCO PETROLEUM PRODUCTS CO.  
Owner Address: 515 SOUTH FLOWER STREET  
Owner City,St,Zip: LOS ANGELES, CA 90071

Tank Num: 001  
Container Num: 0000000001  
Year Installed: 1969  
Tank Capacity: 00006000  
Tank Used for: PRODUCT  
Type of Fuel: 06  
Tank Construction: 0000240 inches  
Leak Detection: Stock Inventor, 10

Tank Num: 002  
Container Num: 0000000002  
Year Installed: 1969

MAP FINDINGS  
FOCUS MAP 22

Map ID	Site	Database(s)	EPA ID Number
--------	------	-------------	---------------

**GEORGE FLOYD (Continued)**

**U001570867**

Tank Capacity: 00006000  
 Tank Used for: PRODUCT  
 Type of Fuel: 06  
 Tank Construction: 0000240 inches  
 Leak Detection: Stock Inventor, 10

Tank Num: 003  
 Container Num: 0000000003  
 Year Installed: 1969  
 Tank Capacity: 00006000  
 Tank Used for: PRODUCT  
 Type of Fuel: 06  
 Tank Construction: 0000240 inches  
 Leak Detection: Stock Inventor, 10

Tank Num: 004  
 Container Num: 0000000004  
 Year Installed: 1969  
 Tank Capacity: 00006000  
 Tank Used for: PRODUCT  
 Type of Fuel: 06  
 Tank Construction: 0000240 inches  
 Leak Detection: Stock Inventor, 10

Tank Num: 005  
 Container Num: 0000000005  
 Year Installed: 1969  
 Tank Capacity: 00000550  
 Tank Used for: PRODUCT  
 Type of Fuel: WASTE OIL  
 Tank Construction: 0000093 inches  
 Leak Detection: Stock Inventor

587

**ARCO PRODUCTS COMPANY  
 3201 W VALLEY BLVD  
 ALHAMBRA, CA 91803**

**HAZNET S103652573  
 N/A**

HAZNET:

Gepaid: CAL000032041  
 Contact: ATLANTIC RICHFIELD COMPANY  
 Telephone: 2134860494  
 Facility Addr2: Not reported  
 Mailing Name: Not reported  
 Mailing Address: PO BOX 6038  
 Mailing City,St,Zip: ARTESIA, CA 907026038  
 Gen County: Los Angeles  
 TSD EPA ID: CAT080013352  
 TSD County: Los Angeles  
 Waste Category: Aqueous solution with less than 10% total organic residues  
 Disposal Method: Recycler  
 Tons: 1.3552  
 Facility County: Los Angeles

Gepaid: CAL000032041  
 Contact: ATLANTIC RICHFIELD COMPANY  
 Telephone: 2134860494  
 Facility Addr2: Not reported  
 Mailing Name: Not reported



MAP FINDINGS  
FOCUS MAP 22

Map ID	Site	Database(s)	EPA ID Number
--------	------	-------------	---------------

**ARCO PRODUCTS COMPANY (Continued)**

**S103652573**

Mailing Address: PO BOX 6038  
Mailing City,St,Zip: ARTESIA, CA 907026038  
Gen County: Los Angeles  
TSD EPA ID: CAT080013352  
TSD County: Los Angeles  
Waste Category: Unspecified oil-containing waste  
Disposal Method: Recycler  
Tons: .2085  
Facility County: Los Angeles

Gepaid: CAL000032041  
Contact: ATLANTIC RICHFIELD COMPANY  
Telephone: 2134860494  
Facility Addr2: Not reported  
Mailing Name: Not reported  
Mailing Address: PO BOX 6038  
Mailing City,St,Zip: ARTESIA, CA 907026038  
Gen County: Los Angeles  
TSD EPA ID: CAT080013352  
TSD County: Los Angeles  
Waste Category: Hydrocarbon solvents (benzene, hexane, Stoddard, etc.)  
Disposal Method: Recycler  
Tons: 1.2926  
Facility County: Los Angeles

Gepaid: CAL000032041  
Contact: ATLANTIC RICHFIELD COMPANY  
Telephone: 2134860494  
Facility Addr2: Not reported  
Mailing Name: Not reported  
Mailing Address: PO BOX 6038  
Mailing City,St,Zip: ARTESIA, CA 907026038  
Gen County: Los Angeles  
TSD EPA ID: CAT080011057  
TSD County: 0  
Waste Category: Hydrocarbon solvents (benzene, hexane, Stoddard, etc.)  
Disposal Method: Not reported  
Tons: .1668  
Facility County: Los Angeles

Gepaid: CAL000032041  
Contact: ATLANTIC RICHFIELD COMPANY  
Telephone: 2134860494  
Facility Addr2: Not reported  
Mailing Name: Not reported  
Mailing Address: PO BOX 6038  
Mailing City,St,Zip: ARTESIA, CA 907026038  
Gen County: Los Angeles  
TSD EPA ID: CAT080011059  
TSD County: Los Angeles  
Waste Category: Hydrocarbon solvents (benzene, hexane, Stoddard, etc.)  
Disposal Method: Recycler  
Tons: .1668  
Facility County: Los Angeles

MAP FINDINGS  
FOCUS MAP 22

Map ID	Site	Database(s)	EPA ID Number
--------	------	-------------	---------------

**ARCO PRODUCTS COMPANY (Continued)**

**S103652573**

[Click this hyperlink](#) while viewing on your computer to access  
12 additional CA\_HAZNET: record(s) in the EDR Site Report.

587

**SHELL  
3200 VALLEY BLVD W  
ALHAMBRA, CA 91803**

**LUST S105126416  
Cortese N/A**

LUST:

Region: STATE  
 Status: Case Closed  
 Case Number: R-09482  
 Local Case #: 9653-9482  
 Chemical: Gasoline  
 Qty Leaked: Not reported  
 Abate Method: Remove Free Product - remove floating product from water table, Other  
 Release Date: 1987-09-21 00:00:00  
 Discover Date: 1987-09-17 00:00:00  
 Report Date: 1987-12-01 00:00:00  
 Enforcement Dt: Not reported  
 Review Date: 1987-09-21 00:00:00  
 Enter Date: 1987-10-14 00:00:00  
 Stop Date: 1987-09-17 00:00:00  
 Confirm Leak: Not reported  
 Case Type: Surface Water  
 Cross Street: WESTMONT  
 Enf Type: Not reported  
 Funding: CLOS  
 How Discovered: OM  
 How Stopped: Not reported  
 Leak Cause: Other Cause  
 Leak Source: Other Source  
 Global Id: T0603704818  
 Workplan: Not reported  
 Prelim Assess: Not reported  
 Pollution Char: Not reported  
 Remed Plan: Not reported  
 Remed Action: 1987-09-21 00:00:00  
 Monitoring: Not reported  
 MTBE Date: Not reported  
 GW Qualifier: Not reported  
 Soil Qualifier: Not reported  
 Max MTBE GW ppb: Not reported  
 Max MTBE Soil ppb: Not reported  
 County: 19  
 Org Name: Not reported  
 Reg Board: Los Angeles Region  
 Contact Person: Not reported  
 Responsible Party: BLANK RP  
 RP Address: Not reported  
 Interim: Not reported  
 Oversight Prgm: LUST  
 MTBE Class: \*  
 MTBE Conc: 0  
 MTBE Fuel: 1  
 MTBE Tested: Site NOT Tested for MTBE.Includes Unknown and Not Analyzed.  
 Staff: YR  
 Staff Initials: JA  
 Lead Agency: Local Agency

MAP FINDINGS  
FOCUS MAP 22

Map ID Site Database(s) EPA ID Number

**SHELL (Continued)**

**S105126416**

Local Agency: 19000  
 Hydr Basin #: SAN FERNANDO VALLEY  
 Beneficial: Not reported  
 Priority: Not reported  
 Cleanup Fund Id: Not reported  
 Work Suspended: Not reported  
 Operator: SAHYOUNI, ADNAN  
 Water System Name: Not reported  
 Well Name: Not reported  
 Distance To Lust: 0  
 Waste Discharge Global ID: Not reported  
 Waste Disch Assigned Name: Not reported  
 Summary: OLD CASE #918030016. Leak report initiated by customer crashing into dispenser. The fire department washed down the area and free product flowed into stormdrains. "Weathered product" was cleaned up in a nearby retention basin.

**LUST REG 4:**

Region: 4  
 Regional Board: 04  
 County: Los Angeles  
 facid: R-09482  
 Status: Remedial action (cleanup) Underway  
 Substance: Gasoline  
 Substance Quantity: Not reported  
 Local Case No: Not reported  
 Case Type: Groundwater  
 Abatement Method Used at the Site: FPOT  
 Global ID: T0603704818  
 W Global ID: Not reported  
 Staff: UNK  
 Local Agency: 19000  
 Cross Street: WESTMONT  
 Enforcement Type: Not reported  
 Date Leak Discovered: 9/17/1987  
 Date Leak First Reported: 9/21/1987  
 Date Leak Record Entered: 10/14/1987  
 Date Confirmation Began: Not reported  
 Date Leak Stopped: 9/17/1987  
 Date Case Last Changed on Database: 9/21/1987  
 Date the Case was Closed: Not reported  
 How Leak Discovered: OM  
 How Leak Stopped: Not reported  
 Cause of Leak: Other Cause  
 Leak Source: Other Source  
 Operator: SAHYOUNI, ADNAN  
 Water System: Not reported  
 Well Name: Not reported  
 Approx. Dist To Production Well (ft): 8686.376463382312057844142931  
 Source of Cleanup Funding: Other Source  
 Preliminary Site Assessment Workplan Submitted: Not reported  
 Preliminary Site Assessment Began: Not reported  
 Pollution Characterization Began: Not reported  
 Remediation Plan Submitted: Not reported  
 Remedial Action Underway: 9/21/1987  
 Post Remedial Action Monitoring Began: Not reported  
 Enforcement Action Date: Not reported  
 Historical Max MTBE Date: Not reported

MAP FINDINGS  
FOCUS MAP 22

Map ID Site Database(s) EPA ID Number

**SHELL (Continued)**

**S105126416**

Hist Max MTBE Conc in Groundwater: Not reported  
 Hist Max MTBE Conc in Soil: Not reported  
 Significant Interim Remedial Action Taken: Not reported  
 GW Qualifier: Not reported  
 Soil Qualifier: Not reported  
 Organization: Not reported  
 Owner Contact: Not reported  
 Responsible Party: BLANK RP  
 RP Address: Not reported  
 Program: LUST  
 Lat/Long: 34.0751553 / -1  
 Local Agency Staff: Not reported  
 Beneficial Use: Not reported  
 Priority: Not reported  
 Cleanup Fund Id: Not reported  
 Suspended: Not reported  
 Assigned Name: Not reported  
 Summary: OLD CASE #918030016

Cortese:  
 Region: CORTESE  
 Facility Addr2: 3200 VALLEY BLVD W

**587 ANDY'S GARAGE  
 3200 W. VALLEY BLVD.  
 ALHAMBRA, CA 91803**

**SLIC S106485241  
 N/A**

SLIC:  
 Region: STATE  
 Global Id: SL603799463  
 Assigned Name: SLICSITE  
 Lead Agency Contact: CURT M. CHARMLEY  
 Lead Agency: LOS ANGELES RWQCB (REGION 4)  
 Lead Agency Case Number: 115.0357  
 Responsible Party: UNKNOWN  
 Recent DTW: Not reported  
 Substance Released: VOC  
**Facility Status: Reopen Previously Closed Case**

**587 SHELL OIL CO  
 3200 W VALLEY/WESTMONT  
 ALHAMBRA, CA 91803**

**FINDS 1000288347  
 LOS ANGELES CO. HMS CAD981158728  
 WIP  
 SWEEPS UST  
 RCRA-NonGen**

FINDS:  
 Other Pertinent Environmental Activity Identified at Site

RCRAInfo is a national information system that supports the Resource Conservation and Recovery Act (RCRA) program through the tracking of events and activities related to facilities that generate, transport, and treat, store, or dispose of hazardous waste. RCRAInfo allows RCRA program staff to track the notification, permit, compliance, and corrective action activities required under RCRA.

MAP FINDINGS  
FOCUS MAP 22

Map ID Site Database(s) EPA ID Number

---

**SHELL OIL CO (Continued)**

**1000288347**

LOS ANGELES CO. HMS:

Region: LA  
Facility Id: 009653-009482  
Facility Status: Removed  
Area: 3I  
Permit Number: 00000668T  
Permit Status: Removed  
Facility Type: T0

WIP:

Region: 4  
File Number: 115.0357  
**File Status: Active**  
Staff: CCHARMLE  
Facility Suite: Not reported

SWEEPS UST:

Status: A  
Comp Number: 9482  
Number: 9  
Board Of Equalization: 44-000074  
Ref Date: 06-30-89  
Act Date: Not reported  
Created Date: 06-30-89  
Tank Status: A  
Owner Tank Id: Not reported  
Swrcb Tank Id: 19-000-009482-000001  
Actv Date: 06-30-89  
Capacity: Not reported  
Tank Use: UNKNOWN  
Stg: W  
Content: Not reported  
Number Of Tanks: 4

Status: A  
Comp Number: 9482  
Number: 9  
Board Of Equalization: 44-000074  
Ref Date: 06-30-89  
Act Date: Not reported  
Created Date: 06-30-89  
Tank Status: A  
Owner Tank Id: Not reported  
Swrcb Tank Id: 19-000-009482-000002  
Actv Date: 06-30-89  
Capacity: Not reported  
Tank Use: UNKNOWN  
Stg: W  
Content: Not reported  
Number Of Tanks: Not reported

Status: A  
Comp Number: 9482  
Number: 9  
Board Of Equalization: 44-000074  
Ref Date: 06-30-89

MAP FINDINGS  
FOCUS MAP 22

Map ID      Site      Database(s)      EPA ID Number

---

**SHELL OIL CO (Continued)**

**1000288347**

Act Date:            Not reported  
Created Date:        06-30-89  
Tank Status:         A  
Owner Tank Id:       Not reported  
Swrcb Tank Id:       19-000-009482-000003  
Actv Date:           06-30-89  
Capacity:            Not reported  
Tank Use:            UNKNOWN  
Stg:                  W  
Content:              Not reported  
Number Of Tanks:    Not reported

Status:              A  
Comp Number:        9482  
Number:              9  
Board Of Equalization: 44-000074  
Ref Date:            06-30-89  
Act Date:            Not reported  
Created Date:        06-30-89  
Tank Status:         A  
Owner Tank Id:       Not reported  
Swrcb Tank Id:       19-000-009482-000004  
Actv Date:           06-30-89  
Capacity:            Not reported  
Tank Use:            UNKNOWN  
Stg:                  W  
Content:              Not reported  
Number Of Tanks:    Not reported

**RCRA-NonGen:**

Date form received by agency: 10/12/2000  
Facility name:        SHELL OIL CO  
Facility address:     3200 W VALLEY/WESTMONT  
                             ALHAMBRA, CA 91803  
EPA ID:                CAD981158728  
Mailing address:     P O BOX 4453  
                             HOUSTON, TX 772104453  
Contact:               SONDRA BIENVENU  
Contact address:     777 WALKER ST  
                             HOUSTON, TX 77002  
Contact country:     US  
Contact telephone:   (713) 241-5036  
Contact email:        Not reported  
EPA Region:          09  
Classification:       Non-Generator  
Description:          Handler: Non-Generators do not presently generate hazardous waste

**Owner/Operator Summary:**

Owner/operator name: EQUILON ENTERPRISES L L C  
Owner/operator address: P O BOX 4453  
                             HOUSTON, TX 77210  
Owner/operator country: Not reported  
Owner/operator telephone: (713) 241-2258  
Legal status:         Private  
Owner/Operator Type: Owner  
Owner/Op start date: Not reported

MAP FINDINGS  
FOCUS MAP 22

Map ID Site Database(s) EPA ID Number

---

**SHELL OIL CO (Continued)**

**1000288347**

Owner/Op end date: Not reported  
Owner/operator name: NOT REQUIRED  
Owner/operator address: NOT REQUIRED  
NOT REQUIRED, ME 99999  
Owner/operator country: Not reported  
Owner/operator telephone: (415) 555-1212  
Legal status: Private  
Owner/Operator Type: Operator  
Owner/Op start date: Not reported  
Owner/Op end date: Not reported

Handler Activities Summary:

U.S. importer of hazardous waste: Unknown  
Mixed waste (haz. and radioactive): Unknown  
Recycler of hazardous waste: No  
Transporter of hazardous waste: No  
Treater, storer or disposer of HW: No  
Underground injection activity: No  
On-site burner exemption: Unknown  
Furnace exemption: Unknown  
Used oil fuel burner: No  
Used oil processor: No  
User oil refiner: No  
Used oil fuel marketer to burner: No  
Used oil Specification marketer: No  
Used oil transfer facility: No  
Used oil transporter: No  
Off-site waste receiver: Commercial status unknown

Historical Generators:

Date form received by agency: 09/01/1996  
Facility name: SHELL OIL CO  
Classification: Small Quantity Generator

Hazardous Waste Summary:

Waste code: D001  
Waste name: IGNITABLE HAZARDOUS WASTES ARE THOSE WASTES WHICH HAVE A FLASHPOINT OF LESS THAN 140 DEGREES FAHRENHEIT AS DETERMINED BY A PENSKEY-MARTENS CLOSED CUP FLASH POINT TESTER. ANOTHER METHOD OF DETERMINING THE FLASH POINT OF A WASTE IS TO REVIEW THE MATERIAL SAFETY DATA SHEET, WHICH CAN BE OBTAINED FROM THE MANUFACTURER OR DISTRIBUTOR OF THE MATERIAL. LACQUER THINNER IS AN EXAMPLE OF A COMMONLY USED SOLVENT WHICH WOULD BE CONSIDERED AS IGNITABLE HAZARDOUS WASTE.

Waste code: D018  
Waste name: BENZENE

Violation Status: No violations found

MAP FINDINGS  
FOCUS MAP 22

Map ID	Site	Database(s)	EPA ID Number
--------	------	-------------	---------------

587	3201 W. VALLEY BLVD 3201 W. VALLEY BLVD ALHAMBRA, CA 91803	ERNS	91240355 N/A
-----	--	------	-----------------

[Click this hyperlink](#) while viewing on your computer to access additional ERNS detail in the EDR Site Report.

587	ARCO # 6109 3201 W VALLEY BLVD ALHAMBRA, CA 91803	HAZNET CA FID UST LOS ANGELES CO. HMS WIP SWEEPS UST	S101583003 N/A
-----	---	--	-------------------

HAZNET:

Gepaid: CAL000225810  
 Contact: JACK OMAN WASTE SPECIALIST  
 Telephone: 7146703958  
 Facility Addr2: Not reported  
 Mailing Name: Not reported  
 Mailing Address: PO BOX 80249  
 Mailing City,St,Zip: RCHO STA MARG, CA 926880000  
 Gen County: Los Angeles  
 TSD EPA ID: CAT080013352  
 TSD County: Los Angeles  
 Waste Category: Aqueous solution with less than 10% total organic residues  
 Disposal Method: Recycler  
 Tons: 0.08  
 Facility County: Not reported

Gepaid: CAL000225810  
 Contact: JACK OMAN WASTE SPECIALIST  
 Telephone: 7146703958  
 Facility Addr2: Not reported  
 Mailing Name: Not reported  
 Mailing Address: PO BOX 80249  
 Mailing City,St,Zip: RCHO STA MARG, CA 926880000  
 Gen County: Los Angeles  
 TSD EPA ID: CAD980675276  
 TSD County: Kern  
 Waste Category: Other inorganic solid waste  
 Disposal Method: Disposal, Land Fill  
 Tons: 8.75  
 Facility County: Los Angeles

Gepaid: CAL000225810  
 Contact: JACK OMAN WASTE SPECIALIST  
 Telephone: 7146703958  
 Facility Addr2: Not reported  
 Mailing Name: Not reported  
 Mailing Address: PO BOX 80249  
 Mailing City,St,Zip: RCHO STA MARG, CA 926880000  
 Gen County: Los Angeles  
 TSD EPA ID: CAT080013352  
 TSD County: Los Angeles  
 Waste Category: Aqueous solution with less than 10% total organic residues  
 Disposal Method: Recycler  
 Tons: 6.71



MAP FINDINGS  
FOCUS MAP 22

Map ID      Site      Database(s)      EPA ID Number

---

**ARCO # 6109 (Continued)**

**S101583003**

Facility County:      Los Angeles

Gepaid:              CAL000225810  
Contact:              JACK OMAN WASTE SPECIALIST  
Telephone:            7146703958  
Facility Addr2:       Not reported  
Mailing Name:        Not reported  
Mailing Address:      PO BOX 80249  
Mailing City,St,Zip:   RCHO STA MARG, CA 926880000  
Gen County:          Los Angeles  
TSD EPA ID:          CAT080013352  
TSD County:          Los Angeles  
Waste Category:      Aqueous solution with less than 10% total organic residues  
Disposal Method:     Recycler  
Tons:                  0.08  
Facility County:      Not reported

[Click this hyperlink](#) while viewing on your computer to access  
-1 additional CA\_HAZNET: record(s) in the EDR Site Report.

CA FID UST:

Facility ID:            19002194  
Regulated By:         UTNKA  
Regulated ID:          00026853  
Cortese Code:         Not reported  
SIC Code:              Not reported  
Facility Phone:        8182893116  
Mail To:                Not reported  
Mailing Address:      17315 STUDEBAKER RD  
Mailing Address 2:    Not reported  
Mailing City,St,Zip:   ALHAMBRA 91803  
Contact:                Not reported  
Contact Phone:        Not reported  
DUNs Number:         Not reported  
NPDES Number:        Not reported  
EPA ID:                Not reported  
Comments:             Not reported  
Status:                 Active

LOS ANGELES CO. HMS:

Region:                LA  
Facility Id:            011303-037077  
Facility Status:       Permit  
Area:                   3I  
Permit Number:        337746  
Permit Status:        Permit  
Facility Type:         T0

WIP:

Region:                4  
File Number:           115.0539  
**File Status:        Not reported**  
Staff:                  CCHARMLE  
Facility Suite:        Not reported

MAP FINDINGS  
FOCUS MAP 22

Map ID      Site      Database(s)      EPA ID Number

---

**ARCO # 6109 (Continued)**

**S101583003**

SWEEPS UST:

Status:                    A  
Comp Number:            11329  
Number:                    1  
Board Of Equalization: 44-000506  
Ref Date:                11-07-89  
Act Date:                11-07-89  
Created Date:            06-30-89  
Tank Status:             A  
Owner Tank Id:          Not reported  
Swrcb Tank Id:          19-000-011329-000001  
Actv Date:               11-07-89  
Capacity:                10000  
Tank Use:                M.V. FUEL  
Stg:                        P  
Content:                 REG UNLEADED  
Number Of Tanks:        5

Status:                    A  
Comp Number:            11329  
Number:                    1  
Board Of Equalization: 44-000506  
Ref Date:                11-07-89  
Act Date:                11-07-89  
Created Date:            06-30-89  
Tank Status:             A  
Owner Tank Id:          Not reported  
Swrcb Tank Id:          19-000-011329-000002  
Actv Date:               11-07-89  
Capacity:                10000  
Tank Use:                M.V. FUEL  
Stg:                        P  
Content:                 REG UNLEADED  
Number Of Tanks:        Not reported

Status:                    A  
Comp Number:            11329  
Number:                    1  
Board Of Equalization: 44-000506  
Ref Date:                11-07-89  
Act Date:                11-07-89  
Created Date:            06-30-89  
Tank Status:             A  
Owner Tank Id:          Not reported  
Swrcb Tank Id:          19-000-011329-000003  
Actv Date:               11-07-89  
Capacity:                10000  
Tank Use:                M.V. FUEL  
Stg:                        P  
Content:                 LEADED  
Number Of Tanks:        Not reported

Status:                    A  
Comp Number:            11329  
Number:                    1  
Board Of Equalization: 44-000506  
Ref Date:                11-07-89

MAP FINDINGS  
FOCUS MAP 22

Map ID      Site      Database(s)      EPA ID Number

---

**ARCO # 6109 (Continued)**

**S101583003**

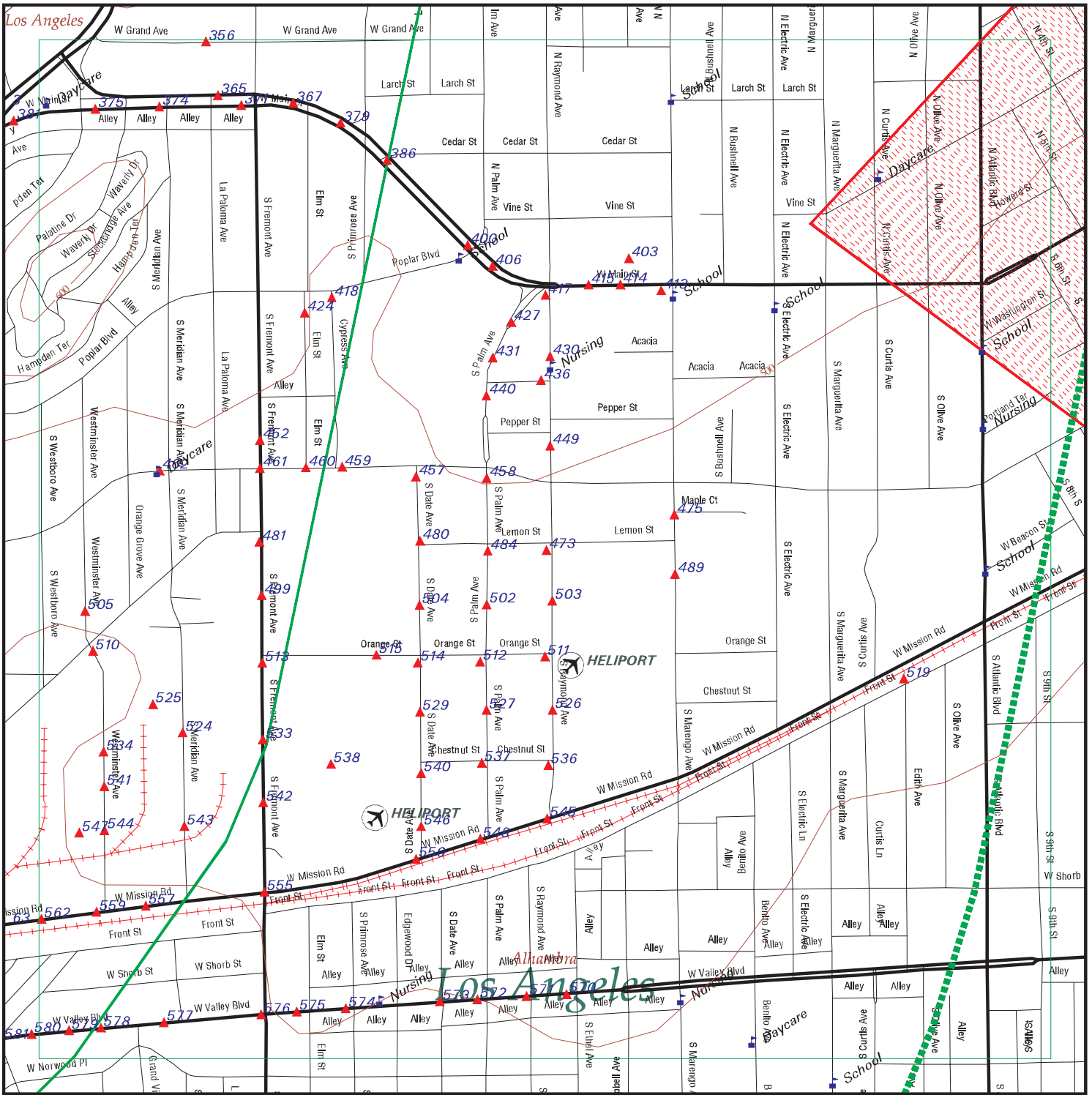
Act Date: 11-07-89  
Created Date: 06-30-89  
Tank Status: A  
Owner Tank Id: Not reported  
Swrcb Tank Id: 19-000-011329-000004  
Actv Date: 11-07-89  
Capacity: 10000  
Tank Use: M.V. FUEL  
Stg: P  
Content: REG UNLEADED  
Number Of Tanks: Not reported

Status: A  
Comp Number: 11329  
Number: 1  
Board Of Equalization: 44-000506  
Ref Date: 11-07-89  
Act Date: 11-07-89  
Created Date: 06-30-89  
Tank Status: A  
Owner Tank Id: Not reported  
Swrcb Tank Id: 19-000-011329-000005  
Actv Date: 11-07-89  
Capacity: 550  
Tank Use: OIL  
Stg: W  
Content: Not reported  
Number Of Tanks: Not reported

FOCUS MAP 22 ORPHAN SUMMARY

City	EDR ID	Site Name	Site Address	Zip	Database(s)
ALHAMBRA	1000223800	GENETICS INSTITUTE THE	1708 W HUNTINGTON DR	91801	RCRA-SQG, FINDS
ALHAMBRA	1001815548	EDWARDS ALHAMBRA RENAISSANCE LLC	3 THROUGH 27 MAIN ST	91801	RCRA-SQG, FINDS, HAZNET
LOS ANGELES	1000921601	NORTHROP CORP AIRCRAFT DIV	20700 DENKER ST	90032	FINDS, RCRA-TSDF, CORRACTS, CERC-NFRAP, RCRA-NonGen
LOS ANGELES	S101297042	SIDEWALK TREE PLANTER HOLE	HUNTINGTON DR S	90032	LUST
LOS ANGELES	S109117571	CALIFORNIA TARGET STATION #49	5492 E HUNTINGTON DR	90032	LUST
LOS ANGELES	S109117630	FRITZ HUMMEL	4707-34 HUNTINGTON DR	90032	LUST
LOS ANGELES	1003878458	PACIFIC AIRMOTIVE	3417ANGELES MESA DR-ROGRS ARPT	90042	CERC-NFRAP

# Focus Map 23

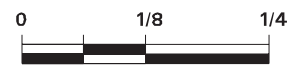


EDR DataMap® - Environmental Atlas

## SR 710 Tunnel

### Legend

- |                    |                         |             |                   |              |
|--------------------|-------------------------|-------------|-------------------|--------------|
| Roads              | Waterways               | Powerlines  | Water             | Listed Sites |
| Major Roads        | Railroads               | Pipelines   | Superfund Sites   |              |
| Contour Lines      | Study Boundary          | Fault Lines | Federal DOD Sites |              |
| 100-Yr Flood Zones | Indian Reservations BIA |             |                   |              |



Scale in Miles

FOCUS MAP 23 SUMMARY

<u>Database</u>	<u>Total Plotted</u>
<b><u>FEDERAL RECORDS</u></b>	
NPL	1
Proposed NPL	0
Delisted NPL	0
NPL LIENS	0
CERCLIS	2
CERC-NFRAP	0
LIENS 2	0
CORRACTS	1
RCRA-TSDF	1
RCRA-LQG	1
RCRA-SQG	29
RCRA-CESQG	0
RCRA-NonGen	6
US ENG CONTROLS	0
US INST CONTROL	0
ERNS	4
HMIRS	0
DOT OPS	0
US CDL	0
US BROWNFIELDS	0
DOD	0
FUDS	0
LUCIS	0
CONSENT	0
ROD	0
UMTRA	0
DEBRIS REGION 9	0
ODI	0
MINES	0
TRIS	1
TSCA	0
FTTS	2
HIST FTTS	3
SSTS	1
ICIS	5
PADS	0
MLTS	0
RADINFO	0
FINDS	38
RAATS	0
SCRD DRYCLEANERS	0
<b><u>STATE AND LOCAL RECORDS</u></b>	
HIST Cal-Sites	2
CA BOND EXP. PLAN	0
SCH	1
Toxic Pits	0

FOCUS MAP 23 SUMMARY

<u>Database</u>	<u>Total Plotted</u>
SWF/LF	0
WMUDS/SWAT	0
CA WDS	5
Cortese	23
SWRCY	2
LUST	25
CA FID UST	14
SLIC	234
UST	8
HIST UST	23
AST	0
LIENS	0
SWEEPS UST	32
CHMIRS	8
Notify 65	1
DEED	2
VCP	0
DRYCLEANERS	1
WIP	217
CDL	1
RESPONSE	2
HAZNET	87
EMI	29
HAULERS	0
ENVIROSTOR	4
<b><u>TRIBAL RECORDS</u></b>	
INDIAN RESERV	0
INDIAN ODI	0
INDIAN LUST	0
INDIAN UST	0
INDIAN VCP	0
<b><u>EDR PROPRIETARY RECORDS</u></b>	
Manufactured Gas Plants	0

NOTES:

Sites may be listed in more than one database

MAP FINDINGS  
FOCUS MAP 23

Map ID	Site	Database(s)	EPA ID Number
NPL Region	<b>SAN GABRIEL VALLEY (AREA 3) MAIN ST &amp; GAFIELD AVE ALHAMBRA, CA 91801</b>	<b>CERCLIS FINDS NPL</b>	<b>1000114962 CAD980818579</b>
	<p>CERCLIS:            Site ID: 0902093            Federal Facility: Not a Federal Facility            NPL Status: Currently on the Final NPL            Non NPL Status: Not reported</p> <p>CERCLIS Site Contact Name(s):            Contact Name: Patricia Bowlin            Contact Tel: (415) 972-3177            Contact Title: Remedial Project Manager (RPM)</p> <p>Contact Name: Lisa Hanusiak            Contact Tel: (415) 972-3152            Contact Title: Remedial Project Manager (RPM)</p> <p>Contact Name: Dawn Richmond            Contact Tel: (415) 972-3097            Contact Title: Site Assessment Manager (SAM)</p> <p>Contact Name: Karen Jurist            Contact Tel: (415) 972-3219            Contact Title: Site Assessment Manager (SAM)</p> <p>Contact Name: Jeff Inglis            Contact Tel: (415) 972-3095            Contact Title: Site Assessment Manager (SAM)</p> <p>CERCLIS Site Alias Name(s):            Alias Name: SAN GABRIEL VALLEY (AREA 3)            Alias Address: MAIN ST &amp; GAFIELD AVE            ALHAMBRA, CA 91801            Site Description: THIS SITE IS A GROUND WATER PLUME THAT RUNS ALONG THE AXIS OF THE ALHAMBRA CREEK IN THE SAN GABRIEL BASIN. THE GROUND WATER IS CONTAMINATED WITH TRICHLOROETHYLENE AND PERCHLOROETHYLENE.</p> <p>CERCLIS Assessment History:            Action: DISCOVERY            Date Started: Not reported            Date Completed: 04/01/1980            Priority Level: Not reported</p> <p>Action: ISSUE REQUEST LETTERS (104E)            Date Started: Not reported            Date Completed: 08/01/1983            Priority Level: Not reported</p> <p>Action: PRELIMINARY ASSESSMENT            Date Started: Not reported            Date Completed: 09/01/1983            Priority Level: Higher priority for further assessment</p> <p>Action: SITE INSPECTION            Date Started: 03/01/1983            Date Completed: 09/01/1983            Priority Level: Higher priority for further assessment</p>		



MAP FINDINGS  
FOCUS MAP 23

Map ID      Site      Database(s)      EPA ID Number

---

**SAN GABRIEL VALLEY (AREA 3) (Continued)**

**1000114962**

Action:	SITE INSPECTION
Date Started:	03/01/1983
Date Completed:	09/01/1983
Priority Level:	Higher priority for further assessment
Action:	HAZARD RANKING SYSTEM PACKAGE
Date Started:	Not reported
Date Completed:	09/01/1983
Priority Level:	Not reported
Action:	PROPOSAL TO NATIONAL PRIORITIES LIST
Date Started:	Not reported
Date Completed:	09/08/1983
Priority Level:	Not reported
Action:	ISSUE REQUEST LETTERS (104E)
Date Started:	Not reported
Date Completed:	01/01/1984
Priority Level:	Not reported
Action:	FINAL LISTING ON NATIONAL PRIORITIES LIST
Date Started:	Not reported
Date Completed:	05/08/1984
Priority Level:	Not reported
Action:	ISSUE REQUEST LETTERS (104E)
Date Started:	Not reported
Date Completed:	12/30/1988
Priority Level:	Not reported
Action:	Notice Letters Issued
Date Started:	Not reported
Date Completed:	06/07/1990
Priority Level:	Not reported
Action:	ISSUE REQUEST LETTERS (104E)
Date Started:	Not reported
Date Completed:	06/08/1990
Priority Level:	Not reported
Action:	Notice Letters Issued
Date Started:	Not reported
Date Completed:	07/09/1990
Priority Level:	Not reported
Action:	Notice Letters Issued
Date Started:	Not reported
Date Completed:	09/20/1990
Priority Level:	Not reported
Action:	Notice Letters Issued
Date Started:	Not reported
Date Completed:	10/12/1990
Priority Level:	Not reported
Action:	Notice Letters Issued
Date Started:	Not reported

MAP FINDINGS  
FOCUS MAP 23

Map ID	Site	Database(s)	EPA ID Number
	<b>SAN GABRIEL VALLEY (AREA 3) (Continued)</b>		<b>1000114962</b>
	Date Completed:	12/05/1990	
	Priority Level:	Not reported	
	Action:	Notice Letters Issued	
	Date Started:	Not reported	
	Date Completed:	12/06/1990	
	Priority Level:	Not reported	
	Action:	Notice Letters Issued	
	Date Started:	Not reported	
	Date Completed:	12/07/1990	
	Priority Level:	Not reported	
	Action:	Notice Letters Issued	
	Date Started:	Not reported	
	Date Completed:	02/07/1991	
	Priority Level:	Not reported	
	Action:	Notice Letters Issued	
	Date Started:	Not reported	
	Date Completed:	03/06/1991	
	Priority Level:	Not reported	
	Action:	Notice Letters Issued	
	Date Started:	Not reported	
	Date Completed:	07/09/1991	
	Priority Level:	Not reported	
	Action:	Notice Letters Issued	
	Date Started:	Not reported	
	Date Completed:	09/26/1991	
	Priority Level:	Not reported	
	Action:	REMOVAL ASSESSMENT	
	Date Started:	12/27/1991	
	Date Completed:	12/27/1991	
	Priority Level:	Not reported	
	Action:	Special Notice Issued	
	Date Started:	Not reported	
	Date Completed:	05/26/1993	
	Priority Level:	Not reported	
	Action:	Special Notice Issued	
	Date Started:	Not reported	
	Date Completed:	02/03/1994	
	Priority Level:	Not reported	
	Action:	NATIONAL PRIORITIES LIST RESPONSIBLE PARTY SEARCH	
	Date Started:	09/30/1984	
	Date Completed:	07/01/1994	
	Priority Level:	Not reported	
	Action:	Notice Letters Issued	
	Date Started:	Not reported	
	Date Completed:	04/13/1995	
	Priority Level:	Not reported	

MAP FINDINGS  
FOCUS MAP 23

Map ID	Site	Database(s)	EPA ID Number
--------	------	-------------	---------------

**SAN GABRIEL VALLEY (AREA 3) (Continued)**

**1000114962**

Action:	Notice Letters Issued
Date Started:	Not reported
Date Completed:	04/20/1995
Priority Level:	Not reported
Action:	Notice Letters Issued
Date Started:	Not reported
Date Completed:	05/05/1995
Priority Level:	Not reported
Action:	Notice Letters Issued
Date Started:	Not reported
Date Completed:	08/18/1995
Priority Level:	Not reported
Action:	COMBINED REMEDIAL INVESTIGATION/FEASIBILITY STUDY
Date Started:	07/12/1999
Date Completed:	Not reported
Priority Level:	Not reported
Action:	ISSUE REQUEST LETTERS (104E)
Date Started:	Not reported
Date Completed:	02/10/2003
Priority Level:	Not reported
Action:	ISSUE REQUEST LETTERS (104E)
Date Started:	Not reported
Date Completed:	02/10/2003
Priority Level:	Not reported
Action:	ISSUE REQUEST LETTERS (104E)
Date Started:	Not reported
Date Completed:	02/10/2003
Priority Level:	Not reported
Action:	COMMUNITY INVOLVEMENT
Date Started:	Not reported
Date Completed:	05/31/2004
Priority Level:	Not reported
Action:	ENGINEERING EVALUATION/COST ANALYSIS
Date Started:	09/26/2005
Date Completed:	Not reported
Priority Level:	Not reported
Action:	TECHNICAL ASSISTANCE GRANT
Date Started:	11/01/2006
Date Completed:	Not reported
Priority Level:	Not reported

**FINDS:**

Other Pertinent Environmental Activity Identified at Site

CERCLIS (Comprehensive Environmental Response, Compensation, and Liability Information System) is the Superfund database that is used to support management in all phases of the Superfund program. The

MAP FINDINGS  
FOCUS MAP 23

Map ID      Site      Database(s)      EPA ID Number

---

**SAN GABRIEL VALLEY (AREA 3) (Continued)**

**1000114962**

system contains information on all aspects of hazardous waste sites, including an inventory of sites, planned and actual site activities, and financial information.

NPL:

EPA ID:            CAD980818579  
EPA Region:        09  
Federal:            N  
Final Date:        05/08/1984

Category Details:

NPL Status:        Currently on the Final NPL  
Category Description: Depth To Aquifer-<= 10 Feet  
Category Value:    1

NPL Status:        Currently on the Final NPL  
Category Description: Distance To Nearest Population-> 0 And <= 1/4 Mile  
Category Value:    10

Site Details:

Site Name:         SAN GABRIEL VALLEY (AREA 3)  
Site Status:        Final  
Site Zip:            91801  
Site City:          ALHAMBRA  
Site State:         CA  
Federal Site:        No  
Site County:        LOS ANGELES  
EPA Region:        09  
Date Proposed:     09/08/83  
Date Deleted:       Not reported  
Date Finalized:    05/08/84

Substance Details:

NPL Status:        Currently on the Final NPL  
Substance ID:      Not reported  
Substance:         Not reported  
CAS #:             Not reported  
Pathway:            Not reported  
Scoring:            Not reported

NPL Status:        Currently on the Final NPL  
Substance ID:      U228  
Substance:         TRICHLOROETHYLENE (TCE)  
CAS #:             79-01-6  
Pathway:            GROUND WATER PATHWAY  
Scoring:            4

Summary Details:

Conditions at listing September 1983): San Gabriel Valley Area 3) is a ground water plume that runs along the axis of the west fork of the Alhambra Creek in the San Gabriel ground water basin in Alhambra, Los Angeles County, California. The plume is about 2 miles long and 1 mile wide. Ground water is contaminated with trichloroethylene (TCE) and perchloroethylene (PCE), according to analyses by State agencies and local water companies. Many

MAP FINDINGS  
FOCUS MAP 23

Map ID	Site	Database(s)	EPA ID Number
	<p><b>SAN GABRIEL VALLEY (AREA 3) (Continued)</b></p> <p>public wells in the area exceed the EPA Suggested No Adverse Response Levels (SNARL) for TCE and PCE. Approximately 100,000 people are affected. Cities and public water companies in the area have tested to ensure that their water supplies contain less than 5 parts per billion (ppb) of TCE, a level considered safe for human consumption. When alternative methods of reducing the TCE level below 5 ppb are not effective, wells are removed from service. Status June 1984): A supplemental sampling program of contaminated wells will begin soon to get a snapshot view of the degree of contamination. The State Department of Health Services and EPA are preparing to initiate a remedial investigation/ feasibility study to determine the aerial and vertical extent of contamination and to develop alternatives for treatment and management of the problem. EPA continues its investigation to identify sources of the contamination. This site, along with the three other San Gabriel Valley sites, was added to the NPL in May 1984 because it involves a serious problem that required taking immediate remedial action.</p> <p>Site Status Details:  NPL Status: Final  Proposed Date: 09/08/1983  Final Date: 05/08/1984  Deleted Date: Not reported</p> <p>Narratives Details:  NPL Name: SAN GABRIEL VALLEY (AREA 3)  City: ALHAMBRA  State: CA</p>		1000114962
356	<p><b>2723 W GRAND AVE ALHAMBRA, CA 91801</b></p> <p>CDL:  Facility ID: 199711043  Lab Type: Illegal Drug Lab (L) - location where an illegal drug lab was operated or drug lab equipment and/or materials were stored.</p>	CDL	S107532117 N/A
365	<p><b>FRACTIONATION RESEARCH INC 1000 SOUTH FREMONT ALHAMBRA, CA 91802</b></p> <p>RCRA-NonGen:  Date form received by agency: 11/30/1989  Facility name: FRACTIONATION RESEARCH INC  Facility address: 1000 SOUTH FREMONT ALHAMBRA, CA 91802  EPA ID: CAD982400939  Mailing address: 1517 FAIR OAKS SOUTH PASADENA, CA 91030  Contact: ENVIRONMENTAL MANAGER  Contact address: 1000 SOUTH FREMONT ALHAMBRA, CA 91802  Contact country: US  Contact telephone: (818) 799-7133  Contact email: Not reported  EPA Region: 09</p>	RCRA-NonGen	1000181083 CAD982400939

MAP FINDINGS  
FOCUS MAP 23

Map ID	Site	Database(s)	EPA ID Number
--------	------	-------------	---------------

**FRACTIONATION RESEARCH INC (Continued)**

**1000181083**

Classification: Non-Generator  
Description: Handler: Non-Generators do not presently generate hazardous waste

Owner/Operator Summary:

Owner/operator name: KUNESH J G TECH  
Owner/operator address: NOT REQUIRED  
NOT REQUIRED, ME 99999  
Owner/operator country: Not reported  
Owner/operator telephone: (415) 555-1212  
Legal status: Private  
Owner/Operator Type: Owner  
Owner/Op start date: Not reported  
Owner/Op end date: Not reported

Owner/operator name: NOT REQUIRED  
Owner/operator address: NOT REQUIRED  
NOT REQUIRED, ME 99999

Owner/operator country: Not reported  
Owner/operator telephone: (415) 555-1212  
Legal status: Private  
Owner/Operator Type: Operator  
Owner/Op start date: Not reported  
Owner/Op end date: Not reported

Handler Activities Summary:

U.S. importer of hazardous waste: Unknown  
Mixed waste (haz. and radioactive): Unknown  
Recycler of hazardous waste: No  
Transporter of hazardous waste: No  
Treater, storer or disposer of HW: No  
Underground injection activity: No  
On-site burner exemption: Unknown  
Furnace exemption: Unknown  
Used oil fuel burner: No  
Used oil processor: No  
User oil refiner: No  
Used oil fuel marketer to burner: No  
Used oil Specification marketer: No  
Used oil transfer facility: No  
Used oil transporter: No  
Off-site waste receiver: Commercial status unknown

Violation Status: No violations found

367

**TOSCO CORPORATION #30599/4000**  
**2551 W MAIN ST**  
**ALHAMBRA, CA 91801**

**UST U003942236**  
**N/A**

UST:

Local Agency: 19000  
Facility ID: 024733

MAP FINDINGS  
FOCUS MAP 23

Map ID	Site	Database(s)	EPA ID Number
367	<b>CONOCOPHILLIPS CO #254000</b> <b>2551 W MAIN ST</b> <b>ALHAMBRA, CA</b>  LOS ANGELES CO. HMS: Region: LA Facility Id: 010118-038261 Facility Status: Removed Area: 3I Permit Number: 368330 Permit Status: Removed Facility Type: T0	LOS ANGELES CO. HMS	S105792199 N/A
367	<b>TOSCO/UNOCAL #30599</b> <b>2551 W MAIN ST</b> <b>ALHAMBRA, CA</b>  LOS ANGELES CO. HMS: Region: LA Facility Id: 010118-024733 Facility Status: Closed Area: 3I Permit Number: 190099 Permit Status: Closed Facility Type: T0	LOS ANGELES CO. HMS	S104537672 N/A
367	<b>CONOCOPHILLIPS COMPANY #254000</b> <b>2551 W MAIN STREET</b> <b>ALHAMBRA, CA 91801</b>  LUST: Region: STATE Status: Leak being confirmed Case Number: Not reported Local Case #: 038261 Chemical: Gasoline Qty Leaked: Not reported Abate Method: Not reported Release Date: 2004-06-15 00:00:00 Discover Date: 2004-01-23 00:00:00 Report Date: Not reported Enforcement Dt: Not reported Review Date: Not reported Enter Date: Not reported Stop Date: Not reported Confirm Leak: 2004-06-15 00:00:00 Case Type: Undefined Cross Street: FREMONT AVE Enf Type: COSTRE Funding: Not reported How Discovered: Tank Closure How Stopped: Close Tank Leak Cause: Not reported Leak Source: Piping Global Id: T0603751231 Workplan: Not reported Prelim Assess: Not reported Pollution Char: Not reported	LUST	S106875362 N/A

MAP FINDINGS  
FOCUS MAP 23

Map ID Site Database(s) EPA ID Number

**CONOCOPHILLIPS COMPANY #254000 (Continued)**

**S106875362**

Remed Plan: Not reported  
 Remed Action: Not reported  
 Monitoring: Not reported  
 MTBE Date: Not reported  
 GW Qualifier: Not reported  
 Soil Qualifier: Not reported  
 Max MTBE GW ppb: Not reported  
 Max MTBE Soil ppb: Not reported  
 County: 19  
 Org Name: Not reported  
 Reg Board: Los Angeles Region  
 Contact Person: Not reported  
 Responsible Party: CHRISTOPHER SWARTZ  
 RP Address: P O BOX 25376  
 Interim: Not reported  
 Oversight Prgm: LOCNL  
 MTBE Class: \*  
 MTBE Conc: 0  
 MTBE Fuel: 1  
 MTBE Tested: MTBE Detected. Site tested for MTBE and MTBE detected  
 Staff: YR  
 Staff Initials: TS  
 Lead Agency: Local Agency  
 Local Agency: 19000  
 Hydr Basin #: Not reported  
 Beneficial: Not reported  
 Priority: Not reported  
 Cleanup Fund Id: Not reported  
 Work Suspended: Not reported  
 Operator: Not reported  
 Water System Name: Not reported  
 Well Name: Not reported  
 Distance To Lust: 0  
 Waste Discharge Global ID: Not reported  
 Waste Disch Assigned Name: Not reported  
 Summary: Not reported

**367 UNOCAL CORP SS 4000  
2551 W MAIN ST  
ALHAMBRA, CA**

**HAZNET S101585368  
CA FID UST N/A  
LOS ANGELES CO. HMS  
WIP  
SWEEPS UST**

HAZNET:  
 Gepaid: CAL000169334  
 Contact: HAZMAT SPECIALIST  
 Telephone: 6027284180  
 Facility Addr2: Not reported  
 Mailing Name: Not reported  
 Mailing Address: PO BOX 52085  
 Mailing City,St,Zip: PHOENIX, AZ 850722085  
 Gen County: Los Angeles  
 TSD EPA ID: Not reported  
 TSD County: Los Angeles  
 Waste Category: Unspecified aqueous solution  
 Disposal Method: Transfer Station  
 Tons: 0.22  
 Facility County: Not reported



MAP FINDINGS  
 FOCUS MAP 23

Map ID Site Database(s) EPA ID Number

**UNOCAL CORP SS 4000 (Continued)**

**S101585368**

Gepaid: CAL000169334  
 Contact: HAZMAT SPECIALIST  
 Telephone: 6027284180  
 Facility Addr2: Not reported  
 Mailing Name: Not reported  
 Mailing Address: PO BOX 52085  
 Mailing City,St,Zip: PHOENIX, AZ 850722085  
 Gen County: Los Angeles  
 TSD EPA ID: CAD028409019  
 TSD County: Los Angeles  
 Waste Category: Unspecified organic liquid mixture  
 Disposal Method: Treatment, Tank  
 Tons: 0.5  
 Facility County: Los Angeles

Gepaid: CAL000169334  
 Contact: HAZMAT SPECIALIST  
 Telephone: 6027284180  
 Facility Addr2: Not reported  
 Mailing Name: Not reported  
 Mailing Address: PO BOX 52085  
 Mailing City,St,Zip: PHOENIX, AZ 850722085  
 Gen County: Los Angeles  
 TSD EPA ID: CAD982444481  
 TSD County: San Bernardino  
 Waste Category: Aqueous solution with less than 10% total organic residues  
 Disposal Method: Transfer Station  
 Tons: 0.18  
 Facility County: Not reported

**CA FID UST:**

Facility ID: 19023119  
 Regulated By: UTNKA  
 Regulated ID: 00007982  
 Cortese Code: Not reported  
 SIC Code: Not reported  
 Facility Phone: 8180000000  
 Mail To: Not reported  
 Mailing Address: 3701 WILSHIRE BLVD  
 Mailing Address 2: Not reported  
 Mailing City,St,Zip: ALHAMBRA  
 Contact: Not reported  
 Contact Phone: Not reported  
 DUNs Number: Not reported  
 NPDES Number: Not reported  
 EPA ID: Not reported  
 Comments: Not reported  
 Status: Active

**LOS ANGELES CO. HMS:**

Region: LA  
 Facility Id: 010118-009985  
 Facility Status: Closed  
 Area: 3I  
 Permit Number: 00001427T  
 Permit Status: Closed

MAP FINDINGS  
FOCUS MAP 23

Map ID	Site	Database(s)	EPA ID Number
--------	------	-------------	---------------

**UNOCAL CORP SS 4000 (Continued)**

**S101585368**

Facility Type: T0

WIP:

Region: 4  
File Number: 115.0126  
**File Status: Backlog**  
Staff: CCHARMLE  
Facility Suite: Not reported

SWEEPS UST:

Status: A  
Comp Number: 9985  
Number: 9  
Board Of Equalization: 44-001057  
Ref Date: 06-30-89  
Act Date: Not reported  
Created Date: 06-30-89  
Tank Status: A  
Owner Tank Id: Not reported  
Swrcb Tank Id: 19-000-009985-000001  
Actv Date: 06-30-89  
Capacity: Not reported  
Tank Use: UNKNOWN  
Stg: W  
Content: Not reported  
Number Of Tanks: 2

Status: A  
Comp Number: 9985  
Number: 9  
Board Of Equalization: 44-001057  
Ref Date: 06-30-89  
Act Date: Not reported  
Created Date: 06-30-89  
Tank Status: A  
Owner Tank Id: Not reported  
Swrcb Tank Id: 19-000-009985-000002  
Actv Date: 06-30-89  
Capacity: Not reported  
Tank Use: UNKNOWN  
Stg: W  
Content: Not reported  
Number Of Tanks: Not reported

367

**CONOCO PHILLIPS  
2551 W MAIN ST  
ALHAMBRA, CA 91801**

**HAZNET S108203054  
N/A**

HAZNET:

Gepaid: CAC002574029  
Contact: DANELLE EICHHORST  
Telephone: 2812933723  
Facility Addr2: Not reported  
Mailing Name: Not reported  
Mailing Address: 600 N DAIRY ASHFORD-MO 1001  
Mailing City,St,Zip: HOUSTON, TX 77079  
Gen County: Los Angeles

MAP FINDINGS  
FOCUS MAP 23

Map ID	Site	Database(s)	EPA ID Number
--------	------	-------------	---------------

**CONOCO PHILLIPS (Continued)**

**S108203054**

TSD EPA ID: CAD028409019  
TSD County: Los Angeles  
Waste Category: Hydrocarbon solvents (benzene, hexane, Stoddard, etc.)  
Disposal Method: Treatment, Tank  
Tons: 1.57  
Facility County: Not reported

**367**

**UNOCAL #4000  
2551 MAIN ST W  
ALHAMBRA, CA 91801**

**LUST S102439935  
Cortese N/A**

LUST:

Region: STATE  
Status: Leak being confirmed  
Case Number: R-09985  
Local Case #: Not reported  
Chemical: Gasoline  
Qty Leaked: Not reported  
Abate Method: Not reported  
Release Date: 1994-02-25 00:00:00  
Discover Date: 1994-01-27 00:00:00  
Report Date: Not reported  
Enforcement Dt: Not reported  
Review Date: 1998-02-09 00:00:00  
Enter Date: 1995-06-06 00:00:00  
Stop Date: Not reported  
Confirm Leak: 1994-02-25 00:00:00  
Case Type: Soil only  
Cross Street: FREMONT  
Enf Type: Not reported  
Funding: Not reported  
How Discovered: OM  
How Stopped: Not reported  
Leak Cause: UNK  
Leak Source: UNK  
Global Id: T0603704889  
Workplan: Not reported  
Prelim Assess: Not reported  
Pollution Char: Not reported  
Remed Plan: Not reported  
Remed Action: Not reported  
Monitoring: Not reported  
MTBE Date: Not reported  
GW Qualifier: Not reported  
Soil Qualifier: Not reported  
Max MTBE GW ppb: Not reported  
Max MTBE Soil ppb: Not reported  
County: 19  
Org Name: Not reported  
Reg Board: Los Angeles Region  
Contact Person: Not reported  
Responsible Party: UNOCAL  
RP Address: 376 S VALENCIA AVE BLDG F BREA CA 92621  
Interim: Not reported  
Oversight Prgm: LUST  
MTBE Class: \*  
MTBE Conc: 0  
MTBE Fuel: 1

MAP FINDINGS  
FOCUS MAP 23

Map ID      Site      Database(s)      EPA ID Number

**UNOCAL #4000 (Continued)**

**S102439935**

MTBE Tested:      MTBE Detected. Site tested for MTBE and MTBE detected  
 Staff:            YR  
 Staff Initials:    JA  
 Lead Agency:     Local Agency  
 Local Agency:    19000  
 Hydr Basin #:    SAN FERNANDO VALLEY  
 Beneficial:      Not reported  
 Priority:         Not reported  
 Cleanup Fund Id: Not reported  
 Work Suspended: Not reported  
 Operator:        HOOSHANG GOLSHANI-SHIRAZI  
 Water System Name: Not reported  
 Well Name:       Not reported  
 Distance To Lust: 0  
 Waste Discharge Global ID: Not reported  
 Waste Disch Assigned Name: Not reported  
 Summary:        NO ACTION PROPOSED DUE TO VERY LOW DETECTION 0.55 PPM TPH    0.008 PPM BENZENE  
                     OLD CASE #060695-21

**LUST REG 4:**

Region:            4  
 Regional Board:   04  
 County:            Los Angeles  
 facid:             R-09985  
 Status:            Leak being confirmed  
 Substance:        Gasoline  
 Substance Quantity: Not reported  
 Local Case No:    Not reported  
 Case Type:        Soil  
 Abatement Method Used at the Site:      Not reported  
 Global ID:         T0603704889  
 W Global ID:       Not reported  
 Staff:             UNK  
 Local Agency:    19000  
 Cross Street:     FREMONT  
 Enforcement Type: Not reported  
 Date Leak Discovered: 1/27/1994  
 Date Leak First Reported:                    2/25/1994  
 Date Leak Record Entered: 6/6/1995  
 Date Confirmation Began: 2/25/1994  
 Date Leak Stopped: Not reported  
 Date Case Last Changed on Database:      2/9/1998  
 Date the Case was Closed:                    Not reported  
 How Leak Discovered: OM  
 How Leak Stopped: Not reported  
 Cause of Leak:    UNK  
 Leak Source:      UNK  
 Operator:         HOOSHANG GOLSHANI-SHIRAZI  
 Water System:    Not reported  
 Well Name:        Not reported  
 Approx. Dist To Production Well (ft):      4885.0939192079790547072032947  
 Source of Cleanup Funding:                    UNK  
 Preliminary Site Assessment Workplan Submitted: Not reported  
 Preliminary Site Assessment Began:        Not reported  
 Pollution Characterization Began:         Not reported  
 Remediation Plan Submitted:                Not reported  
 Remedial Action Underway:                    Not reported

MAP FINDINGS  
FOCUS MAP 23

Map ID Site Database(s) EPA ID Number

**UNOCAL #4000 (Continued)**

**S102439935**

Post Remedial Action Monitoring Began: Not reported  
 Enforcement Action Date: Not reported  
 Historical Max MTBE Date: Not reported  
 Hist Max MTBE Conc in Groundwater: Not reported  
 Hist Max MTBE Conc in Soil: Not reported  
 Significant Interim Remedial Action Taken: Not reported  
 GW Qualifier: Not reported  
 Soil Qualifier: Not reported  
 Organization: Not reported  
 Owner Contact: Not reported  
 Responsible Party: UNOCAL  
 RP Address: 376 S VALENCIA AVE BLDG F BREA CA 92621  
 Program: LUST  
 Lat/Long: 34.0953364 / -1  
 Local Agency Staff: Not reported  
 Beneficial Use: Not reported  
 Priority: Not reported  
 Cleanup Fund Id: Not reported  
 Suspended: Not reported  
 Assigned Name: Not reported  
 Summary: NO ACTION PROPOSED DUE TO VERY LOW DETECTION 0.55 PPM TPH 0.008 PPM  
 BENZENE OLD CASE #060695-21

Cortese:  
 Region: CORTESE  
 Facility Addr2: 2551 MAIN ST W

**367 SERVICE STATION 4000  
 2551 W MAIN ST  
 ALHAMBRA, CA 91801**

**HIST UST U001570845  
 N/A**

HIST UST:  
 Region: STATE  
 Facility ID: 00000007982  
 Facility Type: Gas Station  
 Other Type: Not reported  
 Total Tanks: 0002  
 Contact Name: ROBERT A & JEANNE CRISWELL  
 Telephone: 8185768192  
 Owner Name: UNION OIL COMPANY OF CALIFORNI  
 Owner Address: 3701 WILSHIRE BOULEVARD-SUITE  
 Owner City,St,Zip: LOS ANGELES, CA 90010

Tank Num: 001  
 Container Num: 4000-1  
 Year Installed: 1975  
 Tank Capacity: 00009540  
 Tank Used for: PRODUCT  
 Type of Fuel: UNLEADED  
 Tank Construction: Not reported  
 Leak Detection: Stock Inventor, Pressure Test, 10

Tank Num: 002  
 Container Num: 4000-2  
 Year Installed: 1975  
 Tank Capacity: 00009540  
 Tank Used for: PRODUCT



MAP FINDINGS  
FOCUS MAP 23

Map ID Site Database(s) EPA ID Number

**EXXONMOBIL OIL CORP NO 11378 (Continued)**

**1008194506**

Description: Handler: generates more than 100 and less than 1000 kg of hazardous waste during any calendar month and accumulates less than 6000 kg of hazardous waste at any time; or generates 100 kg or less of hazardous waste during any calendar month, and accumulates more than 1000 kg of hazardous waste at any time

Owner/Operator Summary:

Owner/operator name: EXXONMOBIL OIL CORP  
 Owner/operator address: 3225 GALLOWS RD  
 FAIRFAX, VA 22937  
 Owner/operator country: US  
 Owner/operator telephone: Not reported  
 Legal status: Private  
 Owner/Operator Type: Owner  
 Owner/Op start date: 01/10/1990  
 Owner/Op end date: Not reported

Owner/operator name: EXXONMOBIL OIL CORP  
 Owner/operator address: Not reported  
 Not reported  
 Owner/operator country: US  
 Owner/operator telephone: Not reported  
 Legal status: Private  
 Owner/Operator Type: Operator  
 Owner/Op start date: 01/10/1990  
 Owner/Op end date: Not reported

Handler Activities Summary:

U.S. importer of hazardous waste: No  
 Mixed waste (haz. and radioactive): No  
 Recycler of hazardous waste: No  
 Transporter of hazardous waste: No  
 Treater, storer or disposer of HW: No  
 Underground injection activity: No  
 On-site burner exemption: No  
 Furnace exemption: No  
 Used oil fuel burner: No  
 Used oil processor: No  
 User oil refiner: No  
 Used oil fuel marketer to burner: No  
 Used oil Specification marketer: No  
 Used oil transfer facility: No  
 Used oil transporter: No  
 Off-site waste receiver: Commercial status unknown

Universal Waste Summary:

Waste type: Batteries  
 Accumulated waste on-site: No  
 Generated waste on-site: No  
 Waste type: Lamps  
 Accumulated waste on-site: No  
 Generated waste on-site: No  
 Waste type: Pesticides  
 Accumulated waste on-site: No

MAP FINDINGS  
FOCUS MAP 23

Map ID      Site      Database(s)      EPA ID Number

---

**EXXONMOBIL OIL CORP NO 11378 (Continued)**

**1008194506**

Generated waste on-site:      No

Waste type:      Thermostats

Accumulated waste on-site:      No

Generated waste on-site:      No

Historical Generators:

Date form received by agency: 03/07/2004

Facility name:      EXXONMOBIL OIL CORP NO 11378

Classification:      Large Quantity Generator

Hazardous Waste Summary:

Waste code:      D001

Waste name:      IGNITABLE HAZARDOUS WASTES ARE THOSE WASTES WHICH HAVE A FLASHPOINT OF LESS THAN 140 DEGREES FAHRENHEIT AS DETERMINED BY A PENSKEY-MARTENS CLOSED CUP FLASH POINT TESTER. ANOTHER METHOD OF DETERMINING THE FLASH POINT OF A WASTE IS TO REVIEW THE MATERIAL SAFETY DATA SHEET, WHICH CAN BE OBTAINED FROM THE MANUFACTURER OR DISTRIBUTOR OF THE MATERIAL. LACQUER THINNER IS AN EXAMPLE OF A COMMONLY USED SOLVENT WHICH WOULD BE CONSIDERED AS IGNITABLE HAZARDOUS WASTE.

Waste code:      D018

Waste name:      BENZENE

Violation Status:      No violations found

HAZNET:

Gepaid:      CAL000056219

Contact:      DALE VIATOR, ENVT'L ADVISOR

Telephone:      2816548470

Facility Addr2:      Not reported

Mailing Name:      Not reported

Mailing Address:      16825 NORTHCHASE DR RM 911

Mailing City,St,Zip:      HOUSTON, TX 77060

Gen County:      Los Angeles

TSD EPA ID:      CAD028409019

TSD County:      Los Angeles

Waste Category:      Aqueous solution with 10% or more total organic residues

Disposal Method:      Treatment, Tank

Tons:      0.5

Facility County:      Not reported

Gepaid:      CAL000056219

Contact:      DALE VIATOR, ENVT'L ADVISOR

Telephone:      2816548470

Facility Addr2:      Not reported

Mailing Name:      Not reported

Mailing Address:      16825 NORTHCHASE DR RM 911

Mailing City,St,Zip:      HOUSTON, TX 77060

Gen County:      Los Angeles

TSD EPA ID:      CAD028409019

TSD County:      Los Angeles

Waste Category:      Aqueous solution with 10% or more total organic residues

Disposal Method:      Treatment, Tank

Tons:      0.5

Facility County:      Not reported



MAP FINDINGS  
FOCUS MAP 23

Map ID	Site	Database(s)	EPA ID Number
--------	------	-------------	---------------

**EXXONMOBIL OIL CORP NO 11378 (Continued)**

**1008194506**

Gepaid: CAL000056219  
 Contact: DALE VIATOR, ENVT'L ADVISOR  
 Telephone: 2816548470  
 Facility Addr2: Not reported  
 Mailing Name: Not reported  
 Mailing Address: 16945 NORTHCHASE DRIVE ROOM 538  
 Mailing City,St,Zip: HOUSTON, TX 77060  
 Gen County: Los Angeles  
 TSD EPA ID: CAD028409019  
 TSD County: Los Angeles  
 Waste Category: Aqueous solution with 10% or more total organic residues  
 Disposal Method: H13  
 Tons: 0.22  
 Facility County: Los Angeles

367

**MOBIL OIL CORP S/S #18-LAH  
 2601 W MAIN ST  
 ALHAMBRA, CA 91801**

**LOS ANGELES CO. HMS**

**UST**

**U003940687  
 N/A**

UST:

Local Agency: 19000  
 Facility ID: 009361

LOS ANGELES CO. HMS:

Region: LA  
 Facility Id: 009542-009361  
 Facility Status: Permit  
 Area: 3I  
 Permit Number: 00000445T  
 Permit Status: Permit  
 Facility Type: T0

367

**MOBIL OIL CORPORATION 18-LAH  
 2601 W MAIN ST  
 ALHAMBRA, CA 91801**

**HAZNET**

**S104576722  
 N/A**

HAZNET:

Gepaid: CAL000056219  
 Contact: MOBIL  
 Telephone: 7038465734  
 Facility Addr2: Not reported  
 Mailing Name: Not reported  
 Mailing Address: PO BOX 142667  
 Mailing City,St,Zip: AUSTIN, TX 787142667  
 Gen County: Los Angeles  
 TSD EPA ID: CAD028409019  
 TSD County: Los Angeles  
 Waste Category: Unspecified oil-containing waste  
 Disposal Method: Treatment, Tank  
 Tons: 2.3301  
 Facility County: Los Angeles

Gepaid: CAL000056219  
 Contact: MOBIL  
 Telephone: 7038465734  
 Facility Addr2: Not reported

MAP FINDINGS  
FOCUS MAP 23

Map ID      Site      Database(s)      EPA ID Number

---

**MOBIL OIL CORPORATION 18-LAH (Continued)**

**S104576722**

Mailing Name: Not reported  
Mailing Address: PO BOX 142667  
Mailing City,St,Zip: AUSTIN, TX 787142667  
Gen County: Los Angeles  
TSD EPA ID: CAD028409109  
TSD County: 0  
Waste Category: Unspecified oil-containing waste  
Disposal Method: Treatment, Tank  
Tons: .1084  
Facility County: Los Angeles

Gepaid: CAL000056219  
Contact: MOBIL  
Telephone: 7038465734  
Facility Addr2: Not reported  
Mailing Name: Not reported  
Mailing Address: PO BOX 142667  
Mailing City,St,Zip: AUSTIN, TX 787142667  
Gen County: Los Angeles  
TSD EPA ID: CAT028409019  
TSD County: 0  
Waste Category: Unspecified oil-containing waste  
Disposal Method: Treatment, Tank  
Tons: .0041  
Facility County: Los Angeles

Gepaid: CAL000056219  
Contact: HAZARDOUS WASTE MANAGER  
Telephone: 3039868011  
Facility Addr2: Not reported  
Mailing Name: Not reported  
Mailing Address: 12265 W BAYAUD AVE SUITE 300  
Mailing City,St,Zip: LAKEWOOD, CO 802280000  
Gen County: Los Angeles  
TSD EPA ID: Not reported  
TSD County: Los Angeles  
Waste Category: Unspecified oil-containing waste  
Disposal Method: Treatment, Tank  
Tons: 0.94  
Facility County: Not reported

Gepaid: CAL000056219  
Contact: HAZARDOUS WASTE MANAGER  
Telephone: 3039868011  
Facility Addr2: Not reported  
Mailing Name: Not reported  
Mailing Address: 12265 W BAYAUD AVE SUITE 300  
Mailing City,St,Zip: LAKEWOOD, CO 802280000  
Gen County: Los Angeles  
TSD EPA ID: Not reported  
TSD County: Los Angeles  
Waste Category: Other inorganic solid waste  
Disposal Method: Disposal, Other  
Tons: 0.03  
Facility County: Not reported

MAP FINDINGS  
FOCUS MAP 23

Map ID	Site	Database(s)	EPA ID Number
--------	------	-------------	---------------

**MOBIL OIL CORPORATION 18-LAH (Continued)**

**S104576722**

[Click this hyperlink](#) while viewing on your computer to access  
13 additional CA\_HAZNET: record(s) in the EDR Site Report.

367

**LESLIE KYLE #14-676  
2601 W MAIN ST  
ALHAMBRA, CA 91801**

**HIST UST**

**U001570837  
N/A**

HIST UST:

Region: STATE  
Facility ID: 00000039929  
Facility Type: Gas Station  
Other Type: Not reported  
Total Tanks: 0004  
Contact Name: Not reported  
Telephone: 8182843635  
Owner Name: MOBIL OIL CORPORATION  
Owner Address: 612 SOUTH FLOWER STREET  
Owner City,St,Zip: LOS ANGELES, CA 90017

Tank Num: 001  
Container Num: 0773  
Year Installed: 1971  
Tank Capacity: 00006000  
Tank Used for: PRODUCT  
Type of Fuel: PREMIUM  
Tank Construction: Not reported  
Leak Detection: Stock Inventor

Tank Num: 002  
Container Num: 0772  
Year Installed: 1967  
Tank Capacity: 00000280  
Tank Used for: WASTE  
Type of Fuel: WASTE OIL  
Tank Construction: Not reported  
Leak Detection: Stock Inventor

Tank Num: 003  
Container Num: 0774  
Year Installed: 1967  
Tank Capacity: 00008000  
Tank Used for: PRODUCT  
Type of Fuel: REGULAR  
Tank Construction: Not reported  
Leak Detection: Stock Inventor

Tank Num: 004  
Container Num: 0775  
Year Installed: 1967  
Tank Capacity: 00009940  
Tank Used for: PRODUCT  
Type of Fuel: UNLEADED  
Tank Construction: Not reported  
Leak Detection: Stock Inventor

MAP FINDINGS  
FOCUS MAP 23

Map ID	Site	Database(s)	EPA ID Number
367	<b>MOBIL OIL CORP SS 11LAH</b> <b>2601 W MAIN ST</b> <b>LOS ANGELES, CA 90089</b>  CA FID UST: Facility ID: 19004287 Regulated By: UTNKA Regulated ID: 00039929 Cortese Code: Not reported SIC Code: Not reported Facility Phone: 8180000000 Mail To: Not reported Mailing Address: 3800 W ALAMEDA AVE Mailing Address 2: Not reported Mailing City,St,Zip: ALHAMBRA Contact: Not reported Contact Phone: Not reported DUNs Number: Not reported NPDES Number: Not reported EPA ID: Not reported Comments: Not reported Status: Active  Facility ID: 19004287 Regulated By: UTNKA Regulated ID: Not reported Cortese Code: Not reported SIC Code: Not reported Facility Phone: 2130000000 Mail To: Not reported Mailing Address: 2601 S MAIN ST Mailing Address 2: Not reported Mailing City,St,Zip: LOS ANGELES 900890000 Contact: Not reported Contact Phone: Not reported DUNs Number: Not reported NPDES Number: Not reported EPA ID: Not reported Comments: Not reported Status: Active	CA FID UST	S106027473 N/A
367	<b>KYLE BROS MOBIL</b> <b>2601 W MAIN ST</b> <b>ALHAMBRA, CA 91801</b>  HAZNET: Gepaid: CAL000068228 Contact: LESLIE KYLE Telephone: 0000000000 Facility Addr2: Not reported Mailing Name: Not reported Mailing Address: 2601 W MAIN ST Mailing City,St,Zip: ALHAMBRA, CA 918010000 Gen County: Los Angeles TSD EPA ID: CAD099452708 TSD County: Los Angeles Waste Category: Unspecified organic liquid mixture Disposal Method: Not reported Tons: .4170 Facility County: Los Angeles	HAZNET	S103973811 N/A

MAP FINDINGS  
FOCUS MAP 23

Map ID      Site      Database(s)      EPA ID Number

---

**KYLE BROS MOBIL (Continued)**

**S103973811**

Gepaid: CAL000068228  
 Contact: LESLIE KYLE  
 Telephone: 0000000000  
 Facility Addr2: Not reported  
 Mailing Name: Not reported  
 Mailing Address: 2601 W MAIN ST  
 Mailing City,St,Zip: ALHAMBRA, CA 918010000  
 Gen County: Los Angeles  
 TSD EPA ID: CAD009452708  
 TSD County: 0  
 Waste Category: Unspecified organic liquid mixture  
 Disposal Method: Not reported  
 Tons: .4170  
 Facility County: Los Angeles

367

**MOBIL OIL CORP SS 11LAH  
 2601 W MAIN ST  
 ALHAMBRA, CA**

**HAZNET      U001570836  
 HIST UST      N/A  
                   WIP  
 SWEEPS UST**

HAZNET:

Gepaid: CAL000056219  
 Contact: DALE VIATOR, ENVT'L ADVISOR  
 Telephone: 2816548470  
 Facility Addr2: Not reported  
 Mailing Name: TANKNOLOGY NDE  
 Mailing Address: 16825 NORTHCHASE DRIVE RM 911  
 Mailing City,St,Zip: HOUSTON, TX 770600000  
 Gen County: Los Angeles  
 TSD EPA ID: CAD028409019  
 TSD County: Los Angeles  
 Waste Category: Unspecified oil-containing waste  
 Disposal Method: Treatment, Tank  
 Tons: 0.02  
 Facility County: Los Angeles

Gepaid: CAL000056219  
 Contact: DALE VIATOR, ENVT'L ADVISOR  
 Telephone: 2816548470  
 Facility Addr2: Not reported  
 Mailing Name: TANKNOLOGY NDE  
 Mailing Address: 16825 NORTHCHASE DRIVE RM 911  
 Mailing City,St,Zip: HOUSTON, TX 770600000  
 Gen County: Los Angeles  
 TSD EPA ID: CAT080014079  
 TSD County: Los Angeles  
 Waste Category: Other organic solids  
 Disposal Method: Not reported  
 Tons: 0.03  
 Facility County: Los Angeles

HIST UST:

Region: STATE  
 Facility ID: 00000029156  
 Facility Type: Gas Station  
 Other Type: Not reported  
 Total Tanks: 0003

MAP FINDINGS  
FOCUS MAP 23

Map ID Site Database(s) EPA ID Number

---

**MOBIL OIL CORP SS 11LAH (Continued)**

**U001570836**

Contact Name: DEALER  
Telephone: 8182843635  
Owner Name: KYLE BROS  
Owner Address: 2601 W MAIN ST.  
Owner City,St,Zip: ALHAMBRA, CA 91801

Tank Num: 001  
Container Num: 1  
Year Installed: 65  
Tank Capacity: 00010000  
Tank Used for: PRODUCT  
Type of Fuel: UNLEADED  
Tank Construction: Not reported  
Leak Detection: Stock Inventor

Tank Num: 002  
Container Num: 2  
Year Installed: 1965  
Tank Capacity: 00008000  
Tank Used for: PRODUCT  
Type of Fuel: REGULAR  
Tank Construction: Not reported  
Leak Detection: Stock Inventor

Tank Num: 003  
Container Num: 3  
Year Installed: 1965  
Tank Capacity: 00006000  
Tank Used for: PRODUCT  
Type of Fuel: UNLEADED  
Tank Construction: Not reported  
Leak Detection: Stock Inventor

**WIP:**

Region: 4  
File Number: 115.0127  
**File Status: Backlog**  
Staff: CCHARMLE  
Facility Suite: Not reported

**SWEEPS UST:**

Status: A  
Comp Number: 9361  
Number: 9  
Board Of Equalization: 44-000400  
Ref Date: 06-30-89  
Act Date: Not reported  
Created Date: 06-30-89  
Tank Status: A  
Owner Tank Id: Not reported  
Swrcb Tank Id: 19-000-009361-000001  
Actv Date: 06-30-89  
Capacity: Not reported  
Tank Use: UNKNOWN  
Stg: W  
Content: Not reported

MAP FINDINGS  
FOCUS MAP 23

Map ID      Site      Database(s)      EPA ID Number

---

**MOBIL OIL CORP SS 11LAH (Continued)**

**U001570836**

Number Of Tanks:      4  
  
Status:                      A  
Comp Number:              9361  
Number:                      9  
Board Of Equalization:    44-000400  
Ref Date:                    06-30-89  
Act Date:                    Not reported  
Created Date:               06-30-89  
Tank Status:                A  
Owner Tank Id:              Not reported  
Swrcb Tank Id:              19-000-009361-000002  
Actv Date:                  06-30-89  
Capacity:                    Not reported  
Tank Use:                    UNKNOWN  
Stg:                          W  
Content:                     Not reported  
Number Of Tanks:         Not reported

Status:                      A  
Comp Number:              9361  
Number:                      9  
Board Of Equalization:    44-000400  
Ref Date:                    06-30-89  
Act Date:                    Not reported  
Created Date:               06-30-89  
Tank Status:                A  
Owner Tank Id:              Not reported  
Swrcb Tank Id:              19-000-009361-000003  
Actv Date:                  06-30-89  
Capacity:                    Not reported  
Tank Use:                    UNKNOWN  
Stg:                          W  
Content:                     Not reported  
Number Of Tanks:         Not reported

Status:                      A  
Comp Number:              9361  
Number:                      9  
Board Of Equalization:    44-000400  
Ref Date:                    06-30-89  
Act Date:                    Not reported  
Created Date:               06-30-89  
Tank Status:                A  
Owner Tank Id:              Not reported  
Swrcb Tank Id:              19-000-009361-000004  
Actv Date:                  06-30-89  
Capacity:                    Not reported  
Tank Use:                    UNKNOWN  
Stg:                          W  
Content:                     Not reported  
Number Of Tanks:         Not reported

MAP FINDINGS  
FOCUS MAP 23

Map ID	Site	Database(s)	EPA ID Number
367	<p><b>2601 W. MAIN ST. ALHAMBRA, CA 90509</b></p> <p>CHMIRS:  OES Incident Number: 03-0386  OES notification: 1/21/200306:48:26 AM  OES Date: Not reported  OES Time: Not reported  Incident Date: Not reported  <b>Date Completed: Not reported</b>  Property Use: Not reported  Agency Id Number: Not reported  Agency Incident Number: Not reported  Time Notified: Not reported  Time Completed: Not reported  Surrounding Area: Not reported  Estimated Temperature: Not reported  Property Management: Not reported  Special Studies 1: Not reported  Special Studies 2: Not reported  Special Studies 3: Not reported  Special Studies 4: Not reported  Special Studies 5: Not reported  Special Studies 6: Not reported  More Than Two Substances Involved?: Not reported  Resp Agncy Personel # Of Decontaminated: Not reported  Responding Agency Personel # Of Injuries: Not reported  Responding Agency Personel # Of Fatalities: Not reported  Others Number Of Decontaminated: Not reported  Others Number Of Injuries: Not reported  Others Number Of Fatalities: Not reported  Vehicle Make/year: Not reported  Vehicle License Number: Not reported  Vehicle State: Not reported  Vehicle Id Number: Not reported  CA/DOT/PUC/ICC Number: Not reported  Company Name: Not reported  Reporting Officer Name/ID: Not reported  Report Date: Not reported  Comments: Not reported  Facility Telephone: Not reported  Waterway Involved: No  Waterway: Not reported  Spill Site: Not reported  Cleanup By: Contractor  Containment: Not reported  What Happened: Not reported  Type: Not reported  Measure: Not reported  Other: Not reported  Date/Time: Not reported  Year: 2003  Agency: Veeder Root  Incident Date: 1/20/200312:00:00 AM  Admin Agency: Alhambra Fire Department  Amount: Not reported  Contained: Yes  Site Type: Service Station</p>	<p><b>CHMIRS SLIC</b></p>	<p><b>S106397224 N/A</b></p>



MAP FINDINGS  
FOCUS MAP 23

Map ID	Site	Database(s)	EPA ID Number
--------	------	-------------	---------------

(Continued)

S106397224

E Date: Not reported  
 Substance: Gasoline  
 Quantity Released: Not reported  
 BBLs: 0  
 Cups: 0  
 CUFT: 0  
 Gallons: 0.000000  
 Grams: 0  
 Pounds: 0  
 Liters: 0  
 Ounces: 0  
 Pints: 0  
 Quarts: 0  
 Sheen: 0  
 Tons: 0  
 Unknown: 0  
 Description: Not reported  
 Evacuations: 0  
 Number of Injuries: 0  
 Number of Fatalities: 0  
 Description: Found in soil testing at a service station.

SLIC:

Region: STATE  
 Global Id: SL603799236  
 Assigned Name: SLICSITE  
 Lead Agency Contact: CURT CHARMLEY  
 Lead Agency: LOS ANGELES RWQCB (REGION 4)  
 Lead Agency Case Number: 115.0127  
 Responsible Party: LESLIE KYLE  
 Recent DTW: Not reported  
 Substance Released: VOC  
**Facility Status: Reopen Previously Closed Case**

367

**DOMINO CLEANERS**  
**2626 W MAIN ST**  
**ALHAMBRA, CA 91801**

RCRA-SQG 1000257988  
 CAD983614629

RCRA-SQG:

Date form received by agency: 10/24/1991  
 Facility name: DOMINO CLEANERS  
 Facility address: 2626 W MAIN ST  
 ALHAMBRA, CA 91801  
 EPA ID: CAD983614629  
 Mailing address: W MAIN ST  
 ALHAMBRA, CA 91801  
 Contact: YONGSOON KANG  
 Contact address: 2626 W MAIN ST  
 ALHAMBRA, CA 91801  
 Contact country: US  
 Contact telephone: (818) 289-1440  
 Contact email: Not reported  
 EPA Region: 09  
 Classification: Small Small Quantity Generator  
 Description: Handler: generates more than 100 and less than 1000 kg of hazardous waste during any calendar month and accumulates less than 6000 kg of hazardous waste at any time; or generates 100 kg or less of hazardous

MAP FINDINGS  
FOCUS MAP 23

Map ID	Site	Database(s)	EPA ID Number
--------	------	-------------	---------------

**DOMINO CLEANERS (Continued)**

**1000257988**

waste during any calendar month, and accumulates more than 1000 kg of hazardous waste at any time

Owner/Operator Summary:

Owner/operator name: YONGSOON KANG  
 Owner/operator address: 5197 ALHAMBRA AVE  
 LOS ANGELES, CA 90032  
 Owner/operator country: Not reported  
 Owner/operator telephone: (213) 221-3008  
 Legal status: Private  
 Owner/Operator Type: Owner  
 Owner/Op start date: Not reported  
 Owner/Op end date: Not reported

Handler Activities Summary:

U.S. importer of hazardous waste: Unknown  
 Mixed waste (haz. and radioactive): Unknown  
 Recycler of hazardous waste: No  
 Transporter of hazardous waste: No  
 Treater, storer or disposer of HW: No  
 Underground injection activity: No  
 On-site burner exemption: Unknown  
 Furnace exemption: Unknown  
 Used oil fuel burner: No  
 Used oil processor: No  
 User oil refiner: No  
 Used oil fuel marketer to burner: No  
 Used oil Specification marketer: No  
 Used oil transfer facility: No  
 Used oil transporter: No  
 Off-site waste receiver: Commercial status unknown

Violation Status: No violations found

367

**DOMINO CLEANER**  
**2626 W. MAIN ST.**  
**ALHAMBRA, CA 91801**

**SLIC S106484957**  
**N/A**

SLIC:

Region: STATE  
 Global Id: SL603799178  
 Assigned Name: SLICSITE  
 Lead Agency Contact: CURT M. CHARMLEY  
 Lead Agency: LOS ANGELES RWQCB (REGION 4)  
 Lead Agency Case Number: 115.0045  
 Responsible Party: HEESOOK KANG  
 Recent DTW: Not reported  
 Substance Released: VOC  
**Facility Status: Reopen Previously Closed Case**

MAP FINDINGS  
FOCUS MAP 23

Map ID	Site	Database(s)	EPA ID Number
367	<b>A 2 Z PRESS</b> <b>2620 W MAIN ST</b> <b>ALHAMBRA, CA 91801</b>	<b>SLIC</b> <b>WIP</b>	<b>S106484958</b> <b>N/A</b>
	SLIC: Region: STATE Global Id: SL603799179 Assigned Name: SLICSITE Lead Agency Contact: CURT M. CHARMLEY Lead Agency: LOS ANGELES RWQCB (REGION 4) Lead Agency Case Number: 115.0046 Responsible Party: ANGUANG SUN Recent DTW: Not reported Substance Released: VOC <b>Facility Status: Reopen Previously Closed Case</b>		
	WIP: Region: 4 File Number: 115.0046 <b>File Status: Historical</b> Staff: CCHARMLE Facility Suite: Not reported		
367	<b>PREMIER PLATING</b> <b>2510 W MAIN ST</b> <b>ALHAMBRA, CA 91801</b>	<b>RCRA-SQG</b> <b>FINDS</b> <b>HAZNET</b> <b>LA Co. Site Mitigation</b> <b>WIP</b>	<b>1000299621</b> <b>CAD982485161</b>
	RCRA-SQG: Date form received by agency: 04/04/1990 Facility name: PREMIER PLATING Facility address: 2510 W MAIN ST ALHAMBRA, CA 91801 EPA ID: CAD982485161 Mailing address: 15 ELM ST ALHAMBRA, CA 91801 Contact: ENVIRONMENTAL MANAGER Contact address: 2510 W MAIN ST ALHAMBRA, CA 91801 Contact country: US Contact telephone: (818) 281-8088 Contact email: Not reported EPA Region: 09 Classification: Small Small Quantity Generator Description: Handler: generates more than 100 and less than 1000 kg of hazardous waste during any calendar month and accumulates less than 6000 kg of hazardous waste at any time; or generates 100 kg or less of hazardous waste during any calendar month, and accumulates more than 1000 kg of hazardous waste at any time		
	Owner/Operator Summary: Owner/operator name: NOT REQUIRED Owner/operator address: NOT REQUIRED NOT REQUIRED, ME 99999 Owner/operator country: Not reported Owner/operator telephone: (415) 555-1212 Legal status: Private Owner/Operator Type: Operator		

MAP FINDINGS  
FOCUS MAP 23

Map ID Site Database(s) EPA ID Number

**PREMIER PLATING (Continued)**

**1000299621**

Owner/Op start date: Not reported  
Owner/Op end date: Not reported  
  
Owner/operator name: BARBARA GEITHMAN  
Owner/operator address: NOT REQUIRED  
NOT REQUIRED, ME 99999  
  
Owner/operator country: Not reported  
Owner/operator telephone: (415) 555-1212  
Legal status: Private  
Owner/Operator Type: Owner  
Owner/Op start date: Not reported  
Owner/Op end date: Not reported

Handler Activities Summary:

U.S. importer of hazardous waste: Unknown  
Mixed waste (haz. and radioactive): Unknown  
Recycler of hazardous waste: No  
Transporter of hazardous waste: No  
Treater, storer or disposer of HW: No  
Underground injection activity: No  
On-site burner exemption: Unknown  
Furnace exemption: Unknown  
Used oil fuel burner: No  
Used oil processor: No  
User oil refiner: No  
Used oil fuel marketer to burner: No  
Used oil Specification marketer: No  
Used oil transfer facility: No  
Used oil transporter: No  
Off-site waste receiver: Commercial status unknown

Violation Status: No violations found

**FINDS:**

Other Pertinent Environmental Activity Identified at Site

RCRAInfo is a national information system that supports the Resource Conservation and Recovery Act (RCRA) program through the tracking of events and activities related to facilities that generate, transport, and treat, store, or dispose of hazardous waste. RCRAInfo allows RCRA program staff to track the notification, permit, compliance, and corrective action activities required under RCRA.

**HAZNET:**

Gepaid: CAD982485161  
Contact: BARBARA B GEITHMAN  
Telephone: 6262818088  
Facility Addr2: Not reported  
Mailing Name: Not reported  
Mailing Address: 15 ELM ST  
Mailing City,St,Zip: ALHAMBRA, CA 918010000  
Gen County: Los Angeles  
TSD EPA ID: CAD097030993  
TSD County: Los Angeles  
Waste Category: Aqueous solution with metals (restricted levels and Alkaline solution (pH <UN-> 12.5) with metals (antimony, arsenic, barium, beryllium,

MAP FINDINGS  
FOCUS MAP 23

Map ID Site Database(s) EPA ID Number

**PREMIER PLATING (Continued)**

**1000299621**

cadmium, chromium, cobalt, copper, lead, mercury, molybdenum, nickel,  
selenium, silver, thallium, vanadium, and zinc )  
Disposal Method: Recycler  
Tons: 2.2935  
Facility County: Los Angeles

Gepaid: CAD982485161  
Contact: BARBARA B GEITHMAN  
Telephone: 6262818088  
Facility Addr2: Not reported  
Mailing Name: Not reported  
Mailing Address: 15 ELM ST  
Mailing City,St,Zip: ALHAMBRA, CA 918010000  
Gen County: Los Angeles  
TSD EPA ID: CAT000646117  
TSD County: Kings  
Waste Category: Other inorganic solid waste  
Disposal Method: Disposal, Other  
Tons: 87.7500  
Facility County: Los Angeles

Gepaid: CAD982485161  
Contact: BARBARA B GEITHMAN  
Telephone: 6262818088  
Facility Addr2: Not reported  
Mailing Name: Not reported  
Mailing Address: 15 ELM ST  
Mailing City,St,Zip: ALHAMBRA, CA 918010000  
Gen County: Los Angeles  
TSD EPA ID: CAT000646117  
TSD County: Kings  
Waste Category: Other inorganic solid waste  
Disposal Method: Treatment, Tank  
Tons: .0200  
Facility County: Los Angeles

LA Co. Site Mitigation:

Facility ID: Not reported  
Site ID: SD0010346  
Case ID: Not reported  
Abated: Yes  
Assigned To: GB  
Entered Date: 03/01/2006  
Abated Date: 04/06/1990

WIP:

Region: 4  
File Number: 115.0383  
**File Status: Backlog**  
Staff: CCHARMLE  
Facility Suite: Not reported

MAP FINDINGS  
FOCUS MAP 23

Map ID	Site	Database(s)	EPA ID Number
371	<b>DOMINO CLEANERS, SOOK RAN YUN</b> 2636 W MAIN ST ALHAMBRA, CA 91801	EMI WIP	S106166758 N/A
	EMI: Year: 1987 County Code: 19 Air Basin: SC Facility ID: 37254 Air District Name: SC SIC Code: 7216 Air District Name: SOUTH COAST AQMD Community Health Air Pollution Info System: Not reported Consolidated Emission Reporting Rule: Not reported Total Organic Hydrocarbon Gases Tons/Yr: 1 Reactive Organic Gases Tons/Yr: 0 Carbon Monoxide Emissions Tons/Yr: 0 NOX - Oxides of Nitrogen Tons/Yr: 0 SOX - Oxides of Sulphur Tons/Yr: 0 Particulate Matter Tons/Yr: 0 Part. Matter 10 Micrometers & Smlr Tons/Yr: 0		
	WIP: Region: 4 File Number: 115.0079 <b>File Status: Historical</b> Staff: CCHARMLE Facility Suite: Not reported		
371	<b>DOMINO CLEANERS</b> 2626 W MAIN ST ALHAMBRA, CA 91801	RCRA-SQG FINDS HAZNET DRYCLEANERS WIP	1000708801 CAD982339533
	RCRA-SQG: Date form received by agency: 05/07/1991 Facility name: DOMINO CLEANERS Facility address: 2626 W MAIN ST ALHAMBRA, CA 91801 EPA ID: CAD982339533 Contact: KANG YONGSOON Contact address: 2626 W MAIN ST ALHAMBRA, CA 91801 Contact country: US Contact telephone: (818) 289-1440 Contact email: Not reported EPA Region: 09 Classification: Small Small Quantity Generator Description: Handler: generates more than 100 and less than 1000 kg of hazardous waste during any calendar month and accumulates less than 6000 kg of hazardous waste at any time; or generates 100 kg or less of hazardous waste during any calendar month, and accumulates more than 1000 kg of hazardous waste at any time		
	Owner/Operator Summary: Owner/operator name: KANG YONGSOON Owner/operator address: 2626 W MAIN ST FREMONT ALHAMBRA, CA 91801		



MAP FINDINGS  
FOCUS MAP 23

Map ID	Site	Database(s)	EPA ID Number
--------	------	-------------	---------------

**DOMINO CLEANERS (Continued)**

**1000708801**

TSD EPA ID: NVR000076158  
TSD County: 99  
Waste Category: Not reported  
Disposal Method: Not reported  
Tons: Not reported  
Facility County: Not reported

Gepaid: CAL000028896  
Contact: YONG SOON KANG  
Telephone: 0000000000  
Facility Addr2: Not reported  
Mailing Name: Not reported  
Mailing Address: 2626 W MAIN ST  
Mailing City,St,Zip: ALHAMBRA, CA 918010000  
Gen County: Los Angeles  
TSD EPA ID: CAD981397417  
TSD County: Los Angeles  
Waste Category: Halogenated solvents (chloroform, methyl chloride, perchloroethylene, etc.)  
Disposal Method: Recycler  
Tons: .4839  
Facility County: Los Angeles

Gepaid: CAL000028896  
Contact: YOUNGSOON KANG OWNER  
Telephone: 6262891440  
Facility Addr2: Not reported  
Mailing Name: Not reported  
Mailing Address: 2626 W MAIN ST  
Mailing City,St,Zip: ALHAMBRA, CA 918010000  
Gen County: Los Angeles  
TSD EPA ID: Not reported  
TSD County: Los Angeles  
Waste Category: Halogenated solvents (chloroform, methyl chloride, perchloroethylene, etc.)  
Disposal Method: Not reported  
Tons: 0  
Facility County: Not reported

Gepaid: CAL000028896  
Contact: YOUNGSOON KANG OWNER  
Telephone: 6262891440  
Facility Addr2: Not reported  
Mailing Name: Not reported  
Mailing Address: 2626 W MAIN ST  
Mailing City,St,Zip: ALHAMBRA, CA 918010000  
Gen County: Los Angeles  
TSD EPA ID: Not reported  
TSD County: Los Angeles  
Waste Category: Halogenated solvents (chloroform, methyl chloride, perchloroethylene, etc.)  
Disposal Method: Recycler  
Tons: 0.2  
Facility County: Not reported

Gepaid: CAL000028896  
Contact: YONG SOON KANG



MAP FINDINGS  
FOCUS MAP 23

Map ID Site Database(s) EPA ID Number

**DOMINO CLEANERS (Continued)**

**1000708801**

Telephone: 0000000000  
Facility Addr2: Not reported  
Mailing Name: Not reported  
Mailing Address: 2626 W MAIN ST  
Mailing City,St,Zip: ALHAMBRA, CA 918010000  
Gen County: Los Angeles  
TSD EPA ID: CAD981397417  
TSD County: Los Angeles  
Waste Category: Halogenated solvents (chloroform, methyl chloride, perchloroethylene, etc.)  
Disposal Method: Recycler  
Tons: 1.7542  
Facility County: Los Angeles

[Click this hyperlink](#) while viewing on your computer to access 13 additional CA\_HAZNET: record(s) in the EDR Site Report.

**CLEANERS:**

EPA Id: CAL000028896  
NAICS Code: 81232  
NAICS Description: Drycleaning and Laundry Services (except Coin-Operated)  
SIC Code: 7212  
Create Date: 5/10/1990  
Facility Active: No  
Inactive Date: 6/30/2005 10:01:00 AM  
Facility Addr2: Not reported  
Mailing Name: Not reported  
Mailing Address: 2626 W MAIN ST  
Mailing Address 2: Not reported  
Mailing State: CA  
Mailing Zip: 918010000  
Region Code: 3  
Owner Name: YONG SOON KANG  
Owner Address: 2626 W MAIN ST  
Owner Address 2: Not reported  
Owner Telephone: 6262891440  
Owner Fax Number: Not reported  
Contact Name: YOUNGSOON KANG OWNER  
Contact Address: 2626 W MAIN ST  
Contact Address 2: Not reported  
Contact Telephone: 6262891440  
SIC Description: 7211 Power Laundries, Family and Commercial  
SIC Description: 7212 Garment Pressing, and Agents for Laundries and Drycleaners  
SIC Description: 7389 Business Services, NEC (apparel pressing service for the trade)  
SIC Description: 7219 Laundry and Garment Services, NEC (except diaper service and clothing alteration and repair)  
SIC Description: 7216 Drycleaning Plants, Except Rug Cleaning

EPA Id: CAL000028896  
NAICS Code: 81232  
NAICS Description: Drycleaning and Laundry Services (except Coin-Operated)  
SIC Code: 7211  
Create Date: 5/10/1990  
Facility Active: No  
Inactive Date: 6/30/2005 10:01:00 AM  
Facility Addr2: Not reported  
Mailing Name: Not reported

MAP FINDINGS  
 FOCUS MAP 23

Map ID Site Database(s) EPA ID Number

**DOMINO CLEANERS (Continued)**

**1000708801**

Mailing Address: 2626 W MAIN ST  
 Mailing Address 2: Not reported  
 Mailing State: CA  
 Mailing Zip: 918010000  
 Region Code: 3  
 Owner Name: YONG SOON KANG  
 Owner Address: 2626 W MAIN ST  
 Owner Address 2: Not reported  
 Owner Telephone: 6262891440  
 Owner Fax Number: Not reported  
 Contact Name: YOUNGSOON KANG OWNER  
 Contact Address: 2626 W MAIN ST  
 Contact Address 2: Not reported  
 Contact Telephone: 6262891440  
 SIC Description: 7211 Power Laundries, Family and Commercial  
 SIC Description: 7212 Garment Pressing, and Agents for Laundries and Drycleaners  
 SIC Description: 7389 Business Services, NEC (apparel pressing service for the trade)  
 SIC Description: 7219 Laundry and Garment Services, NEC (except diaper service and clothing alteration and repair)  
 SIC Description: 7216 Drycleaning Plants, Except Rug Cleaning

EPA Id: CAL000028896  
 NAICS Code: 81232  
 NAICS Description: Drycleaning and Laundry Services (except Coin-Operated)  
 SIC Code: 7219  
 Create Date: 5/10/1990  
 Facility Active: No  
 Inactive Date: 6/30/2005 10:01:00 AM  
 Facility Addr2: Not reported  
 Mailing Name: Not reported  
 Mailing Address: 2626 W MAIN ST  
 Mailing Address 2: Not reported  
 Mailing State: CA  
 Mailing Zip: 918010000  
 Region Code: 3  
 Owner Name: YONG SOON KANG  
 Owner Address: 2626 W MAIN ST  
 Owner Address 2: Not reported  
 Owner Telephone: 6262891440  
 Owner Fax Number: Not reported  
 Contact Name: YOUNGSOON KANG OWNER  
 Contact Address: 2626 W MAIN ST  
 Contact Address 2: Not reported  
 Contact Telephone: 6262891440  
 SIC Description: 7211 Power Laundries, Family and Commercial  
 SIC Description: 7212 Garment Pressing, and Agents for Laundries and Drycleaners  
 SIC Description: 7389 Business Services, NEC (apparel pressing service for the trade)  
 SIC Description: 7219 Laundry and Garment Services, NEC (except diaper service and clothing alteration and repair)  
 SIC Description: 7216 Drycleaning Plants, Except Rug Cleaning

EPA Id: CAL000028896  
 NAICS Code: 81232  
 NAICS Description: Drycleaning and Laundry Services (except Coin-Operated)  
 SIC Code: 7216  
 Create Date: 5/10/1990  
 Facility Active: No

MAP FINDINGS  
FOCUS MAP 23

Map ID Site Database(s) EPA ID Number

**DOMINO CLEANERS (Continued)**

**1000708801**

Inactive Date: 6/30/2005 10:01:00 AM  
Facility Addr2: Not reported  
Mailing Name: Not reported  
Mailing Address: 2626 W MAIN ST  
Mailing Address 2: Not reported  
Mailing State: CA  
Mailing Zip: 918010000  
Region Code: 3  
Owner Name: YONG SOON KANG  
Owner Address: 2626 W MAIN ST  
Owner Address 2: Not reported  
Owner Telephone: 6262891440  
Owner Fax Number: Not reported  
Contact Name: YOUNGSOON KANG OWNER  
Contact Address: 2626 W MAIN ST  
Contact Address 2: Not reported  
Contact Telephone: 6262891440  
SIC Description: 7211 Power Laundries, Family and Commercial  
SIC Description: 7212 Garment Pressing, and Agents for Laundries and Drycleaners  
SIC Description: 7389 Business Services, NEC (apparel pressing service for the trade)  
SIC Description: 7219 Laundry and Garment Services, NEC (except diaper service and clothing alteration and repair)  
SIC Description: 7216 Drycleaning Plants, Except Rug Cleaning

EPA Id: CAL000028896  
NAICS Code: 81232  
NAICS Description: Drycleaning and Laundry Services (except Coin-Operated)  
SIC Code: 7389  
Create Date: 5/10/1990  
Facility Active: No  
Inactive Date: 6/30/2005 10:01:00 AM  
Facility Addr2: Not reported  
Mailing Name: Not reported  
Mailing Address: 2626 W MAIN ST  
Mailing Address 2: Not reported  
Mailing State: CA  
Mailing Zip: 918010000  
Region Code: 3  
Owner Name: YONG SOON KANG  
Owner Address: 2626 W MAIN ST  
Owner Address 2: Not reported  
Owner Telephone: 6262891440  
Owner Fax Number: Not reported  
Contact Name: YOUNGSOON KANG OWNER  
Contact Address: 2626 W MAIN ST  
Contact Address 2: Not reported  
Contact Telephone: 6262891440  
SIC Description: 7211 Power Laundries, Family and Commercial  
SIC Description: 7212 Garment Pressing, and Agents for Laundries and Drycleaners  
SIC Description: 7389 Business Services, NEC (apparel pressing service for the trade)  
SIC Description: 7219 Laundry and Garment Services, NEC (except diaper service and clothing alteration and repair)  
SIC Description: 7216 Drycleaning Plants, Except Rug Cleaning

WIP:

Region: 4  
File Number: 115.0045

MAP FINDINGS  
FOCUS MAP 23

Map ID	Site	Database(s)	EPA ID Number
	<b>DOMINO CLEANERS (Continued)</b>		<b>1000708801</b>
	<b>File Status:</b> Historical <b>Staff:</b> CCHARMLE <b>Facility Suite:</b> Not reported		
<b>371</b>	<b>DOMINO CLEANERS, SOOK R YUN DB</b> <b>2626 W MAIN STREET</b> <b>ALHAMBRA, CA 91801</b>	<b>EMI</b>	<b>S106830159</b> <b>N/A</b>
	<b>EMI:</b> Year: 1990 County Code: 19 Air Basin: SC Facility ID: 66993 Air District Name: SC SIC Code: 7216 Air District Name: SOUTH COAST AQMD Community Health Air Pollution Info System: Not reported Consolidated Emission Reporting Rule: Not reported Total Organic Hydrocarbon Gases Tons/Yr: 1 Reactive Organic Gases Tons/Yr: 0 Carbon Monoxide Emissions Tons/Yr: 0 NOX - Oxides of Nitrogen Tons/Yr: 0 SOX - Oxides of Sulphur Tons/Yr: 0 Particulate Matter Tons/Yr: 0 Part. Matter 10 Micrometers & Smlr Tons/Yr: 0		
<b>374</b>	<b>ARROW ELECTRIC CO</b> <b>2818 W MAIN ST</b> <b>ALHAMBRA, CA</b>	<b>LOS ANGELES CO. HMS</b>	<b>S106409808</b> <b>N/A</b>
	<b>LOS ANGELES CO. HMS:</b> Region: LA Facility Id: 017399-023612 Facility Status: Removed Area: 3I Permit Number: 169020 Permit Status: Removed Facility Type: T1		
<b>374</b>	<b>EDSEL B ALLAIN SR</b> <b>2818 WEST MAIN ST</b> <b>ALHAMBRA, CA 91801</b>	<b>HAZNET</b>	<b>S103962387</b> <b>N/A</b>
	<b>HAZNET:</b> Gepaid: CAC001255520 Contact: EDSEL B ALLAIN SR Telephone: 0000000000 Facility Addr2: Not reported Mailing Name: Not reported Mailing Address: 1801 VIA DEL REY Mailing City,St,Zip: SOUTH PASADENA, CA 910300000 Gen County: Los Angeles TSD EPA ID: CAD982484933 TSD County: 7 Waste Category: Other empty containers 30 gallons or more		

MAP FINDINGS  
FOCUS MAP 23

Map ID	Site	Database(s)	EPA ID Number
	<b>EDSEL B ALLAIN SR (Continued)</b>		<b>S103962387</b>
	Disposal Method: Recycler Tons: .2500 Facility County: Los Angeles		
<b>375</b>	<b>MUELLER MOTORS</b> <b>2934 W MAIN ST</b> <b>ALHAMBRA, CA</b>	<b>LOS ANGELES CO. HMS</b>	<b>S104295049</b> <b>N/A</b>
	LOS ANGELES CO. HMS: Region: LA Facility Id: 020734-029401 Facility Status: Removed Area: 3I Permit Number: 263592 Permit Status: Removed Facility Type: T1		
<b>375</b>	<b>MUELER MOTOR SERVICE</b> <b>2934 W MAIN ST</b> <b>ALHAMBRA, CA 91801</b>	<b>HAZNET</b>	<b>S100940481</b> <b>N/A</b>
	HAZNET: Gepaid: CAL912415235 Contact: -- Telephone: -- Facility Addr2: Not reported Mailing Name: Not reported Mailing Address: 2934 W MAIN ST Mailing City,St,Zip: ALHAMBRA, CA 918011663 Gen County: Los Angeles TSD EPA ID: Not reported TSD County: Los Angeles Waste Category: Aqueous solution with less than 10% total organic residues Disposal Method: Transfer Station Tons: 0.01 Facility County: Not reported		
	Gepaid: CAL912415235 Contact: MUELLER MOTORS Telephone: 8182817860 Facility Addr2: Not reported Mailing Name: Not reported Mailing Address: 2934 W MAIN ST Mailing City,St,Zip: ALHAMBRA, CA 918011663 Gen County: Los Angeles TSD EPA ID: CAT080013352 TSD County: Los Angeles Waste Category: Oil/water separation sludge Disposal Method: Recycler Tons: 3.1275 Facility County: Los Angeles		
	Gepaid: CAL912415235 Contact: MUELLER MOTORS Telephone: 8182817860 Facility Addr2: Not reported		

MAP FINDINGS  
FOCUS MAP 23

Map ID Site Database(s) EPA ID Number

**MUELER MOTOR SERVICE (Continued)**

**S100940481**

Mailing Name: Not reported  
Mailing Address: 2934 W MAIN ST  
Mailing City,St,Zip: ALHAMBRA, CA 918011663  
Gen County: Los Angeles  
TSD EPA ID: CAD099452708  
TSD County: Los Angeles  
Waste Category: Waste oil and mixed oil  
Disposal Method: Recycler  
Tons: 0.417  
Facility County: Los Angeles

Gepaid: CAL912415235  
Contact: MUELLER MOTORS  
Telephone: 8182817860  
Facility Addr2: Not reported  
Mailing Name: Not reported  
Mailing Address: 2934 W MAIN ST  
Mailing City,St,Zip: ALHAMBRA, CA 918011663  
Gen County: Los Angeles  
TSD EPA ID: CAT000613893  
TSD County: Los Angeles  
Waste Category: Aqueous solution with less than 10% total organic residues  
Disposal Method: Transfer Station  
Tons: 0.3  
Facility County: Los Angeles

Gepaid: CAL912415235  
Contact: Not reported  
Telephone: 0  
Facility Addr2: Not reported  
Mailing Name: Not reported  
Mailing Address: 2934 W MAIN ST  
Mailing City,St,Zip: ALHAMBRA, CA 918011663  
Gen County: Los Angeles  
TSD EPA ID: CAT000613893  
TSD County: Los Angeles  
Waste Category: Aqueous solution with less than 10% total organic residues  
Disposal Method: Transfer Station  
Tons: 0.15  
Facility County: Los Angeles

[Click this hyperlink](#) while viewing on your computer to access additional CA\_HAZNET: detail in the EDR Site Report.

375

**CUNNINGHAM PRESS**  
**3036 W MAIN ST**  
**ALHAMBRA, CA 91801**

**SLIC S106485341**  
**WIP N/A**

SLIC:

Region: STATE  
Global Id: SL603799563  
Assigned Name: SLICSITE  
Lead Agency Contact: CURT CHARMLEY  
Lead Agency: LOS ANGELES RWQCB (REGION 4)  
Lead Agency Case Number: 115.0530  
Responsible Party: UNKNOWN  
Recent DTW: Not reported  
Substance Released: VOC

MAP FINDINGS  
FOCUS MAP 23

Map ID	Site	Database(s)	EPA ID Number
--------	------	-------------	---------------

**CUNNINGHAM PRESS (Continued)**

**S106485341**

**Facility Status: Reopen Previously Closed Case**

WIP:

Region: 4  
File Number: 115.0530  
**File Status: Backlog**  
Staff: CCHARMLE  
Facility Suite: Not reported

375

**JOFFREY J LEGASPI DMD INC  
3052 WEST MAIN ST.  
ALHAMBRA, CA 91801**

**HAZNET S103972311  
N/A**

HAZNET:

Gepaid: CAL000159498  
Contact: JOFFREY J. LEGASPI  
Telephone: 0000000000  
Facility Addr2: Not reported  
Mailing Name: Not reported  
Mailing Address: 3052 W MAIN ST  
Mailing City,St,Zip: ALHAMBRA, CA 918010000  
Gen County: Los Angeles  
TSD EPA ID: CAD050806850  
TSD County: Los Angeles  
Waste Category: Other inorganic solid waste  
Disposal Method: Transfer Station  
Tons: .0001  
Facility County: Los Angeles

Gepaid: CAL000159498  
Contact: JOFFREY J. LEGASPI  
Telephone: 0000000000  
Facility Addr2: Not reported  
Mailing Name: Not reported  
Mailing Address: 3052 W MAIN ST  
Mailing City,St,Zip: ALHAMBRA, CA 918010000  
Gen County: Los Angeles  
TSD EPA ID: CAD028409019  
TSD County: Los Angeles  
Waste Category: Other inorganic solid waste  
Disposal Method: Transfer Station  
Tons: .0001  
Facility County: Los Angeles

Gepaid: CAL000159498  
Contact: JOFFREY J. LEGASPI  
Telephone: 0000000000  
Facility Addr2: Not reported  
Mailing Name: Not reported  
Mailing Address: 3052 W MAIN ST  
Mailing City,St,Zip: ALHAMBRA, CA 918010000  
Gen County: Los Angeles  
TSD EPA ID: CAD028409019  
TSD County: Los Angeles  
Waste Category: Other inorganic solid waste  
Disposal Method: Transfer Station  
Tons: 0

MAP FINDINGS  
FOCUS MAP 23

Map ID	Site	Database(s)	EPA ID Number
--------	------	-------------	---------------

**JOFFREY J LEGASPI DMD INC (Continued)**

**S103972311**

Facility County: Los Angeles

Gepaid: CAL000159498  
Contact: JOFFREY J. LEGASPI  
Telephone: 0000000000  
Facility Addr2: Not reported  
Mailing Name: Not reported  
Mailing Address: 3052 W MAIN ST  
Mailing City,St,Zip: ALHAMBRA, CA 918010000  
Gen County: Los Angeles  
TSD EPA ID: CAD028409019  
TSD County: Los Angeles  
Waste Category: Other inorganic solid waste  
Disposal Method: Transfer Station  
Tons: .0000  
Facility County: Los Angeles

[Click this hyperlink](#) while viewing on your computer to access  
-1 additional CA\_HAZNET: record(s) in the EDR Site Report.

**375 WALTHERS-LAUR PLATING CO.  
3060 W MAIN ST  
ALHAMBRA, CA 91801**

**SLIC S106485340  
WIP N/A**

SLIC:  
Region: STATE  
Global Id: SL603799562  
Assigned Name: SLICSITE  
Lead Agency Contact: CURT CHARMLEY  
Lead Agency: LOS ANGELES RWQCB (REGION 4)  
Lead Agency Case Number: 115.0529  
Responsible Party: UNKNOWN  
Recent DTW: Not reported  
Substance Released: VOC  
**Facility Status: Reopen Previously Closed Case**

WIP:  
Region: 4  
File Number: 115.0529  
**File Status: Backlog**  
Staff: CCHARMLE  
Facility Suite: Not reported

**375 NEW CENTURY HYUNDAI  
3001 W MAIN  
ALHAMBRA, CA 91801**

**HAZNET S104574781  
N/A**

HAZNET:  
Gepaid: CAD982410888  
Contact: Not reported  
Telephone: 0000000000  
Facility Addr2: Not reported  
Mailing Name: Not reported  
Mailing Address: 1300 W MAIN ST  
Mailing City,St,Zip: ALHAMBRA, CA 918010000  
Gen County: Los Angeles



MAP FINDINGS  
FOCUS MAP 23

Map ID      Site      Database(s)      EPA ID Number

---

**NEW CENTURY HYUNDAI (Continued)**

**S104574781**

TSD EPA ID:            CAT000613893  
TSD County:            Los Angeles  
Waste Category:        Aqueous solution with less than 10% total organic residues  
Disposal Method:      Transfer Station  
Tons:                    3.4651  
Facility County:        Los Angeles

Gepaid:                CAD982410888  
Contact:                Not reported  
Telephone:              0000000000  
Facility Addr2:        Not reported  
Mailing Name:          Not reported  
Mailing Address:        1300 W MAIN ST  
Mailing City,St,Zip:    ALHAMBRA, CA 918010000  
Gen County:            Los Angeles  
TSD EPA ID:            CAD099452708  
TSD County:            Los Angeles  
Waste Category:        Oil/water separation sludge  
Disposal Method:      Transfer Station  
Tons:                    2.6354  
Facility County:        Los Angeles

Gepaid:                CAD982410888  
Contact:                Not reported  
Telephone:              0000000000  
Facility Addr2:        Not reported  
Mailing Name:          Not reported  
Mailing Address:        1300 W MAIN ST  
Mailing City,St,Zip:    ALHAMBRA, CA 918010000  
Gen County:            Los Angeles  
TSD EPA ID:            CAT080013352  
TSD County:            Los Angeles  
Waste Category:        Oil/water separation sludge  
Disposal Method:      Recycler  
Tons:                    3.8572  
Facility County:        Los Angeles

Gepaid:                CAD982410888  
Contact:                MARTIN VARELLA  
Telephone:              --  
Facility Addr2:        Not reported  
Mailing Name:          Not reported  
Mailing Address:        1300 W MAIN ST  
Mailing City,St,Zip:    ALHAMBRA, CA 918010000  
Gen County:            Los Angeles  
TSD EPA ID:            Not reported  
TSD County:            Los Angeles  
Waste Category:        Aqueous solution with less than 10% total organic residues  
Disposal Method:      Not reported  
Tons:                    0.32  
Facility County:        Not reported

Gepaid:                CAD982410888  
Contact:                MARTIN VARELLA  
Telephone:              --  
Facility Addr2:        Not reported  
Mailing Name:          Not reported

MAP FINDINGS  
FOCUS MAP 23

Map ID	Site	Database(s)	EPA ID Number
	<p><b>NEW CENTURY HYUNDAI (Continued)</b></p> <p>Mailing Address: 1300 W MAIN ST Mailing City,St,Zip: ALHAMBRA, CA 918010000 Gen County: Los Angeles TSD EPA ID: Not reported TSD County: Los Angeles Waste Category: Aqueous solution with less than 10% total organic residues Disposal Method: Transfer Station Tons: 2.73 Facility County: Not reported</p> <p style="text-align: center;"><a href="#">Click this hyperlink</a> while viewing on your computer to access 10 additional CA_HAZNET: record(s) in the EDR Site Report.</p>		<b>S104574781</b>
375	<p><b>ALHAMBRA DRIVE UP DAIRY</b> <b>3000 W MAIN ST</b> <b>ALHAMBRA, CA</b></p> <p>LOS ANGELES CO. HMS: Region: LA Facility Id: 030465-045022 Facility Status: Removed Area: 3I Permit Number: 450747 Permit Status: Removed Facility Type: T0</p>	<b>LOS ANGELES CO. HMS</b>	<b>S106915218</b> <b>N/A</b>
375	<p><b>CENTURY MOTOR SALES HYUNDAI</b> <b>3001 W MAIN</b> <b>ALHAMBRA, CA 91801</b></p> <p>RCRA-SQG: Date form received by agency: 03/25/1988 Facility name: CENTURY MOTOR SALES HYUNDAI Facility address: 3001 W MAIN ALHAMBRA, CA 91801 EPA ID: CAD982410888 Mailing address: W MAIN ALHAMBRA, CA 91801 Contact: ENVIRONMENTAL MANAGER Contact address: 3001 W MAIN ALHAMBRA, CA 91801 Contact country: US Contact telephone: (818) 576-5988 Contact email: Not reported EPA Region: 09 Classification: Small Small Quantity Generator Description: Handler: generates more than 100 and less than 1000 kg of hazardous waste during any calendar month and accumulates less than 6000 kg of hazardous waste at any time; or generates 100 kg or less of hazardous waste during any calendar month, and accumulates more than 1000 kg of hazardous waste at any time</p> <p>Owner/Operator Summary: Owner/operator name: CEON PESKIN Owner/operator address: NOT REQUIRED NOT REQUIRED, ME 99999</p>	<b>RCRA-SQG</b> <b>FINDS</b> <b>HAZNET</b>	<b>1000422685</b> <b>CAD982410888</b>



MAP FINDINGS  
FOCUS MAP 23

Map ID      Site      Database(s)      EPA ID Number

---

**CENTURY MOTOR SALES HYUNDAI (Continued)**

**1000422685**

Mailing City,St,Zip: ALHAMBRA, CA 918011699  
Gen County: Los Angeles  
TSD EPA ID: CAT080013352  
TSD County: Los Angeles  
Waste Category: Oil/water separation sludge  
Disposal Method: Not reported  
Tons: 4.17  
Facility County: Not reported

Gepaid: CAD982410888  
Contact: ROBIN MILLIGAN  
Telephone: 6265708444  
Facility Addr2: Not reported  
Mailing Name: Not reported  
Mailing Address: 3001 W MAIN ST  
Mailing City,St,Zip: ALHAMBRA, CA 918011699  
Gen County: Los Angeles  
TSD EPA ID: CAT080013352  
TSD County: Los Angeles  
Waste Category: Oil/water separation sludge  
Disposal Method: Not reported  
Tons: 4.17  
Facility County: Not reported

Gepaid: CAD982410888  
Contact: ROBIN MILLIGAN  
Telephone: 6265708444  
Facility Addr2: Not reported  
Mailing Name: Not reported  
Mailing Address: 3001 W MAIN ST  
Mailing City,St,Zip: ALHAMBRA, CA 918011699  
Gen County: Los Angeles  
TSD EPA ID: CAD099452708  
TSD County: Los Angeles  
Waste Category: Aqueous solution with less than 10% total organic residues  
Disposal Method: H03  
Tons: 1.04  
Facility County: Los Angeles

375

**DRIVE UP DAIRY  
3000 W MAIN ST  
ALHAMBRA, CA 91801**

**HAZNET S108205394  
N/A**

HAZNET:  
Gepaid: CAC002591222  
Contact: REINHOLD MULLER  
Telephone: 9498747550  
Facility Addr2: Not reported  
Mailing Name: Not reported  
Mailing Address: 25246 PRADERA DR  
Mailing City,St,Zip: MISSION VIEJO, CA 92691  
Gen County: Los Angeles  
TSD EPA ID: CAD981696420  
TSD County: Los Angeles  
Waste Category: Waste oil and mixed oil  
Disposal Method: Recycler  
Tons: 2.25  
Facility County: Not reported

MAP FINDINGS  
FOCUS MAP 23

Map ID	Site	Database(s)	EPA ID Number
375	<b>ALHAMBRA DRIVE-UP DAIRY</b> <b>3000 WEST MAIN STREET</b> <b>ALHAMBRA, CA 91801</b>	LUST	S108418239 N/A
	LUST: Region: STATE Status: Case Closed Case Number: Not reported Local Case #: CLUP# 518621 Chemical: NNO Qty Leaked: Not reported Abate Method: Not reported Release Date: 2005-06-22 00:00:00 Discover Date: 2005-06-14 00:00:00 Report Date: 2007-04-06 00:00:00 Enforcement Dt: Not reported Review Date: Not reported Enter Date: Not reported Stop Date: Not reported Confirm Leak: Not reported Case Type: Soil only Cross Street: HAMPDEN TERRACE Enf Type: LOC Funding: Not reported How Discovered: Tank Closure How Stopped: Not reported Leak Cause: UNK Leak Source: UNK Global Id: T0603772073 Workplan: Not reported Prelim Assess: Not reported Pollution Char: Not reported Remed Plan: Not reported Remed Action: Not reported Monitoring: Not reported MTBE Date: Not reported GW Qualifier: Not reported Soil Qualifier: Not reported Max MTBE GW ppb: Not reported Max MTBE Soil ppb: Not reported County: 19 Org Name: Not reported Reg Board: Los Angeles Region Contact Person: Not reported Responsible Party: REINHOLD MUELLER RP Address: 25246_PRADERA_DR Interim: Not reported Oversight Prgm: LUST MTBE Class: * MTBE Conc: 0 MTBE Fuel: 0 MTBE Tested: Not Required to be Tested. Staff: YR Staff Initials: TS Lead Agency: Local Agency Local Agency: 19000 Hydr Basin #: Not reported Beneficial: Not reported Priority: Not reported		

MAP FINDINGS  
FOCUS MAP 23

Map ID	Site	Database(s)	EPA ID Number
	<b>ALHAMBRA DRIVE-UP DAIRY (Continued)</b>		<b>S108418239</b>
	Cleanup Fund Id: Not reported Work Suspended: Not reported Operator: Not reported Water System Name: Not reported Well Name: Not reported Distance To Lust: 0 Waste Discharge Global ID: Not reported Waste Disch Assigned Name: Not reported Summary: Not reported		
<b>379</b>	<b>PREMIER PLATING WORKS</b> <b>2512 W MAIN ST</b> <b>ALHAMBRA, CA 91801</b>	<b>SLIC WIP</b>	<b>S106485265 N/A</b>
	SLIC: Region: STATE Global Id: SL603799487 Assigned Name: SLICSITE Lead Agency Contact: CURT CHARMLEY Lead Agency: LOS ANGELES RWQCB (REGION 4) Lead Agency Case Number: 115.0381 Responsible Party: Not reported Recent DTW: Not reported Substance Released: VOC <b>Facility Status: Case Open</b>		
	WIP: Region: 4 File Number: 115.0382 <b>File Status: Backlog</b> Staff: CCHARMLE Facility Suite: Not reported		
<b>379</b>	<b>PREMIER PLATING WORKS</b> <b>2511 W MAIN ST</b> <b>ALHAMBRA, CA 91801</b>	<b>WIP</b>	<b>S107257196 N/A</b>
	WIP: Region: 4 File Number: 115.0381 <b>File Status: Backlog</b> Staff: CCHARMLE Facility Suite: Not reported		
<b>379</b>	<b>JAMY S AUTO REPAIRS</b> <b>2411 W MAIN ST</b> <b>ALHAMBRA, CA 91801</b>	<b>RCRA-SQG FINDS HAZNET</b>	<b>1000593423 CAD982442717</b>
	RCRA-SQG: Date form received by agency: 05/13/1991 Facility name: JAMY'S AUTO REPAIRS Facility address: 2411 W MAIN ST ALHAMBRA, CA 91801 EPA ID: CAD982442717		

MAP FINDINGS  
FOCUS MAP 23

Map ID Site Database(s) EPA ID Number

**JAMY S AUTO REPAIRS (Continued)**

**1000593423**

Mailing address: W MAIN ST  
ALHAMBRA, CA 91801  
Contact: JAMY SHIH  
Contact address: 2411 W MAIN ST  
ALHAMBRA, CA 91801  
Contact country: US  
Contact telephone: (818) 571-8289  
Contact email: Not reported  
EPA Region: 09  
Classification: Small Small Quantity Generator  
Description: Handler: generates more than 100 and less than 1000 kg of hazardous waste during any calendar month and accumulates less than 6000 kg of hazardous waste at any time; or generates 100 kg or less of hazardous waste during any calendar month, and accumulates more than 1000 kg of hazardous waste at any time

Owner/Operator Summary:

Owner/operator name: JAMY C SHIH  
Owner/operator address: NOT REQUIRED  
NOT REQUIRED, ME 99999  
Owner/operator country: Not reported  
Owner/operator telephone: (415) 555-1212  
Legal status: Private  
Owner/Operator Type: Owner  
Owner/Op start date: Not reported  
Owner/Op end date: Not reported

Owner/operator name: NOT REQUIRED  
Owner/operator address: NOT REQUIRED  
NOT REQUIRED, ME 99999  
Owner/operator country: Not reported  
Owner/operator telephone: (415) 555-1212  
Legal status: Private  
Owner/Operator Type: Operator  
Owner/Op start date: Not reported  
Owner/Op end date: Not reported

Handler Activities Summary:

U.S. importer of hazardous waste: Unknown  
Mixed waste (haz. and radioactive): Unknown  
Recycler of hazardous waste: No  
Transporter of hazardous waste: No  
Treater, storer or disposer of HW: No  
Underground injection activity: No  
On-site burner exemption: Unknown  
Furnace exemption: Unknown  
Used oil fuel burner: No  
Used oil processor: No  
User oil refiner: No  
Used oil fuel marketer to burner: No  
Used oil Specification marketer: No  
Used oil transfer facility: No  
Used oil transporter: No  
Off-site waste receiver: Commercial status unknown

Violation Status: No violations found

MAP FINDINGS  
FOCUS MAP 23

Map ID	Site	Database(s)	EPA ID Number
--------	------	-------------	---------------

**JAMY S AUTO REPAIRS (Continued)**

**1000593423**

**FINDS:**

Other Pertinent Environmental Activity Identified at Site

RCRAInfo is a national information system that supports the Resource Conservation and Recovery Act (RCRA) program through the tracking of events and activities related to facilities that generate, transport, and treat, store, or dispose of hazardous waste. RCRAInfo allows RCRA program staff to track the notification, permit, compliance, and corrective action activities required under RCRA.

**HAZNET:**

Gepaid: CAD982442717  
 Contact: JAMY C SHIH  
 Telephone: 4155551212  
 Facility Addr2: Not reported  
 Mailing Name: Not reported  
 Mailing Address: 2411 W MAIN ST  
 Mailing City,St,Zip: ALHAMBRA, CA 918011648  
 Gen County: Los Angeles  
 TSD EPA ID: CAT000613893  
 TSD County: Los Angeles  
 Waste Category: Organic liquids with metals Alkaline solution (pH <UN-> 12.5) with metals (antimony, arsenic, barium, beryllium, cadmium, chromium, cobalt, copper, lead, mercury, molybdenum, nickel, selenium, silver, thallium, vanadium, and zinc)  
 Disposal Method: Transfer Station  
 Tons: .0500  
 Facility County: Los Angeles

379

**VIC BAKER AUTOMOTIVE  
2524 W MAIN ST  
ALHAMBRA, CA 91801**

**HIST UST  
WIP**

**U001570849  
N/A**

**HIST UST:**

Region: STATE  
 Facility ID: 00000067488  
 Facility Type: Other  
 Other Type: REPAIR, AUTO  
 Total Tanks: 0001  
 Contact Name: Not reported  
 Telephone: 8182817755  
 Owner Name: YOSHITO ARIYASU  
 Owner Address: 2524 W. MAIN ST.  
 Owner City,St,Zip: ALHAMBRA, CA 91801

Tank Num: 001  
 Container Num: 1  
 Year Installed: Not reported  
 Tank Capacity: 00000300  
 Tank Used for: WASTE  
 Type of Fuel: 5  
 Tank Construction: Unkown centimeters  
 Leak Detection: Visual

WIP:



MAP FINDINGS  
FOCUS MAP 23

Map ID	Site	Database(s)	EPA ID Number
--------	------	-------------	---------------

**VIC BAKER AUTOMOTIVE (Continued)**

**U001570849**

Region: 4  
File Number: 115.0102  
**File Status: Historical**  
Staff: CCHARMLE  
Facility Suite: Not reported

379

**VIC BAKER AUTO  
2524 W MAIN ST  
ALHAMBRA, CA 91801**

**RCRA-SQG 1000594429  
FINDS CAD983582594**

RCRA-SQG:

Date form received by agency: 09/01/1996  
Facility name: VIC BAKER AUTO  
Facility address: 2524 W MAIN ST  
ALHAMBRA, CA 91801  
EPA ID: CAD983582594  
Mailing address: W MAIN ST  
ALHAMBRA, CA 91801  
Contact: Not reported  
Contact address: Not reported  
Not reported  
Contact country: Not reported  
Contact telephone: Not reported  
Contact email: Not reported  
EPA Region: 09  
Classification: Small Small Quantity Generator  
Description: Handler: generates more than 100 and less than 1000 kg of hazardous waste during any calendar month and accumulates less than 6000 kg of hazardous waste at any time; or generates 100 kg or less of hazardous waste during any calendar month, and accumulates more than 1000 kg of hazardous waste at any time

Owner/Operator Summary:

Owner/operator name: PHRISHAR SOONTHAROSE  
Owner/operator address: NOT REQUIRED  
NOT REQUIRED, ME 99999  
Owner/operator country: Not reported  
Owner/operator telephone: (415) 555-1212  
Legal status: Private  
Owner/Operator Type: Owner  
Owner/Op start date: Not reported  
Owner/Op end date: Not reported

Owner/operator name: NOT REQUIRED  
Owner/operator address: NOT REQUIRED  
NOT REQUIRED, ME 99999  
Owner/operator country: Not reported  
Owner/operator telephone: (415) 555-1212  
Legal status: Private  
Owner/Operator Type: Operator  
Owner/Op start date: Not reported  
Owner/Op end date: Not reported

Handler Activities Summary:

U.S. importer of hazardous waste: Unknown  
Mixed waste (haz. and radioactive): Unknown  
Recycler of hazardous waste: No

MAP FINDINGS  
FOCUS MAP 23

Map ID	Site	Database(s)	EPA ID Number
--------	------	-------------	---------------

**VIC BAKER AUTO (Continued)**

**1000594429**

Transporter of hazardous waste: No  
 Treater, storer or disposer of HW: No  
 Underground injection activity: No  
 On-site burner exemption: Unknown  
 Furnace exemption: Unknown  
 Used oil fuel burner: No  
 Used oil processor: No  
 User oil refiner: No  
 Used oil fuel marketer to burner: No  
 Used oil Specification marketer: No  
 Used oil transfer facility: No  
 Used oil transporter: No  
 Off-site waste receiver: Commercial status unknown

Violation Status: No violations found

**FINDS:**

Other Pertinent Environmental Activity Identified at Site

RCRAInfo is a national information system that supports the Resource Conservation and Recovery Act (RCRA) program through the tracking of events and activities related to facilities that generate, transport, and treat, store, or dispose of hazardous waste. RCRAInfo allows RCRA program staff to track the notification, permit, compliance, and corrective action activities required under RCRA.

**379 PREMIER PLATING WORKS  
2512 W. MAIN ST.  
ALHAMBRA, CA 91801**

**SLIC S106485266  
N/A**

**SLIC:**

Region: STATE  
 Global Id: SL603799488  
 Assigned Name: SLICSITE  
 Lead Agency Contact: CURT CHARMLEY  
 Lead Agency: LOS ANGELES RWQCB (REGION 4)  
 Lead Agency Case Number: 115.0382  
 Responsible Party: Not reported  
 Recent DTW: Not reported  
 Substance Released: VOC  
**Facility Status: Case Open**

**379 PREMIER PLATING WORKS  
2510 W. MAIN ST.  
ALHAMBRA, CA 91801**

**SLIC S106485267  
N/A**

**SLIC:**

Region: STATE  
 Global Id: SL603799489  
 Assigned Name: SLICSITE  
 Lead Agency Contact: CURT CHARMLEY  
 Lead Agency: LOS ANGELES RWQCB (REGION 4)  
 Lead Agency Case Number: 115.0383  
 Responsible Party: Not reported  
 Recent DTW: Not reported  
 Substance Released: VOC

MAP FINDINGS  
FOCUS MAP 23

Map ID	Site	Database(s)	EPA ID Number
	<b>PREMIER PLATING WORKS (Continued)</b>		<b>S106485267</b>
	<b>Facility Status: Case Open</b>		
<b>381</b>	<b>MARQUEZ BROTHERS BODY SHOP 3240 W MAIN ST ALHAMBRA, CA 91801</b>	<b>HAZNET EMI WIP</b>	<b>S100939622 N/A</b>
	HAZNET:		
	Gepaid: CAL920464100		
	Contact: PASCUAL MARQUEZ		
	Telephone: 8182821995		
	Facility Addr2: Not reported		
	Mailing Name: Not reported		
	Mailing Address: 3240 W MAIN ST		
	Mailing City,St,Zip: ALHAMBRA, CA 918011668		
	Gen County: Los Angeles		
	TSD EPA ID: CAT000613893		
	TSD County: Los Angeles		
	Waste Category: Oxygenated solvents (acetone, butanol, ethyl acetate, etc.)		
	Disposal Method: Transfer Station		
	Tons: .0900		
	Facility County: Los Angeles		
	Gepaid: CAL920464100		
	Contact: PASCUAL MARQUEZ/PARTNER		
	Telephone: 8182821995		
	Facility Addr2: Not reported		
	Mailing Name: Not reported		
	Mailing Address: 3240 W MAIN ST		
	Mailing City,St,Zip: ALHAMBRA, CA 918011668		
	Gen County: Los Angeles		
	TSD EPA ID: Not reported		
	TSD County: Los Angeles		
	Waste Category: Unspecified solvent mixture Waste		
	Disposal Method: Recycler		
	Tons: 0.12		
	Facility County: Not reported		
	Gepaid: CAL920464100		
	Contact: PASCUAL MARQUEZ		
	Telephone: 8182821995		
	Facility Addr2: Not reported		
	Mailing Name: Not reported		
	Mailing Address: 3240 W MAIN ST		
	Mailing City,St,Zip: ALHAMBRA, CA 918011668		
	Gen County: Los Angeles		
	TSD EPA ID: CAT000613893		
	TSD County: Los Angeles		
	Waste Category: Oxygenated solvents (acetone, butanol, ethyl acetate, etc.)		
	Disposal Method: Transfer Station		
	Tons: .1800		
	Facility County: Los Angeles		
	Gepaid: CAL920464100		
	Contact: PASCUAL MARQUEZ		
	Telephone: 8182821995		
	Facility Addr2: Not reported		
	Mailing Name: Not reported		
	Mailing Address: 3240 W MAIN ST		

MAP FINDINGS  
FOCUS MAP 23

Map ID	Site	Database(s)	EPA ID Number
--------	------	-------------	---------------

**MARQUEZ BROTHERS BODY SHOP (Continued)**

**S100939622**

Mailing City,St,Zip: ALHAMBRA, CA 918011668  
 Gen County: Los Angeles  
 TSD EPA ID: CAT000613893  
 TSD County: Los Angeles  
 Waste Category: Not reported  
 Disposal Method: Not reported  
 Tons: 0  
 Facility County: Los Angeles

Gepaid: CAL920464100  
 Contact: PASCUAL MARQUEZ  
 Telephone: 8182821995  
 Facility Addr2: Not reported  
 Mailing Name: Not reported  
 Mailing Address: 3240 W MAIN ST  
 Mailing City,St,Zip: ALHAMBRA, CA 918011668  
 Gen County: Los Angeles  
 TSD EPA ID: CAT000613893  
 TSD County: Los Angeles  
 Waste Category: Oxygenated solvents (acetone, butanol, ethyl acetate, etc.)  
 Disposal Method: Transfer Station  
 Tons: 0.0575  
 Facility County: Los Angeles

[Click this hyperlink](#) while viewing on your computer to access 12 additional CA\_HAZNET: record(s) in the EDR Site Report.

EMI:

Year:	1987
County Code:	19
Air Basin:	SC
Facility ID:	55888
Air District Name:	SC
SIC Code:	7538
Air District Name:	SOUTH COAST AQMD
Community Health Air Pollution Info System:	Not reported
Consolidated Emission Reporting Rule:	Not reported
Total Organic Hydrocarbon Gases Tons/Yr:	1
Reactive Organic Gases Tons/Yr:	1
Carbon Monoxide Emissions Tons/Yr:	0
NOX - Oxides of Nitrogen Tons/Yr:	0
SOX - Oxides of Sulphur Tons/Yr:	0
Particulate Matter Tons/Yr:	0
Part. Matter 10 Micrometers & Smlr Tons/Yr:	0
Year:	1990
County Code:	19
Air Basin:	SC
Facility ID:	55888
Air District Name:	SC
SIC Code:	7538
Air District Name:	SOUTH COAST AQMD
Community Health Air Pollution Info System:	Not reported
Consolidated Emission Reporting Rule:	Not reported
Total Organic Hydrocarbon Gases Tons/Yr:	2
Reactive Organic Gases Tons/Yr:	2
Carbon Monoxide Emissions Tons/Yr:	0

MAP FINDINGS  
FOCUS MAP 23

Map ID	Site	Database(s)	EPA ID Number
--------	------	-------------	---------------

**MARQUEZ BROTHERS BODY SHOP (Continued)**

**S100939622**

NOX - Oxides of Nitrogen Tons/Yr: 0  
 SOX - Oxides of Sulphur Tons/Yr: 0  
 Particulate Matter Tons/Yr: 0  
 Part. Matter 10 Micrometers & Smlr Tons/Yr: 0

Year: 1995  
 County Code: 19  
 Air Basin: SC  
 Facility ID: 55888  
 Air District Name: SC  
 SIC Code: 7538  
 Air District Name: SOUTH COAST AQMD  
 Community Health Air Pollution Info System: Not reported  
 Consolidated Emission Reporting Rule: Not reported  
 Total Organic Hydrocarbon Gases Tons/Yr: 0  
 Reactive Organic Gases Tons/Yr: 0  
 Carbon Monoxide Emissions Tons/Yr: 0  
 NOX - Oxides of Nitrogen Tons/Yr: 0  
 SOX - Oxides of Sulphur Tons/Yr: 0  
 Particulate Matter Tons/Yr: 0  
 Part. Matter 10 Micrometers & Smlr Tons/Yr: 0

WIP:

Region: 4  
 File Number: 115.0128  
**File Status: Backlog**  
 Staff: CCHARMLE  
 Facility Suite: Not reported

---

**381 MARQUEZ BROS. BODY SHOP**  
**3240 W. MAIN ST.**  
**ALHAMBRA, CA 91801**

**SLIC S106485015**  
**N/A**

SLIC:

Region: STATE  
 Global Id: SL603799237  
 Assigned Name: SLICSITE  
 Lead Agency Contact: CURT CHARMLEY  
 Lead Agency: LOS ANGELES RWQCB (REGION 4)  
 Lead Agency Case Number: 115.0128  
 Responsible Party: PASCUAL MARQUEZ  
 Recent DTW: Not reported  
 Substance Released: VOC  
**Facility Status: Reopen Previously Closed Case**

---

**386 BILL'S AUTO WORKS**  
**940 E VALLEY BLVD**  
**ALHAMBRA, CA 91801**

**SLIC S106485143**  
**WIP N/A**

SLIC:

Region: STATE  
 Global Id: SL603799365  
 Assigned Name: SLICSITE  
 Lead Agency Contact: CURT CHARMLEY  
 Lead Agency: LOS ANGELES RWQCB (REGION 4)  
 Lead Agency Case Number: 115.0257

MAP FINDINGS  
FOCUS MAP 23

Map ID	Site	Database(s)	EPA ID Number
	<b>BILL'S AUTO WORKS (Continued)</b> Responsible Party: Not reported Recent DTW: Not reported Substance Released: VOC <b>Facility Status: Case Open</b>  WIP: Region: 4 File Number: 115.0258 <b>File Status: Backlog</b> Staff: CCHARMLE Facility Suite: Not reported		S106485143
386	<b>BILL'S AUTO WORKS</b> <b>2441 W MAIN ST</b> <b>ALHAMBRA, CA 91801</b>  WIP: Region: 4 File Number: 115.0257 <b>File Status: Backlog</b> Staff: CCHARMLE Facility Suite: Not reported	WIP	S107257111 N/A
386	<b>THE MORSE CO.</b> <b>2437 W MAIN ST</b> <b>ALHAMBRA, CA 91801</b>  SLIC: Region: STATE Global Id: SL603799517 Assigned Name: SLICSITE Lead Agency Contact: CURT CHARMLEY Lead Agency: LOS ANGELES RWQCB (REGION 4) Lead Agency Case Number: 115.0412 Responsible Party: Not reported Recent DTW: Not reported Substance Released: VOC <b>Facility Status: Case Open</b>  WIP: Region: 4 File Number: 115.0412 <b>File Status: Backlog</b> Staff: CCHARMLE Facility Suite: Not reported	SLIC WIP	S106485295 N/A

MAP FINDINGS  
FOCUS MAP 23

Map ID	Site	Database(s)	EPA ID Number
386	<b>CHECKPOINT AUTO REPAIR</b> <b>2411 WEST MAIN ST</b> <b>ALHAMBRA, CA 91801</b>	HAZNET	S103955681 N/A
	HAZNET: Gepaid: CAL000188641 Contact: PAUL LIANG Telephone: 6262843408 Facility Addr2: Not reported Mailing Name: Not reported Mailing Address: 2411 WEST MAIN ST Mailing City,St,Zip: ALHAMBRA, CA 918010000 Gen County: Los Angeles TSD EPA ID: CAT080013352 TSD County: Los Angeles Waste Category: Aqueous solution with less than 10% total organic residues Disposal Method: Recycler Tons: .2293 Facility County: Los Angeles		
	Gepaid: CAL000188641 Contact: PAUL LIANG Telephone: 6262843408 Facility Addr2: Not reported Mailing Name: Not reported Mailing Address: 2411 WEST MAIN ST Mailing City,St,Zip: ALHAMBRA, CA 918010000 Gen County: Los Angeles TSD EPA ID: CAD099452708 TSD County: Los Angeles Waste Category: Aqueous solution with less than 10% total organic residues Disposal Method: Recycler Tons: .2293 Facility County: Los Angeles		
	Gepaid: CAL000188641 Contact: PAUL LIANG Telephone: 6262843408 Facility Addr2: Not reported Mailing Name: Not reported Mailing Address: 2411 WEST MAIN ST Mailing City,St,Zip: ALHAMBRA, CA 918010000 Gen County: Los Angeles TSD EPA ID: CAD099452708 TSD County: Los Angeles Waste Category: Aqueous solution with less than 10% total organic residues Disposal Method: Recycler Tons: 0.6879 Facility County: Los Angeles		

MAP FINDINGS  
FOCUS MAP 23

Map ID	Site	Database(s)	EPA ID Number
386	<b>MODERN AUTO SERVICE</b> <b>2350 W MAIN ST</b> <b>ALHAMBRA, CA 91801</b>	<b>RCRA-SQG</b> <b>FINDS</b> <b>HAZNET</b>	<b>1000216504</b> <b>CAD982372088</b>
	<p>RCRA-SQG:</p> <p>Date form received by agency: 04/22/1988</p> <p>Facility name: MODERN AUTO SERVICE</p> <p>Facility address: 2350 W MAIN ST ALHAMBRA, CA 91801</p> <p>EPA ID: CAD982372088</p> <p>Contact: ENVIRONMENTAL MANAGER</p> <p>Contact address: 2350 W MAIN ST ALHAMBRA, CA 91801</p> <p>Contact country: US</p> <p>Contact telephone: (818) 281-4772</p> <p>Contact email: Not reported</p> <p>EPA Region: 09</p> <p>Classification: Small Small Quantity Generator</p> <p>Description: Handler: generates more than 100 and less than 1000 kg of hazardous waste during any calendar month and accumulates less than 6000 kg of hazardous waste at any time; or generates 100 kg or less of hazardous waste during any calendar month, and accumulates more than 1000 kg of hazardous waste at any time</p> <p>Owner/Operator Summary:</p> <p>Owner/operator name: NOT REQUIRED</p> <p>Owner/operator address: NOT REQUIRED NOT REQUIRED, ME 99999</p> <p>Owner/operator country: Not reported</p> <p>Owner/operator telephone: (415) 555-1212</p> <p>Legal status: Private</p> <p>Owner/Operator Type: Operator</p> <p>Owner/Op start date: Not reported</p> <p>Owner/Op end date: Not reported</p> <p>Owner/operator name: CAROL CLARK</p> <p>Owner/operator address: NOT REQUIRED NOT REQUIRED, ME 99999</p> <p>Owner/operator country: Not reported</p> <p>Owner/operator telephone: (415) 555-1212</p> <p>Legal status: Private</p> <p>Owner/Operator Type: Owner</p> <p>Owner/Op start date: Not reported</p> <p>Owner/Op end date: Not reported</p> <p>Handler Activities Summary:</p> <p>U.S. importer of hazardous waste: Unknown</p> <p>Mixed waste (haz. and radioactive): Unknown</p> <p>Recycler of hazardous waste: No</p> <p>Transporter of hazardous waste: No</p> <p>Treater, storer or disposer of HW: No</p> <p>Underground injection activity: No</p> <p>On-site burner exemption: Unknown</p> <p>Furnace exemption: Unknown</p> <p>Used oil fuel burner: No</p> <p>Used oil processor: No</p> <p>User oil refiner: No</p> <p>Used oil fuel marketer to burner: No</p>		



MAP FINDINGS  
FOCUS MAP 23

Map ID	Site	Database(s)	EPA ID Number
--------	------	-------------	---------------

**MODERN AUTO SERVICE (Continued)**

**1000216504**

Used oil Specification marketer: No  
 Used oil transfer facility: No  
 Used oil transporter: No  
 Off-site waste receiver: Commercial status unknown

Violation Status: No violations found

**FINDS:**

Other Pertinent Environmental Activity Identified at Site

RCRAInfo is a national information system that supports the Resource Conservation and Recovery Act (RCRA) program through the tracking of events and activities related to facilities that generate, transport, and treat, store, or dispose of hazardous waste. RCRAInfo allows RCRA program staff to track the notification, permit, compliance, and corrective action activities required under RCRA.

**HAZNET:**

Gepaid: CAD982372088  
 Contact: Not reported  
 Telephone: 0000000000  
 Facility Addr2: Not reported  
 Mailing Name: Not reported  
 Mailing Address: 2350 W MAIN ST  
 Mailing City,St,Zip: ALHAMBRA, CA 918010000  
 Gen County: Los Angeles  
 TSD EPA ID: CAD093459485  
 TSD County: Fresno  
 Waste Category: Unspecified solvent mixture Waste  
 Disposal Method: Transfer Station  
 Tons: .0540  
 Facility County: Los Angeles

**386**

**GKN-FOOTHILL RENTAL  
 2424 W MAIN ST  
 ALHAMBRA, CA 91801**

**HAZNET  
 LOS ANGELES CO. HMS  
 WIP  
 SWEEPS UST**

**S102058753  
 N/A**

**HAZNET:**

Gepaid: CAL000002551  
 Contact: UNDELIVERABLE 1996 FEES FORM  
 Telephone: --  
 Facility Addr2: Not reported  
 Mailing Name: Not reported  
 Mailing Address: PO BOX 1807  
 Mailing City,St,Zip: BELLFLOWER, CA 907060000  
 Gen County: Los Angeles  
 TSD EPA ID: CA0000084517  
 TSD County: Sacramento  
 Waste Category: Oxygenated solvents (acetone, butanol, ethyl acetate, etc.)  
 Disposal Method: Transfer Station  
 Tons: 0.59  
 Facility County: Not reported

Gepaid: CAL000002551  
 Contact: UNDELIVERABLE 1996 FEES FORM  
 Telephone: --

MAP FINDINGS  
FOCUS MAP 23

Map ID Site Database(s) EPA ID Number

---

**GKN-FOOTHILL RENTAL (Continued)**

**S102058753**

Facility Addr2: Not reported  
Mailing Name: Not reported  
Mailing Address: PO BOX 1807  
Mailing City,St,Zip: BELLFLOWER, CA 907060000  
Gen County: Los Angeles  
TSD EPA ID: Not reported  
TSD County: Sacramento  
Waste Category: Oxygenated solvents (acetone, butanol, ethyl acetate, etc.)  
Disposal Method: Transfer Station  
Tons: 0.19  
Facility County: Not reported

Gepaid: CAL000002551  
Contact: UNDELIVERABLE 1996 FEES FORM  
Telephone: 0  
Facility Addr2: Not reported  
Mailing Name: Not reported  
Mailing Address: PO BOX 1807  
Mailing City,St,Zip: BELLFLOWER, CA 907060000  
Gen County: Los Angeles  
TSD EPA ID: CA0000084517  
TSD County: Los Angeles  
Waste Category: Oxygenated solvents (acetone, butanol, ethyl acetate, etc.)  
Disposal Method: Transfer Station  
Tons: 0.59  
Facility County: Los Angeles

Gepaid: CAL000002551  
Contact: UNDELIVERABLE 1996 FEES FORM  
Telephone: --  
Facility Addr2: Not reported  
Mailing Name: Not reported  
Mailing Address: PO BOX 1807  
Mailing City,St,Zip: BELLFLOWER, CA 907060000  
Gen County: Los Angeles  
TSD EPA ID: CA0000084517  
TSD County: Sacramento  
Waste Category: Oxygenated solvents (acetone, butanol, ethyl acetate, etc.)  
Disposal Method: Transfer Station  
Tons: 0.59  
Facility County: Not reported

[Click this hyperlink](#) while viewing on your computer to access  
-1 additional CA\_HAZNET: record(s) in the EDR Site Report.

**LOS ANGELES CO. HMS:**

Region: LA  
Facility Id: 009772-009610  
Facility Status: Removed  
Area: 3I  
Permit Number: 00000829T  
Permit Status: Removed  
Facility Type: T0

**WIP:**

Region: 4

MAP FINDINGS  
FOCUS MAP 23

Map ID Site Database(s) EPA ID Number

**GKN-FOOTHILL RENTAL (Continued)**

**S102058753**

File Number: 115.0212  
**File Status: Backlog**  
 Staff: CCHARMLE  
 Facility Suite: Not reported

**SWEEPS UST:**

Status: Not reported  
 Comp Number: 9610  
 Number: Not reported  
 Board Of Equalization: 44-008476  
 Ref Date: Not reported  
 Act Date: Not reported  
 Created Date: Not reported  
 Tank Status: Not reported  
 Owner Tank Id: Not reported  
 Swrcb Tank Id: 19-000-009610-000001  
 Actv Date: Not reported  
 Capacity: 10000  
 Tank Use: M.V. FUEL  
 Stg: PRODUCT  
 Content: LEADED  
 Number Of Tanks: 1

Status: A  
 Comp Number: 9610  
 Number: 1  
 Board Of Equalization: 44-008476  
 Ref Date: 01-25-90  
 Act Date: 01-25-90  
 Created Date: 06-30-89  
 Tank Status: A  
 Owner Tank Id: Not reported  
 Swrcb Tank Id: 19-000-009610-000002  
 Actv Date: 06-30-89  
 Capacity: Not reported  
 Tank Use: UNKNOWN  
 Stg: W  
 Content: Not reported  
 Number Of Tanks: 2

Status: A  
 Comp Number: 9610  
 Number: 1  
 Board Of Equalization: 44-008476  
 Ref Date: 01-25-90  
 Act Date: 01-25-90  
 Created Date: 06-30-89  
 Tank Status: A  
 Owner Tank Id: Not reported  
 Swrcb Tank Id: 19-000-009610-000003  
 Actv Date: 06-30-89  
 Capacity: Not reported  
 Tank Use: UNKNOWN  
 Stg: W  
 Content: Not reported  
 Number Of Tanks: Not reported

MAP FINDINGS  
FOCUS MAP 23

Map ID	Site	Database(s)	EPA ID Number
386	<b>A 1 LOUS RENTAL</b> <b>2424 W. MAIN ST.</b> <b>ALHAMBRA, CA 91801</b>  SLIC: Region: STATE Global Id: SL603799320 Assigned Name: SLICSITE Lead Agency Contact: CURT CHARMLEY Lead Agency: LOS ANGELES RWQCB (REGION 4) Lead Agency Case Number: 115.0212 Responsible Party: Not reported Recent DTW: Not reported Substance Released: VOC <b>Facility Status: Case Open</b>	SLIC	S106485098 N/A
386	<b>ADVANCED ALTERNATOR</b> <b>2318 W MAIN ST</b> <b>ALHAMBRA, CA 91801</b>  WIP: Region: 4 File Number: 115.0101 <b>File Status: Historical</b> Staff: CCHARMLE Facility Suite: Not reported	WIP	S106769973 N/A
400	<b>COURTESY ELECTRIC WHOLESALE</b> <b>2220 W MAIN ST</b> <b>ALHAMBRA, CA 91801</b>  WIP: Region: 4 File Number: 115.0100 <b>File Status: Historical</b> Staff: CCHARMLE Facility Suite: Not reported	WIP	S106769972 N/A
400	<b>WILSON VETERINARY CLINIC</b> <b>2216 W MAIN ST</b> <b>ALHAMBRA, CA 91801</b>  HIST UST: Region: STATE Facility ID: 00000067758 Facility Type: Other Other Type: VETERINARY Total Tanks: 0001 Contact Name: Not reported Telephone: 8182822179 Owner Name: WILSON VETERINARY CLINIC Owner Address: 2216 WEST MAIN STREET Owner City,St,Zip: ALHAMBRA, CA 91801  Tank Num: 001 Container Num: 1 Year Installed: Not reported	HIST UST	U001570850 N/A

MAP FINDINGS  
FOCUS MAP 23

Map ID	Site	Database(s)	EPA ID Number
	<p><b>WILSON VETERINARY CLINIC (Continued)</b></p> <p>Tank Capacity: 00000550            Tank Used for: WASTE            Type of Fuel: 1            Tank Construction: Unkown centimeters            Leak Detection: Visual</p>		<b>U001570850</b>
<b>400</b>	<p><b>WILSON VET CLINIC</b>  <b>2216 W MAIN ST</b>  <b>ALHAMBRA, CA</b></p> <p>LOS ANGELES CO. HMS:            Region: LA            Facility Id: 014103-014597            Facility Status: Removed            Area: 3I            Permit Number: Not reported            Permit Status: Not reported            Facility Type: Not reported</p> <p>SWEEPS UST:            Status: A            Comp Number: 14597            Number: 9            Board Of Equalization: Not reported            Ref Date: 06-30-89            Act Date: Not reported            Created Date: 06-30-89            Tank Status: Not reported            Owner Tank Id: Not reported            Swrcb Tank Id: Not reported            Actv Date: Not reported            Capacity: Not reported            Tank Use: Not reported            Stg: Not reported            Content: Not reported            Number Of Tanks: Not reported</p>	<b>LOS ANGELES CO. HMS SWEEPS UST</b>	<b>S102058588 N/A</b>
<b>400</b>	<p><b>ENTERPRISE RENT A CAR</b>  <b>2201 W. MAIN ST.</b>  <b>ALHAMBRA, CA 91801</b></p> <p>SLIC:            Region: STATE            Global Id: SL603799234            Assigned Name: SLICSITE            Lead Agency Contact: CURT CHARMLEY            Lead Agency: LOS ANGELES RWQCB (REGION 4)            Lead Agency Case Number: 115.0125            Responsible Party: ADRIAN DIFORE            Recent DTW: Not reported            Substance Released: VOC  <b>Facility Status: Reopen Previously Closed Case</b></p>	<b>SLIC</b>	<b>S106485013 N/A</b>

MAP FINDINGS  
FOCUS MAP 23

Map ID	Site	Database(s)	EPA ID Number
400	<b>FIRE STATION #3</b> <b>2200 W MAIN ST</b> <b>ALHAMBRA, CA 91801</b>  HIST UST: Region: STATE Facility ID: 00000020883 Facility Type: Other Other Type: FIRE STATION Total Tanks: 0001 Contact Name: ROBERT TOLLADAY Telephone: 8185705125 Owner Name: CITY OF ALHAMBRA - FIRE DEPT. Owner Address: 111 S. 1ST ST. Owner City,St,Zip: ALHAMBRA, CA 91801  Tank Num: 001 Container Num: 3 Year Installed: Not reported Tank Capacity: 00000280 Tank Used for: PRODUCT Type of Fuel: DIESEL Tank Construction: Not reported Leak Detection: Stock Inventor	HIST UST	U001570832 N/A
400	<b>CITY OF ALHAMBRA - FIRE DEPT</b> <b>2200 W MAIN ST</b> <b>ALHAMBRA, CA</b>  CA FID UST: Facility ID: 19054877 Regulated By: UTNKA Regulated ID: 00020883 Cortese Code: Not reported SIC Code: Not reported Facility Phone: 8180000000 Mail To: Not reported Mailing Address: 301 N 001ST ST Mailing Address 2: Not reported Mailing City,St,Zip: ALHAMBRA Contact: Not reported Contact Phone: Not reported DUNs Number: Not reported NPDES Number: Not reported EPA ID: Not reported Comments: Not reported Status: Active	CA FID UST	S101587103 N/A
400	<b>CITY OF ALHAMBRA - FIRE DEPT</b> <b>2200 W MAIN ST</b> <b>ALHAMBRA, CA 91801</b>  UST: Local Agency: 19000 Facility ID: 010049  LOS ANGELES CO. HMS: Region: LA	UST LOS ANGELES CO. HMS SWEEPS UST	U003776675 N/A

MAP FINDINGS  
FOCUS MAP 23

Map ID Site Database(s) EPA ID Number

**CITY OF ALHAMBRA - FIRE DEPT (Continued)**

**U003776675**

Facility Id: 010178-010049  
Facility Status: Permit  
Area: 3I  
Permit Number: 00001479T  
Permit Status: Permit  
Facility Type: T0

**SWEEPS UST:**

Status: A  
Comp Number: 10049  
Number: 9  
Board Of Equalization: 44-008695  
Ref Date: 06-30-89  
Act Date: Not reported  
Created Date: 06-30-89  
Tank Status: A  
Owner Tank Id: Not reported  
Swrcb Tank Id: 19-000-010049-000001  
Actv Date: 06-30-89  
Capacity: Not reported  
Tank Use: UNKNOWN  
Stg: W  
Content: Not reported  
Number Of Tanks: 1

**400**

**FIRE STATION #73  
2200 MAIN ST W  
ALHAMBRA, CA 91801**

**LUST S103281974  
Cortese N/A**

**LUST:**

Region: STATE  
Status: Leak being confirmed  
Case Number: R-10049  
Local Case #: Not reported  
Chemical: Hydrocarbons  
Qty Leaked: Not reported  
Abate Method: Other  
Release Date: 1997-12-23 00:00:00  
Discover Date: 1997-12-23 00:00:00  
Report Date: Not reported  
Enforcement Dt: Not reported  
Review Date: 1997-12-23 00:00:00  
Enter Date: 1998-01-23 00:00:00  
Stop Date: 1997-11-12 00:00:00  
Confirm Leak: 1997-12-23 00:00:00  
Case Type: Soil only  
Cross Street: POPLAR ST  
Enf Type: Not reported  
Funding: Not reported  
How Discovered: Tank Closure  
How Stopped: Not reported  
Leak Cause: UNK  
Leak Source: UNK  
Global Id: T0603704898  
Workplan: Not reported  
Prelim Assess: Not reported  
Pollution Char: Not reported

MAP FINDINGS  
FOCUS MAP 23

Map ID Site Database(s) EPA ID Number

**FIRE STATION #73 (Continued)**

**S103281974**

Remed Plan: Not reported  
 Remed Action: Not reported  
 Monitoring: Not reported  
 MTBE Date: Not reported  
 GW Qualifier: Not reported  
 Soil Qualifier: Not reported  
 Max MTBE GW ppb: Not reported  
 Max MTBE Soil ppb: Not reported  
 County: 19  
 Org Name: Not reported  
 Reg Board: Los Angeles Region  
 Contact Person: Not reported  
 Responsible Party: CITY OF ALHAMBRA  
 RP Address: 111 S. FIRST ST., ALHAMBRA, CA 91801  
 Interim: Not reported  
 Oversight Prgm: LUST  
 MTBE Class: \*  
 MTBE Conc: 0  
 MTBE Fuel: 0  
 MTBE Tested: Not Required to be Tested.  
 Staff: YR  
 Staff Initials: JA  
 Lead Agency: Local Agency  
 Local Agency: 19000  
 Hydr Basin #: SAN FERNANDO VALLEY  
 Beneficial: Not reported  
 Priority: Not reported  
 Cleanup Fund Id: Not reported  
 Work Suspended: Not reported  
 Operator: MARIO MOTES  
 Water System Name: Not reported  
 Well Name: Not reported  
 Distance To Lust: 0  
 Waste Discharge Global ID: Not reported  
 Waste Disch Assigned Name: Not reported  
 Summary: TPH=19000 PPM, BTEX=ND/6.6/5.6/24 PPB

**LUST REG 4:**

Region: 4  
 Regional Board: 04  
 County: Los Angeles  
 facid: R-10049  
 Status: Leak being confirmed  
 Substance: Hydrocarbons  
 Substance Quantity: Not reported  
 Local Case No: Not reported  
 Case Type: Soil  
 Abatement Method Used at the Site: OT  
 Global ID: T0603704898  
 W Global ID: Not reported  
 Staff: UNK  
 Local Agency: 19000  
 Cross Street: POPLAR ST  
 Enforcement Type: Not reported  
 Date Leak Discovered: 12/23/1997  
 Date Leak First Reported: 12/23/1997  
 Date Leak Record Entered: 1/23/1998



MAP FINDINGS  
FOCUS MAP 23

Map ID	Site	Database(s)	EPA ID Number
--------	------	-------------	---------------

**FIRE STATION #73 (Continued)**

**S103281974**

Date Confirmation Began: 12/23/1997  
 Date Leak Stopped: 11/12/1997  
 Date Case Last Changed on Database: 12/23/1997  
 Date the Case was Closed: Not reported  
 How Leak Discovered: Tank Closure  
 How Leak Stopped: Not reported  
 Cause of Leak: UNK  
 Leak Source: UNK  
 Operator: MARIO MOTES  
 Water System: Not reported  
 Well Name: Not reported  
 Approx. Dist To Production Well (ft): 5069.6441260196605416249677539  
 Source of Cleanup Funding: UNK  
 Preliminary Site Assessment Workplan Submitted: Not reported  
 Preliminary Site Assessment Began: Not reported  
 Pollution Characterization Began: Not reported  
 Remediation Plan Submitted: Not reported  
 Remedial Action Underway: Not reported  
 Post Remedial Action Monitoring Began: Not reported  
 Enforcement Action Date: Not reported  
 Historical Max MTBE Date: Not reported  
 Hist Max MTBE Conc in Groundwater: Not reported  
 Hist Max MTBE Conc in Soil: Not reported  
 Significant Interim Remedial Action Taken: Not reported  
 GW Qualifier: Not reported  
 Soil Qualifier: Not reported  
 Organization: Not reported  
 Owner Contact: Not reported  
 Responsible Party: CITY OF ALHAMBRA  
 RP Address: 111 S. FIRST ST., ALHAMBRA, CA 91801  
 Program: LUST  
 Lat/Long: 34.0920225 / -1  
 Local Agency Staff: Not reported  
 Beneficial Use: Not reported  
 Priority: Not reported  
 Cleanup Fund Id: Not reported  
 Suspended: Not reported  
 Assigned Name: Not reported  
 Summary: TPH=19000 PPM, BTEX=ND/6.6/5.6/24 PPB

Cortese:  
 Region: CORTESE  
 Facility Addr2: 2200 MAIN ST W

403 ALHAMBRA DODGE  
 1401 W. MAIN ST.  
 ALHAMBRA, CA 91801

SLIC S106485108  
 N/A

SLIC:  
 Region: STATE  
 Global Id: SL603799330  
 Assigned Name: SLICSITE  
 Lead Agency Contact: CURT CHARMLEY  
 Lead Agency: LOS ANGELES RWQCB (REGION 4)  
 Lead Agency Case Number: 115.0222  
 Responsible Party: Not reported  
 Recent DTW: Not reported

MAP FINDINGS  
FOCUS MAP 23

Map ID	Site	Database(s)	EPA ID Number
--------	------	-------------	---------------

**ALHAMBRA DODGE (Continued)**

**S106485108**

Substance Released: VOC  
Facility Status: Case Open

403

**ALHAMBRA DODGE INC  
1401 W MAIN ST  
ALHAMBRA, CA 91801**

**RCRA-SQG 1000149611  
LUST CAD981998289  
Cortese  
LOS ANGELES CO. HMS  
HIST UST  
EMI  
WIP**

RCRA-SQG:

Date form received by agency: 09/01/1996  
Facility name: ALHAMBRA DODGE INC  
Facility address: 1401 W MAIN ST  
ALHAMBRA, CA 91801  
EPA ID: CAD981998289  
Mailing address: W MAIN ST  
ALHAMBRA, CA 91801  
Contact: Not reported  
Contact address: Not reported  
Contact country: Not reported  
Contact telephone: Not reported  
Contact email: Not reported  
EPA Region: 09  
Classification: Small Small Quantity Generator  
Description: Handler: generates more than 100 and less than 1000 kg of hazardous waste during any calendar month and accumulates less than 6000 kg of hazardous waste at any time; or generates 100 kg or less of hazardous waste during any calendar month, and accumulates more than 1000 kg of hazardous waste at any time

Owner/Operator Summary:

Owner/operator name: MUCCILLO RICHARD  
Owner/operator address: NOT REQUIRED  
NOT REQUIRED, ME 99999  
Owner/operator country: Not reported  
Owner/operator telephone: (415) 555-1212  
Legal status: Private  
Owner/Operator Type: Owner  
Owner/Op start date: Not reported  
Owner/Op end date: Not reported  
  
Owner/operator name: NOT REQUIRED  
Owner/operator address: NOT REQUIRED  
NOT REQUIRED, ME 99999  
Owner/operator country: Not reported  
Owner/operator telephone: (415) 555-1212  
Legal status: Private  
Owner/Operator Type: Operator  
Owner/Op start date: Not reported  
Owner/Op end date: Not reported

Handler Activities Summary:

U.S. importer of hazardous waste: Unknown  
Mixed waste (haz. and radioactive): Unknown

MAP FINDINGS  
 FOCUS MAP 23

Map ID Site Database(s) EPA ID Number

**ALHAMBRA DODGE INC (Continued)**

**1000149611**

Recycler of hazardous waste: No  
 Transporter of hazardous waste: No  
 Treater, storer or disposer of HW: No  
 Underground injection activity: No  
 On-site burner exemption: Unknown  
 Furnace exemption: Unknown  
 Used oil fuel burner: No  
 Used oil processor: No  
 User oil refiner: No  
 Used oil fuel marketer to burner: No  
 Used oil Specification marketer: No  
 Used oil transfer facility: No  
 Used oil transporter: No  
 Off-site waste receiver: Commercial status unknown

Historical Generators:

Date form received by agency: 03/15/1990  
 Facility name: ALHAMBRA DODGE INC  
 Classification: Large Quantity Generator

Violation Status: No violations found

LUST:

Region: STATE  
 Status: Case Closed  
 Case Number: I-12789  
 Local Case #: Not reported  
 Chemical: Waste Oil  
 Qty Leaked: Not reported  
 Abate Method: Not reported  
 Release Date: 1992-07-21 00:00:00  
 Discover Date: 1992-04-24 00:00:00  
 Report Date: 1993-02-25 00:00:00  
 Enforcement Dt: Not reported  
 Review Date: 1992-07-23 00:00:00  
 Enter Date: 1992-07-12 00:00:00  
 Stop Date: Not reported  
 Confirm Leak: Not reported  
 Case Type: Soil only  
 Cross Street: MARGUERITA  
 Enf Type: Not reported  
 Funding: Not reported  
 How Discovered: Tank Closure  
 How Stopped: Not reported  
 Leak Cause: UNK  
 Leak Source: UNK  
 Global Id: T0603703998  
 Workplan: Not reported  
 Prelim Assess: Not reported  
 Pollution Char: Not reported  
 Remed Plan: Not reported  
 Remed Action: Not reported  
 Monitoring: Not reported  
 MTBE Date: Not reported  
 GW Qualifier: Not reported  
 Soil Qualifier: Not reported  
 Max MTBE GW ppb: Not reported

MAP FINDINGS  
FOCUS MAP 23

Map ID Site Database(s) EPA ID Number

**ALHAMBRA DODGE INC (Continued)**

**1000149611**

Max MTBE Soil ppb: Not reported  
 County: 19  
 Org Name: Not reported  
 Reg Board: Los Angeles Region  
 Contact Person: Not reported  
 Responsible Party: ALHAMBRA REDEVELOPMENT AGENCY  
 RP Address: 111 S 1ST ST, ALHAMBRA, CA 91801  
 Interim: Not reported  
 Oversight Prgm: LUST  
 MTBE Class: \*  
 MTBE Conc: 0  
 MTBE Fuel: 0  
 MTBE Tested: Not Required to be Tested.  
 Staff: YR  
 Staff Initials: JA  
 Lead Agency: Local Agency  
 Local Agency: 19000  
 Hydr Basin #: SAN FERNANDO VALLEY  
 Beneficial: Not reported  
 Priority: Not reported  
 Cleanup Fund Id: Not reported  
 Work Suspended: Not reported  
 Operator: Not reported  
 Water System Name: Not reported  
 Well Name: Not reported  
 Distance To Lust: 0  
 Waste Discharge Global ID: Not reported  
 Waste Disch Assigned Name: Not reported  
 Summary: Not reported

**LUST REG 4:**

Region: 4  
 Regional Board: 04  
 County: Los Angeles  
 facid: I-12789  
 Status: Case Closed  
 Substance: Waste Oil  
 Substance Quantity: Not reported  
 Local Case No: Not reported  
 Case Type: Soil  
 Abatement Method Used at the Site: Not reported  
 Global ID: T0603703998  
 W Global ID: Not reported  
 Staff: UNK  
 Local Agency: 19000  
 Cross Street: MARGUERITA  
 Enforcement Type: Not reported  
 Date Leak Discovered: 4/24/1992  
 Date Leak First Reported: 7/21/1992  
 Date Leak Record Entered: 7/12/1992  
 Date Confirmation Began: Not reported  
 Date Leak Stopped: Not reported  
 Date Case Last Changed on Database: 7/23/1992  
 Date the Case was Closed: 2/25/1993  
 How Leak Discovered: Tank Closure  
 How Leak Stopped: Not reported  
 Cause of Leak: UNK

MAP FINDINGS  
FOCUS MAP 23

Map ID Site Database(s) EPA ID Number

**ALHAMBRA DODGE INC (Continued)**

**1000149611**

Leak Source: UNK  
 Operator: Not reported  
 Water System: Not reported  
 Well Name: Not reported  
 Approx. Dist To Production Well (ft): 3375.4847821709384582730864774  
 Source of Cleanup Funding: UNK  
 Preliminary Site Assessment Workplan Submitted: Not reported  
 Preliminary Site Assessment Began: Not reported  
 Pollution Characterization Began: Not reported  
 Remediation Plan Submitted: Not reported  
 Remedial Action Underway: Not reported  
 Post Remedial Action Monitoring Began: Not reported  
 Enforcement Action Date: Not reported  
 Historical Max MTBE Date: Not reported  
 Hist Max MTBE Conc in Groundwater: Not reported  
 Hist Max MTBE Conc in Soil: Not reported  
 Significant Interim Remedial Action Taken: Not reported  
 GW Qualifier: Not reported  
 Soil Qualifier: Not reported  
 Organization: Not reported  
 Owner Contact: Not reported  
 Responsible Party: ALHAMBRA REDEVELOPMENT AGENCY  
 RP Address: 111 S 1ST ST, ALHAMBRA, CA 91801  
 Program: LUST  
 Lat/Long: 34.0916175 / -1  
 Local Agency Staff: Not reported  
 Beneficial Use: Not reported  
 Priority: Not reported  
 Cleanup Fund Id: Not reported  
 Suspended: Not reported  
 Assigned Name: Not reported  
 Summary: Not reported

Cortese:  
 Region: CORTESE  
 Facility Addr2: 1401 MAIN ST W

LOS ANGELES CO. HMS:  
 Region: LA  
 Facility Id: 012622-012789  
 Facility Status: Removed  
 Area: 3I  
 Permit Number: 00004592T  
 Permit Status: Removed  
 Facility Type: T0

HIST UST:  
 Region: STATE  
 Facility ID: 00000050783  
 Facility Type: Other  
 Other Type: AUTOMOBILE DEALER  
 Total Tanks: 0002  
 Contact Name: RICHARD MUCCILLO, PRES.  
 Telephone: 8182895307  
 Owner Name: ALHAMBRA DODGE INC.  
 Owner Address: 1401 W. MAIN ST.

MAP FINDINGS  
FOCUS MAP 23

Map ID	Site	Database(s)	EPA ID Number
--------	------	-------------	---------------

**ALHAMBRA DODGE INC (Continued)**

**1000149611**

Owner City,St,Zip: ALHAMBRA, CA 91801

Tank Num: 001  
 Container Num: #1  
 Year Installed: Not reported  
 Tank Capacity: 00000000  
 Tank Used for: WASTE  
 Type of Fuel: WASTE OIL  
 Tank Construction: Not reported  
 Leak Detection: None

Tank Num: 002  
 Container Num: #2  
 Year Installed: Not reported  
 Tank Capacity: 00000000  
 Tank Used for: WASTE  
 Type of Fuel: WASTE OIL  
 Tank Construction: Not reported  
 Leak Detection: None

**EMI:**

Year: 1987  
 County Code: 19  
 Air Basin: SC  
 Facility ID: 3481  
 Air District Name: SC  
 SIC Code: 5511  
 Air District Name: SOUTH COAST AQMD  
 Community Health Air Pollution Info System: Not reported  
 Consolidated Emission Reporting Rule: Not reported  
 Total Organic Hydrocarbon Gases Tons/Yr: 0  
 Reactive Organic Gases Tons/Yr: 0  
 Carbon Monoxide Emissions Tons/Yr: 0  
 NOX - Oxides of Nitrogen Tons/Yr: 0  
 SOX - Oxides of Sulphur Tons/Yr: 0  
 Particulate Matter Tons/Yr: 0  
 Part. Matter 10 Micrometers & Smlr Tons/Yr: 0

**WIP:**

Region: 4  
 File Number: 115.0222  
**File Status: Backlog**  
 Staff: CCHARMLE  
 Facility Suite: Not reported

403

**ALHAMBRA DODGE**  
**1439 W. MAIN ST.**  
**ALHAMBRA, CA 91801**

**SLIC S106485109**  
**N/A**

**SLIC:**

Region: STATE  
 Global Id: SL603799331  
 Assigned Name: SLICSITE  
 Lead Agency Contact: CURT CHARMLEY  
 Lead Agency: LOS ANGELES RWQCB (REGION 4)  
 Lead Agency Case Number: 115.0223  
 Responsible Party: Not reported

MAP FINDINGS  
FOCUS MAP 23

Map ID	Site	Database(s)	EPA ID Number
--------	------	-------------	---------------

**ALHAMBRA DODGE (Continued)**

**S106485109**

Recent DTW: Not reported  
Substance Released: VOC  
Facility Status: Case Open

403

**ALHAMBRA DODGE  
1439 MAIN ST W  
ALHAMBRA, CA 91801**

**LUST S104406611  
Cortese N/A**

LUST:

Region: STATE  
Status: Case Closed  
Case Number: I-14583  
Local Case #: Not reported  
Chemical: Gasoline  
Qty Leaked: Not reported  
Abate Method: Not reported  
Release Date: 1995-01-19 00:00:00  
Discover Date: 1995-01-19 00:00:00  
Report Date: 1996-08-29 00:00:00  
Enforcement Dt: Not reported  
Review Date: 1996-08-29 00:00:00  
Enter Date: 1995-04-06 00:00:00  
Stop Date: 1995-01-19 00:00:00  
Confirm Leak: 1995-01-19 00:00:00  
Case Type: Soil only  
Cross Street: ELECTRIC AVE  
Enf Type: Not reported  
Funding: Not reported  
How Discovered: Tank Closure  
How Stopped: Not reported  
Leak Cause: UNK  
Leak Source: UNK  
Global Id: T0603704184  
Workplan: Not reported  
Prelim Assess: Not reported  
Pollution Char: Not reported  
Remed Plan: Not reported  
Remed Action: Not reported  
Monitoring: Not reported  
MTBE Date: Not reported  
GW Qualifier: Not reported  
Soil Qualifier: Not reported  
Max MTBE GW ppb: Not reported  
Max MTBE Soil ppb: Not reported  
County: 19  
Org Name: Not reported  
Reg Board: Los Angeles Region  
Contact Person: Not reported  
Responsible Party: ALHAMBRA DODGE  
RP Address: 1401 W. MAIN ST, ALHAMBRA, CA 91801 D  
Interim: Yes  
Oversight Prgm: LUST  
MTBE Class: \*  
MTBE Conc: 0  
MTBE Fuel: 1  
MTBE Tested: Site NOT Tested for MTBE.Includes Unknown and Not Analyzed.  
Staff: YR  
Staff Initials: JA

MAP FINDINGS  
FOCUS MAP 23

Map ID Site Database(s) EPA ID Number

**ALHAMBRA DODGE (Continued)**

**S104406611**

Lead Agency: Regional Board  
 Local Agency: 19000  
 Hydr Basin #: SAN FERNANDO VALLEY  
 Beneficial: Not reported  
 Priority: Not reported  
 Cleanup Fund Id: Not reported  
 Work Suspended: Not reported  
 Operator: SAME AS ABOVE  
 Water System Name: Not reported  
 Well Name: Not reported  
 Distance To Lust: 0  
 Waste Discharge Global ID: Not reported  
 Waste Disch Assigned Name: Not reported  
 Summary: Not reported

**LUST REG 4:**

Region: 4  
 Regional Board: 04  
 County: Los Angeles  
 facid: I-14583  
 Status: Case Closed  
 Substance: Gasoline  
 Substance Quantity: Not reported  
 Local Case No: Not reported  
 Case Type: Soil  
 Abatement Method Used at the Site: Not reported  
 Global ID: T0603704184  
 W Global ID: Not reported  
 Staff: UNK  
 Local Agency: 19000  
 Cross Street: ELECTRIC AVE  
 Enforcement Type: Not reported  
 Date Leak Discovered: 1/19/1995  
 Date Leak First Reported: 1/19/1995  
 Date Leak Record Entered: 4/6/1995  
 Date Confirmation Began: 1/19/1995  
 Date Leak Stopped: 1/19/1995  
 Date Case Last Changed on Database: 8/29/1996  
 Date the Case was Closed: 8/29/1996  
 How Leak Discovered: Tank Closure  
 How Leak Stopped: Not reported  
 Cause of Leak: UNK  
 Leak Source: UNK  
 Operator: SAME AS ABOVE  
 Water System: Not reported  
 Well Name: Not reported  
 Approx. Dist To Production Well (ft): 3440.5121413316826836909714978  
 Source of Cleanup Funding: UNK  
 Preliminary Site Assessment Workplan Submitted: Not reported  
 Preliminary Site Assessment Began: Not reported  
 Pollution Characterization Began: Not reported  
 Remediation Plan Submitted: Not reported  
 Remedial Action Underway: Not reported  
 Post Remedial Action Monitoring Began: Not reported  
 Enforcement Action Date: Not reported  
 Historical Max MTBE Date: Not reported  
 Hist Max MTBE Conc in Groundwater: Not reported



MAP FINDINGS  
FOCUS MAP 23

Map ID	Site	Database(s)	EPA ID Number
	<b>ALHAMBRA DODGE (Continued)</b>		<b>S104406611</b>
	Hist Max MTBE Conc in Soil:	Not reported	
	Significant Interim Remedial Action Taken:	Yes	
	GW Qualifier:	Not reported	
	Soil Qualifier:	Not reported	
	Organization:	Not reported	
	Owner Contact:	Not reported	
	Responsible Party:	ALHAMBRA DODGE	
	RP Address:	1401 W. MAIN ST, ALHAMBRA, CA 91801	
	Program:	LUST	
	Lat/Long:	34.0916165 / -1	
	Local Agency Staff:	Not reported	
	Beneficial Use:	Not reported	
	Priority:	Not reported	
	Cleanup Fund Id:	Not reported	
	Suspended:	Not reported	
	Assigned Name:	Not reported	
	Summary:	Not reported	
	Cortese:		
	Region:	CORTESE	
	Facility Addr2:	1439 MAIN ST W	
<b>403</b>	<b>ALHAMBRA DODGE INC. 1412 W MAIN ST ALHAMBRA, CA 91801</b>	<b>SLIC WIP</b>	<b>S106485110 N/A</b>
	SLIC:		
	Region:	STATE	
	Global Id:	SL603799332	
	Assigned Name:	SLICSITE	
	Lead Agency Contact:	CURT CHARMLEY	
	Lead Agency:	LOS ANGELES RWQCB (REGION 4)	
	Lead Agency Case Number:	115.0224	
	Responsible Party:	Not reported	
	Recent DTW:	Not reported	
	Substance Released:	VOC	
	<b>Facility Status:</b>	<b>Case Open</b>	
	WIP:		
	Region:	4	
	File Number:	115.0224	
	<b>File Status:</b>	<b>Backlog</b>	
	Staff:	CCHARMLE	
	Facility Suite:	Not reported	
<b>406</b>	<b>ALHAMBRA PONTIAC GMC BUICK INCORPORATED 2121 WEST MAIN STREET ALHAMBRA, CA 91801</b>	<b>RCRA-SQG FINDS HAZNET</b>	<b>1000372265 CAD982523581</b>
	RCRA-SQG:		
	Date form received by agency:	09/29/2000	
	Facility name:	ALHAMBRA PONTIAC GMC BUICK INC	
	Facility address:	2121 W MAIN ST ALHAMBRA, CA 918011857	
	EPA ID:	CAD982523581	

MAP FINDINGS  
FOCUS MAP 23

Map ID Site Database(s) EPA ID Number

**ALHAMBRA PONTIAC GMC BUICK INCORPORATED (Continued)**

**1000372265**

Contact: ROBERT CARILLO  
 Contact address: 2121 W MAIN ST  
 ALHAMBRA, CA 918011857  
 Contact country: US  
 Contact telephone: (626) 289-6301  
 Contact email: Not reported  
 EPA Region: 09  
 Classification: Small Small Quantity Generator  
 Description: Handler: generates more than 100 and less than 1000 kg of hazardous waste during any calendar month and accumulates less than 6000 kg of hazardous waste at any time; or generates 100 kg or less of hazardous waste during any calendar month, and accumulates more than 1000 kg of hazardous waste at any time

**Owner/Operator Summary:**

Owner/operator name: JEFFREY WONG ALHAM PONT GMC  
 Owner/operator address: 2121 W MAIN ST  
 ALHAMBRA, CA 91801  
 Owner/operator country: Not reported  
 Owner/operator telephone: (626) 289-6301  
 Legal status: Private  
 Owner/Operator Type: Owner  
 Owner/Op start date: Not reported  
 Owner/Op end date: Not reported

Owner/operator name: NOT REQUIRED  
 Owner/operator address: NOT REQUIRED  
 NOT REQUIRED, ME 99999

Owner/operator country: Not reported  
 Owner/operator telephone: (415) 555-1212  
 Legal status: Private  
 Owner/Operator Type: Operator  
 Owner/Op start date: Not reported  
 Owner/Op end date: Not reported

**Handler Activities Summary:**

U.S. importer of hazardous waste: Unknown  
 Mixed waste (haz. and radioactive): Unknown  
 Recycler of hazardous waste: No  
 Transporter of hazardous waste: No  
 Treater, storer or disposer of HW: No  
 Underground injection activity: No  
 On-site burner exemption: Unknown  
 Furnace exemption: Unknown  
 Used oil fuel burner: No  
 Used oil processor: No  
 User oil refiner: No  
 Used oil fuel marketer to burner: No  
 Used oil Specification marketer: No  
 Used oil transfer facility: No  
 Used oil transporter: No  
 Off-site waste receiver: Commercial status unknown

**Hazardous Waste Summary:**

Waste code: D001  
 Waste name: IGNITABLE HAZARDOUS WASTES ARE THOSE WASTES WHICH HAVE A FLASHPOINT OF

MAP FINDINGS  
FOCUS MAP 23

Map ID Site Database(s) EPA ID Number

**ALHAMBRA PONTIAC GMC BUICK INCORPORATED (Continued)**

**1000372265**

LESS THAN 140 DEGREES FAHRENHEIT AS DETERMINED BY A PENSKEY-MARTENS CLOSED CUP FLASH POINT TESTER. ANOTHER METHOD OF DETERMINING THE FLASH POINT OF A WASTE IS TO REVIEW THE MATERIAL SAFETY DATA SHEET, WHICH CAN BE OBTAINED FROM THE MANUFACTURER OR DISTRIBUTOR OF THE MATERIAL. LACQUER THINNER IS AN EXAMPLE OF A COMMONLY USED SOLVENT WHICH WOULD BE CONSIDERED AS IGNITABLE HAZARDOUS WASTE.

Waste code: D039  
Waste name: TETRACHLOROETHYLENE

Violation Status: No violations found

**FINDS:**

Other Pertinent Environmental Activity Identified at Site

RCRAInfo is a national information system that supports the Resource Conservation and Recovery Act (RCRA) program through the tracking of events and activities related to facilities that generate, transport, and treat, store, or dispose of hazardous waste. RCRAInfo allows RCRA program staff to track the notification, permit, compliance, and corrective action activities required under RCRA.

**HAZNET:**

Gepaid: CAD982523581  
Contact: JMC MOTORS INC  
Telephone: 6265762800  
Facility Addr2: Not reported  
Mailing Name: Not reported  
Mailing Address: 1200 W MAIN ST  
Mailing City,St,Zip: ALHAMBRA, CA 918010000  
Gen County: Los Angeles  
TSD EPA ID: CAT080011059  
TSD County: Los Angeles  
Waste Category: Aqueous solution with less than 10% total organic residues  
Disposal Method: Recycler  
Tons: .9174  
Facility County: Los Angeles

Gepaid: CAD982523581  
Contact: JMC MOTORS INC  
Telephone: 6265762800  
Facility Addr2: Not reported  
Mailing Name: Not reported  
Mailing Address: 1200 W MAIN ST  
Mailing City,St,Zip: ALHAMBRA, CA 918010000  
Gen County: Los Angeles  
TSD EPA ID: CAT080025711  
TSD County: San Bernardino  
Waste Category: Aqueous solution with less than 10% total organic residues  
Disposal Method: Not reported  
Tons: .9174  
Facility County: Los Angeles

Gepaid: CAD982523581  
Contact: JMC MOTORS INC  
Telephone: 6265762800

MAP FINDINGS  
FOCUS MAP 23

Map ID      Site      Database(s)      EPA ID Number

---

**ALHAMBRA PONTIAC GMC BUICK INCORPORATED (Continued)**

**1000372265**

Facility Addr2: Not reported  
Mailing Name: Not reported  
Mailing Address: 1200 W MAIN ST  
Mailing City,St,Zip: ALHAMBRA, CA 918010000  
Gen County: Los Angeles  
TSD EPA ID: CAT080025711  
TSD County: San Bernardino  
Waste Category: Not reported  
Disposal Method: Recycler  
Tons: .0000  
Facility County: Los Angeles

Gepaid: CAD982523581  
Contact: PETE NELSON/SERVICE MANAGER  
Telephone: 6265762800  
Facility Addr2: Not reported  
Mailing Name: Not reported  
Mailing Address: 1200 W MAIN ST  
Mailing City,St,Zip: ALHAMBRA, CA 918010000  
Gen County: Los Angeles  
TSD EPA ID: CAT000613893  
TSD County: Los Angeles  
Waste Category: Aqueous solution with less than 10% total organic residues  
Disposal Method: Not reported  
Tons: 0.25  
Facility County: Not reported

Gepaid: CAD982523581  
Contact: PETE NELSON/SERVICE MANAGER  
Telephone: 6265762800  
Facility Addr2: Not reported  
Mailing Name: Not reported  
Mailing Address: 1200 W MAIN ST  
Mailing City,St,Zip: ALHAMBRA, CA 918010000  
Gen County: Los Angeles  
TSD EPA ID: CAT000613893  
TSD County: Los Angeles  
Waste Category: Not reported  
Disposal Method: Transfer Station  
Tons: Not reported  
Facility County: Los Angeles

[Click this hyperlink](#) while viewing on your computer to access  
7 additional CA\_HAZNET: record(s) in the EDR Site Report.

406

**BARRY FREY PONTIAC-GMC SUBARU  
2121 W MAIN ST  
ALHAMBRA, CA 91801**

**HAZNET S103949329  
SWEEPS UST N/A**

HAZNET:  
Gepaid: CAL000162206  
Contact: JEFF WONG-OWNER  
Telephone: 6262896301  
Facility Addr2: Not reported  
Mailing Name: Not reported  
Mailing Address: 2121 W MAIN ST  
Mailing City,St,Zip: ALHAMBRA, CA 918011857  
Gen County: Los Angeles

MAP FINDINGS  
FOCUS MAP 23

Map ID	Site	Database(s)	EPA ID Number
--------	------	-------------	---------------

**BARRY FREY PONTIAC-GMC SUBARU (Continued)**

**S103949329**

TSD EPA ID: CAT080013352  
TSD County: Los Angeles  
Waste Category: Oil/water separation sludge  
Disposal Method: Recycler  
Tons: 10.42  
Facility County: Not reported

Gepaid: CAL000162206  
Contact: JEFF WONG  
Telephone: 8185762800  
Facility Addr2: Not reported  
Mailing Name: Not reported  
Mailing Address: 2121 W MAIN ST  
Mailing City,St,Zip: ALHAMBRA, CA 918011857

Gen County: Los Angeles  
TSD EPA ID: CAT000613893  
TSD County: Los Angeles  
Waste Category: Aqueous solution with less than 10% total organic residues  
Disposal Method: Transfer Station  
Tons: .2835  
Facility County: Los Angeles

Gepaid: CAL000162206  
Contact: JEFF WONG  
Telephone: 8185762800  
Facility Addr2: Not reported  
Mailing Name: Not reported  
Mailing Address: 2121 W MAIN ST  
Mailing City,St,Zip: ALHAMBRA, CA 918011857

Gen County: Los Angeles  
TSD EPA ID: CAD981696420  
TSD County: Los Angeles  
Waste Category: Aqueous solution with less than 10% total organic residues  
Disposal Method: Transfer Station  
Tons: 0.5212  
Facility County: Los Angeles

Gepaid: CAL000162206  
Contact: JEFF WONG  
Telephone: 8185762800  
Facility Addr2: Not reported  
Mailing Name: Not reported  
Mailing Address: 2121 W MAIN ST  
Mailing City,St,Zip: ALHAMBRA, CA 918011857

Gen County: Los Angeles  
TSD EPA ID: CAT000613893  
TSD County: Los Angeles  
Waste Category: Aqueous solution with less than 10% total organic residues  
Disposal Method: Transfer Station  
Tons: 1.3882  
Facility County: Los Angeles

Gepaid: CAL000162206  
Contact: JEFF WONG-OWNER  
Telephone: 6262896301  
Facility Addr2: Not reported  
Mailing Name: Not reported

MAP FINDINGS  
FOCUS MAP 23

Map ID	Site	Database(s)	EPA ID Number
--------	------	-------------	---------------

**BARRY FREY PONTIAC-GMC SUBARU (Continued)**

**S103949329**

Mailing Address: 2121 W MAIN ST  
Mailing City,St,Zip: ALHAMBRA, CA 918011857  
Gen County: Los Angeles  
TSD EPA ID: CAT080013352  
TSD County: Los Angeles  
Waste Category: Oil/water separation sludge  
Disposal Method: Recycler  
Tons: 16.88  
Facility County: Los Angeles

[Click this hyperlink](#) while viewing on your computer to access  
2 additional CA\_HAZNET: record(s) in the EDR Site Report.

**SWEEPS UST:**

Status: Not reported  
Comp Number: 14332  
Number: Not reported  
Board Of Equalization: 44-010399  
Ref Date: Not reported  
Act Date: Not reported  
Created Date: Not reported  
Tank Status: Not reported  
Owner Tank Id: Not reported  
Swrcb Tank Id: 19-000-014332-000001  
Actv Date: Not reported  
Capacity: 10000  
Tank Use: M.V. FUEL  
Stg: PRODUCT  
Content: REG UNLEADED  
Number Of Tanks: 1

**406**

**DRASCO BODY & FENDER WORKS  
2117 W. MAIN ST.  
ALHAMBRA, CA 91801**

**SLIC S106485096  
N/A**

**SLIC:**

Region: STATE  
Global Id: SL603799318  
Assigned Name: SLICSITE  
Lead Agency Contact: CURT CHARMLEY  
Lead Agency: LOS ANGELES RWQCB (REGION 4)  
Lead Agency Case Number: 115.0210  
Responsible Party: JOHN SANTO  
Recent DTW: Not reported  
Substance Released: VOC  
**Facility Status: Reopen Previously Closed Case**

MAP FINDINGS  
FOCUS MAP 23

Map ID	Site	Database(s)	EPA ID Number
406	<b>DRASCO BODY &amp; FENDER WORKS</b> <b>2117 W MAIN ST</b> <b>ALHAMBRA, CA 91801</b>	<b>RCRA-SQG</b> <b>FINDS</b> <b>HAZNET</b> <b>WIP</b>	<b>1000597679</b> <b>CAD983617028</b>
	<p>RCRA-SQG:</p> <p>Date form received by agency: 01/31/1992</p> <p>Facility name: DRASCO BODY &amp; FENDER WORKS</p> <p>Facility address: 2117 W MAIN ST ALHAMBRA, CA 91801</p> <p>EPA ID: CAD983617028</p> <p>Mailing address: W MAIN ST ALHAMBRA, CA 91801</p> <p>Contact: JORGE MONDRAGON</p> <p>Contact address: 2117 W MAIN ST ALHAMBRA, CA 91801</p> <p>Contact country: US</p> <p>Contact telephone: (818) 282-2191</p> <p>Contact email: Not reported</p> <p>EPA Region: 09</p> <p>Classification: Small Small Quantity Generator</p> <p>Description: Handler: generates more than 100 and less than 1000 kg of hazardous waste during any calendar month and accumulates less than 6000 kg of hazardous waste at any time; or generates 100 kg or less of hazardous waste during any calendar month, and accumulates more than 1000 kg of hazardous waste at any time</p> <p>Owner/Operator Summary:</p> <p>Owner/operator name: MITCHELL I DRASCO</p> <p>Owner/operator address: 2117 W MAIN ST ALHAMBRA, CA 91801</p> <p>Owner/operator country: Not reported</p> <p>Owner/operator telephone: (818) 282-2191</p> <p>Legal status: Private</p> <p>Owner/Operator Type: Owner</p> <p>Owner/Op start date: Not reported</p> <p>Owner/Op end date: Not reported</p> <p>Handler Activities Summary:</p> <p>U.S. importer of hazardous waste: Unknown</p> <p>Mixed waste (haz. and radioactive): Unknown</p> <p>Recycler of hazardous waste: No</p> <p>Transporter of hazardous waste: No</p> <p>Treater, storer or disposer of HW: No</p> <p>Underground injection activity: No</p> <p>On-site burner exemption: Unknown</p> <p>Furnace exemption: Unknown</p> <p>Used oil fuel burner: No</p> <p>Used oil processor: No</p> <p>User oil refiner: No</p> <p>Used oil fuel marketer to burner: No</p> <p>Used oil Specification marketer: No</p> <p>Used oil transfer facility: No</p> <p>Used oil transporter: No</p> <p>Off-site waste receiver: Commercial status unknown</p> <p>Violation Status: No violations found</p>		

MAP FINDINGS  
FOCUS MAP 23

Map ID      Site      Database(s)      EPA ID Number

---

**DRASCO BODY & FENDER WORKS (Continued)**

**1000597679**

**FINDS:**

Other Pertinent Environmental Activity Identified at Site

California - Hazardous Waste Tracking System - Datamart

RCRAInfo is a national information system that supports the Resource Conservation and Recovery Act (RCRA) program through the tracking of events and activities related to facilities that generate, transport, and treat, store, or dispose of hazardous waste. RCRAInfo allows RCRA program staff to track the notification, permit, compliance, and corrective action activities required under RCRA.

**HAZNET:**

Gepaid: CAD983617028  
Contact: MITCH DRASCO  
Telephone: 7147606860  
Facility Addr2: Not reported  
Mailing Name: Not reported  
Mailing Address: 2117 W MAIN ST  
Mailing City,St,Zip: ALHAMBRA, CA 918011857  
Gen County: Los Angeles  
TSD EPA ID: CAD008252405  
TSD County: Los Angeles  
Waste Category: Unspecified solvent mixture Waste  
Disposal Method: Recycler  
Tons: .4085  
Facility County: Los Angeles

Gepaid: CAD983617028  
Contact: MITCH DRASCO  
Telephone: 7147606860  
Facility Addr2: Not reported  
Mailing Name: Not reported  
Mailing Address: 2117 W MAIN ST  
Mailing City,St,Zip: ALHAMBRA, CA 918011857  
Gen County: Los Angeles  
TSD EPA ID: CAT000613893  
TSD County: Los Angeles  
Waste Category: Oxygenated solvents (acetone, butanol, ethyl acetate, etc.)  
Disposal Method: Transfer Station  
Tons: .4515  
Facility County: Los Angeles

Gepaid: CAD983617028  
Contact: MITCH DRASCO  
Telephone: 7147606860  
Facility Addr2: Not reported  
Mailing Name: Not reported  
Mailing Address: 2117 W MAIN ST  
Mailing City,St,Zip: ALHAMBRA, CA 918011857  
Gen County: Los Angeles  
TSD EPA ID: CAD008252405  
TSD County: Los Angeles  
Waste Category: Other organic solids  
Disposal Method: Treatment, Incineration



MAP FINDINGS  
FOCUS MAP 23

Map ID	Site	Database(s)	EPA ID Number
--------	------	-------------	---------------

**DRASCO BODY & FENDER WORKS (Continued)**

**1000597679**

Tons: .0500  
Facility County: Los Angeles

Gepaid: CAD983617028  
Contact: MITCH DRASCO  
Telephone: 6262822191  
Facility Addr2: Not reported  
Mailing Name: Not reported  
Mailing Address: 2117 W MAIN ST  
Mailing City,St,Zip: ALHAMBRA, CA 918011857  
Gen County: Los Angeles  
TSD EPA ID: CAD008252405  
TSD County: Los Angeles  
Waste Category: Other organic solids  
Disposal Method: Transfer Station  
Tons: 0.18  
Facility County: Not reported

Gepaid: CAD983617028  
Contact: MITCH DRASCO  
Telephone: 6262822191  
Facility Addr2: Not reported  
Mailing Name: Not reported  
Mailing Address: 2117 W MAIN ST  
Mailing City,St,Zip: ALHAMBRA, CA 918011857  
Gen County: Los Angeles  
TSD EPA ID: CAD008252405  
TSD County: Los Angeles  
Waste Category: Other organic solids  
Disposal Method: Transfer Station  
Tons: 0.05  
Facility County: Los Angeles

[Click this hyperlink](#) while viewing on your computer to access 9 additional CA\_HAZNET: record(s) in the EDR Site Report.

WIP:  
Region: 4  
File Number: 115.0210  
**File Status: Backlog**  
Staff: CCHARMLE  
Facility Suite: Not reported

**406 JENSEN ANDY  
2118 W MAIN ST  
ALHAMBRA, CA 91801**

**SLIC S106485208  
WIP N/A**

SLIC:  
Region: STATE  
Global Id: SL603799430  
Assigned Name: SLICSITE  
Lead Agency Contact: CURT CHARMLEY  
Lead Agency: LOS ANGELES RWQCB (REGION 4)  
Lead Agency Case Number: 115.0324  
Responsible Party: Not reported  
Recent DTW: Not reported  
Substance Released: VOC

MAP FINDINGS  
FOCUS MAP 23

Map ID	Site	Database(s)	EPA ID Number
--------	------	-------------	---------------

**JENSEN ANDY (Continued)**

**S106485208**

**Facility Status: Case Open**

WIP:

Region: 4  
File Number: 115.0324  
**File Status: Backlog**  
Staff: CCHARMLE  
Facility Suite: Not reported

406

**PATTEN BLINN LUMBER CO.  
2116 W MAIN ST  
ALHAMBRA, CA 91801**

**SLIC S106485261  
WIP N/A**

SLIC:

Region: STATE  
Global Id: SL603799483  
Assigned Name: SLICSITE  
Lead Agency Contact: CURT CHARMLEY  
Lead Agency: LOS ANGELES RWQCB (REGION 4)  
Lead Agency Case Number: 115.0377  
Responsible Party: Not reported  
Recent DTW: Not reported  
Substance Released: VOC  
**Facility Status: Case Open**

WIP:

Region: 4  
File Number: 115.0377  
**File Status: Backlog**  
Staff: CCHARMLE  
Facility Suite: Not reported

413

**VIDEORAMA  
1701 W MAIN ST  
ALHAMBRA, CA 91801**

**SLIC S106485311  
WIP N/A**

SLIC:

Region: STATE  
Global Id: SL603799533  
Assigned Name: SLICSITE  
Lead Agency Contact: CURT CHARMLEY  
Lead Agency: LOS ANGELES RWQCB (REGION 4)  
Lead Agency Case Number: 115.0428  
Responsible Party: Not reported  
Recent DTW: Not reported  
Substance Released: VOC  
**Facility Status: Case Open**

WIP:

Region: 4  
File Number: 115.0428  
**File Status: Backlog**  
Staff: CCHARMLE  
Facility Suite: Not reported

MAP FINDINGS  
FOCUS MAP 23

Map ID	Site	Database(s)	EPA ID Number
413	<b>JASON CHAU AND EVA CHAU TRUST</b> <b>1729 W. MAIN ST.</b> <b>ALHAMBRA, CA 91801</b>  SLIC: Region: STATE Global Id: SL603799429 Assigned Name: SLICSITE Lead Agency Contact: CURT CHARMLEY Lead Agency: LOS ANGELES RWQCB (REGION 4) Lead Agency Case Number: 115.0323 Responsible Party: Not reported Recent DTW: Not reported Substance Released: VOC <b>Facility Status: Case Open</b>	SLIC	S106485207 N/A
413	<b>JASON CHAU AND EVA CHAU TRUST</b> <b>1729 MAIN ST W</b> <b>ALHAMBRA, CA 91801</b>  LUST: Region: STATE Status: Case Closed Case Number: R-23650 Local Case #: Not reported Chemical: 1 Qty Leaked: Not reported Abate Method: Not reported Release Date: 1996-07-25 00:00:00 Discover Date: Not reported Report Date: 1996-07-25 00:00:00 Enforcement Dt: Not reported Review Date: 1996-07-25 00:00:00 Enter Date: 1996-08-23 00:00:00 Stop Date: Not reported Confirm Leak: Not reported Case Type: Soil only Cross Street: Not reported Enf Type: Not reported Funding: Not reported How Discovered: Not reported How Stopped: Not reported Leak Cause: Not reported Leak Source: Not reported Global Id: T0603705412 Workplan: Not reported Prelim Assess: Not reported Pollution Char: Not reported Remed Plan: Not reported Remed Action: Not reported Monitoring: Not reported MTBE Date: Not reported GW Qualifier: Not reported Soil Qualifier: Not reported Max MTBE GW ppb: Not reported Max MTBE Soil ppb: Not reported County: 19 Org Name: Not reported Reg Board: Los Angeles Region Contact Person: Not reported	LUST Cortese	S102431877 N/A

MAP FINDINGS  
FOCUS MAP 23

Map ID      Site      Database(s)      EPA ID Number

**JASON CHAU AND EVA CHAU TRUST (Continued)**

**S102431877**

Responsible Party: JASON CHAU AND EVA CHAU TRUST  
 RP Address: 1100 W MAIN ST., ALHAMBRA CA 91801  
 Interim: Not reported  
 Oversight Prgm: LUST  
 MTBE Class: \*  
 MTBE Conc: 0  
 MTBE Fuel: 0  
 MTBE Tested: Not Required to be Tested.  
 Staff: YR  
 Staff Initials: JA  
 Lead Agency: Local Agency  
 Local Agency: 19000  
 Hydr Basin #: SAN FERNANDO VALLEY  
 Beneficial: Not reported  
 Priority: Not reported  
 Cleanup Fund Id: Not reported  
 Work Suspended: Not reported  
 Operator: Not reported  
 Water System Name: Not reported  
 Well Name: Not reported  
 Distance To Lust: 0  
 Waste Discharge Global ID: Not reported  
 Waste Disch Assigned Name: Not reported  
 Summary: Not reported

**LUST REG 4:**

Region: 4  
 Regional Board: 04  
 County: Los Angeles  
 facid: R-23650  
 Status: Case Closed  
 Substance: 1  
 Substance Quantity: Not reported  
 Local Case No: Not reported  
 Case Type: Soil  
 Abatement Method Used at the Site: Not reported  
 Global ID: T0603705412  
 W Global ID: Not reported  
 Staff: UNK  
 Local Agency: 19000  
 Cross Street: Not reported  
 Enforcement Type: Not reported  
 Date Leak Discovered: Not reported  
 Date Leak First Reported: 7/25/1996  
 Date Leak Record Entered: 8/23/1996  
 Date Confirmation Began: Not reported  
 Date Leak Stopped: Not reported  
 Date Case Last Changed on Database: 7/25/1996  
 Date the Case was Closed: 7/25/1996  
 How Leak Discovered: Not reported  
 How Leak Stopped: Not reported  
 Cause of Leak: Not reported  
 Leak Source: Not reported  
 Operator: Not reported  
 Water System: Not reported  
 Well Name: Not reported  
 Approx. Dist To Production Well (ft): 4068.4314073162872930269194467

MAP FINDINGS  
FOCUS MAP 23

Map ID Site Database(s) EPA ID Number

**JASON CHAU AND EVA CHAU TRUST (Continued)**

**S102431877**

Source of Cleanup Funding: Not reported  
 Preliminary Site Assessment Workplan Submitted: Not reported  
 Preliminary Site Assessment Began: Not reported  
 Pollution Characterization Began: Not reported  
 Remediation Plan Submitted: Not reported  
 Remedial Action Underway: Not reported  
 Post Remedial Action Monitoring Began: Not reported  
 Enforcement Action Date: Not reported  
 Historical Max MTBE Date: Not reported  
 Hist Max MTBE Conc in Groundwater: Not reported  
 Hist Max MTBE Conc in Soil: Not reported  
 Significant Interim Remedial Action Taken: Not reported  
 GW Qualifier: Not reported  
 Soil Qualifier: Not reported  
 Organization: Not reported  
 Owner Contact: Not reported  
 Responsible Party: JASON CHAU AND EVA CHAU TRUST  
 RP Address: 1100 W MAIN ST., ALHAMBRA CA 91801  
 Program: LUST  
 Lat/Long: 34.0915905 / -1  
 Local Agency Staff: Not reported  
 Beneficial Use: Not reported  
 Priority: Not reported  
 Cleanup Fund Id: Not reported  
 Suspended: Not reported  
 Assigned Name: Not reported  
 Summary: Not reported

Cortese:  
 Region: CORTESE  
 Facility Addr2: Not reported

413 **MAIN CLEANERS**  
**1715 W. MAIN ST.**  
**ALHAMBRA, CA 91801**

**SLIC S106484978**  
**N/A**

SLIC:  
 Region: STATE  
 Global Id: SL603799199  
 Assigned Name: SLICSITE  
 Lead Agency Contact: CURT M. CHARMLEY  
 Lead Agency: LOS ANGELES RWQCB (REGION 4)  
 Lead Agency Case Number: 115.0071  
 Responsible Party: YVONNE OH  
 Recent DTW: Not reported  
 Substance Released: VOC  
**Facility Status: Reopen Previously Closed Case**

MAP FINDINGS  
FOCUS MAP 23

Map ID	Site	Database(s)	EPA ID Number
413	<b>PARISH PUBLICATIONS INC.</b> <b>1754 W MAIN ST</b> <b>ALHAMBRA, CA 91801</b>	<b>SLIC</b> <b>WIP</b>	<b>S106485257</b> <b>N/A</b>
	SLIC: Region: STATE Global Id: SL603799479 Assigned Name: SLICSITE Lead Agency Contact: CURT CHARMLEY Lead Agency: LOS ANGELES RWQCB (REGION 4) Lead Agency Case Number: 115.0373 Responsible Party: Not reported Recent DTW: Not reported Substance Released: VOC <b>Facility Status: Case Open</b>		
	WIP: Region: 4 File Number: 115.0373 <b>File Status: Backlog</b> Staff: CCHARMLE Facility Suite: Not reported		
413	<b>CENTURY HIGH SCHOOL</b> <b>20 S. MARENGO AVENUE</b> <b>ALHAMBRA, CA 91801</b>	<b>SCH</b> <b>ENVIROSTOR</b>	<b>S109034357</b> <b>N/A</b>
	SCH: Facility ID: 60000849 Site Type: School Investigation Site Type Detail: School Acres: 2.14 National Priorities List: NO Cleanup Oversight Agencies: SMBRP Lead Agency: SMBRP Lead Agency Description: DTSC - Sit Project Manager: AMIT PATHAK Supervisor: Shahir Haddad Division Branch: Cypress Site Code: 304595-11 Assembly: 44, 49 Senate: 22 Special Program Status: Not reported Status: Active Status Date: 2008-03-12 00:00:00 Restricted Use: NO Funding: School District Latitude: 34.091247 Longitude: -118.142103 Alias Name: 304595-11 Alias Type: Project Code (Site Code) Alias Name: 60000849 Alias Type: Envirostor ID Number		
	APN: NONE SPECIFIED APN Description: Not reported Comments: DTSC concurred with the Adequacy of the Workplan for implementation provided DTSC comments are incorporated in future work/reports.Rec'd		

MAP FINDINGS  
FOCUS MAP 23

Map ID	Site	Database(s)	EPA ID Number
--------	------	-------------	---------------

**CENTURY HIGH SCHOOL (Continued)**

**S109034357**

executed Agreement. Sent Overnight to District.Approval of Draft PEA Workplan letter.

Completed Info:

Completed Area Name: PROJECT WIDE  
Completed Sub Area Name: Not reported  
Completed Document Type: Environmental Oversight Agreement  
Completed Date: 2008-04-16 00:00:00

Completed Area Name: PROJECT WIDE  
Completed Sub Area Name: Not reported  
Completed Document Type: School Cleanup Agreement  
Completed Date: 2008-07-30 00:00:00

Completed Area Name: PROJECT WIDE  
Completed Sub Area Name: Not reported  
Completed Document Type: Preliminary Endangerment Assessment Workplan  
Completed Date: 2008-05-06 00:00:00

Completed Area Name: PROJECT WIDE  
Completed Sub Area Name: Not reported  
Completed Document Type: Preliminary Endangerment Assessment Report  
Completed Date: 2008-07-30 00:00:00

Completed Area Name: PROJECT WIDE  
Completed Sub Area Name: Not reported  
Completed Document Type: Preliminary Endangerment Assessment Tech Memo  
Completed Date: 2008-07-03 00:00:00

Completed Area Name: PROJECT WIDE  
Completed Sub Area Name: Not reported  
Completed Document Type: Other Report  
Completed Date: 2008-07-30 00:00:00

Confirmed: 30001-NO,30004-NO,30006-NO,30007-NO,30008-NO,30010-NO,30013-NO  
Confirmed Description: Not reported  
Confirmed Description: Not reported  
Confirmed Description: Not reported  
Confirmed Description: Not reported  
Confirmed Description: Not reported  
Confirmed Description: Not reported  
Confirmed Description: Not reported  
Future Area Name: Not reported  
Future Sub Area Name: Not reported  
Future Document Type: Not reported  
Future Due Date: Not reported  
Media Affected: 30001, 30004, 30006, 30007, 30008, 30010, 30013  
Media Affected Desc: Not reported  
Media Affected Desc: Not reported  
Media Affected Desc: Not reported  
Media Affected Desc: Not reported  
Media Affected Desc: Not reported  
Media Affected Desc: Not reported  
Media Affected Desc: Not reported

Management:

Management Required: NONE SPECIFIED  
Management Required Desc: Not reported

MAP FINDINGS  
FOCUS MAP 23

Map ID Site Database(s) EPA ID Number

**CENTURY HIGH SCHOOL (Continued)**

**S109034357**

Potential: SOIL  
 Potential Description: Not reported  
 Schedule Area Name: Not reported  
 Schedule Sub Area Name: Not reported  
 Schedule Document Type: Not reported  
 Schedule Due Date: Not reported  
 Schedule Revised Date: Not reported  
 PastUse: FUEL - VEHICLE STORAGE/ REFUELING, FUEL TERMINALS, VEHICLE MAINTENANCE

**ENVIROSTOR:**

Site Type: School Investigation  
 Site Type Detailed: School  
 Acres: 2.14  
 NPL: NO  
 Regulatory Agencies: SMBRP  
 Lead Agency: SMBRP  
 Program Manager: AMIT PATHAK  
 Supervisor: Shahir Haddad  
 Division Branch: Cypress  
 Facility ID: 60000849  
 Site Code: 304595-11  
 Assembly: 44, 49  
 Senate: 22  
 Special Program: Not reported  
 Status: Active  
 Status Date: 2008-03-12 00:00:00  
 Restricted Use: NO  
 Funding: School District  
 Latitude: 34.091247  
 Longitude: -118.142103  
 Alias Name: 304595-11  
 Alias Type: Project Code (Site Code)  
 Alias Name: 60000849  
 Alias Type: Envirostor ID Number

APN: NONE SPECIFIED  
 APN Description: Not reported  
 Comments: DTSC concurred with the Adequacy of the Workplan for implementation provided DTSC comments are incorporated in future work/reports. Rec'd executed Agreement. Sent Overnight to District. Approval of Draft PEA Workplan letter.

**Completed Info:**

Completed Area Name: PROJECT WIDE  
 Completed Sub Area Name: Not reported  
 Completed Document Type: Environmental Oversight Agreement  
 Completed Date: 2008-04-16 00:00:00

Completed Area Name: PROJECT WIDE  
 Completed Sub Area Name: Not reported  
 Completed Document Type: School Cleanup Agreement  
 Completed Date: 2008-07-30 00:00:00

Completed Area Name: PROJECT WIDE  
 Completed Sub Area Name: Not reported  
 Completed Document Type: Preliminary Endangerment Assessment Workplan  
 Completed Date: 2008-05-06 00:00:00



MAP FINDINGS  
FOCUS MAP 23

Map ID	Site	Database(s)	EPA ID Number
--------	------	-------------	---------------

**CENTURY HIGH SCHOOL (Continued)**

**S109034357**

Completed Area Name: PROJECT WIDE  
 Completed Sub Area Name: Not reported  
 Completed Document Type: Preliminary Endangerment Assessment Report  
 Completed Date: 2008-07-30 00:00:00

Completed Area Name: PROJECT WIDE  
 Completed Sub Area Name: Not reported  
 Completed Document Type: Preliminary Endangerment Assessment Tech Memo  
 Completed Date: 2008-07-03 00:00:00

Completed Area Name: PROJECT WIDE  
 Completed Sub Area Name: Not reported  
 Completed Document Type: Other Report  
 Completed Date: 2008-07-30 00:00:00

Confirmed: 30001-NO,30004-NO,30006-NO,30007-NO,30008-NO,30010-NO,30013-NO

Confirmed Description: Not reported  
 Confirmed Description: Not reported  
 Confirmed Description: Not reported  
 Confirmed Description: Not reported  
 Confirmed Description: Not reported  
 Confirmed Description: Not reported  
 Confirmed Description: Not reported

Future Area Name: Not reported  
 Future Sub Area Name: Not reported  
 Future Document Type: Not reported  
 Future Due Date: Not reported

Media Affected: 30001, 30004, 30006, 30007, 30008, 30010, 30013

Media Affected Desc: Not reported  
 Media Affected Desc: Not reported  
 Media Affected Desc: Not reported  
 Media Affected Desc: Not reported  
 Media Affected Desc: Not reported  
 Media Affected Desc: Not reported  
 Media Affected Desc: Not reported

**Management:**

Management Required: NONE SPECIFIED

Management Required Desc: Not reported

Potential: SOIL

Potential Description: Not reported

Schedule Area Name: Not reported

Schedule Sub Area Name: Not reported

Schedule Document Type: Not reported

Schedule Due Date: Not reported

Schedule Revised Date: Not reported

PastUse: FUEL - VEHICLE STORAGE/ REFUELING, FUEL TERMINALS, VEHICLE MAINTENANCE

413

**TRANSPORTATION DEPT FACILITY  
 24 MARENGO AVE S  
 ALHAMBRA, CA 91802**

**HAZNET S100946877  
 LUST N/A  
 Cortese**

**HAZNET:**

Gepaid: CAD981973217  
 Contact: ALHAMBRA SCHOOL DIST  
 Telephone: 8183082391  
 Facility Addr2: Not reported  
 Mailing Name: Not reported

MAP FINDINGS  
FOCUS MAP 23

Map ID      Site      Database(s)      EPA ID Number

---

**TRANSPORTATION DEPT FACILITY (Continued)**

**S100946877**

Mailing Address: 608 S PALM AVE  
Mailing City,St,Zip: ALHAMBRA, CA 918031527  
Gen County: Los Angeles  
TSD EPA ID: CAT000613893  
TSD County: Los Angeles  
Waste Category: Aqueous solution with less than 10% total organic residues  
Disposal Method: Transfer Station  
Tons: .6460  
Facility County: Los Angeles

Gepaid: CAD981973217  
Contact: ALHAMBRA SCHOOL DIST  
Telephone: 8183082391  
Facility Addr2: Not reported  
Mailing Name: Not reported  
Mailing Address: 608 S PALM AVE  
Mailing City,St,Zip: ALHAMBRA, CA 918031527  
Gen County: Los Angeles  
TSD EPA ID: CAT000613893  
TSD County: Los Angeles  
Waste Category: Not reported  
Disposal Method: Transfer Station  
Tons: .0000  
Facility County: Los Angeles

Gepaid: CAD981973217  
Contact: ALHAMBRA SCHOOL DIST  
Telephone: 8183082391  
Facility Addr2: Not reported  
Mailing Name: Not reported  
Mailing Address: 608 S PALM AVE  
Mailing City,St,Zip: ALHAMBRA, CA 918031527  
Gen County: Los Angeles  
TSD EPA ID: CAD099452708  
TSD County: Los Angeles  
Waste Category: Oil/water separation sludge  
Disposal Method: Transfer Station  
Tons: 1.3218  
Facility County: Los Angeles

Gepaid: CAD981973217  
Contact: ALHAMBRA SCHOOL DIST  
Telephone: 8183082391  
Facility Addr2: Not reported  
Mailing Name: Not reported  
Mailing Address: 608 S PALM AVE  
Mailing City,St,Zip: ALHAMBRA, CA 918031527  
Gen County: Los Angeles  
TSD EPA ID: CAT080013352  
TSD County: Los Angeles  
Waste Category: Oil/water separation sludge  
Disposal Method: Recycler  
Tons: .3336  
Facility County: Los Angeles

Gepaid: CAD981973217  
Contact: DANIEL SNYDER HAZ MAT

MAP FINDINGS  
FOCUS MAP 23

Map ID Site Database(s) EPA ID Number

---

**TRANSPORTATION DEPT FACILITY (Continued)**

**S100946877**

Telephone: 6263082318  
Facility Addr2: Not reported  
Mailing Name: Not reported  
Mailing Address: 608 S PALM AVE  
Mailing City,St,Zip: ALHAMBRA, CA 918031527  
Gen County: Los Angeles  
TSD EPA ID: CAT000613893  
TSD County: Los Angeles  
Waste Category: Aqueous solution with less than 10% total organic residues  
Disposal Method: Transfer Station  
Tons: 0.16  
Facility County: Not reported

[Click this hyperlink](#) while viewing on your computer to access  
14 additional CA\_HAZNET: record(s) in the EDR Site Report.

**LUST:**

Region: STATE  
Status: Suspension of Work Letter from Cleanup Fund  
Case Number: I-10625  
Local Case #: Not reported  
Chemical: Gasoline  
Qty Leaked: Not reported  
Abate Method: Not reported  
Release Date: 1995-01-25 00:00:00  
Discover Date: 1989-05-25 00:00:00  
Report Date: 1996-08-05 00:00:00  
Enforcement Dt: Not reported  
Review Date: 1995-06-26 00:00:00  
Enter Date: 1995-07-11 00:00:00  
Stop Date: Not reported  
Confirm Leak: Not reported  
Case Type: Soil only  
Cross Street: MAIN ST  
Enf Type: Not reported  
Funding: Not reported  
How Discovered: OM  
How Stopped: Not reported  
Leak Cause: UNK  
Leak Source: UNK  
Global Id: T0603703638  
Workplan: 1995-01-25 00:00:00  
Prelim Assess: Not reported  
Pollution Char: Not reported  
Remed Plan: Not reported  
Remed Action: Not reported  
Monitoring: Not reported  
MTBE Date: Not reported  
GW Qualifier: Not reported  
Soil Qualifier: Not reported  
Max MTBE GW ppb: Not reported  
Max MTBE Soil ppb: Not reported  
County: 19  
Org Name: Not reported  
Reg Board: Los Angeles Region  
Contact Person: Not reported  
Responsible Party: ALHAMBRA SCHOOL DISTRICT

MAP FINDINGS  
FOCUS MAP 23

Map ID Site Database(s) EPA ID Number

**TRANSPORTATION DEPT FACILITY (Continued)**

**S100946877**

RP Address: 608 SOUTH PALM AVE, ALHAMBRA CA 91803 D  
 Interim: Not reported  
 Oversight Prgm: LUST  
 MTBE Class: \*  
 MTBE Conc: 0  
 MTBE Fuel: 1  
 MTBE Tested: Site NOT Tested for MTBE.Includes Unknown and Not Analyzed.  
 Staff: YR  
 Staff Initials: JA  
 Lead Agency: Regional Board  
 Local Agency: 19000  
 Hydr Basin #: SAN FERNANDO VALLEY  
 Beneficial: Not reported  
 Priority: Not reported  
 Cleanup Fund Id: Not reported  
 Work Suspended: Not reported  
 Operator: ALHAMBRA SCH DIST-TRANS DIV  
 Water System Name: Not reported  
 Well Name: Not reported  
 Distance To Lust: 0  
 Waste Discharge Global ID: Not reported  
 Waste Disch Assigned Name: Not reported  
 Summary: SOIL CONTAMINATION @ 5,000GAL UST(UNLEADED GASO);EST GRNWTR@380FT BGS. EARTH SCIENCES TECHNOLOGY TESTED 3 UST & PIPING AND CONCLUDED THEY ARE "CERTIFIED PRODUCT TIGHT".

**LUST REG 4:**

Region: 4  
 Regional Board: 04  
 County: Los Angeles  
 facid: I-10625  
 Status: Case Closed  
 Substance: Gasoline  
 Substance Quantity: Not reported  
 Local Case No: Not reported  
 Case Type: Soil  
 Abatement Method Used at the Site: Not reported  
 Global ID: T0603703638  
 W Global ID: Not reported  
 Staff: UNK  
 Local Agency: 19000  
 Cross Street: MAIN ST  
 Enforcement Type: Not reported  
 Date Leak Discovered: 5/25/1989  
 Date Leak First Reported: 1/25/1995  
 Date Leak Record Entered: 7/11/1995  
 Date Confirmation Began: Not reported  
 Date Leak Stopped: Not reported  
 Date Case Last Changed on Database: 6/26/1995  
 Date the Case was Closed: 8/5/1996  
 How Leak Discovered: OM  
 How Leak Stopped: Not reported  
 Cause of Leak: UNK  
 Leak Source: UNK  
 Operator: ALHAMBRA SCH DIST-TRANS DIV  
 Water System: Not reported  
 Well Name: Not reported

MAP FINDINGS  
FOCUS MAP 23

Map ID Site Database(s) EPA ID Number

**TRANSPORTATION DEPT FACILITY (Continued)**

**S100946877**

Approx. Dist To Production Well (ft): 3853.8560637790072514748390227  
 Source of Cleanup Funding: UNK  
 Preliminary Site Assessment Workplan Submitted: 1/25/1995  
 Preliminary Site Assessment Began: Not reported  
 Pollution Characterization Began: Not reported  
 Remediation Plan Submitted: Not reported  
 Remedial Action Underway: Not reported  
 Post Remedial Action Monitoring Began: Not reported  
 Enforcement Action Date: Not reported  
 Historical Max MTBE Date: Not reported  
 Hist Max MTBE Conc in Groundwater: Not reported  
 Hist Max MTBE Conc in Soil: Not reported  
 Significant Interim Remedial Action Taken: Not reported  
 GW Qualifier: Not reported  
 Soil Qualifier: Not reported  
 Organization: Not reported  
 Owner Contact: Not reported  
 Responsible Party: ALHAMBRA SCHOOL DISTRICT  
 RP Address: 608 SOUTH PALM AVE, ALHAMBRA CA 91803  
 Program: LUST  
 Lat/Long: 34.0911615 / -1  
 Local Agency Staff: Not reported  
 Beneficial Use: Not reported  
 Priority: Not reported  
 Cleanup Fund Id: Not reported  
 Suspended: Not reported  
 Assigned Name: Not reported  
 Summary: SOIL CONTAMINATION @ 5,000GAL UST(UNLEADED GASO);EST GRNWTR@380FT BGS.  
 EARTH SCIENCES TECHNOLOGY TESTED 3 UST & PIPING AND CONCLUDED THEY  
 ARE "CERTIFIED PRODUCT TIGHT".

Cortese:  
 Region: CORTESE  
 Facility Addr2: Not reported

414 **FOSELMAN'S ICE CREAM CO.**  
**1824 W MAIN ST**  
**ALHAMBRA, CA 91801**

**SLIC S106485011**  
**WIP N/A**

SLIC:  
 Region: STATE  
 Global Id: SL603799232  
 Assigned Name: SLICSITE  
 Lead Agency Contact: CURT CHARMLEY  
 Lead Agency: LOS ANGELES RWQCB (REGION 4)  
 Lead Agency Case Number: 115.0123  
 Responsible Party: Not reported  
 Recent DTW: Not reported  
 Substance Released: VOC  
**Facility Status: Case Open**

WIP:  
 Region: 4  
 File Number: 115.0123  
**File Status: Backlog**  
 Staff: CCHARMLE  
 Facility Suite: Not reported

MAP FINDINGS  
FOCUS MAP 23

Map ID	Site	Database(s)	EPA ID Number
415	<b>A-1 TOM MFG</b> <b>1901 W MAIN ST</b> <b>ALHAMBRA, CA 91801</b>  SLIC: Region: STATE Global Id: SL603799321 Assigned Name: SLICSITE Lead Agency Contact: CURT CHARMLEY Lead Agency: LOS ANGELES RWQCB (REGION 4) Lead Agency Case Number: 115.0213 Responsible Party: Not reported Recent DTW: Not reported Substance Released: VOC <b>Facility Status: Case Open</b>  WIP: Region: 4 File Number: 115.0213 <b>File Status: Backlog</b> Staff: CCHARMLE Facility Suite: Not reported	<b>SLIC</b> <b>WIP</b>	<b>S106485099</b> <b>N/A</b>
417	<b>WORTHINGTON DYE WORKS</b> <b>8 S PALM AVE</b> <b>ALHAMBRA, CA 91801</b>  SLIC: Region: STATE Global Id: SL603799539 Assigned Name: SLICSITE Lead Agency Contact: CURT CHARMLEY Lead Agency: LOS ANGELES RWQCB (REGION 4) Lead Agency Case Number: 115.0434 Responsible Party: Not reported Recent DTW: Not reported Substance Released: VOC <b>Facility Status: Case Open</b>  WIP: Region: 4 File Number: 115.0434 <b>File Status: Backlog</b> Staff: CCHARMLE Facility Suite: Not reported	<b>SLIC</b> <b>WIP</b>	<b>S106485317</b> <b>N/A</b>
417	<b>FADCO METAL PRODUCTS</b> <b>11 S RAYMOND AVE</b> <b>ALHAMBRA, CA 91801</b>  SLIC: Region: STATE Global Id: SL603799407 Assigned Name: SLICSITE Lead Agency Contact: CURT CHARMLEY Lead Agency: LOS ANGELES RWQCB (REGION 4) Lead Agency Case Number: 115.0301	<b>SLIC</b> <b>WIP</b>	<b>S106485185</b> <b>N/A</b>

MAP FINDINGS  
FOCUS MAP 23

Map ID	Site	Database(s)	EPA ID Number
--------	------	-------------	---------------

**FADCO METAL PRODUCTS (Continued)**

**S106485185**

Responsible Party: Not reported  
Recent DTW: Not reported  
Substance Released: VOC  
**Facility Status: Case Open**

WIP:

Region: 4  
File Number: 115.0301  
**File Status: Backlog**  
Staff: CCHARMLE  
Facility Suite: Not reported

417

**J & H MACHINE WORKS  
17 S RAYMOND AVE  
ALHAMBRA, CA 91801**

**SLIC S106485204  
WIP N/A**

SLIC:

Region: STATE  
Global Id: SL603799426  
Assigned Name: SLICSITE  
Lead Agency Contact: CURT CHARMLEY  
Lead Agency: LOS ANGELES RWQCB (REGION 4)  
Lead Agency Case Number: 115.0320  
Responsible Party: Not reported  
Recent DTW: Not reported  
Substance Released: VOC  
**Facility Status: Case Open**

WIP:

Region: 4  
File Number: 115.0320  
**File Status: Backlog**  
Staff: CCHARMLE  
Facility Suite: Not reported

418

**RIEDON  
300 CYPRESS AVE.  
ALHAMBRA, CA 91801**

**SLIC S106484984  
N/A**

SLIC:

Region: STATE  
Global Id: SL603799205  
Assigned Name: SLICSITE  
Lead Agency Contact: CURT M. CHARMLEY  
Lead Agency: LOS ANGELES RWQCB (REGION 4)  
Lead Agency Case Number: 115.0078  
Responsible Party: MICHAEL ZOELLER  
Recent DTW: Not reported  
Substance Released: VOC  
**Facility Status: Reopen Previously Closed Case**

MAP FINDINGS  
FOCUS MAP 23

Map ID	Site	Database(s)	EPA ID Number
418	<b>CREDIT CARD PROCESSING CO.</b> <b>2424 POPLAR BLVD</b> <b>ALHAMBRA, CA 91801</b>  WIP: Region: 4 File Number: 115.0283 <b>File Status: Not reported</b> Staff: CCHARMLE Facility Suite: Not reported	WIP	S106769989 N/A
418	<b>RIEDON INC</b> <b>300 CYPRESS AVE</b> <b>ALHAMBRA, CA 91801</b>  HAZNET: Gepaid: CAL000163798 Contact: MICHAEL ZOELLER Telephone: 6262849901 Facility Addr2: Not reported Mailing Name: Not reported Mailing Address: 300 CYPRESS AVE Mailing City,St,Zip: ALHAMBRA, CA 918010000 Gen County: Los Angeles TSD EPA ID: CAD008252405 TSD County: Los Angeles Waste Category: Aqueous solution with less than 10% total organic residues Disposal Method: Recycler Tons: 0.22 Facility County: Not reported  Gepaid: CAL000163798 Contact: MICHAEL ZOELLER Telephone: 6262849901 Facility Addr2: Not reported Mailing Name: Not reported Mailing Address: 300 CYPRESS AVE Mailing City,St,Zip: ALHAMBRA, CA 918010000 Gen County: Los Angeles TSD EPA ID: CAD008252405 TSD County: Los Angeles Waste Category: Aqueous solution with less than 10% total organic residues Disposal Method: Recycler Tons: 0.22 Facility County: Los Angeles  Gepaid: CAL000163798 Contact: MICHAEL ZOELLER Telephone: 6262849901 Facility Addr2: Not reported Mailing Name: Not reported Mailing Address: 300 CYPRESS AVE Mailing City,St,Zip: ALHAMBRA, CA 918010000 Gen County: Los Angeles TSD EPA ID: Not reported TSD County: Los Angeles Waste Category: Liquids with pH <UN-> 2 Disposal Method: Treatment, Tank Tons: 0.16 Facility County: Not reported	HAZNET WIP	S100927212 N/A



MAP FINDINGS  
FOCUS MAP 23

Map ID	Site	Database(s)	EPA ID Number
--------	------	-------------	---------------

**RIEDON INC (Continued)**

**S100927212**

Gepaid: CAL000163798  
 Contact: MICHAEL ZOELLER  
 Telephone: 6262849901  
 Facility Addr2: Not reported  
 Mailing Name: Not reported  
 Mailing Address: 300 CYPRESS AVE  
 Mailing City,St,Zip: ALHAMBRA, CA 918010000  
 Gen County: Los Angeles  
 TSD EPA ID: Not reported  
 TSD County: Los Angeles  
 Waste Category: Oxygenated solvents (acetone, butanol, ethyl acetate, etc.)  
 Disposal Method: Recycler  
 Tons: 0.45  
 Facility County: Not reported

Gepaid: CAL000163798  
 Contact: MICHAEL ZOELLER  
 Telephone: 6262849901  
 Facility Addr2: Not reported  
 Mailing Name: Not reported  
 Mailing Address: 300 CYPRESS AVE  
 Mailing City,St,Zip: ALHAMBRA, CA 918010000  
 Gen County: Los Angeles  
 TSD EPA ID: Not reported  
 TSD County: Los Angeles  
 Waste Category: Oxygenated solvents (acetone, butanol, ethyl acetate, etc.)  
 Disposal Method: Recycler  
 Tons: 0.45  
 Facility County: Not reported

[Click this hyperlink](#) while viewing on your computer to access 19 additional CA\_HAZNET: record(s) in the EDR Site Report.

WIP:  
 Region: 4  
 File Number: 115.0078  
**File Status: Active**  
 Staff: CCHARMLE  
 Facility Suite: Not reported

**418 TRECO ELECTRONICS INC**  
**300 CYPRESS AVE**  
**ALHAMBRA, CA 91801**

**FINDS 1004439225**  
**FTTS 110011649163**  
**HIST FTTS**

FINDS:  
 Other Pertinent Environmental Activity Identified at Site

NCDB (National Compliance Data Base) supports implementation of the Federal Insecticide, Fungicide, and Rodenticide Act (FIFRA) and the Toxic Substances Control Act (TSCA). The system tracks inspections in regions and states with cooperative agreements, enforcement actions, and settlements.

FTTS INSP:  
 Inspection Number: 199311089003 4  
 Region: 09

MAP FINDINGS  
FOCUS MAP 23

Map ID	Site	Database(s)	EPA ID Number
--------	------	-------------	---------------

**TRECO ELECTRONICS INC (Continued)**

**1004439225**

Inspection Date: 11/08/1993  
 Inspector: BD  
 Violation occurred: No  
 Investigation Type: EPCRA, Enforcement, SEE Conducted  
 Investigation Reason: Neutral Scheme, Region  
 Legislation Code: EPCRA  
 Facility Function: User

**HIST FTTS INSP:**

Inspection Number: 199311089003 4  
 Region: 09  
 Inspection Date: Not reported  
 Inspector: BD  
 Violation occurred: No  
 Investigation Type: EPCRA, Enforcement, SEE Conducted  
 Investigation Reason: Neutral Scheme, Region  
 Legislation Code: EPCRA  
 Facility Function: User

---

**418**      **SCRIPT MEDICAL**  
**320 CYPRESS AVE**  
**ALHAMBRA, CA 91801**

**HAZNET**    **S107140913**  
**N/A**

**HAZNET:**

Gepaid: CAC002564350  
 Contact: DAISY HERNANDEZ  
 Telephone: 6264871084  
 Facility Addr2: Not reported  
 Mailing Name: Not reported  
 Mailing Address: 320 CYPRESS AVE  
 Mailing City,St,Zip: ALHAMBRA, CA 91801  
 Gen County: Los Angeles  
 TSD EPA ID: CAT080013352  
 TSD County: Los Angeles  
 Waste Category: Unspecified oil-containing waste  
 Disposal Method: Recycler  
 Tons: 0.22  
 Facility County: Los Angeles

---

**418**      **PALS ASSOCIATES INC**  
**328 CYPRESS AVE**  
**ALHAMBRA, CA 91801**

**HAZNET**    **S102816109**  
**N/A**

**HAZNET:**

Gepaid: CAL000083241  
 Contact: PALS ASSOCIATES  
 Telephone: 0000000000  
 Facility Addr2: Not reported  
 Mailing Name: Not reported  
 Mailing Address: 328 CYPRESS AVE  
 Mailing City,St,Zip: ALHAMBRA, CA 918010000  
 Gen County: Los Angeles  
 TSD EPA ID: CAT080013352  
 TSD County: Los Angeles

MAP FINDINGS  
FOCUS MAP 23

Map ID	Site	Database(s)	EPA ID Number
--------	------	-------------	---------------

**PALS ASSOCIATES INC (Continued)**

**S102816109**

Waste Category: Waste oil and mixed oil  
 Disposal Method: Not reported  
 Tons: 2.5020  
 Facility County: Los Angeles

424

**BEN RIZZIO  
329 S ELM ST  
ALHAMBRA, CA**

**LOS ANGELES CO. HMS  
SWEEPS UST**

**S102056110  
N/A**

LOS ANGELES CO. HMS:

Region: LA  
 Facility Id: 013986-014461  
 Facility Status: OPEN  
 Area: 3I  
 Permit Number: Not reported  
 Permit Status: Not reported  
 Facility Type: Not reported

SWEEPS UST:

Status: A  
 Comp Number: 14461  
 Number: 9  
 Board Of Equalization: Not reported  
 Ref Date: 06-30-89  
 Act Date: Not reported  
 Created Date: 06-30-89  
 Tank Status: Not reported  
 Owner Tank Id: Not reported  
 Swrcb Tank Id: Not reported  
 Actv Date: Not reported  
 Capacity: Not reported  
 Tank Use: Not reported  
 Stg: Not reported  
 Content: Not reported  
 Number Of Tanks: Not reported

427

**ALHAMBRA FINISHING CO INC  
44 S PALM AVE  
ALHAMBRA, CA 91801**

**SLIC  
WIP**

**S106485111  
N/A**

SLIC:

Region: STATE  
 Global Id: SL603799333  
 Assigned Name: SLICSITE  
 Lead Agency Contact: CURT CHARMLEY  
 Lead Agency: LOS ANGELES RWQCB (REGION 4)  
 Lead Agency Case Number: 115.0225  
 Responsible Party: Not reported  
 Recent DTW: Not reported  
 Substance Released: VOC  
**Facility Status: Case Open**

WIP:

Region: 4  
 File Number: 115.0225

MAP FINDINGS  
FOCUS MAP 23

Map ID	Site	Database(s)	EPA ID Number
--------	------	-------------	---------------

**ALHAMBRA FINISHING CO INC (Continued)**

**S106485111**

**File Status:** Backlog  
**Staff:** CCHARMLE  
**Facility Suite:** Not reported

427

**SUNBELT STORES(FORMER TEXACO) #255  
 15 PALM AVE S  
 ALHAMBRA, CA 91801**

**LUST S103587502  
 Cortese N/A**

LUST:

Region: STATE  
 Status: Pollution Characterization  
 Case Number: I-14648  
 Local Case #: Not reported  
 Chemical: Gasoline  
 Qty Leaked: Not reported  
 Abate Method: Remove Free Product - remove floating product from water table  
 Release Date: 1990-12-21 00:00:00  
 Discover Date: 1990-12-19 00:00:00  
 Report Date: Not reported  
 Enforcement Dt: 2000-08-25 00:00:00  
 Review Date: Not reported  
 Enter Date: 1991-01-24 00:00:00  
 Stop Date: Not reported  
 Confirm Leak: 1990-12-21 00:00:00  
 Case Type: Other ground water affected  
 Cross Street: MAIN ST  
 Enf Type: F  
 Funding: SEL  
 How Discovered: Tank Closure  
 How Stopped: Not reported  
 Leak Cause: UNK  
 Leak Source: UNK  
 Global Id: T0603704193  
 Workplan: Not reported  
 Prelim Assess: 1991-02-01 00:00:00  
 Pollution Char: 2008-03-21 00:00:00  
 Remed Plan: Not reported  
 Remed Action: Not reported  
 Monitoring: Not reported  
 MTBE Date: 2000-07-27 00:00:00  
 GW Qualifier: Not reported  
 Soil Qualifier: Not reported  
 Max MTBE GW ppb: 340  
 Max MTBE Soil ppb: Not reported  
 County: 19  
 Org Name: Not reported  
 Reg Board: Los Angeles Region  
 Contact Person: Not reported  
 Responsible Party: MIKE GIBBS  
 RP Address: 8095 OTHELLO AVE.  
 Interim: Yes  
 Oversight Prgm: LUST  
 MTBE Class: C  
 MTBE Conc: 1  
 MTBE Fuel: 1  
 MTBE Tested: MTBE Detected. Site tested for MTBE and MTBE detected  
 Staff: JW  
 Staff Initials: JA

MAP FINDINGS  
FOCUS MAP 23

Map ID Site Database(s) EPA ID Number

**SUNBELT STORES(FORMER TEXACO) #255 (Continued)**

**S103587502**

Lead Agency: Regional Board  
 Local Agency: 19000  
 Hydr Basin #: SAN FERNANDO VALLEY  
 Beneficial: Not reported  
 Priority: Not reported  
 Cleanup Fund Id: Not reported  
 Work Suspended: Not reported  
 Operator: FIRESTONE TIRES  
 Water System Name: Not reported  
 Well Name: Not reported  
 Distance To Lust: 0  
 Waste Discharge Global ID: Not reported  
 Waste Disch Assigned Name: Not reported  
 Summary: F.P. DETECTED BENEATH THIS SITE. ; 9/22/00 CORRECTIVE ACTION PLAN; 10/10/00  
 3RD QTR GW MON RPT 2000; 10/27/00 ADDEN. TO CAP; 1/12/01 4TH QTR GW MON RPT  
 2000; 3/27/01 1ST QTR GW MON RPT 2001

**LUST REG 4:**

Region: 4  
 Regional Board: 04  
 County: Los Angeles  
 facid: I-14648  
 Status: Remedial action (cleanup) Underway  
 Substance: Gasoline  
 Substance Quantity: Not reported  
 Local Case No: Not reported  
 Case Type: Groundwater  
 Abatement Method Used at the Site: Remove Free Product  
 Global ID: T0603704193  
 W Global ID: Not reported  
 Staff: JW  
 Local Agency: 19000  
 Cross Street: MAIN ST  
 Enforcement Type: SEL  
 Date Leak Discovered: 12/19/1990  
 Date Leak First Reported: 12/21/1990  
 Date Leak Record Entered: 1/24/1991  
 Date Confirmation Began: 12/21/1990  
 Date Leak Stopped: Not reported  
 Date Case Last Changed on Database: 9/12/2002  
 Date the Case was Closed: Not reported  
 How Leak Discovered: Tank Closure  
 How Leak Stopped: Not reported  
 Cause of Leak: UNK  
 Leak Source: UNK  
 Operator: FIRESTONE TIRES  
 Water System: Not reported  
 Well Name: Not reported  
 Approx. Dist To Production Well (ft): 4702.902839228530319620045196  
 Source of Cleanup Funding: UNK  
 Preliminary Site Assessment Workplan Submitted: Not reported  
 Preliminary Site Assessment Began: 2/1/1991  
 Pollution Characterization Began: Not reported  
 Remediation Plan Submitted: 2/19/2004  
 Remedial Action Underway: 3/11/2004  
 Post Remedial Action Monitoring Began: 12/21/1990  
 Enforcement Action Date: 8/25/2000

MAP FINDINGS  
FOCUS MAP 23

Map ID	Site	Database(s)	EPA ID Number
--------	------	-------------	---------------

**SUNBELT STORES(FORMER TEXACO) #255 (Continued)**

**S103587502**

Historical Max MTBE Date: 7/27/2000  
 Hist Max MTBE Conc in Groundwater: 340  
 Hist Max MTBE Conc in Soil: Not reported  
 Significant Interim Remedial Action Taken: Yes  
 GW Qualifier: Not reported  
 Soil Qualifier: Not reported  
 Organization: Not reported  
 Owner Contact: Not reported  
 Responsible Party: MIKE GIBBS  
 RP Address: 6160 FAIRMOUNT AVE., SUITE #A  
 Program: LUST  
 Lat/Long: 34.0914815 / -1  
 Local Agency Staff: Not reported  
 Beneficial Use: Not reported  
 Priority: Not reported  
 Cleanup Fund Id: Not reported  
 Suspended: Not reported  
 Assigned Name: Not reported  
 Summary: F.P. DETECTED BENEATH THIS SITE. ; 9/22/00 CORRECTIVE ACTION PLAN;  
 10/10/00 3RD QTR GW MON RPT 2000; 10/27/00 ADDEN. TO CAP; 1/12/01 4TH  
 QTR GW MON RPT 2000; 3/27/01 1ST QTR GW MON RPT 2001

Cortese:  
 Region: CORTESE  
 Facility Addr2: Not reported

427

**SUNBELT STORES  
15 S PALM AVE  
ALHAMBRA, CA 91801**

**LOS ANGELES CO. HMS S101703873  
WIP N/A**

LOS ANGELES CO. HMS:  
 Region: LA  
 Facility Id: 014143-014649  
 Facility Status: OPEN  
 Area: 3I  
 Permit Number: Not reported  
 Permit Status: Not reported  
 Facility Type: Not reported

Region: LA  
 Facility Id: 014143-014648  
 Facility Status: Removed  
 Area: 3I  
 Permit Number: 00005746T  
 Permit Status: Removed  
 Facility Type: T0

WIP:  
 Region: 4  
 File Number: 115.0407  
**File Status: Backlog**  
 Staff: CCHARMLE  
 Facility Suite: Not reported

MAP FINDINGS  
FOCUS MAP 23

Map ID	Site	Database(s)	EPA ID Number
427	<b>NEVADA INVESTMENT HOLDING</b> <b>15 S PALM ST</b> <b>ALHAMBRA, CA 91801</b>	<b>CA FID UST</b> <b>SWEEPS UST</b>	<b>S101583186</b> <b>N/A</b>
	CA FID UST: Facility ID: 19002974 Regulated By: UTNKI Regulated ID: CAC000543 Cortese Code: Not reported SIC Code: Not reported Facility Phone: Not reported Mail To: Not reported Mailing Address: PO BOX Mailing Address 2: Not reported Mailing City,St,Zip: ALHAMBRA 91801 Contact: Not reported Contact Phone: Not reported DUNs Number: Not reported NPDES Number: Not reported EPA ID: Not reported Comments: Not reported Status: Inactive		
	SWEEPS UST: Status: Not reported Comp Number: 14648 Number: Not reported Board Of Equalization: 44-010459 Ref Date: Not reported Act Date: Not reported Created Date: Not reported Tank Status: Not reported Owner Tank Id: Not reported Swrcb Tank Id: 19-000-014648-000001 Actv Date: Not reported Capacity: 12000 Tank Use: M.V. FUEL Stg: PRODUCT Content: DIESEL Number Of Tanks: 4  Status: Not reported Comp Number: 14648 Number: Not reported Board Of Equalization: 44-010459 Ref Date: Not reported Act Date: Not reported Created Date: Not reported Tank Status: Not reported Owner Tank Id: Not reported Swrcb Tank Id: 19-000-014648-000002 Actv Date: Not reported Capacity: 12000 Tank Use: M.V. FUEL Stg: PRODUCT Content: REG UNLEADED Number Of Tanks: Not reported  Status: Not reported		

MAP FINDINGS  
FOCUS MAP 23

Map ID	Site	Database(s)	EPA ID Number
--------	------	-------------	---------------

**NEVADA INVESTMENT HOLDING (Continued)**

**S101583186**

Comp Number: 14648  
 Number: Not reported  
 Board Of Equalization: 44-010459  
 Ref Date: Not reported  
 Act Date: Not reported  
 Created Date: Not reported  
 Tank Status: Not reported  
 Owner Tank Id: Not reported  
 Swrcb Tank Id: 19-000-014648-000003  
 Actv Date: Not reported  
 Capacity: 12000  
 Tank Use: M.V. FUEL  
 Stg: PRODUCT  
 Content: REG UNLEADED  
 Number Of Tanks: Not reported

Status: Not reported  
 Comp Number: 14648  
 Number: Not reported  
 Board Of Equalization: 44-010459  
 Ref Date: Not reported  
 Act Date: Not reported  
 Created Date: Not reported  
 Tank Status: Not reported  
 Owner Tank Id: Not reported  
 Swrcb Tank Id: 19-000-014648-000004  
 Actv Date: Not reported  
 Capacity: 12000  
 Tank Use: M.V. FUEL  
 Stg: PRODUCT  
 Content: LEADED  
 Number Of Tanks: Not reported

427

**SUNBELT STORES  
 15 S. PALM AVE.  
 ALHAMBRA, CA 91801**

**SLIC S106485290  
 N/A**

**SLIC:**

Region: STATE  
 Global Id: SL603799512  
 Assigned Name: SLICSITE  
 Lead Agency Contact: CURT CHARMLEY  
 Lead Agency: LOS ANGELES RWQCB (REGION 4)  
 Lead Agency Case Number: 115.0407  
 Responsible Party: Not reported  
 Recent DTW: Not reported  
 Substance Released: VOC  
**Facility Status: Case Open**







MAP FINDINGS  
FOCUS MAP 23

Map ID	Site	Database(s)	EPA ID Number
--------	------	-------------	---------------

**ALHAMBRA COMMUNITY HOSPITAL (Continued)**

**1000149601**

Gen County: Los Angeles  
TSD EPA ID: CAL000051064  
TSD County: Los Angeles  
Waste Category: Metal sludge - Alkaline solution (pH <UN> 12.5) with metals (antimony, arsenic, barium, beryllium, cadmium, chromium, cobalt, copper, lead, mercury, molybdenum, nickel, selenium, silver, thallium, vanadium, and zinc)  
Disposal Method: Recycler  
Tons: .0300  
Facility County: Los Angeles

Gepaid: CAL920673411  
Contact: HOSPITAL AFFILIATES/ALHAMBRA  
Telephone: 8184584760  
Facility Addr2: Not reported  
Mailing Name: Not reported  
Mailing Address: 100 S RAYMOND AVE  
Mailing City,St,Zip: ALHAMBRA, CA 918013166  
Gen County: Los Angeles  
TSD EPA ID: CAT080013352  
TSD County: Los Angeles  
Waste Category: Unspecified oil-containing waste  
Disposal Method: Recycler  
Tons: 1.0425  
Facility County: Los Angeles

Gepaid: CAD981396674  
Contact: HOSPITAL AFFILIATES/ALHAMAMBRA  
Telephone: 8185701606  
Facility Addr2: Not reported  
Mailing Name: Not reported  
Mailing Address: 100 S RAYMOND AVE  
Mailing City,St,Zip: ALHAMBRA, CA 918013166  
Gen County: Los Angeles  
TSD EPA ID: CAT080022148  
TSD County: San Bernardino  
Waste Category: Liquids with chromium (VI) > 500 mg/l  
Disposal Method: Transfer Station  
Tons: .1750  
Facility County: Los Angeles

Gepaid: CAD981396674  
Contact: HOSPITAL AFFILIATES/ALHAMAMBRA  
Telephone: 8185701606  
Facility Addr2: Not reported  
Mailing Name: Not reported  
Mailing Address: 100 S RAYMOND AVE  
Mailing City,St,Zip: ALHAMBRA, CA 918013166  
Gen County: Los Angeles  
TSD EPA ID: CAT080011059  
TSD County: Los Angeles  
Waste Category: Aqueous solution with 10% or more total organic residues  
Disposal Method: Recycler  
Tons: 1.2093  
Facility County: Los Angeles

Gepaid: CAD981396674

MAP FINDINGS  
FOCUS MAP 23

Map ID Site Database(s) EPA ID Number

---

**ALHAMBRA COMMUNITY HOSPITAL (Continued)**

**1000149601**

Contact: HOSPITAL AFFILIATES/ALHAMAMBRA  
Telephone: 8185701606  
Facility Addr2: Not reported  
Mailing Name: Not reported  
Mailing Address: 100 S RAYMOND AVE  
Mailing City,St,Zip: ALHAMBRA, CA 918013166  
Gen County: Los Angeles  
TSD EPA ID: CAD000088252  
TSD County: Los Angeles  
Waste Category: Waste oil and mixed oil  
Disposal Method: Transfer Station  
Tons: .1251  
Facility County: Los Angeles

[Click this hyperlink](#) while viewing on your computer to access  
15 additional CA\_HAZNET: record(s) in the EDR Site Report.

**LUST:**

Region: STATE  
Status: Case Closed  
Case Number: R-11395  
Local Case #: UNK  
Chemical: TPHG  
Qty Leaked: Not reported  
Abate Method: Not reported  
Release Date: 2001-07-24 00:00:00  
Discover Date: 1999-01-08 00:00:00  
Report Date: 2004-09-02 00:00:00  
Enforcement Dt: Not reported  
Review Date: Not reported  
Enter Date: Not reported  
Stop Date: Not reported  
Confirm Leak: Not reported  
Case Type: Undefined  
Cross Street: RAYMOND & MAIN  
Enf Type: Not reported  
Funding: CLOS  
How Discovered: OM  
How Stopped: Not reported  
Leak Cause: UNK  
Leak Source: Tank  
Global Id: T0603799312  
Workplan: Not reported  
Prelim Assess: Not reported  
Pollution Char: Not reported  
Remed Plan: Not reported  
Remed Action: Not reported  
Monitoring: Not reported  
MTBE Date: Not reported  
GW Qualifier: Not reported  
Soil Qualifier: Not reported  
Max MTBE GW ppb: Not reported  
Max MTBE Soil ppb: Not reported  
County: 19  
Org Name: Not reported  
Reg Board: Los Angeles Region  
Contact Person: Not reported

MAP FINDINGS  
FOCUS MAP 23

Map ID Site Database(s) EPA ID Number

**ALHAMBRA COMMUNITY HOSPITAL (Continued)**

**1000149601**

Responsible Party: ROBERT BULLOCK  
 RP Address: 100 S. RAYMOND AVE.  
 Interim: Not reported  
 Oversight Prgm: LUST  
 MTBE Class: \*  
 MTBE Conc: 0  
 MTBE Fuel: 1  
 MTBE Tested: Site NOT Tested for MTBE.Includes Unknown and Not Analyzed.  
 Staff: Not reported  
 Staff Initials: UNK  
 Lead Agency: Local Agency  
 Local Agency: 19000  
 Hydr Basin #: SAN FERNANDO VALLEY  
 Beneficial: Not reported  
 Priority: Not reported  
 Cleanup Fund Id: Not reported  
 Work Suspended: Not reported  
 Operator: ROBERT BULLOCK  
 Water System Name:Not reported  
 Well Name: Not reported  
 Distance To Lust: 0  
 Waste Discharge Global ID: Not reported  
 Waste Disch Assigned Name: Not reported  
 Summary: Haz Mat incident report filed

**LUST REG 4:**

Region: 4  
 Regional Board: 04  
 County: Los Angeles  
 facid: R-11395  
 Status: Not reported  
 Substance: TPHG  
 Substance Quantity: Not reported  
 Local Case No: UNK  
 Case Type: Undefined  
 Abatement Method Used at the Site: Not reported  
 Global ID: T0603799312  
 W Global ID: Not reported  
 Staff: Not reported  
 Local Agency: 19000  
 Cross Street: RAYMOND & MAIN  
 Enforcement Type: Not reported  
 Date Leak Discovered: 1/8/1999  
 Date Leak First Reported: 7/24/2001  
 Date Leak Record Entered: Not reported  
 Date Confirmation Began: Not reported  
 Date Leak Stopped: Not reported  
 Date Case Last Changed on Database: Not reported  
 Date the Case was Closed: Not reported  
 How Leak Discovered: OM  
 How Leak Stopped: Not reported  
 Cause of Leak: UNK  
 Leak Source: Tank  
 Operator: ROBERT BULLOCK  
 Water System: Not reported  
 Well Name: Not reported  
 Approx. Dist To Production Well (ft): 4251.7522786599785719191525738

MAP FINDINGS  
FOCUS MAP 23

Map ID Site Database(s) EPA ID Number

**ALHAMBRA COMMUNITY HOSPITAL (Continued)**

**1000149601**

Source of Cleanup Funding: Tank  
 Preliminary Site Assessment Workplan Submitted: Not reported  
 Preliminary Site Assessment Began: Not reported  
 Pollution Characterization Began: Not reported  
 Remediation Plan Submitted: Not reported  
 Remedial Action Underway: Not reported  
 Post Remedial Action Monitoring Began: Not reported  
 Enforcement Action Date: Not reported  
 Historical Max MTBE Date: Not reported  
 Hist Max MTBE Conc in Groundwater: Not reported  
 Hist Max MTBE Conc in Soil: Not reported  
 Significant Interim Remedial Action Taken: Not reported  
 GW Qualifier: Not reported  
 Soil Qualifier: Not reported  
 Organization: Not reported  
 Owner Contact: Not reported  
 Responsible Party: ROBERT BULLOCK  
 RP Address: 100 S. RAYMOND AVE.  
 Program: LUST  
 Lat/Long: 34.089951 / -1  
 Local Agency Staff: Not reported  
 Beneficial Use: Not reported  
 Priority: Not reported  
 Cleanup Fund Id: Not reported  
 Suspended: Not reported  
 Assigned Name: Not reported  
 Summary: Haz Mat incident report filed

UST:

Local Agency: 19000  
 Facility ID: 011395

CA FID UST:

Facility ID: 19020438  
 Regulated By: UTNKA  
 Regulated ID: 00050739  
 Cortese Code: Not reported  
 SIC Code: Not reported  
 Facility Phone: 8180000000  
 Mail To: Not reported  
 Mailing Address: 100 S RAYMOND AVE  
 Mailing Address 2: Not reported  
 Mailing City,St,Zip: ALHAMBRA  
 Contact: Not reported  
 Contact Phone: Not reported  
 DUNs Number: Not reported  
 NPDES Number: Not reported  
 EPA ID: Not reported  
 Comments: Not reported  
 Status: Active

LOS ANGELES CO. HMS:

Region: LA  
 Facility Id: 011360-011395  
 Facility Status: Permit  
 Area: 3I

MAP FINDINGS  
FOCUS MAP 23

Map ID      Site      Database(s)      EPA ID Number

---

**ALHAMBRA COMMUNITY HOSPITAL (Continued)**

**1000149601**

Permit Number: 00002921T  
Permit Status: Permit  
Facility Type: T0

HIST UST:

Region: STATE  
Facility ID: 00000050739  
Facility Type: Other  
Other Type: HOSPITAL  
Total Tanks: 0001  
Contact Name: DANNY BAGUINGUITO  
Telephone: 8185701606  
Owner Name: ALHAMBRA COMMUNITY HOSPITAL  
Owner Address: 100 SOUTH RAYMOND AVENUE  
Owner City,St,Zip: ALHAMBRA, CA 91801

Tank Num: 001  
Container Num: 1  
Year Installed: 1972  
Tank Capacity: 00003023  
Tank Used for: PRODUCT  
Type of Fuel: DIESEL  
Tank Construction: 3/16 inches  
Leak Detection: Stock Inventor

EMI:

Year: 1990  
County Code: 19  
Air Basin: SC  
Facility ID: 11886  
Air District Name: SC  
SIC Code: 8062  
Air District Name: SOUTH COAST AQMD  
Community Health Air Pollution Info System: Not reported  
Consolidated Emission Reporting Rule: Not reported  
Total Organic Hydrocarbon Gases Tons/Yr: 2  
Reactive Organic Gases Tons/Yr: 2  
Carbon Monoxide Emissions Tons/Yr: 2  
NOX - Oxides of Nitrogen Tons/Yr: 2  
SOX - Oxides of Sulphur Tons/Yr: 0  
Particulate Matter Tons/Yr: 1  
Part. Matter 10 Micrometers & Smlr Tons/Yr: 1

Year: 1996  
County Code: 19  
Air Basin: SC  
Facility ID: 11886  
Air District Name: SC  
SIC Code: 8062  
Air District Name: SOUTH COAST AQMD  
Community Health Air Pollution Info System: Not reported  
Consolidated Emission Reporting Rule: Not reported  
Total Organic Hydrocarbon Gases Tons/Yr: 0  
Reactive Organic Gases Tons/Yr: 0  
Carbon Monoxide Emissions Tons/Yr: 1  
NOX - Oxides of Nitrogen Tons/Yr: 1

MAP FINDINGS  
FOCUS MAP 23

Map ID	Site	Database(s)	EPA ID Number
--------	------	-------------	---------------

**ALHAMBRA COMMUNITY HOSPITAL (Continued)**

**1000149601**

SOX - Oxides of Sulphur Tons/Yr: 0  
 Particulate Matter Tons/Yr: 0  
 Part. Matter 10 Micrometers & Smllr Tons/Yr: 0

WIP:

Region: 4  
 File Number: 115.0209  
**File Status: Backlog**  
 Staff: CCHARMLE  
 Facility Suite: Not reported

SWEEPS UST:

Status: A  
 Comp Number: 11395  
 Number: 9  
 Board Of Equalization: 44-009266  
 Ref Date: 06-30-89  
 Act Date: Not reported  
 Created Date: 06-30-89  
 Tank Status: A  
 Owner Tank Id: Not reported  
 Swrcb Tank Id: 19-000-011395-000001  
 Actv Date: 06-30-89  
 Capacity: Not reported  
 Tank Use: UNKNOWN  
 Stg: W  
 Content: Not reported  
 Number Of Tanks: 1

431

**AMERICAN STEEL PIPE & TANK CO.  
115 S PALM ST  
ALHAMBRA, CA 91801**

**SLIC S106485127  
WIP N/A**

SLIC:

Region: STATE  
 Global Id: SL603799349  
 Assigned Name: SLICSITE  
 Lead Agency Contact: CURT CHARMLEY  
 Lead Agency: LOS ANGELES RWQCB (REGION 4)  
 Lead Agency Case Number: 115.0241  
 Responsible Party: UNKNOWN  
 Recent DTW: Not reported  
 Substance Released: VOC  
**Facility Status: Reopen Previously Closed Case**

Region: STATE  
 Global Id: SL603799350  
 Assigned Name: SLICSITE  
 Lead Agency Contact: CURT CHARMLEY  
 Lead Agency: LOS ANGELES RWQCB (REGION 4)  
 Lead Agency Case Number: 115.0242  
 Responsible Party: UNKNOWN  
 Recent DTW: Not reported  
 Substance Released: VOC  
**Facility Status: Reopen Previously Closed Case**



MAP FINDINGS  
FOCUS MAP 23

Map ID	Site	Database(s)	EPA ID Number
--------	------	-------------	---------------

**AMERICAN STEEL PIPE & TANK CO. (Continued)**

**S106485127**

WIP:

Region: 4  
File Number: 115.0241  
**File Status: Backlog**  
Staff: CCHARMLE  
Facility Suite: Not reported

Region: 4  
File Number: 115.0242  
**File Status: Backlog**  
Staff: CCHARMLE  
Facility Suite: Not reported

431

**D N & E WALTER & CO**  
**115 S PALM AVE**  
**ALHAMBRA, CA**

**HAZNET**  
**LOS ANGELES CO. HMS**  
**EMI**  
**San Bern. Co. Permit**  
**SWEEPS UST**

**S102055591**  
**N/A**

HAZNET:

Gepaid: CAL000003387  
Contact: CONTRERAS DAVID  
Telephone: 9099880122  
Facility Addr2: Not reported  
Mailing Name: Not reported  
Mailing Address: 115 S PALM AVE  
Mailing City,St,Zip: ONTARIO, CA 917620000  
Gen County: San Bernardino  
TSD EPA ID: CAD980887418  
TSD County: 1  
Waste Category: Waste oil and mixed oil  
Disposal Method: Not reported  
Tons: .8340  
Facility County: San Bernardino

Gepaid: CAC002561902  
Contact: EARL HUTCHISON  
Telephone: 9099643222  
Facility Addr2: Not reported  
Mailing Name: EARL HUTCHISON  
Mailing Address: 2194 LORRAINE DR  
Mailing City,St,Zip: UPLAND, CA 91784  
Gen County: San Bernardino  
TSD EPA ID: CAD008252405  
TSD County: San Bernardino  
Waste Category: Off-specification, aged, or surplus organics  
Disposal Method: Recycler  
Tons: 0.41  
Facility County: San Bernardino

LOS ANGELES CO. HMS:

Region: LA  
Facility Id: 012004-012086  
Facility Status: Removed  
Area: 3I  
Permit Number: Not reported  
Permit Status: Not reported

MAP FINDINGS  
FOCUS MAP 23

Map ID Site Database(s) EPA ID Number

**D N & E WALTER & CO (Continued)**

**S102055591**

Facility Type: Not reported

EMI:

Year: 1987  
 County Code: 36  
 Air Basin: SC  
 Facility ID: 7097  
 Air District Name: SC  
 SIC Code: 7532  
 Air District Name: SOUTH COAST AQMD  
 Community Health Air Pollution Info System: Not reported  
 Consolidated Emission Reporting Rule: Not reported  
 Total Organic Hydrocarbon Gases Tons/Yr: 6  
 Reactive Organic Gases Tons/Yr: 6  
 Carbon Monoxide Emissions Tons/Yr: 0  
 NOX - Oxides of Nitrogen Tons/Yr: 0  
 SOX - Oxides of Sulphur Tons/Yr: 0  
 Particulate Matter Tons/Yr: 0  
 Part. Matter 10 Micrometers & Smllr Tons/Yr: 0

Year: 1990  
 County Code: 36  
 Air Basin: SC  
 Facility ID: 7097  
 Air District Name: SC  
 SIC Code: 7532  
 Air District Name: SOUTH COAST AQMD  
 Community Health Air Pollution Info System: Not reported  
 Consolidated Emission Reporting Rule: Not reported  
 Total Organic Hydrocarbon Gases Tons/Yr: 7  
 Reactive Organic Gases Tons/Yr: 7  
 Carbon Monoxide Emissions Tons/Yr: 0  
 NOX - Oxides of Nitrogen Tons/Yr: 0  
 SOX - Oxides of Sulphur Tons/Yr: 0  
 Particulate Matter Tons/Yr: 0  
 Part. Matter 10 Micrometers & Smllr Tons/Yr: 0

Year: 1995  
 County Code: 36  
 Air Basin: SC  
 Facility ID: 7097  
 Air District Name: SC  
 SIC Code: 7532  
 Air District Name: SOUTH COAST AQMD  
 Community Health Air Pollution Info System: Not reported  
 Consolidated Emission Reporting Rule: Not reported  
 Total Organic Hydrocarbon Gases Tons/Yr: 7  
 Reactive Organic Gases Tons/Yr: 7  
 Carbon Monoxide Emissions Tons/Yr: 0  
 NOX - Oxides of Nitrogen Tons/Yr: 0  
 SOX - Oxides of Sulphur Tons/Yr: 0  
 Particulate Matter Tons/Yr: 0  
 Part. Matter 10 Micrometers & Smllr Tons/Yr: 0

San Bern. Co. Permit:

Region: SAN BERNARDINO

MAP FINDINGS  
FOCUS MAP 23

Map ID Site Database(s) EPA ID Number

---

**D N & E WALTER & CO (Continued)**

**S102055591**

Facility ID: FA0005599  
Owner: RAVEN BROS AUTO BODY  
Permit Number: PT0004315  
Permit Category: HAZMAT HANDLER 0-10 EMPLOYEES (W/GEN PRMT)  
Facility Status: INACTIVE  
Expiration Date: 4/30/2003 12:00:00AM

Region: SAN BERNARDINO  
Facility ID: FA0005599  
Owner: RAVEN BROS AUTO BODY  
Permit Number: PT0004316  
Permit Category: GENERATOR - 0-10 EMPLOYEES  
Facility Status: INACTIVE  
Expiration Date: 4/30/2003 12:00:00AM

**SWEEPS UST:**

Status: A  
Comp Number: 12086  
Number: 9  
Board Of Equalization: Not reported  
Ref Date: 06-30-89  
Act Date: Not reported  
Created Date: 06-30-89  
Tank Status: Not reported  
Owner Tank Id: Not reported  
Swrcb Tank Id: Not reported  
Actv Date: Not reported  
Capacity: Not reported  
Tank Use: Not reported  
Stg: Not reported  
Content: Not reported  
Number Of Tanks: Not reported

---

431

**BOHN BUSINESS MACHINES  
121 S PALM AVE  
ALHAMBRA, CA 91801**

**SLIC S106485146  
WIP N/A**

**SLIC:**

Region: STATE  
Global Id: SL603799368  
Assigned Name: SLICSITE  
Lead Agency Contact: CURT CHARMLEY  
Lead Agency: LOS ANGELES RWQCB (REGION 4)  
Lead Agency Case Number: 115.0260  
Responsible Party: UNKNOWN  
Recent DTW: Not reported  
Substance Released: VOC  
**Facility Status: Reopen Previously Closed Case**

**WIP:**

Region: 4  
File Number: 115.0260  
**File Status: Backlog**  
Staff: CCHARMLE  
Facility Suite: Not reported

MAP FINDINGS  
FOCUS MAP 23

Map ID	Site	Database(s)	EPA ID Number
436	<b>M &amp; M CUSTOM SHEETMETAL</b> <b>2014 TEA GARDEN LN.</b> <b>ALHAMBRA, CA 91801</b>  SLIC: Region: STATE Global Id: SL603799449 Assigned Name: SLICSITE Lead Agency Contact: CURT CHARMLEY Lead Agency: LOS ANGELES RWQCB (REGION 4) Lead Agency Case Number: 115.0343 Responsible Party: Not reported Recent DTW: Not reported Substance Released: VOC <b>Facility Status: Case Open</b>	SLIC	S106485227 N/A
440	<b>UNITED SHEET METAL CO.</b> <b>112 S. PALM AVE.</b> <b>ALHAMBRA, CA 91801</b>  SLIC: Region: STATE Global Id: SL603799529 Assigned Name: SLICSITE Lead Agency Contact: CURT CHARMLEY Lead Agency: LOS ANGELES RWQCB (REGION 4) Lead Agency Case Number: 115.0424 Responsible Party: Not reported Recent DTW: Not reported Substance Released: VOC <b>Facility Status: Case Open</b>	SLIC	S106485307 N/A
440	<b>COMMERCIAL ELECTRIC MOTORS</b> <b>114 S. PALM ST.</b> <b>ALHAMBRA, CA 91801</b>  SLIC: Region: STATE Global Id: SL603799387 Assigned Name: SLICSITE Lead Agency Contact: CURT CHARMLEY Lead Agency: LOS ANGELES RWQCB (REGION 4) Lead Agency Case Number: 115.0279 Responsible Party: UNKNOWN Recent DTW: Not reported Substance Released: VOC <b>Facility Status: Reopen Previously Closed Case</b>	SLIC	S106485165 N/A

MAP FINDINGS  
FOCUS MAP 23

Map ID	Site	Database(s)	EPA ID Number
440	<b>COMMERCIAL ELECTRIC MOTORS</b> <b>120 S PALM AVE</b> <b>ALHAMBRA, CA 91801</b>  WIP: Region: 4 File Number: 115.0278 <b>File Status: Backlog</b> Staff: CCHARMLE Facility Suite: Not reported	WIP	S107257121 N/A
440	<b>COMMERCIAL ELECTRIC MOTORS</b> <b>114 S PALM ST</b> <b>ALHAMBRA, CA 91801</b>  SLIC: Region: STATE Global Id: SL603799386 Assigned Name: SLICSITE Lead Agency Contact: CURT CHARMLEY Lead Agency: LOS ANGELES RWQCB (REGION 4) Lead Agency Case Number: 115.0278 Responsible Party: UNKNOWN Recent DTW: Not reported Substance Released: VOC <b>Facility Status: Reopen Previously Closed Case</b>  WIP: Region: 4 File Number: 115.0279 <b>File Status: Backlog</b> Staff: CCHARMLE Facility Suite: Not reported	SLIC WIP	S106485164 N/A
440	<b>SLEEP SHOP</b> <b>124 S PALM AVE</b> <b>ALHAMBRA, CA 91803</b>  SLIC: Region: STATE Global Id: SL603799240 Assigned Name: SLICSITE Lead Agency Contact: CURT CHARMLEY Lead Agency: LOS ANGELES RWQCB (REGION 4) Lead Agency Case Number: 115.0131 Responsible Party: CONG NGUYEN Recent DTW: Not reported Substance Released: VOC <b>Facility Status: Reopen Previously Closed Case</b>  WIP: Region: 4 File Number: 115.0131 <b>File Status: Backlog</b> Staff: CCHARMLE Facility Suite: Not reported	SLIC WIP	S106485018 N/A

MAP FINDINGS  
FOCUS MAP 23

Map ID	Site	Database(s)	EPA ID Number
440	<b>AUNTIE M CREATIVE CONSULTNTS</b> <b>128 S PALM AVE</b> <b>ALHAMBRA, CA 91803</b>  SLIC: Region: STATE Global Id: SL603799241 Assigned Name: SLICSITE Lead Agency Contact: CURT CHARMLEY Lead Agency: LOS ANGELES RWQCB (REGION 4) Lead Agency Case Number: 115.0132 Responsible Party: PAT JOHNSON Recent DTW: Not reported Substance Released: VOC <b>Facility Status: Reopen Previously Closed Case</b>  WIP: Region: 4 File Number: 115.0132 <b>File Status: Backlog</b> Staff: CCHARMLE Facility Suite: Not reported	<b>SLIC</b> <b>WIP</b>	<b>S106485019</b> <b>N/A</b>
440	<b>MITCHELL MUFFLER MFG CO.</b> <b>146 S PALM AVE</b> <b>ALHAMBRA, CA 91801</b>  SLIC: Region: STATE Global Id: SL603799460 Assigned Name: SLICSITE Lead Agency Contact: CURT CHARMLEY Lead Agency: LOS ANGELES RWQCB (REGION 4) Lead Agency Case Number: 115.0354 Responsible Party: UNKNOWN Recent DTW: Not reported Substance Released: VOC <b>Facility Status: Reopen Previously Closed Case</b>  WIP: Region: 4 File Number: 115.0354 <b>File Status: Backlog</b> Staff: CCHARMLE Facility Suite: Not reported	<b>SLIC</b> <b>WIP</b>	<b>S106485238</b> <b>N/A</b>
449	<b>QUALITY PRINTING</b> <b>200 S. RAYMOND AVE. #B</b> <b>ALHAMBRA, CA 91801</b>  SLIC: Region: STATE Global Id: SL603799305 Assigned Name: SLICSITE Lead Agency Contact: CURT CHARMLEY Lead Agency: LOS ANGELES RWQCB (REGION 4) Lead Agency Case Number: 115.0196	<b>SLIC</b>	<b>S106485083</b> <b>N/A</b>

MAP FINDINGS  
FOCUS MAP 23

Map ID	Site	Database(s)	EPA ID Number
--------	------	-------------	---------------

**QUALITY PRINTING (Continued)**

**S106485083**

Responsible Party: HENRY LAM  
Recent DTW: Not reported  
Substance Released: VOC  
**Facility Status: Reopen Previously Closed Case**

**449 ELCO COMPUTERS WAREHOUSE  
215 S RAYMOND AVE  
ALHAMBRA, CA 91801**

**SLIC S106485180  
WIP N/A**

SLIC:  
Region: STATE  
Global Id: SL603799402  
Assigned Name: SLICSITE  
Lead Agency Contact: CURT CHARMLEY  
Lead Agency: LOS ANGELES RWQCB (REGION 4)  
Lead Agency Case Number: 115.0295  
Responsible Party: Not reported  
Recent DTW: Not reported  
Substance Released: VOC  
**Facility Status: Case Open**

WIP:  
Region: 4  
File Number: 115.0295  
**File Status: Backlog**  
Staff: CCHARMLE  
Facility Suite: Not reported

**449 ANDERSON WHITE  
229 S RAYMOND AVE  
ALHAMBRA, CA 91801**

**SLIC S106485071  
WIP N/A**

SLIC:  
Region: STATE  
Global Id: SL603799293  
Assigned Name: SLICSITE  
Lead Agency Contact: CURT CHARMLEY  
Lead Agency: LOS ANGELES RWQCB (REGION 4)  
Lead Agency Case Number: 115.0184  
Responsible Party: Not reported  
Recent DTW: Not reported  
Substance Released: VOC  
**Facility Status: Case Open**

WIP:  
Region: 4  
File Number: 115.0184  
**File Status: Backlog**  
Staff: CCHARMLE  
Facility Suite: Not reported

MAP FINDINGS  
FOCUS MAP 23

Map ID	Site	Database(s)	EPA ID Number
449	<b>DE BAUN LIGHTING CO INC</b> <b>240 S. RAYMOND AVE.</b> <b>ALHAMBRA, CA 91801</b>  SLIC: Region: STATE Global Id: SL603799395 Assigned Name: SLICSITE Lead Agency Contact: CURT CHARMLEY Lead Agency: LOS ANGELES RWQCB (REGION 4) Lead Agency Case Number: 115.0288 Responsible Party: Not reported Recent DTW: Not reported Substance Released: VOC <b>Facility Status: Case Open</b>	SLIC	S106485173 N/A
449	<b>ANDERSON/WHITE</b> <b>205 S RAYMOND AVE</b> <b>ALHAMBRA, CA 91801</b>  SLIC: Region: STATE Global Id: SL603799557 Assigned Name: SLICSITE Lead Agency Contact: CURT CHARMLEY Lead Agency: LOS ANGELES RWQCB (REGION 4) Lead Agency Case Number: 115.0523 Responsible Party: Not reported Recent DTW: Not reported Substance Released: VOC <b>Facility Status: Case Open</b>  WIP: Region: 4 File Number: 115.0523 <b>File Status: Backlog</b> Staff: CCHARMLE Facility Suite: Not reported	SLIC WIP	S106485335 N/A
452	<b>CHEVRON USA INC</b> <b>532 S FREMONT AVE</b> <b>ALHAMBRA, CA 91801</b>  HIST UST: Region: STATE Facility ID: 00000062759 Facility Type: Gas Station Other Type: Not reported Total Tanks: 0004 Contact Name: ATALLAH, TONY H Telephone: 8182829992 Owner Name: CHEVRON U.S.A. INC. Owner Address: 575 MARKET Owner City, St, Zip: SAN FRANCISCO, CA 94105  Tank Num: 001 Container Num: 1 Year Installed: 1969	HIST UST SWEEPS UST	U001570816 N/A



MAP FINDINGS  
FOCUS MAP 23

Map ID Site Database(s) EPA ID Number

---

**CHEVRON USA INC (Continued)**

**U001570816**

Tank Capacity: 00005000  
Tank Used for: PRODUCT  
Type of Fuel: Not reported  
Tank Construction: 0000250 unknown  
Leak Detection: Stock Inventor

Tank Num: 002  
Container Num: 2  
Year Installed: 1969  
Tank Capacity: 00010000  
Tank Used for: PRODUCT  
Type of Fuel: Not reported  
Tank Construction: 0000250 unknown  
Leak Detection: Stock Inventor

Tank Num: 003  
Container Num: 3  
Year Installed: 1969  
Tank Capacity: 00010000  
Tank Used for: PRODUCT  
Type of Fuel: Not reported  
Tank Construction: 0000250 unknown  
Leak Detection: Stock Inventor

Tank Num: 004  
Container Num: 4  
Year Installed: 1969  
Tank Capacity: 00001000  
Tank Used for: WASTE  
Type of Fuel: Not reported  
Tank Construction: 0000130 unknown  
Leak Detection: Stock Inventor

**SWEEPS UST:**

Status: Not reported  
Comp Number: 9882  
Number: Not reported  
Board Of Equalization: Not reported  
Ref Date: Not reported  
Act Date: Not reported  
Created Date: Not reported  
Tank Status: Not reported  
Owner Tank Id: Not reported  
Swrcb Tank Id: 19-000-009882-000001  
Actv Date: Not reported  
Capacity: 5000  
Tank Use: M.V. FUEL  
Stg: PRODUCT  
Content: LEADED  
Number Of Tanks: 4

Status: Not reported  
Comp Number: 9882  
Number: Not reported  
Board Of Equalization: Not reported  
Ref Date: Not reported  
Act Date: Not reported

MAP FINDINGS  
FOCUS MAP 23

Map ID Site Database(s) EPA ID Number

**CHEVRON USA INC (Continued)**

**U001570816**

Created Date: Not reported  
 Tank Status: Not reported  
 Owner Tank Id: Not reported  
 Swrcb Tank Id: 19-000-009882-000002  
 Actv Date: Not reported  
 Capacity: 10000  
 Tank Use: M.V. FUEL  
 Stg: PRODUCT  
 Content: REG UNLEADED  
 Number Of Tanks: Not reported

Status: Not reported  
 Comp Number: 9882  
 Number: Not reported  
 Board Of Equalization: Not reported  
 Ref Date: Not reported  
 Act Date: Not reported  
 Created Date: Not reported  
 Tank Status: Not reported  
 Owner Tank Id: Not reported  
 Swrcb Tank Id: 19-000-009882-000003  
 Actv Date: Not reported  
 Capacity: 10000  
 Tank Use: M.V. FUEL  
 Stg: PRODUCT  
 Content: REG UNLEADED  
 Number Of Tanks: Not reported

Status: Not reported  
 Comp Number: 9882  
 Number: Not reported  
 Board Of Equalization: Not reported  
 Ref Date: Not reported  
 Act Date: Not reported  
 Created Date: Not reported  
 Tank Status: Not reported  
 Owner Tank Id: Not reported  
 Swrcb Tank Id: 19-000-009882-000004  
 Actv Date: Not reported  
 Capacity: 1000  
 Tank Use: OIL  
 Stg: WASTE  
 Content: Not reported  
 Number Of Tanks: Not reported

452

**CHEVRON #9-5463  
 532 FREMONT AVE S  
 ALHAMBRA, CA 91803**

**LUST S100720488  
 Cortese N/A  
 LOS ANGELES CO. HMS**

LUST:

Region: STATE  
 Status: Case Closed  
 Case Number: I-09882  
 Local Case #: Not reported  
 Chemical: Waste Oil  
 Qty Leaked: Not reported  
 Abate Method: Not reported  
 Release Date: 1987-12-16 00:00:00

MAP FINDINGS  
FOCUS MAP 23

Map ID Site Database(s) EPA ID Number

**CHEVRON #9-5463 (Continued)**

**S100720488**

Discover Date: 1987-12-15 00:00:00  
 Report Date: 1990-06-18 00:00:00  
 Enforcement Dt: Not reported  
 Review Date: 1991-12-06 00:00:00  
 Enter Date: 1987-12-29 00:00:00  
 Stop Date: 1987-10-09 00:00:00  
 Confirm Leak: Not reported  
 Case Type: Soil only  
 Cross Street: COMMONWEALTH  
 Enf Type: F  
 Funding: Not reported  
 How Discovered: Tank Test  
 How Stopped: Not reported  
 Leak Cause: Corrosion  
 Leak Source: Tank  
 Global Id: T0603703506  
 Workplan: Not reported  
 Prelim Assess: Not reported  
 Pollution Char: 1987-12-16 00:00:00  
 Remed Plan: Not reported  
 Remed Action: Not reported  
 Monitoring: Not reported  
 MTBE Date: Not reported  
 GW Qualifier: Not reported  
 Soil Qualifier: Not reported  
 Max MTBE GW ppb: Not reported  
 Max MTBE Soil ppb: Not reported  
 County: 19  
 Org Name: Not reported  
 Reg Board: Los Angeles Region  
 Contact Person: Not reported  
 Responsible Party: CHEVRON USA INC.  
 RP Address: PO BOX 2833, LA HABRA, CA 90632  
 Interim: Not reported  
 Oversight Prgm: LUST  
 MTBE Class: \*  
 MTBE Conc: 0  
 MTBE Fuel: 0  
 MTBE Tested: Not Required to be Tested.  
 Staff: YR  
 Staff Initials: JA  
 Lead Agency: Local Agency  
 Local Agency: 19000  
 Hydr Basin #: SAN FERNANDO VALLEY  
 Beneficial: Not reported  
 Priority: Not reported  
 Cleanup Fund Id: Not reported  
 Work Suspended: Not reported  
 Operator: NG, LUCIA  
 Water System Name: Not reported  
 Well Name: Not reported  
 Distance To Lust: 0  
 Waste Discharge Global ID: Not reported  
 Waste Disch Assigned Name: Not reported  
 Summary: TESTER USES DIESEL FUEL FOR TESTING. THERE WAS NO APPARENT LOSS OF USED OIL.  
 TANK WILL BE REMOVED.  
 OLD CASE #002028

MAP FINDINGS  
FOCUS MAP 23

Map ID Site Database(s) EPA ID Number

**CHEVRON #9-5463 (Continued)**

**S100720488**

LUST REG 4:

Region:	4	
Regional Board:	04	
County:	Los Angeles	
facid:	I-09882	
Status:	Case Closed	
Substance:	Waste Oil	
Substance Quantity:	Not reported	
Local Case No:	Not reported	
Case Type:	Soil	
Abatement Method Used at the Site:		Not reported
Global ID:	T0603703506	
W Global ID:	Not reported	
Staff:	UNK	
Local Agency:	19000	
Cross Street:	COMMONWEALTH	
Enforcement Type:	Not reported	
Date Leak Discovered:	12/15/1987	
Date Leak First Reported:		12/16/1987
Date Leak Record Entered:	12/29/1987	
Date Confirmation Began:	Not reported	
Date Leak Stopped:	10/9/1987	
Date Case Last Changed on Database:		12/6/1991
Date the Case was Closed:		6/18/1990
How Leak Discovered:	Tank Test	
How Leak Stopped:	Not reported	
Cause of Leak:	Corrosion	
Leak Source:	Tank	
Operator:	NG, LUCIA	
Water System:	Not reported	
Well Name:	Not reported	
Approx. Dist To Production Well (ft):		5924.83228465297647915143944
Source of Cleanup Funding:		Tank
Preliminary Site Assessment Workplan Submitted:	Not reported	
Preliminary Site Assessment Began:	Not reported	
Pollution Characterization Began:		12/16/1987
Remediation Plan Submitted:	Not reported	
Remedial Action Underway:	Not reported	
Post Remedial Action Monitoring Began:	Not reported	
Enforcement Action Date:	Not reported	
Historical Max MTBE Date:	Not reported	
Hist Max MTBE Conc in Groundwater:	Not reported	
Hist Max MTBE Conc in Soil:	Not reported	
Significant Interim Remedial Action Taken:	Not reported	
GW Qualifier:	Not reported	
Soil Qualifier:	Not reported	
Organization:	Not reported	
Owner Contact:	Not reported	
Responsible Party:	CHEVRON USA INC.	
RP Address:	PO BOX 2833, LA HABRA, CA 90632	
Program:	LUST	
Lat/Long:	34.0885717 / -1	
Local Agency Staff:	Not reported	
Beneficial Use:	Not reported	
Priority:	Not reported	
Cleanup Fund Id:	Not reported	
Suspended:	Not reported	

MAP FINDINGS  
FOCUS MAP 23

Map ID Site Database(s) EPA ID Number

---

**CHEVRON #9-5463 (Continued)**

**S100720488**

Assigned Name: Not reported  
Summary: TESTER USES DIESEL FUEL FOR TESTING. THERE WAS NO APPARENT LOSS OF  
USED OIL. TANK WILL BE REMOVED.  
OLD CASE #002028

Cortese:  
Region: CORTESE  
Facility Addr2: 532 FREMONT AVE S

LOS ANGELES CO. HMS:  
Region: LA  
Facility Id: 010025-009882  
Facility Status: Removed  
Area: 3I  
Permit Number: 00001211T  
Permit Status: Removed  
Facility Type: T0

---

457

**COSTCO/PRICE CLUB  
2207 COMMONWEALTH AVE W  
ALHAMBRA, CA 91803**

**LUST S104025619  
Cortese N/A**

LUST:  
Region: STATE  
Status: Case Closed  
Case Number: R-13666  
Local Case #: Not reported  
Chemical: Gasoline  
Qty Leaked: Not reported  
Abate Method: Not reported  
Release Date: 1987-11-06 00:00:00  
Discover Date: Not reported  
Report Date: 1989-05-09 00:00:00  
Enforcement Dt: Not reported  
Review Date: 1987-11-06 00:00:00  
Enter Date: 1987-12-18 00:00:00  
Stop Date: Not reported  
Confirm Leak: Not reported  
Case Type: Soil only  
Cross Street: PALM  
Enf Type: Not reported  
Funding: CLOS  
How Discovered: Tank Closure  
How Stopped: Not reported  
Leak Cause: UNK  
Leak Source: UNK  
Global Id: T0603705201  
Workplan: Not reported  
Prelim Assess: Not reported  
Pollution Char: 1987-11-06 00:00:00  
Remed Plan: Not reported  
Remed Action: Not reported  
Monitoring: Not reported  
MTBE Date: Not reported  
GW Qualifier: Not reported  
Soil Qualifier: Not reported  
Max MTBE GW ppb: Not reported

MAP FINDINGS  
FOCUS MAP 23

Map ID Site Database(s) EPA ID Number

**COSTCO/PRICE CLUB (Continued)**

**S104025619**

Max MTBE Soil ppb: Not reported  
 County: 19  
 Org Name: Not reported  
 Reg Board: Los Angeles Region  
 Contact Person: Not reported  
 Responsible Party: PRICE COMPANY  
 RP Address: 795 TODD AVE, AZUSA, CA 91702  
 Interim: Not reported  
 Oversight Prgm: LUST  
 MTBE Class: \*  
 MTBE Conc: 0  
 MTBE Fuel: 1  
 MTBE Tested: Site NOT Tested for MTBE.Includes Unknown and Not Analyzed.  
 Staff: YR  
 Staff Initials: JA  
 Lead Agency: Local Agency  
 Local Agency: 19000  
 Hydr Basin #: SAN FERNANDO VALLEY  
 Beneficial: Not reported  
 Priority: Not reported  
 Cleanup Fund Id: Not reported  
 Work Suspended: Not reported  
 Operator: DRACHMAN, BRUD  
 Water System Name: Not reported  
 Well Name: Not reported  
 Distance To Lust: 0  
 Waste Discharge Global ID: Not reported  
 Waste Disch Assigned Name: Not reported  
 Summary: SOIL CONTAMINATED WITH PETROLEUM HYDROCARBONS. SEE HARD COPY FOR SITE NAME

**LUST REG 4:**

Region: 4  
 Regional Board: 04  
 County: Los Angeles  
 facid: R-13666  
 Status: Pollution Characterization  
 Substance: Gasoline  
 Substance Quantity: Not reported  
 Local Case No: Not reported  
 Case Type: Soil  
 Abatement Method Used at the Site: Not reported  
 Global ID: T0603705201  
 W Global ID: Not reported  
 Staff: UNK  
 Local Agency: 19000  
 Cross Street: PALM  
 Enforcement Type: Not reported  
 Date Leak Discovered: Not reported  
 Date Leak First Reported: 11/6/1987  
 Date Leak Record Entered: 12/18/1987  
 Date Confirmation Began: Not reported  
 Date Leak Stopped: Not reported  
 Date Case Last Changed on Database: 11/6/1987  
 Date the Case was Closed: Not reported  
 How Leak Discovered: Tank Closure  
 How Leak Stopped: Not reported  
 Cause of Leak: UNK

MAP FINDINGS  
FOCUS MAP 23

Map ID Site Database(s) EPA ID Number

**COSTCO/PRICE CLUB (Continued)**

**S104025619**

Leak Source: UNK  
 Operator: DRACHMAN, BRUD  
 Water System: Not reported  
 Well Name: Not reported  
 Approx. Dist To Production Well (ft): 4813.9876483679180188131698714  
 Source of Cleanup Funding: UNK  
 Preliminary Site Assessment Workplan Submitted: Not reported  
 Preliminary Site Assessment Began: Not reported  
 Pollution Characterization Began: 11/6/1987  
 Remediation Plan Submitted: Not reported  
 Remedial Action Underway: Not reported  
 Post Remedial Action Monitoring Began: Not reported  
 Enforcement Action Date: Not reported  
 Historical Max MTBE Date: Not reported  
 Hist Max MTBE Conc in Groundwater: Not reported  
 Hist Max MTBE Conc in Soil: Not reported  
 Significant Interim Remedial Action Taken: Not reported  
 GW Qualifier: Not reported  
 Soil Qualifier: Not reported  
 Organization: Not reported  
 Owner Contact: Not reported  
 Responsible Party: PRICE COMPANY  
 RP Address: 795 TODD AVE, AZUSA, CA 91702  
 Program: LUST  
 Lat/Long: 34.0879257 / -1  
 Local Agency Staff: Not reported  
 Beneficial Use: Not reported  
 Priority: Not reported  
 Cleanup Fund Id: Not reported  
 Suspended: Not reported  
 Assigned Name: Not reported  
 Summary: SOIL CONTAMINATED WITH PETROLEUM HYDROCARBONS. SEE HARD COPY FOR SITE NAME

Cortese:  
 Region: CORTESE  
 Facility Addr2: 2207 COMMONWEALTH AVE W

457

**COSTCO WHOLESALE  
 2207 W. COMMON WEALTH AVE.  
 ALHAMBRA, CA 91803**

**SLIC S106484980  
 N/A**

SLIC:  
 Region: STATE  
 Global Id: SL603799201  
 Assigned Name: SLICSITE  
 Lead Agency Contact: CURT CHARMLEY  
 Lead Agency: LOS ANGELES RWQCB (REGION 4)  
 Lead Agency Case Number: 115.0073  
 Responsible Party: Not reported  
 Recent DTW: Not reported  
 Substance Released: VOC  
**Facility Status: Case Open**

MAP FINDINGS  
FOCUS MAP 23

Map ID	Site	Database(s)	EPA ID Number
--------	------	-------------	---------------

457	<b>COSTCO WHOLESALE NO 428 2207 W COMMONWEALTH ALHAMBRA, CA 91803</b>	<b>RCRA-SQG FINDS HAZNET</b>	<b>1004677980 CAR000103630</b>
-----	---	--------------------------------------	------------------------------------

RCRA-SQG:

Date form received by agency: 07/09/2002  
 Facility name: COSTCO WHOLESALE NO 428  
 Facility address: 2207 W COMMONWEALTH  
 ALHAMBRA, CA 91803  
 EPA ID: CAR000103630  
 Mailing address: 999 LAKE DR  
 ATTN LICENSING  
 ISSAQUAH, WA 98027  
 Contact: LISA SIMPSON  
 Contact address: 999 LAKE DR ATTN LICENSING  
 ISSAQUAH, WA 98027  
 Contact country: US  
 Contact telephone: (425) 313-6275  
 Contact email: Not reported  
 EPA Region: 09  
 Classification: Small Small Quantity Generator  
 Description: Handler: generates more than 100 and less than 1000 kg of hazardous waste during any calendar month and accumulates less than 6000 kg of hazardous waste at any time; or generates 100 kg or less of hazardous waste during any calendar month, and accumulates more than 1000 kg of hazardous waste at any time

Owner/Operator Summary:

Owner/operator name: COSTCO WHOLESALE CORPORATION  
 Owner/operator address: 999 LAKE DR  
 ISSAQUAH, WA 98027  
 Owner/operator country: Not reported  
 Owner/operator telephone: (425) 313-8100  
 Legal status: Private  
 Owner/Operator Type: Owner  
 Owner/Op start date: Not reported  
 Owner/Op end date: Not reported

Handler Activities Summary:

U.S. importer of hazardous waste: Unknown  
 Mixed waste (haz. and radioactive): Unknown  
 Recycler of hazardous waste: No  
 Transporter of hazardous waste: No  
 Treater, storer or disposer of HW: No  
 Underground injection activity: No  
 On-site burner exemption: Unknown  
 Furnace exemption: Unknown  
 Used oil fuel burner: No  
 Used oil processor: No  
 User oil refiner: No  
 Used oil fuel marketer to burner: No  
 Used oil Specification marketer: No  
 Used oil transfer facility: No  
 Used oil transporter: No  
 Off-site waste receiver: Commercial status unknown

Hazardous Waste Summary:

Waste code: D001



MAP FINDINGS  
FOCUS MAP 23

Map ID	Site	Database(s)	EPA ID Number
--------	------	-------------	---------------

**COSTCO WHOLESALE NO 428 (Continued)**

**1004677980**

Waste name: IGNITABLE HAZARDOUS WASTES ARE THOSE WASTES WHICH HAVE A FLASHPOINT OF LESS THAN 140 DEGREES FAHRENHEIT AS DETERMINED BY A PENSKEY-MARTENS CLOSED CUP FLASH POINT TESTER. ANOTHER METHOD OF DETERMINING THE FLASH POINT OF A WASTE IS TO REVIEW THE MATERIAL SAFETY DATA SHEET, WHICH CAN BE OBTAINED FROM THE MANUFACTURER OR DISTRIBUTOR OF THE MATERIAL. LACQUER THINNER IS AN EXAMPLE OF A COMMONLY USED SOLVENT WHICH WOULD BE CONSIDERED AS IGNITABLE HAZARDOUS WASTE.

Waste code: D011  
Waste name: SILVER

Waste code: D018  
Waste name: BENZENE

Violation Status: No violations found

**FINDS:**

Other Pertinent Environmental Activity Identified at Site

California - Hazardous Waste Tracking System - Datamart

RCRAInfo is a national information system that supports the Resource Conservation and Recovery Act (RCRA) program through the tracking of events and activities related to facilities that generate, transport, and treat, store, or dispose of hazardous waste. RCRAInfo allows RCRA program staff to track the notification, permit, compliance, and corrective action activities required under RCRA.

**HAZNET:**

Gepaid: CAR000103630  
Contact: Lisa Simpson  
Telephone: 4253136275  
Facility Addr2: Not reported  
Mailing Name: Not reported  
Mailing Address: 999 Lake Dr  
Mailing City,St,Zip: Issaquah, WA 98027  
Gen County: Los Angeles  
TSD EPA ID: CAD028409019  
TSD County: Los Angeles  
Waste Category: Aqueous solution with less than 10% total organic residues  
Disposal Method: Treatment, Tank  
Tons: 0.04  
Facility County: Not reported

457

**BLYTHE AIRCRAFT CORP  
2201 W COMMONWEALTH AVE  
ALHAMBRA, CA 91803**

**SLIC S106485145  
WIP N/A**

**SLIC:**

Region: STATE  
Global Id: SL603799367  
Assigned Name: SLICSITE  
Lead Agency Contact: CURT CHARMLEY  
Lead Agency: LOS ANGELES RWQCB (REGION 4)  
Lead Agency Case Number: 115.0259  
Responsible Party: Not reported  
Recent DTW: Not reported

MAP FINDINGS  
FOCUS MAP 23

Map ID	Site	Database(s)	EPA ID Number
--------	------	-------------	---------------

**BLYTHE AIRCRAFT CORP (Continued)**

**S106485145**

Substance Released: VOC  
**Facility Status: Case Open**

WIP:

Region: 4  
 File Number: 115.0259  
**File Status: Backlog**  
 Staff: CCHARMLE  
 Facility Suite: Not reported

457

**PRICE CLUB**  
**2207 W COMMONWEALTH AVE**  
**ALHAMBRA, CA**

**LA Co. Site Mitigation**  
**LOS ANGELES CO. HMS**  
**SWEEPS UST**

**S106409781**  
**N/A**

LA Co. Site Mitigation:

Facility ID: FA0008020  
 Site ID: SD0010109  
 Case ID: RO0010109  
 Abated: Yes  
 Assigned To: JN  
 Entered Date: 05/11/2004  
 Abated Date: 01/01/1988

LOS ANGELES CO. HMS:

Region: LA  
 Facility Id: 013330-013666  
 Facility Status: Removed  
 Area: 3I  
 Permit Number: Not reported  
 Permit Status: Not reported  
 Facility Type: Not reported

SWEEPS UST:

Status: A  
 Comp Number: 13666  
 Number: 9  
 Board Of Equalization: Not reported  
 Ref Date: 06-30-89  
 Act Date: Not reported  
 Created Date: 06-30-89  
 Tank Status: Not reported  
 Owner Tank Id: Not reported  
 Swrcb Tank Id: Not reported  
 Actv Date: Not reported  
 Capacity: Not reported  
 Tank Use: Not reported  
 Stg: Not reported  
 Content: Not reported  
 Number Of Tanks: Not reported

MAP FINDINGS  
FOCUS MAP 23

Map ID	Site	Database(s)	EPA ID Number
457	<b>COSTCO WHOLESALE LOC #428</b> <b>2207 W COMMONWEALTH AVE</b> <b>ALHAMBRA, CA 91803</b>  UST: Local Agency: 19000 Facility ID: 026141	UST	U003939409 N/A
457	<b>CALVEX</b> <b>307 S DATE AVE</b> <b>ALHAMBRA, CA 91803</b>  SLIC: Region: STATE Global Id: SL603799376 Assigned Name: SLICSITE Lead Agency Contact: CURT CHARMLEY Lead Agency: LOS ANGELES RWQCB (REGION 4) Lead Agency Case Number: 115.0268 Responsible Party: Not reported Recent DTW: Not reported Substance Released: VOC <b>Facility Status: Case Open</b>  WIP: Region: 4 File Number: 115.0268 <b>File Status: Backlog</b> Staff: CCHARMLE Facility Suite: Not reported	SLIC WIP	S106485154 N/A
457	<b>TYRE MANUFACTURING CO</b> <b>322 S DATE ST</b> <b>ALHAMBRA, CA</b>  LOS ANGELES CO. HMS: Region: LA Facility Id: 013618-014015 Facility Status: Removed Area: 3I Permit Number: Not reported Permit Status: Not reported Facility Type: Not reported  SWEEPS UST: Status: A Comp Number: 14015 Number: 9 Board Of Equalization: Not reported Ref Date: 06-30-89 Act Date: Not reported Created Date: 06-30-89 Tank Status: Not reported Owner Tank Id: Not reported	LOS ANGELES CO. HMS SWEEPS UST	S102056094 N/A

MAP FINDINGS  
FOCUS MAP 23

Map ID	Site	Database(s)	EPA ID Number
--------	------	-------------	---------------

**TYRE MANUFACTURING CO (Continued)**

**S102056094**

Swrcb Tank Id: Not reported  
 Actv Date: Not reported  
 Capacity: Not reported  
 Tank Use: Not reported  
 Stg: Not reported  
 Content: Not reported  
 Number Of Tanks: Not reported

457

**KENNEDY PLASTICS CORP.  
335 S DATE AVE  
ALHAMBRA, CA 91803**

**SLIC S106485215  
WIP N/A**

SLIC:

Region: STATE  
 Global Id: SL603799437  
 Assigned Name: SLICSITE  
 Lead Agency Contact: CURT CHARMLEY  
 Lead Agency: LOS ANGELES RWQCB (REGION 4)  
 Lead Agency Case Number: 115.0331  
 Responsible Party: UNKNOWN  
 Recent DTW: Not reported  
 Substance Released: VOC  
**Facility Status: Reopen Previously Closed Case**

WIP:

Region: 4  
 File Number: 115.0331  
**File Status: Backlog**  
 Staff: CCHARMLE  
 Facility Suite: Not reported

458

**BACA SHEET METAL WORKS  
2115 W COMMONWEALTH AVE  
ALHAMBRA, CA 91803**

**SLIC S106485137  
WIP N/A**

SLIC:

Region: STATE  
 Global Id: SL603799359  
 Assigned Name: SLICSITE  
 Lead Agency Contact: CURT CHARMLEY  
 Lead Agency: LOS ANGELES RWQCB (REGION 4)  
 Lead Agency Case Number: 115.0251  
 Responsible Party: Not reported  
 Recent DTW: Not reported  
 Substance Released: VOC  
**Facility Status: Case Open**

WIP:

Region: 4  
 File Number: 115.0251  
**File Status: Backlog**  
 Staff: CCHARMLE  
 Facility Suite: Not reported

MAP FINDINGS  
FOCUS MAP 23

Map ID	Site	Database(s)	EPA ID Number
458	<b>SPECIALTY BUFF</b> <b>2127 W COMMONWEALTH AVE</b> <b>ALHAMBRA, CA 91801</b>  SLIC: Region: STATE Global Id: SL603799506 Assigned Name: SLICSITE Lead Agency Contact: CURT CHARMLEY Lead Agency: LOS ANGELES RWQCB (REGION 4) Lead Agency Case Number: 115.0401 Responsible Party: Not reported Recent DTW: Not reported Substance Released: VOC <b>Facility Status: Case Open</b>  WIP: Region: 4 File Number: 115.0401 <b>File Status: Backlog</b> Staff: CCHARMLE Facility Suite: Not reported	SLIC WIP	S106485284 N/A
458	<b>KALAJIAN M J MANUFACTURING CO.</b> <b>2119 W COMMONWEALTH AVE</b> <b>ALHAMBRA, CA</b>  SLIC: Region: STATE Global Id: SL603799433 Assigned Name: SLICSITE Lead Agency Contact: CURT CHARMLEY Lead Agency: LOS ANGELES RWQCB (REGION 4) Lead Agency Case Number: 115.0327 Responsible Party: Not reported Recent DTW: Not reported Substance Released: VOC <b>Facility Status: Case Open</b>  WIP: Region: 4 File Number: 115.0327 <b>File Status: Backlog</b> Staff: CCHARMLE Facility Suite: Not reported	SLIC WIP	S106485211 N/A
458	<b>PACIFIC SOAP BASE CO.</b> <b>2101 E COMMONWEALTH AVE</b> <b>ALHAMBRA, CA 91803</b>  SLIC: Region: STATE Global Id: SL603799472 Assigned Name: SLICSITE Lead Agency Contact: CURT CHARMLEY Lead Agency: LOS ANGELES RWQCB (REGION 4) Lead Agency Case Number: 115.0366	SLIC WIP	S106485250 N/A

MAP FINDINGS  
FOCUS MAP 23

Map ID	Site	Database(s)	EPA ID Number
--------	------	-------------	---------------

**PACIFIC SOAP BASE CO. (Continued)**

**S106485250**

Responsible Party: Not reported  
Recent DTW: Not reported  
Substance Released: VOC  
**Facility Status: Case Open**

WIP:

Region: 4  
File Number: 115.0366  
**File Status: Backlog**  
Staff: CCHARMLE  
Facility Suite: Not reported

**458 PALM SUPER SERVICE  
300 S PALM AVE  
ALHAMBRA, CA 91801**

**SLIC S106485256  
WIP N/A**

SLIC:

Region: STATE  
Global Id: SL603799478  
Assigned Name: SLICSITE  
Lead Agency Contact: CURT CHARMLEY  
Lead Agency: LOS ANGELES RWQCB (REGION 4)  
Lead Agency Case Number: 115.0372  
Responsible Party: UNKNOWN  
Recent DTW: Not reported  
Substance Released: VOC  
**Facility Status: Reopen Previously Closed Case**

WIP:

Region: 4  
File Number: 115.0372  
**File Status: Backlog**  
Staff: CCHARMLE  
Facility Suite: Not reported

**458 REMOTE CONTROLS INC.  
308 S PALM AVE  
ALHAMBRA, CA 91801**

**SLIC S106485275  
WIP N/A**

SLIC:

Region: STATE  
Global Id: SL603799497  
Assigned Name: SLICSITE  
Lead Agency Contact: CURT CHARMLEY  
Lead Agency: LOS ANGELES RWQCB (REGION 4)  
Lead Agency Case Number: 115.0391  
Responsible Party: UNKNOWN  
Recent DTW: Not reported  
Substance Released: VOC  
**Facility Status: Reopen Previously Closed Case**

WIP:

Region: 4  
File Number: 115.0391  
**File Status: Backlog**

MAP FINDINGS  
FOCUS MAP 23

Map ID	Site	Database(s)	EPA ID Number
	<b>REMOTE CONTROLS INC. (Continued)</b> Staff: CCHARMLE Facility Suite: Not reported		S106485275
458	<b>ONE STOP ELECTRICAL SUPPLY</b> <b>312 S PALM AVE</b> <b>ALHAMBRA, CA 91803</b> SLIC: Region: STATE Global Id: SL603799242 Assigned Name: SLICSITE Lead Agency Contact: CURT CHARMLEY Lead Agency: LOS ANGELES RWQCB (REGION 4) Lead Agency Case Number: 115.0133 Responsible Party: JOHN JAUREGUI Recent DTW: Not reported Substance Released: VOC <b>Facility Status: Reopen Previously Closed Case</b> WIP: Region: 4 File Number: 115.0133 <b>File Status: Backlog</b> Staff: CCHARMLE Facility Suite: Not reported	SLIC WIP	S106485020 N/A
458	<b>SCIENTIFIC HARD CHROME PLATERS</b> <b>316 S. PALM AVE.</b> <b>ALHAMBRA, CA 91803</b> SLIC: Region: STATE Global Id: SL603799502 Assigned Name: SLICSITE Lead Agency Contact: CURT CHARMLEY Lead Agency: LOS ANGELES RWQCB (REGION 4) Lead Agency Case Number: 115.0396 Responsible Party: UNKNOWN Recent DTW: Not reported Substance Released: VOC <b>Facility Status: Reopen Previously Closed Case</b>	SLIC	S106485280 N/A
458	<b>SCIENTIFIC HARD CHROME PLATERS</b> <b>316 S PALM AV</b> <b>ALHAMBRA, CA 91803</b> EMI: Year: 1987 County Code: 19 Air Basin: SC Facility ID: 42919 Air District Name: SC SIC Code: 3471 Air District Name: SOUTH COAST AQMD	EMI WIP	S106839017 N/A

MAP FINDINGS  
FOCUS MAP 23

Map ID	Site	Database(s)	EPA ID Number
--------	------	-------------	---------------

**SCIENTIFIC HARD CHROME PLATERS (Continued)**

**S106839017**

Community Health Air Pollution Info System: Not reported  
 Consolidated Emission Reporting Rule: Not reported  
 Total Organic Hydrocarbon Gases Tons/Yr: 0  
 Reactive Organic Gases Tons/Yr: 0  
 Carbon Monoxide Emissions Tons/Yr: 0  
 NOX - Oxides of Nitrogen Tons/Yr: 0  
 SOX - Oxides of Sulphur Tons/Yr: 0  
 Particulate Matter Tons/Yr: 1  
 Part. Matter 10 Micrometers & Smllr Tons/Yr: 0

WIP:

Region: 4  
 File Number: 115.0396  
**File Status: Backlog**  
 Staff: CCHARMLE  
 Facility Suite: Not reported

458

**MICRO PEENING INC.**  
**318 S PALM AVE**  
**ALHAMBRA, CA 91803**

**SLIC S106485237**  
**WIP N/A**

SLIC:

Region: STATE  
 Global Id: SL603799459  
 Assigned Name: SLICSITE  
 Lead Agency Contact: CURT CHARMLEY  
 Lead Agency: LOS ANGELES RWQCB (REGION 4)  
 Lead Agency Case Number: 115.0353  
 Responsible Party: UNKNOWN  
 Recent DTW: Not reported  
 Substance Released: VOC  
**Facility Status: Reopen Previously Closed Case**

WIP:

Region: 4  
 File Number: 115.0353  
**File Status: Backlog**  
 Staff: CCHARMLE  
 Facility Suite: Not reported

458

**INTERSTATE BATTERIES OF EASTER**  
**324 S PALM AVE**  
**ALHAMBRA, CA 91803**

**SLIC S106485203**  
**WIP N/A**

SLIC:

Region: STATE  
 Global Id: SL603799425  
 Assigned Name: SLICSITE  
 Lead Agency Contact: CURT CHARMLEY  
 Lead Agency: LOS ANGELES RWQCB (REGION 4)  
 Lead Agency Case Number: 115.0319  
 Responsible Party: UNKNOWN  
 Recent DTW: Not reported  
 Substance Released: VOC  
**Facility Status: Reopen Previously Closed Case**



MAP FINDINGS  
FOCUS MAP 23

Map ID Site Database(s) EPA ID Number

---

**INTERSTATE BATTERIES OF EASTER (Continued)**

**S106485203**

WIP:

Region: 4  
File Number: 115.0319  
**File Status: Backlog**  
Staff: CCHARMLE  
Facility Suite: Not reported

---

458

**ANDERSON INDUSTRIES  
328 S PALM ST  
ALHAMBRA, CA 91803**

**SLIC S106485129  
WIP N/A**

SLIC:

Region: STATE  
Global Id: SL603799351  
Assigned Name: SLICSITE  
Lead Agency Contact: CURT CHARMLEY  
Lead Agency: LOS ANGELES RWQCB (REGION 4)  
Lead Agency Case Number: 115.0243  
Responsible Party: UNKNOWN  
Recent DTW: Not reported  
Substance Released: VOC  
**Facility Status: Reopen Previously Closed Case**

WIP:

Region: 4  
File Number: 115.0243  
**File Status: Backlog**  
Staff: CCHARMLE  
Facility Suite: Not reported

---

458

**NORDIC CLAY PRODUCTS  
332 S PALM AVE  
ALHAMBRA, CA 91803**

**SLIC S106485245  
WIP N/A**

SLIC:

Region: STATE  
Global Id: SL603799467  
Assigned Name: SLICSITE  
Lead Agency Contact: CURT CHARMLEY  
Lead Agency: LOS ANGELES RWQCB (REGION 4)  
Lead Agency Case Number: 115.0361  
Responsible Party: UNKNOWN  
Recent DTW: Not reported  
Substance Released: VOC  
**Facility Status: Reopen Previously Closed Case**

WIP:

Region: 4  
File Number: 115.0361  
**File Status: Backlog**  
Staff: CCHARMLE  
Facility Suite: Not reported

MAP FINDINGS  
FOCUS MAP 23

Map ID	Site	Database(s)	EPA ID Number
--------	------	-------------	---------------

458	<b>TRUMBLE MANUFACTURING CO.</b> <b>335 S PALM AVE</b> <b>ALHAMBRA, CA 91803</b>	<b>SLIC</b> <b>WIP</b>	<b>S106485302</b> <b>N/A</b>
-----	--	---------------------------	---------------------------------

SLIC:  
 Region: STATE  
 Global Id: SL603799524  
 Assigned Name: SLICSITE  
 Lead Agency Contact: CURT CHARMLEY  
 Lead Agency: LOS ANGELES RWQCB (REGION 4)  
 Lead Agency Case Number: 115.0419  
 Responsible Party: UNKNOWN  
 Recent DTW: Not reported  
 Substance Released: VOC  
**Facility Status: Reopen Previously Closed Case**

WIP:  
 Region: 4  
 File Number: 115.0419  
**File Status: Backlog**  
 Staff: CCHARMLE  
 Facility Suite: Not reported

458	<b>UNIVERSAL FILTRATION</b> <b>340 SOUTH PALM AVE</b> <b>ALHAMBRA, CA 91803</b>	<b>HAZNET</b> <b>WIP</b>	<b>S104577146</b> <b>N/A</b>
-----	---	-----------------------------	---------------------------------

HAZNET:  
 Gepaid: CAL000070840  
 Contact: UNIVERSAL FILTRATION  
 Telephone: 0000000000  
 Facility Addr2: Not reported  
 Mailing Name: Not reported  
 Mailing Address: 340 S PALM AVE  
 Mailing City,St,Zip: ALHAMBRA, CA 918030000  
 Gen County: Los Angeles  
 TSD EPA ID: CAT000613893  
 TSD County: Los Angeles  
 Waste Category: Aqueous solution with less than 10% total organic residues  
 Disposal Method: Transfer Station  
 Tons: 0.0625  
 Facility County: Los Angeles

WIP:  
 Region: 4  
 File Number: 115.0002  
**File Status: Active**  
 Staff: CCHARMLE  
 Facility Suite: Not reported

MAP FINDINGS  
FOCUS MAP 23

Map ID	Site	Database(s)	EPA ID Number
458	<b>UNIVERSAL FILTRATION</b> <b>340 S. PALM AVE.</b> <b>ALHAMBRA, CA 91803</b>  SLIC: Region: STATE Global Id: SL603799138 Assigned Name: SLICSITE Lead Agency Contact: CURT M. CHARMLEY Lead Agency: LOS ANGELES RWQCB (REGION 4) Lead Agency Case Number: 115.0002 Responsible Party: Not reported Recent DTW: Not reported Substance Released: VOC <b>Facility Status: Case Open</b>	SLIC	S106484917 N/A
459	<b>TOMRA PACIFIC INC/ALBERTSONS #6543</b> <b>2400 W COMMONWEALTH AVE</b> <b>ALHAMBRA, CA 91803</b>  SWRCY: Certification Status: O Facility Phone Number: Not reported Date facility became certified: 05/05/03 Date facility began operating: 05/21/03 Date facility ceased operating: Still operating Whether The Facility Is Grandfathered: Not reported Convenience Zone Where Facility Located: 4774 Convenience Zone Where Facility Located 2: 5517 Convenience Zone Where Facility Located 3: 5674 Convenience Zone Where Facility Located 4: 0 Convenience Zone Where Facility Located 5: 0 Convenience Zone Where Facility Located 6: 0 Convenience Zone Where Facility Located 7: 0 Aluminum Beverage Containers Redeemed: AL Glass Beverage Containers Redeemed: GL Plastic Beverage Containers Redeemed: PL Other mat beverage containers redeemed: Not reported Refillable Beverage Containers Redeemed: Not reported	SWRCY	S107137933 N/A
460	<b>SEARS - ALHAMBRA #1498</b> <b>2500 COMMONWEALTH AVE</b> <b>ALHAMBRA, CA 91802</b>  RCRA-SQG: Date form received by agency: 09/01/1996 Facility name: SEARS - ALHAMBRA #1498 Facility address: 2500 COMMONWEALTH AVE ALHAMBRA, CA 91802  EPA ID: CAD981402589 Mailing address: COMMONWEALTH AVE ALHAMBRA, CA 91802  Contact: Not reported Contact address: Not reported Not reported Contact country: Not reported	RCRA-SQG FINDS HAZNET CA FID UST SWEEPS UST	1000368942 CAD981402589

MAP FINDINGS  
FOCUS MAP 23

Map ID Site Database(s) EPA ID Number

**SEARS - ALHAMBRA #1498 (Continued)**

**1000368942**

Contact telephone: Not reported  
Contact email: Not reported  
EPA Region: 09  
Classification: Small Small Quantity Generator  
Description: Handler: generates more than 100 and less than 1000 kg of hazardous waste during any calendar month and accumulates less than 6000 kg of hazardous waste at any time; or generates 100 kg or less of hazardous waste during any calendar month, and accumulates more than 1000 kg of hazardous waste at any time

Owner/Operator Summary:

Owner/operator name: SEARS  
Owner/operator address: NOT REQUIRED  
NOT REQUIRED, ME 99999  
Owner/operator country: Not reported  
Owner/operator telephone: (415) 555-1212  
Legal status: Private  
Owner/Operator Type: Owner  
Owner/Op start date: Not reported  
Owner/Op end date: Not reported

Owner/operator name: NOT REQUIRED  
Owner/operator address: NOT REQUIRED  
NOT REQUIRED, ME 99999  
Owner/operator country: Not reported  
Owner/operator telephone: (415) 555-1212  
Legal status: Private  
Owner/Operator Type: Operator  
Owner/Op start date: Not reported  
Owner/Op end date: Not reported

Handler Activities Summary:

U.S. importer of hazardous waste: Unknown  
Mixed waste (haz. and radioactive): Unknown  
Recycler of hazardous waste: No  
Transporter of hazardous waste: No  
Treater, storer or disposer of HW: No  
Underground injection activity: No  
On-site burner exemption: Unknown  
Furnace exemption: Unknown  
Used oil fuel burner: No  
Used oil processor: No  
Used oil refiner: No  
Used oil fuel marketer to burner: No  
Used oil Specification marketer: No  
Used oil transfer facility: No  
Used oil transporter: No  
Off-site waste receiver: Commercial status unknown

Violation Status: No violations found

FINDS:

Other Pertinent Environmental Activity Identified at Site

RCRAInfo is a national information system that supports the Resource Conservation and Recovery Act (RCRA) program through the tracking of events and activities related to facilities that generate, transport,

MAP FINDINGS  
FOCUS MAP 23

Map ID Site Database(s) EPA ID Number

**SEARS - ALHAMBRA #1498 (Continued)**

**1000368942**

and treat, store, or dispose of hazardous waste. RCRAInfo allows RCRA program staff to track the notification, permit, compliance, and corrective action activities required under RCRA.

HAZNET:

Gepaid: CAD981402589  
 Contact: Not reported  
 Telephone: 0000000000  
 Facility Addr2: Not reported  
 Mailing Name: Not reported  
 Mailing Address: 2500 COMMONWEALTH AVE  
 Mailing City,St,Zip: ALHAMBRA, CA 918020000  
 Gen County: Los Angeles  
 TSD EPA ID: CAT080013352  
 TSD County: Los Angeles  
 Waste Category: Waste oil and mixed oil  
 Disposal Method: Recycler  
 Tons: .5212  
 Facility County: Los Angeles

Gepaid: CAD981402589  
 Contact: Not reported  
 Telephone: 0000000000  
 Facility Addr2: Not reported  
 Mailing Name: Not reported  
 Mailing Address: 2500 COMMONWEALTH AVE  
 Mailing City,St,Zip: ALHAMBRA, CA 918020000  
 Gen County: Los Angeles  
 TSD EPA ID: NVT330010000  
 TSD County: 99  
 Waste Category: Paint sludge  
 Disposal Method: Disposal, Land Fill  
 Tons: .9439  
 Facility County: Los Angeles

Gepaid: CAD981402589  
 Contact: Not reported  
 Telephone: 0000000000  
 Facility Addr2: Not reported  
 Mailing Name: Not reported  
 Mailing Address: 2500 COMMONWEALTH AVE  
 Mailing City,St,Zip: ALHAMBRA, CA 918020000  
 Gen County: Los Angeles  
 TSD EPA ID: Not reported  
 TSD County: 0  
 Waste Category: Other organic solids  
 Disposal Method: Transfer Station  
 Tons: .1251  
 Facility County: Los Angeles

Gepaid: CAD981402589  
 Contact: Not reported  
 Telephone: 0000000000  
 Facility Addr2: Not reported  
 Mailing Name: Not reported  
 Mailing Address: 2500 COMMONWEALTH AVE

MAP FINDINGS  
FOCUS MAP 23

Map ID      Site      Database(s)      EPA ID Number

---

**SEARS - ALHAMBRA #1498 (Continued)**

**1000368942**

Mailing City,St,Zip: ALHAMBRA, CA 918020000  
Gen County: Los Angeles  
TSD EPA ID: Not reported  
TSD County: 0  
Waste Category: Off-specification, aged, or surplus organics  
Disposal Method: Transfer Station  
Tons: .4794  
Facility County: Los Angeles

Gepaid: CAD981402589  
Contact: Not reported  
Telephone: 0000000000  
Facility Addr2: Not reported  
Mailing Name: Not reported  
Mailing Address: 2500 COMMONWEALTH AVE  
Mailing City,St,Zip: ALHAMBRA, CA 918020000  
Gen County: Los Angeles  
TSD EPA ID: CAD097030993  
TSD County: Los Angeles  
Waste Category: Off-specification, aged, or surplus inorganics  
Disposal Method: Treatment, Tank  
Tons: .2085  
Facility County: Los Angeles

[Click this hyperlink](#) while viewing on your computer to access additional CA\_HAZNET: detail in the EDR Site Report.

CA FID UST:

Facility ID: 19020542  
Regulated By: UTNKA  
Regulated ID: 00007599  
Cortese Code: Not reported  
SIC Code: Not reported  
Facility Phone: 8180000000  
Mail To: Not reported  
Mailing Address: 2500 W COMMONWEALTH AVE  
Mailing Address 2: Not reported  
Mailing City,St,Zip: ALHAMBRA  
Contact: Not reported  
Contact Phone: Not reported  
DUNs Number: Not reported  
NPDES Number: Not reported  
EPA ID: Not reported  
Comments: Not reported  
Status: Active

SWEEPS UST:

Status: A  
Comp Number: 9557  
Number: 9  
Board Of Equalization: Not reported  
Ref Date: 06-30-89  
Act Date: Not reported  
Created Date: 06-30-89  
Tank Status: Not reported  
Owner Tank Id: Not reported

MAP FINDINGS  
FOCUS MAP 23

Map ID	Site	Database(s)	EPA ID Number
	<b>SEARS - ALHAMBRA #1498 (Continued)</b>		<b>1000368942</b>
	Swrcb Tank Id: Not reported		
	Actv Date: Not reported		
	Capacity: Not reported		
	Tank Use: Not reported		
	Stg: Not reported		
	Content: Not reported		
	Number Of Tanks: Not reported		
<b>460</b>	<b>SEARS ROEBUCK &amp; CO 2500 W COMMONWEALTH AVE ALHAMBRA, CA</b>	<b>LOS ANGELES CO. HMS</b>	<b>S105033019 N/A</b>
	LOS ANGELES CO. HMS:		
	Region: LA		
	Facility Id: 009722-009557		
	Facility Status: Removed		
	Area: 3I		
	Permit Number: 00000971T		
	Permit Status: Removed		
	Facility Type: T0		
<b>460</b>	<b>SEARS SERVICE CENTER (FOR 2500 COMMONWEALTH ALHAMBRA, CA 91802</b>	<b>HAZNET Cortese</b>	<b>S103946687 N/A</b>
	HAZNET:		
	Gepaid: CAC000904160		
	Contact: Not reported		
	Telephone: 0000000000		
	Facility Addr2: Not reported		
	Mailing Name: Not reported		
	Mailing Address: 111 S FIRST STREET		
	Mailing City,St,Zip: ALHAMBRA, CA 918010000		
	Gen County: Los Angeles		
	TSD EPA ID: CAD009007626		
	TSD County: Los Angeles		
	Waste Category: Asbestos-containing waste		
	Disposal Method: Disposal, Land Fill		
	Tons: 408.7580		
	Facility County: Los Angeles		
	Gepaid: CAC000904160		
	Contact: Not reported		
	Telephone: 0000000000		
	Facility Addr2: Not reported		
	Mailing Name: Not reported		
	Mailing Address: 111 S FIRST STREET		
	Mailing City,St,Zip: ALHAMBRA, CA 918010000		
	Gen County: Los Angeles		
	TSD EPA ID: CAD009007626		
	TSD County: Los Angeles		
	Waste Category: Asbestos-containing waste		
	Disposal Method: Disposal, Land Fill		
	Tons: 67.4240		
	Facility County: Los Angeles		

MAP FINDINGS  
FOCUS MAP 23

Map ID	Site	Database(s)	EPA ID Number
	<p><b>SEARS SERVICE CENTER (FOR (Continued))</b></p> <p>Gepaid: CAC000904160  Contact: Not reported  Telephone: 0000000000  Facility Addr2: Not reported  Mailing Name: Not reported  Mailing Address: 111 S FIRST STREET  Mailing City,St,Zip: ALHAMBRA, CA 918010000  Gen County: Los Angeles  TSD EPA ID: CAD009007626  TSD County: Los Angeles  Waste Category: Asbestos-containing waste  Disposal Method: Not reported  Tons: 67.4240  Facility County: Los Angeles</p> <p>Cortese:  Region: CORTESE  Facility Addr2: Not reported</p>		<b>S103946687</b>
<b>460</b>	<p><b>1X CITY OF ALHAMBRA/DEVELOPMENT SERV 2500 WEST COMMONWEALTH AVE ALHAMBRA, CA 91803</b></p> <p>HAZNET:  Gepaid: CAC000980064  Contact: THE CITY  Telephone: 0000000000  Facility Addr2: Not reported  Mailing Name: Not reported  Mailing Address: CITY OF ALHAMBRA/DEV SERVICES  Mailing City,St,Zip: ALHAMBRA, CA 918010000  Gen County: Los Angeles  TSD EPA ID: CAD980675276  TSD County: Kern  Waste Category: Contaminated soil from site clean-ups  Disposal Method: Treatment, Tank  Tons: 16.5000  Facility County: Los Angeles</p>	<b>HAZNET</b>	<b>S103946894 N/A</b>
<b>460</b>	<p><b>PARTY CITY 2500 W COMMONWEALTH AVE ALHAMBRA, CA 91803</b></p> <p>HAZNET:  Gepaid: CAC002592362  Contact: KENYA HUEZO  Telephone: 6265705031  Facility Addr2: Not reported  Mailing Name: Not reported  Mailing Address: 111 S 1ST ST  Mailing City,St,Zip: ALHAMBRA, CA 91801  Gen County: Los Angeles  TSD EPA ID: CAT080033681  TSD County: Los Angeles  Waste Category: Waste oil and mixed oil  Disposal Method: Disposal, Land Fill</p>	<b>HAZNET</b>	<b>S108216428 N/A</b>



MAP FINDINGS  
FOCUS MAP 23

Map ID	Site	Database(s)	EPA ID Number
	<b>PARTY CITY (Continued)</b>		<b>S108216428</b>
	Tons: 0.12 Facility County: Not reported		
<b>460</b>	<b>THE ALEXANDER HAAGEN CO., INC. 2500 COMMONWEALTH AVE. ALHAMBRA, CA 91801</b>	<b>HAZNET</b>	<b>S103990736 N/A</b>
	HAZNET: Gepaid: CAC000923904 Contact: Not reported Telephone: 0000000000 Facility Addr2: Not reported Mailing Name: Not reported Mailing Address: 3500 SEPULVEDA BLVD. Mailing City,St,Zip: MANHATTAN BEACH, CA 902660000 Gen County: Los Angeles TSD EPA ID: CAT080011059 TSD County: Los Angeles Waste Category: Waste oil and mixed oil Disposal Method: Recycler Tons: .1668 Facility County: Los Angeles  Gepaid: CAC000923904 Contact: Not reported Telephone: 0000000000 Facility Addr2: Not reported Mailing Name: Not reported Mailing Address: 3500 SEPULVEDA BLVD. Mailing City,St,Zip: MANHATTAN BEACH, CA 902660000 Gen County: Los Angeles TSD EPA ID: CAT080013352 TSD County: Los Angeles Waste Category: Waste oil and mixed oil Disposal Method: Recycler Tons: .2085 Facility County: Los Angeles		
<b>460</b>	<b>SEARS SERVICE CENTER (FORMER) 2500 COMMONWEALTH AVE W ALHAMBRA, CA 91803</b>	<b>LUST</b>	<b>S100944616 N/A</b>
	LUST: Region: STATE Status: Case Closed Case Number: I-09557 Local Case #: Not reported Chemical: Gasoline Qty Leaked: Not reported Abate Method: Not reported Release Date: 1985-05-15 00:00:00 Discover Date: 1985-05-15 00:00:00 Report Date: 1994-09-15 00:00:00 Enforcement Dt: Not reported Review Date: 1994-06-21 00:00:00 Enter Date: 1986-12-31 00:00:00		

MAP FINDINGS  
FOCUS MAP 23

Map ID      Site      Database(s)      EPA ID Number

**SEARS SERVICE CENTER (FORMER) (Continued)**

**S100944616**

Stop Date: 1985-05-15 00:00:00  
 Confirm Leak: Not reported  
 Case Type: Soil only  
 Cross Street: FREMONT  
 Enf Type: Not reported  
 Funding: Not reported  
 How Discovered: Tank Closure  
 How Stopped: Not reported  
 Leak Cause: UNK  
 Leak Source: Not reported  
 Global Id: T0603703448  
 Workplan: Not reported  
 Prelim Assess: Not reported  
 Pollution Char: Not reported  
 Remed Plan: Not reported  
 Remed Action: Not reported  
 Monitoring: Not reported  
 MTBE Date: Not reported  
 GW Qualifier: Not reported  
 Soil Qualifier: Not reported  
 Max MTBE GW ppb: Not reported  
 Max MTBE Soil ppb: Not reported  
 County: 19  
 Org Name: Not reported  
 Reg Board: Los Angeles Region  
 Contact Person: Not reported  
 Responsible Party: HAGEN PROPERTY MANAGEMENT  
 RP Address: 3500 SEPULVEDA BOX 10010, MANHATTAN BEACH CA 90265  
 Interim: Not reported  
 Oversight Prgm: LUST  
 MTBE Class: \*  
 MTBE Conc: 0  
 MTBE Fuel: 1  
 MTBE Tested: Site NOT Tested for MTBE.Includes Unknown and Not Analyzed.  
 Staff: YR  
 Staff Initials: JA  
 Lead Agency: Local Agency  
 Local Agency: 19000  
 Hydr Basin #: SAN FERNANDO VALLEY  
 Beneficial: Not reported  
 Priority: Not reported  
 Cleanup Fund Id: Not reported  
 Work Suspended: Not reported  
 Operator: WARFIELD, RICHARD  
 Water System Name: Not reported  
 Well Name: Not reported  
 Distance To Lust: 0  
 Waste Discharge Global ID: Not reported  
 Waste Disch Assigned Name: Not reported  
 Summary: OLD CASE #000249

**LUST REG 4:**

Region: 4  
 Regional Board: 04  
 County: Los Angeles  
 facid: I-09557  
 Status: Case Closed

MAP FINDINGS  
FOCUS MAP 23

Map ID      Site      Database(s)      EPA ID Number

**SEARS SERVICE CENTER (FORMER) (Continued)**

**S100944616**

Substance: Gasoline  
 Substance Quantity: Not reported  
 Local Case No: Not reported  
 Case Type: Soil  
 Abatement Method Used at the Site: Not reported  
 Global ID: T0603703448  
 W Global ID: Not reported  
 Staff: UNK  
 Local Agency: 19000  
 Cross Street: FREMONT  
 Enforcement Type: Not reported  
 Date Leak Discovered: 5/15/1985  
 Date Leak First Reported: 5/15/1985  
 Date Leak Record Entered: 12/31/1986  
 Date Confirmation Began: Not reported  
 Date Leak Stopped: 5/15/1985  
 Date Case Last Changed on Database: 6/21/1994  
 Date the Case was Closed: 9/15/1994  
 How Leak Discovered: Tank Closure  
 How Leak Stopped: Not reported  
 Cause of Leak: UNK  
 Leak Source: Not reported  
 Operator: WARFIELD, RICHARD  
 Water System: Not reported  
 Well Name: Not reported  
 Approx. Dist To Production Well (ft): 5552.5039670837747666039863007  
 Source of Cleanup Funding: Not reported  
 Preliminary Site Assessment Workplan Submitted: Not reported  
 Preliminary Site Assessment Began: Not reported  
 Pollution Characterization Began: Not reported  
 Remediation Plan Submitted: Not reported  
 Remedial Action Underway: Not reported  
 Post Remedial Action Monitoring Began: Not reported  
 Enforcement Action Date: Not reported  
 Historical Max MTBE Date: Not reported  
 Hist Max MTBE Conc in Groundwater: Not reported  
 Hist Max MTBE Conc in Soil: Not reported  
 Significant Interim Remedial Action Taken: Not reported  
 GW Qualifier: Not reported  
 Soil Qualifier: Not reported  
 Organization: Not reported  
 Owner Contact: Not reported  
 Responsible Party: HAGEN PROPERTY MANAGEMENT  
 RP Address: 3500 SEPULVEDA BOX 10010, MANHATTAN BEACH CA 90265  
 Program: LUST  
 Lat/Long: 34.0876907 / -1  
 Local Agency Staff: Not reported  
 Beneficial Use: Not reported  
 Priority: Not reported  
 Cleanup Fund Id: Not reported  
 Suspended: Not reported  
 Assigned Name: Not reported  
 Summary: OLD CASE #000249

MAP FINDINGS  
FOCUS MAP 23

Map ID	Site	Database(s)	EPA ID Number
460	<p><b>SEARS, ROEBUCK AND CO.</b>  <b>2500 W COMMONWEALTH AVE</b>  <b>ALHAMBRA, CA 91804</b></p> <p>HIST UST:  Region: STATE  Facility ID: 00000007599  Facility Type: Gas Station  Other Type: Not reported  Total Tanks: 0003  Contact Name: VIVIAN MITCHELL  Telephone: 8185765117  Owner Name: SEARS, ROEBUCK AND CO.  Owner Address: 250 W. COMMONWEALTH AVE.  Owner City,St,Zip: ALHAMBRA, CA 91804</p> <p>Tank Num: 001  Container Num: 1  Year Installed: Not reported  Tank Capacity: 00010000  Tank Used for: PRODUCT  Type of Fuel: UNLEADED  Tank Construction: Not reported  Leak Detection: None</p> <p>Tank Num: 002  Container Num: 2  Year Installed: Not reported  Tank Capacity: 00010000  Tank Used for: PRODUCT  Type of Fuel: REGULAR  Tank Construction: Not reported  Leak Detection: None</p> <p>Tank Num: 003  Container Num: 3  Year Installed: Not reported  Tank Capacity: 00000000  Tank Used for: WASTE  Type of Fuel: WASTE OIL  Tank Construction: Not reported  Leak Detection: None</p>	HIST UST	U001570877 N/A
461	<p><b>600 S.FREMONT AVENUE</b>  <b>ALHAMBRA, CA 91801</b></p> <p>CHMIRS:  OES Incident Number: 9099217  OES notification: Not reported  OES Date: Not reported  OES Time: Not reported  Incident Date: 23-MAY-90  <b>Date Completed: 23-MAY-90</b>  Property Use: 962  Agency Id Number: 19005  Agency Incident Number: 90-5591  Time Notified: 650  Time Completed: 1200  Surrounding Area: 500</p>	CHMIRS	S100221237 N/A

MAP FINDINGS  
FOCUS MAP 23

Map ID Site Database(s) EPA ID Number

(Continued)

S100221237

Estimated Temperature: 65  
 Property Management: C  
 Special Studies 1: Not reported  
 Special Studies 2: Not reported  
 Special Studies 3: Not reported  
 Special Studies 4: Not reported  
 Special Studies 5: Not reported  
 Special Studies 6: Not reported  
 More Than Two Substances Involved?: N  
 Resp Agency Personel # Of Decontaminated: 0  
 Responding Agency Personel # Of Injuries: 0  
 Responding Agency Personel # Of Fatalities:0  
 Others Number Of Decontaminated: 0  
 Others Number Of Injuries: 0  
 Others Number Of Fatalities: 0  
 Vehicle Make/year: GRUMMAN - 1980  
 Vehicle License Number: E745910  
 Vehicle State: CA  
 Vehicle Id Number: Not reported  
 CA/DOT/PUC/ICC Number: Not reported  
 Company Name: R.T.D.-L.A.  
 Reporting Officer Name/ID: JOHN M. KABALA  
 Report Date: 23-MAY-90  
 Comments: N  
 Facility Telephone: 818 570-3234  
 Waterway Involved: Not reported  
 Waterway: Not reported  
 Spill Site: Not reported  
 Cleanup By: Not reported  
 Containment: Not reported  
 What Happened: Not reported  
 Type: Not reported  
 Measure: Not reported  
 Other: Not reported  
 Date/Time: Not reported  
 Year: 88-92  
 Agency: Not reported  
 Incident Date: Not reported  
 Admin Agency: Not reported  
 Amount: Not reported  
 Contained: Not reported  
 Site Type: Not reported  
 E Date: 15-MAY-91  
 Substance: Not reported  
 Quantity Released: Not reported  
 BBLS: Not reported  
 Cups: Not reported  
 CUFT: Not reported  
 Gallons: Not reported  
 Grams: Not reported  
 Pounds: Not reported  
 Liters: Not reported  
 Ounces: Not reported  
 Pints: Not reported  
 Quarts: Not reported  
 Sheen: Not reported  
 Tons: Not reported

MAP FINDINGS  
FOCUS MAP 23

Map ID	Site	Database(s)	EPA ID Number
	(Continued)		S100221237
	Unknown: Not reported Description: Not reported Evacuations: Not reported Number of Injuries: Not reported Number of Fatalities: Not reported Description: Not reported		
462	<b>ALHAMBRA USD/EMERY PARK SCHOOL</b> <b>2821 W COMMONWEALTH AVE</b> <b>ALHAMBRA, CA 91803</b>	HAZNET	S108197163 N/A
	HAZNET: Gepaid: CAC002593973 Contact: DAN SNYDER-HAZMAT COORDINATOR Telephone: 6263082318 Facility Addr2: Not reported Mailing Name: Not reported Mailing Address: 608 S PALM AVE Mailing City,St,Zip: ALHAMBRA, CA 918030000 Gen County: Los Angeles TSD EPA ID: CAD009007626 TSD County: Los Angeles Waste Category: Asbestos-containing waste Disposal Method: Disposal, Land Fill Tons: 0.84 Facility County: Not reported		
462	<b>EMERY PARK ELEMENTARY</b> <b>2821 W. COMMONWEALTH AVE.</b> <b>ALHAMBRA, CA 91803</b>	FINDS	1008287316 110021818586
	FINDS: Other Pertinent Environmental Activity Identified at Site  Not reported  NCES (National Center for Education Statistics) is the primary federal entity for collecting and analyzing data related to education in the United States and other nations and the institute of education sciences.		
462	<b>1X EMERY PARK ELEM SCHOOL</b> <b>2821 W COMMONWEALTH AVE</b> <b>ALHAMBRA, CA 91803</b>	HAZNET	S105082431 N/A
	HAZNET: Gepaid: CAC000556856 Contact: ALHAMBRA USD Telephone: 0000000000 Facility Addr2: Not reported Mailing Name: Not reported Mailing Address: 15 W ALAMBRA ROAD Mailing City,St,Zip: ALHAMBRA, CA 918010000 Gen County: Los Angeles		

MAP FINDINGS  
FOCUS MAP 23

Map ID	Site	Database(s)	EPA ID Number
	<p><b>1X EMERY PARK ELEM SCHOOL (Continued)</b></p> <p>TSD EPA ID: CAD009007626  TSD County: Los Angeles  Waste Category: Asbestos-containing waste  Disposal Method: Disposal, Land Fill  Tons: .0842  Facility County: Los Angeles</p>		<b>S105082431</b>
<b>473</b>	<p><b>MARKING METHODS, INC.</b>  <b>301 S. RAYMOND AVE.</b>  <b>ALHAMBRA, CA 91803</b></p> <p>SLIC:  Region: STATE  Global Id: SL603799153  Assigned Name: SLICSITE  Lead Agency Contact: GREG LOVATO  Lead Agency: LOS ANGELES RWQCB (REGION 4)  Lead Agency Case Number: 115.0017  Responsible Party: AL BENNETT  Recent DTW: Not reported  Substance Released: VOC  <b>Facility Status: Reopen Previously Closed Case</b></p>	<b>SLIC</b>	<b>S106484932</b> N/A
<b>473</b>	<p><b>UNIQUE GROUP, INC.</b>  <b>313 S RAYMOND AVE</b>  <b>ALHAMBRA, CA 91803</b></p> <p>SLIC:  Region: STATE  Global Id: SL603799151  Assigned Name: SLICSITE  Lead Agency Contact: GREG LOVATO  Lead Agency: LOS ANGELES RWQCB (REGION 4)  Lead Agency Case Number: 115.0015  Responsible Party: Not reported  Recent DTW: Not reported  Substance Released: VOC  <b>Facility Status: Case Open</b></p> <p>WIP:  Region: 4  File Number: 115.0015  <b>File Status: Active</b>  Staff: CCHARMLE  Facility Suite: Not reported</p>	<b>SLIC</b> <b>WIP</b>	<b>S106484930</b> N/A

MAP FINDINGS  
FOCUS MAP 23

Map ID	Site	Database(s)	EPA ID Number
473	<b>PACIFIC SUNNY INTERNATIONAL</b> <b>325 S RAYMOND AVE</b> <b>ALHAMBRA, CA 91803</b>  SLIC: Region: STATE Global Id: SL603799154 Assigned Name: SLICSITE Lead Agency Contact: GREG LOVATO Lead Agency: LOS ANGELES RWQCB (REGION 4) Lead Agency Case Number: 115.0018 Responsible Party: Not reported Recent DTW: Not reported Substance Released: VOC <b>Facility Status: Case Open</b>  WIP: Region: 4 File Number: 115.0018 <b>File Status: Active</b> Staff: CCHARMLE Facility Suite: Not reported	<b>SLIC</b> <b>WIP</b>	<b>S106484933</b> <b>N/A</b>
473	<b>PLANIT ENTERPRISES</b> <b>329 S RAYMOND AVE</b> <b>ALHAMBRA, CA 91803</b>  SLIC: Region: STATE Global Id: SL603799307 Assigned Name: SLICSITE Lead Agency Contact: CURT CHARMLEY Lead Agency: LOS ANGELES RWQCB (REGION 4) Lead Agency Case Number: 115.0198 Responsible Party: Not reported Recent DTW: Not reported Substance Released: VOC <b>Facility Status: Case Open</b>  WIP: Region: 4 File Number: 115.0198 <b>File Status: Backlog</b> Staff: CCHARMLE Facility Suite: Not reported	<b>SLIC</b> <b>WIP</b>	<b>S106485085</b> <b>N/A</b>
473	<b>BROWN VALVE &amp; MANUFACTURING CO</b> <b>400 S RAYMOND AVE</b> <b>ALHAMBRA, CA 91801</b>  SLIC: Region: STATE Global Id: SL603799372 Assigned Name: SLICSITE Lead Agency Contact: CURT CHARMLEY Lead Agency: LOS ANGELES RWQCB (REGION 4) Lead Agency Case Number: 115.0264	<b>SLIC</b> <b>WIP</b>	<b>S106485150</b> <b>N/A</b>



MAP FINDINGS  
FOCUS MAP 23

Map ID	Site	Database(s)	EPA ID Number
	<b>BROWN VALVE &amp; MANUFACTURING CO (Continued)</b>		<b>S106485150</b>
	Responsible Party: Not reported Recent DTW: Not reported Substance Released: VOC <b>Facility Status: Case Open</b>		
	WIP: Region: 4 File Number: 115.0264 <b>File Status: Backlog</b> Staff: CCHARMLE Facility Suite: Not reported		
473	<b>COAST TO COAST METAL FINISHING 401 S. RAYMOND AVE. ALHAMBRA, CA 91803</b>	SLIC	<b>S106485086 N/A</b>
	SLIC: Region: STATE Global Id: SL603799308 Assigned Name: SLICSITE Lead Agency Contact: CURT CHARMLEY Lead Agency: LOS ANGELES RWQCB (REGION 4) Lead Agency Case Number: 115.0199 Responsible Party: GIL BERNAL Recent DTW: Not reported Substance Released: VOC <b>Facility Status: Reopen Previously Closed Case</b>		
473	<b>ULTRAMAR SS #753 (FAST GA 401 RAYMOND ALHAMBRA, CA 91803</b>	Cortese	<b>S105022482 N/A</b>
	Cortese: Region: CORTESE Facility Addr2: Not reported		
473	<b>CLA-VAL CO. 2020 W. LEMON ST. ALHAMBRA, CA 91803</b>	SLIC	<b>S106485161 N/A</b>
	SLIC: Region: STATE Global Id: SL603799383 Assigned Name: SLICSITE Lead Agency Contact: CURT CHARMLEY Lead Agency: LOS ANGELES RWQCB (REGION 4) Lead Agency Case Number: 115.0275 Responsible Party: Not reported Recent DTW: Not reported Substance Released: VOC <b>Facility Status: Case Open</b>		

MAP FINDINGS  
FOCUS MAP 23

Map ID	Site	Database(s)	EPA ID Number
473	<b>PUST HAROLD E. CO.</b> <b>2017 W LEMON ST</b> <b>ALHAMBRA, CA 91803</b>  SLIC: Region: STATE Global Id: SL603799490 Assigned Name: SLICSITE Lead Agency Contact: CURT CHARMLEY Lead Agency: LOS ANGELES RWQCB (REGION 4) Lead Agency Case Number: 115.0384 Responsible Party: Not reported Recent DTW: Not reported Substance Released: VOC <b>Facility Status: Case Open</b>  WIP: Region: 4 File Number: 115.0384 <b>File Status: Backlog</b> Staff: CCHARMLE Facility Suite: Not reported	<b>SLIC</b> <b>WIP</b>	<b>S106485268</b> <b>N/A</b>
473	<b>T.W. FOOD, INC.</b> <b>409 S RAYMOND AVE</b> <b>ALHAMBRA, CA 91803</b>  SLIC: Region: STATE Global Id: SL603799309 Assigned Name: SLICSITE Lead Agency Contact: CURT CHARMLEY Lead Agency: LOS ANGELES RWQCB (REGION 4) Lead Agency Case Number: 115.0200 Responsible Party: JOYCE GU Recent DTW: Not reported Substance Released: VOC <b>Facility Status: Reopen Previously Closed Case</b>  WIP: Region: 4 File Number: 115.0200 <b>File Status: Backlog</b> Staff: CCHARMLE Facility Suite: Not reported	<b>SLIC</b> <b>WIP</b>	<b>S106485087</b> <b>N/A</b>
473	<b>GOLDEN SUN</b> <b>417 S RAYMOND AVE</b> <b>ALHAMBRA, CA 91801</b>  SLIC: Region: STATE Global Id: SL603799310 Assigned Name: SLICSITE Lead Agency Contact: CURT CHARMLEY Lead Agency: LOS ANGELES RWQCB (REGION 4) Lead Agency Case Number: 115.0201	<b>SLIC</b> <b>WIP</b>	<b>S106485088</b> <b>N/A</b>

MAP FINDINGS  
FOCUS MAP 23

Map ID	Site	Database(s)	EPA ID Number
	<p><b>GOLDEN SUN (Continued)</b></p> <p>Responsible Party: UNKNOWN Recent DTW: Not reported Substance Released: VOC <b>Facility Status: Reopen Previously Closed Case</b></p> <p>WIP: Region: 4 File Number: 115.0201 <b>File Status: Backlog</b> Staff: CCHARMLE Facility Suite: Not reported</p>		<b>S106485088</b>
473	<p><b>ALHAMBRA WELDED PRODUCTS</b> <b>425 S. RAYMOND AVE.</b> <b>ALHAMBRA, CA 91801</b></p> <p>SLIC: Region: STATE Global Id: SL603799344 Assigned Name: SLICSITE Lead Agency Contact: CURT CHARMLEY Lead Agency: LOS ANGELES RWQCB (REGION 4) Lead Agency Case Number: 115.0236 Responsible Party: Not reported Recent DTW: Not reported Substance Released: VOC <b>Facility Status: Case Open</b></p>	SLIC	<b>S106485122</b> N/A
473	<p><b>ETERNAL COLOUR GPAPHICS</b> <b>431 S. RAYMOND AVE. #104</b> <b>ALHAMBRA, CA 91803</b></p> <p>SLIC: Region: STATE Global Id: SL603799311 Assigned Name: SLICSITE Lead Agency Contact: CURT CHARMLEY Lead Agency: LOS ANGELES RWQCB (REGION 4) Lead Agency Case Number: 115.0202 Responsible Party: EDWIN KOK Recent DTW: Not reported Substance Released: VOC <b>Facility Status: Reopen Previously Closed Case</b></p>	SLIC	<b>S106485089</b> N/A
473	<p><b>SANDOR LEWIS</b> <b>433 S RAYMOND AVE</b> <b>ALHAMBRA, CA 91801</b></p> <p>SLIC: Region: STATE Global Id: SL603799501 Assigned Name: SLICSITE Lead Agency Contact: CURT CHARMLEY Lead Agency: LOS ANGELES RWQCB (REGION 4)</p>	SLIC WIP	<b>S106485279</b> N/A

MAP FINDINGS  
FOCUS MAP 23

Map ID	Site	Database(s)	EPA ID Number
	<p><b>SANDOR LEWIS (Continued)</b></p> <p>Lead Agency Case Number: 115.0395  Responsible Party: Not reported  Recent DTW: Not reported  Substance Released: VOC  <b>Facility Status: Case Open</b></p> <p>WIP:  Region: 4  File Number: 115.0395  <b>File Status: Backlog</b>  Staff: CCHARMLE  Facility Suite: Not reported</p>		<b>S106485279</b>
475	<p><b>WONDRIES AUTO BODY</b>  <b>328 S. MARENGO AVE.</b>  <b>ALHAMBRA, CA 91803</b></p> <p>SLIC:  Region: STATE  Global Id: SL603799146  Assigned Name: SLICSITE  Lead Agency Contact: GREG LOVATO  Lead Agency: LOS ANGELES RWQCB (REGION 4)  Lead Agency Case Number: 115.0010  Responsible Party: PETER JAMES  Recent DTW: Not reported  Substance Released: VOC  <b>Facility Status: Reopen Previously Closed Case</b></p>	<b>SLIC</b>	<b>S106484925</b> N/A
480	<p><b>PEMACO METAL PROCESSING CORPORATION</b>  <b>2125 LEMON ST.</b>  <b>ALHAMBRA, CA 91803</b></p> <p>RCRA-SQG:  Date form received by agency: 09/01/1996  Facility name: PEMACO METAL PROCESSING CO#  Facility address: 2125 LEMON ST  ALHAMBRA, CA 91803  EPA ID: CAD051475036  Mailing address: LEMON ST  ALHAMBRA, CA 91803  Contact: Not reported  Contact address: Not reported  Not reported  Contact country: Not reported  Contact telephone: Not reported  Contact email: Not reported  EPA Region: 09  Land type: Facility is not located on Indian land. Additional information is not known.  Classification: Small Small Quantity Generator  Description: Handler: generates more than 100 and less than 1000 kg of hazardous waste during any calendar month and accumulates less than 6000 kg of hazardous waste at any time; or generates 100 kg or less of hazardous</p>	<b>RCRA-SQG</b> <b>FINDS</b> <b>HAZNET</b> <b>EMI</b> <b>WIP</b> <b>CA WDS</b>	<b>1000144791</b> <b>CAD051475036</b>

MAP FINDINGS  
FOCUS MAP 23

Map ID Site Database(s) EPA ID Number

**PEMACO METAL PROCESSING CORPORATION (Continued)**

**1000144791**

waste during any calendar month, and accumulates more than 1000 kg of hazardous waste at any time

Owner/Operator Summary:

Owner/operator name: PEMACO METAL PROCESSING CORP  
Owner/operator address: NOT REQUIRED  
NOT REQUIRED, ME 99999  
Owner/operator country: Not reported  
Owner/operator telephone: (415) 555-1212  
Legal status: Private  
Owner/Operator Type: Owner  
Owner/Op start date: Not reported  
Owner/Op end date: Not reported

Owner/operator name: NOT REQUIRED  
Owner/operator address: NOT REQUIRED  
NOT REQUIRED, ME 99999

Owner/operator country: Not reported  
Owner/operator telephone: (415) 555-1212  
Legal status: Private  
Owner/Operator Type: Operator  
Owner/Op start date: Not reported  
Owner/Op end date: Not reported

Handler Activities Summary:

U.S. importer of hazardous waste: Unknown  
Mixed waste (haz. and radioactive): Unknown  
Recycler of hazardous waste: No  
Transporter of hazardous waste: No  
Treater, storer or disposer of HW: No  
Underground injection activity: No  
On-site burner exemption: Unknown  
Furnace exemption: Unknown  
Used oil fuel burner: No  
Used oil processor: No  
Used oil refiner: No  
Used oil fuel marketer to burner: No  
Used oil Specification marketer: No  
Used oil transfer facility: No  
Used oil transporter: No  
Off-site waste receiver: Commercial status unknown

Facility Has Received Notices of Violations:

Regulation violated: Not reported  
Area of violation: Generators - General  
Date violation determined: 06/20/1994  
Date achieved compliance: 08/05/1994  
Violation lead agency: State  
Enforcement action: Not reported  
Enforcement action date: Not reported  
Enf. disposition status: Not reported  
Enf. disp. status date: Not reported  
Enforcement lead agency: Not reported  
Proposed penalty amount: Not reported  
Final penalty amount: Not reported  
Paid penalty amount: Not reported

MAP FINDINGS  
FOCUS MAP 23

Map ID Site Database(s) EPA ID Number

**PEMACO METAL PROCESSING CORPORATION (Continued)**

**1000144791**

Evaluation Action Summary:

Evaluation date: 06/20/1994  
Evaluation: COMPLIANCE EVALUATION INSPECTION ON-SITE  
Area of violation: Generators - General  
Date achieved compliance: 08/05/1994  
Evaluation lead agency: State Contractor/Grantee

FINDS:

Other Pertinent Environmental Activity Identified at Site

TRIS (Toxics Release Inventory System) contains information from facilities on the amounts of over 300 listed toxic chemicals that these facilities release directly to air, water, land, or that are transported off-site.

The NEI (National Emissions Inventory) database contains information on stationary and mobile sources that emit criteria air pollutants and their precursors, as well as hazardous air pollutants (HAPs).

RCRAInfo is a national information system that supports the Resource Conservation and Recovery Act (RCRA) program through the tracking of events and activities related to facilities that generate, transport, and treat, store, or dispose of hazardous waste. RCRAInfo allows RCRA program staff to track the notification, permit, compliance, and corrective action activities required under RCRA.

HAZNET:

Gepaid: CAD051475036  
Contact: JERRY M PEARRING SR  
Telephone: 0000000000  
Facility Addr2: Not reported  
Mailing Name: Not reported  
Mailing Address: PO BOX 3488  
Mailing City,St,Zip: ALHAMBRA, CA 918030000  
Gen County: Los Angeles  
TSD EPA ID: AZD980735500  
TSD County: 99  
Waste Category: Metal sludge - Alkaline solution (pH <UN> 12.5) with metals (antimony, arsenic, barium, beryllium, cadmium, chromium, cobalt, copper, lead, mercury, molybdenum, nickel, selenium, silver, thallium, vanadium, and zinc)  
Disposal Method: Recycler  
Tons: 5.0568  
Facility County: Los Angeles

Gepaid: CAD051475036  
Contact: JERRY M PEARRING SR  
Telephone: 0000000000  
Facility Addr2: Not reported  
Mailing Name: Not reported  
Mailing Address: PO BOX 3488  
Mailing City,St,Zip: ALHAMBRA, CA 918030000  
Gen County: Los Angeles  
TSD EPA ID: CAD089446710  
TSD County: Los Angeles  
Waste Category: Unspecified aqueous solution

MAP FINDINGS  
FOCUS MAP 23

Map ID      Site      Database(s)      EPA ID Number

**PEMACO METAL PROCESSING CORPORATION (Continued)**

**1000144791**

Disposal Method: Transfer Station  
Tons: .2293  
Facility County: Los Angeles

Gepaid: CAD051475036  
Contact: MARIANNE PEARRING TREASURER  
Telephone: 6265760480  
Facility Addr2: Not reported  
Mailing Name: Not reported  
Mailing Address: 2125 LEMON STREET  
Mailing City,St,Zip: ALHAMBRA, CA 918031416  
Gen County: Los Angeles  
TSD EPA ID: AZD980735500  
TSD County: 99  
Waste Category: Metal sludge - Alkaline solution (pH <UN-> 12.5) with metals (antimony, arsenic, barium, beryllium, cadmium, chromium, cobalt, copper, lead, mercury, molybdenum, nickel, selenium, silver, thallium, vanadium, and zinc)

Disposal Method: H12  
Tons: 0.42  
Facility County: Los Angeles

Gepaid: CAD051475036  
Contact: JERRY M PEARRING SR  
Telephone: 0000000000  
Facility Addr2: Not reported  
Mailing Name: Not reported  
Mailing Address: PO BOX 3488  
Mailing City,St,Zip: ALHAMBRA, CA 918030000  
Gen County: Los Angeles  
TSD EPA ID: AZD980735500  
TSD County: 99  
Waste Category: Metal sludge - Alkaline solution (pH <UN-> 12.5) with metals (antimony, arsenic, barium, beryllium, cadmium, chromium, cobalt, copper, lead, mercury, molybdenum, nickel, selenium, silver, thallium, vanadium, and zinc)

Disposal Method: Recycler  
Tons: 3.7500  
Facility County: Los Angeles

Gepaid: CAD051475036  
Contact: JERRY M PEARRING SR  
Telephone: 0000000000  
Facility Addr2: Not reported  
Mailing Name: Not reported  
Mailing Address: PO BOX 3488  
Mailing City,St,Zip: ALHAMBRA, CA 918030000  
Gen County: Los Angeles  
TSD EPA ID: CAD089446710  
TSD County: Los Angeles  
Waste Category: Halogenated solvents (chloroform, methyl chloride, perchloroethylene, etc.)

Disposal Method: Transfer Station  
Tons: .4170  
Facility County: Los Angeles

MAP FINDINGS  
FOCUS MAP 23

Map ID	Site	Database(s)	EPA ID Number
--------	------	-------------	---------------

**PEMACO METAL PROCESSING CORPORATION (Continued)**

**1000144791**

[Click this hyperlink](#) while viewing on your computer to access  
13 additional CA\_HAZNET: record(s) in the EDR Site Report.

EMI:

Year:	1987
County Code:	19
Air Basin:	SC
Facility ID:	19234
Air District Name:	SC
SIC Code:	3471
Air District Name:	SOUTH COAST AQMD
Community Health Air Pollution Info System:	Not reported
Consolidated Emission Reporting Rule:	Not reported
Total Organic Hydrocarbon Gases Tons/Yr:	8
Reactive Organic Gases Tons/Yr:	2
Carbon Monoxide Emissions Tons/Yr:	0
NOX - Oxides of Nitrogen Tons/Yr:	0
SOX - Oxides of Sulphur Tons/Yr:	0
Particulate Matter Tons/Yr:	0
Part. Matter 10 Micrometers & Smlr Tons/Yr:	0

Year:	1990
County Code:	19
Air Basin:	SC
Facility ID:	19234
Air District Name:	SC
SIC Code:	3471
Air District Name:	SOUTH COAST AQMD
Community Health Air Pollution Info System:	Not reported
Consolidated Emission Reporting Rule:	Not reported
Total Organic Hydrocarbon Gases Tons/Yr:	7
Reactive Organic Gases Tons/Yr:	2
Carbon Monoxide Emissions Tons/Yr:	0
NOX - Oxides of Nitrogen Tons/Yr:	0
SOX - Oxides of Sulphur Tons/Yr:	0
Particulate Matter Tons/Yr:	0
Part. Matter 10 Micrometers & Smlr Tons/Yr:	0

Year:	1995
County Code:	19
Air Basin:	SC
Facility ID:	19234
Air District Name:	SC
SIC Code:	3471
Air District Name:	SOUTH COAST AQMD
Community Health Air Pollution Info System:	Not reported
Consolidated Emission Reporting Rule:	Not reported
Total Organic Hydrocarbon Gases Tons/Yr:	1
Reactive Organic Gases Tons/Yr:	0
Carbon Monoxide Emissions Tons/Yr:	0
NOX - Oxides of Nitrogen Tons/Yr:	0
SOX - Oxides of Sulphur Tons/Yr:	0
Particulate Matter Tons/Yr:	0
Part. Matter 10 Micrometers & Smlr Tons/Yr:	0

Year:	1996
County Code:	19



MAP FINDINGS  
FOCUS MAP 23

Map ID	Site	Database(s)	EPA ID Number
--------	------	-------------	---------------

**PEMACO METAL PROCESSING CORPORATION (Continued)**

**1000144791**

Air Basin: SC  
 Facility ID: 19234  
 Air District Name: SC  
 SIC Code: 3471  
 Air District Name: SOUTH COAST AQMD  
 Community Health Air Pollution Info System: Not reported  
 Consolidated Emission Reporting Rule: Not reported  
 Total Organic Hydrocarbon Gases Tons/Yr: 2  
 Reactive Organic Gases Tons/Yr: 0  
 Carbon Monoxide Emissions Tons/Yr: 0  
 NOX - Oxides of Nitrogen Tons/Yr: 0  
 SOX - Oxides of Sulphur Tons/Yr: 0  
 Particulate Matter Tons/Yr: 0  
 Part. Matter 10 Micrometers & Smlr Tons/Yr: 0

Year: 1997  
 County Code: 19  
 Air Basin: SC  
 Facility ID: 19234  
 Air District Name: SC  
 SIC Code: 3471  
 Air District Name: SOUTH COAST AQMD  
 Community Health Air Pollution Info System: Not reported  
 Consolidated Emission Reporting Rule: Not reported  
 Total Organic Hydrocarbon Gases Tons/Yr: 2  
 Reactive Organic Gases Tons/Yr: 1  
 Carbon Monoxide Emissions Tons/Yr: 0  
 NOX - Oxides of Nitrogen Tons/Yr: 0  
 SOX - Oxides of Sulphur Tons/Yr: 0  
 Particulate Matter Tons/Yr: 0  
 Part. Matter 10 Micrometers & Smlr Tons/Yr: 0

Year: 1998  
 County Code: 19  
 Air Basin: SC  
 Facility ID: 19234  
 Air District Name: SC  
 SIC Code: 3471  
 Air District Name: SOUTH COAST AQMD  
 Community Health Air Pollution Info System: Not reported  
 Consolidated Emission Reporting Rule: Not reported  
 Total Organic Hydrocarbon Gases Tons/Yr: 1  
 Reactive Organic Gases Tons/Yr: 1  
 Carbon Monoxide Emissions Tons/Yr: 0  
 NOX - Oxides of Nitrogen Tons/Yr: 0  
 SOX - Oxides of Sulphur Tons/Yr: 0  
 Particulate Matter Tons/Yr: 0  
 Part. Matter 10 Micrometers & Smlr Tons/Yr: 0

Year: 1999  
 County Code: 19  
 Air Basin: SC  
 Facility ID: 19234  
 Air District Name: SC  
 SIC Code: 3471  
 Air District Name: SOUTH COAST AQMD  
 Community Health Air Pollution Info System: Not reported

MAP FINDINGS  
FOCUS MAP 23

Map ID	Site	Database(s)	EPA ID Number
--------	------	-------------	---------------

**PEMACO METAL PROCESSING CORPORATION (Continued)**

**1000144791**

Consolidated Emission Reporting Rule:	Not reported
Total Organic Hydrocarbon Gases Tons/Yr:	2
Reactive Organic Gases Tons/Yr:	1
Carbon Monoxide Emissions Tons/Yr:	0
NOX - Oxides of Nitrogen Tons/Yr:	0
SOX - Oxides of Sulphur Tons/Yr:	0
Particulate Matter Tons/Yr:	0
Part. Matter 10 Micrometers & Smlr Tons/Yr:	0

Year:	2000
County Code:	19
Air Basin:	SC
Facility ID:	19234
Air District Name:	SC
SIC Code:	3471
Air District Name:	SOUTH COAST AQMD
Community Health Air Pollution Info System:	Not reported
Consolidated Emission Reporting Rule:	Not reported
Total Organic Hydrocarbon Gases Tons/Yr:	2
Reactive Organic Gases Tons/Yr:	1
Carbon Monoxide Emissions Tons/Yr:	0
NOX - Oxides of Nitrogen Tons/Yr:	0
SOX - Oxides of Sulphur Tons/Yr:	0
Particulate Matter Tons/Yr:	0
Part. Matter 10 Micrometers & Smlr Tons/Yr:	0

Year:	2001
County Code:	19
Air Basin:	SC
Facility ID:	19234
Air District Name:	SC
SIC Code:	3471
Air District Name:	SOUTH COAST AQMD
Community Health Air Pollution Info System:	Not reported
Consolidated Emission Reporting Rule:	Not reported
Total Organic Hydrocarbon Gases Tons/Yr:	0
Reactive Organic Gases Tons/Yr:	0
Carbon Monoxide Emissions Tons/Yr:	0
NOX - Oxides of Nitrogen Tons/Yr:	0
SOX - Oxides of Sulphur Tons/Yr:	0
Particulate Matter Tons/Yr:	0
Part. Matter 10 Micrometers & Smlr Tons/Yr:	0

Year:	2002
County Code:	19
Air Basin:	SC
Facility ID:	19234
Air District Name:	SC
SIC Code:	3471
Air District Name:	SOUTH COAST AQMD
Community Health Air Pollution Info System:	Not reported
Consolidated Emission Reporting Rule:	Not reported
Total Organic Hydrocarbon Gases Tons/Yr:	0
Reactive Organic Gases Tons/Yr:	0
Carbon Monoxide Emissions Tons/Yr:	0
NOX - Oxides of Nitrogen Tons/Yr:	0
SOX - Oxides of Sulphur Tons/Yr:	0

MAP FINDINGS  
FOCUS MAP 23

Map ID	Site	Database(s)	EPA ID Number
--------	------	-------------	---------------

**PEMACO METAL PROCESSING CORPORATION (Continued)**

**1000144791**

Particulate Matter Tons/Yr:	0
Part. Matter 10 Micrometers & Smlr Tons/Yr:	0
Year:	2003
County Code:	19
Air Basin:	SC
Facility ID:	19234
Air District Name:	SC
SIC Code:	3471
Air District Name:	SOUTH COAST AQMD
Community Health Air Pollution Info System:	Not reported
Consolidated Emission Reporting Rule:	Not reported
Total Organic Hydrocarbon Gases Tons/Yr:	0
Reactive Organic Gases Tons/Yr:	0
Carbon Monoxide Emissions Tons/Yr:	0
NOX - Oxides of Nitrogen Tons/Yr:	0
SOX - Oxides of Sulphur Tons/Yr:	0
Particulate Matter Tons/Yr:	0
Part. Matter 10 Micrometers & Smlr Tons/Yr:	0
Year:	2004
County Code:	19
Air Basin:	SC
Facility ID:	19234
Air District Name:	SC
SIC Code:	3471
Air District Name:	SOUTH COAST AQMD
Community Health Air Pollution Info System:	Not reported
Consolidated Emission Reporting Rule:	Not reported
Total Organic Hydrocarbon Gases Tons/Yr:	0.0518
Reactive Organic Gases Tons/Yr:	0.05
Carbon Monoxide Emissions Tons/Yr:	0.0903
NOX - Oxides of Nitrogen Tons/Yr:	0.108
SOX - Oxides of Sulphur Tons/Yr:	0.000645
Particulate Matter Tons/Yr:	0.0088244
Part. Matter 10 Micrometers & Smlr Tons/Yr:	0.01
Year:	2005
County Code:	19
Air Basin:	SC
Facility ID:	19234
Air District Name:	SC
SIC Code:	3471
Air District Name:	SOUTH COAST AQMD
Community Health Air Pollution Info System:	Not reported
Consolidated Emission Reporting Rule:	Not reported
Total Organic Hydrocarbon Gases Tons/Yr:	.03909
Reactive Organic Gases Tons/Yr:	.036020448
Carbon Monoxide Emissions Tons/Yr:	.0701
NOX - Oxides of Nitrogen Tons/Yr:	.0835
SOX - Oxides of Sulphur Tons/Yr:	.0005
Particulate Matter Tons/Yr:	.007375
Part. Matter 10 Micrometers & Smlr Tons/Yr:	.00653665

WIP:

Region:	4
File Number:	115.0049

MAP FINDINGS  
FOCUS MAP 23

Map ID	Site	Database(s)	EPA ID Number
--------	------	-------------	---------------

**PEMACO METAL PROCESSING CORPORATION (Continued)**

**1000144791**

**File Status:** Active  
**Staff:** CCHARMLE  
**Facility Suite:** Not reported

**CA WDS:**

**Facility ID:** 4 19I000247  
**Facility Type:** Other - Does not fall into the category of Municipal/Domestic, Industrial, Agricultural or Solid Waste (Class I, II or III)  
**Facility Status:** Active - Any facility with a continuous or seasonal discharge that is under Waste Discharge Requirements.  
**NPDES Number:** CAS000001 The 1st 2 characters designate the state. The remaining 7 are assigned by the Regional Board  
**Subregion:** 4  
**Facility Telephone:** 8185760480  
**Facility Contact:** Jerry Pearring Sr.  
**Agency Name:** PEMACO METAL PROCESSING CORP.  
**Agency Address:** Not reported  
**Agency City,St,Zip:** 0  
**Agency Contact:** Not reported  
**Agency Telephone:** Not reported  
**Agency Type:** Private  
**SIC Code:** 3471  
**SIC Code 2:** Not reported  
**Primary Waste:** Stormwater Runoff  
**Primary Waste Type:** Designated/Influent or Solid Wastes that pose a significant threat to water quality because of their high concentrations (E.G., BOD, Hardness, TRF, Chloride). 'Manageable' hazardous wastes (E.G., inorganic salts and heavy metals) are included in this category.  
**Secondary Waste:** Not reported  
**Secondary Waste Type:** Not reported  
**Design Flow:** 0  
**Baseline Flow:** 0  
**Reclamation:** No reclamation requirements associated with this facility.  
**POTW:** The facility is not a POTW.  
**Treat To Water:** Minor Threat to Water Quality. A violation of a regional board order should cause a relatively minor impairment of beneficial uses compared to a major or minor threat. Not: All nurds without a TTWQ will be considered a minor threat to water quality unless coded at a higher Level. A Zero (0) may be used to code those NURDS that are found to represent no threat to water quality.  
**Complexity:** Category C - Facilities having no waste treatment systems, such as cooling water dischargers or those who must comply through best management practices, facilities with passive waste treatment and disposal systems, such as septic systems with subsurface disposal, or dischargers having waste storage systems with land disposal such as dairy waste ponds.

480

**PEMACO METAL PROCESSING CORP.**  
**2125 LEMON ST.**  
**ALHAMBRA, CA 91803**

**SLIC S106484961**  
**N/A**

**SLIC:**

**Region:** STATE  
**Global Id:** SL603799182  
**Assigned Name:** SLICSITE  
**Lead Agency Contact:** CURT M. CHARMLEY  
**Lead Agency:** LOS ANGELES RWQCB (REGION 4)



MAP FINDINGS  
FOCUS MAP 23

Map ID Site Database(s) EPA ID Number

**DATABYTE TECHNOLOGY, INC (Continued)**

**1000143876**

Owner/Operator Summary:

Owner/operator name: LAWRENCE HO  
Owner/operator address: NOT REQUIRED  
NOT REQUIRED, ME 99999  
Owner/operator country: Not reported  
Owner/operator telephone: (415) 555-1212  
Legal status: Private  
Owner/Operator Type: Owner  
Owner/Op start date: Not reported  
Owner/Op end date: Not reported

Owner/operator name: NOT REQUIRED  
Owner/operator address: NOT REQUIRED  
NOT REQUIRED, ME 99999  
Owner/operator country: Not reported  
Owner/operator telephone: (415) 555-1212  
Legal status: Private  
Owner/Operator Type: Operator  
Owner/Op start date: Not reported  
Owner/Op end date: Not reported

Handler Activities Summary:

U.S. importer of hazardous waste: Unknown  
Mixed waste (haz. and radioactive): Unknown  
Recycler of hazardous waste: No  
Transporter of hazardous waste: No  
Treater, storer or disposer of HW: No  
Underground injection activity: No  
On-site burner exemption: Unknown  
Furnace exemption: Unknown  
Used oil fuel burner: No  
Used oil processor: No  
User oil refiner: No  
Used oil fuel marketer to burner: No  
Used oil Specification marketer: No  
Used oil transfer facility: No  
Used oil transporter: No  
Off-site waste receiver: Commercial status unknown

Violation Status: No violations found

**FINDS:**

Other Pertinent Environmental Activity Identified at Site

RCRAInfo is a national information system that supports the Resource Conservation and Recovery Act (RCRA) program through the tracking of events and activities related to facilities that generate, transport, and treat, store, or dispose of hazardous waste. RCRAInfo allows RCRA program staff to track the notification, permit, compliance, and corrective action activities required under RCRA.

**HAZNET:**

Gepaid: CAD106515315  
Contact: Not reported  
Telephone: 0000000000

MAP FINDINGS  
 FOCUS MAP 23

Map ID	Site	Database(s)	EPA ID Number
--------	------	-------------	---------------

**DATABYTE TECHNOLOGY, INC (Continued)**

**1000143876**

Facility Addr2: Not reported  
 Mailing Name: Not reported  
 Mailing Address: 400 S DATE AVE  
 Mailing City,St,Zip: ALHAMBRA, CA 918030000  
 Gen County: Los Angeles  
 TSD EPA ID: CAD020161642  
 TSD County: Los Angeles  
 Waste Category: Halogenated solvents (chloroform, methyl chloride, perchloroethylene, etc.)  
 Disposal Method: Recycler  
 Tons: .5838  
 Facility County: Los Angeles

Gepaid: CAD106515315  
 Contact: UNDELIVERABLE 93 FEE FORM  
 Telephone: --  
 Facility Addr2: Not reported  
 Mailing Name: Not reported  
 Mailing Address: 400 S DATE AVE  
 Mailing City,St,Zip: ALHAMBRA, CA 918030000  
 Gen County: Los Angeles  
 TSD EPA ID: Not reported  
 TSD County: Santa Clara  
 Waste Category: Other inorganic solid waste  
 Disposal Method: Recycler  
 Tons: 0.27  
 Facility County: Not reported

Gepaid: CAD106515315  
 Contact: Not reported  
 Telephone: 0000000000  
 Facility Addr2: Not reported  
 Mailing Name: Not reported  
 Mailing Address: 400 S DATE AVE  
 Mailing City,St,Zip: ALHAMBRA, CA 918030000  
 Gen County: Los Angeles  
 TSD EPA ID: CAD003963592  
 TSD County: Santa Clara  
 Waste Category: Other inorganic solid waste  
 Disposal Method: Recycler  
 Tons: .7700  
 Facility County: Los Angeles

Gepaid: CAD106515315  
 Contact: Not reported  
 Telephone: 0000000000  
 Facility Addr2: Not reported  
 Mailing Name: Not reported  
 Mailing Address: 400 S DATE AVE  
 Mailing City,St,Zip: ALHAMBRA, CA 918030000  
 Gen County: Los Angeles  
 TSD EPA ID: CAD008364432  
 TSD County: Los Angeles  
 Waste Category: Oxygenated solvents (acetone, butanol, ethyl acetate, etc.)  
 Disposal Method: Recycler  
 Tons: .2085  
 Facility County: Los Angeles

MAP FINDINGS  
FOCUS MAP 23

Map ID	Site	Database(s)	EPA ID Number
--------	------	-------------	---------------

**DATABYTE TECHNOLOGY, INC (Continued)**

**1000143876**

Gepaid: CAD106515315  
 Contact: Not reported  
 Telephone: 0000000000  
 Facility Addr2: Not reported  
 Mailing Name: Not reported  
 Mailing Address: 400 S DATE AVE  
 Mailing City,St,Zip: ALHAMBRA, CA 918030000  
 Gen County: Los Angeles  
 TSD EPA ID: CAD020161642  
 TSD County: Los Angeles  
 Waste Category: Halogenated solvents (chloroform, methyl chloride, perchloroethylene, etc.)  
 Disposal Method: Recycler  
 Tons: .2085  
 Facility County: Los Angeles

[Click this hyperlink](#) while viewing on your computer to access additional CA\_HAZNET: detail in the EDR Site Report.

**480 PLANIT ENGINEERING CO.  
415 S DATE ST  
ALHAMBRA, CA 91803**

**SLIC S106485263  
WIP N/A**

SLIC:  
 Region: STATE  
 Global Id: SL603799485  
 Assigned Name: SLICSITE  
 Lead Agency Contact: CURT CHARMLEY  
 Lead Agency: LOS ANGELES RWQCB (REGION 4)  
 Lead Agency Case Number: 115.0379  
 Responsible Party: UNKNOWN  
 Recent DTW: Not reported  
 Substance Released: VOC  
**Facility Status: Reopen Previously Closed Case**

WIP:  
 Region: 4  
 File Number: 115.0379  
**File Status: Backlog**  
 Staff: CCHARMLE  
 Facility Suite: Not reported

**480 MEZA TOLL & DIE  
418 DATE AVE  
ALHAMBRA, CA 91801**

**SLIC S106485236  
WIP N/A**

SLIC:  
 Region: STATE  
 Global Id: SL603799458  
 Assigned Name: SLICSITE  
 Lead Agency Contact: CURT CHARMLEY  
 Lead Agency: LOS ANGELES RWQCB (REGION 4)  
 Lead Agency Case Number: 115.0352  
 Responsible Party: UNKNOWN  
 Recent DTW: Not reported  
 Substance Released: VOC



MAP FINDINGS  
FOCUS MAP 23

Map ID	Site	Database(s)	EPA ID Number
--------	------	-------------	---------------

**MEZA TOLL & DIE (Continued)**

**S106485236**

**Facility Status:** Reopen Previously Closed Case

WIP:

Region: 4  
File Number: 115.0352  
**File Status:** Backlog  
Staff: CCHARMLE  
Facility Suite: Not reported

480

**CLARY MFG CO.**  
**421 DATE AVE**  
**ALHAMBRA, CA 91801**

**SLIC** **S106485162**  
**WIP** **N/A**

SLIC:

Region: STATE  
Global Id: SL603799384  
Assigned Name: SLICSITE  
Lead Agency Contact: CURT CHARMLEY  
Lead Agency: LOS ANGELES RWQCB (REGION 4)  
Lead Agency Case Number: 115.0276  
Responsible Party: UNKNOWN  
Recent DTW: Not reported  
Substance Released: VOC  
**Facility Status:** Reopen Previously Closed Case

WIP:

Region: 4  
File Number: 115.0276  
**File Status:** Backlog  
Staff: CCHARMLE  
Facility Suite: Not reported

480

**CNC PRECISION**  
**420 S DATE ST**  
**ALHAMBRA, CA 91803**

**SLIC** **S106485163**  
**WIP** **N/A**

SLIC:

Region: STATE  
Global Id: SL603799385  
Assigned Name: SLICSITE  
Lead Agency Contact: CURT CHARMLEY  
Lead Agency: LOS ANGELES RWQCB (REGION 4)  
Lead Agency Case Number: 115.0277  
Responsible Party: UNKNOWN  
Recent DTW: Not reported  
Substance Released: VOC  
**Facility Status:** Reopen Previously Closed Case

WIP:

Region: 4  
File Number: 115.0277  
**File Status:** Backlog  
Staff: CCHARMLE  
Facility Suite: Not reported

MAP FINDINGS  
FOCUS MAP 23

Map ID	Site	Database(s)	EPA ID Number
481	<b>TORNOS BECHLER US CORP.</b> <b>2620 CONCORD AVE</b> <b>ALHAMBRA, CA 91801</b>  SLIC: Region: STATE Global Id: SL603799523 Assigned Name: SLICSITE Lead Agency Contact: CURT CHARMLEY Lead Agency: LOS ANGELES RWQCB (REGION 4) Lead Agency Case Number: 115.0418 Responsible Party: UNKNOWN Recent DTW: Not reported Substance Released: VOC <b>Facility Status: Reopen Previously Closed Case</b>  WIP: Region: 4 File Number: 115.0418 <b>File Status: Backlog</b> Staff: CCHARMLE Facility Suite: Not reported	SLIC WIP	S106485301 N/A
481	<b>HI-QUALITY AUTO BODY</b> <b>723 S FREMONT ST</b> <b>ALHAMBRA, CA 91803</b>  WIP: Region: 4 File Number: 115.0063 <b>File Status: Historical</b> Staff: CCHARMLE Facility Suite: Not reported	WIP	S106769959 N/A
481	<b>HI QUALITY AUTO CENTER</b> <b>723 S FREMONT AVE</b> <b>ALHAMBRA, CA 91803</b>  RCRA-SQG: Date form received by agency: 07/27/1992 Facility name: HI QUALITY AUTO CENTER Facility address: 723 S FREMONT AVE ALHAMBRA, CA 91803  EPA ID: CAD983645086 Mailing address: S FREMONT AVE ALHAMBRA, CA 91803  Contact: LUONG VU Contact address: 723 S FREMONT AVE ALHAMBRA, CA 91803  Contact country: US Contact telephone: (818) 457-9114 Contact email: Not reported EPA Region: 09 Classification: Small Small Quantity Generator Description: Handler: generates more than 100 and less than 1000 kg of hazardous waste during any calendar month and accumulates less than 6000 kg of hazardous waste at any time; or generates 100 kg or less of hazardous waste during any calendar month, and accumulates more than 1000 kg of	RCRA-SQG FINDS HAZNET	1000818607 CAD983645086

MAP FINDINGS  
FOCUS MAP 23

Map ID Site Database(s) EPA ID Number

**HI QUALITY AUTO CENTER (Continued)**

**1000818607**

hazardous waste at any time

Owner/Operator Summary:

Owner/operator name: LUONG DINH VU  
Owner/operator address: 12349 EVEREST ST  
NORWALK, CA 90650  
Owner/operator country: Not reported  
Owner/operator telephone: (310) 929-0848  
Legal status: Private  
Owner/Operator Type: Owner  
Owner/Op start date: Not reported  
Owner/Op end date: Not reported

Handler Activities Summary:

U.S. importer of hazardous waste: Unknown  
Mixed waste (haz. and radioactive): Unknown  
Recycler of hazardous waste: No  
Transporter of hazardous waste: No  
Treater, storer or disposer of HW: No  
Underground injection activity: No  
On-site burner exemption: Unknown  
Furnace exemption: Unknown  
Used oil fuel burner: No  
Used oil processor: No  
User oil refiner: No  
Used oil fuel marketer to burner: No  
Used oil Specification marketer: No  
Used oil transfer facility: No  
Used oil transporter: No  
Off-site waste receiver: Commercial status unknown

Violation Status: No violations found

FINDS:

Other Pertinent Environmental Activity Identified at Site

RCRAInfo is a national information system that supports the Resource Conservation and Recovery Act (RCRA) program through the tracking of events and activities related to facilities that generate, transport, and treat, store, or dispose of hazardous waste. RCRAInfo allows RCRA program staff to track the notification, permit, compliance, and corrective action activities required under RCRA.

HAZNET:

Gepaid: CAD983645086  
Contact: LUONG DINH VU  
Telephone: 3109290848  
Facility Addr2: Not reported  
Mailing Name: Not reported  
Mailing Address: 723 S FREMONT AVE  
Mailing City,St,Zip: ALHAMBRA, CA 918031320  
Gen County: Los Angeles  
TSD EPA ID: CAT000613893  
TSD County: Los Angeles  
Waste Category: Oxygenated solvents (acetone, butanol, ethyl acetate, etc.)

MAP FINDINGS  
 FOCUS MAP 23

Map ID      Site      Database(s)      EPA ID Number

---

**HI QUALITY AUTO CENTER (Continued)**

**1000818607**

Disposal Method: Not reported  
 Tons: .0000  
 Facility County: Los Angeles

Gepaid: CAD983645086  
 Contact: LUONG DINH VU  
 Telephone: 3109290848  
 Facility Addr2: Not reported  
 Mailing Name: Not reported  
 Mailing Address: 723 S FREMONT AVE  
 Mailing City,St,Zip: ALHAMBRA, CA 918031320  
 Gen County: Los Angeles  
 TSD EPA ID: CAT000613893  
 TSD County: Los Angeles  
 Waste Category: Oxygenated solvents (acetone, butanol, ethyl acetate, etc.)  
 Disposal Method: Transfer Station  
 Tons: .1980  
 Facility County: Los Angeles

Gepaid: CAD983645086  
 Contact: LUONG DINH VU  
 Telephone: 3109290848  
 Facility Addr2: Not reported  
 Mailing Name: Not reported  
 Mailing Address: 723 S FREMONT AVE  
 Mailing City,St,Zip: ALHAMBRA, CA 918031320  
 Gen County: Los Angeles  
 TSD EPA ID: CAT000613893  
 TSD County: Los Angeles  
 Waste Category: Not reported  
 Disposal Method: Not reported  
 Tons: .0000  
 Facility County: Los Angeles

Gepaid: CAD983645086  
 Contact: VU LUONG  
 Telephone: 3109290848  
 Facility Addr2: Not reported  
 Mailing Name: Not reported  
 Mailing Address: 723 S FREMONT AVE  
 Mailing City,St,Zip: ALHAMBRA, CA 918031320  
 Gen County: Los Angeles  
 TSD EPA ID: CAT000613893  
 TSD County: Los Angeles  
 Waste Category: Not reported  
 Disposal Method: Transfer Station  
 Tons: Not reported  
 Facility County: Not reported

Gepaid: CAD983645086  
 Contact: VU LUONG  
 Telephone: 3109290848  
 Facility Addr2: Not reported  
 Mailing Name: Not reported  
 Mailing Address: 723 S FREMONT AVE  
 Mailing City,St,Zip: ALHAMBRA, CA 918031320  
 Gen County: Los Angeles

MAP FINDINGS  
FOCUS MAP 23

Map ID	Site	Database(s)	EPA ID Number
	<b>HI QUALITY AUTO CENTER (Continued)</b>		<b>1000818607</b>
	TSD EPA ID: CAD008302903 TSD County: Los Angeles Waste Category: Other inorganic solid waste Disposal Method: Transfer Station Tons: 0.1 Facility County: Los Angeles		
	<u>Click this hyperlink</u> while viewing on your computer to access 7 additional CA_HAZNET: record(s) in the EDR Site Report.		
<b>481</b>	<b>FRITO-LAY INC 741 S FREMONT AVE ALHAMBRA, CA</b>	<b>LOS ANGELES CO. HMS</b>	<b>S102056846 N/A</b>
	LOS ANGELES CO. HMS: Region: LA Facility Id: 013943-014414 Facility Status: Removed Area: 3I Permit Number: Not reported Permit Status: Not reported Facility Type: Not reported		
<b>481</b>	<b>ANGELO GRAPHIC SUPPLY INC 741 S FREMONT ST ALHAMBRA, CA 91803</b>	<b>RCRA-SQG FINDS HAZNET</b>	<b>1000857431 CAD983668658</b>
	RCRA-SQG: Date form received by agency: 05/24/1993 Facility name: ANGELO GRAPHIC SUPPLY INC Facility address: 741 S FREMONT ST ALHAMBRA, CA 91803 EPA ID: CAD983668658 Mailing address: P O BOX 6610 ALHAMBRA, CA 91802 Contact: JAIME GONZALEZ Contact address: 741 S FREMONT ST ALHAMBRA, CA 91803 Contact country: US Contact telephone: (818) 308-1622 Contact email: Not reported EPA Region: 09 Classification: Small Small Quantity Generator Description: Handler: generates more than 100 and less than 1000 kg of hazardous waste during any calendar month and accumulates less than 6000 kg of hazardous waste at any time; or generates 100 kg or less of hazardous waste during any calendar month, and accumulates more than 1000 kg of hazardous waste at any time  Owner/Operator Summary: Owner/operator name: ANGELO TORTAROLO Owner/operator address: 741 S FREMONT ST ALHAMBRA, CA 91803 Owner/operator country: Not reported Owner/operator telephone: (818) 308-1622 Legal status: Private		

MAP FINDINGS  
FOCUS MAP 23

Map ID Site Database(s) EPA ID Number

---

**ANGELO GRAPHIC SUPPLY INC (Continued)**

**1000857431**

Owner/Operator Type: Owner  
Owner/Op start date: Not reported  
Owner/Op end date: Not reported

Handler Activities Summary:

U.S. importer of hazardous waste: Unknown  
Mixed waste (haz. and radioactive): Unknown  
Recycler of hazardous waste: No  
Transporter of hazardous waste: No  
Treater, storer or disposer of HW: No  
Underground injection activity: No  
On-site burner exemption: Unknown  
Furnace exemption: Unknown  
Used oil fuel burner: No  
Used oil processor: No  
User oil refiner: No  
Used oil fuel marketer to burner: No  
Used oil Specification marketer: No  
Used oil transfer facility: No  
Used oil transporter: No  
Off-site waste receiver: Commercial status unknown

Violation Status: No violations found

**FINDS:**

Other Pertinent Environmental Activity Identified at Site

RCRAInfo is a national information system that supports the Resource Conservation and Recovery Act (RCRA) program through the tracking of events and activities related to facilities that generate, transport, and treat, store, or dispose of hazardous waste. RCRAInfo allows RCRA program staff to track the notification, permit, compliance, and corrective action activities required under RCRA.

**HAZNET:**

Gepaid: CAD983668658  
Contact: ANGELO TORTAROLO  
Telephone: 8183081622  
Facility Addr2: Not reported  
Mailing Name: Not reported  
Mailing Address: PO BOX 6610  
Mailing City,St,Zip: ALHAMBRA, CA 918026610  
Gen County: Los Angeles  
TSD EPA ID: CAD000088252  
TSD County: Los Angeles  
Waste Category: Aqueous solution with 10% or more total organic residues  
Disposal Method: Transfer Station  
Tons: .2919  
Facility County: Los Angeles

Gepaid: CAP982455578  
Contact: Not reported  
Telephone: 0000000000  
Facility Addr2: Not reported  
Mailing Name: Not reported  
Mailing Address: Not reported

MAP FINDINGS  
FOCUS MAP 23

Map ID	Site	Database(s)	EPA ID Number
--------	------	-------------	---------------

**ANGELO GRAPHIC SUPPLY INC (Continued)**

**1000857431**

Mailing City,St,Zip: 000000000  
Gen County: 0  
TSD EPA ID: CAD000088252  
TSD County: Los Angeles  
Waste Category: Off-specification, aged, or surplus organics  
Disposal Method: Not reported  
Tons: 1.6054  
Facility County: 0

Gepaid: CAP982455578  
Contact: Not reported  
Telephone: 0000000000  
Facility Addr2: Not reported  
Mailing Name: Not reported  
Mailing Address: Not reported  
Mailing City,St,Zip: 000000000  
Gen County: 0  
TSD EPA ID: CAD000088252  
TSD County: Los Angeles  
Waste Category: Off-specification, aged, or surplus organics  
Disposal Method: Transfer Station  
Tons: .3753  
Facility County: 0

Gepaid: CAP982455578  
Contact: Not reported  
Telephone: 0000000000  
Facility Addr2: Not reported  
Mailing Name: Not reported  
Mailing Address: Not reported  
Mailing City,St,Zip: 000000000  
Gen County: 0  
TSD EPA ID: CAT080010101  
TSD County: San Diego  
Waste Category: Hydrocarbon solvents (benzene, hexane, Stoddard, etc.)  
Disposal Method: Transfer Station  
Tons: .4587  
Facility County: 0

Gepaid: CAP982455578  
Contact: Not reported  
Telephone: 0000000000  
Facility Addr2: Not reported  
Mailing Name: Not reported  
Mailing Address: Not reported  
Mailing City,St,Zip: 000000000  
Gen County: 0  
TSD EPA ID: CAT080010101  
TSD County: San Diego  
Waste Category: Waste oil and mixed oil  
Disposal Method: Transfer Station  
Tons: .2293  
Facility County: 0

[Click this hyperlink](#) while viewing on your computer to access additional CA\_HAZNET: detail in the EDR Site Report.

MAP FINDINGS  
FOCUS MAP 23

Map ID	Site	Database(s)	EPA ID Number
481	<b>FRITO LAY</b> <b>741 S FREMONT AVE</b> <b>ALHAMBRA, CA 91801</b>	<b>HIST UST</b> <b>WIP</b> <b>SWEEPS UST</b>	<b>U001570866</b> <b>N/A</b>
	<b>HIST UST:</b> Region: STATE Facility ID: 00000000570 Facility Type: Other Other Type: DISTRIBUTOR Total Tanks: 0001 Contact Name: KEN TEAGUE Telephone: 8182824129 Owner Name: SEYMOUR LEHRER Owner Address: 2300 E. 11TH. ST. Owner City,St,Zip: LOS ANGELES, CA 90021  Tank Num: 001 Container Num: 1 Year Installed: 1977 Tank Capacity: 00010000 Tank Used for: PRODUCT Type of Fuel: REGULAR Tank Construction: Not reported Leak Detection: Stock Inventor		
	<b>WIP:</b> Region: 4 File Number: 115.0427 <b>File Status: Backlog</b> Staff: CCHARMLE Facility Suite: Not reported		
	<b>SWEEPS UST:</b> Status: A Comp Number: 14414 Number: 9 Board Of Equalization: Not reported Ref Date: 08-23-90 Act Date: 08-23-90 Created Date: 06-30-89 Tank Status: Not reported Owner Tank Id: Not reported Swrcb Tank Id: Not reported Actv Date: Not reported Capacity: Not reported Tank Use: Not reported Stg: Not reported Content: Not reported Number Of Tanks: Not reported		



MAP FINDINGS  
FOCUS MAP 23

Map ID	Site	Database(s)	EPA ID Number
481	<b>VAN ZANDT PRECISION PRODUCTS</b> <b>741 S. FREMONT AVE.</b> <b>ALHAMBRA, CA 91803</b>  SLIC: Region: STATE Global Id: SL603799532 Assigned Name: SLICSITE Lead Agency Contact: CURT CHARMLEY Lead Agency: LOS ANGELES RWQCB (REGION 4) Lead Agency Case Number: 115.0427 Responsible Party: Not reported Recent DTW: Not reported Substance Released: VOC <b>Facility Status: Case Open</b>	SLIC	S106485310 N/A
484	<b>CROWN BRASS MFG. CO., INC.</b> <b>400 S PALM ST</b> <b>ALHAMBRA, CA 91803</b>  WIP: Region: 4 File Number: 115.0066 <b>File Status: Historical</b> Staff: CCHARMLE Facility Suite: Not reported	WIP	S106769962 N/A
484	<b>CROWN BRASS MFG. CO.</b> <b>400 S. PALM AVE.</b> <b>ALHAMBRA, CA 91803</b>  ENVIROSTOR: Site Type: Evaluation Site Type Detailed: Evaluation Acres: Not reported NPL: NO Regulatory Agencies: NONE SPECIFIED Lead Agency: NONE SPECIFIED Program Manager: Not reported Supervisor: Referred - Not Assigned Division Branch: Cypress Facility ID: 19340793 Site Code: Not reported Assembly: 49 Senate: 22 Special Program: Not reported Status: Refer: 1248 Local Agency Status Date: 2004-04-16 00:00:00 Restricted Use: NO Funding: Not Applicable Latitude: 34.0861020684433 Longitude: -118.146036032275 Alias Name: 110000478402 Alias Type: EPA (FRS #) Alias Name: 19340793 Alias Type: Envirostor ID Number  APN: NONE SPECIFIED	ENVIROSTOR	S106665617 N/A

MAP FINDINGS  
FOCUS MAP 23

Map ID	Site	Database(s)	EPA ID Number
--------	------	-------------	---------------

**CROWN BRASS MFG. CO. (Continued)**

**S106665617**

APN Description: Not reported  
 Comments: Not reported

Completed Info:  
 Completed Area Name: Not reported  
 Completed Sub Area Name: Not reported  
 Completed Document Type: Not reported  
 Completed Date: Not reported

Confirmed:  
 Confirmed Description: NONE SPECIFIED  
 Future Area Name: Not reported  
 Future Sub Area Name: Not reported  
 Future Document Type: Not reported  
 Future Due Date: Not reported  
 Media Affected: NONE SPECIFIED  
 Media Affected Desc: Not reported

Management:  
 Management Required: NONE SPECIFIED  
 Management Required Desc: Not reported  
 Potential: NONE SPECIFIED  
 Potential Description: Not reported  
 Schedule Area Name: Not reported  
 Schedule Sub Area Name: Not reported  
 Schedule Document Type: Not reported  
 Schedule Due Date: Not reported  
 Schedule Revised Date: Not reported  
 PastUse: NONE SPECIFIED

**484 CROWN BRASS MANUFACTURING COMPANY  
 400 S. PALM AVE.  
 ALHAMBRA, CA 91803**

**RCRA-SQG 1000437345  
 FINDS CAD981368467  
 HAZNET  
 LA Co. Site Mitigation  
 EMI**

RCRA-SQG:  
 Date form received by agency: 07/13/2006  
 Facility name: CROWN BRASS  
 Facility address: 400 SOUTH PALM AVENUE  
 ALHAMBRA, CA 91803  
 EPA ID: CAD981368467  
 Mailing address: P.O. BOX 1325  
 NEWPORT BEACH, CA 92659  
 Contact: BOB ROST  
 Contact address: Not reported  
 Not reported  
 Contact country: Not reported  
 Contact telephone: (949) 722-4848  
 Contact email: BROST@CLA-VAL.COM  
 EPA Region: 09  
 Land type: Private  
 Classification: Small Small Quantity Generator  
 Description: Handler: generates more than 100 and less than 1000 kg of hazardous waste during any calendar month and accumulates less than 6000 kg of hazardous waste at any time; or generates 100 kg or less of hazardous waste during any calendar month, and accumulates more than 1000 kg of hazardous waste at any time

MAP FINDINGS  
FOCUS MAP 23

Map ID      Site      Database(s)      EPA ID Number

---

**CROWN BRASS MANUFACTURING COMPANY (Continued)**

**1000437345**

Owner/Operator Summary:

Owner/operator name:      GRISWOLD INDUSTRIES  
Owner/operator address:    P.O. BOX 1325  
   NEWPORT BEACH, CA 92659  
  
Owner/operator country:    US  
Owner/operator telephone:   Not reported  
Legal status:                Private  
Owner/Operator Type:      Owner  
Owner/Op start date:        01/01/1950  
Owner/Op end date:         Not reported

Owner/operator name:      GRISWOLD INDUSTRIES  
Owner/operator address:    Not reported  
   Not reported  
  
Owner/operator country:    US  
Owner/operator telephone:   Not reported  
Legal status:                Private  
Owner/Operator Type:      Operator  
Owner/Op start date:        01/01/2004  
Owner/Op end date:         Not reported

Owner/operator name:      RICHARD LEHN  
Owner/operator address:    NOT REQUIRED  
   NOT REQUIRED, ME 99999  
  
Owner/operator country:    Not reported  
Owner/operator telephone:   (415) 555-1212  
Legal status:                Private  
Owner/Operator Type:      Owner  
Owner/Op start date:        Not reported  
Owner/Op end date:         Not reported

Owner/operator name:      NOT REQUIRED  
Owner/operator address:    NOT REQUIRED  
   NOT REQUIRED, ME 99999  
  
Owner/operator country:    Not reported  
Owner/operator telephone:   (415) 555-1212  
Legal status:                Private  
Owner/Operator Type:      Operator  
Owner/Op start date:        Not reported  
Owner/Op end date:         Not reported

Handler Activities Summary:

U.S. importer of hazardous waste:    No  
Mixed waste (haz. and radioactive):    No  
Recycler of hazardous waste:          No  
Transporter of hazardous waste:        No  
Treater, storer or disposer of HW:     No  
Underground injection activity:        No  
On-site burner exemption:                No  
Furnace exemption:                        No  
Used oil fuel burner:                      No  
Used oil processor:                        No  
User oil refiner:                          No  
Used oil fuel marketer to burner:        No  
Used oil Specification marketer:        No  
Used oil transfer facility:                No

MAP FINDINGS  
FOCUS MAP 23

Map ID      Site      Database(s)      EPA ID Number

---

**CROWN BRASS MANUFACTURING COMPANY (Continued)**

**1000437345**

Used oil transporter:                      No  
Off-site waste receiver:                  Commercial status unknown

Universal Waste Summary:

Waste type:                                  Batteries  
Accumulated waste on-site:              No  
Generated waste on-site:                  No

Waste type:                                  Lamps  
Accumulated waste on-site:              No  
Generated waste on-site:                  No

Waste type:                                  Pesticides  
Accumulated waste on-site:              No  
Generated waste on-site:                  No

Waste type:                                  Thermostats  
Accumulated waste on-site:              No  
Generated waste on-site:                  No

Historical Generators:

Date form received by agency: 07/13/2006  
Facility name:                              CROWN BRASS  
Classification:                              Large Quantity Generator

Date form received by agency: 01/24/2005  
Facility name:                              CROWN BRASS  
Site name:                                    FORMERLY CROWN BRASS  
Classification:                              Large Quantity Generator

Date form received by agency: 01/23/1986  
Facility name:                              CROWN BRASS  
Site name:                                    CROWN BRASS MFG CO  
Classification:                              Small Quantity Generator

Hazardous Waste Summary:

Waste code:                                  135  
Waste name:                                  135

Waste code:                                  181  
Waste name:                                  181

Waste code:                                  D006  
Waste name:                                  CADMIUM

Waste code:                                  D008  
Waste name:                                  LEAD

Biennial Reports:

Last Biennial Reporting Year: 2005

Annual Waste Handled:

Waste code:                                  D006  
Waste name:                                  CADMIUM  
Amount (Lbs):                              20800

MAP FINDINGS  
FOCUS MAP 23

Map ID      Site      Database(s)      EPA ID Number

---

**CROWN BRASS MANUFACTURING COMPANY (Continued)**

**1000437345**

Waste code:                    D008  
Waste name:                    LEAD  
Amount (Lbs):                 72540

Facility Has Received Notices of Violations:

Regulation violated:        SR - H&S Code 25143.9(a) &  
Area of violation:            Generators - Pre-transport  
Date violation determined:   10/17/2001  
Date achieved compliance:   01/15/2002  
Violation lead agency:       EPA  
Enforcement action:         Not reported  
Enforcement action date:    Not reported  
Enf. disposition status:     Not reported  
Enf. disp. status date:      Not reported  
Enforcement lead agency:    Not reported  
Proposed penalty amount:   Not reported  
Final penalty amount:       Not reported  
Paid penalty amount:        Not reported

Evaluation Action Summary:

Evaluation date:             02/24/2004  
Evaluation:                    COMPLIANCE EVALUATION INSPECTION ON-SITE  
Area of violation:            Not reported  
Date achieved compliance:   Not reported  
Evaluation lead agency:      EPA

Evaluation date:             10/17/2001  
Evaluation:                    COMPLIANCE EVALUATION INSPECTION ON-SITE  
Area of violation:            Generators - Pre-transport  
Date achieved compliance:   01/15/2002  
Evaluation lead agency:      EPA

**FINDS:**

Other Pertinent Environmental Activity Identified at Site

California - Hazardous Waste Tracking System - Datamart

TRIS (Toxics Release Inventory System) contains information from facilities on the amounts of over 300 listed toxic chemicals that these facilities release directly to air, water, land, or that are transported off-site.

The NEI (National Emissions Inventory) database contains information on stationary and mobile sources that emit criteria air pollutants and their precursors, as well as hazardous air pollutants (HAPs).

RCRAInfo is a national information system that supports the Resource Conservation and Recovery Act (RCRA) program through the tracking of events and activities related to facilities that generate, transport, and treat, store, or dispose of hazardous waste. RCRAInfo allows RCRA program staff to track the notification, permit, compliance, and corrective action activities required under RCRA.

HAZNET:

MAP FINDINGS  
FOCUS MAP 23

Map ID Site Database(s) EPA ID Number

**CROWN BRASS MANUFACTURING COMPANY (Continued)**

**1000437345**

Gepaid: CAD981368467  
 Contact: R LEHN  
 Telephone: 0000000000  
 Facility Addr2: Not reported  
 Mailing Name: Not reported  
 Mailing Address: 400 S PALM AVE  
 Mailing City,St,Zip: ALHAMBRA, CA 918030000  
 Gen County: Los Angeles  
 TSD EPA ID: CAD088504881  
 TSD County: Orange  
 Waste Category: Other inorganic solid waste  
 Disposal Method: Transfer Station  
 Tons: .1000  
 Facility County: Los Angeles

Gepaid: CAD981368467  
 Contact: R LEHN  
 Telephone: 0000000000  
 Facility Addr2: Not reported  
 Mailing Name: Not reported  
 Mailing Address: 400 S PALM AVE  
 Mailing City,St,Zip: ALHAMBRA, CA 918030000  
 Gen County: Los Angeles  
 TSD EPA ID: CAD008364432  
 TSD County: Los Angeles  
 Waste Category: Metal sludge - Alkaline solution (pH <UN-> 12.5) with metals  
 (antimony, arsenic, barium, beryllium, cadmium, chromium, cobalt,  
 copper, lead, mercury, molybdenum, nickel, selenium, silver, thallium,  
 vanadium, and zinc)  
 Disposal Method: Recycler  
 Tons: 2.1785  
 Facility County: Los Angeles

Gepaid: CAD981368467  
 Contact: BOB ROST  
 Telephone: 9497224848  
 Facility Addr2: Not reported  
 Mailing Name: Not reported  
 Mailing Address: PO BOX 1325  
 Mailing City,St,Zip: NEWPORT BEACH, CA 92659  
 Gen County: Los Angeles  
 TSD EPA ID: CAT080013352  
 TSD County: Los Angeles  
 Waste Category: Unspecified aqueous solution  
 Disposal Method: Not reported  
 Tons: 36.27  
 Facility County: Not reported

Gepaid: CAD981368467  
 Contact: BOB ROST  
 Telephone: 9497224848  
 Facility Addr2: Not reported  
 Mailing Name: Not reported  
 Mailing Address: PO BOX 1325  
 Mailing City,St,Zip: NEWPORT BEACH, CA 92659  
 Gen County: Los Angeles  
 TSD EPA ID: NVT330010000

MAP FINDINGS  
FOCUS MAP 23

Map ID	Site	Database(s)	EPA ID Number
--------	------	-------------	---------------

**CROWN BRASS MANUFACTURING COMPANY (Continued)**

**1000437345**

TSD County: 99  
Waste Category: Other inorganic solid waste  
Disposal Method: Disposal, Land Fill  
Tons: 12.64  
Facility County: Los Angeles

Gepaid: CAD981368467  
Contact: R LEHN  
Telephone: 0000000000  
Facility Addr2: Not reported  
Mailing Name: Not reported  
Mailing Address: 400 S PALM AVE  
Mailing City,St,Zip: ALHAMBRA, CA 918030000  
Gen County: Los Angeles  
TSD EPA ID: NEB000610550  
TSD County: 0  
Waste Category: Baghouse waste  
Disposal Method: Not reported  
Tons: 1.1865  
Facility County: Los Angeles

[Click this hyperlink](#) while viewing on your computer to access  
9 additional CA\_HAZNET: record(s) in the EDR Site Report.

LA Co. Site Mitigation:

Facility ID: FA0019999  
Site ID: SD0000102  
Case ID: RO0000106  
Abated: Yes  
Assigned To: Don Thompson  
Entered Date: 04/13/2004  
Abated Date: 05/11/2005

EMI:

Year: 1990  
County Code: 19  
Air Basin: SC  
Facility ID: 19324  
Air District Name: SC  
SIC Code: 3366  
Air District Name: SOUTH COAST AQMD  
Community Health Air Pollution Info System: Not reported  
Consolidated Emission Reporting Rule: Not reported  
Total Organic Hydrocarbon Gases Tons/Yr: 0  
Reactive Organic Gases Tons/Yr: 0  
Carbon Monoxide Emissions Tons/Yr: 0  
NOX - Oxides of Nitrogen Tons/Yr: 1  
SOX - Oxides of Sulphur Tons/Yr: 0  
Particulate Matter Tons/Yr: 0  
Part. Matter 10 Micrometers & Smllr Tons/Yr: 0

MAP FINDINGS  
FOCUS MAP 23

Map ID	Site	Database(s)	EPA ID Number
484	<b>ALLOV FABRICATORS</b> <b>404 S PALM AVE</b> <b>ALHAMBRA, CA 91803</b>	<b>SLIC</b> <b>WIP</b>	<b>S106485124</b> <b>N/A</b>
	SLIC: Region: STATE Global Id: SL603799346 Assigned Name: SLICSITE Lead Agency Contact: CURT CHARMLEY Lead Agency: LOS ANGELES RWQCB (REGION 4) Lead Agency Case Number: 115.0238 Responsible Party: UNKNOWN Recent DTW: Not reported Substance Released: VOC <b>Facility Status: Reopen Previously Closed Case</b>		
	WIP: Region: 4 File Number: 115.0238 <b>File Status: Backlog</b> Staff: CCHARMLE Facility Suite: Not reported		
484	<b>ADVANCED URETHANE TECHNOLOGY</b> <b>410 S PALM AVE</b> <b>ALHAMBRA, CA 91801</b>	<b>SLIC</b> <b>WIP</b>	<b>S106485058</b> <b>N/A</b>
	SLIC: Region: STATE Global Id: SL603799280 Assigned Name: SLICSITE Lead Agency Contact: CURT CHARMLEY Lead Agency: LOS ANGELES RWQCB (REGION 4) Lead Agency Case Number: 115.0171 Responsible Party: Not reported Recent DTW: Not reported Substance Released: VOC <b>Facility Status: Case Open</b>		
	WIP: Region: 4 File Number: 115.0171 <b>File Status: Backlog</b> Staff: CCHARMLE Facility Suite: Not reported		
484	<b>CONCOURSE DESIGN INC.</b> <b>412 S. PALM AVE. #F</b> <b>ALHAMBRA, CA 91801</b>	<b>SLIC</b>	<b>S106485010</b> <b>N/A</b>
	SLIC: Region: STATE Global Id: SL603799231 Assigned Name: SLICSITE Lead Agency Contact: CURT CHARMLEY Lead Agency: LOS ANGELES RWQCB (REGION 4) Lead Agency Case Number: 115.0122		



MAP FINDINGS  
FOCUS MAP 23

Map ID	Site	Database(s)	EPA ID Number
	<b>CONCOURSE DESIGN INC. (Continued)</b> Responsible Party: Not reported Recent DTW: Not reported Substance Released: VOC <b>Facility Status: Case Open</b>		<b>S106485010</b>
484	<b>CONCOURSE DESIGN INC.</b> <b>412 S PALM AVE</b> <b>ALHAMBRA, CA 91801</b>  WIP: Region: 4 File Number: 115.0122 <b>File Status: Backlog</b> Staff: CCHARMLE Facility Suite: F	WIP	<b>S106769978</b> N/A
484	<b>ANDY'S WELDING SERVICE</b> <b>421 S PALM AVE</b> <b>ALHAMBRA, CA 91803</b>  SLIC: Region: STATE Global Id: SL603799353 Assigned Name: SLICSITE Lead Agency Contact: CURT CHARMLEY Lead Agency: LOS ANGELES RWQCB (REGION 4) Lead Agency Case Number: 115.0245 Responsible Party: UNKNOWN Recent DTW: Not reported Substance Released: VOC <b>Facility Status: Reopen Previously Closed Case</b>  WIP: Region: 4 File Number: 115.0245 <b>File Status: Backlog</b> Staff: CCHARMLE Facility Suite: Not reported	SLIC WIP	<b>S106485131</b> N/A
484	<b>MULTI-CABLE INC.</b> <b>424 S PALM AVE</b> <b>ALHAMBRA, CA 91803</b>  SLIC: Region: STATE Global Id: SL603799267 Assigned Name: SLICSITE Lead Agency Contact: CURT CHARMLEY Lead Agency: LOS ANGELES RWQCB (REGION 4) Lead Agency Case Number: 115.0158 Responsible Party: Not reported Recent DTW: Not reported Substance Released: VOC <b>Facility Status: Case Open</b>	SLIC WIP	<b>S106485045</b> N/A

MAP FINDINGS  
FOCUS MAP 23

Map ID	Site	Database(s)	EPA ID Number
--------	------	-------------	---------------

**MULTI-CABLE INC. (Continued)**

**S106485045**

WIP:

Region: 4  
File Number: 115.0158  
**File Status: Backlog**  
Staff: CCHARMLE  
Facility Suite: Not reported

484

**ELECTRIC MOTORS SALES AND SERVICE**  
**426 S PALM AVE**  
**ALHAMBRA, CA 91803**

**RCRA-SQG**  
**FINDS**  
**CA FID UST**  
**LOS ANGELES CO. HMS**  
**EMI**  
**WIP**  
**SWEEPS UST**

**1000686005**  
**CAD983629940**

RCRA-SQG:

Date form received by agency: 04/15/1992  
Facility name: ELECTRIC MOTORS SALES AND SERVICE  
Facility address: 426 S PALM AVE  
ALHAMBRA, CA 91803  
EPA ID: CAD983629940  
Mailing address: S PALM AVE  
ALHAMBRA, CA 91803  
Contact: GLORIA BRICENO  
Contact address: 426 S PALM AVE  
ALHAMBRA, CA 91803  
Contact country: US  
Contact telephone: (818) 282-7601  
Contact email: Not reported  
EPA Region: 09  
Classification: Small Small Quantity Generator  
Description: Handler: generates more than 100 and less than 1000 kg of hazardous waste during any calendar month and accumulates less than 6000 kg of hazardous waste at any time; or generates 100 kg or less of hazardous waste during any calendar month, and accumulates more than 1000 kg of hazardous waste at any time

Owner/Operator Summary:

Owner/operator name: JOHN R BRICENO  
Owner/operator address: 1023 STEVENS CREEK LN  
WALNUT, CA 91789  
Owner/operator country: Not reported  
Owner/operator telephone: (818) 964-9375  
Legal status: Private  
Owner/Operator Type: Owner  
Owner/Op start date: Not reported  
Owner/Op end date: Not reported

Handler Activities Summary:

U.S. importer of hazardous waste: Unknown  
Mixed waste (haz. and radioactive): Unknown  
Recycler of hazardous waste: No  
Transporter of hazardous waste: No  
Treater, storer or disposer of HW: No  
Underground injection activity: No  
On-site burner exemption: Unknown

MAP FINDINGS  
FOCUS MAP 23

Map ID	Site	Database(s)	EPA ID Number
--------	------	-------------	---------------

**ELECTRIC MOTORS SALES AND SERVICE (Continued)**

**1000686005**

Furnace exemption:	Unknown
Used oil fuel burner:	No
Used oil processor:	No
User oil refiner:	No
Used oil fuel marketer to burner:	No
Used oil Specification marketer:	No
Used oil transfer facility:	No
Used oil transporter:	No
Off-site waste receiver:	Commercial status unknown

Violation Status: No violations found

**FINDS:**

Other Pertinent Environmental Activity Identified at Site

RCRAInfo is a national information system that supports the Resource Conservation and Recovery Act (RCRA) program through the tracking of events and activities related to facilities that generate, transport, and treat, store, or dispose of hazardous waste. RCRAInfo allows RCRA program staff to track the notification, permit, compliance, and corrective action activities required under RCRA.

**CA FID UST:**

Facility ID:	19017621
Regulated By:	UTNKA
Regulated ID:	Not reported
Cortese Code:	Not reported
SIC Code:	Not reported
Facility Phone:	8182827601
Mail To:	Not reported
Mailing Address:	7301 TOPANGA CANYON BLVD
Mailing Address 2:	Not reported
Mailing City,St,Zip:	ALHAMBRA 91803
Contact:	Not reported
Contact Phone:	Not reported
DUNs Number:	Not reported
NPDES Number:	Not reported
EPA ID:	Not reported
Comments:	Not reported
Status:	Active

**LOS ANGELES CO. HMS:**

Region:	LA
Facility Id:	015506-016837
Facility Status:	Removed
Area:	3I
Permit Number:	0000T6318
Permit Status:	Removed
Facility Type:	T0

**EMI:**

Year:	1987
County Code:	19
Air Basin:	SC
Facility ID:	23512

MAP FINDINGS  
FOCUS MAP 23

Map ID	Site	Database(s)	EPA ID Number
--------	------	-------------	---------------

**ELECTRIC MOTORS SALES AND SERVICE (Continued)**

**1000686005**

Air District Name: SC  
 SIC Code: 7629  
 Air District Name: SOUTH COAST AQMD  
 Community Health Air Pollution Info System: Not reported  
 Consolidated Emission Reporting Rule: Not reported  
 Total Organic Hydrocarbon Gases Tons/Yr: 0  
 Reactive Organic Gases Tons/Yr: 0  
 Carbon Monoxide Emissions Tons/Yr: 0  
 NOX - Oxides of Nitrogen Tons/Yr: 0  
 SOX - Oxides of Sulphur Tons/Yr: 0  
 Particulate Matter Tons/Yr: 0  
 Part. Matter 10 Micrometers & Smllr Tons/Yr: 0

Year: 1990  
 County Code: 19  
 Air Basin: SC  
 Facility ID: 23512  
 Air District Name: SC  
 SIC Code: 7694  
 Air District Name: SOUTH COAST AQMD  
 Community Health Air Pollution Info System: Not reported  
 Consolidated Emission Reporting Rule: Not reported  
 Total Organic Hydrocarbon Gases Tons/Yr: 0  
 Reactive Organic Gases Tons/Yr: 0  
 Carbon Monoxide Emissions Tons/Yr: 0  
 NOX - Oxides of Nitrogen Tons/Yr: 0  
 SOX - Oxides of Sulphur Tons/Yr: 0  
 Particulate Matter Tons/Yr: 0  
 Part. Matter 10 Micrometers & Smllr Tons/Yr: 0

WIP:

Region: 4  
 File Number: 115.0185  
**File Status: Backlog**  
 Staff: CCHARMLE  
 Facility Suite: Not reported

SWEEPS UST:

Status: A  
 Comp Number: 16837  
 Number: 1  
 Board Of Equalization: 44-034274  
 Ref Date: 06-30-92  
 Act Date: 06-30-92  
 Created Date: 06-30-92  
 Tank Status: A  
 Owner Tank Id: 01  
 Swrcb Tank Id: 19-000-016837-000001  
 Actv Date: 06-30-92  
 Capacity: 150  
 Tank Use: EMPTY  
 Stg: W  
 Content: Not reported  
 Number Of Tanks: 1

MAP FINDINGS  
FOCUS MAP 23

Map ID	Site	Database(s)	EPA ID Number
484	<b>DREIM LENS INTL</b> <b>426 S. PALM AVE.</b> <b>ALHAMBRA, CA 91803</b>  SLIC: Region: STATE Global Id: SL603799294 Assigned Name: SLICSITE Lead Agency Contact: CURT CHARMLEY Lead Agency: LOS ANGELES RWQCB (REGION 4) Lead Agency Case Number: 115.0185 Responsible Party: Not reported Recent DTW: Not reported Substance Released: VOC <b>Facility Status: Case Open</b>	SLIC	S106485072 N/A
484	<b>PALM IND INC.</b> <b>428 S PALM AVE</b> <b>ALHAMBRA, CA 91803</b>  SLIC: Region: STATE Global Id: SL603799295 Assigned Name: SLICSITE Lead Agency Contact: CURT CHARMLEY Lead Agency: LOS ANGELES RWQCB (REGION 4) Lead Agency Case Number: 115.0186 Responsible Party: STEVE LEE Recent DTW: Not reported Substance Released: VOC <b>Facility Status: Reopen Previously Closed Case</b>  WIP: Region: 4 File Number: 115.0186 <b>File Status: Backlog</b> Staff: CCHARMLE Facility Suite: Not reported	SLIC WIP	S106485073 N/A
484	<b>CARE BROTHERS, INC</b> <b>429 S PALM AVE</b> <b>ALHAMBRA, CA 91803</b>  HIST UST: Region: STATE Facility ID: 00000064137 Facility Type: Other Other Type: Not reported Total Tanks: 0001 Contact Name: Not reported Telephone: 2132838234 Owner Name: CARE BROTHERS, INC. Owner Address: 429 S. PALM AVENUE Owner City,St,Zip: ALHAMBRA, CA 91803  Tank Num: 001 Container Num: 1978 Year Installed: 1978	HIST UST SWEEPS UST	U001570863 N/A

MAP FINDINGS  
FOCUS MAP 23

Map ID Site Database(s) EPA ID Number

---

**CARE BROTHERS, INC (Continued)**

**U001570863**

Tank Capacity: 00008000  
Tank Used for: PRODUCT  
Type of Fuel: UNLEADED  
Tank Construction: Not reported  
Leak Detection: None

**SWEEPS UST:**

Status: A  
Comp Number: 9730  
Number: 9  
Board Of Equalization: Not reported  
Ref Date: 08-23-90  
Act Date: 08-23-90  
Created Date: 06-30-89  
Tank Status: Not reported  
Owner Tank Id: Not reported  
Swrcb Tank Id: Not reported  
Actv Date: Not reported  
Capacity: Not reported  
Tank Use: Not reported  
Stg: Not reported  
Content: Not reported  
Number Of Tanks: Not reported

---

484

**VISION PLUS IMAGE  
430 S PALM AVE  
ALHAMBRA, CA 91803**

**SLIC S106485074  
WIP N/A**

**SLIC:**

Region: STATE  
Global Id: SL603799296  
Assigned Name: SLICSITE  
Lead Agency Contact: CURT CHARMLEY  
Lead Agency: LOS ANGELES RWQCB (REGION 4)  
Lead Agency Case Number: 115.0187  
Responsible Party: Not reported  
Recent DTW: Not reported  
Substance Released: VOC  
**Facility Status: Case Open**

**WIP:**

Region: 4  
File Number: 115.0187  
**File Status: Backlog**  
Staff: CCHARMLE  
Facility Suite: Not reported

MAP FINDINGS  
FOCUS MAP 23

Map ID	Site	Database(s)	EPA ID Number
484	<b>KELLY TOOL &amp; MFG. CO., INC.</b> <b>433 S. PALM AVE.</b> <b>ALHAMBRA, CA 91803</b>  SLIC: Region: STATE Global Id: SL603799195 Assigned Name: SLICSITE Lead Agency Contact: CURT M. CHARMLEY Lead Agency: LOS ANGELES RWQCB (REGION 4) Lead Agency Case Number: 115.0067 Responsible Party: LA BRON H.BURDETTE Recent DTW: Not reported Substance Released: VOC <b>Facility Status: Reopen Previously Closed Case</b>	SLIC	S106484974 N/A
484	<b>KELLY TOOL &amp; MANUFACTURING</b> <b>433 S PALM AVENUE</b> <b>ALHAMBRA, CA 91803</b>  HAZNET: Gepaid: CAC002297073 Contact: TONY GARZA Telephone: 6262897962 Facility Addr2: Not reported Mailing Name: Not reported Mailing Address: 433 S PALM AVENUE Mailing City,St,Zip: ALHAMBRA, CA 918030000 Gen County: Los Angeles TSD EPA ID: CAD089446710 TSD County: Los Angeles Waste Category: Waste oil and mixed oil Disposal Method: Recycler Tons: .4587 Facility County: Los Angeles  WIP: Region: 4 File Number: 115.0067 <b>File Status: Historical</b> Staff: CCHARMLE Facility Suite: Not reported	HAZNET WIP	S105087530 N/A
489	<b>SOUTHERN CA EDISON CO</b> <b>501 MARENGO AVE S</b> <b>ALHAMBRA, CA 91802</b>  LUST: Region: STATE Status: Case Closed Case Number: 918020016 Local Case #: Not reported Chemical: Diesel Qty Leaked: Not reported	LUST Cortese CA FID UST EMI WIP CA WDS SWEEPS UST	S101582645 N/A

MAP FINDINGS  
FOCUS MAP 23

Map ID Site Database(s) EPA ID Number

**SOUTHERN CA EDISON CO (Continued)**

**S101582645**

Abate Method: Enhanced Biodegradation - use of any available technology to promote bacterial decomposition of contaminants  
 Release Date: 1985-08-09 00:00:00  
 Discover Date: 1985-08-07 00:00:00  
 Report Date: 1996-10-31 00:00:00  
 Enforcement Dt: Not reported  
 Review Date: 1994-01-24 00:00:00  
 Enter Date: 1986-12-31 00:00:00  
 Stop Date: Not reported  
 Confirm Leak: Not reported  
 Case Type: Soil only  
 Cross Street: Not reported  
 Enf Type: Not reported  
 Funding: Not reported  
 How Discovered: Tank Closure  
 How Stopped: Not reported  
 Leak Cause: UNK  
 Leak Source: UNK  
 Global Id: T0603702647  
 Workplan: Not reported  
 Prelim Assess: Not reported  
 Pollution Char: 1988-06-17 00:00:00  
 Remed Plan: Not reported  
 Remed Action: 1992-01-09 00:00:00  
 Monitoring: Not reported  
 MTBE Date: Not reported  
 GW Qualifier: Not reported  
 Soil Qualifier: Not reported  
 Max MTBE GW ppb: Not reported  
 Max MTBE Soil ppb: Not reported  
 County: 19  
 Org Name: Not reported  
 Reg Board: Los Angeles Region  
 Contact Person: Not reported  
 Responsible Party: SOUTHERN CALIFORNIA EDISON CO.  
 RP Address: P.O. BOX 800, 2244 WALNUT GROVE AVE, ROSEMEAD CA 91770  
 Interim: Yes  
 Oversight Prgm: LUST  
 MTBE Class: \*  
 MTBE Conc: 0  
 MTBE Fuel: 0  
 MTBE Tested: Not Required to be Tested.  
 Staff: YR  
 Staff Initials: JA  
 Lead Agency: Regional Board  
 Local Agency: 19000  
 Hydr Basin #: SAN FERNANDO VALLEY  
 Beneficial: Not reported  
 Priority: Not reported  
 Cleanup Fund Id: Not reported  
 Work Suspended: Not reported  
 Operator: SUYAMA, WENDELL  
 Water System Name: Not reported  
 Well Name: Not reported  
 Distance To Lust: 0  
 Waste Discharge Global ID: Not reported  
 Waste Disch Assigned Name: Not reported



MAP FINDINGS  
FOCUS MAP 23

Map ID      Site      Database(s)      EPA ID Number

**SOUTHERN CA EDISON CO (Continued)**

**S101582645**

Summary:      Not reported

LUST REG 4:

Region:      4  
Regional Board:      04  
County:      Los Angeles  
facid:      918020016  
Status:      Case Closed  
Substance:      Diesel  
Substance Quantity:      Not reported  
Local Case No:      Not reported  
Case Type:      Soil  
Abatement Method Used at the Site:      Enhanced Biodegradation  
Global ID:      T0603702647  
W Global ID:      Not reported  
Staff:      UNK  
Local Agency:      19000  
Cross Street:      Not reported  
Enforcement Type:      Not reported  
Date Leak Discovered:      8/7/1985  
Date Leak First Reported:      8/9/1985  
Date Leak Record Entered:      12/31/1986  
Date Confirmation Began:      Not reported  
Date Leak Stopped:      Not reported  
Date Case Last Changed on Database:      1/24/1994  
Date the Case was Closed:      10/31/1996  
How Leak Discovered:      Tank Closure  
How Leak Stopped:      Not reported  
Cause of Leak:      UNK  
Leak Source:      UNK  
Operator:      SUYAMA, WENDELL  
Water System:      Not reported  
Well Name:      Not reported  
Approx. Dist To Production Well (ft):      2745.2446359185431450145506943  
Source of Cleanup Funding:      UNK  
Preliminary Site Assessment Workplan Submitted:      Not reported  
Preliminary Site Assessment Began:      Not reported  
Pollution Characterization Began:      6/17/1988  
Remediation Plan Submitted:      Not reported  
Remedial Action Underway:      1/9/1992  
Post Remedial Action Monitoring Began:      Not reported  
Enforcement Action Date:      Not reported  
Historical Max MTBE Date:      Not reported  
Hist Max MTBE Conc in Groundwater:      Not reported  
Hist Max MTBE Conc in Soil:      Not reported  
Significant Interim Remedial Action Taken:      Yes  
GW Qualifier:      Not reported  
Soil Qualifier:      Not reported  
Organization:      Not reported  
Owner Contact:      Not reported  
Responsible Party:      SOUTHERN CALIFORNIA EDISON CO.  
RP Address:      P.O. BOX 800, 2244 WALNUT GROVE AVE, ROSEMEAD CA 91770  
Program:      LUST  
Lat/Long:      34.0852228 / -1  
Local Agency Staff:      Not reported  
Beneficial Use:      Not reported  
Priority:      Not reported

MAP FINDINGS  
FOCUS MAP 23

Map ID	Site	Database(s)	EPA ID Number
--------	------	-------------	---------------

**SOUTHERN CA EDISON CO (Continued)**

**S101582645**

Cleanup Fund Id:	Not reported
Suspended:	Not reported
Assigned Name:	Not reported
Summary:	Not reported

Cortese:

Region:	CORTESE
Facility Addr2:	Not reported

Region:	CORTESE
Facility Addr2:	501 MARENGO AVE S

CA FID UST:

Facility ID:	19000913
Regulated By:	UTNKA
Regulated ID:	00022186
Cortese Code:	Not reported
SIC Code:	Not reported
Facility Phone:	8180000000
Mail To:	Not reported
Mailing Address:	BOX
Mailing Address 2:	Not reported
Mailing City,St,Zip:	ALHAMBRA
Contact:	Not reported
Contact Phone:	Not reported
DUNS Number:	Not reported
NPDES Number:	Not reported
EPA ID:	Not reported
Comments:	Not reported
Status:	Active

EMI:

Year:	1987
County Code:	19
Air Basin:	SC
Facility ID:	21060
Air District Name:	SC
SIC Code:	3625
Air District Name:	SOUTH COAST AQMD
Community Health Air Pollution Info System:	Not reported
Consolidated Emission Reporting Rule:	Not reported
Total Organic Hydrocarbon Gases Tons/Yr:	13
Reactive Organic Gases Tons/Yr:	3
Carbon Monoxide Emissions Tons/Yr:	0
NOX - Oxides of Nitrogen Tons/Yr:	0
SOX - Oxides of Sulphur Tons/Yr:	0
Particulate Matter Tons/Yr:	0
Part. Matter 10 Micrometers & Smlr Tons/Yr:	0

Year:	1990
County Code:	19
Air Basin:	SC
Facility ID:	21060
Air District Name:	SC
SIC Code:	3625
Air District Name:	SOUTH COAST AQMD

MAP FINDINGS  
FOCUS MAP 23

Map ID Site Database(s) EPA ID Number

**SOUTHERN CA EDISON CO (Continued)**

**S101582645**

Community Health Air Pollution Info System: Not reported  
 Consolidated Emission Reporting Rule: Not reported  
 Total Organic Hydrocarbon Gases Tons/Yr: 0  
 Reactive Organic Gases Tons/Yr: 0  
 Carbon Monoxide Emissions Tons/Yr: 0  
 NOX - Oxides of Nitrogen Tons/Yr: 0  
 SOX - Oxides of Sulphur Tons/Yr: 0  
 Particulate Matter Tons/Yr: 0  
 Part. Matter 10 Micrometers & Smllr Tons/Yr: 0

Year: 1995  
 County Code: 19  
 Air Basin: SC  
 Facility ID: 21060  
 Air District Name: SC  
 SIC Code: 3625  
 Air District Name: SOUTH COAST AQMD  
 Community Health Air Pollution Info System: Not reported  
 Consolidated Emission Reporting Rule: Not reported  
 Total Organic Hydrocarbon Gases Tons/Yr: 0  
 Reactive Organic Gases Tons/Yr: 0  
 Carbon Monoxide Emissions Tons/Yr: 0  
 NOX - Oxides of Nitrogen Tons/Yr: 0  
 SOX - Oxides of Sulphur Tons/Yr: 0  
 Particulate Matter Tons/Yr: 0  
 Part. Matter 10 Micrometers & Smllr Tons/Yr: 0

WIP:

Region: 4  
 File Number: 115.0004  
**File Status: Active**  
 Staff: CCHARMLE  
 Facility Suite: Not reported

CA WDS:

Facility ID: 4 19I013251  
 Facility Type: Other - Does not fall into the category of Municipal/Domestic, Industrial, Agricultural or Solid Waste (Class I, II or III)  
 Facility Status: Active - Any facility with a continuous or seasonal discharge that is under Waste Discharge Requirements.  
 NPDES Number: CAS000001 The 1st 2 characters designate the state. The remaining 7 are assigned by the Regional Board  
 Subregion: 4  
 Facility Telephone: 6263022149  
 Facility Contact: David W Kay  
 Agency Name: SOUTHERN CALIFORNIA EDISON CO.  
 Agency Address: 2244 Walnut Grove Avenue  
 Agency City,St,Zip: Rosemead 91770  
 Agency Contact: Not reported  
 Agency Telephone: Not reported  
 Agency Type: Private  
 SIC Code: 4911  
 SIC Code 2: Not reported  
 Primary Waste: Stormwater Runoff  
 Primary Waste Type: Designated/Influent or Solid Wastes that pose a significant threat to water quality because of their high concentrations (E.G., BOD,

MAP FINDINGS  
FOCUS MAP 23

Map ID Site Database(s) EPA ID Number

**SOUTHERN CA EDISON CO (Continued)**

**S101582645**

Hardness, TRF, Chloride). 'Manageable' hazardous wastes (E.G., inorganic salts and heavy metals) are included in this category.

Secondary Waste: Not reported  
 Secondary Waste Type: Not reported  
 Design Flow: 0  
 Baseline Flow: 0  
 Reclamation: No reclamation requirements associated with this facility.  
 POTW: The facility is not a POTW.  
 Treat To Water: Minor Threat to Water Quality. A violation of a regional board order should cause a relatively minor impairment of beneficial uses compared to a major or minor threat. Not: All nurds without a TTWQ will be considered a minor threat to water quality unless coded at a higher Level. A Zero (0) may be used to code those NURDS that are found to represent no threat to water quality.

Complexity: Category C - Facilities having no waste treatment systems, such as cooling water dischargers or those who must comply through best management practices, facilities with passive waste treatment and disposal systems, such as septic systems with subsurface disposal, or dischargers having waste storage systems with land disposal such as dairy waste ponds.

**SWEEPS UST:**

Status: A  
 Comp Number: 10093  
 Number: 9  
 Board Of Equalization: 44-007438  
 Ref Date: 06-30-89  
 Act Date: Not reported  
 Created Date: 06-30-89  
 Tank Status: A  
 Owner Tank Id: Not reported  
 Swrcb Tank Id: 19-000-010093-000001  
 Actv Date: 06-30-89  
 Capacity: Not reported  
 Tank Use: UNKNOWN  
 Stg: W  
 Content: Not reported  
 Number Of Tanks: 18

Status: A  
 Comp Number: 10093  
 Number: 9  
 Board Of Equalization: 44-007438  
 Ref Date: 06-30-89  
 Act Date: Not reported  
 Created Date: 06-30-89  
 Tank Status: A  
 Owner Tank Id: Not reported  
 Swrcb Tank Id: 19-000-010093-000002  
 Actv Date: 06-30-89  
 Capacity: Not reported  
 Tank Use: UNKNOWN  
 Stg: W  
 Content: Not reported  
 Number Of Tanks: Not reported

Status: A

MAP FINDINGS  
FOCUS MAP 23

Map ID Site Database(s) EPA ID Number

---

**SOUTHERN CA EDISON CO (Continued)**

**S101582645**

Comp Number: 10093  
Number: 9  
Board Of Equalization: 44-007438  
Ref Date: 06-30-89  
Act Date: Not reported  
Created Date: 06-30-89  
Tank Status: A  
Owner Tank Id: Not reported  
Swrcb Tank Id: 19-000-010093-000003  
Actv Date: 06-30-89  
Capacity: Not reported  
Tank Use: UNKNOWN  
Stg: W  
Content: Not reported  
Number Of Tanks: Not reported

Status: A  
Comp Number: 10093  
Number: 9  
Board Of Equalization: 44-007438  
Ref Date: 06-30-89  
Act Date: Not reported  
Created Date: 06-30-89  
Tank Status: A  
Owner Tank Id: Not reported  
Swrcb Tank Id: 19-000-010093-000004  
Actv Date: 06-30-89  
Capacity: Not reported  
Tank Use: UNKNOWN  
Stg: W  
Content: Not reported  
Number Of Tanks: Not reported

Status: A  
Comp Number: 10093  
Number: 9  
Board Of Equalization: 44-007438  
Ref Date: 06-30-89  
Act Date: Not reported  
Created Date: 06-30-89  
Tank Status: A  
Owner Tank Id: Not reported  
Swrcb Tank Id: 19-000-010093-000005  
Actv Date: 06-30-89  
Capacity: Not reported  
Tank Use: UNKNOWN  
Stg: W  
Content: Not reported  
Number Of Tanks: Not reported

Status: A  
Comp Number: 10093  
Number: 9  
Board Of Equalization: 44-007438  
Ref Date: 06-30-89  
Act Date: Not reported  
Created Date: 06-30-89

MAP FINDINGS  
FOCUS MAP 23

Map ID	Site	Database(s)	EPA ID Number
--------	------	-------------	---------------

**SOUTHERN CA EDISON CO (Continued)**

**S101582645**

Tank Status: A  
 Owner Tank Id: Not reported  
 Swrcb Tank Id: 19-000-010093-000006  
 Actv Date: 06-30-89  
 Capacity: Not reported  
 Tank Use: UNKNOWN  
 Stg: W  
 Content: Not reported  
 Number Of Tanks: Not reported

Status: A  
 Comp Number: 10093  
 Number: 9  
 Board Of Equalization: 44-007438  
 Ref Date: 06-30-89  
 Act Date: Not reported  
 Created Date: 06-30-89  
 Tank Status: A  
 Owner Tank Id: Not reported  
 Swrcb Tank Id: 19-000-010093-000007  
 Actv Date: 06-30-89  
 Capacity: Not reported  
 Tank Use: UNKNOWN  
 Stg: W  
 Content: Not reported  
 Number Of Tanks: Not reported

Status: A  
 Comp Number: 10093  
 Number: 9  
 Board Of Equalization: 44-007438  
 Ref Date: 06-30-89  
 Act Date: Not reported  
 Created Date: 06-30-89  
 Tank Status: A  
 Owner Tank Id: Not reported  
 Swrcb Tank Id: 19-000-010093-000008  
 Actv Date: 06-30-89  
 Capacity: Not reported  
 Tank Use: UNKNOWN  
 Stg: W  
 Content: Not reported  
 Number Of Tanks: Not reported

Status: A  
 Comp Number: 10093  
 Number: 9  
 Board Of Equalization: 44-007438  
 Ref Date: 06-30-89  
 Act Date: Not reported  
 Created Date: 06-30-89  
 Tank Status: A  
 Owner Tank Id: Not reported  
 Swrcb Tank Id: 19-000-010093-000009  
 Actv Date: 06-30-89  
 Capacity: Not reported  
 Tank Use: UNKNOWN

MAP FINDINGS  
 FOCUS MAP 23

Map ID Site Database(s) EPA ID Number

---

**SOUTHERN CA EDISON CO (Continued)**

**S101582645**

Stg: W  
 Content: Not reported  
 Number Of Tanks: Not reported

Status: A  
 Comp Number: 10093  
 Number: 9  
 Board Of Equalization: 44-007438  
 Ref Date: 06-30-89  
 Act Date: Not reported  
 Created Date: 06-30-89  
 Tank Status: A  
 Owner Tank Id: Not reported  
 Swrcb Tank Id: 19-000-010093-000010  
 Actv Date: 06-30-89  
 Capacity: Not reported  
 Tank Use: UNKNOWN  
 Stg: W  
 Content: Not reported  
 Number Of Tanks: Not reported

Status: A  
 Comp Number: 10093  
 Number: 9  
 Board Of Equalization: 44-007438  
 Ref Date: 06-30-89  
 Act Date: Not reported  
 Created Date: 06-30-89  
 Tank Status: A  
 Owner Tank Id: Not reported  
 Swrcb Tank Id: 19-000-010093-000011  
 Actv Date: 06-30-89  
 Capacity: Not reported  
 Tank Use: UNKNOWN  
 Stg: W  
 Content: Not reported  
 Number Of Tanks: Not reported

Status: A  
 Comp Number: 10093  
 Number: 9  
 Board Of Equalization: 44-007438  
 Ref Date: 06-30-89  
 Act Date: Not reported  
 Created Date: 06-30-89  
 Tank Status: A  
 Owner Tank Id: Not reported  
 Swrcb Tank Id: 19-000-010093-000012  
 Actv Date: 06-30-89  
 Capacity: Not reported  
 Tank Use: UNKNOWN  
 Stg: W  
 Content: Not reported  
 Number Of Tanks: Not reported

Status: A  
 Comp Number: 10093

MAP FINDINGS  
FOCUS MAP 23

Map ID Site Database(s) EPA ID Number

**SOUTHERN CA EDISON CO (Continued)**

**S101582645**

Number: 9  
Board Of Equalization: 44-007438  
Ref Date: 06-30-89  
Act Date: Not reported  
Created Date: 06-30-89  
Tank Status: A  
Owner Tank Id: Not reported  
Swrcb Tank Id: 19-000-010093-000013  
Actv Date: 06-30-89  
Capacity: Not reported  
Tank Use: UNKNOWN  
Stg: W  
Content: Not reported  
Number Of Tanks: Not reported

Status: A  
Comp Number: 10093  
Number: 9  
Board Of Equalization: 44-007438  
Ref Date: 06-30-89  
Act Date: Not reported  
Created Date: 06-30-89  
Tank Status: A  
Owner Tank Id: Not reported  
Swrcb Tank Id: 19-000-010093-000014  
Actv Date: 06-30-89  
Capacity: Not reported  
Tank Use: UNKNOWN  
Stg: W  
Content: Not reported  
Number Of Tanks: Not reported

Status: A  
Comp Number: 10093  
Number: 9  
Board Of Equalization: 44-007438  
Ref Date: 06-30-89  
Act Date: Not reported  
Created Date: 06-30-89  
Tank Status: A  
Owner Tank Id: Not reported  
Swrcb Tank Id: 19-000-010093-000015  
Actv Date: 06-30-89  
Capacity: Not reported  
Tank Use: UNKNOWN  
Stg: W  
Content: Not reported  
Number Of Tanks: Not reported

Status: A  
Comp Number: 10093  
Number: 9  
Board Of Equalization: 44-007438  
Ref Date: 06-30-89  
Act Date: Not reported  
Created Date: 06-30-89  
Tank Status: A



MAP FINDINGS  
FOCUS MAP 23

Map ID	Site	Database(s)	EPA ID Number
--------	------	-------------	---------------

**SOUTHERN CA EDISON CO (Continued)**

**S101582645**

Owner Tank Id: Not reported  
Swrcb Tank Id: 19-000-010093-000016  
Actv Date: 06-30-89  
Capacity: Not reported  
Tank Use: UNKNOWN  
Stg: W  
Content: Not reported  
Number Of Tanks: Not reported

Status: A  
Comp Number: 10093  
Number: 9  
Board Of Equalization: 44-007438  
Ref Date: 06-30-89  
Act Date: Not reported  
Created Date: 06-30-89

Tank Status: A  
Owner Tank Id: Not reported  
Swrcb Tank Id: 19-000-010093-000017  
Actv Date: 06-30-89  
Capacity: Not reported  
Tank Use: UNKNOWN  
Stg: W  
Content: Not reported  
Number Of Tanks: Not reported

Status: A  
Comp Number: 10093  
Number: 9  
Board Of Equalization: 44-007438  
Ref Date: 06-30-89  
Act Date: Not reported  
Created Date: 06-30-89  
Tank Status: A  
Owner Tank Id: Not reported  
Swrcb Tank Id: 19-000-010093-000018  
Actv Date: 06-30-89  
Capacity: Not reported  
Tank Use: UNKNOWN  
Stg: W  
Content: Not reported  
Number Of Tanks: Not reported

**489 HUNTOON FABRICATORS  
416 S MARENGO AVE  
ALHAMBRA, CA 91801**

**SLIC S106485201  
WIP N/A**

SLIC:  
Region: STATE  
Global Id: SL603799423  
Assigned Name: SLICSITE  
Lead Agency Contact: CURT CHARMLEY  
Lead Agency: LOS ANGELES RWQCB (REGION 4)  
Lead Agency Case Number: 115.0317  
Responsible Party: Not reported  
Recent DTW: Not reported  
Substance Released: VOC  
**Facility Status: Case Open**

MAP FINDINGS  
FOCUS MAP 23

Map ID	Site	Database(s)	EPA ID Number
--------	------	-------------	---------------

**HUNTOON FABRICATORS (Continued)**

**S106485201**

WIP:

Region: 4  
File Number: 115.0317  
**File Status: Backlog**  
Staff: CCHARMLE  
Facility Suite: Not reported

489

**CREATIVE ORNAMENTAL IRON CO.  
420 S MARENGO AVE  
ALHAMBRA, CA 91803**

**SLIC S106485168  
WIP N/A**

SLIC:

Region: STATE  
Global Id: SL603799390  
Assigned Name: SLICSITE  
Lead Agency Contact: CURT CHARMLEY  
Lead Agency: LOS ANGELES RWQCB (REGION 4)  
Lead Agency Case Number: 115.0282  
Responsible Party: Not reported  
Recent DTW: Not reported  
Substance Released: VOC  
**Facility Status: Case Open**

WIP:

Region: 4  
File Number: 115.0282  
**File Status: Backlog**  
Staff: CCHARMLE  
Facility Suite: Not reported

489

**OVERSTROM & SONS INC.  
424 S MARENGO AVE  
ALHAMBRA, CA 91801**

**SLIC S106485247  
WIP N/A**

SLIC:

Region: STATE  
Global Id: SL603799469  
Assigned Name: SLICSITE  
Lead Agency Contact: CURT CHARMLEY  
Lead Agency: LOS ANGELES RWQCB (REGION 4)  
Lead Agency Case Number: 115.0363  
Responsible Party: Not reported  
Recent DTW: Not reported  
Substance Released: VOC  
**Facility Status: Case Open**

WIP:

Region: 4  
File Number: 115.0363  
**File Status: Backlog**  
Staff: CCHARMLE  
Facility Suite: Not reported

MAP FINDINGS  
FOCUS MAP 23

Map ID	Site	Database(s)	EPA ID Number
489	<b>CAMPBELL INSTRUMENTS CO.</b> <b>434 S MARENGO AVE</b> <b>ALHAMBRA, CA 91801</b>  SLIC: Region: STATE Global Id: SL603799377 Assigned Name: SLICSITE Lead Agency Contact: CURT CHARMLEY Lead Agency: LOS ANGELES RWQCB (REGION 4) Lead Agency Case Number: 115.0269 Responsible Party: Not reported Recent DTW: Not reported Substance Released: VOC <b>Facility Status: Case Open</b>  WIP: Region: 4 File Number: 115.0269 <b>File Status: Backlog</b> Staff: CCHARMLE Facility Suite: Not reported	<b>SLIC</b> <b>WIP</b>	<b>S106485155</b> <b>N/A</b>
489	<b>SOUTHERN CALIFORNIA EDISON</b> <b>501 S. MARENGO AVE.</b> <b>ALHAMBRA, CA</b>  SLIC: Region: STATE Global Id: SL603799140 Assigned Name: SLICSITE Lead Agency Contact: CURT M. CHARMLEY Lead Agency: LOS ANGELES RWQCB (REGION 4) Lead Agency Case Number: 115.0004 Responsible Party: Not reported Recent DTW: Not reported Substance Released: VOC <b>Facility Status: Case Open</b>	<b>SLIC</b>	<b>S106484919</b> <b>N/A</b>
489	<b>EDISON/ALHAMBRA</b> <b>501 S MARENGO AVE</b> <b>ALHAMBRA, CA 91803</b>  RESPONSE: Facility ID: 19490201 Site Type: State Response Site Type Detail: State Response ERAP Acres: 32.55 National Priorities List: NO Cleanup Oversight Agencies: SMBRP Lead Agency: SMBRP Lead Agency Description: DTSC - Sit Project Manager: TEDD YARGEAU Supervisor: Rita Kamat Division Branch: Chatsworth Site Code: 390006 Assembly: 49 Senate: 22	<b>RESPONSE</b> <b>ENVIROSTOR</b> <b>HIST Cal-Sites</b>	<b>S105749946</b> <b>N/A</b>

MAP FINDINGS  
FOCUS MAP 23

Map ID Site Database(s) EPA ID Number

**EDISON/ALHAMBRA (Continued)**

**S105749946**

Special Program Status: Not reported  
 Status: Active  
 Status Date: 1999-04-29 00:00:00  
 Restricted Use: NO  
 Funding: Responsible Party  
 Latitude: 34.0836799242321  
 Longitude: -118.143378752294  
 Alias Name: ALHAMBRA COMBINED FA  
 Alias Type: Alternate Name  
 Alias Name: 5342-029-800  
 Alias Type: APN  
 Alias Name: 110033618789  
 Alias Type: EPA (FRS #)  
 Alias Name: 390006  
 Alias Type: Project Code (Site Code)  
 Alias Name: 19490201  
 Alias Type: Envirostor ID Number  
 Alias Name: ALHAMBRA COMBINED FA  
 Alias Type: Alternate Name  
 Alias Name: SOUTHERN CALIF EDISO  
 Alias Type: Alternate Name  
 Alias Name: SOUTHERN CALIFORNIA  
 Alias Type: Alternate Name

APN: 5342-029-800  
 APN Description: Not reported  
 Comments: Final document approved In Situ Thermal treatment of soil at AOC-2 completed. CONF/SITE CONFERENCE -- Held a site conference for the Alhambra Combined Facility site. In attendance were Southern California Edison Company, City of Alhambra, and DTSC. The purpose of the meeting was to discuss ERAP requirements and scope the siORDER - Southern California Edison Company and DTSC signed the enforceable agreement for the Alhambra Combined Facility Site. AOC-1 RI Workplan finalized Revised workplan completed and approved for upcoming fieldwork AOC-1 and 3 Fieldwork completed RAP - DTSC approved the draft Remedial Action Plan (RAP) for AOC-2 at the Alhambra combined facility Site. The draft RAP Proposed utilizing an in Situ Thermal Desorption System to treat contaminated soils impacted by past wood treating activities. SI - DTSC approved the Site Investigation for Area-Of-Concern 2, also known as The Wood Treating Area. DTSC determined that Southern California Edison had adequately characterized the lateral and vertical extent of wood treating waste. PEA - A Preliminary Endangerment Assessment (PEA) was completed for the site on February 25, 1999. The PEA showed that based on soil contamination for that additional site characterization is warranted. DES - AOC2 -- Approved the design of the in-situ thermal oxidation system for area of concern 2 (AOC2). Revised Workplan submitted and approved for upcoming fieldwork AOC-2 Certified It is anticipated that the project will take 6-8 months to complete. CEQA - DTSC approved the negative declaration in conjunction with the draft Remedial Action Plan (RAP) for the Alhambra combined facility Site. The draft RAP Proposes utilizing ante investigation workplan. in Situ Thermal Desorption system to treat contaminated soils impacted by past wood treating activities. It is anticipated that the project will take 6-8 months to complete.

Completed Info:  
 Completed Area Name: PROJECT WIDE

MAP FINDINGS  
FOCUS MAP 23

Map ID	Site	Database(s)	EPA ID Number
--------	------	-------------	---------------

**EDISON/ALHAMBRA (Continued)**

**S105749946**

Completed Sub Area Name:	Not reported
Completed Document Type:	CEQA - Initial Study/ Neg. Declaration
Completed Date:	2001-08-22 00:00:00
Completed Area Name:	Area of Concern 2 (AOC-2)
Completed Sub Area Name:	Not reported
Completed Document Type:	Certification
Completed Date:	2007-02-08 00:00:00
Completed Area Name:	PROJECT WIDE
Completed Sub Area Name:	Not reported
Completed Document Type:	ERAP Enforceable Agreements
Completed Date:	2000-04-13 00:00:00
Completed Area Name:	PROJECT WIDE
Completed Sub Area Name:	Not reported
Completed Document Type:	ERAP Enforceable Agreements
Completed Date:	1999-06-28 00:00:00
Completed Area Name:	PROJECT WIDE
Completed Sub Area Name:	Not reported
Completed Document Type:	Site Conferences for SB 923 Sites
Completed Date:	1999-06-17 00:00:00
Completed Area Name:	PROJECT WIDE
Completed Sub Area Name:	Not reported
Completed Document Type:	Remedial Design
Completed Date:	2002-05-15 00:00:00
Completed Area Name:	PROJECT WIDE
Completed Sub Area Name:	Not reported
Completed Document Type:	Remedial Investigation Workplan
Completed Date:	2008-02-14 00:00:00
Completed Area Name:	PROJECT WIDE
Completed Sub Area Name:	Not reported
Completed Document Type:	Remedial Action Plan
Completed Date:	2001-08-22 00:00:00
Completed Area Name:	PROJECT WIDE
Completed Sub Area Name:	Not reported
Completed Document Type:	Site Inspection Report
Completed Date:	2000-06-21 00:00:00
Completed Area Name:	PROJECT WIDE
Completed Sub Area Name:	Not reported
Completed Document Type:	Preliminary Endangerment Assessment Report
Completed Date:	1999-02-25 00:00:00
Completed Area Name:	PROJECT WIDE
Completed Sub Area Name:	Not reported
Completed Document Type:	Remedial Action Completion Report
Completed Date:	2007-02-08 00:00:00
Completed Area Name:	PROJECT WIDE
Completed Sub Area Name:	Not reported
Completed Document Type:	Fieldwork

MAP FINDINGS  
FOCUS MAP 23

Map ID	Site	Database(s)	EPA ID Number
--------	------	-------------	---------------

**EDISON/ALHAMBRA (Continued)**

**S105749946**

Completed Date:	2006-03-30 00:00:00
Completed Area Name:	PROJECT WIDE
Completed Sub Area Name:	Not reported
Completed Document Type:	Remedial Investigation Workplan
Completed Date:	2005-03-01 00:00:00
Completed Area Name:	PROJECT WIDE
Completed Sub Area Name:	Not reported
Completed Document Type:	Remedial Investigation Workplan
Completed Date:	2008-02-14 00:00:00
Completed Area Name:	PROJECT WIDE
Completed Sub Area Name:	Not reported
Completed Document Type:	Fieldwork
Completed Date:	2008-04-18 00:00:00
Confirmed:	30018,30019,30298,30009
Confirmed Description:	Polychlori
Confirmed Description:	Polynuclea
Confirmed Description:	Furan
Confirmed Description:	Dioxin (as
Future Area Name:	Area of Concern 1 (AOC-1)
Future Sub Area Name:	Not reported
Future Document Type:	Remedial Investigation Report
Future Due Date:	2009
Media Affected:	30009, 30018, 30019, 30298
Media Affected Desc:	Not reported
Media Affected Desc:	Not reported
Media Affected Desc:	Not reported
Media Affected Desc:	Not reported
Management:	
Management Required:	NONE SPECIFIED
Management Required Desc:	Not reported
Potential:	SOIL
Potenital Description:	Not reported
Schedule Area Name:	Not reported
Schedule Sub Area Name:	Not reported
Schedule Document Type:	Not reported
Schedule Due Date:	Not reported
Schedule Revised Date:	Not reported
PastUse:	ELECTRIC GENERATION/SUBSTATION, TRANSFORMER REPAIR
ENVIROSTOR:	
Site Type:	State Response
Site Type Detailed:	State Response ERAP
Acres:	32.55
NPL:	NO
Regulatory Agencies:	SMBRP
Lead Agency:	SMBRP
Program Manager:	TEDD YARGEAU
Supervisor:	Rita Kamat
Division Branch:	Chatsworth
Facility ID:	19490201
Site Code:	390006
Assembly:	49

MAP FINDINGS  
FOCUS MAP 23

Map ID Site Database(s) EPA ID Number

**EDISON/ALHAMBRA (Continued)**

**S105749946**

Senate: 22  
 Special Program: Not reported  
 Status: Active  
 Status Date: 1999-04-29 00:00:00  
 Restricted Use: NO  
 Funding: Responsible Party  
 Latitude: 34.0836799242321  
 Longitude: -118.143378752294  
 Alias Name: ALHAMBRA COMBINED FA  
 Alias Type: Alternate Name  
 Alias Name: 5342-029-800  
 Alias Type: APN  
 Alias Name: 110033618789  
 Alias Type: EPA (FRS #)  
 Alias Name: 390006  
 Alias Type: Project Code (Site Code)  
 Alias Name: 19490201  
 Alias Type: Envirostor ID Number  
 Alias Name: ALHAMBRA COMBINED FA  
 Alias Type: Alternate Name  
 Alias Name: SOUTHERN CALIF EDISO  
 Alias Type: Alternate Name  
 Alias Name: SOUTHERN CALIFORNIA  
 Alias Type: Alternate Name  
  
 APN: 5342-029-800  
 APN Description: Not reported  
 Comments: Final document approved In Situ Thermal treatment of soil at AOC-2 completed. CONF/SITE CONFERENCE -- Held a site conference for the Alhambra Combined Facility site. In attendance were Southern California Edison Company, City of Alhambra, and DTSC. The purpose of the meeting was to discuss ERAP requirements and scope the siORDER - Southern California Edison Company and DTSC signed the enforceable agreement for the Alhambra Combined Facility Site. AOC-1 RI Workplan finalized Revised workplan completed and approved for upcoming fieldwork AOC-1 and 3 Fieldwork completed RAP - DTSC approved the draft Remedial Action Plan (RAP) for AOC-2 at the Alhambra combined facility Site. The draft RAP Proposed utilizing an in Situ Thermal Desorption System to treat contaminated soils impacted by past wood treating activities. SI - DTSC approved the Site Investigation for Area-Of-Concern 2, also known as The Wood Treating Area. DTSC determined that Southern California Edison had adequately characterized the lateral and vertical extent of wood treating waste. PEA - A Preliminary Endangerment Assessment (PEA) was completed for the site on February 25, 1999. The PEA showed that based on soil contamination for that additional site characterization is warranted. DES - AOC2 -- Approved the design of the in-situ thermal oxidation system for area of concern 2 (AOC2). Revised Workplan submitted and approved for upcoming fieldwork AOC-2 Certified It is anticipated that the project will take 6-8 months to complete. CEQA - DTSC approved the negative declaration in conjunction with the draft Remedial Action Plan (RAP) for the Alhambra combined facility Site. The draft RAP Proposes utilizing ante investigation workplan. In Situ Thermal Desorption system to treat contaminated soils impacted by past wood treating activities. It is anticipated that the project will take 6-8 months to complete.

MAP FINDINGS  
FOCUS MAP 23

Map ID Site Database(s) EPA ID Number

---

**EDISON/ALHAMBRA (Continued)**

**S105749946**

Completed Info:

Completed Area Name: PROJECT WIDE  
Completed Sub Area Name: Not reported  
Completed Document Type: CEQA - Initial Study/ Neg. Declaration  
Completed Date: 2001-08-22 00:00:00

Completed Area Name: Area of Concern 2 (AOC-2)  
Completed Sub Area Name: Not reported  
Completed Document Type: Certification  
Completed Date: 2007-02-08 00:00:00

Completed Area Name: PROJECT WIDE  
Completed Sub Area Name: Not reported  
Completed Document Type: ERAP Enforceable Agreements  
Completed Date: 2000-04-13 00:00:00

Completed Area Name: PROJECT WIDE  
Completed Sub Area Name: Not reported  
Completed Document Type: ERAP Enforceable Agreements  
Completed Date: 1999-06-28 00:00:00

Completed Area Name: PROJECT WIDE  
Completed Sub Area Name: Not reported  
Completed Document Type: Site Conferences for SB 923 Sites  
Completed Date: 1999-06-17 00:00:00

Completed Area Name: PROJECT WIDE  
Completed Sub Area Name: Not reported  
Completed Document Type: Remedial Design  
Completed Date: 2002-05-15 00:00:00

Completed Area Name: PROJECT WIDE  
Completed Sub Area Name: Not reported  
Completed Document Type: Remedial Investigation Workplan  
Completed Date: 2008-02-14 00:00:00

Completed Area Name: PROJECT WIDE  
Completed Sub Area Name: Not reported  
Completed Document Type: Remedial Action Plan  
Completed Date: 2001-08-22 00:00:00

Completed Area Name: PROJECT WIDE  
Completed Sub Area Name: Not reported  
Completed Document Type: Site Inspection Report  
Completed Date: 2000-06-21 00:00:00

Completed Area Name: PROJECT WIDE  
Completed Sub Area Name: Not reported  
Completed Document Type: Preliminary Endangerment Assessment Report  
Completed Date: 1999-02-25 00:00:00

Completed Area Name: PROJECT WIDE  
Completed Sub Area Name: Not reported  
Completed Document Type: Remedial Action Completion Report  
Completed Date: 2007-02-08 00:00:00

Completed Area Name: PROJECT WIDE



MAP FINDINGS  
FOCUS MAP 23

Map ID	Site	Database(s)	EPA ID Number
--------	------	-------------	---------------

**EDISON/ALHAMBRA (Continued)**

**S105749946**

Completed Sub Area Name: Not reported  
Completed Document Type: Fieldwork  
Completed Date: 2006-03-30 00:00:00

Completed Area Name: PROJECT WIDE  
Completed Sub Area Name: Not reported  
Completed Document Type: Remedial Investigation Workplan  
Completed Date: 2005-03-01 00:00:00

Completed Area Name: PROJECT WIDE  
Completed Sub Area Name: Not reported  
Completed Document Type: Remedial Investigation Workplan  
Completed Date: 2008-02-14 00:00:00

Completed Area Name: PROJECT WIDE  
Completed Sub Area Name: Not reported  
Completed Document Type: Fieldwork  
Completed Date: 2008-04-18 00:00:00

Confirmed: 30018,30019,30298,30009  
Confirmed Description: Polychlori  
Confirmed Description: Polynuclea  
Confirmed Description: Furan  
Confirmed Description: Dioxin (as  
Future Area Name: Area of Concern 1 (AOC-1)  
Future Sub Area Name: Not reported  
Future Document Type: Remedial Investigation Report  
Future Due Date: 2009  
Media Affected: 30009, 30018, 30019, 30298  
Media Affected Desc: Not reported  
Media Affected Desc: Not reported  
Media Affected Desc: Not reported  
Media Affected Desc: Not reported

**Management:**

Management Required: NONE SPECIFIED  
Management Required Desc: Not reported  
Potential: SOIL  
Potential Description: Not reported  
Schedule Area Name: Not reported  
Schedule Sub Area Name: Not reported  
Schedule Document Type: Not reported  
Schedule Due Date: Not reported  
Schedule Revised Date: Not reported  
PastUse: ELECTRIC GENERATION/SUBSTATION, TRANSFORMER REPAIR

**HISTORICAL CAL-SITES:**

Facility ID: 19490201  
Region: 3  
Region Name: GLENDALE  
Branch: SA  
Branch Name: SO CAL - GLENDALE  
File Name: ALHAMBRA COMBINED FACILITY SITE  
State Senate District: 04291999  
Status: ERAP  
Status Name: EXPEDITED REMEDIAL ACTION PROGRAM SITES  
Lead Agency: DTSC

MAP FINDINGS  
FOCUS MAP 23

Map ID Site Database(s) EPA ID Number

**EDISON/ALHAMBRA (Continued)**

**S105749946**

Lead Agency: DEPT OF TOXIC SUBSTANCES CONTROL  
 Facility Type: ERAP  
 Type Name: EXPEDITED REMEDIAL ACTION PROGRAM  
 NPL: Not Listed  
 SIC Code: 49  
 SIC Name: ELECTRIC, GAS & SANITARY SERVICES  
 Access: Controlled  
 Cortese: Not reported  
 Hazardous Ranking Score: Not reported  
 Date Site Hazard Ranked: Not reported  
 Groundwater Contamination: Unknown  
 Staff Member Responsible for Site: TYARGEAU  
 Supervisor Responsible for Site: Not reported  
 Region Water Control Board: Not reported  
 Region Water Control Board Name: Not reported  
 Lat/Long Direction: Not reported  
 Lat/Long (dms): 0 0 0 / 0 0 0  
 Lat/long Method: Not reported  
 Lat/Long Description: Not reported  
 State Assembly District Code: 49  
 State Senate District Code: 22  
 Facility ID: 19490201  
 Activity: SS  
 Activity Name: SITE SCREENING  
 AWP Code: Not reported  
 Proposed Budget: 0  
 AWP Completion Date: Not reported  
 Revised Due Date: Not reported  
 Comments Date: 08241994  
 Est Person-Yrs to complete: 0  
 Estimated Size: Not reported  
 Request to Delete Activity: Not reported  
 Activity Status: ERAP  
 Definition of Status: EXPEDITED REMEDIAL ACTION PROGRAM SITES  
 Liquids Removed (Gals): 0  
 Liquids Treated (Gals): 0  
 Action Included Capping: Not reported  
 Well Decommissioned: Not reported  
 Action Included Fencing: Not reported  
 Removal Action Certification: Not reported  
 Activity Comments: Not reported  
 For Commercial Reuse: 0  
 For Industrial Reuse: 0  
 For Residential Reuse: 0  
 Unknown Type: 0  
 Facility ID: 19490201  
 Activity: PEA  
 Activity Name: PRELIMINARY ENDANGERMENT ASSESSMENT  
 AWP Code: ERAP  
 Proposed Budget: 0  
 AWP Completion Date: Not reported  
 Revised Due Date: Not reported  
 Comments Date: 02251999  
 Est Person-Yrs to complete: 0  
 Estimated Size: Not reported  
 Request to Delete Activity: Not reported  
 Activity Status: ERAP

MAP FINDINGS  
FOCUS MAP 23

Map ID      Site      Database(s)      EPA ID Number

---

**EDISON/ALHAMBRA (Continued)**

**S105749946**

Definition of Status:	EXPEDITED REMEDIAL ACTION PROGRAM SITES
Liquids Removed (Gals):	0
Liquids Treated (Gals):	0
Action Included Capping:	Not reported
Well Decommissioned:	Not reported
Action Included Fencing:	Not reported
Removal Action Certification:	Not reported
Activity Comments:	Not reported
For Commercial Reuse:	0
For Industrial Reuse:	0
For Residential Reuse:	0
Unknown Type:	0
Facility ID:	19490201
Activity:	CONF
Activity Name:	SITE CONFERENCES FOR SB 923 SITES
AWP Code:	Not reported
Proposed Budget:	0
AWP Completion Date:	Not reported
Revised Due Date:	Not reported
Comments Date:	06171999
Est Person-Yrs to complete:	0
Estimated Size:	Not reported
Request to Delete Activity:	Not reported
Activity Status:	ERAP
Definition of Status:	EXPEDITED REMEDIAL ACTION PROGRAM SITES
Liquids Removed (Gals):	0
Liquids Treated (Gals):	0
Action Included Capping:	Not reported
Well Decommissioned:	Not reported
Action Included Fencing:	Not reported
Removal Action Certification:	Not reported
Activity Comments:	Not reported
For Commercial Reuse:	0
For Industrial Reuse:	0
For Residential Reuse:	0
Unknown Type:	0
Facility ID:	19490201
Activity:	PRP
Activity Name:	POTENTIAL RESPONSIBLE PARTY SEARCH
AWP Code:	Not reported
Proposed Budget:	0
AWP Completion Date:	Not reported
Revised Due Date:	Not reported
Comments Date:	06281999
Est Person-Yrs to complete:	0
Estimated Size:	Not reported
Request to Delete Activity:	Not reported
Activity Status:	ERAP
Definition of Status:	EXPEDITED REMEDIAL ACTION PROGRAM SITES
Liquids Removed (Gals):	0
Liquids Treated (Gals):	0
Action Included Capping:	Not reported
Well Decommissioned:	Not reported
Action Included Fencing:	Not reported
Removal Action Certification:	Not reported
Activity Comments:	Not reported
For Commercial Reuse:	0

MAP FINDINGS  
FOCUS MAP 23

Map ID Site Database(s) EPA ID Number

**EDISON/ALHAMBRA (Continued)**

**S105749946**

For Industrial Reuse:	0
For Residential Reuse:	0
Unknown Type:	0
Facility ID:	19490201
Activity:	ORDER
Activity Name:	I/SE, IORSE, FFA, FFSRA, VCA, EA
AWP Code:	Not reported
Proposed Budget:	0
AWP Completion Date:	Not reported
Revised Due Date:	Not reported
Comments Date:	04132000
Est Person-Yrs to complete:	0
Estimated Size:	Not reported
Request to Delete Activity:	Not reported
Activity Status:	ERAP
Definition of Status:	EXPEDITED REMEDIAL ACTION PROGRAM SITES
Liquids Removed (Gals):	0
Liquids Treated (Gals):	0
Action Included Capping:	Not reported
Well Decommissioned:	Not reported
Action Included Fencing:	Not reported
Removal Action Certification:	Not reported
Activity Comments:	Not reported
For Commercial Reuse:	0
For Industrial Reuse:	0
For Residential Reuse:	0
Unknown Type:	0
Facility ID:	19490201
Activity:	SI
Activity Name:	SITE INSPECTION
AWP Code:	AOC2
Proposed Budget:	0
AWP Completion Date:	Not reported
Revised Due Date:	Not reported
Comments Date:	06212000
Est Person-Yrs to complete:	0
Estimated Size:	Not reported
Request to Delete Activity:	Not reported
Activity Status:	ERAP
Definition of Status:	EXPEDITED REMEDIAL ACTION PROGRAM SITES
Liquids Removed (Gals):	0
Liquids Treated (Gals):	0
Action Included Capping:	Not reported
Well Decommissioned:	Not reported
Action Included Fencing:	Not reported
Removal Action Certification:	Not reported
Activity Comments:	Not reported
For Commercial Reuse:	0
For Industrial Reuse:	0
For Residential Reuse:	0
Unknown Type:	0
Facility ID:	19490201
Activity:	RAP
Activity Name:	REMEDIAL ACTION PLAN / RECORD OF DECISION
AWP Code:	AOC2
Proposed Budget:	0
AWP Completion Date:	Not reported

MAP FINDINGS  
FOCUS MAP 23

Map ID	Site	Database(s)	EPA ID Number
--------	------	-------------	---------------

**EDISON/ALHAMBRA (Continued)**

**S105749946**

Revised Due Date:	Not reported
Comments Date:	08222001
Est Person-Yrs to complete:	0
Estimated Size:	Not reported
Request to Delete Activity:	Not reported
Activity Status:	ERAP
Definition of Status:	EXPEDITED REMEDIAL ACTION PROGRAM SITES
Liquids Removed (Gals):	0
Liquids Treated (Gals):	0
Action Included Capping:	Not reported
Well Decommissioned:	Not reported
Action Included Fencing:	Not reported
Removal Action Certification:	Not reported
Activity Comments:	Not reported
For Commercial Reuse:	0
For Industrial Reuse:	0
For Residential Reuse:	0
Unknown Type:	0
Facility ID:	19490201
Activity:	DES
Activity Name:	DESIGN
AWP Code:	AOC2
Proposed Budget:	0
AWP Completion Date:	Not reported
Revised Due Date:	Not reported
Comments Date:	05152002
Est Person-Yrs to complete:	0
Estimated Size:	Not reported
Request to Delete Activity:	Not reported
Activity Status:	ERAP
Definition of Status:	EXPEDITED REMEDIAL ACTION PROGRAM SITES
Liquids Removed (Gals):	0
Liquids Treated (Gals):	0
Action Included Capping:	Not reported
Well Decommissioned:	Not reported
Action Included Fencing:	Not reported
Removal Action Certification:	Not reported
Activity Comments:	Not reported
For Commercial Reuse:	0
For Industrial Reuse:	0
For Residential Reuse:	0
Unknown Type:	0
Facility ID:	19490201
Activity:	RMDL
Activity Name:	REMEDIAL ACTION (RAP REQUIRED)
AWP Code:	AOC2
Proposed Budget:	0
AWP Completion Date:	07302004
Revised Due Date:	Not reported
Comments Date:	Not reported
Est Person-Yrs to complete:	0
Estimated Size:	Not reported
Request to Delete Activity:	Not reported
Activity Status:	ERAP
Definition of Status:	EXPEDITED REMEDIAL ACTION PROGRAM SITES
Liquids Removed (Gals):	0
Liquids Treated (Gals):	0

MAP FINDINGS  
FOCUS MAP 23

Map ID      Site      Database(s)      EPA ID Number

---

**EDISON/ALHAMBRA (Continued)**

**S105749946**

Action Included Capping:	Not reported
Well Decommissioned:	Not reported
Action Included Fencing:	Not reported
Removal Action Certification:	Not reported
Activity Comments:	Not reported
For Commercial Reuse:	0
For Industrial Reuse:	0
For Residential Reuse:	0
Unknown Type:	0
Facility ID:	19490201
Activity:	CERT
Activity Name:	CERTIFICATION
AWP Code:	Not reported
Proposed Budget:	0
AWP Completion Date:	10302006
Revised Due Date:	Not reported
Comments Date:	Not reported
Est Person-Yrs to complete:	0
Estimated Size:	Not reported
Request to Delete Activity:	Not reported
Activity Status:	ERAP
Definition of Status:	EXPEDITED REMEDIAL ACTION PROGRAM SITES
Liquids Removed (Gals):	0
Liquids Treated (Gals):	0
Action Included Capping:	Not reported
Well Decommissioned:	Not reported
Action Included Fencing:	Not reported
Removal Action Certification:	Not reported
Activity Comments:	Not reported
For Commercial Reuse:	0
For Industrial Reuse:	0
For Residential Reuse:	0
Unknown Type:	0
Facility ID:	19490201
Activity:	CEQA
Activity Name:	CEQA INCLUDING NEGATIVE DECS
AWP Code:	Not reported
Proposed Budget:	0
AWP Completion Date:	Not reported
Revised Due Date:	Not reported
Comments Date:	08222001
Est Person-Yrs to complete:	0
Estimated Size:	Not reported
Request to Delete Activity:	Not reported
Activity Status:	ERAP
Definition of Status:	EXPEDITED REMEDIAL ACTION PROGRAM SITES
Liquids Removed (Gals):	0
Liquids Treated (Gals):	0
Action Included Capping:	Not reported
Well Decommissioned:	Not reported
Action Included Fencing:	Not reported
Removal Action Certification:	Not reported
Activity Comments:	Not reported
For Commercial Reuse:	0
For Industrial Reuse:	0
For Residential Reuse:	0
Unknown Type:	0

MAP FINDINGS  
FOCUS MAP 23

Map ID Site Database(s) EPA ID Number

**EDISON/ALHAMBRA (Continued)**

**S105749946**

Alternate Address: 501 SOUTH MARENGO  
 Alternate City,St,Zip: ALHAMBRA, CA 91803  
 Alternate Address: FRONT ST & 5TH AVENUE  
 Alternate City,St,Zip: ALHAMBRA, CA 91803  
 Alternate Address: 501 S MARENGO AVE  
 Alternate City,St,Zip: ALHAMBRA, CA 91803  
 Background Info: The site was the location of a pole treating facility from 1922 until 1957. Since 1957 the 32.55 acre property was used by Southern California Edison Company as a salvage center for metals recycling, storage of new and used electrical transformers, employee training facilities, and maintenance of fleet vehicles. A Preliminary Endangerment Assessment (PEA) conducted in 1999, determined that past uses of the site have resulted in the contamination of onsite soils with various metals, volatiles, polycyclic aromatic hydrocarbons, polychlorinated biphenyls, and pentachlorophenol. Soil contamination has not impacted groundwater therefore the main threat is from direct contact. To expedite cleanup efforts the site was divided into three Areas of Concern (AOC). Currently AOC-2 where the former pole treatment area was located is undergoing remediation. The selected remedy for AOC-2 is In Situ Thermal Desorption The other AOC's still require further investigation.

Comments Date: 08222001  
 Comments: contaminated soils impacted by past wood treating activities. It  
 Comments Date: 08222001  
 Comments: is anticipated that the project will take 6-8 months to  
 Comments Date: 08222001  
 Comments: complete. CEQA - DTSC approved the negative declaration in  
 Comments Date: 08222001  
 Comments: conjunction with the draft Remedial Action Plan (RAP) for the  
 Comments Date: 08222001  
 Comments: Alhambra combined facility Site. The draft RAP Proposes  
 Comments Date: 08222001  
 Comments: utilizing an in Situ Thermal Desorption system to treat  
 Comments Date: 08222001  
 Comments: contaminated soils impacted by past wood treating activities. It  
 Comments Date: 08222001  
 Comments: is anticipated that the project will take 6-8 months to complete.  
 Comments Date: 08241994  
 Comments: Site Screening conducted. This facility is a TSD and was  
 Comments Date: 08241994  
 Comments: referred to Surveillance and Enforcement.  
 Comments Date: 12032004  
 Comments: DTSC receives workplan for AOC-1.  
 Comments Date: 01311995  
 Comments: Need to verify RCRA Lead.  
 Comments Date: 02012003  
 Comments: In Situ Thermal Desorption system begins operating.  
 Comments Date: 02251999  
 Comments: PEA - A Preliminary Endangerment Assessment (PEA) was completed  
 Comments Date: 02251999  
 Comments: for the site on February 25, 1999. The PEA showed that based on  
 Comments Date: 02251999  
 Comments: soil contamination for that additional site characterization is  
 Comments Date: 02251999  
 Comments: warranted.

MAP FINDINGS  
FOCUS MAP 23

Map ID	Site	Database(s)	EPA ID Number
--------	------	-------------	---------------

**EDISON/ALHAMBRA (Continued)**

**S105749946**

Comments Date:	03012005
Comments:	DTSC issues comments on AOC-1 workplan.
Comments Date:	03052005
Comments:	DTSC issues comments on AOC-3 draft remedial investigation
Comments Date:	03052005
Comments:	report.
Comments Date:	04132000
Comments:	ORDER - Southern California Edison Company and DTSC signed the
Comments Date:	04132000
Comments:	enforceable agreement for the Alhambra Combined Facility Site.
Comments Date:	04182005
Comments:	Treatment of AOC-2 approximately 95% complete. Heater rods were
Comments Date:	04182005
Comments:	recarfigured to direct the heat to the bottom 5% of the former
Comments Date:	04182005
Comments:	pole treatment yard.
Comments Date:	04291999
Comments:	Site is selected by the Site Designation Committee to
Comments Date:	04291999
Comments:	participate in the Expedited Remedial Action Program.
Comments Date:	05152002
Comments:	DES - AOC2 -- Approved the design of the in-situ thermal
Comments Date:	05152002
Comments:	oxidation system for area of concern 2 (AOC2).
Comments Date:	06171999
Comments:	CONF/SITE CONFERENCE -- Held a site conference for the Alhambra
Comments Date:	06171999
Comments:	Combined Facility site. In attendance were Southern California
Comments Date:	06171999
Comments:	Edison Company, City of Alhambra, and DTSC. The purpose of the
Comments Date:	06171999
Comments:	meeting was to discuss ERAP requirements and scope the site
Comments Date:	06171999
Comments:	investigation workplan.
Comments Date:	06191989
Comments:	Site believed to be part of 1989 Bond
Comments Date:	06191989
Comments:	Expenditure Plan Site Southern California Gas / Southern
Comments Date:	06191989
Comments:	California Edison
Comments Date:	06212000
Comments:	SI - DTSC approved the Site Investigation for Area-Of-Concern 2,
Comments Date:	06212000
Comments:	also known as The Wood Treating Area. DTSC determined that
Comments Date:	06212000
Comments:	Southern California Edison had adequately characterized the
Comments Date:	06212000
Comments:	lateral and vertical extent of wood treating waste.
Comments Date:	08151995
Comments:	Site verified as TSD RCRA Facility.
Comments Date:	08222001
Comments:	RAP - DTSC approved the draft Remedial Action Plan (RAP) for
Comments Date:	08222001
Comments:	AOC-2 at the Alhambra combined facility Site. The draft RAP
Comments Date:	08222001
Comments:	Proposed utilizing an in Situ Thermal Desorption System to treat
ID Name:	CALSTARS CODE



MAP FINDINGS  
FOCUS MAP 23

Map ID	Site	Database(s)	EPA ID Number
--------	------	-------------	---------------

**EDISON/ALHAMBRA (Continued)**

**S105749946**

ID Value: 390006  
 Alternate Name: SOUTHERN CALIFORNIA EDISON SOUTHERN CALIF EDISON CO -  
 ALHAMBRA EDISON/ALHAMBRA ALHAMBRA COMBINED FACILITY  
 Special Programs Code: Not reported  
 Special Programs Name: Not reported

**489 THE HOME DEPOT #6610  
500 S. MARENGO AVE.  
ALHAMBRA, CA 91803**

**SLIC S106484931  
N/A**

SLIC:  
 Region: STATE  
 Global Id: SL603799152  
 Assigned Name: SLIC SITE  
 Lead Agency Contact: GREG LOVATO  
 Lead Agency: LOS ANGELES RWQCB (REGION 4)  
 Lead Agency Case Number: 115.0016  
 Responsible Party: ROB SCHULTE  
 Recent DTW: Not reported  
 Substance Released: VOC  
**Facility Status: Reopen Previously Closed Case**

**489 GENERAL SHIPPING ROOM SUPPLY  
510 S MARENGO AVE  
ALHAMBRA, CA 91803**

**SLIC S106485196  
WIP N/A**

SLIC:  
 Region: STATE  
 Global Id: SL603799418  
 Assigned Name: SLIC SITE  
 Lead Agency Contact: CURT CHARMLEY  
 Lead Agency: LOS ANGELES RWQCB (REGION 4)  
 Lead Agency Case Number: 115.0312  
 Responsible Party: Not reported  
 Recent DTW: Not reported  
 Substance Released: VOC  
**Facility Status: Case Open**

WIP:  
 Region: 4  
 File Number: 115.0312  
**File Status: Backlog**  
 Staff: CCHARMLE  
 Facility Suite: Not reported

MAP FINDINGS  
FOCUS MAP 23

Map ID	Site	Database(s)	EPA ID Number
489	<b>ROL-PAK CO.</b> <b>532 S MARENGO AVE</b> <b>ALHAMBRA, CA</b>  SLIC: Region: STATE Global Id: SL603799499 Assigned Name: SLICSITE Lead Agency Contact: CURT CHARMLEY Lead Agency: LOS ANGELES RWQCB (REGION 4) Lead Agency Case Number: 115.0393 Responsible Party: Not reported Recent DTW: Not reported Substance Released: VOC <b>Facility Status: Case Open</b>  WIP: Region: 4 File Number: 115.0393 <b>File Status: Backlog</b> Staff: CCHARMLE Facility Suite: Not reported	SLIC WIP	S106485277 N/A
499	<b>MERCED AC EQUIPMENT</b> <b>805 FREMONT</b> <b>ALHAMBRA, CA 91803</b>  HAZNET: Gepaid: CAL000196584 Contact: FREDDIE BURKE/GEN MGR Telephone: 6262935710 Facility Addr2: Not reported Mailing Name: Not reported Mailing Address: 805 FREMONT AVE Mailing City,St,Zip: ALHAMBRA, CA 918030000 Gen County: Los Angeles TSD EPA ID: Not reported TSD County: Orange Waste Category: Liquids with halogenated organic compounds > 1000 mg/l Disposal Method: Transfer Station Tons: 0.27 Facility County: Not reported  Gepaid: CAL000196584 Contact: FRANK & SARAH BURKE Telephone: 0000000000 Facility Addr2: Not reported Mailing Name: Not reported Mailing Address: 805 FREMONT Mailing City,St,Zip: ALHAMBRA, CA 918030000 Gen County: Los Angeles TSD EPA ID: CAT000613893 TSD County: Los Angeles Waste Category: Aqueous solution with less than 10% total organic residues Disposal Method: Transfer Station Tons: .1251 Facility County: Los Angeles  Gepaid: CAL000196584	HAZNET	S103977120 N/A

MAP FINDINGS  
FOCUS MAP 23

Map ID	Site	Database(s)	EPA ID Number
--------	------	-------------	---------------

**MERCED AC EQUIPMENT (Continued)**

**S103977120**

Contact: FRANK & SARAH BURKE  
 Telephone: 0000000000  
 Facility Addr2: Not reported  
 Mailing Name: Not reported  
 Mailing Address: 805 FREMONT  
 Mailing City,St,Zip: ALHAMBRA, CA 918030000  
 Gen County: Los Angeles  
 TSD EPA ID: CAT000613893  
 TSD County: Los Angeles  
 Waste Category: Aqueous solution with less than 10% total organic residues  
 Disposal Method: Transfer Station  
 Tons: 0.3419  
 Facility County: Los Angeles

Gepaid: CAL000196584  
 Contact: FRANK & SARAH BURKE  
 Telephone: 0000000000  
 Facility Addr2: Not reported  
 Mailing Name: Not reported  
 Mailing Address: 805 FREMONT  
 Mailing City,St,Zip: ALHAMBRA, CA 918030000  
 Gen County: Los Angeles  
 TSD EPA ID: CAT000613976  
 TSD County: Orange  
 Waste Category: Liquids with halogenated organic compounds > 1000 mg/l  
 Disposal Method: Transfer Station  
 Tons: .1834  
 Facility County: Los Angeles

[Click this hyperlink](#) while viewing on your computer to access  
 -1 additional CA\_HAZNET: record(s) in the EDR Site Report.

**499** **MERCED AC EQUIPMENT**  
**805 FREMONT AVE**  
**ALHAMBRA, CA 91803**

**HAZNET** **S107146749**  
**N/A**

HAZNET:  
 Gepaid: CAL000196584  
 Contact: FREDDIE BURKE/GEN MGR  
 Telephone: 6262935710  
 Facility Addr2: Not reported  
 Mailing Name: Not reported  
 Mailing Address: 805 FREMONT AVE  
 Mailing City,St,Zip: ALHAMBRA, CA 918030000  
 Gen County: Los Angeles  
 TSD EPA ID: CAT080033681  
 TSD County: Los Angeles  
 Waste Category: Waste oil and mixed oil  
 Disposal Method: Recycler  
 Tons: 1.16  
 Facility County: Not reported

Gepaid: CAL000196584  
 Contact: FREDDIE BURKE/GEN MGR  
 Telephone: 6262935710  
 Facility Addr2: Not reported  
 Mailing Name: Not reported  
 Mailing Address: 805 FREMONT AVE

MAP FINDINGS  
FOCUS MAP 23

Map ID	Site	Database(s)	EPA ID Number
	<p><b>MERCED AC EQUIPMENT (Continued)</b></p> <p>Mailing City,St,Zip: ALHAMBRA, CA 918030000            Gen County: Los Angeles            TSD EPA ID: CAT080033681            TSD County: Los Angeles            Waste Category: Waste oil and mixed oil            Disposal Method: Recycler            Tons: 1.16            Facility County: Not reported</p> <p>Gepaid: CAL000196584            Contact: FREDDIE BURKE/GEN MGR            Telephone: 6262935710            Facility Addr2: Not reported            Mailing Name: Not reported            Mailing Address: 805 FREMONT AVE            Mailing City,St,Zip: ALHAMBRA, CA 918030000            Gen County: Los Angeles            TSD EPA ID: CAT080033681            TSD County: Los Angeles            Waste Category: Waste oil and mixed oil            Disposal Method: Recycler            Tons: 1.04            Facility County: Los Angeles</p>		<b>S107146749</b>
<b>502</b>	<p><b>COSTELLO BROTHERS LITHOGRAPHER</b>  <b>500 S. PALM AVE.</b>  <b>ALHAMBRA, CA 91803</b></p> <p>SLIC:            Region: STATE            Global Id: SL603799167            Assigned Name: SLICSITE            Lead Agency Contact: CURT CHARMLEY            Lead Agency: LOS ANGELES RWQCB (REGION 4)            Lead Agency Case Number: 115.0033            Responsible Party: BOB COSTELLO            Recent DTW: Not reported            Substance Released: VOC  <b>Facility Status: Preliminary Site Assessment Workplan Submitted</b></p>	<b>SLIC</b>	<b>S106484946</b> N/A
<b>502</b>	<p><b>COSTELLO BROS LITHOGRAPHERS</b>  <b>500 S PALM AVE</b>  <b>ALHAMBRA, CA 91803</b></p> <p>HAZNET:            Gepaid: CAD981997984            Contact: Not reported            Telephone: 0000000000            Facility Addr2: Not reported            Mailing Name: Not reported            Mailing Address: 500 S PALM AVE            Mailing City,St,Zip: ALHAMBRA, CA 918031591            Gen County: Los Angeles            TSD EPA ID: CAD982524613            TSD County: Orange            Waste Category: Photochemicals/photoprocessing waste</p>	<b>HAZNET</b> <b>EMI</b> <b>WIP</b>	<b>1000400186</b> N/A

MAP FINDINGS  
 FOCUS MAP 23

Map ID Site Database(s) EPA ID Number

**COSTELLO BROS LITHOGRAPHERS (Continued)**

**1000400186**

Disposal Method: Recycler  
 Tons: .1916  
 Facility County: Los Angeles

Gepaid: CAD981997984  
 Contact: Not reported  
 Telephone: 0000000000  
 Facility Addr2: Not reported  
 Mailing Name: Not reported  
 Mailing Address: 500 S PALM AVE  
 Mailing City,St,Zip: ALHAMBRA, CA 918031591  
 Gen County: Los Angeles  
 TSD EPA ID: CAT080013352  
 TSD County: Los Angeles  
 Waste Category: Waste oil and mixed oil  
 Disposal Method: Recycler  
 Tons: .2293  
 Facility County: Los Angeles

Gepaid: CAD981997984  
 Contact: Not reported  
 Telephone: 0000000000  
 Facility Addr2: Not reported  
 Mailing Name: Not reported  
 Mailing Address: 500 S PALM AVE  
 Mailing City,St,Zip: ALHAMBRA, CA 918031591  
 Gen County: Los Angeles  
 TSD EPA ID: ILR000038067  
 TSD County: 99  
 Waste Category: Unspecified organic liquid mixture  
 Disposal Method: Not reported  
 Tons: .6880  
 Facility County: Los Angeles

Gepaid: CAD981997984  
 Contact: Not reported  
 Telephone: 0000000000  
 Facility Addr2: Not reported  
 Mailing Name: Not reported  
 Mailing Address: 500 S PALM AVE  
 Mailing City,St,Zip: ALHAMBRA, CA 918031591  
 Gen County: Los Angeles  
 TSD EPA ID: CAD070148432  
 TSD County: 1  
 Waste Category: Photochemicals/photoprocessing waste  
 Disposal Method: Recycler  
 Tons: .1916  
 Facility County: Los Angeles

Gepaid: CAD981997984  
 Contact: Not reported  
 Telephone: 0000000000  
 Facility Addr2: Not reported  
 Mailing Name: Not reported  
 Mailing Address: 500 S PALM AVE  
 Mailing City,St,Zip: ALHAMBRA, CA 918031591  
 Gen County: Los Angeles

MAP FINDINGS  
FOCUS MAP 23

Map ID	Site	Database(s)	EPA ID Number
--------	------	-------------	---------------

**COSTELLO BROS LITHOGRAPHERS (Continued)**

**1000400186**

TSD EPA ID: CAT000613976  
TSD County: Orange  
Waste Category: Photochemicals/photoprocessing waste  
Disposal Method: Not reported  
Tons: .1251  
Facility County: Los Angeles

[Click this hyperlink](#) while viewing on your computer to access  
17 additional CA\_HAZNET: record(s) in the EDR Site Report.

EMI:

Year: 1993  
County Code: 19  
Air Basin: SC  
Facility ID: 75851  
Air District Name: SC  
SIC Code: 2752  
Air District Name: SOUTH COAST AQMD  
Community Health Air Pollution Info System: Not reported  
Consolidated Emission Reporting Rule: Not reported  
Total Organic Hydrocarbon Gases Tons/Yr: 6  
Reactive Organic Gases Tons/Yr: 6  
Carbon Monoxide Emissions Tons/Yr: 0  
NOX - Oxides of Nitrogen Tons/Yr: 0  
SOX - Oxides of Sulphur Tons/Yr: 0  
Particulate Matter Tons/Yr: 0  
Part. Matter 10 Micrometers & Smlr Tons/Yr: 0

Year: 1995  
County Code: 19  
Air Basin: SC  
Facility ID: 75851  
Air District Name: SC  
SIC Code: 2752  
Air District Name: SOUTH COAST AQMD  
Community Health Air Pollution Info System: Not reported  
Consolidated Emission Reporting Rule: Not reported  
Total Organic Hydrocarbon Gases Tons/Yr: 6  
Reactive Organic Gases Tons/Yr: 6  
Carbon Monoxide Emissions Tons/Yr: 0  
NOX - Oxides of Nitrogen Tons/Yr: 0  
SOX - Oxides of Sulphur Tons/Yr: 0  
Particulate Matter Tons/Yr: 0  
Part. Matter 10 Micrometers & Smlr Tons/Yr: 0

Year: 1996  
County Code: 19  
Air Basin: SC  
Facility ID: 75851  
Air District Name: SC  
SIC Code: 2752  
Air District Name: SOUTH COAST AQMD  
Community Health Air Pollution Info System: Not reported  
Consolidated Emission Reporting Rule: Not reported  
Total Organic Hydrocarbon Gases Tons/Yr: 7  
Reactive Organic Gases Tons/Yr: 7  
Carbon Monoxide Emissions Tons/Yr: 0

MAP FINDINGS  
FOCUS MAP 23

Map ID	Site	Database(s)	EPA ID Number
--------	------	-------------	---------------

**COSTELLO BROS LITHOGRAPHERS (Continued)**

**1000400186**

NOX - Oxides of Nitrogen Tons/Yr:	0
SOX - Oxides of Sulphur Tons/Yr:	0
Particulate Matter Tons/Yr:	0
Part. Matter 10 Micrometers & Smlr Tons/Yr:	0
Year:	1997
County Code:	19
Air Basin:	SC
Facility ID:	75851
Air District Name:	SC
SIC Code:	2752
Air District Name:	SOUTH COAST AQMD
Community Health Air Pollution Info System:	Not reported
Consolidated Emission Reporting Rule:	Not reported
Total Organic Hydrocarbon Gases Tons/Yr:	8
Reactive Organic Gases Tons/Yr:	8
Carbon Monoxide Emissions Tons/Yr:	0
NOX - Oxides of Nitrogen Tons/Yr:	0
SOX - Oxides of Sulphur Tons/Yr:	0
Particulate Matter Tons/Yr:	0
Part. Matter 10 Micrometers & Smlr Tons/Yr:	0
Year:	1998
County Code:	19
Air Basin:	SC
Facility ID:	75851
Air District Name:	SC
SIC Code:	2752
Air District Name:	SOUTH COAST AQMD
Community Health Air Pollution Info System:	Not reported
Consolidated Emission Reporting Rule:	Not reported
Total Organic Hydrocarbon Gases Tons/Yr:	8
Reactive Organic Gases Tons/Yr:	8
Carbon Monoxide Emissions Tons/Yr:	0
NOX - Oxides of Nitrogen Tons/Yr:	0
SOX - Oxides of Sulphur Tons/Yr:	0
Particulate Matter Tons/Yr:	0
Part. Matter 10 Micrometers & Smlr Tons/Yr:	0
Year:	1999
County Code:	19
Air Basin:	SC
Facility ID:	75851
Air District Name:	SC
SIC Code:	2752
Air District Name:	SOUTH COAST AQMD
Community Health Air Pollution Info System:	Not reported
Consolidated Emission Reporting Rule:	Not reported
Total Organic Hydrocarbon Gases Tons/Yr:	8
Reactive Organic Gases Tons/Yr:	8
Carbon Monoxide Emissions Tons/Yr:	0
NOX - Oxides of Nitrogen Tons/Yr:	0
SOX - Oxides of Sulphur Tons/Yr:	0
Particulate Matter Tons/Yr:	0
Part. Matter 10 Micrometers & Smlr Tons/Yr:	0
Year:	2000

MAP FINDINGS  
FOCUS MAP 23

Map ID Site Database(s) EPA ID Number

**COSTELLO BROS LITHOGRAPHERS (Continued)**

**1000400186**

County Code: 19  
 Air Basin: SC  
 Facility ID: 75851  
 Air District Name: SC  
 SIC Code: 2752  
 Air District Name: SOUTH COAST AQMD  
 Community Health Air Pollution Info System: Not reported  
 Consolidated Emission Reporting Rule: Not reported  
 Total Organic Hydrocarbon Gases Tons/Yr: 8  
 Reactive Organic Gases Tons/Yr: 8  
 Carbon Monoxide Emissions Tons/Yr: 0  
 NOX - Oxides of Nitrogen Tons/Yr: 0  
 SOX - Oxides of Sulphur Tons/Yr: 0  
 Particulate Matter Tons/Yr: 0  
 Part. Matter 10 Micrometers & Smllr Tons/Yr: 0

Year: 2001  
 County Code: 19  
 Air Basin: SC  
 Facility ID: 75851  
 Air District Name: SC  
 SIC Code: 2752  
 Air District Name: SOUTH COAST AQMD  
 Community Health Air Pollution Info System: Not reported  
 Consolidated Emission Reporting Rule: Not reported  
 Total Organic Hydrocarbon Gases Tons/Yr: 5  
 Reactive Organic Gases Tons/Yr: 5  
 Carbon Monoxide Emissions Tons/Yr: 0  
 NOX - Oxides of Nitrogen Tons/Yr: 0  
 SOX - Oxides of Sulphur Tons/Yr: 0  
 Particulate Matter Tons/Yr: 0  
 Part. Matter 10 Micrometers & Smllr Tons/Yr: 0

Year: 2002  
 County Code: 19  
 Air Basin: SC  
 Facility ID: 75851  
 Air District Name: SC  
 SIC Code: 2752  
 Air District Name: SOUTH COAST AQMD  
 Community Health Air Pollution Info System: Not reported  
 Consolidated Emission Reporting Rule: Not reported  
 Total Organic Hydrocarbon Gases Tons/Yr: 6  
 Reactive Organic Gases Tons/Yr: 6  
 Carbon Monoxide Emissions Tons/Yr: 0  
 NOX - Oxides of Nitrogen Tons/Yr: 0  
 SOX - Oxides of Sulphur Tons/Yr: 0  
 Particulate Matter Tons/Yr: 0  
 Part. Matter 10 Micrometers & Smllr Tons/Yr: 0

Year: 2003  
 County Code: 19  
 Air Basin: SC  
 Facility ID: 75851  
 Air District Name: SC  
 SIC Code: 2752  
 Air District Name: SOUTH COAST AQMD



MAP FINDINGS  
FOCUS MAP 23

Map ID      Site      Database(s)      EPA ID Number

---

**COSTELLO BROS LITHOGRAPHERS (Continued)**

**1000400186**

Community Health Air Pollution Info System: Not reported  
 Consolidated Emission Reporting Rule: Not reported  
 Total Organic Hydrocarbon Gases Tons/Yr: 6  
 Reactive Organic Gases Tons/Yr: 6  
 Carbon Monoxide Emissions Tons/Yr: 0  
 NOX - Oxides of Nitrogen Tons/Yr: 0  
 SOX - Oxides of Sulphur Tons/Yr: 0  
 Particulate Matter Tons/Yr: 0  
 Part. Matter 10 Micrometers & Smlr Tons/Yr: 0

Year: 2004  
 County Code: 19  
 Air Basin: SC  
 Facility ID: 75851  
 Air District Name: SC  
 SIC Code: 2752  
 Air District Name: SOUTH COAST AQMD  
 Community Health Air Pollution Info System: Not reported  
 Consolidated Emission Reporting Rule: Not reported  
 Total Organic Hydrocarbon Gases Tons/Yr: 5.98845  
 Reactive Organic Gases Tons/Yr: 5.96  
 Carbon Monoxide Emissions Tons/Yr: 0.0139  
 NOX - Oxides of Nitrogen Tons/Yr: 0.000165  
 SOX - Oxides of Sulphur Tons/Yr: 0.000099  
 Particulate Matter Tons/Yr: 0.00125  
 Part. Matter 10 Micrometers & Smlr Tons/Yr: 0

Year: 2005  
 County Code: 19  
 Air Basin: SC  
 Facility ID: 75851  
 Air District Name: SC  
 SIC Code: 2752  
 Air District Name: SOUTH COAST AQMD  
 Community Health Air Pollution Info System: Not reported  
 Consolidated Emission Reporting Rule: Not reported  
 Total Organic Hydrocarbon Gases Tons/Yr: 6.92507  
 Reactive Organic Gases Tons/Yr: 6.293181954  
 Carbon Monoxide Emissions Tons/Yr: .0239  
 NOX - Oxides of Nitrogen Tons/Yr: .0285  
 SOX - Oxides of Sulphur Tons/Yr: .00017  
 Particulate Matter Tons/Yr: .00216  
 Part. Matter 10 Micrometers & Smlr Tons/Yr: .00216

WIP:

Region: 4  
 File Number: 115.0033  
**File Status: Backlog**  
 Staff: CCHARMLE  
 Facility Suite: Not reported

MAP FINDINGS  
FOCUS MAP 23

Map ID	Site	Database(s)	EPA ID Number
502	<b>KELLY TOOL &amp; MANUFACTURING CO.</b> <b>503 S PALM AVE</b> <b>ALHAMBRA, CA 91801</b>	<b>SLIC</b> <b>WIP</b>	<b>S106485214</b> <b>N/A</b>
	SLIC: Region: STATE Global Id: SL603799436 Assigned Name: SLICSITE Lead Agency Contact: CURT CHARMLEY Lead Agency: LOS ANGELES RWQCB (REGION 4) Lead Agency Case Number: 115.0330 Responsible Party: Not reported Recent DTW: Not reported Substance Released: VOC <b>Facility Status: Case Open</b>		
	WIP: Region: 4 File Number: 115.0330 <b>File Status: Backlog</b> Staff: CCHARMLE Facility Suite: Not reported		
502	<b>STANDARD SCREW PRODUCTS CO.</b> <b>506 S PALM ST</b> <b>ALHAMBRA, CA 91801</b>	<b>SLIC</b> <b>WIP</b>	<b>S106485288</b> <b>N/A</b>
	SLIC: Region: STATE Global Id: SL603799510 Assigned Name: SLICSITE Lead Agency Contact: CURT CHARMLEY Lead Agency: LOS ANGELES RWQCB (REGION 4) Lead Agency Case Number: 115.0405 Responsible Party: UNKNOWN Recent DTW: Not reported Substance Released: VOC <b>Facility Status: Reopen Previously Closed Case</b>		
	WIP: Region: 4 File Number: 115.0405 <b>File Status: Backlog</b> Staff: CCHARMLE Facility Suite: Not reported		
502	<b>HAWKINSON MOLD ENGINEERING CO.</b> <b>507 S PALM AVE</b> <b>ALHAMBRA, CA 91803</b>	<b>SLIC</b> <b>WIP</b>	<b>S106484955</b> <b>N/A</b>
	SLIC: Region: STATE Global Id: SL603799176 Assigned Name: SLICSITE Lead Agency Contact: CURT CHARMLEY Lead Agency: LOS ANGELES RWQCB (REGION 4) Lead Agency Case Number: 115.0042		

MAP FINDINGS  
FOCUS MAP 23

Map ID Site Database(s) EPA ID Number

---

**HAWKINSON MOLD ENGINEERING CO. (Continued)**

**S106484955**

Responsible Party: Not reported  
Recent DTW: Not reported  
Substance Released: VOC  
**Facility Status: Case Open**

WIP:

Region: 4  
File Number: 115.0042  
**File Status: Backlog**  
Staff: CCHARMLE  
Facility Suite: Not reported

---

**502 FINE ART BRONZE FOUNDRY  
512 S PALM AVE  
ALHAMBRA, CA 91802**

**SLIC S106485187  
WIP N/A**

SLIC:

Region: STATE  
Global Id: SL603799409  
Assigned Name: SLICSITE  
Lead Agency Contact: CURT CHARMLEY  
Lead Agency: LOS ANGELES RWQCB (REGION 4)  
Lead Agency Case Number: 115.0303  
Responsible Party: UNKNOWN  
Recent DTW: Not reported  
Substance Released: VOC  
**Facility Status: Reopen Previously Closed Case**

WIP:

Region: 4  
File Number: 115.0303  
**File Status: Backlog**  
Staff: CCHARMLE  
Facility Suite: Not reported

---

**502 FISCHBACHER ENGINEERING INC.  
515 S PALM AVE  
ALHAMBRA, CA 91801**

**SLIC S106485188  
WIP N/A**

SLIC:

Region: STATE  
Global Id: SL603799410  
Assigned Name: SLICSITE  
Lead Agency Contact: CURT CHARMLEY  
Lead Agency: LOS ANGELES RWQCB (REGION 4)  
Lead Agency Case Number: 115.0304  
Responsible Party: UNKNOWN  
Recent DTW: Not reported  
Substance Released: VOC  
**Facility Status: Reopen Previously Closed Case**

WIP:

Region: 4  
File Number: 115.0304  
**File Status: Backlog**

MAP FINDINGS  
FOCUS MAP 23

Map ID	Site	Database(s)	EPA ID Number
	<b>FISCHBACHER ENGINEERING INC. (Continued)</b>		<b>S106485188</b>
	Staff: CCHARMLE Facility Suite: Not reported		
<b>502</b>	<b>DIECRAFT CORP. 522 S PALM AVE ALHAMBRA, CA 91803</b>	<b>SLIC WIP</b>	<b>S106485175 N/A</b>
	SLIC: Region: STATE Global Id: SL603799397 Assigned Name: SLICSITE Lead Agency Contact: CURT CHARMLEY Lead Agency: LOS ANGELES RWQCB (REGION 4) Lead Agency Case Number: 115.0290 Responsible Party: UNKNOWN Recent DTW: Not reported Substance Released: VOC <b>Facility Status: Reopen Previously Closed Case</b>		
	WIP: Region: 4 File Number: 115.0290 <b>File Status: Backlog</b> Staff: CCHARMLE Facility Suite: Not reported		
<b>503</b>	<b>RICHARDSON X-RAY, INC 503 S. RAYMOND AVE. ALHAMBRA, CA 91803</b>	<b>SLIC</b>	<b>S106485276 N/A</b>
	SLIC: Region: STATE Global Id: SL603799498 Assigned Name: SLICSITE Lead Agency Contact: CURT CHARMLEY Lead Agency: LOS ANGELES RWQCB (REGION 4) Lead Agency Case Number: 115.0392 Responsible Party: UNKNOWN Recent DTW: Not reported Substance Released: VOC <b>Facility Status: Reopen Previously Closed Case</b>		
<b>503</b>	<b>CHEN MACHINE SHOP 511 S RAYMOND AVE ALHAMBRA, CA 91801</b>	<b>SLIC WIP</b>	<b>S106485158 N/A</b>
	SLIC: Region: STATE Global Id: SL603799380 Assigned Name: SLICSITE Lead Agency Contact: CURT CHARMLEY Lead Agency: LOS ANGELES RWQCB (REGION 4) Lead Agency Case Number: 115.0272 Responsible Party: UNKNOWN		

MAP FINDINGS  
FOCUS MAP 23

Map ID	Site	Database(s)	EPA ID Number
--------	------	-------------	---------------

**CHEN MACHINE SHOP (Continued)**

**S106485158**

Recent DTW: Not reported  
 Substance Released: VOC  
**Facility Status: Reopen Previously Closed Case**

WIP:  
 Region: 4  
 File Number: 115.0272  
**File Status: Backlog**  
 Staff: CCHARMLE  
 Facility Suite: Not reported

**504 KERSTING MANUFACTURING CO.  
 504 DATE AVE  
 ALHAMBRA, CA 91801**

**SLIC S106485216  
 WIP N/A**

SLIC:  
 Region: STATE  
 Global Id: SL603799438  
 Assigned Name: SLICSITE  
 Lead Agency Contact: CURT CHARMLEY  
 Lead Agency: LOS ANGELES RWQCB (REGION 4)  
 Lead Agency Case Number: 115.0332  
 Responsible Party: UNKNOWN  
 Recent DTW: Not reported  
 Substance Released: VOC  
**Facility Status: Reopen Previously Closed Case**

WIP:  
 Region: 4  
 File Number: 115.0332  
**File Status: Backlog**  
 Staff: CCHARMLE  
 Facility Suite: Not reported

**504 SAN GABRIEL VALLEY LAND MANAGEMENT, INC.  
 506 S DATE AVE  
 ALHAMBRA, CA 91801**

**SLIC S106485181  
 WIP N/A**

SLIC:  
 Region: STATE  
 Global Id: SL603799403  
 Assigned Name: SLICSITE  
 Lead Agency Contact: CURT CHARMLEY  
 Lead Agency: LOS ANGELES RWQCB (REGION 4)  
 Lead Agency Case Number: 115.0297  
 Responsible Party: JEAN M. LONG, PRESIDENT  
 Recent DTW: Not reported  
 Substance Released: VOC  
**Facility Status: Reopen Previously Closed Case**

WIP:  
 Region: 4  
 File Number: 115.0297  
**File Status: Backlog**  
 Staff: CCHARMLE

MAP FINDINGS  
FOCUS MAP 23

Map ID	Site	Database(s)	EPA ID Number
	<b>SAN GABRIEL VALLEY LAND MANAGEMENT, INC. (Continued)</b>		<b>S106485181</b>
	Facility Suite: Not reported		
<b>504</b>	<b>WESTERN COATING CO. 516 S DATE AVE ALHAMBRA, CA 91803</b>	<b>SLIC WIP</b>	<b>S106485314 N/A</b>
	SLIC:		
	Region: STATE		
	Global Id: SL603799536		
	Assigned Name: SLICSITE		
	Lead Agency Contact: CURT CHARMLEY		
	Lead Agency: LOS ANGELES RWQCB (REGION 4)		
	Lead Agency Case Number: 115.0431		
	Responsible Party: UNKNOWN		
	Recent DTW: Not reported		
	Substance Released: VOC		
	<b>Facility Status: Reopen Previously Closed Case</b>		
	WIP:		
	Region: 4		
	File Number: 115.0431		
	<b>File Status: Backlog</b>		
	Staff: CCHARMLE		
	Facility Suite: Not reported		
<b>505</b>	<b>829 WESTMINSTER ALHAMBRA, CA 91770</b>	<b>CHMIRS</b>	<b>S105665657 N/A</b>
	CHMIRS:		
	OES Incident Number: 00-4197		
	OES notification: 9/17/200008:36:13 AM		
	OES Date: Not reported		
	OES Time: Not reported		
	Incident Date: Not reported		
	<b>Date Completed: Not reported</b>		
	Property Use: Not reported		
	Agency Id Number: Not reported		
	Agency Incident Number: Not reported		
	Time Notified: Not reported		
	Time Completed: Not reported		
	Surrounding Area: Not reported		
	Estimated Temperature: Not reported		
	Property Management: Not reported		
	Special Studies 1: Not reported		
	Special Studies 2: Not reported		
	Special Studies 3: Not reported		
	Special Studies 4: Not reported		
	Special Studies 5: Not reported		
	Special Studies 6: Not reported		
	More Than Two Substances Involved?: Not reported		
	Resp Agncy Personel # Of Decontaminated: Not reported		
	Responding Agency Personel # Of Injuries: Not reported		
	Responding Agency Personel # Of Fatalities: Not reported		
	Others Number Of Decontaminated: Not reported		
	Others Number Of Injuries: Not reported		

MAP FINDINGS  
FOCUS MAP 23

Map ID Site Database(s) EPA ID Number

(Continued)

S105665657

Others Number Of Fatalities:	Not reported
Vehicle Make/year:	Not reported
Vehicle License Number:	Not reported
Vehicle State:	Not reported
Vehicle Id Number:	Not reported
CA/DOT/PUC/ICC Number:	Not reported
Company Name:	Not reported
Reporting Officer Name/ID:	Not reported
Report Date:	Not reported
Comments:	Not reported
Facility Telephone:	Not reported
Waterway Involved:	No
Waterway:	Not reported
Spill Site:	Not reported
Cleanup By:	Responsible Party
Containment:	Not reported
What Happened:	Not reported
Type:	Not reported
Measure:	Not reported
Other:	Not reported
Date/Time:	Not reported
Year:	2000
Agency:	Southern CA Edison
Incident Date:	9/17/200012:00:00 AM
Admin Agency:	Alhambra Fire Department
Amount:	Not reported
Contained:	Yes
Site Type:	Residence
E Date:	Not reported
Substance:	Mineral oil, unk PCB
Quantity Released:	Not reported
BBLS:	0
Cups:	0
CUFT:	0
Gallons:	15
Grams:	0
Pounds:	0
Liters:	0
Ounces:	0
Pints:	0
Quarts:	0
Sheen:	0
Tons:	0
Unknown:	0
Description:	Not reported
Evacuations:	0
Number of Injuries:	0
Number of Fatalities:	0
Description:	Transformer overheated

MAP FINDINGS  
FOCUS MAP 23

Map ID	Site	Database(s)	EPA ID Number
510	<b>AL'S TOWING</b> <b>905 WESTMINSTER AVE</b> <b>ALHAMBRA, CA 91803</b>  SLIC: Region: STATE Global Id: SL603799218 Assigned Name: SLICSITE Lead Agency Contact: CURT CHARMLEY Lead Agency: LOS ANGELES RWQCB (REGION 4) Lead Agency Case Number: 115.0109 Responsible Party: JOE PAVON Recent DTW: Not reported Substance Released: VOC <b>Facility Status: Reopen Previously Closed Case</b>  WIP: Region: 4 File Number: 115.0109 <b>File Status: Backlog</b> Staff: CCHARMLE Facility Suite: Not reported	SLIC WIP	S106484997 N/A
510	<b>AFTER 4 FLEET SERVICE</b> <b>906 S WESTMINSTER AVE</b> <b>ALHAMBRA, CA 91803</b>  SLIC: Region: STATE Global Id: SL603799561 Assigned Name: SLICSITE Lead Agency Contact: CURT M. CHARMLEY Lead Agency: LOS ANGELES RWQCB (REGION 4) Lead Agency Case Number: 115.0528 Responsible Party: UNKNOWN Recent DTW: Not reported Substance Released: VOC <b>Facility Status: Reopen Previously Closed Case</b>  WIP: Region: 4 File Number: 115.0528 <b>File Status: Active</b> Staff: CCHARMLE Facility Suite: Not reported	SLIC WIP	S106485339 N/A
510	<b>SPECIAL PLASTIC SYSTEMS, INC.</b> <b>914 WESTMINSTER AVE</b> <b>ALHAMBRA, CA 91803</b>  SLIC: Region: STATE Global Id: SL603799217 Assigned Name: SLICSITE Lead Agency Contact: CURT CHARMLEY Lead Agency: LOS ANGELES RWQCB (REGION 4) Lead Agency Case Number: 115.0108	SLIC WIP	S106484996 N/A



MAP FINDINGS  
FOCUS MAP 23

Map ID	Site	Database(s)	EPA ID Number
--------	------	-------------	---------------

**SPECIAL PLASTIC SYSTEMS, INC. (Continued)**

**S106484996**

Responsible Party: VICTOR SIFUENTS  
Recent DTW: Not reported  
Substance Released: VOC  
**Facility Status: Reopen Previously Closed Case**

WIP:

Region: 4  
File Number: 115.0108  
**File Status: Backlog**  
Staff: CCHARMLE  
Facility Suite: Not reported

---

**510 ACE ROOFING MATERIAL  
917 WESTMINSTER AVE  
ALHAMBRA, CA 91803**

**SLIC S106485101  
WIP N/A**

SLIC:

Region: STATE  
Global Id: SL603799323  
Assigned Name: SLICSITE  
Lead Agency Contact: CURT M. CHARMLEY  
Lead Agency: LOS ANGELES RWQCB (REGION 4)  
Lead Agency Case Number: 115.0215  
Responsible Party: ACE ROOFING MATERIAL  
Recent DTW: Not reported  
Substance Released: VOC  
**Facility Status: Reopen Previously Closed Case**

WIP:

Region: 4  
File Number: 115.0215  
**File Status: Active**  
Staff: CCHARMLE  
Facility Suite: Not reported

---

**510 SAM'S ORNAMENTAL IRONWORKS  
919 WESTMINSTER AVE  
ALHAMBRA, CA 91801**

**SLIC S106485066  
WIP N/A**

SLIC:

Region: STATE  
Global Id: SL603799288  
Assigned Name: SLICSITE  
Lead Agency Contact: CURT CHARMLEY  
Lead Agency: LOS ANGELES RWQCB (REGION 4)  
Lead Agency Case Number: 115.0179  
Responsible Party: SAM  
Recent DTW: Not reported  
Substance Released: VOC  
**Facility Status: Reopen Previously Closed Case**

WIP:

Region: 4  
File Number: 115.0179  
**File Status: Backlog**

MAP FINDINGS  
FOCUS MAP 23

Map ID	Site	Database(s)	EPA ID Number
	<b>SAM'S ORNAMENTAL IRONWORKS (Continued)</b>		<b>S106485066</b>
	Staff: CCHARMLE Facility Suite: Not reported		
511	<b>CE DAN MOLD &amp; DIE 2019 ORANGE ST ALHAMBRA, CA 91801</b>	<b>SLIC WIP</b>	<b>S106485157 N/A</b>
	SLIC: Region: STATE Global Id: SL603799379 Assigned Name: SLICSITE Lead Agency Contact: CURT CHARMLEY Lead Agency: LOS ANGELES RWQCB (REGION 4) Lead Agency Case Number: 115.0271 Responsible Party: Not reported Recent DTW: Not reported Substance Released: VOC <b>Facility Status: Case Open</b>		
	WIP: Region: 4 File Number: 115.0271 <b>File Status: Backlog</b> Staff: CCHARMLE Facility Suite: Not reported		
511	<b>JMF MOLDS 2013 ORANGE ST ALHAMBRA, CA 91801</b>	<b>SLIC WIP</b>	<b>S106485210 N/A</b>
	SLIC: Region: STATE Global Id: SL603799432 Assigned Name: SLICSITE Lead Agency Contact: CURT CHARMLEY Lead Agency: LOS ANGELES RWQCB (REGION 4) Lead Agency Case Number: 115.0326 Responsible Party: Not reported Recent DTW: Not reported Substance Released: VOC <b>Facility Status: Case Open</b>		
	WIP: Region: 4 File Number: 115.0326 <b>File Status: Backlog</b> Staff: CCHARMLE Facility Suite: Not reported		

MAP FINDINGS  
FOCUS MAP 23

Map ID	Site	Database(s)	EPA ID Number
511	<b>CROWN GIBRALTER</b> <b>615 S. RAYMOND AVE.</b> <b>ALHAMBRA, CA 91803</b>  SLIC: Region: STATE Global Id: SL603799391 Assigned Name: SLICSITE Lead Agency Contact: CURT CHARMLEY Lead Agency: LOS ANGELES RWQCB (REGION 4) Lead Agency Case Number: 115.0284 Responsible Party: UNKNOWN Recent DTW: Not reported Substance Released: VOC <b>Facility Status: Reopen Previously Closed Case</b>	SLIC	S106485169 N/A
511	<b>MONTEREY GLASS CO.</b> <b>617 S. RAYMOND AVE. ##B</b> <b>ALHAMBRA, CA 91803</b>  SLIC: Region: STATE Global Id: SL603799196 Assigned Name: SLICSITE Lead Agency Contact: CURT CHARMLEY Lead Agency: LOS ANGELES RWQCB (REGION 4) Lead Agency Case Number: 115.0068 Responsible Party: PAT JOHNSON Recent DTW: Not reported Substance Released: VOC <b>Facility Status: Reopen Previously Closed Case</b>	SLIC	S106484975 N/A
512	<b>HEATH AND COMPANY</b> <b>2121 ORANGE ST.</b> <b>ALHAMBRA, CA 91803</b>  SLIC: Region: STATE Global Id: SL603799204 Assigned Name: SLICSITE Lead Agency Contact: CURT CHARMLEY Lead Agency: LOS ANGELES RWQCB (REGION 4) Lead Agency Case Number: 115.0077 Responsible Party: Not reported Recent DTW: Not reported Substance Released: VOC <b>Facility Status: Case Open</b>	SLIC	S106484983 N/A

MAP FINDINGS  
FOCUS MAP 23

Map ID	Site	Database(s)	EPA ID Number
512	<b>MORAN COMPANY</b> <b>2121 ORANGE ST</b> <b>ALHAMBRA, CA</b>  CA FID UST: Facility ID: 19002444 Regulated By: UTNKA Regulated ID: 00003845 Cortese Code: Not reported SIC Code: Not reported Facility Phone: 8180000000 Mail To: Not reported Mailing Address: 2121 ORANGE ST Mailing Address 2: Not reported Mailing City,St,Zip: ALHAMBRA Contact: Not reported Contact Phone: Not reported DUNs Number: Not reported NPDES Number: Not reported EPA ID: Not reported Comments: Not reported Status: Active	CA FID UST	S101619100 N/A
512	<b>MORAN COMPANY</b> <b>2121 ORANGE ST</b> <b>ALHAMBRA, CA 91803</b>  LUST: Region: STATE Status: Case Closed Case Number: I-09692 Local Case #: Not reported Chemical: Gasoline Qty Leaked: Not reported Abate Method: Not reported Release Date: 1990-03-07 00:00:00 Discover Date: 1988-11-09 00:00:00 Report Date: 1990-04-16 00:00:00 Enforcement Dt: 1965-01-01 00:00:00 Review Date: 1992-06-30 00:00:00 Enter Date: 1990-04-24 00:00:00 Stop Date: 1988-11-09 00:00:00 Confirm Leak: Not reported Case Type: Soil only Cross Street: Not reported Enf Type: F Funding: IEA How Discovered: Tank Closure How Stopped: Not reported Leak Cause: UNK Leak Source: Tank Global Id: T0603703471 Workplan: 1988-09-07 00:00:00 Prelim Assess: 1988-11-04 00:00:00 Pollution Char: Not reported Remed Plan: 1988-11-04 00:00:00 Remed Action: 1988-12-27 00:00:00 Monitoring: Not reported MTBE Date: Not reported	LUST Cortese WIP SWEEPS UST	S105032681 N/A

MAP FINDINGS  
FOCUS MAP 23

Map ID      Site      Database(s)      EPA ID Number

**MORAN COMPANY (Continued)**

**S105032681**

GW Qualifier: Not reported  
 Soil Qualifier: Not reported  
 Max MTBE GW ppb: Not reported  
 Max MTBE Soil ppb: Not reported  
 County: 19  
 Org Name: Not reported  
 Reg Board: Los Angeles Region  
 Contact Person: Not reported  
 Responsible Party: MORAN COMPANY  
 RP Address: 2121 ORANGE ST., ALHAMBRA, 91803  
 Interim: Not reported  
 Oversight Prgm: LUST  
 MTBE Class: \*  
 MTBE Conc: 0  
 MTBE Fuel: 1  
 MTBE Tested: Site NOT Tested for MTBE.Includes Unknown and Not Analyzed.  
 Staff: YR  
 Staff Initials: JA  
 Lead Agency: Local Agency  
 Local Agency: 19000  
 Hydr Basin #: SAN FERNANDO VALLEY  
 Beneficial: Not reported  
 Priority: Not reported  
 Cleanup Fund Id: Not reported  
 Work Suspended: Not reported  
 Operator: Not reported  
 Water System Name: Not reported  
 Well Name: Not reported  
 Distance To Lust: 0  
 Waste Discharge Global ID: Not reported  
 Waste Disch Assigned Name: Not reported  
 Summary: OLD CASE #042590-26

**LUST REG 4:**

Region: 4  
 Regional Board: 04  
 County: Los Angeles  
 facid: I-09692  
 Status: Case Closed  
 Substance: Gasoline  
 Substance Quantity: Not reported  
 Local Case No: Not reported  
 Case Type: Soil  
 Abatement Method Used at the Site: Not reported  
 Global ID: T0603703471  
 W Global ID: Not reported  
 Staff: UNK  
 Local Agency: 19000  
 Cross Street: Not reported  
 Enforcement Type: Informal Enforcement Actions,including Notices of Violations and Staff Enforcement Letters  
 Date Leak Discovered: 11/9/1988  
 Date Leak First Reported: 3/7/1990  
 Date Leak Record Entered: 4/24/1990  
 Date Confirmation Began: Not reported  
 Date Leak Stopped: 11/9/1988  
 Date Case Last Changed on Database: 6/30/1992  
 Date the Case was Closed: 4/16/1990

MAP FINDINGS  
FOCUS MAP 23

Map ID Site Database(s) EPA ID Number

**MORAN COMPANY (Continued)**

**S105032681**

How Leak Discovered: Tank Closure  
 How Leak Stopped: Not reported  
 Cause of Leak: UNK  
 Leak Source: Tank  
 Operator: Not reported  
 Water System: Not reported  
 Well Name: Not reported  
 Approx. Dist To Production Well (ft): 4107.7015542675807014410472898  
 Source of Cleanup Funding: Tank  
 Preliminary Site Assessment Workplan Submitted: 9/7/1988  
 Preliminary Site Assessment Began: 11/4/1988  
 Pollution Characterization Began: Not reported  
 Remediation Plan Submitted: 11/4/1988  
 Remedial Action Underway: 12/27/1988  
 Post Remedial Action Monitoring Began: Not reported  
 Enforcement Action Date: 1/1/1965  
 Historical Max MTBE Date: Not reported  
 Hist Max MTBE Conc in Groundwater: Not reported  
 Hist Max MTBE Conc in Soil: Not reported  
 Significant Interim Remedial Action Taken: Not reported  
 GW Qualifier: Not reported  
 Soil Qualifier: Not reported  
 Organization: Not reported  
 Owner Contact: Not reported  
 Responsible Party: MORAN COMPANY  
 RP Address: 2121 ORANGE ST., ALHAMBRA, 91803  
 Program: LUST  
 Lat/Long: 34.0840938 / -1  
 Local Agency Staff: Not reported  
 Beneficial Use: Not reported  
 Priority: Not reported  
 Cleanup Fund Id: Not reported  
 Suspended: Not reported  
 Assigned Name: Not reported  
 Summary: OLD CASE #042590-26

Cortese:  
 Region: CORTESE  
 Facility Addr2: 2121 ORANGE ST

WIP:  
 Region: 4  
 File Number: 115.0077  
**File Status: Backlog**  
 Staff: CCHARMLE  
 Facility Suite: Not reported

SWEEPS UST:  
 Status: A  
 Comp Number: 9692  
 Number: 9  
 Board Of Equalization: 44-008523  
 Ref Date: 06-30-89  
 Act Date: Not reported  
 Created Date: 06-30-89  
 Tank Status: A

MAP FINDINGS  
FOCUS MAP 23

Map ID Site Database(s) EPA ID Number

**MORAN COMPANY (Continued)**

**S105032681**

Owner Tank Id: Not reported  
Swrcb Tank Id: 19-000-009692-000001  
Actv Date: 06-30-89  
Capacity: Not reported  
Tank Use: UNKNOWN  
Stg: W  
Content: Not reported  
Number Of Tanks: 2

Status: A  
Comp Number: 9692  
Number: 9  
Board Of Equalization: 44-008523  
Ref Date: 06-30-89  
Act Date: Not reported  
Created Date: 06-30-89  
Tank Status: A  
Owner Tank Id: Not reported  
Swrcb Tank Id: 19-000-009692-000002  
Actv Date: 06-30-89  
Capacity: Not reported  
Tank Use: UNKNOWN  
Stg: W  
Content: Not reported  
Number Of Tanks: Not reported

512

**MORAN COMPANY MAIN OFFICE  
2121 ORANGE ST  
ALHAMBRA, CA 91803**

**HAZNET U001570871  
HIST UST N/A**

HAZNET:

Gepaid: CAL000190119  
Contact: EMMA REID/PURCHASING  
Telephone: 6264573000  
Facility Addr2: Not reported  
Mailing Name: Not reported  
Mailing Address: 2121 ORANGE ST  
Mailing City,St,Zip: ALHAMBRA, CA 918030000  
Gen County: Los Angeles  
TSD EPA ID: Not reported  
TSD County: Los Angeles  
Waste Category: Aqueous solution with less than 10% total organic residues  
Disposal Method: Transfer Station  
Tons: 0.37  
Facility County: Not reported

Gepaid: CAL000190119  
Contact: EMMA REID/PURCHASING  
Telephone: 6264573000  
Facility Addr2: Not reported  
Mailing Name: Not reported  
Mailing Address: 2121 ORANGE ST  
Mailing City,St,Zip: ALHAMBRA, CA 918030000  
Gen County: Los Angeles  
TSD EPA ID: Not reported  
TSD County: Los Angeles  
Waste Category: Aqueous solution with less than 10% total organic residues  
Disposal Method: Transfer Station

MAP FINDINGS  
FOCUS MAP 23

Map ID	Site	Database(s)	EPA ID Number
--------	------	-------------	---------------

**MORAN COMPANY MAIN OFFICE (Continued)**

**U001570871**

Tons: 0.71  
Facility County: Not reported

HIST UST:

Region: STATE  
Facility ID: 00000003845  
Facility Type: Other  
Other Type: CONSTRUCTION  
Total Tanks: 0002  
Contact Name: V.C. BATTIS  
Telephone: 8185762121  
Owner Name: MORAN COMPANY  
Owner Address: 2121 ORANGE STREET  
Owner City,St,Zip: ALHAMBRA, CA 91803

Tank Num: 001  
Container Num: 1  
Year Installed: 1979  
Tank Capacity: 00004000  
Tank Used for: PRODUCT  
Type of Fuel: UNLEADED  
Tank Construction: Not reported  
Leak Detection: Stock Inventor

Tank Num: 002  
Container Num: 2  
Year Installed: 1979  
Tank Capacity: 00004000  
Tank Used for: PRODUCT  
Type of Fuel: DIESEL  
Tank Construction: Not reported  
Leak Detection: Stock Inventor

512 **FRANK WAGNER & SON**  
**2108 ORANGE ST**  
**ALHAMBRA, CA 91803**

**SLIC S106485193**  
**WIP N/A**

SLIC:

Region: STATE  
Global Id: SL603799415  
Assigned Name: SLICSITE  
Lead Agency Contact: CURT CHARMLEY  
Lead Agency: LOS ANGELES RWQCB (REGION 4)  
Lead Agency Case Number: 115.0309  
Responsible Party: Not reported  
Recent DTW: Not reported  
Substance Released: VOC  
**Facility Status: Case Open**

WIP:

Region: 4  
File Number: 115.0309  
**File Status: Backlog**  
Staff: CCHARMLE  
Facility Suite: Not reported



MAP FINDINGS  
FOCUS MAP 23

Map ID	Site	Database(s)	EPA ID Number
512	<b>WAGNER FRANK &amp; SON</b> <b>605 S PALM AVE</b> <b>ALHAMBRA, CA 91803</b>	<b>SLIC</b> <b>WIP</b>	<b>S106485313</b> <b>N/A</b>
	SLIC: Region: STATE Global Id: SL603799535 Assigned Name: SLICSITE Lead Agency Contact: CURT CHARMLEY Lead Agency: LOS ANGELES RWQCB (REGION 4) Lead Agency Case Number: 115.0430 Responsible Party: UNKNOWN Recent DTW: Not reported Substance Released: VOC <b>Facility Status: Reopen Previously Closed Case</b>		
	WIP: Region: 4 File Number: 115.0430 <b>File Status: Backlog</b> Staff: CCHARMLE Facility Suite: Not reported		
512	<b>ELECTRICAL MACHINING</b> <b>612 S PALM AVE</b> <b>ALHAMBRA, CA 91803</b>	<b>SLIC</b> <b>WIP</b>	<b>S106485075</b> <b>N/A</b>
	SLIC: Region: STATE Global Id: SL603799297 Assigned Name: SLICSITE Lead Agency Contact: CURT CHARMLEY Lead Agency: LOS ANGELES RWQCB (REGION 4) Lead Agency Case Number: 115.0188 Responsible Party: Not reported Recent DTW: Not reported Substance Released: VOC <b>Facility Status: Case Open</b>		
	WIP: Region: 4 File Number: 115.0188 <b>File Status: Backlog</b> Staff: CCHARMLE Facility Suite: Not reported		
512	<b>QUALITY CUSTOM MOLDED PRODUCCT</b> <b>617 S PALM AVE</b> <b>ALHAMBRA, CA 91803</b>	<b>SLIC</b> <b>WIP</b>	<b>S106485270</b> <b>N/A</b>
	SLIC: Region: STATE Global Id: SL603799492 Assigned Name: SLICSITE Lead Agency Contact: CURT CHARMLEY Lead Agency: LOS ANGELES RWQCB (REGION 4) Lead Agency Case Number: 115.0386		

MAP FINDINGS  
FOCUS MAP 23

Map ID	Site	Database(s)	EPA ID Number
--------	------	-------------	---------------

**QUALITY CUSTOM MOLDED PRODUCCT (Continued)**

**S106485270**

Responsible Party: UNKNOWN  
Recent DTW: Not reported  
Substance Released: VOC  
**Facility Status: Reopen Previously Closed Case**

WIP:

Region: 4  
File Number: 115.0386  
**File Status: Backlog**  
Staff: CCHARMLE  
Facility Suite: Not reported

---

**512 EVERGREEN SEAFOOD CORP.  
622 S PALM AVE  
ALHAMBRA, CA 91803**

**SLIC S106485076  
WIP N/A**

SLIC:

Region: STATE  
Global Id: SL603799298  
Assigned Name: SLICSITE  
Lead Agency Contact: CURT CHARMLEY  
Lead Agency: LOS ANGELES RWQCB (REGION 4)  
Lead Agency Case Number: 115.0189  
Responsible Party: Not reported  
Recent DTW: Not reported  
Substance Released: VOC  
**Facility Status: Case Open**

WIP:

Region: 4  
File Number: 115.0189  
**File Status: Backlog**  
Staff: CCHARMLE  
Facility Suite: Not reported

---

**512 EMPIRE MAINTENANCE CO. INC.  
624 S. PALM AVE.  
ALHAMBRA, CA 91803**

**SLIC S106485077  
N/A**

SLIC:

Region: STATE  
Global Id: SL603799299  
Assigned Name: SLICSITE  
Lead Agency Contact: CURT CHARMLEY  
Lead Agency: LOS ANGELES RWQCB (REGION 4)  
Lead Agency Case Number: 115.0190  
Responsible Party: Not reported  
Recent DTW: Not reported  
Substance Released: VOC  
**Facility Status: Case Open**

MAP FINDINGS  
FOCUS MAP 23

Map ID	Site	Database(s)	EPA ID Number
512	<b>PLANET PRODUCTS</b> <b>627 S PALM AVE</b> <b>ALHAMBRA, CA 91803</b>  SLIC: Region: STATE Global Id: SL603799484 Assigned Name: SLICSITE Lead Agency Contact: CURT CHARMLEY Lead Agency: LOS ANGELES RWQCB (REGION 4) Lead Agency Case Number: 115.0378 Responsible Party: UNKNOWN Recent DTW: Not reported Substance Released: VOC <b>Facility Status: Reopen Previously Closed Case</b>  WIP: Region: 4 File Number: 115.0378 <b>File Status: Backlog</b> Staff: CCHARMLE Facility Suite: Not reported	<b>SLIC</b> <b>WIP</b>	<b>S106485262</b> <b>N/A</b>
512	<b>SODERBERG MFG CO., DABBCO INC.</b> <b>628 S PALM AVE</b> <b>ALHAMBRA, CA 91803</b>  SLIC: Region: STATE Global Id: SL603799503 Assigned Name: SLICSITE Lead Agency Contact: CURT CHARMLEY Lead Agency: LOS ANGELES RWQCB (REGION 4) Lead Agency Case Number: 115.0398 Responsible Party: UNKNOWN Recent DTW: Not reported Substance Released: VOC <b>Facility Status: Reopen Previously Closed Case</b>  WIP: Region: 4 File Number: 115.0398 <b>File Status: Backlog</b> Staff: CCHARMLE Facility Suite: Not reported	<b>SLIC</b> <b>WIP</b>	<b>S106485281</b> <b>N/A</b>
512	<b>FRY REGLET CORP.</b> <b>625 S PALM AVE</b> <b>ALHAMBRA, CA 91803</b>  SLIC: Region: STATE Global Id: SL603799166 Assigned Name: SLICSITE Lead Agency Contact: CURT CHARMLEY Lead Agency: LOS ANGELES RWQCB (REGION 4) Lead Agency Case Number: 115.0032	<b>SLIC</b> <b>WIP</b>	<b>S106484945</b> <b>N/A</b>

MAP FINDINGS  
FOCUS MAP 23

Map ID	Site	Database(s)	EPA ID Number
	<b>FRY REGLET CORP. (Continued)</b> Responsible Party: STEPHEN M. REED Recent DTW: Not reported Substance Released: VOC <b>Facility Status: Case Closed</b>  WIP: Region: 4 File Number: 115.0032 <b>File Status: Historical</b> Staff: CCHARMLE Facility Suite: Not reported		<b>S106484945</b>
512	<b>OPTIMUM TECHNOLOGY CORP.</b> <b>633 S PALM AVE</b> <b>ALHAMBRA, CA 91803</b>  SLIC: Region: STATE Global Id: SL603799468 Assigned Name: SLICSITE Lead Agency Contact: CURT CHARMLEY Lead Agency: LOS ANGELES RWQCB (REGION 4) Lead Agency Case Number: 115.0362 Responsible Party: UNKNOWN Recent DTW: Not reported Substance Released: VOC <b>Facility Status: Reopen Previously Closed Case</b>  WIP: Region: 4 File Number: 115.0362 <b>File Status: Backlog</b> Staff: CCHARMLE Facility Suite: Not reported	<b>SLIC</b> <b>WIP</b>	<b>S106485246</b> <b>N/A</b>
513	<b>LOS ANGELES COUNTY/PUBLIC WORKS</b> <b>900 S FREMONT AVE</b> <b>ALHAMBRA, CA 91803</b>  HAZNET: Gepaid: CAC002583758 Contact: ROBERT TABARAS Telephone: 6264587337 Facility Addr2: Not reported Mailing Name: Not reported Mailing Address: 900 S FREMONT AVE Mailing City,St,Zip: ALHAMBRA, CA 91803 Gen County: Los Angeles TSD EPA ID: CAD009007626 TSD County: Los Angeles Waste Category: Asbestos-containing waste Disposal Method: Not reported Tons: 21.07 Facility County: Not reported	<b>HAZNET</b>	<b>S108212617</b> <b>N/A</b>

MAP FINDINGS  
FOCUS MAP 23

Map ID	Site	Database(s)	EPA ID Number
	<b>LOS ANGELES COUNTY/PUBLIC WORKS (Continued)</b>		<b>S108212617</b>
	Gepaid: CAC002583758 Contact: ROBERT TABARAS Telephone: 6264587337 Facility Addr2: Not reported Mailing Name: Not reported Mailing Address: 900 S FREMONT AVE Mailing City,St,Zip: ALHAMBRA, CA 91803 Gen County: Los Angeles TSD EPA ID: CAD009007626 TSD County: Los Angeles Waste Category: Asbestos-containing waste Disposal Method: Not reported Tons: 21.07 Facility County: Not reported		
513	<b>LA CO., DEPT OF PUBLIC WORKS 900 S. FREMONT AVE. ALHAMBRA, CA 91803</b>	<b>SLIC</b>	<b>S106485217 N/A</b>
	SLIC: Region: STATE Global Id: SL603799439 Assigned Name: SLICSITE Lead Agency Contact: CURT CHARMLEY Lead Agency: LOS ANGELES RWQCB (REGION 4) Lead Agency Case Number: 115.0333 Responsible Party: Not reported Recent DTW: Not reported Substance Released: VOC <b>Facility Status: Case Open</b>		
513	<b>FREMONT INDUSTRIAL PARTNERSHIP 901 S FREMONT AVE ALHAMBRA, CA</b>	<b>LOS ANGELES CO. HMS</b>	<b>S102057074 N/A</b>
	LOS ANGELES CO. HMS: Region: LA Facility Id: 014807-015573 Facility Status: Removed Area: 3I Permit Number: Not reported Permit Status: Not reported Facility Type: Not reported		
513	<b>WATERSHED MANAGEMENT REFERRALS 900 S FREMONT AVE ALHAMBRA, CA</b>	<b>LOS ANGELES CO. HMS</b>	<b>S105421976 N/A</b>
	LOS ANGELES CO. HMS: Region: LA Facility Id: 026809-037291 Facility Status: OPEN Area: 3I Permit Number: Not reported Permit Status: Not reported		

MAP FINDINGS  
FOCUS MAP 23

Map ID	Site	Database(s)	EPA ID Number
	<b>WATERSHED MANAGEMENT REFERRALS (Continued)</b>		<b>S105421976</b>
	Facility Type: Not reported		
<b>513</b>	<b>LA COUNTY SANITATION DISTRICTS 900 S FREEMONT AVE ALHAMBRA, CA 91803</b>	<b>HAZNET</b>	<b>S104575133 N/A</b>
	HAZNET:		
	Gepaid: CAH111000781		
	Contact: LA COUNTY		
	Telephone: 0000000000		
	Facility Addr2: Not reported		
	Mailing Name: Not reported		
	Mailing Address: 1955 WORKMAN MILL RD		
	Mailing City,St,Zip: WHITTIER, CA 906010000		
	Gen County: Los Angeles		
	TSD EPA ID: AZD049318009		
	TSD County: 99		
	Waste Category: Household waste		
	Disposal Method: Treatment, Incineration		
	Tons: .3050		
	Facility County: Los Angeles		
	Gepaid: CAH111000781		
	Contact: LA COUNTY		
	Telephone: 0000000000		
	Facility Addr2: Not reported		
	Mailing Name: Not reported		
	Mailing Address: 1955 WORKMAN MILL RD		
	Mailing City,St,Zip: WHITTIER, CA 906010000		
	Gen County: Los Angeles		
	TSD EPA ID: CAD050806850		
	TSD County: Los Angeles		
	Waste Category: Household waste		
	Disposal Method: Not reported		
	Tons: .2204		
	Facility County: Los Angeles		
	Gepaid: CAH111000781		
	Contact: LA COUNTY		
	Telephone: 0000000000		
	Facility Addr2: Not reported		
	Mailing Name: Not reported		
	Mailing Address: 1955 WORKMAN MILL RD		
	Mailing City,St,Zip: WHITTIER, CA 906010000		
	Gen County: Los Angeles		
	TSD EPA ID: CAD050806850		
	TSD County: Los Angeles		
	Waste Category: Household waste		
	Disposal Method: Treatment, Tank		
	Tons: .1725		
	Facility County: Los Angeles		
	Gepaid: CAH111000781		
	Contact: LA COUNTY		
	Telephone: 0000000000		
	Facility Addr2: Not reported		
	Mailing Name: Not reported		
	Mailing Address: 1955 WORKMAN MILL RD		

MAP FINDINGS  
FOCUS MAP 23

Map ID	Site	Database(s)	EPA ID Number
--------	------	-------------	---------------

**LA COUNTY SANITATION DISTRICTS (Continued)**

**S104575133**

Mailing City,St,Zip: WHITTIER, CA 906010000  
 Gen County: Los Angeles  
 TSD EPA ID: CAD050806850  
 TSD County: Los Angeles  
 Waste Category: Household waste  
 Disposal Method: Transfer Station  
 Tons: 33.5929  
 Facility County: Los Angeles

Gepaid: CAH111000781  
 Contact: LA COUNTY  
 Telephone: 0000000000  
 Facility Addr2: Not reported  
 Mailing Name: Not reported  
 Mailing Address: 1955 WORKMAN MILL RD  
 Mailing City,St,Zip: WHITTIER, CA 906010000  
 Gen County: Los Angeles  
 TSD EPA ID: CAT080013352  
 TSD County: Los Angeles  
 Waste Category: Waste oil and mixed oil  
 Disposal Method: Recycler  
 Tons: 4.1700  
 Facility County: Los Angeles

[Click this hyperlink](#) while viewing on your computer to access  
 22 additional CA\_HAZNET: record(s) in the EDR Site Report.

**513 PHOTOCOPY & UNIDENTIFIED  
 900 S FREMONT AVE  
 ALHAMBRA, CA**

**LOS ANGELES CO. HMS S105792114  
 N/A**

LOS ANGELES CO. HMS:  
 Region: LA  
 Facility Id: 014106-020007  
 Facility Status: Closed  
 Area: 3I  
 Permit Number: PHOTOCOPY  
 Permit Status: Closed  
 Facility Type: I00

**513 L.A. COUNTY DEPT. OF PUBLIC WO  
 900 S FREMONT AVE  
 ALHAMBRA, CA 91803**

**FINDS 1006307160  
 110012437719**

FINDS:  
 Other Pertinent Environmental Activity Identified at Site

The NEI (National Emissions Inventory) database contains information  
 on stationary and mobile sources that emit criteria air pollutants and  
 their precursors, as well as hazardous air pollutants (HAPs).

MAP FINDINGS  
FOCUS MAP 23

Map ID	Site	Database(s)	EPA ID Number
513	<b>LA CO DPW HQ</b> <b>900 S FREMONT AVE</b> <b>ALHAMBRA, CA 91803</b>  UST: Local Agency: 19000 Facility ID: 014600  LOS ANGELES CO. HMS: Region: LA Facility Id: 014106-I14600 Facility Status: OPEN Area: 3I Permit Number: Not reported Permit Status: Not reported Facility Type: Not reported  Region: LA Facility Id: 014106-014600 Facility Status: Permit Area: 3I Permit Number: 00005661T Permit Status: Permit Facility Type: T0	UST LOS ANGELES CO. HMS	U003777230 N/A
513	<b>LA CO DPW CONSTRUCTION DIVION</b> <b>900 S FREMONT AVE</b> <b>ALHAMBRA, CA</b>  LOS ANGELES CO. HMS: Region: LA Facility Id: 014106-027764 Facility Status: OPEN Area: 3I Permit Number: Not reported Permit Status: Not reported Facility Type: Not reported	LOS ANGELES CO. HMS	S103943915 N/A
513	<b>LOS ANGELES COUNTY SANITATION DISTRICTS</b> <b>900 SOUTH FREMONT AVE</b> <b>ALHAMBRA, CA 91803</b>  HAZNET: Gepaid: CAH777000819 Contact: LA CTY SAN DISTS Telephone: 0000000000 Facility Addr2: Not reported Mailing Name: Not reported Mailing Address: 1955 WORKMAN MILL ROAD Mailing City,St,Zip: WHITTIER, CA 906010000 Gen County: Los Angeles TSD EPA ID: CAD008302903 TSD County: Los Angeles Waste Category: Household waste Disposal Method: Recycler Tons: 45.3674 Facility County: Los Angeles	HAZNET	S104575163 N/A



MAP FINDINGS  
FOCUS MAP 23

Map ID	Site	Database(s)	EPA ID Number
--------	------	-------------	---------------

**LOS ANGELES COUNTY SANITATION DISTRICTS (Continued)**

**S104575163**

Gepaid: CAH777000819  
 Contact: LA CTY SAN DIST  
 Telephone: 0000000000  
 Facility Addr2: Not reported  
 Mailing Name: Not reported  
 Mailing Address: 1955 WORKMAN MILL ROAD  
 Mailing City,St,Zip: WHITTIER, CA 906010000  
 Gen County: Los Angeles  
 TSD EPA ID: CAD008302903  
 TSD County: Los Angeles  
 Waste Category: Household waste  
 Disposal Method: Transfer Station  
 Tons: 1.5000  
 Facility County: Los Angeles

Gepaid: CAH777000819  
 Contact: LA CTY SAN DIST  
 Telephone: 0000000000  
 Facility Addr2: Not reported  
 Mailing Name: Not reported  
 Mailing Address: 1955 WORKMAN MILL ROAD  
 Mailing City,St,Zip: WHITTIER, CA 906010000  
 Gen County: Los Angeles  
 TSD EPA ID: CAT000646117  
 TSD County: Kings  
 Waste Category: Household waste  
 Disposal Method: Disposal, Land Fill  
 Tons: .3834  
 Facility County: Los Angeles

Gepaid: CAH777000819  
 Contact: LA CTY SAN DIST  
 Telephone: 0000000000  
 Facility Addr2: Not reported  
 Mailing Name: Not reported  
 Mailing Address: 1955 WORKMAN MILL ROAD  
 Mailing City,St,Zip: WHITTIER, CA 906010000  
 Gen County: Los Angeles  
 TSD EPA ID: CAT080014079  
 TSD County: 7  
 Waste Category: Household waste  
 Disposal Method: Transfer Station  
 Tons: .0850  
 Facility County: Los Angeles

Gepaid: CAH777000819  
 Contact: LA CTY SAN DIST  
 Telephone: 0000000000  
 Facility Addr2: Not reported  
 Mailing Name: Not reported  
 Mailing Address: 1955 WORKMAN MILL ROAD  
 Mailing City,St,Zip: WHITTIER, CA 906010000  
 Gen County: Los Angeles  
 TSD EPA ID: AZT050010180  
 TSD County: 99  
 Waste Category: Liquids with polychlorinated biphenyls > 50 mg/l  
 Disposal Method: Not reported

MAP FINDINGS  
FOCUS MAP 23

Map ID	Site	Database(s)	EPA ID Number
--------	------	-------------	---------------

**LOS ANGELES COUNTY SANITATION DISTRICTS (Continued)**

**S104575163**

Tons: .4340  
Facility County: Los Angeles

[Click this hyperlink](#) while viewing on your computer to access  
2 additional CA\_HAZNET: record(s) in the EDR Site Report.

513

**L A COUNTY DEPT PUBLIC WORKS  
900 SOUTH FREMONT AVE  
ALHAMBRA, CA 91803**

**HAZNET**

**S103675532  
N/A**

HAZNET:

Gepaid: CAL000003710  
Contact: LA CNTY PUBLIC WORKS  
Telephone: 6264584146  
Facility Addr2: Not reported  
Mailing Name: Not reported  
Mailing Address: PO BOX 1460  
Mailing City,St,Zip: ALHAMBRA, CA 918021460  
Gen County: Los Angeles  
TSD EPA ID: CAD000088252  
TSD County: Los Angeles  
Waste Category: Photochemicals/photoprocessing waste  
Disposal Method: Transfer Station  
Tons: .0333  
Facility County: Los Angeles

Gepaid: CAL000003710  
Contact: LA CNTY PUBLIC WORKS  
Telephone: 6264584146  
Facility Addr2: Not reported  
Mailing Name: Not reported  
Mailing Address: PO BOX 1460  
Mailing City,St,Zip: ALHAMBRA, CA 918021460  
Gen County: Los Angeles  
TSD EPA ID: CAD000088252  
TSD County: Los Angeles  
Waste Category: Off-specification, aged, or surplus organics  
Disposal Method: Transfer Station  
Tons: .0375  
Facility County: Los Angeles

Gepaid: CAL000003710  
Contact: LA CNTY PUBLIC WORKS  
Telephone: 6264584146  
Facility Addr2: Not reported  
Mailing Name: Not reported  
Mailing Address: PO BOX 1460  
Mailing City,St,Zip: ALHAMBRA, CA 918021460  
Gen County: Los Angeles  
TSD EPA ID: CAD000088252  
TSD County: Los Angeles  
Waste Category: Unspecified solvent mixture Waste  
Disposal Method: Transfer Station  
Tons: .0867  
Facility County: Los Angeles

Gepaid: CAL000003710  
Contact: LA CNTY PUBLIC WORKS

MAP FINDINGS  
FOCUS MAP 23

Map ID	Site	Database(s)	EPA ID Number
--------	------	-------------	---------------

**L A COUNTY DEPT PUBLIC WORKS (Continued)**

**S103675532**

Telephone: 6264584146  
 Facility Addr2: Not reported  
 Mailing Name: Not reported  
 Mailing Address: PO BOX 1460  
 Mailing City,St,Zip: ALHAMBRA, CA 918021460  
 Gen County: Los Angeles  
 TSD EPA ID: CAD000088252  
 TSD County: Los Angeles  
 Waste Category: Liquids with mercury > 20 mg/l  
 Disposal Method: Transfer Station  
 Tons: .0025  
 Facility County: Los Angeles

Gepaid: CAL000003710  
 Contact: LA CNTY PUBLIC WORKS  
 Telephone: 6264584146  
 Facility Addr2: Not reported  
 Mailing Name: Not reported  
 Mailing Address: PO BOX 1460  
 Mailing City,St,Zip: ALHAMBRA, CA 918021460  
 Gen County: Los Angeles  
 TSD EPA ID: CAD981388952  
 TSD County: Shasta  
 Waste Category: Asbestos-containing waste  
 Disposal Method: Not reported  
 Tons: .1750  
 Facility County: Los Angeles

[Click this hyperlink](#) while viewing on your computer to access 68 additional CA\_HAZNET: record(s) in the EDR Site Report.

**513 COUNTY SANITATION DISTS OF L. A. COUNTY  
 900 SOUTH FREEMONT AVE  
 ALHAMBRA, CA 91803**

**HAZNET S103958937  
 N/A**

HAZNET:  
 Gepaid: CAH777000920  
 Contact: CTY SAN DISTS-LA CTY  
 Telephone: 0000000000  
 Facility Addr2: Not reported  
 Mailing Name: Not reported  
 Mailing Address: 1955 WORKMAN MILL RD  
 Mailing City,St,Zip: WHITTIER, CA 906074998  
 Gen County: Los Angeles  
 TSD EPA ID: AZD049318009  
 TSD County: 99  
 Waste Category: Household waste  
 Disposal Method: Transfer Station  
 Tons: 63.0770  
 Facility County: Los Angeles

Gepaid: CAH777000920  
 Contact: CTY SAN DISTS-LA CTY  
 Telephone: 0000000000  
 Facility Addr2: Not reported  
 Mailing Name: Not reported  
 Mailing Address: 1955 WORKMAN MILL RD  
 Mailing City,St,Zip: WHITTIER, CA 906074998

MAP FINDINGS  
FOCUS MAP 23

Map ID      Site      Database(s)      EPA ID Number

---

**COUNTY SANITATION DISTRICTS OF L. A. COUNTY (Continued)**

**S103958937**

Gen County:            Los Angeles  
TSD EPA ID:            CAT080025711  
TSD County:            San Bernardino  
Waste Category:        Aqueous solution with less than 10% total organic residues  
Disposal Method:      Recycler  
Tons:                    .8757  
Facility County:        Los Angeles

Gepaid:                CAH777000920  
Contact:                CTY SAN DISTRICTS-LA CTY  
Telephone:              0000000000  
Facility Addr2:        Not reported  
Mailing Name:          Not reported  
Mailing Address:        1955 WORKMAN MILL RD  
Mailing City,St,Zip:    WHITTIER, CA 906074998  
Gen County:            Los Angeles  
TSD EPA ID:            CAT080025711  
TSD County:            San Bernardino  
Waste Category:        Waste oil and mixed oil  
Disposal Method:      Recycler  
Tons:                    5.2125  
Facility County:        Los Angeles

513

**L.A. COUNTY DPW  
900 S FREMONT AVE  
ALHAMBRA, CA**

**HAZNET      S103956754  
LUST            N/A  
LOS ANGELES CO. HMS  
EMI  
WIP  
SWEEPS UST**

HAZNET:  
Gepaid:                CAL000003710  
Contact:                MARIO LINAN  
Telephone:              6264587167  
Facility Addr2:        Not reported  
Mailing Name:          Not reported  
Mailing Address:        900 S FREMONT AVE  
Mailing City,St,Zip:    ALHAMBRA, CA 918030000  
Gen County:            Los Angeles  
TSD EPA ID:            CAD009007626  
TSD County:            Los Angeles  
Waste Category:        Asbestos-containing waste  
Disposal Method:      Disposal, Land Fill  
Tons:                    9.27  
Facility County:        Not reported

Gepaid:                CAL000003710  
Contact:                MARIO LINAN  
Telephone:              6264587167  
Facility Addr2:        Not reported  
Mailing Name:          Not reported  
Mailing Address:        900 S FREMONT AVE  
Mailing City,St,Zip:    ALHAMBRA, CA 918030000  
Gen County:            Los Angeles  
TSD EPA ID:            CAD009007626  
TSD County:            Los Angeles  
Waste Category:        Asbestos-containing waste  
Disposal Method:      Disposal, Land Fill

MAP FINDINGS  
FOCUS MAP 23

Map ID Site Database(s) EPA ID Number

---

**L.A. COUNTY DPW (Continued)**

**S103956754**

Tons: 0.08  
Facility County: Los Angeles  
  
Gepaid: CAH777001095  
Contact: LA COUNTY SANITATION DISTRICT  
Telephone: 0000000000  
Facility Addr2: Not reported  
Mailing Name: Not reported  
Mailing Address: 1955 WORKMAN MILL RD  
Mailing City,St,Zip: WHITTIER, CA 906010000  
Gen County: Los Angeles  
TSD EPA ID: AZD049318009  
TSD County: 99  
Waste Category: Household waste  
Disposal Method: Not reported  
Tons: .8428  
Facility County: Los Angeles

Gepaid: CAH777001095  
Contact: LA COUNTY SANITATION DISTRICT  
Telephone: 0000000000  
Facility Addr2: Not reported  
Mailing Name: Not reported  
Mailing Address: 1955 WORKMAN MILL RD  
Mailing City,St,Zip: WHITTIER, CA 906010000  
Gen County: Los Angeles  
TSD EPA ID: CAD050806850  
TSD County: Los Angeles  
Waste Category: Household waste  
Disposal Method: Transfer Station  
Tons: 104.7680  
Facility County: Los Angeles

Gepaid: CAH777001095  
Contact: LA COUNTY SANITATION DISTRICT  
Telephone: 0000000000  
Facility Addr2: Not reported  
Mailing Name: Not reported  
Mailing Address: 1955 WORKMAN MILL RD  
Mailing City,St,Zip: WHITTIER, CA 906010000  
Gen County: Los Angeles  
TSD EPA ID: CAD050806850  
TSD County: Los Angeles  
Waste Category: Household waste  
Disposal Method: Not reported  
Tons: 7.4183  
Facility County: Los Angeles

[Click this hyperlink](#) while viewing on your computer to access 22 additional CA\_HAZNET: record(s) in the EDR Site Report.

**LUST:**

Region: STATE  
Status: Leak being confirmed  
Case Number: Not reported  
Local Case #: 14106-14600  
Chemical: Gasoline

MAP FINDINGS  
 FOCUS MAP 23

Map ID Site Database(s) EPA ID Number

**L.A. COUNTY DPW (Continued)**

**S103956754**

Qty Leaked: Not reported  
 Abate Method: Not reported  
 Release Date: 2001-03-28 00:00:00  
 Discover Date: 2001-03-28 00:00:00  
 Report Date: Not reported  
 Enforcement Dt: Not reported  
 Review Date: Not reported  
 Enter Date: Not reported  
 Stop Date: Not reported  
 Confirm Leak: 2001-03-28 00:00:00  
 Case Type: Undefined  
 Cross Street: ORANGE ST  
 Enf Type: COSTRE  
 Funding: Not reported  
 How Discovered: UM  
 How Stopped: RPP  
 Leak Cause: UNK  
 Leak Source: UNK  
 Global Id: T0603799355  
 Workplan: Not reported  
 Prelim Assess: Not reported  
 Pollution Char: Not reported  
 Remed Plan: Not reported  
 Remed Action: Not reported  
 Monitoring: Not reported  
 MTBE Date: Not reported  
 GW Qualifier: Not reported  
 Soil Qualifier: Not reported  
 Max MTBE GW ppb: Not reported  
 Max MTBE Soil ppb: Not reported  
 County: 19  
 Org Name: Not reported  
 Reg Board: Los Angeles Region  
 Contact Person: Not reported  
 Responsible Party: LA COUNTY DEPT OF PUBLIC WORKS  
 RP Address: 900 S. FREMONT AVE.  
 Interim: Not reported  
 Oversight Prgm: LUST  
 MTBE Class: \*  
 MTBE Conc: 0  
 MTBE Fuel: 1  
 MTBE Tested: Site NOT Tested for MTBE.Includes Unknown and Not Analyzed.  
 Staff: YR  
 Staff Initials: TS  
 Lead Agency: Local Agency  
 Local Agency: 19000  
 Hydr Basin #: Not reported  
 Beneficial: Not reported  
 Priority: Not reported  
 Cleanup Fund Id: Not reported  
 Work Suspended: Not reported  
 Operator: Not reported  
 Water System Name: Not reported  
 Well Name: Not reported  
 Distance To Lust: 0  
 Waste Discharge Global ID: Not reported  
 Waste Disch Assigned Name: Not reported

MAP FINDINGS  
FOCUS MAP 23

Map ID	Site	Database(s)	EPA ID Number
--------	------	-------------	---------------

**L.A. COUNTY DPW (Continued)**

**S103956754**

Summary: Not reported

LOS ANGELES CO. HMS:

Region: LA  
 Facility Id: 014106-020003  
 Facility Status: Closed  
 Area: 3I  
 Permit Number: 561849  
 Permit Status: Closed  
 Facility Type: T0

EMI:

Year: 1990  
 County Code: 19  
 Air Basin: SC  
 Facility ID: 61776  
 Air District Name: SC  
 SIC Code: 4939  
 Air District Name: SOUTH COAST AQMD  
 Community Health Air Pollution Info System: Not reported  
 Consolidated Emission Reporting Rule: Not reported  
 Total Organic Hydrocarbon Gases Tons/Yr: 0  
 Reactive Organic Gases Tons/Yr: 0  
 Carbon Monoxide Emissions Tons/Yr: 0  
 NOX - Oxides of Nitrogen Tons/Yr: 0  
 SOX - Oxides of Sulphur Tons/Yr: 0  
 Particulate Matter Tons/Yr: 0  
 Part. Matter 10 Micrometers & Smlr Tons/Yr: 0

Year: 1990  
 County Code: 19  
 Air Basin: SC  
 Facility ID: 71108  
 Air District Name: SC  
 SIC Code: 9199  
 Air District Name: SOUTH COAST AQMD  
 Community Health Air Pollution Info System: Not reported  
 Consolidated Emission Reporting Rule: Not reported  
 Total Organic Hydrocarbon Gases Tons/Yr: 1  
 Reactive Organic Gases Tons/Yr: 1  
 Carbon Monoxide Emissions Tons/Yr: 7  
 NOX - Oxides of Nitrogen Tons/Yr: 0  
 SOX - Oxides of Sulphur Tons/Yr: 0  
 Particulate Matter Tons/Yr: 0  
 Part. Matter 10 Micrometers & Smlr Tons/Yr: 0

Year: 1995  
 County Code: 19  
 Air Basin: SC  
 Facility ID: 71108  
 Air District Name: SC  
 SIC Code: 9199  
 Air District Name: SOUTH COAST AQMD  
 Community Health Air Pollution Info System: Not reported  
 Consolidated Emission Reporting Rule: Not reported  
 Total Organic Hydrocarbon Gases Tons/Yr: 0

MAP FINDINGS  
FOCUS MAP 23

Map ID	Site	Database(s)	EPA ID Number
--------	------	-------------	---------------

**L.A. COUNTY DPW (Continued)**

**S103956754**

Reactive Organic Gases Tons/Yr:	0
Carbon Monoxide Emissions Tons/Yr:	0
NOX - Oxides of Nitrogen Tons/Yr:	1
SOX - Oxides of Sulphur Tons/Yr:	0
Particulate Matter Tons/Yr:	0
Part. Matter 10 Micrometers & Smlr Tons/Yr:	0

WIP:

Region:	4
File Number:	115.0333
<b>File Status:</b>	<b>Backlog</b>
Staff:	CCHARMLE
Facility Suite:	Not reported

SWEEPS UST:

Status:	A
Comp Number:	14600
Number:	9
Board Of Equalization:	44-010455
Ref Date:	06-30-89
Act Date:	Not reported
Created Date:	06-30-89
Tank Status:	A
Owner Tank Id:	Not reported
Swrcb Tank Id:	19-000-014600-000001
Actv Date:	06-30-89
Capacity:	Not reported
Tank Use:	UNKNOWN
Stg:	W
Content:	Not reported
Number Of Tanks:	4

Status:	A
Comp Number:	14600
Number:	9
Board Of Equalization:	44-010455
Ref Date:	06-30-89
Act Date:	Not reported
Created Date:	06-30-89
Tank Status:	A
Owner Tank Id:	Not reported
Swrcb Tank Id:	19-000-014600-000002
Actv Date:	06-30-89
Capacity:	Not reported
Tank Use:	UNKNOWN
Stg:	W
Content:	Not reported
Number Of Tanks:	Not reported

Status:	A
Comp Number:	14600
Number:	9
Board Of Equalization:	44-010455
Ref Date:	06-30-89
Act Date:	Not reported
Created Date:	06-30-89



MAP FINDINGS  
FOCUS MAP 23

Map ID	Site	Database(s)	EPA ID Number
--------	------	-------------	---------------

**L.A. COUNTY DPW (Continued)**

**S103956754**

Tank Status: A  
 Owner Tank Id: Not reported  
 Swrcb Tank Id: 19-000-014600-000003  
 Actv Date: 06-30-89  
 Capacity: Not reported  
 Tank Use: UNKNOWN  
 Stg: W  
 Content: Not reported  
 Number Of Tanks: Not reported

Status: A  
 Comp Number: 14600  
 Number: 9  
 Board Of Equalization: 44-010455  
 Ref Date: 06-30-89  
 Act Date: Not reported  
 Created Date: 06-30-89  
 Tank Status: A  
 Owner Tank Id: Not reported  
 Swrcb Tank Id: 19-000-014600-000004  
 Actv Date: 06-30-89  
 Capacity: Not reported  
 Tank Use: UNKNOWN  
 Stg: W  
 Content: Not reported  
 Number Of Tanks: Not reported

**513 LOS ANGELES CO DEPT PUBLIC WRKS ROADS DEPT  
 900 S FREMONT AVE  
 ALHAMBRA, CA 91803**

**FINDS 1006839973  
 110014010391**

FINDS:  
 Other Pertinent Environmental Activity Identified at Site

The NEI (National Emissions Inventory) database contains information on stationary and mobile sources that emit criteria air pollutants and their precursors, as well as hazardous air pollutants (HAPs).

**513 SEARS AUTO CENTER  
 900 S FREMONT AVE  
 ALHAMBRA, CA**

**LOS ANGELES CO. HMS S100614267  
 N/A**

LOS ANGELES CO. HMS:  
 Region: LA  
 Facility Id: 014106-010610  
 Facility Status: OPEN  
 Area: 3I  
 Permit Number: Not reported  
 Permit Status: Not reported  
 Facility Type: Not reported

MAP FINDINGS  
FOCUS MAP 23

Map ID	Site	Database(s)	EPA ID Number
513	<b>LA COUNTY DEPT OF PUBLIC WORKS</b> <b>900 S FREMONT AVE</b> <b>ALHAMBRA, CA 91803</b>  HAZNET: Gepaid: CAC002574312 Contact: PAUL GREENWOOD Telephone: 8184852587 Facility Addr2: Not reported Mailing Name: Not reported Mailing Address: 900 S FREMONT AVE Mailing City,St,Zip: ALHAMBRA, CA 91803 Gen County: Los Angeles TSD EPA ID: CAD009007626 TSD County: Los Angeles Waste Category: Asbestos-containing waste Disposal Method: Not reported Tons: 0.08 Facility County: Not reported  Gepaid: CAC002574312 Contact: PAUL GREENWOOD Telephone: 8184852587 Facility Addr2: Not reported Mailing Name: Not reported Mailing Address: 900 S FREMONT AVE Mailing City,St,Zip: ALHAMBRA, CA 91803 Gen County: Los Angeles TSD EPA ID: CAD009007626 TSD County: Los Angeles Waste Category: Asbestos-containing waste Disposal Method: Not reported Tons: 0.08 Facility County: Not reported  Gepaid: CAC002574312 Contact: PAUL GREENWOOD Telephone: 8184852587 Facility Addr2: Not reported Mailing Name: Not reported Mailing Address: 900 S FREMONT AVE Mailing City,St,Zip: ALHAMBRA, CA 91803 Gen County: Los Angeles TSD EPA ID: CAD000907626 TSD County: Not reported Waste Category: Asbestos-containing waste Disposal Method: Disposal, Land Fill Tons: 29.49 Facility County: Los Angeles	HAZNET	S108211566 N/A

MAP FINDINGS  
FOCUS MAP 23

Map ID	Site	Database(s)	EPA ID Number
513	<b>MOBILE WASHING</b> <b>900 S FREMONT AVE</b> <b>ARCADIA, CA</b>  LOS ANGELES CO. HMS: Region: LA Facility Id: 026512-036343 Facility Status: OPEN Area: 99 Permit Number: Not reported Permit Status: Not reported Facility Type: Not reported	LOS ANGELES CO. HMS	S106915060 N/A
513	<b>INVESTIGATIONS-HQ</b> <b>900 S FREMONT AVE</b> <b>ALHAMBRA, CA</b>  LOS ANGELES CO. HMS: Region: LA Facility Id: 014106-020098 Facility Status: OPEN Area: 3I Permit Number: Not reported Permit Status: Not reported Facility Type: Not reported	LOS ANGELES CO. HMS	S102057056 N/A
513	<b>QC GROUP</b> <b>1011 S FREMONT ST STE 121</b> <b>ALHAMBRA, CA 91803</b>  HAZNET: Gepaid: CAL000140866 Contact: CHEVY LEE Telephone: 6265882247 Facility Addr2: Not reported Mailing Name: Not reported Mailing Address: 1011 S FREMONT ST STE 121 Mailing City,St,Zip: ALHAMBRA, CA 918030000 Gen County: Los Angeles TSD EPA ID: CAT000613893 TSD County: Los Angeles Waste Category: Aqueous solution with less than 10% total organic residues Disposal Method: Transfer Station Tons: 0.4252 Facility County: Los Angeles	HAZNET	S104579071 N/A
513	<b>ARRIVA BUSINESS PRODUCTS INC.</b> <b>919 S FREMONT AVE</b> <b>ALHAMBRA, CA 91803</b>  SLIC: Region: STATE Global Id: SL603799355 Assigned Name: SLICSITE Lead Agency Contact: CURT CHARMLEY Lead Agency: LOS ANGELES RWQCB (REGION 4) Lead Agency Case Number: 115.0247	SLIC WIP	S106485133 N/A

MAP FINDINGS  
FOCUS MAP 23

Map ID	Site	Database(s)	EPA ID Number
	<p><b>ARRIVA BUSINESS PRODUCTS INC. (Continued)</b></p> <p>Responsible Party: Not reported Recent DTW: Not reported Substance Released: VOC <b>Facility Status: Case Open</b></p> <p>WIP: Region: 4 File Number: 115.0247 <b>File Status: Backlog</b> Staff: CCHARMLE Facility Suite: Not reported</p>		<b>S106485133</b>
513	<p><b>INTERNATIONAL EXTRUSION CORP</b> <b>925 S FREMONT AVE</b> <b>ALHAMBRA, CA</b></p> <p>LOS ANGELES CO. HMS: Region: LA Facility Id: 015390-016645 Facility Status: OPEN Area: 3I Permit Number: Not reported Permit Status: Not reported Facility Type: Not reported</p>	<b>LOS ANGELES CO. HMS</b>	<b>S102057127</b> <b>N/A</b>
513	<p><b>J &amp; M TOWING</b> <b>927 S FREMONT AVE</b> <b>ALHAMBRA, CA 91803</b></p> <p>HAZNET: Gepaid: CAL000265553 Contact: JOHN MONUGIAN Telephone: 6262893478 Facility Addr2: Not reported Mailing Name: Not reported Mailing Address: 927 S FREMONT AVE Mailing City,St,Zip: ALHAMBRA, CA 91803 Gen County: Los Angeles TSD EPA ID: CAD097030993 TSD County: Los Angeles Waste Category: Aqueous solution with less than 10% total organic residues Disposal Method: H14 Tons: 0.45 Facility County: Los Angeles</p>	<b>HAZNET</b>	<b>S108748884</b> <b>N/A</b>

MAP FINDINGS  
FOCUS MAP 23

Map ID	Site	Database(s)	EPA ID Number
514	<b>BALANCE PLATING CO.</b> <b>2204 W ORANGE ST</b> <b>ALHAMBRA, CA 91803</b>  SLIC: Region: STATE Global Id: SL603799361 Assigned Name: SLICSITE Lead Agency Contact: CURT CHARMLEY Lead Agency: LOS ANGELES RWQCB (REGION 4) Lead Agency Case Number: 115.0253 Responsible Party: Not reported Recent DTW: Not reported Substance Released: VOC <b>Facility Status: Case Open</b>  WIP: Region: 4 File Number: 115.0253 <b>File Status: Backlog</b> Staff: CCHARMLE Facility Suite: Not reported	SLIC WIP	S106485139 N/A
514	<b>CAF TECHNOLOGY INC.</b> <b>600 S DATE AVE</b> <b>ALHAMBRA, CA 91803</b>  SLIC: Region: STATE Global Id: SL603799374 Assigned Name: SLICSITE Lead Agency Contact: CURT CHARMLEY Lead Agency: LOS ANGELES RWQCB (REGION 4) Lead Agency Case Number: 115.0266 Responsible Party: Not reported Recent DTW: Not reported Substance Released: VOC <b>Facility Status: Case Open</b>  WIP: Region: 4 File Number: 115.0266 <b>File Status: Backlog</b> Staff: CCHARMLE Facility Suite: Not reported	SLIC WIP	S106485152 N/A
514	<b>BOWSER, INC.</b> <b>2217 W. ORANGE ST.</b> <b>ALHAMBRA, CA 91801</b>  SLIC: Region: STATE Global Id: SL603799369 Assigned Name: SLICSITE Lead Agency Contact: CURT CHARMLEY Lead Agency: LOS ANGELES RWQCB (REGION 4) Lead Agency Case Number: 115.0261	SLIC	S106485147 N/A

MAP FINDINGS  
FOCUS MAP 23

Map ID	Site	Database(s)	EPA ID Number
	<b>BOWSER, INC. (Continued)</b> Responsible Party: Not reported Recent DTW: Not reported Substance Released: VOC <b>Facility Status: Case Open</b>		<b>S106485147</b>
514	<b>BOWSER, INC.</b> <b>2217 W ORANGE ST</b> <b>ALHAMBRA, CA 91801</b>  WIP: Region: 4 File Number: 115.0261 <b>File Status: Backlog</b> Staff: CCHARMLE Facility Suite: Not reported	WIP	<b>S106769988</b> N/A
514	<b>COPY-RITE PRESS INC</b> <b>614 S DATE AVENUE</b> <b>ALHAMBRA, CA 91803</b>  RCRA-SQG: Date form received by agency: 05/15/1989 Facility name: COPY-RITE PRESS INC Facility address: 614 S DATE AVENUE ALHAMBRA, CA 91803  EPA ID: CAD982520512 Contact: ENVIRONMENTAL MANAGER Contact address: 614 S DATE AVENUE ALHAMBRA, CA 91803  Contact country: US Contact telephone: (415) 555-1212 Contact email: Not reported EPA Region: 09 Classification: Small Small Quantity Generator Description: Handler: generates more than 100 and less than 1000 kg of hazardous waste during any calendar month and accumulates less than 6000 kg of hazardous waste at any time; or generates 100 kg or less of hazardous waste during any calendar month, and accumulates more than 1000 kg of hazardous waste at any time  Owner/Operator Summary: Owner/operator name: MIKE PAUL Owner/operator address: NOT REQUIRED NOT REQUIRED, ME 99999  Owner/operator country: Not reported Owner/operator telephone: (415) 555-1212 Legal status: Private Owner/Operator Type: Owner Owner/Op start date: Not reported Owner/Op end date: Not reported  Owner/operator name: NOT REQUIRED Owner/operator address: NOT REQUIRED NOT REQUIRED, ME 99999 Owner/operator country: Not reported	RCRA-SQG FINDS HAZNET WIP	<b>1000441073</b> <b>CAD982520512</b>

MAP FINDINGS  
FOCUS MAP 23

Map ID Site Database(s) EPA ID Number

**COPY-RITE PRESS INC (Continued)**

**1000441073**

Owner/operator telephone: (415) 555-1212  
Legal status: Private  
Owner/Operator Type: Operator  
Owner/Op start date: Not reported  
Owner/Op end date: Not reported

Handler Activities Summary:

U.S. importer of hazardous waste: Unknown  
Mixed waste (haz. and radioactive): Unknown  
Recycler of hazardous waste: No  
Transporter of hazardous waste: No  
Treater, storer or disposer of HW: No  
Underground injection activity: No  
On-site burner exemption: Unknown  
Furnace exemption: Unknown  
Used oil fuel burner: No  
Used oil processor: No  
User oil refiner: No  
Used oil fuel marketer to burner: No  
Used oil Specification marketer: No  
Used oil transfer facility: No  
Used oil transporter: No  
Off-site waste receiver: Commercial status unknown

Violation Status: No violations found

**FINDS:**

Other Pertinent Environmental Activity Identified at Site

California - Hazardous Waste Tracking System - Datamart

RCRAInfo is a national information system that supports the Resource Conservation and Recovery Act (RCRA) program through the tracking of events and activities related to facilities that generate, transport, and treat, store, or dispose of hazardous waste. RCRAInfo allows RCRA program staff to track the notification, permit, compliance, and corrective action activities required under RCRA.

**HAZNET:**

Gepaid: CAD982520512  
Contact: MIKE PAUL  
Telephone: 8182499209  
Facility Addr2: Not reported  
Mailing Name: Not reported  
Mailing Address: 614 S DATE AVE  
Mailing City,St,Zip: ALHAMBRA, CA 918031410  
Gen County: Los Angeles  
TSD EPA ID: CAD097030993  
TSD County: Los Angeles  
Waste Category: Alkaline solution (pH <UN-> 12.5) with metals (antimony, arsenic, barium, beryllium, cadmium, chromium, cobalt, copper, lead, mercury, molybdenum, nickel, selenium, silver, thallium, vanadium, and zinc)  
Disposal Method: Treatment, Tank  
Tons: .2293  
Facility County: Los Angeles

MAP FINDINGS  
FOCUS MAP 23

Map ID Site Database(s) EPA ID Number

**COPY-RITE PRESS INC (Continued)**

**1000441073**

Gepaid: CAD982520512  
 Contact: MIKE PAUL  
 Telephone: 8182499209  
 Facility Addr2: Not reported  
 Mailing Name: Not reported  
 Mailing Address: 614 S DATE AVE  
 Mailing City,St,Zip: ALHAMBRA, CA 918031410  
 Gen County: Los Angeles  
 TSD EPA ID: CAD097030993  
 TSD County: Los Angeles  
 Waste Category: Alkaline solution (pH <UN-> 12.5) with metals (antimony, arsenic, barium, beryllium, cadmium, chromium, cobalt, copper, lead, mercury, molybdenum, nickel, selenium, silver, thallium, vanadium, and zinc)  
 Disposal Method: Not reported  
 Tons: .2293  
 Facility County: Los Angeles

Gepaid: CAD982520512  
 Contact: MIKE PAUL  
 Telephone: 8182499209  
 Facility Addr2: Not reported  
 Mailing Name: Not reported  
 Mailing Address: 614 S DATE AVE  
 Mailing City,St,Zip: ALHAMBRA, CA 918031410  
 Gen County: Los Angeles  
 TSD EPA ID: CAD097030993  
 TSD County: Los Angeles  
 Waste Category: Liquids with chromium (VI) > 500 mg/l  
 Disposal Method: Treatment, Tank  
 Tons: .2293  
 Facility County: Los Angeles

Gepaid: CAD982520512  
 Contact: MIKE PAUL  
 Telephone: 8182499209  
 Facility Addr2: Not reported  
 Mailing Name: Not reported  
 Mailing Address: 614 S DATE AVE  
 Mailing City,St,Zip: ALHAMBRA, CA 918031410  
 Gen County: Los Angeles  
 TSD EPA ID: CAD097030993  
 TSD County: Los Angeles  
 Waste Category: Not reported  
 Disposal Method: Not reported  
 Tons: .2293  
 Facility County: Los Angeles

Gepaid: CAD982520512  
 Contact: MIKE PAUL  
 Telephone: 8182499209  
 Facility Addr2: Not reported  
 Mailing Name: Not reported  
 Mailing Address: 614 S DATE AVE  
 Mailing City,St,Zip: ALHAMBRA, CA 918031410  
 Gen County: Los Angeles  
 TSD EPA ID: CAD982524613  
 TSD County: Orange



MAP FINDINGS  
FOCUS MAP 23

Map ID	Site	Database(s)	EPA ID Number
	<p><b>COPY-RITE PRESS INC (Continued)</b></p> <p>Waste Category: Photochemicals/photoprocessing waste            Disposal Method: Recycler            Tons: .2502            Facility County: Los Angeles</p> <p><a href="#">Click this hyperlink</a> while viewing on your computer to access 31 additional CA_HAZNET: record(s) in the EDR Site Report.</p> <p>WIP:            Region: 4            File Number: 115.0057  <b>File Status: Active</b>            Staff: CCHARMLE            Facility Suite: Not reported</p>		1000441073
514	<p><b>COPY-RITE PRESS</b>  <b>614 S. DATE AVE.</b>  <b>ALHAMBRA, CA 91803</b></p> <p>SLIC:            Region: STATE            Global Id: SL603799189            Assigned Name: SLICSITE            Lead Agency Contact: CURT M. CHARMLEY            Lead Agency: LOS ANGELES RWQCB (REGION 4)            Lead Agency Case Number: 115.0057            Responsible Party: MIKE PAUL            Recent DTW: Not reported            Substance Released: VOC  <b>Facility Status: Reopen Previously Closed Case</b></p>	SLIC	S106484968 N/A
514	<p><b>FABRY W. H. MFG. CO.</b>  <b>620 DATE AVE</b>  <b>ALHAMBRA, CA 91801</b></p> <p>SLIC:            Region: STATE            Global Id: SL603799406            Assigned Name: SLICSITE            Lead Agency Contact: CURT CHARMLEY            Lead Agency: LOS ANGELES RWQCB (REGION 4)            Lead Agency Case Number: 115.0300            Responsible Party: UNKNOWN            Recent DTW: Not reported            Substance Released: VOC  <b>Facility Status: Reopen Previously Closed Case</b></p> <p>WIP:            Region: 4            File Number: 115.0300  <b>File Status: Backlog</b>            Staff: CCHARMLE            Facility Suite: Not reported</p>	SLIC WIP	S106485184 N/A

MAP FINDINGS  
FOCUS MAP 23

Map ID	Site	Database(s)	EPA ID Number
514	<b>DICKINSON INK CORP.</b> <b>625 DATE AVE</b> <b>ALHAMBRA, CA 91801</b>	<b>SLIC</b> <b>WIP</b>	<b>S106485174</b> <b>N/A</b>
	SLIC: Region: STATE Global Id: SL603799396 Assigned Name: SLICSITE Lead Agency Contact: CURT CHARMLEY Lead Agency: LOS ANGELES RWQCB (REGION 4) Lead Agency Case Number: 115.0289 Responsible Party: UNKNOWN Recent DTW: Not reported Substance Released: VOC <b>Facility Status: Reopen Previously Closed Case</b>		
	WIP: Region: 4 File Number: 115.0289 <b>File Status: Backlog</b> Staff: CCHARMLE Facility Suite: Not reported		
514	<b>A-1 SIGNAL DIVISION</b> <b>635 S DATE AVE</b> <b>ALHAMBRA, CA 91803</b>	<b>HAZNET</b> <b>LOS ANGELES CO. HMS</b> <b>EMI</b> <b>WIP</b>	<b>S100928748</b> <b>N/A</b>
	HAZNET: Gepaid: CAC001017480 Contact: JOHN O STEINY Telephone: 2132830477 Facility Addr2: Not reported Mailing Name: Not reported Mailing Address: 635 S DATE AVE Mailing City,St,Zip: ALHAMBRA, CA 918030000 Gen County: Los Angeles TSD EPA ID: CAD000088252 TSD County: Los Angeles Waste Category: Other inorganic solid waste Disposal Method: Not reported Tons: .0000 Facility County: Los Angeles		
	Gepaid: CAC001017480 Contact: JOHN O STEINY Telephone: 2132830477 Facility Addr2: Not reported Mailing Name: Not reported Mailing Address: 635 S DATE AVE Mailing City,St,Zip: ALHAMBRA, CA 918030000 Gen County: Los Angeles TSD EPA ID: CAD000088252 TSD County: Los Angeles Waste Category: Paint sludge Disposal Method: Not reported Tons: .0000 Facility County: Los Angeles		

MAP FINDINGS  
FOCUS MAP 23

Map ID Site Database(s) EPA ID Number

---

**A-1 SIGNAL DIVISION (Continued)**

**S100928748**

Gepaid: CAL000181530  
Contact: JOHN O STEINY  
Telephone: 6262819624  
Facility Addr2: Not reported  
Mailing Name: Not reported  
Mailing Address: 635 S DATE AVE  
Mailing City,St,Zip: ALHAMBRA, CA 918030000  
Gen County: Los Angeles  
TSD EPA ID: CAD000088252  
TSD County: Los Angeles  
Waste Category: Unspecified solvent mixture Waste  
Disposal Method: Transfer Station  
Tons: .0300  
Facility County: Los Angeles

Gepaid: CAL000181530  
Contact: JOHN O STEINY  
Telephone: 6262819624  
Facility Addr2: Not reported  
Mailing Name: Not reported  
Mailing Address: 635 S DATE AVE  
Mailing City,St,Zip: ALHAMBRA, CA 918030000  
Gen County: Los Angeles  
TSD EPA ID: CAD000088252  
TSD County: Los Angeles  
Waste Category: Unspecified solvent mixture Waste  
Disposal Method: Transfer Station  
Tons: 0.01  
Facility County: Los Angeles

Gepaid: CAL000181530  
Contact: JOHN O STEINY  
Telephone: 6262819624  
Facility Addr2: Not reported  
Mailing Name: Not reported  
Mailing Address: 635 S DATE AVE  
Mailing City,St,Zip: ALHAMBRA, CA 918030000  
Gen County: Los Angeles  
TSD EPA ID: CAD000088252  
TSD County: Los Angeles  
Waste Category: Unspecified solvent mixture Waste  
Disposal Method: Transfer Station  
Tons: .0575  
Facility County: Los Angeles

[Click this hyperlink](#) while viewing on your computer to access  
3 additional CA\_HAZNET: record(s) in the EDR Site Report.

**LOS ANGELES CO. HMS:**

Region: LA  
Facility Id: 016017-020856  
Facility Status: Removed  
Area: 3I  
Permit Number: 63963  
Permit Status: Removed  
Facility Type: T1

MAP FINDINGS  
FOCUS MAP 23

Map ID	Site	Database(s)	EPA ID Number
--------	------	-------------	---------------

**A-1 SIGNAL DIVISION (Continued)**

**S100928748**

EMI:

Year:	1987
County Code:	19
Air Basin:	SC
Facility ID:	11525
Air District Name:	SC
SIC Code:	3444
Air District Name:	SOUTH COAST AQMD
Community Health Air Pollution Info System:	Not reported
Consolidated Emission Reporting Rule:	Not reported
Total Organic Hydrocarbon Gases Tons/Yr:	0
Reactive Organic Gases Tons/Yr:	0
Carbon Monoxide Emissions Tons/Yr:	0
NOX - Oxides of Nitrogen Tons/Yr:	0
SOX - Oxides of Sulphur Tons/Yr:	0
Particulate Matter Tons/Yr:	0
Part. Matter 10 Micrometers & Smlr Tons/Yr:	0

Year:	1990
County Code:	19
Air Basin:	SC
Facility ID:	11525
Air District Name:	SC
SIC Code:	3599
Air District Name:	SOUTH COAST AQMD
Community Health Air Pollution Info System:	Not reported
Consolidated Emission Reporting Rule:	Not reported
Total Organic Hydrocarbon Gases Tons/Yr:	1
Reactive Organic Gases Tons/Yr:	1
Carbon Monoxide Emissions Tons/Yr:	0
NOX - Oxides of Nitrogen Tons/Yr:	0
SOX - Oxides of Sulphur Tons/Yr:	0
Particulate Matter Tons/Yr:	0
Part. Matter 10 Micrometers & Smlr Tons/Yr:	0

Year:	1993
County Code:	19
Air Basin:	SC
Facility ID:	11525
Air District Name:	SC
SIC Code:	3599
Air District Name:	SOUTH COAST AQMD
Community Health Air Pollution Info System:	Not reported
Consolidated Emission Reporting Rule:	Not reported
Total Organic Hydrocarbon Gases Tons/Yr:	1
Reactive Organic Gases Tons/Yr:	1
Carbon Monoxide Emissions Tons/Yr:	0
NOX - Oxides of Nitrogen Tons/Yr:	0
SOX - Oxides of Sulphur Tons/Yr:	0
Particulate Matter Tons/Yr:	0
Part. Matter 10 Micrometers & Smlr Tons/Yr:	0

Year:	1995
County Code:	19
Air Basin:	SC
Facility ID:	11525
Air District Name:	SC

MAP FINDINGS  
FOCUS MAP 23

Map ID	Site	Database(s)	EPA ID Number
--------	------	-------------	---------------

**A-1 SIGNAL DIVISION (Continued)**

**S100928748**

SIC Code: 3599  
 Air District Name: SOUTH COAST AQMD  
 Community Health Air Pollution Info System: Not reported  
 Consolidated Emission Reporting Rule: Not reported  
 Total Organic Hydrocarbon Gases Tons/Yr: 1  
 Reactive Organic Gases Tons/Yr: 1  
 Carbon Monoxide Emissions Tons/Yr: 0  
 NOX - Oxides of Nitrogen Tons/Yr: 0  
 SOX - Oxides of Sulphur Tons/Yr: 0  
 Particulate Matter Tons/Yr: 0  
 Part. Matter 10 Micrometers & Smlr Tons/Yr: 0

WIP:

Region: 4  
 File Number: 115.0011  
**File Status: Active**  
 Staff: CCHARMLE  
 Facility Suite: Not reported

514

**A-1 SIGNAL DIVISION  
 635 S. DATE AVE.  
 ALHAMBRA, CA 91803**

**SLIC S106484926  
 N/A**

SLIC:

Region: STATE  
 Global Id: SL603799147  
 Assigned Name: SLICSITE  
 Lead Agency Contact: GREG LOVATO  
 Lead Agency: LOS ANGELES RWQCB (REGION 4)  
 Lead Agency Case Number: 115.0011  
 Responsible Party: Not reported  
 Recent DTW: Not reported  
 Substance Released: VOC  
**Facility Status: Case Open**

515

**UNIVERSAL METAL PRODUCTS CO.  
 2311 W ORANGE ST  
 ALHAMBRA, CA 91803**

**SLIC S106485308  
 WIP N/A**

SLIC:

Region: STATE  
 Global Id: SL603799530  
 Assigned Name: SLICSITE  
 Lead Agency Contact: CURT CHARMLEY  
 Lead Agency: LOS ANGELES RWQCB (REGION 4)  
 Lead Agency Case Number: 115.0425  
 Responsible Party: Not reported  
 Recent DTW: Not reported  
 Substance Released: VOC  
**Facility Status: Case Open**

WIP:

Region: 4  
 File Number: 115.0425  
**File Status: Backlog**

MAP FINDINGS  
FOCUS MAP 23

Map ID	Site	Database(s)	EPA ID Number
	<b>UNIVERSAL METAL PRODUCTS CO. (Continued)</b>		<b>S106485308</b>
	Staff: CCHARMLE Facility Suite: Not reported		
<b>519</b>	<b>SO CAL GAS/ALHAMBRA MGP FRONT ST. / EDITH ALHAMBRA, CA 91700</b>	<b>RESPONSE ENVIROSTOR HIST Cal-Sites</b>	<b>S100714930 N/A</b>
	RESPONSE: Facility ID: 19490229 Site Type: State Response Site Type Detail: State Response ERAP Acres: Not reported National Priorities List: NO Cleanup Oversight Agencies: DTSC Lead Agency: NONE SPECIFIED Lead Agency Description: Not reported Project Manager: JERRY LILE Supervisor: Steven Becker Division Branch: Sacramento Site Code: 300143 Assembly: 49 Senate: 22 Special Program Status: Designation of Single Agency Status: Certified Status Date: 1998-02-25 00:00:00 Restricted Use: NO Funding: * Unknown Latitude: 34.0833333333333 Longitude: -118.136944444444 Alias Name: 110033605686 Alias Type: EPA (FRS #) Alias Name: 300143 Alias Type: Project Code (Site Code) Alias Name: 19490229 Alias Type: Envirostor ID Number Alias Name: ALHAMBRA MANUFACTURE Alias Type: Alternate Name Alias Name: SOUTHERN CALIFORNIA Alias Type: Alternate Name Alias Name: SOUTHERN CALIFORNIA Alias Type: Alternate Name  APN: NONE SPECIFIED APN Description: Not reported Comments: RMDL -- THE FINAL REMEDIAL ACTION REPORTS FOR THE SITE DESCRIBED IN DETAIL THE EXCAVATION AND REMOVAL ACTIVITIES THAT OCCURRED AT EACH RESIDENTIAL LOT. THE REPORT ALSO PRESENTED THE RESULTS OF THE CONFIRMATION SAMPLING AND THE STATISTICAL ANALYSIS enforceable agreement was signed between DSTC and SOCALGAS to implement Chapter 6.85.DTSC approves PEA report.RI/FS -- The Department approved the RI/FS for the Alhambra Manufactured Gas Plant Site. The RI/FS identified wide- spread PAH and lead contamination in the surface and subsurface soils. The RI/FS characterized the lateral and vertical extent of tDES/SOIL -- Approved the Engineering Design Report for the Alhambra MGP Site. The Design provides technical specifications for the excavation and removal of contaminated soil at the site.RAP -- The Remedial Action Plan was approved for the project. The project will involve the relocation of affected residents and the excavation		

MAP FINDINGS  
FOCUS MAP 23

Map ID Site Database(s) EPA ID Number

**SO CAL GAS/ALHAMBRA MGP (Continued)**

**S100714930**

and removal of contaminated soil. All impacted residential properties will be returned to a safe use. ItCERT -- DTSC issued a certificate of completion to the Southern California Gas Company for the Alhambra Manufactured Gas Plant Site on 2/25/98. Site conference held to outline SI requirements. The PAH and lead contamination at the site is anticipated that the project will begin on July 1 and take roughly 6 months to complete. ALLOC -- The allocation of liability was completed in conjunction with approval of the RAP. The allocation of liability apportioned 82 to the Gas Company and 18 to orphan share. The allocation of liability was mailed to the Gas Company, and affected community and the public. CEQA -- The negative declaration for the Alhambra MGP was finalized in conjunction with approval of the remedial action plan.

Completed Info:

Completed Area Name: PROJECT WIDE  
 Completed Sub Area Name: Not reported  
 Completed Document Type: Certification  
 Completed Date: 1998-02-25 00:00:00

Completed Area Name: PROJECT WIDE  
 Completed Sub Area Name: Not reported  
 Completed Document Type: \* CEQA  
 Completed Date: 1997-05-30 00:00:00

Completed Area Name: PROJECT WIDE  
 Completed Sub Area Name: Not reported  
 Completed Document Type: Allocation of Liability for SB 923 Sites  
 Completed Date: 1997-05-30 00:00:00

Completed Area Name: PROJECT WIDE  
 Completed Sub Area Name: Not reported  
 Completed Document Type: ERAP Enforceable Agreements  
 Completed Date: 1996-04-16 00:00:00

Completed Area Name: PROJECT WIDE  
 Completed Sub Area Name: Not reported  
 Completed Document Type: Site Conferences for SB 923 Sites  
 Completed Date: 1996-03-21 00:00:00

Completed Area Name: PROJECT WIDE  
 Completed Sub Area Name: Not reported  
 Completed Document Type: Voluntary Clean-up Agreement  
 Completed Date: 1994-05-05 00:00:00

Completed Area Name: PROJECT WIDE  
 Completed Sub Area Name: Not reported  
 Completed Document Type: Expedited Remedial Action Program Agreement  
 Completed Date: 1995-12-20 00:00:00

Completed Area Name: PROJECT WIDE  
 Completed Sub Area Name: Not reported  
 Completed Document Type: \* Remedial Action Completion or Implementation  
 Completed Date: 1998-02-11 00:00:00

Completed Area Name: PROJECT WIDE  
 Completed Sub Area Name: Not reported

MAP FINDINGS  
FOCUS MAP 23

Map ID	Site	Database(s)	EPA ID Number
--------	------	-------------	---------------

**SO CAL GAS/ALHAMBRA MGP (Continued)**

**S100714930**

Completed Document Type: \* Remedial or Removal Design  
Completed Date: 1997-07-14 00:00:00

Completed Area Name: PROJECT WIDE  
Completed Sub Area Name: Not reported  
Completed Document Type: Remedial Action Plan  
Completed Date: 1997-05-30 00:00:00

Completed Area Name: PROJECT WIDE  
Completed Sub Area Name: Not reported  
Completed Document Type: Remedial Investigation / Feasibility Study  
Completed Date: 1996-08-23 00:00:00

Completed Area Name: PROJECT WIDE  
Completed Sub Area Name: Not reported  
Completed Document Type: Preliminary Endangerment Assessment Report  
Completed Date: 1995-10-26 00:00:00

Confirmed: 30019  
Confirmed Description: Polynuclea  
Future Area Name: Not reported  
Future Sub Area Name: Not reported  
Future Document Type: Not reported  
Future Due Date: Not reported  
Media Affected: 30019  
Media Affected Desc: Not reported

**Management:**

Management Required: NONE SPECIFIED  
Management Required Desc: Not reported  
Potential: SOIL  
Potential Description: Not reported  
Schedule Area Name: Not reported  
Schedule Sub Area Name: Not reported  
Schedule Document Type: Not reported  
Schedule Due Date: Not reported  
Schedule Revised Date: Not reported  
PastUse: MANUFACTURED GAS PLANT

**ENVIROSTOR:**

Site Type: State Response  
Site Type Detailed: State Response ERAP  
Acres: Not reported  
NPL: NO  
Regulatory Agencies: DTSC  
Lead Agency: NONE SPECIFIED  
Program Manager: JERRY LILE  
Supervisor: Steven Becker  
Division Branch: Sacramento  
Facility ID: 19490229  
Site Code: 300143  
Assembly: 49  
Senate: 22  
Special Program: Designation of Single Agency  
Status: Certified  
Status Date: 1998-02-25 00:00:00  
Restricted Use: NO



MAP FINDINGS  
FOCUS MAP 23

Map ID Site Database(s) EPA ID Number

**SO CAL GAS/ALHAMBRA MGP (Continued)**

**S100714930**

Funding: \* Unknown  
 Latitude: 34.0833333333333  
 Longitude: -118.136944444444  
 Alias Name: 110033605686  
 Alias Type: EPA (FRS #)  
 Alias Name: 300143  
 Alias Type: Project Code (Site Code)  
 Alias Name: 19490229  
 Alias Type: Envirostor ID Number  
 Alias Name: ALHAMBRA MANUFACTURE  
 Alias Type: Alternate Name  
 Alias Name: SOUTHERN CALIFORNIA  
 Alias Type: Alternate Name  
 Alias Name: SOUTHERN CALIFORNIA  
 Alias Type: Alternate Name

APN: NONE SPECIFIED

APN Description: Not reported

Comments: RMDL -- THE FINAL REMEDIAL ACTION REPORTS FOR THE SITE DESCRIBED IN  
 DETAIL THE EXCAVATION AND REMOVAL ACTIVITIES THAT OCCURRED AT EACH  
 RESIDENTIAL LOT. THE REPORT ALSO PRESENTED THE RESULTS OF THE  
 CONFIRMATION SAMPLING AND THE STATISTICAL ANALYSIS enforceable  
 agreement was signed between DSTC and SOCALGAS to implement Chapter  
 6.85.DTSC approves PEA report.RI/FS -- The Department approved the  
 RI/FS for the Alhambra Manufactured Gas Plant Site. The RI/FS  
 identified wide- spread PAH and lead contamination in the surface and  
 subsurface soils. The RI/FS characterized the lateral and vertical  
 extent of tDES/SOIL -- Approved the Engineering Design Report for the  
 Alhambra MGP Site. The Design provides technical specifications for  
 the excavation and removal of contaminated soil at the site.RAP --  
 The Remedial Action Plan was approved for the project. The project  
 will involve the relocation of affected residents and the excavation  
 and removal of contaminated soil. All impacted residential  
 properties will be returned to a safe use. ItCERT -- DTSC issued a  
 certificate of completion to the Southern California Gas Company for  
 the Alhambra Manufactured Gas Plant Site on 2/25/98.Site conference  
 held to outline SI requirements.he PAH and lead contamination at the  
 site.is anticipated that the project will begin on July 1 and take  
 roughly 6 months to complete. ALLOC -- The allocation of liability  
 was completed in con- junction with approval of the RAP. The  
 allocation of liability apportioned 82 to the Gas CompanCONDUCTED  
 FOR EACH SITE SHOWING THAT THE ESTABLISHED CLEANUP VALUE WAS  
 ACHIEVED.y and 18 to orphan share. The allocation of liability was  
 mailed to the Gas Company, and affected community and the public.  
 CEQA -- The negative declaration for the Alhambra MGP was finalized  
 in conjunction with approval of the remedial action plan.

Completed Info:

Completed Area Name: PROJECT WIDE  
 Completed Sub Area Name: Not reported  
 Completed Document Type: Certification  
 Completed Date: 1998-02-25 00:00:00

Completed Area Name: PROJECT WIDE  
 Completed Sub Area Name: Not reported  
 Completed Document Type: \* CEQA  
 Completed Date: 1997-05-30 00:00:00

MAP FINDINGS  
FOCUS MAP 23

Map ID	Site	Database(s)	EPA ID Number
--------	------	-------------	---------------

**SO CAL GAS/ALHAMBRA MGP (Continued)**

**S100714930**

Completed Area Name:	PROJECT WIDE
Completed Sub Area Name:	Not reported
Completed Document Type:	Allocation of Liability for SB 923 Sites
Completed Date:	1997-05-30 00:00:00
Completed Area Name:	PROJECT WIDE
Completed Sub Area Name:	Not reported
Completed Document Type:	ERAP Enforceable Agreements
Completed Date:	1996-04-16 00:00:00
Completed Area Name:	PROJECT WIDE
Completed Sub Area Name:	Not reported
Completed Document Type:	Site Conferences for SB 923 Sites
Completed Date:	1996-03-21 00:00:00
Completed Area Name:	PROJECT WIDE
Completed Sub Area Name:	Not reported
Completed Document Type:	Voluntary Clean-up Agreement
Completed Date:	1994-05-05 00:00:00
Completed Area Name:	PROJECT WIDE
Completed Sub Area Name:	Not reported
Completed Document Type:	Expedited Remedial Action Program Agreement
Completed Date:	1995-12-20 00:00:00
Completed Area Name:	PROJECT WIDE
Completed Sub Area Name:	Not reported
Completed Document Type:	* Remedial Action Completion or Implementation
Completed Date:	1998-02-11 00:00:00
Completed Area Name:	PROJECT WIDE
Completed Sub Area Name:	Not reported
Completed Document Type:	* Remedial or Removal Design
Completed Date:	1997-07-14 00:00:00
Completed Area Name:	PROJECT WIDE
Completed Sub Area Name:	Not reported
Completed Document Type:	Remedial Action Plan
Completed Date:	1997-05-30 00:00:00
Completed Area Name:	PROJECT WIDE
Completed Sub Area Name:	Not reported
Completed Document Type:	Remedial Investigation / Feasibility Study
Completed Date:	1996-08-23 00:00:00
Completed Area Name:	PROJECT WIDE
Completed Sub Area Name:	Not reported
Completed Document Type:	Preliminary Endangerment Assessment Report
Completed Date:	1995-10-26 00:00:00
Confirmed:	30019
Confirmed Description:	Polynuclea
Future Area Name:	Not reported
Future Sub Area Name:	Not reported
Future Document Type:	Not reported
Future Due Date:	Not reported
Media Affected:	30019

MAP FINDINGS  
FOCUS MAP 23

Map ID Site Database(s) EPA ID Number

**SO CAL GAS/ALHAMBRA MGP (Continued)**

**S100714930**

Media Affected Desc: Not reported

Management:

Management Required: NONE SPECIFIED  
 Management Required Desc: Not reported  
 Potential: SOIL  
 Potential Description: Not reported  
 Schedule Area Name: Not reported  
 Schedule Sub Area Name: Not reported  
 Schedule Document Type: Not reported  
 Schedule Due Date: Not reported  
 Schedule Revised Date: Not reported  
 PastUse: MANUFACTURED GAS PLANT

HISTORICAL CAL-SITES:

Facility ID: 19490229  
 Region: 3  
 Region Name: GLENDALE  
 Branch: CC  
 Branch Name: CENTRAL CALIFORNIA  
 File Name: Not reported  
 State Senate District: 02251998  
 Status: CERT - CERTIFIED AS HAVING BEEN REMEDIED SATISFACTORILY UNDER DTSC  
 OVERSIGHT  
 Status Name: CERTIFIED  
 Lead Agency: DTSC  
 Lead Agency: DEPT OF TOXIC SUBSTANCES CONTROL  
 Facility Type: ERAP  
 Type Name: EXPEDITED REMEDIAL ACTION PROGRAM  
 NPL: Not Listed  
 SIC Code: 49  
 SIC Name: ELECTRIC, GAS & SANITARY SERVICES  
 Access: Not reported  
 Cortese: Not reported  
 Hazardous Ranking Score: Not reported  
 Date Site Hazard Ranked: Not reported  
 Groundwater Contamination: Not reported  
 Staff Member Responsible for Site: Not reported  
 Supervisor Responsible for Site: Not reported  
 Region Water Control Board: Not reported  
 Region Water Control Board Name: Not reported  
 Lat/Long Direction: Not reported  
 Lat/Long (dms): 0 0 0 / 0 0 0  
 Lat/long Method: Not reported  
 Lat/Long Description: Not reported  
 State Assembly District Code: 49  
 State Senate District Code: 22  
 Facility ID: 19490229  
 Activity: ORDER  
 Activity Name: I/SE, IORSE, FFA, FFSRA, VCA, EA  
 AWP Code: WALK  
 Proposed Budget: 0  
 AWP Completion Date: Not reported  
 Revised Due Date: Not reported  
 Comments Date: 05051994  
 Est Person-Yrs to complete: 0  
 Estimated Size: Not reported

MAP FINDINGS  
FOCUS MAP 23

Map ID Site Database(s) EPA ID Number

**SO CAL GAS/ALHAMBRA MGP (Continued)**

**S100714930**

Request to Delete Activity:	Not reported
Activity Status:	CERT
Definition of Status:	CERTIFIED
Liquids Removed (Gals):	0
Liquids Treated (Gals):	0
Action Included Capping:	Not reported
Well Decommissioned:	Not reported
Action Included Fencing:	Not reported
Removal Action Certification:	Not reported
Activity Comments:	Not reported
For Commercial Reuse:	0
For Industrial Reuse:	0
For Residential Reuse:	0
Unknown Type:	0
Facility ID:	19490229
Activity:	PEA
Activity Name:	PRELIMINARY ENDANGERMENT ASSESSMENT
AWP Code:	ERAP
Proposed Budget:	0
AWP Completion Date:	Not reported
Revised Due Date:	Not reported
Comments Date:	10261995
Est Person-Yrs to complete:	0
Estimated Size:	Not reported
Request to Delete Activity:	Not reported
Activity Status:	CERT
Definition of Status:	CERTIFIED
Liquids Removed (Gals):	0
Liquids Treated (Gals):	0
Action Included Capping:	Not reported
Well Decommissioned:	Not reported
Action Included Fencing:	Not reported
Removal Action Certification:	Not reported
Activity Comments:	Not reported
For Commercial Reuse:	0
For Industrial Reuse:	0
For Residential Reuse:	0
Unknown Type:	0
Facility ID:	19490229
Activity:	CONF
Activity Name:	SITE CONFERENCES FOR SB 923 SITES
AWP Code:	Not reported
Proposed Budget:	0
AWP Completion Date:	Not reported
Revised Due Date:	Not reported
Comments Date:	03211996
Est Person-Yrs to complete:	0
Estimated Size:	Not reported
Request to Delete Activity:	Not reported
Activity Status:	CERT
Definition of Status:	CERTIFIED
Liquids Removed (Gals):	0
Liquids Treated (Gals):	0
Action Included Capping:	Not reported
Well Decommissioned:	Not reported
Action Included Fencing:	Not reported
Removal Action Certification:	Not reported

MAP FINDINGS  
FOCUS MAP 23

Map ID      Site      Database(s)      EPA ID Number

**SO CAL GAS/ALHAMBRA MGP (Continued)**

**S100714930**

Activity Comments:	Not reported
For Commercial Reuse:	0
For Industrial Reuse:	0
For Residential Reuse:	0
Unknown Type:	0
Facility ID:	19490229
Activity:	ORDER
Activity Name:	I/SE, IORSE, FFA, FFSRA, VCA, EA
AWP Code:	ERAP
Proposed Budget:	0
AWP Completion Date:	Not reported
Revised Due Date:	Not reported
Comments Date:	04161996
Est Person-Yrs to complete:	0
Estimated Size:	Not reported
Request to Delete Activity:	Not reported
Activity Status:	CERT
Definition of Status:	CERTIFIED
Liquids Removed (Gals):	0
Liquids Treated (Gals):	0
Action Included Capping:	Not reported
Well Decommissioned:	Not reported
Action Included Fencing:	Not reported
Removal Action Certification:	Not reported
Activity Comments:	Not reported
For Commercial Reuse:	0
For Industrial Reuse:	0
For Residential Reuse:	0
Unknown Type:	0
Facility ID:	19490229
Activity:	PRP
Activity Name:	POTENTIAL RESPONSIBLE PARTY SEARCH
AWP Code:	PRPS
Proposed Budget:	0
AWP Completion Date:	Not reported
Revised Due Date:	Not reported
Comments Date:	10011995
Est Person-Yrs to complete:	0
Estimated Size:	Not reported
Request to Delete Activity:	Not reported
Activity Status:	CERT
Definition of Status:	CERTIFIED
Liquids Removed (Gals):	0
Liquids Treated (Gals):	0
Action Included Capping:	Not reported
Well Decommissioned:	Not reported
Action Included Fencing:	Not reported
Removal Action Certification:	Not reported
Activity Comments:	Not reported
For Commercial Reuse:	0
For Industrial Reuse:	0
For Residential Reuse:	0
Unknown Type:	0
Facility ID:	19490229
Activity:	RIFS
Activity Name:	REMEDIAL INVESTIGATION / FEASIBILITY STUDY
AWP Code:	Not reported

MAP FINDINGS  
FOCUS MAP 23

Map ID      Site      Database(s)      EPA ID Number

---

**SO CAL GAS/ALHAMBRA MGP (Continued)**

**S100714930**

Proposed Budget:	0
AWP Completion Date:	Not reported
Revised Due Date:	Not reported
Comments Date:	08231996
Est Person-Yrs to complete:	0
Estimated Size:	Not reported
Request to Delete Activity:	Not reported
Activity Status:	CERT
Definition of Status:	CERTIFIED
Liquids Removed (Gals):	0
Liquids Treated (Gals):	0
Action Included Capping:	Not reported
Well Decommissioned:	Not reported
Action Included Fencing:	Not reported
Removal Action Certification:	Not reported
Activity Comments:	Not reported
For Commercial Reuse:	0
For Industrial Reuse:	0
For Residential Reuse:	0
Unknown Type:	0
Facility ID:	19490229
Activity:	RAP
Activity Name:	REMEDIAL ACTION PLAN / RECORD OF DECISION
AWP Code:	Not reported
Proposed Budget:	0
AWP Completion Date:	Not reported
Revised Due Date:	Not reported
Comments Date:	05301997
Est Person-Yrs to complete:	0
Estimated Size:	Not reported
Request to Delete Activity:	Not reported
Activity Status:	CERT
Definition of Status:	CERTIFIED
Liquids Removed (Gals):	0
Liquids Treated (Gals):	0
Action Included Capping:	Not reported
Well Decommissioned:	Not reported
Action Included Fencing:	Not reported
Removal Action Certification:	Not reported
Activity Comments:	Not reported
For Commercial Reuse:	0
For Industrial Reuse:	0
For Residential Reuse:	0
Unknown Type:	0
Facility ID:	19490229
Activity:	ALLOC
Activity Name:	ALLOCATION OF LIABILITY FOR SB 923 SITES
AWP Code:	Not reported
Proposed Budget:	0
AWP Completion Date:	Not reported
Revised Due Date:	Not reported
Comments Date:	05301997
Est Person-Yrs to complete:	0
Estimated Size:	Not reported
Request to Delete Activity:	Not reported
Activity Status:	CERT
Definition of Status:	CERTIFIED

MAP FINDINGS  
FOCUS MAP 23

Map ID Site Database(s) EPA ID Number

**SO CAL GAS/ALHAMBRA MGP (Continued)**

**S100714930**

Liquids Removed (Gals):	0
Liquids Treated (Gals):	0
Action Included Capping:	Not reported
Well Decommissioned:	Not reported
Action Included Fencing:	Not reported
Removal Action Certification:	Not reported
Activity Comments:	Not reported
For Commercial Reuse:	0
For Industrial Reuse:	0
For Residential Reuse:	0
Unknown Type:	0
Facility ID:	19490229
Activity:	CEQA
Activity Name:	CEQA INCLUDING NEGATIVE DECS
AWP Code:	Not reported
Proposed Budget:	0
AWP Completion Date:	Not reported
Revised Due Date:	Not reported
Comments Date:	05301997
Est Person-Yrs to complete:	0
Estimated Size:	Not reported
Request to Delete Activity:	Not reported
Activity Status:	CERT
Definition of Status:	CERTIFIED
Liquids Removed (Gals):	0
Liquids Treated (Gals):	0
Action Included Capping:	Not reported
Well Decommissioned:	Not reported
Action Included Fencing:	Not reported
Removal Action Certification:	Not reported
Activity Comments:	Not reported
For Commercial Reuse:	0
For Industrial Reuse:	0
For Residential Reuse:	0
Unknown Type:	0
Facility ID:	19490229
Activity:	DES
Activity Name:	DESIGN
AWP Code:	SOIL
Proposed Budget:	0
AWP Completion Date:	Not reported
Revised Due Date:	Not reported
Comments Date:	07141997
Est Person-Yrs to complete:	0
Estimated Size:	Not reported
Request to Delete Activity:	Not reported
Activity Status:	CERT
Definition of Status:	CERTIFIED
Liquids Removed (Gals):	0
Liquids Treated (Gals):	0
Action Included Capping:	Not reported
Well Decommissioned:	Not reported
Action Included Fencing:	Not reported
Removal Action Certification:	Not reported
Activity Comments:	Not reported
For Commercial Reuse:	0
For Industrial Reuse:	0

MAP FINDINGS  
FOCUS MAP 23

Map ID Site Database(s) EPA ID Number

**SO CAL GAS/ALHAMBRA MGP (Continued)**

**S100714930**

For Residential Reuse:	0
Unknown Type:	0
Facility ID:	19490229
Activity:	CERT
Activity Name:	CERTIFICATION
AWP Code:	Not reported
Proposed Budget:	0
AWP Completion Date:	Not reported
Revised Due Date:	Not reported
Comments Date:	02251998
Est Person-Yrs to complete:	0
Estimated Size:	Not reported
Request to Delete Activity:	Not reported
Activity Status:	CERT
Definition of Status:	CERTIFIED
Liquids Removed (Gals):	5300
Liquids Treated (Gals):	5300
Action Included Capping:	Not reported
Well Decommissioned:	Not reported
Action Included Fencing:	Not reported
Removal Action Certification:	N
Activity Comments:	5,300 CUBIC YARDS OF CONTAMINATED SOIL WAS EXCAVATED FROM THE ALHAMBRA MANUFACTURED GAS PLANT SITE AND TRANSPORTED TO A THERMAL DESORPTION UNIT FOR TREATMENT.
For Commercial Reuse:	0
For Industrial Reuse:	0
For Residential Reuse:	0
Unknown Type:	0
Facility ID:	19490229
Activity:	RMDL
Activity Name:	REMEDIAL ACTION (RAP REQUIRED)
AWP Code:	Not reported
Proposed Budget:	0
AWP Completion Date:	Not reported
Revised Due Date:	Not reported
Comments Date:	02111998
Est Person-Yrs to complete:	0
Estimated Size:	Not reported
Request to Delete Activity:	Not reported
Activity Status:	CERT
Definition of Status:	CERTIFIED
Liquids Removed (Gals):	5700
Liquids Treated (Gals):	0
Action Included Capping:	Not reported
Well Decommissioned:	Not reported
Action Included Fencing:	Not reported
Removal Action Certification:	N
Activity Comments:	Not reported
For Commercial Reuse:	0
For Industrial Reuse:	0
For Residential Reuse:	0
Unknown Type:	0
Alternate Address:	FRONT ST. AND CURTIS
Alternate City,St,Zip:	ALHAMBRA, CA 91700
Alternate Address:	FRONT ST. AND EDITH
Alternate City,St,Zip:	ALHAMBRA, CA 91700
Background Info:	A 2.4 acre former, early 1900's, manufactured gas plant



MAP FINDINGS  
FOCUS MAP 23

Map ID Site Database(s) EPA ID Number

**SO CAL GAS/ALHAMBRA MGP (Continued)**

**S100714930**

site that was shut down in 1913. The site is currently occupied by 19 single family residences and one duplex. At this time no conclusions can be drawn about potential risks present at the site. Actions are currently being planned and scheduled.

Comments Date: 02111998  
 Comments: RMDL -- THE FINAL REMEDIAL ACTION REPORTS FOR THE SITE

Comments Date: 02111998  
 Comments: DESCRIBED IN DETAIL THE EXCAVATION AND REMOVAL ACTIVITIES

Comments Date: 02111998  
 Comments: THAT OCCURRED AT EACH RESIDENTIAL LOT. THE REPORT ALSO

Comments Date: 02111998  
 Comments: PRESENTED THE RESULTS OF THE CONFIRMATION SAMPLING AND THE

Comments Date: 02111998  
 Comments: STATISTICAL ANALYSIS CONDUCTED FOR EACH SITE SHOWING THAT

Comments Date: 02111998  
 Comments: THE ESTABLISHED CLEANUP VALUE WAS ACHIEVED.

Comments Date: 02251998  
 Comments: CERT -- DTSC issued a certificate of completion to the Southern

Comments Date: 02251998  
 Comments: California Gas Company for the Alhambra Manufactured Gas Plant

Comments Date: 02251998  
 Comments: Site on 2/25/98.

Comments Date: 03211996  
 Comments: Site conference held to outline SI requirements.

Comments Date: 04161996  
 Comments: Enforceable agreement was signed between DSTC and SOCALGAS

Comments Date: 04161996  
 Comments: to implement Chapter 6.85.

Comments Date: 05301997  
 Comments: RAP -- The Remedial Action Plan was approved for the project.

Comments Date: 05301997  
 Comments: The project will involve the relocation of affected residents

Comments Date: 05301997  
 Comments: and the excavation and removal of contaminated soil. All

Comments Date: 05301997  
 Comments: impacted residential properties will be returned to a safe

Comments Date: 05301997  
 Comments: use. It is anticipated that the project will begin on July 1

Comments Date: 05301997  
 Comments: and take roughly 6 months to complete.

Comments Date: 05301997  
 Comments: ALLOC -- The allocation of liability was completed in con-

Comments Date: 05301997  
 Comments: junction with approval of the RAP. The allocation of liability

Comments Date: 05301997  
 Comments: apportioned 82% to the Gas Company and 18% to orphan share.

Comments Date: 05301997  
 Comments: The allocation of liability was mailed to the Gas Company, and

Comments Date: 05301997  
 Comments: affected community and the public.

Comments Date: 05301997  
 Comments: CEQA -- The negative declaration for the Alhambra MGP was

Comments Date: 05301997  
 Comments: finalized in conjunction with approval of the remedial action

Comments Date: 05301997  
 Comments: plan.

MAP FINDINGS  
FOCUS MAP 23

Map ID	Site	Database(s)	EPA ID Number
--------	------	-------------	---------------

**SO CAL GAS/ALHAMBRA MGP (Continued)**

**S100714930**

Comments Date: 07141997  
 Comments: DES/SOIL -- Approved the Engineering Design Report for the  
 Comments Date: 07141997  
 Comments: Alhambra MGP Site. The Design provides technical specifications  
 Comments Date: 07141997  
 Comments: for the excavation and removal of contaminated soil at the  
 Comments Date: 07141997  
 Comments: site.  
 Comments Date: 08011995  
 Comments: The Gas Company contact ERAP about conducting a PEA to  
 Comments Date: 08011995  
 Comments: meet eligibility criteria for Program.  
 Comments Date: 08231996  
 Comments: RI/FS -- The Department approved the RI/FS for the Alhambra  
 Comments Date: 08231996  
 Comments: Manufactured Gas Plant Site. The RI/FS identified wide-  
 Comments Date: 08231996  
 Comments: spread PAH and lead contamination in the surface and  
 Comments Date: 08231996  
 Comments: subsurface soils. The RI/FS characterized the lateral  
 Comments Date: 08231996  
 Comments: and vertical extent of the PAH and lead contamination  
 Comments Date: 08231996  
 Comments: at the site.  
 Comments Date: 09221995  
 Comments: The Gas Company submits a Notice of Intent.  
 Comments Date: 10011995  
 Comments: PRP: A potentially responsible party search (PRP) was  
 Comments Date: 10011995  
 Comments: conducted to identify additional PRPs that would need to  
 Comments Date: 10011995  
 Comments: be invited to the site conference. The PRP search is also  
 Comments Date: 10011995  
 Comments: necessary to assist DTSC with its apportionment of  
 Comments Date: 10011995  
 Comments: liability.  
 Comments Date: 10261995  
 Comments: DTSC approves PEA report.  
 Comments Date: 11291995  
 Comments: The site is selected by the Site Designation Committee  
 Comments Date: 11291995  
 Comments: to participate in the ERAP program.  
 ID Name: CALSTARS CODE  
 ID Value: 300143  
 Alternate Name: ALHAMBRA MANUFACTURED GAS PLANTSO CAL GAS/ALHAMBRA MGPSOUTHERN CALIFORNIA GAS  
 COMPANY  
 SOUTHERN CALIFORNIA GAS  
 Special Programs Code: Not reported  
 Special Programs Name: Not reported

MAP FINDINGS  
FOCUS MAP 23

Map ID	Site	Database(s)	EPA ID Number
--------	------	-------------	---------------

524	<b>MURAKAMI SCREEN</b> <b>953 S MERIDIAN AVE</b> <b>ALHAMBRA, CA 91803</b>	<b>FINDS</b>	<b>1004444626</b>
		<b>FTTS</b>	<b>110011652176</b>
		<b>HIST FTTS</b>	

**FINDS:**

Other Pertinent Environmental Activity Identified at Site

NCDB (National Compliance Data Base) supports implementation of the Federal Insecticide, Fungicide, and Rodenticide Act (FIFRA) and the Toxic Substances Control Act (TSCA). The system tracks inspections in regions and states with cooperative agreements, enforcement actions, and settlements.

**FTTS INSP:**

Inspection Number: 1991120201215 5  
 Region: 09  
 Inspection Date: 12/02/1991  
 Inspector: WW  
 Violation occurred: No  
 Investigation Type: Section 13 Importer Inspection  
 Investigation Reason: Neutral Scheme, Region  
 Legislation Code: TSCA  
 Facility Function: Manufacturer/Importer

Inspection Number: 1991120201215 4  
 Region: 09  
 Inspection Date: 12/02/1991  
 Inspector: WW  
 Violation occurred: No  
 Investigation Type: Section 12 Export  
 Investigation Reason: Neutral Scheme, Region  
 Legislation Code: TSCA  
 Facility Function: Manufacturer/Importer

Inspection Number: 1991120201215 1  
 Region: 09  
 Inspection Date: 12/02/1991  
 Inspector: WW  
 Violation occurred: No  
 Investigation Type: Section 4 Inspections  
 Investigation Reason: Neutral Scheme, Region  
 Legislation Code: TSCA  
 Facility Function: Manufacturer/Importer

Inspection Number: 1991120201215 2  
 Region: 09  
 Inspection Date: 12/02/1991  
 Inspector: WW  
 Violation occurred: No  
 Investigation Type: Section 5 Inspections  
 Investigation Reason: Neutral Scheme, Region  
 Legislation Code: TSCA  
 Facility Function: Manufacturer/Importer

Inspection Number: 1991120201215 3  
 Region: 09  
 Inspection Date: 12/02/1991  
 Inspector: WW

MAP FINDINGS  
FOCUS MAP 23

Map ID	Site	Database(s)	EPA ID Number
--------	------	-------------	---------------

**MURAKAMI SCREEN (Continued)**

**1004444626**

Violation occurred: No  
Investigation Type: Section 8 Confidential Inspections  
Investigation Reason: Neutral Scheme, Region  
Legislation Code: TSCA  
Facility Function: Manufacturer/Importer

**HIST FTTS INSP:**

Inspection Number: 1991120201215 3  
Region: 09  
Inspection Date: Not reported  
Inspector: WW  
Violation occurred: No  
Investigation Type: Section 8 Confidential Inspections  
Investigation Reason: Neutral Scheme, Region  
Legislation Code: TSCA  
Facility Function: Manufacturer/Importer

Inspection Number: 1991120201215 5  
Region: 09  
Inspection Date: Not reported  
Inspector: WW  
Violation occurred: No  
Investigation Type: Section 13 Importer Inspection  
Investigation Reason: Neutral Scheme, Region  
Legislation Code: TSCA  
Facility Function: Manufacturer/Importer

Inspection Number: 1991120201215 4  
Region: 09  
Inspection Date: Not reported  
Inspector: WW  
Violation occurred: No  
Investigation Type: Section 12 Export  
Investigation Reason: Neutral Scheme, Region  
Legislation Code: TSCA  
Facility Function: Manufacturer/Importer

Inspection Number: 1991120201215 1  
Region: 09  
Inspection Date: Not reported  
Inspector: WW  
Violation occurred: No  
Investigation Type: Section 4 Inspections  
Investigation Reason: Neutral Scheme, Region  
Legislation Code: TSCA  
Facility Function: Manufacturer/Importer

Inspection Number: 1991120201215 2  
Region: 09  
Inspection Date: Not reported  
Inspector: WW  
Violation occurred: No  
Investigation Type: Section 5 Inspections  
Investigation Reason: Neutral Scheme, Region  
Legislation Code: TSCA  
Facility Function: Manufacturer/Importer

MAP FINDINGS  
FOCUS MAP 23

Map ID	Site	Database(s)	EPA ID Number
524	<b>M A TECHNOLOGY</b> <b>955 S MERIDIAN AVE</b> <b>ALHAMBRA, CA 91803</b>	<b>SLIC</b> <b>WIP</b>	<b>S106485230</b> <b>N/A</b>
	SLIC: Region: STATE Global Id: SL603799452 Assigned Name: SLICSITE Lead Agency Contact: CURT CHARMLEY Lead Agency: LOS ANGELES RWQCB (REGION 4) Lead Agency Case Number: 115.0346 Responsible Party: Not reported Recent DTW: Not reported Substance Released: VOC <b>Facility Status: Case Open</b>		
	WIP: Region: 4 File Number: 115.0346 <b>File Status: Backlog</b> Staff: CCHARMLE Facility Suite: Not reported		
524	<b>LOGO EDITION CORP</b> <b>979 S MERIDIAN AVE</b> <b>ALHAMBRA, CA 91803</b>	<b>HAZNET</b>	<b>S105726037</b> <b>N/A</b>
	HAZNET: Gepaid: CAL000237891 Contact: ALICE HESSING Telephone: 6264583378 Facility Addr2: Not reported Mailing Name: Not reported Mailing Address: 979 S MERIDIAN AVE Mailing City,St,Zip: ALHAMBRA, CA 918030000 Gen County: Los Angeles TSD EPA ID: Not reported TSD County: Orange Waste Category: Liquids with halogenated organic compounds > 1000 mg/l Disposal Method: Transfer Station Tons: 0.08 Facility County: Not reported		
	Gepaid: CAL000237891 Contact: ALICE HESSING Telephone: 6264583378 Facility Addr2: Not reported Mailing Name: Not reported Mailing Address: 979 S MERIDIAN AVE Mailing City,St,Zip: ALHAMBRA, CA 918030000 Gen County: Los Angeles TSD EPA ID: Not reported TSD County: Orange Waste Category: Liquids with halogenated organic compounds > 1000 mg/l Disposal Method: Transfer Station Tons: 0.34 Facility County: Not reported		

MAP FINDINGS  
FOCUS MAP 23

Map ID	Site	Database(s)	EPA ID Number
524	<b>CIBETA JEWELS INC</b> <b>957 MERIDAN AVE</b> <b>ALHAMBRA, CA 91803</b>	HAZNET	S105089332 N/A
	HAZNET: Gepaid: CAL000039353 Contact: Not reported Telephone: 0000000000 Facility Addr2: Not reported Mailing Name: Not reported Mailing Address: 957 MERIDAN AVE Mailing City,St,Zip: ALHAMBRA, CA 918030000 Gen County: Los Angeles TSD EPA ID: CAD053044053 TSD County: 1 Waste Category: Liquids with halogenated organic compounds > 1000 mg/l Disposal Method: Transfer Station Tons: .0583 Facility County: Los Angeles		
	Gepaid: CAL000039353 Contact: UNDELIVERABLE 1996 FEES FORM Telephone: -- Facility Addr2: Not reported Mailing Name: Not reported Mailing Address: 957 MERIDAN AVE Mailing City,St,Zip: ALHAMBRA, CA 918030000 Gen County: Los Angeles TSD EPA ID: Not reported TSD County: Los Angeles Waste Category: Off-specification, aged, or surplus organics Disposal Method: Transfer Station Tons: 0.3 Facility County: Not reported		
	Gepaid: CAL000039353 Contact: UNDELIVERABLE 1996 FEES FORM Telephone: -- Facility Addr2: Not reported Mailing Name: Not reported Mailing Address: 957 MERIDAN AVE Mailing City,St,Zip: ALHAMBRA, CA 918030000 Gen County: Los Angeles TSD EPA ID: Not reported TSD County: Alameda Waste Category: Liquids with halogenated organic compounds > 1000 mg/l Disposal Method: Transfer Station Tons: 0.12 Facility County: Not reported		

MAP FINDINGS  
FOCUS MAP 23

Map ID	Site	Database(s)	EPA ID Number
524	<b>ST. JOHNS KNIT</b> <b>990 MERIDIAN</b> <b>ALHAMBRA, CA 91801</b>	<b>SLIC</b> <b>WIP</b>	<b>S106485274</b> <b>N/A</b>
	SLIC: Region: STATE Global Id: SL603799496 Assigned Name: SLICSITE Lead Agency Contact: CURT CHARMLEY Lead Agency: LOS ANGELES RWQCB (REGION 4) Lead Agency Case Number: 115.0390 Responsible Party: Not reported Recent DTW: Not reported Substance Released: VOC <b>Facility Status: Case Open</b>		
	WIP: Region: 4 File Number: 115.0390 <b>File Status: Backlog</b> Staff: CCHARMLE Facility Suite: Not reported		
524	<b>ST JOHN KNITS</b> <b>999 S MERIDIAN AVE</b> <b>ALHAMBRA, CA</b>	<b>LOS ANGELES CO. HMS</b>	<b>S106023592</b> <b>N/A</b>
	LOS ANGELES CO. HMS: Region: LA Facility Id: 010520-010453 Facility Status: Removed Area: 3I Permit Number: Not reported Permit Status: Not reported Facility Type: Not reported		
524	<b>ST JOHN KNITS</b> <b>999 MERIDIAN AVE</b> <b>ALHAMBRA, CA</b>	<b>SLIC</b> <b>WIP</b> <b>SWEEPS UST</b>	<b>S106485212</b> <b>N/A</b>
	SLIC: Region: STATE Global Id: SL603799434 Assigned Name: SLICSITE Lead Agency Contact: CURT M. CHARMLEY Lead Agency: LOS ANGELES RWQCB (REGION 4) Lead Agency Case Number: 115.0328 Responsible Party: Not reported Recent DTW: Not reported Substance Released: VOC <b>Facility Status: Case Open</b>		
	WIP: Region: 4 File Number: 115.0328 <b>File Status: Backlog</b> Staff: CCHARMLE		

MAP FINDINGS  
FOCUS MAP 23

Map ID	Site	Database(s)	EPA ID Number
--------	------	-------------	---------------

**ST JOHN KNITS (Continued)**

**S106485212**

Facility Suite: Not reported

**SWEEPS UST:**

Status: A  
 Comp Number: 10453  
 Number: 9  
 Board Of Equalization: Not reported  
 Ref Date: 06-30-89  
 Act Date: Not reported  
 Created Date: 06-30-89  
 Tank Status: Not reported  
 Owner Tank Id: Not reported  
 Swrcb Tank Id: Not reported  
 Actv Date: Not reported  
 Capacity: Not reported  
 Tank Use: Not reported  
 Stg: Not reported  
 Content: Not reported  
 Number Of Tanks: Not reported

524

**ST. JOHN  
1021 MERIDIAN  
ALHAMBRA, CA 91803**

**EMI S106839980  
N/A**

**EMI:**

Year: 1990  
 County Code: 19  
 Air Basin: SC  
 Facility ID: 69645  
 Air District Name: SC  
 SIC Code: 23  
 Air District Name: SOUTH COAST AQMD  
 Community Health Air Pollution Info System: Not reported  
 Consolidated Emission Reporting Rule: Not reported  
 Total Organic Hydrocarbon Gases Tons/Yr: 2  
 Reactive Organic Gases Tons/Yr: 2  
 Carbon Monoxide Emissions Tons/Yr: 0  
 NOX - Oxides of Nitrogen Tons/Yr: 0  
 SOX - Oxides of Sulphur Tons/Yr: 0  
 Particulate Matter Tons/Yr: 0  
 Part. Matter 10 Micrometers & Smlr Tons/Yr: 0

524

**CROWN PATTERN WORKS & FOUNDRY  
1050 MERIDIAN AVE  
ALHAMBRA, CA 91801**

**SLIC S106485171  
WIP N/A**

**SLIC:**

Region: STATE  
 Global Id: SL603799393  
 Assigned Name: SLICSITE  
 Lead Agency Contact: CURT CHARMLEY  
 Lead Agency: LOS ANGELES RWQCB (REGION 4)  
 Lead Agency Case Number: 115.0286  
 Responsible Party: Not reported  
 Recent DTW: Not reported  
 Substance Released: VOC



MAP FINDINGS  
FOCUS MAP 23

Map ID Site Database(s) EPA ID Number

**CROWN PATTERN WORKS & FOUNDRY (Continued)**

**S106485171**

**Facility Status: Case Open**

WIP:

Region: 4  
File Number: 115.0286  
**File Status: Backlog**  
Staff: CCHARMLE  
Facility Suite: Not reported

525

**INTERNATIONAL EXTRUSION  
1000 S MERIDIAN AVE  
ALHAMBRA, CA 91802**

**HIST UST U001570856  
EMI N/A**

HIST UST:

Region: STATE  
Facility ID: 00000016986  
Facility Type: Other  
Other Type: Not reported  
Total Tanks: 0019  
Contact Name: ROBERT TAYLOR  
Telephone: 2135762424  
Owner Name: INTERNATIONAL ALUMINUM CORP.  
Owner Address: 767 MONTEREY PASS RD.  
Owner City,St,Zip: MONTEREY PARK, CA 91754

Tank Num: 001  
Container Num: 1  
Year Installed: 1970  
Tank Capacity: 00010000  
Tank Used for: PRODUCT  
Type of Fuel: UNLEADED  
Tank Construction: Not reported  
Leak Detection: Stock Inventor

Tank Num: 002  
Container Num: 2  
Year Installed: 1970  
Tank Capacity: 00007000  
Tank Used for: PRODUCT  
Type of Fuel: DIESEL  
Tank Construction: Not reported  
Leak Detection: Stock Inventor

Tank Num: 003  
Container Num: 3  
Year Installed: 1962  
Tank Capacity: 00002250  
Tank Used for: WASTE  
Type of Fuel: WASTE OIL  
Tank Construction: 8-12 inches  
Leak Detection: Visual

Tank Num: 004  
Container Num: 4  
Year Installed: 1965  
Tank Capacity: 00002250  
Tank Used for: WASTE

MAP FINDINGS  
FOCUS MAP 23

Map ID      Site      Database(s)      EPA ID Number

---

**INTERNATIONAL EXTRUSION (Continued)**

**U001570856**

Type of Fuel:      WASTE OIL  
Tank Construction: 8-12 inches  
Leak Detection:    Visual

Tank Num:          005  
Container Num:      5  
Year Installed:     1972  
Tank Capacity:      00002250  
Tank Used for:      WASTE  
Type of Fuel:       WASTE OIL  
Tank Construction: 8-12 inches  
Leak Detection:    Visual

Tank Num:          006  
Container Num:      6  
Year Installed:     1980  
Tank Capacity:      00002250  
Tank Used for:      WASTE  
Type of Fuel:       WASTE OIL  
Tank Construction: 8-12 inches  
Leak Detection:    Visual

Tank Num:          007  
Container Num:      7  
Year Installed:     1978  
Tank Capacity:      00190000  
Tank Used for:      WASTE  
Type of Fuel:       Not reported  
Tank Construction: 8 inches  
Leak Detection:    Visual

Tank Num:          008  
Container Num:      8  
Year Installed:     Not reported  
Tank Capacity:      00005000  
Tank Used for:      WASTE  
Type of Fuel:       WASTE OIL  
Tank Construction: Not reported  
Leak Detection:    None

Tank Num:          009  
Container Num:      9  
Year Installed:     Not reported  
Tank Capacity:      00005000  
Tank Used for:      PRODUCT  
Type of Fuel:       Not reported  
Tank Construction: Not reported  
Leak Detection:    None

Tank Num:          010  
Container Num:      10  
Year Installed:     Not reported  
Tank Capacity:      00005000  
Tank Used for:      PRODUCT  
Type of Fuel:       DIESEL  
Tank Construction: Not reported  
Leak Detection:    Stock Inventor

MAP FINDINGS  
FOCUS MAP 23

Map ID Site Database(s) EPA ID Number

---

**INTERNATIONAL EXTRUSION (Continued)**

**U001570856**

Tank Num: 011  
Container Num: 11  
Year Installed: Not reported  
Tank Capacity: 00000500  
Tank Used for: PRODUCT  
Type of Fuel: DIESEL  
Tank Construction: Not reported  
Leak Detection: Stock Inventor

Tank Num: 012  
Container Num: 12  
Year Installed: Not reported  
Tank Capacity: 00010000  
Tank Used for: PRODUCT  
Type of Fuel: DIESEL  
Tank Construction: Not reported  
Leak Detection: Stock Inventor

Tank Num: 013  
Container Num: 13  
Year Installed: Not reported  
Tank Capacity: 00010000  
Tank Used for: PRODUCT  
Type of Fuel: DIESEL  
Tank Construction: Not reported  
Leak Detection: Stock Inventor

Tank Num: 014  
Container Num: 14  
Year Installed: Not reported  
Tank Capacity: 00009500  
Tank Used for: WASTE  
Type of Fuel: Not reported  
Tank Construction: 8 inches  
Leak Detection: None

Tank Num: 015  
Container Num: 15  
Year Installed: Not reported  
Tank Capacity: 00003000  
Tank Used for: WASTE  
Type of Fuel: Not reported  
Tank Construction: 8 inches  
Leak Detection: None

Tank Num: 016  
Container Num: 16  
Year Installed: Not reported  
Tank Capacity: 00003000  
Tank Used for: WASTE  
Type of Fuel: Not reported  
Tank Construction: 8 inches  
Leak Detection: None

Tank Num: 017  
Container Num: 17  
Year Installed: 1970

MAP FINDINGS  
FOCUS MAP 23

Map ID Site Database(s) EPA ID Number

**INTERNATIONAL EXTRUSION (Continued)**

**U001570856**

Tank Capacity: 00330000  
Tank Used for: WASTE  
Type of Fuel: Not reported  
Tank Construction: 8 inches  
Leak Detection: Visual

Tank Num: 018  
Container Num: 71  
Year Installed: 1968  
Tank Capacity: 00003000  
Tank Used for: WASTE  
Type of Fuel: WASTE OIL  
Tank Construction: 8-12 inches  
Leak Detection: Visual

Tank Num: 019  
Container Num: 72  
Year Installed: 1968  
Tank Capacity: 00003000  
Tank Used for: WASTE  
Type of Fuel: Not reported  
Tank Construction: 8-12 inches  
Leak Detection: Visual

**EMI:**

Year: 1987  
County Code: 19  
Air Basin: SC  
Facility ID: 23589  
Air District Name: SC  
SIC Code: 3354  
Air District Name: SOUTH COAST AQMD  
Community Health Air Pollution Info System: Not reported  
Consolidated Emission Reporting Rule: Not reported  
Total Organic Hydrocarbon Gases Tons/Yr: 4  
Reactive Organic Gases Tons/Yr: 1  
Carbon Monoxide Emissions Tons/Yr: 5  
NOX - Oxides of Nitrogen Tons/Yr: 18  
SOX - Oxides of Sulphur Tons/Yr: 1  
Particulate Matter Tons/Yr: 17  
Part. Matter 10 Micrometers & Smlr Tons/Yr: 16

Year: 1990  
County Code: 19  
Air Basin: SC  
Facility ID: 23589  
Air District Name: SC  
SIC Code: 3354  
Air District Name: SOUTH COAST AQMD  
Community Health Air Pollution Info System: Not reported  
Consolidated Emission Reporting Rule: Not reported  
Total Organic Hydrocarbon Gases Tons/Yr: 6  
Reactive Organic Gases Tons/Yr: 3  
Carbon Monoxide Emissions Tons/Yr: 5  
NOX - Oxides of Nitrogen Tons/Yr: 17  
SOX - Oxides of Sulphur Tons/Yr: 0  
Particulate Matter Tons/Yr: 23

MAP FINDINGS  
FOCUS MAP 23

Map ID	Site	Database(s)	EPA ID Number
--------	------	-------------	---------------

**INTERNATIONAL EXTRUSION (Continued)**

**U001570856**

Part. Matter 10 Micrometers & Smlr Tons/Yr: 22

525

**INTERNATIONAL EXTRUSION CORPORATION**  
**1000 MERIDIAN AVE.**  
**ALHAMBRA, CA 91803**

**FINDS**  
**RCRA-LQG**  
**CA FID UST**  
**SWEEPS UST**

**1000216985**  
**CAD044405603**

**FINDS:**

Other Pertinent Environmental Activity Identified at Site

AFS (Aerometric Information Retrieval System (AIRS) Facility Subsystem) replaces the former Compliance Data System (CDS), the National Emission Data System (NEDS), and the Storage and Retrieval of Aerometric Data (SAROAD). AIRS is the national repository for information concerning airborne pollution in the United States. AFS is used to track emissions and compliance data from industrial plants. AFS data are utilized by states to prepare State Implementation Plans to comply with regulatory programs and by EPA as an input for the estimation of total national emissions. AFS is undergoing a major redesign to support facility operating permits required under Title V of the Clean Air Act.

California - Hazardous Waste Tracking System - Datamart

TRIS (Toxics Release Inventory System) contains information from facilities on the amounts of over 300 listed toxic chemicals that these facilities release directly to air, water, land, or that are transported off-site.

The NEI (National Emissions Inventory) database contains information on stationary and mobile sources that emit criteria air pollutants and their precursors, as well as hazardous air pollutants (HAPs).

RCRAInfo is a national information system that supports the Resource Conservation and Recovery Act (RCRA) program through the tracking of events and activities related to facilities that generate, transport, and treat, store, or dispose of hazardous waste. RCRAInfo allows RCRA program staff to track the notification, permit, compliance, and corrective action activities required under RCRA.

RACT/BACT/LAER Clearinghouse (RBLC) data base contains case-specific information on the 'Best Available' air pollution technologies that have been required to reduce the emission of air pollutants from stationary sources (e.g., power plants, steel mills, chemical plants, etc.). This information has been provided by State and local permitting agencies. The Clearinghouse also contains a regulation data base that summarizes EPA emission limits required in New Source Performance Standards (NSPS), National Emission Standards for Hazardous Air Pollutants (NESHAP), and Maximum Achievable Control Technology (MACT) standards.

**RCRA-LQG:**

Date form received by agency: 01/17/2005

Facility name: INTERNATIONAL EXTRUSION CORPORATION

Facility address: 1000 MERIDIAN AVENUE  
ALHAMBRA, CA 91803

MAP FINDINGS  
FOCUS MAP 23

Map ID Site Database(s) EPA ID Number

**INTERNATIONAL EXTRUSION CORPORATION (Continued)**

**1000216985**

EPA ID: CAD044405603  
 Contact: ROBERT OLIVAS  
 Contact address: Not reported  
 Not reported  
 Contact country: Not reported  
 Contact telephone: (626) 576-2424  
 Contact email: Not reported  
 EPA Region: 09  
 Land type: Private  
 Classification: Large Quantity Generator  
 Description: Handler: generates 1,000 kg or more of hazardous waste during any calendar month; or generates more than 1 kg of acutely hazardous waste during any calendar month; or generates more than 100 kg of any residue or contaminated soil, waste or other debris resulting from the cleanup of a spill, into or on any land or water, of acutely hazardous waste during any calendar month; or generates 1 kg or less of acutely hazardous waste during any calendar month, and accumulates more than 1 kg of acutely hazardous waste at any time; or generates 100 kg or less of any residue or contaminated soil, waste or other debris resulting from the cleanup of a spill, into or on any land or water, of acutely hazardous waste during any calendar month, and accumulates more than 100 kg of that material at any time

**Owner/Operator Summary:**

Owner/operator name: INTERNATIONAL EXTRUSION CORPORATION  
 Owner/operator address: Not reported  
 Not reported  
 Owner/operator country: US  
 Owner/operator telephone: Not reported  
 Legal status: Private  
 Owner/Operator Type: Operator  
 Owner/Op start date: 09/04/1959  
 Owner/Op end date: Not reported

Owner/operator name: INTERNATIONAL EXTRUSION CORPORATION  
 Owner/operator address: 1000 MERIDIAN AVENUE  
 ALHAMBRA, CA 91803  
 Owner/operator country: US  
 Owner/operator telephone: Not reported  
 Legal status: Private  
 Owner/Operator Type: Owner  
 Owner/Op start date: 09/04/1959  
 Owner/Op end date: Not reported

**Handler Activities Summary:**

U.S. importer of hazardous waste: No  
 Mixed waste (haz. and radioactive): No  
 Recycler of hazardous waste: No  
 Transporter of hazardous waste: No  
 Treater, storer or disposer of HW: No  
 Underground injection activity: No  
 On-site burner exemption: No  
 Furnace exemption: No  
 Used oil fuel burner: No  
 Used oil processor: No  
 User oil refiner: No

MAP FINDINGS  
FOCUS MAP 23

Map ID Site Database(s) EPA ID Number

---

**INTERNATIONAL EXTRUSION CORPORATION (Continued)**

**1000216985**

Used oil fuel marketer to burner: No  
Used oil Specification marketer: No  
Used oil transfer facility: No  
Used oil transporter: No  
Off-site waste receiver: Commercial status unknown

Universal Waste Summary:

Waste type: Batteries  
Accumulated waste on-site: No  
Generated waste on-site: No

Waste type: Lamps  
Accumulated waste on-site: No  
Generated waste on-site: No

Waste type: Pesticides  
Accumulated waste on-site: No  
Generated waste on-site: No

Waste type: Thermostats  
Accumulated waste on-site: No  
Generated waste on-site: No

Historical Generators:

Date form received by agency: 02/27/2004  
Facility name: INTERNATIONAL EXTRUSION CORPORATION  
Site name: INTERNATIONAL EXTRUSION CORP  
Classification: Large Quantity Generator

Date form received by agency: 02/05/2002  
Facility name: INTERNATIONAL EXTRUSION CORPORATION  
Classification: Large Quantity Generator

Date form received by agency: 10/12/2000  
Facility name: INTERNATIONAL EXTRUSION CORPORATION  
Site name: INTERNATIONAL EXTRUSION CORP.  
Classification: Large Quantity Generator

Date form received by agency: 03/04/1999  
Facility name: INTERNATIONAL EXTRUSION CORPORATION  
Classification: Large Quantity Generator

Date form received by agency: 09/01/1996  
Facility name: INTERNATIONAL EXTRUSION CORPORATION  
Site name: INTERNATIONAL EXTRUSION CORP  
Classification: Large Quantity Generator

Date form received by agency: 02/28/1996  
Facility name: INTERNATIONAL EXTRUSION CORPORATION  
Site name: INTERNATIONAL EXTRUSION CORP.  
Classification: Large Quantity Generator

Date form received by agency: 03/22/1994  
Facility name: INTERNATIONAL EXTRUSION CORPORATION  
Site name: INTERNATIONAL EXTRUSION CORP  
Classification: Large Quantity Generator

MAP FINDINGS  
FOCUS MAP 23

Map ID Site Database(s) EPA ID Number

**INTERNATIONAL EXTRUSION CORPORATION (Continued)**

**1000216985**

Date form received by agency: 02/07/1992  
Facility name: INTERNATIONAL EXTRUSION CORPORATION  
Site name: INT'L EXTRUSION CORP  
Classification: Large Quantity Generator

Date form received by agency: 08/18/1980  
Facility name: INTERNATIONAL EXTRUSION CORPORATION  
Site name: INTERNATIONAL EXTRUSION CORP  
Classification: Large Quantity Generator

Hazardous Waste Summary:

Waste code: 171  
Waste name: 171

Waste code: 214  
Waste name: 214

Waste code: D001  
Waste name: IGNITABLE HAZARDOUS WASTES ARE THOSE WASTES WHICH HAVE A FLASHPOINT OF LESS THAN 140 DEGREES FAHRENHEIT AS DETERMINED BY A PENSKY-MARTENS CLOSED CUP FLASH POINT TESTER. ANOTHER METHOD OF DETERMINING THE FLASH POINT OF A WASTE IS TO REVIEW THE MATERIAL SAFETY DATA SHEET, WHICH CAN BE OBTAINED FROM THE MANUFACTURER OR DISTRIBUTOR OF THE MATERIAL. LACQUER THINNER IS AN EXAMPLE OF A COMMONLY USED SOLVENT WHICH WOULD BE CONSIDERED AS IGNITABLE HAZARDOUS WASTE.

Waste code: D007  
Waste name: CHROMIUM

Waste code: D035  
Waste name: METHYL ETHYL KETONE

Biennial Reports:

Last Biennial Reporting Year: 2005

Annual Waste Handled:

Waste code: D001  
Waste name: IGNITABLE HAZARDOUS WASTES ARE THOSE WASTES WHICH HAVE A FLASHPOINT OF LESS THAN 140 DEGREES FAHRENHEIT AS DETERMINED BY A PENSKY-MARTENS CLOSED CUP FLASH POINT TESTER. ANOTHER METHOD OF DETERMINING THE FLASH POINT OF A WASTE IS TO REVIEW THE MATERIAL SAFETY DATA SHEET, WHICH CAN BE OBTAINED FROM THE MANUFACTURER OR DISTRIBUTOR OF THE MATERIAL. LACQUER THINNER IS AN EXAMPLE OF A COMMONLY USED SOLVENT WHICH WOULD BE CONSIDERED AS IGNITABLE HAZARDOUS WASTE.

Amount (Lbs): 16860

Waste code: D007  
Waste name: CHROMIUM  
Amount (Lbs): 46420

Waste code: D035  
Waste name: METHYL ETHYL KETONE  
Amount (Lbs): 16860

Violation Status: No violations found



MAP FINDINGS  
FOCUS MAP 23

Map ID Site Database(s) EPA ID Number

---

**INTERNATIONAL EXTRUSION CORPORATION (Continued)**

**1000216985**

Evaluation Action Summary:

Evaluation date: 09/02/2003  
Evaluation: COMPLIANCE EVALUATION INSPECTION ON-SITE  
Area of violation: Not reported  
Date achieved compliance: Not reported  
Evaluation lead agency: State Contractor/Grantee

CA FID UST:

Facility ID: 19054940  
Regulated By: UTNKA  
Regulated ID: CAD044405  
Cortese Code: Not reported  
SIC Code: Not reported  
Facility Phone: Not reported  
Mail To: Not reported  
Mailing Address: 1000 S MERIDAN AVE  
Mailing Address 2: Not reported  
Mailing City, St, Zip: ALHAMBRA 91803  
Contact: Not reported  
Contact Phone: Not reported  
DUNS Number: Not reported  
NPDES Number: Not reported  
EPA ID: Not reported  
Comments: Not reported  
Status: Active

SWEEPS UST:

Status: Not reported  
Comp Number: 11310  
Number: Not reported  
Board Of Equalization: 44-009234  
Ref Date: Not reported  
Act Date: Not reported  
Created Date: Not reported  
Tank Status: Not reported  
Owner Tank Id: Not reported  
Swrcb Tank Id: 19-000-011310-000002  
Actv Date: Not reported  
Capacity: 7000  
Tank Use: M.V. FUEL  
Stg: PRODUCT  
Content: DIESEL  
Number Of Tanks: 6

Status: Not reported  
Comp Number: 11310  
Number: Not reported  
Board Of Equalization: 44-009234  
Ref Date: Not reported  
Act Date: Not reported  
Created Date: Not reported  
Tank Status: Not reported  
Owner Tank Id: Not reported  
Swrcb Tank Id: 19-000-011310-000003  
Actv Date: Not reported  
Capacity: 2500  
Tank Use: OIL

MAP FINDINGS  
FOCUS MAP 23

Map ID      Site      Database(s)      EPA ID Number

---

**INTERNATIONAL EXTRUSION CORPORATION (Continued)**

**1000216985**

Stg:	PRODUCT
Content:	Not reported
Number Of Tanks:	Not reported
Status:	Not reported
Comp Number:	11310
Number:	Not reported
Board Of Equalization:	44-009234
Ref Date:	Not reported
Act Date:	Not reported
Created Date:	Not reported
Tank Status:	Not reported
Owner Tank Id:	Not reported
Swrcb Tank Id:	19-000-011310-000004
Actv Date:	Not reported
Capacity:	2000
Tank Use:	OIL
Stg:	PRODUCT
Content:	Not reported
Number Of Tanks:	Not reported
Status:	Not reported
Comp Number:	11310
Number:	Not reported
Board Of Equalization:	44-009234
Ref Date:	Not reported
Act Date:	Not reported
Created Date:	Not reported
Tank Status:	Not reported
Owner Tank Id:	Not reported
Swrcb Tank Id:	19-000-011310-000005
Actv Date:	Not reported
Capacity:	10000
Tank Use:	M.V. FUEL
Stg:	PRODUCT
Content:	DIESEL
Number Of Tanks:	Not reported
Status:	Not reported
Comp Number:	11310
Number:	Not reported
Board Of Equalization:	44-009234
Ref Date:	Not reported
Act Date:	Not reported
Created Date:	Not reported
Tank Status:	Not reported
Owner Tank Id:	Not reported
Swrcb Tank Id:	19-000-011310-000006
Actv Date:	Not reported
Capacity:	10000
Tank Use:	M.V. FUEL
Stg:	PRODUCT
Content:	DIESEL
Number Of Tanks:	Not reported
Status:	Not reported
Comp Number:	11310

MAP FINDINGS  
FOCUS MAP 23

Map ID	Site	Database(s)	EPA ID Number
--------	------	-------------	---------------

**INTERNATIONAL EXTRUSION CORPORATION (Continued)**

**1000216985**

Number: Not reported  
 Board Of Equalization: 44-009234  
 Ref Date: Not reported  
 Act Date: Not reported  
 Created Date: Not reported  
 Tank Status: Not reported  
 Owner Tank Id: Not reported  
 Swrcb Tank Id: 19-000-011310-000007  
 Actv Date: Not reported  
 Capacity: 2000  
 Tank Use: M.V. FUEL  
 Stg: PRODUCT  
 Content: DIESEL  
 Number Of Tanks: Not reported

Status: A  
 Comp Number: 11310  
 Number: 9  
 Board Of Equalization: 44-009234  
 Ref Date: 07-01-91  
 Act Date: 07-01-91  
 Created Date: 06-30-89  
 Tank Status: A  
 Owner Tank Id: 1  
 Swrcb Tank Id: 19-000-011310-000001  
 Actv Date: 07-01-91  
 Capacity: 20000  
 Tank Use: M.V. FUEL  
 Stg: P  
 Content: DIESEL  
 Number Of Tanks: 13

Status: A  
 Comp Number: 11310  
 Number: 9  
 Board Of Equalization: 44-009234  
 Ref Date: 07-01-91  
 Act Date: 07-01-91  
 Created Date: 06-30-89  
 Tank Status: A  
 Owner Tank Id: 8  
 Swrcb Tank Id: 19-000-011310-000008  
 Actv Date: 01-03-91  
 Capacity: 1000  
 Tank Use: M.V. FUEL  
 Stg: P  
 Content: DIESEL  
 Number Of Tanks: Not reported

Status: A  
 Comp Number: 11310  
 Number: 9  
 Board Of Equalization: 44-009234  
 Ref Date: 07-01-91  
 Act Date: 07-01-91  
 Created Date: 06-30-89  
 Tank Status: A

MAP FINDINGS  
FOCUS MAP 23

Map ID	Site	Database(s)	EPA ID Number
--------	------	-------------	---------------

**INTERNATIONAL EXTRUSION CORPORATION (Continued)**

**1000216985**

Owner Tank Id: Not reported  
Swrcb Tank Id: 19-000-011310-000009  
Actv Date: 06-30-89  
Capacity: Not reported  
Tank Use: UNKNOWN  
Stg: W  
Content: Not reported  
Number Of Tanks: Not reported

Status: A  
Comp Number: 11310  
Number: 9  
Board Of Equalization: 44-009234  
Ref Date: 07-01-91  
Act Date: 07-01-91  
Created Date: 06-30-89  
Tank Status: A  
Owner Tank Id: Not reported  
Swrcb Tank Id: 19-000-011310-000010  
Actv Date: 06-30-89  
Capacity: Not reported  
Tank Use: UNKNOWN  
Stg: W  
Content: Not reported  
Number Of Tanks: Not reported

Status: A  
Comp Number: 11310  
Number: 9  
Board Of Equalization: 44-009234  
Ref Date: 07-01-91  
Act Date: 07-01-91  
Created Date: 06-30-89  
Tank Status: A  
Owner Tank Id: Not reported  
Swrcb Tank Id: 19-000-011310-000011  
Actv Date: 06-30-89  
Capacity: Not reported  
Tank Use: UNKNOWN  
Stg: W  
Content: Not reported  
Number Of Tanks: Not reported

Status: A  
Comp Number: 11310  
Number: 9  
Board Of Equalization: 44-009234  
Ref Date: 07-01-91  
Act Date: 07-01-91  
Created Date: 06-30-89  
Tank Status: A  
Owner Tank Id: Not reported  
Swrcb Tank Id: 19-000-011310-000012  
Actv Date: 06-30-89  
Capacity: Not reported  
Tank Use: UNKNOWN  
Stg: W

MAP FINDINGS  
FOCUS MAP 23

Map ID	Site	Database(s)	EPA ID Number
--------	------	-------------	---------------

**INTERNATIONAL EXTRUSION CORPORATION (Continued)**

**1000216985**

Content: Not reported  
Number Of Tanks: Not reported

Status: A  
Comp Number: 11310  
Number: 9  
Board Of Equalization: 44-009234  
Ref Date: 07-01-91  
Act Date: 07-01-91  
Created Date: 06-30-89  
Tank Status: A  
Owner Tank Id: Not reported  
Swrcb Tank Id: 19-000-011310-000013  
Actv Date: 06-30-89  
Capacity: Not reported  
Tank Use: UNKNOWN  
Stg: W  
Content: Not reported  
Number Of Tanks: Not reported

Status: A  
Comp Number: 11310  
Number: 9  
Board Of Equalization: 44-009234  
Ref Date: 07-01-91  
Act Date: 07-01-91  
Created Date: 06-30-89  
Tank Status: A  
Owner Tank Id: Not reported  
Swrcb Tank Id: 19-000-011310-000014  
Actv Date: 06-30-89  
Capacity: Not reported  
Tank Use: UNKNOWN  
Stg: W  
Content: Not reported  
Number Of Tanks: Not reported

Status: A  
Comp Number: 11310  
Number: 9  
Board Of Equalization: 44-009234  
Ref Date: 07-01-91  
Act Date: 07-01-91  
Created Date: 06-30-89  
Tank Status: A  
Owner Tank Id: Not reported  
Swrcb Tank Id: 19-000-011310-000015  
Actv Date: 06-30-89  
Capacity: Not reported  
Tank Use: UNKNOWN  
Stg: W  
Content: Not reported  
Number Of Tanks: Not reported

Status: A  
Comp Number: 11310  
Number: 9

MAP FINDINGS  
FOCUS MAP 23

Map ID	Site	Database(s)	EPA ID Number
--------	------	-------------	---------------

**INTERNATIONAL EXTRUSION CORPORATION (Continued)**

**1000216985**

Board Of Equalization: 44-009234  
 Ref Date: 07-01-91  
 Act Date: 07-01-91  
 Created Date: 06-30-89  
 Tank Status: A  
 Owner Tank Id: Not reported  
 Swrcb Tank Id: 19-000-011310-000016  
 Actv Date: 06-30-89  
 Capacity: Not reported  
 Tank Use: UNKNOWN  
 Stg: W  
 Content: Not reported  
 Number Of Tanks: Not reported

Status: A  
 Comp Number: 11310  
 Number: 9  
 Board Of Equalization: 44-009234  
 Ref Date: 07-01-91  
 Act Date: 07-01-91  
 Created Date: 06-30-89  
 Tank Status: A  
 Owner Tank Id: Not reported  
 Swrcb Tank Id: 19-000-011310-000017  
 Actv Date: 06-30-89  
 Capacity: Not reported  
 Tank Use: UNKNOWN  
 Stg: W  
 Content: Not reported  
 Number Of Tanks: Not reported

Status: A  
 Comp Number: 11310  
 Number: 9  
 Board Of Equalization: 44-009234  
 Ref Date: 07-01-91  
 Act Date: 07-01-91  
 Created Date: 06-30-89  
 Tank Status: A  
 Owner Tank Id: Not reported  
 Swrcb Tank Id: 19-000-011310-000018  
 Actv Date: 06-30-89  
 Capacity: Not reported  
 Tank Use: UNKNOWN  
 Stg: W  
 Content: Not reported  
 Number Of Tanks: Not reported

Status: A  
 Comp Number: 11310  
 Number: 9  
 Board Of Equalization: 44-009234  
 Ref Date: 07-01-91  
 Act Date: 07-01-91  
 Created Date: 06-30-89  
 Tank Status: A  
 Owner Tank Id: Not reported

MAP FINDINGS  
FOCUS MAP 23

Map ID	Site	Database(s)	EPA ID Number
--------	------	-------------	---------------

**INTERNATIONAL EXTRUSION CORPORATION (Continued)**

**1000216985**

Swrcb Tank Id: 19-000-011310-000019  
 Actv Date: 06-30-89  
 Capacity: Not reported  
 Tank Use: UNKNOWN  
 Stg: W  
 Content: Not reported  
 Number Of Tanks: Not reported

525

**INTERNATIONAL EXTRUSION CORP.  
 1000 MERIDIAN AVE  
 ALHAMBRA, CA 91803**

**WIP S106102427  
 CA WDS N/A**

WIP:

Region: 4  
 File Number: 115.0028  
**File Status: Historical**  
 Staff: CCHARMLE  
 Facility Suite: Not reported

CA WDS:

Facility ID: 4 19I000074  
 Facility Type: Other - Does not fall into the category of Municipal/Domestic, Industrial, Agricultural or Solid Waste (Class I, II or III)  
 Facility Status: Active - Any facility with a continuous or seasonal discharge that is under Waste Discharge Requirements.  
 NPDES Number: CAS000001 The 1st 2 characters designate the state. The remaining 7 are assigned by the Regional Board  
 Subregion: 4  
 Facility Telephone: Not reported  
 Facility Contact: Not reported  
 Agency Name: INTERNATIONAL EXTRUSION CORP.  
 Agency Address: 1000 Meridian Ave.  
 Agency City,St,Zip: Alhambra 91803  
 Agency Contact: Not reported  
 Agency Telephone: Not reported  
 Agency Type: Private  
 SIC Code: 0  
 SIC Code 2: Not reported  
 Primary Waste: Not reported  
 Primary Waste Type: Not reported  
 Secondary Waste: Not reported  
 Secondary Waste Type: Not reported  
 Design Flow: 0  
 Baseline Flow: 0  
 Reclamation: Not reported  
 POTW: Not reported  
 Treat To Water: Minor Threat to Water Quality. A violation of a regional board order should cause a relatively minor impairment of beneficial uses compared to a major or minor threat. Not: All nurds without a TTWQ will be considered a minor threat to water quality unless coded at a higher Level. A Zero (0) may be used to code those NURDS that are found to represent no threat to water quality.  
 Complexity: Category C - Facilities having no waste treatment systems, such as cooling water dischargers or those who must comply through best management practices, facilities with passive waste treatment and disposal systems, such as septic systems with subsurface disposal, or dischargers having waste storage systems with land disposal such as

MAP FINDINGS  
FOCUS MAP 23

Map ID	Site	Database(s)	EPA ID Number
	<b>INTERNATIONAL EXTRUSION CORP. (Continued)</b> dairy waste ponds.		<b>S106102427</b>
525	<b>INTERNATIONAL EXTRUSION CORP</b> <b>1000 MERIDIAN AVE</b> <b>ALHAMBRA, CA 91803</b>	TRIS	<b>1008341141</b> <b>91803NTRNT10</b>
525	<b>INTERNATIONAL EXTRUSION CORP</b> <b>1000 S MERIDIAN AV</b> <b>ALHAMBRA, CA 91803</b>	EMI	<b>S106920948</b> <b>N/A</b>
	EMI: Year: 1993 County Code: 19 Air Basin: SC Facility ID: 23589 Air District Name: SC SIC Code: 3354 Air District Name: SOUTH COAST AQMD Community Health Air Pollution Info System: Not reported Consolidated Emission Reporting Rule: Not reported Total Organic Hydrocarbon Gases Tons/Yr: 13 Reactive Organic Gases Tons/Yr: 8 Carbon Monoxide Emissions Tons/Yr: 3 NOX - Oxides of Nitrogen Tons/Yr: 13 SOX - Oxides of Sulphur Tons/Yr: 0 Particulate Matter Tons/Yr: 9 Part. Matter 10 Micrometers & Smlr Tons/Yr: 7  Year: 1995 County Code: 19 Air Basin: SC Facility ID: 23589 Air District Name: SC SIC Code: 3354 Air District Name: SOUTH COAST AQMD Community Health Air Pollution Info System: Not reported Consolidated Emission Reporting Rule: Not reported Total Organic Hydrocarbon Gases Tons/Yr: 13 Reactive Organic Gases Tons/Yr: 8 Carbon Monoxide Emissions Tons/Yr: 3 NOX - Oxides of Nitrogen Tons/Yr: 13 SOX - Oxides of Sulphur Tons/Yr: 0 Particulate Matter Tons/Yr: 9 Part. Matter 10 Micrometers & Smlr Tons/Yr: 7  Year: 1996 County Code: 19 Air Basin: SC Facility ID: 23589 Air District Name: SC SIC Code: 3354 Air District Name: SOUTH COAST AQMD Community Health Air Pollution Info System: Not reported Consolidated Emission Reporting Rule: Not reported		



MAP FINDINGS  
FOCUS MAP 23

Map ID	Site	Database(s)	EPA ID Number
--------	------	-------------	---------------

**INTERNATIONAL EXTRUSION CORP (Continued)**

**S106920948**

Total Organic Hydrocarbon Gases Tons/Yr:	7
Reactive Organic Gases Tons/Yr:	5
Carbon Monoxide Emissions Tons/Yr:	14
NOX - Oxides of Nitrogen Tons/Yr:	23
SOX - Oxides of Sulphur Tons/Yr:	0
Particulate Matter Tons/Yr:	20
Part. Matter 10 Micrometers & Smlr Tons/Yr:	16
Year:	1997
County Code:	19
Air Basin:	SC
Facility ID:	23589
Air District Name:	SC
SIC Code:	3354
Air District Name:	SOUTH COAST AQMD
Community Health Air Pollution Info System:	Not reported
Consolidated Emission Reporting Rule:	Not reported
Total Organic Hydrocarbon Gases Tons/Yr:	27
Reactive Organic Gases Tons/Yr:	5
Carbon Monoxide Emissions Tons/Yr:	7
NOX - Oxides of Nitrogen Tons/Yr:	12
SOX - Oxides of Sulphur Tons/Yr:	0
Particulate Matter Tons/Yr:	9
Part. Matter 10 Micrometers & Smlr Tons/Yr:	6
Year:	1998
County Code:	19
Air Basin:	SC
Facility ID:	23589
Air District Name:	SC
SIC Code:	3354
Air District Name:	SOUTH COAST AQMD
Community Health Air Pollution Info System:	Not reported
Consolidated Emission Reporting Rule:	Not reported
Total Organic Hydrocarbon Gases Tons/Yr:	33
Reactive Organic Gases Tons/Yr:	5
Carbon Monoxide Emissions Tons/Yr:	7
NOX - Oxides of Nitrogen Tons/Yr:	12
SOX - Oxides of Sulphur Tons/Yr:	0
Particulate Matter Tons/Yr:	9
Part. Matter 10 Micrometers & Smlr Tons/Yr:	6
Year:	1999
County Code:	19
Air Basin:	SC
Facility ID:	23589
Air District Name:	SC
SIC Code:	3354
Air District Name:	SOUTH COAST AQMD
Community Health Air Pollution Info System:	Not reported
Consolidated Emission Reporting Rule:	Not reported
Total Organic Hydrocarbon Gases Tons/Yr:	27
Reactive Organic Gases Tons/Yr:	5
Carbon Monoxide Emissions Tons/Yr:	7
NOX - Oxides of Nitrogen Tons/Yr:	12
SOX - Oxides of Sulphur Tons/Yr:	0
Particulate Matter Tons/Yr:	9

MAP FINDINGS  
FOCUS MAP 23

Map ID	Site	Database(s)	EPA ID Number
--------	------	-------------	---------------

**INTERNATIONAL EXTRUSION CORP (Continued)**

**S106920948**

Part. Matter 10 Micrometers & Smlr Tons/Yr: 6

Year: 2000  
 County Code: 19  
 Air Basin: SC  
 Facility ID: 23589  
 Air District Name: SC  
 SIC Code: 3354  
 Air District Name: SOUTH COAST AQMD  
 Community Health Air Pollution Info System: Not reported  
 Consolidated Emission Reporting Rule: Not reported  
 Total Organic Hydrocarbon Gases Tons/Yr: 27  
 Reactive Organic Gases Tons/Yr: 5  
 Carbon Monoxide Emissions Tons/Yr: 7  
 NOX - Oxides of Nitrogen Tons/Yr: 12  
 SOX - Oxides of Sulphur Tons/Yr: 0  
 Particulate Matter Tons/Yr: 9  
 Part. Matter 10 Micrometers & Smlr Tons/Yr: 6

Year: 2001  
 County Code: 19  
 Air Basin: SC  
 Facility ID: 23589  
 Air District Name: SC  
 SIC Code: 3354  
 Air District Name: SOUTH COAST AQMD  
 Community Health Air Pollution Info System: Not reported  
 Consolidated Emission Reporting Rule: Not reported  
 Total Organic Hydrocarbon Gases Tons/Yr: 27  
 Reactive Organic Gases Tons/Yr: 5  
 Carbon Monoxide Emissions Tons/Yr: 7  
 NOX - Oxides of Nitrogen Tons/Yr: 12  
 SOX - Oxides of Sulphur Tons/Yr: 0  
 Particulate Matter Tons/Yr: 9  
 Part. Matter 10 Micrometers & Smlr Tons/Yr: 6

Year: 2002  
 County Code: 19  
 Air Basin: SC  
 Facility ID: 23589  
 Air District Name: SC  
 SIC Code: 3354  
 Air District Name: SOUTH COAST AQMD  
 Community Health Air Pollution Info System: Not reported  
 Consolidated Emission Reporting Rule: Not reported  
 Total Organic Hydrocarbon Gases Tons/Yr: 2  
 Reactive Organic Gases Tons/Yr: 2  
 Carbon Monoxide Emissions Tons/Yr: 3  
 NOX - Oxides of Nitrogen Tons/Yr: 5  
 SOX - Oxides of Sulphur Tons/Yr: 0  
 Particulate Matter Tons/Yr: 13  
 Part. Matter 10 Micrometers & Smlr Tons/Yr: 11

Year: 2003  
 County Code: 19  
 Air Basin: SC  
 Facility ID: 23589

MAP FINDINGS  
FOCUS MAP 23

Map ID Site Database(s) EPA ID Number

**INTERNATIONAL EXTRUSION CORP (Continued)**

**S106920948**

Air District Name: SC  
SIC Code: 3354  
Air District Name: SOUTH COAST AQMD  
Community Health Air Pollution Info System: Not reported  
Consolidated Emission Reporting Rule: Not reported  
Total Organic Hydrocarbon Gases Tons/Yr: 2  
Reactive Organic Gases Tons/Yr: 2  
Carbon Monoxide Emissions Tons/Yr: 3  
NOX - Oxides of Nitrogen Tons/Yr: 5  
SOX - Oxides of Sulphur Tons/Yr: 0  
Particulate Matter Tons/Yr: 13  
Part. Matter 10 Micrometers & Smlr Tons/Yr: 11

Year: 2004  
County Code: 19  
Air Basin: SC  
Facility ID: 23589  
Air District Name: SC  
SIC Code: 3354  
Air District Name: SOUTH COAST AQMD  
Community Health Air Pollution Info System: Not reported  
Consolidated Emission Reporting Rule: Not reported  
Total Organic Hydrocarbon Gases Tons/Yr: 2.41802  
Reactive Organic Gases Tons/Yr: 1.54  
Carbon Monoxide Emissions Tons/Yr: 3.15605  
NOX - Oxides of Nitrogen Tons/Yr: 5.4582866  
SOX - Oxides of Sulphur Tons/Yr: 0.074821  
Particulate Matter Tons/Yr: 13.00162  
Part. Matter 10 Micrometers & Smlr Tons/Yr: 10.89

Year: 2005  
County Code: 19  
Air Basin: SC  
Facility ID: 23589  
Air District Name: SC  
SIC Code: 3354  
Air District Name: SOUTH COAST AQMD  
Community Health Air Pollution Info System: Not reported  
Consolidated Emission Reporting Rule: Not reported  
Total Organic Hydrocarbon Gases Tons/Yr: 1.397365  
Reactive Organic Gases Tons/Yr: 1.00163932  
Carbon Monoxide Emissions Tons/Yr: 3.36505  
NOX - Oxides of Nitrogen Tons/Yr: 6.013285  
SOX - Oxides of Sulphur Tons/Yr: .05775  
Particulate Matter Tons/Yr: 13.45502  
Part. Matter 10 Micrometers & Smlr Tons/Yr: 10.5414392

525

**INTERNATIONAL ALUMINUM CORP.  
1000 MERIDIAN AVE.  
ALHAMBRA, CA 91803**

**SLIC S106484942  
N/A**

SLIC:

Region: STATE  
Global Id: SL603799163  
Assigned Name: SLICSITE  
Lead Agency Contact: CURT M. CHARMLEY  
Lead Agency: LOS ANGELES RWQCB (REGION 4)  
Lead Agency Case Number: 115.0028

MAP FINDINGS  
FOCUS MAP 23

Map ID	Site	Database(s)	EPA ID Number
	<b>INTERNATIONAL ALUMINUM CORP. (Continued)</b>		<b>S106484942</b>
	Responsible Party: CRAIG A. WHITE Recent DTW: Not reported Substance Released: VOC <b>Facility Status: Reopen Previously Closed Case</b>		
<b>525</b>	<b>INT'L EXTRUSION CORP 1000 MERIDIAN AVE ALHAMBRA, CA 91803</b>	<b>HAZNET CHMIRS EMI</b>	<b>S103619846 N/A</b>
	HAZNET: Gepaid: CAD044405603 Contact: INTERNATIONAL ALUMINUM CORPORA Telephone: 2132641670 Facility Addr2: Not reported Mailing Name: Not reported Mailing Address: 1000 S MERIDIAN AVE Mailing City,St,Zip: ALHAMBRA, CA 918031215 Gen County: Los Angeles TSD EPA ID: CAD008302903 TSD County: Los Angeles Waste Category: Unspecified solvent mixture Waste Disposal Method: Recycler Tons: 17.3055 Facility County: Los Angeles  Gepaid: CAD044405603 Contact: INTERNATIONAL ALUMINUM CORPORA Telephone: 2132641670 Facility Addr2: Not reported Mailing Name: Not reported Mailing Address: 1000 S MERIDIAN AVE Mailing City,St,Zip: ALHAMBRA, CA 918031215 Gen County: Los Angeles TSD EPA ID: CAD028409019 TSD County: Los Angeles Waste Category: Off-specification, aged, or surplus inorganics Disposal Method: Transfer Station Tons: .2085 Facility County: Los Angeles  Gepaid: CAD044405603 Contact: INTERNATIONAL ALUMINUM CORPORA Telephone: 2132641670 Facility Addr2: Not reported Mailing Name: Not reported Mailing Address: 1000 S MERIDIAN AVE Mailing City,St,Zip: ALHAMBRA, CA 918031215 Gen County: Los Angeles TSD EPA ID: CAT080013352 TSD County: Los Angeles Waste Category: Unspecified oil-containing waste Disposal Method: Not reported Tons: 6.2550 Facility County: Los Angeles  Gepaid: CAD044405603 Contact: INTERNATIONAL ALUMINUM CORPORA Telephone: 2132641670		

MAP FINDINGS  
FOCUS MAP 23

Map ID	Site	Database(s)	EPA ID Number
--------	------	-------------	---------------

**INT'L EXTRUSION CORP (Continued)**

**S103619846**

Facility Addr2:	Not reported
Mailing Name:	Not reported
Mailing Address:	1000 S MERIDIAN AVE
Mailing City,St,Zip:	ALHAMBRA, CA 918031215
Gen County:	Los Angeles
TSD EPA ID:	CAT080013352
TSD County:	Los Angeles
Waste Category:	Unspecified oil-containing waste
Disposal Method:	Recycler
Tons:	256.2465
Facility County:	Los Angeles
Gepaid:	CAD044405603
Contact:	INTERNATIONAL ALUMINUM CORPORA
Telephone:	2132641670
Facility Addr2:	Not reported
Mailing Name:	Not reported
Mailing Address:	1000 S MERIDIAN AVE
Mailing City,St,Zip:	ALHAMBRA, CA 918031215
Gen County:	Los Angeles
TSD EPA ID:	CAD000633164
TSD County:	Imperial
Waste Category:	Metal sludge - Alkaline solution (pH <UN-> 12.5) with metals (antimony, arsenic, barium, beryllium, cadmium, chromium, cobalt, copper, lead, mercury, molybdenum, nickel, selenium, silver, thallium, vanadium, and zinc)
Disposal Method:	Treatment, Tank
Tons:	50.5680
Facility County:	Los Angeles

[Click this hyperlink](#) while viewing on your computer to access  
137 additional CA\_HAZNET: record(s) in the EDR Site Report.

**CHMIRS:**

OES Incident Number:	99-2620
OES notification:	6/21/199901:23:30 PM
OES Date:	Not reported
OES Time:	Not reported
Incident Date:	Not reported
<b>Date Completed:</b>	<b>Not reported</b>
Property Use:	Not reported
Agency Id Number:	Not reported
Agency Incident Number:	Not reported
Time Notified:	Not reported
Time Completed:	Not reported
Surrounding Area:	Not reported
Estimated Temperature:	Not reported
Property Management:	Not reported
Special Studies 1:	Not reported
Special Studies 2:	Not reported
Special Studies 3:	Not reported
Special Studies 4:	Not reported
Special Studies 5:	Not reported
Special Studies 6:	Not reported
More Than Two Substances Involved?:	Not reported
Resp Agncy Personel # Of Decontaminated:	Not reported
Responding Agency Personel # Of Injuries:	Not reported

MAP FINDINGS  
FOCUS MAP 23

Map ID Site Database(s) EPA ID Number

**INT'L EXTRUSION CORP (Continued)**

**S103619846**

Responding Agency Personel # Of Fatalities: Not reported  
 Others Number Of Decontaminated: Not reported  
 Others Number Of Injuries: Not reported  
 Others Number Of Fatalities: Not reported  
 Vehicle Make/year: Not reported  
 Vehicle License Number: Not reported  
 Vehicle State: Not reported  
 Vehicle Id Number: Not reported  
 CA/DOT/PUC/ICC Number: Not reported  
 Company Name: Not reported  
 Reporting Officer Name/ID: Not reported  
 Report Date: Not reported  
 Comments: Not reported  
 Facility Telephone: Not reported  
 Waterway Involved: No  
 Waterway: Not reported  
 Spill Site: Not reported  
 Cleanup By: Reporting Party  
 Containment: Not reported  
 What Happened: Not reported  
 Type: Not reported  
 Measure: Not reported  
 Other: Not reported  
 Date/Time: Not reported  
 Year: 1999  
 Agency: International Extrusions  
 Incident Date: 6/21/1999 12:00:00 AM  
 Admin Agency: Alhambra Fire Department  
 Amount: Not reported  
 Contained: Yes  
 Site Type: Industrial Plant  
 E Date: Not reported  
 Substance: Sodium hydroxide and water  
 Quantity Released: Not reported  
 BBLS: 0  
 Cups: 0  
 CUFT: 0  
 Gallons: 3000  
 Grams: 0  
 Pounds: 0  
 Liters: 0  
 Ounces: 0  
 Pints: 0  
 Quarts: 0  
 Sheen: 0  
 Tons: 0  
 Unknown: 0  
 Description: Not reported  
 Evacuations: 0  
 Number of Injuries: 0  
 Number of Fatalities: 0  
 Description: Slow release coming from a storage pipe, may have been leaking for several months due to a bad union in the outflow pipe from the tank. Cleanup is complete.

EMI:

Year: 1990

MAP FINDINGS  
FOCUS MAP 23

Map ID	Site	Database(s)	EPA ID Number
--------	------	-------------	---------------

**INT'L EXTRUSION CORP (Continued)**

**S103619846**

County Code:	19
Air Basin:	SC
Facility ID:	74104
Air District Name:	SC
SIC Code:	3354
Air District Name:	SOUTH COAST AQMD
Community Health Air Pollution Info System:	Not reported
Consolidated Emission Reporting Rule:	Not reported
Total Organic Hydrocarbon Gases Tons/Yr:	0
Reactive Organic Gases Tons/Yr:	0
Carbon Monoxide Emissions Tons/Yr:	2
NOX - Oxides of Nitrogen Tons/Yr:	2
SOX - Oxides of Sulphur Tons/Yr:	0
Particulate Matter Tons/Yr:	0
Part. Matter 10 Micrometers & Smllr Tons/Yr:	0

**525**  
**1000 MERIDIAN AVE**  
**1000 MERIDIAN AVE**  
**ALHAMBRA, CA 91803**

**ERNS** **99627755**  
**N/A**

[Click this hyperlink](#) while viewing on your computer to access additional ERNS detail in the EDR Site Report.

**525**  
**1000 MERIDIAN AVENUE**  
**ALHAMBRA, CA 91803**

**CHMIRS** **S105671384**  
**N/A**

CHMIRS:

OES Incident Number:	01-5858
OES notification:	10/15/200107:12:26 PM
OES Date:	Not reported
OES Time:	Not reported
Incident Date:	Not reported
<b>Date Completed:</b>	<b>Not reported</b>
Property Use:	Not reported
Agency Id Number:	Not reported
Agency Incident Number:	Not reported
Time Notified:	Not reported
Time Completed:	Not reported
Surrounding Area:	Not reported
Estimated Temperature:	Not reported
Property Management:	Not reported
Special Studies 1:	Not reported
Special Studies 2:	Not reported
Special Studies 3:	Not reported
Special Studies 4:	Not reported
Special Studies 5:	Not reported
Special Studies 6:	Not reported
More Than Two Substances Involved?:	Not reported
Resp Agncy Personel # Of Decontaminated:	Not reported
Responding Agency Personel # Of Injuries:	Not reported
Responding Agency Personel # Of Fatalities:	Not reported
Others Number Of Decontaminated:	Not reported
Others Number Of Injuries:	Not reported

MAP FINDINGS  
FOCUS MAP 23

Map ID Site Database(s) EPA ID Number

(Continued)

S105671384

Others Number Of Fatalities:	Not reported
Vehicle Make/year:	Not reported
Vehicle License Number:	Not reported
Vehicle State:	Not reported
Vehicle Id Number:	Not reported
CA/DOT/PUC/ICC Number:	Not reported
Company Name:	Not reported
Reporting Officer Name/ID:	Not reported
Report Date:	Not reported
Comments:	Not reported
Facility Telephone:	Not reported
Waterway Involved:	No
Waterway:	Not reported
Spill Site:	Not reported
Cleanup By:	Responsible Party
Containment:	Not reported
What Happened:	Not reported
Type:	Not reported
Measure:	Not reported
Other:	Not reported
Date/Time:	Not reported
Year:	2001
Agency:	International Extrusion Corp.
Incident Date:	10/15/2001 12:00:00 AM
Admin Agency:	Alhambra Fire Department
Amount:	Not reported
Contained:	Yes
Site Type:	Industrial Plant
E Date:	Not reported
Substance:	Ammonia
Quantity Released:	Not reported
BBLS:	0
Cups:	0
CUFT:	0
Gallons:	15
Grams:	0
Pounds:	0
Liters:	0
Ounces:	0
Pints:	0
Quarts:	0
Sheen:	0
Tons:	0
Unknown:	0.000000
Description:	Not reported
Evacuations:	0
Number of Injuries:	0
Number of Fatalities:	0
Description:	The ammonia was released when a pipe broke.



MAP FINDINGS  
FOCUS MAP 23

Map ID	Site	Database(s)	EPA ID Number
525	<b>INTERNATIONAL ALUMINUM CORP</b> <b>1000 S MERIDIAN AVE</b> <b>ALHAMBRA, CA 91803</b>  UST: Local Agency: 19000 Facility ID: 011310  LOS ANGELES CO. HMS: Region: LA Facility Id: 011287-011310 Facility Status: Permit Area: 3I Permit Number: 00002843T Permit Status: Permit Facility Type: T0	<b>UST</b> <b>LOS ANGELES CO. HMS</b>	<b>U003776851</b> <b>N/A</b>
526	<b>COLOR MARBLE</b> <b>701 S. RAYMOND AVE.</b> <b>ALHAMBRA, CA 91803</b>  SLIC: Region: STATE Global Id: SL603799312 Assigned Name: SLICSITE Lead Agency Contact: CURT CHARMLEY Lead Agency: LOS ANGELES RWQCB (REGION 4) Lead Agency Case Number: 115.0203 Responsible Party: DAVID L. PEH Recent DTW: Not reported Substance Released: VOC <b>Facility Status: Reopen Previously Closed Case</b>	<b>SLIC</b>	<b>S106485090</b> <b>N/A</b>
526	<b>SPATRON INC.</b> <b>715 S RAYMOND AVE</b> <b>ALHAMBRA, CA 91803</b>  SLIC: Region: STATE Global Id: SL603799505 Assigned Name: SLICSITE Lead Agency Contact: CURT CHARMLEY Lead Agency: LOS ANGELES RWQCB (REGION 4) Lead Agency Case Number: 115.0400 Responsible Party: Not reported Recent DTW: Not reported Substance Released: VOC <b>Facility Status: Case Open</b>  WIP: Region: 4 File Number: 115.0400 <b>File Status: Backlog</b> Staff: CCHARMLE Facility Suite: Not reported	<b>SLIC</b> <b>WIP</b>	<b>S106485283</b> <b>N/A</b>

MAP FINDINGS  
FOCUS MAP 23

Map ID	Site	Database(s)	EPA ID Number
527	<b>GENE'S GUNDRILLING</b> <b>701 S PALM AVE</b> <b>ALHAMBRA, CA 91803</b>  SLIC: Region: STATE Global Id: SL603799300 Assigned Name: SLICSITE Lead Agency Contact: CURT CHARMLEY Lead Agency: LOS ANGELES RWQCB (REGION 4) Lead Agency Case Number: 115.0191 Responsible Party: Not reported Recent DTW: Not reported Substance Released: VOC <b>Facility Status: Case Open</b>  WIP: Region: 4 File Number: 115.0191 <b>File Status: Backlog</b> Staff: CCHARMLE Facility Suite: Not reported	SLIC WIP	S106485078 N/A
527	<b>M &amp; H PLASTICS CO.</b> <b>700 S PALM AVE</b> <b>ALHAMBRA, CA 91803</b>  SLIC: Region: STATE Global Id: SL603799448 Assigned Name: SLICSITE Lead Agency Contact: CURT CHARMLEY Lead Agency: LOS ANGELES RWQCB (REGION 4) Lead Agency Case Number: 115.0342 Responsible Party: UNKNOWN Recent DTW: Not reported Substance Released: VOC <b>Facility Status: Reopen Previously Closed Case</b>  WIP: Region: 4 File Number: 115.0342 <b>File Status: Backlog</b> Staff: CCHARMLE Facility Suite: Not reported	SLIC WIP	S106485226 N/A
527	<b>H &amp; H ZAMORA BROTHERS</b> <b>703 S PALM AVE</b> <b>ALHAMBRA, CA 91803</b>  SLIC: Region: STATE Global Id: SL603799301 Assigned Name: SLICSITE Lead Agency Contact: CURT CHARMLEY Lead Agency: LOS ANGELES RWQCB (REGION 4) Lead Agency Case Number: 115.0192	SLIC WIP	S106485079 N/A

MAP FINDINGS  
FOCUS MAP 23

Map ID	Site	Database(s)	EPA ID Number
--------	------	-------------	---------------

**H & H ZAMORA BROTHERS (Continued)**

**S106485079**

Responsible Party: HECTOR ZAMORA  
Recent DTW: Not reported  
Substance Released: VOC  
**Facility Status: Reopen Previously Closed Case**

WIP:

Region: 4  
File Number: 115.0192  
**File Status: Backlog**  
Staff: CCHARMLE  
Facility Suite: Not reported

**527 PRECISION MOLD & DEVELOPMENT**  
**706 S PALM AVE**  
**ALHAMBRA, CA 91803**

**SLIC S106485264**  
**WIP N/A**

SLIC:

Region: STATE  
Global Id: SL603799486  
Assigned Name: SLICSITE  
Lead Agency Contact: CURT CHARMLEY  
Lead Agency: LOS ANGELES RWQCB (REGION 4)  
Lead Agency Case Number: 115.0380  
Responsible Party: UNKNOWN  
Recent DTW: Not reported  
Substance Released: VOC  
**Facility Status: Reopen Previously Closed Case**

WIP:

Region: 4  
File Number: 115.0380  
**File Status: Backlog**  
Staff: CCHARMLE  
Facility Suite: Not reported

**527 ALHAMBRA MACHINE & TOOL CO.**  
**708 S PALM AVE**  
**ALHAMBRA, CA 91803**

**SLIC S106485115**  
**WIP N/A**

SLIC:

Region: STATE  
Global Id: SL603799337  
Assigned Name: SLICSITE  
Lead Agency Contact: CURT CHARMLEY  
Lead Agency: LOS ANGELES RWQCB (REGION 4)  
Lead Agency Case Number: 115.0229  
Responsible Party: Not reported  
Recent DTW: Not reported  
Substance Released: VOC  
**Facility Status: Case Open**

WIP:

Region: 4  
File Number: 115.0229  
**File Status: Backlog**

MAP FINDINGS  
FOCUS MAP 23

Map ID	Site	Database(s)	EPA ID Number
--------	------	-------------	---------------

**ALHAMBRA MACHINE & TOOL CO. (Continued)**

**S106485115**

Staff: CCHARMLE  
Facility Suite: Not reported

527

**UNIQUE COSMETICS  
709 S PALM AVE  
ALHAMBRA, CA 91803**

**SLIC S106485080  
WIP N/A**

SLIC:

Region: STATE  
Global Id: SL603799302  
Assigned Name: SLICSITE  
Lead Agency Contact: CURT CHARMLEY  
Lead Agency: LOS ANGELES RWQCB (REGION 4)  
Lead Agency Case Number: 115.0193  
Responsible Party: YOOK LEW  
Recent DTW: Not reported  
Substance Released: VOC  
**Facility Status: Reopen Previously Closed Case**

WIP:

Region: 4  
File Number: 115.0193  
**File Status: Backlog**  
Staff: CCHARMLE  
Facility Suite: Not reported

527

**ABM FABRICATORS  
710 S PALM AVE  
ALHAMBRA, CA 91801**

**SLIC S106485100  
WIP N/A**

SLIC:

Region: STATE  
Global Id: SL603799322  
Assigned Name: SLICSITE  
Lead Agency Contact: CURT CHARMLEY  
Lead Agency: LOS ANGELES RWQCB (REGION 4)  
Lead Agency Case Number: 115.0214  
Responsible Party: Not reported  
Recent DTW: Not reported  
Substance Released: VOC  
**Facility Status: Case Open**

WIP:

Region: 4  
File Number: 115.0214  
**File Status: Backlog**  
Staff: CCHARMLE  
Facility Suite: Not reported

MAP FINDINGS  
FOCUS MAP 23

Map ID	Site	Database(s)	EPA ID Number
529	<b>VIRCO RECORDING</b> <b>700 S DATE AVE</b> <b>ALHAMBRA, CA 91803</b>	<b>SLIC</b> <b>WIP</b>	<b>S106485312</b> <b>N/A</b>
	<p>SLIC:</p> <p>Region: STATE</p> <p>Global Id: SL603799534</p> <p>Assigned Name: SLICSITE</p> <p>Lead Agency Contact: CURT CHARMLEY</p> <p>Lead Agency: LOS ANGELES RWQCB (REGION 4)</p> <p>Lead Agency Case Number: 115.0429</p> <p>Responsible Party: UNKNOWN</p> <p>Recent DTW: Not reported</p> <p>Substance Released: VOC</p> <p><b>Facility Status: Reopen Previously Closed Case</b></p> <p>WIP:</p> <p>Region: 4</p> <p>File Number: 115.0429</p> <p><b>File Status: Backlog</b></p> <p>Staff: CCHARMLE</p> <p>Facility Suite: Not reported</p>		
529	<b>HERITAGE DISPOSAL</b> <b>704 S. DATE</b> <b>ALHAMBRA, CA 91803</b>	<b>SLIC</b>	<b>S106484982</b> <b>N/A</b>
	<p>SLIC:</p> <p>Region: STATE</p> <p>Global Id: SL603799203</p> <p>Assigned Name: SLICSITE</p> <p>Lead Agency Contact: CURT CHARMLEY</p> <p>Lead Agency: LOS ANGELES RWQCB (REGION 4)</p> <p>Lead Agency Case Number: 115.0075</p> <p>Responsible Party: PETER ARUTUNIAN</p> <p>Recent DTW: Not reported</p> <p>Substance Released: VOC</p> <p><b>Facility Status: Reopen Previously Closed Case</b></p>		
529	<b>THE WITTEMAN CO.</b> <b>705 S DATE AVE</b> <b>ALHAMBRA, CA 91803</b>	<b>SLIC</b> <b>WIP</b>	<b>S106485296</b> <b>N/A</b>
	<p>SLIC:</p> <p>Region: STATE</p> <p>Global Id: SL603799518</p> <p>Assigned Name: SLICSITE</p> <p>Lead Agency Contact: CURT CHARMLEY</p> <p>Lead Agency: LOS ANGELES RWQCB (REGION 4)</p> <p>Lead Agency Case Number: 115.0413</p> <p>Responsible Party: UNKNOWN</p> <p>Recent DTW: Not reported</p> <p>Substance Released: VOC</p> <p><b>Facility Status: Reopen Previously Closed Case</b></p> <p>WIP:</p> <p>Region: 4</p>		



MAP FINDINGS  
FOCUS MAP 23

Map ID Site Database(s) EPA ID Number

**JONES EXCAVATING (Continued)**

**1000473091**

Handler Activities Summary:

U.S. importer of hazardous waste: Unknown  
Mixed waste (haz. and radioactive): Unknown  
Recycler of hazardous waste: No  
Transporter of hazardous waste: No  
Treater, storer or disposer of HW: No  
Underground injection activity: No  
On-site burner exemption: Unknown  
Furnace exemption: Unknown  
Used oil fuel burner: No  
Used oil processor: No  
User oil refiner: No  
Used oil fuel marketer to burner: No  
Used oil Specification marketer: No  
Used oil transfer facility: No  
Used oil transporter: No  
Off-site waste receiver: Commercial status unknown

Violation Status: No violations found

FINDS:

Other Pertinent Environmental Activity Identified at Site

RCRAInfo is a national information system that supports the Resource Conservation and Recovery Act (RCRA) program through the tracking of events and activities related to facilities that generate, transport, and treat, store, or dispose of hazardous waste. RCRAInfo allows RCRA program staff to track the notification, permit, compliance, and corrective action activities required under RCRA.

HAZNET:

Gepaid: CAD982445470  
Contact: MACDONALD JONES  
Telephone: 4155551212  
Facility Addr2: Not reported  
Mailing Name: Not reported  
Mailing Address: 704 S DATE AVE  
Mailing City,St,Zip: ALHAMBRA, CA 918030000  
Gen County: Los Angeles  
TSD EPA ID: CAD000088252  
TSD County: Los Angeles  
Waste Category: Other organic solids  
Disposal Method: Transfer Station  
Tons: .1500  
Facility County: Los Angeles

Gepaid: CAD982445470  
Contact: MACDONALD JONES  
Telephone: 4155551212  
Facility Addr2: Not reported  
Mailing Name: Not reported  
Mailing Address: 704 S DATE AVE  
Mailing City,St,Zip: ALHAMBRA, CA 918030000  
Gen County: Los Angeles  
TSD EPA ID: CAT080013352  
TSD County: Los Angeles

MAP FINDINGS  
FOCUS MAP 23

Map ID	Site	Database(s)	EPA ID Number
--------	------	-------------	---------------

**JONES EXCAVATING (Continued)**

**1000473091**

Waste Category: Tank bottom waste  
 Disposal Method: Recycler  
 Tons: 8.3400  
 Facility County: Los Angeles

**LUST:**

Region: STATE  
 Status: Case Closed  
 Case Number: I-14418  
 Local Case #: Not reported  
 Chemical: Gasoline  
 Qty Leaked: Not reported  
 Abate Method: Not reported  
 Release Date: 1993-10-19 00:00:00  
 Discover Date: 1993-09-02 00:00:00  
 Report Date: 1994-07-18 00:00:00  
 Enforcement Dt: Not reported  
 Review Date: 1995-05-19 00:00:00  
 Enter Date: 1995-05-19 00:00:00  
 Stop Date: Not reported  
 Confirm Leak: 1993-09-02 00:00:00  
 Case Type: Soil only  
 Cross Street: Not reported  
 Enf Type: Not reported  
 Funding: Not reported  
 How Discovered: Tank Closure  
 How Stopped: Not reported  
 Leak Cause: UNK  
 Leak Source: Tank  
 Global Id: T0603704165  
 Workplan: Not reported  
 Prelim Assess: Not reported  
 Pollution Char: Not reported  
 Remed Plan: Not reported  
 Remed Action: Not reported  
 Monitoring: Not reported  
 MTBE Date: Not reported  
 GW Qualifier: Not reported  
 Soil Qualifier: Not reported  
 Max MTBE GW ppb: Not reported  
 Max MTBE Soil ppb: Not reported  
 County: 19  
 Org Name: Not reported  
 Reg Board: Los Angeles Region  
 Contact Person: Not reported  
 Responsible Party: JONES EXCAVATING  
 RP Address: 704 S DATE AVE ALHAMBRA CA 91803  
 Interim: Not reported  
 Oversight Prgm: LUST  
 MTBE Class: \*  
 MTBE Conc: 0  
 MTBE Fuel: 1  
 MTBE Tested: Site NOT Tested for MTBE.Includes Unknown and Not Analyzed.  
 Staff: YR  
 Staff Initials: JA  
 Lead Agency: Local Agency  
 Local Agency: 19000



MAP FINDINGS  
FOCUS MAP 23

Map ID	Site	Database(s)	EPA ID Number
--------	------	-------------	---------------

**JONES EXCAVATING (Continued)**

**1000473091**

Hydr Basin #: SAN FERNANDO VALLEY  
Beneficial: Not reported  
Priority: Not reported  
Cleanup Fund Id: Not reported  
Work Suspended: Not reported  
Operator: Not reported  
Water System Name: Not reported  
Well Name: Not reported  
Distance To Lust: 0  
Waste Discharge Global ID: Not reported  
Waste Disch Assigned Name: Not reported  
Summary: OLD CASE #051995-03

**LUST REG 4:**

Region: 4  
Regional Board: 04  
County: Los Angeles  
facid: I-14418  
Status: Case Closed  
Substance: Gasoline  
Substance Quantity: Not reported  
Local Case No: Not reported  
Case Type: Soil  
Abatement Method Used at the Site: Not reported  
Global ID: T0603704165  
W Global ID: Not reported  
Staff: UNK  
Local Agency: 19000  
Cross Street: Not reported  
Enforcement Type: Not reported  
Date Leak Discovered: 9/2/1993  
Date Leak First Reported: 10/19/1993  
Date Leak Record Entered: 5/19/1995  
Date Confirmation Began: 9/2/1993  
Date Leak Stopped: Not reported  
Date Case Last Changed on Database: 5/19/1995  
Date the Case was Closed: 7/18/1994  
How Leak Discovered: Tank Closure  
How Leak Stopped: Not reported  
Cause of Leak: UNK  
Leak Source: Tank  
Operator: Not reported  
Water System: Not reported  
Well Name: Not reported  
Approx. Dist To Production Well (ft): 4444.7923945640363784880607435  
Source of Cleanup Funding: Tank  
Preliminary Site Assessment Workplan Submitted: Not reported  
Preliminary Site Assessment Began: Not reported  
Pollution Characterization Began: Not reported  
Remediation Plan Submitted: Not reported  
Remedial Action Underway: Not reported  
Post Remedial Action Monitoring Began: Not reported  
Enforcement Action Date: Not reported  
Historical Max MTBE Date: Not reported  
Hist Max MTBE Conc in Groundwater: Not reported  
Hist Max MTBE Conc in Soil: Not reported  
Significant Interim Remedial Action Taken: Not reported

MAP FINDINGS  
FOCUS MAP 23

Map ID Site Database(s) EPA ID Number

**JONES EXCAVATING (Continued)**

**1000473091**

GW Qualifier: Not reported  
Soil Qualifier: Not reported  
Organization: Not reported  
Owner Contact: Not reported  
Responsible Party: JONES EXCAVATING  
RP Address: 704 S DATE AVE ALHAMBRA CA 91803  
Program: LUST  
Lat/Long: 34.0828929 / -1  
Local Agency Staff: Not reported  
Beneficial Use: Not reported  
Priority: Not reported  
Cleanup Fund Id: Not reported  
Suspended: Not reported  
Assigned Name: Not reported  
Summary: OLD CASE #051995-03

**Cortese:**

Region: CORTESE  
Facility Addr2: 704 DATE AVE S

**LOS ANGELES CO. HMS:**

Region: LA  
Facility Id: 013947-014418  
Facility Status: Removed  
Area: 3I  
Permit Number: 00005653T  
Permit Status: Removed  
Facility Type: T0

**SWEEPS UST:**

Status: Not reported  
Comp Number: 14418  
Number: Not reported  
Board Of Equalization: 44-010419  
Ref Date: Not reported  
Act Date: Not reported  
Created Date: Not reported  
Tank Status: Not reported  
Owner Tank Id: Not reported  
Swrcb Tank Id: 19-000-014418-000001  
Actv Date: Not reported  
Capacity: 10000  
Tank Use: M.V. FUEL  
Stg: PRODUCT  
Content: DIESEL  
Number Of Tanks: 3

Status: Not reported  
Comp Number: 14418  
Number: Not reported  
Board Of Equalization: 44-010419  
Ref Date: Not reported  
Act Date: Not reported  
Created Date: Not reported  
Tank Status: Not reported  
Owner Tank Id: Not reported

MAP FINDINGS  
FOCUS MAP 23

Map ID	Site	Database(s)	EPA ID Number
	<b>JONES EXCAVATING (Continued)</b>		<b>1000473091</b>
	Swrcb Tank Id: 19-000-014418-000002		
	Actv Date: Not reported		
	Capacity: 8000		
	Tank Use: M.V. FUEL		
	Stg: PRODUCT		
	Content: DIESEL		
	Number Of Tanks: Not reported		
	Status: Not reported		
	Comp Number: 14418		
	Number: Not reported		
	Board Of Equalization: 44-010419		
	Ref Date: Not reported		
	Act Date: Not reported		
	Created Date: Not reported		
	Tank Status: Not reported		
	Owner Tank Id: Not reported		
	Swrcb Tank Id: 19-000-014418-000003		
	Actv Date: Not reported		
	Capacity: 6000		
	Tank Use: M.V. FUEL		
	Stg: PRODUCT		
	Content: REG UNLEADED		
	Number Of Tanks: Not reported		
<b>529</b>	<b>HERITAGE DISPOSAL,INC</b> <b>704 S DATE AVE</b> <b>ALHAMBRA, CA 91803</b>	<b>HAZNET</b> <b>WIP</b>	<b>S104567996</b> <b>N/A</b>
	HAZNET:		
	Gepaid: CAC001468296		
	Contact: HERITAGE DISPOSAL,INC		
	Telephone: 0000000000		
	Facility Addr2: Not reported		
	Mailing Name: Not reported		
	Mailing Address: PO BOX 1432		
	Mailing City,St,Zip: SOUTH PASADENA, CA 910310000		
	Gen County: Los Angeles		
	TSD EPA ID: CAD000088252		
	TSD County: Los Angeles		
	Waste Category: Other organic solids		
	Disposal Method: Transfer Station		
	Tons: 0.1		
	Facility County: Los Angeles		
	WIP:		
	Region: 4		
	File Number: 115.0075		
	<b>File Status: Backlog</b>		
	Staff: CCHARMLE		
	Facility Suite: Not reported		

MAP FINDINGS  
FOCUS MAP 23

Map ID	Site	Database(s)	EPA ID Number
--------	------	-------------	---------------

529	<b>STEED BROTHERS CONSTRUCTION CO 714 DATE AVE S ALHAMBRA, CA 91803</b>	<b>LUST SWEEPS UST</b>	<b>S100945776 N/A</b>
-----	---	----------------------------	---------------------------

LUST:

Region: STATE  
 Status: Case Closed  
 Case Number: R-09772  
 Local Case #: Not reported  
 Chemical: 1  
 Qty Leaked: Not reported  
 Abate Method: Not reported  
 Release Date: 1994-06-22 00:00:00  
 Discover Date: Not reported  
 Report Date: 1994-06-22 00:00:00  
 Enforcement Dt: Not reported  
 Review Date: 1994-06-22 00:00:00  
 Enter Date: 1996-05-03 00:00:00  
 Stop Date: Not reported  
 Confirm Leak: Not reported  
 Case Type: Soil only  
 Cross Street: COMMONWEALTH AVE  
 Enf Type: Not reported  
 Funding: Not reported  
 How Discovered: Not reported  
 How Stopped: Not reported  
 Leak Cause: Not reported  
 Leak Source: Not reported  
 Global Id: T0603704861  
 Workplan: Not reported  
 Prelim Assess: Not reported  
 Pollution Char: Not reported  
 Remed Plan: Not reported  
 Remed Action: Not reported  
 Monitoring: Not reported  
 MTBE Date: Not reported  
 GW Qualifier: Not reported  
 Soil Qualifier: Not reported  
 Max MTBE GW ppb: Not reported  
 Max MTBE Soil ppb: Not reported  
 County: 19  
 Org Name: Not reported  
 Reg Board: Los Angeles Region  
 Contact Person: Not reported  
 Responsible Party: STEED BROTHERS CONSTRUCTION CO  
 RP Address: 714 DATE AVE S ALHAMBRA CA 91803-1412  
 Interim: Not reported  
 Oversight Prgm: LUST  
 MTBE Class: \*  
 MTBE Conc: 0  
 MTBE Fuel: 0  
 MTBE Tested: Not Required to be Tested.  
 Staff: YR  
 Staff Initials: JA  
 Lead Agency: Local Agency  
 Local Agency: 19000  
 Hydr Basin #: SAN FERNANDO VALLEY  
 Beneficial: Not reported  
 Priority: Not reported

MAP FINDINGS  
FOCUS MAP 23

Map ID Site Database(s) EPA ID Number

**STEED BROTHERS CONSTRUCTION CO (Continued)**

**S100945776**

Cleanup Fund Id: Not reported  
 Work Suspended: Not reported  
 Operator: Not reported  
 Water System Name: Not reported  
 Well Name: Not reported  
 Distance To Lust: 0  
 Waste Discharge Global ID: Not reported  
 Waste Disch Assigned Name: Not reported  
 Summary: Not reported

**LUST REG 4:**

Region: 4  
 Regional Board: 04  
 County: Los Angeles  
 facid: R-09772  
 Status: Case Closed  
 Substance: 1  
 Substance Quantity: Not reported  
 Local Case No: Not reported  
 Case Type: Soil  
 Abatement Method Used at the Site: Not reported  
 Global ID: T0603704861  
 W Global ID: Not reported  
 Staff: UNK  
 Local Agency: 19000  
 Cross Street: COMMONWEALTH AVE  
 Enforcement Type: Not reported  
 Date Leak Discovered: Not reported  
 Date Leak First Reported: 6/22/1994  
 Date Leak Record Entered: 5/3/1996  
 Date Confirmation Began: Not reported  
 Date Leak Stopped: Not reported  
 Date Case Last Changed on Database: 6/22/1994  
 Date the Case was Closed: 6/22/1994  
 How Leak Discovered: Not reported  
 How Leak Stopped: Not reported  
 Cause of Leak: Not reported  
 Leak Source: Not reported  
 Operator: Not reported  
 Water System: Not reported  
 Well Name: Not reported  
 Approx. Dist To Production Well (ft): 4445.9913617969712022418119395  
 Source of Cleanup Funding: Not reported  
 Preliminary Site Assessment Workplan Submitted: Not reported  
 Preliminary Site Assessment Began: Not reported  
 Pollution Characterization Began: Not reported  
 Remediation Plan Submitted: Not reported  
 Remedial Action Underway: Not reported  
 Post Remedial Action Monitoring Began: Not reported  
 Enforcement Action Date: Not reported  
 Historical Max MTBE Date: Not reported  
 Hist Max MTBE Conc in Groundwater: Not reported  
 Hist Max MTBE Conc in Soil: Not reported  
 Significant Interim Remedial Action Taken: Not reported  
 GW Qualifier: Not reported  
 Soil Qualifier: Not reported  
 Organization: Not reported

MAP FINDINGS  
FOCUS MAP 23

Map ID Site Database(s) EPA ID Number

---

**STEED BROTHERS CONSTRUCTION CO (Continued)**

**S100945776**

Owner Contact: Not reported  
Responsible Party: STEED BROTHERS CONSTRUCTION CO  
RP Address: 714 DATE AVE S ALHAMBRA CA 91803-1412  
Program: LUST  
Lat/Long: 34.0827909 / -1  
Local Agency Staff: Not reported  
Beneficial Use: Not reported  
Priority: Not reported  
Cleanup Fund Id: Not reported  
Suspended: Not reported  
Assigned Name: Not reported  
Summary: Not reported

**SWEEPS UST:**

Status: A  
Comp Number: 9772  
Number: 9  
Board Of Equalization: 44-008574  
Ref Date: 06-30-89  
Act Date: Not reported  
Created Date: 06-30-89  
Tank Status: A  
Owner Tank Id: Not reported  
Swrcb Tank Id: 19-000-009772-000001  
Actv Date: 06-30-89  
Capacity: Not reported  
Tank Use: UNKNOWN  
Stg: W  
Content: Not reported  
Number Of Tanks: 2

Status: A  
Comp Number: 9772  
Number: 9  
Board Of Equalization: 44-008574  
Ref Date: 06-30-89  
Act Date: Not reported  
Created Date: 06-30-89  
Tank Status: A  
Owner Tank Id: Not reported  
Swrcb Tank Id: 19-000-009772-000002  
Actv Date: 06-30-89  
Capacity: Not reported  
Tank Use: UNKNOWN  
Stg: W  
Content: Not reported  
Number Of Tanks: Not reported

MAP FINDINGS  
FOCUS MAP 23

Map ID	Site	Database(s)	EPA ID Number
529	<b>STEED BROTHERS CONSTRUCTI 714 DATE ALHAMBRA, CA 91803</b>  Cortese: Region: CORTESE Facility Addr2: Not reported	Cortese	S102056794 N/A
533	<b>UPGRADE AUTO SERVICE 1007 S FREMONT ST, #C ALHAMBRA, CA 91803</b>  HAZNET: Gepaid: CAL000138204 Contact: UPGRADE ENTERPRISES Telephone: 0000000000 Facility Addr2: Not reported Mailing Name: Not reported Mailing Address: 1007 S FREMONT AVE # C Mailing City,St,Zip: ALHAMBRA, CA 918031324 Gen County: Los Angeles TSD EPA ID: CAL000113451 TSD County: Los Angeles Waste Category: Unspecified organic liquid mixture Disposal Method: Transfer Station Tons: 1.0424 Facility County: Los Angeles  Gepaid: CAL000138204 Contact: UPGRADE ENTERPRISES Telephone: 0000000000 Facility Addr2: Not reported Mailing Name: Not reported Mailing Address: 1007 S FREMONT AVE # C Mailing City,St,Zip: ALHAMBRA, CA 918031324 Gen County: Los Angeles TSD EPA ID: CAL000113451 TSD County: Los Angeles Waste Category: Unspecified organic liquid mixture Disposal Method: Transfer Station Tons: 2.7104 Facility County: Los Angeles  Gepaid: CAL000138204 Contact: UPGRADE ENTERPRISES Telephone: 0000000000 Facility Addr2: Not reported Mailing Name: Not reported Mailing Address: 1007 S FREMONT AVE # C Mailing City,St,Zip: ALHAMBRA, CA 918031324 Gen County: Los Angeles TSD EPA ID: CAD009452657 TSD County: San Mateo Waste Category: Unspecified organic liquid mixture Disposal Method: Transfer Station Tons: 1.2301 Facility County: Los Angeles	HAZNET	S103993587 N/A

MAP FINDINGS  
FOCUS MAP 23

Map ID	Site	Database(s)	EPA ID Number
--------	------	-------------	---------------

533	<b>ALHAMBRA COACHWORKS</b> <b>1007 S FREMONT AV</b> <b>ALHAMBRA, CA 91803</b>	<b>EMI</b> <b>WIP</b>	<b>S106825587</b> <b>N/A</b>
-----	---	--------------------------	---------------------------------

EMI:

Year:	1987
County Code:	19
Air Basin:	SC
Facility ID:	23646
Air District Name:	SC
SIC Code:	7538
Air District Name:	SOUTH COAST AQMD
Community Health Air Pollution Info System:	Not reported
Consolidated Emission Reporting Rule:	Not reported
Total Organic Hydrocarbon Gases Tons/Yr:	2
Reactive Organic Gases Tons/Yr:	2
Carbon Monoxide Emissions Tons/Yr:	0
NOX - Oxides of Nitrogen Tons/Yr:	0
SOX - Oxides of Sulphur Tons/Yr:	0
Particulate Matter Tons/Yr:	0
Part. Matter 10 Micrometers & Smlr Tons/Yr:	0

Year:	1990
County Code:	19
Air Basin:	SC
Facility ID:	60817
Air District Name:	SC
SIC Code:	7538
Air District Name:	SOUTH COAST AQMD
Community Health Air Pollution Info System:	Not reported
Consolidated Emission Reporting Rule:	Not reported
Total Organic Hydrocarbon Gases Tons/Yr:	2
Reactive Organic Gases Tons/Yr:	1
Carbon Monoxide Emissions Tons/Yr:	0
NOX - Oxides of Nitrogen Tons/Yr:	0
SOX - Oxides of Sulphur Tons/Yr:	0
Particulate Matter Tons/Yr:	0
Part. Matter 10 Micrometers & Smlr Tons/Yr:	0

WIP:

Region:	4
File Number:	115.0070
<b>File Status:</b>	<b>Backlog</b>
Staff:	CCHARMLE
Facility Suite:	Not reported

533	<b>ALHAMBRA COACHWORKS</b> <b>1007 S. FREMONT AVE.</b> <b>ALHAMBRA, CA 91803</b>	<b>SLIC</b>	<b>S106484977</b> <b>N/A</b>
-----	--	-------------	---------------------------------

SLIC:

Region:	STATE
Global Id:	SL603799198
Assigned Name:	SLICSITE
Lead Agency Contact:	CURT CHARMLEY
Lead Agency:	LOS ANGELES RWQCB (REGION 4)
Lead Agency Case Number:	115.0070
Responsible Party:	Not reported
Recent DTW:	Not reported



MAP FINDINGS  
FOCUS MAP 23

Map ID	Site	Database(s)	EPA ID Number
--------	------	-------------	---------------

**ALHAMBRA COACHWORKS (Continued)**

**S106484977**

Substance Released: VOC  
Facility Status: Case Open

533

**BAKER ENGINEERING CORP  
1011 S FREMONT AVE  
ALHAMBRA, CA 91803**

**RCRA-SQG 1000210415  
FINDS CAD982338543**

RCRA-SQG:

Date form received by agency: 12/10/1987  
Facility name: BAKER ENGINEERING CORP  
Facility address: 1011 S FREMONT AVE  
ALHAMBRA, CA 91803  
EPA ID: CAD982338543  
Mailing address: S FREMONT AVE  
ALHAMBRA, CA 91803  
Contact: ENVIRONMENTAL MANAGER  
Contact address: 1011 S FREMONT AVE  
ALHAMBRA, CA 91803  
Contact country: US  
Contact telephone: (818) 570-6000  
Contact email: Not reported  
EPA Region: 09  
Classification: Small Small Quantity Generator  
Description: Handler: generates more than 100 and less than 1000 kg of hazardous waste during any calendar month and accumulates less than 6000 kg of hazardous waste at any time; or generates 100 kg or less of hazardous waste during any calendar month, and accumulates more than 1000 kg of hazardous waste at any time

Owner/Operator Summary:

Owner/operator name: NOT REQUIRED  
Owner/operator address: NOT REQUIRED  
NOT REQUIRED, ME 99999  
Owner/operator country: Not reported  
Owner/operator telephone: (415) 555-1212  
Legal status: Private  
Owner/Operator Type: Operator  
Owner/Op start date: Not reported  
Owner/Op end date: Not reported  
  
Owner/operator name: BAKER ENGINEERING CORP  
Owner/operator address: NOT REQUIRED  
NOT REQUIRED, ME 99999  
Owner/operator country: Not reported  
Owner/operator telephone: (415) 555-1212  
Legal status: Private  
Owner/Operator Type: Owner  
Owner/Op start date: Not reported  
Owner/Op end date: Not reported

Handler Activities Summary:

U.S. importer of hazardous waste: Unknown  
Mixed waste (haz. and radioactive): Unknown  
Recycler of hazardous waste: No  
Transporter of hazardous waste: No  
Treater, storer or disposer of HW: No  
Underground injection activity: No

MAP FINDINGS  
FOCUS MAP 23

Map ID	Site	Database(s)	EPA ID Number
--------	------	-------------	---------------

**BAKER ENGINEERING CORP (Continued)**

**1000210415**

On-site burner exemption:	Unknown
Furnace exemption:	Unknown
Used oil fuel burner:	No
Used oil processor:	No
User oil refiner:	No
Used oil fuel marketer to burner:	No
Used oil Specification marketer:	No
Used oil transfer facility:	No
Used oil transporter:	No
Off-site waste receiver:	Commercial status unknown

Violation Status: No violations found

**FINDS:**

Other Pertinent Environmental Activity Identified at Site

RCRAInfo is a national information system that supports the Resource Conservation and Recovery Act (RCRA) program through the tracking of events and activities related to facilities that generate, transport, and treat, store, or dispose of hazardous waste. RCRAInfo allows RCRA program staff to track the notification, permit, compliance, and corrective action activities required under RCRA.

533

**ZHE JIAN MACHINERY & EQUIPMENT**  
**1011 S FREMONT AVE**  
**ALHAMBRA, CA 91803**

**SLIC S106485319**  
**WIP N/A**

**SLIC:**

Region:	STATE
Global Id:	SL603799541
Assigned Name:	SLICSITE
Lead Agency Contact:	CURT CHARMLEY
Lead Agency:	LOS ANGELES RWQCB (REGION 4)
Lead Agency Case Number:	115.0436
Responsible Party:	Not reported
Recent DTW:	Not reported
Substance Released:	VOC
<b>Facility Status:</b>	<b>Case Open</b>

**WIP:**

Region:	4
File Number:	115.0436
<b>File Status:</b>	<b>Backlog</b>
Staff:	CCHARMLE
Facility Suite:	Not reported

MAP FINDINGS  
FOCUS MAP 23

Map ID	Site	Database(s)	EPA ID Number
533	<b>ROCKPORT ENVELOPES</b> <b>1021 S FREMONT AVE</b> <b>ALHAMBRA, CA 91803</b>  HAZNET: Gepaid: CAL000261896 Contact: VERA LICARI - MANAGER Telephone: 6264572940 Facility Addr2: Not reported Mailing Name: Not reported Mailing Address: 1021 S FREMONT AVE Mailing City,St,Zip: ALHAMBRA, CA 91803 Gen County: Los Angeles TSD EPA ID: CAT000613893 TSD County: Los Angeles Waste Category: Aqueous solution with less than 10% total organic residues Disposal Method: Transfer Station Tons: 0.08 Facility County: Los Angeles	HAZNET	S107148186 N/A
533	<b>ADVANCE ENVELOPE MFG CO INC</b> <b>1025 S FREMONT AVE</b> <b>ALHAMBRA, CA 91803</b>  HAZNET: Gepaid: CAL922594976 Contact: K-T ENTERPRISES A TRUST Telephone: 6264572945 Facility Addr2: Not reported Mailing Name: Not reported Mailing Address: 1033 SO FREMONT AVE Mailing City,St,Zip: ALHAMBRA, CA 918031324 Gen County: Los Angeles TSD EPA ID: CAD000088252 TSD County: Los Angeles Waste Category: Off-specification, aged, or surplus organics Disposal Method: Transfer Station Tons: .2293 Facility County: Los Angeles  WIP: Region: 4 File Number: 115.0218 <b>File Status: Backlog</b> Staff: CCHARMLE Facility Suite: Not reported	HAZNET WIP	S102826625 N/A
533	<b>ADVANCE ENVELOPE MANUFACTURING</b> <b>1025 S. FREMONT AVE.</b> <b>ALHAMBRA, CA 91803</b>  SLIC: Region: STATE Global Id: SL603799326 Assigned Name: SLICSITE Lead Agency Contact: CURT CHARMLEY Lead Agency: LOS ANGELES RWQCB (REGION 4) Lead Agency Case Number: 115.0218	SLIC	S106485104 N/A

MAP FINDINGS  
FOCUS MAP 23

Map ID	Site	Database(s)	EPA ID Number
	<b>ADVANCE ENVELOPE MANUFACTURING (Continued)</b>		<b>S106485104</b>
	Responsible Party: Not reported Recent DTW: Not reported Substance Released: VOC <b>Facility Status: Case Open</b>		
533	<b>K-T ENTERPRISES</b> <b>1033 S FREMONT AVE</b> <b>ALHAMBRA, CA 91803</b>  WIP: Region: 4 File Number: 115.0074 <b>File Status: Backlog</b> Staff: CCHARMLE Facility Suite: Not reported	WIP	S106769967 N/A
533	<b>K-T ENTERPRISES</b> <b>1033 S. FREMONT AVE.</b> <b>ALHAMBRA, CA 91803</b>  SLIC: Region: STATE Global Id: SL603799202 Assigned Name: SLICSITE Lead Agency Contact: CURT CHARMLEY Lead Agency: LOS ANGELES RWQCB (REGION 4) Lead Agency Case Number: 115.0074 Responsible Party: Not reported Recent DTW: Not reported Substance Released: VOC <b>Facility Status: Case Open</b>	SLIC	S106484981 N/A
534	<b>WORTHINGTON CORP.</b> <b>1024 WESTMINSTER AVE</b> <b>ALHAMBRA, CA 91801</b>  SLIC: Region: STATE Global Id: SL603799567 Assigned Name: SLICSITE Lead Agency Contact: CURT M. CHARMLEY Lead Agency: LOS ANGELES RWQCB (REGION 4) Lead Agency Case Number: 115.0534 Responsible Party: UNKNOWN Recent DTW: Not reported Substance Released: VOC <b>Facility Status: Reopen Previously Closed Case</b>  WIP: Region: 4 File Number: 115.0534 <b>File Status: Active</b> Staff: CCHARMLE Facility Suite: Not reported	SLIC WIP	S106485345 N/A

MAP FINDINGS  
FOCUS MAP 23

Map ID	Site	Database(s)	EPA ID Number
534	<b>J W AUTO</b> <b>1025 WESTMINSTER AVE</b> <b>ALHAMBRA, CA 91801</b>  SLIC: Region: STATE Global Id: SL603799427 Assigned Name: SLICSITE Lead Agency Contact: CURT CHARMLEY Lead Agency: LOS ANGELES RWQCB (REGION 4) Lead Agency Case Number: 115.0321 Responsible Party: JOE WU Recent DTW: Not reported Substance Released: VOC <b>Facility Status: Reopen Previously Closed Case</b>  WIP: Region: 4 File Number: 115.0321 <b>File Status: Backlog</b> Staff: CCHARMLE Facility Suite: Not reported	SLIC WIP	S106485205 N/A
534	<b>LAIDLAW TRANSIT SERVICES INC</b> <b>1025 S WESTMINSTER AVE</b> <b>ALHAMBRA, CA 91803</b>  HAZNET: Gepaid: CAL000074711 Contact: JERRY MCELROY Telephone: 8005223283 Facility Addr2: Not reported Mailing Name: Not reported Mailing Address: 201 N CIVIC DR STE 150 Mailing City,St,Zip: WALNUT CREEK, CA 945960000 Gen County: Los Angeles TSD EPA ID: AZ0000337360 TSD County: 99 Waste Category: Polychlorinated biphenyls and material containing PCB's Disposal Method: Not reported Tons: 0.77 Facility County: Not reported	HAZNET	S108211694 N/A
534	<b>MCMURTRIE BROTHERS</b> <b>1024 S WESTMINSTER AVE</b> <b>ALHAMBRA, CA</b>  LOS ANGELES CO. HMS: Region: LA Facility Id: 013592-013985 Facility Status: Removed Area: 3I Permit Number: Not reported Permit Status: Not reported Facility Type: Not reported	LOS ANGELES CO. HMS	S104538763 N/A

MAP FINDINGS  
FOCUS MAP 23

Map ID	Site	Database(s)	EPA ID Number
534	<b>DAVID LIN</b> <b>1028 WESTMINISTER AVE</b> <b>ALHAMBRA, CA 91803</b>  HAZNET: Gepaid: CAC002552064 Contact: DAVID LIN Telephone: 6263381999 Facility Addr2: Not reported Mailing Name: Not reported Mailing Address: 13111 SPRING ST Mailing City,St,Zip: BALDWIN PARK, CA 91706 Gen County: Los Angeles TSD EPA ID: Not reported TSD County: 99 Waste Category: Asbestos-containing waste Disposal Method: Not reported Tons: 4.21 Facility County: Not reported	HAZNET	S106087275 N/A
534	<b>SATIN CALIFORNIA</b> <b>1028 WESTIMINSTER AVE</b> <b>ALHAMBRA, CA 91803</b>  SLIC: Region: STATE Global Id: SL603799556 Assigned Name: SLICSITE Lead Agency Contact: CURT CHARMLEY Lead Agency: LOS ANGELES RWQCB (REGION 4) Lead Agency Case Number: 115.0522 Responsible Party: Not reported Recent DTW: Not reported Substance Released: VOC <b>Facility Status: Case Open</b>  WIP: Region: 4 File Number: 115.0522 <b>File Status: Backlog</b> Staff: CCHARMLE Facility Suite: Not reported	SLIC WIP	S106485334 N/A
534	<b>HUNG TOU SIGN CO.</b> <b>1031 WESTMINSTER AVE</b> <b>ALHAMBRA, CA 91801</b>  SLIC: Region: STATE Global Id: SL603799289 Assigned Name: SLICSITE Lead Agency Contact: CURT M. CHARMLEY Lead Agency: LOS ANGELES RWQCB (REGION 4) Lead Agency Case Number: 115.0180 Responsible Party: MR. GUAN Recent DTW: Not reported Substance Released: VOC <b>Facility Status: Reopen Previously Closed Case</b>	SLIC WIP	S106485067 N/A

MAP FINDINGS  
FOCUS MAP 23

Map ID	Site	Database(s)	EPA ID Number
--------	------	-------------	---------------

**HUNG TOU SIGN CO. (Continued)**

**S106485067**

WIP:

Region: 4  
File Number: 115.0180  
**File Status: Active**  
Staff: CCHARMLE  
Facility Suite: Not reported

534

**1031 WESTMINSTER AVENUE  
ALHAMBRA, CA 91803**

**CHMIRS S100276447  
N/A**

CHMIRS:

OES Incident Number: 9099578  
OES notification: Not reported  
OES Date: Not reported  
OES Time: Not reported  
Incident Date: 03-OCT-90  
**Date Completed: 03-OCT-90**  
Property Use: 600  
Agency Id Number: 19005  
Agency Incident Number: F153192  
Time Notified: 1120  
Time Completed: 1700  
Surrounding Area: 400  
Estimated Temperature: 90  
Property Management: P  
Special Studies 1: Not reported  
Special Studies 2: Not reported  
Special Studies 3: Not reported  
Special Studies 4: Not reported  
Special Studies 5: Not reported  
Special Studies 6: Not reported  
More Than Two Substances Involved?: N  
Resp Agncy Personel # Of Decontaminated: 0  
Responding Agency Personel # Of Injuries: 0  
Responding Agency Personel # Of Fatalities: 0  
Others Number Of Decontaminated: 0  
Others Number Of Injuries: 0  
Others Number Of Fatalities: 0  
Vehicle Make/year: Not reported  
Vehicle License Number: Not reported  
Vehicle State: Not reported  
Vehicle Id Number: Not reported  
CA/DOT/PUC/ICC Number: Not reported  
Company Name: Not reported  
Reporting Officer Name/ID: JOHN M. KABALA  
Report Date: 03-OCT-90  
Comments: Y  
Facility Telephone: 818 570-5124  
Waterway Involved: Not reported  
Waterway: Not reported  
Spill Site: Not reported  
Cleanup By: Not reported  
Containment: Not reported  
What Happened: Not reported  
Type: Not reported  
Measure: Not reported

MAP FINDINGS  
FOCUS MAP 23

Map ID	Site	Database(s)	EPA ID Number
--------	------	-------------	---------------

(Continued)

S100276447

Other:	Not reported
Date/Time:	Not reported
Year:	88-92
Agency:	Not reported
Incident Date:	Not reported
Admin Agency:	Not reported
Amount:	Not reported
Contained:	Not reported
Site Type:	Not reported
E Date:	10-JUN-91
Substance:	Not reported
Quantity Released:	Not reported
BBLs:	Not reported
Cups:	Not reported
CUFT:	Not reported
Gallons:	Not reported
Grams:	Not reported
Pounds:	Not reported
Liters:	Not reported
Ounces:	Not reported
Pints:	Not reported
Quarts:	Not reported
Sheen:	Not reported
Tons:	Not reported
Unknown:	Not reported
Description:	Not reported
Evacuations:	Not reported
Number of Injuries:	Not reported
Number of Fatalities:	Not reported
Description:	Not reported

534

**QUALITY AUTO BODY (A MOEBA)  
1035 WESTMINSTER AVE. ##1025B  
ALHAMBRA, CA 91801**

**SLIC S106485344  
N/A**

SLIC:

Region:	STATE
Global Id:	SL603799566
Assigned Name:	SLICSITE
Lead Agency Contact:	CURT M. CHARMLEY
Lead Agency:	LOS ANGELES RWQCB (REGION 4)
Lead Agency Case Number:	115.0533
Responsible Party:	UNKNOWN
Recent DTW:	Not reported
Substance Released:	VOC
<b>Facility Status:</b>	<b>Reopen Previously Closed Case</b>



MAP FINDINGS  
FOCUS MAP 23

Map ID	Site	Database(s)	EPA ID Number
534	<b>ALPS WIRE ROPE CORPORATION</b> <b>1035 WESTMINSTER AVE</b> <b>ALHAMBRA, CA 91803</b>  SLIC: Region: STATE Global Id: SL603799491 Assigned Name: SLICSITE Lead Agency Contact: CURT M. CHARMLEY Lead Agency: LOS ANGELES RWQCB (REGION 4) Lead Agency Case Number: 115.0385 Responsible Party: Not reported Recent DTW: Not reported Substance Released: VOC <b>Facility Status: Case Open</b>  WIP: Region: 4 File Number: 115.0385 <b>File Status: Active</b> Staff: CCHARMLE Facility Suite: Not reported	<b>SLIC</b> <b>WIP</b>	<b>S106485269</b> <b>N/A</b>
534	<b>L A AUTO BODY SPECIALIZE,DAR M</b> <b>1035 WESTMINSTER, #8</b> <b>ALHAMBRA, CA 91803</b>  EMI: Year: 1990 County Code: 19 Air Basin: SC Facility ID: 79241 Air District Name: SC SIC Code: 7532 Air District Name: SOUTH COAST AQMD Community Health Air Pollution Info System: Not reported Consolidated Emission Reporting Rule: Not reported Total Organic Hydrocarbon Gases Tons/Yr: 1 Reactive Organic Gases Tons/Yr: 0 Carbon Monoxide Emissions Tons/Yr: 0 NOX - Oxides of Nitrogen Tons/Yr: 0 SOX - Oxides of Sulphur Tons/Yr: 0 Particulate Matter Tons/Yr: 0 Part. Matter 10 Micrometers & Smlr Tons/Yr: 0	<b>EMI</b>	<b>S106833969</b> <b>N/A</b>
534	<b>1035 WESTMINSTER</b> <b>ALHAMBRA, CA 91803</b>  CHMIRS: OES Incident Number: 9010093 OES notification: Not reported OES Date: Not reported OES Time: Not reported Incident Date: 20-FEB-90 <b>Date Completed: 20-FEB-90</b> Property Use: 600 Agency Id Number: 19005	<b>CHMIRS</b>	<b>S100275662</b> <b>N/A</b>

MAP FINDINGS  
FOCUS MAP 23

Map ID Site Database(s) EPA ID Number

(Continued)

S100275662

Agency Incident Number: 90-2178  
 Time Notified: 930  
 Time Completed: 1900  
 Surrounding Area: 099  
 Estimated Temperature: 75  
 Property Management: P  
 Special Studies 1: Not reported  
 Special Studies 2: Not reported  
 Special Studies 3: Not reported  
 Special Studies 4: Not reported  
 Special Studies 5: Not reported  
 Special Studies 6: Not reported  
 More Than Two Substances Involved?: N  
 Resp Agency Personnel # Of Decontaminated: 0  
 Responding Agency Personnel # Of Injuries: 0  
 Responding Agency Personnel # Of Fatalities: 0  
 Others Number Of Decontaminated: 0  
 Others Number Of Injuries: 0  
 Others Number Of Fatalities: 0  
 Vehicle Make/year: Not reported  
 Vehicle License Number: Not reported  
 Vehicle State: Not reported  
 Vehicle Id Number: Not reported  
 CA/DOT/PUC/ICC Number: Not reported  
 Company Name: Not reported  
 Reporting Officer Name/ID: JOHN M. KABALA #136  
 Report Date: 09-MAY-90  
 Comments: Not reported  
 Facility Telephone: 818 570-3234  
 Waterway Involved: Not reported  
 Waterway: Not reported  
 Spill Site: Not reported  
 Cleanup By: Not reported  
 Containment: Not reported  
 What Happened: Not reported  
 Type: Not reported  
 Measure: Not reported  
 Other: Not reported  
 Date/Time: Not reported  
 Year: 88-92  
 Agency: Not reported  
 Incident Date: Not reported  
 Admin Agency: Not reported  
 Amount: Not reported  
 Contained: Not reported  
 Site Type: Not reported  
 E Date: 29-MAY-90  
 Substance: Not reported  
 Quantity Released: Not reported  
 BBLs: Not reported  
 Cups: Not reported  
 CUFT: Not reported  
 Gallons: Not reported  
 Grams: Not reported  
 Pounds: Not reported  
 Liters: Not reported  
 Ounces: Not reported

MAP FINDINGS  
FOCUS MAP 23

Map ID	Site	Database(s)	EPA ID Number
	<p><b>(Continued)</b></p> <p>Pints: Not reported            Quarts: Not reported            Sheen: Not reported            Tons: Not reported            Unknown: Not reported            Description: Not reported            Evacuations: Not reported            Number of Injuries: Not reported            Number of Fatalities: Not reported            Description: Not reported</p>		<b>S100275662</b>
534	<p><b>QUALITY AUTO BODY (A MOEBA)</b>  <b>1035 WESTMINSTER AVE</b>  <b>ALHAMBRA, CA 91801</b></p> <p>WIP:            Region: 4            File Number: 115.0533  <b>File Status: Active</b>            Staff: CCHARMLE            Facility Suite: #1025B</p>	WIP	<b>S106770074</b> N/A
536	<p><b>MADOL IMPORTS</b>  <b>801 S. RAYMOND AVE.</b>  <b>ALHAMBRA, CA 91803</b></p> <p>SLIC:            Region: STATE            Global Id: SL603799453            Assigned Name: SLICSITE            Lead Agency Contact: CURT CHARMLEY            Lead Agency: LOS ANGELES RWQCB (REGION 4)            Lead Agency Case Number: 115.0347            Responsible Party: UNKNOWN            Recent DTW: Not reported            Substance Released: VOC  <b>Facility Status: Reopen Previously Closed Case</b></p>	SLIC	<b>S106485231</b> N/A
536	<p><b>AGERE SYSTEMS</b>  <b>2015 W. CHESTNUT ST.</b>  <b>ALHAMBRA, CA 91803</b></p> <p>SLIC:            Region: STATE            Global Id: SL603799139            Assigned Name: SLICSITE            Lead Agency Contact: CURT M. CHARMLEY            Lead Agency: LOS ANGELES RWQCB (REGION 4)            Lead Agency Case Number: 115.0003            Responsible Party: WILSON MARK, JR.            Recent DTW: Not reported            Substance Released: VOC  <b>Facility Status: Preliminary Site Assessment Workplan Submitted</b></p>	SLIC	<b>S106484918</b> N/A

MAP FINDINGS  
FOCUS MAP 23

Map ID	Site	Database(s)	EPA ID Number
536	<b>PACIFIC CAST PRODUCTS</b> <b>819 S RAYMOND AVE</b> <b>ALHAMBRA, CA 91803</b>  SLIC: Region: STATE Global Id: SL603799471 Assigned Name: SLICSITE Lead Agency Contact: CURT CHARMLEY Lead Agency: LOS ANGELES RWQCB (REGION 4) Lead Agency Case Number: 115.0365 Responsible Party: UNKNOWN Recent DTW: Not reported Substance Released: VOC <b>Facility Status: Reopen Previously Closed Case</b>  WIP: Region: 4 File Number: 115.0365 <b>File Status: Backlog</b> Staff: CCHARMLE Facility Suite: Not reported	SLIC WIP	S106485249 N/A
536	<b>BACK-UP LITHO</b> <b>821 RAYMOND AVE.</b> <b>ALHAMBRA, CA 91803</b>  SLIC: Region: STATE Global Id: SL603799360 Assigned Name: SLICSITE Lead Agency Contact: CURT CHARMLEY Lead Agency: LOS ANGELES RWQCB (REGION 4) Lead Agency Case Number: 115.0252 Responsible Party: UNKNOWN Recent DTW: Not reported Substance Released: VOC <b>Facility Status: Reopen Previously Closed Case</b>	SLIC	S106485138 N/A
536	<b>PAGE SCREW MACHINE PRODUCTS</b> <b>823 S. RAYMOND AVE.</b> <b>ALHAMBRA, CA 91803</b>  SLIC: Region: STATE Global Id: SL603799476 Assigned Name: SLICSITE Lead Agency Contact: CURT CHARMLEY Lead Agency: LOS ANGELES RWQCB (REGION 4) Lead Agency Case Number: 115.0370 Responsible Party: UNKNOWN Recent DTW: Not reported Substance Released: VOC <b>Facility Status: Reopen Previously Closed Case</b>	SLIC	S106485254 N/A

MAP FINDINGS  
FOCUS MAP 23

Map ID	Site	Database(s)	EPA ID Number
537	<b>SYSTEMS MACHINING CO.</b> <b>800 S PALM AVE</b> <b>ALHAMBRA, CA 91803</b>  SLIC: Region: STATE Global Id: SL603799513 Assigned Name: SLICSITE Lead Agency Contact: CURT CHARMLEY Lead Agency: LOS ANGELES RWQCB (REGION 4) Lead Agency Case Number: 115.0408 Responsible Party: UNKNOWN Recent DTW: Not reported Substance Released: VOC <b>Facility Status: Reopen Previously Closed Case</b>  WIP: Region: 4 File Number: 115.0408 <b>File Status: Backlog</b> Staff: CCHARMLE Facility Suite: Not reported	<b>SLIC</b> <b>WIP</b>	<b>S106485291</b> <b>N/A</b>
537	<b>GP PLASTICS</b> <b>801 S PALM AVE</b> <b>ALHAMBRA, CA 91803</b>  SLIC: Region: STATE Global Id: SL603799303 Assigned Name: SLICSITE Lead Agency Contact: CURT CHARMLEY Lead Agency: LOS ANGELES RWQCB (REGION 4) Lead Agency Case Number: 115.0194 Responsible Party: Not reported Recent DTW: Not reported Substance Released: VOC <b>Facility Status: Case Open</b>  WIP: Region: 4 File Number: 115.0194 <b>File Status: Backlog</b> Staff: CCHARMLE Facility Suite: Not reported	<b>SLIC</b> <b>WIP</b>	<b>S106485081</b> <b>N/A</b>
537	<b>AD-TECH INTERNATIONAL</b> <b>2116 CHESTNUT ST</b> <b>ALHAMBRA, CA 91801</b>  SLIC: Region: STATE Global Id: SL603799325 Assigned Name: SLICSITE Lead Agency Contact: CURT CHARMLEY Lead Agency: LOS ANGELES RWQCB (REGION 4) Lead Agency Case Number: 115.0217	<b>SLIC</b> <b>WIP</b>	<b>S106485103</b> <b>N/A</b>

MAP FINDINGS  
FOCUS MAP 23

Map ID	Site	Database(s)	EPA ID Number
	<b>AD-TECH INTERNATIONAL (Continued)</b>		<b>S106485103</b>
	Responsible Party: Not reported Recent DTW: Not reported Substance Released: VOC <b>Facility Status: Case Open</b>		
	WIP: Region: 4 File Number: 115.0217 <b>File Status: Backlog</b> Staff: CCHARMLE Facility Suite: Not reported		
537	<b>INTERTATE BATTERY OF EASTERN 2112 W. CHESTNUT ST. ALHAMBRA, CA 91803</b>	<b>SLIC</b>	<b>S106484979 N/A</b>
	SLIC: Region: STATE Global Id: SL603799200 Assigned Name: SLICSITE Lead Agency Contact: CURT CHARMLEY Lead Agency: LOS ANGELES RWQCB (REGION 4) Lead Agency Case Number: 115.0072 Responsible Party: Not reported Recent DTW: Not reported Substance Released: VOC <b>Facility Status: Case Open</b>		
537	<b>THYCO ELECTRICAL PRODUCTS CO. 803 S PALM AVE ALHAMBRA, CA 91801</b>	<b>SLIC WIP</b>	<b>S106485298 N/A</b>
	SLIC: Region: STATE Global Id: SL603799520 Assigned Name: SLICSITE Lead Agency Contact: CURT CHARMLEY Lead Agency: LOS ANGELES RWQCB (REGION 4) Lead Agency Case Number: 115.0415 Responsible Party: UNKNOWN Recent DTW: Not reported Substance Released: VOC <b>Facility Status: Reopen Previously Closed Case</b>		
	WIP: Region: 4 File Number: 115.0415 <b>File Status: Backlog</b> Staff: CCHARMLE Facility Suite: Not reported		

MAP FINDINGS  
FOCUS MAP 23

Map ID	Site	Database(s)	EPA ID Number
537	<b>G-P PLASTICS</b> <b>809 S PALM AVE</b> <b>ALHAMBRA, CA 91801</b>	<b>SLIC</b> <b>WIP</b>	<b>S106485195</b> <b>N/A</b>
	SLIC: Region: STATE Global Id: SL603799417 Assigned Name: SLICSITE Lead Agency Contact: CURT CHARMLEY Lead Agency: LOS ANGELES RWQCB (REGION 4) Lead Agency Case Number: 115.0311 Responsible Party: UNKNOWN Recent DTW: Not reported Substance Released: VOC <b>Facility Status: Reopen Previously Closed Case</b>		
	WIP: Region: 4 File Number: 115.0311 <b>File Status: Backlog</b> Staff: CCHARMLE Facility Suite: Not reported		
538	<b>SANTA FE INTERNATIONAL CORP</b> <b>1000 S FREMONT AVE</b> <b>ALHAMBRA, CA 91802</b>	<b>SWEEPS UST</b> <b>HIST FTTS</b>	<b>1008188826</b> <b>N/A</b>
	SWEEPS UST: Status: A Comp Number: 9219 Number: 9 Board Of Equalization: 44-008364 Ref Date: 06-30-89 Act Date: Not reported Created Date: 06-30-89 Tank Status: A Owner Tank Id: Not reported Swrcb Tank Id: 19-000-009219-000001 Actv Date: 06-30-89 Capacity: Not reported Tank Use: UNKNOWN Stg: W Content: Not reported Number Of Tanks: 4		
	Status: A Comp Number: 9219 Number: 9 Board Of Equalization: 44-008364 Ref Date: 06-30-89 Act Date: Not reported Created Date: 06-30-89 Tank Status: A Owner Tank Id: Not reported Swrcb Tank Id: 19-000-009219-000002 Actv Date: 06-30-89 Capacity: Not reported Tank Use: UNKNOWN Stg: W		

MAP FINDINGS  
FOCUS MAP 23

Map ID	Site	Database(s)	EPA ID Number
--------	------	-------------	---------------

**SANTA FE INTERNATIONAL CORP (Continued)**

**1008188826**

Content: Not reported  
 Number Of Tanks: Not reported  
  
 Status: A  
 Comp Number: 9219  
 Number: 9  
 Board Of Equalization: 44-008364  
 Ref Date: 06-30-89  
 Act Date: Not reported  
 Created Date: 06-30-89  
 Tank Status: A  
 Owner Tank Id: Not reported  
 Swrcb Tank Id: 19-000-009219-000003  
 Actv Date: 06-30-89  
 Capacity: Not reported  
 Tank Use: UNKNOWN  
 Stg: W  
 Content: Not reported  
 Number Of Tanks: Not reported

Status: A  
 Comp Number: 9219  
 Number: 9  
 Board Of Equalization: 44-008364  
 Ref Date: 06-30-89  
 Act Date: Not reported  
 Created Date: 06-30-89  
 Tank Status: A  
 Owner Tank Id: Not reported  
 Swrcb Tank Id: 19-000-009219-000004  
 Actv Date: 06-30-89  
 Capacity: Not reported  
 Tank Use: UNKNOWN  
 Stg: W  
 Content: Not reported  
 Number Of Tanks: Not reported

**HIST FTTS INSP:**

Inspection Number: 19871021CA001 3  
 Region: 09  
 Inspection Date: Not reported  
 Inspector: BERMAN  
 Violation occurred: Yes  
 Investigation Type: Section 6 PCB State Conducted  
 Investigation Reason: Neutral Scheme, State  
 Legislation Code: TSCA  
 Facility Function: User



MAP FINDINGS  
FOCUS MAP 23

Map ID	Site	Database(s)	EPA ID Number
538	<p><b>SANTA FE INTERNATIONAL CORP</b>  <b>1000 S FREMONT AVE</b>  <b>ALHAMBRA, CA</b></p> <p>HAZNET:  Gepaid: CAL000215419  Contact: JACK GERMAINE/MAGR  Telephone: 6263005044  Facility Addr2: Not reported  Mailing Name: Not reported  Mailing Address: 1000 S FREMONT AVE  Mailing City,St,Zip: ALHAMBRA, CA 918038800  Gen County: Los Angeles  TSD EPA ID: AZD982441263  TSD County: 99  Waste Category: Other organic solids  Disposal Method: Not reported  Tons: 4.15  Facility County: Not reported</p> <p>Gepaid: CAL000215419  Contact: JACK GERMAINE/MAGR  Telephone: 6263005044  Facility Addr2: Not reported  Mailing Name: Not reported  Mailing Address: 1000 S FREMONT AVE  Mailing City,St,Zip: ALHAMBRA, CA 918038800  Gen County: Los Angeles  TSD EPA ID: AZD982441263  TSD County: Los Angeles  Waste Category: Other organic solids  Disposal Method: Not reported  Tons: 2.62  Facility County: Los Angeles</p> <p>Gepaid: CAL000215419  Contact: JACK GERMAINE/MAGR  Telephone: 6263005044  Facility Addr2: Not reported  Mailing Name: Not reported  Mailing Address: 1000 S FREMONT AVE  Mailing City,St,Zip: ALHAMBRA, CA 918038800  Gen County: Los Angeles  TSD EPA ID: CAD009007626  TSD County: Los Angeles  Waste Category: Asbestos-containing waste  Disposal Method: Disposal, Land Fill  Tons: 0.75  Facility County: Los Angeles</p> <p>Gepaid: CAL000215419  Contact: JACK GERMAINE/MAGR  Telephone: 6263005044  Facility Addr2: Not reported  Mailing Name: Not reported  Mailing Address: 1000 S FREMONT AVE  Mailing City,St,Zip: ALHAMBRA, CA 918038800  Gen County: Los Angeles</p>	<p><b>HAZNET</b>  <b>CA FID UST</b>  <b>EMI</b>  <b>WIP</b></p>	<p><b>1000925077</b>  <b>N/A</b></p>

MAP FINDINGS  
FOCUS MAP 23

Map ID	Site	Database(s)	EPA ID Number
--------	------	-------------	---------------

**SANTA FE INTERNATIONAL CORP (Continued)**

**1000925077**

TSD EPA ID: AZD982441263  
TSD County: 99  
Waste Category: Other organic solids  
Disposal Method: Not reported  
Tons: 4.15  
Facility County: Not reported

[Click this hyperlink](#) while viewing on your computer to access  
-1 additional CA\_HAZNET: record(s) in the EDR Site Report.

CA FID UST:

Facility ID: 19011055  
Regulated By: UTNKA  
Regulated ID: 00050973  
Cortese Code: Not reported  
SIC Code: Not reported  
Facility Phone: 8180000000  
Mail To: Not reported  
Mailing Address: 1000 S FREMONT AVE  
Mailing Address 2: Not reported  
Mailing City,St,Zip: ALHAMBRA  
Contact: Not reported  
Contact Phone: Not reported  
DUNs Number: Not reported  
NPDES Number: Not reported  
EPA ID: Not reported  
Comments: Not reported  
Status: Active

EMI:

Year: 1987  
County Code: 19  
Air Basin: SC  
Facility ID: 23429  
Air District Name: SC  
SIC Code: 3764  
Air District Name: SOUTH COAST AQMD  
Community Health Air Pollution Info System: Not reported  
Consolidated Emission Reporting Rule: Not reported  
Total Organic Hydrocarbon Gases Tons/Yr: 7  
Reactive Organic Gases Tons/Yr: 6  
Carbon Monoxide Emissions Tons/Yr: 0  
NOX - Oxides of Nitrogen Tons/Yr: 5  
SOX - Oxides of Sulphur Tons/Yr: 0  
Particulate Matter Tons/Yr: 1  
Part. Matter 10 Micrometers & Smlr Tons/Yr: 1

Year: 1990  
County Code: 19  
Air Basin: SC  
Facility ID: 23429  
Air District Name: SC  
SIC Code: 6512  
Air District Name: SOUTH COAST AQMD  
Community Health Air Pollution Info System: Not reported  
Consolidated Emission Reporting Rule: Not reported

MAP FINDINGS  
FOCUS MAP 23

Map ID	Site	Database(s)	EPA ID Number
--------	------	-------------	---------------

**SANTA FE INTERNATIONAL CORP (Continued)**

**1000925077**

Total Organic Hydrocarbon Gases Tons/Yr: 1  
 Reactive Organic Gases Tons/Yr: 0  
 Carbon Monoxide Emissions Tons/Yr: 0  
 NOX - Oxides of Nitrogen Tons/Yr: 2  
 SOX - Oxides of Sulphur Tons/Yr: 0  
 Particulate Matter Tons/Yr: 0  
 Part. Matter 10 Micrometers & Smlr Tons/Yr: 0

Year: 1995  
 County Code: 19  
 Air Basin: SC  
 Facility ID: 23429  
 Air District Name: SC  
 SIC Code: 6512  
 Air District Name: SOUTH COAST AQMD  
 Community Health Air Pollution Info System: Not reported  
 Consolidated Emission Reporting Rule: Not reported  
 Total Organic Hydrocarbon Gases Tons/Yr: 1  
 Reactive Organic Gases Tons/Yr: 0  
 Carbon Monoxide Emissions Tons/Yr: 1  
 NOX - Oxides of Nitrogen Tons/Yr: 2  
 SOX - Oxides of Sulphur Tons/Yr: 0  
 Particulate Matter Tons/Yr: 0  
 Part. Matter 10 Micrometers & Smlr Tons/Yr: 0

Year: 1996  
 County Code: 19  
 Air Basin: SC  
 Facility ID: 23429  
 Air District Name: SC  
 SIC Code: 6512  
 Air District Name: SOUTH COAST AQMD  
 Community Health Air Pollution Info System: Not reported  
 Consolidated Emission Reporting Rule: Not reported  
 Total Organic Hydrocarbon Gases Tons/Yr: 0  
 Reactive Organic Gases Tons/Yr: 0  
 Carbon Monoxide Emissions Tons/Yr: 0  
 NOX - Oxides of Nitrogen Tons/Yr: 1  
 SOX - Oxides of Sulphur Tons/Yr: 0  
 Particulate Matter Tons/Yr: 0  
 Part. Matter 10 Micrometers & Smlr Tons/Yr: 0

WIP:

Region: 4  
 File Number: 115.0559  
**File Status: Active**  
 Staff: CCHARMLE  
 Facility Suite: Not reported

MAP FINDINGS  
FOCUS MAP 23

Map ID	Site	Database(s)	EPA ID Number
538	<b>C F BRAUN &amp; CO</b> <b>1000 S FREMONT AVE</b> <b>ALHAMBRA, CA 91802</b>	HIST UST	U001570855 N/A
	HIST UST: Region: STATE Facility ID: 00000050973 Facility Type: Other Other Type: ENGINEERING Total Tanks: 0007 Contact Name: J SUPPLE Telephone: 8183001000 Owner Name: SANTA FE INTERNATIONAL COMPANY Owner Address: 1000 S. FREMONT AVE. Owner City,St,Zip: ALHAMBRA, CA 91802		
	Tank Num: 001 Container Num: 1974 Year Installed: 1980 Tank Capacity: 00009540 Tank Used for: PRODUCT Type of Fuel: UNLEADED Tank Construction: Not reported Leak Detection: Stock Inventor		
	Tank Num: 002 Container Num: 1975 Year Installed: 1968 Tank Capacity: 00003000 Tank Used for: PRODUCT Type of Fuel: PREMIUM Tank Construction: 3/16 inches Leak Detection: Stock Inventor		
	Tank Num: 003 Container Num: 1976 Year Installed: 1968 Tank Capacity: 00001500 Tank Used for: PRODUCT Type of Fuel: REGULAR Tank Construction: 3/16 inches Leak Detection: Stock Inventor		
	Tank Num: 004 Container Num: 1979 Year Installed: 1944 Tank Capacity: 00061550 Tank Used for: PRODUCT Type of Fuel: DIESEL Tank Construction: 12 inches Leak Detection: None		
	Tank Num: 005 Container Num: 1980 Year Installed: 1950 Tank Capacity: 00000600 Tank Used for: WASTE Type of Fuel: Not reported Tank Construction: 8 inches		

MAP FINDINGS  
FOCUS MAP 23

Map ID	Site	Database(s)	EPA ID Number
--------	------	-------------	---------------

**C F BRAUN & CO (Continued)**

**U001570855**

Leak Detection: None

Tank Num: 006  
Container Num: 1977  
Year Installed: 1949  
Tank Capacity: 00023500  
Tank Used for: WASTE  
Type of Fuel: Not reported  
Tank Construction: 6 inches  
Leak Detection: None

Tank Num: 007  
Container Num: 1978  
Year Installed: 1949  
Tank Capacity: 00004200  
Tank Used for: WASTE  
Type of Fuel: Not reported  
Tank Construction: 6 inches  
Leak Detection: None

538

**BRAUN C F & CO RESEARCH FAC  
1000 S FREMONT AVE  
ALHAMBRA, CA 91802**

**RCRA-SQG 1000426354  
FINDS CAD006903876**

RCRA-SQG:

Date form received by agency: 09/01/1996  
Facility name: BRAUN C F & CO RESEARCH FAC  
Facility address: 1000 S FREMONT AVE  
ALHAMBRA, CA 91802  
EPA ID: CAD006903876  
Mailing address: 1000 SOUTH FREMONT AVENUE  
ALHAMBRA, CA 91802  
Contact: Not reported  
Contact address: Not reported  
Not reported  
Contact country: Not reported  
Contact telephone: Not reported  
Contact email: Not reported  
EPA Region: 09  
Classification: Small Small Quantity Generator  
Description: Handler: generates more than 100 and less than 1000 kg of hazardous waste during any calendar month and accumulates less than 6000 kg of hazardous waste at any time; or generates 100 kg or less of hazardous waste during any calendar month, and accumulates more than 1000 kg of hazardous waste at any time

Owner/Operator Summary:

Owner/operator name: C F BRAUN & CO  
Owner/operator address: NOT REQUIRED  
NOT REQUIRED, ME 99999  
Owner/operator country: Not reported  
Owner/operator telephone: (415) 555-1212  
Legal status: Private  
Owner/Operator Type: Owner  
Owner/Op start date: Not reported  
Owner/Op end date: Not reported

MAP FINDINGS  
FOCUS MAP 23

Map ID	Site	Database(s)	EPA ID Number
--------	------	-------------	---------------

**BRAUN C F & CO RESEARCH FAC (Continued)**

**1000426354**

Owner/operator name: NOT REQUIRED  
 Owner/operator address: NOT REQUIRED  
 NOT REQUIRED, ME 99999  
 Owner/operator country: Not reported  
 Owner/operator telephone: (415) 555-1212  
 Legal status: Private  
 Owner/Operator Type: Operator  
 Owner/Op start date: Not reported  
 Owner/Op end date: Not reported

Handler Activities Summary:

U.S. importer of hazardous waste: Unknown  
 Mixed waste (haz. and radioactive): Unknown  
 Recycler of hazardous waste: No  
 Transporter of hazardous waste: No  
 Treater, storer or disposer of HW: No  
 Underground injection activity: No  
 On-site burner exemption: Unknown  
 Furnace exemption: Unknown  
 Used oil fuel burner: No  
 Used oil processor: No  
 User oil refiner: No  
 Used oil fuel marketer to burner: No  
 Used oil Specification marketer: No  
 Used oil transfer facility: No  
 Used oil transporter: No  
 Off-site waste receiver: Commercial status unknown

Historical Generators:

Date form received by agency: 08/18/1980  
 Facility name: BRAUN C F & CO RESEARCH FAC  
 Classification: Large Quantity Generator

Violation Status: No violations found

FINDS:

Other Pertinent Environmental Activity Identified at Site

RCRAInfo is a national information system that supports the Resource Conservation and Recovery Act (RCRA) program through the tracking of events and activities related to facilities that generate, transport, and treat, store, or dispose of hazardous waste. RCRAInfo allows RCRA program staff to track the notification, permit, compliance, and corrective action activities required under RCRA.

**540 CROWN PATTERN WORKS FOUNDRY  
815 DATE AVE  
ALHAMBRA, CA 91801**

**SLIC S106485172  
WIP N/A**

SLIC:

Region: STATE  
 Global Id: SL603799394  
 Assigned Name: SLICSITE  
 Lead Agency Contact: CURT CHARMLEY  
 Lead Agency: LOS ANGELES RWQCB (REGION 4)  
 Lead Agency Case Number: 115.0287

MAP FINDINGS  
FOCUS MAP 23

Map ID	Site	Database(s)	EPA ID Number
--------	------	-------------	---------------

**CROWN PATTERN WORKS FOUNDRY (Continued)**

**S106485172**

Responsible Party: UNKNOWN  
Recent DTW: Not reported  
Substance Released: VOC  
**Facility Status: Reopen Previously Closed Case**

WIP:

Region: 4  
File Number: 115.0287  
**File Status: Backlog**  
Staff: CCHARMLE  
Facility Suite: Not reported

540

**TEMPO MACHINE CO.**  
**806 DATE AVE**  
**ALHAMBRA, CA 91803**

**SLIC S106485294**  
**WIP N/A**

SLIC:

Region: STATE  
Global Id: SL603799516  
Assigned Name: SLICSITE  
Lead Agency Contact: CURT CHARMLEY  
Lead Agency: LOS ANGELES RWQCB (REGION 4)  
Lead Agency Case Number: 115.0411  
Responsible Party: UNKNOWN  
Recent DTW: Not reported  
Substance Released: VOC  
**Facility Status: Reopen Previously Closed Case**

WIP:

Region: 4  
File Number: 115.0411  
**File Status: Backlog**  
Staff: CCHARMLE  
Facility Suite: Not reported

540

**PAGE SCREW MACHINE PRODUCTS**  
**823 DATE AVE**  
**ALHAMBRA, CA 91801**

**WIP S107677831**  
**N/A**

WIP:

Region: 4  
File Number: 115.0369  
**File Status: Backlog**  
Staff: CCHARMLE  
Facility Suite: Not reported

MAP FINDINGS  
FOCUS MAP 23

Map ID	Site	Database(s)	EPA ID Number
540	<b>PAGE SCREW MACHINE PRODUCTS</b> <b>823 DATE AVE.</b> <b>ALHAMBRA, CA 91801</b>  SLIC: Region: STATE Global Id: SL603799475 Assigned Name: SLICSITE Lead Agency Contact: CURT CHARMLEY Lead Agency: LOS ANGELES RWQCB (REGION 4) Lead Agency Case Number: 115.0369 Responsible Party: UNKNOWN Recent DTW: Not reported Substance Released: VOC <b>Facility Status: Reopen Previously Closed Case</b>	SLIC	S106485253 N/A
540	<b>J. E. ENGINEERING CORP.</b> <b>825 DATE AVE</b> <b>ALHAMBRA, CA 91801</b>  SLIC: Region: STATE Global Id: SL603799428 Assigned Name: SLICSITE Lead Agency Contact: CURT CHARMLEY Lead Agency: LOS ANGELES RWQCB (REGION 4) Lead Agency Case Number: 115.0322 Responsible Party: UNKNOWN Recent DTW: Not reported Substance Released: VOC <b>Facility Status: Reopen Previously Closed Case</b>  WIP: Region: 4 File Number: 115.0322 <b>File Status: Backlog</b> Staff: CCHARMLE Facility Suite: Not reported	SLIC WIP	S106485206 N/A
540	<b>FORREST CORP.</b> <b>829 DATE AVE</b> <b>ALHAMBRA, CA 91801</b>  SLIC: Region: STATE Global Id: SL603799413 Assigned Name: SLICSITE Lead Agency Contact: CURT CHARMLEY Lead Agency: LOS ANGELES RWQCB (REGION 4) Lead Agency Case Number: 115.0307 Responsible Party: UNKNOWN Recent DTW: Not reported Substance Released: VOC <b>Facility Status: Reopen Previously Closed Case</b>  WIP: Region: 4	SLIC WIP	S106485191 N/A



MAP FINDINGS  
FOCUS MAP 23

Map ID	Site	Database(s)	EPA ID Number
	<b>FORREST CORP. (Continued)</b>		<b>S106485191</b>
	File Number: 115.0307		
	<b>File Status: Backlog</b>		
	Staff: CCHARMLE		
	Facility Suite: Not reported		
<b>540</b>	<b>AVALON PLATING CO INC</b> <b>816 S DATE AVE</b> <b>ALHAMBRA, CA 91803</b>	<b>RCRA-SQG</b> <b>FINDS</b>	<b>1000290402</b> <b>CAD042223446</b>
	RCRA-SQG:		
	Date form received by agency: 09/01/1996		
	Facility name: AVALON PLATING CO INC		
	Facility address: 816 S DATE AVE		
	ALHAMBRA, CA 91803		
	EPA ID: CAD042223446		
	Mailing address: S DATE AVE		
	ALHAMBRA, CA 91803		
	Contact: Not reported		
	Contact address: Not reported		
	Not reported		
	Contact country: Not reported		
	Contact telephone: Not reported		
	Contact email: Not reported		
	EPA Region: 09		
	Classification: Small Small Quantity Generator		
	Description: Handler: generates more than 100 and less than 1000 kg of hazardous waste during any calendar month and accumulates less than 6000 kg of hazardous waste at any time; or generates 100 kg or less of hazardous waste during any calendar month, and accumulates more than 1000 kg of hazardous waste at any time		
	Owner/Operator Summary:		
	Owner/operator name: NOT REQUIRED		
	Owner/operator address: NOT REQUIRED		
	NOT REQUIRED, ME 99999		
	Owner/operator country: Not reported		
	Owner/operator telephone: (415) 555-1212		
	Legal status: Private		
	Owner/Operator Type: Operator		
	Owner/Op start date: Not reported		
	Owner/Op end date: Not reported		
	Owner/operator name: AVALON PLATING COMPANY INCORPORATED		
	Owner/operator address: NOT REQUIRED		
	NOT REQUIRED, ME 99999		
	Owner/operator country: Not reported		
	Owner/operator telephone: (415) 555-1212		
	Legal status: Private		
	Owner/Operator Type: Owner		
	Owner/Op start date: Not reported		
	Owner/Op end date: Not reported		
	Handler Activities Summary:		
	U.S. importer of hazardous waste: Unknown		
	Mixed waste (haz. and radioactive): Unknown		
	Recycler of hazardous waste: No		
	Transporter of hazardous waste: No		

MAP FINDINGS  
FOCUS MAP 23

Map ID	Site	Database(s)	EPA ID Number
--------	------	-------------	---------------

**AVALON PLATING CO INC (Continued)**

**1000290402**

Treater, storer or disposer of HW: No  
 Underground injection activity: No  
 On-site burner exemption: Unknown  
 Furnace exemption: Unknown  
 Used oil fuel burner: No  
 Used oil processor: No  
 User oil refiner: No  
 Used oil fuel marketer to burner: No  
 Used oil Specification marketer: No  
 Used oil transfer facility: No  
 Used oil transporter: No  
 Off-site waste receiver: Commercial status unknown

Violation Status: No violations found

**FINDS:**

Other Pertinent Environmental Activity Identified at Site

RCRAInfo is a national information system that supports the Resource Conservation and Recovery Act (RCRA) program through the tracking of events and activities related to facilities that generate, transport, and treat, store, or dispose of hazardous waste. RCRAInfo allows RCRA program staff to track the notification, permit, compliance, and corrective action activities required under RCRA.

**540**

**AVALON PLATING CO.  
816 DATE AVE  
ALHAMBRA, CA 91801**

**SLIC S106485136  
WIP N/A**

**SLIC:**

Region: STATE  
 Global Id: SL603799358  
 Assigned Name: SLICSITE  
 Lead Agency Contact: CURT CHARMLEY  
 Lead Agency: LOS ANGELES RWQCB (REGION 4)  
 Lead Agency Case Number: 115.0250  
 Responsible Party: Not reported  
 Recent DTW: Not reported  
 Substance Released: VOC  
**Facility Status: Case Open**

**WIP:**

Region: 4  
 File Number: 115.0250  
**File Status: Backlog**  
 Staff: CCHARMLE  
 Facility Suite: Not reported

MAP FINDINGS  
FOCUS MAP 23

Map ID	Site	Database(s)	EPA ID Number
540	<b>IDEAL WIRE WORKS</b> <b>820 S DATE AVE</b> <b>ALHAMBRA, CA 91803</b>  SLIC: Region: STATE Global Id: SL603799177 Assigned Name: SLICSITE Lead Agency Contact: CURT M. CHARMLEY Lead Agency: LOS ANGELES RWQCB (REGION 4) Lead Agency Case Number: 115.0043 Responsible Party: JIM FREITAG Recent DTW: Not reported Substance Released: VOC <b>Facility Status: Reopen Previously Closed Case</b>  WIP: Region: 4 File Number: 115.0043 <b>File Status: Active</b> Staff: CCHARMLE Facility Suite: Not reported	<b>SLIC</b> <b>WIP</b>	<b>S106484956</b> <b>N/A</b>
540	<b>FACILITY 11456-1</b> <b>820 DATE</b> <b>ALHAMBRA, CA 91803</b>  Cortese: Region: CORTESE Facility Addr2: Not reported	<b>Cortese</b>	<b>S105022480</b> <b>N/A</b>
540	<b>PAGE SCREW MACHINE PRODUCTS</b> <b>823 S RAYMOND AVE</b> <b>ALHAMBRA, CA 91803</b>  WIP: Region: 4 File Number: 115.0370 <b>File Status: Backlog</b> Staff: CCHARMLE Facility Suite: Not reported	<b>WIP</b>	<b>S107257193</b> <b>N/A</b>
541	<b>SATIN CALIFORNIA</b> <b>1068 WESTMINSTER AVE</b> <b>ALHAMBRA, CA 91803</b>  HAZNET: Gepaid: CAC002561547 Contact: JEAN YANG Telephone: 6263381999 Facility Addr2: Not reported Mailing Name: Not reported Mailing Address: 13111 SPRING ST	<b>HAZNET</b>	<b>S107139874</b> <b>N/A</b>

MAP FINDINGS  
FOCUS MAP 23

Map ID	Site	Database(s)	EPA ID Number
--------	------	-------------	---------------

**SATIN CALIFORNIA (Continued)**

**S107139874**

Mailing City,St,Zip: BALDWIN PARK, CA 91703  
 Gen County: Los Angeles  
 TSD EPA ID: AZD980892731  
 TSD County: Los Angeles  
 Waste Category: Oil/water separation sludge  
 Disposal Method: Not reported  
 Tons: 0.62  
 Facility County: Los Angeles

Gepaid: CAC002561547  
 Contact: JEAN YANG  
 Telephone: 6263381999  
 Facility Addr2: Not reported  
 Mailing Name: Not reported  
 Mailing Address: 13111 SPRING ST  
 Mailing City,St,Zip: BALDWIN PARK, CA 91703  
 Gen County: Los Angeles  
 TSD EPA ID: CAT080013352  
 TSD County: Los Angeles  
 Waste Category: Waste oil and mixed oil  
 Disposal Method: Recycler  
 Tons: 4.79  
 Facility County: Los Angeles

541

**SATIN CALIFORNIA  
1068 S WESTMINSTER AVE  
ALHAMBRA, CA**

**LOS ANGELES CO. HMS**

**S106023653  
N/A**

LOS ANGELES CO. HMS:  
 Region: LA  
 Facility Id: 027169-038353  
 Facility Status: Removed  
 Area: 3I  
 Permit Number: 367591  
 Permit Status: Removed  
 Facility Type: T1

542

**STANDARD CRYSTAL CO.  
1105 S FREMONT ST  
ALHAMBRA, CA 91803**

**SLIC S106485286  
WIP N/A**

SLIC:  
 Region: STATE  
 Global Id: SL603799508  
 Assigned Name: SLICSITE  
 Lead Agency Contact: CURT CHARMLEY  
 Lead Agency: LOS ANGELES RWQCB (REGION 4)  
 Lead Agency Case Number: 115.0403  
 Responsible Party: Not reported  
 Recent DTW: Not reported  
 Substance Released: VOC  
**Facility Status: Case Open**

WIP:  
 Region: 4  
 File Number: 115.0403

MAP FINDINGS  
FOCUS MAP 23

Map ID	Site	Database(s)	EPA ID Number
	<b>STANDARD CRYSTAL CO. (Continued)</b>		<b>S106485286</b>
	<b>File Status:</b> Backlog Staff: CCHARMLE Facility Suite: Not reported		
<b>542</b>	<b>LINSEED OIL PRODUCTS CORP.</b> <b>1107 S FREMONT AVE</b> <b>ALHAMBRA, CA 91803</b>	<b>SLIC</b> <b>WIP</b>	<b>S106485222</b> <b>N/A</b>
	SLIC: Region: STATE Global Id: SL603799444 Assigned Name: SLICSITE Lead Agency Contact: CURT CHARMLEY Lead Agency: LOS ANGELES RWQCB (REGION 4) Lead Agency Case Number: 115.0338 Responsible Party: Not reported Recent DTW: Not reported Substance Released: VOC <b>Facility Status: Case Open</b>		
	WIP: Region: 4 File Number: 115.0338 <b>File Status: Backlog</b> Staff: CCHARMLE Facility Suite: Not reported		
<b>542</b>	<b>LAWSON TIME MANUFACTURERS</b> <b>1109 S FREMONT AVE</b> <b>ALHAMBRA, CA 91803</b>	<b>WIP</b>	<b>S106769993</b> <b>N/A</b>
	WIP: Region: 4 File Number: 115.0337 <b>File Status: Backlog</b> Staff: CCHARMLE Facility Suite: Not reported		
<b>542</b>	<b>LAWSON TIME MANUFACTURERS</b> <b>1109 S. FREMONT AVE.</b> <b>ALHAMBRA, CA 91803</b>	<b>SLIC</b>	<b>S106485221</b> <b>N/A</b>
	SLIC: Region: STATE Global Id: SL603799443 Assigned Name: SLICSITE Lead Agency Contact: CURT CHARMLEY Lead Agency: LOS ANGELES RWQCB (REGION 4) Lead Agency Case Number: 115.0337 Responsible Party: Not reported Recent DTW: Not reported Substance Released: VOC <b>Facility Status: Case Open</b>		

MAP FINDINGS  
FOCUS MAP 23

Map ID	Site	Database(s)	EPA ID Number
543	<b>ELECTRIC MOTOR SALES AND SERVICE</b> <b>1101 SO MERIDIAN AVE</b> <b>ALHAMBRA, CA 91803</b>	HAZNET	S103622746 N/A
	HAZNET: Gepaid: CAD982020893 Contact: Not reported Telephone: 0000000000 Facility Addr2: Not reported Mailing Name: Not reported Mailing Address: 1101 S MERIDIAN AVE Mailing City,St,Zip: ALHAMBRA, CA 918030000 Gen County: Los Angeles TSD EPA ID: CAD050806850 TSD County: Los Angeles Waste Category: Oxygenated solvents (acetone, butanol, ethyl acetate, etc.) Disposal Method: Transfer Station Tons: .5440 Facility County: Los Angeles		
	Gepaid: CAD982020893 Contact: Not reported Telephone: 0000000000 Facility Addr2: Not reported Mailing Name: Not reported Mailing Address: 1101 S MERIDIAN AVE Mailing City,St,Zip: ALHAMBRA, CA 918030000 Gen County: Los Angeles TSD EPA ID: CAD050806850 TSD County: Los Angeles Waste Category: Unspecified solvent mixture Waste Disposal Method: Transfer Station Tons: 1.6000 Facility County: Los Angeles		
	Gepaid: CAD982020893 Contact: Not reported Telephone: 0000000000 Facility Addr2: Not reported Mailing Name: Not reported Mailing Address: 1101 S MERIDIAN AVE Mailing City,St,Zip: ALHAMBRA, CA 918030000 Gen County: Los Angeles TSD EPA ID: CAD050806850 TSD County: Los Angeles Waste Category: Other organic solids Disposal Method: Transfer Station Tons: .7150 Facility County: Los Angeles		
	Gepaid: CAD982020893 Contact: JOHN R. BRICENO Telephone: 6265700575 Facility Addr2: Not reported Mailing Name: Not reported Mailing Address: 1101 S MERIDIAN AVE Mailing City,St,Zip: ALHAMBRA, CA 918030000 Gen County: Los Angeles TSD EPA ID: Not reported		

MAP FINDINGS  
FOCUS MAP 23

Map ID	Site	Database(s)	EPA ID Number
--------	------	-------------	---------------

**ELECTRIC MOTOR SALES AND SERVICE (Continued)**

**S103622746**

TSD County: San Bernardino  
Waste Category: Waste oil and mixed oil  
Disposal Method: Transfer Station  
Tons: 1.66  
Facility County: Not reported

Gepaid: CAD982020893  
Contact: JOHN R. BRICENO  
Telephone: 6265700575  
Facility Addr2: Not reported  
Mailing Name: Not reported  
Mailing Address: 1101 S MERIDIAN AVE  
Mailing City,St,Zip: ALHAMBRA, CA 918030000  
Gen County: Los Angeles  
TSD EPA ID: Not reported  
TSD County: Los Angeles  
Waste Category: Waste oil and mixed oil  
Disposal Method: Recycler  
Tons: 4.37  
Facility County: Not reported

[Click this hyperlink](#) while viewing on your computer to access  
9 additional CA\_HAZNET: record(s) in the EDR Site Report.

543

**ELECTRIC MOTORS  
1101 S MERIDIAN AVE  
ALHAMBRA, CA 91803**

**SLIC S106484976  
WIP N/A**

SLIC:

Region: STATE  
Global Id: SL603799197  
Assigned Name: SLICSITE  
Lead Agency Contact: CURT M. CHARMLEY  
Lead Agency: LOS ANGELES RWQCB (REGION 4)  
Lead Agency Case Number: 115.0069  
Responsible Party: JOHN R. BRICENO  
Recent DTW: Not reported  
Substance Released: VOC  
**Facility Status: Reopen Previously Closed Case**

WIP:

Region: 4  
File Number: 115.0069  
**File Status: Historical**  
Staff: CCHARMLE  
Facility Suite: Not reported

MAP FINDINGS  
FOCUS MAP 23

Map ID	Site	Database(s)	EPA ID Number
543	<b>CAL-TUF GLASS CORPORATION</b> <b>1100 MERIDIAN AVE</b> <b>ALHAMBRA, CA</b>  SLIC: Region: STATE Global Id: SL603799375 Assigned Name: SLICSITE Lead Agency Contact: CURT CHARMLEY Lead Agency: LOS ANGELES RWQCB (REGION 4) Lead Agency Case Number: 115.0267 Responsible Party: Not reported Recent DTW: Not reported Substance Released: VOC <b>Facility Status: Case Open</b>  WIP: Region: 4 File Number: 115.0267 <b>File Status: Backlog</b> Staff: CCHARMLE Facility Suite: Not reported	<b>SLIC</b> <b>WIP</b>	<b>S106485153</b> <b>N/A</b>
543	<b>MILITARY FAMILY HOUSING,</b> <b>1101 MERIDIAN</b> <b>ALHAMBRA, CA 91803</b>  Cortese: Region: CORTESE Facility Addr2: Not reported	<b>Cortese</b>	<b>S105022481</b> <b>N/A</b>
543	<b>COMMERCIAL ELECTRIC MOTORS INC</b> <b>1101 MERIDIAN AV</b> <b>ALHAMBRA, CA 91803</b>  EMI: Year: 1987 County Code: 19 Air Basin: SC Facility ID: 2732 Air District Name: SC SIC Code: 7629 Air District Name: SOUTH COAST AQMD Community Health Air Pollution Info System: Not reported Consolidated Emission Reporting Rule: Not reported Total Organic Hydrocarbon Gases Tons/Yr: 1 Reactive Organic Gases Tons/Yr: 0 Carbon Monoxide Emissions Tons/Yr: 0 NOX - Oxides of Nitrogen Tons/Yr: 0 SOX - Oxides of Sulphur Tons/Yr: 0 Particulate Matter Tons/Yr: 0 Part. Matter 10 Micrometers & Smlr Tons/Yr: 0  Year: 1990 County Code: 19	<b>EMI</b>	<b>S106829050</b> <b>N/A</b>



MAP FINDINGS  
FOCUS MAP 23

Map ID	Site	Database(s)	EPA ID Number
--------	------	-------------	---------------

**COMMERCIAL ELECTRIC MOTORS INC (Continued)**

**S106829050**

Air Basin: SC  
 Facility ID: 2732  
 Air District Name: SC  
 SIC Code: 3621  
 Air District Name: SOUTH COAST AQMD  
 Community Health Air Pollution Info System: Not reported  
 Consolidated Emission Reporting Rule: Not reported  
 Total Organic Hydrocarbon Gases Tons/Yr: 1  
 Reactive Organic Gases Tons/Yr: 0  
 Carbon Monoxide Emissions Tons/Yr: 0  
 NOX - Oxides of Nitrogen Tons/Yr: 0  
 SOX - Oxides of Sulphur Tons/Yr: 0  
 Particulate Matter Tons/Yr: 0  
 Part. Matter 10 Micrometers & Smlr Tons/Yr: 0

543

**COMMERCIAL ELECTRIC MOTOR INC  
1101 SO MERIDIAN AVE  
ALHAMBRA, CA 91803**

**RCRA-SQG 1000298150  
FINDS CAD982020893  
HAZNET**

RCRA-SQG:

Date form received by agency: 08/05/1987  
 Facility name: COMMERCIAL ELECTRIC MOTOR INC  
 Facility address: 1101 SO MERIDIAN AVE  
 ALHAMBRA, CA 91803  
 EPA ID: CAD982020893  
 Mailing address: 1101 S MERIDIAN AVE  
 ALHAMBRA, CA 91803  
 Contact: ENVIRONMENTAL MANAGER  
 Contact address: 1101 SO MERIDIAN AVE  
 ALHAMBRA, CA 91803  
 Contact country: US  
 Contact telephone: (818) 570-0575  
 Contact email: Not reported  
 EPA Region: 09  
 Classification: Small Small Quantity Generator  
 Description: Handler: generates more than 100 and less than 1000 kg of hazardous waste during any calendar month and accumulates less than 6000 kg of hazardous waste at any time; or generates 100 kg or less of hazardous waste during any calendar month, and accumulates more than 1000 kg of hazardous waste at any time

Owner/Operator Summary:

Owner/operator name: CECIL G LEACH  
 Owner/operator address: NOT REQUIRED  
 NOT REQUIRED, ME 99999  
 Owner/operator country: Not reported  
 Owner/operator telephone: (415) 555-1212  
 Legal status: Private  
 Owner/Operator Type: Owner  
 Owner/Op start date: Not reported  
 Owner/Op end date: Not reported  
 Owner/operator name: NOT REQUIRED  
 Owner/operator address: NOT REQUIRED  
 NOT REQUIRED, ME 99999  
 Owner/operator country: Not reported  
 Owner/operator telephone: (415) 555-1212

MAP FINDINGS  
FOCUS MAP 23

Map ID Site Database(s) EPA ID Number

**COMMERCIAL ELECTRIC MOTOR INC (Continued)**

**1000298150**

Legal status: Private  
Owner/Operator Type: Operator  
Owner/Op start date: Not reported  
Owner/Op end date: Not reported

Handler Activities Summary:

U.S. importer of hazardous waste: Unknown  
Mixed waste (haz. and radioactive): Unknown  
Recycler of hazardous waste: No  
Transporter of hazardous waste: No  
Treater, storer or disposer of HW: No  
Underground injection activity: No  
On-site burner exemption: Unknown  
Furnace exemption: Unknown  
Used oil fuel burner: No  
Used oil processor: No  
User oil refiner: No  
Used oil fuel marketer to burner: No  
Used oil Specification marketer: No  
Used oil transfer facility: No  
Used oil transporter: No  
Off-site waste receiver: Commercial status unknown

Violation Status: No violations found

**FINDS:**

Other Pertinent Environmental Activity Identified at Site

RCRAInfo is a national information system that supports the Resource Conservation and Recovery Act (RCRA) program through the tracking of events and activities related to facilities that generate, transport, and treat, store, or dispose of hazardous waste. RCRAInfo allows RCRA program staff to track the notification, permit, compliance, and corrective action activities required under RCRA.

**HAZNET:**

Gepaid: CAD982020893  
Contact: JOHN R. BRICENO  
Telephone: 6265700575  
Facility Addr2: Not reported  
Mailing Name: Not reported  
Mailing Address: 1101 S MERIDIAN AVE  
Mailing City,St,Zip: ALHAMBRA, CA 918030000  
Gen County: Los Angeles  
TSD EPA ID: CAT000613893  
TSD County: Los Angeles  
Waste Category: Aqueous solution with less than 10% total organic residues  
Disposal Method: Transfer Station  
Tons: 0.07  
Facility County: Not reported

Gepaid: CAD982020893  
Contact: JOHN R. BRICENO  
Telephone: 6265700575  
Facility Addr2: Not reported  
Mailing Name: Not reported

MAP FINDINGS  
FOCUS MAP 23

Map ID	Site	Database(s)	EPA ID Number
--------	------	-------------	---------------

**COMMERCIAL ELECTRIC MOTOR INC (Continued)**

**1000298150**

Mailing Address: 1101 S MERIDIAN AVE  
Mailing City,St,Zip: ALHAMBRA, CA 918030000  
Gen County: Los Angeles  
TSD EPA ID: CAT000613893  
TSD County: Los Angeles  
Waste Category: Aqueous solution with less than 10% total organic residues  
Disposal Method: Transfer Station  
Tons: 0.07  
Facility County: Not reported

Gepaid: CAD982020893  
Contact: JOHN R. BRICENO  
Telephone: 6265700575  
Facility Addr2: Not reported  
Mailing Name: Not reported  
Mailing Address: 1101 S MERIDIAN AVE  
Mailing City,St,Zip: ALHAMBRA, CA 918030000  
Gen County: Los Angeles  
TSD EPA ID: CAT000613893  
TSD County: Los Angeles  
Waste Category: Aqueous solution with less than 10% total organic residues  
Disposal Method: Transfer Station  
Tons: 0.06  
Facility County: Los Angeles

**543**

**CROWN PATTERN WORKS  
1106 MERIDIAN AVE  
ALHAMBRA, CA 91801**

**SLIC S106485170  
WIP N/A**

SLIC:  
Region: STATE  
Global Id: SL603799392  
Assigned Name: SLICSITE  
Lead Agency Contact: CURT CHARMLEY  
Lead Agency: LOS ANGELES RWQCB (REGION 4)  
Lead Agency Case Number: 115.0285  
Responsible Party: Not reported  
Recent DTW: Not reported  
Substance Released: VOC  
**Facility Status: Case Open**

WIP:  
Region: 4  
File Number: 115.0285  
**File Status: Backlog**  
Staff: CCHARMLE  
Facility Suite: Not reported

MAP FINDINGS  
FOCUS MAP 23

Map ID	Site	Database(s)	EPA ID Number
543	<b>ROD'S UNFINISHED FURNITURE,INC</b> <b>1121 S MERIDIAN AVE</b> <b>ALHAMBRA, CA 91803</b>  WIP: Region: 4 File Number: 115.0091 <b>File Status: Historical</b> Staff: CCHARMLE Facility Suite: Not reported	WIP	S106769969 N/A
543	<b>ALHAMBRA FOUNDRY CO LTD</b> <b>1147 MERIDIAN AV</b> <b>ALHAMBRA, CA 91803</b>  EMI: Year: 1987 County Code: 19 Air Basin: SC Facility ID: 20492 Air District Name: SC SIC Code: 3321 Air District Name: SOUTH COAST AQMD Community Health Air Pollution Info System: Not reported Consolidated Emission Reporting Rule: Not reported Total Organic Hydrocarbon Gases Tons/Yr: 33 Reactive Organic Gases Tons/Yr: 27 Carbon Monoxide Emissions Tons/Yr: 1 NOX - Oxides of Nitrogen Tons/Yr: 2 SOX - Oxides of Sulphur Tons/Yr: 0 Particulate Matter Tons/Yr: 0 Part. Matter 10 Micrometers & Smlr Tons/Yr: 0  Year: 1990 County Code: 19 Air Basin: SC Facility ID: 20492 Air District Name: SC SIC Code: 3321 Air District Name: SOUTH COAST AQMD Community Health Air Pollution Info System: Not reported Consolidated Emission Reporting Rule: Not reported Total Organic Hydrocarbon Gases Tons/Yr: 39 Reactive Organic Gases Tons/Yr: 26 Carbon Monoxide Emissions Tons/Yr: 1 NOX - Oxides of Nitrogen Tons/Yr: 2 SOX - Oxides of Sulphur Tons/Yr: 0 Particulate Matter Tons/Yr: 3 Part. Matter 10 Micrometers & Smlr Tons/Yr: 2  Year: 1993 County Code: 19 Air Basin: SC Facility ID: 20492 Air District Name: SC SIC Code: 3321 Air District Name: SOUTH COAST AQMD Community Health Air Pollution Info System: Not reported Consolidated Emission Reporting Rule: Not reported Total Organic Hydrocarbon Gases Tons/Yr: 3	EMI	1002850285 N/A

MAP FINDINGS  
FOCUS MAP 23

Map ID Site Database(s) EPA ID Number

**ALHAMBRA FOUNDRY CO LTD (Continued)**

**1002850285**

Reactive Organic Gases Tons/Yr: 3  
 Carbon Monoxide Emissions Tons/Yr: 0  
 NOX - Oxides of Nitrogen Tons/Yr: 0  
 SOX - Oxides of Sulphur Tons/Yr: 0  
 Particulate Matter Tons/Yr: 2  
 Part. Matter 10 Micrometers & Smlr Tons/Yr: 1

Year: 1995  
 County Code: 19  
 Air Basin: SC  
 Facility ID: 20492  
 Air District Name: SC  
 SIC Code: 3321  
 Air District Name: SOUTH COAST AQMD  
 Community Health Air Pollution Info System: Not reported  
 Consolidated Emission Reporting Rule: Not reported  
 Total Organic Hydrocarbon Gases Tons/Yr: 3  
 Reactive Organic Gases Tons/Yr: 3  
 Carbon Monoxide Emissions Tons/Yr: 0  
 NOX - Oxides of Nitrogen Tons/Yr: 0  
 SOX - Oxides of Sulphur Tons/Yr: 0  
 Particulate Matter Tons/Yr: 2  
 Part. Matter 10 Micrometers & Smlr Tons/Yr: 1

Year: 1996  
 County Code: 19  
 Air Basin: SC  
 Facility ID: 20492  
 Air District Name: SC  
 SIC Code: 3321  
 Air District Name: SOUTH COAST AQMD  
 Community Health Air Pollution Info System: Not reported  
 Consolidated Emission Reporting Rule: Not reported  
 Total Organic Hydrocarbon Gases Tons/Yr: 3  
 Reactive Organic Gases Tons/Yr: 3  
 Carbon Monoxide Emissions Tons/Yr: 2  
 NOX - Oxides of Nitrogen Tons/Yr: 6  
 SOX - Oxides of Sulphur Tons/Yr: 0  
 Particulate Matter Tons/Yr: 3  
 Part. Matter 10 Micrometers & Smlr Tons/Yr: 2

543

**ALHAMBRA FOUNDRY  
1147 MERIDIAN AVE  
ALHAMBRA, CA**

**CA FID UST 1000149616  
LOS ANGELES CO. HMS N/A  
HIST UST  
SWEEPS UST**

CA FID UST:  
 Facility ID: 19049407  
 Regulated By: UTNKA  
 Regulated ID: 00003644  
 Cortese Code: Not reported  
 SIC Code: Not reported  
 Facility Phone: 8180000000  
 Mail To: Not reported  
 Mailing Address: BOX471  
 Mailing Address 2: Not reported  
 Mailing City, St, Zip: ALHAMBRA  
 Contact: Not reported

MAP FINDINGS  
FOCUS MAP 23

Map ID Site Database(s) EPA ID Number

---

**ALHAMBRA FOUNDRY (Continued)**

**1000149616**

Contact Phone: Not reported  
DUNs Number: Not reported  
NPDES Number: Not reported  
EPA ID: Not reported  
Comments: Not reported  
Status: Active

LOS ANGELES CO. HMS:

Region: LA  
Facility Id: 009885-009728  
Facility Status: Removed  
Area: 3I  
Permit Number: 00001008T  
Permit Status: Removed  
Facility Type: T0

HIST UST:

Region: STATE  
Facility ID: 00000003644  
Facility Type: Other  
Other Type: IRON FOUNDRY  
Total Tanks: 0002  
Contact Name: DARRELL BEAVERS PLANT SUPT.  
Telephone: 2132894294  
Owner Name: ALHAMBRA FOUNDRY CO. LTD  
Owner Address: 1147 MERIDIAN AVENUE  
Owner City,St,Zip: ALHAMBRA, CA 91803

Tank Num: 001  
Container Num: 001  
Year Installed: 1953  
Tank Capacity: 00001675  
Tank Used for: PRODUCT  
Type of Fuel: UNLEADED  
Tank Construction: Not reported  
Leak Detection: None

Tank Num: 002  
Container Num: 002  
Year Installed: 1953  
Tank Capacity: 00001470  
Tank Used for: PRODUCT  
Type of Fuel: REGULAR  
Tank Construction: Not reported  
Leak Detection: None

SWEEPS UST:

Status: A  
Comp Number: 9728  
Number: 9  
Board Of Equalization: Not reported  
Ref Date: 06-30-89  
Act Date: Not reported  
Created Date: 06-30-89  
Tank Status: Not reported  
Owner Tank Id: Not reported

MAP FINDINGS  
FOCUS MAP 23

Map ID	Site	Database(s)	EPA ID Number
	<b>ALHAMBRA FOUNDRY (Continued)</b>		<b>1000149616</b>
	Swrcb Tank Id: Not reported		
	Actv Date: Not reported		
	Capacity: Not reported		
	Tank Use: Not reported		
	Stg: Not reported		
	Content: Not reported		
	Number Of Tanks: Not reported		
<b>543</b>	<b>ALHAMBRA FOUNDRY CO. LTD. 1147 MERUDUAN AVE ALHAMBRA, CA 91802</b>	<b>WIP CA WDS</b>	<b>S106102490 N/A</b>
	WIP:		
	Region: 4		
	File Number: 115.0044		
	<b>File Status: Historical</b>		
	Staff: CCHARMLE		
	Facility Suite: Not reported		
	CA WDS:		
	Facility ID: 4 19I001651		
	Facility Type: Other - Does not fall into the category of Municipal/Domestic, Industrial, Agricultural or Solid Waste (Class I, II or III)		
	Facility Status: Active - Any facility with a continuous or seasonal discharge that is under Waste Discharge Requirements.		
	NPDES Number: CAS000001 The 1st 2 characters designate the state. The remaining 7 are assigned by the Regional Board		
	Subregion: 4		
	Facility Telephone: 6262894294		
	Facility Contact: Mike Smolski		
	Agency Name: ALHAMBRA FOUNDRY CO. LTD.		
	Agency Address: Not reported		
	Agency City,St,Zip: 0		
	Agency Contact: Not reported		
	Agency Telephone: Not reported		
	Agency Type: Private		
	SIC Code: 3321		
	SIC Code 2: Not reported		
	Primary Waste: Stormwater Runoff		
	Primary Waste Type: Nonhazardous Solid Wastes/Influent or Solid Wastes that contain nonhazardous putrescible and non putrescible solid, semisolid, and liquid wastes (E.G., garbage, trash, refuse, paper, demolition and construction wastes, manure, vegetable or animal solid and semisolid waste).		
	Secondary Waste: Not reported		
	Secondary Waste Type: Not reported		
	Design Flow: 0		
	Baseline Flow: 0		
	Reclamation: No reclamation requirements associated with this facility.		
	POTW: The facility is not a POTW.		
	Treat To Water: Minor Threat to Water Quality. A violation of a regional board order should cause a relatively minor impairment of beneficial uses compared to a major or minor threat. Not: All nurds without a TTWQ will be considered a minor threat to water quality unless coded at a higher Level. A Zero (0) may be used to code those NURDS that are found to represent no threat to water quality.		
	Complexity: Category C - Facilities having no waste treatment systems, such as		

MAP FINDINGS  
FOCUS MAP 23

Map ID	Site	Database(s)	EPA ID Number
--------	------	-------------	---------------

**ALHAMBRA FOUNDRY CO. LTD. (Continued)**

**S106102490**

cooling water dischargers or those who must comply through best management practices, facilities with passive waste treatment and disposal systems, such as septic systems with subsurface disposal, or dischargers having waste storage systems with land disposal such as dairy waste ponds.

544

**TRENCOR-JETCO  
1100 WESTMINSTER AVE  
ALHAMBRA, CA 91803**

**HAZNET U001570876  
LUST N/A  
Cortese  
HIST UST  
WIP  
SWEEPS UST**

HAZNET:

Gepaid: CAL000223353  
Contact: RAFAEL PEREZ - OWNER  
Telephone: 6269439990  
Facility Addr2: Not reported  
Mailing Name: Not reported  
Mailing Address: 1100 WESTMINSTER AVE  
Mailing City, St, Zip: ALHAMBRA, CA 918030000  
Gen County: Los Angeles  
TSD EPA ID: Not reported  
TSD County: Los Angeles  
Waste Category: Unspecified solvent mixture Waste  
Disposal Method: Recycler  
Tons: 0.17  
Facility County: Not reported

LUST:

Region: STATE  
Status: Case Closed  
Case Number: I-09229  
Local Case #: Not reported  
Chemical: 1  
Qty Leaked: Not reported  
Abate Method: Not reported  
Release Date: 1990-02-02 00:00:00  
Discover Date: Not reported  
Report Date: 1990-02-02 00:00:00  
Enforcement Dt: Not reported  
Review Date: 1990-02-16 00:00:00  
Enter Date: 1990-02-05 00:00:00  
Stop Date: Not reported  
Confirm Leak: Not reported  
Case Type: Soil only  
Cross Street: Not reported  
Enf Type: Not reported  
Funding: Not reported  
How Discovered: Not reported  
How Stopped: Not reported  
Leak Cause: Not reported  
Leak Source: Not reported  
Global Id: T0603703359  
Workplan: Not reported  
Prelim Assess: Not reported  
Pollution Char: Not reported



MAP FINDINGS  
FOCUS MAP 23

Map ID      Site      Database(s)      EPA ID Number

**TRENCOR-JETCO (Continued)**

**U001570876**

Remed Plan:            Not reported  
 Remed Action:        Not reported  
 Monitoring:            Not reported  
 MTBE Date:            Not reported  
 GW Qualifier:         Not reported  
 Soil Qualifier:        Not reported  
 Max MTBE GW ppb:    Not reported  
 Max MTBE Soil ppb:   Not reported  
 County:                19  
 Org Name:              Not reported  
 Reg Board:             Los Angeles Region  
 Contact Person:       Not reported  
 Responsible Party:    TRENCO-JETCO  
 RP Address:            1100 WESTMINSTER AVENUE, ALHAMBRA, 91803  
 Interim:                Not reported  
 Oversight Prgm:       LUST  
 MTBE Class:            \*  
 MTBE Conc:            0  
 MTBE Fuel:            0  
 MTBE Tested:         Not Required to be Tested.  
 Staff:                  YR  
 Staff Initials:        JA  
 Lead Agency:         Local Agency  
 Local Agency:         19000  
 Hydr Basin #:         SAN FERNANDO VALLEY  
 Beneficial:            Not reported  
 Priority:                Not reported  
 Cleanup Fund Id:      Not reported  
 Work Suspended:      Not reported  
 Operator:              Not reported  
 Water System Name:   Not reported  
 Well Name:             Not reported  
 Distance To Lust:     0  
 Waste Discharge Global ID:   Not reported  
 Waste Disch Assigned Name: Not reported  
 Summary:              Not reported

**LUST REG 4:**

Region:                 4  
 Regional Board:        04  
 County:                Los Angeles  
 facid:                  I-09229  
 Status:                 Case Closed  
 Substance:             1  
 Substance Quantity:   Not reported  
 Local Case No:         Not reported  
 Case Type:             Soil  
 Abatement Method Used at the Site:            Not reported  
 Global ID:              T0603703359  
 W Global ID:            Not reported  
 Staff:                  UNK  
 Local Agency:         19000  
 Cross Street:           Not reported  
 Enforcement Type:     Not reported  
 Date Leak Discovered: Not reported  
 Date Leak First Reported:                      2/2/1990  
 Date Leak Record Entered: 2/5/1990

MAP FINDINGS  
FOCUS MAP 23

Map ID      Site      Database(s)      EPA ID Number

---

**TRENCOR-JETCO (Continued)**

**U001570876**

Date Confirmation Began: Not reported  
 Date Leak Stopped: Not reported  
 Date Case Last Changed on Database: 2/16/1990  
 Date the Case was Closed: 2/2/1990  
 How Leak Discovered: Not reported  
 How Leak Stopped: Not reported  
 Cause of Leak: Not reported  
 Leak Source: Not reported  
 Operator: Not reported  
 Water System: Not reported  
 Well Name: Not reported  
 Approx. Dist To Production Well (ft): 6847.2283240363168585451044506  
 Source of Cleanup Funding: Not reported  
 Preliminary Site Assessment Workplan Submitted: Not reported  
 Preliminary Site Assessment Began: Not reported  
 Pollution Characterization Began: Not reported  
 Remediation Plan Submitted: Not reported  
 Remedial Action Underway: Not reported  
 Post Remedial Action Monitoring Began: Not reported  
 Enforcement Action Date: Not reported  
 Historical Max MTBE Date: Not reported  
 Hist Max MTBE Conc in Groundwater: Not reported  
 Hist Max MTBE Conc in Soil: Not reported  
 Significant Interim Remedial Action Taken: Not reported  
 GW Qualifier: Not reported  
 Soil Qualifier: Not reported  
 Organization: Not reported  
 Owner Contact: Not reported  
 Responsible Party: TRENCOR-JETCO  
 RP Address: 1100 WESTMINSTER AVENUE, ALHAMBRA, 91803  
 Program: LUST  
 Lat/Long: 34.0799561 / -1  
 Local Agency Staff: Not reported  
 Beneficial Use: Not reported  
 Priority: Not reported  
 Cleanup Fund Id: Not reported  
 Suspended: Not reported  
 Assigned Name: Not reported  
 Summary: Not reported

**Cortese:**

Region: CORTESE  
 Facility Addr2: 1100 WESTMINSTER AVE

**HIST UST:**

Region: STATE  
 Facility ID: 00000047310  
 Facility Type: Other  
 Other Type: MFG. & SALE OF TRENC  
 Total Tanks: 0002  
 Contact Name: RICK LITTLER  
 Telephone: 8182894335  
 Owner Name: TRENCHER CORPORATION OF AMERIC  
 Owner Address: 3545 EAST MAIN STREET  
 Owner City,St,Zip: GRAND PRAIRIE, TX 75050

MAP FINDINGS  
FOCUS MAP 23

Map ID Site Database(s) EPA ID Number

---

**TRENCOR-JETCO (Continued)**

**U001570876**

Tank Num: 001  
Container Num: 1  
Year Installed: Not reported  
Tank Capacity: 00001000  
Tank Used for: PRODUCT  
Type of Fuel: UNLEADED  
Tank Construction: Not reported  
Leak Detection: None

Tank Num: 002  
Container Num: 2  
Year Installed: Not reported  
Tank Capacity: 00000500  
Tank Used for: WASTE  
Type of Fuel: WASTE OIL  
Tank Construction: Not reported  
Leak Detection: None

WIP:

Region: 4  
File Number: 115.0181  
**File Status: Backlog**  
Staff: CCHARMLE  
Facility Suite: Not reported

SWEEPS UST:

Status: A  
Comp Number: 9229  
Number: 9  
Board Of Equalization: 44-008371  
Ref Date: 06-30-89  
Act Date: Not reported  
Created Date: 06-30-89  
Tank Status: A  
Owner Tank Id: Not reported  
Swrcb Tank Id: 19-000-009229-000001  
Actv Date: 06-30-89  
Capacity: Not reported  
Tank Use: UNKNOWN  
Stg: W  
Content: Not reported  
Number Of Tanks: 2

Status: A  
Comp Number: 9229  
Number: 9  
Board Of Equalization: 44-008371  
Ref Date: 06-30-89  
Act Date: Not reported  
Created Date: 06-30-89  
Tank Status: A  
Owner Tank Id: Not reported  
Swrcb Tank Id: 19-000-009229-000002  
Actv Date: 06-30-89  
Capacity: Not reported  
Tank Use: UNKNOWN

MAP FINDINGS  
FOCUS MAP 23

Map ID	Site	Database(s)	EPA ID Number
	<b>TRENCOR-JETCO (Continued)</b>		<b>U001570876</b>
	Stg: W		
	Content: Not reported		
	Number Of Tanks: Not reported		
<b>544</b>	<b>HENRY'S BODY SHOP 1100 WESTMINSTER AVE ALHAMBRA, CA 91803</b>	<b>HAZNET</b>	<b>S100863909 N/A</b>
	HAZNET:		
	Gepaid: CAL000079163		
	Contact: BOJORQUEZ HENRY		
	Telephone: 0000000000		
	Facility Addr2: Not reported		
	Mailing Name: Not reported		
	Mailing Address: 1100 WESTMINSTER AVE		
	Mailing City,St,Zip: ALHAMBRA, CA 918031233		
	Gen County: Los Angeles		
	TSD EPA ID: CAD008252405		
	TSD County: Los Angeles		
	Waste Category: Unspecified solvent mixture Waste		
	Disposal Method: Recycler		
	Tons: .2001		
	Facility County: Los Angeles		
	Gepaid: CAL000079163		
	Contact: BOJORQUEZ HENRY		
	Telephone: 0000000000		
	Facility Addr2: Not reported		
	Mailing Name: Not reported		
	Mailing Address: 1100 WESTMINSTER AVE		
	Mailing City,St,Zip: ALHAMBRA, CA 918031233		
	Gen County: Los Angeles		
	TSD EPA ID: CAD008302903		
	TSD County: Los Angeles		
	Waste Category: Waste oil and mixed oil		
	Disposal Method: Recycler		
	Tons: .2293		
	Facility County: Los Angeles		
	Gepaid: CAL000079163		
	Contact: BOJORQUEZ HENRY		
	Telephone: 0000000000		
	Facility Addr2: Not reported		
	Mailing Name: Not reported		
	Mailing Address: 1100 WESTMINSTER AVE		
	Mailing City,St,Zip: ALHAMBRA, CA 918031233		
	Gen County: Los Angeles		
	TSD EPA ID: CAD008302903		
	TSD County: Los Angeles		
	Waste Category: Paint sludge		
	Disposal Method: Recycler		
	Tons: .2293		
	Facility County: Los Angeles		

MAP FINDINGS  
FOCUS MAP 23

Map ID	Site	Database(s)	EPA ID Number
544	<b>TRENCOR-JETCO</b> <b>1100 S WESTMINSTER AVE</b> <b>ALHAMBRA, CA</b>  LOS ANGELES CO. HMS: Region: LA Facility Id: 009422-009229 Facility Status: Removed Area: 3I Permit Number: 00000236T Permit Status: Removed Facility Type: T0	LOS ANGELES CO. HMS	S106023664 N/A
544	<b>HENRY'S TOWING</b> <b>1100 WESTMINSTER AVE.</b> <b>ALHAMBRA, CA 91803</b>  SLIC: Region: STATE Global Id: SL603799290 Assigned Name: SLICSITE Lead Agency Contact: CURT CHARMLEY Lead Agency: LOS ANGELES RWQCB (REGION 4) Lead Agency Case Number: 115.0181 Responsible Party: HENRY BOJORQUEZ Recent DTW: Not reported Substance Released: VOC <b>Facility Status: Reopen Previously Closed Case</b>	SLIC	S106485068 N/A
544	<b>TRENCOR-JETCO</b> <b>1100 WESTMINSTER AVE</b> <b>ALHAMBRA, CA</b>  CA FID UST: Facility ID: 19007129 Regulated By: UTNKA Regulated ID: 00047310 Cortese Code: Not reported SIC Code: Not reported Facility Phone: 8180000000 Mail To: Not reported Mailing Address: 1100 WESTMINSTER AVE Mailing Address 2: Not reported Mailing City, St, Zip: ALHAMBRA Contact: Not reported Contact Phone: Not reported DUNS Number: Not reported NPDES Number: Not reported EPA ID: Not reported Comments: Not reported Status: Active	CA FID UST	S101619101 N/A

MAP FINDINGS  
FOCUS MAP 23

Map ID	Site	Database(s)	EPA ID Number
544	<b>GILLIAN INVESTMENT LLC</b> <b>1112 S WESTMINSTER AVE</b> <b>ALHAMBRA, CA</b>  LOS ANGELES CO. HMS: Region: LA Facility Id: 013908-036643 Facility Status: Removed Area: 3I Permit Number: 324677 Permit Status: Removed Facility Type: T1	LOS ANGELES CO. HMS	S106023671 N/A
544	<b>HAN MOTORING ACCESSORIES</b> <b>1112 WESTMINSTER AVE</b> <b>ALHAMBRA, CA 91803</b>  HAZNET: Gepaid: CAL000113893 Contact: PETER HAN Telephone: 8182819273 Facility Addr2: Not reported Mailing Name: Not reported Mailing Address: 2034 W VALLEY BLVD Mailing City,St,Zip: ALHAMBRA, CA 918030000 Gen County: Los Angeles TSD EPA ID: CAD008302903 TSD County: Los Angeles Waste Category: Paint sludge Disposal Method: Recycler Tons: .2210 Facility County: Los Angeles	HAZNET	S102057398 N/A
544	<b>CHIN-SAN TSA PARTNERSHIP</b> <b>1112 S WESTMINSTER AVE</b> <b>ALHAMBRA, CA</b>  LOS ANGELES CO. HMS: Region: LA Facility Id: 013908-014373 Facility Status: Removed Area: 3I Permit Number: 140988 Permit Status: Removed Facility Type: T1	LOS ANGELES CO. HMS	S106023670 N/A
544	<b>CHIN-SAN TSA PARTNERSHIP</b> <b>1112 WESTMINSTER AVE</b> <b>ALHAMBRA, CA</b>  HAZNET: Gepaid: CAC001475232 Contact: YOKI TSAI Telephone: 6262859296 Facility Addr2: Not reported Mailing Name: Not reported Mailing Address: 1117 ENCANTO DR	HAZNET SWEEPS UST	S104568545 N/A

MAP FINDINGS  
FOCUS MAP 23

Map ID	Site	Database(s)	EPA ID Number
--------	------	-------------	---------------

**CHIN-SAN TSA PARTNERSHIP (Continued)**

**S104568545**

Mailing City,St,Zip: ARCADIA, CA 910070000  
 Gen County: Los Angeles  
 TSD EPA ID: CAD028409019  
 TSD County: Los Angeles  
 Waste Category: Tank bottom waste  
 Disposal Method: Treatment, Tank  
 Tons: 2.3977  
 Facility County: Los Angeles

**SWEEPS UST:**

Status: A  
 Comp Number: 14373  
 Number: 9  
 Board Of Equalization: Not reported  
 Ref Date: 06-30-89  
 Act Date: Not reported  
 Created Date: 06-30-89  
 Tank Status: Not reported  
 Owner Tank Id: Not reported  
 Swrcb Tank Id: Not reported  
 Actv Date: Not reported  
 Capacity: Not reported  
 Tank Use: Not reported  
 Stg: Not reported  
 Content: Not reported  
 Number Of Tanks: Not reported

544

**ASSOCIATED HYGENIC PRODUCTS  
1112 WESTMINSTER UNIT B  
ALHAMBRA, CA 91803**

**HAZNET S103951143  
N/A**

**HAZNET:**

Gepaid: CAC000773768  
 Contact: ASSOCIATED HYGENIC PRODUSTS  
 Telephone: 0000000000  
 Facility Addr2: Not reported  
 Mailing Name: Not reported  
 Mailing Address: 4455 RIVER GREEN PKWY  
 Mailing City,St,Zip: DULUTH, GA 301360000  
 Gen County: Los Angeles  
 TSD EPA ID: CAD099452708  
 TSD County: Los Angeles  
 Waste Category: Waste oil and mixed oil  
 Disposal Method: Recycler  
 Tons: .4587  
 Facility County: Los Angeles

MAP FINDINGS  
FOCUS MAP 23

Map ID	Site	Database(s)	EPA ID Number
544	<b>WELLS W.A. CO.</b> <b>1115 WESTMINSTER AVE</b> <b>ALHAMBRA, CA 91801</b>  SLIC: Region: STATE Global Id: SL603799565 Assigned Name: SLICSITE Lead Agency Contact: CURT CHARMLEY Lead Agency: LOS ANGELES RWQCB (REGION 4) Lead Agency Case Number: 115.0532 Responsible Party: UNKNOWN Recent DTW: Not reported Substance Released: VOC <b>Facility Status: Reopen Previously Closed Case</b>  WIP: Region: 4 File Number: 115.0532 <b>File Status: Backlog</b> Staff: CCHARMLE Facility Suite: Not reported	<b>SLIC</b> <b>WIP</b>	<b>S106485343</b> <b>N/A</b>
544	<b>WELLS W.A. CO.</b> <b>1116 WESTMINSTER AVE</b> <b>ALHAMBRA, CA 91801</b>  SLIC: Region: STATE Global Id: SL603799564 Assigned Name: SLICSITE Lead Agency Contact: CURT CHARMLEY Lead Agency: LOS ANGELES RWQCB (REGION 4) Lead Agency Case Number: 115.0531 Responsible Party: UNKNOWN Recent DTW: Not reported Substance Released: VOC <b>Facility Status: Reopen Previously Closed Case</b>  WIP: Region: 4 File Number: 115.0531 <b>File Status: Backlog</b> Staff: CCHARMLE Facility Suite: Not reported	<b>SLIC</b> <b>WIP</b>	<b>S106485342</b> <b>N/A</b>
544	<b>GARLIC BARRIER PCK (INACTIVE 1-2-03)</b> <b>1117 WESTMINSTER AVE</b> <b>ALHAMBRA, CA 91803</b>  SSTS: Product: GARLIC BARRIER AG Status: Not reported Registration Number: 066352CA002 Report Year: 2001 Permit: Registered Product Number: 06635200002	<b>SSTS</b>	<b>1009305190</b> <b>N/A</b>



MAP FINDINGS  
FOCUS MAP 23

Map ID	Site	Database(s)	EPA ID Number
	<b>GARLIC BARRIER PCK (INACTIVE 1-2-03) (Continued)</b>		<b>1009305190</b>
	Product Type: End-use blend, formulation, or concentrate Product Class: Other Pesticides (includes insect repellents such as DEET) Product Use: All other products UOM: Not reported Market: Marketed in the United States and exported out of the United States Region: 09		
<b>544</b>	<b>YUE SHING INC.</b> <b>1117 WESTMINSTER AVE</b> <b>ALHAMBRA, CA 91803</b>	<b>SLIC</b> <b>WIP</b>	<b>S106484993</b> <b>N/A</b>
	SLIC: Region: STATE Global Id: SL603799214 Assigned Name: SLICSITE Lead Agency Contact: CURT M. CHARMLEY Lead Agency: LOS ANGELES RWQCB (REGION 4) Lead Agency Case Number: 115.0105 Responsible Party: Not reported Recent DTW: Not reported Substance Released: VOC <b>Facility Status: Case Open</b>		
	WIP: Region: 4 File Number: 115.0105 <b>File Status: Backlog</b> Staff: CCHARMLE Facility Suite: Not reported		
<b>544</b>	<b>ABESTCO STORAGE COMPANY</b> <b>1119 WESTMINSTER AVE</b> <b>ALHAMBRA, CA 91803</b>	<b>WIP</b>	<b>S105940538</b> <b>N/A</b>
	WIP: Region: 4 File Number: 115.0107 <b>File Status: Backlog</b> Staff: CCHARMLE Facility Suite: Not reported		
<b>544</b>	<b>ABESTCO STORAGE COMPANY</b> <b>1119 WESTMINSTER AVE.</b> <b>ALHAMBRA, CA 91803</b>	<b>SLIC</b>	<b>S106484995</b> <b>N/A</b>
	SLIC: Region: STATE Global Id: SL603799216 Assigned Name: SLICSITE Lead Agency Contact: CURT CHARMLEY Lead Agency: LOS ANGELES RWQCB (REGION 4) Lead Agency Case Number: 115.0107 Responsible Party: Not reported Recent DTW: Not reported		

MAP FINDINGS  
FOCUS MAP 23

Map ID	Site	Database(s)	EPA ID Number
	<b>ABESTCO STORAGE COMPANY (Continued)</b> Substance Released: VOC Facility Status: Case Open		S106484995
544	<b>WSTRN SAMPLE DV COLWELL MERCHA</b> <b>1119 WESTMINSTER AVE</b> <b>ALHAMBRA, CA 91803</b>  FINDS: Other Pertinent Environmental Activity Identified at Site  The NEI (National Emissions Inventory) database contains information on stationary and mobile sources that emit criteria air pollutants and their precursors, as well as hazardous air pollutants (HAPs).	FINDS	1006306821 110012434179
544	<b>MCKAY CO.</b> <b>1123 WESTMINSTER AVE</b> <b>ALHAMBRA, CA 91801</b>  SLIC: Region: STATE Global Id: SL603799455 Assigned Name: SLICSITE Lead Agency Contact: CURT CHARMLEY Lead Agency: LOS ANGELES RWQCB (REGION 4) Lead Agency Case Number: 115.0349 Responsible Party: UNKNOWN Recent DTW: Not reported Substance Released: VOC Facility Status: Reopen Previously Closed Case  WIP: Region: 4 File Number: 115.0349 File Status: Backlog Staff: CCHARMLE Facility Suite: Not reported	SLIC WIP	S106485233 N/A
544	<b>SINICROPE &amp; SONS INC</b> <b>1124 S WESTMINSTER AV</b> <b>ALHAMBRA, CA 91803</b>  EMI: Year: 1987 County Code: 19 Air Basin: SC Facility ID: 4793 Air District Name: SC SIC Code: 2434 Air District Name: SOUTH COAST AQMD Community Health Air Pollution Info System: Not reported Consolidated Emission Reporting Rule: Not reported Total Organic Hydrocarbon Gases Tons/Yr: 3 Reactive Organic Gases Tons/Yr: 3	EMI	S106839457 N/A

MAP FINDINGS  
FOCUS MAP 23

Map ID	Site	Database(s)	EPA ID Number
--------	------	-------------	---------------

**SINICROPE & SONS INC (Continued)**

**S106839457**

Carbon Monoxide Emissions Tons/Yr:	0
NOX - Oxides of Nitrogen Tons/Yr:	0
SOX - Oxides of Sulphur Tons/Yr:	0
Particulate Matter Tons/Yr:	0
Part. Matter 10 Micrometers & Smlr Tons/Yr:	0
Year:	1995
County Code:	19
Air Basin:	SC
Facility ID:	4793
Air District Name:	SC
SIC Code:	2521
Air District Name:	SOUTH COAST AQMD
Community Health Air Pollution Info System:	Not reported
Consolidated Emission Reporting Rule:	Not reported
Total Organic Hydrocarbon Gases Tons/Yr:	3
Reactive Organic Gases Tons/Yr:	2
Carbon Monoxide Emissions Tons/Yr:	0
NOX - Oxides of Nitrogen Tons/Yr:	0
SOX - Oxides of Sulphur Tons/Yr:	0
Particulate Matter Tons/Yr:	0
Part. Matter 10 Micrometers & Smlr Tons/Yr:	0

544

**SINICROPE & SONS INC  
1124 WESTMINISTER AVE  
ALHAMBRA, CA 91803**

**HAZNET S107148404  
N/A**

HAZNET:

Gepaid:	CAL000264628
Contact:	SANDRA K. SINICROPE VICE PRES
Telephone:	3232835131
Facility Addr2:	Not reported
Mailing Name:	Not reported
Mailing Address:	1124 WESTMINISTER AVE
Mailing City,St,Zip:	ALHAMBRA, CA 91803
Gen County:	Los Angeles
TSD EPA ID:	CAD008252405
TSD County:	Los Angeles
Waste Category:	Unspecified solvent mixture Waste
Disposal Method:	Recycler
Tons:	0.1
Facility County:	Los Angeles

544

**JOHN TSE COMPUTERS  
1141 WESTMINSTER AVE  
ALHAMBRA, CA 91801**

**WIP S106769979  
N/A**

WIP:

Region:	4
File Number:	115.0182
<b>File Status:</b>	<b>Backlog</b>
Staff:	CCHARMLE
Facility Suite:	A6

MAP FINDINGS  
FOCUS MAP 23

Map ID	Site	Database(s)	EPA ID Number
544	<b>JOHN TSE COMPUTERS</b> <b>1141 WESTMINSTER AVE. #A6</b> <b>ALHAMBRA, CA 91801</b>  SLIC: Region: STATE Global Id: SL603799291 Assigned Name: SLICSITE Lead Agency Contact: CURT CHARMLEY Lead Agency: LOS ANGELES RWQCB (REGION 4) Lead Agency Case Number: 115.0182 Responsible Party: JOHN TSE Recent DTW: Not reported Substance Released: VOC <b>Facility Status: Reopen Previously Closed Case</b>	SLIC	S106485069 N/A
544	<b>PONT INC.</b> <b>1143 WESTMINSTER AVE</b> <b>ALHAMBRA, CA 91803</b>  WIP: Region: 4 File Number: 115.0106 <b>File Status: Backlog</b> Staff: CCHARMLE Facility Suite: G	WIP	S106769977 N/A
544	<b>PONT INC.</b> <b>1143 WESTMINSTER AVE. #G</b> <b>ALHAMBRA, CA 91803</b>  SLIC: Region: STATE Global Id: SL603799215 Assigned Name: SLICSITE Lead Agency Contact: CURT CHARMLEY Lead Agency: LOS ANGELES RWQCB (REGION 4) Lead Agency Case Number: 115.0106 Responsible Party: Not reported Recent DTW: Not reported Substance Released: VOC <b>Facility Status: Case Open</b>	SLIC	S106484994 N/A
545	<b>MEEDER EQUIPMENT CO.</b> <b>2007 W MISSION RD</b> <b>ALHAMBRA, CA 91803</b>  SLIC: Region: STATE Global Id: SL603799456 Assigned Name: SLICSITE Lead Agency Contact: CURT CHARMLEY Lead Agency: LOS ANGELES RWQCB (REGION 4) Lead Agency Case Number: 115.0350 Responsible Party: Not reported Recent DTW: Not reported Substance Released: VOC	SLIC WIP	S106485234 N/A

MAP FINDINGS  
FOCUS MAP 23

Map ID	Site	Database(s)	EPA ID Number
--------	------	-------------	---------------

**MEEDER EQUIPMENT CO. (Continued)**

**S106485234**

**Facility Status: Case Open**

WIP:

Region: 4  
File Number: 115.0350  
**File Status: Backlog**  
Staff: CCHARMLE  
Facility Suite: Not reported

546

**ALLMETAL ENGINEERING CO.  
1003 DATE AVE  
ALHAMBRA, CA 91803**

**SLIC S106485123  
WIP N/A**

SLIC:

Region: STATE  
Global Id: SL603799345  
Assigned Name: SLICSITE  
Lead Agency Contact: CURT CHARMLEY  
Lead Agency: LOS ANGELES RWQCB (REGION 4)  
Lead Agency Case Number: 115.0237  
Responsible Party: UNKNOWN  
Recent DTW: Not reported  
Substance Released: VOC  
**Facility Status: Reopen Previously Closed Case**

WIP:

Region: 4  
File Number: 115.0237  
**File Status: Backlog**  
Staff: CCHARMLE  
Facility Suite: Not reported

547

**ALHAMBRA WESTMINSTER BUSINESS PARK  
1133 WESTMINSTER AVE  
ALHAMBRA, CA 91803**

**FINDS 1010488567  
110032635218**

FINDS:

Other Pertinent Environmental Activity Identified at Site

RCRAInfo is a national information system that supports the Resource Conservation and Recovery Act (RCRA) program through the tracking of events and activities related to facilities that generate, transport, and treat, store, or dispose of hazardous waste. RCRAInfo allows RCRA program staff to track the notification, permit, compliance, and corrective action activities required under RCRA.

MAP FINDINGS  
FOCUS MAP 23

Map ID	Site	Database(s)	EPA ID Number
--------	------	-------------	---------------

547	<b>ALHAMBRA WESTMINSTER BUSINESS PARK 1133 WESTMINSTER AVE ALHAMBRA, CA 91803</b>	<b>RCRA-NonGen</b>	<b>1010561847 CAP000185553</b>
-----	---	--------------------	------------------------------------

RCRA-NonGen:

Date form received by agency: 10/22/2007  
 Facility name: ALHAMBRA WESTMINSTER BUSINESS PARK  
 Facility address: 1133 WESTMINSTER AVE  
 ALHAMBRA, CA 91803  
 EPA ID: CAP000185553  
 Mailing address: 312 E 1ST ST  
 SUITE 320  
 LOS ANGELES, CA 90012  
 Contact: JC YEHL  
 Contact address: 312 E 1ST ST SUITE 320  
 LOS ANGELES, CA 90012  
 Contact country: US  
 Contact telephone: 213-626-8008  
 Contact email: JCYEHL@WEQLLC.COM  
 EPA Region: 09  
 Classification: Non-Generator  
 Description: Handler: Non-Generators do not presently generate hazardous waste

Owner/Operator Summary:

Owner/operator name: JC YEHL  
 Owner/operator address: Not reported  
 Not reported  
 Owner/operator country: Not reported  
 Owner/operator telephone: Not reported  
 Legal status: Private  
 Owner/Operator Type: Operator  
 Owner/Op start date: 10/31/2005  
 Owner/Op end date: Not reported  
 Owner/operator name: ALHAMBRA WESTMINSTER LLC  
 Owner/operator address: 312 E 1ST ST SUITE 320  
 LOS ANGELES, CA 90012  
 Owner/operator country: US  
 Owner/operator telephone: Not reported  
 Legal status: Private  
 Owner/Operator Type: Owner  
 Owner/Op start date: 10/31/2005  
 Owner/Op end date: Not reported

Handler Activities Summary:

U.S. importer of hazardous waste: No  
 Mixed waste (haz. and radioactive): No  
 Recycler of hazardous waste: No  
 Transporter of hazardous waste: No  
 Treater, storer or disposer of HW: No  
 Underground injection activity: No  
 On-site burner exemption: No  
 Furnace exemption: No  
 Used oil fuel burner: No  
 Used oil processor: No  
 User oil refiner: No  
 Used oil fuel marketer to burner: No  
 Used oil Specification marketer: No

MAP FINDINGS  
FOCUS MAP 23

Map ID	Site	Database(s)	EPA ID Number
	<p><b>ALHAMBRA WESTMINSTER BUSINESS PARK (Continued)</b></p> <p>Used oil transfer facility: No Used oil transporter: No Off-site waste receiver: Commercial status unknown</p> <p>Historical Generators: Date form received by agency: 07/10/2007 Facility name: ALHAMBRA WESTMINSTER BUSINESS PARK Classification: Large Quantity Generator</p> <p>Hazardous Waste Summary: Waste code: 135 Waste name: 135  Waste code: D006 Waste name: CADMIUM  Waste code: D008 Waste name: LEAD  Violation Status: No violations found</p>		1010561847
547	<p><b>ALHAMBRA WESTMINSTER LLC (VAC)</b> 1145 S WESTMINSTER AVE ALHAMBRA, CA</p> <p>LOS ANGELES CO. HMS: Region: LA Facility Id: 031758-049842 Facility Status: Removed Area: 3I Permit Number: 525610 Permit Status: Removed Facility Type: T0</p>	LOS ANGELES CO. HMS	S108740816 N/A
548	<p><b>U-STOR IT</b> 2101 WEST MISSION ROAD ALHAMBRA, CA</p> <p>SLIC: Region: STATE Global Id: SL0603755600 Assigned Name: SLICSITE Lead Agency Contact: CURT M. CHARMLEY Lead Agency: LOS ANGELES RWQCB (REGION 4) Lead Agency Case Number: 115.0561 Responsible Party: Not reported Recent DTW: Not reported Substance Released: Not reported <b>Facility Status: Regulatory Review</b></p>	SLIC	S107473181 N/A

MAP FINDINGS  
FOCUS MAP 23

Map ID	Site	Database(s)	EPA ID Number
548	<b>THE CHINA PRESS</b> <b>2121 W MISSION RD</b> <b>ALHAMBRA, CA 91803</b>	<b>SLIC</b> <b>WIP</b>	<b>S106484972</b> <b>N/A</b>
	SLIC: Region: STATE Global Id: SL603799193 Assigned Name: SLICSITE Lead Agency Contact: CURT M. CHARMLEY Lead Agency: LOS ANGELES RWQCB (REGION 4) Lead Agency Case Number: 115.0061 Responsible Party: MR. DENTON CHIANG Recent DTW: Not reported Substance Released: VOC <b>Facility Status: Reopen Previously Closed Case</b>		
	WIP: Region: 4 File Number: 115.0061 <b>File Status: Active</b> Staff: CCHARMLE Facility Suite: Not reported		
548	<b>NARDON MFG CO.</b> <b>2125 W MISSION RD</b> <b>ALHAMBRA, CA 91803</b>	<b>SLIC</b> <b>WIP</b>	<b>S106485243</b> <b>N/A</b>
	SLIC: Region: STATE Global Id: SL603799465 Assigned Name: SLICSITE Lead Agency Contact: CURT CHARMLEY Lead Agency: LOS ANGELES RWQCB (REGION 4) Lead Agency Case Number: 115.0359 Responsible Party: Not reported Recent DTW: Not reported Substance Released: VOC <b>Facility Status: Case Open</b>		
	WIP: Region: 4 File Number: 115.0359 <b>File Status: Backlog</b> Staff: CCHARMLE Facility Suite: Not reported		
550	<b>THE CORNER COMPANY</b> <b>2215 WEST MISSION RD</b> <b>ALHAMBRA, CA 91803</b>	<b>RCRA-SQG</b>	<b>1010313186</b> <b>CAL000215419</b>
	RCRA-SQG: Date form received by agency: 06/23/2006 Facility name: THE CORNER COMPANY Facility address: 2215 WEST MISSION RD ALHAMBRA, CA 91803 EPA ID: CAL000215419 Mailing address: 1000 S FREMONT AVE, UNIT 1		



MAP FINDINGS  
FOCUS MAP 23

Map ID	Site	Database(s)	EPA ID Number
--------	------	-------------	---------------

**THE CORNER COMPANY (Continued)**

**1010313186**

ALHAMBRA, CA 91808

Contact: MICHAEL R TAYLOR  
 Contact address: Not reported  
 Not reported  
 Contact country: Not reported  
 Contact telephone: (626) 300-5030  
 Contact email: MTAYLOR@RATKOVICH.NET  
 EPA Region: 09  
 Classification: Small Small Quantity Generator  
 Description: Handler: generates more than 100 and less than 1000 kg of hazardous waste during any calendar month and accumulates less than 6000 kg of hazardous waste at any time; or generates 100 kg or less of hazardous waste during any calendar month, and accumulates more than 1000 kg of hazardous waste at any time

Owner/Operator Summary:

Owner/operator name: THE CORNER COMPANY  
 Owner/operator address: Not reported  
 Not reported  
 Owner/operator country: US  
 Owner/operator telephone: Not reported  
 Legal status: Private  
 Owner/Operator Type: Operator  
 Owner/Op start date: 06/06/2003  
 Owner/Op end date: Not reported

Owner/operator name: THE CORNER COMPANY  
 Owner/operator address: 800 WILSHIRE BLVD #1425  
 LOS ANGELES, CA 90017  
 Owner/operator country: US  
 Owner/operator telephone: Not reported  
 Legal status: Private  
 Owner/Operator Type: Owner  
 Owner/Op start date: 06/06/2003  
 Owner/Op end date: Not reported

Handler Activities Summary:

U.S. importer of hazardous waste: No  
 Mixed waste (haz. and radioactive): No  
 Recycler of hazardous waste: No  
 Transporter of hazardous waste: No  
 Treater, storer or disposer of HW: No  
 Underground injection activity: No  
 On-site burner exemption: No  
 Furnace exemption: No  
 Used oil fuel burner: No  
 Used oil processor: No  
 User oil refiner: No  
 Used oil fuel marketer to burner: No  
 Used oil Specification marketer: No  
 Used oil transfer facility: No  
 Used oil transporter: No  
 Off-site waste receiver: Commercial status unknown

Universal Waste Summary:

Waste type: Batteries

MAP FINDINGS  
FOCUS MAP 23

Map ID Site Database(s) EPA ID Number

**THE CORNER COMPANY (Continued)**

**1010313186**

Accumulated waste on-site: No  
Generated waste on-site: No

Waste type: Lamps  
Accumulated waste on-site: No  
Generated waste on-site: No

Waste type: Pesticides  
Accumulated waste on-site: No  
Generated waste on-site: No

Waste type: Thermostats  
Accumulated waste on-site: No  
Generated waste on-site: No

Historical Generators:

Date form received by agency: 06/23/2006  
Facility name: THE CORNER COMPANY  
Classification: Large Quantity Generator

Hazardous Waste Summary:

Waste code: F002  
Waste name: THE FOLLOWING SPENT HALOGENATED SOLVENTS: TETRACHLOROETHYLENE, METHYLENE CHLORIDE, TRICHLOROETHYLENE, 1,1,1-TRICHLOROETHANE, CHLOROBENZENE, 1,1,2-TRICHLORO-1,2,2-TRIFLUOROETHANE, ORTHO-DICHLOROBENZENE, TRICHLOROFLUOROMETHANE, AND 1,1,2-TRICHLOROETHANE; ALL SPENT SOLVENT MIXTURES/BLENDS CONTAINING, BEFORE USE, A TOTAL OF TEN PERCENT OR MORE (BY VOLUME) OF ONE OR MORE OF THE ABOVE HALOGENATED SOLVENTS OR THOSE LISTED IN F001, F004, OR F005, AND STILL BOTTOMS FROM THE RECOVERY OF THESE SPENT SOLVENTS AND SPENT SOLVENT MIXTURES.

Biennial Reports:

Last Biennial Reporting Year: 2005

Annual Waste Handled:

Waste code: F002  
Waste name: THE FOLLOWING SPENT HALOGENATED SOLVENTS: TETRACHLOROETHYLENE, METHYLENE CHLORIDE, TRICHLOROETHYLENE, 1,1,1-TRICHLOROETHANE, CHLOROBENZENE, 1,1,2-TRICHLORO-1,2,2-TRIFLUOROETHANE, ORTHO-DICHLOROBENZENE, TRICHLOROFLUOROMETHANE, AND 1,1,2-TRICHLOROETHANE; ALL SPENT SOLVENT MIXTURES/BLENDS CONTAINING, BEFORE USE, A TOTAL OF TEN PERCENT OR MORE (BY VOLUME) OF ONE OR MORE OF THE ABOVE HALOGENATED SOLVENTS OR THOSE LISTED IN F001, F004, OR F005, AND STILL BOTTOMS FROM THE RECOVERY OF THESE SPENT SOLVENTS AND SPENT SOLVENT MIXTURES.

Amount (Lbs): 10350

Violation Status: No violations found



MAP FINDINGS  
FOCUS MAP 23

Map ID	Site	Database(s)	EPA ID Number
	<p><b>NARDON MFG CO INC (Continued)</b></p> <p>Owner/operator name: NOT REQUIRED  Owner/operator address: NOT REQUIRED  NOT REQUIRED, ME 99999</p> <p>Owner/operator country: Not reported  Owner/operator telephone: (415) 555-1212  Legal status: Private  Owner/Operator Type: Operator  Owner/Op start date: Not reported  Owner/Op end date: Not reported</p> <p>Handler Activities Summary:  U.S. importer of hazardous waste: Unknown  Mixed waste (haz. and radioactive): Unknown  Recycler of hazardous waste: No  Transporter of hazardous waste: No  Treater, storer or disposer of HW: No  Underground injection activity: No  On-site burner exemption: Unknown  Furnace exemption: Unknown  Used oil fuel burner: No  Used oil processor: No  User oil refiner: No  Used oil fuel marketer to burner: No  Used oil Specification marketer: No  Used oil transfer facility: No  Used oil transporter: No  Off-site waste receiver: Commercial status unknown</p> <p>Violation Status: No violations found</p>		1000191093
555	<p><b>ALHAMBRA SAVE-ON GAS</b>  <b>2601 W. MISSION RD.</b>  <b>ALHAMBRA, CA 91803</b></p> <p>SLIC:  Region: STATE  Global Id: SL603799342  Assigned Name: SLICSITE  Lead Agency Contact: CURT CHARMLEY  Lead Agency: LOS ANGELES RWQCB (REGION 4)  Lead Agency Case Number: 115.0234  Responsible Party: Not reported  Recent DTW: Not reported  Substance Released: VOC  <b>Facility Status: Case Open</b></p>	SLIC	S106485120 N/A
555	<p><b>VACANT</b>  <b>2601 W MISSION RD</b>  <b>ALHAMBRA, CA 91802</b></p> <p>LOS ANGELES CO. HMS:  Region: LA  Facility Id: 010989-010972  Facility Status: Removed  Area: 3I  Permit Number: 00002473T</p>	LOS ANGELES CO. HMS HIST UST WIP SWEEPS UST	U001570861 N/A

MAP FINDINGS  
FOCUS MAP 23

Map ID Site Database(s) EPA ID Number

---

**VACANT (Continued)**

**U001570861**

Permit Status: Removed  
Facility Type: T0

HIST UST:

Region: STATE  
Facility ID: 00000046919  
Facility Type: Gas Station  
Other Type: Not reported  
Total Tanks: 0004  
Contact Name: SALAM ELIAS  
Telephone: 8187627557  
Owner Name: SAVE-ON INC.  
Owner Address: 6050 VINELAND AVE.  
Owner City,St,Zip: NORTH HOLLYWOOD, CA 91606

Tank Num: 001  
Container Num: ONE  
Year Installed: Not reported  
Tank Capacity: 00010000  
Tank Used for: PRODUCT  
Type of Fuel: REGULAR  
Tank Construction: Not reported  
Leak Detection: Stock Inventor

Tank Num: 002  
Container Num: TWO  
Year Installed: Not reported  
Tank Capacity: 00010000  
Tank Used for: PRODUCT  
Type of Fuel: UNLEADED  
Tank Construction: Not reported  
Leak Detection: Stock Inventor

Tank Num: 003  
Container Num: THREE  
Year Installed: Not reported  
Tank Capacity: 00010000  
Tank Used for: PRODUCT  
Type of Fuel: PREMIUM  
Tank Construction: Not reported  
Leak Detection: Stock Inventor

Tank Num: 004  
Container Num: FOUR  
Year Installed: Not reported  
Tank Capacity: 00010000  
Tank Used for: PRODUCT  
Type of Fuel: DIESEL  
Tank Construction: Not reported  
Leak Detection: Stock Inventor

WIP:

Region: 4  
File Number: 115.0234  
**File Status: Backlog**  
Staff: CCHARMLE

MAP FINDINGS  
FOCUS MAP 23

Map ID      Site      Database(s)      EPA ID Number

---

**VACANT (Continued)**

**U001570861**

Facility Suite:      Not reported

**SWEEPS UST:**

Status:              Not reported  
Comp Number:        10972  
Number:              Not reported  
Board Of Equalization: 44-009108  
Ref Date:            Not reported  
Act Date:            Not reported  
Created Date:        Not reported  
Tank Status:         Not reported  
Owner Tank Id:       Not reported  
Swrcb Tank Id:       19-000-010972-000001  
Actv Date:           Not reported  
Capacity:            10000  
Tank Use:            M.V. FUEL  
Stg:                  PRODUCT  
Content:              REG UNLEADED  
Number Of Tanks:    4

Status:              Not reported  
Comp Number:        10972  
Number:              Not reported  
Board Of Equalization: 44-009108  
Ref Date:            Not reported  
Act Date:            Not reported  
Created Date:        Not reported  
Tank Status:         Not reported  
Owner Tank Id:       Not reported  
Swrcb Tank Id:       19-000-010972-000002  
Actv Date:           Not reported  
Capacity:            10000  
Tank Use:            M.V. FUEL  
Stg:                  PRODUCT  
Content:              REG UNLEADED  
Number Of Tanks:    Not reported

Status:              Not reported  
Comp Number:        10972  
Number:              Not reported  
Board Of Equalization: 44-009108  
Ref Date:            Not reported  
Act Date:            Not reported  
Created Date:        Not reported  
Tank Status:         Not reported  
Owner Tank Id:       Not reported  
Swrcb Tank Id:       19-000-010972-000003  
Actv Date:           Not reported  
Capacity:            10000  
Tank Use:            M.V. FUEL  
Stg:                  PRODUCT  
Content:              LEADED  
Number Of Tanks:    Not reported

Status:              Not reported  
Comp Number:        10972  
Number:              Not reported

MAP FINDINGS  
FOCUS MAP 23

Map ID	Site	Database(s)	EPA ID Number
--------	------	-------------	---------------

**VACANT (Continued)**

**U001570861**

Board Of Equalization: 44-009108  
 Ref Date: Not reported  
 Act Date: Not reported  
 Created Date: Not reported  
 Tank Status: Not reported  
 Owner Tank Id: Not reported  
 Swrcb Tank Id: 19-000-010972-000004  
 Actv Date: Not reported  
 Capacity: 10000  
 Tank Use: M.V. FUEL  
 Stg: PRODUCT  
 Content: DIESEL  
 Number Of Tanks: Not reported

555

**ALHAMBRA SAVE-ON GAS**  
**2601 MISSION RD W**  
**ALHAMBRA, CA 91802**

**LUST U002284105**  
**Cortese N/A**

LUST:

Region: STATE  
 Status: Case Closed  
 Case Number: I-10972  
 Local Case #: Not reported  
 Chemical: Gasoline  
 Qty Leaked: Not reported  
 Abate Method: Not reported  
 Release Date: 1991-08-27 00:00:00  
 Discover Date: 1991-04-04 00:00:00  
 Report Date: 1992-07-08 00:00:00  
 Enforcement Dt: 1965-01-01 00:00:00  
 Review Date: 1992-07-08 00:00:00  
 Enter Date: 1991-09-15 00:00:00  
 Stop Date: 1991-04-04 00:00:00  
 Confirm Leak: Not reported  
 Case Type: Soil only  
 Cross Street: FREMONT AVE  
 Enf Type: F  
 Funding: IEA  
 How Discovered: Tank Closure  
 How Stopped: Not reported  
 Leak Cause: UNK  
 Leak Source: Piping  
 Global Id: T0603703699  
 Workplan: Not reported  
 Prelim Assess: 1991-02-14 00:00:00  
 Pollution Char: Not reported  
 Remed Plan: 1991-07-17 00:00:00  
 Remed Action: 1991-12-30 00:00:00  
 Monitoring: Not reported  
 MTBE Date: Not reported  
 GW Qualifier: Not reported  
 Soil Qualifier: Not reported  
 Max MTBE GW ppb: Not reported  
 Max MTBE Soil ppb: Not reported  
 County: 19  
 Org Name: Not reported  
 Reg Board: Los Angeles Region  
 Contact Person: Not reported

MAP FINDINGS  
FOCUS MAP 23

Map ID Site Database(s) EPA ID Number

**ALHAMBRA SAVE-ON GAS (Continued)**

**U002284105**

Responsible Party: SFIC PROPERTIES INC.  
 RP Address: 1000 S FREMONT AVE, ALHAMBRA, CA 91803  
 Interim: Not reported  
 Oversight Prgm: LUST  
 MTBE Class: \*  
 MTBE Conc: 0  
 MTBE Fuel: 1  
 MTBE Tested: Site NOT Tested for MTBE.Includes Unknown and Not Analyzed.  
 Staff: YR  
 Staff Initials: JA  
 Lead Agency: Local Agency  
 Local Agency: 19000  
 Hydr Basin #: SAN FERNANDO VALLEY  
 Beneficial: Not reported  
 Priority: Not reported  
 Cleanup Fund Id: Not reported  
 Work Suspended: Not reported  
 Operator: BEHNKE, R.B.  
 Water System Name: Not reported  
 Well Name: Not reported  
 Distance To Lust: 0  
 Waste Discharge Global ID: Not reported  
 Waste Disch Assigned Name: Not reported  
 Summary: OLD CASE #091691-06

**LUST REG 4:**

Region: 4  
 Regional Board: 04  
 County: Los Angeles  
 facid: I-10972  
 Status: Case Closed  
 Substance: Gasoline  
 Substance Quantity: Not reported  
 Local Case No: Not reported  
 Case Type: Soil  
 Abatement Method Used at the Site: Not reported  
 Global ID: T0603703699  
 W Global ID: Not reported  
 Staff: UNK  
 Local Agency: 19000  
 Cross Street: FREMONT AVE  
 Enforcement Type: Informal Enforcement Actions,including Notices of Violations and Staff Enforcement Letters  
 Date Leak Discovered: 4/4/1991  
 Date Leak First Reported: 8/27/1991  
 Date Leak Record Entered: 9/15/1991  
 Date Confirmation Began: Not reported  
 Date Leak Stopped: 4/4/1991  
 Date Case Last Changed on Database: 7/8/1992  
 Date the Case was Closed: 7/8/1992  
 How Leak Discovered: Tank Closure  
 How Leak Stopped: Not reported  
 Cause of Leak: UNK  
 Leak Source: Piping  
 Operator: BEHNKE, R.B.  
 Water System: Not reported  
 Well Name: Not reported  
 Approx. Dist To Production Well (ft): 5806.2631547258804995180070738



MAP FINDINGS  
FOCUS MAP 23

Map ID Site Database(s) EPA ID Number

**ALHAMBRA SAVE-ON GAS (Continued)**

**U002284105**

Source of Cleanup Funding: Piping  
 Preliminary Site Assessment Workplan Submitted: Not reported  
 Preliminary Site Assessment Began: 2/14/1991  
 Pollution Characterization Began: Not reported  
 Remediation Plan Submitted: 7/17/1991  
 Remedial Action Underway: 12/30/1991  
 Post Remedial Action Monitoring Began: Not reported  
 Enforcement Action Date: 1/1/1965  
 Historical Max MTBE Date: Not reported  
 Hist Max MTBE Conc in Groundwater: Not reported  
 Hist Max MTBE Conc in Soil: Not reported  
 Significant Interim Remedial Action Taken: Not reported  
 GW Qualifier: Not reported  
 Soil Qualifier: Not reported  
 Organization: Not reported  
 Owner Contact: Not reported  
 Responsible Party: SFIC PROPERTIES INC.  
 RP Address: 1000 S FREMONT AVE, ALHAMBRA, CA 91803  
 Program: LUST  
 Lat/Long: 34.0793651 / -1  
 Local Agency Staff: Not reported  
 Beneficial Use: Not reported  
 Priority: Not reported  
 Cleanup Fund Id: Not reported  
 Suspended: Not reported  
 Assigned Name: Not reported  
 Summary: OLD CASE #091691-06

Cortese:  
 Region: CORTESE  
 Facility Addr2: 2601 MISSION RD W

557

**2801 W. MISSION RD.  
ALHAMBRA, CA**

**CHMIRS S105886173  
N/A**

CHMIRS:  
 OES Incident Number: 02-5357  
 OES notification: 10/2/200208:11:12 PM  
 OES Date: Not reported  
 OES Time: Not reported  
 Incident Date: Not reported  
**Date Completed: Not reported**  
 Property Use: Not reported  
 Agency Id Number: Not reported  
 Agency Incident Number: Not reported  
 Time Notified: Not reported  
 Time Completed: Not reported  
 Surrounding Area: Not reported  
 Estimated Temperature: Not reported  
 Property Management: Not reported  
 Special Studies 1: Not reported  
 Special Studies 2: Not reported  
 Special Studies 3: Not reported  
 Special Studies 4: Not reported  
 Special Studies 5: Not reported  
 Special Studies 6: Not reported

MAP FINDINGS  
FOCUS MAP 23

Map ID Site Database(s) EPA ID Number

(Continued)

S105886173

More Than Two Substances Involved?: Not reported  
 Resp Agency Personel # Of Decontaminated: Not reported  
 Responding Agency Personel # Of Injuries: Not reported  
 Responding Agency Personel # Of Fatalities: Not reported  
 Others Number Of Decontaminated: Not reported  
 Others Number Of Injuries: Not reported  
 Others Number Of Fatalities: Not reported  
 Vehicle Make/year: Not reported  
 Vehicle License Number: Not reported  
 Vehicle State: Not reported  
 Vehicle Id Number: Not reported  
 CA/DOT/PUC/ICC Number: Not reported  
 Company Name: Not reported  
 Reporting Officer Name/ID: Not reported  
 Report Date: Not reported  
 Comments: Not reported  
 Facility Telephone: Not reported  
 Waterway Involved: No  
 Waterway: Not reported  
 Spill Site: Not reported  
 Cleanup By: Foss Env.  
 Containment: Not reported  
 What Happened: Not reported  
 Type: Not reported  
 Measure: Not reported  
 Other: Not reported  
 Date/Time: Not reported  
 Year: 2002  
 Agency: LA City Fire  
 Incident Date: 10/2/2002 12:00:00 AM  
 Admin Agency: Alhambra Fire Department  
 Amount: Not reported  
 Contained: Yes  
 Site Type: Merchant/Business  
 E Date: Not reported  
 Substance: Aqua Ammonia  
 Quantity Released: Not reported  
 BBLS: 0  
 Cups: 0  
 CUFT: 0  
 Gallons: 0.000000  
 Grams: 0  
 Pounds: 0  
 Liters: 0  
 Ounces: 0  
 Pints: 0  
 Quarts: 0  
 Sheen: 0  
 Tons: 0  
 Unknown: 20  
 Description: Not reported  
 Evacuations: 0  
 Number of Injuries: 0  
 Number of Fatalities: 0  
 Description: A puncture in a plastic tank caused the release.

MAP FINDINGS  
FOCUS MAP 23

Map ID	Site	Database(s)	EPA ID Number
559	<b>K &amp; J MANAGEMENT CO.</b> <b>3001 W MISSION RD</b> <b>ALHAMBRA, CA 91803</b>  WIP: Region: 4 File Number: 115.0065 <b>File Status: Historical</b> Staff: CCHARMLE Facility Suite: Not reported	WIP	S106769961 N/A
559	<b>ACESSORIES DU JOUR</b> <b>3025 MISSION RD</b> <b>ALHAMBRA, CA 91801</b>  EMI: Year: 1990 County Code: 19 Air Basin: SC Facility ID: 58640 Air District Name: SC SIC Code: 3444 Air District Name: SOUTH COAST AQMD Community Health Air Pollution Info System: Not reported Consolidated Emission Reporting Rule: Not reported Total Organic Hydrocarbon Gases Tons/Yr: 1 Reactive Organic Gases Tons/Yr: 1 Carbon Monoxide Emissions Tons/Yr: 0 NOX - Oxides of Nitrogen Tons/Yr: 0 SOX - Oxides of Sulphur Tons/Yr: 0 Particulate Matter Tons/Yr: 0 Part. Matter 10 Micrometers & Smlr Tons/Yr: 0	EMI	S106825317 N/A
562	<b>3033 S. MISSION ROAD</b> <b>ALHAMBRA, CA 91803</b>  Notify 65: Date Reported: Not reported Staff Initials: Not reported Board File Number: Not reported Facility Type: Not reported Discharge Date: Not reported Incident Description: 91803-1111	Notify 65	S100178474 N/A
562	<b>3033 W MISSION RD</b> <b>3033 W MISSION RD</b> <b>ALHAMBRA, CA</b>	ERNS	90182861 N/A

[Click this hyperlink](#) while viewing on your computer to access additional ERNS detail in the EDR Site Report.

MAP FINDINGS  
FOCUS MAP 23

Map ID	Site	Database(s)	EPA ID Number
562	<b>PLASTIC MATERIALS INC.</b> <b>3033 W MISSION RD</b> <b>ALHAMBRA, CA 91803</b>	<b>HAZNET</b> <b>LOS ANGELES CO. HMS</b> <b>HIST UST</b> <b>DEED</b> <b>EMI</b> <b>WIP</b>	<b>U001570872</b> <b>N/A</b>
	<b>HAZNET:</b> Gepaid: CAD089446710 Contact: BILL ANDERSON Telephone: 6264582222 Facility Addr2: Not reported Mailing Name: Not reported Mailing Address: 11661 SAN VICENTE BLVD STE 711 Mailing City,St,Zip: LOS ANGELES, CA 900495115 Gen County: Los Angeles TSD EPA ID: CAT080013352 TSD County: Los Angeles Waste Category: Waste oil and mixed oil Disposal Method: Recycler Tons: 0.29 Facility County: Los Angeles  Gepaid: CAD089446710 Contact: BILL ANDERSON Telephone: 6264582222 Facility Addr2: Not reported Mailing Name: Not reported Mailing Address: 11661 SAN VICENTE BLVD STE 711 Mailing City,St,Zip: LOS ANGELES, CA 900495115 Gen County: Los Angeles TSD EPA ID: CAT080013352 TSD County: Los Angeles Waste Category: Off-specification, aged, or surplus organics Disposal Method: Recycler Tons: 0.22 Facility County: Not reported		
	<b>LOS ANGELES CO. HMS:</b> Region: LA Facility Id: 014750-015465 Facility Status: Removed Area: 3I Permit Number: Not reported Permit Status: Not reported Facility Type: Not reported		
	<b>HIST UST:</b> Region: STATE Facility ID: 00000000485 Facility Type: Other Other Type: DISTRIBUTORSHIP Total Tanks: 0002 Contact Name: TODD GRECO Telephone: 8182897979 Owner Name: PLASTIC MATERIALS INC. Owner Address: 3033 W. MISSION RD. Owner City,St,Zip: ALHAMBRA, CA 91803		

MAP FINDINGS  
FOCUS MAP 23

Map ID Site Database(s) EPA ID Number

---

**PLASTIC MATERIALS INC. (Continued)**

**U001570872**

Tank Num: 001  
Container Num: 1  
Year Installed: 1978  
Tank Capacity: 00009940  
Tank Used for: PRODUCT  
Type of Fuel: DIESEL  
Tank Construction: Not reported  
Leak Detection: Visual

Tank Num: 002  
Container Num: 2  
Year Installed: 1978  
Tank Capacity: 00009940  
Tank Used for: PRODUCT  
Type of Fuel: Not reported  
Tank Construction: Not reported  
Leak Detection: Visual

**DEED:**

Area: Not reported  
Sub Area: Not reported  
Site Type: HAZ WASTE - NON-OPERATING  
Status: ACTIVE  
Deed Date(s): 5/10/2006

**EMI:**

Year: 1987  
County Code: 19  
Air Basin: SC  
Facility ID: 50226  
Air District Name: SC  
SIC Code: 2842  
Air District Name: SOUTH COAST AQMD  
Community Health Air Pollution Info System: Not reported  
Consolidated Emission Reporting Rule: Not reported  
Total Organic Hydrocarbon Gases Tons/Yr: 0  
Reactive Organic Gases Tons/Yr: 0  
Carbon Monoxide Emissions Tons/Yr: 0  
NOX - Oxides of Nitrogen Tons/Yr: 0  
SOX - Oxides of Sulphur Tons/Yr: 0  
Particulate Matter Tons/Yr: 0  
Part. Matter 10 Micrometers & Smlr Tons/Yr: 0

Year: 1990  
County Code: 19  
Air Basin: SC  
Facility ID: 50226  
Air District Name: SC  
SIC Code: 4213  
Air District Name: SOUTH COAST AQMD  
Community Health Air Pollution Info System: Not reported  
Consolidated Emission Reporting Rule: Not reported  
Total Organic Hydrocarbon Gases Tons/Yr: 0  
Reactive Organic Gases Tons/Yr: 0  
Carbon Monoxide Emissions Tons/Yr: 0  
NOX - Oxides of Nitrogen Tons/Yr: 0

MAP FINDINGS  
FOCUS MAP 23

Map ID	Site	Database(s)	EPA ID Number
--------	------	-------------	---------------

**PLASTIC MATERIALS INC. (Continued)**

**U001570872**

SOX - Oxides of Sulphur Tons/Yr: 0  
 Particulate Matter Tons/Yr: 0  
 Part. Matter 10 Micrometers & Smllr Tons/Yr: 0

WIP:

Region: 4  
 File Number: 115.0059  
**File Status: Active**  
 Staff: CCHARMLE  
 Facility Suite: Not reported

562

**JERARD GRECO**  
**3033 WEST MISSION ROAD**  
**ALHAMBRA, CA 91801**

**LUST S106716769**  
**SLIC N/A**

LUST:

Region: STATE  
 Status: Not reported  
 Case Number: Not reported  
 Local Case #: CLUP# 434651 & ULKF # 434648  
 Chemical: 12034,67641,  
 Qty Leaked: 0  
 Abate Method: Not reported  
 Release Date: 2004-11-23 00:00:00  
 Discover Date: 2003-07-26 00:00:00  
 Report Date: Not reported  
 Enforcement Dt: Not reported  
 Review Date: Not reported  
 Enter Date: Not reported  
 Stop Date: Not reported  
 Confirm Leak: Not reported  
 Case Type: Soil only  
 Cross Street: WESTMINSTER AVENUE  
 Enf Type: COSTRE  
 Funding: Not reported  
 How Discovered: Tank Closure  
 How Stopped: Close Tank  
 Leak Cause: UNK  
 Leak Source: UNK  
 Global Id: T0603723910  
 Workplan: Not reported  
 Prelim Assess: Not reported  
 Pollution Char: Not reported  
 Remed Plan: Not reported  
 Remed Action: Not reported  
 Monitoring: Not reported  
 MTBE Date: Not reported  
 GW Qualifier: Not reported  
 Soil Qualifier: Not reported  
 Max MTBE GW ppb: Not reported  
 Max MTBE Soil ppb: Not reported  
 County: 19  
 Org Name: Not reported  
 Reg Board: Los Angeles Region  
 Contact Person: Not reported  
 Responsible Party: SEAN DAYANI  
 RP Address: 4751 WILSHIRE BLVD STE 203

MAP FINDINGS  
FOCUS MAP 23

Map ID	Site	Database(s)	EPA ID Number
--------	------	-------------	---------------

**JERARD GRECO (Continued)**

**S106716769**

Interim: Not reported  
 Oversight Prgm: Spills, Leaks, Investigations and Cleanup UST  
 MTBE Class: \*  
 MTBE Conc: 0  
 MTBE Fuel: 0  
 MTBE Tested: Not Required to be Tested.  
 Staff: YR  
 Staff Initials: TS  
 Lead Agency: Regional Board  
 Local Agency: 19000  
 Hydr Basin #: Not reported  
 Beneficial: Not reported  
 Priority: Not reported  
 Cleanup Fund Id: Not reported  
 Work Suspended: Not reported  
 Operator: Not reported  
 Water System Name: Not reported  
 Well Name: Not reported  
 Distance To Lust: 0  
 Waste Discharge Global ID: Not reported  
 Waste Disch Assigned Name: Not reported  
 Summary: CASE IS WITHIN JURISDICTION OF DTSC4 DUE TO VOC & SVOC CNTMN 2-DIESEL USTS WERE RMVD W/ SLIGHT CNTMN TPHD 1,030 PPM @ 15'BGS.

**SLIC:**

Region: STATE  
 Global Id: T0603723910  
 Assigned Name: MAINSITE  
 Lead Agency Contact: YUE RONG  
 Lead Agency: LOS ANGELES RWQCB (REGION 4)  
 Lead Agency Case Number: Not reported  
 Responsible Party: Not reported  
 Recent DTW: Not reported  
 Substance Released: 12034,67641,13  
**Facility Status: Not reported**

562

**SOLVENT RECOVERY SYSTEMS INC**  
**3033 W MISSION RD**  
**ALHAMBRA, CA 91803**

**RCRA-NonGen 1000430260**  
**CAD980736581**

**RCRA-NonGen:**

Date form received by agency: 03/15/2006  
 Facility name: SOLVENT RECOVERY SYSTEMS INC  
 Facility address: 3033 W MISSION RD  
 ALHAMBRA, CA 91803  
 EPA ID: CAD980736581  
 Mailing address: 2130 HUNTINGTON DRIVE  
 SUITE 300  
 S PASADENA, CA 91030  
 Contact: EDWARD J TROSPER  
 Contact address: 2130 HUNTINGTON DRIVE SUITE 300  
 S PASADENA, CA 91030  
 Contact country: US  
 Contact telephone: 626-799-5135  
 Contact email: Not reported  
 EPA Region: 09  
 Classification: Non-Generator

MAP FINDINGS  
FOCUS MAP 23

Map ID Site Database(s) EPA ID Number

---

**SOLVENT RECOVERY SYSTEMS INC (Continued)**

**1000430260**

Description: Handler: Non-Generators do not presently generate hazardous waste

Owner/Operator Summary:

Owner/operator name: SOLVENT RECOVERY SYSTEMS INC  
Owner/operator address: NOT REQUIRED  
NOT REQUIRED, ME 99999  
Owner/operator country: Not reported  
Owner/operator telephone: (415) 555-1212  
Legal status: Private  
Owner/Operator Type: Owner  
Owner/Op start date: 01/01/0001  
Owner/Op end date: Not reported

Owner/operator name: NOT REQUIRED  
Owner/operator address: NOT REQUIRED  
NOT REQUIRED, ME 99999

Owner/operator country: Not reported  
Owner/operator telephone: (415) 555-1212  
Legal status: Private  
Owner/Operator Type: Operator  
Owner/Op start date: 01/01/0001  
Owner/Op end date: Not reported

Handler Activities Summary:

U.S. importer of hazardous waste: No  
Mixed waste (haz. and radioactive): No  
Recycler of hazardous waste: No  
Transporter of hazardous waste: No  
Treater, storer or disposer of HW: No  
Underground injection activity: No  
On-site burner exemption: No  
Furnace exemption: No  
Used oil fuel burner: No  
Used oil processor: No  
User oil refiner: No  
Used oil fuel marketer to burner: No  
Used oil Specification marketer: No  
Used oil transfer facility: No  
Used oil transporter: No  
Off-site waste receiver: Commercial status unknown

Historical Generators:

Date form received by agency: 09/01/1996  
Facility name: SOLVENT RECOVERY SYSTEMS INC  
Classification: Not a generator, verified

Violation Status: No violations found



MAP FINDINGS  
FOCUS MAP 23

Map ID	Site	Database(s)	EPA ID Number
562	<b>DYANI</b> <b>3033 W MISSION RD</b> <b>ALHAMBRA, CA 91803</b>  HAZNET: Gepaid: CAC002594735 Contact: ED TROSPER Telephone: 6267994486 Facility Addr2: Not reported Mailing Name: Not reported Mailing Address: 2130 HUNTINGTON DR STE 300 Mailing City,St,Zip: SOUTH PASADENA, CA 91030 Gen County: Los Angeles TSD EPA ID: CAT080013352 TSD County: Los Angeles Waste Category: Waste oil and mixed oil Disposal Method: Recycler Tons: 0.22 Facility County: Not reported	HAZNET	S108205504 N/A
562	<b>A-AMERICAN ENVIRONMENTAL</b> <b>3033 W MISSION RD</b> <b>ALHAMBRA, CA 91803</b>  CERCLIS: Site ID: 0905907 Federal Facility: Not a Federal Facility NPL Status: Not on the NPL Non NPL Status: Removal Only Site (No Site Assessment Work Needed)  CERCLIS Site Contact Name(s): Contact Name: Hedy Salter Contact Tel: (415) 972-3046 Contact Title: On-Scene Coordinator (OSC)  Contact Name: Dawn Richmond Contact Tel: (415) 972-3097 Contact Title: Site Assessment Manager (SAM)  Contact Name: Karen Jurist Contact Tel: (415) 972-3219 Contact Title: Site Assessment Manager (SAM)  Contact Name: Jeff Inglis Contact Tel: (415) 972-3095 Contact Title: Site Assessment Manager (SAM)  Site Description: Not reported  CERCLIS Assessment History: Action: UNILATERAL ADMIN ORDER Date Started: Not reported Date Completed: 04/05/2002 Priority Level: Not reported  Action: REMOVAL Date Started: 04/02/2002 Date Completed: 05/03/2002 Priority Level: Cleaned up	CERCLIS	1005440859 CAN000905907

MAP FINDINGS  
FOCUS MAP 23

Map ID	Site	Database(s)	EPA ID Number
--------	------	-------------	---------------

**A-AMERICAN ENVIRONMENTAL (Continued)**

**1005440859**

Action: POTENTIALLY RESPONSIBLE PARTY REMOVAL  
Date Started: 04/15/2002  
Date Completed: 05/07/2002  
Priority Level: Cleaned up

Action: ADMINISTRATIVE ORDER ON CONSENT  
Date Started: Not reported  
Date Completed: 05/28/2004  
Priority Level: Not reported

Action: COST RECOVERY NEGOTIATIONS  
Date Started: Not reported  
Date Completed: 09/21/2005  
Priority Level: Not reported

Action: ADMINISTRATIVE ORDER ON CONSENT  
Date Started: Not reported  
Date Completed: 09/21/2005  
Priority Level: Not reported

---

**562 AMERICAN RECOVERY, INC.  
3033 W. MISSION RD.  
ALHAMBRA, CA 91803**

**SLIC S106484970  
DEED N/A**

**SLIC:**

Region: STATE  
Global Id: SL603799191  
Assigned Name: SLICSITE  
Lead Agency Contact: CURT M. CHARMLEY  
Lead Agency: LOS ANGELES RWQCB (REGION 4)  
Lead Agency Case Number: 115.0059  
Responsible Party: WILLIAM ANDERSON  
Recent DTW: Not reported  
Substance Released: VOC  
**Facility Status: Reopen Previously Closed Case**

**DEED:**

Area: Not reported  
Sub Area: Not reported  
Site Type: Land Use Restrictions  
Status: Not reported  
Deed Date(s): Not reported

---

**562 3033 WEST MISSION  
3033 WEST MISSION  
ALHAMBRA, CA 91803**

**ERNS 90186138  
N/A**

[Click this hyperlink](#) while viewing on your computer to access additional ERNS detail in the EDR Site Report.

MAP FINDINGS  
FOCUS MAP 23

Map ID	Site	Database(s)	EPA ID Number
562	PLASTIC MATERIALS INC 3033 W MISSION RD ALHAMBRA, CA 91803	FINDS RCRA-TSDF CORRACTS EMI RCRA-NonGen	1000388760 CAD089446710

FINDS:

Other Pertinent Environmental Activity Identified at Site

RCRAInfo is a national information system that supports the Resource Conservation and Recovery Act (RCRA) program through the tracking of events and activities related to facilities that generate, transport, and treat, store, or dispose of hazardous waste. RCRAInfo allows RCRA program staff to track the notification, permit, compliance, and corrective action activities required under RCRA.

CERCLIS (Comprehensive Environmental Response, Compensation, and Liability Information System) is the Superfund database that is used to support management in all phases of the Superfund program. The system contains information on all aspects of hazardous waste sites, including an inventory of sites, planned and actual site activities, and financial information.

ICIS (Integrated Compliance Information System) is the Integrated Compliance Information System and provides a database that, when complete, will contain integrated Enforcement and Compliance information across most of EPA's programs. The vision for ICIS is to replace EPA's independent databases that contain Enforcement data with a single repository for that information. Currently, ICIS contains all Federal Administrative and Judicial enforcement actions. This information is maintained in ICIS by EPA in the Regional offices and its Headquarters. A future release of ICIS will replace the Permit Compliance System (PCS) which supports the NPDES and will integrate that information with Federal actions already in the system. ICIS also has the capability to track other activities occurring in the Region that support Compliance and Enforcement programs. These include; Incident Tracking, Compliance Assistance, and Compliance Monitoring.

RCRA-TSDF:

Date form received by agency: 03/15/2006  
Facility name: A AMERICAN ENVIRONMENTAL L L C  
Facility address: 3033 W MISSION RD  
ALHAMBRA, CA 91803  
EPA ID: CAD089446710  
Mailing address: 2130 HUNTINGTON DRIVE  
SUITE 300  
S PASADENA, 91030  
Contact: EDWARD J TROSPER  
Contact address: 2130 HUNTINGTON DRIVE SUITE 300  
S PASADENA, 91030  
Contact country: Not reported  
Contact telephone: 626-799-5135  
Contact email: Not reported  
EPA Region: 09  
Land type: Private  
Classification: TSDF  
Description: Handler is engaged in the treatment, storage or disposal of hazardous waste

MAP FINDINGS  
FOCUS MAP 23

Map ID Site Database(s) EPA ID Number

**PLASTIC MATERIALS INC (Continued)**

**1000388760**

TSD commencement date: Not reported  
Classification: Non-Generator  
Description: Handler: Non-Generators do not presently generate hazardous waste

Owner/Operator Summary:

Owner/operator name: A AMERICAN ENVTL LLC  
Owner/operator address: P O BOX 3820  
ALHAMBRA, CA 91803  
Owner/operator country: Not reported  
Owner/operator telephone: (626) 458-2222  
Legal status: Private  
Owner/Operator Type: Owner  
Owner/Op start date: 01/01/0001  
Owner/Op end date: Not reported

Handler Activities Summary:

U.S. importer of hazardous waste: No  
Mixed waste (haz. and radioactive): No  
Recycler of hazardous waste: No  
Transporter of hazardous waste: No  
Treater, storer or disposer of HW: No  
Underground injection activity: No  
On-site burner exemption: No  
Furnace exemption: No  
Used oil fuel burner: No  
Used oil processor: No  
User oil refiner: No  
Used oil fuel marketer to burner: No  
Used oil Specification marketer: No  
Used oil transfer facility: No  
Used oil transporter: No  
Off-site waste receiver: Commercial status unknown

Historical Generators:

Date form received by agency: 10/12/2000  
Facility name: A AMERICAN ENVIRONMENTAL L L C  
Site name: A-AMERICAN ENVIRONMENTAL, LLC  
Classification: Large Quantity Generator

Date form received by agency: 02/22/2000  
Facility name: A AMERICAN ENVIRONMENTAL L L C  
Classification: Not a generator, verified

Date form received by agency: 06/06/1999  
Facility name: A AMERICAN ENVIRONMENTAL L L C  
Site name: AMERICAN RECOVERY, INC  
Classification: Small Quantity Generator

Date form received by agency: 09/01/1996  
Facility name: A AMERICAN ENVIRONMENTAL L L C  
Classification: Small Quantity Generator

Corrective Action Summary:

Event date: 01/01/1990  
Event: CA029ST

MAP FINDINGS  
FOCUS MAP 23

Map ID	Site	Database(s)	EPA ID Number
--------	------	-------------	---------------

**PLASTIC MATERIALS INC (Continued)**

**1000388760**

Event date:	06/01/1991
Event:	RFA Completed, Assessment was an RFA.
Event date:	07/23/1992
Event:	Stabilization Measures Evaluation, This facility is not amenable to stabilization activity at the present time for reasons other than 1- it appears to be technically infeasible or inappropriate (NF) or 2- there is a lack of technical information (IN). Reasons for this conclusion may be the status of closure at the facility, the degree of risk, timing considerations, the status of corrective action work at the facility, or other administrative considerations.
Event date:	08/27/1992
Event:	CA Prioritization, Facility or area was assigned a low corrective action priority.
Event date:	01/03/2007
Event:	Corrective Action Process Terminated, No Further Action
Event date:	Not reported
Event:	CA048ST

Facility Has Received Notices of Violations:

Regulation violated:	Not reported
Area of violation:	TSD - Container Use and Management
Date violation determined:	08/24/2001
Date achieved compliance:	10/01/2001
Violation lead agency:	State
Enforcement action:	WRITTEN INFORMAL
Enforcement action date:	06/19/2001
Enf. disposition status:	Not reported
Enf. disp. status date:	Not reported
Enforcement lead agency:	State
Proposed penalty amount:	Not reported
Final penalty amount:	Not reported
Paid penalty amount:	Not reported

Regulation violated:	Not reported
Area of violation:	TSD - General Facility Standards
Date violation determined:	08/24/2001
Date achieved compliance:	10/01/2001
Violation lead agency:	State
Enforcement action:	WRITTEN INFORMAL
Enforcement action date:	08/24/2001
Enf. disposition status:	Not reported
Enf. disp. status date:	Not reported
Enforcement lead agency:	State
Proposed penalty amount:	Not reported
Final penalty amount:	Not reported
Paid penalty amount:	Not reported

Regulation violated:	Not reported
Area of violation:	TSD - Container Use and Management
Date violation determined:	08/24/2001
Date achieved compliance:	10/01/2001
Violation lead agency:	State
Enforcement action:	WRITTEN INFORMAL

MAP FINDINGS  
FOCUS MAP 23

Map ID Site Database(s) EPA ID Number

**PLASTIC MATERIALS INC (Continued)**

**1000388760**

Enforcement action date: 08/24/2001  
 Enf. disposition status: Not reported  
 Enf. disp. status date: Not reported  
 Enforcement lead agency: State  
 Proposed penalty amount: Not reported  
 Final penalty amount: Not reported  
 Paid penalty amount: Not reported

Regulation violated: Not reported  
 Area of violation: TSD - General  
 Date violation determined: 08/24/2001  
 Date achieved compliance: 10/01/2001  
 Violation lead agency: State  
 Enforcement action: Not reported  
 Enforcement action date: 08/24/2001  
 Enf. disposition status: Not reported  
 Enf. disp. status date: Not reported  
 Enforcement lead agency: State  
 Proposed penalty amount: Not reported  
 Final penalty amount: Not reported  
 Paid penalty amount: Not reported

Regulation violated: Not reported  
 Area of violation: TSD - General  
 Date violation determined: 08/24/2001  
 Date achieved compliance: 10/01/2001  
 Violation lead agency: State  
 Enforcement action: WRITTEN INFORMAL  
 Enforcement action date: 08/24/2001  
 Enf. disposition status: Not reported  
 Enf. disp. status date: Not reported  
 Enforcement lead agency: State  
 Proposed penalty amount: Not reported  
 Final penalty amount: Not reported  
 Paid penalty amount: Not reported

Regulation violated: Not reported  
 Area of violation: TSD - General Facility Standards  
 Date violation determined: 08/24/2001  
 Date achieved compliance: 10/01/2001  
 Violation lead agency: State  
 Enforcement action: Not reported  
 Enforcement action date: 08/24/2001  
 Enf. disposition status: Not reported  
 Enf. disp. status date: Not reported  
 Enforcement lead agency: State  
 Proposed penalty amount: Not reported  
 Final penalty amount: Not reported  
 Paid penalty amount: Not reported

Regulation violated: Not reported  
 Area of violation: TSD - General  
 Date violation determined: 07/30/2001  
 Date achieved compliance: 10/01/2001  
 Violation lead agency: State  
 Enforcement action: Not reported  
 Enforcement action date: 07/30/2001

MAP FINDINGS  
FOCUS MAP 23

Map ID      Site      Database(s)      EPA ID Number

---

**PLASTIC MATERIALS INC (Continued)**

**1000388760**

Enf. disposition status: Not reported  
 Enf. disp. status date: Not reported  
 Enforcement lead agency: State  
 Proposed penalty amount: Not reported  
 Final penalty amount: Not reported  
 Paid penalty amount: Not reported

Regulation violated: Not reported  
 Area of violation: TSD - General Facility Standards  
 Date violation determined: 07/30/2001  
 Date achieved compliance: 10/01/2001  
 Violation lead agency: State  
 Enforcement action: Not reported  
 Enforcement action date: 07/30/2001  
 Enf. disposition status: Not reported  
 Enf. disp. status date: Not reported  
 Enforcement lead agency: State  
 Proposed penalty amount: Not reported  
 Final penalty amount: Not reported  
 Paid penalty amount: Not reported

Regulation violated: Not reported  
 Area of violation: TSD - General Facility Standards  
 Date violation determined: 07/30/2001  
 Date achieved compliance: 10/01/2001  
 Violation lead agency: State  
 Enforcement action: WRITTEN INFORMAL  
 Enforcement action date: 07/30/2001  
 Enf. disposition status: Not reported  
 Enf. disp. status date: Not reported  
 Enforcement lead agency: State  
 Proposed penalty amount: Not reported  
 Final penalty amount: Not reported  
 Paid penalty amount: Not reported

Regulation violated: Not reported  
 Area of violation: TSD - General  
 Date violation determined: 07/30/2001  
 Date achieved compliance: 10/01/2001  
 Violation lead agency: State  
 Enforcement action: WRITTEN INFORMAL  
 Enforcement action date: 07/30/2001  
 Enf. disposition status: Not reported  
 Enf. disp. status date: Not reported  
 Enforcement lead agency: State  
 Proposed penalty amount: Not reported  
 Final penalty amount: Not reported  
 Paid penalty amount: Not reported

Regulation violated: Not reported  
 Area of violation: TSD - General  
 Date violation determined: 07/10/2001  
 Date achieved compliance: 07/10/2001  
 Violation lead agency: State  
 Enforcement action: WRITTEN INFORMAL  
 Enforcement action date: 07/10/2001  
 Enf. disposition status: Not reported

MAP FINDINGS  
FOCUS MAP 23

Map ID      Site      Database(s)      EPA ID Number

---

**PLASTIC MATERIALS INC (Continued)**

**1000388760**

Enf. disp. status date: Not reported  
 Enforcement lead agency: State  
 Proposed penalty amount: Not reported  
 Final penalty amount: Not reported  
 Paid penalty amount: Not reported

Regulation violated: Not reported  
 Area of violation: TSD - General Facility Standards  
 Date violation determined: 07/10/2001  
 Date achieved compliance: 07/10/2001  
 Violation lead agency: State  
 Enforcement action: WRITTEN INFORMAL  
 Enforcement action date: 07/10/2001  
 Enf. disposition status: Not reported  
 Enf. disp. status date: Not reported  
 Enforcement lead agency: State  
 Proposed penalty amount: Not reported  
 Final penalty amount: Not reported  
 Paid penalty amount: Not reported

Regulation violated: Not reported  
 Area of violation: TSD - General  
 Date violation determined: 07/10/2001  
 Date achieved compliance: 07/10/2001  
 Violation lead agency: State  
 Enforcement action: Not reported  
 Enforcement action date: 07/10/2001  
 Enf. disposition status: Not reported  
 Enf. disp. status date: Not reported  
 Enforcement lead agency: State  
 Proposed penalty amount: Not reported  
 Final penalty amount: Not reported  
 Paid penalty amount: Not reported

Regulation violated: Not reported  
 Area of violation: TSD - General Facility Standards  
 Date violation determined: 07/10/2001  
 Date achieved compliance: 07/10/2001  
 Violation lead agency: State  
 Enforcement action: Not reported  
 Enforcement action date: 07/10/2001  
 Enf. disposition status: Not reported  
 Enf. disp. status date: Not reported  
 Enforcement lead agency: State  
 Proposed penalty amount: Not reported  
 Final penalty amount: Not reported  
 Paid penalty amount: Not reported

Regulation violated: Not reported  
 Area of violation: TSD - General  
 Date violation determined: 06/19/2001  
 Date achieved compliance: 06/01/2002  
 Violation lead agency: State  
 Enforcement action: WRITTEN INFORMAL  
 Enforcement action date: 06/19/2001  
 Enf. disposition status: Not reported  
 Enf. disp. status date: Not reported



MAP FINDINGS  
FOCUS MAP 23

Map ID	Site	Database(s)	EPA ID Number
--------	------	-------------	---------------

**PLASTIC MATERIALS INC (Continued)**

**1000388760**

Enforcement lead agency: State  
Proposed penalty amount: Not reported  
Final penalty amount: Not reported  
Paid penalty amount: Not reported

Regulation violated: Not reported  
Area of violation: TSD - General Facility Standards  
Date violation determined: 06/19/2001  
Date achieved compliance: 06/01/2002  
Violation lead agency: State  
Enforcement action: Not reported  
Enforcement action date: 06/19/2001  
Enf. disposition status: Not reported  
Enf. disp. status date: Not reported  
Enforcement lead agency: State  
Proposed penalty amount: Not reported  
Final penalty amount: Not reported  
Paid penalty amount: Not reported

Regulation violated: Not reported  
Area of violation: TSD - General  
Date violation determined: 06/19/2001  
Date achieved compliance: 06/01/2002  
Violation lead agency: State  
Enforcement action: Not reported  
Enforcement action date: 06/19/2001  
Enf. disposition status: Not reported  
Enf. disp. status date: Not reported  
Enforcement lead agency: State  
Proposed penalty amount: Not reported  
Final penalty amount: Not reported  
Paid penalty amount: Not reported

Regulation violated: Not reported  
Area of violation: TSD - General Facility Standards  
Date violation determined: 06/19/2001  
Date achieved compliance: 06/01/2002  
Violation lead agency: State  
Enforcement action: WRITTEN INFORMAL  
Enforcement action date: 06/19/2001  
Enf. disposition status: Not reported  
Enf. disp. status date: Not reported  
Enforcement lead agency: State  
Proposed penalty amount: Not reported  
Final penalty amount: Not reported  
Paid penalty amount: Not reported

Regulation violated: Not reported  
Area of violation: TSD - General  
Date violation determined: 05/17/2001  
Date achieved compliance: 06/01/2002  
Violation lead agency: State  
Enforcement action: WRITTEN INFORMAL  
Enforcement action date: 05/21/2001  
Enf. disposition status: Not reported  
Enf. disp. status date: Not reported  
Enforcement lead agency: State

MAP FINDINGS  
FOCUS MAP 23

Map ID	Site	Database(s)	EPA ID Number
--------	------	-------------	---------------

**PLASTIC MATERIALS INC (Continued)**

**1000388760**

Proposed penalty amount: Not reported  
Final penalty amount: Not reported  
Paid penalty amount: Not reported

Regulation violated: Not reported  
Area of violation: TSD - General Facility Standards  
Date violation determined: 05/17/2001  
Date achieved compliance: 06/01/2002  
Violation lead agency: State  
Enforcement action: Not reported  
Enforcement action date: 05/17/2001  
Enf. disposition status: Not reported  
Enf. disp. status date: Not reported  
Enforcement lead agency: State  
Proposed penalty amount: Not reported  
Final penalty amount: Not reported  
Paid penalty amount: Not reported

Regulation violated: Not reported  
Area of violation: TSD - Manifest/Records/Reporting  
Date violation determined: 05/17/2001  
Date achieved compliance: 06/01/2001  
Violation lead agency: State  
Enforcement action: WRITTEN INFORMAL  
Enforcement action date: 05/21/2001  
Enf. disposition status: Not reported  
Enf. disp. status date: Not reported  
Enforcement lead agency: State  
Proposed penalty amount: Not reported  
Final penalty amount: Not reported  
Paid penalty amount: Not reported

Regulation violated: Not reported  
Area of violation: TSD - General Facility Standards  
Date violation determined: 05/17/2001  
Date achieved compliance: 06/01/2002  
Violation lead agency: State  
Enforcement action: WRITTEN INFORMAL  
Enforcement action date: 05/21/2001  
Enf. disposition status: Not reported  
Enf. disp. status date: Not reported  
Enforcement lead agency: State  
Proposed penalty amount: Not reported  
Final penalty amount: Not reported  
Paid penalty amount: Not reported

Regulation violated: Not reported  
Area of violation: TSD - General  
Date violation determined: 05/17/2001  
Date achieved compliance: 06/01/2002  
Violation lead agency: State  
Enforcement action: Not reported  
Enforcement action date: 05/17/2001  
Enf. disposition status: Not reported  
Enf. disp. status date: Not reported  
Enforcement lead agency: State  
Proposed penalty amount: Not reported

MAP FINDINGS  
FOCUS MAP 23

Map ID      Site      Database(s)      EPA ID Number

---

**PLASTIC MATERIALS INC (Continued)**

**1000388760**

Final penalty amount: Not reported  
Paid penalty amount: Not reported

Regulation violated: Not reported  
Area of violation: TSD - Manifest/Records/Reporting  
Date violation determined: 03/23/2001  
Date achieved compliance: 05/23/2001  
Violation lead agency: State  
Enforcement action: WRITTEN INFORMAL  
Enforcement action date: 04/25/2001  
Enf. disposition status: Not reported  
Enf. disp. status date: Not reported  
Enforcement lead agency: State  
Proposed penalty amount: Not reported  
Final penalty amount: Not reported  
Paid penalty amount: Not reported

Regulation violated: Not reported  
Area of violation: TSD - Container Use and Management  
Date violation determined: 03/23/2001  
Date achieved compliance: 05/23/2001  
Violation lead agency: State  
Enforcement action: WRITTEN INFORMAL  
Enforcement action date: 04/25/2001  
Enf. disposition status: Not reported  
Enf. disp. status date: Not reported  
Enforcement lead agency: State  
Proposed penalty amount: Not reported  
Final penalty amount: Not reported  
Paid penalty amount: Not reported

Regulation violated: Not reported  
Area of violation: TSD - General  
Date violation determined: 03/23/2001  
Date achieved compliance: 05/23/2001  
Violation lead agency: State  
Enforcement action: Not reported  
Enforcement action date: 03/23/2001  
Enf. disposition status: Not reported  
Enf. disp. status date: Not reported  
Enforcement lead agency: State  
Proposed penalty amount: Not reported  
Final penalty amount: Not reported  
Paid penalty amount: Not reported

Regulation violated: Not reported  
Area of violation: TSD - General Facility Standards  
Date violation determined: 03/23/2001  
Date achieved compliance: 05/23/2001  
Violation lead agency: State  
Enforcement action: WRITTEN INFORMAL  
Enforcement action date: 04/25/2001  
Enf. disposition status: Not reported  
Enf. disp. status date: Not reported  
Enforcement lead agency: State  
Proposed penalty amount: Not reported  
Final penalty amount: Not reported

MAP FINDINGS  
FOCUS MAP 23

Map ID Site Database(s) EPA ID Number

**PLASTIC MATERIALS INC (Continued)**

**1000388760**

Paid penalty amount: Not reported

Regulation violated: Not reported  
 Area of violation: Permits - Application  
 Date violation determined: 03/23/2001  
 Date achieved compliance: 05/23/2001  
 Violation lead agency: State  
 Enforcement action: Not reported  
 Enforcement action date: 03/23/2001  
 Enf. disposition status: Not reported  
 Enf. disp. status date: Not reported  
 Enforcement lead agency: State  
 Proposed penalty amount: Not reported  
 Final penalty amount: Not reported  
 Paid penalty amount: Not reported

Regulation violated: Not reported  
 Area of violation: TSD - Preparedness and Prevention  
 Date violation determined: 03/23/2001  
 Date achieved compliance: 05/23/2001  
 Violation lead agency: State  
 Enforcement action: WRITTEN INFORMAL  
 Enforcement action date: 04/25/2001  
 Enf. disposition status: Not reported  
 Enf. disp. status date: Not reported  
 Enforcement lead agency: State  
 Proposed penalty amount: Not reported  
 Final penalty amount: Not reported  
 Paid penalty amount: Not reported

Regulation violated: Not reported  
 Area of violation: Permits - Application  
 Date violation determined: 03/23/2001  
 Date achieved compliance: 05/23/2001  
 Violation lead agency: State  
 Enforcement action: WRITTEN INFORMAL  
 Enforcement action date: 04/25/2001  
 Enf. disposition status: Not reported  
 Enf. disp. status date: Not reported  
 Enforcement lead agency: State  
 Proposed penalty amount: Not reported  
 Final penalty amount: Not reported  
 Paid penalty amount: Not reported

Regulation violated: Not reported  
 Area of violation: TSD - General  
 Date violation determined: 03/23/2001  
 Date achieved compliance: 05/23/2001  
 Violation lead agency: State  
 Enforcement action: WRITTEN INFORMAL  
 Enforcement action date: 04/25/2001  
 Enf. disposition status: Not reported  
 Enf. disp. status date: Not reported  
 Enforcement lead agency: State  
 Proposed penalty amount: Not reported  
 Final penalty amount: Not reported  
 Paid penalty amount: Not reported

MAP FINDINGS  
FOCUS MAP 23

Map ID	Site	Database(s)	EPA ID Number
--------	------	-------------	---------------

**PLASTIC MATERIALS INC (Continued)**

**1000388760**

Regulation violated:	Not reported
Area of violation:	TSD - General Facility Standards
Date violation determined:	03/23/2001
Date achieved compliance:	05/23/2001
Violation lead agency:	State
Enforcement action:	Not reported
Enforcement action date:	03/23/2001
Enf. disposition status:	Not reported
Enf. disp. status date:	Not reported
Enforcement lead agency:	State
Proposed penalty amount:	Not reported
Final penalty amount:	Not reported
Paid penalty amount:	Not reported
Regulation violated:	Not reported
Area of violation:	TSD - Container Use and Management
Date violation determined:	05/16/2000
Date achieved compliance:	06/01/2002
Violation lead agency:	State
Enforcement action:	Not reported
Enforcement action date:	05/16/2000
Enf. disposition status:	Not reported
Enf. disp. status date:	Not reported
Enforcement lead agency:	State
Proposed penalty amount:	Not reported
Final penalty amount:	Not reported
Paid penalty amount:	Not reported
Regulation violated:	Not reported
Area of violation:	TSD - Container Use and Management
Date violation determined:	05/16/2000
Date achieved compliance:	06/01/2002
Violation lead agency:	State
Enforcement action:	WRITTEN INFORMAL
Enforcement action date:	05/16/2000
Enf. disposition status:	Not reported
Enf. disp. status date:	Not reported
Enforcement lead agency:	State
Proposed penalty amount:	Not reported
Final penalty amount:	Not reported
Paid penalty amount:	Not reported
Regulation violated:	Not reported
Area of violation:	TSD - General Facility Standards
Date violation determined:	05/16/2000
Date achieved compliance:	06/01/2002
Violation lead agency:	State
Enforcement action:	WRITTEN INFORMAL
Enforcement action date:	05/16/2000
Enf. disposition status:	Not reported
Enf. disp. status date:	Not reported
Enforcement lead agency:	State
Proposed penalty amount:	Not reported
Final penalty amount:	Not reported
Paid penalty amount:	Not reported
Regulation violated:	Not reported

MAP FINDINGS  
FOCUS MAP 23

Map ID Site Database(s) EPA ID Number

**PLASTIC MATERIALS INC (Continued)**

**1000388760**

Area of violation: TSD - General Facility Standards  
Date violation determined: 05/16/2000  
Date achieved compliance: 06/01/2002  
Violation lead agency: State  
Enforcement action: Not reported  
Enforcement action date: 05/16/2000  
Enf. disposition status: Not reported  
Enf. disp. status date: Not reported  
Enforcement lead agency: State  
Proposed penalty amount: Not reported  
Final penalty amount: Not reported  
Paid penalty amount: Not reported

Regulation violated: Not reported  
Area of violation: TSD - General Facility Standards  
Date violation determined: 09/30/1999  
Date achieved compliance: 12/23/1999  
Violation lead agency: State  
Enforcement action: REFERRAL TO ATTORNEY GENERAL  
Enforcement action date: 06/25/2001  
Enf. disposition status: Not reported  
Enf. disp. status date: Not reported  
Enforcement lead agency: State  
Proposed penalty amount: Not reported  
Final penalty amount: Not reported  
Paid penalty amount: Not reported

Regulation violated: Not reported  
Area of violation: TSD - Financial Requirements  
Date violation determined: 09/30/1999  
Date achieved compliance: 12/23/1999  
Violation lead agency: State  
Enforcement action: Not reported  
Enforcement action date: 01/11/2006  
Enf. disposition status: Not reported  
Enf. disp. status date: Not reported  
Enforcement lead agency: State  
Proposed penalty amount: Not reported  
Final penalty amount: 619900  
Paid penalty amount: Not reported

Regulation violated: Not reported  
Area of violation: TSD - General Facility Standards  
Date violation determined: 09/30/1999  
Date achieved compliance: 12/23/1999  
Violation lead agency: State  
Enforcement action: Not reported  
Enforcement action date: 01/11/2006  
Enf. disposition status: Not reported  
Enf. disp. status date: Not reported  
Enforcement lead agency: State  
Proposed penalty amount: Not reported  
Final penalty amount: 619900  
Paid penalty amount: Not reported

Regulation violated: Not reported  
Area of violation: TSD - General Facility Standards

MAP FINDINGS  
FOCUS MAP 23

Map ID      Site      Database(s)      EPA ID Number

---

**PLASTIC MATERIALS INC (Continued)**

**1000388760**

Date violation determined: 09/30/1999  
Date achieved compliance: 12/23/1999  
Violation lead agency: State  
  Enforcement action: WRITTEN INFORMAL  
  Enforcement action date: 11/23/1999  
  Enf. disposition status: Not reported  
  Enf. disp. status date: Not reported  
  Enforcement lead agency: State  
  Proposed penalty amount: Not reported  
  Final penalty amount: Not reported  
  Paid penalty amount: Not reported

Regulation violated: Not reported  
Area of violation: TSD - Financial Requirements  
Date violation determined: 09/30/1999  
Date achieved compliance: 12/23/1999  
Violation lead agency: State  
  Enforcement action: WRITTEN INFORMAL  
  Enforcement action date: 11/23/1999  
  Enf. disposition status: Not reported  
  Enf. disp. status date: Not reported  
  Enforcement lead agency: State  
  Proposed penalty amount: Not reported  
  Final penalty amount: Not reported  
  Paid penalty amount: Not reported

Regulation violated: Not reported  
Area of violation: TSD - Financial Requirements  
Date violation determined: 09/30/1999  
Date achieved compliance: 12/23/1999  
Violation lead agency: State  
  Enforcement action: REFERRAL TO ATTORNEY GENERAL  
  Enforcement action date: 06/25/2001  
  Enf. disposition status: Not reported  
  Enf. disp. status date: Not reported  
  Enforcement lead agency: State  
  Proposed penalty amount: Not reported  
  Final penalty amount: Not reported  
  Paid penalty amount: Not reported

Regulation violated: F - 264.50-56.D  
Area of violation: TSD - General  
Date violation determined: 10/30/1998  
Date achieved compliance: 05/12/1999  
Violation lead agency: State  
  Enforcement action: WRITTEN INFORMAL  
  Enforcement action date: 10/30/1998  
  Enf. disposition status: Not reported  
  Enf. disp. status date: Not reported  
  Enforcement lead agency: State  
  Proposed penalty amount: Not reported  
  Final penalty amount: Not reported  
  Paid penalty amount: Not reported

Regulation violated: F - 264.50-56.D  
Area of violation: TSD - General  
Date violation determined: 10/30/1998

MAP FINDINGS  
FOCUS MAP 23

Map ID Site Database(s) EPA ID Number

**PLASTIC MATERIALS INC (Continued)**

**1000388760**

Date achieved compliance: 05/12/1999  
 Violation lead agency: State  
 Enforcement action: FINAL CIVIL JUDICIAL ACTION FOR COMPLIANCE AND/OR MONETARY PENALTY  
 Enforcement action date: 10/30/1998  
 Enf. disposition status: Not reported  
 Enf. disp. status date: Not reported  
 Enforcement lead agency: State  
 Proposed penalty amount: Not reported  
 Final penalty amount: 70000  
 Paid penalty amount: Not reported

Regulation violated: F - 264.10-18.B  
 Area of violation: TSD - General  
 Date violation determined: 10/30/1998  
 Date achieved compliance: 05/12/1999  
 Violation lead agency: State  
 Enforcement action: WRITTEN INFORMAL  
 Enforcement action date: 10/30/1998  
 Enf. disposition status: Not reported  
 Enf. disp. status date: Not reported  
 Enforcement lead agency: State  
 Proposed penalty amount: Not reported  
 Final penalty amount: Not reported  
 Paid penalty amount: Not reported

Regulation violated: F - 264.10-18.B  
 Area of violation: TSD - General  
 Date violation determined: 10/30/1998  
 Date achieved compliance: 05/12/1999  
 Violation lead agency: State  
 Enforcement action: FINAL CIVIL JUDICIAL ACTION FOR COMPLIANCE AND/OR MONETARY PENALTY  
 Enforcement action date: 10/30/1998  
 Enf. disposition status: Not reported  
 Enf. disp. status date: Not reported  
 Enforcement lead agency: State  
 Proposed penalty amount: Not reported  
 Final penalty amount: 70000  
 Paid penalty amount: Not reported

Regulation violated: F - 264.170-177.I  
 Area of violation: TSD - General  
 Date violation determined: 09/14/1998  
 Date achieved compliance: 05/12/1999  
 Violation lead agency: State  
 Enforcement action: FINAL CIVIL JUDICIAL ACTION FOR COMPLIANCE AND/OR MONETARY PENALTY  
 Enforcement action date: 09/14/1998  
 Enf. disposition status: Not reported  
 Enf. disp. status date: Not reported  
 Enforcement lead agency: State  
 Proposed penalty amount: Not reported  
 Final penalty amount: 70000  
 Paid penalty amount: Not reported

Regulation violated: F - 264.170-177.I  
 Area of violation: TSD - General  
 Date violation determined: 09/14/1998  
 Date achieved compliance: 05/12/1999



MAP FINDINGS  
FOCUS MAP 23

Map ID	Site	Database(s)	EPA ID Number
--------	------	-------------	---------------

**PLASTIC MATERIALS INC (Continued)**

**1000388760**

Violation lead agency: State  
 Enforcement action: WRITTEN INFORMAL  
 Enforcement action date: 09/14/1998  
 Enf. disposition status: Not reported  
 Enf. disp. status date: Not reported  
 Enforcement lead agency: State  
 Proposed penalty amount: Not reported  
 Final penalty amount: Not reported  
 Paid penalty amount: Not reported

Regulation violated: F - 264.170-177.I  
 Area of violation: TSD - General  
 Date violation determined: 01/16/1998  
 Date achieved compliance: 05/12/1999  
 Violation lead agency: State  
 Enforcement action: INITIAL CIVIL JUDICIAL ACTION FOR COMPLIANCE AND/OR MONETARY PENALTY  
 Enforcement action date: 05/01/1998  
 Enf. disposition status: Not reported  
 Enf. disp. status date: Not reported  
 Enforcement lead agency: State  
 Proposed penalty amount: Not reported  
 Final penalty amount: Not reported  
 Paid penalty amount: Not reported

Regulation violated: F - 270  
 Area of violation: TSD - General  
 Date violation determined: 11/12/1996  
 Date achieved compliance: 11/27/1996  
 Violation lead agency: State  
 Enforcement action: WRITTEN INFORMAL  
 Enforcement action date: 11/12/1996  
 Enf. disposition status: Not reported  
 Enf. disp. status date: Not reported  
 Enforcement lead agency: State  
 Proposed penalty amount: Not reported  
 Final penalty amount: Not reported  
 Paid penalty amount: Not reported

Regulation violated: F - CAS  
 Area of violation: TSD - Corrective Action for SWMUs  
 Date violation determined: 11/12/1996  
 Date achieved compliance: 11/27/1996  
 Violation lead agency: State  
 Enforcement action: WRITTEN INFORMAL  
 Enforcement action date: 11/12/1996  
 Enf. disposition status: Not reported  
 Enf. disp. status date: Not reported  
 Enforcement lead agency: State  
 Proposed penalty amount: Not reported  
 Final penalty amount: Not reported  
 Paid penalty amount: Not reported

Regulation violated: F - 264.170-177.I  
 Area of violation: TSD - General  
 Date violation determined: 05/10/1995  
 Date achieved compliance: 05/27/1995  
 Violation lead agency: State

MAP FINDINGS  
FOCUS MAP 23

Map ID Site Database(s) EPA ID Number

**PLASTIC MATERIALS INC (Continued)**

**1000388760**

Enforcement action: WRITTEN INFORMAL  
 Enforcement action date: 04/27/1995  
 Enf. disposition status: Not reported  
 Enf. disp. status date: Not reported  
 Enforcement lead agency: State  
 Proposed penalty amount: Not reported  
 Final penalty amount: Not reported  
 Paid penalty amount: Not reported

Regulation violated: F - 264.140-150.H  
 Area of violation: TSD - Financial Requirements  
 Date violation determined: 05/10/1995  
 Date achieved compliance: 05/27/1995  
 Violation lead agency: State  
 Enforcement action: WRITTEN INFORMAL  
 Enforcement action date: 04/27/1995  
 Enf. disposition status: Not reported  
 Enf. disp. status date: Not reported  
 Enforcement lead agency: State  
 Proposed penalty amount: Not reported  
 Final penalty amount: Not reported  
 Paid penalty amount: Not reported

Regulation violated: F - 264.50-56.D  
 Area of violation: TSD - General  
 Date violation determined: 04/27/1995  
 Date achieved compliance: 05/27/1995  
 Violation lead agency: State  
 Enforcement action: WRITTEN INFORMAL  
 Enforcement action date: 04/27/1995  
 Enf. disposition status: Not reported  
 Enf. disp. status date: Not reported  
 Enforcement lead agency: State  
 Proposed penalty amount: Not reported  
 Final penalty amount: Not reported  
 Paid penalty amount: Not reported

Regulation violated: F - 270  
 Area of violation: TSD - General  
 Date violation determined: 04/27/1995  
 Date achieved compliance: 05/27/1995  
 Violation lead agency: State  
 Enforcement action: WRITTEN INFORMAL  
 Enforcement action date: 04/27/1995  
 Enf. disposition status: Not reported  
 Enf. disp. status date: Not reported  
 Enforcement lead agency: State  
 Proposed penalty amount: Not reported  
 Final penalty amount: Not reported  
 Paid penalty amount: Not reported

Regulation violated: F - 264.140-150.H  
 Area of violation: TSD - Financial Requirements  
 Date violation determined: 06/20/1994  
 Date achieved compliance: 07/19/1994  
 Violation lead agency: State  
 Enforcement action: WRITTEN INFORMAL

MAP FINDINGS  
FOCUS MAP 23

Map ID      Site      Database(s)      EPA ID Number

---

**PLASTIC MATERIALS INC (Continued)**

**1000388760**

Enforcement action date: 06/20/1994  
 Enf. disposition status: Not reported  
 Enf. disp. status date: Not reported  
 Enforcement lead agency: State  
 Proposed penalty amount: Not reported  
 Final penalty amount: Not reported  
 Paid penalty amount: Not reported

Regulation violated: FR - 268 ALL  
 Area of violation: LDR - General  
 Date violation determined: 03/16/1994  
 Date achieved compliance: 11/17/1994  
 Violation lead agency: State  
 Enforcement action: WRITTEN INFORMAL  
 Enforcement action date: 11/29/1994  
 Enf. disposition status: Not reported  
 Enf. disp. status date: Not reported  
 Enforcement lead agency: State  
 Proposed penalty amount: Not reported  
 Final penalty amount: Not reported  
 Paid penalty amount: Not reported

Regulation violated: FR - 268 ALL  
 Area of violation: LDR - General  
 Date violation determined: 03/16/1994  
 Date achieved compliance: 11/17/1994  
 Violation lead agency: State  
 Enforcement action: REFERRAL TO ATTORNEY GENERAL  
 Enforcement action date: 01/17/1991  
 Enf. disposition status: Not reported  
 Enf. disp. status date: Not reported  
 Enforcement lead agency: State  
 Proposed penalty amount: Not reported  
 Final penalty amount: Not reported  
 Paid penalty amount: Not reported

Regulation violated: FR - 270  
 Area of violation: TSD - General  
 Date violation determined: 01/14/1994  
 Date achieved compliance: 11/17/1994  
 Violation lead agency: State  
 Enforcement action: REFERRAL TO ATTORNEY GENERAL  
 Enforcement action date: 01/17/1991  
 Enf. disposition status: Not reported  
 Enf. disp. status date: Not reported  
 Enforcement lead agency: State  
 Proposed penalty amount: Not reported  
 Final penalty amount: Not reported  
 Paid penalty amount: Not reported

Regulation violated: FR - 270  
 Area of violation: TSD - General  
 Date violation determined: 01/14/1994  
 Date achieved compliance: 11/17/1994  
 Violation lead agency: State  
 Enforcement action: WRITTEN INFORMAL  
 Enforcement action date: 11/29/1994

MAP FINDINGS  
FOCUS MAP 23

Map ID Site Database(s) EPA ID Number

**PLASTIC MATERIALS INC (Continued)**

**1000388760**

Enf. disposition status: Not reported  
 Enf. disp. status date: Not reported  
 Enforcement lead agency: State  
 Proposed penalty amount: Not reported  
 Final penalty amount: Not reported  
 Paid penalty amount: Not reported

Regulation violated: FR - CAS  
 Area of violation: TSD - Corrective Action for SWMUs  
 Date violation determined: 09/03/1993  
 Date achieved compliance: 11/17/1994  
 Violation lead agency: State  
 Enforcement action: REFERRAL TO ATTORNEY GENERAL  
 Enforcement action date: 01/17/1991  
 Enf. disposition status: Not reported  
 Enf. disp. status date: Not reported  
 Enforcement lead agency: State  
 Proposed penalty amount: Not reported  
 Final penalty amount: Not reported  
 Paid penalty amount: Not reported

Regulation violated: FR - CAS  
 Area of violation: TSD - Corrective Action for SWMUs  
 Date violation determined: 09/03/1993  
 Date achieved compliance: 11/17/1994  
 Violation lead agency: State  
 Enforcement action: WRITTEN INFORMAL  
 Enforcement action date: 11/29/1994  
 Enf. disposition status: Not reported  
 Enf. disp. status date: Not reported  
 Enforcement lead agency: State  
 Proposed penalty amount: Not reported  
 Final penalty amount: Not reported  
 Paid penalty amount: Not reported

Regulation violated: FR - 264.140-150.H  
 Area of violation: TSD - Financial Requirements  
 Date violation determined: 06/29/1993  
 Date achieved compliance: 09/03/1993  
 Violation lead agency: State  
 Enforcement action: WRITTEN INFORMAL  
 Enforcement action date: 08/13/1993  
 Enf. disposition status: Not reported  
 Enf. disp. status date: Not reported  
 Enforcement lead agency: State  
 Proposed penalty amount: Not reported  
 Final penalty amount: Not reported  
 Paid penalty amount: Not reported

Regulation violated: F - 268 ALL  
 Area of violation: LDR - General  
 Date violation determined: 06/29/1993  
 Date achieved compliance: 08/12/1993  
 Violation lead agency: State  
 Enforcement action: WRITTEN INFORMAL  
 Enforcement action date: 08/13/1993  
 Enf. disposition status: Not reported

MAP FINDINGS  
FOCUS MAP 23

Map ID Site Database(s) EPA ID Number

**PLASTIC MATERIALS INC (Continued)**

**1000388760**

Enf. disp. status date: Not reported  
Enforcement lead agency: State  
Proposed penalty amount: Not reported  
Final penalty amount: Not reported  
Paid penalty amount: Not reported

Regulation violated: F - 264.170-177.I  
Area of violation: TSD - General  
Date violation determined: 06/29/1993  
Date achieved compliance: 08/12/1993  
Violation lead agency: State  
Enforcement action: WRITTEN INFORMAL  
Enforcement action date: 08/13/1993  
Enf. disposition status: Not reported  
Enf. disp. status date: Not reported  
Enforcement lead agency: State  
Proposed penalty amount: Not reported  
Final penalty amount: Not reported  
Paid penalty amount: Not reported

Regulation violated: F - 264.70-77.E  
Area of violation: TSD - General  
Date violation determined: 06/29/1993  
Date achieved compliance: 08/12/1993  
Violation lead agency: State  
Enforcement action: WRITTEN INFORMAL  
Enforcement action date: 08/13/1993  
Enf. disposition status: Not reported  
Enf. disp. status date: Not reported  
Enforcement lead agency: State  
Proposed penalty amount: Not reported  
Final penalty amount: Not reported  
Paid penalty amount: Not reported

Regulation violated: F - 264.50-56.D  
Area of violation: TSD - General  
Date violation determined: 06/29/1993  
Date achieved compliance: 08/12/1993  
Violation lead agency: State  
Enforcement action: WRITTEN INFORMAL  
Enforcement action date: 08/13/1993  
Enf. disposition status: Not reported  
Enf. disp. status date: Not reported  
Enforcement lead agency: State  
Proposed penalty amount: Not reported  
Final penalty amount: Not reported  
Paid penalty amount: Not reported

Regulation violated: F - 264.10-18.B  
Area of violation: TSD - General  
Date violation determined: 06/29/1993  
Date achieved compliance: 08/12/1993  
Violation lead agency: State  
Enforcement action: WRITTEN INFORMAL  
Enforcement action date: 08/13/1993  
Enf. disposition status: Not reported  
Enf. disp. status date: Not reported

MAP FINDINGS  
FOCUS MAP 23

Map ID Site Database(s) EPA ID Number

**PLASTIC MATERIALS INC (Continued)**

**1000388760**

Enforcement lead agency: State  
Proposed penalty amount: Not reported  
Final penalty amount: Not reported  
Paid penalty amount: Not reported

Regulation violated: FR - 264.140-150.H  
Area of violation: TSD - Financial Requirements  
Date violation determined: 11/23/1992  
Date achieved compliance: 12/02/1992  
Violation lead agency: State  
Enforcement action: Not reported  
Enforcement action date: Not reported  
Enf. disposition status: Not reported  
Enf. disp. status date: Not reported  
Enforcement lead agency: Not reported  
Proposed penalty amount: Not reported  
Final penalty amount: Not reported  
Paid penalty amount: Not reported

Regulation violated: FR - 264.140-150.H  
Area of violation: TSD - Financial Requirements  
Date violation determined: 08/25/1992  
Date achieved compliance: 11/17/1992  
Violation lead agency: State  
Enforcement action: WRITTEN INFORMAL  
Enforcement action date: 09/28/1992  
Enf. disposition status: Not reported  
Enf. disp. status date: Not reported  
Enforcement lead agency: State  
Proposed penalty amount: Not reported  
Final penalty amount: Not reported  
Paid penalty amount: Not reported

Regulation violated: FR - 264.140-150.H  
Area of violation: TSD - Financial Requirements  
Date violation determined: 08/24/1992  
Date achieved compliance: 11/17/1992  
Violation lead agency: State  
Enforcement action: WRITTEN INFORMAL  
Enforcement action date: 10/02/1992  
Enf. disposition status: Not reported  
Enf. disp. status date: Not reported  
Enforcement lead agency: State  
Proposed penalty amount: Not reported  
Final penalty amount: Not reported  
Paid penalty amount: Not reported

Regulation violated: FR - 264.70-77.E  
Area of violation: TSD - General  
Date violation determined: 06/30/1992  
Date achieved compliance: 04/16/1993  
Violation lead agency: State  
Enforcement action: WRITTEN INFORMAL  
Enforcement action date: 09/25/1992  
Enf. disposition status: Not reported  
Enf. disp. status date: Not reported  
Enforcement lead agency: State

MAP FINDINGS  
FOCUS MAP 23

Map ID Site Database(s) EPA ID Number

**PLASTIC MATERIALS INC (Continued)**

**1000388760**

Proposed penalty amount: Not reported  
Final penalty amount: Not reported  
Paid penalty amount: Not reported

Regulation violated: FR - 268 ALL  
Area of violation: LDR - General  
Date violation determined: 06/30/1992  
Date achieved compliance: 04/16/1993  
Violation lead agency: State  
Enforcement action: REFERRAL TO ATTORNEY GENERAL  
Enforcement action date: 01/17/1991  
Enf. disposition status: Not reported  
Enf. disp. status date: Not reported  
Enforcement lead agency: State  
Proposed penalty amount: Not reported  
Final penalty amount: Not reported  
Paid penalty amount: Not reported

Regulation violated: FR - 262.30-34.C  
Area of violation: Generators - General  
Date violation determined: 06/30/1992  
Date achieved compliance: 04/16/1993  
Violation lead agency: State  
Enforcement action: WRITTEN INFORMAL  
Enforcement action date: 09/25/1992  
Enf. disposition status: Not reported  
Enf. disp. status date: Not reported  
Enforcement lead agency: State  
Proposed penalty amount: Not reported  
Final penalty amount: Not reported  
Paid penalty amount: Not reported

Regulation violated: FR - 270  
Area of violation: TSD - General  
Date violation determined: 06/30/1992  
Date achieved compliance: 04/16/1993  
Violation lead agency: State  
Enforcement action: WRITTEN INFORMAL  
Enforcement action date: 09/25/1992  
Enf. disposition status: Not reported  
Enf. disp. status date: Not reported  
Enforcement lead agency: State  
Proposed penalty amount: Not reported  
Final penalty amount: Not reported  
Paid penalty amount: Not reported

Regulation violated: FR - 264.30-37.C  
Area of violation: TSD - General  
Date violation determined: 06/30/1992  
Date achieved compliance: 04/16/1993  
Violation lead agency: State  
Enforcement action: REFERRAL TO ATTORNEY GENERAL  
Enforcement action date: 01/17/1991  
Enf. disposition status: Not reported  
Enf. disp. status date: Not reported  
Enforcement lead agency: State  
Proposed penalty amount: Not reported

MAP FINDINGS  
FOCUS MAP 23

Map ID Site Database(s) EPA ID Number

**PLASTIC MATERIALS INC (Continued)**

**1000388760**

Final penalty amount: Not reported  
Paid penalty amount: Not reported

Regulation violated: FR - 262.20-23.B  
Area of violation: Generators - General  
Date violation determined: 06/30/1992  
Date achieved compliance: 04/16/1993  
Violation lead agency: State  
Enforcement action: REFERRAL TO ATTORNEY GENERAL  
Enforcement action date: 01/17/1991  
Enf. disposition status: Not reported  
Enf. disp. status date: Not reported  
Enforcement lead agency: State  
Proposed penalty amount: Not reported  
Final penalty amount: Not reported  
Paid penalty amount: Not reported

Regulation violated: FR - 268 ALL  
Area of violation: LDR - General  
Date violation determined: 06/30/1992  
Date achieved compliance: 04/16/1993  
Violation lead agency: State  
Enforcement action: WRITTEN INFORMAL  
Enforcement action date: 09/25/1992  
Enf. disposition status: Not reported  
Enf. disp. status date: Not reported  
Enforcement lead agency: State  
Proposed penalty amount: Not reported  
Final penalty amount: Not reported  
Paid penalty amount: Not reported

Regulation violated: FR - 264.10-18.B  
Area of violation: TSD - General  
Date violation determined: 06/30/1992  
Date achieved compliance: 04/16/1993  
Violation lead agency: State  
Enforcement action: REFERRAL TO ATTORNEY GENERAL  
Enforcement action date: 01/17/1991  
Enf. disposition status: Not reported  
Enf. disp. status date: Not reported  
Enforcement lead agency: State  
Proposed penalty amount: Not reported  
Final penalty amount: Not reported  
Paid penalty amount: Not reported

Regulation violated: FR - 264.10-18.B  
Area of violation: TSD - General  
Date violation determined: 06/30/1992  
Date achieved compliance: 04/16/1993  
Violation lead agency: State  
Enforcement action: WRITTEN INFORMAL  
Enforcement action date: 09/25/1992  
Enf. disposition status: Not reported  
Enf. disp. status date: Not reported  
Enforcement lead agency: State  
Proposed penalty amount: Not reported  
Final penalty amount: Not reported



MAP FINDINGS  
FOCUS MAP 23

Map ID Site Database(s) EPA ID Number

**PLASTIC MATERIALS INC (Continued)**

**1000388760**

Paid penalty amount: Not reported

Regulation violated: FR - 262.20-23.B  
 Area of violation: Generators - General  
 Date violation determined: 06/30/1992  
 Date achieved compliance: 04/16/1993  
 Violation lead agency: State  
 Enforcement action: WRITTEN INFORMAL  
 Enforcement action date: 09/25/1992  
 Enf. disposition status: Not reported  
 Enf. disp. status date: Not reported  
 Enforcement lead agency: State  
 Proposed penalty amount: Not reported  
 Final penalty amount: Not reported  
 Paid penalty amount: Not reported

Regulation violated: FR - 264.70-77.E  
 Area of violation: TSD - General  
 Date violation determined: 06/30/1992  
 Date achieved compliance: 04/16/1993  
 Violation lead agency: State  
 Enforcement action: REFERRAL TO ATTORNEY GENERAL  
 Enforcement action date: 01/17/1991  
 Enf. disposition status: Not reported  
 Enf. disp. status date: Not reported  
 Enforcement lead agency: State  
 Proposed penalty amount: Not reported  
 Final penalty amount: Not reported  
 Paid penalty amount: Not reported

Regulation violated: FR - 270  
 Area of violation: TSD - General  
 Date violation determined: 06/30/1992  
 Date achieved compliance: 04/16/1993  
 Violation lead agency: State  
 Enforcement action: REFERRAL TO ATTORNEY GENERAL  
 Enforcement action date: 01/17/1991  
 Enf. disposition status: Not reported  
 Enf. disp. status date: Not reported  
 Enforcement lead agency: State  
 Proposed penalty amount: Not reported  
 Final penalty amount: Not reported  
 Paid penalty amount: Not reported

Regulation violated: FR - 264.30-37.C  
 Area of violation: TSD - General  
 Date violation determined: 06/30/1992  
 Date achieved compliance: 04/16/1993  
 Violation lead agency: State  
 Enforcement action: WRITTEN INFORMAL  
 Enforcement action date: 09/25/1992  
 Enf. disposition status: Not reported  
 Enf. disp. status date: Not reported  
 Enforcement lead agency: State  
 Proposed penalty amount: Not reported  
 Final penalty amount: Not reported  
 Paid penalty amount: Not reported

MAP FINDINGS  
FOCUS MAP 23

Map ID      Site      Database(s)      EPA ID Number

---

**PLASTIC MATERIALS INC (Continued)**

**1000388760**

Regulation violated:      FR - 262.30-34.C  
 Area of violation:      Generators - General  
 Date violation determined:      06/30/1992  
 Date achieved compliance:      04/16/1993  
 Violation lead agency:      State  
   Enforcement action:      REFERRAL TO ATTORNEY GENERAL  
   Enforcement action date:      01/17/1991  
   Enf. disposition status:      Not reported  
   Enf. disp. status date:      Not reported  
   Enforcement lead agency:      State  
   Proposed penalty amount:      Not reported  
   Final penalty amount:      Not reported  
   Paid penalty amount:      Not reported

Regulation violated:      FR - 268.7  
 Area of violation:      LDR - General  
 Date violation determined:      08/22/1990  
 Date achieved compliance:      04/16/1993  
 Violation lead agency:      State  
   Enforcement action:      WRITTEN INFORMAL  
   Enforcement action date:      05/10/1990  
   Enf. disposition status:      Not reported  
   Enf. disp. status date:      Not reported  
   Enforcement lead agency:      State  
   Proposed penalty amount:      Not reported  
   Final penalty amount:      Not reported  
   Paid penalty amount:      Not reported

Regulation violated:      FR - 268 ALL  
 Area of violation:      LDR - General  
 Date violation determined:      08/22/1990  
 Date achieved compliance:      04/16/1993  
 Violation lead agency:      State  
   Enforcement action:      WRITTEN INFORMAL  
   Enforcement action date:      05/10/1990  
   Enf. disposition status:      Not reported  
   Enf. disp. status date:      Not reported  
   Enforcement lead agency:      State  
   Proposed penalty amount:      Not reported  
   Final penalty amount:      Not reported  
   Paid penalty amount:      Not reported

Regulation violated:      FR - 270  
 Area of violation:      TSD - General  
 Date violation determined:      08/22/1990  
 Date achieved compliance:      04/16/1993  
 Violation lead agency:      State  
   Enforcement action:      WRITTEN INFORMAL  
   Enforcement action date:      05/10/1990  
   Enf. disposition status:      Not reported  
   Enf. disp. status date:      Not reported  
   Enforcement lead agency:      State  
   Proposed penalty amount:      Not reported  
   Final penalty amount:      Not reported  
   Paid penalty amount:      Not reported

Regulation violated:      FR - 268 ALL

MAP FINDINGS  
FOCUS MAP 23

Map ID Site Database(s) EPA ID Number

**PLASTIC MATERIALS INC (Continued)**

**1000388760**

Area of violation: LDR - General  
 Date violation determined: 08/22/1990  
 Date achieved compliance: 04/16/1993  
 Violation lead agency: State  
 Enforcement action: REFERRAL TO ATTORNEY GENERAL  
 Enforcement action date: 01/17/1991  
 Enf. disposition status: Not reported  
 Enf. disp. status date: Not reported  
 Enforcement lead agency: State  
 Proposed penalty amount: Not reported  
 Final penalty amount: Not reported  
 Paid penalty amount: Not reported

Regulation violated: FR - 264.140-150.H  
 Area of violation: TSD - Financial Requirements  
 Date violation determined: 08/22/1990  
 Date achieved compliance: 04/16/1993  
 Violation lead agency: State  
 Enforcement action: WRITTEN INFORMAL  
 Enforcement action date: 05/10/1990  
 Enf. disposition status: Not reported  
 Enf. disp. status date: Not reported  
 Enforcement lead agency: State  
 Proposed penalty amount: Not reported  
 Final penalty amount: Not reported  
 Paid penalty amount: Not reported

Regulation violated: FR - 264.140-150.H  
 Area of violation: TSD - Financial Requirements  
 Date violation determined: 08/22/1990  
 Date achieved compliance: 04/16/1993  
 Violation lead agency: State  
 Enforcement action: REFERRAL TO ATTORNEY GENERAL  
 Enforcement action date: 01/17/1991  
 Enf. disposition status: Not reported  
 Enf. disp. status date: Not reported  
 Enforcement lead agency: State  
 Proposed penalty amount: Not reported  
 Final penalty amount: Not reported  
 Paid penalty amount: Not reported

Regulation violated: FR - 270  
 Area of violation: TSD - General  
 Date violation determined: 08/22/1990  
 Date achieved compliance: 04/16/1993  
 Violation lead agency: State  
 Enforcement action: REFERRAL TO ATTORNEY GENERAL  
 Enforcement action date: 01/17/1991  
 Enf. disposition status: Not reported  
 Enf. disp. status date: Not reported  
 Enforcement lead agency: State  
 Proposed penalty amount: Not reported  
 Final penalty amount: Not reported  
 Paid penalty amount: Not reported

Regulation violated: FR - 268.7  
 Area of violation: LDR - General

MAP FINDINGS  
FOCUS MAP 23

Map ID Site Database(s) EPA ID Number

**PLASTIC MATERIALS INC (Continued)**

**1000388760**

Date violation determined: 08/22/1990  
 Date achieved compliance: 04/16/1993  
 Violation lead agency: State  
 Enforcement action: REFERRAL TO ATTORNEY GENERAL  
 Enforcement action date: 01/17/1991  
 Enf. disposition status: Not reported  
 Enf. disp. status date: Not reported  
 Enforcement lead agency: State  
 Proposed penalty amount: Not reported  
 Final penalty amount: Not reported  
 Paid penalty amount: Not reported

Regulation violated: FR - 264.140-150.H  
 Area of violation: TSD - Financial Requirements  
 Date violation determined: 08/20/1990  
 Date achieved compliance: 08/29/1990  
 Violation lead agency: State  
 Enforcement action: WRITTEN INFORMAL  
 Enforcement action date: 06/02/1990  
 Enf. disposition status: Not reported  
 Enf. disp. status date: Not reported  
 Enforcement lead agency: State  
 Proposed penalty amount: Not reported  
 Final penalty amount: Not reported  
 Paid penalty amount: Not reported

Evaluation Action Summary:  
 Evaluation date: 01/09/2006  
 Evaluation: FINANCIAL RECORD REVIEW  
 Area of violation: Not reported  
 Date achieved compliance: Not reported  
 Evaluation lead agency: EPA Contractor/Grantee

Evaluation date: 12/10/2001  
 Evaluation: FOLLOW-UP INSPECTION  
 Area of violation: Not reported  
 Date achieved compliance: Not reported  
 Evaluation lead agency: State

Evaluation date: 09/13/2001  
 Evaluation: FOLLOW-UP INSPECTION  
 Area of violation: Not reported  
 Date achieved compliance: Not reported  
 Evaluation lead agency: State

Evaluation date: 08/24/2001  
 Evaluation: FOLLOW-UP INSPECTION  
 Area of violation: TSD - General Facility Standards  
 Date achieved compliance: 10/01/2001  
 Evaluation lead agency: State

Evaluation date: 08/24/2001  
 Evaluation: FOLLOW-UP INSPECTION  
 Area of violation: TSD - Container Use and Management  
 Date achieved compliance: 10/01/2001  
 Evaluation lead agency: State

MAP FINDINGS  
FOCUS MAP 23

Map ID Site Database(s) EPA ID Number

**PLASTIC MATERIALS INC (Continued)**

**1000388760**

Evaluation date: 08/24/2001  
 Evaluation: FOLLOW-UP INSPECTION  
 Area of violation: TSD - General  
 Date achieved compliance: 10/01/2001  
 Evaluation lead agency: State

Evaluation date: 07/30/2001  
 Evaluation: FOLLOW-UP INSPECTION  
 Area of violation: TSD - General  
 Date achieved compliance: 10/01/2001  
 Evaluation lead agency: State

Evaluation date: 07/30/2001  
 Evaluation: FOLLOW-UP INSPECTION  
 Area of violation: TSD - General Facility Standards  
 Date achieved compliance: 10/01/2001  
 Evaluation lead agency: State

Evaluation date: 07/10/2001  
 Evaluation: FOLLOW-UP INSPECTION  
 Area of violation: TSD - General Facility Standards  
 Date achieved compliance: 07/10/2001  
 Evaluation lead agency: State

Evaluation date: 07/10/2001  
 Evaluation: FOLLOW-UP INSPECTION  
 Area of violation: TSD - General  
 Date achieved compliance: 07/10/2001  
 Evaluation lead agency: State

Evaluation date: 06/19/2001  
 Evaluation: FOLLOW-UP INSPECTION  
 Area of violation: TSD - General  
 Date achieved compliance: 06/01/2002  
 Evaluation lead agency: State

Evaluation date: 06/19/2001  
 Evaluation: FOLLOW-UP INSPECTION  
 Area of violation: TSD - General Facility Standards  
 Date achieved compliance: 06/01/2002  
 Evaluation lead agency: State

Evaluation date: 05/17/2001  
 Evaluation: FOLLOW-UP INSPECTION  
 Area of violation: TSD - General  
 Date achieved compliance: 06/01/2002  
 Evaluation lead agency: State

Evaluation date: 05/17/2001  
 Evaluation: FOLLOW-UP INSPECTION  
 Area of violation: TSD - Manifest/Records/Reporting  
 Date achieved compliance: 06/01/2001  
 Evaluation lead agency: State

Evaluation date: 05/17/2001  
 Evaluation: FOLLOW-UP INSPECTION  
 Area of violation: TSD - General Facility Standards

MAP FINDINGS  
FOCUS MAP 23

Map ID	Site	Database(s)	EPA ID Number
--------	------	-------------	---------------

**PLASTIC MATERIALS INC (Continued)**

**1000388760**

Date achieved compliance:	06/01/2002
Evaluation lead agency:	State
Evaluation date:	04/10/2001
Evaluation:	FINANCIAL RECORD REVIEW
Area of violation:	Not reported
Date achieved compliance:	Not reported
Evaluation lead agency:	State
Evaluation date:	03/23/2001
Evaluation:	FOLLOW-UP INSPECTION
Area of violation:	TSD - Manifest/Records/Reporting
Date achieved compliance:	05/23/2001
Evaluation lead agency:	State
Evaluation date:	03/23/2001
Evaluation:	FOLLOW-UP INSPECTION
Area of violation:	TSD - Preparedness and Prevention
Date achieved compliance:	05/23/2001
Evaluation lead agency:	State
Evaluation date:	03/23/2001
Evaluation:	FOLLOW-UP INSPECTION
Area of violation:	Permits - Application
Date achieved compliance:	05/23/2001
Evaluation lead agency:	State
Evaluation date:	03/23/2001
Evaluation:	FOLLOW-UP INSPECTION
Area of violation:	TSD - General Facility Standards
Date achieved compliance:	05/23/2001
Evaluation lead agency:	State
Evaluation date:	03/23/2001
Evaluation:	FOLLOW-UP INSPECTION
Area of violation:	TSD - Container Use and Management
Date achieved compliance:	05/23/2001
Evaluation lead agency:	State
Evaluation date:	03/23/2001
Evaluation:	FOLLOW-UP INSPECTION
Area of violation:	TSD - General
Date achieved compliance:	05/23/2001
Evaluation lead agency:	State
Evaluation date:	05/16/2000
Evaluation:	FOLLOW-UP INSPECTION
Area of violation:	TSD - Container Use and Management
Date achieved compliance:	06/01/2002
Evaluation lead agency:	State
Evaluation date:	05/16/2000
Evaluation:	FOLLOW-UP INSPECTION
Area of violation:	TSD - General Facility Standards
Date achieved compliance:	06/01/2002
Evaluation lead agency:	State

MAP FINDINGS  
FOCUS MAP 23

Map ID	Site	Database(s)	EPA ID Number
--------	------	-------------	---------------

**PLASTIC MATERIALS INC (Continued)**

**1000388760**

Evaluation date: 09/30/1999  
 Evaluation: COMPLIANCE EVALUATION INSPECTION ON-SITE  
 Area of violation: TSD - Financial Requirements  
 Date achieved compliance: 12/23/1999  
 Evaluation lead agency: State

Evaluation date: 09/30/1999  
 Evaluation: COMPLIANCE EVALUATION INSPECTION ON-SITE  
 Area of violation: TSD - General Facility Standards  
 Date achieved compliance: 12/23/1999  
 Evaluation lead agency: State

Evaluation date: 05/12/1999  
 Evaluation: NOT A SIGNIFICANT NON-COMPLIER  
 Area of violation: Not reported  
 Date achieved compliance: Not reported  
 Evaluation lead agency: State

Evaluation date: 03/26/1999  
 Evaluation: FOLLOW-UP INSPECTION  
 Area of violation: Not reported  
 Date achieved compliance: Not reported  
 Evaluation lead agency: State

Evaluation date: 01/14/1999  
 Evaluation: FOLLOW-UP INSPECTION  
 Area of violation: Not reported  
 Date achieved compliance: Not reported  
 Evaluation lead agency: State

Evaluation date: 12/02/1998  
 Evaluation: COMPLIANCE EVALUATION INSPECTION ON-SITE  
 Area of violation: Not reported  
 Date achieved compliance: Not reported  
 Evaluation lead agency: State

Evaluation date: 09/29/1998  
 Evaluation: COMPLIANCE EVALUATION INSPECTION ON-SITE  
 Area of violation: TSD - General  
 Date achieved compliance: 05/12/1999  
 Evaluation lead agency: State

Evaluation date: 09/14/1998  
 Evaluation: SIGNIFICANT NON-COMPLIER  
 Area of violation: Not reported  
 Date achieved compliance: Not reported  
 Evaluation lead agency: State

Evaluation date: 09/14/1998  
 Evaluation: COMPLIANCE EVALUATION INSPECTION ON-SITE  
 Area of violation: TSD - General  
 Date achieved compliance: 05/12/1999  
 Evaluation lead agency: State

Evaluation date: 02/26/1998  
 Evaluation: COMPLIANCE EVALUATION INSPECTION ON-SITE  
 Area of violation: Not reported

MAP FINDINGS  
FOCUS MAP 23

Map ID Site Database(s) EPA ID Number

**PLASTIC MATERIALS INC (Continued)**

**1000388760**

Date achieved compliance: Not reported  
Evaluation lead agency: State

Evaluation date: 01/16/1998  
Evaluation: COMPLIANCE EVALUATION INSPECTION ON-SITE  
Area of violation: TSD - General  
Date achieved compliance: 05/12/1999  
Evaluation lead agency: State

Evaluation date: 12/02/1997  
Evaluation: COMPLIANCE EVALUATION INSPECTION ON-SITE  
Area of violation: Not reported  
Date achieved compliance: Not reported  
Evaluation lead agency: State

Evaluation date: 03/18/1997  
Evaluation: COMPLIANCE EVALUATION INSPECTION ON-SITE  
Area of violation: Not reported  
Date achieved compliance: Not reported  
Evaluation lead agency: State

Evaluation date: 11/06/1996  
Evaluation: COMPLIANCE EVALUATION INSPECTION ON-SITE  
Area of violation: TSD - General  
Date achieved compliance: 11/27/1996  
Evaluation lead agency: State

Evaluation date: 11/06/1996  
Evaluation: COMPLIANCE EVALUATION INSPECTION ON-SITE  
Area of violation: TSD - Corrective Action for SWMUs  
Date achieved compliance: 11/27/1996  
Evaluation lead agency: State

Evaluation date: 08/29/1996  
Evaluation: COMPLIANCE EVALUATION INSPECTION ON-SITE  
Area of violation: Not reported  
Date achieved compliance: Not reported  
Evaluation lead agency: State

Evaluation date: 04/27/1995  
Evaluation: COMPLIANCE EVALUATION INSPECTION ON-SITE  
Area of violation: TSD - General  
Date achieved compliance: 05/27/1995  
Evaluation lead agency: State

Evaluation date: 04/27/1995  
Evaluation: COMPLIANCE EVALUATION INSPECTION ON-SITE  
Area of violation: TSD - Financial Requirements  
Date achieved compliance: 05/27/1995  
Evaluation lead agency: State

Evaluation date: 11/17/1994  
Evaluation: NOT A SIGNIFICANT NON-COMPLIER  
Area of violation: Not reported  
Date achieved compliance: Not reported  
Evaluation lead agency: State



MAP FINDINGS  
FOCUS MAP 23

Map ID	Site	Database(s)	EPA ID Number
--------	------	-------------	---------------

**PLASTIC MATERIALS INC (Continued)**

**1000388760**

Evaluation date:	06/14/1994
Evaluation:	FINANCIAL RECORD REVIEW
Area of violation:	TSD - Financial Requirements
Date achieved compliance:	07/19/1994
Evaluation lead agency:	State
Evaluation date:	03/16/1994
Evaluation:	SIGNIFICANT NON-COMPLIER
Area of violation:	Not reported
Date achieved compliance:	Not reported
Evaluation lead agency:	State
Evaluation date:	01/14/1994
Evaluation:	FOCUSED COMPLIANCE INSPECTION
Area of violation:	TSD - Corrective Action for SWMUs
Date achieved compliance:	11/17/1994
Evaluation lead agency:	State
Evaluation date:	01/14/1994
Evaluation:	SIGNIFICANT NON-COMPLIER
Area of violation:	Not reported
Date achieved compliance:	Not reported
Evaluation lead agency:	State
Evaluation date:	01/14/1994
Evaluation:	FOCUSED COMPLIANCE INSPECTION
Area of violation:	TSD - General
Date achieved compliance:	11/17/1994
Evaluation lead agency:	State
Evaluation date:	01/14/1994
Evaluation:	FOCUSED COMPLIANCE INSPECTION
Area of violation:	LDR - General
Date achieved compliance:	11/17/1994
Evaluation lead agency:	State
Evaluation date:	09/03/1993
Evaluation:	SIGNIFICANT NON-COMPLIER
Area of violation:	Not reported
Date achieved compliance:	Not reported
Evaluation lead agency:	State
Evaluation date:	06/29/1993
Evaluation:	COMPLIANCE EVALUATION INSPECTION ON-SITE
Area of violation:	LDR - General
Date achieved compliance:	08/12/1993
Evaluation lead agency:	State
Evaluation date:	06/29/1993
Evaluation:	COMPLIANCE EVALUATION INSPECTION ON-SITE
Area of violation:	TSD - General
Date achieved compliance:	08/12/1993
Evaluation lead agency:	State
Evaluation date:	06/29/1993
Evaluation:	COMPLIANCE EVALUATION INSPECTION ON-SITE
Area of violation:	TSD - Financial Requirements

MAP FINDINGS  
FOCUS MAP 23

Map ID	Site	Database(s)	EPA ID Number
--------	------	-------------	---------------

**PLASTIC MATERIALS INC (Continued)**

**1000388760**

Date achieved compliance:	09/03/1993
Evaluation lead agency:	State
Evaluation date:	11/23/1992
Evaluation:	FINANCIAL RECORD REVIEW
Area of violation:	TSD - Financial Requirements
Date achieved compliance:	12/02/1992
Evaluation lead agency:	State
Evaluation date:	08/25/1992
Evaluation:	FINANCIAL RECORD REVIEW
Area of violation:	TSD - Financial Requirements
Date achieved compliance:	11/17/1992
Evaluation lead agency:	State
Evaluation date:	08/24/1992
Evaluation:	FINANCIAL RECORD REVIEW
Area of violation:	TSD - Financial Requirements
Date achieved compliance:	11/17/1992
Evaluation lead agency:	State
Evaluation date:	06/30/1992
Evaluation:	FOLLOW-UP INSPECTION
Area of violation:	LDR - General
Date achieved compliance:	04/16/1993
Evaluation lead agency:	State
Evaluation date:	06/30/1992
Evaluation:	FOLLOW-UP INSPECTION
Area of violation:	TSD - General
Date achieved compliance:	04/16/1993
Evaluation lead agency:	State
Evaluation date:	06/30/1992
Evaluation:	FOLLOW-UP INSPECTION
Area of violation:	Generators - General
Date achieved compliance:	04/16/1993
Evaluation lead agency:	State
Evaluation date:	08/22/1990
Evaluation:	COMPLIANCE EVALUATION INSPECTION ON-SITE
Area of violation:	TSD - General
Date achieved compliance:	04/16/1993
Evaluation lead agency:	State
Evaluation date:	08/22/1990
Evaluation:	COMPLIANCE EVALUATION INSPECTION ON-SITE
Area of violation:	LDR - General
Date achieved compliance:	04/16/1993
Evaluation lead agency:	State
Evaluation date:	08/22/1990
Evaluation:	COMPLIANCE EVALUATION INSPECTION ON-SITE
Area of violation:	TSD - Financial Requirements
Date achieved compliance:	04/16/1993
Evaluation lead agency:	State

MAP FINDINGS  
FOCUS MAP 23

Map ID Site Database(s) EPA ID Number

**PLASTIC MATERIALS INC (Continued)**

**1000388760**

Evaluation date: 08/20/1990  
 Evaluation: FINANCIAL RECORD REVIEW  
 Area of violation: TSD - Financial Requirements  
 Date achieved compliance: 08/29/1990  
 Evaluation lead agency: State

**CORRACTS:**

EPA ID: CAD089446710  
 EPA Region: 09  
 Area Name: ENTIRE FACILITY  
 Actual Date: 1/3/2007  
 Action: CA999NF - Corrective Action Process Terminated, No Further Action  
 NAICS Code(s): Not reported  
 Original schedule date: Not reported  
 Schedule end date: Not reported

EPA ID: CAD089446710  
 EPA Region: 09  
 Area Name: ENTIRE FACILITY  
 Actual Date: 8/27/1992  
 Action: CA075LO - CA Prioritization, Facility or area was assigned a low corrective action priority

NAICS Code(s): Not reported  
 Original schedule date: Not reported  
 Schedule end date: Not reported

**EMI:**

Year: 1987  
 County Code: 19  
 Air Basin: SC  
 Facility ID: 14702  
 Air District Name: SC  
 SIC Code: 2821  
 Air District Name: SOUTH COAST AQMD  
 Community Health Air Pollution Info System: Not reported  
 Consolidated Emission Reporting Rule: Not reported  
 Total Organic Hydrocarbon Gases Tons/Yr: 3  
 Reactive Organic Gases Tons/Yr: 0  
 Carbon Monoxide Emissions Tons/Yr: 0  
 NOX - Oxides of Nitrogen Tons/Yr: 0  
 SOX - Oxides of Sulphur Tons/Yr: 0  
 Particulate Matter Tons/Yr: 0  
 Part. Matter 10 Micrometers & Smlr Tons/Yr: 0

562

**ALL WASTE DSPL INC  
 3033 W MISSON RD  
 ALHAMBRA, CA 91803**

**RCRA-NonGen 1000136066  
 CAD980736623**

**RCRA-NonGen:**

Date form received by agency: 03/15/2006  
 Facility name: ALL WASTE DSPL INC  
 Facility address: 3033 W MISSON RD  
 ALHAMBRA, CA 91803  
 EPA ID: CAD980736623  
 Mailing address: 2130 HUNTINGTON DRIVE  
 SUITE 300

MAP FINDINGS  
FOCUS MAP 23

Map ID Site Database(s) EPA ID Number

**ALL WASTE DSPL INC (Continued)**

**1000136066**

S PASADENA, CA 91030  
 Contact: EDWARD J TROSPER  
 Contact address: 2130 HUNTINGTON DRIVE SUITE 300  
 S PASADENA, CA 91030  
 Contact country: US  
 Contact telephone: 626-799-5135  
 Contact email: Not reported  
 EPA Region: 09  
 Classification: Non-Generator  
 Description: Handler: Non-Generators do not presently generate hazardous waste

Owner/Operator Summary:

Owner/operator name: ALL WASTE DISPOSAL INC  
 Owner/operator address: NOT REQUIRED  
 NOT REQUIRED, ME 99999  
 Owner/operator country: Not reported  
 Owner/operator telephone: (415) 555-1212  
 Legal status: Private  
 Owner/Operator Type: Owner  
 Owner/Op start date: 01/01/0001  
 Owner/Op end date: Not reported

Owner/operator name: NOT REQUIRED  
 Owner/operator address: NOT REQUIRED  
 NOT REQUIRED, ME 99999  
 Owner/operator country: Not reported  
 Owner/operator telephone: (415) 555-1212  
 Legal status: Private  
 Owner/Operator Type: Operator  
 Owner/Op start date: 01/01/0001  
 Owner/Op end date: Not reported

Handler Activities Summary:

U.S. importer of hazardous waste: No  
 Mixed waste (haz. and radioactive): No  
 Recycler of hazardous waste: No  
 Transporter of hazardous waste: No  
 Treater, storer or disposer of HW: No  
 Underground injection activity: No  
 On-site burner exemption: No  
 Furnace exemption: No  
 Used oil fuel burner: No  
 Used oil processor: No  
 User oil refiner: No  
 Used oil fuel marketer to burner: No  
 Used oil Specification marketer: No  
 Used oil transfer facility: No  
 Used oil transporter: No  
 Off-site waste receiver: Commercial status unknown

Historical Generators:

Date form received by agency: 08/23/1982  
 Facility name: ALL WASTE DSPL INC  
 Classification: Not a generator, verified

Violation Status: No violations found

MAP FINDINGS  
FOCUS MAP 23

Map ID	Site	Database(s)	EPA ID Number
--------	------	-------------	---------------

562	3033 W MISSION RD 3033 W MISSION RD ALHAMBRA, CA 91803	ERNS	90465948 N/A
-----	--	------	-----------------

[Click this hyperlink](#) while viewing on your computer to access additional ERNS detail in the EDR Site Report.

562	AMERICAN RECOVERY, INC 3033 W MISSION RD ALHAMBRA, CA 91803	HAZNET	S103949904 N/A
-----	---	--------	-------------------

HAZNET:

Gepaid: CAD089446710  
 Contact: AMERICAN RECOVERY, INC  
 Telephone: 6264582222  
 Facility Addr2: Not reported  
 Mailing Name: Not reported  
 Mailing Address: 3033 W MISSION RD  
 Mailing City,St,Zip: ALHAMBRA, CA 918031111  
 Gen County: Los Angeles  
 TSD EPA ID: CAD008252405  
 TSD County: Los Angeles  
 Waste Category: Unspecified solvent mixture Waste  
 Disposal Method: Recycler  
 Tons: 56.2950  
 Facility County: Los Angeles

Gepaid: CAD089446710  
 Contact: AMERICAN RECOVERY, INC  
 Telephone: 6264582222  
 Facility Addr2: Not reported  
 Mailing Name: Not reported  
 Mailing Address: 3033 W MISSION RD  
 Mailing City,St,Zip: ALHAMBRA, CA 918031111  
 Gen County: Los Angeles  
 TSD EPA ID: CAD044003556  
 TSD County: Yolo  
 Waste Category: Unspecified oil-containing waste  
 Disposal Method: Transfer Station  
 Tons: .2085  
 Facility County: Los Angeles

Gepaid: CAD089446710  
 Contact: AMERICAN RECOVERY, INC  
 Telephone: 6264582222  
 Facility Addr2: Not reported  
 Mailing Name: Not reported  
 Mailing Address: 3033 W MISSION RD  
 Mailing City,St,Zip: ALHAMBRA, CA 918031111  
 Gen County: Los Angeles  
 TSD EPA ID: CAD088504881  
 TSD County: Orange  
 Waste Category: Other organic solids  
 Disposal Method: Transfer Station  
 Tons: 3.3712  
 Facility County: Los Angeles

MAP FINDINGS  
FOCUS MAP 23

Map ID	Site	Database(s)	EPA ID Number
--------	------	-------------	---------------

**AMERICAN RECOVERY, INC (Continued)**

**S103949904**

Gepaid: CAD089446710  
 Contact: AMERICAN RECOVERY, INC  
 Telephone: 6264582222  
 Facility Addr2: Not reported  
 Mailing Name: Not reported  
 Mailing Address: 3033 W MISSION RD  
 Mailing City,St,Zip: ALHAMBRA, CA 918031111  
 Gen County: Los Angeles  
 TSD EPA ID: CAD097030993  
 TSD County: Los Angeles  
 Waste Category: Unspecified aqueous solution  
 Disposal Method: Recycler  
 Tons: 14.5950  
 Facility County: Los Angeles

Gepaid: CAD089446710  
 Contact: AMERICAN RECOVERY, INC  
 Telephone: 6264582222  
 Facility Addr2: Not reported  
 Mailing Name: Not reported  
 Mailing Address: 3033 W MISSION RD  
 Mailing City,St,Zip: ALHAMBRA, CA 918031111  
 Gen County: Los Angeles  
 TSD EPA ID: CAD097030993  
 TSD County: Los Angeles  
 Waste Category: Liquids with pH <UN-> 2  
 Disposal Method: Recycler  
 Tons: 16.6800  
 Facility County: Los Angeles

[Click this hyperlink](#) while viewing on your computer to access  
345 additional CA\_HAZNET: record(s) in the EDR Site Report.

562

**ADVANCED CHEMICAL RECYCLING  
3029 W MISSION RD  
ALHAMBRA, CA 91803**

**HAZNET S105091326  
N/A**

HAZNET:

Gepaid: CAL000183074  
 Contact: ADVANCED CHEM RECYCLING ENT  
 Telephone: 6264586753  
 Facility Addr2: Not reported  
 Mailing Name: Not reported  
 Mailing Address: 3029 W MISSION RD  
 Mailing City,St,Zip: ALHAMBRA, CA 918030000  
 Gen County: Los Angeles  
 TSD EPA ID: CAT080013352  
 TSD County: Los Angeles  
 Waste Category: Aqueous solution with 10% or more total organic residues  
 Disposal Method: Recycler  
 Tons: 18.7650  
 Facility County: Los Angeles

MAP FINDINGS  
FOCUS MAP 23

Map ID	Site	Database(s)	EPA ID Number
562	<b>A AMERICAN ENVIRONMENTAL L L C 3033 WEST MISSION ROAD ALHAMBRA, CA 91803</b>	ICIS	1011588725 N/A
	ICIS:		
	Enforcement Action ID:	09-2005-0203	
	FRS ID:	110000609869	
	Program ID:	RCRAINFO CAD089446710	
	Action Name:	A-AMERICAN ENVIRONMENTAL	
	Facility Name:	A AMERICAN ENVIRONMENTAL L L C	
	Facility Address:	3033 WEST MISSION ROAD ALHAMBRA, California 91803	
	Enforcement Action Type:	CERCLA 122h Agrmt For Cost Recovery	
	Facility County:	Not reported	
	EPA Region #:	9	
	Program ID:	CERCLIS CAN000905907	
	Facility Name:	A-AMERICAN ENVIRONMENTAL (AMERICAN RECOVERY INC.)	
	Address:	3033 WEST MISSION ROAD ALHAMBRA CA 91803	
	Tribal Indicator:	Not reported	
	Fed Facility:	Not reported	
	NAIC Code:	Not reported	
	SIC Code:	Not reported	
	Program ID:	FRS 110000609869	
	Facility Name:	A-AMERICAN ENVIRONMENTAL (AMERICAN RECOVERY INC.)	
	Address:	3033 WEST MISSION ROAD ALHAMBRA CA 91803	
	Tribal Indicator:	No	
	Fed Facility:	Not reported	
	NAIC Code:	Not reported	
	SIC Code:	Not reported	
	Program ID:	RCRAINFO CAD089446710	
	Facility Name:	A-AMERICAN ENVIRONMENTAL (AMERICAN RECOVERY INC.)	
	Address:	3033 WEST MISSION ROAD ALHAMBRA CA 91803	
	Tribal Indicator:	Not reported	
	Fed Facility:	Not reported	
	NAIC Code:	Not reported	
	SIC Code:	Not reported	
	Program ID:	RCRAINFO CAD980736581	
	Facility Name:	A-AMERICAN ENVIRONMENTAL (AMERICAN RECOVERY INC.)	
	Address:	3033 WEST MISSION ROAD ALHAMBRA CA 91803	
	Tribal Indicator:	Not reported	
	Fed Facility:	Not reported	
	NAIC Code:	Not reported	
	SIC Code:	Not reported	
	Program ID:	RCRAINFO CAD980736623	
	Facility Name:	A-AMERICAN ENVIRONMENTAL (AMERICAN RECOVERY INC.)	
	Address:	3033 WEST MISSION ROAD ALHAMBRA CA 91803	
	Tribal Indicator:	Not reported	
	Fed Facility:	Not reported	
	NAIC Code:	Not reported	
	SIC Code:	Not reported	
	Enforcement Action ID:	09-2004-0356	
	FRS ID:	110000609869	
	Program ID:	RCRAINFO CAD089446710	

MAP FINDINGS  
FOCUS MAP 23

Map ID	Site	Database(s)	EPA ID Number
--------	------	-------------	---------------

**A AMERICAN ENVIRONMENTAL L L C (Continued)**

**1011588725**

Action Name: A-AMERICAN ENVIRONMENTAL  
 Facility Name: A AMERICAN ENVIRONMENTAL L L C  
 Facility Address: 3033 WEST MISSION ROAD  
 ALHAMBRA, California 91803  
 Enforcement Action Type: CERCLA 122h Agrmt For Cost Recovery  
 Facility County: Not reported  
 EPA Region #: 9

Program ID: CERCLIS CAN000905907  
 Facility Name: A-AMERICAN ENVIRONMENTAL (AMERICAN RECOVERY INC.)  
 Address: 3033 WEST MISSION ROAD ALHAMBRA CA 91803  
 Tribal Indicator: Not reported  
 Fed Facility: Not reported  
 NAIC Code: Not reported  
 SIC Code: Not reported

Program ID: FRS 110000609869  
 Facility Name: A-AMERICAN ENVIRONMENTAL (AMERICAN RECOVERY INC.)  
 Address: 3033 WEST MISSION ROAD ALHAMBRA CA 91803  
 Tribal Indicator: No  
 Fed Facility: Not reported  
 NAIC Code: Not reported  
 SIC Code: Not reported

Program ID: RCRAINFO CAD089446710  
 Facility Name: A-AMERICAN ENVIRONMENTAL (AMERICAN RECOVERY INC.)  
 Address: 3033 WEST MISSION ROAD ALHAMBRA CA 91803  
 Tribal Indicator: Not reported  
 Fed Facility: Not reported  
 NAIC Code: Not reported  
 SIC Code: Not reported

Program ID: RCRAINFO CAD980736581  
 Facility Name: A-AMERICAN ENVIRONMENTAL (AMERICAN RECOVERY INC.)  
 Address: 3033 WEST MISSION ROAD ALHAMBRA CA 91803  
 Tribal Indicator: Not reported  
 Fed Facility: Not reported  
 NAIC Code: Not reported  
 SIC Code: Not reported

Program ID: RCRAINFO CAD980736623  
 Facility Name: A-AMERICAN ENVIRONMENTAL (AMERICAN RECOVERY INC.)  
 Address: 3033 WEST MISSION ROAD ALHAMBRA CA 91803  
 Tribal Indicator: Not reported  
 Fed Facility: Not reported  
 NAIC Code: Not reported  
 SIC Code: Not reported

Enforcement Action ID: 09-2002-0069  
 FRS ID: 110000609869  
 Program ID: RCRAINFO CAD089446710  
 Action Name: A-AMERICAN ENVIRONMENTAL  
 Facility Name: A AMERICAN ENVIRONMENTAL L L C  
 Facility Address: 3033 WEST MISSION ROAD  
 ALHAMBRA, California 91803  
 Enforcement Action Type: CERCLA 106 AO For Resp Action/Imm Haz  
 Facility County: Not reported



MAP FINDINGS  
FOCUS MAP 23

Map ID Site Database(s) EPA ID Number

**A AMERICAN ENVIRONMENTAL L L C (Continued)**

**1011588725**

EPA Region #: 9

Program ID: CERCLIS CAN000905907  
 Facility Name: A-AMERICAN ENVIRONMENTAL (AMERICAN RECOVERY INC.)  
 Address: 3033 WEST MISSION ROAD ALHAMBRA CA 91803  
 Tribal Indicator: Not reported  
 Fed Facility: Not reported  
 NAIC Code: Not reported  
 SIC Code: Not reported

Program ID: FRS 110000609869  
 Facility Name: A-AMERICAN ENVIRONMENTAL (AMERICAN RECOVERY INC.)  
 Address: 3033 WEST MISSION ROAD ALHAMBRA CA 91803  
 Tribal Indicator: No  
 Fed Facility: Not reported  
 NAIC Code: Not reported  
 SIC Code: Not reported

Program ID: RCRAINFO CAD089446710  
 Facility Name: A-AMERICAN ENVIRONMENTAL (AMERICAN RECOVERY INC.)  
 Address: 3033 WEST MISSION ROAD ALHAMBRA CA 91803  
 Tribal Indicator: Not reported  
 Fed Facility: Not reported  
 NAIC Code: Not reported  
 SIC Code: Not reported

Program ID: RCRAINFO CAD980736581  
 Facility Name: A-AMERICAN ENVIRONMENTAL (AMERICAN RECOVERY INC.)  
 Address: 3033 WEST MISSION ROAD ALHAMBRA CA 91803  
 Tribal Indicator: Not reported  
 Fed Facility: Not reported  
 NAIC Code: Not reported  
 SIC Code: Not reported

Program ID: RCRAINFO CAD980736623  
 Facility Name: A-AMERICAN ENVIRONMENTAL (AMERICAN RECOVERY INC.)  
 Address: 3033 WEST MISSION ROAD ALHAMBRA CA 91803  
 Tribal Indicator: Not reported  
 Fed Facility: Not reported  
 NAIC Code: Not reported  
 SIC Code: Not reported

**562 ALL WASTE DSPL INC  
3033 WEST MISSION ROAD  
ALHAMBRA, CA 91803**

**ICIS 1011564622  
N/A**

ICIS:  
 Enforcement Action ID: 09-2005-0203  
 FRS ID: 110000609869  
 Program ID: RCRAINFO CAD980736623  
 Action Name: A-AMERICAN ENVIRONMENTAL  
 Facility Name: ALL WASTE DSPL INC  
 Facility Address: 3033 WEST MISSION ROAD  
ALHAMBRA, California 91803  
 Enforcement Action Type: CERCLA 122h Agrmt For Cost Recovery  
 Facility County: Not reported  
 EPA Region #: 9

MAP FINDINGS  
FOCUS MAP 23

Map ID	Site	Database(s)	EPA ID Number
--------	------	-------------	---------------

**ALL WASTE DSPL INC (Continued)**

**1011564622**

Program ID: CERCLIS CAN000905907  
 Facility Name: A-AMERICAN ENVIRONMENTAL (AMERICAN RECOVERY INC.)  
 Address: 3033 WEST MISSION ROAD ALHAMBRA CA 91803  
 Tribal Indicator: Not reported  
 Fed Facility: Not reported  
 NAIC Code: Not reported  
 SIC Code: Not reported

Program ID: FRS 110000609869  
 Facility Name: A-AMERICAN ENVIRONMENTAL (AMERICAN RECOVERY INC.)  
 Address: 3033 WEST MISSION ROAD ALHAMBRA CA 91803  
 Tribal Indicator: No  
 Fed Facility: Not reported  
 NAIC Code: Not reported  
 SIC Code: Not reported

Program ID: RCRAINFO CAD089446710  
 Facility Name: A-AMERICAN ENVIRONMENTAL (AMERICAN RECOVERY INC.)  
 Address: 3033 WEST MISSION ROAD ALHAMBRA CA 91803  
 Tribal Indicator: Not reported  
 Fed Facility: Not reported  
 NAIC Code: Not reported  
 SIC Code: Not reported

Program ID: RCRAINFO CAD980736581  
 Facility Name: A-AMERICAN ENVIRONMENTAL (AMERICAN RECOVERY INC.)  
 Address: 3033 WEST MISSION ROAD ALHAMBRA CA 91803  
 Tribal Indicator: Not reported  
 Fed Facility: Not reported  
 NAIC Code: Not reported  
 SIC Code: Not reported

Program ID: RCRAINFO CAD980736623  
 Facility Name: A-AMERICAN ENVIRONMENTAL (AMERICAN RECOVERY INC.)  
 Address: 3033 WEST MISSION ROAD ALHAMBRA CA 91803  
 Tribal Indicator: Not reported  
 Fed Facility: Not reported  
 NAIC Code: Not reported  
 SIC Code: Not reported

Enforcement Action ID: 09-2004-0356  
 FRS ID: 110000609869  
 Program ID: RCRAINFO CAD980736623  
 Action Name: A-AMERICAN ENVIRONMENTAL  
 Facility Name: ALL WASTE DSPL INC  
 Facility Address: 3033 WEST MISSION ROAD  
 ALHAMBRA, California 91803  
 Enforcement Action Type: CERCLA 122h Agrmt For Cost Recovery  
 Facility County: Not reported  
 EPA Region #: 9

Program ID: CERCLIS CAN000905907  
 Facility Name: A-AMERICAN ENVIRONMENTAL (AMERICAN RECOVERY INC.)  
 Address: 3033 WEST MISSION ROAD ALHAMBRA CA 91803  
 Tribal Indicator: Not reported  
 Fed Facility: Not reported  
 NAIC Code: Not reported

MAP FINDINGS  
FOCUS MAP 23

Map ID	Site	Database(s)	EPA ID Number
--------	------	-------------	---------------

**ALL WASTE DSPL INC (Continued)**

**1011564622**

SIC Code:	Not reported
Program ID:	FRS 110000609869
Facility Name:	A-AMERICAN ENVIRONMENTAL (AMERICAN RECOVERY INC.)
Address:	3033 WEST MISSION ROAD ALHAMBRA CA 91803
Tribal Indicator:	No
Fed Facility:	Not reported
NAIC Code:	Not reported
SIC Code:	Not reported
Program ID:	RCRAINFO CAD089446710
Facility Name:	A-AMERICAN ENVIRONMENTAL (AMERICAN RECOVERY INC.)
Address:	3033 WEST MISSION ROAD ALHAMBRA CA 91803
Tribal Indicator:	Not reported
Fed Facility:	Not reported
NAIC Code:	Not reported
SIC Code:	Not reported
Program ID:	RCRAINFO CAD980736581
Facility Name:	A-AMERICAN ENVIRONMENTAL (AMERICAN RECOVERY INC.)
Address:	3033 WEST MISSION ROAD ALHAMBRA CA 91803
Tribal Indicator:	Not reported
Fed Facility:	Not reported
NAIC Code:	Not reported
SIC Code:	Not reported
Program ID:	RCRAINFO CAD980736623
Facility Name:	A-AMERICAN ENVIRONMENTAL (AMERICAN RECOVERY INC.)
Address:	3033 WEST MISSION ROAD ALHAMBRA CA 91803
Tribal Indicator:	Not reported
Fed Facility:	Not reported
NAIC Code:	Not reported
SIC Code:	Not reported
Enforcement Action ID:	09-2002-0069
FRS ID:	110000609869
Program ID:	RCRAINFO CAD980736623
Action Name:	A-AMERICAN ENVIRONMENTAL
Facility Name:	ALL WASTE DSPL INC
Facility Address:	3033 WEST MISSION ROAD ALHAMBRA, California 91803
Enforcement Action Type:	CERCLA 106 AO For Resp Action/Imm Haz
Facility County:	Not reported
EPA Region #:	9
Program ID:	CERCLIS CAN000905907
Facility Name:	A-AMERICAN ENVIRONMENTAL (AMERICAN RECOVERY INC.)
Address:	3033 WEST MISSION ROAD ALHAMBRA CA 91803
Tribal Indicator:	Not reported
Fed Facility:	Not reported
NAIC Code:	Not reported
SIC Code:	Not reported
Program ID:	FRS 110000609869
Facility Name:	A-AMERICAN ENVIRONMENTAL (AMERICAN RECOVERY INC.)
Address:	3033 WEST MISSION ROAD ALHAMBRA CA 91803
Tribal Indicator:	No

MAP FINDINGS  
FOCUS MAP 23

Map ID	Site	Database(s)	EPA ID Number
--------	------	-------------	---------------

**ALL WASTE DSPL INC (Continued)**

**1011564622**

Fed Facility: Not reported  
NAIC Code: Not reported  
SIC Code: Not reported

Program ID: RCRAINFO CAD089446710  
Facility Name: A-AMERICAN ENVIRONMENTAL (AMERICAN RECOVERY INC.)  
Address: 3033 WEST MISSION ROAD ALHAMBRA CA 91803  
Tribal Indicator: Not reported  
Fed Facility: Not reported  
NAIC Code: Not reported  
SIC Code: Not reported

Program ID: RCRAINFO CAD980736581  
Facility Name: A-AMERICAN ENVIRONMENTAL (AMERICAN RECOVERY INC.)  
Address: 3033 WEST MISSION ROAD ALHAMBRA CA 91803  
Tribal Indicator: Not reported  
Fed Facility: Not reported  
NAIC Code: Not reported  
SIC Code: Not reported

Program ID: RCRAINFO CAD980736623  
Facility Name: A-AMERICAN ENVIRONMENTAL (AMERICAN RECOVERY INC.)  
Address: 3033 WEST MISSION ROAD ALHAMBRA CA 91803  
Tribal Indicator: Not reported  
Fed Facility: Not reported  
NAIC Code: Not reported  
SIC Code: Not reported

**562 A-AMERICAN ENVIRONMENTAL (AMERICAN RECOVERY INC.)  
3033 WEST MISSION ROAD  
ALHAMBRA, CA 91803**

**ICIS 1011506788  
N/A**

ICIS:  
Enforcement Action ID: 09-2005-0203  
FRS ID: 110000609869  
Program ID: FRS 110000609869  
Action Name: A-AMERICAN ENVIRONMENTAL  
Facility Name: A-AMERICAN ENVIRONMENTAL (AMERICAN RECOVERY INC.)  
Facility Address: 3033 WEST MISSION ROAD  
ALHAMBRA, California 91803  
Enforcement Action Type: CERCLA 122h Agrmt For Cost Recovery  
Facility County: LOS ANGELES  
EPA Region #: 9

Program ID: CERCLIS CAN000905907  
Facility Name: A-AMERICAN ENVIRONMENTAL (AMERICAN RECOVERY INC.)  
Address: 3033 WEST MISSION ROAD ALHAMBRA CA 91803  
Tribal Indicator: Not reported  
Fed Facility: Not reported  
NAIC Code: Not reported  
SIC Code: Not reported

Program ID: FRS 110000609869  
Facility Name: A-AMERICAN ENVIRONMENTAL (AMERICAN RECOVERY INC.)  
Address: 3033 WEST MISSION ROAD ALHAMBRA CA 91803  
Tribal Indicator: No  
Fed Facility: Not reported

MAP FINDINGS  
FOCUS MAP 23

Map ID      Site      Database(s)      EPA ID Number

---

**A-AMERICAN ENVIRONMENTAL (AMERICAN RECOVERY INC.) (Continued)**

**1011506788**

NAIC Code:                      Not reported  
SIC Code:                        Not reported

Program ID:                      RCRAINFO CAD089446710  
Facility Name:                    A-AMERICAN ENVIRONMENTAL (AMERICAN RECOVERY INC.)  
Address:                         3033 WEST MISSION ROAD ALHAMBRA CA 91803  
Tribal Indicator:                Not reported  
Fed Facility:                      Not reported  
NAIC Code:                       Not reported  
SIC Code:                        Not reported

Program ID:                      RCRAINFO CAD980736581  
Facility Name:                    A-AMERICAN ENVIRONMENTAL (AMERICAN RECOVERY INC.)  
Address:                         3033 WEST MISSION ROAD ALHAMBRA CA 91803  
Tribal Indicator:                Not reported  
Fed Facility:                      Not reported  
NAIC Code:                       Not reported  
SIC Code:                        Not reported

Program ID:                      RCRAINFO CAD980736623  
Facility Name:                    A-AMERICAN ENVIRONMENTAL (AMERICAN RECOVERY INC.)  
Address:                         3033 WEST MISSION ROAD ALHAMBRA CA 91803  
Tribal Indicator:                Not reported  
Fed Facility:                      Not reported  
NAIC Code:                       Not reported  
SIC Code:                        Not reported

Enforcement Action ID:        09-2004-0356  
FRS ID:                            110000609869  
Program ID:                      FRS 110000609869  
Action Name:                      A-AMERICAN ENVIRONMENTAL  
Facility Name:                    A-AMERICAN ENVIRONMENTAL (AMERICAN RECOVERY INC.)  
Facility Address:                3033 WEST MISSION ROAD  
ALHAMBRA, California 91803  
Enforcement Action Type:      CERCLA 122h Agrmt For Cost Recovery  
Facility County:                LOS ANGELES  
EPA Region #:                    9

Program ID:                      CERCLIS CAN000905907  
Facility Name:                    A-AMERICAN ENVIRONMENTAL (AMERICAN RECOVERY INC.)  
Address:                         3033 WEST MISSION ROAD ALHAMBRA CA 91803  
Tribal Indicator:                Not reported  
Fed Facility:                      Not reported  
NAIC Code:                       Not reported  
SIC Code:                        Not reported

Program ID:                      FRS 110000609869  
Facility Name:                    A-AMERICAN ENVIRONMENTAL (AMERICAN RECOVERY INC.)  
Address:                         3033 WEST MISSION ROAD ALHAMBRA CA 91803  
Tribal Indicator:                No  
Fed Facility:                      Not reported  
NAIC Code:                       Not reported  
SIC Code:                        Not reported

Program ID:                      RCRAINFO CAD089446710  
Facility Name:                    A-AMERICAN ENVIRONMENTAL (AMERICAN RECOVERY INC.)  
Address:                         3033 WEST MISSION ROAD ALHAMBRA CA 91803

MAP FINDINGS  
FOCUS MAP 23

Map ID	Site	Database(s)	EPA ID Number
	<b>A-AMERICAN ENVIRONMENTAL (AMERICAN RECOVERY INC.) (Continued)</b>		<b>1011506788</b>
	Tribal Indicator:	Not reported	
	Fed Facility:	Not reported	
	NAIC Code:	Not reported	
	SIC Code:	Not reported	
	Program ID:	RCRAINFO CAD980736581	
	Facility Name:	A-AMERICAN ENVIRONMENTAL (AMERICAN RECOVERY INC.)	
	Address:	3033 WEST MISSION ROAD ALHAMBRA CA 91803	
	Tribal Indicator:	Not reported	
	Fed Facility:	Not reported	
	NAIC Code:	Not reported	
	SIC Code:	Not reported	
	Program ID:	RCRAINFO CAD980736623	
	Facility Name:	A-AMERICAN ENVIRONMENTAL (AMERICAN RECOVERY INC.)	
	Address:	3033 WEST MISSION ROAD ALHAMBRA CA 91803	
	Tribal Indicator:	Not reported	
	Fed Facility:	Not reported	
	NAIC Code:	Not reported	
	SIC Code:	Not reported	
	Enforcement Action ID:	09-2002-0069	
	FRS ID:	110000609869	
	Program ID:	FRS 110000609869	
	Action Name:	A-AMERICAN ENVIRONMENTAL	
	Facility Name:	A-AMERICAN ENVIRONMENTAL (AMERICAN RECOVERY INC.)	
	Facility Address:	3033 WEST MISSION ROAD ALHAMBRA, California 91803	
	Enforcement Action Type:	CERCLA 106 AO For Resp Action/Imm Haz	
	Facility County:	LOS ANGELES	
	EPA Region #:	9	
	Program ID:	CERCLIS CAN000905907	
	Facility Name:	A-AMERICAN ENVIRONMENTAL (AMERICAN RECOVERY INC.)	
	Address:	3033 WEST MISSION ROAD ALHAMBRA CA 91803	
	Tribal Indicator:	Not reported	
	Fed Facility:	Not reported	
	NAIC Code:	Not reported	
	SIC Code:	Not reported	
	Program ID:	FRS 110000609869	
	Facility Name:	A-AMERICAN ENVIRONMENTAL (AMERICAN RECOVERY INC.)	
	Address:	3033 WEST MISSION ROAD ALHAMBRA CA 91803	
	Tribal Indicator:	No	
	Fed Facility:	Not reported	
	NAIC Code:	Not reported	
	SIC Code:	Not reported	
	Program ID:	RCRAINFO CAD089446710	
	Facility Name:	A-AMERICAN ENVIRONMENTAL (AMERICAN RECOVERY INC.)	
	Address:	3033 WEST MISSION ROAD ALHAMBRA CA 91803	
	Tribal Indicator:	Not reported	
	Fed Facility:	Not reported	
	NAIC Code:	Not reported	
	SIC Code:	Not reported	
	Program ID:	RCRAINFO CAD980736581	

MAP FINDINGS  
FOCUS MAP 23

Map ID	Site	Database(s)	EPA ID Number
--------	------	-------------	---------------

**A-AMERICAN ENVIRONMENTAL (AMERICAN RECOVERY INC.) (Continued)**

**1011506788**

Facility Name: A-AMERICAN ENVIRONMENTAL (AMERICAN RECOVERY INC.)  
 Address: 3033 WEST MISSION ROAD ALHAMBRA CA 91803  
 Tribal Indicator: Not reported  
 Fed Facility: Not reported  
 NAIC Code: Not reported  
 SIC Code: Not reported

Program ID: RCRAINFO CAD980736623  
 Facility Name: A-AMERICAN ENVIRONMENTAL (AMERICAN RECOVERY INC.)  
 Address: 3033 WEST MISSION ROAD ALHAMBRA CA 91803  
 Tribal Indicator: Not reported  
 Fed Facility: Not reported  
 NAIC Code: Not reported  
 SIC Code: Not reported

**562 SOLVENT RECOVERY SYSTEMS INC  
3033 WEST MISSION ROAD  
ALHAMBRA, CA 91803**

**ICIS 1011506789  
N/A**

ICIS:

Enforcement Action ID: 09-2005-0203  
 FRS ID: 110000609869  
 Program ID: RCRAINFO CAD980736581  
 Action Name: A-AMERICAN ENVIRONMENTAL  
 Facility Name: SOLVENT RECOVERY SYSTEMS INC  
 Facility Address: 3033 WEST MISSION ROAD  
 ALHAMBRA, California 91803  
 Enforcement Action Type: CERCLA 122h Agrmt For Cost Recovery  
 Facility County: Not reported  
 EPA Region #: 9

Program ID: CERCLIS CAN000905907  
 Facility Name: A-AMERICAN ENVIRONMENTAL (AMERICAN RECOVERY INC.)  
 Address: 3033 WEST MISSION ROAD ALHAMBRA CA 91803  
 Tribal Indicator: Not reported  
 Fed Facility: Not reported  
 NAIC Code: Not reported  
 SIC Code: Not reported

Program ID: FRS 110000609869  
 Facility Name: A-AMERICAN ENVIRONMENTAL (AMERICAN RECOVERY INC.)  
 Address: 3033 WEST MISSION ROAD ALHAMBRA CA 91803  
 Tribal Indicator: No  
 Fed Facility: Not reported  
 NAIC Code: Not reported  
 SIC Code: Not reported

Program ID: RCRAINFO CAD089446710  
 Facility Name: A-AMERICAN ENVIRONMENTAL (AMERICAN RECOVERY INC.)  
 Address: 3033 WEST MISSION ROAD ALHAMBRA CA 91803  
 Tribal Indicator: Not reported  
 Fed Facility: Not reported  
 NAIC Code: Not reported  
 SIC Code: Not reported

Program ID: RCRAINFO CAD980736581  
 Facility Name: A-AMERICAN ENVIRONMENTAL (AMERICAN RECOVERY INC.)

MAP FINDINGS  
FOCUS MAP 23

Map ID Site Database(s) EPA ID Number

**SOLVENT RECOVERY SYSTEMS INC (Continued)**

**1011506789**

Address: 3033 WEST MISSION ROAD ALHAMBRA CA 91803  
Tribal Indicator: Not reported  
Fed Facility: Not reported  
NAIC Code: Not reported  
SIC Code: Not reported

Program ID: RCRAINFO CAD980736623  
Facility Name: A-AMERICAN ENVIRONMENTAL (AMERICAN RECOVERY INC.)  
Address: 3033 WEST MISSION ROAD ALHAMBRA CA 91803  
Tribal Indicator: Not reported  
Fed Facility: Not reported  
NAIC Code: Not reported  
SIC Code: Not reported

Enforcement Action ID: 09-2004-0356  
FRS ID: 110000609869  
Program ID: RCRAINFO CAD980736581  
Action Name: A-AMERICAN ENVIRONMENTAL  
Facility Name: SOLVENT RECOVERY SYSTEMS INC  
Facility Address: 3033 WEST MISSION ROAD  
ALHAMBRA, California 91803  
Enforcement Action Type: CERCLA 122h Agrmt For Cost Recovery  
Facility County: Not reported  
EPA Region #: 9

Program ID: CERCLIS CAN000905907  
Facility Name: A-AMERICAN ENVIRONMENTAL (AMERICAN RECOVERY INC.)  
Address: 3033 WEST MISSION ROAD ALHAMBRA CA 91803  
Tribal Indicator: Not reported  
Fed Facility: Not reported  
NAIC Code: Not reported  
SIC Code: Not reported

Program ID: FRS 110000609869  
Facility Name: A-AMERICAN ENVIRONMENTAL (AMERICAN RECOVERY INC.)  
Address: 3033 WEST MISSION ROAD ALHAMBRA CA 91803  
Tribal Indicator: No  
Fed Facility: Not reported  
NAIC Code: Not reported  
SIC Code: Not reported

Program ID: RCRAINFO CAD089446710  
Facility Name: A-AMERICAN ENVIRONMENTAL (AMERICAN RECOVERY INC.)  
Address: 3033 WEST MISSION ROAD ALHAMBRA CA 91803  
Tribal Indicator: Not reported  
Fed Facility: Not reported  
NAIC Code: Not reported  
SIC Code: Not reported

Program ID: RCRAINFO CAD980736581  
Facility Name: A-AMERICAN ENVIRONMENTAL (AMERICAN RECOVERY INC.)  
Address: 3033 WEST MISSION ROAD ALHAMBRA CA 91803  
Tribal Indicator: Not reported  
Fed Facility: Not reported  
NAIC Code: Not reported  
SIC Code: Not reported



MAP FINDINGS  
FOCUS MAP 23

Map ID Site Database(s) EPA ID Number

**SOLVENT RECOVERY SYSTEMS INC (Continued)**

**1011506789**

Program ID: RCRAINFO CAD980736623  
 Facility Name: A-AMERICAN ENVIRONMENTAL (AMERICAN RECOVERY INC.)  
 Address: 3033 WEST MISSION ROAD ALHAMBRA CA 91803  
 Tribal Indicator: Not reported  
 Fed Facility: Not reported  
 NAIC Code: Not reported  
 SIC Code: Not reported

Enforcement Action ID: 09-2002-0069  
 FRS ID: 110000609869  
 Program ID: RCRAINFO CAD980736581  
 Action Name: A-AMERICAN ENVIRONMENTAL  
 Facility Name: SOLVENT RECOVERY SYSTEMS INC  
 Facility Address: 3033 WEST MISSION ROAD  
 ALHAMBRA, California 91803  
 Enforcement Action Type: CERCLA 106 AO For Resp Action/Imm Haz  
 Facility County: Not reported  
 EPA Region #: 9

Program ID: CERCLIS CAN000905907  
 Facility Name: A-AMERICAN ENVIRONMENTAL (AMERICAN RECOVERY INC.)  
 Address: 3033 WEST MISSION ROAD ALHAMBRA CA 91803  
 Tribal Indicator: Not reported  
 Fed Facility: Not reported  
 NAIC Code: Not reported  
 SIC Code: Not reported

Program ID: FRS 110000609869  
 Facility Name: A-AMERICAN ENVIRONMENTAL (AMERICAN RECOVERY INC.)  
 Address: 3033 WEST MISSION ROAD ALHAMBRA CA 91803  
 Tribal Indicator: No  
 Fed Facility: Not reported  
 NAIC Code: Not reported  
 SIC Code: Not reported

Program ID: RCRAINFO CAD089446710  
 Facility Name: A-AMERICAN ENVIRONMENTAL (AMERICAN RECOVERY INC.)  
 Address: 3033 WEST MISSION ROAD ALHAMBRA CA 91803  
 Tribal Indicator: Not reported  
 Fed Facility: Not reported  
 NAIC Code: Not reported  
 SIC Code: Not reported

Program ID: RCRAINFO CAD980736581  
 Facility Name: A-AMERICAN ENVIRONMENTAL (AMERICAN RECOVERY INC.)  
 Address: 3033 WEST MISSION ROAD ALHAMBRA CA 91803  
 Tribal Indicator: Not reported  
 Fed Facility: Not reported  
 NAIC Code: Not reported  
 SIC Code: Not reported

Program ID: RCRAINFO CAD980736623  
 Facility Name: A-AMERICAN ENVIRONMENTAL (AMERICAN RECOVERY INC.)  
 Address: 3033 WEST MISSION ROAD ALHAMBRA CA 91803  
 Tribal Indicator: Not reported  
 Fed Facility: Not reported  
 NAIC Code: Not reported

MAP FINDINGS  
FOCUS MAP 23

Map ID	Site	Database(s)	EPA ID Number
	<b>SOLVENT RECOVERY SYSTEMS INC (Continued)</b>		<b>1011506789</b>
	SIC Code: Not reported		
<b>562</b>	<b>A-AMERICAN ENVIRONMENTAL 3033 WEST MISSION ROAD ALHAMBRA, CA 91803</b>	<b>ICIS</b>	<b>1011515836 N/A</b>
	ICIS:		
	Enforcement Action ID: 09-2005-0203		
	FRS ID: 110000609869		
	Program ID: CERCLIS CAN000905907		
	Action Name: A-AMERICAN ENVIRONMENTAL		
	Facility Name: A-AMERICAN ENVIRONMENTAL		
	Facility Address: 3033 WEST MISSION ROAD ALHAMBRA, California 91803		
	Enforcement Action Type: CERCLA 122h Agrmt For Cost Recovery		
	Facility County: Not reported		
	EPA Region #: 9		
	Program ID: CERCLIS CAN000905907		
	Facility Name: A-AMERICAN ENVIRONMENTAL (AMERICAN RECOVERY INC.)		
	Address: 3033 WEST MISSION ROAD ALHAMBRA CA 91803		
	Tribal Indicator: Not reported		
	Fed Facility: Not reported		
	NAIC Code: Not reported		
	SIC Code: Not reported		
	Program ID: FRS 110000609869		
	Facility Name: A-AMERICAN ENVIRONMENTAL (AMERICAN RECOVERY INC.)		
	Address: 3033 WEST MISSION ROAD ALHAMBRA CA 91803		
	Tribal Indicator: No		
	Fed Facility: Not reported		
	NAIC Code: Not reported		
	SIC Code: Not reported		
	Program ID: RCRAINFO CAD089446710		
	Facility Name: A-AMERICAN ENVIRONMENTAL (AMERICAN RECOVERY INC.)		
	Address: 3033 WEST MISSION ROAD ALHAMBRA CA 91803		
	Tribal Indicator: Not reported		
	Fed Facility: Not reported		
	NAIC Code: Not reported		
	SIC Code: Not reported		
	Program ID: RCRAINFO CAD980736581		
	Facility Name: A-AMERICAN ENVIRONMENTAL (AMERICAN RECOVERY INC.)		
	Address: 3033 WEST MISSION ROAD ALHAMBRA CA 91803		
	Tribal Indicator: Not reported		
	Fed Facility: Not reported		
	NAIC Code: Not reported		
	SIC Code: Not reported		
	Program ID: RCRAINFO CAD980736623		
	Facility Name: A-AMERICAN ENVIRONMENTAL (AMERICAN RECOVERY INC.)		
	Address: 3033 WEST MISSION ROAD ALHAMBRA CA 91803		
	Tribal Indicator: Not reported		
	Fed Facility: Not reported		
	NAIC Code: Not reported		
	SIC Code: Not reported		

MAP FINDINGS  
FOCUS MAP 23

Map ID	Site	Database(s)	EPA ID Number
--------	------	-------------	---------------

**A-AMERICAN ENVIRONMENTAL (Continued)**

**1011515836**

Enforcement Action ID: 09-2004-0356  
 FRS ID: 110000609869  
 Program ID: CERCLIS CAN000905907  
 Action Name: A-AMERICAN ENVIRONMENTAL  
 Facility Name: A-AMERICAN ENVIRONMENTAL  
 Facility Address: 3033 WEST MISSION ROAD  
 ALHAMBRA, California 91803  
 Enforcement Action Type: CERCLA 122h Agrmt For Cost Recovery  
 Facility County: Not reported  
 EPA Region #: 9

Program ID: CERCLIS CAN000905907  
 Facility Name: A-AMERICAN ENVIRONMENTAL (AMERICAN RECOVERY INC.)  
 Address: 3033 WEST MISSION ROAD ALHAMBRA CA 91803  
 Tribal Indicator: Not reported  
 Fed Facility: Not reported  
 NAIC Code: Not reported  
 SIC Code: Not reported

Program ID: FRS 110000609869  
 Facility Name: A-AMERICAN ENVIRONMENTAL (AMERICAN RECOVERY INC.)  
 Address: 3033 WEST MISSION ROAD ALHAMBRA CA 91803  
 Tribal Indicator: No  
 Fed Facility: Not reported  
 NAIC Code: Not reported  
 SIC Code: Not reported

Program ID: RCRAINFO CAD089446710  
 Facility Name: A-AMERICAN ENVIRONMENTAL (AMERICAN RECOVERY INC.)  
 Address: 3033 WEST MISSION ROAD ALHAMBRA CA 91803  
 Tribal Indicator: Not reported  
 Fed Facility: Not reported  
 NAIC Code: Not reported  
 SIC Code: Not reported

Program ID: RCRAINFO CAD980736581  
 Facility Name: A-AMERICAN ENVIRONMENTAL (AMERICAN RECOVERY INC.)  
 Address: 3033 WEST MISSION ROAD ALHAMBRA CA 91803  
 Tribal Indicator: Not reported  
 Fed Facility: Not reported  
 NAIC Code: Not reported  
 SIC Code: Not reported

Program ID: RCRAINFO CAD980736623  
 Facility Name: A-AMERICAN ENVIRONMENTAL (AMERICAN RECOVERY INC.)  
 Address: 3033 WEST MISSION ROAD ALHAMBRA CA 91803  
 Tribal Indicator: Not reported  
 Fed Facility: Not reported  
 NAIC Code: Not reported  
 SIC Code: Not reported

Enforcement Action ID: 09-2002-0069  
 FRS ID: 110000609869  
 Program ID: CERCLIS CAN000905907  
 Action Name: A-AMERICAN ENVIRONMENTAL  
 Facility Name: A-AMERICAN ENVIRONMENTAL  
 Facility Address: 3033 WEST MISSION ROAD

MAP FINDINGS  
FOCUS MAP 23

Map ID	Site	Database(s)	EPA ID Number
--------	------	-------------	---------------

**A-AMERICAN ENVIRONMENTAL (Continued)**

**1011515836**

Enforcement Action Type:	ALHAMBRA, California 91803
Facility County:	CERCLA 106 AO For Resp Action/Imm Haz
EPA Region #:	Not reported
	9
Program ID:	CERCLIS CAN000905907
Facility Name:	A-AMERICAN ENVIRONMENTAL (AMERICAN RECOVERY INC.)
Address:	3033 WEST MISSION ROAD ALHAMBRA CA 91803
Tribal Indicator:	Not reported
Fed Facility:	Not reported
NAIC Code:	Not reported
SIC Code:	Not reported
Program ID:	FRS 110000609869
Facility Name:	A-AMERICAN ENVIRONMENTAL (AMERICAN RECOVERY INC.)
Address:	3033 WEST MISSION ROAD ALHAMBRA CA 91803
Tribal Indicator:	No
Fed Facility:	Not reported
NAIC Code:	Not reported
SIC Code:	Not reported
Program ID:	RCRAINFO CAD089446710
Facility Name:	A-AMERICAN ENVIRONMENTAL (AMERICAN RECOVERY INC.)
Address:	3033 WEST MISSION ROAD ALHAMBRA CA 91803
Tribal Indicator:	Not reported
Fed Facility:	Not reported
NAIC Code:	Not reported
SIC Code:	Not reported
Program ID:	RCRAINFO CAD980736581
Facility Name:	A-AMERICAN ENVIRONMENTAL (AMERICAN RECOVERY INC.)
Address:	3033 WEST MISSION ROAD ALHAMBRA CA 91803
Tribal Indicator:	Not reported
Fed Facility:	Not reported
NAIC Code:	Not reported
SIC Code:	Not reported
Program ID:	RCRAINFO CAD980736623
Facility Name:	A-AMERICAN ENVIRONMENTAL (AMERICAN RECOVERY INC.)
Address:	3033 WEST MISSION ROAD ALHAMBRA CA 91803
Tribal Indicator:	Not reported
Fed Facility:	Not reported
NAIC Code:	Not reported
SIC Code:	Not reported

**570 TANOUYE LAWN MOWER SHOP  
1924 W. VALLEY BLVD.  
ALHAMBRA, CA 91803**

**SLIC S106485057  
N/A**

SLIC:  
Region: STATE  
Global Id: SL603799279  
Assigned Name: SLICSITE  
Lead Agency Contact: CURT CHARMLEY  
Lead Agency: LOS ANGELES RWQCB (REGION 4)  
Lead Agency Case Number: 115.0170  
Responsible Party: HANSOO KIM

MAP FINDINGS  
FOCUS MAP 23

Map ID	Site	Database(s)	EPA ID Number
	<b>TANOUYE LAWN MOWER SHOP (Continued)</b> Recent DTW: Not reported Substance Released: VOC <b>Facility Status: Reopen Previously Closed Case</b>		<b>S106485057</b>
<b>570</b>	<b>DONNA B.P. NAKAYAMA</b> <b>1928 W VALLEY BLVD</b> <b>ALHAMBRA, CA 91803</b>  SLIC: Region: STATE Global Id: SL603799398 Assigned Name: SLICSITE Lead Agency Contact: CURT CHARMLEY Lead Agency: LOS ANGELES RWQCB (REGION 4) Lead Agency Case Number: 115.0291 Responsible Party: UNKNOWN Recent DTW: Not reported Substance Released: VOC <b>Facility Status: Reopen Previously Closed Case</b>  WIP: Region: 4 File Number: 115.0291 <b>File Status: Backlog</b> Staff: CCHARMLE Facility Suite: Not reported	<b>SLIC</b> <b>WIP</b>	<b>S106485176</b> <b>N/A</b>
<b>571</b>	<b>PARK SIERRA SYSTEMS CAR WASH</b> <b>2015 W VALLEY BLVD</b> <b>ALHAMBRA, CA 91803</b>  SLIC: Region: STATE Global Id: SL603799480 Assigned Name: SLICSITE Lead Agency Contact: CURT CHARMLEY Lead Agency: LOS ANGELES RWQCB (REGION 4) Lead Agency Case Number: 115.0374 Responsible Party: UNKNOWN Recent DTW: Not reported Substance Released: VOC <b>Facility Status: Reopen Previously Closed Case</b>  WIP: Region: 4 File Number: 115.0374 <b>File Status: Backlog</b> Staff: CCHARMLE Facility Suite: Not reported	<b>SLIC</b> <b>WIP</b>	<b>S106485258</b> <b>N/A</b>

MAP FINDINGS  
FOCUS MAP 23

Map ID	Site	Database(s)	EPA ID Number
571	<b>ALHAMBRA AUTO SERVICE</b> <b>2000 W. VALLEY BLVD.</b> <b>ALHAMBRA, CA 91803</b>  SLIC: Region: STATE Global Id: SL603799292 Assigned Name: SLICSITE Lead Agency Contact: CURT CHARMLEY Lead Agency: LOS ANGELES RWQCB (REGION 4) Lead Agency Case Number: 115.0183 Responsible Party: PAUL HO Recent DTW: Not reported Substance Released: VOC <b>Facility Status: Reopen Previously Closed Case</b>	SLIC	S106485070 N/A
571	<b>ALHAMBRA AUTO SERVICE</b> <b>2000 VALLEY BLVD W</b> <b>ALHAMBRA, CA 91803</b>	LUST Cortese LOS ANGELES CO. HMS HIST UST EMI WIP SWEEPS UST	1000149602 N/A
	LUST: Region: STATE Status: Case Closed Case Number: R-10102 Local Case #: Not reported Chemical: Gasoline Qty Leaked: Not reported Abate Method: Not reported Release Date: 1995-11-12 00:00:00 Discover Date: 1991-03-06 00:00:00 Report Date: 1996-11-08 00:00:00 Enforcement Dt: Not reported Review Date: 1996-12-26 00:00:00 Enter Date: 1996-02-28 00:00:00 Stop Date: 1991-03-06 00:00:00 Confirm Leak: 1995-11-21 00:00:00 Case Type: Soil only Cross Street: RAYMOND Enf Type: Not reported Funding: Not reported How Discovered: Tank Closure How Stopped: Not reported Leak Cause: UNK Leak Source: Tank Global Id: T0603704905 Workplan: Not reported Prelim Assess: Not reported Pollution Char: Not reported Remed Plan: Not reported Remed Action: Not reported Monitoring: Not reported MTBE Date: Not reported GW Qualifier: Not reported Soil Qualifier: Not reported Max MTBE GW ppb: Not reported Max MTBE Soil ppb: Not reported		

MAP FINDINGS  
FOCUS MAP 23

Map ID Site Database(s) EPA ID Number

**ALHAMBRA AUTO SERVICE (Continued)**

**1000149602**

County: 19  
 Org Name: Not reported  
 Reg Board: Los Angeles Region  
 Contact Person: Not reported  
 Responsible Party: ALHAMBRA AUTO SERVICE  
 RP Address: 2000 W VALLEY BLVD, ALHAMBRA CA 91803  
 Interim: Not reported  
 Oversight Prgm: LUST  
 MTBE Class: \*  
 MTBE Conc: 0  
 MTBE Fuel: 1  
 MTBE Tested: Site NOT Tested for MTBE.Includes Unknown and Not Analyzed.  
 Staff: YR  
 Staff Initials: JA  
 Lead Agency: Regional Board  
 Local Agency: 19000  
 Hydr Basin #: SAN FERNANDO VALLEY  
 Beneficial: Not reported  
 Priority: Not reported  
 Cleanup Fund Id: Not reported  
 Work Suspended: Not reported  
 Operator: DANNY HAO  
 Water System Name: Not reported  
 Well Name: Not reported  
 Distance To Lust: 0  
 Waste Discharge Global ID: Not reported  
 Waste Disch Assigned Name: Not reported  
 Summary: 12/26/96 - VE WELL ABANDONMENT ACTIVITIES

**LUST REG 4:**

Region: 4  
 Regional Board: 04  
 County: Los Angeles  
 facid: R-10102  
 Status: Case Closed  
 Substance: Gasoline  
 Substance Quantity: Not reported  
 Local Case No: Not reported  
 Case Type: Soil  
 Abatement Method Used at the Site: Not reported  
 Global ID: T0603704905  
 W Global ID: Not reported  
 Staff: UNK  
 Local Agency: 19000  
 Cross Street: RAYMOND  
 Enforcement Type: Not reported  
 Date Leak Discovered: 3/6/1991  
 Date Leak First Reported: 11/12/1995  
 Date Leak Record Entered: 2/28/1996  
 Date Confirmation Began: 11/21/1995  
 Date Leak Stopped: 3/6/1991  
 Date Case Last Changed on Database: 12/26/1996  
 Date the Case was Closed: 11/8/1996  
 How Leak Discovered: Tank Closure  
 How Leak Stopped: Not reported  
 Cause of Leak: UNK  
 Leak Source: Tank

MAP FINDINGS  
FOCUS MAP 23

Map ID      Site      Database(s)      EPA ID Number

**ALHAMBRA AUTO SERVICE (Continued)**

**1000149602**

Operator: DANNY HAO  
 Water System: Not reported  
 Well Name: Not reported  
 Approx. Dist To Production Well (ft): 4327.2637548777644685076637922  
 Source of Cleanup Funding: Tank  
 Preliminary Site Assessment Workplan Submitted: Not reported  
 Preliminary Site Assessment Began: Not reported  
 Pollution Characterization Began: Not reported  
 Remediation Plan Submitted: Not reported  
 Remedial Action Underway: Not reported  
 Post Remedial Action Monitoring Began: Not reported  
 Enforcement Action Date: Not reported  
 Historical Max MTBE Date: Not reported  
 Hist Max MTBE Conc in Groundwater: Not reported  
 Hist Max MTBE Conc in Soil: Not reported  
 Significant Interim Remedial Action Taken: Not reported  
 GW Qualifier: Not reported  
 Soil Qualifier: Not reported  
 Organization: Not reported  
 Owner Contact: Not reported  
 Responsible Party: ALHAMBRA AUTO SERVICE  
 RP Address: 2000 W VALLEY BLVD, ALHAMBRA CA 91803  
 Program: LUST  
 Lat/Long: 34.0770741 / -1  
 Local Agency Staff: Not reported  
 Beneficial Use: Not reported  
 Priority: Not reported  
 Cleanup Fund Id: Not reported  
 Suspended: Not reported  
 Assigned Name: Not reported  
 Summary: 12/26/96 - VE WELL ABANDONMENT ACTIVITIES

Cortese:

Region: CORTESE  
 Facility Addr2: 2000 VALLEY BLVD W

LOS ANGELES CO. HMS:

Region: LA  
 Facility Id: 010223-010102  
 Facility Status: Removed  
 Area: 3I  
 Permit Number: 00001556T  
 Permit Status: Removed  
 Facility Type: T0

HIST UST:

Region: STATE  
 Facility ID: 00000056066  
 Facility Type: Gas Station  
 Other Type: Not reported  
 Total Tanks: 0006  
 Contact Name: DON (MANAGER)  
 Telephone: 8182815604  
 Owner Name: TAK-NGAI LAN  
 Owner Address: 2000 WEST VALLEY BLVD.  
 Owner City,St,Zip: ALHAMBRA, CA 91803



MAP FINDINGS  
FOCUS MAP 23

Map ID Site Database(s) EPA ID Number

---

**ALHAMBRA AUTO SERVICE (Continued)**

**1000149602**

Tank Num: 001  
Container Num: 1  
Year Installed: Not reported  
Tank Capacity: 00004000  
Tank Used for: PRODUCT  
Type of Fuel: PREMIUM  
Tank Construction: Not reported  
Leak Detection: Vapor Sniff Well

Tank Num: 002  
Container Num: 2  
Year Installed: Not reported  
Tank Capacity: 00005000  
Tank Used for: PRODUCT  
Type of Fuel: UNLEADED  
Tank Construction: Not reported  
Leak Detection: Vapor Sniff Well

Tank Num: 003  
Container Num: 3  
Year Installed: Not reported  
Tank Capacity: 00005000  
Tank Used for: PRODUCT  
Type of Fuel: UNLEADED  
Tank Construction: Not reported  
Leak Detection: Vapor Sniff Well

Tank Num: 004  
Container Num: 4  
Year Installed: Not reported  
Tank Capacity: 00005000  
Tank Used for: PRODUCT  
Type of Fuel: REGULAR  
Tank Construction: Not reported  
Leak Detection: Vapor Sniff Well

Tank Num: 005  
Container Num: 5  
Year Installed: Not reported  
Tank Capacity: 00000500  
Tank Used for: WASTE  
Type of Fuel: WASTE OIL  
Tank Construction: Not reported  
Leak Detection: 10

Tank Num: 006  
Container Num: 6  
Year Installed: Not reported  
Tank Capacity: 00000300  
Tank Used for: WASTE  
Type of Fuel: 06  
Tank Construction: Not reported  
Leak Detection: None

EMI:  
Year: 1990  
County Code: 19

MAP FINDINGS  
FOCUS MAP 23

Map ID Site Database(s) EPA ID Number

**ALHAMBRA AUTO SERVICE (Continued)**

**1000149602**

Air Basin: SC  
 Facility ID: 78218  
 Air District Name: SC  
 SIC Code: 5541  
 Air District Name: SOUTH COAST AQMD  
 Community Health Air Pollution Info System: Not reported  
 Consolidated Emission Reporting Rule: Not reported  
 Total Organic Hydrocarbon Gases Tons/Yr: 0  
 Reactive Organic Gases Tons/Yr: 0  
 Carbon Monoxide Emissions Tons/Yr: 0  
 NOX - Oxides of Nitrogen Tons/Yr: 0  
 SOX - Oxides of Sulphur Tons/Yr: 0  
 Particulate Matter Tons/Yr: 0  
 Part. Matter 10 Micrometers & Smlr Tons/Yr: 0

Year: 1993  
 County Code: 19  
 Air Basin: SC  
 Facility ID: 78218  
 Air District Name: SC  
 SIC Code: 5541  
 Air District Name: SOUTH COAST AQMD  
 Community Health Air Pollution Info System: Not reported  
 Consolidated Emission Reporting Rule: Not reported  
 Total Organic Hydrocarbon Gases Tons/Yr: 0  
 Reactive Organic Gases Tons/Yr: 0  
 Carbon Monoxide Emissions Tons/Yr: 0  
 NOX - Oxides of Nitrogen Tons/Yr: 0  
 SOX - Oxides of Sulphur Tons/Yr: 0  
 Particulate Matter Tons/Yr: 0  
 Part. Matter 10 Micrometers & Smlr Tons/Yr: 0

Year: 1995  
 County Code: 19  
 Air Basin: SC  
 Facility ID: 78218  
 Air District Name: SC  
 SIC Code: 5541  
 Air District Name: SOUTH COAST AQMD  
 Community Health Air Pollution Info System: Not reported  
 Consolidated Emission Reporting Rule: Not reported  
 Total Organic Hydrocarbon Gases Tons/Yr: 0  
 Reactive Organic Gases Tons/Yr: 0  
 Carbon Monoxide Emissions Tons/Yr: 0  
 NOX - Oxides of Nitrogen Tons/Yr: 0  
 SOX - Oxides of Sulphur Tons/Yr: 0  
 Particulate Matter Tons/Yr: 0  
 Part. Matter 10 Micrometers & Smlr Tons/Yr: 0

Year: 1996  
 County Code: 19  
 Air Basin: SC  
 Facility ID: 78218  
 Air District Name: SC  
 SIC Code: 5541  
 Air District Name: SOUTH COAST AQMD  
 Community Health Air Pollution Info System: Not reported

MAP FINDINGS  
FOCUS MAP 23

Map ID      Site      Database(s)      EPA ID Number

---

**ALHAMBRA AUTO SERVICE (Continued)**

**1000149602**

Consolidated Emission Reporting Rule:      Not reported  
Total Organic Hydrocarbon Gases Tons/Yr:      2  
Reactive Organic Gases Tons/Yr:      2  
Carbon Monoxide Emissions Tons/Yr:      0  
NOX - Oxides of Nitrogen Tons/Yr:      0  
SOX - Oxides of Sulphur Tons/Yr:      0  
Particulate Matter Tons/Yr:      0  
Part. Matter 10 Micrometers & Smllr Tons/Yr:      0

WIP:

Region:      4  
File Number:      115.0183  
**File Status:      Backlog**  
Staff:      CCHARMLE  
Facility Suite:      Not reported

SWEEPS UST:

Status:      Not reported  
Comp Number:      10102  
Number:      Not reported  
Board Of Equalization:      Not reported  
Ref Date:      Not reported  
Act Date:      Not reported  
Created Date:      Not reported  
Tank Status:      Not reported  
Owner Tank Id:      Not reported  
Swrcb Tank Id:      19-000-010102-000001  
Actv Date:      Not reported  
Capacity:      5000  
Tank Use:      M.V. FUEL  
Stg:      PRODUCT  
Content:      REG UNLEADED  
Number Of Tanks:      8

Status:      Not reported  
Comp Number:      10102  
Number:      Not reported  
Board Of Equalization:      Not reported  
Ref Date:      Not reported  
Act Date:      Not reported  
Created Date:      Not reported  
Tank Status:      Not reported  
Owner Tank Id:      Not reported  
Swrcb Tank Id:      19-000-010102-000002  
Actv Date:      Not reported  
Capacity:      5000  
Tank Use:      M.V. FUEL  
Stg:      PRODUCT  
Content:      REG UNLEADED  
Number Of Tanks:      Not reported

Status:      Not reported  
Comp Number:      10102  
Number:      Not reported  
Board Of Equalization:      Not reported  
Ref Date:      Not reported

MAP FINDINGS  
FOCUS MAP 23

Map ID Site Database(s) EPA ID Number

---

**ALHAMBRA AUTO SERVICE (Continued)**

**1000149602**

Act Date: Not reported  
Created Date: Not reported  
Tank Status: Not reported  
Owner Tank Id: Not reported  
Swrcb Tank Id: 19-000-010102-000003  
Actv Date: Not reported  
Capacity: 5000  
Tank Use: M.V. FUEL  
Stg: PRODUCT  
Content: LEADED  
Number Of Tanks: Not reported

Status: Not reported  
Comp Number: 10102  
Number: Not reported  
Board Of Equalization: Not reported  
Ref Date: Not reported  
Act Date: Not reported  
Created Date: Not reported  
Tank Status: Not reported  
Owner Tank Id: Not reported  
Swrcb Tank Id: 19-000-010102-000004  
Actv Date: Not reported  
Capacity: 4000  
Tank Use: M.V. FUEL  
Stg: PRODUCT  
Content: REG UNLEADED  
Number Of Tanks: Not reported

Status: Not reported  
Comp Number: 10102  
Number: Not reported  
Board Of Equalization: Not reported  
Ref Date: Not reported  
Act Date: Not reported  
Created Date: Not reported  
Tank Status: Not reported  
Owner Tank Id: Not reported  
Swrcb Tank Id: 19-000-010102-000005  
Actv Date: Not reported  
Capacity: 550  
Tank Use: OIL  
Stg: WASTE  
Content: Not reported  
Number Of Tanks: Not reported

Status: Not reported  
Comp Number: 10102  
Number: Not reported  
Board Of Equalization: Not reported  
Ref Date: Not reported  
Act Date: Not reported  
Created Date: Not reported  
Tank Status: Not reported  
Owner Tank Id: Not reported  
Swrcb Tank Id: 19-000-010102-000006  
Actv Date: Not reported

MAP FINDINGS  
FOCUS MAP 23

Map ID	Site	Database(s)	EPA ID Number
--------	------	-------------	---------------

**ALHAMBRA AUTO SERVICE (Continued)**

**1000149602**

Capacity:	1000
Tank Use:	M.V. FUEL
Stg:	PRODUCT
Content:	LEADED
Number Of Tanks:	Not reported
Status:	Not reported
Comp Number:	10102
Number:	Not reported
Board Of Equalization:	Not reported
Ref Date:	Not reported
Act Date:	Not reported
Created Date:	Not reported
Tank Status:	Not reported
Owner Tank Id:	Not reported
Swrcb Tank Id:	19-000-010102-000007
Actv Date:	Not reported
Capacity:	1000
Tank Use:	M.V. FUEL
Stg:	PRODUCT
Content:	LEADED
Number Of Tanks:	Not reported
Status:	Not reported
Comp Number:	10102
Number:	Not reported
Board Of Equalization:	Not reported
Ref Date:	Not reported
Act Date:	Not reported
Created Date:	Not reported
Tank Status:	Not reported
Owner Tank Id:	Not reported
Swrcb Tank Id:	19-000-010102-000008
Actv Date:	Not reported
Capacity:	350
Tank Use:	OIL
Stg:	WASTE
Content:	Not reported
Number Of Tanks:	Not reported

571

**SALINAS RECYCLING  
2020 W VALLEY BLVD  
ALHAMBRA, CA 91803**

**SWRCY S107137806  
N/A**

SWRCY:

Certification Status:	R
Facility Phone Number:	Not reported
Date facility became certified:	04/14/04
Date facility began operating:	04/26/04
Date facility ceased operating:	02/20/05
Whether The Facility Is Grandfathered:	Not reported
Convenience Zone Where Faciltiy Located:	1178
Convenience Zone Where Faciltiy Located 2:	0
Convenience Zone Where Faciltiy Located 3:	0
Convenience Zone Where Faciltiy Located 4:	0
Convenience Zone Where Faciltiy Located 5:	0
Convenience Zone Where Faciltiy Located 6:	0
Convenience Zone Where Faciltiy Located 7:	0

MAP FINDINGS  
FOCUS MAP 23

Map ID	Site	Database(s)	EPA ID Number
--------	------	-------------	---------------

**SALINAS RECYCLING (Continued)**

**S107137806**

Aluminum Beverage Containers Redeemed: AL  
 Glass Beverage Containers Redeemed: GL  
 Plastic Beverage Containers Redeemed: PL  
 Other mat beverage containers redeemed: Not reported  
 Refillable Beverage Containers Redeemed: Not reported

572

**GRACE W. CHU  
2120 W VALLEY BLVD  
ALHAMBRA, CA 91803**

**SLIC S106485059  
WIP N/A**

SLIC:

Region: STATE  
 Global Id: SL603799281  
 Assigned Name: SLICSITE  
 Lead Agency Contact: CURT CHARMLEY  
 Lead Agency: LOS ANGELES RWQCB (REGION 4)  
 Lead Agency Case Number: 115.0172  
 Responsible Party: GRACE W. CHU  
 Recent DTW: Not reported  
 Substance Released: VOC  
**Facility Status: Reopen Previously Closed Case**

WIP:

Region: 4  
 File Number: 115.0172  
**File Status: Backlog**  
 Staff: CCHARMLE  
 Facility Suite: Not reported

573

**PARK CLEANERS  
2207 W. VALLEY BLVD.  
ALHAMBRA, CA 91803**

**SLIC S106484973  
N/A**

SLIC:

Region: STATE  
 Global Id: SL603799194  
 Assigned Name: SLICSITE  
 Lead Agency Contact: CURT CHARMLEY  
 Lead Agency: LOS ANGELES RWQCB (REGION 4)  
 Lead Agency Case Number: 115.0062  
 Responsible Party: TED DOLL, PRESIDENT  
 Recent DTW: Not reported  
 Substance Released: VOC  
**Facility Status: Reopen Previously Closed Case**

MAP FINDINGS  
FOCUS MAP 23

Map ID	Site	Database(s)	EPA ID Number
574	<b>LUCKY SERVICES GAS STATION</b> <b>2401 VALLEY BLVD W</b> <b>ALHAMBRA, CA 91803</b>	<b>LUST</b> <b>Cortese</b> <b>LOS ANGELES CO. HMS</b> <b>EMI</b> <b>CA WDS</b>	<b>U002283029</b> <b>N/A</b>
	LUST: Region: STATE Status: Case Closed Case Number: I-09725 Local Case #: Not reported Chemical: Gasoline Qty Leaked: Not reported Abate Method: Not reported Release Date: 1990-11-01 00:00:00 Discover Date: 1990-10-02 00:00:00 Report Date: 1996-10-02 00:00:00 Enforcement Dt: Not reported Review Date: 1994-10-31 00:00:00 Enter Date: 1990-12-05 00:00:00 Stop Date: 1990-10-02 00:00:00 Confirm Leak: Not reported Case Type: Soil only Cross Street: PRIMROSE AVE Enf Type: F Funding: Not reported How Discovered: Tank Closure How Stopped: Not reported Leak Cause: UNK Leak Source: UNK Global Id: T0603703480 Workplan: Not reported Prelim Assess: 1990-11-01 00:00:00 Pollution Char: Not reported Remed Plan: Not reported Remed Action: Not reported Monitoring: Not reported MTBE Date: Not reported GW Qualifier: Not reported Soil Qualifier: Not reported Max MTBE GW ppb: Not reported Max MTBE Soil ppb: Not reported County: 19 Org Name: Not reported Reg Board: Los Angeles Region Contact Person: Not reported Responsible Party: BLANK RP RP Address: 516 N CHANDLER AVE, MONTEREY PARK, 91754 Interim: Not reported Oversight Prgm: LUST MTBE Class: * MTBE Conc: 0 MTBE Fuel: 1 MTBE Tested: Site NOT Tested for MTBE.Includes Unknown and Not Analyzed. Staff: YR Staff Initials: JA Lead Agency: Regional Board Local Agency: 19000 Hydr Basin #: SAN FERNANDO VALLEY		

MAP FINDINGS  
FOCUS MAP 23

Map ID      Site      Database(s)      EPA ID Number

**LUCKY SERVICES GAS STATION (Continued)**

**U002283029**

Beneficial:            Not reported  
 Priority:              Not reported  
 Cleanup Fund Id:    Not reported  
 Work Suspended:    Not reported  
 Operator:            CHIN, ALBERT  
 Water System Name: Not reported  
 Well Name:          Not reported  
 Distance To Lust:    0  
 Waste Discharge Global ID: Not reported  
 Waste Disch Assigned Name: Not reported  
 Summary:            Not reported

**LUST REG 4:**

Region:                4  
 Regional Board:      04  
 County:                Los Angeles  
 facid:                 I-09725  
 Status:                Case Closed  
 Substance:            Gasoline  
 Substance Quantity: Not reported  
 Local Case No:        Not reported  
 Case Type:            Soil  
 Abatement Method Used at the Site: Not reported  
 Global ID:             T0603703480  
 W Global ID:          Not reported  
 Staff:                 UNK  
 Local Agency:        19000  
 Cross Street:         PRIMROSE AVE  
 Enforcement Type:    Not reported  
 Date Leak Discovered: 10/2/1990  
 Date Leak First Reported: 11/1/1990  
 Date Leak Record Entered: 12/5/1990  
 Date Confirmation Began: Not reported  
 Date Leak Stopped:    10/2/1990  
 Date Case Last Changed on Database: 10/31/1994  
 Date the Case was Closed: 10/2/1996  
 How Leak Discovered: Tank Closure  
 How Leak Stopped:    Not reported  
 Cause of Leak:        UNK  
 Leak Source:          UNK  
 Operator:             CHIN, ALBERT  
 Water System:        Not reported  
 Well Name:            Not reported  
 Approx. Dist To Production Well (ft): 5481.8082087910680363420269726  
 Source of Cleanup Funding: UNK  
 Preliminary Site Assessment Workplan Submitted: Not reported  
 Preliminary Site Assessment Began: 11/1/1990  
 Pollution Characterization Began: Not reported  
 Remediation Plan Submitted: Not reported  
 Remedial Action Underway: Not reported  
 Post Remedial Action Monitoring Began: Not reported  
 Enforcement Action Date: Not reported  
 Historical Max MTBE Date: Not reported  
 Hist Max MTBE Conc in Groundwater: Not reported  
 Hist Max MTBE Conc in Soil: Not reported  
 Significant Interim Remedial Action Taken: Not reported  
 GW Qualifier:         Not reported



MAP FINDINGS  
FOCUS MAP 23

Map ID Site Database(s) EPA ID Number

**LUCKY SERVICES GAS STATION (Continued)**

**U002283029**

Soil Qualifier: Not reported  
 Organization: Not reported  
 Owner Contact: Not reported  
 Responsible Party: BLANK RP  
 RP Address: 516 N CHANDLER AVE, MONTEREY PARK, 91754  
 Program: LUST  
 Lat/Long: 34.0770542 / -1  
 Local Agency Staff: Not reported  
 Beneficial Use: Not reported  
 Priority: Not reported  
 Cleanup Fund Id: Not reported  
 Suspended: Not reported  
 Assigned Name: Not reported  
 Summary: Not reported

Cortese:  
 Region: CORTESE  
 Facility Addr2: Not reported

**LOS ANGELES CO. HMS:**

Region: LA  
 Facility Id: 009882-009725  
 Facility Status: Removed  
 Area: 3I  
 Permit Number: 00001006T  
 Permit Status: Removed  
 Facility Type: T0

**EMI:**

Year: 1987  
 County Code: 19  
 Air Basin: SC  
 Facility ID: 7931  
 Air District Name: SC  
 SIC Code: 5113  
 Air District Name: SOUTH COAST AQMD  
 Community Health Air Pollution Info System: Not reported  
 Consolidated Emission Reporting Rule: Not reported  
 Total Organic Hydrocarbon Gases Tons/Yr: 0  
 Reactive Organic Gases Tons/Yr: 0  
 Carbon Monoxide Emissions Tons/Yr: 0  
 NOX - Oxides of Nitrogen Tons/Yr: 0  
 SOX - Oxides of Sulphur Tons/Yr: 0  
 Particulate Matter Tons/Yr: 6  
 Part. Matter 10 Micrometers & Smllr Tons/Yr: 3

Year: 1990  
 County Code: 19  
 Air Basin: SC  
 Facility ID: 7931  
 Air District Name: SC  
 SIC Code: 5113  
 Air District Name: SOUTH COAST AQMD  
 Community Health Air Pollution Info System: Not reported  
 Consolidated Emission Reporting Rule: Not reported  
 Total Organic Hydrocarbon Gases Tons/Yr: 3

MAP FINDINGS  
FOCUS MAP 23

Map ID      Site      Database(s)      EPA ID Number

**LUCKY SERVICES GAS STATION (Continued)**

**U002283029**

Reactive Organic Gases Tons/Yr:	2
Carbon Monoxide Emissions Tons/Yr:	4
NOX - Oxides of Nitrogen Tons/Yr:	10
SOX - Oxides of Sulphur Tons/Yr:	0
Particulate Matter Tons/Yr:	1
Part. Matter 10 Micrometers & Smlr Tons/Yr:	1
Year:	1995
County Code:	19
Air Basin:	SC
Facility ID:	7931
Air District Name:	SC
SIC Code:	5113
Air District Name:	SOUTH COAST AQMD
Community Health Air Pollution Info System:	Not reported
Consolidated Emission Reporting Rule:	Not reported
Total Organic Hydrocarbon Gases Tons/Yr:	3
Reactive Organic Gases Tons/Yr:	3
Carbon Monoxide Emissions Tons/Yr:	3
NOX - Oxides of Nitrogen Tons/Yr:	10
SOX - Oxides of Sulphur Tons/Yr:	0
Particulate Matter Tons/Yr:	1
Part. Matter 10 Micrometers & Smlr Tons/Yr:	1
Year:	1996
County Code:	19
Air Basin:	SC
Facility ID:	7931
Air District Name:	SC
SIC Code:	5113
Air District Name:	SOUTH COAST AQMD
Community Health Air Pollution Info System:	Not reported
Consolidated Emission Reporting Rule:	Not reported
Total Organic Hydrocarbon Gases Tons/Yr:	1
Reactive Organic Gases Tons/Yr:	1
Carbon Monoxide Emissions Tons/Yr:	3
NOX - Oxides of Nitrogen Tons/Yr:	2
SOX - Oxides of Sulphur Tons/Yr:	0
Particulate Matter Tons/Yr:	1
Part. Matter 10 Micrometers & Smlr Tons/Yr:	1
Year:	1997
County Code:	19
Air Basin:	SC
Facility ID:	7931
Air District Name:	SC
SIC Code:	2613
Air District Name:	SOUTH COAST AQMD
Community Health Air Pollution Info System:	Not reported
Consolidated Emission Reporting Rule:	Not reported
Total Organic Hydrocarbon Gases Tons/Yr:	1
Reactive Organic Gases Tons/Yr:	1
Carbon Monoxide Emissions Tons/Yr:	3
NOX - Oxides of Nitrogen Tons/Yr:	3
SOX - Oxides of Sulphur Tons/Yr:	0
Particulate Matter Tons/Yr:	1
Part. Matter 10 Micrometers & Smlr Tons/Yr:	1

MAP FINDINGS  
FOCUS MAP 23

Map ID Site Database(s) EPA ID Number

**LUCKY SERVICES GAS STATION (Continued)**

**U002283029**

Year: 1998  
 County Code: 19  
 Air Basin: SC  
 Facility ID: 7931  
 Air District Name: SC  
 SIC Code: 2613  
 Air District Name: SOUTH COAST AQMD  
 Community Health Air Pollution Info System: Not reported  
 Consolidated Emission Reporting Rule: Not reported  
 Total Organic Hydrocarbon Gases Tons/Yr: 1  
 Reactive Organic Gases Tons/Yr: 1  
 Carbon Monoxide Emissions Tons/Yr: 3  
 NOX - Oxides of Nitrogen Tons/Yr: 3  
 SOX - Oxides of Sulphur Tons/Yr: 0  
 Particulate Matter Tons/Yr: 1  
 Part. Matter 10 Micrometers & Smlr Tons/Yr: 1

Year: 1999  
 County Code: 19  
 Air Basin: SC  
 Facility ID: 7931  
 Air District Name: SC  
 SIC Code: 2613  
 Air District Name: SOUTH COAST AQMD  
 Community Health Air Pollution Info System: Not reported  
 Consolidated Emission Reporting Rule: Not reported  
 Total Organic Hydrocarbon Gases Tons/Yr: 1  
 Reactive Organic Gases Tons/Yr: 1  
 Carbon Monoxide Emissions Tons/Yr: 3  
 NOX - Oxides of Nitrogen Tons/Yr: 3  
 SOX - Oxides of Sulphur Tons/Yr: 0  
 Particulate Matter Tons/Yr: 1  
 Part. Matter 10 Micrometers & Smlr Tons/Yr: 1

Year: 2000  
 County Code: 19  
 Air Basin: SC  
 Facility ID: 7931  
 Air District Name: SC  
 SIC Code: 2613  
 Air District Name: SOUTH COAST AQMD  
 Community Health Air Pollution Info System: Not reported  
 Consolidated Emission Reporting Rule: Not reported  
 Total Organic Hydrocarbon Gases Tons/Yr: 1  
 Reactive Organic Gases Tons/Yr: 1  
 Carbon Monoxide Emissions Tons/Yr: 3  
 NOX - Oxides of Nitrogen Tons/Yr: 3  
 SOX - Oxides of Sulphur Tons/Yr: 0  
 Particulate Matter Tons/Yr: 1  
 Part. Matter 10 Micrometers & Smlr Tons/Yr: 1

Year: 2001  
 County Code: 19  
 Air Basin: SC  
 Facility ID: 7931  
 Air District Name: SC  
 SIC Code: 2613

MAP FINDINGS  
FOCUS MAP 23

Map ID	Site	Database(s)	EPA ID Number
--------	------	-------------	---------------

**LUCKY SERVICES GAS STATION (Continued)**

**U002283029**

Air District Name: SOUTH COAST AQMD  
 Community Health Air Pollution Info System: Not reported  
 Consolidated Emission Reporting Rule: Not reported  
 Total Organic Hydrocarbon Gases Tons/Yr: 1  
 Reactive Organic Gases Tons/Yr: 0  
 Carbon Monoxide Emissions Tons/Yr: 6  
 NOX - Oxides of Nitrogen Tons/Yr: 3  
 SOX - Oxides of Sulphur Tons/Yr: 0  
 Particulate Matter Tons/Yr: 1  
 Part. Matter 10 Micrometers & Smlr Tons/Yr: 1

Year: 2002  
 County Code: 19  
 Air Basin: SC  
 Facility ID: 7931  
 Air District Name: SC  
 SIC Code: 2631  
 Air District Name: SOUTH COAST AQMD  
 Community Health Air Pollution Info System: Not reported  
 Consolidated Emission Reporting Rule: Not reported  
 Total Organic Hydrocarbon Gases Tons/Yr: 1  
 Reactive Organic Gases Tons/Yr: 0  
 Carbon Monoxide Emissions Tons/Yr: 6  
 NOX - Oxides of Nitrogen Tons/Yr: 3  
 SOX - Oxides of Sulphur Tons/Yr: 0  
 Particulate Matter Tons/Yr: 1  
 Part. Matter 10 Micrometers & Smlr Tons/Yr: 1

Year: 2003  
 County Code: 19  
 Air Basin: SC  
 Facility ID: 7931  
 Air District Name: SC  
 SIC Code: 2631  
 Air District Name: SOUTH COAST AQMD  
 Community Health Air Pollution Info System: Not reported  
 Consolidated Emission Reporting Rule: Not reported  
 Total Organic Hydrocarbon Gases Tons/Yr: 1  
 Reactive Organic Gases Tons/Yr: 0  
 Carbon Monoxide Emissions Tons/Yr: 6  
 NOX - Oxides of Nitrogen Tons/Yr: 3  
 SOX - Oxides of Sulphur Tons/Yr: 0  
 Particulate Matter Tons/Yr: 1  
 Part. Matter 10 Micrometers & Smlr Tons/Yr: 1

Year: 2004  
 County Code: 19  
 Air Basin: SC  
 Facility ID: 7931  
 Air District Name: SC  
 SIC Code: 2631  
 Air District Name: SOUTH COAST AQMD  
 Community Health Air Pollution Info System: Not reported  
 Consolidated Emission Reporting Rule: Not reported  
 Total Organic Hydrocarbon Gases Tons/Yr: 0.858  
 Reactive Organic Gases Tons/Yr: 0.36  
 Carbon Monoxide Emissions Tons/Yr: 5.53

MAP FINDINGS  
FOCUS MAP 23

Map ID	Site	Database(s)	EPA ID Number
--------	------	-------------	---------------

**LUCKY SERVICES GAS STATION (Continued)**

**U002283029**

NOX - Oxides of Nitrogen Tons/Yr:	2.56
SOX - Oxides of Sulphur Tons/Yr:	0.0395
Particulate Matter Tons/Yr:	0.5
Part. Matter 10 Micrometers & Smlr Tons/Yr:	0.5

CA WDS:

Facility ID:	4 19I009384
Facility Type:	Industrial - Facility that treats and/or disposes of liquid or semisolid wastes from any servicing, producing, manufacturing or processing operation of whatever nature, including mining, gravel washing, geothermal operations, air conditioning, ship building and repairing, oil production, storage and disposal operations, water pumping.
Facility Status:	Active - Any facility with a continuous or seasonal discharge that is under Waste Discharge Requirements.
NPDES Number:	CAS000001 The 1st 2 characters designate the state. The remaining 7 are assigned by the Regional Board
Subregion:	4
Facility Telephone:	3236858900
Facility Contact:	JOHN MORRISSEY
Agency Name:	LOS ANGELES PAPER BOX & BOARD
Agency Address:	5959 Randolph St
Agency City,St,Zip:	Los Angeles 900403416
Agency Contact:	JOHN MORRISSEY
Agency Telephone:	3236858900
Agency Type:	Private
SIC Code:	0
SIC Code 2:	Not reported
Primary Waste:	Not reported
Primary Waste Type:	Not reported
Secondary Waste:	Not reported
Secondary Waste Type:	Not reported
Design Flow:	0
Baseline Flow:	0
Reclamation:	Not reported
POTW:	Not reported
Treat To Water:	Minor Threat to Water Quality. A violation of a regional board order should cause a relatively minor impairment of beneficial uses compared to a major or minor threat. Not: All nurds without a TTWQ will be considered a minor threat to water quality unless coded at a higher Level. A Zero (0) may be used to code those NURDS that are found to represent no threat to water quality.
Complexity:	Category C - Facilities having no waste treatment systems, such as cooling water dischargers or those who must comply through best management practices, facilities with passive waste treatment and disposal systems, such as septic systems with subsurface disposal, or dischargers having waste storage systems with land disposal such as dairy waste ponds.

MAP FINDINGS  
FOCUS MAP 23

Map ID	Site	Database(s)	EPA ID Number
574	<b>VINH HAIR SALON</b> <b>2425 W VALLEY BLVD</b> <b>ALHAMBRA, CA 91803</b>	<b>SLIC</b> <b>WIP</b>	<b>S106485189</b> <b>N/A</b>
	SLIC: Region: STATE Global Id: SL603799411 Assigned Name: SLICSITE Lead Agency Contact: CURT CHARMLEY Lead Agency: LOS ANGELES RWQCB (REGION 4) Lead Agency Case Number: 115.0305 Responsible Party: STEVEN TANG Recent DTW: Not reported Substance Released: VOC <b>Facility Status: Reopen Previously Closed Case</b>		
	WIP: Region: 4 File Number: 115.0305 <b>File Status: Backlog</b> Staff: CCHARMLE Facility Suite: Not reported		
574	<b>LOVELY NAILS</b> <b>2437 W VALLEY BLVD</b> <b>ALHAMBRA, CA 91803</b>	<b>SLIC</b> <b>WIP</b>	<b>S106485252</b> <b>N/A</b>
	SLIC: Region: STATE Global Id: SL603799474 Assigned Name: SLICSITE Lead Agency Contact: CURT CHARMLEY Lead Agency: LOS ANGELES RWQCB (REGION 4) Lead Agency Case Number: 115.0368 Responsible Party: SONGTRAN NGUYEN Recent DTW: Not reported Substance Released: VOC <b>Facility Status: Reopen Previously Closed Case</b>		
	WIP: Region: 4 File Number: 115.0368 <b>File Status: Backlog</b> Staff: CCHARMLE Facility Suite: Not reported		
574	<b>DRAGON PRODUCTS CO.</b> <b>2424 W VALLEY BLVD</b> <b>ALHAMBRA, CA 91803</b>	<b>SLIC</b> <b>WIP</b>	<b>S106485047</b> <b>N/A</b>
	SLIC: Region: STATE Global Id: SL603799269 Assigned Name: SLICSITE Lead Agency Contact: CURT CHARMLEY Lead Agency: LOS ANGELES RWQCB (REGION 4) Lead Agency Case Number: 115.0160		

MAP FINDINGS  
FOCUS MAP 23

Map ID Site Database(s) EPA ID Number

---

**DRAGON PRODUCTS CO. (Continued)**

**S106485047**

Responsible Party: GEORGE TSOU  
Recent DTW: Not reported  
Substance Released: VOC  
**Facility Status: Reopen Previously Closed Case**

WIP:

Region: 4  
File Number: 115.0160  
**File Status: Backlog**  
Staff: CCHARMLE  
Facility Suite: Not reported

---

575

**SERVICE STATION 2159  
2529 W VALLEY BLVD  
ALHAMBRA, CA 91803**

**HIST UST U001570874  
N/A**

HIST UST:

Region: STATE  
Facility ID: 00000029433  
Facility Type: Gas Station  
Other Type: Not reported  
Total Tanks: 0003  
Contact Name: CHUNG O KIM  
Telephone: 0000000000  
Owner Name: UNION OIL COMPANY OF CALIFORNI  
Owner Address: 3701 WILSHIRE BOULEVARD-SUITE  
Owner City,St,Zip: LOS ANGELES, CA 90010

Tank Num: 001  
Container Num: 2159-4  
Year Installed: 1941  
Tank Capacity: 00000550  
Tank Used for: WASTE  
Type of Fuel: WASTE OIL  
Tank Construction: Not reported  
Leak Detection: Stock Inventor, Pressure Test

Tank Num: 002  
Container Num: 2159-1  
Year Installed: 1967  
Tank Capacity: 00009940  
Tank Used for: PRODUCT  
Type of Fuel: UNLEADED  
Tank Construction: Not reported  
Leak Detection: Stock Inventor, Pressure Test

Tank Num: 003  
Container Num: 2159-2  
Year Installed: 1967  
Tank Capacity: 00009940  
Tank Used for: PRODUCT  
Type of Fuel: PREMIUM  
Tank Construction: Not reported  
Leak Detection: Stock Inventor, Pressure Test

MAP FINDINGS  
FOCUS MAP 23

Map ID	Site	Database(s)	EPA ID Number
575	<b>UNION OIL SERVICE STATION 2159</b> <b>2529 W VALLEY BLVD</b> <b>ALHAMBRA, CA 91803</b>  HIST UST: Region: STATE Facility ID: 00000055743 Facility Type: Gas Station Other Type: Not reported Total Tanks: 0001 Contact Name: CHUNG O. KIM Telephone: 0000000000 Owner Name: UNION OIL COMPANY OF CALIFORNI Owner Address: 3701 WILSHIRE BOULEVARD - SUIT Owner City,St,Zip: LOS ANGELES, CA 90010  Tank Num: 001 Container Num: 1 Year Installed: Not reported Tank Capacity: 00000607 Tank Used for: WASTE Type of Fuel: WASTE OIL Tank Construction: Not reported Leak Detection: None	HIST UST	1000166712 N/A
575	<b>UNION OIL CO OF CALIF</b> <b>2529 W. VALLEY BLVD.</b> <b>ALHAMBRA, CA 91803</b>  SLIC: Region: STATE Global Id: SL603799526 Assigned Name: SLICSITE Lead Agency Contact: CURT CHARMLEY Lead Agency: LOS ANGELES RWQCB (REGION 4) Lead Agency Case Number: 115.0421 Responsible Party: Not reported Recent DTW: Not reported Substance Released: VOC <b>Facility Status: Case Open</b>	SLIC	S106485304 N/A
575	<b>FREMONT SERVICE INC</b> <b>2529 W VALLEY BLVD</b> <b>ALHAMBRA, CA 91803</b>  CA FID UST: Facility ID: 19023165 Regulated By: UTNKA Regulated ID: 00029433 Cortese Code: Not reported SIC Code: Not reported Facility Phone: 8185768580 Mail To: Not reported Mailing Address: 1201 W 5TH ST Mailing Address 2: Not reported Mailing City,St,Zip: ALHAMBRA 91803 Contact: Not reported	CA FID UST LOS ANGELES CO. HMS WIP SWEEPS UST	S101585393 N/A



MAP FINDINGS  
FOCUS MAP 23

Map ID      Site      Database(s)      EPA ID Number

---

**FREMONT SERVICE INC (Continued)**

**S101585393**

Contact Phone:      Not reported  
DUNs Number:      Not reported  
NPDES Number:      Not reported  
EPA ID:      Not reported  
Comments:      Not reported  
Status:      Active

LOS ANGELES CO. HMS:

Region:      LA  
Facility Id:      010140-010009  
Facility Status:      Removed  
Area:      3I  
Permit Number:      00001450T  
Permit Status:      Removed  
Facility Type:      T0

Region:      LA  
Facility Id:      010140-023895  
Facility Status:      Removed  
Area:      3I  
Permit Number:      171209  
Permit Status:      Removed  
Facility Type:      T1

WIP:

Region:      4  
File Number:      115.0421  
**File Status:      Backlog**  
Staff:      CCHARMLE  
Facility Suite:      Not reported

SWEEPS UST:

Status:      A  
Comp Number:      10009  
Number:      1  
Board Of Equalization:      44-001057  
Ref Date:      06-19-90  
Act Date:      06-19-90  
Created Date:      06-30-89  
Tank Status:      A  
Owner Tank Id:      Not reported  
Swrcb Tank Id:      19-000-010009-000001  
Actv Date:      06-30-89  
Capacity:      Not reported  
Tank Use:      UNKNOWN  
Stg:      W  
Content:      Not reported  
Number Of Tanks:      3

Status:      A  
Comp Number:      10009  
Number:      1  
Board Of Equalization:      44-001057  
Ref Date:      06-19-90  
Act Date:      06-19-90  
Created Date:      06-30-89

MAP FINDINGS  
FOCUS MAP 23

Map ID	Site	Database(s)	EPA ID Number
--------	------	-------------	---------------

**FREMONT SERVICE INC (Continued)**

**S101585393**

Tank Status: A  
 Owner Tank Id: Not reported  
 Swrcb Tank Id: 19-000-010009-000002  
 Actv Date: 06-30-89  
 Capacity: Not reported  
 Tank Use: UNKNOWN  
 Stg: W  
 Content: Not reported  
 Number Of Tanks: Not reported

Status: A  
 Comp Number: 10009  
 Number: 1  
 Board Of Equalization: 44-001057  
 Ref Date: 06-19-90  
 Act Date: 06-19-90  
 Created Date: 06-30-89  
 Tank Status: A  
 Owner Tank Id: Not reported  
 Swrcb Tank Id: 19-000-010009-000003  
 Actv Date: 06-30-89  
 Capacity: Not reported  
 Tank Use: UNKNOWN  
 Stg: W  
 Content: Not reported  
 Number Of Tanks: Not reported

**576 CHEVRON STATION 9 2400  
 2600 W VALLEY  
 ALHAMBRA, CA 91803**

**RCRA-SQG 1000819152  
 FINDS CAD983651209  
 LUST  
 Cortese**

RCRA-SQG:  
 Date form received by agency: 02/16/2006  
 Facility name: CHEVRON 92400  
 Facility address: 2600 W VALLEY BLVD.  
 ALHAMBRA, CA 91803  
 EPA ID: CAD983651209  
 Mailing address: PO BOX 6004  
 SAN RAMON, CA 94583  
 Contact: KATHY L NORRIS  
 Contact address: Not reported  
 Not reported  
 Contact country: Not reported  
 Contact telephone: (925) 842-5931  
 Contact email: KNORRIS@CHEVRON.COM  
 EPA Region: 09  
 Classification: Small Small Quantity Generator  
 Description: Handler: generates more than 100 and less than 1000 kg of hazardous waste during any calendar month and accumulates less than 6000 kg of hazardous waste at any time; or generates 100 kg or less of hazardous waste during any calendar month, and accumulates more than 1000 kg of hazardous waste at any time

Owner/Operator Summary:  
 Owner/operator name: CHEVRON USA INC.  
 Owner/operator address: Not reported

MAP FINDINGS  
FOCUS MAP 23

Map ID      Site      Database(s)      EPA ID Number

---

**CHEVRON STATION 9 2400 (Continued)**

**1000819152**

Owner/operator country: Not reported  
 Owner/operator telephone: US  
 Legal status: Not reported  
 Private  
 Owner/Operator Type: Operator  
 Owner/Op start date: 03/15/1977  
 Owner/Op end date: Not reported

Owner/operator name: CHEVRON PRODUCTS COMPANY  
 Owner/operator address: P O BOX 6004  
 SAN RAMON, CA 94583

Owner/operator country: Not reported  
 Owner/operator telephone: (925) 842-5931  
 Legal status: Private  
 Owner/Operator Type: Owner  
 Owner/Op start date: Not reported  
 Owner/Op end date: Not reported

Owner/operator name: CHEVRON USA INC.  
 Owner/operator address: PO BOX 6004  
 SAN RAMON, CA 94583

Owner/operator country: US  
 Owner/operator telephone: Not reported  
 Legal status: Private  
 Owner/Operator Type: Owner  
 Owner/Op start date: 03/15/1977  
 Owner/Op end date: Not reported

Handler Activities Summary:

U.S. importer of hazardous waste: No  
 Mixed waste (haz. and radioactive): No  
 Recycler of hazardous waste: No  
 Transporter of hazardous waste: No  
 Treater, storer or disposer of HW: No  
 Underground injection activity: No  
 On-site burner exemption: No  
 Furnace exemption: No  
 Used oil fuel burner: No  
 Used oil processor: No  
 User oil refiner: No  
 Used oil fuel marketer to burner: No  
 Used oil Specification marketer: No  
 Used oil transfer facility: No  
 Used oil transporter: No  
 Off-site waste receiver: Commercial status unknown

Universal Waste Summary:

Waste type: Batteries  
 Accumulated waste on-site: No  
 Generated waste on-site: No

Waste type: Lamps  
 Accumulated waste on-site: No  
 Generated waste on-site: No

Waste type: Pesticides

MAP FINDINGS  
FOCUS MAP 23

Map ID Site Database(s) EPA ID Number

**CHEVRON STATION 9 2400 (Continued)**

**1000819152**

Accumulated waste on-site: No  
Generated waste on-site: No

Waste type: Thermostats  
Accumulated waste on-site: No  
Generated waste on-site: No

Historical Generators:

Date form received by agency: 02/16/2006  
Facility name: CHEVRON 92400  
Classification: Large Quantity Generator

Date form received by agency: 05/16/2002  
Facility name: CHEVRON 92400  
Site name: CHEVRON STATION 92400  
Classification: Small Quantity Generator

Hazardous Waste Summary:

Waste code: D001  
Waste name: IGNITABLE HAZARDOUS WASTES ARE THOSE WASTES WHICH HAVE A FLASHPOINT OF LESS THAN 140 DEGREES FAHRENHEIT AS DETERMINED BY A PENSKEY-MARTENS CLOSED CUP FLASH POINT TESTER. ANOTHER METHOD OF DETERMINING THE FLASH POINT OF A WASTE IS TO REVIEW THE MATERIAL SAFETY DATA SHEET, WHICH CAN BE OBTAINED FROM THE MANUFACTURER OR DISTRIBUTOR OF THE MATERIAL. LACQUER THINNER IS AN EXAMPLE OF A COMMONLY USED SOLVENT WHICH WOULD BE CONSIDERED AS IGNITABLE HAZARDOUS WASTE.

Waste code: D018  
Waste name: BENZENE

Waste code: 134  
Waste name: 134

Waste code: D001  
Waste name: IGNITABLE HAZARDOUS WASTES ARE THOSE WASTES WHICH HAVE A FLASHPOINT OF LESS THAN 140 DEGREES FAHRENHEIT AS DETERMINED BY A PENSKEY-MARTENS CLOSED CUP FLASH POINT TESTER. ANOTHER METHOD OF DETERMINING THE FLASH POINT OF A WASTE IS TO REVIEW THE MATERIAL SAFETY DATA SHEET, WHICH CAN BE OBTAINED FROM THE MANUFACTURER OR DISTRIBUTOR OF THE MATERIAL. LACQUER THINNER IS AN EXAMPLE OF A COMMONLY USED SOLVENT WHICH WOULD BE CONSIDERED AS IGNITABLE HAZARDOUS WASTE.

Biennial Reports:

Last Biennial Reporting Year: 2005

Annual Waste Handled:

Waste code: D001  
Waste name: IGNITABLE HAZARDOUS WASTES ARE THOSE WASTES WHICH HAVE A FLASHPOINT OF LESS THAN 140 DEGREES FAHRENHEIT AS DETERMINED BY A PENSKEY-MARTENS CLOSED CUP FLASH POINT TESTER. ANOTHER METHOD OF DETERMINING THE FLASH POINT OF A WASTE IS TO REVIEW THE MATERIAL SAFETY DATA SHEET, WHICH CAN BE OBTAINED FROM THE MANUFACTURER OR DISTRIBUTOR OF THE MATERIAL. LACQUER THINNER IS AN EXAMPLE OF A COMMONLY USED SOLVENT WHICH WOULD BE CONSIDERED AS IGNITABLE HAZARDOUS WASTE.

Amount (Lbs): 5449

MAP FINDINGS  
FOCUS MAP 23

Map ID Site Database(s) EPA ID Number

**CHEVRON STATION 9 2400 (Continued)**

**1000819152**

Violation Status: No violations found

**FINDS:**

Other Pertinent Environmental Activity Identified at Site

California - Hazardous Waste Tracking System - Datamart

RCRAInfo is a national information system that supports the Resource Conservation and Recovery Act (RCRA) program through the tracking of events and activities related to facilities that generate, transport, and treat, store, or dispose of hazardous waste. RCRAInfo allows RCRA program staff to track the notification, permit, compliance, and corrective action activities required under RCRA.

**LUST:**

Region: STATE  
Status: Case Closed  
Case Number: R-09885  
Local Case #: Not reported  
Chemical: Diesel  
Qty Leaked: Not reported  
Abate Method: Not reported  
Release Date: 1987-11-18 00:00:00  
Discover Date: 1987-11-17 00:00:00  
Report Date: 1994-09-20 00:00:00  
Enforcement Dt: Not reported  
Review Date: 1987-11-18 00:00:00  
Enter Date: 1987-12-17 00:00:00  
Stop Date: 1987-11-17 00:00:00  
Confirm Leak: Not reported  
Case Type: Soil only  
Cross Street: FREMONT  
Enf Type: Not reported  
Funding: CLOS  
How Discovered: Tank Test  
How Stopped: Not reported  
Leak Cause: Corrosion  
Leak Source: Tank  
Global Id: T0603704874  
Workplan: Not reported  
Prelim Assess: Not reported  
Pollution Char: 1987-11-18 00:00:00  
Remed Plan: Not reported  
Remed Action: Not reported  
Monitoring: Not reported  
MTBE Date: Not reported  
GW Qualifier: Not reported  
Soil Qualifier: Not reported  
Max MTBE GW ppb: Not reported  
Max MTBE Soil ppb: Not reported  
County: 19  
Org Name: Not reported  
Reg Board: Los Angeles Region  
Contact Person: Not reported  
Responsible Party: CHEVRON USA INC.  
RP Address: PO BOX 2833, LA HABRA, CA 90632

MAP FINDINGS  
FOCUS MAP 23

Map ID Site Database(s) EPA ID Number

**CHEVRON STATION 9 2400 (Continued)**

**1000819152**

Interim: Not reported  
 Oversight Prgm: LUST  
 MTBE Class: \*  
 MTBE Conc: 0  
 MTBE Fuel: 0  
 MTBE Tested: Not Required to be Tested.  
 Staff: YR  
 Staff Initials: JA  
 Lead Agency: Local Agency  
 Local Agency: 19000  
 Hydr Basin #: SAN FERNANDO VALLEY  
 Beneficial: Not reported  
 Priority: Not reported  
 Cleanup Fund Id: Not reported  
 Work Suspended: Not reported  
 Operator: GAMBOA, ALBERT  
 Water System Name: Not reported  
 Well Name: Not reported  
 Distance To Lust: 0  
 Waste Discharge Global ID: Not reported  
 Waste Disch Assigned Name: Not reported  
 Summary: TESTER LOST 3 GALLONS OF DIESEL DURING TEST. THERE WAS NO APPARENT LOSS OF USED OIL. FILED AS CASE FOR JMW 12/03/87, ERROR CORRECTED OLD CASE #002010

**LUST REG 4:**

Region: 4  
 Regional Board: 04  
 County: Los Angeles  
 facid: R-09885  
 Status: Pollution Characterization  
 Substance: Diesel  
 Substance Quantity: Not reported  
 Local Case No: Not reported  
 Case Type: Soil  
 Abatement Method Used at the Site: Not reported  
 Global ID: T0603704874  
 W Global ID: Not reported  
 Staff: UNK  
 Local Agency: 19000  
 Cross Street: FREMONT  
 Enforcement Type: Not reported  
 Date Leak Discovered: 11/17/1987  
 Date Leak First Reported: 11/18/1987  
 Date Leak Record Entered: 12/17/1987  
 Date Confirmation Began: Not reported  
 Date Leak Stopped: 11/17/1987  
 Date Case Last Changed on Database: 11/18/1987  
 Date the Case was Closed: Not reported  
 How Leak Discovered: Tank Test  
 How Leak Stopped: Not reported  
 Cause of Leak: Corrosion  
 Leak Source: Tank  
 Operator: GAMBOA, ALBERT  
 Water System: Not reported  
 Well Name: Not reported  
 Approx. Dist To Production Well (ft): 6108.7141234074634283939943557

MAP FINDINGS  
FOCUS MAP 23

Map ID      Site      Database(s)      EPA ID Number

**CHEVRON STATION 9 2400 (Continued)**

**1000819152**

Source of Cleanup Funding: Tank  
 Preliminary Site Assessment Workplan Submitted: Not reported  
 Preliminary Site Assessment Began: Not reported  
 Pollution Characterization Began: 11/18/1987  
 Remediation Plan Submitted: Not reported  
 Remedial Action Underway: Not reported  
 Post Remedial Action Monitoring Began: Not reported  
 Enforcement Action Date: Not reported  
 Historical Max MTBE Date: Not reported  
 Hist Max MTBE Conc in Groundwater: Not reported  
 Hist Max MTBE Conc in Soil: Not reported  
 Significant Interim Remedial Action Taken: Not reported  
 GW Qualifier: Not reported  
 Soil Qualifier: Not reported  
 Organization: Not reported  
 Owner Contact: Not reported  
 Responsible Party: CHEVRON USA INC.  
 RP Address: PO BOX 2833, LA HABRA, CA 90632  
 Program: LUST  
 Lat/Long: 34.0766912 / -1  
 Local Agency Staff: Not reported  
 Beneficial Use: Not reported  
 Priority: Not reported  
 Cleanup Fund Id: Not reported  
 Suspended: Not reported  
 Assigned Name: Not reported  
 Summary: TESTER LOST 3 GALLONS OF DIESEL DURING TEST. THERE WAS NO APPARENT  
 LOSS OF USED OIL. FILED AS CASE FOR JMW 12/03/87, ERROR CORRECTED  
 OLD CASE #002010

Cortese:  
 Region: CORTESE  
 Facility Addr2: 2600 VALLEY BLVD W

**576 VALLEY CLEANERS  
 2619 W VALLEY BLVD  
 ALHAMBRA, CA 91803**

**RCRA-SQG 1000283298  
 FINDS CAD981650054  
 WIP**

RCRA-SQG:  
 Date form received by agency: 06/15/1990  
 Facility name: VALLEY CLEANERS  
 Facility address: 2619 W VALLEY BLVD  
 ALHAMBRA, CA 91803  
 EPA ID: CAD981650054  
 Mailing address: 2619 W VALLEY BL  
 ALHAMBRA, CA 91803  
 Contact: ENVIRONMENTAL MANAGER  
 Contact address: 2619 W VALLEY BLVD  
 ALHAMBRA, CA 91803  
 Contact country: US  
 Contact telephone: (818) 282-4103  
 Contact email: Not reported  
 EPA Region: 09  
 Classification: Small Small Quantity Generator  
 Description: Handler: generates more than 100 and less than 1000 kg of hazardous  
 waste during any calendar month and accumulates less than 6000 kg of  
 hazardous waste at any time; or generates 100 kg or less of hazardous

MAP FINDINGS  
FOCUS MAP 23

Map ID Site Database(s) EPA ID Number

**VALLEY CLEANERS (Continued)**

**1000283298**

waste during any calendar month, and accumulates more than 1000 kg of hazardous waste at any time

Owner/Operator Summary:

Owner/operator name: KWANG B KIM  
Owner/operator address: NOT REQUIRED  
NOT REQUIRED, ME 99999  
Owner/operator country: Not reported  
Owner/operator telephone: (415) 555-1212  
Legal status: Private  
Owner/Operator Type: Owner  
Owner/Op start date: Not reported  
Owner/Op end date: Not reported

Owner/operator name: NOT REQUIRED  
Owner/operator address: NOT REQUIRED  
NOT REQUIRED, ME 99999  
Owner/operator country: Not reported  
Owner/operator telephone: (415) 555-1212  
Legal status: Private  
Owner/Operator Type: Operator  
Owner/Op start date: Not reported  
Owner/Op end date: Not reported

Handler Activities Summary:

U.S. importer of hazardous waste: Unknown  
Mixed waste (haz. and radioactive): Unknown  
Recycler of hazardous waste: No  
Transporter of hazardous waste: No  
Treater, storer or disposer of HW: No  
Underground injection activity: No  
On-site burner exemption: Unknown  
Furnace exemption: Unknown  
Used oil fuel burner: No  
Used oil processor: No  
Used oil refiner: No  
Used oil fuel marketer to burner: No  
Used oil Specification marketer: No  
Used oil transfer facility: No  
Used oil transporter: No  
Off-site waste receiver: Commercial status unknown

Violation Status: No violations found

**FINDS:**

Other Pertinent Environmental Activity Identified at Site

California - Hazardous Waste Tracking System - Datamart

RCRAInfo is a national information system that supports the Resource Conservation and Recovery Act (RCRA) program through the tracking of events and activities related to facilities that generate, transport, and treat, store, or dispose of hazardous waste. RCRAInfo allows RCRA program staff to track the notification, permit, compliance, and corrective action activities required under RCRA.



MAP FINDINGS  
FOCUS MAP 23

Map ID	Site	Database(s)	EPA ID Number
	<b>VALLEY CLEANERS (Continued)</b>		<b>1000283298</b>
	WIP: Region: 4 File Number: 115.0027 <b>File Status: Active</b> Staff: CCHARMLE Facility Suite: Not reported		
576	<b>VALLEY CLEANERS</b> <b>2619 W. VALLEY BLVD.</b> <b>ALHAMBRA, CA 91803</b>	SLIC	S106484941 N/A
	SLIC: Region: STATE Global Id: SL603799162 Assigned Name: SLICSITE Lead Agency Contact: CURT CHARMLEY Lead Agency: LOS ANGELES RWQCB (REGION 4) Lead Agency Case Number: 115.0027 Responsible Party: LEE H. LEE Recent DTW: Not reported Substance Released: VOC <b>Facility Status: Reopen Previously Closed Case</b>		
576	<b>CHEVRON</b> <b>2600 W. VALLEY BLVD.</b> <b>ALHAMBRA, CA 91803</b>	SLIC	S106485061 N/A
	SLIC: Region: STATE Global Id: SL603799283 Assigned Name: SLICSITE Lead Agency Contact: CURT CHARMLEY Lead Agency: LOS ANGELES RWQCB (REGION 4) Lead Agency Case Number: 115.0174 Responsible Party: ALIBERT GAMBOA Recent DTW: Not reported Substance Released: VOC <b>Facility Status: Reopen Previously Closed Case</b>		
576	<b>CHEVRON USA SS 092400</b> <b>2600 W VALLEY BLVD</b> <b>ALHAMBRA, CA 91803</b>	UST	U003776401 N/A
	UST: Local Agency: 19000 Facility ID: 009885		

MAP FINDINGS  
FOCUS MAP 23

Map ID	Site	Database(s)	EPA ID Number
576	<b>CHEVRON SERVICE STATION 2600 W VALLEY BLVD ALHAMBRA, CA 91803</b>	<b>HIST UST WIP SWEEPS UST</b>	<b>U001570857 N/A</b>
	HIST UST:		
	Region:	STATE	
	Facility ID:	00000062253	
	Facility Type:	Gas Station	
	Other Type:	Not reported	
	Total Tanks:	0004	
	Contact Name:	GAMBOA,ALIBERT	
	Telephone:	8182844061	
	Owner Name:	CHEVRON U.S.A. INC.	
	Owner Address:	575 MARKET	
	Owner City,St,Zip:	SAN FRANCISCO, CA 94105	
	Tank Num:	001	
	Container Num:	1	
	Year Installed:	1978	
	Tank Capacity:	00010000	
	Tank Used for:	PRODUCT	
	Type of Fuel:	Not reported	
	Tank Construction:	0000250 unknown	
	Leak Detection:	Stock Inventor	
	Tank Num:	002	
	Container Num:	2	
	Year Installed:	1961	
	Tank Capacity:	00006000	
	Tank Used for:	PRODUCT	
	Type of Fuel:	Not reported	
	Tank Construction:	0000250 unknown	
	Leak Detection:	Stock Inventor	
	Tank Num:	003	
	Container Num:	3	
	Year Installed:	1961	
	Tank Capacity:	00008000	
	Tank Used for:	PRODUCT	
	Type of Fuel:	Not reported	
	Tank Construction:	0000250 unknown	
	Leak Detection:	Stock Inventor	
	Tank Num:	004	
	Container Num:	4	
	Year Installed:	1961	
	Tank Capacity:	00000550	
	Tank Used for:	WASTE	
	Type of Fuel:	Not reported	
	Tank Construction:	0000100 unknown	
	Leak Detection:	Stock Inventor	
	WIP:		
	Region:	4	
	File Number:	115.0174	
	<b>File Status:</b>	<b>Backlog</b>	
	Staff:	CCHARMLE	
	Facility Suite:	Not reported	

MAP FINDINGS  
FOCUS MAP 23

Map ID Site Database(s) EPA ID Number

---

**CHEVRON SERVICE STATION (Continued)**

**U001570857**

SWEEPS UST:

Status: A  
Comp Number: 9885  
Number: 1  
Board Of Equalization: 44-008619  
Ref Date: 07-12-91  
Act Date: 07-12-91  
Created Date: 06-30-89  
Tank Status: A  
Owner Tank Id: Not reported  
Swrcb Tank Id: 19-000-009885-000001  
Actv Date: 06-30-89  
Capacity: Not reported  
Tank Use: UNKNOWN  
Stg: W  
Content: Not reported  
Number Of Tanks: 5

Status: A  
Comp Number: 9885  
Number: 1  
Board Of Equalization: 44-008619  
Ref Date: 07-12-91  
Act Date: 07-12-91  
Created Date: 06-30-89  
Tank Status: A  
Owner Tank Id: Not reported  
Swrcb Tank Id: 19-000-009885-000002  
Actv Date: 06-30-89  
Capacity: Not reported  
Tank Use: UNKNOWN  
Stg: W  
Content: Not reported  
Number Of Tanks: Not reported

Status: A  
Comp Number: 9885  
Number: 1  
Board Of Equalization: 44-008619  
Ref Date: 07-12-91  
Act Date: 07-12-91  
Created Date: 06-30-89  
Tank Status: A  
Owner Tank Id: Not reported  
Swrcb Tank Id: 19-000-009885-000003  
Actv Date: 06-30-89  
Capacity: Not reported  
Tank Use: UNKNOWN  
Stg: W  
Content: Not reported  
Number Of Tanks: Not reported

Status: A  
Comp Number: 9885  
Number: 1  
Board Of Equalization: 44-008619  
Ref Date: 07-12-91

MAP FINDINGS  
FOCUS MAP 23

Map ID	Site	Database(s)	EPA ID Number
--------	------	-------------	---------------

**CHEVRON SERVICE STATION (Continued)**

**U001570857**

Act Date: 07-12-91  
 Created Date: 06-30-89  
 Tank Status: A  
 Owner Tank Id: Not reported  
 Swrcb Tank Id: 19-000-009885-000004  
 Actv Date: 06-30-89  
 Capacity: Not reported  
 Tank Use: UNKNOWN  
 Stg: W  
 Content: Not reported  
 Number Of Tanks: Not reported

Status: A  
 Comp Number: 9885  
 Number: 1  
 Board Of Equalization: 44-008619  
 Ref Date: 07-12-91  
 Act Date: 07-12-91  
 Created Date: 06-30-89  
 Tank Status: A  
 Owner Tank Id: Not reported  
 Swrcb Tank Id: 19-000-009885-000005  
 Actv Date: 06-30-89  
 Capacity: Not reported  
 Tank Use: UNKNOWN  
 Stg: W  
 Content: Not reported  
 Number Of Tanks: Not reported

576

**ANDY'S GARAGE  
 2620 W VALLEY BLVD  
 ALHAMBRA, CA 91803**

**SLIC S106485130  
 WIP N/A**

SLIC:  
 Region: STATE  
 Global Id: SL603799352  
 Assigned Name: SLICSITE  
 Lead Agency Contact: CURT CHARMLEY  
 Lead Agency: LOS ANGELES RWQCB (REGION 4)  
 Lead Agency Case Number: 115.0244  
 Responsible Party: UNKNOWN  
 Recent DTW: Not reported  
 Substance Released: VOC  
**Facility Status: Reopen Previously Closed Case**

WIP:  
 Region: 4  
 File Number: 115.0244  
**File Status: Backlog**  
 Staff: CCHARMLE  
 Facility Suite: Not reported

MAP FINDINGS  
FOCUS MAP 23

Map ID	Site	Database(s)	EPA ID Number
577	<b>OWEN TYPEWRITER CO.</b> <b>2814 W VALLEY BLVD</b> <b>ALHAMBRA, CA 91803</b>  SLIC: Region: STATE Global Id: SL603799284 Assigned Name: SLICSITE Lead Agency Contact: CURT CHARMLEY Lead Agency: LOS ANGELES RWQCB (REGION 4) Lead Agency Case Number: 115.0175 Responsible Party: PAUL HSIAO Recent DTW: Not reported Substance Released: VOC <b>Facility Status: Reopen Previously Closed Case</b>  WIP: Region: 4 File Number: 115.0175 <b>File Status: Backlog</b> Staff: CCHARMLE Facility Suite: Not reported	<b>SLIC</b> <b>WIP</b>	<b>S106485062</b> <b>N/A</b>
577	<b>ELI PRINTING</b> <b>2832 W VALLEY BLVD</b> <b>ALHAMBRA, CA 91803</b>  SLIC: Region: STATE Global Id: SL603799464 Assigned Name: SLICSITE Lead Agency Contact: CURT CHARMLEY Lead Agency: LOS ANGELES RWQCB (REGION 4) Lead Agency Case Number: 115.0358 Responsible Party: UNKNOWN Recent DTW: Not reported Substance Released: VOC <b>Facility Status: Reopen Previously Closed Case</b>  WIP: Region: 4 File Number: 115.0358 <b>File Status: Backlog</b> Staff: CCHARMLE Facility Suite: Not reported	<b>SLIC</b> <b>WIP</b>	<b>S106485242</b> <b>N/A</b>
577	<b>VALLEY SERVICE</b> <b>2810 W VALLEY BLVD</b> <b>ALHAMBRA, CA 91803</b>  SLIC: Region: STATE Global Id: SL603799494 Assigned Name: SLICSITE Lead Agency Contact: CURT CHARMLEY Lead Agency: LOS ANGELES RWQCB (REGION 4) Lead Agency Case Number: 115.0388	<b>SLIC</b> <b>WIP</b>	<b>S106485272</b> <b>N/A</b>

MAP FINDINGS  
FOCUS MAP 23

Map ID	Site	Database(s)	EPA ID Number
--------	------	-------------	---------------

**VALLEY SERVICE (Continued)**

**S106485272**

Responsible Party: MAURICE LUC  
Recent DTW: Not reported  
Substance Released: VOC  
**Facility Status: Reopen Previously Closed Case**

WIP:

Region: 4  
File Number: 115.0388  
**File Status: Backlog**  
Staff: CCHARMLE  
Facility Suite: Not reported

578

**LOY FRANK & ASSOCIATES**  
**2890 W VALLEY BLVD**  
**ALHAMBRA, CA 91803**

**SLIC S106485224**  
**WIP N/A**

SLIC:

Region: STATE  
Global Id: SL603799446  
Assigned Name: SLICSITE  
Lead Agency Contact: CURT CHARMLEY  
Lead Agency: LOS ANGELES RWQCB (REGION 4)  
Lead Agency Case Number: 115.0340  
Responsible Party: Not reported  
Recent DTW: Not reported  
Substance Released: VOC  
**Facility Status: Case Open**

WIP:

Region: 4  
File Number: 115.0340  
**File Status: Backlog**  
Staff: CCHARMLE  
Facility Suite: Not reported

579

**VALLEY CLEANERS**  
**2919 W VALLEY BL**  
**ALHAMBRA, CA 91803**

**HAZNET S100947746**  
**N/A**

HAZNET:

Gepaid: CAD981650054  
Contact: LEE H. LEE  
Telephone: 6262824102  
Facility Addr2: Not reported  
Mailing Name: Not reported  
Mailing Address: 2619 W VALLEY BLVD  
Mailing City,St,Zip: ALHAMBRA, CA 918031814  
Gen County: Los Angeles  
TSD EPA ID: CAT000613893  
TSD County: Los Angeles  
Waste Category: Liquids with halogenated organic compounds > 1000 mg/l  
Disposal Method: Not reported  
Tons: .1950  
Facility County: Los Angeles

MAP FINDINGS  
FOCUS MAP 23

Map ID      Site      Database(s)      EPA ID Number

---

**VALLEY CLEANERS (Continued)**

**S100947746**

Gepaid:            CAD981650054  
Contact:           LEE H. LEE  
Telephone:        6262824102  
Facility Addr2:   Not reported  
Mailing Name:     Not reported  
Mailing Address: 2619 W VALLEY BLVD  
Mailing City,St,Zip: ALHAMBRA, CA 918031814  
Gen County:       Los Angeles  
TSD EPA ID:       CAT000613893  
TSD County:       Los Angeles  
Waste Category:   Liquids with halogenated organic compounds > 1000 mg/l  
Disposal Method: Transfer Station  
Tons:               .6325  
Facility County:   Los Angeles

Gepaid:            CAD981650054  
Contact:           LEE H. LEE  
Telephone:        6262824102  
Facility Addr2:   Not reported  
Mailing Name:     Not reported  
Mailing Address: 2619 W VALLEY BLVD  
Mailing City,St,Zip: ALHAMBRA, CA 918031814  
Gen County:       Los Angeles  
TSD EPA ID:       CAT000613893  
TSD County:       Los Angeles  
Waste Category:   Liquids with halogenated organic compounds > 1000 mg/l  
Disposal Method: Transfer Station  
Tons:               .8990  
Facility County:   Los Angeles

Gepaid:            CAD981650054  
Contact:           LEE H. LEE  
Telephone:        6262824102  
Facility Addr2:   Not reported  
Mailing Name:     Not reported  
Mailing Address: 2619 W VALLEY BLVD  
Mailing City,St,Zip: ALHAMBRA, CA 918031814  
Gen County:       Los Angeles  
TSD EPA ID:       CAT000613893  
TSD County:       Los Angeles  
Waste Category:   Not reported  
Disposal Method: Not reported  
Tons:               .0000  
Facility County:   Los Angeles

Gepaid:            CAD981650054  
Contact:           LEE H. LEE  
Telephone:        6262824102  
Facility Addr2:   Not reported  
Mailing Name:     Not reported  
Mailing Address: 2619 W VALLEY BLVD  
Mailing City,St,Zip: ALHAMBRA, CA 918031814  
Gen County:       Los Angeles  
TSD EPA ID:       CAT000613893  
TSD County:       Los Angeles  
Waste Category:   Not reported  
Disposal Method: Transfer Station

MAP FINDINGS  
FOCUS MAP 23

Map ID	Site	Database(s)	EPA ID Number
--------	------	-------------	---------------

**VALLEY CLEANERS (Continued)**

**S100947746**

Tons: .0000  
Facility County: Los Angeles

[Click this hyperlink](#) while viewing on your computer to access  
13 additional CA\_HAZNET: record(s) in the EDR Site Report.

**579 CONTROL SALES INC.  
2926 W VALLEY BLVD  
ALHAMBRA, CA 91803**

**SLIC S106485063  
WIP N/A**

SLIC:  
Region: STATE  
Global Id: SL603799285  
Assigned Name: SLICSITE  
Lead Agency Contact: CURT CHARMLEY  
Lead Agency: LOS ANGELES RWQCB (REGION 4)  
Lead Agency Case Number: 115.0176  
Responsible Party: MICHAEL O'GRADY  
Recent DTW: Not reported  
Substance Released: VOC  
**Facility Status: Reopen Previously Closed Case**

WIP:  
Region: 4  
File Number: 115.0176  
**File Status: Backlog**  
Staff: CCHARMLE  
Facility Suite: Not reported

**579 LEO CASTRO  
2929 WEST VALLEY  
ALHAMBRA, CA 91080**

**HAZNET S103974721  
N/A**

HAZNET:  
Gepaid: CAC001408224  
Contact: LEO CASTRO  
Telephone: 0000000000  
Facility Addr2: Not reported  
Mailing Name: Not reported  
Mailing Address: 15 EAST FOOTHILL BLVD  
Mailing City,St,Zip: ARCADIA, CA 910060000  
Gen County: Los Angeles  
TSD EPA ID: CAD000088252  
TSD County: Los Angeles  
Waste Category: Unspecified aqueous solution  
Disposal Method: Transfer Station  
Tons: .2085  
Facility County: Los Angeles



MAP FINDINGS  
FOCUS MAP 23

Map ID	Site	Database(s)	EPA ID Number
580	<b>ALPHA-1 COPIER CO</b> <b>2960 W VALLEY BLVD</b> <b>ALHAMBRA, CA 91803</b>	<b>SLIC</b> <b>WIP</b>	<b>S106485278</b> <b>N/A</b>
	SLIC: Region: STATE Global Id: SL603799500 Assigned Name: SLICSITE Lead Agency Contact: CURT CHARMLEY Lead Agency: LOS ANGELES RWQCB (REGION 4) Lead Agency Case Number: 115.0394 Responsible Party: AIDE ASMAIEL Recent DTW: Not reported Substance Released: VOC <b>Facility Status: Reopen Previously Closed Case</b>		
	WIP: Region: 4 File Number: 115.0394 <b>File Status: Backlog</b> Staff: CCHARMLE Facility Suite: Not reported		
580	<b>Y TIRE ALHAMBRA</b> <b>2969 WEST VALLEY BLVD</b> <b>ALHAMBRA, CA 91803</b>	<b>HAZNET</b>	<b>S103650333</b> <b>N/A</b>
	HAZNET: Gepaid: CAL000028425 Contact: CANX VQ96 FELIX DUPY_____AH Telephone: 8185701113 Facility Addr2: Not reported Mailing Name: Not reported Mailing Address: 2969 WEST VALLEY BLVD Mailing City,St,Zip: ALHAMBRA, CA 918030000 Gen County: Los Angeles TSD EPA ID: Not reported TSD County: Los Angeles Waste Category: Aqueous solution with less than 10% total organic residues Disposal Method: Not reported Tons: 4.58 Facility County: Not reported		
	Gepaid: CAL000028425 Contact: DUPUY FELIX Telephone: 8185701113 Facility Addr2: Not reported Mailing Name: Not reported Mailing Address: 2969 WEST VALLEY BLVD Mailing City,St,Zip: ALHAMBRA, CA 918030000 Gen County: Los Angeles TSD EPA ID: CAT080013352 TSD County: Los Angeles Waste Category: Unspecified aqueous solution Disposal Method: Recycler Tons: .9174 Facility County: Los Angeles		

MAP FINDINGS  
FOCUS MAP 23

Map ID	Site	Database(s)	EPA ID Number
580	<b>Y TIRE SALES</b> <b>2969 W. VALLEY BOULEVARD</b> <b>ALHAMBRA, CA 91803</b>	<b>FINDS</b>	<b>1007679081</b> <b>110017969938</b>
	FINDS: Other Pertinent Environmental Activity Identified at Site		
	UORS (California - Used Oil Recycling System). California Integrated Waste Management Board (CIWMB) helps communities establish and promote convenient collection opportunities for used oil and used oil filters.		
580	<b>Y-TIRE</b> <b>2969 W VALLEY BLVD</b> <b>ALHAMBRA, CA 91803</b>	<b>HAZNET</b> <b>WIP</b>	<b>S103996443</b> <b>N/A</b>
	HAZNET:		
	Gepaid: CAL000026112 Contact: PAUL SCHWERTNER Telephone: 6269691771 Facility Addr2: Not reported Mailing Name: Not reported Mailing Address: 2969 W VALLEY BLVD Mailing City,St,Zip: ALHAMBRA, CA 918030000 Gen County: Los Angeles TSD EPA ID: Not reported TSD County: Los Angeles Waste Category: Aqueous solution with less than 10% total organic residues Disposal Method: Transfer Station Tons: 0.07 Facility County: Not reported		
	Gepaid: CAL000026112 Contact: DUPUY FELIX Telephone: 0000000000 Facility Addr2: Not reported Mailing Name: Not reported Mailing Address: 2969 W VALLEY BLVD Mailing City,St,Zip: ALHAMBRA, CA 918030000 Gen County: Los Angeles TSD EPA ID: CAD028409019 TSD County: Los Angeles Waste Category: Aqueous solution with less than 10% total organic residues Disposal Method: Treatment, Tank Tons: 5.0040 Facility County: Los Angeles		
	WIP:		
	Region: 4 File Number: 115.0177 <b>File Status: Backlog</b> Staff: CCHARMLE Facility Suite: Not reported		

MAP FINDINGS  
FOCUS MAP 23

Map ID	Site	Database(s)	EPA ID Number
580	<b>Y TIRE SALES &amp; SERVICE INC.</b> <b>2840 W RAMONA BLVD</b> <b>MONTEREY PARK, CA 90063</b>	<b>SLIC</b> <b>WIP</b>	<b>S106485064</b> <b>N/A</b>
	SLIC: Region: STATE Global Id: SL603799286 Assigned Name: SLICSITE Lead Agency Contact: CURT CHARMLEY Lead Agency: LOS ANGELES RWQCB (REGION 4) Lead Agency Case Number: 115.0177 Responsible Party: STONE FETTERLY Recent DTW: Not reported Substance Released: VOC <b>Facility Status: Reopen Previously Closed Case</b>		
	WIP: Region: 4 File Number: 115.0439 <b>File Status: Backlog</b> Staff: CORTEZ Facility Suite: Not reported		
580	<b>Y TIRE SALES INC</b> <b>2969 W VALLEY BLVD</b> <b>ALHAMBRA, CA 91803</b>	<b>HAZNET</b>	<b>S108225733</b> <b>N/A</b>
	HAZNET: Gepaid: CAL000026112 Contact: PAUL SCHWERTNER Telephone: 6269691771 Facility Addr2: Not reported Mailing Name: Not reported Mailing Address: 2969 W VALLEY BLVD Mailing City,St,Zip: ALHAMBRA, CA 918030000 Gen County: Los Angeles TSD EPA ID: CAD028409019 TSD County: Los Angeles Waste Category: Unspecified organic liquid mixture Disposal Method: Transfer Station Tons: 0.45 Facility County: Not reported		
580	<b>Y TIRE SALES</b> <b>2969 VALLEY BLVD W</b> <b>ALHAMBRA, CA 91803</b>	<b>LUST</b> <b>Cortese</b> <b>LOS ANGELES CO. HMS</b>	<b>S102059097</b> <b>N/A</b>
	LUST: Region: STATE Status: Case Closed Case Number: R-20487 Local Case #: Not reported Chemical: 1 Qty Leaked: Not reported Abate Method: Not reported Release Date: 1997-01-06 00:00:00 Discover Date: Not reported Report Date: 1997-01-06 00:00:00		

MAP FINDINGS  
FOCUS MAP 23

Map ID Site Database(s) EPA ID Number

**Y TIRE SALES (Continued)**

**S102059097**

Enforcement Dt: Not reported  
 Review Date: 1997-01-06 00:00:00  
 Enter Date: 1998-07-06 00:00:00  
 Stop Date: Not reported  
 Confirm Leak: Not reported  
 Case Type: Soil only  
 Cross Street: Not reported  
 Enf Type: Not reported  
 Funding: Not reported  
 How Discovered: Not reported  
 How Stopped: Not reported  
 Leak Cause: Not reported  
 Leak Source: Not reported  
 Global Id: T0603705308  
 Workplan: Not reported  
 Prelim Assess: Not reported  
 Pollution Char: Not reported  
 Remed Plan: Not reported  
 Remed Action: Not reported  
 Monitoring: Not reported  
 MTBE Date: Not reported  
 GW Qualifier: Not reported  
 Soil Qualifier: Not reported  
 Max MTBE GW ppb: Not reported  
 Max MTBE Soil ppb: Not reported  
 County: 19  
 Org Name: Not reported  
 Reg Board: Los Angeles Region  
 Contact Person: Not reported  
 Responsible Party: Y TIR SALES  
 RP Address: 1941 MARIANNA AVE., LOS ANGELES CA 90032-4057  
 Interim: Not reported  
 Oversight Prgm: LUST  
 MTBE Class: \*  
 MTBE Conc: 0  
 MTBE Fuel: 0  
 MTBE Tested: Not Required to be Tested.  
 Staff: YR  
 Staff Initials: JA  
 Lead Agency: Local Agency  
 Local Agency: 19000  
 Hydr Basin #: SAN FERNANDO VALLEY  
 Beneficial: Not reported  
 Priority: Not reported  
 Cleanup Fund Id: Not reported  
 Work Suspended: Not reported  
 Operator: Not reported  
 Water System Name: Not reported  
 Well Name: Not reported  
 Distance To Lust: 0  
 Waste Discharge Global ID: Not reported  
 Waste Disch Assigned Name: Not reported  
 Summary: CLOSURE APPLICATION #173204

LUST REG 4:

Region: 4  
 Regional Board: 04

MAP FINDINGS  
FOCUS MAP 23

Map ID Site Database(s) EPA ID Number

**Y TIRE SALES (Continued)**

**S102059097**

County: Los Angeles  
 facid: R-20487  
 Status: Case Closed  
 Substance: 1  
 Substance Quantity: Not reported  
 Local Case No: Not reported  
 Case Type: Soil  
 Abatement Method Used at the Site: Not reported  
 Global ID: T0603705308  
 W Global ID: Not reported  
 Staff: UNK  
 Local Agency: 19000  
 Cross Street: Not reported  
 Enforcement Type: Not reported  
 Date Leak Discovered: Not reported  
 Date Leak First Reported: 1/6/1997  
 Date Leak Record Entered: 7/6/1998  
 Date Confirmation Began: Not reported  
 Date Leak Stopped: Not reported  
 Date Case Last Changed on Database: 1/6/1997  
 Date the Case was Closed: 1/6/1997  
 How Leak Discovered: Not reported  
 How Leak Stopped: Not reported  
 Cause of Leak: Not reported  
 Leak Source: Not reported  
 Operator: Not reported  
 Water System: Not reported  
 Well Name: Not reported  
 Approx. Dist To Production Well (ft): 7767.6704224208744710915036062  
 Source of Cleanup Funding: Not reported  
 Preliminary Site Assessment Workplan Submitted: Not reported  
 Preliminary Site Assessment Began: Not reported  
 Pollution Characterization Began: Not reported  
 Remediation Plan Submitted: Not reported  
 Remedial Action Underway: Not reported  
 Post Remedial Action Monitoring Began: Not reported  
 Enforcement Action Date: Not reported  
 Historical Max MTBE Date: Not reported  
 Hist Max MTBE Conc in Groundwater: Not reported  
 Hist Max MTBE Conc in Soil: Not reported  
 Significant Interim Remedial Action Taken: Not reported  
 GW Qualifier: Not reported  
 Soil Qualifier: Not reported  
 Organization: Not reported  
 Owner Contact: Not reported  
 Responsible Party: Y TIR SALES  
 RP Address: 1941 MARIANNA AVE., LOS ANGELES CA 90032-4057  
 Program: LUST  
 Lat/Long: 34.0764912 / -1  
 Local Agency Staff: Not reported  
 Beneficial Use: Not reported  
 Priority: Not reported  
 Cleanup Fund Id: Not reported  
 Suspended: Not reported  
 Assigned Name: Not reported  
 Summary: CLOSURE APPLICATION #173204

MAP FINDINGS  
FOCUS MAP 23

<u>Map ID</u>	<u>Site</u>	<u>Database(s)</u>	<u>EPA ID Number</u>
---------------	-------------	--------------------	----------------------

**Y TIRE SALES (Continued)**

**S102059097**

Cortese:

Region: CORTESE  
Facility Addr2: 2969 VALLEY BLVD W

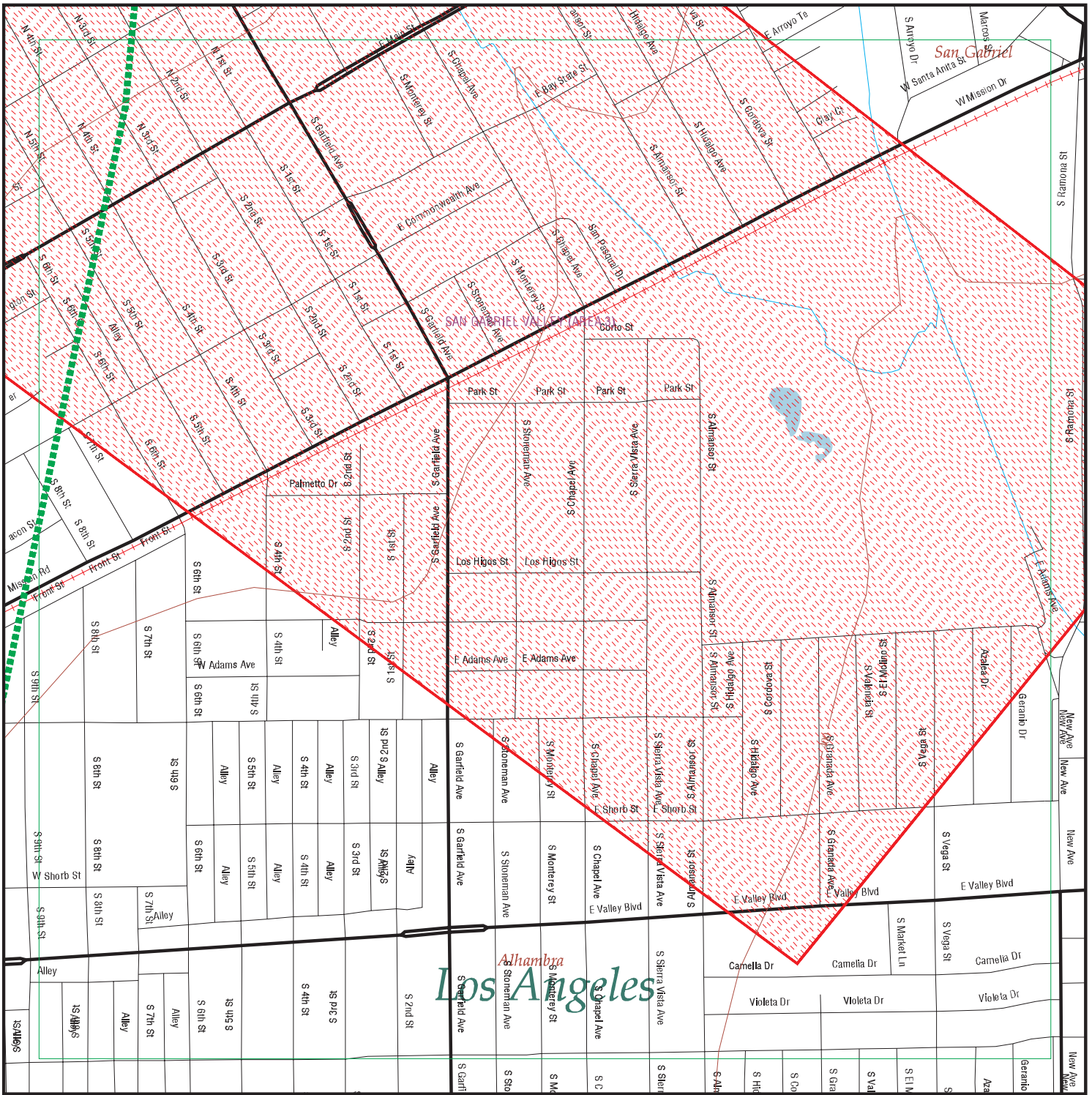
LOS ANGELES CO. HMS:

Region: LA  
Facility Id: 015873-020487  
Facility Status: Removed  
Area: 3I  
Permit Number: 53500  
Permit Status: Removed  
Facility Type: T0

FOCUS MAP 23 ORPHAN SUMMARY

City	EDR ID	Site Name	Site Address	Zip	Database(s)
ALHAMBRA	1001959760	Q C GROUP	1011 S FREMONT NO 121	91803	RCRA-SQG, FINDS, HAZNET
ALHAMBRA	1000223800	GENETICS INSTITUTE THE	1708 W HUNTINGTON DR	91801	RCRA-SQG, FINDS
ALHAMBRA	S100714397	CHANG'S SERVICE CENTER	1148 MAIN STREET	91801	ENVIROSTOR
ALHAMBRA	S106485220	LAWRENCE LABORATORY	1224 S MAIN ST	91801	SLIC, WIP
ALHAMBRA	S106485232	MARINO JIM IMPORTS INC.	1333 W MAIN AT	91801	SLIC, WIP
ALHAMBRA	1001815548	EDWARDS ALHAMBRA RENAISSANCE LLC	3 THROUGH 27 MAIN ST	91801	RCRA-SQG, FINDS, HAZNET
ALHAMBRA	U001570824	ALHAMBRA POLICE DEPARTMENT	220 WOODWARD AVE.	91801	HIST UST
LOS ANGELES	1000921601	NORTHROP CORP AIRCRAFT DIV	20700 DENKER ST	90032	FINDS, RCRA-TSDF, CORRACTS, CERC-NFRAP, RCRA-NonGen
LOS ANGELES	S101297042	SIDEWALK TREE PLANTER HOLE	HUNTINGTON DR S	90032	LUST
LOS ANGELES	S109117571	CALIFORNIA TARGET STATION #49	5492 E HUNTINGTON DR	90032	LUST
LOS ANGELES	S109117630	FRITZ HUMMEL	4707-34 HUNTINGTON DR	90032	LUST

# Focus Map 24



EDR DataMap® - Environmental Atlas

## SR 710 Tunnel

### Legend

- |                    |                         |             |                   |              |
|--------------------|-------------------------|-------------|-------------------|--------------|
| Roads              | Waterways               | Powerlines  | Water             | Listed Sites |
| Major Roads        | Railroads               | Pipelines   | Superfund Sites   |              |
| Contour Lines      | Study Boundary          | Fault Lines | Federal DOD Sites |              |
| 100-Yr Flood Zones | Indian Reservations BIA |             |                   |              |



Scale in Miles



FOCUS MAP 24 SUMMARY

<u>Database</u>	<u>Total Plotted</u>
<b><u>FEDERAL RECORDS</u></b>	
NPL	1
Proposed NPL	0
Delisted NPL	0
NPL LIENS	0
CERCLIS	1
CERC-NFRAP	0
LIENS 2	0
CORRACTS	0
RCRA-TSDF	0
RCRA-LQG	0
RCRA-SQG	0
RCRA-CESQG	0
RCRA-NonGen	0
US ENG CONTROLS	0
US INST CONTROL	0
ERNS	0
HMIRS	0
DOT OPS	0
US CDL	0
US BROWNFIELDS	0
DOD	0
FUDS	0
LUCIS	0
CONSENT	0
ROD	0
UMTRA	0
DEBRIS REGION 9	0
ODI	0
MINES	0
TRIS	0
TSCA	0
FTTS	0
HIST FTTS	0
SSTS	0
ICIS	0
PADS	0
MLTS	0
RADINFO	0
FINDS	1
RAATS	0
SCRD DRYCLEANERS	0
<b><u>STATE AND LOCAL RECORDS</u></b>	
HIST Cal-Sites	0
CA BOND EXP. PLAN	0
SCH	0
Toxic Pits	0

FOCUS MAP 24 SUMMARY

<u>Database</u>	<u>Total Plotted</u>
SWF/LF	0
WMUDS/SWAT	0
CA WDS	0
Cortese	0
SWRCY	0
LUST	0
CA FID UST	0
SLIC	0
UST	0
HIST UST	0
AST	0
LIENS	0
SWEEPS UST	0
CHMIRS	0
Notify 65	0
DEED	0
VCP	0
DRYCLEANERS	0
WIP	0
CDL	0
RESPONSE	0
HAZNET	0
EMI	0
HAULERS	0
ENVIROSTOR	0
 <b><u>TRIBAL RECORDS</u></b>	
INDIAN RESERV	0
INDIAN ODI	0
INDIAN LUST	0
INDIAN UST	0
INDIAN VCP	0
 <b><u>EDR PROPRIETARY RECORDS</u></b>	
Manufactured Gas Plants	0

NOTES:

Sites may be listed in more than one database

MAP FINDINGS  
FOCUS MAP 24

Map ID	Site	Database(s)	EPA ID Number
--------	------	-------------	---------------

<b>NPL Region</b>	<b>SAN GABRIEL VALLEY (AREA 3) MAIN ST &amp; GAFIELD AVE ALHAMBRA, CA 91801</b>	<b>CERCLIS FINDS NPL</b>	<b>1000114962 CAD980818579</b>
-----------------------	---	----------------------------------	------------------------------------

CERCLIS:

Site ID: 0902093  
Federal Facility: Not a Federal Facility  
NPL Status: Currently on the Final NPL  
Non NPL Status: Not reported

CERCLIS Site Contact Name(s):

Contact Name: Patricia Bowlin  
Contact Tel: (415) 972-3177  
Contact Title: Remedial Project Manager (RPM)

Contact Name: Lisa Hanusiak  
Contact Tel: (415) 972-3152  
Contact Title: Remedial Project Manager (RPM)

Contact Name: Dawn Richmond  
Contact Tel: (415) 972-3097  
Contact Title: Site Assessment Manager (SAM)

Contact Name: Karen Jurist  
Contact Tel: (415) 972-3219  
Contact Title: Site Assessment Manager (SAM)

Contact Name: Jeff Inglis  
Contact Tel: (415) 972-3095  
Contact Title: Site Assessment Manager (SAM)

CERCLIS Site Alias Name(s):

Alias Name: SAN GABRIEL VALLEY (AREA 3)  
Alias Address: MAIN ST & GAFIELD AVE  
ALHAMBRA, CA 91801

Site Description: THIS SITE IS A GROUND WATER PLUME THAT RUNS ALONG THE AXIS OF THE ALHAMBRA CREEK IN THE SAN GABRIEL BASIN. THE GROUND WATER IS CONTAMINATED WITH TRICHLOROETHYLENE AND PERCHLOROETHYLENE.

CERCLIS Assessment History:

Action: DISCOVERY  
Date Started: Not reported  
Date Completed: 04/01/1980  
Priority Level: Not reported

Action: ISSUE REQUEST LETTERS (104E)  
Date Started: Not reported  
Date Completed: 08/01/1983  
Priority Level: Not reported

Action: PRELIMINARY ASSESSMENT  
Date Started: Not reported  
Date Completed: 09/01/1983  
Priority Level: Higher priority for further assessment

Action: SITE INSPECTION  
Date Started: 03/01/1983  
Date Completed: 09/01/1983  
Priority Level: Higher priority for further assessment

MAP FINDINGS  
FOCUS MAP 24

Map ID	Site	Database(s)	EPA ID Number
--------	------	-------------	---------------

**SAN GABRIEL VALLEY (AREA 3) (Continued)**

**1000114962**

Action:	SITE INSPECTION
Date Started:	03/01/1983
Date Completed:	09/01/1983
Priority Level:	Higher priority for further assessment
Action:	HAZARD RANKING SYSTEM PACKAGE
Date Started:	Not reported
Date Completed:	09/01/1983
Priority Level:	Not reported
Action:	PROPOSAL TO NATIONAL PRIORITIES LIST
Date Started:	Not reported
Date Completed:	09/08/1983
Priority Level:	Not reported
Action:	ISSUE REQUEST LETTERS (104E)
Date Started:	Not reported
Date Completed:	01/01/1984
Priority Level:	Not reported
Action:	FINAL LISTING ON NATIONAL PRIORITIES LIST
Date Started:	Not reported
Date Completed:	05/08/1984
Priority Level:	Not reported
Action:	ISSUE REQUEST LETTERS (104E)
Date Started:	Not reported
Date Completed:	12/30/1988
Priority Level:	Not reported
Action:	Notice Letters Issued
Date Started:	Not reported
Date Completed:	06/07/1990
Priority Level:	Not reported
Action:	ISSUE REQUEST LETTERS (104E)
Date Started:	Not reported
Date Completed:	06/08/1990
Priority Level:	Not reported
Action:	Notice Letters Issued
Date Started:	Not reported
Date Completed:	07/09/1990
Priority Level:	Not reported
Action:	Notice Letters Issued
Date Started:	Not reported
Date Completed:	09/20/1990
Priority Level:	Not reported
Action:	Notice Letters Issued
Date Started:	Not reported
Date Completed:	10/12/1990
Priority Level:	Not reported
Action:	Notice Letters Issued
Date Started:	Not reported

MAP FINDINGS  
FOCUS MAP 24

Map ID	Site	Database(s)	EPA ID Number
	<b>SAN GABRIEL VALLEY (AREA 3) (Continued)</b>		<b>1000114962</b>
	Date Completed:	12/05/1990	
	Priority Level:	Not reported	
	Action:	Notice Letters Issued	
	Date Started:	Not reported	
	Date Completed:	12/06/1990	
	Priority Level:	Not reported	
	Action:	Notice Letters Issued	
	Date Started:	Not reported	
	Date Completed:	12/07/1990	
	Priority Level:	Not reported	
	Action:	Notice Letters Issued	
	Date Started:	Not reported	
	Date Completed:	02/07/1991	
	Priority Level:	Not reported	
	Action:	Notice Letters Issued	
	Date Started:	Not reported	
	Date Completed:	03/06/1991	
	Priority Level:	Not reported	
	Action:	Notice Letters Issued	
	Date Started:	Not reported	
	Date Completed:	07/09/1991	
	Priority Level:	Not reported	
	Action:	Notice Letters Issued	
	Date Started:	Not reported	
	Date Completed:	09/26/1991	
	Priority Level:	Not reported	
	Action:	REMOVAL ASSESSMENT	
	Date Started:	12/27/1991	
	Date Completed:	12/27/1991	
	Priority Level:	Not reported	
	Action:	Special Notice Issued	
	Date Started:	Not reported	
	Date Completed:	05/26/1993	
	Priority Level:	Not reported	
	Action:	Special Notice Issued	
	Date Started:	Not reported	
	Date Completed:	02/03/1994	
	Priority Level:	Not reported	
	Action:	NATIONAL PRIORITIES LIST RESPONSIBLE PARTY SEARCH	
	Date Started:	09/30/1984	
	Date Completed:	07/01/1994	
	Priority Level:	Not reported	
	Action:	Notice Letters Issued	
	Date Started:	Not reported	
	Date Completed:	04/13/1995	
	Priority Level:	Not reported	

MAP FINDINGS  
FOCUS MAP 24

Map ID	Site	Database(s)	EPA ID Number
--------	------	-------------	---------------

**SAN GABRIEL VALLEY (AREA 3) (Continued)**

**1000114962**

Action:	Notice Letters Issued
Date Started:	Not reported
Date Completed:	04/20/1995
Priority Level:	Not reported
Action:	Notice Letters Issued
Date Started:	Not reported
Date Completed:	05/05/1995
Priority Level:	Not reported
Action:	Notice Letters Issued
Date Started:	Not reported
Date Completed:	08/18/1995
Priority Level:	Not reported
Action:	COMBINED REMEDIAL INVESTIGATION/FEASIBILITY STUDY
Date Started:	07/12/1999
Date Completed:	Not reported
Priority Level:	Not reported
Action:	ISSUE REQUEST LETTERS (104E)
Date Started:	Not reported
Date Completed:	02/10/2003
Priority Level:	Not reported
Action:	ISSUE REQUEST LETTERS (104E)
Date Started:	Not reported
Date Completed:	02/10/2003
Priority Level:	Not reported
Action:	ISSUE REQUEST LETTERS (104E)
Date Started:	Not reported
Date Completed:	02/10/2003
Priority Level:	Not reported
Action:	COMMUNITY INVOLVEMENT
Date Started:	Not reported
Date Completed:	05/31/2004
Priority Level:	Not reported
Action:	ENGINEERING EVALUATION/COST ANALYSIS
Date Started:	09/26/2005
Date Completed:	Not reported
Priority Level:	Not reported
Action:	TECHNICAL ASSISTANCE GRANT
Date Started:	11/01/2006
Date Completed:	Not reported
Priority Level:	Not reported

**FINDS:**

Other Pertinent Environmental Activity Identified at Site

CERCLIS (Comprehensive Environmental Response, Compensation, and Liability Information System) is the Superfund database that is used to support management in all phases of the Superfund program. The

MAP FINDINGS  
FOCUS MAP 24

Map ID Site Database(s) EPA ID Number

---

**SAN GABRIEL VALLEY (AREA 3) (Continued)**

**1000114962**

system contains information on all aspects of hazardous waste sites, including an inventory of sites, planned and actual site activities, and financial information.

**NPL:**

EPA ID: CAD980818579  
EPA Region: 09  
Federal: N  
Final Date: 05/08/1984

**Category Details:**

NPL Status: Currently on the Final NPL  
Category Description: Depth To Aquifer-<= 10 Feet  
Category Value: 1

NPL Status: Currently on the Final NPL  
Category Description: Distance To Nearest Population-> 0 And <= 1/4 Mile  
Category Value: 10

**Site Details:**

Site Name: SAN GABRIEL VALLEY (AREA 3)  
Site Status: Final  
Site Zip: 91801  
Site City: ALHAMBRA  
Site State: CA  
Federal Site: No  
Site County: LOS ANGELES  
EPA Region: 09  
Date Proposed: 09/08/83  
Date Deleted: Not reported  
Date Finalized: 05/08/84

**Substance Details:**

NPL Status: Currently on the Final NPL  
Substance ID: Not reported  
Substance: Not reported  
CAS #: Not reported  
Pathway: Not reported  
Scoring: Not reported

NPL Status: Currently on the Final NPL  
Substance ID: U228  
Substance: TRICHLOROETHYLENE (TCE)  
CAS #: 79-01-6  
Pathway: GROUND WATER PATHWAY  
Scoring: 4

**Summary Details:**

Conditions at listing September 1983): San Gabriel Valley Area 3) is a ground water plume that runs along the axis of the west fork of the Alhambra Creek in the San Gabriel ground water basin in Alhambra, Los Angeles County, California. The plume is about 2 miles long and 1 mile wide. Ground water is contaminated with trichloroethylene (TCE) and perchloroethylene (PCE), according to analyses by State agencies and local water companies. Many

MAP FINDINGS  
FOCUS MAP 24

Map ID      Site      Database(s)      EPA ID Number

---

**SAN GABRIEL VALLEY (AREA 3) (Continued)**

**1000114962**

public wells in the area exceed the EPA Suggested No Adverse Response Levels (SNARL) for TCE and PCE. Approximately 100,000 people are affected. Cities and public water companies in the area have tested to ensure that their water supplies contain less than 5 parts per billion (ppb) of TCE, a level considered safe for human consumption. When alternative methods of reducing the TCE level below 5 ppb are not effective, wells are removed from service. Status June 1984): A supplemental sampling program of contaminated wells will begin soon to get a snapshot view of the degree of contamination. The State Department of Health Services and EPA are preparing to initiate a remedial investigation/ feasibility study to determine the aerial and vertical extent of contamination and to develop alternatives for treatment and management of the problem. EPA continues its investigation to identify sources of the contamination. This site, along with the three other San Gabriel Valley sites, was added to the NPL in May 1984 because it involves a serious problem that required taking immediate remedial action.

Site Status Details:

NPL Status:                      Final  
Proposed Date:                09/08/1983  
Final Date:                      05/08/1984  
Deleted Date:                  Not reported

Narratives Details:

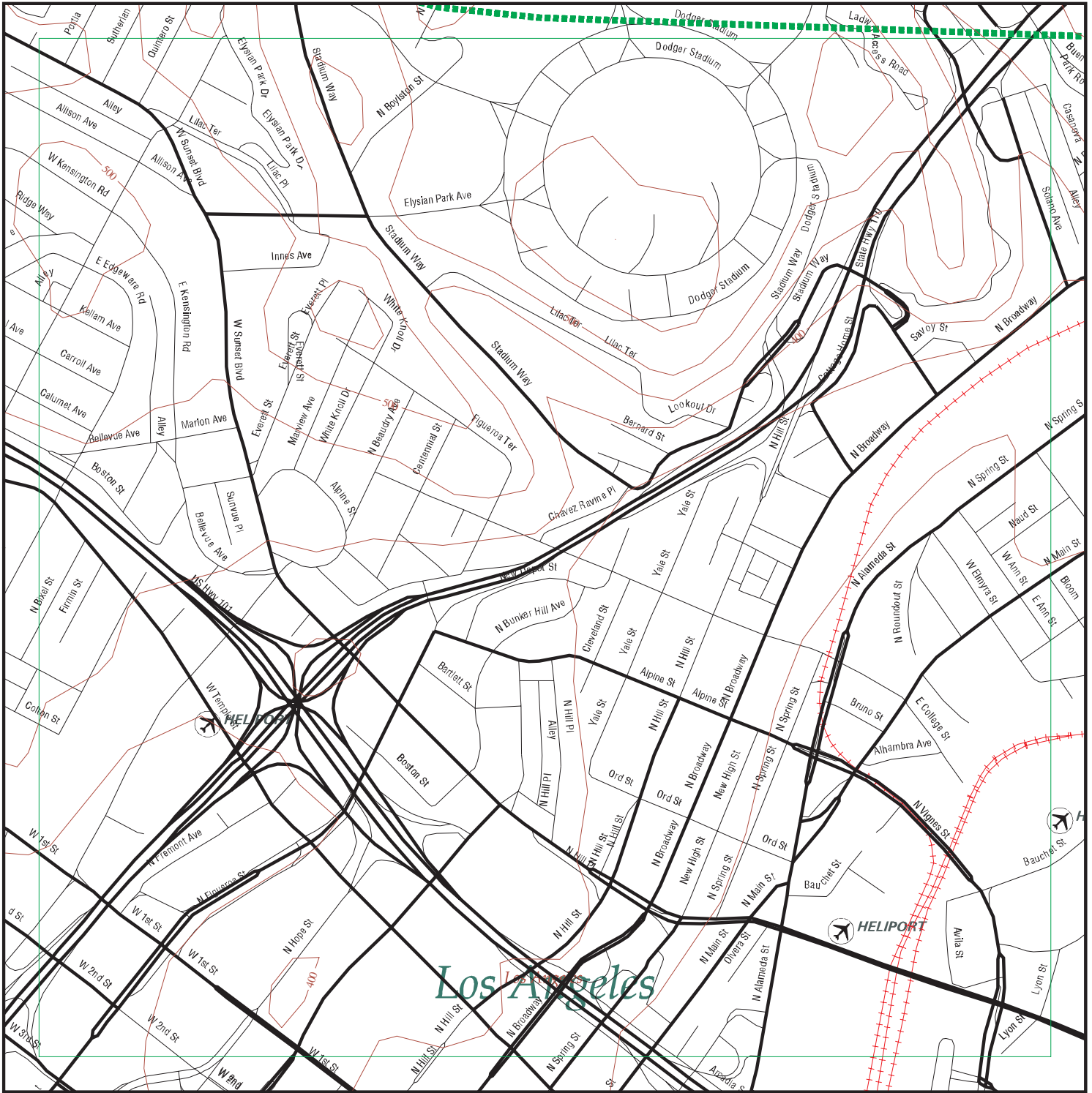
NPL Name:                      SAN GABRIEL VALLEY (AREA 3)  
City:                              ALHAMBRA  
State:                              CA



FOCUS MAP 24 ORPHAN SUMMARY

City	EDR ID	Site Name	Site Address	Zip	Database(s)
ALHAMBRA	S100714397	CHANG'S SERVICE CENTER	1148 MAIN STREET	91801	ENVIROSTOR
ALHAMBRA	S106485220	LAWRENCE LABORATORY	1224 S MAIN ST	91801	SLIC, WIP
ALHAMBRA	S106485232	MARINO JIM IMPORTS INC.	1333 W MAIN AT	91801	SLIC, WIP
ALHAMBRA	1001815548	EDWARDS ALHAMBRA RENAISSANCE LLC	3 THROUGH 27 MAIN ST	91801	RCRA-SQG, FINDS, HAZNET
ALHAMBRA	U001570824	ALHAMBRA POLICE DEPARTMENT	220 WOODWARD AVE.	91801	HIST UST

# Focus Map 25

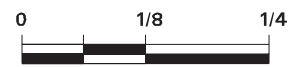


EDR DataMap® - Environmental Atlas

## SR 710 Tunnel

### Legend

- |                             |                    |                         |                   |              |
|-----------------------------|--------------------|-------------------------|-------------------|--------------|
| Roads                       | Waterways          | Powerlines              | Water             | Listed Sites |
| Major Roads                 | Railroads          | Pipelines               | Superfund Sites   |              |
| Contour Lines               | Study Boundary     | Fault Lines             | Federal DOD Sites |              |
| National Wetlands Inventory | 100-Yr Flood Zones | Indian Reservations BIA |                   |              |

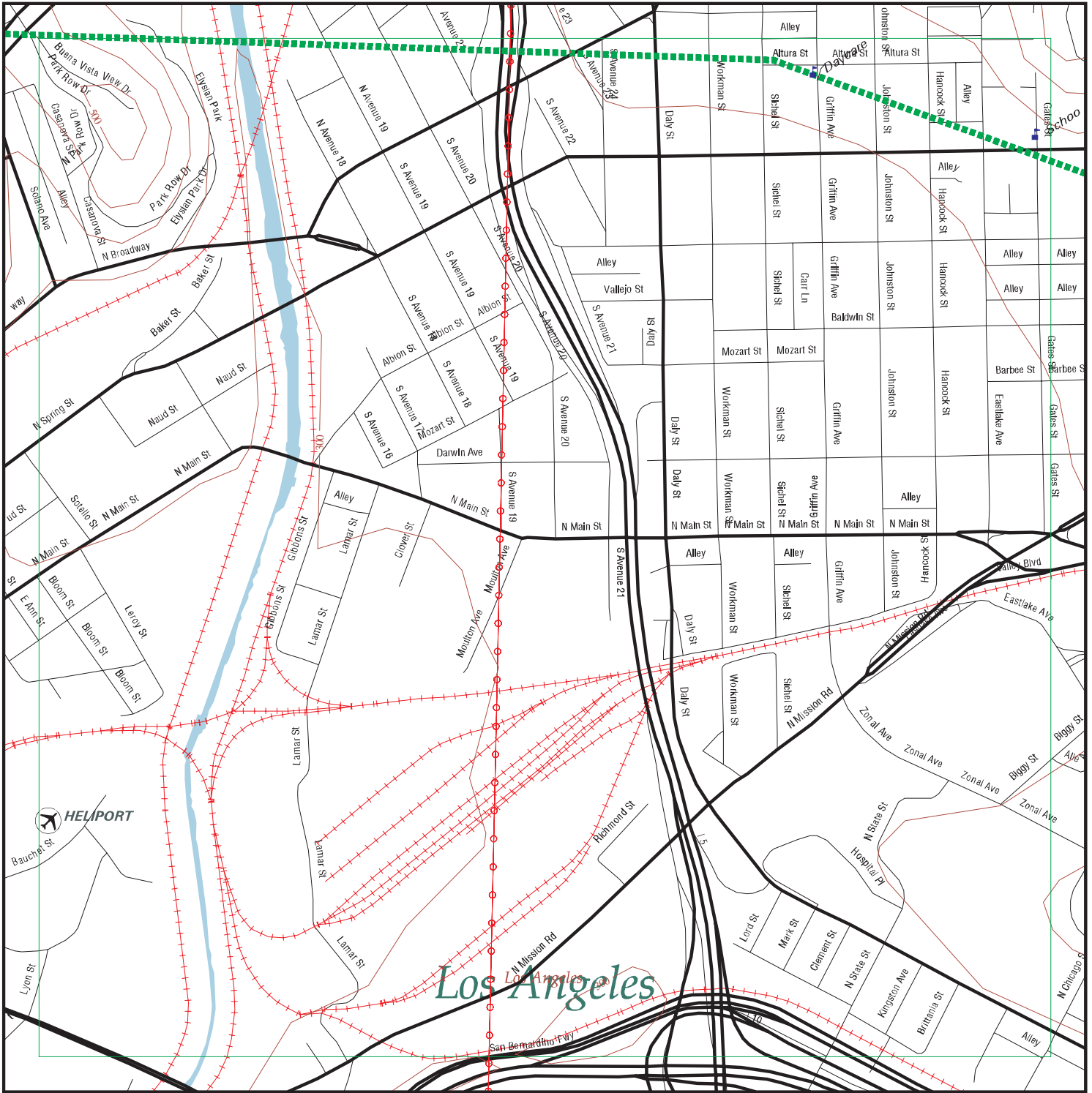


Scale in Miles

FOCUS MAP 25 ORPHAN SUMMARY

City	EDR ID	Site Name	Site Address	Zip	Database(s)
LOS ANGELES	1000985012	CALTRANS	RTE 134 BETWEEN 0.5 MI E OF	90012	RCRA-SQG, FINDS
LOS ANGELES	1004678337	SHELL SERVICE STATION 135496	440 N ALVARADO/TEMPLE	90026	RCRA-SQG, FINDS, HAZNET
LOS ANGELES	1006805528	CENTRAL L A NEW HIGH SCHOOL NO 11	1200 W COLTON ST	90012	FINDS, RCRA-LQG
LOS ANGELES	S106717803	ECHO PARK PLAZA	1411 ECHO PARK PLAZA	90026	SLIC
LOS ANGELES	1010313273	CONOCOPHILLIPS SITE #2705653	1000 ELYSTAN PARK AVE	90012	RCRA-SQG
LOS ANGELES	1007447285	LADWP BUENA VISTA PUMP STATION	PARK ROW DRIVE	90012	RCRA-SQG
LOS ANGELES	1001115432	ALAMEDA CORRIDOR TRANS AUTHORITY	SEGMENT 1 ALAMEDA CORRIDOR	90012	RCRA-SQG, FINDS, HAZNET
LOS ANGELES	1000350193	LA PUMPING PLANT #92	900 W SOUTHERLAND AVE	90012	CERCLIS, RCRA-SQG, FINDS
LOS ANGELES	U003781715	ELYSIAN SIGNAL	1266 STADIUM WA	90026	UST
LOS ANGELES	S109117671	MENDOZA SERVICE INC	866 SUNSET BLVD	90012	LUST

# Focus Map 26

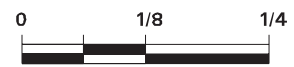


EDR DataMap® - Environmental Atlas

## SR 710 Tunnel

### Legend

- |                    |                         |             |                   |              |
|--------------------|-------------------------|-------------|-------------------|--------------|
| Roads              | Waterways               | Powerlines  | Water             | Listed Sites |
| Major Roads        | Railroads               | Pipelines   | Superfund Sites   |              |
| Contour Lines      | Study Boundary          | Fault Lines | Federal DOD Sites |              |
| 100-Yr Flood Zones | Indian Reservations BIA |             |                   |              |

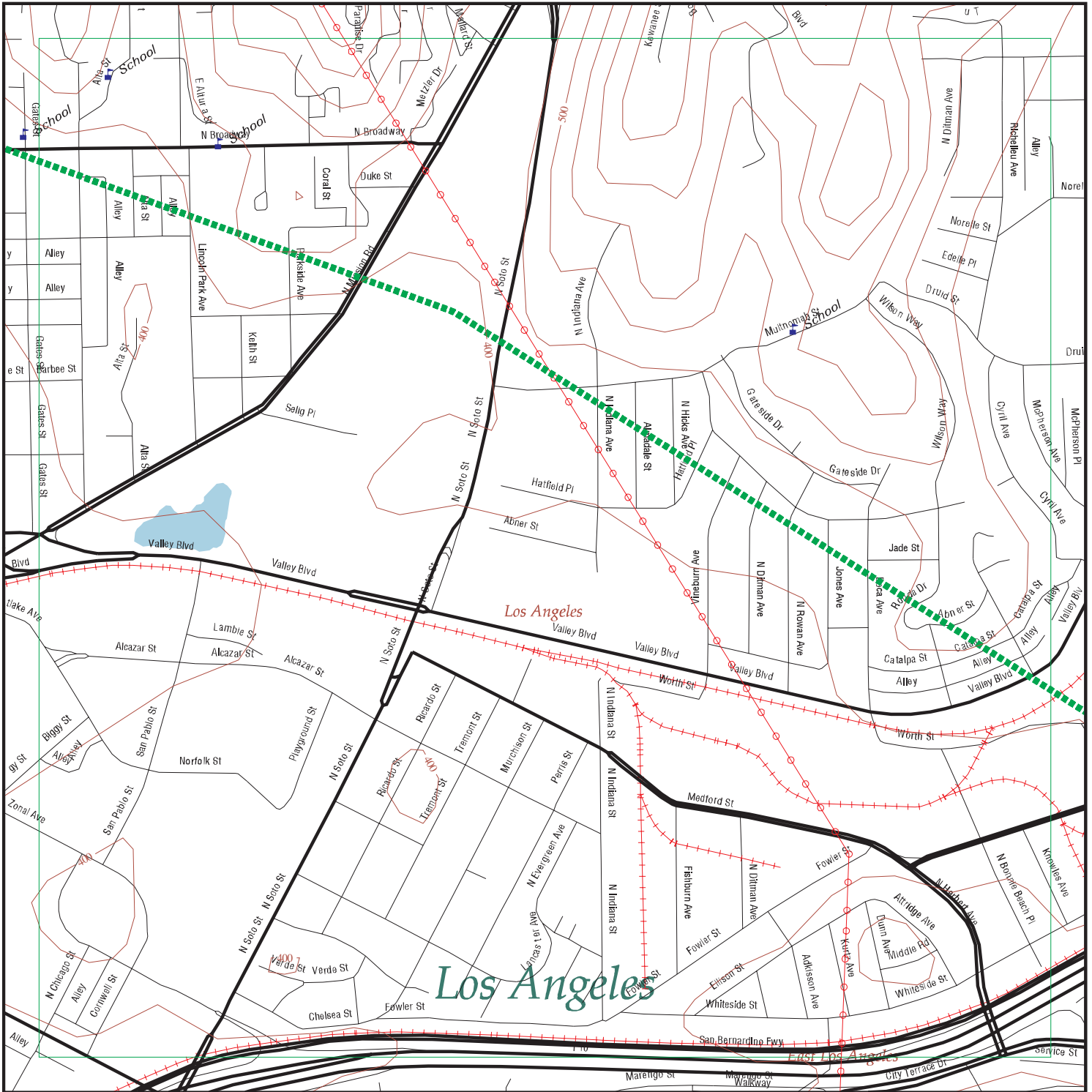


Scale in Miles

FOCUS MAP 26 ORPHAN SUMMARY

City	EDR ID	Site Name	Site Address	Zip	Database(s)
LOS ANGELES	1000985012	CALTRANS	RTE 134 BETWEEN 0.5 MI E OF	90012	RCRA-SQG, FINDS
LOS ANGELES	1003878455	BARON MFG	241 AVE 26	90031	CERC-NFRAP
LOS ANGELES	S101480762	BARON MANUFACTURING	241 AVENUE 26	90031	ENVIROSTOR
LOS ANGELES	S101584278	COMMERCIAL INDUSTRIAL	352 AVENUE 21	90031	CA FID UST, SWEEPS UST
LOS ANGELES	S101584738	HUNG'S AUTO REPAIR	151 W AVENUE 24	90031	CA FID UST, SWEEPS UST
LOS ANGELES	S101586932	BRENT NEIMAN PROPERTIES/C	352 4TH AVENUE 21 AVE	90031	CA FID UST, SWEEPS UST
LOS ANGELES	S105520927	BLUE LINE - AVE 26 STATION	380 AVENUE 26	90031	SLIC
LOS ANGELES	S106116451	THE E.B. MALONE CORP.	306 AVENUE 26	90031	SLIC
LOS ANGELES	1010313273	CONOCOPHILLIPS SITE #2705653	1000 ELYSTAN PARK AVE	90012	RCRA-SQG
LOS ANGELES	1007447285	LADWP BUENA VISTA PUMP STATION	PARK ROW DRIVE	90012	RCRA-SQG
LOS ANGELES	S101617329	CITY FORD COMPANY, INCORPORATE	1600 PASADENA AVE	90031	CA FID UST, SWEEPS UST
LOS ANGELES	U001561269	CITY FORD COMPANY, INC	1600 PASADENA AVE	90031	HIST UST
LOS ANGELES	1004676122	CERTAINTI CORP	1632 N SAN PABLO ST	90031	RCRA-SQG, FINDS
LOS ANGELES	1007370174	USC CONSOLIDATED FREIGHTWAYS SITE	1633 37 SAN PABLO ST	90031	RCRA-SQG
LOS ANGELES	1000350193	LA PUMPING PLANT #92	900 W SOUTHERLAND AVE	90012	CERCLIS, RCRA-SQG, FINDS
MONTECITO HEIGHTS	S104159587	FOUA D N DAGHER	3130 BROADWAY N	90031	LUST, Cortese
MONTECITO HEIGHTS	S101297155	MISSION BROADWAY APARTMENTS	4001 MISSION RD	90031	LUST
MONTECITO HEIGHTS	S101297158	MACY'S WEST	3880 MISSION RD N	90031	LUST

# Focus Map 27

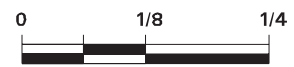


EDR DataMap® - Environmental Atlas

## SR 710 Tunnel

### Legend

- |                    |                         |             |                   |              |
|--------------------|-------------------------|-------------|-------------------|--------------|
| Roads              | Waterways               | Powerlines  | Water             | Listed Sites |
| Major Roads        | Railroads               | Pipelines   | Superfund Sites   |              |
| Contour Lines      | Study Boundary          | Fault Lines | Federal DOD Sites |              |
| 100-Yr Flood Zones | Indian Reservations BIA |             |                   |              |



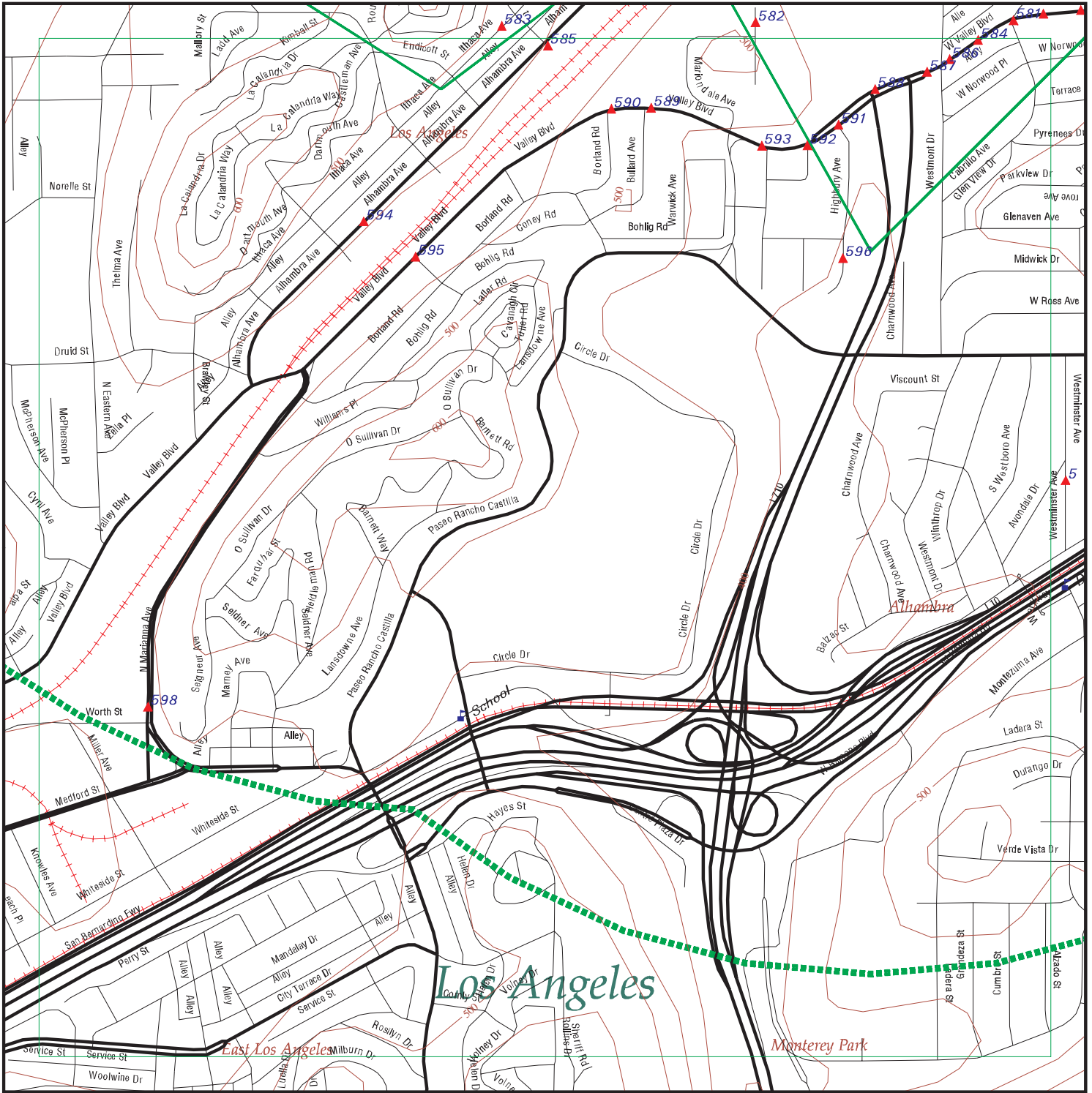
Scale in Miles

FOCUS MAP 27 ORPHAN SUMMARY

City	EDR ID	Site Name	Site Address	Zip	Database(s)
LA CANADA	U001562226	BARLEY FLATS (CAMP 18)	STAR ROUTE	90063	HAZNET, HIST UST
LOS ANGELES	1003878455	BARON MFG	241 AVE 26	90031	CERC-NFRAP
LOS ANGELES	1000921601	NORTHROP CORP AIRCRAFT DIV	20700 DENKER ST	90032	FINDS, RCRA-TSDF, CORRACTS, CERC-NFRAP, RCRA-NonGen
LOS ANGELES	S105628636	WILSON NEW ELEMENTARY SCHOOL NO. 1	HUNTINGTON DR/LIFUR AVENUE/OAKLAND STREET	90032	SCH, ENVIROSTOR
LOS ANGELES	S108418443	EVOLUTION RECYCLING INC #2	5168 S HUNTINGTON DR	90032	SWRCY
LOS ANGELES	S101297042	SIDEWALK TREE PLANTER HOLE	HUNTINGTON DR S	90032	LUST
LOS ANGELES	S109117571	CALIFORNIA TARGET STATION #49	5492 E HUNTINGTON DR	90032	LUST
LOS ANGELES	S109117630	FRITZ HUMMEL	4707-34 HUNTINGTON DR	90032	LUST
LOS ANGELES	U003940262	KFWB RADIO STATION	2201 N INDIANA ST # A	90032	UST
LOS ANGELES	U003940288	KLAC 570 AM STEREO	2201 N INDIANA ST # B	90032	UST
LOS ANGELES	1004676122	CERTAINTEED CORP	1632 N SAN PABLO ST	90031	RCRA-SQG, FINDS
LOS ANGELES	1007370174	USC CONSOLIDATED FREIGHTWAYS SITE	1633 37 SAN PABLO ST	90031	RCRA-SQG
MONTECITO HEIGHTS	S104159587	FOUA D N DAGHER	3130 BROADWAY N	90031	LUST, Cortese
MONTECITO HEIGHTS	S101297155	MISSION BROADWAY APARTMENTS	4001 MISSION RD	90031	LUST
MONTECITO HEIGHTS	S101297158	MACY'S WEST	3880 MISSION RD N	90031	LUST



# Focus Map 28

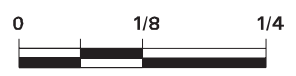


EDR DataMap® - Environmental Atlas

## SR 710 Tunnel

### Legend

- Roads
- Waters
- Powerlines
- Water
- Listed Sites
- Major Roads
- Railroads
- Pipelines
- Superfund Sites
- Contour Lines
- Study Boundary
- Fault Lines
- Federal DOD Sites
- 100-Yr Flood Zones
- Indian Reservations BIA



Scale in Miles

Copyright © 2008 EDR, Inc. © 2008 Tolo Atlas Rel. 07/2007.



FOCUS MAP 28 SUMMARY

<u>Database</u>	<u>Total Plotted</u>
<b><u>FEDERAL RECORDS</u></b>	
NPL	0
Proposed NPL	0
Delisted NPL	0
NPL LIENS	0
CERCLIS	0
CERC-NFRAP	0
LIENS 2	0
CORRACTS	0
RCRA-TSDF	0
RCRA-LQG	1
RCRA-SQG	5
RCRA-CESQG	0
RCRA-NonGen	1
US ENG CONTROLS	0
US INST CONTROL	0
ERNS	9
HMIRS	0
DOT OPS	0
US CDL	1
US BROWNFIELDS	0
DOD	0
FUDS	0
LUCIS	0
CONSENT	0
ROD	0
UMTRA	0
DEBRIS REGION 9	0
ODI	0
MINES	0
TRIS	2
TSCA	0
FTTS	0
HIST FTTS	0
SSTS	1
ICIS	6
PADS	0
MLTS	0
RADINFO	0
FINDS	7
RAATS	0
SCRD DRYCLEANERS	0
<b><u>STATE AND LOCAL RECORDS</u></b>	
HIST Cal-Sites	1
CA BOND EXP. PLAN	1
SCH	0
Toxic Pits	0

FOCUS MAP 28 SUMMARY

<u>Database</u>	<u>Total Plotted</u>
SWF/LF	0
WMUDS/SWAT	0
CA WDS	3
Cortese	7
SWRCY	1
LUST	8
CA FID UST	13
SLIC	10
UST	3
HIST UST	5
AST	0
LIENS	0
SWEEPS UST	15
CHMIRS	7
Notify 65	1
DEED	1
VCP	1
DRYCLEANERS	0
WIP	12
CDL	1
RESPONSE	0
HAZNET	20
EMI	4
HAULERS	0
ENVIROSTOR	1
 <b><u>TRIBAL RECORDS</u></b>	
INDIAN RESERV	0
INDIAN ODI	0
INDIAN LUST	0
INDIAN UST	0
INDIAN VCP	0
 <b><u>EDR PROPRIETARY RECORDS</u></b>	
Manufactured Gas Plants	0

NOTES:

Sites may be listed in more than one database

MAP FINDINGS  
FOCUS MAP 28

Map ID	Site	Database(s)	EPA ID Number
579	<b>VALLEY CLEANERS</b> <b>2919 W VALLEY BL</b> <b>ALHAMBRA, CA 91803</b>	HAZNET	S100947746 N/A
	HAZNET: Gepaid: CAD981650054 Contact: LEE H. LEE Telephone: 6262824102 Facility Addr2: Not reported Mailing Name: Not reported Mailing Address: 2619 W VALLEY BLVD Mailing City,St,Zip: ALHAMBRA, CA 918031814 Gen County: Los Angeles TSD EPA ID: CAT000613893 TSD County: Los Angeles Waste Category: Liquids with halogenated organic compounds > 1000 mg/l Disposal Method: Not reported Tons: .1950 Facility County: Los Angeles		
	Gepaid: CAD981650054 Contact: LEE H. LEE Telephone: 6262824102 Facility Addr2: Not reported Mailing Name: Not reported Mailing Address: 2619 W VALLEY BLVD Mailing City,St,Zip: ALHAMBRA, CA 918031814 Gen County: Los Angeles TSD EPA ID: CAT000613893 TSD County: Los Angeles Waste Category: Liquids with halogenated organic compounds > 1000 mg/l Disposal Method: Transfer Station Tons: .6325 Facility County: Los Angeles		
	Gepaid: CAD981650054 Contact: LEE H. LEE Telephone: 6262824102 Facility Addr2: Not reported Mailing Name: Not reported Mailing Address: 2619 W VALLEY BLVD Mailing City,St,Zip: ALHAMBRA, CA 918031814 Gen County: Los Angeles TSD EPA ID: CAT000613893 TSD County: Los Angeles Waste Category: Liquids with halogenated organic compounds > 1000 mg/l Disposal Method: Transfer Station Tons: .8990 Facility County: Los Angeles		
	Gepaid: CAD981650054 Contact: LEE H. LEE Telephone: 6262824102 Facility Addr2: Not reported Mailing Name: Not reported Mailing Address: 2619 W VALLEY BLVD Mailing City,St,Zip: ALHAMBRA, CA 918031814 Gen County: Los Angeles TSD EPA ID: CAT000613893		

MAP FINDINGS  
FOCUS MAP 28

Map ID	Site	Database(s)	EPA ID Number
--------	------	-------------	---------------

**VALLEY CLEANERS (Continued)**

**S100947746**

TSD County: Los Angeles  
Waste Category: Not reported  
Disposal Method: Not reported  
Tons: .0000  
Facility County: Los Angeles

Gepaid: CAD981650054  
Contact: LEE H. LEE  
Telephone: 6262824102  
Facility Addr2: Not reported  
Mailing Name: Not reported  
Mailing Address: 2619 W VALLEY BLVD  
Mailing City,St,Zip: ALHAMBRA, CA 918031814  
Gen County: Los Angeles  
TSD EPA ID: CAT000613893  
TSD County: Los Angeles  
Waste Category: Not reported  
Disposal Method: Transfer Station  
Tons: .0000  
Facility County: Los Angeles

[Click this hyperlink](#) while viewing on your computer to access  
13 additional CA\_HAZNET: record(s) in the EDR Site Report.

**579 CONTROL SALES INC.  
2926 W VALLEY BLVD  
ALHAMBRA, CA 91803**

**SLIC S106485063  
WIP N/A**

SLIC:  
Region: STATE  
Global Id: SL603799285  
Assigned Name: SLICSITE  
Lead Agency Contact: CURT CHARMLEY  
Lead Agency: LOS ANGELES RWQCB (REGION 4)  
Lead Agency Case Number: 115.0176  
Responsible Party: MICHAEL O'GRADY  
Recent DTW: Not reported  
Substance Released: VOC  
**Facility Status: Reopen Previously Closed Case**

WIP:  
Region: 4  
File Number: 115.0176  
**File Status: Backlog**  
Staff: CCHARMLE  
Facility Suite: Not reported

MAP FINDINGS  
FOCUS MAP 28

Map ID	Site	Database(s)	EPA ID Number
579	<b>LEO CASTRO</b> <b>2929 WEST VALLEY</b> <b>ALHAMBRA, CA 91080</b>  HAZNET: Gepaid: CAC001408224 Contact: LEO CASTRO Telephone: 0000000000 Facility Addr2: Not reported Mailing Name: Not reported Mailing Address: 15 EAST FOOTHILL BLVD Mailing City,St,Zip: ARCADIA, CA 910060000 Gen County: Los Angeles TSD EPA ID: CAD000088252 TSD County: Los Angeles Waste Category: Unspecified aqueous solution Disposal Method: Transfer Station Tons: .2085 Facility County: Los Angeles	HAZNET	S103974721 N/A
580	<b>ALPHA-1 COPIER CO</b> <b>2960 W VALLEY BLVD</b> <b>ALHAMBRA, CA 91803</b>  SLIC: Region: STATE Global Id: SL603799500 Assigned Name: SLICSITE Lead Agency Contact: CURT CHARMLEY Lead Agency: LOS ANGELES RWQCB (REGION 4) Lead Agency Case Number: 115.0394 Responsible Party: AIDE ASMAIEL Recent DTW: Not reported Substance Released: VOC <b>Facility Status: Reopen Previously Closed Case</b>  WIP: Region: 4 File Number: 115.0394 <b>File Status: Backlog</b> Staff: CCHARMLE Facility Suite: Not reported	SLIC WIP	S106485278 N/A
580	<b>Y TIRE ALHAMBRA</b> <b>2969 WEST VALLEY BLVD</b> <b>ALHAMBRA, CA 91803</b>  HAZNET: Gepaid: CAL000028425 Contact: CANX VQ96 FELIX DUPY _____ AH Telephone: 8185701113 Facility Addr2: Not reported Mailing Name: Not reported Mailing Address: 2969 WEST VALLEY BLVD Mailing City,St,Zip: ALHAMBRA, CA 918030000 Gen County: Los Angeles TSD EPA ID: Not reported TSD County: Los Angeles	HAZNET	S103650333 N/A

MAP FINDINGS  
FOCUS MAP 28

Map ID	Site	Database(s)	EPA ID Number
	<b>Y TIRE ALHAMBRA (Continued)</b>		<b>S103650333</b>
	Waste Category: Aqueous solution with less than 10% total organic residues Disposal Method: Not reported Tons: 4.58 Facility County: Not reported  Gepaid: CAL000028425 Contact: DUPUY FELIX Telephone: 8185701113 Facility Addr2: Not reported Mailing Name: Not reported Mailing Address: 2969 WEST VALLEY BLVD Mailing City,St,Zip: ALHAMBRA, CA 918030000 Gen County: Los Angeles TSD EPA ID: CAT080013352 TSD County: Los Angeles Waste Category: Unspecified aqueous solution Disposal Method: Recycler Tons: .9174 Facility County: Los Angeles		
<b>580</b>	<b>Y TIRE SALES</b> <b>2969 W. VALLEY BOULEVARD</b> <b>ALHAMBRA, CA 91803</b>	<b>FINDS</b>	<b>1007679081</b> <b>110017969938</b>
	FINDS: Other Pertinent Environmental Activity Identified at Site  UORS (California - Used Oil Recycling System). California Integrated Waste Management Board (CIWMB) helps communities establish and promote convenient collection opportunities for used oil and used oil filters.		
<b>580</b>	<b>Y-TIRE</b> <b>2969 W VALLEY BLVD</b> <b>ALHAMBRA, CA 91803</b>	<b>HAZNET</b> <b>WIP</b>	<b>S103996443</b> <b>N/A</b>
	HAZNET: Gepaid: CAL000026112 Contact: PAUL SCHWERTNER Telephone: 6269691771 Facility Addr2: Not reported Mailing Name: Not reported Mailing Address: 2969 W VALLEY BLVD Mailing City,St,Zip: ALHAMBRA, CA 918030000 Gen County: Los Angeles TSD EPA ID: Not reported TSD County: Los Angeles Waste Category: Aqueous solution with less than 10% total organic residues Disposal Method: Transfer Station Tons: 0.07 Facility County: Not reported  Gepaid: CAL000026112 Contact: DUPUY FELIX Telephone: 0000000000 Facility Addr2: Not reported		

MAP FINDINGS  
FOCUS MAP 28

Map ID	Site	Database(s)	EPA ID Number
	<b>Y-TIRE (Continued)</b> Mailing Name: Not reported Mailing Address: 2969 W VALLEY BLVD Mailing City,St,Zip: ALHAMBRA, CA 918030000 Gen County: Los Angeles TSD EPA ID: CAD028409019 TSD County: Los Angeles Waste Category: Aqueous solution with less than 10% total organic residues Disposal Method: Treatment, Tank Tons: 5.0040 Facility County: Los Angeles  WIP: Region: 4 File Number: 115.0177 <b>File Status: Backlog</b> Staff: CCHARMLE Facility Suite: Not reported		<b>S103996443</b>
<b>580</b>	<b>Y TIRE SALES &amp; SERVICE INC.</b> <b>2840 W RAMONA BLVD</b> <b>MONTEREY PARK, CA 90063</b>	<b>SLIC</b> <b>WIP</b>	<b>S106485064</b> <b>N/A</b>
	SLIC: Region: STATE Global Id: SL603799286 Assigned Name: SLICSITE Lead Agency Contact: CURT CHARMLEY Lead Agency: LOS ANGELES RWQCB (REGION 4) Lead Agency Case Number: 115.0177 Responsible Party: STONE FETTERLY Recent DTW: Not reported Substance Released: VOC <b>Facility Status: Reopen Previously Closed Case</b>  WIP: Region: 4 File Number: 115.0439 <b>File Status: Backlog</b> Staff: CORTEZ Facility Suite: Not reported		
<b>580</b>	<b>Y TIRE SALES INC</b> <b>2969 W VALLEY BLVD</b> <b>ALHAMBRA, CA 91803</b>	<b>HAZNET</b>	<b>S108225733</b> <b>N/A</b>
	HAZNET: Gepaid: CAL000026112 Contact: PAUL SCHWERTNER Telephone: 6269691771 Facility Addr2: Not reported Mailing Name: Not reported Mailing Address: 2969 W VALLEY BLVD Mailing City,St,Zip: ALHAMBRA, CA 918030000 Gen County: Los Angeles TSD EPA ID: CAD028409019		

MAP FINDINGS  
FOCUS MAP 28

Map ID	Site	Database(s)	EPA ID Number
--------	------	-------------	---------------

**Y TIRE SALES INC (Continued)**

**S108225733**

TSD County: Los Angeles  
 Waste Category: Unspecified organic liquid mixture  
 Disposal Method: Transfer Station  
 Tons: 0.45  
 Facility County: Not reported

580

**Y TIRE SALES  
2969 VALLEY BLVD W  
ALHAMBRA, CA 91803**

**LUST  
Cortese  
LOS ANGELES CO. HMS**

**S102059097  
N/A**

LUST:

Region: STATE  
 Status: Case Closed  
 Case Number: R-20487  
 Local Case #: Not reported  
 Chemical: 1  
 Qty Leaked: Not reported  
 Abate Method: Not reported  
 Release Date: 1997-01-06 00:00:00  
 Discover Date: Not reported  
 Report Date: 1997-01-06 00:00:00  
 Enforcement Dt: Not reported  
 Review Date: 1997-01-06 00:00:00  
 Enter Date: 1998-07-06 00:00:00  
 Stop Date: Not reported  
 Confirm Leak: Not reported  
 Case Type: Soil only  
 Cross Street: Not reported  
 Enf Type: Not reported  
 Funding: Not reported  
 How Discovered: Not reported  
 How Stopped: Not reported  
 Leak Cause: Not reported  
 Leak Source: Not reported  
 Global Id: T0603705308  
 Workplan: Not reported  
 Prelim Assess: Not reported  
 Pollution Char: Not reported  
 Remed Plan: Not reported  
 Remed Action: Not reported  
 Monitoring: Not reported  
 MTBE Date: Not reported  
 GW Qualifier: Not reported  
 Soil Qualifier: Not reported  
 Max MTBE GW ppb: Not reported  
 Max MTBE Soil ppb: Not reported  
 County: 19  
 Org Name: Not reported  
 Reg Board: Los Angeles Region  
 Contact Person: Not reported  
 Responsible Party: Y TIR SALES  
 RP Address: 1941 MARIANNA AVE., LOS ANGELES CA 90032-4057  
 Interim: Not reported  
 Oversight Prgm: LUST  
 MTBE Class: \*  
 MTBE Conc: 0  
 MTBE Fuel: 0  
 MTBE Tested: Not Required to be Tested.



MAP FINDINGS  
FOCUS MAP 28

Map ID	Site	Database(s)	EPA ID Number
--------	------	-------------	---------------

**Y TIRE SALES (Continued)**

**S102059097**

Staff: YR  
 Staff Initials: JA  
 Lead Agency: Local Agency  
 Local Agency: 19000  
 Hydr Basin #: SAN FERNANDO VALLEY  
 Beneficial: Not reported  
 Priority: Not reported  
 Cleanup Fund Id: Not reported  
 Work Suspended: Not reported  
 Operator: Not reported  
 Water System Name: Not reported  
 Well Name: Not reported  
 Distance To Lust: 0  
 Waste Discharge Global ID: Not reported  
 Waste Disch Assigned Name: Not reported  
 Summary: CLOSURE APPLICATION #173204

**LUST REG 4:**

Region: 4  
 Regional Board: 04  
 County: Los Angeles  
 facid: R-20487  
 Status: Case Closed  
 Substance: 1  
 Substance Quantity: Not reported  
 Local Case No: Not reported  
 Case Type: Soil  
 Abatement Method Used at the Site: Not reported  
 Global ID: T0603705308  
 W Global ID: Not reported  
 Staff: UNK  
 Local Agency: 19000  
 Cross Street: Not reported  
 Enforcement Type: Not reported  
 Date Leak Discovered: Not reported  
 Date Leak First Reported: 1/6/1997  
 Date Leak Record Entered: 7/6/1998  
 Date Confirmation Began: Not reported  
 Date Leak Stopped: Not reported  
 Date Case Last Changed on Database: 1/6/1997  
 Date the Case was Closed: 1/6/1997  
 How Leak Discovered: Not reported  
 How Leak Stopped: Not reported  
 Cause of Leak: Not reported  
 Leak Source: Not reported  
 Operator: Not reported  
 Water System: Not reported  
 Well Name: Not reported  
 Approx. Dist To Production Well (ft): 7767.6704224208744710915036062  
 Source of Cleanup Funding: Not reported  
 Preliminary Site Assessment Workplan Submitted: Not reported  
 Preliminary Site Assessment Began: Not reported  
 Pollution Characterization Began: Not reported  
 Remediation Plan Submitted: Not reported  
 Remedial Action Underway: Not reported  
 Post Remedial Action Monitoring Began: Not reported  
 Enforcement Action Date: Not reported

MAP FINDINGS  
FOCUS MAP 28

Map ID Site Database(s) EPA ID Number

**Y TIRE SALES (Continued)**

**S102059097**

Historical Max MTBE Date: Not reported  
 Hist Max MTBE Conc in Groundwater: Not reported  
 Hist Max MTBE Conc in Soil: Not reported  
 Significant Interim Remedial Action Taken: Not reported  
 GW Qualifier: Not reported  
 Soil Qualifier: Not reported  
 Organization: Not reported  
 Owner Contact: Not reported  
 Responsible Party: Y TIR SALES  
 RP Address: 1941 MARIANNA AVE., LOS ANGELES CA 90032-4057  
 Program: LUST  
 Lat/Long: 34.0764912 / -1  
 Local Agency Staff: Not reported  
 Beneficial Use: Not reported  
 Priority: Not reported  
 Cleanup Fund Id: Not reported  
 Suspended: Not reported  
 Assigned Name: Not reported  
 Summary: CLOSURE APPLICATION #173204

Cortese:  
 Region: CORTESE  
 Facility Addr2: 2969 VALLEY BLVD W

LOS ANGELES CO. HMS:  
 Region: LA  
 Facility Id: 015873-020487  
 Facility Status: Removed  
 Area: 3I  
 Permit Number: 53500  
 Permit Status: Removed  
 Facility Type: T0

**581 SOUTHERN CALIF CHINESE BROADCA  
 3000 W VALLEY BLVD  
 ALHAMBRA, CA 91803**

**SLIC S106485289  
 WIP N/A**

SLIC:  
 Region: STATE  
 Global Id: SL603799511  
 Assigned Name: SLICSITE  
 Lead Agency Contact: CURT CHARMLEY  
 Lead Agency: LOS ANGELES RWQCB (REGION 4)  
 Lead Agency Case Number: 115.0406  
 Responsible Party: Not reported  
 Recent DTW: Not reported  
 Substance Released: VOC  
**Facility Status: Case Open**

WIP:  
 Region: 4  
 File Number: 115.0406  
**File Status: Backlog**  
 Staff: CCHARMLE  
 Facility Suite: Not reported

MAP FINDINGS  
FOCUS MAP 28

Map ID	Site	Database(s)	EPA ID Number
582	<b>MOOG INC (WEST) 2485 LILLYVALE AVE LOS ANGELES, CA 90012</b>	<b>RCRA-SQG FINDS</b>	<b>1000231908 CAD982371882</b>
	<p>RCRA-SQG:</p> <p>Date form received by agency: 04/21/1988</p> <p>Facility name: MOOG INC (WEST)</p> <p>Facility address: 2485 LILLYVALE AVE LOS ANGELES, CA 90012</p> <p>EPA ID: CAD982371882</p> <p>Mailing address: SENECA STREET EAST AURORA, NY 14052</p> <p>Contact: ENVIRONMENTAL MANAGER</p> <p>Contact address: 2485 LILLYVALE AVE LOS ANGELES, CA 90012</p> <p>Contact country: US</p> <p>Contact telephone: (213) 222-0200</p> <p>Contact email: Not reported</p> <p>EPA Region: 09</p> <p>Classification: Small Small Quantity Generator</p> <p>Description: Handler: generates more than 100 and less than 1000 kg of hazardous waste during any calendar month and accumulates less than 6000 kg of hazardous waste at any time; or generates 100 kg or less of hazardous waste during any calendar month, and accumulates more than 1000 kg of hazardous waste at any time</p> <p>Owner/Operator Summary:</p> <p>Owner/operator name: MOOG INC</p> <p>Owner/operator address: NOT REQUIRED NOT REQUIRED, ME 99999</p> <p>Owner/operator country: Not reported</p> <p>Owner/operator telephone: (415) 555-1212</p> <p>Legal status: Private</p> <p>Owner/Operator Type: Owner</p> <p>Owner/Op start date: Not reported</p> <p>Owner/Op end date: Not reported</p> <p>Owner/operator name: NOT REQUIRED</p> <p>Owner/operator address: NOT REQUIRED NOT REQUIRED, ME 99999</p> <p>Owner/operator country: Not reported</p> <p>Owner/operator telephone: (415) 555-1212</p> <p>Legal status: Private</p> <p>Owner/Operator Type: Operator</p> <p>Owner/Op start date: Not reported</p> <p>Owner/Op end date: Not reported</p> <p>Handler Activities Summary:</p> <p>U.S. importer of hazardous waste: Unknown</p> <p>Mixed waste (haz. and radioactive): Unknown</p> <p>Recycler of hazardous waste: No</p> <p>Transporter of hazardous waste: No</p> <p>Treater, storer or disposer of HW: No</p> <p>Underground injection activity: No</p> <p>On-site burner exemption: Unknown</p> <p>Furnace exemption: Unknown</p> <p>Used oil fuel burner: No</p> <p>Used oil processor: No</p>		

MAP FINDINGS  
FOCUS MAP 28

Map ID	Site	Database(s)	EPA ID Number
	<p><b>MOOG INC (WEST) (Continued)</b></p> <p>User oil refiner: No            Used oil fuel marketer to burner: No            Used oil Specification marketer: No            Used oil transfer facility: No            Used oil transporter: No            Off-site waste receiver: Commercial status unknown</p> <p>Violation Status: No violations found</p> <p>FINDS:            Other Pertinent Environmental Activity Identified at Site</p> <p>RCRAInfo is a national information system that supports the Resource Conservation and Recovery Act (RCRA) program through the tracking of events and activities related to facilities that generate, transport, and treat, store, or dispose of hazardous waste. RCRAInfo allows RCRA program staff to track the notification, permit, compliance, and corrective action activities required under RCRA.</p>		1000231908
583	<p><b>5320 1/2 ITHACA AVE            EL SERENO, CA 90032</b></p> <p>CDL:            Facility ID: 200406060            Lab Type: Illegal Drug Lab (L) - location where an illegal drug lab was operated or drug lab equipment and/or materials were stored.</p>	CDL	S107534793 N/A
583	<p><b>5320 1/2 ITHACA AVE            5320 1/2 ITHACA AVE            LOS ANGELES, CA</b></p> <p>US CDL:            Seizure Date: 06/22/2004</p>	US CDL	1009619465 N/A
584	<p><b>PALERMO BAKERY            3036 W. VALLEY BLVD.            ALHAMBRA, CA 91803</b></p> <p>SLIC:            Region: STATE            Global Id: SL603799477            Assigned Name: SLICSITE            Lead Agency Contact: CURT CHARMLEY            Lead Agency: LOS ANGELES RWQCB (REGION 4)            Lead Agency Case Number: 115.0371            Responsible Party: RON PERLSTIEN            Recent DTW: Not reported            Substance Released: VOC  <b>Facility Status: Reopen Previously Closed Case</b></p>	SLIC	S106485255 N/A

MAP FINDINGS  
FOCUS MAP 28

Map ID	Site	Database(s)	EPA ID Number
584	<b>PALERMO BAKERY</b> <b>3036 W VALLEY BLVD</b> <b>ALHAMBRA, CA 91803</b>  WIP: Region: 4 File Number: 115.0371 <b>File Status: Backlog</b> Staff: CCHARMLE Facility Suite: Not reported	WIP	S106769998 N/A
584	<b>HONANESE ASSOC.</b> <b>3061 W. VALLEY BLVD.</b> <b>ALHAMBRA, CA 91803</b>  SLIC: Region: STATE Global Id: SL603799457 Assigned Name: SLICSITE Lead Agency Contact: CURT CHARMLEY Lead Agency: LOS ANGELES RWQCB (REGION 4) Lead Agency Case Number: 115.0351 Responsible Party: FRANK MA Recent DTW: Not reported Substance Released: VOC <b>Facility Status: Reopen Previously Closed Case</b>	SLIC	S106485235 N/A
584	<b>HONANESE ASSOC.</b> <b>3061 W VALLEY BLVD</b> <b>ALHAMBRA, CA 91803</b>  WIP: Region: 4 File Number: 115.0351 <b>File Status: Backlog</b> Staff: CCHARMLE Facility Suite: Not reported	WIP	S106769996 N/A
584	<b>J K ENTERPRISES INC</b> <b>3060 W VALLEY BLVD</b> <b>ALHAMBRA, CA 91803</b>  SLIC: Region: STATE Global Id: SL603799356 Assigned Name: SLICSITE Lead Agency Contact: CURT CHARMLEY Lead Agency: LOS ANGELES RWQCB (REGION 4) Lead Agency Case Number: 115.0248 Responsible Party: Not reported Recent DTW: Not reported Substance Released: VOC <b>Facility Status: Case Open</b>  WIP: Region: 4	SLIC WIP	S106485134 N/A

MAP FINDINGS  
FOCUS MAP 28

Map ID	Site	Database(s)	EPA ID Number
	<p><b>J K ENTERPRISES INC (Continued)</b></p> <p>File Number: 115.0248  <b>File Status: Backlog</b>  Staff: CCHARMLE  Facility Suite: Not reported</p>		<b>S106485134</b>
<b>585</b>	<p><b>PACIFIC BUILDING INTERIORS, IN</b>  <b>5363 ALHAMBRA AVE</b>  <b>LOS ANGELES, CA 90032</b></p> <p>HIST UST:  Region: STATE  Facility ID: 00000050717  Facility Type: Other  Other Type: GENERAL CONTRACTOR  Total Tanks: 0001  Contact Name: Not reported  Telephone: 2132231124  Owner Name: PACIFIC BUILDING INTERIORS, IN  Owner Address: 5363 ALHAMBRA AVENUE  Owner City,St,Zip: LOS ANGELES, CA 91724</p> <p>Tank Num: 001  Container Num: 2411  Year Installed: Not reported  Tank Capacity: 00012000  Tank Used for: PRODUCT  Type of Fuel: DIESEL  Tank Construction: Not reported  Leak Detection: Visual, Stock Inventor</p>	<b>HIST UST</b>	<b>U001561327</b> N/A
<b>585</b>	<p><b>PACIFIC BUILDING INTERIORS, IN</b>  <b>5363 ALHAMBRA AVE</b>  <b>LOS ANGELES, CA 90032</b></p> <p>CA FID UST:  Facility ID: 19006934  Regulated By: UTKNI  Regulated ID: 00050717  Cortese Code: Not reported  SIC Code: Not reported  Facility Phone: 2132231124  Mail To: Not reported  Mailing Address: 5363 ALHAMBRA AVE  Mailing Address 2: Not reported  Mailing City,St,Zip: LOS ANGELES 900320000  Contact: Not reported  Contact Phone: Not reported  DUNs Number: Not reported  NPDES Number: Not reported  EPA ID: Not reported  Comments: Not reported  Status: Inactive</p> <p>SWEEPS UST:  Status: Not reported  Comp Number: 2777</p>	<b>CA FID UST</b> <b>SWEEPS UST</b>	<b>S101617350</b> N/A

MAP FINDINGS  
FOCUS MAP 28

Map ID	Site	Database(s)	EPA ID Number
--------	------	-------------	---------------

**PACIFIC BUILDING INTERIORS, IN (Continued)**

**S101617350**

Number: Not reported  
 Board Of Equalization: 44-012520  
 Ref Date: Not reported  
 Act Date: Not reported  
 Created Date: Not reported  
 Tank Status: Not reported  
 Owner Tank Id: Not reported  
 Swrcb Tank Id: 19-050-002777-000001  
 Actv Date: Not reported  
 Capacity: 12000  
 Tank Use: M.V. FUEL  
 Stg: PRODUCT  
 Content: DIESEL  
 Number Of Tanks: 1

585

**ACANA CORPORATION  
 5318 ALHAMBRA AVE  
 LOS ANGELES, CA 90032**

**CA FID UST S101587680  
 SWEEPS UST N/A**

CA FID UST:

Facility ID: 19055885  
 Regulated By: UTNKA  
 Regulated ID: Not reported  
 Cortese Code: Not reported  
 SIC Code: Not reported  
 Facility Phone: 2130000000  
 Mail To: Not reported  
 Mailing Address: 5318 ALHAMBRA AVE  
 Mailing Address 2: Not reported  
 Mailing City,St,Zip: LOS ANGELES 900320000  
 Contact: Not reported  
 Contact Phone: Not reported  
 DUNs Number: Not reported  
 NPDES Number: Not reported  
 EPA ID: Not reported  
 Comments: Not reported  
 Status: Active

SWEEPS UST:

Status: A  
 Comp Number: 4768  
 Number: 1  
 Board Of Equalization: Not reported  
 Ref Date: 08-30-93  
 Act Date: 08-30-93  
 Created Date: 02-29-88  
 Tank Status: Not reported  
 Owner Tank Id: Not reported  
 Swrcb Tank Id: Not reported  
 Actv Date: Not reported  
 Capacity: Not reported  
 Tank Use: Not reported  
 Stg: Not reported  
 Content: Not reported  
 Number Of Tanks: Not reported

MAP FINDINGS  
FOCUS MAP 28

Map ID	Site	Database(s)	EPA ID Number
586	<b>WOODCRAFT FURNITURE</b> <b>3086 W VALLEY BLVD</b> <b>ALHAMBRA, CA 91803</b>	<b>SLIC</b> <b>WIP</b>	<b>S106485050</b> <b>N/A</b>
	SLIC: Region: STATE Global Id: SL603799272 Assigned Name: SLICSITE Lead Agency Contact: CURT CHARMLEY Lead Agency: LOS ANGELES RWQCB (REGION 4) Lead Agency Case Number: 115.0163 Responsible Party: Not reported Recent DTW: Not reported Substance Released: VOC <b>Facility Status: Case Open</b>		
	WIP: Region: 4 File Number: 115.0163 <b>File Status: Backlog</b> Staff: CCHARMLE Facility Suite: Not reported		
587	<b>ARCO PRODUCTS #06109</b> <b>3201 W VALLEY BLVD</b> <b>ALHAMBRA, CA 91803</b>	<b>UST</b> <b>LOS ANGELES CO. HMS</b>	<b>U003938123</b> <b>N/A</b>
	UST: Local Agency: 19000 Facility ID: 011329		
	LOS ANGELES CO. HMS: Region: LA Facility Id: 011303-011329 Facility Status: Permit Area: 3I Permit Number: 00002862T Permit Status: Closed Facility Type: T0		
587	<b>ANDY'S AUTO SERVICE</b> <b>3200 W VALLEY</b> <b>ALHAMBRA, CA 91803</b>	<b>HAZNET</b>	<b>S103950206</b> <b>N/A</b>
	HAZNET: Gepaid: CAL000090987 Contact: SAHYOUNI ADNAN Telephone: 0000000000 Facility Addr2: Not reported Mailing Name: Not reported Mailing Address: 3200 W VALLEY BLVD Mailing City,St,Zip: ALHAMBRA, CA 918031825 Gen County: Los Angeles TSD EPA ID: CAT080013352 TSD County: Los Angeles Waste Category: Aqueous solution with less than 10% total organic residues Disposal Method: Recycler		



MAP FINDINGS  
FOCUS MAP 28

Map ID	Site	Database(s)	EPA ID Number
--------	------	-------------	---------------

**ANDY'S AUTO SERVICE (Continued)**

**S103950206**

Tons: .2293  
Facility County: Los Angeles

Gepaid: CAL000090987  
Contact: ADNAN SAHYOUNI  
Telephone: 6262821584  
Facility Addr2: Not reported  
Mailing Name: Not reported  
Mailing Address: 3200 W VALLEY BLVD  
Mailing City,St,Zip: ALHAMBRA, CA 918031825  
Gen County: Los Angeles  
TSD EPA ID: Not reported  
TSD County: Los Angeles  
Waste Category: Oil/water separation sludge  
Disposal Method: Recycler  
Tons: 2.50  
Facility County: Not reported

Gepaid: CAL000090987  
Contact: SAHYOUNI ADNAN  
Telephone: 0000000000  
Facility Addr2: Not reported  
Mailing Name: Not reported  
Mailing Address: 3200 W VALLEY BLVD  
Mailing City,St,Zip: ALHAMBRA, CA 918031825  
Gen County: Los Angeles  
TSD EPA ID: CAD099452708  
TSD County: Los Angeles  
Waste Category: Aqueous solution with less than 10% total organic residues  
Disposal Method: Recycler  
Tons: 0.2293  
Facility County: Los Angeles

587

**SMOG PROS ALHAMBRA  
3201 W VALLEY BLVD  
ALHAMBRA, CA 91803**

**HAZNET S108755286  
N/A**

HAZNET:  
Gepaid: CAL000302580  
Contact: GARY K. WONG  
Telephone: 6262893116  
Facility Addr2: Not reported  
Mailing Name: Not reported  
Mailing Address: 3201 W VALLEY BLVD  
Mailing City,St,Zip: ALHAMBRA, CA 918031826  
Gen County: Los Angeles  
TSD EPA ID: NVT330010000  
TSD County: 99  
Waste Category: Other organic solids  
Disposal Method: Disposal, Land Fill  
Tons: 0.12  
Facility County: Los Angeles

MAP FINDINGS  
FOCUS MAP 28

Map ID	Site	Database(s)	EPA ID Number
587	<b>ANDY'S SHELL STATION</b> <b>3200 WEST VALLEY</b> <b>ALHAMBRA, CA 91803</b>  Notify 65: Date Reported: Not reported Staff Initials: Not reported Board File Number: Not reported Facility Type: Not reported Discharge Date: Not reported Incident Description: 91803-1825	Notify 65	S100178466 N/A
587	<b>BP WEST COAST PRODUCTS LLC 6109</b> <b>3201 W VALLEY BLVD</b> <b>ALHAMBRA, CA 91803</b>  HAZNET: Gepaid: CAL000225810 Contact: JACK OMAN Telephone: 7146705402 Facility Addr2: Not reported Mailing Name: Not reported Mailing Address: PO BOX 6038 Mailing City,St,Zip: ARTESIA, CA 907026038 Gen County: Los Angeles TSD EPA ID: Not reported TSD County: Los Angeles Waste Category: Aqueous solution with less than 10% total organic residues Disposal Method: Recycler Tons: 1.44 Facility County: Not reported	HAZNET	S100874379 N/A
587	<b>ARCO #6109</b> <b>3201 VALLEY BLVD</b> <b>ALHAMBRA, CA 91803</b>  LUST: Region: STATE Status: Remedial action (cleanup) Underway Case Number: I-11329 Local Case #: Not reported Chemical: Gasoline Qty Leaked: Not reported Abate Method: Not reported Release Date: 1989-10-30 00:00:00 Discover Date: 1989-10-27 00:00:00 Report Date: Not reported Enforcement Dt: Not reported Review Date: Not reported Enter Date: 1989-12-07 00:00:00 Stop Date: 1989-10-27 00:00:00 Confirm Leak: Not reported Case Type: Other ground water affected Cross Street: WESTMONT DR Enf Type: F Funding: LET How Discovered: Tank Closure How Stopped: Not reported	LUST Cortese	S101295515 N/A

MAP FINDINGS  
FOCUS MAP 28

Map ID Site Database(s) EPA ID Number

**ARCO #6109 (Continued)**

**S101295515**

Leak Cause: UNK  
 Leak Source: UNK  
 Global Id: T0603703781  
 Workplan: 1989-08-28 00:00:00  
 Prelim Assess: 1990-08-17 00:00:00  
 Pollution Char: 1990-11-28 00:00:00  
 Remed Plan: 1990-11-28 00:00:00  
 Remed Action: 2001-06-27 00:00:00  
 Monitoring: Not reported  
 MTBE Date: 1965-01-01 00:00:00  
 GW Qualifier: Not reported  
 Soil Qualifier: Not reported  
 Max MTBE GW ppb: 82000  
 Max MTBE Soil ppb: Not reported  
 County: 19  
 Org Name: Not reported  
 Reg Board: Los Angeles Region  
 Contact Person: Not reported  
 Responsible Party: MR. SCOTT EDBLAD  
 RP Address: PO BOX 5077  
 Interim: Not reported  
 Oversight Prgm: LUST  
 MTBE Class: B  
 MTBE Conc: 1  
 MTBE Fuel: 1  
 MTBE Tested: MTBE Detected. Site tested for MTBE and MTBE detected  
 Staff: AJL  
 Staff Initials: JA  
 Lead Agency: Regional Board  
 Local Agency: 19000  
 Hydr Basin #: SAN FERNANDO VALLEY  
 Beneficial: Not reported  
 Priority: Not reported  
 Cleanup Fund Id: Not reported  
 Work Suspended: Not reported  
 Operator: WEI, HA HUYHI  
 Water System Name: Not reported  
 Well Name: Not reported  
 Distance To Lust: 0  
 Waste Discharge Global ID: Not reported  
 Waste Disch Assigned Name: Not reported  
 Summary: OFF-SITE INVESTIGATION COMPLETED. SIGNIFICANT MTBE CONT. HAS REPORTED A MAXIMUM OF 31,000 PPB IN GROUND WATER. WE RECIEVED A WORKPLAN FOR OFFSITE INVESTIGATION. THE WP HASBEEN APPROVED. SAR FOR OFFSITE IS DUE BY NOV 15, 19

Region: STATE  
 Status: Leak being confirmed  
 Case Number: Not reported  
 Local Case #: 11303-37077  
 Chemical: Gasoline  
 Qty Leaked: Not reported  
 Abate Method: Not reported  
 Release Date: 2004-10-07 00:00:00  
 Discover Date: 2004-10-05 00:00:00  
 Report Date: Not reported  
 Enforcement Dt: Not reported  
 Review Date: Not reported

MAP FINDINGS  
FOCUS MAP 28

Map ID      Site      Database(s)      EPA ID Number

---

**ARCO #6109 (Continued)**

**S101295515**

Enter Date: Not reported  
 Stop Date: Not reported  
 Confirm Leak: 2004-10-07 00:00:00  
 Case Type: Other ground water affected  
 Cross Street: Not reported  
 Enf Type: COSTRE  
 Funding: Not reported  
 How Discovered: GWM  
 How Stopped: Other Means  
 Leak Cause: UNK  
 Leak Source: UNK  
 Global Id: T0603740933  
 Workplan: Not reported  
 Prelim Assess: Not reported  
 Pollution Char: Not reported  
 Remed Plan: Not reported  
 Remed Action: Not reported  
 Monitoring: Not reported  
 MTBE Date: Not reported  
 GW Qualifier: Not reported  
 Soil Qualifier: Not reported  
 Max MTBE GW ppb: Not reported  
 Max MTBE Soil ppb: Not reported  
 County: 19  
 Org Name: Not reported  
 Reg Board: Los Angeles Region  
 Contact Person: Not reported  
 Responsible Party: TERESA SANTANA  
 RP Address: FOUR CENTERPOINTE DR., LPR4-460  
 Interim: Not reported  
 Oversight Prgm: LUST  
 MTBE Class: \*  
 MTBE Conc: 0  
 MTBE Fuel: 1  
 MTBE Tested: Site NOT Tested for MTBE.Includes Unknown and Not Analyzed.  
 Staff: YR  
 Staff Initials: SS  
 Lead Agency: Regional Board  
 Local Agency: 19000  
 Hydr Basin #: Not reported  
 Beneficial: Not reported  
 Priority: Not reported  
 Cleanup Fund Id: Not reported  
 Work Suspended: Not reported  
 Operator: Not reported  
 Water System Name: Not reported  
 Well Name: Not reported  
 Distance To Lust: 0  
 Waste Discharge Global ID: Not reported  
 Waste Disch Assigned Name: Not reported  
 Summary: CURRENTLY REGIONAL BOARD CASE. OLD LACDPW CASE #11303-11329

**LUST REG 4:**

Region: 4  
 Regional Board: 04  
 County: Los Angeles  
 facid: I-11329

MAP FINDINGS  
FOCUS MAP 28

Map ID      Site      Database(s)      EPA ID Number

**ARCO #6109 (Continued)**

**S101295515**

Status: Remedial action (cleanup) Underway  
 Substance: Gasoline  
 Substance Quantity: Not reported  
 Local Case No: Not reported  
 Case Type: Groundwater  
 Abatement Method Used at the Site: Not reported  
 Global ID: T0603703781  
 W Global ID: Not reported  
 Staff: AJL  
 Local Agency: 19000  
 Cross Street: WESTMONT DR  
 Enforcement Type: LET  
 Date Leak Discovered: 10/27/1989  
 Date Leak First Reported: 10/30/1989  
 Date Leak Record Entered: 12/7/1989  
 Date Confirmation Began: Not reported  
 Date Leak Stopped: 10/27/1989  
 Date Case Last Changed on Database: 7/15/2002  
 Date the Case was Closed: Not reported  
 How Leak Discovered: Tank Closure  
 How Leak Stopped: Not reported  
 Cause of Leak: UNK  
 Leak Source: UNK  
 Operator: WEI, HA HUYHI  
 Water System: Not reported  
 Well Name: Not reported  
 Approx. Dist To Production Well (ft): 8692.911427266188866580848573  
 Source of Cleanup Funding: UNK  
 Preliminary Site Assessment Workplan Submitted: 8/28/1989  
 Preliminary Site Assessment Began: 8/17/1990  
 Pollution Characterization Began: 11/28/1990  
 Remediation Plan Submitted: 11/28/1990  
 Remedial Action Underway: 6/27/2001  
 Post Remedial Action Monitoring Began: 10/30/1989  
 Enforcement Action Date: Not reported  
 Historical Max MTBE Date: 1/1/1965  
 Hist Max MTBE Conc in Groundwater: 82000  
 Hist Max MTBE Conc in Soil: 8  
 Significant Interim Remedial Action Taken: Not reported  
 GW Qualifier: Not reported  
 Soil Qualifier: =  
 Organization: Not reported  
 Owner Contact: Not reported  
 Responsible Party: MR. KYLE CHRISTIE  
 RP Address: PO BOX 5077  
 Program: LUST  
 Lat/Long: 34.0753553 / -1  
 Local Agency Staff: Not reported  
 Beneficial Use: Not reported  
 Priority: Not reported  
 Cleanup Fund Id: Not reported  
 Suspended: Not reported  
 Assigned Name: Not reported  
 Summary: OFF-SITE INVESTIGATION COMPLETED. SIGNIFICANT MTBE CONT. HAS REPORTED A MAXIMUM OF 31,000 PPB IN GROUND WATER. WE RECIEVED A WORKPLAN FOR OFFSITE INVESTIGATION. THE WP HASBEEN APPROVED. SAR FOR OFFSITE IS DUE BY NOV 15, 19

MAP FINDINGS  
FOCUS MAP 28

Map ID	Site	Database(s)	EPA ID Number
	<b>ARCO #6109 (Continued)</b>		<b>S101295515</b>
	Cortese: Region: CORTESE Facility Addr2: 3201 VALLEY BLVD		
<b>587</b>	<b>SMOG PRO ALHAMBRA 3201 W VALLEY BLVD ALHAMBRA, CA 91803</b>	<b>HAZNET</b>	<b>S103988305 N/A</b>
	HAZNET: Gepaid: CAL000066573 Contact: ARCO PRODUCTS COMPANY Telephone: 0000000000 Facility Addr2: Not reported Mailing Name: Not reported Mailing Address: 3201 W VALLEY BLVD Mailing City,St,Zip: ALHAMBRA, CA 918031826 Gen County: Los Angeles TSD EPA ID: CAD050099696 TSD County: Los Angeles Waste Category: Aqueous solution with less than 10% total organic residues Disposal Method: Recycler Tons: .4587 Facility County: Los Angeles  Gepaid: CAL000066573 Contact: ARCO PRODUCTS COMPANY Telephone: 0000000000 Facility Addr2: Not reported Mailing Name: Not reported Mailing Address: 3201 W VALLEY BLVD Mailing City,St,Zip: ALHAMBRA, CA 918031826 Gen County: Los Angeles TSD EPA ID: CAD050099696 TSD County: Los Angeles Waste Category: Aqueous solution with less than 10% total organic residues Disposal Method: Not reported Tons: .4587 Facility County: Los Angeles  Gepaid: CAL000066573 Contact: GARY KWONG Telephone: 6262893116 Facility Addr2: Not reported Mailing Name: Not reported Mailing Address: 3201 W VALLEY BLVD Mailing City,St,Zip: ALHAMBRA, CA 918031826 Gen County: Los Angeles TSD EPA ID: Not reported TSD County: Los Angeles Waste Category: Aqueous solution with less than 10% total organic residues Disposal Method: Transfer Station Tons: 0.05 Facility County: Not reported  Gepaid: CAL000066573 Contact: ARCO PRODUCTS COMPANY Telephone: 0000000000		

MAP FINDINGS  
FOCUS MAP 28

Map ID      Site      Database(s)      EPA ID Number

---

**SMOG PRO ALHAMBRA (Continued)**

**S103988305**

Facility Addr2: Not reported  
Mailing Name: Not reported  
Mailing Address: 3201 W VALLEY BLVD  
Mailing City,St,Zip: ALHAMBRA, CA 918031826  
Gen County: Los Angeles  
TSD EPA ID: CAT000613893  
TSD County: Los Angeles  
Waste Category: Aqueous solution with less than 10% total organic residues  
Disposal Method: Transfer Station  
Tons: .1042  
Facility County: Los Angeles

Gepaid: CAL000066573  
Contact: ARCO PRODUCTS COMPANY  
Telephone: 000000000  
Facility Addr2: Not reported  
Mailing Name: Not reported  
Mailing Address: 3201 W VALLEY BLVD  
Mailing City,St,Zip: ALHAMBRA, CA 918031826  
Gen County: Los Angeles  
TSD EPA ID: CAD099452708  
TSD County: Los Angeles  
Waste Category: Aqueous solution with less than 10% total organic residues  
Disposal Method: Recycler  
Tons: .4587  
Facility County: Los Angeles

[Click this hyperlink](#) while viewing on your computer to access  
6 additional CA\_HAZNET: record(s) in the EDR Site Report.

587

**GEORGE FLOYD  
3201 W VALLEY BLVD  
ALHAMBRA, CA 91803**

**HIST UST      U001570867  
N/A**

HIST UST:  
Region: STATE  
Facility ID: 00000026853  
Facility Type: Gas Station  
Other Type: Not reported  
Total Tanks: 0005  
Contact Name: Not reported  
Telephone: 000000000  
Owner Name: ARCO PETROLEUM PRODUCTS CO.  
Owner Address: 515 SOUTH FLOWER STREET  
Owner City,St,Zip: LOS ANGELES, CA 90071

Tank Num: 001  
Container Num: 0000000001  
Year Installed: 1969  
Tank Capacity: 00006000  
Tank Used for: PRODUCT  
Type of Fuel: 06  
Tank Construction: 0000240 inches  
Leak Detection: Stock Inventor, 10

Tank Num: 002  
Container Num: 0000000002  
Year Installed: 1969

MAP FINDINGS  
FOCUS MAP 28

Map ID Site Database(s) EPA ID Number

**GEORGE FLOYD (Continued)**

**U001570867**

Tank Capacity: 00006000  
Tank Used for: PRODUCT  
Type of Fuel: 06  
Tank Construction: 0000240 inches  
Leak Detection: Stock Inventor, 10

Tank Num: 003  
Container Num: 0000000003  
Year Installed: 1969  
Tank Capacity: 00006000  
Tank Used for: PRODUCT  
Type of Fuel: 06  
Tank Construction: 0000240 inches  
Leak Detection: Stock Inventor, 10

Tank Num: 004  
Container Num: 0000000004  
Year Installed: 1969  
Tank Capacity: 00006000  
Tank Used for: PRODUCT  
Type of Fuel: 06  
Tank Construction: 0000240 inches  
Leak Detection: Stock Inventor, 10

Tank Num: 005  
Container Num: 0000000005  
Year Installed: 1969  
Tank Capacity: 00000550  
Tank Used for: PRODUCT  
Type of Fuel: WASTE OIL  
Tank Construction: 0000093 inches  
Leak Detection: Stock Inventor

587

**ARCO PRODUCTS COMPANY  
3201 W VALLEY BLVD  
ALHAMBRA, CA 91803**

**HAZNET S103652573  
N/A**

HAZNET:

Gepaid: CAL000032041  
Contact: ATLANTIC RICHFIELD COMPANY  
Telephone: 2134860494  
Facility Addr2: Not reported  
Mailing Name: Not reported  
Mailing Address: PO BOX 6038  
Mailing City,St,Zip: ARTESIA, CA 907026038  
Gen County: Los Angeles  
TSD EPA ID: CAT080013352  
TSD County: Los Angeles  
Waste Category: Aqueous solution with less than 10% total organic residues  
Disposal Method: Recycler  
Tons: 1.3552  
Facility County: Los Angeles

Gepaid: CAL000032041  
Contact: ATLANTIC RICHFIELD COMPANY  
Telephone: 2134860494  
Facility Addr2: Not reported  
Mailing Name: Not reported



MAP FINDINGS  
FOCUS MAP 28

Map ID	Site	Database(s)	EPA ID Number
--------	------	-------------	---------------

**ARCO PRODUCTS COMPANY (Continued)**

**S103652573**

Mailing Address: PO BOX 6038  
Mailing City,St,Zip: ARTESIA, CA 907026038  
Gen County: Los Angeles  
TSD EPA ID: CAT080013352  
TSD County: Los Angeles  
Waste Category: Unspecified oil-containing waste  
Disposal Method: Recycler  
Tons: .2085  
Facility County: Los Angeles

Gepaid: CAL000032041  
Contact: ATLANTIC RICHFIELD COMPANY  
Telephone: 2134860494  
Facility Addr2: Not reported  
Mailing Name: Not reported  
Mailing Address: PO BOX 6038  
Mailing City,St,Zip: ARTESIA, CA 907026038  
Gen County: Los Angeles  
TSD EPA ID: CAT080013352  
TSD County: Los Angeles  
Waste Category: Hydrocarbon solvents (benzene, hexane, Stoddard, etc.)  
Disposal Method: Recycler  
Tons: 1.2926  
Facility County: Los Angeles

Gepaid: CAL000032041  
Contact: ATLANTIC RICHFIELD COMPANY  
Telephone: 2134860494  
Facility Addr2: Not reported  
Mailing Name: Not reported  
Mailing Address: PO BOX 6038  
Mailing City,St,Zip: ARTESIA, CA 907026038  
Gen County: Los Angeles  
TSD EPA ID: CAT080011057  
TSD County: 0  
Waste Category: Hydrocarbon solvents (benzene, hexane, Stoddard, etc.)  
Disposal Method: Not reported  
Tons: .1668  
Facility County: Los Angeles

Gepaid: CAL000032041  
Contact: ATLANTIC RICHFIELD COMPANY  
Telephone: 2134860494  
Facility Addr2: Not reported  
Mailing Name: Not reported  
Mailing Address: PO BOX 6038  
Mailing City,St,Zip: ARTESIA, CA 907026038  
Gen County: Los Angeles  
TSD EPA ID: CAT080011059  
TSD County: Los Angeles  
Waste Category: Hydrocarbon solvents (benzene, hexane, Stoddard, etc.)  
Disposal Method: Recycler  
Tons: .1668  
Facility County: Los Angeles

MAP FINDINGS  
FOCUS MAP 28

Map ID	Site	Database(s)	EPA ID Number
--------	------	-------------	---------------

**ARCO PRODUCTS COMPANY (Continued)**

**S103652573**

[Click this hyperlink](#) while viewing on your computer to access  
12 additional CA\_HAZNET: record(s) in the EDR Site Report.

587

**SHELL  
3200 VALLEY BLVD W  
ALHAMBRA, CA 91803**

**LUST S105126416  
Cortese N/A**

LUST:

Region: STATE  
 Status: Case Closed  
 Case Number: R-09482  
 Local Case #: 9653-9482  
 Chemical: Gasoline  
 Qty Leaked: Not reported  
 Abate Method: Remove Free Product - remove floating product from water table, Other  
 Release Date: 1987-09-21 00:00:00  
 Discover Date: 1987-09-17 00:00:00  
 Report Date: 1987-12-01 00:00:00  
 Enforcement Dt: Not reported  
 Review Date: 1987-09-21 00:00:00  
 Enter Date: 1987-10-14 00:00:00  
 Stop Date: 1987-09-17 00:00:00  
 Confirm Leak: Not reported  
 Case Type: Surface Water  
 Cross Street: WESTMONT  
 Enf Type: Not reported  
 Funding: CLOS  
 How Discovered: OM  
 How Stopped: Not reported  
 Leak Cause: Other Cause  
 Leak Source: Other Source  
 Global Id: T0603704818  
 Workplan: Not reported  
 Prelim Assess: Not reported  
 Pollution Char: Not reported  
 Remed Plan: Not reported  
 Remed Action: 1987-09-21 00:00:00  
 Monitoring: Not reported  
 MTBE Date: Not reported  
 GW Qualifier: Not reported  
 Soil Qualifier: Not reported  
 Max MTBE GW ppb: Not reported  
 Max MTBE Soil ppb: Not reported  
 County: 19  
 Org Name: Not reported  
 Reg Board: Los Angeles Region  
 Contact Person: Not reported  
 Responsible Party: BLANK RP  
 RP Address: Not reported  
 Interim: Not reported  
 Oversight Prgm: LUST  
 MTBE Class: \*  
 MTBE Conc: 0  
 MTBE Fuel: 1  
 MTBE Tested: Site NOT Tested for MTBE.Includes Unknown and Not Analyzed.  
 Staff: YR  
 Staff Initials: JA  
 Lead Agency: Local Agency

MAP FINDINGS  
FOCUS MAP 28

Map ID Site Database(s) EPA ID Number

**SHELL (Continued)**

**S105126416**

Local Agency: 19000  
 Hydr Basin #: SAN FERNANDO VALLEY  
 Beneficial: Not reported  
 Priority: Not reported  
 Cleanup Fund Id: Not reported  
 Work Suspended: Not reported  
 Operator: SAHYOUNI, ADNAN  
 Water System Name: Not reported  
 Well Name: Not reported  
 Distance To LUST: 0  
 Waste Discharge Global ID: Not reported  
 Waste Disch Assigned Name: Not reported  
 Summary: OLD CASE #918030016. Leak report initiated by customer crashing into dispenser. The fire department washed down the area and free product flowed into stormdrains. "Weathered product" was cleaned up in a nearby retention basin.

**LUST REG 4:**

Region: 4  
 Regional Board: 04  
 County: Los Angeles  
 facid: R-09482  
 Status: Remedial action (cleanup) Underway  
 Substance: Gasoline  
 Substance Quantity: Not reported  
 Local Case No: Not reported  
 Case Type: Groundwater  
 Abatement Method Used at the Site: FPOT  
 Global ID: T0603704818  
 W Global ID: Not reported  
 Staff: UNK  
 Local Agency: 19000  
 Cross Street: WESTMONT  
 Enforcement Type: Not reported  
 Date Leak Discovered: 9/17/1987  
 Date Leak First Reported: 9/21/1987  
 Date Leak Record Entered: 10/14/1987  
 Date Confirmation Began: Not reported  
 Date Leak Stopped: 9/17/1987  
 Date Case Last Changed on Database: 9/21/1987  
 Date the Case was Closed: Not reported  
 How Leak Discovered: OM  
 How Leak Stopped: Not reported  
 Cause of Leak: Other Cause  
 Leak Source: Other Source  
 Operator: SAHYOUNI, ADNAN  
 Water System: Not reported  
 Well Name: Not reported  
 Approx. Dist To Production Well (ft): 8686.376463382312057844142931  
 Source of Cleanup Funding: Other Source  
 Preliminary Site Assessment Workplan Submitted: Not reported  
 Preliminary Site Assessment Began: Not reported  
 Pollution Characterization Began: Not reported  
 Remediation Plan Submitted: Not reported  
 Remedial Action Underway: 9/21/1987  
 Post Remedial Action Monitoring Began: Not reported  
 Enforcement Action Date: Not reported  
 Historical Max MTBE Date: Not reported

MAP FINDINGS  
FOCUS MAP 28

Map ID	Site	Database(s)	EPA ID Number
--------	------	-------------	---------------

**SHELL (Continued)**

**S105126416**

Hist Max MTBE Conc in Groundwater: Not reported  
 Hist Max MTBE Conc in Soil: Not reported  
 Significant Interim Remedial Action Taken: Not reported  
 GW Qualifier: Not reported  
 Soil Qualifier: Not reported  
 Organization: Not reported  
 Owner Contact: Not reported  
 Responsible Party: BLANK RP  
 RP Address: Not reported  
 Program: LUST  
 Lat/Long: 34.0751553 / -1  
 Local Agency Staff: Not reported  
 Beneficial Use: Not reported  
 Priority: Not reported  
 Cleanup Fund Id: Not reported  
 Suspended: Not reported  
 Assigned Name: Not reported  
 Summary: OLD CASE #918030016

Cortese:

Region: CORTESE  
 Facility Addr2: 3200 VALLEY BLVD W

587

**ANDY'S GARAGE**  
**3200 W. VALLEY BLVD.**  
**ALHAMBRA, CA 91803**

**SLIC S106485241**  
**N/A**

SLIC:

Region: STATE  
 Global Id: SL603799463  
 Assigned Name: SLICSITE  
 Lead Agency Contact: CURT M. CHARMLEY  
 Lead Agency: LOS ANGELES RWQCB (REGION 4)  
 Lead Agency Case Number: 115.0357  
 Responsible Party: UNKNOWN  
 Recent DTW: Not reported  
 Substance Released: VOC  
**Facility Status: Reopen Previously Closed Case**

587

**SHELL OIL CO**  
**3200 W VALLEY/WESTMONT**  
**ALHAMBRA, CA 91803**

**FINDS 1000288347**  
**LOS ANGELES CO. HMS CAD981158728**  
**WIP**  
**SWEEPS UST**  
**RCRA-NonGen**

FINDS:

Other Pertinent Environmental Activity Identified at Site

RCRAInfo is a national information system that supports the Resource Conservation and Recovery Act (RCRA) program through the tracking of events and activities related to facilities that generate, transport, and treat, store, or dispose of hazardous waste. RCRAInfo allows RCRA program staff to track the notification, permit, compliance, and corrective action activities required under RCRA.

MAP FINDINGS  
FOCUS MAP 28

Map ID Site Database(s) EPA ID Number

---

**SHELL OIL CO (Continued)**

**1000288347**

LOS ANGELES CO. HMS:

Region: LA  
Facility Id: 009653-009482  
Facility Status: Removed  
Area: 3I  
Permit Number: 00000668T  
Permit Status: Removed  
Facility Type: T0

WIP:

Region: 4  
File Number: 115.0357  
**File Status: Active**  
Staff: CCHARMLE  
Facility Suite: Not reported

SWEEPS UST:

Status: A  
Comp Number: 9482  
Number: 9  
Board Of Equalization: 44-000074  
Ref Date: 06-30-89  
Act Date: Not reported  
Created Date: 06-30-89  
Tank Status: A  
Owner Tank Id: Not reported  
Swrcb Tank Id: 19-000-009482-000001  
Actv Date: 06-30-89  
Capacity: Not reported  
Tank Use: UNKNOWN  
Stg: W  
Content: Not reported  
Number Of Tanks: 4

Status: A  
Comp Number: 9482  
Number: 9  
Board Of Equalization: 44-000074  
Ref Date: 06-30-89  
Act Date: Not reported  
Created Date: 06-30-89  
Tank Status: A  
Owner Tank Id: Not reported  
Swrcb Tank Id: 19-000-009482-000002  
Actv Date: 06-30-89  
Capacity: Not reported  
Tank Use: UNKNOWN  
Stg: W  
Content: Not reported  
Number Of Tanks: Not reported

Status: A  
Comp Number: 9482  
Number: 9  
Board Of Equalization: 44-000074  
Ref Date: 06-30-89

MAP FINDINGS  
FOCUS MAP 28

Map ID Site Database(s) EPA ID Number

**SHELL OIL CO (Continued)**

**1000288347**

Act Date: Not reported  
Created Date: 06-30-89  
Tank Status: A  
Owner Tank Id: Not reported  
Swrcb Tank Id: 19-000-009482-000003  
Actv Date: 06-30-89  
Capacity: Not reported  
Tank Use: UNKNOWN  
Stg: W  
Content: Not reported  
Number Of Tanks: Not reported

Status: A  
Comp Number: 9482  
Number: 9  
Board Of Equalization: 44-000074  
Ref Date: 06-30-89  
Act Date: Not reported  
Created Date: 06-30-89  
Tank Status: A  
Owner Tank Id: Not reported  
Swrcb Tank Id: 19-000-009482-000004  
Actv Date: 06-30-89  
Capacity: Not reported  
Tank Use: UNKNOWN  
Stg: W  
Content: Not reported  
Number Of Tanks: Not reported

**RCRA-NonGen:**

Date form received by agency: 10/12/2000  
Facility name: SHELL OIL CO  
Facility address: 3200 W VALLEY/WESTMONT  
ALHAMBRA, CA 91803  
EPA ID: CAD981158728  
Mailing address: P O BOX 4453  
HOUSTON, TX 772104453  
Contact: SONDRA BIENVENU  
Contact address: 777 WALKER ST  
HOUSTON, TX 77002  
Contact country: US  
Contact telephone: (713) 241-5036  
Contact email: Not reported  
EPA Region: 09  
Classification: Non-Generator  
Description: Handler: Non-Generators do not presently generate hazardous waste

**Owner/Operator Summary:**

Owner/operator name: EQUILON ENTERPRISES L L C  
Owner/operator address: P O BOX 4453  
HOUSTON, TX 77210  
Owner/operator country: Not reported  
Owner/operator telephone: (713) 241-2258  
Legal status: Private  
Owner/Operator Type: Owner  
Owner/Op start date: Not reported

MAP FINDINGS  
FOCUS MAP 28

Map ID Site Database(s) EPA ID Number

**SHELL OIL CO (Continued)**

**1000288347**

Owner/Op end date: Not reported  
Owner/operator name: NOT REQUIRED  
Owner/operator address: NOT REQUIRED  
NOT REQUIRED, ME 99999  
Owner/operator country: Not reported  
Owner/operator telephone: (415) 555-1212  
Legal status: Private  
Owner/Operator Type: Operator  
Owner/Op start date: Not reported  
Owner/Op end date: Not reported

Handler Activities Summary:

U.S. importer of hazardous waste: Unknown  
Mixed waste (haz. and radioactive): Unknown  
Recycler of hazardous waste: No  
Transporter of hazardous waste: No  
Treater, storer or disposer of HW: No  
Underground injection activity: No  
On-site burner exemption: Unknown  
Furnace exemption: Unknown  
Used oil fuel burner: No  
Used oil processor: No  
User oil refiner: No  
Used oil fuel marketer to burner: No  
Used oil Specification marketer: No  
Used oil transfer facility: No  
Used oil transporter: No  
Off-site waste receiver: Commercial status unknown

Historical Generators:

Date form received by agency: 09/01/1996  
Facility name: SHELL OIL CO  
Classification: Small Quantity Generator

Hazardous Waste Summary:

Waste code: D001  
Waste name: IGNITABLE HAZARDOUS WASTES ARE THOSE WASTES WHICH HAVE A FLASHPOINT OF LESS THAN 140 DEGREES FAHRENHEIT AS DETERMINED BY A PENSKEY-MARTENS CLOSED CUP FLASH POINT TESTER. ANOTHER METHOD OF DETERMINING THE FLASH POINT OF A WASTE IS TO REVIEW THE MATERIAL SAFETY DATA SHEET, WHICH CAN BE OBTAINED FROM THE MANUFACTURER OR DISTRIBUTOR OF THE MATERIAL. LACQUER THINNER IS AN EXAMPLE OF A COMMONLY USED SOLVENT WHICH WOULD BE CONSIDERED AS IGNITABLE HAZARDOUS WASTE.

Waste code: D018  
Waste name: BENZENE

Violation Status: No violations found

MAP FINDINGS  
FOCUS MAP 28

Map ID	Site	Database(s)	EPA ID Number
--------	------	-------------	---------------

587	3201 W. VALLEY BLVD 3201 W. VALLEY BLVD ALHAMBRA, CA 91803	ERNS	91240355 N/A
-----	--	------	-----------------

[Click this hyperlink](#) while viewing on your computer to access additional ERNS detail in the EDR Site Report.

587	ARCO # 6109 3201 W VALLEY BLVD ALHAMBRA, CA 91803	HAZNET CA FID UST LOS ANGELES CO. HMS WIP SWEEPS UST	S101583003 N/A
-----	---	--	-------------------

HAZNET:

Gepaid: CAL000225810  
Contact: JACK OMAN WASTE SPECIALIST  
Telephone: 7146703958  
Facility Addr2: Not reported  
Mailing Name: Not reported  
Mailing Address: PO BOX 80249  
Mailing City,St,Zip: RCHO STA MARG, CA 926880000  
Gen County: Los Angeles  
TSD EPA ID: CAT080013352  
TSD County: Los Angeles  
Waste Category: Aqueous solution with less than 10% total organic residues  
Disposal Method: Recycler  
Tons: 0.08  
Facility County: Not reported

Gepaid: CAL000225810  
Contact: JACK OMAN WASTE SPECIALIST  
Telephone: 7146703958  
Facility Addr2: Not reported  
Mailing Name: Not reported  
Mailing Address: PO BOX 80249  
Mailing City,St,Zip: RCHO STA MARG, CA 926880000  
Gen County: Los Angeles  
TSD EPA ID: CAD980675276  
TSD County: Kern  
Waste Category: Other inorganic solid waste  
Disposal Method: Disposal, Land Fill  
Tons: 8.75  
Facility County: Los Angeles

Gepaid: CAL000225810  
Contact: JACK OMAN WASTE SPECIALIST  
Telephone: 7146703958  
Facility Addr2: Not reported  
Mailing Name: Not reported  
Mailing Address: PO BOX 80249  
Mailing City,St,Zip: RCHO STA MARG, CA 926880000  
Gen County: Los Angeles  
TSD EPA ID: CAT080013352  
TSD County: Los Angeles  
Waste Category: Aqueous solution with less than 10% total organic residues  
Disposal Method: Recycler  
Tons: 6.71



MAP FINDINGS  
FOCUS MAP 28

Map ID Site Database(s) EPA ID Number

---

**ARCO # 6109 (Continued)**

**S101583003**

Facility County: Los Angeles  
  
Gepaid: CAL000225810  
Contact: JACK OMAN WASTE SPECIALIST  
Telephone: 7146703958  
Facility Addr2: Not reported  
Mailing Name: Not reported  
Mailing Address: PO BOX 80249  
Mailing City,St,Zip: RCHO STA MARG, CA 926880000  
Gen County: Los Angeles  
TSD EPA ID: CAT080013352  
TSD County: Los Angeles  
Waste Category: Aqueous solution with less than 10% total organic residues  
Disposal Method: Recycler  
Tons: 0.08  
Facility County: Not reported

[Click this hyperlink](#) while viewing on your computer to access  
-1 additional CA\_HAZNET: record(s) in the EDR Site Report.

CA FID UST:

Facility ID: 19002194  
Regulated By: UTNKA  
Regulated ID: 00026853  
Cortese Code: Not reported  
SIC Code: Not reported  
Facility Phone: 8182893116  
Mail To: Not reported  
Mailing Address: 17315 STUDEBAKER RD  
Mailing Address 2: Not reported  
Mailing City,St,Zip: ALHAMBRA 91803  
Contact: Not reported  
Contact Phone: Not reported  
DUNs Number: Not reported  
NPDES Number: Not reported  
EPA ID: Not reported  
Comments: Not reported  
Status: Active

LOS ANGELES CO. HMS:

Region: LA  
Facility Id: 011303-037077  
Facility Status: Permit  
Area: 3I  
Permit Number: 337746  
Permit Status: Permit  
Facility Type: T0

WIP:

Region: 4  
File Number: 115.0539  
**File Status: Not reported**  
Staff: CCHARMLE  
Facility Suite: Not reported

MAP FINDINGS  
FOCUS MAP 28

Map ID Site Database(s) EPA ID Number

---

**ARCO # 6109 (Continued)**

**S101583003**

SWEEPS UST:

Status: A  
Comp Number: 11329  
Number: 1  
Board Of Equalization: 44-000506  
Ref Date: 11-07-89  
Act Date: 11-07-89  
Created Date: 06-30-89  
Tank Status: A  
Owner Tank Id: Not reported  
Swrcb Tank Id: 19-000-011329-000001  
Actv Date: 11-07-89  
Capacity: 10000  
Tank Use: M.V. FUEL  
Stg: P  
Content: REG UNLEADED  
Number Of Tanks: 5

Status: A  
Comp Number: 11329  
Number: 1  
Board Of Equalization: 44-000506  
Ref Date: 11-07-89  
Act Date: 11-07-89  
Created Date: 06-30-89  
Tank Status: A  
Owner Tank Id: Not reported  
Swrcb Tank Id: 19-000-011329-000002  
Actv Date: 11-07-89  
Capacity: 10000  
Tank Use: M.V. FUEL  
Stg: P  
Content: REG UNLEADED  
Number Of Tanks: Not reported

Status: A  
Comp Number: 11329  
Number: 1  
Board Of Equalization: 44-000506  
Ref Date: 11-07-89  
Act Date: 11-07-89  
Created Date: 06-30-89  
Tank Status: A  
Owner Tank Id: Not reported  
Swrcb Tank Id: 19-000-011329-000003  
Actv Date: 11-07-89  
Capacity: 10000  
Tank Use: M.V. FUEL  
Stg: P  
Content: LEADED  
Number Of Tanks: Not reported

Status: A  
Comp Number: 11329  
Number: 1  
Board Of Equalization: 44-000506  
Ref Date: 11-07-89

MAP FINDINGS  
FOCUS MAP 28

Map ID	Site	Database(s)	EPA ID Number
--------	------	-------------	---------------

**ARCO # 6109 (Continued)**

**S101583003**

Act Date: 11-07-89  
 Created Date: 06-30-89  
 Tank Status: A  
 Owner Tank Id: Not reported  
 Swrcb Tank Id: 19-000-011329-000004  
 Actv Date: 11-07-89  
 Capacity: 10000  
 Tank Use: M.V. FUEL  
 Stg: P  
 Content: REG UNLEADED  
 Number Of Tanks: Not reported

Status: A  
 Comp Number: 11329  
 Number: 1  
 Board Of Equalization: 44-000506  
 Ref Date: 11-07-89  
 Act Date: 11-07-89  
 Created Date: 06-30-89  
 Tank Status: A  
 Owner Tank Id: Not reported  
 Swrcb Tank Id: 19-000-011329-000005  
 Actv Date: 11-07-89  
 Capacity: 550  
 Tank Use: OIL  
 Stg: W  
 Content: Not reported  
 Number Of Tanks: Not reported

588

**ACTIVE RECYCLING CO INC**  
**5601 E VALLEY BLVD**  
**LOS ANGELES, CA 90032**

**SWRCY S107136596**  
**N/A**

SWRCY:  
 Certification Status: R  
 Facility Phone Number: (213) 221-2555  
 Date facility became certified: 08/27/87  
 Date facility began operating: 12/01/85  
 Date facility ceased operating: 04/23/06  
 Whether The Facility Is Grandfathered: Not reported  
 Convenience Zone Where Facility Located: 0  
 Convenience Zone Where Facility Located 2: 0  
 Convenience Zone Where Facility Located 3: 0  
 Convenience Zone Where Facility Located 4: 0  
 Convenience Zone Where Facility Located 5: 0  
 Convenience Zone Where Facility Located 6: 0  
 Convenience Zone Where Facility Located 7: 0  
 Aluminum Beverage Containers Redeemed: AL  
 Glass Beverage Containers Redeemed: GL  
 Plastic Beverage Containers Redeemed: PL  
 Other mat beverage containers redeemed: Not reported  
 Refillable Beverage Containers Redeemed: Not reported

MAP FINDINGS  
FOCUS MAP 28

Map ID	Site	Database(s)	EPA ID Number
588	<b>CONSOLIDATED RECLAMATION IND.</b> <b>5601 VALLEY BLVD</b> <b>LOS ANGELES, CA 90032</b>  HIST UST: Region: STATE Facility ID: 00000064928 Facility Type: Other Other Type: METAL RECL. Total Tanks: 0001 Contact Name: PETE LOEFFLER Telephone: 2132233166 Owner Name: CAL TRANS Owner Address: 120 SO. SPRING STREET Owner City,St,Zip: LOS ANGELES, CA 90012  Tank Num: 001 Container Num: 6131400101 Year Installed: Not reported Tank Capacity: 00001000 Tank Used for: PRODUCT Type of Fuel: DIESEL Tank Construction: Not reported Leak Detection: None	HIST UST	U001561316 N/A
588	<b>FRANCISCO'S AUTO REPAIR</b> <b>5601 EAST VALLEY BLVD</b> <b>LOS ANGELES, CA 90032</b>  HAZNET: Gepaid: CAL000111405 Contact: FRANCISCO NAVARRO Telephone: 2132221718 Facility Addr2: Not reported Mailing Name: Not reported Mailing Address: 5601 EAST VALLEY BLVD Mailing City,St,Zip: LOS ANGELES, CA 900320000 Gen County: Los Angeles TSD EPA ID: CAT080013352 TSD County: Los Angeles Waste Category: Waste oil and mixed oil Disposal Method: Recycler Tons: .7297 Facility County: Los Angeles	HAZNET	S103665058 N/A
588	<b>CONSOLIDATED RECLAMATION IND</b> <b>5601 VALLEY BLVD</b> <b>LOS ANGELES, CA 90032</b>  CA FID UST: Facility ID: 19020779 Regulated By: UTNKI Regulated ID: 28001000 Cortese Code: Not reported SIC Code: Not reported Facility Phone: 2132233166 Mail To: Not reported Mailing Address: 120 S SPRING ST	CA FID UST SWEEPS UST	S101617345 N/A

MAP FINDINGS  
FOCUS MAP 28

Map ID	Site	Database(s)	EPA ID Number
--------	------	-------------	---------------

**CONSOLIDATED RECLAMATION IND (Continued)**

**S101617345**

Mailing Address 2: Not reported  
Mailing City,St,Zip: LOS ANGELES 900320000  
Contact: Not reported  
Contact Phone: Not reported  
DUNs Number: Not reported  
NPDES Number: Not reported  
EPA ID: Not reported  
Comments: Not reported  
Status: Inactive

**SWEEPS UST:**

Status: Not reported  
Comp Number: 3643  
Number: Not reported  
Board Of Equalization: 44-010340  
Ref Date: Not reported  
Act Date: Not reported  
Created Date: Not reported  
Tank Status: Not reported  
Owner Tank Id: Not reported  
Swrcb Tank Id: 19-050-003643-000001  
Actv Date: Not reported  
Capacity: 1000  
Tank Use: M.V. FUEL  
Stg: PRODUCT  
Content: DIESEL  
Number Of Tanks: 1

588

**GRIFOLS  
5555 E VALLEY BLVD  
LOS ANGELES, CA**

**LOS ANGELES CO. HMS**

**S106409900  
N/A**

**LOS ANGELES CO. HMS:**

Region: LA  
Facility Id: 028677-040596  
Facility Status: OPEN  
Area: 3F  
Permit Number: Not reported  
Permit Status: Not reported  
Facility Type: Not reported

588

**5555 VALLEY BLVD BOILER AREA  
LOS ANGELES, CA 90032**

**CHMIRS**

**S105640639  
N/A**

**CHMIRS:**

OES Incident Number: 008103  
OES notification: Not reported  
OES Date: 5/1/1995  
OES Time: 11:57:22 AM  
Incident Date: Not reported  
**Date Completed: Not reported**  
Property Use: Not reported  
Agency Id Number: Not reported  
Agency Incident Number: Not reported  
Time Notified: Not reported

MAP FINDINGS  
FOCUS MAP 28

Map ID Site Database(s) EPA ID Number

(Continued)

S105640639

Time Completed: Not reported  
 Surrounding Area: Not reported  
 Estimated Temperature: Not reported  
 Property Management: Not reported  
 Special Studies 1: Not reported  
 Special Studies 2: Not reported  
 Special Studies 3: Not reported  
 Special Studies 4: Not reported  
 Special Studies 5: Not reported  
 Special Studies 6: Not reported  
 More Than Two Substances Involved?: Not reported  
 Resp Agncy Personel # Of Decontaminated: Not reported  
 Responding Agency Personel # Of Injuries: Not reported  
 Responding Agency Personel # Of Fatalities: Not reported  
 Others Number Of Decontaminated: Not reported  
 Others Number Of Injuries: Not reported  
 Others Number Of Fatalities: Not reported  
 Vehicle Make/year: Not reported  
 Vehicle License Number: Not reported  
 Vehicle State: Not reported  
 Vehicle Id Number: Not reported  
 CA/DOT/PUC/ICC Number: Not reported  
 Company Name: Not reported  
 Reporting Officer Name/ID: Not reported  
 Report Date: Not reported  
 Comments: Not reported  
 Facility Telephone: Not reported  
 Waterway Involved: Not reported  
 Waterway: Not reported  
 Spill Site: Not reported  
 Cleanup By: alpha theraputic  
 Containment: Not reported  
 What Happened: Not reported  
 Type: CHEMICAL  
 Measure: Not reported  
 Other: Not reported  
 Date/Time: Not reported  
 Year: 1995  
 Agency: alpha theraputic corp  
 Incident Date: 1030/01may95  
 Admin Agency: Not reported  
 Amount: 200 gals  
 Contained: NO  
 Site Type: OTHER  
 E Date: Not reported  
 Substance: 30% hydro chloric acid  
 Quantity Released: Not reported  
 BBLS: Not reported  
 Cups: Not reported  
 CUFT: Not reported  
 Gallons: Not reported  
 Grams: Not reported  
 Pounds: Not reported  
 Liters: Not reported  
 Ounces: Not reported  
 Pints: Not reported  
 Quarts: Not reported

MAP FINDINGS  
FOCUS MAP 28

Map ID Site Database(s) EPA ID Number

(Continued)

S105640639

Sheen: Not reported  
Tons: Not reported  
Unknown: Not reported  
Description: storage tank valve broke off - spill went to containment area product has been neutralized and under control  
Evacuations: NO  
Number of Injuries: NO  
Number of Fatalities: NO  
Description: Not reported

588

5555 VALLEY BLVD  
LOS ANGELES, CA 90032

CHMIRS S109039914  
N/A

CHMIRS:  
OES Incident Number: 06-0871  
OES notification: 2/9/2006 11:57:25 AM  
OES Date: Not reported  
OES Time: Not reported  
Incident Date: Not reported  
**Date Completed: Not reported**  
Property Use: Not reported  
Agency Id Number: Not reported  
Agency Incident Number: Not reported  
Time Notified: Not reported  
Time Completed: Not reported  
Surrounding Area: Not reported  
Estimated Temperature: Not reported  
Property Management: Not reported  
Special Studies 1: Not reported  
Special Studies 2: Not reported  
Special Studies 3: Not reported  
Special Studies 4: Not reported  
Special Studies 5: Not reported  
Special Studies 6: Not reported  
More Than Two Substances Involved?: Not reported  
Resp Agncy Personel # Of Decontaminated: Not reported  
Responding Agency Personel # Of Injuries: Not reported  
Responding Agency Personel # Of Fatalities: Not reported  
Others Number Of Decontaminated: Not reported  
Others Number Of Injuries: Not reported  
Others Number Of Fatalities: Not reported  
Vehicle Make/year: Not reported  
Vehicle License Number: Not reported  
Vehicle State: Not reported  
Vehicle Id Number: Not reported  
CA/DOT/PUC/ICC Number: Not reported  
Company Name: Not reported  
Reporting Officer Name/ID: Not reported  
Report Date: Not reported  
Comments: Not reported  
Facility Telephone: Not reported  
Waterway Involved: Not reported  
Waterway: Not reported  
Spill Site: Not reported  
Cleanup By: Responsible Party  
Containment: Not reported  
What Happened: Not reported

MAP FINDINGS  
FOCUS MAP 28

Map ID Site Database(s) EPA ID Number

(Continued)

S109039914

Type: Not reported  
 Measure: Not reported  
 Other: Not reported  
 Date/Time: Not reported  
 Year: 2006  
 Agency: Grifols Biologicals Inc  
 Incident Date: 2/8/2006 12:00:00 AM  
 Admin Agency: Los Angeles City Fire Department  
 Amount: Not reported  
 Contained: Yes  
 Site Type: Industrial Plant  
 E Date: Not reported  
 Substance: Virgin Alcohol 95% Ethanol 5% Methanol  
 Quantity Released: Not reported  
 BBLs: 0  
 Cups: 0  
 CUFT: 0  
 Gallons: 500  
 Grams: 0  
 Pounds: 0  
 Liters: 0  
 Ounces: 0  
 Pints: 0  
 Quarts: 0  
 Sheen: 0  
 Tons: 0  
 Unknown: 0  
 Description: Not reported  
 Evacuations: 0  
 Number of Injuries: 0  
 Number of Fatalities: 0  
 Description: Substance was released due to a pump seal failed releasing substance into a secondary containment area.

588

**GRIFOLS BIOLOGICALS**  
**5555 VALLEY BOULEVARD**  
**LOS ANGELES, CA 90032**

ICIS 1011579565  
N/A

ICIS:

Enforcement Action ID: 09-2004-0329  
 FRS ID: 110017207592  
 Program ID: NEI NEI20269  
 Action Name: GRIFOLS BIOLOGICALS  
 Facility Name: Not reported  
 Facility Address: 5555 VALLEY BOULEVARD  
 LOS ANGELES, California 90032  
 Enforcement Action Type: RCRA 3008A AO For Comp And/Or Penalty  
 Facility County: Not reported  
 EPA Region #: 9

Program ID: AIRS/AFS 06037C0281  
 Facility Name: GRIFOLS BIOLOGICALS INCORPORATED  
 Address: 5555 VALLEY BOULEVARD LOS ANGELES CA 90032  
 Tribal Indicator: Not reported  
 Fed Facility: Not reported  
 NAIC Code: Not reported  
 SIC Code: 2834



MAP FINDINGS  
FOCUS MAP 28

Map ID	Site	Database(s)	EPA ID Number
--------	------	-------------	---------------

**GRIFOLS BIOLOGICALS (Continued)**

**1011579565**

Program ID: FRS 110017207592  
 Facility Name: GRIFOLS BIOLOGICALS INCORPORATED  
 Address: 5555 VALLEY BOULEVARD LOS ANGELES CA 90032  
 Tribal Indicator: No  
 Fed Facility: Not reported  
 NAIC Code: Not reported  
 SIC Code: 2834

Program ID: HWTS-DATAMART CAD092694538  
 Facility Name: GRIFOLS BIOLOGICALS INCORPORATED  
 Address: 5555 VALLEY BOULEVARD LOS ANGELES CA 90032  
 Tribal Indicator: Not reported  
 Fed Facility: Not reported  
 NAIC Code: Not reported  
 SIC Code: 2834

Program ID: NEI NEI20269  
 Facility Name: GRIFOLS BIOLOGICALS INCORPORATED  
 Address: 5555 VALLEY BOULEVARD LOS ANGELES CA 90032  
 Tribal Indicator: Not reported  
 Fed Facility: Not reported  
 NAIC Code: Not reported  
 SIC Code: 2834

Program ID: NEI NTI20269  
 Facility Name: GRIFOLS BIOLOGICALS INCORPORATED  
 Address: 5555 VALLEY BOULEVARD LOS ANGELES CA 90032  
 Tribal Indicator: Not reported  
 Fed Facility: Not reported  
 NAIC Code: Not reported  
 SIC Code: 2834

Program ID: NET 0603719102617840  
 Facility Name: GRIFOLS BIOLOGICALS INCORPORATED  
 Address: 5555 VALLEY BOULEVARD LOS ANGELES CA 90032  
 Tribal Indicator: Not reported  
 Fed Facility: Not reported  
 NAIC Code: Not reported  
 SIC Code: 2834

Program ID: NTI NTI20269  
 Facility Name: GRIFOLS BIOLOGICALS INCORPORATED  
 Address: 5555 VALLEY BOULEVARD LOS ANGELES CA 90032  
 Tribal Indicator: Not reported  
 Fed Facility: Not reported  
 NAIC Code: Not reported  
 SIC Code: 2834

Program ID: TRIS 90032LPHTH5555V  
 Facility Name: GRIFOLS BIOLOGICALS INCORPORATED  
 Address: 5555 VALLEY BOULEVARD LOS ANGELES CA 90032  
 Tribal Indicator: Not reported  
 Fed Facility: Not reported  
 NAIC Code: Not reported  
 SIC Code: 2834

MAP FINDINGS  
FOCUS MAP 28

Map ID	Site	Database(s)	EPA ID Number
588	<b>ALPHA THERAPEUTIC CORP 5555 VALLEY BOULEVARD LOS ANGELES, CA 90032</b>	ICIS	1011526378 N/A
	ICIS:		
	Enforcement Action ID:	09-2004-0329	
	FRS ID:	110017207592	
	Program ID:	NEI NTI20269	
	Action Name:	GRIFOLS BIOLOGICALS	
	Facility Name:	ALPHA THERAPEUTIC CORP	
	Facility Address:	5555 VALLEY BOULEVARD LOS ANGELES, California 90032	
	Enforcement Action Type:	RCRA 3008A AO For Comp And/Or Penalty	
	Facility County:	Not reported	
	EPA Region #:	9	
	Program ID:	AIRS/AFS 06037C0281	
	Facility Name:	GRIFOLS BIOLOGICALS INCORPORATED	
	Address:	5555 VALLEY BOULEVARD LOS ANGELES CA 90032	
	Tribal Indicator:	Not reported	
	Fed Facility:	Not reported	
	NAIC Code:	Not reported	
	SIC Code:	2834	
	Program ID:	FRS 110017207592	
	Facility Name:	GRIFOLS BIOLOGICALS INCORPORATED	
	Address:	5555 VALLEY BOULEVARD LOS ANGELES CA 90032	
	Tribal Indicator:	No	
	Fed Facility:	Not reported	
	NAIC Code:	Not reported	
	SIC Code:	2834	
	Program ID:	HWTS-DATAMART CAD092694538	
	Facility Name:	GRIFOLS BIOLOGICALS INCORPORATED	
	Address:	5555 VALLEY BOULEVARD LOS ANGELES CA 90032	
	Tribal Indicator:	Not reported	
	Fed Facility:	Not reported	
	NAIC Code:	Not reported	
	SIC Code:	2834	
	Program ID:	NEI NEI20269	
	Facility Name:	GRIFOLS BIOLOGICALS INCORPORATED	
	Address:	5555 VALLEY BOULEVARD LOS ANGELES CA 90032	
	Tribal Indicator:	Not reported	
	Fed Facility:	Not reported	
	NAIC Code:	Not reported	
	SIC Code:	2834	
	Program ID:	NEI NTI20269	
	Facility Name:	GRIFOLS BIOLOGICALS INCORPORATED	
	Address:	5555 VALLEY BOULEVARD LOS ANGELES CA 90032	
	Tribal Indicator:	Not reported	
	Fed Facility:	Not reported	
	NAIC Code:	Not reported	
	SIC Code:	2834	
	Program ID:	NET 0603719102617840	
	Facility Name:	GRIFOLS BIOLOGICALS INCORPORATED	
	Address:	5555 VALLEY BOULEVARD LOS ANGELES CA 90032	

MAP FINDINGS  
FOCUS MAP 28

Map ID	Site	Database(s)	EPA ID Number
--------	------	-------------	---------------

**ALPHA THERAPEUTIC CORP (Continued)**

**1011526378**

Tribal Indicator:	Not reported
Fed Facility:	Not reported
NAIC Code:	Not reported
SIC Code:	2834
Program ID:	NTI NTI20269
Facility Name:	GRIFOLS BIOLOGICALS INCORPORATED
Address:	5555 VALLEY BOULEVARD LOS ANGELES CA 90032
Tribal Indicator:	Not reported
Fed Facility:	Not reported
NAIC Code:	Not reported
SIC Code:	2834
Program ID:	TRIS 90032LPHTH5555V
Facility Name:	GRIFOLS BIOLOGICALS INCORPORATED
Address:	5555 VALLEY BOULEVARD LOS ANGELES CA 90032
Tribal Indicator:	Not reported
Fed Facility:	Not reported
NAIC Code:	Not reported
SIC Code:	2834
Enforcement Action ID:	09-2004-0329
FRS ID:	110017207592
Program ID:	NTI NTI20269
Action Name:	GRIFOLS BIOLOGICALS
Facility Name:	ALPHA THERAPEUTIC CORP
Facility Address:	5555 VALLEY BOULEVARD LOS ANGELES, California 90032
Enforcement Action Type:	RCRA 3008A AO For Comp And/Or Penalty
Facility County:	Not reported
EPA Region #:	9
Program ID:	AIRS/AFS 06037C0281
Facility Name:	GRIFOLS BIOLOGICALS INCORPORATED
Address:	5555 VALLEY BOULEVARD LOS ANGELES CA 90032
Tribal Indicator:	Not reported
Fed Facility:	Not reported
NAIC Code:	Not reported
SIC Code:	2834
Program ID:	FRS 110017207592
Facility Name:	GRIFOLS BIOLOGICALS INCORPORATED
Address:	5555 VALLEY BOULEVARD LOS ANGELES CA 90032
Tribal Indicator:	No
Fed Facility:	Not reported
NAIC Code:	Not reported
SIC Code:	2834
Program ID:	HWTS-DATAMART CAD092694538
Facility Name:	GRIFOLS BIOLOGICALS INCORPORATED
Address:	5555 VALLEY BOULEVARD LOS ANGELES CA 90032
Tribal Indicator:	Not reported
Fed Facility:	Not reported
NAIC Code:	Not reported
SIC Code:	2834
Program ID:	NEI NEI20269

MAP FINDINGS  
FOCUS MAP 28

Map ID Site Database(s) EPA ID Number

**ALPHA THERAPEUTIC CORP (Continued)**

**1011526378**

Facility Name: GRIFOLS BIOLOGICALS INCORPORATED  
Address: 5555 VALLEY BOULEVARD LOS ANGELES CA 90032  
Tribal Indicator: Not reported  
Fed Facility: Not reported  
NAIC Code: Not reported  
SIC Code: 2834

Program ID: NEI NTI20269  
Facility Name: GRIFOLS BIOLOGICALS INCORPORATED  
Address: 5555 VALLEY BOULEVARD LOS ANGELES CA 90032  
Tribal Indicator: Not reported  
Fed Facility: Not reported  
NAIC Code: Not reported  
SIC Code: 2834

Program ID: NET 0603719102617840  
Facility Name: GRIFOLS BIOLOGICALS INCORPORATED  
Address: 5555 VALLEY BOULEVARD LOS ANGELES CA 90032  
Tribal Indicator: Not reported  
Fed Facility: Not reported  
NAIC Code: Not reported  
SIC Code: 2834

Program ID: NTI NTI20269  
Facility Name: GRIFOLS BIOLOGICALS INCORPORATED  
Address: 5555 VALLEY BOULEVARD LOS ANGELES CA 90032  
Tribal Indicator: Not reported  
Fed Facility: Not reported  
NAIC Code: Not reported  
SIC Code: 2834

Program ID: TRIS 90032LPHTH5555V  
Facility Name: GRIFOLS BIOLOGICALS INCORPORATED  
Address: 5555 VALLEY BOULEVARD LOS ANGELES CA 90032  
Tribal Indicator: Not reported  
Fed Facility: Not reported  
NAIC Code: Not reported  
SIC Code: 2834

Enforcement Action ID: 09-2004-0329  
FRS ID: 110017207592  
Program ID: NET 0603719102617840  
Action Name: GRIFOLS BIOLOGICALS  
Facility Name: ALPHA THERAPEUTIC CORP  
Facility Address: 5555 VALLEY BOULEVARD  
LOS ANGELES, California 90032  
Enforcement Action Type: RCRA 3008A AO For Comp And/Or Penalty  
Facility County: Not reported  
EPA Region #: 9

Program ID: AIRS/AFS 06037C0281  
Facility Name: GRIFOLS BIOLOGICALS INCORPORATED  
Address: 5555 VALLEY BOULEVARD LOS ANGELES CA 90032  
Tribal Indicator: Not reported  
Fed Facility: Not reported  
NAIC Code: Not reported  
SIC Code: 2834

MAP FINDINGS  
FOCUS MAP 28

Map ID      Site      Database(s)      EPA ID Number

---

**ALPHA THERAPEUTIC CORP (Continued)**

**1011526378**

Program ID:                   FRS 110017207592  
Facility Name:               GRIFOLS BIOLOGICALS INCORPORATED  
Address:                       5555 VALLEY BOULEVARD LOS ANGELES CA 90032  
Tribal Indicator:             No  
Fed Facility:                 Not reported  
NAIC Code:                  Not reported  
SIC Code:                    2834

Program ID:                   HWTS-DATAMART CAD092694538  
Facility Name:               GRIFOLS BIOLOGICALS INCORPORATED  
Address:                       5555 VALLEY BOULEVARD LOS ANGELES CA 90032  
Tribal Indicator:             Not reported  
Fed Facility:                 Not reported  
NAIC Code:                  Not reported  
SIC Code:                    2834

Program ID:                   NEI NEI20269  
Facility Name:               GRIFOLS BIOLOGICALS INCORPORATED  
Address:                       5555 VALLEY BOULEVARD LOS ANGELES CA 90032  
Tribal Indicator:             Not reported  
Fed Facility:                 Not reported  
NAIC Code:                  Not reported  
SIC Code:                    2834

Program ID:                   NEI NTI20269  
Facility Name:               GRIFOLS BIOLOGICALS INCORPORATED  
Address:                       5555 VALLEY BOULEVARD LOS ANGELES CA 90032  
Tribal Indicator:             Not reported  
Fed Facility:                 Not reported  
NAIC Code:                  Not reported  
SIC Code:                    2834

Program ID:                   NET 0603719102617840  
Facility Name:               GRIFOLS BIOLOGICALS INCORPORATED  
Address:                       5555 VALLEY BOULEVARD LOS ANGELES CA 90032  
Tribal Indicator:             Not reported  
Fed Facility:                 Not reported  
NAIC Code:                  Not reported  
SIC Code:                    2834

Program ID:                   NTI NTI20269  
Facility Name:               GRIFOLS BIOLOGICALS INCORPORATED  
Address:                       5555 VALLEY BOULEVARD LOS ANGELES CA 90032  
Tribal Indicator:             Not reported  
Fed Facility:                 Not reported  
NAIC Code:                  Not reported  
SIC Code:                    2834

Program ID:                   TRIS 90032LPHTH5555V  
Facility Name:               GRIFOLS BIOLOGICALS INCORPORATED  
Address:                       5555 VALLEY BOULEVARD LOS ANGELES CA 90032  
Tribal Indicator:             Not reported  
Fed Facility:                 Not reported  
NAIC Code:                  Not reported  
SIC Code:                    2834

MAP FINDINGS  
FOCUS MAP 28

Map ID	Site	Database(s)	EPA ID Number
588	<b>GRIFOLS BIOLOGICALS INC. 5555 VALLEY BOULEVARD LOS ANGELES, CA 90032</b>	ICIS	1011510353 N/A
	ICIS:		
	Enforcement Action ID:	09-2004-0329	
	FRS ID:	110017207592	
	Program ID:	HWTS-DATAMART CAD092694538	
	Action Name:	GRIFOLS BIOLOGICALS	
	Facility Name:	GRIFOLS BIOLOGICALS INC.	
	Facility Address:	5555 VALLEY BOULEVARD LOS ANGELES, California 90032	
	Enforcement Action Type:	RCRA 3008A AO For Comp And/Or Penalty	
	Facility County:	Not reported	
	EPA Region #:	9	
	Program ID:	AIRS/AFS 06037C0281	
	Facility Name:	GRIFOLS BIOLOGICALS INCORPORATED	
	Address:	5555 VALLEY BOULEVARD LOS ANGELES CA 90032	
	Tribal Indicator:	Not reported	
	Fed Facility:	Not reported	
	NAIC Code:	Not reported	
	SIC Code:	2834	
	Program ID:	FRS 110017207592	
	Facility Name:	GRIFOLS BIOLOGICALS INCORPORATED	
	Address:	5555 VALLEY BOULEVARD LOS ANGELES CA 90032	
	Tribal Indicator:	No	
	Fed Facility:	Not reported	
	NAIC Code:	Not reported	
	SIC Code:	2834	
	Program ID:	HWTS-DATAMART CAD092694538	
	Facility Name:	GRIFOLS BIOLOGICALS INCORPORATED	
	Address:	5555 VALLEY BOULEVARD LOS ANGELES CA 90032	
	Tribal Indicator:	Not reported	
	Fed Facility:	Not reported	
	NAIC Code:	Not reported	
	SIC Code:	2834	
	Program ID:	NEI NEI20269	
	Facility Name:	GRIFOLS BIOLOGICALS INCORPORATED	
	Address:	5555 VALLEY BOULEVARD LOS ANGELES CA 90032	
	Tribal Indicator:	Not reported	
	Fed Facility:	Not reported	
	NAIC Code:	Not reported	
	SIC Code:	2834	
	Program ID:	NEI NTI20269	
	Facility Name:	GRIFOLS BIOLOGICALS INCORPORATED	
	Address:	5555 VALLEY BOULEVARD LOS ANGELES CA 90032	
	Tribal Indicator:	Not reported	
	Fed Facility:	Not reported	
	NAIC Code:	Not reported	
	SIC Code:	2834	
	Program ID:	NET 0603719102617840	
	Facility Name:	GRIFOLS BIOLOGICALS INCORPORATED	
	Address:	5555 VALLEY BOULEVARD LOS ANGELES CA 90032	

MAP FINDINGS  
FOCUS MAP 28

Map ID	Site	Database(s)	EPA ID Number
	<b>GRIFOLS BIOLOGICALS INC. (Continued)</b>		<b>1011510353</b>
	Tribal Indicator: Not reported		
	Fed Facility: Not reported		
	NAIC Code: Not reported		
	SIC Code: 2834		
	Program ID: NTI NTI20269		
	Facility Name: GRIFOLS BIOLOGICALS INCORPORATED		
	Address: 5555 VALLEY BOULEVARD LOS ANGELES CA 90032		
	Tribal Indicator: Not reported		
	Fed Facility: Not reported		
	NAIC Code: Not reported		
	SIC Code: 2834		
	Program ID: TRIS 90032LPHTH5555V		
	Facility Name: GRIFOLS BIOLOGICALS INCORPORATED		
	Address: 5555 VALLEY BOULEVARD LOS ANGELES CA 90032		
	Tribal Indicator: Not reported		
	Fed Facility: Not reported		
	NAIC Code: Not reported		
	SIC Code: 2834		
<b>588</b>	<b>LOGISTICS EXPRESS INC</b> <b>5555 VALLEY BLVD</b> <b>LOS ANGELES, CA 90032</b>	<b>HAZNET</b>	<b>S108750348</b> <b>N/A</b>
	HAZNET:		
	Gepaid: CAC002608137		
	Contact: TERRY ALVA/CLAIMS MGR		
	Telephone: 7149720445		
	Facility Addr2: Not reported		
	Mailing Name: Not reported		
	Mailing Address: 333 S ANITA DR STE 400		
	Mailing City,St,Zip: ORANGE, CA 92868		
	Gen County: Los Angeles		
	TSD EPA ID: CAD982444481		
	TSD County: San Bernardino		
	Waste Category: Other organic solids		
	Disposal Method: H14		
	Tons: 0.1		
	Facility County: Los Angeles		
<b>588</b>	<b>GRIFOLS BIOLOGICALS INCORPORATED</b> <b>5555 VALLEY BOULEVARD</b> <b>LOS ANGELES, CA 90032</b>	<b>ICIS</b>	<b>1011570864</b> <b>N/A</b>
	ICIS:		
	Enforcement Action ID: 09-2004-0329		
	FRS ID: 110017207592		
	Program ID: FRS 110017207592		
	Action Name: GRIFOLS BIOLOGICALS		
	Facility Name: GRIFOLS BIOLOGICALS INCORPORATED		
	Facility Address: 5555 VALLEY BOULEVARD		
	LOS ANGELES, California 90032		
	Enforcement Action Type: RCRA 3008A AO For Comp And/Or Penalty		
	Facility County: LOS ANGELES		

MAP FINDINGS  
FOCUS MAP 28

Map ID	Site	Database(s)	EPA ID Number
--------	------	-------------	---------------

**GRIFOLS BIOLOGICALS INCORPORATED (Continued)**

**1011570864**

EPA Region #:	9
Program ID:	AIRS/AFS 06037C0281
Facility Name:	GRIFOLS BIOLOGICALS INCORPORATED
Address:	5555 VALLEY BOULEVARD LOS ANGELES CA 90032
Tribal Indicator:	Not reported
Fed Facility:	Not reported
NAIC Code:	Not reported
SIC Code:	2834
Program ID:	FRS 110017207592
Facility Name:	GRIFOLS BIOLOGICALS INCORPORATED
Address:	5555 VALLEY BOULEVARD LOS ANGELES CA 90032
Tribal Indicator:	No
Fed Facility:	Not reported
NAIC Code:	Not reported
SIC Code:	2834
Program ID:	HWTS-DATAMART CAD092694538
Facility Name:	GRIFOLS BIOLOGICALS INCORPORATED
Address:	5555 VALLEY BOULEVARD LOS ANGELES CA 90032
Tribal Indicator:	Not reported
Fed Facility:	Not reported
NAIC Code:	Not reported
SIC Code:	2834
Program ID:	NEI NEI20269
Facility Name:	GRIFOLS BIOLOGICALS INCORPORATED
Address:	5555 VALLEY BOULEVARD LOS ANGELES CA 90032
Tribal Indicator:	Not reported
Fed Facility:	Not reported
NAIC Code:	Not reported
SIC Code:	2834
Program ID:	NEI NTI20269
Facility Name:	GRIFOLS BIOLOGICALS INCORPORATED
Address:	5555 VALLEY BOULEVARD LOS ANGELES CA 90032
Tribal Indicator:	Not reported
Fed Facility:	Not reported
NAIC Code:	Not reported
SIC Code:	2834
Program ID:	NET 0603719102617840
Facility Name:	GRIFOLS BIOLOGICALS INCORPORATED
Address:	5555 VALLEY BOULEVARD LOS ANGELES CA 90032
Tribal Indicator:	Not reported
Fed Facility:	Not reported
NAIC Code:	Not reported
SIC Code:	2834
Program ID:	NTI NTI20269
Facility Name:	GRIFOLS BIOLOGICALS INCORPORATED
Address:	5555 VALLEY BOULEVARD LOS ANGELES CA 90032
Tribal Indicator:	Not reported
Fed Facility:	Not reported
NAIC Code:	Not reported
SIC Code:	2834



MAP FINDINGS  
FOCUS MAP 28

Map ID	Site	Database(s)	EPA ID Number
--------	------	-------------	---------------

**GRIFOLS BIOLOGICALS INCORPORATED (Continued)**

**1011570864**

Program ID: TRIS 90032LPPTH5555V  
 Facility Name: GRIFOLS BIOLOGICALS INCORPORATED  
 Address: 5555 VALLEY BOULEVARD LOS ANGELES CA 90032  
 Tribal Indicator: Not reported  
 Fed Facility: Not reported  
 NAIC Code: Not reported  
 SIC Code: 2834

**588**

**GRIFOLS BIOLOGICALS INC  
5555 VALLEY BOULEVARD  
LOS ANGELES, CA 90032**

**ICIS 1011556224  
N/A**

ICIS:

Enforcement Action ID: 09-2004-0329  
 FRS ID: 110017207592  
 Program ID: AIRS/AFS 06037C0281  
 Action Name: GRIFOLS BIOLOGICALS  
 Facility Name: GRIFOLS BIOLOGICALS INC  
 Facility Address: 5555 VALLEY BOULEVARD  
 LOS ANGELES, California 90032  
 Enforcement Action Type: RCRA 3008A AO For Comp And/Or Penalty  
 Facility County: Not reported  
 EPA Region #: 9

Program ID: AIRS/AFS 06037C0281  
 Facility Name: GRIFOLS BIOLOGICALS INCORPORATED  
 Address: 5555 VALLEY BOULEVARD LOS ANGELES CA 90032  
 Tribal Indicator: Not reported  
 Fed Facility: Not reported  
 NAIC Code: Not reported  
 SIC Code: 2834

Program ID: FRS 110017207592  
 Facility Name: GRIFOLS BIOLOGICALS INCORPORATED  
 Address: 5555 VALLEY BOULEVARD LOS ANGELES CA 90032  
 Tribal Indicator: No  
 Fed Facility: Not reported  
 NAIC Code: Not reported  
 SIC Code: 2834

Program ID: HWTS-DATAMART CAD092694538  
 Facility Name: GRIFOLS BIOLOGICALS INCORPORATED  
 Address: 5555 VALLEY BOULEVARD LOS ANGELES CA 90032  
 Tribal Indicator: Not reported  
 Fed Facility: Not reported  
 NAIC Code: Not reported  
 SIC Code: 2834

Program ID: NEI NEI20269  
 Facility Name: GRIFOLS BIOLOGICALS INCORPORATED  
 Address: 5555 VALLEY BOULEVARD LOS ANGELES CA 90032  
 Tribal Indicator: Not reported  
 Fed Facility: Not reported  
 NAIC Code: Not reported  
 SIC Code: 2834

Program ID: NEI NTI20269

MAP FINDINGS  
FOCUS MAP 28

Map ID	Site	Database(s)	EPA ID Number
--------	------	-------------	---------------

**GRIFOLS BIOLOGICALS INC (Continued)**

**1011556224**

Facility Name: GRIFOLS BIOLOGICALS INCORPORATED  
 Address: 5555 VALLEY BOULEVARD LOS ANGELES CA 90032  
 Tribal Indicator: Not reported  
 Fed Facility: Not reported  
 NAIC Code: Not reported  
 SIC Code: 2834

Program ID: NET 0603719102617840  
 Facility Name: GRIFOLS BIOLOGICALS INCORPORATED  
 Address: 5555 VALLEY BOULEVARD LOS ANGELES CA 90032  
 Tribal Indicator: Not reported  
 Fed Facility: Not reported  
 NAIC Code: Not reported  
 SIC Code: 2834

Program ID: NTI NTI20269  
 Facility Name: GRIFOLS BIOLOGICALS INCORPORATED  
 Address: 5555 VALLEY BOULEVARD LOS ANGELES CA 90032  
 Tribal Indicator: Not reported  
 Fed Facility: Not reported  
 NAIC Code: Not reported  
 SIC Code: 2834

Program ID: TRIS 90032LPHTH5555V  
 Facility Name: GRIFOLS BIOLOGICALS INCORPORATED  
 Address: 5555 VALLEY BOULEVARD LOS ANGELES CA 90032  
 Tribal Indicator: Not reported  
 Fed Facility: Not reported  
 NAIC Code: Not reported  
 SIC Code: 2834

**588 GRIFOLS BIOLOGICALS INC.  
5555 VALLEY BLVD  
LOS ANGELES, CA 90032**

**HAZNET 1000238980  
LUST 90032LPHTH55  
TRIS  
UST  
CA FID UST  
HIST UST  
EMI  
CA WDS  
SWEEPS UST**

HAZNET:  
 Gepaid: CAD092694538  
 Contact: ALPHA THERAPEURICS  
 Telephone: 8004210008  
 Facility Addr2: Not reported  
 Mailing Name: Not reported  
 Mailing Address: 5555 VALLEY BLVD  
 Mailing City,St,Zip: LOS ANGELES, CA 900323520  
 Gen County: Los Angeles  
 TSD EPA ID: CAD009452657  
 TSD County: San Mateo  
 Waste Category: Oxygenated solvents (acetone, butanol, ethyl acetate, etc.)  
 Disposal Method: Recycler  
 Tons: 121.1884  
 Facility County: Los Angeles

MAP FINDINGS  
FOCUS MAP 28

Map ID	Site	Database(s)	EPA ID Number
--------	------	-------------	---------------

**GRIFOLS BIOLOGICALS INC. (Continued)**

**1000238980**

Gepaid: CAD092694538  
 Contact: ALPHA THERAPEURICS  
 Telephone: 8004210008  
 Facility Addr2: Not reported  
 Mailing Name: Not reported  
 Mailing Address: 5555 VALLEY BLVD  
 Mailing City,St,Zip: LOS ANGELES, CA 900323520  
 Gen County: Los Angeles  
 TSD EPA ID: CAD008252405  
 TSD County: Los Angeles  
 Waste Category: Oxygenated solvents (acetone, butanol, ethyl acetate, etc.)  
 Disposal Method: Not reported  
 Tons: 31.1550  
 Facility County: Los Angeles

Gepaid: CAD092694538  
 Contact: ALPHA THERAPEURICS  
 Telephone: 8004210008  
 Facility Addr2: Not reported  
 Mailing Name: Not reported  
 Mailing Address: 5555 VALLEY BLVD  
 Mailing City,St,Zip: LOS ANGELES, CA 900323520  
 Gen County: Los Angeles  
 TSD EPA ID: CAD008252405  
 TSD County: Los Angeles  
 Waste Category: Oxygenated solvents (acetone, butanol, ethyl acetate, etc.)  
 Disposal Method: Recycler  
 Tons: 240.3610  
 Facility County: Los Angeles

Gepaid: CAD092694538  
 Contact: ALPHA THERAPEURICS  
 Telephone: 8004210008  
 Facility Addr2: Not reported  
 Mailing Name: Not reported  
 Mailing Address: 5555 VALLEY BLVD  
 Mailing City,St,Zip: LOS ANGELES, CA 900323520  
 Gen County: Los Angeles  
 TSD EPA ID: CAD097030993  
 TSD County: Los Angeles  
 Waste Category: Aqueous solution with less than 10% total organic residues  
 Disposal Method: Recycler  
 Tons: 56.6285  
 Facility County: Los Angeles

Gepaid: CAD092694538  
 Contact: ALPHA THERAPEURICS  
 Telephone: 8004210008  
 Facility Addr2: Not reported  
 Mailing Name: Not reported  
 Mailing Address: 5555 VALLEY BLVD  
 Mailing City,St,Zip: LOS ANGELES, CA 900323520  
 Gen County: Los Angeles  
 TSD EPA ID: CAD982444481  
 TSD County: San Bernardino  
 Waste Category: Empty containers less than 30 gallons  
 Disposal Method: Recycler

MAP FINDINGS  
FOCUS MAP 28

Map ID	Site	Database(s)	EPA ID Number
--------	------	-------------	---------------

**GRIFOLS BIOLOGICALS INC. (Continued)**

**1000238980**

Tons: .0000  
Facility County: Los Angeles

[Click this hyperlink](#) while viewing on your computer to access 295 additional CA\_HAZNET: record(s) in the EDR Site Report.

LUST:

Region: STATE  
 Status: Case Closed  
 Case Number: 900320070A  
 Local Case #: Not reported  
 Chemical: Acetone, etc.  
 Qty Leaked: Not reported  
 Abate Method: Excavate and Dispose - remove contaminated soil and dispose in approved site  
 Release Date: 1990-04-02 00:00:00  
 Discover Date: Not reported  
 Report Date: 2006-12-12 00:00:00  
 Enforcement Dt: Not reported  
 Review Date: Not reported  
 Enter Date: 1990-04-18 00:00:00  
 Stop Date: Not reported  
 Confirm Leak: 1990-02-23 00:00:00  
 Case Type: Other ground water affected  
 Cross Street: Not reported  
 Enf Type: Not reported  
 Funding: CLOS  
 How Discovered: Tank Closure  
 How Stopped: Not reported  
 Leak Cause: UNK  
 Leak Source: Tank  
 Global Id: T0603700820  
 Workplan: 1991-03-01 00:00:00  
 Prelim Assess: 1990-04-02 00:00:00  
 Pollution Char: 1993-01-01 00:00:00  
 Remed Plan: 1993-01-01 00:00:00  
 Remed Action: 2005-06-17 00:00:00  
 Monitoring: 2001-07-20 00:00:00  
 MTBE Date: 2002-08-16 00:00:00  
 GW Qualifier: <  
 Soil Qualifier: Not reported  
 Max MTBE GW ppb: 20  
 Max MTBE Soil ppb: Not reported  
 County: 19  
 Org Name: Not reported  
 Reg Board: Los Angeles Region  
 Contact Person: Not reported  
 Responsible Party: MR. THOMAS N. DIXON  
 RP Address: 701 N. PARKCENTER DR.  
 Interim: Yes  
 Oversight Prgm: LUST  
 MTBE Class: Not reported  
 MTBE Conc: 2  
 MTBE Fuel: 0  
 MTBE Tested: MTBE Detected. Site tested for MTBE and MTBE detected  
 Staff: AT  
 Staff Initials: GO



MAP FINDINGS  
FOCUS MAP 28

Map ID Site Database(s) EPA ID Number

**GRIFOLS BIOLOGICALS INC. (Continued)**

**1000238980**

Historical Max MTBE Date: 8/16/2002  
Hist Max MTBE Conc in Groundwater: 20  
Hist Max MTBE Conc in Soil: 0  
Significant Interim Remedial Action Taken: Yes  
GW Qualifier: <  
Soil Qualifier: ND  
Organization: Not reported  
Owner Contact: Not reported  
Responsible Party: MR. THOMAS N. DIXON  
RP Address: 701 N. PARKCENTER DR.  
Program: LUST  
Lat/Long: 34.0747773 / -1  
Local Agency Staff: PEJ  
Beneficial Use: Not reported  
Priority: Not reported  
Cleanup Fund Id: Not reported  
Suspended: Not reported  
Assigned Name: Not reported  
Summary: 5/19/99 RQT TANK NFO; 06/19/98 - UNDERGROUND TANK PROGRAM-SUBSURFACE INVESTIGATION; 10/15/98 - 3RD QTR GW MON & SAMPLING RPT 1998; 12/16/98 - SUBSURFACE INVESTIGATION

UST:

Local Agency: Los Angeles, Los Angeles County  
Facility ID: 25262

CA FID UST:

Facility ID: 19002411  
Regulated By: UTKA  
Regulated ID: 00047325  
Cortese Code: Not reported  
SIC Code: Not reported  
Facility Phone: 2132277008  
Mail To: Not reported  
Mailing Address: 5555 VALLEY BLVD  
Mailing Address 2: Not reported  
Mailing City,St,Zip: LOS ANGELES 900320000  
Contact: Not reported  
Contact Phone: Not reported  
DUNs Number: Not reported  
NPDES Number: Not reported  
EPA ID: Not reported  
Comments: Not reported  
Status: Active

HIST UST:

Region: STATE  
Facility ID: 00000047325  
Facility Type: Other  
Other Type: MFG.-PHARMACEUTICAL  
Total Tanks: 0007  
Contact Name: R. ZIGTEMA  
Telephone: 2132252221  
Owner Name: ALPHA THERAPEUTIC CORP.  
Owner Address: 5555 VALLEY BLVD.  
Owner City,St,Zip: LOS ANGELES, CA 90032

MAP FINDINGS  
FOCUS MAP 28

Map ID Site Database(s) EPA ID Number

---

**GRIFOLS BIOLOGICALS INC. (Continued)**

**1000238980**

Tank Num: 001  
Container Num: ALC-4  
Year Installed: 1981  
Tank Capacity: 00018900  
Tank Used for: PRODUCT  
Type of Fuel: Not reported  
Tank Construction: Not reported  
Leak Detection: Vapor Sniff Well

Tank Num: 002  
Container Num: SPT. AC. 2  
Year Installed: 1981  
Tank Capacity: 00008900  
Tank Used for: PRODUCT  
Type of Fuel: Not reported  
Tank Construction: Not reported  
Leak Detection: Vapor Sniff Well

Tank Num: 003  
Container Num: G.F. 3  
Year Installed: Not reported  
Tank Capacity: 00001000  
Tank Used for: PRODUCT  
Type of Fuel: DIESEL  
Tank Construction: Not reported  
Leak Detection: None

Tank Num: 004  
Container Num: V.AC. 1  
Year Installed: 1981  
Tank Capacity: 00008900  
Tank Used for: PRODUCT  
Type of Fuel: Not reported  
Tank Construction: Not reported  
Leak Detection: Vapor Sniff Well

Tank Num: 005  
Container Num: AF. 6  
Year Installed: 1971  
Tank Capacity: 00006000  
Tank Used for: PRODUCT  
Type of Fuel: DIESEL  
Tank Construction: Not reported  
Leak Detection: None

Tank Num: 006  
Container Num: GAS. 1  
Year Installed: Not reported  
Tank Capacity: 00001000  
Tank Used for: PRODUCT  
Type of Fuel: UNLEADED  
Tank Construction: Not reported  
Leak Detection: None

Tank Num: 007  
Container Num: EM. F. 7  
Year Installed: 1982

MAP FINDINGS  
FOCUS MAP 28

Map ID      Site      Database(s)      EPA ID Number

---

**GRIFOLS BIOLOGICALS INC. (Continued)**

**1000238980**

Tank Capacity: 00002000  
 Tank Used for: PRODUCT  
 Type of Fuel: DIESEL  
 Tank Construction: Not reported  
 Leak Detection: None

EMI:

Year: 1987  
 County Code: 19  
 Air Basin: SC  
 Facility ID: 17840  
 Air District Name: SC  
 SIC Code: 2836  
 Air District Name: SOUTH COAST AQMD  
 Community Health Air Pollution Info System: Not reported  
 Consolidated Emission Reporting Rule: Not reported  
 Total Organic Hydrocarbon Gases Tons/Yr: 5  
 Reactive Organic Gases Tons/Yr: 4  
 Carbon Monoxide Emissions Tons/Yr: 0  
 NOX - Oxides of Nitrogen Tons/Yr: 0  
 SOX - Oxides of Sulphur Tons/Yr: 0  
 Particulate Matter Tons/Yr: 0  
 Part. Matter 10 Micrometers & Smlr Tons/Yr: 0

Year: 1990  
 County Code: 19  
 Air Basin: SC  
 Facility ID: 17840  
 Air District Name: SC  
 SIC Code: 2836  
 Air District Name: SOUTH COAST AQMD  
 Community Health Air Pollution Info System: Not reported  
 Consolidated Emission Reporting Rule: Not reported  
 Total Organic Hydrocarbon Gases Tons/Yr: 88  
 Reactive Organic Gases Tons/Yr: 62  
 Carbon Monoxide Emissions Tons/Yr: 6  
 NOX - Oxides of Nitrogen Tons/Yr: 44  
 SOX - Oxides of Sulphur Tons/Yr: 0  
 Particulate Matter Tons/Yr: 0  
 Part. Matter 10 Micrometers & Smlr Tons/Yr: 0

Year: 1993  
 County Code: 19  
 Air Basin: SC  
 Facility ID: 17840  
 Air District Name: SC  
 SIC Code: 2836  
 Air District Name: SOUTH COAST AQMD  
 Community Health Air Pollution Info System: Not reported  
 Consolidated Emission Reporting Rule: Not reported  
 Total Organic Hydrocarbon Gases Tons/Yr: 50  
 Reactive Organic Gases Tons/Yr: 16  
 Carbon Monoxide Emissions Tons/Yr: 2  
 NOX - Oxides of Nitrogen Tons/Yr: 12  
 SOX - Oxides of Sulphur Tons/Yr: 0  
 Particulate Matter Tons/Yr: 0  
 Part. Matter 10 Micrometers & Smlr Tons/Yr: 0



MAP FINDINGS  
FOCUS MAP 28

Map ID	Site	Database(s)	EPA ID Number
--------	------	-------------	---------------

**GRIFOLS BIOLOGICALS INC. (Continued)**

**1000238980**

Year: 1995  
 County Code: 19  
 Air Basin: SC  
 Facility ID: 17840  
 Air District Name: SC  
 SIC Code: 2836  
 Air District Name: SOUTH COAST AQMD  
 Community Health Air Pollution Info System: Not reported  
 Consolidated Emission Reporting Rule: Not reported  
 Total Organic Hydrocarbon Gases Tons/Yr: 50  
 Reactive Organic Gases Tons/Yr: 16  
 Carbon Monoxide Emissions Tons/Yr: 2  
 NOX - Oxides of Nitrogen Tons/Yr: 12  
 SOX - Oxides of Sulphur Tons/Yr: 0  
 Particulate Matter Tons/Yr: 0  
 Part. Matter 10 Micrometers & Smlr Tons/Yr: 0

Year: 1996  
 County Code: 19  
 Air Basin: SC  
 Facility ID: 17840  
 Air District Name: SC  
 SIC Code: 2836  
 Air District Name: SOUTH COAST AQMD  
 Community Health Air Pollution Info System: Not reported  
 Consolidated Emission Reporting Rule: Not reported  
 Total Organic Hydrocarbon Gases Tons/Yr: 13  
 Reactive Organic Gases Tons/Yr: 1  
 Carbon Monoxide Emissions Tons/Yr: 2  
 NOX - Oxides of Nitrogen Tons/Yr: 12  
 SOX - Oxides of Sulphur Tons/Yr: 0  
 Particulate Matter Tons/Yr: 0  
 Part. Matter 10 Micrometers & Smlr Tons/Yr: 0

Year: 1997  
 County Code: 19  
 Air Basin: SC  
 Facility ID: 17840  
 Air District Name: SC  
 SIC Code: 2836  
 Air District Name: SOUTH COAST AQMD  
 Community Health Air Pollution Info System: Not reported  
 Consolidated Emission Reporting Rule: Not reported  
 Total Organic Hydrocarbon Gases Tons/Yr: 14  
 Reactive Organic Gases Tons/Yr: 7  
 Carbon Monoxide Emissions Tons/Yr: 2  
 NOX - Oxides of Nitrogen Tons/Yr: 4  
 SOX - Oxides of Sulphur Tons/Yr: 0  
 Particulate Matter Tons/Yr: 0  
 Part. Matter 10 Micrometers & Smlr Tons/Yr: 0

Year: 1998  
 County Code: 19  
 Air Basin: SC  
 Facility ID: 17840  
 Air District Name: SC  
 SIC Code: 2836

MAP FINDINGS  
FOCUS MAP 28

Map ID      Site      Database(s)      EPA ID Number

**GRIFOLS BIOLOGICALS INC. (Continued)**

**1000238980**

Air District Name: SOUTH COAST AQMD  
Community Health Air Pollution Info System: Not reported  
Consolidated Emission Reporting Rule: Not reported  
Total Organic Hydrocarbon Gases Tons/Yr: 15  
Reactive Organic Gases Tons/Yr: 7  
Carbon Monoxide Emissions Tons/Yr: 2  
NOX - Oxides of Nitrogen Tons/Yr: 4  
SOX - Oxides of Sulphur Tons/Yr: 0  
Particulate Matter Tons/Yr: 0  
Part. Matter 10 Micrometers & Smlr Tons/Yr: 0

Year: 1999  
County Code: 19  
Air Basin: SC  
Facility ID: 17840  
Air District Name: SC  
SIC Code: 2836

Air District Name: SOUTH COAST AQMD  
Community Health Air Pollution Info System: Not reported  
Consolidated Emission Reporting Rule: Not reported  
Total Organic Hydrocarbon Gases Tons/Yr: 14  
Reactive Organic Gases Tons/Yr: 7  
Carbon Monoxide Emissions Tons/Yr: 2  
NOX - Oxides of Nitrogen Tons/Yr: 4  
SOX - Oxides of Sulphur Tons/Yr: 0  
Particulate Matter Tons/Yr: 0  
Part. Matter 10 Micrometers & Smlr Tons/Yr: 0

Year: 2000  
County Code: 19  
Air Basin: SC  
Facility ID: 17840  
Air District Name: SC  
SIC Code: 2836  
Air District Name: SOUTH COAST AQMD  
Community Health Air Pollution Info System: Not reported  
Consolidated Emission Reporting Rule: Not reported  
Total Organic Hydrocarbon Gases Tons/Yr: 14  
Reactive Organic Gases Tons/Yr: 7  
Carbon Monoxide Emissions Tons/Yr: 2  
NOX - Oxides of Nitrogen Tons/Yr: 4  
SOX - Oxides of Sulphur Tons/Yr: 0  
Particulate Matter Tons/Yr: 0  
Part. Matter 10 Micrometers & Smlr Tons/Yr: 0

Year: 2001  
County Code: 19  
Air Basin: SC  
Facility ID: 17840  
Air District Name: SC  
SIC Code: 2836  
Air District Name: SOUTH COAST AQMD  
Community Health Air Pollution Info System: Not reported  
Consolidated Emission Reporting Rule: Not reported  
Total Organic Hydrocarbon Gases Tons/Yr: 2  
Reactive Organic Gases Tons/Yr: 1  
Carbon Monoxide Emissions Tons/Yr: 2

MAP FINDINGS  
FOCUS MAP 28

Map ID	Site	Database(s)	EPA ID Number
--------	------	-------------	---------------

**GRIFOLS BIOLOGICALS INC. (Continued)**

**1000238980**

NOX - Oxides of Nitrogen Tons/Yr:	8
SOX - Oxides of Sulphur Tons/Yr:	0
Particulate Matter Tons/Yr:	0
Part. Matter 10 Micrometers & Smlr Tons/Yr:	0
Year:	2002
County Code:	19
Air Basin:	SC
Facility ID:	17840
Air District Name:	SC
SIC Code:	2834
Air District Name:	SOUTH COAST AQMD
Community Health Air Pollution Info System:	Not reported
Consolidated Emission Reporting Rule:	Not reported
Total Organic Hydrocarbon Gases Tons/Yr:	3
Reactive Organic Gases Tons/Yr:	2
Carbon Monoxide Emissions Tons/Yr:	5
NOX - Oxides of Nitrogen Tons/Yr:	4
SOX - Oxides of Sulphur Tons/Yr:	0
Particulate Matter Tons/Yr:	1
Part. Matter 10 Micrometers & Smlr Tons/Yr:	1
Year:	2003
County Code:	19
Air Basin:	SC
Facility ID:	17840
Air District Name:	SC
SIC Code:	2834
Air District Name:	SOUTH COAST AQMD
Community Health Air Pollution Info System:	Not reported
Consolidated Emission Reporting Rule:	Not reported
Total Organic Hydrocarbon Gases Tons/Yr:	3
Reactive Organic Gases Tons/Yr:	2
Carbon Monoxide Emissions Tons/Yr:	5
NOX - Oxides of Nitrogen Tons/Yr:	4
SOX - Oxides of Sulphur Tons/Yr:	0
Particulate Matter Tons/Yr:	1
Part. Matter 10 Micrometers & Smlr Tons/Yr:	1
Year:	2004
County Code:	19
Air Basin:	SC
Facility ID:	17840
Air District Name:	SC
SIC Code:	2834
Air District Name:	SOUTH COAST AQMD
Community Health Air Pollution Info System:	Not reported
Consolidated Emission Reporting Rule:	Not reported
Total Organic Hydrocarbon Gases Tons/Yr:	2.5863821
Reactive Organic Gases Tons/Yr:	1.07
Carbon Monoxide Emissions Tons/Yr:	4.7266
NOX - Oxides of Nitrogen Tons/Yr:	3.6406
SOX - Oxides of Sulphur Tons/Yr:	0.118518
Particulate Matter Tons/Yr:	0.75016
Part. Matter 10 Micrometers & Smlr Tons/Yr:	0.75
Year:	2005

MAP FINDINGS  
FOCUS MAP 28

Map ID	Site	Database(s)	EPA ID Number
--------	------	-------------	---------------

**GRIFOLS BIOLOGICALS INC. (Continued)**

**1000238980**

County Code:	19
Air Basin:	SC
Facility ID:	137471
Air District Name:	SC
SIC Code:	2834
Air District Name:	SOUTH COAST AQMD
Community Health Air Pollution Info System:	Not reported
Consolidated Emission Reporting Rule:	Not reported
Total Organic Hydrocarbon Gases Tons/Yr:	1.7025
Reactive Organic Gases Tons/Yr:	1.3505009085
Carbon Monoxide Emissions Tons/Yr:	3.9127
NOX - Oxides of Nitrogen Tons/Yr:	2.9766
SOX - Oxides of Sulphur Tons/Yr:	.033592
Particulate Matter Tons/Yr:	.4147
Part. Matter 10 Micrometers & Smllr Tons/Yr:	.4133144

**CA WDS:**

Facility ID:	4 19I018634
Facility Type:	Industrial - Facility that treats and/or disposes of liquid or semisolid wastes from any servicing, producing, manufacturing or processing operation of whatever nature, including mining, gravel washing, geothermal operations, air conditioning, ship building and repairing, oil production, storage and disposal operations, water pumping.
Facility Status:	Active - Any facility with a continuous or seasonal discharge that is under Waste Discharge Requirements.
NPDES Number:	CAS000001 The 1st 2 characters designate the state. The remaining 7 are assigned by the Regional Board
Subregion:	4
Facility Telephone:	3232277578
Facility Contact:	John McCabe
Agency Name:	GRIFOLS BIOLOGICALS INC
Agency Address:	5555 Valley Blvd
Agency City,St,Zip:	Los Angeles 90032
Agency Contact:	John McCabe
Agency Telephone:	3232277578
Agency Type:	Private
SIC Code:	2836
SIC Code 2:	Not reported
Primary Waste:	Not reported
Primary Waste Type:	Not reported
Secondary Waste:	Not reported
Secondary Waste Type:	Not reported
Design Flow:	0
Baseline Flow:	0
Reclamation:	Not reported
POTW:	The facility is not a POTW.
Treat To Water:	Minor Threat to Water Quality. A violation of a regional board order should cause a relatively minor impairment of beneficial uses compared to a major or minor threat. Not: All nurds without a TTWQ will be considered a minor threat to water quality unless coded at a higher Level. A Zero (0) may be used to code those NURDS that are found to represent no threat to water quality.
Complexity:	Category C - Facilities having no waste treatment systems, such as cooling water dischargers or those who must comply through best management practices, facilities with passive waste treatment and disposal systems, such as septic systems with subsurface disposal, or

MAP FINDINGS  
FOCUS MAP 28

Map ID Site Database(s) EPA ID Number

---

**GRIFOLS BIOLOGICALS INC. (Continued)**

**1000238980**

dischargers having waste storage systems with land disposal such as dairy waste ponds.

**SWEEPS UST:**

Status: A  
Comp Number: 2555  
Number: 9  
Board Of Equalization: 44-012412  
Ref Date: 09-22-93  
Act Date: 03-18-94  
Created Date: 02-29-88  
Tank Status: A  
Owner Tank Id: Not reported  
Swrcb Tank Id: 19-050-002555-000001  
Actv Date: 04-20-88  
Capacity: 18900  
Tank Use: CHEMICAL  
Stg: P  
Content: UNKNOWN  
Number Of Tanks: 7

Status: A  
Comp Number: 2555  
Number: 9  
Board Of Equalization: 44-012412  
Ref Date: 09-22-93  
Act Date: 03-18-94  
Created Date: 02-29-88  
Tank Status: A  
Owner Tank Id: Not reported  
Swrcb Tank Id: 19-050-002555-000002  
Actv Date: 04-20-88  
Capacity: 8900  
Tank Use: CHEMICAL  
Stg: P  
Content: UNKNOWN  
Number Of Tanks: Not reported

Status: A  
Comp Number: 2555  
Number: 9  
Board Of Equalization: 44-012412  
Ref Date: 09-22-93  
Act Date: 03-18-94  
Created Date: 02-29-88  
Tank Status: A  
Owner Tank Id: Not reported  
Swrcb Tank Id: 19-050-002555-000003  
Actv Date: 04-20-88  
Capacity: 1000  
Tank Use: M.V. FUEL  
Stg: P  
Content: DIESEL  
Number Of Tanks: Not reported

Status: A  
Comp Number: 2555

MAP FINDINGS  
FOCUS MAP 28

Map ID      Site      Database(s)      EPA ID Number

---

**GRIFOLS BIOLOGICALS INC. (Continued)**

**1000238980**

Number: 9  
Board Of Equalization: 44-012412  
Ref Date: 09-22-93  
Act Date: 03-18-94  
Created Date: 02-29-88  
Tank Status: A  
Owner Tank Id: Not reported  
Swrcb Tank Id: 19-050-002555-000004  
Actv Date: 04-20-88  
Capacity: 8900  
Tank Use: CHEMICAL  
Stg: P  
Content: UNKNOWN  
Number Of Tanks: Not reported

Status: A  
Comp Number: 2555  
Number: 9  
Board Of Equalization: 44-012412  
Ref Date: 09-22-93  
Act Date: 03-18-94  
Created Date: 02-29-88  
Tank Status: A  
Owner Tank Id: Not reported  
Swrcb Tank Id: 19-050-002555-000005  
Actv Date: 04-20-88  
Capacity: 6000  
Tank Use: M.V. FUEL  
Stg: P  
Content: DIESEL  
Number Of Tanks: Not reported

Status: A  
Comp Number: 2555  
Number: 9  
Board Of Equalization: 44-012412  
Ref Date: 09-22-93  
Act Date: 03-18-94  
Created Date: 02-29-88  
Tank Status: A  
Owner Tank Id: Not reported  
Swrcb Tank Id: 19-050-002555-000006  
Actv Date: 04-20-88  
Capacity: 1000  
Tank Use: M.V. FUEL  
Stg: P  
Content: REG UNLEADED  
Number Of Tanks: Not reported

Status: A  
Comp Number: 2555  
Number: 9  
Board Of Equalization: 44-012412  
Ref Date: 09-22-93  
Act Date: 03-18-94  
Created Date: 02-29-88  
Tank Status: A

MAP FINDINGS  
FOCUS MAP 28

Map ID	Site	Database(s)	EPA ID Number
--------	------	-------------	---------------

**GRIFOLS BIOLOGICALS INC. (Continued)**

**1000238980**

Owner Tank Id: Not reported  
Swrcb Tank Id: 19-050-002555-000007  
Actv Date: 04-20-88  
Capacity: 2000  
Tank Use: M.V. FUEL  
Stg: P  
Content: DIESEL  
Number Of Tanks: Not reported

588

**ALPHA THERAPEUTIC CORP.  
5555 VALLEY BOULEVARD  
LOS ANGELES, CA 90032**

**ICIS 1011508355  
N/A**

ICIS:

Enforcement Action ID: 09-2004-0329  
FRS ID: 110017207592  
Program ID: TRIS 90032LPPTH5555V  
Action Name: GRIFOLS BIOLOGICALS  
Facility Name: ALPHA THERAPEUTIC CORP.  
Facility Address: 5555 VALLEY BOULEVARD  
LOS ANGELES, California 90032  
Enforcement Action Type: RCRA 3008A AO For Comp And/Or Penalty  
Facility County: Not reported  
EPA Region #: 9

Program ID: AIRS/AFS 06037C0281  
Facility Name: GRIFOLS BIOLOGICALS INCORPORATED  
Address: 5555 VALLEY BOULEVARD LOS ANGELES CA 90032  
Tribal Indicator: Not reported  
Fed Facility: Not reported  
NAIC Code: Not reported  
SIC Code: 2834

Program ID: FRS 110017207592  
Facility Name: GRIFOLS BIOLOGICALS INCORPORATED  
Address: 5555 VALLEY BOULEVARD LOS ANGELES CA 90032  
Tribal Indicator: No  
Fed Facility: Not reported  
NAIC Code: Not reported  
SIC Code: 2834

Program ID: HWTS-DATAMART CAD092694538  
Facility Name: GRIFOLS BIOLOGICALS INCORPORATED  
Address: 5555 VALLEY BOULEVARD LOS ANGELES CA 90032  
Tribal Indicator: Not reported  
Fed Facility: Not reported  
NAIC Code: Not reported  
SIC Code: 2834

Program ID: NEI NEI20269  
Facility Name: GRIFOLS BIOLOGICALS INCORPORATED  
Address: 5555 VALLEY BOULEVARD LOS ANGELES CA 90032  
Tribal Indicator: Not reported  
Fed Facility: Not reported  
NAIC Code: Not reported  
SIC Code: 2834

Program ID: NEI NTI20269

MAP FINDINGS  
FOCUS MAP 28

Map ID	Site	Database(s)	EPA ID Number
--------	------	-------------	---------------

**ALPHA THERAPEUTIC CORP. (Continued)**

**1011508355**

Facility Name: GRIFOLS BIOLOGICALS INCORPORATED  
 Address: 5555 VALLEY BOULEVARD LOS ANGELES CA 90032  
 Tribal Indicator: Not reported  
 Fed Facility: Not reported  
 NAIC Code: Not reported  
 SIC Code: 2834

Program ID: NET 0603719102617840  
 Facility Name: GRIFOLS BIOLOGICALS INCORPORATED  
 Address: 5555 VALLEY BOULEVARD LOS ANGELES CA 90032  
 Tribal Indicator: Not reported  
 Fed Facility: Not reported  
 NAIC Code: Not reported  
 SIC Code: 2834

Program ID: NTI NTI20269  
 Facility Name: GRIFOLS BIOLOGICALS INCORPORATED  
 Address: 5555 VALLEY BOULEVARD LOS ANGELES CA 90032  
 Tribal Indicator: Not reported  
 Fed Facility: Not reported  
 NAIC Code: Not reported  
 SIC Code: 2834

Program ID: TRIS 90032LPHTH5555V  
 Facility Name: GRIFOLS BIOLOGICALS INCORPORATED  
 Address: 5555 VALLEY BOULEVARD LOS ANGELES CA 90032  
 Tribal Indicator: Not reported  
 Fed Facility: Not reported  
 NAIC Code: Not reported  
 SIC Code: 2834

588

**GRIFOLS BIOLOGICALS INC.  
5555 VALLEY BLVD  
LOS ANGELES, CA 90032**

**HAZNET 1007199019  
RCRA-LQG CAD092694538**

HAZNET:

Gepaid: CAD092694538  
 Contact: KEVIN STORMS EHS MANAGER  
 Telephone: 3232277578  
 Facility Addr2: Not reported  
 Mailing Name: Not reported  
 Mailing Address: 5555 VALLEY BLVD  
 Mailing City,St,Zip: LOS ANGELES, CA 900323514  
 Gen County: Los Angeles  
 TSD EPA ID: AZD009015389  
 TSD County: 99  
 Waste Category: Aqueous solution with less than 10% total organic residues  
 Disposal Method: Recycler  
 Tons: 0  
 Facility County: Not reported

Gepaid: CAD092694538  
 Contact: KEVIN STORMS EHS MANAGER  
 Telephone: 3232277578  
 Facility Addr2: Not reported  
 Mailing Name: Not reported  
 Mailing Address: 5555 VALLEY BLVD



MAP FINDINGS  
FOCUS MAP 28

Map ID Site Database(s) EPA ID Number

**GRIFOLS BIOLOGICALS INC. (Continued)**

**1007199019**

Mailing City,St,Zip: LOS ANGELES, CA 900323514  
Gen County: Los Angeles  
TSD EPA ID: AZD009  
TSD County: Not reported  
Waste Category: Laboratory waste chemicals  
Disposal Method: Treatment, Incineration  
Tons: 0  
Facility County: Los Angeles

Gepaid: CAD092694538  
Contact: JOHN MCCABE/ASSOC. DIR. EHS  
Telephone: 3232277578  
Facility Addr2: Not reported  
Mailing Name: ATTN: MATHILDE ENRIQUEZ  
Mailing Address: 5555 VALLEY BLVD  
Mailing City,St,Zip: LOS ANGELES, CA 900323514  
Gen County: Los Angeles  
TSD EPA ID: AZD980892731  
TSD County: Los Angeles  
Waste Category: Liquids with pH <UN-> 2  
Disposal Method: Not reported  
Tons: 0.01  
Facility County: Los Angeles

Gepaid: CAD092694538  
Contact: JOHN MCCABE/ASSOC. DIR. EHS  
Telephone: 3232277578  
Facility Addr2: Not reported  
Mailing Name: ATTN: MATHILDE ENRIQUEZ  
Mailing Address: 5555 VALLEY BLVD  
Mailing City,St,Zip: LOS ANGELES, CA 900323514  
Gen County: Los Angeles  
TSD EPA ID: CAD008252405  
TSD County: Los Angeles  
Waste Category: Oxygenated solvents (acetone, butanol, ethyl acetate, etc.)  
Disposal Method: Not reported  
Tons: 11.67  
Facility County: Los Angeles

Gepaid: CAD092694538  
Contact: JOHN MCCABE/ASSOC. DIR. EHS  
Telephone: 3232277578  
Facility Addr2: Not reported  
Mailing Name: ATTN: MATHILDE ENRIQUEZ  
Mailing Address: 5555 VALLEY BLVD  
Mailing City,St,Zip: LOS ANGELES, CA 900323514  
Gen County: Los Angeles  
TSD EPA ID: CAD008252405  
TSD County: Los Angeles  
Waste Category: Oxygenated solvents (acetone, butanol, ethyl acetate, etc.)  
Disposal Method: Recycler  
Tons: 786.04  
Facility County: Los Angeles

[Click this hyperlink](#) while viewing on your computer to access  
15 additional CA\_HAZNET: record(s) in the EDR Site Report.

MAP FINDINGS  
FOCUS MAP 28

Map ID	Site	Database(s)	EPA ID Number
--------	------	-------------	---------------

**GRIFOLS BIOLOGICALS INC. (Continued)**

**1007199019**

RCRA-LQG:

Date form received by agency: 02/28/2006  
 Facility name: GRIFOLS BIOLOGICALS INC.  
 Facility address: 5555 VALLEY BLVD  
 LOS ANGELES, CA 90032  
 EPA ID: CAD092694538  
 Mailing address: 5555 VALLEY BLVD.  
 LOS ANGELES, CA 90032  
 Contact: KEVIN A STORMS  
 Contact address: Not reported  
 Not reported  
 Contact country: Not reported  
 Contact telephone: (323) 227-7578  
 Contact email: KEVIN.STORMS@US.GRIFOLS.COM  
 EPA Region: 09  
 Classification: Large Quantity Generator  
 Description: Handler: generates 1,000 kg or more of hazardous waste during any calendar month; or generates more than 1 kg of acutely hazardous waste during any calendar month; or generates more than 100 kg of any residue or contaminated soil, waste or other debris resulting from the cleanup of a spill, into or on any land or water, of acutely hazardous waste during any calendar month; or generates 1 kg or less of acutely hazardous waste during any calendar month, and accumulates more than 1 kg of acutely hazardous waste at any time; or generates 100 kg or less of any residue or contaminated soil, waste or other debris resulting from the cleanup of a spill, into or on any land or water, of acutely hazardous waste during any calendar month, and accumulates more than 100 kg of that material at any time

Owner/Operator Summary:

Owner/operator name: GRIFOLS BIOLOGICALS INC.  
 Owner/operator address: Not reported  
 Not reported  
 Owner/operator country: US  
 Owner/operator telephone: Not reported  
 Legal status: Private  
 Owner/Operator Type: Operator  
 Owner/Op start date: 07/15/2003  
 Owner/Op end date: Not reported

Owner/operator name: GRIFOLS BIOLOGICALS INC.  
 Owner/operator address: 5555 VALLEY BLVD  
 LOS ANGELES, CA 90032  
 Owner/operator country: US  
 Owner/operator telephone: Not reported  
 Legal status: Private  
 Owner/Operator Type: Owner  
 Owner/Op start date: 07/15/2003  
 Owner/Op end date: Not reported

Handler Activities Summary:

U.S. importer of hazardous waste: No  
 Mixed waste (haz. and radioactive): No  
 Recycler of hazardous waste: No  
 Transporter of hazardous waste: No  
 Treater, storer or disposer of HW: No

MAP FINDINGS  
FOCUS MAP 28

Map ID      Site      Database(s)      EPA ID Number

---

**GRIFOLS BIOLOGICALS INC. (Continued)**

**1007199019**

Underground injection activity:      No  
On-site burner exemption:      No  
Furnace exemption:      No  
Used oil fuel burner:      No  
Used oil processor:      No  
User oil refiner:      No  
Used oil fuel marketer to burner:      No  
Used oil Specification marketer:      No  
Used oil transfer facility:      No  
Used oil transporter:      No  
Off-site waste receiver:      Commercial status unknown

Universal Waste Summary:

Waste type:      Batteries  
Accumulated waste on-site:      No  
Generated waste on-site:      No

Waste type:      Lamps  
Accumulated waste on-site:      No  
Generated waste on-site:      No

Waste type:      Pesticides  
Accumulated waste on-site:      No  
Generated waste on-site:      No

Waste type:      Thermostats  
Accumulated waste on-site:      No  
Generated waste on-site:      No

Historical Generators:

Date form received by agency: 02/27/2004  
Facility name:      GRIFOLS BIOLOGICALS INC.  
Classification:      Large Quantity Generator

Date form received by agency: 02/25/2002  
Facility name:      GRIFOLS BIOLOGICALS INC.  
Site name:      ALPHA THERAPEUTIC CORPORATION  
Classification:      Large Quantity Generator

Date form received by agency: 10/12/2000  
Facility name:      GRIFOLS BIOLOGICALS INC.  
Site name:      ALPHA THERAPEUTIC CORPORATION  
Classification:      Large Quantity Generator

Date form received by agency: 03/16/1999  
Facility name:      GRIFOLS BIOLOGICALS INC.  
Site name:      ALPHA THERAPEUTIC CORPORATION  
Classification:      Large Quantity Generator

Date form received by agency: 02/27/1996  
Facility name:      GRIFOLS BIOLOGICALS INC.  
Site name:      ALPHA THERAPEUTIC CORPORATION  
Classification:      Large Quantity Generator

Date form received by agency: 03/30/1994  
Facility name:      GRIFOLS BIOLOGICALS INC.

MAP FINDINGS  
FOCUS MAP 28

Map ID	Site	Database(s)	EPA ID Number
--------	------	-------------	---------------

**GRIFOLS BIOLOGICALS INC. (Continued)**

**1007199019**

Site name: ALPHA THERAPEUTIC CORPORATION  
Classification: Large Quantity Generator

Date form received by agency: 03/02/1992  
Facility name: GRIFOLS BIOLOGICALS INC.  
Site name: ALPHA THERAPUETIC  
Classification: Large Quantity Generator

Date form received by agency: 04/13/1990  
Facility name: GRIFOLS BIOLOGICALS INC.  
Site name: ALPHA THERAPUETIC  
Classification: Large Quantity Generator

**Hazardous Waste Summary:**

Waste code: D001  
Waste name: IGNITABLE HAZARDOUS WASTES ARE THOSE WASTES WHICH HAVE A FLASHPOINT OF LESS THAN 140 DEGREES FAHRENHEIT AS DETERMINED BY A PENSKEY-MARTENS CLOSED CUP FLASH POINT TESTER. ANOTHER METHOD OF DETERMINING THE FLASH POINT OF A WASTE IS TO REVIEW THE MATERIAL SAFETY DATA SHEET, WHICH CAN BE OBTAINED FROM THE MANUFACTURER OR DISTRIBUTOR OF THE MATERIAL. LACQUER THINNER IS AN EXAMPLE OF A COMMONLY USED SOLVENT WHICH WOULD BE CONSIDERED AS IGNITABLE HAZARDOUS WASTE.

Waste code: D002  
Waste name: A WASTE WHICH HAS A PH OF LESS THAN 2 OR GREATER THAN 12.5 IS CONSIDERED TO BE A CORROSIVE HAZARDOUS WASTE. SODIUM HYDROXIDE, A CAUSTIC SOLUTION WITH A HIGH PH, IS OFTEN USED BY INDUSTRIES TO CLEAN OR DEGREASE PARTS. HYDROCHLORIC ACID, A SOLUTION WITH A LOW PH, IS USED BY MANY INDUSTRIES TO CLEAN METAL PARTS PRIOR TO PAINTING. WHEN THESE CAUSTIC OR ACID SOLUTIONS BECOME CONTAMINATED AND MUST BE DISPOSED, THE WASTE WOULD BE A CORROSIVE HAZARDOUS WASTE.

Waste code: D005  
Waste name: BARIUM

Waste code: D007  
Waste name: CHROMIUM

Waste code: D008  
Waste name: LEAD

Waste code: D009  
Waste name: MERCURY

Waste code: D011  
Waste name: SILVER

Waste code: D038  
Waste name: PYRIDINE

Waste code: F002  
Waste name: THE FOLLOWING SPENT HALOGENATED SOLVENTS: TETRACHLOROETHYLENE, METHYLENE CHLORIDE, TRICHLOROETHYLENE, 1,1,1-TRICHLOROETHANE, CHLOROBENZENE, 1,1,2-TRICHLORO-1,2,2-TRIFLUOROETHANE, ORTHO-DICHLOROBENZENE, TRICHLOROFLUOROMETHANE, AND 1,1,2-TRICHLOROETHANE; ALL SPENT SOLVENT MIXTURES/BLENDS CONTAINING, BEFORE USE, A TOTAL OF TEN PERCENT OR MORE (BY VOLUME) OF ONE OR MORE

MAP FINDINGS  
FOCUS MAP 28

Map ID Site Database(s) EPA ID Number

**GRIFOLS BIOLOGICALS INC. (Continued)**

**1007199019**

OF THE ABOVE HALOGENATED SOLVENTS OR THOSE LISTED IN F001, F004, OR F005, AND STILL BOTTOMS FROM THE RECOVERY OF THESE SPENT SOLVENTS AND SPENT SOLVENT MIXTURES.

Waste code: F003  
Waste name: THE FOLLOWING SPENT NON-HALOGENATED SOLVENTS: XYLENE, ACETONE, ETHYL ACETATE, ETHYL BENZENE, ETHYL ETHER, METHYL ISOBUTYL KETONE, N-BUTYL ALCOHOL, CYCLOHEXANONE, AND METHANOL; ALL SPENT SOLVENT MIXTURES/BLENDS CONTAINING, BEFORE USE, ONLY THE ABOVE SPENT NON-HALOGENATED SOLVENTS; AND ALL SPENT SOLVENT MIXTURES/BLENDS CONTAINING, BEFORE USE, ONE OR MORE OF THE ABOVE NON-HALOGENATED SOLVENTS, AND, A TOTAL OF TEN PERCENT OR MORE (BY VOLUME) OF ONE OR MORE OF THOSE SOLVENTS LISTED IN F001, F002, F004, AND F005, AND STILL BOTTOMS FROM THE RECOVERY OF THESE SPENT SOLVENTS AND SPENT SOLVENT MIXTURES.

Waste code: F005  
Waste name: THE FOLLOWING SPENT NON-HALOGENATED SOLVENTS: TOLUENE, METHYL ETHYL KETONE, CARBON DISULFIDE, ISOBUTANOL, PYRIDINE, BENZENE, 2-ETHOXYETHANOL, AND 2-NITROPROPANE; ALL SPENT SOLVENT MIXTURES/BLENDS CONTAINING, BEFORE USE, A TOTAL OF TEN PERCENT OR MORE (BY VOLUME) OF ONE OR MORE OF THE ABOVE NON-HALOGENATED SOLVENTS OR THOSE SOLVENTS LISTED IN F001, F002, OR F004; AND STILL BOTTOMS FROM THE RECOVERY OF THESE SPENT SOLVENTS AND SPENT SOLVENT MIXTURES.

Waste code: P105  
Waste name: SODIUM AZIDE

Waste code: U007  
Waste name: ACRYLAMIDE

Waste code: U080  
Waste name: METHANE, DICHLORO-

Waste code: U135  
Waste name: HYDROGEN SULFIDE

Waste code: U151  
Waste name: MERCURY

Waste code: U169  
Waste name: BENZENE, NITRO-

Waste code: U197  
Waste name: P-BENZOQUINONE

Waste code: U328  
Waste name: BENZENAMINE, 2-METHYL-

Biennial Reports:

Last Biennial Reporting Year: 2005

Annual Waste Handled:

Waste code: D001  
Waste name: IGNITABLE HAZARDOUS WASTES ARE THOSE WASTES WHICH HAVE A FLASHPOINT OF LESS THAN 140 DEGREES FAHRENHEIT AS DETERMINED BY A PENSKEY-MARTENS CLOSED CUP FLASH POINT TESTER. ANOTHER METHOD OF DETERMINING THE

MAP FINDINGS  
 FOCUS MAP 28

Map ID Site Database(s) EPA ID Number

**GRIFOLS BIOLOGICALS INC. (Continued)**

**1007199019**

FLASH POINT OF A WASTE IS TO REVIEW THE MATERIAL SAFETY DATA SHEET, WHICH CAN BE OBTAINED FROM THE MANUFACTURER OR DISTRIBUTOR OF THE MATERIAL. LACQUER THINNER IS AN EXAMPLE OF A COMMONLY USED SOLVENT WHICH WOULD BE CONSIDERED AS IGNITABLE HAZARDOUS WASTE.

Amount (Lbs): 3325190

Waste code: D002  
 Waste name: A WASTE WHICH HAS A PH OF LESS THAN 2 OR GREATER THAN 12.5 IS CONSIDERED TO BE A CORROSIVE HAZARDOUS WASTE. SODIUM HYDROXIDE, A CAUSTIC SOLUTION WITH A HIGH PH, IS OFTEN USED BY INDUSTRIES TO CLEAN OR DEGREASE PARTS. HYDROCHLORIC ACID, A SOLUTION WITH A LOW PH, IS USED BY MANY INDUSTRIES TO CLEAN METAL PARTS PRIOR TO PAINTING. WHEN THESE CAUSTIC OR ACID SOLUTIONS BECOME CONTAMINATED AND MUST BE DISPOSED, THE WASTE WOULD BE A CORROSIVE HAZARDOUS WASTE.

Amount (Lbs): 2060

Waste code: D005  
 Waste name: BARIUM  
 Amount (Lbs): 70608.6

Waste code: D007  
 Waste name: CHROMIUM  
 Amount (Lbs): 1185

Waste code: D008  
 Waste name: LEAD  
 Amount (Lbs): 120

Waste code: D009  
 Waste name: MERCURY  
 Amount (Lbs): 1194

Waste code: D011  
 Waste name: SILVER  
 Amount (Lbs): 1185

Waste code: D038  
 Waste name: PYRIDINE  
 Amount (Lbs): 1185

Waste code: F002  
 Waste name: THE FOLLOWING SPENT HALOGENATED SOLVENTS: TETRACHLOROETHYLENE, METHYLENE CHLORIDE, TRICHLOROETHYLENE, 1,1,1-TRICHLOROETHANE, CHLOROBENZENE, 1,1,2-TRICHLORO-1,2,2-TRIFLUOROETHANE, ORTHO-DICHLOROBENZENE, TRICHLOROFLUOROMETHANE, AND 1,1,2-TRICHLOROETHANE; ALL SPENT SOLVENT MIXTURES/BLENDS CONTAINING, BEFORE USE, A TOTAL OF TEN PERCENT OR MORE (BY VOLUME) OF ONE OR MORE OF THE ABOVE HALOGENATED SOLVENTS OR THOSE LISTED IN F001, F004, OR F005, AND STILL BOTTOMS FROM THE RECOVERY OF THESE SPENT SOLVENTS AND SPENT SOLVENT MIXTURES.

Amount (Lbs): 1185

Waste code: F003  
 Waste name: THE FOLLOWING SPENT NON-HALOGENATED SOLVENTS: XYLENE, ACETONE, ETHYL ACETATE, ETHYL BENZENE, ETHYL ETHER, METHYL ISOBUTYL KETONE, N-BUTYL ALCOHOL, CYCLOHEXANONE, AND METHANOL; ALL SPENT SOLVENT MIXTURES/BLENDS CONTAINING, BEFORE USE, ONLY THE ABOVE SPENT

MAP FINDINGS  
FOCUS MAP 28

Map ID Site Database(s) EPA ID Number

**GRIFOLS BIOLOGICALS INC. (Continued)**

**1007199019**

NON-HALOGENATED SOLVENTS; AND ALL SPENT SOLVENT MIXTURES/BLENDS CONTAINING, BEFORE USE, ONE OR MORE OF THE ABOVE NON-HALOGENATED SOLVENTS, AND, A TOTAL OF TEN PERCENT OR MORE (BY VOLUME) OF ONE OR MORE OF THOSE SOLVENTS LISTED IN F001, F002, F004, AND F005, AND STILL BOTTOMS FROM THE RECOVERY OF THESE SPENT SOLVENTS AND SPENT SOLVENT MIXTURES.

Amount (Lbs): 1642145

Waste code: F005

Waste name: THE FOLLOWING SPENT NON-HALOGENATED SOLVENTS: TOLUENE, METHYL ETHYL KETONE, CARBON DISULFIDE, ISOBUTANOL, PYRIDINE, BENZENE, 2-ETHOXYETHANOL, AND 2-NITROPROPANE; ALL SPENT SOLVENT MIXTURES/BLENDS CONTAINING, BEFORE USE, A TOTAL OF TEN PERCENT OR MORE (BY VOLUME) OF ONE OR MORE OF THE ABOVE NON-HALOGENATED SOLVENTS OR THOSE SOLVENTS LISTED IN F001, F002, OR F004; AND STILL BOTTOMS FROM THE RECOVERY OF THESE SPENT SOLVENTS AND SPENT SOLVENT MIXTURES.

Amount (Lbs): 1585

Waste code: P105

Waste name: SODIUM AZIDE

Amount (Lbs): 9

Waste code: U007

Waste name: ACRYLAMIDE

Amount (Lbs): 1185

Waste code: U080

Waste name: METHANE, DICHLORO-

Amount (Lbs): 1185

Waste code: U151

Waste name: MERCURY

Amount (Lbs): 9

Waste code: U169

Waste name: BENZENE, NITRO-

Amount (Lbs): 1185

Waste code: U328

Waste name: BENZENAMINE, 2-METHYL-

Amount (Lbs): 1185

Violation Status: No violations found

**588 ALPHA THERUPEUTIC CORP  
5555 VALLEY BLVD  
LOS ANGELES, CA 90032**

**CA WDS S105255130  
N/A**

CA WDS:

Facility ID: 4 19I017721

Facility Type: Industrial - Facility that treats and/or disposes of liquid or semisolid wastes from any servicing, producing, manufacturing or processing operation of whatever nature, including mining, gravel washing, geothermal operations, air conditioning, ship building and repairing, oil production, storage and disposal operations, water pumping.

Facility Status: Active - Any facility with a continuous or seasonal discharge that is under Waste Discharge Requirements.

MAP FINDINGS  
FOCUS MAP 28

Map ID Site Database(s) EPA ID Number

**ALPHA THERUPEUTIC CORP (Continued)**

**S105255130**

NPDES Number: CAS000001 The 1st 2 characters designate the state. The remaining 7 are assigned by the Regional Board

Subregion: 4

Facility Telephone: 3232277578

Facility Contact: MCCABE JOHN

Agency Name: ALPHA THERAPEUTIC CORP

Agency Address: 2410 Lillyvale Ave

Agency City,St,Zip: Los Angeles 900323514

Agency Contact: MACCABE JOHN

Agency Telephone: 3232277578

Agency Type: Private

SIC Code: 0

SIC Code 2: Not reported

Primary Waste: Not reported

Primary Waste Type: Not reported

Secondary Waste: Not reported

Secondary Waste Type: Not reported

Design Flow: 0

Baseline Flow: 0

Reclamation: Not reported

POTW: Not reported

Treat To Water: Minor Threat to Water Quality. A violation of a regional board order should cause a relatively minor impairment of beneficial uses compared to a major or minor threat. Not: All nurds without a TTWQ will be considered a minor threat to water quality unless coded at a higher Level. A Zero (0) may be used to code those NURDS that are found to represent no threat to water quality.

Complexity: Category C - Facilities having no waste treatment systems, such as cooling water dischargers or those who must comply through best management practices, facilities with passive waste treatment and disposal systems, such as septic systems with subsurface disposal, or dischargers having waste storage systems with land disposal such as dairy waste ponds.

Facility ID: Los Angeles River 196400043

Facility Type: Industrial - Facility that treats and/or disposes of liquid or semisolid wastes from any servicing, producing, manufacturing or processing operation of whatever nature, including mining, gravel washing, geothermal operations, air conditioning, ship building and repairing, oil production, storage and disposal operations, water pumping.

Facility Status: Active - Any facility with a continuous or seasonal discharge that is under Waste Discharge Requirements.

NPDES Number: CAG994003 The 1st 2 characters designate the state. The remaining 7 are assigned by the Regional Board

Subregion: 4

Facility Telephone: 3232277568

Facility Contact: Paul Young

Agency Name: GRIFOLS BIOLOGICALS INC.

Agency Address: Not reported

Agency City,St,Zip: 0

Agency Contact: Not reported

Agency Telephone: Not reported

Agency Type: Private

SIC Code: 2831

SIC Code 2: Not reported

Primary Waste: Cooling Water: Noncontact



MAP FINDINGS  
FOCUS MAP 28

Map ID	Site	Database(s)	EPA ID Number
	<b>ALPHA THERUPEUTIC CORP (Continued)</b>		<b>S105255130</b>
	Primary Waste Type: Designated/Influent or Solid Wastes that pose a significant threat to water quality because of their high concentrations (E.G., BOD, Hardness, TRF, Chloride). 'Manageable' hazardous wastes (E.G., inorganic salts and heavy metals) are included in this category. Secondary Waste: Not reported Secondary Waste Type: Not reported Design Flow: 0 Baseline Flow: 0 Reclamation: No reclamation requirements associated with this facility. POTW: The facility is not a POTW. Treat To Water: Minor Threat to Water Quality. A violation of a regional board order should cause a relatively minor impairment of beneficial uses compared to a major or minor threat. Not: All nurds without a TTWQ will be considered a minor threat to water quality unless coded at a higher Level. A Zero (0) may be used to code those NURDS that are found to represent no threat to water quality. Complexity: Category C - Facilities having no waste treatment systems, such as cooling water dischargers or those who must comply through best management practices, facilities with passive waste treatment and disposal systems, such as septic systems with subsurface disposal, or dischargers having waste storage systems with land disposal such as dairy waste ponds.		
588	<b>5555 VALLEY BLVD</b> <b>5555 VALLEY BLVD</b> <b>LOS ANGELES, CA</b>	ERNS	<b>90181748</b> N/A
	<p><a href="#">Click this hyperlink</a> while viewing on your computer to access additional ERNS detail in the EDR Site Report.</p>		
588	<b>5555 EAST VALLEY BLVD</b> <b>5555 EAST VALLEY BLVD</b> <b>LOS ANGELES, CA 90032</b>	ERNS	<b>94369045</b> N/A
	<p><a href="#">Click this hyperlink</a> while viewing on your computer to access additional ERNS detail in the EDR Site Report.</p>		
588	<b>ALPHA THERAPEUTIC CORPORA</b> <b>5555 VALLEY</b> <b>LOS ANGELES, CA 90032</b>	Cortese	<b>1001433337</b> N/A
	Cortese: Region: CORTESE Facility Addr2: Not reported		

MAP FINDINGS  
FOCUS MAP 28

Map ID	Site	Database(s)	EPA ID Number
588	<b>5555 E VALLEY BLVD EAST LOS ANGELES, CA</b>	CHMIRS	S105670919 N/A
	CHMIRS: OES Incident Number: 01-6316 OES notification: 11/2/200104:42:26 AM OES Date: Not reported OES Time: Not reported Incident Date: Not reported <b>Date Completed: Not reported</b> Property Use: Not reported Agency Id Number: Not reported Agency Incident Number: Not reported Time Notified: Not reported Time Completed: Not reported Surrounding Area: Not reported Estimated Temperature: Not reported Property Management: Not reported Special Studies 1: Not reported Special Studies 2: Not reported Special Studies 3: Not reported Special Studies 4: Not reported Special Studies 5: Not reported Special Studies 6: Not reported More Than Two Substances Involved?: Not reported Resp Agncy Personel # Of Decontaminated: Not reported Responding Agency Personel # Of Injuries: Not reported Responding Agency Personel # Of Fatalities: Not reported Others Number Of Decontaminated: Not reported Others Number Of Injuries: Not reported Others Number Of Fatalities: Not reported Vehicle Make/year: Not reported Vehicle License Number: Not reported Vehicle State: Not reported Vehicle Id Number: Not reported CA/DOT/PUC/ICC Number: Not reported Company Name: Not reported Reporting Officer Name/ID: Not reported Report Date: Not reported Comments: Not reported Facility Telephone: Not reported Waterway Involved: No Waterway: Not reported Spill Site: Not reported Cleanup By: Contractor Containment: Not reported What Happened: Not reported Type: Not reported Measure: Not reported Other: Not reported Date/Time: Not reported Year: 2001 Agency: LA City Fire Dept Incident Date: 11/2/200112:00:00 AM Admin Agency: L. A. County Fire Prevention Amount: Not reported Contained: Yes Site Type: Industrial Plant		

MAP FINDINGS  
FOCUS MAP 28

Map ID	Site	Database(s)	EPA ID Number
--------	------	-------------	---------------

(Continued)

S105670919

E Date:	Not reported
Substance:	hydrochloric acid
Quantity Released:	Not reported
BBLs:	0
Cups:	0
CUFT:	0
Gallons:	3000
Grams:	0
Pounds:	0
Liters:	0
Ounces:	0
Pints:	0
Quarts:	0
Sheen:	0
Tons:	0
Unknown:	0.000000
Description:	Not reported
Evacuations:	20
Number of Injuries:	0
Number of Fatalities:	0
Description:	Tank ruptured. Being contained in 2ndary containment pit, also vacuum trucks responding. Twenty people evacuated from the plant, however no homes in the area were evacuated.

588 5555 E. VALLEY BLVD  
5555 E. VALLEY BLVD  
LOS ANGELES, CA 90032

ERNS 94373709  
N/A

[Click this hyperlink](#) while viewing on your computer to access additional ERNS detail in the EDR Site Report.

588 5555 E. VALLEY BLVD.  
LOS ANGELES, CA

CHMIRS S105639110  
N/A

CHMIRS:

OES Incident Number:	010120
OES notification:	Not reported
OES Date:	9/19/1995
OES Time:	07:33:23 PM
Incident Date:	Not reported
<b>Date Completed:</b>	<b>Not reported</b>
Property Use:	Not reported
Agency Id Number:	Not reported
Agency Incident Number:	Not reported
Time Notified:	Not reported
Time Completed:	Not reported
Surrounding Area:	Not reported
Estimated Temperature:	Not reported
Property Management:	Not reported
Special Studies 1:	Not reported
Special Studies 2:	Not reported
Special Studies 3:	Not reported
Special Studies 4:	Not reported

MAP FINDINGS  
FOCUS MAP 28

Map ID Site Database(s) EPA ID Number

(Continued)

S105639110

Special Studies 5: Not reported  
 Special Studies 6: Not reported  
 More Than Two Substances Involved?: Not reported  
 Resp Agency Personel # Of Decontaminated: Not reported  
 Responding Agency Personel # Of Injuries: Not reported  
 Responding Agency Personel # Of Fatalities: Not reported  
 Others Number Of Decontaminated: Not reported  
 Others Number Of Injuries: Not reported  
 Others Number Of Fatalities: Not reported  
 Vehicle Make/year: Not reported  
 Vehicle License Number: Not reported  
 Vehicle State: Not reported  
 Vehicle Id Number: Not reported  
 CA/DOT/PUC/ICC Number: Not reported  
 Company Name: Not reported  
 Reporting Officer Name/ID: Not reported  
 Report Date: Not reported  
 Comments: Not reported  
 Facility Telephone: Not reported  
 Waterway Involved: YES  
 Waterway: drainage system only  
 Spill Site: Not reported  
 Cleanup By: nuetralized/co. hlth  
 Containment: Not reported  
 What Happened: Not reported  
 Type: CHEMICAL  
 Measure: Not reported  
 Other: Not reported  
 Date/Time: Not reported  
 Year: 1995  
 Agency: La City Fire Station #4  
 Incident Date: 19/1414 Sept 95  
 Admin Agency: Not reported  
 Amount: 100 gals.  
 Contained: YES  
 Site Type: OTHER  
 E Date: Not reported  
 Substance: hydrochloric acid  
 Quantity Released: Not reported  
 BBLs: Not reported  
 Cups: Not reported  
 CUFT: Not reported  
 Gallons: Not reported  
 Grams: Not reported  
 Pounds: Not reported  
 Liters: Not reported  
 Ounces: Not reported  
 Pints: Not reported  
 Quarts: Not reported  
 Sheen: Not reported  
 Tons: Not reported  
 Unknown: Not reported  
 Description: Mechanical failure in a piping system at a drug manufacturing company caused leakage of acid. Acid was Nuetralized before fire dept. made it on scene. Fire Dept. verified nuetralization. Business was evacuated temporarily. (4) treated f  
 Evacuatuons: NO

MAP FINDINGS  
FOCUS MAP 28

Map ID	Site	Database(s)	EPA ID Number
--------	------	-------------	---------------

(Continued)

S105639110

Number of Injuries:	YES
Number of Fatalities:	NO
Description:	Not reported

588	<b>GRIFOLS BIOLOGICALS INCORPORATED</b>	<b>FINDS</b>	<b>1007248793</b> <b>110017207592</b>
	<b>5555 VALLEY BOULEVARD</b> <b>LOS ANGELES, CA 90032</b>		

FINDS:

Other Pertinent Environmental Activity Identified at Site

AFS (Aerometric Information Retrieval System (AIRS) Facility Subsystem) replaces the former Compliance Data System (CDS), the National Emission Data System (NEDS), and the Storage and Retrieval of Aerometric Data (SAROAD). AIRS is the national repository for information concerning airborne pollution in the United States. AFS is used to track emissions and compliance data from industrial plants. AFS data are utilized by states to prepare State Implementation Plans to comply with regulatory programs and by EPA as an input for the estimation of total national emissions. AFS is undergoing a major redesign to support facility operating permits required under Title V of the Clean Air Act.

California - Hazardous Waste Tracking System - Datamart

TRIS (Toxics Release Inventory System) contains information from facilities on the amounts of over 300 listed toxic chemicals that these facilities release directly to air, water, land, or that are transported off-site.

The NEI (National Emissions Inventory) database contains information on stationary and mobile sources that emit criteria air pollutants and their precursors, as well as hazardous air pollutants (HAPs).

ICIS (Integrated Compliance Information System) is the Integrated Compliance Information System and provides a database that, when complete, will contain integrated Enforcement and Compliance information across most of EPA's programs. The vision for ICIS is to replace EPA's independent databases that contain Enforcement data with a single repository for that information. Currently, ICIS contains all Federal Administrative and Judicial enforcement actions. This information is maintained in ICIS by EPA in the Regional offices and its Headquarters. A future release of ICIS will replace the Permit Compliance System (PCS) which supports the NPDES and will integrate that information with Federal actions already in the system. ICIS also has the capability to track other activities occurring in the Region that support Compliance and Enforcement programs. These include; Incident Tracking, Compliance Assistance, and Compliance Monitoring.

MAP FINDINGS  
FOCUS MAP 28

Map ID	Site	Database(s)	EPA ID Number
588	5555 E. VALLEY BLVD 5555 E. VALLEY BLVD LOS ANGELES, CA 90032	ERNS	94374049 N/A
	<a href="#">Click this hyperlink</a> while viewing on your computer to access additional ERNS detail in the EDR Site Report.		
588	5555 VALLEY BLVD 5555 VALLEY BLVD LOS ANGELES, CA 90032	ERNS	94373731 N/A
	<a href="#">Click this hyperlink</a> while viewing on your computer to access additional ERNS detail in the EDR Site Report.		
588	5555 VALLEY BLVD 5555 VALLEY BLVD LOS ANGELES, CA 90032	ERNS	90464955 N/A
	<a href="#">Click this hyperlink</a> while viewing on your computer to access additional ERNS detail in the EDR Site Report.		
588	5555 VALLEY BLVD 5555 VALLEY BLVD LOS ANGELES, CA 90032	ERNS	94374071 N/A
	<a href="#">Click this hyperlink</a> while viewing on your computer to access additional ERNS detail in the EDR Site Report.		
588	5555 EAST VALLEY BLVD LOS ANGELES, CA	CHMIRS	S105636337 N/A
	CHMIRS: OES Incident Number: 1609 OES notification: Not reported OES Date: 4/4/1994 OES Time: 10:42:13 AM Incident Date: Not reported <b>Date Completed: Not reported</b> Property Use: Not reported Agency Id Number: Not reported Agency Incident Number: Not reported Time Notified: Not reported Time Completed: Not reported Surrounding Area: Not reported		

MAP FINDINGS  
FOCUS MAP 28

Map ID Site Database(s) EPA ID Number

(Continued)

S105636337

Estimated Temperature:	Not reported
Property Management:	Not reported
Special Studies 1:	Not reported
Special Studies 2:	Not reported
Special Studies 3:	Not reported
Special Studies 4:	Not reported
Special Studies 5:	Not reported
Special Studies 6:	Not reported
More Than Two Substances Involved?:	Not reported
Resp Agency Personel # Of Decontaminated:	Not reported
Responding Agency Personel # Of Injuries:	Not reported
Responding Agency Personel # Of Fatalities:	Not reported
Others Number Of Decontaminated:	Not reported
Others Number Of Injuries:	Not reported
Others Number Of Fatalities:	Not reported
Vehicle Make/year:	Not reported
Vehicle License Number:	Not reported
Vehicle State:	Not reported
Vehicle Id Number:	Not reported
CA/DOT/PUC/ICC Number:	Not reported
Company Name:	Not reported
Reporting Officer Name/ID:	Not reported
Report Date:	Not reported
Comments:	Not reported
Facility Telephone:	Not reported
Waterway Involved:	YES
Waterway:	ENTERED STORM DRAIN
Spill Site:	Not reported
Cleanup By:	LA CO PUB WKS
Containment:	Not reported
What Happened:	Not reported
Type:	CHEMICAL
Measure:	Not reported
Other:	Not reported
Date/Time:	Not reported
Year:	1994
Agency:	LA CITY FD
Incident Date:	4/4/94 0956
Admin Agency:	Not reported
Amount:	100 GAL
Contained:	Not reported
Site Type:	Not reported
E Date:	Not reported
Substance:	HYDROCHLORIC ACID
Quantity Released:	Not reported
BBLS:	Not reported
Cups:	Not reported
CUFT:	Not reported
Gallons:	Not reported
Grams:	Not reported
Pounds:	Not reported
Liters:	Not reported
Ounces:	Not reported
Pints:	Not reported
Quarts:	Not reported
Sheen:	Not reported
Tons:	Not reported

MAP FINDINGS  
FOCUS MAP 28

Map ID Site Database(s) EPA ID Number

(Continued)

S105636337

Unknown: Not reported  
 Description: UNKNOWN WHAT CAUSED SUBSTANCE TO SPILL.  
 Evacuations: NO  
 Number of Injuries: NO  
 Number of Fatalities: NO  
 Description: Holding tank flange broke. Note: Capt Merrell States that substance has been Cleaned up by a contractor

OES Incident Number: 01-6337  
 OES notification: 11/2/200102:33:46 PM  
 OES Date: Not reported  
 OES Time: Not reported  
 Incident Date: Not reported  
**Date Completed: Not reported**  
 Property Use: Not reported  
 Agency Id Number: Not reported  
 Agency Incident Number: Not reported  
 Time Notified: Not reported  
 Time Completed: Not reported  
 Surrounding Area: Not reported  
 Estimated Temperature: Not reported  
 Property Management: Not reported  
 Special Studies 1: Not reported  
 Special Studies 2: Not reported  
 Special Studies 3: Not reported  
 Special Studies 4: Not reported  
 Special Studies 5: Not reported  
 Special Studies 6: Not reported  
 More Than Two Substances Involved?: Not reported  
 Resp Agncy Personel # Of Decontaminated: Not reported  
 Responding Agency Personel # Of Injuries: Not reported  
 Responding Agency Personel # Of Fatalities: Not reported  
 Others Number Of Decontaminated: Not reported  
 Others Number Of Injuries: Not reported  
 Others Number Of Fatalities: Not reported  
 Vehicle Make/year: Not reported  
 Vehicle License Number: Not reported  
 Vehicle State: Not reported  
 Vehicle Id Number: Not reported  
 CA/DOT/PUC/ICC Number: Not reported  
 Company Name: Not reported  
 Reporting Officer Name/ID: Not reported  
 Report Date: Not reported  
 Comments: Not reported  
 Facility Telephone: Not reported  
 Waterway Involved: No  
 Waterway: Not reported  
 Spill Site: Not reported  
 Cleanup By: Contractor  
 Containment: Not reported  
 What Happened: Not reported  
 Type: Not reported  
 Measure: Not reported  
 Other: Not reported  
 Date/Time: Not reported  
 Year: 2001  
 Agency: L. A. City Fire Dept



MAP FINDINGS  
FOCUS MAP 28

Map ID Site Database(s) EPA ID Number

(Continued)

S105636337

Incident Date: 11/2/200112:00:00 AM  
 Admin Agency: Los Angeles City Fire Department  
 Amount: Not reported  
 Contained: Yes  
 Site Type: Industrial Plant  
 E Date: Not reported  
 Substance: Hydro Chloric Acid  
 Quantity Released: Not reported  
 BBLS: 0  
 Cups: 0  
 CUFT: 0  
 Gallons: 1000  
 Grams: 0  
 Pounds: 0  
 Liters: 0  
 Ounces: 0  
 Pints: 0  
 Quarts: 0  
 Sheen: 0  
 Tons: 0  
 Unknown: 0.000000  
 Description: Not reported  
 Evacuations: 0  
 Number of Injuries: 0  
 Number of Fatalities: 0  
 Description: Holding tank flange broke. Note: Capt Merrell States that substance has been Cleaned up by a contractor

588

5555 VALLEY BLVD  
LA, CA 90032

CHMIRS S105635959  
N/A

CHMIRS:  
 OES Incident Number: 2001  
 OES notification: Not reported  
 OES Date: 5/2/1994  
 OES Time: 10:27:16 AM  
 Incident Date: Not reported  
**Date Completed: Not reported**  
 Property Use: Not reported  
 Agency Id Number: Not reported  
 Agency Incident Number: Not reported  
 Time Notified: Not reported  
 Time Completed: Not reported  
 Surrounding Area: Not reported  
 Estimated Temperature: Not reported  
 Property Management: Not reported  
 Special Studies 1: Not reported  
 Special Studies 2: Not reported  
 Special Studies 3: Not reported  
 Special Studies 4: Not reported  
 Special Studies 5: Not reported  
 Special Studies 6: Not reported  
 More Than Two Substances Involved?: Not reported  
 Resp Agncy Personel # Of Decontaminated: Not reported  
 Responding Agency Personel # Of Injuries: Not reported  
 Responding Agency Personel # Of Fatalities: Not reported  
 Others Number Of Decontaminated: Not reported

MAP FINDINGS  
FOCUS MAP 28

Map ID Site Database(s) EPA ID Number

(Continued)

S105635959

Others Number Of Injuries:	Not reported
Others Number Of Fatalities:	Not reported
Vehicle Make/year:	Not reported
Vehicle License Number:	Not reported
Vehicle State:	Not reported
Vehicle Id Number:	Not reported
CA/DOT/PUC/ICC Number:	Not reported
Company Name:	Not reported
Reporting Officer Name/ID:	Not reported
Report Date:	Not reported
Comments:	Not reported
Facility Telephone:	Not reported
Waterway Involved:	YES
Waterway:	storm drains
Spill Site:	Not reported
Cleanup By:	national resource inc
Containment:	Not reported
What Happened:	Not reported
Type:	CHEMICAL
Measure:	Not reported
Other:	Not reported
Date/Time:	Not reported
Year:	1994
Agency:	alpha theraputic corp.
Incident Date:	28/1530 apr94
Admin Agency:	Not reported
Amount:	100gal approx
Contained:	YES
Site Type:	IND PLT
E Date:	Not reported
Substance:	40% spent alcohol
Quantity Released:	Not reported
BBLS:	Not reported
Cups:	Not reported
CUFT:	Not reported
Gallons:	Not reported
Grams:	Not reported
Pounds:	Not reported
Liters:	Not reported
Ounces:	Not reported
Pints:	Not reported
Quarts:	Not reported
Sheen:	Not reported
Tons:	Not reported
Unknown:	Not reported
Description:	spent alcohol tank overfilled bypassed berm into storm drain
Evacuations:	NO
Number of Injuries:	NO
Number of Fatalities:	NO
Description:	Not reported

MAP FINDINGS  
FOCUS MAP 28

Map ID	Site	Database(s)	EPA ID Number
--------	------	-------------	---------------

588	5555 VALLEY BLVD. 5555 VALLEY BLVD. LOS ANGELES, CA 90032	ERNS	90185934 N/A
-----	---	------	-----------------

[Click this hyperlink](#) while viewing on your computer to access additional ERNS detail in the EDR Site Report.

589	UNK 5357 VALLEY BLVD LOS ANGELES, CA 90032	HAZNET CA FID UST SWEEPS UST	S101584518 N/A
-----	--	------------------------------------	-------------------

HAZNET:

Gepaid: CAL000259391  
Contact: ROBERT WARD  
Telephone: 3235675602  
Facility Addr2: Not reported  
Mailing Name: Not reported  
Mailing Address: 5357 VALLEY BLVD  
Mailing City,St,Zip: LOS ANGELES, CA 900320000  
Gen County: Los Angeles  
TSD EPA ID: CAT000613935  
TSD County: Los Angeles  
Waste Category: Aqueous solution with less than 10% total organic residues  
Disposal Method: Transfer Station  
Tons: 0.16  
Facility County: Los Angeles

Gepaid: CAL000259391  
Contact: ROBERT WARD  
Telephone: 3235675602  
Facility Addr2: Not reported  
Mailing Name: Not reported  
Mailing Address: 5357 VALLEY BLVD  
Mailing City,St,Zip: LOS ANGELES, CA 900320000  
Gen County: Los Angeles  
TSD EPA ID: CAT080013352  
TSD County: Los Angeles  
Waste Category: Waste oil and mixed oil  
Disposal Method: Recycler  
Tons: 2.29  
Facility County: Los Angeles

Gepaid: CAL000259391  
Contact: ROBERT WARD  
Telephone: 3235675602  
Facility Addr2: Not reported  
Mailing Name: Not reported  
Mailing Address: 5357 VALLEY BLVD  
Mailing City,St,Zip: LOS ANGELES, CA 900320000  
Gen County: Los Angeles  
TSD EPA ID: CAT080013352  
TSD County: Los Angeles  
Waste Category: Unspecified organic liquid mixture  
Disposal Method: Recycler  
Tons: 0.5  
Facility County: Los Angeles

MAP FINDINGS  
FOCUS MAP 28

Map ID Site Database(s) EPA ID Number

---

**UNK (Continued)**

**S101584518**

Gepaid: CAL000259391  
Contact: ROBERT WARD  
Telephone: 3235675602  
Facility Addr2: Not reported  
Mailing Name: Not reported  
Mailing Address: 110 PERIMETER PARK RD STE E  
Mailing City,St,Zip: KNOXVILLE, TN 379220000  
Gen County: Los Angeles  
TSD EPA ID: CAT080013352  
TSD County: Los Angeles  
Waste Category: Waste oil and mixed oil  
Disposal Method: Recycler  
Tons: 3.14  
Facility County: Not reported

[Click this hyperlink](#) while viewing on your computer to access  
-1 additional CA\_HAZNET: record(s) in the EDR Site Report.

**CA FID UST:**

Facility ID: 19012241  
Regulated By: UTKNI  
Regulated ID: Not reported  
Cortese Code: Not reported  
SIC Code: Not reported  
Facility Phone: 2130000000  
Mail To: Not reported  
Mailing Address: UNK  
Mailing Address 2: Not reported  
Mailing City,St,Zip: LOS ANGELES 900320000  
Contact: Not reported  
Contact Phone: Not reported  
DUNS Number: Not reported  
NPDES Number: Not reported  
EPA ID: Not reported  
Comments: Not reported  
Status: Inactive

**SWEEPS UST:**

Status: Not reported  
Comp Number: 7838  
Number: Not reported  
Board Of Equalization: Not reported  
Ref Date: Not reported  
Act Date: Not reported  
Created Date: Not reported  
Tank Status: Not reported  
Owner Tank Id: Not reported  
Swrcb Tank Id: Not reported  
Actv Date: Not reported  
Capacity: Not reported  
Tank Use: Not reported  
Stg: Not reported  
Content: Not reported  
Number Of Tanks: 0

MAP FINDINGS  
FOCUS MAP 28

Map ID	Site	Database(s)	EPA ID Number
589	<b>SUN HOUSEWARES INC.</b> <b>5359 VALLEY BLVD</b> <b>LOS ANGELES, CA 91423</b>	CA FID UST	S101585040 N/A
	CA FID UST: Facility ID: 19018620 Regulated By: UTNKA Regulated ID: Not reported Cortese Code: Not reported SIC Code: Not reported Facility Phone: 2132232301 Mail To: Not reported Mailing Address: 5359 VALLEY BLVD Mailing Address 2: Not reported Mailing City,St,Zip: LOS ANGELES 914230000 Contact: Not reported Contact Phone: Not reported DUNs Number: Not reported NPDES Number: Not reported EPA ID: Not reported Comments: Not reported Status: Active		
589	<b>SUN HOUSEWARES INC.</b> <b>5359 VALLEY BLVD</b> <b>LOS ANGELES, CA 90032</b>	SSTS SWEEPS UST	1005437476 N/A
	SSTS: Product: ELECTRONIC BUG KILLER Status: Inactive Registration Number: 047136CA 001 Report Year: 1990 Permit: Unregistered Product Number: 047136DV00001 Product Type: Device Product Class: Device Product Use: All other products UOM: Not reported Market: Marketed in the United States Region: Not reported  Product: ELECTRONIC BUG KILLER Status: Inactive Registration Number: 047136CA 001 Report Year: 1991 Permit: Unregistered Product Number: 047136DV00001 Product Type: Device Product Class: Device Product Use: All other products UOM: Not reported Market: Marketed in the United States Region: Not reported  SWEEPS UST: Status: Not reported Comp Number: 4148 Number: Not reported Board Of Equalization: Not reported		

MAP FINDINGS  
FOCUS MAP 28

Map ID	Site	Database(s)	EPA ID Number
--------	------	-------------	---------------

**SUN HOUSEWARES INC. (Continued)**

**1005437476**

Ref Date: Not reported  
 Act Date: Not reported  
 Created Date: Not reported  
 Tank Status: Not reported  
 Owner Tank Id: Not reported  
 Swrcb Tank Id: Not reported  
 Actv Date: Not reported  
 Capacity: Not reported  
 Tank Use: Not reported  
 Stg: Not reported  
 Content: Not reported  
 Number Of Tanks: 0

589

**SUN LIGHTING**  
**5359 VALLEY BLVD**  
**LOS ANGELES, CA 90032**

**LUST** **S102438202**  
**Cortese** **N/A**

LUST:

Region: STATE  
 Status: Case Closed  
 Case Number: 900320134  
 Local Case #: Not reported  
 Chemical: 1  
 Qty Leaked: Not reported  
 Abate Method: Vent Soil - bore holes in soil to allow volatilization of contaminants  
 Release Date: 1993-07-01 00:00:00  
 Discover Date: 1993-04-27 00:00:00  
 Report Date: 2002-12-03 00:00:00  
 Enforcement Dt: Not reported  
 Review Date: 1995-05-30 00:00:00  
 Enter Date: 1995-05-30 00:00:00  
 Stop Date: 1993-04-13 00:00:00  
 Confirm Leak: 1993-07-01 00:00:00  
 Case Type: Soil only  
 Cross Street: MARIONDALE AVE  
 Enf Type: Not reported  
 Funding: Not reported  
 How Discovered: Tank Closure  
 How Stopped: Not reported  
 Leak Cause: Corrosion  
 Leak Source: Piping  
 Global Id: T0603700826  
 Workplan: Not reported  
 Prelim Assess: Not reported  
 Pollution Char: Not reported  
 Remed Plan: Not reported  
 Remed Action: 1998-08-31 00:00:00  
 Monitoring: Not reported  
 MTBE Date: Not reported  
 GW Qualifier: Not reported  
 Soil Qualifier: Not reported  
 Max MTBE GW ppb: Not reported  
 Max MTBE Soil ppb: Not reported  
 County: 19  
 Org Name: Not reported  
 Reg Board: Los Angeles Region  
 Contact Person: Not reported  
 Responsible Party: PHILLIP METCALF

MAP FINDINGS  
FOCUS MAP 28

Map ID Site Database(s) EPA ID Number

**SUN LIGHTING (Continued)**

**S102438202**

RP Address: 5359 VALLEY BLVD LA CA 90032  
 Interim: Yes  
 Oversight Prgm: LUST  
 MTBE Class: \*  
 MTBE Conc: 0  
 MTBE Fuel: 0  
 MTBE Tested: Not Required to be Tested.  
 Staff: YR  
 Staff Initials: AO  
 Lead Agency: Local Agency  
 Local Agency: 19050  
 Hydr Basin #: UNNAMED BASIN  
 Beneficial: Not reported  
 Priority: Not reported  
 Cleanup Fund Id: Not reported  
 Work Suspended: Not reported  
 Operator: Not reported  
 Water System Name: Not reported  
 Well Name: Not reported  
 Distance To Lust: 0  
 Waste Discharge Global ID: Not reported  
 Waste Disch Assigned Name: Not reported  
 Summary: Not reported

**LUST REG 4:**

Region: 4  
 Regional Board: 04  
 County: Los Angeles  
 facid: 900320134  
 Status: Leak being confirmed  
 Substance: 1  
 Substance Quantity: Not reported  
 Local Case No: Not reported  
 Case Type: Soil  
 Abatement Method Used at the Site: Vent Soil  
 Global ID: T0603700826  
 W Global ID: Not reported  
 Staff: UNK  
 Local Agency: 19050  
 Cross Street: MARIONDALE AVE  
 Enforcement Type: Not reported  
 Date Leak Discovered: 4/27/1993  
 Date Leak First Reported: 7/1/1993  
 Date Leak Record Entered: 5/30/1995  
 Date Confirmation Began: 7/1/1993  
 Date Leak Stopped: 4/13/1993  
 Date Case Last Changed on Database: 5/30/1995  
 Date the Case was Closed: Not reported  
 How Leak Discovered: Tank Closure  
 How Leak Stopped: Not reported  
 Cause of Leak: Corrosion  
 Leak Source: Piping  
 Operator: Not reported  
 Water System: Not reported  
 Well Name: Not reported  
 Approx. Dist To Production Well (ft): 9242.886435450734275079134328  
 Source of Cleanup Funding: Piping

MAP FINDINGS  
FOCUS MAP 28

Map ID Site Database(s) EPA ID Number

**SUN LIGHTING (Continued)**

**S102438202**

Preliminary Site Assessment Workplan Submitted: Not reported  
 Preliminary Site Assessment Began: Not reported  
 Pollution Characterization Began: Not reported  
 Remediation Plan Submitted: Not reported  
 Remedial Action Underway: Not reported  
 Post Remedial Action Monitoring Began: Not reported  
 Enforcement Action Date: Not reported  
 Historical Max MTBE Date: Not reported  
 Hist Max MTBE Conc in Groundwater: Not reported  
 Hist Max MTBE Conc in Soil: Not reported  
 Significant Interim Remedial Action Taken: Yes  
 GW Qualifier: Not reported  
 Soil Qualifier: Not reported  
 Organization: Not reported  
 Owner Contact: Not reported  
 Responsible Party: PHILLIP METCALF  
 RP Address: 5359 VALLEY BLVD LA CA 90032  
 Program: LUST  
 Lat/Long: 34.0746434 / -1  
 Local Agency Staff: PEJ  
 Beneficial Use: Not reported  
 Priority: Not reported  
 Cleanup Fund Id: Not reported  
 Suspended: Not reported  
 Assigned Name: Not reported  
 Summary: Not reported

Cortese:  
 Region: CORTESE  
 Facility Addr2: 5359 VALLEY BLVD

589

**CHARLOTTE LEBUS**  
**5366 VALLEY BLVD**  
**LOS ANGELES, CA 90032**

**CA FID UST S101586887**  
**SWEEPS UST N/A**

CA FID UST:  
 Facility ID: 19054573  
 Regulated By: UTKNI  
 Regulated ID: Not reported  
 Cortese Code: Not reported  
 SIC Code: Not reported  
 Facility Phone: 2130000000  
 Mail To: Not reported  
 Mailing Address: 5366 VALLEY BLVD  
 Mailing Address 2: Not reported  
 Mailing City, St, Zip: LOS ANGELES 900320000  
 Contact: Not reported  
 Contact Phone: Not reported  
 DUNS Number: Not reported  
 NPDES Number: Not reported  
 EPA ID: Not reported  
 Comments: Not reported  
 Status: Inactive

SWEEPS UST:  
 Status: Not reported  
 Comp Number: 7032



MAP FINDINGS  
FOCUS MAP 28

Map ID	Site	Database(s)	EPA ID Number
--------	------	-------------	---------------

**CHARLOTTE LEBUS (Continued)**

**S101586887**

Number: Not reported  
 Board Of Equalization: Not reported  
 Ref Date: Not reported  
 Act Date: Not reported  
 Created Date: Not reported  
 Tank Status: Not reported  
 Owner Tank Id: Not reported  
 Swrcb Tank Id: Not reported  
 Actv Date: Not reported  
 Capacity: Not reported  
 Tank Use: Not reported  
 Stg: Not reported  
 Content: Not reported  
 Number Of Tanks: 0

590

**ROBERT L ASHER  
 5315 VALLEY BLVD  
 LOS ANGELES, CA 90032**

**CA FID UST S101586662  
 SWEEPS UST N/A**

CA FID UST:

Facility ID: 19054328  
 Regulated By: UTKNI  
 Regulated ID: Not reported  
 Cortese Code: Not reported  
 SIC Code: Not reported  
 Facility Phone: 2130000000  
 Mail To: Not reported  
 Mailing Address: 5315 VALLEY BLVD  
 Mailing Address 2: Not reported  
 Mailing City,St,Zip: LOS ANGELES 900320000  
 Contact: Not reported  
 Contact Phone: Not reported  
 DUNs Number: Not reported  
 NPDES Number: Not reported  
 EPA ID: Not reported  
 Comments: Not reported  
 Status: Inactive

SWEEPS UST:

Status: Not reported  
 Comp Number: 4101  
 Number: Not reported  
 Board Of Equalization: Not reported  
 Ref Date: Not reported  
 Act Date: Not reported  
 Created Date: Not reported  
 Tank Status: Not reported  
 Owner Tank Id: Not reported  
 Swrcb Tank Id: Not reported  
 Actv Date: Not reported  
 Capacity: Not reported  
 Tank Use: Not reported  
 Stg: Not reported  
 Content: Not reported  
 Number Of Tanks: 0

MAP FINDINGS  
FOCUS MAP 28

Map ID	Site	Database(s)	EPA ID Number
590	<b>AL ASHER AND SONS INC</b> <b>5301 VALLEY BLVD</b> <b>LOS ANGELES, CA 90032</b>	<b>CA FID UST</b> <b>EMI</b> <b>SWEEPS UST</b>	<b>S101585029</b> <b>N/A</b>
	CA FID UST: Facility ID: 19018513 Regulated By: UTNKA Regulated ID: Not reported Cortese Code: Not reported SIC Code: Not reported Facility Phone: 2130000000 Mail To: Not reported Mailing Address: 5301 VALLEY BLVD Mailing Address 2: Not reported Mailing City,St,Zip: LOS ANGELES 900320000 Contact: Not reported Contact Phone: Not reported DUNs Number: Not reported NPDES Number: Not reported EPA ID: Not reported Comments: Not reported Status: Active		
	EMI: Year: 1987 County Code: 19 Air Basin: SC Facility ID: 20741 Air District Name: SC SIC Code: 5199 Air District Name: SOUTH COAST AQMD Community Health Air Pollution Info System: Not reported Consolidated Emission Reporting Rule: Not reported Total Organic Hydrocarbon Gases Tons/Yr: 0 Reactive Organic Gases Tons/Yr: 0 Carbon Monoxide Emissions Tons/Yr: 0 NOX - Oxides of Nitrogen Tons/Yr: 0 SOX - Oxides of Sulphur Tons/Yr: 0 Particulate Matter Tons/Yr: 0 Part. Matter 10 Micrometers & Smlr Tons/Yr: 0		
	Year: 1990 County Code: 19 Air Basin: SC Facility ID: 20741 Air District Name: SC SIC Code: 7538 Air District Name: SOUTH COAST AQMD Community Health Air Pollution Info System: Not reported Consolidated Emission Reporting Rule: Not reported Total Organic Hydrocarbon Gases Tons/Yr: 0 Reactive Organic Gases Tons/Yr: 0 Carbon Monoxide Emissions Tons/Yr: 0 NOX - Oxides of Nitrogen Tons/Yr: 0 SOX - Oxides of Sulphur Tons/Yr: 0 Particulate Matter Tons/Yr: 0 Part. Matter 10 Micrometers & Smlr Tons/Yr: 0		

MAP FINDINGS  
FOCUS MAP 28

Map ID	Site	Database(s)	EPA ID Number
--------	------	-------------	---------------

**AL ASHER AND SONS INC (Continued)**

**S101585029**

SWEEPS UST:

Status: Not reported  
 Comp Number: 4766  
 Number: Not reported  
 Board Of Equalization: Not reported  
 Ref Date: Not reported  
 Act Date: Not reported  
 Created Date: Not reported  
 Tank Status: Not reported  
 Owner Tank Id: Not reported  
 Swrcb Tank Id: Not reported  
 Actv Date: Not reported  
 Capacity: Not reported  
 Tank Use: Not reported  
 Stg: Not reported  
 Content: Not reported  
 Number Of Tanks: 0

591

**CHEVRON 94478  
 5530 E. VALLEY BLVD  
 LOS ANGELES, CA 90032**

**HAZNET S103955857  
 N/A**

HAZNET:

Gepaid: CAL000126168  
 Contact: CHERVON PRODUCTS CO  
 Telephone: 9258425931  
 Facility Addr2: Not reported  
 Mailing Name: Not reported  
 Mailing Address: PO BOX 6004  
 Mailing City,St,Zip: SAN RAMON, CA 945830000  
 Gen County: Los Angeles  
 TSD EPA ID: AZD982441263  
 TSD County: 99  
 Waste Category: Other organic solids  
 Disposal Method: Not reported  
 Tons: 1.1000  
 Facility County: Los Angeles

Gepaid: CAL000126168  
 Contact: CHERVON PRODUCTS CO  
 Telephone: 9258425931  
 Facility Addr2: Not reported  
 Mailing Name: Not reported  
 Mailing Address: PO BOX 6004  
 Mailing City,St,Zip: SAN RAMON, CA 945830000  
 Gen County: Los Angeles  
 TSD EPA ID: AZD982441263  
 TSD County: 99  
 Waste Category: Unspecified sludge waste  
 Disposal Method: Treatment, Incineration  
 Tons: 1.0000  
 Facility County: Los Angeles

MAP FINDINGS  
FOCUS MAP 28

Map ID	Site	Database(s)	EPA ID Number
591	<b>94478</b> <b>5530 VALLEY BLVD</b> <b>LOS ANGELES, CA 90032</b>	HIST UST	U001561310 N/A
	HIST UST: Region: STATE Facility ID: 00000062631 Facility Type: Gas Station Other Type: Not reported Total Tanks: 0004 Contact Name: BASULTO,ARTHUR P Telephone: 2132234085 Owner Name: CHEVRON U.S.A. INC. Owner Address: 575 MARKET Owner City,St,Zip: SAN FRANCISCO, CA 94105		
	Tank Num: 001 Container Num: 1 Year Installed: 1966 Tank Capacity: 00009000 Tank Used for: PRODUCT Type of Fuel: Not reported Tank Construction: 0000250 unknown Leak Detection: Stock Inventor		
	Tank Num: 002 Container Num: 2 Year Installed: 1966 Tank Capacity: 00009000 Tank Used for: PRODUCT Type of Fuel: Not reported Tank Construction: 0000250 unknown Leak Detection: Stock Inventor		
	Tank Num: 003 Container Num: 3 Year Installed: 1966 Tank Capacity: 00004000 Tank Used for: PRODUCT Type of Fuel: Not reported Tank Construction: 0000170 unknown Leak Detection: Stock Inventor		
	Tank Num: 004 Container Num: 4 Year Installed: 1966 Tank Capacity: 00000550 Tank Used for: WASTE Type of Fuel: Not reported Tank Construction: 0000100 unknown Leak Detection: Stock Inventor		

MAP FINDINGS  
FOCUS MAP 28

Map ID	Site	Database(s)	EPA ID Number
591	<b>94478-CHEVRON STATION</b> <b>5530 VALLEY BLVD</b> <b>LOS ANGELES, CA 90032</b>	<b>CA FID UST</b> <b>SWEEPS UST</b>	<b>S101583202</b> <b>N/A</b>
	CA FID UST: Facility ID: 19003045 Regulated By: UTNKI Regulated ID: 00062631 Cortese Code: Not reported SIC Code: Not reported Facility Phone: 2132234085 Mail To: Not reported Mailing Address: 575 MARKET ST Mailing Address 2: Not reported Mailing City,St,Zip: LOS ANGELES 900320000 Contact: Not reported Contact Phone: Not reported DUNs Number: Not reported NPDES Number: Not reported EPA ID: Not reported Comments: Not reported Status: Inactive		
	SWEEPS UST: Status: Not reported Comp Number: 3567 Number: Not reported Board Of Equalization: 44-013111 Ref Date: Not reported Act Date: Not reported Created Date: Not reported Tank Status: Not reported Owner Tank Id: Not reported Swrcb Tank Id: 19-050-003567-000001 Actv Date: Not reported Capacity: 9000 Tank Use: CHEMICAL Stg: PRODUCT Content: UNKNOWN Number Of Tanks: 4  Status: Not reported Comp Number: 3567 Number: Not reported Board Of Equalization: 44-013111 Ref Date: Not reported Act Date: Not reported Created Date: Not reported Tank Status: Not reported Owner Tank Id: Not reported Swrcb Tank Id: 19-050-003567-000002 Actv Date: Not reported Capacity: 9000 Tank Use: CHEMICAL Stg: PRODUCT Content: UNKNOWN Number Of Tanks: Not reported  Status: Not reported		

MAP FINDINGS  
FOCUS MAP 28

Map ID Site Database(s) EPA ID Number

**94478-CHEVRON STATION (Continued)**

**S101583202**

Comp Number: 3567  
 Number: Not reported  
 Board Of Equalization: 44-013111  
 Ref Date: Not reported  
 Act Date: Not reported  
 Created Date: Not reported  
 Tank Status: Not reported  
 Owner Tank Id: Not reported  
 Swrcb Tank Id: 19-050-003567-000003  
 Actv Date: Not reported  
 Capacity: 4000  
 Tank Use: CHEMICAL  
 Stg: PRODUCT  
 Content: UNKNOWN  
 Number Of Tanks: Not reported

Status: Not reported  
 Comp Number: 3567  
 Number: Not reported  
 Board Of Equalization: 44-013111  
 Ref Date: Not reported  
 Act Date: Not reported  
 Created Date: Not reported  
 Tank Status: Not reported  
 Owner Tank Id: Not reported  
 Swrcb Tank Id: 19-050-003567-000004  
 Actv Date: Not reported  
 Capacity: 550  
 Tank Use: CHEMICAL  
 Stg: PRODUCT  
 Content: UNKNOWN  
 Number Of Tanks: Not reported

**591 CHEVRON STATION 94478  
 5530 E VALLEY BLVD  
 LOS ANGELES, CA 90032**

**RCRA-SQG 1000857121  
 FINDS CA0000047282  
 LUST  
 Cortese**

RCRA-SQG:  
 Date form received by agency: 11/04/1993  
 Facility name: CHEVRON STATION 94478  
 Facility address: 5530 E VALLEY BLVD  
 LOS ANGELES, CA 90032  
 EPA ID: CA0000047282  
 Mailing address: P O BOX 2833  
 LA HABRA, CA 90632  
 Contact: SUZANNE SISSUNG  
 Contact address: P O BOX 2833  
 LA HABRA, CA 90632  
 Contact country: US  
 Contact telephone: (310) 694-7452  
 Contact email: Not reported  
 EPA Region: 09  
 Classification: Small Small Quantity Generator  
 Description: Handler: generates more than 100 and less than 1000 kg of hazardous waste during any calendar month and accumulates less than 6000 kg of hazardous waste at any time; or generates 100 kg or less of hazardous waste during any calendar month, and accumulates more than 1000 kg of

MAP FINDINGS  
FOCUS MAP 28

Map ID Site Database(s) EPA ID Number

**CHEVRON STATION 94478 (Continued)**

**1000857121**

hazardous waste at any time

Owner/Operator Summary:

Owner/operator name: CHEVRON USA PRODUCTS CO  
Owner/operator address: P O BOX 2833  
LA HABRA, CA 90632  
Owner/operator country: Not reported  
Owner/operator telephone: (310) 694-7452  
Legal status: Private  
Owner/Operator Type: Owner  
Owner/Op start date: Not reported  
Owner/Op end date: Not reported

Handler Activities Summary:

U.S. importer of hazardous waste: Unknown  
Mixed waste (haz. and radioactive): Unknown  
Recycler of hazardous waste: No  
Transporter of hazardous waste: No  
Treater, storer or disposer of HW: No  
Underground injection activity: No  
On-site burner exemption: Unknown  
Furnace exemption: Unknown  
Used oil fuel burner: No  
Used oil processor: No  
User oil refiner: No  
Used oil fuel marketer to burner: No  
Used oil Specification marketer: No  
Used oil transfer facility: No  
Used oil transporter: No  
Off-site waste receiver: Commercial status unknown

Violation Status: No violations found

FINDS:

Other Pertinent Environmental Activity Identified at Site

RCRAInfo is a national information system that supports the Resource Conservation and Recovery Act (RCRA) program through the tracking of events and activities related to facilities that generate, transport, and treat, store, or dispose of hazardous waste. RCRAInfo allows RCRA program staff to track the notification, permit, compliance, and corrective action activities required under RCRA.

LUST:

Region: STATE  
Status: Case Closed  
Case Number: 900320034  
Local Case #: Not reported  
Chemical: Gasoline  
Qty Leaked: Not reported  
Abate Method: Excavate and Dispose - remove contaminated soil and dispose in approved site  
Release Date: 1991-03-21 00:00:00  
Discover Date: Not reported  
Report Date: 1996-10-28 00:00:00

MAP FINDINGS  
FOCUS MAP 28

Map ID	Site	Database(s)	EPA ID Number
--------	------	-------------	---------------

**CHEVRON STATION 94478 (Continued)**

**1000857121**

Enforcement Dt: Not reported  
 Review Date: 1996-12-03 00:00:00  
 Enter Date: 1991-03-15 00:00:00  
 Stop Date: Not reported  
 Confirm Leak: Not reported  
 Case Type: Other ground water affected  
 Cross Street: HIGHBURY ST  
 Enf Type: Not reported  
 Funding: Not reported  
 How Discovered: Not reported  
 How Stopped: Not reported  
 Leak Cause: UNK  
 Leak Source: UNK  
 Global Id: T0603700816  
 Workplan: Not reported  
 Prelim Assess: Not reported  
 Pollution Char: 1991-03-21 00:00:00  
 Remed Plan: Not reported  
 Remed Action: Not reported  
 Monitoring: Not reported  
 MTBE Date: Not reported  
 GW Qualifier: Not reported  
 Soil Qualifier: Not reported  
 Max MTBE GW ppb: Not reported  
 Max MTBE Soil ppb: Not reported  
 County: 19  
 Org Name: Not reported  
 Reg Board: Los Angeles Region  
 Contact Person: Not reported  
 Responsible Party: CHEVRON PRODUCTS COMPANY  
 RP Address: P.O. BOX 2833, LA HABRA CA 90632-2833  
 Interim: Yes  
 Oversight Prgm: LUST  
 MTBE Class: \*  
 MTBE Conc: 0  
 MTBE Fuel: 1  
 MTBE Tested: Site NOT Tested for MTBE.Includes Unknown and Not Analyzed.  
 Staff: YR  
 Staff Initials: HRQ  
 Lead Agency: Regional Board  
 Local Agency: 19050  
 Hydr Basin #: SAN FERNANDO VALLEY  
 Beneficial: Not reported  
 Priority: Not reported  
 Cleanup Fund Id: Not reported  
 Work Suspended: Not reported  
 Operator: Not reported  
 Water System Name: Not reported  
 Well Name: Not reported  
 Distance To Lust: 0  
 Waste Discharge Global ID: Not reported  
 Waste Disch Assigned Name: Not reported  
 Summary: 12/03/96 - POST-REMEDIATION GW MONITORING & DEWATERING WELL ABANDONMENT REPORT

**LUST REG 4:**

Region: 4  
 Regional Board: 04



MAP FINDINGS  
FOCUS MAP 28

Map ID Site Database(s) EPA ID Number

**CHEVRON STATION 94478 (Continued)**

**1000857121**

County: Los Angeles  
 facid: 900320034  
 Status: Case Closed  
 Substance: Gasoline  
 Substance Quantity: Not reported  
 Local Case No: Not reported  
 Case Type: Groundwater  
 Abatement Method Used at the Site: Excavate and Dispose  
 Global ID: T0603700816  
 W Global ID: Not reported  
 Staff: UNK  
 Local Agency: 19050  
 Cross Street: HIGHBURY ST  
 Enforcement Type: Not reported  
 Date Leak Discovered: Not reported  
 Date Leak First Reported: 3/21/1991  
 Date Leak Record Entered: 3/15/1991  
 Date Confirmation Began: Not reported  
 Date Leak Stopped: Not reported  
 Date Case Last Changed on Database: 12/3/1996  
 Date the Case was Closed: 10/28/1996  
 How Leak Discovered: Not reported  
 How Leak Stopped: Not reported  
 Cause of Leak: UNK  
 Leak Source: UNK  
 Operator: Not reported  
 Water System: Not reported  
 Well Name: Not reported  
 Approx. Dist To Production Well (ft): 9579.869819579950983362818303  
 Source of Cleanup Funding: UNK  
 Preliminary Site Assessment Workplan Submitted: Not reported  
 Preliminary Site Assessment Began: Not reported  
 Pollution Characterization Began: 3/21/1991  
 Remediation Plan Submitted: Not reported  
 Remedial Action Underway: Not reported  
 Post Remedial Action Monitoring Began: Not reported  
 Enforcement Action Date: Not reported  
 Historical Max MTBE Date: Not reported  
 Hist Max MTBE Conc in Groundwater: Not reported  
 Hist Max MTBE Conc in Soil: Not reported  
 Significant Interim Remedial Action Taken: Yes  
 GW Qualifier: Not reported  
 Soil Qualifier: Not reported  
 Organization: Not reported  
 Owner Contact: Not reported  
 Responsible Party: CHEVRON PRODUCTS COMPANY  
 RP Address: P.O. BOX 2833, LA HABRA CA 90632-2833  
 Program: LUST  
 Lat/Long: 34.0738714 / -1  
 Local Agency Staff: PEJ  
 Beneficial Use: Not reported  
 Priority: Not reported  
 Cleanup Fund Id: Not reported  
 Suspended: Not reported  
 Assigned Name: Not reported  
 Summary: 12/03/96 - POST-REMEDATION GW MONITORING & DEWATERING WELL ABANDONMENT REPORT

MAP FINDINGS  
FOCUS MAP 28

Map ID	Site	Database(s)	EPA ID Number
	<b>CHEVRON STATION 94478 (Continued)</b>		<b>1000857121</b>
	Cortese: Region: CORTESE Facility Addr2: 5530 VALLEY BLVD		
<b>592</b>	<b>TEXACO (FORMER JOE CUPPARI'S 5500 VALLEY BLVD LOS ANGELES, CA 90032</b>	<b>LUST Cortese</b>	<b>S103281988 N/A</b>
	LUST: Region: STATE Status: Case Closed Case Number: 900320116 Local Case #: Not reported Chemical: Gasoline Qty Leaked: Not reported Abate Method: Enhanced Biodegradation - use of any available technology to promote bacterial decomposition of contaminants Release Date: 1989-09-20 00:00:00 Discover Date: 1989-09-20 00:00:00 Report Date: 1995-11-22 00:00:00 Enforcement Dt: Not reported Review Date: 1998-02-25 00:00:00 Enter Date: 1998-02-25 00:00:00 Stop Date: 1990-02-10 00:00:00 Confirm Leak: Not reported Case Type: Other ground water affected Cross Street: Not reported Enf Type: Not reported Funding: Not reported How Discovered: Subsurface Monitoring How Stopped: Not reported Leak Cause: UNK Leak Source: Tank Global Id: T0603700824 Workplan: Not reported Prelim Assess: Not reported Pollution Char: Not reported Remed Plan: Not reported Remed Action: Not reported Monitoring: Not reported MTBE Date: Not reported GW Qualifier: Not reported Soil Qualifier: Not reported Max MTBE GW ppb: Not reported Max MTBE Soil ppb: Not reported County: 19 Org Name: Not reported Reg Board: Los Angeles Region Contact Person: Not reported Responsible Party: BLANK RP RP Address: 2452 PALMRIDGE DR., LAS VEGAS, NV Interim: Not reported Oversight Prgm: LUST MTBE Class: * MTBE Conc: 0 MTBE Fuel: 1 MTBE Tested: Site NOT Tested for MTBE.Includes Unknown and Not Analyzed.		

MAP FINDINGS  
FOCUS MAP 28

Map ID	Site	Database(s)	EPA ID Number
--------	------	-------------	---------------

**TEXACO (FORMER JOE CUPPARI'S (Continued))**

**S103281988**

Staff: YR  
 Staff Initials: LM  
 Lead Agency: Local Agency  
 Local Agency: 19050  
 Hydr Basin #: SAN FERNANDO VALLEY  
 Beneficial: Not reported  
 Priority: Not reported  
 Cleanup Fund Id: Not reported  
 Work Suspended: Not reported  
 Operator: Not reported  
 Water System Name: Not reported  
 Well Name: Not reported  
 Distance To Lust: 0  
 Waste Discharge Global ID: Not reported  
 Waste Disch Assigned Name: Not reported  
 Summary: VERIFY WITH LA CITY FIRE LORRAINE SMITH, SAID THAT SITE IS CLOSED IN 11/22/95  
 INSPECTOR URREA

**LUST REG 4:**

Region: 4  
 Regional Board: 04  
 County: Los Angeles  
 facid: 900320116  
 Status: Case Closed  
 Substance: Gasoline  
 Substance Quantity: Not reported  
 Local Case No: Not reported  
 Case Type: Groundwater  
 Abatement Method Used at the Site: Enhanced Biodegradation  
 Global ID: T0603700824  
 W Global ID: Not reported  
 Staff: UNK  
 Local Agency: 19050  
 Cross Street: Not reported  
 Enforcement Type: Not reported  
 Date Leak Discovered: 9/20/1989  
 Date Leak First Reported: 9/20/1989  
 Date Leak Record Entered: 2/25/1998  
 Date Confirmation Began: Not reported  
 Date Leak Stopped: 2/10/1990  
 Date Case Last Changed on Database: 2/25/1998  
 Date the Case was Closed: 11/22/1995  
 How Leak Discovered: Subsurface Monitoring  
 How Leak Stopped: Not reported  
 Cause of Leak: UNK  
 Leak Source: Tank  
 Operator: Not reported  
 Water System: Not reported  
 Well Name: Not reported  
 Approx. Dist To Production Well (ft): 9632.293936917917173354849477  
 Source of Cleanup Funding: Tank  
 Preliminary Site Assessment Workplan Submitted: Not reported  
 Preliminary Site Assessment Began: Not reported  
 Pollution Characterization Began: Not reported  
 Remediation Plan Submitted: Not reported  
 Remedial Action Underway: Not reported  
 Post Remedial Action Monitoring Began: Not reported

MAP FINDINGS  
FOCUS MAP 28

Map ID	Site	Database(s)	EPA ID Number
--------	------	-------------	---------------

**TEXACO (FORMER JOE CUPPARI'S (Continued))**

**S103281988**

Enforcement Action Date: Not reported  
 Historical Max MTBE Date: Not reported  
 Hist Max MTBE Conc in Groundwater: Not reported  
 Hist Max MTBE Conc in Soil: Not reported  
 Significant Interim Remedial Action Taken: Not reported  
 GW Qualifier: Not reported  
 Soil Qualifier: Not reported  
 Organization: Not reported  
 Owner Contact: Not reported  
 Responsible Party: BLANK RP  
 RP Address: 2452 PALMRIDGE DR., LAS VEGAS, NV  
 Program: LUST  
 Lat/Long: 34.0737314 / -1  
 Local Agency Staff: PEJ  
 Beneficial Use: Not reported  
 Priority: Not reported  
 Cleanup Fund Id: Not reported  
 Suspended: Not reported  
 Assigned Name: Not reported  
 Summary: VARIFY WITH LA CITY FIRE LORRAINE SMITH, SAID THAT SITE IS CLOSED IN 11/22/95 INSPECTOR URREA

Cortese:  
 Region: CORTESE  
 Facility Addr2: Not reported

**592**  
**TEXACO SERVICE STATION**  
**5500 VALLEY BLVD**  
**LOS ANGELES, CA 90032**

**CA FID UST S101584314**  
**SWEEPS UST N/A**

CA FID UST:  
 Facility ID: 19010427  
 Regulated By: UTNKI  
 Regulated ID: Not reported  
 Cortese Code: Not reported  
 SIC Code: Not reported  
 Facility Phone: 2132248833  
 Mail To: Not reported  
 Mailing Address: 5500 VALLEY BLVD  
 Mailing Address 2: Not reported  
 Mailing City,St,Zip: LOS ANGELES 900320000  
 Contact: Not reported  
 Contact Phone: Not reported  
 DUNs Number: Not reported  
 NPDES Number: Not reported  
 EPA ID: Not reported  
 Comments: Not reported  
 Status: Inactive

SWEEPS UST:  
 Status: Not reported  
 Comp Number: 4034  
 Number: Not reported  
 Board Of Equalization: Not reported  
 Ref Date: Not reported  
 Act Date: Not reported  
 Created Date: Not reported

MAP FINDINGS  
FOCUS MAP 28

Map ID	Site	Database(s)	EPA ID Number
--------	------	-------------	---------------

**TEXACO SERVICE STATION (Continued)**

**S101584314**

Tank Status: Not reported  
 Owner Tank Id: Not reported  
 Swrcb Tank Id: Not reported  
 Actv Date: Not reported  
 Capacity: Not reported  
 Tank Use: Not reported  
 Stg: Not reported  
 Content: Not reported  
 Number Of Tanks: 0

593

**CHEVRON SITE 30-8336  
 5450 VALLEY BLVD.  
 LOS ANGELES, CA 90032**

**LUST S107863126  
 N/A**

LUST:

Region: STATE  
 Status: Case Closed  
 Case Number: 900320170  
 Local Case #: 30905  
 Chemical: Gasoline  
 Qty Leaked: Not reported  
 Abate Method: Not reported  
 Release Date: 2006-06-28 00:00:00  
 Discover Date: 2006-03-31 00:00:00  
 Report Date: 2008-01-29 00:00:00  
 Enforcement Dt: Not reported  
 Review Date: Not reported  
 Enter Date: Not reported  
 Stop Date: Not reported  
 Confirm Leak: Not reported  
 Case Type: Other ground water affected  
 Cross Street: LILLY VALE ST.  
 Enf Type: RB  
 Funding: CLOS  
 How Discovered: OM  
 How Stopped: Close Tank  
 Leak Cause: UNK  
 Leak Source: UNK  
 Global Id: T0603769985  
 Workplan: Not reported  
 Prelim Assess: Not reported  
 Pollution Char: 2007-05-11 00:00:00  
 Remed Plan: Not reported  
 Remed Action: Not reported  
 Monitoring: Not reported  
 MTBE Date: Not reported  
 GW Qualifier: Not reported  
 Soil Qualifier: Not reported  
 Max MTBE GW ppb: Not reported  
 Max MTBE Soil ppb: Not reported  
 County: 19  
 Org Name: Not reported  
 Reg Board: Los Angeles Region  
 Contact Person: Not reported  
 Responsible Party: JAMES HASLETT  
 RP Address: 948 N. LEMON ST.  
 Interim: Not reported  
 Oversight Prgm: LUST

MAP FINDINGS  
FOCUS MAP 28

Map ID Site Database(s) EPA ID Number

**CHEVRON SITE 30-8336 (Continued)**

**S107863126**

MTBE Class: \*  
 MTBE Conc: 0  
 MTBE Fuel: 1  
 MTBE Tested: MTBE Detected. Site tested for MTBE and MTBE detected  
 Staff: AT  
 Staff Initials: NR  
 Lead Agency: Regional Board  
 Local Agency: 19050  
 Hydr Basin #: Not reported  
 Beneficial: Not reported  
 Priority: Not reported  
 Cleanup Fund Id: Not reported  
 Work Suspended: Not reported  
 Operator: Not reported  
 Water System Name: Not reported  
 Well Name: Not reported  
 Distance To Lust: 0  
 Waste Discharge Global ID: Not reported  
 Waste Disch Assigned Name: Not reported  
 Summary: Not reported

593

**FORMER UNOCAL 308336  
 5450 VALLEY BLVD  
 LOS ANGELES, CA 90032**

**RCRA-SQG 1010562001  
 CAR000185603**

RCRA-SQG:

Date form received by agency: 06/29/2007  
 Facility name: FORMER UNOCAL 308336  
 Facility address: 5450 VALLEY BLVD  
 LOS ANGELES, CA 90032  
 EPA ID: CAR000185603  
 Mailing address: PO BOX 6004  
 SAN RAMON, CA 94583  
 Contact: KATHY L NORRIS  
 Contact address: PO BOX 6004  
 SAN RAMON, CA 94583  
 Contact country: US  
 Contact telephone: 925-842-5931  
 Contact email: KNORRIS@CHEVRON.COM  
 EPA Region: 09  
 Classification: Small Small Quantity Generator  
 Description: Handler: generates more than 100 and less than 1000 kg of hazardous waste during any calendar month and accumulates less than 6000 kg of hazardous waste at any time; or generates 100 kg or less of hazardous waste during any calendar month, and accumulates more than 1000 kg of hazardous waste at any time

Owner/Operator Summary:

Owner/operator name: CHEVRON ENVIRONMENTAL MANAGEMENT  
 Owner/operator address: PO BOX 6004  
 SAN RAMON, CA 94583  
 Owner/operator country: US  
 Owner/operator telephone: Not reported  
 Legal status: Private  
 Owner/Operator Type: Owner  
 Owner/Op start date: 03/15/2004  
 Owner/Op end date: Not reported

MAP FINDINGS  
FOCUS MAP 28

Map ID	Site	Database(s)	EPA ID Number
--------	------	-------------	---------------

**FORMER UNOCAL 308336 (Continued)**

**1010562001**

Owner/operator name: CHEVRON ENVIRONMENTAL MANAGEMENT  
 Owner/operator address: Not reported  
 Owner/operator country: Not reported  
 Owner/operator telephone: Not reported  
 Legal status: Private  
 Owner/Operator Type: Operator  
 Owner/Op start date: 03/15/2004  
 Owner/Op end date: Not reported

Handler Activities Summary:

U.S. importer of hazardous waste: No  
 Mixed waste (haz. and radioactive): No  
 Recycler of hazardous waste: No  
 Transporter of hazardous waste: No  
 Treater, storer or disposer of HW: No  
 Underground injection activity: No  
 On-site burner exemption: No  
 Furnace exemption: No  
 Used oil fuel burner: No  
 Used oil processor: No  
 User oil refiner: No  
 Used oil fuel marketer to burner: No  
 Used oil Specification marketer: No  
 Used oil transfer facility: No  
 Used oil transporter: No  
 Off-site waste receiver: Commercial status unknown

Hazardous Waste Summary:

Waste code: D001  
 Waste name: IGNITABLE HAZARDOUS WASTES ARE THOSE WASTES WHICH HAVE A FLASHPOINT OF LESS THAN 140 DEGREES FAHRENHEIT AS DETERMINED BY A PENSKEY-MARTENS CLOSED CUP FLASH POINT TESTER. ANOTHER METHOD OF DETERMINING THE FLASH POINT OF A WASTE IS TO REVIEW THE MATERIAL SAFETY DATA SHEET, WHICH CAN BE OBTAINED FROM THE MANUFACTURER OR DISTRIBUTOR OF THE MATERIAL. LACQUER THINNER IS AN EXAMPLE OF A COMMONLY USED SOLVENT WHICH WOULD BE CONSIDERED AS IGNITABLE HAZARDOUS WASTE.

Waste code: D018  
 Waste name: BENZENE

Violation Status: No violations found

**594 CHAMPION ARROWHEAD LLC  
 5142 ALHAMBRA AVENUE  
 LOS ANGELES, CA 90032**

**RCRA-SQG 1000344046  
 FINDS 90032RRWHD51  
 HAZNET  
 CHMIRS  
 TRIS  
 UST  
 EMI  
 SWEEPS UST**

RCRA-SQG:

Date form received by agency: 02/28/2007  
 Facility name: CHAMPION ARROWHEAD LLC  
 Facility address: 5142 ALHAMBRA AVE  
 LOS ANGELES, CA 90032 3488  
 EPA ID: CAD981453798

MAP FINDINGS  
FOCUS MAP 28

Map ID      Site      Database(s)      EPA ID Number

---

**CHAMPION ARROWHEAD LLC (Continued)**

**1000344046**

Contact: DAVE COOTS  
 Contact address: 5142 ALHAMBRA AVE  
 LOS ANGELES, CA 90032 3488  
 Contact country: US  
 Contact telephone: 323-221-9137  
 Contact email: Not reported  
 EPA Region: 09  
 Land type: Private  
 Classification: Small Small Quantity Generator  
 Description: Handler: generates more than 100 and less than 1000 kg of hazardous waste during any calendar month and accumulates less than 6000 kg of hazardous waste at any time; or generates 100 kg or less of hazardous waste during any calendar month, and accumulates more than 1000 kg of hazardous waste at any time

Owner/Operator Summary:

Owner/operator name: CHAMPION ARROWHEAD LLC  
 Owner/operator address: 5142 ALHAMBRA AVE  
 LOS ANGELES, CA 90032  
 Owner/operator country: US  
 Owner/operator telephone: Not reported  
 Legal status: Private  
 Owner/Operator Type: Owner  
 Owner/Op start date: 08/30/2006  
 Owner/Op end date: Not reported

Owner/operator name: CHAMPION ARROWHEAD LLC  
 Owner/operator address: Not reported  
 Not reported  
 Owner/operator country: Not reported  
 Owner/operator telephone: Not reported  
 Legal status: Private  
 Owner/Operator Type: Operator  
 Owner/Op start date: 08/30/2006  
 Owner/Op end date: Not reported

Handler Activities Summary:

U.S. importer of hazardous waste: No  
 Mixed waste (haz. and radioactive): No  
 Recycler of hazardous waste: No  
 Transporter of hazardous waste: No  
 Treater, storer or disposer of HW: No  
 Underground injection activity: No  
 On-site burner exemption: No  
 Furnace exemption: No  
 Used oil fuel burner: No  
 Used oil processor: No  
 User oil refiner: No  
 Used oil fuel marketer to burner: No  
 Used oil Specification marketer: No  
 Used oil transfer facility: No  
 Used oil transporter: No  
 Off-site waste receiver: Commercial status unknown

Historical Generators:

Date form received by agency: 12/27/2006



MAP FINDINGS  
FOCUS MAP 28

Map ID Site Database(s) EPA ID Number

**CHAMPION ARROWHEAD LLC (Continued)**

**1000344046**

Facility name: CHAMPION ARROWHEAD LLC  
Classification: Small Quantity Generator

Date form received by agency: 06/09/2004

Facility name: CHAMPION ARROWHEAD LLC  
Site name: ARROWHEAD BRASS PRODUCTS INC  
Classification: Small Quantity Generator

Date form received by agency: 02/25/2002

Facility name: CHAMPION ARROWHEAD LLC  
Site name: ARROWHEAD BRASS PRODUCTS INC.  
Classification: Large Quantity Generator

Date form received by agency: 03/24/1986

Facility name: CHAMPION ARROWHEAD LLC  
Site name: ARROWHEAD BRASS PRODUCTS INC  
Classification: Small Quantity Generator

**Hazardous Waste Summary:**

Waste code: D008  
Waste name: LEAD

Waste code: F006  
Waste name: WASTEWATER TREATMENT SLUDGES FROM ELECTROPLATING OPERATIONS EXCEPT FROM THE FOLLOWING PROCESSES: (1) SULFURIC ACID ANODIZING OF ALUMINUM; (2) TIN PLATING ON CARBON STEEL; (3) ZINC PLATING (SEGREGATED BASIS) ON CARBON STEEL; (4) ALUMINUM OR ZINC-ALUMINUM PLATING ON CARBON STEEL; (5) CLEANING/STRIPPING ASSOCIATED WITH TIN, ZINC AND ALUMINUM PLATING ON CARBON STEEL; AND (6) CHEMICAL ETCHING AND MILLING OF ALUMINUM.

**Facility Has Received Notices of Violations:**

Regulation violated: Not reported  
Area of violation: TSD - Contingency Plan and Emergency Procedures  
Date violation determined: 09/25/2001  
Date achieved compliance: 12/05/2001  
Violation lead agency: State  
Enforcement action: WRITTEN INFORMAL  
Enforcement action date: 10/26/2001  
Enf. disposition status: Not reported  
Enf. disp. status date: Not reported  
Enforcement lead agency: State  
Proposed penalty amount: Not reported  
Final penalty amount: Not reported  
Paid penalty amount: Not reported

Regulation violated: Not reported  
Area of violation: TSD - Preparedness and Prevention  
Date violation determined: 09/25/2001  
Date achieved compliance: 12/05/2001  
Violation lead agency: State  
Enforcement action: WRITTEN INFORMAL  
Enforcement action date: 10/26/2001  
Enf. disposition status: Not reported  
Enf. disp. status date: Not reported  
Enforcement lead agency: State

MAP FINDINGS  
FOCUS MAP 28

Map ID	Site	Database(s)	EPA ID Number
--------	------	-------------	---------------

**CHAMPION ARROWHEAD LLC (Continued)**

**1000344046**

Proposed penalty amount: Not reported  
Final penalty amount: Not reported  
Paid penalty amount: Not reported

Regulation violated: Not reported  
Area of violation: Generators - General  
Date violation determined: 09/25/2001  
Date achieved compliance: 12/05/2001  
Violation lead agency: State  
Enforcement action: WRITTEN INFORMAL  
Enforcement action date: 10/26/2001  
Enf. disposition status: Not reported  
Enf. disp. status date: Not reported  
Enforcement lead agency: State  
Proposed penalty amount: Not reported  
Final penalty amount: Not reported  
Paid penalty amount: Not reported

Regulation violated: Not reported  
Area of violation: TSD - General  
Date violation determined: 09/25/2001  
Date achieved compliance: 12/05/2001  
Violation lead agency: State  
Enforcement action: WRITTEN INFORMAL  
Enforcement action date: 10/26/2001  
Enf. disposition status: Not reported  
Enf. disp. status date: Not reported  
Enforcement lead agency: State  
Proposed penalty amount: Not reported  
Final penalty amount: Not reported  
Paid penalty amount: Not reported

Evaluation Action Summary:  
Evaluation date: 11/20/2003  
Evaluation: COMPLIANCE EVALUATION INSPECTION ON-SITE  
Area of violation: Not reported  
Date achieved compliance: Not reported  
Evaluation lead agency: EPA

Evaluation date: 09/25/2001  
Evaluation: COMPLIANCE EVALUATION INSPECTION ON-SITE  
Area of violation: Generators - General  
Date achieved compliance: 12/05/2001  
Evaluation lead agency: State

Evaluation date: 09/25/2001  
Evaluation: COMPLIANCE EVALUATION INSPECTION ON-SITE  
Area of violation: TSD - General  
Date achieved compliance: 12/05/2001  
Evaluation lead agency: State

Evaluation date: 09/25/2001  
Evaluation: COMPLIANCE EVALUATION INSPECTION ON-SITE  
Area of violation: TSD - Preparedness and Prevention  
Date achieved compliance: 12/05/2001  
Evaluation lead agency: State

MAP FINDINGS  
FOCUS MAP 28

Map ID	Site	Database(s)	EPA ID Number
--------	------	-------------	---------------

**CHAMPION ARROWHEAD LLC (Continued)**

**1000344046**

Evaluation date: 09/25/2001  
Evaluation: COMPLIANCE EVALUATION INSPECTION ON-SITE  
Area of violation: TSD - Contingency Plan and Emergency Procedures  
Date achieved compliance: 12/05/2001  
Evaluation lead agency: State

**FINDS:**

Other Pertinent Environmental Activity Identified at Site

AFS (Aerometric Information Retrieval System (AIRS) Facility Subsystem) replaces the former Compliance Data System (CDS), the National Emission Data System (NEDS), and the Storage and Retrieval of Aerometric Data (SAROAD). AIRS is the national repository for information concerning airborne pollution in the United States. AFS is used to track emissions and compliance data from industrial plants. AFS data are utilized by states to prepare State Implementation Plans to comply with regulatory programs and by EPA as an input for the estimation of total national emissions. AFS is undergoing a major redesign to support facility operating permits required under Title V of the Clean Air Act.

California - Hazardous Waste Tracking System - Datamart

NCDB (National Compliance Data Base) supports implementation of the Federal Insecticide, Fungicide, and Rodenticide Act (FIFRA) and the Toxic Substances Control Act (TSCA). The system tracks inspections in regions and states with cooperative agreements, enforcement actions, and settlements.

TRIS (Toxics Release Inventory System) contains information from facilities on the amounts of over 300 listed toxic chemicals that these facilities release directly to air, water, land, or that are transported off-site.

The NEI (National Emissions Inventory) database contains information on stationary and mobile sources that emit criteria air pollutants and their precursors, as well as hazardous air pollutants (HAPs).

RCRAInfo is a national information system that supports the Resource Conservation and Recovery Act (RCRA) program through the tracking of events and activities related to facilities that generate, transport, and treat, store, or dispose of hazardous waste. RCRAInfo allows RCRA program staff to track the notification, permit, compliance, and corrective action activities required under RCRA.

**HAZNET:**

Gepaid: CAD981453798  
Contact: FRANK/LOUIS ENTERANTE  
Telephone: 2132219137  
Facility Addr2: Not reported  
Mailing Name: Not reported  
Mailing Address: 5147 ALHAMBRA AVE  
Mailing City,St,Zip: LOS ANGELES, CA 900323413  
Gen County: Los Angeles  
TSD EPA ID: AZD980735500  
TSD County: 99

MAP FINDINGS  
FOCUS MAP 28

Map ID	Site	Database(s)	EPA ID Number
--------	------	-------------	---------------

**CHAMPION ARROWHEAD LLC (Continued)**

**1000344046**

Waste Category: Metal sludge - Alkaline solution (pH <UN> 12.5) with metals (antimony, arsenic, barium, beryllium, cadmium, chromium, cobalt, copper, lead, mercury, molybdenum, nickel, selenium, silver, thallium, vanadium, and zinc)

Disposal Method: Recycler  
Tons: 1.8000  
Facility County: Los Angeles

Gepaid: CAD981453798  
Contact: FRANK/LOUIS ENTERANTE  
Telephone: 2132219137  
Facility Addr2: Not reported  
Mailing Name: Not reported  
Mailing Address: 5147 ALHAMBRA AVE  
Mailing City,St,Zip: LOS ANGELES, CA 900323413  
Gen County: Los Angeles  
TSD EPA ID: CAD008364432  
TSD County: Los Angeles

Waste Category: Halogenated solvents (chloroform, methyl chloride, perchloroethylene, etc.)

Disposal Method: Not reported  
Tons: .4587  
Facility County: Los Angeles

Gepaid: CAD981453798  
Contact: FRANK/LOUIS ENTERANTE  
Telephone: 2132219137  
Facility Addr2: Not reported  
Mailing Name: Not reported  
Mailing Address: 5147 ALHAMBRA AVE  
Mailing City,St,Zip: LOS ANGELES, CA 900323413  
Gen County: Los Angeles  
TSD EPA ID: CAD050806850  
TSD County: Los Angeles

Waste Category: Polychlorinated biphenyls and material containing PCB's

Disposal Method: Transfer Station  
Tons: .4936  
Facility County: Los Angeles

Gepaid: CAD981453798  
Contact: FRANK/LOUIS ENTERANTE  
Telephone: 2132219137  
Facility Addr2: Not reported  
Mailing Name: Not reported  
Mailing Address: 5147 ALHAMBRA AVE  
Mailing City,St,Zip: LOS ANGELES, CA 900323413  
Gen County: Los Angeles  
TSD EPA ID: CAD099452708  
TSD County: Los Angeles

Waste Category: Waste oil and mixed oil  
Disposal Method: Recycler  
Tons: 7.5060  
Facility County: Los Angeles

Gepaid: CAD981453798  
Contact: FRANK/LOUIS ENTERANTE  
Telephone: 2132219137

MAP FINDINGS  
FOCUS MAP 28

Map ID	Site	Database(s)	EPA ID Number
--------	------	-------------	---------------

**CHAMPION ARROWHEAD LLC (Continued)**

**1000344046**

Facility Addr2: Not reported  
Mailing Name: Not reported  
Mailing Address: 5147 ALHAMBRA AVE  
Mailing City,St,Zip: LOS ANGELES, CA 900323413  
Gen County: Los Angeles  
TSD EPA ID: CAD099452708  
TSD County: Los Angeles  
Waste Category: Oil/water separation sludge  
Disposal Method: Recycler  
Tons: 5.5044  
Facility County: Los Angeles

[Click this hyperlink](#) while viewing on your computer to access  
46 additional CA\_HAZNET: record(s) in the EDR Site Report.

**CHMIRS:**

OES Incident Number: 05-7532  
OES notification: 12/29/200505:58:35 PM  
OES Date: Not reported  
OES Time: Not reported  
Incident Date: Not reported  
**Date Completed: Not reported**  
Property Use: Not reported  
Agency Id Number: Not reported  
Agency Incident Number: Not reported  
Time Notified: Not reported  
Time Completed: Not reported  
Surrounding Area: Not reported  
Estimated Temperature: Not reported  
Property Management: Not reported  
Special Studies 1: Not reported  
Special Studies 2: Not reported  
Special Studies 3: Not reported  
Special Studies 4: Not reported  
Special Studies 5: Not reported  
Special Studies 6: Not reported  
More Than Two Substances Involved?: Not reported  
Resp Agncy Personel # Of Decontaminated: Not reported  
Responding Agency Personel # Of Injuries: Not reported  
Responding Agency Personel # Of Fatalities: Not reported  
Others Number Of Decontaminated: Not reported  
Others Number Of Injuries: Not reported  
Others Number Of Fatalities: Not reported  
Vehicle Make/year: Not reported  
Vehicle License Number: Not reported  
Vehicle State: Not reported  
Vehicle Id Number: Not reported  
CA/DOT/PUC/ICC Number: Not reported  
Company Name: Not reported  
Reporting Officer Name/ID: Not reported  
Report Date: Not reported  
Comments: Not reported  
Facility Telephone: Not reported  
Waterway Involved: Not reported  
Waterway: Los Angeles River  
Spill Site: Not reported  
Cleanup By: Contractor

MAP FINDINGS  
FOCUS MAP 28

Map ID	Site	Database(s)	EPA ID Number
--------	------	-------------	---------------

**CHAMPION ARROWHEAD LLC (Continued)**

**1000344046**

Containment:	Not reported
What Happened:	Not reported
Type:	Not reported
Measure:	Not reported
Other:	Not reported
Date/Time:	Not reported
Year:	2005
Agency:	Arrowhead Brass Products
Incident Date:	12/29/2005 12:00:00 AM
Admin Agency:	Los Angeles City Fire Department
Amount:	Not reported
Contained:	Yes
Site Type:	Industrial Plant
E Date:	Not reported
Substance:	Zinc Dust
Quantity Released:	Not reported
BBLs:	0
Cups:	0
CUFT:	0
Gallons:	0.000000
Grams:	0
Pounds:	1
Liters:	0
Ounces:	0
Pints:	0
Quarts:	0
Sheen:	0
Tons:	0
Unknown:	0
Description:	Not reported
Evacuations:	0
Number of Injuries:	0
Number of Fatalities:	0
Description:	Debris was left on equipment while doing repairs. Less than a pound of dust entered a storm drain from the equipment.

UST:

Local Agency:	Los Angeles, Los Angeles County
Facility ID:	25239

EMI:

Year:	1993
County Code:	19
Air Basin:	SC
Facility ID:	7499
Air District Name:	SC
SIC Code:	3366
Air District Name:	SOUTH COAST AQMD
Community Health Air Pollution Info System:	Not reported
Consolidated Emission Reporting Rule:	Not reported
Total Organic Hydrocarbon Gases Tons/Yr:	7
Reactive Organic Gases Tons/Yr:	2
Carbon Monoxide Emissions Tons/Yr:	0
NOX - Oxides of Nitrogen Tons/Yr:	0
SOX - Oxides of Sulphur Tons/Yr:	0
Particulate Matter Tons/Yr:	0

MAP FINDINGS  
FOCUS MAP 28

Map ID	Site	Database(s)	EPA ID Number
--------	------	-------------	---------------

**CHAMPION ARROWHEAD LLC (Continued)**

**1000344046**

Part. Matter 10 Micrometers & Smlr Tons/Yr:	0
Year:	1995
County Code:	19
Air Basin:	SC
Facility ID:	7499
Air District Name:	SC
SIC Code:	3366
Air District Name:	SOUTH COAST AQMD
Community Health Air Pollution Info System:	Not reported
Consolidated Emission Reporting Rule:	Not reported
Total Organic Hydrocarbon Gases Tons/Yr:	7
Reactive Organic Gases Tons/Yr:	2
Carbon Monoxide Emissions Tons/Yr:	0
NOX - Oxides of Nitrogen Tons/Yr:	0
SOX - Oxides of Sulphur Tons/Yr:	0
Particulate Matter Tons/Yr:	0
Part. Matter 10 Micrometers & Smlr Tons/Yr:	0
Year:	1997
County Code:	19
Air Basin:	SC
Facility ID:	7499
Air District Name:	SC
SIC Code:	3366
Air District Name:	SOUTH COAST AQMD
Community Health Air Pollution Info System:	Not reported
Consolidated Emission Reporting Rule:	Not reported
Total Organic Hydrocarbon Gases Tons/Yr:	26
Reactive Organic Gases Tons/Yr:	13
Carbon Monoxide Emissions Tons/Yr:	0
NOX - Oxides of Nitrogen Tons/Yr:	0
SOX - Oxides of Sulphur Tons/Yr:	0
Particulate Matter Tons/Yr:	0
Part. Matter 10 Micrometers & Smlr Tons/Yr:	0
Year:	1998
County Code:	19
Air Basin:	SC
Facility ID:	7499
Air District Name:	SC
SIC Code:	3366
Air District Name:	SOUTH COAST AQMD
Community Health Air Pollution Info System:	Not reported
Consolidated Emission Reporting Rule:	Not reported
Total Organic Hydrocarbon Gases Tons/Yr:	21
Reactive Organic Gases Tons/Yr:	10
Carbon Monoxide Emissions Tons/Yr:	0
NOX - Oxides of Nitrogen Tons/Yr:	0
SOX - Oxides of Sulphur Tons/Yr:	0
Particulate Matter Tons/Yr:	0
Part. Matter 10 Micrometers & Smlr Tons/Yr:	0
Year:	1999
County Code:	19
Air Basin:	SC
Facility ID:	7499

MAP FINDINGS  
FOCUS MAP 28

Map ID Site Database(s) EPA ID Number

**CHAMPION ARROWHEAD LLC (Continued)**

**1000344046**

Air District Name: SC  
SIC Code: 3366  
Air District Name: SOUTH COAST AQMD  
Community Health Air Pollution Info System: Not reported  
Consolidated Emission Reporting Rule: Not reported  
Total Organic Hydrocarbon Gases Tons/Yr: 26  
Reactive Organic Gases Tons/Yr: 13  
Carbon Monoxide Emissions Tons/Yr: 0  
NOX - Oxides of Nitrogen Tons/Yr: 0  
SOX - Oxides of Sulphur Tons/Yr: 0  
Particulate Matter Tons/Yr: 0  
Part. Matter 10 Micrometers & Smlr Tons/Yr: 0

Year: 2000  
County Code: 19  
Air Basin: SC  
Facility ID: 7499  
Air District Name: SC  
SIC Code: 3366  
Air District Name: SOUTH COAST AQMD  
Community Health Air Pollution Info System: Not reported  
Consolidated Emission Reporting Rule: Not reported  
Total Organic Hydrocarbon Gases Tons/Yr: 26  
Reactive Organic Gases Tons/Yr: 13  
Carbon Monoxide Emissions Tons/Yr: 0  
NOX - Oxides of Nitrogen Tons/Yr: 0  
SOX - Oxides of Sulphur Tons/Yr: 0  
Particulate Matter Tons/Yr: 0  
Part. Matter 10 Micrometers & Smlr Tons/Yr: 0

Year: 2001  
County Code: 19  
Air Basin: SC  
Facility ID: 7499  
Air District Name: SC  
SIC Code: 3366  
Air District Name: SOUTH COAST AQMD  
Community Health Air Pollution Info System: Y  
Consolidated Emission Reporting Rule: Not reported  
Total Organic Hydrocarbon Gases Tons/Yr: 19  
Reactive Organic Gases Tons/Yr: 9  
Carbon Monoxide Emissions Tons/Yr: 0  
NOX - Oxides of Nitrogen Tons/Yr: 0  
SOX - Oxides of Sulphur Tons/Yr: 0  
Particulate Matter Tons/Yr: 0  
Part. Matter 10 Micrometers & Smlr Tons/Yr: 0

**SWEEPS UST:**

Status: A  
Comp Number: 5165  
Number: 1  
Board Of Equalization: Not reported  
Ref Date: 02-25-93  
Act Date: 02-16-94  
Created Date: 02-29-88  
Tank Status: Not reported  
Owner Tank Id: Not reported



MAP FINDINGS  
FOCUS MAP 28

Map ID	Site	Database(s)	EPA ID Number
	<b>CHAMPION ARROWHEAD LLC (Continued)</b>		<b>1000344046</b>
	Swrcb Tank Id: Not reported		
	Actv Date: Not reported		
	Capacity: Not reported		
	Tank Use: Not reported		
	Stg: Not reported		
	Content: Not reported		
	Number Of Tanks: Not reported		
<b>594</b>	<b>ARROWHEAD BRASS PRODUCTS INC</b> <b>5142 ALHAMBRA AVE</b> <b>LOS ANGELES, CA 98003</b>	<b>HAZNET</b> <b>CA FID UST</b> <b>EMI</b> <b>CA WDS</b>	<b>S101582620</b> <b>N/A</b>
	HAZNET:		
	Gepaid: CAD981453798		
	Contact: FRANK ENTERANTE, PRESIDENT		
	Telephone: 3232219137		
	Facility Addr2: Not reported		
	Mailing Name: Not reported		
	Mailing Address: 5147 ALHAMBRA AVE		
	Mailing City,St,Zip: LOS ANGELES, CA 900323413		
	Gen County: Los Angeles		
	TSD EPA ID: Not reported		
	TSD County: Not reported		
	Waste Category: Not reported		
	Disposal Method: Not reported		
	Tons: 4.76		
	Facility County: Not reported		
	Gepaid: CAD981453798		
	Contact: SANDRA GUTIERREZ/HSE MANAGER		
	Telephone: 3232219137		
	Facility Addr2: Not reported		
	Mailing Name: Not reported		
	Mailing Address: 5147 ALHAMBRA AVE		
	Mailing City,St,Zip: LOS ANGELES, CA 900323413		
	Gen County: Los Angeles		
	TSD EPA ID: Not reported		
	TSD County: Not reported		
	Waste Category: Not reported		
	Disposal Method: Not reported		
	Tons: 3.51		
	Facility County: Los Angeles		
	Gepaid: CAD981453798		
	Contact: FRANK ENTERANTE, PRESIDENT		
	Telephone: 3232219137		
	Facility Addr2: Not reported		
	Mailing Name: Not reported		
	Mailing Address: 5147 ALHAMBRA AVE		
	Mailing City,St,Zip: LOS ANGELES, CA 900323413		
	Gen County: Los Angeles		
	TSD EPA ID: AZD081705402		
	TSD County: Los Angeles		
	Waste Category: Metal sludge - Alkaline solution (pH <UN-> 12.5) with metals (antimony, arsenic, barium, beryllium, cadmium, chromium, cobalt, copper, lead, mercury, molybdenum, nickel, selenium, silver, thallium, vanadium, and zinc)		



MAP FINDINGS  
FOCUS MAP 28

Map ID	Site	Database(s)	EPA ID Number
--------	------	-------------	---------------

**ARROWHEAD BRASS PRODUCTS INC (Continued)**

**S101582620**

EMI:

Year:	1990
County Code:	19
Air Basin:	SC
Facility ID:	7499
Air District Name:	SC
SIC Code:	3366
Air District Name:	SOUTH COAST AQMD
Community Health Air Pollution Info System:	Not reported
Consolidated Emission Reporting Rule:	Not reported
Total Organic Hydrocarbon Gases Tons/Yr:	13
Reactive Organic Gases Tons/Yr:	5
Carbon Monoxide Emissions Tons/Yr:	0
NOX - Oxides of Nitrogen Tons/Yr:	0
SOX - Oxides of Sulphur Tons/Yr:	0
Particulate Matter Tons/Yr:	2
Part. Matter 10 Micrometers & Smlr Tons/Yr:	1

Year:	2005
County Code:	19
Air Basin:	SC
Facility ID:	140798
Air District Name:	SC
SIC Code:	3366
Air District Name:	SOUTH COAST AQMD
Community Health Air Pollution Info System:	Not reported
Consolidated Emission Reporting Rule:	Not reported
Total Organic Hydrocarbon Gases Tons/Yr:	1.12761
Reactive Organic Gases Tons/Yr:	.974924942
Carbon Monoxide Emissions Tons/Yr:	.116
NOX - Oxides of Nitrogen Tons/Yr:	.139
SOX - Oxides of Sulphur Tons/Yr:	.00083
Particulate Matter Tons/Yr:	.03798
Part. Matter 10 Micrometers & Smlr Tons/Yr:	.0264784

CA WDS:

Facility ID:	4 19I002361
Facility Type:	Industrial - Facility that treats and/or disposes of liquid or semisolid wastes from any servicing, producing, manufacturing or processing operation of whatever nature, including mining, gravel washing, geothermal operations, air conditioning, ship building and repairing, oil production, storage and disposal operations, water pumping.
Facility Status:	Active - Any facility with a continuous or seasonal discharge that is under Waste Discharge Requirements.
NPDES Number:	CAS000001 The 1st 2 characters designate the state. The remaining 7 are assigned by the Regional Board
Subregion:	4
Facility Telephone:	3232219137
Facility Contact:	DEBBIE ENTERANTE CIH
Agency Name:	ARROWHEAD BRASS PROD
Agency Address:	5147 Alhambra Ave
Agency City,St,Zip:	Los Angeles 900323413
Agency Contact:	FRANK L ENTERANTE
Agency Telephone:	3232219137
Agency Type:	Private

MAP FINDINGS  
FOCUS MAP 28

Map ID	Site	Database(s)	EPA ID Number
--------	------	-------------	---------------

**ARROWHEAD BRASS PRODUCTS INC (Continued)**

**S101582620**

SIC Code: 0  
 SIC Code 2: Not reported  
 Primary Waste: Not reported  
 Primary Waste Type: Not reported  
 Secondary Waste: Not reported  
 Secondary Waste Type: Not reported  
 Design Flow: 0  
 Baseline Flow: 0  
 Reclamation: Not reported  
 POTW: Not reported  
 Treat To Water: Minor Threat to Water Quality. A violation of a regional board order should cause a relatively minor impairment of beneficial uses compared to a major or minor threat. Not: All nurds without a TTWQ will be considered a minor threat to water quality unless coded at a higher Level. A Zero (0) may be used to code those NURDS that are found to represent no threat to water quality.  
 Complexity: Category C - Facilities having no waste treatment systems, such as cooling water dischargers or those who must comply through best management practices, facilities with passive waste treatment and disposal systems, such as septic systems with subsurface disposal, or dischargers having waste storage systems with land disposal such as dairy waste ponds.

595

**FRANCISCO'S AUTO BODY  
5106 VALLEY BLVD  
LOS ANGELES, CA 90000**

**HAZNET S104579756  
SWEEPS UST N/A**

HAZNET:

Gepaid: CAL000205951  
 Contact: ABEL MEDINA-MGR  
 Telephone: 3232229792  
 Facility Addr2: Not reported  
 Mailing Name: Not reported  
 Mailing Address: 5106 VALLEY BLVD  
 Mailing City,St,Zip: LOS ANGELES, CA 900320000  
 Gen County: Los Angeles  
 TSD EPA ID: Not reported  
 TSD County: Los Angeles  
 Waste Category: Unspecified solvent mixture Waste  
 Disposal Method: Recycler  
 Tons: 0.06  
 Facility County: Not reported

Gepaid: CAL000156972  
 Contact: JORGE RAMIREZ  
 Telephone: 0000000000  
 Facility Addr2: Not reported  
 Mailing Name: Not reported  
 Mailing Address: 5106 VALLEY BLVD  
 Mailing City,St,Zip: LOS ANGELES, CA 900320000  
 Gen County: Los Angeles  
 TSD EPA ID: CAD008252405  
 TSD County: Los Angeles  
 Waste Category: Unspecified solvent mixture Waste  
 Disposal Method: Recycler  
 Tons: 0.1251  
 Facility County: Los Angeles

MAP FINDINGS  
FOCUS MAP 28

Map ID      Site      Database(s)      EPA ID Number

---

**FRANCISCO'S AUTO BODY (Continued)**

**S104579756**

Gepaid: CAL000205951  
Contact: ABEL MEDINA-MGR  
Telephone: 3232768084  
Facility Addr2: Not reported  
Mailing Name: Not reported  
Mailing Address: 5106 VALLEY BLVD  
Mailing City,St,Zip: LOS ANGELES, CA 900320000  
Gen County: Los Angeles  
TSD EPA ID: CAD008252405  
TSD County: Los Angeles  
Waste Category: Unspecified solvent mixture Waste  
Disposal Method: Recycler  
Tons: 0.13  
Facility County: Los Angeles

Gepaid: CAL000205951  
Contact: ABEL MEDINA-MGR  
Telephone: 3232768084  
Facility Addr2: Not reported  
Mailing Name: Not reported  
Mailing Address: 5106 VALLEY BLVD  
Mailing City,St,Zip: LOS ANGELES, CA 900320000  
Gen County: Los Angeles  
TSD EPA ID: CAD008252405  
TSD County: Los Angeles  
Waste Category: Unspecified solvent mixture Waste  
Disposal Method: Recycler  
Tons: 0.06  
Facility County: Not reported

[Click this hyperlink](#) while viewing on your computer to access  
-1 additional CA\_HAZNET: record(s) in the EDR Site Report.

**SWEEPS UST:**

Status: A  
Comp Number: 8218  
Number: 2  
Board Of Equalization: Not reported  
Ref Date: 09-09-93  
Act Date: 09-09-93  
Created Date: 08-24-93  
Tank Status: Not reported  
Owner Tank Id: Not reported  
Swrcb Tank Id: Not reported  
Actv Date: Not reported  
Capacity: Not reported  
Tank Use: Not reported  
Stg: Not reported  
Content: Not reported  
Number Of Tanks: Not reported

MAP FINDINGS  
FOCUS MAP 28

Map ID	Site	Database(s)	EPA ID Number
596	<b>LA PUMPING PLANT #4 2264 Highbury Ave Los Angeles, CA 90032</b>	<b>RCRA-SQG FINDS</b>	<b>1000350201 CAD981990179</b>

RCRA-SQG:

Date form received by agency: 03/25/1987  
 Facility name: LA PUMPING PLANT #4  
 Facility address: 2264 Highbury Ave  
 Los Angeles, CA 90032  
 EPA ID: CAD981990179  
 Mailing address: 200 N Main Rm Eighth Hundredch  
 Los Angeles, CA 90012  
 Contact: ENVIRONMENTAL MANAGER  
 Contact address: 2264 Highbury Ave  
 Los Angeles, CA 90032  
 Contact country: US  
 Contact telephone: (213) 485-7527  
 Contact email: Not reported  
 EPA Region: 09  
 Classification: Small Small Quantity Generator  
 Description: Handler: generates more than 100 and less than 1000 kg of hazardous waste during any calendar month and accumulates less than 6000 kg of hazardous waste at any time; or generates 100 kg or less of hazardous waste during any calendar month, and accumulates more than 1000 kg of hazardous waste at any time

Owner/Operator Summary:

Owner/operator name: CITY OF LOS ANGELES  
 Owner/operator address: NOT REQUIRED  
 NOT REQUIRED, ME 99999  
 Owner/operator country: Not reported  
 Owner/operator telephone: (415) 555-1212  
 Legal status: Municipal  
 Owner/Operator Type: Owner  
 Owner/Op start date: Not reported  
 Owner/Op end date: Not reported

Owner/operator name: NOT REQUIRED  
 Owner/operator address: NOT REQUIRED  
 NOT REQUIRED, ME 99999  
 Owner/operator country: Not reported  
 Owner/operator telephone: (415) 555-1212  
 Legal status: Municipal  
 Owner/Operator Type: Operator  
 Owner/Op start date: Not reported  
 Owner/Op end date: Not reported

Handler Activities Summary:

U.S. importer of hazardous waste: Unknown  
 Mixed waste (haz. and radioactive): Unknown  
 Recycler of hazardous waste: No  
 Transporter of hazardous waste: No  
 Treater, storer or disposer of HW: No  
 Underground injection activity: No  
 On-site burner exemption: Unknown  
 Furnace exemption: Unknown  
 Used oil fuel burner: No  
 Used oil processor: No

MAP FINDINGS  
FOCUS MAP 28

Map ID	Site	Database(s)	EPA ID Number
--------	------	-------------	---------------

**LA PUMPING PLANT #4 (Continued)**

**1000350201**

User oil refiner: No  
 Used oil fuel marketer to burner: No  
 Used oil Specification marketer: No  
 Used oil transfer facility: No  
 Used oil transporter: No  
 Off-site waste receiver: Commercial status unknown

Violation Status: No violations found

**FINDS:**

Other Pertinent Environmental Activity Identified at Site

RCRAInfo is a national information system that supports the Resource Conservation and Recovery Act (RCRA) program through the tracking of events and activities related to facilities that generate, transport, and treat, store, or dispose of hazardous waste. RCRAInfo allows RCRA program staff to track the notification, permit, compliance, and corrective action activities required under RCRA.

597

**BROCK LOUIS  
2315 WESTMINSTER AVE  
ALHAMBRA, CA 91801**

**SLIC S106485149  
WIP N/A**

**SLIC:**

Region: STATE  
 Global Id: SL603799371  
 Assigned Name: SLICSITE  
 Lead Agency Contact: CURT CHARMLEY  
 Lead Agency: LOS ANGELES RWQCB (REGION 4)  
 Lead Agency Case Number: 115.0263  
 Responsible Party: UNKNOWN  
 Recent DTW: Not reported  
 Substance Released: VOC  
**Facility Status: Reopen Previously Closed Case**

**WIP:**

Region: 4  
 File Number: 115.0263  
**File Status: Backlog**  
 Staff: CCHARMLE  
 Facility Suite: Not reported

598

**BRAY OIL/BURMAH-CASTROL, INC. (CASTROL, INC.)  
1925 NORTH MARIANNA AVENUE  
LOS ANGELES, CA 90032**

**CA BOND EXP. PLAN S100833282  
N/A**

**CA BOND EXP. PLAN:**

Responsible Party: RESPONSIBLE PARTY-LEAD SITE CLEANUP WORKPLAN  
 Project Revenue Source Company: Not reported  
 Project Revenue Source Addr: Not reported  
 Project Revenue Source City,St,Zip: Not reported  
 Project Revenue Source Desc: The site owner is currently financing a soil and monitoring well resampling program. The responsible parties have entered into an enforceable agreement with DHS for oversight/monitoring of their cleanup efforts. DHS has budgeted \$30,000 for direct costs related to the project. The responsible parties will

MAP FINDINGS  
FOCUS MAP 28

Map ID Site Database(s) EPA ID Number

**BRAY OIL/BURMAH-CASTROL, INC. (CASTROL, INC.) (Continued)**

**S100833282**

Site Description: pay all costs associated with cleanup.  
This 6.5-acre facility is located at the edge of an industrial zone and is used to refine petroleum feedstocks into a variety of lubricants. More than half of the property is used for storage of raw materials and finished oil products.

Hazardous Waste Desc: In 1981, Burmah-Castrol remediated an unlined oil sump by excavating and disposing of the oily waste under the supervision of the California RWQCB. Several incidents of accidental waste discharge were reported in the past.

Threat To Public Health & Env: The potential threats to public health and the environment are associated with contaminated soils and ground water. Initial soil and shallow well water analyses indicate a presence of very low levels of metals and some organic compounds. The site inspection report indicates that the levels of hydrocarbons detected in the shallow well will not pose a threat to the environment.

Site Activity Status: DHS is currently the lead agency overseeing the soil and monitoring well sampling program conducted by the site owners.

598

**BRAY OIL/BURMAH CASTROL, INC.  
1925 NORTH MARIANNA AVENUE  
LOS ANGELES, CA 90032**

**DEED S101480704  
VCP N/A  
ENVIROSTOR  
HIST Cal-Sites**

**DEED:**

Area: PROJECT WIDE  
Sub Area: Not reported  
Site Type: VOLUNTARY CLEANUP  
Status: ACTIVE  
Deed Date(s): 5/30/2006

**VCP:**

Facility ID: 19290275  
Site Type: Voluntary Cleanup  
Site Type Detail: Voluntary Cleanup  
Acres: 6.6  
National Priorities List: NO  
Cleanup Oversight Agencies: SMBRP  
Lead Agency: SMBRP  
Lead Agency Description: DTSC - Sit  
Project Manager: CHAND SULTANA  
Supervisor: Rita Kamat  
Division Branch: Chatsworth  
Site Code: 300018  
Assembly: 45  
Senate: 24  
Special Programs Code: Voluntary Cleanup Program  
Status: Active  
Status Date: 2005-08-01 00:00:00  
Restricted Use: YES  
Funding: Responsible Party  
Lat/Long: 34.0633983693341 / -118.179670663694  
Alias Name: 110009532443  
Alias Type: EPA (FRS #)  
Alias Name: 5223-002-007  
Alias Type: APN  
Alias Name: 5223-002-015  
Alias Type: APN  
Alias Name: 110033619225  
Alias Type: EPA (FRS #)  
Alias Name: P31007



MAP FINDINGS  
FOCUS MAP 28

Map ID Site Database(s) EPA ID Number

**BRAY OIL/BURMAH CASTROL, INC. (Continued)**

**S101480704**

Alias Type: PCode  
 Alias Name: CAD039704390  
 Alias Type: EPA Identification Number  
 Alias Name: CAD097043111  
 Alias Type: EPA Identification Number  
 Alias Name: 300018  
 Alias Type: Project Code (Site Code)  
 Alias Name: 19290275  
 Alias Type: Envirostor ID Number  
 Alias Name: BRAY PROCESSING / GU  
 Alias Type: Alternate Name  
 Alias Name: BURMAH CASTROL INC  
 Alias Type: Alternate Name  
 Alias Name: CASTROL INC  
 Alias Type: Alternate Name  
 Alias Name: UNION CARBIDE  
 Alias Type: Alternate Name

APN: 5223-002-015, 5223-002-007

APN Description: Not reported

APN Description: Not reported

Comments: The Removal Action Workplan for the Former Castrol site was finalized after the public comment period. Contaminants of concern in soil were benzene and Freon 113. The proposed activities include the removal of benzene-impacted soil and which willSite is in compliance with the LUC restrictions.SOURCE ACT: PETROLEUM PROCEG & BLENDING WASTE STORE PRIOR TO DISP 18T/YR. INCIDENT: EPA FORM - SUSPECTED BORON TRI FLOURIDE AIRBOURNE RELEASE - NO CONFIRM- ATION; 10/83 A VESSEL RUPTURED/SPRAYED AN ESTIMATED 100 GALLON OILS (T/C W/ DR DEMARCO, BURMAThe deed is signed and recorded with Los Angeles County.Site Characterization completed.The Remedial Action Plan (RAP) approved July,1990 specified the end of the fifth year of groundwater monitoring, DTSC would make a determination on the need for further monitorin DTSC has determined that no further groundwater monitoring i necessaryDTSC approved RA Report.N, INC) ENFORCEMENT HISTORY: 42080 RECOMMENDED FOR ENFORCEMENT ACTION; NO FOLLOW-UP INFORMATION ON INFORMATION IN FILE IN 1981, GROUND DISPOSAL PIT ELIMINATED; EXCAVATED & HAULED ABOUT 230 TONS OF MATERIALS TO CLASS-2 LANDFILL; PHOTOS BY RWQCB SHOWand that all activities required by the RAP have been completed.be tranported off-site. Public Particiaption activities were completed for the Former Castrol site. Activities included a community profile, notices, fact sheets during the course of the investigation, and in preparation for the Removal Action WA LAYER OF BROKEN LIMESTONE 2 FT THICK 3-4 FT BELOW GROUND SURFACE IN 1983, INSTALLED A SYSTEM TO STORE/ FILTER; RAINWATER IN THE RUNOFF AREA MIGHT BE CONTAMINATED. ON 1/30/80, ANALYSES OF WASTEWATER SHOW OIL, GREASE AND SMALL AMOUNTS OF CHEMI- CALSorkplan. In general, community interest was low. The Removal Action Plan was implemented, which addressed the excavation of volatile organic (benzene) - impacted soil which was tranported off-site.. SUBMIT TO EPA 2/84 BRAY PROCESSING CO; 1/84 BRAY OIL PRELIM ASSESS DONE RCRA 3012

Completed Info:

Completed Area Name: PROJECT WIDE  
 Completed Sub Area Name: Not reported  
 Completed Document Type: Cost Recovery Closeout Memo  
 Completed Date: 1990-12-31 00:00:00

MAP FINDINGS  
FOCUS MAP 28

Map ID	Site	Database(s)	EPA ID Number
--------	------	-------------	---------------

**BRAY OIL/BURMAH CASTROL, INC. (Continued)**

**S101480704**

Completed Area Name:	PROJECT WIDE
Completed Sub Area Name:	Not reported
Completed Document Type:	Voluntary Cleanup Agreement Completion
Completed Date:	1990-07-31 00:00:00
Completed Area Name:	PROJECT WIDE
Completed Sub Area Name:	Not reported
Completed Document Type:	Voluntary Cleanup Agreement Completion
Completed Date:	1988-04-30 00:00:00
Completed Area Name:	PROJECT WIDE
Completed Sub Area Name:	Not reported
Completed Document Type:	DEED/LUC Site Inspection/Visit
Completed Date:	2007-07-11 00:00:00
Completed Area Name:	PROJECT WIDE
Completed Sub Area Name:	Not reported
Completed Document Type:	CEQA - Notice of Exemption
Completed Date:	2005-02-09 00:00:00
Completed Area Name:	PROJECT WIDE
Completed Sub Area Name:	Not reported
Completed Document Type:	Deed Restriction / Land Use Covenant
Completed Date:	2006-05-30 00:00:00
Completed Area Name:	PROJECT WIDE
Completed Sub Area Name:	Not reported
Completed Document Type:	Preliminary Assessment Report
Completed Date:	1984-01-17 00:00:00
Completed Area Name:	PROJECT WIDE
Completed Sub Area Name:	Not reported
Completed Document Type:	Removal Action Workplan
Completed Date:	2005-02-02 00:00:00
Completed Area Name:	PROJECT WIDE
Completed Sub Area Name:	Not reported
Completed Document Type:	Preliminary Endangerment Assessment Report
Completed Date:	2004-12-31 00:00:00
Completed Area Name:	PROJECT WIDE
Completed Sub Area Name:	Not reported
Completed Document Type:	5 Year Review Reports
Completed Date:	1996-12-12 00:00:00
Completed Area Name:	PROJECT WIDE
Completed Sub Area Name:	Not reported
Completed Document Type:	Remedial Action Plan
Completed Date:	1990-07-20 00:00:00
Completed Area Name:	PROJECT WIDE
Completed Sub Area Name:	Not reported
Completed Document Type:	Remedial Investigation / Feasibility Study
Completed Date:	1989-12-31 00:00:00
Completed Area Name:	PROJECT WIDE
Completed Sub Area Name:	Not reported

MAP FINDINGS  
FOCUS MAP 28

Map ID Site Database(s) EPA ID Number

**BRAY OIL/BURMAH CASTROL, INC. (Continued)**

**S101480704**

Completed Document Type: Public Participation Plan / Community Relations Plan  
Completed Date: 2005-02-03 00:00:00

Completed Area Name: PROJECT WIDE  
Completed Sub Area Name: Not reported  
Completed Document Type: Removal Action Completion Report  
Completed Date: 2005-06-16 00:00:00

Confirmed: 30003-NO,30012-NO  
Confirmed Description: Not reported  
Confirmed Description: Not reported  
Future Area Name: Not reported  
Future Sub Area Name: Not reported  
Future Document Type: Not reported  
Future Due Date: Not reported  
Media Affected: 30003, 30012  
Media Affected Desc: Not reported  
Media Affected Desc: Not reported

**Management:**

Management Required: NONE SPECIFIED  
Management Required Desc: Not reported  
Potential: OTH, SOIL  
Potential Description: Not reported  
Potential Description: Not reported  
Schedule Area Name: Not reported  
Schedule Sub Area Name: Not reported  
Schedule Document Type: Not reported  
Schedule Due Date: Not reported  
Schedule Revised Date: Not reported  
PastUse: OIL FIELD

**ENVIROSTOR:**

Site Type: Voluntary Cleanup  
Site Type Detailed: Voluntary Cleanup  
Acres: 6.6  
NPL: NO  
Regulatory Agencies: SMBRP  
Lead Agency: SMBRP  
Program Manager: CHAND SULTANA  
Supervisor: Rita Kamat  
Division Branch: Chatsworth  
Facility ID: 19290275  
Site Code: 300018  
Assembly: 45  
Senate: 24  
Special Program: Voluntary Cleanup Program  
Status: Active  
Status Date: 2005-08-01 00:00:00  
Restricted Use: YES  
Funding: Responsible Party  
Latitude: 34.0633983693341  
Longitude: -118.179670663694  
Alias Name: 110009532443  
Alias Type: EPA (FRS #)  
Alias Name: 5223-002-007  
Alias Type: APN

MAP FINDINGS  
FOCUS MAP 28

Map ID	Site	Database(s)	EPA ID Number
--------	------	-------------	---------------

**BRAY OIL/BURMAH CASTROL, INC. (Continued)**

**S101480704**

Alias Name:	5223-002-015
Alias Type:	APN
Alias Name:	110033619225
Alias Type:	EPA (FRS #)
Alias Name:	P31007
Alias Type:	PCode
Alias Name:	CAD039704390
Alias Type:	EPA Identification Number
Alias Name:	CAD097043111
Alias Type:	EPA Identification Number
Alias Name:	300018
Alias Type:	Project Code (Site Code)
Alias Name:	19290275
Alias Type:	Envirostor ID Number
Alias Name:	BRAY PROCESSING / GU
Alias Type:	Alternate Name
Alias Name:	BURMAH CASTROL INC
Alias Type:	Alternate Name
Alias Name:	CASTROL INC
Alias Type:	Alternate Name
Alias Name:	UNION CARBIDE
Alias Type:	Alternate Name

APN: 5223-002-015, 5223-002-007

APN Description: Not reported

APN Description: Not reported

Comments: The Removal Action Workplan for the Former Castrol site was finalized after the public comment period. Contaminants of concern in soil were benzene and Freon 113. The proposed activities include the removal of benzene-impacted soil and which willSite is in compliance with the LUC restrictions.SOURCE ACT: PETROLEUM PROCEG & BLENDING WASTE STORE PRIOR TO DISP 18T/YR. INCIDENT: EPA FORM - SUSPECTED BORON TRI FLOURIDE AIRBOURNE RELEASE - NO CONFIRM- ATION; 10/83 A VESSEL RUPTURED/SPRAYED AN ESTIMATED 100 GALLON OILS (T/C W/ DR DEMARCO, BURMAThe deed is signed and recorded with Los Angeles County.Site Characterization completed.The Remedial Action Plan (RAP) approved July,1990 specified the end of the fifth year of groundwater monitoring, DTSC would make a determination on the need for further monitorin DTSC has determined that no further groundwater monitoring i necessaryDTSC approved RA Report.N, INC) ENFORCEMENT HISTORY: 42080 RECOMMENDED FOR ENFORCEMENT ACTION; NO FOLLOW-UP INFORMATION ON INFORMATION IN FILE IN 1981, GROUND DISPOSAL PIT ELIMINATED; EXCAVATED & HAULED ABOUT 230 TONS OF MATERIALS TO CLASS-2 LANDFILL; PHOTOS BY RWQCB SHOWand that all activities required by the RAP have been completed.be tranported off-site. Public Particiaption activities were completed for the Former Castrol site. Activities included a community profile, notices, fact sheets during the course of the investigation, and in preparation for the Removal Action WA LAYER OF BROKEN LIMESTONE 2 FT THICK 3-4 FT BELOW GROUND SURFACE IN 1983, INSTALLED A SYSTEM TO STORE/ FILTER; RAINWATER IN THE RUNOFF AREA MIGHT BE CONTAMINATED. ON 1/30/80, ANALYSES OF WASTEWATER SHOW OIL, GREASE AND SMALL AMOUNTS OF CHEMI- CALSorkplan. In general, community interest was low. The Removal Action Plan was implemented, which addressed the excavation of volatile organic (benzene) - impacted soil which was tranported off-site.. SUBMIT TO EPA 2/84 BRAY PROCESSING CO; 1/84 BRAY OIL PRELIM ASSESS DONE RCRA 3012

MAP FINDINGS  
FOCUS MAP 28

Map ID	Site	Database(s)	EPA ID Number
--------	------	-------------	---------------

**BRAY OIL/BURMAH CASTROL, INC. (Continued)**

**S101480704**

Completed Info:

Completed Area Name:	PROJECT WIDE
Completed Sub Area Name:	Not reported
Completed Document Type:	Cost Recovery Closeout Memo
Completed Date:	1990-12-31 00:00:00
Completed Area Name:	PROJECT WIDE
Completed Sub Area Name:	Not reported
Completed Document Type:	Voluntary Cleanup Agreement Completion
Completed Date:	1990-07-31 00:00:00
Completed Area Name:	PROJECT WIDE
Completed Sub Area Name:	Not reported
Completed Document Type:	Voluntary Cleanup Agreement Completion
Completed Date:	1988-04-30 00:00:00
Completed Area Name:	PROJECT WIDE
Completed Sub Area Name:	Not reported
Completed Document Type:	DEED/LUC Site Inspection/Visit
Completed Date:	2007-07-11 00:00:00
Completed Area Name:	PROJECT WIDE
Completed Sub Area Name:	Not reported
Completed Document Type:	CEQA - Notice of Exemption
Completed Date:	2005-02-09 00:00:00
Completed Area Name:	PROJECT WIDE
Completed Sub Area Name:	Not reported
Completed Document Type:	Deed Restriction / Land Use Covenant
Completed Date:	2006-05-30 00:00:00
Completed Area Name:	PROJECT WIDE
Completed Sub Area Name:	Not reported
Completed Document Type:	Preliminary Assessment Report
Completed Date:	1984-01-17 00:00:00
Completed Area Name:	PROJECT WIDE
Completed Sub Area Name:	Not reported
Completed Document Type:	Removal Action Workplan
Completed Date:	2005-02-02 00:00:00
Completed Area Name:	PROJECT WIDE
Completed Sub Area Name:	Not reported
Completed Document Type:	Preliminary Endangerment Assessment Report
Completed Date:	2004-12-31 00:00:00
Completed Area Name:	PROJECT WIDE
Completed Sub Area Name:	Not reported
Completed Document Type:	5 Year Review Reports
Completed Date:	1996-12-12 00:00:00
Completed Area Name:	PROJECT WIDE
Completed Sub Area Name:	Not reported
Completed Document Type:	Remedial Action Plan
Completed Date:	1990-07-20 00:00:00
Completed Area Name:	PROJECT WIDE

MAP FINDINGS  
FOCUS MAP 28

Map ID	Site	Database(s)	EPA ID Number
--------	------	-------------	---------------

**BRAY OIL/BURMAH CASTROL, INC. (Continued)**

**S101480704**

Completed Sub Area Name: Not reported  
Completed Document Type: Remedial Investigation / Feasibility Study  
Completed Date: 1989-12-31 00:00:00

Completed Area Name: PROJECT WIDE  
Completed Sub Area Name: Not reported  
Completed Document Type: Public Participation Plan / Community Relations Plan  
Completed Date: 2005-02-03 00:00:00

Completed Area Name: PROJECT WIDE  
Completed Sub Area Name: Not reported  
Completed Document Type: Removal Action Completion Report  
Completed Date: 2005-06-16 00:00:00

Confirmed: 30003-NO,30012-NO  
Confirmed Description: Not reported  
Confirmed Description: Not reported  
Future Area Name: Not reported  
Future Sub Area Name: Not reported  
Future Document Type: Not reported  
Future Due Date: Not reported  
Media Affected: 30003, 30012  
Media Affected Desc: Not reported  
Media Affected Desc: Not reported

**Management:**

Management Required: NONE SPECIFIED  
Management Required Desc: Not reported  
Potential: OTH, SOIL  
Potential Description: Not reported  
Potential Description: Not reported  
Schedule Area Name: Not reported  
Schedule Sub Area Name: Not reported  
Schedule Document Type: Not reported  
Schedule Due Date: Not reported  
Schedule Revised Date: Not reported  
PastUse: OIL FIELD

**HISTORICAL CAL-SITES:**

Facility ID: 19290275  
Region: 3  
Region Name: GLENDALE  
Branch: SA  
Branch Name: SO CAL - GLENDALE  
File Name: Not reported  
State Senate District: 12302004  
Status: AWP - ANNUAL WORKPLAN (AWP) - ACTIVE SITE  
Status Name: ANNUAL WORKPLAN - ACTIVE SITE  
Lead Agency: DTSC  
Lead Agency: DEPT OF TOXIC SUBSTANCES CONTROL  
Facility Type: RP  
Type Name: RESPONSIBLE PARTY  
NPL: Not Listed  
SIC Code: 29  
SIC Name: MANU - PETROLEUM & COAL PRODUCTS  
Access: Controlled  
Cortese: Not reported

MAP FINDINGS  
FOCUS MAP 28

Map ID Site Database(s) EPA ID Number

**BRAY OIL/BURMAH CASTROL, INC. (Continued)**

**S101480704**

Hazardous Ranking Score:	Not reported
Date Site Hazard Ranked:	Not reported
Groundwater Contamination:	Suspected
Staff Member Responsible for Site:	CSULTANA
Supervisor Responsible for Site:	Not reported
Region Water Control Board:	Not reported
Region Water Control Board Name:	Not reported
Lat/Long Direction:	Not reported
Lat/Long (dms):	0 0 0 / 0 0 0
Lat/long Method:	Not reported
Lat/Long Description:	Not reported
State Assembly District Code:	45
State Senate District Code:	24
Facility ID:	19290275
Activity:	RA
Activity Name:	REMOVAL ACTION
AWP Code:	SUMP
Proposed Budget:	0
AWP Completion Date:	Not reported
Revised Due Date:	Not reported
Comments Date:	12311981
Est Person-Yrs to complete:	0
Estimated Size:	Not reported
Request to Delete Activity:	Not reported
Activity Status:	DLIST
Definition of Status:	DELISTED
Liquids Removed (Gals):	0
Liquids Treated (Gals):	0
Action Included Capping:	Not reported
Well Decommissioned:	Not reported
Action Included Fencing:	Not reported
Removal Action Certification:	Not reported
Activity Comments:	Not reported
For Commercial Reuse:	0
For Industrial Reuse:	0
For Residential Reuse:	0
Unknown Type:	0
Facility ID:	19290275
Activity:	ORDER
Activity Name:	I/SE, IORSE, FFA, FFSRA, VCA, EA
AWP Code:	Not reported
Proposed Budget:	0
AWP Completion Date:	Not reported
Revised Due Date:	Not reported
Comments Date:	04301988
Est Person-Yrs to complete:	0
Estimated Size:	Not reported
Request to Delete Activity:	Not reported
Activity Status:	DLIST
Definition of Status:	DELISTED
Liquids Removed (Gals):	0
Liquids Treated (Gals):	0
Action Included Capping:	Not reported
Well Decommissioned:	Not reported
Action Included Fencing:	Not reported
Removal Action Certification:	Not reported
Activity Comments:	Not reported

MAP FINDINGS  
FOCUS MAP 28

Map ID	Site	Database(s)	EPA ID Number
--------	------	-------------	---------------

**BRAY OIL/BURMAH CASTROL, INC. (Continued)**

**S101480704**

For Commercial Reuse:	0
For Industrial Reuse:	0
For Residential Reuse:	0
Unknown Type:	0
Facility ID:	19290275
Activity:	RIFS
Activity Name:	REMEDIAL INVESTIGATION / FEASIBILITY STUDY
AWP Code:	Not reported
Proposed Budget:	0
AWP Completion Date:	Not reported
Revised Due Date:	Not reported
Comments Date:	12311989
Est Person-Yrs to complete:	0
Estimated Size:	Not reported
Request to Delete Activity:	Not reported
Activity Status:	DLIST
Definition of Status:	DELISTED
Liquids Removed (Gals):	0
Liquids Treated (Gals):	0
Action Included Capping:	Not reported
Well Decommissioned:	Not reported
Action Included Fencing:	Not reported
Removal Action Certification:	Not reported
Activity Comments:	Not reported
For Commercial Reuse:	0
For Industrial Reuse:	0
For Residential Reuse:	0
Unknown Type:	0
Facility ID:	19290275
Activity:	RAP
Activity Name:	REMEDIAL ACTION PLAN / RECORD OF DECISION
AWP Code:	Not reported
Proposed Budget:	0
AWP Completion Date:	Not reported
Revised Due Date:	Not reported
Comments Date:	07201990
Est Person-Yrs to complete:	0
Estimated Size:	Not reported
Request to Delete Activity:	Not reported
Activity Status:	DLIST
Definition of Status:	DELISTED
Liquids Removed (Gals):	0
Liquids Treated (Gals):	0
Action Included Capping:	Not reported
Well Decommissioned:	Not reported
Action Included Fencing:	Not reported
Removal Action Certification:	Not reported
Activity Comments:	Not reported
For Commercial Reuse:	0
For Industrial Reuse:	0
For Residential Reuse:	0
Unknown Type:	0
Facility ID:	19290275
Activity:	DLIST
Activity Name:	DELISTED
AWP Code:	Not reported
Proposed Budget:	0



MAP FINDINGS  
FOCUS MAP 28

Map ID Site Database(s) EPA ID Number

**BRAY OIL/BURMAH CASTROL, INC. (Continued)**

**S101480704**

AWP Completion Date:	Not reported
Revised Due Date:	Not reported
Comments Date:	07311990
Est Person-Yrs to complete:	0
Estimated Size:	Not reported
Request to Delete Activity:	Not reported
Activity Status:	DLIST
Definition of Status:	DELISTED
Liquids Removed (Gals):	0
Liquids Treated (Gals):	0
Action Included Capping:	Not reported
Well Decommissioned:	Not reported
Action Included Fencing:	Not reported
Removal Action Certification:	Not reported
Activity Comments:	Not reported
For Commercial Reuse:	0
For Industrial Reuse:	0
For Residential Reuse:	0
Unknown Type:	0
Facility ID:	19290275
Activity:	COST
Activity Name:	COST RECOVERY
AWP Code:	Not reported
Proposed Budget:	0
AWP Completion Date:	Not reported
Revised Due Date:	Not reported
Comments Date:	12311990
Est Person-Yrs to complete:	0
Estimated Size:	Not reported
Request to Delete Activity:	Not reported
Activity Status:	DLIST
Definition of Status:	DELISTED
Liquids Removed (Gals):	0
Liquids Treated (Gals):	0
Action Included Capping:	Not reported
Well Decommissioned:	Not reported
Action Included Fencing:	Not reported
Removal Action Certification:	Not reported
Activity Comments:	Not reported
For Commercial Reuse:	0
For Industrial Reuse:	0
For Residential Reuse:	0
Unknown Type:	0
Facility ID:	19290275
Activity:	5YEAR
Activity Name:	FIVE-YEAR REVIEW REQUIRED BY CERCLA
AWP Code:	GWO&M
Proposed Budget:	0
AWP Completion Date:	Not reported
Revised Due Date:	Not reported
Comments Date:	12121996
Est Person-Yrs to complete:	0
Estimated Size:	Not reported
Request to Delete Activity:	Not reported
Activity Status:	DLIST
Definition of Status:	DELISTED
Liquids Removed (Gals):	0

MAP FINDINGS  
FOCUS MAP 28

Map ID      Site      Database(s)      EPA ID Number

**BRAY OIL/BURMAH CASTROL, INC. (Continued)**

**S101480704**

Liquids Treated (Gals):                    0  
 Action Included Capping:                Not reported  
 Well Decommissioned:                    Not reported  
 Action Included Fencing:                Not reported  
 Removal Action Certification:            Not reported  
 Activity Comments:                        Not reported  
 For Commercial Reuse:                    0  
 For Industrial Reuse:                      0  
 For Residential Reuse:                    0  
 Unknown Type:                             0  
 Alternate Address:                        4671 WORTH STREET  
 Alternate City,St,Zip:                    LOS ANGELES, CA 90032  
 Alternate Address:                        1925 NORTH MARIANNA AVENUE  
 Alternate City,St,Zip:                    LOS ANGELES, CA 90032  
 Background Info:                         The Bray Oil/Burmah Castrol site is located at the edge of a heavily industrialized area. More than half of the property is used for storage of raw materials and finished products. Contaminants that have been identified include chloroform and carbon tetrachloride, as well as low levels of metals.  
 Comments Date:                            01032005  
 Comments:                                 Public Comment Period started.  
 Comments Date:                            01071991  
 Comments:                                 DHS RCVD FIT SSI-EPA RECOMMENDS NFA 9/6/  
 Comments Date:                            01071991  
 Comments:                                 1990.  
 Comments Date:                            01141991  
 Comments:                                 DHS RCVD FIT SSI REASSESSMENT- EPA RECOM  
 Comments Date:                            01141991  
 Comments:                                 MENDS NFA 9-21-90.  
 Comments Date:                            01171984  
 Comments:                                 SOURCE ACT: PETROLEUM PROCEG & BLENDING  
 Comments Date:                            01171984  
 Comments:                                 WASTE STORE PRIOR TO DISP 18T/YR.  
 Comments Date:                            01171984  
 Comments:                                 INCIDENT: EPA FORM - SUSPECTED BORON TRI  
 Comments Date:                            01171984  
 Comments:                                 FLOURIDE AIRBOURNE RELEASE - NO CONFIRM-  
 Comments Date:                            01171984  
 Comments:                                 ATION; 10/83 A VESSEL RUPTURED/SPRAYED  
 Comments Date:                            01171984  
 Comments:                                 AN ESTIMATED 100 GALLON OILS (T/C W/ DR  
 Comments Date:                            01171984  
 Comments:                                 DEMARCO, BURMAN, INC)  
 Comments Date:                            01171984  
 Comments:                                 ENFORCEMENT HISTORY: 42080 RECOMMENDED  
 Comments Date:                            01171984  
 Comments:                                 FOR ENFORCEMENT ACTION; NO FOLLOW-UP  
 Comments Date:                            01171984  
 Comments:                                 INFORMATION ON INFORMATION IN FILE  
 Comments Date:                            01171984  
 Comments:                                 IN 1981, GROUND DISPOSAL PIT ELIMINATED;  
 Comments Date:                            01171984  
 Comments:                                 EXCAVATED & HAULED ABOUT 230 TONS OF  
 Comments Date:                            01171984  
 Comments:                                 MATERIALS TO CLASS-2 LANDFILL; PHOTOS BY  
 Comments Date:                            01171984

MAP FINDINGS  
FOCUS MAP 28

Map ID Site Database(s) EPA ID Number

**BRAY OIL/BURMAH CASTROL, INC. (Continued)**

**S101480704**

Comments: RWQCB SHOW A LAYER OF BROKEN LIMESTONE  
Comments Date: 01171984  
Comments: 2 FT THICK 3-4 FT BELOW GROUND SURFACE  
Comments Date: 01171984  
Comments: IN 1983, INSTALLED A SYSTEM TO STORE/  
Comments Date: 01171984  
Comments: FILTER; RAINWATER IN THE RUNOFF AREA  
Comments Date: 01171984  
Comments: MIGHT BE CONTAMINATED.  
Comments Date: 01171984  
Comments: ON 1/30/80, ANALYSES OF WASTEWATER SHOW  
Comments Date: 01171984  
Comments: OIL, GREASE AND SMALL AMOUNTS OF CHEMI-  
Comments Date: 01171984  
Comments: CALS.  
Comments Date: 01171984  
Comments: SUBMIT TO EPA 2/84 BRAY PROCESSING CO; 1/84 BRAY OIL  
Comments Date: 01171984  
Comments: PRELIM ASSESS DONE RCRA 3012  
Comments Date: 01251984  
Comments: FACILITY DRIVE-BY DRIVE BY. LEVEL & SLOPED TO THE SW. HALF  
Comments Date: 01251984  
Comments: OF SITE APPEARS TO BE USED FOR STORAGE  
Comments Date: 01251984  
Comments: TANKS & STACKS DRUMS. SOME OF TANKS ARE  
Comments Date: 01251984  
Comments: OLD & LIQ IS DRIPPG FROM A FEW EXTERNAL  
Comments Date: 01251984  
Comments: PIPES & FAUCETS IN THE TANK FARM. EAST  
Comments Date: 01251984  
Comments: ACROSS MARIANNA AVE LARGE APARTMENT  
Comments Date: 01251984  
Comments: COMPLEX.FENCED.  
Comments Date: 01311995  
Comments: CASTROL SUBMITTED SEVEN GROUNDWATER MONITORING REPORTS  
Comments Date: 01311995  
Comments: BETWEEN MAY OF 1991 AND JANUARY OF 1995. DTSC REQUESTED  
Comments Date: 01311995  
Comments: CASTROL TO SUBMIT A FIVE YEAR REVIEW WORKPLAN WITHIN ONE  
Comments Date: 01311995  
Comments: MONTH FOLLOWING THE SUBMITTAL OF THE LAST MONITORING  
Comments Date: 01311995  
Comments: REPORT DUE MAY 1995.  
Comments Date: 02022005  
Comments: The Removal Action Workplan for the Former Castrol site was  
Comments Date: 02022005  
Comments: finalized after the public comment period. Contaminants of  
Comments Date: 02022005  
Comments: concern in soil were benzene and Freon 113. The proposed  
Comments Date: 02022005  
Comments: activities include the removal of benzene-impacted soil and  
Comments Date: 02022005  
Comments: which will be tranported off-site. Public Particiaption  
Comments Date: 02022005  
Comments: activities were completed for the Former Castrol site.  
Comments Date: 02022005  
Comments: Activities included a community profile, notices, fact sheets

MAP FINDINGS  
FOCUS MAP 28

Map ID	Site	Database(s)	EPA ID Number
--------	------	-------------	---------------

**BRAY OIL/BURMAH CASTROL, INC. (Continued)**

**S101480704**

Comments Date:	02022005
Comments:	during the course of the investigation, and in preparation for
Comments Date:	02022005
Comments:	the Removal Action Workplan. In general, community interest was
Comments Date:	02022005
Comments:	low. The Removal Action Plan was implemented, which addressed
Comments Date:	02022005
Comments:	the excavation of volatile organic (benzene) - impacted soil
Comments Date:	02022005
Comments:	which was transported off-site.
Comments Date:	02172005
Comments:	DTSC approved the Final RAW.
Comments Date:	02282005
Comments:	DTSC responded to community members who commented on the draft
Comments Date:	02282005
Comments:	RAW, eight comments were received
Comments Date:	03261981
Comments:	INSPECTION(OTHER) HENNINGSON,DURHAM & RICARDSONS SCIENCES
Comments Date:	03261981
Comments:	DIV. REP OF CONTM SOIL & G-WATER OF
Comments Date:	03261981
Comments:	HYDROCARBONS; 3.26PPM PCB'S AT OLD SUMP
Comments Date:	03261981
Comments:	PROPOSED TO REMOVE THE SOIL TO A DEPTH OF
Comments Date:	03261981
Comments:	20FT S & W OF THE SUMP.
Comments Date:	04012005
Comments:	The Notice of Exemption was finalized for the Former Castrol
Comments Date:	04012005
Comments:	site. Contaminants of concern at the site include volatile
Comments Date:	04012005
Comments:	organic compounds. Activities proposed for the site were
Comments Date:	04012005
Comments:	expected to have an insignificant impact upon the
Comments Date:	04012005
Comments:	environment. The Removal Action Plan was implemented, which
Comments Date:	04012005
Comments:	addressed the excavation of volatile organic compounds (benzene)
Comments Date:	04012005
Comments:	- impacted soil which was transported off-site.
Comments Date:	04132004
Comments:	DTSC received Phase II Assessment performed at the former
Comments Date:	04132004
Comments:	Castrol Industrial North America, Inc. (CINA) facility located at
Comments Date:	04132004
Comments:	1925 North Mariana Avenue, Los Angeles, California. This
Comments Date:	04132004
Comments:	assessment was performed by Smith-Emery GeoServices (SEG) on
Comments Date:	04132004
Comments:	behalf of Dynamic Builders, Inc. in regards to the potential
Comments Date:	04132004
Comments:	purchase of the site and redevelopment of the site with
Comments Date:	04132004
Comments:	commercial warehouse spaces. On behalf of BP America, BP Legal
Comments Date:	04132004
Comments:	Group West Region (BP Legal), SECOR International Incorporated,
Comments Date:	04132004

MAP FINDINGS  
FOCUS MAP 28

Map ID	Site	Database(s)	EPA ID Number
--------	------	-------------	---------------

**BRAY OIL/BURMAH CASTROL, INC. (Continued)**

**S101480704**

Comments:	submitted the data to DTSC in regards to cost recovery be the
Comments Date:	04132004
Comments:	DTSC for work performed on the referenced case.
Comments Date:	05131982
Comments:	INSPECTION(LOCAL) CO ENGR. NO IMPROV. CONTM STORM WATER
Comments Date:	05131982
Comments:	COULD BE DISCH TO THE STREET.
Comments Date:	05272004
Comments:	DTSC determined the elevated levels of volatile organic
Comments Date:	05272004
Comments:	compounds (VOCs) present in the shallow soil. DTSC sent
Comments Date:	05272004
Comments:	comments to SECOR mentioning the primary concern with these
Comments Date:	05272004
Comments:	elevated levels of VOCs was the potential for vapor
Comments Date:	05272004
Comments:	intrusion into the indoor air environmental for any
Comments Date:	05272004
Comments:	future site development.
Comments Date:	06162005
Comments:	The Removal Action Plan for the Former Castrol site was
Comments Date:	06162005
Comments:	implemented. Contaminants of concern were benzene and Freon
Comments Date:	06162005
Comments:	113.894 tons of benzene-contaminated soil was transported
Comments Date:	06162005
Comments:	off-site.
Comments Date:	06282004
Comments:	SECOR submitted further questions about VOCs and SVOCs
Comments Date:	06282004
Comments:	methods and DTSC responded.
Comments Date:	07092004
Comments:	SECOR submitted Workplan for Additional Site Assessment to DTSC.
Comments Date:	07122004
Comments:	SECOR submitted Workplan to DTSC.
Comments Date:	07251991
Comments:	Completion of construction activities required in the RAP.
Comments Date:	08062004
Comments:	DTSC responded SECOR recommending soil gas sampling at both 5-
Comments Date:	08062004
Comments:	and 15-foot bgs and a mobile laboratory for VOC.
Comments Date:	08122004
Comments:	SECOR submitted Quality Assurance Project Plan to DTSC.
Comments Date:	09032004
Comments:	DTSC approved the Workplan for Additional Site Assessment after
Comments Date:	09032004
Comments:	detrmining that the Quality Assurance Project Plan (QAPP) had
Comments Date:	09032004
Comments:	adequately addressed the Data Quality Objective (DQOs) and QA/QC
Comments Date:	09032004
Comments:	requirements for the project.
Comments Date:	10012004
Comments:	SECOR submitted Final Report for Additional Site Assessment.
Comments Date:	10051981
Comments:	INSPECTION(LOCAL) CO ENGR. ELIMINATED GROUND DISP PIT &
Comments Date:	10051981
Comments:	COLLECTS FLOW IN STORAGE TANKS FOR DISCH

MAP FINDINGS  
FOCUS MAP 28

Map ID      Site      Database(s)      EPA ID Number

**BRAY OIL/BURMAH CASTROL, INC. (Continued)**

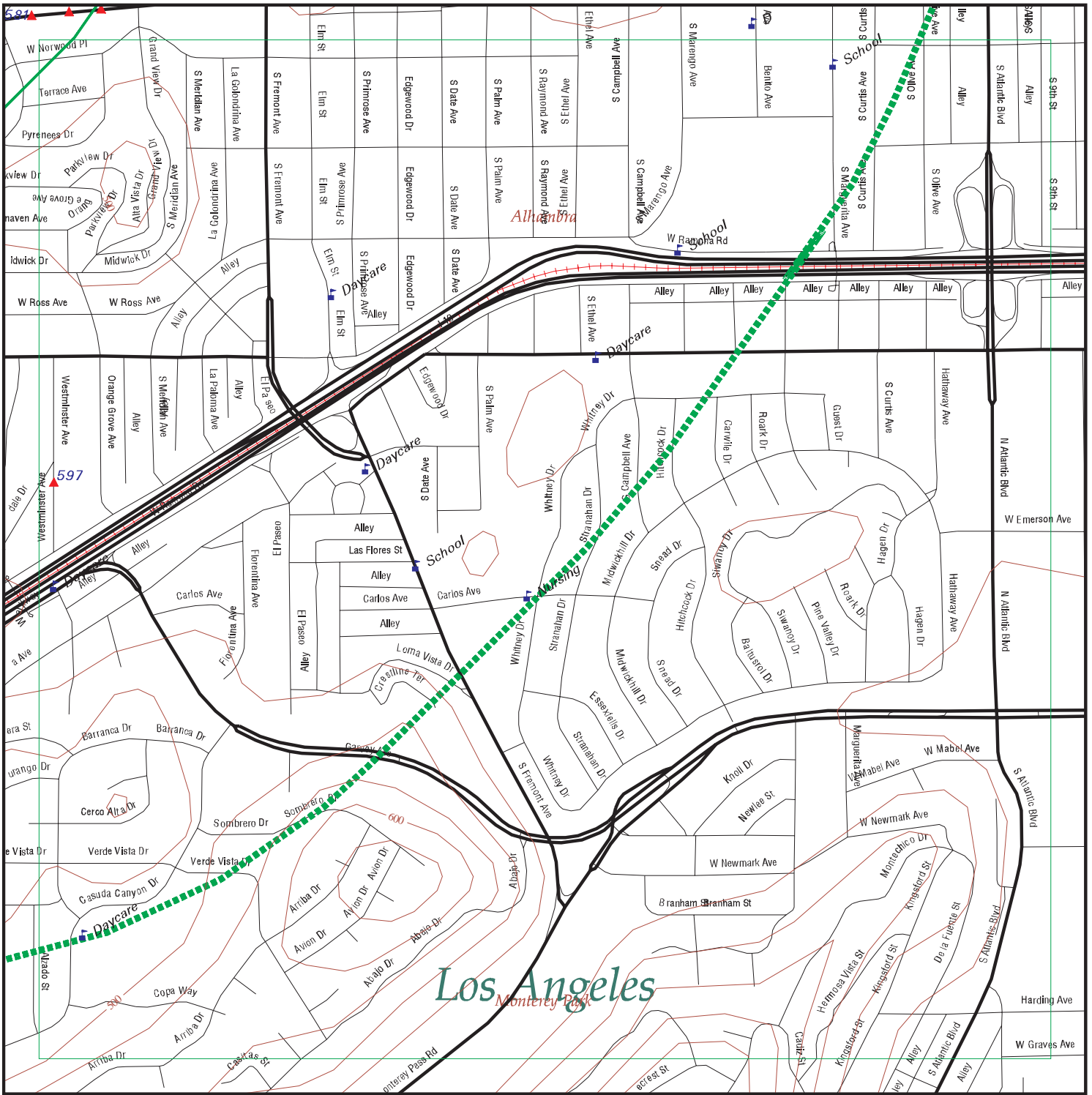
**S101480704**

Comments Date: 10051981  
 Comments: TO THE SEWER.  
 Comments Date: 10152004  
 Comments: SECOR submitted Subsurface Investigation VOC Impact based on the  
 Comments Date: 10152004  
 Comments: results of SECOR's soil gas investigation to DTSC.  
 Comments Date: 12092004  
 Comments: SECOR submitted Draft Removal Action Workplan (RAW).  
 Comments Date: 12092004  
 Comments: SECOR submitted Draft Removal Action Workplan (RAW).  
 Comments Date: 12131996  
 Comments: Site Delisted.  
 Comments Date: 12162004  
 Comments: SECOR submitted Site Characterization Report.  
 Comments Date: 12171996  
 Comments: The Remedial Action Plan (RAP) approved July,1990 specified  
 Comments Date: 12171996  
 Comments: the end of the fifth year of groundwater monitoring, DTSC  
 Comments Date: 12171996  
 Comments: would make a determination on the need for further monitorin  
 Comments Date: 12171996  
 Comments: DTSC has determined that no further groundwater monitoring i  
 Comments Date: 12171996  
 Comments: necessary and that all activities required by the RAP have  
 Comments Date: 12171996  
 Comments: been completed.  
 Comments Date: 12172004  
 Comments: DTSC approved the Site Characterization Report.  
 Comments Date: 12302004  
 Comments: The site characterization was conducted for the Former Castrol  
 Comments Date: 12302004  
 Comments: site. Contaminants of concern at the site include volatile  
 Comments Date: 12302004  
 Comments: organic compounds (benzene) and Freon 113. Soil gas  
 Comments Date: 12302004  
 Comments: investigation was performed at 42 locations.  
 Comments Date: 12311981  
 Comments: RA 1: EXCAVATION SUMP & SOILS  
 ID Name: BEP DATABASE PCODE  
 ID Value: P31007  
 ID Name: EPA IDENTIFICATION NUMBER  
 ID Value: CAD039704390  
 ID Name: EPA IDENTIFICATION NUMBER  
 ID Value: CAD097043111  
 ID Name: CALSTARS CODE  
 ID Value: 300018  
 Alternate Name: BURMAH CASTROL INC BRAY PROCESSING / GURMAN UNION CARBIDE BRAY OIL/BURMAH CASTROL,  
 INC. CASTROL INC  
 Special Programs Code: R3012  
 Special Programs Name: RCRA 3012

FOCUS MAP 28 ORPHAN SUMMARY

City	EDR ID	Site Name	Site Address	Zip	Database(s)
LA CANADA	U001562226	BARLEY FLATS (CAMP 18)	STAR ROUTE	90063	HAZNET, HIST UST
LOS ANGELES	1000921601	NORTHROP CORP AIRCRAFT DIV	20700 DENKER ST	90032	FINDS, RCRA-TSDF, CORRACTS, CERC-NFRAP, RCRA-NonGen
MONTEREY PARK	1003878978	STARBIRD DUMP SITE	STARBIRD DR AND KELLER AVE	91754	CERC-NFRAP

# Focus Map 29

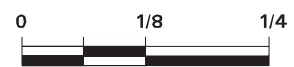


EDR DataMap® - Environmental Atlas

## SR 710 Tunnel

### Legend

- |                    |                         |             |                   |              |
|--------------------|-------------------------|-------------|-------------------|--------------|
| Roads              | Waterways               | Powerlines  | Water             | Listed Sites |
| Major Roads        | Railroads               | Pipelines   | Superfund Sites   |              |
| Contour Lines      | Study Boundary          | Fault Lines | Federal DOD Sites |              |
| 100-Yr Flood Zones | Indian Reservations BIA |             |                   |              |



Scale in Miles



FOCUS MAP 29 SUMMARY

<u>Database</u>	<u>Total Plotted</u>
<b><u>FEDERAL RECORDS</u></b>	
NPL	0
Proposed NPL	0
Delisted NPL	0
NPL LIENS	0
CERCLIS	0
CERC-NFRAP	0
LIENS 2	0
CORRACTS	0
RCRA-TSDF	0
RCRA-LQG	0
RCRA-SQG	0
RCRA-CESQG	0
RCRA-NonGen	0
US ENG CONTROLS	0
US INST CONTROL	0
ERNS	0
HMIRS	0
DOT OPS	0
US CDL	0
US BROWNFIELDS	0
DOD	0
FUDS	0
LUCIS	0
CONSENT	0
ROD	0
UMTRA	0
DEBRIS REGION 9	0
ODI	0
MINES	0
TRIS	0
TSCA	0
FTTS	0
HIST FTTS	0
SSTS	0
ICIS	0
PADS	0
MLTS	0
RADINFO	0
FINDS	1
RAATS	0
SCRD DRYCLEANERS	0
<b><u>STATE AND LOCAL RECORDS</u></b>	
HIST Cal-Sites	0
CA BOND EXP. PLAN	0
SCH	0
Toxic Pits	0

FOCUS MAP 29 SUMMARY

<u>Database</u>	<u>Total Plotted</u>
SWF/LF	0
WMUDS/SWAT	0
CA WDS	0
Cortese	1
SWRCY	0
LUST	1
CA FID UST	0
SLIC	7
UST	0
HIST UST	0
AST	0
LIENS	0
SWEEPS UST	0
CHMIRS	0
Notify 65	0
DEED	0
VCP	0
DRYCLEANERS	0
WIP	8
CDL	0
RESPONSE	0
HAZNET	5
EMI	0
HAULERS	0
ENVIROSTOR	0
 <b><u>TRIBAL RECORDS</u></b>	
INDIAN RESERV	0
INDIAN ODI	0
INDIAN LUST	0
INDIAN UST	0
INDIAN VCP	0
 <b><u>EDR PROPRIETARY RECORDS</u></b>	
Manufactured Gas Plants	0

NOTES:

Sites may be listed in more than one database

MAP FINDINGS  
FOCUS MAP 29

Map ID	Site	Database(s)	EPA ID Number
577	<b>ELI PRINTING</b> <b>2832 W VALLEY BLVD</b> <b>ALHAMBRA, CA 91803</b>  SLIC: Region: STATE Global Id: SL603799464 Assigned Name: SLICSITE Lead Agency Contact: CURT CHARMLEY Lead Agency: LOS ANGELES RWQCB (REGION 4) Lead Agency Case Number: 115.0358 Responsible Party: UNKNOWN Recent DTW: Not reported Substance Released: VOC <b>Facility Status: Reopen Previously Closed Case</b>  WIP: Region: 4 File Number: 115.0358 <b>File Status: Backlog</b> Staff: CCHARMLE Facility Suite: Not reported	SLIC WIP	S106485242 N/A
577	<b>VALLEY SERVICE</b> <b>2810 W VALLEY BLVD</b> <b>ALHAMBRA, CA 91803</b>  SLIC: Region: STATE Global Id: SL603799494 Assigned Name: SLICSITE Lead Agency Contact: CURT CHARMLEY Lead Agency: LOS ANGELES RWQCB (REGION 4) Lead Agency Case Number: 115.0388 Responsible Party: MAURICE LUC Recent DTW: Not reported Substance Released: VOC <b>Facility Status: Reopen Previously Closed Case</b>  WIP: Region: 4 File Number: 115.0388 <b>File Status: Backlog</b> Staff: CCHARMLE Facility Suite: Not reported	SLIC WIP	S106485272 N/A
578	<b>LOY FRANK &amp; ASSOCIATES</b> <b>2890 W VALLEY BLVD</b> <b>ALHAMBRA, CA 91803</b>  SLIC: Region: STATE Global Id: SL603799446 Assigned Name: SLICSITE Lead Agency Contact: CURT CHARMLEY Lead Agency: LOS ANGELES RWQCB (REGION 4) Lead Agency Case Number: 115.0340	SLIC WIP	S106485224 N/A

MAP FINDINGS  
FOCUS MAP 29

Map ID	Site	Database(s)	EPA ID Number
	<b>LOY FRANK &amp; ASSOCIATES (Continued)</b>		<b>S106485224</b>
	Responsible Party: Not reported		
	Recent DTW: Not reported		
	Substance Released: VOC		
	<b>Facility Status: Case Open</b>		
	WIP:		
	Region: 4		
	File Number: 115.0340		
	<b>File Status: Backlog</b>		
	Staff: CCHARMLE		
	Facility Suite: Not reported		
<b>579</b>	<b>VALLEY CLEANERS</b> <b>2919 W VALLEY BL</b> <b>ALHAMBRA, CA 91803</b>	<b>HAZNET</b>	<b>S100947746</b> <b>N/A</b>
	HAZNET:		
	Gepaid: CAD981650054		
	Contact: LEE H. LEE		
	Telephone: 6262824102		
	Facility Addr2: Not reported		
	Mailing Name: Not reported		
	Mailing Address: 2619 W VALLEY BLVD		
	Mailing City,St,Zip: ALHAMBRA, CA 918031814		
	Gen County: Los Angeles		
	TSD EPA ID: CAT000613893		
	TSD County: Los Angeles		
	Waste Category: Liquids with halogenated organic compounds > 1000 mg/l		
	Disposal Method: Not reported		
	Tons: .1950		
	Facility County: Los Angeles		
	Gepaid: CAD981650054		
	Contact: LEE H. LEE		
	Telephone: 6262824102		
	Facility Addr2: Not reported		
	Mailing Name: Not reported		
	Mailing Address: 2619 W VALLEY BLVD		
	Mailing City,St,Zip: ALHAMBRA, CA 918031814		
	Gen County: Los Angeles		
	TSD EPA ID: CAT000613893		
	TSD County: Los Angeles		
	Waste Category: Liquids with halogenated organic compounds > 1000 mg/l		
	Disposal Method: Transfer Station		
	Tons: .6325		
	Facility County: Los Angeles		
	Gepaid: CAD981650054		
	Contact: LEE H. LEE		
	Telephone: 6262824102		
	Facility Addr2: Not reported		
	Mailing Name: Not reported		
	Mailing Address: 2619 W VALLEY BLVD		
	Mailing City,St,Zip: ALHAMBRA, CA 918031814		
	Gen County: Los Angeles		
	TSD EPA ID: CAT000613893		
	TSD County: Los Angeles		

MAP FINDINGS  
FOCUS MAP 29

Map ID	Site	Database(s)	EPA ID Number
--------	------	-------------	---------------

**VALLEY CLEANERS (Continued)**

**S100947746**

Waste Category: Liquids with halogenated organic compounds > 1000 mg/l  
Disposal Method: Transfer Station  
Tons: .8990  
Facility County: Los Angeles

Gepaid: CAD981650054  
Contact: LEE H. LEE  
Telephone: 6262824102  
Facility Addr2: Not reported  
Mailing Name: Not reported  
Mailing Address: 2619 W VALLEY BLVD  
Mailing City,St,Zip: ALHAMBRA, CA 918031814  
Gen County: Los Angeles  
TSD EPA ID: CAT000613893  
TSD County: Los Angeles  
Waste Category: Not reported  
Disposal Method: Not reported  
Tons: .0000  
Facility County: Los Angeles

Gepaid: CAD981650054  
Contact: LEE H. LEE  
Telephone: 6262824102  
Facility Addr2: Not reported  
Mailing Name: Not reported  
Mailing Address: 2619 W VALLEY BLVD  
Mailing City,St,Zip: ALHAMBRA, CA 918031814  
Gen County: Los Angeles  
TSD EPA ID: CAT000613893  
TSD County: Los Angeles  
Waste Category: Not reported  
Disposal Method: Transfer Station  
Tons: .0000  
Facility County: Los Angeles

[Click this hyperlink](#) while viewing on your computer to access 13 additional CA\_HAZNET: record(s) in the EDR Site Report.

**579 CONTROL SALES INC.  
2926 W VALLEY BLVD  
ALHAMBRA, CA 91803**

**SLIC S106485063  
WIP N/A**

SLIC:  
Region: STATE  
Global Id: SL603799285  
Assigned Name: SLICSITE  
Lead Agency Contact: CURT CHARMLEY  
Lead Agency: LOS ANGELES RWQCB (REGION 4)  
Lead Agency Case Number: 115.0176  
Responsible Party: MICHAEL O'GRADY  
Recent DTW: Not reported  
Substance Released: VOC  
**Facility Status: Reopen Previously Closed Case**

WIP:  
Region: 4  
File Number: 115.0176

MAP FINDINGS  
FOCUS MAP 29

Map ID	Site	Database(s)	EPA ID Number
	<b>CONTROL SALES INC. (Continued)</b>		<b>S106485063</b>
	<b>File Status:</b> Backlog <b>Staff:</b> CCHARMLE <b>Facility Suite:</b> Not reported		
<b>579</b>	<b>LEO CASTRO</b> <b>2929 WEST VALLEY</b> <b>ALHAMBRA, CA 91080</b>  HAZNET: Gepaid: CAC001408224 Contact: LEO CASTRO Telephone: 0000000000 Facility Addr2: Not reported Mailing Name: Not reported Mailing Address: 15 EAST FOOTHILL BLVD Mailing City,St,Zip: ARCADIA, CA 910060000 Gen County: Los Angeles TSD EPA ID: CAD000088252 TSD County: Los Angeles Waste Category: Unspecified aqueous solution Disposal Method: Transfer Station Tons: .2085 Facility County: Los Angeles	<b>HAZNET</b>	<b>S103974721</b> N/A
<b>580</b>	<b>ALPHA-1 COPIER CO</b> <b>2960 W VALLEY BLVD</b> <b>ALHAMBRA, CA 91803</b>  SLIC: Region: STATE Global Id: SL603799500 Assigned Name: SLICSITE Lead Agency Contact: CURT CHARMLEY Lead Agency: LOS ANGELES RWQCB (REGION 4) Lead Agency Case Number: 115.0394 Responsible Party: AIDE ASMAIEL Recent DTW: Not reported Substance Released: VOC <b>Facility Status: Reopen Previously Closed Case</b>  WIP: Region: 4 File Number: 115.0394 <b>File Status: Backlog</b> <b>Staff:</b> CCHARMLE <b>Facility Suite:</b> Not reported	<b>SLIC</b> <b>WIP</b>	<b>S106485278</b> N/A

MAP FINDINGS  
FOCUS MAP 29

Map ID	Site	Database(s)	EPA ID Number
580	<b>Y TIRE ALHAMBRA</b> <b>2969 WEST VALLEY BLVD</b> <b>ALHAMBRA, CA 91803</b>  HAZNET: Gepaid: CAL000028425 Contact: CANX VQ96 FELIX DUPY_____AH Telephone: 8185701113 Facility Addr2: Not reported Mailing Name: Not reported Mailing Address: 2969 WEST VALLEY BLVD Mailing City,St,Zip: ALHAMBRA, CA 918030000 Gen County: Los Angeles TSD EPA ID: Not reported TSD County: Los Angeles Waste Category: Aqueous solution with less than 10% total organic residues Disposal Method: Not reported Tons: 4.58 Facility County: Not reported  Gepaid: CAL000028425 Contact: DUPUY FELIX Telephone: 8185701113 Facility Addr2: Not reported Mailing Name: Not reported Mailing Address: 2969 WEST VALLEY BLVD Mailing City,St,Zip: ALHAMBRA, CA 918030000 Gen County: Los Angeles TSD EPA ID: CAT080013352 TSD County: Los Angeles Waste Category: Unspecified aqueous solution Disposal Method: Recycler Tons: .9174 Facility County: Los Angeles	HAZNET	S103650333 N/A
580	<b>Y TIRE SALES</b> <b>2969 W. VALLEY BOULEVARD</b> <b>ALHAMBRA, CA 91803</b>  FINDS: Other Pertinent Environmental Activity Identified at Site  UORS (California - Used Oil Recycling System). California Integrated Waste Management Board (CIWMB) helps communities establish and promote convenient collection opportunities for used oil and used oil filters.	FINDS	1007679081 110017969938
580	<b>Y-TIRE</b> <b>2969 W VALLEY BLVD</b> <b>ALHAMBRA, CA 91803</b>  HAZNET: Gepaid: CAL000026112 Contact: PAUL SCHWERTNER Telephone: 6269691771 Facility Addr2: Not reported Mailing Name: Not reported Mailing Address: 2969 W VALLEY BLVD	HAZNET WIP	S103996443 N/A

MAP FINDINGS  
FOCUS MAP 29

Map ID	Site	Database(s)	EPA ID Number
--------	------	-------------	---------------

**Y-TIRE (Continued)**

**S103996443**

Mailing City,St,Zip: ALHAMBRA, CA 918030000  
 Gen County: Los Angeles  
 TSD EPA ID: Not reported  
 TSD County: Los Angeles  
 Waste Category: Aqueous solution with less than 10% total organic residues  
 Disposal Method: Transfer Station  
 Tons: 0.07  
 Facility County: Not reported

Gepaid: CAL000026112  
 Contact: DUPUY FELIX  
 Telephone: 0000000000  
 Facility Addr2: Not reported  
 Mailing Name: Not reported  
 Mailing Address: 2969 W VALLEY BLVD  
 Mailing City,St,Zip: ALHAMBRA, CA 918030000  
 Gen County: Los Angeles  
 TSD EPA ID: CAD028409019  
 TSD County: Los Angeles  
 Waste Category: Aqueous solution with less than 10% total organic residues  
 Disposal Method: Treatment, Tank  
 Tons: 5.0040  
 Facility County: Los Angeles

WIP:  
 Region: 4  
 File Number: 115.0177  
**File Status: Backlog**  
 Staff: CCHARMLE  
 Facility Suite: Not reported

---

**580 Y TIRE SALES & SERVICE INC.**  
**2840 W RAMONA BLVD**  
**MONTEREY PARK, CA 90063**

**SLIC S106485064**  
**WIP N/A**

SLIC:  
 Region: STATE  
 Global Id: SL603799286  
 Assigned Name: SLICSITE  
 Lead Agency Contact: CURT CHARMLEY  
 Lead Agency: LOS ANGELES RWQCB (REGION 4)  
 Lead Agency Case Number: 115.0177  
 Responsible Party: STONE FETTERLY  
 Recent DTW: Not reported  
 Substance Released: VOC  
**Facility Status: Reopen Previously Closed Case**

WIP:  
 Region: 4  
 File Number: 115.0439  
**File Status: Backlog**  
 Staff: CORTEZ  
 Facility Suite: Not reported



MAP FINDINGS  
FOCUS MAP 29

Map ID	Site	Database(s)	EPA ID Number
580	<b>Y TIRE SALES INC</b> <b>2969 W VALLEY BLVD</b> <b>ALHAMBRA, CA 91803</b>  HAZNET: Gepaid: CAL000026112 Contact: PAUL SCHWERTNER Telephone: 6269691771 Facility Addr2: Not reported Mailing Name: Not reported Mailing Address: 2969 W VALLEY BLVD Mailing City,St,Zip: ALHAMBRA, CA 918030000 Gen County: Los Angeles TSD EPA ID: CAD028409019 TSD County: Los Angeles Waste Category: Unspecified organic liquid mixture Disposal Method: Transfer Station Tons: 0.45 Facility County: Not reported	HAZNET	S108225733 N/A
580	<b>Y TIRE SALES</b> <b>2969 VALLEY BLVD W</b> <b>ALHAMBRA, CA 91803</b>	LUST Cortese LOS ANGELES CO. HMS	S102059097 N/A
	LUST: Region: STATE Status: Case Closed Case Number: R-20487 Local Case #: Not reported Chemical: 1 Qty Leaked: Not reported Abate Method: Not reported Release Date: 1997-01-06 00:00:00 Discover Date: Not reported Report Date: 1997-01-06 00:00:00 Enforcement Dt: Not reported Review Date: 1997-01-06 00:00:00 Enter Date: 1998-07-06 00:00:00 Stop Date: Not reported Confirm Leak: Not reported Case Type: Soil only Cross Street: Not reported Enf Type: Not reported Funding: Not reported How Discovered: Not reported How Stopped: Not reported Leak Cause: Not reported Leak Source: Not reported Global Id: T0603705308 Workplan: Not reported Prelim Assess: Not reported Pollution Char: Not reported Remed Plan: Not reported Remed Action: Not reported Monitoring: Not reported MTBE Date: Not reported GW Qualifier: Not reported Soil Qualifier: Not reported Max MTBE GW ppb: Not reported Max MTBE Soil ppb: Not reported		

MAP FINDINGS  
FOCUS MAP 29

Map ID Site Database(s) EPA ID Number

**Y TIRE SALES (Continued)**

**S102059097**

County: 19  
 Org Name: Not reported  
 Reg Board: Los Angeles Region  
 Contact Person: Not reported  
 Responsible Party: Y TIR SALES  
 RP Address: 1941 MARIANNA AVE., LOS ANGELES CA 90032-4057  
 Interim: Not reported  
 Oversight Prgm: LUST  
 MTBE Class: \*  
 MTBE Conc: 0  
 MTBE Fuel: 0  
 MTBE Tested: Not Required to be Tested.  
 Staff: YR  
 Staff Initials: JA  
 Lead Agency: Local Agency  
 Local Agency: 19000  
 Hydr Basin #: SAN FERNANDO VALLEY  
 Beneficial: Not reported  
 Priority: Not reported  
 Cleanup Fund Id: Not reported  
 Work Suspended: Not reported  
 Operator: Not reported  
 Water System Name: Not reported  
 Well Name: Not reported  
 Distance To Lust: 0  
 Waste Discharge Global ID: Not reported  
 Waste Disch Assigned Name: Not reported  
 Summary: CLOSURE APPLICATION #173204

**LUST REG 4:**

Region: 4  
 Regional Board: 04  
 County: Los Angeles  
 facid: R-20487  
 Status: Case Closed  
 Substance: 1  
 Substance Quantity: Not reported  
 Local Case No: Not reported  
 Case Type: Soil  
 Abatement Method Used at the Site: Not reported  
 Global ID: T0603705308  
 W Global ID: Not reported  
 Staff: UNK  
 Local Agency: 19000  
 Cross Street: Not reported  
 Enforcement Type: Not reported  
 Date Leak Discovered: Not reported  
 Date Leak First Reported: 1/6/1997  
 Date Leak Record Entered: 7/6/1998  
 Date Confirmation Began: Not reported  
 Date Leak Stopped: Not reported  
 Date Case Last Changed on Database: 1/6/1997  
 Date the Case was Closed: 1/6/1997  
 How Leak Discovered: Not reported  
 How Leak Stopped: Not reported  
 Cause of Leak: Not reported  
 Leak Source: Not reported

MAP FINDINGS  
FOCUS MAP 29

Map ID	Site	Database(s)	EPA ID Number
--------	------	-------------	---------------

**Y TIRE SALES (Continued)**

**S102059097**

Operator: Not reported  
 Water System: Not reported  
 Well Name: Not reported  
 Approx. Dist To Production Well (ft): 7767.6704224208744710915036062  
 Source of Cleanup Funding: Not reported  
 Preliminary Site Assessment Workplan Submitted: Not reported  
 Preliminary Site Assessment Began: Not reported  
 Pollution Characterization Began: Not reported  
 Remediation Plan Submitted: Not reported  
 Remedial Action Underway: Not reported  
 Post Remedial Action Monitoring Began: Not reported  
 Enforcement Action Date: Not reported  
 Historical Max MTBE Date: Not reported  
 Hist Max MTBE Conc in Groundwater: Not reported  
 Hist Max MTBE Conc in Soil: Not reported  
 Significant Interim Remedial Action Taken: Not reported  
 GW Qualifier: Not reported  
 Soil Qualifier: Not reported  
 Organization: Not reported  
 Owner Contact: Not reported  
 Responsible Party: Y TIR SALES  
 RP Address: 1941 MARIANNA AVE., LOS ANGELES CA 90032-4057  
 Program: LUST  
 Lat/Long: 34.0764912 / -1  
 Local Agency Staff: Not reported  
 Beneficial Use: Not reported  
 Priority: Not reported  
 Cleanup Fund Id: Not reported  
 Suspended: Not reported  
 Assigned Name: Not reported  
 Summary: CLOSURE APPLICATION #173204

Cortese:  
 Region: CORTESE  
 Facility Addr2: 2969 VALLEY BLVD W

LOS ANGELES CO. HMS:  
 Region: LA  
 Facility Id: 015873-020487  
 Facility Status: Removed  
 Area: 3I  
 Permit Number: 53500  
 Permit Status: Removed  
 Facility Type: T0

597

**BROCK LOUIS  
2315 WESTMINSTER AVE  
ALHAMBRA, CA 91801**

**SLIC S106485149  
WIP N/A**

SLIC:  
 Region: STATE  
 Global Id: SL603799371  
 Assigned Name: SLICSITE  
 Lead Agency Contact: CURT CHARMLEY  
 Lead Agency: LOS ANGELES RWQCB (REGION 4)  
 Lead Agency Case Number: 115.0263  
 Responsible Party: UNKNOWN

MAP FINDINGS  
FOCUS MAP 29

<u>Map ID</u>	<u>Site</u>	<u>Database(s)</u>	<u>EPA ID Number</u>
---------------	-------------	--------------------	----------------------

**BROCK LOUIS (Continued)**

**S106485149**

Recent DTW: Not reported  
Substance Released: VOC  
**Facility Status: Reopen Previously Closed Case**

WIP:

Region: 4  
File Number: 115.0263  
**File Status: Backlog**  
Staff: CCHARMLE  
Facility Suite: Not reported

FOCUS MAP 29 ORPHAN SUMMARY

City	EDR ID	Site Name	Site Address	Zip	Database(s)
ALHAMBRA	U001570865	EXXON SERVICE STATION	3015 ATLANTIC	91803	HIST UST
ALHAMBRA	1001959760	Q C GROUP	1011 S FREMONT NO 121	91803	RCRA-SQG, FINDS, HAZNET
LOS ANGELES	1006805377	SHELL SERVICE STATION	306 E GARVEY	91754	RCRA-SQG, FINDS, HAZNET
MONTEREY PARK	1004677167	SHELL SERVICE STATION	2291 S ATLANTIC CESAR CHAVEZ	91754	RCRA-SQG
MONTEREY PARK	1003878978	STARBIRD DUMP SITE	STARBIRD DR AND KELLER AVE	91754	CERC-NFRAP

**Section 3**

**County Level Orphan  
Sites**

LOS ANGELES COUNTY, CA - ORPHAN SUMMARY

City	EDR ID	Site Name	Site Address	Zip	Database(s)
ACTON	S106483747	ANTELOPE VALLEY FREEWAY SPILL	7600 BLOCK ESCONDIDO CANYON RD		SLIC
ACTON	S106389676		1/2 MILE DUE NORTH OF SIERRA HIGHWAY, WALLACE CANY		CHMIRS
ACTON	S103341099	TT48818	SANTIAGO RD. 350 N. SIERRA HWY		CA WDS
ACTON	S103341107	CROWN VALLEY COMMUNITY CHURCH	SIERRA HWY		CA WDS
AGOURA	S101631261	VENTURA CO. FIRE PROT DIST. 36	555 N DEERHILL RD		CA FID UST, SWEEPS UST
AGOURA	S103650723	SOUTHERN CALIF EDISON	300 YARDS NORTH OF INTERSECTIO	00000	HAZNET
AGOURA HILLS	S108224640	VON'S STORE	HWY 101 PMI 36	--	HAZNET
AGOURA HILLS	U003064283	JOHN LI MD	29525 W CANWOOD ST 311		LOS ANGELES CO. HMS
AGOURA HILLS	98468281	TANKER TRUCK/ VEHICLE ACCIDENT	TANKER TRUCK/ VEHICLE ACCIDENT		ERNS
AGOURA HILLS	S107454115		WESTBOUND ON THE 101 VENTURA FREEWAY AT THE BOTTOM		CHMIRS
AGUA DULCE	S107536495		8111 WEST SIERRA HIGHWAY (CROSS-LUPINE AVENUE)	0	CDL
ALAMEDOS	2002620609	GANGWAY 1	GANGWAY 1	0	ERNS
ALHAMBRA	92259937	125 S 5TH ST	125 S 5TH ST		ERNS
ALHAMBRA	S106826960	BEWLEY ALLEN CADILLAC	801 - 816 E MAIN ST	0	EMI
ALHAMBRA	S107451088		APARTMENT COMPLEX 500-558 NORTH STONEMAN AVE		CHMIRS
ALHAMBRA	S107454079		WEST BOUND I-10 EAST OF GARFIELD AVE		CHMIRS
ALHAMBRA	S105629655		MAIN ST AND FIRST ST.		CHMIRS
ALHAMBRA	8722037	PLASTIC MATERIALS INC.	PLASTIC MATERIALS INC.		ERNS
ALHAMBRE	S105631708		501 S. MARRENGO		CHMIRS
ALTA DENA	90465205	UNOCAL SERVICE STATION 2188 N. FAIR OAK	UNOCAL SERVICE STATION 2188 N. FAIR OAK		ERNS
ALTADENA	S107450043		4001 CANYONDALE		CHMIRS
ALTADENA	8716834	N. SIDE POPPYFIELD DR. X LOCK AVE.	N. SIDE POPPYFIELD DR. X LOCK AVE.		ERNS
ALTADENA	S103995292	WELLS FARGO BANK	1830 E WASHINGTON BLVD	00000	HAZNET
ALTADENA	S102799205	1X KEMX TV INC	MT WILSON TV TRANSMITTERS SITE	00000	HAZNET
ALTADENA	90189373	7073 WOODBURY RD	7073 WOODBURY RD		ERNS
ANMTELOPE	S105630549		N.B. ON FWY 14 1/2 MILE SOUTH OF GOLDEN VALLEY .		CHMIRS
ANTELOPE VALLEY	S107537915		BRIGGS ROAD OFF OSLIE RD, HWY 14	0	CDL
ANTELOPE VALLEY	S105629948		VALLEY NORTH OF SPRING CANYON		CHMIRS
ARCADIA	S107451690		EB 210 EAST OF BALDWIN		CHMIRS
ARCADIA	S103650486	SO CAL EDISON	2ND AVE CORNER ST JOSEPH ST	00000	HAZNET
ARCADIA	S107535405		620 W PALM (WASTE MOVED TO P.D.)	0	CDL
ARCADIA	S101583862	C B NICHOLS EGG RANCH	900 S SANTA ANITA AVE		CA FID UST, LOS ANGELES CO. HM: SWEEPS UST
ARCARDIA	8715747	HECTOR PEREZ	HECTOR PEREZ		ERNS
ARLETA	98436394	INTERSECTION NORDOFF ST AND WOODMAN AVE. DS-219	INTERSECTION NORDOFF ST AND WOODMAN AVE. DS-219		ERNS
ARTESIA	8722043	18315 ALBERTIS	18315 ALBERTIS		ERNS
ARTESIA	S106102484	CALIFORNIA MILK PROD	PO BOX 6210		CA WDS
ARTESIA	S105633230		IN FRONT OF16649 PIONEER BLVD INDUSTRIAL AREA		CHMIRS
ASUZA	S107451152		AZUSA LAND RECLAMATION		CHMIRS
AUGORA HILLS	S107451687		EB 101 JOE KANON		CHMIRS
AVALON	2001564654	PO BOX 5086	PO BOX 5086	0	ERNS
AVALON	S106089129	THE SANTA CATALINA ISLAND CO	#1 CASINO WAY , CASINO BLDG	00000	HAZNET

LOS ANGELES COUNTY, CA - ORPHAN SUMMARY

City	EDR ID	Site Name	Site Address	Zip	Database(s)
AVALON	S100927449	1X NATIONAL RESOURCES	ON CATALINA IS. ACROSS CITY	00000	HAZNET
AVALON	S106100747	T. PENNINGTON IV MARINE SCI.	1 COVE RD		CA WDS
AVALON	2001567534	LOVERS COVE	LOVERS COVE	0	ERNS
AVALON	98425044	PEBBLY BEACH ROAD	PEBBLY BEACH ROAD		ERNS
AVOCADO HEIGHTS	S107528346		13636 LOUMONT (TG 637 G-6)	0	CDL
AVON	S105629349		UNKNOWN (SOMEWHERE IN THE CITY OF AVON)		CHMIRS
AVON	S103680211	CONTRA COSTA CO AVON BRIDGE	WATERFRONT RD NEAR SOLANO WY	00000	HAZNET
AZUSA	9999100378		(ONYX ENVIRONMENTAL) 1704 W FI		HMIRS
AZUSA	9900013560		(ONYX ENVIRONMENTAL) 1704 W FI		HMIRS
AZUSA	8722707	106 S. AZUSA ST. (SERV-STATION)	106 S. AZUSA ST. (SERV-STATION)		ERNS
AZUSA	S100858665	CITY OF AZUSA/PUBLIC WORKS	CHEMICAL WASTE MANAGEMENT	00000	HAZNET
AZUSA	S105255183	STRATEGIC WELL TESTING	30 DIFFERENT LOCATIONS		CA WDS
AZUSA	U003057515	DUARTE WATER CO (DEST)	1800 N FISH CANYON RD		LOS ANGELES CO. HMS
AZUSA	9998091209		MOTOR AVE		HMIRS
AZUSA	S105254903	SAN GABRIEL CYN SEDIMENT PROJ.	SAN GABRIEL CANYON		CA WDS
AZUSA	S103679966	US FOREST SERVICE/RINCON STATION	STAR ROUTE 1	00000	HAZNET
AZUSA	90465953	1301 A-3 WEST 15TH STREET	1301 A-3 WEST 15TH STREET		ERNS
AZUZA	91228354	812 N. LOREN LOT NO. 13	812 N. LOREN LOT NO. 13		ERNS
AZUZA	91466997	812 N. LOREN LOT NO. 13	812 N. LOREN LOT NO. 13		ERNS
BALDWIN PARK	8720270	13419 ATOLL AVE	13419 ATOLL AVE		ERNS
BALDWIN PARK	2002615352	14120 LIVEOAK	14120 LIVEOAK	0	ERNS
BALDWIN PARK	2000669170	AR ROAD	AR ROAD		ERNS
BALDWIN PARK	8721853	SHELL(SVC. STA.)(V.ROBERTS)	SHELL(SVC. STA.)(V.ROBERTS)		ERNS
BASSETT	S104571293	US DEPT OF AGRICULTURE	OLD GOLD LAKES RD	00000	HAZNET
BASSETT	S103441420	BASSETT SCHOOL	ORANGE BLOSSOM AVENUE		WMUDS/SWAT
BEL AIR	S103644887	CHATEAU CHAMBERAY	2385 ROSEMARE	00000	HAZNET
BELL	S105657113		SB 710 ON THE WEST BOUND FLORENCE OFF RAMP		CHMIRS
BELL	S102060192	US POSTAL SERVICE	5555 E RICKENBACKER RD		LOS ANGELES CO. HMS
BELL GARDEN	8720603	NR: 8422 GARFIELD BLVD	NR: 8422 GARFIELD BLVD		ERNS
BELL GARDENS	S102060481	MR STEVES DONUTS	6200 S EASTERN AVE L		LOS ANGELES CO. HMS
BELL GARDENS	S103953631	BURNHAM PACIFIC PROPERTY MGMT	AT EASTERN AVE / FLORENCE AVE	00000	HAZNET
BELL GARDENS	8712268	5706 E FLORENCE AVE	5706 E FLORENCE AVE		ERNS
BELL GARDENS	2003132616		710 FREEWAY/CLARA OVERPASS		HMIRS
BELL GARDENS	S105696520	C&R AUTO MUFFLERS	5616 E GAGE AVE B		LOS ANGELES CO. HMS
BELL GARDENS	8716213	8422 SO. GARFIELD BLVD.	8422 SO. GARFIELD BLVD.		ERNS
BELLFLOWER	S107529515		16621 ARKANSAS	0	CDL
BELLFLOWER	91466243	16118 BELFLOWER BLVD SPACE 25	16118 BELFLOWER BLVD SPACE 25		ERNS
BELLFLOWER	U003060306	OLARK CENTER BOWL (DEST)	9339 E CENTER ST		LOS ANGELES CO. HMS
BELLFLOWER	S105632913		LAKEWOOD BLVD BETWEEN ROSE AND ASHWORTH		CHMIRS
BELLFLOWER	S106484040	ARCO PIPELINE L-34	17000 LAKEWOOD BLVD / PARK ST		SLIC
BELLFLOWER	S105667497		MANHOLE #145 AT ROSECRAN AVE AND BELLFLOWER RD	UNK	CHMIRS
BELLFLOWER	U003059122	DAIRY (DEST)	7535 E OLIVE ST		LOS ANGELES CO. HMS
BELLFLOWER	U003059412	BESS CLEANERS	8634 E PALM AVE		LOS ANGELES CO. HMS
BELMON ISLAND	91236880	PLATFORM	PLATFORM		ERNS
BELMONT SHORE	91219295	GRID H-7 LONG BEACH HARBOR	GRID H-7 LONG BEACH HARBOR		ERNS
BELMONT(NR)	8712289	OFFSHORE PLATFORM:PRC-186.1	OFFSHORE PLATFORM:PRC-186.1		ERNS
BEVERLY HILLS	91225253	321 N. FOOTHILL RD BEVERLY HILLS SUBSTATION	321 N. FOOTHILL RD BEVERLY HILLS SUBSTATION		ERNS



LOS ANGELES COUNTY, CA - ORPHAN SUMMARY

City	EDR ID	Site Name	Site Address	Zip	Database(s)
BEVERLY HILLS	91237522	SUNSET BLVD AND REXFORD AV	SUNSET BLVD AND REXFORD AV		ERNS
BEVERLY HILLS	91240331	SUNSET BLVD & REXFORD AVE	SUNSET BLVD & REXFORD AVE		ERNS
BEVERLY HILLS	91467291	SUNSET BLVD AND REXFORD AV	SUNSET BLVD AND REXFORD AV		ERNS
BEVERLY HILLS	S106102483	BEVERLY HILLS TRAN STATION	9357 W THIRD ST		CA WDS
BEVERLY HILLS	S100926011	1X CITY OF BEVERLY HILLS	TRANSFER STATION	00000	HAZNET
BEVERLY HILLS	S103946467	CITY OF BEVERLY HILLS	TRANSFER STATION	00000	HAZNET
BREA	91209574	WEST PUENTE TANK FARM	WEST PUENTE TANK FARM		ERNS
BRENTWOOD	S105664439		BRENTWOOD BLVD. AND SUNSET ROAD.		CHMIRS
BRENTWOOD	S106483789	OXY USA, INC. FORMER WILLIAMSON TANK FARM	DEER VALLEY ROAD		SLIC
BRENTWOOD	S106483861	TERMO CO	SOUTHWEST END OF SAN JOSE AVE		SLIC
BRENTWOOD	S103678706	PACIFIC GAS AND ELECTRIC CO*E	FAIRVIEW AVE / BALFOUR RD	00000	HAZNET
BRENTWOOD	S107591823	CITY OF BRENTWOOD PW HOME DEPORT PUMP STI	5531 HEIDORN RANCH RD		CONTRA COSTA CO. SITE LIST
BRENTWOOD	S105883066		556 SECOND ST		CHMIRS
BRENTWOOD	S104310621	LONGS DRUG STORE #511	1175 2ND ST		CONTRA COSTA CO. SITE LIST
BRENTWOOD	S106483871	SR4 BYPASS AUTHORITY DAVIS PROPERTY	STATE RT 4 BYPASS AUTHORITY		SLIC
BRENTWOOD	S106828707	CITY OF BRENTWOOD	375 SUNSET ROAD	0	EMI
BRENTWOOD	S107451119		AT THE CORNER OF CRESCENT WAY AND GOLD CREEK CIRCL		CHMIRS
BRENTWOOD	S105631110		E/B W/B HWY 4 SAND CREEK TO 2ND ST		CHMIRS
BURBANK	S105630364		900 SOUTH BLOCK OF GLEN OAKS		CHMIRS
BURBANK	9999050144		BURBANK AIRPORT HANGER #4		HMIRS
BURBANK	9900004149		BURBANK AIRPORT HANGER #4		HMIRS
BURBANK	S104733307	WERKS II	918 CHESTNUT ST B		LOS ANGELES CO. HMS
BURBANK	S104733304	AMERICAN INSURANCE COSULTANTS	102 CHESTNUT ST B		LOS ANGELES CO. HMS
BURBANK	S104733338	PROSPEROUS VENTURES	2604 CLARK AVE A		LOS ANGELES CO. HMS
BURBANK	S102803067	CITY OF BURBANK	CORNER OF BURBANK BLVD /	00000	HAZNET
BURBANK	S104570480	UNION PACIFIC RAILROAD	CORNER OF LAKE / MAGNOLIA	00000	HAZNET
BURBANK	9998030666		4511 A EMPIRE AVE		HMIRS
BURBANK	S107453552		SB I-5 AT ALAMEDA		CHMIRS
BURBANK	91205069	LOCKHEED FACILITY	LOCKHEED FACILITY		ERNS
BURBANK	S103975338	LOS ANGELES COUNTY SANITATION DISTRICT	LOCKHEED CORPORATION	00000	HAZNET
BURBANK	S100858965	CO SANITATION DIST/LOS ANGELES	LOCKHEED	00000	HAZNET
BURBANK	S102055944	BURBANK REDEVELOPMENT AGENCY	245 MAGNOLIA BLVD		LOS ANGELES CO. HMS
BURBANK	S106090657	DISNEY ELEMENTARY SCHOOL	1220 WEST ORANGE AVENUE	00000	HAZNET
BURBANK	S105696364	JOE'S AUTOMOTIVE	140 E PROSPECT AVE B		LOS ANGELES CO. HMS
BURBANK	S105630037		SOUTHBOUND I-5, NORTH OF 134 INTERCHANGE		CHMIRS
BURBANK	S103674812	CITY OF BURBANK POLICE RANGE	8731 WILDWOOD CANYON RD	00000	HAZNET
CA CANADA	S102794560	1X GARY ZENTMYER DEVELOPMENT	1919 VERDUGO ROAD	00000	HAZNET
CALABASAS	S107451352		CALABASAS RD AND PARK GRENADA		CHMIRS
CALABASAS	S102808950	LOS ANGELES COUNTY SANITATION DISTRICT	CALABASAS PARK CENTER	00000	HAZNET
CALABASAS	2001560302	ELLENVILLE	ELLENVILLE	0	ERNS
CALABASAS	2002597739	US HWY 101	US HWY 101	0	ERNS
CALABASAS	S107452160		INT. OF BLUEBIRD DR AND MEADOWLARK DR.		CHMIRS
CALABASAS	S102804334	MERCANTILE NATIONAL BANK	LOT 9 OF TRACK 43568	00000	HAZNET
CALABASAS	90465780	MULHOLLAND HWY CONSTRUCTION SITE	MULHOLLAND HWY CONSTRUCTION SITE		ERNS
CALABASAS	2001563799	3514 OLD TOPANGA CANYAN	3514 OLD TOPANGA CANYAN	0	ERNS
CALABASAS	S107453827		TAPIA, PART OF THE MALIBU CREEK STATE PARK		CHMIRS
CALABASAS	2000545374	23631 THROUGH 23741	23631 THROUGH 23741	0	ERNS

LOS ANGELES COUNTY, CA - ORPHAN SUMMARY

City	EDR ID	Site Name	Site Address	Zip	Database(s)
CANOGA PARK	2002599729	8901 DESOTO AVE	8901 DESOTO AVE	0	ERNS
CANOGA PARK	2002611721	8331 DUCORE AVE	8331 DUCORE AVE	0	ERNS
CANOGA PARK	8712266	HUGHES AIR CRAFT/RP/T.BOXWELL	HUGHES AIR CRAFT/RP/T.BOXWELL		ERNS
CANOGA PARK	S100939218	LOS ANGELES/DEPT OF PUBLIC WORKS	ROCKETDYNE ROCKWELL INT'L	00000	HAZNET
CANOGA PARK	8722181	UNK	UNK		ERNS
CANYON COUNTRY	90465540	FIELD ON BAGONIA STREET NEAR ABELIA STRE	FIELD ON BAGONIA STREET NEAR ABELIA STRE		ERNS
CARSEN	2000533273	ALAMEDA AND SEPULVEDA	ALAMEDA AND SEPULVEDA	0	ERNS
CARSEN	2000669817	AND SEPULVEDA	AND SEPULVEDA		ERNS
CARSEN	2000524404	18907 SOUTH SANTA FE	18907 SOUTH SANTA FE	0	ERNS
CARSON	90465865	213TH ST. AND WILMINGTON BLVD.	213TH ST. AND WILMINGTON BLVD.		ERNS
CARSON	S103441299	BERADA CORPORATION-GARDENA VAL	213TH STREET		WMUDS/SWAT
CARSON	8719834	223RD + ALAMEDA ST	223RD + ALAMEDA ST		ERNS
CARSON	S104565734	ADVANCED CARGO SERVICES	23RD ST / ALAMEDA ST	00000	HAZNET
CARSON	S103679005	CALTRANS I 405 BRIDGE 53 1168	I 405 OVERCROSSING AT ALAMEDA	00000	HAZNET
CARSON	S107451044		ALAMEDA AT SEPULVEDA		CHMIRS
CARSON	2002604250	ALAMEDA ST	ALAMEDA ST	0	ERNS
CARSON	2002622915	192 AND MAIN ST	192 AND MAIN ST	0	ERNS
CARSON	2000531971	APROX 2100 BLOCK OF 223RD ST	APROX 2100 BLOCK OF 223RD ST	0	ERNS
CARSON	S105629467		ARCO REFINERY 1801 EAST SEPULVEDA		CHMIRS
CARSON	S105629295		ARCO REFINERY		CHMIRS
CARSON	S105632612		ARCO LA REF 1801 EAST SEPULVEDA		CHMIRS
CARSON	91466290	ARCO PRODUCTS 1801 EAST SEPULVEDA	ARCO PRODUCTS 1801 EAST SEPULVEDA		ERNS
CARSON	S105629978		821 EAST ARTESIA BLVD, CROSS OF AVALON		CHMIRS
CARSON	S107451131		AVALON BLVD. NORTH OF THE 91 FREEWAY		CHMIRS
CARSON	S105632216		23825 SOUTH AVALON		CHMIRS
CARSON	91466665	AVALON BLVD AND ALBERTONI STREET	AVALON BLVD AND ALBERTONI STREET		ERNS
CARSON	91217069	AVALON BLVD AND ALBERTONI STREET	AVALON BLVD AND ALBERTONI STREET		ERNS
CARSON	96472359	000 BARRELS) / UNKNOWN	000 BARRELS) / UNKNOWN		ERNS
CARSON	2000668919	00 BLOCK OF 223RD	00 BLOCK OF 223RD		ERNS
CARSON	U003057038	BLOCKER DUMP (DEST)	21600 S BONITA ST		LOS ANGELES CO. HMS
CARSON	S105937919	GORDON'S AMERICAN SHUTTER	16813 S BROADWAY AV	0	EMI
CARSON	S107451390		CARSON CA, I-405 JUST NORTH OF EAST 223RD, NEAR AL		CHMIRS
CARSON	9998090569		2442 EAST CARSON S		HMIRS
CARSON	9998090568		2442 EAST CARSON S		HMIRS
CARSON	91233480	CORNER VERMONT & SEPULVED AVES	CORNER VERMONT & SEPULVED AVES		ERNS
CARSON	91467153	CORNER VERMONT & SEPULVEDA AVES	CORNER VERMONT & SEPULVEDA AVES		ERNS
CARSON	20017576		CWX FACILITY		HMIRS
CARSON	S102799724	1X APPLAUSE, INC	2456 E DELAMO BLVD	00000	HAZNET
CARSON	S107451584		DELORES SUPPORT YARD		CHMIRS
CARSON	20013705		AT DOCK		HMIRS
CARSON	S107451611		DOLORES YARD MPM 2.82		CHMIRS
CARSON	S107451610		DOLORES RAILYARD		CHMIRS
CARSON	S105629386		DOLORES YARDS		CHMIRS
CARSON	S104733455	RADIOLOGY SUPPORT DEVICES INC	1904 E DOMINGUEZ ST B		LOS ANGELES CO. HMS
CARSON	S104733454	CUSTOM FOAM & RUBBER CORP	1904 E DOMINGUEZ ST A		LOS ANGELES CO. HMS
CARSON	91215840	DOMINGUEZ ESTATES GLADWICK AND WILMINGTON STREETS	DOMINGUEZ ESTATES GLADWICK AND WILMINGTON STREETS		ERNS

LOS ANGELES COUNTY, CA - ORPHAN SUMMARY

City	EDR ID	Site Name	Site Address	Zip	Database(s)
CARSON	S105631366		NORTH EAST CORNER FIGUREOA AND SEPULVEDA BLVDS.		CHMIRS
CARSON	2003133103		FORDYCE AVE		HMIRS
CARSON	2003132620		FORDYCE AVE		HMIRS
CARSON	20015072		20805 S FORDYCK AVE		HMIRS
CARSON	S104733592	JCL CORP	407 E GARDENA BLVD C		LOS ANGELES CO. HMS
CARSON	S104733589	STETEMENT SHIRTS	403 E GARDENA BLVD A		LOS ANGELES CO. HMS
CARSON	S104733588	KD ASSOCIATES INC	401 E GARDENA BLVD A		LOS ANGELES CO. HMS
CARSON	S104733587	WHEELER MANUFACTURING CO	339 E GARDENA BLVD B		LOS ANGELES CO. HMS
CARSON	20014136		N/B I-405 AT AVALON BLVD.		HMIRS
CARSON	S105664470		INTERSECTION OF CARSON ST AND DOMINQUEZ CANNEL		CHMIRS
CARSON	8716407	LOMITA BLVD./BET. WILMINGTON & ALAMEDA	LOMITA BLVD./BET. WILMINGTON & ALAMEDA		ERNS
CARSON	S107452421		MAIN ST. AT HWY 405		CHMIRS
CARSON	S104734225	M S MACHINE WORKS	24424 S MAIN ST 605		LOS ANGELES CO. HMS
CARSON	S104734224	TORMEX CO	24424 S MAIN ST 602		LOS ANGELES CO. HMS
CARSON	S104734222	CAL GARAGE	24418 S MAIN ST 401		LOS ANGELES CO. HMS
CARSON	S104734218	MANSON & YOUNG INC	24414 S MAIN ST 211		LOS ANGELES CO. HMS
CARSON	S104734217	NOVITA AMERICA INC	24414 S MAIN ST 207		LOS ANGELES CO. HMS
CARSON	S104734169	LABEL INK	16312 S MAIN ST B		LOS ANGELES CO. HMS
CARSON	S104734168	SPACECRAFT TOOLING	16312 S MAIN ST A		LOS ANGELES CO. HMS
CARSON	S104734205	VICTOR LOPEZ PALLETS	18925 S MAIN ST C		LOS ANGELES CO. HMS
CARSON	S104734204	J M F PALLET CO	18925 S MAIN ST B		LOS ANGELES CO. HMS
CARSON	U003060038	SOUTHWEST STEEL MILLS	19100 S MONETA AVE		LOS ANGELES CO. HMS
CARSON	S105630690		NICOLLE AVE/MOWETA		CHMIRS
CARSON	87463848	OLD QUAKER PAINT(FACILITY)	OLD QUAKER PAINT(FACILITY)		ERNS
CARSON	S105664300		OUTSIDE OF FENCE LINE AT 1801 E. SEPULVEDA BLVD.		CHMIRS
CARSON	S105630586		SO PACIFIC RR INDUSTRY TRACK 7716		CHMIRS
CARSON	S106483942	SHELL OIL CO	PERRY STREET		SLIC
CARSON	8722681	REFINERY @ 20945 S. WILMINGTON BLVD.	REFINERY @ 20945 S. WILMINGTON BLVD.		ERNS
CARSON	9999090932		20805 S		HMIRS
CARSON	9900012116		20805 S		HMIRS
CARSON	U003059859	ALL AMERICAN OIL CO	16700 S SAN PEDRO ST		LOS ANGELES CO. HMS
CARSON	S105631596		2000 E. SEPUL AVE.		CHMIRS
CARSON	91233604	1622 E SEPULAEDA AVE	1622 E SEPULAEDA AVE		ERNS
CARSON	S105631647		2160 SEPULVADA		CHMIRS
CARSON	2004718057	1801 EAST SEPULVEA	1801 EAST SEPULVEA		ERNS
CARSON	2002599084	81801 EAST SEPULVEA	81801 EAST SEPULVEA	0	ERNS
CARSON	2002617104	81801 EAST SEPULVEA	81801 EAST SEPULVEA	0	ERNS
CARSON	2000669419	SEPULVEDA BLVD	SEPULVEDA BLVD		ERNS
CARSON	2003702640	1801 EAST SEPULVEDA BLD	1801 EAST SEPULVEDA BLD		ERNS
CARSON	2000672524	SEPULVEDA BLVD	SEPULVEDA BLVD		ERNS
CARSON	2000671936	SEPULVEDA BLVD	SEPULVEDA BLVD		ERNS
CARSON	S105665734		1520 EAST SEPULVEDA BLV		CHMIRS
CARSON	2000668793	SEPULVEDA BLVD	SEPULVEDA BLVD		ERNS
CARSON	90465566	SEPULVEDA BLVD AND ALAMEDA ROAD	SEPULVEDA BLVD AND ALAMEDA ROAD		ERNS
CARSON	87463609	SEPULVEDA BLVD	SEPULVEDA BLVD		ERNS
CARSON	2002621267	2000 EAST SEPULVEDA	2000 EAST SEPULVEDA	0	ERNS
CARSON	2002621237	2000 EAST SEPULVEDA	2000 EAST SEPULVEDA	0	ERNS

LOS ANGELES COUNTY, CA - ORPHAN SUMMARY

City	EDR ID	Site Name	Site Address	Zip	Database(s)
CARSON	2002628598	1520 E. SEPULVEDA	1520 E. SEPULVEDA	0	ERNS
CARSON	2002610627	1520 EAST SEPULVEDA	1520 EAST SEPULVEDA	0	ERNS
CARSON	2000540195	1520 EAST SEPULVEDA	1520 EAST SEPULVEDA	0	ERNS
CARSON	S105650949		2000 EA SEWPULVEDA BLVD		CHMIRS
CARSON	91225572	SHELL REFINERY ON THE CORNER DEL AMO AND WILMINGTON	SHELL REFINERY ON THE CORNER DEL AMO AND WILMINGTON		ERNS
CARSON	S107453727		SOUTHBOUND 405, SOUTH OF THE 110 FREEWAY		CHMIRS
CARSON	S105631111		807 W. SPRUCE LAKE DR.		CHMIRS
CARSON	S105631620		220 TH ST AND WILMINGTON AVE		CHMIRS
CARSON	90465826	STATION NO. 608 1025 E. CARSON BLVD	STATION NO. 608 1025 E. CARSON BLVD		ERNS
CARSON	S105632048		STOFFER CHEMICAL PLANT		CHMIRS
CARSON	S107448934		1801 E SUPLVADA BLVD.		CHMIRS
CARSON	90465760	SVC STATION 2529 600 WEST CARSON BLVD	SVC STATION 2529 600 WEST CARSON BLVD		ERNS
CARSON	S107453825		TANK 83 BASIN / 1801 E. SEPULVADA BLVD.		CHMIRS
CARSON	2001567467	2384 EAST TWO TWENTY THIRD ST	2384 EAST TWO TWENTY THIRD ST	0	ERNS
CARSON	2001566501	2384 EAST TWO TWENTY THIRD ST	2384 EAST TWO TWENTY THIRD ST	0	ERNS
CARSON	S105633203		UNOCAL REFINERY 1520 SEPULVEDA		CHMIRS
CARSON	S105633091		UNOCAL REFINERY		CHMIRS
CARSON	S106841616	UNION OIL CO OF CAL, DOMINGUEZ	1441 E VICTORY ST	0	EMI
CARSON	S105632239		WASTSON STATION		CHMIRS
CARSON	S105630550		WATSON STATION 2410 SOUTH WILLIMINGTON		CHMIRS
CARSON	91235608	20720 S. WILLINGTON AVE	20720 S. WILLINGTON AVE		ERNS
CARSON	S105631827		20945SOUTH WILMINGTON BLVD.		CHMIRS
CARSON	2004031322		WILMINGTON BLVD		HMIRS
CARSON	S104735260	CONTINENTAL DISTRIBUTION CO	22010 S WILMINGTON AVE 306		LOS ANGELES CO. HMS
CARSON	S104735259	PIONEER USA INC	22010 S WILMINGTON AVE 103		LOS ANGELES CO. HMS
CARSON	S104735258	VORTEX INDUSTRIES INC	21818 S WILMINGTON AVE 414		LOS ANGELES CO. HMS
CARSON	S104735257	VORTEXIND	21818 S WILMINGTON AVE 413-5		LOS ANGELES CO. HMS
CARSON	S104735256	DAMCO MARITIME/DMUSA INC	21818 S WILMINGTON AVE 401		LOS ANGELES CO. HMS
CARSON	S104735255	STUDENT SPORTS MAGAZINE INC	21720 S WILMINGTON AVE 307		LOS ANGELES CO. HMS
CARSON	S106841617	UNION OIL CO OF CAL	19150 S WILMINGTON @ DEL AMO	0	EMI
CARSON	2002629859	20945 SOUTH WILMINTTON AVE	20945 SOUTH WILMINTTON AVE	0	ERNS
CARSON	2004080170		21300 WIMINGTON AVENUE		HMIRS
CASTAIC	S106829845	DECALTA INTL CORP, RYNE FISHER	S.R. #5 / HASLEY CYN RD	0	EMI
CASTAIC	8714638	(RP)TEXACO	(RP)TEXACO		ERNS
CASTAIC	S106829846	DECALTA INTL CORP, STERLING LE	S.R.#5 / HASLEY CYN RD	0	EMI
CASTAIC	S105632518		NB 5 SOUTH OF SMOKEY BEAR RD. RIGHT SHOULDER		CHMIRS
CASTAIC	S103678398	FIRESTORM PRODUCTION	CASTAIC LAKE	00000	HAZNET, CHMIRS
CASTAIC	S105629359		CASTATIC SCALES I-5		CHMIRS
CASTAIC	8722367	LA COUNTY-DOHS(RE-HAB CTR.)	LA COUNTY-DOHS(RE-HAB CTR.)		ERNS
CASTAIC	S106834391	LBTH INC.	DEL VALLE OIL FIELD	0	EMI
CASTAIC	91205958	HONOR RANCHO OIL FIELD OFF OF I-5	HONOR RANCHO OIL FIELD OFF OF I-5		ERNS
CASTAIC	S106829843	DECALTA INTL CORP	HWY I-5/HASLEY CANYON RD	0	EMI
CASTAIC	1001433343	EARL SCHMIDT FILTRATION PLANT	32700 N LAKE HUGHES RD		LUST, CA WDS
CASTAIC	2000550041	2.5 MILES PAST TEMPLIN HWY	2.5 MILES PAST TEMPLIN HWY	0	ERNS
CASTAIC	S105630763		32300 OLD RIDGE ROUTE ROUTE RD		CHMIRS
CASTAIC JUNCTION	8721874	3-MI. SW I-5 + HWY 26 X.	3-MI. SW I-5 + HWY 26 X.		ERNS

LOS ANGELES COUNTY, CA - ORPHAN SUMMARY

City	EDR ID	Site Name	Site Address	Zip	Database(s)
CATALINA	S105631253		ISTHMUS PIER		CHMIRS
CATALINA ISLAND	2004718038	ISTHMUS HARBOR	ISTHMUS HARBOR		ERNS
CERRITOS	94365451	12222 NORTH 32RD ST	12222 NORTH 32RD ST	-	ERNS
CERRITOS	S105631544		HWY 91 FREEWAY AT BLOOMFIELD		CHMIRS
CERRITOS	U003060339	SEE FILE I02116 (DEST)	18829 S ARLINE ST		LOS ANGELES CO. HMS
CERRITOS	S104294360	INKWORKS DESIGN & PRESS	11060 E ARTESIA BLVD G		LOS ANGELES CO. HMS
CERRITOS	S104294359	KOBELL USA INC	11050 E ARTESIA BLVD A		LOS ANGELES CO. HMS
CERRITOS	91227957	BLOOMFIELD AVE	BLOOMFIELD AVE		ERNS
CERRITOS	9999050627		DELO AMO & BLOOM		HMIRS
CERRITOS	9900004593		DELO AMO & BLOOM		HMIRS
CERRITOS	98429815	000 GALS)(ABOVE GROUND)/CAUSE: DURING REMOVAL OPERATIONS OF	000 GALS)(ABOVE GROUND)/CAUSE: DURING REMOVAL OPERATIONS OF		ERNS
CERRITOS	U003063529	RED ROBIN INTERNATIONAL	360 LOS CERRITOS CENTER		LOS ANGELES CO. HMS
CERRITOS	S103943847	FRANCOS PIZZA	435 LOS CERRITOS CENTER F-8D		LOS ANGELES CO. HMS
CERRITOS	U003056733	SOUTH STREET DELI	173 LOS CERRITOS CENTER		LOS ANGELES CO. HMS
CERRITOS	S102685185	JOHNNY ROCKETS	211 LOS CERRITOS CENTER D-38		LOS ANGELES CO. HMS
CERRITOS	S106833109	INTL CARBONIC INC	16028 S. MARQUARDT	0	EMI
CERRITOS	S106833108	INTL CARBONIC INC	16028 S MARQUARDT	0	EMI
CERRITOS	S104295124	LETTER PERFECT SIGN INC	1631 ORANGETHORPE		LOS ANGELES CO. HMS
CERRITOS	S105792919	ULTIMATE HOSIERY CO	18124 S PARKVALLE AVE		LOS ANGELES CO. HMS
CERRITOS	S104294776	FOUR SEASONS SWIMWEAR INC	73374 EL PASEO		LOS ANGELES CO. HMS
CERRITOS	S104295382	ROBERTSONS READY MIX	6830 VAN BUREN		LOS ANGELES CO. HMS
CHATSWORTH	9999080707		I118 AND DE SOTO AVE		HMIRS
CHATSWORTH	9900009858		I118 AND DE SOTO AVE		HMIRS
CHATSWORTH	8719846	LURLINE + PRAIRIE AVE	LURLINE + PRAIRIE AVE		ERNS
CHATSWORTH	S105657143		MOBIL GAS STATION - 20505 DEVINSHIRE ST.		CHMIRS
CHATSWORTH	S106828485	CHEVRON U.S.A. INC, ODAS TANK	1 MI NO. TAMPA AVE, BRAEMORE R	0	EMI
CHATSWORTH	91205554	OAT MOUNTAIN OFF OF HWY 118 AND TAMPA BLVD	OAT MOUNTAIN OFF OF HWY 118 AND TAMPA BLVD		ERNS
CHATSWORTH	S102798417	L. A. COUNTY ISD	OAT MT. WAY RD. / BROWN	00000	HAZNET
CHATSWORTH	S106826354	AT & T COMMUNICATIONS	SBBM T3N R16W S19 N/CHATSWORTH	0	EMI
CHINO	2000029046		US 60		HMIRS
CHINO	2000526846	HIGHWAY 60	HIGHWAY 60	0	ERNS
CITY OF COMMERCE	S107451441		CITY OF COMMERCE YARD. MP 484.9 ON THE ALHAMBRA SU		CHMIRS
CITY OF COMMERCE	S107451492		COMMERCE YARD 4341 WASHINGTON		CHMIRS
CITY OF COMMERCE	S107451490		COMMERCE RAIL YARD, E. WASHINGTON BLVD. NEAR I-710		CHMIRS
CITY OF COMMERCE	S107451489		COMMERCE RAIL YARD / E. WASHINGTON BLVD. NEAR I-71		CHMIRS
CITY OF COMMERCE	S107451994		HOBART YARD / 6300 E. SHEILA		CHMIRS
CITY OF COMMERCE	S107451660		EAST LA RAMP		CHMIRS
CITY OF COMMERCE	S107453140		PASSENGER PLATFORM MP 148.5		CHMIRS
CITY OF COMMERCE	S105631170		5880 SLANSON AVE		CHMIRS
CITY OF COMMERCE	S107453733		SOUTHBOUND I5 AT SLAUSON ST. EXIT		CHMIRS
CITY OF COMMERCE	S107450149		4341 WASHINGTON (UP RAIL YARD)		CHMIRS
CITY OF INDUSTRY	91236006	AMAR ST.	AMAR ST.		ERNS
CITY OF INDUSTRY	S105633079		BASSETT MILEPOST 497.3		CHMIRS
CITY OF INDUSTRY	S107451442		CITY OF INDUSTRY RAILYARD		CHMIRS
CITY OF INDUSTRY	S107451612		DON JULIAN ST MPM 17.1 LOS ANGELES SUB DIV		CHMIRS
CITY OF INDUSTRY	S105629334		MARNE YARD		CHMIRS

LOS ANGELES COUNTY, CA - ORPHAN SUMMARY

City	EDR ID	Site Name	Site Address	Zip	Database(s)
CITY OF INDUSTRY	S105632876		MILE POST 16.9		CHMIRS
CITY OF INDUSTRY	S107452754		MPM 498 ALHAMBRA SUB DIV / PUENTE AVE		CHMIRS
CITY OF INDUSTRY	S107452962		NOGALES AT RAILROAD AVE		CHMIRS
CITY OF INDUSTRY	2002621489	ORANGE AVE	ORANGE AVE	0	ERNS
CITY OF INDUSTRY	S105665804		PUENTE AVE NEAR VALLEY BLVD		CHMIRS
CITY OF INDUSTRY	87463615	17721 EAST RAILROAD AVE @ THORNTON RD	17721 EAST RAILROAD AVE @ THORNTON RD		ERNS
CITY OF INDUSTRY	2000019335		650 STIMSON UNION PACIFIC RAIL		HMIRS
CITY OF INDUSTRY	2000019334		650 STIMSON UNION PACIFIC RAIL		HMIRS
CITY OF INDUSTRY	S107452143		IN THE PIT AT THE CITY OF INDUSTRY RAILYARD @17225		CHMIRS
CITY OF INDUSTRY	2001554666	UNION PACIFIC RAIL YARD	UNION PACIFIC RAIL YARD	0	ERNS
CITY OF INDUSTRY	S107453947		VALLEY BLVD/ TEMPLE BLVD MP 497.1		CHMIRS
CITY OF INDUSTRY	S107451674		EAST VALLEY BLVD AT SAN ANGELO		CHMIRS
CITY OF RESEDA	S105629980		HATTERAS AND RESEDA STREETS INTERSECTION		CHMIRS
COLDWATER CANYON	91217017	WESTBND, US 101,	WESTBND, US 101,		ERNS
COLVER CITY	S105631797		N.T.O.S BELOW THE PLANT		CHMIRS
COMMERCE	9998060820		2747		HMIRS
COMMERCE	20017837		HWY 5		HMIRS
COMMERCE	2000025040		4341 ASHINGTON B		HMIRS
COMMERCE	2000025041		4341 ASHINGTON B		HMIRS
COMMERCE	2003641669	BONNIE BEACH	BONNIE BEACH		ERNS
COMMERCE	9998120122		600 CITADEL		HMIRS
COMMERCE	9999071842		CORNER SLAUSEN & ZAMBORO		HMIRS
COMMERCE	9900008859		CORNER SLAUSEN & ZAMBORO		HMIRS
COMMERCE	2000550515	CROSS OF ATLANTIC BLVD	CROSS OF ATLANTIC BLVD	0	ERNS
COMMERCE	2000517934	CROSS STREET IS SOUTH	CROSS STREET IS SOUTH	0	ERNS
COMMERCE	9998111164		605 FREEWAY-N		HMIRS
COMMERCE	8715756	GARFIELD OFFRAMP NB SANTA ANA FWY.	GARFIELD OFFRAMP NB SANTA ANA FWY.		ERNS
COMMERCE	S107451659		EAST LA RAIL YARD		CHMIRS
COMMERCE	91223795	EAST LA YARD OF UNION PACIFIC RAILROAD	EAST LA YARD OF UNION PACIFIC RAILROAD		ERNS
COMMERCE	S101618894	UNITED SPRINKLER COMPANY	2448 LEE AVE		CA FID UST, SWEEPS UST
COMMERCE	20017578		620 MAILT AVENUE		HMIRS
COMMERCE	2001558679	MAIN TRACK	MAIN TRACK	0	ERNS
COMMERCE	2001562257	MILE POST 4.2	MILE POST 4.2	0	ERNS
COMMERCE	876181	MILEPOST 493.65, NEAR GREENWOOD AVE LA HABRA BRANCH LINE	MILEPOST 493.65, NEAR GREENWOOD AVE LA HABRA BRANCH LINE		ERNS
COMMERCE	2003641668	NOAKES ST	NOAKES ST		ERNS
COMMERCE	91466832	LA RAILYARD (LOCOMOTIVE #APLA 6-22)	LA RAILYARD (LOCOMOTIVE #APLA 6-22)		ERNS
COMMERCE	S102792529	COMMERCE REFUSE TO ENERGY AUTHORITY	2900-2926 SHEILA STREET	00000	HAZNET
COMMERCE	90186155	TELEGRAPH NR WASHINGTON	TELEGRAPH NR WASHINGTON		ERNS
COMMERCE	8720532	TRAVERS AVE	TRAVERS AVE		ERNS
COMMERCE	9999081448		UATL		HMIRS
COMMERCE	9900010555		UATL		HMIRS
COMMERCE	2000033825		2747 SOUTH VAIL AVENUE (90040)		HMIRS
COMMERCE	2000033824		2747 SOUTH VAIL AVENUE (90040)		HMIRS
COMMERCE	9999060632		VAIL ROAD		HMIRS
COMMERCE	9998060763		2747 S VAIL ST		HMIRS
COMMERCE	9900006056		VAIL ROAD		HMIRS

LOS ANGELES COUNTY, CA - ORPHAN SUMMARY

City	EDR ID	Site Name	Site Address	Zip	Database(s)
COMMERCE	2000020541		VAIL AVE		HMIRS
COMMERCE	2004040075		2747 S VAIL		HMIRS
COMMERCE	2004071045		2747 S VAIL AVE		HMIRS
COMMERCE	2004071044		2747 S VAIL AVE		HMIRS
COMMERCE	2004071043		2747 S VAIL AVE		HMIRS
COMMERCE	2005712295	2747 S VAIL AVE DOCK 65 DOOR	2747 S VAIL AVE DOCK 65 DOOR		HMIRS
COMMERCE	2003131269		2747 S VALL AVE		HMIRS
COMMERCE	9998060762		2747 S VAX		HMIRS
COMMERCE	S104573557	CHEMREX INC	1 MI W OF 710 FREEWAY ON WASHINGTON BLVD	00000	HAZNET
COMMERCE	2000028988		4341 WASHINGTON B		HMIRS
COMMERCE	9999090792		4341 WASHINGTON B		HMIRS
COMMERCE	9998100431		3141 WASHINGTON B		HMIRS
COMMERCE	9900011984		4341 WASHINGTON B		HMIRS
COMMERCE	9210036258		4341 WASHINGTON BLVD		HMIRS
COMMERCE	9210036257		4341 WASHINGTON BLVD		HMIRS
COMMERCE	S105193973	UNIVERSAL IMPRESSIONS	63936 E WASHINGTON BLVD		LOS ANGELES CO. HMS
COMMERCE	2000023865		4341 WASHINGTON B		HMIRS
COMMERCE	2000100445		4341 WASHINGTON B		HMIRS
COMMERCE	2000091357		4341 WASHINGTON B		HMIRS
COMMERCE	2000091356		4341 WASHINGTON B		HMIRS
COMMERCE	2000023866		4341 WASHINGTON B		HMIRS
COMMERCE	9900014853		4341 WASHINGTON B		HMIRS
COMMERCE	9900014350		4341 WASHINGTON B		HMIRS
COMMERCE	9900014316		4341 WASHINGTON B		HMIRS
COMMERCE	9900014312		4341 WASHINGTON B		HMIRS
COMMERCE	200113120		4341 WASHINGTON B		HMIRS
COMMERCE	2000518902	4341 WASHINGTON	4341 WASHINGTON	0	ERNS
COMPTON	91241954	SB 710 AT ALONDRA	SB 710 AT ALONDRA		ERNS
COMPTON	2002629789	ALADRA BLVD & MCKINLEY AVE	ALADRA BLVD & MCKINLEY AVE	0	ERNS
COMPTON	2001568988	ALAMEDA STREET	ALAMEDA STREET	0	ERNS
COMPTON	9900016182		450 E ALONDRA		HMIRS
COMPTON	91241895	5710 AT ALONDRA	5710 AT ALONDRA		ERNS
COMPTON	S105629795		1111 EAST ARIETIA BLVD COMPTON JR COLLEGE		CHMIRS
COMPTON	8715804	701 W BENN CT	701 W BENN CT		ERNS
COMPTON	S105666608		COMPTON BLVD AND WILLOW BROOK AV	UNK	CHMIRS
COMPTON	S105087237	UNION PACIFIC RAILROAD	COMPTON / 111TH ST	00000	HAZNET
COMPTON	S108745199	COMPTON TRAILER RENTA	2015 COMPTON BLVD	0	HAZNET
COMPTON	99641996	CORNER OF ALONDRA AND ALAMEDA BLVD	CORNER OF ALONDRA AND ALAMEDA BLVD		ERNS
COMPTON	S102799225	1X W.H. TANK LINES INC.	CORNER OF ALAMEDA ST / IM-	00000	HAZNET
COMPTON	S107538181		CORNER OF PINE ST / COMPTON	0	CDL
COMPTON	91207540	424 DIXON AVE	424 DIXON AVE		ERNS
COMPTON	91466235	I-91 EASTBOUND JUST WEST OF ACACIA ST.	I-91 EASTBOUND JUST WEST OF ACACIA ST.		ERNS
COMPTON	2000672320	EDISON WAY	EDISON WAY		ERNS
COMPTON	S107535285		605 GREENLEAF ST	0	CDL
COMPTON	S105631813		INDUSTRY GEN PIPE CO SPIN TRACK 7122 MILE POST 490		CHMIRS
COMPTON	9999051354		201 MANVILLE		HMIRS
COMPTON	9900005302		201 MANVILLE		HMIRS

LOS ANGELES COUNTY, CA - ORPHAN SUMMARY

City	EDR ID	Site Name	Site Address	Zip	Database(s)
COMPTON	S102058262	TOTAKU AMERICA CORP	1914 E MANVILLE ST		LOS ANGELES CO. HMS
COMPTON	U003057285	SO CAL WATER W POLLUTION (DEST)	14301 S MCKINLEY AVE		LOS ANGELES CO. HMS
COMPTON	2001556150	MILE POST 495.0	MILE POST 495.0	0	ERNS
COMPTON	2000550136	514 WEST PEAR	514 WEST PEAR	0	ERNS
COMPTON	99618451	19065 REYES ST LA THOMAS MAP GUIDE PG.765/B-3	19065 REYES ST LA THOMAS MAP GUIDE PG.765/B-3		ERNS
COMPTON	2000528222	ROSE CRANE RD	ROSE CRANE RD	0	ERNS
COMPTON	S102810204	THREE SONS AUTO REPAIR	420 ROSECRANS BLVD	00000	HAZNET
COMPTON	90186135	100 FT S OF X OF COMPTON BLVD & BALL RD.	100 FT S OF X OF COMPTON BLVD & BALL RD.		ERNS
COMPTON	873520	SAN PEDRO BRANCH BETWEEN LA AND LB TWEEDY BLVD, 92ND ST., FI	SAN PEDRO BRANCH BETWEEN LA AND LB TWEEDY BLVD, 92ND ST., FI		ERNS
COMPTON	S107453507		SANTA FE AVENUE CROSSING		CHMIRS
COMPTON	2003707632	STOCKWELL AND WILLOWBROOK ST	STOCKWELL AND WILLOWBROOK ST		ERNS
COMPTON	S105631961		SUSANNA / VICTORIA STREETS		CHMIRS
COMPTON	S106828790	CLARKE CONTRACTING CORP	VARIOUS LOCATIONS SCAQMD	0	EMI
COMPTON	S107449499		2700 EAST VICTORIA		CHMIRS
CONOGA PARK	S105631375		#11FR9 20101 BOSCO BLVD.		CHMIRS
CONTURY CITY	S105630641		FOX PHOTO 10250 SANTA MONICA BLVD		CHMIRS
COVINA	S107530479		200 BLOCK E GRONDAHL	0	CDL
COVINA	874022	425 S CITRUS ST AND PUENTE AVE FIELD BEHIND THAT ADDRESS	425 S CITRUS ST AND PUENTE AVE FIELD BEHIND THAT ADDRESS		ERNS
COVINA	91205090	COVINA AND SAN JOAQUIN STS	COVINA AND SAN JOAQUIN STS		ERNS
COVINA	S104294756	GLOCK PRECISION ENGINEERING	1114 E EDNA PL A		LOS ANGELES CO. HMS
COVINA	S104294755	MILCO PRECISION MACHINING	1112 E EDNA PL A		LOS ANGELES CO. HMS
COVINA	S107452724		MPM 25.2		CHMIRS
COVINA	S107538953		IN VEHICLE	0	CDL
CUDAHY	S106483989	CUDAHY PLAZA - PARCEL4 AUTO REPAIR SHOP (FORMER)	4600 ELIZABETH ST / ATLANTIC BLVD		SLIC
CULVER	99650137	LA CIENEGA AND WASHINGTON BLVD	LA CIENEGA AND WASHINGTON BLVD		ERNS
CULVER CITY	S106484058	FREDERICK SMITH PROPERTIES	3535,3545 / 3555 HAYDEN AVE		SLIC
CULVER CITY	S107448271		10400 BLOCK OF JEFFERSON BLVD		CHMIRS
CULVER CITY	2000544202	3846 CARDISS AVENUE	3846 CARDISS AVENUE	0	ERNS
CULVER CITY	U003062628	WEDGEWOOD HOLLY CORP	8536 HAYS ST		LOS ANGELES CO. HMS
CULVER CITY	91237041	HYPERION WATER FACILITY	HYPERION WATER FACILITY		ERNS
CULVER CITY	S106852512	MOBIL OIL CORP	INGLEWOOD OFLD		LOS ANGELES CO. HMS
CULVER CITY	S106852510	GULF OIL CO	INGLEWOOD OFLD		LOS ANGELES CO. HMS
CULVER CITY	S105632199		JEFFERSON BLVD		CHMIRS, SLIC
CULVER CITY	S106483974	SUNSHINE CLEANERS (FORMER)	11405 WEST JEFFERSON AVE		SLIC
CULVER CITY	U003057781	COOLEY SARA COSMETICS (DEST)	5740 S JOANNE PL		LOS ANGELES CO. HMS
CULVER CITY	S106835138	MARINA COACHWORKS	11456 KNIGHTBRIDGE CT	0	EMI
CULVER CITY	S105629773		LACENJIA / RODEO DR		CHMIRS
CULVER CITY	U003062647	STILLMAN RUBBER CO (DEST)	5811 S MARILYN AVE		LOS ANGELES CO. HMS
CULVER CITY	U003058755	STILLMAN ALLIED RUBBER (DEST)	5745 S MARILYN AVE		LOS ANGELES CO. HMS
CULVER CITY	U003057665	VALOR ELECTRONIC CO (DEST)	5808 S MARILYN AVE		LOS ANGELES CO. HMS
CULVER CITY	91205720	NORTH OUTFALL TREATMENT FACILITY **	NORTH OUTFALL TREATMENT FACILITY **		ERNS
CULVER CITY	8719847	RICE ENTERPRISES	RICE ENTERPRISES		ERNS
CULVER CITY	S105630813		VICKERS LEASE ENGLEWOOD OIL FIELD SEC 7 T25 R14		CHMIRS



LOS ANGELES COUNTY, CA - ORPHAN SUMMARY

City	EDR ID	Site Name	Site Address	Zip	Database(s)
CULVER CITY	91208376	VICKERS LEASE	VICKERS LEASE		ERNS
CULVER CITY	91241289	8533 WASHINGTON BLVD	8533 WASHINGTON BLVD		ERNS
CULVER CITY	S107454116		WESTFIELD FOX HILLS SHOPPING TOWN		CHMIRS
CWLVER CITY	S105631609		JEFFERSON BLVD / DUQWESENE AVE.		CHMIRS
CY OF COMMERCE	S105632817		WEST SIDE 6605 EAST FLOTILLA NEAR GARFIELD		CHMIRS
CY OF INDUSTRY	S105632896		9TH AVE AND CLARK 9TH AVE AT CLARK		CHMIRS
CY OF INDUSTRY	S105629533		RAILWAY YARDS		CHMIRS
DIAMOND BAR	S105633075		2900 BLOCK OF CROOKED CREEK RD RESIDENTIAL AREA		CHMIRS
DIAMOND BAR	90184015	WEST BOUND ON 60 FREEWAY EAST OF DUNBAR NO. 2 AND 3	WEST BOUND ON 60 FREEWAY EAST OF DUNBAR NO. 2 AND 3		ERNS
DIAMOND BAR	20012990		DIAMOND BAR EXIT OFF OF HIGHWA		HMIRS
DIAMOND BAR	2000517305	3302 SOUTH DIAMOND BAR	3302 SOUTH DIAMOND BAR	0	ERNS
DIAMOND BAR	9998040455		60 FREEWAY		HMIRS
DIAMOND BAR	S102063995	CRYSTAL KOREAN RESTAURANT	20627 E GOLDEN SPRINGS DR #2-F		LOS ANGELES CO. HMS
DIAMOND BAR	S106483975	EXPERT CLEANERS (FORMER)	20627 EAST GOLDEN SPRINGS DR		SLIC
DIAMOND BAR	S103316937	GREEN HILLS MARKET	1241 S GRAND AVE #B		LOS ANGELES CO. HMS
DIAMOND BAR	S103316936	PIZZA HUT RESTAURANT #705643	1241 S GRAND AVE #A		LOS ANGELES CO. HMS
DIAMOND BAR	90186370	W/B HWY 60 EAST OF DIAMOND BAR	W/B HWY 60 EAST OF DIAMOND BAR		ERNS
DOMINGUEZ	S102810922	PARNELLI JONES INC	350 W APRA	00000	HAZNET
DOMINGUEZ	20017406		DOMINGUEZ LEAD		HMIRS
DOWNEY	91221182	INTERSTATE 5 AT THE GRAPEVINE	INTERSTATE 5 AT THE GRAPEVINE		ERNS
DOWNEY	2003133187		AMIGOS AVE		HMIRS
DOWNEY	U003058959	DOWNEY VETERINARIAN HOSP (DEST)	11220 S CHURCH ST		LOS ANGELES CO. HMS
DOWNEY	91230730	NB I-5, TRANSECTING SB 605	NB I-5, TRANSECTING SB 605		ERNS
DOWNEY	S107536390		7939 1/4 IMPERIAL HWY (X-PARAMOUNT)	0	CDL
DOWNEY	2002604109	9027 MANZANAR RD	9027 MANZANAR RD	0	ERNS
DOWNEY	S107539504		NEAR 9073 PASSON BLVD (TG706 E-3)	0	CDL
DOWNEY	S104538417	CITY OF DOWNEY	9252 E STEWART / GREY RD		LOS ANGELES CO. HMS
DOWNEY	S105255180	LA-105 WOODRUFF AVE	LA-105 WOODRUFF AVE		CA WDS
DUARTE	S105630989		E B I- 210 E. OF BREANA VISTA		CHMIRS
DUARTE	2000520631	2300 CENTRAL AVE, UNIT I	2300 CENTRAL AVE, UNIT I	0	ERNS
DUARTE	91240519	I-210 EB AT I-605	I-210 EB AT I-605		ERNS
DUARTE	S103679317	CAL AM WATER HIGH MESA TANK	N END SPINKS CANYON RD	00000	HAZNET
DUARTE	S107451793		EXXON MOBILE, 2249 HUNTINGTON		CHMIRS
DUARTE	S107591966	MARYVALE	25027 N HUNTINGTON DR		LOS ANGELES CO. HMS
EAST LOS ANGELES	96475381	01/24/1996	01/24/1996		ERNS
EAST LOS ANGELES	91228894	SB SANTA ANA FRWY IN #2,3 & 4 LANE	SB SANTA ANA FRWY IN #2,3 & 4 LANE		ERNS
EAST LOS ANGELES	S103978677	MURPHY INDUSTRIAL COATINGS	SOUTHERN PACIFIC RAILROAD BRIDGE OVER VA	00000	HAZNET
EAST LOS ANGELES	2001553309	4341 WASHINGTON BLVD.	4341 WASHINGTON BLVD.	0	ERNS
EAST SAN PEDRO	99646205	SW MARINE SHIP YARD TERMINAL ISLAND	SW MARINE SHIP YARD TERMINAL ISLAND		ERNS
EL MONTE	S103961324	DR DAVID CHEN	12243 1 1/2 CLINGERMAN ST	00000	HAZNET
EL MONTE	S103678505	NTX PLASTICS RECYCLERS	CORNER OF SANTA ANITA /	00000	HAZNET
EL MONTE	U003060398	VANDAM DAIRY (DEST)	4501 DALEVIEW AVE		LOS ANGELES CO. HMS
EL MONTE	S105629752		EASTBOUND I-10 AT ROSEMEAD AND BALDWIN AVE		CHMIRS
EL MONTE	S107527085		1083 ELLIOT AVENUE	0	CDL
EL MONTE	S107451810		FERRIS RD. AT LA MADERA AVE.		CHMIRS
EL MONTE	8712212	MATLACK/MAINTEX TO:TAT	MATLACK/MAINTEX TO:TAT		ERNS

LOS ANGELES COUNTY, CA - ORPHAN SUMMARY

City	EDR ID	Site Name	Site Address	Zip	Database(s)
EL MONTE	S107449386		2461 PORTRERO AVE		CHMIRS
EL MONTE	U003057761	FLETCHER AVIATION	9400 E RAMONA BLVD		LOS ANGELES CO. HMS
EL MONTE	U003060079	AD GASS (DEST)	4749 N TYLER AVE		LOS ANGELES CO. HMS
EL MONTE	S102793910	JOHN CHOW	13666 E VALLEY BLVD	00000	HAZNET
EL MONTE	S106834919	M. C. GILL CORP	9509 E VALLEY BLVD	0	EMI
EL MONTE	S103963473	ESTRELLA COMMUNICATIONS	MT WILSON	00000	HAZNET
EL SAGUNDO	2003707318	DOCK WEILLER STATE BEACH	DOCK WEILLER STATE BEACH		ERNS
EL SEGUNDA AVE	S105631198		2000 E. MIRPOSA AVE		CHMIRS
EL SEGUNDO	87463793	(RP)CHEVRON USA (D.RODRIGUEZ)	(RP)CHEVRON USA (D.RODRIGUEZ)		ERNS
EL SEGUNDO	87463699	(RP)CHEVRON USA(A.GRAGG)	(RP)CHEVRON USA(A.GRAGG)		ERNS
EL SEGUNDO	87463795	(RP)CHEVRON/REFINERY (A.GREGG)	(RP)CHEVRON/REFINERY (A.GREGG)		ERNS
EL SEGUNDO	S106832792	HUGHES AIRCRAFT CO (EIS USE)	ALL IDS TRANSFERED TO 800067	0	EMI
EL SEGUNDO	S106832793	HUGHES AIRCRAFT CO	APOLLO ST, PARK PL	0	EMI
EL SEGUNDO	91210212	BERTH #3 MARINE TERMINAL	BERTH #3 MARINE TERMINAL		ERNS
EL SEGUNDO	2001561817	BIRTH NO 4	BIRTH NO 4	0	ERNS
EL SEGUNDO	S106840438	T & F OIL CO	CENTER / FRANKLIN ST.	0	EMI
EL SEGUNDO	8716568	CHALLENGED GRINDING & MFG. CO.	CHALLENGED GRINDING & MFG. CO.		ERNS
EL SEGUNDO	91233736	CHERVON DOCKS BERTH 3	CHERVON DOCKS BERTH 3		ERNS
EL SEGUNDO	91233740	CHEVRON USA REFINERY 324 WEST EL SEGUNDO BLVD	CHEVRON USA REFINERY 324 WEST EL SEGUNDO BLVD		ERNS
EL SEGUNDO	91226626	CHEVRON TERMINAL. ANCHORED 1 MI SOUTH OF MOORING	CHEVRON TERMINAL. ANCHORED 1 MI SOUTH OF MOORING		ERNS
EL SEGUNDO	91236994	CHEVRON PLANT / 324 W. EL SEGUNDO BLVD	CHEVRON PLANT / 324 W. EL SEGUNDO BLVD		ERNS
EL SEGUNDO	91466389	CHEVRON REFINERY 324 WEST EL SEGUNDO BLV	CHEVRON REFINERY 324 WEST EL SEGUNDO BLV		ERNS
EL SEGUNDO	91204683	CHEVRON REFINERY 324 WEST EL SEGUNDO BLVD	CHEVRON REFINERY 324 WEST EL SEGUNDO BLVD		ERNS
EL SEGUNDO	91208462	CHEVRON MARINE TERMINAL BERTH 3	CHEVRON MARINE TERMINAL BERTH 3		ERNS
EL SEGUNDO	8714636	CHEVRON REFINERY	CHEVRON REFINERY		ERNS
EL SEGUNDO	S106832266	HAGEE-LEWIS PETR CORP	350 CORAL CIRCLE DR	0	EMI
EL SEGUNDO	S105630374		324 W. EL SEGUNDO BLYD		CHMIRS
EL SEGUNDO	2000034069		W EL SEGUNDO BLVD		HMIRS
EL SEGUNDO	9999060883		W EL SEGUNDO BLVD		HMIRS
EL SEGUNDO	9998020728		W EL SEGUNDO		HMIRS
EL SEGUNDO	9900006294		W EL SEGUNDO BLVD		HMIRS
EL SEGUNDO	2000034070		W EL SEGUNDO BLVD		HMIRS
EL SEGUNDO	91229628	324 WEST EL SEGUNDO BLVD	324 WEST EL SEGUNDO BLVD		ERNS
EL SEGUNDO	91225107	324 WEST EL SEGUNDO BLVD CHEVRON USA, INC.	324 WEST EL SEGUNDO BLVD CHEVRON USA, INC.		ERNS
EL SEGUNDO	91235284	324 WEST EL SEGUNDO BLVD	324 WEST EL SEGUNDO BLVD		ERNS
EL SEGUNDO	91466362	324 W EL SEGUNDO BLVD	324 W EL SEGUNDO BLVD		ERNS
EL SEGUNDO	91238914	324 WEST EL SEGUNDO BLVD	324 WEST EL SEGUNDO BLVD		ERNS
EL SEGUNDO	91241245	324 WEST EL SEGUNDO BLVD	324 WEST EL SEGUNDO BLVD		ERNS
EL SEGUNDO	90465188	324 WEST EL SEGUNDO BLVD	324 WEST EL SEGUNDO BLVD		ERNS
EL SEGUNDO	90465187	324 N. EL SEGUNDO BLVD.	324 N. EL SEGUNDO BLVD.		ERNS
EL SEGUNDO	2004723186	324 WEST EL SEGUNDO BLVD	324 WEST EL SEGUNDO BLVD		ERNS
EL SEGUNDO	90183221	324 WEST EL SEGUNDO BLVD	324 WEST EL SEGUNDO BLVD		ERNS
EL SEGUNDO	90182216	324 WEST EL SEGUNDO BLVD	324 WEST EL SEGUNDO BLVD		ERNS
EL SEGUNDO	90182123	324 WEST EL SEGUNDO BLVD	324 WEST EL SEGUNDO BLVD		ERNS
EL SEGUNDO	90181798	324 WEST EL SEGUNDO BLVD	324 WEST EL SEGUNDO BLVD		ERNS

LOS ANGELES COUNTY, CA - ORPHAN SUMMARY

City	EDR ID	Site Name	Site Address	Zip	Database(s)
EL SEGUNDO	90181135	324 WEST EL SEGUNDO BLVD	324 WEST EL SEGUNDO BLVD		ERNS
EL SEGUNDO	90181132	324 W. EL SEGUNDO BLV.	324 W. EL SEGUNDO BLV.		ERNS
EL SEGUNDO	90184359	324 WEST EL SEGUNDO BLVD	324 WEST EL SEGUNDO BLVD		ERNS
EL SEGUNDO	91204132	324 W EL SEGUNDO BLVD	324 W EL SEGUNDO BLVD		ERNS
EL SEGUNDO	90465535	324 WEST EL SEGUNDO BLVD	324 WEST EL SEGUNDO BLVD		ERNS
EL SEGUNDO	90465470	324 WEST EL SEGUNDO BLVD	324 WEST EL SEGUNDO BLVD		ERNS
EL SEGUNDO	90465451	324 WEST EL SEGUNDO BLVD	324 WEST EL SEGUNDO BLVD		ERNS
EL SEGUNDO	90465435	324 WEST EL SEGUNDO BLVD	324 WEST EL SEGUNDO BLVD		ERNS
EL SEGUNDO	90465289	324 WEST EL SEGUNDO BLVD	324 WEST EL SEGUNDO BLVD		ERNS
EL SEGUNDO	90465252	324 W EL SEGUNDO BLVD	324 W EL SEGUNDO BLVD		ERNS
EL SEGUNDO	91206595	324 WEST EL SEGUNDO BLVD BERTH NO.3	324 WEST EL SEGUNDO BLVD BERTH NO.3		ERNS
EL SEGUNDO	91215170	324 WEST EL SEGUNDO BLVD	324 WEST EL SEGUNDO BLVD		ERNS
EL SEGUNDO	91210673	324 WEST EL SEGUNDO BLVD	324 WEST EL SEGUNDO BLVD		ERNS
EL SEGUNDO	90465204	324 W EL SEGUNDO BLVD	324 W EL SEGUNDO BLVD		ERNS
EL SEGUNDO	2002620401	324 WEST EL SEGUNDO BLVD	324 WEST EL SEGUNDO BLVD	0	ERNS
EL SEGUNDO	2002619787	324 WEST EL SEGUNDO BLVD	324 WEST EL SEGUNDO BLVD	0	ERNS
EL SEGUNDO	2002619031	324 WEST EL SEGUNDO BLVD	324 WEST EL SEGUNDO BLVD	0	ERNS
EL SEGUNDO	2002618109	324 W EL SEGUNDO BLVD	324 W EL SEGUNDO BLVD	0	ERNS
EL SEGUNDO	2002605590	324 WEST EL SEGUNDO BLVD.	324 WEST EL SEGUNDO BLVD.	0	ERNS
EL SEGUNDO	2002597786	324 WEST EL SEGUNDO	324 WEST EL SEGUNDO	0	ERNS
EL SEGUNDO	2002597356	324 WEST EL SEGUNDO BLVD	324 WEST EL SEGUNDO BLVD	0	ERNS
EL SEGUNDO	2002596431	324 WEST EL SEGUNDO BLVD	324 WEST EL SEGUNDO BLVD	0	ERNS
EL SEGUNDO	2002595017	324 WEST EL SEGUNDO BLVD	324 WEST EL SEGUNDO BLVD	0	ERNS
EL SEGUNDO	2002594856	324 WEST EL SEGUNDO BLVD	324 WEST EL SEGUNDO BLVD	0	ERNS
EL SEGUNDO	2002592451	324 WEST EL SEGUNDO BLVD	324 WEST EL SEGUNDO BLVD	0	ERNS
EL SEGUNDO	2002629856	324 WEST EL SEGUNDO BLVD	324 WEST EL SEGUNDO BLVD	0	ERNS
EL SEGUNDO	2002629319	324 WEST EL SEGUNDO BLVD	324 WEST EL SEGUNDO BLVD	0	ERNS
EL SEGUNDO	2002629059	324 WEST EL SEGUNDO BLVD	324 WEST EL SEGUNDO BLVD	0	ERNS
EL SEGUNDO	2002627573	324 WEST EL SEGUNDO BLVD	324 WEST EL SEGUNDO BLVD	0	ERNS
EL SEGUNDO	2002627184	324 WEST EL SEGUNDO BLVD	324 WEST EL SEGUNDO BLVD	0	ERNS
EL SEGUNDO	2002626123	324 WEST EL SEGUNDO BLVD	324 WEST EL SEGUNDO BLVD	0	ERNS
EL SEGUNDO	2002626044	324 WEST EL SEGUNDO BLVD	324 WEST EL SEGUNDO BLVD	0	ERNS
EL SEGUNDO	2002625962	324 WEST EL SEGUNDO BLVD	324 WEST EL SEGUNDO BLVD	0	ERNS
EL SEGUNDO	2002625947	324 WEST EL SEGUNDO BLVD	324 WEST EL SEGUNDO BLVD	0	ERNS
EL SEGUNDO	2002617283	324 WEST EL SEGUNDO BLVD	324 WEST EL SEGUNDO BLVD	0	ERNS
EL SEGUNDO	2002616212	324 WEST EL SEGUNDO BLVD	324 WEST EL SEGUNDO BLVD	0	ERNS
EL SEGUNDO	2000551347	324 WEST EL SEGUNDO BLVD	324 WEST EL SEGUNDO BLVD	0	ERNS
EL SEGUNDO	2000549104	324 WEST EL SEGUNDO BLVD	324 WEST EL SEGUNDO BLVD	0	ERNS
EL SEGUNDO	2000548566	324 WEST EL SEGUNDO BLVD	324 WEST EL SEGUNDO BLVD	0	ERNS
EL SEGUNDO	2000548356	324 WEST EL SEGUNDO BLVD	324 WEST EL SEGUNDO BLVD	0	ERNS
EL SEGUNDO	2000547463	324 WEST EL SEGUNDO BLVD	324 WEST EL SEGUNDO BLVD	0	ERNS
EL SEGUNDO	2000547363	324 WEST EL SEGUNDO BLVD	324 WEST EL SEGUNDO BLVD	0	ERNS
EL SEGUNDO	2000547351	324 WEST EL SEGUNDO BLVD	324 WEST EL SEGUNDO BLVD	0	ERNS
EL SEGUNDO	2000544184	324 WEST EL SEGUNDO BLVD	324 WEST EL SEGUNDO BLVD	0	ERNS
EL SEGUNDO	2000543727	324 WEST EL SEGUNDO BLVD	324 WEST EL SEGUNDO BLVD	0	ERNS
EL SEGUNDO	2000543015	324 WEST EL SEGUNDO BLVD.	324 WEST EL SEGUNDO BLVD.	0	ERNS
EL SEGUNDO	2000531198	324 WEST EL SEGUNDO BLVD	324 WEST EL SEGUNDO BLVD	0	ERNS

LOS ANGELES COUNTY, CA - ORPHAN SUMMARY

City	EDR ID	Site Name	Site Address	Zip	Database(s)
EL SEGUNDO	2000530069	324 WEST EL SEGUNDO BLVD	324 WEST EL SEGUNDO BLVD	0	ERNS
EL SEGUNDO	2001561443	324 WEST EL SEGUNDO BLVD	324 WEST EL SEGUNDO BLVD	0	ERNS
EL SEGUNDO	2001560675	324 WEST EL SEGUNDO BLVD	324 WEST EL SEGUNDO BLVD	0	ERNS
EL SEGUNDO	2001560431	324 WEST EL SEGUNDO BLVD	324 WEST EL SEGUNDO BLVD	0	ERNS
EL SEGUNDO	2001559949	324 WEST EL SEGUNDO BLVD	324 WEST EL SEGUNDO BLVD	0	ERNS
EL SEGUNDO	2001559634	324 WEST EL SEGUNDO BLVD	324 WEST EL SEGUNDO BLVD	0	ERNS
EL SEGUNDO	2001559629	324 WEST EL SEGUNDO BLVD	324 WEST EL SEGUNDO BLVD	0	ERNS
EL SEGUNDO	2001558631	324 WEST EL SEGUNDO BLVD	324 WEST EL SEGUNDO BLVD	0	ERNS
EL SEGUNDO	2001557817	324 WEST EL SEGUNDO BLVD	324 WEST EL SEGUNDO BLVD	0	ERNS
EL SEGUNDO	2001557433	324 WEST EL SEGUNDO BLVD	324 WEST EL SEGUNDO BLVD	0	ERNS
EL SEGUNDO	2001557214	324 WEST EL SEGUNDO	324 WEST EL SEGUNDO	0	ERNS
EL SEGUNDO	2001555849	324 WEST EL SEGUNDO	324 WEST EL SEGUNDO	0	ERNS
EL SEGUNDO	2001555350	324 WEST EL SEGUNDO BLVD	324 WEST EL SEGUNDO BLVD	0	ERNS
EL SEGUNDO	2001554421	324 WEST EL SEGUNDO BLVD	324 WEST EL SEGUNDO BLVD	0	ERNS
EL SEGUNDO	2001553879	324 WEST EL SEGUNDO BLVD	324 WEST EL SEGUNDO BLVD	0	ERNS
EL SEGUNDO	2001553843	324 WEST EL SEGUNDO BLVD	324 WEST EL SEGUNDO BLVD	0	ERNS
EL SEGUNDO	2001568990	324 WEST EL SEGUNDO BLVD	324 WEST EL SEGUNDO BLVD	0	ERNS
EL SEGUNDO	2001567216	324 WEST EL SEGUNDO	324 WEST EL SEGUNDO	0	ERNS
EL SEGUNDO	2001564340	324 WEST EL SEGUNDO BLVD	324 WEST EL SEGUNDO BLVD	0	ERNS
EL SEGUNDO	2001564231	324 WEST EL SEGUNDO	324 WEST EL SEGUNDO	0	ERNS
EL SEGUNDO	S100858964	CO SANITATION DIST OF LOS ANGELES	HUGHES ELECTRO-OPTICAL	00000	HAZNET
EL SEGUNDO	99609844	313 MAIN STREET EAGLE CLEANERS	313 MAIN STREET EAGLE CLEANERS		ERNS
EL SEGUNDO	91202834	MAPLE AVE AT SEPULVEDA	MAPLE AVE AT SEPULVEDA		ERNS
EL SEGUNDO	90186506	1924 E. MARBLE AVENUE	1924 E. MARBLE AVENUE		ERNS
EL SEGUNDO	92250610	MARINE TERMINAL NO.3 BERTH	MARINE TERMINAL NO.3 BERTH		ERNS
EL SEGUNDO	91221153	10 MILES OFFSHORE.	10 MILES OFFSHORE.		ERNS
EL SEGUNDO	93309592	OFF CHEVRON MOORINGS AT ANCHOR	OFF CHEVRON MOORINGS AT ANCHOR		ERNS
EL SEGUNDO	91219669	OFFSHORE MOORING	OFFSHORE MOORING		ERNS
EL SEGUNDO	878889	OUTSIDE TANK M-2 BUILDING	OUTSIDE TANK M-2 BUILDING		ERNS
EL SEGUNDO	2002597933	PACIFIC OCEAN	PACIFIC OCEAN	0	ERNS
EL SEGUNDO	91234722	SANTA FE TRANSFER TRACK NO. 4150	SANTA FE TRANSFER TRACK NO. 4150		ERNS
EL SEGUNDO	91232218	SANTE FE TRANSFER TRACK NO. 4150	SANTE FE TRANSFER TRACK NO. 4150		ERNS
EL SEGUNDO	91467104	SANTE FE TRANSFER TRACK NO. 4150	SANTE FE TRANSFER TRACK NO. 4150		ERNS
EL SEGUNDO	2000668355	EL SEGUNDO BLVD	EL SEGUNDO BLVD		ERNS
EL SEGUNDO	91237640	2000 EL SEGUNDO BLVD	2000 EL SEGUNDO BLVD		ERNS
EL SEGUNDO	2000017803		EL SEGUNO BLVD		HMIRS
EL SEGUNDO	91466299	SEPULVEDA BLVD AND MAPLE ST.	SEPULVEDA BLVD AND MAPLE ST.		ERNS
EL SEGUNDO	91201482	SEPULVEDA BLVD AND MAPLE ST.	SEPULVEDA BLVD AND MAPLE ST.		ERNS
EL SEGUNDO	S105630568		SHIP "SHEILA SPIRIT"		CHMIRS
EL SEGUNDO	87463965	TANKS #630,#610,#640/SRU PLANT	TANKS #630,#610,#640/SRU PLANT		ERNS
EL SEGUNDO	8722042	2-MI-OFFSHORE(VESSEL)"COVE TRADER".	2-MI-OFFSHORE(VESSEL)"COVE TRADER".		ERNS
EL SEGUNDO	2004730706	301SOUTH VISTA DEL MAR	301SOUTH VISTA DEL MAR		ERNS
EL SEGUNDO	2001555731	500 YRDS OFF SHORE	500 YRDS OFF SHORE	0	ERNS
EL SEGUNDOR	S105632246		2 MILES OFF SHORE OF LAX AIRPORT		CHMIRS
EL SUGUNDO	2002597938	OFFSHORE MOORING AREA	OFFSHORE MOORING AREA	0	ERNS
EL SUGUNDO	90187872	SERVICE STATION 5866 603 NORTH SEPULVEDA	SERVICE STATION 5866 603 NORTH SEPULVEDA		ERNS
ENCINO	2002606199	5300 BLOCK NEWCASTLE AVE	5300 BLOCK NEWCASTLE AVE	0	ERNS

LOS ANGELES COUNTY, CA - ORPHAN SUMMARY

City	EDR ID	Site Name	Site Address	Zip	Database(s)
ENGLEWOOD	S102794498	1X SKYWAY FREIGHT SYSTEM	10722 LA CIENTA STREET	00000	HAZNET
FULLERTON	S105630872		TRACK 8156 BY THE AMTRAC DEPOT		CHMIRS
GARDENA	S106838896	SANTA FE ENERGY RESOURCES, INC	121 WEST 140TH ST	0	EMI
GARDENA	8722319	214TH ST. X VERMONT AVE.	214TH ST. X VERMONT AVE.		ERNS
GARDENA	S102801799	H & P TRUCKING	ALLEY OF 1700 BLOCK ROSECRANS	00000	HAZNET
GARDENA	2002621976	16938 BROADWAY SR	16938 BROADWAY SR	0	ERNS
GARDENA	8720495	EMERSON+CUMING	EMERSON+CUMING		ERNS
GARDENA	S107451797		EXXON, 1403 WEST REDONDO BEACH BLVD		CHMIRS
GARDENA	S102798425	CALTRANS DISTRICT 7	INTERCHANGE OF 91 FREEWAY /	00000	HAZNET
GARDENA	2001556527	MILE POST 497.3	MILE POST 497.3	0	ERNS
GARDENA	S103679395	1X TWENTIETH CENTURY FOX (VOLCANO)	NORMANDIE / 190TH STREETS	00000	HAZNET
GARDENA	S104734606	TIEN WA CO	13817 S PRUCHE AVE		LOS ANGELES CO. HMS
GARDENA	S106483743	BEE CHEMICAL CO	1500 175TH ST W		SLIC
GARDENA	9998050661		399 W VICTORIA ST		HMIRS
GARDENIA	2002631190	154 AND SAN PEDRO	154 AND SAN PEDRO	0	ERNS
GARDINA/ WILLOW BROO	2003704105	253 EAST 1057TH ST	253 EAST 1057TH ST		ERNS
GATX TERMINAL	S105631826		LA BERTH #21		CHMIRS
GLENDALE	S105658727		BROADWAY STREET CROSS SAN FERNANDO ROAD	UNK	CHMIRS
GLENDALE	2004729802	DORAN STREET	DORAN STREET		ERNS
GLENDALE	2000517001	2 FREEWAY AT 134 CROSSING	2 FREEWAY AT 134 CROSSING	0	ERNS
GLENDALE	S107448883		1712 S. GLENDALE AVE. (IN CITY OF LOS ANGELES).		CHMIRS
GLENDALE	91240363	700 N GLENDALE MOBILE STTION	700 N GLENDALE MOBILE STTION		ERNS
GLENDALE	8712224	1250 S GLENDALE BLVD (RESIDENCE)	1250 S GLENDALE BLVD (RESIDENCE)		ERNS
GLENDALE	S105632009		S/B GOLDEN STATE FREEWAY TRANSITION TO E/B 134		CHMIRS
GLENDALE	S105664586		KIRKBY RD AND MIDWAY		CHMIRS
GLENDALE	S105658626		LOPEZ CANYON NORTH OF PAXTON STREET	UNK	CHMIRS
GLENDALE	S107452563		MILE POST 7.99 VALLEY SUB DIV.		CHMIRS
GLENDALE	S102802685	KPWR RADIO FILNT PEAK	3/4 MILE SW INTERSECTION LINDA	00000	HAZNET
GLENDALE	S107452780		MPM9.16, SONORA AVE. GRADE CROSSING, ON THE VALLEY		CHMIRS
GLENDALE	S103679523	CITY OF GLENDALE - DPW - ENGINEERING	OPECHEE BRIDGE AT VERDUGO WASH	00000	HAZNET
GLENDALE	93309405	5400 WEST ORANGE DR	5400 WEST ORANGE DR		ERNS
GLENDALE	8712217	ORKIN EXTERMINATORS(B.ARNOLD)	ORKIN EXTERMINATORS(B.ARNOLD)		ERNS
GLENDALE	S103679747	1X GLENDALE USD	ROSEVELT HIGH SCHOOL	00000	HAZNET
GLENDALE	S107541016		VEH. STOP AT VERDUGO / LA CRESCENTA	0	CDL
GLENDALE	8716842	VIRGILS HARDWARE CENTER	VIRGILS HARDWARE CENTER		ERNS
GLENDALE	S102056803	DRILUBE CO	718 WILSON AVE		LOS ANGELES CO. HMS
GLENDORA	S106484029	BN & SF RAILWAY	BNSF SITE NUMBER PA-LA-C-88A		SLIC
GLENDORA	S102063892	ARCO PRODUCTS #	19343 E FOOTHILL BLVD		LOS ANGELES CO. HMS
GLENDORA	U003061555	ROGERS AUTO SERVICE	19333 E FOOTHILL BLVD		LOS ANGELES CO. HMS
GLENDORA	U003057299	TREASURE CHEST ADV CO	19313 E FOOTHILL BLVD		LOS ANGELES CO. HMS
GLENDORA	U003058012	RAIN BIRD SPRINKLER MFG	19233 E FOOTHILL BLVD		LOS ANGELES CO. HMS
GLENDORA	S106852498	LITTLE DALTON WASH	GLENDORA AREA		LOS ANGELES CO. HMS
GLENDORA	90465249	INTERSECTION OF SIERRA MADRE ST & YUCCA	INTERSECTION OF SIERRA MADRE ST & YUCCA		ERNS
GLENDORA	2002626419	SAN DIMAS EXERIMENTAL FOREST	SAN DIMAS EXERIMENTAL FOREST	0	ERNS
GORMAN	91223715	CASTAIC OFF I-5 GORMAN, NR PYRAMID LAKE	CASTAIC OFF I-5 GORMAN, NR PYRAMID LAKE		ERNS
GORMAN* (NR)	90465586	T6N R17W S6 S.E. QUARTER 20 MI SE OF G *	T6N R17W S6 S.E. QUARTER 20 MI SE OF G *		ERNS
GRANADA HILLS	8721868	NB I-5 TO WB 118	NB I-5 TO WB 118		ERNS

LOS ANGELES COUNTY, CA - ORPHAN SUMMARY

City	EDR ID	Site Name	Site Address	Zip	Database(s)
GRENADA HILLS	2002627968	11454 BALBOA	11454 BALBOA	0	ERNS
GRISSOM ISLAND	91223772	OFFSHORE ISLAND "GRISSOM"	OFFSHORE ISLAND "GRISSOM"		ERNS
HACIENDA HEIGHTS	2000523971	15959 GAIL AVE	15959 GAIL AVE	0	ERNS
HACIENDA HEIGHTS	90188201	JARROW AVE AT ANSFORD AND CLARK	JARROW AVE AT ANSFORD AND CLARK		ERNS
HARBOR CITY	8721687	@REAR OF ABOVE RP ADRSS/SPRUCE LAKE DR.	@REAR OF ABOVE RP ADRSS/SPRUCE LAKE DR.		ERNS
HARBOR CITY	S105629675		BREA OIL COMPANY 23846 PAFATIEMPO LANE		CHMIRS
HARBOR CITY	91236962	SEPULVEDA & VERMONT STS	SEPULVEDA & VERMONT STS		ERNS
HARBOR CITY	S102800366	I.T.I. CONSTRUCTION	21822 SOUTH VERMONT	00000	HAZNET
HARBOR CITY(NR)	8714853	WELL # AC114/S30,T4S,R13W	WELL # AC114/S30,T4S,R13W		ERNS
HAWTHORNE	S107534447		4857 W 107TH ST	0	CDL
HAWTHORNE	2002625961	4016 WEST 141 ST STREET	4016 WEST 141 ST STREET	0	ERNS
HAWTHORNE	2000022316		12621 CAADRON AVE 90250		HMIRS
HAWTHORNE	2000022317		12621 CAADRON AVE 90250		HMIRS
HAWTHORNE	S107453982		W EL SEGUNDO AT CRENSHAW		CHMIRS
HAWTHORNE	8714355	INT(X) 116TH ST & DOTY ST	INT(X) 116TH ST & DOTY ST		ERNS
HAWTHORNE	8720535	SW LIMOLI AVE+ROSECRANS	SW LIMOLI AVE+ROSECRANS		ERNS
HAWTHORNE	87463847	NORTHROP AIRCRAFT DIV	NORTHROP AIRCRAFT DIV		ERNS
HAWTHORNE	9999020433		12600 S PAIRIE AVE		HMIRS
HAWTHORNE	9900000883		12600 S PAIRIE AVE		HMIRS
HAWTHORNE	9999020444		12600 PRAIRE AVE		HMIRS
HAWTHORNE	9900000894		12600 PRAIRE AVE		HMIRS
HAWTHORNE	90466131	12808 SOUTH PRAIRIE	12808 SOUTH PRAIRIE		ERNS
HAWTHORNE	90188410	12808 SOUTH PRAIRIE	12808 SOUTH PRAIRIE		ERNS
HAWTHORNE	S105082390	1X HAWTHORNE SCHOOL DISTRICT	RAMONA SCHOOL	00000	HAZNET
HAWTHORNE	S106484079	COSTCO GATEWAY CENTER	5300 ROSECRANS AVE. / SOUTHEAST CORNER OF ISI		SLIC
HERMOSA BEACH	S106829034	COLTON JOINT UNIFIED SCHOOL DI	VARIOUS LOCATIONS IN SCAQMD	0	EMI
HOLLYWOOD	S107449717		3240 CAHUENGA (EXXON MOBIL)		CHMIRS
HOLLYWOOD	S103967938	HOLLYWOOD & HIGHLAND	CORNER OF HOLLYWOOD / HIGHLAND	00000	HAZNET
HOLLYWOOD	S103634634	ADAM GREENBERG	1645 N HARBOR	00000	HAZNET
HOLLYWOOD	S105087137	THE FORMER HOLLYWOOD HOTEL	1755 HIGHLAND AVE	00000	HAZNET
HOLLYWOOD	S103958056	COLDWELL BANKER	822 HOBART BLVD	00000	HAZNET
HOLLYWOOD	S102816875	ELITE PHOTO	723 MELROSE AVE	00000	HAZNET
HOLLYWOOD	2002617237	7229 MEROSE	7229 MEROSE	0	ERNS
HOLLYWOOD	2004721975	6800 MILNER RD	6800 MILNER RD		ERNS
HOLLYWOOD	8720599	35257 SUNSET BLVD	35257 SUNSET BLVD		ERNS
HOMEBASE/PORT OF LON	S100944614	SEARIVER JAMESTOWN	VARIOUS LOCATIONS ALONG THE	00000	HAZNET
HUNTINGTON BEACH	91236117	PLATFORM ELLEN	PLATFORM ELLEN		ERNS
HUNTINGTON PARK	S104539352	US CONTAINER CORP (DEST)	2012 E 65TH ST		LOS ANGELES CO. HMS
HUNTINGTON PARK	S102798266	MAXI BLOOM/GOODYEAR TIRE	2161 EAST GATES AVENUE	00000	HAZNET
HUNTINGTON PARK	S106829536	CRYSTALL FINISH INC	6710 WILSON	0	EMI
IN GLENDALE	S105633070		30001 SCHOLL CANYON ROAD		CHMIRS
INDUSTRY	90190683	1 OF 3 GAS STATIONS INTERSEC MAR & AZUSA	1 OF 3 GAS STATIONS INTERSEC MAR & AZUSA		ERNS
INDUSTRY	S105631184		425 N. 9TH ( CACIQUE INCORP)		CHMIRS
INDUSTRY	8720258	APPLIED SOLAR ENERGY CO*87	APPLIED SOLAR ENERGY CO*87		ERNS
INDUSTRY	2004730171	17225 E. ARENTH STREET	17225 E. ARENTH STREET		ERNS
INDUSTRY	S105630191		BOWL TRACK MP #501.5		CHMIRS
INDUSTRY	S107529680		17150 GALE AVE (WALMART PARKING LOT)	0	CDL

LOS ANGELES COUNTY, CA - ORPHAN SUMMARY

City	EDR ID	Site Name	Site Address	Zip	Database(s)
INDUSTRY	S105631791		WB HWY 60 FREEWAY WEST OF 7TH AVE		CHMIRS
INDUSTRY	2001569335	INDUSTRY YARD	INDUSTRY YARD	0	ERNS
INDUSTRY	S103627902	PORTER CABLE	1305 JOHNREED COURT	00000	HAZNET
INDUSTRY	2000551354	MILE POST 17.1	MILE POST 17.1	0	ERNS
INDUSTRY	S102819391	BROOK FURNITURE RENTAL	717 SOUTH NOGALES STREET	00000	HAZNET
INDUSTRY	S105630618		SO PACIFIC R.R. YARD "A", TRACK 2		CHMIRS
INDUSTRY	S103679567	DON HOWARD ENGINEERING	PARRIOT PLACE	00000	HAZNET
INDUSTRY	S103965225	FRITO LAY INC	1467 PROCTOR AVE EAST	00000	HAZNET
INDUSTRY	S102801815	A B F FREIGHT SYSTEMS INC.	17250 RAILROAD ST. / 825 SO.	00000	HAZNET
INDUSTRY	S100926240	1X COUNTY SANITATION DISTRICT	U S POSTAL CENTRAL RECEIVING	00000	HAZNET
INDUSTRY	2000535314	650 SOUTH STEMSON STREET	650 SOUTH STEMSON STREET	0	ERNS
INDUSTRY	S105631860		650 SOUTH STINSON		CHMIRS
INDUSTRY	2004718652	EAST VALLEY BLVD	EAST VALLEY BLVD		ERNS
INGLE WOOD	S105630651		1740 SANTINELLA AVE		CHMIRS
INGLEWOOD	S106838857	SAND DOLLAR DEVELOPMENT, INC	900 S 12TH ST	0	EMI
INGLEWOOD	U003060786	AMER MARBLE&ONYX CO (DEST)	9810 S ANZA AVE		LOS ANGELES CO. HMS
INGLEWOOD	90465973	CORNER OF 160TH AND INGLEWOOD AVE.	CORNER OF 160TH AND INGLEWOOD AVE.		ERNS
INGLEWOOD	90183593	CORNER OF 160TH AND INGLEWOOD AVE.	CORNER OF 160TH AND INGLEWOOD AVE.		ERNS
INGLEWOOD	87249	CORNER OF HYDE PARK AND EUCALYPTUS	CORNER OF HYDE PARK AND EUCALYPTUS		ERNS
INGLEWOOD	S102798249	AIR-RIDE CO.	CORNER OF CRENSHAW BLVD. /	00000	HAZNET
INGLEWOOD	S106831732	GETTY OIL CO	CRENSHAW / 90TH	0	EMI
INGLEWOOD	S106826462	AUTOMOBILE MAINTENANCE CONTRAC	120 S GLASCOW	0	EMI
INGLEWOOD	U003059612	DONLEY SERV STA (DEST)	9936 S HAWTHORNE BLVD		LOS ANGELES CO. HMS
INGLEWOOD	S103631731	HILLCREST APARTMENTS	150-154 HILLCREST BLVD	00000	HAZNET
INGLEWOOD	S104568210	THE ESTATE OF ALBERT LEVINSON	234 HYDE PARK BLVD	00000	HAZNET, CA WDS
INGLEWOOD	9900014906		ISIS AVENUE		HMIRS
INGLEWOOD	S106483884	TEXACO CYPRESS FEE	3000 90TH ST / DARBY PARK		SLIC
INGLEWOOD	91237199	STATION 5050 4000 W CENTURY	STATION 5050 4000 W CENTURY		ERNS
INGLWOOD	S105629402		428 WEST BUCKTHORNE		CHMIRS
IRWINDALE	S105194025	CALIFORNIA COMMUNITY NEWS	5091 N 4TH ST		LOS ANGELES CO. HMS
IRWINDALE	S107452853		NB 605 AT LOWER AZUSA RD.		CHMIRS
IRWINDALE	S103678116	ATSF RR TRACKS SITE #74A	ADELANTE ST / ATSF RR TRACKS	00000	HAZNET
IRWINDALE	U003056953	IRWINDALE WRECKING YARD (DEST)	536 S BATEMAN AVE		LOS ANGELES CO. HMS
IRWINDALE	2000519874	NORTH BOUND 605 AT	NORTH BOUND 605 AT	0	ERNS
IRWINDALE	S103643208	UNION BANK OF CALIFORNIA	2240 BUENA VISTA BLDG PAD SOUT	00000	HAZNET
IRWINDALE	U003056886	US ECOLOGY CENTER (DEST)	2401 S BUENO RIO DR		LOS ANGELES CO. HMS
IRWINDALE	S102058641	TDH GOLD CLEANING CO	2300 E CENTRAL AVE I		LOS ANGELES CO. HMS
IRWINDALE	S100927093	1X LA CTY/COUNTY SANITATION	HOME SAVINGS OF AMERICA	00000	HAZNET
IRWINDALE	S105650823		INTERSECTION OF LIVE OAK LANE AND LIVE OAK AVE.		CHMIRS
IRWINDALE	2000519871	NORTHBOUND ON I-605	NORTHBOUND ON I-605	0	ERNS
IRWINDALE	S102060099	LOUS RADIATOR REPAIR	5277 N VINCENT AVE 26		LOS ANGELES CO. HMS
JUNIPER HILLS	S107532295		28589 DEVILS PUNCH BOWL	0	CDL
L.A	S105630780		PORT OF L.A, BERTH 210		CHMIRS
L.A. CITY	S105629347		BIRTH 168		CHMIRS
LA	S105630844		ALLEYWAY WEST OF ALAMEA AND NORTH OF 127TH STREET		CHMIRS
LA	S105630361		LA BERTH 48 BERTH 50 NEAR KAISER BULK		CHMIRS
LA	S105630860		LA BERTH 42		CHMIRS

LOS ANGELES COUNTY, CA - ORPHAN SUMMARY

City	EDR ID	Site Name	Site Address	Zip	Database(s)
LA	S105632471		BERTH 259 LA HARBOR		CHMIRS
LA	S105629865		BIRTH 49 RIO PIER		CHMIRS
LA	S105630720		CORONA DEL MAR DR AND CHAUTAUQUE BLVD		CHMIRS
LA	S105630874		LA HARBOR		CHMIRS
LA	S105630791		HYPERION TREATMENT,1200 VISTA DEL MAR		CHMIRS
LA	S105629615		750 LAMAR ST (INTER MODEL YARD)		CHMIRS
LA	S105629737		LOSANGELES PASSENGER TERM (AMTRAK)		CHMIRS
LA	S105630934		900 NORTH LYON		CHMIRS
LA	S105629961		4118 MELBROSE AVE		CHMIRS
LA	S105629751		LA MIRADA SANTA FE RR YARD		CHMIRS
LA	S105629348		NORAMNDI AVE / 213TH		CHMIRS
LA	S105629962		NORTHBOUND HARBOR FREEWAY AT FLAUSON AVE		CHMIRS
LA	S105629719		SOUTHBOUND I-405 AT VENTURA FREEWAY		CHMIRS
LA	S105629588		UNOCAL SERVICE STATION NR0122 1031 WEST 2ND ST		CHMIRS
LA	S105631023		VAN NUYS AIRPORT		CHMIRS
LA	S105630083		ON VERMONT ST BY 1ST STREET		CHMIRS
LA	S105630807		2830 E. WASHINGTON BLVD (THERMO ELECTRONIC)		CHMIRS
LA CANADA	S100938482	LA CANADA VALLEY SUN INC	NO 1 VALLEY SUN LANE	00000	HAZNET
LA CANADA	S106839615	SO CAL EDISON (GOULD SUBSTATIO	ANGELES ST/2 MI N/LA CAN C CLB	0	EMI
LA CANADA	8716631	5076 EVENING CANYON DR.	5076 EVENING CANYON DR.		ERNS
LA CANADA	90465485	ON FOOTHILL BLVD 1030 BLOCK, NORTH SIDE	ON FOOTHILL BLVD 1030 BLOCK, NORTH SIDE		ERNS
LA CANADA	8720531	RALPH'S MARKET	RALPH'S MARKET		ERNS
LA CANADA	90185389	SERVICE STATION NO. 1210 1540 FOOTHILL BLVD.	SERVICE STATION NO. 1210 1540 FOOTHILL BLVD.		ERNS
LA CANADA	90466042	SERVICE STATION NO. 1210 1540 FOOTHILL	SERVICE STATION NO. 1210 1540 FOOTHILL		ERNS
LA CANADA FLINTRIDGE	S105034007	BARLEY FLATS	STAR ROUTE MILE MARKER 4425	00000	HAZNET
LA CRESCENTA	S102791341	1X GLENDALE USD	CRESCENTA VALLEY HIGH SCHOOL	00000	HAZNET
LA HABRA	2003132596		345 WHITTER BLVD		HMIRS
LA HABRA	91241827	WHITTIER WEST OF HACIENDA	WHITTIER WEST OF HACIENDA		ERNS
LA HABRA HEIGHTS	90190672	1206 N. CITRUSTS	1206 N. CITRUSTS		ERNS
LA HABRA HEIGHTS	98423544	LIMITED INFORMATION AT TIME OF REPORT/HEAVY RAINS IN AREA	LIMITED INFORMATION AT TIME OF REPORT/HEAVY RAINS IN AREA		ERNS
LA HARBOR	S105632052		NEAR BERTH 209		CHMIRS
LA HARBOR 168	S105632099		OFF OF SHELL OIL CO BERTH		CHMIRS
LA HARBOUR	S106389559		MARINE TERMINAL 150 DRILL DRILL DRILL DRILL		CHMIRS
LA MIRADA	S106834181	LA MIRADA HILLS DEVELOPMENT CO	ALICANTE E/O SANTA GERTRUDES	0	EMI
LA MIRADA	S106483907	CHEVRON MURPHY - EMERY PROPERTY	BEACH BLVD / LA MIRADA FEE PROPERTY		SLIC
LA MIRADA	S104571719	MULTI FOODS SPECIALTY DISTRIBUTION	BETWEEN TROJAN / FIRESTONE BLVD	00000	HAZNET
LA MIRADA	87463850	CONTERS FARMS	CONTERS FARMS		ERNS
LA MIRADA	8722235	COYOTE CRK/NR:VALLEY VIEW & ALONDRA STS.	COYOTE CRK/NR:VALLEY VIEW & ALONDRA STS.		ERNS
LA MIRADA	S103392876	CENTURY PAVING INC	16134 E FIRESTONE BLVD		LOS ANGELES CO. HMS
LA MIRADA	U003061277	EXXON CO USA	14209 E FREEWAY DR		LOS ANGELES CO. HMS
LA MIRADA	U003062187	SHELL SERV STA	14267 E FREEWAY DR		LOS ANGELES CO. HMS
LA MIRADA	S107453555		SB I-5 AT VALLEY VIEW		CHMIRS
LA MIRADA	2000521316	MARQUARDT AVE	MARQUARDT AVE	0	ERNS
LA MIRADA	2001564907	ROSECRANS	ROSECRANS	0	ERNS
LA MIRADA	8720536	STAUTON AVE+ALGECIRAS ST	STAUTON AVE+ALGECIRAS ST		ERNS



LOS ANGELES COUNTY, CA - ORPHAN SUMMARY

City	EDR ID	Site Name	Site Address	Zip	Database(s)
LA MIRADA	S105629451		TROJAN WAY, CROSS OF FIRESTONE AVE		CHMIRS
LA MIRADA	98448446	VALLEY VIEW AND ROSECRANS AVENUES	VALLEY VIEW AND ROSECRANS AVENUES		ERNS
LA PUENTE	2000551735	16303 E. TEMPLE AVE.	16303 E. TEMPLE AVE.	0	ERNS
LA VERNE	S102058720	WATER STORE	2400 E FOOTHILL BLVD #D		LOS ANGELES CO. HMS
LADERA HEIGHTS	91201933	CENTINELA ST.	CENTINELA ST.		ERNS
LAKE HUGHES	S104572871	COUNTY OF LOS ANGELES ISD	PORTAL RIDGE DR S	00000	HAZNET
LAKE LOS ANGELES	S107531190		223RD E AVE / P-8	0	CDL
LAKEWOOD	S103943806	BAKKERS COOKIES	205 BELLFLOWER BLVD		LOS ANGELES CO. HMS
LAKEWOOD	2000520856	4100 BLOCK OF DEEBOYER	4100 BLOCK OF DEEBOYER	0	ERNS
LAKEWOOD	S107534648		5130 CLARK AVENUE (LAKEWOOD SHERIFF OFFICE)	0	CDL
LAKEWOOD	U003062139	DOUGLAS AIRCRAFT CO	3100 E COVER ST		LOS ANGELES CO. HMS
LAKEWOOD	8716635	HERSCHOLDT AVE X MICHAELSON	HERSCHOLDT AVE X MICHAELSON		ERNS
LAKEWOOD	2001553533	5145 PEARZE AVE	5145 PEARZE AVE	0	ERNS
LAKEWOOD	S105632567		2920 56TH WAY (SATELITE TANK FARM)		CHMIRS
LAMIRADA	91467693	MP 159.1	MP 159.1		ERNS
LAMIRADA	91230268	15754 IMPERIAL HWY SERVICE STATION	15754 IMPERIAL HWY SERVICE STATION		ERNS
LANCASTER	2000532355	HWY 14 AT 20TH ST OFFRAMP	HWY 14 AT 20TH ST OFFRAMP	0	ERNS
LANCASTER	91241932	17TH ST. EAST CROSS AVE J10	17TH ST. EAST CROSS AVE J10		ERNS
LANCASTER	S107538380		EAST 190TH STREET	0	CDL
LANCASTER	2000669220	T 20TH ST OFFRAMP	T 20TH ST OFFRAMP		ERNS
LANCASTER	S107534323		46805 N 215TH ST W	0	CDL
LANCASTER	S107534607		50TH ST/W / AVE I/70 YDS N OF INTERS.	0	CDL
LANCASTER	2000518841	MP 76.0	MP 76.0	0	ERNS
LANCASTER	S102056126	INVESTIGATIONS-AREA4	46204 W 97TH ST		LOS ANGELES CO. HMS
LANCASTER	S107449538		2801 H AV		CHMIRS
LANCASTER	S102060302	LANE RANCH	5800 W AVE L		LOS ANGELES CO. HMS
LANCASTER	2002615302	AVE H EAST OF 90TH WEST	AVE H EAST OF 90TH WEST	0	ERNS
LANCASTER	S106833473	JIM DANDY CLEANERS, DAVE JACOB	101 E AVE J, SUITE #131	0	EMI
LANCASTER	2003706472	AVENUE P	AVENUE P		ERNS
LANCASTER	8720496	AVEQ-12 OFF 6TH ST E	AVEQ-12 OFF 6TH ST E		ERNS
LANCASTER	90465181	BUCKNER, WILSON FABRICATORS FACILITY LOC	BUCKNER, WILSON FABRICATORS FACILITY LOC		ERNS
LANCASTER	S105629986		CALIFORNIA STATE PRISON		CHMIRS
LANCASTER	91237520	43356 N GADSEN AVE APT 142	43356 N GADSEN AVE APT 142		ERNS
LANCASTER	S107452881		NB I-5 JUST SOUTH OF LANCASTER RD.		CHMIRS
LANCASTER	2000671351	E J	E J		ERNS
LANCASTER	S105632196		LANCASTER LAND FILL 600 E. AVE F.		CHMIRS
LANCASTER	S102798931	1X CITY OF LANCASTER REDEVMT AGENCY	LANCASTER SHERRIFS DEPT	00000	HAZNET
LANCASTER	S107448178		1/40 MILE SOUTH OF AVE K AND SIERRA HWY		CHMIRS
LANCASTER	S103679310	WILLOW SPRINGS SIPHON	MUNZ RANCH RD / CAL AQUEDUCT	00000	HAZNET
LANCASTER	S107452990		NORTH OF AVE I		CHMIRS
LANCASTER	91216893	PEAR BLOSSOM PUMPING PLANT	PEAR BLOSSOM PUMPING PLANT	-	ERNS
LANCASTER	S104538408	AT&T COMMUNICATIONS	45401 N SPEARMAN AVE		LOS ANGELES CO. HMS, SWEEPS L
LANCASTER	S107448909		1763 J ST. WEST		CHMIRS
LANCASTER	S107538556		G2 X 30TH ST EAST	0	CDL
LANCASTSER (NR)	91210180	AVE 180TH WEST AT AVE D	AVE 180TH WEST AT AVE D		ERNS
LAON BEACH HARBOUR	S105629969		BERTH B-2 LONG BEACH MARINA		CHMIRS
LAVERN	S103679272	1X UNIVERSITY OF LAVERN	MILLER HALL AT C / 2ND STREET	00000	HAZNET

LOS ANGELES COUNTY, CA - ORPHAN SUMMARY

City	EDR ID	Site Name	Site Address	Zip	Database(s)
LAWNDALE	S106852509	M&M TV SERVICE	INGLEWOOD AVE		LOS ANGELES CO. HMS
LAWNDALE	91238484	INGLEWOOD AVE ON RAMP TO I-405	INGLEWOOD AVE ON RAMP TO I-405		ERNS
LAWNDALE	91467686	INGLEWOOD AVE ON RAMP TO I-405	INGLEWOOD AVE ON RAMP TO I-405		ERNS
LAWNDALE	S106852527	BIG SQUIRT INC	S MANSEL AVE		LOS ANGELES CO. HMS
LAWNDALE	S106837802	PURO FILTER CO	15151 S PRAIRIE	0	EMI
LAWNDALE	U003059290	MARTIN D D CESSPOOL CONT (DEST)	4555 W REDONDO BEACH BLVD		LOS ANGELES CO. HMS
LAWNDALE	S105633405		ROESCRANS AVE AND AVIATION BLVD OPEN FIELD AREA		CHMIRS
LAWNDALE	S105633475		UNOCAL #7252, 4015 REDONDO BEACH BLVD		CHMIRS
LENNOX	2001552490	LA SIENEGA BLVD AND	LA SIENEGA BLVD AND	0	ERNS
LINWOOD	S105629406		NORTHBOUND 710 AT 105		CHMIRS
LITTLE ROCK	S107452379		LONGVIEW AT JUNIPER HILLS RD.		CHMIRS
LITTLE ROCK	2004729392	138 PEAR BLOSSOM HIGHWAY	138 PEAR BLOSSOM HIGHWAY		ERNS
LOMITA	S105193784	KANNIKA'S KITCHEN	1733 W PACIFIC COAST HWY		LOS ANGELES CO. HMS
LON G BEACH	S105630105		ANCHOR C5, LONG BEACH HARBOR		CHMIRS
LONG BEACH	S105632085		FLINT / ALAMEDA STREET		CHMIRS
LONG BEACH	93307297	LONG BEACH HARBOR DEPT PIER J BERTH 246	LONG BEACH HARBOR DEPT PIER J BERTH 246		ERNS
LONG BEACH	91217010	"C", "B", "J" ANCHORAGE AREAS	"C", "B", "J" ANCHORAGE AREAS		ERNS
LONG BEACH	S105632174		"PACIFIC LEADER" 73-A		CHMIRS
LONG BEACH	S105630557		"USS WADSWORHT" PIER 16		CHMIRS
LONG BEACH	8714194	(RP)ALPHA BETA INC(MARKET)	(RP)ALPHA BETA INC(MARKET)		ERNS
LONG BEACH	96475321	01/24/1996	01/24/1996		ERNS
LONG BEACH	U003854627	PARKING LOT	0401 E 01ST ST		UST
LONG BEACH	98425594	02/24/1998	02/24/1998		ERNS
LONG BEACH	U003854629	MARINA PACIFICA HOMEOWNER'S ASSOC.	6201 E 02ND ST		UST
LONG BEACH	U003854628	MARINA TEXACO (VACANT/DEMO)	5788 E 02ND ST		UST
LONG BEACH	U003854631	J.S. AUTO SERVICE	0912 E 03RD ST		UST
LONG BEACH	U003854630	EUROPEAN AUTO GARAGE	0820 E 03RD ST		UST
LONG BEACH	96487038	04/10/1996	04/10/1996		ERNS
LONG BEACH	U003854632	UNKNOWN	3600 E 04TH ST		UST
LONG BEACH	U003854642	VETERANS ADMIN MEDICAL CENTER (15 D/W)	5901 E 07TH ST		UST
LONG BEACH	U003854641	CHEVRON SS#93901 (3 D/W XERXES)	5750 E 07TH ST		UST
LONG BEACH	U003854640	UNOCAL - TOSCO (2 D/W JOOR)	5630 E 07TH ST		UST
LONG BEACH	U003854638	VERIZON TERMINO C.O. (1 D/W JOOR)	3980 E 07TH ST		UST
LONG BEACH	U003854637	NEXTEL COMMUNICATIONS (SEE 3940/80 E. 7TH	3910 E 07TH ST		UST
LONG BEACH	U003854636	LOMA MOBIL (2 D/W TRUSCO)	3605 E 07TH ST		UST
LONG BEACH	U003854635	PRESTIGE SS #9503 (3 10M D/W XERXES)	2330 E 07TH ST		UST
LONG BEACH	U003854634	USA GASOLINE CORP #235 (3 D/W MODERN)	0907 E 07TH ST		UST
LONG BEACH	U003854633	UNITED OIL #18 (3 10M D/W XERXES)	0501 W 07TH ST		UST
LONG BEACH	U003854644	KLAID BLASTING CO INC./ PORT PAR #76	1700 W 09TH ST		UST
LONG BEACH	U003854643	VACANT/PAVED, FENCED LAND	1540 W 09TH ST		UST
LONG BEACH	S103678903	MURPHY IND COATINGS LONG BEACH	HWY 1/103/110 INTERSECTIONS OF	00000	HAZNET
LONG BEACH	S105631063		10TH AND FASHION STREET		CHMIRS
LONG BEACH	2001558715	1452 WEST 11TH ST.	1452 WEST 11TH ST.	0	ERNS
LONG BEACH	9998020749		12TH / JACKSON STS		HMIRS
LONG BEACH	2000518420	17TH ST AND HARBOR AVE	17TH ST AND HARBOR AVE	0	ERNS
LONG BEACH	S107449060		19TH AND MARTIN LUTHER		CHMIRS
LONG BEACH	U003854663	LACO METRO (2 D/W ACE BUEHLER)	4350 E 208TH ST		UST

LOS ANGELES COUNTY, CA - ORPHAN SUMMARY

City	EDR ID	Site Name	Site Address	Zip	Database(s)
LONG BEACH	91205083	20TH ST AND REDONDO	20TH ST AND REDONDO	-	ERNS
LONG BEACH	2003704609	223RD AND WILMINGTON	223RD AND WILMINGTON		ERNS
LONG BEACH	90182101	25TH ST WEST OF ROSE AVE	25TH ST WEST OF ROSE AVE		ERNS
LONG BEACH	S106837272	PAULEY PETR INC, MEADER & DARB	28TH ST/OLIVE AV	0	EMI
LONG BEACH	S106837271	PAULEY PETR INC, MEADER & DARB	28TH ST @ OLIVE AV	0	EMI
LONG BEACH	S107449895		36TH AT ATLANTIC AVE.		CHMIRS
LONG BEACH	9998091315		RT 45		HMIRS
LONG BEACH	S107450525		61ST AT CHERRY		CHMIRS
LONG BEACH	S103669648	HOME SAVINGS OF AMERICA	701 707 6TH ST / 614 LIME AV	00000	HAZNET
LONG BEACH	S105633191		2500 EAST 70TH ST BY R/R TRACKS		CHMIRS
LONG BEACH	S105630147		S/B 710 NORTH PF P.C.H.		CHMIRS
LONG BEACH	91240385	NB 710 AT OCEAN OVERFLOOD CONTROL CHANNEL	NB 710 AT OCEAN OVERFLOOD CONTROL CHANNEL		ERNS
LONG BEACH	91240324	NB 710 FWY & S OF ATLANTIC	NB 710 FWY & S OF ATLANTIC		ERNS
LONG BEACH	91241749	WEST 7TH ST. WEST OF PICO AVE	WEST 7TH ST. WEST OF PICO AVE		ERNS
LONG BEACH	2002631489	2009 EAST 7TH ST	2009 EAST 7TH ST	0	ERNS
LONG BEACH	91233014	1300 WEST 8TH STREET BERTH 77	1300 WEST 8TH STREET BERTH 77		ERNS
LONG BEACH	S103675916	MURPHY INDUSTRIAL COATINGS INC	91/710 / 91/605 RETROFIT	00000	HAZNET
LONG BEACH	S106852515	L A RIVER LAB REPORTS	L A RIVER		LOS ANGELES CO. HMS
LONG BEACH	S107451031		ADJACENT BERTH C 61		CHMIRS
LONG BEACH	2000031953		ALAMEDA SUB		HMIRS
LONG BEACH	2000535483	ALAMEDA BAY MARINA	ALAMEDA BAY MARINA	0	ERNS
LONG BEACH	2000536210	ALAMEDA'S BAY MARINA	ALAMEDA'S BAY MARINA	0	ERNS
LONG BEACH	2000545259	ALAMEDOS BAY MARINA	ALAMEDOS BAY MARINA	0	ERNS
LONG BEACH	S107451049		ALAMITOS MARINA, GANGWAY 6		CHMIRS
LONG BEACH	S107451048		ALAMITOS BAY @ CHANNEL ENTRANCE, EAST JETTY		CHMIRS
LONG BEACH	S107451047		ALAMITOS BAY		CHMIRS
LONG BEACH	8714362	ALAMITOS BAY PUMP PLANT	ALAMITOS BAY PUMP PLANT		ERNS
LONG BEACH	90185813	ALAMITOS BAY NEAR GANGWAY 34	ALAMITOS BAY NEAR GANGWAY 34		ERNS
LONG BEACH	2002610126	ALAMITOS BAY MARINA	ALAMITOS BAY MARINA	0	ERNS
LONG BEACH	2002612207	ALAMITOS BAY MARINA	ALAMITOS BAY MARINA	0	ERNS
LONG BEACH	2000539581	ALAMITOS BAY SHIPYARD	ALAMITOS BAY SHIPYARD	0	ERNS
LONG BEACH	S107451061		ALLEY TO THE REAR 2503 E. MARKET ST.		CHMIRS
LONG BEACH	S107451062		ALMITOES BAY GANGWAY 17		CHMIRS
LONG BEACH	91236892	ALPHA 2, LA ANCHORAGE LONG BEACH HARBOR	ALPHA 2, LA ANCHORAGE LONG BEACH HARBOR		ERNS
LONG BEACH	91205130	AMERICAN TERMINALS-LONG BEACH HARBOR	AMERICAN TERMINALS-LONG BEACH HARBOR		ERNS
LONG BEACH	S107451075		ANAHEIM ST. @ MARTIN LUTHER KING AVE.		CHMIRS
LONG BEACH	S105632272		ANAHEIM / OLSON		CHMIRS
LONG BEACH	S103678152	PORT OF LONG BEACH	ANAHEIM ST BRIDGE LA RIVER	00000	HAZNET
LONG BEACH	S106838762	SAMCO AUTO BODY INC	724 ANAHEIM BL	0	EMI
LONG BEACH	S107451078		ANCHORAGE F11		CHMIRS
LONG BEACH	S107451077		ANCHORAGE B6		CHMIRS
LONG BEACH	S105632864		ANCHORAGE C6 TO QUEENS GATE		CHMIRS
LONG BEACH	S105630179		ANCHORAGE C-15		CHMIRS
LONG BEACH	91236968	ANCHORAGE ALPHA 1, LONG BEACH HARBOR	ANCHORAGE ALPHA 1, LONG BEACH HARBOR		ERNS
LONG BEACH	91236849	ANCHORAGE D-3 LB HARBOR,MV CANADA EXPRES	ANCHORAGE D-3 LB HARBOR,MV CANADA EXPRES		ERNS
LONG BEACH	91228759	ANCHORAGE C-12 LONG HARBOR	ANCHORAGE C-12 LONG HARBOR		ERNS
LONG BEACH	91228320	C-14 ANCHORAGE LA/LB HARBOR	C-14 ANCHORAGE LA/LB HARBOR		ERNS

LOS ANGELES COUNTY, CA - ORPHAN SUMMARY

City	EDR ID	Site Name	Site Address	Zip	Database(s)
LONG BEACH	92251212	ANCHORAGE DELTA 2	ANCHORAGE DELTA 2		ERNS
LONG BEACH	91202783	C-12 ANCHORAGE - OFFSHORE	C-12 ANCHORAGE - OFFSHORE		ERNS
LONG BEACH	90185989	ANCHORAGE "O" NEAR RESERVATION POINT	ANCHORAGE "O" NEAR RESERVATION POINT		ERNS
LONG BEACH	91218720	ANCHORAGE D1 B2 B3	ANCHORAGE D1 B2 B3		ERNS
LONG BEACH	91215337	ANCHORAGE G11, PORT OF LONG BEACH	ANCHORAGE G11, PORT OF LONG BEACH		ERNS
LONG BEACH	91205709	ANCHORAGE CHARLIE 12 LONG BEACH HARBOR	ANCHORAGE CHARLIE 12 LONG BEACH HARBOR		ERNS
LONG BEACH	91216982	ANCHORAGE A-1	ANCHORAGE A-1		ERNS
LONG BEACH	S105630757		27 TH AND CALIFORNIA		CHMIRS
LONG BEACH	90186382	7TH AND PICO ST.	7TH AND PICO ST.		ERNS
LONG BEACH	S105650838		NORTH APIENCE / 2ND STREET BRIDGE		CHMIRS
LONG BEACH	S107451091		APM TERMINALS, PIER 400 PORT OF L.A.		CHMIRS
LONG BEACH	97408374	ARCO LONG BEACH 78 PIER 78	ARCO LONG BEACH 78 PIER 78		ERNS
LONG BEACH	8714865	ARCO MARINE TERMINAL	ARCO MARINE TERMINAL		ERNS
LONG BEACH	8712292	W-91 ARTESIA FWY TO:L.B. FWY	W-91 ARTESIA FWY TO:L.B. FWY		ERNS
LONG BEACH	2000671465	ST AT LA RIVER	ST AT LA RIVER		ERNS
LONG BEACH	2002591915	5536 AZUR WAY	5536 AZUR WAY	0	ERNS
LONG BEACH	2000669724	R B STREET	R B STREET		ERNS
LONG BEACH	91204690	SOUTHEAST BASIN PIER G LONG BEACH HARBOR	SOUTHEAST BASIN PIER G LONG BEACH HARBOR		ERNS
LONG BEACH	S107454075		WEST BASIN, PIER T, BERTH 140		CHMIRS
LONG BEACH	S105631696		BAT MARINA		CHMIRS
LONG BEACH	2000671611	BAY MARINA	BAY MARINA		ERNS
LONG BEACH	2000536625	2092 BELFLOWER BLVD.	2092 BELFLOWER BLVD.	0	ERNS
LONG BEACH	S105630940		BELMONT PIER		CHMIRS
LONG BEACH	99652154	BELMONT SHORE PIER WEST TO CHERRY ST	BELMONT SHORE PIER WEST TO CHERRY ST		ERNS
LONG BEACH	S107451232		BERTH 39 AT CALIFORNIA UNITED TERMINALS		CHMIRS
LONG BEACH	S107451213		BERTH 12 DRILL DRILL		CHMIRS
LONG BEACH	S107451212		BERTH 118, PIER T ON THE LONG BEACH HARBOR		CHMIRS
LONG BEACH	S107451209		BERTH 03, LONG BEACH HARBOR		CHMIRS
LONG BEACH	S107451239		BERTH 94		CHMIRS
LONG BEACH	S107451237		BERTH 77		CHMIRS
LONG BEACH	S105632208		BERTH A1 -A11		CHMIRS
LONG BEACH	S105631495		BERTH 211		CHMIRS
LONG BEACH	S105630225		LA BERTH 72		CHMIRS
LONG BEACH	2003705623	BERTH E-20	BERTH E-20		ERNS
LONG BEACH	S105650963		BERTH 121, LONG BEACH HARBOR		CHMIRS
LONG BEACH	2003646070	BERTH 76	BERTH 76		ERNS
LONG BEACH	2003645369	BERTH 212	BERTH 212		ERNS
LONG BEACH	2004720683	BERTH 210	BERTH 210		ERNS
LONG BEACH	91236956	BERTH 200 G, LONG BEACH HARBOR	BERTH 200 G, LONG BEACH HARBOR		ERNS
LONG BEACH	91236823	BERTH 53, LB HARBOR	BERTH 53, LB HARBOR		ERNS
LONG BEACH	91228908	BERTH 243 AT MUERSK TERMINAL	BERTH 243 AT MUERSK TERMINAL		ERNS
LONG BEACH	91231449	BERTH 126 AMERICAN PRES LINE DOCK, LB HBR	BERTH 126 AMERICAN PRES LINE DOCK, LB HBR		ERNS
LONG BEACH	91234931	BERTH 21 TERMINAL ISLAND	BERTH 21 TERMINAL ISLAND		ERNS
LONG BEACH	91234836	BERTH #88 AT FACILITY	BERTH #88 AT FACILITY		ERNS
LONG BEACH	91230616	BERTH 246 LONG BEACH HARBOR	BERTH 246 LONG BEACH HARBOR		ERNS
LONG BEACH	93307275	BERTH 246 PIER J	BERTH 246 PIER J		ERNS
LONG BEACH	91241943	LA BERTH 210 / LONG BEACH HARBOR	LA BERTH 210 / LONG BEACH HARBOR		ERNS

LOS ANGELES COUNTY, CA - ORPHAN SUMMARY

City	EDR ID	Site Name	Site Address	Zip	Database(s)
LONG BEACH	96483342	BERTH 233	BERTH 233		ERNS
LONG BEACH	92251449	BERTH 34 LONG BEACH HARBOR	BERTH 34 LONG BEACH HARBOR		ERNS
LONG BEACH	8720515	BERTH 200-G/LONG BEACH HARBOR	BERTH 200-G/LONG BEACH HARBOR		ERNS
LONG BEACH	8720194	BERTH 121/ARCO TERMINAL/LB HBR	BERTH 121/ARCO TERMINAL/LB HBR		ERNS
LONG BEACH	99651428	BERTH 227 PORT OF LONG BEACH	BERTH 227 PORT OF LONG BEACH		ERNS
LONG BEACH	90190972	BERTH 187 LONG BEACH HARBOR	BERTH 187 LONG BEACH HARBOR		ERNS
LONG BEACH	90185803	BERTH 83	BERTH 83		ERNS
LONG BEACH	90189390	LB BERTH 234 LB HARBOR SHIP-AMERICAN EXP	LB BERTH 234 LB HARBOR SHIP-AMERICAN EXP		ERNS
LONG BEACH	91200472	BERTH 176 PORT OF LOS ANGELES	BERTH 176 PORT OF LOS ANGELES		ERNS
LONG BEACH	90188370	BERTH 234	BERTH 234		ERNS
LONG BEACH	90188193	BERTH 118, LONG BEACH HARBOR	BERTH 118, LONG BEACH HARBOR		ERNS
LONG BEACH	90188158	BERTH 231	BERTH 231		ERNS
LONG BEACH	90184190	BERTH 121	BERTH 121		ERNS
LONG BEACH	91215164	BERTH 55	BERTH 55		ERNS
LONG BEACH	91218189	BERTH 246	BERTH 246		ERNS
LONG BEACH	91217791	BERTH 46, LONG BEACH PIER	BERTH 46, LONG BEACH PIER		ERNS
LONG BEACH	91210357	L.A. BERTH 118 LOS ANGELES HARBOR	L.A. BERTH 118 LOS ANGELES HARBOR		ERNS
LONG BEACH	91210356	L.A. BERTH 118 LOS ANGELES HARBOR	L.A. BERTH 118 LOS ANGELES HARBOR		ERNS
LONG BEACH	91209969	BERTH 201, LB PIER HOLIDAY HARBOR MARINA	BERTH 201, LB PIER HOLIDAY HARBOR MARINA		ERNS
LONG BEACH	91217025	#209 BERTH	#209 BERTH		ERNS
LONG BEACH	91216926	L.A. BERTH 142	L.A. BERTH 142		ERNS
LONG BEACH	91208466	BERTH 186.5 LOS ANGELES HARBOR	BERTH 186.5 LOS ANGELES HARBOR		ERNS
LONG BEACH	99643578	BERTH G-212	BERTH G-212		ERNS
LONG BEACH	S103678242	FAIRLORD VESSEL	BERTH 234	00000	HAZNET
LONG BEACH	S100946479	POLYNESIA IMO# 9127019	BERTH 245	00000	HAZNET
LONG BEACH	S102798732	JOHN L. MEEK CONSTRUCTION	BERTH 72	00000	HAZNET
LONG BEACH	2002590138	BERTH 48 PORT OF LONG BEACH	BERTH 48 PORT OF LONG BEACH	0	ERNS
LONG BEACH	2002610581	BERTH 226	BERTH 226	0	ERNS
LONG BEACH	2000551763	BERTH 121 BP	BERTH 121 BP	0	ERNS
LONG BEACH	2000545882	BERTH 99 SLIP 20	BERTH 99 SLIP 20	0	ERNS
LONG BEACH	2000543694	BERTH 77	BERTH 77	0	ERNS
LONG BEACH	2000542727	BERTH 12	BERTH 12	0	ERNS
LONG BEACH	2000523067	BERTH 77	BERTH 77	0	ERNS
LONG BEACH	2000522252	BERTH 227	BERTH 227	0	ERNS
LONG BEACH	2000520902	BERTH 87	BERTH 87	0	ERNS
LONG BEACH	2000520863	BERTH 76	BERTH 76	0	ERNS
LONG BEACH	2000520217	BERTH 84 A	BERTH 84 A	0	ERNS
LONG BEACH	2001560296	BERTH 77	BERTH 77	0	ERNS
LONG BEACH	2001567820	BERTH 24	BERTH 24	0	ERNS
LONG BEACH	S107451262		BETWEEN WARDLOW ROAD / 36 STREET, NEAR LONG BEAC		CHMIRS
LONG BEACH	S107451246		BETWEEN 62ND / 63RD ST.		CHMIRS
LONG BEACH	S105631965		BETWEEN PIER 15 / 16 NAVAL SHIPYARD		CHMIRS
LONG BEACH	2003641568	BETWEEN LOS ANGELES AND LONG BEACH	BETWEEN LOS ANGELES AND LONG BEACH		ERNS
LONG BEACH	91231355	BETWEEN PIER 6 AND 3 IN THE NAVY HARBOR	BETWEEN PIER 6 AND 3 IN THE NAVY HARBOR		ERNS
LONG BEACH	90465227	BETWEEN RUTGERS AND CHARLEMAIGNE RD ON	BETWEEN RUTGERS AND CHARLEMAIGNE RD ON		ERNS
LONG BEACH	91218729	BETWEEN BERTH 52 & 60 LONG BEACH HARBOR	BETWEEN BERTH 52 & 60 LONG BEACH HARBOR		ERNS
LONG BEACH	91205718	BETWEEN PIER "F" AND "G" LONG BEACH PIER	BETWEEN PIER "F" AND "G" LONG BEACH PIER		ERNS

LOS ANGELES COUNTY, CA - ORPHAN SUMMARY

City	EDR ID	Site Name	Site Address	Zip	Database(s)
LONG BEACH	8714859	BETWN:ISLANDS GRIFFIN & WHITE	BETWN:ISLANDS GRIFFIN & WHITE		ERNS
LONG BEACH	96488388	BIRTH 41, LONG BEACH HBR	BIRTH 41, LONG BEACH HBR		ERNS
LONG BEACH	2002596377	BIRTH 86	BIRTH 86	0	ERNS
LONG BEACH	2002622141	BIRTH 57	BIRTH 57	0	ERNS
LONG BEACH	S106483991	BAY SHORE LONG BEACH MANILA AVE TRACK	5500 BLOCK 35 36 / 37 MANILA AVE TRACK		SLIC
LONG BEACH	S107451651		EAST BOUND OCEAN WEST OF THE 47TH AT GATE 2.		CHMIRS
LONG BEACH	S107451307		BRAVO 11		CHMIRS
LONG BEACH	2003705931	BRAVO ANCHORAGE	BRAVO ANCHORAGE		ERNS
LONG BEACH	2002632181	BRAVO ANCHORAGE	BRAVO ANCHORAGE	0	ERNS
LONG BEACH	2002632186	BRAVO ANCHORAGE	BRAVO ANCHORAGE	0	ERNS
LONG BEACH	2001562530	6TH ST BRIDGE AT LA RIVER	6TH ST BRIDGE AT LA RIVER	0	ERNS
LONG BEACH	8720594	BTW:BERTHS 50&52@ LB HBR	BTW:BERTHS 50&52@ LB HBR		ERNS
LONG BEACH	2000535189	BURNET STREET AND	BURNET STREET AND	0	ERNS
LONG BEACH	2000535312	BURNETT ST AT	BURNETT ST AT	0	ERNS
LONG BEACH	90465897	CABRIALA MARINA	CABRIALA MARINA		ERNS
LONG BEACH	S102804348	THE YIN CHUAN	CAL. UNITED TERM BERTH D-34	00000	HAZNET
LONG BEACH	2003701980	CALIFORNIA UNITED TERMINAL	CALIFORNIA UNITED TERMINAL		ERNS
LONG BEACH	2003645421	CALIFORNIA UNITED TERMINAL	CALIFORNIA UNITED TERMINAL		ERNS
LONG BEACH	2001566506	CALIFORNIA UNITED TERMINAL	CALIFORNIA UNITED TERMINAL	0	ERNS
LONG BEACH	2001566240	CALIFORNIA UNITED TERMINAL	CALIFORNIA UNITED TERMINAL	0	ERNS
LONG BEACH	2001565672	CALIFORNIA UNITED TERMINAL	CALIFORNIA UNITED TERMINAL	0	ERNS
LONG BEACH	S103965810	GENERAL TELEPHONE	CASTIAN DR SOUTH OF 11TH ST	00000	HAZNET
LONG BEACH	91210075	CERRITOS @ ALAMITOS	CERRITOS @ ALAMITOS		ERNS
LONG BEACH	2002592914	CERRITOS BAHIA MARINA	CERRITOS BAHIA MARINA	0	ERNS
LONG BEACH	91202939	CHAFFEE ISLAND NR BELMONT SHORE	CHAFFEE ISLAND NR BELMONT SHORE		ERNS
LONG BEACH	2002612607	CHANNEL 3	CHANNEL 3	0	ERNS
LONG BEACH	S107451421		CHEM OIL TERMINAL F BERTH 209		CHMIRS
LONG BEACH	2001556443	209 CHEM OIL DOCK	209 CHEM OIL DOCK	0	ERNS
LONG BEACH	S107451434		CHRISMAN MARINA, 96 62ND PLACE		CHMIRS
LONG BEACH	S100939147	LOS ANGELES CO/SANITATION DISTRICT	CITY COLLEGE VETERAN STADIUM	00000	HAZNET
LONG BEACH	S106837148	PAN WESTERN PETR CO, ALAMITOS	COLORADO / LOS ALTOS S/E	0	EMI
LONG BEACH	96487243	CONTAINER ON A FLAT BED / LEAKING FROM FLOOR BOARD	CONTAINER ON A FLAT BED / LEAKING FROM FLOOR BOARD		ERNS
LONG BEACH	S105632353		SW CORNER OF 23D ST / SANTE FE AVE		CHMIRS
LONG BEACH	S105633147		CORNER OF CANTON AVE AND LINDEN ST VACANT FIELD		CHMIRS
LONG BEACH	91228368	CORNER OF WINDHAM AVE AND THE FREEWAY ON-RAMP TO 710 SOUTH	CORNER OF WINDHAM AVE AND THE FREEWAY ON-RAMP TO 710 SOUTH		ERNS
LONG BEACH	2004729439	CORNER OF KENWOOD AND PARAMOUNT	CORNER OF KENWOOD AND PARAMOUNT		ERNS
LONG BEACH	S102799121	1X GTE CALIF	SE CORNER OF FIRST ST / LONG	00000	HAZNET
LONG BEACH	S103678504	DAVE BRAKES EXPRESS	CORNER OF SAN FRANCISCO/ESTHER STREETS	00000	HAZNET
LONG BEACH	S106829802	DAVIS INVESTMENT CO, DUTCHER L	N/E CORNER LINDEN AV / SPRING	0	EMI
LONG BEACH	S106831973	GRANER OIL COMPANY, (NARD LEAS	200 W CORNER ATLANTIC / 31ST	0	EMI
LONG BEACH	2000540773	COWELS AND ANAHEIM STREET	COWELS AND ANAHEIM STREET	0	ERNS
LONG BEACH	98462191	CRUISE SHIP TERMINAL LA/LB	CRUISE SHIP TERMINAL LA/LB		ERNS
LONG BEACH	2000669727	R D STREET	R D STREET		ERNS
LONG BEACH	91236056	DEFOREST ST AND 60TH ST DEFOREST PARK	DEFOREST ST AND 60TH ST DEFOREST PARK		ERNS
LONG BEACH	2001563006	DELORES RAIL YARD	DELORES RAIL YARD	0	ERNS

LOS ANGELES COUNTY, CA - ORPHAN SUMMARY

City	EDR ID	Site Name	Site Address	Zip	Database(s)
LONG BEACH	92251211	DELTA 2 ACHORAGE LONG BEACH HARBOR OFF	DELTA 2 ACHORAGE LONG BEACH HARBOR OFF		ERNS
LONG BEACH	2002609982	DIVISION STREET	DIVISION STREET	0	ERNS
LONG BEACH	S107451606		DOCK 205 MARINA DR		CHMIRS
LONG BEACH	90181526	DOVEY ST. APPROX 14 MI S OF CARSON ST.*	DOVEY ST. APPROX 14 MI S OF CARSON ST.*		ERNS
LONG BEACH	S107451620		DOWNTOWN MARINE BETWEEN GANGWAY J / K		CHMIRS
LONG BEACH	S105629778		DOWNTOWN MARINA		CHMIRS
LONG BEACH	S105629612		LB DOWNTOWN MARINA GANGWAY B, SLIP 2		CHMIRS
LONG BEACH	S105633234		DRAINAGE DITCH BEHIND 4200 GREEN BRIER RD		CHMIRS
LONG BEACH	S105632306		EASTBOUND SR91 TRANSITION TO NORTHBOUND 710		CHMIRS
LONG BEACH	S107451008		9TH AT EDISON		CHMIRS
LONG BEACH	90181603	EDISON WAY & LUGGER RD N. HARBOR	EDISON WAY & LUGGER RD N. HARBOR	-	ERNS
LONG BEACH	S105632051		3304 ELM AVE WARDLOW AND LONG BEACH BLVD		CHMIRS
LONG BEACH	98459518	3240 ELM AVE WARDLOW IS CROSS STREET	3240 ELM AVE WARDLOW IS CROSS STREET		ERNS
LONG BEACH	2002621241	501 ELM STREET	501 ELM STREET	0	ERNS
LONG BEACH	2002622203	2440 ELM AVENUE	2440 ELM AVENUE	0	ERNS
LONG BEACH	91217763	SOUTH END PIER "G", BERTH 216	SOUTH END PIER "G", BERTH 216		ERNS
LONG BEACH	99645390	SOUTH END OF OUTER BREAKWATER	SOUTH END OF OUTER BREAKWATER		ERNS
LONG BEACH	2000670981	ERTH 86	ERTH 86		ERNS
LONG BEACH	S105630982		FEELLOWS MARINA LONG BEACH		CHMIRS
LONG BEACH	S105630981		FELLOWS MARINA		CHMIRS
LONG BEACH	S102798873	1X CITY OF LONG BEACH HARBOR DEPT	FIRE STATION #20	00000	HAZNET
LONG BEACH	S102798872	1X CITY OF LONG BEACH HARBOR DEPT	FIRE STATION #15	00000	HAZNET
LONG BEACH	91227585	FISH HARBOR BERTH 68	FISH HARBOR BERTH 68		ERNS
LONG BEACH	91222156	FISH HARBOR PORT OF LONG BEACH	FISH HARBOR PORT OF LONG BEACH		ERNS
LONG BEACH	96489340	FLATBED PICKUP TRUCK / FUEL TANK DEVELOPED LEAK / CAPACITY U	FLATBED PICKUP TRUCK / FUEL TANK DEVELOPED LEAK / CAPACITY U		ERNS
LONG BEACH	2000672751	FLOWER BLVD.	FLOWER BLVD.		ERNS
LONG BEACH	S105629400		710 FREEWAY AT DELALMO ON-RAMP		CHMIRS
LONG BEACH	S107535929		710 FREEWAY / PACIFIC COAST HWY	0	CDL
LONG BEACH	S107538938		IN FRONT OF 3995 ELM AVE	0	CDL
LONG BEACH	S105630162		GATX BERTH LA 118		CHMIRS
LONG BEACH	S105792918	US GEOLOGOICAL SURVEY	18101 N GAVIOTA AVE		LOS ANGELES CO. HMS
LONG BEACH	91233412	GAVIOTA & 28TH ST. SIGNAL HILL	GAVIOTA & 28TH ST. SIGNAL HILL		ERNS
LONG BEACH	99617050	WEST GERALD DESMOND BRIDGE AT 2001 EAST OCEAN BLVD	WEST GERALD DESMOND BRIDGE AT 2001 EAST OCEAN BLVD		ERNS
LONG BEACH	U003854773	LA CO PUB WRKS (SEASIDE PUMP) D/W TRUSCO	0600 GOLDEN SHORE		UST
LONG BEACH	2002627972	320 GOLDEN SHORE	320 GOLDEN SHORE	0	ERNS
LONG BEACH	2001561020	700 HANGIN WAY	700 HANGIN WAY	0	ERNS
LONG BEACH	S107449644		301 HANJIN RD.		CHMIRS
LONG BEACH	S107449643		301 HANJIN RD		CHMIRS
LONG BEACH	S107451934		HANJIN TERMINAL		CHMIRS
LONG BEACH	2000549641	HANJIN SHIPPING COMPANY	HANJIN SHIPPING COMPANY	0	ERNS
LONG BEACH	91230221	HARBOR SCENIC HWY NORTH OF PANORAMA DR	HARBOR SCENIC HWY NORTH OF PANORAMA DR		ERNS
LONG BEACH	S106834690	LONG BEACH OIL DEV CO, DOWNHOL	SE HARBOR, L.B. PORT	0	EMI
LONG BEACH	91231669	HENRY FORD PLANT, UNDER THE COMMODORE HINE BRIDGE	HENRY FORD PLANT, UNDER THE COMMODORE HINE BRIDGE		ERNS
LONG BEACH	91234616	HENRY FORD PLANT/ COMODORE HINE BRIGDE	HENRY FORD PLANT/ COMODORE HINE BRIGDE		ERNS

LOS ANGELES COUNTY, CA - ORPHAN SUMMARY

City	EDR ID	Site Name	Site Address	Zip	Database(s)
LONG BEACH	S105657042		HILL ST AT FASHION		CHMIRS
LONG BEACH	90186146	HUNTINGTON HARBOR	HUNTINGTON HARBOR		ERNS
LONG BEACH	8719856	I-405/BTW:CHERRY AVE + LAKEWOOD BLVDS	I-405/BTW:CHERRY AVE + LAKEWOOD BLVDS		ERNS
LONG BEACH	S107453568		SB I-710 JSO ANAHEIM ST.		CHMIRS
LONG BEACH	S107452126		ICTF YARD IN LONG BEACH		CHMIRS
LONG BEACH	S105632838		ICTF SO PACIFIC RR YARD MP498.3		CHMIRS
LONG BEACH	S105631899		ICTF YARD, 2401 E. SEPULGEDA		CHMIRS
LONG BEACH	S105631532		ICTF YARD, 2401 E. SEPULUDA		CHMIRS
LONG BEACH	S105633160		ICTF YARD 2401 E. SEPULVEDA		CHMIRS
LONG BEACH	91230679	ICTF FACILITY FOR SOUTHERN PACIFIC	ICTF FACILITY FOR SOUTHERN PACIFIC		ERNS
LONG BEACH	90186128	ICTF YARD	ICTF YARD		ERNS
LONG BEACH	91210082	ICTF YARDS	ICTF YARDS		ERNS
LONG BEACH	94407546	ICTF YARD 2401 EAST SEPULVEDA	ICTF YARD 2401 EAST SEPULVEDA	00000	ERNS
LONG BEACH	2002609681	ICTF RAIL YARD	ICTF RAIL YARD	0	ERNS
LONG BEACH	S107452127		ICTS RAIL YARD		CHMIRS
LONG BEACH	2000669342	IFIC COAST HWY CERRITOS BAHIA MARINA	IFIC COAST HWY CERRITOS BAHIA MARINA		ERNS
LONG BEACH	S105630471		INDUSTRY TRUCK 7727 LONG BEACH.		CHMIRS
LONG BEACH	2000530739	INDUSTRY AVE AND 36TH ST	INDUSTRY AVE AND 36TH ST	0	ERNS
LONG BEACH	S107452154		INNER HARBOR, ENTRANCE TO THE SHORE LINE MARINA		CHMIRS
LONG BEACH	S105632414		INTER HARCOURT AND LONG BEACH BLVD		CHMIRS
LONG BEACH	90182244	INTER MODEL CONTAINER TRANSFER FACILITY	INTER MODEL CONTAINER TRANSFER FACILITY		ERNS
LONG BEACH	90465928	INTER MODEL CONTAINER TRANSFER FACILITY	INTER MODEL CONTAINER TRANSFER FACILITY		ERNS
LONG BEACH	9999010429		INTERMODAL YARD		HMIRS
LONG BEACH	90465975	INTERSEC.OF PICO ST & GERALD DESMOND BRG	INTERSEC.OF PICO ST & GERALD DESMOND BRG		ERNS
LONG BEACH	875628	AT INTERSECTION OF WILLOW ST AND L.A. RIVER	AT INTERSECTION OF WILLOW ST AND L.A. RIVER		ERNS
LONG BEACH	98436011	INTERSECTION OF SOUTH AND ELM STREETS	INTERSECTION OF SOUTH AND ELM STREETS		ERNS
LONG BEACH	90183603	INTERSECTION OF PICO ST AND GERALD DESMONC BRIDGE	INTERSECTION OF PICO ST AND GERALD DESMOND BRIDGE		ERNS
LONG BEACH	91240373	ISLAND FREEMAN, THUMS OIL	ISLAND FREEMAN, THUMS OIL		ERNS
LONG BEACH	91221918	ISLAND GRISSON	ISLAND GRISSON		ERNS
LONG BEACH	91217745	ISLAND CHAPPE	ISLAND CHAPPE		ERNS
LONG BEACH	2000519035	ISLAND FREEMAN	ISLAND FREEMAN	0	ERNS
LONG BEACH	S103679073	MOBIL OIL COMPANY	ITCF TERMINAL	00000	HAZNET
LONG BEACH	91224373	ITF 1200 PIER "J" AVE, LONG BEACH HARBOR	ITF 1200 PIER "J" AVE, LONG BEACH HARBOR		ERNS
LONG BEACH	S105664283		ITS TERMINAL - BERTH J232		CHMIRS
LONG BEACH	92250665	KILO-4 ANCHORAGE LONG BEACH HARBOR	KILO-4 ANCHORAGE LONG BEACH HARBOR		ERNS
LONG BEACH	90465222	L.BEACH NAVAL SHIPYARD SE BUILDING #132	L.BEACH NAVAL SHIPYARD SE BUILDING #132		ERNS
LONG BEACH	S107452266		LAKWOOD BLVD AND CONANT ST		CHMIRS
LONG BEACH	S105629867		LEEWARD MARINE MERTH LA 200 H		CHMIRS
LONG BEACH	91234339	LEEWARD MARINA LA BASIN	LEEWARD MARINA LA BASIN		ERNS
LONG BEACH	U003854794	VERIZON L.B. TOLL/NACC (35M D/W JOOR)	5077 LEW DAVIS DR		UST
LONG BEACH	S105630611		LINKS MARINE 2365 SEPULUEDA BLVD.		CHMIRS
LONG BEACH	S107452372		LONG BEACH CHANNEL, BACK CHANNEL, BETWEEN LONG BEA		CHMIRS
LONG BEACH	S107452370		LONG BEACH ANCHORAGE		CHMIRS
LONG BEACH	S107452376		LONG BEACH HARBOR, BERTH 55, 55 PICO AVE.		CHMIRS
LONG BEACH	S107452375		LONG BEACH HARBOR WEST BASIN, 2700 NIMITZ RD.		CHMIRS



LOS ANGELES COUNTY, CA - ORPHAN SUMMARY

City	EDR ID	Site Name	Site Address	Zip	Database(s)
LONG BEACH	S107452374		LONG BEACH HARBOR PIER T		CHMIRS
LONG BEACH	S107452373		LONG BEACH HARBOR		CHMIRS
LONG BEACH	S105632749		LONG BEACH BERTH #78		CHMIRS
LONG BEACH	S105631550		LONG BEACH BREAK WATER		CHMIRS
LONG BEACH	S105631746		LONG BEACH NAVAL STATION		CHMIRS
LONG BEACH	S105631653		LONG BEACH # BERTH 121		CHMIRS
LONG BEACH	S105632076		LONG BEACH NAVAL STATION BUILDING #32		CHMIRS
LONG BEACH	S105631369		LONG BEACH NAVAL SHIP YARD ( USS X PEARY)		CHMIRS
LONG BEACH	S105630344		LONG BEACH SHIPYARD PIE 15		CHMIRS
LONG BEACH	S105630424		LONG BEACH BERTH 121, LONG BEACH HARBOR		CHMIRS
LONG BEACH	S105630574		LONG BEACH BERTH 54		CHMIRS
LONG BEACH	S105630564		LONG BEACH BERTH 12		CHMIRS
LONG BEACH	S105630814		LONG BEACH BERTH 55		CHMIRS
LONG BEACH	S105630799		LONG BEACH SHIP YARD PIER#7		CHMIRS
LONG BEACH	S105629803		LONG BEACH BERTH #75		CHMIRS
LONG BEACH	S105629706		LONG BEACH HARBOR PIER 242		CHMIRS
LONG BEACH	S105629676		LONG BEACH NAVY HARBOR PEIR ECHO		CHMIRS
LONG BEACH	S105629983		LONG BEACH NAVAL SHIPYARD EAST OF DRYDOCK #1		CHMIRS
LONG BEACH	S105629982		LONG BEACH BERTH 121 TERMINAL ISLAND PIER ECHO		CHMIRS
LONG BEACH	S105629439		LONG BEACH PEIER F-211		CHMIRS
LONG BEACH	S105629438		LONG BEACH 228 PIER G, BIRTH 228		CHMIRS
LONG BEACH	2003706240	LONG BEACH HARBOR	LONG BEACH HARBOR		ERNS
LONG BEACH	S105650678		LONG BEACH HARBOR BERTH 12		CHMIRS
LONG BEACH	S106852520	LONG BEACH OILFIELD	LONG BEACH OLF		LOS ANGELES CO. HMS
LONG BEACH	S106852519	LONG BEACH OILFIELD	LONG BEACH OLF		LOS ANGELES CO. HMS
LONG BEACH	S106852518	COYOTE CREEK	LONG BEACH		LOS ANGELES CO. HMS
LONG BEACH	91226564	LONG BEACH NAVY SHIP YARD DRY DOCK NO. 2	LONG BEACH NAVY SHIP YARD DRY DOCK NO. 2		ERNS
LONG BEACH	91229878	LONG BEACH DOWN TOWN MARINA BERTH H-45	LONG BEACH DOWN TOWN MARINA BERTH H-45		ERNS
LONG BEACH	91233031	LONG BEACH ANCHORAGE CHARLIE 11	LONG BEACH ANCHORAGE CHARLIE 11		ERNS
LONG BEACH	91229387	LONG BEACH BERTH 26	LONG BEACH BERTH 26		ERNS
LONG BEACH	91229377	LONG BEACH BERTH 26	LONG BEACH BERTH 26		ERNS
LONG BEACH	91229242	LONG BEACH MARINA GANGWAY NO. 1, SLIP 7 ALAMEDA BAY	LONG BEACH MARINA GANGWAY NO. 1, SLIP 7 ALAMEDA BAY		ERNS
LONG BEACH	91236340	LONG BEACH ANCHORAGE	LONG BEACH ANCHORAGE		ERNS
LONG BEACH	91225417	LONG BEACH NAVAL SHIPYARD PIER NO. 6	LONG BEACH NAVAL SHIPYARD PIER NO. 6		ERNS
LONG BEACH	91228685	LONG BEACH NAVY SHIP YARD PIER NO. 9	LONG BEACH NAVY SHIP YARD PIER NO. 9		ERNS
LONG BEACH	91231441	LONG BEACH C-12 ANCHORAGE, LB HARBOR	LONG BEACH C-12 ANCHORAGE, LB HARBOR		ERNS
LONG BEACH	91231170	LONG BEACH NAVAL SHIP YARD PIER 6W	LONG BEACH NAVAL SHIP YARD PIER 6W		ERNS
LONG BEACH	91234519	LONG BEACH 246 PIER	LONG BEACH 246 PIER		ERNS
LONG BEACH	91230615	LONG BEACH BERTH 246	LONG BEACH BERTH 246		ERNS
LONG BEACH	91227124	LONG BEACH NAVAL SHIP YRD NORTH SIDE OF PIER 9	LONG BEACH NAVAL SHIP YRD NORTH SIDE OF PIER 9		ERNS
LONG BEACH	91226786	LONG BEACH BERTH 48 & 49 LB HARBOR	LONG BEACH BERTH 48 & 49 LB HARBOR		ERNS
LONG BEACH	93300837	LONG BEACH NSY PIER 2	LONG BEACH NSY PIER 2		ERNS
LONG BEACH	91240713	LONG BEACH NAVAL STATION TERMINAL ISLAND	LONG BEACH NAVAL STATION TERMINAL ISLAND		ERNS
LONG BEACH	93305112	LONG BEACH NSY PIER 2	LONG BEACH NSY PIER 2		ERNS
LONG BEACH	91240306	LONG BEACH HARBOR BERTH 8	LONG BEACH HARBOR BERTH 8		ERNS

LOS ANGELES COUNTY, CA - ORPHAN SUMMARY

City	EDR ID	Site Name	Site Address	Zip	Database(s)
LONG BEACH	91239884	LONG BEACH BERTH 206	LONG BEACH BERTH 206		ERNS
LONG BEACH	91466454	LONG BEACH NAVAL SHIPYARD TERMINAL ISLAN	LONG BEACH NAVAL SHIPYARD TERMINAL ISLAN		ERNS
LONG BEACH	91466311	LONG BEACH AIRPORT	LONG BEACH AIRPORT		ERNS
LONG BEACH	92251960	LONG BEACH ANCHOR	LONG BEACH ANCHOR		ERNS
LONG BEACH	91241707	LONG BEACH HARBOR, PIER 4 BERTH 246	LONG BEACH HARBOR, PIER 4 BERTH 246		ERNS
LONG BEACH	91241694	LONG BEACH HARBOR, BERTHS 206 & 211	LONG BEACH HARBOR, BERTHS 206 & 211		ERNS
LONG BEACH	92251219	LONG BEACH HARBOR BERTH D-2	LONG BEACH HARBOR BERTH D-2		ERNS
LONG BEACH	99650566	LONG BEACH CHANNEL	LONG BEACH CHANNEL		ERNS
LONG BEACH	8720269	LONG BEACH C-14 ANCHORAGE *87	LONG BEACH C-14 ANCHORAGE *87		ERNS
LONG BEACH	S106389620		LONG BEACH HARBOR PIER 101, UNDER THE COMADORE BRI		CHMIRS
LONG BEACH	S106389601		LONG BEACH NAVAL EAST SIDE PIER 6 "USS DAVID R. RA		CHMIRS
LONG BEACH	S106389515		LONG BEACH ICTS YARD UNKNOWN TRACK AT CUSTOMS YARD		CHMIRS
LONG BEACH	90190067	LONG BEACH ANCHORAGE B-5	LONG BEACH ANCHORAGE B-5		ERNS
LONG BEACH	90190066	LONG BEACH HARBOR BERTH 5	LONG BEACH HARBOR BERTH 5		ERNS
LONG BEACH	90186198	LONG BEACH BERTH #49 VESSEL "ARTHUR S"	LONG BEACH BERTH #49 VESSEL "ARTHUR S"		ERNS
LONG BEACH	90189485	LONG BEACH PIER 242/243	LONG BEACH PIER 242/243		ERNS
LONG BEACH	90189403	LONG BEACH BERTH #121 NAVY MOLE	LONG BEACH BERTH #121 NAVY MOLE		ERNS
LONG BEACH	90185349	LONG BEACH ANCHORAGE	LONG BEACH ANCHORAGE		ERNS
LONG BEACH	91200739	LONG BEACH HARBOR BERTH 200	LONG BEACH HARBOR BERTH 200		ERNS
LONG BEACH	90189069	LONG BEACH HARBOR BERTH 243	LONG BEACH HARBOR BERTH 243		ERNS
LONG BEACH	91200110	LONG BEACH BIRTH 200 LONG BEACH HARBOR	LONG BEACH BIRTH 200 LONG BEACH HARBOR		ERNS
LONG BEACH	91215789	LONG BEACH HARBOR BERTH 209	LONG BEACH HARBOR BERTH 209		ERNS
LONG BEACH	91222581	LONG BEACH ANCHOR D3	LONG BEACH ANCHOR D3		ERNS
LONG BEACH	91215310	LONG ANCHORAGE B-5	LONG ANCHORAGE B-5		ERNS
LONG BEACH	91222202	LONG BEACH HARBOR BERTH #228	LONG BEACH HARBOR BERTH #228		ERNS
LONG BEACH	91222046	LONG BEACH ANCHORAGE #2	LONG BEACH ANCHORAGE #2		ERNS
LONG BEACH	91206198	LONG BEACH NAVAL SHIPYARD TERMINAL ISLAND	LONG BEACH NAVAL SHIPYARD TERMINAL ISLAND		ERNS
LONG BEACH	91218436	LONG BEACH NAVAL STATION PIER 7 WEST TO FLEET LANDING	LONG BEACH NAVAL STATION PIER 7 WEST TO FLEET LANDING		ERNS
LONG BEACH	91209949	LONG BEACH PIER	LONG BEACH PIER		ERNS
LONG BEACH	91220678	LONG BEACH ANCHORAGE C-5	LONG BEACH ANCHORAGE C-5		ERNS
LONG BEACH	91216624	LONG BEACH HARBOR BERTH 216, PIER G	LONG BEACH HARBOR BERTH 216, PIER G		ERNS
LONG BEACH	91209279	LONG BEACH ANCHORAGE C-11	LONG BEACH ANCHORAGE C-11		ERNS
LONG BEACH	91209064	LONG BEACH ANCHORAGE C-5	LONG BEACH ANCHORAGE C-5		ERNS
LONG BEACH	8722472	LONG BEACH HARBOR	LONG BEACH HARBOR		ERNS
LONG BEACH	8716209	LONG BEACH HBR ANCHORAGE D-3.	LONG BEACH HBR ANCHORAGE D-3.		ERNS
LONG BEACH	S102808932	1X CO SANITATION DIST OF LOS ANGELES	LONG BEACH VET STADIUM	00000	HAZNET
LONG BEACH	S103973375	KERR NORTHERN MARINE	LONG BEACH BERTH 201	00000	HAZNET
LONG BEACH	S106826383	ATLANTIC OIL CO, DODGE LEASE	S/E LONG BEACH BLVD / 32ND ST	0	EMI
LONG BEACH	2002623800	LONG BEACH HARBOR	LONG BEACH HARBOR	0	ERNS
LONG BEACH	2002622431	LONG BEACH HARBOR	LONG BEACH HARBOR	0	ERNS
LONG BEACH	2000551773	LONG BEACH PIER 86	LONG BEACH PIER 86	0	ERNS
LONG BEACH	2000546461	LONG BEACH HARBOR	LONG BEACH HARBOR	0	ERNS
LONG BEACH	2000544040	LONG BEACH HARBOR	LONG BEACH HARBOR	0	ERNS
LONG BEACH	2000530136	LONG BEACH HARBOR	LONG BEACH HARBOR	0	ERNS
LONG BEACH	2001561435	LONG BEACH RARBOR	LONG BEACH RARBOR	0	ERNS
LONG BEACH	2001567266	LONG BEACH CHANEL	LONG BEACH CHANEL	0	ERNS

LOS ANGELES COUNTY, CA - ORPHAN SUMMARY

City	EDR ID	Site Name	Site Address	Zip	Database(s)
LONG BEACH	2001566917	LONG BEACH HARBOR	LONG BEACH HARBOR	0	ERNS
LONG BEACH	92271237	LONG BEACH ANCHORAGE BRAVO 5	LONG BEACH ANCHORAGE BRAVO 5	-	ERNS
LONG BEACH	91216943	LONG BEACH HARBOR INSIDE BREAKWATER	LONG BEACH HARBOR INSIDE BREAKWATER	-	ERNS
LONG BEACH	S105630005		LONGBEACH BERTH 99		CHMIRS
LONG BEACH	92250611	LONGBEACH HARBOR BERTH 13	LONGBEACH HARBOR BERTH 13		ERNS
LONG BEACH	90189808	LONGBEACH BERTH 213 CORNER OF WINDHAM ANI PANORAMA	LONGBEACH BERTH 213 CORNER OF WINDHAM AND PANORAMA		ERNS
LONG BEACH	2000025038		LOS ANGELES SUB		HMIRS
LONG BEACH	2000025039		LOS ANGELES SUB		HMIRS
LONG BEACH	S106483781	CONTINENTAL CLEANERS	2360 LOS COYOTES DIAGONAL		SLIC
LONG BEACH	90190973	LOS ANGELES BERTH 187	LOS ANGELES BERTH 187		ERNS
LONG BEACH	91216984	LOS ANGELES BERTH 131	LOS ANGELES BERTH 131		ERNS
LONG BEACH	S103655136	TEXACO REFINING AND MARKETING INC	3564 LOS COYOTES	00000	HAZNET
LONG BEACH	8715268	770 ST LOUIS ST	770 ST LOUIS ST		ERNS
LONG BEACH	2000548900	MAERSK SEA LAND TEMINAL	MAERSK SEA LAND TEMINAL	0	ERNS
LONG BEACH	91240336	MAIN GATE OF CAL UNITED TERMINAL	MAIN GATE OF CAL UNITED TERMINAL		ERNS
LONG BEACH	99622727	MAIN LIFE GUARD STATION ON CHERRY BEACH AT CHERRY AVE / AND	MAIN LIFE GUARD STATION ON CHERRY BEACH AT CHERRY AVE / AND		ERNS
LONG BEACH	S105632846		MARESK TERMINAL , PIER J		CHMIRS
LONG BEACH	S105631919		MARINE TERMINAL #2, 1900 8TH ST		CHMIRS
LONG BEACH	2004729429	2503 E. MARKET STREET	2503 E. MARKET STREET		ERNS
LONG BEACH	2001553777	MILE POST: 497	MILE POST: 497	0	ERNS
LONG BEACH	2001569876	MILEPOST 17	MILEPOST 17	0	ERNS
LONG BEACH	S107452624		MOBIL PLATFORM ODYSSEY ,PIER 16 TERMINAL ISLAND PO		CHMIRS
LONG BEACH	S107452635		MONLACO ROAD AND RUTGERS		CHMIRS
LONG BEACH	S107452717		MPM 20.01 WILLOW AT TERMINAL ISLAND FREEWAY APPROX		CHMIRS
LONG BEACH	S107452716		MPM 20.01 ON THE SAN PEDRO SUB DIV		CHMIRS
LONG BEACH	S105629304		NAS LONG BEACH BETWVEN PIER 6 / 7		CHMIRS
LONG BEACH	93307461	NAS LONG BEACH PIER 16	NAS LONG BEACH PIER 16		ERNS
LONG BEACH	S105631413		NAVAL STATION LONG BEACH BLDG. 145		CHMIRS
LONG BEACH	S105630268		YO-220 NAVAL BOAT AT LB NAVAL YARD PIER 12		CHMIRS
LONG BEACH	S105629802		NAVAL STATION COMPLEX		CHMIRS
LONG BEACH	91233500	NAVAL STATION LONG BEACH	NAVAL STATION LONG BEACH		ERNS
LONG BEACH	92251401	LB NAVAL STATION PIER 6 EAST	LB NAVAL STATION PIER 6 EAST		ERNS
LONG BEACH	92250967	NAVAL STATION	NAVAL STATION		ERNS
LONG BEACH	90185944	NAVAL STA SEWER PIT E JUST OFF OCEAN BLV	NAVAL STA SEWER PIT E JUST OFF OCEAN BLV		ERNS
LONG BEACH	91222651	NAVAL STATION LONG BEACH PIER E	NAVAL STATION LONG BEACH PIER E		ERNS
LONG BEACH	S102810980	R SLAYEN INC	NAVAL VESSELS / FACILITIES	00000	HAZNET
LONG BEACH	93308363	NAVSTA LONG BEACH PIER E, SOUTH FACE	NAVSTA LONG BEACH PIER E, SOUTH FACE		ERNS
LONG BEACH	93308360	NAVSTA LONG BEACH PIER ECHO BERTH 126	NAVSTA LONG BEACH PIER ECHO BERTH 126		ERNS
LONG BEACH	S105630559		U.S. NAVY SHIP "X- BREWTON" PIER 6		CHMIRS
LONG BEACH	93300214	NAVY PIER NO.4 LONG BEACH NAVAL BASE	NAVY PIER NO.4 LONG BEACH NAVAL BASE		ERNS
LONG BEACH	90189896	NAVY MOLE LONG BEACH STATION	NAVY MOLE LONG BEACH STATION		ERNS
LONG BEACH	90189184	NAVY STATION LONG BEACH INSIDE NAVY MOLE	NAVY STATION LONG BEACH INSIDE NAVY MOLE		ERNS
LONG BEACH	S107452912		NEAR 1500 PIER C ST.		CHMIRS
LONG BEACH	S105630280		NEAR PIER 15 AND 16, LONG BEACH SHIPYARD		CHMIRS
LONG BEACH	91466676	NEAR 2779 EL PRESIDIO	NEAR 2779 EL PRESIDIO		ERNS

LOS ANGELES COUNTY, CA - ORPHAN SUMMARY

City	EDR ID	Site Name	Site Address	Zip	Database(s)
LONG BEACH	98446573	NONE- DISPERSED INTO WATER	NONE- DISPERSED INTO WATER		ERNS
LONG BEACH	S105630158		50 FT NORTH OF 27TH ST		CHMIRS
LONG BEACH	S107453014		NORTHBOUND 710 FREEWAY, LONG BEACH EXIT OFF RAMP.		CHMIRS
LONG BEACH	S107453030		NOT GIVEN		CHMIRS
LONG BEACH	92256679	AT NW CORNER OF REFINERY	AT NW CORNER OF REFINERY	-	ERNS
LONG BEACH	2000538452	NYK YARD	NYK YARD	0	ERNS
LONG BEACH	S106102434	WESTERN TUBE & CONDUIT CORP	P O BOX 2720		CA WDS
LONG BEACH	S107453053		OCEAN BLVD. AND SHORELINE DR.		CHMIRS
LONG BEACH	S105631197		OCEAN BLVD. AT N/B TERMINAL ISLAND FWY.		CHMIRS
LONG BEACH	90190118	OCEAN AND SEASIDE AVENUES	OCEAN AND SEASIDE AVENUES		ERNS
LONG BEACH	8712242	OES	OES		ERNS
LONG BEACH	91237036	200 SOUTH OF ANAHEIM STREET BRIDGE	200 SOUTH OF ANAHEIM STREET BRIDGE		ERNS
LONG BEACH	8721659	(E. OF LOS COYOTES DIAGONAL)	(E. OF LOS COYOTES DIAGONAL)		ERNS
LONG BEACH	98424430	EAST OF ATLANTIC AVE	EAST OF ATLANTIC AVE		ERNS
LONG BEACH	2002627057	SOUTH OF WILLOW ST	SOUTH OF WILLOW ST	0	ERNS
LONG BEACH	91205700	EAST OF GATE 3-TERMINAL ISLAND NAVALBASE	EAST OF GATE 3-TERMINAL ISLAND NAVALBASE	-	ERNS
LONG BEACH	S107453062		OFF LONG BEACH HARBOR		CHMIRS
LONG BEACH	2004718637	OFF OF LONG BEACH HARBOR	OFF OF LONG BEACH HARBOR		ERNS
LONG BEACH	2001570705	OFF ANGLES GATE	OFF ANGLES GATE	0	ERNS
LONG BEACH	2001566336	OFF SHORE	OFF SHORE	0	ERNS
LONG BEACH	90189559	OIL ISLAND, ISLAND WHITE GRID 13D	OIL ISLAND, ISLAND WHITE GRID 13D		ERNS
LONG BEACH	U003854836	CITY OF L.B. BEACH MAINT (2 D/W JOOR)	4320 OLYMPIC PLAZA		UST
LONG BEACH	S107453103		ORANGE AND SPRING STREETS		CHMIRS
LONG BEACH	872434	ORANGE AND WILLOW STS. WELL NO. D5	ORANGE AND WILLOW STS. WELL NO. D5		ERNS
LONG BEACH	S105632215		5095 EAST PACIFIC COAST HWY LONG BEACH		CHMIRS
LONG BEACH	S105629563		SO PACIFIC ICTF YARD ALAMEDA / SANTA FE ST		CHMIRS
LONG BEACH	S105632562		SO PACIFIC RR, ICTF YARD 2401E. SEPULVIDA		CHMIRS
LONG BEACH	91466652	PACIFIC NORTHERN OIL DOCK BERTH 209	PACIFIC NORTHERN OIL DOCK BERTH 209		ERNS
LONG BEACH	8712254	PACIFIC PLACE (N. OF:405)	PACIFIC PLACE (N. OF:405)		ERNS
LONG BEACH	S106484016	DEPT OF TRANSPORTATION DISTRICT 7 PROJECT DEV B	2100 PACIFIC COAST HWY		SLIC
LONG BEACH	91216627	PACIFIC NORTHERN OIL DOCK BERTH 209	PACIFIC NORTHERN OIL DOCK BERTH 209		ERNS
LONG BEACH	S106828529	CHEVRON U.S.A. INC	PACIFIC CST HWY SE ALAMITOS CH	0	EMI
LONG BEACH	2000536495	PACIFIC OCEAN	PACIFIC OCEAN	0	ERNS
LONG BEACH	2000532553	6289 PACIFIC COAST HWY	6289 PACIFIC COAST HWY	0	ERNS
LONG BEACH	S102813349	FORMER MOBIL STATION	PALOS VERDES / ATHERTON	00000	HAZNET
LONG BEACH	90189875	1200 PANARAMA DRIVE	1200 PANARAMA DRIVE		ERNS
LONG BEACH	2002620850	PASADENA AVE & SPRING ST	PASADENA AVE & SPRING ST	0	ERNS
LONG BEACH	S106826384	ATLANTIC OIL CO, DOUGLAS LEASE	S/E PASADENA / 31ST ST	0	EMI
LONG BEACH	S106838606	S & C OIL CO INC, MOORE LEASE	200' NW PASADENA / SPRING STS	0	EMI
LONG BEACH	S106838611	S & C OIL CO INC	S/E PASADENA/31ST ST	0	EMI
LONG BEACH	90190815	PASHA MARITIME SERV. LOT BERTHS 83 & 84*	PASHA MARITIME SERV. LOT BERTHS 83 & 84*		ERNS
LONG BEACH	S107450546		6301 E. PCH		CHMIRS
LONG BEACH	2001570218	6339 SOUTH PCH	6339 SOUTH PCH	0	ERNS
LONG BEACH	2003644666	PECO AVE	PECO AVE		ERNS
LONG BEACH	S106831249	FOUR CORNERS PIPE LINE COMPANY	PEIR E, BERTH 118	0	EMI
LONG BEACH	2000523700	1600 PEIR B STREET	1600 PEIR B STREET	0	ERNS

LOS ANGELES COUNTY, CA - ORPHAN SUMMARY

City	EDR ID	Site Name	Site Address	Zip	Database(s)
LONG BEACH	92251445	PEPPER DR. BETWEEN LONG BEACH BLVD AND LOCUST	PEPPER DR. BETWEEN LONG BEACH BLVD AND LOCUST		ERNS
LONG BEACH	S107453163		PICO AVE AT PIER E ST.		CHMIRS
LONG BEACH	S105630057		PICO / C STREET		CHMIRS
LONG BEACH	2003644991	SOUTH PICO AVENUE	SOUTH PICO AVENUE		ERNS
LONG BEACH	91466546	PICO AVENUE AND EL EMBARCADERO	PICO AVENUE AND EL EMBARCADERO		ERNS
LONG BEACH	S107453239		PIER S / P ON RAMP/ GERALD DESMOND BRIDGE		CHMIRS
LONG BEACH	S107453233		PIER G BERTH 212		CHMIRS
LONG BEACH	S107453231		PIER F BERTH 207, VESSEL IS PALMELA		CHMIRS
LONG BEACH	S107453229		PIER C, BERTH 62		CHMIRS
LONG BEACH	S107449027		1925 PIER D ST BERTH 39		CHMIRS
LONG BEACH	S107448627		1405 PIER C T BERTH C73		CHMIRS
LONG BEACH	S107448625		1405 PIER C BERTH 373		CHMIRS
LONG BEACH	S107453228		PIER C, BERTH 49-55		CHMIRS
LONG BEACH	S107453166		PIER 40403 BRIDGEMARK # 3770		CHMIRS
LONG BEACH	S105631690		PIER 2 NAVYSHIP YARD		CHMIRS
LONG BEACH	S105631953		PIER 12, FUEL BARGE		CHMIRS
LONG BEACH	S105632203		PIER 30, LONG BEACH HARBOR		CHMIRS
LONG BEACH	S105632188		PIER 2, NAVAL SHIPYARD		CHMIRS
LONG BEACH	S105631043		PIER 6 EAST		CHMIRS
LONG BEACH	S105631545		PIER D, BERTH 38 ( DIRT AREA)		CHMIRS
LONG BEACH	S105631536		PIER "F" BERTH 210		CHMIRS
LONG BEACH	S105631457		PIER 15, LONG BEAH HARBOR		CHMIRS
LONG BEACH	S105630296		PIER 6 / NORTHEAST		CHMIRS
LONG BEACH	S105630514		PIER #7		CHMIRS
LONG BEACH	S105630553		PIER #1 USS OGDEN		CHMIRS
LONG BEACH	S105630755		PIER 2 E - LONG BEACH NAVAL SHIP YARD		CHMIRS
LONG BEACH	S105630695		PIER 15 WEST		CHMIRS
LONG BEACH	S105629652		PIER 7, SHIP ANTEITAM, LONG BEACH SHIP YARD		CHMIRS
LONG BEACH	S105629838		PIER E, USS ROANOAK		CHMIRS
LONG BEACH	S105629812		PIER 9 LONG BEACH NAVAL STATION		CHMIRS
LONG BEACH	S105629606		PIER 7 WEST LONG BEACH NAVAL STATION		CHMIRS
LONG BEACH	S105629528		PIER 2 EAST SIDE LONG BEACH NAVY YARD		CHMIRS
LONG BEACH	2003641567	PIER 270	PIER 270		ERNS
LONG BEACH	S106852581	BURLINGTON ENVIRONMENTAL	PIER D BERTH 47-49		LOS ANGELES CO. HMS
LONG BEACH	2004717184	PIER C, BIRTH 55-62	PIER C, BIRTH 55-62		ERNS
LONG BEACH	2004717182	PIER C, BERTH 49-55	PIER C, BERTH 49-55		ERNS
LONG BEACH	91236756	PIER 23 ON DOCK ONLY	PIER 23 ON DOCK ONLY		ERNS
LONG BEACH	91231687	PIER 41	PIER 41		ERNS
LONG BEACH	91228155	PIER 6 TERMINAL ISLAND	PIER 6 TERMINAL ISLAND		ERNS
LONG BEACH	91238826	PIER 1 BERTH 48 TERMINAL ISLAND	PIER 1 BERTH 48 TERMINAL ISLAND		ERNS
LONG BEACH	91230849	PIER 6 LONG BEACH NAVAL STATION	PIER 6 LONG BEACH NAVAL STATION		ERNS
LONG BEACH	91230795	PIER 9 AT USS ANCHORAGE NAVY BASE **	PIER 9 AT USS ANCHORAGE NAVY BASE **		ERNS
LONG BEACH	91234309	PIER X TERMINAL ISLAND	PIER X TERMINAL ISLAND		ERNS
LONG BEACH	91239112	PIER 6 EAST TERMINAL ISLAND	PIER 6 EAST TERMINAL ISLAND		ERNS
LONG BEACH	91239094	PIER 1 BERTHS 47-49	PIER 1 BERTHS 47-49		ERNS
LONG BEACH	91241793	PIER E WELL 13 BERTH 118	PIER E WELL 13 BERTH 118		ERNS

LOS ANGELES COUNTY, CA - ORPHAN SUMMARY

City	EDR ID	Site Name	Site Address	Zip	Database(s)
LONG BEACH	92251419	PIER 12 LONG BEACH NAVAL STATION	PIER 12 LONG BEACH NAVAL STATION		ERNS
LONG BEACH	93301425	PIER 2 USN-NSY	PIER 2 USN-NSY		ERNS
LONG BEACH	99648570	PIER F NUMBER 207 LONG BEACH HARBOR	PIER F NUMBER 207 LONG BEACH HARBOR		ERNS
LONG BEACH	99648566	PIER 10 / OLD LONG BEACH NAVAL SHIPYARD	PIER 10 / OLD LONG BEACH NAVAL SHIPYARD		ERNS
LONG BEACH	S106483947	TCL/TOYOTA	PIER A, W. OF CARRACK AVE. / N. OF CERRI		SLIC
LONG BEACH	2004722859	PIER G	PIER G		ERNS
LONG BEACH	90183438	PIER 12 LONG BEACH NAVAL SHIPYARD	PIER 12 LONG BEACH NAVAL SHIPYARD		ERNS
LONG BEACH	90183266	PIER 1 BERTH 48	PIER 1 BERTH 48		ERNS
LONG BEACH	91202846	PIER G BERTH 214 LONG BEACH HARBOR	PIER G BERTH 214 LONG BEACH HARBOR		ERNS
LONG BEACH	90182411	PIER F BERTH 207	PIER F BERTH 207		ERNS
LONG BEACH	90189824	PIER G LONG BEACH HARBOR	PIER G LONG BEACH HARBOR		ERNS
LONG BEACH	90181662	PIER 78 AT ARCO DOCK	PIER 78 AT ARCO DOCK		ERNS
LONG BEACH	91222064	PIER 6 WEST	PIER 6 WEST		ERNS
LONG BEACH	91217054	PIER 1 BERTH 46	PIER 1 BERTH 46		ERNS
LONG BEACH	91220034	PIER 1 BERTH 48	PIER 1 BERTH 48		ERNS
LONG BEACH	8719858	PIER @ BERTH 216	PIER @ BERTH 216		ERNS
LONG BEACH	8713769	PIER 86	PIER 86		ERNS
LONG BEACH	S103679585	CANADA MARITIME AGENCIES LTD	PIER 214 LONG BEACH HARBOR	00000	HAZNET
LONG BEACH	2002619405	1512 WEST PIER C STREET	1512 WEST PIER C STREET	0	ERNS
LONG BEACH	2002595570	PIER 16	PIER 16	0	ERNS
LONG BEACH	2002614840	PIER F205	PIER F205	0	ERNS
LONG BEACH	2002624412	PIER 16	PIER 16	0	ERNS
LONG BEACH	2000526007	PIER G / BERTH 212	PIER G / BERTH 212	0	ERNS
LONG BEACH	2000523022	PIER G	PIER G	0	ERNS
LONG BEACH	2000521643	PIER 400	PIER 400	0	ERNS
LONG BEACH	2001553202	PIER 400	PIER 400	0	ERNS
LONG BEACH	2001552975	PIER POINT LANDING	PIER POINT LANDING	0	ERNS
LONG BEACH	2001560294	PIER B BERTH 77	PIER B BERTH 77	0	ERNS
LONG BEACH	2001556485	PIER T	PIER T	0	ERNS
LONG BEACH	S105630295		PIER/6 NORTHEAST		CHMIRS
LONG BEACH	91236753	PLATFORM ELLEN OFFSHORE AT LONG BEACH	PLATFORM ELLEN OFFSHORE AT LONG BEACH		ERNS
LONG BEACH	91223676	PLATFORM EDITH OFF COAST OF LONG BEACH	PLATFORM EDITH OFF COAST OF LONG BEACH		ERNS
LONG BEACH	2001559292	PLATFORM ELLEN	PLATFORM ELLEN	0	ERNS
LONG BEACH	90188719	PORT OF LOS ANGELES BERTH NO. 187 CANAL ST.	PORT OF LOS ANGELES BERTH NO. 187 CANAL ST.		ERNS
LONG BEACH	S104570735	US INFO AGENCY INTL BROADCASTING	PORT OF LONG BEACH	00000	HAZNET
LONG BEACH	S104571822	DILGENCE MARA TRANS	PORT OF LONG BEACH #84	00000	HAZNET
LONG BEACH	2000529504	PORT OF LONG BEACH	PORT OF LONG BEACH	0	ERNS
LONG BEACH	2001566056	PORT OF LONG BEACH	PORT OF LONG BEACH	0	ERNS
LONG BEACH	90188292	PSH & CANAL ST.	PSH & CANAL ST.		ERNS
LONG BEACH	S107453323		PUMP STATION # 28, 2615 PIER A WAY		CHMIRS
LONG BEACH	2002617928	PUMPING STATION	PUMPING STATION	0	ERNS
LONG BEACH	91225194	QUEEN'S GATE & PIER J-LONG BEACH HARBOR	QUEEN'S GATE & PIER J-LONG BEACH HARBOR		ERNS
LONG BEACH	91217782	QUEENS WHARF RESTAURANT PARKING LOT	QUEENS WHARF RESTAURANT PARKING LOT		ERNS
LONG BEACH	91205197	QUEENSWAY BAY PORT OF LONG BEACH	QUEENSWAY BAY PORT OF LONG BEACH	-	ERNS
LONG BEACH	90186149	LA RIVER AT WARDLOW	LA RIVER AT WARDLOW		ERNS
LONG BEACH	90186148	LA RIVER BED AT WARDLOW	LA RIVER BED AT WARDLOW		ERNS

LOS ANGELES COUNTY, CA - ORPHAN SUMMARY

City	EDR ID	Site Name	Site Address	Zip	Database(s)
LONG BEACH	90466072	LA RIVER, 75 FEET SOUTH OF WILLOW ST	LA RIVER, 75 FEET SOUTH OF WILLOW ST		ERNS
LONG BEACH	S107453463		SAN FRANCISCO AVE AT ANAHEIM ST.		CHMIRS
LONG BEACH	92250600	SAN PEDRO BAY LA HARBOR	SAN PEDRO BAY LA HARBOR		ERNS
LONG BEACH	91223910	SAN PEDRO BAY	SAN PEDRO BAY		ERNS
LONG BEACH	2001568442	SAN PEDRO BREAKWATER	SAN PEDRO BREAKWATER	0	ERNS
LONG BEACH	91467710	SANTA FE AVE AND BURRNET ST.	SANTA FE AVE AND BURRNET ST.		ERNS
LONG BEACH	91239086	SANTA FE AVE AND BURRNET ST.	SANTA FE AVE AND BURRNET ST.		ERNS
LONG BEACH	90178751	SANTA FE ROAD AT CAMERSON	SANTA FE ROAD AT CAMERSON	-	ERNS
LONG BEACH	S103679830	CAL TRANS	SCHUYLER HEIM BRIDGE TERM ISLE	00000	HAZNET
LONG BEACH	S103961125	DOT CAL TRANS DISTRICT 07	SCHUYLER HEIM BRIDGE	00000	HAZNET
LONG BEACH	2000522477	SEA LAND TERMINAL	SEA LAND TERMINAL	0	ERNS
LONG BEACH	91236904	SEAL BEACH	SEAL BEACH		ERNS
LONG BEACH	S102057156	LA CO DPW FLOOD SEASIDE PUMP P	950 W SEASIDE BLVD		LOS ANGELES CO. HMS
LONG BEACH	2002599195	2675 SEASIDE BLVD	2675 SEASIDE BLVD	0	ERNS
LONG BEACH	9999050631		2401 SEPULVED BL		HMIRS
LONG BEACH	9900004598		2401 SEPULVED BL		HMIRS
LONG BEACH	S107453623		SEPULVEDA AT CTF		CHMIRS
LONG BEACH	9900014315		2401 SEPULVEDA BLD		HMIRS
LONG BEACH	91234775	SEPULVEDA BLVD	SEPULVEDA BLVD		ERNS
LONG BEACH	91466518	SEPULVEDA BLVD ABOUT 100 YARDS SOUTH OFF	SEPULVEDA BLVD ABOUT 100 YARDS SOUTH OFF		ERNS
LONG BEACH	91207312	SEPULVEDA BLVD ABOUT 100 YARDS SOUTH OF FIGUEROA	SEPULVEDA BLVD ABOUT 100 YARDS SOUTH OF FIGUEROA		ERNS
LONG BEACH	91210287	SEPULVEDA BLVD AT FIGUEROA BLVD	SEPULVEDA BLVD AT FIGUEROA BLVD		ERNS
LONG BEACH	92256485	200 E SEPULVEDA	200 E SEPULVEDA	00000	ERNS
LONG BEACH	90185920	SEWER PIT "E"	SEWER PIT "E"		ERNS
LONG BEACH	S105632688		SHIP "USS TARAWA", PIER ECHO		CHMIRS
LONG BEACH	2003642368	300 EAST SHORE LINE	300 EAST SHORE LINE		ERNS
LONG BEACH	S107450191		450 EAST SHORELINE DR / GANGWAY I SLIP 31		CHMIRS
LONG BEACH	S107450189		450 E. SHORELINE DR. GANGWAY DD IN THE GUEST SLIP		CHMIRS
LONG BEACH	S107450097		419 E. SHORELINE DR./ LONG BEACH DOWN TOWN MARINA		CHMIRS
LONG BEACH	91215149	SHORELINE VILLAGE 700 E. SHORELINE DR.	SHORELINE VILLAGE 700 E. SHORELINE DR.		ERNS
LONG BEACH	S103679888	CITY OF LONG BEACH PUBLIC WORKS	SHORELINE PARK CONSTRUCTION	00000	HAZNET
LONG BEACH	8712250	EAST SIDE WINDHAM AVE	EAST SIDE WINDHAM AVE		ERNS
LONG BEACH	2000546532	SOUTH SIDE OF	SOUTH SIDE OF	0	ERNS
LONG BEACH	S103650686	USDOT MARAD CAPE INSCRIPTION	300 SKPJCK RD NVL SHPYRD PR E	00000	HAZNET
LONG BEACH	S103993845	USDOT MARAD CAPE ISABEL	300 SKPJCK RD NVL SHPYRD PR E	00000	HAZNET
LONG BEACH	S107453671		SLIP J-5 SHORELINE MARINA		CHMIRS
LONG BEACH	2004729513	SLIP J-5	SLIP J-5		ERNS
LONG BEACH	2000518768	SLIP DD47	SLIP DD47	0	ERNS
LONG BEACH	S105632342		SOUPAC ICTF		CHMIRS
LONG BEACH	S105630064		SOUTHBOUND 710 FREEWAY, SOUTH OF WILLOW		CHMIRS
LONG BEACH	S105630002		SOUTHBOUND I 710 NORTH OF PEACH OFFRAMP		CHMIRS
LONG BEACH	S105630000		SOUTHBOUND I 710 NORTH OF BROOKLYN		CHMIRS
LONG BEACH	S105632345		SOUTHERN PACIFIC ICTF YARD 2401 E. SEPULVUDA		CHMIRS
LONG BEACH	S107453740		SOUTHSIDE ISLAND CHAFFE, LONG BEACH HARBOR		CHMIRS
LONG BEACH	9998120987		2401 SPEUPLVEDA BL		HMIRS
LONG BEACH	S107450413		5548 SPINNAKER DRIVE		CHMIRS

LOS ANGELES COUNTY, CA - ORPHAN SUMMARY

City	EDR ID	Site Name	Site Address	Zip	Database(s)
LONG BEACH	99621070	SPRING AND STEUDEBAKER	SPRING AND STEUDEBAKER		ERNS
LONG BEACH	2001569571	1101 SPRING ST.	1101 SPRING ST.	0	ERNS
LONG BEACH	90465514	4404 4TH ST.	4404 4TH ST.		ERNS
LONG BEACH	90188341	STATION #7-3047 6401 E PACIFIC COAST HWY	STATION #7-3047 6401 E PACIFIC COAST HWY		ERNS
LONG BEACH	90186123	STORE #139 601 PINE AVENUE	STORE #139 601 PINE AVENUE		ERNS
LONG BEACH	S105631095		8TH STREET / IROQUIOS WY.		CHMIRS
LONG BEACH	S103679936	CITY OF LONG BEACH PUBLIC WORKS	SOUTH STREET UNION PACIFIC	00000	HAZNET
LONG BEACH	99622743	STUDABAKER RD AND MARINA DRIVE	STUDABAKER RD AND MARINA DRIVE		ERNS
LONG BEACH	S107453794		STUDEBAKER ROAD AND 7TH STREET		CHMIRS
LONG BEACH	2000535714	SUB: WILMINGTON	SUB: WILMINGTON	0	ERNS
LONG BEACH	S105632274		Z-12 TANK FARM 949 PIER G AVE		CHMIRS
LONG BEACH	2003702790	TASCO LIQUID BULK TERMINAL	TASCO LIQUID BULK TERMINAL		ERNS
LONG BEACH	S105631473		TERMINAL ISLAND MARINA		CHMIRS
LONG BEACH	91225678	TERMINAL ISLAND WEST SIDE	TERMINAL ISLAND WEST SIDE		ERNS
LONG BEACH	91225183	TERMINAL ISLAND, EAST OF GATE 5	TERMINAL ISLAND, EAST OF GATE 5		ERNS
LONG BEACH	91466864	TERMINAL ISLAND EAST OF GATE 5 / AREA 2B	TERMINAL ISLAND EAST OF GATE 5 / AREA 2B		ERNS
LONG BEACH	91239408	TERMINAL ISLAND	TERMINAL ISLAND		ERNS
LONG BEACH	90190670	TERMINAL ISLAND,E OF GATE 3 US NAVY PORT	TERMINAL ISLAND,E OF GATE 3 US NAVY PORT		ERNS
LONG BEACH	90188331	TERMINAL ISLAND IN FRONT OF BASE # SW238	TERMINAL ISLAND IN FRONT OF BASE # SW238		ERNS
LONG BEACH	91224250	TERMINAL ISLAND EAST OF GATE 5 / AREA 2B OFF OF SEASIDE AVEN	TERMINAL ISLAND EAST OF GATE 5 / AREA 2B OFF OF SEASIDE AVEN		ERNS
LONG BEACH	91223493	TERMINAL ISLAND PIER 7 WEST	TERMINAL ISLAND PIER 7 WEST		ERNS
LONG BEACH	877016	TERMINAL BERTH 121	TERMINAL BERTH 121		ERNS
LONG BEACH	S107453845		TERMINO AT PCH		CHMIRS
LONG BEACH	97408003	TEXACO DOCK 86	TEXACO DOCK 86		ERNS
LONG BEACH	2000534726	TEXACO BERTH 86	TEXACO BERTH 86	0	ERNS
LONG BEACH	90186785	IN THE LOS ANGELES RIVER 75 FEET SOUTH OF THE WILLOW ST OVER	IN THE LOS ANGELES RIVER 75 FEET SOUTH OF THE WILLOW ST OVER		ERNS
LONG BEACH	2004721260	1405 TIER C STREET	1405 TIER C STREET		ERNS
LONG BEACH	91225019	TOPCO FACILITY BERTH 216, PIER G	TOPCO FACILITY BERTH 216, PIER G		ERNS
LONG BEACH	2000671363	TREET AND LOS ANGELES RIVER	TREET AND LOS ANGELES RIVER		ERNS
LONG BEACH	S107453901		TURNING BASIN, NEAR BERTH C63		CHMIRS
LONG BEACH	91240490	SE TURNING PORT OF LONG BEACH PIER F	SE TURNING PORT OF LONG BEACH PIER F		ERNS
LONG BEACH	91237845	UNDER PIER 15 TERMINAL ISLAND	UNDER PIER 15 TERMINAL ISLAND		ERNS
LONG BEACH	2000539297	UNION PACIFIC-ICTF FACILITY	UNION PACIFIC-ICTF FACILITY	0	ERNS
LONG BEACH	2001565940	CA UNITED TERMINAL	CA UNITED TERMINAL	0	ERNS
LONG BEACH	2001565177	CA UNITED TERMINAL	CA UNITED TERMINAL	0	ERNS
LONG BEACH	8720191	UNIVERSAL (GAS STATION)	UNIVERSAL (GAS STATION)		ERNS
LONG BEACH	2002593034	UNKNOWN	UNKNOWN	0	ERNS
LONG BEACH	S105630304		UNOCAL FUEL DOCK LOS ALAMITOS BAY		CHMIRS
LONG BEACH	91201833	USS KNOX AT BERTH 9 US NAVAL YARD	USS KNOX AT BERTH 9 US NAVAL YARD		ERNS
LONG BEACH	S103980360	OVERSEAS OHIO/SECOND SHIPMOR ASSOCIATES	VARIOUS PORTS ALONG THE	00000	HAZNET
LONG BEACH	S106838172	REPUBLIC DRILLING CO.	VARIOUS LOCATIONS IN SCAQMD	0	EMI
LONG BEACH	S106841552	U.S. RENTALS	VARIOUS LOCATIONS IN SCAQMD	0	EMI
LONG BEACH	91231436	VESSEL K17 BO, DOCK H-45 PORT OF LB	VESSEL K17 BO, DOCK H-45 PORT OF LB		ERNS
LONG BEACH	S105629900		VICINITY OF PIER 2, LONG BEACH HARBOR		CHMIRS
LONG BEACH	2002623201	VICTORIA AND LONG BEACH BLVD	VICTORIA AND LONG BEACH BLVD	0	ERNS



LOS ANGELES COUNTY, CA - ORPHAN SUMMARY

City	EDR ID	Site Name	Site Address	Zip	Database(s)
LONG BEACH	2000531445	VILLAGE MARINA	VILLAGE MARINA	0	ERNS
LONG BEACH	90186147	WARDLOW AT LA RIVER CHANNEL	WARDLOW AT LA RIVER CHANNEL		ERNS
LONG BEACH	91466565	WATER STREET AND CHANNEL WAY	WATER STREET AND CHANNEL WAY		ERNS
LONG BEACH	91209547	WATER STREET AND CHANNEL WAY	WATER STREET AND CHANNEL WAY		ERNS
LONG BEACH	91238353	.5 WAY BETW NAVY MALL & BREAKWATER	.5 WAY BETW NAVY MALL & BREAKWATER		ERNS
LONG BEACH	90186124	WELL 553W LONG BEACH STANDARD LEASE **	WELL 553W LONG BEACH STANDARD LEASE **		ERNS
LONG BEACH	90188264	WELL X NEAR PIER D UNITED TERMINAL	WELL X NEAR PIER D UNITED TERMINAL		ERNS
LONG BEACH	S106832101	GROVER COLLINS, SIGNAL REF LEA	N/W WILLOW / TEMPLE STS	0	EMI
LONG BEACH	S106832100	GROVER COLLINS	N/E WILLOW / TEMPLE STS	0	EMI
LONG BEACH	S107449135		20410 S. WILMINGTON AVE./WATSON TERMINAL		CHMIRS
LONG BEACH	S105632260		WINDHAM AND PIER A	?	CHMIRS
LONG BEACH	S105631015		750 YDS WEST OF LONG BEACH LIGHT ( QUEEN GATE)		CHMIRS
LONG BEACH	S102798542	ROHM & HAAS	YUSSAN TERMINAL	00000	HAZNET
LONG BEACH (HARBOR C	91201832	LAMEDA BLVD & LA COY AVE **	LAMEDA BLVD & LA COY AVE **		ERNS
LONG BEACH ?	S105630379		DELORES YARD		CHMIRS
LONG BEACH HARBOR	2000533050	LONG BEACH HARBOR	LONG BEACH HARBOR	0	ERNS
LONG BEACH HARBOUR	S105629970		NEAR BOUY ALPHA (ANCHORAGE)		CHMIRS
LONG BREACH	2002629160	600 SHORON DRIVE	600 SHORON DRIVE	0	ERNS
LONGBEACH	90185550	BERTH 227, SEALAND CONTAINER TERMINAL	BERTH 227, SEALAND CONTAINER TERMINAL		ERNS
LONGBEACH	2001562914	2401 EAST SPEULBEDA ROAD	2401 EAST SPEULBEDA ROAD	0	ERNS
LONGDALE	8719859	161ST + GREVILLA	161ST + GREVILLA		ERNS
LOS ANGELES	96483133	SHEEN SIZE: UNKNOWN COLOR/LIGHT RAINBOW WINDS/ UNK WAVES/CA	SHEEN SIZE: UNKNOWN COLOR/LIGHT RAINBOW WINDS/ UNK WAVES/CA		ERNS
LOS ANGELES CO.	S105630609		MP 501.5 CITY OF INDUSTRY		CHMIRS
LOS ANGELES	2000669801	VE & VENICE BLVD (WHERE DRAIN DUMPS INTO C	VE & VENICE BLVD (WHERE DRAIN DUMPS INTO C		ERNS
LOS ANGELES	S108245862	LA COUNTY JAIL EXPANSION PROJECT	0000 00	00000	LA Co. Site Mitigation
LOS ANGELES	96475263	01/24/1996	01/24/1996		ERNS
LOS ANGELES	96475317	01/24/1996	01/24/1996		ERNS
LOS ANGELES	96486721	04/10/1996	04/10/1996		ERNS
LOS ANGELES	91240555	I-5, 1/4 MI N OF TEMPLIN HWY	I-5, 1/4 MI N OF TEMPLIN HWY		ERNS
LOS ANGELES	S103679782	MURPHY INDUSTRIAL COATINGS INC	RTE 10 AT 10/60 SEPERATION	00000	HAZNET
LOS ANGELES	S100222580		US 101 N/ DE SOTO AVE		CHMIRS
LOS ANGELES	90171142	1710 EAST 111 ST.	1710 EAST 111 ST.	-	ERNS
LOS ANGELES	S105669240		111TH STREET AND GRAHAM AVE		CHMIRS
LOS ANGELES	S103963371	ERNESTO MORA	1134 / 1136 ROWAN AVE	00000	HAZNET
LOS ANGELES	S106838895	SANTA FE ENERGY OPERATING PART	120TH ST/WESTERN AV	0	EMI
LOS ANGELES	8720199	11132 W 121ST ST	11132 W 121ST ST		ERNS
LOS ANGELES	S106837387	PETRO-LEWIS CORP, HOWARD PARK	N/E 121ST / WESTERN AV	0	EMI
LOS ANGELES	90180755	LA 126	LA 126	9001	ERNS
LOS ANGELES	S106102468	FISHKING PROCESSORS	1324 / 1327 E. 15TH ST		CA WDS
LOS ANGELES	S103679783	MURPHY IND COATING LOS ANGELES	RTE 134 / PASS ST OC LA RVR BR	00000	HAZNET
LOS ANGELES	S103620276	MURPHY IND COATINGS INC L A	101/170 / 170/I-5 INTERCHANGE	00000	HAZNET
LOS ANGELES	2002591907	LA 180	LA 180	0	ERNS
LOS ANGELES	S107452673		MP 2.85 ON THE LOS ANGELES SUBDIVISION, NEAR 12TH		CHMIRS
LOS ANGELES	91241734	W. 20TH ST. @ "J" AVE	W. 20TH ST. @ "J" AVE		ERNS
LOS ANGELES	93305241	SB 210 TO EB 10	SB 210 TO EB 10		ERNS
LOS ANGELES	S106836153	NATL CAN CORP (EIS USE)	4212 E 26TH / 2615 S BONNIE BR	0	EMI

LOS ANGELES COUNTY, CA - ORPHAN SUMMARY

City	EDR ID	Site Name	Site Address	Zip	Database(s)
LOS ANGELES	2005705231	2600E 28ST	2600E 28ST		HMIRS
LOS ANGELES	2003132140		2600 E 28TH STREET		HMIRS
LOS ANGELES	2003131802		2600 E 28TH STREET		HMIRS
LOS ANGELES	2003131383		2600 E 28TH STREET		HMIRS
LOS ANGELES	2003131336		2600 E 28TH STREET		HMIRS
LOS ANGELES	9998070270		2550 E 28TH		HMIRS
LOS ANGELES	9998070269		2550 E 28TH		HMIRS
LOS ANGELES	9998070263		2550 E 28TH		HMIRS
LOS ANGELES	9998061170		2550 E 28TH STREET		HMIRS
LOS ANGELES	9608037602		2600 E 28TH STREET		HMIRS
LOS ANGELES	9608037601		2600 E 28TH STREET		HMIRS
LOS ANGELES	9606037475		2600 E 28TH STREET		HMIRS
LOS ANGELES	9606037474		2600 E 28TH STREET		HMIRS
LOS ANGELES	9606037473		2600 E 28TH STREET		HMIRS
LOS ANGELES	9606037472		2600 E 28TH STREET		HMIRS
LOS ANGELES	9604037414		2600 E 28TH STREET		HMIRS
LOS ANGELES	9604037413		2600 E 28TH STREET		HMIRS
LOS ANGELES	9603037360		2600 E 28TH STREET		HMIRS
LOS ANGELES	9603037359		2600 E 28TH STREET		HMIRS
LOS ANGELES	9602037300		2600 E 28TH STREET		HMIRS
LOS ANGELES	9602037299		2600 E 28TH STREET		HMIRS
LOS ANGELES	9602037298		2600 E 28TH STREET		HMIRS
LOS ANGELES	9602037297		2600 E 28TH STREET		HMIRS
LOS ANGELES	9512037211		2600 E 28TH STREET		HMIRS
LOS ANGELES	9512037210		2600 E 28TH STREET		HMIRS
LOS ANGELES	9511037181		2600 E 28TH ST		HMIRS
LOS ANGELES	9511037180		2600 E 28TH ST		HMIRS
LOS ANGELES	9511037179		2600 E 28TH ST		HMIRS
LOS ANGELES	9511037178		2600 E 28TH ST		HMIRS
LOS ANGELES	9511037177		2600 E 28TH ST		HMIRS
LOS ANGELES	9510037143		2600 E 28TH STREET		HMIRS
LOS ANGELES	9510037142		2600 E 28TH STREET		HMIRS
LOS ANGELES	9510037141		2600 E 28TH STREET		HMIRS
LOS ANGELES	9510037140		2600 E 28TH STREET		HMIRS
LOS ANGELES	9509037084		2600 E 28TH STREET		HMIRS
LOS ANGELES	9509037083		2600 E 28TH STREET		HMIRS
LOS ANGELES	9509037065		2600 E 28TH STREET		HMIRS
LOS ANGELES	9509037064		2600 E 28TH STREET		HMIRS
LOS ANGELES	9509037063		2600 E 28TH STREET		HMIRS
LOS ANGELES	9509037062		2600 E 28TH STREET		HMIRS
LOS ANGELES	9508037026		2600 E 28TH STREET		HMIRS
LOS ANGELES	9508037025		2600 E 28TH STREET		HMIRS
LOS ANGELES	9508037024		2600 E 28TH STREET		HMIRS
LOS ANGELES	9508037023		2600 E 28TH STREET		HMIRS
LOS ANGELES	9507036994		2600 E 28TH ST		HMIRS
LOS ANGELES	9507036993		2600 E 28TH ST		HMIRS
LOS ANGELES	9507036992		2600 E 28TH ST		HMIRS

LOS ANGELES COUNTY, CA - ORPHAN SUMMARY

City	EDR ID	Site Name	Site Address	Zip	Database(s)
LOS ANGELES	9507036968		2600 E 28TH STREET		HMIRS
LOS ANGELES	9507036967		2600 E 28TH STREET		HMIRS
LOS ANGELES	9507036966		2600 E 28TH STREET		HMIRS
LOS ANGELES	9507036965		2600 E 28TH STREET		HMIRS
LOS ANGELES	9507036964		2600 E 28TH STREET		HMIRS
LOS ANGELES	9506036921		2600 E 28TH ST		HMIRS
LOS ANGELES	9506036920		2600 E 28TH ST		HMIRS
LOS ANGELES	9506036908		2600 E 28TH STREET		HMIRS
LOS ANGELES	9506036907		2600 E 28TH STREET		HMIRS
LOS ANGELES	9506036906		2600 E 28TH STREET		HMIRS
LOS ANGELES	9506036905		2600 E 28TH ST		HMIRS
LOS ANGELES	9506036904		2600 E 28TH ST		HMIRS
LOS ANGELES	9506036903		2600 E 28TH ST		HMIRS
LOS ANGELES	9506036902		2600 E 28TH ST		HMIRS
LOS ANGELES	9506036901		2600 E 28TH ST		HMIRS
LOS ANGELES	9505036853		2600 E 28TH STREET		HMIRS
LOS ANGELES	9505036852		2600 E 28TH STREET		HMIRS
LOS ANGELES	9505036843		2600 E 28TH STREET		HMIRS
LOS ANGELES	9505036842		2600 E 28TH STREET		HMIRS
LOS ANGELES	9505036841		2600 E 28TH STREET		HMIRS
LOS ANGELES	9505036840		2600 E 28TH STREET		HMIRS
LOS ANGELES	9505036839		2600 E 28TH STREET		HMIRS
LOS ANGELES	2004080836		2550 EAST 28TH STREET		HMIRS
LOS ANGELES	9505036838		2600 E 28TH STREET		HMIRS
LOS ANGELES	9505036823		2600 E 28TH ST		HMIRS
LOS ANGELES	9505036822		2600 E 28TH ST		HMIRS
LOS ANGELES	9502036743		2600 E 28TH ST		HMIRS
LOS ANGELES	9502036742		2600 E 28TH ST		HMIRS
LOS ANGELES	9412036727		2600 EAST 28TH STREET		HMIRS
LOS ANGELES	9412036726		2600 EAST 28TH STREET		HMIRS
LOS ANGELES	9412036725		2600 EAST 28TH STREET		HMIRS
LOS ANGELES	9411036718		2600 E 28TH STREET		HMIRS
LOS ANGELES	9411036717		2600 E 28TH STREET		HMIRS
LOS ANGELES	9410036640		2600 E 28TH STREET		HMIRS
LOS ANGELES	9410036639		2600 E 28TH STREET		HMIRS
LOS ANGELES	9409036571		2600 E 28TH ST		HMIRS
LOS ANGELES	9409036570		2600 E 28TH ST		HMIRS
LOS ANGELES	9408036542		2600 E 28TH STREET		HMIRS
LOS ANGELES	9408036541		2600 E 28TH STREET		HMIRS
LOS ANGELES	9406036482		2600 E 28TH ST		HMIRS
LOS ANGELES	9406036481		2600 E 28TH ST		HMIRS
LOS ANGELES	9406036480		2600 E 28TH ST		HMIRS
LOS ANGELES	9406036479		2600 E 28TH ST		HMIRS
LOS ANGELES	9404036413		2600 E 28TH ST		HMIRS
LOS ANGELES	9404036412		2600 E 28TH ST		HMIRS
LOS ANGELES	9404036411		2600 E 28TH ST		HMIRS
LOS ANGELES	9403036374		2600 E 28TH ST		HMIRS

LOS ANGELES COUNTY, CA - ORPHAN SUMMARY

City	EDR ID	Site Name	Site Address	Zip	Database(s)
LOS ANGELES	9403036373		2600 E 28TH ST		HMIRS
LOS ANGELES	9402036368		2600 E 28TH ST		HMIRS
LOS ANGELES	9402036367		2600 E 28TH ST		HMIRS
LOS ANGELES	9210036263		2600 E. 28TH ST		HMIRS
LOS ANGELES	9210036262		2600 E. 28TH ST		HMIRS
LOS ANGELES	9210036261		2600 E. 28TH ST.		HMIRS
LOS ANGELES	9210036260		2600 E. 28TH ST		HMIRS
LOS ANGELES	9210036259		2600 E. 28TH ST		HMIRS
LOS ANGELES	9210036241		2600 E. 28TH STREET		HMIRS
LOS ANGELES	9210036240		2600 E 28TH STREET		HMIRS
LOS ANGELES	9209036202		2600 E 28TH STREET		HMIRS
LOS ANGELES	9209036201		2600 E 28TH STREET		HMIRS
LOS ANGELES	9209036200		2600 E 28TH STREET		HMIRS
LOS ANGELES	9208036177		2600 E 28TH STREET		HMIRS
LOS ANGELES	9208036176		2600 E 28TH STREET		HMIRS
LOS ANGELES	9208036175		2600 E 28TH ST		HMIRS
LOS ANGELES	9208036174		2600 E 28TH ST		HMIRS
LOS ANGELES	9208036161		2600 E 28TH STREET		HMIRS
LOS ANGELES	9208036136		2600 E 28TH STREET		HMIRS
LOS ANGELES	9208036125		2600 E 28TH STREET		HMIRS
LOS ANGELES	9208036124		2600 E 28TH STREET		HMIRS
LOS ANGELES	9208036123		2600 E 28TH STREET		HMIRS
LOS ANGELES	9207036101		2600 E 28TH STREET		HMIRS
LOS ANGELES	9207036100		2600 E 28TH STREET		HMIRS
LOS ANGELES	9207036099		2600 E 28TH STREET		HMIRS
LOS ANGELES	9207036098		2600 E 28TH STREET		HMIRS
LOS ANGELES	9207036097		2600 E 28TH STREET		HMIRS
LOS ANGELES	9207036090		2600 E 28TH STREET		HMIRS
LOS ANGELES	9207036089		2600 E 28TH STREET		HMIRS
LOS ANGELES	9207036088		2600 E 28TH STREET		HMIRS
LOS ANGELES	9207036087		2600 E 28TH STREET		HMIRS
LOS ANGELES	9207036073		2600 E 28TH STREET		HMIRS
LOS ANGELES	9207036072		2600 E 28TH ST		HMIRS
LOS ANGELES	2000110467		2600 EAST 28TH STREET		HMIRS
LOS ANGELES	2004050827		2600 EAST 28TH STREET		HMIRS
LOS ANGELES	2004050782		2600 EAST 28TH STREET		HMIRS
LOS ANGELES	2004050740		2600 EAST 28TH STREET		HMIRS
LOS ANGELES	2005703703	2600 E 28TH ST	2600 E 28TH ST		HMIRS
LOS ANGELES	2005703974	2600 E 28TH ST	2600 E 28TH ST		HMIRS
LOS ANGELES	S106832410	HARSHAW/FILTROL PARTNERSHIP	3200 / 3250 E WASHINGTON BLVD	0	EMI
LOS ANGELES	S105632284		I 405 400 FT. NORTH OF MULHOLLAND DRIVE		CHMIRS
LOS ANGELES	8714643	N.B. 405 FWY (SAN DIEGO FWY)	N.B. 405 FWY (SAN DIEGO FWY)		ERNS
LOS ANGELES	S103657719	CORONADO APARTMENTS	404 TO 410 CORONADO ST	00000	HAZNET
LOS ANGELES	S105632088		41ST PLACE AND DALTON AVE		CHMIRS
LOS ANGELES	S105632087		41ST PLACE AND DALTON AVE		CHMIRS
LOS ANGELES	2003131215		AT 4700 SOUTH EASTERN AVENUE		HMIRS
LOS ANGELES	2003131214		AT 4700 SOUTH EASTERN AVENUE		HMIRS

LOS ANGELES COUNTY, CA - ORPHAN SUMMARY

City	EDR ID	Site Name	Site Address	Zip	Database(s)
LOS ANGELES	2003131071		AT 4700 SOUTH EASTERN AVENUE		HMIRS
LOS ANGELES	2003131065		AT 4700 SOUTH EASTERN AVENUE		HMIRS
LOS ANGELES	2003131062		AT 4700 SOUTH EASTERN AVENUE		HMIRS
LOS ANGELES	S107452615		MM 484.9 ON THE ALHAMBRA SUBDIVISION, NEAR FISHBUR		CHMIRS
LOS ANGELES	S103646726	HOME SAVINGS OF AMERICA	2538 S 4TH ST	00000	HAZNET
LOS ANGELES	2000542167	507 OR 509 NORTH NORMANDY	507 OR 509 NORTH NORMANDY	0	ERNS
LOS ANGELES	S107534893		54TH ST / WILTON-541 SEEON AVE	0	CDL
LOS ANGELES	8721895	66TH ST. @ MAKEE AVE.	66TH ST. @ MAKEE AVE.		ERNS
LOS ANGELES	S105633491		SR 76 LA TEJARA, JUST OFF 405 FREEWAY ARCO AM/PM		CHMIRS
LOS ANGELES	S106840831	THE BUMPER SHOP INC	808 / 828 E FLORENCE AV	0	EMI
LOS ANGELES	S102799361	CITY OF L A/DEPT OF BUILDING & SAFETY	8715 / 8723 TOBIAS AVE	00000	HAZNET
LOS ANGELES	S107534623		511 E 87TH PL (X ST: AVALON BLVD)	0	CDL
LOS ANGELES	S107450877		88TH ST. AND MENLO AVE.		CHMIRS
LOS ANGELES	91256834	2101 EAST 8TH ST	2101 EAST 8TH ST		ERNS
LOS ANGELES	2002628459	1308 W 8TH ST	1308 W 8TH ST	0	ERNS
LOS ANGELES	90190971	SR 91 W/B TRANSITION TO S/B 710	SR 91 W/B TRANSITION TO S/B 710		ERNS
LOS ANGELES	S107451023		ACEA ST CROSSING		CHMIRS
LOS ANGELES	S105630331		US. AF. PLANT 42 SITE PALMDOLE AVE M / 20 ST W.		CHMIRS
LOS ANGELES	S106834033	LA CITY, BUREAU OF ENGINEERING	7450 AIRPORT BLVD	0	EMI
LOS ANGELES	S102798744	HALEX CORP.	ALAMEDA / 103RD ST.	00000	HAZNET
LOS ANGELES	2002626856	810 N ALAMEDA ST	810 N ALAMEDA ST	0	ERNS
LOS ANGELES	2002630557	8440 ALEMEDA AVE	8440 ALEMEDA AVE	0	ERNS
LOS ANGELES	S107451053		ALHAMBRA SUBDIVISION 484.9		CHMIRS
LOS ANGELES	2002631291	ALLENDALE AND OLYMPIC BLVD	ALLENDALE AND OLYMPIC BLVD	0	ERNS
LOS ANGELES	S107537504		ALLEY WAY AT 9501 HICKORY ST	0	CDL
LOS ANGELES	S107537501		ALLEY BEHIND 9217 LAUREL ST	0	CDL
LOS ANGELES	91224658	200 ALPHA LOS ANGELES HARBOR	200 ALPHA LOS ANGELES HARBOR		ERNS
LOS ANGELES	S105126592	SHELL	230 ALVARADO	00000	HAZNET
LOS ANGELES	879958	1638 E ANAHEIM ST.	1638 E ANAHEIM ST.		ERNS
LOS ANGELES	S106484289	MAGNESS PETROLEUM CO	625 ANAHEIM STREET		SLIC
LOS ANGELES	98459432	1660 W. ANAHEIM ST.	1660 W. ANAHEIM ST.		ERNS
LOS ANGELES	S105630347		LA ANCHORAGE C-13		CHMIRS
LOS ANGELES	91230827	ANCHORAGE ALPHA, LA HARBOR	ANCHORAGE ALPHA, LA HARBOR		ERNS
LOS ANGELES	91238309	ANCHORAGE C-5 LA HARBOR	ANCHORAGE C-5 LA HARBOR		ERNS
LOS ANGELES	S107450286		4TH ST AND VIRGIL AVE		CHMIRS
LOS ANGELES	2000669053	E AND WASHINGTON BLVD.	E AND WASHINGTON BLVD.		ERNS
LOS ANGELES	91233501	118 ST AND CENTRAL AVE	118 ST AND CENTRAL AVE		ERNS
LOS ANGELES	S103619571	FANSTEEL CALIFORNIA DROP FORGE	100 ANN ST	00000	HAZNET
LOS ANGELES	91236919	APL TERMINAL BERTH 121	APL TERMINAL BERTH 121		ERNS
LOS ANGELES	S105629851		ARCO STATION 3834 THIRD ST		CHMIRS
LOS ANGELES	S107452107		I-5, AT THE I-210		CHMIRS
LOS ANGELES	91215456	HWY101 AT SILVERWAIT	HWY101 AT SILVERWAIT		ERNS
LOS ANGELES	2003707492	AURRANC YARD	AURRANC YARD		ERNS
LOS ANGELES	S107451130		AVALON BLVD. MM 492.31		CHMIRS
LOS ANGELES	S105632168		AVE 43 / FIGUROA		CHMIRS
LOS ANGELES	9998080961		241 WEST AVE 26TH		HMIRS
LOS ANGELES	S103320441	3 POINTS DISPOSAL SITE	AVE A-8 SOUTH OF KERN CO	0	WMUDS/SWAT

LOS ANGELES COUNTY, CA - ORPHAN SUMMARY

City	EDR ID	Site Name	Site Address	Zip	Database(s)
LOS ANGELES	2002622314	AVE 52	AVE 52	0	ERNS
LOS ANGELES	S103659430	BASF	4341 NO B WASHINGTON BLVD	00000	HAZNET
LOS ANGELES	2000520533	BAKMAN STREET	BAKMAN STREET	0	ERNS
LOS ANGELES	S103678210	BARHAM BLVD BRIDGE*E	BARHAM BLVD / LAKESIDE DR	00000	HAZNET
LOS ANGELES	90186622	BELINDA AVE AND WING LANE	BELINDA AVE AND WING LANE		ERNS
LOS ANGELES	90466066	BELINDA AVE AND WING LANE	BELINDA AVE AND WING LANE		ERNS
LOS ANGELES	2002593626	1124 BELLAGIO RD.	1124 BELLAGIO RD.	0	ERNS
LOS ANGELES	2001570663	4300 BERDUGA RD	4300 BERDUGA RD	0	ERNS
LOS ANGELES	S107451233		BERTH 403 AT MAERSK 400 TERMINAL.		CHMIRS
LOS ANGELES	S107451227		BERTH 259 GENERAL PETROLEUM CO.		CHMIRS
LOS ANGELES	S107451219		BERTH 183-186 SLIP 5		CHMIRS
LOS ANGELES	S107451216		BERTH 149 PORT OF LOS ANGELES		CHMIRS
LOS ANGELES	S107451214		BERTH 120 IN THE PORT OF LOS ANGELES		CHMIRS
LOS ANGELES	S107451238		BERTH 84, LOS ANGELES HARBOR		CHMIRS
LOS ANGELES	S105631552		LA BERTH #239		CHMIRS
LOS ANGELES	S105630249		BERTH 212, LA HARBOR		CHMIRS
LOS ANGELES	S105630290		LA BERTH 154, SHIP LANE VICTORY		CHMIRS
LOS ANGELES	S105630250		BERTH 87, LA HARBOR		CHMIRS
LOS ANGELES	S105630547		LA BERTH 35		CHMIRS
LOS ANGELES	S105630760		BERTH # 208 L.A. HARBOR		CHMIRS
LOS ANGELES	S105629605		BERTH 31 B DOCK CABRILLO		CHMIRS
LOS ANGELES	S105629501		BERTH 205 B LA HARBOR		CHMIRS
LOS ANGELES	S105632367		BERTH 78, LA HARBOR		CHMIRS
LOS ANGELES	2003707095	BERTH #93A	BERTH #93A		ERNS
LOS ANGELES	2004716740	BERTH 74	BERTH 74		ERNS
LOS ANGELES	91228941	BERTH 68 IN FISH HARBOR	BERTH 68 IN FISH HARBOR		ERNS
LOS ANGELES	91228732	LA BERTH 191 / LA HARBOR	LA BERTH 191 / LA HARBOR		ERNS
LOS ANGELES	91225206	BERTH 200A LOS ANGELES HARBOR	BERTH 200A LOS ANGELES HARBOR		ERNS
LOS ANGELES	91225205	BERTH 200A LOS ANGELES HARBOR	BERTH 200A LOS ANGELES HARBOR		ERNS
LOS ANGELES	91234935	LA BERTH 121 OR R1 / LA HARBOR	LA BERTH 121 OR R1 / LA HARBOR		ERNS
LOS ANGELES	91230820	LA BERTH 240Z	LA BERTH 240Z		ERNS
LOS ANGELES	91234570	BERTH 169, LOS ANGELES HARBOR	BERTH 169, LOS ANGELES HARBOR		ERNS
LOS ANGELES	91226813	BERTH 146 LOS ANGELES HARBOR	BERTH 146 LOS ANGELES HARBOR		ERNS
LOS ANGELES	93301018	LA BERTH 136	LA BERTH 136		ERNS
LOS ANGELES	93305228	LA BERTH 82	LA BERTH 82		ERNS
LOS ANGELES	93304420	LA BERTH #81	LA BERTH #81		ERNS
LOS ANGELES	93307651	LA BERTH 240A	LA BERTH 240A		ERNS
LOS ANGELES	93306867	LA BERTH 126	LA BERTH 126		ERNS
LOS ANGELES	93306811	LA BERTH 35 SLIP G-50 CABRILLO MARINA	LA BERTH 35 SLIP G-50 CABRILLO MARINA		ERNS
LOS ANGELES	93306781	BERTH 157	BERTH 157		ERNS
LOS ANGELES	99646438	BERTH LA 197	BERTH LA 197		ERNS
LOS ANGELES	S107142484	FORTUNE EPOCH IMO# 9112557	BERTH 207		HAZNET
LOS ANGELES	S107142483	CAMELIA ACE IMO# 9103180	BERTH 197		HAZNET
LOS ANGELES	S107142482	CAPITAN ALANASYRZ IMO# 9130133	BERTH 305		HAZNET
LOS ANGELES	91222157	BERTH 131 LOS ANGELES HARBOR	BERTH 131 LOS ANGELES HARBOR		ERNS
LOS ANGELES	91210014	BERTH 146	BERTH 146		ERNS
LOS ANGELES	91220942	BERTH 131 LOS ANGELES HARBOR	BERTH 131 LOS ANGELES HARBOR		ERNS

LOS ANGELES COUNTY, CA - ORPHAN SUMMARY

City	EDR ID	Site Name	Site Address	Zip	Database(s)
LOS ANGELES	91224429	LA BERTH 238	LA BERTH 238		ERNS
LOS ANGELES	91224417	BERTH 238, LOS ANGELES HARBOR	BERTH 238, LOS ANGELES HARBOR		ERNS
LOS ANGELES	91216977	BERTH 55	BERTH 55		ERNS
LOS ANGELES	91216728	BERTH 120	BERTH 120		ERNS
LOS ANGELES	91209318	BERTH 149 LA HARBOR	BERTH 149 LA HARBOR		ERNS
LOS ANGELES	8722513	NR: BERTH 38/LA HARBOR	NR: BERTH 38/LA HARBOR		ERNS
LOS ANGELES	877739	BERTH 204 AT TERMINAL	BERTH 204 AT TERMINAL		ERNS
LOS ANGELES	8714199	BERTH 197, LOS ANGELES HARBOR	BERTH 197, LOS ANGELES HARBOR		ERNS
LOS ANGELES	S102793701	PRINCESS CRUISES,SKY PRINCESS	BERTH 91	00000	HAZNET
LOS ANGELES	S103678251	THE CRYSTAL	BERTH 73	00000	HAZNET
LOS ANGELES	2002631398	LA BERTH 198	LA BERTH 198	0	ERNS
LOS ANGELES	S106838234	RIC COMPANYY	BERTH 134, PORT OF LOS ANGELES	0	EMI
LOS ANGELES	2002617627	BERTH 153	BERTH 153	0	ERNS
LOS ANGELES	2000547777	BERTH 127	BERTH 127	0	ERNS
LOS ANGELES	2000523717	BERTH 203, LA HARBOR	BERTH 203, LA HARBOR	0	ERNS
LOS ANGELES	2000523165	BERTH 267 A	BERTH 267 A	0	ERNS
LOS ANGELES	2001568445	BERTH 210	BERTH 210	0	ERNS
LOS ANGELES	S102799273	RAFFI COHEN INDUSTRIES INC	BETWEEN BROADWAY / SPRING ST	00000	HAZNET
LOS ANGELES	S107450765		7900 BEVERLY BLVD. AT FAIRFAX		CHMIRS
LOS ANGELES	2002593990	BIRTH 204	BIRTH 204	0	ERNS
LOS ANGELES	9998090487		BNSF RAILROAD		HMIRS
LOS ANGELES	91241921	ON BOARD VESSEL "PRESIDENT POLK"	ON BOARD VESSEL "PRESIDENT POLK"		ERNS
LOS ANGELES	S107454076		WEST BOUND 210 AT THE MCCLAY OFF-RAMP		CHMIRS
LOS ANGELES	99610021	WEST BOUND 118 ST RT TAMPA OFF RAMP	WEST BOUND 118 ST RT TAMPA OFF RAMP		ERNS
LOS ANGELES	8720267	6223 LA BREA ST	6223 LA BREA ST		ERNS
LOS ANGELES	2002614900	969 NORTH BROADWAY ST.	969 NORTH BROADWAY ST.	0	ERNS
LOS ANGELES	S107536847		8828 BRONCROSS	0	CDL
LOS ANGELES	8722318	BUNDY CENTRAL OFFICE @ 1450 S. BUNDY	BUNDY CENTRAL OFFICE @ 1450 S. BUNDY		ERNS
LOS ANGELES	S105629593		CABRILLO MARINA, PORT OF LOS ANGLS		CHMIRS
LOS ANGELES	S105630759		3240 CAHRENGA		CHMIRS
LOS ANGELES	S100932655	CITY OF LOS ANGELES	CAL STATE LOS ANGELES	00000	HAZNET
LOS ANGELES	S106829675	D. F. C. CO	13340 S CENTRAL	0	EMI
LOS ANGELES	S105631543		6711 W. CENTURY ( HILTON HOTEL)		CHMIRS
LOS ANGELES	U003064135	HILLCREST BEVERLY OILFIELD	1 CHEVIOT HILLS		LOS ANGELES CO. HMS
LOS ANGELES	2002608230	429 SOUTH CITRUS AVE	429 SOUTH CITRUS AVE	0	ERNS
LOS ANGELES	98437100	CITY OF INDUSTRY YARD ADDRESS:UNKNOWN	CITY OF INDUSTRY YARD ADDRESS:UNKNOWN		ERNS
LOS ANGELES	2001567782	1988 COAL WATER CANYON	1988 COAL WATER CANYON	0	ERNS
LOS ANGELES	S107451491		COMMERCE RAIL YARD, NEAR FISHBORN AVE		CHMIRS
LOS ANGELES	S106102476	BARGAIN CENTER	6355 S. COMPTON		CA WDS
LOS ANGELES	91228771	CONSOLIDATED CHANNEL(PART OF INNER HARBO	CONSOLIDATED CHANNEL(PART OF INNER HARBO		ERNS
LOS ANGELES	8716414	CONTINENTAL BAKING CO. *87	CONTINENTAL BAKING CO. *87		ERNS
LOS ANGELES	S107451521		CORNER SCHLEY AVE AND ANAHEIM STREET		CHMIRS
LOS ANGELES	90464888	N.E. CORNER OF CIMMERRON AND 83RD ST.	N.E. CORNER OF CIMMERRON AND 83RD ST.		ERNS
LOS ANGELES	S103679364	1X CAL-VEST REALTY	NE CORNER OF WILSHIRE	00000	HAZNET
LOS ANGELES	93305260	5121 NORTH COUNTY AVE	5121 NORTH COUNTY AVE		ERNS
LOS ANGELES	90188296	CRENSHAW ST.	CRENSHAW ST.		ERNS
LOS ANGELES	S106102458	CROCKER PLATING WKS DIV	5888 CROCKER ST # 5910		CA WDS

LOS ANGELES COUNTY, CA - ORPHAN SUMMARY

City	EDR ID	Site Name	Site Address	Zip	Database(s)
LOS ANGELES	S106839192	SHASTA PAN OIL CO, R.A. PANTAG	DEIST LSE, 1520 / 1526 W 120TH	0	EMI
LOS ANGELES	S106483917	DEL AMO STUDY AREA	1401 DEL AMO BLVD. / BETWEEN DEL AMO BLVD. /1		SLIC
LOS ANGELES	S106833593	JONES CHEM INC	1401 W DEL AMO BLVD	0	EMI
LOS ANGELES	S107451583		DELORES LOCOMOTIVE FACILITY		CHMIRS
LOS ANGELES	S107533626		3986 DENKER ST (CROSS-KING)	0	CDL
LOS ANGELES	8721863	DESOTO INC.	DESOTO INC.		ERNS
LOS ANGELES	S107451601		DIVISION ST. AT CYPRESS		CHMIRS
LOS ANGELES	93306889	DOCK 1 SLIP 9 TERMINAL ISLAND MARINA	DOCK 1 SLIP 9 TERMINAL ISLAND MARINA		ERNS
LOS ANGELES	2000524072	DOCK C2814	DOCK C2814	0	ERNS
LOS ANGELES	2003645074	1201 DOHENY DR.	1201 DOHENY DR.		ERNS
LOS ANGELES	8716207	DOMINGUEZ CHANNEL	DOMINGUEZ CHANNEL		ERNS
LOS ANGELES	20015726		DORAN STREET		HMIRS
LOS ANGELES	S105089502	SAE YOUNG RHEE	433 EAGLE ROCK BLVD	00000	HAZNET
LOS ANGELES	9999071238		4700 SOUTH EASTREN		HMIRS
LOS ANGELES	9900008269		4700 SOUTH EASTREN		HMIRS
LOS ANGELES	93335825	4907 ELDRIDGE	4907 ELDRIDGE	-	ERNS
LOS ANGELES	S106834022	LA CITY DWP	ENERGY CONTROL CTR	0	EMI
LOS ANGELES	S103627834	ALLSTATE INSURANCE CA	130206 ESTRELLA AVE	00000	HAZNET
LOS ANGELES	S107451778		EVERGREEN BERTH 227		CHMIRS
LOS ANGELES	U003061312	CULVER READY-MIX CON CO	4620 FARIAS AVE		LOS ANGELES CO. HMS
LOS ANGELES	90187393	FEDERAL EXPRESS HUB L.A. INTL AIRPORT 5927 W. IMPERIAL HWY	FEDERAL EXPRESS HUB L.A. INTL AIRPORT 5927 W. IMPERIAL HWY		ERNS
LOS ANGELES	S107451807		FERGUSON DRIVE NEAR GERHART AVE AND GOODRICH BLVD		CHMIRS
LOS ANGELES	2003641895	1077 FICKETT STREET	1077 FICKETT STREET		ERNS
LOS ANGELES	S104567182	CORMART INTERNATIONAL	FIGOREAU AVE / TORRANCE AVE	00000	HAZNET
LOS ANGELES	2002590668	3425 EAST FIRST ST	3425 EAST FIRST ST	0	ERNS
LOS ANGELES	2002631016	2002 EAST FIRST STREET	2002 EAST FIRST STREET	0	ERNS
LOS ANGELES	2003708043	FISH HARBOR	FISH HARBOR		ERNS
LOS ANGELES	91234468	FISH HARBOR-BERTH #259, 262 ON WHARF	FISH HARBOR-BERTH #259, 262 ON WHARF		ERNS
LOS ANGELES	2000523797	FISH HARBOR	FISH HARBOR	0	ERNS
LOS ANGELES	S106839795	SOUTHERN PACIFIC PIPE LINES, P	FLETCHER DRIVE/SAN FERNAND	0	EMI
LOS ANGELES	2000542827	FLIGHT #4178 Q	FLIGHT #4178 Q	0	ERNS
LOS ANGELES	S107449846		3520 W. FLORENCE AVE. (IN ALLEYWAY)		CHMIRS
LOS ANGELES	9998020237		900 WEST FLORENCE		HMIRS
LOS ANGELES	90185899	FLORENCE AVE AND 1-605 FREEWAY	FLORENCE AVE AND 1-605 FREEWAY		ERNS
LOS ANGELES	2002593716	5825 WEST FRANKLIN AVE	5825 WEST FRANKLIN AVE	0	ERNS
LOS ANGELES	91466567	FREEWAY 110 & 43 AVE.	FREEWAY 110 & 43 AVE.		ERNS
LOS ANGELES	S103696040	CALTRANS	110 FREEWAY AT MANCHESTER	00000	HAZNET
LOS ANGELES	S103978678	MURPHY INDUSTRIAL COATINGS INC	710_FWY_10 FWY SEPARATION EAST YARD OVER	00000	HAZNET
LOS ANGELES	S100216105		WEST G ST / N INSLAND AVE		CHMIRS
LOS ANGELES	91218615	6100 S. GARFIELD	6100 S. GARFIELD		ERNS
LOS ANGELES	S105629894		GATE 119 LAX		CHMIRS
LOS ANGELES	2001564363	GATX TERMINAL 118	GATX TERMINAL 118	0	ERNS
LOS ANGELES	S106835367	MCFARLAND ENERGY INC	GLADWICK ST,	0	EMI
LOS ANGELES	91229651	GLENN OAKS AVE AND COHASSET ST	GLENN OAKS AVE AND COHASSET ST		ERNS
LOS ANGELES	S105631199		S/B GOLDEN ST HWY SOUTH CHERRY CANYON		CHMIRS
LOS ANGELES	S105629908		N/B GOLDEN STAQTE FREEWAY, SOUTH OF SUNLAND AVE.		CHMIRS



LOS ANGELES COUNTY, CA - ORPHAN SUMMARY

City	EDR ID	Site Name	Site Address	Zip	Database(s)
LOS ANGELES	91234847	NB GOLDEN STATE HWY 5	NB GOLDEN STATE HWY 5		ERNS
LOS ANGELES	91240431	NB GOLDEN STATE FRWY 1/2 MI N OF VISTA DE LAGO	NB GOLDEN STATE FRWY 1/2 MI N OF VISTA DE LAGO		ERNS
LOS ANGELES	90466124	GOLDEN STATE FRWY SOUTH	GOLDEN STATE FRWY SOUTH		ERNS
LOS ANGELES	90188346	GOLDEN STATE FRWY SOUTH	GOLDEN STATE FRWY SOUTH		ERNS
LOS ANGELES	91222221	NB GOLDEN STATE FRWY NORTH ROXFORD	NB GOLDEN STATE FRWY NORTH ROXFORD		ERNS
LOS ANGELES	S107538594		GRAND AVE (CROSS OF 51ST / 52ND ST)	0	CDL
LOS ANGELES	87463977	GULLY @ REAR OF 6275 CRESTWOOD WAY	GULLY @ REAR OF 6275 CRESTWOOD WAY		ERNS
LOS ANGELES	91215328	L.A. HARBERTH 149 & '50	L.A. HARBERTH 149 & '50		ERNS
LOS ANGELES	S105632501		LA HARBOR - BERTH 204		CHMIRS
LOS ANGELES	S105632375		LA HARBOR BERTH 268B		CHMIRS
LOS ANGELES	91224657	L.A. HARBOR BERTH 200-A	L.A. HARBOR BERTH 200-A		ERNS
LOS ANGELES	91240367	LA HARBOR BERTH 259	LA HARBOR BERTH 259		ERNS
LOS ANGELES	91205230	LA HARBOR BERTH 142 WEST BASIN	LA HARBOR BERTH 142 WEST BASIN		ERNS
LOS ANGELES	91216079	LA HARBOR BERTH NO.73	LA HARBOR BERTH NO.73		ERNS
LOS ANGELES	8716217	L.A. HARBOR/BERTH 221.	L.A. HARBOR/BERTH 221.		ERNS
LOS ANGELES	2002625049	HAWTHORNE STATION	HAWTHORNE STATION	0	ERNS
LOS ANGELES	91220157	8335 HENDRY	8335 HENDRY		ERNS
LOS ANGELES	2000547452	HENERY FORD AVE AND	HENERY FORD AVE AND	0	ERNS
LOS ANGELES	91205461	HOLIDAY HARBOR MARINA BERTH 201	HOLIDAY HARBOR MARINA BERTH 201		ERNS
LOS ANGELES	2002599586	HOLIDAY MARINA	HOLIDAY MARINA	0	ERNS
LOS ANGELES	S105254909	TOYON CANYON LANDFILL	5050 MT. HOLLYWOOD DR		CA WDS
LOS ANGELES	S106483970	TRIZECHAHN HOLLYWOOD LLC	6800 HOLLYWOOD BLVD / HIGHLAND BLVD		SLIC
LOS ANGELES	S103978600	MS VIKING SERENADE (VESSEL #C6CP)	HOMEPORT IS NASSAU, BAHAMAS	00000	HAZNET
LOS ANGELES	S103678876	M S NORDIC PRINCE (VESSEL #LAPJ3)	HOMEPORT IS OSLO NORWAY	00000	HAZNET
LOS ANGELES	S100933970	DIRECT KIWI VESSEL #LACP4	HOMEPORT OF LOS ANGELES	00000	HAZNET
LOS ANGELES	S102818136	SS COAST RANGE #638709	HOMEPORT-BERTH 149 LA HARBOR	00000	HAZNET
LOS ANGELES	S103696226	CALTRANS	HOPE / FREEWAY 110	00000	HAZNET
LOS ANGELES	S106839193	SHASTA PAN OIL CO, R.A. PANTAG	HUNTER LSE, 1546 / 1554 W 120TH	0	EMI
LOS ANGELES	S102804827	BARNARD TRANSPORTATION	I-5 HWY / HWY 118 AT THE PAX	00000	HAZNET
LOS ANGELES	8721873	HYPERION WAST WATER PLANT	HYPERION WAST WATER PLANT		ERNS
LOS ANGELES	S100279609		S/B I-405 / DEVONSHIRE AVE		CHMIRS
LOS ANGELES	S105632736		NB I-5 JUST NORTH OF STATE ST LOG # 949		CHMIRS
LOS ANGELES	9998060227		I-10/ I-5 CONNECTOR		HMIRS
LOS ANGELES	S105633442		S/B I-5 AT SUNDLAND BLVD		CHMIRS
LOS ANGELES	91240264	NB I-5 AT PARAMOUNT	NB I-5 AT PARAMOUNT		ERNS
LOS ANGELES	S100278722		S/B I-5 H/OF SUNLAND BLVD.		CHMIRS
LOS ANGELES	8714700	SB I-5/N OF HOLLYWOOD WAY	SB I-5/N OF HOLLYWOOD WAY		ERNS
LOS ANGELES	S107452123		ICPF YARD, SEPULVEDA AND ICPF YARD WAY		CHMIRS
LOS ANGELES	S107452124		ICTF RAILYARD MPM 13.48 ALAMEDA CORRIDOR		CHMIRS
LOS ANGELES	S102801764	UNOCAL SO CAL. DIV. PIPE LINE	SO. IMPERIAL HWY, E. OF BLOOM-	00000	HAZNET
LOS ANGELES	S103620415	HOME SAVINGS OF AMERICA	10130 INGLEWOOD AVE	00000	HAZNET
LOS ANGELES	S103678372	M/V SEA GRACE	C/O INSHCAPE SHIPPING SERVICES	00000	HAZNET
LOS ANGELES	9005035599		LA INTERNATIONAL AIRPORT		HMIRS
LOS ANGELES	9005035598		LA INTERNATIONAL AIRPORT		HMIRS
LOS ANGELES	9005035597		LA INTERNATIONAL AIRPORT		HMIRS
LOS ANGELES	S105632421		INTERSECTION OF PAUL JONES AND ANAHEIM STS		CHMIRS

LOS ANGELES COUNTY, CA - ORPHAN SUMMARY

City	EDR ID	Site Name	Site Address	Zip	Database(s)
LOS ANGELES	91224340	JANCONIGH & SONS FUEL DOCK, LA DOCH #73	JANCONIGH & SONS FUEL DOCK, LA DOCH #73		ERNS
LOS ANGELES	S107449251		2200 JOHN S GIBSON		CHMIRS
LOS ANGELES	S106839652	SO. PACIFIC TRANS CO	2800-2850 KERR ST/CASITAS	0	EMI
LOS ANGELES	S107535796		6908 KNOWLTON (X LA CIENEGA)	0	CDL
LOS ANGELES	8721889	LA-HYPERION PLANT/NR:EL SEGUNDO	LA-HYPERION PLANT/NR:EL SEGUNDO		ERNS
LOS ANGELES	2003706789	LA/LB HARBOR	LA/LB HARBOR		ERNS
LOS ANGELES	2003641469	LAKE WOOD STATION	LAKE WOOD STATION		ERNS
LOS ANGELES	S107452314		LATITUDE 33 DEGREES 28' 6" NORTH, LONGITUDE 118 DE		CHMIRS
LOS ANGELES	S100279930		LAX SERVICE ROAD POST 2		CHMIRS
LOS ANGELES	2002590328	LEEWARD BAY MARINA	LEEWARD BAY MARINA	0	ERNS
LOS ANGELES	2003705514	LIQUID BULK TERMINAL	LIQUID BULK TERMINAL		ERNS
LOS ANGELES	S105630016		LONG BEACH		CHMIRS
LOS ANGELES	2003707805	LONG BEACH HARBOR	LONG BEACH HARBOR		ERNS
LOS ANGELES	91220249	LONG BEACH HARBOR, 200 YDS OFF CASEY ISL	LONG BEACH HARBOR, 200 YDS OFF CASEY ISL		ERNS
LOS ANGELES	S105631456		LORD ST AT MORENO ST.		CHMIRS
LOS ANGELES	S107534912		551 SOUTH LORNA	0	CDL
LOS ANGELES	S107452382		LOS ANGELES HARBOR		CHMIRS
LOS ANGELES	S105631427		LOS ANGELES BERTH 51		CHMIRS
LOS ANGELES	2003133941		LOS ANGELES INTL AIRPORT		HMIRS
LOS ANGELES	S105632492		LOS ANGELES HARBOR, BERTH 207 - 209		CHMIRS
LOS ANGELES	S106852521	L A HARBOR	LOS ANGELES HARBOR		LOS ANGELES CO. HMS
LOS ANGELES	91225174	LOS ANGELES BERTH 144-146	LOS ANGELES BERTH 144-146		ERNS
LOS ANGELES	92250351	LOS ANGELES HARBOR BERTH 127	LOS ANGELES HARBOR BERTH 127		ERNS
LOS ANGELES	93309375	LOS ANGELES BERTH 201	LOS ANGELES BERTH 201		ERNS
LOS ANGELES	92252012	LOS ANGELES BERTH 93B	LOS ANGELES BERTH 93B		ERNS
LOS ANGELES	93302340	LOS ANGELES BERTH 55	LOS ANGELES BERTH 55		ERNS
LOS ANGELES	91241986	LOS ANGELES HARBOR BERTH 131	LOS ANGELES HARBOR BERTH 131		ERNS
LOS ANGELES	99646221	LOS ANGELES INT'L AIRPORT BUILDING 380 WORLD WAY GAET 119	LOS ANGELES INT'L AIRPORT BUILDING 380 WORLD WAY GAET 119		ERNS
LOS ANGELES	91201883	LOS ANGELES MAIN CHANNEL	LOS ANGELES MAIN CHANNEL		ERNS
LOS ANGELES	90185888	LOS ANGELES	LOS ANGELES		ERNS
LOS ANGELES	91200896	LOS ANGELES BERTH 141	LOS ANGELES BERTH 141		ERNS
LOS ANGELES	91200305	LOS ANGELES HARBOR SLIP 1	LOS ANGELES HARBOR SLIP 1		ERNS
LOS ANGELES	91222168	LOS ANGELES BERTH 237	LOS ANGELES BERTH 237		ERNS
LOS ANGELES	91222167	LOS ANGELES BERTH FISH HARBOR #258	LOS ANGELES BERTH FISH HARBOR #258		ERNS
LOS ANGELES	91214968	LOS ANGELES BERTH 142	LOS ANGELES BERTH 142		ERNS
LOS ANGELES	91206050	LOS ANGELES 233 MARINE TERMINAL	LOS ANGELES 233 MARINE TERMINAL		ERNS
LOS ANGELES	91223504	LOS ANGELES HARBOR BERTH 240	LOS ANGELES HARBOR BERTH 240		ERNS
LOS ANGELES	96476565	LOS ANGELES HBR BERTH 209	LOS ANGELES HBR BERTH 209		ERNS
LOS ANGELES	8712201	LOS ANGELES HARBOR/BERTH 235	LOS ANGELES HARBOR/BERTH 235		ERNS
LOS ANGELES	S105886661		LOS ANGELES UNION STATION, TRACK #10	A	CHMIRS
LOS ANGELES	U003057313	LOS ANGELES X	LOS ANGELES	00000	HAZNET
LOS ANGELES	S103975378	LOS ANGELES COUNTY/EMERG RESPONSE ONLY	LOS ANGELES COUNTY	00000	HAZNET
LOS ANGELES	S103975368	LOS ANGELES COUNTY STORM DAMAGE	LOS ANGELES COUNTY	00000	HAZNET
LOS ANGELES	S100866970	LOS ANGELES RIOT	LOS ANGELES COUNTY	00000	HAZNET
LOS ANGELES	2000518346	LOS ANGELES HARBOR	LOS ANGELES HARBOR	0	ERNS
LOS ANGELES	2000518345	LOS ANGELES HARBOR BERTH 56	LOS ANGELES HARBOR BERTH 56	0	ERNS

LOS ANGELES COUNTY, CA - ORPHAN SUMMARY

City	EDR ID	Site Name	Site Address	Zip	Database(s)
LOS ANGELES	2000516583	LOS ANGELES HARBOR	LOS ANGELES HARBOR	0	ERNS
LOS ANGELES	2001559760	LOS ANGELES TERMINAL	LOS ANGELES TERMINAL	0	ERNS
LOS ANGELES	S105632680		1352 NORTH LUCILE STREET		CHMIRS
LOS ANGELES	8722321	NR: MACY ST. BRIDGE/L.A. RIVER	NR: MACY ST. BRIDGE/L.A. RIVER		ERNS
LOS ANGELES	S107449087		200 N. MAIN ST. CITY HALL EAST @ P2		CHMIRS
LOS ANGELES	91220453	MAIN CHANNEL SOUTH WEST MARINE PIER 240	MAIN CHANNEL SOUTH WEST MARINE PIER 240		ERNS
LOS ANGELES	2000524142	MAIN STREET	MAIN STREET	0	ERNS
LOS ANGELES	S104578186	LOS ANGELES COUNTY FIRE DEPARTMENT	7116 S MAKEE AVE - STATION 9	00000	HAZNET
LOS ANGELES	8721870	MANHOLE #71/ALLEY N.OF:139TH ST.	MANHOLE #71/ALLEY N.OF:139TH ST.		ERNS
LOS ANGELES	2000532142	MAPLE AVE AND WASHINGTON	MAPLE AVE AND WASHINGTON	0	ERNS
LOS ANGELES	90465584	MARIN & WALNUT/MP 505.3/COLTON SUBD.	MARIN & WALNUT/MP 505.3/COLTON SUBD.		ERNS
LOS ANGELES	2000670438	O MARINA	O MARINA		ERNS
LOS ANGELES	91240270	MARINA PACIFICA KEY 15 SLIP 66	MARINA PACIFICA KEY 15 SLIP 66		ERNS
LOS ANGELES	90466119	MARINE SERVICE STATION NO. 0692 BERTH 78	MARINE SERVICE STATION NO. 0692 BERTH 78		ERNS
LOS ANGELES	90187870	MARINE SERVICE STATION NO. 0692 BERTH 78 LA HARBOR	MARINE SERVICE STATION NO. 0692 BERTH 78 LA HARBOR		ERNS
LOS ANGELES	91209233	LA MARINE TERMINAL BERTH 149 & 150	LA MARINE TERMINAL BERTH 149 & 150		ERNS
LOS ANGELES	S107452456		MARSK TERMINAL PIER 400		CHMIRS
LOS ANGELES	S103962697	ELLER MEDIA	4206 MAXELLA	00000	HAZNET
LOS ANGELES	2004730447	MILEPOST 3.96	MILEPOST 3.96		ERNS
LOS ANGELES	2005707623	MILEPOST: 483.22	MILEPOST: 483.22		HMIRS
LOS ANGELES	2005706025	MILEPOST: 484.90	MILEPOST: 484.90		HMIRS
LOS ANGELES	2002590320	3533 SOUTH MOTOR AVE	3533 SOUTH MOTOR AVE	0	ERNS
LOS ANGELES	2003642108	209 NORTH MOUNTAIN VEIW ST	209 NORTH MOUNTAIN VEIW ST		ERNS
LOS ANGELES	S105664634		300 MOUNTAIN VIEW AVE AT COURT ST.		CHMIRS
LOS ANGELES	S107452715		MPM 2.22 LOS ANGELES SUB		CHMIRS
LOS ANGELES	S103672810	1X CITY OF LA	8021 MULHULLEN DRIVE	00000	HAZNET
LOS ANGELES	2003643961	1645 1/5 MYRA STREET	1645 1/5 MYRA STREET		ERNS
LOS ANGELES	S106838894	SANTA FE ENERGY OPERATING PART	120 ST N/E / WESTERN AV	0	EMI
LOS ANGELES	S107452809		NADEAU AND ALAMEDA		CHMIRS
LOS ANGELES	S107452808		NADEAU ST, MPM 4.02 WILMINGTON SUB DIV		CHMIRS
LOS ANGELES	S105630419		2458 NALIN DR. ( ROSCOE MARE PUMPING PLANT)		CHMIRS
LOS ANGELES	91202826	I-5 NB NEAR SR 134	I-5 NB NEAR SR 134		ERNS
LOS ANGELES	S107452940		NEAR THE INTERSECTION OF E 83RD ST. AND GRAHAM AVE		CHMIRS
LOS ANGELES	S107452923		NEAR ISLAND YACHT MARINA NEAR THE HENRY FORT BRIDG		CHMIRS
LOS ANGELES	2004730321	NEAR ISLAND YACHT MARINA	NEAR ISLAND YACHT MARINA		ERNS
LOS ANGELES	S103946635	155TH ST DISPOSAL SITE	NEAR 155TH ST / AVE H	00000	HAZNET
LOS ANGELES	S107452963		NOKES AT UPRR,		CHMIRS
LOS ANGELES	S105632308		NORRIS ENV CO 5215 S. BOYLE AVE		CHMIRS
LOS ANGELES	S107453012		NORTHBOUND I5 AT THE LOS ANGELES RIVER		CHMIRS
LOS ANGELES	S105630248		NORTHBOUND I 5 AT GARFIELD		CHMIRS
LOS ANGELES	87463900	NW-COR HOBART & WILSHIRE BLVD	NW-COR HOBART & WILSHIRE BLVD		ERNS
LOS ANGELES	S105940191	UNION OIL CO OF CAL	OAT MOUNTAIN	0	EMI
LOS ANGELES	S105631551		WEST OF SIDE OF CATALINA ISLAND		CHMIRS
LOS ANGELES	92109899	S OF TERMINAL ISLAND FREEWAY W OF	S OF TERMINAL ISLAND FREEWAY W OF		ERNS
LOS ANGELES	S107453065		OFF OF LA VORTAC, LAX AIRPORT 210 DEGREE @ 5 DME		CHMIRS
LOS ANGELES	91241792	OFF LYMINTON RD	OFF LYMINTON RD		ERNS

LOS ANGELES COUNTY, CA - ORPHAN SUMMARY

City	EDR ID	Site Name	Site Address	Zip	Database(s)
LOS ANGELES	2001566839	OFF OF THE MARINA DEL RAY	OFF OF THE MARINA DEL RAY	0	ERNS
LOS ANGELES	S107453087		OLYMPIC BLVD CROSSING		CHMIRS
LOS ANGELES	S103663034	LOS ANGELES COUNTY FIRE DEPARTMENT	5127 OLYMPIC BLVD - OLD STATION 3	00000	HAZNET
LOS ANGELES	S106830561	EL ROMANO BODY SHOP INC	4395 E OLYPMIC BL	0	EMI
LOS ANGELES	2002629978	EAST ON WASHINGTON BLVD	EAST ON WASHINGTON BLVD	0	ERNS
LOS ANGELES	S103632135	RIGOBERTO PEREZ PAINTING	1510 ORANGE DR	00000	HAZNET
LOS ANGELES	2000022167		7000 ORLD WAY WEST BAY 8		HMIRS
LOS ANGELES	S105630348		2101 E. PACIFIC COAST HWY.		CHMIRS
LOS ANGELES	9900013871		PACIFIC COAST HWY AND ALAMEDA		HMIRS
LOS ANGELES	8719837	PACIFIC COAST HWY/1/4 MI N TEMESCAL CYN	PACIFIC COAST HWY/1/4 MI N TEMESCAL CYN		ERNS
LOS ANGELES	S105657037		2300 E PACIFIC COAST HWY		CHMIRS
LOS ANGELES	S105657032		PACIFIC COAST HWY @ SUNSET BLVD		CHMIRS
LOS ANGELES	S102793605	COPPER HILLS	PARAGON AVE / COPPER HILLS	00000	HAZNET
LOS ANGELES	S102799166	1X METRO TRANSPORTATION AUTHORITY	PARCEL 6160024903 LOT #7	00000	HAZNET
LOS ANGELES	90465736	PARKING LOT IN FRONT OF CHEMISTRY BUILDI	PARKING LOT IN FRONT OF CHEMISTRY BUILDI		ERNS
LOS ANGELES	91227519	PASSENGER BOARDING TERMINAL NO.3 GATE 34	PASSENGER BOARDING TERMINAL NO.3 GATE 34		ERNS
LOS ANGELES	91466974	PASSENGER BOARDING TERMINAL NO.3 GATE 34	PASSENGER BOARDING TERMINAL NO.3 GATE 34		ERNS
LOS ANGELES	S106827297	BRAYLOR CORP	11619 PENDLETON AV	0	EMI
LOS ANGELES	S105630544		PICO BLVD / LA BREA BLVD		CHMIRS
LOS ANGELES	S107453193		PIER 402 AT THE APM TERMINAL		CHMIRS
LOS ANGELES	S105633272		PIER ONE LONG BEACH HARBOUR		CHMIRS
LOS ANGELES	91238837	PIER 240 Z	PIER 240 Z		ERNS
LOS ANGELES	90188556	PIER 150 PORT OF L.A.	PIER 150 PORT OF L.A.		ERNS
LOS ANGELES	91210396	PIER 233, L.A. HARBOR	PIER 233, L.A. HARBOR		ERNS
LOS ANGELES	2002626258	PIER 400 BERTH 401	PIER 400 BERTH 401	0	ERNS
LOS ANGELES	8716564	1204 58TH PL.	1204 58TH PL.		ERNS
LOS ANGELES	91234930	1033 POLK ST	1033 POLK ST		ERNS
LOS ANGELES	90185936	PORT OF LOS ANGELES BERTH #179	PORT OF LOS ANGELES BERTH #179		ERNS
LOS ANGELES	91217683	PORT TO CALL-BERTH 73 LOS ANGELES HARBOR	PORT TO CALL-BERTH 73 LOS ANGELES HARBOR		ERNS
LOS ANGELES	S104571281	NORWEGIAN ODYSSEY	PORT OF LA BERTH 91	00000	HAZNET
LOS ANGELES	2002631996	PORT LOS ANGELES	PORT LOS ANGELES	0	ERNS
LOS ANGELES	2002632230	PORT OF LOS ANGELES, BERTH 153	PORT OF LOS ANGELES, BERTH 153	0	ERNS
LOS ANGELES	93305217	PORTS O CALL, LOS ANGELES HARBOR	PORTS O CALL, LOS ANGELES HARBOR		ERNS
LOS ANGELES	2000517824	RAILROAD RIGHT OF WAY STREET	RAILROAD RIGHT OF WAY STREET	0	ERNS
LOS ANGELES	2001553075	UP RAILROAD	UP RAILROAD	0	ERNS
LOS ANGELES	8719868	RANCHVIEW @ PALO VERDE	RANCHVIEW @ PALO VERDE		ERNS
LOS ANGELES	96487295	RIO DOCHE PASHA FACILITY FRY ST BERTH 176	RIO DOCHE PASHA FACILITY FRY ST BERTH 176		ERNS
LOS ANGELES	S107450688		7333 ROADWAY WEST, GATE 28, TERMINAL 2, LOS ANGELE		CHMIRS
LOS ANGELES	S105193847	ROBERTSONS READY MIX	301 W ROSECRANS AVE		LOS ANGELES CO. HMS, CA WDS
LOS ANGELES	S106826378	ATLANTIC OIL CO, KASHIMA LEASE	400' S/E ROSECRANS / SAN PEDRO	0	EMI
LOS ANGELES	2002594000	EN ROUTE LOS ANGELES	EN ROUTE LOS ANGELES	0	ERNS
LOS ANGELES	S107453487		SAN PEDRO STREET AT 20TH ST.		CHMIRS
LOS ANGELES	2004716826	SAN GABRIEL RIVER	SAN GABRIEL RIVER		ERNS
LOS ANGELES	879458	SAN FERNANDO RD AT RACE ST	SAN FERNANDO RD AT RACE ST		ERNS
LOS ANGELES	90188886	SAN PEDRO MARINA	SAN PEDRO MARINA		ERNS
LOS ANGELES	S102813344	FORMER MOBIL STATION	11092 SAN VICENT BLVD	00000	HAZNET
LOS ANGELES	2000534126	SAN PEDRO MARINA	SAN PEDRO MARINA	0	ERNS

LOS ANGELES COUNTY, CA - ORPHAN SUMMARY

City	EDR ID	Site Name	Site Address	Zip	Database(s)
LOS ANGELES	S107540562		SAN FERNANDO RD / N HOLLYWOOD WAY	0	CDL
LOS ANGELES	S107448308		10857 SANTA MONICA BLVD - EXXON MOBIL		CHMIRS
LOS ANGELES	99645343	SANTA MONICA FREEWAY I-10	SANTA MONICA FREEWAY I-10		ERNS
LOS ANGELES	8715799	EB SANTA MONICA FWY @ GRAND COLLECTOR RD	EB SANTA MONICA FWY @ GRAND COLLECTOR RD		ERNS
LOS ANGELES	87739	SATELLITE #5 GATE AREA AIRPORT	SATELLITE #5 GATE AREA AIRPORT		ERNS
LOS ANGELES	91240424	SATION AT 5752 MESNER	SATION AT 5752 MESNER		ERNS
LOS ANGELES	2000551065	3415 WEST SECOND	3415 WEST SECOND	0	ERNS
LOS ANGELES	2000534576	SEE BELOW	SEE BELOW	0	ERNS
LOS ANGELES	S107449345		2401 E. SEPULVEDA UPRR INTERMODAL YARD		CHMIRS
LOS ANGELES	90187874	SERVICE STATION 5795 9930 NATIONAL BLVD.	SERVICE STATION 5795 9930 NATIONAL BLVD.		ERNS
LOS ANGELES	S103679866	SEVENTH ST BRIDGE OV 110 FWY	SEVENTH ST AT 110 FWY	00000	HAZNET
LOS ANGELES	98462198	SHEEN SIZE: 3 GALS X 500 FEET APART COLOR: GRAY/BLACK	SHEEN SIZE: 3 GALS X 500 FEET APART COLOR: GRAY/BLACK		ERNS
LOS ANGELES	9003035562		SHIELA ST		HMIRS
LOS ANGELES	9003035561		SHIELA ST		HMIRS
LOS ANGELES	93321065	SHORE RD, NEAR BERTH 201, LA HARBOR	SHORE RD, NEAR BERTH 201, LA HARBOR	-	ERNS
LOS ANGELES	S107453742		SOUTHWEST SIDE OF FACILITY @ 2424 E. OLYMPIC BLVD.		CHMIRS
LOS ANGELES	S106389689		WEST SIDE OF PIER 7 "USS ANTIETAM" LONG BEACH NAVAL		CHMIRS
LOS ANGELES	91210381	SILVER LAKE AND 101 FREEWAY	SILVER LAKE AND 101 FREEWAY		ERNS
LOS ANGELES	90189548	SINCLAIR PAINT 6100 S GARFIELD	SINCLAIR PAINT 6100 S GARFIELD		ERNS
LOS ANGELES	90466164	SINCLAIR PAINT 6100 S GARFIELD	SINCLAIR PAINT 6100 S GARFIELD		ERNS
LOS ANGELES	S103679904	LOS ANGELES CO EARTHQUAKE OF 01/17/94	SITES AFFECTED BY EARTHQUAKE	00000	HAZNET
LOS ANGELES	S103975401	LOS ANGELES FIRE STA 66	1909 SLAUSON AVE	00000	HAZNET
LOS ANGELES	2002591991	SLAUSON AVE AND VAN NESS	SLAUSON AVE AND VAN NESS	0	ERNS
LOS ANGELES	S107453667		SLIP 59 CABRILLO WAY MARINA @ 2500 MINER ST.		CHMIRS
LOS ANGELES	S107527842		1241 SOTO ST	0	CDL
LOS ANGELES	93332555	3 MI SOUTH ANGELS GATE	3 MI SOUTH ANGELS GATE	-	ERNS
LOS ANGELES	S105632573		SOUTHBOUND ON I 5 SANTA ANA FRWY AT DITMAN		CHMIRS
LOS ANGELES	8712259	SOUTHERN CAL EDISON	SOUTHERN CAL EDISON		ERNS
LOS ANGELES	90186273	SOUTHERN PACIFIC RR YARD 25TH ST.	SOUTHERN PACIFIC RR YARD 25TH ST.		ERNS
LOS ANGELES	92259816	SOUTHERN PACIFIC RAILROAD "J" YARD	SOUTHERN PACIFIC RAILROAD "J" YARD	-	ERNS
LOS ANGELES	S106389539		SPEEDY TRANSMISSION 3605 SHERMAN WAY THOMAS GUIDE		CHMIRS
LOS ANGELES	S105630300		NB SR 110 BETWEEN SBDO OFF RAMP ADAMS OFF RAMP		CHMIRS
LOS ANGELES	91256284	EAST SR 60 520' EAST OF DIAMOND BAR BLVD	EAST SR 60 520' EAST OF DIAMOND BAR BLVD		ERNS
LOS ANGELES	90465503	7 TH ST AND MISSION ST.	7 TH ST AND MISSION ST.		ERNS
LOS ANGELES	S107536588		827 51ST ST	0	CDL
LOS ANGELES	S105631129		STA 2954 2036 SOUTH ROBERTSON BLVD		CHMIRS
LOS ANGELES	S105084492	LA ARENA TRUCK CO LLC	STAPLES ARENA PRKG 11TH ST / GEORGIA BLV	00000	HAZNET
LOS ANGELES	94379598	1027 NORTH STATES	1027 NORTH STATES	-	ERNS
LOS ANGELES	S103947688	1X SHELL OIL CO., INC.	STATION #204-4539-6300	00000	HAZNET
LOS ANGELES	S106840732	TEXACO PRODUCING INC	STD SESNON LEASE ALISO CYN	0	EMI
LOS ANGELES	2002591524	1045 9TH STREET	1045 9TH STREET	0	ERNS
LOS ANGELES	2001568871	8TH STREET AND	8TH STREET AND	0	ERNS
LOS ANGELES	2000523750	SUNLAND	SUNLAND	0	ERNS
LOS ANGELES	2002630126	3531 SUNSET BLVD	3531 SUNSET BLVD	0	ERNS
LOS ANGELES	91222067	TANKFARM(REFINERY)2101 PACIFIC COAST HWY	TANKFARM(REFINERY)2101 PACIFIC COAST HWY		ERNS
LOS ANGELES	9998020397		700 TEFLA AVE		HMIRS

LOS ANGELES COUNTY, CA - ORPHAN SUMMARY

City	EDR ID	Site Name	Site Address	Zip	Database(s)
LOS ANGELES	S107453843		TERMINAL ISLAND DOCK 212		CHMIRS
LOS ANGELES	S107453842		TERMINAL ISLAND 214, NYK DOCK		CHMIRS
LOS ANGELES	S107453841		TERMINAL 230		CHMIRS
LOS ANGELES	2004722566	45 TERMINAL WAY	45 TERMINAL WAY		ERNS
LOS ANGELES	91221037	TERMINAL ISLAND BERTH 258	TERMINAL ISLAND BERTH 258		ERNS
LOS ANGELES	2002617773	TERMINAL ISLAND	TERMINAL ISLAND	0	ERNS
LOS ANGELES	S103680049	KCAL TELEVISION	THE TOP OF MT WILSON ROAD	00000	HAZNET
LOS ANGELES	S106484026	THE GROVE AT FARMERS MARKET	6301 WEST THIRD ST		SLIC
LOS ANGELES	S106483761	SAV-MOR OIL CO (FORMER)	4217 WEST THIRD ST		SLIC
LOS ANGELES	2000538509	TICTF RAIL YARD	TICTF RAIL YARD	0	ERNS
LOS ANGELES	96487660	TODD SHIPYARD BERTH 108/109 PORT OF LOS ANGELES	TODD SHIPYARD BERTH 108/109 PORT OF LOS ANGELES		ERNS
LOS ANGELES	S100222961		9552 N TOPANGA CZN		CHMIRS
LOS ANGELES	S103673504	ABLE TANK AND PUMP	8230 TOPANGA CANYON	00000	HAZNET
LOS ANGELES	S103988194	SKY GRAPHICS	799 TOWN AVE, 4TH FL	00000	HAZNET
LOS ANGELES	S105632824		719 SO TOWNE		CHMIRS
LOS ANGELES	91222088	TRANSITION RD - NB SANTA ANA FWY> NB101	TRANSITION RD - NB SANTA ANA FWY> NB101		ERNS
LOS ANGELES	S102798959	1X MOUNTAINS RECRTN & CONCV AUTHORITY	LA TUNA CANYON ROAD / HWY 210	00000	HAZNET
LOS ANGELES	99614533	UNKNOWN	UNKNOWN		ERNS
LOS ANGELES	9999081324		VAIL AVE.		HMIRS
LOS ANGELES	9998081422		2747 SOUTH VAIL		HMIRS
LOS ANGELES	9900010438		VAIL AVE.		HMIRS
LOS ANGELES	8719855	VALL;EY BLVD + E 20TH ST	VALL;EY BLVD + E 20TH ST		ERNS
LOS ANGELES	S105083391	PACIFIC RIM TRANSPORTATION INC	VAN NUYS OFF RAMP WB 101 FREEWAY	00000	HAZNET
LOS ANGELES	S107150166	LOS ANGELES COUNTY/CLANDESTINE DRUG LABS	VARIOUS LOCATIONS IN LOS ANGELES		HAZNET
LOS ANGELES	S104582915	HMI CAPE LOOKOUT SHOALS IMO #9131371	VARIOUS PORT ALONG CALIFORNIA COAST	00000	HAZNET
LOS ANGELES	S103680141	LOS ANGELES COUNTY/CLANDESTINE DRUG LABS	VARIOUS LOCATIONS IN LOS ANGELES COUNTY	00000	HAZNET
LOS ANGELES	S106840568	TECON PACIFIC	VARIOUS LOCATIONS IN SCAQMD	0	EMI
LOS ANGELES	S106842778	WYROC, INC	VARIOUS LOCATIONS IN SCAQMD	0	EMI
LOS ANGELES	S106838371	ROBERT L. REEVES CONST CO	VARIOUS LOCATIONS IN SCAQMD	0	EMI
LOS ANGELES	S106837496	PITT-DES MOINES INC	VARIOUS LOCATIONS IN SCAQMD	0	EMI
LOS ANGELES	S106825094	A & J EQUIPMENT	VARIOUS LOCATIONS IN SCAQMD	0	EMI
LOS ANGELES	S106834090	LA CITY,DWP	VARIOUS LOCATIONS	0	EMI
LOS ANGELES	S106248076	BOCK COMPANY	VARIOUS LOCATIONS	0	EMI
LOS ANGELES	S106840095	STERLAN INC, SEQUOIA ILLUMINAT	VARIOUS LOCATIONS IN SCAQMD	0	EMI
LOS ANGELES	S106839187	SHANK-OHBAYASHI, A JOINT VENTU	VARIOUS LOCATIONS IN SCAQMD	0	EMI
LOS ANGELES	S106838969	SAPPER CONST CO	VARIOUS LOCATIONS IN SCAQMD	0	EMI
LOS ANGELES	S106825509	AIRSAN, DANNY LENAHAAN DBA	VARIOUS LOCATIONS IN SCAQMD	0	EMI
LOS ANGELES	S106838760	SAM'S U DRIVE, SAM&STEVE GREEN	VARIOUS LOCATIONS IN SCAQMD	0	EMI
LOS ANGELES	S106838672	S.R. BRAY DEVELOPMENT CORP	VARIOUS LOCATIONS IN THE AQMD	0	EMI
LOS ANGELES	S106838592	RUST INDUSTRIAL CLEANING SERVI	VARIOUS LOCATIONS IN SCAQMD	0	EMI
LOS ANGELES	S106838471	ROSCOE TUCKER SANDBLASTING	VARIOUS LOCATIONS IN SCAQMD	0	EMI
LOS ANGELES	S106837216	PARR CONTRACTING CO	VARIOUS LOCATIONS	0	EMI
LOS ANGELES	S106827896	CALPAC DRILLING CO INC	VARIOUS LOCATIONS IN SCAQMD	0	EMI
LOS ANGELES	S107541008		VEH STOP @ SO ON HWY 5/N OF STATE ST	0	CDL
LOS ANGELES	S106483966	ATLAS WIRELINE	1213 N. VENTURA AVE		SLIC
LOS ANGELES	S107453967		VERNON AVE. AT ALAMEDA ST.		CHMIRS

LOS ANGELES COUNTY, CA - ORPHAN SUMMARY

City	EDR ID	Site Name	Site Address	Zip	Database(s)
LOS ANGELES	8711828	VESSEL ATLAS MARINER (LIBERIAN REGISTRY) BERTH 239 LA HARBOR	VESSEL ATLAS MARINER (LIBERIAN REGISTRY) BERTH 239 LA HARBOR		ERNS
LOS ANGELES	8720534	941 1/2 VIA CARMELITAS HOUSING AREA	941 1/2 VIA CARMELITAS HOUSING AREA		ERNS
LOS ANGELES	S106834034	LA CITY, BUREAU OF ENGINEERING	9513 VICKSBURG AVENUE	0	EMI
LOS ANGELES	S105631806		875 VIRGIL ST (CROSS OF SANTA MONICA BLVD )		CHMIRS
LOS ANGELES	U003781690	HYPERION TREATMENT PLANT	1200 VISTA DEL MAR	0	UST
LOS ANGELES	S107450150		4341 WASHINGTON ST, EAST RAILYARD		CHMIRS
LOS ANGELES	2003132624		1955 E WASHINGTON BLV		HMIRS
LOS ANGELES	9998110181		WASHINGTON AVE		HMIRS
LOS ANGELES	9998060408		3770 WASHINGTON BLVD RAIL YARD		HMIRS
LOS ANGELES	9998031160		1955 E. WASHINGTON BLVD		HMIRS
LOS ANGELES	9900015963		1955 E WASHINGTON		HMIRS
LOS ANGELES	20015379		1955 EAST WASHINGTON BLVD		HMIRS
LOS ANGELES	200113770		1955 EAST WASHINGTON BLVD		HMIRS
LOS ANGELES	2002618883	2750 E WASHINGTON BLVD	2750 E WASHINGTON BLVD	0	ERNS
LOS ANGELES	91241896	I-10 WB, WEST OF GARVEY AND DURFEE	I-10 WB, WEST OF GARVEY AND DURFEE		ERNS
LOS ANGELES	93305286	WELL EU 18D UNION PACIFIC RESOURCE LEASE-LA HARBOR	WELL EU 18D UNION PACIFIC RESOURCE LEASE-LA HARBOR		ERNS
LOS ANGELES	S105126544	SHELL	8611 S WESTERN/MANCHESTER	00000	HAZNET
LOS ANGELES	8714365	WHITTIER & INDIANA STS	WHITTIER & INDIANA STS		ERNS
LOS ANGELES	1009629406	SOUTHERN CALIFORNIA GAS CO	1822 N. WILCOX	4	DOT OPS
LOS ANGELES	8719862	WILLOW ST X NELSON	WILLOW ST X NELSON		ERNS
LOS ANGELES	S107537634		AT WOODMAN / BRANSFORD STREETS	0	CDL
LOS ANGELES	2000031896		WORLD WAY WEST		HMIRS
LOS ANGELES	2000031895		WORLD WAY WEST		HMIRS
LOS ANGELES	2001655		WORLD WAY WEST		HMIRS
LOS ANGELES	20013255		WORLD WAY WEST		HMIRS
LOS ANGELES	S102800061	FAIR PRINCESS (#FP2975)	WORLD CRUISE CTR	00000	HAZNET
LOS ANGELES	2002614954	7401 WORLDWAY WEST	7401 WORLDWAY WEST	0	ERNS
LOS ANGELES	2000524998	7401 WORLDWAY WEST	7401 WORLDWAY WEST	0	ERNS
LOS ANGELES	91466349	WORTH ST & BONNIE BRAY PLAZA TRACK# 2207	WORTH ST & BONNIE BRAY PLAZA TRACK# 2207		ERNS
LOS ANGELES	91203200	WORTH STREET AND BONNIE BRAY PLAZA TRACK NO.2207	WORTH STREET AND BONNIE BRAY PLAZA TRACK NO.2207		ERNS
LOS ANGELES	2001559318	WYVE WOOD	WYVE WOOD	0	ERNS
LOS ANGELES	S102799254	1X K LINE INC	UP YARD	00000	HAZNET
LOS ANGELES	2000525249	YUSIN TERMINAL, #214	YUSIN TERMINAL, #214	0	ERNS
LOS ANGELES (CITY)	S107591761	LACY STREET/ LA CITY AVE 26 & FIGUEROA	400 AVE. 26, (ENTRANCE)		SWF/LF
LOS ANGELES (CITY)	S107591760	LA BY-PRODUCTS HEWITT PIT	LA		SWF/LF
LOS ANGELES CO	S105629335		SWITCHING TRACKS DOLORES YARDS		CHMIRS
LOS ANGELES COUNTY	S105630534		S/B 1-5 SO OF S/R 126		CHMIRS
LOS ANGELES COUNTY	S105632129		W/B 101 WEST OF PARKWAY CALABASAS THOMAS 559 D-5		CHMIRS
LOS ANGELES COUNTY	91234481	HWY 101/INTERSTATE 405	HWY 101/INTERSTATE 405		ERNS
LOS ANGELES COUNTY	S107540606		SB 103 FWY (SEE CLUE FOR DETAILS)	0	CDL
LOS ANGELES COUNTY	91201990	S/B 110 AT SLAUSON AVE EXIT	S/B 110 AT SLAUSON AVE EXIT		ERNS
LOS ANGELES COUNTY	S105631796		W/B 126 40 MILE CURVE, NEWHALL		CHMIRS
LOS ANGELES COUNTY	2001556666	3700 WEST 190 STREET IN TORRENCE	3700 WEST 190 STREET IN TORRENCE	0	ERNS
LOS ANGELES COUNTY	S107530249		190TH ST E, EAST AVE I	0	CDL

LOS ANGELES COUNTY, CA - ORPHAN SUMMARY

City	EDR ID	Site Name	Site Address	Zip	Database(s)
LOS ANGELES COUNTY	S105632013		S/B 210 TO E/B 10		CHMIRS
LOS ANGELES COUNTY	2000533579	MO 24.79	MO 24.79	0	ERNS
LOS ANGELES COUNTY	S107531547		240TH ST / AVE J EAST	0	CDL
LOS ANGELES COUNTY	S107531769		250TH ST E, 1/2 MI N OF AVE J, ...	0	CDL
LOS ANGELES COUNTY	S105632030		2500 EAST 28TH STREET MARYATT INDUSTRIES		CHMIRS
LOS ANGELES COUNTY	S105631984		220 W. 5TH ST		CHMIRS
LOS ANGELES COUNTY	S107536741		85TH ST, W OF ALAMADA	0	CDL
LOS ANGELES COUNTY	91200764	E/B 91 WEST OF ACACIA	E/B 91 WEST OF ACACIA		ERNS
LOS ANGELES COUNTY	S105630865		ACHORAGE C-5, LONG BEACH		CHMIRS
LOS ANGELES COUNTY	S105631201		31150 AIPORT DRIVE TORRENCE AIRPORT		CHMIRS
LOS ANGELES COUNTY	91205188	ALAMEDA AND SOUTHERN	ALAMEDA AND SOUTHERN		ERNS
LOS ANGELES COUNTY	S105631019		ALAMITOS BAY SLIP ON INDIAN- 25		CHMIRS
LOS ANGELES COUNTY	S105631524		ALISO CANYON NEAR NORTHRIDGE		CHMIRS
LOS ANGELES COUNTY	S105632134		LB ANCHORAGE OIL		CHMIRS
LOS ANGELES COUNTY	91201887	I5 AND I405 S/B SOUTH OF PALOS VERDE	I5 AND I405 S/B SOUTH OF PALOS VERDE		ERNS
LOS ANGELES COUNTY	S105631689		ARCO BERTH 121 LONG BEACH HARBOR		CHMIRS
LOS ANGELES COUNTY	S105630626		5141 ASTOR STREET EAST LA		CHMIRS
LOS ANGELES COUNTY	2002617007	AZUZA BLVD	AZUZA BLVD	0	ERNS
LOS ANGELES COUNTY	S105631014		W B I BC EAST WILLOWS OFF		CHMIRS
LOS ANGELES COUNTY	S105629885		BARGE 19 LOS ANGELES BERTH 120		CHMIRS
LOS ANGELES COUNTY	S107537787		BARSTOW / SANTA FE	0	CDL
LOS ANGELES COUNTY	S105632855		BERTH 118 LONG BEACH HARBOUR		CHMIRS
LOS ANGELES COUNTY	S105632790		BERTH 189 LOS ANGELES HARBOUR		CHMIRS
LOS ANGELES COUNTY	S105632745		BERTH 176 LOS ANGELES HARBOUR		CHMIRS
LOS ANGELES COUNTY	S105631801		BERTH 121-123 LONG BEACH HARBOR		CHMIRS
LOS ANGELES COUNTY	S105631705		L.A BERTH #239		CHMIRS
LOS ANGELES COUNTY	S105632026		LA BERTH #81 LA HARBOR		CHMIRS
LOS ANGELES COUNTY	S105632020		LA BERTH 82		CHMIRS
LOS ANGELES COUNTY	S105631978		BERTH 35 LONG BEACH PORT OF LONG BEACH		CHMIRS
LOS ANGELES COUNTY	S105632257		LA BERTH 55 -LAPONIAN REEFER		CHMIRS
LOS ANGELES COUNTY	S105632175		LA BERTH 136 -TRANSPACIFIC TERMINAL		CHMIRS
LOS ANGELES COUNTY	S105632150		LA BERTH 115		CHMIRS
LOS ANGELES COUNTY	S105630965		LA BERTH 44 LA HARBOR		CHMIRS
LOS ANGELES COUNTY	S105630959		LA BERTH 159 LOS ANGELES		CHMIRS
LOS ANGELES COUNTY	S105630792		BERTH #147 LONG BEACH HARBOR		CHMIRS
LOS ANGELES COUNTY	S105629459		LA BERTH 73 LOS ANGELES PORT		CHMIRS
LOS ANGELES COUNTY	S105629352		BERTH 121 , VESSEL "PRESIDENT EISENHOUR"		CHMIRS
LOS ANGELES COUNTY	879747	BERTH 78 LONG BEACH HARBOR	BERTH 78 LONG BEACH HARBOR		ERNS
LOS ANGELES COUNTY	91201866	LA BERTH 176, PORT OF LOS ANGELES	LA BERTH 176, PORT OF LOS ANGELES		ERNS
LOS ANGELES COUNTY	90186206	BERTH 143 LOS ANGELES HARBOR	BERTH 143 LOS ANGELES HARBOR		ERNS
LOS ANGELES COUNTY	91200763	LA BERTH 268-B LOS ANGELES HARBOR	LA BERTH 268-B LOS ANGELES HARBOR		ERNS
LOS ANGELES COUNTY	91210263	LA BERTH 201 SLIP #87	LA BERTH 201 SLIP #87		ERNS
LOS ANGELES COUNTY	91205701	BERTH 146 VEST BASIN LOS ANGELES HARBOR	BERTH 146 VEST BASIN LOS ANGELES HARBOR		ERNS
LOS ANGELES COUNTY	2002595417	BERTH 268	BERTH 268	0	ERNS
LOS ANGELES COUNTY	2002594174	BERTH 55	BERTH 55	0	ERNS
LOS ANGELES COUNTY	2002591308	BERTH LA 86	BERTH LA 86	0	ERNS
LOS ANGELES COUNTY	2000533291	BERTH 202-36	BERTH 202-36	0	ERNS



LOS ANGELES COUNTY, CA - ORPHAN SUMMARY

City	EDR ID	Site Name	Site Address	Zip	Database(s)
LOS ANGELES COUNTY	2001568360	BERTH 268 A	BERTH 268 A	0	ERNS
LOS ANGELES COUNTY	91210265	LA BETH 201 SLIP #87	LA BETH 201 SLIP #87		ERNS
LOS ANGELES COUNTY	2002594130	BETWEEN J AND S AND ULTRASMAR	BETWEEN J AND S AND ULTRASMAR	0	ERNS
LOS ANGELES COUNTY	S107737731		BIG TUJUNGA CANYON RD, MILE MARKER 2.92		CDL
LOS ANGELES COUNTY	2002623971	BIRTH 149	BIRTH 149	0	ERNS
LOS ANGELES COUNTY	S105631005		NORTH BOUND I 710 AT WEST BOUND SR90		CHMIRS
LOS ANGELES COUNTY	S105630417		NORTH BOUND 1 710 NORTH OF PACIFIC		CHMIRS
LOS ANGELES COUNTY	S105629819		NORTH BOUND I 5 SOUTH OF VISTA DE LAGO		CHMIRS
LOS ANGELES COUNTY	2000668734	DA BOUY	DA BOUY		ERNS
LOS ANGELES COUNTY	S105632075		BUILDING #8 LONG BEACH NAVAL		CHMIRS
LOS ANGELES COUNTY	879734	BUILDING 17 SUBSTATION.	BUILDING 17 SUBSTATION.		ERNS
LOS ANGELES COUNTY	S105629860		CABRILLO MARINA LA BERTH 34		CHMIRS
LOS ANGELES COUNTY	S105631758		1616 S. CALIFORNIA MONEROUIA AVERY LABEL CO.		CHMIRS
LOS ANGELES COUNTY	S105630606		1616 SO. CALIFORNIA		CHMIRS
LOS ANGELES COUNTY	S105629973		CANCELLED		CHMIRS
LOS ANGELES COUNTY	2000518293	CENTINELA AND BOLLONA CREEK	CENTINELA AND BOLLONA CREEK	0	ERNS
LOS ANGELES COUNTY	874968	CHEVRON REFINERY	CHEVRON REFINERY		ERNS
LOS ANGELES COUNTY	91466642	NR CITY OF CARSON, GLADWICK & WILMINGTON	NR CITY OF CARSON, GLADWICK & WILMINGTON		ERNS
LOS ANGELES COUNTY	2000551803	COLORADO STREET IN FRONT OF BUSINESS	COLORADO STREET IN FRONT OF BUSINESS	0	ERNS
LOS ANGELES COUNTY	91228959	720 E. COMPTON BLVD	720 E. COMPTON BLVD		ERNS
LOS ANGELES COUNTY	2002612803	COMPTON BLVD & ADAMS STREET	COMPTON BLVD & ADAMS STREET	0	ERNS
LOS ANGELES COUNTY	91201939	CROWLEY BARGE / LA BERTH 41	CROWLEY BARGE / LA BERTH 41		ERNS
LOS ANGELES COUNTY	2000541300	324 WEST EL SEGUNDO BLVD	324 WEST EL SEGUNDO BLVD	0	ERNS
LOS ANGELES COUNTY	2000668138	ESTER	ESTER		ERNS
LOS ANGELES COUNTY	S105630661		FLORENCE AVE / TELEGRAPH RD WHITTIER		CHMIRS
LOS ANGELES COUNTY	S105630373		FRONTAGE RD, GOLDEN STATE HIGHWAY AT FORT TEJON		CHMIRS
LOS ANGELES COUNTY	91230684	91 FWY EB TO 605 FWY NB	91 FWY EB TO 605 FWY NB		ERNS
LOS ANGELES COUNTY	S105631985		96'S OF G ST WILINGTON 24' W OF MARTEVISTA		CHMIRS
LOS ANGELES COUNTY	S105630378		GALE AVE EAST OF SEVENTH AVE IN INDUSTRY		CHMIRS
LOS ANGELES COUNTY	S105631688		GATE 123 LAX AIRPORT		CHMIRS
LOS ANGELES COUNTY	S105631319		GATX TERM. BERTH 172		CHMIRS
LOS ANGELES COUNTY	91234902	SB GOLDEN ST HWY/SO OF CHERRY CANYON **	SB GOLDEN ST HWY/SO OF CHERRY CANYON **		ERNS
LOS ANGELES COUNTY	90186447	S/B GOLDEN SITE (I5)TO S/B SANTA ANA	S/B GOLDEN SITE (I5)TO S/B SANTA ANA		ERNS
LOS ANGELES COUNTY	91215359	NB GOLDEN STATE FRWY NO OF LOS FELIZ	NB GOLDEN STATE FRWY NO OF LOS FELIZ		ERNS
LOS ANGELES COUNTY	S105630398		GRANT ST NEAR REDONDO		CHMIRS
LOS ANGELES COUNTY	S107538625		GRIFFITH PARK	0	CDL
LOS ANGELES COUNTY	878133	IN GULLY BEHIND HOUSE	IN GULLY BEHIND HOUSE		ERNS
LOS ANGELES COUNTY	91236848	NB HABOR FWY, BETWEEN TORRANCE/CARSON	NB HABOR FWY, BETWEEN TORRANCE/CARSON		ERNS
LOS ANGELES COUNTY	S105631604		HANJIN TERM. PORT OF LONG BEACH PIER C.		CHMIRS
LOS ANGELES COUNTY	S105631847		LA HARBOR BERTH 204		CHMIRS
LOS ANGELES COUNTY	90186438	LA HARBOR ON TERMINAL- ON ASPHALT ONLY.	LA HARBOR ON TERMINAL- ON ASPHALT ONLY.	-	ERNS
LOS ANGELES COUNTY	S105631835		LA HARBORPIER 149-150-151		CHMIRS
LOS ANGELES COUNTY	S105631128		HEAD OF MORMON CANYON NEAR NORTHRIDGE		CHMIRS
LOS ANGELES COUNTY	87463798	HONOR RANCHO OIL FIELD	HONOR RANCHO OIL FIELD		ERNS
LOS ANGELES COUNTY	S105630102		HUNTINGTON BEACH FIELD S-33 T-5S R11W		CHMIRS
LOS ANGELES COUNTY	S105630859		E/B HWY 10 AT GRANT OFF RAMP WEST COVINA		CHMIRS
LOS ANGELES COUNTY	91209950	HYPERION PLANT AT BALLOGNA CREEK	HYPERION PLANT AT BALLOGNA CREEK		ERNS

LOS ANGELES COUNTY, CA - ORPHAN SUMMARY

City	EDR ID	Site Name	Site Address	Zip	Database(s)
LOS ANGELES COUNTY	S105632597		NB I 5 TRAN SITIONI TO TO NB GOLDEN STATE		CHMIRS
LOS ANGELES COUNTY	90186237	S/B I 110, SEPULVEDA OFF RAMP	S/B I 110, SEPULVEDA OFF RAMP		ERNS
LOS ANGELES COUNTY	S105631348		S/B I-5 710 HWY		CHMIRS
LOS ANGELES COUNTY	91228863	N/B I-5 2 MI SOUTH OF GORMAN	N/B I-5 2 MI SOUTH OF GORMAN		ERNS
LOS ANGELES COUNTY	91201834	S/B I-5 S OF HUNGRY VALLEY RD**	S/B I-5 S OF HUNGRY VALLEY RD**		ERNS
LOS ANGELES COUNTY	90189386	S/B I-5 AT COLORADO	S/B I-5 AT COLORADO		ERNS
LOS ANGELES COUNTY	91210109	S/B I-5 AT WELDON BRAKE CREEK RD	S/B I-5 AT WELDON BRAKE CREEK RD		ERNS
LOS ANGELES COUNTY	8722398	NB I-5 @7TH AVE.	NB I-5 @7TH AVE.		ERNS
LOS ANGELES COUNTY	91200742	S/B I5 MORTH OF BALBOA	S/B I5 MORTH OF BALBOA		ERNS
LOS ANGELES COUNTY	90185869	W/B I60 AT THE CROSS ROADS OFF RAMP	W/B I60 AT THE CROSS ROADS OFF RAMP		ERNS
LOS ANGELES COUNTY	91201892	IMPERIAL HWY AND HOXIE AVENUE	IMPERIAL HWY AND HOXIE AVENUE		ERNS
LOS ANGELES COUNTY	91205060	INDUSTRIAL TRACK 2207 X ST BONNIE BAY PL	INDUSTRIAL TRACK 2207 X ST BONNIE BAY PL		ERNS
LOS ANGELES COUNTY	S105632025		16772 INTREPID LANE		CHMIRS
LOS ANGELES COUNTY	90190666	ISLAND WHITE 33.45DEG N 118.9DEG W **	ISLAND WHITE 33.45DEG N 118.9DEG W **		ERNS
LOS ANGELES COUNTY	2001562212	2850 KERR STREET IN GLENNDALE, CA	2850 KERR STREET IN GLENNDALE, CA	0	ERNS
LOS ANGELES COUNTY	2002626713	2 KILOMETERS FROM HERMOSA BEACH	2 KILOMETERS FROM HERMOSA BEACH	0	ERNS
LOS ANGELES COUNTY	S105630719		LAMETO BAY EXXON MOORING		CHMIRS
LOS ANGELES COUNTY	2001556534	L LARSEN	L LARSEN	0	ERNS
LOS ANGELES COUNTY	2004721218	LAT 33-45.3 E	LAT 33-45.3 E		ERNS
LOS ANGELES COUNTY	91205028	LAX - AIRPLANE CRASH	LAX - AIRPLANE CRASH		ERNS
LOS ANGELES COUNTY	S105631245		LEEWARD BAY MARINA, CERRITOS CHANNEL		CHMIRS
LOS ANGELES COUNTY	91202784	14832 LEMOLEI	14832 LEMOLEI		ERNS
LOS ANGELES COUNTY	S105631772		LONG BEACH NAVAL N. PIER #9 STATION		CHMIRS
LOS ANGELES COUNTY	S105631732		LONG BEACH ANCHORAGE C-4		CHMIRS
LOS ANGELES COUNTY	S105631686		LONG BEACH PIER #6		CHMIRS
LOS ANGELES COUNTY	S105631662		LONG BEACH NAVY YARD PIER 12		CHMIRS
LOS ANGELES COUNTY	S105630921		LONG BEACH PIERS76 +77 LONG BEACH HARBOR		CHMIRS
LOS ANGELES COUNTY	S105630882		LONG BEACH BERTH 245		CHMIRS
LOS ANGELES COUNTY	S105631263		LONG BEACH POER 55 AT A PUMP STATION		CHMIRS
LOS ANGELES COUNTY	S105630820		LONG BEACH HARBOR "E" PIER		CHMIRS
LOS ANGELES COUNTY	2003701861	LONG BEACH BERT 76	LONG BEACH BERT 76		ERNS
LOS ANGELES COUNTY	8713770	LONG BEACH TURNING BASIN	LONG BEACH TURNING BASIN		ERNS
LOS ANGELES COUNTY	2002603641	LONG BEACH	LONG BEACH	0	ERNS
LOS ANGELES COUNTY	2002593160	LONG BEACH BERTH 50	LONG BEACH BERTH 50	0	ERNS
LOS ANGELES COUNTY	2002592461	LONG BEACH 94	LONG BEACH 94	0	ERNS
LOS ANGELES COUNTY	2000522293	LONG BEACH PIER 232	LONG BEACH PIER 232	0	ERNS
LOS ANGELES COUNTY	S107539255		LOPEZ CANYON/3 MI UP PAST BAILEY RD	0	CDL
LOS ANGELES COUNTY	S105631684		LOS ANGELES BERTH 201		CHMIRS
LOS ANGELES COUNTY	S105631471		LOS ANGELES BERTH 238		CHMIRS
LOS ANGELES COUNTY	90186986	LOS ANGELES BERTH 154 CHANNEL	LOS ANGELES BERTH 154 CHANNEL		ERNS
LOS ANGELES COUNTY	90186969	LOS ANGELES BERTH 154 CHANNEL	LOS ANGELES BERTH 154 CHANNEL		ERNS
LOS ANGELES COUNTY	91201940	LOS ANGELES BERTH #60	LOS ANGELES BERTH #60		ERNS
LOS ANGELES COUNTY	91201844	LOS ANGELES BERTH 227 TO 233/LA HARBOR	LOS ANGELES BERTH 227 TO 233/LA HARBOR		ERNS
LOS ANGELES COUNTY	90186231	LOS ANGELES ANCHORAGE BRAVO 5 LA HARBOR	LOS ANGELES ANCHORAGE BRAVO 5 LA HARBOR		ERNS
LOS ANGELES COUNTY	91200750	LOS ANGELES CHANNEL #2	LOS ANGELES CHANNEL #2		ERNS
LOS ANGELES COUNTY	874527	LOS ANGELES HARBOR BERTH 154	LOS ANGELES HARBOR BERTH 154		ERNS
LOS ANGELES COUNTY	2002620449	LOS ANGELES	LOS ANGELES	0	ERNS

LOS ANGELES COUNTY, CA - ORPHAN SUMMARY

City	EDR ID	Site Name	Site Address	Zip	Database(s)
LOS ANGELES COUNTY	2002612622	LOS ANGELES	LOS ANGELES	0	ERNS
LOS ANGELES COUNTY	S107532211		28.15 MI.MARKER ON ANGELES CREEK HWY	0	CDL
LOS ANGELES COUNTY	S105630468		3 MILE S. ANGELS GATE		CHMIRS
LOS ANGELES COUNTY	S105629796		1 MILE OFF MARINA DEL REY		CHMIRS
LOS ANGELES COUNTY	2002627797	MILE POS 20.81	MILE POS 20.81	0	ERNS
LOS ANGELES COUNTY	S105629594		8 MILES SOUTH OF POINT DUNE		CHMIRS
LOS ANGELES COUNTY	2002589888	2.8 MILES OFF REDONDO BEACH	2.8 MILES OFF REDONDO BEACH	0	ERNS
LOS ANGELES COUNTY	2000534789	N/A	N/A	0	ERNS
LOS ANGELES COUNTY	S105631976		NAVAL STATION LONG BEACH BUILDING 22		CHMIRS
LOS ANGELES COUNTY	S105630681		U.S. NAVAL SHIPYARD LONG BEACH HARBOR PIER 9		CHMIRS
LOS ANGELES COUNTY	S105630279		NEAR FOSS MARITIME LONG BEACH HAROUR		CHMIRS
LOS ANGELES COUNTY	S107539535		NEAR RIO HONDO IN EL MONTE (SEE CLUE)	0	CDL
LOS ANGELES COUNTY	90189920	NEWHALL LYNN & FARMING LEASE **	NEWHALL LYNN & FARMING LEASE **		ERNS
LOS ANGELES COUNTY	2000518852	NORWALK BLVD	NORWALK BLVD	0	ERNS
LOS ANGELES COUNTY	91240407	OAK MTN. DELALISO LEASE, OFF TAMPA TO DELALISCO CANYON BETW	OAK MTN. DELALISO LEASE, OFF TAMPA TO DELALISCO CANYON BETW		ERNS
LOS ANGELES COUNTY	S107539628		OAKMAN DR/BETW BUNBURY / GUINEA DR	0	CDL
LOS ANGELES COUNTY	S105632883		OCEAN AVE, CROSS OF PICO		CHMIRS
LOS ANGELES COUNTY	2001568512	OCS 301 P	OCS 301 P	0	ERNS
LOS ANGELES COUNTY	91202788	NORTH OF MALIBU NEAR COUNTY LINE	NORTH OF MALIBU NEAR COUNTY LINE		ERNS
LOS ANGELES COUNTY	S105630602		EAST OFF PIER 6		CHMIRS
LOS ANGELES COUNTY	91228773	4 MI OFF BOLSA CHICA BEACH **	4 MI OFF BOLSA CHICA BEACH **		ERNS
LOS ANGELES COUNTY	2002591451	OFFSHORE CA	OFFSHORE CA	0	ERNS
LOS ANGELES COUNTY	S105630682		PAC COAST HWY / FRIGATE ST		CHMIRS
LOS ANGELES COUNTY	S105631294		1926 EAST PACIFIC COAST HWY		CHMIRS
LOS ANGELES COUNTY	S105630665		S.O. PACIFIC CONTAINER FACILITY		CHMIRS
LOS ANGELES COUNTY	S105630354		PACIO DEL LA PLAYA ST. ON THE BEACH, TORRENCE		CHMIRS
LOS ANGELES COUNTY	S105631829		PICO AVE/OCEAN BLVD. EXIT RAMP		CHMIRS
LOS ANGELES COUNTY	93307694	PICO AVE/OCEAN BLVD EXIT RAMP	PICO AVE/OCEAN BLVD EXIT RAMP		ERNS
LOS ANGELES COUNTY	S105631741		PIER 6, USS LOCKWOOD		CHMIRS
LOS ANGELES COUNTY	S105631634		PIER 67 LONG BEACH HARBOR		CHMIRS
LOS ANGELES COUNTY	S105631957		PIER #12 FUEL BARGE		CHMIRS
LOS ANGELES COUNTY	S105632053		PIER 2 LONG BEACH NAVAL SHIPYARD		CHMIRS
LOS ANGELES COUNTY	S105630904		PIER 6 BERTH 3 LONG BEACH		CHMIRS
LOS ANGELES COUNTY	S105630812		PIER #9 OFF WSS CAYAGUGA		CHMIRS
LOS ANGELES COUNTY	S105630676		PIER "T" AVE BIRTH 131 (TOPCO)		CHMIRS
LOS ANGELES COUNTY	S105629899		PIER 2.....		CHMIRS
LOS ANGELES COUNTY	S105629849		PIER NINE LONG BEACH HARBOUR		CHMIRS
LOS ANGELES COUNTY	871581	PIER 126, PORT OF SAN PEDRO	PIER 126, PORT OF SAN PEDRO		ERNS
LOS ANGELES COUNTY	S105631816		PIER 9 AND FORT SERVICES FACILITY	?	CHMIRS
LOS ANGELES COUNTY	S105631538		PIER"D" BERTH 28 FY-147 LONG BEACH HARBOR		CHMIRS
LOS ANGELES COUNTY	91202779	PLATFORM ESTHER OFF SUNSET BEACH	PLATFORM ESTHER OFF SUNSET BEACH		ERNS
LOS ANGELES COUNTY	91223698	PLATFORM EDITH, 9 MI OFF COAST **	PLATFORM EDITH, 9 MI OFF COAST **		ERNS
LOS ANGELES COUNTY	2000530928	PLATFORM ESTER	PLATFORM ESTER	0	ERNS
LOS ANGELES COUNTY	S105633259		POWERINE FACILITY 12354 LAKELAND AVE		CHMIRS
LOS ANGELES COUNTY	90186512	ON ROOF OF BUILDING	ON ROOF OF BUILDING		ERNS
LOS ANGELES COUNTY	91215458	RT S NORTH OF LOS FELIZ	RT S NORTH OF LOS FELIZ		ERNS

LOS ANGELES COUNTY, CA - ORPHAN SUMMARY

City	EDR ID	Site Name	Site Address	Zip	Database(s)
LOS ANGELES COUNTY	2000523467	SAME	SAME	0	ERNS
LOS ANGELES COUNTY	S105630960		1150 SOUTH SAMUELSON ST INDUSTRY		CHMIRS
LOS ANGELES COUNTY	90188124	S/B SAN DIEGO FRWY 405 **	S/B SAN DIEGO FRWY 405 **		ERNS
LOS ANGELES COUNTY	91205124	SAN PEDRO BAY ANCHORAGE CHARLIE II	SAN PEDRO BAY ANCHORAGE CHARLIE II		ERNS
LOS ANGELES COUNTY	S105632195		2044 S. SANTA FE AVE LA		CHMIRS
LOS ANGELES COUNTY	S105630230		SANTA MONICA BAY TO KINGS HARBOR		CHMIRS
LOS ANGELES COUNTY	S105633328		SANTA MONICA BAY CHEVRON BERTH # 3B		CHMIRS
LOS ANGELES COUNTY	875285	SATELITE #3 (LAX)	SATELITE #3 (LAX)		ERNS
LOS ANGELES COUNTY	874709	SATELITE #3, GATE 34, LA INTERNAT'L AIRPORT	SATELITE #3, GATE 34, LA INTERNAT'L AIRPORT		ERNS
LOS ANGELES COUNTY	2000531112	SECTION 10, TWP 4 NORTH	SECTION 10, TWP 4 NORTH	0	ERNS
LOS ANGELES COUNTY	2000531725	EL SEGUNDA BOUY	EL SEGUNDA BOUY	0	ERNS
LOS ANGELES COUNTY	S105630890		EL SEGUNDO 2 1/2 MILES OFF SHORE		CHMIRS
LOS ANGELES COUNTY	S105630858		200 EL SEGUNDO BLVD		CHMIRS
LOS ANGELES COUNTY	S105630469		1520 EAST SEPULEDA		CHMIRS
LOS ANGELES COUNTY	S105631161		SHORE ROAD NEAR BERTH 201, LA HARBOR		CHMIRS
LOS ANGELES COUNTY	S105630826		1805 NO SICHTL STREET		CHMIRS
LOS ANGELES COUNTY	8719240	SIDE OF THE BUILDING BY THE PARKING LOT	SIDE OF THE BUILDING BY THE PARKING LOT		ERNS
LOS ANGELES COUNTY	S105632044		SLIP 32 SWALES MARINA		CHMIRS
LOS ANGELES COUNTY	S105630884		SMITH WAY / BRYANT STREET- ON TUBE WAY COMM		CHMIRS
LOS ANGELES COUNTY	S105631752		I-5 SOUTH OF TEMPLAN HWY, NEAR GORMAN		CHMIRS
LOS ANGELES COUNTY	S105633060		EB SR 118 TO SB I 5		CHMIRS
LOS ANGELES COUNTY	91230660	SR90(E/B MARINA FWY)TRANS RD TO NB I405	SR90(E/B MARINA FWY)TRANS RD TO NB I405		ERNS
LOS ANGELES COUNTY	S105631618		10 TH ST AT HARBOR BLVD		CHMIRS
LOS ANGELES COUNTY	S105631476		77 TH ST TO ROSE ENTERED DRAIN AT 28TH ST.		CHMIRS
LOS ANGELES COUNTY	2001552980	650 SOUTH STEMSON STREET	650 SOUTH STEMSON STREET	0	ERNS
LOS ANGELES COUNTY	2002621199	17511 SUSANA DR	17511 SUSANA DR	0	ERNS
LOS ANGELES COUNTY	91234914	S24 T4N R17W TANK BATTERY 3, #NR 8562	S24 T4N R17W TANK BATTERY 3, #NR 8562		ERNS
LOS ANGELES COUNTY	91218799	S31 T4N R15W	S31 T4N R15W		ERNS
LOS ANGELES COUNTY	S105631683		S31, T4N, R15 W NEAR NEWHALL		CHMIRS
LOS ANGELES COUNTY	S105630594		8101 W. TEMPLE ST.		CHMIRS
LOS ANGELES COUNTY	S105630914		TERMINAL ISLAND NEAR TIDEWATER MARINE		CHMIRS
LOS ANGELES COUNTY	91236884	TERMINAL IS E OF HENRY FORD/N OF DOCK ST	TERMINAL IS E OF HENRY FORD/N OF DOCK ST		ERNS
LOS ANGELES COUNTY	871228	TERMINAL ISLAND BERTH 238	TERMINAL ISLAND BERTH 238		ERNS
LOS ANGELES COUNTY	91202761	TERMINAL ISLAND WELL #UP747	TERMINAL ISLAND WELL #UP747		ERNS
LOS ANGELES COUNTY	8719272	SOUTHWEST TERMINAL BERTH 238	SOUTHWEST TERMINAL BERTH 238		ERNS
LOS ANGELES COUNTY	2000517041	TERMINAL 77	TERMINAL 77	0	ERNS
LOS ANGELES COUNTY	8711851	ON THE NORTH SIDE OF THE PROPERTY ADJACENT TO THE DRUM STORA	ON THE NORTH SIDE OF THE PROPERTY ADJACENT TO THE DRUM STORA		ERNS
LOS ANGELES COUNTY	8712062	AT THE FCC UNIT	AT THE FCC UNIT		ERNS
LOS ANGELES COUNTY	S107540903		TRANSIENT	0	CDL
LOS ANGELES COUNTY	2000668285	10, TWP 4 NORTH RANGE 14 WEST	10, TWP 4 NORTH RANGE 14 WEST		ERNS
LOS ANGELES COUNTY	S107541268		UNKNOWN LOCATION, FOUND IN VEHICLE	0	CDL
LOS ANGELES COUNTY	S105631277		UNOCAL 1345 WEST PACIFIC COAST HWY		CHMIRS
LOS ANGELES COUNTY	S105630818		UNOCAL S/S 29701 SO WESTERN AVERANCHO PALOS VERDES		CHMIRS
LOS ANGELES COUNTY	91234487	E/B US 101 AT I-40 CROSSING	E/B US 101 AT I-40 CROSSING		ERNS
LOS ANGELES COUNTY	S105631958		USS OGDEN PIER 1		CHMIRS

LOS ANGELES COUNTY, CA - ORPHAN SUMMARY

City	EDR ID	Site Name	Site Address	Zip	Database(s)
LOS ANGELES COUNTY	S105630433		8959 E. VALLEY BLVD. ROSEMEAD		CHMIRS
LOS ANGELES COUNTY	S107541010		VEH STOP: AZUSA / AROMA AVE	0	CDL
LOS ANGELES COUNTY	S107536831		8804 S VERMONT AVE (X ST/88TH ST)	0	CDL
LOS ANGELES COUNTY	S105630474		1705 VICTORY PLACE BURBANK		CHMIRS
LOS ANGELES COUNTY	2001555327	9144 VISTA BELLA WAY	9144 VISTA BELLA WAY	0	ERNS
LOS ANGELES COUNTY	S105631964		WALNUT BETWEEN WILLOW AND 27TH SIGNAL HILL		CHMIRS
LOS ANGELES COUNTY	8711944	WASTE WATER SUMP E OF ASSEMBLY BLDG.	WASTE WATER SUMP E OF ASSEMBLY BLDG.		ERNS
LOS ANGELES COUNTY	S105630685		990 W. WESTERN ST. SAN PEDRO		CHMIRS
LOS ANGELES COUNTY	2000546662	WESTERN AVE	WESTERN AVE	0	ERNS
LOS ANGELES COUNTY	91200743	WILLIAM NR1 POWERPLANT N END OF PYRAMID*	WILLIAM NR1 POWERPLANT N END OF PYRAMID*		ERNS
LOS ANGELES COUNTY	91200737	WILLIE WARREN GENERATING PLANT **	WILLIE WARREN GENERATING PLANT **		ERNS
LOS ANGELES COUNTY	2000669833	2-36 WILMINGTON	2-36 WILMINGTON		ERNS
LOS ANGELES COUNTY	91230742	WINDHAM ON RAMP TO FRWY 710 SOUTH	WINDHAM ON RAMP TO FRWY 710 SOUTH		ERNS
LOS ANGELOS	98424384	FLOWING TO STORM DRAINS AND CLOGGING THE DRAINS / 2 FT WIDE	FLOWING TO STORM DRAINS AND CLOGGING THE DRAINS / 2 FT WIDE		ERNS
LOS NIETOS	2003707243	MILE POST: 153.21	MILE POST: 153.21		ERNS
LOS PLUMAS	S105631386		1644 PACIFIC COAST HWY.		CHMIRS
LOST HILLS	91202756	S7 T30 R21E	S7 T30 R21E		ERNS
LSA HABRA HEIGHTS	S105629299		2170 FULLERTON RD		CHMIRS
LYNNWOOD	90466130	3501 EAST MARTIN L. KING BLVD	3501 EAST MARTIN L. KING BLVD		ERNS
LYNNWOOD	90188409	3501 EAST MARTIN L. KING BLVD	3501 EAST MARTIN L. KING BLVD		ERNS
LYNWOOD	S100851413	1X LA CTY/ COUNTY SANITATION	INDUSTRIAL PARK AT BUTLER AVE	00000	HAZNET
LYNWOOD	200114276		LYNWOOD ROAD		HMIRS
LYNWOOD	S106483937	LYNWOOD TOWN CENTER	11200 WITHIN BEACHWOOD AVE / LONG BEACH BLVD		SLIC
LYNWOOD	S103627741	LUSD/VISTA CONT/OPPT	1300 WRIGHT ROAD	00000	HAZNET
MAGIC MTN.	S105631018		CASTAIC JUNCTION NEAR I 5		CHMIRS
MALIBU	2000670111	ATHERCLIFF UNIT 1	ATHERCLIFF UNIT 1		ERNS
MALIBU	S104567362	COUNTY OF LOS ANGELES - ISD	2355 W CIVIC CENTER WY	00000	HAZNET
MALIBU	S107451465		COLD CANYON AND MULHOLLAND		CHMIRS
MALIBU	S104568999	PROFESSIONAL CONSTRUCTION ANALYST	5823 FILAREE HEIGHTS AVE	00000	HAZNET
MALIBU	2000533640	29500 HEATHERCLIFF UNIT 195	29500 HEATHERCLIFF UNIT 195	0	ERNS
MALIBU	S104566705	BALCH ASSOCIATES	KANAN RD / MULHULAND DR	00000	HAZNET
MALIBU	S102800530	RADICH CONSTRUCTION	KANAN DUNES	00000	HAZNET
MALIBU	S104586660	TRACT 42687	42687 LUNITA RD		CA WDS
MALIBU	S106852525	MALIBU CREEK & LAGOON	MALIBU CREEK		LOS ANGELES CO. HMS
MALIBU	U003057543		MALIBU		CHMIRS
MALIBU	S105254899	MALIBU MESA WWRP	245255 PACIFIC COAST HWY		CA WDS
MALIBU	S103960970	DON HENLEY	6003 RAMIREZ MESA DR	00000	HAZNET
MALIBU	98426948	SHEEN SIZE: 70 FT X 20 FT / BROWN	SHEEN SIZE: 70 FT X 20 FT / BROWN		ERNS
MALIBU	S107453804		SURFRIDER BEACH, AT MALIBU CREEK		CHMIRS
MANHATTAN BEACH	S107448519		12TH ST AT HIGHLAND		CHMIRS
MANHATTAN BEACH	S107448699		14TH PLACE AND MANHATTAN AVE		CHMIRS
MANHATTAN BEACH	2000670096	DO ANCHORAGE	DO ANCHORAGE		ERNS
MANHATTAN BEACH	S107451848		FROM 200 15TH ST. TO 14TH PLACE AND MANHATTAN AVE.		CHMIRS
MANHATTAN BEACH	S107452427		MANHATTAN BEACH		CHMIRS
MANHATTAN BEACH	91237401	1.5 MILES OFF BEACH	1.5 MILES OFF BEACH		ERNS
MANHATTAN BEACH	2000533623	EL SEGUNDO ANCHORAGE	EL SEGUNDO ANCHORAGE	0	ERNS

LOS ANGELES COUNTY, CA - ORPHAN SUMMARY

City	EDR ID	Site Name	Site Address	Zip	Database(s)
MANHATTAN BEACH	8720195	TRW/BLDG-M5(C SHEYER)	TRW/BLDG-M5(C SHEYER)		ERNS
MAR VISTA	S106834062	LA CITY, DEPT OF GEN SERVICES	5550 INGLEWOOD AVENUE	0	EMI
MARINA DEL RAY	2000668217	N 1700 DOCK SLIP 16	N 1700 DOCK SLIP 16		ERNS
MARINA DEL RAY	2002626958	BAR HARBOR	BAR HARBOR	0	ERNS
MARINA DEL RAY	2000524193	BAR HARBOR MARINA	BAR HARBOR MARINA	0	ERNS
MARINA DEL RAY	2000530510	1300 FIJI WAY	1300 FIJI WAY	0	ERNS
MARINA DEL RAY	2004730588	FROM THE 700 DOCK TO 2100 DOCK	FROM THE 700 DOCK TO 2100 DOCK		ERNS
MARINA DEL RAY	99645539	MARINA DEL RAY HARBOR 14006 PALAWAN WAY	MARINA DEL RAY HARBOR 14006 PALAWAN WAY		ERNS
MARINA DEL RAY	2002620306	MARINA DEL RAY	MARINA DEL RAY	0	ERNS
MARINA DEL RAY	2000537212	MARINA DEL RAY	MARINA DEL RAY	0	ERNS
MARINA DEL RAY	2000524641	MARINERS BAY	MARINERS BAY	0	ERNS
MARINA DEL RAY	2000540201	PALAWAN WAY	PALAWAN WAY	0	ERNS
MARINA DEL RAY	2000527484	PANAY WAY	PANAY WAY	0	ERNS
MARINA DEL RAY	2000531022	SEA BASIN 1700 DOCK	SEA BASIN 1700 DOCK	0	ERNS
MARINA DEL RAY	99630075	TAHITI MARINA 13900 TAHITI WAY B BASIN DOCK 700, SLIP 17	TAHITI MARINA 13900 TAHITI WAY B BASIN DOCK 700, SLIP 17		ERNS
MARINA DEL REY	S107451172		BASIN G, MARINA DEL REY HOTEL		CHMIRS
MARINA DEL REY	S107451922		H BASIN 1400 DOCK		CHMIRS
MARINA DEL REY	S107451633		E BASIN		CHMIRS
MARINA DEL REY	S105632429		BASIN G PIER 3600 SLIP 13		CHMIRS
MARINA DEL REY	S105632045		BERTH G 2115		CHMIRS
MARINA DEL REY	92251422	BERTH H-200	BERTH H-200		ERNS
MARINA DEL REY	2003704754	BORA BORA WAY	BORA BORA WAY		ERNS
MARINA DEL REY	2002620394	DELTA BASIN	DELTA BASIN	0	ERNS
MARINA DEL REY	S107451607		DOCK E-1300 MARINER'S BAY MARINA		CHMIRS
MARINA DEL REY	S107451817		FISHERMAN'S VILLAGE, EAST SIDE OF THE CHANNEL		CHMIRS
MARINA DEL REY	S107451851		FROM THE 700 DOCK TO THE 2100 DOCK,		CHMIRS
MARINA DEL REY	S107452316		LATITUDE 33 DEGREES 57' 1" N, LONGITUDE 118 DEGREE		CHMIRS
MARINA DEL REY	S107452446		MARINA DEL RAY		CHMIRS
MARINA DEL REY	S102799697	JAMES STRATT	MARINA DEL REY BOAT DOCKS	00000	HAZNET, CHMIRS
MARINA DEL REY	S107453115		OUTSIDE THE CHANNEL OF MARINA DEL RAY		CHMIRS
MARINA DEL REY	S107453119		PACIFIC OCEAN SOUTH OF THE ENTRANCE OF MARINA DEL		CHMIRS
MARINA DEL REY	91233429	PANAY WAY	PANAY WAY		ERNS
MARINA DEL REY	S107453669		SLIP C203		CHMIRS
MARINA DEL REY	2004721138	SLIP H 1813	SLIP H 1813		ERNS
MARINA DEL REY	S105631425		VESSEL SANK - BERTH SLIP A- 2723		CHMIRS
MARINA DEL REY	S105650700		VESSEL 'CIAO BELLA', BASIN C 1900		CHMIRS
MARINA DEL REY	S107454140		WINDWARD MARINA BASIN H SLIP 1406		CHMIRS
MARINA DELRAY	2002627647	BAR HARBOR COMPLEX	BAR HARBOR COMPLEX	0	ERNS
MARINA DELRAY	2002622404	MARINA DELRAY	MARINA DELRAY	0	ERNS
MARINA DELRAY	2002615742	13900 PANAY	13900 PANAY	0	ERNS
MAYWOOD	90464956	CORNER OF SLAUSON AND MAYFLOWER	CORNER OF SLAUSON AND MAYFLOWER		ERNS
MAYWOOD	S106852500	HELIOTROPE STRM DRAIN PR (DEST)	HELIOTROPE AVE		LOS ANGELES CO. HMS
MAYWOOD	S102805104	WELLS FARGO BANK	44205 SLAUSON AVE	00000	HAZNET
METTLER	S105631385		3 MILES SOUTH OF GRAPEVINE ON I-5		CHMIRS
MISSION HILLS	99639850	NORTH I-405 ON CONNECTOR TO NORTH I-5	NORTH I-405 ON CONNECTOR TO NORTH I-5		ERNS
MISSION HILLS	S105656997		SB ON GOLDEN STATE FREEWAY @ BRAND BLVD.		CHMIRS

LOS ANGELES COUNTY, CA - ORPHAN SUMMARY

City	EDR ID	Site Name	Site Address	Zip	Database(s)
MONONROVIA	S105632566		1620 SOUTH CALIFORNIA AVENUE		CHMIRS
MONOROVIA	S105631742		MYRTLE AND POMONA		CHMIRS
MONROVIA	S105632564		AVERY LABEL CO 1616 S. CALIFORNIA ST		CHMIRS
MONROVIA	87463672	AVERY LABEL CO	AVERY LABEL CO		ERNS
MONROVIA	S105629713		BARNETT / SON MEAT PACKING CO 1428 S. MYRTLE		CHMIRS
MONROVIA	S102057604	LA CO DPW FLOOD SAWPIT DAM	1300 N CANYON BLVD		LOS ANGELES CO. HMS
MONROVIA	S105650941		810 WEST DOURGHTY ROAD - APT COMPLEX		CHMIRS
MONROVIA	S105630021		EASTBOUND 210, EAST OF BUENA VISTA		CHMIRS
MONROVIA	S107527468		116 EAST RAILROAD AVE (CROSS-MYRTLE)	0	CDL
MONROVIA	S106834118	LA CO., DEPT OF PUBLIC WORKS	SANTA ANITA DAM	0	EMI
MONTE BELLO	99650368	60 FREEWAY AT WILCOX AVE	60 FREEWAY AT WILCOX AVE		ERNS
MONTEBELLO	87463683	(RP) BROWN TRUCKING CO	(RP) BROWN TRUCKING CO		ERNS
MONTEBELLO	91466366	CORNER OF HOWARD AVE AND BEVERLY ST	CORNER OF HOWARD AVE AND BEVERLY ST		ERNS
MONTEBELLO	91204175	CORNER OF HOWARD AVE AND BEVERLY ST	CORNER OF HOWARD AVE AND BEVERLY ST		ERNS
MONTEBELLO	91466379	HOWARD AVE. AND BEVERLY BLVD.	HOWARD AVE. AND BEVERLY BLVD.		ERNS
MONTEBELLO	91204515	HOWARD AVE. AND BEVERLY BLVD.	HOWARD AVE. AND BEVERLY BLVD.		ERNS
MONTEBELLO	S106852544	STANDARD OIL CO	MONTEBELLO OLF		LOS ANGELES CO. HMS
MONTEBELLO	S106852543	TITAN ENERGY INC	MONTEBELLO OLF		LOS ANGELES CO. HMS
MONTEBELLO	S106852541	WATMAC OIL CO	MONTEBELLO OLF		LOS ANGELES CO. HMS
MONTEBELLO	S106852540	SANTA FE SPGS W W DISP C (DEST)	MONTEBELLO OLF		LOS ANGELES CO. HMS
MONTEBELLO	S106852538	SHELL OIL-OIL FIELD	MONTEBELLO OLF		LOS ANGELES CO. HMS
MONTEBELLO	S106852536	CHEVRON USA CO	MONTEBELLO OLF		LOS ANGELES CO. HMS
MONTEBELLO	S106852534	CENTURY OIL CO	MONTEBELLO OLF		LOS ANGELES CO. HMS
MONTEBELLO	S106852533	ATLANTIC OIL CO	MONTEBELLO OLF		LOS ANGELES CO. HMS
MONTEBELLO	S106852531	MONTEBELLO OIL FIELD	MONTEBELLO OLF		LOS ANGELES CO. HMS
MONTEBELLO	8722040	1400 MONTEBELLO BLVD/MONTEBELLO WELL:	1400 MONTEBELLO BLVD/MONTEBELLO WELL:		ERNS
MONTEBELLO	90186266	OIL FIELD-LINCOLN AVE & SAN GABRIEL BLVD	OIL FIELD-LINCOLN AVE & SAN GABRIEL BLVD		ERNS
MONTEBELLO	S100943533	RIO HONDO SPREADING GROUNDS	RIVERVIEW ROAD	00000	HAZNET
MONTEBELLO	S105632032		SAN GABRIEL BLVD AND ROSEMEAD BLVD		CHMIRS
MONTEBELLO	S105667335		WB SR-60 WEST PARAMOUNT	UNK	CHMIRS
MONTEBELLO	2002022899		2747 S. VAIL		HMIRS
MONTEBELLO	S102057778	KING TRUCKING	1415 W WASHINGTON BLVD		LOS ANGELES CO. HMS, SWEEPS L
MONTEBELLO	S106842492	WESTERN ENVIRONMENTAL SERVICES	1225 W. WASHINGTON BLVD.	0	EMI
MONTEBELLO	U003059746	GOUDY CAFE (DEST)	6645 E WHITTIER BLVD		LOS ANGELES CO. HMS
MONTEREY PARK	U003056821	BLANCHARD ST DUMP	4531 E BLANCHARD ST		LOS ANGELES CO. HMS
MONTEREY PARK	S106828260	CENTRAL BODY & PAINT	405 A MONTEREY PASS RD	0	EMI
MONTEREY PARK	8711855	NORTHBOUND LONG BEACH FREE-WAY/ NORTH OF SAN BERNADINO FREEW	NORTHBOUND LONG BEACH FREE-WAY/ NORTH OF SAN BERNADINO FREEW		ERNS
MOUNT WILSON	S106833878	KMEX-TV	VIDEO ROAD	0	EMI
MT WILSON	S102809708	COUNTY OF LOS ANGELES MT WILSO	MT WILSON ROAD	00000	HAZNET
N HOLLYWOOD/VAN NUYS	S105632682		EAST BOUND 101 FRWY AT COLDWATER CANYON AVE.		CHMIRS
NAPLES ISLAND	2002590488	5450 TOLEDO	5450 TOLEDO	0	ERNS
NEAR LOS ANGELES	S106389582		MP 447.77 LOS ANGELES MAIN LINE SOUTHERN PACIFIC R		CHMIRS
NEWHALL	91234912	NB 5 AT THE CASTAIC SCALES	NB 5 AT THE CASTAIC SCALES		ERNS
NEWHALL	93305849	BETWEEN MILEPOSTS 137.90 & 134.68 ON PARADISE	BETWEEN MILEPOSTS 137.90 & 134.68 ON PARADISE		ERNS
NEWHALL	9009035729		CLAMPITT ROAD		HMIRS

LOS ANGELES COUNTY, CA - ORPHAN SUMMARY

City	EDR ID	Site Name	Site Address	Zip	Database(s)
NEWHALL	9009035728		CLAMPITT ROAD		HMIRS
NEWHALL	S107451794		EXXON MOBILE, 22917 LYONS AVE		CHMIRS
NEWHALL	91238278	SB HWY 14 NEAR I-5	SB HWY 14 NEAR I-5		ERNS
NEWHALL	S107453562		SB I-5 SOUTH OF CALGROVE BLVD.		CHMIRS
NEWHALL	91223710	SB I-5 INTERSECTION N OF MCBEAN PARKWAY	SB I-5 INTERSECTION N OF MCBEAN PARKWAY		ERNS
NEWHALL	8722316	INDIAN-KRAFT LEASE/S31/T4N/R15W	INDIAN-KRAFT LEASE/S31/T4N/R15W		ERNS
NEWHALL	90465715	20 MI NE OF NEWHALL S19 T6N R15W	20 MI NE OF NEWHALL S19 T6N R15W		ERNS
NEWHALL	878849	26186 NEWHALL AVE	26186 NEWHALL AVE		ERNS
NEWHALL	8716199	NEWHALL PUMPING STN.	NEWHALL PUMPING STN.		ERNS
NEWHALL	S102799613	EVANS DEDICATED TRANSPORT	NORTHBOUND 14 FWY NO OF	00000	HAZNET
NEWHALL	S102802067	CHEVRON REAL ESTATE MGMT. CO	PICO CANYON NEAR MENTRYVILLE	00000	HAZNET
NEWHALL	S106840237	SUN EXPLORATON & PROD CO, RANC	PICO CYN RD	0	EMI
NEWHALL	S106840232	SUN EXPLORATION & PRODUCTION C	26835 W PICO CYN RD	0	EMI
NEWHALL	S106832202	GWF POWER SYS CO	PLACERITA 1, ORWIG LEASE	0	EMI
NEWHALL	91466548	25121 N SIERRA HWY WELL KRAFT 9-19	25121 N SIERRA HWY WELL KRAFT 9-19		ERNS
NEWHALL	91208532	25121 N SIERRA HWY WELL KRAFT 9-19	25121 N SIERRA HWY WELL KRAFT 9-19		ERNS
NEWHALL	S105633260		SOUTHBOUND I-5, SOUTH OF I-14 ON RAMP		CHMIRS
NEWHALL	S103680086	METROLINK	TUNNEL 25	00000	HAZNET
NEWHALL	91216315	UNOCAL SERVICE STATION 24513 SAN FERNANDO WAY	UNOCAL SERVICE STATION 24513 SAN FERNANDO WAY		ERNS
NEWHALL(L.A.)	91235909	EASTBOUND 14 TRANSITION TO SOUTH BOUND FIVE	EASTBOUND 14 TRANSITION TO SOUTH BOUND FIVE		ERNS
NEWHALL(NR)	8712291	ANTELOPE VALLEY/NB HWY-14	ANTELOPE VALLEY/NB HWY-14		ERNS
NO CITY	91241959	DRILLING PLATFORM GAYLE	DRILLING PLATFORM GAYLE		ERNS
NORTH HILLS	2000033700		16633 SCHOEBORN ST		HMIRS
NORTH HOLLYWOOD	S103624036	HOME SAVINGS AMERICA N HOLLYWO	1146 ALBERS ST	00000	HAZNET
NORTH HOLLYWOOD	S103985186	RODARTE TRUCKING	SOUTH BOUND I-5 AT SHELDON	00000	HAZNET
NORTH HOLLYWOOD	S103655759	HARVARD WESTLAKE SCIENCE LABS	3700 COLDWATER	00000	HAZNET
NORTH HOLLYWOOD	S107451787		EXXON MOBIL STATION # 11286 @12500 CHARMIN WAY		CHMIRS
NORTH HOLLYWOOD	S105629693		S/B I-5 SOUTH OF LANKERSHIM BLVD		CHMIRS
NORTH HOLLYWOOD	S100947732	VALLEY ARTS USA	12019 JOSE ST	00000	HAZNET
NORTH HOLLYWOOD	S106836697	ONE STOP AUTO BODY & PAINT,Z.	8026 LANERSHIM	0	EMI
NORTH HOLLYWOOD	2000546975	6820 LAUREL CANNON BLVD	6820 LAUREL CANNON BLVD	0	ERNS
NORTH HOLLYWOOD	S107449068		2 LOCATIONS, VINELAND / COMSTON AND FAIR ST AND		CHMIRS
NORTH HOLLYWOOD	S107452498		METRO LINK TRACKS @ INTERSECTION OF COLD WATER CYN		CHMIRS
NORTH HOLLYWOOD	S107452592		MISIRIAN ORTHOPEDIC, 6801 COLD WATER CANYON		CHMIRS
NORTH HOLLYWOOD	S106828382	CHAPMAN STUDIO EQUIPMENT	12950 RAYMER ST/COLDWATER CYN	0	EMI
NORTH HOLLYWOOD	S105630043		11803 VAN OWEN		CHMIRS
NORTH HOLLYWOOD	2001569772	11805 VANOWEN	11805 VANOWEN	0	ERNS
NORTH HOLLYWOOD	9999020745		VINELAND AVENUE		HMIRS
NORTH HOLLYWOOD	9900001143		VINELAND AVENUE		HMIRS
NORTH HOLLYWOOD	2003640909	VOSE ST AND LANKERSHIM BLVD	VOSE ST AND LANKERSHIM BLVD		ERNS
NORTHRIDGE	S104572163	SCHNIEDER NATIONAL CARRIERS INC.	8816 BAIND ST	00000	HAZNET
NORTHRIDGE	2003133612		BALBOA BLVD		HMIRS
NORTHRIDGE	2001558903	1.5 MILES NORTH OF	1.5 MILES NORTH OF	0	ERNS
NORTHRIDGE	9402036360		TAMPA AND NORDOFF		HMIRS
NORTHRIDGE	9402036359		TAMPA AND NORDOFF		HMIRS



LOS ANGELES COUNTY, CA - ORPHAN SUMMARY

City	EDR ID	Site Name	Site Address	Zip	Database(s)
NORTHRIDGE	9402036358		TAMPA AND NORDOFF		HMIRS
NORWALK	S107453530		SB 605 ALONDRA		CHMIRS
NORWALK	S107452797		N/B 605 TO W/B 105 TRANSITION		CHMIRS
NORWALK	U003060175	DOUGLAS SERV STA (DEST)	14200 S BLOOMFIELD AVE		LOS ANGELES CO. HMS
NORWALK	91241790	CORNER OF IMPERIAL AND MANUEL SALINAS	CORNER OF IMPERIAL AND MANUEL SALINAS		ERNS
NORWALK	S103678503	COMSTOCK CROSSER & ASSOCIATES	CORNER OF SAN ANTONIO DR /	00000	HAZNET
NORWALK	S104566759	TOMSTALK HOMES	NW CORNER OF FOSTER RD / SAN ANTONIO	00000	HAZNET
NORWALK	2000544086	FIRE STONE BLD	FIRE STONE BLD	0	ERNS
NORWALK	S105629681		SB 15 SOUTH OF ROSECRANS		CHMIRS
NORWALK	91226627	IMPERIAL HW BETWEEN VOLUNTEER & NORWALK	IMPERIAL HW BETWEEN VOLUNTEER & NORWALK		ERNS
NORWALK	S103679033	ERNEST LEE WILSON TRANSPORTATION	IMPERIAL HWY/STUDEBAKER	00000	HAZNET
NORWALK	S107448744		153.21MP LOS NIETOS RD.		CHMIRS
NORWALK	9999080873		NORWALKD BLVD		HMIRS
NORWALK	9900010021		NORWALKD BLVD		HMIRS
NORWALK	S107453165		PICO RIVERA CROSSING		CHMIRS
NORWALK	2001554414	PIONEER ST	PIONEER ST	0	ERNS
NORWALK	91233773	ROSECRANS AND LEIBACHER	ROSECRANS AND LEIBACHER		ERNS
NORWALK	91467167	ROSECRANS AND LEIBACHER STS	ROSECRANS AND LEIBACHER STS		ERNS
NORWALK	S105631229		SHOEMAKER AND MYER		CHMIRS
NORWALK	S105631130		STA 3558 10968 EAST ROSE CRANSE AVE		CHMIRS
NORWALK	2003704951	STUDEBAKER ROAD AND	STUDEBAKER ROAD AND		ERNS
NORWALK	S106836464	NORWALK CITY	VARIOUS LOCATIONS IN SCAQMD	0	EMI
NR. NAPLES	8721854	MARINE STADIUM/TURNING BASIN.	MARINE STADIUM/TURNING BASIN.		ERNS
ORANGE	872834	PRATT AND LAMBERT 714-538-0097	PRATT AND LAMBERT 714-538-0097		ERNS
PACIFIC PALA SADES	S105631292		CANYON- LAS PULGA CANYON 16421 PACIFIC COAST		CHMIRS
PACIFIC PALISADES	S103678730	US NAVY OLD TOWN CAMPUS	FLEET TECHNICAL SUPPORT CTR	00000	HAZNET
PACIFIC PALISADES	8719849	SERVICE STN @ 15400 SUNSET BLVD	SERVICE STN @ 15400 SUNSET BLVD		ERNS
PACOIMA	U003937810	ARCO #9592	22004 WOODMAN AV	0	UST
PALCE VERDES	96477350	PALACE VERDES PENINSULA JUST OFF ROCKY POINT PARK	PALACE VERDES PENINSULA JUST OFF ROCKY POINT PARK		ERNS
PALES VERDES	S107448926		1800 PALES VERDE DR. WEST AT VIA CORONEL		CHMIRS
PALM DALE	90466129	AIR FORCE PLANT 42 BY TAXIWAY L	AIR FORCE PLANT 42 BY TAXIWAY L		ERNS
PALM DALE	90188392	AIR FORCE PLANT 42 BY TAXIWAY L	AIR FORCE PLANT 42 BY TAXIWAY L		ERNS
PALMDALE	S105696732	WAL-MART STORE #04767	39940 N 10TH ST WEST		LOS ANGELES CO. HMS
PALMDALE	S103992497	TRANSCO LEASING INC	HWY 138 E OF LITTLE ROCK	00000	HAZNET
PALMDALE	20016609		N/B 14 FWY		HMIRS
PALMDALE	S106836436	NORTHROP CORP, AIRCRAFT DIV	4000 N. 15TH ST.	0	EMI
PALMDALE	S106838415	ROCKWELL INTL CORP, SPACE DIV	15TH ST E /VE M	0	EMI
PALMDALE	S105194027	JACK-IN-THE-BOX #03596	37070 N 47TH ST EAST		LOS ANGELES CO. HMS
PALMDALE	S107535926		70TH ST EAST (.5 MI S OF AVENUE N)	0	CDL
PALMDALE	S103656484	LOS ANGELES COUNTY FIRE DEPARTMENT	38318 N 9TH ST EAST - STATION 37	00000	HAZNET
PALMDALE	90181172	AIR FORCE PLANT 42 BLDG. 553 (FIRE STATION NUMBER 1)	AIR FORCE PLANT 42 BLDG. 553 (FIRE STATION NUMBER 1)		ERNS
PALMDALE	S107450357		520 AVE P		CHMIRS
PALMDALE	S102058400	PALMDALE WATER DIS WELL 2A	2035 E AVE P-4		LOS ANGELES CO. HMS
PALMDALE	S102060900	STATE SAND & GRAVEL	7747 E AVE T		LOS ANGELES CO. HMS
PALMDALE	S106484166	SILVER HANGER DRY CLEANERS	2331 AVE S		SLIC

LOS ANGELES COUNTY, CA - ORPHAN SUMMARY

City	EDR ID	Site Name	Site Address	Zip	Database(s)
PALMDALE	S107451145		AVENUE P AT 10TH ST. WEST		CHMIRS
PALMDALE	S107451271		BLACK BUTTE BASIN AT THE RAILROAD TRACKS, 1 MILES		CHMIRS
PALMDALE	S100927590	1X PALMDALE SCHOOL DIST	CACTUS ELEMENTARY SCHOOL	00000	HAZNET
PALMDALE	90465813	20 MI E OF PALMDALE (IN THE DESERT.)	20 MI E OF PALMDALE (IN THE DESERT.)		ERNS
PALMDALE	S100939146	1X L.A CO/ SANITATION DISTRICT #2	LOCKHEED CORPORATION	00000	HAZNET
PALMDALE	S107452544		MILE POST 416 MOJAVE SUB DIV.		CHMIRS
PALMDALE	S102058824	SIAM GROCERY & FAST FOOD	2505 E PALMDALE BLVD A / B&C		LOS ANGELES CO. HMS
PALMDALE	S107591849	BURGER & EGGS	422 W RANCHO VISTA BLVD B-1		LOS ANGELES CO. HMS
PALMDALE	S107452894		NB ROUTE 138 AT AVENUE R		CHMIRS
PALMDALE	S107539478		N ST, 1/4 MI E OF 10TH ST W	0	CDL
PALMDALE	S105632631		STN #11MNE 110 EAST PALMDALE		CHMIRS
PALMDALE	2002022321		37731 6TH STREET PKWY		HMIRS
PALMDALE	S103680176	CITY PALMDALE	VARIOUS SITES AROUND CITY	00000	HAZNET
PALMDALE	S106828592	CHEYENNE SOUTHWEST INC	VARIOUS LOCATIONS IN SCAQMD	0	EMI
PALMDALE	S102816956	DESERT PHOTO LAB	42215 WASHINGTON STREET	00000	HAZNET
PALMS	9998080420		73690 TWENTY NINE PALMS HWY		HMIRS
PALO VERDE	S103655834	DESERT SECURITY FARMS	3708 PLANT RD	00000	HAZNET
PALO VERDES	8716634	VIA SINNA X MIRALESTE	VIA SINNA X MIRALESTE		ERNS
PALOS VERDE ESTATES	S105632489		340 PALOS VERDE DR. WEST		CHMIRS
PALOS VERDES	S107448201		100 TO 500 YARDS OFFSHORE OF PALOS VERDES POINT		CHMIRS
PALOS VERDES	S107144397	THE F/V JENNY LYNNE #541444	LAT 31.71.167 LONG 118.41.316		HAZNET
PAMONA	2000522948	FAIRPLEX DRIVE	FAIRPLEX DRIVE	0	ERNS
PAMONA	91233825	SPUR TRACK ROUTE B	SPUR TRACK ROUTE B		ERNS
PANORAMA CITY	S107737713		8154 ALLOPT AVE		CDL
PARAMOUNT	2000529801	NB 710 SOUTH OF COMPTON BLVD	NB 710 SOUTH OF COMPTON BLVD	0	ERNS
PARAMOUNT	S105630540		SOUTHEAST CORNER OF HUNSACKER AND ALONDERA		CHMIRS
PARAMOUNT	U003060827	MARY MARTIN DAIRY (DEST)	7201 E GROVE AVE		LOS ANGELES CO. HMS
PARAMOUNT	S104571673	GI TRUCKING CO	NORTHBOUND 710 FREEWAY AT ALONDRA BLVD	00000	HAZNET
PARAMOUNT	S106852578	ALTA PRODUCE	ORANGE AVE		LOS ANGELES CO. HMS
PARAMOUNT	S105657066		7314 PETTERSON - PARAMOUNT RESOURCE / RECYCLING		CHMIRS
PARAMOUNT	2002617567	732 QUIMBY ST	732 QUIMBY ST	0	ERNS
PARAMOUNT	1009629800	SOUTHERN CALIFORNIA GAS CO	15513 S. VIRGINIA AVE	3	DOT OPS
PARSON	2002619679	1801 EAST SEPURDEDE BLVD	1801 EAST SEPURDEDE BLVD	0	ERNS
PASADENA	S105630097		WB 210 AT MT SECO OFF RAMP		CHMIRS
PASADENA	S105633273		I 210, JUST WEST OF LAKE AVE		CHMIRS
PASADENA	S105629346		MP 29.13 ANGLES CREST HIGHWAY		CHMIRS
PASADENA	91224336	3402N, 118.1W 8 MI SIERRA MADRE	3402N, 118.1W 8 MI SIERRA MADRE		ERNS
PASADENA	2000550118	BANK OF AMERICA BUILDING	BANK OF AMERICA BUILDING	0	ERNS
PASADENA	91238205	WEST BOUND ON N FOOTHILL FREEWAY	WEST BOUND ON N FOOTHILL FREEWAY		ERNS
PASADENA	91467676	WEST BOUND ON N FOOTHILL FREEWAY ON THE TRANSITION TO NB 210	WEST BOUND ON N FOOTHILL FREEWAY ON THE TRANSITION TO NB 210		ERNS
PASADENA	S106836937	PACIFIC BELL	271 CARMELO AV/FOOTHILL	0	EMI
PASADENA	S104572900	SNK CONSTRUCTION	185 EUCLID	00000	HAZNET
PASADENA	S104565686	MIKE DOBSON	587 FAIROAKS BLVD	00000	HAZNET
PASADENA	S103641215	MURPHY INDUSTRIAL COATINGS INC	210 FWY AT ROSEMEAD UNDERPASS	00000	HAZNET
PASADENA	91240453	WB HWY 210 (FOOTHILL FRWY) ON THE TRANSITION TO NB 210	WB HWY 210 (FOOTHILL FRWY) ON THE TRANSITION TO NB 210		ERNS

LOS ANGELES COUNTY, CA - ORPHAN SUMMARY

City	EDR ID	Site Name	Site Address	Zip	Database(s)
PASADENA	S105629596		WB I-210 WEST OF MADRA ST		CHMIRS
PASADENA	S107452159		INT. I210 AND SR134		CHMIRS
PASADENA	S105631193		1905 N. LINCOLN AVE ( JOHN MUIR HIGH SCHOOL)		CHMIRS
PASADENA	S105632453		LINCOLN AVE. AT CROSS OF W. MAPLE		CHMIRS
PASADENA	S103987022	SAVON STORE	451 SO. SIERRA BLVD.	00000	HAZNET
PASADENA	S103635374	ATCHISON, TOPEKA, SANTA FE RAILROAD	170 FT SO OF BELLVIEW DR BTWN	00000	HAZNET
PASADENA	S102808933	CO SANITATION DISTRICT OF LOS ANGELES	THE ROSE BOWL	00000	HAZNET
PASADENA	2000121287		445 E WALNUT PASADENA CA		HMIRS
PASADENA	S106834110	LA CO., PUBLIC WORKS DEPT	2915 WOODLAND RD	0	EMI
PASADENA	S107526682		100 YDS E OF FAIR OAKS ON STATE ST	0	CDL
PICO RIVERA	9999060040		9931 E BENSALEM		HMIRS
PICO RIVERA	9900005512		9931 E BENSALEM		HMIRS
PICO RIVERA	2002022684		BEVERLY BLVD		HMIRS
PICO RIVERA	S107450883		8939 GALISTON ST		CHMIRS
PICO RIVERA	U003059587	CULP DAIRY (DEST)	4453 S LEXINGTON RD		LOS ANGELES CO. HMS
PICO RIVERA	S107452697		MPM 10 LOS ANGELES SUB DIV		CHMIRS
PICO RIVERA	8715746	NORTHRUP CORP (BOB HUESO)	NORTHRUP CORP (BOB HUESO)		ERNS
PICO RIVERA	S103679549	LACDPW BARTOLO DRAIN UNIT 12	PARAMOUNT BLVD MAXINE-SPT RR	00000	HAZNET
PICO RIVERA	S107453141		PASSONS BLVD @ RAILROAD CROSSING.		CHMIRS
PICO RIVERA	2002590553	8830 EAST SLAUSON AVE	8830 EAST SLAUSON AVE	0	ERNS
PLAYA VISTA	2000535452	INTERSECTION OF LINCOLN	INTERSECTION OF LINCOLN	0	ERNS
PLIO DEL RAY	91239891	200 BLOCK OF CULVER	200 BLOCK OF CULVER		ERNS
POCOIMA	S105630727		11115 NORTH LAUREL CANYON		CHMIRS
POMANA	S105630962		PARK N RIDE AT FAIRPLEX DR AND INT 10		CHMIRS
POMOMA	2003645058	2980 FIRST ST SUITE D	2980 FIRST ST SUITE D		ERNS
POMONA	S107532475		300 BLOCK OF COLLEGE AVENUE	0	CDL
POMONA	91236777	BOTLATCH SPUR	BOTLATCH SPUR		ERNS
POMONA	S104565299	SWIFT TRANSPORTATION	WEST BOUND FRWY 10/TOWNE AVE EXIT	00000	HAZNET
POMONA	S107535837		700 E COLUMBIA (SOUTH ALLEY)	0	CDL
POMONA	S103978129	MODERN SERVICE CO	CORNER OF GARY AVE / 9TH ST	00000	HAZNET
POMONA	S102804695	ZALIBRA-CHARLSTON	393 E END ROAD	00000	HAZNET
POMONA	2001554704	FAIRPLEX DR	FAIRPLEX DR	0	ERNS
POMONA	8711947	ON FRANKLIN ST, SOUTH OF THE RPTRS ADDRESS	ON FRANKLIN ST, SOUTH OF THE RPTRS ADDRESS		ERNS
POMONA	S107535209		60 FWY @ PHILIPS RANCH RD	0	CDL
POMONA	S102827077	SMITH FOOD & DRUG	2094 GAREY ST	00000	HAZNET
POMONA	2000519672	1693 N GAREY ST	1693 N GAREY ST	0	ERNS
POMONA	2005710333	1235 EAST GRAND AVE	1235 EAST GRAND AVE		HMIRS
POMONA	2000121261		1235 E GRAND AVE		HMIRS
POMONA	2000090220		1235 E GRAND AVE		HMIRS
POMONA	2000090198		1235 E GRAND AVE		HMIRS
POMONA	9999100161		1235 E GRAND		HMIRS
POMONA	9999091555		1235 E GRAND		HMIRS
POMONA	9999090626		1235 E GRAND AVE		HMIRS
POMONA	9999090592		1235 E GRAND AVE		HMIRS
POMONA	9999060451		1235 E GRAND AVE		HMIRS
POMONA	9999060191		1235 E GRAND AVE		HMIRS
POMONA	9999060116		1236 E GRAND AVENUE		HMIRS

LOS ANGELES COUNTY, CA - ORPHAN SUMMARY

City	EDR ID	Site Name	Site Address	Zip	Database(s)
POMONA	9999051434		1235 E GRAND		HMIRS
POMONA	9999040477		1235 E GRAND AVE		HMIRS
POMONA	9999040476		1235 E GRAND AVE		HMIRS
POMONA	9999020874		1235 E GRAND AVE		HMIRS
POMONA	9999020868		1235 E GRAND AVE		HMIRS
POMONA	9999020676		1235 E GRAND AVE		HMIRS
POMONA	9999020405		1235 E GRAND AVE		HMIRS
POMONA	9998070193		1235 E GRAND		HMIRS
POMONA	2000021204		1235 E GRAND AVE		HMIRS
POMONA	9900012812		1235 E GRAND AVE		HMIRS
POMONA	9900012738		1235 E GRAND		HMIRS
POMONA	9900011829		1235 E GRAND AVE		HMIRS
POMONA	9900011801		1235 E GRAND AVE		HMIRS
POMONA	9900005890		1235 E GRAND AVE		HMIRS
POMONA	9900005642		1235 E GRAND AVE		HMIRS
POMONA	9900005580		1236 E GRAND AVENUE		HMIRS
POMONA	9900005372		1235 E GRAND		HMIRS
POMONA	9900003365		1235 E GRAND AVE		HMIRS
POMONA	9900003364		1235 E GRAND AVE		HMIRS
POMONA	9900001266		1235 E GRAND AVE		HMIRS
POMONA	9900001260		1235 E GRAND AVE		HMIRS
POMONA	9900001078		1235 E GRAND AVE		HMIRS
POMONA	9900000859		1235 E GRAND AVE		HMIRS
POMONA	2000110465		1235 E GRAND AVE		HMIRS
POMONA	2000111142		1235 E GRAND AVE		HMIRS
POMONA	2000100602		1235 E GRAND AVE		HMIRS
POMONA	2000019960		1235 E GRAND AVE		HMIRS
POMONA	9900017608		1235 E GRAND AVE		HMIRS
POMONA	9900017332		1230 E GRAND AVE		HMIRS
POMONA	9900015925		1235 E GRAND AVE		HMIRS
POMONA	9900015833		1235 E GRAND AVE		HMIRS
POMONA	9900015617		1235 E GRAND AVE		HMIRS
POMONA	9900015180		1235 E GRAND AVE		HMIRS
POMONA	9900015158		1235 E GRAND		HMIRS
POMONA	9900014038		1235 E GRAND AVE		HMIRS
POMONA	9900013347		1235 E GRAND		HMIRS
POMONA	9900012890		1235 E GRAND AVE		HMIRS
POMONA	9900012889		1235 E GRAND AVE		HMIRS
POMONA	9900012813		1235 E GRAND AVE		HMIRS
POMONA	20018334		1235 E GRAND AVE		HMIRS
POMONA	20018297		1235 E GRAND AVE		HMIRS
POMONA	2001773		1235 EAST GRAND AVE		HMIRS
POMONA	20016824		1235 E GRAND AVE		HMIRS
POMONA	20016236		1235 E GRAND AVE		HMIRS
POMONA	200155		1235 E GRAND AVE		HMIRS
POMONA	200115919		1235 E GRAND AVE		HMIRS
POMONA	200115840		1235 E GRAND AVE		HMIRS

LOS ANGELES COUNTY, CA - ORPHAN SUMMARY

City	EDR ID	Site Name	Site Address	Zip	Database(s)
POMONA	200115789		1235 E GRAND AVE		HMIRS
POMONA	200115358		1235 E GRAND AVE		HMIRS
POMONA	200112214		1235 E GRAND AVE		HMIRS
POMONA	200111199		1235 E GRAND AVE		HMIRS
POMONA	200111170		1235 E GRAND AVE		HMIRS
POMONA	20011076		1235 E GRAND AVE		HMIRS
POMONA	200110050		1235 E GRAND AVE		HMIRS
POMONA	2004080398		1235 EAST GRAND AVE		HMIRS
POMONA	2002012156		1235 E GRAND AVE		HMIRS
POMONA	91467759	HAMILTON BLOCK VALVE MILE POST 39.1 ON THE PIPELINE	HAMILTON BLOCK VALVE MILE POST 39.1 ON THE PIPELINE		ERNS
POMONA	91241806	HAMILTON BLOCK VALVE, MP 39.1 ON THE PIPELINE	HAMILTON BLOCK VALVE, MP 39.1 ON THE PIPELINE		ERNS
POMONA	2000517526	INDIAN HILL EXIT	INDIAN HILL EXIT	0	ERNS
POMONA	S103957224	CITY OF POMONA	490 MISSION	00000	HAZNET
POMONA	S106827264	BOYD FURNITURE MFG COMPANY INC.	1601 MISSION BLVD.	0	EMI
POMONA	91238290	N. OF 1500 BLOCK OF W. LAUREL AVE	N. OF 1500 BLOCK OF W. LAUREL AVE		ERNS
POMONA	S106484350	PROPERTY@COMMERCIAL&HAMILTON	SE OF COMMERCIAL / HAMILTON BLVD.		SLIC
POMONA	87924	1196 NORTH PARK ST	1196 NORTH PARK ST		ERNS
POMONA	2002597616	1105 PARK AVENUE	1105 PARK AVENUE	0	ERNS
POMONA	S106852629	SAN JOSE CREEK	POMONA AREA		LOS ANGELES CO. HMS
POMONA	S102804893	UNION PACIFIC RAILROAD	RESEVOIR / FIRST STREET	00000	HAZNET
POMONA	91220164	SAN BERNARDINO FWY I-10 BOTH SB & NB **	SAN BERNARDINO FWY I-10 BOTH SB & NB **		ERNS
POMONA	S107453743		SPADRA CEMETERY ROAD. MP28.92		CHMIRS
POMONO	91240727	HAMILTON BLOCK VALVE MILE POST 39.1 ON THE PIPELINE	HAMILTON BLOCK VALVE MILE POST 39.1 ON THE PIPELINE		ERNS
PORT ANGELES	S107453301		PORT ANGELES LAT 48-08-N LONG 123-25.9 W		CHMIRS
PORT HUENEME	2001561795	TERMINAL ONE	TERMINAL ONE	0	ERNS
PORT OF LONG BEACH	2001553664	BERTH 73	BERTH 73	0	ERNS
PORT OF LOS ANGELES	91240321	BERTH #121	BERTH #121		ERNS
PYRAMID LAKE	90189478	OLD 99 & CHERRY CANYON	OLD 99 & CHERRY CANYON		ERNS
QUARTZ HILL	90184240	QUARTZ HILL SUB-STATION 55TH ST. W. AND AVE. L	QUARTZ HILL SUB-STATION 55TH ST. W. AND AVE. L		ERNS
RANCHO DOMINGUEZ	2000549621	ALAMEDA AND	ALAMEDA AND	0	ERNS
RANCHO DOMINGUEZ	2001569002	ALAMEDA AND VIA INDUSTRIA WAY	ALAMEDA AND VIA INDUSTRIA WAY	0	ERNS
RANCHO DOMINGUEZ	S102799739	SYNERGISED PROPERTIES INC	1930 DIA ARADO	00000	HAZNET
RANCHO DOMINGUEZ	S102811693	RALPHS GROCERY COMPANY #434	2331 PACIFIC PL BLVD BLDG 304	00000	HAZNET
RANCHO PALO VERDE	8716630	AVENIDA ALTISMA RANCHO PALO VERDE	AVENIDA ALTISMA RANCHO PALO VERDE		ERNS
RANCHO PALOS VERDES	96475328	INTERSECTION PALOR VERDEC DR S AND PEPPERTOIC DR	INTERSECTION PALOR VERDEC DR S AND PEPPERTOIC DR		ERNS
RECIDA	S105630840		US 101 WHITE OAK RD		CHMIRS
REDONDO BEACH	S105666841		NB 405 JUST NORTH OF INGLEWOOD AVE	UNK	CHMIRS
REDONDO BEACH	S107451171		BASIN 3 KING HARBOR		CHMIRS
REDONDO BEACH	8722071	BERYL + HARBOR DRIVES	BERYL + HARBOR DRIVES		ERNS
REDONDO BEACH	91241767	200 BLOCK OF S. PROSPECT AVE LINE OWNED BY "KELT"	200 BLOCK OF S. PROSPECT AVE LINE OWNED BY "KELT"		ERNS
REDONDO BEACH	90188337	N. EDGE OF HARBOR COVE APTS **	N. EDGE OF HARBOR COVE APTS **		ERNS

LOS ANGELES COUNTY, CA - ORPHAN SUMMARY

City	EDR ID	Site Name	Site Address	Zip	Database(s)
REDONDO BEACH	90189370	KING HARBOR BASIN 3	KING HARBOR BASIN 3		ERNS
REDONDO BEACH	S107452246		KINGS HARBOR BREAK WALL		CHMIRS
REDONDO BEACH	S103679222	TEXACO REFINING AND MARKETING INC	MANHATTAN BEACH AT FREEMAN	00000	HAZNET
REDONDO BEACH	S100858755	CITY OF REDONDO BEACH FIRE DEPT	MCCANDLES SCHOOL	00000	HAZNET
REDONDO BEACH	S105650988		ONE SPACE PARK - TRW BUILDING		CHMIRS
REDONDO BEACH	90465414	PACIFIC COAST HWY NEAR PALIVERDAS BLVD	PACIFIC COAST HWY NEAR PALIVERDAS BLVD		ERNS
REDONDO BEACH	S107453144		PCH AT RUBY ST.		CHMIRS
REDONDO BEACH	S106833761	KELT OIL & GAS WESTOR ENERGY I	PROSPECT/DEL AMO ST	0	EMI
REDONDO BEACH	S102827280	CITY OF REDONDO BEACH	REDONDO BEACH HARBOR	00000	HAZNET
REDONDO BEACH	8714635	VESSEL "ISLAND FOX"	VESSEL "ISLAND FOX"		ERNS
REDONO BEACH	2000669808	BOR BASIN 1	BOR BASIN 1		ERNS
REDONO BEACH	2000533263	KING HARBOR BASIN 1	KING HARBOR BASIN 1	0	ERNS
RICE	S107735861	ARMY AIRPORT	(1.8 MILES EAST OF)		ENVIROSTOR
ROLLING HILLS ESTATES	S105193595	MARMALADE RESTAURANT	550 DEEP VALLEY DR 201		LOS ANGELES CO. HMS
ROLLING HILLS ESTATES	S103943839	EMPTY SADDLE CLUB	395 EMPTY SADDLE RD		LOS ANGELES CO. HMS
ROLLING HILLS ESTATES	S106852495	CALIF WATER SERVICE CO	ENCANTO DR		LOS ANGELES CO. HMS
ROLLING HILLS ESTATES	S106852494	MWD	ENCANTO DR		LOS ANGELES CO. HMS
ROLLING HILLS ESTATES	S107453129		PALOS VERDES LANDFILL @26301 CRENSHAW BLVD. IN ROL		CHMIRS
ROSEMEAD	99618726	BEHIND VETO'S LIQUOR MARKET ON CORNER OF LA MERCED AND SAN G	BEHIND VETO'S LIQUOR MARKET ON CORNER OF LA MERCED AND SAN G		ERNS
ROSEMEAD	S105255973	SCE UTILITY VAULT DISCHARGES	P.O. BOX 800		CA WDS
ROSEMEAD	2001565809	7417 EGLEY	7417 EGLEY	0	ERNS
ROSEMEAD	S107451755		ENCINITA AVE		CHMIRS
ROSEMEAD	S103676340	ROSEMEAD AUTO SERVICE	9231 EVALLEY BL	00000	HAZNET
ROSEMEAD	S102061093	QUANJUDE RESTAURANT	8450 E GARVEY AVE 102		LOS ANGELES CO. HMS
ROSEMEAD	S102061030	DRAGON RESTAURANT	8232 E GARVEY AVE 101		LOS ANGELES CO. HMS
ROSEMEAD	S105629582		ROSEMEADE AND VALLEY		CHMIRS
ROSEMEAD	90466120	SERVICE STATION 4446 9654 EAST VALLY AVE	SERVICE STATION 4446 9654 EAST VALLY AVE		ERNS
ROSEMEAD	90187871	SERVICE STATION 4446 9654 EAST VALLY AVE.	SERVICE STATION 4446 9654 EAST VALLY AVE.		ERNS
ROSEMEAD	2000523746	VALLEY AND TEMPLE CITY BLVD	VALLEY AND TEMPLE CITY BLVD	0	ERNS
ROSEMEAD	S103676597	LOS ANGELES COUNTY FIRE DEPT	9319 E VELLELY BLVD - STATION 42	00000	HAZNET
ROSEWOOD	2000520322	400 EAST RODONDO BEACH BLVD	400 EAST RODONDO BEACH BLVD	0	ERNS
RURAL LA	S107528405		138 E OFF 14, LARGO VISTA RD, S	0	CDL
S F V	S100217469		NORDHOFF BL X HASKELL AVE		CHMIRS
SAGUS	2002597606	26000 SPRING BROOK RD	26000 SPRING BROOK RD	0	ERNS
SAGUS	2002615494	26000 SPRING BROOK RD	26000 SPRING BROOK RD	0	ERNS
SAN CLARITA	2003641268	18649 ZIA PRINCESSA	18649 ZIA PRINCESSA		ERNS
SAN DIMAS	91220170	IN A FIELD OF SAN DIMAS	IN A FIELD OF SAN DIMAS		ERNS
SAN DIMAS	S106389588		SOUTH BOUND ON 210 FREEWAY JUST NORTH OF VIA VERDE		CHMIRS
SAN DIMAS	S102793442	FROMME INVESTMENTS	567 COUINA BLVD	00000	HAZNET
SAN DIMAS	S105633077		336 GLADSTONE		CHMIRS
SAN DIMAS	S102800737	U.S.D.A. FOREST SERVICE	GLENDORA RIDGE ROAD	00000	HAZNET
SAN DIMAS	99645510	MONTE VISTA ST	MONTE VISTA ST		ERNS
SAN DIMAS	S104573508	METROLINK	151 MONTE VISTA AVE	00000	HAZNET
SAN DIMAS	8722191	SAN DIMAS COUNTY PARK/S.D. CANYON RD. &	SAN DIMAS COUNTY PARK/S.D. CANYON RD. &		ERNS
SAN DIMAS	2001554562	SAN DIMAS AVE AND ARROW	SAN DIMAS AVE AND ARROW	0	ERNS
SAN DIMAS	S102800008	LOS ANGELES COUNTY/INTERNAL SERVICE DEPT	1/2 MI SO OF PUDDING STONE	00000	HAZNET

LOS ANGELES COUNTY, CA - ORPHAN SUMMARY

City	EDR ID	Site Name	Site Address	Zip	Database(s)
SAN DIMAS	S102057692	MWD SAN DIMAS FACILITY	1345 N SYCAMORE CANYON RD		LOS ANGELES CO. HMS
SAN DIMAS	S102058351	LA CO ISD JOHNSON PK MW STA	2000 N SYCAMORE CANYON RD		LOS ANGELES CO. HMS
SAN DIMAS	90200156	120 E VIA VERDE AVE	120 E VIA VERDE AVE		ERNS
SAN DIMAS	2002630474	204 NORTH VILLAGE CT	204 NORTH VILLAGE CT	0	ERNS
SAN DIMOS	S105631762		SOUTHBOUND I210 NORTH OF SAN BERNARDINO FREEWAY		CHMIRS
SAN FERNANDO	99651825	AROLLO AND BORDEN	AROLLO AND BORDEN		ERNS
SAN FERNANDO	2000532040	CROSS STREET MACLAY	CROSS STREET MACLAY	0	ERNS
SAN FERNANDO	S100858966	CO SANITATION DISTRICT OF LOS ANGELES	GTE CA INCORPORATED	00000	HAZNET
SAN FERNANDO	9998010291		I-5		HMIRS
SAN FERNANDO	1009629826	SOUTHERN CALIFORNIA GAS CO	1511 4TH STREET	3	DOT OPS
SAN FERNANDO	96484221	405 TRUCK ROUTE	405 TRUCK ROUTE		ERNS
SAN FERNANDO	S107453953		VAN NUYS BLVD AT SAN FERNANDO RD.		CHMIRS
SAN GABRIEL	S102801600	GEORGE LITCHFIELD DBA SAN GABRIEL AUTO	900 LAS TUNAS DRIVE	00000	HAZNET
SAN GABRIEL	S102799908	DJANOGLY PROPERTIES	933 LAS TUNAS DR	00000	HAZNET
SAN GABRIEL	2004730182	SUNFLOWER AVE	SUNFLOWER AVE		ERNS
SAN MARINO	S100927970	1X SAN MARINO UNIFIED SCHOOL DISTRICT	HENRY HUNTINGTON SCHOOL	00000	HAZNET
SAN MARINO	8722145	TEXACO (S. VOYAGIAN)	TEXACO (S. VOYAGIAN)		ERNS
SAN PEDRO	2000670257	101	101		ERNS
SAN PEDRO	S100872762	RYDERS STUDENTS SERVICES	15TH ST / LEBEND ST	00000	HAZNET
SAN PEDRO	S107449177		20TH STREET LANDING		CHMIRS
SAN PEDRO	2000549266	229 E 22 ST	229 E 22 ST	0	ERNS
SAN PEDRO	2003705574	22ND ST AND SIGNAL ST	22ND ST AND SIGNAL ST		ERNS
SAN PEDRO	S105664426		22ND AT VILLA CABRILLO MARINA		CHMIRS
SAN PEDRO	2004718088	22ND STREET HARBOR	22ND STREET HARBOR		ERNS
SAN PEDRO	91200554	ACROSS FROM MANSON TERMIL EAST TURNING BASIN TERMINAL ILS	ACROSS FROM MANSON TERMIL EAST TURNING BASIN TERMINAL ILS		ERNS
SAN PEDRO	91216998	I-110 ACROSS-MARINE TERMINAL STORAGE	I-110 ACROSS-MARINE TERMINAL STORAGE		ERNS
SAN PEDRO	S107451089		APL TERMINAL		CHMIRS
SAN PEDRO	91204288	APL TERMINAL	APL TERMINAL		ERNS
SAN PEDRO	S107454073		WEST BASIN CONTAINER TERMINAL @ 2050 JOHN S. GIBSO		CHMIRS
SAN PEDRO	S107451224		BERTH 229		CHMIRS
SAN PEDRO	S107451215		BERTH 136, SAN PEDRO HARBOR		CHMIRS
SAN PEDRO	S107451240		BERTH 96 PORT OF LOS ANGELES AT THE SWINFORD ST		CHMIRS
SAN PEDRO	S105632719		BERTH 118 LA HARBOR		CHMIRS
SAN PEDRO	S105629664		BERTH 41, CABRILLO CHANNEL		CHMIRS
SAN PEDRO	S105664429		BERTH #72		CHMIRS
SAN PEDRO	91230008	BERTH 126 AMERICAN PRESIDENT LINE TERMINALS	BERTH 126 AMERICAN PRESIDENT LINE TERMINALS		ERNS
SAN PEDRO	93300860	BERTH NO 126	BERTH NO 126		ERNS
SAN PEDRO	90184208	BERTH 126	BERTH 126		ERNS
SAN PEDRO	91218501	BERTH 120 LA HARBOR	BERTH 120 LA HARBOR		ERNS
SAN PEDRO	98424163	BERTH 60 PORT OF LA	BERTH 60 PORT OF LA		ERNS
SAN PEDRO	S100622682	MV "SOUTHWARD" CRUISESHIP"	BERTH 93A LA CRUISESHIP TERMI	00000	HAZNET
SAN PEDRO	2002599537	BERTH 60	BERTH 60	0	ERNS
SAN PEDRO	2002622531	BERTH 73	BERTH 73	0	ERNS
SAN PEDRO	2002621716	BERTH 57	BERTH 57	0	ERNS
SAN PEDRO	2000550289	BERTH 60	BERTH 60	0	ERNS

LOS ANGELES COUNTY, CA - ORPHAN SUMMARY

City	EDR ID	Site Name	Site Address	Zip	Database(s)
SAN PEDRO	2000535590	BERTH 83	BERTH 83	0	ERNS
SAN PEDRO	2000533827	LA BERTH 101	LA BERTH 101	0	ERNS
SAN PEDRO	8712262	BERTHS #167-169/SAN PEDRO HARBOR	BERTHS #167-169/SAN PEDRO HARBOR		ERNS
SAN PEDRO	8721869	LA BERTHS 45,48 + 49.	LA BERTHS 45,48 + 49.		ERNS
SAN PEDRO	S106483926	PORT OF LOS ANGELES - BERTHS 142-143	142-144 BERTHS		SLIC
SAN PEDRO	90465354	BETWEEN 14TH AND 15TH ST.	BETWEEN 14TH AND 15TH ST.		ERNS
SAN PEDRO	S105629353		BIRTH 122 SHIP NAME: PRESIDENT EISNERHOWER		CHMIRS
SAN PEDRO	2001566027	BIRTH 33 SLIP D 21	BIRTH 33 SLIP D 21	0	ERNS
SAN PEDRO	S105630007		CABARILLO BEACH		CHMIRS
SAN PEDRO	2002602023	CABRILLO YACHT MARINA	CABRILLO YACHT MARINA	0	ERNS
SAN PEDRO	2002591075	CABRILLO MARINA	CABRILLO MARINA	0	ERNS
SAN PEDRO	2000534114	CABRILLO MARINA	CABRILLO MARINA	0	ERNS
SAN PEDRO	2000521163	CABRIO MARINA	CABRIO MARINA	0	ERNS
SAN PEDRO	S106829862	DEFENSE FUEL SUPPLY	DFSP-SAN PEDRO	0	EMI
SAN PEDRO	S102800488	INCH CAPE SHIPPING SERVICES	DIRECT EAGLE VESSEL #70880	00000	HAZNET
SAN PEDRO	S102803148	THE REGAL PRINCESS #90062	DOCK B VESSEL # 90062	00000	HAZNET
SAN PEDRO	S102796334	1X PRINCESS CRUISES	FAIR PRINCESS #2975	00000	HAZNET
SAN PEDRO	90465265	FISHERMAN'S WHARF BERTH 73	FISHERMAN'S WHARF BERTH 73		ERNS
SAN PEDRO	91215626	110 FREEWAY 1/2 MILE FROM CHANNEL EXIT	110 FREEWAY 1/2 MILE FROM CHANNEL EXIT		ERNS
SAN PEDRO	2003644372	GAFFEY STREET AND WESTMONT	GAFFEY STREET AND WESTMONT		ERNS
SAN PEDRO	S104571206	UB BRAY TERMINALS LTD	2115 N GASSY ST	00000	HAZNET
SAN PEDRO	90465271	323 1/2 GEORGE CENTER ST	323 1/2 GEORGE CENTER ST		ERNS
SAN PEDRO	S107452250		L.A. HARBOR, BERTH 74		CHMIRS
SAN PEDRO	90186040	ICTF SO PACIFIC RR YARD 2401 E SEPULVEDA	ICTF SO PACIFIC RR YARD 2401 E SEPULVEDA		ERNS
SAN PEDRO	S102796336	1X PRINCESS CRUISES	ISLAND PRINCESS #363522	00000	HAZNET
SAN PEDRO	1006249337	THUMS LONG BEACH CO	ISLAND CHAFFEE	0	EMI
SAN PEDRO	S107452199		JANKOVICH TERMINAL BIRTH 74		CHMIRS
SAN PEDRO	2003706757	JANKOVICH FUEL DOCK	JANKOVICH FUEL DOCK		ERNS
SAN PEDRO	S107451040		AL LARSON BOAT MARINA		CHMIRS
SAN PEDRO	S102796007	S G GIUSEPPE FISHING INC	LARSON BOAT BLDG	00000	HAZNET
SAN PEDRO	S107452388		LOS ANGELS BIRTH 168		CHMIRS
SAN PEDRO	S107452386		LOS ANGELES MAIN CHANNEL		CHMIRS
SAN PEDRO	S107452385		LOS ANGELES HARBOR, SP SLIP		CHMIRS
SAN PEDRO	S107452384		LOS ANGELES HARBOR, BERTH 240		CHMIRS
SAN PEDRO	S107452383		LOS ANGELES HARBOR MAIN CHANNEL		CHMIRS
SAN PEDRO	S105632723		LOS ANGELES HARBOR, BERTH 77.		CHMIRS
SAN PEDRO	2000529786	LOS ANGELES BERTH 92	LOS ANGELES BERTH 92	0	ERNS
SAN PEDRO	2000523314	LOS ANGELES BERTH 84	LOS ANGELES BERTH 84	0	ERNS
SAN PEDRO	S107452254		LA MAIN CHANNEL / FISH HARBOR		CHMIRS
SAN PEDRO	2000668545	ST MARINE	ST MARINE		ERNS
SAN PEDRO	S103956186	CHIH YUNG	SOUTHWEST MARINE PIER 3	00000	HAZNET
SAN PEDRO	S107537112		930 MEYLER ST, APT 7	0	CDL
SAN PEDRO	98425163	MIKE'S MAIN CHANNEL PORTS OF CALL LOS ANGELES	MIKE'S MAIN CHANNEL PORTS OF CALL LOS ANGELES		ERNS
SAN PEDRO	S105632753		7-8 MILES OFF SHORE AT POINT FERMIN		CHMIRS
SAN PEDRO	2001566861	6 MILES OFF SHORE	6 MILES OFF SHORE	0	ERNS
SAN PEDRO	S103679540	LAAFB	PACIFIC HEIGHTS INTERSECTION	00000	HAZNET



LOS ANGELES COUNTY, CA - ORPHAN SUMMARY

City	EDR ID	Site Name	Site Address	Zip	Database(s)
SAN PEDRO	S102793793	SUPERIOR BOILER REPAIRS INC	PIER 51	00000	HAZNET
SAN PEDRO	S103982661	PRINCESS CRUISES	PIER 93	00000	HAZNET
SAN PEDRO	2002606311	PIER 48	PIER 48	0	ERNS
SAN PEDRO	2000518752	PIER 93	PIER 93	0	ERNS
SAN PEDRO	2001558766	PIER 300	PIER 300	0	ERNS
SAN PEDRO	9998080987		IN PLANT		HMIRS
SAN PEDRO	S107453307		PORT OF LOS ANGELES, BEHIND PIER #74		CHMIRS
SAN PEDRO	98461122	PORT OF LOS ANGELES	PORT OF LOS ANGELES		ERNS
SAN PEDRO	2000528216	PORT OF LA	PORT OF LA	0	ERNS
SAN PEDRO	S106838923	SANTA FE ENERGY OPERATING PART	SW REDONDO BCH BL @ SAN PEDRO	0	EMI
SAN PEDRO	98430280	SAN PEDRO BERTH 91 WORLD CRUISE CENTER	SAN PEDRO BERTH 91 WORLD CRUISE CENTER		ERNS
SAN PEDRO	2002596469	SAN PEDRO HARBOR	SAN PEDRO HARBOR	0	ERNS
SAN PEDRO	2000549447	H82 SAN PEDRO MARINA	H82 SAN PEDRO MARINA	0	ERNS
SAN PEDRO	2000523065	SAN PEDRO BERTH 91	SAN PEDRO BERTH 91	0	ERNS
SAN PEDRO	S107448216		1001 S. SEASIDE AVE BLDG 20 PORT OF LA		CHMIRS
SAN PEDRO	2000091279		SIGNAL ST		HMIRS
SAN PEDRO	98436221	SIGNAL STREET GATX WESTWAY TERMINAL BERTH 70-71	SIGNAL STREET GATX WESTWAY TERMINAL BERTH 70-71		ERNS
SAN PEDRO	2003645096	SKY TOWER WAY	SKY TOWER WAY		ERNS
SAN PEDRO	98430437	C/S STATENDAM / BALLAST TANK WAS CONTAMINATED FROM ADJACENT	C/S STATENDAM / BALLAST TANK WAS CONTAMINATED FROM ADJACENT		ERNS
SAN PEDRO	90187834	1510 SWINFORD DOCK 2, BERTH 98	1510 SWINFORD DOCK 2, BERTH 98		ERNS
SAN PEDRO	91216115	1510 SWINFORD	1510 SWINFORD		ERNS
SAN PEDRO	S106717665	DFSP SAN PEDRO ADMINISTRATION AREA	TANK 52 / DRUM / TRUCK FILLING AREA	0	LUST
SAN PEDRO	2002594232	TERMINAL ISLAND	TERMINAL ISLAND	0	ERNS
SAN PEDRO	8722067	TODD SHIPYARD/L.A. BERTH #106	TODD SHIPYARD/L.A. BERTH #106		ERNS
SAN PEDRO	S107453880		TRANSIT ROAD, WEST BOUND OCEAN BLVD TO SOUTH BOUND		CHMIRS
SAN PEDRO	90190699	UNDER 110 FRWY AT PACIFIC & CHANNEL STS.	UNDER 110 FRWY AT PACIFIC & CHANNEL STS.		ERNS
SAN PEDRO	8712260	UNION OIL/BERTH-145/LA HARBOR	UNION OIL/BERTH-145/LA HARBOR		ERNS
SAN PEDRO	91239272	UNOCAL DOCK LOS ANGELES HARBOR PORTS OF CALL	UNOCAL DOCK LOS ANGELES HARBOR PORTS OF CALL		ERNS
SAN PEDRO	2000517503	241 WATCHHORN WALK	241 WATCHHORN WALK	0	ERNS
SAN PEDRO	2002631868	210 WELLERS WALK	210 WELLERS WALK	0	ERNS
SAN PEDRO	2000531468	SOUTH WEST MARINE	SOUTH WEST MARINE	0	ERNS
SAN PEDRO	S105026373	SHELL, WESTERN PLAZA	990 WESTERN		Cortese
SAN PEDRO	2000530209	WESTERN AND 25TH ST	WESTERN AND 25TH ST	0	ERNS
SAN PEDRO	91240507	224 WHALERO WALK	224 WHALERO WALK		ERNS
SAN PEDRO	S105643481		1900 WILLMINGTON-SAN PEDRO RD	907	CHMIRS
SAN PEDRO	91208426	1800 WILMINGTON SAN PEDRO BERTH 118/ 119 PORT OF LOS ANGELES	1800 WILMINGTON SAN PEDRO BERTH 118/ 119 PORT OF LOS ANGELES		ERNS
SAN PIEDRO	91229210	M/V DEVAO TRADER LOS ANGELES ANCHORAGE A2	M/V DEVAO TRADER LOS ANGELES ANCHORAGE A2		ERNS
SAN PIEDRO	93301871	PIER 5 SOUTHWEST MARINE	PIER 5 SOUTHWEST MARINE		ERNS
SANGUS (NR)	91216974	HASLEY CANYON RD/SEC 32W T5N RG-17W	HASLEY CANYON RD/SEC 32W T5N RG-17W		ERNS
SANTA BAY SPRINGS	2001553570	SORENSEN AVE	SORENSEN AVE	0	ERNS
SANTA CLARITA	S107452042		HWY 126 CASTAIC CREEK		CHMIRS
SANTA CLARITA	90186226	HWY 14 AT SAN FERNANDO RD	HWY 14 AT SAN FERNANDO RD		ERNS
SANTA CLARITA	S107452850		NB 5 NORTH OF PICO CANYON		CHMIRS

LOS ANGELES COUNTY, CA - ORPHAN SUMMARY

City	EDR ID	Site Name	Site Address	Zip	Database(s)
SANTA CLARITA	S102064352	HENRI MASTEY	25030 AVE TIBBITTS P		LOS ANGELES CO. HMS
SANTA CLARITA	S103678350	MURPHY IND COAT SANTA CLARITA	BTWN MI POSTS 50.3 / 60.0 ON I5	00000	HAZNET
SANTA CLARITA	S105193567	FRESHWORKS	23340 W CINEMA DR #E / F		LOS ANGELES CO. HMS
SANTA CLARITA	S107451532		COTTONWOOD DR AND CANYON VIEW DR		CHMIRS
SANTA CLARITA	S105193594	RESTAURANT MEXICO	16412 W DE LONE ST		LOS ANGELES CO. HMS
SANTA CLARITA	U003060648	SAND CANYON MOBIL SERVICE	16411 W DE LONE ST		LOS ANGELES CO. HMS
SANTA CLARITA	U003062424	DENNYS RESTAURANT #0244	16401 W DE LONE ST		LOS ANGELES CO. HMS
SANTA CLARITA	S106484320	DOCKWEILER PROPERTY	DOCKWEILER DR / SIERRA HWY ASF RD INTERS		SLIC
SANTA CLARITA	91227352	END OF RYE CANYON RD. AT THE CONSTRUCTION SITE.	END OF RYE CANYON RD. AT THE CONSTRUCTION SITE.		ERNS
SANTA CLARITA	S107539489		NB HWY 14/NO OF VIA PRINCESIA,TRUKSTP	0	CDL
SANTA CLARITA	S107453554		SB I-5 AT RYE CANYON ON RAMP.		CHMIRS
SANTA CLARITA	S105632351		SB I-5 TRUCK LANE SOUTH OF WELDON CANYON OFF RAMP		CHMIRS
SANTA CLARITA	90465166	INTERSECTION OF SIERRA HWY AND PLACERITA	INTERSECTION OF SIERRA HWY AND PLACERITA		ERNS
SANTA CLARITA	S107452102		I-5 MM 54.5		CHMIRS
SANTA CLARITA	S105631800		I-5 N. OF VALENCIA BLVD		CHMIRS
SANTA CLARITA	S106852564	ROBERT N DAWSON	NEWHALL AREA		LOS ANGELES CO. HMS
SANTA CLARITA	U003057160	MORALES JOHN DUMP (DEST)	1730 NEWHALL AVE		LOS ANGELES CO. HMS
SANTA CLARITA	S107453013		NORTHBOUND I5 AT CASTAIC SCALES.		CHMIRS
SANTA CLARITA	2000525194	NORTHBOUND 14 AT SAN FERNANDO ROAD	NORTHBOUND 14 AT SAN FERNANDO ROAD	0	ERNS
SANTA CLARITA	91466411	X OF PLACERITA CANYON RD AND SIERRA HWY	X OF PLACERITA CANYON RD AND SIERRA HWY		ERNS
SANTA CLARITA	S107449513		2726 PLACERITA CANYON		CHMIRS
SANTA CLARITA	91205338	PLACERITA FIELD INTERSECTION OF PLACERITA CANYON RD / SIERRA	PLACERITA FIELD INTERSECTION OF PLACERITA CANYON RD / SIERRA		ERNS
SANTA CLARITA	91466961	RYE CANYON RD AT THE CONSTRUCTION SITE	RYE CANYON RD AT THE CONSTRUCTION SITE		ERNS
SANTA CLARITA	S107453466		SAN FRANCISQUITO CANYON ROAD AND LOWRIDGE PLACE		CHMIRS
SANTA CLARITA	S106852644	SANTA CLARA RIVER BRIDGE CONST	SANTA CLARA RIVER		LOS ANGELES CO. HMS
SANTA CLARITA	2000538205	20833 SANTA CLARIA	20833 SANTA CLARIA	0	ERNS
SANTA CLARITA	S104571178	CARDINAL RESTAURANT SUPPLY	SOLEDAD / LUTHER	00000	HAZNET
SANTA CLARITA	S105632468		SOUTHBOUND I-5 NORTH HASLEY CANYON RD		CHMIRS
SANTA CLARITA	S107452141		IN THE CASTAIC SCALES OFF NB I-5		CHMIRS
SANTA CLARITA	S107453916		UNION 76 SERVICE STATION @24551 W. LYONS AVE.		CHMIRS
SANTA CLARITA	S102064376	YUROSEK & SON	25311 W VALENCIA BLVD		LOS ANGELES CO. HMS
SANTA CLARITA	S106831515	GARY DRILLING COMPANY	VARIOUS LOCATIONS	0	EMI
SANTA CLARITA	91217684	WARMUTH CANYON RD **	WARMUTH CANYON RD **		ERNS
SANTA CLARITA	S107591870	COURTYARD BY MARRIOT	28523 WESTINGHOUSE PL		LOS ANGELES CO. HMS
SANTA CLARITA	S106484041	PLACERITA CANYON OIL FIELD PROPERTY	YORK LEASE		SLIC
SANTA FE SPRGS	S105633291		TAIL GAS UNIT STACK 12354 LAKELAND RD		CHMIRS
SANTA FE SPRING	S107540269		PHILBRO TECH 8851 DICE RD	0	CDL
SANTA FE SPRING	S107540323		PUBLIC WORKS YD, 12626 EMMONDS WAY	0	CDL
SANTA FE SPRINGS	S105631265		NB 605 AT BEVERLY		CHMIRS
SANTA FE SPRINGS	90189479	ALEXANDER 37 WELL	ALEXANDER 37 WELL		ERNS
SANTA FE SPRINGS	2000527697	BETWEEN WILMINGTON PORT	BETWEEN WILMINGTON PORT	0	ERNS
SANTA FE SPRINGS	9999081030		BLOOMFIELD AND IMPERIAL HWY		HMIRS
SANTA FE SPRINGS	9900010163		BLOOMFIELD AND IMPERIAL HWY		HMIRS
SANTA FE SPRINGS	S102061729	DALCO OIL CO	10075 S BLOOMFIELD AVE		LOS ANGELES CO. HMS
SANTA FE SPRINGS	U003056994	BELL PETROLEUM CO	10100 S BLOOMFIELD AVE		LOS ANGELES CO. HMS

LOS ANGELES COUNTY, CA - ORPHAN SUMMARY

City	EDR ID	Site Name	Site Address	Zip	Database(s)
SANTA FE SPRINGS	S103678326	TEXACO WALKER PROPERTY	BLOOMFIELD AVE AT LAKELAND RD	00000	HAZNET, SLIC
SANTA FE SPRINGS	S106841614	UNION OIL CO OF CAL, A-B JORDA	10015 BLOOMFIELD AV	0	EMI
SANTA FE SPRINGS	S104566359	LUCKY STORES INC	N BOUND ON I-5 AT FIRESTONE BLVD OFFRAMP	00000	HAZNET
SANTA FE SPRINGS	S107451336		BURKE AND DICE		CHMIRS
SANTA FE SPRINGS	9998101267		12550 CLARK		HMIRS
SANTA FE SPRINGS	2000022697		11250 CLARK AVE		HMIRS
SANTA FE SPRINGS	8712225	CONSOLIDATED FREIGHTWAYS	CONSOLIDATED FREIGHTWAYS		ERNS
SANTA FE SPRINGS	2000531187	CONWAY WESTERN EXPRESS	CONWAY WESTERN EXPRESS	0	ERNS
SANTA FE SPRINGS	S106835787	MOBIL OIL CORP, DEWENTER LEASE	N/W COR NORWALK / TELEGRAPH RD	0	EMI
SANTA FE SPRINGS	2000668346	ESTERN EXPRESS 12903 LAKELAND RD.	ESTERN EXPRESS 12903 LAKELAND RD.		ERNS
SANTA FE SPRINGS	U003062385	REDI-STRIP CO INC	12464 S FOREST PL		LOS ANGELES CO. HMS
SANTA FE SPRINGS	2002604224	FOSTER RD	FOSTER RD	0	ERNS
SANTA FE SPRINGS	2000530784	13539 EAST FOSTER ROAD	13539 EAST FOSTER ROAD	0	ERNS
SANTA FE SPRINGS	2002631406	10935 FULTON WELLS	10935 FULTON WELLS	0	ERNS
SANTA FE SPRINGS	U003058729	MOBIL OIL CORP	9018 S GEARY AVE		LOS ANGELES CO. HMS
SANTA FE SPRINGS	9999091376		LAKE LAND ROAD		HMIRS
SANTA FE SPRINGS	9998020394		LAKE LAND RD		HMIRS
SANTA FE SPRINGS	9900012559		LAKE LAND ROAD		HMIRS
SANTA FE SPRINGS	200114069		LAKE LAND		HMIRS
SANTA FE SPRINGS	2000024409		LAKELAND		HMIRS
SANTA FE SPRINGS	2003132626		LAKELAND RD		HMIRS
SANTA FE SPRINGS	2003131391		LAKELAND ROAD		HMIRS
SANTA FE SPRINGS	9999090637		LAKELAND RD		HMIRS
SANTA FE SPRINGS	9999050886		LAKELAND RD		HMIRS
SANTA FE SPRINGS	9999040752		LAKELAND RD		HMIRS
SANTA FE SPRINGS	9998090906		LAKELAND RD		HMIRS
SANTA FE SPRINGS	9998090598		LAKELAND RD		HMIRS
SANTA FE SPRINGS	9998090597		LAKELAND RD		HMIRS
SANTA FE SPRINGS	9998090596		LAKELAND		HMIRS
SANTA FE SPRINGS	9998051077		LAKELAND RD		HMIRS
SANTA FE SPRINGS	9900011840		LAKELAND RD		HMIRS
SANTA FE SPRINGS	9900004854		LAKELAND RD		HMIRS
SANTA FE SPRINGS	9900003619		LAKELAND RD		HMIRS
SANTA FE SPRINGS	9900017149		LAKELAND RD		HMIRS
SANTA FE SPRINGS	9900016772		LAKELAND		HMIRS
SANTA FE SPRINGS	20017624		LAKELAND RD		HMIRS
SANTA FE SPRINGS	9900014314		11300 LOS NIETOS R		HMIRS
SANTA FE SPRINGS	S106484004	CORAL INDUSTRIES INC.	14561 SOUTH MARQUART AVENUE		SLIC
SANTA FE SPRINGS	91236831	MILLER GROVE & SLAVSON STS	MILLER GROVE & SLAVSON STS		ERNS
SANTA FE SPRINGS	9999010865		1700 MONTAGUE		HMIRS
SANTA FE SPRINGS	U003060073	PACIFIC WESTERN CHEM CO	10020 S MURRAY AVE		LOS ANGELES CO. HMS
SANTA FE SPRINGS	S107452810		NANCY GLOVES, 10748 BLOOMFIELD		CHMIRS
SANTA FE SPRINGS	S106483771	MOBIL JALK FEE PROPERTY	1607 NORWALK BLVD		SLIC
SANTA FE SPRINGS	90186292	ORR AND DAY	ORR AND DAY		ERNS
SANTA FE SPRINGS	U003057990	HATHAWAY OIL CO	12730 E PARK AVE		LOS ANGELES CO. HMS
SANTA FE SPRINGS	U003057539	CITY OF SANTA FE SPRINGS MAINT	12636 E PERRIS AVE		LOS ANGELES CO. HMS
SANTA FE SPRINGS	S103631383	H & L DISTRIBUTING COMPANY	1481 RADBURN	00000	HAZNET

LOS ANGELES COUNTY, CA - ORPHAN SUMMARY

City	EDR ID	Site Name	Site Address	Zip	Database(s)
SANTA FE SPRINGS	2002621624	10529 ROSETON	10529 ROSETON	0	ERNS
SANTA FE SPRINGS	9998070907		SANTA FE RAIL YARD		HMIRS
SANTA FE SPRINGS	S106852651	STANDARD OIL CO	SANTA FE SPRINGS OFD		LOS ANGELES CO. HMS
SANTA FE SPRINGS	S106852650	MOBIL OIL CORP	SANTA FE SPRINGS OFD		LOS ANGELES CO. HMS
SANTA FE SPRINGS	S106852649	REDINGTON OIL CO	SANTA FE SPRINGS OFD		LOS ANGELES CO. HMS
SANTA FE SPRINGS	S106852648	ROTHSCHILD OIL CO FEE 1	SANTA FE SPRINGS OFD		LOS ANGELES CO. HMS
SANTA FE SPRINGS	S106852647	SEE FILE I02365	SANTA FE SPRINGS OFD		LOS ANGELES CO. HMS
SANTA FE SPRINGS	92251420	SHOEMAKER ST. 2 BLS SOUTH OF TELEGRAPH	SHOEMAKER ST. 2 BLS SOUTH OF TELEGRAPH		ERNS
SANTA FE SPRINGS	9900016690		SHOMAKER		HMIRS
SANTA FE SPRINGS	91223463	UNOCAL SEVICE STATION 5435 11651 TELEGRAPH	UNOCAL SEVICE STATION 5435 11651 TELEGRAPH		ERNS
SANTA FE SPRINGS	91217842	15555 VALLEY VIEW GM DEALERSHIP	15555 VALLEY VIEW GM DEALERSHIP		ERNS
SANTA FE SPRINGS	S105631362		WELL # 339 P		CHMIRS
SANTA MARIA	91234298	PLATFORM HIBALGO	PLATFORM HIBALGO		ERNS
SANTA MONICA	99642082	14TH OLYMPIC BLVD MOTOR VEHICLES AT MEMORIAL PARK	14TH OLYMPIC BLVD MOTOR VEHICLES AT MEMORIAL PARK		ERNS
SANTA MONICA	S106835233	MASTER AUTO BODY & PAINT	1653 / 1665 11TH ST	0	EMI
SANTA MONICA	S105630453		CAFE CASINO ARIZONA AND OCEAN		CHMIRS
SANTA MONICA	S105632990		CENTINELLA CROSS OCEAN PARK BLVD		CHMIRS
SANTA MONICA	91206594	CHEVRON EL SEGUNDO BERTH 1	CHEVRON EL SEGUNDO BERTH 1		ERNS
SANTA MONICA	91240399	720 COLORADO	720 COLORADO		ERNS
SANTA MONICA	2000517186	INTERSECTION OF OLYMPIC	INTERSECTION OF OLYMPIC	0	ERNS
SANTA MONICA	94463357	MEMORIAL PARK	MEMORIAL PARK	00000	ERNS
SANTA MONICA	S107453510		SANTA MONICA BEACH BETWEEN INCLINE AND WEST CHANNE		CHMIRS
SANTA MONICA	S107450930		915 SENTINELLA		CHMIRS
SANTA MONICA	96475220	TRASH TRUCK DUMPED A DUMPSTER	TRASH TRUCK DUMPED A DUMPSTER		ERNS
SANTA MONICA	S107454133		WILSHIRE AT 4TH ST.		CHMIRS
SATICOY	98426474	CAYON IN THE COMMUNITY OF SANTA CLARITA	CAYON IN THE COMMUNITY OF SANTA CLARITA		ERNS
SAUGUS	S107452093		HWY. 14 (OFFRAMP IS GOLDEN VALLEY ROAD)		CHMIRS
SAUGUS	91219761	JUNCTION OF I-5 AND HWY 126	JUNCTION OF I-5 AND HWY 126		ERNS
SAUGUS	2000669675	LEASE DEL VALLE OIL FIELD	LEASE DEL VALLE OIL FIELD		ERNS
SAUGUS	2000533103	LINCOLN LEASE	LINCOLN LEASE	0	ERNS
SAUGUS	92258365	MAGIC MOUNTAIN TRUCK WEIGHT STATION	MAGIC MOUNTAIN TRUCK WEIGHT STATION	-	ERNS
SAUGUS	S106834120	LA CO., FIRE DEPT CAMP #14	35100 SAN FRANCISQUITO CYN RD	0	EMI
SAUGUS	S106839206	SHELL CAL PROD INC	27577 N SAN MARTINEZ RD	0	EMI
SAUGUS	91236863	VALENCIA BLVD AT CINEMA DR	VALENCIA BLVD AT CINEMA DR		ERNS
SAUGUS/CASTAIL	90465207	CA HWY PATROL SCALES I-5	CA HWY PATROL SCALES I-5		ERNS
SEAL BEACH	879454	OFFSHORE PLATFORM ESTHER, PRC 3095.1	OFFSHORE PLATFORM ESTHER, PRC 3095.1		ERNS
SEAL BEACH	90465248	PACIFIC COAST HWY AT 1 ST	PACIFIC COAST HWY AT 1 ST		ERNS
SEAL BEACH(NR)	8715264	RP CHEVRON (J.JORDAN)	RP CHEVRON (J.JORDAN)		ERNS
SHERMAN OAKS	S104160078	HANDY J CAR WASH	14311-25	00000	HAZNET
SHERMAN OAKS	99646434	SE CORNER VAN NUYS BLVD AND MAGNOLIA BLVD	SE CORNER VAN NUYS BLVD AND MAGNOLIA BLVD		ERNS
SHERMAN OAKS	2002621574	12910 RIVER SIDE DR	12910 RIVER SIDE DR	0	ERNS
SHERMAN OAKS	S105632135		9B 405 TRANSITION TO EB101		CHMIRS
SIERRA MADRE	S102055455	T C I CABLEVISION OF CAL	1 SANTA ANITA CANYON	00000	HAZNET
SIGNAL HILL	S105631026		2020 WALNUT AVE		CHMIRS
SIGNAL HILL	S105630721		20TH ST +ORIZABA STREET		CHMIRS
SIGNAL HILL	S106826516	AXIS PETR CO, W. C. #6 LEASE	20TH ST/TEMPLE	0	EMI

LOS ANGELES COUNTY, CA - ORPHAN SUMMARY

City	EDR ID	Site Name	Site Address	Zip	Database(s)
SIGNAL HILL	S106826515	AXIS PETR CO, W. C. #6 LEASE	20TH ST / TEMPLE	0	EMI
SIGNAL HILL	S105632683		25TH AND GUNDRY		CHMIRS
SIGNAL HILL	91466715	25TH AND GAVOITA ST	25TH AND GAVOITA ST		ERNS
SIGNAL HILL	91218394	25TH AND GAVOITA ST	25TH AND GAVOITA ST		ERNS
SIGNAL HILL	S106832963	INDEPENDENT EXPLORATION CO	25TH ST/ROSE AVE	0	EMI
SIGNAL HILL	S106832962	INDEPENDENT EXPLORATION CO	25TH ST / ROSE AVE	0	EMI
SIGNAL HILL	S106826382	ATLANTIC OIL CO	NW 25TH / GUNDY	0	EMI
SIGNAL HILL	S106838610	S & C OIL CO INC	NW 25TH/GUNDY	0	EMI
SIGNAL HILL	91237101	27TH AND ORANGE AVE	27TH AND ORANGE AVE		ERNS
SIGNAL HILL	S106830523	EL CAM OIL CO	28TH / CAL	0	EMI
SIGNAL HILL	S106830524	EL CAM OIL CO	28TH/CAL	0	EMI
SIGNAL HILL	91241817	BETWEEN 27TH & 28TH STREETS ON CALIFORNIA	BETWEEN 27TH & 28TH STREETS ON CALIFORNIA		ERNS
SIGNAL HILL	S105629724		1500 BLOCK OF BERNETT ST		CHMIRS
SIGNAL HILL	S105632153		CALIFORNIA EAST OF 32ND ST		CHMIRS
SIGNAL HILL	91240488	3300 CALIFORNIA AVE	3300 CALIFORNIA AVE		ERNS
SIGNAL HILL	S106841003	THE TERMO CO, CHALKER LEASE	3252 CALIFORNIA AV	0	EMI
SIGNAL HILL	S105629922		CHERRY AND SPRING STS		CHMIRS
SIGNAL HILL	S106484301	SIGNAL HILL PETROLEUM HILLTOP PROPERTY	CHERRY AVE.		SLIC
SIGNAL HILL	91466593	CORNER OF WALNUT AND 29TH STREETS	CORNER OF WALNUT AND 29TH STREETS		ERNS
SIGNAL HILL	91216915	CORNER OF WALNUT AND 29TH	CORNER OF WALNUT AND 29TH		ERNS
SIGNAL HILL	S106831979	GRANER OIL CO	S/W CORNER OF OLIVE / SPRING	0	EMI
SIGNAL HILL	S106826769	BEACH SUPPLY CO (HILTON-STANTO	S/E CORNER TEMPLE / 26TH ST	0	EMI
SIGNAL HILL	91240489	CRESTON DR & WALNUT CREEK AVE	CRESTON DR & WALNUT CREEK AVE		ERNS
SIGNAL HILL	S105632416		DAVIS INVESTMENT CO 20TH STREET / TEMPLE AVE		CHMIRS
SIGNAL HILL	91241770	FREEMAN AVE AND 20TH ST	FREEMAN AVE AND 20TH ST		ERNS
SIGNAL HILL	S106826517	AXIS PETR CO, ALLIED #34 LEASE	GUNDRY / BURNETT STS	0	EMI
SIGNAL HILL	S106826518	AXIS PETR CO, ALLIED #34 LEASE	GUNDRY/BURNETT STS	0	EMI
SIGNAL HILL	S106831243	FOUR CORNERS PIPE LINE COMPANY	2350 HATHAWAY DRIVE	0	EMI
SIGNAL HILL	2000523642	25555 LEMON STREET	25555 LEMON STREET	0	ERNS
SIGNAL HILL	91240441	2240 LOGIAN DR	2240 LOGIAN DR		ERNS
SIGNAL HILL	91240482	LONG BEACH CITY LEASE	LONG BEACH CITY LEASE		ERNS
SIGNAL HILL	S107451661		EAST OF 3300 CALIFORNIA AVE IN AN ALLEY		CHMIRS
SIGNAL HILL	S106831978	GRANER OIL CO	OLIVE/SPRING, SW CRNR	0	EMI
SIGNAL HILL	90465862	ORANGE & SPRING CORNER SIGNAL HILL	ORANGE & SPRING CORNER SIGNAL HILL		ERNS
SIGNAL HILL	99650372	ORAZABA AND 20TH ST	ORAZABA AND 20TH ST		ERNS
SIGNAL HILL	S106875559	VIVITOW FAMILY TRUST	2675 RAYMOND AVE. N.	0	LUST
SIGNAL HILL	97410398	THE MATERIAL ENTERED A STORM DRAIN / CLEANED UP THE MATERIAL	THE MATERIAL ENTERED A STORM DRAIN / CLEANED UP THE MATERIAL		ERNS
SIGNAL HILL	8720545	BJ TITAN CORP	BJ TITAN CORP		ERNS
SIGNAL HILL	91241829	WALNUT AND WILLOW	WALNUT AND WILLOW		ERNS
SIGNAL HILL	91205096	WALNUT AND BARNETTE STS	WALNUT AND BARNETTE STS		ERNS
SIGNAL HILL	S105632621		2700 WILLOW ST RUSSELL'S EUROPEAN SERVICE		CHMIRS
SIGNAL HILL	87463614	WILLOW + WALNUT STS	WILLOW + WALNUT STS		ERNS
SIGNAL HILL	S106825786	AMERICAN FIBER OPTICS CORP	1196 E. WILLOW	0	EMI
SIGNAL HILL	U003661697	TERRA EXPLORATION & PRODUCTION CO	1250 E Z-23RD ST		UST
SILVER LAKE	S107539486		NATIONAL TRAILS, 3 MI ON HODGE RD.	0	CDL
SIMI	2001555131	TAPO ST	TAPO ST	0	ERNS

LOS ANGELES COUNTY, CA - ORPHAN SUMMARY

City	EDR ID	Site Name	Site Address	Zip	Database(s)
SIMI VALLEY	2000521638	LA AVENUE	LA AVENUE	0	ERNS
SINGLEHILL	2002621966	2100 STANLEY	2100 STANLEY	0	ERNS
SOUTH EL MONTE	91466663	329 (OR 11369) N.DURFEE (OR DEFREY) AVE.	329 (OR 11369) N.DURFEE (OR DEFREY) AVE.		ERNS
SOUTH EL MONTE	U003056859	MACHINE CRAFT MFG CO (DEST)	9556 E FAWCETT AVE		LOS ANGELES CO. HMS
SOUTH EL MONTE	S102061570	THANH LONG II	9611 E GARVEY AVE 126		LOS ANGELES CO. HMS
SOUTH EL MONTE	S102061569	MY HANH	9611 E GARVEY AVE 109		LOS ANGELES CO. HMS
SOUTH EL MONTE	S102061561	TAY DO BARBECUE	9567 E GARVEY AVE #1 / 2		LOS ANGELES CO. HMS
SOUTH EL MONTE	S102061591	MY-LAN RESTAURANT	9646 E GARVEY AVE 108		LOS ANGELES CO. HMS
SOUTH EL MONTE	98430701	GAS PUMP NOZZLE/NOZZLE HAS LEAK THAT HAS BEEN TAPED TO STOP	GAS PUMP NOZZLE/NOZZLE HAS LEAK THAT HAS BEEN TAPED TO STOP		ERNS
SOUTH EL MONTE	2001556083	SAN GABRIEL BLVD AND	SAN GABRIEL BLVD AND	0	ERNS
SOUTH GATE	S103978682	MURPHY INDUSTRIAL COATINGS INC	RT_710 AT LOS ANGELES RIVER BR	00000	HAZNET
SOUTH GATE	S106102487	CARTER CASTING CO INC	9220 ATLANTIC AVE STE 30		CA WDS
SOUTH GATE	91205210	8610 SOUTH ATLANTIC	8610 SOUTH ATLANTIC		ERNS
SOUTH GATE	S103678338	NORRIS INDUSTRIES, INC., BOWERS DIVISION	BOWERS AVE. S	00000	HAZNET
SOUTH GATE	S106839749	SOUTH GATE CITY	9475 FRONTAGE RD WEST	0	EMI
SOUTH GATE	S106483933	DIAL CORP.	9300/9400 RAYO AVENUE		SLIC
SOUTH GATE	9998120554		WILCOX AV E		HMIRS
SOUTHGATE	2000520758	WESTBOUND 105 FREEWAY	WESTBOUND 105 FREEWAY	0	ERNS
SOUTHGATE	98424820	10241 WRITE ROAD	10241 WRITE ROAD		ERNS
STEVENSON	S105631258		WEST SIDE BLVD. AT VAN CLEFF RD.		CHMIRS
STUDIO CITY	S106834031	LA CITY, BUREAU OF ENGINEERING	4080 CAHUENGA BLVD	0	EMI
STUDIO CITY	91232632	LAUREL CANYON AND VENTURA BLVD.	LAUREL CANYON AND VENTURA BLVD.		ERNS
SUGNAL HILL	S105631665		COMBELLACK BETWEEN JANAPERIO AND TEMPLE		CHMIRS
SUN VALLEY	90465682	ARLETA AVE AND SHELDON RD	ARLETA AVE AND SHELDON RD		ERNS
SUN VALLEY	S106827871	CALMAT CO	BEHIND HANSEN DAM/210 FRWY	0	EMI
SUN VALLEY	S105630871		BRADLY LAND FILL		CHMIRS
SUN VALLEY	S103641528	CHARLE EBERLY RECEIVER	2111.5 BRANFORD ST UNITS_C4_C5_C6	00000	HAZNET
SUN VALLEY	S103441412	DEGARMO PIT-SUN VALLEY	DEGARMO / MONTAGUE ST		WMUDS/SWAT
SUN VALLEY	9998090321		9175 S FERNANDO RD		HMIRS
SUN VALLEY	S107452708		MPM 15.06 SUNLAND BLVD, VALLEY SUB		CHMIRS
SUN VALLEY	S103946911	1X CITY OF L A SANITATION DEPT	NO/EAST REFUSE COLLECTION YARD	00000	HAZNET
SUN VALLEY	8715291	REDELL IND. (P.PRATTER)	REDELL IND. (P.PRATTER)		ERNS
SUN VALLEY	S105126534	SHELL	109087 ROSCOE/SUNLAND	00000	HAZNET
SUN VALLEY	9999071743		RPS 9175 SAN FERNANDO		HMIRS
SUN VALLEY	9999071451		RPS TERM 9175 SAN FERNANDO		HMIRS
SUN VALLEY	9999061183		RPS		HMIRS
SUN VALLEY	9900008762		RPS 9175 SAN FERNANDO		HMIRS
SUN VALLEY	9900008481		RPS TERM 9175 SAN FERNANDO		HMIRS
SUN VALLEY	9900006580		RPS		HMIRS
SUN VALLEY	9999071260		RPS, 9175 SAN FERNANDO RD		HMIRS
SUN VALLEY	9900008289		RPS, 9175 SAN FERNANDO RD		HMIRS
SUN VALLEY	9999070529		9175 SAN FERNANDO		HMIRS
SUN VALLEY	9999040782		9175 SAN FERNANDO		HMIRS
SUN VALLEY	9999010676		9175 SAN FERNONDO BLVD		HMIRS
SUN VALLEY	9900007588		9175 SAN FERNANDO		HMIRS
SUN VALLEY	9900003646		9175 SAN FERNANDO		HMIRS

LOS ANGELES COUNTY, CA - ORPHAN SUMMARY

City	EDR ID	Site Name	Site Address	Zip	Database(s)
SUN VALLEY	S103978681	MURPHY INDUSTRIAL COATINGS INC	RT_5 SEE MAP	00000	HAZNET
SUN VALLY	90183854	1078 FLEETWOOD ST	1078 FLEETWOOD ST		ERNS
SUNLAND	2000518457	PENROSE STREET	PENROSE STREET	0	ERNS
SYLMAR	2000017980		12745		HMIRS
SYLMAR	S107452674		MP 22.36 PEDESTRIAN CROSSING. BETWEEN POLK STREET		CHMIRS
SYLMAR	S100932656	CITY OF LOS ANGELES	L A MISSION COLLEGE	00000	HAZNET
SYLMAR	9999080916		12745 ARROGO ST (SF FACILITY)		HMIRS
SYLMAR	9900010061		12745 ARROGO ST (SF FACILITY)		HMIRS
SYLMAR	2000028058		FOOTHILL		HMIRS
SYLMAR	S106484049	COUNTRY CLEANER	13201-1323 GLADSTONE AVE UNIT 13215		SLIC
SYLMAR	2002590264	NEAR HUBBARD STREET	NEAR HUBBARD STREET	0	ERNS
SYLMAR	S102792365	LDS CHURCH	SAN FERNANDO BISHOP STOREHOUSE	00000	HAZNET
SYLMAR(LA)	87463633	REAR ALLEY/12942 HERRICK ST	REAR ALLEY/12942 HERRICK ST		ERNS
TAJUNGA	8711989	AT A CAR WASH FOOTHILL BLVD/ COUPLE BLOCKS FROM COMMERCE AVE	AT A CAR WASH FOOTHILL BLVD/ COUPLE BLOCKS FROM COMMERCE AVE		ERNS
TEJON	S105644868		NORTHBOUND I 5 AT TEJON TRUCK ESCAPE RAMP	UNK	CHMIRS
TEMPLE CITY	U003063638	SIZZLER RESTAURANT	5405 N ROSEMEAD BLVD		LOS ANGELES CO. HMS
TEMPLE CITY	U003061183	JADE WEST RESTAURANT	6420 N ROSEMEAD BLVD		LOS ANGELES CO. HMS
TEMPLE CITY	U003057910	EARLE'S AUTOMOTIVE REPAIR CENT	6404 N ROSEMEAD BLVD		LOS ANGELES CO. HMS, WIP
TERMINAL ISLAND	S105629766		ARCO TERMINAL, BERTH 121		CHMIRS
TERMINAL ISLAND	S105668453		BERTH 258, LA HARBOR	UNK	CHMIRS
TERMINAL ISLAND	2002593854	BERTH 300	BERTH 300	0	ERNS
TERMINAL ISLAND	S106831894	GOLDEN WEST REF CO	BERTH 215, OLD DOCK ST	0	EMI
TERMINAL ISLAND	91229117	PO BOX 3600 TERMINAL ISLAND	PO BOX 3600 TERMINAL ISLAND		ERNS
TERMINAL ISLAND	2000526612	CERRITOS CHANNEL AND	CERRITOS CHANNEL AND	0	ERNS
TERMINAL ISLAND	S103678495	PORT OF LOS ANGELES	CORNER OF NEW DOCK / HENRY	00000	HAZNET
TERMINAL ISLAND	90184762	FCI TERMINAL ISLAND 1299 SEASIDE AVE	FCI TERMINAL ISLAND 1299 SEASIDE AVE		ERNS
TERMINAL ISLAND	90465642	FCI TERMINAL ISLAND 1299 SEASIDE AVE	FCI TERMINAL ISLAND 1299 SEASIDE AVE		ERNS
TERMINAL ISLAND	S105630287		MATSON TERMINALS, 1001 NEWDOCK ST TERMINAL ISLAND		CHMIRS
TERMINAL ISLAND	S104572637	PRICE TRANSFER INC	NADY WAY / FAIRY ST	00000	HAZNET
TERMINAL ISLAND	S105631171		PIER 300 FISH HARBOR		CHMIRS
TERMINAL ISLAND	2002616495	PIER 267	PIER 267	0	ERNS
TERMINAL ISLAND	S106828435	CHEMICAL WASTE MANAGEMENT	PORT OF LA, BETH 212-215	0	EMI
TERMINAL ISLAND	90465426	TERMINAL ISLAND MARINA	TERMINAL ISLAND MARINA		ERNS
TERMINAL ISLAND	S106828725	CITY OF L.A., BUREAU OF ENGINE	45 TERMINAL WAY	0	EMI
TICO RIDERA	2003706028	8405 LOCK LOMOND	8405 LOCK LOMOND		ERNS
TORRANCE	8712231	(PAT HOOVER)SANTA FE ENERGY	(PAT HOOVER)SANTA FE ENERGY		ERNS
TORRANCE	S107448920		178TH STREET AT WESTERN		CHMIRS
TORRANCE	2002630773	3700 W. 190 STREET	3700 W. 190 STREET	0	ERNS
TORRANCE	2002630041	3700 W 190 TH ST	3700 W 190 TH ST	0	ERNS
TORRANCE	2002623453	3700 W. 190 ST.	3700 W. 190 ST.	0	ERNS
TORRANCE	9998110445		190TH STREET		HMIRS
TORRANCE	S103965961	GERALD J. MARCIL	235TH PL BET CABRILLO AVE/WATNUT ST	00000	HAZNET
TORRANCE	S106831974	GRANER OIL CO	236TH ST / WALNUT	0	EMI
TORRANCE	877457	IN A VACANT LOT ON THE SW CORNER ON 190TH STREET AND PACIFIC	IN A VACANT LOT ON THE SW CORNER ON 190TH STREET AND PACIFIC		ERNS
TORRANCE	S105650943		ALKLATION UNIT - EQUIPMENT 5E35 - 3700 W. 198TH ST		CHMIRS

LOS ANGELES COUNTY, CA - ORPHAN SUMMARY

City	EDR ID	Site Name	Site Address	Zip	Database(s)
TORRANCE	S105633217		ALKY UNIT # 5 REFINERY FACILITY		CHMIRS
TORRANCE	S107449273		22381 EAST ALTURO RD		CHMIRS
TORRANCE	9512037202		500 BLOCK OF SOUTH CRENSHAW BL		HMIRS
TORRANCE	9512037201		500 BLOCK OF SOUTH CRENSHAW BL		HMIRS
TORRANCE	96475356	C/U BY PRIVATE CONTRACTOR	C/U BY PRIVATE CONTRACTOR		ERNS
TORRANCE	94397504	945 WEST CARSON	945 WEST CARSON	-	ERNS
TORRANCE	S105630579		3330 CONLTA BLVD. ( TORRENCE MOR HOSPITAL)		CHMIRS
TORRANCE	S103993179	UNION PACIFIC RAILROAD	CORNER OF NORMANDIE / 190TH STS	00000	HAZNET
TORRANCE	S105937526	DOMINGUEZ PROPERTIES	NW CORNER HENRIETTA / EDGEMERE	0	EMI
TORRANCE	S107451543		CRENSHAW AT 190TH ST.		CHMIRS
TORRANCE	S105629378		CRENSHAW AT DOMINGUEZ		CHMIRS
TORRANCE	9999060860		DECAMO & PRAIRIE		HMIRS
TORRANCE	9900006271		DECAMO & PRAIRIE		HMIRS
TORRANCE	S107451618		DOW CHEMICAL PROPERTY WHICH IS LEASED BY HONEYWELL		CHMIRS
TORRANCE	S107451803		FCC UNIT 2F3 BOILER @ 3700 W. 190TH ST.		CHMIRS
TORRANCE	S105629810		710 FREEWAY NEAR DELAMO EXIT		CHMIRS
TORRANCE	8722156	GARRETT AIR RESEARCH(J.GARRETT)	GARRETT AIR RESEARCH(J.GARRETT)		ERNS
TORRANCE	S107452156		INSIDE FIREWALL @550X71, 3700 W. 190TH ST.		CHMIRS
TORRANCE	S105630765		INTERSECTION OF SEPULVEDA AND ARLINGTON BLVD		CHMIRS
TORRANCE	S107452413		MACHINE 8K2 SPILLBACK @3700 W. 190 TH ST.		CHMIRS
TORRANCE	S105665940		MOBIL OIL 3700 190TH ST.		CHMIRS
TORRANCE	8722538	MOBIL (G. MUNAKATA)	MOBIL (G. MUNAKATA)		ERNS
TORRANCE	8720538	MOBIL (G MANAKATA)	MOBIL (G MANAKATA)		ERNS
TORRANCE	8719852	MOBIL	MOBIL		ERNS
TORRANCE	87463978	MOBIL OIL CORP (P.TOYAMA)	MOBIL OIL CORP (P.TOYAMA)		ERNS
TORRANCE	8719866	MOBIL/REFINERY/(G MUNACATA)	MOBIL/REFINERY/(G MUNACATA)		ERNS
TORRANCE	2000520908	3690 NEWTON STREET (GAS SERVICE LINE)	3690 NEWTON STREET (GAS SERVICE LINE)	0	ERNS
TORRANCE	91205144	PACIFIC COAST HWY AND VAN NESS	PACIFIC COAST HWY AND VAN NESS		ERNS
TORRANCE	S104566954	ROVER INVESTMENT GROUP INC	2472 PACIFIC COAST HWY	00000	HAZNET
TORRANCE	S107532225		2800 PCH	0	CDL
TORRANCE	S106836996	PACIFIC ENERGY RESOURCES	230 PL PENNSYLVANIA/ARLINGTON	0	EMI
TORRANCE	S105632337		19901 PRARIE RD		CHMIRS
TORRANCE	S106839194	SHASTA PAN OIL CO, R.A. PANTAG	SPENCER COMM LEASE	0	EMI
TORRANCE	S105629488		3900 190 TH STREET		CHMIRS
TORRANCE	S107529161		1573 W TORRANA BLVD, APT 3	0	CDL
TORRANCE	8720519	TORRANCE MEMORIAL(B CADIEUX)	TORRANCE MEMORIAL(B CADIEUX)		ERNS
TORRANCE	91223680	TORRANCE REFINERY	TORRANCE REFINERY	-	ERNS
TORRANCE	91466693	UNION CARBIDE FAC/9200 HAWTHORNE BLVD	UNION CARBIDE FAC/9200 HAWTHORNE BLVD		ERNS
TORRANCE	91217878	UNION CARBIDE 9200 HAWTHORNE BLVD	UNION CARBIDE 9200 HAWTHORNE BLVD		ERNS
TORRANCE	S105657150		UNKNOWN LARGE REFINERY		CHMIRS
TORRANCE	S106833759	KELT ENERGY INC	WALNUT / SCHILLING	0	EMI
TORRANCE	87463961	IN WASTEWATER TREATMENT AREA	IN WASTEWATER TREATMENT AREA		ERNS
TORRENCE	2002625922	3700 W 190 TH ST	3700 W 190 TH ST	0	ERNS
TORRENCE	91229357	INTERSECTION OF 200 & 5TH AND WESTERN	INTERSECTION OF 200 & 5TH AND WESTERN		ERNS
TORRENCE	90182435	20401 S. NORMANDY	20401 S. NORMANDY		ERNS
TORRENCE	99646136	TORRENCE TANK FARM 2650 WEST LOMITA BLVD	TORRENCE TANK FARM 2650 WEST LOMITA BLVD		ERNS
UNI.	S107452886		NB I-5 SOUTH OF TEMPLIN HWY.		CHMIRS



LOS ANGELES COUNTY, CA - ORPHAN SUMMARY

City	EDR ID	Site Name	Site Address	Zip	Database(s)
UNI.	S107452554		MILE POST 496.5 ALHAMBRA SUB. DIV.		CHMIRS
UNI.	S107452537		MILE POST 3.7 SAN PEDRO SUB DIV.		CHMIRS
UNI.	S107452506		MILE 503.5 ALHAMBRA SUB. DIV.		CHMIRS
UNINC	S100279792		SR 14 2.1 MI S/WARD RD		CHMIRS
UNINC	S100279994		W/B SR60 1MI EAST 7TH AVENUE		CHMIRS
UNINCORPORATED COUN	S107454028		WB 101 JEO CHESBOUROUGH		CHMIRS
UNINCORPORATED COUN	S107453518		SB 110 JSO 405		CHMIRS
UNINCORPORATED COUN	S107452844		NB 14 ONE AVE. M OFF-RAMP		CHMIRS
UNINCORPORATED COUN	S107453519		SB 14, JUST SOUTH OF CROWN VALLEY ROAD, ANTELOPE V		CHMIRS
UNINCORPORATED COUN	S107453523		SB 170 JSO OXNARD		CHMIRS
UNINCORPORATED COUN	S107452851		NB 5 SOUTH CHERRY CANYON		CHMIRS
UNINCORPORATED COUN	S107452794		N/B 5 SOUTH OF CHERRY CANYON		CHMIRS
UNINCORPORATED COUN	S105669113		NB 605 NORTH SLAUSON	UNK	CHMIRS
UNINCORPORATED COUN	S107451028		ACROSS FROM TREATMENT PLANT ON MALIBU CANYON ROAD.		CHMIRS
UNINCORPORATED COUN	S107450850		845 W. ARROW HWY		CHMIRS
UNINCORPORATED COUN	S105650752		14700 AVALON BLVD.- CHEMTRANS		CHMIRS
UNINCORPORATED COUN	S105650650		25800 EAST AVE - U/8 - LLANO		CHMIRS
UNINCORPORATED COUN	S105665938		SOUTH BOUND INTERSTATE 5 @ UPPER CROSSOVER		CHMIRS
UNINCORPORATED COUN	S107451422		CHERRY COVE ON CATALINA ISLAND		CHMIRS
UNINCORPORATED COUN	S105656979		641 EAST COMPTON BLVD		CHMIRS
UNINCORPORATED COUN	S107451675		EASTBOUND 118 WEST OF THE I5, THE NEAREST CITY IS		CHMIRS
UNINCORPORATED COUN	S107450122		42810 FRAZIER MTN PARK ROAD, LEBEC, STATE ID # 996		CHMIRS
UNINCORPORATED COUN	S107451927		H1813 H BASIN MARINA DEL REY		CHMIRS
UNINCORPORATED COUN	S107452008		HOWARD'S LANDING, CATALINA ISLAND		CHMIRS
UNINCORPORATED COUN	S107452804		N/B HWY 14 SOUTH OF GOLDEN VALLEY		CHMIRS
UNINCORPORATED COUN	S107453561		SB I-5 RYE CANYON		CHMIRS
UNINCORPORATED COUN	S105669636		SB I-5 JUST SOUTH OF GAVIN CANYON	UNK	CHMIRS
UNINCORPORATED COUN	S105664290		SB I5 @ SR126 NEAREST TOWN VALENCIA		CHMIRS
UNINCORPORATED COUN	S107452213		JUST EAST OF CARSON, WEST OF LONG BEACH, MM 3.72 O		CHMIRS
UNINCORPORATED COUN	S107452315		LATITUDE 33 DEGREES 42' 6" N, LONGITUDE 118 DEGREE		CHMIRS
UNINCORPORATED COUN	S107452327		LATITUDE: 33 DEGREES 52' 2" N LONGITUDE: 118 DEGRE		CHMIRS
UNINCORPORATED COUN	S107450743		7719 MAIE AVE. WITH A CROSS STREET OF 77TH ST. NEA		CHMIRS
UNINCORPORATED COUN	S107452556		MILE POST 505.75 ALHAMBRA SUB DIV.		CHMIRS
UNINCORPORATED COUN	S107452553		MILE POST 493 EL SEGUNDO INDUSTRIAL LEAD		CHMIRS
UNINCORPORATED COUN	S107452552		MILE POST 491.5 EL SEGUNDO SUB DIV.		CHMIRS
UNINCORPORATED COUN	S107452551		MILE POST 490.7 ALHAMBRA SUB DIV.		CHMIRS
UNINCORPORATED COUN	S107452541		MILE POST 4.2 LOS NIEGOS SUB DIV.		CHMIRS
UNINCORPORATED COUN	S107452509		MILE POST 0.2 RIVER SUB DIV.		CHMIRS
UNINCORPORATED COUN	S107450640		700 N. MORENO AVE., LAVERNE		CHMIRS
UNINCORPORATED COUN	S107452116		I5 NORTH / I 710 FREEWAY		CHMIRS
UNINCORPORATED COUN	S107453022		NORTHBOUND I5, JUST NORTH OF TEMPLIN HWY., NEAREST		CHMIRS
UNINCORPORATED COUN	S107453029		NORWALK BLVD AT SWANSON AVE.		CHMIRS
UNINCORPORATED COUN	S107453114		OUTSIDE ANGELES GATES		CHMIRS
UNINCORPORATED COUN	S105665745		16280 PARTHENIA ST. NEAR TOWN OF NORTH HILLS		CHMIRS
UNINCORPORATED COUN	S107453259		PLATFORM ESTHER, LAT 33 DEGREES 43' " N LONG 118 D		CHMIRS
UNINCORPORATED COUN	S107453631		SEWER LINE ROAD SOUTH OF GORMAN 1 MILE.		CHMIRS
UNINCORPORATED COUN	S105650660		TOPANGA CANYON BLVD NORTH OF ENTRADO DRIVE		CHMIRS

LOS ANGELES COUNTY, CA - ORPHAN SUMMARY

City	EDR ID	Site Name	Site Address	Zip	Database(s)
UNINCORPORATED COUN	S107453928		UPRR RAIL YARD, 43411 WASHINGTON, COMMERCE		CHMIRS
UNINCORPORATED COUN	S105664343		VISTA INDUSTRIA AT ALAMEDA ST...NEAR COMPTON		CHMIRS
UNINCORPORATED COUN	S107450296		5 MI WEST OF I5 @ THE LYON'S AVE. EXIT IN THE SANT		CHMIRS
UNIVERSAL CITY	S103679884	FUJI PHOTO FILM USA INC	SHERATON UNIVERSAL HOTEL 333	00000	HAZNET
UNIVERSAL CITY	S103680173	TEXACO REFINING AND MARKETING INC	VARIOUS LOCATIONS-VARIOUS CO.	00000	HAZNET
UNKNOWN	93309330	LA BERTH 239 LA HARBOR	LA BERTH 239 LA HARBOR		ERNS
UNKNOWN	93307697	LA BERTH #121, GATX TERMINAL	LA BERTH #121, GATX TERMINAL		ERNS
UNKNOWN	93307676	LA HARBOR BERTH 204	LA HARBOR BERTH 204		ERNS
UNKNOWN	93309294	LOS ANGELES BERTH 153, LA HARBOR	LOS ANGELES BERTH 153, LA HARBOR		ERNS
UNKNOWN	93304374	NEAR BERTH LOS ANGELES HARBOR	NEAR BERTH LOS ANGELES HARBOR		ERNS
UNKNOWN	93304394	OFF SHELL OIL BERTH IN LA HARBOR	OFF SHELL OIL BERTH IN LA HARBOR		ERNS
UNKNOWN	91241701	OFF BELMONT ISLAND, PRC 186.1 LONG. 118O 07'W, LAT 33O 43' 1	OFF BELMONT ISLAND, PRC 186.1 LONG. 118O 07'W, LAT 33O 43' 1		ERNS
UNKNOWN	93306883	10400 PICO BLVD-CHERIOTE HILL, E OF 405 OFF OVERLAND	10400 PICO BLVD-CHERIOTE HILL, E OF 405 OFF OVERLAND		ERNS
UNKNOWN	93309283	SAN FRANCISQUITO CANYON	SAN FRANCISQUITO CANYON		ERNS
UNKNOWN	92262272	1010 SOTO ST #11KX1	1010 SOTO ST #11KX1	-	ERNS
UNKNOWN	S107737702		UNKNOWN		CDL
VALENCIA	8714851	23504 CINEMA DR/REAR:GREAT WESTERN SVNGS	23504 CINEMA DR/REAR:GREAT WESTERN SVNGS		ERNS
VALENCIA	S102792787	LOS ANGELES CO/INTERNAL AFFAIRS	CIVIC CENTER SHERIFF STATION	00000	HAZNET
VALENCIA	S102802024	ANTIOCH ENVIRONMENTAL SERVICES	EAST END RYE CANYON ROAD	00000	HAZNET
VALENCIA	91205170	MAGIC MOUNTAIN PKWY AT I-5	MAGIC MOUNTAIN PKWY AT I-5		ERNS
VALENCIA	S103679467	LOS ANGELES PUBLIC WORKS COUNTY	OLD ROAD SPTC UNINCORPORATED	00000	HAZNET
VALENCIA	2002608049	25610 OLD ROAD	25610 OLD ROAD	0	ERNS
VALENCIA	S107453683		SOLEDAD CYN. RD. WITH A CROSS STREET OF OAK STREET		CHMIRS
VALENCIA	90181594	I-5 TRUCK SCALES NR MAGIC MT. PARKWAY	I-5 TRUCK SCALES NR MAGIC MT. PARKWAY		ERNS
VALENCIA	S106484018	NEWHALL LAND AND FARM CO	23800 VALENCIA BLVD / MCBEAND PKWY		SLIC
VALENCIA (NR)	90185973	PICO CANYON RD 1 MI W OFI-5	PICO CANYON RD 1 MI W OFI-5		ERNS
VALINCIA	S105631124		25583 STANFORD AVE		CHMIRS
VALINDA	S102803174	ST MARTHA CHURCH	444 N AZUSA AVE	00000	HAZNET
VALLA	S105630033		VALLA YARD		CHMIRS
VAN NUYS	S105084370	LAUSD	7839 ANESTOOY AVE	00000	HAZNET
VAN NUYS	S107451885		GEMCO YARD - 7801 VAN NUYS BLVD.		CHMIRS
VAN NUYS	S107451884		GEMCO RAILYARD/ 7808 VAN NUYS BLVD		CHMIRS
VAN NUYS	S107539857		ON HASKELL BLVD, SOUTH OF VICTORY AVNEUE	0	CDL
VAN NUYS	S103441359	LOS ANGELES CITY PUBLIC WORKS-	15145 OXFORD AVENUE		WMUDS/SWAT
VAN NUYS (NR)	90185853	S/B SAN DIEGO FRWY(405) TO W/B 101 **	S/B SAN DIEGO FRWY(405) TO W/B 101 **		ERNS
VENICE	1009629592	SOUTHERN CALIFORNIA GAS CO	212 CARROLL CANAL CT.	3	DOT OPS
VENICE	S106483760	CORNELL-DUBILIER ELECTRONICS	4144 GENCOE AVE		SLIC
VENICE	S106484005	PACIFIC AV/SILVER STRAND TRACT	4100-5000 PACIFIC AVE., SILVER STRAND TRACT, VIA		SLIC
VENICE	90188582	SERVICE STATION 5481 300 SOUTH LINCOLN	SERVICE STATION 5481 300 SOUTH LINCOLN		ERNS
VENICE	90466139	SERVICE STATION 5481 300 SOUTH LINCOLN	SERVICE STATION 5481 300 SOUTH LINCOLN		ERNS
VENICE	90465821	STATION NO. 5481 300 SOUTH LINCOLN	STATION NO. 5481 300 SOUTH LINCOLN		ERNS
VENICE	8714357	THORNTON AVE/STORM DRAIN @ VENICE BEACH	THORNTON AVE/STORM DRAIN @ VENICE BEACH		ERNS
VENICE	S107453957		VENICE BEACH, NEAR BREAK WATER LIFE GUARD TOWER		CHMIRS
VERNON	96475365	01/24/1996	01/24/1996		ERNS
VERNON	2000024685		2600 E 28TH		HMIRS

LOS ANGELES COUNTY, CA - ORPHAN SUMMARY

City	EDR ID	Site Name	Site Address	Zip	Database(s)
VERNON	2000018077		2600 E 28TH AVE		HMIRS
VERNON	2000025464		2600 E 28TH ST		HMIRS
VERNON	2000027965		2600 EAST 28TH STREET		HMIRS
VERNON	2000021253		2600 EAST 28TH STREET		HMIRS
VERNON	2000021961		2600 EAST 28TH STREET		HMIRS
VERNON	2000021482		2600 EAST 28TH STREET		HMIRS
VERNON	2000021531		2600 EAST 28TH STREET		HMIRS
VERNON	2000021529		2600 EAST 28TH STREET		HMIRS
VERNON	2000027503		2600 EAST 28TH STREET		HMIRS
VERNON	2000027491		2600 EAST 28TH STREET		HMIRS
VERNON	2000021530		2600 E 28TH ST		HMIRS
VERNON	2000021481		2600 E 28TH ST		HMIRS
VERNON	2000021960		2600 E 28TH ST		HMIRS
VERNON	9999100497		2600 E 28TH		HMIRS
VERNON	9999100496		2600 E 28TH		HMIRS
VERNON	9999100178		2600 E 28TH STREET		HMIRS
VERNON	9999100111		2600 E 28TH STREET		HMIRS
VERNON	9999100044		2600 E 28TH		HMIRS
VERNON	9999100040		2600 E 28TH		HMIRS
VERNON	9999100018		2600 E 28TH		HMIRS
VERNON	9999100008		2600 E 28TH		HMIRS
VERNON	9999091876		2600 E 28TH		HMIRS
VERNON	9999091872		2600 E 28TH		HMIRS
VERNON	9999091606		2600 E 28TH STREET		HMIRS
VERNON	2000033473		2600 EAST 28TH STREET		HMIRS
VERNON	9999081697		2600 E 28TH ST		HMIRS
VERNON	9999081239		2600 E 28TH		HMIRS
VERNON	9999081238		2600 E 28TH		HMIRS
VERNON	9999080216		2600 E 28TH ST		HMIRS
VERNON	9999080160		2600 E 28TH STREET		HMIRS
VERNON	9999080064		2600 E. 28TH ST		HMIRS
VERNON	9999080063		2600 E. 28TH ST		HMIRS
VERNON	9999080037		2600 E. 28TH ST		HMIRS
VERNON	9999071763		2600 E. 28TH ST		HMIRS
VERNON	9999071635		2600 E 28TH ST		HMIRS
VERNON	9999071604		2600 E 28TH ST		HMIRS
VERNON	9999070605		2600 E 28TH		HMIRS
VERNON	9999070600		2600 E 28TH		HMIRS
VERNON	9999061465		2600 E 28TH ST		HMIRS
VERNON	9999060873		2600 E 28TH STREET		HMIRS
VERNON	9999060861		2600 E 28TH		HMIRS
VERNON	9999051499		2600 E 28TH		HMIRS
VERNON	9999050754		2600 E 28TH		HMIRS
VERNON	9999041067		2600 E 28TH		HMIRS
VERNON	9999041051		2600 E 28TH		HMIRS
VERNON	9999041037		2600 E 28TH		HMIRS
VERNON	9999040864		2600 E 28TH		HMIRS

LOS ANGELES COUNTY, CA - ORPHAN SUMMARY

City	EDR ID	Site Name	Site Address	Zip	Database(s)
VERNON	9999040459		2600 E 28TH ST		HMIRS
VERNON	9999031192		2600 E 28TH		HMIRS
VERNON	9999031191		2600 E 28TH		HMIRS
VERNON	9999010662		2600 E 28TH		HMIRS
VERNON	9999010074		2600 E 28TH		HMIRS
VERNON	9999010073		2600 E 28TH		HMIRS
VERNON	9998120950		2600 E 28TH		HMIRS
VERNON	9998120362		2600 E 28TH		HMIRS
VERNON	9998120357		2600 E 28TH		HMIRS
VERNON	9998120085		2600 E 28TH		HMIRS
VERNON	9998111227		2600 E 28TH		HMIRS
VERNON	9998111226		2600 E 28TH		HMIRS
VERNON	9998111224		2600 E 28TH		HMIRS
VERNON	9998111079		2600 E 28TH ST		HMIRS
VERNON	9998100697		2600 E 28TH		HMIRS
VERNON	9998100684		2600 E 28TH		HMIRS
VERNON	9998100681		2600 E 28TH		HMIRS
VERNON	9998100007		2600 E 28TH		HMIRS
VERNON	9998091481		2600 E 28TH		HMIRS
VERNON	9998091480		2600 E 28TH		HMIRS
VERNON	9998091228		2600 E 28TH		HMIRS
VERNON	9998091105		2600 E 28TH		HMIRS
VERNON	9998091099		2600 E 28TH		HMIRS
VERNON	9998090342		2600 E 28TH		HMIRS
VERNON	9998081505		2600 E 28TH		HMIRS
VERNON	9998081228		2600 E 28TH		HMIRS
VERNON	9998081153		2600 E 28TH		HMIRS
VERNON	9998080819		2600 E 28TH		HMIRS
VERNON	9998080675		2600 E 28TH		HMIRS
VERNON	9998080106		2600 E 28TH		HMIRS
VERNON	9998080104		2600 E 28TH		HMIRS
VERNON	9998070950		2600 E 28TH		HMIRS
VERNON	9998070497		2600 E 28TH		HMIRS
VERNON	9998070339		2600 E 28TH STREET		HMIRS
VERNON	9998061279		2600 E 28TH		HMIRS
VERNON	2000018536		2600 E 28TH		HMIRS
VERNON	9998060413		2600 E 28TH		HMIRS
VERNON	9998060193		2600 E 28TH		HMIRS
VERNON	9998050879		2600 E 28TH		HMIRS
VERNON	9998050869		2600 E 28TH		HMIRS
VERNON	2000027964		2600 E 28TH		HMIRS
VERNON	9900012797		2600 E 28TH STREET		HMIRS
VERNON	9900010789		2600 E 28TH ST		HMIRS
VERNON	9900010352		2600 E 28TH		HMIRS
VERNON	9900010351		2600 E 28TH		HMIRS
VERNON	9900009381		2600 E 28TH ST		HMIRS
VERNON	9900009303		2600 E 28TH STREET		HMIRS

LOS ANGELES COUNTY, CA - ORPHAN SUMMARY

City	EDR ID	Site Name	Site Address	Zip	Database(s)
VERNON	9900009190		2600 E. 28TH ST		HMIRS
VERNON	9900009189		2600 E. 28TH ST		HMIRS
VERNON	9900009159		2600 E. 28TH ST		HMIRS
VERNON	9900008782		2600 E. 28TH ST		HMIRS
VERNON	9900008663		2600 E 28TH ST		HMIRS
VERNON	9900008637		2600 E 28TH ST		HMIRS
VERNON	9900007675		2600 E 28TH		HMIRS
VERNON	9900007670		2600 E 28TH		HMIRS
VERNON	9900006836		2600 E 28TH ST		HMIRS
VERNON	9900006284		2600 E 28TH STREET		HMIRS
VERNON	9900006272		2600 E 28TH		HMIRS
VERNON	9900005433		2600 E 28TH		HMIRS
VERNON	9900004722		2600 E 28TH		HMIRS
VERNON	9900003919		2600 E 28TH		HMIRS
VERNON	9900003903		2600 E 28TH		HMIRS
VERNON	9900003889		2600 E 28TH		HMIRS
VERNON	9900003728		2600 E 28TH		HMIRS
VERNON	9900003347		2600 E 28TH ST		HMIRS
VERNON	9900002690		2600 E 28TH		HMIRS
VERNON	9900002689		2600 E 28TH		HMIRS
VERNON	9800000131		2600 E 28TH		HMIRS
VERNON	9800000130		2600 E 28TH		HMIRS
VERNON	2000021124		2600 EAST 28TH STREET		HMIRS
VERNON	2000021078		2600 EAST 28TH STREET		HMIRS
VERNON	2000110536		2600 EAST 28TH STREET		HMIRS
VERNON	2000100541		2600 EAST 28TH STREET		HMIRS
VERNON	2000120057		2600 EAST 28TH STREET		HMIRS
VERNON	2000100386		2600 EAST 28TH STREET		HMIRS
VERNON	2000100350		2600 EAST 28TH STREET		HMIRS
VERNON	2000025730		2600 EAST 28TH STREET		HMIRS
VERNON	2000027502		2600 E 28TH		HMIRS
VERNON	2000027490		2600 E 28TH		HMIRS
VERNON	2000020657		2600 E 28TH STREET		HMIRS
VERNON	2000033472		2600 E 28TH		HMIRS
VERNON	2000110234		2600 EAST 28TH STREET		HMIRS
VERNON	2000090415		2600 EAST 28TH STREET		HMIRS
VERNON	2000090414		2600 EAST 28TH STREET		HMIRS
VERNON	2000019026		2600 E 28TH ST		HMIRS
VERNON	2000019024		2600 E 28TH STREET		HMIRS
VERNON	2000091311		2600 EAST 28TH STREET		HMIRS
VERNON	2000091409		2600 EAST 28TH STREET		HMIRS
VERNON	2000080106		2600 EAST 28TH STREET		HMIRS
VERNON	2000028216		2600 E 28TH		HMIRS
VERNON	2000101788		2600 EAST 28TH STREET		HMIRS
VERNON	2000024088		2600 EAST 28TH STREET		HMIRS
VERNON	2000110123		2600 EAST 28TH STREET		HMIRS
VERNON	2000110116		2600 EAST 28TH STREET		HMIRS

LOS ANGELES COUNTY, CA - ORPHAN SUMMARY

City	EDR ID	Site Name	Site Address	Zip	Database(s)
VERNON	2000110113		2600 EAST 28TH STREET		HMIRS
VERNON	2000025711		2600 EAST 28TH STREET		HMIRS
VERNON	2000025668		2600 EAST 28TH STREET		HMIRS
VERNON	2000032049		2600 E 28TH		HMIRS
VERNON	2000025729		2600 E 28TH		HMIRS
VERNON	2000025710		2600 E 28TH		HMIRS
VERNON	2000022496		2600 E 28TH		HMIRS
VERNON	2000022490		2600 E 28TH ST		HMIRS
VERNON	2000034872		2600 EAST 28TH STREET		HMIRS
VERNON	2000034866		2600 EAST 28TH STREET		HMIRS
VERNON	2000034860		2600 EAST 28TH STREET		HMIRS
VERNON	2000034826		2600 EAST 28TH STREET		HMIRS
VERNON	2000120427		2600 EAST 28TH STREET		HMIRS
VERNON	2000024087		2600 E 28TH		HMIRS
VERNON	2000034871		2600 EAST 28TH STREET		HMIRS
VERNON	2000034865		2600 EAST 28TH		HMIRS
VERNON	2000034859		2600 E 28TH		HMIRS
VERNON	2000034825		2600 E 28TH ST		HMIRS
VERNON	2000121180		2600 EAST 28TH STREET		HMIRS
VERNON	9900017440		2600 E 28TH STREET		HMIRS
VERNON	9900017146		2600 E 28TH ST		HMIRS
VERNON	9900014815		2600 E 28TH		HMIRS
VERNON	9900014787		2600 E 28TH STREET		HMIRS
VERNON	9900014428		2600 E 28TH ST		HMIRS
VERNON	9900014427		2600 E 28TH ST		HMIRS
VERNON	9900014387		2600 E 28TH STREET		HMIRS
VERNON	9900014372		2600 E 28TH		HMIRS
VERNON	9900014371		2600 E 28TH		HMIRS
VERNON	9900014030		2600 E 28TH STREET		HMIRS
VERNON	9900014028		2600 E 28TH		HMIRS
VERNON	9900013683		2600 E 28TH		HMIRS
VERNON	9900013682		2600 E 28TH		HMIRS
VERNON	9900013363		2600 E 28TH STREET		HMIRS
VERNON	9900013300		2600 E 28TH STREET		HMIRS
VERNON	9900013230		2600 E 28TH		HMIRS
VERNON	9900013226		2600 E 28TH		HMIRS
VERNON	9900013205		2600 E 28TH		HMIRS
VERNON	9900013196		2600 E 28TH		HMIRS
VERNON	9900013074		2600 E 28TH		HMIRS
VERNON	9900013070		2600 E 28TH		HMIRS
VERNON	2001910		2600 EAST 28TH STREET		HMIRS
VERNON	20018266		2600 E 28TH		HMIRS
VERNON	20018248		2600 E 28TH		HMIRS
VERNON	20016669		2600 E 28TH ST		HMIRS
VERNON	20015512		2600 EAST 28TH STREET		HMIRS
VERNON	20015412		2600 EAST 28TH STREET		HMIRS
VERNON	20015395		2600 EAST 28TH STREET		HMIRS

LOS ANGELES COUNTY, CA - ORPHAN SUMMARY

City	EDR ID	Site Name	Site Address	Zip	Database(s)
VERNON	20015346		2600 EAST 28TH STREET		HMIRS
VERNON	2001526		2600 EAST 28TH STREET		HMIRS
VERNON	2001422		2600 EAST 28TH STREET		HMIRS
VERNON	2001408		2600 EAST 28TH STREET		HMIRS
VERNON	20013769		2600 EAST 28TH STREET		HMIRS
VERNON	20013145		2600 EAST 28TH STREET		HMIRS
VERNON	20012931		2600 EAST 28TH STREET		HMIRS
VERNON	20012722		2600 EAST 28TH STREET		HMIRS
VERNON	20012334		2600 EAST 28TH STREET		HMIRS
VERNON	20012192		2600 EAST 28TH STREET		HMIRS
VERNON	2001215		2600 EAST 28TH STREET		HMIRS
VERNON	20011712		2600 EAST 28TH STREET		HMIRS
VERNON	200116108		2600 E 28TH ST		HMIRS
VERNON	200115354		2600 E 28TH		HMIRS
VERNON	200114936		2600 E 28TH		HMIRS
VERNON	200114647		2600 E 28TH ST		HMIRS
VERNON	20011403		2600 EAST 28TH STREET		HMIRS
VERNON	200113902		2600 EAST 28TH STREET		HMIRS
VERNON	200113717		2600 EAST 28TH STREET		HMIRS
VERNON	200113218		2600 EAST 28TH STREET		HMIRS
VERNON	200113107		2600 EAST 28TH STREET		HMIRS
VERNON	200112151		2600 EAST 28TH STREET		HMIRS
VERNON	200111326		2600 EAST 28TH STREET		HMIRS
VERNON	200110716		2600 EAST 28TH STREET		HMIRS
VERNON	20011068		2600 EAST 28TH STREET		HMIRS
VERNON	200110200		2600 EAST 28TH STREET		HMIRS
VERNON	200110046		2600 EAST 28TH STREET		HMIRS
VERNON	S105665762		37TH AT IRVING		CHMIRS
VERNON	S106839453	SINCLAIR PAINT CO, DIV INSILCO	3888 / 3960 E WASHINGTON BL	0	EMI
VERNON	9998060830		5401 ALLOA AVE		HMIRS
VERNON	9998091169		BNSF YARD 3770 E		HMIRS
VERNON	S103970045	INTERMODAL WEST	CROSS STREES DOWNEY / BANDINI BLVD	00000	HAZNET
VERNON	9998030321		DOWNEY RD & SLAU		HMIRS
VERNON	S105630403		3320 FRUITLAND AVE CHRIS STONE AND ASSOC.		CHMIRS
VERNON	2004070800		4110 W GIBSON LANE		HMIRS
VERNON	S105630852		4900 S. GIFFORD		CHMIRS
VERNON	91210310	JEWEL ST.	JEWEL ST.		ERNS
VERNON	91217730	MILEPOS4825	MILEPOS4825		ERNS
VERNON	9998100624		OLD WATER WORKS		HMIRS
VERNON	S105632123		3700 SACO ST.		CHMIRS
VERNON	S105631720		1990 25TH ST DESTINATION		CHMIRS
VERNON	2002623853	2721 46TH ST	2721 46TH ST	0	ERNS
VERNON	8722371	VERNON ASSOCIATES	VERNON ASSOCIATES		ERNS
VERNON	2000547682	2300EAST VERNON AVE	2300EAST VERNON AVE	0	ERNS
VERNON	9998120959		WASHINGTON BLVD		HMIRS
VERNON	20012593		1955 EAST WASHINGTON BLVD		HMIRS
VERNON	9999040426		3770 E WASINGTON BLVD		HMIRS

LOS ANGELES COUNTY, CA - ORPHAN SUMMARY

City	EDR ID	Site Name	Site Address	Zip	Database(s)
VERNON	9900003314		3770 E WASINGTON BLVD		HMIRS
WALNUT	S104294541	OREKS ELECTRONICS INC	20720 E CARREY RD A		LOS ANGELES CO. HMS
WATTS	96488424	HWY 105, EASTBOUND AT CENTRAL/WILMINGTON OFF-RAMP	HWY 105, EASTBOUND AT CENTRAL/WILMINGTON OFF-RAMP		ERNS
WEST COVINA	S102056991	LANA JUTZY	833 CORAL TREE RD		LOS ANGELES CO. HMS
WEST COVINA	91228069	CORNER OF AZUSA AND FRANCISQUITO	CORNER OF AZUSA AND FRANCISQUITO		ERNS
WEST COVINA	S106831661	GENERAL TELEPHONE COMPANY OF C	811 EVANWOOD ST.	0	EMI
WEST COVINA	S105631207		1443 W. GARB ( WALNUT LANE HOTEL) #120		CHMIRS
WEST COVINA	94401197	INTERSECTION AZUSA ST AND WORKMAN ST	INTERSECTION AZUSA ST AND WORKMAN ST	-	ERNS
WEST COVINA	S107541036		VEHICLE STOP @ ORANGE / MERCED	0	CDL
WEST COVINE	91218878	246 NORTH CITRUS	246 NORTH CITRUS		ERNS
WEST HOLLYWOOD	S107451833		FOUNTAIN AVE AND LOS CIENEGA BLVD		CHMIRS
WEST HOLLYWOOD	2000549647	647 NORTH SAN VICAENT	647 NORTH SAN VICAENT	0	ERNS
WEST LA	2002631983	1063 WEST STRADELLA ROAD	1063 WEST STRADELLA ROAD	0	ERNS
WEST LOS ANGELES	2002631274	1250 DOHENY DR.	1250 DOHENY DR.	0	ERNS
WEST LOS ANGELES	S100858725	CITY OF LOS ANGELES/SANITATION BUREAU	FEDERAL BUILDING	00000	HAZNET
WEST LOS ANGELES	91218291	11852 SAN BICENT	11852 SAN BICENT		ERNS
WEST MALABU	2001568001	BROAD BEACH ROAD	BROAD BEACH ROAD	0	ERNS
WEST PALOS VERDES	S103653963	LOS ANGELES COUNTY FIRE DEPARTMENT	340 PALOS VERDES DR - STATION 2	00000	HAZNET
WEST SIDE	S105631868		DRY DECK #3		CHMIRS
WEST WOOD	2002617111	1157 GAYLEY	1157 GAYLEY	0	ERNS
WESTLAKE VILLAGE	9999010725		HWY 101		HMIRS
WHITTIER	2000532797	12326 B PASADENA	12326 B PASADENA	0	ERNS
WHITTIER	8716416	"AME"(AMBULANCE CO.)	"AME"(AMBULANCE CO.)		ERNS
WHITTIER	S107448441		12100		CHMIRS
WHITTIER	S105665701		SB 605 N/O WHITTIER BLVD.		CHMIRS
WHITTIER	2000547586	AND PINIOR BLVD	AND PINIOR BLVD	0	ERNS
WHITTIER	S107452969		NORTH BOUND 605 JUST SOUTH OF WHITTIER BLVD		CHMIRS
WHITTIER	91231286	SOUTH BOUND SAN GABRIEL SOUTH OF WHITTIER 605	SOUTH BOUND SAN GABRIEL SOUTH OF WHITTIER 605		ERNS
WHITTIER	S103993177	UNION PACIFIC RAILROAD	CALLAMADA DR / LAMBERT RD	00000	HAZNET
WHITTIER	S106484007	WALGREENS INDUSTRIAL PROPERTY	12920 SW CORNER OF WHITTIER BLVD / GREENLEAF R		SLIC
WHITTIER	S100932836	CO SANITATION DIST/LOS ANGELES	EASTMAN KODAK COMPANY	00000	HAZNET
WHITTIER	2001568812	6722 S. GRETNA AVE.	6722 S. GRETNA AVE.	0	ERNS
WHITTIER	S100222869		1206 HADLEY		CHMIRS
WHITTIER	S107452889		NB I-605 AT WHITTIER BLVD		CHMIRS
WHITTIER	S105631203		LEFFING WELL RD. WEST OF CARMETA		CHMIRS
WHITTIER	90465544	LEGGETT AND PLATT WHITTIER BLVD	LEGGETT AND PLATT WHITTIER BLVD		ERNS
WHITTIER	98429951	LEHAND STREET	LEHAND STREET		ERNS
WHITTIER	S106483986	WHITTIER MAIN & HOME NEWLIN - OIL FIELD	MARVISTA / COLIMA		SLIC
WHITTIER	S107448128		007 PALM AVE		CHMIRS
WHITTIER	91234572	SB SAN GABRIEL SOUTH OF WHITTIER 605	SB SAN GABRIEL SOUTH OF WHITTIER 605		ERNS
WHITTIER	91467076	SB SAN GABRIEL SOUTH OF WHITTIER 605	SB SAN GABRIEL SOUTH OF WHITTIER 605		ERNS
WHITTIER	S107453586		SCOTT AVE RELIEF TRUNK SEWER, MANHOLE 941 / 942		CHMIRS
WHITTIER	S107453750		SPYGLASS HILL AND WORKMAN MILL ROAD		CHMIRS
WHITTIER	S106836631	OLTMANS CONSTRUCTION COMPANY	VARIOUS LOCATIONS/SCAQM D	0	EMI
WHITTIER	S106484051	WHITTIER PLAZA	1623A E WHITTIER BLVD		SLIC



LOS ANGELES COUNTY, CA - ORPHAN SUMMARY

City	EDR ID	Site Name	Site Address	Zip	Database(s)
WILMINGTON	8720500	"G"ST+GULF ST(WELL)	"G"ST+GULF ST(WELL)		ERNS
WILMINGTON	2000542444	MATSON TERMINAL	MATSON TERMINAL	0	ERNS
WILMINGTON	S105632021		HOLIDAY / ANCHORAGE RD		CHMIRS
WILMINGTON	S105630968		2101 EAST PACIFIC COAST HWY		CHMIRS
WILLIAMINGTON	S105630091		TERMINAL UNIT AREA 1		CHMIRS
WILLIAMINGTON	S105629792		MATSON TERMINAL		CHMIRS
WILLINGTON	S105630050		BIRTH 189 L.A. HARBOR		CHMIRS
WILLINGTON	99647060	LA RIVER WESTSIDE STATION 40 + 00	LA RIVER WESTSIDE STATION 40 + 00		ERNS
WILLMINGTON	91234080	2402 EAST ANAHEIM ST	2402 EAST ANAHEIM ST		ERNS
WILLMINGTON	2002602072	801 HENERY FORD AVE	801 HENERY FORD AVE	0	ERNS
WILLMINGTON	2002600618	801 HENERY FORD AVE	801 HENERY FORD AVE	0	ERNS
WILMINGTON	S106834040	LA CITY, DEPT OF GEN SERVICES	1220 W. 'B' STREET	0	EMI
WILMINGTON	2003131067		AT 1531 BLINN AVE		HMIRS
WILMINGTON	S105937682	EXXON CO U.S.A., TUA, TANK BAT	431,441,439-507,515,438-505	0	EMI
WILMINGTON	2003708479	2402 EAST ANAHEIM ST	2402 EAST ANAHEIM ST		ERNS
WILMINGTON	2003646005	2402 EAST ANAHEIM ST	2402 EAST ANAHEIM ST		ERNS
WILMINGTON	2003645619	2402 EAST ANAHEIM ST	2402 EAST ANAHEIM ST		ERNS
WILMINGTON	2003642455	1660 WEST ANAHEIM ST	1660 WEST ANAHEIM ST		ERNS
WILMINGTON	2004717598	2402 EAST ANAHEIM ST	2402 EAST ANAHEIM ST		ERNS
WILMINGTON	91229264	2402 E. ANAHEIM ST	2402 E. ANAHEIM ST		ERNS
WILMINGTON	91225248	1660 W ANAHEIM ST	1660 W ANAHEIM ST		ERNS
WILMINGTON	91225246	1660 W ANAHEIM ST	1660 W ANAHEIM ST		ERNS
WILMINGTON	91228120	2402 E. ANAHEIM ST	2402 E. ANAHEIM ST		ERNS
WILMINGTON	91466922	1660 WEST ANAHEIM UNOCAL	1660 WEST ANAHEIM UNOCAL		ERNS
WILMINGTON	91466893	1660 W ANAHEIM ST	1660 W ANAHEIM ST		ERNS
WILMINGTON	91466892	1660 W ANAHEIM ST	1660 W ANAHEIM ST		ERNS
WILMINGTON	91466769	1660 W. ANAHEIM ST.	1660 W. ANAHEIM ST.		ERNS
WILMINGTON	91466476	1660 W. ANAHEIM ST.	1660 W. ANAHEIM ST.		ERNS
WILMINGTON	99646137	2402 EAST ANAHEIM ST	2402 EAST ANAHEIM ST		ERNS
WILMINGTON	87463757	1481 W ANAHEIM BLVD	1481 W ANAHEIM BLVD		ERNS
WILMINGTON	S107138738	ACTA PARCEL LBX-878	EAST ANAHEIM WAY		SLIC
WILMINGTON	2004722829	2402 EAST ANAHEIM ST	2402 EAST ANAHEIM ST		ERNS
WILMINGTON	2004721674	1660 WEST ANAHEIM STREET	1660 WEST ANAHEIM STREET		ERNS
WILMINGTON	91220666	1660 W. ANAHEIM ST.	1660 W. ANAHEIM ST.		ERNS
WILMINGTON	S103620667	MANN TRUST PROPERTY	1022 1030 ANAHEIM ST	00000	HAZNET
WILMINGTON	2002621458	2402 EAST ANAHEIM ST	2402 EAST ANAHEIM ST	0	ERNS
WILMINGTON	2002621407	1660 WEST ANAHEIM STREET	1660 WEST ANAHEIM STREET	0	ERNS
WILMINGTON	2002620948	1660 W. ANAHEIM ST.	1660 W. ANAHEIM ST.	0	ERNS
WILMINGTON	2002598615	2402 EAST ANAHEIM	2402 EAST ANAHEIM	0	ERNS
WILMINGTON	2002595507	2402 EAST ANAHEIM ST	2402 EAST ANAHEIM ST	0	ERNS
WILMINGTON	2002592557	2402 EAST ANAHEIM ST	2402 EAST ANAHEIM ST	0	ERNS
WILMINGTON	2002592120	2402 EAST ANAHEIM ST	2402 EAST ANAHEIM ST	0	ERNS
WILMINGTON	2002592012	2402 EAST ANAHEIM ST	2402 EAST ANAHEIM ST	0	ERNS
WILMINGTON	2002621642	2402 EAST ANAHEIM ST	2402 EAST ANAHEIM ST	0	ERNS
WILMINGTON	2000549849	1660 WEST ANAHEIM STREET	1660 WEST ANAHEIM STREET	0	ERNS
WILMINGTON	2000545790	1660 WEST ANAHEIM ST	1660 WEST ANAHEIM ST	0	ERNS
WILMINGTON	2000537185	ANAHEIM ST AND ALAMEDA ST	ANAHEIM ST AND ALAMEDA ST	0	ERNS

LOS ANGELES COUNTY, CA - ORPHAN SUMMARY

City	EDR ID	Site Name	Site Address	Zip	Database(s)
WILMINGTON	2000527215	1660 WEST ANAHEIM	1660 WEST ANAHEIM	0	ERNS
WILMINGTON	2000522832	1660 WEST ANAHEIM	1660 WEST ANAHEIM	0	ERNS
WILMINGTON	2000518760	625 E ANAHEIM	625 E ANAHEIM	0	ERNS
WILMINGTON	91225922	1660 WEST ANAHIEM UNOCAL	1660 WEST ANAHIEM UNOCAL		ERNS
WILMINGTON	91238833	1660 WEST ANAHIEM	1660 WEST ANAHIEM		ERNS
WILMINGTON	91235036	1660 WEST ANAHIEM	1660 WEST ANAHIEM		ERNS
WILMINGTON	91227112	1660 WEST ANAHIEM	1660 WEST ANAHIEM		ERNS
WILMINGTON	91234036	1660 WEST ANAHIEM	1660 WEST ANAHIEM		ERNS
WILMINGTON	91467180	1660 WEST ANAHIEM	1660 WEST ANAHIEM		ERNS
WILMINGTON	91241281	1660 WEST ANAHIEM	1660 WEST ANAHIEM		ERNS
WILMINGTON	2000545469	2402 EAST ANHIEM ST	2402 EAST ANHIEM ST	0	ERNS
WILMINGTON	90465712	2402 E. ANNAHEIM ST	2402 E. ANNAHEIM ST		ERNS
WILMINGTON	90465253	2402 E. ANNAHEIM ST	2402 E. ANNAHEIM ST		ERNS
WILMINGTON	S105630573		1480 W. ANNEHEIM ST.		CHMIRS
WILMINGTON	S107450942		920 W B STREET		CHMIRS
WILMINGTON	S107451223		BERTH 200X		CHMIRS
WILMINGTON	S107451220		BERTH 189 @ 401 CANAL AVE		CHMIRS
WILMINGTON	S107451218		BERTH 164 LOS ANGELES HARBOR		CHMIRS
WILMINGTON	S107451217		BERTH 155-156 @961 LA PALOMA AVE.		CHMIRS
WILMINGTON	S105629584		LA BERTH 163		CHMIRS
WILMINGTON	S106102486	COLONIAL YACHT ANCHORAGE	BERTH 204 ANCHORAGE RD.		CA WDS
WILMINGTON	2003642053	BERTH 204	BERTH 204		ERNS
WILMINGTON	91231276	BERTH 169	BERTH 169		ERNS
WILMINGTON	91230711	BERTH 191, PORT OF LOS ANGELES	BERTH 191, PORT OF LOS ANGELES		ERNS
WILMINGTON	91200556	BERTH 204 NEWMARK, SLIP DR2	BERTH 204 NEWMARK, SLIP DR2		ERNS
WILMINGTON	91203904	BERTH 168	BERTH 168		ERNS
WILMINGTON	91205485	BERTH 172	BERTH 172		ERNS
WILMINGTON	91220999	BERTH 131	BERTH 131		ERNS
WILMINGTON	91209980	BERTH 172 WILMINGTON	BERTH 172 WILMINGTON		ERNS
WILMINGTON	877631	AT BERTH 179 IN WILMINGTON THE HYUNDAI #12	AT BERTH 179 IN WILMINGTON THE HYUNDAI #12		ERNS
WILMINGTON	S104567597	THE LUCTOR S6FR	BERTH 151	00000	HAZNET, CHMIRS
WILMINGTON	S103678230	R I C CO	BERTH 134	00000	HAZNET
WILMINGTON	S105940194	UNION OIL CO OF CAL, MARINE TE	BERTH 148-151 PIER A ST	0	EMI
WILMINGTON	S106839259	SHELL OIL, ANAHEIM PIPELINE DI	BERTH 167, 168, 169	0	EMI
WILMINGTON	2000552324	BERTH 204	BERTH 204	0	ERNS
WILMINGTON	2000545524	LA BERTH 163	LA BERTH 163	0	ERNS
WILMINGTON	2000542413	BERTH 202	BERTH 202	0	ERNS
WILMINGTON	2000537398	BERTH 149	BERTH 149	0	ERNS
WILMINGTON	2001552780	BERTH 204	BERTH 204	0	ERNS
WILMINGTON	2001563289	BERTH 189	BERTH 189	0	ERNS
WILMINGTON	2001556133	BERTH 202	BERTH 202	0	ERNS
WILMINGTON	8714826	BERTH-168/LOS ANGELES HARBOR	BERTH-168/LOS ANGELES HARBOR		ERNS
WILMINGTON	1001832759	MORMON ISLAND MARINE TERMINAL	BERTHS 167168169-MORMON IS		CA WDS
WILMINGTON	2001553870	BETH 194	BETH 194	0	ERNS
WILMINGTON	9998040324		BLINN AVENUE		HMIRS
WILMINGTON	9998030777		BLINN AVE		HMIRS
WILMINGTON	9998030776		BLINN AVE		HMIRS

LOS ANGELES COUNTY, CA - ORPHAN SUMMARY

City	EDR ID	Site Name	Site Address	Zip	Database(s)
WILMINGTON	99627614	BLINN AND OPP STREET	BLINN AND OPP STREET		ERNS
WILMINGTON	S106840231	SUN EXPLORATION & PRODUCTION C	1535 N BLINN	0	EMI
WILMINGTON	S105631013		1175 CARRADE AVENUE		CHMIRS
WILMINGTON	92251455	CERRITOS CHANNEL	CERRITOS CHANNEL		ERNS
WILMINGTON	90184874	CHIQUITA BRANDS COMPANY BERTH 154	CHIQUITA BRANDS COMPANY BERTH 154		ERNS
WILMINGTON	2000548133	COLONIAL YACHT	COLONIAL YACHT	0	ERNS
WILMINGTON	91231789	CONSOLIDATED CHANNEL BETWEEN HENRY FORD BRIDGE & PACIFIC COA	CONSOLIDATED CHANNEL BETWEEN HENRY FORD BRIDGE & PACIFIC COA		ERNS
WILMINGTON	S105632678		CORNER OF C ST. AND MARINE ST.		CHMIRS
WILMINGTON	S106389552		CORNER OF 'G' AND GOLF STREETS HARBOR VISTA APARTM		CHMIRS
WILMINGTON	2000549011	CORNER OF ANAHEIM AND	CORNER OF ANAHEIM AND	0	ERNS
WILMINGTON	2002619206	1600 DENNI ST	1600 DENNI ST	0	ERNS
WILMINGTON	S100867015	LOS ANGELES/DEPT PUBLIC WORKS	EMPTY LOT@	00000	HAZNET
WILMINGTON	91202850	FLINT NO. OF ANAHEIM #1554	FLINT NO. OF ANAHEIM #1554		ERNS
WILMINGTON	S105632606		FRIES AVE PUMP HOUSE FRIES AVE / HERMOSA		CHMIRS
WILMINGTON	S102803143	SOUTHERN CALIF GAS CO	FRIES AVE / HERMOSA AVE	00000	HAZNET, SLIC
WILMINGTON	91217056	FRIGATE STREET BETWEEN PACIFIC COAST HWY AND MAURETANIA STRE	FRIGATE STREET BETWEEN PACIFIC COAST HWY AND MAURETANIA STRE		ERNS
WILMINGTON	87463692	FRIGATE + SANDERSON STS	FRIGATE + SANDERSON STS		ERNS
WILMINGTON	90185967	GATX BERTH 172	GATX BERTH 172		ERNS
WILMINGTON	S105631435		GLOBAL OIL PRODUCTION CO. 2209 E "I" ST.		CHMIRS
WILMINGTON	91251414	LA HARBOR BERTH 202	LA HARBOR BERTH 202		ERNS
WILMINGTON	8711870	LA HARBOR BERTH 149 AND 150 ON NEPTUNE ST	LA HARBOR BERTH 149 AND 150 ON NEPTUNE ST		ERNS
WILMINGTON	2002625131	801 HENRY FORD AVE	801 HENRY FORD AVE	0	ERNS
WILMINGTON	2000537395	801 HENRY FORD AVE	801 HENRY FORD AVE	0	ERNS
WILMINGTON	91207166	HOLIDAY HARBOR MARINA BERTH 201	HOLIDAY HARBOR MARINA BERTH 201		ERNS
WILMINGTON	91210066	ICTF	ICTF		ERNS
WILMINGTON	90465645	INTERSEC. L ST & PACIFIC RAILROAD LINE	INTERSEC. L ST & PACIFIC RAILROAD LINE		ERNS
WILMINGTON	90465456	INTERSECIION OF GOLD ST AND F ST.	INTERSECIION OF GOLD ST AND F ST.		ERNS
WILMINGTON	90464920	INTERSECTION OF AVALON AND BROAD	INTERSECTION OF AVALON AND BROAD		ERNS
WILMINGTON	S107452186		ISLAND YACHT MARINA		CHMIRS
WILMINGTON	S107452185		ISLAND YACHT 801 HENRY FORD AVE.		CHMIRS
WILMINGTON	2002614221	161 NORTH ISLAND AVE	161 NORTH ISLAND AVE	0	ERNS
WILMINGTON	S105632415		800 JOHN PAUL JONES DRIVE		CHMIRS
WILMINGTON	2000545520	841 LAPALOMA	841 LAPALOMA	0	ERNS
WILMINGTON	8712287	MARINE TERM/BERTH #150/FT OF:NEPTUNE ST	MARINE TERM/BERTH #150/FT OF:NEPTUNE ST		ERNS
WILMINGTON	99627604	NEAR BERTH 201	NEAR BERTH 201		ERNS
WILMINGTON	872842	NEAR FRIGATE AND SANDISON STS	NEAR FRIGATE AND SANDISON STS		ERNS
WILMINGTON	S106840697	TEXACO INC, YOUNGSTOWN REFINER	NEC PACIFIC CST HWY / ALAMEDA	0	EMI
WILMINGTON	91237589	NEPTUNE AND C STREET	NEPTUNE AND C STREET		ERNS
WILMINGTON	91467296	NEPTUNE AND C STREET	NEPTUNE AND C STREET		ERNS
WILMINGTON	91200557	NEW MARKS YACHT CENTER BERTH 204. HENRY FORD BRIDGE	NEW MARKS YACHT CENTER BERTH 204. HENRY FORD BRIDGE		ERNS
WILMINGTON	91200555	NEW MARKS YACHT CENTRE BERTH 204	NEW MARKS YACHT CENTRE BERTH 204		ERNS
WILMINGTON	2000526186	NEWMARKS	NEWMARKS	0	ERNS
WILMINGTON	2000522439	NEWMARKS MARINA	NEWMARKS MARINA	0	ERNS
WILMINGTON	S103679515	CUSTON ENNVIRONMENTAL TRANSPORT INC	ONE ROLLINS PLAZA	00000	HAZNET

LOS ANGELES COUNTY, CA - ORPHAN SUMMARY

City	EDR ID	Site Name	Site Address	Zip	Database(s)
WILMINGTON	S105630412		2101 E. PACIFIC CAOST HWY (TEXACO REFINERY)		CHMIRS
WILMINGTON	2003704515	1926 EAST PACIFIC COAST HWY	1926 EAST PACIFIC COAST HWY		ERNS
WILMINGTON	90185352	2100 E PACIFIC COAST HWY	2100 E PACIFIC COAST HWY		ERNS
WILMINGTON	91204160	2100 E PACIFIC COAST HWY	2100 E PACIFIC COAST HWY		ERNS
WILMINGTON	90465404	1926 EAST PACIFIC COAST HIGHWAY	1926 EAST PACIFIC COAST HIGHWAY		ERNS
WILMINGTON	90465403	1926 E. PACIFIC COAST HWY	1926 E. PACIFIC COAST HWY		ERNS
WILMINGTON	90465355	2300 E. PACIFIC COAST HWY	2300 E. PACIFIC COAST HWY		ERNS
WILMINGTON	90465254	2300 E. PACIFIC COAST HWY	2300 E. PACIFIC COAST HWY		ERNS
WILMINGTON	S100948547	WINSTON TIRE CO, #194	1330 W PACIFIC BLVD	00000	HAZNET
WILMINGTON	2002606380	PACIFIC MARINA	PACIFIC MARINA	0	ERNS
WILMINGTON	1005775978	COOPER & BRAIN, B & B LEASE	1520 PACIFIC COAST HWY	0	SLIC, EMI
WILMINGTON	98430475	PIER 136	PIER 136		ERNS
WILMINGTON	98430473	PIER 136	PIER 136		ERNS
WILMINGTON	S107453306		PORT OF LOS ANGELES NEAR THE ST. THOMAS BRIDGE		CHMIRS
WILMINGTON	98459487	RESPONSE CREW IS ON SCENE	RESPONSE CREW IS ON SCENE		ERNS
WILMINGTON	91234939	SANTA FE AND ANAHEIM STS	SANTA FE AND ANAHEIM STS		ERNS
WILMINGTON	S107451345		C ST AND LECOUVREUR		CHMIRS
WILMINGTON	8722703	TEXACO (REFINERY) (J. PAVANO)	TEXACO (REFINERY) (J. PAVANO)		ERNS
WILMINGTON	S107453859		THOMAS GUIDE PG 794 G6 GRID 2. WEST OF PENNINGTON		CHMIRS
WILMINGTON	98432511	UNIT 118 HEATER STACK/FLOW OF AMMONIA HAS BEEN BLOCKED WHICH	UNIT 118 HEATER STACK/FLOW OF AMMONIA HAS BEEN BLOCKED WHICH		ERNS
WILMINGTON	S105630054		UNOCAL REFINERY		CHMIRS
WILMINGTON	87651	UNOCAL MARINE TERMINAL, BERTH 50, LA HARBOR,	UNOCAL MARINE TERMINAL, BERTH 50, LA HARBOR,		ERNS
WILMINGTON	S105632588		VACANT LOT BETWEEN 629 AND 637 NORTH AVALON BLVD		CHMIRS
WILMINGTON	S107453980		VOPAK MARINE TERMINAL, BERTH 189		CHMIRS
WILMINGTON	S105631187		WELL SITE 1005		CHMIRS
WILMINGTON	91230855	2AT-53B WELL	2AT-53B WELL		ERNS
WILMINGTON	91238283	WELL #UP406, WILMINGTON FIELD	WELL #UP406, WILMINGTON FIELD		ERNS
WILMINGTON	91236189	WICKLAND DOCKS BERTH 163	WICKLAND DOCKS BERTH 163		ERNS
WILMINGTON	2003641050	WILMINGTON ASPHALT PLANT	WILMINGTON ASPHALT PLANT		ERNS
WILMINGTON	S107454156		YACHT HAVEN MARINA, BERTH 202 SLIP 23		CHMIRS
WILMINGTON (NR)	90181615	DEL ORIS YARD MP 499	DEL ORIS YARD MP 499		ERNS
WOODIER	2002629041	11727 LELAND.	11727 LELAND.	0	ERNS
WOODLAND	2002632742	6000 DESOTO	6000 DESOTO	0	ERNS

**Section 4**

**EPA Waste Code  
Addendum**

SECTION 4 - EPA WASTE CODES

There are no epa codes to report for this search area.

**Section 5**

**Databases Searched and  
Update Dates**

# GOVERNMENT RECORDS SEARCHED / DATA CURRENCY TRACKING

To maintain currency of the following federal and state databases, EDR contacts the appropriate governmental agency on a monthly or quarterly basis, as required.

**Number of Days to Update:** Provides confirmation that EDR is reporting records that have been updated within 90 days from the date the government agency made the information available to the public.

## FEDERAL RECORDS

### NPL: National Priority List

National Priorities List (Superfund). The NPL is a subset of CERCLIS and identifies over 1,200 sites for priority cleanup under the Superfund Program. NPL sites may encompass relatively large areas. As such, EDR provides polygon coverage for over 1,000 NPL site boundaries produced by EPA's Environmental Photographic Interpretation Center (EPIC) and regional EPA offices.

Date of Government Version: 08/13/2008	Source: EPA
Date Data Arrived at EDR: 08/27/2008	Telephone: N/A
Date Made Active in Reports: 09/23/2008	Last EDR Contact: 09/29/2008
Number of Days to Update: 27	Next Scheduled EDR Contact: 10/27/2008
	Data Release Frequency: Quarterly

### NPL Site Boundaries

#### Sources:

EPA's Environmental Photographic Interpretation Center (EPIC)  
Telephone: 202-564-7333

EPA Region 1  
Telephone 617-918-1143

EPA Region 6  
Telephone: 214-655-6659

EPA Region 3  
Telephone 215-814-5418

EPA Region 7  
Telephone: 913-551-7247

EPA Region 4  
Telephone 404-562-8033

EPA Region 8  
Telephone: 303-312-6774

EPA Region 5  
Telephone 312-886-6686

EPA Region 9  
Telephone: 415-947-4246

EPA Region 10  
Telephone 206-553-8665

### Proposed NPL: Proposed National Priority List Sites

A site that has been proposed for listing on the National Priorities List through the issuance of a proposed rule in the Federal Register. EPA then accepts public comments on the site, responds to the comments, and places on the NPL those sites that continue to meet the requirements for listing.

Date of Government Version: 04/30/2008	Source: EPA
Date Data Arrived at EDR: 05/06/2008	Telephone: N/A
Date Made Active in Reports: 06/09/2008	Last EDR Contact: 08/27/2008
Number of Days to Update: 34	Next Scheduled EDR Contact: 10/27/2008
	Data Release Frequency: Quarterly

### DELISTED NPL: National Priority List Deletions

The National Oil and Hazardous Substances Pollution Contingency Plan (NCP) establishes the criteria that the EPA uses to delete sites from the NPL. In accordance with 40 CFR 300.425.(e), sites may be deleted from the NPL where no further response is appropriate.

Date of Government Version: 08/14/2008	Source: EPA
Date Data Arrived at EDR: 08/27/2008	Telephone: N/A
Date Made Active in Reports: 09/23/2008	Last EDR Contact: 09/29/2008
Number of Days to Update: 27	Next Scheduled EDR Contact: 10/27/2008
	Data Release Frequency: Quarterly



# GOVERNMENT RECORDS SEARCHED / DATA CURRENCY TRACKING

## NPL LIENS: Federal Superfund Liens

Federal Superfund Liens. Under the authority granted the USEPA by CERCLA of 1980, the USEPA has the authority to file liens against real property in order to recover remedial action expenditures or when the property owner received notification of potential liability. USEPA compiles a listing of filed notices of Superfund Liens.

Date of Government Version: 10/15/1991	Source: EPA
Date Data Arrived at EDR: 02/02/1994	Telephone: 202-564-4267
Date Made Active in Reports: 03/30/1994	Last EDR Contact: 08/18/2008
Number of Days to Update: 56	Next Scheduled EDR Contact: 11/17/2008
	Data Release Frequency: No Update Planned

## CERCLIS: Comprehensive Environmental Response, Compensation, and Liability Information System

CERCLIS contains data on potentially hazardous waste sites that have been reported to the USEPA by states, municipalities, private companies and private persons, pursuant to Section 103 of the Comprehensive Environmental Response, Compensation, and Liability Act (CERCLA). CERCLIS contains sites which are either proposed to or on the National Priorities List (NPL) and sites which are in the screening and assessment phase for possible inclusion on the NPL.

Date of Government Version: 07/09/2008	Source: EPA
Date Data Arrived at EDR: 07/22/2008	Telephone: 703-412-9810
Date Made Active in Reports: 08/25/2008	Last EDR Contact: 10/16/2008
Number of Days to Update: 34	Next Scheduled EDR Contact: 01/12/2009
	Data Release Frequency: Quarterly

## CERCLIS-NFRAP: CERCLIS No Further Remedial Action Planned

Archived sites are sites that have been removed and archived from the inventory of CERCLIS sites. Archived status indicates that, to the best of EPA's knowledge, assessment at a site has been completed and that EPA has determined no further steps will be taken to list this site on the National Priorities List (NPL), unless information indicates this decision was not appropriate or other considerations require a recommendation for listing at a later time. This decision does not necessarily mean that there is no hazard associated with a given site; it only means that, based upon available information, the location is not judged to be a potential NPL site.

Date of Government Version: 12/03/2007	Source: EPA
Date Data Arrived at EDR: 12/06/2007	Telephone: 703-412-9810
Date Made Active in Reports: 02/20/2008	Last EDR Contact: 09/15/2008
Number of Days to Update: 76	Next Scheduled EDR Contact: 12/15/2008
	Data Release Frequency: Quarterly

## LIENS 2: CERCLA Lien Information

A Federal CERCLA ('Superfund') lien can exist by operation of law at any site or property at which EPA has spent Superfund monies. These monies are spent to investigate and address releases and threatened releases of contamination. CERCLIS provides information as to the identity of these sites and properties.

Date of Government Version: 08/19/2008	Source: Environmental Protection Agency
Date Data Arrived at EDR: 08/29/2008	Telephone: 202-564-6023
Date Made Active in Reports: 09/09/2008	Last EDR Contact: 08/18/2008
Number of Days to Update: 11	Next Scheduled EDR Contact: 11/17/2008
	Data Release Frequency: Varies

## CORRACTS: Corrective Action Report

CORRACTS identifies hazardous waste handlers with RCRA corrective action activity.

Date of Government Version: 09/11/2008	Source: EPA
Date Data Arrived at EDR: 09/19/2008	Telephone: 800-424-9346
Date Made Active in Reports: 10/16/2008	Last EDR Contact: 09/02/2008
Number of Days to Update: 27	Next Scheduled EDR Contact: 12/01/2008
	Data Release Frequency: Quarterly

## RCRA-TSDF: RCRA - Transporters, Storage and Disposal

RCRAInfo is EPA's comprehensive information system, providing access to data supporting the Resource Conservation and Recovery Act (RCRA) of 1976 and the Hazardous and Solid Waste Amendments (HSWA) of 1984. The database includes selective information on sites which generate, transport, store, treat and/or dispose of hazardous waste as defined by the Resource Conservation and Recovery Act (RCRA). Transporters are individuals or entities that move hazardous waste from the generator offsite to a facility that can recycle, treat, store, or dispose of the waste. TSDFs treat, store, or dispose of the waste.

# GOVERNMENT RECORDS SEARCHED / DATA CURRENCY TRACKING

Date of Government Version: 09/10/2008  
Date Data Arrived at EDR: 09/23/2008  
Date Made Active in Reports: 10/16/2008  
Number of Days to Update: 23

Source: Environmental Protection Agency  
Telephone: (415) 495-8895  
Last EDR Contact: 09/23/2008  
Next Scheduled EDR Contact: 11/17/2008  
Data Release Frequency: Quarterly

## RCRA-LQG: RCRA - Large Quantity Generators

RCRAInfo is EPA's comprehensive information system, providing access to data supporting the Resource Conservation and Recovery Act (RCRA) of 1976 and the Hazardous and Solid Waste Amendments (HSWA) of 1984. The database includes selective information on sites which generate, transport, store, treat and/or dispose of hazardous waste as defined by the Resource Conservation and Recovery Act (RCRA). Large quantity generators (LQGs) generate over 1,000 kilograms (kg) of hazardous waste, or over 1 kg of acutely hazardous waste per month.

Date of Government Version: 09/10/2008  
Date Data Arrived at EDR: 09/23/2008  
Date Made Active in Reports: 10/16/2008  
Number of Days to Update: 23

Source: Environmental Protection Agency  
Telephone: (415) 495-8895  
Last EDR Contact: 09/23/2008  
Next Scheduled EDR Contact: 11/17/2008  
Data Release Frequency: Quarterly

## RCRA-SQG: RCRA - Small Quantity Generators

RCRAInfo is EPA's comprehensive information system, providing access to data supporting the Resource Conservation and Recovery Act (RCRA) of 1976 and the Hazardous and Solid Waste Amendments (HSWA) of 1984. The database includes selective information on sites which generate, transport, store, treat and/or dispose of hazardous waste as defined by the Resource Conservation and Recovery Act (RCRA). Small quantity generators (SQGs) generate between 100 kg and 1,000 kg of hazardous waste per month.

Date of Government Version: 09/10/2008  
Date Data Arrived at EDR: 09/23/2008  
Date Made Active in Reports: 10/16/2008  
Number of Days to Update: 23

Source: Environmental Protection Agency  
Telephone: (415) 495-8895  
Last EDR Contact: 09/23/2008  
Next Scheduled EDR Contact: 11/17/2008  
Data Release Frequency: Quarterly

## RCRA-CESQG: RCRA - Conditionally Exempt Small Quantity Generators

RCRAInfo is EPA's comprehensive information system, providing access to data supporting the Resource Conservation and Recovery Act (RCRA) of 1976 and the Hazardous and Solid Waste Amendments (HSWA) of 1984. The database includes selective information on sites which generate, transport, store, treat and/or dispose of hazardous waste as defined by the Resource Conservation and Recovery Act (RCRA). Conditionally exempt small quantity generators (CESQGs) generate less than 100 kg of hazardous waste, or less than 1 kg of acutely hazardous waste per month.

Date of Government Version: 09/10/2008  
Date Data Arrived at EDR: 09/23/2008  
Date Made Active in Reports: 10/16/2008  
Number of Days to Update: 23

Source: Environmental Protection Agency  
Telephone: (415) 495-8895  
Last EDR Contact: 09/23/2008  
Next Scheduled EDR Contact: 11/17/2008  
Data Release Frequency: Varies

## RCRA-NonGen: RCRA - Non Generators

RCRAInfo is EPA's comprehensive information system, providing access to data supporting the Resource Conservation and Recovery Act (RCRA) of 1976 and the Hazardous and Solid Waste Amendments (HSWA) of 1984. The database includes selective information on sites which generate, transport, store, treat and/or dispose of hazardous waste as defined by the Resource Conservation and Recovery Act (RCRA). Non-Generators do not presently generate hazardous waste.

Date of Government Version: 09/10/2008  
Date Data Arrived at EDR: 09/23/2008  
Date Made Active in Reports: 10/16/2008  
Number of Days to Update: 23

Source: Environmental Protection Agency  
Telephone: (415) 495-8895  
Last EDR Contact: 09/23/2008  
Next Scheduled EDR Contact: 11/17/2008  
Data Release Frequency: Varies

# GOVERNMENT RECORDS SEARCHED / DATA CURRENCY TRACKING

## US ENG CONTROLS: Engineering Controls Sites List

A listing of sites with engineering controls in place. Engineering controls include various forms of caps, building foundations, liners, and treatment methods to create pathway elimination for regulated substances to enter environmental media or effect human health.

Date of Government Version: 07/23/2008	Source: Environmental Protection Agency
Date Data Arrived at EDR: 07/29/2008	Telephone: 703-603-0695
Date Made Active in Reports: 08/25/2008	Last EDR Contact: 09/29/2008
Number of Days to Update: 27	Next Scheduled EDR Contact: 12/29/2008
	Data Release Frequency: Varies

## US INST CONTROL: Sites with Institutional Controls

A listing of sites with institutional controls in place. Institutional controls include administrative measures, such as groundwater use restrictions, construction restrictions, property use restrictions, and post remediation care requirements intended to prevent exposure to contaminants remaining on site. Deed restrictions are generally required as part of the institutional controls.

Date of Government Version: 07/23/2008	Source: Environmental Protection Agency
Date Data Arrived at EDR: 07/29/2008	Telephone: 703-603-0695
Date Made Active in Reports: 08/25/2008	Last EDR Contact: 06/30/2008
Number of Days to Update: 27	Next Scheduled EDR Contact: 09/29/2008
	Data Release Frequency: Varies

## ERNS: Emergency Response Notification System

Emergency Response Notification System. ERNS records and stores information on reported releases of oil and hazardous substances.

Date of Government Version: 12/31/2007	Source: National Response Center, United States Coast Guard
Date Data Arrived at EDR: 01/23/2008	Telephone: 202-267-2180
Date Made Active in Reports: 03/17/2008	Last EDR Contact: 07/25/2008
Number of Days to Update: 54	Next Scheduled EDR Contact: 10/20/2008
	Data Release Frequency: Annually

## HMIRS: Hazardous Materials Information Reporting System

Hazardous Materials Incident Report System. HMIRS contains hazardous material spill incidents reported to DOT.

Date of Government Version: 04/30/2008	Source: U.S. Department of Transportation
Date Data Arrived at EDR: 07/15/2008	Telephone: 202-366-4555
Date Made Active in Reports: 08/25/2008	Last EDR Contact: 10/16/2008
Number of Days to Update: 41	Next Scheduled EDR Contact: 01/12/2009
	Data Release Frequency: Annually

## DOT OPS: Incident and Accident Data

Department of Transportation, Office of Pipeline Safety Incident and Accident data.

Date of Government Version: 05/14/2008	Source: Department of Transportation, Office of Pipeline Safety
Date Data Arrived at EDR: 05/28/2008	Telephone: 202-366-4595
Date Made Active in Reports: 08/08/2008	Last EDR Contact: 08/29/2008
Number of Days to Update: 72	Next Scheduled EDR Contact: 11/24/2008
	Data Release Frequency: Varies

## CDL: Clandestine Drug Labs

A listing of clandestine drug lab locations. The U.S. Department of Justice ("the Department") provides this web site as a public service. It contains addresses of some locations where law enforcement agencies reported they found chemicals or other items that indicated the presence of either clandestine drug laboratories or dumpsites. In most cases, the source of the entries is not the Department, and the Department has not verified the entry and does not guarantee its accuracy. Members of the public must verify the accuracy of all entries by, for example, contacting local law enforcement and local health departments.

# GOVERNMENT RECORDS SEARCHED / DATA CURRENCY TRACKING

Date of Government Version: 09/01/2007  
Date Data Arrived at EDR: 12/03/2007  
Date Made Active in Reports: 12/28/2007  
Number of Days to Update: 25

Source: Drug Enforcement Administration  
Telephone: 202-307-1000  
Last EDR Contact: 09/23/2008  
Next Scheduled EDR Contact: 12/22/2008  
Data Release Frequency: Quarterly

## US BROWNFIELDS: A Listing of Brownfields Sites

Included in the listing are brownfields properties addresses by Cooperative Agreement Recipients and brownfields properties addressed by Targeted Brownfields Assessments. Targeted Brownfields Assessments-EPA's Targeted Brownfields Assessments (TBA) program is designed to help states, tribes, and municipalities--especially those without EPA Brownfields Assessment Demonstration Pilots--minimize the uncertainties of contamination often associated with brownfields. Under the TBA program, EPA provides funding and/or technical assistance for environmental assessments at brownfields sites throughout the country. Targeted Brownfields Assessments supplement and work with other efforts under EPA's Brownfields Initiative to promote cleanup and redevelopment of brownfields. Cooperative Agreement Recipients-States, political subdivisions, territories, and Indian tribes become Brownfields Cleanup Revolving Loan Fund (BCRLF) cooperative agreement recipients when they enter into BCRLF cooperative agreements with the U.S. EPA. EPA selects BCRLF cooperative agreement recipients based on a proposal and application process. BCRLF cooperative agreement recipients must use EPA funds provided through BCRLF cooperative agreement for specified brownfields-related cleanup activities.

Date of Government Version: 07/01/2008  
Date Data Arrived at EDR: 08/25/2008  
Date Made Active in Reports: 09/09/2008  
Number of Days to Update: 15

Source: Environmental Protection Agency  
Telephone: 202-566-2777  
Last EDR Contact: 10/16/2008  
Next Scheduled EDR Contact: 01/12/2009  
Data Release Frequency: Semi-Annually

## DOD: Department of Defense Sites

This data set consists of federally owned or administered lands, administered by the Department of Defense, that have any area equal to or greater than 640 acres of the United States, Puerto Rico, and the U.S. Virgin Islands.

Date of Government Version: 12/31/2005  
Date Data Arrived at EDR: 11/10/2006  
Date Made Active in Reports: 01/11/2007  
Number of Days to Update: 62

Source: USGS  
Telephone: 703-692-8801  
Last EDR Contact: 08/08/2008  
Next Scheduled EDR Contact: 11/03/2008  
Data Release Frequency: Semi-Annually

## FUDS: Formerly Used Defense Sites

The listing includes locations of Formerly Used Defense Sites properties where the US Army Corps of Engineers is actively working or will take necessary cleanup actions.

Date of Government Version: 12/31/2007  
Date Data Arrived at EDR: 09/05/2008  
Date Made Active in Reports: 09/23/2008  
Number of Days to Update: 18

Source: U.S. Army Corps of Engineers  
Telephone: 202-528-4285  
Last EDR Contact: 09/05/2008  
Next Scheduled EDR Contact: 12/29/2008  
Data Release Frequency: Varies

## LUCIS: Land Use Control Information System

LUCIS contains records of land use control information pertaining to the former Navy Base Realignment and Closure properties.

Date of Government Version: 12/09/2005  
Date Data Arrived at EDR: 12/11/2006  
Date Made Active in Reports: 01/11/2007  
Number of Days to Update: 31

Source: Department of the Navy  
Telephone: 843-820-7326  
Last EDR Contact: 09/09/2008  
Next Scheduled EDR Contact: 12/08/2008  
Data Release Frequency: Varies

## CONSENT: Superfund (CERCLA) Consent Decrees

Major legal settlements that establish responsibility and standards for cleanup at NPL (Superfund) sites. Released periodically by United States District Courts after settlement by parties to litigation matters.

# GOVERNMENT RECORDS SEARCHED / DATA CURRENCY TRACKING

Date of Government Version: 04/25/2008  
Date Data Arrived at EDR: 06/12/2008  
Date Made Active in Reports: 08/25/2008  
Number of Days to Update: 74

Source: Department of Justice, Consent Decree Library  
Telephone: Varies  
Last EDR Contact: 07/21/2008  
Next Scheduled EDR Contact: 10/20/2008  
Data Release Frequency: Varies

## ROD: Records Of Decision

Record of Decision. ROD documents mandate a permanent remedy at an NPL (Superfund) site containing technical and health information to aid in the cleanup.

Date of Government Version: 06/18/2008  
Date Data Arrived at EDR: 07/11/2008  
Date Made Active in Reports: 08/25/2008  
Number of Days to Update: 45

Source: EPA  
Telephone: 703-416-0223  
Last EDR Contact: 09/29/2008  
Next Scheduled EDR Contact: 12/29/2008  
Data Release Frequency: Annually

## UMTRA: Uranium Mill Tailings Sites

Uranium ore was mined by private companies for federal government use in national defense programs. When the mills shut down, large piles of the sand-like material (mill tailings) remain after uranium has been extracted from the ore. Levels of human exposure to radioactive materials from the piles are low; however, in some cases tailings were used as construction materials before the potential health hazards of the tailings were recognized.

Date of Government Version: 07/13/2007  
Date Data Arrived at EDR: 12/03/2007  
Date Made Active in Reports: 01/24/2008  
Number of Days to Update: 52

Source: Department of Energy  
Telephone: 505-845-0011  
Last EDR Contact: 09/15/2008  
Next Scheduled EDR Contact: 12/15/2008  
Data Release Frequency: Varies

## ODI: Open Dump Inventory

An open dump is defined as a disposal facility that does not comply with one or more of the Part 257 or Part 258 Subtitle D Criteria.

Date of Government Version: 06/30/1985  
Date Data Arrived at EDR: 08/09/2004  
Date Made Active in Reports: 09/17/2004  
Number of Days to Update: 39

Source: Environmental Protection Agency  
Telephone: 800-424-9346  
Last EDR Contact: 06/09/2004  
Next Scheduled EDR Contact: N/A  
Data Release Frequency: No Update Planned

## DEBRIS REGION 9: Torres Martinez Reservation Illegal Dump Site Locations

A listing of illegal dump sites location on the Torres Martinez Indian Reservation located in eastern Riverside County and northern Imperial County, California.

Date of Government Version: 03/25/2008  
Date Data Arrived at EDR: 04/17/2008  
Date Made Active in Reports: 05/15/2008  
Number of Days to Update: 28

Source: EPA, Region 9  
Telephone: 415-972-3336  
Last EDR Contact: 09/22/2008  
Next Scheduled EDR Contact: 12/22/2008  
Data Release Frequency: Varies

## MINES: Mines Master Index File

Contains all mine identification numbers issued for mines active or opened since 1971. The data also includes violation information.

Date of Government Version: 08/07/2008  
Date Data Arrived at EDR: 09/23/2008  
Date Made Active in Reports: 10/16/2008  
Number of Days to Update: 23

Source: Department of Labor, Mine Safety and Health Administration  
Telephone: 303-231-5959  
Last EDR Contact: 09/23/2008  
Next Scheduled EDR Contact: 12/22/2008  
Data Release Frequency: Semi-Annually

## TRIS: Toxic Chemical Release Inventory System

Toxic Release Inventory System. TRIS identifies facilities which release toxic chemicals to the air, water and land in reportable quantities under SARA Title III Section 313.

# GOVERNMENT RECORDS SEARCHED / DATA CURRENCY TRACKING

Date of Government Version: 12/31/2006  
Date Data Arrived at EDR: 02/29/2008  
Date Made Active in Reports: 04/18/2008  
Number of Days to Update: 49

Source: EPA  
Telephone: 202-566-0250  
Last EDR Contact: 09/19/2008  
Next Scheduled EDR Contact: 12/15/2008  
Data Release Frequency: Annually

## TSCA: Toxic Substances Control Act

Toxic Substances Control Act. TSCA identifies manufacturers and importers of chemical substances included on the TSCA Chemical Substance Inventory list. It includes data on the production volume of these substances by plant site.

Date of Government Version: 12/31/2002  
Date Data Arrived at EDR: 04/14/2006  
Date Made Active in Reports: 05/30/2006  
Number of Days to Update: 46

Source: EPA  
Telephone: 202-260-5521  
Last EDR Contact: 10/14/2008  
Next Scheduled EDR Contact: 01/12/2009  
Data Release Frequency: Every 4 Years

FTTS: FIFRA/ TSCA Tracking System - FIFRA (Federal Insecticide, Fungicide, & Rodenticide Act)/TSCA (Toxic Substances Control Act)  
FTTS tracks administrative cases and pesticide enforcement actions and compliance activities related to FIFRA, TSCA and EPCRA (Emergency Planning and Community Right-to-Know Act). To maintain currency, EDR contacts the Agency on a quarterly basis.

Date of Government Version: 07/12/2008  
Date Data Arrived at EDR: 07/18/2008  
Date Made Active in Reports: 08/25/2008  
Number of Days to Update: 38

Source: EPA/Office of Prevention, Pesticides and Toxic Substances  
Telephone: 202-566-1667  
Last EDR Contact: 09/15/2008  
Next Scheduled EDR Contact: 12/15/2008  
Data Release Frequency: Quarterly

FTTS INSP: FIFRA/ TSCA Tracking System - FIFRA (Federal Insecticide, Fungicide, & Rodenticide Act)/TSCA (Toxic Substances Control Act)  
A listing of FIFRA/TSCA Tracking System (FTTS) inspections and enforcements.

Date of Government Version: 07/12/2008  
Date Data Arrived at EDR: 07/18/2008  
Date Made Active in Reports: 08/25/2008  
Number of Days to Update: 38

Source: EPA  
Telephone: 202-566-1667  
Last EDR Contact: 09/15/2008  
Next Scheduled EDR Contact: 12/15/2008  
Data Release Frequency: Quarterly

## HIST FTTS: FIFRA/TSCA Tracking System Administrative Case Listing

A complete administrative case listing from the FIFRA/TSCA Tracking System (FTTS) for all ten EPA regions. The information was obtained from the National Compliance Database (NCDB). NCDB supports the implementation of FIFRA (Federal Insecticide, Fungicide, and Rodenticide Act) and TSCA (Toxic Substances Control Act). Some EPA regions are now closing out records. Because of that, and the fact that some EPA regions are not providing EPA Headquarters with updated records, it was decided to create a HIST FTTS database. It included records that may not be included in the newer FTTS database updates. This database is no longer updated.

Date of Government Version: 10/19/2006  
Date Data Arrived at EDR: 03/01/2007  
Date Made Active in Reports: 04/10/2007  
Number of Days to Update: 40

Source: Environmental Protection Agency  
Telephone: 202-564-2501  
Last EDR Contact: 12/17/2007  
Next Scheduled EDR Contact: 03/17/2008  
Data Release Frequency: No Update Planned

## HIST FTTS INSP: FIFRA/TSCA Tracking System Inspection & Enforcement Case Listing

A complete inspection and enforcement case listing from the FIFRA/TSCA Tracking System (FTTS) for all ten EPA regions. The information was obtained from the National Compliance Database (NCDB). NCDB supports the implementation of FIFRA (Federal Insecticide, Fungicide, and Rodenticide Act) and TSCA (Toxic Substances Control Act). Some EPA regions are now closing out records. Because of that, and the fact that some EPA regions are not providing EPA Headquarters with updated records, it was decided to create a HIST FTTS database. It included records that may not be included in the newer FTTS database updates. This database is no longer updated.

# GOVERNMENT RECORDS SEARCHED / DATA CURRENCY TRACKING

Date of Government Version: 10/19/2006  
Date Data Arrived at EDR: 03/01/2007  
Date Made Active in Reports: 04/10/2007  
Number of Days to Update: 40

Source: Environmental Protection Agency  
Telephone: 202-564-2501  
Last EDR Contact: 12/17/2008  
Next Scheduled EDR Contact: 03/17/2008  
Data Release Frequency: No Update Planned

## SSTS: Section 7 Tracking Systems

Section 7 of the Federal Insecticide, Fungicide and Rodenticide Act, as amended (92 Stat. 829) requires all registered pesticide-producing establishments to submit a report to the Environmental Protection Agency by March 1st each year. Each establishment must report the types and amounts of pesticides, active ingredients and devices being produced, and those having been produced and sold or distributed in the past year.

Date of Government Version: 12/31/2006  
Date Data Arrived at EDR: 03/14/2008  
Date Made Active in Reports: 04/18/2008  
Number of Days to Update: 35

Source: EPA  
Telephone: 202-564-4203  
Last EDR Contact: 10/14/2008  
Next Scheduled EDR Contact: 01/12/2009  
Data Release Frequency: Annually

## ICIS: Integrated Compliance Information System

The Integrated Compliance Information System (ICIS) supports the information needs of the national enforcement and compliance program as well as the unique needs of the National Pollutant Discharge Elimination System (NPDES) program.

Date of Government Version: 07/31/2008  
Date Data Arrived at EDR: 08/13/2008  
Date Made Active in Reports: 09/09/2008  
Number of Days to Update: 27

Source: Environmental Protection Agency  
Telephone: 202-564-5088  
Last EDR Contact: 10/14/2008  
Next Scheduled EDR Contact: 01/12/2009  
Data Release Frequency: Quarterly

## PADS: PCB Activity Database System

PCB Activity Database. PADS Identifies generators, transporters, commercial storers and/or brokers and disposers of PCB's who are required to notify the EPA of such activities.

Date of Government Version: 12/04/2007  
Date Data Arrived at EDR: 02/07/2008  
Date Made Active in Reports: 03/17/2008  
Number of Days to Update: 39

Source: EPA  
Telephone: 202-566-0500  
Last EDR Contact: 09/18/2008  
Next Scheduled EDR Contact: 11/03/2008  
Data Release Frequency: Annually

## MLTS: Material Licensing Tracking System

MLTS is maintained by the Nuclear Regulatory Commission and contains a list of approximately 8,100 sites which possess or use radioactive materials and which are subject to NRC licensing requirements. To maintain currency, EDR contacts the Agency on a quarterly basis.

Date of Government Version: 07/08/2008  
Date Data Arrived at EDR: 08/05/2008  
Date Made Active in Reports: 08/25/2008  
Number of Days to Update: 20

Source: Nuclear Regulatory Commission  
Telephone: 301-415-7169  
Last EDR Contact: 09/29/2008  
Next Scheduled EDR Contact: 12/29/2008  
Data Release Frequency: Quarterly

## RADINFO: Radiation Information Database

The Radiation Information Database (RADINFO) contains information about facilities that are regulated by U.S. Environmental Protection Agency (EPA) regulations for radiation and radioactivity.

Date of Government Version: 07/29/2008  
Date Data Arrived at EDR: 07/31/2008  
Date Made Active in Reports: 08/25/2008  
Number of Days to Update: 25

Source: Environmental Protection Agency  
Telephone: 202-343-9775  
Last EDR Contact: 07/31/2008  
Next Scheduled EDR Contact: 10/27/2008  
Data Release Frequency: Quarterly

# GOVERNMENT RECORDS SEARCHED / DATA CURRENCY TRACKING

## FINDS: Facility Index System/Facility Registry System

Facility Index System. FINDS contains both facility information and 'pointers' to other sources that contain more detail. EDR includes the following FINDS databases in this report: PCS (Permit Compliance System), AIRS (Aerometric Information Retrieval System), DOCKET (Enforcement Docket used to manage and track information on civil judicial enforcement cases for all environmental statutes), FURS (Federal Underground Injection Control), C-DOCKET (Criminal Docket System used to track criminal enforcement actions for all environmental statutes), FFIS (Federal Facilities Information System), STATE (State Environmental Laws and Statutes), and PADS (PCB Activity Data System).

Date of Government Version: 07/01/2008	Source: EPA
Date Data Arrived at EDR: 07/09/2008	Telephone: (415) 947-8000
Date Made Active in Reports: 08/25/2008	Last EDR Contact: 09/29/2008
Number of Days to Update: 47	Next Scheduled EDR Contact: 12/29/2008
	Data Release Frequency: Quarterly

## RAATS: RCRA Administrative Action Tracking System

RCRA Administration Action Tracking System. RAATS contains records based on enforcement actions issued under RCRA pertaining to major violators and includes administrative and civil actions brought by the EPA. For administration actions after September 30, 1995, data entry in the RAATS database was discontinued. EPA will retain a copy of the database for historical records. It was necessary to terminate RAATS because a decrease in agency resources made it impossible to continue to update the information contained in the database.

Date of Government Version: 04/17/1995	Source: EPA
Date Data Arrived at EDR: 07/03/1995	Telephone: 202-564-4104
Date Made Active in Reports: 08/07/1995	Last EDR Contact: 06/02/2008
Number of Days to Update: 35	Next Scheduled EDR Contact: 09/01/2008
	Data Release Frequency: No Update Planned

## BRS: Biennial Reporting System

The Biennial Reporting System is a national system administered by the EPA that collects data on the generation and management of hazardous waste. BRS captures detailed data from two groups: Large Quantity Generators (LQG) and Treatment, Storage, and Disposal Facilities.

Date of Government Version: 12/31/2005	Source: EPA/NTIS
Date Data Arrived at EDR: 03/06/2007	Telephone: 800-424-9346
Date Made Active in Reports: 04/13/2007	Last EDR Contact: 09/12/2008
Number of Days to Update: 38	Next Scheduled EDR Contact: 12/08/2008
	Data Release Frequency: Biennially

## SCRD DRYCLEANERS: State Coalition for Redediation of Drycleaners Listing

The State Coalition for Remediation of Drycleaners was established in 1998, with support from the U.S. EPA Office of Superfund Remediation and Technology Innovation. It is comprised of representatives of states with established drycleaner remediation programs. Currently the member states are Alabama, Connecticut, Florida, Illinois, Kansas, Minnesota, Missouri, North Carolina, Oregon, South Carolina, Tennessee, Texas, and Wisconsin.

Date of Government Version: 09/08/2008	Source: Environmental Protection Agency
Date Data Arrived at EDR: 09/10/2008	Telephone: 615-532-8599
Date Made Active in Reports: 09/23/2008	Last EDR Contact: 08/25/2008
Number of Days to Update: 13	Next Scheduled EDR Contact: 11/10/2008
	Data Release Frequency: Varies

## STATE AND LOCAL RECORDS

### HIST CAL-SITES: Calsites Database

The Calsites database contains potential or confirmed hazardous substance release properties. In 1996, California EPA reevaluated and significantly reduced the number of sites in the Calsites database. No longer updated by the state agency. It has been replaced by ENVIROSTOR.

Date of Government Version: 08/08/2005	Source: Department of Toxic Substance Control
Date Data Arrived at EDR: 08/03/2006	Telephone: 916-323-3400
Date Made Active in Reports: 08/24/2006	Last EDR Contact: 08/25/2008
Number of Days to Update: 21	Next Scheduled EDR Contact: 11/24/2008
	Data Release Frequency: No Update Planned



# GOVERNMENT RECORDS SEARCHED / DATA CURRENCY TRACKING

## CA BOND EXP. PLAN: Bond Expenditure Plan

Department of Health Services developed a site-specific expenditure plan as the basis for an appropriation of Hazardous Substance Cleanup Bond Act funds. It is not updated.

Date of Government Version: 01/01/1989  
Date Data Arrived at EDR: 07/27/1994  
Date Made Active in Reports: 08/02/1994  
Number of Days to Update: 6

Source: Department of Health Services  
Telephone: 916-255-2118  
Last EDR Contact: 05/31/1994  
Next Scheduled EDR Contact: N/A  
Data Release Frequency: No Update Planned

## SCH: School Property Evaluation Program

This category contains proposed and existing school sites that are being evaluated by DTSC for possible hazardous materials contamination. In some cases, these properties may be listed in the CalSites category depending on the level of threat to public health and safety or the environment they pose.

Date of Government Version: 08/25/2008  
Date Data Arrived at EDR: 08/27/2008  
Date Made Active in Reports: 09/03/2008  
Number of Days to Update: 7

Source: Department of Toxic Substances Control  
Telephone: 916-323-3400  
Last EDR Contact: 08/27/2008  
Next Scheduled EDR Contact: 11/24/2008  
Data Release Frequency: Quarterly

## TOXIC PITS: Toxic Pits Cleanup Act Sites

Toxic PITS Cleanup Act Sites. TOXIC PITS identifies sites suspected of containing hazardous substances where cleanup has not yet been completed.

Date of Government Version: 07/01/1995  
Date Data Arrived at EDR: 08/30/1995  
Date Made Active in Reports: 09/26/1995  
Number of Days to Update: 27

Source: State Water Resources Control Board  
Telephone: 916-227-4364  
Last EDR Contact: 07/28/2008  
Next Scheduled EDR Contact: 10/27/2008  
Data Release Frequency: No Update Planned

## SWF/LF (SWIS): Solid Waste Information System

Active, Closed and Inactive Landfills. SWF/LF records typically contain an inventory of solid waste disposal facilities or landfills. These may be active or inactive facilities or open dumps that failed to meet RCRA Section 4004 criteria for solid waste landfills or disposal sites.

Date of Government Version: 09/08/2008  
Date Data Arrived at EDR: 09/09/2008  
Date Made Active in Reports: 09/18/2008  
Number of Days to Update: 9

Source: Integrated Waste Management Board  
Telephone: 916-341-6320  
Last EDR Contact: 09/09/2008  
Next Scheduled EDR Contact: 12/08/2008  
Data Release Frequency: Quarterly

## CA WDS: Waste Discharge System

Sites which have been issued waste discharge requirements.

Date of Government Version: 06/19/2007  
Date Data Arrived at EDR: 06/20/2007  
Date Made Active in Reports: 06/29/2007  
Number of Days to Update: 9

Source: State Water Resources Control Board  
Telephone: 916-341-5227  
Last EDR Contact: 09/29/2008  
Next Scheduled EDR Contact: 12/15/2008  
Data Release Frequency: Quarterly

## WMUDS/SWAT: Waste Management Unit Database

Waste Management Unit Database System. WMUDS is used by the State Water Resources Control Board staff and the Regional Water Quality Control Boards for program tracking and inventory of waste management units. WMUDS is composed of the following databases: Facility Information, Scheduled Inspections Information, Waste Management Unit Information, SWAT Program Information, SWAT Report Summary Information, SWAT Report Summary Data, Chapter 15 (formerly Subchapter 15) Information, Chapter 15 Monitoring Parameters, TPCA Program Information, RCRA Program Information, Closure Information, and Interested Parties Information.

# GOVERNMENT RECORDS SEARCHED / DATA CURRENCY TRACKING

Date of Government Version: 04/01/2000  
Date Data Arrived at EDR: 04/10/2000  
Date Made Active in Reports: 05/10/2000  
Number of Days to Update: 30

Source: State Water Resources Control Board  
Telephone: 916-227-4448  
Last EDR Contact: 10/14/2008  
Next Scheduled EDR Contact: 12/01/2008  
Data Release Frequency: Quarterly

## CORTESE: "Cortese" Hazardous Waste & Substances Sites List

The sites for the list are designated by the State Water Resource Control Board (LUST), the Integrated Waste Board (SWF/LS), and the Department of Toxic Substances Control (Cal-Sites). This listing is no longer updated by the state agency.

Date of Government Version: 04/01/2001  
Date Data Arrived at EDR: 05/29/2001  
Date Made Active in Reports: 07/26/2001  
Number of Days to Update: 58

Source: CAL EPA/Office of Emergency Information  
Telephone: 916-323-3400  
Last EDR Contact: 07/21/2008  
Next Scheduled EDR Contact: 10/20/2008  
Data Release Frequency: No Update Planned

## SWRCY: Recycler Database

A listing of recycling facilities in California.

Date of Government Version: 07/09/2008  
Date Data Arrived at EDR: 07/10/2008  
Date Made Active in Reports: 07/31/2008  
Number of Days to Update: 21

Source: Department of Conservation  
Telephone: 916-323-3836  
Last EDR Contact: 10/08/2008  
Next Scheduled EDR Contact: 01/05/2009  
Data Release Frequency: Quarterly

## LUST: Geotracker's Leaking Underground Fuel Tank Report

Leaking Underground Storage Tank Incident Reports. LUST records contain an inventory of reported leaking underground storage tank incidents. Not all states maintain these records, and the information stored varies by state. For more information on a particular leaking underground storage tank sites, please contact the appropriate regulatory agency.

Date of Government Version: 07/03/2008  
Date Data Arrived at EDR: 07/11/2008  
Date Made Active in Reports: 07/31/2008  
Number of Days to Update: 20

Source: State Water Resources Control Board  
Telephone: see region list  
Last EDR Contact: 10/07/2008  
Next Scheduled EDR Contact: 01/05/2009  
Data Release Frequency: Quarterly

## LUST REG 1: Active Toxic Site Investigation

Del Norte, Humboldt, Lake, Mendocino, Modoc, Siskiyou, Sonoma, Trinity counties. For more current information, please refer to the State Water Resources Control Board's LUST database.

Date of Government Version: 02/01/2001  
Date Data Arrived at EDR: 02/28/2001  
Date Made Active in Reports: 03/29/2001  
Number of Days to Update: 29

Source: California Regional Water Quality Control Board North Coast (1)  
Telephone: 707-570-3769  
Last EDR Contact: 08/18/2008  
Next Scheduled EDR Contact: 11/17/2008  
Data Release Frequency: No Update Planned

## LUST REG 2: Fuel Leak List

Leaking Underground Storage Tank locations. Alameda, Contra Costa, Marin, Napa, San Francisco, San Mateo, Santa Clara, Solano, Sonoma counties.

Date of Government Version: 09/30/2004  
Date Data Arrived at EDR: 10/20/2004  
Date Made Active in Reports: 11/19/2004  
Number of Days to Update: 30

Source: California Regional Water Quality Control Board San Francisco Bay Region (2)  
Telephone: 510-622-2433  
Last EDR Contact: 10/06/2008  
Next Scheduled EDR Contact: 01/05/2009  
Data Release Frequency: Quarterly

## LUST REG 3: Leaking Underground Storage Tank Database

Leaking Underground Storage Tank locations. Monterey, San Benito, San Luis Obispo, Santa Barbara, Santa Cruz counties.

# GOVERNMENT RECORDS SEARCHED / DATA CURRENCY TRACKING

Date of Government Version: 05/19/2003  
Date Data Arrived at EDR: 05/19/2003  
Date Made Active in Reports: 06/02/2003  
Number of Days to Update: 14

Source: California Regional Water Quality Control Board Central Coast Region (3)  
Telephone: 805-542-4786  
Last EDR Contact: 08/11/2008  
Next Scheduled EDR Contact: 11/10/2008  
Data Release Frequency: No Update Planned

## LUST REG 4: Underground Storage Tank Leak List

Los Angeles, Ventura counties. For more current information, please refer to the State Water Resources Control Board's LUST database.

Date of Government Version: 09/07/2004  
Date Data Arrived at EDR: 09/07/2004  
Date Made Active in Reports: 10/12/2004  
Number of Days to Update: 35

Source: California Regional Water Quality Control Board Los Angeles Region (4)  
Telephone: 213-576-6710  
Last EDR Contact: 09/23/2008  
Next Scheduled EDR Contact: 12/22/2008  
Data Release Frequency: No Update Planned

## LUST REG 5: Leaking Underground Storage Tank Database

Leaking Underground Storage Tank locations. Alameda, Alpine, Amador, Butte, Colusa, Contra Costa, Calveras, El Dorado, Fresno, Glenn, Kern, Kings, Lake, Lassen, Madera, Mariposa, Merced, Modoc, Napa, Nevada, Placer, Plumas, Sacramento, San Joaquin, Shasta, Solano, Stanislaus, Sutter, Tehama, Tulare, Tuolumne, Yolo, Yuba counties.

Date of Government Version: 07/01/2008  
Date Data Arrived at EDR: 07/22/2008  
Date Made Active in Reports: 07/31/2008  
Number of Days to Update: 9

Source: California Regional Water Quality Control Board Central Valley Region (5)  
Telephone: 916-464-4834  
Last EDR Contact: 07/22/2008  
Next Scheduled EDR Contact: 10/20/2008  
Data Release Frequency: Quarterly

## LUST REG 6L: Leaking Underground Storage Tank Case Listing

For more current information, please refer to the State Water Resources Control Board's LUST database.

Date of Government Version: 09/09/2003  
Date Data Arrived at EDR: 09/10/2003  
Date Made Active in Reports: 10/07/2003  
Number of Days to Update: 27

Source: California Regional Water Quality Control Board Lahontan Region (6)  
Telephone: 530-542-5572  
Last EDR Contact: 09/02/2008  
Next Scheduled EDR Contact: 12/01/2008  
Data Release Frequency: No Update Planned

## LUST REG 6V: Leaking Underground Storage Tank Case Listing

Leaking Underground Storage Tank locations. Inyo, Kern, Los Angeles, Mono, San Bernardino counties.

Date of Government Version: 06/07/2005  
Date Data Arrived at EDR: 06/07/2005  
Date Made Active in Reports: 06/29/2005  
Number of Days to Update: 22

Source: California Regional Water Quality Control Board Victorville Branch Office (6)  
Telephone: 760-241-7365  
Last EDR Contact: 09/29/2008  
Next Scheduled EDR Contact: 12/29/2008  
Data Release Frequency: No Update Planned

## LUST REG 7: Leaking Underground Storage Tank Case Listing

Leaking Underground Storage Tank locations. Imperial, Riverside, San Diego, Santa Barbara counties.

Date of Government Version: 02/26/2004  
Date Data Arrived at EDR: 02/26/2004  
Date Made Active in Reports: 03/24/2004  
Number of Days to Update: 27

Source: California Regional Water Quality Control Board Colorado River Basin Region (7)  
Telephone: 760-776-8943  
Last EDR Contact: 08/18/2008  
Next Scheduled EDR Contact: 11/17/2008  
Data Release Frequency: No Update Planned

## LUST REG 9: Leaking Underground Storage Tank Report

Orange, Riverside, San Diego counties. For more current information, please refer to the State Water Resources Control Board's LUST database.

Date of Government Version: 03/01/2001  
Date Data Arrived at EDR: 04/23/2001  
Date Made Active in Reports: 05/21/2001  
Number of Days to Update: 28

Source: California Regional Water Quality Control Board San Diego Region (9)  
Telephone: 858-637-5595  
Last EDR Contact: 10/14/2008  
Next Scheduled EDR Contact: 01/12/2009  
Data Release Frequency: No Update Planned

# GOVERNMENT RECORDS SEARCHED / DATA CURRENCY TRACKING

## LUST REG 8: Leaking Underground Storage Tanks

California Regional Water Quality Control Board Santa Ana Region (8). For more current information, please refer to the State Water Resources Control Board's LUST database.

Date of Government Version: 02/14/2005	Source: California Regional Water Quality Control Board Santa Ana Region (8)
Date Data Arrived at EDR: 02/15/2005	Telephone: 909-782-4496
Date Made Active in Reports: 03/28/2005	Last EDR Contact: 08/04/2008
Number of Days to Update: 41	Next Scheduled EDR Contact: 11/03/2008
	Data Release Frequency: Varies

## CA FID UST: Facility Inventory Database

The Facility Inventory Database (FID) contains a historical listing of active and inactive underground storage tank locations from the State Water Resource Control Board. Refer to local/county source for current data.

Date of Government Version: 10/31/1994	Source: California Environmental Protection Agency
Date Data Arrived at EDR: 09/05/1995	Telephone: 916-341-5851
Date Made Active in Reports: 09/29/1995	Last EDR Contact: 12/28/1998
Number of Days to Update: 24	Next Scheduled EDR Contact: N/A
	Data Release Frequency: No Update Planned

## SLIC: Statewide SLIC Cases

The SLIC (Spills, Leaks, Investigations and Cleanup) program is designed to protect and restore water quality from spills, leaks, and similar discharges.

Date of Government Version: 07/03/2008	Source: State Water Resources Control Board
Date Data Arrived at EDR: 07/11/2008	Telephone: 866-480-1028
Date Made Active in Reports: 07/31/2008	Last EDR Contact: 10/07/2008
Number of Days to Update: 20	Next Scheduled EDR Contact: 01/05/2009
	Data Release Frequency: Varies

## SLIC REG 1: Active Toxic Site Investigations

The SLIC (Spills, Leaks, Investigations and Cleanup) program is designed to protect and restore water quality from spills, leaks, and similar discharges.

Date of Government Version: 04/03/2003	Source: California Regional Water Quality Control Board, North Coast Region (1)
Date Data Arrived at EDR: 04/07/2003	Telephone: 707-576-2220
Date Made Active in Reports: 04/25/2003	Last EDR Contact: 08/18/2008
Number of Days to Update: 18	Next Scheduled EDR Contact: 11/17/2008
	Data Release Frequency: No Update Planned

## SLIC REG 2: Spills, Leaks, Investigation & Cleanup Cost Recovery Listing

The SLIC (Spills, Leaks, Investigations and Cleanup) program is designed to protect and restore water quality from spills, leaks, and similar discharges.

Date of Government Version: 09/30/2004	Source: Regional Water Quality Control Board San Francisco Bay Region (2)
Date Data Arrived at EDR: 10/20/2004	Telephone: 510-286-0457
Date Made Active in Reports: 11/19/2004	Last EDR Contact: 10/06/2008
Number of Days to Update: 30	Next Scheduled EDR Contact: 01/05/2009
	Data Release Frequency: Quarterly

## SLIC REG 3: Spills, Leaks, Investigation & Cleanup Cost Recovery Listing

The SLIC (Spills, Leaks, Investigations and Cleanup) program is designed to protect and restore water quality from spills, leaks, and similar discharges.

Date of Government Version: 05/18/2006	Source: California Regional Water Quality Control Board Central Coast Region (3)
Date Data Arrived at EDR: 05/18/2006	Telephone: 805-549-3147
Date Made Active in Reports: 06/15/2006	Last EDR Contact: 08/11/2008
Number of Days to Update: 28	Next Scheduled EDR Contact: 11/10/2008
	Data Release Frequency: Semi-Annually

# GOVERNMENT RECORDS SEARCHED / DATA CURRENCY TRACKING

## SLIC REG 4: Spills, Leaks, Investigation & Cleanup Cost Recovery Listing

The SLIC (Spills, Leaks, Investigations and Cleanup) program is designed to protect and restore water quality from spills, leaks, and similar discharges.

Date of Government Version: 11/17/2004  
Date Data Arrived at EDR: 11/18/2004  
Date Made Active in Reports: 01/04/2005  
Number of Days to Update: 47

Source: Region Water Quality Control Board Los Angeles Region (4)  
Telephone: 213-576-6600  
Last EDR Contact: 07/21/2008  
Next Scheduled EDR Contact: 10/20/2008  
Data Release Frequency: Varies

## SLIC REG 5: Spills, Leaks, Investigation & Cleanup Cost Recovery Listing

The SLIC (Spills, Leaks, Investigations and Cleanup) program is designed to protect and restore water quality from spills, leaks, and similar discharges.

Date of Government Version: 04/01/2005  
Date Data Arrived at EDR: 04/05/2005  
Date Made Active in Reports: 04/21/2005  
Number of Days to Update: 16

Source: Regional Water Quality Control Board Central Valley Region (5)  
Telephone: 916-464-3291  
Last EDR Contact: 09/29/2008  
Next Scheduled EDR Contact: 12/29/2008  
Data Release Frequency: Semi-Annually

## SLIC REG 6V: Spills, Leaks, Investigation & Cleanup Cost Recovery Listing

The SLIC (Spills, Leaks, Investigations and Cleanup) program is designed to protect and restore water quality from spills, leaks, and similar discharges.

Date of Government Version: 05/24/2005  
Date Data Arrived at EDR: 05/25/2005  
Date Made Active in Reports: 06/16/2005  
Number of Days to Update: 22

Source: Regional Water Quality Control Board, Victorville Branch  
Telephone: 619-241-6583  
Last EDR Contact: 09/29/2008  
Next Scheduled EDR Contact: 12/29/2008  
Data Release Frequency: Semi-Annually

## SLIC REG 6L: SLIC Sites

The SLIC (Spills, Leaks, Investigations and Cleanup) program is designed to protect and restore water quality from spills, leaks, and similar discharges.

Date of Government Version: 09/07/2004  
Date Data Arrived at EDR: 09/07/2004  
Date Made Active in Reports: 10/12/2004  
Number of Days to Update: 35

Source: California Regional Water Quality Control Board, Lahontan Region  
Telephone: 530-542-5574  
Last EDR Contact: 09/02/2008  
Next Scheduled EDR Contact: 12/01/2008  
Data Release Frequency: No Update Planned

## SLIC REG 7: SLIC List

The SLIC (Spills, Leaks, Investigations and Cleanup) program is designed to protect and restore water quality from spills, leaks, and similar discharges.

Date of Government Version: 11/24/2004  
Date Data Arrived at EDR: 11/29/2004  
Date Made Active in Reports: 01/04/2005  
Number of Days to Update: 36

Source: California Regional Quality Control Board, Colorado River Basin Region  
Telephone: 760-346-7491  
Last EDR Contact: 08/18/2008  
Next Scheduled EDR Contact: 11/17/2008  
Data Release Frequency: No Update Planned

## SLIC REG 8: Spills, Leaks, Investigation & Cleanup Cost Recovery Listing

The SLIC (Spills, Leaks, Investigations and Cleanup) program is designed to protect and restore water quality from spills, leaks, and similar discharges.

Date of Government Version: 04/03/2008  
Date Data Arrived at EDR: 04/03/2008  
Date Made Active in Reports: 04/14/2008  
Number of Days to Update: 11

Source: California Region Water Quality Control Board Santa Ana Region (8)  
Telephone: 951-782-3298  
Last EDR Contact: 09/29/2008  
Next Scheduled EDR Contact: 12/29/2008  
Data Release Frequency: Semi-Annually

# GOVERNMENT RECORDS SEARCHED / DATA CURRENCY TRACKING

## SLIC REG 9: Spills, Leaks, Investigation & Cleanup Cost Recovery Listing

The SLIC (Spills, Leaks, Investigations and Cleanup) program is designed to protect and restore water quality from spills, leaks, and similar discharges.

Date of Government Version: 09/10/2007  
Date Data Arrived at EDR: 09/11/2007  
Date Made Active in Reports: 09/28/2007  
Number of Days to Update: 17

Source: California Regional Water Quality Control Board San Diego Region (9)  
Telephone: 858-467-2980  
Last EDR Contact: 08/25/2008  
Next Scheduled EDR Contact: 11/24/2008  
Data Release Frequency: Annually

## UST: Active UST Facilities

Active UST facilities gathered from the local regulatory agencies

Date of Government Version: 07/10/2008  
Date Data Arrived at EDR: 07/10/2008  
Date Made Active in Reports: 07/25/2008  
Number of Days to Update: 15

Source: SWRCB  
Telephone: 916-480-1028  
Last EDR Contact: 10/07/2008  
Next Scheduled EDR Contact: 01/05/2009  
Data Release Frequency: Semi-Annually

## UST MENDOCINO: Mendocino County UST Database

A listing of underground storage tank locations in Mendocino County.

Date of Government Version: 10/06/2008  
Date Data Arrived at EDR: 10/06/2008  
Date Made Active in Reports: 10/16/2008  
Number of Days to Update: 10

Source: Department of Public Health  
Telephone: 707-463-4466  
Last EDR Contact: 10/06/2008  
Next Scheduled EDR Contact: 12/22/2008  
Data Release Frequency: Varies

## HIST UST: Hazardous Substance Storage Container Database

The Hazardous Substance Storage Container Database is a historical listing of UST sites. Refer to local/county source for current data.

Date of Government Version: 10/15/1990  
Date Data Arrived at EDR: 01/25/1991  
Date Made Active in Reports: 02/12/1991  
Number of Days to Update: 18

Source: State Water Resources Control Board  
Telephone: 916-341-5851  
Last EDR Contact: 07/26/2001  
Next Scheduled EDR Contact: N/A  
Data Release Frequency: No Update Planned

## AST: Aboveground Petroleum Storage Tank Facilities

Registered Aboveground Storage Tanks.

Date of Government Version: 11/01/2007  
Date Data Arrived at EDR: 11/27/2007  
Date Made Active in Reports: 02/14/2008  
Number of Days to Update: 79

Source: State Water Resources Control Board  
Telephone: 916-341-5712  
Last EDR Contact: 07/28/2008  
Next Scheduled EDR Contact: 10/27/2008  
Data Release Frequency: Quarterly

## LIENS: Environmental Liens Listing

A listing of property locations with environmental liens for California where DTSC is a lien holder.

Date of Government Version: 08/04/2008  
Date Data Arrived at EDR: 08/08/2008  
Date Made Active in Reports: 09/03/2008  
Number of Days to Update: 26

Source: Department of Toxic Substances Control  
Telephone: 916-323-3400  
Last EDR Contact: 08/04/2008  
Next Scheduled EDR Contact: 11/03/2008  
Data Release Frequency: Varies

## SWEEPS UST: SWEEPS UST Listing

Statewide Environmental Evaluation and Planning System. This underground storage tank listing was updated and maintained by a company contacted by the SWRCB in the early 1990's. The listing is no longer updated or maintained. The local agency is the contact for more information on a site on the SWEEPS list.

# GOVERNMENT RECORDS SEARCHED / DATA CURRENCY TRACKING

Date of Government Version: 06/01/1994  
Date Data Arrived at EDR: 07/07/2005  
Date Made Active in Reports: 08/11/2005  
Number of Days to Update: 35

Source: State Water Resources Control Board  
Telephone: N/A  
Last EDR Contact: 06/03/2005  
Next Scheduled EDR Contact: N/A  
Data Release Frequency: No Update Planned

## CHMIRS: California Hazardous Material Incident Report System

California Hazardous Material Incident Reporting System. CHMIRS contains information on reported hazardous material incidents (accidental releases or spills).

Date of Government Version: 12/31/2007  
Date Data Arrived at EDR: 05/09/2008  
Date Made Active in Reports: 06/20/2008  
Number of Days to Update: 42

Source: Office of Emergency Services  
Telephone: 916-845-8400  
Last EDR Contact: 08/18/2008  
Next Scheduled EDR Contact: 11/17/2008  
Data Release Frequency: Varies

## NOTIFY 65: Proposition 65 Records

Proposition 65 Notification Records. NOTIFY 65 contains facility notifications about any release which could impact drinking water and thereby expose the public to a potential health risk.

Date of Government Version: 10/21/1993  
Date Data Arrived at EDR: 11/01/1993  
Date Made Active in Reports: 11/19/1993  
Number of Days to Update: 18

Source: State Water Resources Control Board  
Telephone: 916-445-3846  
Last EDR Contact: 10/14/2008  
Next Scheduled EDR Contact: 01/12/2009  
Data Release Frequency: No Update Planned

## DEED: Deed Restriction Listing

Site Mitigation and Brownfields Reuse Program Facility Sites with Deed Restrictions & Hazardous Waste Management Program Facility Sites with Deed / Land Use Restriction. The DTSC Site Mitigation and Brownfields Reuse Program (SMBRP) list includes sites cleaned up under the program's oversight and generally does not include current or former hazardous waste facilities that required a hazardous waste facility permit. The list represents deed restrictions that are active. Some sites have multiple deed restrictions. The DTSC Hazardous Waste Management Program (HWMP) has developed a list of current or former hazardous waste facilities that have a recorded land use restriction at the local county recorder's office. The land use restrictions on this list were required by the DTSC HWMP as a result of the presence of hazardous substances that remain on site after the facility (or part of the facility) has been closed or cleaned up. The types of land use restriction include deed notice, deed restriction, or a land use restriction that binds current and future owners.

Date of Government Version: 09/30/2008  
Date Data Arrived at EDR: 09/30/2008  
Date Made Active in Reports: 10/13/2008  
Number of Days to Update: 13

Source: Department of Toxic Substances Control  
Telephone: 916-323-3400  
Last EDR Contact: 09/30/2008  
Next Scheduled EDR Contact: 12/29/2008  
Data Release Frequency: Semi-Annually

## VCP: Voluntary Cleanup Program Properties

Contains low threat level properties with either confirmed or unconfirmed releases and the project proponents have request that DTSC oversee investigation and/or cleanup activities and have agreed to provide coverage for DTSC's costs.

Date of Government Version: 08/25/2008  
Date Data Arrived at EDR: 08/27/2008  
Date Made Active in Reports: 09/03/2008  
Number of Days to Update: 7

Source: Department of Toxic Substances Control  
Telephone: 916-323-3400  
Last EDR Contact: 08/27/2008  
Next Scheduled EDR Contact: 11/24/2008  
Data Release Frequency: Quarterly

## DRYCLEANERS: Cleaner Facilities

A list of drycleaner related facilities that have EPA ID numbers. These are facilities with certain SIC codes: power laundries, family and commercial; garment pressing and cleaner's agents; linen supply; coin-operated laundries and cleaning; drycleaning plants, except rugs; carpet and upholster cleaning; industrial launderers; laundry and garment services.

# GOVERNMENT RECORDS SEARCHED / DATA CURRENCY TRACKING

Date of Government Version: 09/23/2008  
Date Data Arrived at EDR: 09/24/2008  
Date Made Active in Reports: 09/29/2008  
Number of Days to Update: 5

Source: Department of Toxic Substance Control  
Telephone: 916-327-4498  
Last EDR Contact: 09/23/2008  
Next Scheduled EDR Contact: 12/29/2008  
Data Release Frequency: Annually

## WIP: Well Investigation Program Case List

Well Investigation Program case in the San Gabriel and San Fernando Valley area.

Date of Government Version: 02/26/2008  
Date Data Arrived at EDR: 04/23/2008  
Date Made Active in Reports: 05/06/2008  
Number of Days to Update: 13

Source: Los Angeles Water Quality Control Board  
Telephone: 213-576-6726  
Last EDR Contact: 07/25/2008  
Next Scheduled EDR Contact: 10/20/2008  
Data Release Frequency: Varies

## CDL: Clandestine Drug Labs

A listing of drug lab locations. Listing of a location in this database does not indicate that any illegal drug lab materials were or were not present there, and does not constitute a determination that the location either requires or does not require additional cleanup work.

Date of Government Version: 09/30/2008  
Date Data Arrived at EDR: 10/06/2008  
Date Made Active in Reports: 10/13/2008  
Number of Days to Update: 7

Source: Department of Toxic Substances Control  
Telephone: 916-255-6504  
Last EDR Contact: 09/29/2008  
Next Scheduled EDR Contact: 10/20/2008  
Data Release Frequency: Varies

## RESPONSE: State Response Sites

Identifies confirmed release sites where DTSC is involved in remediation, either in a lead or oversight capacity. These confirmed release sites are generally high-priority and high potential risk.

Date of Government Version: 08/25/2008  
Date Data Arrived at EDR: 08/27/2008  
Date Made Active in Reports: 09/03/2008  
Number of Days to Update: 7

Source: Department of Toxic Substances Control  
Telephone: 916-323-3400  
Last EDR Contact: 08/27/2008  
Next Scheduled EDR Contact: 11/24/2008  
Data Release Frequency: Quarterly

## HAZNET: Facility and Manifest Data

Facility and Manifest Data. The data is extracted from the copies of hazardous waste manifests received each year by the DTSC. The annual volume of manifests is typically 700,000 - 1,000,000 annually, representing approximately 350,000 - 500,000 shipments. Data are from the manifests submitted without correction, and therefore many contain some invalid values for data elements such as generator ID, TSD ID, waste category, and disposal method.

Date of Government Version: 12/31/2006  
Date Data Arrived at EDR: 10/04/2007  
Date Made Active in Reports: 11/07/2007  
Number of Days to Update: 34

Source: California Environmental Protection Agency  
Telephone: 916-255-1136  
Last EDR Contact: 08/08/2008  
Next Scheduled EDR Contact: 11/03/2008  
Data Release Frequency: Annually

## EMI: Emissions Inventory Data

Toxics and criteria pollutant emissions data collected by the ARB and local air pollution agencies.

Date of Government Version: 12/31/2005  
Date Data Arrived at EDR: 04/17/2007  
Date Made Active in Reports: 05/10/2007  
Number of Days to Update: 23

Source: California Air Resources Board  
Telephone: 916-322-2990  
Last EDR Contact: 10/16/2008  
Next Scheduled EDR Contact: 01/12/2009  
Data Release Frequency: Varies

## HAULERS: Registered Waste Tire Haulers Listing

A listing of registered waste tire haulers.



# GOVERNMENT RECORDS SEARCHED / DATA CURRENCY TRACKING

Date of Government Version: 09/22/2008  
Date Data Arrived at EDR: 09/22/2008  
Date Made Active in Reports: 09/29/2008  
Number of Days to Update: 7

Source: Integrated Waste Management Board  
Telephone: 916-341-6422  
Last EDR Contact: 09/08/2008  
Next Scheduled EDR Contact: 12/08/2008  
Data Release Frequency: Varies

## ENVIROSTOR: EnviroStor Database

The Department of Toxic Substances Control's (DTSC's) Site Mitigation and Brownfields Reuse Program's (SMBRP's) EnviroStor database identifies sites that have known contamination or sites for which there may be reasons to investigate further. The database includes the following site types: Federal Superfund sites (National Priorities List (NPL)); State Response, including Military Facilities and State Superfund; Voluntary Cleanup; and School sites. EnviroStor provides similar information to the information that was available in CalSites, and provides additional site information, including, but not limited to, identification of formerly-contaminated properties that have been released for reuse, properties where environmental deed restrictions have been recorded to prevent inappropriate land uses, and risk characterization information that is used to assess potential impacts to public health and the environment at contaminated sites.

Date of Government Version: 08/25/2008  
Date Data Arrived at EDR: 08/27/2008  
Date Made Active in Reports: 09/03/2008  
Number of Days to Update: 7

Source: Department of Toxic Substances Control  
Telephone: 916-323-3400  
Last EDR Contact: 08/27/2008  
Next Scheduled EDR Contact: 11/24/2008  
Data Release Frequency: Quarterly

## TRIBAL RECORDS

### INDIAN RESERV: Indian Reservations

This map layer portrays Indian administered lands of the United States that have any area equal to or greater than 640 acres.

Date of Government Version: 12/31/2005  
Date Data Arrived at EDR: 12/08/2006  
Date Made Active in Reports: 01/11/2007  
Number of Days to Update: 34

Source: USGS  
Telephone: 202-208-3710  
Last EDR Contact: 08/08/2008  
Next Scheduled EDR Contact: 11/03/2008  
Data Release Frequency: Semi-Annually

### INDIAN ODI: Report on the Status of Open Dumps on Indian Lands

Location of open dumps on Indian land.

Date of Government Version: 12/31/1998  
Date Data Arrived at EDR: 12/03/2007  
Date Made Active in Reports: 01/24/2008  
Number of Days to Update: 52

Source: Environmental Protection Agency  
Telephone: 703-308-8245  
Last EDR Contact: 08/25/2008  
Next Scheduled EDR Contact: 11/24/2008  
Data Release Frequency: Varies

### INDIAN LUST R8: Leaking Underground Storage Tanks on Indian Land

LUSTs on Indian land in Colorado, Montana, North Dakota, South Dakota, Utah and Wyoming.

Date of Government Version: 08/21/2008  
Date Data Arrived at EDR: 09/04/2008  
Date Made Active in Reports: 09/09/2008  
Number of Days to Update: 5

Source: EPA Region 8  
Telephone: 303-312-6271  
Last EDR Contact: 08/18/2008  
Next Scheduled EDR Contact: 11/17/2008  
Data Release Frequency: Quarterly

### INDIAN LUST R7: Leaking Underground Storage Tanks on Indian Land

LUSTs on Indian land in Iowa, Kansas, and Nebraska

Date of Government Version: 03/17/2008  
Date Data Arrived at EDR: 03/27/2008  
Date Made Active in Reports: 05/06/2008  
Number of Days to Update: 40

Source: EPA Region 7  
Telephone: 913-551-7003  
Last EDR Contact: 08/18/2008  
Next Scheduled EDR Contact: 11/17/2008  
Data Release Frequency: Varies

# GOVERNMENT RECORDS SEARCHED / DATA CURRENCY TRACKING

INDIAN LUST R4: Leaking Underground Storage Tanks on Indian Land  
LUSTs on Indian land in Florida, Mississippi and North Carolina.

Date of Government Version: 03/17/2008	Source: EPA Region 4
Date Data Arrived at EDR: 03/27/2008	Telephone: 404-562-8677
Date Made Active in Reports: 05/06/2008	Last EDR Contact: 08/18/2008
Number of Days to Update: 40	Next Scheduled EDR Contact: 11/17/2008
	Data Release Frequency: Semi-Annually

INDIAN LUST R1: Leaking Underground Storage Tanks on Indian Land  
A listing of leaking underground storage tank locations on Indian Land.

Date of Government Version: 03/12/2008	Source: EPA Region 1
Date Data Arrived at EDR: 03/14/2008	Telephone: 617-918-1313
Date Made Active in Reports: 03/20/2008	Last EDR Contact: 08/18/2008
Number of Days to Update: 6	Next Scheduled EDR Contact: 11/17/2008
	Data Release Frequency: Varies

INDIAN LUST R9: Leaking Underground Storage Tanks on Indian Land  
LUSTs on Indian land in Arizona, California, New Mexico and Nevada

Date of Government Version: 10/10/2008	Source: Environmental Protection Agency
Date Data Arrived at EDR: 10/10/2008	Telephone: 415-972-3372
Date Made Active in Reports: 10/16/2008	Last EDR Contact: 08/18/2008
Number of Days to Update: 6	Next Scheduled EDR Contact: 11/17/2008
	Data Release Frequency: Quarterly

INDIAN LUST R10: Leaking Underground Storage Tanks on Indian Land  
LUSTs on Indian land in Alaska, Idaho, Oregon and Washington.

Date of Government Version: 08/22/2008	Source: EPA Region 10
Date Data Arrived at EDR: 08/22/2008	Telephone: 206-553-2857
Date Made Active in Reports: 09/09/2008	Last EDR Contact: 08/18/2008
Number of Days to Update: 18	Next Scheduled EDR Contact: 11/17/2008
	Data Release Frequency: Quarterly

INDIAN LUST R6: Leaking Underground Storage Tanks on Indian Land  
LUSTs on Indian land in New Mexico and Oklahoma.

Date of Government Version: 09/05/2008	Source: EPA Region 6
Date Data Arrived at EDR: 09/05/2008	Telephone: 214-665-6597
Date Made Active in Reports: 09/23/2008	Last EDR Contact: 08/18/2008
Number of Days to Update: 18	Next Scheduled EDR Contact: 11/17/2008
	Data Release Frequency: Varies

INDIAN UST R1: Underground Storage Tanks on Indian Land  
A listing of underground storage tank locations on Indian Land.

Date of Government Version: 03/12/2008	Source: EPA, Region 1
Date Data Arrived at EDR: 03/14/2008	Telephone: 617-918-1313
Date Made Active in Reports: 03/20/2008	Last EDR Contact: 08/18/2008
Number of Days to Update: 6	Next Scheduled EDR Contact: 11/17/2008
	Data Release Frequency: Varies

INDIAN UST R4: Underground Storage Tanks on Indian Land  
No description is available for this data

Date of Government Version: 03/17/2008	Source: EPA Region 4
Date Data Arrived at EDR: 03/27/2008	Telephone: 404-562-9424
Date Made Active in Reports: 05/06/2008	Last EDR Contact: 08/18/2008
Number of Days to Update: 40	Next Scheduled EDR Contact: 11/17/2008
	Data Release Frequency: Semi-Annually

# GOVERNMENT RECORDS SEARCHED / DATA CURRENCY TRACKING

## INDIAN UST R5: Underground Storage Tanks on Indian Land

No description is available for this data

Date of Government Version: 09/08/2008  
Date Data Arrived at EDR: 09/19/2008  
Date Made Active in Reports: 10/16/2008  
Number of Days to Update: 27

Source: EPA Region 5  
Telephone: 312-886-6136  
Last EDR Contact: 08/18/2008  
Next Scheduled EDR Contact: 11/17/2008  
Data Release Frequency: Varies

## INDIAN UST R6: Underground Storage Tanks on Indian Land

No description is available for this data

Date of Government Version: 09/05/2008  
Date Data Arrived at EDR: 09/05/2008  
Date Made Active in Reports: 09/23/2008  
Number of Days to Update: 18

Source: EPA Region 6  
Telephone: 214-665-7591  
Last EDR Contact: 08/18/2008  
Next Scheduled EDR Contact: 11/17/2008  
Data Release Frequency: Semi-Annually

## INDIAN UST R7: Underground Storage Tanks on Indian Land

No description is available for this data

Date of Government Version: 06/01/2007  
Date Data Arrived at EDR: 06/14/2007  
Date Made Active in Reports: 07/05/2007  
Number of Days to Update: 21

Source: EPA Region 7  
Telephone: 913-551-7003  
Last EDR Contact: 08/18/2008  
Next Scheduled EDR Contact: 11/17/2008  
Data Release Frequency: Varies

## INDIAN UST R8: Underground Storage Tanks on Indian Land

No description is available for this data

Date of Government Version: 08/21/2008  
Date Data Arrived at EDR: 09/04/2008  
Date Made Active in Reports: 09/09/2008  
Number of Days to Update: 5

Source: EPA Region 8  
Telephone: 303-312-6137  
Last EDR Contact: 08/18/2008  
Next Scheduled EDR Contact: 11/17/2008  
Data Release Frequency: Quarterly

## INDIAN UST R9: Underground Storage Tanks on Indian Land

No description is available for this data

Date of Government Version: 09/05/2008  
Date Data Arrived at EDR: 09/19/2008  
Date Made Active in Reports: 10/16/2008  
Number of Days to Update: 27

Source: EPA Region 9  
Telephone: 415-972-3368  
Last EDR Contact: 08/18/2008  
Next Scheduled EDR Contact: 11/17/2008  
Data Release Frequency: Quarterly

## INDIAN UST R10: Underground Storage Tanks on Indian Land

No description is available for this data

Date of Government Version: 08/22/2008  
Date Data Arrived at EDR: 08/22/2008  
Date Made Active in Reports: 09/09/2008  
Number of Days to Update: 18

Source: EPA Region 10  
Telephone: 206-553-2857  
Last EDR Contact: 08/18/2008  
Next Scheduled EDR Contact: 11/17/2008  
Data Release Frequency: Quarterly

## INDIAN VCP R1: Voluntary Cleanup Priority Listing

A listing of voluntary cleanup priority sites located on Indian Land located in Region 1.

Date of Government Version: 04/02/2008  
Date Data Arrived at EDR: 04/22/2008  
Date Made Active in Reports: 05/19/2008  
Number of Days to Update: 27

Source: EPA, Region 1  
Telephone: 617-918-1102  
Last EDR Contact: 07/21/2008  
Next Scheduled EDR Contact: 10/20/2008  
Data Release Frequency: Varies

# GOVERNMENT RECORDS SEARCHED / DATA CURRENCY TRACKING

## INDIAN VCP R7: Voluntary Cleanup Priority Listing

A listing of voluntary cleanup priority sites located on Indian Land located in Region 7.

Date of Government Version: 03/20/2008	Source: EPA, Region 7
Date Data Arrived at EDR: 04/22/2008	Telephone: 913-551-7365
Date Made Active in Reports: 05/19/2008	Last EDR Contact: 07/21/2008
Number of Days to Update: 27	Next Scheduled EDR Contact: 10/20/2008
	Data Release Frequency: Varies

## EDR PROPRIETARY RECORDS

### Manufactured Gas Plants: EDR Proprietary Manufactured Gas Plants

The EDR Proprietary Manufactured Gas Plant Database includes records of coal gas plants (manufactured gas plants) compiled by EDR's researchers. Manufactured gas sites were used in the United States from the 1800's to 1950's to produce a gas that could be distributed and used as fuel. These plants used whale oil, rosin, coal, or a mixture of coal, oil, and water that also produced a significant amount of waste. Many of the byproducts of the gas production, such as coal tar (oily waste containing volatile and non-volatile chemicals), sludges, oils and other compounds are potentially hazardous to human health and the environment. The byproduct from this process was frequently disposed of directly at the plant site and can remain or spread slowly, serving as a continuous source of soil and groundwater contamination.

Date of Government Version: N/A	Source: EDR, Inc.
Date Data Arrived at EDR: N/A	Telephone: N/A
Date Made Active in Reports: N/A	Last EDR Contact: N/A
Number of Days to Update: N/A	Next Scheduled EDR Contact: N/A
	Data Release Frequency: No Update Planned

## COUNTY RECORDS

### ALAMEDA COUNTY:

#### Contaminated Sites

A listing of contaminated sites overseen by the Toxic Release Program (oil and groundwater contamination from chemical releases and spills) and the Leaking Underground Storage Tank Program (soil and ground water contamination from leaking petroleum USTs).

Date of Government Version: 08/21/2008	Source: Alameda County Environmental Health Services
Date Data Arrived at EDR: 08/22/2008	Telephone: 510-567-6700
Date Made Active in Reports: 09/03/2008	Last EDR Contact: 08/20/2008
Number of Days to Update: 12	Next Scheduled EDR Contact: 10/20/2008
	Data Release Frequency: Semi-Annually

#### Underground Tanks

Underground storage tank sites located in Alameda county.

Date of Government Version: 08/21/2008	Source: Alameda County Environmental Health Services
Date Data Arrived at EDR: 08/22/2008	Telephone: 510-567-6700
Date Made Active in Reports: 08/29/2008	Last EDR Contact: 08/20/2008
Number of Days to Update: 7	Next Scheduled EDR Contact: 10/20/2008
	Data Release Frequency: Semi-Annually

### CONTRA COSTA COUNTY:

#### Site List

List includes sites from the underground tank, hazardous waste generator and business plan/2185 programs.

Date of Government Version: 09/03/2008	Source: Contra Costa Health Services Department
Date Data Arrived at EDR: 09/04/2008	Telephone: 925-646-2286
Date Made Active in Reports: 09/18/2008	Last EDR Contact: 08/25/2008
Number of Days to Update: 14	Next Scheduled EDR Contact: 11/24/2008
	Data Release Frequency: Semi-Annually

### FRESNO COUNTY:

# GOVERNMENT RECORDS SEARCHED / DATA CURRENCY TRACKING

## CUPA Resources List

Certified Unified Program Agency. CUPA's are responsible for implementing a unified hazardous materials and hazardous waste management regulatory program. The agency provides oversight of businesses that deal with hazardous materials, operate underground storage tanks or aboveground storage tanks.

Date of Government Version: 08/07/2008	Source: Dept. of Community Health
Date Data Arrived at EDR: 08/08/2008	Telephone: 559-445-3271
Date Made Active in Reports: 09/03/2008	Last EDR Contact: 08/04/2008
Number of Days to Update: 26	Next Scheduled EDR Contact: 11/03/2008
	Data Release Frequency: Semi-Annually

## KERN COUNTY:

### Underground Storage Tank Sites & Tank Listing Kern County Sites and Tanks Listing.

Date of Government Version: 09/15/2008	Source: Kern County Environment Health Services Department
Date Data Arrived at EDR: 09/16/2008	Telephone: 661-862-8700
Date Made Active in Reports: 10/01/2008	Last EDR Contact: 09/15/2008
Number of Days to Update: 15	Next Scheduled EDR Contact: 12/01/2008
	Data Release Frequency: Quarterly

## LOS ANGELES COUNTY:

### San Gabriel Valley Areas of Concern

San Gabriel Valley areas where VOC contamination is at or above the MCL as designated by region 9 EPA office.

Date of Government Version: 12/31/1998	Source: EPA Region 9
Date Data Arrived at EDR: 07/07/1999	Telephone: 415-972-3178
Date Made Active in Reports: N/A	Last EDR Contact: 10/14/2008
Number of Days to Update: 0	Next Scheduled EDR Contact: 01/12/2009
	Data Release Frequency: No Update Planned

### HMS: Street Number List

Industrial Waste and Underground Storage Tank Sites.

Date of Government Version: 04/30/2008	Source: Department of Public Works
Date Data Arrived at EDR: 06/24/2008	Telephone: 626-458-3517
Date Made Active in Reports: 07/31/2008	Last EDR Contact: 08/11/2008
Number of Days to Update: 37	Next Scheduled EDR Contact: 11/10/2008
	Data Release Frequency: Semi-Annually

### List of Solid Waste Facilities

Solid Waste Facilities in Los Angeles County.

Date of Government Version: 08/12/2008	Source: La County Department of Public Works
Date Data Arrived at EDR: 08/22/2008	Telephone: 818-458-5185
Date Made Active in Reports: 09/03/2008	Last EDR Contact: 08/13/2008
Number of Days to Update: 12	Next Scheduled EDR Contact: 11/10/2008
	Data Release Frequency: Varies

### City of Los Angeles Landfills

Landfills owned and maintained by the City of Los Angeles.

Date of Government Version: 03/01/2008	Source: Engineering & Construction Division
Date Data Arrived at EDR: 03/20/2008	Telephone: 213-473-7869
Date Made Active in Reports: 04/14/2008	Last EDR Contact: 09/08/2008
Number of Days to Update: 25	Next Scheduled EDR Contact: 12/08/2008
	Data Release Frequency: Varies

# GOVERNMENT RECORDS SEARCHED / DATA CURRENCY TRACKING

## Site Mitigation List

Industrial sites that have had some sort of spill or complaint.

Date of Government Version: 02/14/2008	Source: Community Health Services
Date Data Arrived at EDR: 04/10/2008	Telephone: 323-890-7806
Date Made Active in Reports: 05/06/2008	Last EDR Contact: 08/11/2008
Number of Days to Update: 26	Next Scheduled EDR Contact: 11/10/2008
	Data Release Frequency: Annually

## City of El Segundo Underground Storage Tank

Underground storage tank sites located in El Segundo city.

Date of Government Version: 09/19/2008	Source: City of El Segundo Fire Department
Date Data Arrived at EDR: 10/06/2008	Telephone: 310-524-2236
Date Made Active in Reports: 10/16/2008	Last EDR Contact: 09/10/2008
Number of Days to Update: 10	Next Scheduled EDR Contact: 11/10/2008
	Data Release Frequency: Semi-Annually

## City of Long Beach Underground Storage Tank

Underground storage tank sites located in the city of Long Beach.

Date of Government Version: 03/28/2003	Source: City of Long Beach Fire Department
Date Data Arrived at EDR: 10/23/2003	Telephone: 562-570-2563
Date Made Active in Reports: 11/26/2003	Last EDR Contact: 08/18/2008
Number of Days to Update: 34	Next Scheduled EDR Contact: 11/17/2008
	Data Release Frequency: Annually

## City of Torrance Underground Storage Tank

Underground storage tank sites located in the city of Torrance.

Date of Government Version: 08/26/2008	Source: City of Torrance Fire Department
Date Data Arrived at EDR: 09/11/2008	Telephone: 310-618-2973
Date Made Active in Reports: 10/01/2008	Last EDR Contact: 09/10/2008
Number of Days to Update: 20	Next Scheduled EDR Contact: 11/10/2008
	Data Release Frequency: Semi-Annually

## MARIN COUNTY:

### Underground Storage Tank Sites

Currently permitted USTs in Marin County.

Date of Government Version: 08/04/2008	Source: Public Works Department Waste Management
Date Data Arrived at EDR: 08/29/2008	Telephone: 415-499-6647
Date Made Active in Reports: 09/15/2008	Last EDR Contact: 07/28/2008
Number of Days to Update: 17	Next Scheduled EDR Contact: 10/27/2008
	Data Release Frequency: Semi-Annually

## NAPA COUNTY:

### Sites With Reported Contamination

A listing of leaking underground storage tank sites located in Napa county.

Date of Government Version: 07/09/2008	Source: Napa County Department of Environmental Management
Date Data Arrived at EDR: 07/09/2008	Telephone: 707-253-4269
Date Made Active in Reports: 07/31/2008	Last EDR Contact: 09/22/2008
Number of Days to Update: 22	Next Scheduled EDR Contact: 12/22/2008
	Data Release Frequency: Semi-Annually

# GOVERNMENT RECORDS SEARCHED / DATA CURRENCY TRACKING

## Closed and Operating Underground Storage Tank Sites

Underground storage tank sites located in Napa county.

Date of Government Version: 01/15/2008  
Date Data Arrived at EDR: 01/16/2008  
Date Made Active in Reports: 02/08/2008  
Number of Days to Update: 23

Source: Napa County Department of Environmental Management  
Telephone: 707-253-4269  
Last EDR Contact: 09/22/2008  
Next Scheduled EDR Contact: 12/22/2008  
Data Release Frequency: Annually

## ORANGE COUNTY:

### List of Industrial Site Cleanups

Petroleum and non-petroleum spills.

Date of Government Version: 09/02/2008  
Date Data Arrived at EDR: 09/16/2008  
Date Made Active in Reports: 09/29/2008  
Number of Days to Update: 13

Source: Health Care Agency  
Telephone: 714-834-3446  
Last EDR Contact: 09/04/2008  
Next Scheduled EDR Contact: 12/01/2008  
Data Release Frequency: Annually

### List of Underground Storage Tank Cleanups

Orange County Underground Storage Tank Cleanups (LUST).

Date of Government Version: 09/02/2008  
Date Data Arrived at EDR: 09/17/2008  
Date Made Active in Reports: 09/29/2008  
Number of Days to Update: 12

Source: Health Care Agency  
Telephone: 714-834-3446  
Last EDR Contact: 09/04/2008  
Next Scheduled EDR Contact: 12/01/2008  
Data Release Frequency: Quarterly

### List of Underground Storage Tank Facilities

Orange County Underground Storage Tank Facilities (UST).

Date of Government Version: 09/02/2008  
Date Data Arrived at EDR: 09/25/2008  
Date Made Active in Reports: 10/01/2008  
Number of Days to Update: 6

Source: Health Care Agency  
Telephone: 714-834-3446  
Last EDR Contact: 09/04/2008  
Next Scheduled EDR Contact: 12/01/2008  
Data Release Frequency: Quarterly

## PLACER COUNTY:

### Master List of Facilities

List includes aboveground tanks, underground tanks and cleanup sites.

Date of Government Version: 07/23/2007  
Date Data Arrived at EDR: 07/23/2007  
Date Made Active in Reports: 08/09/2007  
Number of Days to Update: 17

Source: Placer County Health and Human Services  
Telephone: 530-889-7312  
Last EDR Contact: 09/15/2008  
Next Scheduled EDR Contact: 12/15/2008  
Data Release Frequency: Semi-Annually

## RIVERSIDE COUNTY:

### Listing of Underground Tank Cleanup Sites

Riverside County Underground Storage Tank Cleanup Sites (LUST).

Date of Government Version: 07/15/2008  
Date Data Arrived at EDR: 07/18/2008  
Date Made Active in Reports: 07/31/2008  
Number of Days to Update: 13

Source: Department of Public Health  
Telephone: 951-358-5055  
Last EDR Contact: 10/14/2008  
Next Scheduled EDR Contact: 01/12/2009  
Data Release Frequency: Quarterly

# GOVERNMENT RECORDS SEARCHED / DATA CURRENCY TRACKING

## Underground Storage Tank Tank List

Underground storage tank sites located in Riverside county.

Date of Government Version: 07/02/2008	Source: Health Services Agency
Date Data Arrived at EDR: 07/29/2008	Telephone: 951-358-5055
Date Made Active in Reports: 08/29/2008	Last EDR Contact: 10/14/2008
Number of Days to Update: 31	Next Scheduled EDR Contact: 01/12/2009
	Data Release Frequency: Quarterly

## SACRAMENTO COUNTY:

### Contaminated Sites

List of sites where unauthorized releases of potentially hazardous materials have occurred.

Date of Government Version: 08/08/2008	Source: Sacramento County Environmental Management
Date Data Arrived at EDR: 08/08/2008	Telephone: 916-875-8406
Date Made Active in Reports: 09/03/2008	Last EDR Contact: 07/28/2008
Number of Days to Update: 26	Next Scheduled EDR Contact: 10/27/2008
	Data Release Frequency: Quarterly

### ML - Regulatory Compliance Master List

Any business that has hazardous materials on site - hazardous material storage sites, underground storage tanks, waste generators.

Date of Government Version: 08/08/2008	Source: Sacramento County Environmental Management
Date Data Arrived at EDR: 08/08/2008	Telephone: 916-875-8406
Date Made Active in Reports: 09/03/2008	Last EDR Contact: 07/28/2008
Number of Days to Update: 26	Next Scheduled EDR Contact: 10/27/2008
	Data Release Frequency: Quarterly

## SAN BERNARDINO COUNTY:

### Hazardous Material Permits

This listing includes underground storage tanks, medical waste handlers/generators, hazardous materials handlers, hazardous waste generators, and waste oil generators/handlers.

Date of Government Version: 10/01/2008	Source: San Bernardino County Fire Department Hazardous Materials Division
Date Data Arrived at EDR: 10/06/2008	Telephone: 909-387-3041
Date Made Active in Reports: 10/13/2008	Last EDR Contact: 09/02/2008
Number of Days to Update: 7	Next Scheduled EDR Contact: 12/01/2008
	Data Release Frequency: Quarterly

## SAN DIEGO COUNTY:

### Hazardous Materials Management Division Database

The database includes: HE58 - This report contains the business name, site address, business phone number, establishment 'H' permit number, type of permit, and the business status. HE17 - In addition to providing the same information provided in the HE58 listing, HE17 provides inspection dates, violations received by the establishment, hazardous waste generated, the quantity, method of storage, treatment/disposal of waste and the hauler, and information on underground storage tanks. Unauthorized Release List - Includes a summary of environmental contamination cases in San Diego County (underground tank cases, non-tank cases, groundwater contamination, and soil contamination are included.)

Date of Government Version: 05/16/2005	Source: Hazardous Materials Management Division
Date Data Arrived at EDR: 05/18/2005	Telephone: 619-338-2268
Date Made Active in Reports: 06/16/2005	Last EDR Contact: 10/02/2008
Number of Days to Update: 29	Next Scheduled EDR Contact: 12/29/2008
	Data Release Frequency: Quarterly



# GOVERNMENT RECORDS SEARCHED / DATA CURRENCY TRACKING

## Solid Waste Facilities

San Diego County Solid Waste Facilities.

Date of Government Version: 08/01/2007  
Date Data Arrived at EDR: 02/05/2008  
Date Made Active in Reports: 02/14/2008  
Number of Days to Update: 9

Source: Department of Health Services  
Telephone: 619-338-2209  
Last EDR Contact: 09/02/2008  
Next Scheduled EDR Contact: 11/17/2008  
Data Release Frequency: Varies

## Environmental Case Listing

The listing contains all underground tank release cases and projects pertaining to properties contaminated with hazardous substances that are actively under review by the Site Assessment and Mitigation Program.

Date of Government Version: 06/04/2008  
Date Data Arrived at EDR: 07/25/2008  
Date Made Active in Reports: 07/31/2008  
Number of Days to Update: 6

Source: San Diego County Department of Environmental Health  
Telephone: 619-338-2371  
Last EDR Contact: 09/30/2008  
Next Scheduled EDR Contact: 12/29/2008  
Data Release Frequency: Varies

## SAN FRANCISCO COUNTY:

### Local Oversight Facilities

A listing of leaking underground storage tank sites located in San Francisco county.

Date of Government Version: 09/19/2008  
Date Data Arrived at EDR: 09/19/2008  
Date Made Active in Reports: 09/29/2008  
Number of Days to Update: 10

Source: Department Of Public Health San Francisco County  
Telephone: 415-252-3920  
Last EDR Contact: 09/15/2008  
Next Scheduled EDR Contact: 12/01/2008  
Data Release Frequency: Quarterly

### Underground Storage Tank Information

Underground storage tank sites located in San Francisco county.

Date of Government Version: 09/19/2008  
Date Data Arrived at EDR: 09/19/2008  
Date Made Active in Reports: 10/01/2008  
Number of Days to Update: 12

Source: Department of Public Health  
Telephone: 415-252-3920  
Last EDR Contact: 09/15/2008  
Next Scheduled EDR Contact: 12/01/2008  
Data Release Frequency: Quarterly

## SAN JOAQUIN COUNTY:

### San Joaquin Co. UST

A listing of underground storage tank locations in San Joaquin county.

Date of Government Version: 08/26/2008  
Date Data Arrived at EDR: 08/27/2008  
Date Made Active in Reports: 09/15/2008  
Number of Days to Update: 19

Source: Environmental Health Department  
Telephone: N/A  
Last EDR Contact: 10/14/2008  
Next Scheduled EDR Contact: 01/12/2009  
Data Release Frequency: Semi-Annually

## SAN MATEO COUNTY:

### Business Inventory

List includes Hazardous Materials Business Plan, hazardous waste generators, and underground storage tanks.

Date of Government Version: 06/18/2008  
Date Data Arrived at EDR: 06/18/2008  
Date Made Active in Reports: 06/20/2008  
Number of Days to Update: 2

Source: San Mateo County Environmental Health Services Division  
Telephone: 650-363-1921  
Last EDR Contact: 10/06/2008  
Next Scheduled EDR Contact: 01/05/2009  
Data Release Frequency: Annually

# GOVERNMENT RECORDS SEARCHED / DATA CURRENCY TRACKING

## Fuel Leak List

A listing of leaking underground storage tank sites located in San Mateo county.

Date of Government Version: 10/06/2008  
Date Data Arrived at EDR: 10/07/2008  
Date Made Active in Reports: 10/13/2008  
Number of Days to Update: 6

Source: San Mateo County Environmental Health Services Division  
Telephone: 650-363-1921  
Last EDR Contact: 10/06/2008  
Next Scheduled EDR Contact: 01/05/2009  
Data Release Frequency: Semi-Annually

## SANTA CLARA COUNTY:

### HIST LUST - Fuel Leak Site Activity Report

A listing of open and closed leaking underground storage tanks. This listing is no longer updated by the county. Leaking underground storage tanks are now handled by the Department of Environmental Health.

Date of Government Version: 03/29/2005  
Date Data Arrived at EDR: 03/30/2005  
Date Made Active in Reports: 04/21/2005  
Number of Days to Update: 22

Source: Santa Clara Valley Water District  
Telephone: 408-265-2600  
Last EDR Contact: 09/22/2008  
Next Scheduled EDR Contact: 12/22/2008  
Data Release Frequency: No Update Planned

### LOP Listing

A listing of leaking underground storage tanks located in Santa Clara county.

Date of Government Version: 09/24/2008  
Date Data Arrived at EDR: 09/25/2008  
Date Made Active in Reports: 09/29/2008  
Number of Days to Update: 4

Source: Department of Environmental Health  
Telephone: 408-918-3417  
Last EDR Contact: 09/22/2008  
Next Scheduled EDR Contact: 12/22/2008  
Data Release Frequency: Varies

### Hazardous Material Facilities

Hazardous material facilities, including underground storage tank sites.

Date of Government Version: 09/02/2008  
Date Data Arrived at EDR: 09/04/2008  
Date Made Active in Reports: 09/18/2008  
Number of Days to Update: 14

Source: City of San Jose Fire Department  
Telephone: 408-277-4659  
Last EDR Contact: 09/02/2008  
Next Scheduled EDR Contact: 12/01/2008  
Data Release Frequency: Annually

## SOLANO COUNTY:

### Leaking Underground Storage Tanks

A listing of leaking underground storage tank sites located in Solano county.

Date of Government Version: 09/22/2008  
Date Data Arrived at EDR: 10/06/2008  
Date Made Active in Reports: 10/13/2008  
Number of Days to Update: 7

Source: Solano County Department of Environmental Management  
Telephone: 707-784-6770  
Last EDR Contact: 09/22/2008  
Next Scheduled EDR Contact: 12/22/2008  
Data Release Frequency: Quarterly

### Underground Storage Tanks

Underground storage tank sites located in Solano county.

Date of Government Version: 06/22/2008  
Date Data Arrived at EDR: 07/03/2008  
Date Made Active in Reports: 07/25/2008  
Number of Days to Update: 22

Source: Solano County Department of Environmental Management  
Telephone: 707-784-6770  
Last EDR Contact: 09/22/2008  
Next Scheduled EDR Contact: 12/22/2008  
Data Release Frequency: Quarterly

## SONOMA COUNTY:

# GOVERNMENT RECORDS SEARCHED / DATA CURRENCY TRACKING

## Leaking Underground Storage Tank Sites

A listing of leaking underground storage tank sites located in Sonoma county.

Date of Government Version: 07/01/2008	Source: Department of Health Services
Date Data Arrived at EDR: 07/22/2008	Telephone: 707-565-6565
Date Made Active in Reports: 07/31/2008	Last EDR Contact: 07/21/2008
Number of Days to Update: 9	Next Scheduled EDR Contact: 10/20/2008
	Data Release Frequency: Quarterly

## SUTTER COUNTY:

### Underground Storage Tanks

Underground storage tank sites located in Sutter county.

Date of Government Version: 05/04/2007	Source: Sutter County Department of Agriculture
Date Data Arrived at EDR: 05/04/2007	Telephone: 530-822-7500
Date Made Active in Reports: 05/24/2007	Last EDR Contact: 09/29/2008
Number of Days to Update: 20	Next Scheduled EDR Contact: 12/29/2008
	Data Release Frequency: Semi-Annually

## VENTURA COUNTY:

### Business Plan, Hazardous Waste Producers, and Operating Underground Tanks

The BWT list indicates by site address whether the Environmental Health Division has Business Plan (B), Waste Producer (W), and/or Underground Tank (T) information.

Date of Government Version: 05/29/2008	Source: Ventura County Environmental Health Division
Date Data Arrived at EDR: 06/24/2008	Telephone: 805-654-2813
Date Made Active in Reports: 07/31/2008	Last EDR Contact: 09/10/2008
Number of Days to Update: 37	Next Scheduled EDR Contact: 12/08/2008
	Data Release Frequency: Quarterly

### Inventory of Illegal Abandoned and Inactive Sites

Ventura County Inventory of Closed, Illegal Abandoned, and Inactive Sites.

Date of Government Version: 08/01/2008	Source: Environmental Health Division
Date Data Arrived at EDR: 09/04/2008	Telephone: 805-654-2813
Date Made Active in Reports: 09/18/2008	Last EDR Contact: 08/18/2008
Number of Days to Update: 14	Next Scheduled EDR Contact: 11/17/2008
	Data Release Frequency: Annually

### Listing of Underground Tank Cleanup Sites

Ventura County Underground Storage Tank Cleanup Sites (LUST).

Date of Government Version: 05/29/2008	Source: Environmental Health Division
Date Data Arrived at EDR: 06/24/2008	Telephone: 805-654-2813
Date Made Active in Reports: 07/31/2008	Last EDR Contact: 09/09/2008
Number of Days to Update: 37	Next Scheduled EDR Contact: 09/08/2008
	Data Release Frequency: Quarterly

### Underground Tank Closed Sites List

Ventura County Operating Underground Storage Tank Sites (UST)/Underground Tank Closed Sites List.

Date of Government Version: 10/01/2008	Source: Environmental Health Division
Date Data Arrived at EDR: 10/08/2008	Telephone: 805-654-2813
Date Made Active in Reports: 10/16/2008	Last EDR Contact: 10/08/2008
Number of Days to Update: 8	Next Scheduled EDR Contact: 01/05/2009
	Data Release Frequency: Quarterly

## YOLO COUNTY:

# GOVERNMENT RECORDS SEARCHED / DATA CURRENCY TRACKING

Underground Storage Tank Comprehensive Facility Report  
Underground storage tank sites located in Yolo county.

Date of Government Version: 08/11/2008	Source: Yolo County Department of Health
Date Data Arrived at EDR: 08/29/2008	Telephone: 530-666-8646
Date Made Active in Reports: 09/15/2008	Last EDR Contact: 10/14/2008
Number of Days to Update: 17	Next Scheduled EDR Contact: 01/12/2009
	Data Release Frequency: Annually

## OTHER DATABASE(S)

Depending on the geographic area covered by this report, the data provided in these specialty databases may or may not be complete. For example, the existence of wetlands information data in a specific report does not mean that all wetlands in the area covered by the report are included. Moreover, the absence of any reported wetlands information does not necessarily mean that wetlands do not exist in the area covered by the report.

### CT MANIFEST: Hazardous Waste Manifest Data

Facility and manifest data. Manifest is a document that lists and tracks hazardous waste from the generator through transporters to a tsd facility.

Date of Government Version: 12/31/2005	Source: Department of Environmental Protection
Date Data Arrived at EDR: 06/15/2007	Telephone: 860-424-3375
Date Made Active in Reports: 08/20/2007	Last EDR Contact: 09/12/2008
Number of Days to Update: 66	Next Scheduled EDR Contact: 12/08/2008
	Data Release Frequency: Annually

### NJ MANIFEST: Manifest Information

Hazardous waste manifest information.

Date of Government Version: 09/30/2007	Source: Department of Environmental Protection
Date Data Arrived at EDR: 12/04/2007	Telephone: N/A
Date Made Active in Reports: 12/31/2007	Last EDR Contact: 08/08/2008
Number of Days to Update: 27	Next Scheduled EDR Contact: 11/03/2008
	Data Release Frequency: Annually

### NY MANIFEST: Facility and Manifest Data

Manifest is a document that lists and tracks hazardous waste from the generator through transporters to a TSD facility.

Date of Government Version: 07/23/2008	Source: Department of Environmental Conservation
Date Data Arrived at EDR: 08/28/2008	Telephone: 518-402-8651
Date Made Active in Reports: 09/11/2008	Last EDR Contact: 08/28/2008
Number of Days to Update: 14	Next Scheduled EDR Contact: 11/24/2008
	Data Release Frequency: Annually

### PA MANIFEST: Manifest Information

Hazardous waste manifest information.

Date of Government Version: 12/31/2007	Source: Department of Environmental Protection
Date Data Arrived at EDR: 09/11/2008	Telephone: N/A
Date Made Active in Reports: 10/02/2008	Last EDR Contact: 09/08/2008
Number of Days to Update: 21	Next Scheduled EDR Contact: 12/08/2008
	Data Release Frequency: Annually

### RI MANIFEST: Manifest information

Hazardous waste manifest information

Date of Government Version: 12/31/2007	Source: Department of Environmental Management
Date Data Arrived at EDR: 06/03/2008	Telephone: 401-222-2797
Date Made Active in Reports: 08/07/2008	Last EDR Contact: 09/15/2008
Number of Days to Update: 65	Next Scheduled EDR Contact: 12/15/2008
	Data Release Frequency: Annually

# GOVERNMENT RECORDS SEARCHED / DATA CURRENCY TRACKING

## WI MANIFEST: Manifest Information

Hazardous waste manifest information.

Date of Government Version: 12/31/2007

Date Data Arrived at EDR: 08/22/2008

Date Made Active in Reports: 09/08/2008

Number of Days to Update: 17

Source: Department of Natural Resources

Telephone: N/A

Last EDR Contact: 10/06/2008

Next Scheduled EDR Contact: 01/05/2009

Data Release Frequency: Annually

**Sensitive Receptors:** There are individuals deemed sensitive receptors due to their fragile immune systems and special sensitivity to environmental discharges. These sensitive receptors typically include the elderly, the sick, and children. While the location of all sensitive receptors cannot be determined, EDR indicates those buildings and facilities - schools, daycares, hospitals, medical centers, and nursing homes - where individuals who are sensitive receptors are likely to be located.

### AHA Hospitals:

Source: American Hospital Association, Inc.

Telephone: 312-280-5991

The database includes a listing of hospitals based on the American Hospital Association's annual survey of hospitals.

### Medical Centers: Provider of Services Listing

Source: Centers for Medicare & Medicaid Services

Telephone: 410-786-3000

A listing of hospitals with Medicare provider number, produced by Centers of Medicare & Medicaid Services, a federal agency within the U.S. Department of Health and Human Services.

### Nursing Homes

Source: National Institutes of Health

Telephone: 301-594-6248

Information on Medicare and Medicaid certified nursing homes in the United States.

### Public Schools

Source: National Center for Education Statistics

Telephone: 202-502-7300

The National Center for Education Statistics' primary database on elementary and secondary public education in the United States. It is a comprehensive, annual, national statistical database of all public elementary and secondary schools and school districts, which contains data that are comparable across all states.

### Private Schools

Source: National Center for Education Statistics

Telephone: 202-502-7300

The National Center for Education Statistics' primary database on private school locations in the United States.

### Daycare Centers: Licensed Facilities

Source: Department of Social Services

Telephone: 916-657-4041

**Flood Zone Data:** This data, available in select counties across the country, was obtained by EDR in 1999 from the Federal Emergency Management Agency (FEMA). Data depicts 100-year and 500-year flood zones as defined by FEMA.

**NWI:** National Wetlands Inventory. This data, available in select counties across the country, was obtained by EDR in 2002 and 2005 from the U.S. Fish and Wildlife Service.

## **STREET AND ADDRESS INFORMATION**

© 2008 Tele Atlas North America, Inc. All rights reserved. This material is proprietary and the subject of copyright protection and other intellectual property rights owned by or licensed to Tele Atlas North America, Inc. The use of this material is subject to the terms of a license agreement. You will be held liable for any unauthorized copying or disclosure of this material.

**SR 710 Environmental Assessment Zone 4**  
Los Angeles, CA

Inquiry Number: 02468645.1r  
April 21, 2009

**EDR DataMap™ Environmental Atlas™**

***Thank you for your business.***  
Please contact EDR at 1-800-352-0050  
with any questions or comments.

**Disclaimer - Copyright and Trademark Notice**

This Report contains certain information obtained from a variety of public and other sources reasonably available to Environmental Data Resources, Inc. It cannot be concluded from this Report that coverage information for the target and surrounding properties does not exist from other sources. **NO WARRANTY EXPRESSED OR IMPLIED, IS MADE WHATSOEVER IN CONNECTION WITH THIS REPORT. ENVIRONMENTAL DATA RESOURCES, INC. SPECIFICALLY DISCLAIMS THE MAKING OF ANY SUCH WARRANTIES, INCLUDING WITHOUT LIMITATION, MERCHANTABILITY OR FITNESS FOR A PARTICULAR USE OR PURPOSE. ALL RISK IS ASSUMED BY THE USER. IN NO EVENT SHALL ENVIRONMENTAL DATA RESOURCES, INC. BE LIABLE TO ANYONE, WHETHER ARISING OUT OF ERRORS OR OMISSIONS, NEGLIGENCE, ACCIDENT OR ANY OTHER CAUSE, FOR ANY LOSS OF DAMAGE, INCLUDING, WITHOUT LIMITATION, SPECIAL, INCIDENTAL, CONSEQUENTIAL, OR EXEMPLARY DAMAGES. ANY LIABILITY ON THE PART OF ENVIRONMENTAL DATA RESOURCES, INC. IS STRICTLY LIMITED TO A REFUND OF THE AMOUNT PAID FOR THIS REPORT.** Purchaser accepts this Report "AS IS". Any analyses, estimates, ratings, environmental risk levels or risk codes provided in this Report are provided for illustrative purposes only, and are not intended to provide, nor should they be interpreted as providing any facts regarding, or prediction or forecast of, any environmental risk for any property. Only a Phase I Environmental Site Assessment performed by an environmental professional can provide information regarding the environmental risk for any property. Additionally, the information provided in this Report is not to be construed as legal advice.

Copyright 2006 by Environmental Data Resources, Inc. All rights reserved. Reproduction in any media or format, in whole or in part, of any report or map of Environmental Data Resources, Inc., or its affiliates, is prohibited without prior written permission.

EDR and its logos (including Sanborn and Sanborn Map) are trademarks of Environmental Data Resources, Inc. or its affiliates. All other trademarks used herein are the property of their respective owners.

## FOCUS MAP SUMMARY

<u>Database</u>	<u>Total Plotted</u>
<b><u>FEDERAL RECORDS</u></b>	
NPL	1
Proposed NPL	0
Delisted NPL	0
NPL LIENS	0
CERCLIS	2
CERC-NFRAP	1
LIENS 2	0
CORRACTS	2
RCRA-TSDF	1
RCRA-LQG	4
RCRA-SQG	95
RCRA-CESQG	1
RCRA-NonGen	11
US ENG CONTROLS	0
US INST CONTROL	0
ERNS	17
HMIRS	1
DOT OPS	2
US CDL	0
US BROWNFIELDS	1
DOD	0
FUDS	1
LUCIS	0
CONSENT	0
ROD	0
UMTRA	0
ODI	0
DEBRIS REGION 9	0
MINES	0
TRIS	1
TSCA	0
FTTS	9
HIST FTTS	8
SSTS	2
ICIS	5
PADS	1
MLTS	0
RADINFO	0
FINDS	136
RAATS	0
SCRD DRYCLEANERS	0
<b><u>STATE AND LOCAL RECORDS</u></b>	
HIST Cal-Sites	1
CA BOND EXP. PLAN	0
SCH	2
Toxic Pits	0



## FOCUS MAP SUMMARY

<u>Database</u>	<u>Total Plotted</u>
SWF/LF	0
CA WDS	9
WMUDS/SWAT	0
Cortese	0
SWRCY	4
LUST	34
CA FID UST	34
SLIC	161
UST	29
HIST UST	74
LIENS	0
SWEEPS UST	82
CHMIRS	16
LDS	0
MCS	1
AST	0
Notify 65	3
DEED	3
VCP	1
DRYCLEANERS	7
WIP	163
CDL	10
RESPONSE	1
HAZNET	447
EMI	88
ENVIROSTOR	5
HAULERS	1
 <b><u>TRIBAL RECORDS</u></b>	
INDIAN RESERV	0
INDIAN ODI	0
INDIAN LUST	0
INDIAN UST	0
INDIAN VCP	0
 <b><u>EDR PROPRIETARY RECORDS</u></b>	
Manufactured Gas Plants	0

**NOTES:**

Sites may be listed in more than one database

# EXECUTIVE SUMMARY

## TARGET PROPERTY INFORMATION

### ADDRESS

LOS ANGELES, CA  
ALHAMBRA, CA 91108

## DATABASES WITH NO MAPPED SITES

No mapped sites were found in EDR's search of available ("reasonably ascertainable ") government records within the requested search area for the following databases:

### FEDERAL RECORDS

Proposed NPL..... Proposed National Priority List Sites  
Delisted NPL..... National Priority List Deletions  
NPL LIENS..... Federal Superfund Liens  
LIENS 2..... CERCLA Lien Information  
US ENG CONTROLS..... Engineering Controls Sites List  
US INST CONTROL..... Sites with Institutional Controls  
US CDL..... Clandestine Drug Labs  
DOD..... Department of Defense Sites  
LUCIS..... Land Use Control Information System  
CONSENT..... Superfund (CERCLA) Consent Decrees  
ROD..... Records Of Decision  
UMTRA..... Uranium Mill Tailings Sites  
ODI..... Open Dump Inventory  
DEBRIS REGION 9..... Torres Martinez Reservation Illegal Dump Site Locations  
MINES..... Mines Master Index File  
TSCA..... Toxic Substances Control Act  
MLTS..... Material Licensing Tracking System  
RADINFO..... Radiation Information Database  
RAATS..... RCRA Administrative Action Tracking System  
SCRD DRYCLEANERS..... State Coalition for Remediation of Drycleaners Listing

### STATE AND LOCAL RECORDS

CA BOND EXP. PLAN..... Bond Expenditure Plan  
Toxic Pits..... Toxic Pits Cleanup Act Sites  
SWF/LF..... Solid Waste Information System  
WMUDS/SWAT..... Waste Management Unit Database  
Cortese..... "Cortese" Hazardous Waste & Substances Sites List  
LIENS..... Environmental Liens Listing  
LDS..... Land Disposal Sites Listing  
AST..... Aboveground Petroleum Storage Tank Facilities

### TRIBAL RECORDS

INDIAN RESERV..... Indian Reservations

## EXECUTIVE SUMMARY

INDIAN ODI..... Report on the Status of Open Dumps on Indian Lands  
INDIAN LUST..... Leaking Underground Storage Tanks on Indian Land  
INDIAN UST..... Underground Storage Tanks on Indian Land  
INDIAN VCP..... Voluntary Cleanup Priority Listing

### EDR PROPRIETARY RECORDS

Manufactured Gas Plants..... EDR Proprietary Manufactured Gas Plants

### SURROUNDING SITES: SEARCH RESULTS

Surrounding sites were identified.

The Map ID column refers to the Map ID-Focus Map(s) of the listed site.

Sites listed in ***bold italics*** are in multiple databases.

Unmappable (orphan) sites are not considered in the foregoing analysis.

### FEDERAL RECORDS

NPL: Also known as Superfund, the National Priority List database is a subset of CERCLIS and identifies over 1,200 sites for priority cleanup under the Superfund program. The source of this database is the U.S. EPA.

A review of the NPL list, as provided by EDR, and dated 02/02/2009 has revealed that there is 1 NPL site within the searched area.

<u>Site</u>	<u>Address</u>	<u>Map ID</u>
<b><i>SAN GABRIEL VALLEY (AREA 3)</i></b>	<b><i>MAIN ST &amp; GAFIELD AVE</i></b>	<b><i>0-8,9,12,13,15</i></b>

CERCLIS: The Comprehensive Environmental Response, Compensation and Liability Information System contains data on potentially hazardous waste sites that have been reported to the USEPA by states, municipalities, private companies and private persons, pursuant to Section 103 of the Comprehensive Environmental Response, Compensation and Liability Act (CERCLA). CERCLIS contains sites which are either proposed to or on the National Priorities List (NPL) and sites which are in the screening and assessment phase for possible inclusion on the NPL.

A review of the CERCLIS list, as provided by EDR, and dated 10/07/2008 has revealed that there are 2 CERCLIS sites within the searched area.

<u>Site</u>	<u>Address</u>	<u>Map ID</u>
<b><i>SAN GABRIEL VALLEY (AREA 3)</i></b>	<b><i>MAIN ST &amp; GAFIELD AVE</i></b>	<b><i>0-8,9,12,13,15</i></b>
A-AMERICAN ENVIRONMENTAL	3033 W MISSION RD	248-14

## EXECUTIVE SUMMARY

CERC-NFRAP: Archived sites are sites that have been removed and archived from the inventory of CERCLIS sites. Archived status indicates that, to the best of EPA's knowledge, assessment at a site has been completed and that EPA has determined no further steps will be taken to list this site on the National Priorities List (NPL), unless information indicates this decision was not appropriate or other considerations require a recommendation for listing at a later time. This decision does not necessarily mean that there is no hazard associated with a given site; it only means that, based upon available information, the location is not judged to be a potential NPL site.

A review of the CERC-NFRAP list, as provided by EDR, and dated 12/03/2007 has revealed that there is 1 CERC-NFRAP site within the searched area.

<u>Site</u>	<u>Address</u>	<u>Map ID</u>
<b>SUNCLIPSE MISSION CORRUGATREL</b>	<b>3201 WEST MISSION AVENU</b>	<b>250-14</b>

CORRACTS: CORRACTS is a list of handlers with RCRA Corrective Action Activity. This report shows which nationally-defined corrective action core events have occurred for every handler that has had corrective action activity.

A review of the CORRACTS list, as provided by EDR, and dated 12/17/2008 has revealed that there are 2 CORRACTS sites within the searched area.

<u>Site</u>	<u>Address</u>	<u>Map ID</u>
<b>1 50 MOST CLEANERS PLASTIC MATERIALS INC</b>	<b>2308 EAST COLORADO BOUL 3033 W MISSION RD</b>	<b>87-1 248-14</b>

RCRA-TSDF: RCRAInfo is EPA's comprehensive information system, providing access to data supporting the Resource Conservation and Recovery Act (RCRA) of 1976 and the Hazardous and Solid Waste Amendments (HSWA) of 1984. The database includes selective information on sites which generate, transport, store, treat and/or dispose of hazardous waste as defined by the Resource Conservation and Recovery Act (RCRA). Transporters are individuals or entities that move hazardous waste from the generator offsite to a facility that can recycle, treat, store, or dispose of the waste. TSDFs treat, store, or dispose of the waste.

A review of the RCRA-TSDF list, as provided by EDR, and dated 11/12/2008 has revealed that there is 1 RCRA-TSDF site within the searched area.

<u>Site</u>	<u>Address</u>	<u>Map ID</u>
<b>PLASTIC MATERIALS INC</b>	<b>3033 W MISSION RD</b>	<b>248-14</b>

RCRA-LQG: RCRAInfo is EPA's comprehensive information system, providing access to data supporting the Resource Conservation and Recovery Act (RCRA) of 1976 and the Hazardous and Solid Waste Amendments (HSWA) of 1984. The database includes selective information on sites which generate, transport, store, treat and/or dispose of hazardous waste as defined by the Resource Conservation and Recovery Act (RCRA). Large quantity generators (LQGs) generate over 1,000 kilograms (kg) of hazardous waste, or over 1 kg of acutely hazardous waste per month.

A review of the RCRA-LQG list, as provided by EDR, and dated 11/12/2008 has revealed that there are 4 RCRA-LQG sites within the searched area.

## EXECUTIVE SUMMARY

<u>Site</u>	<u>Address</u>	<u>Map ID</u>
PACIFIC BELL	271 CARMELO AVE	3-1,2
XEROX MEDICAL SYSTEMS	125 NO. VINEDO	38-2
<b>MATERIA INC</b>	<b>60 N SAN GABRIEL BLVD</b>	<b>58-2</b>
<b>INTERNATIONAL EXTRUSION CORPOR</b>	<b>1000 MERIDIAN AVE.</b>	<b>238-11,14</b>

RCRA-SQG: RCRAInfo is EPA's comprehensive information system, providing access to data supporting the Resource Conservation and Recovery Act (RCRA) of 1976 and the Hazardous and Solid Waste Amendments (HSWA) of 1984. The database includes selective information on sites which generate, transport, store, treat and/or dispose of hazardous waste as defined by the Resource Conservation and Recovery Act (RCRA). Small quantity generators (SQGs) generate between 100 kg and 1,000 kg of hazardous waste per month.

A review of the RCRA-SQG list, as provided by EDR, and dated 11/12/2008 has revealed that there are 95 RCRA-SQG sites within the searched area.

<u>Site</u>	<u>Address</u>	<u>Map ID</u>
<b>AVERY INTL RESEARCH CTR</b>	<b>325 N ALTADENA DR</b>	<b>1-2</b>
<b>UNIVCO PLASTICS</b>	<b>299 N ALTADENA</b>	<b>1-2</b>
<b>D B PRODUCTS, INC</b>	<b>253 N VINEDO AVE</b>	<b>2-2</b>
<b>CHEVRON STATION NO 97762</b>	<b>233 N ALTADENA DR</b>	<b>4-2</b>
<b>CHONGS MOBIL</b>	<b>210 N SIERRA MADRE BLVD</b>	<b>5-2</b>
<b>SO CALIF GAS CO/PASADENA BASE</b>	<b>3530 E FOOTHILL BLVD</b>	<b>9-2</b>
<b>PHARMACIA OPHTHALMICS INC</b>	<b>3400 FOOTHILL BLVD</b>	<b>10-2</b>
<b>TANASI INC</b>	<b>3163 FOOTHILL BLVD</b>	<b>13-2</b>
<b>AVON PRODUCTS - PASADENA BRANC</b>	<b>2940 E. FOOTHILL BLVD.</b>	<b>16-2</b>
<b>S&amp;J AUTO SPECIALISTS</b>	<b>2771 E FOOTHILL BLVD</b>	<b>18-2</b>
<b>BEAR SYSTEMS SUPER SVC CO</b>	<b>188 N DAISY AVE</b>	<b>18-2</b>
<b>PHARMACIA OPHTHALMICS INC</b>	<b>180 N VENIDO</b>	<b>19-2</b>
<b>JET PROPULSION LABORATORY FOOT</b>	<b>2500 EAST FOOTHILL BLVD</b>	<b>22-2</b>
<b>JIM MCLAUGHLIN CAR SERVICE</b>	<b>2364 E FOOTHILL BLVD</b>	<b>23-1</b>
<b>GRAPHIC ARTS CENTER SO CAL INC</b>	<b>2181 E. FOOTHILL BLVD.</b>	<b>24-1</b>
<b>WEST COAST CHAIN MFG CO</b>	<b>2242 E FOOTHILL BLVD</b>	<b>26-1</b>
<b>UNITED STATES MANUFACTURING CO</b>	<b>180 NORTH SAN GABRIEL B</b>	<b>27-2</b>
<b>FOREIGN MACHINE SERVICE</b>	<b>2076 E WALNUT ST</b>	<b>30-1</b>
<b>BOB'S PAINT &amp; BODY SHOP, INC</b>	<b>2211 E WALNUT ST</b>	<b>31-1</b>
<b>PASADENA REFINISHING</b>	<b>2835 SIERRA GRANDE AVE</b>	<b>35-2</b>
<b>THE GLIDDEN CO DBA ICI PAINTS</b>	<b>2180 E WALNUT ST</b>	<b>36-1</b>
<b>TRANS OCEAN MOTOR CO, INC</b>	<b>130 NORTH SIERRA MADRE</b>	<b>37-1,2</b>
<b>HOLLYWOOD MACHINE SHOP</b>	<b>2210 E WALNUT</b>	<b>39-1</b>
<b>GERCRAFT GERMAN CAR SVC</b>	<b>2244 E WALNUT ST</b>	<b>40-1</b>
<b>DUNN-EDWARDS CORPORATION</b>	<b>3897 EAST COLORADO BLVD</b>	<b>45-3</b>
<b>ADVANCED TECHNOLOGY CO, INC</b>	<b>2858 E WALNUT ST</b>	<b>48-2</b>
<b>K Y ROGERS, INC</b>	<b>2670 E WALNUT ST</b>	<b>51-2</b>
<b>MATERIA, INCORPORATED</b>	<b>60 N. SAN GABRIEL BLVD.</b>	<b>58-2</b>
<b>H &amp; A PLATING INC</b>	<b>2675 E NINA AVE</b>	<b>58-2</b>
<b>K C PHOTO ENGRAVERS</b>	<b>2666 E NINA ST</b>	<b>58-2</b>
<b>K C PHOTO ENGRAVERS</b>	<b>2666 E NINA ST</b>	<b>58-2</b>
<b>HUTCHINS MGF COMPANY INC</b>	<b>49 N LOTUS AVE</b>	<b>60-2,3</b>
<b>MATERIA INC</b>	<b>2531 NINA ST</b>	<b>61-2</b>
<b>R &amp; R INDUSTRIES</b>	<b>25 N SYCAMORE AVE</b>	<b>62-2</b>
<b>CHEVRON STATION 91857</b>	<b>3698 E COLORADO BLVD</b>	<b>67-3</b>
<b>A B C CLEANERS</b>	<b>2982 E COLORADO ST</b>	<b>71-2</b>
<b>PASADENA CHRYSLER PLYMOUTH</b>	<b>2965 E COLORADO BLVD</b>	<b>71-2</b>
<b>HOUSE OF PRINTING THE</b>	<b>3336 E COLORADO BLVD</b>	<b>72-2</b>

## EXECUTIVE SUMMARY

Site	Address	Map ID
DURUMA DORAKU INC	3240 E COLORADO BLVD	72-2
AVIS LUBE	3210 EAST COLORADO	72-2
VINCE'S AUTO SERVICE	3230 E. COLORADO BLVD	72-2
SYMES CADILLAC INC	3475 E COLORADO BLVD	74-2
LAND ROVER PASADENA	3485 E COLORADO BLVD	74-2
THORSON GMC BUICK INC	3456 E COLORADO BLVD	74-2
FEDCO NUMBER 6	3111 E COLORADO BLVD	76-2
PASADENA SUZUKI YAMAHA	2900 E COLORADO BLVD	77-2
COLORADO AUTOMOTIVE AND TIRE C	2880 E COLORADO BLVD	77-2
ALL TUNE AND LUBE	2655 E COLORADO BLVD	81-2
DJS AUTO CARE	2655 E COLORADO BLVD	81-2
WEGGE MOTOR CARS	2124 E COLORADO BLVD	82-1
INTL JEWELRY ENTERPRISES	2307 E COLORADO BLVD	87-1
1 50 MOST CLEANERS	2308 EAST COLORADO BOUL	87-1
PASADENA RV REPAIR	2226 E COLORADO BLVD	88-1
JACK MILNE VACANT SHOP	2014 E COLORADO BLVD	90-1
RUSNAK PASADENA	2025 E COLORADO BLVD	90-1
AREMAC DIV OF PARKER	50 S SAN GABRIEL BLVD	93-2
STANYER & EDMONDSON	112 S ROSEMADA BLVD	97-3,7
WILLARD ELEMENTARY SCHOOL	301 S MADRE ST	106-6
WOODROW WILSON MIDDLE SCHOOL	300 S MADRE ST	106-6
HAMILTON ELEMENTARY SCHOOL	2089 ROSA VILLA ST	114-5
CVS PHARMACY NO 9688	451 S SIERRA MADRE BLVD	120-5
HI Q CLEANERS	460 S SIERRA MADRE BLVD	120-5
HILL TOP CLEANERS	460 S SIERRA MADRE BLVD	120-5
FASHION CLEANERS	2285 HUNTINGTON DR	145-9
CHEVRON STATION 95984	2155 HUNTINGTON DR	147-9
ONE HOUR PHOTO FINISHING	2126 HUNTINGTON DR	147-9
CITY OF SAN MARINO	2200 HUNTINGTON DR	148-9
WINDSOR CLEANER	2040 HUNTINGTON DR	150-9
KNIGHT CLEANERS	864 HUNTINGTON DRIVE	158-8
MODERN AUTO SERVICE	2350 W MAIN ST	195-11,12
ALHAMBRA PONTIAC GMC BUICK INC	2121 WEST MAIN STREET	199-12
DRASCO BODY & FENDER WORKS	2117 W MAIN ST	199-12
ALHAMBRA DODGE INC	1401 W MAIN ST	200-12
DRASCO BODY FENDER WORKS	1400 W MAIN ST	202-12
GOUDY HONDA	1400 W MAIN ST	202-12
SIERRA ACURA OF ALHAMBRA	1700 W MAIN ST	203-12
ALHAMBRA MITSUBISHI	1729 W MAIN ST	203-12
SATURN OF ALHAMBRA	1800 W MAIN ST	203-12
ALHAMBRA CHRYSLER JEEP EAGLE	1811 W MAIN ST	203-12
ALHAMBRA USD TRANSPORTATION DE	24 MARENGO AVE	203-12
WONDRIES TOYOTA	1543 W MAIN ST	205-12
ALHAMBRA COMMUNITY HOSPITAL	100 S RAYMOND AVE	211-12
COSTCO WHOLESALE NO 428	2207 W COMMONWEALTH	220-12
SEARS - ALHAMBRA #1498	2500 COMMONWEALTH AVE	222-11
PEMACO METAL PROCESSING CORPOR	2125 LEMON ST.	226-12
DATABYTE TECHNOLOGY, INC	400 S DATE AVE	226-12
HI QUALITY AUTO CENTER	723 S FREMONT AVE	227-11
ANGEO GRAPHIC SUPPLY INC	741 S FREMONT ST	227-11
CROWN BRASS MANUFACTURING COMP	400 S. PALM AVE.	228-12
ELECTRIC MOTORS SALES AND SERV	426 S PALM AVE	228-12
COPY-RITE PRESS INC	614 S DATE AVENUE	236-12
BAKER ENGINEERING CORP	1011 S FREMONT AVE	239-11,14
COMMERCIAL ELECTRIC MOTOR INC	1101 SO MERIDIAN AVE	243-14
ONE WAY AUTO PARTS	3117 W MISSION RD	249-14

## EXECUTIVE SUMMARY

<u>Site</u>	<u>Address</u>	<u>Map ID</u>
<b>SUNCLIPSE MISSION CORRUGATREL</b>	<b>3201 WEST MISSION AVENU</b>	<b>250-14</b>

RCRA-CESQG: RCRAInfo is EPA's comprehensive information system, providing access to data supporting the Resource Conservation and Recovery Act (RCRA) of 1976 and the Hazardous and Solid Waste Amendments (HSWA) of 1984. The database includes selective information on sites which generate, transport, store, treat and/or dispose of hazardous waste as defined by the Resource Conservation and Recovery Act (RCRA). Conditionally exempt small quantity generators (CESQGs) generate less than 100 kg of hazardous waste, or less than 1 kg of acutely hazardous waste per month.

A review of the RCRA-CESQG list, as provided by EDR, and dated 11/12/2008 has revealed that there is 1 RCRA-CESQG site within the searched area.

<u>Site</u>	<u>Address</u>	<u>Map ID</u>
<b>AIR LOGISTICS CORPORATION</b>	<b>3600 E FOOTHILL BLVD</b>	<b>7-2,3</b>

RCRA-NonGen: RCRAInfo is EPA's comprehensive information system, providing access to data supporting the Resource Conservation and Recovery Act (RCRA) of 1976 and the Hazardous and Solid Waste Amendments (HSWA) of 1984. The database includes selective information on sites which generate, transport, store, treat and/or dispose of hazardous waste as defined by the Resource Conservation and Recovery Act (RCRA). Non-Generators do not presently generate hazardous waste.

A review of the RCRA-NonGen list, as provided by EDR, and dated 11/12/2008 has revealed that there are 11 RCRA-NonGen sites within the searched area.

<u>Site</u>	<u>Address</u>	<u>Map ID</u>
<b>C H SCHARDIN</b>	<b>2828 E FOOTHILL BLVD</b>	<b>17-2</b>
<b>BDC SVCS, INC</b>	<b>51 N SYCAMORE</b>	<b>62-2</b>
<b>ELECTRA-MOTION, INC</b>	<b>40 N DAISY AVE</b>	<b>65-2</b>
<b>RUSNAK PASADENA</b>	<b>2025 E COLORADO BLVD</b>	<b>90-1</b>
<b>PASADENA MAZADA DODGE</b>	<b>2000 E COLORADO BLVD</b>	<b>90-1</b>
<b>DODGE OF ALHAMBRA</b>	<b>1801 W MAIN ST</b>	<b>203-12</b>
<b>ALHAMBRA WESTMINSTER BUSINESS</b>	<b>1133 WESTMINSTER AVE</b>	<b>245-14</b>
<b>ALL WASTE DSPL INC</b>	<b>3033 W MISSION RD</b>	<b>248-14</b>
<b>PLASTIC MATERIALS INC</b>	<b>3033 W MISSION RD</b>	<b>248-14</b>
<b>SOLVENT RECOVERY SYSTEMS INC</b>	<b>3033 W MISSION RD</b>	<b>248-14</b>
<b>SHELL OIL CO</b>	<b>3200 W VALLEY/WESTMONT</b>	<b>254-14</b>

ERNS: The Emergency Response Notification System records and stores information on reported releases of oil and hazardous substances. The source of this database is the U.S. EPA.

A review of the ERNS list, as provided by EDR, and dated 12/31/2007 has revealed that there are 17 ERNS sites within the searched area.

<u>Site</u>	<u>Address</u>	<u>Map ID</u>
98 N SAN GABRIEL	98 N SAN GABRIEL	50-2
98 NORTH SAN GABRIEL BLVD	98 NORTH SAN GABRIEL BL	50-2
#5929 3880 E. COLORADO BLVD.	#5929 3880 E. COLORADO	53-3

## EXECUTIVE SUMMARY

<u>Site</u>	<u>Address</u>	<u>Map ID</u>
1 NORTHRUP AVE	1 NORTHRUP AVE	72-2
1 NORTHRUP AVENUE	1 NORTHRUP AVENUE	72-2
1 NORTHRUP AVE	1 NORTHRUP AVE	72-2
3456 COLORADO BLVD	3456 COLORADO BLVD	74-2
3100 E. COLORADO BLVD	3100 E. COLORADO BLVD	76-2
3111 E COLORADO BLVD	3111 E COLORADO BLVD	76-2
2077 WEST COMMONWEALTH - PARKI	2077 WEST COMMONWEALTH	219-12
2125 LEMON AVE	2125 LEMON AVE	228-12
SW CORNER OF DATE AND ORANGE	SW CORNER OF DATE AND O	235-11,12
1000 MERIDIAN AVE	1000 MERIDIAN AVE	238-11,14
3033 WEST MISSION	3033 WEST MISSION	248-14
3033 W MISSION RD	3033 W MISSION RD	248-14
3033 W MISSION RD	3033 W MISSION RD	248-14
3201 W. VALLEY BLVD	3201 W. VALLEY BLVD	254-14

HMIRS: The Hazardous Materials Incident Report System contains hazardous material spill incidents reported to the Department of Transportation. The source of this database is the U.S. EPA.

A review of the HMIRS list, as provided by EDR, and dated 09/30/2008 has revealed that there is 1 HMIRS site within the searched area.

<u>Site</u>	<u>Address</u>	<u>Map ID</u>
2801 W. MISSION ROAD	2801 W. MISSION ROAD	246-14

Department of Transportation, Office of Pipeline Safety Incident and Accident data.

A review of the DOT OPS list, as provided by EDR, and dated 05/14/2008 has revealed that there are 2 DOT OPS sites within the searched area.

<u>Site</u>	<u>Address</u>	<u>Map ID</u>
Not reported	69 S. SAN GABRIEL BLVD	93-2,6
Not reported	409 MARGUERITA AVE.	191-12

US BROWNFIELDS: The EPA's listing of Brownfields properties addressed by Cooperative Agreement Recipients and Brownfields properties addressed by Targeted Brownfields Assessments

A review of the US BROWNFIELDS list, as provided by EDR, and dated 10/01/2008 has revealed that there is 1 US BROWNFIELDS site within the searched area.

<u>Site</u>	<u>Address</u>	<u>Map ID</u>
PASADENA, CITY OF, KINNELOA AV	175 SOUTH KINNELOA AVEN	101-6



## EXECUTIVE SUMMARY

FUDS: The Listing includes locations of Formerly Used Defense Sites Properties where the US Army Corps Of Engineers is actively working or will take necessary cleanup actions.

A review of the FUDS list, as provided by EDR, and dated 12/31/2007 has revealed that there is 1 FUDS site within the searched area.

<u>Site</u>	<u>Address</u>	<u>Map ID</u>
NIRF (UNDERSEA CENTER)		28-2

TRIS: The Toxic Chemical Release Inventory System identifies facilities that release toxic chemicals to the air, water, and land in reportable quantities under SARA Title III, Section 313. The source of this database is the U.S. EPA.

A review of the TRIS list, as provided by EDR, and dated 12/31/2006 has revealed that there is 1 TRIS site within the searched area.

<u>Site</u>	<u>Address</u>	<u>Map ID</u>
INTERNATIONAL EXTRUSION CORP	1000 MERIDIAN AVE	238-11,14

FTTS: FTTS tracks administrative cases and pesticide enforcement actions and compliance activities related to FIFRA, TSCA and EPCRA (Emergency Planning and Community Right-to-Know Act) over the previous five years. To maintain currency, EDR contacts the Agency on a quarterly basis.

A review of the FTTS list, as provided by EDR, and dated 10/08/2008 has revealed that there are 9 FTTS sites within the searched area.

<u>Site</u>	<u>Address</u>	<u>Map ID</u>
<i>SPACE BANK MINI STORAGE</i>	<i>3202 E FOOTHILL BLVD</i>	<i>13-2</i>
<i>ST GREGORY ARMENIAN SCHOOL OF</i>	<i>2215 E COLORADO BLVD</i>	<i>88-1</i>
<i>ST GREGORY ARMENIAN SCHOOL OF</i>	<i>2215 E COLORADO BLVD</i>	<i>88-1</i>
SAN MARINO UNIFIED SCHOOL DIST	1665 WEST DRIVE	153-9
<i>SAN MARINO UNIFIED SCHOOL DIST</i>	<i>1665 WEST DR</i>	<i>153-9</i>
<i>PARK ELEMENTRY SCHOOL</i>	<i>301 N. MARENGO AVE.</i>	<i>194-12</i>
<i>TRECO ELECTRONICS INC</i>	<i>300 CYPRESS AVE</i>	<i>208-11</i>
<i>MURAKAMI SCREEN</i>	<i>953 S MERIDIAN AVE</i>	<i>237-11,14</i>
SANTA FE INTERNATIONAL CORP	1000 S FREMONT AVE	239-14

HIST FTTS: A complete administrative case listing from the FIFRA/TSCA Tracking System (FTTS) for all ten EPA regions. The information was obtained from the National Compliance Database (NCDB). NCDB supports the implementation of FIFRA (Federal Insecticide, Fungicide, and Rodenticide Act) and TSCA (Toxic Substances Control Act). Some EPA regions are now closing out records. Because of that, and the fact that some EPA regions are not providing EPA Headquarters with updated records, it was decided to create a HIST FTTS database. It included records that may not be included in the newer FTTS database updates. This database is no longer updated.

A review of the HIST FTTS list, as provided by EDR, and dated 10/19/2006 has revealed that there are 8 HIST FTTS sites within the searched area.

## EXECUTIVE SUMMARY

<u>Site</u>	<u>Address</u>	<u>Map ID</u>
<b>SPACE BANK MINI STORAGE</b>	<b>3202 E FOOTHILL BLVD</b>	<b>13-2</b>
<b>ST GREGORY ARMENIAN SCHOOL OF</b>	<b>2215 E COLORADO BLVD</b>	<b>88-1</b>
<b>ST GREGORY ARMENIAN SCHOOL OF</b>	<b>2215 E COLORADO BLVD</b>	<b>88-1</b>
<b>SAN MARINO UNIFIED SCHOOL DIST</b>	<b>1665 WEST DR</b>	<b>153-9</b>
SAN MARINO UNIFIED SCHOOL DIST	1665 WEST DRIVE	153-9
<b>PARK ELEMENTRY SCHOOL</b>	<b>301 N. MARENGO AVE.</b>	<b>194-12</b>
<b>TRECO ELECTRONICS INC</b>	<b>300 CYPRESS AVE</b>	<b>208-11</b>
<b>MURAKAMI SCREEN</b>	<b>953 S MERIDIAN AVE</b>	<b>237-11,14</b>

SSTS: Section 7 of the Federal Insecticide, Fungicide and Rodenticide Act, as amended (92 Stat. 829) requires all registered pesticide-producing establishments to submit a report to the Environmental Protection Agency by March 1st each year. Each establishment must report the types and amounts of pesticides, active ingredients and devices being produced, and those having been produced and sold or distributed in the past year.

A review of the SSTS list, as provided by EDR, and dated 12/31/2006 has revealed that there are 2 SSTS sites within the searched area.

<u>Site</u>	<u>Address</u>	<u>Map ID</u>
MATERIA INC	60 N. SAN GABRIEL BLVD	58-2
GARLIC BARRIER PCK (INACTIVE)	1117 WESTMINSTER AVE	244-14

ICIS: The Integrated Compliance Information System (ICIS) supports the information needs of the national enforcement and compliance program as well as the unique needs of the National Pollutant Discharge Elimination System (NPDES) program.

A review of the ICIS list, as provided by EDR, and dated 07/31/2008 has revealed that there are 5 ICIS sites within the searched area.

<u>Site</u>	<u>Address</u>	<u>Map ID</u>
ALL WASTE DSPL INC	3033 WEST MISSION ROAD	248-14
A-AMERICAN ENVIRONMENTAL	3033 WEST MISSION ROAD	248-14
SOLVENT RECOVERY SYSTEMS INC	3033 WEST MISSION ROAD	248-14
A AMERICAN ENVIRONMENTAL L L C	3033 WEST MISSION ROAD	248-14
A-AMERICAN ENVIRONMENTAL (AMER)	3033 WEST MISSION ROAD	248-14

PADS: The PCB Activity Database identifies generators, transporters, commercial storers and/or brokers and disposers of PCBs who are required to notify the United States Environmental Protection Agency of such activities. The source of this database is the U.S. EPA.

A review of the PADS list, as provided by EDR, and dated 12/04/2007 has revealed that there is 1 PADS site within the searched area.

<u>Site</u>	<u>Address</u>	<u>Map ID</u>
<b>BDC SVCS, INC</b>	<b>51 N SYCAMORE</b>	<b>62-2</b>

## EXECUTIVE SUMMARY

**FINDS:** The Facility Index System contains both facility information and "pointers" to other sources of information that contain more detail. These include: RCRIS; Permit Compliance System (PCS); Aerometric Information Retrieval System (AIRS); FATES (FIFRA [Federal Insecticide Fungicide Rodenticide Act] and TSCA Enforcement System, FTTS [FIFRA/TSCA Tracking System]; CERCLIS; DOCKET (Enforcement Docket used to manage and track information on civil judicial enforcement cases for all environmental statutes); Federal Underground Injection Control (FURS); Federal Reporting Data System (FRDS); Surface Impoundments (SIA); TSCA Chemicals in Commerce Information System (CICS); PADS; RCRA-J (medical waste transporters/disposers); TRIS; and TSCA. The source of this database is the U.S. EPA/NTIS.

A review of the FINDS list, as provided by EDR, and dated 10/30/2008 has revealed that there are 136 FINDS sites within the searched area.

<u>Site</u>	<u>Address</u>	<u>Map ID</u>
<b>SAN GABRIEL VALLEY (AREA 3)</b>	<b>MAIN ST &amp; GAFIELD AVE</b>	<b>0-8,9,12,13,15</b>
<b>AVERY INTL RESEARCH CTR</b>	<b>325 N ALTADENA DR</b>	<b>1-2</b>
<b>UNIVCO PLASTICS</b>	<b>299 N ALTADENA</b>	<b>1-2</b>
<b>D B PRODUCTS, INC</b>	<b>253 N VINEDO AVE</b>	<b>2-2</b>
<b>CHEVRON STATION NO 97762</b>	<b>233 N ALTADENA DR</b>	<b>4-2</b>
<b>CHONGS MOBIL</b>	<b>210 N SIERRA MADRE BLVD</b>	<b>5-2</b>
<b>AIR LOGISTICS CORPORATION</b>	<b>3600 E FOOTHILL BLVD</b>	<b>7-2,3</b>
<b>SO CALIF GAS CO/PASADENA BASE</b>	<b>3530 E FOOTHILL BLVD</b>	<b>9-2</b>
<b>PHARMACIA OPHTHALMICS INC</b>	<b>3400 FOOTHILL BLVD</b>	<b>10-2</b>
<b>TANASI INC</b>	<b>3163 FOOTHILL BLVD</b>	<b>13-2</b>
<b>NAVAL INFORMATION RESEARCH FOU</b>	<b>3202 E FOOTHILL BLVD</b>	<b>13-2</b>
<b>SPACE BANK MINI STORAGE</b>	<b>3202 E FOOTHILL BLVD</b>	<b>13-2</b>
<b>JOHNSON &amp; JOHNSON- MERCK</b>	<b>3360 E FOOTHILL BLVD</b>	<b>14-2</b>
<b>AVON PRODUCTS - PASADENA BRANC</b>	<b>2940 E. FOOTHILL BLVD.</b>	<b>16-2</b>
<b>C H SCHARDIN</b>	<b>2828 E FOOTHILL BLVD</b>	<b>17-2</b>
<b>S&amp;J AUTO SPECIALISTS</b>	<b>2771 E FOOTHILL BLVD</b>	<b>18-2</b>
<b>BEAR SYSTEMS SUPER SVC CO</b>	<b>188 N DAISY AVE</b>	<b>18-2</b>
<b>PHARMACIA OPHTHALMICS INC</b>	<b>180 N VENIDO</b>	<b>19-2</b>
<b>JET PROPULSION LABORATORY FOOT</b>	<b>2500 EAST FOOTHILL BLVD</b>	<b>22-2</b>
<b>JIM MCLAUGHLIN CAR SERVICE</b>	<b>2364 E FOOTHILL BLVD</b>	<b>23-1</b>
<b>GRAPHIC ARTS CENTER SO CAL INC</b>	<b>2181 E. FOOTHILL BLVD.</b>	<b>24-1</b>
<b>WELSH PRINTING CO INC</b>	<b>2181 E FOOTHILL BLVD</b>	<b>24-1</b>
<b>JOHNNIES PAINT &amp; BODY SHOP INC</b>	<b>2245 EAST FOOTHILL BOUL</b>	<b>26-1</b>
<b>WEST COAST CHAIN MFG CO</b>	<b>2242 E FOOTHILL BLVD</b>	<b>26-1</b>
<b>UNITED STATES MANUFACTURING CO</b>	<b>180 NORTH SAN GABRIEL B</b>	<b>27-2</b>
<b>FOREIGN MACHINE SERVICE</b>	<b>2076 E WALNUT ST</b>	<b>30-1</b>
<b>BOB'S PAINT &amp; BODY SHOP, INC</b>	<b>2211 E WALNUT ST</b>	<b>31-1</b>
<b>PASADENA REFINISHING</b>	<b>2835 SIERRA GRANDE AVE</b>	<b>35-2</b>
<b>THE GLIDDEN CO DBA ICI PAINTS</b>	<b>2180 E WALNUT ST</b>	<b>36-1</b>
<b>TRANS OCEAN MOTOR CO, INC</b>	<b>130 NORTH SIERRA MADRE</b>	<b>37-1,2</b>
<b>HOLLYWOOD MACHINE SHOP</b>	<b>2210 E WALNUT</b>	<b>39-1</b>
<b>GERCRAFT GERMAN CAR SVC</b>	<b>2244 E WALNUT ST</b>	<b>40-1</b>
<b>DUNN-EDWARDS CORPORATION</b>	<b>3897 EAST COLORADO BLVD</b>	<b>45-3</b>
<b>ADVANCED TECHNOLOGY CO, INC</b>	<b>2858 E WALNUT ST</b>	<b>48-2</b>
<b>K Y ROGERS, INC</b>	<b>2670 E WALNUT ST</b>	<b>51-2</b>
<b>MATERIA INC</b>	<b>60 N. SAN GABRIEL BLVD.</b>	<b>58-2</b>
<b>H &amp; A PLATING INC</b>	<b>2675 E NINA AVE</b>	<b>58-2</b>
<b>K C PHOTO ENGRAVERS</b>	<b>2666 E NINA ST</b>	<b>58-2</b>
<b>HUTCHINS MGF COMPANY INC</b>	<b>49 N LOTUS AVE</b>	<b>60-2,3</b>
<b>MATERIA INC</b>	<b>2531 NINA ST</b>	<b>61-2</b>
<b>BDC SVCS, INC</b>	<b>51 N SYCAMORE</b>	<b>62-2</b>
<b>R &amp; R INDUSTRIES</b>	<b>25 N SYCAMORE AVE</b>	<b>62-2</b>
<b>FIRESTONE STORE #27EK</b>	<b>3549 E COLORADO BLVD</b>	<b>62-2</b>
<b>ELECTRA-MOTION, INC</b>	<b>40 N DAISY AVE</b>	<b>65-2</b>
<b>CHEVRON STATION 91857</b>	<b>3698 E COLORADO BLVD</b>	<b>67-3</b>

## EXECUTIVE SUMMARY

Site	Address	Map ID
<b>BONDED CLEANERS</b>	<b>2498 E COLORADO</b>	<b>70-2</b>
<b>A B C CLEANERS</b>	<b>2982 E COLORADO ST</b>	<b>71-2</b>
<b>RUSNAK DAIMLER CHRYSLER CENTER</b>	<b>2965 E. COLORADO BLVD</b>	<b>71-2</b>
<b>HOUSE OF PRINTING THE</b>	<b>3336 E COLORADO BLVD</b>	<b>72-2</b>
<b>DURUMA DORAKU INC</b>	<b>3240 E COLORADO BLVD</b>	<b>72-2</b>
JIFFY LUBE #1778	3200 E COLORADO BLVD	72-2
<b>AVIS LUBE</b>	<b>3210 EAST COLORADO</b>	<b>72-2</b>
<b>VINCE'S AUTO SERVICE</b>	<b>3230 E. COLORADO BLVD</b>	<b>72-2</b>
<b>SYMES CADILLAC INC</b>	<b>3475 E COLORADO BLVD</b>	<b>74-2</b>
<b>LAND ROVER PASADENA</b>	<b>3485 E COLORADO BLVD</b>	<b>74-2</b>
<b>THORSON GMC BUICK INC</b>	<b>3456 E COLORADO BLVD</b>	<b>74-2</b>
<b>FEDCO NUMBER 6</b>	<b>3111 E COLORADO BLVD</b>	<b>76-2</b>
<b>PASADENA SUZUKI YAMAHA</b>	<b>2900 E COLORADO BLVD</b>	<b>77-2</b>
<b>COLORADO AUTOMOTIVE AND TIRE C</b>	<b>2880 E COLORADO BLVD</b>	<b>77-2</b>
<b>SHELL OIL PRODUCTS US</b>	<b>2716 E COLORADO</b>	<b>79-2</b>
<b>ALL TUNE AND LUBE</b>	<b>2655 E COLORADO BLVD</b>	<b>81-2</b>
<b>WEGGE MOTOR CARS</b>	<b>2124 E COLORADO BLVD</b>	<b>82-1</b>
<b>INTL JEWELRY ENTERPRISES</b>	<b>2307 E COLORADO BLVD</b>	<b>87-1</b>
<b>1 50 MOST CLEANERS</b>	<b>2308 EAST COLORADO BOUL</b>	<b>87-1</b>
ST GREGORY ARMENIAN SCHOOL	2215 E COLORADO BLVD	88-1
<b>PASADENA RV REPAIR</b>	<b>2226 E COLORADO BLVD</b>	<b>88-1</b>
LIVING WAY CHRISTIAN ACADEMY	2200 E COLORADO BLVD	88-1
<b>JACK MILNE VACANT SHOP</b>	<b>2014 E COLORADO BLVD</b>	<b>90-1</b>
<b>RUSNAK PASADENA</b>	<b>2025 E COLORADO BLVD</b>	<b>90-1</b>
<b>PASADENA MAZADA DODGE</b>	<b>2000 E COLORADO BLVD</b>	<b>90-1</b>
<b>AREMAC DIV OF PARKER</b>	<b>50 S SAN GABRIEL BLVD</b>	<b>93-2</b>
<b>STANYER &amp; EDMONDSON</b>	<b>112 S ROSEMADA BLVD</b>	<b>97-3,7</b>
PASADENA, CITY OF, KINNELOA AV	175 SOUTH KINNELOA AVEN	101-6
KINNELOA AVE PROPERTY	175 S KINNELOA AVE	101-6
<b>WILLARD ELEMENTARY SCHOOL</b>	<b>301 S MADRE ST</b>	<b>106-6</b>
<b>WOODROW WILSON MIDDLE SCHOOL</b>	<b>300 S MADRE ST</b>	<b>106-6</b>
HAMILTON ELEMENTARY	2089 ROSE VILLA ST.	114-5
ROSE OF HAPPINESS MONTESSORI S	444 S SIERRA MADRE BLVD	120-5
<b>CVS PHARMACY NO 9688</b>	<b>451 S SIERRA MADRE BLVD</b>	<b>120-5</b>
<b>HI Q CLEANERS</b>	<b>460 S SIERRA MADRE BLVD</b>	<b>120-5</b>
<b>THE HUNTINGTON LIBRARY</b>	<b>1151 OXFORD RD</b>	<b>134-5</b>
SAN MARINO HIGH	2701 HUNTINGTON DR.	138-6
EZ LUBE #82	2995 HUNTINGTON DRIVE	139-6
<b>FASHION CLEANERS</b>	<b>2285 HUNTINGTON DR</b>	<b>145-9</b>
<b>CHEVRON STATION 95984</b>	<b>2155 HUNTINGTON DR</b>	<b>147-9</b>
<b>ONE HOUR PHOTO FINISHING</b>	<b>2126 HUNTINGTON DR</b>	<b>147-9</b>
<b>CITY OF SAN MARINO</b>	<b>2200 HUNTINGTON DR</b>	<b>148-9</b>
<b>WINDSOR CLEANER</b>	<b>2040 HUNTINGTON DR</b>	<b>150-9</b>
<b>SAN MARINO UNIFIED SCHOOL DIST</b>	<b>1665 WEST DR</b>	<b>153-9</b>
HUNTINGTON MIDDLE	1700 HUNTINGTON DR.	154-9
VALENTINE ELEMENTARY	1650 HUNTINGTON DR.	155-9
<b>KNIGHT CLEANERS</b>	<b>864 HUNTINGTON DRIVE</b>	<b>158-8</b>
GARFIELD ELEMENTARY	110 WEST MCLEAN STREET	180-12
GARFIELD ELEMENTARY	110 W. MCLEAN ST.	180-12
PARK ELEMENTARY	301 NORTH MARENGO AVENU	194-12
<b>PARK ELEMENTRY SCHOOL</b>	<b>301 N. MARENGO AVE.</b>	<b>194-12</b>
<b>MODERN AUTO SERVICE</b>	<b>2350 W MAIN ST</b>	<b>195-11,12</b>
<b>ALHAMBRA PONTIAC GMC BUICK INC</b>	<b>2121 WEST MAIN STREET</b>	<b>199-12</b>
<b>DRASCO BODY &amp; FENDER WORKS</b>	<b>2117 W MAIN ST</b>	<b>199-12</b>
FIRESTONE STORE #27EJ	2100 W MAIN ST	199-12
<b>DRASCO BODY FENDER WORKS</b>	<b>1400 W MAIN ST</b>	<b>202-12</b>

## EXECUTIVE SUMMARY

<u>Site</u>	<u>Address</u>	<u>Map ID</u>
<b>SIERRA ACURA OF ALHAMBRA</b>	<b>1700 W MAIN ST</b>	<b>203-12</b>
<b>ALHAMBRA MITSUBISHI</b>	<b>1729 W MAIN ST</b>	<b>203-12</b>
<b>DODGE OF ALHAMBRA</b>	<b>1801 W MAIN ST</b>	<b>203-12</b>
<b>SATURN OF ALHAMBRA</b>	<b>1800 W MAIN ST</b>	<b>203-12</b>
<b>ALHAMBRA CHRYSLER JEEP EAGLE</b>	<b>1811 W MAIN ST</b>	<b>203-12</b>
CENTURY HIGH	20 SOUTH MARENGO AVENUE	203-12
<b>ALHAMBRA USD TRANSPORTATION DE</b>	<b>24 MARENGO AVE</b>	<b>203-12</b>
<b>WONDRIES TOYOTA</b>	<b>1543 W MAIN ST</b>	<b>205-12</b>
ALL SOULS SCHOOL	29 SOUTH ELECTRIC AVENUE	205-12
<b>TRECO ELECTRONICS INC</b>	<b>300 CYPRESS AVE</b>	<b>208-11</b>
<b>ALHAMBRA COMMUNITY HOSPITAL</b>	<b>100 S RAYMOND AVE</b>	<b>211-12</b>
<b>COSTCO WHOLESALE NO 428</b>	<b>2207 W COMMONWEALTH</b>	<b>220-12</b>
<b>SEARS - ALHAMBRA #1498</b>	<b>2500 COMMONWEALTH AVE</b>	<b>222-11</b>
EMERY PARK ELEMENTARY	2821 W. COMMONWEALTH AV	224-11
COAST TO COAST METAL FINISHING	401 S RAYMOND AVE	225-12
<b>PEMACO METAL PROCESSING CORPOR</b>	<b>2125 LEMON ST.</b>	<b>226-12</b>
<b>DATABYTE TECHNOLOGY, INC</b>	<b>400 S DATE AVE</b>	<b>226-12</b>
<b>HI QUALITY AUTO CENTER</b>	<b>723 S FREMONT AVE</b>	<b>227-11</b>
<b>ANGELO GRAPHIC SUPPLY INC</b>	<b>741 S FREMONT ST</b>	<b>227-11</b>
<b>CROWN BRASS MANUFACTURING COMP</b>	<b>400 S. PALM AVE.</b>	<b>228-12</b>
<b>ELECTRIC MOTORS SALES AND SERV</b>	<b>426 S PALM AVE</b>	<b>228-12</b>
COSTELLO BROTHERS INC	500 S PALM	230-12
L.A. COUNTY DEPT. OF PUBLIC WO	900 S FREMONT AVE	234-11
LOS ANGELES CO DEPT PUBLIC WRK	900 S FREMONT AVE	234-11
<b>COPY-RITE PRESS INC</b>	<b>614 S DATE AVENUE</b>	<b>236-12</b>
<b>MURAKAMI SCREEN</b>	<b>953 S MERIDIAN AVE</b>	<b>237-11, 14</b>
<b>INTERNATIONAL EXTRUSION CORPOR</b>	<b>1000 MERIDIAN AVE.</b>	<b>238-11, 14</b>
<b>BAKER ENGINEERING CORP</b>	<b>1011 S FREMONT AVE</b>	<b>239-11, 14</b>
<b>COMMERCIAL ELECTRIC MOTOR INC</b>	<b>1101 SO MERIDIAN AVE</b>	<b>243-14</b>
WSTRN SAMPLE DV COLWELL MERCHA	1119 WESTMINSTER AVE	244-14
ALHAMBRA WESTMINSTER BUSINESS	1133 WESTMINSTER AVE	245-14
<b>PLASTIC MATERIALS INC</b>	<b>3033 W MISSION RD</b>	<b>248-14</b>
<b>ONE WAY AUTO PARTS</b>	<b>3117 W MISSION RD</b>	<b>249-14</b>
<b>SUNCLIPSE MISSION CORRUGATREL</b>	<b>3201 WEST MISSION AVENUE</b>	<b>250-14</b>
<b>SHELL OIL CO</b>	<b>3200 W VALLEY/WESTMONT</b>	<b>254-14</b>

### STATE AND LOCAL RECORDS

HIST Cal-Sites: Formerly known as ASPIS, this database contains both known and potential hazardous substance sites. The source is the California Department of Toxic Substance Control. No longer updated by the state agency. It has been replaced by ENVIROSTOR.

A review of the HIST Cal-Sites list, as provided by EDR, and dated 08/08/2005 has revealed that there is 1 HIST Cal-Sites site within the searched area.

<u>Site</u>	<u>Address</u>	<u>Map ID</u>
<b>SPACE BANK MINI-STORAGE</b>	<b>3202 E FOOTHILL BLVD</b>	<b>13-2</b>

## EXECUTIVE SUMMARY

SCH: This category contains proposed and existing school sites that are being evaluated by DTSC for possible hazardous materials contamination. In some cases, these properties may be listed in the CalSites category. depending on the level of threat to public health and safety or the. environment they pose.

A review of the SCH list, as provided by EDR, and dated 02/23/2009 has revealed that there are 2 SCH sites within the searched area.

<u>Site</u>	<u>Address</u>	<u>Map ID</u>
<b>SCANLON CENTER</b>	<b>15 WEST ALHAMBRA ROAD</b>	<b>181-12</b>
<b>CENTURY HIGH SCHOOL</b>	<b>20 S. MARENGO AVENUE</b>	<b>203-12</b>

CA WDS: California Water Resources Control Board - Waste Discharge System.

A review of the CA WDS list, as provided by EDR, and dated 06/19/2007 has revealed that there are 9 CA WDS sites within the searched area.

<u>Site</u>	<u>Address</u>	<u>Map ID</u>
<b>AIR LOGISTICS CORPORATION</b>	<b>3600 E FOOTHILL BLVD</b>	<b>7-2,3</b>
WELL #59	115 N VINEDA AVE	38-2
EAGLE VILLAGE HOA	2451-2475 EAST ONEIDA S	115-6
TRANSPORTATION	24 SO. MARENGO AVE.	203-12
<b>PEMACO METAL PROCESSING CORPOR</b>	<b>2125 LEMON ST.</b>	<b>226-12</b>
<b>INTERNATIONAL EXTRUSION CORP.</b>	<b>1000 MERIDIAN AVE</b>	<b>238-11,14</b>
<b>ALHAMBRA FOUNDRY CO. LTD.</b>	<b>1147 MERUDUAN AVE</b>	<b>243-14</b>
<b>ONE WAY AUTO PARTS</b>	<b>3117 W MISSION RD</b>	<b>249-14</b>
<b>MISSION CORRUGATOR</b>	<b>3201 W MISSION RD</b>	<b>250-14</b>

SWRCY: A listing of recycling facilities in California.

A review of the SWRCY list, as provided by EDR, and dated 01/05/2009 has revealed that there are 4 SWRCY sites within the searched area.

<u>Site</u>	<u>Address</u>	<u>Map ID</u>
TOMRA PACIFIC INC	3601 E FOOTHILL BLVD	7-2,3
FISHERS MARKET RECYCLING	1322 W ALHAMBRA RD	185-12
TOMRA PACIFIC INC	2400 W COMMONWEALTH AVE	221-11,12
ACTIVE RECYCLING COMPANY INC	5601 E VALLEY BLVD	255-14

LUST: The Leaking Underground Storage Tank Incident Reports contain an inventory of reported leaking underground storage tank incidents. The data come from the State Water Resources Control Board Leaking Underground Storage Tank Information System.

A review of the LUST list, as provided by EDR, and dated 01/06/2009 has revealed that there are 34 LUST sites within the searched area.

<u>Site</u>	<u>Address</u>	<u>Map ID</u>
CHEVRON #9-7762	233 ALTADENA DR N	4-2
76 PRODUCTS STATION #5917 Status: Open - Site Assessment	3678 FOOTHILL BLVD E	8-3

## EXECUTIVE SUMMARY

<u>Site</u>	<u>Address</u>	<u>Map ID</u>
<b>TOSCO S.S. #2248</b> Status: Completed - Case Closed	<b>3275 FOOTHILL BLVD E</b>	<b>12-2</b>
<b>NAVAL INFORMATION RESEARCH FOU</b> THRIFTY #024 Status: Completed - Case Closed	<b>3202 E. FOOTHILL BLVD</b> 2800 FOOTHILL BLVD E	<b>13-2</b> 18-2
ABANDONED PROPERTY	2159 FOOTHILL BLVD E	24-1
<b>JET PROPULSION LAB BLDG 512</b> Status: Completed - Case Closed	<b>133 ALTADENA DR N</b>	<b>33-2</b>
<b>UNOCAL #5929</b> Status: Completed - Case Closed	<b>3880 COLORADO BLVD E</b>	<b>53-3</b>
<b>LISA ROTH SUCCESSOR TRUSTEE</b> Status: Completed - Case Closed	<b>1437 SAN MARINO AVE</b>	<b>144-9</b>
<b>CHEVRON STATION 95984</b> Status: Completed - Case Closed	<b>2155 HUNTINGTON DR</b>	<b>147-9</b>
<b>SAN MARINO FIRE DEPARTMENT</b> Status: Completed - Case Closed	<b>2200 HUNTINGTON DR</b>	<b>147-9</b>
<b>CITY OF SAN MARINO</b> Status: Open - Site Assessment	<b>1485 VIRGINIA RD.</b>	<b>149-9</b>
MCY DEVELOPMENT Status: Completed - Case Closed	810 HUNTINGTON DR.	158-8
<b>UNOCAL #1877</b> Status: Completed - Case Closed	<b>2140 HUNTINGTON DR</b>	<b>171-8</b>
TOSCO/UNOCAL #30412 Status: Completed - Case Closed	2140 HUNTINGTON DRIVE	171-8
<b>CITY CHEVRON</b> Status: Completed - Case Closed	<b>600 GARFIELD AVE N</b>	<b>181-12</b>
<b>THE FLOWER SHOP</b> Status: Completed - Case Closed	<b>600 ATLANTIC BLVD N</b>	<b>184-12</b>
R & R MANAGEMENT CO Status: Open - Site Assessment	525 ATLANTIC BLVD N	187-12
FIRE STATION #73 Status: Open - Inactive	2200 MAIN ST W	199-12
<b>ALHAMBRA DODGE INC</b> Status: Completed - Case Closed	<b>1401 W MAIN ST</b>	<b>200-12</b>
ALHAMBRA DODGE Status: Completed - Case Closed	1439 MAIN ST W	200-12
JASON CHAU AND EVA CHAU TRUST Status: Completed - Case Closed	1729 MAIN ST W	203-12
<b>TRANSPORTATION DEPT FACILITY</b> Status: Open - Reopen Case	<b>24 MARENGO AVE S</b>	<b>203-12</b>
SUNBELT STORES(FORMER TEXACO) Status: Open - Remediation	15 PALM AVE S	210-12
<b>ALHAMBRA COMMUNITY HOSPITAL</b> ALHAMBRA COMMUNITY HOSPITAL Status: Completed - Case Closed	<b>100 S RAYMOND AVE</b> 100 S RAYMOND	<b>211-12</b> 211-12
<b>CHEVRON #9-5463</b> Status: Completed - Case Closed	<b>532 FREMONT AVE S</b>	<b>218-11</b>

## EXECUTIVE SUMMARY

<u>Site</u>	<u>Address</u>	<u>Map ID</u>
COSTCO/PRICE CLUB Status: Completed - Case Closed	2207 COMMONWEALTH AVE W	220-12
SEARS SERVICE CENTER (FORMER) Status: Completed - Case Closed	2500 COMMONWEALTH AVE W	222-11
<b>L.A. COUNTY DPW</b> Status: Open - Site Assessment	<b>900 S FREMONT AVE</b>	<b>234-11</b>
<b>TRENCOR-JETCO</b> Status: Completed - Case Closed	<b>1100 WESTMINSTER AVE</b>	<b>244-14</b>
MERCURY DIE & CONTAINER Status: Completed - Case Closed	3201 MISSION RD W	250-14
ARCO #6109 Status: Open - Remediation	3201 VALLEY BLVD	254-14
SHELL Status: Completed - Case Closed	3200 VALLEY BLVD W	254-14

CA FID UST: The Facility Inventory Database contains active and inactive underground storage tank locations. The source is the State Water Resource Control Board.

A review of the CA FID UST list, as provided by EDR, and dated 10/31/1994 has revealed that there are 34 CA FID UST sites within the searched area.

<u>Site</u>	<u>Address</u>	<u>Map ID</u>
<b>MOBIL OIL CORP SS 11EKB</b>	<b>210 N SIERRA MADRE BLVD</b>	<b>5-2</b>
<b>STUART PHARMACEUTICALS</b>	<b>3360 E FOOTHILL BLVD</b>	<b>14-2</b>
<b>AVON PRODUCTS - PASADENA BRANC</b>	<b>2940 E. FOOTHILL BLVD.</b>	<b>16-2</b>
<b>CIRCLE K 7871</b>	<b>2800 E FOOTHILL BLVD</b>	<b>18-2</b>
<b>TEXACO OIL CORP</b>	<b>195 N ALTADENA DR</b>	<b>22-2</b>
<b>TRANS OCEAN MOTOR CO, INC</b>	<b>130 NORTH SIERRA MADRE</b>	<b>37-1,2</b>
<b>PASADENA CHRYSLER PLYMOUTH</b>	<b>2965 E COLORADO BLVD</b>	<b>71-2</b>
<b>JACK WALL CHEVROLET</b>	<b>3003 E COLORADO BLVD</b>	<b>71-2</b>
<b>SYMES CADILLAC INC</b>	<b>3475 E COLORADO BLVD</b>	<b>74-2</b>
<b>THORSON GMC BUICK INC</b>	<b>3456 E COLORADO BLVD</b>	<b>74-2</b>
<b>ARCO PETROLEUM PROD CO # 5184</b>	<b>3100 E COLORADO BLVD</b>	<b>76-2</b>
<b>MOBIL OIL CORP</b>	<b>2690 E COLORADO BLVD</b>	<b>79-2</b>
<b>RAY'S CAR WASH</b>	<b>2400 E COLORADO BLVD</b>	<b>86-1,2</b>
<b>RV REPAIR</b>	<b>2226 E COLORADO</b>	<b>88-1</b>
<b>JACK MILNE VACANT SHOP</b>	<b>2014 E COLORADO BLVD</b>	<b>90-1</b>
<b>LLOYD PEARSON INC</b>	<b>2025 E COLORADO BLVD</b>	<b>90-1</b>
<b>CITY OF ARCADIA</b>	<b>710 S SANTA ANITA AVE</b>	<b>128-6</b>
<b>HUNTINGTON LIB ART GAL</b>	<b>1151 OXFORD RD</b>	<b>136-5</b>
<b>CITY OF SAN MARINO</b>	<b>2200 HUNTINGTON DR</b>	<b>148-9</b>
<b>LACY PARK II</b>	<b>1485 VIRGINIA RD</b>	<b>149-9</b>
<b>VACANT</b>	<b>1409 PASQUALITO DR</b>	<b>162-8</b>
<b>R &amp; R MANAGEMENT</b>	<b>525 N ATLANTIC</b>	<b>187-12</b>
<b>CITY OF ALHAMBRA - FIRE DEPT</b>	<b>2200 W MAIN ST</b>	<b>199-12</b>
<b>CITY OF ALHAMBRA REDEVELOPMENT</b>	<b>1401 W MAIN ST</b>	<b>202-12</b>
<b>ALHAMBRA CHRYSLER JEEP EAGLE</b>	<b>1811 W MAIN ST</b>	<b>203-12</b>
<b>NEVADA INVESTMENT HOLDING</b>	<b>15 S PALM ST</b>	<b>210-12</b>
<b>ALHAMBRA COMMUNITY HOSPITAL</b>	<b>100 S RAYMOND AVE</b>	<b>211-12</b>
<b>SEARS - ALHAMBRA #1498</b>	<b>2500 COMMONWEALTH AVE</b>	<b>222-11</b>



## EXECUTIVE SUMMARY

<u>Site</u>	<u>Address</u>	<u>Map ID</u>
<b>ELECTRIC MOTORS SALES AND SERV</b>	<b>426 S PALM AVE</b>	<b>228-12</b>
<b>INTERNATIONAL EXTRUSION CORPOR</b>	<b>1000 MERIDIAN AVE.</b>	<b>238-11,14</b>
<b>ALHAMBRA FOUNDRY</b>	<b>1147 MERIDIAN AVE</b>	<b>243-14</b>
TRENCOR-JETCO	1100 WESTMINSTER AVE	244-14
<b>ARCO # 6109</b>	<b>3201 W VALLEY BLVD</b>	<b>254-14</b>
<b>CONSOLIDATED RECLAMATION IND</b>	<b>5601 VALLEY BLVD</b>	<b>255-14</b>

SLIC: SLIC Region comes from the California Regional Water Quality Control Board.

A review of the SLIC list, as provided by EDR, and dated 01/06/2009 has revealed that there are 161 SLIC sites within the searched area.

<u>Site</u>	<u>Address</u>	<u>Map ID</u>
DOD - NIRF	3202 FOOTHILL	13-2
DOD - NIRF	3202 EAST FOOTHILL BOUL	13-2
Facility Status: Open		
THE HUNTINGTON LIBRARY	1151 OXFORD ROAD	136-5
Facility Status: Open - Site Assessment		
CONOCOPHILLIPS COMPANY# 254356	2390 E HUNTINGTON DRIVE	141-9
Facility Status: Open - Site Assessment		
<b>BRYAN'S CLEANERS &amp; LAUNDRY</b>	<b>1461 SAN MARINO AVE</b>	<b>144-9</b>
Facility Status: Open - Site Assessment		
<b>CHAPMAN'S GARAGE</b>	<b>2183 HUNTINGTON DR</b>	<b>147-9</b>
Facility Status: Open - Site Assessment		
SAN MARINO RECREATION DEPT.	2200 HUNTINGTON DR.	148-9
Facility Status: Open - Site Assessment		
A-1 CLEANERS	1008 HUNTINGTON DR.	157-8,9
Facility Status: Open - Site Assessment		
<b>KNIGHT CLEANERS</b>	<b>864 HUNTINGTON DR</b>	<b>158-8</b>
Facility Status: Open - Site Assessment		
EDLER CORVIN C	114 E. HUNTINGTON DR.	168-8
Facility Status: Open - Site Assessment		
<b>BICC-VERO</b>	<b>848 N MONTEREY ST</b>	<b>177-8,12</b>
Facility Status: Open - Site Assessment		
<b>SCHILLING GRAPHICS, INC.</b>	<b>624 N GARFIELD AVE</b>	<b>181-12</b>
Facility Status: Open - Site Assessment		
DBA KIN'S EXXON	600 N. GARFIELD AVE.	181-12
Facility Status: Open - Site Assessment		
STANDARD OIL COMPANY	605 N. ATLANTIC BLVD.	184-12
Facility Status: Open - Site Assessment		
MOBIL OIL CORP	603 N. ATLANTIC BLVD.	184-12
Facility Status: Open - Site Assessment		
FERRAND ENTERPRIZES	1512 W. ALHAMBRA RD.	186-12
Facility Status: Open - Site Assessment		
STAR CLEANERS	526 N. ATLANTIC BLVD. #	187-12
Facility Status: Open - Site Assessment		

## EXECUTIVE SUMMARY

<u>Site</u>	<u>Address</u>	<u>Map ID</u>
R & R MANAGEMENT CO. Facility Status: Open - Site Assessment	525 N. ATLANTIC BLVD.	187-12
<b>BILL'S AUTO WORKS</b> Facility Status: Open - Site Assessment	<b>940 E VALLEY BLVD</b>	<b>195-11,12</b>
<b>THE MORSE CO.</b> Facility Status: Open - Site Assessment	<b>2437 W MAIN ST</b>	<b>195-11,12</b>
A 1 LOUS RENTAL Facility Status: Open - Site Assessment	2424 W. MAIN ST.	195-11,12
ENTERPRISE RENT A CAR Facility Status: Open - Site Assessment	2201 W. MAIN ST.	199-12
DRASCO BODY & FENDER WORKS Facility Status: Open - Site Assessment	2117 W. MAIN ST.	199-12
<b>JENSEN ANDY</b> Facility Status: Open - Site Assessment	<b>2118 W MAIN ST</b>	<b>199-12</b>
<b>PATTEN BLINN LUMBER CO.</b> Facility Status: Open - Site Assessment	<b>2116 W MAIN ST</b>	<b>199-12</b>
ALHAMBRA DODGE Facility Status: Open - Site Assessment	1439 W. MAIN ST.	200-12
<b>ALHAMBRA DODGE INC.</b> Facility Status: Open - Site Assessment	<b>1412 W MAIN ST</b>	<b>200-12</b>
ALHAMBRA DODGE Facility Status: Open - Site Assessment	1401 W. MAIN ST.	200-12
GOUDY HONDA Facility Status: Open - Site Assessment	1400 W. MAIN ST.	202-12
<b>ALHAMBRA MOTORS</b> Facility Status: Open - Site Assessment	<b>1407 W MAIN ST</b>	<b>202-12</b>
BRAND BRAKE SHOP Facility Status: Open - Site Assessment	1448 W. MAIN ST.	202-12
<b>VIDEORAMA</b> Facility Status: Open - Site Assessment	<b>1701 W MAIN ST</b>	<b>203-12</b>
JASON CHAU AND EVA CHAU TRUST Facility Status: Open - Site Assessment	1729 W. MAIN ST.	203-12
MAIN CLEANERS Facility Status: Open - Site Assessment	1715 W. MAIN ST.	203-12
<b>PARISH PUBLICATIONS INC.</b> Facility Status: Open - Site Assessment	<b>1754 W MAIN ST</b>	<b>203-12</b>
<b>FOSSELMAN'S ICE CREAM CO.</b> Facility Status: Open - Site Assessment	<b>1824 W MAIN ST</b>	<b>203-12</b>
WONDRIES TOYOTA Facility Status: Open - Site Assessment	1543 W. MAIN ST.	205-12
GOUDY HONDA Facility Status: Open - Site Assessment	1526 W. MAIN ST.	205-12
<b>A-1 TOM MFG</b> Facility Status: Open - Site Assessment	<b>1901 W MAIN ST</b>	<b>206-12</b>
<b>WORTHINGTON DYE WORKS</b> Facility Status: Open - Site Assessment	<b>8 S PALM AVE</b>	<b>207-12</b>

## EXECUTIVE SUMMARY

<u>Site</u>	<u>Address</u>	<u>Map ID</u>
<b>FADCO METAL PRODUCTS</b> Facility Status: Open - Site Assessment	<b>11 S RAYMOND AVE</b>	<b>207-12</b>
<b>J &amp; H MACHINE WORKS</b> Facility Status: Open - Site Assessment	<b>17 S RAYMOND AVE</b>	<b>207-12</b>
<b>RIEDON</b> Facility Status: Open - Site Assessment	300 CYPRESS AVE.	208-11
<b>ALHAMBRA FINISHING CO INC</b> Facility Status: Open - Site Assessment	<b>44 S PALM AVE</b>	<b>210-12</b>
<b>SUNBELT STORES</b> Facility Status: Open - Site Assessment	15 S. PALM AVE.	210-12
<b>ALHAMBRA HOSPITAL MEDICAL CTR.</b> Facility Status: Open - Site Assessment	100 S. RAYMOND AVE.	211-12
<b>AMERICAN STEEL PIPE &amp; TANK CO.</b> Facility Status: Open - Site Assessment Facility Status: Open - Site Assessment	<b>115 S PALM ST</b>	<b>213-12</b>
<b>BOHN BUSINESS MACHINES</b> Facility Status: Open - Site Assessment	<b>121 S PALM AVE</b>	<b>213-12</b>
<b>M &amp; M CUSTOM SHEETMETAL</b> Facility Status: Open - Site Assessment	2014 TEA GARDEN LN.	214-12
<b>UNITED SHEET METAL CO.</b> Facility Status: Open - Site Assessment	112 S. PALM AVE.	215-12
<b>COMMERCIAL ELECTRIC MOTORS</b> Facility Status: Open - Site Assessment	114 S. PALM ST.	215-12
<b>COMMERCIAL ELECTRIC MOTORS</b> Facility Status: Open - Site Assessment	<b>114 S PALM ST</b>	<b>215-12</b>
<b>SLEEP SHOP</b> Facility Status: Open - Site Assessment	<b>124 S PALM AVE</b>	<b>215-12</b>
<b>AUNTIE M CREATIVE CONSULTNTS</b> Facility Status: Open - Site Assessment	<b>128 S PALM AVE</b>	<b>215-12</b>
<b>MITCHELL MUFFLER MFG CO.</b> Facility Status: Open - Site Assessment	<b>146 S PALM AVE</b>	<b>215-12</b>
<b>QUALITY PRINTING</b> Facility Status: Open - Site Assessment	200 S. RAYMOND AVE. #B	217-12
<b>ELCO COMPUTERS WAREHOUSE</b> Facility Status: Open - Site Assessment	<b>215 S RAYMOND AVE</b>	<b>217-12</b>
<b>ANDERSON WHITE</b> Facility Status: Open - Site Assessment	<b>229 S RAYMOND AVE</b>	<b>217-12</b>
<b>DE BAUN LIGHTING CO INC</b> Facility Status: Open - Site Assessment	240 S. RAYMOND AVE.	217-12
<b>ANDERSON/WHITE</b> Facility Status: Open - Site Assessment	<b>205 S RAYMOND AVE</b>	<b>217-12</b>
<b>BACA SHEET METAL WORKS</b> Facility Status: Open - Site Assessment	<b>2115 W COMMONWEALTH AVE</b>	<b>219-12</b>
<b>SPECIALTY BUFF</b> Facility Status: Open - Site Assessment	<b>2127 W COMMONWEALTH AVE</b>	<b>219-12</b>
<b>KALAJIAN M J MANUFACTURING CO.</b> Facility Status: Open - Site Assessment	<b>2119 W COMMONWEALTH AVE</b>	<b>219-12</b>

## EXECUTIVE SUMMARY

<u>Site</u>	<u>Address</u>	<u>Map ID</u>
<b>PALM SUPER SERVICE</b> Facility Status: Open - Site Assessment	<b>300 S PALM AVE</b>	<b>219-12</b>
<b>PACIFIC SOAP BASE CO.</b> Facility Status: Open - Site Assessment	<b>2101 E COMMONWEALTH AVE</b>	<b>219-12</b>
<b>REMOTE CONTROLS INC.</b> Facility Status: Open - Site Assessment	<b>308 S PALM AVE</b>	<b>219-12</b>
<b>ONE STOP ELECTRICAL SUPPLY</b> Facility Status: Open - Site Assessment	<b>312 S PALM AVE</b>	<b>219-12</b>
SCIENTIFIC HARD CHROME PLATERS Facility Status: Open - Site Assessment	316 S. PALM AVE.	219-12
<b>MICRO PEENING INC.</b> Facility Status: Open - Site Assessment	<b>318 S PALM AVE</b>	<b>219-12</b>
<b>INTERSTATE BATTERIES OF EASTER</b> Facility Status: Open - Site Assessment	<b>324 S PALM AVE</b>	<b>219-12</b>
<b>ANDERSON INDUSTRIES</b> Facility Status: Open - Site Assessment	<b>328 S PALM ST</b>	<b>219-12</b>
<b>NORDIC CLAY PRODUCTS</b> Facility Status: Open - Site Assessment	<b>332 S PALM AVE</b>	<b>219-12</b>
<b>TRUMBLE MANUFACTURING CO.</b> Facility Status: Open - Site Assessment	<b>335 S PALM AVE</b>	<b>219-12</b>
UNIVERSAL FILTRATION Facility Status: Open - Site Assessment	340 S. PALM AVE.	219-12
COSTCO WHOLESALE Facility Status: Open - Site Assessment	2207 W. COMMON WEALTH A	220-12
<b>BLYTHE AIRCRAFT CORP</b> Facility Status: Open - Site Assessment	<b>2201 W COMMONWEALTH AVE</b>	<b>220-12</b>
<b>CALVEX</b> Facility Status: Open - Site Assessment	<b>307 S DATE AVE</b>	<b>220-12</b>
<b>KENNEDY PLASTICS CORP.</b> Facility Status: Open - Site Assessment	<b>335 S DATE AVE</b>	<b>220-12</b>
MARKING METHODS, INC. Facility Status: Open - Site Assessment	301 S. RAYMOND AVE.	225-12
<b>UNIQUE GROUP, INC.</b> Facility Status: Open - Site Assessment	<b>313 S RAYMOND AVE</b>	<b>225-12</b>
<b>PACIFIC SUNNY INTERNATIONAL</b> Facility Status: Open - Site Assessment	<b>325 S RAYMOND AVE</b>	<b>225-12</b>
<b>PLANIT ENTERPRISES</b> Facility Status: Open - Site Assessment	<b>329 S RAYMOND AVE</b>	<b>225-12</b>
<b>BROWN VALVE &amp; MANUFACTURING CO</b> Facility Status: Open - Site Assessment	<b>400 S RAYMOND AVE</b>	<b>225-12</b>
COAST TO COAST METAL FINISHING Facility Status: Open - Site Assessment	401 S. RAYMOND AVE.	225-12
CLA-VAL CO. Facility Status: Open - Site Assessment	2020 W. LEMON ST.	225-12
<b>PUST HAROLD E. CO.</b> Facility Status: Open - Site Assessment	<b>2017 W LEMON ST</b>	<b>225-12</b>

## EXECUTIVE SUMMARY

<u>Site</u>	<u>Address</u>	<u>Map ID</u>
PEMACO METAL PROCESSING CORP. Facility Status: Open - Site Assessment	2125 LEMON ST.	226-12
<b>CHI HSIN IMPEX INC.</b> Facility Status: Open - Site Assessment	<b>400 DATE AVE</b>	<b>226-12</b>
<b>PLANIT ENGINEERING CO.</b> Facility Status: Open - Site Assessment	<b>415 S DATE ST</b>	<b>226-12</b>
<b>MEZA TOLL &amp; DIE</b> Facility Status: Open - Site Assessment	<b>418 DATE AVE</b>	<b>226-12</b>
<b>CLARY MFG CO.</b> Facility Status: Open - Site Assessment	<b>421 DATE AVE</b>	<b>226-12</b>
<b>CNC PRECISION</b> Facility Status: Open - Site Assessment	<b>420 S DATE ST</b>	<b>226-12</b>
<b>TORNOS BECHLER US CORP.</b> Facility Status: Open - Site Assessment	<b>2620 CONCORD AVE</b>	<b>227-11</b>
VAN ZANDT PRECISION PRODUCTS Facility Status: Open - Site Assessment	741 S. FREMONT AVE.	227-11
<b>ALLOV FABRICATORS</b> Facility Status: Open - Site Assessment	<b>404 S PALM AVE</b>	<b>228-12</b>
<b>ADVANCED URETHANE TECHNOLOGY</b> Facility Status: Open - Site Assessment	<b>410 S PALM AVE</b>	<b>228-12</b>
CONCOURSE DESIGN INC. Facility Status: Open - Site Assessment	412 S. PALM AVE. #F	228-12
<b>ANDY'S WELDING SERVICE</b> Facility Status: Open - Site Assessment	<b>421 S PALM AVE</b>	<b>228-12</b>
<b>MULTI-CABLE INC.</b> Facility Status: Open - Site Assessment	<b>424 S PALM AVE</b>	<b>228-12</b>
DREIM LENS INTL Facility Status: Open - Site Assessment	426 S. PALM AVE.	228-12
<b>PALM IND INC.</b> Facility Status: Open - Site Assessment	<b>428 S PALM AVE</b>	<b>228-12</b>
<b>VISION PLUS IMAGE</b> Facility Status: Open - Site Assessment	<b>430 S PALM AVE</b>	<b>228-12</b>
KELLY TOOL & MFG. CO., INC. Facility Status: Open - Site Assessment	433 S. PALM AVE.	228-12
COSTELLO BROTHERS LITHOGRAPHER Facility Status: Open - Site Assessment	500 S. PALM AVE.	230-12
<b>KELLY TOOL &amp; MANUFACTURING CO.</b> Facility Status: Open - Site Assessment	<b>503 S PALM AVE</b>	<b>230-12</b>
<b>STANDARD SCREW PRODUCTS CO.</b> Facility Status: Open - Site Assessment	<b>506 S PALM ST</b>	<b>230-12</b>
<b>HAWKINSON MOLD ENGINEERING CO.</b> Facility Status: Open - Site Assessment	<b>507 S PALM AVE</b>	<b>230-12</b>
<b>KERSTING MANUFACTURING CO.</b> Facility Status: Open - Site Assessment	<b>504 DATE AVE</b>	<b>231-12</b>
<b>SAN GABRIEL VALLEY LAND MANAGE</b> Facility Status: Open - Site Assessment	<b>506 S DATE AVE</b>	<b>231-12</b>

## EXECUTIVE SUMMARY

<u>Site</u>	<u>Address</u>	<u>Map ID</u>
<b>WESTERN COATING CO.</b> Facility Status: Open - Site Assessment	<b>516 S DATE AVE</b>	<b>231-12</b>
<b>AL'S TOWING</b> Facility Status: Open - Site Assessment	<b>905 WESTMINSTER AVE</b>	<b>233-11</b>
<b>AFTER 4 FLEET SERVICE</b> Facility Status: Open - Site Assessment	<b>906 S WESTMINSTER AVE</b>	<b>233-11</b>
<b>SPECIAL PLASTIC SYSTEMS, INC.</b> Facility Status: Open - Site Assessment	<b>914 WESTMINSTER AVE</b>	<b>233-11</b>
<b>ACE ROOFING MATERIAL</b> Facility Status: Open - Site Assessment	<b>917 WESTMINSTER AVE</b>	<b>233-11</b>
<b>SAM'S ORNAMENTAL IRONWORKS</b> Facility Status: Open - Site Assessment	<b>919 WESTMINSTER AVE</b>	<b>233-11</b>
LA CO., DEPT OF PUBLIC WORKS Facility Status: Open - Site Assessment	900 S. FREMONT AVE.	234-11
<b>ARRIVA BUSINESS PRODUCTS INC.</b> Facility Status: Open - Site Assessment	<b>919 S FREMONT AVE</b>	<b>234-11,14</b>
<b>UNIVERSAL METAL PRODUCTS CO.</b> Facility Status: Open - Site Assessment	<b>2311 W ORANGE ST</b>	<b>235-11,12</b>
<b>BALANCE PLATING CO.</b> Facility Status: Open - Site Assessment	<b>2204 W ORANGE ST</b>	<b>236-12</b>
<b>CAF TECHNOLOGY INC.</b> Facility Status: Open - Site Assessment	<b>600 S DATE AVE</b>	<b>236-12</b>
BOWSER, INC. Facility Status: Open - Site Assessment	2217 W. ORANGE ST.	236-12
COPY-RITE PRESS Facility Status: Open - Site Assessment	614 S. DATE AVE.	236-12
<b>FABRY W. H. MFG. CO.</b> Facility Status: Open - Site Assessment	<b>620 DATE AVE</b>	<b>236-12,15</b>
<b>M A TECHNOLOGY</b> Facility Status: Open - Site Assessment	<b>955 S MERIDIAN AVE</b>	<b>237-11,14</b>
<b>ST. JOHNS KNIT</b> Facility Status: Open - Site Assessment	<b>990 MERIDIAN</b>	<b>237-11,14</b>
<b>ST JOHN KNITS</b> Facility Status: Open - Site Assessment	<b>999 MERIDIAN AVE</b>	<b>237-11,14</b>
<b>CROWN PATTERN WORKS &amp; FOUNDRY</b> Facility Status: Open - Site Assessment	<b>1050 MERIDIAN AVE</b>	<b>237-14</b>
INTERNATIONAL ALUMINUM CORP. Facility Status: Open - Site Assessment	1000 MERIDIAN AVE.	238-11,14
ALHAMBRA COACHWORKS Facility Status: Open - Site Assessment	1007 S. FREMONT AVE.	239-11,14
<b>ZHE JIAN MACHINERY &amp; EQUIPMENT</b> Facility Status: Open - Site Assessment	<b>1011 S FREMONT AVE</b>	<b>239-11,14</b>
ADVANCE ENVELOPE MANUFACTURING Facility Status: Open - Site Assessment	1025 S. FREMONT AVE.	239-14
K-T ENTERPRISES Facility Status: Open - Site Assessment	1033 S. FREMONT AVE.	239-14

## EXECUTIVE SUMMARY

<u>Site</u>	<u>Address</u>	<u>Map ID</u>
<b>J W AUTO</b> Facility Status: Open - Site Assessment	<b>1025 WESTMINSTER AVE</b>	<b>240-14</b>
<b>WORTHINGTON CORP.</b> Facility Status: Open - Site Assessment	<b>1024 WESTMINSTER AVE</b>	<b>240-14</b>
<b>SATIN CALIFORNIA</b> Facility Status: Open - Site Assessment	<b>1028 WESTMINSTER AVE</b>	<b>240-14</b>
<b>HUNG TOU SIGN CO.</b> Facility Status: Open - Site Assessment	<b>1031 WESTMINSTER AVE</b>	<b>240-14</b>
<b>ALPS WIRE ROPE CORPORATION</b> Facility Status: Open - Site Assessment	<b>1035 WESTMINSTER AVE</b>	<b>240-14</b>
QUALITY AUTO BODY (A MOEBA) Facility Status: Open - Site Assessment	1035 WESTMINSTER AVE. #	240-14
<b>STANDARD CRYSTAL CO.</b> Facility Status: Open - Site Assessment	<b>1105 S FREMONT ST</b>	<b>242-14</b>
<b>LINSEED OIL PRODUCTS CORP.</b> Facility Status: Open - Site Assessment	<b>1107 S FREMONT AVE</b>	<b>242-14</b>
LAWSON TIME MANUFACTURERS Facility Status: Open - Site Assessment	1109 S. FREMONT AVE.	242-14
<b>CAL-TUF GLASS CORPORATION</b> Facility Status: Open - Site Assessment	<b>1100 MERIDIAN AVE</b>	<b>243-14</b>
<b>ELECTRIC MOTORS</b> Facility Status: Open - Site Assessment	<b>1101 S MERIDIAN AVE</b>	<b>243-14</b>
<b>CROWN PATTERN WORKS</b> Facility Status: Open - Site Assessment	<b>1106 MERIDIAN AVE</b>	<b>243-14</b>
HENRY'S TOWING Facility Status: Open - Site Assessment	1100 WESTMINSTER AVE.	244-14
<b>WELLS W.A. CO.</b> Facility Status: Open - Site Assessment	<b>1115 WESTMINSTER AVE</b>	<b>244-14</b>
<b>YUE SHING INC.</b> Facility Status: Open - Site Assessment	<b>1117 WESTMINSTER AVE</b>	<b>244-14</b>
<b>WELLS W.A. CO.</b> Facility Status: Open - Site Assessment	<b>1116 WESTMINSTER AVE</b>	<b>244-14</b>
ABESTCO STORAGE COMPANY Facility Status: Open - Site Assessment	1119 WESTMINSTER AVE.	244-14
<b>MCKAY CO.</b> Facility Status: Open - Site Assessment	<b>1123 WESTMINSTER AVE</b>	<b>244-14</b>
JOHN TSE COMPUTERS Facility Status: Open - Site Assessment	1141 WESTMINSTER AVE. #	244-14
PONT INC. Facility Status: Open - Site Assessment	1143 WESTMINSTER AVE. #	244-14
JERARD GRECO Facility Status: Open	3033 WEST MISSION ROAD	248-14
<b>AMERICAN RECOVERY, INC.</b> Facility Status: Open - Site Assessment	<b>3033 W. MISSION RD.</b>	<b>248-14</b>
MERCURY DIE/MISSION CORRUGATED Facility Status: Open - Site Assessment	3201 W. MISSION RD.	250-14

## EXECUTIVE SUMMARY

<u>Site</u>	<u>Address</u>	<u>Map ID</u>
<b>SOUTHERN CALIF CHINESE BROADCA</b> Facility Status: Open - Site Assessment	<b>3000 W VALLEY BLVD</b>	<b>251-14</b>
PALERMO BAKERY Facility Status: Open - Site Assessment	3036 W. VALLEY BLVD.	252-14
HONANESE ASSOC. Facility Status: Open - Site Assessment	3061 W. VALLEY BLVD.	252-14
<b>J K ENTERPRISES INC</b> Facility Status: Open - Site Assessment	<b>3060 W VALLEY BLVD</b>	<b>252-14</b>
<b>WOODCRAFT FURNITURE</b> Facility Status: Open - Site Assessment	<b>3086 W VALLEY BLVD</b>	<b>253-14</b>
ANDY'S GARAGE Facility Status: Open - Site Assessment	3200 W. VALLEY BLVD.	254-14

UST: The Underground Storage Tank database contains registered USTs. USTs are regulated under Subtitle I of the Resource Conservation and Recovery Act (RCRA). The data come from the State Water Resources Control Board's Hazardous Substance Storage Container Database.

A review of the UST list, as provided by EDR, and dated 01/06/2009 has revealed that there are 29 UST sites within the searched area.

<u>Site</u>	<u>Address</u>	<u>Map ID</u>
PACIFIC BELL	271 CARMELO AVE.	3-1,2
CHEVRON #9-7762	233 N. ALTADENA DR.	4-2
MOBIL #18-EKB	210 N. SIERRA MADRE BLV	5-2
TOSCO #31021	3678 E. FOOTHILL BLVD.	8-3
TOSCO #30433	3275 E. FOOTHILL BLVD.	12-2
ARCO FACILITY #9520	2800 E. FOOTHILL BLVD.	18-2
MICHAEL'S UNION 76	3880 E COLORADO BLVD	53-3
SYMES TOYOTA	3485 EAST COLORADO BLVD	74-2
<b>THORSON GMC BUICK INC</b>	<b>3456 E COLORADO BLVD</b>	<b>74-2</b>
ARCO OIL #14	3100 E. COLORADO BLVD.	76-2
COLORADO SHELL	2716 E. COLORADO BLVD.	79-2
SPARKLE CAR WASH	2400 E. COLORADO BLVD.	86-1,2
<b>RUSNAK PASADENA</b>	<b>2025 E COLORADO BLVD</b>	<b>90-1</b>
THE HUNTINGTON LIBRARY	1151 OXFORD RD	136-5
LEEJUN SHELL	2995 HUNTINGTON DR	139-6
TOSCO/UNOCAL #30638	2390 HUNTINGTON DR	141-9
CHEVRON USA SS 095984	2155 HUNTINGTON DR	147-9
<b>CITY OF SAN MARINO</b>	<b>2200 HUNTINGTON DR</b>	<b>148-9</b>
CHEVRON #96911	336 OAK ST	165-8
TOSCO/UNOCAL #30412	2140 HUNTINGTON DR	171-8
<b>R&amp;R MANAGEMENT CO</b>	<b>525 N ATLANTIC BLVD</b>	<b>187-12</b>
CITY OF ALHAMBRA - FIRE DEPT	301 N 1ST ST	188-12
<b>CITY OF ALHAMBRA - FIRE DEPT</b>	<b>2200 W MAIN ST</b>	<b>199-12</b>
<b>ALHAMBRA SCHOOLS TRANSPORTATN</b>	<b>24 S MARENGO AVE</b>	<b>203-12</b>
<b>ALHAMBRA COMMUNITY HOSPITAL</b>	<b>100 S RAYMOND AVE</b>	<b>211-12</b>
COSTCO WHOLESALE LOC #428	2207 W COMMONWEALTH AVE	220-12
<b>LA CO DPW HQ</b>	<b>900 S FREMONT AVE</b>	<b>234-11</b>
<b>INTERNATIONAL ALUMINUM CORP</b>	<b>1000 S MERIDIAN AVE</b>	<b>238-11, 14</b>
<b>ARCO PRODUCTS #06109</b>	<b>3201 W VALLEY BLVD</b>	<b>254-14</b>



## EXECUTIVE SUMMARY

HIST UST: Historical UST Registered Database.

A review of the HIST UST list, as provided by EDR, and dated 10/15/1990 has revealed that there are 74 HIST UST sites within the searched area.

<u>Site</u>	<u>Address</u>	<u>Map ID</u>
J. L. SHIPLEY ROOFING CO. INC.	265 N VINEDO AVE	2-2
PACIFIC BELL (K1-134)	271 N CARMELO AVE	3-1,2
<b>CHEVRON USA SS 7762</b>	<b>233 N ALTADENA DR</b>	<b>4-2</b>
GABRIEL MARTINEZ #14-041	210 N SIERRA MADRE BLVD	5-2
AIR LOGISTICS CORPORATION	3600 E FOOTHILL BLVD	7-2,3
<b>UNION OIL SERVICE STATION LEAS</b>	<b>3678 E FOOTHILL BLVD</b>	<b>8-3</b>
SERVICE STATION 5917	3678 E FOOTHILL BLVD	8-3
<b>SO CALIF GAS CO</b>	<b>3530 E FOOTHILL BLVD</b>	<b>9-2</b>
<b>FIRE STATION #37</b>	<b>3430 E FOOTHILL BLVD</b>	<b>10-2</b>
CALIF. FLAMEPROOFING & PROCESS	170 N HALSTEAD ST	10-2
UNION OIL SERVICE STATION LEAS	3275 E FOOTHILL BLVD	12-2
SERVICE STATION 2248	3275 E FOOTHILL BLVD	12-2
STUART PHARMACEUTICALS	3360 E FOOTHILL BLVD	14-2
<b>AVON PRODUCTS - PASADENA BRANC</b>	<b>2940 E. FOOTHILL BLVD.</b>	<b>16-2</b>
ARCO STN. #024	2800 E FOOTHILL BLVD	18-2
FAMILIAN PIPE & SUPPLY A.K.A.B	2668 FOOTHILL BOULEVARD	19-2
<b>TEXACO OIL CORP</b>	<b>195 N ALTADENA DR</b>	<b>22-2</b>
<b>DECRATREND PHELPS CLARK</b>	<b>2180 E WALNUT ST</b>	<b>36-1</b>
<b>TRANS OCEAN MOTOR CO, INC</b>	<b>130 NORTH SIERRA MADRE</b>	<b>37-1,2</b>
ACME DISPOSAL CO.	2754 E WALNUT ST	49-2
<b>UNOCAL 76 SERVICE STATION 5929</b>	<b>3880 E COLORADO BLVD</b>	<b>53-3</b>
UNION OIL SERVICE STATION LEAS	3880 E COLORADO BLVD	53-3
<b>GOLDEN STATE FOODS CORPORATION</b>	<b>60 N SIERRA MADRE BLVD</b>	<b>56-1</b>
STEVENS ROOFING COMPANY	62 N LOTUS AVE	60-2,3
NAJEEB'S SHELL	3700 E COLORADO BLVD	67-3
<b>CHEVRON USA SS 1857</b>	<b>3698 E COLORADO BLVD</b>	<b>67-3</b>
NAJEEB SHELL	3700 EE. COLORADO BLV.	67-3
PASADENA CHRYSLER-PLYMOUTH	2965 E COLORADO BLVD	71-2
<b>PASADENA CHRYSLER PLYMOUTH</b>	<b>2965 E COLORADO BLVD</b>	<b>71-2</b>
JACK WALL CHEVROLET, INC.	3003 E COLORADO BLVD	71-2
JACK WALL CHEVROLET	3003 E COLORADO BLVD	71-2
<b>SYMES CADILLAC INC</b>	<b>3475 E COLORADO BLVD</b>	<b>74-2</b>
<b>THORSON GMC BUICK INC</b>	<b>3456 E COLORADO BLVD</b>	<b>74-2</b>
PRESTIGE STATIONS INC #675	3100 E COLORADO BLVD	76-2
RAFFI GARABEDIAN 14-036	2690 E COLORADO BLVD	79-2
MERRITT PAINTS	2463 E COLORADO BLVD	83-2
927	2371 E COLORADO BLVD	86-1,2
RAY'S CARWASH	2400 E COLORADO BLVD	86-1,2
<b>JACK MILNE VACANT SHOP</b>	<b>2014 E COLORADO BLVD</b>	<b>90-1</b>
LLOYD PEARSON, INC.	2025 E COLORADO BLVD	90-1
UNION OIL SERVICE STATION #507	505 S SIERRA MADRE BLVD	123-5
<b>SERVICE STATION 5070</b>	<b>505 S SIERRA MADRE BLVD</b>	<b>123-5</b>
HUNTINGTON LIB., ART GAL., BOT	1151 OXFORD RD	136-5
<b>UNOCAL CORP SS 1834</b>	<b>2995 HUNTINGTON DR</b>	<b>139-6</b>
ROBERT RATHBONE	2549 HUNTINGTON DR	140-5,9
ROBERT RATHBONE MOBIL	2549 HUNTINGTON DR	140-5,9
<b>SERVICE STATION 4356</b>	<b>2390 HUNTINGTON DR</b>	<b>141-9</b>
UNION OIL SERVICE STATION LEAS	2390 HUNTINGTON DR	141-9
95984	2155 HUNTINGTON DR	147-9
<b>CITY OF SAN MARINO</b>	<b>2200 HUNTINGTON DR</b>	<b>148-9</b>
LACY PARK	1485 VIRGINIA RD	149-9
<b>CHEVRON #6911</b>	<b>336 OAK ST</b>	<b>165-8</b>

## EXECUTIVE SUMMARY

<u>Site</u>	<u>Address</u>	<u>Map ID</u>
UNION OIL SERVICE STATION LEAS <b>SERVICE STATION 1877</b> 90651	2140 HUNTINGTON DR <b>2140 HUNTINGTON DR</b> <b>600 N GARFIELD AVE</b>	171-8 <b>171-8</b> <b>181-12</b>
<b>R &amp; R MANAGEMENT CO</b>	<b>525 N ATLANTIC BLVD</b>	<b>187-12</b>
WILSON VETERINARY CLINIC	2216 W MAIN ST	199-12
FIRE STATION #3	2200 W MAIN ST	199-12
<b>ALHAMBRA DODGE INC</b>	<b>1401 W MAIN ST</b>	<b>200-12</b>
CENTURY MOTOR SALES BMW	1811 W MAIN ST	203-12
CENTURY MOTOR SALES	1811 W MAIN ST	203-12
<b>ALHAMBRA SCHOOL DIST-TRANS DIV</b>	<b>24 S MARENGO AVE</b>	<b>203-12</b>
<b>WONDRIES TOYOTA</b>	<b>1543 W MAIN ST</b>	<b>205-12</b>
<b>ALHAMBRA COMMUNITY HOSPITAL</b>	<b>100 S RAYMOND AVE</b>	<b>211-12</b>
<b>CHEVRON USA INC</b>	<b>532 S FREMONT AVE</b>	<b>218-11</b>
SEARS, ROEBUCK AND CO.	2500 W COMMONWEALTH AVE	222-11
<b>FRITO LAY</b>	<b>741 S FREMONT AVE</b>	<b>227-11</b>
<b>CARE BROTHERS, INC</b>	<b>429 S PALM AVE</b>	<b>228-12</b>
<b>INTERNATIONAL EXTRUSION</b>	<b>1000 S MERIDIAN AVE</b>	<b>238-11, 14</b>
<b>ALHAMBRA FOUNDRY</b>	<b>1147 MERIDIAN AVE</b>	<b>243-14</b>
<b>TRENCOR-JETCO</b>	<b>1100 WESTMINSTER AVE</b>	<b>244-14</b>
<b>PLASTIC MATERIALS INC.</b>	<b>3033 W MISSION RD</b>	<b>248-14</b>
GEORGE FLOYD	3201 W VALLEY BLVD	254-14
CONSOLIDATED RECLAMATION IND.	5601 VALLEY BLVD	255-14

SWEEPS UST: Statewide Environmental Evaluation and Planning System. This underground storage tank listing was updated and maintained by a company contacted by the SWRCB in the early 1990's. The listing is no longer updated or maintained. The local agency is the contact for more information on a site on the SWEEPS list.

A review of the SWEEPS UST list, as provided by EDR, and dated 06/01/1994 has revealed that there are 82 SWEEPS UST sites within the searched area.

<u>Site</u>	<u>Address</u>	<u>Map ID</u>
<b>J L SHIPLEY ROOFING CO</b>	<b>265 N VINEDO AVE</b>	<b>2-2</b>
<b>PACIFIC BELL CORP</b>	<b>271 CARMELO AVE</b>	<b>3-1,2</b>
<b>CHEVRON USA SS 7762</b>	<b>233 N ALTADENA DR</b>	<b>4-2</b>
<b>MOBIL OIL CORP SS 11EKB</b>	<b>210 N SIERRA MADRE BLVD</b>	<b>5-2</b>
<b>AIR LOGISTICS CORPORATION</b>	<b>3600 E FOOTHILL BLVD</b>	<b>7-2,3</b>
<b>SO CALIF GAS CO</b>	<b>3530 E FOOTHILL BLVD</b>	<b>9-2</b>
<b>CITY OF PASADENA</b>	<b>3430 E FOOTHILL BLVD</b>	<b>10-2</b>
<b>UNOCAL CORP SS 2248</b>	<b>3275 E FOOTHILL BLVD</b>	<b>12-2</b>
<b>STUART PHARMACEUTICALS</b>	<b>3360 E FOOTHILL BLVD</b>	<b>14-2</b>
<b>AVON PRODUCTS - PASADENA BRANC</b>	<b>2940 E. FOOTHILL BLVD.</b>	<b>16-2</b>
<b>CIRCLE K 7871</b>	<b>2800 E FOOTHILL BLVD</b>	<b>18-2</b>
ELECTRIC SERVICE & SUPPLY CO	2668 FOOTHILL BLVD	19-2
<b>TEXACO OIL CORP</b>	<b>195 N ALTADENA DR</b>	<b>22-2</b>
<b>MR. R. WELSH</b>	<b>2132 E FOOTHILL BLVD</b>	<b>24-1</b>
<b>AUTO REPAIR SHOP/LOU MILLER</b>	<b>2315 E FOOTHILL BLVD</b>	<b>25-1</b>
<b>LOUIS D LAVOIE</b>	<b>2132 E WALNUT ST</b>	<b>31-1</b>
<b>DECRATREND</b>	<b>2180 E WALNUT ST</b>	<b>36-1</b>
<b>TRANS OCEAN MOTOR CO, INC</b>	<b>130 NORTH SIERRA MADRE</b>	<b>37-1,2</b>
<b>ARON ANDERSON</b>	<b>2754 E WALNUT ST</b>	<b>49-2</b>
<b>G.R. MILLER</b>	<b>75 N ALTADENA DR</b>	<b>52-2</b>
<b>UNOCAL 76 SERVICE STATION 5929</b>	<b>3880 E COLORADO BLVD</b>	<b>53-3</b>

## EXECUTIVE SUMMARY

Site	Address	Map ID
ELECTRIC SERVICE & SUPPLY CO	2585 NINA ST	57-2
CHEVRON USA SS 1857	3698 E COLORADO BLVD	67-3
PASADENA CHRYSLER PLYMOUTH	2965 E COLORADO BLVD	71-2
JACK WALL CHEVROLET	3003 E COLORADO BLVD	71-2
SYMES CADILLAC INC	3475 E COLORADO BLVD	74-2
THORSON GMC BUICK INC	3456 E COLORADO BLVD	74-2
ARCO PETROLEUM PROD CO # 5184	3100 E COLORADO BLVD	76-2
FARMERS INSURANCE TR CENTER	2605 E COLORADO BLVD	78-2
MOBIL OIL CORP	2690 E COLORADO BLVD	79-2
SHELL SERVICE STATION	2716 E COLORADO BLVD	79-2
GBW PROPERTIES INC.	2371 E COLORADO BLVD	86-1,2
RAY'S CAR WASH	2400 E COLORADO BLVD	86-1,2
RV REPAIR	2226 E COLORADO	88-1
SECURITY PACIFIC NATIONAL BANK	2070 E COLORADO BLVD	90-1
JACK MILNE VACANT SHOP	2014 E COLORADO BLVD	90-1
LLOYD PEARSON INC	2025 E COLORADO BLVD	90-1
MOTOR HOUSE	1987 E COLORADO BLVD	90-1
CITY OF ARCADIA	710 S SANTA ANITA AVE	128-6
HUNTINGTON LIB ART GAL	1151 OXFORD RD	136-5
UNOCAL CORP SS 1834	2995 HUNTINGTON DR	139-6
SAN MARINO AUTO GROOMING	2405 HUNTINGTON DR	141-9
CHEVRON STATION 95984	2155 HUNTINGTON DR	147-9
CITY OF SAN MARINO	2200 HUNTINGTON DR	148-9
LACY PARK II	1485 VIRGINIA RD	149-9
VACANT	1409 PASQUALITO DR	162-8
CHEVRON #6911	336 OAK ST	165-8
UNOCAL #1877	2140 HUNTINGTON DR	171-8
EDGAR T GALANG	600 N GARFIELD AVE	181-12
ALHAMBRA SCHOOL DISTRICT	15 W ALHAMBRA RD	181-12
R & R MANAGEMENT	525 N ATLANTIC	187-12
GKN-FOOTHILL RENTAL	2424 W MAIN ST	195-11,12
WILSON VET CLINIC	2216 W MAIN ST	199-12
CITY OF ALHAMBRA - FIRE DEPT	2200 W MAIN ST	199-12
BARRY FREY PONTIAC-GMC SUBARU	2121 W MAIN ST	199-12
ALHAMBRA DODGE	1439 W MAIN ST	200-12
CITY OF ALHAMBRA REDEVELOPMENT	1401 W MAIN ST	202-12
CITY OF ALHAMBRA	1448 W MAIN ST	202-12
ALHAMBRA CHRYSLER JEEP EAGLE	1811 W MAIN ST	203-12
ALHAMBRA SCHOOL DIST-TRANS DIV	24 S MARENGO AVE	203-12
BEN RIZZIO	329 S ELM ST	209-11
NEVADA INVESTMENT HOLDING	15 S PALM ST	210-12
ALHAMBRA COMMUNITY HOSPITAL	100 S RAYMOND AVE	211-12
D N & E WALTER & CO	115 S PALM AVE	213-12
CHEVRON USA INC	532 S FREMONT AVE	218-11
PRICE CLUB	2207 W COMMONWEALTH AVE	220-12
TYRE MANUFACTURING CO	322 S DATE ST	220-12
SEARS - ALHAMBRA #1498	2500 COMMONWEALTH AVE	222-11
FRITO LAY	741 S FREMONT AVE	227-11
ELECTRIC MOTORS SALES AND SERV	426 S PALM AVE	228-12
CARE BROTHERS, INC	429 S PALM AVE	228-12
L.A. COUNTY DPW	900 S FREMONT AVE	234-11
ST JOHN KNITS	999 MERIDIAN AVE	237-11,14
INTERNATIONAL EXTRUSION CORPOR	1000 MERIDIAN AVE.	238-11,14
ALHAMBRA FOUNDRY	1147 MERIDIAN AVE	243-14
TRENCOR-JETCO	1100 WESTMINSTER AVE	244-14
CHIN-SAN TSA PARTNERSHIP	1112 WESTMINSTER AVE	244-14

## EXECUTIVE SUMMARY

<u>Site</u>	<u>Address</u>	<u>Map ID</u>
<b>BOB PETERSON-SECURITY FIRE</b>	<b>3115 W MISSION</b>	<b>249-14</b>
<b>MISSION CORRUGATOR</b>	<b>3201 W MISSION RD</b>	<b>250-14</b>
<b>ARCO # 6109</b>	<b>3201 W VALLEY BLVD</b>	<b>254-14</b>
<b>SHELL OIL CO</b>	<b>3200 W VALLEY/WESTMONT</b>	<b>254-14</b>
<b>CONSOLIDATED RECLAMATION IND</b>	<b>5601 VALLEY BLVD</b>	<b>255-14</b>

CHMIRS: The California Hazardous Material Incident Report System contains information on reported hazardous material incidents, i.e., accidental releases or spills. The source is the California Office of Emergency Services.

A review of the CHMIRS list, as provided by EDR, and dated 12/31/2007 has revealed that there are 16 CHMIRS sites within the searched area.

<u>Site</u>	<u>Address</u>	<u>Map ID</u>
Not reported	3601 FOOTHILL BLVD	7-2,3
Not reported	2525 EAST FOOTHILL BLVD	22-2
Not reported	3100 EAST COLORADO BLVD	76-2
Not reported	REAR ALLEY OF 53 S. VIN	96-2,6
Date Completed: 08-MAY-89		
Not reported	395 SAN MARINO	118-5
Not reported	410 BONITA	119-5
Not reported	17 W. GRAND AVENUE	183-12
Date Completed: 26-MAR-90		
Not reported	1824 W MAIN	203-12
Date Completed: 29-JUL-88		
Not reported	600 S.FREMONT AVENUE	223-11
Date Completed: 23-MAY-90		
Not reported	2100 BLK. WEST LEMON ST	228-12
Date Completed: 20-SEP-90		
Not reported	829 WESTMINSTER	232-11
Not reported	1000 MERIDIAN AVENUE	238-11,14
<b>INT'L EXTRUSION CORP</b>	<b>1000 MERIDIAN AVE</b>	<b>238-11,14</b>
Not reported	1031 WESTMINSTER AVENUE	240-14
Date Completed: 03-OCT-90		
Not reported	1035 WESTMINSTER	240-14
Date Completed: 20-FEB-90		
Not reported	2801 W. MISSION RD.	246-14

MCS: The State Water Resources Control Board and nine Regional Water Quality Control Boards partner with the Department of Defense (DoD) through the Defense and State Memorandum of Agreement (DSMOA) to oversee the investigation and remediation of water quality issues at military facilities.

A review of the MCS list, as provided by EDR, and dated 01/06/2009 has revealed that there is 1 MCS site within the searched area.

<u>Site</u>	<u>Address</u>	<u>Map ID</u>
<b>NAVAL INFORMATION RESEARCH FOU</b>	<b>3202 E. FOOTHILL BLVD</b>	<b>13-2</b>

## EXECUTIVE SUMMARY

Notify 65: Notify 65 records contain facility notifications about any release that could impact drinking water and thereby expose the public to a potential health risk. The data come from the State Water Resources Control Board's Proposition 65 database.

A review of the Notify 65 list, as provided by EDR, and dated 10/21/1993 has revealed that there are 3 Notify 65 sites within the searched area.

<u>Site</u>	<u>Address</u>	<u>Map ID</u>
STORM DRAIN	SAN GABRIEL / LOMBARD	127-6
Not reported	3033 S. MISSION ROAD	248-14
ANDY'S SHELL STATION	3200 WEST VALLEY	254-14

DEED: The use of recorded land use restrictions is one of the methods the DTSC uses to protect the public from unsafe exposures to hazardous substances and wastes .

A review of the DEED list, as provided by EDR, and dated 03/30/2009 has revealed that there are 3 DEED sites within the searched area.

<u>Site</u>	<u>Address</u>	<u>Map ID</u>
<i>KINNELOA AVE PROPERTY</i>	<i>175 S KINNELOA AVE</i>	<i>101-6</i>
<i>PLASTIC MATERIALS INC.</i>	<i>3033 W MISSION RD</i>	<i>248-14</i>
<i>AMERICAN RECOVERY, INC.</i>	<i>3033 W. MISSION RD.</i>	<i>248-14</i>

VCP: Contains low threat level properties with either confirmed or unconfirmed releases and the project proponents have request that DTSC oversee investigation and/or cleanup activities and have agreed to provide coverage for DTSC's costs.

A review of the VCP list, as provided by EDR, and dated 02/23/2009 has revealed that there is 1 VCP site within the searched area.

<u>Site</u>	<u>Address</u>	<u>Map ID</u>
<i>KINNELOA AVE PROPERTY</i>	<i>175 S KINNELOA AVE</i>	<i>101-6</i>

DRYCLEANERS: A list of drycleaner related facilities that have EPA ID numbers. These are facilities with certain SIC codes: power laundries, family and commercial; garment pressing and cleaners' agents; linen supply; coin-operated laundries and cleaning; drycleaning plants except rugs; carpet and upholster cleaning; industrial launderers; laundry and garment services.

A review of the DRYCLEANERS list, as provided by EDR, and dated 09/23/2008 has revealed that there are 7 DRYCLEANERS sites within the searched area.

<u>Site</u>	<u>Address</u>	<u>Map ID</u>
<i>BONDED CLEANERS</i>	<i>2498 E COLORADO</i>	<i>70-2</i>
<i>ECO CLEANERS</i>	<i>2708 E COLORADO BLVD</i>	<i>79-2</i>
<i>1 50 MOST CLEANERS</i>	<i>2308 EAST COLORADO BOUL</i>	<i>87-1</i>
<i>HI Q CLEANERS</i>	<i>460 S SIERRA MADRE BLVD</i>	<i>120-5</i>
<i>WINDSOR CLEANER</i>	<i>2040 HUNTINGTON DR</i>	<i>150-9</i>
<i>A-1 CLEANERS</i>	<i>1008 HUNTINGTON DR</i>	<i>157-8,9</i>
<i>FASHION CLEANERS</i>	<i>904 HUNTINGTON DR</i>	<i>158-8</i>

## EXECUTIVE SUMMARY

WIP: Well Investigation Program case in the San Gabriel and San Fernando Valley area.

A review of the WIP list, as provided by EDR, and dated 10/31/2008 has revealed that there are 163 WIP sites within the searched area.

<u>Site</u>	<u>Address</u>	<u>Map ID</u>
<b>GOLDEN STATE FOODS CORPORATION</b> Facility Status: Historical	<b>60 N SIERRA MADRE BLVD</b>	<b>56-1</b>
<b>UNOCAL CORP SS 1834</b>	<b>2995 HUNTINGTON DR</b>	<b>139-6</b>
<b>BRYAN'S CLEANERS &amp; LAUNDRY</b> Facility Status: Backlog	<b>1461 SAN MARINO AVE</b>	<b>144-9</b>
<b>CHAPMAN'S GARAGE</b> Facility Status: Backlog	<b>2183 HUNTINGTON DR</b>	<b>147-9</b>
<b>SAN MARINO FIRE DEPARTMENT</b> Facility Status: Backlog	<b>2200 HUNTINGTON DR</b>	<b>147-9</b>
<b>A-1 CLEANERS</b> Facility Status: Active	<b>1008 HUNTINGTON DR</b>	<b>157-8,9</b>
<b>KNIGHT CLEANERS</b> Facility Status: Historical	<b>864 HUNTINGTON DR</b>	<b>158-8</b>
<b>EDLER CORVIN C</b> Facility Status: Backlog	<b>114 E HUNTINGTON DR</b>	<b>168-8</b>
<b>BICC-VERO</b> Facility Status: Backlog	<b>848 N MONTEREY ST</b>	<b>177-8,12</b>
<b>SCHILLING GRAPHICS, INC.</b> Facility Status: Historical	<b>624 N GARFIELD AVE</b>	<b>181-12</b>
<b>90651</b> Facility Status: Backlog	<b>600 N GARFIELD AVE</b>	<b>181-12</b>
<b>STANDARD OIL COMPANY</b> Facility Status: Backlog	<b>605 N ATLANTIC BLVD</b>	<b>184-12</b>
<b>MOBIL OIL CORP</b> Facility Status: Backlog	<b>603 N ATLANTIC BLVD</b>	<b>184-12</b>
<b>FERRAND ENTERPRIZES</b> Facility Status: Backlog	<b>1512 W ALHAMBRA RD</b>	<b>186-12</b>
<b>STAR CLEANERS</b> Facility Status: Backlog	<b>526 N ATLANTIC BLVD</b>	<b>187-12</b>
<b>R &amp; R MANAGEMENT CO</b> Facility Status: Backlog	<b>525 N ATLANTIC BLVD</b>	<b>187-12</b>
<b>BILL'S AUTO WORKS</b> Facility Status: Backlog	<b>2441 W MAIN ST</b>	<b>195-11,12</b>
<b>BILL'S AUTO WORKS</b> Facility Status: Backlog	<b>940 E VALLEY BLVD</b>	<b>195-11,12</b>
<b>THE MORSE CO.</b> Facility Status: Backlog	<b>2437 W MAIN ST</b>	<b>195-11,12</b>
<b>GKN-FOOTHILL RENTAL</b> Facility Status: Backlog	<b>2424 W MAIN ST</b>	<b>195-11,12</b>
<b>ADVANCED ALTERNATOR</b> Facility Status: Historical	<b>2318 W MAIN ST</b>	<b>195-11,12</b>
<b>COURTESY ELECTRIC WHOLESALE</b> Facility Status: Historical	<b>2220 W MAIN ST</b>	<b>199-12</b>

## EXECUTIVE SUMMARY

<u>Site</u>	<u>Address</u>	<u>Map ID</u>
<b>DRASCO BODY &amp; FENDER WORKS</b> Facility Status: Backlog	<b>2117 W MAIN ST</b>	<b>199-12</b>
<b>JENSEN ANDY</b> Facility Status: Backlog	<b>2118 W MAIN ST</b>	<b>199-12</b>
<b>PATTEN BLINN LUMBER CO.</b> Facility Status: Backlog	<b>2116 W MAIN ST</b>	<b>199-12</b>
<b>ALHAMBRA DODGE</b> Facility Status: Backlog	<b>1439 W MAIN ST</b>	<b>200-12</b>
<b>ALHAMBRA DODGE INC.</b> Facility Status: Backlog	<b>1412 W MAIN ST</b>	<b>200-12</b>
<b>ALHAMBRA DODGE INC</b> Facility Status: Backlog	<b>1401 W MAIN ST</b>	<b>200-12</b>
<b>GOUDY HONDA</b> Facility Status: Backlog	<b>1400 W MAIN ST</b>	<b>202-12</b>
<b>ALHAMBRA MOTORS</b> Facility Status: Backlog	<b>1407 W MAIN ST</b>	<b>202-12</b>
<b>CITY OF ALHAMBRA</b> Facility Status: Backlog	<b>1448 W MAIN ST</b>	<b>202-12</b>
<b>VIDEORAMA</b> Facility Status: Backlog	<b>1701 W MAIN ST</b>	<b>203-12</b>
<b>ALHAMBRA MITSUBISHI</b> Facility Status: Backlog	<b>1729 W MAIN ST</b>	<b>203-12</b>
<b>MAIN CLEANERS</b> Facility Status: Historical	<b>1715 W MAIN ST</b>	<b>203-12</b>
<b>PARISH PUBLICATIONS INC.</b> Facility Status: Backlog	<b>1754 W MAIN ST</b>	<b>203-12</b>
<b>FOSSELMAN'S ICE CREAM CO.</b> Facility Status: Backlog	<b>1824 W MAIN ST</b>	<b>203-12</b>
<b>GOUDY HONDA</b> Facility Status: Active	<b>1526 W MAIN ST</b>	<b>204-12</b>
<b>WONDRIES TOYOTA</b> Facility Status: Active	<b>1543 W MAIN ST</b>	<b>205-12</b>
<b>A-1 TOM MFG</b> Facility Status: Backlog	<b>1901 W MAIN ST</b>	<b>206-12</b>
<b>WORTHINGTON DYE WORKS</b> Facility Status: Backlog	<b>8 S PALM AVE</b>	<b>207-12</b>
<b>FADCO METAL PRODUCTS</b> Facility Status: Backlog	<b>11 S RAYMOND AVE</b>	<b>207-12</b>
<b>J &amp; H MACHINE WORKS</b> Facility Status: Backlog	<b>17 S RAYMOND AVE</b>	<b>207-12</b>
<b>CREDIT CARD PROCESSING CO.</b> <b>RIEDON INC</b> Facility Status: Active	<b>2424 POPLAR BLVD</b> <b>300 CYPRESS AVE</b>	<b>208-11</b> <b>208-11</b>
<b>ALHAMBRA FINISHING CO INC</b> Facility Status: Backlog	<b>44 S PALM AVE</b>	<b>210-12</b>
<b>SUNBELT STORES</b> Facility Status: Backlog	<b>15 S PALM AVE</b>	<b>210-12</b>

## EXECUTIVE SUMMARY

<u>Site</u>	<u>Address</u>	<u>Map ID</u>
<b>ALHAMBRA COMMUNITY HOSPITAL</b> Facility Status: Backlog	<b>100 S RAYMOND AVE</b>	<b>211-12</b>
<b>AMERICAN STEEL PIPE &amp; TANK CO.</b> Facility Status: Backlog Facility Status: Backlog	<b>115 S PALM ST</b>	<b>213-12</b>
<b>BOHN BUSINESS MACHINES</b> Facility Status: Backlog	<b>121 S PALM AVE</b>	<b>213-12</b>
<b>M &amp; M CUSTOM SHEETMETAL</b> Facility Status: Backlog	<b>2014 TEA GARDEN LN</b>	<b>214-12</b>
<b>COMMERCIAL ELECTRIC MOTORS</b> Facility Status: Backlog	<b>114 S PALM ST</b>	<b>215-12</b>
<b>COMMERCIAL ELECTRIC MOTORS</b> Facility Status: Backlog	<b>120 S PALM AVE</b>	<b>215-12</b>
<b>SLEEP SHOP</b> Facility Status: Backlog	<b>124 S PALM AVE</b>	<b>215-12</b>
<b>AUNTIE M CREATIVE CONSULTNTS</b> Facility Status: Backlog	<b>128 S PALM AVE</b>	<b>215-12</b>
<b>MITCHELL MUFFLER MFG CO.</b> Facility Status: Backlog	<b>146 S PALM AVE</b>	<b>215-12</b>
<b>ELCO COMPUTERS WAREHOUSE</b> Facility Status: Backlog	<b>215 S RAYMOND AVE</b>	<b>217-12</b>
<b>ANDERSON WHITE</b> Facility Status: Backlog	<b>229 S RAYMOND AVE</b>	<b>217-12</b>
<b>DE BAUN LIGHTING CO., INC</b> Facility Status: Backlog	<b>240 S RAYMOND AVE</b>	<b>217-12</b>
<b>ANDERSON/WHITE</b> Facility Status: Backlog	<b>205 S RAYMOND AVE</b>	<b>217-12</b>
<b>BACA SHEET METAL WORKS</b> Facility Status: Backlog	<b>2115 W COMMONWEALTH AVE</b>	<b>219-12</b>
<b>SPECIALTY BUFF</b> Facility Status: Backlog	<b>2127 W COMMONWEALTH AVE</b>	<b>219-12</b>
<b>KALAJIAN M J MANUFACTURING CO.</b> Facility Status: Backlog	<b>2119 W COMMONWEALTH AVE</b>	<b>219-12</b>
<b>PALM SUPER SERVICE</b> Facility Status: Backlog	<b>300 S PALM AVE</b>	<b>219-12</b>
<b>PACIFIC SOAP BASE CO.</b> Facility Status: Backlog	<b>2101 E COMMONWEALTH AVE</b>	<b>219-12</b>
<b>REMOTE CONTROLS INC.</b> Facility Status: Backlog	<b>308 S PALM AVE</b>	<b>219-12</b>
<b>ONE STOP ELECTRICAL SUPPLY</b> Facility Status: Backlog	<b>312 S PALM AVE</b>	<b>219-12</b>
<b>SCIENTIFIC HARD CHROME PLATERS</b> Facility Status: Backlog	<b>316 S PALM AV</b>	<b>219-12</b>
<b>MICRO PEENING INC.</b> Facility Status: Backlog	<b>318 S PALM AVE</b>	<b>219-12</b>
<b>INTERSTATE BATTERIES OF EASTER</b> Facility Status: Backlog	<b>324 S PALM AVE</b>	<b>219-12</b>



## EXECUTIVE SUMMARY

<u>Site</u>	<u>Address</u>	<u>Map ID</u>
<b>ANDERSON INDUSTRIES</b> Facility Status: Backlog	<b>328 S PALM ST</b>	<b>219-12</b>
<b>NORDIC CLAY PRODUCTS</b> Facility Status: Backlog	<b>332 S PALM AVE</b>	<b>219-12</b>
<b>TRUMBLE MANUFACTURING CO.</b> Facility Status: Backlog	<b>335 S PALM AVE</b>	<b>219-12</b>
<b>UNIVERSAL FILTRATION</b> Facility Status: Active	<b>340 SOUTH PALM AVE</b>	<b>219-12</b>
<b>BLYTHE AIRCRAFT CORP</b> Facility Status: Backlog	<b>2201 W COMMONWEALTH AVE</b>	<b>220-12</b>
<b>CALVEX</b> Facility Status: Backlog	<b>307 S DATE AVE</b>	<b>220-12</b>
<b>KENNEDY PLASTICS CORP.</b> Facility Status: Backlog	<b>335 S DATE AVE</b>	<b>220-12</b>
<b>MARKING METHODS INC</b> Facility Status: Active	<b>301 S RAYMOND AVE</b>	<b>225-12</b>
<b>UNIQUE GROUP, INC.</b> Facility Status: Active	<b>313 S RAYMOND AVE</b>	<b>225-12</b>
<b>PACIFIC SUNNY INTERNATIONAL</b> Facility Status: Active	<b>325 S RAYMOND AVE</b>	<b>225-12</b>
<b>PLANIT ENTERPRISES</b> Facility Status: Backlog	<b>329 S RAYMOND AVE</b>	<b>225-12</b>
<b>BROWN VALVE &amp; MANUFACTURING CO</b> Facility Status: Backlog	<b>400 S RAYMOND AVE</b>	<b>225-12</b>
COAST TO COAST METAL FINISHING Facility Status: Backlog	401 S RAYMOND AVE	225-12
<b>PUST HAROLD E. CO.</b> Facility Status: Backlog	<b>2017 W LEMON ST</b>	<b>225-12</b>
<b>PEMACO METAL PROCESSING CORPOR</b> Facility Status: Active	<b>2125 LEMON ST.</b>	<b>226-12</b>
<b>CHI HSIN IMPEX INC.</b> Facility Status: Backlog	<b>400 DATE AVE</b>	<b>226-12</b>
<b>PLANIT ENGINEERING CO.</b> Facility Status: Backlog	<b>415 S DATE ST</b>	<b>226-12</b>
<b>MEZA TOLL &amp; DIE</b> Facility Status: Backlog	<b>418 DATE AVE</b>	<b>226-12</b>
<b>CLARY MFG CO.</b> Facility Status: Backlog	<b>421 DATE AVE</b>	<b>226-12</b>
<b>CNC PRECISION</b> Facility Status: Backlog	<b>420 S DATE ST</b>	<b>226-12</b>
<b>TORNOS BECHLER US CORP.</b> Facility Status: Backlog	<b>2620 CONCORD AVE</b>	<b>227-11</b>
HI-QUALITY AUTO BODY Facility Status: Historical	723 S FREMONT ST	227-11
<b>FRITO LAY</b> Facility Status: Backlog	<b>741 S FREMONT AVE</b>	<b>227-11</b>

## EXECUTIVE SUMMARY

<u>Site</u>	<u>Address</u>	<u>Map ID</u>
CROWN BRASS MFG. CO., INC. Facility Status: Historical	400 S PALM ST	228-12
<b>ALLOV FABRICATORS</b> Facility Status: Backlog	<b>404 S PALM AVE</b>	<b>228-12</b>
<b>ADVANCED URETHANE TECHNOLOGY</b> Facility Status: Backlog	<b>410 S PALM AVE</b>	<b>228-12</b>
CONCOURSE DESIGN INC. Facility Status: Backlog	412 S PALM AVE	228-12
<b>ANDY'S WELDING SERVICE</b> Facility Status: Backlog	<b>421 S PALM AVE</b>	<b>228-12</b>
<b>MULTI-CABLE INC.</b> Facility Status: Backlog	<b>424 S PALM AVE</b>	<b>228-12</b>
<b>ELECTRIC MOTORS SALES AND SERV</b> Facility Status: Backlog	<b>426 S PALM AVE</b>	<b>228-12</b>
<b>PALM IND INC.</b> Facility Status: Backlog	<b>428 S PALM AVE</b>	<b>228-12</b>
<b>VISION PLUS IMAGE</b> Facility Status: Backlog	<b>430 S PALM AVE</b>	<b>228-12</b>
<b>KELLY TOOL &amp; MANUFACTURING</b> Facility Status: Historical	<b>433 S PALM AVENUE</b>	<b>228-12</b>
<b>COSTELLO BROS LITHOGRAPHERS</b> Facility Status: Backlog	<b>500 S PALM AVE</b>	<b>230-12</b>
<b>KELLY TOOL &amp; MANUFACTURING CO.</b> Facility Status: Backlog	<b>503 S PALM AVE</b>	<b>230-12</b>
<b>STANDARD SCREW PRODUCTS CO.</b> Facility Status: Backlog	<b>506 S PALM ST</b>	<b>230-12</b>
<b>HAWKINSON MOLD ENGINEERING CO.</b> Facility Status: Backlog	<b>507 S PALM AVE</b>	<b>230-12</b>
<b>KERSTING MANUFACTURING CO.</b> Facility Status: Backlog	<b>504 DATE AVE</b>	<b>231-12</b>
<b>SAN GABRIEL VALLEY LAND MANAGE</b> Facility Status: Backlog	<b>506 S DATE AVE</b>	<b>231-12</b>
<b>WESTERN COATING CO.</b> Facility Status: Backlog	<b>516 S DATE AVE</b>	<b>231-12</b>
<b>AL'S TOWING</b> Facility Status: Backlog	<b>905 WESTMINSTER AVE</b>	<b>233-11</b>
<b>AFTER 4 FLEET SERVICE</b> Facility Status: Active	<b>906 S WESTMINSTER AVE</b>	<b>233-11</b>
<b>SPECIAL PLASTIC SYSTEMS, INC.</b> Facility Status: Backlog	<b>914 WESTMINSTER AVE</b>	<b>233-11</b>
<b>ACE ROOFING MATERIAL</b> Facility Status: Active	<b>917 WESTMINSTER AVE</b>	<b>233-11</b>
<b>SAM'S ORNAMENTAL IRONWORKS</b> Facility Status: Backlog	<b>919 WESTMINSTER AVE</b>	<b>233-11</b>
<b>L.A. COUNTY DPW</b> Facility Status: Backlog	<b>900 S FREMONT AVE</b>	<b>234-11</b>

## EXECUTIVE SUMMARY

<u>Site</u>	<u>Address</u>	<u>Map ID</u>
<b>ARRIVA BUSINESS PRODUCTS INC.</b> Facility Status: Backlog	<b>919 S FREMONT AVE</b>	<b>234-11,14</b>
<b>UNIVERSAL METAL PRODUCTS CO.</b> Facility Status: Backlog	<b>2311 W ORANGE ST</b>	<b>235-11,12</b>
<b>BALANCE PLATING CO.</b> Facility Status: Backlog	<b>2204 W ORANGE ST</b>	<b>236-12</b>
<b>CAF TECHNOLOGY INC.</b> Facility Status: Backlog	<b>600 S DATE AVE</b>	<b>236-12</b>
<b>BOWSER, INC.</b> Facility Status: Backlog	<b>2217 W ORANGE ST</b>	<b>236-12</b>
<b>COPY-RITE PRESS INC</b> Facility Status: Active	<b>614 S DATE AVENUE</b>	<b>236-12</b>
<b>FABRY W. H. MFG. CO.</b> Facility Status: Backlog	<b>620 DATE AVE</b>	<b>236-12,15</b>
<b>M A TECHNOLOGY</b> Facility Status: Backlog	<b>955 S MERIDIAN AVE</b>	<b>237-11,14</b>
<b>ST. JOHNS KNIT</b> Facility Status: Backlog	<b>990 MERIDIAN</b>	<b>237-11,14</b>
<b>ST JOHN KNITS</b> Facility Status: Backlog	<b>999 MERIDIAN AVE</b>	<b>237-11,14</b>
<b>CROWN PATTERN WORKS &amp; FOUNDRY</b> Facility Status: Backlog	<b>1050 MERIDIAN AVE</b>	<b>237-14</b>
<b>INTERNATIONAL EXTRUSION CORP.</b> Facility Status: Historical	<b>1000 MERIDIAN AVE</b>	<b>238-11,14</b>
<b>ALHAMBRA COACHWORKS</b> Facility Status: Backlog	<b>1007 S FREMONT AV</b>	<b>239-11,14</b>
<b>ZHE JIAN MACHINERY &amp; EQUIPMENT</b> Facility Status: Backlog	<b>1011 S FREMONT AVE</b>	<b>239-11,14</b>
<b>ADVANCE ENVELOPE MFG CO INC</b> Facility Status: Backlog	<b>1025 S FREMONT AVE</b>	<b>239-14</b>
<b>K-T ENTERPRISES</b> Facility Status: Backlog	<b>1033 S FREMONT AVE</b>	<b>239-14</b>
<b>J W AUTO</b> Facility Status: Backlog	<b>1025 WESTMINSTER AVE</b>	<b>240-14</b>
<b>WORTHINGTON CORP.</b> Facility Status: Active	<b>1024 WESTMINSTER AVE</b>	<b>240-14</b>
<b>SATIN CALIFORNIA</b> Facility Status: Backlog	<b>1028 WESTMINSTER AVE</b>	<b>240-14</b>
<b>HUNG TOU SIGN CO.</b> Facility Status: Active	<b>1031 WESTMINSTER AVE</b>	<b>240-14</b>
<b>ALPS WIRE ROPE CORPORATION</b> Facility Status: Active	<b>1035 WESTMINSTER AVE</b>	<b>240-14</b>
<b>QUALITY AUTO BODY (A MOEBA)</b> Facility Status: Active	<b>1035 WESTMINSTER AVE</b>	<b>240-14</b>
<b>STANDARD CRYSTAL CO.</b> Facility Status: Backlog	<b>1105 S FREMONT ST</b>	<b>242-14</b>

## EXECUTIVE SUMMARY

<u>Site</u>	<u>Address</u>	<u>Map ID</u>
<b>LINSEED OIL PRODUCTS CORP.</b> Facility Status: Backlog	<b>1107 S FREMONT AVE</b>	<b>242-14</b>
LAWSON TIME MANUFACTURERS Facility Status: Backlog	1109 S FREMONT AVE	242-14
<b>CAL-TUF GLASS CORPORATION</b> Facility Status: Backlog	<b>1100 MERIDIAN AVE</b>	<b>243-14</b>
<b>ELECTRIC MOTORS</b> Facility Status: Historical	<b>1101 S MERIDIAN AVE</b>	<b>243-14</b>
<b>CROWN PATTERN WORKS</b> Facility Status: Backlog	<b>1106 MERIDIAN AVE</b>	<b>243-14</b>
ROD'S UNFINISHED FURNITURE, INC Facility Status: Historical	1121 S MERIDIAN AVE	243-14
<b>ALHAMBRA FOUNDRY CO. LTD.</b> Facility Status: Historical	<b>1147 MERUDUAN AVE</b>	<b>243-14</b>
<b>TRENCOR-JETCO</b> Facility Status: Backlog	<b>1100 WESTMINSTER AVE</b>	<b>244-14</b>
<b>WELLS W.A. CO.</b> Facility Status: Backlog	<b>1115 WESTMINSTER AVE</b>	<b>244-14</b>
<b>YUE SHING INC.</b> Facility Status: Backlog	<b>1117 WESTMINSTER AVE</b>	<b>244-14</b>
<b>WELLS W.A. CO.</b> Facility Status: Backlog	<b>1116 WESTMINSTER AVE</b>	<b>244-14</b>
ABESTCO STORAGE COMPANY Facility Status: Backlog	1119 WESTMINSTER AVE	244-14
<b>MCKAY CO.</b> Facility Status: Backlog	<b>1123 WESTMINSTER AVE</b>	<b>244-14</b>
JOHN TSE COMPUTERS Facility Status: Backlog	1141 WESTMINSTER AVE	244-14
PONT INC. Facility Status: Backlog	1143 WESTMINSTER AVE	244-14
K & J MANAGEMENT CO. Facility Status: Historical	3001 W MISSION RD	247-14
<b>PLASTIC MATERIALS INC.</b> Facility Status: Active	<b>3033 W MISSION RD</b>	<b>248-14</b>
<b>MISSION CORRUGATOR</b> Facility Status: Historical	<b>3201 W MISSION RD</b>	<b>250-14</b>
<b>SOUTHERN CALIF CHINESE BROADCAST</b> Facility Status: Backlog	<b>3000 W VALLEY BLVD</b>	<b>251-14</b>
PALERMO BAKERY Facility Status: Backlog	3036 W VALLEY BLVD	252-14
HONANESE ASSOC. Facility Status: Backlog	3061 W VALLEY BLVD	252-14
<b>J K ENTERPRISES INC</b> Facility Status: Backlog	<b>3060 W VALLEY BLVD</b>	<b>252-14</b>
<b>WOODCRAFT FURNITURE</b> Facility Status: Backlog	<b>3086 W VALLEY BLVD</b>	<b>253-14</b>

## EXECUTIVE SUMMARY

<u>Site</u>	<u>Address</u>	<u>Map ID</u>
<b>ARCO # 6109</b>	<b>3201 W VALLEY BLVD</b>	<b>254-14</b>
<b>SHELL OIL CO</b>	<b>3200 W VALLEY/WESTMONT</b>	<b>254-14</b>
Facility Status: Active		

CDL: A listing of drug lab locations. Listing of a location in this database does not indicate that any illegal drug lab materials were or were not present there, and does not constitute a determination that the location either requires or does not require additional cleanup work.

A review of the CDL list, as provided by EDR, and dated 09/30/2008 has revealed that there are 10 CDL sites within the searched area.

<u>Site</u>	<u>Address</u>	<u>Map ID</u>
Not reported	3203 E FOOTHILL BLVD, #	13-2
Not reported	2863 E COLORADO BLVD	77-2
Not reported	2863 COLORADO BLVD, RM	77-2
Not reported	2097 E COLORADO BLVD	89-1
Not reported	191 S SIERRA MADRE BLVD	104-5
Not reported	2875 E. DEL MAR BLVD.	110-6
Not reported	230 S. GRAND OAK AVE	111-5
Not reported	2980 SAN PASQUAL ST	121-6
Not reported	917 N CORDOVA ST	166-8,9
Not reported	325 N 4TH ST	193-12

RESPONSE: Identifies confirmed release sites where DTSC is involved in remediation, either in a lead or oversight capacity. These confirmed release sites are generally high-priority and high potential risk.

A review of the RESPONSE list, as provided by EDR, and dated 02/23/2009 has revealed that there is 1 RESPONSE site within the searched area.

<u>Site</u>	<u>Address</u>	<u>Map ID</u>
<b>NAVAL INFORMATION RESEARCH FOU</b>	<b>3202 E. FOOTHILL BLVD</b>	<b>13-2</b>

HAZNET: The data is extracted from the copies of hazardous waste manifests received each year by the DTSC. The annual volume of manifests is typically 700,000-1,000,000 annually, representing approximately 350,000-500,000 shipments. Data from non-California manifests & continuation sheets are not included at the present time. Data are from the manifests submitted without correction, and therefore many contain some invalid values for data elements such as generator ID, TSD ID, waste category, & disposal method. The source is the Department of Toxic Substance Control is the agency

A review of the HAZNET list, as provided by EDR, and dated 12/31/2007 has revealed that there are 447 HAZNET sites within the searched area.

<u>Site</u>	<u>Address</u>	<u>Map ID</u>
<b>UNIVCO PLASTICS</b>	<b>299 N ALTADENA</b>	<b>1-2</b>
RRHK TECH	270 N VINADO AVE	2-2
<b>D B PRODUCTS, INC</b>	<b>253 N VINEDO AVE</b>	<b>2-2</b>
PACIFIC BELL TELEPHONE CO DBA	271 N. CARMELO AVE	3-1,2

## EXECUTIVE SUMMARY

Site	Address	Map ID
PACIFIC BELL	271 N. CARMELO AVE	3-1,2
PAULSON AUTOMOTIVE	250 N ALTADENA	4-2
<b>CHEVRON STATION NO 97762</b>	<b>233 N ALTADENA DR</b>	<b>4-2</b>
CHEVRON PRODUCTS COMPANY #9776	233 N ALTADENA DR	4-2
<b>CHEVRON USA SS 7762</b>	<b>233 N ALTADENA DR</b>	<b>4-2</b>
KINEMETRICS INC	222 VISTA AVE	6-1
<b>AIR LOGISTICS CORPORATION</b>	<b>3600 E FOOTHILL BLVD</b>	<b>7-2,3</b>
RALPH'S STORES	3601 E FOOTHILL BLVD	7-2,3
SUMMERS FAMILY PARTNERSHIP	3572 E FOOTHILL BLVD	7-2,3
FREDS UNION STATION	3678 E FOOTHILL BLVD	8-3
FREDS UNION	3678 E FOOTHILL	8-3
<b>UNION OIL SERVICE STATION LEAS</b>	<b>3678 E FOOTHILL BLVD</b>	<b>8-3</b>
UNOCAL SERVICE STATION #5917	3678 E FOOTHILL BLVD	8-3
<b>SOUTHERN CALIFORNIA GAS CO</b>	<b>3530 E FOOTHILL BLVD</b>	<b>9-2</b>
GATEWAY TOWER	3452 E FOOTHILL BLVD	10-2
RICHARD K. DIAMOND TRUSTEE	3452 E. FOOTHILL BLVD.	10-2
GATEWAY TOWER LLC	3452 E FOOTHILL BLVD	10-2
INDY MAC BANK INC	3455 E FOOTHILL BLVD	10-2
PASADENA HASTINGS CENTER	3421 E FOOTHILL BLVD	10-2
<b>FIRE STATION #37</b>	<b>3430 E FOOTHILL BLVD</b>	<b>10-2</b>
CONVERSE CONSULTANTS WEST	3393 E FOOTHILL BLVD	10-2
CALIFORNIA FLAMEPROOFING & PRO	170 N. HALSTEAD	10-2
CITY OF PASADENA WATER & POWER	3001 E FOOTHILL BLVD	11-2
<b>UNOCAL CORP SS 2248</b>	<b>3275 E FOOTHILL BLVD</b>	<b>12-2</b>
<b>TOSCO S.S. #2248</b>	<b>3275 FOOTHILL BLVD E</b>	<b>12-2</b>
TOSCO CORPORATION STATION #304	3275 E FOOTHILL BLVD	12-2
GRAPH-X	3205 E. FOOTHILL BLVD.	13-2
RON'S VOLVO SERVICE	3175 E FOOTHILL BLVD	13-2
<b>JACKS RADIATOR SHOP INC</b>	<b>3175 E FOOTHILL BLVD</b>	<b>13-2</b>
<b>SPACE BANK MINI-STORAGE</b>	<b>3202 E FOOTHILL BLVD</b>	<b>13-2</b>
<b>NAVAL INFORMATION RESEARCH FOU</b>	<b>3202 E. FOOTHILL BLVD</b>	<b>13-2</b>
<b>SPACE BANK MINI STORAGE</b>	<b>3202 E FOOTHILL BLVD</b>	<b>13-2</b>
BRE PROPERTIES	3330 E FOOTHILL BLVD	14-2
JOHNSON & JOHNSON	3360 EAST FOOTHILL BLVD	14-2
<b>AVON PRODUCTS - PASADENA BRANC</b>	<b>2940 E. FOOTHILL BLVD.</b>	<b>16-2</b>
BLAIRS SPEED SHOP INC	2771 FOOTHILL	18-2
<b>S&amp;J AUTO SPECIALISTS</b>	<b>2771 E FOOTHILL BLVD</b>	<b>18-2</b>
BLAIRS SPEED SHOP INC	2771 E FOOTHILL BLVD	18-2
<b>CIRCLE K 7871</b>	<b>2800 E FOOTHILL BLVD</b>	<b>18-2</b>
TOROS AM PM MINIMARKET	2800 E FOOTHILL BLVD	18-2
THRIFTY OIL CO #024	2800 EAST FOOTHILL BLVD	18-2
PETE'S COLLISION CENTER	188 N DAISY	18-2
DEVONSHIRE LIMITED	2629 E FOOTHILL BLVD	19-2
RAYMONDS AUTOMOTIVE SERVICE	2635 EAST FOOTHILL BOUL	19-2
ERIK AUTO BODY SHOP	2639 EAST FOOTHILL BLVD	19-2
NEURION PHARMACEUTICALS INC	180 N VINEDO	19-2
FINISHMASTER_INC	2591 E FOOTHILL BLVD	21-2
FINISHMASTER INC	2591 E FOOTHILL BLVD	21-2
JPL FOOTHILL BUILDING 504	2570 E FOOTHILL BLVD	21-2
<b>JET PROPULSION LABORATORY FOOT</b>	<b>2500 EAST FOOTHILL BLVD</b>	<b>22-2</b>
WINSTON TIRE COMPANY #249	2480 EAST FOOTHILL BLVD	22-2
WINSTON TIRE COMPANY #249	2480 E FOOTHILL BLVD.	22-2
STVERS INVESTMENT CO	2500 E FOOTHILL BLVD 5T	22-2
TRILOGIC INC	2500 EAST FOOTHILL BLVD	22-2
TEXACO REFINING AND MARKETING	195 N ALTADENA	22-2
HONEYWELL INC	171 N ALTADENA DR	22-2

## EXECUTIVE SUMMARY

Site	Address	Map ID
PARNELLI JONES INC	2480 E FOOTHILL BVD	23-1,2
C & J ARMS	2366 E FOOTHILL BLVD	23-1
HENRY'S MUFFLER SHOP	2159 E FOOTHILL BLVD	24-1
KELLOGGS AUTO SERVICE	2159 FOOTHILL BLVD	24-1
<b>GRAPHIC ARTS CENTER INC</b>	<b>2181 E FOOTHILL BLVD</b>	<b>24-1</b>
KROST PRESSWORKS	2299 FOOTHILL BLVD.	25-1
N-ABL THERAPEUTICS INC	2275 E FOOTHILL BLVD	25-1
KINETI CHEM INC	2275 E FOOTHILL BLVD	25-1
<b>JOHNNIE'S PAINT &amp; BODY SHOP IN</b>	<b>2245 E FOOTHILL BLVD</b>	<b>26-1</b>
OTIS ELEVATOR COMPANY	2242 E FOOTHILL BLVD	26-1
<b>UNITED STATES MANUFACTURING CO</b>	<b>180 NORTH SAN GABRIEL B</b>	<b>27-2</b>
METAPROBE	145 N SIERRA MADRE BLVD	29-1,2
<b>FOREIGN MACHINE SERVICE</b>	<b>2076 E WALNUT ST</b>	<b>30-1</b>
JAYBEES FURNITURE REFINISHING	177 N CRAIG AVE	31-1
JAY BEES REFINISHING	177 N CRAIG AVE	31-1
<b>BOB'S PAINT &amp; BODY SHOP, INC</b>	<b>2211 E WALNUT ST</b>	<b>31-1</b>
CINCINNATI ELECTRONICS CORP.	150 N SAN GABRIEL BLVD	32-2
CARRERA 6 RACE & SPORTSCAR RES	150 N SAN GABRIEL BLVD	32-2
<b>JET PROPULSION LAB BLDG 512</b>	<b>133 ALTADENA DR N</b>	<b>33-2</b>
DONNA VERHOEF	141 VISTA AVE	34-1
EURO MOTOR GROUP	141 VISTA AVE UNIT A	34-1
<b>REALTY WORLD</b>	<b>141 VISTA AVE</b>	<b>34-1</b>
<b>PASADENA REFINISHING</b>	<b>2835 SIERRA GRANDE AVE</b>	<b>35-2</b>
<b>THE GLIDDEN CO DBA ICI PAINTS</b>	<b>2180 E WALNUT ST</b>	<b>36-1</b>
TRANS OCEAN MOTOR CO, INC	130 N SIERRA MADRE BLVD	37-1,2
<b>HOLLYWOOD MACHINE SHOP</b>	<b>2210 E WALNUT</b>	<b>39-1</b>
ALTERNATOR IGNITION SUPPLY	2232 E WALNUT ST	40-1
<b>GERCRAFT GERMAN CAR SVC</b>	<b>2244 E WALNUT ST</b>	<b>40-1</b>
SHAW ENVIRONMENTAL	150 HALSTEAD	41-2
CAROL DAWES	2282 E WALNUT AVE	42-1
B AND K BODY SHOP	2450 E WALNUT	44-1,2
<b>DUNN-EDWARDS CORPORATION</b>	<b>3897 EAST COLORADO BLVD</b>	<b>45-3</b>
LYTLE ROOFING INC	2948 E WALNUT ST	46-2
PASADENA PAVING CO INC	2932 E WALNUT ST	46-2
SABRIN CORPORATION	2836 E WALNUT ST	47-2
<b>ADVANCED TECHNOLOGY CO, INC</b>	<b>2858 E WALNUT ST</b>	<b>48-2</b>
MASON MOTORS	2746 EAST WALNUT ST	49-2
GLO-QUARTZ INC	98 N SAN GABRIEL BLVD	50-2
<b>K Y ROGERS, INC</b>	<b>2670 E WALNUT ST</b>	<b>51-2</b>
DAVIS CUSTOM FINISHING	2594 E WALNUT STREET	52-2
ASTWOOD AUTMOTIVE	2568 E WALNUT ST	52-2
EUROPEAN AUTO WORKS	2568 E WALNUT	52-2
LANDSCAPED ENGINEERING	2570 E WALNUT ST	52-2
LANDSCAPES ENGINEERING-STEVENSON	2570 E WALNUT ST	52-2
HAMIN'S PAINT & BODY SHOP	2522 E WALNUT STREET	52-2
PARTNERSHIP PAINTING	2552 E WALNUT ST	52-2
HOLLYWOOD MACHINE SHOP INC	89 N ALTADENA DR	52-2
CALGO MFG INC	89 N ALTADENA DRIVE	52-2
MILLER TREE SERVICE	75 N ALTA DENA DR	52-2
STEVES LIL ENGINE	68 N ALTADENA DR	52-2
<b>UNOCAL 76 SERVICE STATION 5929</b>	<b>3880 E COLORADO BLVD</b>	<b>53-3</b>
MICHAELS UNOCAL	3880 E COLORADO BLVD	53-3
TOSCO CORPORATION STATION #310	3880 E COLORADO BLVD	53-3
<b>UNOCAL #5929</b>	<b>3880 COLORADO BLVD E</b>	<b>53-3</b>
HAZEL BOOK TRUST	3864 E COLORADO BLVD	53-3
JAMES L. BARRIE, DDS	3858 E. COLORADO BLVD.	53-3

## EXECUTIVE SUMMARY

Site	Address	Map ID
A.E.& TOMMY'S RESTORATION	79 N. DAISY AVE	55-2
1X GOLDEN STATE FOODS CORPORAT	60 NORTH SIERRA MADRE B	56-1
CYRANO SCIENCES INC	73 NORTH VINEDO AVE	57-2
SMITHS DETECTION INC	73 N VINEDO AVE	57-2
COMBION INC	2585 NINA STREET	57-2
INCYTE PHARMACEUTICALS INC	2585 NINA ST	57-2
XENCOR	2585 NINA ST	57-2
<b>ELECTRIC SERVICE &amp; SUPPLY CO</b>	<b>2585 NINA ST</b>	<b>57-2</b>
<b>MATERIA INC</b>	<b>60 N SAN GABRIEL BLVD</b>	<b>58-2</b>
MATERIA, INCORPORATED	60 NORTH SAN GABRIEL BL	58-2
OLVERAS GARAGE SPECIALIST	2680 NINA	58-2
TANNER RESEARCH INC	2645 NINA ST	58-2
<b>K C PHOTO ENGRAVERS</b>	<b>2666 E NINA ST</b>	<b>58-2</b>
KC PHOTO ENGRAVING CO	2666 E NINA ST	58-2
VONS COMPANY INC #257	2355 E COLORADO BLVD	59-1
G N S VINTAGE AUTO SERVICE	60 N LOTUS AVE	60-2,3
<b>HUTCHINS MGF COMPANY INC</b>	<b>49 N LOTUS AVE</b>	<b>60-2,3</b>
<b>MATERIA INC</b>	<b>2531 NINA ST</b>	<b>61-2</b>
WOOD GROUP TURBO POWER INC	2531 NINA ST	61-2
BEASLEY'S ELECTRIC	44 SYCAMORE AVE	62-2
FERRADINI ITALIAN AUTO STYLING	35 NORTH SYCAMORE AVE	62-2
<b>ELECTRA-MOTION, INC</b>	<b>40 N DAISY AVE</b>	<b>65-2</b>
CHEVRON PRODUCTS CO	3698 E COLORADO BLVD	67-3
PARTNERSHIP PAINTING INC	25 FULTON AVE	68-2,3
PASADENA PET HOSPITAL	25 N FULTON AVE	68-2,3
<b>RALPH JONES</b>	<b>3630 E COLORADO</b>	<b>68-2,3</b>
ADRY-MART DBA/ADRY'S	3645 COLORADO	68-3
MATERIA INC	12 N ALTADENA DR	70-2
CALHOUN VISION INC	2555 E COLORADO BLVD 4T	70-2
STIVERS INVESTMENT CO	2527-2535 E COLORADO	70-2
FIRESTONE STORE #67W2	2549 EAST COLORADO BLVD	70-2
JPL FOOTHILL BUILDING 511	2555 E COLORADO BLVD	70-2
<b>BONDED CLEANERS</b>	<b>2498 E COLORADO</b>	<b>70-2</b>
CALPEC ENGINEERING	2500 E COLORADO BLVD	70-2
BONDED CLEANERS	2498 E COLORADO BLVD	70-2
<b>A B C CLEANERS</b>	<b>2982 E COLORADO ST</b>	<b>71-2</b>
<b>PASADENA CHRYSLER PLYMOUTH</b>	<b>2965 E COLORADO BLVD</b>	<b>71-2</b>
<b>RUSNAK DAIMLER CHRYSLER CENTER</b>	<b>2965 E. COLORADO BLVD</b>	<b>71-2</b>
TEAM CHEVROLET - OLDSMOBILE	3003 E COLORADO BLVD	71-2
TEAM CHEVROLET INC	3003 EAST COLORADO BLVD	71-2
TEAM CHEVROLET, TEAM HUMMER TE	3003 E COLORADO BLVD	71-2
CARBURETOR ENGINEERING CO	3324 E COLORADO BLVD	72-2
<b>HOUSE OF PRINTING THE</b>	<b>3336 E COLORADO BLVD</b>	<b>72-2</b>
SHERWIN WILLIAMS STORE #8202	3262 E COLORADO BLVD	72-2
AVIS LUBE	3200 EAST COLORADO BLVD	72-2
JIFFY LUBE #1778	3200 EAST COLORADO BLVD	72-2
<b>AVIS LUBE</b>	<b>3210 EAST COLORADO</b>	<b>72-2</b>
<b>VINCE'S AUTO SERVICE</b>	<b>3230 E. COLORADO BLVD</b>	<b>72-2</b>
<b>SYMES CADILLAC INC</b>	<b>3475 E COLORADO BLVD</b>	<b>74-2</b>
<b>LAND ROVER PASADENA</b>	<b>3485 E COLORADO BLVD</b>	<b>74-2</b>
DIVERSIFIED COMMERCIAL REAL ES	3488 E COLORADO BLVD	74-2
THORSON GMC BUICK MOTOR CO	3456 E COLORADO BLVD	74-2
ORCHARD SUPPLY HARDWARE #590/5	3425 E COLORADO BLVD	75-2
TARGET 1332	3121 E COLORADO BLVD	76-2
ARCO FEDCO 5184	3100 E COLORADO BLVD	76-2
UNITED OIL COMPANY INC	3100 COLORADO	76-2



## EXECUTIVE SUMMARY

Site	Address	Map ID
<b>TARGET STORES</b>	<b>3111 E COLORADO BLVD</b>	<b>76-2</b>
APRO #14	3100 E COLORADO BLVD	76-2
RAY DANIEL CARTER	2863 COLORADO BLVD	77-2
ACTION AUTO REPAIR	2880 E COLORADO BLVD	77-2
<b>SHELL OIL PRODUCTS US</b>	<b>2716 E COLORADO</b>	<b>79-2</b>
<b>SHELL SERVICE STATION</b>	<b>2716 E COLORADO BLVD</b>	<b>79-2</b>
SHELL	2716 E COLORADO	79-2
SAN GABRIEL FAMILY DENTAL CTR	2684 E. COLORADO BLVD.	79-2
CALDWELL TIRE INC	2754 EAST COLORADO BOUL	80-2
ISLAND TIRE & SERVICE INC	2754 EAST COLORADO BLVD	80-2
TRAVEL INN	2767 EAST COLORADO BLVD	80-2
PUBLIC STORAGE INC	2767 E COLORADO BLVD	80-2
ISLAND TIRE & SERVICE INC	2754 E COLORADO BLVD	80-2
INDEPENDENT VOLVO SERVICE	2155 E COLORADO BLVD UN	82-1
<b>WEGGE MOTOR CARS</b>	<b>2124 E COLORADO BLVD</b>	<b>82-1</b>
DOUGLAS AUTOBODY & PAINT	2463 E COLORADO	83-2
EURASIAN AUTOMOTIVE	2165 E COLORADO	85-1
WEGGE MOTOR CAR	2151 E COLORADO BLVD	85-1
DAVE KOEMANS AUTOMOTIVE	2151 E COLORADO BLVD	85-1
FUJI AUTO CORPORATION	2155 E COLORADO BLVD	85-1
AUTO BAHN TIRE	2155 E COLORADO AVE #12	85-1
PASADENA CAR CLINIC	2155-65 E COLORADO BLVD	85-1
VIDEO HORIZONS	2423 EAST COLORADO BLVD	86-1,2
H G FRANZ	2435 E COLORADO BLVD	86-1,2
SPARKLE CAR WASH	2400 EAST COLORADO BLVD	86-1,2
<b>RAY'S CAR WASH</b>	<b>2400 E COLORADO BLVD</b>	<b>86-1,2</b>
1X SPEEDY RADIATOR	2307 EAST COLORADO BL	87-1
SPEEDY RADIATOR	2307 E COLORADO BLVD	87-1
<b>1 50 MOST CLEANERS</b>	<b>2308 EAST COLORADO BOUL</b>	<b>87-1</b>
NAKAJIMA CHIROPRACTIC CENTER	2245 EAST COLORADO	88-1
VELO BICYCLE SHOP	2245 E COLORADO BLVD #A	88-1
PASADENA YAMAHA	2260 E COLORADO BLVD	88-1
LOUIS MO DDS	2100 E COLORADO BLVD	89-1
<b>RUSNAK PASADENA</b>	<b>2025 E COLORADO BLVD</b>	<b>90-1</b>
RUSNAK VOLVO	2025 E COLORADO BLVD	90-1
PASADENA IMPORTS	2025 E COLORADO BLVD	90-1
<b>LLOYD PEARSON INC</b>	<b>2025 E COLORADO BLVD</b>	<b>90-1</b>
PERFECT AUTO SERVICE	2048 E COLORADO BLVD	90-1
<b>PASADENA MAZADA DODGE</b>	<b>2000 E COLORADO BLVD</b>	<b>90-1</b>
<b>MOTOR HOUSE</b>	<b>1987 E COLORADO BLVD</b>	<b>90-1</b>
RUSNAK PASADENA	1987 E COLORADO BLVD	90-1
STATE DEPT OF DMV/GLENDALE	49 S ROSEMEAD BLVD	91-3
JOHN R THIEL DDS & ROBERT T BI	36 KINNELOA	92-2
KROST PRESSWORKS	30 S. SAN GABRIEL BLVD.	93-2
CAROLINE TORRES	3320 E GREEN ST	94-2,6
BEVEN & BROCK	2468 MOHAWK ST	95-2,6
MOHAWK EAST HOA	2468 MOHAWK ST	95-2,6
<b>STANYER &amp; EDMONDSON</b>	<b>112 S ROSEMADA BLVD</b>	<b>97-3,7</b>
SIERRA MADRE APARTMENTS	125 S SIERRA MADRE BLVD	98-1,5
JERRY HANNAN	135 S ROSEMEAD BLVD	99-3,7
OSWEGO DEVELOPMENT COMPANY LLC	2447 OSWEGO ST	100-6
CITY OF PASADENA/PLANNING & DE	175 S KINNELOA AVE	101-6
LAURENS & YVETTE WILSON	3246 MILTON ST	102-6
1X GAS COMPANY BUILDING	281 RAMONA	105-6
<b>PASADENA U S D/WILSON</b>	<b>300 S MADRE ST</b>	<b>106-6</b>
<b>WILLARD ELEMENTARY SCHOOL</b>	<b>301 S MADRE ST</b>	<b>106-6</b>

## EXECUTIVE SUMMARY

<u>Site</u>	<u>Address</u>	<u>Map ID</u>
<b>WOODROW WILSON MIDDLE SCHOOL</b>	<b>300 S MADRE ST</b>	<b>106-6</b>
PASADENA U S D/WILLARD	301 S MADRE ST	106-6
EATON-BLANCHE PARK	3100 E DEL MAR BLVD	107-6
SAN GABRIEL VALLEY LEARNING CE	3160 E DEL MAR BLVD	108-6
LAS ENCINAS HOSPITAL	2900 E DEL MAR BLVD	109-6
FOREST MCKENZIE COLLINS	2875 EAST DEL MAR BLVD	110-6
RICKY SHEA MACRORY	230 SOUTH GRAND OAKS AV	111-5
A PLUS CLEANERS	275 SO. ROSEMEAD BLVD.	112-7
PASADENA USD / HAMALTON ELEMEN	2089 ROSE VILLA ST	114-5
PUSD-ALEXANDER HAMILTON ELEMEN	2089 ROSA VILLA ST	114-5
WILMA CONELY	337 S ROOSEVELT	116-5
THE LAMANDA PARK MASONIC TEMPL	2425 SENECA ST	117-5,6
SAV ON DRUG #3388	415 S SIERRA MADRE BLVD	120-5
SAV-ON #9688	451 SOUTH SIERRA MADRE	120-5
SAV ON DRUG 9688	451 S SIERRA MADRE BLVD	120-5
CVS PHARMACY # 9688	451 S SIERRA MADRE BLVD	120-5
<b>HI Q CLEANERS</b>	<b>460 S SIERRA MADRE BLVD</b>	<b>120-5</b>
ART CO DRAPERY CLEANERS	460 SO SIERRA MADRE	120-5
MONTE VISTA GROVE HOMES	2889 SAN PASQUAL ST	122-6
1X KEHOE, JOHN	2030 LOMBARDI	125-5
WILLIAM LO	2055 LOMBARDI AVE	125-5
CITY OF SAN MARINO - HUNTINGTO	S ALLEN AVE / ORLANDO	129-5
OREL HERSHISER	1585 ORLANDO RD	130-5
IRVING A MEEKER	1525 ORLANDO RD	131-5
<b>MICHAEL WHITE</b>	<b>802 CANTERBURY</b>	<b>132-5</b>
SUNNY SLOPE WATER CO	1040 EL CAMPO DR	135-6
HUNTINGTON LIBRARY	1151 OXFORD RD	136-5
ST FELICITAS AND PERPETUM	1190 PALOMAR RD	137-6
SAN MARINO UNIFIED SCHOOL DIST	2701 HUNTINGTON DR	138-6
SAN MARINO UNIFIED SCHOOL DIST	2701 HUNTINGTON DR	138-6
<b>SAN MARINO UNIFIED SCHOOL DIST</b>	<b>2701 HUNTINGTON DR</b>	<b>138-6</b>
<b>UNOCAL CORP SS 1834</b>	<b>2995 HUNTINGTON DR</b>	<b>139-6</b>
<b>SAN MARINO AUTO GROOMING</b>	<b>2405 HUNTINGTON DR</b>	<b>141-9</b>
KENNETH R STROUD DDS	2437 HUNTINGTON DR	141-9
UNOCAL SERVICE STATION #4356	2390 HUNTINGTON DR	141-9
<b>SERVICE STATION 4356</b>	<b>2390 HUNTINGTON DR</b>	<b>141-9</b>
HUNTINGTON UNOCAL	2390 HUNTINGTON DR	141-9
CONOCO PHILLIPS #254356	2390 HUNTINGTON DR	141-9
<b>ONE HOUR MARTINIZING</b>	<b>2466 HUNTINGTON DRIVE</b>	<b>141-9</b>
FOTON 1/2 HOUR PHOTO	2347 HUNTINGTON DRIVE	143-9
NATHAN H ROTH TRUST	1437 SAN MARINO AVE	144-9
JAMES & GALE ELLIS	1435 CIRCLE DR	146-8
CHEVRON 95984	2155 HUNTINGTON DR	147-9
<b>CITY OF SAN MARINO</b>	<b>2200 HUNTINGTON DR</b>	<b>148-9</b>
<b>CITY OF SAN MARINO</b>	<b>1485 VIRGINIA RD.</b>	<b>149-9</b>
<b>WINDSOR CLEANER</b>	<b>2040 HUNTINGTON DR</b>	<b>150-9</b>
SONIA GOLDBURG	70 MILL CANYON RD	151-8
SCHUSTER BUILDING/CASA BENITA	1095 OLD MILL RD	152-8
SMUSD/SAN MARINO JR HIGH	1700 HUNTINGTON DR	154-9
SAN MARINO USD/MAINTENANCE	1650 HUNTINGTON DR	155-9
<b>A-1 CLEANERS</b>	<b>1008 HUNTINGTON DR</b>	<b>157-8,9</b>
BERTHA M TURNER TRUST NO 4	900 E HUNINGTON DR	158-8
<b>KNIGHT CLEANERS</b>	<b>864 HUNTINGTON DRIVE</b>	<b>158-8</b>
LARRY E GOODREAU DDS & NELSON	825 HUNTINGTON DR	158-8
STEFAN ZWEIG DDS	1344 GRANADA AVE	159-8
MARWAN ABOU-RASS DDS	1344 GRANADA AVE	159-8

## EXECUTIVE SUMMARY

<u>Site</u>	<u>Address</u>	<u>Map ID</u>
STONEMEN ELEM	1560 PASQUALITO	160-8
DAVID PARTRIDGE	958 SHERWOOD RD	163-8,9
ONEONTA CONGREGATIONAL CHURCH	1515 GARFIELD	164-8
CHEVRON 96911	336 OAK ST	165-8
FAST FOTO	317 OAK ST #B	165-8
SOUTH PASADENA SAN MARINO YMCA	1605 GARFIELD AVE	165-8
SOUTH PASADENA SAN MARINO YMCA	1709 GARFIELD AVE	167-8
VISITING NURSE ASSOC-PASADENA	100 E HUNTINGTON DR STE	168-8
KIRK DILLMAN	1614 CAMDEN PARKWAY	169-8
ELVA KLINGELE	805 N GRANDA AVE	170-9
LARRYS UNOCAL	2140 HUNTINGTON DR	171-8
UNOCAL SERVICE STATION #1877	2140 HUNTINGTON DR	171-8
<b>UNOCAL #1877</b>	<b>2140 HUNTINGTON DR</b>	<b>171-8</b>
LARRY'S UNION SERVICE	2140 HUNTINGTON DR	171-8
<b>SERVICE STATION 1877</b>	<b>2140 HUNTINGTON DR</b>	<b>171-8</b>
IN & OUT BURGER CO	1210 NORTH ATLANTIC AVE	172-8
SILVERADO SENIOR LIVING	1118 N. STONEMAN	173-8
MING CHANG	1805 COURT AVE	174-8
GUYS SMOG	906 E ALHAMBRA RD	175-9
JOHNSTON C CHU DDS INC	2050 HUNTINGTON DR	176-8
RUSSELL CALKINS	986 FIRST ST	178-8,12
COUNTY OF LOS ANGELES / ISD	919 FIRST ST	179-12
RICHARD HARDING	626 N GARFIELD AVE	181-12
<b>CITY CHEVRON</b>	<b>600 GARFIELD AVE N</b>	<b>181-12</b>
<b>EDGAR T GALANG</b>	<b>600 N GARFIELD AVE</b>	<b>181-12</b>
ALMA MARCHETTI	512 FIRST STREET	182-12
M.W. DABBOUSI, DDS	401 N GARFIELD AVE #5	183-12
OLIVER WILLIAMS	1120 W ALHAMBRA BLVD	184-12
FAMILY OIL	525 NORTH ATLANTIC BLVD	187-12
<b>R &amp; R MANAGEMENT CO</b>	<b>525 N ATLANTIC BLVD</b>	<b>187-12</b>
WILLIAM LOUIS CRAMER	521 NORTH PALM AVENUE A	189-12
1X WILLIAM DING	413 NORTH PALM AVE	190-12
HOME DEPOT	400 N MARENGO AVE	192-12
PARK ELEMENTARY SCHOOL	310 N MARENGO AVE	194-12
PARK ELEMENTARY SCHOOL (ALHAMB)	301 N MARENGO AVE	194-12
CHECKPOINT AUTO REPAIR	2411 WEST MAIN ST	195-11,12
<b>MODERN AUTO SERVICE</b>	<b>2350 W MAIN ST</b>	<b>195-11,12</b>
<b>GKN-FOOTHILL RENTAL</b>	<b>2424 W MAIN ST</b>	<b>195-11,12</b>
CARROLL'S BRAKE SERVICE	2360 W MAIN ST	195-12
OAK TREE PROPERTY MGMT	1905 CEDAR	196-12
JENNIFER KISWANTO	2229 W CEDAR ST	197-12
ALHAMBRA IMPORT SERVICE	2250 WEST MAIN ST	198-12
BERTONE VOLVO & SAAB SERVICE	2250 W MAIN ST	198-12
ALHAMBRA PUBLIC WORKS CITY OF	2200 MAIN ST	199-12
CUSTOM MICROGRAPHIC SYSTEMS	2221 POPLAR AVE	199-12
<b>ALHAMBRA PONTIAC GMC BUICK INC</b>	<b>2121 WEST MAIN STREET</b>	<b>199-12</b>
<b>BARRY FREY PONTIAC-GMC SUBARU</b>	<b>2121 W MAIN ST</b>	<b>199-12</b>
<b>DRASCO BODY &amp; FENDER WORKS</b>	<b>2117 W MAIN ST</b>	<b>199-12</b>
TARGET STORES	2120 WEST MAIN ST	199-12
TARGET #184	2120 W MAIN ST	199-12
FIRESTONE STORE #27EJ	2100 W MAIN ST	199-12
FIRESTONE STORE 71W1	2100 W MAIN ST	199-12
DIRECT LINE AUTO SALES	1601 W MAIN ST UNIT B	199-12
SING TAO NEWSPAPERS	#10 SOUTH PALM AVENUE	199-12
ALHAMBRA DODGE,INC	1401 W MAIN ST	200-12
JASON CHAU	1729 -1811 W MAIN ST	200-12

## EXECUTIVE SUMMARY

Site	Address	Map ID
SOUTHERN CA EDISON/ALHAMBRA SU	2320 POPLAR BLVD	201-12
LA HABRA SUBSTATION	2320 POPLAR BLVD	201-12
<b>DRASCO BODY FENDER WORKS</b>	<b>1400 W MAIN ST</b>	<b>202-12</b>
<b>GOUDY HONDA</b>	<b>1400 W MAIN ST</b>	<b>202-12</b>
SANWA BANK CALIF	1401 W MAIN ST	202-12
SIERRA ACURA OF ALHAMBRA	1700 W MAIN ST	203-12
<b>SIERRA ACURA OF ALHAMBRA</b>	<b>1700 W MAIN ST</b>	<b>203-12</b>
<b>ALHAMBRA MITSUBISHI</b>	<b>1729 W MAIN ST</b>	<b>203-12</b>
<b>MAIN CLEANERS</b>	<b>1715 W MAIN ST</b>	<b>203-12</b>
<b>SATURN OF ALHAMBRA</b>	<b>1800 W MAIN ST</b>	<b>203-12</b>
LPT VEHICLES DBA SATURN OF ALH	1800 W MAIN	203-12
<b>CENTURY MTRS BMW</b>	<b>1811 W MAIN ST</b>	<b>203-12</b>
<b>ALHAMBRA CHRYSLER JEEP EAGLE</b>	<b>1811 W MAIN ST</b>	<b>203-12</b>
<b>ALHAMBRA USD TRANSPORTATION DE</b>	<b>24 MARENGO AVE</b>	<b>203-12</b>
<b>TRANSPORTATION DEPT FACILITY</b>	<b>24 MARENGO AVE S</b>	<b>203-12</b>
EAST WEST BANK	1635 W MAIN ST	204-12
ALHAMBRA MAZDA	1601 W MAIN ST	204-12
<b>WONDRIES TOYOTA</b>	<b>1543 W MAIN ST</b>	<b>205-12</b>
THE DING DOCTOR	1543 W MAIN ST	205-12
NORTH HOLLYWOOD TOYOTA	1543 W MAIN ST	205-12
ALL SOULS SCHOOL	17 SOUTH ELECTRIC AVE	205-12
<b>RIEDON INC</b>	<b>300 CYPRESS AVE</b>	<b>208-11</b>
SCRIPT MEDICAL	320 CYPRESS AVE	208-11
PALS ASSOCIATES INC	328 CYPRESS AVE	208-11
HEALTH CARE PARTNERS	55 SOUTH RAYMOND #200	211-12
<b>ALHAMBRA COMMUNITY HOSPITAL</b>	<b>100 S RAYMOND AVE</b>	<b>211-12</b>
ALHAMBRA HOSPITAL MEDICAL CENT	100 S RAYMOND AVE	211-12
HSIN CHAN INVESTMENT COMPANY	1709 ACACIA ST	212-12
CCC	115 S MARENGO AVE	212-12
PALM TUMOR CLINIC	80 SOUTH PALM AVENUE	213-12
<b>D N &amp; E WALTER &amp; CO</b>	<b>115 S PALM AVE</b>	<b>213-12</b>
ROBERT GHATAN, M.D., INC	150 S RAYMOND AVE	216-12
DEBAUN LIGHTING INC	240 SOUTH RAYMOND AVE	217-12
ARCADIAN DEVELOPMENT INC	308 SO PALM AVENUE	219-12
<b>UNIVERSAL FILTRATION</b>	<b>340 SOUTH PALM AVE</b>	<b>219-12</b>
ARCADIAN FLOORING COMPANY	341 SOUTH PALM ST.	219-12
COSTCO WHOLESALE #428	2207 WEST COMMONWEALTH	220-12
<b>COSTCO WHOLESALE NO 428</b>	<b>2207 W COMMONWEALTH</b>	<b>220-12</b>
SMITH FOOD	2400 COMMONWEALTH AVENU	221-11,12
SAV ON DRUG #3746	2400 W COMMONWEALTH	221-11,12
THE ALEXANDER HAAGEN CO., INC.	2500 COMMONWEALTH AVE.	222-11
1X ALHAMBRA REDEVELOPMENT AGEN	2500 COMMONWEALTH	222-11
<b>SEARS - ALHAMBRA #1498</b>	<b>2500 COMMONWEALTH AVE</b>	<b>222-11</b>
PARTY CITY	2500 W COMMONWEALTH AVE	222-11
1X CITY OF ALHAMBRA/DEVELOPMEN	2500 WEST COMMONWEALTH	222-11
ALHAMBRA USD/EMERY PARK SCHOOL	2821 W COMMONWEALTH AVE	224-11
1X EMERY PARK ELEM SCHOOL	2821 W COMMONWEALTH AVE	224-11
<b>MARKING METHODS INC</b>	<b>301 S RAYMOND AVE</b>	<b>225-12</b>
CALIFORNIA WESTERN CROSSARM, I	325 1/2 SO. RAYMOND AVE	225-12
<b>COAST TO COAST METAL FINISHING</b>	<b>401 S RAYMOND AVE</b>	<b>225-12</b>
<b>PEMACO METAL PROCESSING CORPOR</b>	<b>2125 LEMON ST.</b>	<b>226-12</b>
<b>DATABYTE TECHNOLOGY, INC</b>	<b>400 S DATE AVE</b>	<b>226-12</b>
<b>HI QUALITY AUTO CENTER</b>	<b>723 S FREMONT AVE</b>	<b>227-11</b>
<b>ANGEO GRAPHIC SUPPLY INC</b>	<b>741 S FREMONT ST</b>	<b>227-11</b>
<b>CROWN BRASS MANUFACTURING COMP</b>	<b>400 S. PALM AVE.</b>	<b>228-12</b>
ADVANCED URETHANE TECHN INC	410 SO PALM AVENUE	228-12

## EXECUTIVE SUMMARY

<u>Site</u>	<u>Address</u>	<u>Map ID</u>
LAMB SECURITY SYSTEMS	424 SO PALM AVE	228-12
<b>KELLY TOOL &amp; MANUFACTURING</b>	<b>433 S PALM AVENUE</b>	<b>228-12</b>
MERCED AC EQUIPMENT	805 FREMONT	229-11
MERCED AC EQUIPMENT	805 FREMONT AVE	229-11
<b>COSTELLO BROS LITHOGRAPHERS</b>	<b>500 S PALM AVE</b>	<b>230-12</b>
LOS ANGELES COUNTY/PUBLIC WORK	900 S FREMONT AVE	234-11
LA COUNTY DEPT OF PUBLIC WORKS	900 S FREMONT AVE	234-11
LA COUNTY SANITATION DISTRICTS	900 S FREMONT AVE	234-11
L A COUNTY DEPT PUBLIC WORKS	900 SOUTH FREMONT AVE	234-11
LOS ANGELES COUNTY SANITATION	900 SOUTH FREMONT AVE	234-11
COUNTY SANITATION DISTS OF L.	900 SOUTH FREMONT AVE	234-11
<b>L.A. COUNTY DPW</b>	<b>900 S FREMONT AVE</b>	<b>234-11</b>
QC GROUP	1011 S FREMONT ST STE 1	234-11
J & M TOWING	927 S FREMONT AVE	234-11,14
<b>COPY-RITE PRESS INC</b>	<b>614 S DATE AVENUE</b>	<b>236-12</b>
LOGO EDITION CORP	979 S MERIDIAN AVE	237-11,14
CIBETA JEWELS INC	957 MERIDIAN AVE	237-11,14
<b>INT'L EXTRUSION CORP</b>	<b>1000 MERIDIAN AVE</b>	<b>238-11,14</b>
UPGRADE AUTO SERVICE	1007 S FREMONT ST, #C	239-11,14
ROCKPORT ENVELOPES	1021 S FREMONT AVE	239-14
<b>ADVANCE ENVELOPE MFG CO INC</b>	<b>1025 S FREMONT AVE</b>	<b>239-14</b>
LAIDLAW TRANSIT SERVICES INC	1025 S WESTMINSTER AVE	240-14
DAVID LIN	1028 WESTMINSTER AVE	240-14
SATIN CALIFORNIA	1068 WESTMINSTER AVE	241-14
FB SCENERY	1105 S FREMONT AVE	242-14
MULTI SEAL PACIFIC CORP	1109 S FREMONT	242-14
ELECTRIC MOTOR SALES AND SERVI	1101 SO MERIDIAN AVE	243-14
<b>COMMERCIAL ELECTRIC MOTOR INC</b>	<b>1101 SO MERIDIAN AVE</b>	<b>243-14</b>
<b>ALHAMBRA FOUNDRY</b>	<b>1147 MERIDIAN AVE</b>	<b>243-14</b>
HENRY'S BODY SHOP	1100 WESTMINSTER AVE	244-14
<b>TRENCOR-JETCO</b>	<b>1100 WESTMINSTER AVE</b>	<b>244-14</b>
HAN MOTORING ACCESSORIES	1112 WESTMINSTER AVE	244-14
ASSOCIATED HYGENIC PRODUCTS	1112 WESTMINSTER UNIT B	244-14
<b>CHIN-SAN TSA PARTNERSHIP</b>	<b>1112 WESTMINSTER AVE</b>	<b>244-14</b>
SINICROPE & SONS INC	1124 WESTMINSTER AVE	244-14
ALHAMBRA WESTMINSTER LLC	1133-1145 WESTMINSTER A	244-14
<b>ALHAMBRA WESTMINSTER BUSINESS</b>	<b>1133 WESTMINSTER AVE</b>	<b>245-14</b>
<b>PLASTIC MATERIALS INC.</b>	<b>3033 W MISSION RD</b>	<b>248-14</b>
AMERICAN RECOVERY, INC	3033 W MISSION RD	248-14
DYANI	3033 W MISSION RD	248-14
ADVANCED CHEMICAL RECYCLING	3029 W MISSION RD	248-14
SECURITY FIRE PORTECTION	3115 W MISSION RD	249-14
<b>ONE WAY AUTO PARTS</b>	<b>3117 W MISSION RD</b>	<b>249-14</b>
<b>MISSION CORRUGATOR</b>	<b>3201 W MISSION RD</b>	<b>250-14</b>
SMOG PROS ALHAMBRA	3201 W VALLEY BLVD	254-14
ANDY'S AUTO SERVICE	3200 W VALLEY	254-14
ARCO PRODUCTS COMPANY	3201 W VALLEY BLVD	254-14
<b>ARCO # 6109</b>	<b>3201 W VALLEY BLVD</b>	<b>254-14</b>
SMOG PRO ALHAMBRA	3201 W VALLEY BLVD	254-14
BP WEST COAST PRODUCTS LLC 610	3201 W VALLEY BLVD	254-14
FRANCISCO'S AUTO REPAIR	5601 EAST VALLEY BLVD	255-14

## EXECUTIVE SUMMARY

EMI: Toxics and criteria pollutant emissions data collected by the ARB and local air pollution agencies

A review of the EMI list, as provided by EDR, and dated 12/31/2006 has revealed that there are 88 EMI sites within the searched area.

<u>Site</u>	<u>Address</u>	<u>Map ID</u>
AVERY INTL	325 N. ALTADENA DR.	1-2
<b>AIR LOGISTICS CORPORATION</b>	<b>3600 E FOOTHILL BLVD</b>	<b>7-2,3</b>
HARMON'S CLEANERS	3575 E FOOTHILL BL	7-2,3
INTERNATIONAL HOUSE OF PANCAKE	3521 E FOOTHILL BLVD	9-2
THE GATEWAY TOWER, THE PASADEN	3452 E FOOTHILL BLVD SU	10-2
<b>JACKS RADIATOR SHOP INC</b>	<b>3175 E FOOTHILL BLVD</b>	<b>13-2</b>
<b>STUART PHARMACEUTICALS</b>	<b>3360 E FOOTHILL BLVD</b>	<b>14-2</b>
ICI PHARMACEUTICALS GROUP	3360 EAST FOOTHILL BOUL	14-2
XEROX SPECIAL INFORMATION SYS	3100 E FOOTHILL BL	15-2
AVON PROD. INC	2940 E. FOOTHILL BLVD.	16-2
ERIK'S AUTO BODY SHOP,S.K.BEDE	2639 E. FOOTHILL BL	19-2
WONDER BURGERS	2584 FOOTHILL BLVD.	21-2
KOKO'S AUTO BODY & PAINT	177 N ALTADENA DR	22-2
<b>GRAPHIC ARTS CENTER INC</b>	<b>2181 E FOOTHILL BLVD</b>	<b>24-1</b>
MARIE CALLENDAR'S	2300 E. FOOTHILL BLVD.	25-1
JOHNNIES PAINT & BODY SHOP, IN	2245 EAST FOOTHILL BLVD	26-1
<b>JOHNNIE'S PAINT &amp; BODY SHOP IN</b>	<b>2245 E FOOTHILL BLVD</b>	<b>26-1</b>
<b>UNITED STATES MANUFACTURING CO</b>	<b>180 NORTH SAN GABRIEL B</b>	<b>27-2</b>
JAY BEES FURNITURE FINISHING	177 N. CRAIG ST.	31-1
BOB'S PAINT & BODY SHOP INC	2211 E WALNUT	31-1
US GOVT, NASA, RES PROLOOFF.-J	145 NORTH ALTADENA DRIV	33-2
FERNWOOD AUTO BODY	141 N. VISTA AV	34-1
<b>REALTY WORLD</b>	<b>141 VISTA AVE</b>	<b>34-1</b>
<b>PASADENA REFINISHING</b>	<b>2835 SIERRA GRANDE AVE</b>	<b>35-2</b>
<b>DECRATREND PHELPS CLARK</b>	<b>2180 E WALNUT ST</b>	<b>36-1</b>
BOB'S PAINT & BODY SHOP INC	2211 E. WALNUT	39-1
REUBEN'S/COCO'S, GRACE RESTAUR	1150 WEST COLORADO BL.	43-3
<b>ADVANCED TECHNOLOGY CO, INC</b>	<b>2858 E WALNUT ST</b>	<b>48-2</b>
GLO QUARTZ ELECTRIC HEATER CO	98 N. SAN GABRIEL BLVD	50-2
K. Y. ROGERS INC	2670 WALNUT ST	51-2
HAMINS PAINT & BODY SHOP INC	2522 E. WALNUT ST.	52-2
HAMINS PAINT & BODY SHOP INC	2522 E WALNUT ST.	52-2
DUKE AUTO BODY SHOP	70 N ALTADENA DR	52-2
MADLINE CERAMICS INC	45 N. SAN GABRIEL BLVD.	58-2
MASHORE AUTO BODY & PAINT	44 SYCAMORE AVE, STE B	62-2
R & R IND	25 N SYCAMORE AV	62-2
TOPS DRIVE IN, STEPHAN BICOS E	3838 E COLORADO BLVD	63-3
LA POLLA, MEJIAS RANCHERO, INC	2540 E. COLORADO BLVD.	70-2
<b>BONDED CLEANERS</b>	<b>2498 E COLORADO</b>	<b>70-2</b>
<b>PASADENA CHRYSLER PLYMOUTH</b>	<b>2965 E COLORADO BLVD</b>	<b>71-2</b>
<b>JACK WALL CHEVROLET</b>	<b>3003 E COLORADO BLVD</b>	<b>71-2</b>
TEAM CHEVROLET, MEALEY SERRA C	3003 E. COLORADO BLVD.	71-2
JACK WALL CHEVROLET INC	3003 E. COLORADO BLVD.	71-2
THE HOUSE OF PRINTING INC.	3336 E. COLORADO BLVD.	72-2
THE HOUSE OF PRINTING INC.	3336 E COLORADO BLVD	72-2
<b>THORSON GMC BUICK INC</b>	<b>3456 E COLORADO BLVD</b>	<b>74-2</b>
<b>TARGET STORES</b>	<b>3111 E COLORADO BLVD</b>	<b>76-2</b>
FUJI JAPANESE & KOREAN RSNT, T	2879 E. COLORADO BLVD.	77-2
ACAPULCO RESTAURANT #001	2936 E COLORADO BLVD	84-2
SPEEDY RADIATOR SERVICE	2307 E. COLORADO BLVD.	87-1
<b>1 50 MOST CLEANERS</b>	<b>2308 EAST COLORADO BOUL</b>	<b>87-1</b>

## EXECUTIVE SUMMARY

Site	Address	Map ID
<b>PASADENA U S D/WILSON</b>	<b>300 S MADRE ST</b>	<b>106-6</b>
<b>ARTCO DRAPERY CLEANERS</b>	<b>460 S SIERRA MADRE BL</b>	<b>120-5</b>
<b>THE HUNTINGTON LIBRARY</b>	<b>1151 OXFORD RD</b>	<b>134-5</b>
<b>SAN MARINO UNIFIED SCHOOL DIST</b>	<b>2701 HUNTINGTON DR</b>	<b>138-6</b>
<b>ONE HOUR MARTINIZING</b>	<b>2466 HUNTINGTON DRIVE</b>	<b>141-9</b>
WINDSOR CLEANERS, O H RICHELIE	2040 HUNTINGTON DRIVE	150-9
<b>A-1 CLEANERS</b>	<b>1008 HUNTINGTON DR</b>	<b>157-8,9</b>
<b>KNIGHT CLEANERS</b>	<b>864 HUNTINGTON DR</b>	<b>158-8</b>
<b>ALHAMBRA DODGE INC</b>	<b>1401 W MAIN ST</b>	<b>200-12</b>
<b>DRASCO BODY FENDER WORKS</b>	<b>1400 W MAIN ST</b>	<b>202-12</b>
DRASCO BODY & FENDER WKS.,M DR	1451 W MAIN ST	202-12
<b>ALHAMBRA COMMUNITY HOSPITAL</b>	<b>100 S RAYMOND AVE</b>	<b>211-12</b>
<b>D N &amp; E WALTER &amp; CO</b>	<b>115 S PALM AVE</b>	<b>213-12</b>
<b>DE BAUN LIGHTING CO., INC</b>	<b>240 S RAYMOND AVE</b>	<b>217-12</b>
<b>SCIENTIFIC HARD CHROME PLATERS</b>	<b>316 S PALM AV</b>	<b>219-12</b>
BILL MILLER INVESTMENTS INC,SI	2201 W COMMONWEALTH	220-12
TYRE MFG CO INC	322 S DATE AV	220-12
<b>COAST TO COAST METAL FINISHING</b>	<b>401 S RAYMOND AVE</b>	<b>225-12</b>
<b>PEMACO METAL PROCESSING CORPOR</b>	<b>2125 LEMON ST.</b>	<b>226-12</b>
DATABYTE TECHNOLOGY, INC.	400 S DATE AVE.	226-12
<b>HI QUALITY AUTO CENTER</b>	<b>723 S FREMONT AVE</b>	<b>227-11</b>
<b>CROWN BRASS MANUFACTURING COMP</b>	<b>400 S. PALM AVE.</b>	<b>228-12</b>
<b>ELECTRIC MOTORS SALES AND SERV</b>	<b>426 S PALM AVE</b>	<b>228-12</b>
<b>COSTELLO BROS LITHOGRAPHERS</b>	<b>500 S PALM AVE</b>	<b>230-12</b>
<b>L.A. COUNTY DPW</b>	<b>900 S FREMONT AVE</b>	<b>234-11</b>
ST. JOHN	1021 MERIDIAN	237-14
<b>INTERNATIONAL EXTRUSION</b>	<b>1000 S MERIDIAN AVE</b>	<b>238-11,14</b>
<b>INT'L EXTRUSION CORP</b>	<b>1000 MERIDIAN AVE</b>	<b>238-11,14</b>
<b>ALHAMBRA COACHWORKS</b>	<b>1007 S FREMONT AV</b>	<b>239-11,14</b>
L A AUTO BODY SPECIALIZE,DAR M	1035 WESTMINSTER, #8	240-14
COMMERCIAL ELECTRIC MOTORS INC	1101 MERIDIAN AV	243-14
<b>ALHAMBRA FOUNDRY</b>	<b>1147 MERIDIAN AVE</b>	<b>243-14</b>
SINICROPE & SONS INC	1124 S WESTMINSTER AV	244-14
ACESSORIES DU JOUR	3025 MISSION RD	247-14
<b>PLASTIC MATERIALS INC.</b>	<b>3033 W MISSION RD</b>	<b>248-14</b>
<b>PLASTIC MATERIALS INC</b>	<b>3033 W MISSION RD</b>	<b>248-14</b>
<b>MISSION CORRUGATOR</b>	<b>3201 W MISSION RD</b>	<b>250-14</b>

ENVIROSTOR: The Department of Toxic Substances Control's (DTSC's) Site Mitigation and Brownfields Reuse Program's (SMBRP's) EnviroStor database identifies sites that have known contamination or sites for which there may be reasons to investigate further. The database includes the following site types: Federal Superfund sites (National Priorities List (NPL)); State Response, including Military Facilities and State Superfund; Voluntary Cleanup; and School sites. EnviroStor provides similar information to the information that was available in CalSites, and provides additional site information, including, but not limited to, identification of formerly-contaminated properties that have been released for reuse, properties where environmental deed restrictions have been recorded to prevent inappropriate land uses, and risk characterization information that is used to assess potential impacts to public health and the environment at contaminated sites.

A review of the ENVIROSTOR list, as provided by EDR, and dated 02/23/2009 has revealed that there are 5 ENVIROSTOR sites within the searched area.

## EXECUTIVE SUMMARY

<u>Site</u>	<u>Address</u>	<u>Map ID</u>
<b>NAVAL INFORMATION RESEARCH FOU</b> Status: Inactive - Needs Evaluation	<b>3202 E. FOOTHILL BLVD</b>	<b>13-2</b>
<b>KINNELOA AVE PROPERTY</b> Status: No Further Action	<b>175 S KINNELOA AVE</b>	<b>101-6</b>
<b>SCANLON CENTER</b> Status: Inactive - Needs Evaluation	<b>15 WEST ALHAMBRA ROAD</b>	<b>181-12</b>
<b>CENTURY HIGH SCHOOL</b> Status: Active	<b>20 S. MARENGO AVENUE</b>	<b>203-12</b>
CROWN BRASS MFG. CO. Status: Refer: 1248 Local Agency	400 S. PALM AVE.	228-12

HAULERS: A listing of registered waste tire haulers.

A review of the HAULERS list, as provided by EDR, and dated 12/22/2008 has revealed that there is 1 HAULERS site within the searched area.

<u>Site</u>	<u>Address</u>	<u>Map ID</u>
WASTE TIRE CORPORATION	3202 EAST FOOTHILL BOUL	13-2



## **EXECUTIVE SUMMARY**

Please refer to the end of the findings report for unmapped orphan sites due to poor or inadequate address information.

## **Section 1**

# **Overview and Key Map**

# Overview Map

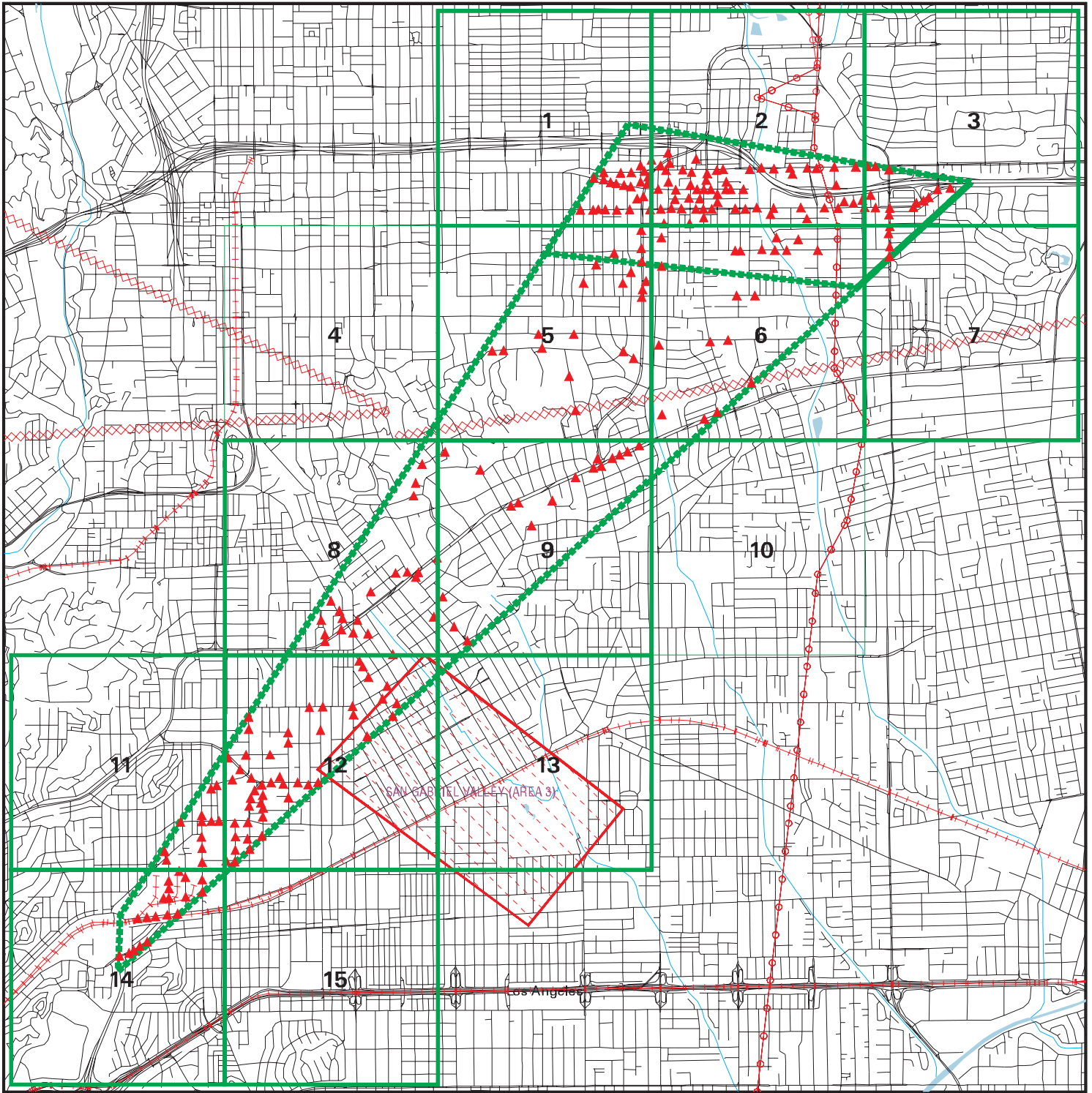


EDR DataMap® - Environmental Atlas

## SR 710 Environmental Assessment Zone 4



# Key Map

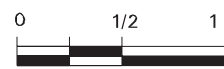


EDR DataMap® - Environmental Atlas

## SR 710 Environmental Assessment Zone 4

### Legend

- |               |                |                         |                   |              |
|---------------|----------------|-------------------------|-------------------|--------------|
| Roads         | Waterways      | Powerlines              | Water             | Listed Sites |
| Major Roads   | Railroads      | Pipelines               | Superfund Sites   |              |
| Contour Lines | Study Boundary | Fault Lines             | Federal DOD Sites |              |
|               |                | Indian Reservations BIA |                   |              |



Scale in Miles

**Section 2**

**Focus Maps and  
Findings**

# Focus Map 1

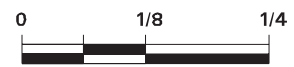


EDR DataMap® - Environmental Atlas

## SR 710 Environmental Assessment Zone 4

### Legend

- |                    |                         |             |                   |              |
|--------------------|-------------------------|-------------|-------------------|--------------|
| Roads              | Waterways               | Powerlines  | Water             | Listed Sites |
| Major Roads        | Railroads               | Pipelines   | Superfund Sites   |              |
| Contour Lines      | Study Boundary          | Fault Lines | Federal DOD Sites |              |
| 100-Yr Flood Zones | Indian Reservations BIA |             |                   |              |



Scale in Miles

FOCUS MAP 1 SUMMARY

<u>Database</u>	<u>Total Plotted</u>
<b><u>FEDERAL RECORDS</u></b>	
NPL	0
Proposed NPL	0
Delisted NPL	0
NPL LIENS	0
CERCLIS	0
CERC-NFRAP	0
LIENS 2	0
CORRACTS	1
RCRA-TSDF	0
RCRA-LQG	1
RCRA-SQG	15
RCRA-CESQG	0
RCRA-NonGen	2
US ENG CONTROLS	0
US INST CONTROL	0
ERNS	0
HMIRS	0
DOT OPS	0
US CDL	0
US BROWNFIELDS	0
DOD	0
FUDS	0
LUCIS	0
CONSENT	0
ROD	0
UMTRA	0
ODI	0
DEBRIS REGION 9	0
MINES	0
TRIS	0
TSCA	0
FTTS	2
HIST FTTS	2
SSTS	0
ICIS	0
PADS	0
MLTS	0
RADINFO	0
FINDS	20
RAATS	0
SCRD DRYCLEANERS	0
<b><u>STATE AND LOCAL RECORDS</u></b>	
HIST Cal-Sites	0
CA BOND EXP. PLAN	0
SCH	0
Toxic Pits	0

FOCUS MAP 1 SUMMARY

<u>Database</u>	<u>Total Plotted</u>
SWF/LF	0
CA WDS	0
WMUDS/SWAT	0
Cortese	0
SWRCY	0
LUST	1
CA FID UST	5
SLIC	0
UST	3
HIST UST	8
LIENS	0
SWEEPS UST	13
CHMIRS	0
LDS	0
MCS	0
AST	0
Notify 65	0
DEED	0
VCP	0
DRYCLEANERS	1
WIP	1
CDL	1
RESPONSE	0
HAZNET	58
EMI	12
ENVIROSTOR	0
HAULERS	0
 <b><u>TRIBAL RECORDS</u></b>	
INDIAN RESERV	0
INDIAN ODI	0
INDIAN LUST	0
INDIAN UST	0
INDIAN VCP	0
 <b><u>EDR PROPRIETARY RECORDS</u></b>	
Manufactured Gas Plants	0

NOTES:

Sites may be listed in more than one database



MAP FINDINGS  
FOCUS MAP 1

Map ID	Site	Database(s)	EPA ID Number
3	<b>PACIFIC BELL TELEPHONE CO DBA AT&amp;T CALIF</b> <b>271 N. CARMELO AVE</b> <b>PASADENA, CA 91107</b>  HAZNET: Gepaid: CAD980891758 Contact: EH & S RECORDKEEPER-RRC Telephone: 8005669347 Facility Addr2: Not reported Mailing Name: Not reported Mailing Address: 308 S AKARD RM 900 Mailing City,St,Zip: DALLAS, TX 752025399 Gen County: Los Angeles TSD EPA ID: CAD982444481 TSD County: San Bernardino Waste Category: Other organic solids Disposal Method: *** Tons: 0 Facility County: Los Angeles  Gepaid: CAD980891758 Contact: EH & S RECORDKEEPER-RRC Telephone: 8005669347 Facility Addr2: Not reported Mailing Name: Not reported Mailing Address: 308 S AKARD RM 900 Mailing City,St,Zip: DALLAS, TX 752025399 Gen County: Los Angeles TSD EPA ID: CAD982444481 TSD County: San Bernardino Waste Category: Other organic solids Disposal Method: H141 Tons: 0.06 Facility County: Los Angeles  Gepaid: CAD980891758 Contact: EH & S RECORDKEEPER-RRC Telephone: 8005669347 Facility Addr2: Not reported Mailing Name: Not reported Mailing Address: 308 S AKARD RM 900 Mailing City,St,Zip: DALLAS, TX 752025399 Gen County: Los Angeles TSD EPA ID: CAD982444481 TSD County: San Bernardino Waste Category: Other organic solids Disposal Method: H129 Tons: 0 Facility County: Los Angeles  Gepaid: CAD980891758 Contact: EH & S RECORDKEEPER-RRC Telephone: 8005669347 Facility Addr2: Not reported Mailing Name: Not reported Mailing Address: 308 S AKARD RM 900 Mailing City,St,Zip: DALLAS, TX 752025399 Gen County: Los Angeles TSD EPA ID: CAT080013352	HAZNET	S108752289 N/A

MAP FINDINGS  
FOCUS MAP 1

Map ID	Site	Database(s)	EPA ID Number
	<b>PACIFIC BELL TELEPHONE CO DBA AT&amp;T CALIF (Continued)</b>		<b>S108752289</b>
	TSD County: Los Angeles Waste Category: Waste oil and mixed oil Disposal Method: H039 Tons: 0.55 Facility County: Los Angeles		
	<a href="#">Click this hyperlink</a> while viewing on your computer to access -1 additional CA_HAZNET: record(s) in the EDR Site Report.		
<b>3</b>	<b>PACIFIC BELL 271 CARMELO AVE. PASADENA, CA 91107</b>	<b>UST</b>	<b>1007248877 N/A</b>
	UST: Global ID: 5174 Latitude: 34.15075 Longitude: -118.10058		
<b>3</b>	<b>PACIFIC BELL (K1-134) 271 N CARMELO AVE PASADENA, CA 91107</b>	<b>HIST UST</b>	<b>1000250078 N/A</b>
	HIST UST: Region: STATE Facility ID: 00000061294 Facility Type: Other Other Type: SIC 4800 Total Tanks: 0002 Contact Name: E.J. KOEHLER Telephone: 4155426758 Owner Name: PACIFIC BELL Owner Address: 370 THIRD STREET Owner City,St,Zip: SAN FRANCISCO, CA 94107		
	Tank Num: 001 Container Num: 1 Year Installed: 1966 Tank Capacity: 00000280 Tank Used for: WASTE Type of Fuel: WASTE OIL Tank Construction: Not reported Leak Detection: None		
	Tank Num: 002 Container Num: 2 Year Installed: 1979 Tank Capacity: 00012000 Tank Used for: PRODUCT Type of Fuel: UNLEADED Tank Construction: Not reported Leak Detection: None		

MAP FINDINGS  
FOCUS MAP 1

Map ID	Site	Database(s)	EPA ID Number
--------	------	-------------	---------------

3	<b>PACIFIC BELL CORP 271 CARMELO AVE PASADENA, CA 91107</b>	<b>LOS ANGELES CO. HMS SWEEPS UST</b>	<b>S102055983 N/A</b>
---	---	---	---------------------------

LOS ANGELES CO. HMS:

Region: LA  
 Facility Id: 010312-010196  
 Facility Status: Removed  
 Area: 3J  
 Permit Number: 00001618T  
 Permit Status: Removed  
 Facility Type: T0

SWEEPS UST:

Status: Not reported  
 Comp Number: 10196  
 Number: Not reported  
 Board Of Equalization: Not reported  
 Ref Date: Not reported  
 Act Date: Not reported  
 Created Date: Not reported  
 Tank Status: Not reported  
 Owner Tank Id: Not reported  
 Swrcb Tank Id: 19-080-010196-000002  
 Actv Date: Not reported  
 Capacity: 280  
 Tank Use: OIL  
 Stg: WASTE  
 Content: WASTE OIL  
 Number Of Tanks: 1

Status: A  
 Comp Number: 10196  
 Number: 1  
 Board Of Equalization: Not reported  
 Ref Date: 12-07-90  
 Act Date: 12-07-90  
 Created Date: 06-30-89  
 Tank Status: A  
 Owner Tank Id: Not reported  
 Swrcb Tank Id: 19-080-010196-000001  
 Actv Date: 06-30-89  
 Capacity: Not reported  
 Tank Use: UNKNOWN  
 Stg: W  
 Content: Not reported  
 Number Of Tanks: 1

3	<b>PACIFIC BELL 271 CARMELO AVE PASADENA, CA 91107</b>	<b>RCRA-LQG</b>	<b>1007199137 CAD980891758</b>
---	--	-----------------	------------------------------------

RCRA-LQG:

Date form received by agency: 04/09/1990  
 Facility name: PACIFIC BELL  
 Facility address: 271 CARMELO AVE  
 PASADENA, CA 91107  
 EPA ID: CAD980891758  
 Mailing address: 2600 CAMINO RAMON

MAP FINDINGS  
FOCUS MAP 1

Map ID      Site      Database(s)      EPA ID Number

---

**PACIFIC BELL (Continued)**

**1007199137**

SAN RAMON, CA 94583  
 Contact:                   CHERIE PACKER  
 Contact address:       Not reported  
                                   Not reported  
 Contact country:       Not reported  
 Contact telephone:     (213) 738-8454  
 Contact email:         Not reported  
 EPA Region:            09  
 Classification:         Large Quantity Generator  
 Description:            Handler: generates 1,000 kg or more of hazardous waste during any calendar month; or generates more than 1 kg of acutely hazardous waste during any calendar month; or generates more than 100 kg of any residue or contaminated soil, waste or other debris resulting from the cleanup of a spill, into or on any land or water, of acutely hazardous waste during any calendar month; or generates 1 kg or less of acutely hazardous waste during any calendar month, and accumulates more than 1 kg of acutely hazardous waste at any time; or generates 100 kg or less of any residue or contaminated soil, waste or other debris resulting from the cleanup of a spill, into or on any land or water, of acutely hazardous waste during any calendar month, and accumulates more than 100 kg of that material at any time

Handler Activities Summary:

U.S. importer of hazardous waste:   Unknown  
 Mixed waste (haz. and radioactive):   Unknown  
 Recycler of hazardous waste:        Unknown  
 Transporter of hazardous waste:     Unknown  
 Treater, storer or disposer of HW:   No  
 Underground injection activity:       Unknown  
 On-site burner exemption:            Unknown  
 Furnace exemption:                    Unknown  
 Used oil fuel burner:                  Unknown  
 Used oil processor:                    Unknown  
 User oil refiner:                       Unknown  
 Used oil fuel marketer to burner:     Unknown  
 Used oil Specification marketer:     Unknown  
 Used oil transfer facility:            Unknown  
 Used oil transporter:                 Unknown  
 Off-site waste receiver:               Commercial status unknown

Violation Status:                    No violations found

---

3

**PACIFIC BELL  
271 N. CARMELO AVE  
PASADENA, CA 91107**

**HAZNET   S104574033  
N/A**

HAZNET:

Gepaid:                   CAD980891758  
 Contact:                  PACIFIC BELL  
 Telephone:                9258236161  
 Facility Addr2:            Not reported  
 Mailing Name:            Not reported  
 Mailing Address:         PO BOX 5095  
 Mailing City,St,Zip:    SAN RAMON, CA 945830995  
 Gen County:               Los Angeles  
 TSD EPA ID:              CAD981696420  
 TSD County:              Los Angeles  
 Waste Category:         Aqueous solution with less than 10% total organic residues

MAP FINDINGS  
 FOCUS MAP 1

Map ID      Site      Database(s)      EPA ID Number

---

**PACIFIC BELL (Continued)**

**S104574033**

Disposal Method: Transfer Station  
 Tons: 0.1459  
 Facility County: Los Angeles

Gepaid: CAD980891758  
 Contact: PACIFIC BELL  
 Telephone: 9258236161  
 Facility Addr2: Not reported  
 Mailing Name: Not reported  
 Mailing Address: PO BOX 5095  
 Mailing City,St,Zip: SAN RAMON, CA 945830995  
 Gen County: Los Angeles  
 TSD EPA ID: CAT080013352  
 TSD County: Los Angeles  
 Waste Category: Aqueous solution with less than 10% total organic residues  
 Disposal Method: Not reported  
 Tons: 0  
 Facility County: Los Angeles

Gepaid: CAD980891758  
 Contact: PACIFIC BELL  
 Telephone: 9258236161  
 Facility Addr2: Not reported  
 Mailing Name: Not reported  
 Mailing Address: PO BOX 5095  
 Mailing City,St,Zip: SAN RAMON, CA 945830995  
 Gen County: Los Angeles  
 TSD EPA ID: CAT080013352  
 TSD County: Los Angeles  
 Waste Category: Aqueous solution with less than 10% total organic residues  
 Disposal Method: Recycler  
 Tons: 0.1251  
 Facility County: Los Angeles

Gepaid: CAD980891758  
 Contact: PACIFIC BELL  
 Telephone: 9258236161  
 Facility Addr2: Not reported  
 Mailing Name: Not reported  
 Mailing Address: PO BOX 5095  
 Mailing City,St,Zip: SAN RAMON, CA 945830995  
 Gen County: Los Angeles  
 TSD EPA ID: CAT080013352  
 TSD County: Los Angeles  
 Waste Category: Waste oil and mixed oil  
 Disposal Method: Recycler  
 Tons: 0.834  
 Facility County: Los Angeles

Gepaid: CAD980891758  
 Contact: PACIFIC BELL  
 Telephone: 9258236161  
 Facility Addr2: Not reported  
 Mailing Name: Not reported  
 Mailing Address: PO BOX 5095  
 Mailing City,St,Zip: SAN RAMON, CA 945830995  
 Gen County: Los Angeles

MAP FINDINGS  
FOCUS MAP 1

Map ID	Site	Database(s)	EPA ID Number
	<b>PACIFIC BELL (Continued)</b> TSD EPA ID: CAT080013352 TSD County: Los Angeles Waste Category: Oil/water separation sludge Disposal Method: Recycler Tons: 3.5445 Facility County: Los Angeles		<b>S104574033</b>
	<p><u>Click this hyperlink</u> while viewing on your computer to access 36 additional CA_HAZNET: record(s) in the EDR Site Report.</p>		
<b>6</b>	<b>KINEMETRICS INC</b> <b>222 VISTA AVE</b> <b>PASADENA, CA 91107</b>  HAZNET: Gepaid: CAP400477716 Contact: Not reported Telephone: 0000000000 Facility Addr2: Not reported Mailing Name: Not reported Mailing Address: Not reported Mailing City,St,Zip: 000000000 Gen County: 0 TSD EPA ID: CAD050806850 TSD County: Los Angeles Waste Category: Other inorganic solid waste Disposal Method: Transfer Station Tons: .0050 Facility County: 0  Gepaid: CAL000325046 Contact: MURIEL DONALDSON EXT 250 Telephone: 6267952220 Facility Addr2: Not reported Mailing Name: Not reported Mailing Address: 222 VISTA AVE Mailing City,St,Zip: PASADENA, CA 911073295 Gen County: Los Angeles TSD EPA ID: CAD097030993 TSD County: Los Angeles Waste Category: Photochemicals/photoprocessing waste Disposal Method: H141 Tons: 0.12 Facility County: Los Angeles	<b>HAZNET</b>	<b>S103642924</b> <b>N/A</b>
<b>23</b>	<b>PARNELLI JONES INC</b> <b>2480 E FOOTHILL BVD</b> <b>PASADENA, CA 91107</b>  HAZNET: Gepaid: CAL000034304 Contact: PARNELLI JONES, INC Telephone: 8056443699 Facility Addr2: Not reported Mailing Name: Not reported Mailing Address: 3639 HARBOR BLVD., STE 216	<b>HAZNET</b>	<b>S102811681</b> <b>N/A</b>

MAP FINDINGS  
FOCUS MAP 1

Map ID Site Database(s) EPA ID Number

**PARNELLI JONES INC (Continued)**

**S102811681**

Mailing City,St,Zip: VENTURA, CA 930010000  
Gen County: Los Angeles  
TSD EPA ID: CAD981696420  
TSD County: Los Angeles  
Waste Category: Aqueous solution with less than 10% total organic residues  
Disposal Method: Transfer Station  
Tons: 1.0424  
Facility County: Los Angeles

Gepaid: CAL000034304  
Contact: PARNELLI JONES, INC  
Telephone: 8056443699  
Facility Addr2: Not reported  
Mailing Name: Not reported  
Mailing Address: 3639 HARBOR BLVD., STE 216  
Mailing City,St,Zip: VENTURA, CA 930010000  
Gen County: Los Angeles  
TSD EPA ID: CAD981696420  
TSD County: Los Angeles  
Waste Category: Aqueous solution with less than 10% total organic residues  
Disposal Method: Transfer Station  
Tons: .7506  
Facility County: Los Angeles

Gepaid: CAL000034304  
Contact: PARNELLI JONES, INC  
Telephone: 8056443699  
Facility Addr2: Not reported  
Mailing Name: Not reported  
Mailing Address: 3639 HARBOR BLVD., STE 216  
Mailing City,St,Zip: VENTURA, CA 930010000  
Gen County: Los Angeles  
TSD EPA ID: CAD981696420  
TSD County: Los Angeles  
Waste Category: Aqueous solution with less than 10% total organic residues  
Disposal Method: Transfer Station  
Tons: 1.4386  
Facility County: Los Angeles

Gepaid: CAL000034304  
Contact: PARNELLI JONES, INC  
Telephone: 8056443699  
Facility Addr2: Not reported  
Mailing Name: Not reported  
Mailing Address: 3639 HARBOR BLVD., STE 216  
Mailing City,St,Zip: VENTURA, CA 930010000  
Gen County: Los Angeles  
TSD EPA ID: CAD981696420  
TSD County: Los Angeles  
Waste Category: Aqueous solution with less than 10% total organic residues  
Disposal Method: Transfer Station  
Tons: 1.0216  
Facility County: Los Angeles

[Click this hyperlink](#) while viewing on your computer to access  
-1 additional CA\_HAZNET: record(s) in the EDR Site Report.

MAP FINDINGS  
FOCUS MAP 1

Map ID	Site	Database(s)	EPA ID Number
23	<b>C &amp; J ARMS</b> <b>2366 E FOOTHILL BLVD</b> <b>PASADENA, CA 91107</b>  HAZNET: Gepaid: CAL000072763 Contact: C & J ARMS Telephone: 0000000000 Facility Addr2: Not reported Mailing Name: Not reported Mailing Address: 2366 E FOOTHILL BLVD Mailing City,St,Zip: PASADENA, CA 911073636 Gen County: Los Angeles TSD EPA ID: CAT080013352 TSD County: Los Angeles Waste Category: Aqueous solution with 10% or more total organic residues Disposal Method: Not reported Tons: .4587 Facility County: Los Angeles	HAZNET	S103953717 N/A
23	<b>JIM MCLAUGHLIN CAR SERVICE</b> <b>2364 E FOOTHILL BLVD</b> <b>PASADENA, CA 91107</b>  RCRA-SQG: Date form received by agency:01/25/1988 Facility name: JIM MCLAUGHLIN CAR SERVICE Facility address: 2364 E FOOTHILL BLVD PASADENA, CA 91107 EPA ID: CAD982323214 Mailing address: E FOOTHILL BLVD PASADENA, CA 91107 Contact: ENVIRONMENTAL MANAGER Contact address: 2364 E FOOTHILL BLVD PASADENA, CA 91107 Contact country: US Contact telephone: (818) 793-2261 Contact email: Not reported EPA Region: 09 Classification: Small Small Quantity Generator Description: Handler: generates more than 100 and less than 1000 kg of hazardous waste during any calendar month and accumulates less than 6000 kg of hazardous waste at any time; or generates 100 kg or less of hazardous waste during any calendar month, and accumulates more than 1000 kg of hazardous waste at any time  Owner/Operator Summary: Owner/operator name: JIM MCLAUGHLIN Owner/operator address: NOT REQUIRED NOT REQUIRED, ME 99999 Owner/operator country: Not reported Owner/operator telephone: (415) 555-1212 Legal status: Private Owner/Operator Type: Owner Owner/Op start date: Not reported Owner/Op end date: Not reported  Owner/operator name: NOT REQUIRED Owner/operator address: NOT REQUIRED	RCRA-SQG FINDS	1000123851 CAD982323214



MAP FINDINGS  
FOCUS MAP 1

Map ID	Site	Database(s)	EPA ID Number
--------	------	-------------	---------------

**JIM MCLAUGHLIN CAR SERVICE (Continued)**

**1000123851**

NOT REQUIRED, ME 99999  
 Owner/operator country: Not reported  
 Owner/operator telephone: (415) 555-1212  
 Legal status: Private  
 Owner/Operator Type: Operator  
 Owner/Op start date: Not reported  
 Owner/Op end date: Not reported

Handler Activities Summary:

U.S. importer of hazardous waste: Unknown  
 Mixed waste (haz. and radioactive): Unknown  
 Recycler of hazardous waste: No  
 Transporter of hazardous waste: No  
 Treater, storer or disposer of HW: No  
 Underground injection activity: No  
 On-site burner exemption: Unknown  
 Furnace exemption: Unknown  
 Used oil fuel burner: No  
 Used oil processor: No  
 User oil refiner: No  
 Used oil fuel marketer to burner: No  
 Used oil Specification marketer: No  
 Used oil transfer facility: No  
 Used oil transporter: No  
 Off-site waste receiver: Commercial status unknown

Violation Status: No violations found

FINDS:

Other Pertinent Environmental Activity Identified at Site

Registry ID: 110002794307

RCRAInfo is a national information system that supports the Resource Conservation and Recovery Act (RCRA) program through the tracking of events and activities related to facilities that generate, transport, and treat, store, or dispose of hazardous waste. RCRAInfo allows RCRA program staff to track the notification, permit, compliance, and corrective action activities required under RCRA.

24

**MR. R. WELSH  
2132 E FOOTHILL BLVD  
PASADENA, CA 91107**

**LOS ANGELES CO. HMS S102058510  
SWEEPS UST N/A**

LOS ANGELES CO. HMS:

Region: LA  
 Facility Id: 013110-013387  
 Facility Status: Removed  
 Area: 3J  
 Permit Number: Not reported  
 Permit Status: Not reported  
 Facility Type: Not reported

SWEEPS UST:

Status: A  
 Comp Number: 13387

MAP FINDINGS  
FOCUS MAP 1

Map ID Site Database(s) EPA ID Number

**MR. R. WELSH (Continued)**

**S102058510**

Number: 9  
Board Of Equalization: Not reported  
Ref Date: 12-07-90  
Act Date: 12-07-90  
Created Date: 06-30-89  
Tank Status: Not reported  
Owner Tank Id: Not reported  
Swrcb Tank Id: Not reported  
Actv Date: Not reported  
Capacity: Not reported  
Tank Use: Not reported  
Stg: Not reported  
Content: Not reported  
Number Of Tanks: Not reported

24

**ABANDONED PROPERTY  
2159 FOOTHILL BLVD E  
PASADENA, CA 91107**

**LUST S101297742  
N/A**

LUST REG 4:

Region: 4  
Regional Board: 04  
County: Los Angeles  
facid: 911070016  
Status: Leak being confirmed  
Substance: 1  
Substance Quantity: Not reported  
Local Case No: Not reported  
Case Type: Soil  
Abatement Method Used at the Site: Not reported  
Global ID: T0603702031  
W Global ID: Not reported  
Staff: UNK  
Local Agency: 19080  
Cross Street: SAN MARINO  
Enforcement Type: Not reported  
Date Leak Discovered: Not reported  
Date Leak First Reported: 5/6/1987  
Date Leak Record Entered: 9/1/1989  
Date Confirmation Began: 5/6/1987  
Date Leak Stopped: Not reported  
Date Case Last Changed on Database: 9/1/1989  
Date the Case was Closed: Not reported  
How Leak Discovered: Not reported  
How Leak Stopped: Not reported  
Cause of Leak: Not reported  
Leak Source: Not reported  
Operator: Not reported  
Water System: Not reported  
Well Name: Not reported  
Approx. Dist To Production Well (ft): 1624.8997304126145139533763586  
Source of Cleanup Funding: Not reported  
Preliminary Site Assessment Workplan Submitted: Not reported  
Preliminary Site Assessment Began: Not reported  
Pollution Characterization Began: Not reported  
Remediation Plan Submitted: Not reported  
Remedial Action Underway: Not reported  
Post Remedial Action Monitoring Began: Not reported

MAP FINDINGS  
FOCUS MAP 1

Map ID Site Database(s) EPA ID Number

**ABANDONED PROPERTY (Continued)**

**S101297742**

Enforcement Action Date: Not reported  
 Historical Max MTBE Date: Not reported  
 Hist Max MTBE Conc in Groundwater: Not reported  
 Hist Max MTBE Conc in Soil: Not reported  
 Significant Interim Remedial Action Taken: Not reported  
 GW Qualifier: Not reported  
 Soil Qualifier: Not reported  
 Organization: Not reported  
 Owner Contact: Not reported  
 Responsible Party: BLANK RP  
 RP Address: 2181 E FOOTHILL BLVD, PASADENA, CA 91107  
 Program: LUST  
 Lat/Long: 34.1497529 / -1  
 Local Agency Staff: UNK  
 Beneficial Use: Not reported  
 Priority: Not reported  
 Cleanup Fund Id: Not reported  
 Suspended: Not reported  
 Assigned Name: Not reported  
 Summary: Not reported

24

**HENRY'S MUFFLER SHOP  
2159 E FOOTHILL BLVD  
PASADENA, CA 91107**

**HAZNET S105091920  
N/A**

HAZNET:  
 Gepaid: CAL000200384  
 Contact: CAROL SIRU  
 Telephone: 6265845966  
 Facility Addr2: Not reported  
 Mailing Name: Not reported  
 Mailing Address: 2159 E FOOTHILL BLVD  
 Mailing City,St,Zip: PASADENA, CA 911070000  
 Gen County: Los Angeles  
 TSD EPA ID: CAD099452708  
 TSD County: Los Angeles  
 Waste Category: Aqueous solution with less than 10% total organic residues  
 Disposal Method: Recycler  
 Tons: .1668  
 Facility County: Los Angeles

24

**KELLOGGS AUTO SERVICE  
2159 FOOTHILL BLVD  
PASADENA, CA 91107**

**HAZNET S103973193  
N/A**

HAZNET:  
 Gepaid: CAL912475570  
 Contact: ROBERT WELSH  
 Telephone: 8184491600  
 Facility Addr2: Not reported  
 Mailing Name: Not reported  
 Mailing Address: 2181 E FOOTHILL BLVD  
 Mailing City,St,Zip: PASADENA, CA 911073602  
 Gen County: Los Angeles  
 TSD EPA ID: CAT000613893  
 TSD County: Los Angeles

MAP FINDINGS  
FOCUS MAP 1

Map ID	Site	Database(s)	EPA ID Number
--------	------	-------------	---------------

**KELLOGGS AUTO SERVICE (Continued)**

**S103973193**

Waste Category: Aqueous solution with less than 10% total organic residues  
 Disposal Method: Transfer Station  
 Tons: .0500  
 Facility County: Los Angeles

**24 GRAPHIC ARTS CENTER SO CAL INC  
 2181 E. FOOTHILL BLVD.  
 PASADENA, CA 91107**

**RCRA-SQG 1000381181  
 FINDS CAD982500746**

RCRA-SQG:

Date form received by agency: 08/23/1993  
 Facility name: GRAPHIC ARTS CENTER SO CAL INC  
 Facility address: 2181 E FOOTHILL BLVD  
 PASADENA, CA 911073692  
 EPA ID: CAD982500746  
 Contact: AKIO NIWA  
 Contact address: 2181 E FOOTHILL BLVD  
 PASADENA, CA 911073692  
 Contact country: US  
 Contact telephone: (818) 449-1600  
 Contact email: Not reported  
 EPA Region: 09  
 Classification: Small Small Quantity Generator  
 Description: Handler: generates more than 100 and less than 1000 kg of hazardous waste during any calendar month and accumulates less than 6000 kg of hazardous waste at any time; or generates 100 kg or less of hazardous waste during any calendar month, and accumulates more than 1000 kg of hazardous waste at any time

Owner/Operator Summary:

Owner/operator name: GRAPHIC ARTS CENTER INC  
 Owner/operator address: 2000 N W WILSON ST  
 PORTLAND, OR 97209  
 Owner/operator country: Not reported  
 Owner/operator telephone: (503) 224-7777  
 Legal status: Private  
 Owner/Operator Type: Owner  
 Owner/Op start date: Not reported  
 Owner/Op end date: Not reported

Owner/operator name: NOT REQUIRED  
 Owner/operator address: NOT REQUIRED  
 NOT REQUIRED, ME 99999

Owner/operator country: Not reported  
 Owner/operator telephone: (415) 555-1212  
 Legal status: Private  
 Owner/Operator Type: Operator  
 Owner/Op start date: Not reported  
 Owner/Op end date: Not reported

Handler Activities Summary:

U.S. importer of hazardous waste: Unknown  
 Mixed waste (haz. and radioactive): Unknown  
 Recycler of hazardous waste: No  
 Transporter of hazardous waste: No  
 Treater, storer or disposer of HW: No  
 Underground injection activity: No

MAP FINDINGS  
FOCUS MAP 1

Map ID	Site	Database(s)	EPA ID Number
--------	------	-------------	---------------

**GRAPHIC ARTS CENTER SO CAL INC (Continued)**

**1000381181**

On-site burner exemption:	Unknown
Furnace exemption:	Unknown
Used oil fuel burner:	No
Used oil processor:	No
User oil refiner:	No
Used oil fuel marketer to burner:	No
Used oil Specification marketer:	No
Used oil transfer facility:	No
Used oil transporter:	No
Off-site waste receiver:	Commercial status unknown

Historical Generators:

Date form received by agency: 02/28/1992  
 Facility name: GRAPHIC ARTS CENTER SO CAL INC  
 Site name: WELSH GRAPHICS  
 Classification: Large Quantity Generator

Violation Status: No violations found

FINDS:

Other Pertinent Environmental Activity Identified at Site

Registry ID: 110001162312

The NEI (National Emissions Inventory) database contains information on stationary and mobile sources that emit criteria air pollutants and their precursors, as well as hazardous air pollutants (HAPs).

RCRAInfo is a national information system that supports the Resource Conservation and Recovery Act (RCRA) program through the tracking of events and activities related to facilities that generate, transport, and treat, store, or dispose of hazardous waste. RCRAInfo allows RCRA program staff to track the notification, permit, compliance, and corrective action activities required under RCRA.

24

**GRAPHIC ARTS CENTER INC  
2181 E FOOTHILL BLVD  
PASADENA, CA 91107**

**HAZNET S103642361  
EMI N/A**

HAZNET:

Gepaid:	CAD982500746
Contact:	GRAPHIC ARTS CENTER INC
Telephone:	5032247777
Facility Addr2:	Not reported
Mailing Name:	Not reported
Mailing Address:	3217 S GARFIELD AVENUE
Mailing City,St,Zip:	COMMERCE, CA 900403219
Gen County:	Los Angeles
TSD EPA ID:	CAD028409019
TSD County:	Los Angeles
Waste Category:	Other inorganic solid waste
Disposal Method:	Transfer Station
Tons:	0.005
Facility County:	Los Angeles

Gepaid:	CAD982500746
Contact:	GRAPHIC ARTS CENTER INC

MAP FINDINGS  
FOCUS MAP 1

Map ID      Site      Database(s)      EPA ID Number

---

**GRAPHIC ARTS CENTER INC (Continued)**

**S103642361**

Telephone: 5032247777  
Facility Addr2: Not reported  
Mailing Name: Not reported  
Mailing Address: 3217 S GARFIELD AVENUE  
Mailing City,St,Zip: COMMERCE, CA 900403219  
Gen County: Los Angeles  
TSD EPA ID: CAD028409019  
TSD County: Los Angeles  
Waste Category: Laboratory waste chemicals  
Disposal Method: Transfer Station  
Tons: 0.25  
Facility County: Los Angeles

Gepaid: CAD982500746  
Contact: GRAPHIC ARTS CENTER INC  
Telephone: 5032247777  
Facility Addr2: Not reported  
Mailing Name: Not reported  
Mailing Address: 3217 S GARFIELD AVENUE  
Mailing City,St,Zip: COMMERCE, CA 900403219  
Gen County: Los Angeles  
TSD EPA ID: CAD097030993  
TSD County: Los Angeles  
Waste Category: Unspecified alkaline solution  
Disposal Method: Recycler  
Tons: 0.1251  
Facility County: Los Angeles

Gepaid: CAD982500746  
Contact: GRAPHIC ARTS CENTER INC  
Telephone: 5032247777  
Facility Addr2: Not reported  
Mailing Name: Not reported  
Mailing Address: 3217 S GARFIELD AVENUE  
Mailing City,St,Zip: COMMERCE, CA 900403219  
Gen County: Los Angeles  
TSD EPA ID: CAD981402522  
TSD County: Kern  
Waste Category: Photochemicals/photoprocessing waste  
Disposal Method: Recycler  
Tons: 0.2835  
Facility County: Los Angeles

Gepaid: CAD982500746  
Contact: GRAPHIC ARTS CENTER INC  
Telephone: 5032247777  
Facility Addr2: Not reported  
Mailing Name: Not reported  
Mailing Address: 3217 S GARFIELD AVENUE  
Mailing City,St,Zip: COMMERCE, CA 900403219  
Gen County: Los Angeles  
TSD EPA ID: CAT080013352  
TSD County: Los Angeles  
Waste Category: Unspecified aqueous solution  
Disposal Method: Recycler  
Tons: 0.9174  
Facility County: Los Angeles

MAP FINDINGS  
FOCUS MAP 1

Map ID Site Database(s) EPA ID Number

---

**GRAPHIC ARTS CENTER INC (Continued)**

**S103642361**

[Click this hyperlink](#) while viewing on your computer to access  
42 additional CA\_HAZNET: record(s) in the EDR Site Report.

EMI:

Year: 1990  
County Code: 19  
Air Basin: SC  
Facility ID: 20020  
Air District Name: SC  
SIC Code: 2759  
Air District Name: SOUTH COAST AQMD  
Community Health Air Pollution Info System: Not reported  
Consolidated Emission Reporting Rule: Not reported  
Total Organic Hydrocarbon Gases Tons/Yr: 14  
Reactive Organic Gases Tons/Yr: 4  
Carbon Monoxide Emissions Tons/Yr: 0  
NOX - Oxides of Nitrogen Tons/Yr: 0  
SOX - Oxides of Sulphur Tons/Yr: 0  
Particulate Matter Tons/Yr: 0  
Part. Matter 10 Micrometers & Smlr Tons/Yr: 0

Year: 1993  
County Code: 19  
Air Basin: SC  
Facility ID: 94532  
Air District Name: SC  
SIC Code: 2752  
Air District Name: SOUTH COAST AQMD  
Community Health Air Pollution Info System: Not reported  
Consolidated Emission Reporting Rule: Not reported  
Total Organic Hydrocarbon Gases Tons/Yr: 24  
Reactive Organic Gases Tons/Yr: 19  
Carbon Monoxide Emissions Tons/Yr: 0  
NOX - Oxides of Nitrogen Tons/Yr: 1  
SOX - Oxides of Sulphur Tons/Yr: 0  
Particulate Matter Tons/Yr: 0  
Part. Matter 10 Micrometers & Smlr Tons/Yr: 0

Year: 1995  
County Code: 19  
Air Basin: SC  
Facility ID: 94532  
Air District Name: SC  
SIC Code: 2752  
Air District Name: SOUTH COAST AQMD  
Community Health Air Pollution Info System: Not reported  
Consolidated Emission Reporting Rule: Not reported  
Total Organic Hydrocarbon Gases Tons/Yr: 24  
Reactive Organic Gases Tons/Yr: 19  
Carbon Monoxide Emissions Tons/Yr: 0  
NOX - Oxides of Nitrogen Tons/Yr: 1  
SOX - Oxides of Sulphur Tons/Yr: 0  
Particulate Matter Tons/Yr: 0  
Part. Matter 10 Micrometers & Smlr Tons/Yr: 0

Year: 1996  
County Code: 19

MAP FINDINGS  
 FOCUS MAP 1

Map ID      Site      Database(s)      EPA ID Number

---

**GRAPHIC ARTS CENTER INC (Continued)**

**S103642361**

Air Basin: SC  
 Facility ID: 94532  
 Air District Name: SC  
 SIC Code: 2752  
 Air District Name: SOUTH COAST AQMD  
 Community Health Air Pollution Info System: Not reported  
 Consolidated Emission Reporting Rule: Not reported  
 Total Organic Hydrocarbon Gases Tons/Yr: 11  
 Reactive Organic Gases Tons/Yr: 11  
 Carbon Monoxide Emissions Tons/Yr: 0  
 NOX - Oxides of Nitrogen Tons/Yr: 0  
 SOX - Oxides of Sulphur Tons/Yr: 0  
 Particulate Matter Tons/Yr: 0  
 Part. Matter 10 Micrometers & Smlr Tons/Yr: 0

Year: 1997  
 County Code: 19  
 Air Basin: SC  
 Facility ID: 94532  
 Air District Name: SC  
 SIC Code: 2752  
 Air District Name: SOUTH COAST AQMD  
 Community Health Air Pollution Info System: Not reported  
 Consolidated Emission Reporting Rule: Not reported  
 Total Organic Hydrocarbon Gases Tons/Yr: 10  
 Reactive Organic Gases Tons/Yr: 10  
 Carbon Monoxide Emissions Tons/Yr: 0  
 NOX - Oxides of Nitrogen Tons/Yr: 0  
 SOX - Oxides of Sulphur Tons/Yr: 0  
 Particulate Matter Tons/Yr: 0  
 Part. Matter 10 Micrometers & Smlr Tons/Yr: 0

Year: 1998  
 County Code: 19  
 Air Basin: SC  
 Facility ID: 94532  
 Air District Name: SC  
 SIC Code: 2752  
 Air District Name: SOUTH COAST AQMD  
 Community Health Air Pollution Info System: Not reported  
 Consolidated Emission Reporting Rule: Not reported  
 Total Organic Hydrocarbon Gases Tons/Yr: 10  
 Reactive Organic Gases Tons/Yr: 10  
 Carbon Monoxide Emissions Tons/Yr: 0  
 NOX - Oxides of Nitrogen Tons/Yr: 0  
 SOX - Oxides of Sulphur Tons/Yr: 0  
 Particulate Matter Tons/Yr: 0  
 Part. Matter 10 Micrometers & Smlr Tons/Yr: 0

Year: 1999  
 County Code: 19  
 Air Basin: SC  
 Facility ID: 94532  
 Air District Name: SC  
 SIC Code: 2752  
 Air District Name: SOUTH COAST AQMD  
 Community Health Air Pollution Info System: Not reported



MAP FINDINGS  
FOCUS MAP 1

Map ID	Site	Database(s)	EPA ID Number
--------	------	-------------	---------------

**GRAPHIC ARTS CENTER INC (Continued)**

**S103642361**

Consolidated Emission Reporting Rule:	Not reported
Total Organic Hydrocarbon Gases Tons/Yr:	10
Reactive Organic Gases Tons/Yr:	10
Carbon Monoxide Emissions Tons/Yr:	0
NOX - Oxides of Nitrogen Tons/Yr:	0
SOX - Oxides of Sulphur Tons/Yr:	0
Particulate Matter Tons/Yr:	0
Part. Matter 10 Micrometers & Smlr Tons/Yr:	0
Year:	2000
County Code:	19
Air Basin:	SC
Facility ID:	94532
Air District Name:	SC
SIC Code:	2752
Air District Name:	SOUTH COAST AQMD
Community Health Air Pollution Info System:	Not reported
Consolidated Emission Reporting Rule:	Not reported
Total Organic Hydrocarbon Gases Tons/Yr:	10
Reactive Organic Gases Tons/Yr:	10
Carbon Monoxide Emissions Tons/Yr:	0
NOX - Oxides of Nitrogen Tons/Yr:	0
SOX - Oxides of Sulphur Tons/Yr:	0
Particulate Matter Tons/Yr:	0
Part. Matter 10 Micrometers & Smlr Tons/Yr:	0
Year:	2001
County Code:	19
Air Basin:	SC
Facility ID:	94532
Air District Name:	SC
SIC Code:	2752
Air District Name:	SOUTH COAST AQMD
Community Health Air Pollution Info System:	Not reported
Consolidated Emission Reporting Rule:	Not reported
Total Organic Hydrocarbon Gases Tons/Yr:	10
Reactive Organic Gases Tons/Yr:	10
Carbon Monoxide Emissions Tons/Yr:	0
NOX - Oxides of Nitrogen Tons/Yr:	0
SOX - Oxides of Sulphur Tons/Yr:	0
Particulate Matter Tons/Yr:	0
Part. Matter 10 Micrometers & Smlr Tons/Yr:	0

24

**WELSH PRINTING CO INC**  
**2181 E FOOTHILL BLVD**  
**PASADENA, CA 91107**

**FINDS 1006306853**  
**N/A**

**FINDS:**

Other Pertinent Environmental Activity Identified at Site

Registry ID: 110012434516

The NEI (National Emissions Inventory) database contains information on stationary and mobile sources that emit criteria air pollutants and their precursors, as well as hazardous air pollutants (HAPs).

MAP FINDINGS  
FOCUS MAP 1

Map ID	Site	Database(s)	EPA ID Number
25	<b>AUTO REPAIR SHOP/LOU MILLER 2315 E FOOTHILL BLVD PASADENA, CA 91107</b>	<b>LOS ANGELES CO. HMS SWEEPS UST</b>	<b>S106671253 N/A</b>
	<p>LOS ANGELES CO. HMS:</p> <p>Region: LA            Facility Id: 010094-009959            Facility Status: Removed            Area: 3J            Permit Number: Not reported            Permit Status: Not reported            Facility Type: Not reported</p> <p>SWEEPS UST:</p> <p>Status: A            Comp Number: 9959            Number: 9            Board Of Equalization: Not reported            Ref Date: 12-07-90            Act Date: 12-07-90            Created Date: 06-30-89            Tank Status: Not reported            Owner Tank Id: Not reported            Swrcb Tank Id: Not reported            Actv Date: Not reported            Capacity: Not reported            Tank Use: Not reported            Stg: Not reported            Content: Not reported            Number Of Tanks: Not reported</p>		
25	<b>THOMAS MCGURRIN 2300 E FOOTHILL BLVD PASADENA, CA</b>	<b>LOS ANGELES CO. HMS</b>	<b>S102058647 N/A</b>
	<p>LOS ANGELES CO. HMS:</p> <p>Region: LA            Facility Id: 014545-015155            Facility Status: OPEN            Area: 3J            Permit Number: Not reported            Permit Status: Not reported            Facility Type: Not reported</p>		
25	<b>KROST PRESSWORKS 2299 FOOTHILL BLVD. PASADENA, CA 91107</b>	<b>HAZNET</b>	<b>S104578470 N/A</b>
	<p>HAZNET:</p> <p>Gepaid: CAL000123169            Contact: KROST, TOM            Telephone: 6265840977            Facility Addr2: Not reported            Mailing Name: Not reported            Mailing Address: 30 S SAN GABRIEL BLVD            Mailing City,St,Zip: PASADENA, CA 911070000            Gen County: Los Angeles            TSD EPA ID: CAD050806850</p>		

MAP FINDINGS  
FOCUS MAP 1

Map ID Site Database(s) EPA ID Number

**KROST PRESSWORKS (Continued)**

**S104578470**

TSD County: Los Angeles  
Waste Category: Alkaline solution without metals (pH > 12.5)  
Disposal Method: Transfer Station  
Tons: 0.0055  
Facility County: Los Angeles

Gepaid: CAL000123169  
Contact: KROST, TOM  
Telephone: 6265840977  
Facility Addr2: Not reported  
Mailing Name: Not reported  
Mailing Address: 30 S SAN GABRIEL BLVD  
Mailing City,St,Zip: PASADENA, CA 911070000  
Gen County: Los Angeles  
TSD EPA ID: CAD050806850  
TSD County: Los Angeles  
Waste Category: Off-specification, aged, or surplus organics  
Disposal Method: Transfer Station  
Tons: 0.02  
Facility County: Los Angeles

Gepaid: CAL000123169  
Contact: KROST, TOM  
Telephone: 6265840977  
Facility Addr2: Not reported  
Mailing Name: Not reported  
Mailing Address: 30 S SAN GABRIEL BLVD  
Mailing City,St,Zip: PASADENA, CA 911070000  
Gen County: Los Angeles  
TSD EPA ID: CAD050806850  
TSD County: Los Angeles  
Waste Category: Liquids with pH <UN-> 2  
Disposal Method: Treatment, Tank  
Tons: 0.005  
Facility County: Los Angeles

25 **MARIE CALLENDAR'S  
2300 E. FOOTHILL BLVD.  
PASADENA, CA 91107**

**EMI S106835124  
N/A**

EMI:  
Year: 1990  
County Code: 19  
Air Basin: SC  
Facility ID: 64311  
Air District Name: SC  
SIC Code: 5812  
Air District Name: SOUTH COAST AQMD  
Community Health Air Pollution Info System: Not reported  
Consolidated Emission Reporting Rule: Not reported  
Total Organic Hydrocarbon Gases Tons/Yr: 0  
Reactive Organic Gases Tons/Yr: 0  
Carbon Monoxide Emissions Tons/Yr: 0  
NOX - Oxides of Nitrogen Tons/Yr: 0  
SOX - Oxides of Sulphur Tons/Yr: 0  
Particulate Matter Tons/Yr: 0  
Part. Matter 10 Micrometers & Smlr Tons/Yr: 0

MAP FINDINGS  
FOCUS MAP 1

Map ID	Site	Database(s)	EPA ID Number
25	<b>N-ABL THERAPEUTICS INC</b> <b>2275 E FOOTHILL BLVD</b> <b>PASADENA, CA 91107</b>  HAZNET: Gepaid: CAL000290416 Contact: ROBERT GELLIBOLIAN Telephone: 8182646466 Facility Addr2: Not reported Mailing Name: Not reported Mailing Address: 2275 E FOOTHILL BLVD Mailing City,St,Zip: PASADENA, CA 91107 Gen County: Los Angeles TSD EPA ID: CAD008252405 TSD County: Los Angeles Waste Category: Off-specification, aged, or surplus organics Disposal Method: Recycler Tons: 0.06 Facility County: Not reported	HAZNET	S108214590 N/A
25	<b>KINETI CHEM INC</b> <b>2275 E FOOTHILL BLVD</b> <b>PASADENA, CA 91107</b>  HAZNET: Gepaid: CAL000291596 Contact: JEFF RABER Telephone: 5624174235 Facility Addr2: Not reported Mailing Name: Not reported Mailing Address: PO BOX 368 Mailing City,St,Zip: POWAY, CA 92074 Gen County: Los Angeles TSD EPA ID: CAD008252405 TSD County: Los Angeles Waste Category: Oxygenated solvents (acetone, butanol, ethyl acetate, etc.) Disposal Method: Recycler Tons: 0.12 Facility County: Not reported  Gepaid: CAL000288178 Contact: MARC BAUM Telephone: 6268170883 Facility Addr2: Not reported Mailing Name: Not reported Mailing Address: 2275 E FOOTHILL BLVD Mailing City,St,Zip: PASADENA, CA 91107 Gen County: Los Angeles TSD EPA ID: CAD008252405 TSD County: Los Angeles Waste Category: Liquids with halogenated organic compounds > 1000 mg/l Disposal Method: H061 Tons: 0.29 Facility County: Los Angeles  Gepaid: CAL000288178 Contact: MARC BAUM Telephone: 6268170883 Facility Addr2: Not reported Mailing Name: Not reported	HAZNET	S108211250 N/A

MAP FINDINGS  
FOCUS MAP 1

Map ID	Site	Database(s)	EPA ID Number
--------	------	-------------	---------------

**KINETI CHEM INC (Continued)**

**S108211250**

Mailing Address: 2275 E FOOTHILL BLVD  
Mailing City,St,Zip: PASADENA, CA 91107  
Gen County: Los Angeles  
TSD EPA ID: TXD982560294  
TSD County: 99  
Waste Category: Liquids with halogenated organic compounds > 1000 mg/l  
Disposal Method: H040  
Tons: 0.14  
Facility County: Los Angeles

Gepaid: CAL000288178  
Contact: MARC BAUM  
Telephone: 6268170883  
Facility Addr2: Not reported  
Mailing Name: Not reported  
Mailing Address: 2275 E FOOTHILL BLVD  
Mailing City,St,Zip: PASADENA, CA 91107  
Gen County: Los Angeles  
TSD EPA ID: CAD008252405  
TSD County: Los Angeles  
Waste Category: Other organic solids  
Disposal Method: H141  
Tons: 0.03  
Facility County: Los Angeles

Gepaid: CAL000291596  
Contact: JEFF RABER  
Telephone: 5624174235  
Facility Addr2: Not reported  
Mailing Name: Not reported  
Mailing Address: PO BOX 368  
Mailing City,St,Zip: POWAY, CA 92074  
Gen County: Los Angeles  
TSD EPA ID: CAD008252405  
TSD County: Los Angeles  
Waste Category: Oxygenated solvents (acetone, butanol, ethyl acetate, etc.)  
Disposal Method: H061  
Tons: 0.09  
Facility County: Los Angeles

[Click this hyperlink](#) while viewing on your computer to access additional CA\_HAZNET: detail in the EDR Site Report.

26

**JOHNNIES PAINT & BODY SHOP, IN  
2245 EAST FOOTHILL BLVD  
PASADENA, CA 91107**

**EMI S105938272  
N/A**

EMI:  
Year: 1987  
County Code: 19  
Air Basin: SC  
Facility ID: 25566  
Air District Name: SC  
SIC Code: 7538  
Air District Name: SOUTH COAST AQMD  
Community Health Air Pollution Info System: Not reported  
Consolidated Emission Reporting Rule: Not reported  
Total Organic Hydrocarbon Gases Tons/Yr: 2

MAP FINDINGS  
FOCUS MAP 1

Map ID	Site	Database(s)	EPA ID Number
--------	------	-------------	---------------

**JOHNNIES PAINT & BODY SHOP, IN (Continued)**

**S105938272**

Reactive Organic Gases Tons/Yr:	2
Carbon Monoxide Emissions Tons/Yr:	0
NOX - Oxides of Nitrogen Tons/Yr:	0
SOX - Oxides of Sulphur Tons/Yr:	0
Particulate Matter Tons/Yr:	0
Part. Matter 10 Micrometers & Smlr Tons/Yr:	0
Year:	1990
County Code:	19
Air Basin:	SC
Facility ID:	25566
Air District Name:	SC
SIC Code:	7538
Air District Name:	SOUTH COAST AQMD
Community Health Air Pollution Info System:	Not reported
Consolidated Emission Reporting Rule:	Not reported
Total Organic Hydrocarbon Gases Tons/Yr:	3
Reactive Organic Gases Tons/Yr:	3
Carbon Monoxide Emissions Tons/Yr:	0
NOX - Oxides of Nitrogen Tons/Yr:	0
SOX - Oxides of Sulphur Tons/Yr:	0
Particulate Matter Tons/Yr:	0
Part. Matter 10 Micrometers & Smlr Tons/Yr:	0
Year:	1993
County Code:	19
Air Basin:	SC
Facility ID:	25566
Air District Name:	SC
SIC Code:	7538
Air District Name:	SOUTH COAST AQMD
Community Health Air Pollution Info System:	Not reported
Consolidated Emission Reporting Rule:	Not reported
Total Organic Hydrocarbon Gases Tons/Yr:	3
Reactive Organic Gases Tons/Yr:	2
Carbon Monoxide Emissions Tons/Yr:	0
NOX - Oxides of Nitrogen Tons/Yr:	0
SOX - Oxides of Sulphur Tons/Yr:	0
Particulate Matter Tons/Yr:	0
Part. Matter 10 Micrometers & Smlr Tons/Yr:	0
Year:	1995
County Code:	19
Air Basin:	SC
Facility ID:	25566
Air District Name:	SC
SIC Code:	7538
Air District Name:	SOUTH COAST AQMD
Community Health Air Pollution Info System:	Not reported
Consolidated Emission Reporting Rule:	Not reported
Total Organic Hydrocarbon Gases Tons/Yr:	3
Reactive Organic Gases Tons/Yr:	2
Carbon Monoxide Emissions Tons/Yr:	0
NOX - Oxides of Nitrogen Tons/Yr:	0
SOX - Oxides of Sulphur Tons/Yr:	0
Particulate Matter Tons/Yr:	0
Part. Matter 10 Micrometers & Smlr Tons/Yr:	0

MAP FINDINGS  
FOCUS MAP 1

Map ID	Site	Database(s)	EPA ID Number
--------	------	-------------	---------------

**JOHNNIES PAINT & BODY SHOP, IN (Continued)**

**S105938272**

Year: 1997  
 County Code: 19  
 Air Basin: SC  
 Facility ID: 25566  
 Air District Name: SC  
 SIC Code: 7538  
 Air District Name: SOUTH COAST AQMD  
 Community Health Air Pollution Info System: Not reported  
 Consolidated Emission Reporting Rule: Not reported  
 Total Organic Hydrocarbon Gases Tons/Yr: 6  
 Reactive Organic Gases Tons/Yr: 3  
 Carbon Monoxide Emissions Tons/Yr: 0  
 NOX - Oxides of Nitrogen Tons/Yr: 0  
 SOX - Oxides of Sulphur Tons/Yr: 0  
 Particulate Matter Tons/Yr: 0  
 Part. Matter 10 Micrometers & Smlr Tons/Yr: 0

Year: 1998  
 County Code: 19  
 Air Basin: SC  
 Facility ID: 25566  
 Air District Name: SC  
 SIC Code: 7538  
 Air District Name: SOUTH COAST AQMD  
 Community Health Air Pollution Info System: Not reported  
 Consolidated Emission Reporting Rule: Not reported  
 Total Organic Hydrocarbon Gases Tons/Yr: 4  
 Reactive Organic Gases Tons/Yr: 2  
 Carbon Monoxide Emissions Tons/Yr: 0  
 NOX - Oxides of Nitrogen Tons/Yr: 0  
 SOX - Oxides of Sulphur Tons/Yr: 0  
 Particulate Matter Tons/Yr: 0  
 Part. Matter 10 Micrometers & Smlr Tons/Yr: 0

Year: 1999  
 County Code: 19  
 Air Basin: SC  
 Facility ID: 25566  
 Air District Name: SC  
 SIC Code: 7538  
 Air District Name: SOUTH COAST AQMD  
 Community Health Air Pollution Info System: Not reported  
 Consolidated Emission Reporting Rule: Not reported  
 Total Organic Hydrocarbon Gases Tons/Yr: 6  
 Reactive Organic Gases Tons/Yr: 3  
 Carbon Monoxide Emissions Tons/Yr: 0  
 NOX - Oxides of Nitrogen Tons/Yr: 0  
 SOX - Oxides of Sulphur Tons/Yr: 0  
 Particulate Matter Tons/Yr: 0  
 Part. Matter 10 Micrometers & Smlr Tons/Yr: 0

Year: 2000  
 County Code: 19  
 Air Basin: SC  
 Facility ID: 25566  
 Air District Name: SC  
 SIC Code: 7538

MAP FINDINGS  
FOCUS MAP 1

Map ID	Site	Database(s)	EPA ID Number
--------	------	-------------	---------------

**JOHNNIES PAINT & BODY SHOP, IN (Continued)**

**S105938272**

Air District Name: SOUTH COAST AQMD  
 Community Health Air Pollution Info System: Not reported  
 Consolidated Emission Reporting Rule: Not reported  
 Total Organic Hydrocarbon Gases Tons/Yr: 6  
 Reactive Organic Gases Tons/Yr: 3  
 Carbon Monoxide Emissions Tons/Yr: 0  
 NOX - Oxides of Nitrogen Tons/Yr: 0  
 SOX - Oxides of Sulphur Tons/Yr: 0  
 Particulate Matter Tons/Yr: 0  
 Part. Matter 10 Micrometers & Smllr Tons/Yr: 0

Year: 2001  
 County Code: 19  
 Air Basin: SC  
 Facility ID: 25566  
 Air District Name: SC  
 SIC Code: 7538  
 Air District Name: SOUTH COAST AQMD  
 Community Health Air Pollution Info System: Not reported  
 Consolidated Emission Reporting Rule: Not reported  
 Total Organic Hydrocarbon Gases Tons/Yr: 2  
 Reactive Organic Gases Tons/Yr: 1  
 Carbon Monoxide Emissions Tons/Yr: 0  
 NOX - Oxides of Nitrogen Tons/Yr: 0  
 SOX - Oxides of Sulphur Tons/Yr: 0  
 Particulate Matter Tons/Yr: 0  
 Part. Matter 10 Micrometers & Smllr Tons/Yr: 0

26	<b>JOHNNIES PAINT &amp; BODY SHOP INCORPORATED 2245 EAST FOOTHILL BOULEVARD PASADENA, CA 91107</b>	<b>FINDS</b>	<b>1005775618 N/A</b>
----	--	--------------	---------------------------

FINDS:  
Other Pertinent Environmental Activity Identified at Site

Registry ID: 110010477910

The NEI (National Emissions Inventory) database contains information on stationary and mobile sources that emit criteria air pollutants and their precursors, as well as hazardous air pollutants (HAPs).

26	<b>JOHNNIE'S PAINT &amp; BODY SHOP IN 2245 E FOOTHILL BLVD PASADENA, CA 91107</b>	<b>HAZNET EMI</b>	<b>S100937908 N/A</b>
----	---	-----------------------	---------------------------

HAZNET:  
 Gepaid: CAL000034846  
 Contact: DERDERIAN BROS CORP  
 Telephone: 6267954421  
 Facility Addr2: Not reported  
 Mailing Name: Not reported  
 Mailing Address: 2245 E FOOTHILL BLVD  
 Mailing City,St,Zip: PASADENA, CA 911073658  
 Gen County: Los Angeles  
 TSD EPA ID: CAD008302903



MAP FINDINGS  
 FOCUS MAP 1

Map ID Site Database(s) EPA ID Number

**JOHNNIE'S PAINT & BODY SHOP IN (Continued)**

**S100937908**

TSD County: Los Angeles  
 Waste Category: Unspecified solvent mixture Waste  
 Disposal Method: Recycler  
 Tons: 1.776  
 Facility County: Los Angeles

Gepaid: CAL000034846  
 Contact: DERDERIAN BROS CORP  
 Telephone: 6267954421  
 Facility Addr2: Not reported  
 Mailing Name: Not reported  
 Mailing Address: 2245 E FOOTHILL BLVD  
 Mailing City,St,Zip: PASADENA, CA 911073658  
 Gen County: Los Angeles  
 TSD EPA ID: CAD008302903  
 TSD County: Los Angeles  
 Waste Category: Unspecified solvent mixture Waste  
 Disposal Method: Recycler  
 Tons: 2.8727  
 Facility County: Los Angeles

Gepaid: CAL000034846  
 Contact: VAROUJAN DERDERIAN PRESIDENT  
 Telephone: 6267954421  
 Facility Addr2: Not reported  
 Mailing Name: Not reported  
 Mailing Address: 2245 E FOOTHILL BLVD  
 Mailing City,St,Zip: PASADENA, CA 911073658  
 Gen County: Los Angeles  
 TSD EPA ID: Not reported  
 TSD County: Los Angeles  
 Waste Category: Unspecified solvent mixture Waste  
 Disposal Method: Recycler  
 Tons: 3.1  
 Facility County: Not reported

Gepaid: CAL000034846  
 Contact: VAROUJAN DERDERIAN PRESIDENT  
 Telephone: 6267954421  
 Facility Addr2: Not reported  
 Mailing Name: Not reported  
 Mailing Address: 2245 E FOOTHILL BLVD  
 Mailing City,St,Zip: PASADENA, CA 911073658  
 Gen County: Los Angeles  
 TSD EPA ID: Not reported  
 TSD County: Los Angeles  
 Waste Category: Unspecified solvent mixture Waste  
 Disposal Method: Recycler  
 Tons: 2.36  
 Facility County: Not reported

Gepaid: CAL000034846  
 Contact: DERDERIAN BROS CORP  
 Telephone: 6267954421  
 Facility Addr2: Not reported  
 Mailing Name: Not reported  
 Mailing Address: 2245 E FOOTHILL BLVD

MAP FINDINGS  
FOCUS MAP 1

Map ID	Site	Database(s)	EPA ID Number
--------	------	-------------	---------------

**JOHNNIE'S PAINT & BODY SHOP IN (Continued)**

**S100937908**

Mailing City,St,Zip: PASADENA, CA 911073658  
 Gen County: Los Angeles  
 TSD EPA ID: CAD008252405  
 TSD County: Los Angeles  
 Waste Category: Unspecified solvent mixture Waste  
 Disposal Method: Recycler  
 Tons: .0250  
 Facility County: Los Angeles

[Click this hyperlink](#) while viewing on your computer to access  
5 additional CA\_HAZNET: record(s) in the EDR Site Report.

EMI:

Year: 1996  
 County Code: 19  
 Air Basin: SC  
 Facility ID: 25566  
 Air District Name: SC  
 SIC Code: 7538  
 Air District Name: SOUTH COAST AQMD  
 Community Health Air Pollution Info System: Not reported  
 Consolidated Emission Reporting Rule: Not reported  
 Total Organic Hydrocarbon Gases Tons/Yr: 3  
 Reactive Organic Gases Tons/Yr: 2  
 Carbon Monoxide Emissions Tons/Yr: 0  
 NOX - Oxides of Nitrogen Tons/Yr: 0  
 SOX - Oxides of Sulphur Tons/Yr: 0  
 Particulate Matter Tons/Yr: 0  
 Part. Matter 10 Micrometers & Smlr Tons/Yr: 0

Year: 2006  
 County Code: 19  
 Air Basin: SC  
 Facility ID: 25566  
 Air District Name: SC  
 SIC Code: 7539  
 Air District Name: SOUTH COAST AQMD  
 Community Health Air Pollution Info System: Not reported  
 Consolidated Emission Reporting Rule: Not reported  
 Total Organic Hydrocarbon Gases Tons/Yr: .6176194820425202745  
 Reactive Organic Gases Tons/Yr: .609  
 Carbon Monoxide Emissions Tons/Yr: .004  
 NOX - Oxides of Nitrogen Tons/Yr: .014  
 SOX - Oxides of Sulphur Tons/Yr: 0  
 Particulate Matter Tons/Yr: .001  
 Part. Matter 10 Micrometers & Smlr Tons/Yr: .001

26

**WEST COAST CHAIN MFG CO**  
**2242 E FOOTHILL BLVD**  
**PASADENA, CA 91107**

**RCRA-SQG 1000391635**  
**FINDS CAD981388515**

RCRA-SQG:

Date form received by agency: 02/14/1986  
 Facility name: WEST COAST CHAIN MFG CO  
 Facility address: 2242 E FOOTHILL BLVD  
 PASADENA, CA 91107  
 EPA ID: CAD981388515

MAP FINDINGS  
FOCUS MAP 1

Map ID Site Database(s) EPA ID Number

**WEST COAST CHAIN MFG CO (Continued)**

**1000391635**

Mailing address: P O BOX 5060  
PASADENA, CA 91107  
Contact: ENVIRONMENTAL MANAGER  
Contact address: 2242 E FOOTHILL BLVD  
PASADENA, CA 91107  
Contact country: US  
Contact telephone: (213) 681-6358  
Contact email: Not reported  
EPA Region: 09  
Classification: Small Small Quantity Generator  
Description: Handler: generates more than 100 and less than 1000 kg of hazardous waste during any calendar month and accumulates less than 6000 kg of hazardous waste at any time; or generates 100 kg or less of hazardous waste during any calendar month, and accumulates more than 1000 kg of hazardous waste at any time

Owner/Operator Summary:

Owner/operator name: R W JONES  
Owner/operator address: NOT REQUIRED  
NOT REQUIRED, ME 99999

Owner/operator country: Not reported  
Owner/operator telephone: (415) 555-1212  
Legal status: Private  
Owner/Operator Type: Owner  
Owner/Op start date: Not reported  
Owner/Op end date: Not reported

Owner/operator name: NOT REQUIRED  
Owner/operator address: NOT REQUIRED  
NOT REQUIRED, ME 99999

Owner/operator country: Not reported  
Owner/operator telephone: (415) 555-1212  
Legal status: Private  
Owner/Operator Type: Operator  
Owner/Op start date: Not reported  
Owner/Op end date: Not reported

Handler Activities Summary:

U.S. importer of hazardous waste: Unknown  
Mixed waste (haz. and radioactive): Unknown  
Recycler of hazardous waste: No  
Transporter of hazardous waste: No  
Treater, storer or disposer of HW: No  
Underground injection activity: No  
On-site burner exemption: Unknown  
Furnace exemption: Unknown  
Used oil fuel burner: No  
Used oil processor: No  
Used oil refiner: No  
Used oil fuel marketer to burner: No  
Used oil Specification marketer: No  
Used oil transfer facility: No  
Used oil transporter: No  
Off-site waste receiver: Commercial status unknown

Violation Status: No violations found

MAP FINDINGS  
FOCUS MAP 1

Map ID	Site	Database(s)	EPA ID Number
--------	------	-------------	---------------

**WEST COAST CHAIN MFG CO (Continued)**

**1000391635**

**FINDS:**

Other Pertinent Environmental Activity Identified at Site

Registry ID: 110002690464

RCRAInfo is a national information system that supports the Resource Conservation and Recovery Act (RCRA) program through the tracking of events and activities related to facilities that generate, transport, and treat, store, or dispose of hazardous waste. RCRAInfo allows RCRA program staff to track the notification, permit, compliance, and corrective action activities required under RCRA.

26

**OTIS ELEVATOR COMPANY  
2242 E FOOTHILL BLVD  
PASADENA, CA 91107**

**HAZNET**

**S108215659  
N/A**

**HAZNET:**

Gepaid: CAL000170632  
Contact: ESTELLA MCINTOSH/CONST'N COORD  
Telephone: 6263966268  
Facility Addr2: Not reported  
Mailing Name: Not reported  
Mailing Address: 2242 E FOOTHILL BLVD  
Mailing City,St,Zip: PASADENA, CA 911070000  
Gen County: Los Angeles  
TSD EPA ID: TXD077603371  
TSD County: 99  
Waste Category: Not reported  
Disposal Method: H06  
Tons: 0.2  
Facility County: Los Angeles

Gepaid: CAL000170632  
Contact: ESTELLA MCINTOSH/CONST'N COORD  
Telephone: 6263966268  
Facility Addr2: Not reported  
Mailing Name: Not reported  
Mailing Address: 2242 E FOOTHILL BLVD  
Mailing City,St,Zip: PASADENA, CA 911070000  
Gen County: Los Angeles  
TSD EPA ID: TXD077603371  
TSD County: 99  
Waste Category: Unspecified oil-containing waste  
Disposal Method: H141  
Tons: 0.1  
Facility County: Los Angeles

Gepaid: CAL000170632  
Contact: ESTELLA MCINTOSH/CONST'N COORD  
Telephone: 6263966268  
Facility Addr2: Not reported  
Mailing Name: Not reported  
Mailing Address: 2242 E FOOTHILL BLVD  
Mailing City,St,Zip: PASADENA, CA 911070000  
Gen County: Los Angeles  
TSD EPA ID: TXD077603371

MAP FINDINGS  
FOCUS MAP 1

Map ID	Site	Database(s)	EPA ID Number
--------	------	-------------	---------------

**OTIS ELEVATOR COMPANY (Continued)**

**S108215659**

TSD County: 99  
Waste Category: Other inorganic solid waste  
Disposal Method: H141  
Tons: 0.25  
Facility County: Los Angeles

Gepaid: CAL000170632  
Contact: ESTELLA MCINTOSH/CONST'N COORD  
Telephone: 6263966268  
Facility Addr2: Not reported  
Mailing Name: Not reported  
Mailing Address: 2242 E FOOTHILL BLVD  
Mailing City,St,Zip: PASADENA, CA 911070000  
Gen County: Los Angeles  
TSD EPA ID: TXD077603371  
TSD County: 99  
Waste Category: Liquids with halogenated organic compounds > 1000 mg/l  
Disposal Method: H061  
Tons: 3.17  
Facility County: Los Angeles

Gepaid: CAL000170632  
Contact: ESTELLA MCINTOSH/CONST'N COORD  
Telephone: 6263966268  
Facility Addr2: Not reported  
Mailing Name: Not reported  
Mailing Address: 2242 E FOOTHILL BLVD  
Mailing City,St,Zip: PASADENA, CA 911070000  
Gen County: Los Angeles  
TSD EPA ID: TXD077603371  
TSD County: 99  
Waste Category: Unspecified oil-containing waste  
Disposal Method: Not reported  
Tons: 0.16  
Facility County: Los Angeles

[Click this hyperlink](#) while viewing on your computer to access 5 additional CA\_HAZNET: record(s) in the EDR Site Report.

29

**METAPROBE  
145 N SIERRA MADRE BLVD STE 5  
PASADENA, CA 91107**

**HAZNET S105093590  
N/A**

HAZNET:  
Gepaid: CAL000221562  
Contact: METAPROBE LLC  
Telephone: 5207484400  
Facility Addr2: Not reported  
Mailing Name: Not reported  
Mailing Address: 5355 MIRA SORRENTO PL STE 100  
Mailing City,St,Zip: SAN DIEGO, CA 921210000  
Gen County: Los Angeles  
TSD EPA ID: CAD008302903  
TSD County: Los Angeles  
Waste Category: Unspecified solvent mixture Waste  
Disposal Method: Recycler  
Tons: .1250  
Facility County: Los Angeles

MAP FINDINGS  
FOCUS MAP 1

Map ID	Site	Database(s)	EPA ID Number
--------	------	-------------	---------------

**METAPROBE (Continued)**

**S105093590**

Gepaid: CAL000221562  
 Contact: DR DOUGLAS BAKEN/COO  
 Telephone: 8585582191  
 Facility Addr2: Not reported  
 Mailing Name: Not reported  
 Mailing Address: 6370 NANCY RIDGE DR STE 106  
 Mailing City,St,Zip: SAN DIEGO, CA 921210000  
 Gen County: Los Angeles  
 TSD EPA ID: Not reported  
 TSD County: Los Angeles  
 Waste Category: Other organic solids  
 Disposal Method: Not reported  
 Tons: 0.02  
 Facility County: Not reported

Gepaid: CAL000221562  
 Contact: DR DOUGLAS BAKEN/COO  
 Telephone: 8585582191  
 Facility Addr2: Not reported  
 Mailing Name: Not reported  
 Mailing Address: 6370 NANCY RIDGE DR STE 106  
 Mailing City,St,Zip: SAN DIEGO, CA 921210000  
 Gen County: Los Angeles  
 TSD EPA ID: Not reported  
 TSD County: Los Angeles  
 Waste Category: Laboratory waste chemicals  
 Disposal Method: Recycler  
 Tons: 0.14  
 Facility County: Not reported

Gepaid: CAL000221562  
 Contact: DR DOUGLAS BAKEN/COO  
 Telephone: 8585582191  
 Facility Addr2: Not reported  
 Mailing Name: Not reported  
 Mailing Address: 6370 NANCY RIDGE DR STE 106  
 Mailing City,St,Zip: SAN DIEGO, CA 921210000  
 Gen County: Los Angeles  
 TSD EPA ID: Not reported  
 TSD County: Los Angeles  
 Waste Category: Laboratory waste chemicals  
 Disposal Method: Not reported  
 Tons: 0.02  
 Facility County: Not reported

Gepaid: CAL000221562  
 Contact: DR DOUGLAS BAKEN/COO  
 Telephone: 8585582191  
 Facility Addr2: Not reported  
 Mailing Name: Not reported  
 Mailing Address: 6370 NANCY RIDGE DR STE 106  
 Mailing City,St,Zip: SAN DIEGO, CA 921210000  
 Gen County: Los Angeles  
 TSD EPA ID: Not reported  
 TSD County: Los Angeles  
 Waste Category: Other organic solids  
 Disposal Method: Transfer Station

MAP FINDINGS  
FOCUS MAP 1

Map ID	Site	Database(s)	EPA ID Number
--------	------	-------------	---------------

**METAPROBE (Continued)**

**S105093590**

Tons: 0.11  
Facility County: Not reported

[Click this hyperlink](#) while viewing on your computer to access 5 additional CA\_HAZNET: record(s) in the EDR Site Report.

**30**

**FOREIGN MACHINE SERVICE  
2076 E WALNUT ST  
PASADENA, CA 91107**

**RCRA-SQG 1000596112  
FINDS CAD983600750  
HAZNET**

RCRA-SQG:

Date form received by agency: 08/02/1991  
Facility name: FOREIGN MACHINE SERVICE  
Facility address: 2076 E WALNUT ST  
PASADENA, CA 91107  
EPA ID: CAD983600750  
Mailing address: E WALNUT ST  
PASADENA, CA 91107  
Contact: JAMES HELTSLEY  
Contact address: 2076 E WALNUT ST  
PASADENA, CA 91107  
Contact country: US  
Contact telephone: (818) 440-1409  
Contact email: Not reported  
EPA Region: 09  
Classification: Small Small Quantity Generator  
Description: Handler: generates more than 100 and less than 1000 kg of hazardous waste during any calendar month and accumulates less than 6000 kg of hazardous waste at any time; or generates 100 kg or less of hazardous waste during any calendar month, and accumulates more than 1000 kg of hazardous waste at any time

Owner/Operator Summary:

Owner/operator name: DALE RUKES  
Owner/operator address: 4450 CATERPILLAR RD  
REDDINGS, CA 96001  
Owner/operator country: Not reported  
Owner/operator telephone: Not reported  
Legal status: Private  
Owner/Operator Type: Owner  
Owner/Op start date: Not reported  
Owner/Op end date: Not reported

Handler Activities Summary:

U.S. importer of hazardous waste: Unknown  
Mixed waste (haz. and radioactive): Unknown  
Recycler of hazardous waste: No  
Transporter of hazardous waste: No  
Treater, storer or disposer of HW: No  
Underground injection activity: No  
On-site burner exemption: Unknown  
Furnace exemption: Unknown  
Used oil fuel burner: No  
Used oil processor: No  
User oil refiner: No  
Used oil fuel marketer to burner: No  
Used oil Specification marketer: No

MAP FINDINGS  
FOCUS MAP 1

Map ID	Site	Database(s)	EPA ID Number
--------	------	-------------	---------------

**FOREIGN MACHINE SERVICE (Continued)**

**1000596112**

Used oil transfer facility: No  
Used oil transporter: No  
Off-site waste receiver: Commercial status unknown

Violation Status: No violations found

**FINDS:**

Other Pertinent Environmental Activity Identified at Site

Registry ID: 110002857329

RCRAInfo is a national information system that supports the Resource Conservation and Recovery Act (RCRA) program through the tracking of events and activities related to facilities that generate, transport, and treat, store, or dispose of hazardous waste. RCRAInfo allows RCRA program staff to track the notification, permit, compliance, and corrective action activities required under RCRA.

**HAZNET:**

Gepaid: CAD983600750  
Contact: DALE RUKES  
Telephone: 0000000000  
Facility Addr2: Not reported  
Mailing Name: Not reported  
Mailing Address: 2076 E WALNUT ST  
Mailing City,St,Zip: PASADENA, CA 911073546  
Gen County: Los Angeles  
TSD EPA ID: CAD099452708  
TSD County: Los Angeles  
Waste Category: Oil/water separation sludge  
Disposal Method: Recycler  
Tons: .4170  
Facility County: Los Angeles

31

**JAYBEES FURNITURE REFINISHING  
177 N CRAIG AVE  
PASADENA, CA 91107**

**HAZNET S103971775  
N/A**

**HAZNET:**

Gepaid: CAL000044689  
Contact: VILLELLA JOHN B  
Telephone: 0000000000  
Facility Addr2: Not reported  
Mailing Name: Not reported  
Mailing Address: 177 N CRAIG AVE  
Mailing City,St,Zip: PASADENA, CA 911073212  
Gen County: Los Angeles  
TSD EPA ID: CAD050806850  
TSD County: Los Angeles  
Waste Category: Oxygenated solvents (acetone, butanol, ethyl acetate, etc.)  
Disposal Method: Transfer Station  
Tons: 0.1184  
Facility County: Los Angeles

Gepaid: CAL000044689  
Contact: VILLELLA JOHN B  
Telephone: 0000000000



MAP FINDINGS  
 FOCUS MAP 1

Map ID Site Database(s) EPA ID Number

**JAYBEES FURNITURE REFINISHING (Continued)**

**S103971775**

Facility Addr2: Not reported  
 Mailing Name: Not reported  
 Mailing Address: 177 N CRAIG AVE  
 Mailing City,St,Zip: PASADENA, CA 911073212  
 Gen County: Los Angeles  
 TSD EPA ID: CAD050806850  
 TSD County: Los Angeles  
 Waste Category: Oxygenated solvents (acetone, butanol, ethyl acetate, etc.)  
 Disposal Method: Transfer Station  
 Tons: .1500  
 Facility County: Los Angeles

Gepaid: CAL000044689  
 Contact: --  
 Telephone: --  
 Facility Addr2: Not reported  
 Mailing Name: Not reported  
 Mailing Address: 177 N CRAIG AVE  
 Mailing City,St,Zip: PASADENA, CA 911073212  
 Gen County: Los Angeles  
 TSD EPA ID: Not reported  
 TSD County: Los Angeles  
 Waste Category: Oxygenated solvents (acetone, butanol, ethyl acetate, etc.)  
 Disposal Method: Transfer Station  
 Tons: 0.26  
 Facility County: Not reported

Gepaid: CAL000044689  
 Contact: --  
 Telephone: --  
 Facility Addr2: Not reported  
 Mailing Name: Not reported  
 Mailing Address: 177 N CRAIG AVE  
 Mailing City,St,Zip: PASADENA, CA 911073212  
 Gen County: Los Angeles  
 TSD EPA ID: Not reported  
 TSD County: Los Angeles  
 Waste Category: Oxygenated solvents (acetone, butanol, ethyl acetate, etc.)  
 Disposal Method: Transfer Station  
 Tons: 0.08  
 Facility County: Not reported

Gepaid: CAL000044689  
 Contact: Not reported  
 Telephone: 0  
 Facility Addr2: Not reported  
 Mailing Name: Not reported  
 Mailing Address: 177 N CRAIG AVE  
 Mailing City,St,Zip: PASADENA, CA 911073212  
 Gen County: Los Angeles  
 TSD EPA ID: AZD049318009  
 TSD County: Los Angeles  
 Waste Category: Oxygenated solvents (acetone, butanol, ethyl acetate, etc.)  
 Disposal Method: Treatment, Incineration  
 Tons: 0.06  
 Facility County: Los Angeles

MAP FINDINGS  
FOCUS MAP 1

Map ID	Site	Database(s)	EPA ID Number
--------	------	-------------	---------------

**JAYBEES FURNITURE REFINISHING (Continued)**

**S103971775**

[Click this hyperlink](#) while viewing on your computer to access  
4 additional CA\_HAZNET: record(s) in the EDR Site Report.

<b>31</b>	<b>JAY BEES FURNITURE FINISHING 177 N. CRAIG ST. PASADENA, CA 91107</b>	<b>EMI</b>	<b>S106833410 N/A</b>
-----------	---	------------	---------------------------

EMI:

Year:	1987
County Code:	19
Air Basin:	SC
Facility ID:	1647
Air District Name:	SC
SIC Code:	2511
Air District Name:	SOUTH COAST AQMD
Community Health Air Pollution Info System:	Not reported
Consolidated Emission Reporting Rule:	Not reported
Total Organic Hydrocarbon Gases Tons/Yr:	0
Reactive Organic Gases Tons/Yr:	0
Carbon Monoxide Emissions Tons/Yr:	0
NOX - Oxides of Nitrogen Tons/Yr:	0
SOX - Oxides of Sulphur Tons/Yr:	0
Particulate Matter Tons/Yr:	0
Part. Matter 10 Micrometers & Smlr Tons/Yr:	0

Year:	1990
County Code:	19
Air Basin:	SC
Facility ID:	1647
Air District Name:	SC
SIC Code:	7641
Air District Name:	SOUTH COAST AQMD
Community Health Air Pollution Info System:	Not reported
Consolidated Emission Reporting Rule:	Not reported
Total Organic Hydrocarbon Gases Tons/Yr:	0
Reactive Organic Gases Tons/Yr:	0
Carbon Monoxide Emissions Tons/Yr:	0
NOX - Oxides of Nitrogen Tons/Yr:	0
SOX - Oxides of Sulphur Tons/Yr:	0
Particulate Matter Tons/Yr:	0
Part. Matter 10 Micrometers & Smlr Tons/Yr:	0

<b>31</b>	<b>JAY BEES REFINISHING 177 N CRAIG AVE PASADENA, CA 91107</b>	<b>HAZNET</b>	<b>S108210024 N/A</b>
-----------	--	---------------	---------------------------

HAZNET:

Gepaid:	CAL000291997
Contact:	AL DARYAIE
Telephone:	6267956347
Facility Addr2:	Not reported
Mailing Name:	Not reported
Mailing Address:	177 N CRAIG AVE
Mailing City,St,Zip:	PASADENA, CA 911073212
Gen County:	Los Angeles
TSD EPA ID:	AZD009015389

MAP FINDINGS  
FOCUS MAP 1

Map ID      Site      Database(s)      EPA ID Number

---

**JAY BEES REFINISHING (Continued)**

**S108210024**

TSD County: 99  
Waste Category: Oxygenated solvents (acetone, butanol, ethyl acetate, etc.)  
Disposal Method: Recycler  
Tons: 0.05  
Facility County: Not reported

Gepaid: CAL000291997  
Contact: AL DARYAIE  
Telephone: 6267956347  
Facility Addr2: Not reported  
Mailing Name: Not reported  
Mailing Address: 177 N CRAIG AVE  
Mailing City,St,Zip: PASADENA, CA 911073212  
Gen County: Los Angeles  
TSD EPA ID: AZD009015389  
TSD County: 99  
Waste Category: Oxygenated solvents (acetone, butanol, ethyl acetate, etc.)  
Disposal Method: Recycler  
Tons: 0.02  
Facility County: Los Angeles

Gepaid: CAL000291997  
Contact: AL DARYAIE  
Telephone: 6267956347  
Facility Addr2: Not reported  
Mailing Name: Not reported  
Mailing Address: 177 N CRAIG AVE  
Mailing City,St,Zip: PASADENA, CA 911073212  
Gen County: Los Angeles  
TSD EPA ID: CAL000291997  
TSD County: Los Angeles  
Waste Category: Oxygenated solvents (acetone, butanol, ethyl acetate, etc.)  
Disposal Method: H141  
Tons: 0.04  
Facility County: Los Angeles

Gepaid: CAL000291997  
Contact: AL DARYAIE  
Telephone: 6267956347  
Facility Addr2: Not reported  
Mailing Name: Not reported  
Mailing Address: 177 N CRAIG AVE  
Mailing City,St,Zip: PASADENA, CA 911073212  
Gen County: Los Angeles  
TSD EPA ID: AZD009015389  
TSD County: 99  
Waste Category: Oxygenated solvents (acetone, butanol, ethyl acetate, etc.)  
Disposal Method: H061  
Tons: 0.03  
Facility County: Los Angeles

[Click this hyperlink](#) while viewing on your computer to access  
-1 additional CA\_HAZNET: record(s) in the EDR Site Report.

MAP FINDINGS  
FOCUS MAP 1

Map ID	Site	Database(s)	EPA ID Number
31	<b>VISION GRAPHICS</b> <b>2132 E WALNUT ST</b> <b>PASADENA, CA</b>  LOS ANGELES CO. HMS: Region: LA Facility Id: 014304-I14852 Facility Status: OPEN Area: 3J Permit Number: Not reported Permit Status: Not reported Facility Type: Not reported	LOS ANGELES CO. HMS	U003064762 N/A
31	<b>LOUIS D LAVOIE</b> <b>2132 E WALNUT ST</b> <b>PASADENA, CA 91107</b>  LOS ANGELES CO. HMS: Region: LA Facility Id: 014304-014852 Facility Status: Removed Area: 3J Permit Number: Not reported Permit Status: Not reported Facility Type: Not reported  SWEEPS UST: Status: A Comp Number: 14852 Number: 9 Board Of Equalization: Not reported Ref Date: 12-07-90 Act Date: 12-07-90 Created Date: 06-30-89 Tank Status: Not reported Owner Tank Id: Not reported Swrcb Tank Id: Not reported Actv Date: Not reported Capacity: Not reported Tank Use: Not reported Stg: Not reported Content: Not reported Number Of Tanks: Not reported	LOS ANGELES CO. HMS SWEEPS UST	S102058511 N/A
31	<b>BOB'S PAINT &amp; BODY SHOP INC</b> <b>2211 E WALNUT</b> <b>PASADENA, CA 91107</b>  EMI: Year: 2005 County Code: 19 Air Basin: SC Facility ID: 23073 Air District Name: SC SIC Code: 7538 Air District Name: SOUTH COAST AQMD Community Health Air Pollution Info System: Not reported Consolidated Emission Reporting Rule: Not reported	EMI	S108431178 N/A

MAP FINDINGS  
FOCUS MAP 1

Map ID	Site	Database(s)	EPA ID Number
--------	------	-------------	---------------

**BOB'S PAINT & BODY SHOP INC (Continued)**

**S108431178**

Total Organic Hydrocarbon Gases Tons/Yr: .50706  
 Reactive Organic Gases Tons/Yr: .5007180935  
 Carbon Monoxide Emissions Tons/Yr: .00184  
 NOX - Oxides of Nitrogen Tons/Yr: .00685  
 SOX - Oxides of Sulphur Tons/Yr: .00004  
 Particulate Matter Tons/Yr: .162395  
 Part. Matter 10 Micrometers & Smlr Tons/Yr: .155915

31

**BOB'S PAINT & BODY SHOP, INC  
2211 E WALNUT ST  
PASADENA, CA 91107**

**RCRA-SQG 1000138025  
FINDS CAD020154027  
HAZNET**

RCRA-SQG:

Date form received by agency: 09/01/1996  
 Facility name: BOB'S PAINT & BODY SHOP, INC  
 Facility address: 2211 E WALNUT ST  
 PASADENA, CA 91107  
 EPA ID: CAD020154027  
 Contact: Not reported  
 Contact address: Not reported  
 Not reported  
 Contact country: Not reported  
 Contact telephone: Not reported  
 Contact email: Not reported  
 EPA Region: 09  
 Classification: Small Small Quantity Generator  
 Description: Handler: generates more than 100 and less than 1000 kg of hazardous waste during any calendar month and accumulates less than 6000 kg of hazardous waste at any time; or generates 100 kg or less of hazardous waste during any calendar month, and accumulates more than 1000 kg of hazardous waste at any time

Owner/Operator Summary:

Owner/operator name: BOB'S PAINT & BODY SHOP, INC  
 Owner/operator address: NOT REQUIRED  
 NOT REQUIRED, ME 99999  
 Owner/operator country: Not reported  
 Owner/operator telephone: (415) 555-1212  
 Legal status: Private  
 Owner/Operator Type: Owner  
 Owner/Op start date: Not reported  
 Owner/Op end date: Not reported

Owner/operator name: NOT REQUIRED  
 Owner/operator address: NOT REQUIRED  
 NOT REQUIRED, ME 99999  
 Owner/operator country: Not reported  
 Owner/operator telephone: (415) 555-1212  
 Legal status: Private  
 Owner/Operator Type: Operator  
 Owner/Op start date: Not reported  
 Owner/Op end date: Not reported

Handler Activities Summary:

U.S. importer of hazardous waste: Unknown  
 Mixed waste (haz. and radioactive): Unknown  
 Recycler of hazardous waste: No

MAP FINDINGS  
FOCUS MAP 1

Map ID Site Database(s) EPA ID Number

**BOB'S PAINT & BODY SHOP, INC (Continued)**

**1000138025**

Transporter of hazardous waste: No  
Treater, storer or disposer of HW: No  
Underground injection activity: No  
On-site burner exemption: Unknown  
Furnace exemption: Unknown  
Used oil fuel burner: No  
Used oil processor: No  
User oil refiner: No  
Used oil fuel marketer to burner: No  
Used oil Specification marketer: No  
Used oil transfer facility: No  
Used oil transporter: No  
Off-site waste receiver: Commercial status unknown

Historical Generators:

Date form received by agency: 11/12/1985  
Facility name: BOB'S PAINT & BODY SHOP, INC  
Classification: Large Quantity Generator

Violation Status: No violations found

FINDS:

Other Pertinent Environmental Activity Identified at Site

Registry ID: 110002638664

California - Hazardous Waste Tracking System - Datamart

RCRAInfo is a national information system that supports the Resource Conservation and Recovery Act (RCRA) program through the tracking of events and activities related to facilities that generate, transport, and treat, store, or dispose of hazardous waste. RCRAInfo allows RCRA program staff to track the notification, permit, compliance, and corrective action activities required under RCRA.

HAZNET:

Gepaid: CAD020154027  
Contact: BRETT KLAESER MANAGER  
Telephone: 6267964573  
Facility Addr2: Not reported  
Mailing Name: Not reported  
Mailing Address: 2211 E WALNUT ST  
Mailing City,St,Zip: PASADENA, CA 911072734  
Gen County: Los Angeles  
TSD EPA ID: CAD008252405  
TSD County: Los Angeles  
Waste Category: Aqueous solution with 10% or more total organic residues  
Disposal Method: H06  
Tons: 0.39  
Facility County: Los Angeles

Gepaid: CAD020154027  
Contact: ROBERT KLAESER  
Telephone: 6267969573  
Facility Addr2: Not reported  
Mailing Name: Not reported

MAP FINDINGS  
FOCUS MAP 1

Map ID	Site	Database(s)	EPA ID Number
--------	------	-------------	---------------

**BOB'S PAINT & BODY SHOP, INC (Continued)**

**1000138025**

Mailing Address: 2211 E WALNUT ST  
Mailing City,St,Zip: PASADENA, CA 911073604  
Gen County: Los Angeles  
TSD EPA ID: CAT000613893  
TSD County: Los Angeles  
Waste Category: Oxygenated solvents (acetone, butanol, ethyl acetate, etc.)  
Disposal Method: Transfer Station  
Tons: .2070  
Facility County: Los Angeles

Gepaid: CAD020154027  
Contact: ROBERT KLAESER  
Telephone: 6267969573  
Facility Addr2: Not reported  
Mailing Name: Not reported  
Mailing Address: 2211 E WALNUT ST  
Mailing City,St,Zip: PASADENA, CA 911073604  
Gen County: Los Angeles  
TSD EPA ID: CAT000613893  
TSD County: Los Angeles  
Waste Category: Oxygenated solvents (acetone, butanol, ethyl acetate, etc.)  
Disposal Method: Not reported  
Tons: .0000  
Facility County: Los Angeles

Gepaid: CAD020154027  
Contact: ROBERT KLAESER  
Telephone: 6267969573  
Facility Addr2: Not reported  
Mailing Name: Not reported  
Mailing Address: 2211 E WALNUT ST  
Mailing City,St,Zip: PASADENA, CA 911073604  
Gen County: Los Angeles  
TSD EPA ID: CAD008252405  
TSD County: Los Angeles  
Waste Category: Aqueous solution with 10% or more total organic residues  
Disposal Method: Recycler  
Tons: .2293  
Facility County: Los Angeles

Gepaid: CAD020154027  
Contact: ROBERT KLAESER  
Telephone: 6267969573  
Facility Addr2: Not reported  
Mailing Name: Not reported  
Mailing Address: 2211 E WALNUT ST  
Mailing City,St,Zip: PASADENA, CA 911073604  
Gen County: Los Angeles  
TSD EPA ID: CAD008252405  
TSD County: Los Angeles  
Waste Category: Unspecified solvent mixture Waste  
Disposal Method: Recycler  
Tons: .1251  
Facility County: Los Angeles

MAP FINDINGS  
FOCUS MAP 1

Map ID	Site	Database(s)	EPA ID Number
--------	------	-------------	---------------

**BOB'S PAINT & BODY SHOP, INC (Continued)**

**1000138025**

[Click this hyperlink](#) while viewing on your computer to access 36 additional CA\_HAZNET: record(s) in the EDR Site Report.

34

**DONNA VERHOEF  
141 VISTA AVE  
PASADENA, CA 91107**

**HAZNET S104573513  
N/A**

HAZNET:  
Gepaid: CAC002242905  
Contact: DONNA VERHOEF  
Telephone: 6262858899  
Facility Addr2: Not reported  
Mailing Name: Not reported  
Mailing Address: 141 VISTA AVE  
Mailing City,St,Zip: PASADENA, CA 911070000  
Gen County: Los Angeles  
TSD EPA ID: TND000772186  
TSD County: 0  
Waste Category: Unspecified solvent mixture Waste  
Disposal Method: Disposal, Other  
Tons: 0.2293  
Facility County: Los Angeles

34

**FERNWOOD AUTO BODY  
141 N. VISTA AV  
PASADENA, CA 91107**

**EMI S106831042  
N/A**

EMI:  
Year: 1990  
County Code: 19  
Air Basin: SC  
Facility ID: 65294  
Air District Name: SC  
SIC Code: 7538  
Air District Name: SOUTH COAST AQMD  
Community Health Air Pollution Info System: Not reported  
Consolidated Emission Reporting Rule: Not reported  
Total Organic Hydrocarbon Gases Tons/Yr: 2  
Reactive Organic Gases Tons/Yr: 2  
Carbon Monoxide Emissions Tons/Yr: 0  
NOX - Oxides of Nitrogen Tons/Yr: 0  
SOX - Oxides of Sulphur Tons/Yr: 0  
Particulate Matter Tons/Yr: 0  
Part. Matter 10 Micrometers & Smlr Tons/Yr: 0



MAP FINDINGS  
FOCUS MAP 1

Map ID	Site	Database(s)	EPA ID Number
34	<b>EURO MOTOR GROUP</b> <b>141 VISTA AVE UNIT A</b> <b>PASADENA, CA 91107</b>  HAZNET: Gepaid: CAL000308382 Contact: YEROS AVANESSIAN Telephone: 6265683876 Facility Addr2: Not reported Mailing Name: Not reported Mailing Address: 141 VISTA AVE UNIT A Mailing City,St,Zip: PASADENA, CA 911073646 Gen County: Los Angeles TSD EPA ID: CAD097030993 TSD County: Los Angeles Waste Category: Other organic solids Disposal Method: H14 Tons: 0.15 Facility County: Los Angeles	HAZNET	S108747058 N/A
34	<b>REALTY WORLD</b> <b>141 VISTA AVE</b> <b>PASADENA, CA 91107</b>  HAZNET: Gepaid: CAL000323161 Contact: JOSEPH HOYSEP HAKOPYAN/PRES Telephone: 6268440108 Facility Addr2: Not reported Mailing Name: Not reported Mailing Address: 141 VISTA AVE Mailing City,St,Zip: PASADENA, CA 911073646 Gen County: Los Angeles TSD EPA ID: CAD008252405 TSD County: Los Angeles Waste Category: Unspecified solvent mixture Waste Disposal Method: H061 Tons: 0.09 Facility County: Los Angeles  Gepaid: CAC000979592 Contact: REALTY WORLD Telephone: 0000000000 Facility Addr2: Not reported Mailing Name: Not reported Mailing Address: 9228 LAS TUNES Mailing City,St,Zip: TEMPLE CITY, CA 917800000 Gen County: Los Angeles TSD EPA ID: CAD000088252 TSD County: Los Angeles Waste Category: Paint sludge Disposal Method: Transfer Station Tons: 2.1616 Facility County: Los Angeles  Gepaid: CAL000261842 Contact: JULIE WU Telephone: 6264821007 Facility Addr2: Not reported Mailing Name: Not reported	HAZNET EMI	S102800725 N/A

MAP FINDINGS  
FOCUS MAP 1

Map ID Site Database(s) EPA ID Number

**REALTY WORLD (Continued)**

**S102800725**

Mailing Address: 141 VISTA AVE  
Mailing City,St,Zip: PASADENA, CA 91107  
Gen County: Los Angeles  
TSD EPA ID: Not reported  
TSD County: Los Angeles  
Waste Category: Aqueous solution with less than 10% total organic residues  
Disposal Method: Recycler  
Tons: 0.62  
Facility County: Not reported

EMI:

Year: 1987  
County Code: 19  
Air Basin: SC  
Facility ID: 9851  
Air District Name: SC  
SIC Code: 7538  
Air District Name: SOUTH COAST AQMD  
Community Health Air Pollution Info System: Not reported  
Consolidated Emission Reporting Rule: Not reported  
Total Organic Hydrocarbon Gases Tons/Yr: 1  
Reactive Organic Gases Tons/Yr: 1  
Carbon Monoxide Emissions Tons/Yr: 0  
NOX - Oxides of Nitrogen Tons/Yr: 0  
SOX - Oxides of Sulphur Tons/Yr: 0  
Particulate Matter Tons/Yr: 0  
Part. Matter 10 Micrometers & Smlr Tons/Yr: 0

36

**DECRATREND PHELPS CLARK  
2180 E WALNUT ST  
PASADENA, CA 91107**

**HIST UST U001566763  
EMI N/A**

HIST UST:

Region: STATE  
Facility ID: 00000055328  
Facility Type: Other  
Other Type: PAINT STORE  
Total Tanks: 0001  
Contact Name: MGR. - BEN KING  
Telephone: 8187930681  
Owner Name: DECRATREND CORPORATION  
Owner Address: 251 MASON WAY  
Owner City,St,Zip: INDUSTRY, CA 91746

Tank Num: 001  
Container Num: 3  
Year Installed: 1971  
Tank Capacity: 00001000  
Tank Used for: PRODUCT  
Type of Fuel: Not reported  
Tank Construction: Not reported  
Leak Detection: Visual

EMI:

Year: 1987  
County Code: 19  
Air Basin: SC

MAP FINDINGS  
FOCUS MAP 1

Map ID	Site	Database(s)	EPA ID Number
--------	------	-------------	---------------

**DECRATREND PHELPS CLARK (Continued)**

**U001566763**

Facility ID: 36391  
 Air District Name: SC  
 SIC Code: 2816  
 Air District Name: SOUTH COAST AQMD  
 Community Health Air Pollution Info System: Not reported  
 Consolidated Emission Reporting Rule: Not reported  
 Total Organic Hydrocarbon Gases Tons/Yr: 0  
 Reactive Organic Gases Tons/Yr: 0  
 Carbon Monoxide Emissions Tons/Yr: 0  
 NOX - Oxides of Nitrogen Tons/Yr: 0  
 SOX - Oxides of Sulphur Tons/Yr: 0  
 Particulate Matter Tons/Yr: 0  
 Part. Matter 10 Micrometers & Smlr Tons/Yr: 0

Year: 1990  
 County Code: 19  
 Air Basin: SC  
 Facility ID: 36391  
 Air District Name: SC  
 SIC Code: 2851  
 Air District Name: SOUTH COAST AQMD  
 Community Health Air Pollution Info System: Not reported  
 Consolidated Emission Reporting Rule: Not reported  
 Total Organic Hydrocarbon Gases Tons/Yr: 0  
 Reactive Organic Gases Tons/Yr: 0  
 Carbon Monoxide Emissions Tons/Yr: 0  
 NOX - Oxides of Nitrogen Tons/Yr: 0  
 SOX - Oxides of Sulphur Tons/Yr: 0  
 Particulate Matter Tons/Yr: 0  
 Part. Matter 10 Micrometers & Smlr Tons/Yr: 0

36

**THE GLIDDEN CO DBA ICI PAINTS  
2180 E WALNUT ST  
PASADENA, CA 91107**

**RCRA-SQG 1006805696  
FINDS CAR000140053  
HAZNET**

RCRA-SQG:

Date form received by agency: 01/23/2003  
 Facility name: THE GLIDDEN CO DBA ICI PAINTS  
 Facility address: 2180 E WALNUT ST  
 PASADENA, CA 91107  
 EPA ID: CAR000140053  
 Mailing address: EUCLID AVE  
 CLEVELAND, OH 44115  
 Contact: RHONDA J CROSS  
 Contact address: EUCLID AVE  
 CLEVELAND, OH 44115  
 Contact country: US  
 Contact telephone: 216-344-8431  
 Contact email: Not reported  
 EPA Region: 09  
 Classification: Small Small Quantity Generator  
 Description: Handler: generates more than 100 and less than 1000 kg of hazardous waste during any calendar month and accumulates less than 6000 kg of hazardous waste at any time; or generates 100 kg or less of hazardous waste during any calendar month, and accumulates more than 1000 kg of hazardous waste at any time

MAP FINDINGS  
FOCUS MAP 1

Map ID Site Database(s) EPA ID Number

**THE GLIDDEN CO DBA ICI PAINTS (Continued)**

**1006805696**

Owner/Operator Summary:

Owner/operator name: THE GLIDDEN COMPANY  
Owner/operator address: Not reported  
Not reported  
Owner/operator country: US  
Owner/operator telephone: Not reported  
Legal status: Private  
Owner/Operator Type: Operator  
Owner/Op start date: 01/01/1998  
Owner/Op end date: Not reported

Owner/operator name: THE GLIDDEN COMPANY  
Owner/operator address: Not reported  
Not reported  
Owner/operator country: US  
Owner/operator telephone: Not reported  
Legal status: Private  
Owner/Operator Type: Owner  
Owner/Op start date: 01/01/1998  
Owner/Op end date: Not reported

Handler Activities Summary:

U.S. importer of hazardous waste: No  
Mixed waste (haz. and radioactive): No  
Recycler of hazardous waste: No  
Transporter of hazardous waste: No  
Treater, storer or disposer of HW: No  
Underground injection activity: No  
On-site burner exemption: No  
Furnace exemption: No  
Used oil fuel burner: No  
Used oil processor: No  
User oil refiner: No  
Used oil fuel marketer to burner: No  
Used oil Specification marketer: No  
Used oil transfer facility: No  
Used oil transporter: No  
Off-site waste receiver: Commercial status unknown

Hazardous Waste Summary:

Waste code: D001  
Waste name: IGNITABLE HAZARDOUS WASTES ARE THOSE WASTES WHICH HAVE A FLASHPOINT OF LESS THAN 140 DEGREES FAHRENHEIT AS DETERMINED BY A PENSKEY-MARTENS CLOSED CUP FLASH POINT TESTER. ANOTHER METHOD OF DETERMINING THE FLASH POINT OF A WASTE IS TO REVIEW THE MATERIAL SAFETY DATA SHEET, WHICH CAN BE OBTAINED FROM THE MANUFACTURER OR DISTRIBUTOR OF THE MATERIAL. LACQUER THINNER IS AN EXAMPLE OF A COMMONLY USED SOLVENT WHICH WOULD BE CONSIDERED AS IGNITABLE HAZARDOUS WASTE.

Waste code: D018  
Waste name: BENZENE

Waste code: D035  
Waste name: METHYL ETHYL KETONE

Waste code: F003

MAP FINDINGS  
FOCUS MAP 1

Map ID	Site	Database(s)	EPA ID Number
--------	------	-------------	---------------

**THE GLIDDEN CO DBA ICI PAINTS (Continued)**

**1006805696**

Waste name: THE FOLLOWING SPENT NON-HALOGENATED SOLVENTS: XYLENE, ACETONE, ETHYL ACETATE, ETHYL BENZENE, ETHYL ETHER, METHYL ISOBUTYL KETONE, N-BUTYL ALCOHOL, CYCLOHEXANONE, AND METHANOL; ALL SPENT SOLVENT MIXTURES/BLENDS CONTAINING, BEFORE USE, ONLY THE ABOVE SPENT NON-HALOGENATED SOLVENTS; AND ALL SPENT SOLVENT MIXTURES/BLENDS CONTAINING, BEFORE USE, ONE OR MORE OF THE ABOVE NON-HALOGENATED SOLVENTS, AND, A TOTAL OF TEN PERCENT OR MORE (BY VOLUME) OF ONE OR MORE OF THOSE SOLVENTS LISTED IN F001, F002, F004, AND F005, AND STILL BOTTOMS FROM THE RECOVERY OF THESE SPENT SOLVENTS AND SPENT SOLVENT MIXTURES.

Waste code: F005  
Waste name: THE FOLLOWING SPENT NON-HALOGENATED SOLVENTS: TOLUENE, METHYL ETHYL KETONE, CARBON DISULFIDE, ISOBUTANOL, PYRIDINE, BENZENE, 2-ETHOXYETHANOL, AND 2-NITROPROPANE; ALL SPENT SOLVENT MIXTURES/BLENDS CONTAINING, BEFORE USE, A TOTAL OF TEN PERCENT OR MORE (BY VOLUME) OF ONE OR MORE OF THE ABOVE NON-HALOGENATED SOLVENTS OR THOSE SOLVENTS LISTED IN F001, F002, OR F004; AND STILL BOTTOMS FROM THE RECOVERY OF THESE SPENT SOLVENTS AND SPENT SOLVENT MIXTURES.

Violation Status: No violations found

**FINDS:**

Other Pertinent Environmental Activity Identified at Site

Registry ID: 110014376825

California - Hazardous Waste Tracking System - Datamart

RCRAInfo is a national information system that supports the Resource Conservation and Recovery Act (RCRA) program through the tracking of events and activities related to facilities that generate, transport, and treat, store, or dispose of hazardous waste. RCRAInfo allows RCRA program staff to track the notification, permit, compliance, and corrective action activities required under RCRA.

**HAZNET:**

Gepaid: CAR000140053  
Contact: MARY VILARDO/SHE RESOURCE MGR  
Telephone: 4402978262  
Facility Addr2: Not reported  
Mailing Name: Not reported  
Mailing Address: 15885 SPRAGUE RD  
Mailing City,St,Zip: STRONGSVILLE, OH 441361757  
Gen County: Los Angeles  
TSD EPA ID: CAD044429835  
TSD County: Los Angeles  
Waste Category: Off-specification, aged, or surplus organics  
Disposal Method: H141  
Tons: 0.1  
Facility County: Los Angeles

Gepaid: CAR000140053  
Contact: MARY VILARDO/SHE RESOURCE MGR  
Telephone: 4402978262  
Facility Addr2: Not reported

MAP FINDINGS  
 FOCUS MAP 1

Map ID      Site      Database(s)      EPA ID Number

---

**THE GLIDDEN CO DBA ICI PAINTS (Continued)**

**1006805696**

Mailing Name: Not reported  
 Mailing Address: 15885 SPRAGUE RD  
 Mailing City,St,Zip: STRONGSVILLE, OH 441361757  
 Gen County: Los Angeles  
 TSD EPA ID: CAD044429835  
 TSD County: Los Angeles  
 Waste Category: Paint sludge  
 Disposal Method: H141  
 Tons: 0.35  
 Facility County: Los Angeles

Gepaid: CAR000140053  
 Contact: RHONDA CROSS/S.H.E. MANAGER  
 Telephone: 4402978431  
 Facility Addr2: Not reported  
 Mailing Name: Not reported  
 Mailing Address: 15885 SPRAGUE RD  
 Mailing City,St,Zip: STRONGSVILLE, OH 441360000  
 Gen County: Los Angeles  
 TSD EPA ID: UTD981552177  
 TSD County: 99  
 Waste Category: Latex waste  
 Disposal Method: Treatment, Incineration  
 Tons: 0.12  
 Facility County: Not reported

Gepaid: CAR000140053  
 Contact: RHONDA CROSS  
 Telephone: 2163448431  
 Facility Addr2: Not reported  
 Mailing Name: Not reported  
 Mailing Address: 925 EUCLID AVE  
 Mailing City,St,Zip: CLEVELAND, OH 441150000  
 Gen County: Los Angeles  
 TSD EPA ID: CAD008302903  
 TSD County: Los Angeles  
 Waste Category: Latex waste  
 Disposal Method: Recycler  
 Tons: 0.12  
 Facility County: Los Angeles

Gepaid: CAR000140053  
 Contact: RHONDA CROSS  
 Telephone: 2163448431  
 Facility Addr2: Not reported  
 Mailing Name: Not reported  
 Mailing Address: 925 EUCLID AVE  
 Mailing City,St,Zip: CLEVELAND, OH 441150000  
 Gen County: Los Angeles  
 TSD EPA ID: CAD008302903  
 TSD County: Los Angeles  
 Waste Category: Unspecified organic liquid mixture  
 Disposal Method: Recycler  
 Tons: 0.16  
 Facility County: Los Angeles

MAP FINDINGS  
FOCUS MAP 1

Map ID	Site	Database(s)	EPA ID Number
--------	------	-------------	---------------

**THE GLIDDEN CO DBA ICI PAINTS (Continued)**

**1006805696**

[Click this hyperlink](#) while viewing on your computer to access  
1 additional CA\_HAZNET: record(s) in the EDR Site Report.

36

**DECRA TREND  
2180 E WALNUT ST  
PASADENA, CA 91107**

**LOS ANGELES CO. HMS  
SWEEPS UST**

**S105035783  
N/A**

LOS ANGELES CO. HMS:

Region: LA  
Facility Id: 012783-012980  
Facility Status: Removed  
Area: 3J  
Permit Number: Not reported  
Permit Status: Not reported  
Facility Type: Not reported

SWEEPS UST:

Status: A  
Comp Number: 12980  
Number: 9  
Board Of Equalization: Not reported  
Ref Date: 12-07-90  
Act Date: 12-07-90  
Created Date: 06-30-89  
Tank Status: Not reported  
Owner Tank Id: Not reported  
Swrcb Tank Id: Not reported  
Actv Date: Not reported  
Capacity: Not reported  
Tank Use: Not reported  
Stg: Not reported  
Content: Not reported  
Number Of Tanks: Not reported

37

**TRANS OCEAN MOTOR CO, INC  
130 NORTH SIERRA MADRE BLVD  
PASADENA, CA 91107**

**RCRA-SQG  
FINDS  
CA FID UST  
LOS ANGELES CO. HMS  
HIST UST  
SWEEPS UST**

**1000319410  
CAD981462732**

RCRA-SQG:

Date form received by agency: 09/01/1996  
Facility name: TRANS OCEAN MOTOR CO, INC  
Facility address: 130 NORTH SIERRA MADRE BLVD  
PASADENA, CA 91107  
EPA ID: CAD981462732  
Mailing address: 130 NORTH SIERRA MADRE BLVD  
PASADENA, CA 91107  
Contact: Not reported  
Contact address: Not reported  
Contact country: Not reported  
Contact telephone: Not reported  
Contact email: Not reported  
EPA Region: 09

MAP FINDINGS  
FOCUS MAP 1

Map ID Site Database(s) EPA ID Number

**TRANS OCEAN MOTOR CO, INC (Continued)**

**1000319410**

Classification: Small Small Quantity Generator  
Description: Handler: generates more than 100 and less than 1000 kg of hazardous waste during any calendar month and accumulates less than 6000 kg of hazardous waste at any time; or generates 100 kg or less of hazardous waste during any calendar month, and accumulates more than 1000 kg of hazardous waste at any time

Owner/Operator Summary:

Owner/operator name: THOMAS F. NUCKLES  
Owner/operator address: NOT REQUIRED  
NOT REQUIRED, ME 99999  
Owner/operator country: Not reported  
Owner/operator telephone: (415) 555-1212  
Legal status: Private  
Owner/Operator Type: Owner  
Owner/Op start date: Not reported  
Owner/Op end date: Not reported

Owner/operator name: NOT REQUIRED  
Owner/operator address: NOT REQUIRED  
NOT REQUIRED, ME 99999

Owner/operator country: Not reported  
Owner/operator telephone: (415) 555-1212  
Legal status: Private  
Owner/Operator Type: Operator  
Owner/Op start date: Not reported  
Owner/Op end date: Not reported

Handler Activities Summary:

U.S. importer of hazardous waste: Unknown  
Mixed waste (haz. and radioactive): Unknown  
Recycler of hazardous waste: No  
Transporter of hazardous waste: No  
Treater, storer or disposer of HW: No  
Underground injection activity: No  
On-site burner exemption: Unknown  
Furnace exemption: Unknown  
Used oil fuel burner: No  
Used oil processor: No  
User oil refiner: No  
Used oil fuel marketer to burner: No  
Used oil Specification marketer: No  
Used oil transfer facility: No  
Used oil transporter: No  
Off-site waste receiver: Commercial status unknown

Historical Generators:

Date form received by agency: 06/26/1985  
Facility name: TRANS OCEAN MOTOR CO, INC  
Classification: Large Quantity Generator

Violation Status: No violations found

FINDS:

Other Pertinent Environmental Activity Identified at Site



MAP FINDINGS  
FOCUS MAP 1

Map ID      Site      Database(s)      EPA ID Number

---

**TRANS OCEAN MOTOR CO, INC (Continued)**

**1000319410**

Registry ID:            110002715875

California - Hazardous Waste Tracking System - Datamart

RCRAInfo is a national information system that supports the Resource Conservation and Recovery Act (RCRA) program through the tracking of events and activities related to facilities that generate, transport, and treat, store, or dispose of hazardous waste. RCRAInfo allows RCRA program staff to track the notification, permit, compliance, and corrective action activities required under RCRA.

CA FID UST:

Facility ID:            19021808  
Regulated By:        UTNKA  
Regulated ID:        00020959  
Cortese Code:        Not reported  
SIC Code:            Not reported  
Facility Phone:      8180000000  
Mail To:              Not reported  
Mailing Address:     BOX  
Mailing Address 2:   Not reported  
Mailing City,St,Zip: PASADENA 91107  
Contact:              Not reported  
Contact Phone:      Not reported  
DUNs Number:       Not reported  
NPDES Number:      Not reported  
EPA ID:               Not reported  
Comments:           Not reported  
Status:               Active

LOS ANGELES CO. HMS:

Region:               LA  
Facility Id:           010925-010904  
Facility Status:      Removed  
Area:                  3J  
Permit Number:      00002368T  
Permit Status:       Removed  
Facility Type:        T0

HIST UST:

Region:               STATE  
Facility ID:           00000020959  
Facility Type:        Other  
Other Type:           NEW CAR DEALER  
Total Tanks:         0002  
Contact Name:        WERNER H. SCHIMMANG  
Telephone:           8185770300  
Owner Name:          TRANS OCEAN MOTOR CO., INC.  
Owner Address:       130 N. SIERRA MADRE BLVD.  
Owner City,St,Zip:   PASADENA, CA 91107

Tank Num:            001  
Container Num:       #1  
Year Installed:       1966  
Tank Capacity:       00002000

MAP FINDINGS  
FOCUS MAP 1

Map ID	Site	Database(s)	EPA ID Number
--------	------	-------------	---------------

**TRANS OCEAN MOTOR CO, INC (Continued)**

**1000319410**

Tank Used for: PRODUCT  
Type of Fuel: UNLEADED  
Tank Construction: Not reported  
Leak Detection: None

Tank Num: 002  
Container Num: #2  
Year Installed: 1966  
Tank Capacity: 00000000  
Tank Used for: WASTE  
Type of Fuel: WASTE OIL  
Tank Construction: Not reported  
Leak Detection: None

**SWEEPS UST:**

Status: A  
Comp Number: 10904  
Number: 9  
Board Of Equalization: Not reported  
Ref Date: 12-07-90  
Act Date: 12-07-90  
Created Date: 06-30-89  
Tank Status: Not reported  
Owner Tank Id: Not reported  
Swrcb Tank Id: Not reported  
Actv Date: Not reported  
Capacity: Not reported  
Tank Use: Not reported  
Stg: Not reported  
Content: Not reported  
Number Of Tanks: Not reported

37

**TRANS OCEAN MOTOR CO, INC  
130 N SIERRA MADRE BLVD  
PASADENA, CA 91107**

**HAZNET S103627636  
N/A**

**HAZNET:**

Gepaid: CAD981462732  
Contact: KARL ZERRENNER  
Telephone: 6265770300  
Facility Addr2: Not reported  
Mailing Name: Not reported  
Mailing Address: 130 N SIERRA MADRE BLVD  
Mailing City,St,Zip: PASADENA, CA 911073327  
Gen County: Los Angeles  
TSD EPA ID: CAD028409019  
TSD County: Los Angeles  
Waste Category: Unspecified organic liquid mixture  
Disposal Method: Transfer Station  
Tons: 0.16  
Facility County: Los Angeles

Gepaid: CAD981462732  
Contact: RICHARD WILSON  
Telephone: 0000000000  
Facility Addr2: Not reported  
Mailing Name: Not reported

MAP FINDINGS  
FOCUS MAP 1

Map ID	Site	Database(s)	EPA ID Number
--------	------	-------------	---------------

**TRANS OCEAN MOTOR CO, INC (Continued)**

**S103627636**

Mailing Address: 130 N SIERRA MADRE BLVD  
Mailing City,St,Zip: PASADENA, CA 911070000  
Gen County: Los Angeles  
TSD EPA ID: CAD981696420  
TSD County: Los Angeles  
Waste Category: Aqueous solution with less than 10% total organic residues  
Disposal Method: Transfer Station  
Tons: 1.9596  
Facility County: Los Angeles

Gepaid: CAD981462732  
Contact: RICHARD WILSON  
Telephone: 0000000000  
Facility Addr2: Not reported  
Mailing Name: Not reported  
Mailing Address: 130 N SIERRA MADRE BLVD  
Mailing City,St,Zip: PASADENA, CA 911070000  
Gen County: Los Angeles  
TSD EPA ID: CAT000613893  
TSD County: Los Angeles  
Waste Category: Aqueous solution with less than 10% total organic residues  
Disposal Method: Transfer Station  
Tons: 1.3042  
Facility County: Los Angeles

Gepaid: CAD981462732  
Contact: KARL ZERRENNER  
Telephone: 6265770300  
Facility Addr2: Not reported  
Mailing Name: Not reported  
Mailing Address: 130 N SIERRA MADRE BLVD  
Mailing City,St,Zip: PASADENA, CA 911073327  
Gen County: Los Angeles  
TSD EPA ID: CAT000613893  
TSD County: Los Angeles  
Waste Category: Not reported  
Disposal Method: H141  
Tons: Not reported  
Facility County: Los Angeles

Gepaid: CAD981462732  
Contact: KARL ZERRENNER  
Telephone: 6265770300  
Facility Addr2: Not reported  
Mailing Name: Not reported  
Mailing Address: 130 N SIERRA MADRE BLVD  
Mailing City,St,Zip: PASADENA, CA 911073327  
Gen County: Los Angeles  
TSD EPA ID: CAT000613893  
TSD County: Los Angeles  
Waste Category: Aqueous solution with less than 10% total organic residues  
Disposal Method: H141  
Tons: 0.25  
Facility County: Los Angeles

MAP FINDINGS  
FOCUS MAP 1

Map ID	Site	Database(s)	EPA ID Number
--------	------	-------------	---------------

**TRANS OCEAN MOTOR CO, INC (Continued)**

**S103627636**

[Click this hyperlink](#) while viewing on your computer to access  
31 additional CA\_HAZNET: record(s) in the EDR Site Report.

**39**

**HOLLYWOOD MACHINE SHOP  
2210 E WALNUT  
PASADENA, CA 91107**

**RCRA-SQG 1000593307  
FINDS CAD982439150  
HAZNET**

**RCRA-SQG:**

Date form received by agency: 03/11/1991  
 Facility name: HOLLYWOOD MACHINE SHOP  
 Facility address: 2210 E WALNUT  
 PASADENA, CA 91107  
 EPA ID: CAD982439150  
 Contact: ENVIRONMENTAL MANAGER  
 Contact address: 2210 E WALNUT  
 PASADENA, CA 91107  
 Contact country: US  
 Contact telephone: (818) 449-7060  
 Contact email: Not reported  
 EPA Region: 09  
 Classification: Small Small Quantity Generator  
 Description: Handler: generates more than 100 and less than 1000 kg of hazardous waste during any calendar month and accumulates less than 6000 kg of hazardous waste at any time; or generates 100 kg or less of hazardous waste during any calendar month, and accumulates more than 1000 kg of hazardous waste at any time

**Owner/Operator Summary:**

Owner/operator name: ARMAND FEVERGEON  
 Owner/operator address: NOT REQUIRED  
 NOT REQUIRED, ME 99999  
 Owner/operator country: Not reported  
 Owner/operator telephone: (415) 555-1212  
 Legal status: Private  
 Owner/Operator Type: Owner  
 Owner/Op start date: Not reported  
 Owner/Op end date: Not reported

Owner/operator name: NOT REQUIRED  
 Owner/operator address: NOT REQUIRED  
 NOT REQUIRED, ME 99999

Owner/operator country: Not reported  
 Owner/operator telephone: (415) 555-1212  
 Legal status: Private  
 Owner/Operator Type: Operator  
 Owner/Op start date: Not reported  
 Owner/Op end date: Not reported

**Handler Activities Summary:**

U.S. importer of hazardous waste: Unknown  
 Mixed waste (haz. and radioactive): Unknown  
 Recycler of hazardous waste: No  
 Transporter of hazardous waste: No  
 Treater, storer or disposer of HW: No  
 Underground injection activity: No  
 On-site burner exemption: Unknown  
 Furnace exemption: Unknown

MAP FINDINGS  
FOCUS MAP 1

Map ID Site Database(s) EPA ID Number

**HOLLYWOOD MACHINE SHOP (Continued)**

**1000593307**

Used oil fuel burner: No  
Used oil processor: No  
User oil refiner: No  
Used oil fuel marketer to burner: No  
Used oil Specification marketer: No  
Used oil transfer facility: No  
Used oil transporter: No  
Off-site waste receiver: Commercial status unknown

Violation Status: No violations found

**FINDS:**

Other Pertinent Environmental Activity Identified at Site

Registry ID: 110002812788

RCRAInfo is a national information system that supports the Resource Conservation and Recovery Act (RCRA) program through the tracking of events and activities related to facilities that generate, transport, and treat, store, or dispose of hazardous waste. RCRAInfo allows RCRA program staff to track the notification, permit, compliance, and corrective action activities required under RCRA.

**HAZNET:**

Gepaid: CAD982439150  
Contact: STEVE FEKETE OWNER  
Telephone: 6264497060  
Facility Addr2: Not reported  
Mailing Name: Not reported  
Mailing Address: 89 N ALTADENA DR  
Mailing City,St,Zip: PASADENA, CA 91107  
Gen County: Los Angeles  
TSD EPA ID: CAT080033681  
TSD County: Los Angeles  
Waste Category: Other organic solids  
Disposal Method: Recycler  
Tons: 0.29  
Facility County: Not reported

Gepaid: CAD982439150  
Contact: STEVE FEKETE  
Telephone: 0000000000  
Facility Addr2: Not reported  
Mailing Name: Not reported  
Mailing Address: 2210 E WALNUT ST  
Mailing City,St,Zip: PASADENA, CA 911070000  
Gen County: Los Angeles  
TSD EPA ID: CAT080033681  
TSD County: Los Angeles  
Waste Category: Unspecified organic liquid mixture  
Disposal Method: Disposal, Land Fill  
Tons: .2918  
Facility County: Los Angeles

Gepaid: CAD982439150  
Contact: STEVE FEKETE OWNER

MAP FINDINGS  
FOCUS MAP 1

Map ID      Site      Database(s)      EPA ID Number

---

**HOLLYWOOD MACHINE SHOP (Continued)**

**1000593307**

Telephone: 6264497060  
 Facility Addr2: Not reported  
 Mailing Name: Not reported  
 Mailing Address: 2210 E WALNUT ST  
 Mailing City,St,Zip: PASADENA, CA 911070000  
 Gen County: Los Angeles  
 TSD EPA ID: Not reported  
 TSD County: San Bernardino  
 Waste Category: Unspecified organic liquid mixture  
 Disposal Method: Transfer Station  
 Tons: 0.22  
 Facility County: Not reported

Gepaid: CAD982439150  
 Contact: STEVE FEKETE  
 Telephone: 0000000000  
 Facility Addr2: Not reported  
 Mailing Name: Not reported  
 Mailing Address: 2210 E WALNUT ST  
 Mailing City,St,Zip: PASADENA, CA 911070000  
 Gen County: Los Angeles  
 TSD EPA ID: AZD049318009  
 TSD County: 99  
 Waste Category: Unspecified oil-containing waste  
 Disposal Method: Transfer Station  
 Tons: .2085  
 Facility County: Los Angeles

Gepaid: CAD982439150  
 Contact: STEVE FEKETE  
 Telephone: 0000000000  
 Facility Addr2: Not reported  
 Mailing Name: Not reported  
 Mailing Address: 2210 E WALNUT ST  
 Mailing City,St,Zip: PASADENA, CA 911070000  
 Gen County: Los Angeles  
 TSD EPA ID: CAT000613893  
 TSD County: Los Angeles  
 Waste Category: Aqueous solution with less than 10% total organic residues  
 Disposal Method: Transfer Station  
 Tons: .0583  
 Facility County: Los Angeles

[Click this hyperlink](#) while viewing on your computer to access  
1 additional CA\_HAZNET: record(s) in the EDR Site Report.

**39      BOB'S PAINT & BODY SHOP INC  
 2211 E. WALNUT  
 PASADENA, CA 91107**

**EMI    S106827142  
 N/A**

EMI:  
 Year: 1987  
 County Code: 19  
 Air Basin: SC  
 Facility ID: 23073  
 Air District Name: SC  
 SIC Code: 7538  
 Air District Name: SOUTH COAST AQMD

MAP FINDINGS  
FOCUS MAP 1

Map ID	Site	Database(s)	EPA ID Number
--------	------	-------------	---------------

**BOB'S PAINT & BODY SHOP INC (Continued)**

**S106827142**

Community Health Air Pollution Info System:	Not reported
Consolidated Emission Reporting Rule:	Not reported
Total Organic Hydrocarbon Gases Tons/Yr:	4
Reactive Organic Gases Tons/Yr:	4
Carbon Monoxide Emissions Tons/Yr:	0
NOX - Oxides of Nitrogen Tons/Yr:	0
SOX - Oxides of Sulphur Tons/Yr:	0
Particulate Matter Tons/Yr:	0
Part. Matter 10 Micrometers & Smllr Tons/Yr:	0
Year:	1990
County Code:	19
Air Basin:	SC
Facility ID:	23073
Air District Name:	SC
SIC Code:	7538
Air District Name:	SOUTH COAST AQMD
Community Health Air Pollution Info System:	Not reported
Consolidated Emission Reporting Rule:	Not reported
Total Organic Hydrocarbon Gases Tons/Yr:	2
Reactive Organic Gases Tons/Yr:	2
Carbon Monoxide Emissions Tons/Yr:	0
NOX - Oxides of Nitrogen Tons/Yr:	1
SOX - Oxides of Sulphur Tons/Yr:	0
Particulate Matter Tons/Yr:	0
Part. Matter 10 Micrometers & Smllr Tons/Yr:	0

40

**ALTERNATOR IGNITION SUPPLY  
2232 E WALNUT ST  
PASADENA, CA 91107**

**HAZNET S104574112  
N/A**

HAZNET:

Gepaid:	CAD981382518
Contact:	NANCY A DAVISON
Telephone:	8184492515
Facility Addr2:	Not reported
Mailing Name:	Not reported
Mailing Address:	2232 E WALNUT ST
Mailing City,St,Zip:	PASADENA, CA 911073630
Gen County:	Los Angeles
TSD EPA ID:	CAT000613893
TSD County:	Los Angeles
Waste Category:	Aqueous solution with less than 10% total organic residues
Disposal Method:	Transfer Station
Tons:	0.0417
Facility County:	Los Angeles

MAP FINDINGS  
FOCUS MAP 1

Map ID	Site	Database(s)	EPA ID Number
40	<b>GERCRAFT GERMAN CAR SVC</b> <b>2244 E WALNUT ST</b> <b>PASADENA, CA 91107</b>	<b>RCRA-SQG</b> <b>FINDS</b> <b>HAZNET</b>	<b>1000594508</b> <b>CAD983583402</b>
	<p>RCRA-SQG:</p> <p>Date form received by agency: 06/06/1991</p> <p>Facility name: GERCRAFT GERMAN CAR SVC</p> <p>Facility address: 2244 E WALNUT ST PASADENA, CA 91107</p> <p>EPA ID: CAD983583402</p> <p>Mailing address: E WALNUT ST PASADENA, CA 91107</p> <p>Contact: HUGO ZECCA</p> <p>Contact address: 2244 E WALNUT ST PASADENA, CA 91107</p> <p>Contact country: US</p> <p>Contact telephone: (818) 304-0019</p> <p>Contact email: Not reported</p> <p>EPA Region: 09</p> <p>Classification: Small Small Quantity Generator</p> <p>Description: Handler: generates more than 100 and less than 1000 kg of hazardous waste during any calendar month and accumulates less than 6000 kg of hazardous waste at any time; or generates 100 kg or less of hazardous waste during any calendar month, and accumulates more than 1000 kg of hazardous waste at any time</p> <p>Owner/Operator Summary:</p> <p>Owner/operator name: JACK REARICK</p> <p>Owner/operator address: 35625 RUTH AVE WILDOMAR, CA 92395</p> <p>Owner/operator country: Not reported</p> <p>Owner/operator telephone: (714) 678-0032</p> <p>Legal status: Private</p> <p>Owner/Operator Type: Owner</p> <p>Owner/Op start date: Not reported</p> <p>Owner/Op end date: Not reported</p> <p>Handler Activities Summary:</p> <p>U.S. importer of hazardous waste: Unknown</p> <p>Mixed waste (haz. and radioactive): Unknown</p> <p>Recycler of hazardous waste: No</p> <p>Transporter of hazardous waste: No</p> <p>Treater, storer or disposer of HW: No</p> <p>Underground injection activity: No</p> <p>On-site burner exemption: Unknown</p> <p>Furnace exemption: Unknown</p> <p>Used oil fuel burner: No</p> <p>Used oil processor: No</p> <p>User oil refiner: No</p> <p>Used oil fuel marketer to burner: No</p> <p>Used oil Specification marketer: No</p> <p>Used oil transfer facility: No</p> <p>Used oil transporter: No</p> <p>Off-site waste receiver: Commercial status unknown</p> <p>Violation Status: No violations found</p> <p>FINDS: Other Pertinent Environmental Activity Identified at Site</p>		



MAP FINDINGS  
FOCUS MAP 1

Map ID	Site	Database(s)	EPA ID Number
--------	------	-------------	---------------

**GERCRAFT GERMAN CAR SVC (Continued)**

**1000594508**

Registry ID: 110002845137

RCRAInfo is a national information system that supports the Resource Conservation and Recovery Act (RCRA) program through the tracking of events and activities related to facilities that generate, transport, and treat, store, or dispose of hazardous waste. RCRAInfo allows RCRA program staff to track the notification, permit, compliance, and corrective action activities required under RCRA.

HAZNET:

Gepaid: CAL000097005  
 Contact: REARICK JACK  
 Telephone: 0000000000  
 Facility Addr2: Not reported  
 Mailing Name: Not reported  
 Mailing Address: 2244 E WALNUT  
 Mailing City,St,Zip: PASADENA, CA 911070000  
 Gen County: Los Angeles  
 TSD EPA ID: CAD000013493  
 TSD County: 0  
 Waste Category: Other inorganic solid waste  
 Disposal Method: Not reported  
 Tons: .0010  
 Facility County: Los Angeles

Gepaid: CAL000097005  
 Contact: REARICK JACK  
 Telephone: 0000000000  
 Facility Addr2: Not reported  
 Mailing Name: Not reported  
 Mailing Address: 2244 E WALNUT  
 Mailing City,St,Zip: PASADENA, CA 911070000  
 Gen County: Los Angeles  
 TSD EPA ID: CAD000013493  
 TSD County: 0  
 Waste Category: Metal sludge - Alkaline solution (pH <UN> 12.5) with metals (antimony, arsenic, barium, beryllium, cadmium, chromium, cobalt, copper, lead, mercury, molybdenum, nickel, selenium, silver, thallium, vanadium, and zinc)  
 Disposal Method: Not reported  
 Tons: .1250  
 Facility County: Los Angeles

42

**CAROL DAWES  
 2282 E WALNUT AVE  
 PASADENA, CA 91107**

**HAZNET S104567057  
 N/A**

HAZNET:

Gepaid: CAC001396264  
 Contact: CAROL DAWES  
 Telephone: 8056477212  
 Facility Addr2: Not reported  
 Mailing Name: Not reported  
 Mailing Address: 17 N SAN MATEO AVE  
 Mailing City,St,Zip: VENTURA, CA 930040000  
 Gen County: Los Angeles

MAP FINDINGS  
FOCUS MAP 1

Map ID	Site	Database(s)	EPA ID Number
	<b>CAROL DAWES (Continued)</b>		<b>S104567057</b>
	TSD EPA ID: CAD028409019		
	TSD County: Los Angeles		
	Waste Category: Aqueous solution with less than 10% total organic residues		
	Disposal Method: Treatment, Tank		
	Tons: 2.9190		
	Facility County: Los Angeles		
<b>44</b>	<b>B AND K BODY SHOP 2450 E WALNUT PASADENA, CA 91107</b>	<b>HAZNET</b>	<b>S103951611 N/A</b>
	HAZNET:		
	Gepaid: CAL000162372		
	Contact: RAFFI KENDIRIAN		
	Telephone: 0000000000		
	Facility Addr2: Not reported		
	Mailing Name: Not reported		
	Mailing Address: 2450 E WALNUT		
	Mailing City,St,Zip: PASADENA, CA 911070000		
	Gen County: Los Angeles		
	TSD EPA ID: CAD008302903		
	TSD County: Los Angeles		
	Waste Category: Unspecified solvent mixture Waste		
	Disposal Method: Recycler		
	Tons: .1668		
	Facility County: Los Angeles		
	Gepaid: CAL000162372		
	Contact: RAFFI KENDIRIAN		
	Telephone: 0000000000		
	Facility Addr2: Not reported		
	Mailing Name: Not reported		
	Mailing Address: 2450 E WALNUT		
	Mailing City,St,Zip: PASADENA, CA 911070000		
	Gen County: Los Angeles		
	TSD EPA ID: CAD008302903		
	TSD County: Los Angeles		
	Waste Category: Other inorganic solid waste		
	Disposal Method: Transfer Station		
	Tons: .0625		
	Facility County: Los Angeles		
	Gepaid: CAL000162372		
	Contact: RAFFI KENDIRIAN-OWNER		
	Telephone: 6267926337		
	Facility Addr2: Not reported		
	Mailing Name: Not reported		
	Mailing Address: 2450 E WALNUT		
	Mailing City,St,Zip: PASADENA, CA 911070000		
	Gen County: Los Angeles		
	TSD EPA ID: Not reported		
	TSD County: Los Angeles		
	Waste Category: Unspecified solvent mixture Waste		
	Disposal Method: Recycler		
	Tons: 0.57		
	Facility County: Not reported		
	Gepaid: CAL000162372		

MAP FINDINGS  
FOCUS MAP 1

Map ID	Site	Database(s)	EPA ID Number
--------	------	-------------	---------------

**B AND K BODY SHOP (Continued)**

**S103951611**

Contact: RAFFI KENDIRIAN-OWNER  
 Telephone: 6267926337  
 Facility Addr2: Not reported  
 Mailing Name: Not reported  
 Mailing Address: 2450 E WALNUT  
 Mailing City,St,Zip: PASADENA, CA 911070000  
 Gen County: Los Angeles  
 TSD EPA ID: Not reported  
 TSD County: Los Angeles  
 Waste Category: Unspecified solvent mixture Waste  
 Disposal Method: Recycler  
 Tons: 0.16  
 Facility County: Not reported

Gepaid: CAL000162372  
 Contact: RAFFI KENDIRIAN-OWNER  
 Telephone: 6267926337  
 Facility Addr2: Not reported  
 Mailing Name: Not reported  
 Mailing Address: 2450 E WALNUT  
 Mailing City,St,Zip: PASADENA, CA 911070000  
 Gen County: Los Angeles  
 TSD EPA ID: Not reported  
 TSD County: Los Angeles  
 Waste Category: Unspecified solvent mixture Waste  
 Disposal Method: Recycler  
 Tons: 0.33  
 Facility County: Not reported

[Click this hyperlink](#) while viewing on your computer to access  
4 additional CA\_HAZNET: record(s) in the EDR Site Report.

56

**1X GOLDEN STATE FOODS CORPORATION  
 60 NORTH SIERRA MADRE BLVD  
 PASADENA, CA 91107**

**HAZNET S103666188  
 N/A**

HAZNET:

Gepaid: CAD054856984  
 Contact: GOLDEN STATE FOODS CORP  
 Telephone: 8187934088  
 Facility Addr2: Not reported  
 Mailing Name: Not reported  
 Mailing Address: 60 N SIERRA MADRE BLVD  
 Mailing City,St,Zip: PASADENA, CA 911073326  
 Gen County: Los Angeles  
 TSD EPA ID: CAD000088252  
 TSD County: Los Angeles  
 Waste Category: Oxygenated solvents (acetone, butanol, ethyl acetate, etc.)  
 Disposal Method: Transfer Station  
 Tons: .2000  
 Facility County: Los Angeles

MAP FINDINGS  
FOCUS MAP 1

Map ID	Site	Database(s)	EPA ID Number
56	<b>GOLDEN STATE FOODS CORPORATION</b> <b>60 N SIERRA MADRE BLVD</b> <b>PASADENA, CA 91107</b>  HIST UST: Region: STATE Facility ID: 00000029063 Facility Type: Other Other Type: DAIRY OPERATION Total Tanks: 0002 Contact Name: ALBERT HYDER Telephone: 8187934088 Owner Name: GOLDEN STATE FOODS CORPORATION Owner Address: 234 E. COLORADO BLVD. SUITE 80 Owner City,St,Zip: PASADENA, CA 91101  Tank Num: 001 Container Num: 2 Year Installed: Not reported Tank Capacity: 00000175 Tank Used for: WASTE Type of Fuel: Not reported Tank Construction: 3 inches Leak Detection: None  Tank Num: 002 Container Num: 1 Year Installed: Not reported Tank Capacity: 00000275 Tank Used for: WASTE Type of Fuel: Not reported Tank Construction: 3 inches Leak Detection: None  WIP: Region: 4 File Number: 102.0111 <b>File Status: Historical</b> Staff: UNIDENTIFIED Facility Suite: Not reported	HIST UST WIP	U001566774 N/A
59	<b>VONS COMPANY INC #257</b> <b>2355 E COLORADO BLVD</b> <b>PASADENA, CA 91107</b>  HAZNET: Gepaid: CAC001073712 Contact: VONS COMPANY INC Telephone: 0000000000 Facility Addr2: Not reported Mailing Name: Not reported Mailing Address: P O BOX 3338 Mailing City,St,Zip: LOS ANGELES, CA 900511338 Gen County: Los Angeles TSD EPA ID: CAD009007626 TSD County: Los Angeles Waste Category: Asbestos-containing waste Disposal Method: Disposal, Land Fill Tons: .4214	HAZNET	S103644636 N/A

MAP FINDINGS  
FOCUS MAP 1

Map ID	Site	Database(s)	EPA ID Number
	<b>VONS COMPANY INC #257 (Continued)</b>		<b>S103644636</b>
	Facility County: Los Angeles		
	Gepaid: CAC001073712		
	Contact: VONS COMPANY INC		
	Telephone: 0000000000		
	Facility Addr2: Not reported		
	Mailing Name: Not reported		
	Mailing Address: P O BOX 3338		
	Mailing City,St,Zip: LOS ANGELES, CA 900511338		
	Gen County: Los Angeles		
	TSD EPA ID: CAT000646117		
	TSD County: Kings		
	Waste Category: Other organic solids		
	Disposal Method: Disposal, Land Fill		
	Tons: 1.8963		
	Facility County: Los Angeles		
<b>82</b>	<b>INDEPENDENT VOLVO SERVICE 2155 E COLORADO BLVD UNIT 7 PASADENA, CA 91107</b>	<b>HAZNET</b>	<b>S102811578 N/A</b>
	HAZNET:		
	Gepaid: CAL000033122		
	Contact: AZAZIAN VARTKES		
	Telephone: 0000000000		
	Facility Addr2: Not reported		
	Mailing Name: Not reported		
	Mailing Address: 2244 E WALNUT		
	Mailing City,St,Zip: PASADENA, CA 911090000		
	Gen County: Los Angeles		
	TSD EPA ID: CAT000613893		
	TSD County: Los Angeles		
	Waste Category: Aqueous solution with less than 10% total organic residues		
	Disposal Method: Transfer Station		
	Tons: 0.0542		
	Facility County: Los Angeles		
	Gepaid: CAL000033122		
	Contact: AZAZIAN VARTKES		
	Telephone: 0000000000		
	Facility Addr2: Not reported		
	Mailing Name: Not reported		
	Mailing Address: 2244 E WALNUT		
	Mailing City,St,Zip: PASADENA, CA 911090000		
	Gen County: Los Angeles		
	TSD EPA ID: CAT080013352		
	TSD County: Los Angeles		
	Waste Category: Aqueous solution with 10% or more total organic residues		
	Disposal Method: Recycler		
	Tons: 5.4624		
	Facility County: Los Angeles		
	Gepaid: CAL000033122		
	Contact: AZAZIAN VARTKES		
	Telephone: 0000000000		
	Facility Addr2: Not reported		
	Mailing Name: Not reported		
	Mailing Address: 2244 E WALNUT		

MAP FINDINGS  
FOCUS MAP 1

Map ID	Site	Database(s)	EPA ID Number
--------	------	-------------	---------------

**INDEPENDENT VOLVO SERVICE (Continued)**

**S102811578**

Mailing City,St,Zip: PASADENA, CA 911090000  
 Gen County: Los Angeles  
 TSD EPA ID: CAT080013352  
 TSD County: Los Angeles  
 Waste Category: Aqueous solution with less than 10% total organic residues  
 Disposal Method: Recycler  
 Tons: .6255  
 Facility County: Los Angeles

Gepaid: CAL000033122  
 Contact: AZAZIAN VARTKES  
 Telephone: 0000000000  
 Facility Addr2: Not reported  
 Mailing Name: Not reported  
 Mailing Address: 2244 E WALNUT  
 Mailing City,St,Zip: PASADENA, CA 911090000  
 Gen County: Los Angeles  
 TSD EPA ID: CAT080013352  
 TSD County: Los Angeles  
 Waste Category: Aqueous solution with 10% or more total organic residues  
 Disposal Method: Recycler  
 Tons: .4586  
 Facility County: Los Angeles

Gepaid: CAL000033122  
 Contact: AZAZIAN VARTKES  
 Telephone: 0000000000  
 Facility Addr2: Not reported  
 Mailing Name: Not reported  
 Mailing Address: 2244 E WALNUT  
 Mailing City,St,Zip: PASADENA, CA 911090000  
 Gen County: Los Angeles  
 TSD EPA ID: CAT080013352  
 TSD County: Los Angeles  
 Waste Category: Aqueous solution with 10% or more total organic residues  
 Disposal Method: Recycler  
 Tons: .4586  
 Facility County: Los Angeles

[Click this hyperlink](#) while viewing on your computer to access  
5 additional CA\_HAZNET: record(s) in the EDR Site Report.

82

**WEGGE MOTOR CARS  
2124 E COLORADO BLVD  
PASADENA, CA 91107**

**RCRA-SQG 1000233350  
FINDS CAD982416463  
HAZNET**

RCRA-SQG:  
 Date form received by agency:09/01/1996  
 Facility name: WEGGE MOTOR CARS  
 Facility address: 2124 E COLORADO BLVD  
 PASADENA, CA 91107  
 EPA ID: CAD982416463  
 Contact: Not reported  
 Contact address: Not reported  
 Not reported  
 Contact country: Not reported  
 Contact telephone: Not reported  
 Contact email: Not reported

MAP FINDINGS  
FOCUS MAP 1

Map ID      Site      Database(s)      EPA ID Number

---

**WEGGE MOTOR CARS (Continued)**

**1000233350**

EPA Region: 09  
Classification: Small Small Quantity Generator  
Description: Handler: generates more than 100 and less than 1000 kg of hazardous waste during any calendar month and accumulates less than 6000 kg of hazardous waste at any time; or generates 100 kg or less of hazardous waste during any calendar month, and accumulates more than 1000 kg of hazardous waste at any time

Owner/Operator Summary:

Owner/operator name: WILLIAM WEGGE  
Owner/operator address: NOT REQUIRED  
NOT REQUIRED, ME 99999  
Owner/operator country: Not reported  
Owner/operator telephone: (415) 555-1212  
Legal status: Private  
Owner/Operator Type: Owner  
Owner/Op start date: Not reported  
Owner/Op end date: Not reported

Owner/operator name: NOT REQUIRED  
Owner/operator address: NOT REQUIRED  
NOT REQUIRED, ME 99999

Owner/operator country: Not reported  
Owner/operator telephone: (415) 555-1212  
Legal status: Private  
Owner/Operator Type: Operator  
Owner/Op start date: Not reported  
Owner/Op end date: Not reported

Handler Activities Summary:

U.S. importer of hazardous waste: Unknown  
Mixed waste (haz. and radioactive): Unknown  
Recycler of hazardous waste: No  
Transporter of hazardous waste: No  
Treater, storer or disposer of HW: No  
Underground injection activity: No  
On-site burner exemption: Unknown  
Furnace exemption: Unknown  
Used oil fuel burner: No  
Used oil processor: No  
User oil refiner: No  
Used oil fuel marketer to burner: No  
Used oil Specification marketer: No  
Used oil transfer facility: No  
Used oil transporter: No  
Off-site waste receiver: Commercial status unknown

Historical Generators:

Date form received by agency: 12/14/1987  
Facility name: WEGGE MOTOR CARS  
Classification: Large Quantity Generator

Violation Status: No violations found

FINDS:

Other Pertinent Environmental Activity Identified at Site

MAP FINDINGS  
FOCUS MAP 1

Map ID	Site	Database(s)	EPA ID Number
--------	------	-------------	---------------

**WEGGE MOTOR CARS (Continued)**

**1000233350**

Registry ID: 110002808846

RCRAInfo is a national information system that supports the Resource Conservation and Recovery Act (RCRA) program through the tracking of events and activities related to facilities that generate, transport, and treat, store, or dispose of hazardous waste. RCRAInfo allows RCRA program staff to track the notification, permit, compliance, and corrective action activities required under RCRA.

HAZNET:

Gepaid: CAD982416463  
 Contact: Not reported  
 Telephone: 0000000000  
 Facility Addr2: Not reported  
 Mailing Name: Not reported  
 Mailing Address: 2124 E COLORADO BLVD  
 Mailing City,St,Zip: PASADENA, CA 911070000  
 Gen County: Los Angeles  
 TSD EPA ID: CAT000613893  
 TSD County: Los Angeles  
 Waste Category: Unspecified organic liquid mixture  
 Disposal Method: Transfer Station  
 Tons: .1245  
 Facility County: Los Angeles

85

**EURASIAN AUTOMOTIVE  
2165 E COLORADO  
PASADENA, CA 91107**

**HAZNET S104576047  
N/A**

HAZNET:

Gepaid: CAL000036600  
 Contact: MANOUKIAN ARA DBA EUR  
 Telephone: 0000000000  
 Facility Addr2: Not reported  
 Mailing Name: Not reported  
 Mailing Address: 2165 E COLORADO BLVD  
 Mailing City,St,Zip: PASADENA, CA 911070000  
 Gen County: Los Angeles  
 TSD EPA ID: CAT000613893  
 TSD County: Los Angeles  
 Waste Category: Aqueous solution with less than 10% total organic residues  
 Disposal Method: Transfer Station  
 Tons: 0.1167  
 Facility County: Los Angeles



MAP FINDINGS  
FOCUS MAP 1

Map ID	Site	Database(s)	EPA ID Number
85	<b>WEGGE MOTOR CAR</b> <b>2151 E COLORADO BLVD</b> <b>PASADENA, CA 91107</b>  HAZNET: Gepaid: CAC002584129 Contact: TIM ATKINS Telephone: 6267964596 Facility Addr2: Not reported Mailing Name: Not reported Mailing Address: 2151 E COLORADO BLVD Mailing City,St,Zip: PASADENA, CA 91107 Gen County: Los Angeles TSD EPA ID: CAT080013352 TSD County: Los Angeles Waste Category: Unspecified oil-containing waste Disposal Method: Not reported Tons: 0.12 Facility County: Not reported	HAZNET	S108225027 N/A
85	<b>DAVE KOEMANS AUTOMOTIVE</b> <b>2151 E COLORADO BLVD</b> <b>PASADENA, CA 91107</b>  HAZNET: Gepaid: CAL000190602 Contact: JANNA JOHNSON/ENV MGR Telephone: 6263567470 Facility Addr2: Not reported Mailing Name: Not reported Mailing Address: 2151 E COLORADO BLVD Mailing City,St,Zip: PASADENA, CA 911070000 Gen County: Los Angeles TSD EPA ID: CAD981696420 TSD County: Los Angeles Waste Category: Unspecified oil-containing waste Disposal Method: Transfer Station Tons: Not reported Facility County: Los Angeles	HAZNET	S108746086 N/A
85	<b>FUJI AUTO CORPORATION</b> <b>2155 E COLORADO BLVD</b> <b>PASADENA, CA 91107</b>  HAZNET: Gepaid: CAL000026531 Contact: HOCK CYE HWAN Telephone: 6263362863 Facility Addr2: Not reported Mailing Name: Not reported Mailing Address: 2155 E COLORADO BLVD Mailing City,St,Zip: PASADENA, CA 911073623 Gen County: Los Angeles TSD EPA ID: CAT000613893 TSD County: Los Angeles Waste Category: Aqueous solution with less than 10% total organic residues Disposal Method: Transfer Station Tons: 0.1125	HAZNET	S103965285 N/A

MAP FINDINGS  
FOCUS MAP 1

Map ID	Site	Database(s)	EPA ID Number
	<b>FUJI AUTO CORPORATION (Continued)</b>		<b>S103965285</b>
	Facility County: Los Angeles		
	Gepaid: CAL000026531		
	Contact: HOCK CYE HWAN		
	Telephone: 6263362863		
	Facility Addr2: Not reported		
	Mailing Name: Not reported		
	Mailing Address: 2155 E COLORADO BLVD		
	Mailing City,St,Zip: PASADENA, CA 911073623		
	Gen County: Los Angeles		
	TSD EPA ID: CAT000613893		
	TSD County: Los Angeles		
	Waste Category: Aqueous solution with less than 10% total organic residues		
	Disposal Method: Transfer Station		
	Tons: .1125		
	Facility County: Los Angeles		
<b>85</b>	<b>AUTO BAHN TIRE 2155 E COLORADO AVE #123 PASADENA, CA 91107</b>	<b>HAZNET</b>	<b>S103951285 N/A</b>
	HAZNET:		
	Gepaid: CAL000147765		
	Contact: DIKRAN TABAKIAN		
	Telephone: 0000000000		
	Facility Addr2: Not reported		
	Mailing Name: Not reported		
	Mailing Address: 2155 E COLORADO AVE #123		
	Mailing City,St,Zip: PASADENA, CA 911070000		
	Gen County: Los Angeles		
	TSD EPA ID: CAT000613893		
	TSD County: Los Angeles		
	Waste Category: Aqueous solution with less than 10% total organic residues		
	Disposal Method: Transfer Station		
	Tons: .0375		
	Facility County: Los Angeles		
	Gepaid: CAL000147765		
	Contact: DIKRAN TABAKIAN		
	Telephone: 0000000000		
	Facility Addr2: Not reported		
	Mailing Name: Not reported		
	Mailing Address: 2155 E COLORADO AVE #123		
	Mailing City,St,Zip: PASADENA, CA 911070000		
	Gen County: Los Angeles		
	TSD EPA ID: CAT000613893		
	TSD County: Los Angeles		
	Waste Category: Not reported		
	Disposal Method: Not reported		
	Tons: .0000		
	Facility County: Los Angeles		

MAP FINDINGS  
FOCUS MAP 1

Map ID	Site	Database(s)	EPA ID Number
85	<b>PASADENA CAR CLINIC</b> <b>2155-65 E COLORADO BLVD</b> <b>PASADENA, CA 91107</b>  HAZNET: Gepaid: CAD981965965 Contact: Not reported Telephone: 0000000000 Facility Addr2: Not reported Mailing Name: Not reported Mailing Address: PO BOX 77 Mailing City,St,Zip: VAN NUYS, CA 914080000 Gen County: Los Angeles TSD EPA ID: CAT080013352 TSD County: Los Angeles Waste Category: Waste oil and mixed oil Disposal Method: Recycler Tons: 5.0040 Facility County: Los Angeles  Gepaid: CAD981965965 Contact: UNDELIVERABLE PER 93 FEE FORM Telephone: -- Facility Addr2: Not reported Mailing Name: Not reported Mailing Address: PO BOX 77 Mailing City,St,Zip: VAN NUYS, CA 914080000 Gen County: Los Angeles TSD EPA ID: Not reported TSD County: Los Angeles Waste Category: Waste oil and mixed oil Disposal Method: Recycler Tons: 2.91 Facility County: Not reported	HAZNET	S103981076 N/A
86	<b>GBW PROPERTIES INC.</b> <b>2371 E COLORADO BLVD</b> <b>PASADENA, CA 91107</b>  LOS ANGELES CO. HMS: Region: LA Facility Id: 009461-009273 Facility Status: Removed Area: 3J Permit Number: Not reported Permit Status: Not reported Facility Type: Not reported  SWEEPS UST: Status: A Comp Number: 9273 Number: 9 Board Of Equalization: Not reported Ref Date: 12-07-90 Act Date: 12-07-90 Created Date: 06-30-89 Tank Status: Not reported Owner Tank Id: Not reported Swrcb Tank Id: Not reported	LOS ANGELES CO. HMS SWEEPS UST	S102058708 N/A

MAP FINDINGS  
FOCUS MAP 1

Map ID Site Database(s) EPA ID Number

**GBW PROPERTIES INC. (Continued)**

**S102058708**

Actv Date: Not reported  
Capacity: Not reported  
Tank Use: Not reported  
Stg: Not reported  
Content: Not reported  
Number Of Tanks: Not reported

86

**927**  
**2371 E COLORADO BLVD**  
**PASADENA, CA 91107**

**HIST UST U001566756**  
**N/A**

HIST UST:

Region: STATE  
Facility ID: 00000005125  
Facility Type: Gas Station  
Other Type: Not reported  
Total Tanks: 0007  
Contact Name: Not reported  
Telephone: 2139275339  
Owner Name: P & M SERVICE STATIONS  
Owner Address: 12739 LAKEWOOD BLVD.  
Owner City,St,Zip: DOWNEY, CA 90242

Tank Num: 001  
Container Num: 9271  
Year Installed: Not reported  
Tank Capacity: 00007500  
Tank Used for: PRODUCT  
Type of Fuel: REGULAR  
Tank Construction: Not reported  
Leak Detection: Stock Inventor

Tank Num: 002  
Container Num: 9272  
Year Installed: Not reported  
Tank Capacity: 00008000  
Tank Used for: PRODUCT  
Type of Fuel: REGULAR  
Tank Construction: Not reported  
Leak Detection: Stock Inventor

Tank Num: 003  
Container Num: 9273  
Year Installed: Not reported  
Tank Capacity: 00002000  
Tank Used for: PRODUCT  
Type of Fuel: PREMIUM  
Tank Construction: Not reported  
Leak Detection: Stock Inventor

Tank Num: 004  
Container Num: 9274  
Year Installed: Not reported  
Tank Capacity: 00003000  
Tank Used for: PRODUCT  
Type of Fuel: UNLEADED  
Tank Construction: Not reported  
Leak Detection: Stock Inventor

MAP FINDINGS  
FOCUS MAP 1

Map ID	Site	Database(s)	EPA ID Number
	<p><b>927 (Continued)</b></p> <p>Tank Num: 005            Container Num: 9275            Year Installed: Not reported            Tank Capacity: 00004000            Tank Used for: PRODUCT            Type of Fuel: UNLEADED            Tank Construction: Not reported            Leak Detection: Stock Inventor</p> <p>Tank Num: 006            Container Num: 9276            Year Installed: Not reported            Tank Capacity: 00000000            Tank Used for: WASTE            Type of Fuel: WASTE OIL            Tank Construction: Not reported            Leak Detection: Visual</p> <p>Tank Num: 007            Container Num: 9277            Year Installed: Not reported            Tank Capacity: 00000000            Tank Used for: WASTE            Type of Fuel: WASTE OIL            Tank Construction: Not reported            Leak Detection: Stock Inventor</p>		<b>U001566756</b>
<b>86</b>	<p><b>VIDEO HORIZONS</b>  <b>2423 EAST COLORADO BLVD</b>  <b>PASADENA, CA 91107</b></p> <p>HAZNET:            Gepaid: CAL930115530            Contact: VACHAGAN ISANIANS            Telephone: 8185585148            Facility Addr2: Not reported            Mailing Name: Not reported            Mailing Address: 2423 E COLORADO BLVD            Mailing City,St,Zip: PASADENA, CA 911074264            Gen County: Los Angeles            TSD EPA ID: CAD981402522            TSD County: Kern            Waste Category: Photochemicals/photoprocessing waste            Disposal Method: Recycler            Tons: .0275            Facility County: Los Angeles</p> <p>Gepaid: CAL930115530            Contact: VACHAGAN ISANIANS            Telephone: 8185585148            Facility Addr2: Not reported            Mailing Name: Not reported            Mailing Address: 2423 E COLORADO BLVD            Mailing City,St,Zip: PASADENA, CA 911074264            Gen County: Los Angeles            TSD EPA ID: CAD981402522            TSD County: Kern            Waste Category: Photochemicals/photoprocessing waste</p>	<b>HAZNET</b>	<b>S103994420</b> <b>N/A</b>

MAP FINDINGS  
FOCUS MAP 1

Map ID	Site	Database(s)	EPA ID Number
	<b>VIDEO HORIZONS (Continued)</b>		<b>S103994420</b>
	Disposal Method: Not reported Tons: .0303 Facility County: Los Angeles		
<b>86</b>	<b>H G FRANZ 2435 E COLORADO BLVD PASADENA, CA 91107</b>	<b>HAZNET</b>	<b>S102825669 N/A</b>
	HAZNET: Gepaid: CAL912833503 Contact: BRITTAIN REAL ESTATE PARTNERS Telephone: 8185734559 Facility Addr2: Not reported Mailing Name: Not reported Mailing Address: P.O. BOX 5907 Mailing City,St,Zip: PASADENA, CA 911170000 Gen County: Los Angeles TSD EPA ID: CAT080013352 TSD County: Los Angeles Waste Category: Unspecified aqueous solution Disposal Method: Recycler Tons: .0917 Facility County: Los Angeles		
<b>86</b>	<b>RAYS CARWASH 2400 E COLORADO BLVD PASADENA, CA 91107</b>	<b>HIST UST</b>	<b>U001566790 N/A</b>
	HIST UST: Region: STATE Facility ID: 00000041438 Facility Type: Gas Station Other Type: CARWASH Total Tanks: 0007 Contact Name: RAY LUNNING Telephone: 8187953086 Owner Name: RAY LUNNING Owner Address: 1001 S. MONTEZUMA WAY Owner City,St,Zip: WEST COVINA, CA 91791  Tank Num: 001 Container Num: 1 Year Installed: 1972 Tank Capacity: 00012000 Tank Used for: PRODUCT Type of Fuel: UNLEADED Tank Construction: Not reported Leak Detection: Visual, Stock Inventor  Tank Num: 002 Container Num: 2 Year Installed: 1972 Tank Capacity: 00012000 Tank Used for: PRODUCT Type of Fuel: UNLEADED Tank Construction: Not reported		

MAP FINDINGS  
FOCUS MAP 1

Map ID	Site	Database(s)	EPA ID Number
--------	------	-------------	---------------

**RAYS CARWASH (Continued)**

**U001566790**

Leak Detection: Visual, Stock Inventor

Tank Num: 003  
 Container Num: 3  
 Year Installed: Not reported  
 Tank Capacity: 00012000  
 Tank Used for: PRODUCT  
 Type of Fuel: PREMIUM  
 Tank Construction: Not reported  
 Leak Detection: Visual, Stock Inventor

Tank Num: 004  
 Container Num: 4  
 Year Installed: 1972  
 Tank Capacity: 00012000  
 Tank Used for: PRODUCT  
 Type of Fuel: DIESEL  
 Tank Construction: Not reported  
 Leak Detection: Visual, Stock Inventor

Tank Num: 005  
 Container Num: 5  
 Year Installed: Not reported  
 Tank Capacity: 00005000  
 Tank Used for: PRODUCT  
 Type of Fuel: UNLEADED  
 Tank Construction: Not reported  
 Leak Detection: Visual, Stock Inventor

Tank Num: 006  
 Container Num: 6  
 Year Installed: Not reported  
 Tank Capacity: 00005000  
 Tank Used for: PRODUCT  
 Type of Fuel: PREMIUM  
 Tank Construction: Not reported  
 Leak Detection: Visual, Stock Inventor

Tank Num: 007  
 Container Num: 7  
 Year Installed: Not reported  
 Tank Capacity: 00000000  
 Tank Used for: WASTE  
 Type of Fuel: Not reported  
 Tank Construction: Not reported  
 Leak Detection: None

86

**SPARKLE CAR WASH  
 2400 E. COLORADO BLVD.  
 PASADENA, CA 91107**

**UST U003779542  
 N/A**

UST:

Global ID: 5181  
 Latitude: 34.14602  
 Longitude: -118.10076

MAP FINDINGS  
FOCUS MAP 1

Map ID	Site	Database(s)	EPA ID Number
86	<b>SPARKLE CAR WASH</b> <b>2400 EAST COLORADO BLVD</b> <b>PASADENA, CA 91107</b>	HAZNET	S103988869 N/A
	HAZNET: Gepaid: CAC001499792 Contact: RICHARD MULHALL Telephone: 8187953086 Facility Addr2: Not reported Mailing Name: Not reported Mailing Address: 2400 EAST COLORADO BLVD Mailing City,St,Zip: PASADENA, CA 911070000 Gen County: Los Angeles TSD EPA ID: CAT080013352 TSD County: Los Angeles Waste Category: Tank bottom waste Disposal Method: Recycler Tons: 1.4386 Facility County: Los Angeles		
	Gepaid: CAC001499792 Contact: RICHARD MULHALL Telephone: 8187953086 Facility Addr2: Not reported Mailing Name: Not reported Mailing Address: 2400 EAST COLORADO BLVD Mailing City,St,Zip: PASADENA, CA 911070000 Gen County: Los Angeles TSD EPA ID: CAD099452708 TSD County: Los Angeles Waste Category: Oil/water separation sludge Disposal Method: Recycler Tons: 6.2550 Facility County: Los Angeles		
	Gepaid: CAC001499792 Contact: RICHARD MULHALL Telephone: 8187953086 Facility Addr2: Not reported Mailing Name: Not reported Mailing Address: 2400 EAST COLORADO BLVD Mailing City,St,Zip: PASADENA, CA 911070000 Gen County: Los Angeles TSD EPA ID: CAD028409019 TSD County: Los Angeles Waste Category: Tank bottom waste Disposal Method: Treatment, Tank Tons: .4587 Facility County: Los Angeles		
	Gepaid: CAC001499792 Contact: RICHARD MULHALL Telephone: 8187953086 Facility Addr2: Not reported Mailing Name: Not reported Mailing Address: 2400 EAST COLORADO BLVD Mailing City,St,Zip: PASADENA, CA 911070000 Gen County: Los Angeles TSD EPA ID: CAT080013352		



MAP FINDINGS  
FOCUS MAP 1

Map ID	Site	Database(s)	EPA ID Number
--------	------	-------------	---------------

**SPARKLE CAR WASH (Continued)**

**S103988869**

TSD County: Los Angeles  
Waste Category: Tank bottom waste  
Disposal Method: Recycler  
Tons: 2.5020  
Facility County: Los Angeles

[Click this hyperlink](#) while viewing on your computer to access  
-1 additional CA\_HAZNET: record(s) in the EDR Site Report.

86

**RAY'S CAR WASH  
2400 E COLORADO BLVD  
PASADENA, CA 91107**

**HAZNET  
CA FID UST  
LOS ANGELES CO. HMS  
SWEEPS UST**

**S101583639  
N/A**

HAZNET:

Gepaid: CAC002560427  
Contact: RICHARD MULHULL  
Telephone: 6267953086  
Facility Addr2: Not reported  
Mailing Name: Not reported  
Mailing Address: 2400 E COLORADO BLVD  
Mailing City,St,Zip: PASADENA, CA 91107  
Gen County: Los Angeles  
TSD EPA ID: CAD028409019  
TSD County: Los Angeles  
Waste Category: Unspecified organic liquid mixture  
Disposal Method: Treatment, Tank  
Tons: 1.54  
Facility County: Los Angeles

Gepaid: CAL000268218  
Contact: RICHARD MULHULL  
Telephone: 6267953086  
Facility Addr2: Not reported  
Mailing Name: Not reported  
Mailing Address: 2400 E COLORADO BLVD  
Mailing City,St,Zip: PASADENA, CA 91107  
Gen County: Los Angeles  
TSD EPA ID: CAT080013352  
TSD County: Los Angeles  
Waste Category: Waste oil and mixed oil  
Disposal Method: Recycler  
Tons: 1.04  
Facility County: Los Angeles

Gepaid: CAL000268218  
Contact: RICHARD MULHULL  
Telephone: 6267953086  
Facility Addr2: Not reported  
Mailing Name: Not reported  
Mailing Address: 2400 E COLORADO BLVD  
Mailing City,St,Zip: PASADENA, CA 91107  
Gen County: Los Angeles  
TSD EPA ID: CAT080013352  
TSD County: Los Angeles  
Waste Category: Waste oil and mixed oil  
Disposal Method: Not reported  
Tons: 2.08

MAP FINDINGS  
FOCUS MAP 1

Map ID Site Database(s) EPA ID Number

---

**RAY'S CAR WASH (Continued)**

**S101583639**

Facility County: Not reported

CA FID UST:

Facility ID: 19005123  
Regulated By: UTNKA  
Regulated ID: 00041438  
Cortese Code: Not reported  
SIC Code: Not reported  
Facility Phone: 8180000000  
Mail To: Not reported  
Mailing Address: 2400 E COLORADO BLVD  
Mailing Address 2: Not reported  
Mailing City,St,Zip: PASADENA 91107  
Contact: Not reported  
Contact Phone: Not reported  
DUNs Number: Not reported  
NPDES Number: Not reported  
EPA ID: Not reported  
Comments: Not reported  
Status: Active

LOS ANGELES CO. HMS:

Region: LA  
Facility Id: 011084-011078  
Facility Status: Removed  
Area: 3J  
Permit Number: 00002566T  
Permit Status: Removed  
Facility Type: T0

SWEEPS UST:

Status: A  
Comp Number: 11078  
Number: 9  
Board Of Equalization: Not reported  
Ref Date: 12-07-90  
Act Date: 12-07-90  
Created Date: 06-30-89  
Tank Status: A  
Owner Tank Id: Not reported  
Swrcb Tank Id: 19-080-011078-000001  
Actv Date: 06-30-89  
Capacity: Not reported  
Tank Use: UNKNOWN  
Stg: W  
Content: Not reported  
Number Of Tanks: 6

Status: A  
Comp Number: 11078  
Number: 9  
Board Of Equalization: Not reported  
Ref Date: 12-07-90  
Act Date: 12-07-90  
Created Date: 06-30-89  
Tank Status: A

MAP FINDINGS  
 FOCUS MAP 1

Map ID      Site      Database(s)      EPA ID Number

---

**RAY'S CAR WASH (Continued)**

**S101583639**

Owner Tank Id:      Not reported  
 Swrcb Tank Id:      19-080-011078-000002  
 Actv Date:          06-30-89  
 Capacity:            Not reported  
 Tank Use:            UNKNOWN  
 Stg:                  W  
 Content:             Not reported  
 Number Of Tanks:   Not reported

Status:              A  
 Comp Number:        11078  
 Number:              9  
 Board Of Equalization: Not reported  
 Ref Date:            12-07-90  
 Act Date:            12-07-90  
 Created Date:        06-30-89  
 Tank Status:         A  
 Owner Tank Id:      Not reported  
 Swrcb Tank Id:      19-080-011078-000003  
 Actv Date:          06-30-89  
 Capacity:            Not reported  
 Tank Use:            UNKNOWN  
 Stg:                  W  
 Content:             Not reported  
 Number Of Tanks:   Not reported

Status:              A  
 Comp Number:        11078  
 Number:              9  
 Board Of Equalization: Not reported  
 Ref Date:            12-07-90  
 Act Date:            12-07-90  
 Created Date:        06-30-89  
 Tank Status:         A  
 Owner Tank Id:      Not reported  
 Swrcb Tank Id:      19-080-011078-000004  
 Actv Date:          06-30-89  
 Capacity:            Not reported  
 Tank Use:            UNKNOWN  
 Stg:                  W  
 Content:             Not reported  
 Number Of Tanks:   Not reported

Status:              A  
 Comp Number:        11078  
 Number:              9  
 Board Of Equalization: Not reported  
 Ref Date:            12-07-90  
 Act Date:            12-07-90  
 Created Date:        06-30-89  
 Tank Status:         A  
 Owner Tank Id:      Not reported  
 Swrcb Tank Id:      19-080-011078-000005  
 Actv Date:          06-30-89  
 Capacity:            Not reported  
 Tank Use:            UNKNOWN  
 Stg:                  W

MAP FINDINGS  
FOCUS MAP 1

Map ID	Site	Database(s)	EPA ID Number
--------	------	-------------	---------------

**RAY'S CAR WASH (Continued)**

**S101583639**

Content: Not reported  
 Number Of Tanks: Not reported  
  
 Status: A  
 Comp Number: 11078  
 Number: 9  
 Board Of Equalization: Not reported  
 Ref Date: 12-07-90  
 Act Date: 12-07-90  
 Created Date: 06-30-89  
 Tank Status: A  
 Owner Tank Id: Not reported  
 Swrcb Tank Id: 19-080-011078-000006  
 Actv Date: 06-30-89  
 Capacity: Not reported  
 Tank Use: UNKNOWN  
 Stg: W  
 Content: Not reported  
 Number Of Tanks: Not reported

**87 SPEEDY RADIATOR SERVICE  
2307 E. COLORADO BLVD.  
PASADENA, CA 91107**

**EMI S106839898  
N/A**

EMI:  
 Year: 1987  
 County Code: 19  
 Air Basin: SC  
 Facility ID: 55598  
 Air District Name: SC  
 SIC Code: 3714  
 Air District Name: SOUTH COAST AQMD  
 Community Health Air Pollution Info System: Not reported  
 Consolidated Emission Reporting Rule: Not reported  
 Total Organic Hydrocarbon Gases Tons/Yr: 1  
 Reactive Organic Gases Tons/Yr: 1  
 Carbon Monoxide Emissions Tons/Yr: 0  
 NOX - Oxides of Nitrogen Tons/Yr: 0  
 SOX - Oxides of Sulphur Tons/Yr: 0  
 Particulate Matter Tons/Yr: 0  
 Part. Matter 10 Micrometers & Smllr Tons/Yr: 0

**87 INTL JEWELRY ENTERPRISES  
2307 E COLORADO BLVD  
PASADENA, CA 91107**

**RCRA-SQG 1000274410  
FINDS CAD065534380**

RCRA-SQG:  
 Date form received by agency: 09/01/1996  
 Facility name: INTL JEWELRY ENTERPRISES  
 Facility address: 2307 E COLORADO BLVD  
 PASADENA, CA 91107  
 EPA ID: CAD065534380  
 Mailing address: E COLORADO BLVD  
 PASADENA, CA 91107  
 Contact: Not reported  
 Contact address: Not reported

MAP FINDINGS  
FOCUS MAP 1

Map ID	Site	Database(s)	EPA ID Number
--------	------	-------------	---------------

**INTL JEWELRY ENTERPRISES (Continued)**

**1000274410**

Contact country: Not reported  
 Contact telephone: Not reported  
 Contact email: Not reported  
 EPA Region: 09  
 Classification: Small Small Quantity Generator  
 Description: Handler: generates more than 100 and less than 1000 kg of hazardous waste during any calendar month and accumulates less than 6000 kg of hazardous waste at any time; or generates 100 kg or less of hazardous waste during any calendar month, and accumulates more than 1000 kg of hazardous waste at any time

Owner/Operator Summary:

Owner/operator name: HARRY NAZARIAN  
 Owner/operator address: NOT REQUIRED  
 NOT REQUIRED, ME 99999  
 Owner/operator country: Not reported  
 Owner/operator telephone: (415) 555-1212  
 Legal status: Private  
 Owner/Operator Type: Owner  
 Owner/Op start date: Not reported  
 Owner/Op end date: Not reported

Owner/operator name: NOT REQUIRED  
 Owner/operator address: NOT REQUIRED  
 NOT REQUIRED, ME 99999  
 Owner/operator country: Not reported  
 Owner/operator telephone: (415) 555-1212  
 Legal status: Private  
 Owner/Operator Type: Operator  
 Owner/Op start date: Not reported  
 Owner/Op end date: Not reported

Handler Activities Summary:

U.S. importer of hazardous waste: Unknown  
 Mixed waste (haz. and radioactive): Unknown  
 Recycler of hazardous waste: No  
 Transporter of hazardous waste: No  
 Treater, storer or disposer of HW: No  
 Underground injection activity: No  
 On-site burner exemption: Unknown  
 Furnace exemption: Unknown  
 Used oil fuel burner: No  
 Used oil processor: No  
 User oil refiner: No  
 Used oil fuel marketer to burner: No  
 Used oil Specification marketer: No  
 Used oil transfer facility: No  
 Used oil transporter: No  
 Off-site waste receiver: Commercial status unknown

Violation Status: No violations found

FINDS:

Other Pertinent Environmental Activity Identified at Site

Registry ID: 110002654468

MAP FINDINGS  
FOCUS MAP 1

Map ID	Site	Database(s)	EPA ID Number
	<b>INTL JEWELRY ENTERPRISES (Continued)</b>		<b>1000274410</b>
	RCRAInfo is a national information system that supports the Resource Conservation and Recovery Act (RCRA) program through the tracking of events and activities related to facilities that generate, transport, and treat, store, or dispose of hazardous waste. RCRAInfo allows RCRA program staff to track the notification, permit, compliance, and corrective action activities required under RCRA.		
<b>87</b>	<b>1X SPEEDY RADIATOR 2307 EAST COLORADO BL PASADENA, CA 91107</b>	<b>HAZNET</b>	<b>S103644012 N/A</b>
	HAZNET: Gepaid: CAC000632368 Contact: JACK TAMAMIAN Telephone: 0000000000 Facility Addr2: Not reported Mailing Name: Not reported Mailing Address: 2307 EAST COLORADO BL Mailing City,St,Zip: PASADENA, CA 911070000 Gen County: Los Angeles TSD EPA ID: Not reported TSD County: 0 Waste Category: Waste oil and mixed oil Disposal Method: Recycler Tons: .1459 Facility County: Los Angeles		
<b>87</b>	<b>SPEEDY RADIATOR 2307 E COLORADO BLVD PASADENA, CA 91107</b>	<b>HAZNET</b>	<b>S103948288 N/A</b>
	HAZNET: Gepaid: CAL000080221 Contact: NAZARIAN Telephone: 0000000000 Facility Addr2: Not reported Mailing Name: Not reported Mailing Address: 2307 E COLORADO BLVD Mailing City,St,Zip: PASADENA, CA 911073644 Gen County: Los Angeles TSD EPA ID: CAT000613893 TSD County: Los Angeles Waste Category: Aqueous solution with less than 10% total organic residues Disposal Method: Transfer Station Tons: 0.2208 Facility County: Los Angeles  Gepaid: CAL000259533 Contact: JACK TAMAMIAN/OWNER Telephone: 6263040003 Facility Addr2: Not reported Mailing Name: Not reported Mailing Address: 2307 E COLORADO BLVD Mailing City,St,Zip: PASADENA, CA 911070000 Gen County: Los Angeles		

MAP FINDINGS  
FOCUS MAP 1

Map ID      Site      Database(s)      EPA ID Number

---

**SPEEDY RADIATOR (Continued)**

**S103948288**

TSD EPA ID:            CAD028409019  
TSD County:            Los Angeles  
Waste Category:        Other inorganic solid waste  
Disposal Method:      H141  
Tons:                    0.22  
Facility County:        Los Angeles

Gepaid:                CAL000080221  
Contact:                NAZARIAN  
Telephone:              0000000000  
Facility Addr2:        Not reported  
Mailing Name:          Not reported  
Mailing Address:        2307 E COLORADO BLVD  
Mailing City,St,Zip:   PASADENA, CA 911073644  
Gen County:            Los Angeles  
TSD EPA ID:            CAT080025711  
TSD County:            San Bernardino  
Waste Category:        Waste oil and mixed oil  
Disposal Method:      Recycler  
Tons:                    .6129  
Facility County:        Los Angeles

Gepaid:                CAL000080221  
Contact:                NAZARIAN  
Telephone:              0000000000  
Facility Addr2:        Not reported  
Mailing Name:          Not reported  
Mailing Address:        2307 E COLORADO BLVD  
Mailing City,St,Zip:   PASADENA, CA 911073644  
Gen County:            Los Angeles  
TSD EPA ID:            CAD099452708  
TSD County:            Los Angeles  
Waste Category:        Waste oil and mixed oil  
Disposal Method:      Recycler  
Tons:                    .3127  
Facility County:        Los Angeles

Gepaid:                CAL000080221  
Contact:                NAZARIAN  
Telephone:              0000000000  
Facility Addr2:        Not reported  
Mailing Name:          Not reported  
Mailing Address:        2307 E COLORADO BLVD  
Mailing City,St,Zip:   PASADENA, CA 911073644  
Gen County:            Los Angeles  
TSD EPA ID:            CAT080025711  
TSD County:            San Bernardino  
Waste Category:        Waste oil and mixed oil  
Disposal Method:      Recycler  
Tons:                    .6296  
Facility County:        Los Angeles

[Click this hyperlink](#) while viewing on your computer to access  
5 additional CA\_HAZNET: record(s) in the EDR Site Report.

MAP FINDINGS  
FOCUS MAP 1

Map ID	Site	Database(s)	EPA ID Number
87	<b>1 50 MOST CLEANERS</b> <b>2308 EAST COLORADO BOULEVARD</b> <b>PASADENA, CA 91107</b>	<b>RCRA-SQG</b> <b>FINDS</b> <b>HAZNET</b> <b>CORRACTS</b> <b>DRYCLEANERS</b> <b>EMI</b>	<b>1000597233</b> <b>CAD983612367</b>
	<p>RCRA-SQG:</p> <p>Date form received by agency: 10/21/1991</p> <p>Facility name: 1 50 MOST CLEANERS</p> <p>Facility address: 2308 E COLORADO BLVD PASADENA, CA 91107</p> <p>EPA ID: CAD983612367</p> <p>Contact: HANG BA MAI</p> <p>Contact address: 2308 E COLORADO BLVD PASADENA, CA 91107</p> <p>Contact country: US</p> <p>Contact telephone: (818) 449-7134</p> <p>Contact email: Not reported</p> <p>EPA Region: 09</p> <p>Land type: Private</p> <p>Classification: Small Small Quantity Generator</p> <p>Description: Handler: generates more than 100 and less than 1000 kg of hazardous waste during any calendar month and accumulates less than 6000 kg of hazardous waste at any time; or generates 100 kg or less of hazardous waste during any calendar month, and accumulates more than 1000 kg of hazardous waste at any time</p> <p>Owner/Operator Summary:</p> <p>Owner/operator name: HANG BA MAI</p> <p>Owner/operator address: 2308 E COLORADO BLVD PASADENA, CA 91107</p> <p>Owner/operator country: Not reported</p> <p>Owner/operator telephone: (818) 449-7134</p> <p>Legal status: Private</p> <p>Owner/Operator Type: Owner</p> <p>Owner/Op start date: Not reported</p> <p>Owner/Op end date: Not reported</p> <p>Handler Activities Summary:</p> <p>U.S. importer of hazardous waste: Unknown</p> <p>Mixed waste (haz. and radioactive): Unknown</p> <p>Recycler of hazardous waste: No</p> <p>Transporter of hazardous waste: No</p> <p>Treater, storer or disposer of HW: No</p> <p>Underground injection activity: No</p> <p>On-site burner exemption: Unknown</p> <p>Furnace exemption: Unknown</p> <p>Used oil fuel burner: No</p> <p>Used oil processor: No</p> <p>User oil refiner: No</p> <p>Used oil fuel marketer to burner: No</p> <p>Used oil Specification marketer: No</p> <p>Used oil transfer facility: No</p> <p>Used oil transporter: No</p> <p>Off-site waste receiver: Commercial status unknown</p>		



MAP FINDINGS  
FOCUS MAP 1

Map ID Site Database(s) EPA ID Number

**1 50 MOST CLEANERS (Continued)**

**1000597233**

Hazardous Waste Summary:

Waste code: D000  
Waste name: Not Defined

Waste code: D001  
Waste name: IGNITABLE HAZARDOUS WASTES ARE THOSE WASTES WHICH HAVE A FLASHPOINT OF LESS THAN 140 DEGREES FAHRENHEIT AS DETERMINED BY A PENSKEY-MARTENS CLOSED CUP FLASH POINT TESTER. ANOTHER METHOD OF DETERMINING THE FLASH POINT OF A WASTE IS TO REVIEW THE MATERIAL SAFETY DATA SHEET, WHICH CAN BE OBTAINED FROM THE MANUFACTURER OR DISTRIBUTOR OF THE MATERIAL. LACQUER THINNER IS AN EXAMPLE OF A COMMONLY USED SOLVENT WHICH WOULD BE CONSIDERED AS IGNITABLE HAZARDOUS WASTE.

Waste code: D004  
Waste name: ARSENIC

Waste code: D007  
Waste name: CHROMIUM

Waste code: D008  
Waste name: LEAD

Waste code: D009  
Waste name: MERCURY

Waste code: D018  
Waste name: BENZENE

Waste code: D039  
Waste name: TETRACHLOROETHYLENE

Waste code: D040  
Waste name: TRICHLOROETHYLENE

Waste code: F002  
Waste name: THE FOLLOWING SPENT HALOGENATED SOLVENTS: TETRACHLOROETHYLENE, METHYLENE CHLORIDE, TRICHLOROETHYLENE, 1,1,1-TRICHLOROETHANE, CHLOROBENZENE, 1,1,2-TRICHLORO-1,2,2-TRIFLUOROETHANE, ORTHO-DICHLOROBENZENE, TRICHLOROFLUOROMETHANE, AND 1,1,2-TRICHLOROETHANE; ALL SPENT SOLVENT MIXTURES/BLENDS CONTAINING, BEFORE USE, A TOTAL OF TEN PERCENT OR MORE (BY VOLUME) OF ONE OR MORE OF THE ABOVE HALOGENATED SOLVENTS OR THOSE LISTED IN F001, F004, OR F005, AND STILL BOTTOMS FROM THE RECOVERY OF THESE SPENT SOLVENTS AND SPENT SOLVENT MIXTURES.

Waste code: F003  
Waste name: THE FOLLOWING SPENT NON-HALOGENATED SOLVENTS: XYLENE, ACETONE, ETHYL ACETATE, ETHYL BENZENE, ETHYL ETHER, METHYL ISOBUTYL KETONE, N-BUTYL ALCOHOL, CYCLOHEXANONE, AND METHANOL; ALL SPENT SOLVENT MIXTURES/BLENDS CONTAINING, BEFORE USE, ONLY THE ABOVE SPENT NON-HALOGENATED SOLVENTS; AND ALL SPENT SOLVENT MIXTURES/BLENDS CONTAINING, BEFORE USE, ONE OR MORE OF THE ABOVE NON-HALOGENATED SOLVENTS, AND, A TOTAL OF TEN PERCENT OR MORE (BY VOLUME) OF ONE OR MORE OF THOSE SOLVENTS LISTED IN F001, F002, F004, AND F005, AND STILL BOTTOMS FROM THE RECOVERY OF THESE SPENT SOLVENTS AND SPENT SOLVENT MIXTURES.

MAP FINDINGS  
FOCUS MAP 1

Map ID Site Database(s) EPA ID Number

**1 50 MOST CLEANERS (Continued)**

**1000597233**

Waste code: F007  
Waste name: SPENT CYANIDE PLATING BATH SOLUTIONS FROM ELECTROPLATING OPERATIONS  
  
Waste code: U122  
Waste name: FORMALDEHYDE

Corrective Action Summary:

Event date: 06/30/2000  
Event: Stabilization Measures Implemented, Primary measure is source removal and/or treatment (e.g., soil or waste excavation, in-situ soil treatment, off-site treatment).  
  
Event date: 04/17/2003  
Event: RFA Initiation

Facility Has Received Notices of Violations:

Regulation violated: Not reported  
Area of violation: Not reported  
Date violation determined: Not reported  
Date achieved compliance: Not reported  
Violation lead agency: Not reported  
Enforcement action: Not reported  
Enforcement action date: Not reported  
Enf. disposition status: Not reported  
Enf. disp. status date: Not reported  
Enforcement lead agency: Not reported  
Proposed penalty amount: Not reported  
Final penalty amount: Not reported  
Paid penalty amount: Not reported

Evaluation Action Summary:

Evaluation date: 07/28/1998  
Evaluation: COMPLIANCE ASSISTANCE VISIT  
Area of violation: Not reported  
Date achieved compliance: Not reported  
Evaluation lead agency: EPA

FINDS:

Other Pertinent Environmental Activity Identified at Site

Registry ID: 110002864259

RCRAInfo is a national information system that supports the Resource Conservation and Recovery Act (RCRA) program through the tracking of events and activities related to facilities that generate, transport, and treat, store, or dispose of hazardous waste. RCRAInfo allows RCRA program staff to track the notification, permit, compliance, and corrective action activities required under RCRA.

HAZNET:

Gepaid: CAL000182188  
Contact: EDUARD KARAPETYAN - OWNER  
Telephone: 6264497134  
Facility Addr2: Not reported  
Mailing Name: Not reported

MAP FINDINGS  
FOCUS MAP 1

Map ID	Site	Database(s)	EPA ID Number
--------	------	-------------	---------------

**1 50 MOST CLEANERS (Continued)**

**1000597233**

Mailing Address: 2308 E COLORADO  
Mailing City,St,Zip: PASADENA, CA 911070000  
Gen County: Los Angeles  
TSD EPA ID: NVR000076158  
TSD County: 99  
Waste Category: Not reported  
Disposal Method: Recycler  
Tons: Not reported  
Facility County: Los Angeles

Gepaid: CAL000182188  
Contact: EDUARD KARAPETYAN - OWNER  
Telephone: 6264497134  
Facility Addr2: Not reported  
Mailing Name: Not reported  
Mailing Address: 2308 E COLORADO  
Mailing City,St,Zip: PASADENA, CA 911070000  
Gen County: Los Angeles  
TSD EPA ID: NVR000076158  
TSD County: 99  
Waste Category: Not reported  
Disposal Method: H020  
Tons: Not reported  
Facility County: Los Angeles

Gepaid: CAL000182188  
Contact: EDUARD KARAPETYAN - OWNER  
Telephone: 6264497134  
Facility Addr2: Not reported  
Mailing Name: Not reported  
Mailing Address: 2308 E COLORADO  
Mailing City,St,Zip: PASADENA, CA 911070000  
Gen County: Los Angeles  
TSD EPA ID: NVR000076158  
TSD County: 99  
Waste Category: Halogenated solvents (chloroform, methyl chloride, perchloroethylene, etc.)  
Disposal Method: H020  
Tons: 0.6  
Facility County: Los Angeles

Gepaid: CAL000182188  
Contact: EDUARD KARAPETYAN - OWNER  
Telephone: 6264497134  
Facility Addr2: Not reported  
Mailing Name: Not reported  
Mailing Address: 2308 E COLORADO  
Mailing City,St,Zip: PASADENA, CA 911070000  
Gen County: Los Angeles  
TSD EPA ID: NVR000076158  
TSD County: 99  
Waste Category: Hydrocarbon solvents (benzene, hexane, Stoddard, etc.)  
Disposal Method: H020  
Tons: Not reported  
Facility County: Los Angeles

Gepaid: CAL000182188

MAP FINDINGS  
FOCUS MAP 1

Map ID Site Database(s) EPA ID Number

---

**1 50 MOST CLEANERS (Continued)**

**1000597233**

Contact: EDUARD KARAPETYAN - OWNER  
Telephone: 6264497134  
Facility Addr2: Not reported  
Mailing Name: Not reported  
Mailing Address: 2308 E COLORADO  
Mailing City,St,Zip: PASADENA, CA 911070000  
Gen County: Los Angeles  
TSD EPA ID: NVR000076158  
TSD County: 99  
Waste Category: Aqueous solution with less than 10% total organic residues  
Disposal Method: H020  
Tons: Not reported  
Facility County: Los Angeles

[Click this hyperlink](#) while viewing on your computer to access  
7 additional CA\_HAZNET: record(s) in the EDR Site Report.

**CORRACTS:**

EPA ID: CAD983612367  
EPA Region: 09  
Area Name: ENTIRE SITE  
Actual Date: 6/30/2000  
Action: CA600SR - Stabilization Measures Implemented, Primary measure is  
source removal and/or treatment  
NAICS Code(s): Not reported  
Original schedule date: Not reported  
Schedule end date: Not reported

**CLEANERS:**

EPA Id: CAL000182188  
NAICS Code: 81232  
NAICS Description: Drycleaning and Laundry Services (except Coin-Operated)  
SIC Code: 7212  
Create Date: 6/21/1999  
Facility Active: Yes  
Inactive Date: Not reported  
Facility Addr2: Not reported  
Mailing Name: Not reported  
Mailing Address: 2308 E COLORADO  
Mailing Address 2: Not reported  
Mailing State: CA  
Mailing Zip: 911070000  
Region Code: 3  
Owner Name: EDUARD KARAPETYAN  
Owner Address: 2308 E COLORADO  
Owner Address 2: Not reported  
Owner Telephone: 6264497134  
Owner Fax Number: Not reported  
Contact Name: EDUARD KARAPETYAN - OWNER  
Contact Address: 2308 E COLORADO  
Contact Address 2: Not reported  
Contact Telephone: 6264497134  
SIC Description: 7211 Power Laundries, Family and Commercial  
SIC Description: 7389 Business Services, NEC (apparel pressing service for the trade)  
SIC Description: 7219 Laundry and Garment Services, NEC (except diaper service and clothing)

MAP FINDINGS  
 FOCUS MAP 1

Map ID	Site	Database(s)	EPA ID Number
--------	------	-------------	---------------

**1 50 MOST CLEANERS (Continued)**

**1000597233**

alteration and repair)  
 SIC Description: 7212 Garment Pressing, and Agents for Laundries and Drycleaners  
 SIC Description: 7216 Drycleaning Plants, Except Rug Cleaning

EPA Id: CAL000182188  
 NAICS Code: 81232  
 NAICS Description: Drycleaning and Laundry Services (except Coin-Operated)  
 SIC Code: 7389  
 Create Date: 6/21/1999  
 Facility Active: Yes  
 Inactive Date: Not reported  
 Facility Addr2: Not reported  
 Mailing Name: Not reported  
 Mailing Address: 2308 E COLORADO  
 Mailing Address 2: Not reported  
 Mailing State: CA  
 Mailing Zip: 911070000  
 Region Code: 3  
 Owner Name: EDUARD KARAPETYAN  
 Owner Address: 2308 E COLORADO  
 Owner Address 2: Not reported  
 Owner Telephone: 6264497134  
 Owner Fax Number: Not reported  
 Contact Name: EDUARD KARAPETYAN - OWNER  
 Contact Address: 2308 E COLORADO  
 Contact Address 2: Not reported  
 Contact Telephone: 6264497134  
 SIC Description: 7211 Power Laundries, Family and Commercial  
 SIC Description: 7389 Business Services, NEC (apparel pressing service for the trade)  
 SIC Description: 7219 Laundry and Garment Services, NEC (except diaper service and clothing alteration and repair)  
 SIC Description: 7212 Garment Pressing, and Agents for Laundries and Drycleaners  
 SIC Description: 7216 Drycleaning Plants, Except Rug Cleaning

EPA Id: CAL000182188  
 NAICS Code: 81232  
 NAICS Description: Drycleaning and Laundry Services (except Coin-Operated)  
 SIC Code: 7211  
 Create Date: 6/21/1999  
 Facility Active: Yes  
 Inactive Date: Not reported  
 Facility Addr2: Not reported  
 Mailing Name: Not reported  
 Mailing Address: 2308 E COLORADO  
 Mailing Address 2: Not reported  
 Mailing State: CA  
 Mailing Zip: 911070000  
 Region Code: 3  
 Owner Name: EDUARD KARAPETYAN  
 Owner Address: 2308 E COLORADO  
 Owner Address 2: Not reported  
 Owner Telephone: 6264497134  
 Owner Fax Number: Not reported  
 Contact Name: EDUARD KARAPETYAN - OWNER  
 Contact Address: 2308 E COLORADO  
 Contact Address 2: Not reported  
 Contact Telephone: 6264497134

MAP FINDINGS  
FOCUS MAP 1

Map ID      Site      Database(s)      EPA ID Number

---

**1 50 MOST CLEANERS (Continued)**

**1000597233**

SIC Description: 7211 Power Laundries, Family and Commercial  
SIC Description: 7389 Business Services, NEC (apparel pressing service for the trade)  
SIC Description: 7219 Laundry and Garment Services, NEC (except diaper service and clothing alteration and repair)  
SIC Description: 7212 Garment Pressing, and Agents for Laundries and Drycleaners  
SIC Description: 7216 Drycleaning Plants, Except Rug Cleaning

EPA Id: CAL000182188  
NAICS Code: 81232  
NAICS Description: Drycleaning and Laundry Services (except Coin-Operated)  
SIC Code: 7216  
Create Date: 6/21/1999  
Facility Active: Yes  
Inactive Date: Not reported  
Facility Addr2: Not reported  
Mailing Name: Not reported  
Mailing Address: 2308 E COLORADO  
Mailing Address 2: Not reported  
Mailing State: CA  
Mailing Zip: 911070000  
Region Code: 3  
Owner Name: EDUARD KARAPETYAN  
Owner Address: 2308 E COLORADO  
Owner Address 2: Not reported  
Owner Telephone: 6264497134  
Owner Fax Number: Not reported  
Contact Name: EDUARD KARAPETYAN - OWNER  
Contact Address: 2308 E COLORADO  
Contact Address 2: Not reported  
Contact Telephone: 6264497134  
SIC Description: 7211 Power Laundries, Family and Commercial  
SIC Description: 7389 Business Services, NEC (apparel pressing service for the trade)  
SIC Description: 7219 Laundry and Garment Services, NEC (except diaper service and clothing alteration and repair)  
SIC Description: 7212 Garment Pressing, and Agents for Laundries and Drycleaners  
SIC Description: 7216 Drycleaning Plants, Except Rug Cleaning

EPA Id: CAL000182188  
NAICS Code: 81232  
NAICS Description: Drycleaning and Laundry Services (except Coin-Operated)  
SIC Code: 7219  
Create Date: 6/21/1999  
Facility Active: Yes  
Inactive Date: Not reported  
Facility Addr2: Not reported  
Mailing Name: Not reported  
Mailing Address: 2308 E COLORADO  
Mailing Address 2: Not reported  
Mailing State: CA  
Mailing Zip: 911070000  
Region Code: 3  
Owner Name: EDUARD KARAPETYAN  
Owner Address: 2308 E COLORADO  
Owner Address 2: Not reported  
Owner Telephone: 6264497134  
Owner Fax Number: Not reported  
Contact Name: EDUARD KARAPETYAN - OWNER

MAP FINDINGS  
FOCUS MAP 1

Map ID	Site	Database(s)	EPA ID Number
--------	------	-------------	---------------

**1 50 MOST CLEANERS (Continued)**

**1000597233**

Contact Address: 2308 E COLORADO  
 Contact Address 2: Not reported  
 Contact Telephone: 6264497134  
 SIC Description: 7211 Power Laundries, Family and Commercial  
 SIC Description: 7389 Business Services, NEC (apparel pressing service for the trade)  
 SIC Description: 7219 Laundry and Garment Services, NEC (except diaper service and clothing alteration and repair)  
 SIC Description: 7212 Garment Pressing, and Agents for Laundries and Drycleaners  
 SIC Description: 7216 Drycleaning Plants, Except Rug Cleaning

EMI:

Year: 1990  
 County Code: 19  
 Air Basin: SC  
 Facility ID: 76082  
 Air District Name: SC  
 SIC Code: 7216  
 Air District Name: SOUTH COAST AQMD  
 Community Health Air Pollution Info System: Not reported  
 Consolidated Emission Reporting Rule: Not reported  
 Total Organic Hydrocarbon Gases Tons/Yr: 2  
 Reactive Organic Gases Tons/Yr: 0  
 Carbon Monoxide Emissions Tons/Yr: 0  
 NOX - Oxides of Nitrogen Tons/Yr: 0  
 SOX - Oxides of Sulphur Tons/Yr: 0  
 Particulate Matter Tons/Yr: 0  
 Part. Matter 10 Micrometers & Smlr Tons/Yr: 0

Year: 1993  
 County Code: 19  
 Air Basin: SC  
 Facility ID: 76082  
 Air District Name: SC  
 SIC Code: 7216  
 Air District Name: SOUTH COAST AQMD  
 Community Health Air Pollution Info System: Not reported  
 Consolidated Emission Reporting Rule: Not reported  
 Total Organic Hydrocarbon Gases Tons/Yr: 1  
 Reactive Organic Gases Tons/Yr: 0  
 Carbon Monoxide Emissions Tons/Yr: 0  
 NOX - Oxides of Nitrogen Tons/Yr: 0  
 SOX - Oxides of Sulphur Tons/Yr: 0  
 Particulate Matter Tons/Yr: 0  
 Part. Matter 10 Micrometers & Smlr Tons/Yr: 0

Year: 1995  
 County Code: 19  
 Air Basin: SC  
 Facility ID: 76082  
 Air District Name: SC  
 SIC Code: 7216  
 Air District Name: SOUTH COAST AQMD  
 Community Health Air Pollution Info System: Not reported  
 Consolidated Emission Reporting Rule: Not reported  
 Total Organic Hydrocarbon Gases Tons/Yr: 1  
 Reactive Organic Gases Tons/Yr: 0  
 Carbon Monoxide Emissions Tons/Yr: 0

MAP FINDINGS  
FOCUS MAP 1

Map ID	Site	Database(s)	EPA ID Number
	<b>1 50 MOST CLEANERS (Continued)</b>		<b>1000597233</b>
	NOX - Oxides of Nitrogen Tons/Yr: 0		
	SOX - Oxides of Sulphur Tons/Yr: 0		
	Particulate Matter Tons/Yr: 0		
	Part. Matter 10 Micrometers & Smlr Tons/Yr: 0		
<b>88</b>	<b>NAKAJIMA CHIROPRACTIC CENTER 2245 EAST COLORADO PASADENA, CA 91107</b>	<b>HAZNET</b>	<b>S103978805 N/A</b>
	HAZNET:		
	Gepaid: CAL000123538		
	Contact: KAZUMITSU NAKAJIMA		
	Telephone: 6264059209		
	Facility Addr2: Not reported		
	Mailing Name: Not reported		
	Mailing Address: 2245 E COLORADO BLVD STE 204		
	Mailing City,St,Zip: PASADENA, CA 911073651		
	Gen County: Los Angeles		
	TSD EPA ID: CAL000121946		
	TSD County: Marin		
	Waste Category: Photochemicals/photoprocessing waste		
	Disposal Method: Recycler		
	Tons: .0200		
	Facility County: Los Angeles		
	Gepaid: CAL000123538		
	Contact: KAZUMITSU NAKAJIMA		
	Telephone: 6264059209		
	Facility Addr2: Not reported		
	Mailing Name: Not reported		
	Mailing Address: 2245 E COLORADO BLVD STE 204		
	Mailing City,St,Zip: PASADENA, CA 911073651		
	Gen County: Los Angeles		
	TSD EPA ID: CAD108040858		
	TSD County: Los Angeles		
	Waste Category: Metal sludge - Alkaline solution (pH <UN-> 12.5) with metals (antimony, arsenic, barium, beryllium, cadmium, chromium, cobalt, copper, lead, mercury, molybdenum, nickel, selenium, silver, thallium, vanadium, and zinc)		
	Disposal Method: Recycler		
	Tons: .0070		
	Facility County: Los Angeles		
<b>88</b>	<b>VELO BICYCLE SHOP 2245 E COLORADO BLVD #A103 PASADENA, CA 91107</b>	<b>HAZNET</b>	<b>S104577025 N/A</b>
	HAZNET:		
	Gepaid: CAL000065542		
	Contact: WORLD LAND CO OF CA LTD PARTN		
	Telephone: 0000000000		
	Facility Addr2: Not reported		
	Mailing Name: Not reported		
	Mailing Address: 2245 E COLORADO BLVD STE 103A		
	Mailing City,St,Zip: PASADENA, CA 911073651		
	Gen County: Los Angeles		



MAP FINDINGS  
FOCUS MAP 1

Map ID	Site	Database(s)	EPA ID Number
	<b>VELO BICYCLE SHOP (Continued)</b>		<b>S104577025</b>
	TSD EPA ID: CAT000613893		
	TSD County: Los Angeles		
	Waste Category: Aqueous solution with less than 10% total organic residues		
	Disposal Method: Transfer Station		
	Tons: 0.0834		
	Facility County: Los Angeles		
<b>88</b>	<b>ST GREGORY ARMENIAN SCHOOL OF PASADENA 2215 E COLORADO BLVD PASADENA, CA 91107</b>	<b>FTTS HIST FTTS</b>	<b>1007564481 N/A</b>
	FTTS INSP:		
	Inspection Number: Not reported		
	Region: 07		
	Inspection Date: Not reported		
	Inspector: COLWELL		
	Violation occurred: No		
	Investigation Type: General Product Review		
	Investigation Reason: Neutral Scheme, Region		
	Legislation Code: FIFRA		
	Facility Function: Producer		
	HIST FTTS INSP:		
	Inspection Number: 19920403F1356 2		
	Region: 07		
	Inspection Date: Not reported		
	Inspector: COLWELL		
	Violation occurred: No		
	Investigation Type: General Product Review		
	Investigation Reason: Neutral Scheme, Region		
	Legislation Code: FIFRA		
	Facility Function: Producer		
<b>88</b>	<b>ST GREGORY ARMENIAN SCHOOL OF PASADENA 2215 E COLORADO BLVD PASADENA, CA 91107</b>	<b>FTTS HIST FTTS</b>	<b>1009523907 N/A</b>
	FTTS:		
	Case Number: Not reported		
	Docket Number: 09-90-0067		
	Complaint Issue Date: 08/17/1990		
	Abatement Amount: 0.0000		
	Proposed Penalty: 4000.0000		
	Final Assessment: 0.0000		
	Final Order Date: 11/15/1990		
	Close Date: 11/15/1990		
	Violations(s): AHERA LEA, Failure to Submit/Include/Update Management Plan		
	FTTS INSP:		
	Inspection Number: Not reported		
	Region: 09		
	Inspection Date: Not reported		
	Inspector: MANCUS		

MAP FINDINGS  
 FOCUS MAP 1

Map ID	Site	Database(s)	EPA ID Number
--------	------	-------------	---------------

**ST GREGORY ARMENIAN SCHOOL OF PASADENA (Continued)**

**1009523907**

Violation occurred: Yes  
 Investigation Type: AHERA, Enforcement, SEE Conducted  
 Investigation Reason: For Cause, Violation  
 Legislation Code: TSCA  
 Facility Function: User

**HIST FTTS:**

Case Number: Not reported  
 Docket Number: 09-90-0067  
 Complaint Issue Date: 08/17/1990  
 Abatement Amount: 0.0000  
 Proposed Penalty: 4000.0000  
 Final Assessment: 0.0000  
 Final Order Date: 11/15/1990  
 Close Date: 11/15/1990  
 Violations(s): AHERA LEA, Failure to Submit/Include/Update Management Plan

**HIST FTTS INSP:**

Inspection Number: 19900116R090530  
 Region: 09  
 Inspection Date: Not reported  
 Inspector: MANCUS  
 Violation occurred: Yes  
 Investigation Type: AHERA, Enforcement, SEE Conducted  
 Investigation Reason: For Cause, Violation  
 Legislation Code: TSCA  
 Facility Function: User

**88**

**ST GREGORY ARMENIAN SCHOOL  
 2215 E COLORADO BLVD  
 PASADENA, CA 91107**

**FINDS 1004444107  
 N/A**

**FINDS:**

Other Pertinent Environmental Activity Identified at Site

Registry ID: 110011555254

NCDB (National Compliance Data Base) supports implementation of the Federal Insecticide, Fungicide, and Rodenticide Act (FIFRA) and the Toxic Substances Control Act (TSCA). The system tracks inspections in regions and states with cooperative agreements, enforcement actions, and settlements.

MAP FINDINGS  
FOCUS MAP 1

Map ID	Site	Database(s)	EPA ID Number
88	<b>PASADENA RV REPAIR</b> <b>2226 E COLORADO BLVD</b> <b>PASADENA, CA 91107</b>	<b>RCRA-SQG</b> <b>FINDS</b>	<b>1000145456</b> <b>CAD982349193</b>
	<b>RCRA-SQG:</b> Date form received by agency: 03/03/1988 Facility name: PASADENA RV REPAIR Facility address: 2226 E COLORADO BLVD PASADENA, CA 91107 EPA ID: CAD982349193 Mailing address: E COLORADO BLVD PASADENA, CA 91107 Contact: ENVIRONMENTAL MANAGER Contact address: 2226 E COLORADO BLVD PASADENA, CA 91107 Contact country: US Contact telephone: (818) 792-9484 Contact email: Not reported EPA Region: 09 Classification: Small Small Quantity Generator Description: Handler: generates more than 100 and less than 1000 kg of hazardous waste during any calendar month and accumulates less than 6000 kg of hazardous waste at any time; or generates 100 kg or less of hazardous waste during any calendar month, and accumulates more than 1000 kg of hazardous waste at any time		
	<b>Owner/Operator Summary:</b> Owner/operator name: VINCE STEINHART Owner/operator address: NOT REQUIRED NOT REQUIRED, ME 99999 Owner/operator country: Not reported Owner/operator telephone: (415) 555-1212 Legal status: Private Owner/Operator Type: Owner Owner/Op start date: Not reported Owner/Op end date: Not reported  Owner/operator name: NOT REQUIRED Owner/operator address: NOT REQUIRED NOT REQUIRED, ME 99999 Owner/operator country: Not reported Owner/operator telephone: (415) 555-1212 Legal status: Private Owner/Operator Type: Operator Owner/Op start date: Not reported Owner/Op end date: Not reported		
	<b>Handler Activities Summary:</b> U.S. importer of hazardous waste: Unknown Mixed waste (haz. and radioactive): Unknown Recycler of hazardous waste: No Transporter of hazardous waste: No Treater, storer or disposer of HW: No Underground injection activity: No On-site burner exemption: Unknown Furnace exemption: Unknown Used oil fuel burner: No Used oil processor: No		

MAP FINDINGS  
FOCUS MAP 1

Map ID	Site	Database(s)	EPA ID Number
--------	------	-------------	---------------

**PASADENA RV REPAIR (Continued)**

**1000145456**

User oil refiner: No  
 Used oil fuel marketer to burner: No  
 Used oil Specification marketer: No  
 Used oil transfer facility: No  
 Used oil transporter: No  
 Off-site waste receiver: Commercial status unknown

Violation Status: No violations found

**FINDS:**

Other Pertinent Environmental Activity Identified at Site

Registry ID: 110002798893

RCRAInfo is a national information system that supports the Resource Conservation and Recovery Act (RCRA) program through the tracking of events and activities related to facilities that generate, transport, and treat, store, or dispose of hazardous waste. RCRAInfo allows RCRA program staff to track the notification, permit, compliance, and corrective action activities required under RCRA.

88

**RV REPAIR  
2226 E COLORADO  
PASADENA, CA 91106**

**CA FID UST  
LOS ANGELES CO. HMS  
SWEEPS UST**

**S101584488  
N/A**

**CA FID UST:**

Facility ID: 19011969  
 Regulated By: UTNKA  
 Regulated ID: Not reported  
 Cortese Code: Not reported  
 SIC Code: Not reported  
 Facility Phone: 2136147375  
 Mail To: Not reported  
 Mailing Address: 527 S LAKE  
 Mailing Address 2: Not reported  
 Mailing City,St,Zip: PASADENA 91106  
 Contact: Not reported  
 Contact Phone: Not reported  
 DUNs Number: Not reported  
 NPDES Number: Not reported  
 EPA ID: Not reported  
 Comments: Not reported  
 Status: Active

**LOS ANGELES CO. HMS:**

Region: LA  
 Facility Id: 014721-015415  
 Facility Status: OPEN  
 Area: 3J  
 Permit Number: Not reported  
 Permit Status: Not reported  
 Facility Type: Not reported

**SWEEPS UST:**

Status: A  
 Comp Number: 15415

MAP FINDINGS  
FOCUS MAP 1

Map ID	Site	Database(s)	EPA ID Number
--------	------	-------------	---------------

**RV REPAIR (Continued)**

**S101584488**

Number: 9  
 Board Of Equalization: Not reported  
 Ref Date: 12-07-90  
 Act Date: 12-07-90  
 Created Date: 06-30-89  
 Tank Status: A  
 Owner Tank Id: Not reported  
 Swrcb Tank Id: 19-080-015415-000001  
 Actv Date: 06-01-90  
 Capacity: 50  
 Tank Use: UNKNOWN  
 Stg: P  
 Content: PAINT-WATER  
 Number Of Tanks: 2

Status: A  
 Comp Number: 15415  
 Number: 9  
 Board Of Equalization: Not reported  
 Ref Date: 12-07-90  
 Act Date: 12-07-90  
 Created Date: 06-30-89  
 Tank Status: A  
 Owner Tank Id: Not reported  
 Swrcb Tank Id: 19-080-015415-000002  
 Actv Date: 06-01-90  
 Capacity: 50  
 Tank Use: UNKNOWN  
 Stg: P  
 Content: PAINT-THINNE  
 Number Of Tanks: Not reported

**88**

**LIVING WAY CHRISTIAN ACADEMY  
 2200 E COLORADO BLVD  
 PASADENA, CA 91107**

**FINDS 1004444424  
 N/A**

**FINDS:**

Other Pertinent Environmental Activity Identified at Site

Registry ID: 110011460560

NCDB (National Compliance Data Base) supports implementation of the Federal Insecticide, Fungicide, and Rodenticide Act (FIFRA) and the Toxic Substances Control Act (TSCA). The system tracks inspections in regions and states with cooperative agreements, enforcement actions, and settlements.

MAP FINDINGS  
FOCUS MAP 1

Map ID	Site	Database(s)	EPA ID Number
88	<b>PASADENA YAMAHA</b> <b>2260 E COLORADO BLVD</b> <b>PASADENA, CA 91107</b>	HAZNET	S108216444 N/A
	HAZNET: Gepaid: CAL000209264 Contact: ROY JUKKA-PRESIDENT Telephone: 6265773000 Facility Addr2: Not reported Mailing Name: Not reported Mailing Address: 2260 E COLORADO BLVD Mailing City,St,Zip: PASADENA, CA 911070000 Gen County: Los Angeles TSD EPA ID: CAT000613893 TSD County: Los Angeles Waste Category: Aqueous solution with less than 10% total organic residues Disposal Method: H141 Tons: 0.08 Facility County: Los Angeles		
	Gepaid: CAL000209264 Contact: ROY JUKKA-PRESIDENT Telephone: 6265773000 Facility Addr2: Not reported Mailing Name: Not reported Mailing Address: 2260 E COLORADO BLVD Mailing City,St,Zip: PASADENA, CA 911070000 Gen County: Los Angeles TSD EPA ID: KYD053348108 TSD County: 99 Waste Category: Oxygenated solvents (acetone, butanol, ethyl acetate, etc.) Disposal Method: Not reported Tons: 0.09 Facility County: Not reported		
	Gepaid: CAL000209264 Contact: ROY JUKKA-PRESIDENT Telephone: 6265773000 Facility Addr2: Not reported Mailing Name: Not reported Mailing Address: 2260 E COLORADO BLVD Mailing City,St,Zip: PASADENA, CA 911070000 Gen County: Los Angeles TSD EPA ID: KYD053348108 TSD County: 99 Waste Category: Oxygenated solvents (acetone, butanol, ethyl acetate, etc.) Disposal Method: Not reported Tons: 0.09 Facility County: Not reported		

MAP FINDINGS  
FOCUS MAP 1

Map ID	Site	Database(s)	EPA ID Number
89	<b>2097 E COLORADO BLVD PASADENA, CA 91106</b>  CDL: Facility ID: 199808064 Lab Type: Illegal Drug Lab (L) - location where an illegal drug lab was operated or drug lab equipment and/or materials were stored.	CDL	S107530753 N/A
89	<b>FIRESTONE TIRE 2100 E COLORADO BLVD PASADENA, CA</b>  LOS ANGELES CO. HMS: Region: LA Facility Id: 014497-015096 Facility Status: OPEN Area: 3J Permit Number: Not reported Permit Status: Not reported Facility Type: Not reported	LOS ANGELES CO. HMS	S102060713 N/A
89	<b>LOUIS MO DDS 2100 E COLORADO BLVD PASADENA, CA 91107</b>  HAZNET: Gepaid: CAL000178110 Contact: DR LOUIS MO Telephone: 6267936644 Facility Addr2: Not reported Mailing Name: Not reported Mailing Address: 2100 E COLORADO BLVD STE 4 Mailing City,St,Zip: PASADENA, CA 911073545 Gen County: Los Angeles TSD EPA ID: CAD028409019 TSD County: Los Angeles Waste Category: Other inorganic solid waste Disposal Method: Transfer Station Tons: 0.0001 Facility County: Los Angeles  Gepaid: CAL000178110 Contact: JAMES ELSON Telephone: 2136287000 Facility Addr2: Not reported Mailing Name: Not reported Mailing Address: 2100 E COLORADO BLVD STE 4 Mailing City,St,Zip: PASADENA, CA 911073545 Gen County: Los Angeles TSD EPA ID: Not reported TSD County: Santa Clara Waste Category: Other inorganic solid waste Disposal Method: Not reported Tons: 0.00 Facility County: Not reported  Gepaid: CAL000178110	HAZNET	S103641265 N/A

MAP FINDINGS  
FOCUS MAP 1

Map ID	Site	Database(s)	EPA ID Number
--------	------	-------------	---------------

**LOUIS MO DDS (Continued)**

**S103641265**

Contact: DR LOUIS MO  
Telephone: 6267936644  
Facility Addr2: Not reported  
Mailing Name: Not reported  
Mailing Address: 2100 E COLORADO BLVD STE 4  
Mailing City,St,Zip: PASADENA, CA 911073545  
Gen County: Los Angeles  
TSD EPA ID: CAT080022148  
TSD County: San Bernardino  
Waste Category: Other inorganic solid waste  
Disposal Method: Transfer Station  
Tons: .0084  
Facility County: Los Angeles

Gepaid: CAL000178110  
Contact: DR LOUIS MO  
Telephone: 6267936644  
Facility Addr2: Not reported  
Mailing Name: Not reported  
Mailing Address: 2100 E COLORADO BLVD STE 4  
Mailing City,St,Zip: PASADENA, CA 911073545  
Gen County: Los Angeles  
TSD EPA ID: CAD028409019  
TSD County: Los Angeles  
Waste Category: Other inorganic solid waste  
Disposal Method: Transfer Station  
Tons: .0001  
Facility County: Los Angeles

Gepaid: CAL000178110  
Contact: DR LOUIS MO  
Telephone: 6267936644  
Facility Addr2: Not reported  
Mailing Name: Not reported  
Mailing Address: 2100 E COLORADO BLVD STE 4  
Mailing City,St,Zip: PASADENA, CA 911073545  
Gen County: Los Angeles  
TSD EPA ID: CAD050806850  
TSD County: Los Angeles  
Waste Category: Other inorganic solid waste  
Disposal Method: Transfer Station  
Tons: .0000  
Facility County: Los Angeles

[Click this hyperlink](#) while viewing on your computer to access  
1 additional CA\_HAZNET: record(s) in the EDR Site Report.

90

**SECURITY PACIFIC NATIONAL BANK  
2070 E COLORADO BLVD  
PASADENA, CA 91107**

**LOS ANGELES CO. HMS S102058438  
SWEEPS UST N/A**

LOS ANGELES CO. HMS:

Region: LA  
Facility Id: 013839-014284  
Facility Status: Removed  
Area: 3J  
Permit Number: Not reported  
Permit Status: Not reported



MAP FINDINGS  
FOCUS MAP 1

Map ID	Site	Database(s)	EPA ID Number
--------	------	-------------	---------------

**SECURITY PACIFIC NATIONAL BANK (Continued)**

**S102058438**

Facility Type: Not reported

**SWEEPS UST:**

Status: A  
 Comp Number: 14284  
 Number: 9  
 Board Of Equalization: Not reported  
 Ref Date: 12-07-90  
 Act Date: 12-07-90  
 Created Date: 06-30-89  
 Tank Status: Not reported  
 Owner Tank Id: Not reported  
 Swrcb Tank Id: Not reported  
 Actv Date: Not reported  
 Capacity: Not reported  
 Tank Use: Not reported  
 Stg: Not reported  
 Content: Not reported  
 Number Of Tanks: Not reported

90

**JACK MILNE VACANT SHOP  
 2014 E COLORADO BLVD  
 PASADENA, CA 91107**

**RCRA-SQG 1000342877  
 FINDS CAD981394778  
 CA FID UST  
 LOS ANGELES CO. HMS  
 HIST UST  
 SWEEPS UST**

**RCRA-SQG:**

Date form received by agency: 07/08/1991  
 Facility name: JACK MILNE VACANT SHOP  
 Facility address: 2014 E COLORADO BLVD  
 PASADENA, CA 91107  
 EPA ID: CAD981394778  
 Mailing address: 2014 E. COLORADO BLVD  
 PASADENA, CA 91107  
 Contact: MILNE JACK  
 Contact address: 2014 E COLORADO BLVD  
 PASADENA, CA 91107  
 Contact country: US  
 Contact telephone: (818) 798-7000  
 Contact email: Not reported  
 EPA Region: 09  
 Classification: Small Small Quantity Generator  
 Description: Handler: generates more than 100 and less than 1000 kg of hazardous waste during any calendar month and accumulates less than 6000 kg of hazardous waste at any time; or generates 100 kg or less of hazardous waste during any calendar month, and accumulates more than 1000 kg of hazardous waste at any time

**Owner/Operator Summary:**

Owner/operator name: JACK MILNE  
 Owner/operator address: NOT REQUIRED  
 NOT REQUIRED, ME 99999  
 Owner/operator country: Not reported  
 Owner/operator telephone: (415) 555-1212  
 Legal status: Private  
 Owner/Operator Type: Owner

MAP FINDINGS  
FOCUS MAP 1

Map ID Site Database(s) EPA ID Number

**JACK MILNE VACANT SHOP (Continued)**

**1000342877**

Owner/Op start date: Not reported  
Owner/Op end date: Not reported  
  
Owner/operator name: NOT REQUIRED  
Owner/operator address: NOT REQUIRED  
NOT REQUIRED, ME 99999  
Owner/operator country: Not reported  
Owner/operator telephone: (415) 555-1212  
Legal status: Private  
Owner/Operator Type: Operator  
Owner/Op start date: Not reported  
Owner/Op end date: Not reported

Handler Activities Summary:

U.S. importer of hazardous waste: Unknown  
Mixed waste (haz. and radioactive): Unknown  
Recycler of hazardous waste: No  
Transporter of hazardous waste: No  
Treater, storer or disposer of HW: No  
Underground injection activity: No  
On-site burner exemption: Unknown  
Furnace exemption: Unknown  
Used oil fuel burner: No  
Used oil processor: No  
User oil refiner: No  
Used oil fuel marketer to burner: No  
Used oil Specification marketer: No  
Used oil transfer facility: No  
Used oil transporter: No  
Off-site waste receiver: Commercial status unknown

Violation Status: No violations found

FINDS:

Other Pertinent Environmental Activity Identified at Site

Registry ID: 110002692532

RCRAInfo is a national information system that supports the Resource Conservation and Recovery Act (RCRA) program through the tracking of events and activities related to facilities that generate, transport, and treat, store, or dispose of hazardous waste. RCRAInfo allows RCRA program staff to track the notification, permit, compliance, and corrective action activities required under RCRA.

CA FID UST:

Facility ID: 19020397  
Regulated By: UTNKA  
Regulated ID: 00007924  
Cortese Code: Not reported  
SIC Code: Not reported  
Facility Phone: 8180000000  
Mail To: Not reported  
Mailing Address: 2014 E COLORADO BLVD  
Mailing Address 2: Not reported  
Mailing City,St,Zip: PASADENA 91107

MAP FINDINGS  
FOCUS MAP 1

Map ID Site Database(s) EPA ID Number

---

**JACK MILNE VACANT SHOP (Continued)**

**1000342877**

Contact: Not reported  
Contact Phone: Not reported  
DUNS Number: Not reported  
NPDES Number: Not reported  
EPA ID: Not reported  
Comments: Not reported  
Status: Active

**LOS ANGELES CO. HMS:**

Region: LA  
Facility Id: 011242-011261  
Facility Status: Removed  
Area: 3J  
Permit Number: 00002794T  
Permit Status: Removed  
Facility Type: T0

**HIST UST:**

Region: STATE  
Facility ID: 00000007924  
Facility Type: Other  
Other Type: AUTO DEALER  
Total Tanks: 0001  
Contact Name: DICK DRAIN  
Telephone: 8187959787  
Owner Name: TOYOTA OF PASADENA INC  
Owner Address: 2014 E COLORADO BLVD  
Owner City,St,Zip: PASADENA, CA 91107

Tank Num: 001  
Container Num: 1  
Year Installed: Not reported  
Tank Capacity: 00000500  
Tank Used for: WASTE  
Type of Fuel: WASTE OIL  
Tank Construction: Not reported  
Leak Detection: Visual

**SWEEPS UST:**

Status: A  
Comp Number: 11261  
Number: 9  
Board Of Equalization: Not reported  
Ref Date: 12-07-90  
Act Date: 12-07-90  
Created Date: 06-30-89  
Tank Status: A  
Owner Tank Id: Not reported  
Swrcb Tank Id: 19-080-011261-000001  
Actv Date: 06-30-89  
Capacity: Not reported  
Tank Use: UNKNOWN  
Stg: W  
Content: Not reported  
Number Of Tanks: 1

MAP FINDINGS  
FOCUS MAP 1

Map ID	Site	Database(s)	EPA ID Number
--------	------	-------------	---------------

90	<b>RUSNAK PASADENA 2025 E COLORADO BLVD PASADENA, CA 91107</b>	<b>HAZNET RCRA-NonGen</b>	<b>1000686717 CAT080001027</b>
----	--	-------------------------------	------------------------------------

HAZNET:

Gepaid: CAC000735328  
 Contact: RUSNAK PRE-OWNED SALES  
 Telephone: 0000000000  
 Facility Addr2: Not reported  
 Mailing Name: Not reported  
 Mailing Address: 2025 E COLORADO BLVD  
 Mailing City,St,Zip: PASADENA, CA 911070000  
 Gen County: Los Angeles  
 TSD EPA ID: CAT080013352  
 TSD County: Los Angeles  
 Waste Category: Unspecified organic liquid mixture  
 Disposal Method: Recycler  
 Tons: .2293  
 Facility County: Los Angeles

Gepaid: CAC000735328  
 Contact: RUSNAK PRE-OWNED SALES  
 Telephone: 0000000000  
 Facility Addr2: Not reported  
 Mailing Name: Not reported  
 Mailing Address: 2025 E COLORADO BLVD  
 Mailing City,St,Zip: PASADENA, CA 911070000  
 Gen County: Los Angeles  
 TSD EPA ID: CAT080022148  
 TSD County: San Bernardino  
 Waste Category: Alkaline solution without metals (pH > 12.5)  
 Disposal Method: Transfer Station  
 Tons: .3127  
 Facility County: Los Angeles

RCRA-NonGen:

Date form received by agency: 02/19/1997  
 Facility name: RUSNAK PASADENA  
 Facility address: 2025 E COLORADO BLVD  
 PASADENA, CA 91107  
 EPA ID: CAT080001027  
 Mailing address: THIRD HUNDRED THIRTY SEVEN  
 PASADENA, CA 91105  
 Contact: JIM STEVENS  
 Contact address: 267 THIRD HUNDRED THIRTY SEVEN  
 PASADENA, CA 91105  
 Contact country: US  
 Contact telephone: (213) 684-0700  
 Contact email: Not reported  
 EPA Region: 09  
 Classification: Non-Generator  
 Description: Handler: Non-Generators do not presently generate hazardous waste

Owner/Operator Summary:

Owner/operator name: NOT NEEDED  
 Owner/operator address: NOT REQUIRED  
 NOT REQUIRED, ME 99999  
 Owner/operator country: Not reported

MAP FINDINGS  
FOCUS MAP 1

Map ID Site Database(s) EPA ID Number

**RUSNAK PASADENA (Continued)**

**1000686717**

Owner/operator telephone: (213) 555-1212  
 Legal status: Private  
 Owner/Operator Type: Owner  
 Owner/Op start date: Not reported  
 Owner/Op end date: Not reported

Handler Activities Summary:

U.S. importer of hazardous waste: Unknown  
 Mixed waste (haz. and radioactive): Unknown  
 Recycler of hazardous waste: No  
 Transporter of hazardous waste: No  
 Treater, storer or disposer of HW: No  
 Underground injection activity: No  
 On-site burner exemption: Unknown  
 Furnace exemption: Unknown  
 Used oil fuel burner: No  
 Used oil processor: No  
 User oil refiner: No  
 Used oil fuel marketer to burner: No  
 Used oil Specification marketer: No  
 Used oil transfer facility: No  
 Used oil transporter: No  
 Off-site waste receiver: Commercial status unknown

Violation Status: No violations found

90

**LLOYD PEARSON, INC.**  
**2025 E COLORADO BLVD**  
**PASADENA, CA 91107**

**HIST UST U001566780**  
**N/A**

HIST UST:

Region: STATE  
 Facility ID: 00000041113  
 Facility Type: Other  
 Other Type: NEW CAR DEALER  
 Total Tanks: 0002  
 Contact Name: LLOYD B. PEARSON  
 Telephone: 2136814288  
 Owner Name: LLOYD PEARSON, INC.  
 Owner Address: 2025 E. COLORADO BLVD.  
 Owner City,St,Zip: PASADENA, CA 91107

Tank Num: 001  
 Container Num: 1957-2  
 Year Installed: 1957  
 Tank Capacity: 00000500  
 Tank Used for: WASTE  
 Type of Fuel: WASTE OIL  
 Tank Construction: Not reported  
 Leak Detection: None

Tank Num: 002  
 Container Num: 1957-1  
 Year Installed: 1957  
 Tank Capacity: 00002000  
 Tank Used for: PRODUCT  
 Type of Fuel: UNLEADED  
 Tank Construction: Not reported

MAP FINDINGS  
 FOCUS MAP 1

Map ID	Site	Database(s)	EPA ID Number
	<b>LLOYD PEARSON, INC. (Continued)</b>		<b>U001566780</b>
	Leak Detection: None		
<b>90</b>	<b>RUSNAK VOLVO          2025 E COLORADO BLVD          PASADENA, CA 91106</b>	<b>HAZNET</b>	<b>S104582161          N/A</b>
	HAZNET:		
	Gepaid: CAL000195652		
	Contact: RUSNAK VOLVO		
	Telephone: 6265756661		
	Facility Addr2: Not reported		
	Mailing Name: Not reported		
	Mailing Address: 2025 E COLORADO BLVD		
	Mailing City,St,Zip: PASADENA, CA 911060000		
	Gen County: Los Angeles		
	TSD EPA ID: CAT000613893		
	TSD County: Los Angeles		
	Waste Category: Aqueous solution with less than 10% total organic residues		
	Disposal Method: Transfer Station		
	Tons: .1876		
	Facility County: Los Angeles		
	Gepaid: CAL000195652		
	Contact: RUSNAK VOLVO		
	Telephone: 6265756661		
	Facility Addr2: Not reported		
	Mailing Name: Not reported		
	Mailing Address: 2025 E COLORADO BLVD		
	Mailing City,St,Zip: PASADENA, CA 911060000		
	Gen County: Los Angeles		
	TSD EPA ID: CAT000613893		
	TSD County: Los Angeles		
	Waste Category: Not reported		
	Disposal Method: Not reported		
	Tons: .0000		
	Facility County: Los Angeles		
	Gepaid: CAL000195652		
	Contact: RUSNAK VOLVO		
	Telephone: 6265756661		
	Facility Addr2: Not reported		
	Mailing Name: Not reported		
	Mailing Address: 2025 E COLORADO BLVD		
	Mailing City,St,Zip: PASADENA, CA 911060000		
	Gen County: Los Angeles		
	TSD EPA ID: CAT000613893		
	TSD County: Los Angeles		
	Waste Category: Aqueous solution with less than 10% total organic residues		
	Disposal Method: Transfer Station		
	Tons: .1918		
	Facility County: Los Angeles		
	Gepaid: CAL000195652		
	Contact: RUSNAK VOLVO		
	Telephone: 6265756661		
	Facility Addr2: Not reported		
	Mailing Name: Not reported		
	Mailing Address: 2025 E COLORADO BLVD		

MAP FINDINGS  
FOCUS MAP 1

Map ID	Site	Database(s)	EPA ID Number
--------	------	-------------	---------------

**RUSNAK VOLVO (Continued)**

**S104582161**

Mailing City,St,Zip: PASADENA, CA 911060000  
 Gen County: Los Angeles  
 TSD EPA ID: CAT000613893  
 TSD County: Los Angeles  
 Waste Category: Aqueous solution with less than 10% total organic residues  
 Disposal Method: Not reported  
 Tons: 0.271  
 Facility County: Los Angeles

Gepaid: CAL000195652  
 Contact: RUSNAK VOLVO  
 Telephone: 6265756661  
 Facility Addr2: Not reported  
 Mailing Name: Not reported  
 Mailing Address: 2025 E COLORADO BLVD  
 Mailing City,St,Zip: PASADENA, CA 911060000  
 Gen County: Los Angeles  
 TSD EPA ID: CAT000613893  
 TSD County: Los Angeles  
 Waste Category: Aqueous solution with less than 10% total organic residues  
 Disposal Method: Transfer Station  
 Tons: 1.4258  
 Facility County: Los Angeles

[Click this hyperlink](#) while viewing on your computer to access additional CA\_HAZNET: detail in the EDR Site Report.

90

**PASADENA IMPORTS  
2025 E COLORADO BLVD  
PASADENA, CA 91107**

**HAZNET S103981081  
N/A**

HAZNET:

Gepaid: CAD982050619  
 Contact: GREGOR JITTLOV SVC MGR  
 Telephone: 6265776661  
 Facility Addr2: Not reported  
 Mailing Name: Not reported  
 Mailing Address: 2025 E COLORADO BLVD  
 Mailing City,St,Zip: PASADENA, CA 911070000  
 Gen County: Los Angeles  
 TSD EPA ID: Not reported  
 TSD County: San Bernardino  
 Waste Category: Other organic solids  
 Disposal Method: Transfer Station  
 Tons: 0.15  
 Facility County: Not reported

Gepaid: CAD982050619  
 Contact: GREGOR JITTLOV SVC MGR  
 Telephone: 6265776661  
 Facility Addr2: Not reported  
 Mailing Name: Not reported  
 Mailing Address: 2025 E COLORADO BLVD  
 Mailing City,St,Zip: PASADENA, CA 911070000  
 Gen County: Los Angeles  
 TSD EPA ID: Not reported  
 TSD County: Los Angeles  
 Waste Category: Aqueous solution with less than 10% total organic residues

MAP FINDINGS  
FOCUS MAP 1

Map ID	Site	Database(s)	EPA ID Number
--------	------	-------------	---------------

**PASADENA IMPORTS (Continued)**

**S103981081**

Disposal Method: Transfer Station  
Tons: 0.23  
Facility County: Not reported

Gepaid: CAD982050619  
Contact: GREGOR JITTLOV SVC MGR  
Telephone: 6265776661  
Facility Addr2: Not reported  
Mailing Name: Not reported  
Mailing Address: 2025 E COLORADO BLVD  
Mailing City,St,Zip: PASADENA, CA 911070000  
Gen County: Los Angeles  
TSD EPA ID: Not reported  
TSD County: Los Angeles  
Waste Category: Aqueous solution with less than 10% total organic residues  
Disposal Method: Transfer Station  
Tons: 0.37  
Facility County: Not reported

Gepaid: CAD982050619  
Contact: Not reported  
Telephone: 0000000000  
Facility Addr2: Not reported  
Mailing Name: Not reported  
Mailing Address: 2025 E COLORADO BLVD  
Mailing City,St,Zip: PASADENA, CA 911070000  
Gen County: Los Angeles  
TSD EPA ID: CAT080013352  
TSD County: Los Angeles  
Waste Category: Oil/water separation sludge  
Disposal Method: Recycler  
Tons: 1.6680  
Facility County: Los Angeles

[Click this hyperlink](#) while viewing on your computer to access  
-1 additional CA\_HAZNET: record(s) in the EDR Site Report.

90

**RUSNAK PASADENA  
2025 E COLORADO BLVD  
PASADENA, CA 91107**

**RCRA-SQG 1000145453  
FINDS CAD982050619  
UST**

RCRA-SQG:

Date form received by agency: 10/19/1987  
Facility name: RUSNAK PASADENA  
Facility address: 2025 E COLORADO BLVD  
PASADENA, CA 91107

EPA ID: CAD982050619  
Contact: JACK TUCKER  
Contact address: 2025 E COLORADO BLVD  
PASADENA, CA 91107

Contact country: US  
Contact telephone: (818) 795-8004  
Contact email: Not reported  
EPA Region: 09  
Classification: Small Small Quantity Generator  
Description: Handler: generates more than 100 and less than 1000 kg of hazardous waste during any calendar month and accumulates less than 6000 kg of hazardous waste at any time; or generates 100 kg or less of hazardous



MAP FINDINGS  
FOCUS MAP 1

Map ID Site Database(s) EPA ID Number

**RUSNAK PASADENA (Continued)**

**1000145453**

waste during any calendar month, and accumulates more than 1000 kg of hazardous waste at any time

Owner/Operator Summary:

Owner/operator name: PAUL RUSNAK  
Owner/operator address: 2025 E COLORADO BLVD  
PASADENA, CA 91107  
Owner/operator country: Not reported  
Owner/operator telephone: (818) 795-8004  
Legal status: Private  
Owner/Operator Type: Owner  
Owner/Op start date: Not reported  
Owner/Op end date: Not reported

Owner/operator name: NOT REQUIRED  
Owner/operator address: NOT REQUIRED  
NOT REQUIRED, ME 99999

Owner/operator country: Not reported  
Owner/operator telephone: (415) 555-1212  
Legal status: Private  
Owner/Operator Type: Operator  
Owner/Op start date: Not reported  
Owner/Op end date: Not reported

Handler Activities Summary:

U.S. importer of hazardous waste: Unknown  
Mixed waste (haz. and radioactive): Unknown  
Recycler of hazardous waste: No  
Transporter of hazardous waste: No  
Treater, storer or disposer of HW: No  
Underground injection activity: No  
On-site burner exemption: Unknown  
Furnace exemption: Unknown  
Used oil fuel burner: No  
Used oil processor: No  
Used oil refiner: No  
Used oil fuel marketer to burner: No  
Used oil Specification marketer: No  
Used oil transfer facility: No  
Used oil transporter: No  
Off-site waste receiver: Commercial status unknown

Violation Status: No violations found

**FINDS:**

Other Pertinent Environmental Activity Identified at Site

Registry ID: 110002789019

California - Hazardous Waste Tracking System - Datamart

RCRAInfo is a national information system that supports the Resource Conservation and Recovery Act (RCRA) program through the tracking of events and activities related to facilities that generate, transport, and treat, store, or dispose of hazardous waste. RCRAInfo allows RCRA program staff to track the notification, permit, compliance, and corrective action activities required under RCRA.

MAP FINDINGS  
FOCUS MAP 1

Map ID	Site	Database(s)	EPA ID Number
	<b>RUSNAK PASADENA (Continued)</b>		<b>1000145453</b>
	UST: Global ID: 5180 Latitude: 34.14606 Longitude: -118.10851		
<b>90</b>	<b>LLOYD PEARSON INC 2025 E COLORADO BLVD PASADENA, CA 91107</b>	<b>HAZNET CA FID UST LOS ANGELES CO. HMS SWEEPS UST</b>	<b>S101618301 N/A</b>
	HAZNET: Gepaid: CAD982050619 Contact: KEN IGL BUSINESS MANAGER Telephone: 6262292485 Facility Addr2: Not reported Mailing Name: JIM GILLIS/SVC MGR Mailing Address: PO BOX 91327 Mailing City,St,Zip: PASADENA, CA 911091327 Gen County: Los Angeles TSD EPA ID: CAT000613893 TSD County: Los Angeles Waste Category: Aqueous solution with less than 10% total organic residues Disposal Method: Transfer Station Tons: 0.34 Facility County: Los Angeles  Gepaid: CAD982050619 Contact: KEN IGL BUSINESS MANAGER Telephone: 6262292485 Facility Addr2: Not reported Mailing Name: Not reported Mailing Address: PO BOX 91327 Mailing City,St,Zip: PASADENA, CA 911091327 Gen County: Los Angeles TSD EPA ID: CAT080013352 TSD County: Los Angeles Waste Category: Tank bottom waste Disposal Method: Recycler Tons: 0.33 Facility County: Not reported		
	CA FID UST: Facility ID: 19031772 Regulated By: UTNKA Regulated ID: 00041113 Cortese Code: Not reported SIC Code: Not reported Facility Phone: 8180000000 Mail To: Not reported Mailing Address: 2025 COLORADO BLVD Mailing Address 2: Not reported Mailing City,St,Zip: PASADENA 91107 Contact: Not reported Contact Phone: Not reported DUNS Number: Not reported NPDES Number: Not reported EPA ID: Not reported		

MAP FINDINGS  
FOCUS MAP 1

Map ID Site Database(s) EPA ID Number

---

**LLOYD PEARSON INC (Continued)**

**S101618301**

Comments: Not reported  
Status: Active

LOS ANGELES CO. HMS:

Region: LA  
Facility Id: 011254-011273  
Facility Status: Removed  
Area: 3J  
Permit Number: 00002806T  
Permit Status: Removed  
Facility Type: T0

SWEEPS UST:

Status: A  
Comp Number: 11273  
Number: 9  
Board Of Equalization: Not reported  
Ref Date: 12-07-90  
Act Date: 12-07-90  
Created Date: 06-30-89  
Tank Status: A  
Owner Tank Id: Not reported  
Swrcb Tank Id: 19-080-011273-000001  
Actv Date: 06-30-89  
Capacity: Not reported  
Tank Use: UNKNOWN  
Stg: W  
Content: Not reported  
Number Of Tanks: 2

Status: A  
Comp Number: 11273  
Number: 9  
Board Of Equalization: Not reported  
Ref Date: 12-07-90  
Act Date: 12-07-90  
Created Date: 06-30-89  
Tank Status: A  
Owner Tank Id: Not reported  
Swrcb Tank Id: 19-080-011273-000002  
Actv Date: 06-30-89  
Capacity: Not reported  
Tank Use: UNKNOWN  
Stg: W  
Content: Not reported  
Number Of Tanks: Not reported

MAP FINDINGS  
FOCUS MAP 1

Map ID	Site	Database(s)	EPA ID Number
90	<b>PERFECT AUTO SERVICE</b> <b>2048 E COLORADO BLVD</b> <b>PASADENA, CA 91107</b>  HAZNET: Gepaid: CAL000257201 Contact: EDVIN BAGHDASARIANS Telephone: 6268444665 Facility Addr2: Not reported Mailing Name: Not reported Mailing Address: 2048 E COLORADO BLVD Mailing City,St,Zip: PASADENA, CA 91107 Gen County: Los Angeles TSD EPA ID: CAD099452708 TSD County: Los Angeles Waste Category: Waste oil and mixed oil Disposal Method: H039 Tons: 1.9 Facility County: Los Angeles	HAZNET	S109430199 N/A
90	<b>PASADENA MAZADA DODGE</b> <b>2000 E COLORADO BLVD</b> <b>PASADENA, CA 91107</b>  FINDS: Other Pertinent Environmental Activity Identified at Site  Registry ID: 110002911332  RCRAInfo is a national information system that supports the Resource Conservation and Recovery Act (RCRA) program through the tracking of events and activities related to facilities that generate, transport, and treat, store, or dispose of hazardous waste. RCRAInfo allows RCRA program staff to track the notification, permit, compliance, and corrective action activities required under RCRA.  HAZNET: Gepaid: CAR000010934 Contact: CHAS TACH INC Telephone: 8187937143 Facility Addr2: Not reported Mailing Name: Not reported Mailing Address: 2000 E COLORADO BLVD Mailing City,St,Zip: PASADENA, CA 911073567 Gen County: Los Angeles TSD EPA ID: CAT080013352 TSD County: Los Angeles Waste Category: Oil/water separation sludge Disposal Method: Recycler Tons: 2.2935 Facility County: Los Angeles  Gepaid: CAR000010934 Contact: CHAS TACH INC Telephone: 8187937143 Facility Addr2: Not reported Mailing Name: Not reported Mailing Address: 2000 E COLORADO BLVD	FINDS HAZNET RCRA-NonGen	1001085765 CAR000010934

MAP FINDINGS  
FOCUS MAP 1

Map ID      Site      Database(s)      EPA ID Number

---

**PASADENA MAZADA DODGE (Continued)**

**1001085765**

Mailing City,St,Zip: PASADENA, CA 911073567  
Gen County: Los Angeles  
TSD EPA ID: CAT080013352  
TSD County: Los Angeles  
Waste Category: Waste oil and mixed oil  
Disposal Method: Not reported  
Tons: 1.9599  
Facility County: Los Angeles

Gepaid: CAR000010934  
Contact: CHAS TACH INC  
Telephone: 8187937143  
Facility Addr2: Not reported  
Mailing Name: Not reported  
Mailing Address: 2000 E COLORADO BLVD  
Mailing City,St,Zip: PASADENA, CA 911073567  
Gen County: Los Angeles  
TSD EPA ID: CAT080013352  
TSD County: Los Angeles  
Waste Category: Waste oil and mixed oil  
Disposal Method: Recycler  
Tons: 1.9599  
Facility County: Los Angeles

**RCRA-NonGen:**

Date form received by agency: 02/13/2001  
Facility name: PASADENA MAZADA DODGE  
Facility address: 2000 E COLORADO BLVD  
PASADENA, CA 91107  
EPA ID: CAR000010934  
Contact: LEONARD TAYLOR  
Contact address: 2000 E COLORADO BLVD  
PASADENA, CA 91107  
Contact country: US  
Contact telephone: (818) 793-7143  
Contact email: Not reported  
EPA Region: 09  
Classification: Non-Generator  
Description: Handler: Non-Generators do not presently generate hazardous waste

**Owner/Operator Summary:**

Owner/operator name: CHAS TACH INC  
Owner/operator address: 2000 E COLORADO BLVD  
PASADENA, CA 91107  
Owner/operator country: Not reported  
Owner/operator telephone: (818) 793-7143  
Legal status: Private  
Owner/Operator Type: Owner  
Owner/Op start date: Not reported  
Owner/Op end date: Not reported

**Handler Activities Summary:**

U.S. importer of hazardous waste: Unknown  
Mixed waste (haz. and radioactive): Unknown  
Recycler of hazardous waste: No  
Transporter of hazardous waste: No

MAP FINDINGS  
FOCUS MAP 1

Map ID Site Database(s) EPA ID Number

**PASADENA MAZADA DODGE (Continued)**

**1001085765**

Treater, storer or disposer of HW: No  
 Underground injection activity: No  
 On-site burner exemption: Unknown  
 Furnace exemption: Unknown  
 Used oil fuel burner: No  
 Used oil processor: No  
 User oil refiner: No  
 Used oil fuel marketer to burner: No  
 Used oil Specification marketer: No  
 Used oil transfer facility: No  
 Used oil transporter: No  
 Off-site waste receiver: Commercial status unknown

Violation Status: No violations found

90

**MOTOR HOUSE  
 1987 E COLORADO BLVD  
 PASADENA, CA 91107**

**HAZNET  
 LOS ANGELES CO. HMS  
 SWEEPS UST**

**S102058338  
 N/A**

HAZNET:

Gepaid: CAL000097418  
 Contact: MARLEN OZ  
 Telephone: 8185787331  
 Facility Addr2: Not reported  
 Mailing Name: Not reported  
 Mailing Address: 1987 E COLORADO BLVD  
 Mailing City,St,Zip: PASADENA, CA 911073506  
 Gen County: Los Angeles  
 TSD EPA ID: CAD099452708  
 TSD County: Los Angeles  
 Waste Category: Waste oil and mixed oil  
 Disposal Method: Recycler  
 Tons: 1.4178  
 Facility County: Los Angeles

Gepaid: CAL000097418  
 Contact: MARLEN OZ  
 Telephone: 8185787331  
 Facility Addr2: Not reported  
 Mailing Name: Not reported  
 Mailing Address: 1987 E COLORADO BLVD  
 Mailing City,St,Zip: PASADENA, CA 911073506  
 Gen County: Los Angeles  
 TSD EPA ID: CAD093459485  
 TSD County: Fresno  
 Waste Category: Unspecified solvent mixture Waste  
 Disposal Method: Transfer Station  
 Tons: .0166  
 Facility County: Los Angeles

Gepaid: CAL000097418  
 Contact: MARLEN OZ  
 Telephone: 8185787331  
 Facility Addr2: Not reported  
 Mailing Name: Not reported  
 Mailing Address: 1987 E COLORADO BLVD  
 Mailing City,St,Zip: PASADENA, CA 911073506  
 Gen County: Los Angeles  
 TSD EPA ID: CAD099452708

MAP FINDINGS  
FOCUS MAP 1

Map ID	Site	Database(s)	EPA ID Number
--------	------	-------------	---------------

**MOTOR HOUSE (Continued)**

**S102058338**

TSD County: Los Angeles  
Waste Category: Unspecified aqueous solution  
Disposal Method: Recycler  
Tons: .2293  
Facility County: Los Angeles

LOS ANGELES CO. HMS:

Region: LA  
Facility Id: 014184-014708  
Facility Status: OPEN  
Area: 3J  
Permit Number: Not reported  
Permit Status: Not reported  
Facility Type: Not reported

SWEEPS UST:

Status: A  
Comp Number: 14708  
Number: 9  
Board Of Equalization: Not reported  
Ref Date: 12-07-90  
Act Date: 12-07-90  
Created Date: 06-30-89  
Tank Status: Not reported  
Owner Tank Id: Not reported  
Swrcb Tank Id: Not reported  
Actv Date: Not reported  
Capacity: Not reported  
Tank Use: Not reported  
Stg: Not reported  
Content: Not reported  
Number Of Tanks: Not reported

90

**RUSNAK PASADENA  
1987 E COLORADO BLVD  
PASADENA, CA 91107**

**HAZNET S108218987  
N/A**

HAZNET:

Gepaid: CAL000287553  
Contact: MITCHELL REICHWEIN  
Telephone: 6265773078  
Facility Addr2: Not reported  
Mailing Name: Not reported  
Mailing Address: 1987 E COLORADO BLVD  
Mailing City,St,Zip: PASADENA, CA 911073506  
Gen County: Los Angeles  
TSD EPA ID: CAD028409019  
TSD County: Los Angeles  
Waste Category: Aqueous solution with less than 10% total organic residues  
Disposal Method: Treatment, Tank  
Tons: 0.2  
Facility County: Not reported

MAP FINDINGS  
FOCUS MAP 1

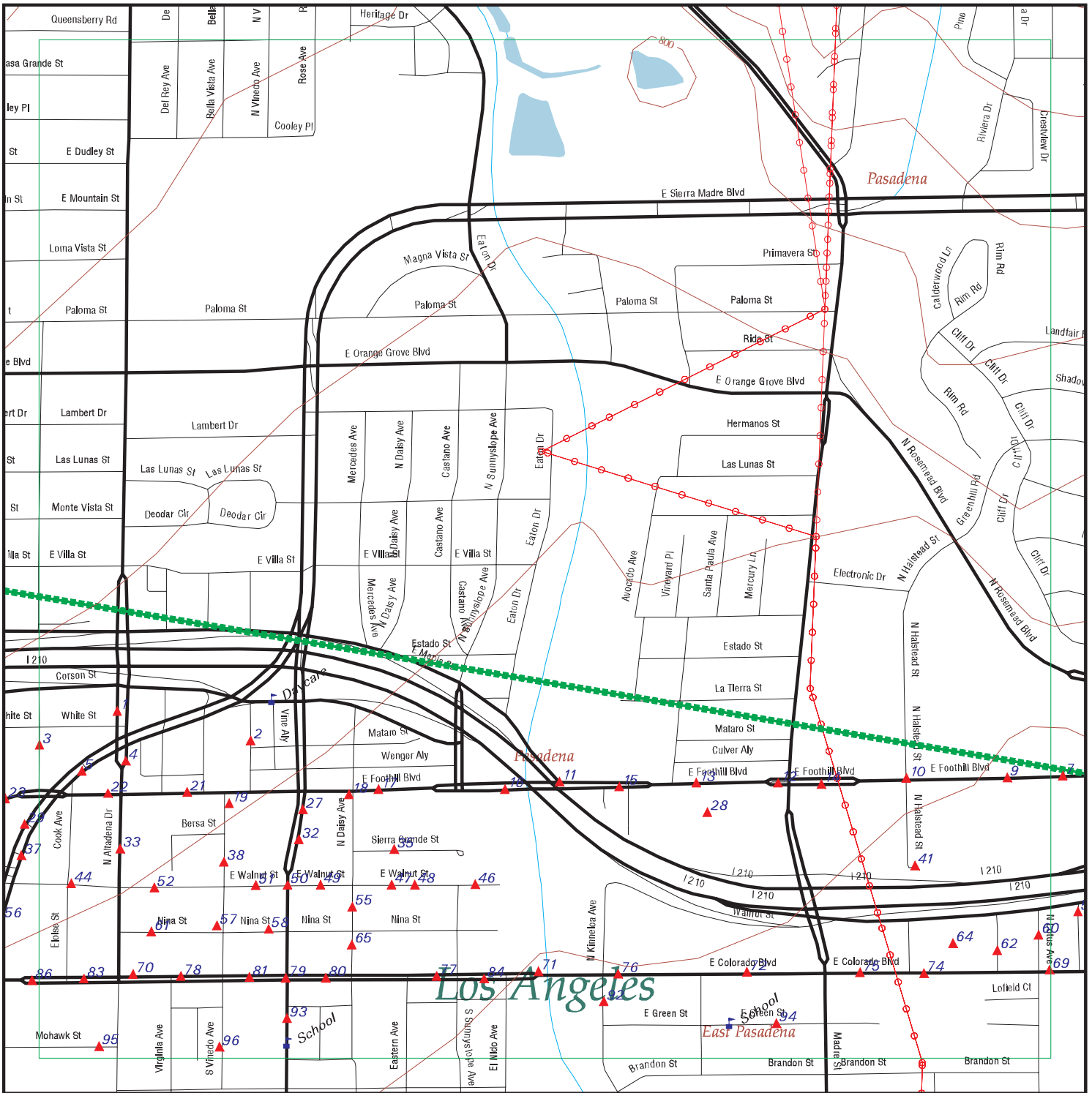
Map ID	Site	Database(s)	EPA ID Number
98	<b>SIERRA MADRE APARTMENTS</b> <b>125 S SIERRA MADRE BLVD</b> <b>PASADENA, CA 91107</b>  HAZNET: Gepaid: CAC002586524 Contact: LORI LACHER, PROP MNGR Telephone: 6262434159 Facility Addr2: Not reported Mailing Name: Not reported Mailing Address: 125 S SIERRA MADRE BLVD Mailing City,St,Zip: PASADENA, CA 911074101 Gen County: Los Angeles TSD EPA ID: CAD099452708 TSD County: Los Angeles Waste Category: Waste oil and mixed oil Disposal Method: Recycler Tons: 0.41 Facility County: Not reported	HAZNET	S108220433 N/A



FOCUS MAP 1 ORPHAN SUMMARY

City	EDR ID	Site Name	Site Address	Zip	Database(s)
NO SITES FOUND					

# Focus Map 2

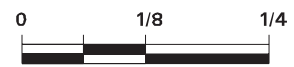


EDR DataMap® - Environmental Atlas

## SR 710 Environmental Assessment Zone 4

### Legend

- |                    |                         |             |                   |              |
|--------------------|-------------------------|-------------|-------------------|--------------|
| Roads              | Waterways               | Powerlines  | Water             | Listed Sites |
| Major Roads        | Railroads               | Pipelines   | Superfund Sites   |              |
| Contour Lines      | Study Boundary          | Fault Lines | Federal DOD Sites |              |
| 100-Yr Flood Zones | Indian Reservations BIA |             |                   |              |



Scale in Miles

FOCUS MAP 2 SUMMARY

<u>Database</u>	<u>Total Plotted</u>
<b><u>FEDERAL RECORDS</u></b>	
NPL	0
Proposed NPL	0
Delisted NPL	0
NPL LIENS	0
CERCLIS	0
CERC-NFRAP	0
LIENS 2	0
CORRACTS	0
RCRA-TSDF	0
RCRA-LQG	3
RCRA-SQG	40
RCRA-CESQG	1
RCRA-NonGen	3
US ENG CONTROLS	0
US INST CONTROL	0
ERNS	8
HMIRS	0
DOT OPS	1
US CDL	0
US BROWNFIELDS	0
DOD	0
FUDS	1
LUCIS	0
CONSENT	0
ROD	0
UMTRA	0
ODI	0
DEBRIS REGION 9	0
MINES	0
TRIS	0
TSCA	0
FTTS	1
HIST FTTS	1
SSTS	1
ICIS	0
PADS	1
MLTS	0
RADINFO	0
FINDS	49
RAATS	0
SCRD DRYCLEANERS	0
<b><u>STATE AND LOCAL RECORDS</u></b>	
HIST Cal-Sites	1
CA BOND EXP. PLAN	0
SCH	0
Toxic Pits	0

FOCUS MAP 2 SUMMARY

<u>Database</u>	<u>Total Plotted</u>
SWF/LF	0
CA WDS	2
WMUDS/SWAT	0
Cortese	0
SWRCY	1
LUST	5
CA FID UST	13
SLIC	2
UST	10
HIST UST	29
LIENS	0
SWEEPS UST	27
CHMIRS	4
LDS	0
MCS	1
AST	0
Notify 65	0
DEED	0
VCP	0
DRYCLEANERS	2
WIP	0
CDL	3
RESPONSE	1
HAZNET	158
EMI	37
ENVIROSTOR	1
HAULERS	1
 <b><u>TRIBAL RECORDS</u></b>	
INDIAN RESERV	0
INDIAN ODI	0
INDIAN LUST	0
INDIAN UST	0
INDIAN VCP	0
 <b><u>EDR PROPRIETARY RECORDS</u></b>	
Manufactured Gas Plants	0

NOTES:

Sites may be listed in more than one database

MAP FINDINGS  
FOCUS MAP 2

Map ID	Site	Database(s)	EPA ID Number
1	<b>AVERY INTL</b> <b>325 N. ALTADENA DR.</b> <b>PASADENA, CA 91107</b>  EMI: Year: 1987 County Code: 19 Air Basin: SC Facility ID: 23083 Air District Name: SC SIC Code: 3764 Air District Name: SOUTH COAST AQMD Community Health Air Pollution Info System: Not reported Consolidated Emission Reporting Rule: Not reported Total Organic Hydrocarbon Gases Tons/Yr: 1 Reactive Organic Gases Tons/Yr: 1 Carbon Monoxide Emissions Tons/Yr: 0 NOX - Oxides of Nitrogen Tons/Yr: 0 SOX - Oxides of Sulphur Tons/Yr: 0 Particulate Matter Tons/Yr: 0 Part. Matter 10 Micrometers & Smlr Tons/Yr: 0	EMI	S106826494 N/A
1	<b>AVERY INTL RESEARCH CTR</b> <b>325 N ALTADENA DR</b> <b>PASADENA, CA 91107</b>  RCRA-SQG: Date form received by agency: 09/01/1996 Facility name: AVERY INTL RESEARCH CTR Facility address: 325 N ALTADENA DR PASADENA, CA 91107  EPA ID: CAD089054233 Mailing address: 325 N ALTADENA DRIVE PASADENA, CA 91107  Contact: ENVIRONMENTAL MANAGER Contact address: 325 N ALTADENA DRIVE PASADENA, CA 91107  Contact country: US Contact telephone: Not reported Contact email: Not reported EPA Region: 09 Classification: Small Small Quantity Generator Description: Handler: generates more than 100 and less than 1000 kg of hazardous waste during any calendar month and accumulates less than 6000 kg of hazardous waste at any time; or generates 100 kg or less of hazardous waste during any calendar month, and accumulates more than 1000 kg of hazardous waste at any time   Owner/Operator Summary: Owner/operator name: NOT REQUIRED Owner/operator address: NOT REQUIRED NOT REQUIRED, ME 99999  Owner/operator country: Not reported Owner/operator telephone: (415) 555-1212 Legal status: Private Owner/Operator Type: Owner Owner/Op start date: Not reported Owner/Op end date: Not reported	RCRA-SQG FINDS	1000372362 CAD089054233





MAP FINDINGS  
FOCUS MAP 2

Map ID      Site      Database(s)      EPA ID Number

---

**UNIVCO PLASTICS (Continued)**

**1000429558**

User oil refiner:                      No  
Used oil fuel marketer to burner:      No  
Used oil Specification marketer:      No  
Used oil transfer facility:              No  
Used oil transporter:                  No  
Off-site waste receiver:              Commercial status unknown

Violation Status:                      No violations found

**FINDS:**

Other Pertinent Environmental Activity Identified at Site

Registry ID:                          110002643747

RCRAInfo is a national information system that supports the Resource Conservation and Recovery Act (RCRA) program through the tracking of events and activities related to facilities that generate, transport, and treat, store, or dispose of hazardous waste. RCRAInfo allows RCRA program staff to track the notification, permit, compliance, and corrective action activities required under RCRA.

**HAZNET:**

Gepaid:                                  CAD040353740  
Contact:                                  JAY MITCHELL  
Telephone:                                8187955174  
Facility Addr2:                          Not reported  
Mailing Name:                          Not reported  
Mailing Address:                        299 N ALTADENA DR  
Mailing City,St,Zip:                    PASADENA, CA 911070000  
Gen County:                              Los Angeles  
TSD EPA ID:                              CAD000088252  
TSD County:                              Los Angeles  
Waste Category:                        Oil/water separation sludge  
Disposal Method:                        Transfer Station  
Tons:                                        .6255  
Facility County:                        Los Angeles

Gepaid:                                  CAD040353740  
Contact:                                  JAY MITCHELL  
Telephone:                                8187955174  
Facility Addr2:                          Not reported  
Mailing Name:                          Not reported  
Mailing Address:                        299 N ALTADENA DR  
Mailing City,St,Zip:                    PASADENA, CA 911070000  
Gen County:                              Los Angeles  
TSD EPA ID:                              CAD000088252  
TSD County:                              Los Angeles  
Waste Category:                        Unspecified oil-containing waste  
Disposal Method:                        Transfer Station  
Tons:                                        3.2606  
Facility County:                        Los Angeles

Gepaid:                                  CAD040353740  
Contact:                                  JAY MITCHELL  
Telephone:                                8187955174  
Facility Addr2:                          Not reported



MAP FINDINGS  
FOCUS MAP 2

Map ID	Site	Database(s)	EPA ID Number
--------	------	-------------	---------------

**UNIVCO PLASTICS (Continued)**

**1000429558**

Mailing Name: Not reported  
Mailing Address: 299 N ALTADENA DR  
Mailing City,St,Zip: PASADENA, CA 911070000  
Gen County: Los Angeles  
TSD EPA ID: CAD099452708  
TSD County: Los Angeles  
Waste Category: Waste oil and mixed oil  
Disposal Method: Recycler  
Tons: 2.1267  
Facility County: Los Angeles

Gepaid: CAL000172593  
Contact: UNIVCO PLASTIC LLC  
Telephone: 6267955174  
Facility Addr2: Not reported  
Mailing Name: Not reported  
Mailing Address: 299 N ALTADENA DR  
Mailing City,St,Zip: PASADENA, CA 911070000  
Gen County: Los Angeles  
TSD EPA ID: CAD000088252  
TSD County: Los Angeles  
Waste Category: Other organic solids  
Disposal Method: Transfer Station  
Tons: 2  
Facility County: Los Angeles

Gepaid: CAL000172593  
Contact: UNIVCO PLASTIC LLC  
Telephone: 6267955174  
Facility Addr2: Not reported  
Mailing Name: Not reported  
Mailing Address: 299 N ALTADENA DR  
Mailing City,St,Zip: PASADENA, CA 911070000  
Gen County: Los Angeles  
TSD EPA ID: CAD099452708  
TSD County: Los Angeles  
Waste Category: Waste oil and mixed oil  
Disposal Method: Recycler  
Tons: 19.9533  
Facility County: Los Angeles

[Click this hyperlink](#) while viewing on your computer to access 21 additional CA\_HAZNET: record(s) in the EDR Site Report.

**2**  
**RRHK TECH**  
**270 N VINADO AVE**  
**PASADENA, CA 91104**

**HAZNET S103985599**  
**N/A**

HAZNET:  
Gepaid: CAC001213656  
Contact: RRHK TECH  
Telephone: 8187953485  
Facility Addr2: Not reported  
Mailing Name: Not reported  
Mailing Address: 5350  
Mailing City,St,Zip: IRWINDALE, CA 917060000  
Gen County: Los Angeles  
TSD EPA ID: CAT080013352

MAP FINDINGS  
FOCUS MAP 2

Map ID	Site	Database(s)	EPA ID Number
--------	------	-------------	---------------

**RRHK TECH (Continued)**

**S103985599**

TSD County: Los Angeles  
 Waste Category: Tank bottom waste  
 Disposal Method: Recycler  
 Tons: 1.4595  
 Facility County: Los Angeles

2

**J L SHIPLEY ROOFING CO  
 265 N VINEDO AVE  
 PASADENA, CA 91107**

**LOS ANGELES CO. HMS  
 SWEEPS UST**

**S102055979  
 N/A**

LOS ANGELES CO. HMS:

Region: LA  
 Facility Id: 012691-012881  
 Facility Status: Removed  
 Area: 3J  
 Permit Number: Not reported  
 Permit Status: Not reported  
 Facility Type: Not reported

SWEEPS UST:

Status: A  
 Comp Number: 12881  
 Number: 9  
 Board Of Equalization: Not reported  
 Ref Date: 12-07-90  
 Act Date: 12-07-90  
 Created Date: 06-30-89  
 Tank Status: Not reported  
 Owner Tank Id: Not reported  
 Swrcb Tank Id: Not reported  
 Actv Date: Not reported  
 Capacity: Not reported  
 Tank Use: Not reported  
 Stg: Not reported  
 Content: Not reported  
 Number Of Tanks: Not reported

2

**J. L. SHIPLEY ROOFING CO. INC.  
 265 N VINEDO AVE  
 PASADENA, CA 91107**

**HIST UST**

**U001566775  
 N/A**

HIST UST:

Region: STATE  
 Facility ID: 00000003225  
 Facility Type: Other  
 Other Type: ROOFING CO.  
 Total Tanks: 0001  
 Contact Name: SAM SHIPLEY  
 Telephone: 8187922437  
 Owner Name: J. L. SHIPLEY ROOFING CO. INC.  
 Owner Address: 265 N. VINEDO AVE.  
 Owner City,St,Zip: PASADENA, CA 91107

Tank Num: 001  
 Container Num: 84  
 Year Installed: 1979

MAP FINDINGS  
FOCUS MAP 2

Map ID	Site	Database(s)	EPA ID Number
--------	------	-------------	---------------

**J. L. SHIPLEY ROOFING CO. INC. (Continued)**

**U001566775**

Tank Capacity: 00008000  
 Tank Used for: PRODUCT  
 Type of Fuel: UNLEADED  
 Tank Construction: Not reported  
 Leak Detection: Sensor Instrument

**2**

**D B PRODUCTS, INC  
 253 N VINEDO AVE  
 PASADENA, CA 91107**

**RCRA-SQG 1000128770  
 FINDS CAD981384654  
 HAZNET**

RCRA-SQG:

Date form received by agency: 02/12/1986  
 Facility name: D B PRODUCTS, INC  
 Facility address: 253 N VINEDO AVE  
 PASADENA, CA 91107  
 EPA ID: CAD981384654  
 Contact: ENVIRONMENTAL MANAGER  
 Contact address: 253 N VINEDO AVE  
 PASADENA, CA 91107  
 Contact country: US  
 Contact telephone: (818) 449-3790  
 Contact email: Not reported  
 EPA Region: 09  
 Classification: Small Small Quantity Generator  
 Description: Handler: generates more than 100 and less than 1000 kg of hazardous waste during any calendar month and accumulates less than 6000 kg of hazardous waste at any time; or generates 100 kg or less of hazardous waste during any calendar month, and accumulates more than 1000 kg of hazardous waste at any time

Owner/Operator Summary:

Owner/operator name: J W LEWIS  
 Owner/operator address: NOT REQUIRED  
 NOT REQUIRED, ME 99999  
 Owner/operator country: Not reported  
 Owner/operator telephone: (415) 555-1212  
 Legal status: Private  
 Owner/Operator Type: Owner  
 Owner/Op start date: Not reported  
 Owner/Op end date: Not reported

Owner/operator name: NOT REQUIRED  
 Owner/operator address: NOT REQUIRED  
 NOT REQUIRED, ME 99999  
 Owner/operator country: Not reported  
 Owner/operator telephone: (415) 555-1212  
 Legal status: Private  
 Owner/Operator Type: Operator  
 Owner/Op start date: Not reported  
 Owner/Op end date: Not reported

Handler Activities Summary:

U.S. importer of hazardous waste: Unknown  
 Mixed waste (haz. and radioactive): Unknown  
 Recycler of hazardous waste: No  
 Transporter of hazardous waste: No  
 Treater, storer or disposer of HW: No

MAP FINDINGS  
FOCUS MAP 2

Map ID      Site      Database(s)      EPA ID Number

---

**D B PRODUCTS, INC (Continued)**

**1000128770**

Underground injection activity:      No  
On-site burner exemption:      Unknown  
Furnace exemption:      Unknown  
Used oil fuel burner:      No  
Used oil processor:      No  
User oil refiner:      No  
Used oil fuel marketer to burner:      No  
Used oil Specification marketer:      No  
Used oil transfer facility:      No  
Used oil transporter:      No  
Off-site waste receiver:      Commercial status unknown

Violation Status:      No violations found

**FINDS:**

Other Pertinent Environmental Activity Identified at Site

Registry ID:      110002688725

California - Hazardous Waste Tracking System - Datamart

RCRAInfo is a national information system that supports the Resource Conservation and Recovery Act (RCRA) program through the tracking of events and activities related to facilities that generate, transport, and treat, store, or dispose of hazardous waste. RCRAInfo allows RCRA program staff to track the notification, permit, compliance, and corrective action activities required under RCRA.

**HAZNET:**

Gepaid:      CAD981384654  
Contact:      D B PRODUCTS INC  
Telephone:      0000000000  
Facility Addr2:      Not reported  
Mailing Name:      Not reported  
Mailing Address:      253 N VINEDO AVE  
Mailing City,St,Zip:      PASADENA, CA 911070000  
Gen County:      Los Angeles  
TSD EPA ID:      CAD000088252  
TSD County:      Los Angeles  
Waste Category:      Oxygenated solvents (acetone, butanol, ethyl acetate, etc.)  
Disposal Method:      Not reported  
Tons:      0.2293  
Facility County:      Los Angeles

Gepaid:      CAD981384654  
Contact:      D B PRODUCTS INC  
Telephone:      0000000000  
Facility Addr2:      Not reported  
Mailing Name:      Not reported  
Mailing Address:      253 N VINEDO AVE  
Mailing City,St,Zip:      PASADENA, CA 911070000  
Gen County:      Los Angeles  
TSD EPA ID:      CAD000088252  
TSD County:      Los Angeles  
Waste Category:      Oxygenated solvents (acetone, butanol, ethyl acetate, etc.)  
Disposal Method:      Transfer Station

MAP FINDINGS  
 FOCUS MAP 2

Map ID	Site	Database(s)	EPA ID Number
--------	------	-------------	---------------

**D B PRODUCTS, INC (Continued)**

**1000128770**

Tons: 0.688  
 Facility County: Los Angeles

Gepaid: CAD981384654  
 Contact: D B PRODUCTS INC  
 Telephone: 0000000000  
 Facility Addr2: Not reported  
 Mailing Name: Not reported  
 Mailing Address: 253 N VINEDO AVE  
 Mailing City,St,Zip: PASADENA, CA 911070000  
 Gen County: Los Angeles  
 TSD EPA ID: TND000772186  
 TSD County: 0  
 Waste Category: Oxygenated solvents (acetone, butanol, ethyl acetate, etc.)  
 Disposal Method: Disposal, Other  
 Tons: 0.2293  
 Facility County: Los Angeles

Gepaid: CAD981384654  
 Contact: D B PRODUCTS INC  
 Telephone: 0000000000  
 Facility Addr2: Not reported  
 Mailing Name: Not reported  
 Mailing Address: 253 N VINEDO AVE  
 Mailing City,St,Zip: PASADENA, CA 911070000  
 Gen County: Los Angeles  
 TSD EPA ID: CAD029151642  
 TSD County: 0  
 Waste Category: Halogenated solvents (chloroform, methyl chloride, perchloroethylene, etc.)  
 Disposal Method: Not reported  
 Tons: .2085  
 Facility County: Los Angeles

Gepaid: CAD981384654  
 Contact: D B PRODUCTS INC  
 Telephone: 0000000000  
 Facility Addr2: Not reported  
 Mailing Name: Not reported  
 Mailing Address: 253 N VINEDO AVE  
 Mailing City,St,Zip: PASADENA, CA 911070000  
 Gen County: Los Angeles  
 TSD EPA ID: CAD000088252  
 TSD County: Los Angeles  
 Waste Category: Oxygenated solvents (acetone, butanol, ethyl acetate, etc.)  
 Disposal Method: Transfer Station  
 Tons: .2293  
 Facility County: Los Angeles

[Click this hyperlink](#) while viewing on your computer to access 26 additional CA\_HAZNET: record(s) in the EDR Site Report.

MAP FINDINGS  
FOCUS MAP 2

Map ID	Site	Database(s)	EPA ID Number
3	<b>PACIFIC BELL TELEPHONE CO DBA AT&amp;T CALIF</b> <b>271 N. CARMELO AVE</b> <b>PASADENA, CA 91107</b>	HAZNET	S108752289 N/A
	HAZNET: Gepaid: CAD980891758 Contact: EH & S RECORDKEEPER-RRC Telephone: 8005669347 Facility Addr2: Not reported Mailing Name: Not reported Mailing Address: 308 S AKARD RM 900 Mailing City,St,Zip: DALLAS, TX 752025399 Gen County: Los Angeles TSD EPA ID: CAD982444481 TSD County: San Bernardino Waste Category: Other organic solids Disposal Method: *** Tons: 0 Facility County: Los Angeles		
	Gepaid: CAD980891758 Contact: EH & S RECORDKEEPER-RRC Telephone: 8005669347 Facility Addr2: Not reported Mailing Name: Not reported Mailing Address: 308 S AKARD RM 900 Mailing City,St,Zip: DALLAS, TX 752025399 Gen County: Los Angeles TSD EPA ID: CAD982444481 TSD County: San Bernardino Waste Category: Other organic solids Disposal Method: H141 Tons: 0.06 Facility County: Los Angeles		
	Gepaid: CAD980891758 Contact: EH & S RECORDKEEPER-RRC Telephone: 8005669347 Facility Addr2: Not reported Mailing Name: Not reported Mailing Address: 308 S AKARD RM 900 Mailing City,St,Zip: DALLAS, TX 752025399 Gen County: Los Angeles TSD EPA ID: CAD982444481 TSD County: San Bernardino Waste Category: Other organic solids Disposal Method: H129 Tons: 0 Facility County: Los Angeles		
	Gepaid: CAD980891758 Contact: EH & S RECORDKEEPER-RRC Telephone: 8005669347 Facility Addr2: Not reported Mailing Name: Not reported Mailing Address: 308 S AKARD RM 900 Mailing City,St,Zip: DALLAS, TX 752025399 Gen County: Los Angeles TSD EPA ID: CAT080013352		

MAP FINDINGS  
FOCUS MAP 2

Map ID	Site	Database(s)	EPA ID Number
	<b>PACIFIC BELL TELEPHONE CO DBA AT&amp;T CALIF (Continued)</b>		<b>S108752289</b>
	TSD County: Los Angeles Waste Category: Waste oil and mixed oil Disposal Method: H039 Tons: 0.55 Facility County: Los Angeles		
	<a href="#">Click this hyperlink</a> while viewing on your computer to access -1 additional CA_HAZNET: record(s) in the EDR Site Report.		
<b>3</b>	<b>PACIFIC BELL 271 CARMELO AVE. PASADENA, CA 91107</b>	<b>UST</b>	<b>1007248877 N/A</b>
	UST: Global ID: 5174 Latitude: 34.15075 Longitude: -118.10058		
<b>3</b>	<b>PACIFIC BELL (K1-134) 271 N CARMELO AVE PASADENA, CA 91107</b>	<b>HIST UST</b>	<b>1000250078 N/A</b>
	HIST UST: Region: STATE Facility ID: 00000061294 Facility Type: Other Other Type: SIC 4800 Total Tanks: 0002 Contact Name: E.J. KOEHLER Telephone: 4155426758 Owner Name: PACIFIC BELL Owner Address: 370 THIRD STREET Owner City,St,Zip: SAN FRANCISCO, CA 94107		
	Tank Num: 001 Container Num: 1 Year Installed: 1966 Tank Capacity: 00000280 Tank Used for: WASTE Type of Fuel: WASTE OIL Tank Construction: Not reported Leak Detection: None		
	Tank Num: 002 Container Num: 2 Year Installed: 1979 Tank Capacity: 00012000 Tank Used for: PRODUCT Type of Fuel: UNLEADED Tank Construction: Not reported Leak Detection: None		

MAP FINDINGS  
FOCUS MAP 2

Map ID	Site	Database(s)	EPA ID Number
--------	------	-------------	---------------

3	<b>PACIFIC BELL CORP 271 CARMELO AVE PASADENA, CA 91107</b>	<b>LOS ANGELES CO. HMS SWEEPS UST</b>	<b>S102055983 N/A</b>
---	---	---	---------------------------

LOS ANGELES CO. HMS:

Region: LA  
Facility Id: 010312-010196  
Facility Status: Removed  
Area: 3J  
Permit Number: 00001618T  
Permit Status: Removed  
Facility Type: T0

SWEEPS UST:

Status: Not reported  
Comp Number: 10196  
Number: Not reported  
Board Of Equalization: Not reported  
Ref Date: Not reported  
Act Date: Not reported  
Created Date: Not reported  
Tank Status: Not reported  
Owner Tank Id: Not reported  
Swrcb Tank Id: 19-080-010196-000002  
Actv Date: Not reported  
Capacity: 280  
Tank Use: OIL  
Stg: WASTE  
Content: WASTE OIL  
Number Of Tanks: 1

Status: A  
Comp Number: 10196  
Number: 1  
Board Of Equalization: Not reported  
Ref Date: 12-07-90  
Act Date: 12-07-90  
Created Date: 06-30-89  
Tank Status: A  
Owner Tank Id: Not reported  
Swrcb Tank Id: 19-080-010196-000001  
Actv Date: 06-30-89  
Capacity: Not reported  
Tank Use: UNKNOWN  
Stg: W  
Content: Not reported  
Number Of Tanks: 1

3	<b>PACIFIC BELL 271 CARMELO AVE PASADENA, CA 91107</b>	<b>RCRA-LQG</b>	<b>1007199137 CAD980891758</b>
---	--	-----------------	------------------------------------

RCRA-LQG:

Date form received by agency: 04/09/1990  
Facility name: PACIFIC BELL  
Facility address: 271 CARMELO AVE  
PASADENA, CA 91107  
EPA ID: CAD980891758  
Mailing address: 2600 CAMINO RAMON



MAP FINDINGS  
FOCUS MAP 2

Map ID Site Database(s) EPA ID Number

**PACIFIC BELL (Continued)**

**1007199137**

SAN RAMON, CA 94583  
 Contact: CHERIE PACKER  
 Contact address: Not reported  
 Not reported  
 Contact country: Not reported  
 Contact telephone: (213) 738-8454  
 Contact email: Not reported  
 EPA Region: 09  
 Classification: Large Quantity Generator  
 Description: Handler: generates 1,000 kg or more of hazardous waste during any calendar month; or generates more than 1 kg of acutely hazardous waste during any calendar month; or generates more than 100 kg of any residue or contaminated soil, waste or other debris resulting from the cleanup of a spill, into or on any land or water, of acutely hazardous waste during any calendar month; or generates 1 kg or less of acutely hazardous waste during any calendar month, and accumulates more than 1 kg of acutely hazardous waste at any time; or generates 100 kg or less of any residue or contaminated soil, waste or other debris resulting from the cleanup of a spill, into or on any land or water, of acutely hazardous waste during any calendar month, and accumulates more than 100 kg of that material at any time

Handler Activities Summary:

U.S. importer of hazardous waste: Unknown  
 Mixed waste (haz. and radioactive): Unknown  
 Recycler of hazardous waste: Unknown  
 Transporter of hazardous waste: Unknown  
 Treater, storer or disposer of HW: No  
 Underground injection activity: Unknown  
 On-site burner exemption: Unknown  
 Furnace exemption: Unknown  
 Used oil fuel burner: Unknown  
 Used oil processor: Unknown  
 User oil refiner: Unknown  
 Used oil fuel marketer to burner: Unknown  
 Used oil Specification marketer: Unknown  
 Used oil transfer facility: Unknown  
 Used oil transporter: Unknown  
 Off-site waste receiver: Commercial status unknown

Violation Status: No violations found

3

**PACIFIC BELL  
271 N. CARMELO AVE  
PASADENA, CA 91107**

**HAZNET S104574033  
N/A**

HAZNET:

Gepaid: CAD980891758  
 Contact: PACIFIC BELL  
 Telephone: 9258236161  
 Facility Addr2: Not reported  
 Mailing Name: Not reported  
 Mailing Address: PO BOX 5095  
 Mailing City,St,Zip: SAN RAMON, CA 945830995  
 Gen County: Los Angeles  
 TSD EPA ID: CAD981696420  
 TSD County: Los Angeles  
 Waste Category: Aqueous solution with less than 10% total organic residues

MAP FINDINGS  
 FOCUS MAP 2

Map ID      Site      Database(s)      EPA ID Number

---

**PACIFIC BELL (Continued)**

**S104574033**

Disposal Method: Transfer Station  
 Tons: 0.1459  
 Facility County: Los Angeles

Gepaid: CAD980891758  
 Contact: PACIFIC BELL  
 Telephone: 9258236161  
 Facility Addr2: Not reported  
 Mailing Name: Not reported  
 Mailing Address: PO BOX 5095  
 Mailing City,St,Zip: SAN RAMON, CA 945830995  
 Gen County: Los Angeles  
 TSD EPA ID: CAT080013352  
 TSD County: Los Angeles  
 Waste Category: Aqueous solution with less than 10% total organic residues  
 Disposal Method: Not reported  
 Tons: 0  
 Facility County: Los Angeles

Gepaid: CAD980891758  
 Contact: PACIFIC BELL  
 Telephone: 9258236161  
 Facility Addr2: Not reported  
 Mailing Name: Not reported  
 Mailing Address: PO BOX 5095  
 Mailing City,St,Zip: SAN RAMON, CA 945830995  
 Gen County: Los Angeles  
 TSD EPA ID: CAT080013352  
 TSD County: Los Angeles  
 Waste Category: Aqueous solution with less than 10% total organic residues  
 Disposal Method: Recycler  
 Tons: 0.1251  
 Facility County: Los Angeles

Gepaid: CAD980891758  
 Contact: PACIFIC BELL  
 Telephone: 9258236161  
 Facility Addr2: Not reported  
 Mailing Name: Not reported  
 Mailing Address: PO BOX 5095  
 Mailing City,St,Zip: SAN RAMON, CA 945830995  
 Gen County: Los Angeles  
 TSD EPA ID: CAT080013352  
 TSD County: Los Angeles  
 Waste Category: Waste oil and mixed oil  
 Disposal Method: Recycler  
 Tons: 0.834  
 Facility County: Los Angeles

Gepaid: CAD980891758  
 Contact: PACIFIC BELL  
 Telephone: 9258236161  
 Facility Addr2: Not reported  
 Mailing Name: Not reported  
 Mailing Address: PO BOX 5095  
 Mailing City,St,Zip: SAN RAMON, CA 945830995  
 Gen County: Los Angeles

MAP FINDINGS  
FOCUS MAP 2

Map ID	Site	Database(s)	EPA ID Number
--------	------	-------------	---------------

**PACIFIC BELL (Continued)**

**S104574033**

TSD EPA ID: CAT080013352  
TSD County: Los Angeles  
Waste Category: Oil/water separation sludge  
Disposal Method: Recycler  
Tons: 3.5445  
Facility County: Los Angeles

[Click this hyperlink](#) while viewing on your computer to access  
36 additional CA\_HAZNET: record(s) in the EDR Site Report.

4

**PAULSON AUTOMOTIVE  
250 N ALTADENA  
PASADENA, CA 91107**

**HAZNET S103981247  
N/A**

HAZNET:

Gepaid: CAL000180849  
Contact: MIKE PAULSON  
Telephone: 0000000000  
Facility Addr2: Not reported  
Mailing Name: Not reported  
Mailing Address: 250 N ALTADENA  
Mailing City,St,Zip: PASADENA, CA 911073335  
Gen County: Los Angeles  
TSD EPA ID: CAD099452708  
TSD County: Los Angeles  
Waste Category: Unspecified aqueous solution  
Disposal Method: Recycler  
Tons: 0.2293  
Facility County: Los Angeles

Gepaid: CAL000180849  
Contact: MIKE PAULSON  
Telephone: 0000000000  
Facility Addr2: Not reported  
Mailing Name: Not reported  
Mailing Address: 250 N ALTADENA  
Mailing City,St,Zip: PASADENA, CA 911073335  
Gen County: Los Angeles  
TSD EPA ID: CAD099452708  
TSD County: Los Angeles  
Waste Category: Unspecified aqueous solution  
Disposal Method: Recycler  
Tons: .2085  
Facility County: Los Angeles

4

**CHEVRON STATION NO 97762  
233 N ALTADENA DR  
PASADENA, CA 91107**

**RCRA-SQG 1006805022  
FINDS CAR000119875  
HAZNET**

RCRA-SQG:

Date form received by agency: 05/16/2002  
Facility name: CHEVRON STATION NO 97762  
Facility address: 233 N ALTADENA DR  
PASADENA, CA 911073336  
EPA ID: CAR000119875  
Mailing address: P O BOX 6004

MAP FINDINGS  
FOCUS MAP 2

Map ID Site Database(s) EPA ID Number

**CHEVRON STATION NO 97762 (Continued)**

**1006805022**

Contact: SAN RAMON, CA 94583  
Contact address: KATHY NORRIS  
P O BOX 6004  
SAN RAMON, CA 94583  
Contact country: US  
Contact telephone: (925) 842-5931  
Contact email: Not reported  
EPA Region: 09  
Classification: Small Small Quantity Generator  
Description: Handler: generates more than 100 and less than 1000 kg of hazardous waste during any calendar month and accumulates less than 6000 kg of hazardous waste at any time; or generates 100 kg or less of hazardous waste during any calendar month, and accumulates more than 1000 kg of hazardous waste at any time

Owner/Operator Summary:

Owner/operator name: CHEVRON PRODUCTS CO  
Owner/operator address: P O BOX 6004  
SAN RAMON, CA 94583  
Owner/operator country: Not reported  
Owner/operator telephone: (925) 842-5931  
Legal status: Private  
Owner/Operator Type: Owner  
Owner/Op start date: Not reported  
Owner/Op end date: Not reported

Handler Activities Summary:

U.S. importer of hazardous waste: Unknown  
Mixed waste (haz. and radioactive): Unknown  
Recycler of hazardous waste: No  
Transporter of hazardous waste: No  
Treater, storer or disposer of HW: No  
Underground injection activity: No  
On-site burner exemption: Unknown  
Furnace exemption: Unknown  
Used oil fuel burner: No  
Used oil processor: No  
User oil refiner: No  
Used oil fuel marketer to burner: No  
Used oil Specification marketer: No  
Used oil transfer facility: No  
Used oil transporter: No  
Off-site waste receiver: Commercial status unknown

Hazardous Waste Summary:

Waste code: D001  
Waste name: IGNITABLE HAZARDOUS WASTES ARE THOSE WASTES WHICH HAVE A FLASHPOINT OF LESS THAN 140 DEGREES FAHRENHEIT AS DETERMINED BY A PENSKEY-MARTENS CLOSED CUP FLASH POINT TESTER. ANOTHER METHOD OF DETERMINING THE FLASH POINT OF A WASTE IS TO REVIEW THE MATERIAL SAFETY DATA SHEET, WHICH CAN BE OBTAINED FROM THE MANUFACTURER OR DISTRIBUTOR OF THE MATERIAL. LACQUER THINNER IS AN EXAMPLE OF A COMMONLY USED SOLVENT WHICH WOULD BE CONSIDERED AS IGNITABLE HAZARDOUS WASTE.  
  
Waste code: D018  
Waste name: BENZENE

MAP FINDINGS  
FOCUS MAP 2

Map ID Site Database(s) EPA ID Number

---

**CHEVRON STATION NO 97762 (Continued)**

**1006805022**

Violation Status: No violations found

**FINDS:**

Other Pertinent Environmental Activity Identified at Site

Registry ID: 110013310899

California - Hazardous Waste Tracking System - Datamart

RCRAInfo is a national information system that supports the Resource Conservation and Recovery Act (RCRA) program through the tracking of events and activities related to facilities that generate, transport, and treat, store, or dispose of hazardous waste. RCRAInfo allows RCRA program staff to track the notification, permit, compliance, and corrective action activities required under RCRA.

**HAZNET:**

Gepaid: CAR000119875  
Contact: Kathy Norris  
Telephone: 9258425931  
Facility Addr2: Not reported  
Mailing Name: Not reported  
Mailing Address: PO BOX 6004  
Mailing City,St,Zip: San Ramon, CA 94583  
Gen County: Los Angeles  
TSD EPA ID: CAD008302903  
TSD County: Los Angeles  
Waste Category: Aqueous solution with less than 10% total organic residues  
Disposal Method: Recycler  
Tons: 0.14  
Facility County: Not reported

Gepaid: CAR000119875  
Contact: Kathy Norris  
Telephone: 9258425931  
Facility Addr2: Not reported  
Mailing Name: Not reported  
Mailing Address: PO BOX 6004  
Mailing City,St,Zip: San Ramon, CA 94583  
Gen County: Los Angeles  
TSD EPA ID: CAD008302903  
TSD County: Los Angeles  
Waste Category: Aqueous solution with less than 10% total organic residues  
Disposal Method: Recycler  
Tons: 0.12  
Facility County: Los Angeles

Gepaid: CAR000119875  
Contact: Kathy Norris  
Telephone: 9258425931  
Facility Addr2: Not reported  
Mailing Name: Not reported  
Mailing Address: PO BOX 6004  
Mailing City,St,Zip: San Ramon, CA 94583  
Gen County: Los Angeles  
TSD EPA ID: CAD008302903

MAP FINDINGS  
FOCUS MAP 2

Map ID	Site	Database(s)	EPA ID Number
	<b>CHEVRON STATION NO 97762 (Continued)</b> TSD County: Los Angeles Waste Category: Aqueous solution with less than 10% total organic residues Disposal Method: H039 Tons: 0.21 Facility County: Los Angeles		1006805022
4	<b>CHEVRON #9-7762</b> <b>233 N. ALTADENA DR.</b> <b>PASADENA, CA 91107</b> UST: Global ID: 5166 Latitude: 34.15028 Longitude: -118.09859	UST	U003938727 N/A
4	<b>CHEVRON USA SS 097762</b> <b>233 N ALTADENA DR</b> <b>PASADENA, CA</b> LOS ANGELES CO. HMS: Region: LA Facility Id: 010055-009914 Facility Status: Removed Area: 3J Permit Number: 00001243T Permit Status: Removed Facility Type: T0	LOS ANGELES CO. HMS	S103392366 N/A
4	<b>CHEVRON PRODUCTS COMPANY #97762</b> <b>233 N ALTADENA DR</b> <b>PASADENA, CA 91107</b> HAZNET: Gepaid: CAL000195257 Contact: CHEVRON PRODUCTS COMPANY Telephone: 9258425931 Facility Addr2: Not reported Mailing Name: Not reported Mailing Address: PO BOX 6004 Mailing City,St,Zip: SAN RAMON, CA 945830000 Gen County: Los Angeles TSD EPA ID: CAD008302903 TSD County: Los Angeles Waste Category: Aqueous solution with less than 10% total organic residues Disposal Method: Recycler Tons: .3169 Facility County: Los Angeles Gepaid: CAL000195257 Contact: KATHY NORRIS -COMPLIANCE MA Telephone: 9258425931 Facility Addr2: Not reported Mailing Name: Not reported Mailing Address: PO BOX 6004 Mailing City,St,Zip: SAN RAMON, CA 945830000	HAZNET	S104582093 N/A

MAP FINDINGS  
FOCUS MAP 2

Map ID Site Database(s) EPA ID Number

**CHEVRON PRODUCTS COMPANY #97762 (Continued)**

**S104582093**

Gen County: Los Angeles  
TSD EPA ID: Not reported  
TSD County: Los Angeles  
Waste Category: Aqueous solution with less than 10% total organic residues  
Disposal Method: Recycler  
Tons: 0.17  
Facility County: Not reported

Gepaid: CAL000195257  
Contact: KATHY NORRIS -COMPLIANCE MA  
Telephone: 9258425931  
Facility Addr2: Not reported  
Mailing Name: Not reported  
Mailing Address: PO BOX 6004  
Mailing City,St,Zip: SAN RAMON, CA 945830000  
Gen County: Los Angeles  
TSD EPA ID: Not reported  
TSD County: Los Angeles  
Waste Category: Aqueous solution with less than 10% total organic residues  
Disposal Method: Recycler  
Tons: 0.18  
Facility County: Not reported

Gepaid: CAL000195257  
Contact: CHEVRON PRODUCTS COMPANY  
Telephone: 9258425931  
Facility Addr2: Not reported  
Mailing Name: Not reported  
Mailing Address: PO BOX 6004  
Mailing City,St,Zip: SAN RAMON, CA 945830000  
Gen County: Los Angeles  
TSD EPA ID: CAD008302903  
TSD County: Los Angeles  
Waste Category: Aqueous solution with less than 10% total organic residues  
Disposal Method: Recycler  
Tons: 0.4086  
Facility County: Los Angeles

[Click this hyperlink](#) while viewing on your computer to access  
-1 additional CA\_HAZNET: record(s) in the EDR Site Report.

4

**CHEVRON #9-7762  
233 ALTADENA DR N  
PASADENA, CA 91106**

**LUST S104234291  
N/A**

LUST REG 4:

Region: 4  
Regional Board: 04  
County: Los Angeles  
facid: 911060043  
Status: Preliminary site assessment underway  
Substance: Hydrocarbons  
Substance Quantity: Not reported  
Local Case No: Not reported  
Case Type: Soil  
Abatement Method Used at the Site: OT  
Global ID: T0603702030  
W Global ID: Not reported

MAP FINDINGS  
FOCUS MAP 2

Map ID Site Database(s) EPA ID Number

**CHEVRON #9-7762 (Continued)**

**S104234291**

Staff: UNK  
 Local Agency: 19080  
 Cross Street: Not reported  
 Enforcement Type: Not reported  
 Date Leak Discovered: 11/8/1999  
 Date Leak First Reported: 11/30/1999  
 Date Leak Record Entered: Not reported  
 Date Confirmation Began: Not reported  
 Date Leak Stopped: Not reported  
 Date Case Last Changed on Database: 12/15/2000  
 Date the Case was Closed: Not reported  
 How Leak Discovered: Subsurface Monitoring  
 How Leak Stopped: Not reported  
 Cause of Leak: UNK  
 Leak Source: UNK  
 Operator: Not reported  
 Water System: Not reported  
 Well Name: Not reported  
 Approx. Dist To Production Well (ft): 403.75919561428420691176521656  
 Source of Cleanup Funding: UNK  
 Preliminary Site Assessment Workplan Submitted: Not reported  
 Preliminary Site Assessment Began: 11/8/1999  
 Pollution Characterization Began: Not reported  
 Remediation Plan Submitted: Not reported  
 Remedial Action Underway: Not reported  
 Post Remedial Action Monitoring Began: Not reported  
 Enforcement Action Date: Not reported  
 Historical Max MTBE Date: Not reported  
 Hist Max MTBE Conc in Groundwater: Not reported  
 Hist Max MTBE Conc in Soil: Not reported  
 Significant Interim Remedial Action Taken: Not reported  
 GW Qualifier: Not reported  
 Soil Qualifier: Not reported  
 Organization: Not reported  
 Owner Contact: Not reported  
 Responsible Party: CHEVRON PRODUCTS, CO.  
 RP Address: 1300 S. BEACH BLVD., LA HABRA, CA 90632  
 Program: LUST  
 Lat/Long: 34.1503618 / -1  
 Local Agency Staff: UNK  
 Beneficial Use: Not reported  
 Priority: Not reported  
 Cleanup Fund Id: Not reported  
 Suspended: Not reported  
 Assigned Name: Not reported  
 Summary: Not reported

**4 CHEVRON USA SS 7762  
233 N ALTADENA DR  
PASADENA, CA 91107**

**HAZNET U001566757  
HIST UST N/A  
SWEEPS UST**

HAZNET:  
 Gepaid: CAL000055204  
 Contact: DEACT PER 95 FEE FORM -P.H.  
 Telephone: 3106947452  
 Facility Addr2: Not reported  
 Mailing Name: Not reported  
 Mailing Address: 233 N ALTADENA DR



MAP FINDINGS  
FOCUS MAP 2

Map ID	Site	Database(s)	EPA ID Number
--------	------	-------------	---------------

**CHEVRON USA SS 7762 (Continued)**

**U001566757**

Mailing City,St,Zip: PASADENA, CA 911070000  
 Gen County: Los Angeles  
 TSD EPA ID: Not reported  
 TSD County: Los Angeles  
 Waste Category: Unspecified oil-containing waste  
 Disposal Method: Treatment, Tank  
 Tons: 0.02  
 Facility County: Not reported

**HIST UST:**

Region: STATE  
 Facility ID: 00000063022  
 Facility Type: Gas Station  
 Other Type: Not reported  
 Total Tanks: 0004  
 Contact Name: MILICIC,IVAN  
 Telephone: 8187958091  
 Owner Name: CHEVRON U.S.A. INC.  
 Owner Address: 575 MARKET  
 Owner City,St,Zip: SAN FRANCISCO, CA 94105

Tank Num: 001  
 Container Num: 1  
 Year Installed: Not reported  
 Tank Capacity: 00010000  
 Tank Used for: PRODUCT  
 Type of Fuel: Not reported  
 Tank Construction: 0000370 unknown  
 Leak Detection: Stock Inventor

Tank Num: 002  
 Container Num: 2  
 Year Installed: Not reported  
 Tank Capacity: 00010000  
 Tank Used for: PRODUCT  
 Type of Fuel: Not reported  
 Tank Construction: 0000370 unknown  
 Leak Detection: Stock Inventor

Tank Num: 003  
 Container Num: 3  
 Year Installed: Not reported  
 Tank Capacity: 00010000  
 Tank Used for: PRODUCT  
 Type of Fuel: Not reported  
 Tank Construction: 0000370 unknown  
 Leak Detection: Stock Inventor

Tank Num: 004  
 Container Num: 4  
 Year Installed: Not reported  
 Tank Capacity: 00000550  
 Tank Used for: WASTE  
 Type of Fuel: Not reported  
 Tank Construction: 0000370 unknown  
 Leak Detection: Stock Inventor

MAP FINDINGS  
FOCUS MAP 2

Map ID Site Database(s) EPA ID Number

---

**CHEVRON USA SS 7762 (Continued)**

**U001566757**

SWEEPS UST:

Status: A  
Comp Number: 9914  
Number: 9  
Board Of Equalization: Not reported  
Ref Date: 12-07-90  
Act Date: 12-07-90  
Created Date: 06-30-89  
Tank Status: A  
Owner Tank Id: Not reported  
Swrcb Tank Id: 19-080-009914-000001  
Actv Date: 06-30-89  
Capacity: Not reported  
Tank Use: UNKNOWN  
Stg: W  
Content: Not reported  
Number Of Tanks: 4

Status: A  
Comp Number: 9914  
Number: 9  
Board Of Equalization: Not reported  
Ref Date: 12-07-90  
Act Date: 12-07-90  
Created Date: 06-30-89  
Tank Status: A  
Owner Tank Id: Not reported  
Swrcb Tank Id: 19-080-009914-000002  
Actv Date: 06-30-89  
Capacity: Not reported  
Tank Use: UNKNOWN  
Stg: W  
Content: Not reported  
Number Of Tanks: Not reported

Status: A  
Comp Number: 9914  
Number: 9  
Board Of Equalization: Not reported  
Ref Date: 12-07-90  
Act Date: 12-07-90  
Created Date: 06-30-89  
Tank Status: A  
Owner Tank Id: Not reported  
Swrcb Tank Id: 19-080-009914-000003  
Actv Date: 06-30-89  
Capacity: Not reported  
Tank Use: UNKNOWN  
Stg: W  
Content: Not reported  
Number Of Tanks: Not reported

Status: A  
Comp Number: 9914  
Number: 9  
Board Of Equalization: Not reported  
Ref Date: 12-07-90

MAP FINDINGS  
FOCUS MAP 2

Map ID	Site	Database(s)	EPA ID Number
--------	------	-------------	---------------

**CHEVRON USA SS 7762 (Continued)**

**U001566757**

Act Date: 12-07-90  
 Created Date: 06-30-89  
 Tank Status: A  
 Owner Tank Id: Not reported  
 Swrcb Tank Id: 19-080-009914-000004  
 Actv Date: 06-30-89  
 Capacity: Not reported  
 Tank Use: UNKNOWN  
 Stg: W  
 Content: Not reported  
 Number Of Tanks: Not reported

**5 MOBIL OIL CORP S/S #18-EKB  
 210 N SIERRA MADRE BLVD  
 PASADENA, CA**

**LOS ANGELES CO. HMS S104734903  
 N/A**

LOS ANGELES CO. HMS:  
 Region: LA  
 Facility Id: 009568-009388  
 Facility Status: Removed  
 Area: 3J  
 Permit Number: 00000472T  
 Permit Status: Removed  
 Facility Type: T0

**5 GABRIEL MARTINEZ #14-041  
 210 N SIERRA MADRE BLVD  
 PASADENA, CA 91107**

**HIST UST U001566772  
 N/A**

HIST UST:  
 Region: STATE  
 Facility ID: 00000039736  
 Facility Type: Gas Station  
 Other Type: Not reported  
 Total Tanks: 0004  
 Contact Name: Not reported  
 Telephone: 8187928986  
 Owner Name: MOBIL OIL CORPORATION  
 Owner Address: 612 SOUTH FLOWER STREET  
 Owner City,St,Zip: LOS ANGELES, CA 90017

Tank Num: 001  
 Container Num: 0709  
 Year Installed: 1964  
 Tank Capacity: 00000280  
 Tank Used for: WASTE  
 Type of Fuel: WASTE OIL  
 Tank Construction: Not reported  
 Leak Detection: Stock Inventor

Tank Num: 002  
 Container Num: 0710  
 Year Installed: 1972  
 Tank Capacity: 00006000  
 Tank Used for: PRODUCT  
 Type of Fuel: UNLEADED

MAP FINDINGS  
FOCUS MAP 2

Map ID	Site	Database(s)	EPA ID Number
--------	------	-------------	---------------

**GABRIEL MARTINEZ #14-041 (Continued)**

**U001566772**

Tank Construction: Not reported  
Leak Detection: Stock Inventor

Tank Num: 003  
Container Num: 0711  
Year Installed: 1964  
Tank Capacity: 00008000  
Tank Used for: PRODUCT  
Type of Fuel: REGULAR  
Tank Construction: Not reported  
Leak Detection: Stock Inventor

Tank Num: 004  
Container Num: 0712  
Year Installed: 1964  
Tank Capacity: 00010000  
Tank Used for: PRODUCT  
Type of Fuel: PREMIUM  
Tank Construction: Not reported  
Leak Detection: Stock Inventor

5

**CHONGS MOBIL  
210 N SIERRA MADRE BLVD  
PASADENA, CA 91107**

**RCRA-SQG 1000315333  
FINDS CAD982407256**

RCRA-SQG:

Date form received by agency: 03/31/1988  
Facility name: CHONGS MOBIL  
Facility address: 210 N SIERRA MADRE BLVD  
PASADENA, CA 91107  
EPA ID: CAD982407256  
Mailing address: N SIERRA MADRE BLVD  
PASADENA, CA 91107  
Contact: ENVIRONMENTAL MANAGER  
Contact address: 210 N SIERRA MADRE BLVD  
PASADENA, CA 91107  
Contact country: US  
Contact telephone: (818) 795-1546  
Contact email: Not reported  
EPA Region: 09  
Classification: Small Small Quantity Generator  
Description: Handler: generates more than 100 and less than 1000 kg of hazardous waste during any calendar month and accumulates less than 6000 kg of hazardous waste at any time; or generates 100 kg or less of hazardous waste during any calendar month, and accumulates more than 1000 kg of hazardous waste at any time

Owner/Operator Summary:

Owner/operator name: CHONG YONG  
Owner/operator address: NOT REQUIRED  
NOT REQUIRED, ME 99999  
Owner/operator country: Not reported  
Owner/operator telephone: (415) 555-1212  
Legal status: Private  
Owner/Operator Type: Owner  
Owner/Op start date: Not reported  
Owner/Op end date: Not reported

MAP FINDINGS  
FOCUS MAP 2

Map ID	Site	Database(s)	EPA ID Number
--------	------	-------------	---------------

**CHONGS MOBIL (Continued)**

**1000315333**

Owner/operator name: NOT REQUIRED  
 Owner/operator address: NOT REQUIRED  
 NOT REQUIRED, ME 99999  
 Owner/operator country: Not reported  
 Owner/operator telephone: (415) 555-1212  
 Legal status: Private  
 Owner/Operator Type: Operator  
 Owner/Op start date: Not reported  
 Owner/Op end date: Not reported

Handler Activities Summary:

U.S. importer of hazardous waste: Unknown  
 Mixed waste (haz. and radioactive): Unknown  
 Recycler of hazardous waste: No  
 Transporter of hazardous waste: No  
 Treater, storer or disposer of HW: No  
 Underground injection activity: No  
 On-site burner exemption: Unknown  
 Furnace exemption: Unknown  
 Used oil fuel burner: No  
 Used oil processor: No  
 User oil refiner: No  
 Used oil fuel marketer to burner: No  
 Used oil Specification marketer: No  
 Used oil transfer facility: No  
 Used oil transporter: No  
 Off-site waste receiver: Commercial status unknown

Violation Status: No violations found

FINDS:

Other Pertinent Environmental Activity Identified at Site

Registry ID: 110002805536

RCRAInfo is a national information system that supports the Resource Conservation and Recovery Act (RCRA) program through the tracking of events and activities related to facilities that generate, transport, and treat, store, or dispose of hazardous waste. RCRAInfo allows RCRA program staff to track the notification, permit, compliance, and corrective action activities required under RCRA.

**5 MOBIL OIL CORP SS 11EKB  
 210 N SIERRA MADRE BLVD  
 PASADENA, CA 91107**

**CA FID UST S101583530  
 SWEEPS UST N/A**

CA FID UST:

Facility ID: 19004276  
 Regulated By: UTNKA  
 Regulated ID: 00039736  
 Cortese Code: Not reported  
 SIC Code: Not reported  
 Facility Phone: 8180000000  
 Mail To: Not reported  
 Mailing Address: BOX  
 Mailing Address 2: Not reported  
 Mailing City,St,Zip: PASADENA 91107

MAP FINDINGS  
FOCUS MAP 2

Map ID Site Database(s) EPA ID Number

---

**MOBIL OIL CORP SS 11EKB (Continued)**

**S101583530**

Contact: Not reported  
Contact Phone: Not reported  
DUNS Number: Not reported  
NPDES Number: Not reported  
EPA ID: Not reported  
Comments: Not reported  
Status: Active

**SWEEPS UST:**

Status: A  
Comp Number: 9388  
Number: 9  
Board Of Equalization: Not reported  
Ref Date: 12-07-90  
Act Date: 12-07-90  
Created Date: 06-30-89  
Tank Status: A  
Owner Tank Id: Not reported  
Swrcb Tank Id: 19-080-009388-000001  
Actv Date: 06-30-89  
Capacity: Not reported  
Tank Use: UNKNOWN  
Stg: W  
Content: Not reported  
Number Of Tanks: 8

Status: A  
Comp Number: 9388  
Number: 9  
Board Of Equalization: Not reported  
Ref Date: 12-07-90  
Act Date: 12-07-90  
Created Date: 06-30-89  
Tank Status: A  
Owner Tank Id: Not reported  
Swrcb Tank Id: 19-080-009388-000002  
Actv Date: 06-30-89  
Capacity: Not reported  
Tank Use: UNKNOWN  
Stg: W  
Content: Not reported  
Number Of Tanks: Not reported

Status: A  
Comp Number: 9388  
Number: 9  
Board Of Equalization: Not reported  
Ref Date: 12-07-90  
Act Date: 12-07-90  
Created Date: 06-30-89  
Tank Status: A  
Owner Tank Id: Not reported  
Swrcb Tank Id: 19-080-009388-000003  
Actv Date: 06-30-89  
Capacity: Not reported  
Tank Use: UNKNOWN  
Stg: W

MAP FINDINGS  
FOCUS MAP 2

Map ID      Site      Database(s)      EPA ID Number

---

**MOBIL OIL CORP SS 11EKB (Continued)**

**S101583530**

Content:                      Not reported  
Number Of Tanks:            Not reported

Status:                        A  
Comp Number:                9388  
Number:                        9  
Board Of Equalization:    Not reported  
Ref Date:                     12-07-90  
Act Date:                     12-07-90  
Created Date:                06-30-89  
Tank Status:                 A  
Owner Tank Id:               Not reported  
Swrcb Tank Id:               19-080-009388-000004  
Actv Date:                    06-30-89  
Capacity:                     Not reported  
Tank Use:                     UNKNOWN  
Stg:                            W  
Content:                       Not reported  
Number Of Tanks:            Not reported

Status:                        A  
Comp Number:                9388  
Number:                        9  
Board Of Equalization:    Not reported  
Ref Date:                     12-07-90  
Act Date:                     12-07-90  
Created Date:                06-30-89  
Tank Status:                 A  
Owner Tank Id:               Not reported  
Swrcb Tank Id:               19-080-009388-000005  
Actv Date:                    06-30-89  
Capacity:                     Not reported  
Tank Use:                     UNKNOWN  
Stg:                            W  
Content:                       Not reported  
Number Of Tanks:            Not reported

Status:                        A  
Comp Number:                9388  
Number:                        9  
Board Of Equalization:    Not reported  
Ref Date:                     12-07-90  
Act Date:                     12-07-90  
Created Date:                06-30-89  
Tank Status:                 A  
Owner Tank Id:               Not reported  
Swrcb Tank Id:               19-080-009388-000006  
Actv Date:                    06-30-89  
Capacity:                     Not reported  
Tank Use:                     UNKNOWN  
Stg:                            W  
Content:                       Not reported  
Number Of Tanks:            Not reported

Status:                        A  
Comp Number:                9388  
Number:                        9

MAP FINDINGS  
FOCUS MAP 2

Map ID	Site	Database(s)	EPA ID Number
--------	------	-------------	---------------

**MOBIL OIL CORP SS 11EKB (Continued)**

**S101583530**

Board Of Equalization: Not reported  
 Ref Date: 12-07-90  
 Act Date: 12-07-90  
 Created Date: 06-30-89  
 Tank Status: A  
 Owner Tank Id: Not reported  
 Swrcb Tank Id: 19-080-009388-000007  
 Actv Date: 06-30-89  
 Capacity: Not reported  
 Tank Use: UNKNOWN  
 Stg: W  
 Content: Not reported  
 Number Of Tanks: Not reported

Status: A  
 Comp Number: 9388  
 Number: 9  
 Board Of Equalization: Not reported  
 Ref Date: 12-07-90  
 Act Date: 12-07-90  
 Created Date: 06-30-89  
 Tank Status: A  
 Owner Tank Id: Not reported  
 Swrcb Tank Id: 19-080-009388-000008  
 Actv Date: 06-30-89  
 Capacity: Not reported  
 Tank Use: UNKNOWN  
 Stg: W  
 Content: Not reported  
 Number Of Tanks: Not reported

**5 MOBIL #18-EKB  
210 N. SIERRA MADRE BLVD.  
PASADENA, CA 91107**

**UST U003940591  
N/A**

UST:  
 Global ID: 5210  
 Latitude: 34.15028  
 Longitude: -118.09949

**7 AIR LOGISTICS CORPORATION  
3600 E FOOTHILL BLVD  
PASADENA, CA 91109**

**HIST UST U001566815  
N/A**

HIST UST:  
 Region: STATE  
 Facility ID: 00000067519  
 Facility Type: Other  
 Other Type: CO. GAS PUMP  
 Total Tanks: 0003  
 Contact Name: Not reported  
 Telephone: 2136811101  
 Owner Name: AIR LOGISTICS CORPORATION  
 Owner Address: 3600 EAST FOOTHILL BLVD.  
 Owner City,St,Zip: PASADENA, CA 91109



MAP FINDINGS  
FOCUS MAP 2

Map ID	Site	Database(s)	EPA ID Number
--------	------	-------------	---------------

**AIR LOGISTICS CORPORATION (Continued)**

**U001566815**

Tank Num: 001  
 Container Num: ALC-#1  
 Year Installed: 1979  
 Tank Capacity: 00002000  
 Tank Used for: WASTE  
 Type of Fuel: 1  
 Tank Construction: /16 2 gauge  
 Leak Detection: Visual, Stock Inventor

Tank Num: 002  
 Container Num: ALC-#2  
 Year Installed: Not reported  
 Tank Capacity: 00000000  
 Tank Used for: PRODUCT  
 Type of Fuel: UNLEADED  
 Tank Construction: Not reported  
 Leak Detection: Visual, Stock Inventor

Tank Num: 003  
 Container Num: 117063  
 Year Installed: 1975  
 Tank Capacity: 00006000  
 Tank Used for: WASTE  
 Type of Fuel: 6J  
 Tank Construction: /4 2 gauge  
 Leak Detection: Visual, Stock Inventor, Pressure Test

**7 AIR LOGISTICS CORPORATION  
 3600 E FOOTHILL BLVD  
 PASADENA, CA 91107**

**FINDS 1000122413  
 HAZNET CAD008253809  
 LOS ANGELES CO. HMS  
 EMI  
 SWEEPS UST  
 RCRA-CESQG  
 CA WDS**

**FINDS:**

Other Pertinent Environmental Activity Identified at Site

Registry ID: 110001162296

AFS (Aerometric Information Retrieval System (AIRS) Facility Subsystem) replaces the former Compliance Data System (CDS), the National Emission Data System (NEDS), and the Storage and Retrieval of Aerometric Data (SAROAD). AIRS is the national repository for information concerning airborne pollution in the United States. AFS is used to track emissions and compliance data from industrial plants. AFS data are utilized by states to prepare State Implementation Plans to comply with regulatory programs and by EPA as an input for the estimation of total national emissions. AFS is undergoing a major redesign to support facility operating permits required under Title V of the Clean Air Act.

California - Hazardous Waste Tracking System - Datamart

TRIS (Toxics Release Inventory System) contains information from facilities on the amounts of over 300 listed toxic chemicals that these facilities release directly to air, water, land, or that are transported off-site.

MAP FINDINGS  
FOCUS MAP 2

Map ID	Site	Database(s)	EPA ID Number
--------	------	-------------	---------------

**AIR LOGISTICS CORPORATION (Continued)**

**1000122413**

The NEI (National Emissions Inventory) database contains information on stationary and mobile sources that emit criteria air pollutants and their precursors, as well as hazardous air pollutants (HAPs).

RCRAInfo is a national information system that supports the Resource Conservation and Recovery Act (RCRA) program through the tracking of events and activities related to facilities that generate, transport, and treat, store, or dispose of hazardous waste. RCRAInfo allows RCRA program staff to track the notification, permit, compliance, and corrective action activities required under RCRA.

HAZNET:

Gepaid: CAD008253809  
 Contact: AIR LOGISTICS CORP  
 Telephone: 0000000000  
 Facility Addr2: Not reported  
 Mailing Name: Not reported  
 Mailing Address: 3600 E FOOTHILL BLVD  
 Mailing City,St,Zip: PASADENA, CA 911076001  
 Gen County: Los Angeles  
 TSD EPA ID: CAT080011059  
 TSD County: Los Angeles  
 Waste Category: Aqueous solution with less than 10% total organic residues  
 Disposal Method: Recycler  
 Tons: 7.9230  
 Facility County: Los Angeles

Gepaid: CAD008253809  
 Contact: LUIS RIVERA HAZMAT SPECIALIST  
 Telephone: 6267959971  
 Facility Addr2: Not reported  
 Mailing Name: Not reported  
 Mailing Address: 3600 E FOOTHILL BLVD  
 Mailing City,St,Zip: PASADENA, CA 911076001  
 Gen County: Los Angeles  
 TSD EPA ID: Not reported  
 TSD County: Los Angeles  
 Waste Category: Waste oil and mixed oil  
 Disposal Method: Not reported  
 Tons: 0.22  
 Facility County: Not reported

Gepaid: CAD008253809  
 Contact: LUIS RIVERA HAZMAT SPECIALIST  
 Telephone: 6267959971  
 Facility Addr2: Not reported  
 Mailing Name: Not reported  
 Mailing Address: 3600 E FOOTHILL BLVD  
 Mailing City,St,Zip: PASADENA, CA 911076001  
 Gen County: Los Angeles  
 TSD EPA ID: Not reported  
 TSD County: Los Angeles  
 Waste Category: Off-specification, aged, or surplus organics  
 Disposal Method: Not reported  
 Tons: 1.00  
 Facility County: Not reported

MAP FINDINGS  
FOCUS MAP 2

Map ID Site Database(s) EPA ID Number

---

**AIR LOGISTICS CORPORATION (Continued)**

**1000122413**

Gepaid: CAD008253809  
Contact: LUIS RIVERA HAZMAT SPECIALIST  
Telephone: 6267959971  
Facility Addr2: Not reported  
Mailing Name: Not reported  
Mailing Address: 3600 E FOOTHILL BLVD  
Mailing City,St,Zip: PASADENA, CA 911076001  
Gen County: Los Angeles  
TSD EPA ID: Not reported  
TSD County: San Bernardino  
Waste Category: Unspecified organic liquid mixture  
Disposal Method: Transfer Station  
Tons: 0.22  
Facility County: Not reported

Gepaid: CAD008253809  
Contact: LUIS RIVERA HAZMAT SPECIALIST  
Telephone: 6267959971  
Facility Addr2: Not reported  
Mailing Name: Not reported  
Mailing Address: 3600 E FOOTHILL BLVD  
Mailing City,St,Zip: PASADENA, CA 911076001  
Gen County: Los Angeles  
TSD EPA ID: Not reported  
TSD County: San Bernardino  
Waste Category: Other organic solids  
Disposal Method: Transfer Station  
Tons: 0.15  
Facility County: Not reported

[Click this hyperlink](#) while viewing on your computer to access  
26 additional CA\_HAZNET: record(s) in the EDR Site Report.

**LOS ANGELES CO. HMS:**

Region: LA  
Facility Id: 002423-002507  
Facility Status: Removed  
Area: 3J  
Permit Number: 00005750T  
Permit Status: Removed  
Facility Type: T0

Region: LA  
Facility Id: 002423-I02507  
Facility Status: Closed  
Area: 3J  
Permit Number: 1387  
Permit Status: Closed  
Facility Type: I01

**EMI:**

Year: 1987  
County Code: 19  
Air Basin: SC  
Facility ID: 7422  
Air District Name: SC

MAP FINDINGS  
FOCUS MAP 2

Map ID	Site	Database(s)	EPA ID Number
	<b>AIR LOGISTICS CORPORATION (Continued)</b>		<b>1000122413</b>
	SIC Code:	3357	
	Air District Name:	SOUTH COAST AQMD	
	Community Health Air Pollution Info System:	Not reported	
	Consolidated Emission Reporting Rule:	Not reported	
	Total Organic Hydrocarbon Gases Tons/Yr:	12	
	Reactive Organic Gases Tons/Yr:	11	
	Carbon Monoxide Emissions Tons/Yr:	0	
	NOX - Oxides of Nitrogen Tons/Yr:	0	
	SOX - Oxides of Sulphur Tons/Yr:	0	
	Particulate Matter Tons/Yr:	0	
	Part. Matter 10 Micrometers & Smlr Tons/Yr:	0	
	Year:	1990	
	County Code:	19	
	Air Basin:	SC	
	Facility ID:	7422	
	Air District Name:	SC	
	SIC Code:	3357	
	Air District Name:	SOUTH COAST AQMD	
	Community Health Air Pollution Info System:	Not reported	
	Consolidated Emission Reporting Rule:	Not reported	
	Total Organic Hydrocarbon Gases Tons/Yr:	11	
	Reactive Organic Gases Tons/Yr:	6	
	Carbon Monoxide Emissions Tons/Yr:	2	
	NOX - Oxides of Nitrogen Tons/Yr:	0	
	SOX - Oxides of Sulphur Tons/Yr:	0	
	Particulate Matter Tons/Yr:	0	
	Part. Matter 10 Micrometers & Smlr Tons/Yr:	0	
	Year:	1993	
	County Code:	19	
	Air Basin:	SC	
	Facility ID:	7422	
	Air District Name:	SC	
	SIC Code:	3357	
	Air District Name:	SOUTH COAST AQMD	
	Community Health Air Pollution Info System:	Not reported	
	Consolidated Emission Reporting Rule:	Not reported	
	Total Organic Hydrocarbon Gases Tons/Yr:	9	
	Reactive Organic Gases Tons/Yr:	8	
	Carbon Monoxide Emissions Tons/Yr:	1	
	NOX - Oxides of Nitrogen Tons/Yr:	1	
	SOX - Oxides of Sulphur Tons/Yr:	0	
	Particulate Matter Tons/Yr:	0	
	Part. Matter 10 Micrometers & Smlr Tons/Yr:	0	
	Year:	1995	
	County Code:	19	
	Air Basin:	SC	
	Facility ID:	7422	
	Air District Name:	SC	
	SIC Code:	3357	
	Air District Name:	SOUTH COAST AQMD	
	Community Health Air Pollution Info System:	Not reported	
	Consolidated Emission Reporting Rule:	Not reported	
	Total Organic Hydrocarbon Gases Tons/Yr:	9	
	Reactive Organic Gases Tons/Yr:	8	

MAP FINDINGS  
FOCUS MAP 2

Map ID	Site	Database(s)	EPA ID Number
	<b>AIR LOGISTICS CORPORATION (Continued)</b>		<b>1000122413</b>
	Carbon Monoxide Emissions Tons/Yr:	1	
	NOX - Oxides of Nitrogen Tons/Yr:	1	
	SOX - Oxides of Sulphur Tons/Yr:	0	
	Particulate Matter Tons/Yr:	0	
	Part. Matter 10 Micrometers & Smlr Tons/Yr:	0	
	Year:	1996	
	County Code:	19	
	Air Basin:	SC	
	Facility ID:	7422	
	Air District Name:	SC	
	SIC Code:	3357	
	Air District Name:	SOUTH COAST AQMD	
	Community Health Air Pollution Info System:	Not reported	
	Consolidated Emission Reporting Rule:	Not reported	
	Total Organic Hydrocarbon Gases Tons/Yr:	4	
	Reactive Organic Gases Tons/Yr:	4	
	Carbon Monoxide Emissions Tons/Yr:	0	
	NOX - Oxides of Nitrogen Tons/Yr:	0	
	SOX - Oxides of Sulphur Tons/Yr:	0	
	Particulate Matter Tons/Yr:	0	
	Part. Matter 10 Micrometers & Smlr Tons/Yr:	0	
	Year:	1997	
	County Code:	19	
	Air Basin:	SC	
	Facility ID:	7422	
	Air District Name:	SC	
	SIC Code:	3357	
	Air District Name:	SOUTH COAST AQMD	
	Community Health Air Pollution Info System:	Not reported	
	Consolidated Emission Reporting Rule:	Not reported	
	Total Organic Hydrocarbon Gases Tons/Yr:	6	
	Reactive Organic Gases Tons/Yr:	5	
	Carbon Monoxide Emissions Tons/Yr:	0	
	NOX - Oxides of Nitrogen Tons/Yr:	0	
	SOX - Oxides of Sulphur Tons/Yr:	0	
	Particulate Matter Tons/Yr:	0	
	Part. Matter 10 Micrometers & Smlr Tons/Yr:	0	
	Year:	1998	
	County Code:	19	
	Air Basin:	SC	
	Facility ID:	7422	
	Air District Name:	SC	
	SIC Code:	3357	
	Air District Name:	SOUTH COAST AQMD	
	Community Health Air Pollution Info System:	Not reported	
	Consolidated Emission Reporting Rule:	Not reported	
	Total Organic Hydrocarbon Gases Tons/Yr:	4	
	Reactive Organic Gases Tons/Yr:	3	
	Carbon Monoxide Emissions Tons/Yr:	0	
	NOX - Oxides of Nitrogen Tons/Yr:	0	
	SOX - Oxides of Sulphur Tons/Yr:	0	
	Particulate Matter Tons/Yr:	0	
	Part. Matter 10 Micrometers & Smlr Tons/Yr:	0	

MAP FINDINGS  
 FOCUS MAP 2

Map ID      Site      Database(s)      EPA ID Number

**AIR LOGISTICS CORPORATION (Continued)**

**1000122413**

Year: 1999  
 County Code: 19  
 Air Basin: SC  
 Facility ID: 7422  
 Air District Name: SC  
 SIC Code: 3357  
 Air District Name: SOUTH COAST AQMD  
 Community Health Air Pollution Info System: Not reported  
 Consolidated Emission Reporting Rule: Not reported  
 Total Organic Hydrocarbon Gases Tons/Yr: 6  
 Reactive Organic Gases Tons/Yr: 5  
 Carbon Monoxide Emissions Tons/Yr: 0  
 NOX - Oxides of Nitrogen Tons/Yr: 0  
 SOX - Oxides of Sulphur Tons/Yr: 0  
 Particulate Matter Tons/Yr: 0  
 Part. Matter 10 Micrometers & Smlr Tons/Yr: 0

Year: 2000  
 County Code: 19  
 Air Basin: SC  
 Facility ID: 7422  
 Air District Name: SC  
 SIC Code: 3357  
 Air District Name: SOUTH COAST AQMD  
 Community Health Air Pollution Info System: Not reported  
 Consolidated Emission Reporting Rule: Not reported  
 Total Organic Hydrocarbon Gases Tons/Yr: 6  
 Reactive Organic Gases Tons/Yr: 5  
 Carbon Monoxide Emissions Tons/Yr: 0  
 NOX - Oxides of Nitrogen Tons/Yr: 0  
 SOX - Oxides of Sulphur Tons/Yr: 0  
 Particulate Matter Tons/Yr: 0  
 Part. Matter 10 Micrometers & Smlr Tons/Yr: 0

Year: 2001  
 County Code: 19  
 Air Basin: SC  
 Facility ID: 7422  
 Air District Name: SC  
 SIC Code: 3357  
 Air District Name: SOUTH COAST AQMD  
 Community Health Air Pollution Info System: Not reported  
 Consolidated Emission Reporting Rule: Not reported  
 Total Organic Hydrocarbon Gases Tons/Yr: 4  
 Reactive Organic Gases Tons/Yr: 3  
 Carbon Monoxide Emissions Tons/Yr: 0  
 NOX - Oxides of Nitrogen Tons/Yr: 0  
 SOX - Oxides of Sulphur Tons/Yr: 0  
 Particulate Matter Tons/Yr: 0  
 Part. Matter 10 Micrometers & Smlr Tons/Yr: 0

Year: 2002  
 County Code: 19  
 Air Basin: SC  
 Facility ID: 7422  
 Air District Name: SC  
 SIC Code: 3083

MAP FINDINGS  
FOCUS MAP 2

Map ID	Site	Database(s)	EPA ID Number
--------	------	-------------	---------------

**AIR LOGISTICS CORPORATION (Continued)**

**1000122413**

Air District Name: SOUTH COAST AQMD  
 Community Health Air Pollution Info System: Not reported  
 Consolidated Emission Reporting Rule: Not reported  
 Total Organic Hydrocarbon Gases Tons/Yr: 0  
 Reactive Organic Gases Tons/Yr: 0  
 Carbon Monoxide Emissions Tons/Yr: 0  
 NOX - Oxides of Nitrogen Tons/Yr: 0  
 SOX - Oxides of Sulphur Tons/Yr: 0  
 Particulate Matter Tons/Yr: 0  
 Part. Matter 10 Micrometers & Smlr Tons/Yr: 0

Year: 2003  
 County Code: 19  
 Air Basin: SC  
 Facility ID: 7422  
 Air District Name: SC  
 SIC Code: 3083  
 Air District Name: SOUTH COAST AQMD  
 Community Health Air Pollution Info System: Not reported  
 Consolidated Emission Reporting Rule: Not reported  
 Total Organic Hydrocarbon Gases Tons/Yr: 0  
 Reactive Organic Gases Tons/Yr: 0  
 Carbon Monoxide Emissions Tons/Yr: 0  
 NOX - Oxides of Nitrogen Tons/Yr: 0  
 SOX - Oxides of Sulphur Tons/Yr: 0  
 Particulate Matter Tons/Yr: 0  
 Part. Matter 10 Micrometers & Smlr Tons/Yr: 0

Year: 2004  
 County Code: 19  
 Air Basin: SC  
 Facility ID: 7422  
 Air District Name: SC  
 SIC Code: 3083  
 Air District Name: SOUTH COAST AQMD  
 Community Health Air Pollution Info System: Not reported  
 Consolidated Emission Reporting Rule: Not reported  
 Total Organic Hydrocarbon Gases Tons/Yr: 0.1714  
 Reactive Organic Gases Tons/Yr: 0.18  
 Carbon Monoxide Emissions Tons/Yr: 0  
 NOX - Oxides of Nitrogen Tons/Yr: 0  
 SOX - Oxides of Sulphur Tons/Yr: 0  
 Particulate Matter Tons/Yr: 0  
 Part. Matter 10 Micrometers & Smlr Tons/Yr: 0

**SWEEPS UST:**

Status: A  
 Comp Number: 2507  
 Number: 9  
 Board Of Equalization: Not reported  
 Ref Date: 12-07-90  
 Act Date: 12-07-90  
 Created Date: 06-30-89  
 Tank Status: Not reported  
 Owner Tank Id: Not reported  
 Swrcb Tank Id: Not reported  
 Actv Date: Not reported

MAP FINDINGS  
FOCUS MAP 2

Map ID      Site      Database(s)      EPA ID Number

---

**AIR LOGISTICS CORPORATION (Continued)**

**1000122413**

Capacity:                      Not reported  
Tank Use:                      Not reported  
Stg:                              Not reported  
Content:                        Not reported  
Number Of Tanks:            Not reported

**RCRA-CESQG:**

Date form received by agency: 02/15/2006  
Facility name:                AIR LOGISTICS CORPORATION  
Facility address:            3600 E. FOOTHILL BLVD.  
   PASADENA, CA 91107  
EPA ID:                        CAD008253809  
Mailing address:            146 RAILROAD AVE.  
   MONROVIA, CA 91016  
Contact:                        LUIS A RIVERA  
Contact address:            Not reported  
   Not reported  
Contact country:            Not reported  
Contact telephone:        (626) 390-0754  
Contact email:                LUIS@AIRLOG.COM  
EPA Region:                    09  
Classification:                Conditionally Exempt Small Quantity Generator  
Description:                    Handler: generates 100 kg or less of hazardous waste per calendar month, and accumulates 1000 kg or less of hazardous waste at any time; or generates 1 kg or less of acutely hazardous waste per calendar month, and accumulates at any time: 1 kg or less of acutely hazardous waste; or 100 kg or less of any residue or contaminated soil, waste or other debris resulting from the cleanup of a spill, into or on any land or water, of acutely hazardous waste; or generates 100 kg or less of any residue or contaminated soil, waste or other debris resulting from the cleanup of a spill, into or on any land or water, of acutely hazardous waste during any calendar month, and accumulates at any time: 1 kg or less of acutely hazardous waste; or 100 kg or less of any residue or contaminated soil, waste or other debris resulting from the cleanup of a spill, into or on any land or water, of acutely hazardous waste

**Owner/Operator Summary:**

Owner/operator name:        GEORGE SCHIRTZINGER  
Owner/operator address:    146 RAILROAD AVE.  
   MONROVIA, CA 91016  
Owner/operator country:    US  
Owner/operator telephone: Not reported  
Legal status:                   Private  
Owner/Operator Type:        Owner  
Owner/Op start date:        01/30/2003  
Owner/Op end date:            Not reported  
  
Owner/operator name:        AIR LOGISTICS CORPORATION  
Owner/operator address:    Not reported  
   Not reported  
Owner/operator country:    US  
Owner/operator telephone: Not reported  
Legal status:                   Private  
Owner/Operator Type:        Operator  
Owner/Op start date:        03/02/1961



MAP FINDINGS  
FOCUS MAP 2

Map ID      Site      Database(s)      EPA ID Number

---

**AIR LOGISTICS CORPORATION (Continued)**

**1000122413**

Owner/Op end date:      Not reported

Handler Activities Summary:

U.S. importer of hazardous waste:      No  
Mixed waste (haz. and radioactive):      No  
Recycler of hazardous waste:      No  
Transporter of hazardous waste:      No  
Treater, storer or disposer of HW:      No  
Underground injection activity:      No  
On-site burner exemption:      No  
Furnace exemption:      No  
Used oil fuel burner:      No  
Used oil processor:      No  
User oil refiner:      No  
Used oil fuel marketer to burner:      No  
Used oil Specification marketer:      No  
Used oil transfer facility:      No  
Used oil transporter:      No  
Off-site waste receiver:      Commercial status unknown

Universal Waste Summary:

Waste type:      Batteries  
Accumulated waste on-site:      No  
Generated waste on-site:      No

Waste type:      Lamps  
Accumulated waste on-site:      No  
Generated waste on-site:      No

Waste type:      Pesticides  
Accumulated waste on-site:      No  
Generated waste on-site:      No

Waste type:      Thermostats  
Accumulated waste on-site:      No  
Generated waste on-site:      No

Historical Generators:

Date form received by agency: 02/28/1992  
Facility name:      AIR LOGISTICS CORPORATION  
Site name:      AIR LOGISTICS CORP  
Classification:      Small Quantity Generator

Date form received by agency: 07/31/1986  
Facility name:      AIR LOGISTICS CORPORATION  
Site name:      AIR LOGISTICS CORP  
Classification:      Small Quantity Generator

Hazardous Waste Summary:

Waste code:      141  
Waste name:      141

Waste code:      223  
Waste name:      223

MAP FINDINGS  
FOCUS MAP 2

Map ID	Site	Database(s)	EPA ID Number
--------	------	-------------	---------------

**AIR LOGISTICS CORPORATION (Continued)**

**1000122413**

Waste code: 261  
Waste name: 261

Waste code: 331  
Waste name: 331

Waste code: 352  
Waste name: 352

Waste code: 512  
Waste name: 512

Waste code: D001  
Waste name: IGNITABLE HAZARDOUS WASTES ARE THOSE WASTES WHICH HAVE A FLASHPOINT OF LESS THAN 140 DEGREES FAHRENHEIT AS DETERMINED BY A PENSKEY-MARTENS CLOSED CUP FLASH POINT TESTER. ANOTHER METHOD OF DETERMINING THE FLASH POINT OF A WASTE IS TO REVIEW THE MATERIAL SAFETY DATA SHEET, WHICH CAN BE OBTAINED FROM THE MANUFACTURER OR DISTRIBUTOR OF THE MATERIAL. LACQUER THINNER IS AN EXAMPLE OF A COMMONLY USED SOLVENT WHICH WOULD BE CONSIDERED AS IGNITABLE HAZARDOUS WASTE.

Waste code: D002  
Waste name: A WASTE WHICH HAS A PH OF LESS THAN 2 OR GREATER THAN 12.5 IS CONSIDERED TO BE A CORROSIVE HAZARDOUS WASTE. SODIUM HYDROXIDE, A CAUSTIC SOLUTION WITH A HIGH PH, IS OFTEN USED BY INDUSTRIES TO CLEAN OR DEGREASE PARTS. HYDROCHLORIC ACID, A SOLUTION WITH A LOW PH, IS USED BY MANY INDUSTRIES TO CLEAN METAL PARTS PRIOR TO PAINTING. WHEN THESE CAUSTIC OR ACID SOLUTIONS BECOME CONTAMINATED AND MUST BE DISPOSED, THE WASTE WOULD BE A CORROSIVE HAZARDOUS WASTE.

Waste code: D018  
Waste name: BENZENE

Biennial Reports:

Last Biennial Reporting Year: 2005

Annual Waste Handled:

Waste code: D001  
Waste name: IGNITABLE HAZARDOUS WASTES ARE THOSE WASTES WHICH HAVE A FLASHPOINT OF LESS THAN 140 DEGREES FAHRENHEIT AS DETERMINED BY A PENSKEY-MARTENS CLOSED CUP FLASH POINT TESTER. ANOTHER METHOD OF DETERMINING THE FLASH POINT OF A WASTE IS TO REVIEW THE MATERIAL SAFETY DATA SHEET, WHICH CAN BE OBTAINED FROM THE MANUFACTURER OR DISTRIBUTOR OF THE MATERIAL. LACQUER THINNER IS AN EXAMPLE OF A COMMONLY USED SOLVENT WHICH WOULD BE CONSIDERED AS IGNITABLE HAZARDOUS WASTE.

Amount (Lbs): 2178.2

Waste code: D002  
Waste name: A WASTE WHICH HAS A PH OF LESS THAN 2 OR GREATER THAN 12.5 IS CONSIDERED TO BE A CORROSIVE HAZARDOUS WASTE. SODIUM HYDROXIDE, A CAUSTIC SOLUTION WITH A HIGH PH, IS OFTEN USED BY INDUSTRIES TO CLEAN OR DEGREASE PARTS. HYDROCHLORIC ACID, A SOLUTION WITH A LOW PH, IS USED BY MANY INDUSTRIES TO CLEAN METAL PARTS PRIOR TO PAINTING. WHEN THESE CAUSTIC OR ACID SOLUTIONS BECOME CONTAMINATED AND MUST BE DISPOSED, THE WASTE WOULD BE A CORROSIVE HAZARDOUS WASTE.

Amount (Lbs): 150

MAP FINDINGS  
FOCUS MAP 2

Map ID	Site	Database(s)	EPA ID Number
--------	------	-------------	---------------

**AIR LOGISTICS CORPORATION (Continued)**

**1000122413**

Waste code: D018  
Waste name: BENZENE  
Amount (Lbs): 260.2

Violation Status: No violations found

CA WDS:

Facility ID: 4 19I018209  
Facility Type: Industrial - Facility that treats and/or disposes of liquid or semisolid wastes from any servicing, producing, manufacturing or processing operation of whatever nature, including mining, gravel washing, geothermal operations, air conditioning, ship building and repairing, oil production, storage and disposal operations, water pumping.  
Facility Status: Active - Any facility with a continuous or seasonal discharge that is under Waste Discharge Requirements.  
NPDES Number: CAS000001 The 1st 2 characters designate the state. The remaining 7 are assigned by the Regional Board  
Subregion: 4  
Facility Telephone: 6267959971  
Facility Contact: Luis Rivera  
Agency Name: BUCKLEY DAVID  
Agency Address: 3600 E Foothill Blvd  
Agency City,St,Zip: Pasadena 911076001  
Agency Contact: Luis Rivera  
Agency Telephone: 6267959971  
Agency Type: ?  
SIC Code: 0  
SIC Code 2: Not reported  
Primary Waste: Not reported  
Primary Waste Type: Not reported  
Secondary Waste: Not reported  
Secondary Waste Type: Not reported  
Design Flow: 0  
Baseline Flow: 0  
Reclamation: Not reported  
POTW: Not reported  
Treat To Water: Minor Threat to Water Quality. A violation of a regional board order should cause a relatively minor impairment of beneficial uses compared to a major or minor threat. Not: All nurds without a TTWQ will be considered a minor threat to water quality unless coded at a higher Level. A Zero (0) may be used to code those NURDS that are found to represent no threat to water quality.  
Complexity: Category C - Facilities having no waste treatment systems, such as cooling water dischargers or those who must comply through best management practices, facilities with passive waste treatment and disposal systems, such as septic systems with subsurface disposal, or dischargers having waste storage systems with land disposal such as dairy waste ponds.

MAP FINDINGS  
FOCUS MAP 2

Map ID	Site	Database(s)	EPA ID Number
7	<b>RALPH'S STORES</b> <b>3601 E FOOTHILL BLVD</b> <b>PASADENA, CA 91107</b>  HAZNET: Gepaid: CAC002583098 Contact: DON ARMSTRONG Telephone: 3104290094 Facility Addr2: Not reported Mailing Name: Not reported Mailing Address: 2201 WILMINGTON AVE Mailing City,St,Zip: COMPTON, CA 90220 Gen County: Los Angeles TSD EPA ID: NVT330010000 TSD County: 99 Waste Category: Polychlorinated biphenyls and material containing PCB's Disposal Method: Not reported Tons: 0.35 Facility County: Not reported	HAZNET	S108217784 N/A
7	<b>HARMON'S CLEANERS</b> <b>3575 E FOOTHILL BL</b> <b>PASADENA, CA 91107</b>  EMI: Year: 1987 County Code: 19 Air Basin: SC Facility ID: 20011 Air District Name: SC SIC Code: 7216 Air District Name: SOUTH COAST AQMD Community Health Air Pollution Info System: Not reported Consolidated Emission Reporting Rule: Not reported Total Organic Hydrocarbon Gases Tons/Yr: 1 Reactive Organic Gases Tons/Yr: 0 Carbon Monoxide Emissions Tons/Yr: 0 NOX - Oxides of Nitrogen Tons/Yr: 0 SOX - Oxides of Sulphur Tons/Yr: 0 Particulate Matter Tons/Yr: 0 Part. Matter 10 Micrometers & Smlr Tons/Yr: 0  Year: 1990 County Code: 19 Air Basin: SC Facility ID: 20011 Air District Name: SC SIC Code: 7216 Air District Name: SOUTH COAST AQMD Community Health Air Pollution Info System: Not reported Consolidated Emission Reporting Rule: Not reported Total Organic Hydrocarbon Gases Tons/Yr: 0 Reactive Organic Gases Tons/Yr: 0 Carbon Monoxide Emissions Tons/Yr: 0 NOX - Oxides of Nitrogen Tons/Yr: 0 SOX - Oxides of Sulphur Tons/Yr: 0 Particulate Matter Tons/Yr: 0 Part. Matter 10 Micrometers & Smlr Tons/Yr: 0	EMI	S106832383 N/A

MAP FINDINGS  
FOCUS MAP 2

Map ID	Site	Database(s)	EPA ID Number
7	<b>CLEARMAN'S ANTIQUE INN (DEST)</b> <b>3570 E FOOTHILL BLVD</b> <b>PASADENA, CA</b>  LOS ANGELES CO. HMS: Region: LA Facility Id: 003400-I03517 Facility Status: Closed Area: 3J Permit Number: 00001603X Permit Status: Closed Facility Type: I00	LOS ANGELES CO. HMS	U003059681 N/A
7	<b>SUMMERS FAMILY PARTNERSHIP</b> <b>3572 E FOOTHILL BLVD</b> <b>PASADENA, CA 91107</b>  HAZNET: Gepaid: CAC001170592 Contact: ROGER SUMMERS Telephone: 7147568805 Facility Addr2: Not reported Mailing Name: Not reported Mailing Address: 20292 BIRCH ST Mailing City,St,Zip: NEWPORT, CA 926600000 Gen County: Los Angeles TSD EPA ID: CAD982484933 TSD County: 7 Waste Category: Other empty containers 30 gallons or more Disposal Method: Recycler Tons: 7.5000 Facility County: Los Angeles	HAZNET	S103989746 N/A
7	<b>3601 FOOTHILL BLVD</b> <b>PASADENA, CA</b>  CHMIRS: OES Incident Number: 97-4645 OES notification: 11/22/199702:21:05 AM OES Date: Not reported OES Time: Not reported Incident Date: Not reported <b>Date Completed: Not reported</b> Property Use: Not reported Agency Id Number: Not reported Agency Incident Number: Not reported Time Notified: Not reported Time Completed: Not reported Surrounding Area: Not reported Estimated Temperature: Not reported Property Management: Not reported Special Studies 1: Not reported Special Studies 2: Not reported Special Studies 3: Not reported Special Studies 4: Not reported Special Studies 5: Not reported Special Studies 6: Not reported	CHMIRS	S105648375 N/A

MAP FINDINGS  
FOCUS MAP 2

Map ID Site Database(s) EPA ID Number

(Continued)

S105648375

More Than Two Substances Involved?: Not reported  
 Resp Agency Personel # Of Decontaminated: Not reported  
 Responding Agency Personel # Of Injuries: Not reported  
 Responding Agency Personel # Of Fatalities: Not reported  
 Others Number Of Decontaminated: Not reported  
 Others Number Of Injuries: Not reported  
 Others Number Of Fatalities: Not reported  
 Vehicle Make/year: Not reported  
 Vehicle License Number: Not reported  
 Vehicle State: Not reported  
 Vehicle Id Number: Not reported  
 CA/DOT/PUC/ICC Number: Not reported  
 Company Name: Not reported  
 Reporting Officer Name/ID: Not reported  
 Report Date: Not reported  
 Comments: Not reported  
 Facility Telephone: Not reported  
 Waterway Involved: Yes  
 Waterway: Storm Drain  
 Spill Site: Not reported  
 Cleanup By: Unknown  
 Containment: Not reported  
 What Happened: Not reported  
 Type: Not reported  
 Measure: Not reported  
 Other: Not reported  
 Date/Time: Not reported  
 Year: 1997  
 Agency: Burbank FD Hazmat  
 Incident Date: 11/22/1997 12:00:00 AM  
 Admin Agency: Pasadena Fire Department  
 Amount: Not reported  
 Contained: No  
 Site Type: Industrial Plant  
 E Date: Not reported  
 Substance: Multi-chemicals  
 Quantity Released: Not reported  
 BBLs: 0  
 Cups: 0  
 CUFT: 0  
 Gallons: 0.000000  
 Grams: 0  
 Pounds: 0  
 Liters: 0  
 Ounces: 0  
 Pints: 0  
 Quarts: 0  
 Sheen: 0  
 Tons: 0  
 Unknown: 0  
 Description: Not reported  
 Evacuations: 0  
 Number of Injuries: 0  
 Number of Fatalities: 0  
 Description: Result of 3-alarm fire; airborne toxins & liquids mixed with firefighting water,

MAP FINDINGS  
FOCUS MAP 2

Map ID	Site	Database(s)	EPA ID Number
7	<b>TOMRA PACIFIC INC</b> <b>3601 E FOOTHILL BLVD</b> <b>PASADENA, CA 91107</b>	SWRCY	S107138151 N/A
	SWRCY: Certification Status: O Facility Phone Number: Not reported Date facility became certified: 2/25/2005 Date facility began operating: 4/30/2005 Date facility ceased operating: Still operating Whether The Facility Is Grandfathered: Not reported Convenience Zone Where Facility Located: 929 Convenience Zone Where Facility Located 2: 4361 Convenience Zone Where Facility Located 3: 5767 Convenience Zone Where Facility Located 4: Not Accepted Convenience Zone Where Facility Located 5: Not Accepted Convenience Zone Where Facility Located 6: Not Accepted Convenience Zone Where Facility Located 7: Not Accepted Aluminum Beverage Containers Redeemed: AL Glass Beverage Containers Redeemed: GL Plastic Beverage Containers Redeemed: PL Other mat beverage containers redeemed: Not reported Refillable Beverage Containers Redeemed: Not reported		
9	<b>SOUTHERN CALIFORNIA GAS CO</b> <b>3530 E FOOTHILL BLVD</b> <b>PASADENA, CA 91107</b>	HAZNET LOS ANGELES CO. HMS	S100945281 N/A
	HAZNET: Gepaid: CAD981422991 Contact: PAT CANNEY/SR. ENV. SPEC. Telephone: 8586533104 Facility Addr2: Not reported Mailing Name: Not reported Mailing Address: 6875 CONSOLIDATED WAY SD1373 Mailing City,St,Zip: SAN DIEGO, CA 921212602 Gen County: Los Angeles TSD EPA ID: CAT000613893 TSD County: Los Angeles Waste Category: Aqueous solution with less than 10% total organic residues Disposal Method: Transfer Station Tons: 0.02 Facility County: Los Angeles  Gepaid: CAD981422991 Contact: SOUTHERN CALIFORNIA GAS CO Telephone: 2132445517 Facility Addr2: Not reported Mailing Name: Not reported Mailing Address: PO BOX 513249 Mailing City,St,Zip: LOS ANGELES, CA 900511249 Gen County: Los Angeles TSD EPA ID: CAT000613893 TSD County: Los Angeles Waste Category: Aqueous solution with less than 10% total organic residues Disposal Method: Transfer Station Tons: 0.1624 Facility County: Los Angeles  Gepaid: CAD981422991		

MAP FINDINGS  
FOCUS MAP 2

Map ID      Site      Database(s)      EPA ID Number

---

**SOUTHERN CALIFORNIA GAS CO (Continued)**

**S100945281**

Contact: SOUTHERN CALIFORNIA GAS CO  
Telephone: 2132445517  
Facility Addr2: Not reported  
Mailing Name: Not reported  
Mailing Address: PO BOX 513249  
Mailing City,St,Zip: LOS ANGELES, CA 900511249  
Gen County: Los Angeles  
TSD EPA ID: CAT000625137  
TSD County: Los Angeles  
Waste Category: Waste oil and mixed oil  
Disposal Method: Not reported  
Tons: 0.2293  
Facility County: Los Angeles

Gepaid: CAD981422991  
Contact: SOUTHERN CALIFORNIA GAS CO  
Telephone: 2132445517  
Facility Addr2: Not reported  
Mailing Name: Not reported  
Mailing Address: PO BOX 513249  
Mailing City,St,Zip: LOS ANGELES, CA 900511249  
Gen County: Los Angeles  
TSD EPA ID: CAT000625137  
TSD County: Los Angeles  
Waste Category: Waste oil and mixed oil  
Disposal Method: Disposal, Other  
Tons: 1.1465  
Facility County: Los Angeles

Gepaid: CAD981422991  
Contact: SOUTHERN CALIFORNIA GAS CO  
Telephone: 2132445517  
Facility Addr2: Not reported  
Mailing Name: Not reported  
Mailing Address: PO BOX 513249  
Mailing City,St,Zip: LOS ANGELES, CA 900511249  
Gen County: Los Angeles  
TSD EPA ID: CAT000625137  
TSD County: Los Angeles  
Waste Category: Other organic solids  
Disposal Method: Not reported  
Tons: 0.11  
Facility County: Los Angeles

[Click this hyperlink](#) while viewing on your computer to access  
60 additional CA\_HAZNET: record(s) in the EDR Site Report.

**LOS ANGELES CO. HMS:**

Region: LA  
Facility Id: 012536-012696  
Facility Status: Removed  
Area: 3J  
Permit Number: 00004517T  
Permit Status: Removed  
Facility Type: T0



MAP FINDINGS  
FOCUS MAP 2

Map ID	Site	Database(s)	EPA ID Number
--------	------	-------------	---------------

9	<b>SO CALIF GAS CO 3530 E FOOTHILL BLVD PASADENA, CA 91107</b>	<b>HIST UST SWEEPS UST</b>	<b>U001566786 N/A</b>
---	--	--------------------------------	---------------------------

HIST UST:

Region: STATE  
 Facility ID: 00000007505  
 Facility Type: Other  
 Other Type: PUBLIC UTILITY  
 Total Tanks: 0004  
 Contact Name: D. L. LUERA  
 Telephone: 8183562371  
 Owner Name: SOUTHERN CALIF. GAS COMPANY  
 Owner Address: BOX 3249 TERMINAL ANNEX  
 Owner City,St,Zip: LOS ANGELES, CA 90051

Tank Num: 001  
 Container Num: DSGU100  
 Year Installed: Not reported  
 Tank Capacity: 00010000  
 Tank Used for: PRODUCT  
 Type of Fuel: 1  
 Tank Construction: .25 inches  
 Leak Detection: Stock Inventor

Tank Num: 002  
 Container Num: DSGU101  
 Year Installed: Not reported  
 Tank Capacity: 00000000  
 Tank Used for: WASTE  
 Type of Fuel: 0  
 Tank Construction: 6 inches  
 Leak Detection: None

Tank Num: 003  
 Container Num: DSGU102  
 Year Installed: Not reported  
 Tank Capacity: 00000550  
 Tank Used for: WASTE  
 Type of Fuel: 5  
 Tank Construction: 12. gauge  
 Leak Detection: None

Tank Num: 004  
 Container Num: DSGU103  
 Year Installed: Not reported  
 Tank Capacity: 00002000  
 Tank Used for: PRODUCT  
 Type of Fuel: 4  
 Tank Construction: .186 inches  
 Leak Detection: Stock Inventor

SWEEPS UST:

Status: A  
 Comp Number: 12696  
 Number: 9  
 Board Of Equalization: Not reported  
 Ref Date: 12-07-90  
 Act Date: 12-07-90

MAP FINDINGS  
FOCUS MAP 2

Map ID	Site	Database(s)	EPA ID Number
--------	------	-------------	---------------

**SO CALIF GAS CO (Continued)**

**U001566786**

Created Date: 06-30-89  
 Tank Status: A  
 Owner Tank Id: Not reported  
 Swrcb Tank Id: 19-080-012696-000001  
 Actv Date: 06-30-89  
 Capacity: Not reported  
 Tank Use: UNKNOWN  
 Stg: W  
 Content: Not reported  
 Number Of Tanks: 1

**9 SO CALIF GAS CO/PASADENA BASE  
3530 E FOOTHILL BLVD  
PASADENA, CA 91107**

**RCRA-SQG 1000167599  
FINDS CAD981422991**

**RCRA-SQG:**

Date form received by agency: 06/23/1986  
 Facility name: SO CALIF GAS CO/PASADENA BASE  
 Facility address: 3530 E FOOTHILL BLVD  
 PASADENA, CA 91107  
 EPA ID: CAD981422991  
 Mailing address: P O BOX 3249 TERMINAL ANNEX  
 LOS ANGELES, CA 90051  
 Contact: ENVIRONMENTAL MANAGER  
 Contact address: 3530 E FOOTHILL BLVD  
 PASADENA, CA 91107  
 Contact country: US  
 Contact telephone: (213) 689-3075  
 Contact email: Not reported  
 EPA Region: 09  
 Classification: Small Small Quantity Generator  
 Description: Handler: generates more than 100 and less than 1000 kg of hazardous waste during any calendar month and accumulates less than 6000 kg of hazardous waste at any time; or generates 100 kg or less of hazardous waste during any calendar month, and accumulates more than 1000 kg of hazardous waste at any time

**Owner/Operator Summary:**

Owner/operator name: SO CALIFORNIA GAS CO  
 Owner/operator address: NOT REQUIRED  
 NOT REQUIRED, ME 99999  
 Owner/operator country: Not reported  
 Owner/operator telephone: (415) 555-1212  
 Legal status: Private  
 Owner/Operator Type: Owner  
 Owner/Op start date: Not reported  
 Owner/Op end date: Not reported  
 Owner/operator name: NOT REQUIRED  
 Owner/operator address: NOT REQUIRED  
 NOT REQUIRED, ME 99999  
 Owner/operator country: Not reported  
 Owner/operator telephone: (415) 555-1212  
 Legal status: Private  
 Owner/Operator Type: Operator  
 Owner/Op start date: Not reported  
 Owner/Op end date: Not reported

MAP FINDINGS  
FOCUS MAP 2

Map ID Site Database(s) EPA ID Number

**SO CALIF GAS CO/PASADENA BASE (Continued)**

**1000167599**

Handler Activities Summary:

U.S. importer of hazardous waste: Unknown  
Mixed waste (haz. and radioactive): Unknown  
Recycler of hazardous waste: No  
Transporter of hazardous waste: No  
Treater, storer or disposer of HW: No  
Underground injection activity: No  
On-site burner exemption: Unknown  
Furnace exemption: Unknown  
Used oil fuel burner: No  
Used oil processor: No  
User oil refiner: No  
Used oil fuel marketer to burner: No  
Used oil Specification marketer: No  
Used oil transfer facility: No  
Used oil transporter: No  
Off-site waste receiver: Commercial status unknown

Violation Status: No violations found

FINDS:

Other Pertinent Environmental Activity Identified at Site

Registry ID: 110002700783

California - Hazardous Waste Tracking System - Datamart

RCRAInfo is a national information system that supports the Resource Conservation and Recovery Act (RCRA) program through the tracking of events and activities related to facilities that generate, transport, and treat, store, or dispose of hazardous waste. RCRAInfo allows RCRA program staff to track the notification, permit, compliance, and corrective action activities required under RCRA.

**9 INTERNATIONAL HOUSE OF PANCAKE  
3521 E FOOTHILL BLVD  
PASADENA, CA 91107**

**EMI S106833084  
N/A**

EMI:

Year: 1990  
County Code: 19  
Air Basin: SC  
Facility ID: 65115  
Air District Name: SC  
SIC Code: 5812  
Air District Name: SOUTH COAST AQMD  
Community Health Air Pollution Info System: Not reported  
Consolidated Emission Reporting Rule: Not reported  
Total Organic Hydrocarbon Gases Tons/Yr: 0  
Reactive Organic Gases Tons/Yr: 0  
Carbon Monoxide Emissions Tons/Yr: 0  
NOX - Oxides of Nitrogen Tons/Yr: 0  
SOX - Oxides of Sulphur Tons/Yr: 0  
Particulate Matter Tons/Yr: 0  
Part. Matter 10 Micrometers & Smllr Tons/Yr: 0

MAP FINDINGS  
FOCUS MAP 2

Map ID	Site	Database(s)	EPA ID Number
10	<b>GATEWAY TOWER</b> <b>3452 E FOOTHILL BLVD</b> <b>PASADENA, CA 91107</b>  HAZNET: Gepaid: CAC000767952 Contact: GATEWAY TOWER, LLC Telephone: 0000000000 Facility Addr2: Not reported Mailing Name: Not reported Mailing Address: 3452 E FOOTHILL BLVD, #620 Mailing City,St,Zip: PASADENA, CA 911070000 Gen County: Los Angeles TSD EPA ID: CAD009007626 TSD County: Los Angeles Waste Category: Asbestos-containing waste Disposal Method: Disposal, Land Fill Tons: 85.2913 Facility County: Los Angeles  Gepaid: CAC000767952 Contact: GATEWAY TOWER, LLC Telephone: 0000000000 Facility Addr2: Not reported Mailing Name: Not reported Mailing Address: 3452 E FOOTHILL BLVD, #620 Mailing City,St,Zip: PASADENA, CA 911070000 Gen County: Los Angeles TSD EPA ID: CAD009007626 TSD County: Los Angeles Waste Category: Asbestos-containing waste Disposal Method: Disposal, Land Fill Tons: 134.8480 Facility County: Los Angeles  Gepaid: CAC000767952 Contact: GATEWAY TOWER, LLC Telephone: 0000000000 Facility Addr2: Not reported Mailing Name: Not reported Mailing Address: 3452 E FOOTHILL BLVD, #620 Mailing City,St,Zip: PASADENA, CA 911070000 Gen County: Los Angeles TSD EPA ID: CAD009007626 TSD County: Los Angeles Waste Category: Asbestos-containing waste Disposal Method: Disposal, Land Fill Tons: 379.2600 Facility County: Los Angeles  Gepaid: CAC000767952 Contact: GATEWAY TOWER, LLC Telephone: 0000000000 Facility Addr2: Not reported Mailing Name: Not reported Mailing Address: 3452 E FOOTHILL BLVD, #620 Mailing City,St,Zip: PASADENA, CA 911070000 Gen County: Los Angeles TSD EPA ID: CAD009007626	HAZNET	S103654385 N/A

MAP FINDINGS  
FOCUS MAP 2

Map ID	Site	Database(s)	EPA ID Number
	<p><b>GATEWAY TOWER (Continued)</b></p> <p>TSD County: Los Angeles  Waste Category: Asbestos-containing waste  Disposal Method: Disposal, Land Fill  Tons: 84.2800  Facility County: Los Angeles</p> <p style="text-align: center;"><a href="#">Click this hyperlink</a> while viewing on your computer to access  -1 additional CA_HAZNET: record(s) in the EDR Site Report.</p>		<b>S103654385</b>
<b>10</b>	<p><b>RICHARD K. DIAMOND TRUSTEE</b>  <b>3452 E. FOOTHILL BLVD.</b>  <b>PASADENA, CA 91107</b></p> <p>HAZNET:  Gepaid: CAC001208024  Contact: Not reported  Telephone: 0000000000  Facility Addr2: Not reported  Mailing Name: Not reported  Mailing Address: 1925 CENTURY PARK EAST #1340  Mailing City,St,Zip: LOS ANGELES, CA 900670000  Gen County: Los Angeles  TSD EPA ID: CAD067786749  TSD County: Los Angeles  Waste Category: Asbestos-containing waste  Disposal Method: Disposal, Land Fill  Tons: 16.8560  Facility County: Los Angeles</p>	<b>HAZNET</b>	<b>S103984364</b> <b>N/A</b>
<b>10</b>	<p><b>GATEWAY TOWER LLC</b>  <b>3452 E FOOTHILL BLVD</b>  <b>PASADENA, CA 91107</b></p> <p>HAZNET:  Gepaid: CAC002607251  Contact: STEVE WECK  Telephone: 6264490111  Facility Addr2: Not reported  Mailing Name: Not reported  Mailing Address: 3452 E FOOTHILL BLVD STE 115  Mailing City,St,Zip: PASADENA, CA 911073160  Gen County: Los Angeles  TSD EPA ID: CAD009007626  TSD County: Los Angeles  Waste Category: Asbestos-containing waste  Disposal Method: Disposal, Land Fill  Tons: 33.71  Facility County: Los Angeles</p>	<b>HAZNET</b>	<b>S108747742</b> <b>N/A</b>

MAP FINDINGS  
FOCUS MAP 2

Map ID	Site	Database(s)	EPA ID Number
10	<b>INDY MAC BANK INC</b> <b>3455 E FOOTHILL BLVD</b> <b>PASADENA, CA 91107</b>  HAZNET: Gepaid: CAC002624036 Contact: RAJ VISHWAATH Telephone: 9723450173 Facility Addr2: Not reported Mailing Name: Not reported Mailing Address: 1208 GARDEN LAUREL DR Mailing City,St,Zip: MURPHY, TX 750944160 Gen County: Los Angeles TSD EPA ID: CAD028409019 TSD County: Los Angeles Waste Category: Aqueous solution with metals (restricted levels and Alkaline solution (pH <UN-> 12.5) with metals (antimony, arsenic, barium, beryllium, cadmium, chromium, cobalt, copper, lead, mercury, molybdenum, nickel, selenium, silver, thallium, vanadium, and zinc )  Disposal Method: H135 Tons: 4.17 Facility County: Los Angeles	HAZNET	S109427393 N/A
10	<b>BRADSHAW AUTO SERVICE</b> <b>5907 E WHITTIER BLVD</b> <b>EAST LOS ANGELES (UNIN.), CA</b>  LOS ANGELES CO. HMS: Region: LA Facility Id: 004556-I04730 Facility Status: Closed Area: 39 Permit Number: 2162 Permit Status: Closed Facility Type: I01	LOS ANGELES CO. HMS	U003060720 N/A
10	<b>PASADENA HASTINGS CENTER</b> <b>3421 E FOOTHILL BLVD</b> <b>PASADENA, CA 91107</b>  HAZNET: Gepaid: CAC002610793 Contact: CINDY SEHEID/SECRETARY Telephone: 8056844178 Facility Addr2: Not reported Mailing Name: Not reported Mailing Address: PO BOX 1209 Mailing City,St,Zip: CARPINTERIA, CA 930141209 Gen County: Los Angeles TSD EPA ID: CAD028409019 TSD County: Los Angeles Waste Category: Asbestos-containing waste Disposal Method: H14 Tons: 0.19 Facility County: Los Angeles	HAZNET	S108752785 N/A

MAP FINDINGS  
FOCUS MAP 2

Map ID	Site	Database(s)	EPA ID Number
10	<b>CITY OF PASADENA</b> <b>3430 E FOOTHILL BLVD</b> <b>PASADENA, CA 91107</b>  LOS ANGELES CO. HMS: Region: LA Facility Id: 012107-012212 Facility Status: Removed Area: 3J Permit Number: 00003833T Permit Status: Removed Facility Type: T0  SWEEPS UST: Status: A Comp Number: 12212 Number: 9 Board Of Equalization: Not reported Ref Date: 12-07-90 Act Date: 12-07-90 Created Date: 06-30-89 Tank Status: Not reported Owner Tank Id: Not reported Swrcb Tank Id: Not reported Actv Date: Not reported Capacity: Not reported Tank Use: Not reported Stg: Not reported Content: Not reported Number Of Tanks: Not reported	<b>LOS ANGELES CO. HMS</b> <b>SWEEPS UST</b>	<b>S103489314</b> <b>N/A</b>
10	<b>FIRE STATION #37</b> <b>3430 E FOOTHILL BLVD</b> <b>PASADENA, CA 91107</b>  HAZNET: Gepaid: CAC002562218 Contact: DALE TORSTENBO Telephone: 6267443971 Facility Addr2: Not reported Mailing Name: Not reported Mailing Address: PO BOX 7115 Mailing City,St,Zip: PASADENA, CA 911097215 Gen County: Los Angeles TSD EPA ID: CAD009007626 TSD County: Los Angeles Waste Category: Asbestos-containing waste Disposal Method: Disposal, Land Fill Tons: 12.64 Facility County: Los Angeles  HIST UST: Region: STATE Facility ID: 00000029306 Facility Type: Gas Station Other Type: Not reported Total Tanks: 0005 Contact Name: Not reported Telephone: 8184054338	<b>HAZNET</b> <b>HIST UST</b>	<b>U001566770</b> <b>N/A</b>

MAP FINDINGS  
FOCUS MAP 2

Map ID Site Database(s) EPA ID Number

---

**FIRE STATION #37 (Continued)**

**U001566770**

Owner Name: CITY OF PASADENA, FLEET MAINT.  
Owner Address: 100 N. GARFIELD AVE.  
Owner City,St,Zip: PASADENA, CA 91109

Tank Num: 001  
Container Num: 18  
Year Installed: Not reported  
Tank Capacity: 00000100  
Tank Used for: Not reported  
Type of Fuel: Not reported  
Tank Construction: Not reported  
Leak Detection: None

Tank Num: 002  
Container Num: 1  
Year Installed: Not reported  
Tank Capacity: 00001000  
Tank Used for: PRODUCT  
Type of Fuel: REGULAR  
Tank Construction: Not reported  
Leak Detection: None

Tank Num: 003  
Container Num: 3176-1  
Year Installed: 1983  
Tank Capacity: 00011763  
Tank Used for: PRODUCT  
Type of Fuel: UNLEADED  
Tank Construction: Not reported  
Leak Detection: Stock Inventor, Pressure Test

Tank Num: 004  
Container Num: 3176-2  
Year Installed: 1983  
Tank Capacity: 00011763  
Tank Used for: PRODUCT  
Type of Fuel: PREMIUM  
Tank Construction: Not reported  
Leak Detection: Stock Inventor, Pressure Test

Tank Num: 005  
Container Num: 3176-3  
Year Installed: 1983  
Tank Capacity: 00009800  
Tank Used for: PRODUCT  
Type of Fuel: DIESEL  
Tank Construction: Not reported  
Leak Detection: Stock Inventor, Pressure Test



MAP FINDINGS  
FOCUS MAP 2

Map ID	Site	Database(s)	EPA ID Number
10	<b>CONVERSE CONSULTANT WEST</b> <b>3393 E FOOTHILL BLVD</b> <b>PASADENA, CA</b>  LOS ANGELES CO. HMS: Region: LA Facility Id: 014715-015404 Facility Status: OPEN Area: 3J Permit Number: Not reported Permit Status: Not reported Facility Type: Not reported	LOS ANGELES CO. HMS	S106915229 N/A
10	<b>CONVERSE CONSULTANTS WEST</b> <b>3393 E FOOTHILL BLVD</b> <b>PASADENA, CA 91107</b>  HAZNET: Gepaid: CAL000093433 Contact: CONVERSE PROFESSIONAL GROUP Telephone: 0000000000 Facility Addr2: Not reported Mailing Name: Not reported Mailing Address: 3393 E FOOTHILL BLVD Mailing City,St,Zip: PASADENA, CA 911073112 Gen County: Los Angeles TSD EPA ID: CAD020161642 TSD County: Los Angeles Waste Category: Halogenated solvents (chloroform, methyl chloride, perchloroethylene, etc.)  Disposal Method: Recycler Tons: .3753 Facility County: Los Angeles	HAZNET	S102817423 N/A
10	<b>PHARMACIA OPHTHALMICS INC</b> <b>3400 FOOTHILL BLVD</b> <b>PASADENA, CA 91107</b>  RCRA-SQG: Date form received by agency:09/01/1996 Facility name: PHARMACIA OPHTHALMICS INC Facility address: 3400 FOOTHILL BLVD PASADENA, CA 91107  EPA ID: CAD980675052 Mailing address: 2650 E FOOTHILL BLVD PASADENA, CA 91107  Contact: Not reported Contact address: Not reported Not reported  Contact country: Not reported Contact telephone: Not reported Contact email: Not reported EPA Region: 09 Classification: Small Small Quantity Generator Description: Handler: generates more than 100 and less than 1000 kg of hazardous waste during any calendar month and accumulates less than 6000 kg of hazardous waste at any time; or generates 100 kg or less of hazardous waste during any calendar month, and accumulates more than 1000 kg of	RCRA-SQG FINDS	1000364755 CAD980675052

MAP FINDINGS  
FOCUS MAP 2

Map ID Site Database(s) EPA ID Number

---

**PHARMACIA OPHTHALMICS INC (Continued)**

**1000364755**

hazardous waste at any time

Owner/Operator Summary:

Owner/operator name: NOT REQUIRED  
Owner/operator address: NOT REQUIRED  
NOT REQUIRED, ME 99999  
Owner/operator country: Not reported  
Owner/operator telephone: (415) 555-1212  
Legal status: Private  
Owner/Operator Type: Operator  
Owner/Op start date: Not reported  
Owner/Op end date: Not reported

Owner/operator name: OK EARL JR CORP  
Owner/operator address: NOT REQUIRED  
NOT REQUIRED, ME 99999  
Owner/operator country: Not reported  
Owner/operator telephone: (415) 555-1212  
Legal status: Private  
Owner/Operator Type: Owner  
Owner/Op start date: Not reported  
Owner/Op end date: Not reported

Handler Activities Summary:

U.S. importer of hazardous waste: Unknown  
Mixed waste (haz. and radioactive): Unknown  
Recycler of hazardous waste: No  
Transporter of hazardous waste: No  
Treater, storer or disposer of HW: No  
Underground injection activity: No  
On-site burner exemption: Unknown  
Furnace exemption: Unknown  
Used oil fuel burner: No  
Used oil processor: No  
User oil refiner: No  
Used oil fuel marketer to burner: No  
Used oil Specification marketer: No  
Used oil transfer facility: No  
Used oil transporter: No  
Off-site waste receiver: Commercial status unknown

Historical Generators:

Date form received by agency: 01/25/1983  
Facility name: PHARMACIA OPHTHALMICS INC  
Classification: Large Quantity Generator

Violation Status: No violations found

FINDS:

Other Pertinent Environmental Activity Identified at Site

Registry ID: 110002670388

RCRAInfo is a national information system that supports the Resource Conservation and Recovery Act (RCRA) program through the tracking of events and activities related to facilities that generate, transport,

MAP FINDINGS  
FOCUS MAP 2

Map ID	Site	Database(s)	EPA ID Number
	<p><b>PHARMACIA OPHTHALMICS INC (Continued)</b></p> <p>and treat, store, or dispose of hazardous waste. RCRAInfo allows RCRA program staff to track the notification, permit, compliance, and corrective action activities required under RCRA.</p>		<b>1000364755</b>
<b>10</b>	<p><b>THE GATEWAY TOWER, THE PASADEN</b> <b>3452 E FOOTHILL BLVD SUITE 630</b> <b>PASADENA, CA 91107</b></p> <p>EMI:</p> <p>Year: 1990 County Code: 19 Air Basin: SC Facility ID: 76294 Air District Name: SC SIC Code: 6512 Air District Name: SOUTH COAST AQMD Community Health Air Pollution Info System: Not reported Consolidated Emission Reporting Rule: Not reported Total Organic Hydrocarbon Gases Tons/Yr: 0 Reactive Organic Gases Tons/Yr: 0 Carbon Monoxide Emissions Tons/Yr: 0 NOX - Oxides of Nitrogen Tons/Yr: 0 SOX - Oxides of Sulphur Tons/Yr: 0 Particulate Matter Tons/Yr: 0 Part. Matter 10 Micrometers &amp; Smlr Tons/Yr: 0</p>	<b>EMI</b>	<b>S106840900</b> <b>N/A</b>
<b>10</b>	<p><b>CALIF. FLAMEPROOFING &amp; PROCESS</b> <b>170 N HALSTEAD ST</b> <b>PASADENA, CA 91107</b></p> <p>HIST UST:</p> <p>Region: STATE Facility ID: 00000034185 Facility Type: Other Other Type: RETARDANT MFG. Total Tanks: 0002 Contact Name: JOHN STARR Telephone: 8187926981 Owner Name: CALIFORNIA FLAMEPROOFING &amp; PRO Owner Address: 170 NO. HALSTEAD ST. Owner City,St,Zip: PASADENA, CA 91107</p> <p>Tank Num: 001 Container Num: #1 Year Installed: Not reported Tank Capacity: 00003000 Tank Used for: PRODUCT Type of Fuel: Not reported Tank Construction: Not reported Leak Detection: Stock Inventor</p> <p>Tank Num: 002 Container Num: 2 Year Installed: Not reported Tank Capacity: 00001000</p>	<b>HIST UST</b>	<b>U001566761</b> <b>N/A</b>

MAP FINDINGS  
FOCUS MAP 2

Map ID	Site	Database(s)	EPA ID Number
	<b>CALIF. FLAMEPROOFING &amp; PROCESS (Continued)</b>		<b>U001566761</b>
	Tank Used for: PRODUCT		
	Type of Fuel: Not reported		
	Tank Construction: Not reported		
	Leak Detection: None		
<b>10</b>	<b>CALIFORNIA FLAMEPROOFING &amp; PROCESSING CO 170 N. HALSTEAD PASADENA, CA 91107</b>	<b>HAZNET</b>	<b>S104574013 N/A</b>
	HAZNET:		
	Gepaid: CAD980813711		
	Contact: CHARLES GLAZER/ADELE GLAZER		
	Telephone: 6267926981		
	Facility Addr2: Not reported		
	Mailing Name: Not reported		
	Mailing Address: 170 N HALSTEAD ST		
	Mailing City,St,Zip: PASADENA, CA 911073126		
	Gen County: Los Angeles		
	TSD EPA ID: CAD000088252		
	TSD County: Los Angeles		
	Waste Category: Alkaline solution without metals (pH > 12.5)		
	Disposal Method: Transfer Station		
	Tons: 0.01		
	Facility County: Los Angeles		
	Gepaid: CAD980813711		
	Contact: CHARLES GLAZER/ADELE GLAZER		
	Telephone: 6267926981		
	Facility Addr2: Not reported		
	Mailing Name: Not reported		
	Mailing Address: 170 N HALSTEAD ST		
	Mailing City,St,Zip: PASADENA, CA 911073126		
	Gen County: Los Angeles		
	TSD EPA ID: CAD000088252		
	TSD County: Los Angeles		
	Waste Category: Off-specification, aged, or surplus organics		
	Disposal Method: Transfer Station		
	Tons: 0.02		
	Facility County: Los Angeles		
	Gepaid: CAD980813711		
	Contact: CHARLES GLAZER/ADELE GLAZER		
	Telephone: 6267926981		
	Facility Addr2: Not reported		
	Mailing Name: Not reported		
	Mailing Address: 170 N HALSTEAD ST		
	Mailing City,St,Zip: PASADENA, CA 911073126		
	Gen County: Los Angeles		
	TSD EPA ID: CAD000088252		
	TSD County: Los Angeles		
	Waste Category: Liquids with pH <UN-> 2		
	Disposal Method: Transfer Station		
	Tons: 0.01		
	Facility County: Los Angeles		
	Gepaid: CAD980813711		
	Contact: CHARLES GLAZER/ADELE GLAZER		
	Telephone: 6267926981		

MAP FINDINGS  
FOCUS MAP 2

Map ID	Site	Database(s)	EPA ID Number
--------	------	-------------	---------------

**CALIFORNIA FLAMEPROOFING & PROCESSING CO (Continued)**

**S104574013**

Facility Addr2: Not reported  
Mailing Name: Not reported  
Mailing Address: 170 N HALSTEAD ST  
Mailing City,St,Zip: PASADENA, CA 911073126  
Gen County: Los Angeles  
TSD EPA ID: TND000772186  
TSD County: 99  
Waste Category: Unspecified solvent mixture Waste  
Disposal Method: Not reported  
Tons: .1459  
Facility County: Los Angeles

[Click this hyperlink](#) while viewing on your computer to access  
-1 additional CA\_HAZNET: record(s) in the EDR Site Report.

**11 CITY OF PASADENA WATER & POWER DEPT  
3001 E FOOTHILL BLVD  
PASADENA, CA 91107**

**HAZNET S106088862  
N/A**

HAZNET:  
Gepaid: CAC002556033  
Contact: Gurcharan Bawa/principle envir  
Telephone: 6267446562  
Facility Addr2: Not reported  
Mailing Name: Not reported  
Mailing Address: 45 E Glenarm St  
Mailing City,St,Zip: Pasadena, CA 91105  
Gen County: Los Angeles  
TSD EPA ID: Not reported  
TSD County: San Bernardino  
Waste Category: Other organic solids  
Disposal Method: Transfer Station  
Tons: 0.07  
Facility County: Not reported

**12 UNOCAL CORP SS 2248  
3275 E FOOTHILL BLVD  
PASADENA, CA 91107**

**HAZNET S100876972  
LOS ANGELES CO. HMS  
SWEEPS UST N/A**

HAZNET:  
Gepaid: CAL000277035  
Contact: DANELLE EICHHORST  
Telephone: 2812933723  
Facility Addr2: Not reported  
Mailing Name: Not reported  
Mailing Address: 600 N DAIRY ASHFORD -US MARKETING -  
Mailing City,St,Zip: HOUSTON, TX 77079  
Gen County: Los Angeles  
TSD EPA ID: CAD982444481  
TSD County: San Bernardino  
Waste Category: Aqueous solution with less than 10% total organic residues  
Disposal Method: H141  
Tons: 0.04  
Facility County: Los Angeles  
  
Gepaid: CAD981645559

MAP FINDINGS  
FOCUS MAP 2

Map ID      Site      Database(s)      EPA ID Number

---

**UNOCAL CORP SS 2248 (Continued)**

**S100876972**

Contact:            UNION OIL COMPANY OF CALIFORNI  
Telephone:        7144286560  
Facility Addr2:    Not reported  
Mailing Name:     Not reported  
Mailing Address:   PO BOX 25376  
Mailing City,St,Zip: SANTA ANA, CA 927995376  
Gen County:        Los Angeles  
TSD EPA ID:        CAD099452708  
TSD County:        Los Angeles  
Waste Category:   Aqueous solution with less than 10% total organic residues  
Disposal Method:   Recycler  
Tons:                .2085  
Facility County:   Los Angeles

Gepaid:            CAD981645559  
Contact:            UNION OIL COMPANY OF CALIFORNI  
Telephone:        7144286560  
Facility Addr2:    Not reported  
Mailing Name:     Not reported  
Mailing Address:   PO BOX 25376  
Mailing City,St,Zip: SANTA ANA, CA 927995376  
Gen County:        Los Angeles  
TSD EPA ID:        CAT080011059  
TSD County:        Los Angeles  
Waste Category:   Aqueous solution with less than 10% total organic residues  
Disposal Method:   Recycler  
Tons:                .2502  
Facility County:   Los Angeles

**LOS ANGELES CO. HMS:**

Region:            LA  
Facility Id:        011006-010991  
Facility Status:   Removed  
Area:                3J  
Permit Number:    00002492T  
Permit Status:     Removed  
Facility Type:     T0

**SWEEPS UST:**

Status:             A  
Comp Number:      10991  
Number:             9  
Board Of Equalization: Not reported  
Ref Date:           12-07-90  
Act Date:           12-07-90  
Created Date:      06-30-89  
Tank Status:        A  
Owner Tank Id:     Not reported  
Swrcb Tank Id:     19-080-010991-000001  
Actv Date:          06-30-89  
Capacity:           Not reported  
Tank Use:           UNKNOWN  
Stg:                 W  
Content:            Not reported  
Number Of Tanks:   3

MAP FINDINGS  
FOCUS MAP 2

Map ID	Site	Database(s)	EPA ID Number
--------	------	-------------	---------------

**UNOCAL CORP SS 2248 (Continued)**

**S100876972**

Status: A  
 Comp Number: 10991  
 Number: 9  
 Board Of Equalization: Not reported  
 Ref Date: 12-07-90  
 Act Date: 12-07-90  
 Created Date: 06-30-89  
 Tank Status: A  
 Owner Tank Id: Not reported  
 Swrcb Tank Id: 19-080-010991-000002  
 Actv Date: 06-30-89  
 Capacity: Not reported  
 Tank Use: UNKNOWN  
 Stg: W  
 Content: Not reported  
 Number Of Tanks: Not reported

Status: A  
 Comp Number: 10991  
 Number: 9  
 Board Of Equalization: Not reported  
 Ref Date: 12-07-90  
 Act Date: 12-07-90  
 Created Date: 06-30-89  
 Tank Status: A  
 Owner Tank Id: Not reported  
 Swrcb Tank Id: 19-080-010991-000003  
 Actv Date: 06-30-89  
 Capacity: Not reported  
 Tank Use: UNKNOWN  
 Stg: W  
 Content: Not reported  
 Number Of Tanks: Not reported

12

**UNION OIL SERVICE STATION LEAS  
3275 E FOOTHILL BLVD  
PASADENA, CA 91107**

**HIST UST 1000166697  
N/A**

HIST UST:  
 Region: STATE  
 Facility ID: 00000055766  
 Facility Type: Gas Station  
 Other Type: Not reported  
 Total Tanks: 0001  
 Contact Name: MAHMOUD HEZARKHANI  
 Telephone: 8187922181  
 Owner Name: UNION OIL COMPANY OF CALIFORNI  
 Owner Address: 3701 WILSHIRE BOULEVARD - SUIT  
 Owner City,St,Zip: LOS ANGELES, CA 90010

Tank Num: 001  
 Container Num: 1  
 Year Installed: Not reported  
 Tank Capacity: 00000090  
 Tank Used for: WASTE  
 Type of Fuel: WASTE OIL  
 Tank Construction: Not reported  
 Leak Detection: None

MAP FINDINGS  
FOCUS MAP 2

Map ID	Site	Database(s)	EPA ID Number
12	<b>SERVICE STATION 2248</b> <b>3275 E FOOTHILL BLVD</b> <b>PASADENA, CA 91107</b>  HIST UST: Region: STATE Facility ID: 00000029431 Facility Type: Gas Station Other Type: Not reported Total Tanks: 0003 Contact Name: MAHMOUD HEZARKHANI Telephone: 8187922181 Owner Name: UNION OIL COMPANY OF CALIFORNI Owner Address: 3701 WILSHIRE BOULEVARD-SUITE Owner City,St,Zip: LOS ANGELES, CA 90010  Tank Num: 001 Container Num: 2248-1 Year Installed: 1965 Tank Capacity: 00009940 Tank Used for: PRODUCT Type of Fuel: UNLEADED Tank Construction: Not reported Leak Detection: Stock Inventor, Pressure Test  Tank Num: 002 Container Num: 2248-2 Year Installed: 1965 Tank Capacity: 00009940 Tank Used for: PRODUCT Type of Fuel: PREMIUM Tank Construction: Not reported Leak Detection: Stock Inventor, Pressure Test  Tank Num: 003 Container Num: 2248-4 Year Installed: 1941 Tank Capacity: 00000280 Tank Used for: WASTE Type of Fuel: WASTE OIL Tank Construction: Not reported Leak Detection: Stock Inventor, Pressure Test	HIST UST	U001566792 N/A
12	<b>TOSCO S.S. #2248</b> <b>3275 FOOTHILL BLVD E</b> <b>PASADENA, CA 91107</b>  HAZNET: Gepaid: CAD981434806 Contact: MKS STA INC/KAMLESH_CHALLAR Telephone: 0000000000 Facility Addr2: Not reported Mailing Name: Not reported Mailing Address: 3275 E FOOTHILL BLVD Mailing City,St,Zip: PASADENA, CA 911070000 Gen County: Los Angeles TSD EPA ID: CAD099452708 TSD County: Los Angeles Waste Category: Waste oil and mixed oil Disposal Method: Recycler	HAZNET LUST	S103282026 N/A



MAP FINDINGS  
FOCUS MAP 2

Map ID	Site	Database(s)	EPA ID Number
--------	------	-------------	---------------

**TOSCO S.S. #2248 (Continued)**

**S103282026**

Tons: 2.0850  
Facility County: Los Angeles

LUST:

Region: STATE  
Global Id: T0603702032  
Latitude: 34.1501078  
Longitude: -118.0829782  
Case Type: LUST Cleanup Site  
Status: Completed - Case Closed  
Status Date: 2006-08-07 00:00:00  
Lead Agency: PASADENA, CITY OF  
Case Worker: Not reported  
Local Agency: PASADENA, CITY OF  
RB Case Number: 911070025  
LOC Case Number: Not reported  
File Location: Not reported  
Potential Media Affect: Soil  
Potential Contaminats of Concern: Gasoline  
Site History: Not reported

LUST REG 4:

Region: 4  
Regional Board: 04  
County: Los Angeles  
facid: 911070025  
Status: Pollution Characterization  
Substance: Gasoline  
Substance Quantity: Not reported  
Local Case No: Not reported  
Case Type: Soil  
Abatement Method Used at the Site: Not reported  
Global ID: T0603702032  
W Global ID: Not reported  
Staff: UNK  
Local Agency: 19080  
Cross Street: Not reported  
Enforcement Type: Not reported  
Date Leak Discovered: 9/7/1997  
Date Leak First Reported: 9/7/1997  
Date Leak Record Entered: 3/9/1998  
Date Confirmation Began: 9/7/1997  
Date Leak Stopped: Not reported  
Date Case Last Changed on Database: 2/4/1998  
Date the Case was Closed: Not reported  
How Leak Discovered: Subsurface Monitoring  
How Leak Stopped: Not reported  
Cause of Leak: Not reported  
Leak Source: Not reported  
Operator: Not reported  
Water System: Not reported  
Well Name: Not reported  
Approx. Dist To Production Well (ft): 114.0962897789845519346965853  
Source of Cleanup Funding: Not reported  
Preliminary Site Assessment Workplan Submitted: Not reported  
Preliminary Site Assessment Began: Not reported

MAP FINDINGS  
FOCUS MAP 2

Map ID	Site	Database(s)	EPA ID Number
	<p><b>TOSCO S.S. #2248 (Continued)</b></p> <p>Pollution Characterization Began: 2/4/1998  Remediation Plan Submitted: Not reported  Remedial Action Underway: Not reported  Post Remedial Action Monitoring Began: Not reported  Enforcement Action Date: Not reported  Historical Max MTBE Date: Not reported  Hist Max MTBE Conc in Groundwater: Not reported  Hist Max MTBE Conc in Soil: 75  Significant Interim Remedial Action Taken: Not reported  GW Qualifier: Not reported  Soil Qualifier: =  Organization: Not reported  Owner Contact: Not reported  Responsible Party: TOSCO MARKETING CO  RP Address: P.O. BOX, 25376, SANTA ANA, CA 92799  Program: LUST  Lat/Long: 34.1501078 / -1  Local Agency Staff: UNK  Beneficial Use: Not reported  Priority: Not reported  Cleanup Fund Id: Not reported  Suspended: Not reported  Assigned Name: Not reported  Summary: Not reported</p>		<b>S103282026</b>
12	<p><b>TOSCO #30433</b>  <b>3275 E. FOOTHILL BLVD.</b>  <b>PASADENA, CA 91107</b></p> <p>UST:  Global ID: 5190  Latitude: 34.15013  Longitude: -118.08293</p>	UST	<b>U003942089</b> N/A
12	<p><b>TOSCO CORPORATION STATION #30433</b>  <b>3275 E FOOTHILL BLVD</b>  <b>PASADENA, CA 91107</b></p> <p>HAZNET:  Gepaid: CAL000176046  Contact: TOSCO MARKETING  Telephone: 6027284180  Facility Addr2: Not reported  Mailing Name: Not reported  Mailing Address: P O BOX 52085  Mailing City,St,Zip: PHOENIX, AZ 850722085  Gen County: Los Angeles  TSD EPA ID: CAT080013352  TSD County: Los Angeles  Waste Category: Aqueous solution with less than 10% total organic residues  Disposal Method: Recycler  Tons: 3.2192  Facility County: Los Angeles</p> <p>Gepaid: CAL000176046  Contact: HAZMAT SPECIALIST</p>	HAZNET	<b>S103991882</b> N/A

MAP FINDINGS  
FOCUS MAP 2

Map ID      Site      Database(s)      EPA ID Number

---

**TOSCO CORPORATION STATION #30433 (Continued)**

**S103991882**

Telephone: 6027284180  
 Facility Addr2: Not reported  
 Mailing Name: Not reported  
 Mailing Address: PO BOX 52085  
 Mailing City,St,Zip: PHOENIX, AZ 850722085  
 Gen County: Los Angeles  
 TSD EPA ID: Not reported  
 TSD County: Los Angeles  
 Waste Category: Aqueous solution with 10% or more total organic residues  
 Disposal Method: Transfer Station  
 Tons: 0  
 Facility County: Not reported

Gepaid: CAL000176046  
 Contact: HAZMAT SPECIALIST  
 Telephone: 6027284180  
 Facility Addr2: Not reported  
 Mailing Name: Not reported  
 Mailing Address: PO BOX 52085  
 Mailing City,St,Zip: PHOENIX, AZ 850722085  
 Gen County: Los Angeles  
 TSD EPA ID: Not reported  
 TSD County: Los Angeles  
 Waste Category: Tank bottom waste  
 Disposal Method: Recycler  
 Tons: 0.31  
 Facility County: Not reported

Gepaid: CAL000176046  
 Contact: HAZMAT SPECIALIST  
 Telephone: 6027284180  
 Facility Addr2: Not reported  
 Mailing Name: Not reported  
 Mailing Address: PO BOX 52085  
 Mailing City,St,Zip: PHOENIX, AZ 850722085  
 Gen County: Los Angeles  
 TSD EPA ID: Not reported  
 TSD County: Los Angeles  
 Waste Category: Unspecified aqueous solution  
 Disposal Method: Transfer Station  
 Tons: 0.45  
 Facility County: Not reported

Gepaid: CAL000176046  
 Contact: TOSCO MARKETING  
 Telephone: 6027284180  
 Facility Addr2: Not reported  
 Mailing Name: Not reported  
 Mailing Address: P O BOX 52085  
 Mailing City,St,Zip: PHOENIX, AZ 850722085  
 Gen County: Los Angeles  
 TSD EPA ID: CAD028409019  
 TSD County: Los Angeles  
 Waste Category: Waste oil and mixed oil  
 Disposal Method: Treatment, Tank  
 Tons: .4837  
 Facility County: Los Angeles

MAP FINDINGS  
FOCUS MAP 2

Map ID	Site	Database(s)	EPA ID Number
	<b>TOSCO CORPORATION STATION #30433 (Continued)</b>		<b>S103991882</b>
	<p><a href="#">Click this hyperlink</a> while viewing on your computer to access additional CA_HAZNET: detail in the EDR Site Report.</p>		
12	<b>BURROUGHS CORP (DEST)</b> <b>3272 E FOOTHILL BLVD</b> <b>PASADENA, CA</b>  LOS ANGELES CO. HMS: Region: LA Facility Id: 002713-102799 Facility Status: Closed Area: 3J Permit Number: 1389 Permit Status: Closed Facility Type: I00	LOS ANGELES CO. HMS	U003059040 N/A
12	<b>STUART CO</b> <b>3300 E FOOTHILL BLVD</b> <b>PASADENA, CA</b>  LOS ANGELES CO. HMS: Region: LA Facility Id: 017284-023392 Facility Status: OPEN Area: 3J Permit Number: Not reported Permit Status: Not reported Facility Type: Not reported	LOS ANGELES CO. HMS	S102059219 N/A
13	<b>3203 E FOOTHILL BLVD, #5F (MINI STOR)</b> <b>PASADENA, CA 91104</b>  CDL: Facility ID: 199810054 Lab Type: Illegal Drug Lab (L) - location where an illegal drug lab was operated or drug lab equipment and/or materials were stored.	CDL	S107532775 N/A
13	<b>GRAPH-X</b> <b>3205 E. FOOTHILL BLVD.</b> <b>PASADENA, CA 91107</b>  HAZNET: Gepaid: CAL000141572 Contact: JAMES & JENNIFER POSTELWAIT & Telephone: 0000000000 Facility Addr2: Not reported Mailing Name: Not reported Mailing Address: 3205 E FOOTHILL BLVD Mailing City,St,Zip: PASADENA, CA 911070000 Gen County: Los Angeles TSD EPA ID: CAD982524613 TSD County: Orange	HAZNET	S103966593 N/A

MAP FINDINGS  
FOCUS MAP 2

Map ID Site Database(s) EPA ID Number

**GRAPH-X (Continued)**

**S103966593**

Waste Category: Photochemicals/photoprocessing waste  
Disposal Method: Recycler  
Tons: .1251  
Facility County: Los Angeles

Gepaid: CAL000141572  
Contact: JAMES & JENNIFER POSTELWAIT &  
Telephone: 0000000000  
Facility Addr2: Not reported  
Mailing Name: Not reported  
Mailing Address: 3205 E FOOTHILL BLVD  
Mailing City,St,Zip: PASADENA, CA 911070000  
Gen County: Los Angeles  
TSD EPA ID: CAT000613976  
TSD County: Orange  
Waste Category: Photochemicals/photoprocessing waste  
Disposal Method: Transfer Station  
Tons: .0625  
Facility County: Los Angeles

Gepaid: CAL000141572  
Contact: JAMES & JENNIFER POSTELWAIT &  
Telephone: 0000000000  
Facility Addr2: Not reported  
Mailing Name: Not reported  
Mailing Address: 3205 E FOOTHILL BLVD  
Mailing City,St,Zip: PASADENA, CA 911070000  
Gen County: Los Angeles  
TSD EPA ID: CAT000613976  
TSD County: Orange  
Waste Category: Photochemicals/photoprocessing waste  
Disposal Method: Transfer Station  
Tons: .0625  
Facility County: Los Angeles

13 **RON'S VOLVO SERVICE**  
**3175 E FOOTHILL BLVD**  
**PASADENA, CA 91107**

**HAZNET S103985328**  
**N/A**

HAZNET:

Gepaid: CAL000176501  
Contact: C KIRSCH INC  
Telephone: 0000000000  
Facility Addr2: Not reported  
Mailing Name: Not reported  
Mailing Address: 3175 E FOOTHILL BLVD  
Mailing City,St,Zip: PASADENA, CA 911070000  
Gen County: Los Angeles  
TSD EPA ID: CAT080013352  
TSD County: Los Angeles  
Waste Category: Aqueous solution with 10% or more total organic residues  
Disposal Method: Recycler  
Tons: 3.1066  
Facility County: Los Angeles

Gepaid: CAL000176501  
Contact: C KIRSCH INC  
Telephone: 0000000000

MAP FINDINGS  
 FOCUS MAP 2

Map ID      Site      Database(s)      EPA ID Number

---

**RON'S VOLVO SERVICE (Continued)**

**S103985328**

Facility Addr2: Not reported  
 Mailing Name: Not reported  
 Mailing Address: 3175 E FOOTHILL BLVD  
 Mailing City,St,Zip: PASADENA, CA 911070000  
 Gen County: Los Angeles  
 TSD EPA ID: CAT080013352  
 TSD County: Los Angeles  
 Waste Category: Aqueous solution with 10% or more total organic residues  
 Disposal Method: Recycler  
 Tons: .2293  
 Facility County: Los Angeles

Gepaid: CAL000176501  
 Contact: C KIRSCH INC  
 Telephone: 0000000000  
 Facility Addr2: Not reported  
 Mailing Name: Not reported  
 Mailing Address: 3175 E FOOTHILL BLVD  
 Mailing City,St,Zip: PASADENA, CA 911070000  
 Gen County: Los Angeles  
 TSD EPA ID: CAT080013352  
 TSD County: Los Angeles  
 Waste Category: Aqueous solution with 10% or more total organic residues  
 Disposal Method: Recycler  
 Tons: .6879  
 Facility County: Los Angeles

Gepaid: CAL000176501  
 Contact: C KIRSCH INC  
 Telephone: 0000000000  
 Facility Addr2: Not reported  
 Mailing Name: Not reported  
 Mailing Address: 3175 E FOOTHILL BLVD  
 Mailing City,St,Zip: PASADENA, CA 911070000  
 Gen County: Los Angeles  
 TSD EPA ID: CAT080013352  
 TSD County: Los Angeles  
 Waste Category: Aqueous solution with 10% or more total organic residues  
 Disposal Method: Not reported  
 Tons: 0.4587  
 Facility County: Los Angeles

Gepaid: CAL000176501  
 Contact: C KIRSCH INC  
 Telephone: 0000000000  
 Facility Addr2: Not reported  
 Mailing Name: Not reported  
 Mailing Address: 3175 E FOOTHILL BLVD  
 Mailing City,St,Zip: PASADENA, CA 911070000  
 Gen County: Los Angeles  
 TSD EPA ID: CAT080013352  
 TSD County: Los Angeles  
 Waste Category: Aqueous solution with 10% or more total organic residues  
 Disposal Method: Recycler  
 Tons: 0.6463  
 Facility County: Los Angeles

MAP FINDINGS  
FOCUS MAP 2

Map ID	Site	Database(s)	EPA ID Number
--------	------	-------------	---------------

**RON'S VOLVO SERVICE (Continued)**

**S103985328**

[Click this hyperlink](#) while viewing on your computer to access additional CA\_HAZNET: detail in the EDR Site Report.

13

**JACKS RADIATOR SHOP INC  
3175 E FOOTHILL BLVD  
PASADENA, CA 91107**

**HAZNET 1000272383  
EMI N/A**

HAZNET:

Gepaid: CAD982337362  
Contact: Not reported  
Telephone: 0000000000  
Facility Addr2: Not reported  
Mailing Name: Not reported  
Mailing Address: 3175 E FOOTHILL BLVD  
Mailing City,St,Zip: PASADENA, CA 911070000  
Gen County: Los Angeles  
TSD EPA ID: CAD099452708  
TSD County: Los Angeles  
Waste Category: Unspecified oil-containing waste  
Disposal Method: Recycler  
Tons: .8340  
Facility County: Los Angeles

EMI:

Year: 1987  
County Code: 19  
Air Basin: SC  
Facility ID: 40603  
Air District Name: SC  
SIC Code: 7538  
Air District Name: SOUTH COAST AQMD  
Community Health Air Pollution Info System: Not reported  
Consolidated Emission Reporting Rule: Not reported  
Total Organic Hydrocarbon Gases Tons/Yr: 0  
Reactive Organic Gases Tons/Yr: 0  
Carbon Monoxide Emissions Tons/Yr: 0  
NOX - Oxides of Nitrogen Tons/Yr: 0  
SOX - Oxides of Sulphur Tons/Yr: 0  
Particulate Matter Tons/Yr: 0  
Part. Matter 10 Micrometers & Smlr Tons/Yr: 0

Year: 1990  
County Code: 19  
Air Basin: SC  
Facility ID: 40603  
Air District Name: SC  
SIC Code: 7538  
Air District Name: SOUTH COAST AQMD  
Community Health Air Pollution Info System: Not reported  
Consolidated Emission Reporting Rule: Not reported  
Total Organic Hydrocarbon Gases Tons/Yr: 0  
Reactive Organic Gases Tons/Yr: 0  
Carbon Monoxide Emissions Tons/Yr: 0  
NOX - Oxides of Nitrogen Tons/Yr: 0  
SOX - Oxides of Sulphur Tons/Yr: 0  
Particulate Matter Tons/Yr: 0  
Part. Matter 10 Micrometers & Smlr Tons/Yr: 0

MAP FINDINGS  
FOCUS MAP 2

Map ID	Site	Database(s)	EPA ID Number
--------	------	-------------	---------------

13	<b>TANASI INC 3163 FOOTHILL BLVD PASADENA, CA 91107</b>	<b>RCRA-SQG FINDS</b>	<b>1000594663 CAD983585225</b>
----	---	---------------------------	------------------------------------

RCRA-SQG:

Date form received by agency: 05/29/1991  
 Facility name: TANASI INC  
 Facility address: 3163 FOOTHILL BLVD  
 PASADENA, CA 91107  
 EPA ID: CAD983585225  
 Contact: JUAN TANASI  
 Contact address: 3163 FOOTHILL BLVD  
 PASADENA, CA 91107  
 Contact country: US  
 Contact telephone: (818) 577-0773  
 Contact email: Not reported  
 EPA Region: 09  
 Classification: Small Small Quantity Generator  
 Description: Handler: generates more than 100 and less than 1000 kg of hazardous waste during any calendar month and accumulates less than 6000 kg of hazardous waste at any time; or generates 100 kg or less of hazardous waste during any calendar month, and accumulates more than 1000 kg of hazardous waste at any time

Owner/Operator Summary:

Owner/operator name: STEVE BICOS  
 Owner/operator address: 3163 FOOTHILL BLVD  
 PASADENA, CA 91107  
 Owner/operator country: Not reported  
 Owner/operator telephone: (818) 449-4412  
 Legal status: Private  
 Owner/Operator Type: Owner  
 Owner/Op start date: Not reported  
 Owner/Op end date: Not reported

Handler Activities Summary:

U.S. importer of hazardous waste: Unknown  
 Mixed waste (haz. and radioactive): Unknown  
 Recycler of hazardous waste: No  
 Transporter of hazardous waste: No  
 Treater, storer or disposer of HW: No  
 Underground injection activity: No  
 On-site burner exemption: Unknown  
 Furnace exemption: Unknown  
 Used oil fuel burner: No  
 Used oil processor: No  
 User oil refiner: No  
 Used oil fuel marketer to burner: No  
 Used oil Specification marketer: No  
 Used oil transfer facility: No  
 Used oil transporter: No  
 Off-site waste receiver: Commercial status unknown

Violation Status: No violations found

FINDS:

Other Pertinent Environmental Activity Identified at Site

Registry ID: 110002846314



MAP FINDINGS  
FOCUS MAP 2

Map ID	Site	Database(s)	EPA ID Number
--------	------	-------------	---------------

**TANASI INC (Continued)**

**1000594663**

RCRAInfo is a national information system that supports the Resource Conservation and Recovery Act (RCRA) program through the tracking of events and activities related to facilities that generate, transport, and treat, store, or dispose of hazardous waste. RCRAInfo allows RCRA program staff to track the notification, permit, compliance, and corrective action activities required under RCRA.

13

**SPACE BANK MINI-STORAGE  
3202 E FOOTHILL BLVD  
PASADENA, CA 91107**

**HAZNET S103652579  
HIST Cal-Sites N/A**

HAZNET:

Gepaid:	CAC001140896
Contact:	SPACE BANK LTD
Telephone:	0000000000
Facility Addr2:	Not reported
Mailing Name:	Not reported
Mailing Address:	3202 E FOOTHILL BLVD
Mailing City,St,Zip:	PASADENA, CA 911070000
Gen County:	Los Angeles
TSD EPA ID:	CAD000088252
TSD County:	Los Angeles
Waste Category:	Polymeric resin waste
Disposal Method:	Transfer Station
Tons:	.1000
Facility County:	Los Angeles
Gepaid:	CAC001140896
Contact:	SPACE BANK LTD
Telephone:	0000000000
Facility Addr2:	Not reported
Mailing Name:	Not reported
Mailing Address:	3202 E FOOTHILL BLVD
Mailing City,St,Zip:	PASADENA, CA 911070000
Gen County:	Los Angeles
TSD EPA ID:	CAD000088252
TSD County:	Los Angeles
Waste Category:	Alkaline solution without metals (pH > 12.5)
Disposal Method:	Transfer Station
Tons:	.2085
Facility County:	Los Angeles

HISTORICAL CAL-SITES:

Facility ID:	19970020
Region:	3
Region Name:	GLENDALE
Branch:	SO
Branch Name:	OMF-SOUTHERN CALIF
File Name:	NIRF - UNDER SEA
State Senate District:	07141999
Status:	AWP - ANNUAL WORKPLAN (AWP) - ACTIVE SITE
Status Name:	ANNUAL WORKPLAN - ACTIVE SITE
Lead Agency:	DTSC
Lead Agency:	DEPT OF TOXIC SUBSTANCES CONTROL
Facility Type:	OPEN
Type Name:	OPEN MILITARY BASE

MAP FINDINGS  
FOCUS MAP 2

Map ID Site Database(s) EPA ID Number

**SPACE BANK MINI-STORAGE (Continued)**

**S103652579**

NPL: Not Listed  
 SIC Code: 97  
 SIC Name: NATIONAL SECURITY/INTERNATIONAL AFFAIRS  
 Access: Not reported  
 Cortese: Not reported  
 Hazardous Ranking Score: Not reported  
 Date Site Hazard Ranked: Not reported  
 Groundwater Contamination: Not reported  
 Staff Member Responsible for Site: DBAUTIST  
 Supervisor Responsible for Site: Not reported  
 Region Water Control Board: LA  
 Region Water Control Board Name: LOS ANGELES  
 Lat/Long Direction: Not reported  
 Lat/Long (dms): 0 0 0 / 0 0 0  
 Lat/long Method: Not reported  
 Lat/Long Description: Not reported  
 State Assembly District Code: 44  
 State Senate District Code: 21  
 Facility ID: 19970020  
 Activity: PEA  
 Activity Name: PRELIMINARY ENDANGERMENT ASSESSMENT  
 AWP Code: WHOLE  
 Proposed Budget: 0  
 AWP Completion Date: 08272002  
 Revised Due Date: Not reported  
 Comments Date: 08272002  
 Est Person-Yrs to complete: 0  
 Estimated Size: Not reported  
 Request to Delete Activity: Not reported  
 Activity Status: AWP  
 Definition of Status: ANNUAL WORKPLAN - ACTIVE SITE  
 Liquids Removed (Gals): 0  
 Liquids Treated (Gals): 0  
 Action Included Capping: Not reported  
 Well Decommissioned: Not reported  
 Action Included Fencing: Not reported  
 Removal Action Certification: Not reported  
 Activity Comments: Not reported  
 For Commercial Reuse: 0  
 For Industrial Reuse: 0  
 For Residential Reuse: 0  
 Unknown Type: 0  
 Alternate Address: 3202 E FOOTHILL BLVD  
 Alternate City,St,Zip: PASADENA, CA 91107  
 Alternate Address: 3202 E FOOTHILL BLVD.  
 Alternate City,St,Zip: PASADENA, CA 91107  
 Background Info: The facility is a formerly used defense site located in Pasadena that was used for testing and scientific work involving classified materials, torpedoes, and other weapons. The current owner is Space Bank, Ltd. That uses the site and buildings for rental space storage and workspace for commercial workshops. Contaminants of concern at the site include metals, PCB, petroleum and hydrocarbons.  
 Comments Date: 08272002  
 Comments: PEA - WHOLE: In August 1998, the Army Corp of Engineers conducted  
 Comments Date: 08272002  
 Comments: a Preliminary Assessment/Site Inspection (PA/SI) at certain loca

MAP FINDINGS  
FOCUS MAP 2

Map ID	Site	Database(s)	EPA ID Number
--------	------	-------------	---------------

**SPACE BANK MINI-STORAGE (Continued)**

**S103652579**

Comments Date: 08272002  
 Comments: tions throughout the property to characterize the site. A second  
 Comments Date: 08272002  
 Comments: field investigation to augment the PA/SI was performed by Scienc  
 Comments Date: 08272002  
 Comments: e Applications International Corporation (SAIC) in November 2001  
 Comments Date: 08272002  
 Comments: to characterize the soil and sediment contamination at additional  
 Comments Date: 08272002  
 Comments: locations on the site and further characterize some locations pr  
 Comments Date: 08272002  
 Comments: eviously sampled in 1998. The US Army Corps of Engineers (ACOE)  
 Comments Date: 08272002  
 Comments: submitted a draft PA/SI report to DTSC. However, ACOE has chosen  
 Comments Date: 08272002  
 Comments: not to submit a final PA/SI report due to the determination that  
 Comments Date: 08272002  
 Comments: NIRF is a PRP site and suspended all CERCLA response action at th  
 Comments Date: 08272002  
 Comments: e site until an ACOE PRP search is completed . The result of the  
 Comments Date: 08272002  
 Comments: risk characterization, using data gathered from the draft PA/SI  
 Comments Date: 08272002  
 Comments: report, which constitutes the equivalent of a Preliminary Endange  
 Comments Date: 08272002  
 Comments: rment Assessment, shows that the level of contaminants at the sit  
 Comments Date: 08272002  
 Comments: e poses an unacceptable excess cancer risk of 4.4 x 10-4 due to a  
 Comments Date: 08272002  
 Comments: rsenic, lead, mercury, thallium, SVOCs, and other petoroelum hydr  
 Comments Date: 08272002  
 Comments: ocarbon. Based on this result, further action is required at the  
 Comments Date: 08272002  
 Comments: site.  
 ID Name: Not reported  
 ID Value: Not reported  
 Alternate Name: NIRF - UNDER SEANaval Information Research Foundation  
 Special Programs Code: Not reported  
 Special Programs Name: Not reported

13

**DOD - NIRF  
3202 Foothill  
PASADENA, CA 91107**

**SLIC S105119581  
N/A**

SLIC:  
 Region: 4  
 Facility Status: Site Assessment  
 SLIC: 1034  
 Substance: Not reported  
 Staff: GJH

MAP FINDINGS  
FOCUS MAP 2

Map ID	Site	Database(s)	EPA ID Number
13	<b>WASTE TIRE CORPORATION</b> <b>3202 EAST FOOTHILL BOULEVARD</b> <b>PASADENA, CA 91107</b>  HAULERS: Facility ID: 1000709 Facility Phone: (626) 241-4033 Other: Other: Garnet Tolen Registration Expires: 12/31/2009 Hauls for Public: No Number of Vehicles: 2	HAULERS	S108487948 N/A
13	<b>NAVAL INFORMATION RESEARCH FOUNDATION</b> <b>3202 E FOOTHILL BLVD</b> <b>PASADENA, CA 91107</b>  FINDS: Other Pertinent Environmental Activity Identified at Site  Registry ID: 110033611321  Not reported	FINDS	1010726442 N/A
13	<b>DOD - NIRF</b> <b>3202 EAST FOOTHILL BOULEVARD</b> <b>PASADENA, CA 91107</b>  SLIC: Region: STATE <b>Facility Status: Open</b> Status Date: Not reported Global Id: SL0603718407 Lead Agency: LOS ANGELES RWQCB (REGION 4) Lead Agency Case Number: Not reported Latitude: 34.148914 Longitude: -118.084248 Case Type: Cleanup Program Site Case Worker: Not reported Local Agency: Not reported RB Case Number: 1034 File Location: Not reported Potential Media Affected: Not reported Potential Contaminants of Concern: Not reported Site History: Not reported	SLIC	S106568470 N/A
13	<b>NAVAL INFORMATION RESEARCH FOUNDATION (J09CA105200)</b> <b>3202 E. FOOTHILL BLVD</b> <b>PASADENA, CA 91107</b>  HAZNET: Gepaid: CAC002312473 Contact: BUCK TOLER-SCIENCE APPLICATION Telephone: 7149634756 Facility Addr2: Not reported	HAZNET LUST RESPONSE ENVIROSTOR MCS	S103883828 N/A

MAP FINDINGS  
FOCUS MAP 2

Map ID Site Database(s) EPA ID Number

**NAVAL INFORMATION RESEARCH FOUNDATION (J09CA105200 (Continued))**

**S103883828**

Mailing Name: Not reported  
Mailing Address: 645 N BURFEE AVE  
Mailing City,St,Zip: SOUTH EL MONTE, CA 917330000  
Gen County: Los Angeles  
TSD EPA ID: Not reported  
TSD County: Los Angeles  
Waste Category: Aqueous solution with less than 10% total organic residues  
Disposal Method: Recycler  
Tons: 0.29  
Facility County: Not reported

Gepaid: CAC002312473  
Contact: BUCK TOLER-SCIENCE APPLICATION  
Telephone: 7149634756  
Facility Addr2: Not reported  
Mailing Name: Not reported  
Mailing Address: 645 N BURFEE AVE  
Mailing City,St,Zip: SOUTH EL MONTE, CA 917330000  
Gen County: Los Angeles  
TSD EPA ID: Not reported  
TSD County: 99  
Waste Category: Other organic solids  
Disposal Method: Disposal, Land Fill  
Tons: 2.25  
Facility County: Not reported

LUST REG 4:

Region: 4  
Regional Board: 04  
County: Los Angeles  
facid: Not reported  
Status: Not reported  
Substance: Not reported  
Substance Quantity: Not reported  
Local Case No: 300702  
Case Type: Not reported  
Abatement Method Used at the Site: Not reported  
Global ID: T0603784808  
W Global ID: Not reported  
Staff: SSH  
Local Agency: Not reported  
Cross Street: Not reported  
Enforcement Type: None Taken  
Date Leak Discovered: Not reported  
Date Leak First Reported: Not reported  
Date Leak Record Entered: Not reported  
Date Confirmation Began: Not reported  
Date Leak Stopped: Not reported  
Date Case Last Changed on Database: Not reported  
Date the Case was Closed: Not reported  
How Leak Discovered: Not reported  
How Leak Stopped: Not reported  
Cause of Leak: Not reported  
Leak Source: Not reported  
Operator: Not reported  
Water System: Not reported  
Well Name: Not reported

MAP FINDINGS  
FOCUS MAP 2

Map ID Site Database(s) EPA ID Number

**NAVAL INFORMATION RESEARCH FOUNDATION (J09CA105200 (Continued))**

**S103883828**

Approx. Dist To Production Well (ft):	Not reported
Source of Cleanup Funding:	Not reported
Preliminary Site Assessment Workplan Submitted:	Not reported
Preliminary Site Assessment Began:	Not reported
Pollution Characterization Began:	Not reported
Remediation Plan Submitted:	Not reported
Remedial Action Underway:	Not reported
Post Remedial Action Monitoring Began:	Not reported
Enforcement Action Date:	Not reported
Historical Max MTBE Date:	Not reported
Hist Max MTBE Conc in Groundwater:	Not reported
Hist Max MTBE Conc in Soil:	Not reported
Significant Interim Remedial Action Taken:	Not reported
GW Qualifier:	Not reported
Soil Qualifier:	Not reported
Organization:	Not reported
Owner Contact:	Not reported
Responsible Party:	Tawny Tran
RP Address:	Not reported
Program:	DOD
Lat/Long:	Not reported
Local Agency Staff:	Not reported
Beneficial Use:	Not reported
Priority:	Not reported
Cleanup Fund Id:	Not reported
Suspended:	Not reported
Assigned Name:	Not reported
Summary:	Not reported

**RESPONSE:**

Facility ID:	19970020
Site Type:	State Response
Site Type Detail:	FUDS
Acres:	9.15
National Priorities List:	NO
Cleanup Oversight Agencies:	DTSC, RWQCB 4 - Los Angeles
Lead Agency:	DTSC
Lead Agency Description:	* DTSC
Project Manager:	DOUGLAS BAUTISTA
Supervisor:	Shelia Lowe
Division Branch:	Cypress
Site Code:	301355
Assembly:	44
Senate:	21
Special Program Status:	Designation of Single Agency
Status:	Inactive - Needs Evaluation
Status Date:	2007-11-01 00:00:00
Restricted Use:	NO
Funding:	DERA
Latitude:	34.1492206169304
Longitude:	-118.084911830585
Alias Name:	301355
Alias Type:	Project Code (Site Code)
Alias Name:	300702
Alias Type:	Project Code (Site Code)
Alias Name:	110011652318
Alias Type:	EPA (FRS #)

MAP FINDINGS  
FOCUS MAP 2

Map ID Site Database(s) EPA ID Number

**NAVAL INFORMATION RESEARCH FOUNDATION (J09CA105200 (Continued))**

**S103883828**

Alias Name: 19970020  
 Alias Type: Envirostor ID Number  
 Alias Name: NIRF - UNDER SEA  
 Alias Type: Alternate Name  
 Alias Name: 110033611321  
 Alias Type: EPA (FRS #)  
 Alias Name: 169-45  
 Alias Type: RB-PCA

APN: NONE SPECIFIED  
 APN Description: Not reported  
 Comments: PEA - WHOLE: In August 1998, the Army Corp of Engineers conducted a Preliminary Assessment/Site Inspection (PA/SI) at certain locations throughout the property to characterize the site. A second field investigation to augment the PA/SI was performed by Science Applications International Corporation (SAIC) in November 2001 to characterize the soil and sediment contamination at additional locations on the site and further characterize some locations previously sampled in 1998. The US Army Corps of Engineers (ACOE) submitted a draft PA/SI report to DTSC. However, ACOE has chosen not to submit a final PA/SI report due to the determination that NIRF is a PRP site and suspended all CERCLA response action at the site until an ACOE PRP search is completed. The result of the risk characterization, using data gathered from the draft PA/SI report, which constitutes the equivalent of a Preliminary Endangerment Assessment, shows that the level of contaminants at the site poses an unacceptable excess cancer risk of  $4.4 \times 10^{-4}$  due to arsenic, lead, mercury, thallium, SVOCs, and other petroleum hydrocarbon. Based on this result, further action is required at the site.

Completed Info:  
 Completed Area Name: PROJECT WIDE  
 Completed Sub Area Name: Not reported  
 Completed Document Type: Preliminary Endangerment Assessment Report  
 Completed Date: 2002-08-27 00:00:00

Completed Area Name: Trammel Crow  
 Completed Sub Area Name: Not reported  
 Completed Document Type: Remedial Investigation / Feasibility Study  
 Completed Date: 2008-10-10 00:00:00

Confirmed: 30001,30009,30018-NO,30019,30022,30024,30025,30027-NO  
 Confirmed Description: Arsenic  
 Confirmed Description: Dioxin (as  
 Confirmed Description: Not reported  
 Confirmed Description: Polynuclea  
 Confirmed Description: Tetrachlor  
 Confirmed Description: TPH-diesel  
 Confirmed Description: TPH-gas  
 Confirmed Description: Not reported  
 Future Area Name: Trammel Crow  
 Future Sub Area Name: Not reported  
 Future Document Type: Environmental Oversight/Voluntary Cleanup Agreement  
 Future Due Date: 2008  
 Future Area Name: PROJECT WIDE  
 Future Sub Area Name: Not reported  
 Future Document Type: Preliminary Assessment/Site Inspection Report (PA/SI)  
 Future Due Date: 2008

MAP FINDINGS  
FOCUS MAP 2

Map ID Site Database(s) EPA ID Number

**NAVAL INFORMATION RESEARCH FOUNDATION (J09CA105200 (Continued))**

**S103883828**

Future Area Name: PROJECT WIDE  
 Future Sub Area Name: Not reported  
 Future Document Type: Preliminary Assessment/Site Inspection Report (PA/SI)  
 Future Due Date: 2008  
 Future Area Name: Trammel Crow  
 Future Sub Area Name: Not reported  
 Future Document Type: Remedial Investigation Report  
 Future Due Date: 2009  
 Future Area Name: Kaiser Permanente  
 Future Sub Area Name: Not reported  
 Future Document Type: Remedial Investigation / Feasibility Study  
 Future Due Date: 2006  
 Media Affected: SOIL  
 Media Affected Desc: Soil

**Management:**

Management Required: NONE SPECIFIED  
 Management Required Desc: Not reported  
 Potential: 30001, 30009, 30018, 30019, 30022, 30024, 30025, 30027  
 Potential Description: Arsenic  
 Potential Description: Dioxin (as  
 Potential Description: Polychlori  
 Potential Description: Polynuclea  
 Potential Description: Tetrachlor  
 Potential Description: TPH-diesel  
 Potential Description: TPH-gas  
 Potential Description: Trichloroe  
 Schedule Area Name: Not reported  
 Schedule Sub Area Name: Not reported  
 Schedule Document Type: Not reported  
 Schedule Due Date: Not reported  
 Schedule Revised Date: Not reported  
 PastUse: FUEL - VEHICLE STORAGE/ REFUELING, RESEARCH - OTHER, RESEARCH - WEAPONS

**ENVIROSTOR:**

Site Type: State Response  
 Site Type Detailed: FUDS  
 Acres: 9.15  
 NPL: NO  
 Regulatory Agencies: DTSC, RWQCB 4 - Los Angeles  
 Lead Agency: DTSC  
 Program Manager: DOUGLAS BAUTISTA  
 Supervisor: Shelia Lowe  
 Division Branch: Cypress  
 Facility ID: 19970020  
 Site Code: 301355  
 Assembly: 44  
 Senate: 21  
 Special Program: Designation of Single Agency  
 Status: Inactive - Needs Evaluation  
 Status Date: 2007-11-01 00:00:00  
 Restricted Use: NO  
 Funding: DERA  
 Latitude: 34.1492206169304  
 Longitude: -118.084911830585  
 Alias Name: 301355



MAP FINDINGS  
FOCUS MAP 2

Map ID Site Database(s) EPA ID Number

**NAVAL INFORMATION RESEARCH FOUNDATION (J09CA105200 (Continued))**

**S103883828**

Alias Type: Project Code (Site Code)  
 Alias Name: 300702  
 Alias Type: Project Code (Site Code)  
 Alias Name: 110011652318  
 Alias Type: EPA (FRS #)  
 Alias Name: 19970020  
 Alias Type: Envirostor ID Number  
 Alias Name: NIRF - UNDER SEA  
 Alias Type: Alternate Name  
 Alias Name: 110033611321  
 Alias Type: EPA (FRS #)  
 Alias Name: 169-45  
 Alias Type: RB-PCA

APN: NONE SPECIFIED  
 APN Description: Not reported  
 Comments: PEA - WHOLE: In August 1998, the Army Corp of Engineers conducted a Preliminary Assessment/Site Inspection (PA/SI) at certain locations throughout the property to characterize the site. A second field investigation to augment the PA/SI was performed by Science Applications International Corporation (SAIC) in November 2001 to characterize the soil and sediment contamination at additional locations on the site and further characterize some locations previously sampled in 1998. The US Army Corps of Engineers (ACOE) submitted a draft PA/SI report to DTSC. However, ACOE has chosen not to submit a final PA/SI report due to the determination that NIRF is a PRP site and suspended all CERCLA response action at the site until an ACOE PRP search is completed. The result of the risk characterization, using data gathered from the draft PA/SI report, which constitutes the equivalent of a Preliminary Endangerment Assessment, shows that the level of contaminants at the site poses an unacceptable excess cancer risk of  $4.4 \times 10^{-4}$  due to arsenic, lead, mercury, thallium, SVOCs, and other petroleum hydrocarbon. Based on this result, further action is required at the site.

Completed Info:  
 Completed Area Name: PROJECT WIDE  
 Completed Sub Area Name: Not reported  
 Completed Document Type: Preliminary Endangerment Assessment Report  
 Completed Date: 2002-08-27 00:00:00

Completed Area Name: Trammel Crow  
 Completed Sub Area Name: Not reported  
 Completed Document Type: Remedial Investigation / Feasibility Study  
 Completed Date: 2008-10-10 00:00:00

Confirmed: 30001,30009,30018-NO,30019,30022,30024,30025,30027-NO  
 Confirmed Description: Arsenic  
 Confirmed Description: Dioxin (as  
 Confirmed Description: Not reported  
 Confirmed Description: Polynuclea  
 Confirmed Description: Tetrachlor  
 Confirmed Description: TPH-diesel  
 Confirmed Description: TPH-gas  
 Confirmed Description: Not reported  
 Future Area Name: Trammel Crow  
 Future Sub Area Name: Not reported  
 Future Document Type: Environmental Oversight/Voluntary Cleanup Agreement

MAP FINDINGS  
FOCUS MAP 2

Map ID Site Database(s) EPA ID Number

**NAVAL INFORMATION RESEARCH FOUNDATION (J09CA105200 (Continued))**

**S103883828**

Future Due Date: 2008  
 Future Area Name: PROJECT WIDE  
 Future Sub Area Name: Not reported  
 Future Document Type: Preliminary Assessment/Site Inspection Report (PA/SI)  
 Future Due Date: 2008  
 Future Area Name: PROJECT WIDE  
 Future Sub Area Name: Not reported  
 Future Document Type: Preliminary Assessment/Site Inspection Report (PA/SI)  
 Future Due Date: 2008  
 Future Area Name: Trammel Crow  
 Future Sub Area Name: Not reported  
 Future Document Type: Remedial Investigation Report  
 Future Due Date: 2009  
 Future Area Name: Kaiser Permanente  
 Future Sub Area Name: Not reported  
 Future Document Type: Remedial Investigation / Feasibility Study  
 Future Due Date: 2006  
 Media Affected: SOIL  
 Media Affected Desc: Soil  
 Management:  
 Management Required: NONE SPECIFIED  
 Management Required Desc: Not reported  
 Potential: 30001, 30009, 30018, 30019, 30022, 30024, 30025, 30027  
 Potental Description: Arsenic  
 Potental Description: Dioxin (as  
 Potental Description: Polychlori  
 Potental Description: Polynuclea  
 Potental Description: Tetrachlor  
 Potental Description: TPH-diesel  
 Potental Description: TPH-gas  
 Potental Description: Trichloroe  
 Schedule Area Name: Not reported  
 Schedule Sub Area Name: Not reported  
 Schedule Document Type: Not reported  
 Schedule Due Date: Not reported  
 Schedule Revised Date: Not reported  
 PastUse: FUEL - VEHICLE STORAGE/ REFUELING, RESEARCH - OTHER, RESEARCH - WEAPONS  
 MCS:  
 Global Id: T0603784808  
 Latitude: 34.148914  
 Longitude: -118.084248  
 Case Type: Military Cleanup Site  
 Status: Open  
 Status Date: Not reported  
 Lead Agency: DEPARTMENT OF TOXIC SUBSTANCES CONTROL  
 Caseworker: Not reported  
 Local Agency: DEPARTMENT OF TOXIC SUBSTANCES CONTROL  
 RB Case Number: Not reported  
 LOC Case Number: 300702  
 File Location: Not reported  
 Potential Media Affect: Not reported  
 Global Id: DOD100348800  
 Latitude: 34.148914

MAP FINDINGS  
FOCUS MAP 2

Map ID	Site	Database(s)	EPA ID Number
--------	------	-------------	---------------

**NAVAL INFORMATION RESEARCH FOUNDATION (J09CA105200 (Continued))**

**S103883828**

Longitude: -118.084248  
Case Type: Military Cleanup Site  
Status: Open  
Status Date: Not reported  
Lead Agency: DEPARTMENT OF TOXIC SUBSTANCES CONTROL  
Caseworker: Not reported  
Local Agency: DEPARTMENT OF TOXIC SUBSTANCES CONTROL  
RB Case Number: Not reported  
LOC Case Number: 300702 -- 1  
File Location: Not reported  
Potential Media Affect: Not reported

**13 SPACE BANK MINI STORAGE  
3202 E FOOTHILL BLVD  
PASADENA, CA 91107**

**FINDS 1004444680  
HAZNET N/A  
FTTS  
HIST FTTS**

**FINDS:**

Other Pertinent Environmental Activity Identified at Site

Registry ID: 110011652318

NCDB (National Compliance Data Base) supports implementation of the Federal Insecticide, Fungicide, and Rodenticide Act (FIFRA) and the Toxic Substances Control Act (TSCA). The system tracks inspections in regions and states with cooperative agreements, enforcement actions, and settlements.

**HAZNET:**

Gepaid: CAC001313744  
Contact: SPACE BANK LTD  
Telephone: 6264494405  
Facility Addr2: Not reported  
Mailing Name: Not reported  
Mailing Address: 645 N DURFEE AVE  
Mailing City,St,Zip: SOUTH EL MONTE, CA 917334399  
Gen County: Los Angeles  
TSD EPA ID: CAT080013352  
TSD County: Los Angeles  
Waste Category: Waste oil and mixed oil  
Disposal Method: Recycler  
Tons: .6255  
Facility County: Los Angeles

Gepaid: CAC001313744  
Contact: SPACE BANK LTD  
Telephone: 6264494405  
Facility Addr2: Not reported  
Mailing Name: Not reported  
Mailing Address: 645 N DURFEE AVE  
Mailing City,St,Zip: SOUTH EL MONTE, CA 917334399  
Gen County: Los Angeles  
TSD EPA ID: CAT080013352  
TSD County: Los Angeles  
Waste Category: Tank bottom waste  
Disposal Method: Recycler

MAP FINDINGS  
FOCUS MAP 2

Map ID Site Database(s) EPA ID Number

**SPACE BANK MINI STORAGE (Continued)**

**1004444680**

Tons: 4.1700  
 Facility County: Los Angeles  
  
 Gepaid: CAC002598636  
 Contact: RANDY SCHUBERT  
 Telephone: 6264494405  
 Facility Addr2: Not reported  
 Mailing Name: Not reported  
 Mailing Address: 3202 E FOOTHILL BLVD  
 Mailing City,St,Zip: PASADENA, CA 91107  
 Gen County: Los Angeles  
 TSD EPA ID: CAD008302903  
 TSD County: Los Angeles  
 Waste Category: Unspecified oil-containing waste  
 Disposal Method: Transfer Station  
 Tons: 1.3  
 Facility County: Not reported

**FTTS INSP:**

Inspection Number: Not reported  
 Region: 09  
 Inspection Date: Not reported  
 Inspector: NSAUER  
 Violation occurred: No  
 Investigation Type: Section 6 PCB State Conducted  
 Investigation Reason: Neutral Scheme, State  
 Legislation Code: TSCA  
 Facility Function: User

**HIST FTTS INSP:**

Inspection Number: 19910926CA015 1  
 Region: 09  
 Inspection Date: Not reported  
 Inspector: NSAUER  
 Violation occurred: No  
 Investigation Type: Section 6 PCB State Conducted  
 Investigation Reason: Neutral Scheme, State  
 Legislation Code: TSCA  
 Facility Function: User

14

**BRE PROPERTIES  
 3330 E FOOTHILL BLVD  
 PASADENA, CA 91107**

**HAZNET S108199640  
 N/A**

**HAZNET:**

Gepaid: CAC002577577  
 Contact: FRANCES OUELLETTE  
 Telephone: 9494003072  
 Facility Addr2: Not reported  
 Mailing Name: Not reported  
 Mailing Address: 2020 MAIN ST STE 950  
 Mailing City,St,Zip: IRVINE, CA 92614  
 Gen County: Los Angeles  
 TSD EPA ID: CAD009007626  
 TSD County: Los Angeles

MAP FINDINGS  
FOCUS MAP 2

Map ID	Site	Database(s)	EPA ID Number
	<b>BRE PROPERTIES (Continued)</b>		<b>S108199640</b>
	Waste Category: Asbestos-containing waste Disposal Method: Disposal, Land Fill Tons: 257.05 Facility County: Not reported		
14	<b>JOHNSON &amp; JOHNSON- MERCK</b> <b>3360 E FOOTHILL BLVD</b> <b>PASADENA, CA 91109</b>	<b>FINDS</b>	<b>1004443425</b> <b>N/A</b>
	FINDS: Other Pertinent Environmental Activity Identified at Site  Registry ID: 110001187830  The NEI (National Emissions Inventory) database contains information on stationary and mobile sources that emit criteria air pollutants and their precursors, as well as hazardous air pollutants (HAPs).		
14	<b>VARD INC (DEST)</b> <b>3336 E FOOTHILL BLVD</b> <b>PASADENA, CA</b>	<b>LOS ANGELES CO. HMS</b>	<b>U003059848</b> <b>N/A</b>
	LOS ANGELES CO. HMS: Region: LA Facility Id: 003587-103709 Facility Status: OPEN Area: 3J Permit Number: Not reported Permit Status: Not reported Facility Type: Not reported		
14	<b>STUART PHARMACEUTICALS</b> <b>3360 E FOOTHILL BLVD</b> <b>PASADENA, CA 91107</b>	<b>HIST UST</b>	<b>U001566799</b> <b>N/A</b>
	HIST UST: Region: STATE Facility ID: 00000061551 Facility Type: Other Other Type: PHARM. MFG. Total Tanks: 0008 Contact Name: TED HUNT, SUPERVISOR Telephone: 8183046400 Owner Name: ICI AMERICAS INC. Owner Address: GENERAL OFFICES Owner City,St,Zip: WILMINGTON, DE 19897  Tank Num: 001 Container Num: 1 Year Installed: Not reported Tank Capacity: 00001500 Tank Used for: PRODUCT Type of Fuel: Not reported Tank Construction: Not reported		

MAP FINDINGS  
FOCUS MAP 2

Map ID Site Database(s) EPA ID Number

---

**STUART PHARMACEUTICALS (Continued)**

**U001566799**

Leak Detection: Stock Inventor

Tank Num: 002  
Container Num: 2  
Year Installed: Not reported  
Tank Capacity: 00001500  
Tank Used for: PRODUCT  
Type of Fuel: Not reported  
Tank Construction: Not reported  
Leak Detection: Stock Inventor

Tank Num: 003  
Container Num: 3  
Year Installed: Not reported  
Tank Capacity: 00000500  
Tank Used for: PRODUCT  
Type of Fuel: Not reported  
Tank Construction: Not reported  
Leak Detection: Stock Inventor

Tank Num: 004  
Container Num: 4  
Year Installed: Not reported  
Tank Capacity: 00000500  
Tank Used for: PRODUCT  
Type of Fuel: Not reported  
Tank Construction: Not reported  
Leak Detection: Stock Inventor

Tank Num: 005  
Container Num: 5  
Year Installed: Not reported  
Tank Capacity: 00000500  
Tank Used for: PRODUCT  
Type of Fuel: Not reported  
Tank Construction: Not reported  
Leak Detection: Stock Inventor

Tank Num: 006  
Container Num: 6  
Year Installed: Not reported  
Tank Capacity: 00000500  
Tank Used for: PRODUCT  
Type of Fuel: Not reported  
Tank Construction: Not reported  
Leak Detection: Stock Inventor

Tank Num: 007  
Container Num: 7  
Year Installed: Not reported  
Tank Capacity: 00002000  
Tank Used for: PRODUCT  
Type of Fuel: DIESEL  
Tank Construction: Not reported  
Leak Detection: Visual

Tank Num: 008

MAP FINDINGS  
FOCUS MAP 2

Map ID	Site	Database(s)	EPA ID Number
--------	------	-------------	---------------

**STUART PHARMACEUTICALS (Continued)**

**U001566799**

Container Num: 8  
 Year Installed: Not reported  
 Tank Capacity: 00000500  
 Tank Used for: WASTE  
 Type of Fuel: Not reported  
 Tank Construction: Not reported  
 Leak Detection: Visual

14

**STUART PHARMACEUTICALS  
 3360 E FOOTHILL BLVD  
 PASADENA, CA 91107**

**CA FID UST S101618302  
 LOS ANGELES CO. HMS N/A  
 EMI  
 SWEEPS UST**

CA FID UST:

Facility ID: 19007178  
 Regulated By: UTNKA  
 Regulated ID: 00061551  
 Cortese Code: Not reported  
 SIC Code: Not reported  
 Facility Phone: 8180000000  
 Mail To: Not reported  
 Mailing Address: 3360 E FOOTHILL BLVD  
 Mailing Address 2: Not reported  
 Mailing City,St,Zip: PASADENA 91107  
 Contact: Not reported  
 Contact Phone: Not reported  
 DUNs Number: Not reported  
 NPDES Number: Not reported  
 EPA ID: Not reported  
 Comments: Not reported  
 Status: Active

LOS ANGELES CO. HMS:

Region: LA  
 Facility Id: 003648-I03772  
 Facility Status: Closed  
 Area: 3J  
 Permit Number: 2058  
 Permit Status: Closed  
 Facility Type: I00

Region: LA  
 Facility Id: 003648-011980  
 Facility Status: Removed  
 Area: 3J  
 Permit Number: 00004102T  
 Permit Status: Removed  
 Facility Type: T0

EMI:

Year: 1990  
 County Code: 19  
 Air Basin: SC  
 Facility ID: 76483  
 Air District Name: SC  
 SIC Code: 2834  
 Air District Name: SOUTH COAST AQMD

MAP FINDINGS  
FOCUS MAP 2

Map ID	Site	Database(s)	EPA ID Number
--------	------	-------------	---------------

**STUART PHARMACEUTICALS (Continued)**

**S101618302**

Community Health Air Pollution Info System: Not reported  
 Consolidated Emission Reporting Rule: Not reported  
 Total Organic Hydrocarbon Gases Tons/Yr: 5  
 Reactive Organic Gases Tons/Yr: 4  
 Carbon Monoxide Emissions Tons/Yr: 0  
 NOX - Oxides of Nitrogen Tons/Yr: 1  
 SOX - Oxides of Sulphur Tons/Yr: 0  
 Particulate Matter Tons/Yr: 1  
 Part. Matter 10 Micrometers & Smlr Tons/Yr: 1

Year: 1993  
 County Code: 19  
 Air Basin: SC  
 Facility ID: 76483  
 Air District Name: SC  
 SIC Code: 2834  
 Air District Name: SOUTH COAST AQMD  
 Community Health Air Pollution Info System: Not reported  
 Consolidated Emission Reporting Rule: Not reported  
 Total Organic Hydrocarbon Gases Tons/Yr: 4  
 Reactive Organic Gases Tons/Yr: 3  
 Carbon Monoxide Emissions Tons/Yr: 0  
 NOX - Oxides of Nitrogen Tons/Yr: 0  
 SOX - Oxides of Sulphur Tons/Yr: 0  
 Particulate Matter Tons/Yr: 0  
 Part. Matter 10 Micrometers & Smlr Tons/Yr: 0

Year: 1995  
 County Code: 19  
 Air Basin: SC  
 Facility ID: 76483  
 Air District Name: SC  
 SIC Code: 2834  
 Air District Name: SOUTH COAST AQMD  
 Community Health Air Pollution Info System: Not reported  
 Consolidated Emission Reporting Rule: Not reported  
 Total Organic Hydrocarbon Gases Tons/Yr: 4  
 Reactive Organic Gases Tons/Yr: 3  
 Carbon Monoxide Emissions Tons/Yr: 0  
 NOX - Oxides of Nitrogen Tons/Yr: 0  
 SOX - Oxides of Sulphur Tons/Yr: 0  
 Particulate Matter Tons/Yr: 0  
 Part. Matter 10 Micrometers & Smlr Tons/Yr: 0

**SWEEPS UST:**

Status: A  
 Comp Number: 11980  
 Number: 9  
 Board Of Equalization: Not reported  
 Ref Date: 12-07-90  
 Act Date: 12-07-90  
 Created Date: 06-30-89  
 Tank Status: A  
 Owner Tank Id: Not reported  
 Swrcb Tank Id: 19-080-011980-000001  
 Actv Date: 06-30-89  
 Capacity: Not reported



MAP FINDINGS  
FOCUS MAP 2

Map ID	Site	Database(s)	EPA ID Number
--------	------	-------------	---------------

**STUART PHARMACEUTICALS (Continued)**

**S101618302**

Tank Use: UNKNOWN  
 Stg: W  
 Content: Not reported  
 Number Of Tanks: 2

Status: A  
 Comp Number: 11980  
 Number: 9  
 Board Of Equalization: Not reported  
 Ref Date: 12-07-90  
 Act Date: 12-07-90  
 Created Date: 06-30-89  
 Tank Status: A  
 Owner Tank Id: Not reported  
 Swrcb Tank Id: 19-080-011980-000002  
 Actv Date: 06-30-89  
 Capacity: Not reported  
 Tank Use: UNKNOWN  
 Stg: W  
 Content: Not reported  
 Number Of Tanks: Not reported

**14 ICI PHARMACEUTICALS GROUP  
 3360 EAST FOOTHILL BOULEVARD  
 PASADENA, CA 91109**

**EMI S106832903  
 N/A**

EMI:  
 Year: 1990  
 County Code: 19  
 Air Basin: SC  
 Facility ID: 62359  
 Air District Name: SC  
 SIC Code: 2834  
 Air District Name: SOUTH COAST AQMD  
 Community Health Air Pollution Info System: Not reported  
 Consolidated Emission Reporting Rule: Not reported  
 Total Organic Hydrocarbon Gases Tons/Yr: 0  
 Reactive Organic Gases Tons/Yr: 0  
 Carbon Monoxide Emissions Tons/Yr: 0  
 NOX - Oxides of Nitrogen Tons/Yr: 0  
 SOX - Oxides of Sulphur Tons/Yr: 0  
 Particulate Matter Tons/Yr: 0  
 Part. Matter 10 Micrometers & Smlr Tons/Yr: 0

**14 JOHNSON & JOHNSON  
 3360 EAST FOOTHILL BLVD  
 PASADENA, CA 91109**

**HAZNET 1001614574  
 N/A**

HAZNET:  
 Gepaid: CAC000732504  
 Contact: JOHNSON & JOHNSON  
 Telephone: 0000000000  
 Facility Addr2: Not reported  
 Mailing Name: Not reported  
 Mailing Address: 428 WEST WALNUT AVENUE  
 Mailing City,St,Zip: MONROVIA, CA 910160000

MAP FINDINGS  
FOCUS MAP 2

Map ID	Site	Database(s)	EPA ID Number
	<p><b>JOHNSON &amp; JOHNSON (Continued)</b></p> <p>Gen County: Los Angeles  TSD EPA ID: CAD008302903  TSD County: Los Angeles  Waste Category: Waste oil and mixed oil  Disposal Method: Recycler  Tons: .5212  Facility County: Los Angeles</p>		1001614574
15	<p><b>XEROX SPECIAL INFORMATION SYS</b>  <b>3100 E FOOTHILL BL</b>  <b>PASADENA, CA 91107</b></p> <p>EMI:</p> <p>Year: 1987  County Code: 19  Air Basin: SC  Facility ID: 44692  Air District Name: SC  SIC Code: 3679  Air District Name: SOUTH COAST AQMD  Community Health Air Pollution Info System: Not reported  Consolidated Emission Reporting Rule: Not reported  Total Organic Hydrocarbon Gases Tons/Yr: 1  Reactive Organic Gases Tons/Yr: 0  Carbon Monoxide Emissions Tons/Yr: 0  NOX - Oxides of Nitrogen Tons/Yr: 0  SOX - Oxides of Sulphur Tons/Yr: 0  Particulate Matter Tons/Yr: 0  Part. Matter 10 Micrometers &amp; Smllr Tons/Yr: 0</p>	EMI	S106842787 N/A
16	<p><b>AVON PROD. INC</b>  <b>2940 E. FOOTHILL BLVD.</b>  <b>PASADENA, CA 91107</b></p> <p>EMI:</p> <p>Year: 1987  County Code: 19  Air Basin: SC  Facility ID: 2165  Air District Name: SC  SIC Code: 2834  Air District Name: SOUTH COAST AQMD  Community Health Air Pollution Info System: Not reported  Consolidated Emission Reporting Rule: Not reported  Total Organic Hydrocarbon Gases Tons/Yr: 0  Reactive Organic Gases Tons/Yr: 0  Carbon Monoxide Emissions Tons/Yr: 0  NOX - Oxides of Nitrogen Tons/Yr: 0  SOX - Oxides of Sulphur Tons/Yr: 0  Particulate Matter Tons/Yr: 0  Part. Matter 10 Micrometers &amp; Smllr Tons/Yr: 0</p> <p>Year: 1990  County Code: 19  Air Basin: SC  Facility ID: 2165</p>	EMI	S106826507 N/A

MAP FINDINGS  
FOCUS MAP 2

Map ID Site Database(s) EPA ID Number

**AVON PROD. INC (Continued)**

**S106826507**

Air District Name: SC  
 SIC Code: 2844  
 Air District Name: SOUTH COAST AQMD  
 Community Health Air Pollution Info System: Not reported  
 Consolidated Emission Reporting Rule: Not reported  
 Total Organic Hydrocarbon Gases Tons/Yr: 0  
 Reactive Organic Gases Tons/Yr: 0  
 Carbon Monoxide Emissions Tons/Yr: 0  
 NOX - Oxides of Nitrogen Tons/Yr: 2  
 SOX - Oxides of Sulphur Tons/Yr: 0  
 Particulate Matter Tons/Yr: 0  
 Part. Matter 10 Micrometers & Smllr Tons/Yr: 0

16

**AVON PRODUCTS - PASADENA BRANCH**  
**2940 E. FOOTHILL BLVD.**  
**PASADENA, CA 91121**

**RCRA-SQG 1000305903**  
**FINDS CAD981395965**  
**HAZNET**  
**CA FID UST**  
**LOS ANGELES CO. HMS**  
**HIST UST**  
**SWEEPS UST**

RCRA-SQG:

Date form received by agency: 04/06/1990  
 Facility name: AVON PRODUCTS INC  
 Site name: AVON PRODUCTS, INC  
 Facility address: 2940 E. FOOTHILL BLVD.  
 PASADENA, CA 91121  
 PASADENA,, CA 91121  
 EPA ID: CAD981395965  
 Contact: STEVE K ALLEN  
 Contact address: Not reported  
 Not reported  
 Contact country: Not reported  
 Contact telephone: (818) 578-8117  
 Contact email: Not reported  
 EPA Region: 09  
 Classification: Small Small Quantity Generator  
 Description: Handler: generates more than 100 and less than 1000 kg of hazardous waste during any calendar month and accumulates less than 6000 kg of hazardous waste at any time; or generates 100 kg or less of hazardous waste during any calendar month, and accumulates more than 1000 kg of hazardous waste at any time

Owner/Operator Summary:

Owner/operator name: AVON PRODUCTS INC  
 Owner/operator address: NOT REQUIRED  
 NOT REQUIRED, ME 99999  
 Owner/operator country: Not reported  
 Owner/operator telephone: (415) 555-1212  
 Legal status: Private  
 Owner/Operator Type: Owner  
 Owner/Op start date: Not reported  
 Owner/Op end date: Not reported  
 Owner/operator name: NOT REQUIRED  
 Owner/operator address: NOT REQUIRED  
 NOT REQUIRED, ME 99999

MAP FINDINGS  
FOCUS MAP 2

Map ID      Site      Database(s)      EPA ID Number

---

**AVON PRODUCTS - PASADENA BRANCH (Continued)**

**1000305903**

Owner/operator country:      Not reported  
Owner/operator telephone:      (415) 555-1212  
Legal status:      Private  
Owner/Operator Type:      Operator  
Owner/Op start date:      Not reported  
Owner/Op end date:      Not reported

Handler Activities Summary:

U.S. importer of hazardous waste:      Unknown  
Mixed waste (haz. and radioactive):      Unknown  
Recycler of hazardous waste:      Unknown  
Transporter of hazardous waste:      Unknown  
Treater, storer or disposer of HW:      No  
Underground injection activity:      Unknown  
On-site burner exemption:      Unknown  
Furnace exemption:      Unknown  
Used oil fuel burner:      Unknown  
Used oil processor:      Unknown  
User oil refiner:      Unknown  
Used oil fuel marketer to burner:      Unknown  
Used oil Specification marketer:      Unknown  
Used oil transfer facility:      Unknown  
Used oil transporter:      Unknown  
Off-site waste receiver:      Commercial status unknown

Historical Generators:

Date form received by agency: 04/09/1986  
Facility name:      AVON PRODUCTS INC  
Classification:      Small Quantity Generator

Violation Status:      No violations found

FINDS:

Other Pertinent Environmental Activity Identified at Site

Registry ID:      110002349156

California - Hazardous Waste Tracking System - Datamart

RCRAInfo is a national information system that supports the Resource Conservation and Recovery Act (RCRA) program through the tracking of events and activities related to facilities that generate, transport, and treat, store, or dispose of hazardous waste. RCRAInfo allows RCRA program staff to track the notification, permit, compliance, and corrective action activities required under RCRA.

HAZNET:

Gepaid:      CAD981395965  
Contact:      AVON PRODUCTS INC  
Telephone:      0000000000  
Facility Addr2:      Not reported  
Mailing Name:      Not reported  
Mailing Address:      2940 E FOOTHILL BLVD  
Mailing City,St,Zip:      PASADENA, CA 911210001  
Gen County:      Los Angeles

MAP FINDINGS  
FOCUS MAP 2

Map ID	Site	Database(s)	EPA ID Number
--------	------	-------------	---------------

**AVON PRODUCTS - PASADENA BRANCH (Continued)**

**1000305903**

TSD EPA ID: CAT000613893  
TSD County: Los Angeles  
Waste Category: Aqueous solution with less than 10% total organic residues  
Disposal Method: Transfer Station  
Tons: 0.6165  
Facility County: Los Angeles

Gepaid: CAD981395965  
Contact: STACEY CHAMBLISS/DEPT. MANAGER  
Telephone: 6265788291  
Facility Addr2: Not reported  
Mailing Name: Not reported  
Mailing Address: 2940 E FOOTHILL BLVD  
Mailing City,St,Zip: PASADENA, CA 911210001  
Gen County: Los Angeles  
TSD EPA ID: CAD044429835  
TSD County: Los Angeles  
Waste Category: Unspecified organic liquid mixture  
Disposal Method: H141  
Tons: 1.22  
Facility County: Los Angeles

Gepaid: CAD981395965  
Contact: STACEY CHAMBLISS/DEPT. MANAGER  
Telephone: 6265788291  
Facility Addr2: Not reported  
Mailing Name: Not reported  
Mailing Address: 2940 E FOOTHILL BLVD  
Mailing City,St,Zip: PASADENA, CA 911210001  
Gen County: Los Angeles  
TSD EPA ID: ARD069748192  
TSD County: 99  
Waste Category: Unspecified organic liquid mixture  
Disposal Method: H040  
Tons: 8.44  
Facility County: Los Angeles

Gepaid: CAD981395965  
Contact: STACEY CHAMBLISS/DEPT. MANAGER  
Telephone: 6265788291  
Facility Addr2: Not reported  
Mailing Name: Not reported  
Mailing Address: 2940 E FOOTHILL BLVD  
Mailing City,St,Zip: PASADENA, CA 911210001  
Gen County: Los Angeles  
TSD EPA ID: ARD069748192  
TSD County: 99  
Waste Category: Off-specification, aged, or surplus organics  
Disposal Method: H040  
Tons: 0.7  
Facility County: Los Angeles

Gepaid: CAD981395965  
Contact: STACEY CHAMBLISS/DEPT. MANAGER  
Telephone: 6265788291  
Facility Addr2: Not reported  
Mailing Name: Not reported

MAP FINDINGS  
FOCUS MAP 2

Map ID      Site      Database(s)      EPA ID Number

---

**AVON PRODUCTS - PASADENA BRANCH (Continued)**

**1000305903**

Mailing Address: 2940 E FOOTHILL BLVD  
Mailing City,St,Zip: PASADENA, CA 911210001  
Gen County: Los Angeles  
TSD EPA ID: CAD044429835  
TSD County: Los Angeles  
Waste Category: Off-specification, aged, or surplus organics  
Disposal Method: H141  
Tons: 0.29  
Facility County: Los Angeles

[Click this hyperlink](#) while viewing on your computer to access  
13 additional CA\_HAZNET: record(s) in the EDR Site Report.

CA FID UST:

Facility ID: 19020420  
Regulated By: UTKNI  
Regulated ID: 00051013  
Cortese Code: Not reported  
SIC Code: Not reported  
Facility Phone: 8185788262  
Mail To: Not reported  
Mailing Address: 2940 E FOOTHILL BLVD  
Mailing Address 2: Not reported  
Mailing City,St,Zip: PASADENA 91107  
Contact: Not reported  
Contact Phone: Not reported  
DUNS Number: Not reported  
NPDES Number: Not reported  
EPA ID: Not reported  
Comments: Not reported  
Status: Inactive

LOS ANGELES CO. HMS:

Region: LA  
Facility Id: 011390-011427  
Facility Status: Removed  
Area: 3J  
Permit Number: 00002953T  
Permit Status: Removed  
Facility Type: T0

HIST UST:

Region: STATE  
Facility ID: 00000051013  
Facility Type: Other  
Other Type: COSMETIC DISTRIBUTIO  
Total Tanks: 0001  
Contact Name: Not reported  
Telephone: 8185788000  
Owner Name: AVON PRODUCTS, INCORPORATED  
Owner Address: 2940 EAST FOOTHILL BOULEVARD  
Owner City,St,Zip: PASADENA, CA 91121

Tank Num: 001  
Container Num: (1) ONE  
Year Installed: 1979

MAP FINDINGS  
FOCUS MAP 2

Map ID	Site	Database(s)	EPA ID Number
--------	------	-------------	---------------

**AVON PRODUCTS - PASADENA BRANCH (Continued)**

**1000305903**

Tank Capacity: 00000280  
 Tank Used for: PRODUCT  
 Type of Fuel: DIESEL  
 Tank Construction: Not reported  
 Leak Detection: Visual

**SWEEPS UST:**

Status: Not reported  
 Comp Number: 11427  
 Number: Not reported  
 Board Of Equalization: Not reported  
 Ref Date: Not reported  
 Act Date: Not reported  
 Created Date: Not reported  
 Tank Status: Not reported  
 Owner Tank Id: Not reported  
 Swrcb Tank Id: 19-080-011427-000001  
 Actv Date: Not reported  
 Capacity: 250  
 Tank Use: PETROLEUM  
 Stg: PRODUCT  
 Content: DIESEL  
 Number Of Tanks: 1

17

**C H SCHARDIN  
 2828 E FOOTHILL BLVD  
 PASADENA, CA 91107**

**FINDS 1000242935  
 RCRA-NonGen CAD981457021**

**FINDS:**

Other Pertinent Environmental Activity Identified at Site

Registry ID: 110002713822

RCRAInfo is a national information system that supports the Resource Conservation and Recovery Act (RCRA) program through the tracking of events and activities related to facilities that generate, transport, and treat, store, or dispose of hazardous waste. RCRAInfo allows RCRA program staff to track the notification, permit, compliance, and corrective action activities required under RCRA.

**RCRA-NonGen:**

Date form received by agency: 04/03/1986  
 Facility name: C H SCHARDIN  
 Facility address: 2828 E FOOTHILL BLVD  
 PASADENA, CA 91107  
 EPA ID: CAD981457021  
 Mailing address: E FOOTHILL BLVD  
 PASADENA, CA 91107  
 Contact: ENVIRONMENTAL MANAGER  
 Contact address: 2828 E FOOTHILL BLVD  
 PASADENA, CA 91107  
 Contact country: US  
 Contact telephone: (818) 577-1500  
 Contact email: Not reported  
 EPA Region: 09  
 Classification: Non-Generator

MAP FINDINGS  
FOCUS MAP 2

Map ID Site Database(s) EPA ID Number

**C H SCHARDIN (Continued)**

**1000242935**

Description: Handler: Non-Generators do not presently generate hazardous waste

Owner/Operator Summary:

Owner/operator name: BAUSCH AND LOMB  
 Owner/operator address: NOT REQUIRED  
 NOT REQUIRED, ME 99999  
 Owner/operator country: Not reported  
 Owner/operator telephone: (415) 555-1212  
 Legal status: Private  
 Owner/Operator Type: Owner  
 Owner/Op start date: Not reported  
 Owner/Op end date: Not reported

Owner/operator name: NOT REQUIRED  
 Owner/operator address: NOT REQUIRED  
 NOT REQUIRED, ME 99999  
 Owner/operator country: Not reported  
 Owner/operator telephone: (415) 555-1212  
 Legal status: Private  
 Owner/Operator Type: Operator  
 Owner/Op start date: Not reported  
 Owner/Op end date: Not reported

Handler Activities Summary:

U.S. importer of hazardous waste: Unknown  
 Mixed waste (haz. and radioactive): Unknown  
 Recycler of hazardous waste: No  
 Transporter of hazardous waste: No  
 Treater, storer or disposer of HW: No  
 Underground injection activity: No  
 On-site burner exemption: Unknown  
 Furnace exemption: Unknown  
 Used oil fuel burner: No  
 Used oil processor: No  
 User oil refiner: No  
 Used oil fuel marketer to burner: No  
 Used oil Specification marketer: No  
 Used oil transfer facility: No  
 Used oil transporter: No  
 Off-site waste receiver: Commercial status unknown

Violation Status: No violations found

18

**BLAIRS SPEED SHOP INC**  
**2771 FOOTHILL**  
**PASADENA, CA 91107**

**HAZNET S103952797**  
**N/A**

HAZNET:

Gepaid: CAD981998529  
 Contact: Not reported  
 Telephone: 0000000000  
 Facility Addr2: Not reported  
 Mailing Name: Not reported  
 Mailing Address: 2771 E FOOTHILL BLVD  
 Mailing City,St,Zip: PASADENA, CA 911073442  
 Gen County: Los Angeles  
 TSD EPA ID: CAT080025711  
 TSD County: San Bernardino



MAP FINDINGS  
FOCUS MAP 2

Map ID      Site      Database(s)      EPA ID Number

---

**BLAIRS SPEED SHOP INC (Continued)**

**S103952797**

Waste Category: Waste oil and mixed oil  
Disposal Method: Not reported  
Tons: 0.4378  
Facility County: Los Angeles

Gepaid: CAD981998529  
Contact: Not reported  
Telephone: 0000000000  
Facility Addr2: Not reported  
Mailing Name: Not reported  
Mailing Address: 2771 E FOOTHILL BLVD  
Mailing City,St,Zip: PASADENA, CA 911073442  
Gen County: Los Angeles  
TSD EPA ID: CAT080025711  
TSD County: San Bernardino  
Waste Category: Waste oil and mixed oil  
Disposal Method: Transfer Station  
Tons: 0.688  
Facility County: Los Angeles

Gepaid: CAD981998529  
Contact: Not reported  
Telephone: 0000000000  
Facility Addr2: Not reported  
Mailing Name: Not reported  
Mailing Address: 2771 E FOOTHILL BLVD  
Mailing City,St,Zip: PASADENA, CA 911073442  
Gen County: Los Angeles  
TSD EPA ID: CAT080025711  
TSD County: San Bernardino  
Waste Category: Waste oil and mixed oil  
Disposal Method: Transfer Station  
Tons: .6255  
Facility County: Los Angeles

Gepaid: CAD981998529  
Contact: Not reported  
Telephone: 0000000000  
Facility Addr2: Not reported  
Mailing Name: Not reported  
Mailing Address: 2771 E FOOTHILL BLVD  
Mailing City,St,Zip: PASADENA, CA 911073442  
Gen County: Los Angeles  
TSD EPA ID: CAD982444481  
TSD County: San Bernardino  
Waste Category: Oil/water separation sludge  
Disposal Method: Transfer Station  
Tons: .2500  
Facility County: Los Angeles

[Click this hyperlink](#) while viewing on your computer to access  
-1 additional CA\_HAZNET: record(s) in the EDR Site Report.

MAP FINDINGS  
FOCUS MAP 2

Map ID	Site	Database(s)	EPA ID Number
18	<b>S&amp;J AUTO SPECIALISTS</b> <b>2771 E FOOTHILL BLVD</b> <b>PASADENA, CA 91107</b>	<b>RCRA-SQG</b> <b>FINDS</b> <b>HAZNET</b>	<b>1000103232</b> <b>CAD982008088</b>
	RCRA-SQG: Date form received by agency: 06/08/1987 Facility name: S&J AUTO SPECIALISTS Facility address: 2771 E FOOTHILL BLVD PASADENA, CA 91107 EPA ID: CAD982008088 Contact: ENVIRONMENTAL MANAGER Contact address: 2771 E FOOTHILL BLVD PASADENA, CA 91107 Contact country: US Contact telephone: (818) 449-7950 Contact email: Not reported EPA Region: 09 Classification: Small Small Quantity Generator Description: Handler: generates more than 100 and less than 1000 kg of hazardous waste during any calendar month and accumulates less than 6000 kg of hazardous waste at any time; or generates 100 kg or less of hazardous waste during any calendar month, and accumulates more than 1000 kg of hazardous waste at any time		
	Owner/Operator Summary: Owner/operator name: NOT REQUIRED Owner/operator address: NOT REQUIRED NOT REQUIRED, ME 99999 Owner/operator country: Not reported Owner/operator telephone: (415) 555-1212 Legal status: Private Owner/Operator Type: Operator Owner/Op start date: Not reported Owner/Op end date: Not reported Owner/operator name: PHILL LUKENS Owner/operator address: NOT REQUIRED NOT REQUIRED, ME 99999 Owner/operator country: Not reported Owner/operator telephone: (415) 555-1212 Legal status: Private Owner/Operator Type: Owner Owner/Op start date: Not reported Owner/Op end date: Not reported		
	Handler Activities Summary: U.S. importer of hazardous waste: Unknown Mixed waste (haz. and radioactive): Unknown Recycler of hazardous waste: No Transporter of hazardous waste: No Treater, storer or disposer of HW: No Underground injection activity: No On-site burner exemption: Unknown Furnace exemption: Unknown Used oil fuel burner: No Used oil processor: No User oil refiner: No Used oil fuel marketer to burner: No		

MAP FINDINGS  
FOCUS MAP 2

Map ID	Site	Database(s)	EPA ID Number
--------	------	-------------	---------------

**S&J AUTO SPECIALISTS (Continued)**

**1000103232**

Used oil Specification marketer: No  
 Used oil transfer facility: No  
 Used oil transporter: No  
 Off-site waste receiver: Commercial status unknown

Violation Status: No violations found

**FINDS:**

Other Pertinent Environmental Activity Identified at Site

Registry ID: 110002774702

RCRAInfo is a national information system that supports the Resource Conservation and Recovery Act (RCRA) program through the tracking of events and activities related to facilities that generate, transport, and treat, store, or dispose of hazardous waste. RCRAInfo allows RCRA program staff to track the notification, permit, compliance, and corrective action activities required under RCRA.

**HAZNET:**

Gepaid: CAD982008088  
 Contact: JAMES HEMALA  
 Telephone: --  
 Facility Addr2: Not reported  
 Mailing Name: Not reported  
 Mailing Address: 2771 E FOOTHILL BLVD  
 Mailing City,St,Zip: PASADENA, CA 911070000  
 Gen County: Los Angeles  
 TSD EPA ID: Not reported  
 TSD County: Los Angeles  
 Waste Category: Waste oil and mixed oil  
 Disposal Method: Recycler  
 Tons: 0.41  
 Facility County: Not reported

18

**BLAIRS SPEED SHOP INC  
 2771 E FOOTHILL BLVD  
 PASADENA, CA 91107**

**HAZNET S108743270  
 N/A**

**HAZNET:**

Gepaid: CAD981998529  
 Contact: PHILLIP LUKENS PRES  
 Telephone: 6267957201  
 Facility Addr2: Not reported  
 Mailing Name: Not reported  
 Mailing Address: 2771 E FOOTHILL BLVD  
 Mailing City,St,Zip: PASADENA, CA 911073442  
 Gen County: Los Angeles  
 TSD EPA ID: CAD099452708  
 TSD County: Los Angeles  
 Waste Category: Waste oil and mixed oil  
 Disposal Method: Recycler  
 Tons: 0.45  
 Facility County: Los Angeles

MAP FINDINGS  
FOCUS MAP 2

Map ID	Site	Database(s)	EPA ID Number
18	<b>THRIFTY #024 2800 FOOTHILL BLVD E PASADENA, CA 91100</b>	<b>LUST</b>	<b>S102438949 N/A</b>
	LUST:		
	Region:	STATE	
	Global Id:	T0603702018	
	Latitude:	34.1497238	
	Longitude:	-118.0925835	
	Case Type:	LUST Cleanup Site	
	Status:	Completed - Case Closed	
	Status Date:	2006-08-07 00:00:00	
	Lead Agency:	PASADENA, CITY OF	
	Case Worker:	Not reported	
	Local Agency:	PASADENA, CITY OF	
	RB Case Number:	911000234	
	LOC Case Number:	Not reported	
	File Location:	Not reported	
	Potential Media Affect:	Soil	
	Potential Contaminats of Concern:	Gasoline	
	Site History:	Not reported	
	LUST REG 4:		
	Region:	4	
	Regional Board:	04	
	County:	Los Angeles	
	facid:	911000234	
	Status:	Pollution Characterization	
	Substance:	Gasoline	
	Substance Quantity:	Not reported	
	Local Case No:	Not reported	
	Case Type:	Soil	
	Abatement Method Used at the Site:	Not reported	
	Global ID:	T0603702018	
	W Global ID:	Not reported	
	Staff:	UNK	
	Local Agency:	19080	
	Cross Street:	SAN GABRIEL BLVD	
	Enforcement Type:	Not reported	
	Date Leak Discovered:	Not reported	
	Date Leak First Reported:	12/30/1986	
	Date Leak Record Entered:	8/11/1987	
	Date Confirmation Began:	Not reported	
	Date Leak Stopped:	Not reported	
	Date Case Last Changed on Database:	2/26/1990	
	Date the Case was Closed:	Not reported	
	How Leak Discovered:	Not reported	
	How Leak Stopped:	Not reported	
	Cause of Leak:	UNK	
	Leak Source:	UNK	
	Operator:	Not reported	
	Water System:	Not reported	
	Well Name:	Not reported	
	Approx. Dist To Production Well (ft):	1253.5348428659745704549330687	
	Source of Cleanup Funding:	UNK	
	Preliminary Site Assessment Workplan Submitted:	Not reported	
	Preliminary Site Assessment Began:	Not reported	
	Pollution Characterization Began:	6/2/1988	
	Remediation Plan Submitted:	Not reported	

MAP FINDINGS  
FOCUS MAP 2

Map ID Site Database(s) EPA ID Number

**THRIFTY #024 (Continued)**

**S102438949**

Remedial Action Underway: Not reported  
 Post Remedial Action Monitoring Began: Not reported  
 Enforcement Action Date: Not reported  
 Historical Max MTBE Date: Not reported  
 Hist Max MTBE Conc in Groundwater: Not reported  
 Hist Max MTBE Conc in Soil: Not reported  
 Significant Interim Remedial Action Taken: Not reported  
 GW Qualifier: Not reported  
 Soil Qualifier: Not reported  
 Organization: Not reported  
 Owner Contact: Not reported  
 Responsible Party: THRIFTY OIL CO  
 RP Address: Not reported  
 Program: LUST  
 Lat/Long: 34.1497238 / -1  
 Local Agency Staff: UNK  
 Beneficial Use: Not reported  
 Priority: Not reported  
 Cleanup Fund Id: Not reported  
 Suspended: Not reported  
 Assigned Name: Not reported  
 Summary: SWITCHED CONSULTANTS TO ROBERT ELBERT & ASSOC. ON 06/03/87 CALLED JAME WECKERLE, HE SAID CITY OF PASADENA IS STILL HANDLE THIS CASE. (818) 405-4115

18

**ARCO STN. #024  
2800 E FOOTHILL BLVD  
PASADENA, CA 91100**

**HIST UST U001566651  
N/A**

HIST UST:  
 Region: STATE  
 Facility ID: 00000003119  
 Facility Type: Gas Station  
 Other Type: Not reported  
 Total Tanks: 0004  
 Contact Name: Not reported  
 Telephone: 2139239876  
 Owner Name: THRIFTY OIL CO. #024  
 Owner Address: 10000 LAKEWOOD BLVD.  
 Owner City,St,Zip: DOWNEY, CA 90240

Tank Num: 001  
 Container Num: 024-1  
 Year Installed: Not reported  
 Tank Capacity: 00010000  
 Tank Used for: PRODUCT  
 Type of Fuel: REGULAR  
 Tank Construction: 1/4 inches  
 Leak Detection: Stock Inventor

Tank Num: 002  
 Container Num: 024-2  
 Year Installed: Not reported  
 Tank Capacity: 00010000  
 Tank Used for: PRODUCT  
 Type of Fuel: UNLEADED  
 Tank Construction: 1/4 inches  
 Leak Detection: Stock Inventor

MAP FINDINGS  
FOCUS MAP 2

Map ID	Site	Database(s)	EPA ID Number
	<p><b>ARCO STN. #024 (Continued)</b></p> <p>Tank Num: 003            Container Num: 024-5            Year Installed: Not reported            Tank Capacity: 00010000            Tank Used for: PRODUCT            Type of Fuel: UNLEADED            Tank Construction: 10000 unknown            Leak Detection: Stock Inventor</p> <p>Tank Num: 004            Container Num: 024-10            Year Installed: Not reported            Tank Capacity: 00000550            Tank Used for: WASTE            Type of Fuel: WASTE OIL            Tank Construction: 12 gauge            Leak Detection: Stock Inventor</p>		<b>U001566651</b>
18	<p><b>ARCO FACILITY #9520</b>  <b>2800 E. FOOTHILL BLVD.</b>  <b>PASADENA, CA 91107</b></p> <p>UST:            Global ID: 5189            Latitude: 34.14987            Longitude: -118.09281</p>	UST	<b>U003937969</b> N/A
18	<p><b>CIRCLE K 7871</b>  <b>2800 E FOOTHILL BLVD</b>  <b>PASADENA, CA 91107</b></p> <p>HAZNET:            Gepaid: CAL000244456            Contact: JACK OMAN WASTE SPECIALIST            Telephone: 7146703958            Facility Addr2: Not reported            Mailing Name: Not reported            Mailing Address: PO BOX 80249            Mailing City,St,Zip: RCHO STA MARG, CA 926880000            Gen County: Los Angeles            TSD EPA ID: CAT080013352            TSD County: Los Angeles            Waste Category: Aqueous solution with less than 10% total organic residues            Disposal Method: Recycler            Tons: 0.08            Facility County: Los Angeles</p> <p>Gepaid: CAL000244456            Contact: RUTH HA / WASTE SPECIALIST            Telephone: 5035246191            Facility Addr2: Not reported            Mailing Name: Not reported            Mailing Address: PO BOX 80249            Mailing City,St,Zip: RCHO STA MARG, CA 926880000            Gen County: Los Angeles</p>	HAZNET CA FID UST LOS ANGELES CO. HMS SWEEPS UST	<b>S101582744</b> N/A

MAP FINDINGS  
 FOCUS MAP 2

Map ID      Site      Database(s)      EPA ID Number

**CIRCLE K 7871 (Continued)**

**S101582744**

TSD EPA ID:      CAT080013352  
 TSD County:      Los Angeles  
 Waste Category:      Aqueous solution with less than 10% total organic residues  
 Disposal Method:      H039  
 Tons:      3.31  
 Facility County:      Los Angeles

Gepaid:      CAL000244456  
 Contact:      JACK OMAN WASTE SPECIALIST  
 Telephone:      7146703958  
 Facility Addr2:      Not reported  
 Mailing Name:      Not reported  
 Mailing Address:      PO BOX 80249  
 Mailing City,St,Zip:      RCHO STA MARG, CA 926880000

Gen County:      Los Angeles  
 TSD EPA ID:      CAT080013352  
 TSD County:      Los Angeles  
 Waste Category:      Aqueous solution with less than 10% total organic residues  
 Disposal Method:      Recycler  
 Tons:      0.12  
 Facility County:      Los Angeles

Gepaid:      CAL000244456  
 Contact:      JACK OMAN WASTE SPECIALIST  
 Telephone:      7146703958  
 Facility Addr2:      Not reported  
 Mailing Name:      Not reported  
 Mailing Address:      PO BOX 80249  
 Mailing City,St,Zip:      RCHO STA MARG, CA 926880000

Gen County:      Los Angeles  
 TSD EPA ID:      CAT080013352  
 TSD County:      Los Angeles  
 Waste Category:      Aqueous solution with less than 10% total organic residues  
 Disposal Method:      Not reported  
 Tons:      0.45  
 Facility County:      Not reported

Gepaid:      CAL000244456  
 Contact:      JACK OMAN WASTE SPECIALIST  
 Telephone:      7146703958  
 Facility Addr2:      Not reported  
 Mailing Name:      Not reported  
 Mailing Address:      PO BOX 80249  
 Mailing City,St,Zip:      RCHO STA MARG, CA 926880000

Gen County:      Los Angeles  
 TSD EPA ID:      CAT080013352  
 TSD County:      Los Angeles  
 Waste Category:      Aqueous solution with less than 10% total organic residues  
 Disposal Method:      Not reported  
 Tons:      0.45  
 Facility County:      Not reported

[Click this hyperlink](#) while viewing on your computer to access additional CA\_HAZNET: detail in the EDR Site Report.

CA FID UST:  
 Facility ID:      19001261

MAP FINDINGS  
FOCUS MAP 2

Map ID Site Database(s) EPA ID Number

---

**CIRCLE K 7871 (Continued)**

**S101582744**

Regulated By: UTNKA  
Regulated ID: 00003119  
Cortese Code: Not reported  
SIC Code: Not reported  
Facility Phone: 8180000000  
Mail To: Not reported  
Mailing Address: 3437 MYRTLE AVE  
Mailing Address 2: Not reported  
Mailing City,St,Zip: PASADENA 91107  
Contact: Not reported  
Contact Phone: Not reported  
DUNS Number: Not reported  
NPDES Number: Not reported  
EPA ID: Not reported  
Comments: Not reported  
Status: Active

**LOS ANGELES CO. HMS:**

Region: LA  
Facility Id: 010950-010931  
Facility Status: Removed  
Area: 3J  
Permit Number: 00002394T  
Permit Status: Removed  
Facility Type: T0

**SWEEPS UST:**

Status: A  
Comp Number: 10931  
Number: 9  
Board Of Equalization: Not reported  
Ref Date: 12-07-90  
Act Date: 12-07-90  
Created Date: 06-30-89  
Tank Status: A  
Owner Tank Id: Not reported  
Swrcb Tank Id: 19-080-010931-000001  
Actv Date: 06-30-89  
Capacity: Not reported  
Tank Use: UNKNOWN  
Stg: W  
Content: Not reported  
Number Of Tanks: 7

Status: A  
Comp Number: 10931  
Number: 9  
Board Of Equalization: Not reported  
Ref Date: 12-07-90  
Act Date: 12-07-90  
Created Date: 06-30-89  
Tank Status: A  
Owner Tank Id: Not reported  
Swrcb Tank Id: 19-080-010931-000002  
Actv Date: 06-30-89  
Capacity: Not reported



MAP FINDINGS  
FOCUS MAP 2

Map ID      Site      Database(s)      EPA ID Number

---

**CIRCLE K 7871 (Continued)**

**S101582744**

Tank Use: UNKNOWN  
Stg: W  
Content: Not reported  
Number Of Tanks: Not reported

Status: A  
Comp Number: 10931  
Number: 9  
Board Of Equalization: Not reported  
Ref Date: 12-07-90  
Act Date: 12-07-90  
Created Date: 06-30-89  
Tank Status: A  
Owner Tank Id: Not reported  
Swrcb Tank Id: 19-080-010931-000003  
Actv Date: 06-30-89  
Capacity: Not reported  
Tank Use: UNKNOWN  
Stg: W  
Content: Not reported  
Number Of Tanks: Not reported

Status: A  
Comp Number: 10931  
Number: 9  
Board Of Equalization: Not reported  
Ref Date: 12-07-90  
Act Date: 12-07-90  
Created Date: 06-30-89  
Tank Status: A  
Owner Tank Id: Not reported  
Swrcb Tank Id: 19-080-010931-000004  
Actv Date: 06-30-89  
Capacity: Not reported  
Tank Use: UNKNOWN  
Stg: W  
Content: Not reported  
Number Of Tanks: Not reported

Status: A  
Comp Number: 10931  
Number: 9  
Board Of Equalization: Not reported  
Ref Date: 12-07-90  
Act Date: 12-07-90  
Created Date: 06-30-89  
Tank Status: A  
Owner Tank Id: Not reported  
Swrcb Tank Id: 19-080-010931-000005  
Actv Date: 06-30-89  
Capacity: Not reported  
Tank Use: UNKNOWN  
Stg: W  
Content: Not reported  
Number Of Tanks: Not reported

Status: A

MAP FINDINGS  
FOCUS MAP 2

Map ID	Site	Database(s)	EPA ID Number
--------	------	-------------	---------------

**CIRCLE K 7871 (Continued)**

**S101582744**

Comp Number: 10931  
 Number: 9  
 Board Of Equalization: Not reported  
 Ref Date: 12-07-90  
 Act Date: 12-07-90  
 Created Date: 06-30-89  
 Tank Status: A  
 Owner Tank Id: Not reported  
 Swrcb Tank Id: 19-080-010931-000006  
 Actv Date: 06-30-89  
 Capacity: Not reported  
 Tank Use: UNKNOWN  
 Stg: W  
 Content: Not reported  
 Number Of Tanks: Not reported

Status: A  
 Comp Number: 10931  
 Number: 9  
 Board Of Equalization: Not reported  
 Ref Date: 12-07-90  
 Act Date: 12-07-90  
 Created Date: 06-30-89  
 Tank Status: A  
 Owner Tank Id: Not reported  
 Swrcb Tank Id: 19-080-010931-000007  
 Actv Date: 06-30-89  
 Capacity: Not reported  
 Tank Use: UNKNOWN  
 Stg: W  
 Content: Not reported  
 Number Of Tanks: Not reported

18

**TOROS AM PM MINIMARKET  
 2800 E FOOTHILL BLVD  
 PASADENA, CA 91107**

**HAZNET S108222972  
 N/A**

HAZNET:

Gepaid: CAL000252504  
 Contact: Souzi Zerounian  
 Telephone: 6267932398  
 Facility Addr2: Not reported  
 Mailing Name: Not reported  
 Mailing Address: 2800 E Foothill Blvd  
 Mailing City,St,Zip: PASADENA, CA 91107  
 Gen County: Los Angeles  
 TSD EPA ID: NVT330010000  
 TSD County: 99  
 Waste Category: Other organic solids  
 Disposal Method: Disposal, Land Fill  
 Tons: 0.06  
 Facility County: Los Angeles

Gepaid: CAL000252504  
 Contact: Souzi Zerounian  
 Telephone: 6267932398  
 Facility Addr2: Not reported  
 Mailing Name: Not reported

MAP FINDINGS  
FOCUS MAP 2

Map ID	Site	Database(s)	EPA ID Number
	<p><b>TOROS AM PM MINIMARKET (Continued)</b></p> <p>Mailing Address: 2800 E Foothill Blvd  Mailing City,St,Zip: PASADENA, CA 91107  Gen County: Los Angeles  TSD EPA ID: CAD008302903  TSD County: Los Angeles  Waste Category: Other organic solids  Disposal Method: Transfer Station  Tons: 0.15  Facility County: Not reported</p>		<b>S108222972</b>
<b>18</b>	<p><b>THRIFTY OIL CO #024</b>  <b>2800 EAST FOOTHILL BLVD</b>  <b>PASADENA, CA 91100</b></p> <p>HAZNET:  Gepaid: CAL920815509  Contact: THRIFTY OIL COMPANY  Telephone: 3109239876  Facility Addr2: Not reported  Mailing Name: Not reported  Mailing Address: 10000 LAKEWOOD BLVD  Mailing City,St,Zip: DOWNEY, CA 902404020  Gen County: Los Angeles  TSD EPA ID: CAD981427669  TSD County: Los Angeles  Waste Category: Unspecified oil-containing waste  Disposal Method: Recycler  Tons: .6880  Facility County: Los Angeles</p> <p>Gepaid: CAL920815509  Contact: THRIFTY OIL COMPANY  Telephone: 3109239876  Facility Addr2: Not reported  Mailing Name: Not reported  Mailing Address: 10000 LAKEWOOD BLVD  Mailing City,St,Zip: DOWNEY, CA 902404020  Gen County: Los Angeles  TSD EPA ID: CAD008252405  TSD County: Los Angeles  Waste Category: Unspecified organic liquid mixture  Disposal Method: Recycler  Tons: .2293  Facility County: Los Angeles</p>	<b>HAZNET</b>	<b>S103649101</b> <b>N/A</b>
<b>18</b>	<p><b>BEAR SYSTEMS SUPER SVC CO</b>  <b>188 N DAISY AVE</b>  <b>PASADENA, CA 91107</b></p> <p>RCRA-SQG:  Date form received by agency:06/06/1991  Facility name: BEAR SYSTEMS SUPER SVC CO  Facility address: 188 N DAISY AVE  PASADENA, CA 91107  EPA ID: CAD983583394  Mailing address: N DAISY AVE</p>	<b>RCRA-SQG</b> <b>FINDS</b>	<b>1000594507</b> <b>CAD983583394</b>

MAP FINDINGS  
FOCUS MAP 2

Map ID Site Database(s) EPA ID Number

**BEAR SYSTEMS SUPER SVC CO (Continued)**

**1000594507**

PASADENA, CA 91107  
Contact: WILLIAM JENNINGS  
Contact address: 188 N DAISY AVE  
PASADENA, CA 91107  
Contact country: US  
Contact telephone: (818) 793-6575  
Contact email: Not reported  
EPA Region: 09  
Classification: Small Small Quantity Generator  
Description: Handler: generates more than 100 and less than 1000 kg of hazardous waste during any calendar month and accumulates less than 6000 kg of hazardous waste at any time; or generates 100 kg or less of hazardous waste during any calendar month, and accumulates more than 1000 kg of hazardous waste at any time

Owner/Operator Summary:

Owner/operator name: JOHN DEDERIAN  
Owner/operator address: 188 N DAISY AVE  
PASADENA, CA 91107  
Owner/operator country: Not reported  
Owner/operator telephone: (818) 795-4388  
Legal status: Private  
Owner/Operator Type: Owner  
Owner/Op start date: Not reported  
Owner/Op end date: Not reported

Handler Activities Summary:

U.S. importer of hazardous waste: Unknown  
Mixed waste (haz. and radioactive): Unknown  
Recycler of hazardous waste: No  
Transporter of hazardous waste: No  
Treater, storer or disposer of HW: No  
Underground injection activity: No  
On-site burner exemption: Unknown  
Furnace exemption: Unknown  
Used oil fuel burner: No  
Used oil processor: No  
User oil refiner: No  
Used oil fuel marketer to burner: No  
Used oil Specification marketer: No  
Used oil transfer facility: No  
Used oil transporter: No  
Off-site waste receiver: Commercial status unknown

Violation Status: No violations found

FINDS:

Other Pertinent Environmental Activity Identified at Site

Registry ID: 110002845128

RCRAInfo is a national information system that supports the Resource Conservation and Recovery Act (RCRA) program through the tracking of events and activities related to facilities that generate, transport, and treat, store, or dispose of hazardous waste. RCRAInfo allows RCRA program staff to track the notification, permit, compliance, and corrective action activities required under RCRA.

MAP FINDINGS  
 FOCUS MAP 2

Map ID	Site	Database(s)	EPA ID Number
18	<b>PETE'S COLLISON CENTER</b> <b>188 N DAISY</b> <b>PASADENA, CA 91107</b>  HAZNET: Gepaid: CAL000191910 Contact: PETROS SEMERDZHYAN Telephone: 6264321961 Facility Addr2: Not reported Mailing Name: Not reported Mailing Address: 188 N DAISY AVE Mailing City,St,Zip: PASADENA, CA 911070000 Gen County: Los Angeles TSD EPA ID: Not reported TSD County: Los Angeles Waste Category: Unspecified solvent mixture Waste Disposal Method: Recycler Tons: 0.13 Facility County: Not reported  Gepaid: CAL000191910 Contact: PETROS SEMERDZHYAN Telephone: 6264321961 Facility Addr2: Not reported Mailing Name: Not reported Mailing Address: 188 N DAISY AVE Mailing City,St,Zip: PASADENA, CA 911070000 Gen County: Los Angeles TSD EPA ID: Not reported TSD County: Los Angeles Waste Category: Unspecified solvent mixture Waste Disposal Method: Recycler Tons: 0.06 Facility County: Not reported  Gepaid: CAL000191910 Contact: PETROS SEMERDZHYAN Telephone: 6267939958 Facility Addr2: Not reported Mailing Name: Not reported Mailing Address: 188 N DAISY AVE Mailing City,St,Zip: PASADENA, CA 911070000 Gen County: Los Angeles TSD EPA ID: CAD008252405 TSD County: Los Angeles Waste Category: Other organic solids Disposal Method: Transfer Station Tons: 0.03 Facility County: Not reported	HAZNET	S105723919 N/A

MAP FINDINGS  
FOCUS MAP 2

Map ID	Site	Database(s)	EPA ID Number
19	<b>ELECTRIC SERVICE &amp; SUPPLY CO</b> <b>2668 E FOOTHILL BLVD</b> <b>PASADENA, CA</b>  LOS ANGELES CO. HMS: Region: LA Facility Id: 014251-014784 Facility Status: Removed Area: 3J Permit Number: Not reported Permit Status: Not reported Facility Type: Not reported	LOS ANGELES CO. HMS	S106915200 N/A
19	<b>DEVONSHIRE LIMITED</b> <b>2629 E FOOTHILL BLVD</b> <b>PASADENA, CA 91107</b>  HAZNET: Gepaid: CAL000024377 Contact: DEVONSHIRE RANDY Telephone: 0000000000 Facility Addr2: Not reported Mailing Name: Not reported Mailing Address: 2629 E FOOTHILL BLVD Mailing City,St,Zip: PASADENA, CA 911073438 Gen County: Los Angeles TSD EPA ID: CAT000613893 TSD County: Los Angeles Waste Category: Unspecified organic liquid mixture Disposal Method: Transfer Station Tons: .1245 Facility County: Los Angeles	HAZNET	S103647660 N/A
19	<b>RAYMONDS AUTOMOTIVE SERVICE</b> <b>2635 EAST FOOTHILL BOULEVARD</b> <b>PASADENA, CA 91107</b>  HAZNET: Gepaid: CAL000026861 Contact: ALTMETZ ERIK PROPERTY Telephone: 0000000000 Facility Addr2: Not reported Mailing Name: Not reported Mailing Address: 2635 EAST FOOTHILL BOULEVARD Mailing City,St,Zip: PASADENA, CA 911070000 Gen County: Los Angeles TSD EPA ID: CAD099452708 TSD County: Los Angeles Waste Category: Unspecified organic liquid mixture Disposal Method: Transfer Station Tons: .5004 Facility County: Los Angeles  Gepaid: CAL000026861 Contact: ALTMETZ ERIK PROPERTY Telephone: 0000000000 Facility Addr2: Not reported Mailing Name: Not reported	HAZNET	S103647723 N/A

MAP FINDINGS  
FOCUS MAP 2

Map ID	Site	Database(s)	EPA ID Number
	<b>RAYMONDS AUTOMOTIVE SERVICE (Continued)</b>		<b>S103647723</b>
	Mailing Address: 2635 EAST FOOTHILL BOULEVARD Mailing City,St,Zip: PASADENA, CA 911070000 Gen County: Los Angeles TSD EPA ID: CAL000113451 TSD County: Los Angeles Waste Category: Unspecified organic liquid mixture Disposal Method: Not reported Tons: .3961 Facility County: Los Angeles		
<b>19</b>	<b>ERIK'S AUTO BODY SHOP,S.K.BEDE 2639 E. FOOTHILL BL PASADENA, CA 91107</b>	<b>EMI</b>	<b>S106830769 N/A</b>
	EMI: Year: 1990 County Code: 19 Air Basin: SC Facility ID: 59691 Air District Name: SC SIC Code: 7538 Air District Name: SOUTH COAST AQMD Community Health Air Pollution Info System: Not reported Consolidated Emission Reporting Rule: Not reported Total Organic Hydrocarbon Gases Tons/Yr: 0 Reactive Organic Gases Tons/Yr: 0 Carbon Monoxide Emissions Tons/Yr: 0 NOX - Oxides of Nitrogen Tons/Yr: 0 SOX - Oxides of Sulphur Tons/Yr: 0 Particulate Matter Tons/Yr: 0 Part. Matter 10 Micrometers & Smlr Tons/Yr: 0		
<b>19</b>	<b>ERIK AUTO BODY SHOP 2639 EAST FOOTHILL BLVD PASADENA, CA 91107</b>	<b>HAZNET</b>	<b>S106084878 N/A</b>
	HAZNET: Gepaid: CAC002310753 Contact: SEDA BEDERIAN- MGR Telephone: 6267954001 Facility Addr2: Not reported Mailing Name: Not reported Mailing Address: 2639 EAST FOOTHILL BLVD Mailing City,St,Zip: PASADENA, CA 911070000 Gen County: Los Angeles TSD EPA ID: Not reported TSD County: Los Angeles Waste Category: Oxygenated solvents (acetone, butanol, ethyl acetate, etc.) Disposal Method: Transfer Station Tons: 0.00 Facility County: Not reported		

MAP FINDINGS  
FOCUS MAP 2

Map ID	Site	Database(s)	EPA ID Number
19	<b>FAMILIAN PIPE &amp; SUPPLY A.K.A.B</b> <b>2668 FOOTHILL BOULEVARD</b> <b>PASADENA, CA, CA 91107</b>  HIST UST: Region: STATE Facility ID: 00000005167 Facility Type: Other Other Type: WHOLESALE PLUMBING Total Tanks: 0001 Contact Name: JEFF STERN, BRANCH MANAGER Telephone: 8187969134 Owner Name: FAMILIAN PIPE & SUPPLY Owner Address: 7651 WOODMAN AVENUE Owner City,St,Zip: VAN NUYS, CA 91402  Tank Num: 001 Container Num: 98 Year Installed: Not reported Tank Capacity: 00000000 Tank Used for: PRODUCT Type of Fuel: DIESEL Tank Construction: Not reported Leak Detection: Stock Inventor	HIST UST	U001566768 N/A
19	<b>ELECTRIC SERVICE &amp; SUPPLY CO</b> <b>2668 FOOTHILL BLVD</b> <b>PASADENA, CA 91107</b>  SWEEPS UST: Status: A Comp Number: 14784 Number: 9 Board Of Equalization: Not reported Ref Date: 12-07-90 Act Date: 12-07-90 Created Date: 06-30-89 Tank Status: Not reported Owner Tank Id: Not reported Swrcb Tank Id: Not reported Actv Date: Not reported Capacity: Not reported Tank Use: Not reported Stg: Not reported Content: Not reported Number Of Tanks: Not reported	SWEEPS UST	S106925786 N/A
19	<b>PHARMACIA OPHALMICS INC</b> <b>180 N VENIDO</b> <b>PASADENA, CA 91107</b>  RCRA-SQG: Date form received by agency: 09/01/1996 Facility name: PHARMACIA OPHALMICS INC Facility address: 180 N VENIDO PASADENA, CA 91107  EPA ID: CAD980674931 Mailing address: 2650 E FOOTHILL BLVD	RCRA-SQG FINDS	1000364754 CAD980674931



MAP FINDINGS  
FOCUS MAP 2

Map ID Site Database(s) EPA ID Number

**PHARMACIA OPHALMICS INC (Continued)**

**1000364754**

PASADENA, CA 91107  
 Contact: Not reported  
 Contact address: Not reported  
 Contact country: Not reported  
 Contact telephone: Not reported  
 Contact email: Not reported  
 EPA Region: 09  
 Land type: Facility is not located on Indian land. Additional information is not known.  
 Classification: Small Small Quantity Generator  
 Description: Handler: generates more than 100 and less than 1000 kg of hazardous waste during any calendar month and accumulates less than 6000 kg of hazardous waste at any time; or generates 100 kg or less of hazardous waste during any calendar month, and accumulates more than 1000 kg of hazardous waste at any time

Owner/Operator Summary:

Owner/operator name: NOT REQUIRED  
 Owner/operator address: NOT REQUIRED  
 Owner/operator country: Not reported  
 Owner/operator telephone: (415) 555-1212  
 Legal status: Private  
 Owner/Operator Type: Operator  
 Owner/Op start date: Not reported  
 Owner/Op end date: Not reported

Owner/operator name: STEVE LAZARIAN  
 Owner/operator address: NOT REQUIRED  
 Owner/operator country: Not reported  
 Owner/operator telephone: (415) 555-1212  
 Legal status: Private  
 Owner/Operator Type: Owner  
 Owner/Op start date: Not reported  
 Owner/Op end date: Not reported

Handler Activities Summary:

U.S. importer of hazardous waste: Unknown  
 Mixed waste (haz. and radioactive): Unknown  
 Recycler of hazardous waste: No  
 Transporter of hazardous waste: No  
 Treater, storer or disposer of HW: No  
 Underground injection activity: No  
 On-site burner exemption: Unknown  
 Furnace exemption: Unknown  
 Used oil fuel burner: No  
 Used oil processor: No  
 User oil refiner: No  
 Used oil fuel marketer to burner: No  
 Used oil Specification marketer: No  
 Used oil transfer facility: No  
 Used oil transporter: No  
 Off-site waste receiver: Commercial status unknown

MAP FINDINGS  
FOCUS MAP 2

Map ID	Site	Database(s)	EPA ID Number
--------	------	-------------	---------------

**PHARMACIA OPHALMICS INC (Continued)**

**1000364754**

Historical Generators:

Date form received by agency: 01/27/1983  
Facility name: PHARMACIA OPHALMICS INC  
Classification: Large Quantity Generator

Facility Has Received Notices of Violations:

Regulation violated: FR - 262.10-12.A  
Area of violation: Generators - General  
Date violation determined: 02/14/1986  
Date achieved compliance: 02/14/1991  
Violation lead agency: EPA  
Enforcement action: WRITTEN INFORMAL  
Enforcement action date: 03/18/1987  
Enf. disposition status: Not reported  
Enf. disp. status date: Not reported  
Enforcement lead agency: EPA  
Proposed penalty amount: Not reported  
Final penalty amount: Not reported  
Paid penalty amount: Not reported

Evaluation Action Summary:

Evaluation date: 02/14/1986  
Evaluation: NON-FINANCIAL RECORD REVIEW  
Area of violation: Generators - General  
Date achieved compliance: 02/14/1991  
Evaluation lead agency: EPA

FINDS:

Other Pertinent Environmental Activity Identified at Site

Registry ID: 110002670351

RCRAInfo is a national information system that supports the Resource Conservation and Recovery Act (RCRA) program through the tracking of events and activities related to facilities that generate, transport, and treat, store, or dispose of hazardous waste. RCRAInfo allows RCRA program staff to track the notification, permit, compliance, and corrective action activities required under RCRA.

19

**NEURION PHARMACEUTICALS INC  
180 N VINEDO  
PASADENA, CA 91107**

**HAZNET S108214841  
N/A**

HAZNET:

Gepaid: CAL000277331  
Contact: DR NIKI ZACHARIAS, SCIENTIST  
Telephone: 6265835034  
Facility Addr2: Not reported  
Mailing Name: Not reported  
Mailing Address: 180 N VINEDO  
Mailing City,St,Zip: PASADENA, CA 91107  
Gen County: Los Angeles  
TSD EPA ID: CAD008252405  
TSD County: Los Angeles  
Waste Category: Laboratory waste chemicals  
Disposal Method: Recycler

MAP FINDINGS  
FOCUS MAP 2

Map ID Site Database(s) EPA ID Number

**NEURION PHARMACEUTICALS INC (Continued)**

**S108214841**

Tons: 0.2  
Facility County: Not reported  
  
Gepaid: CAL000277331  
Contact: DR NIKI ZACHARIAS, SCIENTIST  
Telephone: 6265835034  
Facility Addr2: Not reported  
Mailing Name: Not reported  
Mailing Address: 180 N VINEDO  
Mailing City,St,Zip: PASADENA, CA 91107  
Gen County: Los Angeles  
TSD EPA ID: CAD008252405  
TSD County: Los Angeles  
Waste Category: Other organic solids  
Disposal Method: Transfer Station  
Tons: 0.01  
Facility County: Los Angeles

Gepaid: CAL000277331  
Contact: DR. NIKI ZACHARIAS, SCIENTIST  
Telephone: 6265835034  
Facility Addr2: Not reported  
Mailing Name: Not reported  
Mailing Address: 180 N VINEDO  
Mailing City,St,Zip: PASADENA, CA 91107  
Gen County: Los Angeles  
TSD EPA ID: CAD008252405  
TSD County: Los Angeles  
Waste Category: Laboratory waste chemicals  
Disposal Method: H061  
Tons: 0.1  
Facility County: Los Angeles

Gepaid: CAL000277331  
Contact: DR. NIKI ZACHARIAS, SCIENTIST  
Telephone: 6265835034  
Facility Addr2: Not reported  
Mailing Name: Not reported  
Mailing Address: 180 N VINEDO  
Mailing City,St,Zip: PASADENA, CA 91107  
Gen County: Los Angeles  
TSD EPA ID: CAD097030993  
TSD County: Los Angeles  
Waste Category: Other organic solids  
Disposal Method: H141  
Tons: 0.02  
Facility County: Los Angeles

Gepaid: CAL000277331  
Contact: DR NIKI ZACHARIAS, SCIENTIST  
Telephone: 6265835034  
Facility Addr2: Not reported  
Mailing Name: Not reported  
Mailing Address: 180 N VINEDO  
Mailing City,St,Zip: PASADENA, CA 91107  
Gen County: Los Angeles  
TSD EPA ID: CAD008252405

MAP FINDINGS  
FOCUS MAP 2

Map ID	Site	Database(s)	EPA ID Number
--------	------	-------------	---------------

**NEURION PHARMACEUTICALS INC (Continued)**

**S108214841**

TSD County: Los Angeles  
 Waste Category: Laboratory waste chemicals  
 Disposal Method: Recycler  
 Tons: 0.2  
 Facility County: Not reported

[Click this hyperlink](#) while viewing on your computer to access additional CA\_HAZNET: detail in the EDR Site Report.

21

**WONDER BURGERS  
2584 FOOTHILL BLVD.  
PASADENA, CA 91107**

**EMI S106842717  
N/A**

EMI:

Year: 1990  
 County Code: 19  
 Air Basin: SC  
 Facility ID: 66650  
 Air District Name: SC  
 SIC Code: 5812  
 Air District Name: SOUTH COAST AQMD  
 Community Health Air Pollution Info System: Not reported  
 Consolidated Emission Reporting Rule: Not reported  
 Total Organic Hydrocarbon Gases Tons/Yr: 0  
 Reactive Organic Gases Tons/Yr: 0  
 Carbon Monoxide Emissions Tons/Yr: 0  
 NOX - Oxides of Nitrogen Tons/Yr: 0  
 SOX - Oxides of Sulphur Tons/Yr: 0  
 Particulate Matter Tons/Yr: 0  
 Part. Matter 10 Micrometers & Smlr Tons/Yr: 0

21

**FINISHMASTER\_INC  
2591 E FOOTHILL BLVD  
PASADENA, CA 91107**

**HAZNET S104580186  
N/A**

HAZNET:

Gepaid: CAL000170301  
 Contact: FINISHMASTER\_INC  
 Telephone: 3172373678  
 Facility Addr2: Not reported  
 Mailing Name: Not reported  
 Mailing Address: 6071 BEACH BLVD  
 Mailing City,St,Zip: BUENA PARK, CA 906210000  
 Gen County: Los Angeles  
 TSD EPA ID: CAD008252405  
 TSD County: Los Angeles  
 Waste Category: Unspecified solvent mixture Waste  
 Disposal Method: Recycler  
 Tons: .3752  
 Facility County: Los Angeles

Gepaid: CAL000170301  
 Contact: FINISHMASTER\_INC  
 Telephone: 3172373678  
 Facility Addr2: Not reported  
 Mailing Name: Not reported

MAP FINDINGS  
FOCUS MAP 2

Map ID Site Database(s) EPA ID Number

---

**FINISHMASTER\_INC (Continued)**

**S104580186**

Mailing Address: 6071 BEACH BLVD  
Mailing City,St,Zip: BUENA PARK, CA 906210000  
Gen County: Los Angeles  
TSD EPA ID: CAD008252405  
TSD County: Los Angeles  
Waste Category: Other organic solids  
Disposal Method: Transfer Station  
Tons: .0500  
Facility County: Los Angeles

Gepaid: CAL000170301  
Contact: GARY THOMPSON-VP OPERATIONS  
Telephone: 7603281187  
Facility Addr2: Not reported  
Mailing Name: Not reported  
Mailing Address: 36-055 CATHEDRAL CANYON DRIVE  
Mailing City,St,Zip: CATHEDRAL CITY, CA 922340000  
Gen County: Los Angeles  
TSD EPA ID: Not reported  
TSD County: Los Angeles  
Waste Category: Unspecified solvent mixture Waste  
Disposal Method: Recycler  
Tons: 0.5  
Facility County: Not reported

Gepaid: CAL000170301  
Contact: GARY THOMPSON-VP OPERATIONS  
Telephone: 7603281187  
Facility Addr2: Not reported  
Mailing Name: Not reported  
Mailing Address: 36-055 CATHEDRAL CANYON DRIVE  
Mailing City,St,Zip: CATHEDRAL CITY, CA 922340000  
Gen County: Los Angeles  
TSD EPA ID: Not reported  
TSD County: Los Angeles  
Waste Category: Unspecified solvent mixture Waste  
Disposal Method: Recycler  
Tons: 0.22  
Facility County: Not reported

Gepaid: CAL000170301  
Contact: FINISHMASTER\_INC  
Telephone: 3172373678  
Facility Addr2: Not reported  
Mailing Name: Not reported  
Mailing Address: 6071 BEACH BLVD  
Mailing City,St,Zip: BUENA PARK, CA 906210000  
Gen County: Los Angeles  
TSD EPA ID: CAD008252405  
TSD County: Los Angeles  
Waste Category: Unspecified solvent mixture Waste  
Disposal Method: Recycler  
Tons: 0.1251  
Facility County: Los Angeles

MAP FINDINGS  
FOCUS MAP 2

Map ID	Site	Database(s)	EPA ID Number
--------	------	-------------	---------------

**FINISHMASTER\_INC (Continued)**

**S104580186**

[Click this hyperlink](#) while viewing on your computer to access additional CA\_HAZNET: detail in the EDR Site Report.

21

**FINISHMASTER INC  
2591 E FOOTHILL BLVD  
PASADENA, CA 91107**

**HAZNET S100946547  
N/A**

HAZNET:

Gepaid: CAL000041095  
Contact: THOMPSON PBE  
Telephone: 3172373678  
Facility Addr2: Not reported  
Mailing Name: Not reported  
Mailing Address: 6071 BEACH BLVD  
Mailing City,St,Zip: BUENA PARK, CA 906210000  
Gen County: Los Angeles  
TSD EPA ID: CAD008252405  
TSD County: Los Angeles  
Waste Category: Unspecified solvent mixture Waste  
Disposal Method: Recycler  
Tons: 0.1668  
Facility County: Los Angeles

Gepaid: CAL000170301  
Contact: GARY THOMPSON-VP OPERATIONS  
Telephone: 7603281187  
Facility Addr2: Not reported  
Mailing Name: Not reported  
Mailing Address: 36-055 CATHEDRAL CANYON DRIVE  
Mailing City,St,Zip: CATHEDRAL CITY, CA 922340000  
Gen County: Los Angeles  
TSD EPA ID: CAD008252405  
TSD County: Los Angeles  
Waste Category: Unspecified solvent mixture Waste  
Disposal Method: H06  
Tons: 0.19  
Facility County: Los Angeles

Gepaid: CAL000041095  
Contact: THOMPSON PBE  
Telephone: 3172373678  
Facility Addr2: Not reported  
Mailing Name: Not reported  
Mailing Address: 6071 BEACH BLVD  
Mailing City,St,Zip: BUENA PARK, CA 906210000  
Gen County: Los Angeles  
TSD EPA ID: CAD008252405  
TSD County: Los Angeles  
Waste Category: Aqueous solution with 10% or more total organic residues  
Disposal Method: Recycler  
Tons: .1334  
Facility County: Los Angeles

Gepaid: CAL000041095  
Contact: THOMPSON PBE  
Telephone: 3172373678  
Facility Addr2: Not reported  
Mailing Name: Not reported

MAP FINDINGS  
FOCUS MAP 2

Map ID	Site	Database(s)	EPA ID Number
--------	------	-------------	---------------

**FINISHMASTER INC (Continued)**

**S100946547**

Mailing Address: 6071 BEACH BLVD  
Mailing City,St,Zip: BUENA PARK, CA 906210000  
Gen County: Los Angeles  
TSD EPA ID: CAD008252405  
TSD County: Los Angeles  
Waste Category: Unspecified solvent mixture Waste  
Disposal Method: Recycler  
Tons: .3460  
Facility County: Los Angeles

Gepaid: CAL000041095  
Contact: THOMPSON PBE  
Telephone: 3172373678  
Facility Addr2: Not reported  
Mailing Name: Not reported  
Mailing Address: 6071 BEACH BLVD  
Mailing City,St,Zip: BUENA PARK, CA 906210000  
Gen County: Los Angeles  
TSD EPA ID: CAD008252405  
TSD County: Los Angeles  
Waste Category: Unspecified solvent mixture Waste  
Disposal Method: Recycler  
Tons: .0542  
Facility County: Los Angeles

[Click this hyperlink](#) while viewing on your computer to access 6 additional CA\_HAZNET: record(s) in the EDR Site Report.

21

**JPL FOOTHILL BUILDING 504  
2570 E FOOTHILL BLVD  
PASADENA, CA 91107**

**HAZNET S100865420  
N/A**

HAZNET:  
Gepaid: CAL920605012  
Contact: STEVENS & SONS INVESTMENTS  
Telephone: 8187959396  
Facility Addr2: Not reported  
Mailing Name: Not reported  
Mailing Address: 4800 OAK GROVE DR STE 301-420  
Mailing City,St,Zip: PASADENA, CA 911090000  
Gen County: Los Angeles  
TSD EPA ID: CAD097030993  
TSD County: Los Angeles  
Waste Category: Photochemicals/photoprocessing waste  
Disposal Method: Treatment, Tank  
Tons: .2293  
Facility County: Los Angeles

Gepaid: CAL920605012  
Contact: STEVENS & SONS INVESTMENTS  
Telephone: 8187959396  
Facility Addr2: Not reported  
Mailing Name: Not reported  
Mailing Address: 4800 OAK GROVE DR STE 301-420  
Mailing City,St,Zip: PASADENA, CA 911090000  
Gen County: Los Angeles  
TSD EPA ID: UTD981552177  
TSD County: 99

MAP FINDINGS  
FOCUS MAP 2

Map ID      Site      Database(s)      EPA ID Number

---

**JPL FOOTHILL BUILDING 504 (Continued)**

**S100865420**

Waste Category:      Laboratory waste chemicals  
Disposal Method:      Not reported  
Tons:                      .2293  
Facility County:      Los Angeles

Gepaid:                  CAL920605012  
Contact:                  STEVENS & SONS INVESTMENTS  
Telephone:              8187959396  
Facility Addr2:        Not reported  
Mailing Name:          Not reported  
Mailing Address:      4800 OAK GROVE DR STE 301-420  
Mailing City,St,Zip:   PASADENA, CA 911090000  
Gen County:            Los Angeles  
TSD EPA ID:            CAD982524613  
TSD County:            Orange  
Waste Category:      Photochemicals/photoprocessing waste  
Disposal Method:      Not reported  
Tons:                      .2668  
Facility County:      Los Angeles

Gepaid:                  CAL920605012  
Contact:                  STEVENS & SONS INVESTMENTS  
Telephone:              8187959396  
Facility Addr2:        Not reported  
Mailing Name:          Not reported  
Mailing Address:      4800 OAK GROVE DR STE 301-420  
Mailing City,St,Zip:   PASADENA, CA 911090000  
Gen County:            Los Angeles  
TSD EPA ID:            UTD981552177  
TSD County:            99  
Waste Category:      Laboratory waste chemicals  
Disposal Method:      Treatment, Incineration  
Tons:                      .1459  
Facility County:      Los Angeles

Gepaid:                  CAL920605012  
Contact:                  STEVENS & SONS INVESTMENTS  
Telephone:              8187959396  
Facility Addr2:        Not reported  
Mailing Name:          Not reported  
Mailing Address:      4800 OAK GROVE DR STE 301-420  
Mailing City,St,Zip:   PASADENA, CA 911090000  
Gen County:            Los Angeles  
TSD EPA ID:            UTD981552177  
TSD County:            99  
Waste Category:      Photochemicals/photoprocessing waste  
Disposal Method:      Treatment, Incineration  
Tons:                      1.3930  
Facility County:      Los Angeles

[Click this hyperlink](#) while viewing on your computer to access  
5 additional CA\_HAZNET: record(s) in the EDR Site Report.



MAP FINDINGS  
FOCUS MAP 2

Map ID	Site	Database(s)	EPA ID Number
22	<p><b>2525 EAST FOOTHILL BLVD PASADENA, CA 91107</b></p> <p>CHMIRS:  OES Incident Number: 05-4508  OES notification: 7/30/200507:57:26 PM  OES Date: Not reported  OES Time: Not reported  Incident Date: Not reported  <b>Date Completed: Not reported</b>  Property Use: Not reported  Agency Id Number: Not reported  Agency Incident Number: Not reported  Time Notified: Not reported  Time Completed: Not reported  Surrounding Area: Not reported  Estimated Temperature: Not reported  Property Management: Not reported  Special Studies 1: Not reported  Special Studies 2: Not reported  Special Studies 3: Not reported  Special Studies 4: Not reported  Special Studies 5: Not reported  Special Studies 6: Not reported  More Than Two Substances Involved?: Not reported  Resp Agncy Personel # Of Decontaminated: Not reported  Responding Agency Personel # Of Injuries: Not reported  Responding Agency Personel # Of Fatalities: Not reported  Others Number Of Decontaminated: Not reported  Others Number Of Injuries: Not reported  Others Number Of Fatalities: Not reported  Vehicle Make/year: Not reported  Vehicle License Number: Not reported  Vehicle State: Not reported  Vehicle Id Number: Not reported  CA/DOT/PUC/ICC Number: Not reported  Company Name: Not reported  Reporting Officer Name/ID: Not reported  Report Date: Not reported  Comments: Not reported  Facility Telephone: Not reported  Waterway Involved: Not reported  Waterway: storm drain  Spill Site: Not reported  Cleanup By: Unknown  Containment: Not reported  What Happened: Not reported  Type: Not reported  Measure: Not reported  Other: Not reported  Date/Time: Not reported  Year: 2005  Agency: Zavallas Restaurant  Incident Date: 7/30/200512:00:00 AM  Admin Agency: Pasadena Fire Department  Amount: Not reported  Contained: No  Site Type: Merchant/Business</p>	CHMIRS	S108404432 N/A

MAP FINDINGS  
FOCUS MAP 2

Map ID	Site	Database(s)	EPA ID Number
--------	------	-------------	---------------

(Continued)

S108404432

E Date:	Not reported
Substance:	sewage
Quantity Released:	Not reported
BBLs:	0
Cups:	0
CUFT:	0
Gallons:	0.000000
Grams:	0
Pounds:	0
Liters:	0
Ounces:	0
Pints:	0
Quarts:	0
Sheen:	0
Tons:	0
Unknown:	0
Description:	Not reported
Evacuations:	0
Number of Injuries:	0
Number of Fatalities:	0
Description:	Sewage is spilling out into the storm drain, the city has been out and advised the responsible party to shut down, but they have not and the sewage continues to spill into the storm drain.

22

**JET PROPULSION LABORATORY FOOTHILL  
2500 EAST FOOTHILL BLVD  
PASADENA, CA 91107**

**RCRA-SQG 1000128764  
FINDS CAD006910574  
HAZNET**

RCRA-SQG:

Date form received by agency:	09/01/1996
Facility name:	JET PROPULSION LABORATORY FOOTHILL
Facility address:	2500 EAST FOOTHILL BLVD PASADENA, CA 91107
EPA ID:	CAD006910574
Mailing address:	4800 OAK GROVE DRIVE PASADENA, CA 91103
Contact:	Not reported
Contact address:	Not reported
Contact country:	Not reported
Contact telephone:	Not reported
Contact email:	Not reported
EPA Region:	09
Classification:	Small Small Quantity Generator
Description:	Handler: generates more than 100 and less than 1000 kg of hazardous waste during any calendar month and accumulates less than 6000 kg of hazardous waste at any time; or generates 100 kg or less of hazardous waste during any calendar month, and accumulates more than 1000 kg of hazardous waste at any time

Owner/Operator Summary:

Owner/operator name:	STIVERS INVESTMENT COMPANY
Owner/operator address:	NOT REQUIRED NOT REQUIRED, ME 99999
Owner/operator country:	Not reported
Owner/operator telephone:	(415) 555-1212
Legal status:	Private

MAP FINDINGS  
FOCUS MAP 2

Map ID Site Database(s) EPA ID Number

**JET PROPULSION LABORATORY FOOTHILL (Continued)**

**1000128764**

Owner/Operator Type: Owner  
Owner/Op start date: Not reported  
Owner/Op end date: Not reported

Owner/operator name: NOT REQUIRED  
Owner/operator address: NOT REQUIRED  
NOT REQUIRED, ME 99999

Owner/operator country: Not reported  
Owner/operator telephone: (415) 555-1212  
Legal status: Private  
Owner/Operator Type: Operator  
Owner/Op start date: Not reported  
Owner/Op end date: Not reported

Handler Activities Summary:

U.S. importer of hazardous waste: Unknown  
Mixed waste (haz. and radioactive): Unknown  
Recycler of hazardous waste: No  
Transporter of hazardous waste: No  
Treater, storer or disposer of HW: No  
Underground injection activity: No  
On-site burner exemption: Unknown  
Furnace exemption: Unknown  
Used oil fuel burner: No  
Used oil processor: No  
User oil refiner: No  
Used oil fuel marketer to burner: No  
Used oil Specification marketer: No  
Used oil transfer facility: No  
Used oil transporter: No  
Off-site waste receiver: Commercial status unknown

Historical Generators:

Date form received by agency: 08/14/1980  
Facility name: JET PROPULSION LABORATORY FOOTHILL  
Classification: Large Quantity Generator

Violation Status: No violations found

FINDS:

Other Pertinent Environmental Activity Identified at Site

Registry ID: 110002630047

RCRAInfo is a national information system that supports the Resource Conservation and Recovery Act (RCRA) program through the tracking of events and activities related to facilities that generate, transport, and treat, store, or dispose of hazardous waste. RCRAInfo allows RCRA program staff to track the notification, permit, compliance, and corrective action activities required under RCRA.

HAZNET:

Gepaid: CAD006910574  
Contact: JET PROPULSION LABORATORY  
Telephone: 8183540180

MAP FINDINGS  
FOCUS MAP 2

Map ID	Site	Database(s)	EPA ID Number
	<b>JET PROPULSION LABORATORY Foothill (Continued)</b>		<b>1000128764</b>
	Facility Addr2: Not reported Mailing Name: Not reported Mailing Address: 4800 OAK GROVE DR STE 301-420 Mailing City,St,Zip: PASADENA, CA 911090000 Gen County: Los Angeles TSD EPA ID: CAD028409019 TSD County: Los Angeles Waste Category: Other empty containers 30 gallons or more Disposal Method: Transfer Station Tons: .1500 Facility County: Los Angeles		
<b>22</b>	<b>WINSTON TIRE COMPANY #249 2480 EAST FOOTHILL BLVD. PASADENA, CA 91107</b>	<b>HAZNET</b>	<b>S103996188 N/A</b>
	HAZNET: Gepaid: CAL000104686 Contact: OLIVER & WINSTON Telephone: 8189721200 Facility Addr2: Not reported Mailing Name: Not reported Mailing Address: 900 WEST ALAMEDA AVE. Mailing City,St,Zip: BURBANK, CA 915060000 Gen County: Los Angeles TSD EPA ID: CAT080013352 TSD County: Los Angeles Waste Category: Aqueous solution with 10% or more total organic residues Disposal Method: Recycler Tons: 0.9591 Facility County: Los Angeles		
	Gepaid: CAL000104686 Contact: OLIVER & WINSTON Telephone: 8189721200 Facility Addr2: Not reported Mailing Name: Not reported Mailing Address: 900 WEST ALAMEDA AVE. Mailing City,St,Zip: BURBANK, CA 915060000 Gen County: Los Angeles TSD EPA ID: CAT000613893 TSD County: Los Angeles Waste Category: Aqueous solution with less than 10% total organic residues Disposal Method: Transfer Station Tons: .1917 Facility County: Los Angeles		
	Gepaid: CAL000104686 Contact: LUPE ROSALES Telephone: 8189721200 Facility Addr2: Not reported Mailing Name: Not reported Mailing Address: 900 WEST ALAMEDA AVE. Mailing City,St,Zip: BURBANK, CA 915060000 Gen County: Los Angeles TSD EPA ID: Not reported TSD County: Los Angeles Waste Category: Oil/water separation sludge		

MAP FINDINGS  
FOCUS MAP 2

Map ID	Site	Database(s)	EPA ID Number
--------	------	-------------	---------------

**WINSTON TIRE COMPANY #249 (Continued)**

**S103996188**

Disposal Method: Recycler  
Tons: 0.20  
Facility County: Not reported

Gepaid: CAL000104686  
Contact: OLIVER & WINSTON  
Telephone: 8189721200  
Facility Addr2: Not reported  
Mailing Name: Not reported  
Mailing Address: 900 WEST ALAMEDA AVE.  
Mailing City,St,Zip: BURBANK, CA 915060000  
Gen County: Los Angeles  
TSD EPA ID: CAT080013352  
TSD County: Los Angeles  
Waste Category: Aqueous solution with 10% or more total organic residues  
Disposal Method: Recycler  
Tons: .7714  
Facility County: Los Angeles

Gepaid: CAL000104686  
Contact: OLIVER & WINSTON  
Telephone: 8189721200  
Facility Addr2: Not reported  
Mailing Name: Not reported  
Mailing Address: 900 WEST ALAMEDA AVE.  
Mailing City,St,Zip: BURBANK, CA 915060000  
Gen County: Los Angeles  
TSD EPA ID: CAT080013352  
TSD County: Los Angeles  
Waste Category: Unspecified oil-containing waste  
Disposal Method: Recycler  
Tons: .4170  
Facility County: Los Angeles

[Click this hyperlink](#) while viewing on your computer to access additional CA\_HAZNET: detail in the EDR Site Report.

22

**WINSTON TIRE COMPANY #249  
2480 E FOOTHILL BLVD.  
PASADENA, CA 91107**

**HAZNET S107145842  
N/A**

HAZNET:  
Gepaid: CAL000104686  
Contact: LUPE ROSALES  
Telephone: 8189721200  
Facility Addr2: Not reported  
Mailing Name: Not reported  
Mailing Address: 900 WEST ALAMEDA AVE.  
Mailing City,St,Zip: BURBANK, CA 915060000  
Gen County: Los Angeles  
TSD EPA ID: CAT000613893  
TSD County: Los Angeles  
Waste Category: Aqueous solution with less than 10% total organic residues  
Disposal Method: Transfer Station  
Tons: 0.01  
Facility County: Los Angeles

MAP FINDINGS  
FOCUS MAP 2

Map ID	Site	Database(s)	EPA ID Number
22	<b>STVERS INVESTMENT CO</b> <b>2500 E FOOTHILL BLVD 5TH FLR</b> <b>PASADENA, CA 91107</b>  HAZNET: Gepaid: CAC002282257 Contact: JAMES L STIVERS Telephone: 6267959396 Facility Addr2: Not reported Mailing Name: Not reported Mailing Address: 2500 E FOOTHILL BLVD STE 500 Mailing City,St,Zip: PASADENA, CA 911070000 Gen County: Los Angeles TSD EPA ID: CAD009007626 TSD County: Los Angeles Waste Category: Asbestos-containing waste Disposal Method: Disposal, Land Fill Tons: 21.0700 Facility County: Los Angeles	HAZNET	S105086626 N/A
22	<b>TRILOGIC INC</b> <b>2500 EAST FOOTHILL BLVD STE 101</b> <b>PASADENA, CA 91107</b>  HAZNET: Gepaid: CAL922304917 Contact: TRILOGIC INC Telephone: 6265771871 Facility Addr2: Not reported Mailing Name: Not reported Mailing Address: 2500 E FOOTHILL BLVD STE 101 Mailing City,St,Zip: PASADENA, CA 911073464 Gen County: Los Angeles TSD EPA ID: CAD108040858 TSD County: Los Angeles Waste Category: Photochemicals/photoprocessing waste Disposal Method: Recycler Tons: .0749 Facility County: Los Angeles  Gepaid: CAL922304917 Contact: TRILOGIC INC Telephone: 6265771871 Facility Addr2: Not reported Mailing Name: Not reported Mailing Address: 2500 E FOOTHILL BLVD STE 101 Mailing City,St,Zip: PASADENA, CA 911073464 Gen County: Los Angeles TSD EPA ID: CAD108040858 TSD County: Los Angeles Waste Category: Photochemicals/photoprocessing waste Disposal Method: Not reported Tons: .0416 Facility County: Los Angeles  Gepaid: CAL922304917 Contact: TRILOGIC INC Telephone: 6265771871 Facility Addr2: Not reported Mailing Name: Not reported	HAZNET	S103646236 N/A

MAP FINDINGS  
FOCUS MAP 2

Map ID	Site	Database(s)	EPA ID Number
--------	------	-------------	---------------

**TRILOGIC INC (Continued)**

**S103646236**

Mailing Address: 2500 E FOOTHILL BLVD STE 101  
Mailing City,St,Zip: PASADENA, CA 911073464  
Gen County: Los Angeles  
TSD EPA ID: CAE108040858  
TSD County: 0  
Waste Category: Photochemicals/photoprocessing waste  
Disposal Method: Not reported  
Tons: .0208  
Facility County: Los Angeles

Gepaid: CAL922304917  
Contact: TRILOGIC INC  
Telephone: 6265771871  
Facility Addr2: Not reported  
Mailing Name: Not reported  
Mailing Address: 2500 E FOOTHILL BLVD STE 101  
Mailing City,St,Zip: PASADENA, CA 911073464  
Gen County: Los Angeles  
TSD EPA ID: CAD108040858  
TSD County: Los Angeles  
Waste Category: Photochemicals/photoprocessing waste  
Disposal Method: Recycler  
Tons: .1041  
Facility County: Los Angeles

Gepaid: CAL922304917  
Contact: TRILOGIC INC  
Telephone: 6265771871  
Facility Addr2: Not reported  
Mailing Name: Not reported  
Mailing Address: 2500 E FOOTHILL BLVD STE 101  
Mailing City,St,Zip: PASADENA, CA 911073464  
Gen County: Los Angeles  
TSD EPA ID: CAD108040858  
TSD County: Los Angeles  
Waste Category: Photochemicals/photoprocessing waste  
Disposal Method: Recycler  
Tons: .3001  
Facility County: Los Angeles

[Click this hyperlink](#) while viewing on your computer to access 4 additional CA\_HAZNET: record(s) in the EDR Site Report.

22

**TEXACO OIL CORP  
195 N ALTADENA DR  
PASADENA, CA 91107**

**CA FID UST 1000144831  
LOS ANGELES CO. HMS N/A  
HIST UST  
SWEEPS UST**

CA FID UST:  
Facility ID: 19011581  
Regulated By: UTNKA  
Regulated ID: 00017394  
Cortese Code: Not reported  
SIC Code: Not reported  
Facility Phone: 8180000000  
Mail To: Not reported  
Mailing Address: BOX  
Mailing Address 2: Not reported

MAP FINDINGS  
FOCUS MAP 2

Map ID Site Database(s) EPA ID Number

---

**TEXACO OIL CORP (Continued)**

**1000144831**

Mailing City,St,Zip: PASADENA 91107  
Contact: Not reported  
Contact Phone: Not reported  
DUNs Number: Not reported  
NPDES Number: Not reported  
EPA ID: Not reported  
Comments: Not reported  
Status: Active

**LOS ANGELES CO. HMS:**

Region: LA  
Facility Id: 009494-009307  
Facility Status: Removed  
Area: 3J  
Permit Number: 00000391T  
Permit Status: Removed  
Facility Type: T0

**HIST UST:**

Region: STATE  
Facility ID: 00000017394  
Facility Type: Gas Station  
Other Type: Not reported  
Total Tanks: 0006  
Contact Name: VAHE NIGOGHOSIAN  
Telephone: 8187925673  
Owner Name: TEXACO U.S.A.  
Owner Address: P.O. BOX 3756  
Owner City,St,Zip: LOS ANGELES, CA 90010

Tank Num: 001  
Container Num: 1  
Year Installed: 1959  
Tank Capacity: 00000550  
Tank Used for: WASTE  
Type of Fuel: WASTE OIL  
Tank Construction: Not reported  
Leak Detection: None

Tank Num: 002  
Container Num: 2  
Year Installed: Not reported  
Tank Capacity: 00008000  
Tank Used for: PRODUCT  
Type of Fuel: PREMIUM  
Tank Construction: Not reported  
Leak Detection: Stock Inventor

Tank Num: 003  
Container Num: 3  
Year Installed: Not reported  
Tank Capacity: 00004000  
Tank Used for: PRODUCT  
Type of Fuel: UNLEADED  
Tank Construction: Not reported  
Leak Detection: Stock Inventor



MAP FINDINGS  
FOCUS MAP 2

Map ID Site Database(s) EPA ID Number

---

**TEXACO OIL CORP (Continued)**

**1000144831**

Tank Num: 004  
Container Num: 4  
Year Installed: 1959  
Tank Capacity: 00004000  
Tank Used for: PRODUCT  
Type of Fuel: UNLEADED  
Tank Construction: Not reported  
Leak Detection: Stock Inventor

Tank Num: 005  
Container Num: 5  
Year Installed: 1959  
Tank Capacity: 00004000  
Tank Used for: PRODUCT  
Type of Fuel: REGULAR  
Tank Construction: Not reported  
Leak Detection: Stock Inventor

Tank Num: 006  
Container Num: 6  
Year Installed: 1959  
Tank Capacity: 00004000  
Tank Used for: PRODUCT  
Type of Fuel: REGULAR  
Tank Construction: Not reported  
Leak Detection: Stock Inventor

**SWEEPS UST:**

Status: A  
Comp Number: 9307  
Number: 9  
Board Of Equalization: Not reported  
Ref Date: 12-07-90  
Act Date: 12-07-90  
Created Date: 06-30-89  
Tank Status: A  
Owner Tank Id: Not reported  
Swrcb Tank Id: 19-080-009307-000001  
Actv Date: 06-30-89  
Capacity: Not reported  
Tank Use: UNKNOWN  
Stg: W  
Content: Not reported  
Number Of Tanks: 6

Status: A  
Comp Number: 9307  
Number: 9  
Board Of Equalization: Not reported  
Ref Date: 12-07-90  
Act Date: 12-07-90  
Created Date: 06-30-89  
Tank Status: A  
Owner Tank Id: Not reported  
Swrcb Tank Id: 19-080-009307-000002  
Actv Date: 06-30-89  
Capacity: Not reported

MAP FINDINGS  
FOCUS MAP 2

Map ID Site Database(s) EPA ID Number

---

**TEXACO OIL CORP (Continued)**

**1000144831**

Tank Use: UNKNOWN  
Stg: W  
Content: Not reported  
Number Of Tanks: Not reported

Status: A  
Comp Number: 9307  
Number: 9  
Board Of Equalization: Not reported  
Ref Date: 12-07-90  
Act Date: 12-07-90  
Created Date: 06-30-89  
Tank Status: A  
Owner Tank Id: Not reported  
Swrcb Tank Id: 19-080-009307-000003  
Actv Date: 06-30-89  
Capacity: Not reported  
Tank Use: UNKNOWN  
Stg: W  
Content: Not reported  
Number Of Tanks: Not reported

Status: A  
Comp Number: 9307  
Number: 9  
Board Of Equalization: Not reported  
Ref Date: 12-07-90  
Act Date: 12-07-90  
Created Date: 06-30-89  
Tank Status: A  
Owner Tank Id: Not reported  
Swrcb Tank Id: 19-080-009307-000004  
Actv Date: 06-30-89  
Capacity: Not reported  
Tank Use: UNKNOWN  
Stg: W  
Content: Not reported  
Number Of Tanks: Not reported

Status: A  
Comp Number: 9307  
Number: 9  
Board Of Equalization: Not reported  
Ref Date: 12-07-90  
Act Date: 12-07-90  
Created Date: 06-30-89  
Tank Status: A  
Owner Tank Id: Not reported  
Swrcb Tank Id: 19-080-009307-000005  
Actv Date: 06-30-89  
Capacity: Not reported  
Tank Use: UNKNOWN  
Stg: W  
Content: Not reported  
Number Of Tanks: Not reported

Status: A

MAP FINDINGS  
FOCUS MAP 2

Map ID	Site	Database(s)	EPA ID Number
--------	------	-------------	---------------

**TEXACO OIL CORP (Continued)**

**1000144831**

Comp Number: 9307  
 Number: 9  
 Board Of Equalization: Not reported  
 Ref Date: 12-07-90  
 Act Date: 12-07-90  
 Created Date: 06-30-89  
 Tank Status: A  
 Owner Tank Id: Not reported  
 Swrcb Tank Id: 19-080-009307-000006  
 Actv Date: 06-30-89  
 Capacity: Not reported  
 Tank Use: UNKNOWN  
 Stg: W  
 Content: Not reported  
 Number Of Tanks: Not reported

22

**TEXACO REFINING AND MARKETING INC  
195 N ALTADENA  
PASADENA, CA 91107**

**HAZNET S103638987  
N/A**

HAZNET:

Gepaid: CAL000043226  
 Contact: TEXACO REFINING AND MARKETING  
 Telephone: 8185052802  
 Facility Addr2: Not reported  
 Mailing Name: Not reported  
 Mailing Address: 10 UNIVERSAL CITY PLAZA 7TH FLOOR  
 Mailing City,St,Zip: UNIVERSAL CITY, CA 916081009  
 Gen County: Los Angeles  
 TSD EPA ID: CAD982484933  
 TSD County: 7  
 Waste Category: Other empty containers 30 gallons or more  
 Disposal Method: Not reported  
 Tons: 8.5500  
 Facility County: Los Angeles

Gepaid: CAL000043226  
 Contact: TEXACO REFINING AND MARKETING  
 Telephone: 8185052802  
 Facility Addr2: Not reported  
 Mailing Name: Not reported  
 Mailing Address: 10 UNIVERSAL CITY PLAZA 7TH FLOOR  
 Mailing City,St,Zip: UNIVERSAL CITY, CA 916081009  
 Gen County: Los Angeles  
 TSD EPA ID: CAD982484933  
 TSD County: 7  
 Waste Category: Other empty containers 30 gallons or more  
 Disposal Method: Recycler  
 Tons: 35.0000  
 Facility County: Los Angeles

Gepaid: CAL000043226  
 Contact: TEXACO REFINING AND MARKETING  
 Telephone: 8185052802  
 Facility Addr2: Not reported  
 Mailing Name: Not reported  
 Mailing Address: 10 UNIVERSAL CITY PLAZA 7TH FLOOR  
 Mailing City,St,Zip: UNIVERSAL CITY, CA 916081009

MAP FINDINGS  
FOCUS MAP 2

Map ID	Site	Database(s)	EPA ID Number
--------	------	-------------	---------------

**TEXACO REFINING AND MARKETING INC (Continued)**

**S103638987**

Gen County: Los Angeles  
 TSD EPA ID: CAT080013352  
 TSD County: Los Angeles  
 Waste Category: Waste oil and mixed oil  
 Disposal Method: Recycler  
 Tons: 2.6062  
 Facility County: Los Angeles

Gepaid: CAL000043226  
 Contact: TEXACO REFINING AND MARKETING  
 Telephone: 8185052802  
 Facility Addr2: Not reported  
 Mailing Name: Not reported  
 Mailing Address: 10 UNIVERSAL CITY PLAZA 7TH FLOOR  
 Mailing City,St,Zip: UNIVERSAL CITY, CA 916081009  
 Gen County: Los Angeles  
 TSD EPA ID: CAT080013352  
 TSD County: Los Angeles  
 Waste Category: Aqueous solution with less than 10% total organic residues  
 Disposal Method: Recycler  
 Tons: .0834  
 Facility County: Los Angeles

[Click this hyperlink](#) while viewing on your computer to access  
 -1 additional CA\_HAZNET: record(s) in the EDR Site Report.

22

**KOKO'S AUTO BODY & PAINT  
 177 N ALTADENA DR  
 PASADENA, CA 91107**

**EMI S106833903  
 N/A**

EMI:  
 Year: 1987  
 County Code: 19  
 Air Basin: SC  
 Facility ID: 45201  
 Air District Name: SC  
 SIC Code: 7538  
 Air District Name: SOUTH COAST AQMD  
 Community Health Air Pollution Info System: Not reported  
 Consolidated Emission Reporting Rule: Not reported  
 Total Organic Hydrocarbon Gases Tons/Yr: 2  
 Reactive Organic Gases Tons/Yr: 2  
 Carbon Monoxide Emissions Tons/Yr: 0  
 NOX - Oxides of Nitrogen Tons/Yr: 0  
 SOX - Oxides of Sulphur Tons/Yr: 0  
 Particulate Matter Tons/Yr: 0  
 Part. Matter 10 Micrometers & Smllr Tons/Yr: 0

MAP FINDINGS  
FOCUS MAP 2

Map ID	Site	Database(s)	EPA ID Number
22	<b>HONEYWELL INC</b> <b>171 N ALTADENA DR</b> <b>PASADENA, CA 91107</b>  HAZNET: Gepaid: CAC002569354 Contact: RUDY BRYAN Telephone: 6265844620 Facility Addr2: Not reported Mailing Name: Not reported Mailing Address: 2500 E FOOTHILL BLVD STE 400 Mailing City,St,Zip: PASADENA, CA 911070000 Gen County: Los Angeles TSD EPA ID: CAD008302903 TSD County: Los Angeles Waste Category: Off-specification, aged, or surplus organics Disposal Method: Transfer Station Tons: 0 Facility County: Los Angeles  Gepaid: CAC002569354 Contact: RUDY BRYAN Telephone: 6265844620 Facility Addr2: Not reported Mailing Name: Not reported Mailing Address: 2500 E FOOTHILL BLVD STE 400 Mailing City,St,Zip: PASADENA, CA 911070000 Gen County: Los Angeles TSD EPA ID: CAD008302903 TSD County: Los Angeles Waste Category: Off-specification, aged, or surplus organics Disposal Method: Recycler Tons: 0.02 Facility County: Los Angeles	HAZNET	S107142903 N/A
23	<b>PARNELLI JONES INC</b> <b>2480 E FOOTHILL BVD</b> <b>PASADENA, CA 91107</b>  HAZNET: Gepaid: CAL000034304 Contact: PARNELLI JONES, INC Telephone: 8056443699 Facility Addr2: Not reported Mailing Name: Not reported Mailing Address: 3639 HARBOR BLVD., STE 216 Mailing City,St,Zip: VENTURA, CA 930010000 Gen County: Los Angeles TSD EPA ID: CAD981696420 TSD County: Los Angeles Waste Category: Aqueous solution with less than 10% total organic residues Disposal Method: Transfer Station Tons: 1.0424 Facility County: Los Angeles  Gepaid: CAL000034304 Contact: PARNELLI JONES, INC Telephone: 8056443699 Facility Addr2: Not reported Mailing Name: Not reported	HAZNET	S102811681 N/A

MAP FINDINGS  
FOCUS MAP 2

Map ID Site Database(s) EPA ID Number

**PARNELLI JONES INC (Continued)**

**S102811681**

Mailing Address: 3639 HARBOR BLVD., STE 216  
Mailing City,St,Zip: VENTURA, CA 930010000  
Gen County: Los Angeles  
TSD EPA ID: CAD981696420  
TSD County: Los Angeles  
Waste Category: Aqueous solution with less than 10% total organic residues  
Disposal Method: Transfer Station  
Tons: .7506  
Facility County: Los Angeles

Gepaid: CAL000034304  
Contact: PARNELLI JONES, INC  
Telephone: 8056443699  
Facility Addr2: Not reported  
Mailing Name: Not reported  
Mailing Address: 3639 HARBOR BLVD., STE 216  
Mailing City,St,Zip: VENTURA, CA 930010000  
Gen County: Los Angeles  
TSD EPA ID: CAD981696420  
TSD County: Los Angeles  
Waste Category: Aqueous solution with less than 10% total organic residues  
Disposal Method: Transfer Station  
Tons: 1.4386  
Facility County: Los Angeles

Gepaid: CAL000034304  
Contact: PARNELLI JONES, INC  
Telephone: 8056443699  
Facility Addr2: Not reported  
Mailing Name: Not reported  
Mailing Address: 3639 HARBOR BLVD., STE 216  
Mailing City,St,Zip: VENTURA, CA 930010000  
Gen County: Los Angeles  
TSD EPA ID: CAD981696420  
TSD County: Los Angeles  
Waste Category: Aqueous solution with less than 10% total organic residues  
Disposal Method: Transfer Station  
Tons: 1.0216  
Facility County: Los Angeles

[Click this hyperlink](#) while viewing on your computer to access  
-1 additional CA\_HAZNET: record(s) in the EDR Site Report.

27

**UNITED STATES MANUFACTURING COMPANY  
180 NORTH SAN GABRIEL BOULEVARD  
PASADENA, CA 91107**

**RCRA-SQG 1000399326  
FINDS CAD981370695  
HAZNET  
EMI**

RCRA-SQG:  
Date form received by agency: 01/24/1986  
Facility name: UNITED STATES MFG CO  
Facility address: 180 N SAN GABRIEL BLVD  
PASADENA, CA 91107  
EPA ID: CAD981370695  
Contact: ENVIRONMENTAL MANAGER  
Contact address: 180 N SAN GABRIEL BLVD  
PASADENA, CA 91107  
Contact country: US

MAP FINDINGS  
FOCUS MAP 2

Map ID Site Database(s) EPA ID Number

**UNITED STATES MANUFACTURING COMPANY (Continued)**

**1000399326**

Contact telephone: (818) 796-0477  
Contact email: Not reported  
EPA Region: 09  
Classification: Small Small Quantity Generator  
Description: Handler: generates more than 100 and less than 1000 kg of hazardous waste during any calendar month and accumulates less than 6000 kg of hazardous waste at any time; or generates 100 kg or less of hazardous waste during any calendar month, and accumulates more than 1000 kg of hazardous waste at any time

Owner/Operator Summary:

Owner/operator name: GREENE  
Owner/operator address: NOT REQUIRED  
NOT REQUIRED, ME 99999  
Owner/operator country: Not reported  
Owner/operator telephone: (415) 555-1212  
Legal status: Private  
Owner/Operator Type: Owner  
Owner/Op start date: Not reported  
Owner/Op end date: Not reported

Owner/operator name: NOT REQUIRED  
Owner/operator address: NOT REQUIRED  
NOT REQUIRED, ME 99999  
Owner/operator country: Not reported  
Owner/operator telephone: (415) 555-1212  
Legal status: Private  
Owner/Operator Type: Operator  
Owner/Op start date: Not reported  
Owner/Op end date: Not reported

Handler Activities Summary:

U.S. importer of hazardous waste: Unknown  
Mixed waste (haz. and radioactive): Unknown  
Recycler of hazardous waste: No  
Transporter of hazardous waste: No  
Treater, storer or disposer of HW: No  
Underground injection activity: No  
On-site burner exemption: Unknown  
Furnace exemption: Unknown  
Used oil fuel burner: No  
Used oil processor: No  
Used oil refiner: No  
Used oil fuel marketer to burner: No  
Used oil Specification marketer: No  
Used oil transfer facility: No  
Used oil transporter: No  
Off-site waste receiver: Commercial status unknown

Violation Status: No violations found

FINDS:

Other Pertinent Environmental Activity Identified at Site

Registry ID: 110002683864

The NEI (National Emissions Inventory) database contains information

MAP FINDINGS  
FOCUS MAP 2

Map ID Site Database(s) EPA ID Number

**UNITED STATES MANUFACTURING COMPANY (Continued)**

**1000399326**

on stationary and mobile sources that emit criteria air pollutants and their precursors, as well as hazardous air pollutants (HAPs).

RCRAInfo is a national information system that supports the Resource Conservation and Recovery Act (RCRA) program through the tracking of events and activities related to facilities that generate, transport, and treat, store, or dispose of hazardous waste. RCRAInfo allows RCRA program staff to track the notification, permit, compliance, and corrective action activities required under RCRA.

HAZNET:

Gepaid: CAD981370695  
Contact: UNITED STATES MFG CO  
Telephone: 0000000000  
Facility Addr2: Not reported  
Mailing Name: Not reported  
Mailing Address: 180 N SAN GABRIEL BLVD  
Mailing City,St,Zip: PASADENA, CA 911073426  
Gen County: Los Angeles  
TSD EPA ID: CAD008302903  
TSD County: Los Angeles  
Waste Category: Unspecified organic liquid mixture  
Disposal Method: Recycler  
Tons: 1.8303  
Facility County: Los Angeles

Gepaid: CAD981370695  
Contact: UNITED STATES MFG CO  
Telephone: 0000000000  
Facility Addr2: Not reported  
Mailing Name: Not reported  
Mailing Address: 180 N SAN GABRIEL BLVD  
Mailing City,St,Zip: PASADENA, CA 911073426  
Gen County: Los Angeles  
TSD EPA ID: IND000646943  
TSD County: 0  
Waste Category: Unspecified oil-containing waste  
Disposal Method: Not reported  
Tons: 0.9174  
Facility County: Los Angeles

Gepaid: CAD981370695  
Contact: UNITED STATES MFG CO  
Telephone: 0000000000  
Facility Addr2: Not reported  
Mailing Name: Not reported  
Mailing Address: 180 N SAN GABRIEL BLVD  
Mailing City,St,Zip: PASADENA, CA 911073426  
Gen County: Los Angeles  
TSD EPA ID: IND000646943  
TSD County: 0  
Waste Category: Unspecified oil-containing waste  
Disposal Method: \*\*\*  
Tons: 6.8426  
Facility County: Los Angeles



MAP FINDINGS  
FOCUS MAP 2

Map ID      Site      Database(s)      EPA ID Number

---

**UNITED STATES MANUFACTURING COMPANY (Continued)**

**1000399326**

Gepaid: CAD981370695  
 Contact: UNITED STATES MFG CO  
 Telephone: 0000000000  
 Facility Addr2: Not reported  
 Mailing Name: Not reported  
 Mailing Address: 180 N SAN GABRIEL BLVD  
 Mailing City,St,Zip: PASADENA, CA 911073426  
 Gen County: Los Angeles  
 TSD EPA ID: IND000646943  
 TSD County: 0  
 Waste Category: Polymeric resin waste  
 Disposal Method: \*\*\*  
 Tons: 0.2293  
 Facility County: Los Angeles

Gepaid: CAD981370695  
 Contact: UNITED STATES MFG CO  
 Telephone: 0000000000  
 Facility Addr2: Not reported  
 Mailing Name: Not reported  
 Mailing Address: 180 N SAN GABRIEL BLVD  
 Mailing City,St,Zip: PASADENA, CA 911073426  
 Gen County: Los Angeles  
 TSD EPA ID: CAD008364432  
 TSD County: Los Angeles  
 Waste Category: Waste oil and mixed oil  
 Disposal Method: Treatment, Tank  
 Tons: 1.4595  
 Facility County: Los Angeles

[Click this hyperlink](#) while viewing on your computer to access  
61 additional CA\_HAZNET: record(s) in the EDR Site Report.

EMI:

Year: 1987  
 County Code: 19  
 Air Basin: SC  
 Facility ID: 8525  
 Air District Name: SC  
 SIC Code: 3679  
 Air District Name: SOUTH COAST AQMD  
 Community Health Air Pollution Info System: Not reported  
 Consolidated Emission Reporting Rule: Not reported  
 Total Organic Hydrocarbon Gases Tons/Yr: 0  
 Reactive Organic Gases Tons/Yr: 0  
 Carbon Monoxide Emissions Tons/Yr: 0  
 NOX - Oxides of Nitrogen Tons/Yr: 0  
 SOX - Oxides of Sulphur Tons/Yr: 0  
 Particulate Matter Tons/Yr: 0  
 Part. Matter 10 Micrometers & Smlr Tons/Yr: 0

Year: 1990  
 County Code: 19  
 Air Basin: SC  
 Facility ID: 8525  
 Air District Name: SC  
 SIC Code: 3842

MAP FINDINGS  
FOCUS MAP 2

Map ID	Site	Database(s)	EPA ID Number
--------	------	-------------	---------------

**UNITED STATES MANUFACTURING COMPANY (Continued)**

**1000399326**

Air District Name: SOUTH COAST AQMD  
 Community Health Air Pollution Info System: Not reported  
 Consolidated Emission Reporting Rule: Not reported  
 Total Organic Hydrocarbon Gases Tons/Yr: 2  
 Reactive Organic Gases Tons/Yr: 0  
 Carbon Monoxide Emissions Tons/Yr: 0  
 NOX - Oxides of Nitrogen Tons/Yr: 0  
 SOX - Oxides of Sulphur Tons/Yr: 0  
 Particulate Matter Tons/Yr: 0  
 Part. Matter 10 Micrometers & Smllr Tons/Yr: 0

Year: 1995  
 County Code: 19  
 Air Basin: SC  
 Facility ID: 8525  
 Air District Name: SC  
 SIC Code: 3842  
 Air District Name: SOUTH COAST AQMD  
 Community Health Air Pollution Info System: Not reported  
 Consolidated Emission Reporting Rule: Not reported  
 Total Organic Hydrocarbon Gases Tons/Yr: 3  
 Reactive Organic Gases Tons/Yr: 1  
 Carbon Monoxide Emissions Tons/Yr: 0  
 NOX - Oxides of Nitrogen Tons/Yr: 0  
 SOX - Oxides of Sulphur Tons/Yr: 0  
 Particulate Matter Tons/Yr: 0  
 Part. Matter 10 Micrometers & Smllr Tons/Yr: 0

28

**NIRF (UNDERSEA CENTER)**

**FUDS 1007212204  
N/A**

**PASADENA, CA**

FUDS:  
 Federal Facility ID: CA9799F5947  
 FUDS #: J09CA1052  
 Facility Name: NIRF (UNDERSEA CENTER)  
 City: PASADENA  
 State: CA  
 EPA Region: 9  
 County: Not reported  
 Congressional District: 29  
 US Army District: Los Angeles District (SPL)  
 Fiscal Year: 2007  
 Telephone: 213-452-3921  
 NPL Status: Not Listed  
 RAB: Not reported  
 CTC: 127.30000  
 Current Owner: OTHER

FUDS Description Details:

This site consists of two parcels of land in Pasadena, California. Parcel No. 1, at 3202 E. Foothill Boulevard (8.09 acres) and Parcel No. 2, at 1030 E. Green Street (0.44 acres) are located about 3 miles apart. The transfer of the two parcels to the e Navy was for the purpose of constructing the Undersea Center for Naval Information Research Foundation (NIRF). The Undersea Center was a research and testing facility. Most of the original buildings are still in existence on Parcel No. 1, and there

MAP FINDINGS  
FOCUS MAP 2

Map ID	Site	Database(s)	EPA ID Number
--------	------	-------------	---------------

**NIRF (UNDERSEA CENTER) (Continued)**

**1007212204**

e is a two-story building on Parcel No. 2.

FUDS History Details:

The Naval Information Research Foundation, or Undersea Center, occupied two unconnected parcels of land about 3 miles apart. The properties were acquired by the Office of Scientific Research and Development and transferred to the U.S. Navy in March 1946. The original 8.09 acres was increased to 9.33 acres by an addition in exchange for a grant of easement for construction of California State Freeway 210 in the early 1970s. The smaller parcel (Parcel No. 2) has a two-story building, which was damaged by earthquakes prior to the Navy declaring it an excess. In 1987, the site was transferred to GSA. The status of the sale of Parcel No. 2, which had been pending since January 1993, is unchanged as of 27 April 1994. Parcel No. 1 was declared excess by the Navy and transferred to GSA for sale in 1974. The property was sold to Space Bank Limited in 1978. The acreage sold was approximately 9.15 acres. The remaining 0.18 acres was returned to the State for a public street right-of-way. Currently, the same company rents most of the original buildings for storage space and for other commercial business.

FUDS Current Program Details:

The Naval Information Research Foundation, or Undersea Center, occupied two unconnected parcels of land about 3 miles apart. The properties were acquired by the Office of Scientific Research and Development and transferred to the U.S. Navy in March 1946. The original 8.09 acres was increased to 9.33 acres by an addition in exchange for a grant of easement for construction of California State Freeway 210 in the early 1970s. The smaller parcel (Parcel No. 2) has a two-story building, which was damaged by earthquakes prior to the Navy declaring it an excess. In 1987, the site was transferred to GSA. The status of the sale of Parcel No. 2, which had been pending since January 1993, is unchanged as of 27 April 1994. Parcel No. 1 was declared excess by the Navy and transferred to GSA for sale in 1974. The property was sold to Space Bank Limited in 1978. The acreage sold was approximately 9.15 acres. The remaining 0.18 acres was returned to the State for a public street right-of-way. Currently, the same company rents most of the original buildings for storage space and for other commercial business.

FUDS Future Program Details:

The Naval Information Research Foundation, or Undersea Center, occupied two unconnected parcels of land about 3 miles apart. The properties were acquired by the Office of Scientific Research and Development and transferred to the U.S. Navy in March 1946. The original 8.09 acres was increased to 9.33 acres by an addition in exchange for a grant of easement for construction of California State Freeway 210 in the early 1970s. The smaller parcel (Parcel No. 2) has a two-story building, which was damaged by earthquakes prior to the Navy declaring it an excess. In 1987, the site was transferred to GSA. The status of the sale of Parcel No. 2, which had been pending since January 1993, is unchanged as of 27 April 1994. Parcel No. 1 was declared excess by the Navy and transferred to GSA for sale in 1974. The

MAP FINDINGS  
FOCUS MAP 2

Map ID	Site	Database(s)	EPA ID Number
--------	------	-------------	---------------

**NIRF (UNDERSEA CENTER) (Continued)**

**1007212204**

property was sold to Space Bank Limited in 1978. The acreage sold was approximately 9.15 acres. The remaining 0.18 acres was returned to the State for a public street right-of-way. Currently, the same company rents most of the original buildings for storage space and for other commercial business.

29

**METAPROBE  
145 N SIERRA MADRE BLVD STE 5  
PASADENA, CA 91107**

**HAZNET S105093590  
N/A**

HAZNET:

Gepaid: CAL000221562  
Contact: METAPROBE LLC  
Telephone: 5207484400  
Facility Addr2: Not reported  
Mailing Name: Not reported  
Mailing Address: 5355 MIRA SORRENTO PL STE 100  
Mailing City,St,Zip: SAN DIEGO, CA 921210000  
Gen County: Los Angeles  
TSD EPA ID: CAD008302903  
TSD County: Los Angeles  
Waste Category: Unspecified solvent mixture Waste  
Disposal Method: Recycler  
Tons: .1250  
Facility County: Los Angeles

Gepaid: CAL000221562  
Contact: DR DOUGLAS BAKEN/COO  
Telephone: 8585582191  
Facility Addr2: Not reported  
Mailing Name: Not reported  
Mailing Address: 6370 NANCY RIDGE DR STE 106  
Mailing City,St,Zip: SAN DIEGO, CA 921210000  
Gen County: Los Angeles  
TSD EPA ID: Not reported  
TSD County: Los Angeles  
Waste Category: Other organic solids  
Disposal Method: Not reported  
Tons: 0.02  
Facility County: Not reported

Gepaid: CAL000221562  
Contact: DR DOUGLAS BAKEN/COO  
Telephone: 8585582191  
Facility Addr2: Not reported  
Mailing Name: Not reported  
Mailing Address: 6370 NANCY RIDGE DR STE 106  
Mailing City,St,Zip: SAN DIEGO, CA 921210000  
Gen County: Los Angeles  
TSD EPA ID: Not reported  
TSD County: Los Angeles  
Waste Category: Laboratory waste chemicals  
Disposal Method: Recycler  
Tons: 0.14  
Facility County: Not reported

Gepaid: CAL000221562  
Contact: DR DOUGLAS BAKEN/COO

MAP FINDINGS  
FOCUS MAP 2

Map ID	Site	Database(s)	EPA ID Number
--------	------	-------------	---------------

**METAPROBE (Continued)**

**S105093590**

Telephone: 8585582191  
 Facility Addr2: Not reported  
 Mailing Name: Not reported  
 Mailing Address: 6370 NANCY RIDGE DR STE 106  
 Mailing City,St,Zip: SAN DIEGO, CA 921210000  
 Gen County: Los Angeles  
 TSD EPA ID: Not reported  
 TSD County: Los Angeles  
 Waste Category: Laboratory waste chemicals  
 Disposal Method: Not reported  
 Tons: 0.02  
 Facility County: Not reported

Gepaid: CAL000221562  
 Contact: DR DOUGLAS BAKEN/COO  
 Telephone: 8585582191  
 Facility Addr2: Not reported  
 Mailing Name: Not reported  
 Mailing Address: 6370 NANCY RIDGE DR STE 106  
 Mailing City,St,Zip: SAN DIEGO, CA 921210000  
 Gen County: Los Angeles  
 TSD EPA ID: Not reported  
 TSD County: Los Angeles  
 Waste Category: Other organic solids  
 Disposal Method: Transfer Station  
 Tons: 0.11  
 Facility County: Not reported

[Click this hyperlink](#) while viewing on your computer to access 5 additional CA\_HAZNET: record(s) in the EDR Site Report.

32

**CINCINNATI ELECTRONICS CORP.  
150 N SAN GABRIEL BLVD  
PASADENA, CA 91107**

**HAZNET S108201582  
N/A**

HAZNET:  
 Gepaid: CAL000272750  
 Contact: DANIEL KUO  
 Telephone: 6263957460  
 Facility Addr2: Not reported  
 Mailing Name: Not reported  
 Mailing Address: 150 N SAN GABRIEL BLVD  
 Mailing City,St,Zip: PASADENA, CA 91107  
 Gen County: Los Angeles  
 TSD EPA ID: CAD008302903  
 TSD County: Los Angeles  
 Waste Category: Unspecified oil-containing waste  
 Disposal Method: Recycler  
 Tons: 0.12  
 Facility County: Los Angeles

Gepaid: CAL000272750  
 Contact: DANIEL KUO  
 Telephone: 6263957460  
 Facility Addr2: Not reported  
 Mailing Name: Not reported  
 Mailing Address: 150 N SAN GABRIEL BLVD  
 Mailing City,St,Zip: PASADENA, CA 91107

MAP FINDINGS  
FOCUS MAP 2

Map ID	Site	Database(s)	EPA ID Number
--------	------	-------------	---------------

**CINCINNATI ELECTRONICS CORP. (Continued)**

**S108201582**

Gen County: Los Angeles  
TSD EPA ID: CAD008302903  
TSD County: Los Angeles  
Waste Category: Unspecified solvent mixture Waste  
Disposal Method: Recycler  
Tons: 0.12  
Facility County: Not reported

Gepaid: CAL000272750  
Contact: DANIEL KUO  
Telephone: 6263957460  
Facility Addr2: Not reported  
Mailing Name: Not reported  
Mailing Address: 150 N SAN GABRIEL BLVD  
Mailing City,St,Zip: PASADENA, CA 91107  
Gen County: Los Angeles  
TSD EPA ID: CAD008302903  
TSD County: Los Angeles  
Waste Category: Unspecified solvent mixture Waste  
Disposal Method: Recycler  
Tons: 0.12  
Facility County: Not reported

32

**CARRERA 6 RACE & SPORTSCAR RESTORATION  
150 N SAN GABRIEL BLVD  
PASADENA, CA 91107**

**HAZNET S108200910  
N/A**

HAZNET:

Gepaid: CAL000286500  
Contact: SCOTT ST PATRICK  
Telephone: 6267952163  
Facility Addr2: Not reported  
Mailing Name: Not reported  
Mailing Address: 150 N SAN GABRIEL BLVD  
Mailing City,St,Zip: PASADENA, CA 91107  
Gen County: Los Angeles  
TSD EPA ID: CAD008252405  
TSD County: Los Angeles  
Waste Category: Aqueous solution with 10% or more total organic residues  
Disposal Method: Recycler  
Tons: 0.25  
Facility County: Los Angeles

Gepaid: CAL000286500  
Contact: SCOTT ST PETER  
Telephone: 6267952163  
Facility Addr2: Not reported  
Mailing Name: Not reported  
Mailing Address: 1966 E WALNUT ST  
Mailing City,St,Zip: PASADENA, CA 911073542  
Gen County: Los Angeles  
TSD EPA ID: CAD008252405  
TSD County: Los Angeles  
Waste Category: Aqueous solution with 10% or more total organic residues  
Disposal Method: H061  
Tons: 0.47  
Facility County: Los Angeles

MAP FINDINGS  
FOCUS MAP 2

Map ID Site Database(s) EPA ID Number

**CARRERA 6 RACE & SPORTSCAR RESTORATION (Continued)**

**S108200910**

Gepaid: CAL000286500  
 Contact: SCOTT ST PATRICK  
 Telephone: 6267952163  
 Facility Addr2: Not reported  
 Mailing Name: Not reported  
 Mailing Address: 150 N SAN GABRIEL BLVD  
 Mailing City,St,Zip: PASADENA, CA 91107  
 Gen County: Los Angeles  
 TSD EPA ID: CAD008252405  
 TSD County: Los Angeles  
 Waste Category: Aqueous solution with 10% or more total organic residues  
 Disposal Method: Recycler  
 Tons: 0.45  
 Facility County: Not reported

33

**US GOVT, NASA, RES PROLOOFF.-J  
 145 NORTH ALTADENA DRIVE  
 PASADENA, CA 91103**

**EMI S106841898  
 N/A**

EMI:

Year: 1987  
 County Code: 19  
 Air Basin: SC  
 Facility ID: 18160  
 Air District Name: SC  
 SIC Code: 3731  
 Air District Name: SOUTH COAST AQMD  
 Community Health Air Pollution Info System: Not reported  
 Consolidated Emission Reporting Rule: Not reported  
 Total Organic Hydrocarbon Gases Tons/Yr: 0  
 Reactive Organic Gases Tons/Yr: 0  
 Carbon Monoxide Emissions Tons/Yr: 0  
 NOX - Oxides of Nitrogen Tons/Yr: 0  
 SOX - Oxides of Sulphur Tons/Yr: 0  
 Particulate Matter Tons/Yr: 0  
 Part. Matter 10 Micrometers & Smlr Tons/Yr: 0

Year: 1990  
 County Code: 19  
 Air Basin: SC  
 Facility ID: 18160  
 Air District Name: SC  
 SIC Code: 9711  
 Air District Name: SOUTH COAST AQMD  
 Community Health Air Pollution Info System: Not reported  
 Consolidated Emission Reporting Rule: Not reported  
 Total Organic Hydrocarbon Gases Tons/Yr: 0  
 Reactive Organic Gases Tons/Yr: 0  
 Carbon Monoxide Emissions Tons/Yr: 0  
 NOX - Oxides of Nitrogen Tons/Yr: 0  
 SOX - Oxides of Sulphur Tons/Yr: 0  
 Particulate Matter Tons/Yr: 0  
 Part. Matter 10 Micrometers & Smlr Tons/Yr: 0

MAP FINDINGS  
FOCUS MAP 2

Map ID	Site	Database(s)	EPA ID Number
33	<b>JET PROPULSION LAB BLDG 512</b> <b>133 ALTADENA DR N</b> <b>PASADENA, CA 91107</b>	<b>HAZNET</b> <b>LUST</b>	<b>S101297738</b> <b>N/A</b>
	<b>HAZNET:</b> Gepaid: CAC002282265 Contact: JAMES L STIVERS Telephone: 6267959396 Facility Addr2: Not reported Mailing Name: Not reported Mailing Address: 2500 E FOOTHILL BLVD STE 500 Mailing City,St,Zip: PASADENA, CA 911070000 Gen County: Los Angeles TSD EPA ID: CAD009007626 TSD County: Los Angeles Waste Category: Asbestos-containing waste Disposal Method: Disposal, Land Fill Tons: 29.4980 Facility County: Los Angeles		
	<b>LUST:</b> Region: STATE Global Id: T0603702033 Latitude: 34.1480199 Longitude: -118.0987377 Case Type: LUST Cleanup Site Status: Completed - Case Closed Status Date: 1997-12-03 00:00:00 Lead Agency: PASADENA, CITY OF Case Worker: Not reported Local Agency: PASADENA, CITY OF RB Case Number: 911070034 LOC Case Number: Not reported File Location: Not reported Potential Media Affect: Soil Potential Contaminats of Concern: Dioxin / Furans Site History: Not reported		
	<b>LUST REG 4:</b> Region: 4 Regional Board: 04 County: Los Angeles facid: 911070034 Status: Pollution Characterization Substance: Tetrahydrofuran Substance Quantity: Not reported Local Case No: Not reported Case Type: Soil Abatement Method Used at the Site: Not reported Global ID: T0603702033 W Global ID: Not reported Staff: UNK Local Agency: 19080 Cross Street: FOOTHILL Enforcement Type: Not reported Date Leak Discovered: 3/29/1989 Date Leak First Reported: 3/30/1989 Date Leak Record Entered: 4/24/1989		



MAP FINDINGS  
FOCUS MAP 2

Map ID Site Database(s) EPA ID Number

**JET PROPULSION LAB BLDG 512 (Continued)**

**S101297738**

Date Confirmation Began: Not reported  
 Date Leak Stopped: 4/3/1989  
 Date Case Last Changed on Database: 9/13/1990  
 Date the Case was Closed: Not reported  
 How Leak Discovered: Subsurface Monitoring  
 How Leak Stopped: Not reported  
 Cause of Leak: UNK  
 Leak Source: UNK  
 Operator: JPL  
 Water System: Not reported  
 Well Name: Not reported  
 Approx. Dist To Production Well (ft): 741.36642960664923226042481483  
 Source of Cleanup Funding: UNK  
 Preliminary Site Assessment Workplan Submitted: Not reported  
 Preliminary Site Assessment Began: Not reported  
 Pollution Characterization Began: 4/24/1989  
 Remediation Plan Submitted: Not reported  
 Remedial Action Underway: Not reported  
 Post Remedial Action Monitoring Began: Not reported  
 Enforcement Action Date: Not reported  
 Historical Max MTBE Date: Not reported  
 Hist Max MTBE Conc in Groundwater: Not reported  
 Hist Max MTBE Conc in Soil: Not reported  
 Significant Interim Remedial Action Taken: Not reported  
 GW Qualifier: Not reported  
 Soil Qualifier: Not reported  
 Organization: Not reported  
 Owner Contact: Not reported  
 Responsible Party: JET PROPULSION LABORATORY  
 RP Address: Not reported  
 Program: LUST  
 Lat/Long: 34.1480199 / -1  
 Local Agency Staff: UNK  
 Beneficial Use: Not reported  
 Priority: Not reported  
 Cleanup Fund Id: Not reported  
 Suspended: Not reported  
 Assigned Name: Not reported  
 Summary: Not reported

35

**PASADENA REFINISHING  
2835 SIERRA GRANDE AVE  
PASADENA, CA 91107**

**RCRA-SQG 1000145411  
FINDS CAD028900611  
HAZNET  
EMI**

RCRA-SQG:

Date form received by agency: 09/01/1996  
 Facility name: PASADENA REFINISHING  
 Facility address: 2835 SIERRA GRANDE AVE  
 PASADENA, CA 91107  
 EPA ID: CAD028900611  
 Contact: Not reported  
 Contact address: Not reported  
 Not reported  
 Contact country: Not reported  
 Contact telephone: Not reported  
 Contact email: Not reported  
 EPA Region: 09



MAP FINDINGS  
FOCUS MAP 2

Map ID	Site	Database(s)	EPA ID Number
--------	------	-------------	---------------

**PASADENA REFINISHING (Continued)**

**1000145411**

Registry ID: 110002641160

The NEI (National Emissions Inventory) database contains information on stationary and mobile sources that emit criteria air pollutants and their precursors, as well as hazardous air pollutants (HAPs).

RCRAInfo is a national information system that supports the Resource Conservation and Recovery Act (RCRA) program through the tracking of events and activities related to facilities that generate, transport, and treat, store, or dispose of hazardous waste. RCRAInfo allows RCRA program staff to track the notification, permit, compliance, and corrective action activities required under RCRA.

HAZNET:

Gepaid: CAD028900611  
 Contact: Not reported  
 Telephone: 0000000000  
 Facility Addr2: Not reported  
 Mailing Name: Not reported  
 Mailing Address: 16031 E ARROW HWY STE C  
 Mailing City,St,Zip: IRWINDALE, CA 917060000  
 Gen County: Los Angeles  
 TSD EPA ID: CAD000088252  
 TSD County: Los Angeles  
 Waste Category: Liquids with pH <UN-> 2  
 Disposal Method: Transfer Station  
 Tons: .6046  
 Facility County: Los Angeles

Gepaid: CAD028900611  
 Contact: Not reported  
 Telephone: 0000000000  
 Facility Addr2: Not reported  
 Mailing Name: Not reported  
 Mailing Address: 16031 E ARROW HWY STE C  
 Mailing City,St,Zip: IRWINDALE, CA 917060000  
 Gen County: Los Angeles  
 TSD EPA ID: CAD008364432  
 TSD County: Los Angeles  
 Waste Category: Halogenated solvents (chloroform, methyl chloride, perchloroethylene, etc.)  
 Disposal Method: Recycler  
 Tons: .9174  
 Facility County: Los Angeles

Gepaid: CAD028900611  
 Contact: Not reported  
 Telephone: 0000000000  
 Facility Addr2: Not reported  
 Mailing Name: Not reported  
 Mailing Address: 16031 E ARROW HWY STE C  
 Mailing City,St,Zip: IRWINDALE, CA 917060000  
 Gen County: Los Angeles  
 TSD EPA ID: CAT080033681  
 TSD County: Los Angeles  
 Waste Category: Latex waste

MAP FINDINGS  
FOCUS MAP 2

Map ID	Site	Database(s)	EPA ID Number
--------	------	-------------	---------------

**PASADENA REFINISHING (Continued)**

**1000145411**

Disposal Method: Recycler  
Tons: .2293  
Facility County: Los Angeles

Gepaid: CAD028900611  
Contact: Not reported  
Telephone: 0000000000  
Facility Addr2: Not reported  
Mailing Name: Not reported  
Mailing Address: 16031 E ARROW HWY STE C  
Mailing City,St,Zip: IRWINDALE, CA 917060000  
Gen County: Los Angeles  
TSD EPA ID: CAD097030993  
TSD County: Los Angeles  
Waste Category: Liquids with pH <UN-> 2  
Disposal Method: Not reported  
Tons: .0625  
Facility County: Los Angeles

Gepaid: CAD028900611  
Contact: Not reported  
Telephone: 0000000000  
Facility Addr2: Not reported  
Mailing Name: Not reported  
Mailing Address: 16031 E ARROW HWY STE C  
Mailing City,St,Zip: IRWINDALE, CA 917060000  
Gen County: Los Angeles  
TSD EPA ID: CAD008364432  
TSD County: Los Angeles  
Waste Category: Halogenated solvents (chloroform, methyl chloride, perchloroethylene, etc.)  
Disposal Method: Recycler  
Tons: .6880  
Facility County: Los Angeles

[Click this hyperlink](#) while viewing on your computer to access  
1 additional CA\_HAZNET: record(s) in the EDR Site Report.

EMI:

Year: 1987  
County Code: 19  
Air Basin: SC  
Facility ID: 10177  
Air District Name: SC  
SIC Code: 2851  
Air District Name: SOUTH COAST AQMD  
Community Health Air Pollution Info System: Not reported  
Consolidated Emission Reporting Rule: Not reported  
Total Organic Hydrocarbon Gases Tons/Yr: 8  
Reactive Organic Gases Tons/Yr: 4  
Carbon Monoxide Emissions Tons/Yr: 0  
NOX - Oxides of Nitrogen Tons/Yr: 1  
SOX - Oxides of Sulphur Tons/Yr: 0  
Particulate Matter Tons/Yr: 0  
Part. Matter 10 Micrometers & Smlr Tons/Yr: 0

Year: 1990

MAP FINDINGS  
 FOCUS MAP 2

Map ID Site Database(s) EPA ID Number

**PASADENA REFINISHING (Continued)**

**1000145411**

County Code: 19  
 Air Basin: SC  
 Facility ID: 10177  
 Air District Name: SC  
 SIC Code: 2851  
 Air District Name: SOUTH COAST AQMD  
 Community Health Air Pollution Info System: Not reported  
 Consolidated Emission Reporting Rule: Not reported  
 Total Organic Hydrocarbon Gases Tons/Yr: 8  
 Reactive Organic Gases Tons/Yr: 4  
 Carbon Monoxide Emissions Tons/Yr: 0  
 NOX - Oxides of Nitrogen Tons/Yr: 0  
 SOX - Oxides of Sulphur Tons/Yr: 1  
 Particulate Matter Tons/Yr: 0  
 Part. Matter 10 Micrometers & Smlr Tons/Yr: 0

Year: 1995  
 County Code: 19  
 Air Basin: SC  
 Facility ID: 10177  
 Air District Name: SC  
 SIC Code: 3479  
 Air District Name: SOUTH COAST AQMD  
 Community Health Air Pollution Info System: Not reported  
 Consolidated Emission Reporting Rule: Not reported  
 Total Organic Hydrocarbon Gases Tons/Yr: 9  
 Reactive Organic Gases Tons/Yr: 5  
 Carbon Monoxide Emissions Tons/Yr: 1  
 NOX - Oxides of Nitrogen Tons/Yr: 0  
 SOX - Oxides of Sulphur Tons/Yr: 0  
 Particulate Matter Tons/Yr: 0  
 Part. Matter 10 Micrometers & Smlr Tons/Yr: 0

Year: 1996  
 County Code: 19  
 Air Basin: SC  
 Facility ID: 10177  
 Air District Name: SC  
 SIC Code: 3479  
 Air District Name: SOUTH COAST AQMD  
 Community Health Air Pollution Info System: Not reported  
 Consolidated Emission Reporting Rule: Not reported  
 Total Organic Hydrocarbon Gases Tons/Yr: 6  
 Reactive Organic Gases Tons/Yr: 4  
 Carbon Monoxide Emissions Tons/Yr: 1  
 NOX - Oxides of Nitrogen Tons/Yr: 0  
 SOX - Oxides of Sulphur Tons/Yr: 0  
 Particulate Matter Tons/Yr: 0  
 Part. Matter 10 Micrometers & Smlr Tons/Yr: 0

Year: 1997  
 County Code: 19  
 Air Basin: SC  
 Facility ID: 10177  
 Air District Name: SC  
 SIC Code: 3479  
 Air District Name: SOUTH COAST AQMD

MAP FINDINGS  
FOCUS MAP 2

Map ID	Site	Database(s)	EPA ID Number
--------	------	-------------	---------------

**PASADENA REFINISHING (Continued)**

**1000145411**

Community Health Air Pollution Info System:	Not reported
Consolidated Emission Reporting Rule:	Not reported
Total Organic Hydrocarbon Gases Tons/Yr:	5
Reactive Organic Gases Tons/Yr:	3
Carbon Monoxide Emissions Tons/Yr:	0
NOX - Oxides of Nitrogen Tons/Yr:	0
SOX - Oxides of Sulphur Tons/Yr:	0
Particulate Matter Tons/Yr:	0
Part. Matter 10 Micrometers & Smlr Tons/Yr:	0
Year:	1998
County Code:	19
Air Basin:	SC
Facility ID:	10177
Air District Name:	SC
SIC Code:	3479
Air District Name:	SOUTH COAST AQMD
Community Health Air Pollution Info System:	Not reported
Consolidated Emission Reporting Rule:	Not reported
Total Organic Hydrocarbon Gases Tons/Yr:	5
Reactive Organic Gases Tons/Yr:	3
Carbon Monoxide Emissions Tons/Yr:	0
NOX - Oxides of Nitrogen Tons/Yr:	0
SOX - Oxides of Sulphur Tons/Yr:	0
Particulate Matter Tons/Yr:	0
Part. Matter 10 Micrometers & Smlr Tons/Yr:	0
Year:	1999
County Code:	19
Air Basin:	SC
Facility ID:	10177
Air District Name:	SC
SIC Code:	3479
Air District Name:	SOUTH COAST AQMD
Community Health Air Pollution Info System:	Not reported
Consolidated Emission Reporting Rule:	Not reported
Total Organic Hydrocarbon Gases Tons/Yr:	5
Reactive Organic Gases Tons/Yr:	3
Carbon Monoxide Emissions Tons/Yr:	0
NOX - Oxides of Nitrogen Tons/Yr:	0
SOX - Oxides of Sulphur Tons/Yr:	0
Particulate Matter Tons/Yr:	0
Part. Matter 10 Micrometers & Smlr Tons/Yr:	0
Year:	2000
County Code:	19
Air Basin:	SC
Facility ID:	10177
Air District Name:	SC
SIC Code:	3479
Air District Name:	SOUTH COAST AQMD
Community Health Air Pollution Info System:	Not reported
Consolidated Emission Reporting Rule:	Not reported
Total Organic Hydrocarbon Gases Tons/Yr:	5
Reactive Organic Gases Tons/Yr:	3
Carbon Monoxide Emissions Tons/Yr:	0
NOX - Oxides of Nitrogen Tons/Yr:	0

MAP FINDINGS  
FOCUS MAP 2

Map ID	Site	Database(s)	EPA ID Number
--------	------	-------------	---------------

**PASADENA REFINISHING (Continued)**

1000145411

SOX - Oxides of Sulphur Tons/Yr:	0
Particulate Matter Tons/Yr:	0
Part. Matter 10 Micrometers & Smlr Tons/Yr:	0
Year:	2001
County Code:	19
Air Basin:	SC
Facility ID:	10177
Air District Name:	SC
SIC Code:	3479
Air District Name:	SOUTH COAST AQMD
Community Health Air Pollution Info System:	Not reported
Consolidated Emission Reporting Rule:	Not reported
Total Organic Hydrocarbon Gases Tons/Yr:	5
Reactive Organic Gases Tons/Yr:	4
Carbon Monoxide Emissions Tons/Yr:	0
NOX - Oxides of Nitrogen Tons/Yr:	0
SOX - Oxides of Sulphur Tons/Yr:	0
Particulate Matter Tons/Yr:	0
Part. Matter 10 Micrometers & Smlr Tons/Yr:	0

37

**TRANS OCEAN MOTOR CO, INC**  
**130 NORTH SIERRA MADRE BLVD**  
**PASADENA, CA 91107**

**RCRA-SQG** 1000319410  
**FINDS** CAD981462732  
**CA FID UST**  
**LOS ANGELES CO. HMS**  
**HIST UST**  
**SWEEPS UST**

RCRA-SQG:

Date form received by agency:	09/01/1996
Facility name:	TRANS OCEAN MOTOR CO, INC
Facility address:	130 NORTH SIERRA MADRE BLVD PASADENA, CA 91107
EPA ID:	CAD981462732
Mailing address:	130 NORTH SIERRA MADRE BLVD PASADENA, CA 91107
Contact:	Not reported
Contact address:	Not reported
Contact country:	Not reported
Contact telephone:	Not reported
Contact email:	Not reported
EPA Region:	09
Classification:	Small Small Quantity Generator
Description:	Handler: generates more than 100 and less than 1000 kg of hazardous waste during any calendar month and accumulates less than 6000 kg of hazardous waste at any time; or generates 100 kg or less of hazardous waste during any calendar month, and accumulates more than 1000 kg of hazardous waste at any time

Owner/Operator Summary:

Owner/operator name:	THOMAS F. NUCKLES
Owner/operator address:	NOT REQUIRED NOT REQUIRED, ME 99999
Owner/operator country:	Not reported
Owner/operator telephone:	(415) 555-1212
Legal status:	Private





MAP FINDINGS  
FOCUS MAP 2

Map ID      Site      Database(s)      EPA ID Number

---

**TRANS OCEAN MOTOR CO, INC (Continued)**

**1000319410**

Regulated By:      UTNKA  
Regulated ID:      00020959  
Cortese Code:      Not reported  
SIC Code:      Not reported  
Facility Phone:      8180000000  
Mail To:      Not reported  
Mailing Address:      BOX  
Mailing Address 2:      Not reported  
Mailing City,St,Zip:      PASADENA 91107  
Contact:      Not reported  
Contact Phone:      Not reported  
DUNS Number:      Not reported  
NPDES Number:      Not reported  
EPA ID:      Not reported  
Comments:      Not reported  
Status:      Active

**LOS ANGELES CO. HMS:**

Region:      LA  
Facility Id:      010925-010904  
Facility Status:      Removed  
Area:      3J  
Permit Number:      00002368T  
Permit Status:      Removed  
Facility Type:      T0

**HIST UST:**

Region:      STATE  
Facility ID:      00000020959  
Facility Type:      Other  
Other Type:      NEW CAR DEALER  
Total Tanks:      0002  
Contact Name:      WERNER H. SCHIMMANG  
Telephone:      8185770300  
Owner Name:      TRANS OCEAN MOTOR CO., INC.  
Owner Address:      130 N. SIERRA MADRE BLVD.  
Owner City,St,Zip:      PASADENA, CA 91107

Tank Num:      001  
Container Num:      #1  
Year Installed:      1966  
Tank Capacity:      00002000  
Tank Used for:      PRODUCT  
Type of Fuel:      UNLEADED  
Tank Construction:      Not reported  
Leak Detection:      None

Tank Num:      002  
Container Num:      #2  
Year Installed:      1966  
Tank Capacity:      00000000  
Tank Used for:      WASTE  
Type of Fuel:      WASTE OIL  
Tank Construction:      Not reported  
Leak Detection:      None

MAP FINDINGS  
FOCUS MAP 2

Map ID	Site	Database(s)	EPA ID Number
--------	------	-------------	---------------

**TRANS OCEAN MOTOR CO, INC (Continued)**

**1000319410**

SWEEPS UST:

Status: A  
 Comp Number: 10904  
 Number: 9  
 Board Of Equalization: Not reported  
 Ref Date: 12-07-90  
 Act Date: 12-07-90  
 Created Date: 06-30-89  
 Tank Status: Not reported  
 Owner Tank Id: Not reported  
 Swrcb Tank Id: Not reported  
 Actv Date: Not reported  
 Capacity: Not reported  
 Tank Use: Not reported  
 Stg: Not reported  
 Content: Not reported  
 Number Of Tanks: Not reported

37

**TRANS OCEAN MOTOR CO, INC  
130 N SIERRA MADRE BLVD  
PASADENA, CA 91107**

**HAZNET S103627636  
N/A**

HAZNET:

Gepaid: CAD981462732  
 Contact: KARL ZERRENNER  
 Telephone: 6265770300  
 Facility Addr2: Not reported  
 Mailing Name: Not reported  
 Mailing Address: 130 N SIERRA MADRE BLVD  
 Mailing City,St,Zip: PASADENA, CA 911073327  
 Gen County: Los Angeles  
 TSD EPA ID: CAD028409019  
 TSD County: Los Angeles  
 Waste Category: Unspecified organic liquid mixture  
 Disposal Method: Transfer Station  
 Tons: 0.16  
 Facility County: Los Angeles

Gepaid: CAD981462732  
 Contact: RICHARD WILSON  
 Telephone: 0000000000  
 Facility Addr2: Not reported  
 Mailing Name: Not reported  
 Mailing Address: 130 N SIERRA MADRE BLVD  
 Mailing City,St,Zip: PASADENA, CA 911070000  
 Gen County: Los Angeles  
 TSD EPA ID: CAD981696420  
 TSD County: Los Angeles  
 Waste Category: Aqueous solution with less than 10% total organic residues  
 Disposal Method: Transfer Station  
 Tons: 1.9596  
 Facility County: Los Angeles

Gepaid: CAD981462732  
 Contact: RICHARD WILSON  
 Telephone: 0000000000  
 Facility Addr2: Not reported

MAP FINDINGS  
FOCUS MAP 2

Map ID Site Database(s) EPA ID Number

**TRANS OCEAN MOTOR CO, INC (Continued)**

**S103627636**

Mailing Name: Not reported  
Mailing Address: 130 N SIERRA MADRE BLVD  
Mailing City,St,Zip: PASADENA, CA 911070000  
Gen County: Los Angeles  
TSD EPA ID: CAT000613893  
TSD County: Los Angeles  
Waste Category: Aqueous solution with less than 10% total organic residues  
Disposal Method: Transfer Station  
Tons: 1.3042  
Facility County: Los Angeles

Gepaid: CAD981462732  
Contact: KARL ZERRENNER  
Telephone: 6265770300  
Facility Addr2: Not reported  
Mailing Name: Not reported  
Mailing Address: 130 N SIERRA MADRE BLVD  
Mailing City,St,Zip: PASADENA, CA 911073327  
Gen County: Los Angeles  
TSD EPA ID: CAT000613893  
TSD County: Los Angeles  
Waste Category: Not reported  
Disposal Method: H141  
Tons: Not reported  
Facility County: Los Angeles

Gepaid: CAD981462732  
Contact: KARL ZERRENNER  
Telephone: 6265770300  
Facility Addr2: Not reported  
Mailing Name: Not reported  
Mailing Address: 130 N SIERRA MADRE BLVD  
Mailing City,St,Zip: PASADENA, CA 911073327  
Gen County: Los Angeles  
TSD EPA ID: CAT000613893  
TSD County: Los Angeles  
Waste Category: Aqueous solution with less than 10% total organic residues  
Disposal Method: H141  
Tons: 0.25  
Facility County: Los Angeles

[Click this hyperlink](#) while viewing on your computer to access 31 additional CA\_HAZNET: record(s) in the EDR Site Report.

38

**XEROX MEDICAL SYSTEMS  
125 NO. VINEDO  
PASADENA, CA 91107**

**RCRA-LQG 1007198983  
CAD081114548**

RCRA-LQG:  
Date form received by agency: 07/12/1991  
Facility name: XEROX MEDICAL SYSTEMS  
Facility address: 125 NO. VINEDO  
PASADENA, CA 911070000  
EPA ID: CAD081114548  
Mailing address: 735 LOS ANGELES AVENUE  
PASADENA, CA 910160000  
Contact: JACK SAELID  
Contact address: Not reported

MAP FINDINGS  
FOCUS MAP 2

Map ID Site Database(s) EPA ID Number

**XEROX MEDICAL SYSTEMS (Continued)**

**1007198983**

Contact country: Not reported  
 Contact telephone: Not reported  
 Contact telephone: (818) 303-6603  
 Contact email: Not reported  
 EPA Region: 09  
 Classification: Large Quantity Generator  
 Description: Handler: generates 1,000 kg or more of hazardous waste during any calendar month; or generates more than 1 kg of acutely hazardous waste during any calendar month; or generates more than 100 kg of any residue or contaminated soil, waste or other debris resulting from the cleanup of a spill, into or on any land or water, of acutely hazardous waste during any calendar month; or generates 1 kg or less of acutely hazardous waste during any calendar month, and accumulates more than 1 kg of acutely hazardous waste at any time; or generates 100 kg or less of any residue or contaminated soil, waste or other debris resulting from the cleanup of a spill, into or on any land or water, of acutely hazardous waste during any calendar month, and accumulates more than 100 kg of that material at any time

Handler Activities Summary:

U.S. importer of hazardous waste: Unknown  
 Mixed waste (haz. and radioactive): Unknown  
 Recycler of hazardous waste: Unknown  
 Transporter of hazardous waste: Unknown  
 Treater, storer or disposer of HW: No  
 Underground injection activity: Unknown  
 On-site burner exemption: Unknown  
 Furnace exemption: Unknown  
 Used oil fuel burner: Unknown  
 Used oil processor: Unknown  
 User oil refiner: Unknown  
 Used oil fuel marketer to burner: Unknown  
 Used oil Specification marketer: Unknown  
 Used oil transfer facility: Unknown  
 Used oil transporter: Unknown  
 Off-site waste receiver: Commercial status unknown

Violation Status: No violations found

38

**WELL #59  
115 N VINEDA AVE  
PASADENA, CA 91107**

**CA WDS S105774804  
N/A**

CA WDS:

Facility ID: Los Angeles River 196000449  
 Facility Type: Other - Does not fall into the category of Municipal/Domestic, Industrial, Agricultural or Solid Waste (Class I, II or III)  
 Facility Status: Active - Any facility with a continuous or seasonal discharge that is under Waste Discharge Requirements.  
 NPDES Number: CAG994005 The 1st 2 characters designate the state. The remaining 7 are assigned by the Regional Board  
 Subregion: 4  
 Facility Telephone: 6267444436  
 Facility Contact: Joseph Gachiri  
 Agency Name: PASADENA CITY OF  
 Agency Address: Not reported  
 Agency City,St,Zip: 0  
 Agency Contact: Not reported

MAP FINDINGS  
FOCUS MAP 2

Map ID	Site	Database(s)	EPA ID Number
	<p><b>WELL #59 (Continued)</b></p> <p>Agency Telephone: Not reported            Agency Type: City            SIC Code: 4941            SIC Code 2: Not reported            Primary Waste: Miscellaneous (Includes wastes from dewatering, recreational lake overflow, swimming pool wastes, water ride wastewater, ground water seepage and other wastes of this type)            Primary Waste Type: Designated/Influent or Solid Wastes that pose a significant threat to water quality because of their high concentrations (E.G., BOD, Hardness, TRF, Chloride). 'Manageable' hazardous wastes (E.G., inorganic salts and heavy metals) are included in this category.            Secondary Waste: Not reported            Secondary Waste Type: Not reported            Design Flow: 1            Baseline Flow: 1            Reclamation: No reclamation requirements associated with this facility.            POTW: The facility is not a POTW.            Treat To Water: 0            Complexity: Not reported</p>		<b>S105774804</b>
41	<p><b>SHAW ENVIRONMENTAL</b>  <b>150 HALSTEAD</b>  <b>PASADENA, CA 91107</b></p> <p>HAZNET:            Gepaid: CAC002574371            Contact: STEVE CHANDLER            Telephone: 9496607545            Facility Addr2: Not reported            Mailing Name: Not reported            Mailing Address: 3452 E FOOTHILL BLVD 9TH FLOOR            Mailing City,St,Zip: PASADENA, CA 91107            Gen County: Los Angeles            TSD EPA ID: CAD008364432            TSD County: Los Angeles            Waste Category: Laboratory waste chemicals            Disposal Method: Transfer Station            Tons: 0.09            Facility County: Not reported</p>	HAZNET	<b>S108220297</b> N/A
41	<p><b>HALSTEAD ST TRANSFER STA(DEST)</b>  <b>101 N HALSTEAD ST</b>  <b>PASADENA, CA</b></p> <p>LOS ANGELES CO. HMS:            Region: LA            Facility Id: 001202-I01262            Facility Status: OPEN            Area: 3J            Permit Number: Not reported            Permit Status: Not reported            Facility Type: Not reported</p>	LOS ANGELES CO. HMS	<b>U003057654</b> N/A

MAP FINDINGS  
FOCUS MAP 2

Map ID	Site	Database(s)	EPA ID Number
44	<b>B AND K BODY SHOP</b> <b>2450 E WALNUT</b> <b>PASADENA, CA 91107</b>	HAZNET	S103951611 N/A
	HAZNET: Gepaid: CAL000162372 Contact: RAFFI KENDIRIAN Telephone: 0000000000 Facility Addr2: Not reported Mailing Name: Not reported Mailing Address: 2450 E WALNUT Mailing City,St,Zip: PASADENA, CA 911070000 Gen County: Los Angeles TSD EPA ID: CAD008302903 TSD County: Los Angeles Waste Category: Unspecified solvent mixture Waste Disposal Method: Recycler Tons: .1668 Facility County: Los Angeles		
	Gepaid: CAL000162372 Contact: RAFFI KENDIRIAN Telephone: 0000000000 Facility Addr2: Not reported Mailing Name: Not reported Mailing Address: 2450 E WALNUT Mailing City,St,Zip: PASADENA, CA 911070000 Gen County: Los Angeles TSD EPA ID: CAD008302903 TSD County: Los Angeles Waste Category: Other inorganic solid waste Disposal Method: Transfer Station Tons: .0625 Facility County: Los Angeles		
	Gepaid: CAL000162372 Contact: RAFFI KENDIRIAN-OWNER Telephone: 6267926337 Facility Addr2: Not reported Mailing Name: Not reported Mailing Address: 2450 E WALNUT Mailing City,St,Zip: PASADENA, CA 911070000 Gen County: Los Angeles TSD EPA ID: Not reported TSD County: Los Angeles Waste Category: Unspecified solvent mixture Waste Disposal Method: Recycler Tons: 0.57 Facility County: Not reported		
	Gepaid: CAL000162372 Contact: RAFFI KENDIRIAN-OWNER Telephone: 6267926337 Facility Addr2: Not reported Mailing Name: Not reported Mailing Address: 2450 E WALNUT Mailing City,St,Zip: PASADENA, CA 911070000 Gen County: Los Angeles TSD EPA ID: Not reported		

MAP FINDINGS  
FOCUS MAP 2

Map ID	Site	Database(s)	EPA ID Number
--------	------	-------------	---------------

**B AND K BODY SHOP (Continued)**

**S103951611**

TSD County: Los Angeles  
Waste Category: Unspecified solvent mixture Waste  
Disposal Method: Recycler  
Tons: 0.16  
Facility County: Not reported

Gepaid: CAL000162372  
Contact: RAFFI KENDIRIAN-OWNER  
Telephone: 6267926337  
Facility Addr2: Not reported  
Mailing Name: Not reported  
Mailing Address: 2450 E WALNUT  
Mailing City,St,Zip: PASADENA, CA 911070000  
Gen County: Los Angeles  
TSD EPA ID: Not reported  
TSD County: Los Angeles  
Waste Category: Unspecified solvent mixture Waste  
Disposal Method: Recycler  
Tons: 0.33  
Facility County: Not reported

[Click this hyperlink](#) while viewing on your computer to access  
4 additional CA\_HAZNET: record(s) in the EDR Site Report.

46

**LYTLE ROOFING INC  
2948 E WALNUT ST  
PASADENA, CA 91107**

**HAZNET S105086941  
N/A**

HAZNET:

Gepaid: CAC002287553  
Contact: LYTLE ROOFING INC  
Telephone: 6267925171  
Facility Addr2: Not reported  
Mailing Name: Not reported  
Mailing Address: PO BOX 5327  
Mailing City,St,Zip: PASADENA, CA 911070000  
Gen County: Los Angeles  
TSD EPA ID: CAT080013352  
TSD County: Los Angeles  
Waste Category: Waste oil and mixed oil  
Disposal Method: Recycler  
Tons: 1.4595  
Facility County: Los Angeles

Gepaid: CAC002597190  
Contact: GARY OUTZEN - PRES  
Telephone: 6264821482  
Facility Addr2: Not reported  
Mailing Name: Not reported  
Mailing Address: 2948 E WALNUT ST  
Mailing City,St,Zip: PASADENA, CA 911070000  
Gen County: Los Angeles  
TSD EPA ID: CAT080013352  
TSD County: Los Angeles  
Waste Category: Tank bottom waste  
Disposal Method: Recycler  
Tons: 1.25  
Facility County: Not reported

MAP FINDINGS  
FOCUS MAP 2

Map ID	Site	Database(s)	EPA ID Number
46	<b>PASADENA PAVING CO INC</b> <b>2932 E WALNUT ST</b> <b>PASADENA, CA 91107</b>  HAZNET: Gepaid: CAC001269712 Contact: PASADENA PAVING CO INC Telephone: 0000000000 Facility Addr2: Not reported Mailing Name: Not reported Mailing Address: 2932 E WALNUT ST Mailing City,St,Zip: PASADENA, CA 911070000 Gen County: Los Angeles TSD EPA ID: CAD099452708 TSD County: Los Angeles Waste Category: Unspecified oil-containing waste Disposal Method: Recycler Tons: .2085 Facility County: Los Angeles	HAZNET	S103650125 N/A
47	<b>SABRIN CORPORATION</b> <b>2836 E WALNUT ST</b> <b>PASADENA, CA 91107</b>  HAZNET: Gepaid: CAL000293723 Contact: JOSEF WRABLICZ Telephone: 6267923813 Facility Addr2: Not reported Mailing Name: Not reported Mailing Address: 2836 E WALNUT ST Mailing City,St,Zip: PASADENA, CA 911073755 Gen County: Los Angeles TSD EPA ID: CAD099452708 TSD County: Los Angeles Waste Category: Waste oil and mixed oil Disposal Method: Recycler Tons: 0.22 Facility County: Not reported  Gepaid: CAL000293723 Contact: JOSEF WRABLICZ Telephone: 6267923813 Facility Addr2: Not reported Mailing Name: Not reported Mailing Address: 2836 E WALNUT ST Mailing City,St,Zip: PASADENA, CA 911073755 Gen County: Los Angeles TSD EPA ID: CAT080013352 TSD County: Los Angeles Waste Category: Oil/water separation sludge Disposal Method: H135 Tons: 2.58 Facility County: Los Angeles	HAZNET	S108219112 N/A



MAP FINDINGS  
FOCUS MAP 2

Map ID	Site	Database(s)	EPA ID Number
48	<b>ADVANCED TECHNOLOGY CO, INC</b> <b>2858 E WALNUT ST</b> <b>PASADENA, CA 91107</b>	<b>RCRA-SQG</b> <b>FINDS</b> <b>HAZNET</b> <b>EMI</b>	<b>1000151405</b> <b>CAD981367865</b>
	<b>RCRA-SQG:</b> Date form received by agency: 01/23/1986 Facility name: ADVANCED TECHNOLOGY CO, INC Facility address: 2858 E WALNUT ST PASADENA, CA 91107 EPA ID: CAD981367865 Contact: ENVIRONMENTAL MANAGER Contact address: 2858 E WALNUT ST PASADENA, CA 91107 Contact country: US Contact telephone: (818) 449-2696 Contact email: Not reported EPA Region: 09 Classification: Small Small Quantity Generator Description: Handler: generates more than 100 and less than 1000 kg of hazardous waste during any calendar month and accumulates less than 6000 kg of hazardous waste at any time; or generates 100 kg or less of hazardous waste during any calendar month, and accumulates more than 1000 kg of hazardous waste at any time		
	<b>Owner/Operator Summary:</b> Owner/operator name: JEAN L DESILVESTRI Owner/operator address: NOT REQUIRED NOT REQUIRED, ME 99999 Owner/operator country: Not reported Owner/operator telephone: (415) 555-1212 Legal status: Private Owner/Operator Type: Owner Owner/Op start date: Not reported Owner/Op end date: Not reported  Owner/operator name: NOT REQUIRED Owner/operator address: NOT REQUIRED NOT REQUIRED, ME 99999 Owner/operator country: Not reported Owner/operator telephone: (415) 555-1212 Legal status: Private Owner/Operator Type: Operator Owner/Op start date: Not reported Owner/Op end date: Not reported		
	<b>Handler Activities Summary:</b> U.S. importer of hazardous waste: Unknown Mixed waste (haz. and radioactive): Unknown Recycler of hazardous waste: No Transporter of hazardous waste: No Treater, storer or disposer of HW: No Underground injection activity: No On-site burner exemption: Unknown Furnace exemption: Unknown Used oil fuel burner: No Used oil processor: No User oil refiner: No		

MAP FINDINGS  
FOCUS MAP 2

Map ID      Site      Database(s)      EPA ID Number

---

**ADVANCED TECHNOLOGY CO, INC (Continued)**

**1000151405**

Used oil fuel marketer to burner:      No  
Used oil Specification marketer:      No  
Used oil transfer facility:      No  
Used oil transporter:      No  
Off-site waste receiver:      Commercial status unknown

Violation Status:      No violations found

**FINDS:**

Other Pertinent Environmental Activity Identified at Site

Registry ID:      110002682268

California - Hazardous Waste Tracking System - Datamart

RCRAInfo is a national information system that supports the Resource Conservation and Recovery Act (RCRA) program through the tracking of events and activities related to facilities that generate, transport, and treat, store, or dispose of hazardous waste. RCRAInfo allows RCRA program staff to track the notification, permit, compliance, and corrective action activities required under RCRA.

**HAZNET:**

Gepaid:      CAD981367865  
Contact:      DAVID GRANDY  
Telephone:      6264492696  
Facility Addr2:      Not reported  
Mailing Name:      Not reported  
Mailing Address:      2858 E WALNUT ST  
Mailing City,St,Zip:      PASADENA, CA 911073755  
Gen County:      Los Angeles  
TSD EPA ID:      CAT000613893  
TSD County:      Los Angeles  
Waste Category:      Aqueous solution with less than 10% total organic residues  
Disposal Method:      Transfer Station  
Tons:      0.62  
Facility County:      Los Angeles

Gepaid:      CAD981367865  
Contact:      MR & MRS ROBERT G DESILVESTRI  
Telephone:      8184492696  
Facility Addr2:      Not reported  
Mailing Name:      Not reported  
Mailing Address:      2858 E WALNUT ST  
Mailing City,St,Zip:      PASADENA, CA 911073755  
Gen County:      Los Angeles  
TSD EPA ID:      CAT080013352  
TSD County:      Los Angeles  
Waste Category:      Waste oil and mixed oil  
Disposal Method:      Recycler  
Tons:      1.1467  
Facility County:      Los Angeles

Gepaid:      CAD981367865  
Contact:      MR & MRS ROBERT G DESILVESTRI  
Telephone:      8184492696

MAP FINDINGS  
FOCUS MAP 2

Map ID	Site	Database(s)	EPA ID Number
--------	------	-------------	---------------

**ADVANCED TECHNOLOGY CO, INC (Continued)**

**1000151405**

Facility Addr2: Not reported  
Mailing Name: Not reported  
Mailing Address: 2858 E WALNUT ST  
Mailing City,St,Zip: PASADENA, CA 911073755  
Gen County: Los Angeles  
TSD EPA ID: CAT080013352  
TSD County: Los Angeles  
Waste Category: Unspecified oil-containing waste  
Disposal Method: Recycler  
Tons: 1.251  
Facility County: Los Angeles

Gepaid: CAD981367865  
Contact: MR & MRS ROBERT G DESILVESTRI  
Telephone: 8184492696  
Facility Addr2: Not reported  
Mailing Name: Not reported  
Mailing Address: 2858 E WALNUT ST  
Mailing City,St,Zip: PASADENA, CA 911073755  
Gen County: Los Angeles  
TSD EPA ID: CAT080033681  
TSD County: Los Angeles  
Waste Category: Other organic solids  
Disposal Method: Recycler  
Tons: 0.15  
Facility County: Los Angeles

Gepaid: CAD981367865  
Contact: DAVID GRANDY  
Telephone: 6264492696  
Facility Addr2: Not reported  
Mailing Name: Not reported  
Mailing Address: 2858 E WALNUT ST  
Mailing City,St,Zip: PASADENA, CA 911073755  
Gen County: Los Angeles  
TSD EPA ID: CAT080013352  
TSD County: Los Angeles  
Waste Category: Oil/water separation sludge  
Disposal Method: H135  
Tons: 1.58  
Facility County: Los Angeles

[Click this hyperlink](#) while viewing on your computer to access  
41 additional CA\_HAZNET: record(s) in the EDR Site Report.

**EMI:**

Year: 1987  
County Code: 19  
Air Basin: SC  
Facility ID: 10363  
Air District Name: SC  
SIC Code: 3443  
Air District Name: SOUTH COAST AQMD  
Community Health Air Pollution Info System: Not reported  
Consolidated Emission Reporting Rule: Not reported  
Total Organic Hydrocarbon Gases Tons/Yr: 1  
Reactive Organic Gases Tons/Yr: 0

MAP FINDINGS  
FOCUS MAP 2

Map ID	Site	Database(s)	EPA ID Number
--------	------	-------------	---------------

**ADVANCED TECHNOLOGY CO, INC (Continued)**

**1000151405**

Carbon Monoxide Emissions Tons/Yr:	0
NOX - Oxides of Nitrogen Tons/Yr:	0
SOX - Oxides of Sulphur Tons/Yr:	0
Particulate Matter Tons/Yr:	0
Part. Matter 10 Micrometers & Smlr Tons/Yr:	0
Year:	1990
County Code:	19
Air Basin:	SC
Facility ID:	10363
Air District Name:	SC
SIC Code:	7692
Air District Name:	SOUTH COAST AQMD
Community Health Air Pollution Info System:	Not reported
Consolidated Emission Reporting Rule:	Not reported
Total Organic Hydrocarbon Gases Tons/Yr:	1
Reactive Organic Gases Tons/Yr:	0
Carbon Monoxide Emissions Tons/Yr:	0
NOX - Oxides of Nitrogen Tons/Yr:	0
SOX - Oxides of Sulphur Tons/Yr:	0
Particulate Matter Tons/Yr:	0
Part. Matter 10 Micrometers & Smlr Tons/Yr:	0

49

**MASON MOTORS  
2746 EAST WALNUT ST  
PASADENA, CA 91107**

**HAZNET S108213391  
N/A**

HAZNET:

Gepaid:	CAL000110536
Contact:	TOM REHA/OWNER
Telephone:	6267950709
Facility Addr2:	Not reported
Mailing Name:	Not reported
Mailing Address:	2746 E WALNUT ST
Mailing City,St,Zip:	PASADENA, CA 911073754
Gen County:	Los Angeles
TSD EPA ID:	CAD008252405
TSD County:	Los Angeles
Waste Category:	Unspecified solvent mixture Waste
Disposal Method:	Recycler
Tons:	0.1
Facility County:	Not reported

Gepaid:	CAL000110536
Contact:	TOM REHA/OWNER
Telephone:	6267950709
Facility Addr2:	Not reported
Mailing Name:	Not reported
Mailing Address:	2746 E WALNUT ST
Mailing City,St,Zip:	PASADENA, CA 911073754
Gen County:	Los Angeles
TSD EPA ID:	CAT080013352
TSD County:	Los Angeles
Waste Category:	Waste oil and mixed oil
Disposal Method:	H03
Tons:	0.41
Facility County:	Los Angeles

MAP FINDINGS  
FOCUS MAP 2

Map ID	Site	Database(s)	EPA ID Number
--------	------	-------------	---------------

**MASON MOTORS (Continued)**

**S108213391**

Gepaid: CAL000110536  
 Contact: TOM REHA/OWNER  
 Telephone: 6267950709  
 Facility Addr2: Not reported  
 Mailing Name: Not reported  
 Mailing Address: 2746 E WALNUT ST  
 Mailing City,St,Zip: PASADENA, CA 911073754  
 Gen County: Los Angeles  
 TSD EPA ID: CAT080013352  
 TSD County: Los Angeles  
 Waste Category: Waste oil and mixed oil  
 Disposal Method: H039  
 Tons: 0.77  
 Facility County: Los Angeles

49

**ARON ANDERSON  
 2754 E WALNUT ST  
 PASADENA, CA 91107**

**LOS ANGELES CO. HMS  
 SWEEPS UST**

**S102058994  
 N/A**

LOS ANGELES CO. HMS:

Region: LA  
 Facility Id: 014044-014534  
 Facility Status: Removed  
 Area: 3J  
 Permit Number: Not reported  
 Permit Status: Not reported  
 Facility Type: Not reported

SWEEPS UST:

Status: A  
 Comp Number: 14534  
 Number: 9  
 Board Of Equalization: Not reported  
 Ref Date: 12-07-90  
 Act Date: 12-07-90  
 Created Date: 06-30-89  
 Tank Status: Not reported  
 Owner Tank Id: Not reported  
 Swrcb Tank Id: Not reported  
 Actv Date: Not reported  
 Capacity: Not reported  
 Tank Use: Not reported  
 Stg: Not reported  
 Content: Not reported  
 Number Of Tanks: Not reported

MAP FINDINGS  
FOCUS MAP 2

Map ID	Site	Database(s)	EPA ID Number
49	<b>ACME DISPOSAL CO.</b> <b>2754 E WALNUT ST</b> <b>PASADENA, CA 91107</b>  HIST UST: Region: STATE Facility ID: 00000041671 Facility Type: Other Other Type: RUBBISH COMPANY Total Tanks: 0002 Contact Name: ARON P. ANDERSEN Telephone: 8187967664 Owner Name: ARON P. ANDERSEN Owner Address: 2754 E. WALNUT ST. Owner City,St,Zip: PASADENA, CA 91107  Tank Num: 001 Container Num: 02 Year Installed: Not reported Tank Capacity: 00002000 Tank Used for: PRODUCT Type of Fuel: DIESEL Tank Construction: 3/16 inches Leak Detection: None  Tank Num: 002 Container Num: 01 Year Installed: Not reported Tank Capacity: 00000500 Tank Used for: PRODUCT Type of Fuel: UNLEADED Tank Construction: 12 gauge Leak Detection: Not reported	HIST UST	U001566758 N/A
50	<b>GLO-QUARTZ INC</b> <b>98 N SAN GABRIEL BLVD</b> <b>PASADENA, CA 91107</b>  HAZNET: Gepaid: CAP400480030 Contact: Not reported Telephone: 0000000000 Facility Addr2: Not reported Mailing Name: Not reported Mailing Address: Not reported Mailing City,St,Zip: 000000000 Gen County: 0 TSD EPA ID: CAD097030993 TSD County: Los Angeles Waste Category: Liquids with pH <UN-> 2 Disposal Method: Treatment, Tank Tons: .9173 Facility County: 0  Gepaid: CAP400480030 Contact: Not reported Telephone: 0000000000 Facility Addr2: Not reported Mailing Name: Not reported Mailing Address: Not reported	HAZNET	S103677664 N/A

MAP FINDINGS  
FOCUS MAP 2

Map ID Site Database(s) EPA ID Number

---

**GLO-QUARTZ INC (Continued)**

**S103677664**

Mailing City,St,Zip: 000000000  
Gen County: 0  
TSD EPA ID: CAD000088252  
TSD County: Los Angeles  
Waste Category: Waste oil and mixed oil  
Disposal Method: Transfer Station  
Tons: .7079  
Facility County: 0

Gepaid: CAP400480030  
Contact: Not reported  
Telephone: 000000000  
Facility Addr2: Not reported  
Mailing Name: Not reported  
Mailing Address: Not reported  
Mailing City,St,Zip: 000000000  
Gen County: 0  
TSD EPA ID: CAD000088252  
TSD County: Los Angeles  
Waste Category: Unspecified alkaline solution  
Disposal Method: Not reported  
Tons: .1251  
Facility County: 0

Gepaid: CAP400480030  
Contact: Not reported  
Telephone: 000000000  
Facility Addr2: Not reported  
Mailing Name: Not reported  
Mailing Address: Not reported  
Mailing City,St,Zip: 000000000  
Gen County: 0  
TSD EPA ID: CAD000088252  
TSD County: Los Angeles  
Waste Category: Unspecified solvent mixture Waste  
Disposal Method: Not reported  
Tons: 1.3135  
Facility County: 0

Gepaid: CAP400480030  
Contact: Not reported  
Telephone: 000000000  
Facility Addr2: Not reported  
Mailing Name: Not reported  
Mailing Address: Not reported  
Mailing City,St,Zip: 000000000  
Gen County: 0  
TSD EPA ID: CAD000088252  
TSD County: Los Angeles  
Waste Category: Not reported  
Disposal Method: Transfer Station  
Tons: .6880  
Facility County: 0

[Click this hyperlink](#) while viewing on your computer to access  
2 additional CA\_HAZNET: record(s) in the EDR Site Report.

MAP FINDINGS  
FOCUS MAP 2

Map ID	Site	Database(s)	EPA ID Number
50	<b>GLO QUARTZ ELECTRIC HEATER CO</b> <b>98 N. SAN GABRIEL BLVD</b> <b>PASADENA, CA 91107</b>	EMI	S106831807 N/A
	EMI: Year: 1987 County Code: 19 Air Basin: SC Facility ID: 20658 Air District Name: SC SIC Code: 3679 Air District Name: SOUTH COAST AQMD Community Health Air Pollution Info System: Not reported Consolidated Emission Reporting Rule: Not reported Total Organic Hydrocarbon Gases Tons/Yr: 0 Reactive Organic Gases Tons/Yr: 0 Carbon Monoxide Emissions Tons/Yr: 0 NOX - Oxides of Nitrogen Tons/Yr: 0 SOX - Oxides of Sulphur Tons/Yr: 0 Particulate Matter Tons/Yr: 0 Part. Matter 10 Micrometers & Smlr Tons/Yr: 0  Year: 1990 County Code: 19 Air Basin: SC Facility ID: 20658 Air District Name: SC SIC Code: 3634 Air District Name: SOUTH COAST AQMD Community Health Air Pollution Info System: Not reported Consolidated Emission Reporting Rule: Not reported Total Organic Hydrocarbon Gases Tons/Yr: 0 Reactive Organic Gases Tons/Yr: 0 Carbon Monoxide Emissions Tons/Yr: 0 NOX - Oxides of Nitrogen Tons/Yr: 0 SOX - Oxides of Sulphur Tons/Yr: 0 Particulate Matter Tons/Yr: 0 Part. Matter 10 Micrometers & Smlr Tons/Yr: 0		
50	<b>98 N SAN GABRIEL</b> <b>98 N SAN GABRIEL</b> <b>PASADENA, CA 91107</b>	ERNS	91205160 N/A

[Click this hyperlink](#) while viewing on your computer to access additional ERNS detail in the EDR Site Report.



MAP FINDINGS  
FOCUS MAP 2

Map ID	Site	Database(s)	EPA ID Number																																
50	98 NORTH SAN GABRIEL BLVD 98 NORTH SAN GABRIEL BLVD PASADENA, CA 91117	ERNS	91205180 N/A																																
<p><a href="#">Click this hyperlink</a> while viewing on your computer to access additional ERNS detail in the EDR Site Report.</p>																																			
51	K. Y. ROGERS INC 2670 WALNUT ST PASADENA, CA 91107	EMI	S106833660 N/A																																
<p>EMI:</p> <table> <tr><td>Year:</td><td>1987</td></tr> <tr><td>County Code:</td><td>19</td></tr> <tr><td>Air Basin:</td><td>SC</td></tr> <tr><td>Facility ID:</td><td>43148</td></tr> <tr><td>Air District Name:</td><td>SC</td></tr> <tr><td>SIC Code:</td><td>3444</td></tr> <tr><td>Air District Name:</td><td>SOUTH COAST AQMD</td></tr> <tr><td>Community Health Air Pollution Info System:</td><td>Not reported</td></tr> <tr><td>Consolidated Emission Reporting Rule:</td><td>Not reported</td></tr> <tr><td>Total Organic Hydrocarbon Gases Tons/Yr:</td><td>2</td></tr> <tr><td>Reactive Organic Gases Tons/Yr:</td><td>0</td></tr> <tr><td>Carbon Monoxide Emissions Tons/Yr:</td><td>0</td></tr> <tr><td>NOX - Oxides of Nitrogen Tons/Yr:</td><td>0</td></tr> <tr><td>SOX - Oxides of Sulphur Tons/Yr:</td><td>0</td></tr> <tr><td>Particulate Matter Tons/Yr:</td><td>0</td></tr> <tr><td>Part. Matter 10 Micrometers &amp; Smlr Tons/Yr:</td><td>0</td></tr> </table>				Year:	1987	County Code:	19	Air Basin:	SC	Facility ID:	43148	Air District Name:	SC	SIC Code:	3444	Air District Name:	SOUTH COAST AQMD	Community Health Air Pollution Info System:	Not reported	Consolidated Emission Reporting Rule:	Not reported	Total Organic Hydrocarbon Gases Tons/Yr:	2	Reactive Organic Gases Tons/Yr:	0	Carbon Monoxide Emissions Tons/Yr:	0	NOX - Oxides of Nitrogen Tons/Yr:	0	SOX - Oxides of Sulphur Tons/Yr:	0	Particulate Matter Tons/Yr:	0	Part. Matter 10 Micrometers & Smlr Tons/Yr:	0
Year:	1987																																		
County Code:	19																																		
Air Basin:	SC																																		
Facility ID:	43148																																		
Air District Name:	SC																																		
SIC Code:	3444																																		
Air District Name:	SOUTH COAST AQMD																																		
Community Health Air Pollution Info System:	Not reported																																		
Consolidated Emission Reporting Rule:	Not reported																																		
Total Organic Hydrocarbon Gases Tons/Yr:	2																																		
Reactive Organic Gases Tons/Yr:	0																																		
Carbon Monoxide Emissions Tons/Yr:	0																																		
NOX - Oxides of Nitrogen Tons/Yr:	0																																		
SOX - Oxides of Sulphur Tons/Yr:	0																																		
Particulate Matter Tons/Yr:	0																																		
Part. Matter 10 Micrometers & Smlr Tons/Yr:	0																																		
51	K Y ROGERS, INC 2670 E WALNUT ST PASADENA, CA 91107	RCRA-SQG FINDS HAZNET	1000130208 CAD981447428																																
<p>RCRA-SQG:</p> <table> <tr><td>Date form received by agency:</td><td>02/27/1986</td></tr> <tr><td>Facility name:</td><td>K Y ROGERS, INC</td></tr> <tr><td>Facility address:</td><td>2670 E WALNUT ST PASADENA, CA 91107</td></tr> <tr><td>EPA ID:</td><td>CAD981447428</td></tr> <tr><td>Mailing address:</td><td>E WALNUT ST PASADENA, CA 91107</td></tr> <tr><td>Contact:</td><td>ENVIRONMENTAL MANAGER</td></tr> <tr><td>Contact address:</td><td>2670 E WALNUT ST PASADENA, CA 91107</td></tr> <tr><td>Contact country:</td><td>US</td></tr> <tr><td>Contact telephone:</td><td>(818) 792-3165</td></tr> <tr><td>Contact email:</td><td>Not reported</td></tr> <tr><td>EPA Region:</td><td>09</td></tr> <tr><td>Classification:</td><td>Small Small Quantity Generator</td></tr> <tr><td>Description:</td><td>Handler: generates more than 100 and less than 1000 kg of hazardous waste during any calendar month and accumulates less than 6000 kg of hazardous waste at any time; or generates 100 kg or less of hazardous waste during any calendar month, and accumulates more than 1000 kg of hazardous waste at any time</td></tr> </table>				Date form received by agency:	02/27/1986	Facility name:	K Y ROGERS, INC	Facility address:	2670 E WALNUT ST PASADENA, CA 91107	EPA ID:	CAD981447428	Mailing address:	E WALNUT ST PASADENA, CA 91107	Contact:	ENVIRONMENTAL MANAGER	Contact address:	2670 E WALNUT ST PASADENA, CA 91107	Contact country:	US	Contact telephone:	(818) 792-3165	Contact email:	Not reported	EPA Region:	09	Classification:	Small Small Quantity Generator	Description:	Handler: generates more than 100 and less than 1000 kg of hazardous waste during any calendar month and accumulates less than 6000 kg of hazardous waste at any time; or generates 100 kg or less of hazardous waste during any calendar month, and accumulates more than 1000 kg of hazardous waste at any time						
Date form received by agency:	02/27/1986																																		
Facility name:	K Y ROGERS, INC																																		
Facility address:	2670 E WALNUT ST PASADENA, CA 91107																																		
EPA ID:	CAD981447428																																		
Mailing address:	E WALNUT ST PASADENA, CA 91107																																		
Contact:	ENVIRONMENTAL MANAGER																																		
Contact address:	2670 E WALNUT ST PASADENA, CA 91107																																		
Contact country:	US																																		
Contact telephone:	(818) 792-3165																																		
Contact email:	Not reported																																		
EPA Region:	09																																		
Classification:	Small Small Quantity Generator																																		
Description:	Handler: generates more than 100 and less than 1000 kg of hazardous waste during any calendar month and accumulates less than 6000 kg of hazardous waste at any time; or generates 100 kg or less of hazardous waste during any calendar month, and accumulates more than 1000 kg of hazardous waste at any time																																		

MAP FINDINGS  
FOCUS MAP 2

Map ID Site Database(s) EPA ID Number

**K Y ROGERS, INC (Continued)**

**1000130208**

Owner/Operator Summary:

Owner/operator name: K Y ROGERS TRUST  
Owner/operator address: NOT REQUIRED  
NOT REQUIRED, ME 99999  
Owner/operator country: Not reported  
Owner/operator telephone: (415) 555-1212  
Legal status: Private  
Owner/Operator Type: Owner  
Owner/Op start date: Not reported  
Owner/Op end date: Not reported

Owner/operator name: NOT REQUIRED  
Owner/operator address: NOT REQUIRED  
NOT REQUIRED, ME 99999  
Owner/operator country: Not reported  
Owner/operator telephone: (415) 555-1212  
Legal status: Private  
Owner/Operator Type: Operator  
Owner/Op start date: Not reported  
Owner/Op end date: Not reported

Handler Activities Summary:

U.S. importer of hazardous waste: Unknown  
Mixed waste (haz. and radioactive): Unknown  
Recycler of hazardous waste: No  
Transporter of hazardous waste: No  
Treater, storer or disposer of HW: No  
Underground injection activity: No  
On-site burner exemption: Unknown  
Furnace exemption: Unknown  
Used oil fuel burner: No  
Used oil processor: No  
User oil refiner: No  
Used oil fuel marketer to burner: No  
Used oil Specification marketer: No  
Used oil transfer facility: No  
Used oil transporter: No  
Off-site waste receiver: Commercial status unknown

Violation Status: No violations found

FINDS:

Other Pertinent Environmental Activity Identified at Site

Registry ID: 110002710273

RCRAInfo is a national information system that supports the Resource Conservation and Recovery Act (RCRA) program through the tracking of events and activities related to facilities that generate, transport, and treat, store, or dispose of hazardous waste. RCRAInfo allows RCRA program staff to track the notification, permit, compliance, and corrective action activities required under RCRA.

HAZNET:

Gepaid: CAC000732824

MAP FINDINGS  
FOCUS MAP 2

Map ID	Site	Database(s)	EPA ID Number
--------	------	-------------	---------------

**K Y ROGERS, INC (Continued)**

**1000130208**

Contact: K Y ROGERS  
 Telephone: 0000000000  
 Facility Addr2: Not reported  
 Mailing Name: Not reported  
 Mailing Address: 225 AGATE  
 Mailing City,St,Zip: BALBOA ISLAND, CA 926620000  
 Gen County: Los Angeles  
 TSD EPA ID: CAD099452708  
 TSD County: Los Angeles  
 Waste Category: Unspecified oil-containing waste  
 Disposal Method: Recycler  
 Tons: 1.3552  
 Facility County: Los Angeles

52

**DAVIS CUSTOM FINISHING  
2594 E WALNUT STREET  
PASADENA, CA 91107**

**HAZNET**

**S100860079**

**N/A**

HAZNET:

Gepaid: CAL000084771  
 Contact: BRUCE A DAVIS  
 Telephone: 6267955296  
 Facility Addr2: Not reported  
 Mailing Name: Not reported  
 Mailing Address: 2594 E WALNUT ST  
 Mailing City,St,Zip: PASADENA, CA 911073722  
 Gen County: Los Angeles  
 TSD EPA ID: CAD008252405  
 TSD County: Los Angeles  
 Waste Category: Unspecified solvent mixture Waste  
 Disposal Method: Recycler  
 Tons: .1292  
 Facility County: Los Angeles

Gepaid: CAL000084771  
 Contact: BRUCE A DAVIS  
 Telephone: 6267955296  
 Facility Addr2: Not reported  
 Mailing Name: Not reported  
 Mailing Address: 2594 E WALNUT ST  
 Mailing City,St,Zip: PASADENA, CA 911073722  
 Gen County: Los Angeles  
 TSD EPA ID: CAD008252405  
 TSD County: Los Angeles  
 Waste Category: Unspecified solvent mixture Waste  
 Disposal Method: Recycler  
 Tons: .1334  
 Facility County: Los Angeles

MAP FINDINGS  
FOCUS MAP 2

Map ID	Site	Database(s)	EPA ID Number
52	<b>ASTWOOD AUTMOTIVE</b> <b>2568 E WALNUT ST</b> <b>PASADENA, CA 91107</b>  HAZNET: Gepaid: CAL000211959 Contact: STEPHEN ASTWOOD Telephone: 0000000000 Facility Addr2: Not reported Mailing Name: Not reported Mailing Address: 2568 E WALNUT ST Mailing City,St,Zip: PASADENA, CA 911073722 Gen County: Los Angeles TSD EPA ID: CAD099452708 TSD County: Los Angeles Waste Category: Aqueous solution with less than 10% total organic residues Disposal Method: Recycler Tons: 0.2293 Facility County: Los Angeles	HAZNET	S104583259 N/A
52	<b>EUROPEAN AUTO WORKS</b> <b>2568 E WALNUT</b> <b>PASADENA, CA 91107</b>  HAZNET: Gepaid: CAL000078827 Contact: ROMERO JOSE Telephone: 0000000000 Facility Addr2: Not reported Mailing Name: Not reported Mailing Address: 2568 E WALNUT Mailing City,St,Zip: PASADENA, CA 911070000 Gen County: Los Angeles TSD EPA ID: CAT000613976 TSD County: Orange Waste Category: Photochemicals/photoprocessing waste Disposal Method: Transfer Station Tons: .0417 Facility County: Los Angeles	HAZNET	S103647046 N/A
52	<b>LANDSCAPED ENGINEERING</b> <b>2570 E WALNUT ST</b> <b>PASADENA, CA 91107</b>  HAZNET: Gepaid: CAL000208909 Contact: MARTHA SOLANO/ADMIN ASST Telephone: 6264401600 Facility Addr2: Not reported Mailing Name: Not reported Mailing Address: 2570 E WALNUT ST Mailing City,St,Zip: PASADENA, CA 911070000 Gen County: Los Angeles TSD EPA ID: Not reported TSD County: Los Angeles Waste Category: Unspecified oil-containing waste Disposal Method: Recycler Tons: 0.20	HAZNET	S104583094 N/A

MAP FINDINGS  
FOCUS MAP 2

Map ID	Site	Database(s)	EPA ID Number
	<b>LANDSCAPED ENGINEERING (Continued)</b>		<b>S104583094</b>
	Facility County: Not reported		
	Gepaid: CAL000208909		
	Contact: DAVID OSMOND		
	Telephone: 6264401600		
	Facility Addr2: Not reported		
	Mailing Name: Not reported		
	Mailing Address: 2570 E WALNUT ST		
	Mailing City,St,Zip: PASADENA, CA 911070000		
	Gen County: Los Angeles		
	TSD EPA ID: CAT080013352		
	TSD County: Los Angeles		
	Waste Category: Aqueous solution with 10% or more total organic residues		
	Disposal Method: Recycler		
	Tons: 0.1251		
	Facility County: Los Angeles		
	Gepaid: CAL000208909		
	Contact: MARTHA SOLANO/ADMIN ASST		
	Telephone: 6264401600		
	Facility Addr2: Not reported		
	Mailing Name: Not reported		
	Mailing Address: 2570 E WALNUT ST		
	Mailing City,St,Zip: PASADENA, CA 911070000		
	Gen County: Los Angeles		
	TSD EPA ID: CAT080013352		
	TSD County: Los Angeles		
	Waste Category: Unspecified oil-containing waste		
	Disposal Method: Recycler		
	Tons: 0.25		
	Facility County: Not reported		
<b>52</b>	<b>LANDSCAPES ENGINEERING-STEVENS TREE EXP 2570 E WALNUT ST PASADENA, CA 91107</b>	<b>HAZNET</b>	<b>S103647069 N/A</b>
	HAZNET:		
	Gepaid: CAC000743600		
	Contact: STEVEN SHULTZ		
	Telephone: 0000000000		
	Facility Addr2: Not reported		
	Mailing Name: Not reported		
	Mailing Address: 2570 E WALNUT ST		
	Mailing City,St,Zip: PASADENA, CA 911070000		
	Gen County: Los Angeles		
	TSD EPA ID: CAT080033681		
	TSD County: Los Angeles		
	Waste Category: Other organic solids		
	Disposal Method: Disposal, Other		
	Tons: .0375		
	Facility County: Los Angeles		

MAP FINDINGS  
FOCUS MAP 2

Map ID	Site	Database(s)	EPA ID Number
52	<b>HAMIN'S PAINT &amp; BODY SHOP</b> <b>2522 E WALNUT STREET</b> <b>PASADENA, CA 91107</b>	HAZNET	S100863640 N/A
	HAZNET: Gepaid: CAL000037232 Contact: HAMIN JOHN Telephone: 8187966660 Facility Addr2: Not reported Mailing Name: Not reported Mailing Address: 2522 E WALNUT ST Mailing City,St,Zip: PASADENA, CA 911073722 Gen County: Los Angeles TSD EPA ID: CAD008302903 TSD County: Los Angeles Waste Category: Paint sludge Disposal Method: Recycler Tons: 0.1209 Facility County: Los Angeles		
	Gepaid: CAL000037232 Contact: HAMIN JOHN Telephone: 8187966660 Facility Addr2: Not reported Mailing Name: Not reported Mailing Address: 2522 E WALNUT ST Mailing City,St,Zip: PASADENA, CA 911073722 Gen County: Los Angeles TSD EPA ID: CAT000613976 TSD County: Orange Waste Category: Oxygenated solvents (acetone, butanol, ethyl acetate, etc.) Disposal Method: Transfer Station Tons: 0.108 Facility County: Los Angeles		
	Gepaid: CAL000037232 Contact: HAMIN JOHN Telephone: 6267966660 Facility Addr2: Not reported Mailing Name: Not reported Mailing Address: 2522 E WALNUT ST Mailing City,St,Zip: PASADENA, CA 911073722 Gen County: Los Angeles TSD EPA ID: CAT080013352 TSD County: Los Angeles Waste Category: Waste oil and mixed oil Disposal Method: Recycler Tons: 0.5 Facility County: Los Angeles		
	Gepaid: CAL000037232 Contact: HAMIN JOHN Telephone: 8187966660 Facility Addr2: Not reported Mailing Name: Not reported Mailing Address: 2522 E WALNUT ST Mailing City,St,Zip: PASADENA, CA 911073722 Gen County: Los Angeles TSD EPA ID: CAD008302903		

MAP FINDINGS  
FOCUS MAP 2

Map ID	Site	Database(s)	EPA ID Number
--------	------	-------------	---------------

**HAMIN'S PAINT & BODY SHOP (Continued)**

**S100863640**

TSD County: Los Angeles  
Waste Category: Paint sludge  
Disposal Method: Recycler  
Tons: .4793  
Facility County: Los Angeles

Gepaid: CAL000037232  
Contact: HAMIN JOHN  
Telephone: 8187966660  
Facility Addr2: Not reported  
Mailing Name: Not reported  
Mailing Address: 2522 E WALNUT ST  
Mailing City,St,Zip: PASADENA, CA 911073722  
Gen County: Los Angeles  
TSD EPA ID: CAD008252405  
TSD County: Los Angeles  
Waste Category: Unspecified solvent mixture Waste  
Disposal Method: Recycler  
Tons: .3502  
Facility County: Los Angeles

[Click this hyperlink](#) while viewing on your computer to access  
1 additional CA\_HAZNET: record(s) in the EDR Site Report.

**52 HAMINS PAINT & BODY SHOP INC  
2522 E. WALNUT ST.  
PASADENA, CA 91107**

**EMI S106832316  
N/A**

EMI:

Year:	1987
County Code:	19
Air Basin:	SC
Facility ID:	21749
Air District Name:	SC
SIC Code:	7538
Air District Name:	SOUTH COAST AQMD
Community Health Air Pollution Info System:	Not reported
Consolidated Emission Reporting Rule:	Not reported
Total Organic Hydrocarbon Gases Tons/Yr:	0
Reactive Organic Gases Tons/Yr:	0
Carbon Monoxide Emissions Tons/Yr:	0
NOX - Oxides of Nitrogen Tons/Yr:	0
SOX - Oxides of Sulphur Tons/Yr:	0
Particulate Matter Tons/Yr:	0
Part. Matter 10 Micrometers & Smlr Tons/Yr:	0
Year:	1990
County Code:	19
Air Basin:	SC
Facility ID:	21749
Air District Name:	SC
SIC Code:	7538
Air District Name:	SOUTH COAST AQMD
Community Health Air Pollution Info System:	Not reported
Consolidated Emission Reporting Rule:	Not reported
Total Organic Hydrocarbon Gases Tons/Yr:	2
Reactive Organic Gases Tons/Yr:	1
Carbon Monoxide Emissions Tons/Yr:	0

MAP FINDINGS  
FOCUS MAP 2

Map ID	Site	Database(s)	EPA ID Number
	<b>HAMINS PAINT &amp; BODY SHOP INC (Continued)</b>		<b>S106832316</b>
	NOX - Oxides of Nitrogen Tons/Yr: 0		
	SOX - Oxides of Sulphur Tons/Yr: 0		
	Particulate Matter Tons/Yr: 0		
	Part. Matter 10 Micrometers & Smlr Tons/Yr: 0		
<b>52</b>	<b>HAMINS PAINT &amp; BODY SHOP INC 2522 E WALNUT ST. PASADENA, CA 91107</b>	<b>EMI</b>	<b>S106832315 N/A</b>
	EMI:		
	Year: 1993		
	County Code: 19		
	Air Basin: SC		
	Facility ID: 21749		
	Air District Name: SC		
	SIC Code: 7538		
	Air District Name: SOUTH COAST AQMD		
	Community Health Air Pollution Info System: Not reported		
	Consolidated Emission Reporting Rule: Not reported		
	Total Organic Hydrocarbon Gases Tons/Yr: 2		
	Reactive Organic Gases Tons/Yr: 2		
	Carbon Monoxide Emissions Tons/Yr: 0		
	NOX - Oxides of Nitrogen Tons/Yr: 0		
	SOX - Oxides of Sulphur Tons/Yr: 0		
	Particulate Matter Tons/Yr: 0		
	Part. Matter 10 Micrometers & Smlr Tons/Yr: 0		
	Year: 1995		
	County Code: 19		
	Air Basin: SC		
	Facility ID: 21749		
	Air District Name: SC		
	SIC Code: 7538		
	Air District Name: SOUTH COAST AQMD		
	Community Health Air Pollution Info System: Not reported		
	Consolidated Emission Reporting Rule: Not reported		
	Total Organic Hydrocarbon Gases Tons/Yr: 2		
	Reactive Organic Gases Tons/Yr: 2		
	Carbon Monoxide Emissions Tons/Yr: 0		
	NOX - Oxides of Nitrogen Tons/Yr: 0		
	SOX - Oxides of Sulphur Tons/Yr: 0		
	Particulate Matter Tons/Yr: 0		
	Part. Matter 10 Micrometers & Smlr Tons/Yr: 0		
<b>52</b>	<b>PARTNERSHIP PAINTING 2552 E WALNUT ST PASADENA, CA 91107</b>	<b>HAZNET</b>	<b>S105725811 N/A</b>
	HAZNET:		
	Gepaid: CAL000225243		
	Contact: BECKY CHAVEZ		
	Telephone: 6264494097		
	Facility Addr2: Not reported		
	Mailing Name: Not reported		
	Mailing Address: 2552 E WALNUT ST		
	Mailing City,St,Zip: PASADENA, CA 911070000		



MAP FINDINGS  
FOCUS MAP 2

Map ID Site Database(s) EPA ID Number

---

**PARTNERSHIP PAINTING (Continued)**

**S105725811**

Gen County: Los Angeles  
TSD EPA ID: Not reported  
TSD County: Los Angeles  
Waste Category: Unspecified solvent mixture Waste  
Disposal Method: Recycler  
Tons: 0.22  
Facility County: Not reported

Gepaid: CAL000225243  
Contact: BECKY CHAVEZ  
Telephone: 6264494097  
Facility Addr2: Not reported  
Mailing Name: Not reported  
Mailing Address: 2552 E WALNUT ST  
Mailing City,St,Zip: PASADENA, CA 911070000  
Gen County: Los Angeles  
TSD EPA ID: Not reported  
TSD County: Los Angeles  
Waste Category: Unspecified solvent mixture Waste  
Disposal Method: Recycler  
Tons: 0.88  
Facility County: Not reported

Gepaid: CAL000225243  
Contact: BECKY CHAVEZ  
Telephone: 6264494097  
Facility Addr2: Not reported  
Mailing Name: Not reported  
Mailing Address: 2552 E WALNUT ST  
Mailing City,St,Zip: PASADENA, CA 911070000  
Gen County: Los Angeles  
TSD EPA ID: CAD008252405  
TSD County: Los Angeles  
Waste Category: Unspecified solvent mixture Waste  
Disposal Method: Recycler  
Tons: 0.45  
Facility County: Los Angeles

Gepaid: CAL000225243  
Contact: BECKY CHAVEZ  
Telephone: 6264494097  
Facility Addr2: Not reported  
Mailing Name: Not reported  
Mailing Address: 25 FULTON AVE  
Mailing City,St,Zip: PASADENA, CA 911073810  
Gen County: Los Angeles  
TSD EPA ID: CAD008252405  
TSD County: Los Angeles  
Waste Category: Unspecified solvent mixture Waste  
Disposal Method: Recycler  
Tons: 0.68  
Facility County: Not reported

Gepaid: CAL000225243  
Contact: BECKY CHAVEZ  
Telephone: 6264494097  
Facility Addr2: Not reported

MAP FINDINGS  
FOCUS MAP 2

Map ID	Site	Database(s)	EPA ID Number
--------	------	-------------	---------------

**PARTNERSHIP PAINTING (Continued)**

**S105725811**

Mailing Name: Not reported  
Mailing Address: 25 FULTON AVE  
Mailing City,St,Zip: PASADENA, CA 911073810  
Gen County: Los Angeles  
TSD EPA ID: CAD008252405  
TSD County: Los Angeles  
Waste Category: Unspecified solvent mixture Waste  
Disposal Method: Recycler  
Tons: 0.68  
Facility County: Not reported

[Click this hyperlink](#) while viewing on your computer to access additional CA\_HAZNET: detail in the EDR Site Report.

**52 HOLLYWOOD MACHINE SHOP INC  
89 N ALTADENA DR  
PASADENA, CA 91107**

**HAZNET S108748461  
N/A**

HAZNET:  
Gepaid: CAL000286262  
Contact: STEVE FEKETE  
Telephone: 6264497060  
Facility Addr2: Not reported  
Mailing Name: Not reported  
Mailing Address: 89 N ALTADENA DR  
Mailing City,St,Zip: PASADENA, CA 91107  
Gen County: Los Angeles  
TSD EPA ID: NVT330010000  
TSD County: 99  
Waste Category: Unspecified sludge waste  
Disposal Method: H13  
Tons: Not reported  
Facility County: Los Angeles

**52 CALGO MFG INC  
89 N ALTADENA DRIVE  
PASADENA, CA 91107**

**HAZNET S103675191  
N/A**

HAZNET:  
Gepaid: CAL000044160  
Contact: CALGO MFG INC  
Telephone: 0000000000  
Facility Addr2: Not reported  
Mailing Name: Not reported  
Mailing Address: 89 N ALTADENA DR  
Mailing City,St,Zip: PASADENA, CA 911070000  
Gen County: Los Angeles  
TSD EPA ID: CAD982444481  
TSD County: San Bernardino  
Waste Category: Unspecified oil-containing waste  
Disposal Method: Recycler  
Tons: 0.75  
Facility County: Los Angeles

Gepaid: CAL000044160  
Contact: CALVIN R SHEETS VICE PRES

MAP FINDINGS  
FOCUS MAP 2

Map ID      Site      Database(s)      EPA ID Number

---

**CALGO MFG INC (Continued)**

**S103675191**

Telephone: 6267935461  
 Facility Addr2: Not reported  
 Mailing Name: Not reported  
 Mailing Address: 89 N ALTADENA DR  
 Mailing City,St,Zip: PASADENA, CA 911070000  
 Gen County: Los Angeles  
 TSD EPA ID: Not reported  
 TSD County: San Bernardino  
 Waste Category: Unspecified oil-containing waste  
 Disposal Method: Transfer Station  
 Tons: 1.25  
 Facility County: Not reported

Gepaid: CAL000044160  
 Contact: CALGO MFG INC  
 Telephone: 0000000000  
 Facility Addr2: Not reported  
 Mailing Name: Not reported  
 Mailing Address: 89 N ALTADENA DR  
 Mailing City,St,Zip: PASADENA, CA 911070000  
 Gen County: Los Angeles  
 TSD EPA ID: CAD050099696  
 TSD County: Los Angeles  
 Waste Category: Waste oil and mixed oil  
 Disposal Method: Recycler  
 Tons: 4.5870  
 Facility County: Los Angeles

Gepaid: CAL000044160  
 Contact: CALGO MFG INC  
 Telephone: 0000000000  
 Facility Addr2: Not reported  
 Mailing Name: Not reported  
 Mailing Address: 89 N ALTADENA DR  
 Mailing City,St,Zip: PASADENA, CA 911070000  
 Gen County: Los Angeles  
 TSD EPA ID: CAD000088252  
 TSD County: Los Angeles  
 Waste Category: Other organic solids  
 Disposal Method: Transfer Station  
 Tons: .3250  
 Facility County: Los Angeles

Gepaid: CAL000044160  
 Contact: CALVIN R SHEETS VICE PRES  
 Telephone: 6267935461  
 Facility Addr2: Not reported  
 Mailing Name: Not reported  
 Mailing Address: 89 N ALTADENA DR  
 Mailing City,St,Zip: PASADENA, CA 911070000  
 Gen County: Los Angeles  
 TSD EPA ID: Not reported  
 TSD County: 99  
 Waste Category: Other organic solids  
 Disposal Method: Disposal, Land Fill  
 Tons: 1.60  
 Facility County: Not reported

MAP FINDINGS  
FOCUS MAP 2

Map ID	Site	Database(s)	EPA ID Number
--------	------	-------------	---------------

**CALGO MFG INC (Continued)**

**S103675191**

[Click this hyperlink](#) while viewing on your computer to access 5 additional CA\_HAZNET: record(s) in the EDR Site Report.

**52 MILLER TREE SERVICE  
75 N ALTA DENA DR  
PASADENA, CA 91107**

**HAZNET S103977732  
N/A**

HAZNET:

Gepaid: CAC001262456  
Contact: JAMES MILLER  
Telephone: 0000000000  
Facility Addr2: Not reported  
Mailing Name: Not reported  
Mailing Address: 75 N ALTA DENA DR  
Mailing City,St,Zip: PASADENA, CA 911070000  
Gen County: Los Angeles  
TSD EPA ID: CAD008302903  
TSD County: Los Angeles  
Waste Category: Off-specification, aged, or surplus organics  
Disposal Method: Transfer Station  
Tons: .0100  
Facility County: Los Angeles

**52 G.R. MILLER  
75 N ALTADENA DR  
PASADENA, CA 91107**

**LOS ANGELES CO. HMS S102055505  
SWEEPS UST N/A**

LOS ANGELES CO. HMS:

Region: LA  
Facility Id: 014239-014771  
Facility Status: Removed  
Area: 3J  
Permit Number: Not reported  
Permit Status: Not reported  
Facility Type: Not reported

SWEEPS UST:

Status: A  
Comp Number: 14771  
Number: 9  
Board Of Equalization: Not reported  
Ref Date: 12-07-90  
Act Date: 12-07-90  
Created Date: 06-30-89  
Tank Status: Not reported  
Owner Tank Id: Not reported  
Swrcb Tank Id: Not reported  
Actv Date: Not reported  
Capacity: Not reported  
Tank Use: Not reported  
Stg: Not reported  
Content: Not reported  
Number Of Tanks: Not reported

MAP FINDINGS  
FOCUS MAP 2

Map ID	Site	Database(s)	EPA ID Number
52	<b>DUKE AUTO BODY SHOP 70 N ALTADENA DR PASADENA, CA 91107</b>	EMI	<b>S106830294 N/A</b>
	EMI:		
	Year:	1987	
	County Code:	19	
	Air Basin:	SC	
	Facility ID:	36989	
	Air District Name:	SC	
	SIC Code:	7538	
	Air District Name:	SOUTH COAST AQMD	
	Community Health Air Pollution Info System:	Not reported	
	Consolidated Emission Reporting Rule:	Not reported	
	Total Organic Hydrocarbon Gases Tons/Yr:	2	
	Reactive Organic Gases Tons/Yr:	2	
	Carbon Monoxide Emissions Tons/Yr:	0	
	NOX - Oxides of Nitrogen Tons/Yr:	0	
	SOX - Oxides of Sulphur Tons/Yr:	0	
	Particulate Matter Tons/Yr:	0	
	Part. Matter 10 Micrometers & Smlr Tons/Yr:	0	
	Year:	1990	
	County Code:	19	
	Air Basin:	SC	
	Facility ID:	36989	
	Air District Name:	SC	
	SIC Code:	7538	
	Air District Name:	SOUTH COAST AQMD	
	Community Health Air Pollution Info System:	Not reported	
	Consolidated Emission Reporting Rule:	Not reported	
	Total Organic Hydrocarbon Gases Tons/Yr:	2	
	Reactive Organic Gases Tons/Yr:	2	
	Carbon Monoxide Emissions Tons/Yr:	0	
	NOX - Oxides of Nitrogen Tons/Yr:	0	
	SOX - Oxides of Sulphur Tons/Yr:	0	
	Particulate Matter Tons/Yr:	0	
	Part. Matter 10 Micrometers & Smlr Tons/Yr:	0	
52	<b>STEVES LIL ENGINE 68 N ALTADENA DR PASADENA, CA 91107</b>	HAZNET	<b>S107147189 N/A</b>
	HAZNET:		
	Gepaid:	CAL000223143	
	Contact:	STEVE LAKATOS - OWNER	
	Telephone:	6263049489	
	Facility Addr2:	Not reported	
	Mailing Name:	Not reported	
	Mailing Address:	68 N ALTADENA DR	
	Mailing City,St,Zip:	PASADENA, CA 911070000	
	Gen County:	Los Angeles	
	TSD EPA ID:	Not reported	
	TSD County:	Not reported	
	Waste Category:	Waste oil and mixed oil	
	Disposal Method:	Not reported	
	Tons:	0.62	
	Facility County:	Los Angeles	
	Gepaid:	CAL000223143	

MAP FINDINGS  
FOCUS MAP 2

Map ID Site Database(s) EPA ID Number

---

**STEVES LIL ENGINE (Continued)**

**S107147189**

Contact: STEVE LAKATOS - OWNER  
Telephone: 6263049489  
Facility Addr2: Not reported  
Mailing Name: Not reported  
Mailing Address: 68 N ALTADENA DR  
Mailing City,St,Zip: PASADENA, CA 911070000  
Gen County: Los Angeles  
TSD EPA ID: CAT080013352  
TSD County: Los Angeles  
Waste Category: Waste oil and mixed oil  
Disposal Method: H039  
Tons: 1.42  
Facility County: Los Angeles

Gepaid: CAL000223143  
Contact: STEVE LAKATOS - OWNER  
Telephone: 6263049489  
Facility Addr2: Not reported  
Mailing Name: Not reported  
Mailing Address: 68 N ALTADENA DR  
Mailing City,St,Zip: PASADENA, CA 911070000  
Gen County: Los Angeles  
TSD EPA ID: CAT080013352  
TSD County: Los Angeles  
Waste Category: Waste oil and mixed oil  
Disposal Method: Not reported  
Tons: 0.76  
Facility County: Los Angeles

Gepaid: CAL000223143  
Contact: STEVE LAKATOS - OWNER  
Telephone: 6263049489  
Facility Addr2: Not reported  
Mailing Name: Not reported  
Mailing Address: 68 N ALTADENA DR  
Mailing City,St,Zip: PASADENA, CA 911070000  
Gen County: Los Angeles  
TSD EPA ID: CAT080013352  
TSD County: Los Angeles  
Waste Category: Waste oil and mixed oil  
Disposal Method: Recycler  
Tons: 0.62  
Facility County: Los Angeles

Gepaid: CAL000223143  
Contact: STEVE LAKATOS - OWNER  
Telephone: 6263049489  
Facility Addr2: Not reported  
Mailing Name: Not reported  
Mailing Address: 68 N ALTADENA DR  
Mailing City,St,Zip: PASADENA, CA 911070000  
Gen County: Los Angeles  
TSD EPA ID: CAT080013352  
TSD County: Los Angeles  
Waste Category: Waste oil and mixed oil  
Disposal Method: Not reported  
Tons: 2.08

MAP FINDINGS  
FOCUS MAP 2

Map ID	Site	Database(s)	EPA ID Number
	<p><b>STEVES LIL ENGINE (Continued)</b></p> <p>Facility County: Not reported</p> <p style="text-align: center;"><a href="#">Click this hyperlink</a> while viewing on your computer to access 1 additional CA_HAZNET: record(s) in the EDR Site Report.</p>		<b>S107147189</b>
54	<p><b>CROWN CITY DIE CASTING (DEST)</b> <b>84 N FULTON AVE</b> <b>UNINCORPORATED, CA</b></p> <p>LOS ANGELES CO. HMS: Region: LA Facility Id: 000374-I00376 Facility Status: OPEN Area: 3 Permit Number: Not reported Permit Status: Not reported Facility Type: Not reported</p>	LOS ANGELES CO. HMS	U003056807 N/A
54	<p><b>DEBCO MFG CO INC</b> <b>55 N FULTON AVE</b> <b>UNINCORPORATED, CA</b></p> <p>LOS ANGELES CO. HMS: Region: LA Facility Id: 002559-I02645 Facility Status: Closed Area: 3 Permit Number: 5469 Permit Status: Closed Facility Type: I01</p>	LOS ANGELES CO. HMS	U003058902 N/A
55	<p><b>A.E. &amp; TOMMY'S RESTORATION</b> <b>79 N. DAISY AVE</b> <b>PASADENA, CA 91107</b></p> <p>HAZNET: Gepaid: CAL000127086 Contact: TOMMY F. CERVERA Telephone: 8187963255 Facility Addr2: Not reported Mailing Name: Not reported Mailing Address: 79 N DAISY AVE Mailing City, St, Zip: PASADENA, CA 911073705 Gen County: Los Angeles TSD EPA ID: CAD000088252 TSD County: Los Angeles Waste Category: Oxygenated solvents (acetone, butanol, ethyl acetate, etc.) Disposal Method: Transfer Station Tons: .1668 Facility County: Los Angeles</p> <p>Gepaid: CAL000127086 Contact: TOMMY F. CERVERA Telephone: 8187963255 Facility Addr2: Not reported</p>	HAZNET	S103948365 N/A

MAP FINDINGS  
FOCUS MAP 2

Map ID      Site      Database(s)      EPA ID Number

---

**A.E. & TOMMY'S RESTORATION (Continued)**

**S103948365**

Mailing Name: Not reported  
Mailing Address: 79 N DAISY AVE  
Mailing City, St, Zip: PASADENA, CA 911073705  
Gen County: Los Angeles  
TSD EPA ID: CAD008252405  
TSD County: Los Angeles  
Waste Category: Unspecified solvent mixture Waste  
Disposal Method: Recycler  
Tons: .2460  
Facility County: Los Angeles

Gepaid: CAL000127086  
Contact: TOMMY F. CERVERA  
Telephone: 8187963255  
Facility Addr2: Not reported  
Mailing Name: Not reported  
Mailing Address: 79 N DAISY AVE  
Mailing City, St, Zip: PASADENA, CA 911073705  
Gen County: Los Angeles  
TSD EPA ID: CAD008252405  
TSD County: Los Angeles  
Waste Category: Other organic solids  
Disposal Method: Treatment, Incineration  
Tons: .0500  
Facility County: Los Angeles

Gepaid: CAL000127086  
Contact: TOMMY F. CERVERA  
Telephone: 8187963255  
Facility Addr2: Not reported  
Mailing Name: Not reported  
Mailing Address: 79 N DAISY AVE  
Mailing City, St, Zip: PASADENA, CA 911073705  
Gen County: Los Angeles  
TSD EPA ID: CAD008252405  
TSD County: Los Angeles  
Waste Category: Unspecified solvent mixture Waste  
Disposal Method: Recycler  
Tons: .1334  
Facility County: Los Angeles

Gepaid: CAL000127086  
Contact: TOMMY F. CERVERA  
Telephone: 8187963255  
Facility Addr2: Not reported  
Mailing Name: Not reported  
Mailing Address: 79 N DAISY AVE  
Mailing City, St, Zip: PASADENA, CA 911073705  
Gen County: Los Angeles  
TSD EPA ID: CAD008252405  
TSD County: Los Angeles  
Waste Category: Unspecified solvent mixture Waste  
Disposal Method: Recycler  
Tons: .2960  
Facility County: Los Angeles



MAP FINDINGS  
FOCUS MAP 2

Map ID	Site	Database(s)	EPA ID Number
--------	------	-------------	---------------

**A.E.& TOMMY'S RESTORATION (Continued)**

**S103948365**

[Click this hyperlink](#) while viewing on your computer to access additional CA\_HAZNET: detail in the EDR Site Report.

57

**CYRANO SCIENCES INC  
73 NORTH VINEDO AVE  
PASADENA, CA 91107**

**HAZNET**

**S104581516  
N/A**

HAZNET:

Gepaid: CAL000188605  
Contact: CYRANO SCIENCES INC  
Telephone: 6267441700  
Facility Addr2: Not reported  
Mailing Name: Not reported  
Mailing Address: 73 NORTH VINEDO AVE  
Mailing City,St,Zip: PASADENA, CA 911070000  
Gen County: Los Angeles  
TSD EPA ID: CAD008252405  
TSD County: Los Angeles  
Waste Category: Unspecified organic liquid mixture  
Disposal Method: Recycler  
Tons: .0100  
Facility County: Los Angeles

Gepaid: CAL000188605  
Contact: CYRANO SCIENCES INC  
Telephone: 6267441700  
Facility Addr2: Not reported  
Mailing Name: Not reported  
Mailing Address: 73 NORTH VINEDO AVE  
Mailing City,St,Zip: PASADENA, CA 911070000  
Gen County: Los Angeles  
TSD EPA ID: CAD008252405  
TSD County: Los Angeles  
Waste Category: Off-specification, aged, or surplus organics  
Disposal Method: Recycler  
Tons: .0100  
Facility County: Los Angeles

Gepaid: CAL000188605  
Contact: CYRANO SCIENCES INC  
Telephone: 6267441700  
Facility Addr2: Not reported  
Mailing Name: Not reported  
Mailing Address: 73 NORTH VINEDO AVE  
Mailing City,St,Zip: PASADENA, CA 911070000  
Gen County: Los Angeles  
TSD EPA ID: CAD008252405  
TSD County: Los Angeles  
Waste Category: Unspecified solvent mixture Waste  
Disposal Method: Recycler  
Tons: .1250  
Facility County: Los Angeles

Gepaid: CAL000188605  
Contact: CYRANO SCIENCES INC  
Telephone: 6267441700  
Facility Addr2: Not reported  
Mailing Name: Not reported

MAP FINDINGS  
FOCUS MAP 2

Map ID	Site	Database(s)	EPA ID Number
--------	------	-------------	---------------

**CYRANO SCIENCES INC (Continued)**

**S104581516**

Mailing Address: 73 NORTH VINEDO AVE  
Mailing City,St,Zip: PASADENA, CA 911070000  
Gen County: Los Angeles  
TSD EPA ID: CAD008252405  
TSD County: Los Angeles  
Waste Category: Liquids with halogenated organic compounds > 1000 mg/l  
Disposal Method: Recycler  
Tons: .0625  
Facility County: Los Angeles

Gepaid: CAL000188605  
Contact: CYRANO SCIENCES INC  
Telephone: 6267441700  
Facility Addr2: Not reported  
Mailing Name: Not reported  
Mailing Address: 73 NORTH VINEDO AVE  
Mailing City,St,Zip: PASADENA, CA 911070000  
Gen County: Los Angeles  
TSD EPA ID: CAT080033681  
TSD County: Los Angeles  
Waste Category: Off-specification, aged, or surplus organics  
Disposal Method: Disposal, Land Fill  
Tons: .0100  
Facility County: Los Angeles

[Click this hyperlink](#) while viewing on your computer to access  
18 additional CA\_HAZNET: record(s) in the EDR Site Report.

57

**SMITHS DETECTION INC**  
**73 N VINEDO AVE**  
**PASADENA, CA 91107**

**HAZNET S108220663**  
**N/A**

HAZNET:

Gepaid: CAL000289640  
Contact: TIMOTHY BIRCH  
Telephone: 6267441700  
Facility Addr2: Not reported  
Mailing Name: Not reported  
Mailing Address: 73 N VINEDO AVE  
Mailing City,St,Zip: PASADENA, CA 91107  
Gen County: Los Angeles  
TSD EPA ID: CAD980884183  
TSD County: Sacramento  
Waste Category: Oxygenated solvents (acetone, butanol, ethyl acetate, etc.)  
Disposal Method: Transfer Station  
Tons: 0.22  
Facility County: Not reported

Gepaid: CAL000289640  
Contact: TIMOTHY BIRCH  
Telephone: 6267441700  
Facility Addr2: Not reported  
Mailing Name: Not reported  
Mailing Address: 73 N VINEDO AVE  
Mailing City,St,Zip: PASADENA, CA 91107  
Gen County: Los Angeles  
TSD EPA ID: CAD980884183  
TSD County: Sacramento

MAP FINDINGS  
FOCUS MAP 2

Map ID	Site	Database(s)	EPA ID Number
	<p><b>SMITHS DETECTION INC (Continued)</b></p> <p>Waste Category: Oxygenated solvents (acetone, butanol, ethyl acetate, etc.)            Disposal Method: H14            Tons: 0.05            Facility County: Los Angeles</p> <p>Gepaid: CAL000289640            Contact: TIMOTHY BIRCH            Telephone: 6267441700            Facility Addr2: Not reported            Mailing Name: Not reported            Mailing Address: 73 N VINEDO AVE            Mailing City,St,Zip: PASADENA, CA 91107            Gen County: Los Angeles            TSD EPA ID: CAD980884183            TSD County: Sacramento            Waste Category: Other organic solids            Disposal Method: H141            Tons: 0.06            Facility County: Los Angeles</p>		<b>S108220663</b>
<b>57</b>	<p><b>COMBION INC</b>  <b>2585 NINA STREET</b>  <b>PASADENA, CA 91107</b></p> <p>HAZNET:</p> <p>Gepaid: CAL000157307            Contact: CORPORATION            Telephone: 0000000000            Facility Addr2: Not reported            Mailing Name: Not reported            Mailing Address: 2585 NINA ST            Mailing City,St,Zip: PASADENA, CA 911073708            Gen County: Los Angeles            TSD EPA ID: CAD008364432            TSD County: Los Angeles            Waste Category: Paint sludge            Disposal Method: Recycler            Tons: .4544            Facility County: Los Angeles</p> <p>Gepaid: CAL000157307            Contact: CORPORATION            Telephone: 0000000000            Facility Addr2: Not reported            Mailing Name: Not reported            Mailing Address: 2585 NINA ST            Mailing City,St,Zip: PASADENA, CA 911073708            Gen County: Los Angeles            TSD EPA ID: CAD000088252            TSD County: Los Angeles            Waste Category: Unspecified solvent mixture Waste            Disposal Method: Transfer Station            Tons: .0738            Facility County: Los Angeles</p> <p>Gepaid: CAL000157307            Contact: CORPORATION            Telephone: 0000000000</p>	<b>HAZNET</b>	<b>S103647181</b> <b>N/A</b>

MAP FINDINGS  
FOCUS MAP 2

Map ID	Site	Database(s)	EPA ID Number
--------	------	-------------	---------------

**COMBION INC (Continued)**

**S103647181**

Facility Addr2: Not reported  
Mailing Name: Not reported  
Mailing Address: 2585 NINA ST  
Mailing City,St,Zip: PASADENA, CA 911073708  
Gen County: Los Angeles  
TSD EPA ID: CAD000088252  
TSD County: Los Angeles  
Waste Category: Halogenated solvents (chloroform, methyl chloride, perchloroethylene, etc.)  
Disposal Method: Transfer Station  
Tons: .0670  
Facility County: Los Angeles

Gepaid: CAL000157307  
Contact: CORPORATION  
Telephone: 0000000000  
Facility Addr2: Not reported  
Mailing Name: Not reported  
Mailing Address: 2585 NINA ST  
Mailing City,St,Zip: PASADENA, CA 911073708  
Gen County: Los Angeles  
TSD EPA ID: CAD008364432  
TSD County: Los Angeles  
Waste Category: Paint sludge  
Disposal Method: Recycler  
Tons: .2251  
Facility County: Los Angeles

[Click this hyperlink](#) while viewing on your computer to access  
-1 additional CA\_HAZNET: record(s) in the EDR Site Report.

57

**INCYTE PHARMACEUTICALS INC  
2585 NINA ST  
PASADENA, CA 91107**

**HAZNET S103969824  
N/A**

HAZNET:  
Gepaid: CAL000129139  
Contact: INCYTE PHARMCEUTICAL  
Telephone: 6508550555  
Facility Addr2: Not reported  
Mailing Name: Not reported  
Mailing Address: 3174 PORTER DR  
Mailing City,St,Zip: PALO ALTO, CA 943041212  
Gen County: Los Angeles  
TSD EPA ID: CAD000088252  
TSD County: Los Angeles  
Waste Category: Unspecified solvent mixture Waste  
Disposal Method: Transfer Station  
Tons: .0484  
Facility County: Los Angeles

Gepaid: CAL000129139  
Contact: INCYTE PHARMCEUTICAL  
Telephone: 6508550555  
Facility Addr2: Not reported  
Mailing Name: Not reported  
Mailing Address: 3174 PORTER DR  
Mailing City,St,Zip: PALO ALTO, CA 943041212

MAP FINDINGS  
FOCUS MAP 2

Map ID      Site      Database(s)      EPA ID Number

---

**INCYTE PHARMACEUTICALS INC (Continued)**

**S103969824**

Gen County:      Los Angeles  
TSD EPA ID:      CAT080022148  
TSD County:      San Bernardino  
Waste Category:      Other organic solids  
Disposal Method:      Transfer Station  
Tons:      .0010  
Facility County:      Los Angeles

Gepaid:      CAL000129139  
Contact:      INCYTE PHARMCEUTICAL  
Telephone:      6508550555  
Facility Addr2:      Not reported  
Mailing Name:      Not reported  
Mailing Address:      3174 PORTER DR  
Mailing City,St,Zip:      PALO ALTO, CA 943041212  
Gen County:      Los Angeles  
TSD EPA ID:      CAT080022148  
TSD County:      San Bernardino  
Waste Category:      Other organic solids  
Disposal Method:      Not reported  
Tons:      .0010  
Facility County:      Los Angeles

Gepaid:      CAL000129139  
Contact:      INCYTE PHARMCEUTICAL  
Telephone:      6508550555  
Facility Addr2:      Not reported  
Mailing Name:      Not reported  
Mailing Address:      3174 PORTER DR  
Mailing City,St,Zip:      PALO ALTO, CA 943041212  
Gen County:      Los Angeles  
TSD EPA ID:      CAD000088252  
TSD County:      Los Angeles  
Waste Category:      Unspecified solvent mixture Waste  
Disposal Method:      Transfer Station  
Tons:      .5080  
Facility County:      Los Angeles

Gepaid:      CAL000129139  
Contact:      INCYTE PHARMCEUTICAL  
Telephone:      6508550555  
Facility Addr2:      Not reported  
Mailing Name:      Not reported  
Mailing Address:      3174 PORTER DR  
Mailing City,St,Zip:      PALO ALTO, CA 943041212  
Gen County:      Los Angeles  
TSD EPA ID:      CAD000088252  
TSD County:      Los Angeles  
Waste Category:      Laboratory waste chemicals  
Disposal Method:      Transfer Station  
Tons:      .1750  
Facility County:      Los Angeles

[Click this hyperlink](#) while viewing on your computer to access  
5 additional CA\_HAZNET: record(s) in the EDR Site Report.

MAP FINDINGS  
FOCUS MAP 2

Map ID	Site	Database(s)	EPA ID Number
57	<b>XENCOR</b> <b>2585 NINA ST</b> <b>PASADENA, CA 91107</b>  HAZNET: Gepaid: CAL000206737 Contact: BASSIL DAHIYAT Telephone: 0000000000 Facility Addr2: Not reported Mailing Name: Not reported Mailing Address: 2585 NINA ST Mailing City,St,Zip: PASADENA, CA 911070000 Gen County: Los Angeles TSD EPA ID: CAT080022148 TSD County: San Bernardino Waste Category: Off-specification, aged, or surplus inorganics Disposal Method: Transfer Station Tons: .0050 Facility County: Los Angeles  Gepaid: CAL000206737 Contact: BASSIL DAHIYAT Telephone: 0000000000 Facility Addr2: Not reported Mailing Name: Not reported Mailing Address: 2585 NINA ST Mailing City,St,Zip: PASADENA, CA 911070000 Gen County: Los Angeles TSD EPA ID: FLD980711071 TSD County: 99 Waste Category: Laboratory waste chemicals Disposal Method: Recycler Tons: .0925 Facility County: Los Angeles  Gepaid: CAL000206737 Contact: BASSIL DAHIYAT Telephone: 0000000000 Facility Addr2: Not reported Mailing Name: Not reported Mailing Address: 2585 NINA ST Mailing City,St,Zip: PASADENA, CA 911070000 Gen County: Los Angeles TSD EPA ID: FLD980711071 TSD County: 99 Waste Category: Laboratory waste chemicals Disposal Method: Treatment, Incineration Tons: .0280 Facility County: Los Angeles  Gepaid: CAL000206737 Contact: BASSIL DAHIYAT Telephone: 0000000000 Facility Addr2: Not reported Mailing Name: Not reported Mailing Address: 2585 NINA ST Mailing City,St,Zip: PASADENA, CA 911070000 Gen County: Los Angeles TSD EPA ID: FLD980711071	HAZNET	S104582812 N/A

MAP FINDINGS  
FOCUS MAP 2

Map ID	Site	Database(s)	EPA ID Number
--------	------	-------------	---------------

**XENCOR (Continued)**

**S104582812**

TSD County: 99  
Waste Category: Laboratory waste chemicals  
Disposal Method: Recycler  
Tons: 0.0575  
Facility County: Los Angeles

[Click this hyperlink](#) while viewing on your computer to access  
-1 additional CA\_HAZNET: record(s) in the EDR Site Report.

57

**ELECTRIC SERVICE & SUPPLY CO  
2585 NINA ST  
PASADENA, CA 91107**

**HAZNET  
LOS ANGELES CO. HMS  
SWEEPS UST**

**S102058873  
N/A**

HAZNET:

Gepaid: CAL000205795  
Contact: ROSEMARIE GONZALES, OFC ADMINR  
Telephone: 6266837200  
Facility Addr2: Not reported  
Mailing Name: Not reported  
Mailing Address: 129 N HILL AVE #104  
Mailing City,St,Zip: PASADENA, CA 911060000  
Gen County: Los Angeles  
TSD EPA ID: ARD069748192  
TSD County: 99  
Waste Category: Other organic solids  
Disposal Method: Not reported  
Tons: 0  
Facility County: Los Angeles

Gepaid: CAL000028003  
Contact: CRYOPHARM CORP  
Telephone: 8187931040  
Facility Addr2: Not reported  
Mailing Name: Not reported  
Mailing Address: 2585 NINA ST  
Mailing City,St,Zip: PASADENA, CA 911070000  
Gen County: Los Angeles  
TSD EPA ID: CAD050806850  
TSD County: Los Angeles  
Waste Category: Other inorganic solid waste  
Disposal Method: Recycler  
Tons: .0025  
Facility County: Los Angeles

Gepaid: CAL000028003  
Contact: CRYOPHARM CORP  
Telephone: 8187931040  
Facility Addr2: Not reported  
Mailing Name: Not reported  
Mailing Address: 2585 NINA ST  
Mailing City,St,Zip: PASADENA, CA 911070000  
Gen County: Los Angeles  
TSD EPA ID: CAD050806850  
TSD County: Los Angeles  
Waste Category: Laboratory waste chemicals  
Disposal Method: Recycler  
Tons: .2175  
Facility County: Los Angeles

MAP FINDINGS  
FOCUS MAP 2

Map ID      Site      Database(s)      EPA ID Number

---

**ELECTRIC SERVICE & SUPPLY CO (Continued)**

**S102058873**

Gepaid: CAL000028003  
Contact: CRYOPHARM CORP  
Telephone: 8187931040  
Facility Addr2: Not reported  
Mailing Name: Not reported  
Mailing Address: 2585 NINA ST  
Mailing City,St,Zip: PASADENA, CA 911070000  
Gen County: Los Angeles  
TSD EPA ID: CAD028409019  
TSD County: Los Angeles  
Waste Category: Unspecified solvent mixture Waste  
Disposal Method: Transfer Station  
Tons: .1251  
Facility County: Los Angeles

Gepaid: CAL000028003  
Contact: CRYOPHARM CORP  
Telephone: 8187931040  
Facility Addr2: Not reported  
Mailing Name: Not reported  
Mailing Address: 2585 NINA ST  
Mailing City,St,Zip: PASADENA, CA 911070000  
Gen County: Los Angeles  
TSD EPA ID: UTD981552177  
TSD County: 99  
Waste Category: Laboratory waste chemicals  
Disposal Method: Not reported  
Tons: .0208  
Facility County: Los Angeles

[Click this hyperlink](#) while viewing on your computer to access  
10 additional CA\_HAZNET: record(s) in the EDR Site Report.

**LOS ANGELES CO. HMS:**

Region: LA  
Facility Id: 014250-014783  
Facility Status: Removed  
Area: 3J  
Permit Number: Not reported  
Permit Status: Not reported  
Facility Type: Not reported

**SWEEPS UST:**

Status: A  
Comp Number: 14783  
Number: 9  
Board Of Equalization: Not reported  
Ref Date: 12-07-90  
Act Date: 12-07-90  
Created Date: 06-30-89  
Tank Status: Not reported  
Owner Tank Id: Not reported  
Swrcb Tank Id: Not reported  
Actv Date: Not reported  
Capacity: Not reported  
Tank Use: Not reported



MAP FINDINGS  
FOCUS MAP 2

Map ID	Site	Database(s)	EPA ID Number
	<b>ELECTRIC SERVICE &amp; SUPPLY CO (Continued)</b>		<b>S102058873</b>
	Stg: Not reported		
	Content: Not reported		
	Number Of Tanks: Not reported		
<b>58</b>	<b>MATERIA INC 60 N SAN GABRIEL BLVD PASADENA, CA 91107</b>	<b>HAZNET RCRA-LQG</b>	<b>1010314309 CAR000184796</b>
	HAZNET:		
	Gepaid: CAR000184796		
	Contact: MARK ISOMAKI EXT 231		
	Telephone: 6265848400		
	Facility Addr2: Not reported		
	Mailing Name: Not reported		
	Mailing Address: 60 N SAN GABRIEL BLVD		
	Mailing City,St,Zip: PASADENA, CA 911070000		
	Gen County: Los Angeles		
	TSD EPA ID: CAD008252405		
	TSD County: Los Angeles		
	Waste Category: Unspecified solvent mixture Waste		
	Disposal Method: H141		
	Tons: 0.99		
	Facility County: Los Angeles		
	Gepaid: CAR000184796		
	Contact: MARK ISOMAKI EXT 231		
	Telephone: 6265848400		
	Facility Addr2: Not reported		
	Mailing Name: Not reported		
	Mailing Address: 60 N SAN GABRIEL BLVD		
	Mailing City,St,Zip: PASADENA, CA 911070000		
	Gen County: Los Angeles		
	TSD EPA ID: CAD008252405		
	TSD County: Los Angeles		
	Waste Category: Halogenated solvents (chloroform, methyl chloride, perchloroethylene, etc.)		
	Disposal Method: H061		
	Tons: 2.98		
	Facility County: Los Angeles		
	Gepaid: CAR000184796		
	Contact: MARK ISOMAKI EXT 231		
	Telephone: 6265848400		
	Facility Addr2: Not reported		
	Mailing Name: Not reported		
	Mailing Address: 60 N SAN GABRIEL BLVD		
	Mailing City,St,Zip: PASADENA, CA 911070000		
	Gen County: Los Angeles		
	TSD EPA ID: CAD008364432		
	TSD County: Los Angeles		
	Waste Category: Alkaline solution without metals (pH > 12.5)		
	Disposal Method: Not reported		
	Tons: 0.45		
	Facility County: Los Angeles		
	Gepaid: CAR000184796		
	Contact: MARK ISOMAKI EXT 231		
	Telephone: 6265848400		

MAP FINDINGS  
FOCUS MAP 2

Map ID      Site      Database(s)      EPA ID Number

---

**MATERIA INC (Continued)**

**1010314309**

Facility Addr2: Not reported  
Mailing Name: Not reported  
Mailing Address: 60 N SAN GABRIEL BLVD  
Mailing City,St,Zip: PASADENA, CA 911070000  
Gen County: Los Angeles  
TSD EPA ID: CAD008252405  
TSD County: Los Angeles  
Waste Category: Other organic solids  
Disposal Method: H141  
Tons: 2.99  
Facility County: Los Angeles

Gepaid: CAR000184796  
Contact: MARK ISOMAKI EXT 231  
Telephone: 6265848400  
Facility Addr2: Not reported  
Mailing Name: Not reported  
Mailing Address: 60 N SAN GABRIEL BLVD  
Mailing City,St,Zip: PASADENA, CA 911070000  
Gen County: Los Angeles  
TSD EPA ID: CAD008252405  
TSD County: Los Angeles  
Waste Category: Not reported  
Disposal Method: H061  
Tons: 0.45  
Facility County: Los Angeles

[Click this hyperlink](#) while viewing on your computer to access  
1 additional CA\_HAZNET: record(s) in the EDR Site Report.

**RCRA-LQG:**

Date form received by agency: 05/29/2007  
Facility name: MATERIA INC  
Facility address: 60 N SAN GABRIEL BLVD  
PASADENA, CA 91107  
EPA ID: CAR000184796  
Contact: MARK ISOMAKI  
Contact address: 60 N SAN GABRIEL BLVD  
PASADENA, CA 91107  
Contact country: US  
Contact telephone: 626-584-8400  
Telephone ext.: 231  
Contact email: MISOMAKI@MATERIA-INC.COM  
EPA Region: 09  
Classification: Large Quantity Generator  
Description: Handler: generates 1,000 kg or more of hazardous waste during any calendar month; or generates more than 1 kg of acutely hazardous waste during any calendar month; or generates more than 100 kg of any residue or contaminated soil, waste or other debris resulting from the cleanup of a spill, into or on any land or water, of acutely hazardous waste during any calendar month; or generates 1 kg or less of acutely hazardous waste during any calendar month, and accumulates more than 1 kg of acutely hazardous waste at any time; or generates 100 kg or less of any residue or contaminated soil, waste or other debris resulting from the cleanup of a spill, into or on any land or water, of acutely hazardous waste during any calendar month, and accumulates more than 100 kg of that material at any time

MAP FINDINGS  
FOCUS MAP 2

Map ID Site Database(s) EPA ID Number

**MATERIA INC (Continued)**

**1010314309**

Owner/Operator Summary:

Owner/operator name: MATERIA INC  
Owner/operator address: 60 N SAN GABRIEL BLVD  
PASADENA, CA 91107  
Owner/operator country: US  
Owner/operator telephone: Not reported  
Legal status: Private  
Owner/Operator Type: Owner  
Owner/Op start date: 01/01/2001  
Owner/Op end date: Not reported

Owner/operator name: MARK ISOMAKI  
Owner/operator address: Not reported  
Not reported  
Owner/operator country: Not reported  
Owner/operator telephone: Not reported  
Legal status: Private  
Owner/Operator Type: Operator  
Owner/Op start date: 01/01/2001  
Owner/Op end date: Not reported

Handler Activities Summary:

U.S. importer of hazardous waste: No  
Mixed waste (haz. and radioactive): No  
Recycler of hazardous waste: No  
Transporter of hazardous waste: No  
Treater, storer or disposer of HW: No  
Underground injection activity: No  
On-site burner exemption: No  
Furnace exemption: No  
Used oil fuel burner: No  
Used oil processor: No  
User oil refiner: No  
Used oil fuel marketer to burner: No  
Used oil Specification marketer: No  
Used oil transfer facility: No  
Used oil transporter: No  
Off-site waste receiver: Commercial status unknown

Hazardous Waste Summary:

Waste code: 211  
Waste name: 211

Waste code: 212  
Waste name: 212

Waste code: 214  
Waste name: 214

Waste code: 352  
Waste name: 352

Waste code: D001

Waste name: IGNITABLE HAZARDOUS WASTES ARE THOSE WASTES WHICH HAVE A FLASHPOINT OF LESS THAN 140 DEGREES FAHRENHEIT AS DETERMINED BY A PENSKEY-MARTENS CLOSED CUP FLASH POINT TESTER. ANOTHER METHOD OF DETERMINING THE

MAP FINDINGS  
FOCUS MAP 2

Map ID Site Database(s) EPA ID Number

**MATERIA INC (Continued)**

**1010314309**

FLASH POINT OF A WASTE IS TO REVIEW THE MATERIAL SAFETY DATA SHEET, WHICH CAN BE OBTAINED FROM THE MANUFACTURER OR DISTRIBUTOR OF THE MATERIAL. LACQUER THINNER IS AN EXAMPLE OF A COMMONLY USED SOLVENT WHICH WOULD BE CONSIDERED AS IGNITABLE HAZARDOUS WASTE.

Waste code: D022  
Waste name: CHLOROFORM

Waste code: F002  
Waste name: THE FOLLOWING SPENT HALOGENATED SOLVENTS: TETRACHLOROETHYLENE, METHYLENE CHLORIDE, TRICHLOROETHYLENE, 1,1,1-TRICHLOROETHANE, CHLOROBENZENE, 1,1,2-TRICHLORO-1,2,2-TRIFLUOROETHANE, ORTHO-DICHLOROBENZENE, TRICHLOROFLUOROMETHANE, AND 1,1,2-TRICHLOROETHANE; ALL SPENT SOLVENT MIXTURES/BLENDS CONTAINING, BEFORE USE, A TOTAL OF TEN PERCENT OR MORE (BY VOLUME) OF ONE OR MORE OF THE ABOVE HALOGENATED SOLVENTS OR THOSE LISTED IN F001, F004, OR F005, AND STILL BOTTOMS FROM THE RECOVERY OF THESE SPENT SOLVENTS AND SPENT SOLVENT MIXTURES.

Waste code: F003  
Waste name: THE FOLLOWING SPENT NON-HALOGENATED SOLVENTS: XYLENE, ACETONE, ETHYL ACETATE, ETHYL BENZENE, ETHYL ETHER, METHYL ISOBUTYL KETONE, N-BUTYL ALCOHOL, CYCLOHEXANONE, AND METHANOL; ALL SPENT SOLVENT MIXTURES/BLENDS CONTAINING, BEFORE USE, ONLY THE ABOVE SPENT NON-HALOGENATED SOLVENTS; AND ALL SPENT SOLVENT MIXTURES/BLENDS CONTAINING, BEFORE USE, ONE OR MORE OF THE ABOVE NON-HALOGENATED SOLVENTS, AND, A TOTAL OF TEN PERCENT OR MORE (BY VOLUME) OF ONE OR MORE OF THOSE SOLVENTS LISTED IN F001, F002, F004, AND F005, AND STILL BOTTOMS FROM THE RECOVERY OF THESE SPENT SOLVENTS AND SPENT SOLVENT MIXTURES.

Waste code: F005  
Waste name: THE FOLLOWING SPENT NON-HALOGENATED SOLVENTS: TOLUENE, METHYL ETHYL KETONE, CARBON DISULFIDE, ISOBUTANOL, PYRIDINE, BENZENE, 2-ETHOXYETHANOL, AND 2-NITROPROPANE; ALL SPENT SOLVENT MIXTURES/BLENDS CONTAINING, BEFORE USE, A TOTAL OF TEN PERCENT OR MORE (BY VOLUME) OF ONE OR MORE OF THE ABOVE NON-HALOGENATED SOLVENTS OR THOSE SOLVENTS LISTED IN F001, F002, OR F004; AND STILL BOTTOMS FROM THE RECOVERY OF THESE SPENT SOLVENTS AND SPENT SOLVENT MIXTURES.

Violation Status: No violations found

58

**MATERIA INC  
60 N. SAN GABRIEL BLVD  
PASADENA, CA 91107**

**SSTS 1009306037  
N/A**

SSTS:

Product: PEACH TWIG BORER PHEROMONE  
Status: Not reported  
Registration Number: 074395CA002  
Report Year: 2004  
Permit: Not reported  
Product Number: 107439500001  
Product Type: Technical material or active ingredient  
Product Class: Insecticide  
Product Use: All other products  
UOM: Not reported  
Market: Marketed in the United States  
Region: Not reported

MAP FINDINGS  
FOCUS MAP 2

Map ID Site Database(s) EPA ID Number

**MATERIA INC (Continued)**

**1009306037**

Product: PEACH TWIG BORER PHEROMONE (TECHNICAL)  
 Status: Not reported  
 Registration Number: 074395CA002  
 Report Year: 2005  
 Permit: Not reported  
 Product Number: 07439500001  
 Product Type: Technical material or active ingredient  
 Product Class: Insecticide  
 Product Use: All other products  
 UOM: Not reported  
 Market: Marketed in the United States  
 Region: Not reported

Product: PEACH TWIG BORER PHEROMONE (TECHNICAL)  
 Status: Not reported  
 Registration Number: 074395-CA-002  
 Report Year: 2006  
 Permit: Not reported  
 Product Number: 074395-00001  
 Product Type: Not reported  
 Product Class: Not reported  
 Product Use: Not reported  
 UOM: Not reported  
 Market: Not reported  
 Region: Not reported

58

**MATERIA, INCORPORATED  
60 N. SAN GABRIEL BLVD.  
PASADENA, CA 91107**

**RCRA-SQG 1010313219  
CAL000253077**

RCRA-SQG:

Date form received by agency: 02/28/2006  
 Facility name: MATERIA, INCORPORATED  
 Facility address: 60 N. SAN GABRIEL BLVD.  
 PASADENA, CA 91107  
 EPA ID: CAL000253077  
 Contact: MARK R ISOMAKI  
 Contact address: Not reported  
 Not reported  
 Contact country: Not reported  
 Contact telephone: (626) 584-8400  
 Telephone ext.: 231  
 Contact email: MISOMAKI@MATERIA-INC.COM  
 EPA Region: 09  
 Classification: Small Small Quantity Generator  
 Description: Handler: generates more than 100 and less than 1000 kg of hazardous waste during any calendar month and accumulates less than 6000 kg of hazardous waste at any time; or generates 100 kg or less of hazardous waste during any calendar month, and accumulates more than 1000 kg of hazardous waste at any time

Owner/Operator Summary:

Owner/operator name: MATERIA, INC.  
 Owner/operator address: Not reported  
 Not reported  
 Owner/operator country: US  
 Owner/operator telephone: Not reported

MAP FINDINGS  
FOCUS MAP 2

Map ID Site Database(s) EPA ID Number

---

**MATERIA, INCORPORATED (Continued)**

**1010313219**

Legal status: Private  
Owner/Operator Type: Operator  
Owner/Op start date: 01/01/2001  
Owner/Op end date: Not reported  
  
Owner/operator name: WALNUT ASSOCIATES  
Owner/operator address: Not reported  
Not reported  
Owner/operator country: US  
Owner/operator telephone: Not reported  
Legal status: Private  
Owner/Operator Type: Owner  
Owner/Op start date: 01/01/2001  
Owner/Op end date: Not reported

Handler Activities Summary:

U.S. importer of hazardous waste: No  
Mixed waste (haz. and radioactive): No  
Recycler of hazardous waste: No  
Transporter of hazardous waste: No  
Treater, storer or disposer of HW: No  
Underground injection activity: No  
On-site burner exemption: No  
Furnace exemption: No  
Used oil fuel burner: No  
Used oil processor: No  
Used oil refiner: No  
Used oil fuel marketer to burner: No  
Used oil Specification marketer: No  
Used oil transfer facility: No  
Used oil transporter: No  
Off-site waste receiver: Commercial status unknown

Universal Waste Summary:

Waste type: Batteries  
Accumulated waste on-site: No  
Generated waste on-site: No

Waste type: Lamps  
Accumulated waste on-site: No  
Generated waste on-site: No

Waste type: Pesticides  
Accumulated waste on-site: No  
Generated waste on-site: No

Waste type: Thermostats  
Accumulated waste on-site: No  
Generated waste on-site: No

Historical Generators:

Date form received by agency: 02/28/2006  
Facility name: MATERIA, INCORPORATED  
Classification: Large Quantity Generator

MAP FINDINGS  
FOCUS MAP 2

Map ID	Site	Database(s)	EPA ID Number
	<b>MATERIA, INCORPORATED (Continued)</b>		<b>1010313219</b>
	Hazardous Waste Summary:		
	Waste code:	D001	
	Waste name:	IGNITABLE HAZARDOUS WASTES ARE THOSE WASTES WHICH HAVE A FLASHPOINT OF LESS THAN 140 DEGREES FAHRENHEIT AS DETERMINED BY A PENSKEY-MARTENS CLOSED CUP FLASH POINT TESTER. ANOTHER METHOD OF DETERMINING THE FLASH POINT OF A WASTE IS TO REVIEW THE MATERIAL SAFETY DATA SHEET, WHICH CAN BE OBTAINED FROM THE MANUFACTURER OR DISTRIBUTOR OF THE MATERIAL. LACQUER THINNER IS AN EXAMPLE OF A COMMONLY USED SOLVENT WHICH WOULD BE CONSIDERED AS IGNITABLE HAZARDOUS WASTE.	
	Waste code:	D002	
	Waste name:	A WASTE WHICH HAS A PH OF LESS THAN 2 OR GREATER THAN 12.5 IS CONSIDERED TO BE A CORROSIVE HAZARDOUS WASTE. SODIUM HYDROXIDE, A CAUSTIC SOLUTION WITH A HIGH PH, IS OFTEN USED BY INDUSTRIES TO CLEAN OR DEGREASE PARTS. HYDROCHLORIC ACID, A SOLUTION WITH A LOW PH, IS USED BY MANY INDUSTRIES TO CLEAN METAL PARTS PRIOR TO PAINTING. WHEN THESE CAUSTIC OR ACID SOLUTIONS BECOME CONTAMINATED AND MUST BE DISPOSED, THE WASTE WOULD BE A CORROSIVE HAZARDOUS WASTE.	
	Waste code:	D022	
	Waste name:	CHLOROFORM	
	Waste code:	F002	
	Waste name:	THE FOLLOWING SPENT HALOGENATED SOLVENTS: TETRACHLOROETHYLENE, METHYLENE CHLORIDE, TRICHLOROETHYLENE, 1,1,1-TRICHLOROETHANE, CHLOROBENZENE, 1,1,2-TRICHLORO-1,2,2-TRIFLUOROETHANE, ORTHO-DICHLOROBENZENE, TRICHLOROFLUOROMETHANE, AND 1,1,2-TRICHLOROETHANE; ALL SPENT SOLVENT MIXTURES/BLENDS CONTAINING, BEFORE USE, A TOTAL OF TEN PERCENT OR MORE (BY VOLUME) OF ONE OR MORE OF THE ABOVE HALOGENATED SOLVENTS OR THOSE LISTED IN F001, F004, OR F005, AND STILL BOTTOMS FROM THE RECOVERY OF THESE SPENT SOLVENTS AND SPENT SOLVENT MIXTURES.	
	Waste code:	F003	
	Waste name:	THE FOLLOWING SPENT NON-HALOGENATED SOLVENTS: XYLENE, ACETONE, ETHYL ACETATE, ETHYL BENZENE, ETHYL ETHER, METHYL ISOBUTYL KETONE, N-BUTYL ALCOHOL, CYCLOHEXANONE, AND METHANOL; ALL SPENT SOLVENT MIXTURES/BLENDS CONTAINING, BEFORE USE, ONLY THE ABOVE SPENT NON-HALOGENATED SOLVENTS; AND ALL SPENT SOLVENT MIXTURES/BLENDS CONTAINING, BEFORE USE, ONE OR MORE OF THE ABOVE NON-HALOGENATED SOLVENTS, AND, A TOTAL OF TEN PERCENT OR MORE (BY VOLUME) OF ONE OR MORE OF THOSE SOLVENTS LISTED IN F001, F002, F004, AND F005, AND STILL BOTTOMS FROM THE RECOVERY OF THESE SPENT SOLVENTS AND SPENT SOLVENT MIXTURES.	
	Waste code:	F005	
	Waste name:	THE FOLLOWING SPENT NON-HALOGENATED SOLVENTS: TOLUENE, METHYL ETHYL KETONE, CARBON DISULFIDE, ISOBUTANOL, PYRIDINE, BENZENE, 2-ETHOXYETHANOL, AND 2-NITROPROPANE; ALL SPENT SOLVENT MIXTURES/BLENDS CONTAINING, BEFORE USE, A TOTAL OF TEN PERCENT OR MORE (BY VOLUME) OF ONE OR MORE OF THE ABOVE NON-HALOGENATED SOLVENTS OR THOSE SOLVENTS LISTED IN F001, F002, OR F004; AND STILL BOTTOMS FROM THE RECOVERY OF THESE SPENT SOLVENTS AND SPENT SOLVENT MIXTURES.	
	Biennial Reports:		

MAP FINDINGS  
 FOCUS MAP 2

Map ID Site Database(s) EPA ID Number

**MATERIA, INCORPORATED (Continued)**

**1010313219**

Last Biennial Reporting Year: 2005

Annual Waste Handled:

Waste code: D001  
 Waste name: IGNITABLE HAZARDOUS WASTES ARE THOSE WASTES WHICH HAVE A FLASHPOINT OF LESS THAN 140 DEGREES FAHRENHEIT AS DETERMINED BY A PENSKEY-MARTENS CLOSED CUP FLASH POINT TESTER. ANOTHER METHOD OF DETERMINING THE FLASH POINT OF A WASTE IS TO REVIEW THE MATERIAL SAFETY DATA SHEET, WHICH CAN BE OBTAINED FROM THE MANUFACTURER OR DISTRIBUTOR OF THE MATERIAL. LACQUER THINNER IS AN EXAMPLE OF A COMMONLY USED SOLVENT WHICH WOULD BE CONSIDERED AS IGNITABLE HAZARDOUS WASTE.  
 Amount (Lbs): 48550

Waste code: D002  
 Waste name: A WASTE WHICH HAS A PH OF LESS THAN 2 OR GREATER THAN 12.5 IS CONSIDERED TO BE A CORROSIVE HAZARDOUS WASTE. SODIUM HYDROXIDE, A CAUSTIC SOLUTION WITH A HIGH PH, IS OFTEN USED BY INDUSTRIES TO CLEAN OR DEGREASE PARTS. HYDROCHLORIC ACID, A SOLUTION WITH A LOW PH, IS USED BY MANY INDUSTRIES TO CLEAN METAL PARTS PRIOR TO PAINTING. WHEN THESE CAUSTIC OR ACID SOLUTIONS BECOME CONTAMINATED AND MUST BE DISPOSED, THE WASTE WOULD BE A CORROSIVE HAZARDOUS WASTE.  
 Amount (Lbs): 1600

Waste code: D022  
 Waste name: CHLOROFORM  
 Amount (Lbs): 3600

Waste code: F002  
 Waste name: THE FOLLOWING SPENT HALOGENATED SOLVENTS: TETRACHLOROETHYLENE, METHYLENE CHLORIDE, TRICHLOROETHYLENE, 1,1,1-TRICHLOROETHANE, CHLORO BENZENE, 1,1,2-TRICHLORO-1,2,2-TRIFLUOROETHANE, ORTHO-DICHLORO BENZENE, TRICHLOROFLUOROMETHANE, AND 1,1,2-TRICHLOROETHANE; ALL SPENT SOLVENT MIXTURES/BLENDS CONTAINING, BEFORE USE, A TOTAL OF TEN PERCENT OR MORE (BY VOLUME) OF ONE OR MORE OF THE ABOVE HALOGENATED SOLVENTS OR THOSE LISTED IN F001, F004, OR F005, AND STILL BOTTOMS FROM THE RECOVERY OF THESE SPENT SOLVENTS AND SPENT SOLVENT MIXTURES.  
 Amount (Lbs): 3600

Waste code: F003  
 Waste name: THE FOLLOWING SPENT NON-HALOGENATED SOLVENTS: XYLENE, ACETONE, ETHYL ACETATE, ETHYL BENZENE, ETHYL ETHER, METHYL ISOBUTYL KETONE, N-BUTYL ALCOHOL, CYCLOHEXANONE, AND METHANOL; ALL SPENT SOLVENT MIXTURES/BLENDS CONTAINING, BEFORE USE, ONLY THE ABOVE SPENT NON-HALOGENATED SOLVENTS; AND ALL SPENT SOLVENT MIXTURES/BLENDS CONTAINING, BEFORE USE, ONE OR MORE OF THE ABOVE NON-HALOGENATED SOLVENTS, AND, A TOTAL OF TEN PERCENT OR MORE (BY VOLUME) OF ONE OR MORE OF THOSE SOLVENTS LISTED IN F001, F002, F004, AND F005, AND STILL BOTTOMS FROM THE RECOVERY OF THESE SPENT SOLVENTS AND SPENT SOLVENT MIXTURES.  
 Amount (Lbs): 50550

Waste code: F005  
 Waste name: THE FOLLOWING SPENT NON-HALOGENATED SOLVENTS: TOLUENE, METHYL ETHYL KETONE, CARBON DISULFIDE, ISOBUTANOL, PYRIDINE, BENZENE, 2-ETHOXYETHANOL, AND 2-NITROPROPANE; ALL SPENT SOLVENT MIXTURES/BLENDS CONTAINING, BEFORE USE, A TOTAL OF TEN PERCENT OR MORE (BY VOLUME) OF



MAP FINDINGS  
FOCUS MAP 2

Map ID	Site	Database(s)	EPA ID Number
	<b>MATERIA, INCORPORATED (Continued)</b>		<b>1010313219</b>
	<p>ONE OR MORE OF THE ABOVE NON-HALOGENATED SOLVENTS OR THOSE SOLVENTS LISTED IN F001, F002, OR F004; AND STILL BOTTOMS FROM THE RECOVERY OF THESE SPENT SOLVENTS AND SPENT SOLVENT MIXTURES.</p> <p>Amount (Lbs): 50550</p> <p>Violation Status: No violations found</p>		
<b>58</b>	<p><b>MATERIA INC</b> <b>60 N. SAN GABRIEL BLVD.</b> <b>PASADENA, CA 91107</b></p> <p>FINDS: Other Pertinent Environmental Activity Identified at Site</p> <p>Registry ID: 110023008341</p> <p>NCDB (National Compliance Data Base) supports implementation of the Federal Insecticide, Fungicide, and Rodenticide Act (FIFRA) and the Toxic Substances Control Act (TSCA). The system tracks inspections in regions and states with cooperative agreements, enforcement actions, and settlements.</p> <p>RCRAInfo is a national information system that supports the Resource Conservation and Recovery Act (RCRA) program through the tracking of events and activities related to facilities that generate, transport, and treat, store, or dispose of hazardous waste. RCRAInfo allows RCRA program staff to track the notification, permit, compliance, and corrective action activities required under RCRA.</p>	<b>FINDS</b>	<b>1008918582</b> <b>N/A</b>
<b>58</b>	<p><b>MATERIA, INCORPORATED</b> <b>60 NORTH SAN GABRIEL BLVD</b> <b>PASADENA, CA 91107</b></p> <p>HAZNET:</p> <p>Gepaid: CAL000253077 Contact: MARK ISOMAKI/MANAGER, OPTMS Telephone: 6265841514 Facility Addr2: Not reported Mailing Name: Not reported Mailing Address: 60 NORTH SAN GABRIEL BLVD Mailing City,St,Zip: PASADENA, CA 911070000 Gen County: Los Angeles TSD EPA ID: CAD008252405 TSD County: Los Angeles Waste Category: Not reported Disposal Method: H14 Tons: Not reported Facility County: Los Angeles</p> <p>Gepaid: CAL000253077 Contact: MARK ISOMAKI/DIR, OPERATIONS Telephone: 6265848400 Facility Addr2: Not reported Mailing Name: Not reported Mailing Address: 60 NORTH SAN GABRIEL BLVD</p>	<b>HAZNET</b>	<b>S106093446</b> <b>N/A</b>

MAP FINDINGS  
FOCUS MAP 2

Map ID Site Database(s) EPA ID Number

**MATERIA, INCORPORATED (Continued)**

**S106093446**

Mailing City,St,Zip: PASADENA, CA 911070000  
Gen County: Los Angeles  
TSD EPA ID: CAD008364432  
TSD County: Los Angeles  
Waste Category: Not reported  
Disposal Method: H141  
Tons: 0.22  
Facility County: Los Angeles

Gepaid: CAL000253077  
Contact: MARK ISOMAKI/DIR, OPERATIONS  
Telephone: 6265848400  
Facility Addr2: Not reported  
Mailing Name: Not reported  
Mailing Address: 60 NORTH SAN GABRIEL BLVD  
Mailing City,St,Zip: PASADENA, CA 911070000  
Gen County: Los Angeles  
TSD EPA ID: CAD008252405  
TSD County: Los Angeles  
Waste Category: Other organic solids  
Disposal Method: H141  
Tons: 2.8  
Facility County: Los Angeles

Gepaid: CAL000253077  
Contact: MARK ISOMAKI/DIR, OPERATIONS  
Telephone: 6265848400  
Facility Addr2: Not reported  
Mailing Name: Not reported  
Mailing Address: 60 NORTH SAN GABRIEL BLVD  
Mailing City,St,Zip: PASADENA, CA 911070000  
Gen County: Los Angeles  
TSD EPA ID: CAD008364432  
TSD County: Los Angeles  
Waste Category: Off-specification, aged, or surplus organics  
Disposal Method: Not reported  
Tons: 0.18  
Facility County: Los Angeles

Gepaid: CAL000253077  
Contact: MARK ISOMAKI/DIR, OPERATIONS  
Telephone: 6265848400  
Facility Addr2: Not reported  
Mailing Name: Not reported  
Mailing Address: 60 NORTH SAN GABRIEL BLVD  
Mailing City,St,Zip: PASADENA, CA 911070000  
Gen County: Los Angeles  
TSD EPA ID: CAD008252405  
TSD County: Los Angeles  
Waste Category: Halogenated solvents (chloroform, methyl chloride, perchloroethylene, etc.)  
Disposal Method: H061  
Tons: 1.98  
Facility County: Los Angeles

MAP FINDINGS  
FOCUS MAP 2

Map ID	Site	Database(s)	EPA ID Number
--------	------	-------------	---------------

**MATERIA, INCORPORATED (Continued)**

**S106093446**

[Click this hyperlink](#) while viewing on your computer to access 12 additional CA\_HAZNET: record(s) in the EDR Site Report.

<b>58</b>	<b>H &amp; A PLATING INC 2675 E NINA AVE PASADENA, CA 91107</b>	<b>RCRA-SQG FINDS</b>	<b>1000101161 CAT080029689</b>
-----------	---	---------------------------	------------------------------------

RCRA-SQG:

Date form received by agency: 09/01/1996  
 Facility name: H & A PLATING INC  
 Facility address: 2675 E NINA AVE  
 PASADENA, CA 91107  
 EPA ID: CAT080029689  
 Mailing address: E NINA AVE  
 PASADENA, CA 91107  
 Contact: Not reported  
 Contact address: Not reported  
 Not reported  
 Contact country: Not reported  
 Contact telephone: Not reported  
 Contact email: Not reported  
 EPA Region: 09  
 Classification: Small Small Quantity Generator  
 Description: Handler: generates more than 100 and less than 1000 kg of hazardous waste during any calendar month and accumulates less than 6000 kg of hazardous waste at any time; or generates 100 kg or less of hazardous waste during any calendar month, and accumulates more than 1000 kg of hazardous waste at any time

Owner/Operator Summary:

Owner/operator name: K Y ROGERS  
 Owner/operator address: NOT REQUIRED  
 NOT REQUIRED, ME 99999  
 Owner/operator country: Not reported  
 Owner/operator telephone: (415) 555-1212  
 Legal status: Private  
 Owner/Operator Type: Owner  
 Owner/Op start date: Not reported  
 Owner/Op end date: Not reported

Owner/operator name: NOT REQUIRED  
 Owner/operator address: NOT REQUIRED  
 NOT REQUIRED, ME 99999  
 Owner/operator country: Not reported  
 Owner/operator telephone: (415) 555-1212  
 Legal status: Private  
 Owner/Operator Type: Operator  
 Owner/Op start date: Not reported  
 Owner/Op end date: Not reported

Handler Activities Summary:

U.S. importer of hazardous waste: Unknown  
 Mixed waste (haz. and radioactive): Unknown  
 Recycler of hazardous waste: No  
 Transporter of hazardous waste: No  
 Treater, storer or disposer of HW: No  
 Underground injection activity: No

MAP FINDINGS  
FOCUS MAP 2

Map ID	Site	Database(s)	EPA ID Number
--------	------	-------------	---------------

**H & A PLATING INC (Continued)**

**1000101161**

On-site burner exemption:	Unknown
Furnace exemption:	Unknown
Used oil fuel burner:	No
Used oil processor:	No
User oil refiner:	No
Used oil fuel marketer to burner:	No
Used oil Specification marketer:	No
Used oil transfer facility:	No
Used oil transporter:	No
Off-site waste receiver:	Commercial status unknown

Violation Status: No violations found

**FINDS:**

Other Pertinent Environmental Activity Identified at Site

Registry ID: 110002955428

RCRAInfo is a national information system that supports the Resource Conservation and Recovery Act (RCRA) program through the tracking of events and activities related to facilities that generate, transport, and treat, store, or dispose of hazardous waste. RCRAInfo allows RCRA program staff to track the notification, permit, compliance, and corrective action activities required under RCRA.

58

**OLVERAS GARAGE SPECIALIST**  
**2680 NINA**  
**PASADENA, CA 91107**

**HAZNET S104577369**  
**N/A**

**HAZNET:**

Gepaid:	CAL000080027
Contact:	JOHNSON PAUL
Telephone:	0000000000
Facility Addr2:	Not reported
Mailing Name:	Not reported
Mailing Address:	2680 NINA
Mailing City,St,Zip:	PASADENA, CA 911070000
Gen County:	Los Angeles
TSD EPA ID:	CAT000613893
TSD County:	Los Angeles
Waste Category:	Aqueous solution with less than 10% total organic residues
Disposal Method:	Transfer Station
Tons:	0.1375
Facility County:	Los Angeles

Gepaid:	CAL000080027
Contact:	DEACT 11/94 SURVEY CORRECT #:
Telephone:	--
Facility Addr2:	Not reported
Mailing Name:	Not reported
Mailing Address:	2680 NINA
Mailing City,St,Zip:	PASADENA, CA 911070000
Gen County:	Los Angeles
TSD EPA ID:	CAD028409019
TSD County:	Los Angeles
Waste Category:	Aqueous solution with less than 10% total organic residues
Disposal Method:	Transfer Station

MAP FINDINGS  
FOCUS MAP 2

Map ID	Site	Database(s)	EPA ID Number
	<b>OLVERAS GARAGE SPECIALIST (Continued)</b>		<b>S104577369</b>
	Tons: 0.22 Facility County: Not reported		
<b>58</b>	<b>TANNER RESEARCH INC 2645 NINA ST PASADENA, CA 91107</b>	<b>HAZNET</b>	<b>S107147597 N/A</b>
	HAZNET: Gepaid: CAL000248563 Contact: ROBERT MELENDES Telephone: 6264719773 Facility Addr2: Not reported Mailing Name: Not reported Mailing Address: 825 S MYRTLE AVE Mailing City,St,Zip: MONROVIA, CA 910160000 Gen County: Los Angeles TSD EPA ID: CAD008252405 TSD County: Los Angeles Waste Category: Unspecified solvent mixture Waste Disposal Method: Recycler Tons: 0.04 Facility County: Los Angeles		
	Gepaid: CAL000248563 Contact: ROBERT MELENDES Telephone: 6264719773 Facility Addr2: Not reported Mailing Name: Not reported Mailing Address: 825 S MYRTLE AVE Mailing City,St,Zip: MONROVIA, CA 910160000 Gen County: Los Angeles TSD EPA ID: CAD097030993 TSD County: Los Angeles Waste Category: Liquids with pH <UN-> 2 Disposal Method: H141 Tons: 0.08 Facility County: Los Angeles		
	Gepaid: CAL000248563 Contact: ROBERT MELENDES Telephone: 6264719773 Facility Addr2: Not reported Mailing Name: Not reported Mailing Address: 825 S MYRTLE AVE Mailing City,St,Zip: MONROVIA, CA 910160000 Gen County: Los Angeles TSD EPA ID: CAD097030993 TSD County: Los Angeles Waste Category: Liquids with pH <UN-> 2 Disposal Method: H077 Tons: 0.08 Facility County: Los Angeles		
	Gepaid: CAL000248563 Contact: ROBERT MELENDES Telephone: 6264719773 Facility Addr2: Not reported Mailing Name: Not reported		

MAP FINDINGS  
FOCUS MAP 2

Map ID	Site	Database(s)	EPA ID Number
--------	------	-------------	---------------

**TANNER RESEARCH INC (Continued)**

**S107147597**

Mailing Address: 825 S MYRTLE AVE  
Mailing City,St,Zip: MONROVIA, CA 910160000  
Gen County: Los Angeles  
TSD EPA ID: CAD097030993  
TSD County: Los Angeles  
Waste Category: Alkaline solution without metals (pH > 12.5)  
Disposal Method: H135  
Tons: 0.08  
Facility County: Los Angeles

Gepaid: CAL000248563  
Contact: ROBERT MELENDES  
Telephone: 6264719773  
Facility Addr2: Not reported  
Mailing Name: Not reported  
Mailing Address: 825 S MYRTLE AVE  
Mailing City,St,Zip: MONROVIA, CA 910160000  
Gen County: Los Angeles  
TSD EPA ID: CAD008252405  
TSD County: Los Angeles  
Waste Category: Unspecified solvent mixture Waste  
Disposal Method: H061  
Tons: 0.19  
Facility County: Los Angeles

[Click this hyperlink](#) while viewing on your computer to access 7 additional CA\_HAZNET: record(s) in the EDR Site Report.

58

**K C PHOTO ENGRAVERS  
2666 E NINA ST  
PASADENA, CA 91107**

**RCRA-SQG 1000818186  
FINDS CAD983576109**

RCRA-SQG:  
Date form received by agency: 07/08/1992  
Facility name: K C PHOTO ENGRAVERS  
Facility address: 2666 E NINA ST  
PASADENA, CA 91107  
EPA ID: CAD983576109  
Contact: MIKE CURLEY  
Contact address: 2666 E NINA ST  
PASADENA, CA 91107  
Contact country: US  
Contact telephone: (818) 795-4127  
Contact email: Not reported  
EPA Region: 09  
Classification: Small Small Quantity Generator  
Description: Handler: generates more than 100 and less than 1000 kg of hazardous waste during any calendar month and accumulates less than 6000 kg of hazardous waste at any time; or generates 100 kg or less of hazardous waste during any calendar month, and accumulates more than 1000 kg of hazardous waste at any time

Owner/Operator Summary:  
Owner/operator name: K C PHOTO ENGRAVING  
Owner/operator address: 2666 E NINA ST  
PASADENA, CA 91107  
Owner/operator country: Not reported

MAP FINDINGS  
FOCUS MAP 2

Map ID	Site	Database(s)	EPA ID Number
--------	------	-------------	---------------

**K C PHOTO ENGRAVERS (Continued)**

**1000818186**

Owner/operator telephone: (818) 795-4127  
 Legal status: County  
 Owner/Operator Type: Owner  
 Owner/Op start date: Not reported  
 Owner/Op end date: Not reported

Handler Activities Summary:

U.S. importer of hazardous waste: Unknown  
 Mixed waste (haz. and radioactive): Unknown  
 Recycler of hazardous waste: No  
 Transporter of hazardous waste: No  
 Treater, storer or disposer of HW: No  
 Underground injection activity: No  
 On-site burner exemption: Unknown  
 Furnace exemption: Unknown  
 Used oil fuel burner: No  
 Used oil processor: No  
 User oil refiner: No  
 Used oil fuel marketer to burner: No  
 Used oil Specification marketer: No  
 Used oil transfer facility: No  
 Used oil transporter: No  
 Off-site waste receiver: Commercial status unknown

Violation Status: No violations found

FINDS:

Other Pertinent Environmental Activity Identified at Site

Registry ID: 110000476645

California - Hazardous Waste Tracking System - Datamart

TRIS (Toxics Release Inventory System) contains information from facilities on the amounts of over 300 listed toxic chemicals that these facilities release directly to air, water, land, or that are transported off-site.

RCRAInfo is a national information system that supports the Resource Conservation and Recovery Act (RCRA) program through the tracking of events and activities related to facilities that generate, transport, and treat, store, or dispose of hazardous waste. RCRAInfo allows RCRA program staff to track the notification, permit, compliance, and corrective action activities required under RCRA.

58

**K C PHOTO ENGRAVERS**  
**2666 E NINA ST**  
**PASADENA, CA 91107**

**RCRA-SQG 1000818534**  
**HAZNET CAD983644154**  
**MANIFEST**

RCRA-SQG:

Date form received by agency: 07/30/1992  
 Facility name: K C PHOTO ENGRAVERS  
 Facility address: 2666 E NINA ST  
 PASADENA, CA 91107  
 EPA ID: CAD983644154  
 Mailing address: E NINA ST  
 PASADENA, CA 91107

MAP FINDINGS  
FOCUS MAP 2

Map ID Site Database(s) EPA ID Number

**K C PHOTO ENGRAVERS (Continued)**

**1000818534**

Contact: MIKE CURLEY  
Contact address: 2666 E NINA ST  
PASADENA, CA 91107  
Contact country: US  
Contact telephone: (818) 795-4127  
Contact email: Not reported  
EPA Region: 09  
Classification: Small Small Quantity Generator  
Description: Handler: generates more than 100 and less than 1000 kg of hazardous waste during any calendar month and accumulates less than 6000 kg of hazardous waste at any time; or generates 100 kg or less of hazardous waste during any calendar month, and accumulates more than 1000 kg of hazardous waste at any time

Owner/Operator Summary:

Owner/operator name: K C PHOTO ENGRAVING  
Owner/operator address: 2666 E NINA ST  
PASADENA, CA 91107  
Owner/operator country: Not reported  
Owner/operator telephone: (818) 795-4127  
Legal status: County  
Owner/Operator Type: Owner  
Owner/Op start date: Not reported  
Owner/Op end date: Not reported

Handler Activities Summary:

U.S. importer of hazardous waste: Unknown  
Mixed waste (haz. and radioactive): Unknown  
Recycler of hazardous waste: No  
Transporter of hazardous waste: No  
Treater, storer or disposer of HW: No  
Underground injection activity: No  
On-site burner exemption: Unknown  
Furnace exemption: Unknown  
Used oil fuel burner: No  
Used oil processor: No  
User oil refiner: No  
Used oil fuel marketer to burner: No  
Used oil Specification marketer: No  
Used oil transfer facility: No  
Used oil transporter: No  
Off-site waste receiver: Commercial status unknown

Violation Status: No violations found

HAZNET:

Gepaid: CAD983576109  
Contact: K C PHOTO ENGRAVING  
Telephone: 8187954127  
Facility Addr2: Not reported  
Mailing Name: Not reported  
Mailing Address: 2666 E NINA ST  
Mailing City,St,Zip: PASADENA, CA 911070000  
Gen County: Los Angeles  
TSD EPA ID: WID006427017  
TSD County: 99  
Waste Category: Unspecified solvent mixture Waste



MAP FINDINGS  
FOCUS MAP 2

Map ID      Site      Database(s)      EPA ID Number

---

**K C PHOTO ENGRAVERS (Continued)**

**1000818534**

Disposal Method:      Recycler  
Tons:                      .3336  
Facility County:        Los Angeles

Gepaid:                  CAD983576109  
Contact:                  K C PHOTO ENGRAVING  
Telephone:                8187954127  
Facility Addr2:          Not reported  
Mailing Name:            Not reported  
Mailing Address:        2666 E NINA ST  
Mailing City,St,Zip:    PASADENA, CA 911070000  
Gen County:              Los Angeles  
TSD EPA ID:              CAD981402522  
TSD County:              Kern  
Waste Category:        Photochemicals/photoprocessing waste  
Disposal Method:        Recycler  
Tons:                      .3247  
Facility County:        Los Angeles

Gepaid:                  CAD983576109  
Contact:                  K C PHOTO ENGRAVING  
Telephone:                8187954127  
Facility Addr2:          Not reported  
Mailing Name:            Not reported  
Mailing Address:        2666 E NINA ST  
Mailing City,St,Zip:    PASADENA, CA 911070000  
Gen County:              Los Angeles  
TSD EPA ID:              CAD981402522  
TSD County:              Kern  
Waste Category:        Photochemicals/photoprocessing waste  
Disposal Method:        Recycler  
Tons:                      .1042  
Facility County:        Los Angeles

Gepaid:                  CAD983576109  
Contact:                  K C PHOTO ENGRAVING  
Telephone:                8187954127  
Facility Addr2:          Not reported  
Mailing Name:            Not reported  
Mailing Address:        2666 E NINA ST  
Mailing City,St,Zip:    PASADENA, CA 911070000  
Gen County:              Los Angeles  
TSD EPA ID:              CAD981402522  
TSD County:              Kern  
Waste Category:        Photochemicals/photoprocessing waste  
Disposal Method:        Recycler  
Tons:                      .3486  
Facility County:        Los Angeles

Gepaid:                  CAD983576109  
Contact:                  K C PHOTO ENGRAVING  
Telephone:                8187954127  
Facility Addr2:          Not reported  
Mailing Name:            Not reported  
Mailing Address:        2666 E NINA ST  
Mailing City,St,Zip:    PASADENA, CA 911070000  
Gen County:              Los Angeles

MAP FINDINGS  
FOCUS MAP 2

Map ID Site Database(s) EPA ID Number

**K C PHOTO ENGRAVERS (Continued)**

**1000818534**

TSD EPA ID: WID006427017  
TSD County: 99  
Waste Category: Unspecified solvent mixture Waste  
Disposal Method: Recycler  
Tons: .3336  
Facility County: Los Angeles

[Click this hyperlink](#) while viewing on your computer to access  
1 additional CA\_HAZNET: record(s) in the EDR Site Report.

**NY MANIFEST:**

EPA ID: CAD983644154  
Facility Name: K C PHOTO ENGRAVING  
Facility Address: 2666 E NINA ST  
Facility City: PASADENA  
Facility Address 2: Not reported  
Country: USA  
Mailing Name: K C PHOTO ENGRAVING  
Mailing Contact: TRACY LEE  
Mailing Address: 2666 E NINA ST  
Mailing Address 2: Not reported  
Mailing City: PADASEDA  
Mailing State: CA  
Mailing Zip: 91107  
Mailing Zip4: Not reported  
Mailing Country: USA  
Mailing Phone: 626-795-4127

Document ID: NYG1359477  
Manifest Status: Not reported  
Trans1 State ID: NYD980769947  
Trans2 State ID: Not reported  
Generator Ship Date: 11/25/1998  
Trans1 Recv Date: 11/25/1998  
Trans2 Recv Date: Not reported  
TSD Site Recv Date: 12/14/1998  
Part A Recv Date: Not reported  
Part B Recv Date: Not reported  
Generator EPA ID: CAD983644154  
Trans1 EPA ID: NYD045604964  
Trans2 EPA ID: Not reported  
TSDF ID: Not reported  
Waste Code: D011 - SILVER 5.0 MG/L TCLP  
Quantity: 00060  
Units: G - Gallons (liquids only)\* (8.3 pounds)  
Number of Containers: 004  
Container Type: DF - Fiberboard or plastic drums (glass)  
Handling Method: R Material recovery of more than 75 percent of the total material.  
Specific Gravity: 01.00  
Year: 98  
Manifest Tracking Num: Not reported  
Import Ind: Not reported  
Export Ind: Not reported  
Discr Quantity Ind: Not reported  
Discr Type Ind: Not reported  
Discr Residue Ind: Not reported

MAP FINDINGS  
FOCUS MAP 2

Map ID Site Database(s) EPA ID Number

**K C PHOTO ENGRAVERS (Continued)**

**1000818534**

Discr Partial Reject Ind: Not reported  
Discr Full Reject Ind: Not reported  
Manifest Ref Num: Not reported  
Alt Fac RCRA Id: Not reported  
Alt Fac Sign Date: Not reported  
Mgmt Method Type Code: Not reported

Document ID: NYG1359396  
Manifest Status: Not reported  
Trans1 State ID: NYD980769947  
Trans2 State ID: Not reported  
Generator Ship Date: 01/18/1999  
Trans1 Recv Date: 01/18/1999  
Trans2 Recv Date: Not reported  
TSD Site Recv Date: 02/01/1999  
Part A Recv Date: Not reported  
Part B Recv Date: Not reported  
Generator EPA ID: CAD983644154  
Trans1 EPA ID: NYD045604964  
Trans2 EPA ID: Not reported  
TSD ID: Not reported  
Waste Code: D011 - SILVER 5.0 MG/L TCLP  
Quantity: 00060  
Units: G - Gallons (liquids only)\* (8.3 pounds)  
Number of Containers: 004  
Container Type: DF - Fiberboard or plastic drums (glass)  
Handling Method: R Material recovery of more than 75 percent of the total material.  
Specific Gravity: 01.00  
Year: 99  
Manifest Tracking Num: Not reported  
Import Ind: Not reported  
Export Ind: Not reported  
Discr Quantity Ind: Not reported  
Discr Type Ind: Not reported  
Discr Residue Ind: Not reported  
Discr Partial Reject Ind: Not reported  
Discr Full Reject Ind: Not reported  
Manifest Ref Num: Not reported  
Alt Fac RCRA Id: Not reported  
Alt Fac Sign Date: Not reported  
Mgmt Method Type Code: Not reported

58

**KC PHOTO ENGRAVING CO**  
**2666 E NINA ST**  
**PASADENA, CA 91107**

**HAZNET S104574975**  
**N/A**

HAZNET:  
Gepaid: CAD983644154  
Contact: K C PHOTO ENGRAVING  
Telephone: 6267954127  
Facility Addr2: Not reported  
Mailing Name: Not reported  
Mailing Address: 2666 E NINA ST  
Mailing City,St,Zip: PASADENA, CA 911070000  
Gen County: Los Angeles  
TSD EPA ID: CAD981402522  
TSD County: Kern

MAP FINDINGS  
 FOCUS MAP 2

Map ID Site Database(s) EPA ID Number

**KC PHOTO ENGRAVING CO (Continued)**

**S104574975**

Waste Category: Photochemicals/photoprocessing waste  
 Disposal Method: Recycler  
 Tons: .1019  
 Facility County: Los Angeles

Gepaid: CAD983644154  
 Contact: MICHAEL CURLEY  
 Telephone: 6267954127  
 Facility Addr2: Not reported  
 Mailing Name: Not reported  
 Mailing Address: 2666 E NINA ST  
 Mailing City,St,Zip: PASADENA, CA 911070000  
 Gen County: Los Angeles  
 TSD EPA ID: ORQ000024781  
 TSD County: Not reported  
 Waste Category: Other still bottom waste  
 Disposal Method: H039  
 Tons: 1.6  
 Facility County: Los Angeles

Gepaid: CAD983644154  
 Contact: K C PHOTO ENGRAVING  
 Telephone: 6267954127  
 Facility Addr2: Not reported  
 Mailing Name: Not reported  
 Mailing Address: 2666 E NINA ST  
 Mailing City,St,Zip: PASADENA, CA 911070000  
 Gen County: Los Angeles  
 TSD EPA ID: CAT080022148  
 TSD County: San Bernardino  
 Waste Category: Unspecified sludge waste  
 Disposal Method: Transfer Station  
 Tons: 1.9087  
 Facility County: Los Angeles

Gepaid: CAD983644154  
 Contact: K C PHOTO ENGRAVING  
 Telephone: 6267954127  
 Facility Addr2: Not reported  
 Mailing Name: Not reported  
 Mailing Address: 2666 E NINA ST  
 Mailing City,St,Zip: PASADENA, CA 911070000  
 Gen County: Los Angeles  
 TSD EPA ID: WID000808824  
 TSD County: 99  
 Waste Category: Not reported  
 Disposal Method: Not reported  
 Tons: .8548  
 Facility County: Los Angeles

Gepaid: CAD983644154  
 Contact: K C PHOTO ENGRAVING  
 Telephone: 6267954127  
 Facility Addr2: Not reported  
 Mailing Name: Not reported  
 Mailing Address: 2666 E NINA ST  
 Mailing City,St,Zip: PASADENA, CA 911070000

MAP FINDINGS  
FOCUS MAP 2

Map ID	Site	Database(s)	EPA ID Number
--------	------	-------------	---------------

**KC PHOTO ENGRAVING CO (Continued)**

**S104574975**

Gen County: Los Angeles  
TSD EPA ID: CAD983667783  
TSD County: Los Angeles  
Waste Category: Photochemicals/photoprocessing waste  
Disposal Method: Not reported  
Tons: .2293  
Facility County: Los Angeles

[Click this hyperlink](#) while viewing on your computer to access  
15 additional CA\_HAZNET: record(s) in the EDR Site Report.

58

**MADLINE CERAMICS INC  
45 N. SAN GABRIEL BLVD.  
PASADENA, CA 91107**

**EMI S106834966  
N/A**

EMI:

Year: 1987  
County Code: 19  
Air Basin: SC  
Facility ID: 341  
Air District Name: SC  
SIC Code: 3255  
Air District Name: SOUTH COAST AQMD  
Community Health Air Pollution Info System: Not reported  
Consolidated Emission Reporting Rule: Not reported  
Total Organic Hydrocarbon Gases Tons/Yr: 0  
Reactive Organic Gases Tons/Yr: 0  
Carbon Monoxide Emissions Tons/Yr: 0  
NOX - Oxides of Nitrogen Tons/Yr: 0  
SOX - Oxides of Sulphur Tons/Yr: 0  
Particulate Matter Tons/Yr: 0  
Part. Matter 10 Micrometers & Smlr Tons/Yr: 0

Year: 1990  
County Code: 19  
Air Basin: SC  
Facility ID: 341  
Air District Name: SC  
SIC Code: 3253  
Air District Name: SOUTH COAST AQMD  
Community Health Air Pollution Info System: Not reported  
Consolidated Emission Reporting Rule: Not reported  
Total Organic Hydrocarbon Gases Tons/Yr: 0  
Reactive Organic Gases Tons/Yr: 0  
Carbon Monoxide Emissions Tons/Yr: 0  
NOX - Oxides of Nitrogen Tons/Yr: 0  
SOX - Oxides of Sulphur Tons/Yr: 0  
Particulate Matter Tons/Yr: 0  
Part. Matter 10 Micrometers & Smlr Tons/Yr: 0

MAP FINDINGS  
FOCUS MAP 2

Map ID	Site	Database(s)	EPA ID Number
60	<b>HUTCHINS MFG CO</b> <b>49 N LOTUS AVE</b> <b>UNINCORPORATED, CA</b>  LOS ANGELES CO. HMS: Region: LA Facility Id: 008359-I08924 Facility Status: Permit Area: 3 Permit Number: 10205 Permit Status: Closed Facility Type: I01  Region: LA Facility Id: 008359-044955 Facility Status: Permit Area: 3 Permit Number: 529758 Permit Status: Permit Facility Type: SS5	LOS ANGELES CO. HMS	U003064029 N/A
60	<b>STEVENS ROOFING COMPANY</b> <b>62 N LOTUS AVE</b> <b>PASADENA, CA 91107</b>  HIST UST: Region: STATE Facility ID: 00000004964 Facility Type: Other Other Type: ROOFING Total Tanks: 0001 Contact Name: Not reported Telephone: 8184493393 Owner Name: NEBILL CORP. DBA STEVENS ROOFI Owner Address: 62 N. LOTUS AVE. Owner City,St,Zip: PASADENA, CA 91107  Tank Num: 001 Container Num: 1 Year Installed: 1970 Tank Capacity: 00001000 Tank Used for: PRODUCT Type of Fuel: REGULAR Tank Construction: Not reported Leak Detection: Visual	HIST UST	U001566798 N/A
60	<b>G N S VINTAGE AUTO SERVICE</b> <b>60 N LOTUS AVE</b> <b>PASADENA, CA 91107</b>  HAZNET: Gepaid: CAC002127512 Contact: DAN SANCHEZ Telephone: 0000000000 Facility Addr2: Not reported Mailing Name: Not reported Mailing Address: 60 N LOTUS AVE Mailing City,St,Zip: PASADENA, CA 911070000	HAZNET	S103965414 N/A

MAP FINDINGS  
FOCUS MAP 2

Map ID	Site	Database(s)	EPA ID Number
--------	------	-------------	---------------

**G N S VINTAGE AUTO SERVICE (Continued)**

**S103965414**

Gen County: Los Angeles  
TSD EPA ID: CAD099452708  
TSD County: Los Angeles  
Waste Category: Unspecified aqueous solution  
Disposal Method: Recycler  
Tons: .1251  
Facility County: Los Angeles

**60 HUTCHINS MGF COMPANY INC  
49 N LOTUS AVE  
PASADENA, CA 91107**

**RCRA-SQG 1000170892  
FINDS CAD981632771  
HAZNET**

RCRA-SQG:

Date form received by agency: 12/16/1986  
Facility name: HUTCHINS MGF COMPANY INC  
Facility address: 49 N LOTUS AVE  
PASADENA, CA 91107  
EPA ID: CAD981632771  
Mailing address: N LOTUS AVE  
PASADENA, CA 91107  
Contact: ENVIRONMENTAL MANAGER  
Contact address: 49 N LOTUS AVE  
PASADENA, CA 91107  
Contact country: US  
Contact telephone: (818) 792-8211  
Contact email: Not reported  
EPA Region: 09  
Classification: Small Small Quantity Generator  
Description: Handler: generates more than 100 and less than 1000 kg of hazardous waste during any calendar month and accumulates less than 6000 kg of hazardous waste at any time; or generates 100 kg or less of hazardous waste during any calendar month, and accumulates more than 1000 kg of hazardous waste at any time

Owner/Operator Summary:

Owner/operator name: HUTCHINS ALME  
Owner/operator address: NOT REQUIRED  
NOT REQUIRED, ME 99999  
Owner/operator country: Not reported  
Owner/operator telephone: (415) 555-1212  
Legal status: Private  
Owner/Operator Type: Owner  
Owner/Op start date: Not reported  
Owner/Op end date: Not reported

Owner/operator name: NOT REQUIRED  
Owner/operator address: NOT REQUIRED  
NOT REQUIRED, ME 99999

Owner/operator country: Not reported  
Owner/operator telephone: (415) 555-1212  
Legal status: Private  
Owner/Operator Type: Operator  
Owner/Op start date: Not reported  
Owner/Op end date: Not reported

Handler Activities Summary:

U.S. importer of hazardous waste: Unknown

MAP FINDINGS  
FOCUS MAP 2

Map ID Site Database(s) EPA ID Number

**HUTCHINS MGF COMPANY INC (Continued)**

**1000170892**

Mixed waste (haz. and radioactive): Unknown  
Recycler of hazardous waste: No  
Transporter of hazardous waste: No  
Treater, storer or disposer of HW: No  
Underground injection activity: No  
On-site burner exemption: Unknown  
Furnace exemption: Unknown  
Used oil fuel burner: No  
Used oil processor: No  
User oil refiner: No  
Used oil fuel marketer to burner: No  
Used oil Specification marketer: No  
Used oil transfer facility: No  
Used oil transporter: No  
Off-site waste receiver: Commercial status unknown

Violation Status: No violations found

**FINDS:**

Other Pertinent Environmental Activity Identified at Site

Registry ID: 110002731312

California - Hazardous Waste Tracking System - Datamart

RCRAInfo is a national information system that supports the Resource Conservation and Recovery Act (RCRA) program through the tracking of events and activities related to facilities that generate, transport, and treat, store, or dispose of hazardous waste. RCRAInfo allows RCRA program staff to track the notification, permit, compliance, and corrective action activities required under RCRA.

**HAZNET:**

Gepaid: CAD981632771  
Contact: ALME HUTCHINS PRESIDENT  
Telephone: 6267928211  
Facility Addr2: Not reported  
Mailing Name: Not reported  
Mailing Address: 49 N LOTUS AVE  
Mailing City,St,Zip: PASADENA, CA 911073812  
Gen County: Los Angeles  
TSD EPA ID: CAT080013352  
TSD County: Los Angeles  
Waste Category: Unspecified oil-containing waste  
Disposal Method: H13  
Tons: 0.22  
Facility County: Los Angeles

Gepaid: CAD981632771  
Contact: CORPORATION  
Telephone: 8187928211  
Facility Addr2: Not reported  
Mailing Name: Not reported  
Mailing Address: 49 N LOTUS AVE  
Mailing City,St,Zip: PASADENA, CA 911073812  
Gen County: Los Angeles



MAP FINDINGS  
 FOCUS MAP 2

Map ID	Site	Database(s)	EPA ID Number
--------	------	-------------	---------------

**HUTCHINS MGF COMPANY INC (Continued)**

**1000170892**

TSD EPA ID: CAT000613893  
 TSD County: Los Angeles  
 Waste Category: Not reported  
 Disposal Method: Not reported  
 Tons: 0  
 Facility County: Los Angeles

Gepaid: CAD981632771  
 Contact: CORPORATION  
 Telephone: 8187928211  
 Facility Addr2: Not reported  
 Mailing Name: Not reported  
 Mailing Address: 49 N LOTUS AVE  
 Mailing City,St,Zip: PASADENA, CA 911073812

Gen County: Los Angeles  
 TSD EPA ID: CAT000613893  
 TSD County: Los Angeles  
 Waste Category: Aqueous solution with less than 10% total organic residues  
 Disposal Method: Transfer Station  
 Tons: 0.5212  
 Facility County: Los Angeles

Gepaid: CAD981632771  
 Contact: ALME HUTCHINS PRESIDENT  
 Telephone: 6267928211  
 Facility Addr2: Not reported  
 Mailing Name: Not reported  
 Mailing Address: 49 N LOTUS AVE  
 Mailing City,St,Zip: PASADENA, CA 911073812

Gen County: Los Angeles  
 TSD EPA ID: ARD981057870  
 TSD County: 99  
 Waste Category: Unspecified organic liquid mixture  
 Disposal Method: H061  
 Tons: 0.37  
 Facility County: Los Angeles

Gepaid: CAD981632771  
 Contact: ALME HUTCHINS PRESIDENT  
 Telephone: 6267928211  
 Facility Addr2: Not reported  
 Mailing Name: Not reported  
 Mailing Address: 49 N LOTUS AVE  
 Mailing City,St,Zip: PASADENA, CA 911073812

Gen County: Los Angeles  
 TSD EPA ID: CAD008302903  
 TSD County: Los Angeles  
 Waste Category: Unspecified organic liquid mixture  
 Disposal Method: H061  
 Tons: 0.18  
 Facility County: Los Angeles

[Click this hyperlink](#) while viewing on your computer to access 15 additional CA\_HAZNET: record(s) in the EDR Site Report.

MAP FINDINGS  
FOCUS MAP 2

Map ID	Site	Database(s)	EPA ID Number
--------	------	-------------	---------------

61	<b>MATERIA INC 2531 NINA ST PASADENA, CA 91107</b>	<b>RCRA-SQG FINDS HAZNET</b>	<b>1001217659 CAR000038950</b>
----	--	--------------------------------------	------------------------------------

RCRA-SQG:

Date form received by agency: 04/06/1998  
 Facility name: MATERIA INC  
 Facility address: 2531 NINA ST  
 PASADENA, CA 91107  
 EPA ID: CAR000038950  
 Contact: CHRISTOPHER HAAR  
 Contact address: 2531 NINA ST  
 PASADENA, CA 91107  
 Contact country: US  
 Contact telephone: (626) 584-8400  
 Contact email: Not reported  
 EPA Region: 09  
 Classification: Small Small Quantity Generator  
 Description: Handler: generates more than 100 and less than 1000 kg of hazardous waste during any calendar month and accumulates less than 6000 kg of hazardous waste at any time; or generates 100 kg or less of hazardous waste during any calendar month, and accumulates more than 1000 kg of hazardous waste at any time

Owner/Operator Summary:

Owner/operator name: MATERIA INC  
 Owner/operator address: 2531 NINA ST  
 PASADENA, CA 91107  
 Owner/operator country: Not reported  
 Owner/operator telephone: (626) 584-8400  
 Legal status: Private  
 Owner/Operator Type: Owner  
 Owner/Op start date: Not reported  
 Owner/Op end date: Not reported

Handler Activities Summary:

U.S. importer of hazardous waste: Unknown  
 Mixed waste (haz. and radioactive): Unknown  
 Recycler of hazardous waste: No  
 Transporter of hazardous waste: No  
 Treater, storer or disposer of HW: No  
 Underground injection activity: No  
 On-site burner exemption: Unknown  
 Furnace exemption: Unknown  
 Used oil fuel burner: No  
 Used oil processor: No  
 User oil refiner: No  
 Used oil fuel marketer to burner: No  
 Used oil Specification marketer: No  
 Used oil transfer facility: No  
 Used oil transporter: No  
 Off-site waste receiver: Commercial status unknown

Hazardous Waste Summary:

Waste code: D000  
 Waste name: Not Defined  
 Waste code: D001

MAP FINDINGS  
FOCUS MAP 2

Map ID Site Database(s) EPA ID Number

**MATERIA INC (Continued)**

**1001217659**

Waste name: IGNITABLE HAZARDOUS WASTES ARE THOSE WASTES WHICH HAVE A FLASHPOINT OF LESS THAN 140 DEGREES FAHRENHEIT AS DETERMINED BY A PENSKEY-MARTENS CLOSED CUP FLASH POINT TESTER. ANOTHER METHOD OF DETERMINING THE FLASH POINT OF A WASTE IS TO REVIEW THE MATERIAL SAFETY DATA SHEET, WHICH CAN BE OBTAINED FROM THE MANUFACTURER OR DISTRIBUTOR OF THE MATERIAL. LACQUER THINNER IS AN EXAMPLE OF A COMMONLY USED SOLVENT WHICH WOULD BE CONSIDERED AS IGNITABLE HAZARDOUS WASTE.

Waste code: F001  
Waste name: THE FOLLOWING SPENT HALOGENATED SOLVENTS USED IN DEGREASING: TETRACHLOROETHYLENE, TRICHLOROETHYLENE, METHYLENE CHLORIDE, 1,1,1-TRICHLOROETHANE, CARBON TETRACHLORIDE, AND CHLORINATED FLUOROCARBONS; ALL SPENT SOLVENT MIXTURES/BLENDS USED IN DEGREASING CONTAINING, BEFORE USE, A TOTAL OF TEN PERCENT OR MORE (BY VOLUME) OF ONE OR MORE OF THE ABOVE HALOGENATED SOLVENTS OR THOSE SOLVENTS LISTED IN F002, F004, AND F005, AND STILL BOTTOMS FROM THE RECOVERY OF THESE SPENT SOLVENTS AND SPENT SOLVENT MIXTURES.

Violation Status: No violations found

**FINDS:**

Other Pertinent Environmental Activity Identified at Site

Registry ID: 110002922053

California - Hazardous Waste Tracking System - Datamart

RCRAInfo is a national information system that supports the Resource Conservation and Recovery Act (RCRA) program through the tracking of events and activities related to facilities that generate, transport, and treat, store, or dispose of hazardous waste. RCRAInfo allows RCRA program staff to track the notification, permit, compliance, and corrective action activities required under RCRA.

**HAZNET:**

Gepaid: CAR000038950  
Contact: MATERIA  
Telephone: 6265848400  
Facility Addr2: Not reported  
Mailing Name: Not reported  
Mailing Address: 2531 NINA ST  
Mailing City,St,Zip: PASADENA, CA 911070000  
Gen County: Los Angeles  
TSD EPA ID: CAD008302903  
TSD County: Los Angeles  
Waste Category: Oxygenated solvents (acetone, butanol, ethyl acetate, etc.)  
Disposal Method: Recycler  
Tons: 2.6680  
Facility County: Los Angeles

Gepaid: CAR000038950  
Contact: MATERIA  
Telephone: 6265848400  
Facility Addr2: Not reported  
Mailing Name: Not reported  
Mailing Address: 2531 NINA ST

MAP FINDINGS  
FOCUS MAP 2

Map ID      Site      Database(s)      EPA ID Number

---

**MATERIA INC (Continued)**

**1001217659**

Mailing City,St,Zip: PASADENA, CA 911070000  
Gen County: Los Angeles  
TSD EPA ID: CAD008302903  
TSD County: Los Angeles  
Waste Category: Unspecified solvent mixture Waste  
Disposal Method: Recycler  
Tons: 1.8848  
Facility County: Los Angeles

Gepaid: CAR000038950  
Contact: MATERIA  
Telephone: 6265848400  
Facility Addr2: Not reported  
Mailing Name: Not reported  
Mailing Address: 2531 NINA ST  
Mailing City,St,Zip: PASADENA, CA 911070000  
Gen County: Los Angeles  
TSD EPA ID: CAD008302903  
TSD County: Los Angeles  
Waste Category: Aqueous solution with less than 10% total organic residues  
Disposal Method: Recycler  
Tons: .6693  
Facility County: Los Angeles

Gepaid: CAR000038950  
Contact: MATERIA  
Telephone: 6265848400  
Facility Addr2: Not reported  
Mailing Name: Not reported  
Mailing Address: 2531 NINA ST  
Mailing City,St,Zip: PASADENA, CA 911070000  
Gen County: Los Angeles  
TSD EPA ID: CAD008302903  
TSD County: Los Angeles  
Waste Category: Other organic solids  
Disposal Method: Recycler  
Tons: 1.9712  
Facility County: Los Angeles

Gepaid: CAR000038950  
Contact: D PEDERSON PHD VP FINE CHEM  
Telephone: 6265848400  
Facility Addr2: Not reported  
Mailing Name: Not reported  
Mailing Address: 2531 NINA ST  
Mailing City,St,Zip: PASADENA, CA 911070000  
Gen County: Los Angeles  
TSD EPA ID: Not reported  
TSD County: Los Angeles  
Waste Category: Oxygenated solvents (acetone, butanol, ethyl acetate, etc.)  
Disposal Method: Recycler  
Tons: 1.77  
Facility County: Not reported

[Click this hyperlink](#) while viewing on your computer to access  
22 additional CA\_HAZNET: record(s) in the EDR Site Report.

MAP FINDINGS  
FOCUS MAP 2

Map ID	Site	Database(s)	EPA ID Number
61	<b>WOOD GROUP TURBO POWER INC</b> <b>2531 NINA ST</b> <b>PASADENA, CA 91107</b>  HAZNET: Gepaid: CAL000283878 Contact: CHUCK FOSTER Telephone: 6263049756 Facility Addr2: Not reported Mailing Name: Not reported Mailing Address: 2531 NINA ST Mailing City,St,Zip: PASADENA, CA 91107 Gen County: Los Angeles TSD EPA ID: CAT000613976 TSD County: Orange Waste Category: Hydrocarbon solvents (benzene, hexane, Stoddard, etc.) Disposal Method: Transfer Station Tons: 0.06 Facility County: Los Angeles	HAZNET	S108758127 N/A
62	<b>BDC SVCS, INC</b> <b>51 N SYCAMORE</b> <b>PASADENA, CA 91107</b>  FINDS: Other Pertinent Environmental Activity Identified at Site  Registry ID: 110002713270  RCRAInfo is a national information system that supports the Resource Conservation and Recovery Act (RCRA) program through the tracking of events and activities related to facilities that generate, transport, and treat, store, or dispose of hazardous waste. RCRAInfo allows RCRA program staff to track the notification, permit, compliance, and corrective action activities required under RCRA.  RCRA-NonGen: Date form received by agency: 01/23/1997 Facility name: BDC SVCS, INC Facility address: 51 N SYCAMORE PASADENA, CA 91107 EPA ID: CAD981455520 Contact: FRANK GIUTERREZ Contact address: P O BOX 662 SIERRA MADRE, CA 90805 Contact country: US Contact telephone: (818) 969-1384 Contact email: Not reported EPA Region: 09 Land type: Facility is not located on Indian land. Additional information is not known. Classification: Non-Generator Description: Handler: Non-Generators do not presently generate hazardous waste  Owner/Operator Summary: Owner/operator name: BDC SVCS, INC Owner/operator address: NOT REQUIRED NOT REQUIRED, ME 99999 Owner/operator country: Not reported	PADS FINDS RCRA-NonGen	1000132966 CAD981455520

MAP FINDINGS  
FOCUS MAP 2

Map ID	Site	Database(s)	EPA ID Number
--------	------	-------------	---------------

**BDC SVCS, INC (Continued)**

**1000132966**

Owner/operator telephone: (415) 555-1212  
 Legal status: Private  
 Owner/Operator Type: Owner  
 Owner/Op start date: Not reported  
 Owner/Op end date: Not reported

Owner/operator name: NOT REQUIRED  
 Owner/operator address: NOT REQUIRED  
 NOT REQUIRED, ME 99999

Owner/operator country: Not reported  
 Owner/operator telephone: (415) 555-1212  
 Legal status: Private  
 Owner/Operator Type: Operator  
 Owner/Op start date: Not reported  
 Owner/Op end date: Not reported

Handler Activities Summary:

U.S. importer of hazardous waste: Unknown  
 Mixed waste (haz. and radioactive): Unknown  
 Recycler of hazardous waste: No  
 Transporter of hazardous waste: No  
 Treater, storer or disposer of HW: No  
 Underground injection activity: No  
 On-site burner exemption: Unknown  
 Furnace exemption: Unknown  
 Used oil fuel burner: No  
 Used oil processor: No  
 User oil refiner: No  
 Used oil fuel marketer to burner: No  
 Used oil Specification marketer: No  
 Used oil transfer facility: No  
 Used oil transporter: No  
 Off-site waste receiver: Commercial status unknown

Violation Status: No violations found

Evaluation Action Summary:

Evaluation date: 04/21/1998  
 Evaluation: COMPLIANCE EVALUATION INSPECTION ON-SITE  
 Area of violation: Not reported  
 Date achieved compliance: Not reported  
 Evaluation lead agency: State

Evaluation date: 11/01/1995  
 Evaluation: COMPLIANCE EVALUATION INSPECTION ON-SITE  
 Area of violation: Not reported  
 Date achieved compliance: Not reported  
 Evaluation lead agency: State

Evaluation date: 05/23/1995  
 Evaluation: COMPLIANCE EVALUATION INSPECTION ON-SITE  
 Area of violation: Not reported  
 Date achieved compliance: Not reported  
 Evaluation lead agency: State

MAP FINDINGS  
FOCUS MAP 2

Map ID	Site	Database(s)	EPA ID Number
62	<b>R&amp;R INDUSTRIES</b> <b>25 N SYCAMORE AVE</b> <b>UNINCORPORATED, CA</b>  LOS ANGELES CO. HMS: Region: LA Facility Id: 014957-015806 Facility Status: OPEN Area: 3 Permit Number: Not reported Permit Status: Not reported Facility Type: Not reported  Region: LA Facility Id: 015842-115800 Facility Status: OPEN Area: 3 Permit Number: Not reported Permit Status: Not reported Facility Type: Not reported	LOS ANGELES CO. HMS	U002287933 N/A
62	<b>BEASLEY'S ELECTRIC</b> <b>44 SYCAMORE AVE</b> <b>BRENTWOOD, CA 94513</b>  HAZNET: Gepaid: CAC002605855 Contact: CHRISTI DAVIDSON Telephone: 5106344671 Facility Addr2: Not reported Mailing Name: Not reported Mailing Address: 44 SYCAMORE AVE Mailing City,St,Zip: BRENTWOOD, CA 945135188 Gen County: Contra Costa TSD EPA ID: CAD050806850 TSD County: Los Angeles Waste Category: Polychlorinated biphenyls and material containing PCB's Disposal Method: Not reported Tons: 6.88 Facility County: 7  Gepaid: CAC002605855 Contact: CHRISTI DAVIDSON Telephone: 5106344671 Facility Addr2: Not reported Mailing Name: Not reported Mailing Address: 44 SYCAMORE AVE Mailing City,St,Zip: BRENTWOOD, CA 945135188 Gen County: Contra Costa TSD EPA ID: CAD050806850 TSD County: Los Angeles Waste Category: Polychlorinated biphenyls and material containing PCB's Disposal Method: Not reported Tons: 6.88 Facility County: Contra Costa	HAZNET	S108743063 N/A

MAP FINDINGS  
FOCUS MAP 2

Map ID	Site	Database(s)	EPA ID Number
62	<b>MASHORE AUTO BODY &amp; PAINT</b> <b>44 SYCAMORE AVE, STE B</b> <b>BRENTWOOD, CA 94513</b>	EMI	S109281993 N/A
	EMI: Year: 2006 County Code: 7 Air Basin: SF Facility ID: 18045 Air District Name: BA SIC Code: 7532 Air District Name: BAY AREA AQMD Community Health Air Pollution Info System: Not reported Consolidated Emission Reporting Rule: Not reported Total Organic Hydrocarbon Gases Tons/Yr: 1.345 Reactive Organic Gases Tons/Yr: 1.12831 Carbon Monoxide Emissions Tons/Yr: 0 NOX - Oxides of Nitrogen Tons/Yr: 0 SOX - Oxides of Sulphur Tons/Yr: 0 Particulate Matter Tons/Yr: 0 Part. Matter 10 Micrometers & Smlr Tons/Yr: 0		
62	<b>FERRADINI ITALIAN AUTO STYLING</b> <b>35 NORTH SYCAMORE AVE</b> <b>PASADENA, CA 91107</b>	HAZNET	S103654584 N/A
	HAZNET: Gepaid: CAL000034843 Contact: TESTERO LUIS/ANTHONY Telephone: 0000000000 Facility Addr2: Not reported Mailing Name: Not reported Mailing Address: 35 NORTH SYCAMORE AVE Mailing City,St,Zip: PASADENA, CA 911070000 Gen County: Los Angeles TSD EPA ID: CAD008252405 TSD County: Los Angeles Waste Category: Unspecified solvent mixture Waste Disposal Method: Recycler Tons: .0625 Facility County: Los Angeles  Gepaid: CAL000034843 Contact: UNDELIVERABLE FEE FORM 4-94 Telephone: -- Facility Addr2: Not reported Mailing Name: Not reported Mailing Address: 35 NORTH SYCAMORE AVE Mailing City,St,Zip: PASADENA, CA 911070000 Gen County: Los Angeles TSD EPA ID: Not reported TSD County: Los Angeles Waste Category: Unspecified solvent mixture Waste Disposal Method: Recycler Tons: 0.22 Facility County: Not reported  Gepaid: CAL000034843 Contact: TESTERO LUIS/ANTHONY Telephone: 0000000000		



MAP FINDINGS  
FOCUS MAP 2

Map ID Site Database(s) EPA ID Number

**FERRADINI ITALIAN AUTO STYLING (Continued)**

**S103654584**

Facility Addr2: Not reported  
Mailing Name: Not reported  
Mailing Address: 35 NORTH SYCAMORE AVE  
Mailing City,St,Zip: PASADENA, CA 911070000  
Gen County: Los Angeles  
TSD EPA ID: CAD008302903  
TSD County: Los Angeles  
Waste Category: Paint sludge  
Disposal Method: Recycler  
Tons: .1876  
Facility County: Los Angeles

Gepaid: CAL000034843  
Contact: TESTERO LUIS/ANTHONY  
Telephone: 0000000000  
Facility Addr2: Not reported  
Mailing Name: Not reported  
Mailing Address: 35 NORTH SYCAMORE AVE  
Mailing City,St,Zip: PASADENA, CA 911070000  
Gen County: Los Angeles  
TSD EPA ID: CAD008252405  
TSD County: Los Angeles  
Waste Category: Unspecified solvent mixture Waste  
Disposal Method: Recycler  
Tons: .1292  
Facility County: Los Angeles

[Click this hyperlink](#) while viewing on your computer to access  
-1 additional CA\_HAZNET: record(s) in the EDR Site Report.

62 **R & R IND  
25 N SYCAMORE AV  
PASADENA, CA 91107**

**EMI S106837890  
N/A**

EMI:  
Year: 1990  
County Code: 19  
Air Basin: SC  
Facility ID: 49684  
Air District Name: SC  
SIC Code: 3341  
Air District Name: SOUTH COAST AQMD  
Community Health Air Pollution Info System: Not reported  
Consolidated Emission Reporting Rule: Not reported  
Total Organic Hydrocarbon Gases Tons/Yr: 0  
Reactive Organic Gases Tons/Yr: 0  
Carbon Monoxide Emissions Tons/Yr: 0  
NOX - Oxides of Nitrogen Tons/Yr: 0  
SOX - Oxides of Sulphur Tons/Yr: 0  
Particulate Matter Tons/Yr: 0  
Part. Matter 10 Micrometers & Smllr Tons/Yr: 0

MAP FINDINGS  
FOCUS MAP 2

Map ID	Site	Database(s)	EPA ID Number
62	<b>R &amp; R INDUSTRIES 25 N SYCAMORE AVE PASADENA, CA 91107</b>	<b>RCRA-SQG FINDS</b>	<b>1000129172 CAD982497422</b>

RCRA-SQG:

Date form received by agency: 06/07/1990  
 Facility name: R & R INDUSTRIES  
 Facility address: 25 N SYCAMORE AVE  
 PASADENA, CA 91107  
 EPA ID: CAD982497422  
 Mailing address: P O BOX 5887  
 PASADENA, CA 91117  
 Contact: ENVIRONMENTAL MANAGER  
 Contact address: 25 N SYCAMORE AVE  
 PASADENA, CA 91107  
 Contact country: US  
 Contact telephone: (818) 796-1460  
 Contact email: Not reported  
 EPA Region: 09  
 Classification: Small Small Quantity Generator  
 Description: Handler: generates more than 100 and less than 1000 kg of hazardous waste during any calendar month and accumulates less than 6000 kg of hazardous waste at any time; or generates 100 kg or less of hazardous waste during any calendar month, and accumulates more than 1000 kg of hazardous waste at any time

Owner/Operator Summary:

Owner/operator name: RODGERS KEVIN  
 Owner/operator address: NOT REQUIRED  
 NOT REQUIRED, ME 99999  
 Owner/operator country: Not reported  
 Owner/operator telephone: (415) 555-1212  
 Legal status: Private  
 Owner/Operator Type: Owner  
 Owner/Op start date: Not reported  
 Owner/Op end date: Not reported  
 Owner/operator name: NOT REQUIRED  
 Owner/operator address: NOT REQUIRED  
 NOT REQUIRED, ME 99999  
 Owner/operator country: Not reported  
 Owner/operator telephone: (415) 555-1212  
 Legal status: Private  
 Owner/Operator Type: Operator  
 Owner/Op start date: Not reported  
 Owner/Op end date: Not reported

Handler Activities Summary:

U.S. importer of hazardous waste: Unknown  
 Mixed waste (haz. and radioactive): Unknown  
 Recycler of hazardous waste: No  
 Transporter of hazardous waste: No  
 Treater, storer or disposer of HW: No  
 Underground injection activity: No  
 On-site burner exemption: Unknown  
 Furnace exemption: Unknown  
 Used oil fuel burner: No  
 Used oil processor: No

MAP FINDINGS  
FOCUS MAP 2

Map ID	Site	Database(s)	EPA ID Number
--------	------	-------------	---------------

**R & R INDUSTRIES (Continued)**

**1000129172**

User oil refiner: No  
 Used oil fuel marketer to burner: No  
 Used oil Specification marketer: No  
 Used oil transfer facility: No  
 Used oil transporter: No  
 Off-site waste receiver: Commercial status unknown

Violation Status: No violations found

**FINDS:**

Other Pertinent Environmental Activity Identified at Site

Registry ID: 110002832016

RCRAInfo is a national information system that supports the Resource Conservation and Recovery Act (RCRA) program through the tracking of events and activities related to facilities that generate, transport, and treat, store, or dispose of hazardous waste. RCRAInfo allows RCRA program staff to track the notification, permit, compliance, and corrective action activities required under RCRA.

**62 EDDOKKO RESTAURANT  
3589 E COLORADO BLVD  
UNINCORPORATED, CA**

**LOS ANGELES CO. HMS U003058380  
N/A**

**LOS ANGELES CO. HMS:**

Region: LA  
 Facility Id: 002004-I02081  
 Facility Status: Closed  
 Area: 3  
 Permit Number: 557  
 Permit Status: Closed  
 Facility Type: I00

Region: LA  
 Facility Id: 002004-040109  
 Facility Status: Permit  
 Area: 3  
 Permit Number: 526546  
 Permit Status: Permit  
 Facility Type: SS5

**62 FIRESTONE STORE #27EK  
3549 E COLORADO BLVD  
PASADENA, CA 91107**

**FINDS 1010693638  
N/A**

**FINDS:**

Other Pertinent Environmental Activity Identified at Site

Registry ID: 110033206750

UORS (California - Used Oil Recycling System). California Integrated Waste Management Board (CIWMB) helps communities establish and promote convenient collection opportunities for used oil and used oil filters.

MAP FINDINGS  
FOCUS MAP 2

Map ID	Site	Database(s)	EPA ID Number
62	<b>LOTUS CAR WASH</b> <b>3601 E COLORADO BLVD</b> <b>UNINCORPORATED, CA</b>  LOS ANGELES CO. HMS: Region: LA Facility Id: 002932-003033 Facility Status: OPEN Area: 3 Permit Number: Not reported Permit Status: Not reported Facility Type: Not reported	LOS ANGELES CO. HMS	S102059351 N/A
62	<b>FIESTA CAR WASH</b> <b>3601 E COLORADO BLVD</b> <b>UNINCORPORATED, CA</b>  LOS ANGELES CO. HMS: Region: LA Facility Id: 002932-044255 Facility Status: Permit Area: 3 Permit Number: 529098 Permit Status: Permit Facility Type: SS5	LOS ANGELES CO. HMS	U003059240 N/A
64	<b>LAND ROVER PASADENA</b> <b>3485 E COLORADO BLVD</b> <b>UNINCORPORATED, CA</b>  LOS ANGELES CO. HMS: Region: LA Facility Id: 016871-022577 Facility Status: Permit Area: 3 Permit Number: 139225 Permit Status: Permit Facility Type: I01  Region: LA Facility Id: 016871-044755 Facility Status: Permit Area: 3 Permit Number: 530054 Permit Status: Permit Facility Type: SS5	LOS ANGELES CO. HMS	S102059280 N/A

MAP FINDINGS  
FOCUS MAP 2

Map ID	Site	Database(s)	EPA ID Number
--------	------	-------------	---------------

65	<b>ELECTRA-MOTION, INC 40 N DAISY AVE PASADENA, CA 91107</b>	<b>FINDS HAZNET RCRA-NonGen</b>	<b>1000181191 CAD981385230</b>
----	--	---	------------------------------------

**FINDS:**

Other Pertinent Environmental Activity Identified at Site

Registry ID: 110002688985

RCRAInfo is a national information system that supports the Resource Conservation and Recovery Act (RCRA) program through the tracking of events and activities related to facilities that generate, transport, and treat, store, or dispose of hazardous waste. RCRAInfo allows RCRA program staff to track the notification, permit, compliance, and corrective action activities required under RCRA.

**HAZNET:**

Gepaid:	CAD981385230
Contact:	ELECTRA-MOTORS, INC
Telephone:	0000000000
Facility Addr2:	Not reported
Mailing Name:	Not reported
Mailing Address:	40 N DAISY AVE
Mailing City,St,Zip:	PASADENA, CA 911070000
Gen County:	Los Angeles
TSD EPA ID:	CAT000613893
TSD County:	Los Angeles
Waste Category:	Aqueous solution with less than 10% total organic residues
Disposal Method:	Transfer Station
Tons:	0.2168
Facility County:	Los Angeles
Gepaid:	CAD981385230
Contact:	ELECTRA-MOTORS, INC
Telephone:	0000000000
Facility Addr2:	Not reported
Mailing Name:	Not reported
Mailing Address:	40 N DAISY AVE
Mailing City,St,Zip:	PASADENA, CA 911070000
Gen County:	Los Angeles
TSD EPA ID:	CAD008302903
TSD County:	Los Angeles
Waste Category:	Halogenated solvents (chloroform, methyl chloride, perchloroethylene, etc.)
Disposal Method:	Recycler
Tons:	.0834
Facility County:	Los Angeles
Gepaid:	CAD981385230
Contact:	GERALD GRAYDON/OWNER
Telephone:	6263576200
Facility Addr2:	Not reported
Mailing Name:	Not reported
Mailing Address:	1013 S MOUNTAIN AVE
Mailing City,St,Zip:	MONROVIA, CA 910160000
Gen County:	Los Angeles
TSD EPA ID:	Not reported
TSD County:	Los Angeles

MAP FINDINGS  
FOCUS MAP 2

Map ID Site Database(s) EPA ID Number

**ELECTRA-MOTION, INC (Continued)**

**1000181191**

Waste Category: Aqueous solution with less than 10% total organic residues  
Disposal Method: Transfer Station  
Tons: 0.16  
Facility County: Not reported

Gepaid: CAD981385230  
Contact: GERALD GRAYDON/OWNER  
Telephone: 6263576200  
Facility Addr2: Not reported  
Mailing Name: Not reported  
Mailing Address: 1013 S MOUNTAIN AVE  
Mailing City,St,Zip: MONROVIA, CA 910160000  
Gen County: Los Angeles  
TSD EPA ID: Not reported  
TSD County: Los Angeles

Waste Category: Aqueous solution with less than 10% total organic residues  
Disposal Method: Not reported  
Tons: 0.16  
Facility County: Not reported

Gepaid: CAD981385230  
Contact: ELECTRA-MOTORS, INC  
Telephone: 0000000000  
Facility Addr2: Not reported  
Mailing Name: Not reported  
Mailing Address: 40 N DAISY AVE  
Mailing City,St,Zip: PASADENA, CA 911070000  
Gen County: Los Angeles  
TSD EPA ID: CAD008302903  
TSD County: Los Angeles  
Waste Category: Halogenated solvents (chloroform, methyl chloride, perchloroethylene, etc.)  
Disposal Method: Transfer Station  
Tons: .2293  
Facility County: Los Angeles

[Click this hyperlink](#) while viewing on your computer to access  
2 additional CA\_HAZNET: record(s) in the EDR Site Report.

RCRA-NonGen:

Date form received by agency: 05/01/2001  
Facility name: ELECTRA-MOTION, INC  
Facility address: 40 N DAISY AVE  
PASADENA, CA 91107  
EPA ID: CAD981385230  
Contact: GERALD GRAYDON  
Contact address: 1013 S MOUNTAIN AVE  
MONROVIA, CA 91016  
Contact country: US  
Contact telephone: (626) 357-6200  
Contact email: Not reported  
EPA Region: 09  
Classification: Non-Generator  
Description: Handler: Non-Generators do not presently generate hazardous waste

Owner/Operator Summary:

MAP FINDINGS  
FOCUS MAP 2

Map ID Site Database(s) EPA ID Number

**ELECTRA-MOTION, INC (Continued)**

**1000181191**

Owner/operator name: ELECTRAMOTION, INC  
 Owner/operator address: NOT REQUIRED  
 NOT REQUIRED, ME 99999  
 Owner/operator country: Not reported  
 Owner/operator telephone: (626) 357-6200  
 Legal status: Private  
 Owner/Operator Type: Owner  
 Owner/Op start date: Not reported  
 Owner/Op end date: Not reported

Owner/operator name: NOT REQUIRED  
 Owner/operator address: NOT REQUIRED  
 NOT REQUIRED, ME 99999  
 Owner/operator country: Not reported  
 Owner/operator telephone: (415) 555-1212  
 Legal status: Private  
 Owner/Operator Type: Operator  
 Owner/Op start date: Not reported  
 Owner/Op end date: Not reported

Handler Activities Summary:

U.S. importer of hazardous waste: Unknown  
 Mixed waste (haz. and radioactive): Unknown  
 Recycler of hazardous waste: No  
 Transporter of hazardous waste: No  
 Treater, storer or disposer of HW: No  
 Underground injection activity: No  
 On-site burner exemption: Unknown  
 Furnace exemption: Unknown  
 Used oil fuel burner: No  
 Used oil processor: No  
 User oil refiner: No  
 Used oil fuel marketer to burner: No  
 Used oil Specification marketer: No  
 Used oil transfer facility: No  
 Used oil transporter: No  
 Off-site waste receiver: Commercial status unknown

Violation Status: No violations found

**68 PARTNERSHIP PAINTING INC  
 25 FULTON AVE  
 PASADENA, CA 91107**

**HAZNET S108216426  
 N/A**

HAZNET:

Gepaid: CAL000299533  
 Contact: BECKY RAMIREZ-CHAVEZ  
 Telephone: 6264494097  
 Facility Addr2: Not reported  
 Mailing Name: Not reported  
 Mailing Address: 25 FULTON AVE  
 Mailing City,St,Zip: PASADENA, CA 911073810  
 Gen County: Los Angeles  
 TSD EPA ID: CAD008252405  
 TSD County: Los Angeles  
 Waste Category: Unspecified solvent mixture Waste  
 Disposal Method: Recycler  
 Tons: 0.22

MAP FINDINGS  
FOCUS MAP 2

Map ID	Site	Database(s)	EPA ID Number
--------	------	-------------	---------------

**PARTNERSHIP PAINTING INC (Continued)**

**S108216426**

Facility County: Not reported

Gepaid: CAL000299533  
Contact: BECKY RAMIREZ-CHAVEZ  
Telephone: 6264494097  
Facility Addr2: Not reported  
Mailing Name: Not reported  
Mailing Address: 25 FULTON AVE  
Mailing City,St,Zip: PASADENA, CA 911073810  
Gen County: Los Angeles  
TSD EPA ID: CAD008252405  
TSD County: Los Angeles  
Waste Category: Unspecified solvent mixture Waste  
Disposal Method: H06  
Tons: 0.45  
Facility County: Los Angeles

Gepaid: CAL000299533  
Contact: BECKY RAMIREZ-CHAVEZ  
Telephone: 6264494097  
Facility Addr2: Not reported  
Mailing Name: Not reported  
Mailing Address: 25 FULTON AVE  
Mailing City,St,Zip: PASADENA, CA 911073810  
Gen County: Los Angeles  
TSD EPA ID: CAD008252405  
TSD County: Los Angeles  
Waste Category: Unspecified solvent mixture Waste  
Disposal Method: H061  
Tons: 0.79  
Facility County: Los Angeles

68

**PASADENA PET HOSPITAL  
25 N FULTON AVE  
PASADENA, CA 91107**

**HAZNET S103646109  
N/A**

HAZNET:

Gepaid: CAL912665128  
Contact: RICHARD A WILLIS  
Telephone: 6267954353  
Facility Addr2: Not reported  
Mailing Name: Not reported  
Mailing Address: 25 FULTON AVE # N  
Mailing City,St,Zip: PASADENA, CA 911070000  
Gen County: Los Angeles  
TSD EPA ID: CAD982524613  
TSD County: Orange  
Waste Category: Photochemicals/photoprocessing waste  
Disposal Method: Recycler  
Tons: .2000  
Facility County: Los Angeles

Gepaid: CAL912665128  
Contact: RICHARD A WILLIS  
Telephone: 6267954353  
Facility Addr2: Not reported  
Mailing Name: Not reported  
Mailing Address: 25 FULTON AVE # N



MAP FINDINGS  
FOCUS MAP 2

Map ID	Site	Database(s)	EPA ID Number
	<p><b>PASADENA PET HOSPITAL (Continued)</b></p> <p>Mailing City,St,Zip: PASADENA, CA 911070000            Gen County: Los Angeles            TSD EPA ID: CAD982524613            TSD County: Orange            Waste Category: Photochemicals/photoprocessing waste            Disposal Method: Not reported            Tons: .0583            Facility County: Los Angeles</p>		<b>S103646109</b>
<b>68</b>	<p><b>RALPH JONES</b>  <b>3630 E COLORADO</b>  <b>PASADENA, CA 91107</b></p> <p>HAZNET:            Gepaid: CAC000913400            Contact: RALPH JONES            Telephone: 0000000000            Facility Addr2: Not reported            Mailing Name: Not reported            Mailing Address: PO BOX 414            Mailing City,St,Zip: COLOMA, CA 956130000            Gen County: Los Angeles            TSD EPA ID: CAD009007626            TSD County: Los Angeles            Waste Category: Asbestos-containing waste            Disposal Method: Disposal, Land Fill            Tons: .5056            Facility County: Los Angeles</p> <p>LOS ANGELES CO. HMS:            Region: LA            Facility Id: 006735-106960            Facility Status: Closed            Area: 3            Permit Number: 00008158J            Permit Status: Closed            Facility Type: I01</p>	<p><b>HAZNET</b>  <b>LOS ANGELES CO. HMS</b></p>	<p><b>U003062591</b>  <b>N/A</b></p>
<b>69</b>	<p><b>CYNTHIA BROOKS CATERING</b>  <b>3630 E COLORADO BLVD</b>  <b>UNINCORPORATED, CA</b></p> <p>LOS ANGELES CO. HMS:            Region: LA            Facility Id: 006735-022555            Facility Status: Permit            Area: 3            Permit Number: 134141            Permit Status: Removed            Facility Type: I01</p> <p>Region: LA            Facility Id: 006735-045467            Facility Status: Permit            Area: 3            Permit Number: 529588</p>	<p><b>LOS ANGELES CO. HMS</b></p>	<p><b>S102059370</b>  <b>N/A</b></p>

MAP FINDINGS  
FOCUS MAP 2

Map ID	Site	Database(s)	EPA ID Number
	<b>CYNTHIA BROOKS CATERING (Continued)</b>		<b>S102059370</b>
	Permit Status: Permit Facility Type: SS5		
<b>69</b>	<b>THE TOOL CRIB 3600 E COLORADO BLVD UNINCORPORATED, CA</b>	<b>LOS ANGELES CO. HMS</b>	<b>U003057371 N/A</b>
	LOS ANGELES CO. HMS: Region: LA Facility Id: 000897-I00940 Facility Status: OPEN Area: 3 Permit Number: Not reported Permit Status: Not reported Facility Type: Not reported  Region: LA Facility Id: 000897-000940 Facility Status: OPEN Area: 3 Permit Number: Not reported Permit Status: Not reported Facility Type: Not reported		
<b>70</b>	<b>MATERIA INC 12 N ALTADENA DR PASADENA, CA 91107</b>	<b>HAZNET</b>	<b>S109428867 N/A</b>
	HAZNET: Gepaid: CAL000316775 Contact: MARK ISOMAKI Telephone: 6265848400 Facility Addr2: Not reported Mailing Name: Not reported Mailing Address: 60 N SAN GABRIEL BLVD Mailing City,St,Zip: PASADENA, CA 911073748 Gen County: Los Angeles TSD EPA ID: CAD008252405 TSD County: Los Angeles Waste Category: Unspecified solvent mixture Waste Disposal Method: Not reported Tons: 0.03 Facility County: Los Angeles  Gepaid: CAL000316775 Contact: MARK ISOMAKI Telephone: 6265848400 Facility Addr2: Not reported Mailing Name: Not reported Mailing Address: 60 N SAN GABRIEL BLVD Mailing City,St,Zip: PASADENA, CA 911073748 Gen County: Los Angeles TSD EPA ID: CAD008252405 TSD County: Los Angeles Waste Category: Waste oil and mixed oil Disposal Method: H061		

MAP FINDINGS  
FOCUS MAP 2

Map ID      Site      Database(s)      EPA ID Number

---

**MATERIA INC (Continued)**

**S109428867**

Tons: 0.01  
Facility County: Los Angeles

Gepaid: CAL000316775  
Contact: MARK ISOMAKI  
Telephone: 6265848400  
Facility Addr2: Not reported  
Mailing Name: Not reported  
Mailing Address: 60 N SAN GABRIEL BLVD  
Mailing City,St,Zip: PASADENA, CA 911073748  
Gen County: Los Angeles  
TSD EPA ID: CAD008252405  
TSD County: Los Angeles  
Waste Category: Halogenated solvents (chloroform, methyl chloride, perchloroethylene, etc.)  
Disposal Method: H061  
Tons: 0.18  
Facility County: Los Angeles

Gepaid: CAL000316775  
Contact: MARK ISOMAKI  
Telephone: 6265848400  
Facility Addr2: Not reported  
Mailing Name: Not reported  
Mailing Address: 60 N SAN GABRIEL BLVD  
Mailing City,St,Zip: PASADENA, CA 911073748  
Gen County: Los Angeles  
TSD EPA ID: CAD008252405  
TSD County: Los Angeles  
Waste Category: Unspecified solvent mixture Waste  
Disposal Method: H141  
Tons: Not reported  
Facility County: Los Angeles

Gepaid: CAL000316775  
Contact: MARK ISOMAKI  
Telephone: 6265848400  
Facility Addr2: Not reported  
Mailing Name: Not reported  
Mailing Address: 60 N SAN GABRIEL BLVD  
Mailing City,St,Zip: PASADENA, CA 911073748  
Gen County: Los Angeles  
TSD EPA ID: CAD008364432  
TSD County: Los Angeles  
Waste Category: Laboratory waste chemicals  
Disposal Method: H141  
Tons: 0.08  
Facility County: Los Angeles

[Click this hyperlink](#) while viewing on your computer to access 5 additional CA\_HAZNET: record(s) in the EDR Site Report.

MAP FINDINGS  
FOCUS MAP 2

Map ID	Site	Database(s)	EPA ID Number
70	<b>CALHOUN VISION INC</b> <b>2555 E COLORADO BLVD 4TH FLR</b> <b>PASADENA, CA 91107</b>	HAZNET	S105725632 N/A
	HAZNET: Gepaid: CAL000223927 Contact: GERALD DELKER/ SCIENTIST Telephone: 6263955208 Facility Addr2: Not reported Mailing Name: Not reported Mailing Address: 2555 E COLORADO BLVD 4TH FLR Mailing City,St,Zip: PASADENA, CA 911070000 Gen County: Los Angeles TSD EPA ID: ARD069748192 TSD County: 99 Waste Category: Not reported Disposal Method: Not reported Tons: 0.06 Facility County: Los Angeles		
	Gepaid: CAL000223927 Contact: GERALD DELKER/ SCIENTIST Telephone: 6263955208 Facility Addr2: Not reported Mailing Name: Not reported Mailing Address: 2555 E COLORADO BLVD 4TH FLR Mailing City,St,Zip: PASADENA, CA 911070000 Gen County: Los Angeles TSD EPA ID: CAD044429835 TSD County: Los Angeles Waste Category: Unspecified organic liquid mixture Disposal Method: H141 Tons: 0.3 Facility County: Los Angeles		
	Gepaid: CAL000223927 Contact: GERALD DELKER/ SCIENTIST Telephone: 6263955208 Facility Addr2: Not reported Mailing Name: Not reported Mailing Address: 2555 E COLORADO BLVD 4TH FLR Mailing City,St,Zip: PASADENA, CA 911070000 Gen County: Los Angeles TSD EPA ID: CAD980884183 TSD County: Sacramento Waste Category: Unspecified organic liquid mixture Disposal Method: H141 Tons: 0.05 Facility County: Los Angeles		
	Gepaid: CAL000223927 Contact: GERALD DELKER/ SCIENTIST Telephone: 6263955208 Facility Addr2: Not reported Mailing Name: Not reported Mailing Address: 2555 E COLORADO BLVD 4TH FLR Mailing City,St,Zip: PASADENA, CA 911070000 Gen County: Los Angeles TSD EPA ID: CAD980884183		

MAP FINDINGS  
 FOCUS MAP 2

Map ID	Site	Database(s)	EPA ID Number
--------	------	-------------	---------------

**CALHOUN VISION INC (Continued)**

**S105725632**

TSD County: Sacramento  
 Waste Category: Unspecified organic liquid mixture  
 Disposal Method: H061  
 Tons: 0.05  
 Facility County: Los Angeles

Gepaid: CAL000223927  
 Contact: GERALD DELKER/ SCIENTIST  
 Telephone: 6263955208  
 Facility Addr2: Not reported  
 Mailing Name: Not reported  
 Mailing Address: 2555 E COLORADO BLVD 4TH FLR  
 Mailing City,St,Zip: PASADENA, CA 911070000  
 Gen County: Los Angeles  
 TSD EPA ID: Not reported  
 TSD County: Los Angeles  
 Waste Category: Halogenated solvents (chloroform, methyl chloride, perchloroethylene, etc.)  
 Disposal Method: Recycler  
 Tons: 0.26  
 Facility County: Not reported

[Click this hyperlink](#) while viewing on your computer to access 7 additional CA\_HAZNET: record(s) in the EDR Site Report.

70

**STIVERS INVESTMENT CO  
 2527-2535 E COLORADO  
 PASADENA, CA 91107**

**HAZNET S105086627  
 N/A**

HAZNET:  
 Gepaid: CAC002282273  
 Contact: JAMES L STIVERS  
 Telephone: 6267959396  
 Facility Addr2: Not reported  
 Mailing Name: Not reported  
 Mailing Address: 2500 E FOOTHILL BLVD STE 500  
 Mailing City,St,Zip: PASADENA, CA 911070000  
 Gen County: Los Angeles  
 TSD EPA ID: CAD009007626  
 TSD County: Los Angeles  
 Waste Category: Asbestos-containing waste  
 Disposal Method: Disposal, Land Fill  
 Tons: .5056  
 Facility County: Los Angeles

70

**FIRESTONE STORE #67W2  
 2549 EAST COLORADO BLVD  
 PASADENA, CA 91107**

**HAZNET S103964403  
 N/A**

HAZNET:  
 Gepaid: CAL000157598  
 Contact: BRIDGESTONE/FIRESTONE INC  
 Telephone: 9499514616  
 Facility Addr2: Not reported  
 Mailing Name: Not reported  
 Mailing Address: 24031 EL TORO ROAD SUITE 250

MAP FINDINGS  
FOCUS MAP 2

Map ID	Site	Database(s)	EPA ID Number
	<b>FIRESTONE STORE #67W2 (Continued)</b> Mailing City,St,Zip: LAGUNA HILLS, CA 926532261 Gen County: Los Angeles TSD EPA ID: CAD050806850 TSD County: Los Angeles Waste Category: Waste oil and mixed oil Disposal Method: Recycler Tons: 1.1884 Facility County: Los Angeles		<b>S103964403</b>
<b>70</b>	<b>JPL FOOTHILL BUILDING 511</b> <b>2555 E COLORADO BLVD</b> <b>PASADENA, CA 91107</b> HAZNET: Gepaid: CAL000114592 Contact: STEIER & SONS INVESTMENTS Telephone: 8187959396 Facility Addr2: Not reported Mailing Name: Not reported Mailing Address: 4800 OAK GROVE DR # 171-225 Mailing City,St,Zip: PASADENA, CA 911098001 Gen County: Los Angeles TSD EPA ID: CAT080010101 TSD County: San Diego Waste Category: Laboratory waste chemicals Disposal Method: Treatment, Tank Tons: .0208 Facility County: Los Angeles	<b>HAZNET</b>	<b>S100937974</b> <b>N/A</b>
<b>70</b>	<b>LA POLLA, MEJIAS RANCHERO, INC</b> <b>2540 E. COLORADO BLVD.</b> <b>PASADENA, CA 91107</b> EMI: Year: 1990 County Code: 19 Air Basin: SC Facility ID: 67318 Air District Name: SC SIC Code: 5812 Air District Name: SOUTH COAST AQMD Community Health Air Pollution Info System: Not reported Consolidated Emission Reporting Rule: Not reported Total Organic Hydrocarbon Gases Tons/Yr: 0 Reactive Organic Gases Tons/Yr: 0 Carbon Monoxide Emissions Tons/Yr: 0 NOX - Oxides of Nitrogen Tons/Yr: 0 SOX - Oxides of Sulphur Tons/Yr: 0 Particulate Matter Tons/Yr: 0 Part. Matter 10 Micrometers & Smlr Tons/Yr: 0	<b>EMI</b>	<b>S106834189</b> <b>N/A</b>

MAP FINDINGS  
FOCUS MAP 2

Map ID	Site	Database(s)	EPA ID Number
70	<b>BONDED CLEANERS 2498 E COLORADO PASADENA, CA 91107</b>	<b>FINDS HAZNET DRYCLEANERS EMI</b>	<b>1006826105 N/A</b>
	<p><b>FINDS:</b> Other Pertinent Environmental Activity Identified at Site</p> <p>Registry ID: 110013851607</p> <p>The NEI (National Emissions Inventory) database contains information on stationary and mobile sources that emit criteria air pollutants and their precursors, as well as hazardous air pollutants (HAPs).</p>		
	<p><b>HAZNET:</b></p> <p>Gepaid: CAD981663586 Contact: JOE MONTES Telephone: 0 Facility Addr2: Not reported Mailing Name: Not reported Mailing Address: 2498 E COLORADO BLVD Mailing City,St,Zip: PASADENA, CA 911070000 Gen County: Los Angeles TSD EPA ID: CAT000613893 TSD County: Los Angeles Waste Category: Not reported Disposal Method: Transfer Station Tons: 0.1 Facility County: Los Angeles</p> <p>Gepaid: CAD981663586 Contact: JOE MONTES Telephone: 0 Facility Addr2: Not reported Mailing Name: Not reported Mailing Address: 2498 E COLORADO BLVD Mailing City,St,Zip: PASADENA, CA 911070000 Gen County: Los Angeles TSD EPA ID: CAT000613893 TSD County: Los Angeles Waste Category: Liquids with halogenated organic compounds &gt; 1000 mg/l Disposal Method: Not reported Tons: 0.24 Facility County: Los Angeles</p> <p>Gepaid: CAD981663586 Contact: JOE MONTES Telephone: 0 Facility Addr2: Not reported Mailing Name: Not reported Mailing Address: 2498 E COLORADO BLVD Mailing City,St,Zip: PASADENA, CA 911070000 Gen County: Los Angeles TSD EPA ID: CAT000613893 TSD County: Los Angeles Waste Category: Liquids with halogenated organic compounds &gt; 1000 mg/l Disposal Method: Transfer Station Tons: 1.12</p>		

MAP FINDINGS  
FOCUS MAP 2

Map ID Site Database(s) EPA ID Number

---

**BONDED CLEANERS (Continued)**

**1006826105**

Facility County: Los Angeles

Gepaid: CAD981663586  
Contact: JOE MONTES  
Telephone: --  
Facility Addr2: Not reported  
Mailing Name: Not reported  
Mailing Address: 2498 E COLORADO BLVD  
Mailing City,St,Zip: PASADENA, CA 911070000  
Gen County: Los Angeles  
TSD EPA ID: CAT000613893  
TSD County: Los Angeles  
Waste Category: Liquids with halogenated organic compounds > 1000 mg/l  
Disposal Method: Not reported  
Tons: 0.6  
Facility County: Not reported

Gepaid: CAD981663586  
Contact: JOE MONTES  
Telephone: --  
Facility Addr2: Not reported  
Mailing Name: Not reported  
Mailing Address: 2498 E COLORADO BLVD  
Mailing City,St,Zip: PASADENA, CA 911070000  
Gen County: Los Angeles  
TSD EPA ID: CAT000613893  
TSD County: Los Angeles  
Waste Category: Liquids with halogenated organic compounds > 1000 mg/l  
Disposal Method: Not reported  
Tons: 0.6  
Facility County: Not reported

[Click this hyperlink](#) while viewing on your computer to access additional CA\_HAZNET: detail in the EDR Site Report.

**CLEANERS:**

EPA Id: CAL000328776  
NAICS Code: 81232  
NAICS Description: Drycleaning and Laundry Services (except Coin-Operated)  
SIC Code: 7216  
Create Date: 1/15/2008 3:55:22 PM  
Facility Active: Yes  
Inactive Date: Not reported  
Facility Addr2: Not reported  
Mailing Name: Not reported  
Mailing Address: 2498 E COLORADO BLVD  
Mailing Address 2: Not reported  
Mailing State: CA  
Mailing Zip: 911074250  
Region Code: 3  
Owner Name: KALOUST & SILVA DERDERIAN  
Owner Address: 2498 E COLORADO BLVD  
Owner Address 2: Not reported  
Owner Telephone: 6264409003  
Owner Fax Number: Not reported  
Contact Name: KALOUST & SILVA DERDERIAN  
Contact Address: 2498 E COLORADO BLVD



MAP FINDINGS  
FOCUS MAP 2

Map ID Site Database(s) EPA ID Number

**BONDED CLEANERS (Continued)**

**1006826105**

Contact Address 2: Not reported  
Contact Telephone: 6264856434  
SIC Description: 7389 Business Services, NEC (apparel pressing service for the trade)  
SIC Description: 7216 Drycleaning Plants, Except Rug Cleaning  
SIC Description: 7219 Laundry and Garment Services, NEC (except diaper service and clothing alteration and repair)  
SIC Description: 7211 Power Laundries, Family and Commercial  
SIC Description: 7212 Garment Pressing, and Agents for Laundries and Drycleaners

EPA Id: CAL000328776  
NAICS Code: 81232  
NAICS Description: Drycleaning and Laundry Services (except Coin-Operated)  
SIC Code: 7219  
Create Date: 1/15/2008 3:55:22 PM  
Facility Active: Yes  
Inactive Date: Not reported  
Facility Addr2: Not reported  
Mailing Name: Not reported  
Mailing Address: 2498 E COLORADO BLVD  
Mailing Address 2: Not reported  
Mailing State: CA  
Mailing Zip: 911074250  
Region Code: 3  
Owner Name: KALOUST & SILVA DERDERIAN  
Owner Address: 2498 E COLORADO BLVD  
Owner Address 2: Not reported  
Owner Telephone: 6264409003  
Owner Fax Number: Not reported  
Contact Name: KALOUST & SILVA DERDERIAN  
Contact Address: 2498 E COLORADO BLVD  
Contact Address 2: Not reported  
Contact Telephone: 6264856434  
SIC Description: 7389 Business Services, NEC (apparel pressing service for the trade)  
SIC Description: 7216 Drycleaning Plants, Except Rug Cleaning  
SIC Description: 7219 Laundry and Garment Services, NEC (except diaper service and clothing alteration and repair)  
SIC Description: 7211 Power Laundries, Family and Commercial  
SIC Description: 7212 Garment Pressing, and Agents for Laundries and Drycleaners

EPA Id: CAL000328776  
NAICS Code: 81232  
NAICS Description: Drycleaning and Laundry Services (except Coin-Operated)  
SIC Code: 7212  
Create Date: 1/15/2008 3:55:22 PM  
Facility Active: Yes  
Inactive Date: Not reported  
Facility Addr2: Not reported  
Mailing Name: Not reported  
Mailing Address: 2498 E COLORADO BLVD  
Mailing Address 2: Not reported  
Mailing State: CA  
Mailing Zip: 911074250  
Region Code: 3  
Owner Name: KALOUST & SILVA DERDERIAN  
Owner Address: 2498 E COLORADO BLVD  
Owner Address 2: Not reported  
Owner Telephone: 6264409003

MAP FINDINGS  
FOCUS MAP 2

Map ID Site Database(s) EPA ID Number

**BONDED CLEANERS (Continued)**

**1006826105**

Owner Fax Number: Not reported  
Contact Name: KALOUST & SILVA DERDERIAN  
Contact Address: 2498 E COLORADO BLVD  
Contact Address 2: Not reported  
Contact Telephone: 6264856434  
SIC Description: 7389 Business Services, NEC (apparel pressing service for the trade)  
SIC Description: 7216 Drycleaning Plants, Except Rug Cleaning  
SIC Description: 7219 Laundry and Garment Services, NEC (except diaper service and clothing alteration and repair)  
SIC Description: 7211 Power Laundries, Family and Commercial  
SIC Description: 7212 Garment Pressing, and Agents for Laundries and Drycleaners

EPA Id: CAL000328776  
NAICS Code: 81232  
NAICS Description: Drycleaning and Laundry Services (except Coin-Operated)  
SIC Code: 7389  
Create Date: 1/15/2008 3:55:22 PM  
Facility Active: Yes  
Inactive Date: Not reported  
Facility Addr2: Not reported  
Mailing Name: Not reported  
Mailing Address: 2498 E COLORADO BLVD  
Mailing Address 2: Not reported  
Mailing State: CA  
Mailing Zip: 911074250  
Region Code: 3  
Owner Name: KALOUST & SILVA DERDERIAN  
Owner Address: 2498 E COLORADO BLVD  
Owner Address 2: Not reported  
Owner Telephone: 6264409003  
Owner Fax Number: Not reported  
Contact Name: KALOUST & SILVA DERDERIAN  
Contact Address: 2498 E COLORADO BLVD  
Contact Address 2: Not reported  
Contact Telephone: 6264856434  
SIC Description: 7389 Business Services, NEC (apparel pressing service for the trade)  
SIC Description: 7216 Drycleaning Plants, Except Rug Cleaning  
SIC Description: 7219 Laundry and Garment Services, NEC (except diaper service and clothing alteration and repair)  
SIC Description: 7211 Power Laundries, Family and Commercial  
SIC Description: 7212 Garment Pressing, and Agents for Laundries and Drycleaners

EPA Id: CAL000328776  
NAICS Code: 81232  
NAICS Description: Drycleaning and Laundry Services (except Coin-Operated)  
SIC Code: 7211  
Create Date: 1/15/2008 3:55:22 PM  
Facility Active: Yes  
Inactive Date: Not reported  
Facility Addr2: Not reported  
Mailing Name: Not reported  
Mailing Address: 2498 E COLORADO BLVD  
Mailing Address 2: Not reported  
Mailing State: CA  
Mailing Zip: 911074250  
Region Code: 3  
Owner Name: KALOUST & SILVA DERDERIAN

MAP FINDINGS  
FOCUS MAP 2

Map ID      Site      Database(s)      EPA ID Number

**BONDED CLEANERS (Continued)**

**1006826105**

Owner Address: 2498 E COLORADO BLVD  
 Owner Address 2: Not reported  
 Owner Telephone: 6264409003  
 Owner Fax Number: Not reported  
 Contact Name: KALOUST & SILVA DERDERIAN  
 Contact Address: 2498 E COLORADO BLVD  
 Contact Address 2: Not reported  
 Contact Telephone: 6264856434  
 SIC Description: 7389 Business Services, NEC (apparel pressing service for the trade)  
 SIC Description: 7216 Drycleaning Plants, Except Rug Cleaning  
 SIC Description: 7219 Laundry and Garment Services, NEC (except diaper service and clothing alteration and repair)  
 SIC Description: 7211 Power Laundries, Family and Commercial  
 SIC Description: 7212 Garment Pressing, and Agents for Laundries and Drycleaners

EPA Id: CAD981663586  
 NAICS Code: 81232  
 NAICS Description: Drycleaning and Laundry Services (except Coin-Operated)  
 SIC Code: 7211  
 Create Date: 4/10/1987  
 Facility Active: No  
 Inactive Date: 6/30/2006  
 Facility Addr2: Not reported  
 Mailing Name: Not reported  
 Mailing Address: 6741 GALVESTON PLACE  
 Mailing Address 2: Not reported  
 Mailing State: CA  
 Mailing Zip: 917010000  
 Region Code: 3  
 Owner Name: JOE/SHIRLEY MONTES  
 Owner Address: 10913 WILDERNESS DR  
 Owner Address 2: Not reported  
 Owner Telephone: 9099890098  
 Owner Fax Number: Not reported  
 Contact Name: JOE MONTES  
 Contact Address: 2498 E COLORADO BLVD  
 Contact Address 2: Not reported  
 Contact Telephone: --  
 SIC Description: 7219 Laundry and Garment Services, NEC (except diaper service and clothing alteration and repair)  
 SIC Description: 7389 Business Services, NEC (apparel pressing service for the trade)  
 SIC Description: 7212 Garment Pressing, and Agents for Laundries and Drycleaners  
 SIC Description: 7216 Drycleaning Plants, Except Rug Cleaning  
 SIC Description: 7211 Power Laundries, Family and Commercial

EPA Id: CAD981663586  
 NAICS Code: 81232  
 NAICS Description: Drycleaning and Laundry Services (except Coin-Operated)  
 SIC Code: 7212  
 Create Date: 4/10/1987  
 Facility Active: No  
 Inactive Date: 6/30/2006  
 Facility Addr2: Not reported  
 Mailing Name: Not reported  
 Mailing Address: 6741 GALVESTON PLACE  
 Mailing Address 2: Not reported  
 Mailing State: CA

MAP FINDINGS  
FOCUS MAP 2

Map ID Site Database(s) EPA ID Number

**BONDED CLEANERS (Continued)**

**1006826105**

Mailing Zip: 917010000  
Region Code: 3  
Owner Name: JOE/SHIRLEY MONTES  
Owner Address: 10913 WILDERNESS DR  
Owner Address 2: Not reported  
Owner Telephone: 9099890098  
Owner Fax Number: Not reported  
Contact Name: JOE MONTES  
Contact Address: 2498 E COLORADO BLVD  
Contact Address 2: Not reported  
Contact Telephone: --  
SIC Description: 7219 Laundry and Garment Services, NEC (except diaper service and clothing alteration and repair)  
SIC Description: 7389 Business Services, NEC (apparel pressing service for the trade)  
SIC Description: 7212 Garment Pressing, and Agents for Laundries and Drycleaners  
SIC Description: 7216 Drycleaning Plants, Except Rug Cleaning  
SIC Description: 7211 Power Laundries, Family and Commercial

EPA Id: CAD981663586  
NAICS Code: 81232  
NAICS Description: Drycleaning and Laundry Services (except Coin-Operated)  
SIC Code: 7216  
Create Date: 4/10/1987  
Facility Active: No  
Inactive Date: 6/30/2006  
Facility Addr2: Not reported  
Mailing Name: Not reported  
Mailing Address: 6741 GALVESTON PLACE  
Mailing Address 2: Not reported  
Mailing State: CA  
Mailing Zip: 917010000  
Region Code: 3  
Owner Name: JOE/SHIRLEY MONTES  
Owner Address: 10913 WILDERNESS DR  
Owner Address 2: Not reported  
Owner Telephone: 9099890098  
Owner Fax Number: Not reported  
Contact Name: JOE MONTES  
Contact Address: 2498 E COLORADO BLVD  
Contact Address 2: Not reported  
Contact Telephone: --  
SIC Description: 7219 Laundry and Garment Services, NEC (except diaper service and clothing alteration and repair)  
SIC Description: 7389 Business Services, NEC (apparel pressing service for the trade)  
SIC Description: 7212 Garment Pressing, and Agents for Laundries and Drycleaners  
SIC Description: 7216 Drycleaning Plants, Except Rug Cleaning  
SIC Description: 7211 Power Laundries, Family and Commercial

EPA Id: CAD981663586  
NAICS Code: 81232  
NAICS Description: Drycleaning and Laundry Services (except Coin-Operated)  
SIC Code: 7219  
Create Date: 4/10/1987  
Facility Active: No  
Inactive Date: 6/30/2006  
Facility Addr2: Not reported  
Mailing Name: Not reported

MAP FINDINGS  
 FOCUS MAP 2

Map ID      Site      Database(s)      EPA ID Number

**BONDED CLEANERS (Continued)**

**1006826105**

Mailing Address: 6741 GALVESTON PLACE  
 Mailing Address 2: Not reported  
 Mailing State: CA  
 Mailing Zip: 917010000  
 Region Code: 3  
 Owner Name: JOE/SHIRLEY MONTES  
 Owner Address: 10913 WILDERNESS DR  
 Owner Address 2: Not reported  
 Owner Telephone: 9099890098  
 Owner Fax Number: Not reported  
 Contact Name: JOE MONTES  
 Contact Address: 2498 E COLORADO BLVD  
 Contact Address 2: Not reported  
 Contact Telephone: --  
 SIC Description: 7219 Laundry and Garment Services, NEC (except diaper service and clothing alteration and repair)  
 SIC Description: 7389 Business Services, NEC (apparel pressing service for the trade)  
 SIC Description: 7212 Garment Pressing, and Agents for Laundries and Drycleaners  
 SIC Description: 7216 Drycleaning Plants, Except Rug Cleaning  
 SIC Description: 7211 Power Laundries, Family and Commercial

EPA Id: CAD981663586  
 NAICS Code: 81232  
 NAICS Description: Drycleaning and Laundry Services (except Coin-Operated)  
 SIC Code: 7389  
 Create Date: 4/10/1987  
 Facility Active: No  
 Inactive Date: 6/30/2006  
 Facility Addr2: Not reported  
 Mailing Name: Not reported  
 Mailing Address: 6741 GALVESTON PLACE  
 Mailing Address 2: Not reported  
 Mailing State: CA  
 Mailing Zip: 917010000  
 Region Code: 3  
 Owner Name: JOE/SHIRLEY MONTES  
 Owner Address: 10913 WILDERNESS DR  
 Owner Address 2: Not reported  
 Owner Telephone: 9099890098  
 Owner Fax Number: Not reported  
 Contact Name: JOE MONTES  
 Contact Address: 2498 E COLORADO BLVD  
 Contact Address 2: Not reported  
 Contact Telephone: --  
 SIC Description: 7219 Laundry and Garment Services, NEC (except diaper service and clothing alteration and repair)  
 SIC Description: 7389 Business Services, NEC (apparel pressing service for the trade)  
 SIC Description: 7212 Garment Pressing, and Agents for Laundries and Drycleaners  
 SIC Description: 7216 Drycleaning Plants, Except Rug Cleaning  
 SIC Description: 7211 Power Laundries, Family and Commercial

EPA Id: CAL000302851  
 NAICS Code: 81232  
 NAICS Description: Drycleaning and Laundry Services (except Coin-Operated)  
 SIC Code: 7212  
 Create Date: 2/1/2006 9:57:28 AM  
 Facility Active: No

MAP FINDINGS  
FOCUS MAP 2

Map ID      Site      Database(s)      EPA ID Number

---

**BONDED CLEANERS (Continued)**

**1006826105**

Inactive Date: 6/30/2007  
Facility Addr2: Not reported  
Mailing Name: Not reported  
Mailing Address: 2498 E COLORADO BLVD  
Mailing Address 2: Not reported  
Mailing State: CA  
Mailing Zip: 911070000  
Region Code: 3  
Owner Name: THE CORNER CLEANERS INC  
Owner Address: 2498 E COLORADO BLVD  
Owner Address 2: Not reported  
Owner Telephone: 6204409003  
Owner Fax Number: Not reported  
Contact Name: SARVEN CANIK  
Contact Address: 6531 WYSTONE AVE STE 6  
Contact Address 2: Not reported  
Contact Telephone: 8186426205  
SIC Description: 7212 Garment Pressing, and Agents for Laundries and Drycleaners  
SIC Description: 7216 Drycleaning Plants, Except Rug Cleaning  
SIC Description: 7211 Power Laundries, Family and Commercial  
SIC Description: 7389 Business Services, NEC (apparel pressing service for the trade)  
SIC Description: 7219 Laundry and Garment Services, NEC (except diaper service and clothing alteration and repair)

EPA Id: CAL000302851  
NAICS Code: 81232  
NAICS Description: Drycleaning and Laundry Services (except Coin-Operated)  
SIC Code: 7211

Create Date: 2/1/2006 9:57:28 AM  
Facility Active: No  
Inactive Date: 6/30/2007  
Facility Addr2: Not reported  
Mailing Name: Not reported  
Mailing Address: 2498 E COLORADO BLVD  
Mailing Address 2: Not reported  
Mailing State: CA  
Mailing Zip: 911070000  
Region Code: 3

Owner Name: THE CORNER CLEANERS INC  
Owner Address: 2498 E COLORADO BLVD  
Owner Address 2: Not reported  
Owner Telephone: 6204409003  
Owner Fax Number: Not reported  
Contact Name: SARVEN CANIK  
Contact Address: 6531 WYSTONE AVE STE 6  
Contact Address 2: Not reported  
Contact Telephone: 8186426205  
SIC Description: 7212 Garment Pressing, and Agents for Laundries and Drycleaners  
SIC Description: 7216 Drycleaning Plants, Except Rug Cleaning  
SIC Description: 7211 Power Laundries, Family and Commercial  
SIC Description: 7389 Business Services, NEC (apparel pressing service for the trade)  
SIC Description: 7219 Laundry and Garment Services, NEC (except diaper service and clothing alteration and repair)

EPA Id: CAL000302851  
NAICS Code: 81232  
NAICS Description: Drycleaning and Laundry Services (except Coin-Operated)

MAP FINDINGS  
 FOCUS MAP 2

Map ID      Site      Database(s)      EPA ID Number

**BONDED CLEANERS (Continued)**

**1006826105**

SIC Code: 7219  
 Create Date: 2/1/2006 9:57:28 AM  
 Facility Active: No  
 Inactive Date: 6/30/2007  
 Facility Addr2: Not reported  
 Mailing Name: Not reported  
 Mailing Address: 2498 E COLORADO BLVD  
 Mailing Address 2: Not reported  
 Mailing State: CA  
 Mailing Zip: 911070000  
 Region Code: 3  
 Owner Name: THE CORNER CLEANERS INC  
 Owner Address: 2498 E COLORADO BLVD  
 Owner Address 2: Not reported  
 Owner Telephone: 6204409003  
 Owner Fax Number: Not reported  
 Contact Name: SARVEN CANIK  
 Contact Address: 6531 WYSTONE AVE STE 6  
 Contact Address 2: Not reported  
 Contact Telephone: 8186426205  
 SIC Description: 7212 Garment Pressing, and Agents for Laundries and Drycleaners  
 SIC Description: 7216 Drycleaning Plants, Except Rug Cleaning  
 SIC Description: 7211 Power Laundries, Family and Commercial  
 SIC Description: 7389 Business Services, NEC (apparel pressing service for the trade)  
 SIC Description: 7219 Laundry and Garment Services, NEC (except diaper service and clothing alteration and repair)

EPA Id: CAL000302851  
 NAICS Code: 81232  
 NAICS Description: Drycleaning and Laundry Services (except Coin-Operated)  
 SIC Code: 7216  
 Create Date: 2/1/2006 9:57:28 AM  
 Facility Active: No  
 Inactive Date: 6/30/2007  
 Facility Addr2: Not reported  
 Mailing Name: Not reported  
 Mailing Address: 2498 E COLORADO BLVD  
 Mailing Address 2: Not reported  
 Mailing State: CA  
 Mailing Zip: 911070000  
 Region Code: 3  
 Owner Name: THE CORNER CLEANERS INC  
 Owner Address: 2498 E COLORADO BLVD  
 Owner Address 2: Not reported  
 Owner Telephone: 6204409003  
 Owner Fax Number: Not reported  
 Contact Name: SARVEN CANIK  
 Contact Address: 6531 WYSTONE AVE STE 6  
 Contact Address 2: Not reported  
 Contact Telephone: 8186426205  
 SIC Description: 7212 Garment Pressing, and Agents for Laundries and Drycleaners  
 SIC Description: 7216 Drycleaning Plants, Except Rug Cleaning  
 SIC Description: 7211 Power Laundries, Family and Commercial  
 SIC Description: 7389 Business Services, NEC (apparel pressing service for the trade)  
 SIC Description: 7219 Laundry and Garment Services, NEC (except diaper service and clothing alteration and repair)

MAP FINDINGS  
FOCUS MAP 2

Map ID Site Database(s) EPA ID Number

**BONDED CLEANERS (Continued)**

**1006826105**

EPA Id: CAL000302851  
 NAICS Code: 81232  
 NAICS Description: Drycleaning and Laundry Services (except Coin-Operated)  
 SIC Code: 7389  
 Create Date: 2/1/2006 9:57:28 AM  
 Facility Active: No  
 Inactive Date: 6/30/2007  
 Facility Addr2: Not reported  
 Mailing Name: Not reported  
 Mailing Address: 2498 E COLORADO BLVD  
 Mailing Address 2: Not reported  
 Mailing State: CA  
 Mailing Zip: 911070000  
 Region Code: 3  
 Owner Name: THE CORNER CLEANERS INC  
 Owner Address: 2498 E COLORADO BLVD  
 Owner Address 2: Not reported  
 Owner Telephone: 6204409003  
 Owner Fax Number: Not reported  
 Contact Name: SARVEN CANIK  
 Contact Address: 6531 WYSTONE AVE STE 6  
 Contact Address 2: Not reported  
 Contact Telephone: 8186426205  
 SIC Description: 7212 Garment Pressing, and Agents for Laundries and Drycleaners  
 SIC Description: 7216 Drycleaning Plants, Except Rug Cleaning  
 SIC Description: 7211 Power Laundries, Family and Commercial  
 SIC Description: 7389 Business Services, NEC (apparel pressing service for the trade)  
 SIC Description: 7219 Laundry and Garment Services, NEC (except diaper service and clothing alteration and repair)

**EMI:**

Year: 1987  
 County Code: 19  
 Air Basin: SC  
 Facility ID: 43788  
 Air District Name: SC  
 SIC Code: 7216  
 Air District Name: SOUTH COAST AQMD  
 Community Health Air Pollution Info System: Not reported  
 Consolidated Emission Reporting Rule: Not reported  
 Total Organic Hydrocarbon Gases Tons/Yr: 3  
 Reactive Organic Gases Tons/Yr: 0  
 Carbon Monoxide Emissions Tons/Yr: 0  
 NOX - Oxides of Nitrogen Tons/Yr: 0  
 SOX - Oxides of Sulphur Tons/Yr: 0  
 Particulate Matter Tons/Yr: 0  
 Part. Matter 10 Micrometers & Smlr Tons/Yr: 0

Year: 1990  
 County Code: 19  
 Air Basin: SC  
 Facility ID: 43788  
 Air District Name: SC  
 SIC Code: 7216  
 Air District Name: SOUTH COAST AQMD  
 Community Health Air Pollution Info System: Not reported  
 Consolidated Emission Reporting Rule: Not reported



MAP FINDINGS  
FOCUS MAP 2

Map ID      Site      Database(s)      EPA ID Number

---

**BONDED CLEANERS (Continued)**

**1006826105**

Total Organic Hydrocarbon Gases Tons/Yr:	11
Reactive Organic Gases Tons/Yr:	0
Carbon Monoxide Emissions Tons/Yr:	0
NOX - Oxides of Nitrogen Tons/Yr:	0
SOX - Oxides of Sulphur Tons/Yr:	0
Particulate Matter Tons/Yr:	0
Part. Matter 10 Micrometers & Smlr Tons/Yr:	0
Year:	1993
County Code:	19
Air Basin:	SC
Facility ID:	43788
Air District Name:	SC
SIC Code:	7216
Air District Name:	SOUTH COAST AQMD
Community Health Air Pollution Info System:	Not reported
Consolidated Emission Reporting Rule:	Not reported
Total Organic Hydrocarbon Gases Tons/Yr:	8
Reactive Organic Gases Tons/Yr:	0
Carbon Monoxide Emissions Tons/Yr:	0
NOX - Oxides of Nitrogen Tons/Yr:	0
SOX - Oxides of Sulphur Tons/Yr:	0
Particulate Matter Tons/Yr:	0
Part. Matter 10 Micrometers & Smlr Tons/Yr:	0
Year:	1995
County Code:	19
Air Basin:	SC
Facility ID:	43788
Air District Name:	SC
SIC Code:	7216
Air District Name:	SOUTH COAST AQMD
Community Health Air Pollution Info System:	Not reported
Consolidated Emission Reporting Rule:	Not reported
Total Organic Hydrocarbon Gases Tons/Yr:	8
Reactive Organic Gases Tons/Yr:	0
Carbon Monoxide Emissions Tons/Yr:	0
NOX - Oxides of Nitrogen Tons/Yr:	0
SOX - Oxides of Sulphur Tons/Yr:	0
Particulate Matter Tons/Yr:	0
Part. Matter 10 Micrometers & Smlr Tons/Yr:	0
Year:	1997
County Code:	19
Air Basin:	SC
Facility ID:	43788
Air District Name:	SC
SIC Code:	7216
Air District Name:	SOUTH COAST AQMD
Community Health Air Pollution Info System:	Not reported
Consolidated Emission Reporting Rule:	Not reported
Total Organic Hydrocarbon Gases Tons/Yr:	3
Reactive Organic Gases Tons/Yr:	0
Carbon Monoxide Emissions Tons/Yr:	0
NOX - Oxides of Nitrogen Tons/Yr:	0
SOX - Oxides of Sulphur Tons/Yr:	0
Particulate Matter Tons/Yr:	0

MAP FINDINGS  
FOCUS MAP 2

Map ID	Site	Database(s)	EPA ID Number
--------	------	-------------	---------------

**BONDED CLEANERS (Continued)**

**1006826105**

Part. Matter 10 Micrometers & Smlr Tons/Yr:	0
Year:	1998
County Code:	19
Air Basin:	SC
Facility ID:	43788
Air District Name:	SC
SIC Code:	7216
Air District Name:	SOUTH COAST AQMD
Community Health Air Pollution Info System:	Not reported
Consolidated Emission Reporting Rule:	Not reported
Total Organic Hydrocarbon Gases Tons/Yr:	3
Reactive Organic Gases Tons/Yr:	0
Carbon Monoxide Emissions Tons/Yr:	0
NOX - Oxides of Nitrogen Tons/Yr:	0
SOX - Oxides of Sulphur Tons/Yr:	0
Particulate Matter Tons/Yr:	0
Part. Matter 10 Micrometers & Smlr Tons/Yr:	0
Year:	1999
County Code:	19
Air Basin:	SC
Facility ID:	43788
Air District Name:	SC
SIC Code:	7216
Air District Name:	SOUTH COAST AQMD
Community Health Air Pollution Info System:	Not reported
Consolidated Emission Reporting Rule:	Not reported
Total Organic Hydrocarbon Gases Tons/Yr:	3
Reactive Organic Gases Tons/Yr:	0
Carbon Monoxide Emissions Tons/Yr:	0
NOX - Oxides of Nitrogen Tons/Yr:	0
SOX - Oxides of Sulphur Tons/Yr:	0
Particulate Matter Tons/Yr:	0
Part. Matter 10 Micrometers & Smlr Tons/Yr:	0
Year:	2000
County Code:	19
Air Basin:	SC
Facility ID:	43788
Air District Name:	SC
SIC Code:	7216
Air District Name:	SOUTH COAST AQMD
Community Health Air Pollution Info System:	Not reported
Consolidated Emission Reporting Rule:	Not reported
Total Organic Hydrocarbon Gases Tons/Yr:	3
Reactive Organic Gases Tons/Yr:	0
Carbon Monoxide Emissions Tons/Yr:	0
NOX - Oxides of Nitrogen Tons/Yr:	0
SOX - Oxides of Sulphur Tons/Yr:	0
Particulate Matter Tons/Yr:	0
Part. Matter 10 Micrometers & Smlr Tons/Yr:	0
Year:	2001
County Code:	19
Air Basin:	SC
Facility ID:	43788

MAP FINDINGS  
FOCUS MAP 2

Map ID      Site      Database(s)      EPA ID Number

---

**BONDED CLEANERS (Continued)**

**1006826105**

Air District Name: SC  
 SIC Code: 7216  
 Air District Name: SOUTH COAST AQMD  
 Community Health Air Pollution Info System: Y  
 Consolidated Emission Reporting Rule: Not reported  
 Total Organic Hydrocarbon Gases Tons/Yr: 8  
 Reactive Organic Gases Tons/Yr: 6  
 Carbon Monoxide Emissions Tons/Yr: 84  
 NOX - Oxides of Nitrogen Tons/Yr: 100  
 SOX - Oxides of Sulphur Tons/Yr: 1  
 Particulate Matter Tons/Yr: 8  
 Part. Matter 10 Micrometers & Smlr Tons/Yr: 8

Year: 2002  
 County Code: 19  
 Air Basin: SC  
 Facility ID: 43788  
 Air District Name: SC  
 SIC Code: 7216  
 Air District Name: SOUTH COAST AQMD  
 Community Health Air Pollution Info System: Not reported  
 Consolidated Emission Reporting Rule: Not reported  
 Total Organic Hydrocarbon Gases Tons/Yr: 0  
 Reactive Organic Gases Tons/Yr: 0  
 Carbon Monoxide Emissions Tons/Yr: 0  
 NOX - Oxides of Nitrogen Tons/Yr: 0  
 SOX - Oxides of Sulphur Tons/Yr: 0  
 Particulate Matter Tons/Yr: 0  
 Part. Matter 10 Micrometers & Smlr Tons/Yr: 0

Year: 2003  
 County Code: 19  
 Air Basin: SC  
 Facility ID: 43788  
 Air District Name: SC  
 SIC Code: 7216  
 Air District Name: SOUTH COAST AQMD  
 Community Health Air Pollution Info System: Not reported  
 Consolidated Emission Reporting Rule: Not reported  
 Total Organic Hydrocarbon Gases Tons/Yr: 0  
 Reactive Organic Gases Tons/Yr: 0  
 Carbon Monoxide Emissions Tons/Yr: 0  
 NOX - Oxides of Nitrogen Tons/Yr: 0  
 SOX - Oxides of Sulphur Tons/Yr: 0  
 Particulate Matter Tons/Yr: 0  
 Part. Matter 10 Micrometers & Smlr Tons/Yr: 0

Year: 2004  
 County Code: 19  
 Air Basin: SC  
 Facility ID: 43788  
 Air District Name: SC  
 SIC Code: 7216  
 Air District Name: SOUTH COAST AQMD  
 Community Health Air Pollution Info System: Y  
 Consolidated Emission Reporting Rule: Not reported  
 Total Organic Hydrocarbon Gases Tons/Yr: 0.0000632

MAP FINDINGS  
FOCUS MAP 2

Map ID	Site	Database(s)	EPA ID Number
--------	------	-------------	---------------

**BONDED CLEANERS (Continued)**

**1006826105**

Reactive Organic Gases Tons/Yr:	0
Carbon Monoxide Emissions Tons/Yr:	0.000407
NOX - Oxides of Nitrogen Tons/Yr:	0.000485
SOX - Oxides of Sulphur Tons/Yr:	0.0000029
Particulate Matter Tons/Yr:	0.0000368
Part. Matter 10 Micrometers & Smlr Tons/Yr:	0
Year:	2005
County Code:	19
Air Basin:	SC
Facility ID:	43788
Air District Name:	SC
SIC Code:	7216
Air District Name:	SOUTH COAST AQMD
Community Health Air Pollution Info System:	Not reported
Consolidated Emission Reporting Rule:	Not reported
Total Organic Hydrocarbon Gases Tons/Yr:	.00002
Reactive Organic Gases Tons/Yr:	.000008444
Carbon Monoxide Emissions Tons/Yr:	.000375
NOX - Oxides of Nitrogen Tons/Yr:	.00045
SOX - Oxides of Sulphur Tons/Yr:	.00000271
Particulate Matter Tons/Yr:	.00003
Part. Matter 10 Micrometers & Smlr Tons/Yr:	.00003

70

**CALPEC ENGINEERING  
2500 E COLORADO BLVD  
PASADENA, CA 91107**

**HAZNET S108200380  
N/A**

HAZNET:

Gepaid:	CAC002583559
Contact:	LAURA ACUNA
Telephone:	6267928382
Facility Addr2:	Not reported
Mailing Name:	Not reported
Mailing Address:	2500 E COLORADO BLVD
Mailing City,St,Zip:	PASADENA, CA 91107
Gen County:	Los Angeles
TSD EPA ID:	CAD008252405
TSD County:	Los Angeles
Waste Category:	Unspecified solvent mixture Waste
Disposal Method:	Recycler
Tons:	0.22
Facility County:	Not reported

70

**BONDED CLEANERS  
2498 E COLORADO BLVD  
PASEDNA, CA 91107**

**HAZNET 1000185856  
N/A**

HAZNET:

Gepaid:	CAD981663586
Contact:	JOE/SHIRLEY MONTES
Telephone:	9099890098
Facility Addr2:	Not reported
Mailing Name:	Not reported
Mailing Address:	2498 E COLORADO BLVD
Mailing City,St,Zip:	PASADENA, CA 911070000

MAP FINDINGS  
 FOCUS MAP 2

Map ID      Site      Database(s)      EPA ID Number

---

**BONDED CLEANERS (Continued)**

**1000185856**

Gen County: Los Angeles  
 TSD EPA ID: CAT000613893  
 TSD County: Los Angeles  
 Waste Category: Not reported  
 Disposal Method: Not reported  
 Tons: 0  
 Facility County: Los Angeles

Gepaid: CAD981663586  
 Contact: JOE/SHIRLEY MONTES  
 Telephone: 9099890098  
 Facility Addr2: Not reported  
 Mailing Name: Not reported  
 Mailing Address: 2498 E COLORADO BLVD  
 Mailing City,St,Zip: PASADENA, CA 911070000  
 Gen County: Los Angeles  
 TSD EPA ID: CAT000613893  
 TSD County: Los Angeles  
 Waste Category: Not reported  
 Disposal Method: Transfer Station  
 Tons: 0  
 Facility County: Los Angeles

Gepaid: CAD981663586  
 Contact: JOE/SHIRLEY MONTES  
 Telephone: 9099890098  
 Facility Addr2: Not reported  
 Mailing Name: Not reported  
 Mailing Address: 2498 E COLORADO BLVD  
 Mailing City,St,Zip: PASADENA, CA 911070000  
 Gen County: Los Angeles  
 TSD EPA ID: CAT000613893  
 TSD County: Los Angeles  
 Waste Category: Liquids with halogenated organic compounds > 1000 mg/l  
 Disposal Method: Transfer Station  
 Tons: 3.0825  
 Facility County: Los Angeles

Gepaid: CAD981663586  
 Contact: JOE/SHIRLEY MONTES  
 Telephone: 9099890098  
 Facility Addr2: Not reported  
 Mailing Name: Not reported  
 Mailing Address: 2498 E COLORADO BLVD  
 Mailing City,St,Zip: PASADENA, CA 911070000  
 Gen County: Los Angeles  
 TSD EPA ID: CAT000613893  
 TSD County: Los Angeles  
 Waste Category: Liquids with halogenated organic compounds > 1000 mg/l  
 Disposal Method: Transfer Station  
 Tons: 3.0350  
 Facility County: Los Angeles

Gepaid: CAD981663586  
 Contact: JOE/SHIRLEY MONTES  
 Telephone: 9099890098  
 Facility Addr2: Not reported

MAP FINDINGS  
FOCUS MAP 2

Map ID	Site	Database(s)	EPA ID Number
--------	------	-------------	---------------

**BONDED CLEANERS (Continued)**

**1000185856**

Mailing Name: Not reported  
Mailing Address: 2498 E COLORADO BLVD  
Mailing City,St,Zip: PASADENA, CA 911070000  
Gen County: Los Angeles  
TSD EPA ID: CAT000613893  
TSD County: Los Angeles  
Waste Category: Liquids with halogenated organic compounds > 1000 mg/l  
Disposal Method: Not reported  
Tons: .0000  
Facility County: Los Angeles

[Click this hyperlink](#) while viewing on your computer to access 18 additional CA\_HAZNET: record(s) in the EDR Site Report.

71

**A B C CLEANERS  
2982 E COLORADO ST  
PASADENA, CA 91107**

**RCRA-SQG 1000818423  
FINDS CAD983642950  
HAZNET**

RCRA-SQG:

Date form received by agency: 07/07/1992  
Facility name: A B C CLEANERS  
Facility address: 2982 E COLORADO ST  
PASADENA, CA 91107  
EPA ID: CAD983642950  
Mailing address: E COLORADO ST  
PASADENA, CA 91107  
Contact: ARCELI CABATAY  
Contact address: 2982 E COLORADO ST  
PASADENA, CA 91107  
Contact country: US  
Contact telephone: (818) 584-5778  
Contact email: Not reported  
EPA Region: 09  
Classification: Small Small Quantity Generator  
Description: Handler: generates more than 100 and less than 1000 kg of hazardous waste during any calendar month and accumulates less than 6000 kg of hazardous waste at any time; or generates 100 kg or less of hazardous waste during any calendar month, and accumulates more than 1000 kg of hazardous waste at any time

Owner/Operator Summary:

Owner/operator name: ARCELLI CABATAY  
Owner/operator address: 2982 E COLORADO ST NO 104  
PASADENA, CA 91107  
Owner/operator country: Not reported  
Owner/operator telephone: (818) 584-5778  
Legal status: Private  
Owner/Operator Type: Owner  
Owner/Op start date: Not reported  
Owner/Op end date: Not reported

Handler Activities Summary:

U.S. importer of hazardous waste: Unknown  
Mixed waste (haz. and radioactive): Unknown  
Recycler of hazardous waste: No  
Transporter of hazardous waste: No  
Treater, storer or disposer of HW: No

MAP FINDINGS  
FOCUS MAP 2

Map ID      Site      Database(s)      EPA ID Number

---

**A B C CLEANERS (Continued)**

**1000818423**

Underground injection activity:      No  
On-site burner exemption:      Unknown  
Furnace exemption:      Unknown  
Used oil fuel burner:      No  
Used oil processor:      No  
User oil refiner:      No  
Used oil fuel marketer to burner:      No  
Used oil Specification marketer:      No  
Used oil transfer facility:      No  
Used oil transporter:      No  
Off-site waste receiver:      Commercial status unknown

Violation Status:      No violations found

**FINDS:**

Other Pertinent Environmental Activity Identified at Site

Registry ID:      110002880838

RCRAInfo is a national information system that supports the Resource Conservation and Recovery Act (RCRA) program through the tracking of events and activities related to facilities that generate, transport, and treat, store, or dispose of hazardous waste. RCRAInfo allows RCRA program staff to track the notification, permit, compliance, and corrective action activities required under RCRA.

**HAZNET:**

Gepaid:      CAD983642950  
Contact:      DAVID YIM  
Telephone:      8185845778  
Facility Addr2:      Not reported  
Mailing Name:      Not reported  
Mailing Address:      2982 E COLORADO BLVD  
Mailing City,St,Zip:      PASADENA, CA 911074416  
Gen County:      Los Angeles  
TSD EPA ID:      CAD981397417  
TSD County:      Los Angeles  
Waste Category:      Halogenated solvents (chloroform, methyl chloride, perchloroethylene, etc.)  
Disposal Method:      Recycler  
Tons:      .0125  
Facility County:      Los Angeles

Gepaid:      CAD983642950  
Contact:      DAVID YIM  
Telephone:      8185845778  
Facility Addr2:      Not reported  
Mailing Name:      Not reported  
Mailing Address:      2982 E COLORADO BLVD  
Mailing City,St,Zip:      PASADENA, CA 911074416  
Gen County:      Los Angeles  
TSD EPA ID:      CAD981397417  
TSD County:      Los Angeles  
Waste Category:      Halogenated solvents (chloroform, methyl chloride, perchloroethylene, etc.)  
Disposal Method:      Not reported

MAP FINDINGS  
FOCUS MAP 2

Map ID	Site	Database(s)	EPA ID Number
--------	------	-------------	---------------

**A B C CLEANERS (Continued)**

**1000818423**

Tons: .4275  
 Facility County: Los Angeles

Gepaid: CAD983642950  
 Contact: DAVID YIM  
 Telephone: 8185845778  
 Facility Addr2: Not reported  
 Mailing Name: Not reported  
 Mailing Address: 2982 E COLORADO BLVD  
 Mailing City,St,Zip: PASADENA, CA 911074416  
 Gen County: Los Angeles  
 TSD EPA ID: CAD981397417  
 TSD County: Los Angeles  
 Waste Category: Halogenated solvents (chloroform, methyl chloride, perchloroethylene, etc.)  
 Disposal Method: Recycler  
 Tons: .4275  
 Facility County: Los Angeles

71

**PASADENA CHRYSLER-PLYMOUTH  
2965 E COLORADO BLVD  
PASADENA, CA 91107**

**HIST UST U001566787  
N/A**

HIST UST:  
 Region: STATE  
 Facility ID: 00000068487  
 Facility Type: Other  
 Other Type: AUTOMOTIVE/SALES AND  
 Total Tanks: 0002  
 Contact Name: ED GUTH  
 Telephone: 8184490121  
 Owner Name: PASADENA CHRYSLER-PLYMOUTH  
 Owner Address: 2965 EAST COLORADO BOULEVARD  
 Owner City,St,Zip: PASADENA, CA 91107

Tank Num: 001  
 Container Num: #1  
 Year Installed: 1977  
 Tank Capacity: 00002000  
 Tank Used for: WASTE  
 Type of Fuel: 1  
 Tank Construction: Unkown inches  
 Leak Detection: Stock Inventor

Tank Num: 002  
 Container Num: #2  
 Year Installed: 1977  
 Tank Capacity: 00001000  
 Tank Used for: WASTE  
 Type of Fuel: WASTE OIL  
 Tank Construction: Not reported  
 Leak Detection: None



MAP FINDINGS  
FOCUS MAP 2

Map ID	Site	Database(s)	EPA ID Number
--------	------	-------------	---------------

71	<b>PASADENA CHRYSLER PLYMOUTH 2965 E COLORADO BLVD PASADENA, CA 91107</b>	<b>RCRA-SQG HAZNET CA FID UST LOS ANGELES CO. HMS HIST UST EMI SWEEPS UST</b>	<b>1000145412 CAD981395379</b>
----	---	---	------------------------------------

RCRA-SQG:

Date form received by agency: 09/01/1996  
 Facility name: PASADENA CHRYSLER PLYMOUTH  
 Facility address: 2965 E COLORADO BLVD  
 PASADENA, CA 91107  
 EPA ID: CAD981395379  
 Mailing address: PO BOX 5927  
 PASADENA, CA 91107  
 Contact: Not reported  
 Contact address: Not reported  
 Not reported  
 Contact country: Not reported  
 Contact telephone: Not reported  
 Contact email: Not reported  
 EPA Region: 09  
 Classification: Small Small Quantity Generator  
 Description: Handler: generates more than 100 and less than 1000 kg of hazardous waste during any calendar month and accumulates less than 6000 kg of hazardous waste at any time; or generates 100 kg or less of hazardous waste during any calendar month, and accumulates more than 1000 kg of hazardous waste at any time

Owner/Operator Summary:

Owner/operator name: NOT REQUIRED  
 Owner/operator address: NOT REQUIRED  
 NOT REQUIRED, ME 99999  
 Owner/operator country: Not reported  
 Owner/operator telephone: (415) 555-1212  
 Legal status: Private  
 Owner/Operator Type: Operator  
 Owner/Op start date: Not reported  
 Owner/Op end date: Not reported

Owner/operator name: PAUL RUSNAK  
 Owner/operator address: NOT REQUIRED  
 NOT REQUIRED, ME 99999  
 Owner/operator country: Not reported  
 Owner/operator telephone: (415) 555-1212  
 Legal status: Private  
 Owner/Operator Type: Owner  
 Owner/Op start date: Not reported  
 Owner/Op end date: Not reported

Handler Activities Summary:

U.S. importer of hazardous waste: Unknown  
 Mixed waste (haz. and radioactive): Unknown  
 Recycler of hazardous waste: No  
 Transporter of hazardous waste: No  
 Treater, storer or disposer of HW: No  
 Underground injection activity: No

MAP FINDINGS  
FOCUS MAP 2

Map ID Site Database(s) EPA ID Number

**PASADENA CHRYSLER PLYMOUTH (Continued)**

**1000145412**

On-site burner exemption: Unknown  
 Furnace exemption: Unknown  
 Used oil fuel burner: No  
 Used oil processor: No  
 User oil refiner: No  
 Used oil fuel marketer to burner: No  
 Used oil Specification marketer: No  
 Used oil transfer facility: No  
 Used oil transporter: No  
 Off-site waste receiver: Commercial status unknown

Historical Generators:

Date form received by agency: 04/09/1986  
 Facility name: PASADENA CHRYSLER PLYMOUTH  
 Classification: Large Quantity Generator

Violation Status: No violations found

HAZNET:

Gepaid: CAD981395379  
 Contact: JEFF SCHWACH  
 Telephone: 8184490121  
 Facility Addr2: Not reported  
 Mailing Name: Not reported  
 Mailing Address: PO BOX 5927  
 Mailing City,St,Zip: PASADENA, CA 911170927  
 Gen County: Los Angeles  
 TSD EPA ID: CAD008302903  
 TSD County: Los Angeles  
 Waste Category: Unspecified solvent mixture Waste  
 Disposal Method: Not reported  
 Tons: 0.08  
 Facility County: Not reported

Gepaid: CAD981395379  
 Contact: PASADENA CHRYSLER PLYMOUTH  
 Telephone: 8184490121  
 Facility Addr2: Not reported  
 Mailing Name: Not reported  
 Mailing Address: PO BOX 5927  
 Mailing City,St,Zip: PASADENA, CA 911170927  
 Gen County: Los Angeles  
 TSD EPA ID: CAT080013352  
 TSD County: Los Angeles  
 Waste Category: Aqueous solution with 10% or more total organic residues  
 Disposal Method: Recycler  
 Tons: 9.5701  
 Facility County: Los Angeles

Gepaid: CAD981395379  
 Contact: PASADENA CHRYSLER PLYMOUTH  
 Telephone: 8184490121  
 Facility Addr2: Not reported  
 Mailing Name: Not reported  
 Mailing Address: PO BOX 5927  
 Mailing City,St,Zip: PASADENA, CA 911170927  
 Gen County: Los Angeles

MAP FINDINGS  
FOCUS MAP 2

Map ID	Site	Database(s)	EPA ID Number
--------	------	-------------	---------------

**PASADENA CHRYSLER PLYMOUTH (Continued)**

**1000145412**

TSD EPA ID: CAT080013352  
TSD County: Los Angeles  
Waste Category: Oil/water separation sludge  
Disposal Method: Recycler  
Tons: 7.923  
Facility County: Los Angeles

Gepaid: CAD981395379  
Contact: PASADENA CHRYSLER PLYMOUTH  
Telephone: 8184490121  
Facility Addr2: Not reported  
Mailing Name: Not reported  
Mailing Address: PO BOX 5927  
Mailing City,St,Zip: PASADENA, CA 911170927  
Gen County: Los Angeles  
TSD EPA ID: CAT080025711  
TSD County: San Bernardino  
Waste Category: Aqueous solution with less than 10% total organic residues  
Disposal Method: Recycler  
Tons: 1.4595  
Facility County: Los Angeles

Gepaid: CAD981395379  
Contact: PASADENA CHRYSLER PLYMOUTH  
Telephone: 8184490121  
Facility Addr2: Not reported  
Mailing Name: Not reported  
Mailing Address: PO BOX 5927  
Mailing City,St,Zip: PASADENA, CA 911170927  
Gen County: Los Angeles  
TSD EPA ID: CAT080033681  
TSD County: Los Angeles  
Waste Category: Unspecified organic liquid mixture  
Disposal Method: Recycler  
Tons: 0.5838  
Facility County: Los Angeles

[Click this hyperlink](#) while viewing on your computer to access  
27 additional CA\_HAZNET: record(s) in the EDR Site Report.

CA FID UST:

Facility ID: 19020409  
Regulated By: UTNKA  
Regulated ID: 00000544  
Cortese Code: Not reported  
SIC Code: Not reported  
Facility Phone: 8180000000  
Mail To: Not reported  
Mailing Address: 2965 E COLORADO BLVD  
Mailing Address 2: Not reported  
Mailing City,St,Zip: PASADENA 91107  
Contact: Not reported  
Contact Phone: Not reported  
DUNs Number: Not reported  
NPDES Number: Not reported  
EPA ID: Not reported  
Comments: Not reported

MAP FINDINGS  
FOCUS MAP 2

Map ID Site Database(s) EPA ID Number

---

**PASADENA CHRYSLER PLYMOUTH (Continued)**

**1000145412**

Status: Active

LOS ANGELES CO. HMS:

Region: LA  
Facility Id: 011404-011441  
Facility Status: Removed  
Area: 3J  
Permit Number: 00002967T  
Permit Status: Removed  
Facility Type: T0

HIST UST:

Region: STATE  
Facility ID: 00000000544  
Facility Type: Other  
Other Type: AUTO SALES & SERVICE  
Total Tanks: 0003  
Contact Name: DAVE BAYLISS, GEN. SERVICE MAN  
Telephone: 8184490121  
Owner Name: PASADENA CHRYSLER PLYMOUTH, IN  
Owner Address: 2965 E. COLORADO BLVD  
Owner City,St,Zip: PASADENA, CA 91107

Tank Num: 001  
Container Num: DU2000FH  
Year Installed: 1970  
Tank Capacity: 00001900  
Tank Used for: PRODUCT  
Type of Fuel: UNLEADED  
Tank Construction: Not reported  
Leak Detection: Visual

Tank Num: 002  
Container Num: 2  
Year Installed: Not reported  
Tank Capacity: 00000000  
Tank Used for: WASTE  
Type of Fuel: Not reported  
Tank Construction: Not reported  
Leak Detection: Visual

Tank Num: 003  
Container Num: 3  
Year Installed: 1970  
Tank Capacity: 00000000  
Tank Used for: WASTE  
Type of Fuel: WASTE OIL  
Tank Construction: Not reported  
Leak Detection: Visual

EMI:

Year: 1987  
County Code: 19  
Air Basin: SC  
Facility ID: 5005  
Air District Name: SC

MAP FINDINGS  
 FOCUS MAP 2

Map ID	Site	Database(s)	EPA ID Number
--------	------	-------------	---------------

**PASADENA CHRYSLER PLYMOUTH (Continued)**

**1000145412**

SIC Code: 7538  
 Air District Name: SOUTH COAST AQMD  
 Community Health Air Pollution Info System: Not reported  
 Consolidated Emission Reporting Rule: Not reported  
 Total Organic Hydrocarbon Gases Tons/Yr: 0  
 Reactive Organic Gases Tons/Yr: 0  
 Carbon Monoxide Emissions Tons/Yr: 0  
 NOX - Oxides of Nitrogen Tons/Yr: 0  
 SOX - Oxides of Sulphur Tons/Yr: 0  
 Particulate Matter Tons/Yr: 0  
 Part. Matter 10 Micrometers & Smlr Tons/Yr: 0

Year: 1990  
 County Code: 19  
 Air Basin: SC  
 Facility ID: 5005  
 Air District Name: SC  
 SIC Code: 5511  
 Air District Name: SOUTH COAST AQMD  
 Community Health Air Pollution Info System: Not reported  
 Consolidated Emission Reporting Rule: Not reported  
 Total Organic Hydrocarbon Gases Tons/Yr: 1  
 Reactive Organic Gases Tons/Yr: 0  
 Carbon Monoxide Emissions Tons/Yr: 0  
 NOX - Oxides of Nitrogen Tons/Yr: 0  
 SOX - Oxides of Sulphur Tons/Yr: 0  
 Particulate Matter Tons/Yr: 0  
 Part. Matter 10 Micrometers & Smlr Tons/Yr: 0

Year: 1995  
 County Code: 19  
 Air Basin: SC  
 Facility ID: 5005  
 Air District Name: SC  
 SIC Code: 5511  
 Air District Name: SOUTH COAST AQMD  
 Community Health Air Pollution Info System: Not reported  
 Consolidated Emission Reporting Rule: Not reported  
 Total Organic Hydrocarbon Gases Tons/Yr: 4  
 Reactive Organic Gases Tons/Yr: 2  
 Carbon Monoxide Emissions Tons/Yr: 0  
 NOX - Oxides of Nitrogen Tons/Yr: 0  
 SOX - Oxides of Sulphur Tons/Yr: 0  
 Particulate Matter Tons/Yr: 0  
 Part. Matter 10 Micrometers & Smlr Tons/Yr: 0

**SWEEPS UST:**

Status: A  
 Comp Number: 11441  
 Number: 9  
 Board Of Equalization: Not reported  
 Ref Date: 12-07-90  
 Act Date: 12-07-90  
 Created Date: 06-30-89  
 Tank Status: Not reported  
 Owner Tank Id: Not reported  
 Swrcb Tank Id: Not reported

MAP FINDINGS  
FOCUS MAP 2

Map ID	Site	Database(s)	EPA ID Number
--------	------	-------------	---------------

**PASADENA CHRYSLER PLYMOUTH (Continued)**

**1000145412**

Actv Date: Not reported  
Capacity: Not reported  
Tank Use: Not reported  
Stg: Not reported  
Content: Not reported  
Number Of Tanks: Not reported

71

**RUSNAK DAIMLER CHRYSLER CENTER, INC.**  
**2965 E. COLORADO BLVD**  
**PASADENA, CA 91107**

**FINDS 1007738639**  
**HAZNET N/A**

**FINDS:**

Other Pertinent Environmental Activity Identified at Site

Registry ID: 110018986962

California - Hazardous Waste Tracking System - Datamart

RCRAInfo is a national information system that supports the Resource Conservation and Recovery Act (RCRA) program through the tracking of events and activities related to facilities that generate, transport, and treat, store, or dispose of hazardous waste. RCRAInfo allows RCRA program staff to track the notification, permit, compliance, and corrective action activities required under RCRA.

**HAZNET:**

Gepaid: CAD981395379  
Contact: BILL HEATHER  
Telephone: 8184490121  
Facility Addr2: Not reported  
Mailing Name: Not reported  
Mailing Address: PO BOX 5927  
Mailing City,St,Zip: PASADENA, CA 911170927  
Gen County: Los Angeles  
TSD EPA ID: CAD008302903  
TSD County: Los Angeles  
Waste Category: Unspecified solvent mixture Waste  
Disposal Method: Recycler  
Tons: 1.14  
Facility County: Los Angeles

Gepaid: CAD981395379  
Contact: BILL HEATHER  
Telephone: 8184490121  
Facility Addr2: Not reported  
Mailing Name: Not reported  
Mailing Address: PO BOX 5927  
Mailing City,St,Zip: PASADENA, CA 911170927  
Gen County: Los Angeles  
TSD EPA ID: CAT080013352  
TSD County: Los Angeles  
Waste Category: Unspecified aqueous solution  
Disposal Method: Recycler  
Tons: 4.37  
Facility County: Los Angeles

MAP FINDINGS  
FOCUS MAP 2

Map ID	Site	Database(s)	EPA ID Number
71	<b>JACK WALL CHEVROLET 3003 E COLORADO BLVD PASADENA, CA 91107</b>	<b>LOS ANGELES CO. HMS SWEEPS UST</b>	<b>S105034982 N/A</b>
	<p>LOS ANGELES CO. HMS:</p> <p>Region: LA            Facility Id: 011955-012032            Facility Status: Removed            Area: 3J            Permit Number: 00003630T            Permit Status: Removed            Facility Type: T0</p> <p>SWEEPS UST:</p> <p>Status: Not reported            Comp Number: 12032            Number: Not reported            Board Of Equalization: Not reported            Ref Date: Not reported            Act Date: Not reported            Created Date: Not reported            Tank Status: Not reported            Owner Tank Id: Not reported            Swrcb Tank Id: 19-080-012032-000001            Actv Date: Not reported            Capacity: 10000            Tank Use: M.V. FUEL            Stg: PRODUCT            Content: REG UNLEADED            Number Of Tanks: 4</p> <p>Status: Not reported            Comp Number: 12032            Number: Not reported            Board Of Equalization: Not reported            Ref Date: Not reported            Act Date: Not reported            Created Date: Not reported            Tank Status: Not reported            Owner Tank Id: Not reported            Swrcb Tank Id: 19-080-012032-000002            Actv Date: Not reported            Capacity: 2000            Tank Use: OIL            Stg: WASTE            Content: WASTE OIL            Number Of Tanks: Not reported</p> <p>Status: Not reported            Comp Number: 12032            Number: Not reported            Board Of Equalization: Not reported            Ref Date: Not reported            Act Date: Not reported            Created Date: Not reported            Tank Status: Not reported            Owner Tank Id: Not reported            Swrcb Tank Id: 19-080-012032-000003            Actv Date: Not reported</p>		

MAP FINDINGS  
FOCUS MAP 2

Map ID	Site	Database(s)	EPA ID Number
--------	------	-------------	---------------

**JACK WALL CHEVROLET (Continued)**

**S105034982**

Capacity: 550  
 Tank Use: M.V. FUEL  
 Stg: PRODUCT  
 Content: DIESEL  
 Number Of Tanks: Not reported

Status: Not reported  
 Comp Number: 12032  
 Number: Not reported  
 Board Of Equalization: Not reported  
 Ref Date: Not reported  
 Act Date: Not reported  
 Created Date: Not reported  
 Tank Status: Not reported  
 Owner Tank Id: Not reported  
 Swrcb Tank Id: 19-080-012032-000004  
 Actv Date: Not reported  
 Capacity: 1050  
 Tank Use: PETROLEUM  
 Stg: WASTE  
 Content: TRANSMISSION  
 Number Of Tanks: Not reported

71

**JACK WALL CHEVROLET  
3003 E COLORADO BLVD  
PASADENA, CA 91107**

**CA FID UST S101618300  
EMI N/A**

CA FID UST:

Facility ID: 19005424  
 Regulated By: UTKNI  
 Regulated ID: 00041475  
 Cortese Code: Not reported  
 SIC Code: Not reported  
 Facility Phone: 2136842221  
 Mail To: Not reported  
 Mailing Address: 1818 E WALNUT  
 Mailing Address 2: Not reported  
 Mailing City,St,Zip: PASADENA 91107  
 Contact: Not reported  
 Contact Phone: Not reported  
 DUNS Number: Not reported  
 NPDES Number: Not reported  
 EPA ID: Not reported  
 Comments: Not reported  
 Status: Inactive

EMI:

Year: 1995  
 County Code: 19  
 Air Basin: SC  
 Facility ID: 64117  
 Air District Name: SC  
 SIC Code: 7538  
 Air District Name: SOUTH COAST AQMD  
 Community Health Air Pollution Info System: Not reported  
 Consolidated Emission Reporting Rule: Not reported  
 Total Organic Hydrocarbon Gases Tons/Yr: 5



MAP FINDINGS  
FOCUS MAP 2

Map ID	Site	Database(s)	EPA ID Number
	<b>JACK WALL CHEVROLET (Continued)</b>		<b>S101618300</b>
	Reactive Organic Gases Tons/Yr: 4		
	Carbon Monoxide Emissions Tons/Yr: 0		
	NOX - Oxides of Nitrogen Tons/Yr: 0		
	SOX - Oxides of Sulphur Tons/Yr: 0		
	Particulate Matter Tons/Yr: 0		
	Part. Matter 10 Micrometers & Smlr Tons/Yr: 0		
	Year: 1996		
	County Code: 19		
	Air Basin: SC		
	Facility ID: 64117		
	Air District Name: SC		
	SIC Code: 7538		
	Air District Name: SOUTH COAST AQMD		
	Community Health Air Pollution Info System: Not reported		
	Consolidated Emission Reporting Rule: Not reported		
	Total Organic Hydrocarbon Gases Tons/Yr: 2		
	Reactive Organic Gases Tons/Yr: 2		
	Carbon Monoxide Emissions Tons/Yr: 0		
	NOX - Oxides of Nitrogen Tons/Yr: 0		
	SOX - Oxides of Sulphur Tons/Yr: 0		
	Particulate Matter Tons/Yr: 0		
	Part. Matter 10 Micrometers & Smlr Tons/Yr: 0		
71	<b>TEAM CHEVROLET, MEALEY SERRA C 3003 E. COLORADO BLVD. PASADENA, CA 91101</b>	<b>EMI</b>	<b>S106840543 N/A</b>
	EMI:		
	Year: 1990		
	County Code: 19		
	Air Basin: SC		
	Facility ID: 64117		
	Air District Name: SC		
	SIC Code: 7538		
	Air District Name: SOUTH COAST AQMD		
	Community Health Air Pollution Info System: Not reported		
	Consolidated Emission Reporting Rule: Not reported		
	Total Organic Hydrocarbon Gases Tons/Yr: 2		
	Reactive Organic Gases Tons/Yr: 2		
	Carbon Monoxide Emissions Tons/Yr: 0		
	NOX - Oxides of Nitrogen Tons/Yr: 0		
	SOX - Oxides of Sulphur Tons/Yr: 0		
	Particulate Matter Tons/Yr: 0		
	Part. Matter 10 Micrometers & Smlr Tons/Yr: 0		
71	<b>JACK WALL CHEVROLET INC 3003 E. COLORADO BLVD. PASADENA, CA 91101</b>	<b>EMI</b>	<b>S106833342 N/A</b>
	EMI:		
	Year: 1987		
	County Code: 19		
	Air Basin: SC		
	Facility ID: 12340		
	Air District Name: SC		

MAP FINDINGS  
FOCUS MAP 2

Map ID	Site	Database(s)	EPA ID Number
--------	------	-------------	---------------

**JACK WALL CHEVROLET INC (Continued)**

**S106833342**

SIC Code: 7538  
 Air District Name: SOUTH COAST AQMD  
 Community Health Air Pollution Info System: Not reported  
 Consolidated Emission Reporting Rule: Not reported  
 Total Organic Hydrocarbon Gases Tons/Yr: 2  
 Reactive Organic Gases Tons/Yr: 2  
 Carbon Monoxide Emissions Tons/Yr: 0  
 NOX - Oxides of Nitrogen Tons/Yr: 0  
 SOX - Oxides of Sulphur Tons/Yr: 0  
 Particulate Matter Tons/Yr: 0  
 Part. Matter 10 Micrometers & Smlr Tons/Yr: 0

71

**TEAM CHEVROLET - OLDSMOBILE  
3003 E COLORADO BLVD  
PASADENA, CA 91107**

**HAZNET S103650808  
N/A**

HAZNET:

Gepaid: CAD028904332  
 Contact: JAMES SOLON  
 Telephone: 0000000000  
 Facility Addr2: Not reported  
 Mailing Name: Not reported  
 Mailing Address: 3003 E COLORADO BLVD  
 Mailing City,St,Zip: PASADENA, CA 911073860  
 Gen County: Los Angeles  
 TSD EPA ID: CAD093459485  
 TSD County: Fresno  
 Waste Category: Unspecified solvent mixture Waste  
 Disposal Method: Transfer Station  
 Tons: .0333  
 Facility County: Los Angeles

Gepaid: CAD028904332  
 Contact: JAMES SOLON  
 Telephone: 0000000000  
 Facility Addr2: Not reported  
 Mailing Name: Not reported  
 Mailing Address: 3003 E COLORADO BLVD  
 Mailing City,St,Zip: PASADENA, CA 911073860  
 Gen County: Los Angeles  
 TSD EPA ID: CAT080013352  
 TSD County: Los Angeles  
 Waste Category: Unspecified aqueous solution  
 Disposal Method: Recycler  
 Tons: 3.7530  
 Facility County: Los Angeles

Gepaid: CAD028904332  
 Contact: JAMES SOLON  
 Telephone: 0000000000  
 Facility Addr2: Not reported  
 Mailing Name: Not reported  
 Mailing Address: 3003 E COLORADO BLVD  
 Mailing City,St,Zip: PASADENA, CA 911073860  
 Gen County: Los Angeles  
 TSD EPA ID: CAT080013352  
 TSD County: Los Angeles  
 Waste Category: Aqueous solution with 10% or more total organic residues

MAP FINDINGS  
FOCUS MAP 2

Map ID Site Database(s) EPA ID Number

**TEAM CHEVROLET - OLDSMOBILE (Continued)**

**S103650808**

Disposal Method: Recycler  
Tons: 3.3567  
Facility County: Los Angeles  
  
Gepaid: CAD028904332  
Contact: JAMES SOLON  
Telephone: 0000000000  
Facility Addr2: Not reported  
Mailing Name: Not reported  
Mailing Address: 3003 E COLORADO BLVD  
Mailing City,St,Zip: PASADENA, CA 911073860  
Gen County: Los Angeles  
TSD EPA ID: CAT080013352  
TSD County: Los Angeles  
Waste Category: Aqueous solution with 10% or more total organic residues  
Disposal Method: Not reported  
Tons: 0.6255  
Facility County: Los Angeles

Gepaid: CAD028904332  
Contact: JAMES SOLON  
Telephone: 0000000000  
Facility Addr2: Not reported  
Mailing Name: Not reported  
Mailing Address: 3003 E COLORADO BLVD  
Mailing City,St,Zip: PASADENA, CA 911073860  
Gen County: Los Angeles  
TSD EPA ID: CAT080013352  
TSD County: Los Angeles  
Waste Category: Aqueous solution with 10% or more total organic residues  
Disposal Method: Recycler  
Tons: 11.3215  
Facility County: Los Angeles

[Click this hyperlink](#) while viewing on your computer to access 18 additional CA\_HAZNET: record(s) in the EDR Site Report.

71

**JACK WALL CHEVROLET, INC.  
3003 E COLORADO BLVD  
PASADENA, CA 91107**

**HIST UST U001566778  
N/A**

HIST UST:  
Region: STATE  
Facility ID: 00000067011  
Facility Type: Other  
Other Type: AUTO DEALERSHIP  
Total Tanks: 0001  
Contact Name: JACK WALL  
Telephone: 8184493333  
Owner Name: JACK WALL CHEVROLET, INC.  
Owner Address: 3003 EAST COLORADO BLVD.  
Owner City,St,Zip: PASADENA, CA 91107

Tank Num: 001  
Container Num: 4  
Year Installed: 1974  
Tank Capacity: 00001650  
Tank Used for: PRODUCT

MAP FINDINGS  
FOCUS MAP 2

Map ID	Site	Database(s)	EPA ID Number
	<b>JACK WALL CHEVROLET, INC. (Continued)</b> Type of Fuel: Not reported Tank Construction: /16 2 inches Leak Detection: None		U001566778
71	<b>JACK WALL CHEVROLET</b> <b>3003 E COLORADO BLVD</b> <b>PASADENA, CA 91107</b>  HIST UST: Region: STATE Facility ID: 00000041475 Facility Type: Other Other Type: AUTO DEALERSHIP Total Tanks: 0003 Contact Name: Not reported Telephone: 8184493333 Owner Name: JACK WALL CHEVROLET Owner Address: 3003 EAST COLORADO BLVD. Owner City,St,Zip: PASADENA, CA 91107  Tank Num: 001 Container Num: 1 Year Installed: 1974 Tank Capacity: 00009940 Tank Used for: PRODUCT Type of Fuel: UNLEADED Tank Construction: 1/4 inches Leak Detection: None  Tank Num: 002 Container Num: 3 Year Installed: 1974 Tank Capacity: 00002000 Tank Used for: PRODUCT Type of Fuel: Not reported Tank Construction: 3/16 inches Leak Detection: None  Tank Num: 003 Container Num: 2 Year Installed: 1974 Tank Capacity: 00000550 Tank Used for: PRODUCT Type of Fuel: DIESEL Tank Construction: 12 gauge Leak Detection: None	HIST UST	U001566777 N/A

MAP FINDINGS  
FOCUS MAP 2

Map ID	Site	Database(s)	EPA ID Number
71	<b>TEAM CHEVROLET INC</b> <b>3003 EAST COLORADO BLVD</b> <b>PASADENA, CA 91107</b>  HAZNET: Gepaid: CAL000034623 Contact: TEAM CHEVROLET Telephone: 8184493333 Facility Addr2: Not reported Mailing Name: Not reported Mailing Address: 3003 E COLORADO BLVD Mailing City,St,Zip: PASADENA, CA 911073860 Gen County: Los Angeles TSD EPA ID: CAT080025711 TSD County: San Bernardino Waste Category: Aqueous solution with less than 10% total organic residues Disposal Method: Recycler Tons: .6880 Facility County: Los Angeles  Gepaid: CAL000034623 Contact: TEAM CHEVROLET Telephone: 8184493333 Facility Addr2: Not reported Mailing Name: Not reported Mailing Address: 3003 E COLORADO BLVD Mailing City,St,Zip: PASADENA, CA 911073860 Gen County: Los Angeles TSD EPA ID: CAT080033681 TSD County: Los Angeles Waste Category: Waste oil and mixed oil Disposal Method: Recycler Tons: 1.1467 Facility County: Los Angeles  Gepaid: CAL000034623 Contact: TEAM CHEVROLET Telephone: 8184493333 Facility Addr2: Not reported Mailing Name: Not reported Mailing Address: 3003 E COLORADO BLVD Mailing City,St,Zip: PASADENA, CA 911073860 Gen County: Los Angeles TSD EPA ID: CAD981696420 TSD County: Los Angeles Waste Category: Aqueous solution with less than 10% total organic residues Disposal Method: Transfer Station Tons: .9174 Facility County: Los Angeles  Gepaid: CAL000034623 Contact: TEAM CHEVROLET Telephone: 8184493333 Facility Addr2: Not reported Mailing Name: Not reported Mailing Address: 3003 E COLORADO BLVD Mailing City,St,Zip: PASADENA, CA 911073860 Gen County: Los Angeles TSD EPA ID: CAT080025711	HAZNET	S103990431 N/A

MAP FINDINGS  
FOCUS MAP 2

Map ID	Site	Database(s)	EPA ID Number
--------	------	-------------	---------------

**TEAM CHEVROLET INC (Continued)**

**S103990431**

TSD County: San Bernardino  
Waste Category: Waste oil and mixed oil  
Disposal Method: Recycler  
Tons: 9.4992  
Facility County: Los Angeles

Gepaid: CAL000034623  
Contact: TEAM CHEVROLET  
Telephone: 8184493333  
Facility Addr2: Not reported  
Mailing Name: Not reported  
Mailing Address: 3003 E COLORADO BLVD  
Mailing City,St,Zip: PASADENA, CA 911073860  
Gen County: Los Angeles  
TSD EPA ID: CAD099452708  
TSD County: Los Angeles  
Waste Category: Waste oil and mixed oil  
Disposal Method: Recycler  
Tons: 12.1972  
Facility County: Los Angeles

[Click this hyperlink](#) while viewing on your computer to access  
8 additional CA\_HAZNET: record(s) in the EDR Site Report.

71 **TEAM CHEVROLET, TEAM HUMMER TEAM HYUNDAI  
3003 E COLORADO BLVD  
PASADENA, CA 91107**

**HAZNET S108222135  
N/A**

HAZNET:

Gepaid: CAD028904332  
Contact: DANIEL GABY - OWNER  
Telephone: 6264493333  
Facility Addr2: Not reported  
Mailing Name: Not reported  
Mailing Address: 3003 E COLORADO BLVD  
Mailing City,St,Zip: PASADENA, CA 911073860  
Gen County: Los Angeles  
TSD EPA ID: CAT080013352  
TSD County: Los Angeles  
Waste Category: Unspecified oil-containing waste  
Disposal Method: Recycler  
Tons: 0.22  
Facility County: Not reported

Gepaid: CAD028904332  
Contact: DANIEL GABY - OWNER  
Telephone: 6264493333  
Facility Addr2: Not reported  
Mailing Name: Not reported  
Mailing Address: 3003 E COLORADO BLVD  
Mailing City,St,Zip: PASADENA, CA 911073860  
Gen County: Los Angeles  
TSD EPA ID: CAT080013352  
TSD County: Los Angeles  
Waste Category: Unspecified oil-containing waste  
Disposal Method: Recycler  
Tons: 0.22  
Facility County: Not reported

MAP FINDINGS  
FOCUS MAP 2

Map ID      Site      Database(s)      EPA ID Number

---

**TEAM CHEVROLET, TEAM HUMMER TEAM HYUNDAI (Continued)**

**S108222135**

Gepaid: CAD028904332  
Contact: DANIEL GABY - OWNER  
Telephone: 6264493333  
Facility Addr2: Not reported  
Mailing Name: Not reported  
Mailing Address: 3003 E COLORADO BLVD  
Mailing City,St,Zip: PASADENA, CA 911073860  
Gen County: Los Angeles  
TSD EPA ID: CAT080013352  
TSD County: Los Angeles  
Waste Category: Unspecified aqueous solution  
Disposal Method: H13  
Tons: 0.62  
Facility County: Los Angeles

Gepaid: CAD028904332  
Contact: DANIEL GABY - OWNER  
Telephone: 6264493333  
Facility Addr2: Not reported  
Mailing Name: Not reported  
Mailing Address: 3003 E COLORADO BLVD  
Mailing City,St,Zip: PASADENA, CA 911073860  
Gen County: Los Angeles  
TSD EPA ID: CAD097030993  
TSD County: Los Angeles  
Waste Category: Other organic solids  
Disposal Method: H141  
Tons: 0.13  
Facility County: Los Angeles

Gepaid: CAD028904332  
Contact: DANIEL GABY - OWNER  
Telephone: 6264493333  
Facility Addr2: Not reported  
Mailing Name: Not reported  
Mailing Address: 3003 E COLORADO BLVD  
Mailing City,St,Zip: PASADENA, CA 911073860  
Gen County: Los Angeles  
TSD EPA ID: CAT080013352  
TSD County: Los Angeles  
Waste Category: Waste oil and mixed oil  
Disposal Method: H135  
Tons: 0.15  
Facility County: Los Angeles

[Click this hyperlink](#) while viewing on your computer to access  
1 additional CA\_HAZNET: record(s) in the EDR Site Report.

MAP FINDINGS  
FOCUS MAP 2

Map ID	Site	Database(s)	EPA ID Number
72	<b>COMET RUG CLEANERS (DEST)</b> <b>3214 E COLORADO BLVD</b> <b>UNINCORPORATED, CA</b>  LOS ANGELES CO. HMS: Region: LA Facility Id: 004481-I04650 Facility Status: Closed Area: 3 Permit Number: 2126 Permit Status: Closed Facility Type: I00	LOS ANGELES CO. HMS	U003060657 N/A
72	<b>1 NORTHRUP AVE</b> <b>1 NORTHRUP AVE</b> <b>HAWTHORN, CA</b>	ERNS	87463693 N/A
<p><a href="#">Click this hyperlink</a> while viewing on your computer to access additional ERNS detail in the EDR Site Report.</p>			
72	<b>OLSON RUG &amp; UPHOLSTERY CLEANER</b> <b>3348 E COLORADO BLVD</b> <b>PASADENA, CA</b>  LOS ANGELES CO. HMS: Region: LA Facility Id: 003760-I03887 Facility Status: Closed Area: 3J Permit Number: 1738 Permit Status: Closed Facility Type: I00	LOS ANGELES CO. HMS	S106409839 N/A
72	<b>CARBURETOR ENGINEERING CO</b> <b>3324 E COLORADO BLVD</b> <b>PASADENA, CA 91107</b>  HAZNET: Gepaid: CAL000089259 Contact: Not reported Telephone: 0000000000 Facility Addr2: Not reported Mailing Name: Not reported Mailing Address: 3324 E COLORADO BLVD Mailing City,St,Zip: PASADENA, CA 911070000 Gen County: Los Angeles TSD EPA ID: CAD008252405 TSD County: Los Angeles Waste Category: Liquids with halogenated organic compounds > 1000 mg/l Disposal Method: Recycler Tons: .2293 Facility County: Los Angeles	HAZNET	S105089821 N/A



MAP FINDINGS  
FOCUS MAP 2

Map ID	Site	Database(s)	EPA ID Number
72	<b>HOUSE OF PRINTING THE 3336 E COLORADO BLVD PASADENA, CA 91107</b>	<b>RCRA-SQG FINDS HAZNET</b>	<b>1000379155 CAD982507709</b>
	<b>RCRA-SQG:</b> Date form received by agency: 07/25/1989 Facility name: HOUSE OF PRINTING THE Facility address: 3336 E COLORADO BLVD PASADENA, CA 91107 EPA ID: CAD982507709 Mailing address: 3336 E COLORADA BLVD PASADENA, CA 91107 Contact: ENVIRONMENTAL MANAGER Contact address: 3336 E COLORADO BLVD PASADENA, CA 91107 Contact country: US Contact telephone: (818) 793-7034 Contact email: Not reported EPA Region: 09 Classification: Small Small Quantity Generator Description: Handler: generates more than 100 and less than 1000 kg of hazardous waste during any calendar month and accumulates less than 6000 kg of hazardous waste at any time; or generates 100 kg or less of hazardous waste during any calendar month, and accumulates more than 1000 kg of hazardous waste at any time		
	<b>Owner/Operator Summary:</b> Owner/operator name: WALTER PITTROFF Owner/operator address: NOT REQUIRED NOT REQUIRED, ME 99999 Owner/operator country: Not reported Owner/operator telephone: (415) 555-1212 Legal status: Private Owner/Operator Type: Owner Owner/Op start date: Not reported Owner/Op end date: Not reported  Owner/operator name: NOT REQUIRED Owner/operator address: NOT REQUIRED NOT REQUIRED, ME 99999 Owner/operator country: Not reported Owner/operator telephone: (415) 555-1212 Legal status: Private Owner/Operator Type: Operator Owner/Op start date: Not reported Owner/Op end date: Not reported		
	<b>Handler Activities Summary:</b> U.S. importer of hazardous waste: Unknown Mixed waste (haz. and radioactive): Unknown Recycler of hazardous waste: No Transporter of hazardous waste: No Treater, storer or disposer of HW: No Underground injection activity: No On-site burner exemption: Unknown Furnace exemption: Unknown Used oil fuel burner: No Used oil processor: No		

MAP FINDINGS  
FOCUS MAP 2

Map ID      Site      Database(s)      EPA ID Number

---

**HOUSE OF PRINTING THE (Continued)**

**1000379155**

User oil refiner:                      No  
Used oil fuel marketer to burner:    No  
Used oil Specification marketer:    No  
Used oil transfer facility:            No  
Used oil transporter:                No  
Off-site waste receiver:              Commercial status unknown

Violation Status:                      No violations found

**FINDS:**

Other Pertinent Environmental Activity Identified at Site

Registry ID:                            110002836593

RCRAInfo is a national information system that supports the Resource Conservation and Recovery Act (RCRA) program through the tracking of events and activities related to facilities that generate, transport, and treat, store, or dispose of hazardous waste. RCRAInfo allows RCRA program staff to track the notification, permit, compliance, and corrective action activities required under RCRA.

**HAZNET:**

Gepaid:                                  CAD982507709  
Contact:                                  ANDREW PITTROFF/OPERATIONS  
Telephone:                                6267937034  
Facility Addr2:                          Not reported  
Mailing Name:                            Not reported  
Mailing Address:                        3336 E COLORADO BLVD  
Mailing City,St,Zip:                    PASADENA, CA 911070000  
Gen County:                              Los Angeles  
TSD EPA ID:                              CAD097030993  
TSD County:                              Los Angeles  
Waste Category:                        Unspecified organic liquid mixture  
Disposal Method:                        H14  
Tons:                                        0.12  
Facility County:                        Los Angeles

Gepaid:                                  CAD982507709  
Contact:                                  ANDREW PITTROFF/OPERATIONS  
Telephone:                                6267937034  
Facility Addr2:                          Not reported  
Mailing Name:                            Not reported  
Mailing Address:                        3336 E COLORADO BLVD  
Mailing City,St,Zip:                    PASADENA, CA 911070000  
Gen County:                              Los Angeles  
TSD EPA ID:                              CAD097030993  
TSD County:                              Los Angeles  
Waste Category:                        Unspecified organic liquid mixture  
Disposal Method:                        H141  
Tons:                                        0.1  
Facility County:                        Los Angeles

Gepaid:                                  CAD982507709  
Contact:                                  WALTER PITTROFF  
Telephone:                                8187937034  
Facility Addr2:                          Not reported

MAP FINDINGS  
FOCUS MAP 2

Map ID	Site	Database(s)	EPA ID Number
--------	------	-------------	---------------

**HOUSE OF PRINTING THE (Continued)**

**1000379155**

Mailing Name: Not reported  
Mailing Address: 3336 E COLORADO BLVD  
Mailing City,St,Zip: PASADENA, CA 911070000  
Gen County: Los Angeles  
TSD EPA ID: CAD981402522  
TSD County: Kern  
Waste Category: Photochemicals/photoprocessing waste  
Disposal Method: Recycler  
Tons: .0442  
Facility County: Los Angeles

Gepaid: CAD982507709  
Contact: JOHN JACK SWEENEY/OPERATIONS  
Telephone: 6267937034  
Facility Addr2: Not reported  
Mailing Name: Not reported  
Mailing Address: 3336 E COLORADO BLVD  
Mailing City,St,Zip: PASADENA, CA 911070000  
Gen County: Los Angeles  
TSD EPA ID: Not reported  
TSD County: 99  
Waste Category: Unspecified organic liquid mixture  
Disposal Method: Recycler  
Tons: 0.12  
Facility County: Not reported

Gepaid: CAD982507709  
Contact: WALTER PITTRUFF  
Telephone: 8187937034  
Facility Addr2: Not reported  
Mailing Name: Not reported  
Mailing Address: 3336 E COLORADO BLVD  
Mailing City,St,Zip: PASADENA, CA 911070000  
Gen County: Los Angeles  
TSD EPA ID: CAD108040858  
TSD County: Los Angeles  
Waste Category: Metal sludge - Alkaline solution (pH <UN> 12.5) with metals (antimony, arsenic, barium, beryllium, cadmium, chromium, cobalt, copper, lead, mercury, molybdenum, nickel, selenium, silver, thallium, vanadium, and zinc)  
Disposal Method: Recycler  
Tons: .1150  
Facility County: Los Angeles

[Click this hyperlink](#) while viewing on your computer to access 5 additional CA\_HAZNET: record(s) in the EDR Site Report.

72 THE HOUSE OF PRINTING INC.  
3336 E. COLORADO BLVD.  
PASADENA, CA 91107

EMI S106840910  
N/A

EMI:  
Year: 1990  
County Code: 19  
Air Basin: SC  
Facility ID: 70739  
Air District Name: SC  
SIC Code: 2759

MAP FINDINGS  
FOCUS MAP 2

Map ID	Site	Database(s)	EPA ID Number
--------	------	-------------	---------------

**THE HOUSE OF PRINTING INC. (Continued)**

**S106840910**

Air District Name: SOUTH COAST AQMD  
 Community Health Air Pollution Info System: Not reported  
 Consolidated Emission Reporting Rule: Not reported  
 Total Organic Hydrocarbon Gases Tons/Yr: 0  
 Reactive Organic Gases Tons/Yr: 0  
 Carbon Monoxide Emissions Tons/Yr: 0  
 NOX - Oxides of Nitrogen Tons/Yr: 0  
 SOX - Oxides of Sulphur Tons/Yr: 0  
 Particulate Matter Tons/Yr: 0  
 Part. Matter 10 Micrometers & Smlr Tons/Yr: 0

**72 THE HOUSE OF PRINTING INC.  
3336 E COLORADO BLVD  
PASADENA, CA 91107**

**EMI S108433457  
N/A**

EMI:  
 Year: 2005  
 County Code: 19  
 Air Basin: SC  
 Facility ID: 70739  
 Air District Name: SC  
 SIC Code: 2759  
 Air District Name: SOUTH COAST AQMD  
 Community Health Air Pollution Info System: Not reported  
 Consolidated Emission Reporting Rule: Not reported  
 Total Organic Hydrocarbon Gases Tons/Yr: .506445  
 Reactive Organic Gases Tons/Yr: .353855222  
 Carbon Monoxide Emissions Tons/Yr: 0  
 NOX - Oxides of Nitrogen Tons/Yr: 0  
 SOX - Oxides of Sulphur Tons/Yr: 0  
 Particulate Matter Tons/Yr: 0  
 Part. Matter 10 Micrometers & Smlr Tons/Yr: 0

**72 HOUSE OF PRINTING INC  
3336 E COLORADO BLVD  
PASADENA, CA**

**LOS ANGELES CO. HMS U003062593  
N/A**

LOS ANGELES CO. HMS:  
 Region: LA  
 Facility Id: 006737-106962  
 Facility Status: Closed  
 Area: 3J  
 Permit Number: 8907  
 Permit Status: Closed  
 Facility Type: I01

MAP FINDINGS  
FOCUS MAP 2

Map ID	Site	Database(s)	EPA ID Number
--------	------	-------------	---------------

72	<b>DURUMA DORAKU INC 3240 E COLORADO BLVD PASADENA, CA 91107</b>	<b>RCRA-SQG FINDS</b>	<b>1000698095 CAD983585233</b>
----	--	---------------------------	------------------------------------

RCRA-SQG:

Date form received by agency: 05/29/1991  
 Facility name: DURUMA DORAKU INC  
 Facility address: 3240 E COLORADO BLVD  
 PASADENA, CA 91107  
 EPA ID: CAD983585233  
 Contact: JUN OKUBO  
 Contact address: 3240 E COLORADO BLVD  
 PASADENA, CA 911707  
 Contact country: US  
 Contact telephone: (818) 793-5397  
 Contact email: Not reported  
 EPA Region: 09  
 Classification: Small Small Quantity Generator  
 Description: Handler: generates more than 100 and less than 1000 kg of hazardous waste during any calendar month and accumulates less than 6000 kg of hazardous waste at any time; or generates 100 kg or less of hazardous waste during any calendar month, and accumulates more than 1000 kg of hazardous waste at any time

Owner/Operator Summary:

Owner/operator name: JIM RICKMAN  
 Owner/operator address: 3240 E COLORADO BLVD  
 PASADENA, CA 91107  
 Owner/operator country: Not reported  
 Owner/operator telephone: (818) 793-5397  
 Legal status: Private  
 Owner/Operator Type: Owner  
 Owner/Op start date: Not reported  
 Owner/Op end date: Not reported

Handler Activities Summary:

U.S. importer of hazardous waste: Unknown  
 Mixed waste (haz. and radioactive): Unknown  
 Recycler of hazardous waste: No  
 Transporter of hazardous waste: No  
 Treater, storer or disposer of HW: No  
 Underground injection activity: No  
 On-site burner exemption: Unknown  
 Furnace exemption: Unknown  
 Used oil fuel burner: No  
 Used oil processor: No  
 User oil refiner: No  
 Used oil fuel marketer to burner: No  
 Used oil Specification marketer: No  
 Used oil transfer facility: No  
 Used oil transporter: No  
 Off-site waste receiver: Commercial status unknown

Violation Status: No violations found

FINDS:

Other Pertinent Environmental Activity Identified at Site

Registry ID: 110008281108

MAP FINDINGS  
FOCUS MAP 2

Map ID	Site	Database(s)	EPA ID Number
--------	------	-------------	---------------

**DURUMA DORAKU INC (Continued)**

**1000698095**

RCRAInfo is a national information system that supports the Resource Conservation and Recovery Act (RCRA) program through the tracking of events and activities related to facilities that generate, transport, and treat, store, or dispose of hazardous waste. RCRAInfo allows RCRA program staff to track the notification, permit, compliance, and corrective action activities required under RCRA.

72

**SHERWIN WILLIAMS STORE #8202  
3262 E COLORADO BLVD  
PASADENA, CA 91107**

**HAZNET S108755065  
N/A**

HAZNET:

Gepaid: CAL000271666  
Contact: SHAY ROSEMAN  
Telephone: 2165661710  
Facility Addr2: Not reported  
Mailing Name: Not reported  
Mailing Address: 101 PROSPECT AVE  
Mailing City,St,Zip: CLEVELAND, OH 441151075  
Gen County: Los Angeles  
TSD EPA ID: ARD981057870  
TSD County: 99  
Waste Category: Not reported  
Disposal Method: Not reported  
Tons: 0.22  
Facility County: Los Angeles

Gepaid: CAL000271666  
Contact: SHAY ROSEMAN  
Telephone: 2165661710  
Facility Addr2: Not reported  
Mailing Name: Not reported  
Mailing Address: 101 PROSPECT AVE  
Mailing City,St,Zip: CLEVELAND, OH 441151075  
Gen County: Los Angeles  
TSD EPA ID: ARD981057870  
TSD County: 99  
Waste Category: Off-specification, aged, or surplus organics  
Disposal Method: H061  
Tons: 0.4  
Facility County: Los Angeles

Gepaid: CAL000271666  
Contact: SHAY ROSEMAN  
Telephone: 2165661710  
Facility Addr2: Not reported  
Mailing Name: Not reported  
Mailing Address: 101 PROSPECT AVE  
Mailing City,St,Zip: CLEVELAND, OH 441151075  
Gen County: Los Angeles  
TSD EPA ID: ARD981057870  
TSD County: 99  
Waste Category: Unspecified sludge waste  
Disposal Method: H061  
Tons: 0.26  
Facility County: Los Angeles

MAP FINDINGS  
FOCUS MAP 2

Map ID	Site	Database(s)	EPA ID Number
72	<b>AVIS LUBE</b> <b>3200 EAST COLORADO BLVD</b> <b>PASADENA, CA 91107</b>  HAZNET: Gepaid: CAL000071160 Contact: -- Telephone: -- Facility Addr2: Not reported Mailing Name: Not reported Mailing Address: 3200 E COLORADO BLVD Mailing City,St,Zip: PASADENA, CA 911073842 Gen County: Los Angeles TSD EPA ID: CAL000113451 TSD County: Los Angeles Waste Category: Unspecified organic liquid mixture Disposal Method: Recycler Tons: 0.72 Facility County: Not reported  Gepaid: CAL000071160 Contact: -- Telephone: -- Facility Addr2: Not reported Mailing Name: Not reported Mailing Address: 3200 E COLORADO BLVD Mailing City,St,Zip: PASADENA, CA 911073842 Gen County: Los Angeles TSD EPA ID: CAD009452657 TSD County: San Mateo Waste Category: Unspecified organic liquid mixture Disposal Method: Recycler Tons: 0.37 Facility County: Los Angeles  Gepaid: CAL000071160 Contact: Not reported Telephone: 0000000000 Facility Addr2: Not reported Mailing Name: Not reported Mailing Address: 3200 E COLORADO BLVD Mailing City,St,Zip: PASADENA, CA 911073842 Gen County: Los Angeles TSD EPA ID: CAD099452708 TSD County: Los Angeles Waste Category: Unspecified aqueous solution Disposal Method: Recycler Tons: .4586 Facility County: Los Angeles  Gepaid: CAL000071160 Contact: Not reported Telephone: 0000000000 Facility Addr2: Not reported Mailing Name: Not reported Mailing Address: 3200 E COLORADO BLVD Mailing City,St,Zip: PASADENA, CA 911073842 Gen County: Los Angeles TSD EPA ID: CAD099452708	HAZNET	S103951501 N/A

MAP FINDINGS  
FOCUS MAP 2

Map ID	Site	Database(s)	EPA ID Number
--------	------	-------------	---------------

**AVIS LUBE (Continued)**

**S103951501**

TSD County: Los Angeles  
Waste Category: Waste oil and mixed oil  
Disposal Method: Recycler  
Tons: 28.9397  
Facility County: Los Angeles

Gepaid: CAL000071160  
Contact: Not reported  
Telephone: 0000000000  
Facility Addr2: Not reported  
Mailing Name: Not reported  
Mailing Address: 3200 E COLORADO BLVD  
Mailing City,St,Zip: PASADENA, CA 911073842  
Gen County: Los Angeles  
TSD EPA ID: CAT080025711  
TSD County: San Bernardino  
Waste Category: Waste oil and mixed oil  
Disposal Method: Recycler  
Tons: 1.6680  
Facility County: Los Angeles

[Click this hyperlink](#) while viewing on your computer to access 6 additional CA\_HAZNET: record(s) in the EDR Site Report.

72	<b>JIFFY LUBE #1778 3200 E COLORADO BLVD PASADENA, CA 91107</b>	<b>FINDS</b>	<b>1007651424 N/A</b>
----	---	--------------	---------------------------

**FINDS:**

Other Pertinent Environmental Activity Identified at Site

Registry ID: 110017958913

UORS (California - Used Oil Recycling System). California Integrated Waste Management Board (CIWMB) helps communities establish and promote convenient collection opportunities for used oil and used oil filters.

72	<b>JIFFY LUBE #1778 3200 EAST COLORADO BLVD PASADENA, CA 91107</b>	<b>HAZNET</b>	<b>S103972075 N/A</b>
----	--	---------------	---------------------------

**HAZNET:**

Gepaid: CAL000160970  
Contact: ANTHONY FANTICOLA  
Telephone: 9095920665  
Facility Addr2: Not reported  
Mailing Name: Not reported  
Mailing Address: 978 AMELIA AVE  
Mailing City,St,Zip: SAN DIMAS, CA 917731401  
Gen County: Los Angeles  
TSD EPA ID: CAD981696420  
TSD County: Los Angeles  
Waste Category: Aqueous solution with less than 10% total organic residues  
Disposal Method: Not reported  
Tons: .3336



MAP FINDINGS  
FOCUS MAP 2

Map ID      Site      Database(s)      EPA ID Number

---

**JIFFY LUBE #1778 (Continued)**

**S103972075**

Facility County:      Los Angeles

Gepaid:              CAL000160970  
Contact:             ANTHONY FANTICOLA  
Telephone:          9095920665  
Facility Addr2:     Not reported  
Mailing Name:       Not reported  
Mailing Address:    978 AMELIA AVE  
Mailing City,St,Zip: SAN DIMAS, CA 917731401  
Gen County:         Los Angeles  
TSD EPA ID:         CAD981696420  
TSD County:         Los Angeles  
Waste Category:    Aqueous solution with less than 10% total organic residues  
Disposal Method:   Transfer Station  
Tons:                 3.4609  
Facility County:    Los Angeles

Gepaid:              CAL000160970  
Contact:             ANTHONY FANTICOLA  
Telephone:          9095920665  
Facility Addr2:     Not reported  
Mailing Name:       Not reported  
Mailing Address:    978 AMELIA AVE  
Mailing City,St,Zip: SAN DIMAS, CA 917731401  
Gen County:         Los Angeles  
TSD EPA ID:         CAD981696420  
TSD County:         Los Angeles  
Waste Category:    Aqueous solution with less than 10% total organic residues  
Disposal Method:   Transfer Station  
Tons:                 3.6279  
Facility County:    Los Angeles

Gepaid:              CAL000160970  
Contact:             ANTHONY FANTICOLA  
Telephone:          9095920665  
Facility Addr2:     Not reported  
Mailing Name:       Not reported  
Mailing Address:    978 AMELIA AVE  
Mailing City,St,Zip: SAN DIMAS, CA 917731401  
Gen County:         Los Angeles  
TSD EPA ID:         CAD981696420  
TSD County:         Los Angeles  
Waste Category:    Aqueous solution with less than 10% total organic residues  
Disposal Method:   Transfer Station  
Tons:                 7.1931  
Facility County:    Los Angeles

[Click this hyperlink](#) while viewing on your computer to access  
-1 additional CA\_HAZNET: record(s) in the EDR Site Report.

MAP FINDINGS  
FOCUS MAP 2

Map ID	Site	Database(s)	EPA ID Number
72	<b>AVIS LUBE</b> <b>3210 EAST COLORADO</b> <b>PASADENA, CA 91107</b>	<b>RCRA-SQG</b> <b>FINDS</b> <b>HAZNET</b>	<b>1000375116</b> <b>CAD98252229</b>
	<b>RCRA-SQG:</b> Date form received by agency: 09/01/1996 Facility name: AVIS LUBE Facility address: 3210 EAST COLORADO PASADENA, CA 91107 EPA ID: CAD98252229 Mailing address: 3210 EASR COLORADO PASADENA, CA 91107 Contact: Not reported Contact address: Not reported Not reported Contact country: Not reported Contact telephone: Not reported Contact email: Not reported EPA Region: 09 Classification: Small Small Quantity Generator Description: Handler: generates more than 100 and less than 1000 kg of hazardous waste during any calendar month and accumulates less than 6000 kg of hazardous waste at any time; or generates 100 kg or less of hazardous waste during any calendar month, and accumulates more than 1000 kg of hazardous waste at any time		
	<b>Owner/Operator Summary:</b> Owner/operator name: UNITED AUTO SERVICE Owner/operator address: NOT REQUIRED NOT REQUIRED, ME 99999 Owner/operator country: Not reported Owner/operator telephone: (415) 555-1212 Legal status: Private Owner/Operator Type: Owner Owner/Op start date: Not reported Owner/Op end date: Not reported  Owner/operator name: NOT REQUIRED Owner/operator address: NOT REQUIRED NOT REQUIRED, ME 99999 Owner/operator country: Not reported Owner/operator telephone: (415) 555-1212 Legal status: Private Owner/Operator Type: Operator Owner/Op start date: Not reported Owner/Op end date: Not reported		
	<b>Handler Activities Summary:</b> U.S. importer of hazardous waste: Unknown Mixed waste (haz. and radioactive): Unknown Recycler of hazardous waste: No Transporter of hazardous waste: No Treater, storer or disposer of HW: No Underground injection activity: No On-site burner exemption: Unknown Furnace exemption: Unknown Used oil fuel burner: No Used oil processor: No		

MAP FINDINGS  
FOCUS MAP 2

Map ID      Site      Database(s)      EPA ID Number

---

**AVIS LUBE (Continued)**

**1000375116**

User oil refiner:                      No  
Used oil fuel marketer to burner:      No  
Used oil Specification marketer:      No  
Used oil transfer facility:              No  
Used oil transporter:                  No  
Off-site waste receiver:              Commercial status unknown

Historical Generators:

Date form received by agency: 04/05/1989  
Facility name:                      AVIS LUBE  
Classification:                      Large Quantity Generator

Violation Status:                      No violations found

FINDS:

Other Pertinent Environmental Activity Identified at Site

Registry ID:                      110002841122

RCRAInfo is a national information system that supports the Resource Conservation and Recovery Act (RCRA) program through the tracking of events and activities related to facilities that generate, transport, and treat, store, or dispose of hazardous waste. RCRAInfo allows RCRA program staff to track the notification, permit, compliance, and corrective action activities required under RCRA.

HAZNET:

Gepaid:                      CAD982522229  
Contact:                      Not reported  
Telephone:                      0000000000  
Facility Addr2:                      Not reported  
Mailing Name:                      Not reported  
Mailing Address:                      1968 MEADOWBROOK RD  
Mailing City,St,Zip:                      ALTADENA, CA 910013404  
Gen County:                      Los Angeles  
TSD EPA ID:                      CAD099452708  
TSD County:                      Los Angeles  
Waste Category:                      Unspecified aqueous solution  
Disposal Method:                      Recycler  
Tons:                      .6880  
Facility County:                      Los Angeles

Gepaid:                      CAD982522229  
Contact:                      Not reported  
Telephone:                      0000000000  
Facility Addr2:                      Not reported  
Mailing Name:                      Not reported  
Mailing Address:                      1968 MEADOWBROOK RD  
Mailing City,St,Zip:                      ALTADENA, CA 910013404  
Gen County:                      Los Angeles  
TSD EPA ID:                      CAD099452708  
TSD County:                      Los Angeles  
Waste Category:                      Unspecified oil-containing waste  
Disposal Method:                      Recycler  
Tons:                      .4587  
Facility County:                      Los Angeles

MAP FINDINGS  
FOCUS MAP 2

Map ID      Site      Database(s)      EPA ID Number

---

**AVIS LUBE (Continued)**

**1000375116**

Gepaid:            CAD982522229  
Contact:           Not reported  
Telephone:        0000000000  
Facility Addr2:   Not reported  
Mailing Name:     Not reported  
Mailing Address: 1968 MEADOWBROOK RD  
Mailing City,St,Zip: ALTADENA, CA 910013404  
Gen County:       Los Angeles  
TSD EPA ID:       CAD099452708  
TSD County:       Los Angeles  
Waste Category:   Waste oil and mixed oil  
Disposal Method: Recycler  
Tons:              44.5564  
Facility County:   Los Angeles

Gepaid:            CAD982522229  
Contact:           Not reported  
Telephone:        0000000000  
Facility Addr2:   Not reported  
Mailing Name:     Not reported  
Mailing Address: 1968 MEADOWBROOK RD  
Mailing City,St,Zip: ALTADENA, CA 910013404  
Gen County:       Los Angeles  
TSD EPA ID:       CAT080013352  
TSD County:       Los Angeles  
Waste Category:   Unspecified aqueous solution  
Disposal Method: Recycler  
Tons:              .4587  
Facility County:   Los Angeles

Gepaid:            CAD982522229  
Contact:           Not reported  
Telephone:        0000000000  
Facility Addr2:   Not reported  
Mailing Name:     Not reported  
Mailing Address: 1968 MEADOWBROOK RD  
Mailing City,St,Zip: ALTADENA, CA 910013404  
Gen County:       Los Angeles  
TSD EPA ID:       CAD099452708  
TSD County:       Los Angeles  
Waste Category:   Unspecified aqueous solution  
Disposal Method: Recycler  
Tons:              1.3761  
Facility County:   Los Angeles

[Click this hyperlink](#) while viewing on your computer to access  
2 additional CA\_HAZNET: record(s) in the EDR Site Report.

MAP FINDINGS  
FOCUS MAP 2

Map ID	Site	Database(s)	EPA ID Number
72	<b>FEDCO TIRE CENTER</b> <b>3215 E COLORADO BLVD</b> <b>PASADENA, CA</b>  LOS ANGELES CO. HMS: Region: LA Facility Id: 002958-103060 Facility Status: Closed Area: 3J Permit Number: 4273 Permit Status: Closed Facility Type: I01	LOS ANGELES CO. HMS	U003059267 N/A
72	<b>VINCE'S AUTO SERVICE</b> <b>3230 E. COLORADO BLVD</b> <b>PASADENA, CA 91107</b>  RCRA-SQG: Date form received by agency: 04/11/1988 Facility name: VINCE'S AUTO SERVICE Facility address: 3230 E. COLORADO BLVD PASADENA, CA 91107 EPA ID: CAD982369100 Contact: ENVIRONMENTAL MANAGER Contact address: 3230 E. COLORADO BLVD PASADENA, CA 91107 Contact country: US Contact telephone: (818) 792-5853 Contact email: Not reported EPA Region: 09 Classification: Small Small Quantity Generator Description: Handler: generates more than 100 and less than 1000 kg of hazardous waste during any calendar month and accumulates less than 6000 kg of hazardous waste at any time; or generates 100 kg or less of hazardous waste during any calendar month, and accumulates more than 1000 kg of hazardous waste at any time  Owner/Operator Summary: Owner/operator name: VINCE EGAN Owner/operator address: NOT REQUIRED NOT REQUIRED, ME 99999 Owner/operator country: Not reported Owner/operator telephone: (415) 555-1212 Legal status: Private Owner/Operator Type: Owner Owner/Op start date: Not reported Owner/Op end date: Not reported  Owner/operator name: NOT REQUIRED Owner/operator address: NOT REQUIRED NOT REQUIRED, ME 99999 Owner/operator country: Not reported Owner/operator telephone: (415) 555-1212 Legal status: Private Owner/Operator Type: Operator Owner/Op start date: Not reported Owner/Op end date: Not reported	RCRA-SQG FINDS HAZNET LOS ANGELES CO. HMS	1000168606 CAD982369100

MAP FINDINGS  
FOCUS MAP 2

Map ID Site Database(s) EPA ID Number

**VINCE'S AUTO SERVICE (Continued)**

**1000168606**

Handler Activities Summary:

U.S. importer of hazardous waste: Unknown  
Mixed waste (haz. and radioactive): Unknown  
Recycler of hazardous waste: No  
Transporter of hazardous waste: No  
Treater, storer or disposer of HW: No  
Underground injection activity: No  
On-site burner exemption: Unknown  
Furnace exemption: Unknown  
Used oil fuel burner: No  
Used oil processor: No  
User oil refiner: No  
Used oil fuel marketer to burner: No  
Used oil Specification marketer: No  
Used oil transfer facility: No  
Used oil transporter: No  
Off-site waste receiver: Commercial status unknown

Violation Status: No violations found

FINDS:

Other Pertinent Environmental Activity Identified at Site

Registry ID: 110002801861

RCRAInfo is a national information system that supports the Resource Conservation and Recovery Act (RCRA) program through the tracking of events and activities related to facilities that generate, transport, and treat, store, or dispose of hazardous waste. RCRAInfo allows RCRA program staff to track the notification, permit, compliance, and corrective action activities required under RCRA.

HAZNET:

Gepaid: CAD982369100  
Contact: Not reported  
Telephone: 0000000000  
Facility Addr2: Not reported  
Mailing Name: Not reported  
Mailing Address: 3230 E COLORADO BLVD  
Mailing City,St,Zip: PASADENA, CA 911073842  
Gen County: Los Angeles  
TSD EPA ID: CAT080013352  
TSD County: Los Angeles  
Waste Category: Aqueous solution with 10% or more total organic residues  
Disposal Method: Recycler  
Tons: .3336  
Facility County: Los Angeles

LOS ANGELES CO. HMS:

Region: LA  
Facility Id: 027217-038474  
Facility Status: Permit  
Area: 3  
Permit Number: 532074  
Permit Status: Permit

MAP FINDINGS  
FOCUS MAP 2

Map ID	Site	Database(s)	EPA ID Number
	<b>VINCE'S AUTO SERVICE (Continued)</b> Facility Type: SS5		<b>1000168606</b>
72	<b>PASADENA AUTO REPAIR 3200 E COLORADO BLVD UNINCORPORATED, CA</b>  LOS ANGELES CO. HMS: Region: LA Facility Id: 001596-I01671 Facility Status: Closed Area: 3 Permit Number: 2658 Permit Status: Closed Facility Type: I00	<b>LOS ANGELES CO. HMS</b>	<b>U003058007 N/A</b>
72	<b>IMPORT USED CARS 3200 E COLORADO BLVD UNINCORPORATED, CA</b>  LOS ANGELES CO. HMS: Region: LA Facility Id: 001596-001671 Facility Status: OPEN Area: 3 Permit Number: Not reported Permit Status: Not reported Facility Type: Not reported	<b>LOS ANGELES CO. HMS</b>	<b>S102059183 N/A</b>
72	<b>1 NORTHRUP AVENUE 1 NORTHRUP AVENUE HAWTHORNE, CA 90250</b>  <a href="#">Click this hyperlink</a> while viewing on your computer to access additional ERNS detail in the EDR Site Report.	<b>ERNS</b>	<b>90167533 N/A</b>
72	<b>1 NORTHRUP AVE 1 NORTHRUP AVE HAWTHORNE, CA 90250</b>  <a href="#">Click this hyperlink</a> while viewing on your computer to access additional ERNS detail in the EDR Site Report.	<b>ERNS</b>	<b>94369342 N/A</b>

MAP FINDINGS  
FOCUS MAP 2

Map ID	Site	Database(s)	EPA ID Number
74	<b>SYMES CADILLAC INC 3475 E COLORADO BLVD PASADENA, CA 91107</b>	<b>RCRA-SQG FINDS HAZNET CA FID UST LOS ANGELES CO. HMS HIST UST SWEEPS UST</b>	<b>1000220733 CAD981988462</b>
	<p>RCRA-SQG:</p> <p>Date form received by agency: 03/24/1987</p> <p>Facility name: SYMES CADILLAC INC</p> <p>Facility address: 3475 E COLORADO BLVD PASADENA, CA 91107</p> <p>EPA ID: CAD981988462</p> <p>Contact: ENVIRONMENTAL MANAGER</p> <p>Contact address: 3475 E COLORADO BLVD PASADENA, CA 91107</p> <p>Contact country: US</p> <p>Contact telephone: (818) 795-3381</p> <p>Contact email: Not reported</p> <p>EPA Region: 09</p> <p>Classification: Small Small Quantity Generator</p> <p>Description: Handler: generates more than 100 and less than 1000 kg of hazardous waste during any calendar month and accumulates less than 6000 kg of hazardous waste at any time; or generates 100 kg or less of hazardous waste during any calendar month, and accumulates more than 1000 kg of hazardous waste at any time</p> <p>Owner/Operator Summary:</p> <p>Owner/operator name: INC</p> <p>Owner/operator address: NOT REQUIRED NOT REQUIRED, ME 99999</p> <p>Owner/operator country: Not reported</p> <p>Owner/operator telephone: (415) 555-1212</p> <p>Legal status: Private</p> <p>Owner/Operator Type: Owner</p> <p>Owner/Op start date: Not reported</p> <p>Owner/Op end date: Not reported</p> <p>Owner/operator name: NOT REQUIRED</p> <p>Owner/operator address: NOT REQUIRED NOT REQUIRED, ME 99999</p> <p>Owner/operator country: Not reported</p> <p>Owner/operator telephone: (415) 555-1212</p> <p>Legal status: Private</p> <p>Owner/Operator Type: Operator</p> <p>Owner/Op start date: Not reported</p> <p>Owner/Op end date: Not reported</p> <p>Handler Activities Summary:</p> <p>U.S. importer of hazardous waste: Unknown</p> <p>Mixed waste (haz. and radioactive): Unknown</p> <p>Recycler of hazardous waste: No</p> <p>Transporter of hazardous waste: No</p> <p>Treater, storer or disposer of HW: No</p> <p>Underground injection activity: No</p> <p>On-site burner exemption: Unknown</p> <p>Furnace exemption: Unknown</p>		



MAP FINDINGS  
FOCUS MAP 2

Map ID Site Database(s) EPA ID Number

---

**SYMES CADILLAC INC (Continued)**

**1000220733**

Used oil fuel burner: No  
Used oil processor: No  
User oil refiner: No  
Used oil fuel marketer to burner: No  
Used oil Specification marketer: No  
Used oil transfer facility: No  
Used oil transporter: No  
Off-site waste receiver: Commercial status unknown

Violation Status: No violations found

**FINDS:**

Other Pertinent Environmental Activity Identified at Site

Registry ID: 110002767364

California - Hazardous Waste Tracking System - Datamart

RCRAInfo is a national information system that supports the Resource Conservation and Recovery Act (RCRA) program through the tracking of events and activities related to facilities that generate, transport, and treat, store, or dispose of hazardous waste. RCRAInfo allows RCRA program staff to track the notification, permit, compliance, and corrective action activities required under RCRA.

**HAZNET:**

Gepaid: CAD981988462  
Contact: CORPORATION  
Telephone: 0000000000  
Facility Addr2: Not reported  
Mailing Name: Not reported  
Mailing Address: 3475 E COLORADO BLVD  
Mailing City,St,Zip: PASADENA, CA 911073816  
Gen County: Los Angeles  
TSD EPA ID: CAD099452708  
TSD County: Los Angeles  
Waste Category: Waste oil and mixed oil  
Disposal Method: Recycler  
Tons: 19.3905  
Facility County: Los Angeles

Gepaid: CAD981988462  
Contact: CORPORATION  
Telephone: 0000000000  
Facility Addr2: Not reported  
Mailing Name: Not reported  
Mailing Address: 3475 E COLORADO BLVD  
Mailing City,St,Zip: PASADENA, CA 911073816  
Gen County: Los Angeles  
TSD EPA ID: CAD099452708  
TSD County: Los Angeles  
Waste Category: Waste oil and mixed oil  
Disposal Method: Not reported  
Tons: 1.1259  
Facility County: Los Angeles

MAP FINDINGS  
FOCUS MAP 2

Map ID Site Database(s) EPA ID Number

---

**SYMES CADILLAC INC (Continued)**

**1000220733**

Gepaid: CAD981988462  
Contact: CORPORATION  
Telephone: 0000000000  
Facility Addr2: Not reported  
Mailing Name: Not reported  
Mailing Address: 3475 E COLORADO BLVD  
Mailing City,St,Zip: PASADENA, CA 911073816  
Gen County: Los Angeles  
TSD EPA ID: CAD099452708  
TSD County: Los Angeles  
Waste Category: Aqueous solution with less than 10% total organic residues  
Disposal Method: Recycler  
Tons: .7089  
Facility County: Los Angeles

Gepaid: CAD981988462  
Contact: CORPORATION  
Telephone: 0000000000  
Facility Addr2: Not reported  
Mailing Name: Not reported  
Mailing Address: 3475 E COLORADO BLVD  
Mailing City,St,Zip: PASADENA, CA 911073816  
Gen County: Los Angeles  
TSD EPA ID: CAT000613893  
TSD County: Los Angeles  
Waste Category: Oxygenated solvents (acetone, butanol, ethyl acetate, etc.)  
Disposal Method: Not reported  
Tons: .0405  
Facility County: Los Angeles

Gepaid: CAD981988462  
Contact: CORPORATION  
Telephone: 0000000000  
Facility Addr2: Not reported  
Mailing Name: Not reported  
Mailing Address: 3475 E COLORADO BLVD  
Mailing City,St,Zip: PASADENA, CA 911073816  
Gen County: Los Angeles  
TSD EPA ID: CAT000613893  
TSD County: Los Angeles  
Waste Category: Oxygenated solvents (acetone, butanol, ethyl acetate, etc.)  
Disposal Method: Transfer Station  
Tons: .1020  
Facility County: Los Angeles

[Click this hyperlink](#) while viewing on your computer to access  
39 additional CA\_HAZNET: record(s) in the EDR Site Report.

CA FID UST:

Facility ID: 19009234  
Regulated By: UTKNI  
Regulated ID: 00016893  
Cortese Code: Not reported  
SIC Code: Not reported  
Facility Phone: 8187953381  
Mail To: Not reported  
Mailing Address: 3475 E COLORADO BLVD

MAP FINDINGS  
FOCUS MAP 2

Map ID Site Database(s) EPA ID Number

---

**SYMES CADILLAC INC (Continued)**

**1000220733**

Mailing Address 2: Not reported  
Mailing City,St,Zip: PASADENA 91107  
Contact: Not reported  
Contact Phone: Not reported  
DUNs Number: Not reported  
NPDES Number: Not reported  
EPA ID: Not reported  
Comments: Not reported  
Status: Inactive

LOS ANGELES CO. HMS:

Region: LA  
Facility Id: 001342-I01405  
Facility Status: Closed  
Area: 3J  
Permit Number: 1598  
Permit Status: Closed  
Facility Type: I00

Region: LA  
Facility Id: 001342-001405  
Facility Status: Removed  
Area: 3J  
Permit Number: 00000239T  
Permit Status: Removed  
Facility Type: T0

HIST UST:

Region: STATE  
Facility ID: 00000016893  
Facility Type: Other  
Other Type: AUTO DEALERSHIP  
Total Tanks: 0005  
Contact Name: SERVICE MANAGER-IRVIN CRAIG  
Telephone: 8187953381  
Owner Name: SYMES CADILLAS, INC.  
Owner Address: 3475 EAST COLORADO BLVD.  
Owner City,St,Zip: PASADENA, CA 91107

Tank Num: 001  
Container Num: 1  
Year Installed: 1971  
Tank Capacity: 00009970  
Tank Used for: PRODUCT  
Type of Fuel: UNLEADED  
Tank Construction: Not reported  
Leak Detection: 10

Tank Num: 002  
Container Num: 2  
Year Installed: 1971  
Tank Capacity: 00002000  
Tank Used for: PRODUCT  
Type of Fuel: DIESEL  
Tank Construction: Not reported  
Leak Detection: 10

MAP FINDINGS  
 FOCUS MAP 2

Map ID Site Database(s) EPA ID Number

**SYMES CADILLAC INC (Continued)**

**1000220733**

Tank Num: 003  
 Container Num: 3  
 Year Installed: 1971  
 Tank Capacity: 00000000  
 Tank Used for: PRODUCT  
 Type of Fuel: Not reported  
 Tank Construction: Not reported  
 Leak Detection: 10

Tank Num: 004  
 Container Num: 4  
 Year Installed: 1971  
 Tank Capacity: 00000000  
 Tank Used for: PRODUCT  
 Type of Fuel: Not reported  
 Tank Construction: Not reported  
 Leak Detection: 10

Tank Num: 005  
 Container Num: 5  
 Year Installed: 1971  
 Tank Capacity: 00000000  
 Tank Used for: WASTE  
 Type of Fuel: WASTE OIL  
 Tank Construction: Not reported  
 Leak Detection: Visual

**SWEEPS UST:**

Status: Not reported  
 Comp Number: 1405  
 Number: Not reported  
 Board Of Equalization: Not reported  
 Ref Date: Not reported  
 Act Date: Not reported  
 Created Date: Not reported  
 Tank Status: Not reported  
 Owner Tank Id: Not reported  
 Swrcb Tank Id: 19-080-001405-000001  
 Actv Date: Not reported  
 Capacity: 1000  
 Tank Use: OIL  
 Stg: WASTE  
 Content: WASTE OIL  
 Number Of Tanks: 5

Status: Not reported  
 Comp Number: 1405  
 Number: Not reported  
 Board Of Equalization: Not reported  
 Ref Date: Not reported  
 Act Date: Not reported  
 Created Date: Not reported  
 Tank Status: Not reported  
 Owner Tank Id: Not reported  
 Swrcb Tank Id: 19-080-001405-000002  
 Actv Date: Not reported  
 Capacity: 1000

MAP FINDINGS  
 FOCUS MAP 2

Map ID      Site      Database(s)      EPA ID Number

---

**SYMES CADILLAC INC (Continued)**

**1000220733**

Tank Use:	UNKNOWN
Stg:	WASTE
Content:	WASTE OIL
Number Of Tanks:	Not reported
Status:	Not reported
Comp Number:	1405
Number:	Not reported
Board Of Equalization:	Not reported
Ref Date:	Not reported
Act Date:	Not reported
Created Date:	Not reported
Tank Status:	Not reported
Owner Tank Id:	Not reported
Swrcb Tank Id:	19-080-001405-000003
Actv Date:	Not reported
Capacity:	1000
Tank Use:	OIL
Stg:	WASTE
Content:	WASTE OIL
Number Of Tanks:	Not reported
Status:	Not reported
Comp Number:	1405
Number:	Not reported
Board Of Equalization:	Not reported
Ref Date:	Not reported
Act Date:	Not reported
Created Date:	Not reported
Tank Status:	Not reported
Owner Tank Id:	Not reported
Swrcb Tank Id:	19-080-001405-000004
Actv Date:	Not reported
Capacity:	2000
Tank Use:	M.V. FUEL
Stg:	PRODUCT
Content:	DIESEL
Number Of Tanks:	Not reported
Status:	Not reported
Comp Number:	1405
Number:	Not reported
Board Of Equalization:	Not reported
Ref Date:	Not reported
Act Date:	Not reported
Created Date:	Not reported
Tank Status:	Not reported
Owner Tank Id:	Not reported
Swrcb Tank Id:	19-080-001405-000005
Actv Date:	Not reported
Capacity:	10000
Tank Use:	M.V. FUEL
Stg:	PRODUCT
Content:	DIESEL
Number Of Tanks:	Not reported

MAP FINDINGS  
FOCUS MAP 2

Map ID	Site	Database(s)	EPA ID Number
74	<p><b>SYMES TOYOTA</b>  <b>3485 EAST COLORADO BLVD.</b>  <b>PASADENA, CA 91107</b></p> <p>UST:  Global ID: 5225  Latitude: 34.14625  Longitude: -118.07907</p>	UST	U003779580 N/A
74	<p><b>LAND ROVER PASADENA</b>  <b>3485 E COLORADO BLVD</b>  <b>PASADENA, CA 91107</b></p> <p>RCRA-SQG:  Date form received by agency: 11/01/2007  Facility name: LAND ROVER PASADENA  Facility address: 3485 E COLORADO BLVD  PASADENA, CA 91107  EPA ID: CAR000072736  Contact: LEIGH MCCARTHY  Contact address: 3485 E COLORADO BLVD  PASADENA, CA 91107  Contact country: US  Contact telephone: 626-795-2995  Contact email: LMCCARTHY@SYMESPASADENA.COM  EPA Region: 09  Classification: Small Small Quantity Generator  Description: Handler: generates more than 100 and less than 1000 kg of hazardous waste during any calendar month and accumulates less than 6000 kg of hazardous waste at any time; or generates 100 kg or less of hazardous waste during any calendar month, and accumulates more than 1000 kg of hazardous waste at any time</p> <p>Owner/Operator Summary:  Owner/operator name: SYMES CADILLAC INC  Owner/operator address: 3485 E COLORADO BLVD  PASADENA, CA 91107  Owner/operator country: US  Owner/operator telephone: Not reported  Legal status: Private  Owner/Operator Type: Owner  Owner/Op start date: 03/11/2007  Owner/Op end date: Not reported</p> <p>Owner/operator name: LEIGH MCCARTHY  Owner/operator address: Not reported  Not reported  Owner/operator country: Not reported  Owner/operator telephone: Not reported  Legal status: Private  Owner/Operator Type: Operator  Owner/Op start date: 10/26/2007  Owner/Op end date: Not reported</p> <p>Handler Activities Summary:  U.S. importer of hazardous waste: No  Mixed waste (haz. and radioactive): No  Recycler of hazardous waste: No  Transporter of hazardous waste: No</p>	RCRA-SQG FINDS HAZNET	1004675424 CAR000072736

MAP FINDINGS  
FOCUS MAP 2

Map ID Site Database(s) EPA ID Number

**LAND ROVER PASADENA (Continued)**

**1004675424**

Treater, storer or disposer of HW: No  
Underground injection activity: No  
On-site burner exemption: No  
Furnace exemption: No  
Used oil fuel burner: No  
Used oil processor: No  
Used oil refiner: No  
Used oil fuel marketer to burner: No  
Used oil Specification marketer: No  
Used oil transfer facility: No  
Used oil transporter: No  
Off-site waste receiver: Commercial status unknown

Historical Generators:

Date form received by agency: 05/09/2000  
Facility name: LAND ROVER PASADENA  
Site name: SYMES TOYOTA  
Classification: Small Quantity Generator

Hazardous Waste Summary:

Waste code: D001  
Waste name: IGNITABLE HAZARDOUS WASTES ARE THOSE WASTES WHICH HAVE A FLASHPOINT OF LESS THAN 140 DEGREES FAHRENHEIT AS DETERMINED BY A PENSKEY-MARTENS CLOSED CUP FLASH POINT TESTER. ANOTHER METHOD OF DETERMINING THE FLASH POINT OF A WASTE IS TO REVIEW THE MATERIAL SAFETY DATA SHEET, WHICH CAN BE OBTAINED FROM THE MANUFACTURER OR DISTRIBUTOR OF THE MATERIAL. LACQUER THINNER IS AN EXAMPLE OF A COMMONLY USED SOLVENT WHICH WOULD BE CONSIDERED AS IGNITABLE HAZARDOUS WASTE.

Violation Status: No violations found

FINDS:

Other Pertinent Environmental Activity Identified at Site

Registry ID: 110002936752

California - Hazardous Waste Tracking System - Datamart

RCRAInfo is a national information system that supports the Resource Conservation and Recovery Act (RCRA) program through the tracking of events and activities related to facilities that generate, transport, and treat, store, or dispose of hazardous waste. RCRAInfo allows RCRA program staff to track the notification, permit, compliance, and corrective action activities required under RCRA.

HAZNET:

Gepaid: CAR000072736  
Contact: Not reported  
Telephone: 0000000000  
Facility Addr2: Not reported  
Mailing Name: Not reported  
Mailing Address: 3485 E COLORADO BLVD  
Mailing City,St,Zip: PASADENA, CA 911070000  
Gen County: 0  
TSD EPA ID: CAD981696420

MAP FINDINGS  
FOCUS MAP 2

Map ID      Site      Database(s)      EPA ID Number

---

**LAND ROVER PASADENA (Continued)**

**1004675424**

TSD County:      Los Angeles  
Waste Category:      Aqueous solution with less than 10% total organic residues  
Disposal Method:      Transfer Station  
Tons:      4.0657  
Facility County:      0

Gepaid:      CAR000072736  
Contact:      LEIGH MCCARTHY  
Telephone:      6267953381  
Facility Addr2:      Not reported  
Mailing Name:      Not reported  
Mailing Address:      3485 E COLORADO BLVD  
Mailing City,St,Zip:      PASADENA, CA 911070000  
Gen County:      Los Angeles  
TSD EPA ID:      CAD028409019  
TSD County:      Los Angeles  
Waste Category:      Unspecified solvent mixture Waste  
Disposal Method:      H061  
Tons:      0.19  
Facility County:      Los Angeles

Gepaid:      CAR000072736  
Contact:      JAVIER ARROYO/GM  
Telephone:      6267959787  
Facility Addr2:      Not reported  
Mailing Name:      Not reported  
Mailing Address:      3485 E COLORADO BLVD  
Mailing City,St,Zip:      PASADENA, CA 911070000  
Gen County:      Los Angeles  
TSD EPA ID:      CAD028409019  
TSD County:      Los Angeles  
Waste Category:      Unspecified solvent mixture Waste  
Disposal Method:      Transfer Station  
Tons:      0.22  
Facility County:      Not reported

Gepaid:      CAR000072736  
Contact:      JAVIER ARROYO/GM  
Telephone:      6267959787  
Facility Addr2:      Not reported  
Mailing Name:      Not reported  
Mailing Address:      3485 E COLORADO BLVD  
Mailing City,St,Zip:      PASADENA, CA 911070000  
Gen County:      Los Angeles  
TSD EPA ID:      CAD028409019  
TSD County:      Los Angeles  
Waste Category:      Unspecified solvent mixture Waste  
Disposal Method:      Transfer Station  
Tons:      0.22  
Facility County:      Not reported

[Click this hyperlink](#) while viewing on your computer to access  
-1 additional CA\_HAZNET: record(s) in the EDR Site Report.



MAP FINDINGS  
FOCUS MAP 2

Map ID	Site	Database(s)	EPA ID Number
74	<b>DIVERSIFIED COMMERCIAL REAL ESTATE</b> <b>3488 E COLORADO BLVD</b> <b>PASADENA, CA 91107</b>  HAZNET: Gepaid: CAC001316400 Contact: REALTY BANCORP EQUITIES Telephone: 8187162000 Facility Addr2: Not reported Mailing Name: Not reported Mailing Address: 6320 CANOGA AVE STE 200 Mailing City,St,Zip: WOODLAND HILLS, CA 913670000 Gen County: Los Angeles TSD EPA ID: AZC950823111 TSD County: 99 Waste Category: Asbestos-containing waste Disposal Method: Not reported Tons: 4.2140 Facility County: Los Angeles	HAZNET	S103960861 N/A
74	<b>THORSON BUICK GMC INC</b> <b>3456 E COLORADO BLVD</b> <b>PASADENA, CA</b>  LOS ANGELES CO. HMS: Region: LA Facility Id: 005366-005567 Facility Status: Removed Area: 3J Permit Number: 00003206T Permit Status: Removed Facility Type: T0	LOS ANGELES CO. HMS	S100875906 N/A
74	<b>THORSON MOTOR CENTER</b> <b>3456 E COLORADO BLVD</b> <b>PASADENA, CA</b>  LOS ANGELES CO. HMS: Region: LA Facility Id: 005366-026832 Facility Status: OPEN Area: 3J Permit Number: Not reported Permit Status: Not reported Facility Type: Not reported	LOS ANGELES CO. HMS	S103817665 N/A
74	<b>FOX ORRIN W</b> <b>3456 E COLORADO BLVD</b> <b>PASADENA, CA</b>  LOS ANGELES CO. HMS: Region: LA Facility Id: 005366-I05567 Facility Status: Closed Area: 3J Permit Number: 3747 Permit Status: Closed	LOS ANGELES CO. HMS	U003061425 N/A

MAP FINDINGS  
FOCUS MAP 2

Map ID	Site	Database(s)	EPA ID Number
	<b>FOX ORRIN W (Continued)</b> Facility Type: I00		<b>U003061425</b>
74	<b>3456 COLORADO BLVD 3456 COLORADO BLVD PASADENA, CA 91107</b>	<b>ERNS</b>	<b>93333183 N/A</b>
<p><a href="#">Click this hyperlink</a> while viewing on your computer to access additional ERNS detail in the EDR Site Report.</p>			
74	<b>THORSON GMC BUICK INC 3456 E COLORADO BLVD PASADENA, CA 91107</b>	<b>RCRA-SQG FINDS UST CA FID UST HIST UST EMI SWEEPS UST</b>	<b>1000369597 CAD021854369</b>
	<p>RCRA-SQG:  Date form received by agency: 09/01/1996  Facility name: THORSON GMC BUICK INC  Facility address: 3456 E COLORADO BLVD  PASADENA, CA 91107  EPA ID: CAD021854369  Mailing address: E COLORADO BLVD  PASADENA, CA 91107  Contact: Not reported  Contact address: Not reported  Not reported  Contact country: Not reported  Contact telephone: Not reported  Contact email: Not reported  EPA Region: 09  Classification: Small Small Quantity Generator  Description: Handler: generates more than 100 and less than 1000 kg of hazardous waste during any calendar month and accumulates less than 6000 kg of hazardous waste at any time; or generates 100 kg or less of hazardous waste during any calendar month, and accumulates more than 1000 kg of hazardous waste at any time</p>		
	<p>Owner/Operator Summary:  Owner/operator name: RALPH A THORSON  Owner/operator address: NOT REQUIRED  NOT REQUIRED, ME 99999  Owner/operator country: Not reported  Owner/operator telephone: (415) 555-1212  Legal status: Private  Owner/Operator Type: Owner  Owner/Op start date: Not reported  Owner/Op end date: Not reported  Owner/operator name: NOT REQUIRED  Owner/operator address: NOT REQUIRED  NOT REQUIRED, ME 99999</p>		

MAP FINDINGS  
FOCUS MAP 2

Map ID Site Database(s) EPA ID Number

**THORSON GMC BUICK INC (Continued)**

**1000369597**

Owner/operator country: Not reported  
Owner/operator telephone: (415) 555-1212  
Legal status: Private  
Owner/Operator Type: Operator  
Owner/Op start date: Not reported  
Owner/Op end date: Not reported

Handler Activities Summary:

U.S. importer of hazardous waste: Unknown  
Mixed waste (haz. and radioactive): Unknown  
Recycler of hazardous waste: No  
Transporter of hazardous waste: No  
Treater, storer or disposer of HW: No  
Underground injection activity: No  
On-site burner exemption: Unknown  
Furnace exemption: Unknown  
Used oil fuel burner: No  
Used oil processor: No  
User oil refiner: No  
Used oil fuel marketer to burner: No  
Used oil Specification marketer: No  
Used oil transfer facility: No  
Used oil transporter: No  
Off-site waste receiver: Commercial status unknown

Violation Status: No violations found

FINDS:

Other Pertinent Environmental Activity Identified at Site

Registry ID: 110002639262

RCRAInfo is a national information system that supports the Resource Conservation and Recovery Act (RCRA) program through the tracking of events and activities related to facilities that generate, transport, and treat, store, or dispose of hazardous waste. RCRAInfo allows RCRA program staff to track the notification, permit, compliance, and corrective action activities required under RCRA.

UST:

Global ID: 5183  
Latitude: 34.14622  
Longitude: -118.07983

CA FID UST:

Facility ID: 19009116  
Regulated By: UTNKA  
Regulated ID: 00034175  
Cortese Code: Not reported  
SIC Code: Not reported  
Facility Phone: 8187958851  
Mail To: Not reported  
Mailing Address: 3456 E COLORADO BLVD  
Mailing Address 2: Not reported  
Mailing City, St, Zip: PASADENA 91107

MAP FINDINGS  
FOCUS MAP 2

Map ID	Site	Database(s)	EPA ID Number
--------	------	-------------	---------------

**THORSON GMC BUICK INC (Continued)**

**1000369597**

Contact: Not reported  
 Contact Phone: Not reported  
 DUNS Number: Not reported  
 NPDES Number: Not reported  
 EPA ID: Not reported  
 Comments: Not reported  
 Status: Active

HIST UST:

Region: STATE  
 Facility ID: 00000034175  
 Facility Type: Other  
 Other Type: AUTO/TRUCK DEALER  
 Total Tanks: 0003  
 Contact Name: JOE BOHN  
 Telephone: 8187958851  
 Owner Name: THORSON GMC-BUICK, INC.  
 Owner Address: 3456 E. COLORADO BLVD.  
 Owner City,St,Zip: PASADENA, CA 91107

Tank Num: 001  
 Container Num: 1  
 Year Installed: Not reported  
 Tank Capacity: 00000000  
 Tank Used for: WASTE  
 Type of Fuel: WASTE OIL  
 Tank Construction: Not reported  
 Leak Detection: Stock Inventor, None

Tank Num: 002  
 Container Num: 2  
 Year Installed: Not reported  
 Tank Capacity: 00000000  
 Tank Used for: WASTE  
 Type of Fuel: WASTE OIL  
 Tank Construction: Not reported  
 Leak Detection: Stock Inventor

Tank Num: 003  
 Container Num: 3  
 Year Installed: Not reported  
 Tank Capacity: 00010000  
 Tank Used for: PRODUCT  
 Type of Fuel: UNLEADED  
 Tank Construction: Not reported  
 Leak Detection: Stock Inventor

EMI:

Year: 1990  
 County Code: 19  
 Air Basin: SC  
 Facility ID: 25593  
 Air District Name: SC  
 SIC Code: 5511  
 Air District Name: SOUTH COAST AQMD  
 Community Health Air Pollution Info System: Not reported

MAP FINDINGS  
 FOCUS MAP 2

Map ID Site Database(s) EPA ID Number

**THORSON GMC BUICK INC (Continued)**

**1000369597**

Consolidated Emission Reporting Rule: Not reported  
 Total Organic Hydrocarbon Gases Tons/Yr: 2  
 Reactive Organic Gases Tons/Yr: 2  
 Carbon Monoxide Emissions Tons/Yr: 0  
 NOX - Oxides of Nitrogen Tons/Yr: 0  
 SOX - Oxides of Sulphur Tons/Yr: 0  
 Particulate Matter Tons/Yr: 0  
 Part. Matter 10 Micrometers & Smlr Tons/Yr: 0

Year: 1995  
 County Code: 19  
 Air Basin: SC  
 Facility ID: 25593  
 Air District Name: SC  
 SIC Code: 5511  
 Air District Name: SOUTH COAST AQMD  
 Community Health Air Pollution Info System: Not reported  
 Consolidated Emission Reporting Rule: Not reported  
 Total Organic Hydrocarbon Gases Tons/Yr: 0  
 Reactive Organic Gases Tons/Yr: 0  
 Carbon Monoxide Emissions Tons/Yr: 0  
 NOX - Oxides of Nitrogen Tons/Yr: 0  
 SOX - Oxides of Sulphur Tons/Yr: 0  
 Particulate Matter Tons/Yr: 0  
 Part. Matter 10 Micrometers & Smlr Tons/Yr: 0

**SWEEPS UST:**

Status: Not reported  
 Comp Number: 5567  
 Number: Not reported  
 Board Of Equalization: Not reported  
 Ref Date: Not reported  
 Act Date: Not reported  
 Created Date: Not reported  
 Tank Status: Not reported  
 Owner Tank Id: Not reported  
 Swrcb Tank Id: 19-080-005567-000001  
 Actv Date: Not reported  
 Capacity: 10000  
 Tank Use: M.V. FUEL  
 Stg: PRODUCT  
 Content: REG UNLEADED  
 Number Of Tanks: 1

Status: A  
 Comp Number: 5567  
 Number: 1  
 Board Of Equalization: Not reported  
 Ref Date: 12-07-90  
 Act Date: 12-07-90  
 Created Date: 06-30-89  
 Tank Status: A  
 Owner Tank Id: Not reported  
 Swrcb Tank Id: 19-080-005567-000002  
 Actv Date: 06-30-89  
 Capacity: Not reported  
 Tank Use: UNKNOWN

MAP FINDINGS  
FOCUS MAP 2

Map ID	Site	Database(s)	EPA ID Number
	<b>THORSON GMC BUICK INC (Continued)</b>		<b>1000369597</b>
	Stg: W		
	Content: Not reported		
	Number Of Tanks: 2		
	Status: A		
	Comp Number: 5567		
	Number: 1		
	Board Of Equalization: Not reported		
	Ref Date: 12-07-90		
	Act Date: 12-07-90		
	Created Date: 06-30-89		
	Tank Status: A		
	Owner Tank Id: Not reported		
	Swrcb Tank Id: 19-080-005567-000003		
	Actv Date: 06-30-89		
	Capacity: Not reported		
	Tank Use: UNKNOWN		
	Stg: W		
	Content: Not reported		
	Number Of Tanks: Not reported		

<b>74</b>	<b>THORSON GMC BUICK MOTOR CO 3456 E COLORADO BLVD PASADENA, CA 91107</b>	<b>HAZNET</b>	<b>S103654403 N/A</b>
-----------	---	---------------	---------------------------

HAZNET:

Gepaid: CAD021854369  
 Contact: JOHN K DE L'ORME  
 Telephone: 6267958851  
 Facility Addr2: Not reported  
 Mailing Name: Not reported  
 Mailing Address: PO BOX 5070  
 Mailing City,St,Zip: PASADENA, CA 911170070  
 Gen County: Los Angeles  
 TSD EPA ID: CAD093459485  
 TSD County: Fresno  
 Waste Category: Unspecified solvent mixture Waste  
 Disposal Method: Transfer Station  
 Tons: .0664  
 Facility County: Los Angeles

Gepaid: CAD021854369  
 Contact: JOHN K DE L'ORME  
 Telephone: 6267958851  
 Facility Addr2: Not reported  
 Mailing Name: Not reported  
 Mailing Address: PO BOX 5070  
 Mailing City,St,Zip: PASADENA, CA 911170070  
 Gen County: Los Angeles  
 TSD EPA ID: CAT000613893  
 TSD County: Los Angeles  
 Waste Category: Oxygenated solvents (acetone, butanol, ethyl acetate, etc.)  
 Disposal Method: Not reported  
 Tons: .0720  
 Facility County: Los Angeles

Gepaid: CAD021854369  
 Contact: DONALD SCHWARTZ

MAP FINDINGS  
FOCUS MAP 2

Map ID	Site	Database(s)	EPA ID Number
--------	------	-------------	---------------

**THORSON GMC BUICK MOTOR CO (Continued)**

**S103654403**

Telephone: 6267958851  
 Facility Addr2: Not reported  
 Mailing Name: Not reported  
 Mailing Address: PO BOX 5070  
 Mailing City,St,Zip: PASADENA, CA 911170070  
 Gen County: Los Angeles  
 TSD EPA ID: ARD981057870  
 TSD County: 99  
 Waste Category: Waste oil and mixed oil  
 Disposal Method: Not reported  
 Tons: 0.22  
 Facility County: Los Angeles

Gepaid: CAD021854369  
 Contact: JOHN K DE L'ORME  
 Telephone: 6267958851  
 Facility Addr2: Not reported  
 Mailing Name: Not reported  
 Mailing Address: PO BOX 5070  
 Mailing City,St,Zip: PASADENA, CA 911170070  
 Gen County: Los Angeles  
 TSD EPA ID: CAT000613893  
 TSD County: Los Angeles  
 Waste Category: Not reported  
 Disposal Method: Not reported  
 Tons: 0  
 Facility County: Los Angeles

Gepaid: CAD021854369  
 Contact: JOHN K DE L'ORME  
 Telephone: 6267958851  
 Facility Addr2: Not reported  
 Mailing Name: Not reported  
 Mailing Address: PO BOX 5070  
 Mailing City,St,Zip: PASADENA, CA 911170070  
 Gen County: Los Angeles  
 TSD EPA ID: CAT000613893  
 TSD County: Los Angeles  
 Waste Category: Not reported  
 Disposal Method: Transfer Station  
 Tons: 0  
 Facility County: Los Angeles

[Click this hyperlink](#) while viewing on your computer to access  
39 additional CA\_HAZNET: record(s) in the EDR Site Report.

74

**THAI CUISINE (STE 100)  
3500 E COLORADO BLVD  
UNINCORPORATED, CA**

**LOS ANGELES CO. HMS U002281984  
N/A**

LOS ANGELES CO. HMS:  
 Region: LA  
 Facility Id: 008609-022014  
 Facility Status: OPEN  
 Area: 3  
 Permit Number: Not reported  
 Permit Status: Not reported  
 Facility Type: Not reported

MAP FINDINGS  
FOCUS MAP 2

Map ID	Site	Database(s)	EPA ID Number
--------	------	-------------	---------------

**THAI CUISINE (STE 100) (Continued)**

**U002281984**

Region: LA  
 Facility Id: 008609-I15662  
 Facility Status: Closed  
 Area: 3  
 Permit Number: 10663  
 Permit Status: Closed  
 Facility Type: I01

Region: LA  
 Facility Id: 008609-049415  
 Facility Status: Permit  
 Area: 3  
 Permit Number: 526816  
 Permit Status: Permit  
 Facility Type: SS5

75

**ORCHARD SUPPLY HARDWARE #590/5656**  
**3425 E COLORADO BLVD**  
**PASADENA, CA 91107**

**HAZNET S105723871**  
**N/A**

HAZNET:

Gepaid: CAL000191250  
 Contact: MICHAEL OLSEN / MGR ENV COMP  
 Telephone: 8472867222  
 Facility Addr2: Not reported  
 Mailing Name: Not reported  
 Mailing Address: 3333 BEVERLY RD B5-339A  
 Mailing City,St,Zip: HOFFMAN ESTATES, IL 601790000  
 Gen County: Los Angeles  
 TSD EPA ID: CAD044429835  
 TSD County: Los Angeles  
 Waste Category: Latex waste  
 Disposal Method: H141  
 Tons: 0.15  
 Facility County: Los Angeles

Gepaid: CAL000191250  
 Contact: MICHAEL OLSEN / MGR ENV COMP  
 Telephone: 8472867222  
 Facility Addr2: Not reported  
 Mailing Name: Not reported  
 Mailing Address: 3333 BEVERLY RD B5-339A  
 Mailing City,St,Zip: HOFFMAN ESTATES, IL 601790000  
 Gen County: Los Angeles  
 TSD EPA ID: TXD077603371  
 TSD County: 99  
 Waste Category: Oxygenated solvents (acetone, butanol, ethyl acetate, etc.)  
 Disposal Method: H061  
 Tons: 0.03  
 Facility County: Los Angeles

Gepaid: CAL000191250  
 Contact: MICHAEL OLSEN / MGR ENV COMP  
 Telephone: 8472867222  
 Facility Addr2: Not reported  
 Mailing Name: Not reported  
 Mailing Address: 3333 BEVERLY RD B5-339A  
 Mailing City,St,Zip: HOFFMAN ESTATES, IL 601790000



MAP FINDINGS  
FOCUS MAP 2

Map ID	Site	Database(s)	EPA ID Number
--------	------	-------------	---------------

**ORCHARD SUPPLY HARDWARE #590/5656 (Continued)**

**S105723871**

Gen County: Los Angeles  
TSD EPA ID: CAD044429835  
TSD County: Los Angeles  
Waste Category: Alkaline solution without metals (pH > 12.5)  
Disposal Method: H141  
Tons: 0  
Facility County: Los Angeles

Gepaid: CAL000191250  
Contact: MICHAEL OLSEN / MGR ENV COMP  
Telephone: 8472867222  
Facility Addr2: Not reported  
Mailing Name: Not reported  
Mailing Address: 3333 BEVERLY RD B5-339A  
Mailing City,St,Zip: HOFFMAN ESTATES, IL 601790000  
Gen County: Los Angeles  
TSD EPA ID: TXD982290140  
TSD County: 99  
Waste Category: Off-specification, aged, or surplus organics  
Disposal Method: H141  
Tons: 0.05  
Facility County: Los Angeles

Gepaid: CAL000191250  
Contact: MICHAEL OLSEN / MGR ENV COMP  
Telephone: 8472867222  
Facility Addr2: Not reported  
Mailing Name: Not reported  
Mailing Address: 3333 BEVERLY RD B5-339A  
Mailing City,St,Zip: HOFFMAN ESTATES, IL 601790000  
Gen County: Los Angeles  
TSD EPA ID: CAD044429835  
TSD County: Los Angeles  
Waste Category: Off-specification, aged, or surplus organics  
Disposal Method: H141  
Tons: 0.21  
Facility County: Los Angeles

[Click this hyperlink](#) while viewing on your computer to access  
2 additional CA\_HAZNET: record(s) in the EDR Site Report.

76

**TARGET 1332  
3121 E COLORADO BLVD  
PASADENA, CA 91107**

**HAZNET S108756134  
N/A**

HAZNET:  
Gepaid: CAL000295122  
Contact: JENNIFER RYMANOWSKI  
Telephone: 6127611417  
Facility Addr2: Not reported  
Mailing Name: Not reported  
Mailing Address: 1000 NICOLLET MALL TPN-0725  
Mailing City,St,Zip: MINNEAPOLIS, MN 55403  
Gen County: Los Angeles  
TSD EPA ID: CAD008364432  
TSD County: Los Angeles  
Waste Category: Alkaline solution without metals (pH > 12.5)  
Disposal Method: H14

MAP FINDINGS  
FOCUS MAP 2

Map ID	Site	Database(s)	EPA ID Number
--------	------	-------------	---------------

**TARGET 1332 (Continued)**

**S108756134**

Tons: 0.01  
 Facility County: Los Angeles  
  
 Gepaid: CAL000295122  
 Contact: JENNIFER RYMANOWSKI  
 Telephone: 6127614405  
 Facility Addr2: Not reported  
 Mailing Name: Not reported  
 Mailing Address: PO BOX 111  
 Mailing City,St,Zip: MINNEAPOLIS, MN 554400111  
 Gen County: Los Angeles  
 TSD EPA ID: CAD008364432  
 TSD County: Los Angeles  
 Waste Category: Alkaline solution without metals (pH > 12.5)  
 Disposal Method: H141  
 Tons: 0.17  
 Facility County: Los Angeles

76

**BOBS DRIVE-IN #9  
3130 E COLORADO BLVD  
PASADENA, CA**

**LOS ANGELES CO. HMS**

**U003058387  
N/A**

LOS ANGELES CO. HMS:

Region: LA  
 Facility Id: 002010-I02087  
 Facility Status: Closed  
 Area: 3J  
 Permit Number: 927  
 Permit Status: Closed  
 Facility Type: I01

76

**ARCO PETROLEUM PROD CO # 5184  
3100 E COLORADO BLVD  
PASADENA, CA 91107**

**CA FID UST  
LOS ANGELES CO. HMS  
SWEEPS UST**

**S101586183  
N/A**

CA FID UST:

Facility ID: 19040510  
 Regulated By: UTNKA  
 Regulated ID: 00026813  
 Cortese Code: Not reported  
 SIC Code: Not reported  
 Facility Phone: 8180000000  
 Mail To: Not reported  
 Mailing Address: 17315 STUDEBAKER RD  
 Mailing Address 2: Not reported  
 Mailing City,St,Zip: PASADENA 91107  
 Contact: Not reported  
 Contact Phone: Not reported  
 DUNs Number: Not reported  
 NPDES Number: Not reported  
 EPA ID: Not reported  
 Comments: Not reported  
 Status: Active

LOS ANGELES CO. HMS:

Region: LA

MAP FINDINGS  
FOCUS MAP 2

Map ID      Site      Database(s)      EPA ID Number

---

**ARCO PETROLEUM PROD CO # 5184 (Continued)**

**S101586183**

Facility Id:      011997-012078  
Facility Status:    Removed  
Area:            3J  
Permit Number:    00003713T  
Permit Status:    Removed  
Facility Type:    T0

**SWEEPS UST:**

Status:            A  
Comp Number:      12078  
Number:            9  
Board Of Equalization: Not reported  
Ref Date:          12-07-90  
Act Date:          12-07-90  
Created Date:      06-30-89  
Tank Status:        A  
Owner Tank Id:     Not reported  
Swrcb Tank Id:     19-080-012078-000001  
Actv Date:         06-30-89  
Capacity:          Not reported  
Tank Use:          UNKNOWN  
Stg:                W  
Content:            Not reported  
Number Of Tanks:   4

Status:            A  
Comp Number:      12078  
Number:            9  
Board Of Equalization: Not reported  
Ref Date:          12-07-90  
Act Date:          12-07-90  
Created Date:      06-30-89  
Tank Status:        A  
Owner Tank Id:     Not reported  
Swrcb Tank Id:     19-080-012078-000002  
Actv Date:         06-30-89  
Capacity:          Not reported  
Tank Use:          UNKNOWN  
Stg:                W  
Content:            Not reported  
Number Of Tanks:   Not reported

Status:            A  
Comp Number:      12078  
Number:            9  
Board Of Equalization: Not reported  
Ref Date:          12-07-90  
Act Date:          12-07-90  
Created Date:      06-30-89  
Tank Status:        A  
Owner Tank Id:     Not reported  
Swrcb Tank Id:     19-080-012078-000003  
Actv Date:         06-30-89  
Capacity:          Not reported  
Tank Use:          UNKNOWN  
Stg:                W  
Content:            Not reported

MAP FINDINGS  
FOCUS MAP 2

Map ID Site Database(s) EPA ID Number

**ARCO PETROLEUM PROD CO # 5184 (Continued)**

**S101586183**

Number Of Tanks: Not reported  
 Status: A  
 Comp Number: 12078  
 Number: 9  
 Board Of Equalization: Not reported  
 Ref Date: 12-07-90  
 Act Date: 12-07-90  
 Created Date: 06-30-89  
 Tank Status: A  
 Owner Tank Id: Not reported  
 Swrcb Tank Id: 19-080-012078-000004  
 Actv Date: 06-30-89  
 Capacity: Not reported  
 Tank Use: UNKNOWN  
 Stg: W  
 Content: Not reported  
 Number Of Tanks: Not reported

76

**3100 EAST COLORADO BLVD  
PASADENA, CA**

**CHMIRS S105635794  
N/A**

**CHMIRS:**

OES Incident Number: 2172  
 OES notification: Not reported  
 OES Date: 5/11/1994  
 OES Time: 07:51:55 AM  
 Incident Date: Not reported  
**Date Completed: Not reported**  
 Property Use: Not reported  
 Agency Id Number: Not reported  
 Agency Incident Number: Not reported  
 Time Notified: Not reported  
 Time Completed: Not reported  
 Surrounding Area: Not reported  
 Estimated Temperature: Not reported  
 Property Management: Not reported  
 Special Studies 1: Not reported  
 Special Studies 2: Not reported  
 Special Studies 3: Not reported  
 Special Studies 4: Not reported  
 Special Studies 5: Not reported  
 Special Studies 6: Not reported  
 More Than Two Substances Involved?: Not reported  
 Resp Agncy Personel # Of Decontaminated: Not reported  
 Responding Agency Personel # Of Injuries: Not reported  
 Responding Agency Personel # Of Fatalities: Not reported  
 Others Number Of Decontaminated: Not reported  
 Others Number Of Injuries: Not reported  
 Others Number Of Fatalities: Not reported  
 Vehicle Make/year: Not reported  
 Vehicle License Number: Not reported  
 Vehicle State: Not reported  
 Vehicle Id Number: Not reported  
 CA/DOT/PUC/ICC Number: Not reported  
 Company Name: Not reported  
 Reporting Officer Name/ID: Not reported

MAP FINDINGS  
FOCUS MAP 2

Map ID Site Database(s) EPA ID Number

(Continued)

S105635794

Report Date: Not reported  
 Comments: Not reported  
 Facility Telephone: Not reported  
 Waterway Involved: NO  
 Waterway: Not reported  
 Spill Site: Not reported  
 Cleanup By: arco  
 Containment: Not reported  
 What Happened: Not reported  
 Type: PETROLEUM  
 Measure: Not reported  
 Other: Not reported  
 Date/Time: Not reported  
 Year: 1994  
 Agency: arco  
 Incident Date: 10 may 94  
 Admin Agency: Not reported  
 Amount: unknown  
 Contained: NO  
 Site Type: S/S  
 E Date: Not reported  
 Substance: gasoline  
 Quantity Released: Not reported  
 BBLs: Not reported  
 Cups: Not reported  
 CUFT: Not reported  
 Gallons: Not reported  
 Grams: Not reported  
 Pounds: Not reported  
 Liters: Not reported  
 Ounces: Not reported  
 Pints: Not reported  
 Quarts: Not reported  
 Sheen: Not reported  
 Tons: Not reported  
 Unknown: Not reported  
 Description: tank failed pressure test, possible ground contamination, arco  
 conducting further testing today  
 Evacuations: NO  
 Number of Injuries: NO  
 Number of Fatalities: NO  
 Description: Not reported

76

**ARCO OIL #14**  
**3100 E. COLORADO BLVD.**  
**PASADENA, CA 91107**

**UST U003937997**  
**N/A**

UST:  
 Global ID: 5182  
 Latitude: 34.14617  
 Longitude: -118.08686

MAP FINDINGS  
FOCUS MAP 2

Map ID	Site	Database(s)	EPA ID Number
76	<b>ARCO FEDCO 5184</b> <b>3100 E COLORADO BLVD</b> <b>PASADENA, CA 91107</b>  HAZNET: Gepaid: CAC001382560 Contact: ARCO PRODUCTS Telephone: 7146705182 Facility Addr2: Not reported Mailing Name: Not reported Mailing Address: 3100 E COLORADO BLVD Mailing City,St,Zip: PASADENA, CA 911070000 Gen County: Los Angeles TSD EPA ID: CAT080013352 TSD County: Los Angeles Waste Category: Tank bottom waste Disposal Method: Recycler Tons: 2.085 Facility County: Los Angeles	HAZNET	S104566684 N/A
76	<b>PRESTIGE STATIONS INC #675</b> <b>3100 E COLORADO BLVD</b> <b>PASADENA, CA 91107</b>  HIST UST: Region: STATE Facility ID: 00000026813 Facility Type: Gas Station Other Type: Not reported Total Tanks: 0004 Contact Name: Not reported Telephone: 0000000000 Owner Name: ARCO PETROLEUM PRODUCTS CO. Owner Address: 515 SOUTH FLOWER STREET Owner City,St,Zip: LOS ANGELES, CA 90071  Tank Num: 001 Container Num: 0000000001 Year Installed: Not reported Tank Capacity: 00012000 Tank Used for: PRODUCT Type of Fuel: 06 Tank Construction: 0000240 inches Leak Detection: Stock Inventor, 10  Tank Num: 002 Container Num: 0000000002 Year Installed: Not reported Tank Capacity: 00010000 Tank Used for: PRODUCT Type of Fuel: 06 Tank Construction: 0000240 inches Leak Detection: Stock Inventor, 10  Tank Num: 003 Container Num: 0000000003 Year Installed: Not reported Tank Capacity: 00010000 Tank Used for: PRODUCT Type of Fuel: 06	HIST UST	U001566788 N/A

MAP FINDINGS  
FOCUS MAP 2

Map ID	Site	Database(s)	EPA ID Number
	<b>PRESTIGE STATIONS INC #675 (Continued)</b>		<b>U001566788</b>
	Tank Construction: 0000240 inches Leak Detection: Stock Inventor, 10		
	Tank Num: 004 Container Num: 0000000004 Year Installed: Not reported Tank Capacity: 00010000 Tank Used for: PRODUCT Type of Fuel: 06 Tank Construction: 0000240 inches Leak Detection: Stock Inventor, 10		
<b>76</b>	<b>UNITED OIL COMPANY INC 3100 COLORADO PASADENA, CA 91107</b>	<b>HAZNET</b>	<b>S103651669 N/A</b>
	HAZNET: Gepaid: CAL000032589 Contact: ATLANTIC RICHFIELD COMPANY Telephone: 2134860494 Facility Addr2: Not reported Mailing Name: Not reported Mailing Address: PO BOX 6038 Mailing City,St,Zip: ARTESIA, CA 907026038 Gen County: Los Angeles TSD EPA ID: CAT080013352 TSD County: Los Angeles Waste Category: Unspecified oil-containing waste Disposal Method: Recycler Tons: .2919 Facility County: Los Angeles		
	Gepaid: CAL000032589 Contact: ATLANTIC RICHFIELD COMPANY Telephone: 2134860494 Facility Addr2: Not reported Mailing Name: Not reported Mailing Address: PO BOX 6038 Mailing City,St,Zip: ARTESIA, CA 907026038 Gen County: Los Angeles TSD EPA ID: CAT080013352 TSD County: Los Angeles Waste Category: Aqueous solution with less than 10% total organic residues Disposal Method: Recycler Tons: .0834 Facility County: Los Angeles		
	Gepaid: CAC002554068 Contact: KATHY SHUBIN Telephone: 3103233992 Facility Addr2: Not reported Mailing Name: Not reported Mailing Address: 17311 S MAIN ST Mailing City,St,Zip: GARDENA, CA 90248 Gen County: Los Angeles TSD EPA ID: Not reported TSD County: Los Angeles Waste Category: Unspecified organic liquid mixture		

MAP FINDINGS  
FOCUS MAP 2

Map ID	Site	Database(s)	EPA ID Number
--------	------	-------------	---------------

**UNITED OIL COMPANY INC (Continued)**

**S103651669**

Disposal Method: Recycler  
Tons: 0.24  
Facility County: Not reported

Gepaid: CAL000032589  
Contact: ATLANTIC RICHFIELD COMPANY  
Telephone: 2134860494  
Facility Addr2: Not reported  
Mailing Name: Not reported  
Mailing Address: PO BOX 6038  
Mailing City,St,Zip: ARTESIA, CA 907026038  
Gen County: Los Angeles  
TSD EPA ID: CAT080013352  
TSD County: Los Angeles  
Waste Category: Aqueous solution with less than 10% total organic residues  
Disposal Method: Recycler  
Tons: .1042  
Facility County: Los Angeles

Gepaid: CAL000032589  
Contact: ATLANTIC RICHFIELD COMPANY  
Telephone: 2134860494  
Facility Addr2: Not reported  
Mailing Name: Not reported  
Mailing Address: PO BOX 6038  
Mailing City,St,Zip: ARTESIA, CA 907026038  
Gen County: Los Angeles  
TSD EPA ID: CAT080013352  
TSD County: Los Angeles  
Waste Category: Hydrocarbon solvents (benzene, hexane, Stoddard, etc.)  
Disposal Method: Recycler  
Tons: 1.0215  
Facility County: Los Angeles

[Click this hyperlink](#) while viewing on your computer to access 4 additional CA\_HAZNET: record(s) in the EDR Site Report.

76

**FEDCO NUMBER 6  
3111 E COLORADO BLVD  
PASADENA, CA 91107**

**RCRA-SQG 1000857739  
FINDS CAD983671850**

RCRA-SQG:

Date form received by agency: 07/21/1993  
Facility name: FEDCO NUMBER 6  
Facility address: 3111 E COLORADO BLVD  
PASADENA, CA 91107

EPA ID: CAD983671850  
Contact: ROBERT VANDERCAMP  
Contact address: 3111 E COLORADO BLVD  
PASADENA, CA 91007

Contact country: US  
Contact telephone: (818) 449-8620  
Contact email: Not reported  
EPA Region: 09  
Classification: Small Small Quantity Generator  
Description: Handler: generates more than 100 and less than 1000 kg of hazardous waste during any calendar month and accumulates less than 6000 kg of hazardous waste at any time; or generates 100 kg or less of hazardous



MAP FINDINGS  
FOCUS MAP 2

Map ID Site Database(s) EPA ID Number

**FEDCO NUMBER 6 (Continued)**

**1000857739**

waste during any calendar month, and accumulates more than 1000 kg of hazardous waste at any time

Owner/Operator Summary:

Owner/operator name: FEDCO  
 Owner/operator address: 9300 SANTA FE SPRINGS RD  
 SANTA FE SPRINGS, CA 90670  
 Owner/operator country: Not reported  
 Owner/operator telephone: (310) 946-2511  
 Legal status: Private  
 Owner/Operator Type: Owner  
 Owner/Op start date: Not reported  
 Owner/Op end date: Not reported

Handler Activities Summary:

U.S. importer of hazardous waste: Unknown  
 Mixed waste (haz. and radioactive): Unknown  
 Recycler of hazardous waste: No  
 Transporter of hazardous waste: No  
 Treater, storer or disposer of HW: No  
 Underground injection activity: No  
 On-site burner exemption: Unknown  
 Furnace exemption: Unknown  
 Used oil fuel burner: No  
 Used oil processor: No  
 User oil refiner: No  
 Used oil fuel marketer to burner: No  
 Used oil Specification marketer: No  
 Used oil transfer facility: No  
 Used oil transporter: No  
 Off-site waste receiver: Commercial status unknown

Violation Status: No violations found

FINDS:

Other Pertinent Environmental Activity Identified at Site

Registry ID: 110008285293

RCRAInfo is a national information system that supports the Resource Conservation and Recovery Act (RCRA) program through the tracking of events and activities related to facilities that generate, transport, and treat, store, or dispose of hazardous waste. RCRAInfo allows RCRA program staff to track the notification, permit, compliance, and corrective action activities required under RCRA.

76

**TARGET STORES  
 3111 E COLORADO BLVD  
 PASADENA, CA 91101**

**HAZNET S103964177  
 EMI N/A**

HAZNET:

Gepaid: CAL000004618  
 Contact: FEDCO INC  
 Telephone: 0000000000  
 Facility Addr2: Not reported  
 Mailing Name: Not reported

MAP FINDINGS  
FOCUS MAP 2

Map ID      Site      Database(s)      EPA ID Number

---

**TARGET STORES (Continued)**

**S103964177**

Mailing Address: 9300 SANTA FE SPRINGS RD  
Mailing City,St,Zip: SANTA FE SPRINGS, CA 906700000  
Gen County: Los Angeles  
TSD EPA ID: CAT000613893  
TSD County: Los Angeles  
Waste Category: Aqueous solution with less than 10% total organic residues  
Disposal Method: Transfer Station  
Tons: 0.2624  
Facility County: Los Angeles

Gepaid: CAC002219081  
Contact: DAYTON HUDSON  
Telephone: 6127615128  
Facility Addr2: Not reported  
Mailing Name: Not reported  
Mailing Address: 1000 NICOLLET MALL, TPN-10E  
Mailing City,St,Zip: MINNEAPOLIS, MN 554030000  
Gen County: Los Angeles  
TSD EPA ID: CAD009007626  
TSD County: Los Angeles  
Waste Category: Asbestos-containing waste  
Disposal Method: Disposal, Land Fill  
Tons: 46.7754  
Facility County: Los Angeles

Gepaid: CAC002219081  
Contact: DAYTON HUDSON  
Telephone: 6127615128  
Facility Addr2: Not reported  
Mailing Name: Not reported  
Mailing Address: 1000 NICOLLET MALL, TPN-10E  
Mailing City,St,Zip: MINNEAPOLIS, MN 554030000  
Gen County: Los Angeles  
TSD EPA ID: CAD009007626  
TSD County: Los Angeles  
Waste Category: Asbestos-containing waste  
Disposal Method: Not reported  
Tons: 12.6420  
Facility County: Los Angeles

Gepaid: CAC002219081  
Contact: DAYTON HUDSON  
Telephone: 6127615128  
Facility Addr2: Not reported  
Mailing Name: Not reported  
Mailing Address: 1000 NICOLLET MALL, TPN-10E  
Mailing City,St,Zip: MINNEAPOLIS, MN 554030000  
Gen County: Los Angeles  
TSD EPA ID: AZ0000337360  
TSD County: 99  
Waste Category: Other inorganic solid waste  
Disposal Method: Recycler  
Tons: 1.5119  
Facility County: Los Angeles

Gepaid: CAC002219081  
Contact: DAYTON HUDSON

MAP FINDINGS  
FOCUS MAP 2

Map ID	Site	Database(s)	EPA ID Number
--------	------	-------------	---------------

**TARGET STORES (Continued)**

**S103964177**

Telephone: 6127615128  
 Facility Addr2: Not reported  
 Mailing Name: Not reported  
 Mailing Address: 1000 NICOLLET MALL, TPN-10E  
 Mailing City,St,Zip: MINNEAPOLIS, MN 554030000  
 Gen County: Los Angeles  
 TSD EPA ID: AZ0000337360  
 TSD County: 99  
 Waste Category: Other inorganic solid waste  
 Disposal Method: Not reported  
 Tons: 1.3719  
 Facility County: Los Angeles

[Click this hyperlink](#) while viewing on your computer to access 5 additional CA\_HAZNET: record(s) in the EDR Site Report.

EMI:

Year: 1990  
 County Code: 19  
 Air Basin: SC  
 Facility ID: 43080  
 Air District Name: SC  
 SIC Code: 5311  
 Air District Name: SOUTH COAST AQMD  
 Community Health Air Pollution Info System: Not reported  
 Consolidated Emission Reporting Rule: Not reported  
 Total Organic Hydrocarbon Gases Tons/Yr: 1  
 Reactive Organic Gases Tons/Yr: 0  
 Carbon Monoxide Emissions Tons/Yr: 0  
 NOX - Oxides of Nitrogen Tons/Yr: 0  
 SOX - Oxides of Sulphur Tons/Yr: 0  
 Particulate Matter Tons/Yr: 0  
 Part. Matter 10 Micrometers & Smlr Tons/Yr: 0

Year: 1993  
 County Code: 19  
 Air Basin: SC  
 Facility ID: 43080  
 Air District Name: SC  
 SIC Code: 5311  
 Air District Name: SOUTH COAST AQMD  
 Community Health Air Pollution Info System: Not reported  
 Consolidated Emission Reporting Rule: Not reported  
 Total Organic Hydrocarbon Gases Tons/Yr: 1  
 Reactive Organic Gases Tons/Yr: 0  
 Carbon Monoxide Emissions Tons/Yr: 0  
 NOX - Oxides of Nitrogen Tons/Yr: 1  
 SOX - Oxides of Sulphur Tons/Yr: 0  
 Particulate Matter Tons/Yr: 0  
 Part. Matter 10 Micrometers & Smlr Tons/Yr: 0

Year: 1995  
 County Code: 19  
 Air Basin: SC  
 Facility ID: 43080  
 Air District Name: SC  
 SIC Code: 5311

MAP FINDINGS  
FOCUS MAP 2

Map ID	Site	Database(s)	EPA ID Number
--------	------	-------------	---------------

**TARGET STORES (Continued)**

**S103964177**

Air District Name: SOUTH COAST AQMD  
 Community Health Air Pollution Info System: Not reported  
 Consolidated Emission Reporting Rule: Not reported  
 Total Organic Hydrocarbon Gases Tons/Yr: 1  
 Reactive Organic Gases Tons/Yr: 0  
 Carbon Monoxide Emissions Tons/Yr: 0  
 NOX - Oxides of Nitrogen Tons/Yr: 1  
 SOX - Oxides of Sulphur Tons/Yr: 0  
 Particulate Matter Tons/Yr: 0  
 Part. Matter 10 Micrometers & Smllr Tons/Yr: 0

Year: 1996  
 County Code: 19  
 Air Basin: SC  
 Facility ID: 43080  
 Air District Name: SC  
 SIC Code: 5311  
 Air District Name: SOUTH COAST AQMD  
 Community Health Air Pollution Info System: Not reported  
 Consolidated Emission Reporting Rule: Not reported  
 Total Organic Hydrocarbon Gases Tons/Yr: 1  
 Reactive Organic Gases Tons/Yr: 0  
 Carbon Monoxide Emissions Tons/Yr: 1  
 NOX - Oxides of Nitrogen Tons/Yr: 1  
 SOX - Oxides of Sulphur Tons/Yr: 0  
 Particulate Matter Tons/Yr: 0  
 Part. Matter 10 Micrometers & Smllr Tons/Yr: 0

76

**FORMER STANDARD SHOES  
3120 E COLORADO BLVD  
PASADENA, CA 91107**

**LA Co. Site Mitigation**

**S108997112  
N/A**

LA Co. Site Mitigation:

Facility ID: Not reported  
 Site ID: SD0000229  
 Case ID: Not reported  
 Abated: No  
 Assigned To: Shahin Nourishad  
 Entered Date: 03/01/2006  
 Abated Date: 04/06/1990

76

**3100 E. COLORADO BLVD  
3100 E. COLORADO BLVD  
PASADENA, CA 91101**

**ERNS**

**94376323  
N/A**

Click this hyperlink while viewing on your computer to access additional ERNS detail in the EDR Site Report.

MAP FINDINGS  
FOCUS MAP 2

Map ID	Site	Database(s)	EPA ID Number
76	3111 E COLORADO BLVD 3111 E COLORADO BLVD PASADENA, CA	ERNS	8713626 N/A

[Click this hyperlink](#) while viewing on your computer to access additional ERNS detail in the EDR Site Report.

76	APRO #14 3100 E COLORADO BLVD PASADENA, CA 91107	HAZNET	S108197865 N/A
----	--	--------	-------------------

HAZNET:

Gepaid: CAL000276734  
 Contact: SHELLY MICUCCI  
 Telephone: 3103233992  
 Facility Addr2: Not reported  
 Mailing Name: Not reported  
 Mailing Address: 17311 S MAIN ST  
 Mailing City,St,Zip: GARDENA, CA 90248  
 Gen County: Los Angeles  
 TSD EPA ID: CAD028409019  
 TSD County: Los Angeles  
 Waste Category: Tank bottom waste  
 Disposal Method: H13  
 Tons: 0.22  
 Facility County: Los Angeles

Gepaid: CAL000276734  
 Contact: SHELLY MICUCCI  
 Telephone: 3103233992  
 Facility Addr2: Not reported  
 Mailing Name: Not reported  
 Mailing Address: 17311 S MAIN ST  
 Mailing City,St,Zip: GARDENA, CA 90248  
 Gen County: Los Angeles  
 TSD EPA ID: CAD028409019  
 TSD County: Los Angeles  
 Waste Category: Other organic solids  
 Disposal Method: H141  
 Tons: 0.07  
 Facility County: Los Angeles

Gepaid: CAL000276734  
 Contact: SHELLY MICUCCI  
 Telephone: 3103233992  
 Facility Addr2: Not reported  
 Mailing Name: Not reported  
 Mailing Address: 17311 S MAIN ST  
 Mailing City,St,Zip: GARDENA, CA 90248  
 Gen County: Los Angeles  
 TSD EPA ID: CAD028409019  
 TSD County: Los Angeles  
 Waste Category: Tank bottom waste  
 Disposal Method: H135  
 Tons: 0.68  
 Facility County: Los Angeles

MAP FINDINGS  
FOCUS MAP 2

Map ID      Site      Database(s)      EPA ID Number

---

**APRO #14 (Continued)**

**S108197865**

Gepaid: CAL000276734  
 Contact: SHELLY MICUCCI  
 Telephone: 3103233992  
 Facility Addr2: Not reported  
 Mailing Name: Not reported  
 Mailing Address: 17311 S MAIN ST  
 Mailing City,St,Zip: GARDENA, CA 90248  
 Gen County: Los Angeles  
 TSD EPA ID: CAD028409019  
 TSD County: Los Angeles  
 Waste Category: Tank bottom waste  
 Disposal Method: Treatment, Tank  
 Tons: 0.33  
 Facility County: Not reported

Gepaid: CAL000276734  
 Contact: SHELLY MICUCCI  
 Telephone: 3103233992  
 Facility Addr2: Not reported  
 Mailing Name: Not reported  
 Mailing Address: 17311 S MAIN ST  
 Mailing City,St,Zip: GARDENA, CA 90248  
 Gen County: Los Angeles  
 TSD EPA ID: CAD028409019  
 TSD County: Los Angeles  
 Waste Category: Tank bottom waste  
 Disposal Method: Treatment, Tank  
 Tons: 0.33  
 Facility County: Not reported

[Click this hyperlink](#) while viewing on your computer to access additional CA\_HAZNET: detail in the EDR Site Report.

77

**FUJI JAPANESE & KOREAN RSNT, T  
 2879 E. COLORADO BLVD.  
 PASADENA, CA 91107**

**EMI S106831364  
 N/A**

EMI:  
 Year: 1990  
 County Code: 19  
 Air Basin: SC  
 Facility ID: 67317  
 Air District Name: SC  
 SIC Code: 5812  
 Air District Name: SOUTH COAST AQMD  
 Community Health Air Pollution Info System: Not reported  
 Consolidated Emission Reporting Rule: Not reported  
 Total Organic Hydrocarbon Gases Tons/Yr: 0  
 Reactive Organic Gases Tons/Yr: 0  
 Carbon Monoxide Emissions Tons/Yr: 0  
 NOX - Oxides of Nitrogen Tons/Yr: 0  
 SOX - Oxides of Sulphur Tons/Yr: 0  
 Particulate Matter Tons/Yr: 0  
 Part. Matter 10 Micrometers & Smllr Tons/Yr: 0

MAP FINDINGS  
FOCUS MAP 2

Map ID	Site	Database(s)	EPA ID Number
77	<b>2863 E COLORADO BLVD PASADENA, CA 91107</b>  CDL: Facility ID: 199802102 Lab Type: Illegal Drug Lab (L) - location where an illegal drug lab was operated or drug lab equipment and/or materials were stored.	CDL	S107532304 N/A
77	<b>RAY DANIEL CARTER 2863 COLORADO BLVD PASADENA, CA 91101</b>  HAZNET: Gepaid: CLU960008032 Contact: Not reported Telephone: 0000000000 Facility Addr2: Not reported Mailing Name: Not reported Mailing Address: DTSC CLU/ERU Mailing City,St,Zip: SACRAMENTO, CA 958120806 Gen County: Los Angeles TSD EPA ID: AZD049318009 TSD County: 99 Waste Category: Laboratory waste chemicals Disposal Method: Transfer Station Tons: .0266 Facility County: Los Angeles	HAZNET	S103983752 N/A
77	<b>2863 COLORADO BLVD, RM 124 PASADENA, CA 91107</b>  CDL: Facility ID: 199607048 Lab Type: Illegal Drug Lab (L) - location where an illegal drug lab was operated or drug lab equipment and/or materials were stored.	CDL	S107532303 N/A
77	<b>PASADENA SUZUKI YAMAHA 2900 E COLORADO BLVD PASADENA, CA 91107</b>  RCRA-SQG: Date form received by agency:06/24/1991 Facility name: PASADENA SUZUKI YAMAHA Facility address: 2900 E COLORADO BLVD PASADENA, CA 91107 EPA ID: CAD983585795 Mailing address: E COLORADO BLVD PASADENA, CA 91107 Contact: YOSHIO ITO Contact address: 2900 E COLORADO BLVD PASADENA, CA 91107 Contact country: US Contact telephone: (818) 705-4129 Contact email: Not reported EPA Region: 09	RCRA-SQG FINDS	1000594710 CAD983585795

MAP FINDINGS  
FOCUS MAP 2

Map ID Site Database(s) EPA ID Number

**PASADENA SUZUKI YAMAHA (Continued)**

**1000594710**

Classification: Small Small Quantity Generator  
Description: Handler: generates more than 100 and less than 1000 kg of hazardous waste during any calendar month and accumulates less than 6000 kg of hazardous waste at any time; or generates 100 kg or less of hazardous waste during any calendar month, and accumulates more than 1000 kg of hazardous waste at any time

Owner/Operator Summary:

Owner/operator name: USS ENTERPRISES INC  
Owner/operator address: NOT REQUIRED  
NOT REQUIRED, ME 99999  
Owner/operator country: Not reported  
Owner/operator telephone: (415) 555-1212  
Legal status: Private  
Owner/Operator Type: Owner  
Owner/Op start date: Not reported  
Owner/Op end date: Not reported

Owner/operator name: NOT REQUIRED  
Owner/operator address: NOT REQUIRED  
NOT REQUIRED, ME 99999

Owner/operator country: Not reported  
Owner/operator telephone: (415) 555-1212  
Legal status: Private  
Owner/Operator Type: Operator  
Owner/Op start date: Not reported  
Owner/Op end date: Not reported

Handler Activities Summary:

U.S. importer of hazardous waste: Unknown  
Mixed waste (haz. and radioactive): Unknown  
Recycler of hazardous waste: No  
Transporter of hazardous waste: No  
Treater, storer or disposer of HW: No  
Underground injection activity: No  
On-site burner exemption: Unknown  
Furnace exemption: Unknown  
Used oil fuel burner: No  
Used oil processor: No  
Used oil refiner: No  
Used oil fuel marketer to burner: No  
Used oil Specification marketer: No  
Used oil transfer facility: No  
Used oil transporter: No  
Off-site waste receiver: Commercial status unknown

Violation Status: No violations found

FINDS:

Other Pertinent Environmental Activity Identified at Site

Registry ID: 110002846699

RCRAInfo is a national information system that supports the Resource Conservation and Recovery Act (RCRA) program through the tracking of events and activities related to facilities that generate, transport, and treat, store, or dispose of hazardous waste. RCRAInfo allows RCRA



MAP FINDINGS  
FOCUS MAP 2

Map ID	Site	Database(s)	EPA ID Number
	<p><b>PASADENA SUZUKI YAMAHA (Continued)</b></p> <p>program staff to track the notification, permit, compliance, and corrective action activities required under RCRA.</p>		<b>1000594710</b>
<b>77</b>	<p><b>ACTION AUTO REPAIR</b> <b>2880 E COLORADO BLVD</b> <b>PASADENA, CA 91107</b></p> <p>HAZNET:</p> <p>Gepaid: CAL000104922 Contact: ABRAHAM BOGHIGIAN Telephone: 8189561048 Facility Addr2: Not reported Mailing Name: Not reported Mailing Address: 2880 E COLORADO BLVD Mailing City,St,Zip: PASADENA, CA 911070000 Gen County: Los Angeles TSD EPA ID: CAT000613893 TSD County: Los Angeles Waste Category: Aqueous solution with less than 10% total organic residues Disposal Method: Transfer Station Tons: 0.1667 Facility County: Los Angeles</p> <p>Gepaid: CAL000104922 Contact: ARMAN BOGHIGIAN/MANAGER Telephone: 6264495801 Facility Addr2: Not reported Mailing Name: Not reported Mailing Address: 2880 E COLORADO BLVD Mailing City,St,Zip: PASADENA, CA 911070000 Gen County: Los Angeles TSD EPA ID: CAD099452708 TSD County: Los Angeles Waste Category: Waste oil and mixed oil Disposal Method: Recycler Tons: 0.83 Facility County: Los Angeles</p> <p>Gepaid: CAL000104922 Contact: ABRAHAM BOGHIGIAN Telephone: 8189561048 Facility Addr2: Not reported Mailing Name: Not reported Mailing Address: 2880 E COLORADO BLVD Mailing City,St,Zip: PASADENA, CA 911070000 Gen County: Los Angeles TSD EPA ID: CAT000613893 TSD County: Los Angeles Waste Category: Aqueous solution with less than 10% total organic residues Disposal Method: Transfer Station Tons: .0750 Facility County: Los Angeles</p> <p>Gepaid: CAL000104922 Contact: ABRAHAM BOGHIGIAN Telephone: 8189561048 Facility Addr2: Not reported</p>	<b>HAZNET</b>	<b>S103948653</b> <b>N/A</b>

MAP FINDINGS  
FOCUS MAP 2

Map ID	Site	Database(s)	EPA ID Number
--------	------	-------------	---------------

**ACTION AUTO REPAIR (Continued)**

**S103948653**

Mailing Name: Not reported  
Mailing Address: 2880 E COLORADO BLVD  
Mailing City,St,Zip: PASADENA, CA 911070000  
Gen County: Los Angeles  
TSD EPA ID: CAT000613893  
TSD County: Los Angeles  
Waste Category: Aqueous solution with less than 10% total organic residues  
Disposal Method: Transfer Station  
Tons: .1166  
Facility County: Los Angeles

[Click this hyperlink](#) while viewing on your computer to access  
-1 additional CA\_HAZNET: record(s) in the EDR Site Report.

77

**COLORADO AUTOMOTIVE AND TIRE CTR  
2880 E COLORADO BLVD  
PASADENA, CA 91107**

**RCRA-SQG 1000426699  
FINDS CAD981673353**

RCRA-SQG:

Date form received by agency: 07/14/1992  
Facility name: COLORADO AUTOMOTIVE AND TIRE CTR  
Facility address: 2880 E COLORADO BLVD  
PASADENA, CA 91107  
EPA ID: CAD981673353  
Contact: SEBOUH KEMANDJIAN  
Contact address: 2880 E COLORADO BLVD  
PASADENA, CA 91107  
Contact country: US  
Contact telephone: (818) 585-0500  
Contact email: Not reported  
EPA Region: 09  
Classification: Small Small Quantity Generator  
Description: Handler: generates more than 100 and less than 1000 kg of hazardous waste during any calendar month and accumulates less than 6000 kg of hazardous waste at any time; or generates 100 kg or less of hazardous waste during any calendar month, and accumulates more than 1000 kg of hazardous waste at any time

Owner/Operator Summary:

Owner/operator name: KEMANDJIAN SEBOUH  
Owner/operator address: 2880 E COLORADO BLVD  
PASADENA, CA 91107  
Owner/operator country: Not reported  
Owner/operator telephone: (818) 585-0500  
Legal status: Private  
Owner/Operator Type: Owner  
Owner/Op start date: Not reported  
Owner/Op end date: Not reported  
Owner/operator name: NOT REQUIRED  
Owner/operator address: NOT REQUIRED  
NOT REQUIRED, ME 99999  
Owner/operator country: Not reported  
Owner/operator telephone: (415) 555-1212  
Legal status: Private  
Owner/Operator Type: Operator  
Owner/Op start date: Not reported

MAP FINDINGS  
FOCUS MAP 2

Map ID	Site	Database(s)	EPA ID Number
--------	------	-------------	---------------

**COLORADO AUTOMOTIVE AND TIRE CTR (Continued)**

**1000426699**

Owner/Op end date: Not reported

Handler Activities Summary:

U.S. importer of hazardous waste: Unknown  
 Mixed waste (haz. and radioactive): Unknown  
 Recycler of hazardous waste: No  
 Transporter of hazardous waste: No  
 Treater, storer or disposer of HW: No  
 Underground injection activity: No  
 On-site burner exemption: Unknown  
 Furnace exemption: Unknown  
 Used oil fuel burner: No  
 Used oil processor: No  
 User oil refiner: No  
 Used oil fuel marketer to burner: No  
 Used oil Specification marketer: No  
 Used oil transfer facility: No  
 Used oil transporter: No  
 Off-site waste receiver: Commercial status unknown

Violation Status: No violations found

FINDS:

Other Pertinent Environmental Activity Identified at Site

Registry ID: 110002745664

RCRAInfo is a national information system that supports the Resource Conservation and Recovery Act (RCRA) program through the tracking of events and activities related to facilities that generate, transport, and treat, store, or dispose of hazardous waste. RCRAInfo allows RCRA program staff to track the notification, permit, compliance, and corrective action activities required under RCRA.

**78 FARMERS INSURANCE TR CENTER  
2605 E COLORADO BLVD  
PASADENA, CA 91107**

**LOS ANGELES CO. HMS S102058890  
SWEEPS UST N/A**

LOS ANGELES CO. HMS:

Region: LA  
 Facility Id: 013811-014250  
 Facility Status: Removed  
 Area: 3J  
 Permit Number: Not reported  
 Permit Status: Not reported  
 Facility Type: Not reported

SWEEPS UST:

Status: A  
 Comp Number: 14250  
 Number: 9  
 Board Of Equalization: Not reported  
 Ref Date: 12-07-90  
 Act Date: 12-07-90  
 Created Date: 06-30-89  
 Tank Status: Not reported

MAP FINDINGS  
FOCUS MAP 2

Map ID Site Database(s) EPA ID Number

**FARMERS INSURANCE TR CENTER (Continued)**

**S102058890**

Owner Tank Id: Not reported  
Swrcb Tank Id: Not reported  
Actv Date: Not reported  
Capacity: Not reported  
Tank Use: Not reported  
Stg: Not reported  
Content: Not reported  
Number Of Tanks: Not reported

**79 COLORADO SHELL  
2716 E. COLORADO BLVD.  
PASADENA, CA 91107**

**UST U003779574  
N/A**

UST:  
Global ID: 5218  
Latitude: 34.14608  
Longitude: -118.09422

**79 RAFFI GARABEDIAN 14-036  
2690 E COLORADO BLVD  
PASADENA, CA 91107**

**HIST UST U001566789  
N/A**

HIST UST:  
Region: STATE  
Facility ID: 00000039754  
Facility Type: Gas Station  
Other Type: Not reported  
Total Tanks: 0004  
Contact Name: Not reported  
Telephone: 8185789746  
Owner Name: MOBIL OIL CORPORATION  
Owner Address: 612 SOUTH FLOWER STREET  
Owner City,St,Zip: LOS ANGELES, CA 90017

Tank Num: 001  
Container Num: 0596  
Year Installed: 1964  
Tank Capacity: 00000280  
Tank Used for: WASTE  
Type of Fuel: WASTE OIL  
Tank Construction: Not reported  
Leak Detection: Stock Inventor

Tank Num: 002  
Container Num: 0597  
Year Installed: 1982  
Tank Capacity: 00006000  
Tank Used for: PRODUCT  
Type of Fuel: PREMIUM  
Tank Construction: Not reported  
Leak Detection: Stock Inventor

Tank Num: 003  
Container Num: 0598  
Year Installed: 1982  
Tank Capacity: 00008000

MAP FINDINGS  
FOCUS MAP 2

Map ID	Site	Database(s)	EPA ID Number
--------	------	-------------	---------------

**RAFFI GARABEDIAN 14-036 (Continued)**

**U001566789**

Tank Used for: PRODUCT  
Type of Fuel: REGULAR  
Tank Construction: Not reported  
Leak Detection: Stock Inventor

Tank Num: 004  
Container Num: 0599  
Year Installed: 1982  
Tank Capacity: 00010000  
Tank Used for: PRODUCT  
Type of Fuel: UNLEADED  
Tank Construction: Not reported  
Leak Detection: Stock Inventor

79

**MOBIL OIL CORP  
2690 E COLORADO BLVD  
PASADENA, CA 91107**

**CA FID UST  
LOS ANGELES CO. HMS  
SWEEPS UST**

**S101588364  
N/A**

CA FID UST:

Facility ID: 19056743  
Regulated By: UTNKA  
Regulated ID: 00039754  
Cortese Code: Not reported  
SIC Code: Not reported  
Facility Phone: 8180000000  
Mail To: Not reported  
Mailing Address: BOX  
Mailing Address 2: Not reported  
Mailing City,St,Zip: PASADENA 91107  
Contact: Not reported  
Contact Phone: Not reported  
DUNS Number: Not reported  
NPDES Number: Not reported  
EPA ID: Not reported  
Comments: Not reported  
Status: Active

LOS ANGELES CO. HMS:

Region: LA  
Facility Id: 009570-009390  
Facility Status: Removed  
Area: 3J  
Permit Number: 00000474T  
Permit Status: Removed  
Facility Type: T0

SWEEPS UST:

Status: A  
Comp Number: 9390  
Number: 9  
Board Of Equalization: Not reported  
Ref Date: 12-07-90  
Act Date: 12-07-90  
Created Date: 06-30-89  
Tank Status: Not reported  
Owner Tank Id: Not reported  
Swrcb Tank Id: Not reported

MAP FINDINGS  
FOCUS MAP 2

Map ID	Site	Database(s)	EPA ID Number
	<b>MOBIL OIL CORP (Continued)</b>		<b>S101588364</b>
	Actv Date: Not reported		
	Capacity: Not reported		
	Tank Use: Not reported		
	Stg: Not reported		
	Content: Not reported		
	Number Of Tanks: Not reported		
<b>79</b>	<b>SHELL OIL PRODUCTS US 2716 E COLORADO PASADENA, CA 91107</b>	<b>FINDS HAZNET</b>	<b>1007738149 N/A</b>
	FINDS: Other Pertinent Environmental Activity Identified at Site		
	Registry ID: 110018980487		
	California - Hazardous Waste Tracking System - Datamart		
	HAZNET: Gepaid: CAR000140400 Contact: N CORTEZ/ENVTL DATA ANALYST Telephone: 2818742224 Facility Addr2: AT SAN GABRIEL BLVD Mailing Name: Not reported Mailing Address: 12700 NORTHBOROUGH DR MFT240G Mailing City,St,Zip: HOUSTON, TX 770672508 Gen County: Los Angeles TSD EPA ID: CAD028409019 TSD County: Los Angeles Waste Category: Aqueous solution with less than 10% total organic residues Disposal Method: Not reported Tons: 2.06 Facility County: Los Angeles		
<b>79</b>	<b>SHELL SERVICE STATION 2716 E COLORADO BLVD PASADENA, CA 91107</b>	<b>HAZNET LOS ANGELES CO. HMS SWEEPS UST</b>	<b>S102058978 N/A</b>
	HAZNET: Gepaid: CAL000237884 Contact: ROGER FARRAJ/MANAGER Telephone: 6267928916 Facility Addr2: Not reported Mailing Name: Not reported Mailing Address: 2716 E COLORADO BLVD Mailing City,St,Zip: PASADENA, CA 911070000 Gen County: Los Angeles TSD EPA ID: Not reported TSD County: San Bernardino Waste Category: Other empty containers 30 gallons or more Disposal Method: Disposal, Other Tons: 1.00 Facility County: Not reported		

MAP FINDINGS  
FOCUS MAP 2

Map ID Site Database(s) EPA ID Number

---

**SHELL SERVICE STATION (Continued)**

**S102058978**

LOS ANGELES CO. HMS:

Region: LA  
Facility Id: 009689-009522  
Facility Status: Removed  
Area: 3J  
Permit Number: 00000708T  
Permit Status: Removed  
Facility Type: T0

SWEEPS UST:

Status: A  
Comp Number: 9522  
Number: 1  
Board Of Equalization: Not reported  
Ref Date: 12-07-90  
Act Date: 12-07-90  
Created Date: 06-30-89  
Tank Status: A  
Owner Tank Id: Not reported  
Swrcb Tank Id: 19-080-009522-000001  
Actv Date: 02-07-90  
Capacity: 12000  
Tank Use: M.V. FUEL  
Stg: P  
Content: LEADED  
Number Of Tanks: 6

Status: A  
Comp Number: 9522  
Number: 1  
Board Of Equalization: Not reported  
Ref Date: 12-07-90  
Act Date: 12-07-90  
Created Date: 06-30-89  
Tank Status: A  
Owner Tank Id: Not reported  
Swrcb Tank Id: 19-080-009522-000002  
Actv Date: 02-07-90  
Capacity: 12000  
Tank Use: M.V. FUEL  
Stg: P  
Content: REG UNLEADED  
Number Of Tanks: Not reported

Status: A  
Comp Number: 9522  
Number: 1  
Board Of Equalization: Not reported  
Ref Date: 12-07-90  
Act Date: 12-07-90  
Created Date: 06-30-89  
Tank Status: A  
Owner Tank Id: Not reported  
Swrcb Tank Id: 19-080-009522-000003  
Actv Date: 02-07-90  
Capacity: 12000

MAP FINDINGS  
FOCUS MAP 2

Map ID      Site      Database(s)      EPA ID Number

---

**SHELL SERVICE STATION (Continued)**

**S102058978**

Tank Use:            M.V. FUEL  
Stg:                 P  
Content:            REG UNLEADED  
Number Of Tanks:   Not reported

Status:             A  
Comp Number:      9522  
Number:             1  
Board Of Equalization: Not reported  
Ref Date:          12-07-90  
Act Date:          12-07-90  
Created Date:      06-30-89  
Tank Status:       A  
Owner Tank Id:     Not reported  
Swrcb Tank Id:     19-080-009522-000004  
Actv Date:         06-30-89  
Capacity:          Not reported  
Tank Use:          UNKNOWN  
Stg:                W  
Content:            Not reported  
Number Of Tanks:   Not reported

Status:             A  
Comp Number:      9522  
Number:             1  
Board Of Equalization: Not reported  
Ref Date:          12-07-90  
Act Date:          12-07-90  
Created Date:      06-30-89  
Tank Status:       A  
Owner Tank Id:     Not reported  
Swrcb Tank Id:     19-080-009522-000005  
Actv Date:         06-30-89  
Capacity:          Not reported  
Tank Use:          UNKNOWN  
Stg:                W  
Content:            Not reported  
Number Of Tanks:   Not reported

Status:             A  
Comp Number:      9522  
Number:             1  
Board Of Equalization: Not reported  
Ref Date:          12-07-90  
Act Date:          12-07-90  
Created Date:      06-30-89  
Tank Status:       A  
Owner Tank Id:     Not reported  
Swrcb Tank Id:     19-080-009522-000006  
Actv Date:         06-30-89  
Capacity:          Not reported  
Tank Use:          UNKNOWN  
Stg:                W  
Content:            Not reported  
Number Of Tanks:   Not reported



MAP FINDINGS  
FOCUS MAP 2

Map ID	Site	Database(s)	EPA ID Number
79	<b>SHELL</b> <b>2716 E COLORADO</b> <b>PASADENA, CA 91107</b>  HAZNET: Gepaid: CAD981465453 Contact: SONDRA BIENVENU Telephone: 7132412258 Facility Addr2: Not reported Mailing Name: Not reported Mailing Address: PO BOX 4453 Mailing City,St,Zip: HOUSTON, TX 772104453 Gen County: Los Angeles TSD EPA ID: Not reported TSD County: Los Angeles Waste Category: Tank bottom waste Disposal Method: Treatment, Tank Tons: 0.45 Facility County: Not reported  Gepaid: CAD981465453 Contact: EQUILON ENTERPRISES LLC Telephone: 7132412258 Facility Addr2: Not reported Mailing Name: Not reported Mailing Address: PO BOX 4453 Mailing City,St,Zip: HOUSTON, TX 772104453 Gen County: Los Angeles TSD EPA ID: CAD028409019 TSD County: Los Angeles Waste Category: Tank bottom waste Disposal Method: Treatment, Tank Tons: 1.2510 Facility County: Los Angeles  Gepaid: CAD981465453 Contact: EQUILON ENTERPRISES LLC Telephone: 7132412258 Facility Addr2: Not reported Mailing Name: Not reported Mailing Address: PO BOX 4453 Mailing City,St,Zip: HOUSTON, TX 772104453 Gen County: Los Angeles TSD EPA ID: CAD982484933 TSD County: 7 Waste Category: Empty containers less than 30 gallons Disposal Method: Disposal, Other Tons: .5000 Facility County: Los Angeles  Gepaid: CAD981465453 Contact: N CORTEZ/ENVT'L DATA ANALYST Telephone: 2818742224 Facility Addr2: Not reported Mailing Name: Not reported Mailing Address: 12700 NORTHBOROUGH DR MFT 240-G Mailing City,St,Zip: HOUSTON, TX 770672508 Gen County: Los Angeles TSD EPA ID: CAD008364432	HAZNET	S105126506 N/A

MAP FINDINGS  
FOCUS MAP 2

Map ID	Site	Database(s)	EPA ID Number
	<p><b>SHELL (Continued)</b></p> <p>TSD County: Los Angeles  Waste Category: Other organic solids  Disposal Method: Recycler  Tons: 0.03  Facility County: Not reported</p> <p style="text-align: center;"><a href="#">Click this hyperlink</a> while viewing on your computer to access  -1 additional CA_HAZNET: record(s) in the EDR Site Report.</p>		<b>S105126506</b>
79	<p><b>SAN GABRIEL FAMILY DENTAL CTR VICKEN MAR  2684 E. COLORADO BLVD.  PASADENA, CA 91107</b></p> <p>HAZNET:  Gepaid: CAL000208538  Contact: VICKEN MANGANIAN/OWNER  Telephone: 6265775585  Facility Addr2: Not reported  Mailing Name: Not reported  Mailing Address: 2684 E. COLORADO BLVD.  Mailing City,St,Zip: PASADENA, CA 911070000  Gen County: Los Angeles  TSD EPA ID: Not reported  TSD County: Santa Clara  Waste Category: Other inorganic solid waste  Disposal Method: Not reported  Tons: 0  Facility County: Not reported</p>	<b>HAZNET</b>	<b>S105724432  N/A</b>
79	<p><b>ECO CLEANERS  2708 E COLORADO BLVD  PASADENA, CA 91107</b></p> <p>CLEANERS:  EPA Id: CAL000331142  NAICS Code: 81232  NAICS Description: Drycleaning and Laundry Services (except Coin-Operated)  SIC Code: 7216  Create Date: 3/28/2008 3:57:52 PM  Facility Active: Yes  Inactive Date: Not reported  Facility Addr2: Not reported  Mailing Name: Not reported  Mailing Address: 2708 E COLORADO BLVD  Mailing Address 2: Not reported  Mailing State: CA  Mailing Zip: 911074369  Region Code: 3  Owner Name: ARTHUR FERZIYAN  Owner Address: 2708 E COLORADO BLVD  Owner Address 2: Not reported  Owner Telephone: 6268449382  Owner Fax Number: Not reported  Contact Name: ARTHUR FERZIYAN  Contact Address: 2708 E COLORADO BLVD  Contact Address 2: Not reported</p>	<b>DRYCLEANERS</b>	<b>S109148841  N/A</b>

MAP FINDINGS  
FOCUS MAP 2

Map ID      Site      Database(s)      EPA ID Number

---

**ECO CLEANERS (Continued)**

**S109148841**

Contact Telephone: 6268449382  
SIC Description: 7389 Business Services, NEC (apparel pressing service for the trade)  
SIC Description: 7219 Laundry and Garment Services, NEC (except diaper service and clothing alteration and repair)  
SIC Description: 7211 Power Laundries, Family and Commercial  
SIC Description: 7212 Garment Pressing, and Agents for Laundries and Drycleaners  
SIC Description: 7216 Drycleaning Plants, Except Rug Cleaning

EPA Id: CAL000331142  
NAICS Code: 81232  
NAICS Description: Drycleaning and Laundry Services (except Coin-Operated)  
SIC Code: 7219  
Create Date: 3/28/2008 3:57:52 PM  
Facility Active: Yes  
Inactive Date: Not reported  
Facility Addr2: Not reported  
Mailing Name: Not reported  
Mailing Address: 2708 E COLORADO BLVD  
Mailing Address 2: Not reported  
Mailing State: CA  
Mailing Zip: 911074369  
Region Code: 3  
Owner Name: ARTHUR FERZIYAN  
Owner Address: 2708 E COLORADO BLVD  
Owner Address 2: Not reported  
Owner Telephone: 6268449382  
Owner Fax Number: Not reported  
Contact Name: ARTHUR FERZIYAN  
Contact Address: 2708 E COLORADO BLVD  
Contact Address 2: Not reported  
Contact Telephone: 6268449382  
SIC Description: 7389 Business Services, NEC (apparel pressing service for the trade)  
SIC Description: 7219 Laundry and Garment Services, NEC (except diaper service and clothing alteration and repair)  
SIC Description: 7211 Power Laundries, Family and Commercial  
SIC Description: 7212 Garment Pressing, and Agents for Laundries and Drycleaners  
SIC Description: 7216 Drycleaning Plants, Except Rug Cleaning

EPA Id: CAL000331142  
NAICS Code: 81232  
NAICS Description: Drycleaning and Laundry Services (except Coin-Operated)  
SIC Code: 7389  
Create Date: 3/28/2008 3:57:52 PM  
Facility Active: Yes  
Inactive Date: Not reported  
Facility Addr2: Not reported  
Mailing Name: Not reported  
Mailing Address: 2708 E COLORADO BLVD  
Mailing Address 2: Not reported  
Mailing State: CA  
Mailing Zip: 911074369  
Region Code: 3  
Owner Name: ARTHUR FERZIYAN  
Owner Address: 2708 E COLORADO BLVD  
Owner Address 2: Not reported  
Owner Telephone: 6268449382  
Owner Fax Number: Not reported

MAP FINDINGS  
FOCUS MAP 2

Map ID      Site      Database(s)      EPA ID Number

---

**ECO CLEANERS (Continued)**

**S109148841**

Contact Name:           ARTHUR FERZIYAN  
Contact Address:       2708 E COLORADO BLVD  
Contact Address 2:     Not reported  
Contact Telephone:     6268449382  
SIC Description: 7389   Business Services, NEC (apparel pressing service for the trade)  
SIC Description: 7219   Laundry and Garment Services, NEC (except diaper service and clothing alteration and repair)  
SIC Description: 7211   Power Laundries, Family and Commercial  
SIC Description: 7212   Garment Pressing, and Agents for Laundries and Drycleaners  
SIC Description: 7216   Drycleaning Plants, Except Rug Cleaning

EPA Id:                    CAL000331142  
NAICS Code:             81232  
NAICS Description:     Drycleaning and Laundry Services (except Coin-Operated)  
SIC Code:                7212  
Create Date:            3/28/2008 3:57:52 PM  
Facility Active:        Yes  
Inactive Date:          Not reported  
Facility Addr2:         Not reported  
Mailing Name:           Not reported  
Mailing Address:        2708 E COLORADO BLVD  
Mailing Address 2:     Not reported  
Mailing State:          CA  
Mailing Zip:            911074369  
Region Code:            3  
Owner Name:             ARTHUR FERZIYAN  
Owner Address:          2708 E COLORADO BLVD  
Owner Address 2:       Not reported  
Owner Telephone:       6268449382  
Owner Fax Number:     Not reported  
Contact Name:           ARTHUR FERZIYAN  
Contact Address:        2708 E COLORADO BLVD  
Contact Address 2:     Not reported  
Contact Telephone:     6268449382  
SIC Description: 7389   Business Services, NEC (apparel pressing service for the trade)  
SIC Description: 7219   Laundry and Garment Services, NEC (except diaper service and clothing alteration and repair)  
SIC Description: 7211   Power Laundries, Family and Commercial  
SIC Description: 7212   Garment Pressing, and Agents for Laundries and Drycleaners  
SIC Description: 7216   Drycleaning Plants, Except Rug Cleaning

EPA Id:                    CAL000331142  
NAICS Code:             81232  
NAICS Description:     Drycleaning and Laundry Services (except Coin-Operated)  
SIC Code:                7211  
Create Date:            3/28/2008 3:57:52 PM  
Facility Active:        Yes  
Inactive Date:          Not reported  
Facility Addr2:         Not reported  
Mailing Name:           Not reported  
Mailing Address:        2708 E COLORADO BLVD  
Mailing Address 2:     Not reported  
Mailing State:          CA  
Mailing Zip:            911074369  
Region Code:            3  
Owner Name:             ARTHUR FERZIYAN  
Owner Address:          2708 E COLORADO BLVD

MAP FINDINGS  
FOCUS MAP 2

Map ID	Site	Database(s)	EPA ID Number
--------	------	-------------	---------------

**ECO CLEANERS (Continued)**

**S109148841**

Owner Address 2: Not reported  
 Owner Telephone: 6268449382  
 Owner Fax Number: Not reported  
 Contact Name: ARTHUR FERZIYAN  
 Contact Address: 2708 E COLORADO BLVD  
 Contact Address 2: Not reported  
 Contact Telephone: 6268449382  
 SIC Description: 7389 Business Services, NEC (apparel pressing service for the trade)  
 SIC Description: 7219 Laundry and Garment Services, NEC (except diaper service and clothing alteration and repair)  
 SIC Description: 7211 Power Laundries, Family and Commercial  
 SIC Description: 7212 Garment Pressing, and Agents for Laundries and Drycleaners  
 SIC Description: 7216 Drycleaning Plants, Except Rug Cleaning

80

**CALDWELL TIRE INC  
 2754 EAST COLORADO BOULEVARD  
 PASADENA, CA 91107**

**HAZNET S103954062  
 N/A**

HAZNET:

Gepaid: CAL000001548  
 Contact: CALDWELL TIRE INC  
 Telephone: 0000000000  
 Facility Addr2: Not reported  
 Mailing Name: Not reported  
 Mailing Address: 2754 EAST COLORADO BOULEVARD  
 Mailing City,St,Zip: PASADENA, CA 911070000  
 Gen County: Los Angeles  
 TSD EPA ID: CAT000613893  
 TSD County: Los Angeles  
 Waste Category: Aqueous solution with less than 10% total organic residues  
 Disposal Method: Transfer Station  
 Tons: 0.1626  
 Facility County: Los Angeles

Gepaid: CAL000001548  
 Contact: CALDWELL TIRE INC  
 Telephone: 0000000000  
 Facility Addr2: Not reported  
 Mailing Name: Not reported  
 Mailing Address: 2754 EAST COLORADO BOULEVARD  
 Mailing City,St,Zip: PASADENA, CA 911070000  
 Gen County: Los Angeles  
 TSD EPA ID: CAT000613893  
 TSD County: Los Angeles  
 Waste Category: Aqueous solution with less than 10% total organic residues  
 Disposal Method: Transfer Station  
 Tons: .0375  
 Facility County: Los Angeles

MAP FINDINGS  
FOCUS MAP 2

Map ID	Site	Database(s)	EPA ID Number
80	<b>ISLAND TIRE &amp; SERVICE INC</b> <b>2754 EAST COLORADO BLVD</b> <b>PASADENA, CA 91107</b>  HAZNET: Gepaid: CAL000256334 Contact: JERRY JAWORSKI Telephone: 6267920987 Facility Addr2: Not reported Mailing Name: Not reported Mailing Address: 2754 E COLORADO Mailing City,St,Zip: PASADENA, CA 911070000 Gen County: Los Angeles TSD EPA ID: CAT000613893 TSD County: Los Angeles Waste Category: Aqueous solution with less than 10% total organic residues Disposal Method: Transfer Station Tons: 0.06 Facility County: Los Angeles	HAZNET	S107147903 N/A
80	<b>TRAVEL INN</b> <b>2767 EAST COLORADO BLVD</b> <b>PASADENA, CA 91107</b>  HAZNET: Gepaid: CAC000847664 Contact: CO-OP TRAVEL LODGE/WALTER CHU Telephone: 0000000000 Facility Addr2: Not reported Mailing Name: Not reported Mailing Address: 2767 EAST COLORADO BLVD Mailing City,St,Zip: PASADENA, CA 911070000 Gen County: Los Angeles TSD EPA ID: CAT080013352 TSD County: Los Angeles Waste Category: Unspecified aqueous solution Disposal Method: Recycler Tons: .1251 Facility County: Los Angeles	HAZNET	S103648899 N/A
80	<b>PUBLIC STORAGE INC</b> <b>2767 E COLORADO BLVD</b> <b>PASADENA, CA 91107</b>  HAZNET: Gepaid: CAC001395232 Contact: PUBLIC STORAGE INC Telephone: 0000000000 Facility Addr2: Not reported Mailing Name: Not reported Mailing Address: 701 WESTERN AVE STE 201 Mailing City,St,Zip: GLENDALE, CA 912010000 Gen County: Los Angeles TSD EPA ID: CAD009007626 TSD County: Los Angeles Waste Category: Asbestos-containing waste Disposal Method: Not reported Tons: 0.4214	HAZNET	S103982930 N/A

MAP FINDINGS  
FOCUS MAP 2

Map ID	Site	Database(s)	EPA ID Number
	<b>PUBLIC STORAGE INC (Continued)</b> Facility County: Los Angeles  Gepaid: CAC001395232 Contact: PUBLIC STORAGE INC Telephone: 0000000000 Facility Addr2: Not reported Mailing Name: Not reported Mailing Address: 701 WESTERN AVE STE 201 Mailing City,St,Zip: GLENDALE, CA 912010000 Gen County: Los Angeles TSD EPA ID: CAD009007626 TSD County: Los Angeles Waste Category: Asbestos-containing waste Disposal Method: Disposal, Land Fill Tons: .4214 Facility County: Los Angeles		<b>S103982930</b>
<b>80</b>	<b>ISLAND TIRE &amp; SERVICE INC</b> <b>2754 E COLORADO BLVD</b> <b>PASADENA, CA 91107</b>  HAZNET: Gepaid: CAL000296864 Contact: BERNADETTE ZIETAL Telephone: 6267920987 Facility Addr2: Not reported Mailing Name: Not reported Mailing Address: 2754 E COLORADO BLVD Mailing City,St,Zip: PASADENA, CA 91107 Gen County: Los Angeles TSD EPA ID: CAT000613893 TSD County: Los Angeles Waste Category: Aqueous solution with less than 10% total organic residues Disposal Method: Transfer Station Tons: 0.02 Facility County: Los Angeles	<b>HAZNET</b>	<b>S108748856</b> N/A
<b>81</b>	<b>ALL TUNE AND LUBE</b> <b>2655 E COLORADO BLVD</b> <b>PASADENA, CA 91107</b>  RCRA-SQG: Date form received by agency: 06/20/1995 Facility name: ALL TUNE AND LUBE Facility address: 2655 E COLORADO BLVD PASADENA, CA 91107  EPA ID: CAD982323438 Contact: MANSOOR GOODARZI Contact address: 2655 E COLORADO BLVD PASADENA, CA 91107  Contact country: US Contact telephone: (818) 683-7600 Contact email: Not reported EPA Region: 09 Classification: Small Small Quantity Generator Description: Handler: generates more than 100 and less than 1000 kg of hazardous	<b>RCRA-SQG</b> <b>FINDS</b>	<b>1000145454</b> <b>CAD982323438</b>

MAP FINDINGS  
FOCUS MAP 2

Map ID Site Database(s) EPA ID Number

**ALL TUNE AND LUBE (Continued)**

**1000145454**

waste during any calendar month and accumulates less than 6000 kg of hazardous waste at any time; or generates 100 kg or less of hazardous waste during any calendar month, and accumulates more than 1000 kg of hazardous waste at any time

Owner/Operator Summary:

Owner/operator name: MANSOOR GOODARZI  
Owner/operator address: 5012 MACAFEE RD  
TORRANCE, CA 90505

Owner/operator country: Not reported  
Owner/operator telephone: (818) 683-7600  
Legal status: Private  
Owner/Operator Type: Owner  
Owner/Op start date: Not reported  
Owner/Op end date: Not reported

Owner/operator name: NOT REQUIRED  
Owner/operator address: NOT REQUIRED  
NOT REQUIRED, ME 99999  
Owner/operator country: Not reported  
Owner/operator telephone: (415) 555-1212  
Legal status: Private  
Owner/Operator Type: Operator  
Owner/Op start date: Not reported  
Owner/Op end date: Not reported

Handler Activities Summary:

U.S. importer of hazardous waste: Unknown  
Mixed waste (haz. and radioactive): Unknown  
Recycler of hazardous waste: No  
Transporter of hazardous waste: No  
Treater, storer or disposer of HW: No  
Underground injection activity: No  
On-site burner exemption: Unknown  
Furnace exemption: Unknown  
Used oil fuel burner: No  
Used oil processor: No  
User oil refiner: No  
Used oil fuel marketer to burner: No  
Used oil Specification marketer: No  
Used oil transfer facility: No  
Used oil transporter: No  
Off-site waste receiver: Commercial status unknown

Violation Status: No violations found

FINDS:

Other Pertinent Environmental Activity Identified at Site

Registry ID: 110002794496

RCRAInfo is a national information system that supports the Resource Conservation and Recovery Act (RCRA) program through the tracking of events and activities related to facilities that generate, transport, and treat, store, or dispose of hazardous waste. RCRAInfo allows RCRA program staff to track the notification, permit, compliance, and corrective action activities required under RCRA.



MAP FINDINGS  
FOCUS MAP 2

Map ID	Site	Database(s)	EPA ID Number
81	<b>DJS AUTO CARE</b> <b>2655 E COLORADO BLVD</b> <b>PASADENA, CA 91107</b>	RCRA-SQG	1000103318 CAD982474132
	RCRA-SQG: Date form received by agency: 05/23/1988 Facility name: DJS AUTO CARE Facility address: 2655 E COLORADO BLVD PASADENA, CA 91107 EPA ID: CAD982474132 Mailing address: E COLORADO BLVD PASADENA, CA 91107 Contact: ENVIRONMENTAL MANAGER Contact address: 2655 E COLORADO BLVD PASADENA, CA 91107 Contact country: US Contact telephone: (818) 796-5534 Contact email: Not reported EPA Region: 09 Classification: Small Small Quantity Generator Description: Handler: generates more than 100 and less than 1000 kg of hazardous waste during any calendar month and accumulates less than 6000 kg of hazardous waste at any time; or generates 100 kg or less of hazardous waste during any calendar month, and accumulates more than 1000 kg of hazardous waste at any time		
	Owner/Operator Summary: Owner/operator name: NOT REQUIRED Owner/operator address: NOT REQUIRED NOT REQUIRED, ME 99999 Owner/operator country: Not reported Owner/operator telephone: (415) 555-1212 Legal status: Private Owner/Operator Type: Operator Owner/Op start date: Not reported Owner/Op end date: Not reported Owner/operator name: DONALD NEGRI Owner/operator address: NOT REQUIRED NOT REQUIRED, ME 99999 Owner/operator country: Not reported Owner/operator telephone: (415) 555-1212 Legal status: Private Owner/Operator Type: Owner Owner/Op start date: Not reported Owner/Op end date: Not reported		
	Handler Activities Summary: U.S. importer of hazardous waste: Unknown Mixed waste (haz. and radioactive): Unknown Recycler of hazardous waste: No Transporter of hazardous waste: No Treater, storer or disposer of HW: No Underground injection activity: No On-site burner exemption: Unknown Furnace exemption: Unknown Used oil fuel burner: No Used oil processor: No		

MAP FINDINGS  
FOCUS MAP 2

Map ID	Site	Database(s)	EPA ID Number
	<p><b>DJS AUTO CARE (Continued)</b></p> <p>User oil refiner: No            Used oil fuel marketer to burner: No            Used oil Specification marketer: No            Used oil transfer facility: No            Used oil transporter: No            Off-site waste receiver: Commercial status unknown</p> <p>Violation Status: No violations found</p>		1000103318
83	<p><b>MERRITT PAINTS</b>  <b>2463 E COLORADO BLVD</b>  <b>PASADENA, CA 91107</b></p> <p>HIST UST:            Region: STATE            Facility ID: 00000068284            Facility Type: Other            Other Type: PAINT STORE            Total Tanks: 0001            Contact Name: PAINT DEALER            Telephone: 8184491057            Owner Name: MARGIE Y. SHUM            Owner Address: 1023 WHISPERING OAKS            Owner City,St,Zip: ARCADIA, CA 91006</p> <p>Tank Num: 001            Container Num: 001 (MP)            Year Installed: Not reported            Tank Capacity: 00001000            Tank Used for: PRODUCT            Type of Fuel: 6P            Tank Construction: Unkown centimeters            Leak Detection: 10</p>	HIST UST	U001566782 N/A
83	<p><b>DOUGLAS AUTOBODY &amp; PAINT</b>  <b>2463 E COLORADO</b>  <b>PASADENA, CA 91107</b></p> <p>HAZNET:            Gepaid: CAL000146881            Contact: ARMAN DAGHLA/OWNER            Telephone: 6267957577            Facility Addr2: Not reported            Mailing Name: Not reported            Mailing Address: 2463 E COLORADO            Mailing City,St,Zip: PASADENA, CA 911070000            Gen County: Los Angeles            TSD EPA ID: CAD008252405            TSD County: Los Angeles            Waste Category: Aqueous solution with 10% or more total organic residues            Disposal Method: Recycler            Tons: 0.01            Facility County: Los Angeles</p> <p>Gepaid: CAL000146881            Contact: ARMAN DAGHLA            Telephone: 0000000000</p>	HAZNET	S104579400 N/A

MAP FINDINGS  
FOCUS MAP 2

Map ID Site Database(s) EPA ID Number

**DOUGLAS AUTOBODY & PAINT (Continued)**

**S104579400**

Facility Addr2: Not reported  
Mailing Name: Not reported  
Mailing Address: 2463 E COLORADO  
Mailing City,St,Zip: PASADENA, CA 911070000  
Gen County: Los Angeles  
TSD EPA ID: CAD008252405  
TSD County: Los Angeles  
Waste Category: Unspecified solvent mixture Waste  
Disposal Method: Recycler  
Tons: .2293  
Facility County: Los Angeles

Gepaid: CAL000146881  
Contact: ARMAN DAGHLA  
Telephone: 000000000  
Facility Addr2: Not reported  
Mailing Name: Not reported  
Mailing Address: 2463 E COLORADO  
Mailing City,St,Zip: PASADENA, CA 911070000  
Gen County: Los Angeles  
TSD EPA ID: CAD008302903  
TSD County: Los Angeles  
Waste Category: Oxygenated solvents (acetone, butanol, ethyl acetate, etc.)  
Disposal Method: Recycler  
Tons: 1.1174  
Facility County: Los Angeles

Gepaid: CAL000146881  
Contact: ARMAN DAGHLA/OWNER  
Telephone: 6267957577  
Facility Addr2: Not reported  
Mailing Name: Not reported  
Mailing Address: 2463 E COLORADO  
Mailing City,St,Zip: PASADENA, CA 911070000  
Gen County: Los Angeles  
TSD EPA ID: CAD008252405  
TSD County: Los Angeles  
Waste Category: Aqueous solution with 10% or more total organic residues  
Disposal Method: H061  
Tons: 0.83  
Facility County: Los Angeles

Gepaid: CAL000146881  
Contact: ARMAN DAGHLA/OWNER  
Telephone: 6267957577  
Facility Addr2: Not reported  
Mailing Name: Not reported  
Mailing Address: 2463 E COLORADO  
Mailing City,St,Zip: PASADENA, CA 911070000  
Gen County: Los Angeles  
TSD EPA ID: Not reported  
TSD County: Los Angeles  
Waste Category: Unspecified solvent mixture Waste  
Disposal Method: Not reported  
Tons: 0.2  
Facility County: Not reported

MAP FINDINGS  
FOCUS MAP 2

Map ID	Site	Database(s)	EPA ID Number
--------	------	-------------	---------------

**DOUGLAS AUTOBODY & PAINT (Continued)**

**S104579400**

[Click this hyperlink](#) while viewing on your computer to access 6 additional CA\_HAZNET: record(s) in the EDR Site Report.

<b>84</b>	<b>ACAPULCO RESTAURANT #001 2936 E COLORADO BLVD PASADENA, CA 91107</b>	<b>EMI</b>	<b>S106825275 N/A</b>
-----------	---	------------	---------------------------

EMI:

Year:	1990
County Code:	19
Air Basin:	SC
Facility ID:	66101
Air District Name:	SC
SIC Code:	5812
Air District Name:	SOUTH COAST AQMD
Community Health Air Pollution Info System:	Not reported
Consolidated Emission Reporting Rule:	Not reported
Total Organic Hydrocarbon Gases Tons/Yr:	0
Reactive Organic Gases Tons/Yr:	0
Carbon Monoxide Emissions Tons/Yr:	0
NOX - Oxides of Nitrogen Tons/Yr:	0
SOX - Oxides of Sulphur Tons/Yr:	0
Particulate Matter Tons/Yr:	0
Part. Matter 10 Micrometers & Smllr Tons/Yr:	0

<b>86</b>	<b>GBW PROPERTIES INC. 2371 E COLORADO BLVD PASADENA, CA 91107</b>	<b>LOS ANGELES CO. HMS SWEEPS UST</b>	<b>S102058708 N/A</b>
-----------	--	---	---------------------------

LOS ANGELES CO. HMS:

Region:	LA
Facility Id:	009461-009273
Facility Status:	Removed
Area:	3J
Permit Number:	Not reported
Permit Status:	Not reported
Facility Type:	Not reported

SWEEPS UST:

Status:	A
Comp Number:	9273
Number:	9
Board Of Equalization:	Not reported
Ref Date:	12-07-90
Act Date:	12-07-90
Created Date:	06-30-89
Tank Status:	Not reported
Owner Tank Id:	Not reported
Swrcb Tank Id:	Not reported
Actv Date:	Not reported
Capacity:	Not reported
Tank Use:	Not reported
Stg:	Not reported
Content:	Not reported
Number Of Tanks:	Not reported

MAP FINDINGS  
FOCUS MAP 2

Map ID	Site	Database(s)	EPA ID Number
86	<b>927</b> <b>2371 E COLORADO BLVD</b> <b>PASADENA, CA 91107</b>  HIST UST: Region: STATE Facility ID: 00000005125 Facility Type: Gas Station Other Type: Not reported Total Tanks: 0007 Contact Name: Not reported Telephone: 2139275339 Owner Name: P & M SERVICE STATIONS Owner Address: 12739 LAKEWOOD BLVD. Owner City,St,Zip: DOWNEY, CA 90242  Tank Num: 001 Container Num: 9271 Year Installed: Not reported Tank Capacity: 00007500 Tank Used for: PRODUCT Type of Fuel: REGULAR Tank Construction: Not reported Leak Detection: Stock Inventor  Tank Num: 002 Container Num: 9272 Year Installed: Not reported Tank Capacity: 00008000 Tank Used for: PRODUCT Type of Fuel: REGULAR Tank Construction: Not reported Leak Detection: Stock Inventor  Tank Num: 003 Container Num: 9273 Year Installed: Not reported Tank Capacity: 00002000 Tank Used for: PRODUCT Type of Fuel: PREMIUM Tank Construction: Not reported Leak Detection: Stock Inventor  Tank Num: 004 Container Num: 9274 Year Installed: Not reported Tank Capacity: 00003000 Tank Used for: PRODUCT Type of Fuel: UNLEADED Tank Construction: Not reported Leak Detection: Stock Inventor  Tank Num: 005 Container Num: 9275 Year Installed: Not reported Tank Capacity: 00004000 Tank Used for: PRODUCT Type of Fuel: UNLEADED Tank Construction: Not reported	HIST UST	U001566756 N/A

MAP FINDINGS  
FOCUS MAP 2

Map ID	Site	Database(s)	EPA ID Number
	<p><b>927 (Continued)</b></p> <p>Leak Detection: Stock Inventor</p> <p>Tank Num: 006 Container Num: 9276 Year Installed: Not reported Tank Capacity: 00000000 Tank Used for: WASTE Type of Fuel: WASTE OIL Tank Construction: Not reported Leak Detection: Visual</p> <p>Tank Num: 007 Container Num: 9277 Year Installed: Not reported Tank Capacity: 00000000 Tank Used for: WASTE Type of Fuel: WASTE OIL Tank Construction: Not reported Leak Detection: Stock Inventor</p>		<b>U001566756</b>
<b>86</b>	<p><b>VIDEO HORIZONS</b> <b>2423 EAST COLORADO BLVD</b> <b>PASADENA, CA 91107</b></p> <p>HAZNET:</p> <p>Gepaid: CAL930115530 Contact: VACHAGAN ISANIANS Telephone: 8185585148 Facility Addr2: Not reported Mailing Name: Not reported Mailing Address: 2423 E COLORADO BLVD Mailing City,St,Zip: PASADENA, CA 911074264 Gen County: Los Angeles TSD EPA ID: CAD981402522 TSD County: Kern Waste Category: Photochemicals/photoprocessing waste Disposal Method: Recycler Tons: .0275 Facility County: Los Angeles</p> <p>Gepaid: CAL930115530 Contact: VACHAGAN ISANIANS Telephone: 8185585148 Facility Addr2: Not reported Mailing Name: Not reported Mailing Address: 2423 E COLORADO BLVD Mailing City,St,Zip: PASADENA, CA 911074264 Gen County: Los Angeles TSD EPA ID: CAD981402522 TSD County: Kern Waste Category: Photochemicals/photoprocessing waste Disposal Method: Not reported Tons: .0303 Facility County: Los Angeles</p>	<b>HAZNET</b>	<b>S103994420</b> <b>N/A</b>

MAP FINDINGS  
FOCUS MAP 2

Map ID	Site	Database(s)	EPA ID Number
86	<b>H G FRANZ</b> <b>2435 E COLORADO BLVD</b> <b>PASADENA, CA 91107</b>  HAZNET: Gepaid: CAL912833503 Contact: BRITTAIN REAL ESTATE PARTNERS Telephone: 8185734559 Facility Addr2: Not reported Mailing Name: Not reported Mailing Address: P.O. BOX 5907 Mailing City,St,Zip: PASADENA, CA 911170000 Gen County: Los Angeles TSD EPA ID: CAT080013352 TSD County: Los Angeles Waste Category: Unspecified aqueous solution Disposal Method: Recycler Tons: .0917 Facility County: Los Angeles	HAZNET	S102825669 N/A
86	<b>RAYS CARWASH</b> <b>2400 E COLORADO BLVD</b> <b>PASADENA, CA 91107</b>  HIST UST: Region: STATE Facility ID: 00000041438 Facility Type: Gas Station Other Type: CARWASH Total Tanks: 0007 Contact Name: RAY LUNNING Telephone: 8187953086 Owner Name: RAY LUNNING Owner Address: 1001 S. MONTEZUMA WAY Owner City,St,Zip: WEST COVINA, CA 91791  Tank Num: 001 Container Num: 1 Year Installed: 1972 Tank Capacity: 00012000 Tank Used for: PRODUCT Type of Fuel: UNLEADED Tank Construction: Not reported Leak Detection: Visual, Stock Inventor  Tank Num: 002 Container Num: 2 Year Installed: 1972 Tank Capacity: 00012000 Tank Used for: PRODUCT Type of Fuel: UNLEADED Tank Construction: Not reported Leak Detection: Visual, Stock Inventor  Tank Num: 003 Container Num: 3 Year Installed: Not reported Tank Capacity: 00012000 Tank Used for: PRODUCT Type of Fuel: PREMIUM	HIST UST	U001566790 N/A

MAP FINDINGS  
FOCUS MAP 2

Map ID	Site	Database(s)	EPA ID Number
--------	------	-------------	---------------

**RAYS CARWASH (Continued)**

**U001566790**

Tank Construction: Not reported  
Leak Detection: Visual, Stock Inventor

Tank Num: 004  
Container Num: 4  
Year Installed: 1972  
Tank Capacity: 00012000  
Tank Used for: PRODUCT  
Type of Fuel: DIESEL  
Tank Construction: Not reported  
Leak Detection: Visual, Stock Inventor

Tank Num: 005  
Container Num: 5  
Year Installed: Not reported  
Tank Capacity: 00005000  
Tank Used for: PRODUCT  
Type of Fuel: UNLEADED  
Tank Construction: Not reported  
Leak Detection: Visual, Stock Inventor

Tank Num: 006  
Container Num: 6  
Year Installed: Not reported  
Tank Capacity: 00005000  
Tank Used for: PRODUCT  
Type of Fuel: PREMIUM  
Tank Construction: Not reported  
Leak Detection: Visual, Stock Inventor

Tank Num: 007  
Container Num: 7  
Year Installed: Not reported  
Tank Capacity: 00000000  
Tank Used for: WASTE  
Type of Fuel: Not reported  
Tank Construction: Not reported  
Leak Detection: None

86

**SPARKLE CAR WASH  
2400 E. COLORADO BLVD.  
PASADENA, CA 91107**

**UST U003779542  
N/A**

UST:

Global ID: 5181  
Latitude: 34.14602  
Longitude: -118.10076



MAP FINDINGS  
FOCUS MAP 2

Map ID	Site	Database(s)	EPA ID Number
86	<b>SPARKLE CAR WASH</b> <b>2400 EAST COLORADO BLVD</b> <b>PASADENA, CA 91107</b>	HAZNET	S103988869 N/A
	HAZNET: Gepaid: CAC001499792 Contact: RICHARD MULHALL Telephone: 8187953086 Facility Addr2: Not reported Mailing Name: Not reported Mailing Address: 2400 EAST COLORADO BLVD Mailing City,St,Zip: PASADENA, CA 911070000 Gen County: Los Angeles TSD EPA ID: CAT080013352 TSD County: Los Angeles Waste Category: Tank bottom waste Disposal Method: Recycler Tons: 1.4386 Facility County: Los Angeles		
	Gepaid: CAC001499792 Contact: RICHARD MULHALL Telephone: 8187953086 Facility Addr2: Not reported Mailing Name: Not reported Mailing Address: 2400 EAST COLORADO BLVD Mailing City,St,Zip: PASADENA, CA 911070000 Gen County: Los Angeles TSD EPA ID: CAD099452708 TSD County: Los Angeles Waste Category: Oil/water separation sludge Disposal Method: Recycler Tons: 6.2550 Facility County: Los Angeles		
	Gepaid: CAC001499792 Contact: RICHARD MULHALL Telephone: 8187953086 Facility Addr2: Not reported Mailing Name: Not reported Mailing Address: 2400 EAST COLORADO BLVD Mailing City,St,Zip: PASADENA, CA 911070000 Gen County: Los Angeles TSD EPA ID: CAD028409019 TSD County: Los Angeles Waste Category: Tank bottom waste Disposal Method: Treatment, Tank Tons: .4587 Facility County: Los Angeles		
	Gepaid: CAC001499792 Contact: RICHARD MULHALL Telephone: 8187953086 Facility Addr2: Not reported Mailing Name: Not reported Mailing Address: 2400 EAST COLORADO BLVD Mailing City,St,Zip: PASADENA, CA 911070000 Gen County: Los Angeles TSD EPA ID: CAT080013352		

MAP FINDINGS  
FOCUS MAP 2

Map ID	Site	Database(s)	EPA ID Number
--------	------	-------------	---------------

**SPARKLE CAR WASH (Continued)**

**S103988869**

TSD County: Los Angeles  
Waste Category: Tank bottom waste  
Disposal Method: Recycler  
Tons: 2.5020  
Facility County: Los Angeles

[Click this hyperlink](#) while viewing on your computer to access  
-1 additional CA\_HAZNET: record(s) in the EDR Site Report.

86

**RAY'S CAR WASH  
2400 E COLORADO BLVD  
PASADENA, CA 91107**

**HAZNET  
CA FID UST  
LOS ANGELES CO. HMS  
SWEEPS UST**

**S101583639  
N/A**

HAZNET:

Gepaid: CAC002560427  
Contact: RICHARD MULHULL  
Telephone: 6267953086  
Facility Addr2: Not reported  
Mailing Name: Not reported  
Mailing Address: 2400 E COLORADO BLVD  
Mailing City,St,Zip: PASADENA, CA 91107  
Gen County: Los Angeles  
TSD EPA ID: CAD028409019  
TSD County: Los Angeles  
Waste Category: Unspecified organic liquid mixture  
Disposal Method: Treatment, Tank  
Tons: 1.54  
Facility County: Los Angeles

Gepaid: CAL000268218  
Contact: RICHARD MULHULL  
Telephone: 6267953086  
Facility Addr2: Not reported  
Mailing Name: Not reported  
Mailing Address: 2400 E COLORADO BLVD  
Mailing City,St,Zip: PASADENA, CA 91107  
Gen County: Los Angeles  
TSD EPA ID: CAT080013352  
TSD County: Los Angeles  
Waste Category: Waste oil and mixed oil  
Disposal Method: Recycler  
Tons: 1.04  
Facility County: Los Angeles

Gepaid: CAL000268218  
Contact: RICHARD MULHULL  
Telephone: 6267953086  
Facility Addr2: Not reported  
Mailing Name: Not reported  
Mailing Address: 2400 E COLORADO BLVD  
Mailing City,St,Zip: PASADENA, CA 91107  
Gen County: Los Angeles  
TSD EPA ID: CAT080013352  
TSD County: Los Angeles  
Waste Category: Waste oil and mixed oil  
Disposal Method: Not reported  
Tons: 2.08

MAP FINDINGS  
FOCUS MAP 2

Map ID Site Database(s) EPA ID Number

---

**RAY'S CAR WASH (Continued)**

**S101583639**

Facility County: Not reported

CA FID UST:

Facility ID: 19005123  
Regulated By: UTNKA  
Regulated ID: 00041438  
Cortese Code: Not reported  
SIC Code: Not reported  
Facility Phone: 8180000000  
Mail To: Not reported  
Mailing Address: 2400 E COLORADO BLVD  
Mailing Address 2: Not reported  
Mailing City,St,Zip: PASADENA 91107  
Contact: Not reported  
Contact Phone: Not reported  
DUNs Number: Not reported  
NPDES Number: Not reported  
EPA ID: Not reported  
Comments: Not reported  
Status: Active

LOS ANGELES CO. HMS:

Region: LA  
Facility Id: 011084-011078  
Facility Status: Removed  
Area: 3J  
Permit Number: 00002566T  
Permit Status: Removed  
Facility Type: T0

SWEEPS UST:

Status: A  
Comp Number: 11078  
Number: 9  
Board Of Equalization: Not reported  
Ref Date: 12-07-90  
Act Date: 12-07-90  
Created Date: 06-30-89  
Tank Status: A  
Owner Tank Id: Not reported  
Swrcb Tank Id: 19-080-011078-000001  
Actv Date: 06-30-89  
Capacity: Not reported  
Tank Use: UNKNOWN  
Stg: W  
Content: Not reported  
Number Of Tanks: 6

Status: A  
Comp Number: 11078  
Number: 9  
Board Of Equalization: Not reported  
Ref Date: 12-07-90  
Act Date: 12-07-90  
Created Date: 06-30-89  
Tank Status: A

MAP FINDINGS  
FOCUS MAP 2

Map ID      Site      Database(s)      EPA ID Number

---

**RAY'S CAR WASH (Continued)**

**S101583639**

Owner Tank Id:      Not reported  
Swrcb Tank Id:      19-080-011078-000002  
Actv Date:          06-30-89  
Capacity:            Not reported  
Tank Use:            UNKNOWN  
Stg:                  W  
Content:              Not reported  
Number Of Tanks:    Not reported

Status:              A  
Comp Number:        11078  
Number:              9  
Board Of Equalization: Not reported  
Ref Date:            12-07-90  
Act Date:            12-07-90  
Created Date:        06-30-89  
Tank Status:         A  
Owner Tank Id:      Not reported  
Swrcb Tank Id:      19-080-011078-000003  
Actv Date:          06-30-89  
Capacity:            Not reported  
Tank Use:            UNKNOWN  
Stg:                  W  
Content:              Not reported  
Number Of Tanks:    Not reported

Status:              A  
Comp Number:        11078  
Number:              9  
Board Of Equalization: Not reported  
Ref Date:            12-07-90  
Act Date:            12-07-90  
Created Date:        06-30-89  
Tank Status:         A  
Owner Tank Id:      Not reported  
Swrcb Tank Id:      19-080-011078-000004  
Actv Date:          06-30-89  
Capacity:            Not reported  
Tank Use:            UNKNOWN  
Stg:                  W  
Content:              Not reported  
Number Of Tanks:    Not reported

Status:              A  
Comp Number:        11078  
Number:              9  
Board Of Equalization: Not reported  
Ref Date:            12-07-90  
Act Date:            12-07-90  
Created Date:        06-30-89  
Tank Status:         A  
Owner Tank Id:      Not reported  
Swrcb Tank Id:      19-080-011078-000005  
Actv Date:          06-30-89  
Capacity:            Not reported  
Tank Use:            UNKNOWN  
Stg:                  W

MAP FINDINGS  
FOCUS MAP 2

Map ID	Site	Database(s)	EPA ID Number
--------	------	-------------	---------------

**RAY'S CAR WASH (Continued)**

**S101583639**

Content: Not reported  
 Number Of Tanks: Not reported  
  
 Status: A  
 Comp Number: 11078  
 Number: 9  
 Board Of Equalization: Not reported  
 Ref Date: 12-07-90  
 Act Date: 12-07-90  
 Created Date: 06-30-89  
 Tank Status: A  
 Owner Tank Id: Not reported  
 Swrcb Tank Id: 19-080-011078-000006  
 Actv Date: 06-30-89  
 Capacity: Not reported  
 Tank Use: UNKNOWN  
 Stg: W  
 Content: Not reported  
 Number Of Tanks: Not reported

92

**JOHN R THIEL DDS & ROBERT T BISHOP DDS  
 36 KINNELOA  
 PASADENA, CA 91107**

**HAZNET S103972497  
 N/A**

HAZNET:

Gepaid: CAL000178142  
 Contact: JOHN R THIEL DDS  
 Telephone: 6267969642  
 Facility Addr2: Not reported  
 Mailing Name: Not reported  
 Mailing Address: 36 S KINNELOA AVE STE 100  
 Mailing City,St,Zip: PASADENA, CA 911070000  
 Gen County: Los Angeles  
 TSD EPA ID: CAD028409019  
 TSD County: Los Angeles  
 Waste Category: Other inorganic solid waste  
 Disposal Method: Transfer Station  
 Tons: 0.0002  
 Facility County: Los Angeles

Gepaid: CAL000178142  
 Contact: JOHN R THIEL DDS  
 Telephone: 6267969642  
 Facility Addr2: Not reported  
 Mailing Name: Not reported  
 Mailing Address: 36 S KINNELOA AVE STE 100  
 Mailing City,St,Zip: PASADENA, CA 911070000  
 Gen County: Los Angeles  
 TSD EPA ID: CAD028409019  
 TSD County: Los Angeles  
 Waste Category: Other inorganic solid waste  
 Disposal Method: Not reported  
 Tons: .0000  
 Facility County: Los Angeles

Gepaid: CAL000178142  
 Contact: JOHN R THIEL DDS  
 Telephone: 6267969642

MAP FINDINGS  
FOCUS MAP 2

Map ID      Site      Database(s)      EPA ID Number

---

**JOHN R THIEL DDS & ROBERT T BISHOP DDS (Continued)**

**S103972497**

Facility Addr2: Not reported  
Mailing Name: Not reported  
Mailing Address: 36 S KINNELOA AVE STE 100  
Mailing City,St,Zip: PASADENA, CA 911070000  
Gen County: Los Angeles  
TSD EPA ID: CAD028409019  
TSD County: Los Angeles  
Waste Category: Other inorganic solid waste  
Disposal Method: Transfer Station  
Tons: .0000  
Facility County: Los Angeles

Gepaid: CAL000178142  
Contact: JOHN R THIEL DDS  
Telephone: 6267969642  
Facility Addr2: Not reported  
Mailing Name: Not reported  
Mailing Address: 36 S KINNELOA AVE STE 100  
Mailing City,St,Zip: PASADENA, CA 911070000  
Gen County: Los Angeles  
TSD EPA ID: CAD050806850  
TSD County: Los Angeles  
Waste Category: Other inorganic solid waste  
Disposal Method: Transfer Station  
Tons: .0101  
Facility County: Los Angeles

Gepaid: CAL000178142  
Contact: JOHN R THIEL DDS  
Telephone: 6267969642  
Facility Addr2: Not reported  
Mailing Name: Not reported  
Mailing Address: 36 S KINNELOA AVE STE 100  
Mailing City,St,Zip: PASADENA, CA 911070000  
Gen County: Los Angeles  
TSD EPA ID: CAD050806850  
TSD County: Los Angeles  
Waste Category: Other inorganic solid waste  
Disposal Method: Transfer Station  
Tons: .0004  
Facility County: Los Angeles

[Click this hyperlink](#) while viewing on your computer to access additional CA\_HAZNET: detail in the EDR Site Report.

93

**KROST PRESSWORKS  
30 S. SAN GABRIEL BLVD.  
PASADENA, CA 91107**

**HAZNET S105092326  
N/A**

HAZNET:  
Gepaid: CAL000208413  
Contact: TOM KROST  
Telephone: 6265840977  
Facility Addr2: Not reported  
Mailing Name: Not reported  
Mailing Address: 30 S. SAN GABRIEL BLVD.  
Mailing City,St,Zip: PASADENA, CA 911070000  
Gen County: Los Angeles

MAP FINDINGS  
FOCUS MAP 2

Map ID	Site	Database(s)	EPA ID Number
	<b>KROST PRESSWORKS (Continued)</b>		<b>S105092326</b>
	TSD EPA ID: CAD093459485		
	TSD County: Fresno		
	Waste Category: Photochemicals/photoprocessing waste		
	Disposal Method: Recycler		
	Tons: .1876		
	Facility County: Los Angeles		
<b>93</b>	<b>AREMAC DIV OF PARKER 50 S SAN GABRIEL BLVD PASADENA, CA 91107</b>	<b>RCRA-SQG FINDS</b>	<b>1000294871 CAD008348617</b>
	RCRA-SQG:		
	Date form received by agency: 09/01/1996		
	Facility name: AREMAC DIV OF PARKER		
	Facility address: 50 S SAN GABRIEL BLVD PASADENA, CA 91107		
	EPA ID: CAD008348617		
	Mailing address: S SAN GABRIEL BLVD PASADENA, CA 91107		
	Contact: Not reported		
	Contact address: Not reported		
	Contact country: Not reported		
	Contact telephone: Not reported		
	Contact email: Not reported		
	EPA Region: 09		
	Land type: Facility is not located on Indian land. Additional information is not known.		
	Classification: Small Small Quantity Generator		
	Description: Handler: generates more than 100 and less than 1000 kg of hazardous waste during any calendar month and accumulates less than 6000 kg of hazardous waste at any time; or generates 100 kg or less of hazardous waste during any calendar month, and accumulates more than 1000 kg of hazardous waste at any time		
	Owner/Operator Summary:		
	Owner/operator name: PARKER HANNIFIN		
	Owner/operator address: NOT REQUIRED NOT REQUIRED, ME 99999		
	Owner/operator country: Not reported		
	Owner/operator telephone: (415) 555-1212		
	Legal status: Private		
	Owner/Operator Type: Owner		
	Owner/Op start date: Not reported		
	Owner/Op end date: Not reported		
	Owner/operator name: NOT REQUIRED		
	Owner/operator address: NOT REQUIRED NOT REQUIRED, ME 99999		
	Owner/operator country: Not reported		
	Owner/operator telephone: (415) 555-1212		
	Legal status: Private		
	Owner/Operator Type: Operator		
	Owner/Op start date: Not reported		
	Owner/Op end date: Not reported		
	Handler Activities Summary:		
	U.S. importer of hazardous waste: Unknown		

MAP FINDINGS  
FOCUS MAP 2

Map ID	Site	Database(s)	EPA ID Number
--------	------	-------------	---------------

**AREMAC DIV OF PARKER (Continued)**

**1000294871**

Mixed waste (haz. and radioactive): Unknown  
 Recycler of hazardous waste: No  
 Transporter of hazardous waste: No  
 Treater, storer or disposer of HW: No  
 Underground injection activity: No  
 On-site burner exemption: Unknown  
 Furnace exemption: Unknown  
 Used oil fuel burner: No  
 Used oil processor: No  
 User oil refiner: No  
 Used oil fuel marketer to burner: No  
 Used oil Specification marketer: No  
 Used oil transfer facility: No  
 Used oil transporter: No  
 Off-site waste receiver: Commercial status unknown

Historical Generators:

Date form received by agency: 09/01/1996  
 Facility name: AREMAC DIV OF PARKER  
 Classification: Large Quantity Generator

Violation Status: No violations found

Evaluation Action Summary:

Evaluation date: 04/13/1993  
 Evaluation: COMPLIANCE EVALUATION INSPECTION ON-SITE  
 Area of violation: Not reported  
 Date achieved compliance: Not reported  
 Evaluation lead agency: State Contractor/Grantee

FINDS:

Other Pertinent Environmental Activity Identified at Site

Registry ID: 110002633044

RCRAInfo is a national information system that supports the Resource Conservation and Recovery Act (RCRA) program through the tracking of events and activities related to facilities that generate, transport, and treat, store, or dispose of hazardous waste. RCRAInfo allows RCRA program staff to track the notification, permit, compliance, and corrective action activities required under RCRA.

93

**69 S. SAN GABRIEL BLVD.  
PASADENA, CA 91104**

**DOT OPS 1009648579  
N/A**

DOT OPS:

Report ID: 1820944  
 Facility name: Not reported  
 Address: 69 S. SAN GABRIEL BLVD.  
 PASADENA, CA 91104  
 Latitude: Not reported  
 Longitude: Not reported

EDR type: NATURAL GAS DISTRIBUTION  
 Cause of incident: DAMAGE BY OUTSIDE FORCES



MAP FINDINGS  
FOCUS MAP 2

Map ID      Site      Database(s)      EPA ID Number

(Continued)

1009648579

Operator code: 18484  
 Operator name: SOUTHERN CALIFORNIA GAS CO  
 Incident address: 69 S. SAN GABRIEL BLVD.  
 PASADENA, CA 91104  
 Incident county: LOS ANGELES  
 Incident congressional district: Not reported  
 Incident date: 19820706  
 Detection time: 1140  
 Stoppage hours: 0  
 Stoppage minutes: 40  
 Estimated pressure at incident time: 25.00  
 Max. allowable operating preassure: 60.00  
 Part of operation that failed: SERVICE  
 Part of operation other comment: Not reported  
 Part of system that failed: PIPE  
 Part of system other comment: Not reported  
 Year oart installed: 1976  
 Where leak originated: BASE MATERIAL FRACTURE  
 Leak other comment: Not reported  
 Real nominal pipe diameter: 0.500  
 Pipe wall thickness (inches): 0.090  
 Pipe specifications: ASTM D2513  
 Pipe grade: PE 2306  
 Type of repair done: REPLACE PIPE  
 Type other comment: Not reported  
 Length of replaced pipe: 1.00  
 Component replaced/reconditioned: NO DATA  
 Component other comment: Not reported  
 Employee fatalities: 0  
 Employees injured: 0  
 Non-empl. fatalities: 0  
 Non-empl. inured: 0  
 Did a rupture occur: YES  
 Did gas ignite: NO  
 Did an explosion occur: NO  
 Secondary fires/explosions: NO  
 Operator property damage: 200  
 Structure adjacent to leak: RESIDENTIAL SINGLE-STORY  
 Structure other comment: Not reported  
 Dist. to nearest structure: 10  
 Underground facility involved: NO  
 Underground facility other comment: Not reported  
 Any utilities affected: NO  
 Dist. of other gas fac. contributing: 0  
 Dist. of other gas fac. impaired: 0  
 Dist. of telephone fac. contributing: 0  
 Dist. of telephone fac. impaired: 0  
 Dist. of electric fac. contributing: 0  
 Dist. of electric fac. impaired: 0  
 Dist. of storm sewer fac. contributing: 0  
 Dist. of storm sewer fac. impaired: 0  
 Dist. of other sewer fac. contributing: 0  
 Dist. of other sewer fac. impaired: 0  
 Dist. of water fac. contributing: 0  
 Dist. of water fac. impaired: 0  
 Dist. of other fac. contributing: 0  
 Other fac. contributing: Not reported

MAP FINDINGS  
FOCUS MAP 2

Map ID	Site	Database(s)	EPA ID Number
	<p><b>(Continued)</b></p> <p>Dist. of other fac. impaired: 0            Other facility impaired: Not reported            Location of leak or failure: BELOW GROUND            Location other comment: Not reported            Cover depth: 24            Soil at pipe depth: SOIL            Soil temperature at soil leak: 060            Report by: AGENCY CAUSING DAMAGE            Report other comment: Not reported</p>		1009648579
94	<p><b>CAROLINE TORRES</b>  <b>3320 E GREEN ST</b>  <b>PASADENA, CA 91007</b></p> <p>HAZNET:            Gepaid: CAC002553759            Contact: CAROLINE TORRES            Telephone: 6263907251            Facility Addr2: Not reported            Mailing Name: Not reported            Mailing Address: 3320 E GREEN ST            Mailing City,St,Zip: PASADENA, CA 91007            Gen County: Los Angeles            TSD EPA ID: Not reported            TSD County: Los Angeles            Waste Category: Other organic solids            Disposal Method: Transfer Station            Tons: 0.06            Facility County: Not reported</p>	HAZNET	S106087983 N/A
95	<p><b>BEVEN &amp; BROCK</b>  <b>2468 MOHAWK ST</b>  <b>PASADENA, CA 91107</b></p> <p>HAZNET:            Gepaid: CAC002572457            Contact: SANDY SCHMUTZER            Telephone: 6262434158            Facility Addr2: Not reported            Mailing Name: Not reported            Mailing Address: PO BOX 7029            Mailing City,St,Zip: PASADENA, CA 91109            Gen County: Los Angeles            TSD EPA ID: CAT080013352            TSD County: Los Angeles            Waste Category: Oil/water separation sludge            Disposal Method: Recycler            Tons: 0.41            Facility County: Los Angeles</p>	HAZNET	S107144251 N/A

MAP FINDINGS  
FOCUS MAP 2

Map ID	Site	Database(s)	EPA ID Number
95	<b>MOHAWK EAST HOA</b> <b>2468 MOHAWK ST</b> <b>PASADENA, CA 91107</b>  HAZNET: Gepaid: CAC002587645 Contact: SANDI SCHMUTZER Telephone: 6262434158 Facility Addr2: Not reported Mailing Name: Not reported Mailing Address: 2468 MOHAWK ST Mailing City,St,Zip: PASADENA, CA 91107 Gen County: Los Angeles TSD EPA ID: CAT080013352 TSD County: Los Angeles Waste Category: Oil/water separation sludge Disposal Method: Recycler Tons: 1.45 Facility County: Not reported	HAZNET	S108214212 N/A
96	<b>REAR ALLEY OF 53 S. VINEDO AVE.</b> <b>PASADENA, CA 91107</b>  CHMIRS: OES Incident Number: 8910374 OES notification: Not reported OES Date: Not reported OES Time: Not reported Incident Date: 08-MAY-89 <b>Date Completed: 08-MAY-89</b> Property Use: 400 Agency Id Number: 19145 Agency Incident Number: 04624 Time Notified: 1618 Time Completed: 2111 Surrounding Area: 500 Estimated Temperature: 75 Property Management: U Special Studies 1: Not reported Special Studies 2: Not reported Special Studies 3: Not reported Special Studies 4: Not reported Special Studies 5: Not reported Special Studies 6: Not reported More Than Two Substances Involved?: N Resp Agncy Personel # Of Decontaminated: 0 Responding Agency Personel # Of Injuries: 0 Responding Agency Personel # Of Fatalities:0 Others Number Of Decontaminated: 0 Others Number Of Injuries: 0 Others Number Of Fatalities: 0 Vehicle Make/year: Not reported Vehicle License Number: Not reported Vehicle State: Not reported Vehicle Id Number: Not reported CA/DOT/PUC/ICC Number: Not reported Company Name: Not reported Reporting Officer Name/ID: BYRON H. BROWN #1101 Report Date: 29-MAY-89	CHMIRS	S100218500 N/A

MAP FINDINGS  
FOCUS MAP 2

Map ID	Site	Database(s)	EPA ID Number
--------	------	-------------	---------------

(Continued)

S100218500

Comments:	Not reported
Facility Telephone:	818 405-4115
Waterway Involved:	Not reported
Waterway:	Not reported
Spill Site:	Not reported
Cleanup By:	Not reported
Containment:	Not reported
What Happened:	Not reported
Type:	Not reported
Measure:	Not reported
Other:	Not reported
Date/Time:	Not reported
Year:	88-92
Agency:	Not reported
Incident Date:	Not reported
Admin Agency:	Not reported
Amount:	Not reported
Contained:	Not reported
Site Type:	Not reported
E Date:	10-MAY-90
Substance:	Not reported
Quantity Released:	Not reported
BBLS:	Not reported
Cups:	Not reported
CUFT:	Not reported
Gallons:	Not reported
Grams:	Not reported
Pounds:	Not reported
Liters:	Not reported
Ounces:	Not reported
Pints:	Not reported
Quarts:	Not reported
Sheen:	Not reported
Tons:	Not reported
Unknown:	Not reported
Description:	Not reported
Evacuations:	Not reported
Number of Injuries:	Not reported
Number of Fatalities:	Not reported
Description:	Not reported

FOCUS MAP 2 ORPHAN SUMMARY

City	EDR ID	Site Name	Site Address	Zip	Database(s)
NO SITES FOUND					

# Focus Map 3

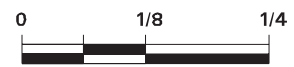


EDR DataMap® - Environmental Atlas

## SR 710 Environmental Assessment Zone 4

### Legend

- |                    |                         |             |                   |              |
|--------------------|-------------------------|-------------|-------------------|--------------|
| Roads              | Waterways               | Powerlines  | Water             | Listed Sites |
| Major Roads        | Railroads               | Pipelines   | Superfund Sites   |              |
| Contour Lines      | Study Boundary          | Fault Lines | Federal DOD Sites |              |
| 100-Yr Flood Zones | Indian Reservations BIA |             |                   |              |



Scale in Miles

FOCUS MAP 3 SUMMARY

<u>Database</u>	<u>Total Plotted</u>
<b><u>FEDERAL RECORDS</u></b>	
NPL	0
Proposed NPL	0
Delisted NPL	0
NPL LIENS	0
CERCLIS	0
CERC-NFRAP	0
LIENS 2	0
CORRACTS	0
RCRA-TSDF	0
RCRA-LQG	0
RCRA-SQG	4
RCRA-CESQG	1
RCRA-NonGen	0
US ENG CONTROLS	0
US INST CONTROL	0
ERNS	1
HMIRS	0
DOT OPS	0
US CDL	0
US BROWNFIELDS	0
DOD	0
FUDS	0
LUCIS	0
CONSENT	0
ROD	0
UMTRA	0
ODI	0
DEBRIS REGION 9	0
MINES	0
TRIS	0
TSCA	0
FTTS	0
HIST FTTS	0
SSTS	0
ICIS	0
PADS	0
MLTS	0
RADINFO	0
FINDS	5
RAATS	0
SCRD DRYCLEANERS	0
<b><u>STATE AND LOCAL RECORDS</u></b>	
HIST Cal-Sites	0
CA BOND EXP. PLAN	0
SCH	0
Toxic Pits	0

FOCUS MAP 3 SUMMARY

<u>Database</u>	<u>Total Plotted</u>
SWF/LF	0
CA WDS	1
WMUDS/SWAT	0
Cortese	0
SWRCY	1
LUST	2
CA FID UST	0
SLIC	0
UST	2
HIST UST	9
LIENS	0
SWEEPS UST	3
CHMIRS	1
LDS	0
MCS	0
AST	0
Notify 65	0
DEED	0
VCP	0
DRYCLEANERS	0
WIP	0
CDL	0
RESPONSE	0
HAZNET	24
EMI	4
ENVIROSTOR	0
HAULERS	0
 <b><u>TRIBAL RECORDS</u></b>	
INDIAN RESERV	0
INDIAN ODI	0
INDIAN LUST	0
INDIAN UST	0
INDIAN VCP	0
 <b><u>EDR PROPRIETARY RECORDS</u></b>	
Manufactured Gas Plants	0

NOTES:

Sites may be listed in more than one database



MAP FINDINGS  
FOCUS MAP 3

Map ID	Site	Database(s)	EPA ID Number
--------	------	-------------	---------------

7	<b>AIR LOGISTICS CORPORATION 3600 E FOOTHILL BLVD PASADENA, CA 91109</b>	<b>HIST UST</b>	<b>U001566815 N/A</b>
---	--	-----------------	---------------------------

HIST UST:

Region: STATE  
 Facility ID: 00000067519  
 Facility Type: Other  
 Other Type: CO. GAS PUMP  
 Total Tanks: 0003  
 Contact Name: Not reported  
 Telephone: 2136811101  
 Owner Name: AIR LOGISTICS CORPORATION  
 Owner Address: 3600 EAST FOOTHILL BLVD.  
 Owner City,St,Zip: PASADENA, CA 91109

Tank Num: 001  
 Container Num: ALC-#1  
 Year Installed: 1979  
 Tank Capacity: 00002000  
 Tank Used for: WASTE  
 Type of Fuel: 1  
 Tank Construction: /16 2 gauge  
 Leak Detection: Visual, Stock Inventor

Tank Num: 002  
 Container Num: ALC-#2  
 Year Installed: Not reported  
 Tank Capacity: 00000000  
 Tank Used for: PRODUCT  
 Type of Fuel: UNLEADED  
 Tank Construction: Not reported  
 Leak Detection: Visual, Stock Inventor

Tank Num: 003  
 Container Num: 117063  
 Year Installed: 1975  
 Tank Capacity: 00006000  
 Tank Used for: WASTE  
 Type of Fuel: 6J  
 Tank Construction: /4 2 gauge  
 Leak Detection: Visual, Stock Inventor, Pressure Test

7	<b>AIR LOGISTICS CORPORATION 3600 E FOOTHILL BLVD PASADENA, CA 91107</b>	<b>FINDS HAZNET LOS ANGELES CO. HMS EMI SWEEPS UST RCRA-CESQG CA WDS</b>	<b>1000122413 CAD008253809</b>
---	--	--	------------------------------------

FINDS:

Other Pertinent Environmental Activity Identified at Site

Registry ID: 110001162296

AFS (Aerometric Information Retrieval System (AIRS) Facility Subsystem) replaces the former Compliance Data System (CDS), the National Emission Data System (NEDS), and the Storage and Retrieval of Aerometric Data (SAROAD). AIRS is the national repository for

MAP FINDINGS  
FOCUS MAP 3

Map ID Site Database(s) EPA ID Number

**AIR LOGISTICS CORPORATION (Continued)**

**1000122413**

information concerning airborne pollution in the United States. AFS is used to track emissions and compliance data from industrial plants. AFS data are utilized by states to prepare State Implementation Plans to comply with regulatory programs and by EPA as an input for the estimation of total national emissions. AFS is undergoing a major redesign to support facility operating permits required under Title V of the Clean Air Act.

California - Hazardous Waste Tracking System - Datamart

TRIS (Toxics Release Inventory System) contains information from facilities on the amounts of over 300 listed toxic chemicals that these facilities release directly to air, water, land, or that are transported off-site.

The NEI (National Emissions Inventory) database contains information on stationary and mobile sources that emit criteria air pollutants and their precursors, as well as hazardous air pollutants (HAPs).

RCRAInfo is a national information system that supports the Resource Conservation and Recovery Act (RCRA) program through the tracking of events and activities related to facilities that generate, transport, and treat, store, or dispose of hazardous waste. RCRAInfo allows RCRA program staff to track the notification, permit, compliance, and corrective action activities required under RCRA.

**HAZNET:**

Gepaid: CAD008253809  
Contact: AIR LOGISTICS CORP  
Telephone: 0000000000  
Facility Addr2: Not reported  
Mailing Name: Not reported  
Mailing Address: 3600 E FOOTHILL BLVD  
Mailing City,St,Zip: PASADENA, CA 911076001  
Gen County: Los Angeles  
TSD EPA ID: CAT080011059  
TSD County: Los Angeles  
Waste Category: Aqueous solution with less than 10% total organic residues  
Disposal Method: Recycler  
Tons: 7.9230  
Facility County: Los Angeles

Gepaid: CAD008253809  
Contact: LUIS RIVERA HAZMAT SPECIALIST  
Telephone: 6267959971  
Facility Addr2: Not reported  
Mailing Name: Not reported  
Mailing Address: 3600 E FOOTHILL BLVD  
Mailing City,St,Zip: PASADENA, CA 911076001  
Gen County: Los Angeles  
TSD EPA ID: Not reported  
TSD County: Los Angeles  
Waste Category: Waste oil and mixed oil  
Disposal Method: Not reported  
Tons: 0.22  
Facility County: Not reported

MAP FINDINGS  
FOCUS MAP 3

Map ID Site Database(s) EPA ID Number

---

**AIR LOGISTICS CORPORATION (Continued)**

**1000122413**

Gepaid: CAD008253809  
Contact: LUIS RIVERA HAZMAT SPECIALIST  
Telephone: 6267959971  
Facility Addr2: Not reported  
Mailing Name: Not reported  
Mailing Address: 3600 E FOOTHILL BLVD  
Mailing City,St,Zip: PASADENA, CA 911076001  
Gen County: Los Angeles  
TSD EPA ID: Not reported  
TSD County: Los Angeles  
Waste Category: Off-specification, aged, or surplus organics  
Disposal Method: Not reported  
Tons: 1.00  
Facility County: Not reported

Gepaid: CAD008253809  
Contact: LUIS RIVERA HAZMAT SPECIALIST  
Telephone: 6267959971  
Facility Addr2: Not reported  
Mailing Name: Not reported  
Mailing Address: 3600 E FOOTHILL BLVD  
Mailing City,St,Zip: PASADENA, CA 911076001  
Gen County: Los Angeles  
TSD EPA ID: Not reported  
TSD County: San Bernardino  
Waste Category: Unspecified organic liquid mixture  
Disposal Method: Transfer Station  
Tons: 0.22  
Facility County: Not reported

Gepaid: CAD008253809  
Contact: LUIS RIVERA HAZMAT SPECIALIST  
Telephone: 6267959971  
Facility Addr2: Not reported  
Mailing Name: Not reported  
Mailing Address: 3600 E FOOTHILL BLVD  
Mailing City,St,Zip: PASADENA, CA 911076001  
Gen County: Los Angeles  
TSD EPA ID: Not reported  
TSD County: San Bernardino  
Waste Category: Other organic solids  
Disposal Method: Transfer Station  
Tons: 0.15  
Facility County: Not reported

[Click this hyperlink](#) while viewing on your computer to access  
26 additional CA\_HAZNET: record(s) in the EDR Site Report.

**LOS ANGELES CO. HMS:**

Region: LA  
Facility Id: 002423-002507  
Facility Status: Removed  
Area: 3J  
Permit Number: 00005750T  
Permit Status: Removed  
Facility Type: T0

MAP FINDINGS  
FOCUS MAP 3

Map ID	Site	Database(s)	EPA ID Number
--------	------	-------------	---------------

**AIR LOGISTICS CORPORATION (Continued)**

**1000122413**

Region: LA  
 Facility Id: 002423-I02507  
 Facility Status: Closed  
 Area: 3J  
 Permit Number: 1387  
 Permit Status: Closed  
 Facility Type: I01

**EMI:**

Year: 1987  
 County Code: 19  
 Air Basin: SC  
 Facility ID: 7422  
 Air District Name: SC  
 SIC Code: 3357  
 Air District Name: SOUTH COAST AQMD  
 Community Health Air Pollution Info System: Not reported  
 Consolidated Emission Reporting Rule: Not reported  
 Total Organic Hydrocarbon Gases Tons/Yr: 12  
 Reactive Organic Gases Tons/Yr: 11  
 Carbon Monoxide Emissions Tons/Yr: 0  
 NOX - Oxides of Nitrogen Tons/Yr: 0  
 SOX - Oxides of Sulphur Tons/Yr: 0  
 Particulate Matter Tons/Yr: 0  
 Part. Matter 10 Micrometers & Smlr Tons/Yr: 0

Year: 1990  
 County Code: 19  
 Air Basin: SC  
 Facility ID: 7422  
 Air District Name: SC  
 SIC Code: 3357  
 Air District Name: SOUTH COAST AQMD  
 Community Health Air Pollution Info System: Not reported  
 Consolidated Emission Reporting Rule: Not reported  
 Total Organic Hydrocarbon Gases Tons/Yr: 11  
 Reactive Organic Gases Tons/Yr: 6  
 Carbon Monoxide Emissions Tons/Yr: 2  
 NOX - Oxides of Nitrogen Tons/Yr: 0  
 SOX - Oxides of Sulphur Tons/Yr: 0  
 Particulate Matter Tons/Yr: 0  
 Part. Matter 10 Micrometers & Smlr Tons/Yr: 0

Year: 1993  
 County Code: 19  
 Air Basin: SC  
 Facility ID: 7422  
 Air District Name: SC  
 SIC Code: 3357  
 Air District Name: SOUTH COAST AQMD  
 Community Health Air Pollution Info System: Not reported  
 Consolidated Emission Reporting Rule: Not reported  
 Total Organic Hydrocarbon Gases Tons/Yr: 9  
 Reactive Organic Gases Tons/Yr: 8  
 Carbon Monoxide Emissions Tons/Yr: 1  
 NOX - Oxides of Nitrogen Tons/Yr: 1  
 SOX - Oxides of Sulphur Tons/Yr: 0

MAP FINDINGS  
FOCUS MAP 3

Map ID	Site	Database(s)	EPA ID Number
--------	------	-------------	---------------

**AIR LOGISTICS CORPORATION (Continued)**

**1000122413**

Particulate Matter Tons/Yr:	0
Part. Matter 10 Micrometers & Smlr Tons/Yr:	0
Year:	1995
County Code:	19
Air Basin:	SC
Facility ID:	7422
Air District Name:	SC
SIC Code:	3357
Air District Name:	SOUTH COAST AQMD
Community Health Air Pollution Info System:	Not reported
Consolidated Emission Reporting Rule:	Not reported
Total Organic Hydrocarbon Gases Tons/Yr:	9
Reactive Organic Gases Tons/Yr:	8
Carbon Monoxide Emissions Tons/Yr:	1
NOX - Oxides of Nitrogen Tons/Yr:	1
SOX - Oxides of Sulphur Tons/Yr:	0
Particulate Matter Tons/Yr:	0
Part. Matter 10 Micrometers & Smlr Tons/Yr:	0
Year:	1996
County Code:	19
Air Basin:	SC
Facility ID:	7422
Air District Name:	SC
SIC Code:	3357
Air District Name:	SOUTH COAST AQMD
Community Health Air Pollution Info System:	Not reported
Consolidated Emission Reporting Rule:	Not reported
Total Organic Hydrocarbon Gases Tons/Yr:	4
Reactive Organic Gases Tons/Yr:	4
Carbon Monoxide Emissions Tons/Yr:	0
NOX - Oxides of Nitrogen Tons/Yr:	0
SOX - Oxides of Sulphur Tons/Yr:	0
Particulate Matter Tons/Yr:	0
Part. Matter 10 Micrometers & Smlr Tons/Yr:	0
Year:	1997
County Code:	19
Air Basin:	SC
Facility ID:	7422
Air District Name:	SC
SIC Code:	3357
Air District Name:	SOUTH COAST AQMD
Community Health Air Pollution Info System:	Not reported
Consolidated Emission Reporting Rule:	Not reported
Total Organic Hydrocarbon Gases Tons/Yr:	6
Reactive Organic Gases Tons/Yr:	5
Carbon Monoxide Emissions Tons/Yr:	0
NOX - Oxides of Nitrogen Tons/Yr:	0
SOX - Oxides of Sulphur Tons/Yr:	0
Particulate Matter Tons/Yr:	0
Part. Matter 10 Micrometers & Smlr Tons/Yr:	0
Year:	1998
County Code:	19
Air Basin:	SC

MAP FINDINGS  
 FOCUS MAP 3

Map ID	Site	Database(s)	EPA ID Number
--------	------	-------------	---------------

**AIR LOGISTICS CORPORATION (Continued)**

**1000122413**

Facility ID: 7422  
 Air District Name: SC  
 SIC Code: 3357  
 Air District Name: SOUTH COAST AQMD  
 Community Health Air Pollution Info System: Not reported  
 Consolidated Emission Reporting Rule: Not reported  
 Total Organic Hydrocarbon Gases Tons/Yr: 4  
 Reactive Organic Gases Tons/Yr: 3  
 Carbon Monoxide Emissions Tons/Yr: 0  
 NOX - Oxides of Nitrogen Tons/Yr: 0  
 SOX - Oxides of Sulphur Tons/Yr: 0  
 Particulate Matter Tons/Yr: 0  
 Part. Matter 10 Micrometers & Smlr Tons/Yr: 0

Year: 1999  
 County Code: 19  
 Air Basin: SC  
 Facility ID: 7422  
 Air District Name: SC  
 SIC Code: 3357  
 Air District Name: SOUTH COAST AQMD  
 Community Health Air Pollution Info System: Not reported  
 Consolidated Emission Reporting Rule: Not reported  
 Total Organic Hydrocarbon Gases Tons/Yr: 6  
 Reactive Organic Gases Tons/Yr: 5  
 Carbon Monoxide Emissions Tons/Yr: 0  
 NOX - Oxides of Nitrogen Tons/Yr: 0  
 SOX - Oxides of Sulphur Tons/Yr: 0  
 Particulate Matter Tons/Yr: 0  
 Part. Matter 10 Micrometers & Smlr Tons/Yr: 0

Year: 2000  
 County Code: 19  
 Air Basin: SC  
 Facility ID: 7422  
 Air District Name: SC  
 SIC Code: 3357  
 Air District Name: SOUTH COAST AQMD  
 Community Health Air Pollution Info System: Not reported  
 Consolidated Emission Reporting Rule: Not reported  
 Total Organic Hydrocarbon Gases Tons/Yr: 6  
 Reactive Organic Gases Tons/Yr: 5  
 Carbon Monoxide Emissions Tons/Yr: 0  
 NOX - Oxides of Nitrogen Tons/Yr: 0  
 SOX - Oxides of Sulphur Tons/Yr: 0  
 Particulate Matter Tons/Yr: 0  
 Part. Matter 10 Micrometers & Smlr Tons/Yr: 0

Year: 2001  
 County Code: 19  
 Air Basin: SC  
 Facility ID: 7422  
 Air District Name: SC  
 SIC Code: 3357  
 Air District Name: SOUTH COAST AQMD  
 Community Health Air Pollution Info System: Not reported  
 Consolidated Emission Reporting Rule: Not reported

MAP FINDINGS  
FOCUS MAP 3

Map ID	Site	Database(s)	EPA ID Number
--------	------	-------------	---------------

**AIR LOGISTICS CORPORATION (Continued)**

**1000122413**

Total Organic Hydrocarbon Gases Tons/Yr:	4
Reactive Organic Gases Tons/Yr:	3
Carbon Monoxide Emissions Tons/Yr:	0
NOX - Oxides of Nitrogen Tons/Yr:	0
SOX - Oxides of Sulphur Tons/Yr:	0
Particulate Matter Tons/Yr:	0
Part. Matter 10 Micrometers & Smlr Tons/Yr:	0

Year:	2002
County Code:	19
Air Basin:	SC
Facility ID:	7422
Air District Name:	SC
SIC Code:	3083
Air District Name:	SOUTH COAST AQMD
Community Health Air Pollution Info System:	Not reported
Consolidated Emission Reporting Rule:	Not reported
Total Organic Hydrocarbon Gases Tons/Yr:	0
Reactive Organic Gases Tons/Yr:	0
Carbon Monoxide Emissions Tons/Yr:	0
NOX - Oxides of Nitrogen Tons/Yr:	0
SOX - Oxides of Sulphur Tons/Yr:	0
Particulate Matter Tons/Yr:	0
Part. Matter 10 Micrometers & Smlr Tons/Yr:	0

Year:	2003
County Code:	19
Air Basin:	SC
Facility ID:	7422
Air District Name:	SC
SIC Code:	3083
Air District Name:	SOUTH COAST AQMD
Community Health Air Pollution Info System:	Not reported
Consolidated Emission Reporting Rule:	Not reported
Total Organic Hydrocarbon Gases Tons/Yr:	0
Reactive Organic Gases Tons/Yr:	0
Carbon Monoxide Emissions Tons/Yr:	0
NOX - Oxides of Nitrogen Tons/Yr:	0
SOX - Oxides of Sulphur Tons/Yr:	0
Particulate Matter Tons/Yr:	0
Part. Matter 10 Micrometers & Smlr Tons/Yr:	0

Year:	2004
County Code:	19
Air Basin:	SC
Facility ID:	7422
Air District Name:	SC
SIC Code:	3083
Air District Name:	SOUTH COAST AQMD
Community Health Air Pollution Info System:	Not reported
Consolidated Emission Reporting Rule:	Not reported
Total Organic Hydrocarbon Gases Tons/Yr:	0.1714
Reactive Organic Gases Tons/Yr:	0.18
Carbon Monoxide Emissions Tons/Yr:	0
NOX - Oxides of Nitrogen Tons/Yr:	0
SOX - Oxides of Sulphur Tons/Yr:	0
Particulate Matter Tons/Yr:	0

MAP FINDINGS  
FOCUS MAP 3

Map ID Site Database(s) EPA ID Number

**AIR LOGISTICS CORPORATION (Continued)**

**1000122413**

Part. Matter 10 Micrometers & Smlr Tons/Yr: 0

**SWEEPS UST:**

Status: A  
Comp Number: 2507  
Number: 9  
Board Of Equalization: Not reported  
Ref Date: 12-07-90  
Act Date: 12-07-90  
Created Date: 06-30-89  
Tank Status: Not reported  
Owner Tank Id: Not reported  
Swrcb Tank Id: Not reported  
Actv Date: Not reported  
Capacity: Not reported  
Tank Use: Not reported  
Stg: Not reported  
Content: Not reported  
Number Of Tanks: Not reported

**RCRA-CESQG:**

Date form received by agency: 02/15/2006  
Facility name: AIR LOGISTICS CORPORATION  
Facility address: 3600 E. FOOTHILL BLVD.  
PASADENA, CA 91107  
EPA ID: CAD008253809  
Mailing address: 146 RAILROAD AVE.  
MONROVIA, CA 91016  
Contact: LUIS A RIVERA  
Contact address: Not reported  
Not reported  
Contact country: Not reported  
Contact telephone: (626) 390-0754  
Contact email: LUIS@AIRLOG.COM  
EPA Region: 09  
Classification: Conditionally Exempt Small Quantity Generator  
Description: Handler: generates 100 kg or less of hazardous waste per calendar month, and accumulates 1000 kg or less of hazardous waste at any time; or generates 1 kg or less of acutely hazardous waste per calendar month, and accumulates at any time: 1 kg or less of acutely hazardous waste; or 100 kg or less of any residue or contaminated soil, waste or other debris resulting from the cleanup of a spill, into or on any land or water, of acutely hazardous waste; or generates 100 kg or less of any residue or contaminated soil, waste or other debris resulting from the cleanup of a spill, into or on any land or water, of acutely hazardous waste during any calendar month, and accumulates at any time: 1 kg or less of acutely hazardous waste; or 100 kg or less of any residue or contaminated soil, waste or other debris resulting from the cleanup of a spill, into or on any land or water, of acutely hazardous waste

**Owner/Operator Summary:**

Owner/operator name: GEORGE SCHIRTZINGER  
Owner/operator address: 146 RAILROAD AVE.  
MONROVIA, CA 91016  
Owner/operator country: US



MAP FINDINGS  
FOCUS MAP 3

Map ID      Site      Database(s)      EPA ID Number

---

**AIR LOGISTICS CORPORATION (Continued)**

**1000122413**

Owner/operator telephone: Not reported  
Legal status: Private  
Owner/Operator Type: Owner  
Owner/Op start date: 01/30/2003  
Owner/Op end date: Not reported

Owner/operator name: AIR LOGISTICS CORPORATION  
Owner/operator address: Not reported  
Not reported

Owner/operator country: US  
Owner/operator telephone: Not reported  
Legal status: Private  
Owner/Operator Type: Operator  
Owner/Op start date: 03/02/1961  
Owner/Op end date: Not reported

Handler Activities Summary:

U.S. importer of hazardous waste: No  
Mixed waste (haz. and radioactive): No  
Recycler of hazardous waste: No  
Transporter of hazardous waste: No  
Treater, storer or disposer of HW: No  
Underground injection activity: No  
On-site burner exemption: No  
Furnace exemption: No  
Used oil fuel burner: No  
Used oil processor: No  
User oil refiner: No  
Used oil fuel marketer to burner: No  
Used oil Specification marketer: No  
Used oil transfer facility: No  
Used oil transporter: No  
Off-site waste receiver: Commercial status unknown

Universal Waste Summary:

Waste type: Batteries  
Accumulated waste on-site: No  
Generated waste on-site: No

Waste type: Lamps  
Accumulated waste on-site: No  
Generated waste on-site: No

Waste type: Pesticides  
Accumulated waste on-site: No  
Generated waste on-site: No

Waste type: Thermostats  
Accumulated waste on-site: No  
Generated waste on-site: No

Historical Generators:

Date form received by agency: 02/28/1992  
Facility name: AIR LOGISTICS CORPORATION  
Site name: AIR LOGISTICS CORP  
Classification: Small Quantity Generator

MAP FINDINGS  
FOCUS MAP 3

Map ID Site Database(s) EPA ID Number

**AIR LOGISTICS CORPORATION (Continued)**

**1000122413**

Date form received by agency: 07/31/1986  
Facility name: AIR LOGISTICS CORPORATION  
Site name: AIR LOGISTICS CORP  
Classification: Small Quantity Generator

Hazardous Waste Summary:

Waste code: 141  
Waste name: 141

Waste code: 223  
Waste name: 223

Waste code: 261  
Waste name: 261

Waste code: 331  
Waste name: 331

Waste code: 352  
Waste name: 352

Waste code: 512  
Waste name: 512

Waste code: D001  
Waste name: IGNITABLE HAZARDOUS WASTES ARE THOSE WASTES WHICH HAVE A FLASHPOINT OF LESS THAN 140 DEGREES FAHRENHEIT AS DETERMINED BY A PENSKEY-MARTENS CLOSED CUP FLASH POINT TESTER. ANOTHER METHOD OF DETERMINING THE FLASH POINT OF A WASTE IS TO REVIEW THE MATERIAL SAFETY DATA SHEET, WHICH CAN BE OBTAINED FROM THE MANUFACTURER OR DISTRIBUTOR OF THE MATERIAL. LACQUER THINNER IS AN EXAMPLE OF A COMMONLY USED SOLVENT WHICH WOULD BE CONSIDERED AS IGNITABLE HAZARDOUS WASTE.

Waste code: D002  
Waste name: A WASTE WHICH HAS A PH OF LESS THAN 2 OR GREATER THAN 12.5 IS CONSIDERED TO BE A CORROSIVE HAZARDOUS WASTE. SODIUM HYDROXIDE, A CAUSTIC SOLUTION WITH A HIGH PH, IS OFTEN USED BY INDUSTRIES TO CLEAN OR DEGREASE PARTS. HYDROCHLORIC ACID, A SOLUTION WITH A LOW PH, IS USED BY MANY INDUSTRIES TO CLEAN METAL PARTS PRIOR TO PAINTING. WHEN THESE CAUSTIC OR ACID SOLUTIONS BECOME CONTAMINATED AND MUST BE DISPOSED, THE WASTE WOULD BE A CORROSIVE HAZARDOUS WASTE.

Waste code: D018  
Waste name: BENZENE

Biennial Reports:

Last Biennial Reporting Year: 2005

Annual Waste Handled:

Waste code: D001  
Waste name: IGNITABLE HAZARDOUS WASTES ARE THOSE WASTES WHICH HAVE A FLASHPOINT OF LESS THAN 140 DEGREES FAHRENHEIT AS DETERMINED BY A PENSKEY-MARTENS CLOSED CUP FLASH POINT TESTER. ANOTHER METHOD OF DETERMINING THE FLASH POINT OF A WASTE IS TO REVIEW THE MATERIAL SAFETY DATA SHEET, WHICH CAN BE OBTAINED FROM THE MANUFACTURER OR DISTRIBUTOR OF THE MATERIAL. LACQUER THINNER IS AN EXAMPLE OF A COMMONLY USED SOLVENT

MAP FINDINGS  
FOCUS MAP 3

Map ID Site Database(s) EPA ID Number

**AIR LOGISTICS CORPORATION (Continued)**

**1000122413**

Amount (Lbs): WHICH WOULD BE CONSIDERED AS IGNITABLE HAZARDOUS WASTE.  
2178.2

Waste code: D002  
Waste name: A WASTE WHICH HAS A PH OF LESS THAN 2 OR GREATER THAN 12.5 IS CONSIDERED TO BE A CORROSIVE HAZARDOUS WASTE. SODIUM HYDROXIDE, A CAUSTIC SOLUTION WITH A HIGH PH, IS OFTEN USED BY INDUSTRIES TO CLEAN OR DEGREASE PARTS. HYDROCHLORIC ACID, A SOLUTION WITH A LOW PH, IS USED BY MANY INDUSTRIES TO CLEAN METAL PARTS PRIOR TO PAINTING. WHEN THESE CAUSTIC OR ACID SOLUTIONS BECOME CONTAMINATED AND MUST BE DISPOSED, THE WASTE WOULD BE A CORROSIVE HAZARDOUS WASTE.

Amount (Lbs): 150

Waste code: D018  
Waste name: BENZENE  
Amount (Lbs): 260.2

Violation Status: No violations found

CA WDS:

Facility ID: 4 19I018209  
Facility Type: Industrial - Facility that treats and/or disposes of liquid or semisolid wastes from any servicing, producing, manufacturing or processing operation of whatever nature, including mining, gravel washing, geothermal operations, air conditioning, ship building and repairing, oil production, storage and disposal operations, water pumping.

Facility Status: Active - Any facility with a continuous or seasonal discharge that is under Waste Discharge Requirements.

NPDES Number: CAS000001 The 1st 2 characters designate the state. The remaining 7 are assigned by the Regional Board

Subregion: 4  
Facility Telephone: 6267959971  
Facility Contact: Luis Rivera  
Agency Name: BUCKLEY DAVID  
Agency Address: 3600 E Foothill Blvd  
Agency City,St,Zip: Pasadena 911076001  
Agency Contact: Luis Rivera  
Agency Telephone: 6267959971  
Agency Type: ?  
SIC Code: 0  
SIC Code 2: Not reported  
Primary Waste: Not reported  
Primary Waste Type: Not reported  
Secondary Waste: Not reported  
Secondary Waste Type: Not reported  
Design Flow: 0  
Baseline Flow: 0  
Reclamation: Not reported  
POTW: Not reported  
Treat To Water: Minor Threat to Water Quality. A violation of a regional board order should cause a relatively minor impairment of beneficial uses compared to a major or minor threat. Not: All nurds without a TTWQ will be considered a minor threat to water quality unless coded at a higher Level. A Zero (0) may be used to code those NURDS that are found to represent no threat to water quality.

Complexity: Category C - Facilities having no waste treatment systems, such as

MAP FINDINGS  
FOCUS MAP 3

Map ID	Site	Database(s)	EPA ID Number
--------	------	-------------	---------------

**AIR LOGISTICS CORPORATION (Continued)**

**1000122413**

cooling water dischargers or those who must comply through best management practices, facilities with passive waste treatment and disposal systems, such as septic systems with subsurface disposal, or dischargers having waste storage systems with land disposal such as dairy waste ponds.

7

**RALPH'S STORES  
3601 E FOOTHILL BLVD  
PASADENA, CA 91107**

**HAZNET S108217784  
N/A**

HAZNET:

Gepaid: CAC002583098  
 Contact: DON ARMSTRONG  
 Telephone: 3104290094  
 Facility Addr2: Not reported  
 Mailing Name: Not reported  
 Mailing Address: 2201 WILMINGTON AVE  
 Mailing City,St,Zip: COMPTON, CA 90220  
 Gen County: Los Angeles  
 TSD EPA ID: NVT330010000  
 TSD County: 99  
 Waste Category: Polychlorinated biphenyls and material containing PCB's  
 Disposal Method: Not reported  
 Tons: 0.35  
 Facility County: Not reported

7

**HARMON'S CLEANERS  
3575 E FOOTHILL BL  
PASADENA, CA 91107**

**EMI S106832383  
N/A**

EMI:

Year: 1987  
 County Code: 19  
 Air Basin: SC  
 Facility ID: 20011  
 Air District Name: SC  
 SIC Code: 7216  
 Air District Name: SOUTH COAST AQMD  
 Community Health Air Pollution Info System: Not reported  
 Consolidated Emission Reporting Rule: Not reported  
 Total Organic Hydrocarbon Gases Tons/Yr: 1  
 Reactive Organic Gases Tons/Yr: 0  
 Carbon Monoxide Emissions Tons/Yr: 0  
 NOX - Oxides of Nitrogen Tons/Yr: 0  
 SOX - Oxides of Sulphur Tons/Yr: 0  
 Particulate Matter Tons/Yr: 0  
 Part. Matter 10 Micrometers & Smlr Tons/Yr: 0

Year: 1990  
 County Code: 19  
 Air Basin: SC  
 Facility ID: 20011  
 Air District Name: SC  
 SIC Code: 7216  
 Air District Name: SOUTH COAST AQMD  
 Community Health Air Pollution Info System: Not reported

MAP FINDINGS  
FOCUS MAP 3

Map ID	Site	Database(s)	EPA ID Number
--------	------	-------------	---------------

**HARMON'S CLEANERS (Continued)**

**S106832383**

Consolidated Emission Reporting Rule:	Not reported
Total Organic Hydrocarbon Gases Tons/Yr:	0
Reactive Organic Gases Tons/Yr:	0
Carbon Monoxide Emissions Tons/Yr:	0
NOX - Oxides of Nitrogen Tons/Yr:	0
SOX - Oxides of Sulphur Tons/Yr:	0
Particulate Matter Tons/Yr:	0
Part. Matter 10 Micrometers & Smlr Tons/Yr:	0

**7 CLEARMAN'S ANTIQUE INN (DEST)  
3570 E FOOTHILL BLVD  
PASADENA, CA**

**LOS ANGELES CO. HMS U003059681  
N/A**

LOS ANGELES CO. HMS:

Region:	LA
Facility Id:	003400-I03517
Facility Status:	Closed
Area:	3J
Permit Number:	00001603X
Permit Status:	Closed
Facility Type:	I00

**7 SUMMERS FAMILY PARTNERSHIP  
3572 E FOOTHILL BLVD  
PASADENA, CA 91107**

**HAZNET S103989746  
N/A**

HAZNET:

Gepaid:	CAC001170592
Contact:	ROGER SUMMERS
Telephone:	7147568805
Facility Addr2:	Not reported
Mailing Name:	Not reported
Mailing Address:	20292 BIRCH ST
Mailing City,St,Zip:	NEWPORT, CA 926600000
Gen County:	Los Angeles
TSD EPA ID:	CAD982484933
TSD County:	7
Waste Category:	Other empty containers 30 gallons or more
Disposal Method:	Recycler
Tons:	7.5000
Facility County:	Los Angeles

**7 3601 FOOTHILL BLVD  
PASADENA, CA**

**CHMIRS S105648375  
N/A**

CHMIRS:

OES Incident Number:	97-4645
OES notification:	11/22/199702:21:05 AM
OES Date:	Not reported
OES Time:	Not reported
Incident Date:	Not reported
<b>Date Completed:</b>	<b>Not reported</b>
Property Use:	Not reported
Agency Id Number:	Not reported

MAP FINDINGS  
FOCUS MAP 3

Map ID Site Database(s) EPA ID Number

(Continued)

S105648375

Agency Incident Number: Not reported  
 Time Notified: Not reported  
 Time Completed: Not reported  
 Surrounding Area: Not reported  
 Estimated Temperature: Not reported  
 Property Management: Not reported  
 Special Studies 1: Not reported  
 Special Studies 2: Not reported  
 Special Studies 3: Not reported  
 Special Studies 4: Not reported  
 Special Studies 5: Not reported  
 Special Studies 6: Not reported  
 More Than Two Substances Involved?: Not reported  
 Resp Agency Personel # Of Decontaminated: Not reported  
 Responding Agency Personel # Of Injuries: Not reported  
 Responding Agency Personel # Of Fatalities: Not reported  
 Others Number Of Decontaminated: Not reported  
 Others Number Of Injuries: Not reported  
 Others Number Of Fatalities: Not reported  
 Vehicle Make/year: Not reported  
 Vehicle License Number: Not reported  
 Vehicle State: Not reported  
 Vehicle Id Number: Not reported  
 CA/DOT/PUC/ICC Number: Not reported  
 Company Name: Not reported  
 Reporting Officer Name/ID: Not reported  
 Report Date: Not reported  
 Comments: Not reported  
 Facility Telephone: Not reported  
 Waterway Involved: Yes  
 Waterway: Storm Drain  
 Spill Site: Not reported  
 Cleanup By: Unknown  
 Containment: Not reported  
 What Happened: Not reported  
 Type: Not reported  
 Measure: Not reported  
 Other: Not reported  
 Date/Time: Not reported  
 Year: 1997  
 Agency: Burbank FD Hazmat  
 Incident Date: 11/22/1997 12:00:00 AM  
 Admin Agency: Pasadena Fire Department  
 Amount: Not reported  
 Contained: No  
 Site Type: Industrial Plant  
 E Date: Not reported  
 Substance: Multi-chemicals  
 Quantity Released: Not reported  
 BBLs: 0  
 Cups: 0  
 CUFT: 0  
 Gallons: 0.000000  
 Grams: 0  
 Pounds: 0  
 Liters: 0  
 Ounces: 0

MAP FINDINGS  
FOCUS MAP 3

Map ID	Site	Database(s)	EPA ID Number
	<p><b>(Continued)</b></p> <p>Pints: 0            Quarts: 0            Sheen: 0            Tons: 0            Unknown: 0            Description: Not reported            Evacuations: 0            Number of Injuries: 0            Number of Fatalities: 0            Description: Result of 3-alarm fire; airborne toxins &amp; liquids mixed with firefighting water,</p>		<b>S105648375</b>
<b>7</b>	<p><b>TOMRA PACIFIC INC</b>  <b>3601 E FOOTHILL BLVD</b>  <b>PASADENA, CA 91107</b></p> <p>SWRCY:            Certification Status: O            Facility Phone Number: Not reported            Date facility became certified: 2/25/2005            Date facility began operating: 4/30/2005            Date facility ceased operating: Still operating            Whether The Facility Is Grandfathered: Not reported            Convenience Zone Where Facility Located: 929            Convenience Zone Where Facility Located 2: 4361            Convenience Zone Where Facility Located 3: 5767            Convenience Zone Where Facility Located 4: Not Accepted            Convenience Zone Where Facility Located 5: Not Accepted            Convenience Zone Where Facility Located 6: Not Accepted            Convenience Zone Where Facility Located 7: Not Accepted            Aluminum Beverage Containers Redeemed: AL            Glass Beverage Containers Redeemed: GL            Plastic Beverage Containers Redeemed: PL            Other mat beverage containers redeemed: Not reported            Refillable Beverage Containers Redeemed: Not reported</p>	<b>SWRCY</b>	<b>S107138151</b> N/A
<b>8</b>	<p><b>TOSCO #31021</b>  <b>3678 E. FOOTHILL BLVD.</b>  <b>PASADENA, CA 91107</b></p> <p>UST:            Global ID: 5192            Latitude: 34.15015            Longitude: -118.07393</p>	<b>UST</b>	<b>U003942118</b> N/A

MAP FINDINGS  
FOCUS MAP 3

Map ID	Site	Database(s)	EPA ID Number
8	<b>FREDS UNION STATION</b> <b>3678 E FOOTHILL BLVD</b> <b>PASADENA, CA 91107</b>  HAZNET: Gepaid: CAL000077907 Contact: FARHAD PAKZAD Telephone: 6267938682 Facility Addr2: Not reported Mailing Name: Not reported Mailing Address: 3678 E FOOTHILL BLVD Mailing City,St,Zip: PASADENA, CA 911073120 Gen County: Los Angeles TSD EPA ID: CAD009466392 TSD County: 7 Waste Category: Other empty containers 30 gallons or more Disposal Method: Recycler Tons: 0.2 Facility County: Los Angeles  Gepaid: CAL000077907 Contact: FARHAD PAKZAD Telephone: 6267938682 Facility Addr2: Not reported Mailing Name: Not reported Mailing Address: 3678 E FOOTHILL BLVD Mailing City,St,Zip: PASADENA, CA 911073120 Gen County: Los Angeles TSD EPA ID: CAD099452708 TSD County: Los Angeles Waste Category: Oil/water separation sludge Disposal Method: Transfer Station Tons: 2.3226 Facility County: Los Angeles	HAZNET	S103965098 N/A
8	<b>UNOCAL CORP SS 5917</b> <b>3678 E FOOTHILL BLVD</b> <b>PASADENA, CA</b>  LOS ANGELES CO. HMS: Region: LA Facility Id: 001595-011053 Facility Status: Removed Area: 3J Permit Number: 00002541T Permit Status: Removed Facility Type: T0	LOS ANGELES CO. HMS	S102059387 N/A
8	<b>FREDS UNION</b> <b>3678 E FOOTHILL</b> <b>PASADENA, CA 91107</b>  HAZNET: Gepaid: CAL000009064 Contact: PAKZAD F Telephone: 0000000000 Facility Addr2: Not reported Mailing Name: Not reported	HAZNET	S103655670 N/A



MAP FINDINGS  
 FOCUS MAP 3

Map ID Site Database(s) EPA ID Number

**FREDS UNION (Continued)**

**S103655670**

Mailing Address: 3678 E FOOTHILL  
 Mailing City,St,Zip: PASADENA, CA 911070000  
 Gen County: Los Angeles  
 TSD EPA ID: CAT000613893  
 TSD County: Los Angeles  
 Waste Category: Aqueous solution with less than 10% total organic residues  
 Disposal Method: Transfer Station  
 Tons: 0.0542  
 Facility County: Los Angeles

Gepaid: CAL000009064  
 Contact: PAKZAD F  
 Telephone: 0000000000  
 Facility Addr2: Not reported  
 Mailing Name: Not reported  
 Mailing Address: 3678 E FOOTHILL  
 Mailing City,St,Zip: PASADENA, CA 911070000  
 Gen County: Los Angeles  
 TSD EPA ID: CAT000613893  
 TSD County: Los Angeles  
 Waste Category: Unspecified organic liquid mixture  
 Disposal Method: Transfer Station  
 Tons: .2490  
 Facility County: Los Angeles

Gepaid: CAL000009064  
 Contact: PAKZAD F  
 Telephone: 0000000000  
 Facility Addr2: Not reported  
 Mailing Name: Not reported  
 Mailing Address: 3678 E FOOTHILL  
 Mailing City,St,Zip: PASADENA, CA 911070000  
 Gen County: Los Angeles  
 TSD EPA ID: CAT000613893  
 TSD County: Los Angeles  
 Waste Category: Unspecified organic liquid mixture  
 Disposal Method: Transfer Station  
 Tons: .2490  
 Facility County: Los Angeles

Gepaid: CAL000009064  
 Contact: CANCELLED BY FRED PAKZAD ON 5-  
 Telephone: 8187938682  
 Facility Addr2: Not reported  
 Mailing Name: Not reported  
 Mailing Address: 3678 E FOOTHILL  
 Mailing City,St,Zip: PASADENA, CA 911070000  
 Gen County: Los Angeles  
 TSD EPA ID: CAD099452708  
 TSD County: Los Angeles  
 Waste Category: Waste oil and mixed oil  
 Disposal Method: Recycler  
 Tons: 2.5  
 Facility County: Los Angeles

Gepaid: CAL000009064  
 Contact: PAKZAD F

MAP FINDINGS  
FOCUS MAP 3

Map ID	Site	Database(s)	EPA ID Number
--------	------	-------------	---------------

**FREDS UNION (Continued)**

**S103655670**

Telephone: 0000000000  
 Facility Addr2: Not reported  
 Mailing Name: Not reported  
 Mailing Address: 3678 E FOOTHILL  
 Mailing City,St,Zip: PASADENA, CA 911070000  
 Gen County: Los Angeles  
 TSD EPA ID: CAT000613893  
 TSD County: Los Angeles  
 Waste Category: Aqueous solution with less than 10% total organic residues  
 Disposal Method: Transfer Station  
 Tons: .0625  
 Facility County: Los Angeles

[Click this hyperlink](#) while viewing on your computer to access additional CA\_HAZNET: detail in the EDR Site Report.

8

**UNION OIL SERVICE STATION LEAS  
 3678 E FOOTHILL BLVD  
 PASADENA, CA 91107**

**HAZNET 1000166795  
 LOS ANGELES CO. HMS N/A  
 HIST UST**

HAZNET:

Gepaid: CAL000139085  
 Contact: HAZMAT SPECIALIST  
 Telephone: 6027284180  
 Facility Addr2: Not reported  
 Mailing Name: Not reported  
 Mailing Address: PO BOX 52085  
 Mailing City,St,Zip: PHOENIX, AZ 850722085  
 Gen County: Los Angeles  
 TSD EPA ID: Not reported  
 TSD County: Los Angeles  
 Waste Category: Unspecified aqueous solution  
 Disposal Method: Transfer Station  
 Tons: 0.22  
 Facility County: Not reported

Gepaid: CAL000139085  
 Contact: HAZMAT SPECIALIST  
 Telephone: 6027284180  
 Facility Addr2: Not reported  
 Mailing Name: Not reported  
 Mailing Address: PO BOX 52085  
 Mailing City,St,Zip: PHOENIX, AZ 850722085  
 Gen County: Los Angeles  
 TSD EPA ID: Not reported  
 TSD County: Los Angeles  
 Waste Category: Unspecified aqueous solution  
 Disposal Method: Transfer Station  
 Tons: 0.22  
 Facility County: Not reported

Gepaid: CAL000139085  
 Contact: HAZMAT SPECIALIST  
 Telephone: 6027284180  
 Facility Addr2: Not reported  
 Mailing Name: Not reported  
 Mailing Address: PO BOX 52085  
 Mailing City,St,Zip: PHOENIX, AZ 850722085

MAP FINDINGS  
FOCUS MAP 3

Map ID Site Database(s) EPA ID Number

---

**UNION OIL SERVICE STATION LEAS (Continued)**

**1000166795**

Gen County: Los Angeles  
TSD EPA ID: CAT080013352  
TSD County: Los Angeles  
Waste Category: Waste oil and mixed oil  
Disposal Method: Recycler  
Tons: 0.41  
Facility County: Los Angeles

**LOS ANGELES CO. HMS:**

Region: LA  
Facility Id: 001595-I01670  
Facility Status: Closed  
Area: 3J  
Permit Number: 2617  
Permit Status: Closed  
Facility Type: I00

**HIST UST:**

Region: STATE  
Facility ID: 00000055369  
Facility Type: Gas Station  
Other Type: Not reported  
Total Tanks: 0001  
Contact Name: FARHAD PAKZAD  
Telephone: 8187938682  
Owner Name: UNION OIL COMPANY OF CALIFORNI  
Owner Address: 3701 WILSHIRE BOULEVARD-SUITE  
Owner City,St,Zip: LOS ANGELES, CA 90010

Tank Num: 001  
Container Num: 5917-00  
Year Installed: Not reported  
Tank Capacity: 00000607  
Tank Used for: WASTE  
Type of Fuel: WASTE OIL  
Tank Construction: Not reported  
Leak Detection: None

---

8

**UNOCAL SERVICE STATION #5917  
3678 E FOOTHILL BLVD  
PASADENA, CA 91107**

**HAZNET U003058006  
N/A**

**HAZNET:**

Gepaid: CAD981646649  
Contact: UNION OIL COMPANY OF CALIFORNI  
Telephone: 7144286560  
Facility Addr2: Not reported  
Mailing Name: Not reported  
Mailing Address: PO BOX 25376  
Mailing City,St,Zip: SANTA ANA, CA 927995376  
Gen County: Los Angeles  
TSD EPA ID: CAD028409019  
TSD County: Los Angeles  
Waste Category: Aqueous solution with 10% or more total organic residues  
Disposal Method: Treatment, Tank  
Tons: .2085  
Facility County: Los Angeles

MAP FINDINGS  
FOCUS MAP 3

Map ID	Site	Database(s)	EPA ID Number
--------	------	-------------	---------------

**UNOCAL SERVICE STATION #5917 (Continued)**

**U003058006**

Gepaid: CAD981646649  
 Contact: UNION OIL COMPANY OF CALIFORNI  
 Telephone: 7144286560  
 Facility Addr2: Not reported  
 Mailing Name: Not reported  
 Mailing Address: PO BOX 25376  
 Mailing City,St,Zip: SANTA ANA, CA 927995376  
 Gen County: Los Angeles  
 TSD EPA ID: CAT080013352  
 TSD County: Los Angeles  
 Waste Category: Aqueous solution with less than 10% total organic residues  
 Disposal Method: Recycler  
 Tons: .1668  
 Facility County: Los Angeles

8

**76 PRODUCTS STATION #5917  
3678 FOOTHILL BLVD E  
PASADENA, CA 91107**

**LUST S103281865  
N/A**

LUST:

Region: STATE  
 Global Id: T0603705007  
 Latitude: 34.1499537  
 Longitude: -118.0738549  
 Case Type: LUST Cleanup Site  
 Status: Open - Site Assessment  
 Status Date: 1999-01-15 00:00:00  
 Lead Agency: PASADENA, CITY OF  
 Case Worker: Not reported  
 Local Agency: PASADENA, CITY OF  
 RB Case Number: R-11053  
 LOC Case Number: Not reported  
 File Location: Not reported  
 Potential Media Affect: Soil  
 Potential Contaminats of Concern: Other Solvent or Non-Petroleum Hydrocarbon  
 Site History: Not reported

LUST REG 4:

Region: 4  
 Regional Board: 04  
 County: Los Angeles  
 facid: R-11053  
 Status: Pollution Characterization  
 Substance: Hydrocarbons  
 Substance Quantity: Not reported  
 Local Case No: Not reported  
 Case Type: Soil  
 Abatement Method Used at the Site: Not reported  
 Global ID: T0603705007  
 W Global ID: Not reported  
 Staff: UNK  
 Local Agency: 19080  
 Cross Street: Not reported  
 Enforcement Type: Not reported  
 Date Leak Discovered: 12/1/1982  
 Date Leak First Reported: 12/1/1982  
 Date Leak Record Entered: 11/18/1997

MAP FINDINGS  
FOCUS MAP 3

Map ID Site Database(s) EPA ID Number

**76 PRODUCTS STATION #5917 (Continued)**

**S103281865**

Date Confirmation Began: Not reported  
 Date Leak Stopped: 12/1/1982  
 Date Case Last Changed on Database: 1/16/2001  
 Date the Case was Closed: Not reported  
 How Leak Discovered: Tank Closure  
 How Leak Stopped: Not reported  
 Cause of Leak: Not reported  
 Leak Source: Tank  
 Operator: Not reported  
 Water System: Not reported  
 Well Name: Not reported  
 Approx. Dist To Production Well (ft): 1655.9706690468114337013261455  
 Source of Cleanup Funding: Tank  
 Preliminary Site Assessment Workplan Submitted: Not reported  
 Preliminary Site Assessment Began: Not reported  
 Pollution Characterization Began: 1/15/1999  
 Remediation Plan Submitted: Not reported  
 Remedial Action Underway: Not reported  
 Post Remedial Action Monitoring Began: Not reported  
 Enforcement Action Date: Not reported  
 Historical Max MTBE Date: Not reported  
 Hist Max MTBE Conc in Groundwater: Not reported  
 Hist Max MTBE Conc in Soil: Not reported  
 Significant Interim Remedial Action Taken: Not reported  
 GW Qualifier: Not reported  
 Soil Qualifier: Not reported  
 Organization: Not reported  
 Owner Contact: Not reported  
 Responsible Party: TOSCO/76 PRODUCTS  
 RP Address: 555 ANTON, COSTA MESA, CA 92626  
 Program: LUST  
 Lat/Long: 34.1499537 / -1  
 Local Agency Staff: UNK  
 Beneficial Use: Not reported  
 Priority: Not reported  
 Cleanup Fund Id: Not reported  
 Suspended: Not reported  
 Assigned Name: Not reported  
 Summary: 05/04/98 - SOIL SAMPLING RPT FOR TANK TOP UPGRADE

8

**SERVICE STATION 5917  
3678 E FOOTHILL BLVD  
EAST PASADENA, CA 91107**

**HIST UST U001566793  
N/A**

HIST UST:  
 Region: STATE  
 Facility ID: 00000007680  
 Facility Type: Gas Station  
 Other Type: Not reported  
 Total Tanks: 0004  
 Contact Name: FARHAD PAKZAD  
 Telephone: 8187938682  
 Owner Name: UNION OIL COMPANY OF CALIFORNI  
 Owner Address: 3701 WILSHIRE BOULEVARD-SUITE  
 Owner City,St,Zip: LOS ANGELES, CA 90010  
  
 Tank Num: 001  
 Container Num: 5917-4

MAP FINDINGS  
FOCUS MAP 3

Map ID	Site	Database(s)	EPA ID Number
--------	------	-------------	---------------

**SERVICE STATION 5917 (Continued)**

**U001566793**

Year Installed: 1967  
 Tank Capacity: 00000550  
 Tank Used for: WASTE  
 Type of Fuel: WASTE OIL  
 Tank Construction: Not reported  
 Leak Detection: Stock Inventor, Pressure Test

Tank Num: 002  
 Container Num: 5917-3  
 Year Installed: 1982  
 Tank Capacity: 00010000  
 Tank Used for: PRODUCT  
 Type of Fuel: DIESEL  
 Tank Construction: Not reported  
 Leak Detection: Stock Inventor, Pressure Test

Tank Num: 003  
 Container Num: 5917-2  
 Year Installed: 1982  
 Tank Capacity: 00011763  
 Tank Used for: PRODUCT  
 Type of Fuel: PREMIUM  
 Tank Construction: Not reported  
 Leak Detection: Stock Inventor, Pressure Test

Tank Num: 004  
 Container Num: 5917-1  
 Year Installed: 1982  
 Tank Capacity: 00011763  
 Tank Used for: PRODUCT  
 Type of Fuel: UNLEADED  
 Tank Construction: Not reported  
 Leak Detection: Stock Inventor, Pressure Test

20

**ARCO PRODUCTS #05125  
 3706 E FOOTHILL BLVD  
 UNINCORPORATED, CA**

**LOS ANGELES CO. HMS S102059408  
 N/A**

LOS ANGELES CO. HMS:  
 Region: LA  
 Facility Id: 002468-002552  
 Facility Status: Permit  
 Area: 3  
 Permit Number: 00003709T  
 Permit Status: Closed  
 Facility Type: T0

MAP FINDINGS  
FOCUS MAP 3

Map ID	Site	Database(s)	EPA ID Number
43	<b>REUBEN'S/COCO'S, GRACE RESTAUR</b> <b>1150 WEST COLORADO BL.</b> <b>ARCADIA, CA 91006</b>	EMI	S106838208 N/A
	EMI: Year: 1990 County Code: 19 Air Basin: SC Facility ID: 65594 Air District Name: SC SIC Code: 5812 Air District Name: SOUTH COAST AQMD Community Health Air Pollution Info System: Not reported Consolidated Emission Reporting Rule: Not reported Total Organic Hydrocarbon Gases Tons/Yr: 0 Reactive Organic Gases Tons/Yr: 0 Carbon Monoxide Emissions Tons/Yr: 0 NOX - Oxides of Nitrogen Tons/Yr: 0 SOX - Oxides of Sulphur Tons/Yr: 0 Particulate Matter Tons/Yr: 0 Part. Matter 10 Micrometers & Smlr Tons/Yr: 0		
45	<b>DUNN-EDWARDS PAINT CO</b> <b>3897 E COLORADO BLVD</b> <b>UNINCORPORATED, CA</b>	LOS ANGELES CO. HMS	U003058004 N/A
	LOS ANGELES CO. HMS: Region: LA Facility Id: 001592-I01667 Facility Status: Permit Area: 3 Permit Number: 3101 Permit Status: Permit Facility Type: I01  Region: LA Facility Id: 001592-001667 Facility Status: Removed Area: 3 Permit Number: 00000298T Permit Status: Removed Facility Type: T0  Region: LA Facility Id: 001592-044962 Facility Status: Permit Area: 3 Permit Number: 528954 Permit Status: Permit Facility Type: SS5		

MAP FINDINGS  
FOCUS MAP 3

Map ID	Site	Database(s)	EPA ID Number
45	<b>DUNN-EDWARDS CORPORATION</b> <b>3897 EAST COLORADO BLVD</b> <b>PASADENA, CA 91107</b>	<b>RCRA-SQG</b> <b>FINDS</b> <b>HAZNET</b>	<b>1000306655</b> <b>CAD981400245</b>
	<b>RCRA-SQG:</b> Date form received by agency: 09/01/1996 Facility name: DUNN-EDWARDS CORPORATION Facility address: 3897 EAST COLORADO BLVD PASADENA, CA 91107 EPA ID: CAD981400245 Mailing address: 4885 EAST FIFTY SECOND PLACE LOS ANGELES, CA 90040 Contact: Not reported Contact address: Not reported Not reported Contact country: Not reported Contact telephone: Not reported Contact email: Not reported EPA Region: 09 Classification: Small Small Quantity Generator Description: Handler: generates more than 100 and less than 1000 kg of hazardous waste during any calendar month and accumulates less than 6000 kg of hazardous waste at any time; or generates 100 kg or less of hazardous waste during any calendar month, and accumulates more than 1000 kg of hazardous waste at any time		
	<b>Owner/Operator Summary:</b> Owner/operator name: RUSSELL T JACOBS PRES Owner/operator address: NOT REQUIRED NOT REQUIRED, ME 99999 Owner/operator country: Not reported Owner/operator telephone: (415) 555-1212 Legal status: Private Owner/Operator Type: Owner Owner/Op start date: Not reported Owner/Op end date: Not reported  Owner/operator name: NOT REQUIRED Owner/operator address: NOT REQUIRED NOT REQUIRED, ME 99999 Owner/operator country: Not reported Owner/operator telephone: (415) 555-1212 Legal status: Private Owner/Operator Type: Operator Owner/Op start date: Not reported Owner/Op end date: Not reported		
	<b>Handler Activities Summary:</b> U.S. importer of hazardous waste: Unknown Mixed waste (haz. and radioactive): Unknown Recycler of hazardous waste: No Transporter of hazardous waste: No Treater, storer or disposer of HW: No Underground injection activity: No On-site burner exemption: Unknown Furnace exemption: Unknown Used oil fuel burner: No Used oil processor: No		



MAP FINDINGS  
FOCUS MAP 3

Map ID      Site      Database(s)      EPA ID Number

---

**DUNN-EDWARDS CORPORATION (Continued)**

**1000306655**

User oil refiner:                      No  
Used oil fuel marketer to burner:      No  
Used oil Specification marketer:      No  
Used oil transfer facility:              No  
Used oil transporter:                    No  
Off-site waste receiver:                Commercial status unknown

Historical Generators:

Date form received by agency: 04/25/1986  
Facility name:                          DUNN-EDWARDS CORPORATION  
Classification:                          Large Quantity Generator

Violation Status:                        No violations found

FINDS:

Other Pertinent Environmental Activity Identified at Site

Registry ID:                              110002694353

California - Hazardous Waste Tracking System - Datamart

RCRAInfo is a national information system that supports the Resource Conservation and Recovery Act (RCRA) program through the tracking of events and activities related to facilities that generate, transport, and treat, store, or dispose of hazardous waste. RCRAInfo allows RCRA program staff to track the notification, permit, compliance, and corrective action activities required under RCRA.

HAZNET:

Gepaid:                                    CAD981400245  
Contact:                                   MARGARET E CLOWES/CORP SEC  
Telephone:                                8005374098  
Facility Addr2:                          Not reported  
Mailing Name:                            Not reported  
Mailing Address:                        4885 E 52ND PL  
Mailing City,St,Zip:                    LOS ANGELES, CA 900402828  
Gen County:                                Los Angeles  
TSD EPA ID:                                CAD980884183  
TSD County:                                Sacramento  
Waste Category:                          Paint sludge  
Disposal Method:                        Transfer Station  
Tons:                                        0.22  
Facility County:                          Los Angeles

Gepaid:                                    CAD981400245  
Contact:                                   DUNN-EDWARDS CORP  
Telephone:                                2137713330  
Facility Addr2:                          Not reported  
Mailing Name:                            Not reported  
Mailing Address:                        4885 E 52ND PL  
Mailing City,St,Zip:                    LOS ANGELES, CA 900402828  
Gen County:                                Los Angeles  
TSD EPA ID:                                OKD089761290  
TSD County:                                99  
Waste Category:                          Oxygenated solvents (acetone, butanol, ethyl acetate, etc.)  
Disposal Method:                        Not reported

MAP FINDINGS  
FOCUS MAP 3

Map ID      Site      Database(s)      EPA ID Number

---

**DUNN-EDWARDS CORPORATION (Continued)**

**1000306655**

Tons: 0.2293  
Facility County: Los Angeles

Gepaid: CAD981400245  
Contact: MARGARET E CLOWES/CORP SEC  
Telephone: 8005374098  
Facility Addr2: Not reported  
Mailing Name: Not reported  
Mailing Address: 4885 E 52ND PL  
Mailing City,St,Zip: LOS ANGELES, CA 900402828  
Gen County: Los Angeles  
TSD EPA ID: CAD980884183  
TSD County: Sacramento  
Waste Category: Paint sludge  
Disposal Method: H061  
Tons: 0.22  
Facility County: Los Angeles

Gepaid: CAD981400245  
Contact: MARGARET E CLOWES/CORP SEC  
Telephone: 8005374098  
Facility Addr2: Not reported  
Mailing Name: Not reported  
Mailing Address: 4885 E 52ND PL  
Mailing City,St,Zip: LOS ANGELES, CA 900402828  
Gen County: Los Angeles  
TSD EPA ID: CAD980884183  
TSD County: Sacramento  
Waste Category: Paint sludge  
Disposal Method: H141  
Tons: 0.2  
Facility County: Los Angeles

Gepaid: CAD981400245  
Contact: DUNN-EDWARDS CORP  
Telephone: 2137713330  
Facility Addr2: Not reported  
Mailing Name: Not reported  
Mailing Address: 4885 E 52ND PL  
Mailing City,St,Zip: LOS ANGELES, CA 900402828  
Gen County: Los Angeles  
TSD EPA ID: CAT080022148  
TSD County: San Bernardino  
Waste Category: Off-specification, aged, or surplus organics  
Disposal Method: Transfer Station  
Tons: .1042  
Facility County: Los Angeles

[Click this hyperlink](#) while viewing on your computer to access  
13 additional CA\_HAZNET: record(s) in the EDR Site Report.

MAP FINDINGS  
FOCUS MAP 3

Map ID	Site	Database(s)	EPA ID Number
--------	------	-------------	---------------

53	<b>#5929 3880 E. COLORADO BLVD. #5929 3880 E. COLORADO BLVD. PASADENA, CA 91107</b>	ERNS	90188315 N/A
----	---	------	-----------------

[Click this hyperlink](#) while viewing on your computer to access additional ERNS detail in the EDR Site Report.

53	<b>MICHAELS UNOCAL 76 3880 E COLORADO BLVD UNINCORPORATED, CA</b>	LOS ANGELES CO. HMS	S102059481 N/A
----	---	---------------------	-------------------

LOS ANGELES CO. HMS:

Region: LA  
Facility Id: 006179-040317  
Facility Status: Permit  
Area: 3  
Permit Number: 529512  
Permit Status: Permit  
Facility Type: SS5

Region: LA  
Facility Id: 006179-040722  
Facility Status: Permit  
Area: 3  
Permit Number: 400072  
Permit Status: Permit  
Facility Type: T0

Region: LA  
Facility Id: 006179-020763  
Facility Status: Closed  
Area: 3  
Permit Number: 84859  
Permit Status: Closed  
Facility Type: I01

53	<b>UNOCAL CORP SS 5929 3880 E COLORADO BLVD UNINCORPORATED, CA</b>	LOS ANGELES CO. HMS	S102059482 N/A
----	--	---------------------	-------------------

LOS ANGELES CO. HMS:

Region: LA  
Facility Id: 006179-006395  
Facility Status: Permit  
Area: 3  
Permit Number: 00001379T  
Permit Status: Closed  
Facility Type: T0

MAP FINDINGS  
FOCUS MAP 3

Map ID	Site	Database(s)	EPA ID Number
53	<b>UNOCAL CORP SS 5926</b> <b>3880 E COLORADO BLVD</b> <b>UNINCORPORATED, CA</b>  LOS ANGELES CO. HMS: Region: LA Facility Id: 006179-106395 Facility Status: Closed Area: 3 Permit Number: 4015 Permit Status: Closed Facility Type: I01	LOS ANGELES CO. HMS	U002280585 N/A
53	<b>UNOCAL 76 SERVICE STATION 5929/C/O MICHAEL PROMETH</b> <b>3880 E COLORADO BLVD</b> <b>PASADENA, CA 91107</b>  HAZNET: Gepaid: CAL000139093 Contact: HAZMAT SPECIALIST Telephone: 6027284180 Facility Addr2: Not reported Mailing Name: Not reported Mailing Address: PO BOX 52085 Mailing City,St,Zip: PHOENIX, AZ 850722085 Gen County: Los Angeles TSD EPA ID: CAD028409019 TSD County: Los Angeles Waste Category: Aqueous solution with less than 10% total organic residues Disposal Method: Treatment, Tank Tons: 0.16 Facility County: Los Angeles  HIST UST: Region: STATE Facility ID: 00000007679 Facility Type: Gas Station Other Type: Not reported Total Tanks: 0003 Contact Name: DERAN V TASHSIAN Telephone: 8187924404 Owner Name: UNION OIL COMPANY OF CALIFORNI Owner Address: 3701 WILSHIRE BOULEVARD-SUITE Owner City,St,Zip: LOS ANGELES, CA 90010  Tank Num: 001 Container Num: 5929-4 Year Installed: 1967 Tank Capacity: 00000550 Tank Used for: WASTE Type of Fuel: WASTE OIL Tank Construction: Not reported Leak Detection: Stock Inventor, Pressure Test  Tank Num: 002 Container Num: 5929-2 Year Installed: 1967 Tank Capacity: 00009940 Tank Used for: PRODUCT	HAZNET HIST UST SWEEPS UST	U001566794 N/A

MAP FINDINGS  
FOCUS MAP 3

Map ID      Site      Database(s)      EPA ID Number

---

**UNOCAL 76 SERVICE STATION 5929/C/O MICHAEL PROMETH (Continued)**

**U001566794**

Type of Fuel:      PREMIUM  
Tank Construction: Not reported  
Leak Detection:    Stock Inventor, Pressure Test  
  
Tank Num:          003  
Container Num:     5929-1  
Year Installed:    1967  
Tank Capacity:    00009940  
Tank Used for:     PRODUCT  
Type of Fuel:      UNLEADED  
Tank Construction: Not reported  
Leak Detection:    Stock Inventor, Pressure Test

**SWEEPS UST:**

Status:            A  
Comp Number:     6395  
Number:            1  
Board Of Equalization: Not reported  
Ref Date:          01-02-91  
Act Date:          01-02-91  
Created Date:     06-30-89  
Tank Status:      A  
Owner Tank Id:    A  
Swrcb Tank Id:    19-080-006395-000001  
Actv Date:        01-02-91  
Capacity:          12000  
Tank Use:          M.V. FUEL  
Stg:                P  
Content:           REG UNLEADED  
Number Of Tanks: 3

Status:            A  
Comp Number:     6395  
Number:            1  
Board Of Equalization: Not reported  
Ref Date:          01-02-91  
Act Date:          01-02-91  
Created Date:     06-30-89  
Tank Status:      A  
Owner Tank Id:    C  
Swrcb Tank Id:    19-080-006395-000002  
Actv Date:        01-02-91  
Capacity:          12000  
Tank Use:          M.V. FUEL  
Stg:                P  
Content:           REG UNLEADED  
Number Of Tanks: Not reported

Status:            A  
Comp Number:     6395  
Number:            1  
Board Of Equalization: Not reported  
Ref Date:          01-02-91  
Act Date:          01-02-91  
Created Date:     06-30-89  
Tank Status:      A  
Owner Tank Id:    W.O.

MAP FINDINGS  
FOCUS MAP 3

Map ID	Site	Database(s)	EPA ID Number
	<b>UNOCAL 76 SERVICE STATION 5929/C/O MICHAEL PROMETH (Continued)</b>		<b>U001566794</b>
	Swrcb Tank Id: 19-080-006395-000003 Actv Date: 01-02-91 Capacity: 520 Tank Use: OIL Stg: W Content: WASTE OIL Number Of Tanks: Not reported		
<b>53</b>	<b>UNION OIL SERVICE STATION LEAS 3880 E COLORADO BLVD PASADENA, CA 91107</b>	<b>HIST UST</b>	<b>1000166800 N/A</b>
	HIST UST: Region: STATE Facility ID: 00000055368 Facility Type: Gas Station Other Type: Not reported Total Tanks: 0001 Contact Name: DERAN V. TASHSIAN Telephone: 8187924404 Owner Name: UNION OIL COMPANY OF CALIFORNI Owner Address: 3701 WILSHIRE BOULEVARD-SUITE Owner City,St,Zip: LOS ANGELES, CA 90010  Tank Num: 001 Container Num: 5929-00 Year Installed: Not reported Tank Capacity: 00000607 Tank Used for: WASTE Type of Fuel: WASTE OIL Tank Construction: Not reported Leak Detection: None		
<b>53</b>	<b>MICHAEL'S UNION 76 3880 E COLORADO BLVD PASADENA, CA 91107</b>	<b>UST</b>	<b>U003942444 N/A</b>
	UST: Global ID: 2370 Latitude: 34.14743 Longitude: -118.06857		
<b>53</b>	<b>MICHAELS UNOCAL 3880 E COLORADO BLVD PASADENA, CA 91107</b>	<b>HAZNET</b>	<b>S103977496 N/A</b>
	HAZNET: Gepaid: CAL000087929 Contact: UNOCAL CORPORATION Telephone: 0000000000 Facility Addr2: Not reported Mailing Name: Not reported Mailing Address: 3880 E COLORADO BLVD Mailing City,St,Zip: PASADENA, CA 911070000 Gen County: Los Angeles		

MAP FINDINGS  
FOCUS MAP 3

Map ID      Site      Database(s)      EPA ID Number

---

**MICHAELS UNOCAL (Continued)**

**S103977496**

TSD EPA ID:      CAT000613893  
TSD County:      Los Angeles  
Waste Category:      Aqueous solution with less than 10% total organic residues  
Disposal Method:      Transfer Station  
Tons:      0.05  
Facility County:      Los Angeles

Gepaid:      CAL000087929  
Contact:      UNOCAL CORPORATION  
Telephone:      0000000000  
Facility Addr2:      Not reported  
Mailing Name:      Not reported  
Mailing Address:      3880 E COLORADO BLVD  
Mailing City,St,Zip:      PASADENA, CA 911070000  
Gen County:      Los Angeles  
TSD EPA ID:      CAD050099696  
TSD County:      Los Angeles  
Waste Category:      Aqueous solution with less than 10% total organic residues  
Disposal Method:      Recycler  
Tons:      .4586  
Facility County:      Los Angeles

Gepaid:      CAL000087929  
Contact:      UNOCAL CORPORATION  
Telephone:      0000000000  
Facility Addr2:      Not reported  
Mailing Name:      Not reported  
Mailing Address:      3880 E COLORADO BLVD  
Mailing City,St,Zip:      PASADENA, CA 911070000  
Gen County:      Los Angeles  
TSD EPA ID:      CAD050099696  
TSD County:      Los Angeles  
Waste Category:      Aqueous solution with less than 10% total organic residues  
Disposal Method:      Not reported  
Tons:      .2293  
Facility County:      Los Angeles

Gepaid:      CAL000087929  
Contact:      UNOCAL CORPORATION  
Telephone:      0000000000  
Facility Addr2:      Not reported  
Mailing Name:      Not reported  
Mailing Address:      3880 E COLORADO BLVD  
Mailing City,St,Zip:      PASADENA, CA 911070000  
Gen County:      Los Angeles  
TSD EPA ID:      CAT080013352  
TSD County:      Los Angeles  
Waste Category:      Aqueous solution with less than 10% total organic residues  
Disposal Method:      Recycler  
Tons:      .2293  
Facility County:      Los Angeles

[Click this hyperlink](#) while viewing on your computer to access  
-1 additional CA\_HAZNET: record(s) in the EDR Site Report.

MAP FINDINGS  
FOCUS MAP 3

Map ID	Site	Database(s)	EPA ID Number
53	<b>TOSCO CORPORATION STATION #31025</b> <b>3880 E COLORADO BLVD</b> <b>PASADENA, CA 91107</b>	HAZNET	S103992101 N/A
	HAZNET: Gepaid: CAL000139093 Contact: TOSCO MARKETING Telephone: 6027284180 Facility Addr2: Not reported Mailing Name: Not reported Mailing Address: P O BOX 52085 Mailing City,St,Zip: PHOENIX, AZ 850722085 Gen County: Los Angeles TSD EPA ID: CAT080013352 TSD County: Los Angeles Waste Category: Aqueous solution with less than 10% total organic residues Disposal Method: Recycler Tons: 3.7613 Facility County: Los Angeles		
	Gepaid: CAL000139093 Contact: HAZMAT SPECIALIST Telephone: 6027284180 Facility Addr2: Not reported Mailing Name: Not reported Mailing Address: PO BOX 52085 Mailing City,St,Zip: PHOENIX, AZ 850722085 Gen County: Los Angeles TSD EPA ID: Not reported TSD County: Los Angeles Waste Category: Unspecified aqueous solution Disposal Method: Transfer Station Tons: 0.22 Facility County: Not reported		
	Gepaid: CAL000139093 Contact: TOSCO MARKETING Telephone: 6027284180 Facility Addr2: Not reported Mailing Name: Not reported Mailing Address: P O BOX 52085 Mailing City,St,Zip: PHOENIX, AZ 850722085 Gen County: Los Angeles TSD EPA ID: CAD028409019 TSD County: Los Angeles Waste Category: Aqueous solution with 10% or more total organic residues Disposal Method: Treatment, Tank Tons: .1251 Facility County: Los Angeles		
	Gepaid: CAL000139093 Contact: TOSCO MARKETING Telephone: 6027284180 Facility Addr2: Not reported Mailing Name: Not reported Mailing Address: P O BOX 52085 Mailing City,St,Zip: PHOENIX, AZ 850722085 Gen County: Los Angeles TSD EPA ID: CAD028409019		



MAP FINDINGS  
FOCUS MAP 3

Map ID	Site	Database(s)	EPA ID Number
--------	------	-------------	---------------

**TOSCO CORPORATION STATION #31025 (Continued)**

**S103992101**

TSD County: Los Angeles  
Waste Category: Aqueous solution with 10% or more total organic residues  
Disposal Method: Treatment, Tank  
Tons: 1.1091  
Facility County: Los Angeles

Gepaid: CAL000139093  
Contact: TOSCO MARKETING  
Telephone: 6027284180  
Facility Addr2: Not reported  
Mailing Name: Not reported  
Mailing Address: P O BOX 52085  
Mailing City,St,Zip: PHOENIX, AZ 850722085  
Gen County: Los Angeles  
TSD EPA ID: CAD028409019  
TSD County: Los Angeles  
Waste Category: Aqueous solution with less than 10% total organic residues  
Disposal Method: Treatment, Tank  
Tons: .5503  
Facility County: Los Angeles

[Click this hyperlink](#) while viewing on your computer to access  
1 additional CA\_HAZNET: record(s) in the EDR Site Report.

53

**UNOCAL #5929  
3880 COLORADO BLVD E  
PASADENA, CA 91107**

**HAZNET S100877107  
LUST N/A  
LOS ANGELES CO. HMS**

HAZNET:

Gepaid: CAD981646706  
Contact: UNION OIL COMPANY OF CALIFORNI  
Telephone: 7144286560  
Facility Addr2: Not reported  
Mailing Name: Not reported  
Mailing Address: PO BOX 25376  
Mailing City,St,Zip: SANTA ANA, CA 927995376  
Gen County: Los Angeles  
TSD EPA ID: CAD028409019  
TSD County: Los Angeles  
Waste Category: Aqueous solution with 10% or more total organic residues  
Disposal Method: Treatment, Tank  
Tons: .4920  
Facility County: Los Angeles

Gepaid: CAD981646706  
Contact: UNION OIL COMPANY OF CALIFORNI  
Telephone: 7144286560  
Facility Addr2: Not reported  
Mailing Name: Not reported  
Mailing Address: PO BOX 25376  
Mailing City,St,Zip: SANTA ANA, CA 927995376  
Gen County: Los Angeles  
TSD EPA ID: CAD028409019  
TSD County: Los Angeles  
Waste Category: Aqueous solution with less than 10% total organic residues  
Disposal Method: Treatment, Tank  
Tons: .3336  
Facility County: Los Angeles

MAP FINDINGS  
FOCUS MAP 3

Map ID      Site      Database(s)      EPA ID Number

---

**UNOCAL #5929 (Continued)**

**S100877107**

Gepaid: CAD981646706  
Contact: UNION OIL COMPANY OF CALIFORNI  
Telephone: 7144286560  
Facility Addr2: Not reported  
Mailing Name: Not reported  
Mailing Address: PO BOX 25376  
Mailing City,St,Zip: SANTA ANA, CA 927995376  
Gen County: Los Angeles  
TSD EPA ID: CAD099452708  
TSD County: Los Angeles  
Waste Category: Aqueous solution with less than 10% total organic residues  
Disposal Method: Recycler  
Tons: .1668  
Facility County: Los Angeles

Gepaid: CAD981646706  
Contact: UNION OIL COMPANY OF CALIFORNI  
Telephone: 7144286560  
Facility Addr2: Not reported  
Mailing Name: Not reported  
Mailing Address: PO BOX 25376  
Mailing City,St,Zip: SANTA ANA, CA 927995376  
Gen County: Los Angeles  
TSD EPA ID: CAD028409019  
TSD County: Los Angeles  
Waste Category: Aqueous solution with less than 10% total organic residues  
Disposal Method: Treatment, Tank  
Tons: .1042  
Facility County: Los Angeles

Gepaid: CAD981646706  
Contact: UNION OIL COMPANY OF CALIFORNI  
Telephone: 7144286560  
Facility Addr2: Not reported  
Mailing Name: Not reported  
Mailing Address: PO BOX 25376  
Mailing City,St,Zip: SANTA ANA, CA 927995376  
Gen County: Los Angeles  
TSD EPA ID: CAD028409019  
TSD County: Los Angeles  
Waste Category: Aqueous solution with less than 10% total organic residues  
Disposal Method: Not reported  
Tons: .0667  
Facility County: Los Angeles

[Click this hyperlink](#) while viewing on your computer to access  
2 additional CA\_HAZNET: record(s) in the EDR Site Report.

**LUST:**

Region: STATE  
Global Id: T0603703209  
Latitude: 34.1474448  
Longitude: -118.0683657  
Case Type: LUST Cleanup Site  
Status: Completed - Case Closed  
Status Date: 1996-10-17 00:00:00  
Lead Agency: LOS ANGELES RWQCB (REGION 4)

MAP FINDINGS  
FOCUS MAP 3

Map ID Site Database(s) EPA ID Number

**UNOCAL #5929 (Continued)**

**S100877107**

Case Worker: Not reported  
Local Agency: LOS ANGELES COUNTY  
RB Case Number: I-06395  
LOC Case Number: Not reported  
File Location: Not reported  
Potential Media Affect: Soil  
Potential Contaminats of Concern: Gasoline  
Site History: Not reported

**LUST REG 4:**

Region: 4  
Regional Board: 04  
County: Los Angeles  
facid: I-06395  
Status: Case Closed  
Substance: Gasoline  
Substance Quantity: Not reported  
Local Case No: Not reported  
Case Type: Soil  
Abatement Method Used at the Site: Not reported  
Global ID: T0603703209  
W Global ID: Not reported  
Staff: UNK  
Local Agency: 19000  
Cross Street: MICHILLEND AVE  
Enforcement Type: Not reported  
Date Leak Discovered: 12/28/1993  
Date Leak First Reported: 2/1/1994  
Date Leak Record Entered: 6/7/1995  
Date Confirmation Began: 2/1/1994  
Date Leak Stopped: Not reported  
Date Case Last Changed on Database: 12/18/1996  
Date the Case was Closed: 10/17/1996  
How Leak Discovered: Tank Closure  
How Leak Stopped: Not reported  
Cause of Leak: Not reported  
Leak Source: Piping  
Operator: Not reported  
Water System: Not reported  
Well Name: Not reported  
Approx. Dist To Production Well (ft): 879.006982231246903444774624  
Source of Cleanup Funding: Piping  
Preliminary Site Assessment Workplan Submitted: Not reported  
Preliminary Site Assessment Began: Not reported  
Pollution Characterization Began: Not reported  
Remediation Plan Submitted: Not reported  
Remedial Action Underway: Not reported  
Post Remedial Action Monitoring Began: Not reported  
Enforcement Action Date: Not reported  
Historical Max MTBE Date: Not reported  
Hist Max MTBE Conc in Groundwater: Not reported  
Hist Max MTBE Conc in Soil: Not reported  
Significant Interim Remedial Action Taken: Not reported  
GW Qualifier: Not reported  
Soil Qualifier: Not reported  
Organization: Not reported  
Owner Contact: Not reported

MAP FINDINGS  
FOCUS MAP 3

Map ID Site Database(s) EPA ID Number

**UNOCAL #5929 (Continued)**

**S100877107**

Responsible Party: UNOCAL CORPORATION  
 RP Address: 376 S VALENCIA AVE BREA CA 92621  
 Program: LUST  
 Lat/Long: 34.1474448 / -1  
 Local Agency Staff: Not reported  
 Beneficial Use: Not reported  
 Priority: Not reported  
 Cleanup Fund Id: Not reported  
 Suspended: Not reported  
 Assigned Name: Not reported  
 Summary: Not reported

LOS ANGELES CO. HMS:

Region: LA  
 Facility Id: 006179-024977  
 Facility Status: Closed  
 Area: 3  
 Permit Number: 242950  
 Permit Status: Closed  
 Facility Type: T0

53 **HAZEL BOOK TRUST**  
**3864 E COLORADO BLVD**  
**PASADENA, CA 91107**

**HAZNET S108208628**  
**N/A**

HAZNET:

Gepaid: CAC002578543  
 Contact: JOHN SCARDINO  
 Telephone: 8185977545  
 Facility Addr2: Not reported  
 Mailing Name: Not reported  
 Mailing Address: 31200 VIA COLINAS STE 200  
 Mailing City,St,Zip: WESTLAKE VILLAGE, CA 91362  
 Gen County: Los Angeles  
 TSD EPA ID: CAT080013352  
 TSD County: Los Angeles  
 Waste Category: Waste oil and mixed oil  
 Disposal Method: Not reported  
 Tons: 3.33  
 Facility County: Not reported

53 **JAMES L. BARRIE, DDS**  
**3858 E. COLORADO BLVD.**  
**PASADENA, CA 91107**

**HAZNET S104579833**  
**N/A**

HAZNET:

Gepaid: CAL000159380  
 Contact: DR. BARRIE  
 Telephone: 6267952135  
 Facility Addr2: Not reported  
 Mailing Name: Not reported  
 Mailing Address: 3858 E COLORADO BLVD  
 Mailing City,St,Zip: PASADENA, CA 911070000  
 Gen County: Los Angeles  
 TSD EPA ID: CAD028409019  
 TSD County: Los Angeles

MAP FINDINGS  
FOCUS MAP 3

Map ID	Site	Database(s)	EPA ID Number
	<p><b>JAMES L. BARRIE, DDS (Continued)</b></p> <p>Waste Category: Other inorganic solid waste  Disposal Method: Transfer Station  Tons: 0.0001  Facility County: Los Angeles</p> <p>Gepaid: CAL000159380  Contact: DR. BARRIE  Telephone: 6267952135  Facility Addr2: Not reported  Mailing Name: Not reported  Mailing Address: 3858 E COLORADO BLVD  Mailing City,St,Zip: PASADENA, CA 911070000  Gen County: Los Angeles  TSD EPA ID: CAD028409019  TSD County: Los Angeles  Waste Category: Other inorganic solid waste  Disposal Method: Transfer Station  Tons: .0000  Facility County: Los Angeles</p>		<b>S104579833</b>
<b>54</b>	<p><b>CROWN CITY DIE CASTING (DEST)</b>  <b>84 N FULTON AVE</b>  <b>UNINCORPORATED, CA</b></p> <p>LOS ANGELES CO. HMS:  Region: LA  Facility Id: 000374-I00376  Facility Status: OPEN  Area: 3  Permit Number: Not reported  Permit Status: Not reported  Facility Type: Not reported</p>	<b>LOS ANGELES CO. HMS</b>	<b>U003056807</b> N/A
<b>54</b>	<p><b>DEBCO MFG CO INC</b>  <b>55 N FULTON AVE</b>  <b>UNINCORPORATED, CA</b></p> <p>LOS ANGELES CO. HMS:  Region: LA  Facility Id: 002559-I02645  Facility Status: Closed  Area: 3  Permit Number: 5469  Permit Status: Closed  Facility Type: I01</p>	<b>LOS ANGELES CO. HMS</b>	<b>U003058902</b> N/A

MAP FINDINGS  
FOCUS MAP 3

Map ID	Site	Database(s)	EPA ID Number
60	<b>HUTCHINS MFG CO</b> <b>49 N LOTUS AVE</b> <b>UNINCORPORATED, CA</b>  LOS ANGELES CO. HMS: Region: LA Facility Id: 008359-I08924 Facility Status: Permit Area: 3 Permit Number: 10205 Permit Status: Closed Facility Type: I01  Region: LA Facility Id: 008359-044955 Facility Status: Permit Area: 3 Permit Number: 529758 Permit Status: Permit Facility Type: SS5	LOS ANGELES CO. HMS	U003064029 N/A
60	<b>STEVENS ROOFING COMPANY</b> <b>62 N LOTUS AVE</b> <b>PASADENA, CA 91107</b>  HIST UST: Region: STATE Facility ID: 00000004964 Facility Type: Other Other Type: ROOFING Total Tanks: 0001 Contact Name: Not reported Telephone: 8184493393 Owner Name: NEBILL CORP. DBA STEVENS ROOFI Owner Address: 62 N. LOTUS AVE. Owner City,St,Zip: PASADENA, CA 91107  Tank Num: 001 Container Num: 1 Year Installed: 1970 Tank Capacity: 00001000 Tank Used for: PRODUCT Type of Fuel: REGULAR Tank Construction: Not reported Leak Detection: Visual	HIST UST	U001566798 N/A
60	<b>G N S VINTAGE AUTO SERVICE</b> <b>60 N LOTUS AVE</b> <b>PASADENA, CA 91107</b>  HAZNET: Gepaid: CAC002127512 Contact: DAN SANCHEZ Telephone: 0000000000 Facility Addr2: Not reported Mailing Name: Not reported Mailing Address: 60 N LOTUS AVE Mailing City,St,Zip: PASADENA, CA 911070000	HAZNET	S103965414 N/A

MAP FINDINGS  
FOCUS MAP 3

Map ID	Site	Database(s)	EPA ID Number
--------	------	-------------	---------------

**G N S VINTAGE AUTO SERVICE (Continued)**

**S103965414**

Gen County: Los Angeles  
TSD EPA ID: CAD099452708  
TSD County: Los Angeles  
Waste Category: Unspecified aqueous solution  
Disposal Method: Recycler  
Tons: .1251  
Facility County: Los Angeles

**60 HUTCHINS MGF COMPANY INC  
49 N LOTUS AVE  
PASADENA, CA 91107**

**RCRA-SQG 1000170892  
FINDS CAD981632771  
HAZNET**

RCRA-SQG:

Date form received by agency: 12/16/1986  
Facility name: HUTCHINS MGF COMPANY INC  
Facility address: 49 N LOTUS AVE  
PASADENA, CA 91107  
EPA ID: CAD981632771  
Mailing address: N LOTUS AVE  
PASADENA, CA 91107  
Contact: ENVIRONMENTAL MANAGER  
Contact address: 49 N LOTUS AVE  
PASADENA, CA 91107  
Contact country: US  
Contact telephone: (818) 792-8211  
Contact email: Not reported  
EPA Region: 09  
Classification: Small Small Quantity Generator  
Description: Handler: generates more than 100 and less than 1000 kg of hazardous waste during any calendar month and accumulates less than 6000 kg of hazardous waste at any time; or generates 100 kg or less of hazardous waste during any calendar month, and accumulates more than 1000 kg of hazardous waste at any time

Owner/Operator Summary:

Owner/operator name: HUTCHINS ALME  
Owner/operator address: NOT REQUIRED  
NOT REQUIRED, ME 99999  
Owner/operator country: Not reported  
Owner/operator telephone: (415) 555-1212  
Legal status: Private  
Owner/Operator Type: Owner  
Owner/Op start date: Not reported  
Owner/Op end date: Not reported  
  
Owner/operator name: NOT REQUIRED  
Owner/operator address: NOT REQUIRED  
NOT REQUIRED, ME 99999  
Owner/operator country: Not reported  
Owner/operator telephone: (415) 555-1212  
Legal status: Private  
Owner/Operator Type: Operator  
Owner/Op start date: Not reported  
Owner/Op end date: Not reported

Handler Activities Summary:

U.S. importer of hazardous waste: Unknown

MAP FINDINGS  
FOCUS MAP 3

Map ID Site Database(s) EPA ID Number

**HUTCHINS MGF COMPANY INC (Continued)**

**1000170892**

Mixed waste (haz. and radioactive): Unknown  
Recycler of hazardous waste: No  
Transporter of hazardous waste: No  
Treater, storer or disposer of HW: No  
Underground injection activity: No  
On-site burner exemption: Unknown  
Furnace exemption: Unknown  
Used oil fuel burner: No  
Used oil processor: No  
User oil refiner: No  
Used oil fuel marketer to burner: No  
Used oil Specification marketer: No  
Used oil transfer facility: No  
Used oil transporter: No  
Off-site waste receiver: Commercial status unknown

Violation Status: No violations found

**FINDS:**

Other Pertinent Environmental Activity Identified at Site

Registry ID: 110002731312

California - Hazardous Waste Tracking System - Datamart

RCRAInfo is a national information system that supports the Resource Conservation and Recovery Act (RCRA) program through the tracking of events and activities related to facilities that generate, transport, and treat, store, or dispose of hazardous waste. RCRAInfo allows RCRA program staff to track the notification, permit, compliance, and corrective action activities required under RCRA.

**HAZNET:**

Gepaid: CAD981632771  
Contact: ALME HUTCHINS PRESIDENT  
Telephone: 6267928211  
Facility Addr2: Not reported  
Mailing Name: Not reported  
Mailing Address: 49 N LOTUS AVE  
Mailing City,St,Zip: PASADENA, CA 911073812  
Gen County: Los Angeles  
TSD EPA ID: CAT080013352  
TSD County: Los Angeles  
Waste Category: Unspecified oil-containing waste  
Disposal Method: H13  
Tons: 0.22  
Facility County: Los Angeles

Gepaid: CAD981632771  
Contact: CORPORATION  
Telephone: 8187928211  
Facility Addr2: Not reported  
Mailing Name: Not reported  
Mailing Address: 49 N LOTUS AVE  
Mailing City,St,Zip: PASADENA, CA 911073812  
Gen County: Los Angeles



MAP FINDINGS  
FOCUS MAP 3

Map ID	Site	Database(s)	EPA ID Number
--------	------	-------------	---------------

**HUTCHINS MGF COMPANY INC (Continued)**

**1000170892**

TSD EPA ID: CAT000613893  
TSD County: Los Angeles  
Waste Category: Not reported  
Disposal Method: Not reported  
Tons: 0  
Facility County: Los Angeles

Gepaid: CAD981632771  
Contact: CORPORATION  
Telephone: 8187928211  
Facility Addr2: Not reported  
Mailing Name: Not reported  
Mailing Address: 49 N LOTUS AVE  
Mailing City,St,Zip: PASADENA, CA 911073812

Gen County: Los Angeles  
TSD EPA ID: CAT000613893  
TSD County: Los Angeles  
Waste Category: Aqueous solution with less than 10% total organic residues  
Disposal Method: Transfer Station  
Tons: 0.5212  
Facility County: Los Angeles

Gepaid: CAD981632771  
Contact: ALME HUTCHINS PRESIDENT  
Telephone: 6267928211  
Facility Addr2: Not reported  
Mailing Name: Not reported  
Mailing Address: 49 N LOTUS AVE  
Mailing City,St,Zip: PASADENA, CA 911073812

Gen County: Los Angeles  
TSD EPA ID: ARD981057870  
TSD County: 99  
Waste Category: Unspecified organic liquid mixture  
Disposal Method: H061  
Tons: 0.37  
Facility County: Los Angeles

Gepaid: CAD981632771  
Contact: ALME HUTCHINS PRESIDENT  
Telephone: 6267928211  
Facility Addr2: Not reported  
Mailing Name: Not reported  
Mailing Address: 49 N LOTUS AVE  
Mailing City,St,Zip: PASADENA, CA 911073812

Gen County: Los Angeles  
TSD EPA ID: CAD008302903  
TSD County: Los Angeles  
Waste Category: Unspecified organic liquid mixture  
Disposal Method: H061  
Tons: 0.18  
Facility County: Los Angeles

[Click this hyperlink](#) while viewing on your computer to access 15 additional CA\_HAZNET: record(s) in the EDR Site Report.

MAP FINDINGS  
FOCUS MAP 3

Map ID	Site	Database(s)	EPA ID Number
63	<b>TOPS DRIVE IN, STEPHAN BICOS E</b> <b>3838 E COLORADO BLVD</b> <b>PASADENA, CA 91107</b>  EMI: Year: 1990 County Code: 19 Air Basin: SC Facility ID: 68277 Air District Name: SC SIC Code: 5812 Air District Name: SOUTH COAST AQMD Community Health Air Pollution Info System: Not reported Consolidated Emission Reporting Rule: Not reported Total Organic Hydrocarbon Gases Tons/Yr: 0 Reactive Organic Gases Tons/Yr: 0 Carbon Monoxide Emissions Tons/Yr: 0 NOX - Oxides of Nitrogen Tons/Yr: 0 SOX - Oxides of Sulphur Tons/Yr: 0 Particulate Matter Tons/Yr: 0 Part. Matter 10 Micrometers & Smlr Tons/Yr: 0	EMI	S106841232 N/A
66	<b>CHINA VILLAGE</b> <b>3812 E COLORADO BLVD</b> <b>UNINCORPORATED, CA</b>  LOS ANGELES CO. HMS: Region: LA Facility Id: 001591-I01666 Facility Status: Closed Area: 3 Permit Number: 630 Permit Status: Closed Facility Type: I00	LOS ANGELES CO. HMS	U003058003 N/A
67	<b>BEST CAR WASH</b> <b>3698 E COLORADO BLVD</b> <b>UNINCORPORATED, CA</b>  LOS ANGELES CO. HMS: Region: LA Facility Id: 000900-021284 Facility Status: Closed Area: 3 Permit Number: 81202 Permit Status: Closed Facility Type: I01	LOS ANGELES CO. HMS	S101584142 N/A

MAP FINDINGS  
FOCUS MAP 3

Map ID	Site	Database(s)	EPA ID Number
67	<b>NAJEEB'S SHELL</b> <b>3700 E COLORADO BLVD</b> <b>PASADENA, CA 91107</b>  HIST UST: Region: STATE Facility ID: 00000041422 Facility Type: Gas Station Other Type: Not reported Total Tanks: 0004 Contact Name: NAJEEB ABUJUDEH Telephone: 8183569083 Owner Name: NAJEEB ABUJUDEH Owner Address: 3705 DENAIR ST Owner City,St,Zip: PASADENA, CA 91107  Tank Num: 001 Container Num: 1 Year Installed: Not reported Tank Capacity: 00008000 Tank Used for: PRODUCT Type of Fuel: UNLEADED Tank Construction: Not reported Leak Detection: Pressure Test  Tank Num: 002 Container Num: 2 Year Installed: Not reported Tank Capacity: 00008000 Tank Used for: PRODUCT Type of Fuel: UNLEADED Tank Construction: Not reported Leak Detection: Pressure Test  Tank Num: 003 Container Num: 3 Year Installed: Not reported Tank Capacity: 00008000 Tank Used for: PRODUCT Type of Fuel: UNLEADED Tank Construction: Not reported Leak Detection: Pressure Test  Tank Num: 004 Container Num: 4 Year Installed: Not reported Tank Capacity: 00008000 Tank Used for: PRODUCT Type of Fuel: REGULAR Tank Construction: Not reported Leak Detection: Pressure Test	HIST UST	U001566784 N/A

MAP FINDINGS  
FOCUS MAP 3

Map ID	Site	Database(s)	EPA ID Number
--------	------	-------------	---------------

67	<b>CHEVRON STATION 91857 3698 E COLORADO BLVD PASADENA, CA 91107</b>	<b>RCRA-SQG FINDS</b>	<b>1000819727 CAD983657255</b>
----	--	---------------------------	------------------------------------

RCRA-SQG:

Date form received by agency: 01/19/1993  
 Facility name: CHEVRON STATION 91857  
 Facility address: 3698 E COLORADO BLVD  
 PASADENA, CA 91107  
 EPA ID: CAD983657255  
 Mailing address: P O BOX 2833  
 LA HABRA, CA 90632  
 Contact: MARK KANITRA  
 Contact address: P O BOX 2833  
 LA HABRA, CA 90632  
 Contact country: US  
 Contact telephone: (310) 694-7452  
 Contact email: Not reported  
 EPA Region: 09  
 Classification: Small Small Quantity Generator  
 Description: Handler: generates more than 100 and less than 1000 kg of hazardous waste during any calendar month and accumulates less than 6000 kg of hazardous waste at any time; or generates 100 kg or less of hazardous waste during any calendar month, and accumulates more than 1000 kg of hazardous waste at any time

Owner/Operator Summary:

Owner/operator name: CHEVRON USA PRODUCTS CO  
 Owner/operator address: P O BOX 2833  
 LA HABRA, CA 90632  
 Owner/operator country: Not reported  
 Owner/operator telephone: (310) 694-7452  
 Legal status: Private  
 Owner/Operator Type: Owner  
 Owner/Op start date: Not reported  
 Owner/Op end date: Not reported

Handler Activities Summary:

U.S. importer of hazardous waste: Unknown  
 Mixed waste (haz. and radioactive): Unknown  
 Recycler of hazardous waste: No  
 Transporter of hazardous waste: No  
 Treater, storer or disposer of HW: No  
 Underground injection activity: No  
 On-site burner exemption: Unknown  
 Furnace exemption: Unknown  
 Used oil fuel burner: No  
 Used oil processor: No  
 User oil refiner: No  
 Used oil fuel marketer to burner: No  
 Used oil Specification marketer: No  
 Used oil transfer facility: No  
 Used oil transporter: No  
 Off-site waste receiver: Commercial status unknown

Violation Status: No violations found

FINDS:

Other Pertinent Environmental Activity Identified at Site

MAP FINDINGS  
FOCUS MAP 3

Map ID	Site	Database(s)	EPA ID Number
--------	------	-------------	---------------

**CHEVRON STATION 91857 (Continued)**

**1000819727**

Registry ID: 110002890998

RCRAInfo is a national information system that supports the Resource Conservation and Recovery Act (RCRA) program through the tracking of events and activities related to facilities that generate, transport, and treat, store, or dispose of hazardous waste. RCRAInfo allows RCRA program staff to track the notification, permit, compliance, and corrective action activities required under RCRA.

67

**CHEVRON USA SS 1857  
3698 E COLORADO BLVD  
PASADENA, CA 91107**

**HIST UST  
SWEEPS UST**

**U001566755  
N/A**

HIST UST:

Region: STATE  
Facility ID: 00000062155  
Facility Type: Gas Station  
Other Type: Not reported  
Total Tanks: 0004  
Contact Name: SHEPHERD,DONALD  
Telephone: 8187938765  
Owner Name: CHEVRON U.S.A. INC.  
Owner Address: 575 MARKET  
Owner City,St,Zip: SAN FRANCISCO, CA 94105

Tank Num: 001  
Container Num: 1  
Year Installed: 1969  
Tank Capacity: 00010000  
Tank Used for: PRODUCT  
Type of Fuel: Not reported  
Tank Construction: 0000250 unknown  
Leak Detection: Stock Inventor

Tank Num: 002  
Container Num: 2  
Year Installed: 1969  
Tank Capacity: 00010000  
Tank Used for: PRODUCT  
Type of Fuel: Not reported  
Tank Construction: 0000250 unknown  
Leak Detection: Stock Inventor

Tank Num: 003  
Container Num: 3  
Year Installed: 1969  
Tank Capacity: 00005000  
Tank Used for: PRODUCT  
Type of Fuel: Not reported  
Tank Construction: 0000250 unknown  
Leak Detection: Stock Inventor

Tank Num: 004  
Container Num: 4  
Year Installed: 1969  
Tank Capacity: 00001000  
Tank Used for: WASTE

MAP FINDINGS  
FOCUS MAP 3

Map ID Site Database(s) EPA ID Number

---

**CHEVRON USA SS 1857 (Continued)**

**U001566755**

Type of Fuel: Not reported  
Tank Construction: 0000130 unknown  
Leak Detection: Stock Inventor

**SWEEPS UST:**

Status: Not reported  
Comp Number: 945  
Number: Not reported  
Board Of Equalization: 44-007500  
Ref Date: Not reported  
Act Date: Not reported  
Created Date: Not reported  
Tank Status: Not reported  
Owner Tank Id: Not reported  
Swrcb Tank Id: 19-000-000945-000001  
Actv Date: Not reported  
Capacity: 10000  
Tank Use: M.V. FUEL  
Stg: PRODUCT  
Content: REG UNLEADED  
Number Of Tanks: 4

Status: Not reported  
Comp Number: 945  
Number: Not reported  
Board Of Equalization: 44-007500  
Ref Date: Not reported  
Act Date: Not reported  
Created Date: Not reported  
Tank Status: Not reported  
Owner Tank Id: Not reported  
Swrcb Tank Id: 19-000-000945-000002  
Actv Date: Not reported  
Capacity: 5000  
Tank Use: M.V. FUEL  
Stg: PRODUCT  
Content: LEADED  
Number Of Tanks: Not reported

Status: Not reported  
Comp Number: 945  
Number: Not reported  
Board Of Equalization: 44-007500  
Ref Date: Not reported  
Act Date: Not reported  
Created Date: Not reported  
Tank Status: Not reported  
Owner Tank Id: Not reported  
Swrcb Tank Id: 19-000-000945-000003  
Actv Date: Not reported  
Capacity: 10000  
Tank Use: M.V. FUEL  
Stg: PRODUCT  
Content: REG UNLEADED  
Number Of Tanks: Not reported

Status: Not reported

MAP FINDINGS  
FOCUS MAP 3

Map ID	Site	Database(s)	EPA ID Number
--------	------	-------------	---------------

**CHEVRON USA SS 1857 (Continued)**

**U001566755**

Comp Number: 945  
 Number: Not reported  
 Board Of Equalization: 44-007500  
 Ref Date: Not reported  
 Act Date: Not reported  
 Created Date: Not reported  
 Tank Status: Not reported  
 Owner Tank Id: Not reported  
 Swrcb Tank Id: 19-000-000945-000004  
 Actv Date: Not reported  
 Capacity: 1000  
 Tank Use: OIL  
 Stg: WASTE  
 Content: Not reported  
 Number Of Tanks: Not reported

67

**CHEVRON PRODUCTS CO  
3698 E COLORADO BLVD  
PASADENA, CA 91107**

**HAZNET S105030694  
N/A**

HAZNET:

Gepaid: CAD983657255  
 Contact: CHEVRON PRODUCTS CO  
 Telephone: 0000000000  
 Facility Addr2: Not reported  
 Mailing Name: Not reported  
 Mailing Address: PO BOX 5004  
 Mailing City,St,Zip: SAN RAMON, CA 945830804  
 Gen County: Los Angeles  
 TSD EPA ID: CAD980883177  
 TSD County: Kern  
 Waste Category: Unspecified oil-containing waste  
 Disposal Method: Recycler  
 Tons: 1.8765  
 Facility County: Los Angeles

Gepaid: CAD983657255  
 Contact: CHEVRON PRODUCTS CO  
 Telephone: 0000000000  
 Facility Addr2: Not reported  
 Mailing Name: Not reported  
 Mailing Address: PO BOX 5004  
 Mailing City,St,Zip: SAN RAMON, CA 945830804  
 Gen County: Los Angeles  
 TSD EPA ID: CAD980883177  
 TSD County: Kern  
 Waste Category: Unspecified oil-containing waste  
 Disposal Method: Not reported  
 Tons: 1.8765  
 Facility County: Los Angeles

Gepaid: CAD983657255  
 Contact: CHEVRON PRODUCTS CO  
 Telephone: 0000000000  
 Facility Addr2: Not reported  
 Mailing Name: Not reported  
 Mailing Address: PO BOX 5004  
 Mailing City,St,Zip: SAN RAMON, CA 945830804

MAP FINDINGS  
FOCUS MAP 3

Map ID	Site	Database(s)	EPA ID Number
	<b>CHEVRON PRODUCTS CO (Continued)</b> Gen County: Los Angeles TSD EPA ID: CAT080011059 TSD County: Los Angeles Waste Category: Waste oil and mixed oil Disposal Method: Not reported Tons: .2293 Facility County: Los Angeles		<b>S105030694</b>
67	<b>CHEVRON USA CO</b> <b>3698 E COLORADO BLVD</b> <b>UNINCORPORATED, CA</b> LOS ANGELES CO. HMS: Region: LA Facility Id: 000900-I00945 Facility Status: Closed Area: 3 Permit Number: 3361 Permit Status: Closed Facility Type: I01	LOS ANGELES CO. HMS	U003057373 N/A
67	<b>TEXACO OIL CORP</b> <b>3701 E COLORADO BLVD</b> <b>UNINCORPORATED, CA</b> LOS ANGELES CO. HMS: Region: LA Facility Id: 001594-I01669 Facility Status: Closed Area: 3 Permit Number: 2580 Permit Status: Closed Facility Type: I01	LOS ANGELES CO. HMS	U003058005 N/A
67	<b>NAJEEB SHELL SERV STA</b> <b>3700 E COLORADO BLVD</b> <b>UNINCORPORATED, CA</b> LOS ANGELES CO. HMS: Region: LA Facility Id: 006156-I06372 Facility Status: Closed Area: 3 Permit Number: 8636 Permit Status: Closed Facility Type: I01	LOS ANGELES CO. HMS	U003062107 N/A



MAP FINDINGS  
FOCUS MAP 3

Map ID	Site	Database(s)	EPA ID Number
67	<p><b>NAJEEB SHELL</b>  <b>3700 EE. COLORADO BLV.</b>  <b>PASADENA, CA 91107</b></p> <p>HIST UST:            Region: STATE            Facility ID: 00000016918            Facility Type: Gas Station            Other Type: Not reported            Total Tanks: 0004            Contact Name: NAJEEB ABU JUDEH            Telephone: 8183569083            Owner Name: SHELL OIL COMPANY            Owner Address: P.O. 4848            Owner City,St,Zip: ANAHEIM, CA 92803</p> <p>Tank Num: 001            Container Num: 2            Year Installed: 1965            Tank Capacity: 00008000            Tank Used for: PRODUCT            Type of Fuel: UNLEADED            Tank Construction: 1/4 inches            Leak Detection: Stock Inventor, 10</p> <p>Tank Num: 002            Container Num: 1            Year Installed: 1970            Tank Capacity: 00008000            Tank Used for: PRODUCT            Type of Fuel: PREMIUM            Tank Construction: 1/4 inches            Leak Detection: Stock Inventor, 10</p> <p>Tank Num: 003            Container Num: 3            Year Installed: 1965            Tank Capacity: 00008000            Tank Used for: WASTE            Type of Fuel: WASTE OIL            Tank Construction: 12 gauge            Leak Detection: Stock Inventor, 10</p> <p>Tank Num: 004            Container Num: 4            Year Installed: 1965            Tank Capacity: 00006000            Tank Used for: PRODUCT            Type of Fuel: REGULAR            Tank Construction: 1/4 inches            Leak Detection: Stock Inventor, 10</p>	HIST UST	U001566783 N/A

MAP FINDINGS  
 FOCUS MAP 3

Map ID	Site	Database(s)	EPA ID Number
68	<b>PARTNERSHIP PAINTING INC</b> <b>25 FULTON AVE</b> <b>PASADENA, CA 91107</b>  HAZNET: Gepaid: CAL000299533 Contact: BECKY RAMIREZ-CHAVEZ Telephone: 6264494097 Facility Addr2: Not reported Mailing Name: Not reported Mailing Address: 25 FULTON AVE Mailing City,St,Zip: PASADENA, CA 911073810 Gen County: Los Angeles TSD EPA ID: CAD008252405 TSD County: Los Angeles Waste Category: Unspecified solvent mixture Waste Disposal Method: Recycler Tons: 0.22 Facility County: Not reported  Gepaid: CAL000299533 Contact: BECKY RAMIREZ-CHAVEZ Telephone: 6264494097 Facility Addr2: Not reported Mailing Name: Not reported Mailing Address: 25 FULTON AVE Mailing City,St,Zip: PASADENA, CA 911073810 Gen County: Los Angeles TSD EPA ID: CAD008252405 TSD County: Los Angeles Waste Category: Unspecified solvent mixture Waste Disposal Method: H06 Tons: 0.45 Facility County: Los Angeles  Gepaid: CAL000299533 Contact: BECKY RAMIREZ-CHAVEZ Telephone: 6264494097 Facility Addr2: Not reported Mailing Name: Not reported Mailing Address: 25 FULTON AVE Mailing City,St,Zip: PASADENA, CA 911073810 Gen County: Los Angeles TSD EPA ID: CAD008252405 TSD County: Los Angeles Waste Category: Unspecified solvent mixture Waste Disposal Method: H061 Tons: 0.79 Facility County: Los Angeles	HAZNET	S108216426 N/A

MAP FINDINGS  
FOCUS MAP 3

Map ID	Site	Database(s)	EPA ID Number
68	<b>PASADENA PET HOSPITAL</b> <b>25 N FULTON AVE</b> <b>PASADENA, CA 91107</b>  HAZNET: Gepaid: CAL912665128 Contact: RICHARD A WILLIS Telephone: 6267954353 Facility Addr2: Not reported Mailing Name: Not reported Mailing Address: 25 FULTON AVE # N Mailing City,St,Zip: PASADENA, CA 911070000 Gen County: Los Angeles TSD EPA ID: CAD982524613 TSD County: Orange Waste Category: Photochemicals/photoprocessing waste Disposal Method: Recycler Tons: .2000 Facility County: Los Angeles  Gepaid: CAL912665128 Contact: RICHARD A WILLIS Telephone: 6267954353 Facility Addr2: Not reported Mailing Name: Not reported Mailing Address: 25 FULTON AVE # N Mailing City,St,Zip: PASADENA, CA 911070000 Gen County: Los Angeles TSD EPA ID: CAD982524613 TSD County: Orange Waste Category: Photochemicals/photoprocessing waste Disposal Method: Not reported Tons: .0583 Facility County: Los Angeles	HAZNET	S103646109 N/A
68	<b>ADRY-MART DBA/ADRY'S</b> <b>3645 COLORADO</b> <b>PASADENA, CA 91107</b>  HAZNET: Gepaid: CAC000968368 Contact: ADRY-MART CORP. Telephone: 0000000000 Facility Addr2: Not reported Mailing Name: Not reported Mailing Address: 6609 VAN NUYS BLVD. Mailing City,St,Zip: VAN NUYS, CA 914050000 Gen County: Los Angeles TSD EPA ID: CAD009007626 TSD County: Los Angeles Waste Category: Asbestos-containing waste Disposal Method: Not reported Tons: 2.5284 Facility County: Los Angeles	HAZNET	S103655536 N/A

MAP FINDINGS  
FOCUS MAP 3

Map ID	Site	Database(s)	EPA ID Number
68	<b>RALPH JONES</b> <b>3630 E COLORADO</b> <b>PASADENA, CA 91107</b>  HAZNET: Gepaid: CAC000913400 Contact: RALPH JONES Telephone: 0000000000 Facility Addr2: Not reported Mailing Name: Not reported Mailing Address: PO BOX 414 Mailing City,St,Zip: COLOMA, CA 956130000 Gen County: Los Angeles TSD EPA ID: CAD009007626 TSD County: Los Angeles Waste Category: Asbestos-containing waste Disposal Method: Disposal, Land Fill Tons: .5056 Facility County: Los Angeles  LOS ANGELES CO. HMS: Region: LA Facility Id: 006735-I06960 Facility Status: Closed Area: 3 Permit Number: 00008158J Permit Status: Closed Facility Type: I01	<b>HAZNET</b> <b>LOS ANGELES CO. HMS</b>	<b>U003062591</b> <b>N/A</b>
68	<b>LAUNDERETTE THE (DEST)</b> <b>3676 E COLORADO BLVD</b> <b>UNINCORPORATED, CA</b>  LOS ANGELES CO. HMS: Region: LA Facility Id: 002354-I02433 Facility Status: OPEN Area: 3 Permit Number: Not reported Permit Status: Not reported Facility Type: Not reported	<b>LOS ANGELES CO. HMS</b>	<b>U003058700</b> <b>N/A</b>
69	<b>CYNTHIA BROOKS CATERING</b> <b>3630 E COLORADO BLVD</b> <b>UNINCORPORATED, CA</b>  LOS ANGELES CO. HMS: Region: LA Facility Id: 006735-022555 Facility Status: Permit Area: 3 Permit Number: 134141 Permit Status: Removed Facility Type: I01  Region: LA Facility Id: 006735-045467 Facility Status: Permit	<b>LOS ANGELES CO. HMS</b>	<b>S102059370</b> <b>N/A</b>

MAP FINDINGS  
FOCUS MAP 3

Map ID	Site	Database(s)	EPA ID Number
	<b>CYNTHIA BROOKS CATERING (Continued)</b>		<b>S102059370</b>
	Area: 3 Permit Number: 529588 Permit Status: Permit Facility Type: SS5		
<b>69</b>	<b>THE TOOL CRIB 3600 E COLORADO BLVD UNINCORPORATED, CA</b>	<b>LOS ANGELES CO. HMS</b>	<b>U003057371 N/A</b>
	LOS ANGELES CO. HMS: Region: LA Facility Id: 000897-I00940 Facility Status: OPEN Area: 3 Permit Number: Not reported Permit Status: Not reported Facility Type: Not reported  Region: LA Facility Id: 000897-000940 Facility Status: OPEN Area: 3 Permit Number: Not reported Permit Status: Not reported Facility Type: Not reported		
<b>73</b>	<b>BABY JOES RESTAURANT 3768 E COLORADO BLVD UNINCORPORATED, CA</b>	<b>LOS ANGELES CO. HMS</b>	<b>S102059430 N/A</b>
	LOS ANGELES CO. HMS: Region: LA Facility Id: 001590-001665 Facility Status: OPEN Area: 3 Permit Number: Not reported Permit Status: Not reported Facility Type: Not reported  Region: LA Facility Id: 001590-I01665 Facility Status: Closed Area: 3 Permit Number: 11227 Permit Status: Closed Facility Type: I01		

MAP FINDINGS  
FOCUS MAP 3

Map ID	Site	Database(s)	EPA ID Number
91	<b>BARBEQUE GALORE</b> <b>30 S ROSEMEAD BLVD</b> <b>UNINCORPORATED, CA</b>  LOS ANGELES CO. HMS: Region: LA Facility Id: 007901-044670 Facility Status: Closed Area: 3 Permit Number: 529696 Permit Status: Closed Facility Type: SS5  Region: LA Facility Id: 007901-023687 Facility Status: Permit Area: 3 Permit Number: 180236 Permit Status: Closed Facility Type: I01	LOS ANGELES CO. HMS	S102229054 N/A
91	<b>THE BED CO</b> <b>30 S ROSEMEAD BLVD</b> <b>UNINCORPORATED, CA</b>  LOS ANGELES CO. HMS: Region: LA Facility Id: 007901-023084 Facility Status: OPEN Area: 3 Permit Number: Not reported Permit Status: Not reported Facility Type: Not reported	LOS ANGELES CO. HMS	S102055488 N/A
91	<b>JACK-IN-THE-BOX #00323</b> <b>30 N ROSEMEAD BLVD</b> <b>UNINCORPORATED, CA</b>  LOS ANGELES CO. HMS: Region: LA Facility Id: 028075-050906 Facility Status: Permit Area: 3 Permit Number: 559417 Permit Status: Permit Facility Type: SS5  Region: LA Facility Id: 007901-049840 Facility Status: Closed Area: 3 Permit Number: 526750 Permit Status: Closed Facility Type: SS5	LOS ANGELES CO. HMS	U002281540 N/A

MAP FINDINGS  
FOCUS MAP 3

Map ID	Site	Database(s)	EPA ID Number
91	<b>GULF OIL CORP SS 0662</b> <b>3695 E COLORADO BLVD</b> <b>UNINCORPORATED, CA</b>  LOS ANGELES CO. HMS: Region: LA Facility Id: 002446-I02530 Facility Status: Closed Area: 3 Permit Number: 1254 Permit Status: Closed Facility Type: I00	LOS ANGELES CO. HMS	U003058793 N/A
91	<b>STATE DEPT OF DMV/GLENDALE</b> <b>49 S ROSEMEAD BLVD</b> <b>PASADENA, CA 91107</b>  HAZNET: Gepaid: CAC002573477 Contact: RICHARD WORRELL/ASSOC ENV ANALYST Telephone: 9166579809 Facility Addr2: Not reported Mailing Name: Not reported Mailing Address: 2415 1ST AVE MS C-156 Mailing City,St,Zip: SACRAMENTO, CA 95818 Gen County: Los Angeles TSD EPA ID: CAD009007626 TSD County: Los Angeles Waste Category: Asbestos-containing waste Disposal Method: Disposal, Land Fill Tons: 0.16 Facility County: Not reported	HAZNET	S108221413 N/A
91	<b>DEPT OF MOTOR VEHILES (DEST)</b> <b>49 S ROSEMEAD BLVD</b> <b>UNINCORPORATED, CA</b>  LOS ANGELES CO. HMS: Region: LA Facility Id: 003310-I03426 Facility Status: Closed Area: 3 Permit Number: 1464 Permit Status: Closed Facility Type: I00	LOS ANGELES CO. HMS	S102229055 N/A
97	<b>STANYER &amp; EDMONDSON</b> <b>112 S ROSEMADA BLVD</b> <b>PASADENA, CA 91107</b>  RCRA-SQG: Date form received by agency: 09/01/1996 Facility name: STANYER & EDMONDSON Facility address: 112 S ROSEMADA BLVD PASADENA, CA 91107  EPA ID: CAD982475626 Mailing address: 112 S ROSEMEAD BLVD	RCRA-SQG FINDS HAZNET	1000323709 CAD982475626





MAP FINDINGS  
FOCUS MAP 3

Map ID      Site      Database(s)      EPA ID Number

---

**STANYER & EDMONDSON (Continued)**

**1000323709**

Facility name:                    STANYER & EDMONDSON  
Classification:                  Large Quantity Generator

Violation Status:                No violations found

**FINDS:**

Other Pertinent Environmental Activity Identified at Site

Registry ID:                    110002822642

RCRAInfo is a national information system that supports the Resource Conservation and Recovery Act (RCRA) program through the tracking of events and activities related to facilities that generate, transport, and treat, store, or dispose of hazardous waste. RCRAInfo allows RCRA program staff to track the notification, permit, compliance, and corrective action activities required under RCRA.

**HAZNET:**

Gepaid:                    CAD982475626  
Contact:                    STANYER & EDMONDSON OF PASADEN  
Telephone:                  8187938167  
Facility Addr2:              Not reported  
Mailing Name:                Not reported  
Mailing Address:            400 S FAIR OAKS AVE  
Mailing City,St,Zip:        PASADENA, CA 911052604  
Gen County:                 Los Angeles  
TSD EPA ID:                 CAD089446710  
TSD County:                 Los Angeles  
Waste Category:            Aqueous solution with 10% or more total organic residues  
Disposal Method:            Not reported  
Tons:                        0.2293  
Facility County:             Los Angeles

Gepaid:                    CAD982475626  
Contact:                    STANYER & EDMONDSON OF PASADEN  
Telephone:                  8187938167  
Facility Addr2:              Not reported  
Mailing Name:                Not reported  
Mailing Address:            400 S FAIR OAKS AVE  
Mailing City,St,Zip:        PASADENA, CA 911052604  
Gen County:                 Los Angeles  
TSD EPA ID:                 CAD089446710  
TSD County:                 Los Angeles  
Waste Category:            Unspecified aqueous solution  
Disposal Method:            Transfer Station  
Tons:                        0.2293  
Facility County:             Los Angeles

Gepaid:                    CAD982475626  
Contact:                    STANYER & EDMONDSON OF PASADEN  
Telephone:                  8187938167  
Facility Addr2:              Not reported  
Mailing Name:                Not reported  
Mailing Address:            400 S FAIR OAKS AVE  
Mailing City,St,Zip:        PASADENA, CA 911052604  
Gen County:                 Los Angeles

MAP FINDINGS  
FOCUS MAP 3

Map ID	Site	Database(s)	EPA ID Number
--------	------	-------------	---------------

**STANYER & EDMONDSON (Continued)**

**1000323709**

TSD EPA ID: CAT000613893  
TSD County: Los Angeles  
Waste Category: Aqueous solution with less than 10% total organic residues  
Disposal Method: Transfer Station  
Tons: 0.3248  
Facility County: Los Angeles

Gepaid: CAD982475626  
Contact: STANYER & EDMONDSON OF PASADEN  
Telephone: 8187938167  
Facility Addr2: Not reported  
Mailing Name: Not reported  
Mailing Address: 400 S FAIR OAKS AVE  
Mailing City,St,Zip: PASADENA, CA 911052604  
Gen County: Los Angeles  
TSD EPA ID: CAT080013352  
TSD County: Los Angeles  
Waste Category: Aqueous solution with 10% or more total organic residues  
Disposal Method: Recycler  
Tons: 0.2293  
Facility County: Los Angeles

Gepaid: CAD982475626  
Contact: STANYER & EDMONDSON OF PASADEN  
Telephone: 8187938167  
Facility Addr2: Not reported  
Mailing Name: Not reported  
Mailing Address: 400 S FAIR OAKS AVE  
Mailing City,St,Zip: PASADENA, CA 911052604  
Gen County: Los Angeles  
TSD EPA ID: CAD089446710  
TSD County: Los Angeles  
Waste Category: Aqueous solution with 10% or more total organic residues  
Disposal Method: Recycler  
Tons: .2293  
Facility County: Los Angeles

[Click this hyperlink](#) while viewing on your computer to access  
8 additional CA\_HAZNET: record(s) in the EDR Site Report.

97

**STANYER & EDMONDSON  
112 S ROSEMEAD BLVD  
UNINCORPORATED, CA**

**LOS ANGELES CO. HMS**

**U003062612  
N/A**

LOS ANGELES CO. HMS:

Region: LA  
Facility Id: 006757-I06983  
Facility Status: Removed  
Area: 3  
Permit Number: 8581  
Permit Status: Removed  
Facility Type: I01

MAP FINDINGS  
FOCUS MAP 3

Map ID	Site	Database(s)	EPA ID Number
99	<p><b>JERRY HANNAN</b>  <b>135 S ROSEMEAD BLVD</b>  <b>PASADENA, CA 91107</b></p> <p>HAZNET:            Gepaid: CAC002591173            Contact: JERRY HANNAN EXT 18            Telephone: 6262847400            Facility Addr2: Not reported            Mailing Name: Not reported            Mailing Address: 300 N GARFIELD AVE            Mailing City,St,Zip: ALHAMBRA, CA 91801            Gen County: Los Angeles            TSD EPA ID: AZC950823111            TSD County: 99            Waste Category: Asbestos-containing waste            Disposal Method: Not reported            Tons: 33.71            Facility County: Not reported</p>	HAZNET	S108210161 N/A

FOCUS MAP 3 ORPHAN SUMMARY

City	EDR ID	Site Name	Site Address	Zip	Database(s)
NO SITES FOUND					



FOCUS MAP 4 ORPHAN SUMMARY

City	EDR ID	Site Name	Site Address	Zip	Database(s)
NO SITES FOUND					

# Focus Map 5

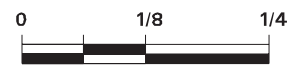


EDR DataMap® - Environmental Atlas

## SR 710 Environmental Assessment Zone 4

### Legend

- |                    |                         |             |                   |              |
|--------------------|-------------------------|-------------|-------------------|--------------|
| Roads              | Waterways               | Powerlines  | Water             | Listed Sites |
| Major Roads        | Railroads               | Pipelines   | Superfund Sites   |              |
| Contour Lines      | Study Boundary          | Fault Lines | Federal DOD Sites |              |
| 100-Yr Flood Zones | Indian Reservations BIA |             |                   |              |



Scale in Miles

FOCUS MAP 5 SUMMARY

<u>Database</u>	<u>Total Plotted</u>
<b><u>FEDERAL RECORDS</u></b>	
NPL	0
Proposed NPL	0
Delisted NPL	0
NPL LIENS	0
CERCLIS	0
CERC-NFRAP	0
LIENS 2	0
CORRACTS	0
RCRA-TSDF	0
RCRA-LQG	0
RCRA-SQG	4
RCRA-CESQG	0
RCRA-NonGen	0
US ENG CONTROLS	0
US INST CONTROL	0
ERNS	0
HMIRS	0
DOT OPS	0
US CDL	0
US BROWNFIELDS	0
DOD	0
FUDS	0
LUCIS	0
CONSENT	0
ROD	0
UMTRA	0
ODI	0
DEBRIS REGION 9	0
MINES	0
TRIS	0
TSCA	0
FTTS	0
HIST FTTS	0
SSTS	0
ICIS	0
PADS	0
MLTS	0
RADINFO	0
FINDS	5
RAATS	0
SCRD DRYCLEANERS	0
<b><u>STATE AND LOCAL RECORDS</u></b>	
HIST Cal-Sites	0
CA BOND EXP. PLAN	0
SCH	0
Toxic Pits	0



FOCUS MAP 5 SUMMARY

<u>Database</u>	<u>Total Plotted</u>
SWF/LF	0
CA WDS	0
WMUDS/SWAT	0
Cortese	0
SWRCY	0
LUST	0
CA FID UST	1
SLIC	1
UST	1
HIST UST	5
LIENS	0
SWEEPS UST	1
CHMIRS	2
LDS	0
MCS	0
AST	0
Notify 65	0
DEED	0
VCP	0
DRYCLEANERS	1
WIP	0
CDL	2
RESPONSE	0
HAZNET	19
EMI	2
ENVIROSTOR	0
HAULERS	0
 <b><u>TRIBAL RECORDS</u></b>	
INDIAN RESERV	0
INDIAN ODI	0
INDIAN LUST	0
INDIAN UST	0
INDIAN VCP	0
 <b><u>EDR PROPRIETARY RECORDS</u></b>	
Manufactured Gas Plants	0

NOTES:

Sites may be listed in more than one database

MAP FINDINGS  
FOCUS MAP 5

Map ID	Site	Database(s)	EPA ID Number
98	<b>SIERRA MADRE APARTMENTS</b> <b>125 S SIERRA MADRE BLVD</b> <b>PASADENA, CA 91107</b>  HAZNET: Gepaid: CAC002586524 Contact: LORI LACHER, PROP MNGR Telephone: 6262434159 Facility Addr2: Not reported Mailing Name: Not reported Mailing Address: 125 S SIERRA MADRE BLVD Mailing City,St,Zip: PASADENA, CA 911074101 Gen County: Los Angeles TSD EPA ID: CAD099452708 TSD County: Los Angeles Waste Category: Waste oil and mixed oil Disposal Method: Recycler Tons: 0.41 Facility County: Not reported	HAZNET	S108220433 N/A
104	<b>191 S SIERRA MADRE BLVD, #208</b> <b>PASADENA, CA 91106</b>  CDL: Facility ID: 200112043 Lab Type: Illegal Drug Lab (L) - location where an illegal drug lab was operated or drug lab equipment and/or materials were stored.	CDL	S107530250 N/A
111	<b>RICKY SHEA MACRORY</b> <b>230 SOUTH GRAND OAKS AVE.</b> <b>PASADENA, CA 91107</b>  HAZNET: Gepaid: CLU950000328 Contact: LEON CRABB Telephone: 8183519151 Facility Addr2: Not reported Mailing Name: Not reported Mailing Address: DTSC CLU/ERU Mailing City,St,Zip: SACRAMENTO, CA 958120806 Gen County: Los Angeles TSD EPA ID: AZD049318009 TSD County: 99 Waste Category: Laboratory waste chemicals Disposal Method: Transfer Station Tons: .0150 Facility County: Los Angeles  Gepaid: CLU950000328 Contact: LEON CRABB Telephone: 8183519151 Facility Addr2: Not reported Mailing Name: Not reported Mailing Address: DTSC CLU/ERU Mailing City,St,Zip: SACRAMENTO, CA 958120806 Gen County: Los Angeles TSD EPA ID: AZD049318009	HAZNET	S103984500 N/A

MAP FINDINGS  
FOCUS MAP 5

Map ID	Site	Database(s)	EPA ID Number
	<b>RICKY SHEA MACRORY (Continued)</b>		<b>S103984500</b>
	TSD County: 99 Waste Category: Other inorganic solid waste Disposal Method: Transfer Station Tons: .0200 Facility County: Los Angeles		
111	<b>230 S. GRAND OAK AVE PASADENA, CA 91107</b>  CDL: Facility ID: 199508002 Lab Type: Illegal Drug Lab (L) - location where an illegal drug lab was operated or drug lab equipment and/or materials were stored.	CDL	<b>S107531321 N/A</b>
113	<b>ANTOUN NAZIR (APT COMPLEX) 288 S SIERRA MADRE BLVD UNINCORPORATED, CA</b>  LOS ANGELES CO. HMS: Region: LA Facility Id: 017485-023813 Facility Status: OPEN Area: 3 Permit Number: Not reported Permit Status: Not reported Facility Type: Not reported	LOS ANGELES CO. HMS	<b>S102321682 N/A</b>
114	<b>PASADENA USD / HAMALTON ELEMENTARY SCH 2089 ROSE VILLA ST PASADENA, CA 91107</b>  HAZNET: Gepaid: CAC002227753 Contact: PASADENA USD Telephone: 0000000000 Facility Addr2: Not reported Mailing Name: Not reported Mailing Address: 740 W WOODBURY RD Mailing City,St,Zip: PASADENA, CA 911030000 Gen County: Los Angeles TSD EPA ID: CAD009007626 TSD County: Los Angeles Waste Category: Asbestos-containing waste Disposal Method: Disposal, Land Fill Tons: 24.4412 Facility County: Los Angeles	HAZNET	<b>S105085190 N/A</b>

MAP FINDINGS  
FOCUS MAP 5

Map ID	Site	Database(s)	EPA ID Number
114	<b>HAMILTON ELEMENTARY</b> <b>2089 ROSE VILLA ST.</b> <b>PASADENA, CA 91107</b>  FINDS: Other Pertinent Environmental Activity Identified at Site  Registry ID: 110021926585  Not reported  RCRAInfo is a national information system that supports the Resource Conservation and Recovery Act (RCRA) program through the tracking of events and activities related to facilities that generate, transport, and treat, store, or dispose of hazardous waste. RCRAInfo allows RCRA program staff to track the notification, permit, compliance, and corrective action activities required under RCRA.  Registry ID: 110036949096  NCES (National Center for Education Statistics) is the primary federal entity for collecting and analyzing data related to education in the United States and other nations and the institute of education sciences.	FINDS	1008302156 N/A
114	<b>PUSD-ALEXANDER HAMILTON ELEMENTARY</b> <b>2089 ROSA VILLA ST</b> <b>PASADENA, CA 91107</b>  HAZNET: Gepaid: CAR000090423 Contact: ED CELAYA-DIRECTOR OF FACILITY Telephone: 6267988445 Facility Addr2: Not reported Mailing Name: Not reported Mailing Address: 740 W WOODBURY RD Mailing City,St,Zip: PASADENA, CA 911030000 Gen County: Los Angeles TSD EPA ID: Not reported TSD County: 99 Waste Category: Asbestos-containing waste Disposal Method: Not reported Tons: 0.84 Facility County: Not reported	HAZNET	S106094345 N/A
114	<b>HAMILTON ELEMENTARY SCHOOL</b> <b>2089 ROSA VILLA ST</b> <b>PASADENA, CA 91107</b>  RCRA-SQG: Date form received by agency: 01/23/2001 Facility name: HAMILTON ELEMENTARY SCHOOL Facility address: 2089 ROSA VILLA ST PASADENA, CA 91107  EPA ID: CAR000090423 Mailing address: 740 W WOODBURY RD PASADENA, CA 91003	RCRA-SQG	1004676860 CAR000090423

MAP FINDINGS  
FOCUS MAP 5

Map ID	Site	Database(s)	EPA ID Number
--------	------	-------------	---------------

**HAMILTON ELEMENTARY SCHOOL (Continued)**

**1004676860**

Contact: RALPH RIVERA  
 Contact address: 740 W WOODBURY RD  
 PASADENA, CA 91003  
 Contact country: US  
 Contact telephone: (626) 791-4356  
 Contact email: Not reported  
 EPA Region: 09  
 Classification: Small Small Quantity Generator  
 Description: Handler: generates more than 100 and less than 1000 kg of hazardous waste during any calendar month and accumulates less than 6000 kg of hazardous waste at any time; or generates 100 kg or less of hazardous waste during any calendar month, and accumulates more than 1000 kg of hazardous waste at any time

Owner/Operator Summary:

Owner/operator name: PASADENA UNIFIED SCHOOL DIST  
 Owner/operator address: 351 S HUDSON AVE  
 PASADENA, CA 91109  
 Owner/operator country: Not reported  
 Owner/operator telephone: (626) 568-4501  
 Legal status: State  
 Owner/Operator Type: Owner  
 Owner/Op start date: Not reported  
 Owner/Op end date: Not reported

Handler Activities Summary:

U.S. importer of hazardous waste: Unknown  
 Mixed waste (haz. and radioactive): Unknown  
 Recycler of hazardous waste: No  
 Transporter of hazardous waste: Yes  
 Treater, storer or disposer of HW: No  
 Underground injection activity: No  
 On-site burner exemption: Unknown  
 Furnace exemption: Unknown  
 Used oil fuel burner: No  
 Used oil processor: No  
 User oil refiner: No  
 Used oil fuel marketer to burner: No  
 Used oil Specification marketer: No  
 Used oil transfer facility: No  
 Used oil transporter: No  
 Off-site waste receiver: Commercial status unknown

Hazardous Waste Summary:

Waste code: D000  
 Waste name: Not Defined

Waste code: D008  
 Waste name: LEAD

Violation Status: No violations found

MAP FINDINGS  
FOCUS MAP 5

Map ID	Site	Database(s)	EPA ID Number
116	<b>WILMA CONELY</b> <b>337 S ROOSEVELT</b> <b>PASADENA, CA 91107</b>  HAZNET: Gepaid: CAC001460056 Contact: WILMA CONELY Telephone: 6267980934 Facility Addr2: Not reported Mailing Name: Not reported Mailing Address: 2212 N MOLLINO Mailing City,St,Zip: ALTADENA, CA 910010000 Gen County: Los Angeles TSD EPA ID: CAD000088252 TSD County: Los Angeles Waste Category: Household waste Disposal Method: Transfer Station Tons: .2668 Facility County: Los Angeles	HAZNET	S103996054 N/A
117	<b>THE LAMANDA PARK MASONIC TEMPLE</b> <b>2425 SENECA ST</b> <b>PASADENA, CA 91107</b>  HAZNET: Gepaid: CAC000772688 Contact: THE LAMANDA PARK MASONIC TEMPL Telephone: 0000000000 Facility Addr2: Not reported Mailing Name: Not reported Mailing Address: 200 S EUCLID AVE Mailing City,St,Zip: PASADENA, CA 911010000 Gen County: Los Angeles TSD EPA ID: CAD009007626 TSD County: Los Angeles Waste Category: Asbestos-containing waste Disposal Method: Disposal, Land Fill Tons: 6.7424 Facility County: Los Angeles	HAZNET	S103645409 N/A
118	<b>395 SAN MARINO</b> <b>PASADENA, CA 91770</b>  CHMIRS: OES Incident Number: 07-5246 OES notification: 8/30/2007 03:24:07 PM OES Date: Not reported OES Time: Not reported Incident Date: Not reported <b>Date Completed: Not reported</b> Property Use: Not reported Agency Id Number: Not reported Agency Incident Number: Not reported Time Notified: Not reported Time Completed: Not reported Surrounding Area: Not reported Estimated Temperature: Not reported	CHMIRS	S109038978 N/A

MAP FINDINGS  
FOCUS MAP 5

Map ID Site Database(s) EPA ID Number

(Continued)

S109038978

Property Management:	Not reported
Special Studies 1:	Not reported
Special Studies 2:	Not reported
Special Studies 3:	Not reported
Special Studies 4:	Not reported
Special Studies 5:	Not reported
Special Studies 6:	Not reported
More Than Two Substances Involved?:	Not reported
Resp Agncy Personel # Of Decontaminated:	Not reported
Responding Agency Personel # Of Injuries:	Not reported
Responding Agency Personel # Of Fatalities:	Not reported
Others Number Of Decontaminated:	Not reported
Others Number Of Injuries:	Not reported
Others Number Of Fatalities:	Not reported
Vehicle Make/year:	Not reported
Vehicle License Number:	Not reported
Vehicle State:	Not reported
Vehicle Id Number:	Not reported
CA/DOT/PUC/ICC Number:	Not reported
Company Name:	Not reported
Reporting Officer Name/ID:	Not reported
Report Date:	Not reported
Comments:	Not reported
Facility Telephone:	Not reported
Waterway Involved:	Not reported
Waterway:	Not reported
Spill Site:	Not reported
Cleanup By:	Contractor
Containment:	Not reported
What Happened:	Not reported
Type:	Not reported
Measure:	Not reported
Other:	Not reported
Date/Time:	Not reported
Year:	2007
Agency:	SoCal Edison
Incident Date:	8/29/2007 12:00:00 AM
Admin Agency:	Pasadena Fire Department
Amount:	Not reported
Contained:	Yes
Site Type:	Residence
E Date:	Not reported
Substance:	Mineral Oil
Quantity Released:	Not reported
BBLS:	0
Cups:	0
CUFT:	0
Gallons:	5
Grams:	0
Pounds:	0
Liters:	0
Ounces:	0
Pints:	0
Quarts:	0
Sheen:	0
Tons:	0
Unknown:	0

MAP FINDINGS  
FOCUS MAP 5

Map ID Site Database(s) EPA ID Number

(Continued)

S109038978

Description: Not reported  
Evacuations: 0  
Number of Injuries: 0  
Number of Fatalities: 0  
Description: A tree fell on a transformer causing this release.

119

410 BONITA  
PASADENA, CA 91770

CHMIRS S106397872  
N/A

CHMIRS:

OES Incident Number: 03-3677  
OES notification: 7/22/200307:33:53 AM  
OES Date: Not reported  
OES Time: Not reported  
Incident Date: Not reported  
**Date Completed: Not reported**  
Property Use: Not reported  
Agency Id Number: Not reported  
Agency Incident Number: Not reported  
Time Notified: Not reported  
Time Completed: Not reported  
Surrounding Area: Not reported  
Estimated Temperature: Not reported  
Property Management: Not reported  
Special Studies 1: Not reported  
Special Studies 2: Not reported  
Special Studies 3: Not reported  
Special Studies 4: Not reported  
Special Studies 5: Not reported  
Special Studies 6: Not reported  
More Than Two Substances Involved?: Not reported  
Resp Agncy Personel # Of Decontaminated: Not reported  
Responding Agency Personel # Of Injuries: Not reported  
Responding Agency Personel # Of Fatalities: Not reported  
Others Number Of Decontaminated: Not reported  
Others Number Of Injuries: Not reported  
Others Number Of Fatalities: Not reported  
Vehicle Make/year: Not reported  
Vehicle License Number: Not reported  
Vehicle State: Not reported  
Vehicle Id Number: Not reported  
CA/DOT/PUC/ICC Number: Not reported  
Company Name: Not reported  
Reporting Officer Name/ID: Not reported  
Report Date: Not reported  
Comments: Not reported  
Facility Telephone: Not reported  
Waterway Involved: No  
Waterway: Not reported  
Spill Site: Not reported  
Cleanup By: Reporting Party  
Containment: Not reported  
What Happened: Not reported  
Type: Not reported  
Measure: Not reported  
Other: Not reported  
Date/Time: Not reported



MAP FINDINGS  
FOCUS MAP 5

Map ID      Site      Database(s)      EPA ID Number

---

(Continued)

S106397872

Year: 2003  
 Agency: So Cal Edison  
 Incident Date: 7/22/2003 12:00:00 AM  
 Admin Agency: Not reported  
 Amount: Not reported  
 Contained: Yes  
 Site Type: Residence  
 E Date: Not reported  
 Substance: mineral oil  
 Quantity Released: Not reported  
 BBLs: 0  
 Cups: 0  
 CUFT: 0  
 Gallons: 1  
 Grams: 0  
 Pounds: 0  
 Liters: 0  
 Ounces: 0  
 Pints: 0  
 Quarts: 0  
 Sheen: 0  
 Tons: 0  
 Unknown: 0  
 Description: Not reported  
 Evacuations: 0  
 Number of Injuries: 0  
 Number of Fatalities: 0  
 Description: Overheated transformer caused the spill. Unknown PCB

120

**SAV ON DRUG #3388**  
**415 S SIERRA MADRE BLVD**  
**PASADENA, CA 91107**

HAZNET      S103986951  
 N/A

HAZNET:

Gepaid: CAL000195356  
 Contact: AMERICAN DRUG STORES INC  
 Telephone: 0000000000  
 Facility Addr2: Not reported  
 Mailing Name: Not reported  
 Mailing Address: PO BOX 26948  
 Mailing City,St,Zip: SALT LAKE CITY, UT 841260000  
 Gen County: Los Angeles  
 TSD EPA ID: CAD981402522  
 TSD County: Kern  
 Waste Category: Photochemicals/photoprocessing waste  
 Disposal Method: Recycler  
 Tons: 7.6306  
 Facility County: Los Angeles

Gepaid: CAL000195356  
 Contact: LAURA KIDWAI, ENV PROJECTS SPE  
 Telephone: 2083955245  
 Facility Addr2: Not reported  
 Mailing Name: Not reported  
 Mailing Address: PO BOX 20 DEPT 74100  
 Mailing City,St,Zip: BOISE, ID 837260000  
 Gen County: Los Angeles  
 TSD EPA ID: Not reported

MAP FINDINGS  
FOCUS MAP 5

Map ID      Site      Database(s)      EPA ID Number

---

**SAV ON DRUG #3388 (Continued)**

**S103986951**

TSD County:      Kern  
Waste Category:      Photochemicals/photoprocessing waste  
Disposal Method:      Recycler  
Tons:      0.37  
Facility County:      Not reported

Gepaid:      CAR000086025  
Contact:      LAURA KIDWAI, ENV PROJECTS SPE  
Telephone:      2083955245  
Facility Addr2:      Not reported  
Mailing Name:      Not reported  
Mailing Address:      PO BOX 20 DEPT 74100  
Mailing City,St,Zip:      BOISE, ID 837260000  
Gen County:      Los Angeles  
TSD EPA ID:      Not reported  
TSD County:      Kern  
Waste Category:      Photochemicals/photoprocessing waste  
Disposal Method:      Recycler  
Tons:      6.75  
Facility County:      Not reported

Gepaid:      CAR000086025  
Contact:      LAURA KIDWAI, ENV PROJECTS SPE  
Telephone:      2083955245  
Facility Addr2:      Not reported  
Mailing Name:      Not reported  
Mailing Address:      PO BOX 20 DEPT 74100  
Mailing City,St,Zip:      BOISE, ID 837260000  
Gen County:      Los Angeles  
TSD EPA ID:      Not reported  
TSD County:      Los Angeles  
Waste Category:      Alkaline solution without metals (pH > 12.5)  
Disposal Method:      Not reported  
Tons:      0.01  
Facility County:      Not reported

Gepaid:      CAR000086025  
Contact:      LAURA KIDWAI, ENV PROJECTS SPE  
Telephone:      2083955245  
Facility Addr2:      Not reported  
Mailing Name:      Not reported  
Mailing Address:      PO BOX 20 DEPT 74100  
Mailing City,St,Zip:      BOISE, ID 837260000  
Gen County:      Los Angeles  
TSD EPA ID:      Not reported  
TSD County:      Los Angeles  
Waste Category:      Alkaline solution without metals (pH > 12.5)  
Disposal Method:      Treatment, Tank  
Tons:      0.12  
Facility County:      Not reported

[Click this hyperlink](#) while viewing on your computer to access  
6 additional CA\_HAZNET: record(s) in the EDR Site Report.

MAP FINDINGS  
FOCUS MAP 5

Map ID	Site	Database(s)	EPA ID Number
120	<b>ROSE OF HAPPINESS MONTESSORI SCHOOL</b> <b>444 S SIERRA MADRE BLVD</b> <b>PASADENA, CA 91107</b>  FINDS: Other Pertinent Environmental Activity Identified at Site  Registry ID: 110011462782  NCDB (National Compliance Data Base) supports implementation of the Federal Insecticide, Fungicide, and Rodenticide Act (FIFRA) and the Toxic Substances Control Act (TSCA). The system tracks inspections in regions and states with cooperative agreements, enforcement actions, and settlements.	FINDS	1004444618 N/A
120	<b>SAV-ON #9688</b> <b>451 SOUTH SIERRA MADRE BLVD</b> <b>PASADENA, CA 91101</b>  HAZNET: Gepaid: CAL000262859 Contact: ERICA MYRAN Telephone: 2083955860 Facility Addr2: Not reported Mailing Name: Not reported Mailing Address: PO BOX 20 DEPT 72405 Mailing City,St,Zip: BOISE, ID 83726 Gen County: Los Angeles TSD EPA ID: CAD008364432 TSD County: Los Angeles Waste Category: Alkaline solution without metals (pH > 12.5) Disposal Method: Transfer Station Tons: 0.18 Facility County: Los Angeles  Gepaid: CAL000262859 Contact: ERICA MYRAN Telephone: 2083955860 Facility Addr2: Not reported Mailing Name: Not reported Mailing Address: PO BOX 20 DEPT 72405 Mailing City,St,Zip: BOISE, ID 83726 Gen County: Los Angeles TSD EPA ID: CAD008364432 TSD County: Los Angeles Waste Category: Alkaline solution without metals (pH > 12.5) Disposal Method: Not reported Tons: 0.01 Facility County: Los Angeles	HAZNET	S107148245 N/A

MAP FINDINGS  
FOCUS MAP 5

Map ID	Site	Database(s)	EPA ID Number
120	<b>CVS PHARMACY NO 9688</b> <b>451 S SIERRA MADRE BLVD</b> <b>PASADENA, CA 91107</b>	<b>RCRA-SQG</b> <b>FINDS</b>	<b>1004676498</b> <b>CAR000086025</b>
	<b>RCRA-SQG:</b> Date form received by agency: 06/07/2006 Facility name: CVS PHARMACY NO 9688 Facility address: 451 S SIERRA MADRE BLVD PASADENA, CA 91107 EPA ID: CAR000086025 Mailing address: 4020 STIRRUP CREEK DR STE 100 CO HSE DEPT QUALEX INC DURHAM, NC 27703 Contact: JUDITH E AUSMUS Contact address: 4020 STIRRUP CREEK DR STE 100 CO HSE DEPT QUALEX INC DURHAM, NC 27703 Contact country: US Contact telephone: 918-224-0440 Contact email: JUDITH.AUSMUS@KODAK.COM EPA Region: 09 Classification: Small Small Quantity Generator Description: Handler: generates more than 100 and less than 1000 kg of hazardous waste during any calendar month and accumulates less than 6000 kg of hazardous waste at any time; or generates 100 kg or less of hazardous waste during any calendar month, and accumulates more than 1000 kg of hazardous waste at any time		
	<b>Owner/Operator Summary:</b> Owner/operator name: LOU MELILLO Owner/operator address: 5917 N OAK NO 185 TEMPLE CITY, CA 91780 Owner/operator country: US Owner/operator telephone: Not reported Legal status: Private Owner/Operator Type: Owner Owner/Op start date: 01/01/1998 Owner/Op end date: Not reported Owner/operator name: CVS CORP Owner/operator address: Not reported Not reported Owner/operator country: US Owner/operator telephone: Not reported Legal status: Private Owner/Operator Type: Operator Owner/Op start date: 06/01/2006 Owner/Op end date: Not reported		
	<b>Handler Activities Summary:</b> U.S. importer of hazardous waste: No Mixed waste (haz. and radioactive): No Recycler of hazardous waste: No Transporter of hazardous waste: No Treater, storer or disposer of HW: No Underground injection activity: No On-site burner exemption: No Furnace exemption: No Used oil fuel burner: No		

MAP FINDINGS  
FOCUS MAP 5

Map ID      Site      Database(s)      EPA ID Number

---

**CVS PHARMACY NO 9688 (Continued)**

**1004676498**

Used oil processor:            No  
User oil refiner:              No  
Used oil fuel marketer to burner:    No  
Used oil Specification marketer:    No  
Used oil transfer facility:          No  
Used oil transporter:            No  
Off-site waste receiver:          Commercial status unknown

Historical Generators:

Date form received by agency: 02/14/2002  
Facility name:                CVS PHARMACY NO 9688  
Site name:                    SAV-ON #9688  
Classification:                Large Quantity Generator

Date form received by agency: 11/02/2000  
Facility name:                CVS PHARMACY NO 9688  
Site name:                    SAVON NO 9688  
Classification:                Small Quantity Generator

Hazardous Waste Summary:

Waste code:                    D002  
Waste name:                    A WASTE WHICH HAS A PH OF LESS THAN 2 OR GREATER THAN 12.5 IS CONSIDERED TO BE A CORROSIVE HAZARDOUS WASTE. SODIUM HYDROXIDE, A CAUSTIC SOLUTION WITH A HIGH PH, IS OFTEN USED BY INDUSTRIES TO CLEAN OR DEGREASE PARTS. HYDROCHLORIC ACID, A SOLUTION WITH A LOW PH, IS USED BY MANY INDUSTRIES TO CLEAN METAL PARTS PRIOR TO PAINTING. WHEN THESE CAUSTIC OR ACID SOLUTIONS BECOME CONTAMINATED AND MUST BE DISPOSED, THE WASTE WOULD BE A CORROSIVE HAZARDOUS WASTE.

Waste code:                    D011  
Waste name:                    SILVER

Violation Status:              No violations found

FINDS:

Other Pertinent Environmental Activity Identified at Site

Registry ID:                    110012210721

California - Hazardous Waste Tracking System - Datamart

RCRAInfo is a national information system that supports the Resource Conservation and Recovery Act (RCRA) program through the tracking of events and activities related to facilities that generate, transport, and treat, store, or dispose of hazardous waste. RCRAInfo allows RCRA program staff to track the notification, permit, compliance, and corrective action activities required under RCRA.

MAP FINDINGS  
FOCUS MAP 5

Map ID	Site	Database(s)	EPA ID Number
120	<b>SAV ON DRUG 9688</b> <b>451 S SIERRA MADRE BLVD</b> <b>PASADENA, CA 91107</b>	HAZNET	S107149956 N/A
	HAZNET: Gepaid: CAR000086025 Contact: KELLY JENNINGS Telephone: 9194843685 Facility Addr2: Not reported Mailing Name: Not reported Mailing Address: 4020 STIRRUP CREEK DR SUITE 100 Mailing City,St,Zip: DURHAM, NC 277030000 Gen County: Los Angeles TSD EPA ID: CAD981402522 TSD County: Kern Waste Category: Photochemicals/photoprocessing waste Disposal Method: H010 Tons: 2.08 Facility County: Los Angeles		
	Gepaid: CAR000086025 Contact: KELLY JENNINGS Telephone: 9194843685 Facility Addr2: Not reported Mailing Name: Not reported Mailing Address: 4020 STIRRUP CREEK DR SUITE 100 Mailing City,St,Zip: DURHAM, NC 277030000 Gen County: Los Angeles TSD EPA ID: CAD008364432 TSD County: Los Angeles Waste Category: Alkaline solution without metals (pH > 12.5) Disposal Method: H141 Tons: 0.14 Facility County: Los Angeles		
	Gepaid: CAR000086025 Contact: ERICA FRANSEN, SR COORDINATOR Telephone: 2083954793 Facility Addr2: Not reported Mailing Name: Not reported Mailing Address: PO BOX 20 DEPT 72405 Mailing City,St,Zip: BOISE, ID 837260000 Gen County: Los Angeles TSD EPA ID: CAD981402522 TSD County: Los Angeles Waste Category: Photochemicals/photoprocessing waste Disposal Method: Not reported Tons: 0.12 Facility County: Los Angeles		
	Gepaid: CAR000086025 Contact: ERICA FRANSEN, SR COORDINATOR Telephone: 2083954793 Facility Addr2: Not reported Mailing Name: Not reported Mailing Address: PO BOX 20 DEPT 72405 Mailing City,St,Zip: BOISE, ID 837260000 Gen County: Los Angeles TSD EPA ID: CAD981402522		

MAP FINDINGS  
FOCUS MAP 5

Map ID	Site	Database(s)	EPA ID Number
--------	------	-------------	---------------

**SAV ON DRUG 9688 (Continued)**

**S107149956**

TSD County: Los Angeles  
Waste Category: Photochemicals/photoprocessing waste  
Disposal Method: Recycler  
Tons: 4.62  
Facility County: Los Angeles

Gepaid: CAR000086025  
Contact: ERICA FRANSEN, SR COORDINATOR  
Telephone: 2083954793  
Facility Addr2: Not reported  
Mailing Name: Not reported  
Mailing Address: PO BOX 20 DEPT 72405  
Mailing City,St,Zip: BOISE, ID 837260000  
Gen County: Los Angeles  
TSD EPA ID: CAD008364432  
TSD County: Los Angeles  
Waste Category: Alkaline solution without metals (pH > 12.5)  
Disposal Method: Transfer Station  
Tons: 0.03  
Facility County: Los Angeles

[Click this hyperlink](#) while viewing on your computer to access  
2 additional CA\_HAZNET: record(s) in the EDR Site Report.

120

**CVS PHARMACY # 9688  
451 S SIERRA MADRE BLVD  
PASADENA, CA 91107**

**HAZNET S108745672  
N/A**

HAZNET:  
Gepaid: CAR000086025  
Contact: JUDITH AUSMUS  
Telephone: 9182240440  
Facility Addr2: Not reported  
Mailing Name: Not reported  
Mailing Address: 1 CVS DR  
Mailing City,St,Zip: WOONSOCKET, RI 2895  
Gen County: Los Angeles  
TSD EPA ID: CAD008364432  
TSD County: Los Angeles  
Waste Category: Alkaline solution without metals (pH > 12.5)  
Disposal Method: Transfer Station  
Tons: 0.01  
Facility County: Los Angeles

120

**ARTCO DRAPERY CLEANERS  
460 S SIERRA MADRE BL  
PASADENA, CA 91107**

**LOS ANGELES CO. HMS S104912982  
EMI N/A**

LOS ANGELES CO. HMS:  
Region: LA  
Facility Id: 005415-I05616  
Facility Status: Closed  
Area: 3  
Permit Number: 3302  
Permit Status: Closed  
Facility Type: I05

MAP FINDINGS  
FOCUS MAP 5

Map ID	Site	Database(s)	EPA ID Number
--------	------	-------------	---------------

**ARTCO DRAPERY CLEANERS (Continued)**

**S104912982**

EMI:

Year: 1987  
 County Code: 19  
 Air Basin: SC  
 Facility ID: 45180  
 Air District Name: SC  
 SIC Code: 7216  
 Air District Name: SOUTH COAST AQMD  
 Community Health Air Pollution Info System: Not reported  
 Consolidated Emission Reporting Rule: Not reported  
 Total Organic Hydrocarbon Gases Tons/Yr: 1  
 Reactive Organic Gases Tons/Yr: 0  
 Carbon Monoxide Emissions Tons/Yr: 0  
 NOX - Oxides of Nitrogen Tons/Yr: 0  
 SOX - Oxides of Sulphur Tons/Yr: 0  
 Particulate Matter Tons/Yr: 0  
 Part. Matter 10 Micrometers & Smlr Tons/Yr: 0

Year: 1990  
 County Code: 19  
 Air Basin: SC  
 Facility ID: 81173  
 Air District Name: SC  
 SIC Code: 7216  
 Air District Name: SOUTH COAST AQMD  
 Community Health Air Pollution Info System: Not reported  
 Consolidated Emission Reporting Rule: Not reported  
 Total Organic Hydrocarbon Gases Tons/Yr: 2  
 Reactive Organic Gases Tons/Yr: 0  
 Carbon Monoxide Emissions Tons/Yr: 0  
 NOX - Oxides of Nitrogen Tons/Yr: 0  
 SOX - Oxides of Sulphur Tons/Yr: 0  
 Particulate Matter Tons/Yr: 0  
 Part. Matter 10 Micrometers & Smlr Tons/Yr: 0

120

**HI Q CLEANERS**  
**460 S SIERRA MADRE BLVD**  
**PASADENA, CA 91107**

**RCRA-SQG 1000685743**  
**FINDS CAD983477159**  
**HAZNET**  
**DRYCLEANERS**

RCRA-SQG:

Date form received by agency: 11/07/2000  
 Facility name: HI Q CLEANERS  
 Facility address: 460 S SIERRA MADRE BLVD  
 PASADENA, CA 91107  
 EPA ID: CAD983477159  
 Contact: JANET PARK  
 Contact address: 460 S SIERRA MADRE BLVD  
 PASADENA, CA 91107  
 Contact country: US  
 Contact telephone: (626) 440-1614  
 Contact email: Not reported  
 EPA Region: 09  
 Classification: Small Small Quantity Generator  
 Description: Handler: generates more than 100 and less than 1000 kg of hazardous waste during any calendar month and accumulates less than 6000 kg of hazardous waste at any time; or generates 100 kg or less of hazardous



MAP FINDINGS  
FOCUS MAP 5

Map ID Site Database(s) EPA ID Number

**HI Q CLEANERS (Continued)**

**1000685743**

waste during any calendar month, and accumulates more than 1000 kg of hazardous waste at any time

Owner/Operator Summary:

Owner/operator name: LEE DO JUN  
Owner/operator address: 460 S SIERRA MADRE BLVD  
PASADENA, CA 91107  
Owner/operator country: Not reported  
Owner/operator telephone: (626) 440-1614  
Legal status: Private  
Owner/Operator Type: Owner  
Owner/Op start date: Not reported  
Owner/Op end date: Not reported

Handler Activities Summary:

U.S. importer of hazardous waste: Unknown  
Mixed waste (haz. and radioactive): Unknown  
Recycler of hazardous waste: No  
Transporter of hazardous waste: No  
Treater, storer or disposer of HW: No  
Underground injection activity: No  
On-site burner exemption: Unknown  
Furnace exemption: Unknown  
Used oil fuel burner: No  
Used oil processor: No  
User oil refiner: No  
Used oil fuel marketer to burner: No  
Used oil Specification marketer: No  
Used oil transfer facility: No  
Used oil transporter: No  
Off-site waste receiver: Commercial status unknown

Hazardous Waste Summary:

Waste code: D039  
Waste name: TETRACHLOROETHYLENE

Waste code: F002  
Waste name: THE FOLLOWING SPENT HALOGENATED SOLVENTS: TETRACHLOROETHYLENE, METHYLENE CHLORIDE, TRICHLOROETHYLENE, 1,1,1-TRICHLOROETHANE, CHLOROBENZENE, 1,1,2-TRICHLORO-1,2,2-TRIFLUOROETHANE, ORTHO-DICHLOROBENZENE, TRICHLOROFLUOROMETHANE, AND 1,1,2-TRICHLOROETHANE; ALL SPENT SOLVENT MIXTURES/BLENDS CONTAINING, BEFORE USE, A TOTAL OF TEN PERCENT OR MORE (BY VOLUME) OF ONE OR MORE OF THE ABOVE HALOGENATED SOLVENTS OR THOSE LISTED IN F001, F004, OR F005, AND STILL BOTTOMS FROM THE RECOVERY OF THESE SPENT SOLVENTS AND SPENT SOLVENT MIXTURES.

Violation Status: No violations found

FINDS:

Other Pertinent Environmental Activity Identified at Site

Registry ID: 110002843193

RCRAInfo is a national information system that supports the Resource Conservation and Recovery Act (RCRA) program through the tracking of

MAP FINDINGS  
FOCUS MAP 5

Map ID	Site	Database(s)	EPA ID Number
--------	------	-------------	---------------

**HI Q CLEANERS (Continued)**

**1000685743**

events and activities related to facilities that generate, transport, and treat, store, or dispose of hazardous waste. RCRAInfo allows RCRA program staff to track the notification, permit, compliance, and corrective action activities required under RCRA.

HAZNET:

Gepaid: CAD983637497  
 Contact: JANET PARK  
 Telephone: 8184401614  
 Facility Addr2: Not reported  
 Mailing Name: Not reported  
 Mailing Address: 460 S SIERRA MADRE BLVD  
 Mailing City,St,Zip: PASADENA, CA 911075238  
 Gen County: Los Angeles  
 TSD EPA ID: CAD008302903  
 TSD County: Los Angeles  
 Waste Category: Halogenated solvents (chloroform, methyl chloride, perchloroethylene, etc.)  
 Disposal Method: Recycler  
 Tons: .0417  
 Facility County: Los Angeles

Gepaid: CAD983637497  
 Contact: JANET PARK  
 Telephone: 8184401614  
 Facility Addr2: Not reported  
 Mailing Name: Not reported  
 Mailing Address: 460 S SIERRA MADRE BLVD  
 Mailing City,St,Zip: PASADENA, CA 911075238  
 Gen County: Los Angeles  
 TSD EPA ID: CAD008302903  
 TSD County: Los Angeles  
 Waste Category: Halogenated solvents (chloroform, methyl chloride, perchloroethylene, etc.)  
 Disposal Method: Not reported  
 Tons: .0000  
 Facility County: Los Angeles

Gepaid: CAD983637497  
 Contact: JANET PARK  
 Telephone: 8184401614  
 Facility Addr2: Not reported  
 Mailing Name: Not reported  
 Mailing Address: 460 S SIERRA MADRE BLVD  
 Mailing City,St,Zip: PASADENA, CA 911075238  
 Gen County: Los Angeles  
 TSD EPA ID: CAD089446710  
 TSD County: Los Angeles  
 Waste Category: Liquids with halogenated organic compounds > 1000 mg/l  
 Disposal Method: Recycler  
 Tons: .0542  
 Facility County: Los Angeles

Gepaid: CAD983637497  
 Contact: JANET PARK  
 Telephone: 8184401614

MAP FINDINGS  
FOCUS MAP 5

Map ID	Site	Database(s)	EPA ID Number
--------	------	-------------	---------------

**HI Q CLEANERS (Continued)**

**1000685743**

Facility Addr2: Not reported  
Mailing Name: Not reported  
Mailing Address: 460 S SIERRA MADRE BLVD  
Mailing City,St,Zip: PASADENA, CA 911075238  
Gen County: Los Angeles  
TSD EPA ID: CAD089446710  
TSD County: Los Angeles  
Waste Category: Solids or sludges with halogenated organic compounds > 1000mg/kg  
Disposal Method: Transfer Station  
Tons: .0300  
Facility County: Los Angeles

Gepaid: CAD983637497  
Contact: JANET PARK  
Telephone: 8184401614  
Facility Addr2: Not reported  
Mailing Name: Not reported  
Mailing Address: 460 S SIERRA MADRE BLVD  
Mailing City,St,Zip: PASADENA, CA 911075238  
Gen County: Los Angeles  
TSD EPA ID: CAD981397417  
TSD County: Los Angeles  
Waste Category: Halogenated solvents (chloroform, methyl chloride, perchloroethylene, etc.)  
Disposal Method: Recycler  
Tons: .2649  
Facility County: Los Angeles

[Click this hyperlink](#) while viewing on your computer to access  
4 additional CA\_HAZNET: record(s) in the EDR Site Report.

**CLEANERS:**

EPA Id: CAL000191995  
NAICS Code: 81232  
NAICS Description: Drycleaning and Laundry Services (except Coin-Operated)  
SIC Code: 7212  
Create Date: 11/15/2000  
Facility Active: Yes  
Inactive Date: Not reported  
Facility Addr2: Not reported  
Mailing Name: Not reported  
Mailing Address: 460 S SIERRA MADRE BLVD  
Mailing Address 2: Not reported  
Mailing State: CA  
Mailing Zip: 911070000  
Region Code: 3  
Owner Name: DO JUN LEE  
Owner Address: 460 SOUTH SIERRA MADRE BL  
Owner Address 2: Not reported  
Owner Telephone: 6264401614  
Owner Fax Number: Not reported  
Contact Name: DO JUN LEE/OWNER  
Contact Address: 460 S SIERRA MADRE BLVD  
Contact Address 2: Not reported  
Contact Telephone: 6264401614  
SIC Description: 7219 Laundry and Garment Services, NEC (except diaper service and clothing alteration and repair)

MAP FINDINGS  
FOCUS MAP 5

Map ID Site Database(s) EPA ID Number

**HI Q CLEANERS (Continued)**

**1000685743**

SIC Description: 7389 Business Services, NEC (apparel pressing service for the trade)  
SIC Description: 7212 Garment Pressing, and Agents for Laundries and Drycleaners  
SIC Description: 7211 Power Laundries, Family and Commercial  
SIC Description: 7216 Drycleaning Plants, Except Rug Cleaning

EPA Id: CAL000191995  
NAICS Code: 81232  
NAICS Description: Drycleaning and Laundry Services (except Coin-Operated)  
SIC Code: 7219  
Create Date: 11/15/2000  
Facility Active: Yes  
Inactive Date: Not reported  
Facility Addr2: Not reported  
Mailing Name: Not reported  
Mailing Address: 460 S SIERRA MADRE BLVD  
Mailing Address 2: Not reported  
Mailing State: CA  
Mailing Zip: 911070000  
Region Code: 3  
Owner Name: DO JUN LEE  
Owner Address: 460 SOUTH SIERRA MADRE BL  
Owner Address 2: Not reported  
Owner Telephone: 6264401614  
Owner Fax Number: Not reported  
Contact Name: DO JUN LEE/OWNER  
Contact Address: 460 S SIERRA MADRE BLVD  
Contact Address 2: Not reported  
Contact Telephone: 6264401614  
SIC Description: 7219 Laundry and Garment Services, NEC (except diaper service and clothing alteration and repair)  
SIC Description: 7389 Business Services, NEC (apparel pressing service for the trade)  
SIC Description: 7212 Garment Pressing, and Agents for Laundries and Drycleaners  
SIC Description: 7211 Power Laundries, Family and Commercial  
SIC Description: 7216 Drycleaning Plants, Except Rug Cleaning

EPA Id: CAL000191995  
NAICS Code: 81232  
NAICS Description: Drycleaning and Laundry Services (except Coin-Operated)  
SIC Code: 7389  
Create Date: 11/15/2000  
Facility Active: Yes  
Inactive Date: Not reported  
Facility Addr2: Not reported  
Mailing Name: Not reported  
Mailing Address: 460 S SIERRA MADRE BLVD  
Mailing Address 2: Not reported  
Mailing State: CA  
Mailing Zip: 911070000  
Region Code: 3  
Owner Name: DO JUN LEE  
Owner Address: 460 SOUTH SIERRA MADRE BL  
Owner Address 2: Not reported  
Owner Telephone: 6264401614  
Owner Fax Number: Not reported  
Contact Name: DO JUN LEE/OWNER  
Contact Address: 460 S SIERRA MADRE BLVD  
Contact Address 2: Not reported

MAP FINDINGS  
FOCUS MAP 5

Map ID      Site      Database(s)      EPA ID Number

---

**HI Q CLEANERS (Continued)**

**1000685743**

Contact Telephone: 6264401614  
SIC Description: 7219 Laundry and Garment Services, NEC (except diaper service and clothing alteration and repair)  
SIC Description: 7389 Business Services, NEC (apparel pressing service for the trade)  
SIC Description: 7212 Garment Pressing, and Agents for Laundries and Drycleaners  
SIC Description: 7211 Power Laundries, Family and Commercial  
SIC Description: 7216 Drycleaning Plants, Except Rug Cleaning

EPA Id: CAL000191995  
NAICS Code: 81232  
NAICS Description: Drycleaning and Laundry Services (except Coin-Operated)  
SIC Code: 7211  
Create Date: 11/15/2000  
Facility Active: Yes  
Inactive Date: Not reported  
Facility Addr2: Not reported  
Mailing Name: Not reported  
Mailing Address: 460 S SIERRA MADRE BLVD  
Mailing Address 2: Not reported  
Mailing State: CA  
Mailing Zip: 911070000  
Region Code: 3  
Owner Name: DO JUN LEE  
Owner Address: 460 SOUTH SIERRA MADRE BL  
Owner Address 2: Not reported  
Owner Telephone: 6264401614  
Owner Fax Number: Not reported  
Contact Name: DO JUN LEE/OWNER  
Contact Address: 460 S SIERRA MADRE BLVD  
Contact Address 2: Not reported  
Contact Telephone: 6264401614  
SIC Description: 7219 Laundry and Garment Services, NEC (except diaper service and clothing alteration and repair)  
SIC Description: 7389 Business Services, NEC (apparel pressing service for the trade)  
SIC Description: 7212 Garment Pressing, and Agents for Laundries and Drycleaners  
SIC Description: 7211 Power Laundries, Family and Commercial  
SIC Description: 7216 Drycleaning Plants, Except Rug Cleaning

EPA Id: CAL000191995  
NAICS Code: 81232  
NAICS Description: Drycleaning and Laundry Services (except Coin-Operated)  
SIC Code: 7216  
Create Date: 11/15/2000  
Facility Active: Yes  
Inactive Date: Not reported  
Facility Addr2: Not reported  
Mailing Name: Not reported  
Mailing Address: 460 S SIERRA MADRE BLVD  
Mailing Address 2: Not reported  
Mailing State: CA  
Mailing Zip: 911070000  
Region Code: 3  
Owner Name: DO JUN LEE  
Owner Address: 460 SOUTH SIERRA MADRE BL  
Owner Address 2: Not reported  
Owner Telephone: 6264401614  
Owner Fax Number: Not reported

MAP FINDINGS  
FOCUS MAP 5

Map ID	Site	Database(s)	EPA ID Number
--------	------	-------------	---------------

**HI Q CLEANERS (Continued)**

**1000685743**

Contact Name: DO JUN LEE/OWNER  
 Contact Address: 460 S SIERRA MADRE BLVD  
 Contact Address 2: Not reported  
 Contact Telephone: 6264401614  
 SIC Description: 7219 Laundry and Garment Services, NEC (except diaper service and clothing alteration and repair)  
 SIC Description: 7389 Business Services, NEC (apparel pressing service for the trade)  
 SIC Description: 7212 Garment Pressing, and Agents for Laundries and Drycleaners  
 SIC Description: 7211 Power Laundries, Family and Commercial  
 SIC Description: 7216 Drycleaning Plants, Except Rug Cleaning

120

**ART CO DRAPERY CLEANERS  
460 SO SIERRA MADRE  
PASADENA, CA 91107**

**HAZNET**

**S103950995  
N/A**

HAZNET:

Gepaid: CAL000000781  
 Contact: Not reported  
 Telephone: 0000000000  
 Facility Addr2: Not reported  
 Mailing Name: Not reported  
 Mailing Address: 460 SO SIERRA MADRE  
 Mailing City,St,Zip: PASADENA, CA 911070000  
 Gen County: Los Angeles  
 TSD EPA ID: CAD981397417  
 TSD County: Los Angeles  
 Waste Category: Halogenated solvents (chloroform, methyl chloride, perchloroethylene, etc.)  
 Disposal Method: Recycler  
 Tons: .2315  
 Facility County: Los Angeles

Gepaid: CAL000000781  
 Contact: Not reported  
 Telephone: 0000000000  
 Facility Addr2: Not reported  
 Mailing Name: Not reported  
 Mailing Address: 460 SO SIERRA MADRE  
 Mailing City,St,Zip: PASADENA, CA 911070000  
 Gen County: Los Angeles  
 TSD EPA ID: CAD981397417  
 TSD County: Los Angeles  
 Waste Category: Halogenated solvents (chloroform, methyl chloride, perchloroethylene, etc.)  
 Disposal Method: Recycler  
 Tons: .2315  
 Facility County: Los Angeles

MAP FINDINGS  
FOCUS MAP 5

Map ID	Site	Database(s)	EPA ID Number
120	<b>HILL TOP CLEANERS</b> <b>460 S SIERRA MADRE BLVD</b> <b>PASADENA, CA 91107</b>	RCRA-SQG	1000686440 CAD983637497
	<p>RCRA-SQG:</p> <p>Date form received by agency: 03/16/1992</p> <p>Facility name: HILL TOP CLEANERS</p> <p>Facility address: 460 S SIERRA MADRE BLVD PASADENA, CA 91107</p> <p>EPA ID: CAD983637497</p> <p>Mailing address: S SIERRA MADRE BLVD PASADENA, CA 91107</p> <p>Contact: JANET PARK</p> <p>Contact address: 460 S SIERRA MADRE BLVD PASADENA, CA 91107</p> <p>Contact country: US</p> <p>Contact telephone: (818) 440-1614</p> <p>Contact email: Not reported</p> <p>EPA Region: 09</p> <p>Classification: Small Small Quantity Generator</p> <p>Description: Handler: generates more than 100 and less than 1000 kg of hazardous waste during any calendar month and accumulates less than 6000 kg of hazardous waste at any time; or generates 100 kg or less of hazardous waste during any calendar month, and accumulates more than 1000 kg of hazardous waste at any time</p> <p>Owner/Operator Summary:</p> <p>Owner/operator name: JANET PARK</p> <p>Owner/operator address: 460 S SIERRA MADRE BLVD PASADENA, CA 91107</p> <p>Owner/operator country: Not reported</p> <p>Owner/operator telephone: (818) 440-1614</p> <p>Legal status: Private</p> <p>Owner/Operator Type: Owner</p> <p>Owner/Op start date: Not reported</p> <p>Owner/Op end date: Not reported</p> <p>Handler Activities Summary:</p> <p>U.S. importer of hazardous waste: Unknown</p> <p>Mixed waste (haz. and radioactive): Unknown</p> <p>Recycler of hazardous waste: No</p> <p>Transporter of hazardous waste: No</p> <p>Treater, storer or disposer of HW: No</p> <p>Underground injection activity: No</p> <p>On-site burner exemption: Unknown</p> <p>Furnace exemption: Unknown</p> <p>Used oil fuel burner: No</p> <p>Used oil processor: No</p> <p>User oil refiner: No</p> <p>Used oil fuel marketer to burner: No</p> <p>Used oil Specification marketer: No</p> <p>Used oil transfer facility: No</p> <p>Used oil transporter: No</p> <p>Off-site waste receiver: Commercial status unknown</p> <p>Violation Status: No violations found</p>		

MAP FINDINGS  
FOCUS MAP 5

Map ID	Site	Database(s)	EPA ID Number
123	<b>UNION OIL SERVICE STATION #507</b> <b>505 S SIERRA MADRE BLVD</b> <b>PASADENA, CA 91107</b>  HIST UST: Region: STATE Facility ID: 00000055451 Facility Type: Gas Station Other Type: Not reported Total Tanks: 0001 Contact Name: F. NORMAN AEBERSOLD Telephone: 8187961621 Owner Name: UNION OIL COMPANY OF CALIFORNI Owner Address: 3701 WILSHIRE BOULEVARD-SUITE Owner City,St,Zip: LOS ANGELES, CA 90010  Tank Num: 001 Container Num: 5070-00 Year Installed: Not reported Tank Capacity: 00000000 Tank Used for: WASTE Type of Fuel: WASTE OIL Tank Construction: Not reported Leak Detection: None	HIST UST	1000166903 N/A
123	<b>SERVICE STGATION 5070</b> <b>505 S SIERRA MADRE BLVD</b> <b>PASADENA, CA 91107</b>  LOS ANGELES CO. HMS: Region: LA Facility Id: 005306-040259 Facility Status: Permit Area: 3 Permit Number: 388538 Permit Status: Suspended Facility Type: I01  Region: LA Facility Id: 005306-045809 Facility Status: OPEN Area: 3 Permit Number: Not reported Permit Status: Not reported Facility Type: Not reported  HIST UST: Region: STATE Facility ID: 00000017309 Facility Type: Gas Station Other Type: Not reported Total Tanks: 0003 Contact Name: F. NORMAN AEBERSOLD Telephone: 8187961621 Owner Name: UNION OIL COMPANY OF CALIFORNI Owner Address: 3701 WILSHIRE BLVD SUITE 830 Owner City,St,Zip: LOS ANGELES, CA 90010  Tank Num: 001	LOS ANGELES CO. HMS HIST UST	U001566796 N/A



MAP FINDINGS  
FOCUS MAP 5

Map ID	Site	Database(s)	EPA ID Number
--------	------	-------------	---------------

**SERVICE STGATION 5070 (Continued)**

**U001566796**

Container Num: 5070-2  
Year Installed: 1963  
Tank Capacity: 00007500  
Tank Used for: PRODUCT  
Type of Fuel: PREMIUM  
Tank Construction: Not reported  
Leak Detection: Stock Inventor, Pressure Test

Tank Num: 002  
Container Num: 5070-1  
Year Installed: 1963  
Tank Capacity: 00007500  
Tank Used for: PRODUCT  
Type of Fuel: UNLEADED  
Tank Construction: Not reported  
Leak Detection: Stock Inventor, Pressure Test

Tank Num: 003  
Container Num: 5070-4  
Year Installed: 1963  
Tank Capacity: 00000280  
Tank Used for: WASTE  
Type of Fuel: WASTE OIL  
Tank Construction: Not reported  
Leak Detection: Stock Inventor, Pressure Test

123

**VELVET TOUCH AUTO GROOMING  
505 S SIERRA MADRE BLVD  
UNINCORPORATED, CA**

**LOS ANGELES CO. HMS**

**S104538320  
N/A**

LOS ANGELES CO. HMS:

Region: LA  
Facility Id: 005306-I05506  
Facility Status: Closed  
Area: 3  
Permit Number: 251081  
Permit Status: Closed  
Facility Type: I05

124

**DR & MRS JAFFER  
1780 E LOMBARDY RD  
SAN MARINO, CA**

**LOS ANGELES CO. HMS**

**S106915127  
N/A**

LOS ANGELES CO. HMS:

Region: LA  
Facility Id: 015161-016185  
Facility Status: Removed  
Area: 3K  
Permit Number: Not reported  
Permit Status: Not reported  
Facility Type: Not reported

MAP FINDINGS  
FOCUS MAP 5

Map ID	Site	Database(s)	EPA ID Number
125	<b>1X KEHOE, JOHN</b> <b>2030 LOMBARDI</b> <b>SAN MARINO, CA 91108</b>  HAZNET: Gepaid: CAC000904144 Contact: Not reported Telephone: 0000000000 Facility Addr2: Not reported Mailing Name: Not reported Mailing Address: 2030 LOMBARDI Mailing City,St,Zip: SAN MARINO, CA 911080000 Gen County: Los Angeles TSD EPA ID: CAD009007626 TSD County: Los Angeles Waste Category: Asbestos-containing waste Disposal Method: Disposal, Land Fill Tons: 5.8996 Facility County: Los Angeles	HAZNET	S103640376 N/A
125	<b>WILLIAM LO</b> <b>2055 LOMBARDI AVE</b> <b>SAN MARINO, CA 91108</b>  HAZNET: Gepaid: CAC001013560 Contact: WILLIAM LO Telephone: 0000000000 Facility Addr2: Not reported Mailing Name: Not reported Mailing Address: 785 PLYMOUTH Mailing City,St,Zip: SAN MARINO, CA 911080000 Gen County: Los Angeles TSD EPA ID: CAD067786749 TSD County: Los Angeles Waste Category: Asbestos-containing waste Disposal Method: Disposal, Land Fill Tons: 1.3484 Facility County: Los Angeles	HAZNET	S103995966 N/A
129	<b>CITY OF SAN MARINO - HUNTINGTON LIBRARY</b> <b>S ALLEN AVE / ORLANDO RD</b> <b>SAN MARINO, CA 91108</b>  HAZNET: Gepaid: CAH777001149 Contact: LA COUNTY SANITATION DISTRICT Telephone: 5629089572 Facility Addr2: Not reported Mailing Name: Not reported Mailing Address: 1955 WORKMAN MILL RD Mailing City,St,Zip: WHITTIER, CA 906010000 Gen County: Los Angeles TSD EPA ID: AZD049318009 TSD County: 99 Waste Category: Household waste Disposal Method: Not reported Tons: 0.15	HAZNET	S104575187 N/A

MAP FINDINGS  
FOCUS MAP 5

Map ID      Site      Database(s)      EPA ID Number

---

**CITY OF SAN MARINO - HUNTINGTON LIBRARY (Continued)**

**S104575187**

Facility County:      Los Angeles

Gepaid:              CAH777001149  
Contact:             LA COUNTY SANITATION DISTRICT  
Telephone:          5629089572  
Facility Addr2:      Not reported  
Mailing Name:       Not reported  
Mailing Address:    1955 WORKMAN MILL RD  
Mailing City,St,Zip: WHITTIER, CA 906010000  
Gen County:         Los Angeles  
TSD EPA ID:         CAD050806850  
TSD County:         Los Angeles  
Waste Category:    Household waste  
Disposal Method:   Not reported  
Tons:                 6.665  
Facility County:    Los Angeles

Gepaid:              CAH777001149  
Contact:             LA COUNTY SANITATION DISTRICT  
Telephone:          5629089572  
Facility Addr2:      Not reported  
Mailing Name:       Not reported  
Mailing Address:    1955 WORKMAN MILL RD  
Mailing City,St,Zip: WHITTIER, CA 906010000  
Gen County:         Los Angeles  
TSD EPA ID:         CAD050806850  
TSD County:         Los Angeles  
Waste Category:    Household waste  
Disposal Method:   Transfer Station  
Tons:                 9.401  
Facility County:    Los Angeles

Gepaid:              CAH777001149  
Contact:             LA COUNTY SANITATION DISTRICT  
Telephone:          5629089572  
Facility Addr2:      Not reported  
Mailing Name:       Not reported  
Mailing Address:    1955 WORKMAN MILL RD  
Mailing City,St,Zip: WHITTIER, CA 906010000  
Gen County:         Los Angeles  
TSD EPA ID:         CAD050806850  
TSD County:         Los Angeles  
Waste Category:    Household waste  
Disposal Method:   Treatment, Tank  
Tons:                 0.2  
Facility County:    Los Angeles

[Click this hyperlink](#) while viewing on your computer to access  
-1 additional CA\_HAZNET: record(s) in the EDR Site Report.

MAP FINDINGS  
FOCUS MAP 5

Map ID	Site	Database(s)	EPA ID Number
130	<b>OREL HERSHISER</b> <b>1585 ORLANDO RD</b> <b>PASADENA, CA 91106</b>  HAZNET: Gepaid: CAC000872184 Contact: OREL HERSHISER Telephone: 0000000000 Facility Addr2: Not reported Mailing Name: Not reported Mailing Address: 1585 ORLANDO RD Mailing City,St,Zip: PASADENA, CA 911060000 Gen County: Los Angeles TSD EPA ID: CAD009007626 TSD County: Los Angeles Waste Category: Asbestos-containing waste Disposal Method: Disposal, Land Fill Tons: .8428 Facility County: Los Angeles	HAZNET	S100941283 N/A
131	<b>IRVING A MEEKER</b> <b>1525 ORLANDO RD</b> <b>PASADENA, CA 91101</b>  HAZNET: Gepaid: CAC002251393 Contact: IRVING A MEEKER Telephone: 6267926344 Facility Addr2: Not reported Mailing Name: Not reported Mailing Address: 911 S OAKLAND AVE Mailing City,St,Zip: PASADENA, CA 911060000 Gen County: Los Angeles TSD EPA ID: CAT080013352 TSD County: Los Angeles Waste Category: Waste oil and mixed oil Disposal Method: Recycler Tons: 1.6680 Facility County: Los Angeles	HAZNET	S105085704 N/A
132	<b>MICHAEL WHITE</b> <b>802 CANTERBURY</b> <b>SAN DIMAS, CA 91773</b>  HAZNET: Gepaid: CAC002428503 Contact: RICHARD OKUDA/PACIFIC TECH SVC Telephone: 5629843018 Facility Addr2: Not reported Mailing Name: Not reported Mailing Address: 253 E RINCON STE 200 Mailing City,St,Zip: CORONA, CA 928790000 Gen County: Los Angeles TSD EPA ID: Not reported TSD County: Los Angeles Waste Category: Unspecified oil-containing waste Disposal Method: Treatment, Tank Tons: 1.04	HAZNET LOS ANGELES CO. HMS	S105512066 N/A

MAP FINDINGS  
FOCUS MAP 5

Map ID	Site	Database(s)	EPA ID Number
	<p><b>MICHAEL WHITE (Continued)</b></p> <p>Facility County: Not reported</p> <p>LOS ANGELES CO. HMS:            Region: LA            Facility Id: 026843-037410            Facility Status: Removed            Area: 6I            Permit Number: 339905            Permit Status: Removed            Facility Type: T1</p>		<b>S105512066</b>
133	<p><b>LEWIS RESIDENCE</b>  <b>875 CANTERBURY RD</b>  <b>SAN MARINO, CA</b></p> <p>LOS ANGELES CO. HMS:            Region: LA            Facility Id: 016615-022101            Facility Status: Removed            Area: 3K            Permit Number: 114249            Permit Status: Removed            Facility Type: T1</p>	<b>LOS ANGELES CO. HMS</b>	<b>S102057035</b> N/A
134	<p><b>THE HUNTINGTON LIBRARY</b>  <b>1151 OXFORD RD</b>  <b>SAN MARINO, CA 91108</b></p> <p>FINDS:            Other Pertinent Environmental Activity Identified at Site</p> <p>Registry ID: 110014015396</p> <p>The NEI (National Emissions Inventory) database contains information on stationary and mobile sources that emit criteria air pollutants and their precursors, as well as hazardous air pollutants (HAPs).</p> <p>LOS ANGELES CO. HMS:            Region: LA            Facility Id: 011381-011418            Facility Status: Permit            Area: 3K            Permit Number: 00002944T            Permit Status: Permit            Facility Type: T0</p> <p>EMI:            Year: 1990            County Code: 19            Air Basin: SC            Facility ID: 19678            Air District Name: SC            SIC Code: 8231            Air District Name: SOUTH COAST AQMD</p>	<b>LOS ANGELES CO. HMS</b> <b>FINDS</b> <b>EMI</b>	<b>1006840431</b> N/A

MAP FINDINGS  
FOCUS MAP 5

Map ID	Site	Database(s)	EPA ID Number
--------	------	-------------	---------------

**THE HUNTINGTON LIBRARY (Continued)**

**1006840431**

Community Health Air Pollution Info System: Not reported  
 Consolidated Emission Reporting Rule: Not reported  
 Total Organic Hydrocarbon Gases Tons/Yr: 0  
 Reactive Organic Gases Tons/Yr: 0  
 Carbon Monoxide Emissions Tons/Yr: 0  
 NOX - Oxides of Nitrogen Tons/Yr: 0  
 SOX - Oxides of Sulphur Tons/Yr: 0  
 Particulate Matter Tons/Yr: 0  
 Part. Matter 10 Micrometers & Smllr Tons/Yr: 0

136

**HUNTINGTON LIB., ART GAL., BOT  
 1151 OXFORD RD  
 SAN MARINO, CA 91108**

**HIST UST**

**U001566803  
 N/A**

HIST UST:

Region: STATE  
 Facility ID: 00000046871  
 Facility Type: Other  
 Other Type: Not reported  
 Total Tanks: 0005  
 Contact Name: FRED BRANDT  
 Telephone: 8184052100  
 Owner Name: HUNTINGTON LIBRARY, ART GALLER  
 Owner Address: 1151 OXFORD RD.  
 Owner City,St,Zip: SAN MARINO, CA 91108

Tank Num: 001  
 Container Num: 1  
 Year Installed: 1980  
 Tank Capacity: 00004000  
 Tank Used for: PRODUCT  
 Type of Fuel: PREMIUM  
 Tank Construction: Not reported  
 Leak Detection: Visual

Tank Num: 002  
 Container Num: 2  
 Year Installed: 1980  
 Tank Capacity: 00002000  
 Tank Used for: PRODUCT  
 Type of Fuel: UNLEADED  
 Tank Construction: Not reported  
 Leak Detection: Visual

Tank Num: 003  
 Container Num: 3  
 Year Installed: 1980  
 Tank Capacity: 00002000  
 Tank Used for: PRODUCT  
 Type of Fuel: DIESEL  
 Tank Construction: Not reported  
 Leak Detection: Visual

Tank Num: 004  
 Container Num: 4  
 Year Installed: Not reported  
 Tank Capacity: 00000500  
 Tank Used for: PRODUCT

MAP FINDINGS  
FOCUS MAP 5

Map ID	Site	Database(s)	EPA ID Number
	<b>HUNTINGTON LIB., ART GAL., BOT (Continued)</b> Type of Fuel: DIESEL Tank Construction: Not reported Leak Detection: Visual  Tank Num: 005 Container Num: 5 Year Installed: 1983 Tank Capacity: 00000500 Tank Used for: PRODUCT Type of Fuel: DIESEL Tank Construction: Not reported Leak Detection: Visual		<b>U001566803</b>
136	<b>THE HUNTINGTON LIBRARY</b> <b>1151 OXFORD RD</b> <b>SAN MARINO, CA 91108</b>  UST: Global ID: 1391 Latitude: 34.13021 Longitude: -118.11	UST	<b>U003776859</b> N/A
136	<b>THE HUNTINGTON LIBRARY</b> <b>1151 OXFORD ROAD</b> <b>SAN MARINO, CA 91108</b>  SLIC: Region: STATE <b>Facility Status: Open - Site Assessment</b> Status Date: 1999-06-23 00:00:00 Global Id: T0603786642 Lead Agency: LOS ANGELES COUNTY Lead Agency Case Number: 011418 Latitude: 34.129462 Longitude: -118.109872 Case Type: Cleanup Program Site Case Worker: Not reported Local Agency: LOS ANGELES COUNTY RB Case Number: Not reported File Location: Not reported Potential Media Affected: Under Investigation Potential Contaminants of Concern: Gasoline, Diesel Site History: Not reported	SLIC	<b>S106916132</b> N/A
136	<b>HUNTINGTON LIB ART GAL</b> <b>1151 OXFORD RD</b> <b>SAN MARINO, CA</b>  CA FID UST: Facility ID: 19025832 Regulated By: UTNKA Regulated ID: 00046871 Cortese Code: Not reported SIC Code: Not reported Facility Phone: 8180000000	CA FID UST SWEEPS UST	<b>S101618303</b> N/A

MAP FINDINGS  
FOCUS MAP 5

Map ID      Site      Database(s)      EPA ID Number

---

**HUNTINGTON LIB ART GAL (Continued)**

**S101618303**

Mail To:                    Not reported  
Mailing Address:        1151 OXFORD RD  
Mailing Address 2:      Not reported  
Mailing City,St,Zip:    SAN MARINO  
Contact:                   Not reported  
Contact Phone:         Not reported  
DUNs Number:          Not reported  
NPDES Number:         Not reported  
EPA ID:                  Not reported  
Comments:              Not reported  
Status:                  Active

**SWEEPS UST:**

Status:                    A  
Comp Number:            11418  
Number:                    9  
Board Of Equalization: Not reported  
Ref Date:                 06-30-89  
Act Date:                 Not reported  
Created Date:            06-30-89  
Tank Status:             A  
Owner Tank Id:          Not reported  
Swrcb Tank Id:          19-000-011418-000001  
Actv Date:                06-30-89  
Capacity:                 Not reported  
Tank Use:                 UNKNOWN  
Stg:                        W  
Content:                  Not reported  
Number Of Tanks:        5

Status:                    A  
Comp Number:            11418  
Number:                    9  
Board Of Equalization: Not reported  
Ref Date:                 06-30-89  
Act Date:                 Not reported  
Created Date:            06-30-89  
Tank Status:             A  
Owner Tank Id:          Not reported  
Swrcb Tank Id:          19-000-011418-000002  
Actv Date:                06-30-89  
Capacity:                 Not reported  
Tank Use:                 UNKNOWN  
Stg:                        W  
Content:                  Not reported  
Number Of Tanks:        Not reported

Status:                    A  
Comp Number:            11418  
Number:                    9  
Board Of Equalization: Not reported  
Ref Date:                 06-30-89  
Act Date:                 Not reported  
Created Date:            06-30-89  
Tank Status:             A  
Owner Tank Id:          Not reported  
Swrcb Tank Id:          19-000-011418-000003



MAP FINDINGS  
FOCUS MAP 5

Map ID      Site      Database(s)      EPA ID Number

---

**HUNTINGTON LIB ART GAL (Continued)**

**S101618303**

Actv Date: 06-30-89  
 Capacity: Not reported  
 Tank Use: UNKNOWN  
 Stg: W  
 Content: Not reported  
 Number Of Tanks: Not reported

Status: A  
 Comp Number: 11418  
 Number: 9  
 Board Of Equalization: Not reported  
 Ref Date: 06-30-89  
 Act Date: Not reported  
 Created Date: 06-30-89  
 Tank Status: A  
 Owner Tank Id: Not reported  
 Swrcb Tank Id: 19-000-011418-000004  
 Actv Date: 06-30-89  
 Capacity: Not reported  
 Tank Use: UNKNOWN  
 Stg: W  
 Content: Not reported  
 Number Of Tanks: Not reported

Status: A  
 Comp Number: 11418  
 Number: 9  
 Board Of Equalization: Not reported  
 Ref Date: 06-30-89  
 Act Date: Not reported  
 Created Date: 06-30-89  
 Tank Status: A  
 Owner Tank Id: Not reported  
 Swrcb Tank Id: 19-000-011418-000005  
 Actv Date: 06-30-89  
 Capacity: Not reported  
 Tank Use: UNKNOWN  
 Stg: W  
 Content: Not reported  
 Number Of Tanks: Not reported

136

**HUNTINGTON LIBRARY  
 1151 OXFORD RD  
 SAN MARINO, CA 91108**

**HAZNET      S100937196  
 N/A**

HAZNET:  
 Gepaid: CAL922912637  
 Contact: HUNTINGTON LIBRARY  
 Telephone: 6264052267  
 Facility Addr2: Not reported  
 Mailing Name: Not reported  
 Mailing Address: 1151 OXFORD RD  
 Mailing City,St,Zip: SAN MARINO, CA 911081218  
 Gen County: Los Angeles  
 TSD EPA ID: CAD009007626  
 TSD County: Los Angeles  
 Waste Category: Asbestos-containing waste  
 Disposal Method: Disposal, Land Fill

MAP FINDINGS  
 FOCUS MAP 5

Map ID      Site      Database(s)      EPA ID Number

---

**HUNTINGTON LIBRARY (Continued)**

**S100937196**

Tons: .8428  
 Facility County: Los Angeles

Gepaid: CAL922912637  
 Contact: HUNTINGTON LIBRARY  
 Telephone: 6264052267  
 Facility Addr2: Not reported  
 Mailing Name: Not reported  
 Mailing Address: 1151 OXFORD RD  
 Mailing City,St,Zip: SAN MARINO, CA 911081218  
 Gen County: Los Angeles  
 TSD EPA ID: CAD000088252  
 TSD County: Los Angeles  
 Waste Category: Aqueous solution with metals (restricted levels and Alkaline solution (pH <UN-> 12.5) with metals (antimony, arsenic, barium, beryllium, cadmium, chromium, cobalt, copper, lead, mercury, molybdenum, nickel, selenium, silver, thallium, vanadium, and zinc) )

Disposal Method: Transfer Station  
 Tons: .0750  
 Facility County: Los Angeles

Gepaid: CAL922912637  
 Contact: HUNTINGTON LIBRARY  
 Telephone: 6264052267  
 Facility Addr2: Not reported  
 Mailing Name: Not reported  
 Mailing Address: 1151 OXFORD RD  
 Mailing City,St,Zip: SAN MARINO, CA 911081218  
 Gen County: Los Angeles  
 TSD EPA ID: CAD000088252  
 TSD County: Los Angeles  
 Waste Category: Alkaline solution without metals (pH > 12.5)  
 Disposal Method: Transfer Station  
 Tons: .0750  
 Facility County: Los Angeles

Gepaid: CAL922912637  
 Contact: HUNTINGTON LIBRARY  
 Telephone: 6264052267  
 Facility Addr2: Not reported  
 Mailing Name: Not reported  
 Mailing Address: 1151 OXFORD RD  
 Mailing City,St,Zip: SAN MARINO, CA 911081218  
 Gen County: Los Angeles  
 TSD EPA ID: CAD000088252  
 TSD County: Los Angeles  
 Waste Category: Halogenated solvents (chloroform, methyl chloride, perchloroethylene, etc.)  
 Disposal Method: Transfer Station  
 Tons: .0600  
 Facility County: Los Angeles

Gepaid: CAL922912637  
 Contact: HUNTINGTON LIBRARY  
 Telephone: 6264052267  
 Facility Addr2: Not reported  
 Mailing Name: Not reported

MAP FINDINGS  
FOCUS MAP 5

Map ID	Site	Database(s)	EPA ID Number
--------	------	-------------	---------------

**HUNTINGTON LIBRARY (Continued)**

**S100937196**

Mailing Address: 1151 OXFORD RD  
Mailing City,St,Zip: SAN MARINO, CA 911081218  
Gen County: Los Angeles  
TSD EPA ID: CAD000088252  
TSD County: Los Angeles  
Waste Category: Other organic solids  
Disposal Method: Transfer Station  
Tons: .0300  
Facility County: Los Angeles

[Click this hyperlink](#) while viewing on your computer to access 30 additional CA\_HAZNET: record(s) in the EDR Site Report.

140

**ROBERT RATHBONE  
2549 HUNTINGTON DR  
SAN MARINO, CA 91108**

**HIST UST U001566807  
N/A**

HIST UST:

Region: STATE  
Facility ID: 00000039882  
Facility Type: Gas Station  
Other Type: Not reported  
Total Tanks: 0007  
Contact Name: Not reported  
Telephone: 8184494715  
Owner Name: MOBIL OIL CORPORATION  
Owner Address: 612 SOUTH FLOWER STREET  
Owner City,St,Zip: LOS ANGELES, CA 90017

Tank Num: 001  
Container Num: 0744  
Year Installed: 1958  
Tank Capacity: 00000280  
Tank Used for: WASTE  
Type of Fuel: WASTE OIL  
Tank Construction: Not reported  
Leak Detection: Stock Inventor

Tank Num: 002  
Container Num: 0745  
Year Installed: 1958  
Tank Capacity: 00000280  
Tank Used for: WASTE  
Type of Fuel: WASTE OIL  
Tank Construction: Not reported  
Leak Detection: Stock Inventor

Tank Num: 003  
Container Num: 0746  
Year Installed: 1958  
Tank Capacity: 00000280  
Tank Used for: WASTE  
Type of Fuel: WASTE OIL  
Tank Construction: Not reported  
Leak Detection: Stock Inventor

Tank Num: 004  
Container Num: 0747

MAP FINDINGS  
FOCUS MAP 5

Map ID	Site	Database(s)	EPA ID Number
--------	------	-------------	---------------

**ROBERT RATHBONE (Continued)**

**U001566807**

Year Installed: 1973  
 Tank Capacity: 00004000  
 Tank Used for: PRODUCT  
 Type of Fuel: PREMIUM  
 Tank Construction: Not reported  
 Leak Detection: Stock Inventor

Tank Num: 005  
 Container Num: 0748  
 Year Installed: 1958  
 Tank Capacity: 00005000  
 Tank Used for: PRODUCT  
 Type of Fuel: PREMIUM  
 Tank Construction: Not reported  
 Leak Detection: Stock Inventor

Tank Num: 006  
 Container Num: 0749  
 Year Installed: 1980  
 Tank Capacity: 00004000  
 Tank Used for: PRODUCT  
 Type of Fuel: REGULAR  
 Tank Construction: Not reported  
 Leak Detection: Stock Inventor

Tank Num: 007  
 Container Num: 0750  
 Year Installed: 1958  
 Tank Capacity: 00006000  
 Tank Used for: PRODUCT  
 Type of Fuel: UNLEADED  
 Tank Construction: Not reported  
 Leak Detection: Stock Inventor

140

**ROBERT RATHBONE MOBIL  
2549 HUNTINGTON DR  
SAN MARINO, CA 91108**

**HIST UST U001566808  
N/A**

HIST UST:

Region: STATE  
 Facility ID: 00000034119  
 Facility Type: Gas Station  
 Other Type: Not reported  
 Total Tanks: 0004  
 Contact Name: Not reported  
 Telephone: 8184494715  
 Owner Name: MOBIL OIL COMPANY  
 Owner Address: Not reported  
 Owner City,St,Zip: Not reported

Tank Num: 001  
 Container Num: 4  
 Year Installed: Not reported  
 Tank Capacity: 00000000  
 Tank Used for: Not reported  
 Type of Fuel: Not reported  
 Tank Construction: Not reported  
 Leak Detection: None

MAP FINDINGS  
FOCUS MAP 5

Map ID      Site      Database(s)      EPA ID Number

---

**ROBERT RATHBONE MOBIL (Continued)**

**U001566808**

Tank Num:      002  
Container Num:      3  
Year Installed:      Not reported  
Tank Capacity:      00000000  
Tank Used for:      Not reported  
Type of Fuel:      Not reported  
Tank Construction:      Not reported  
Leak Detection:      None

Tank Num:      003  
Container Num:      2  
Year Installed:      Not reported  
Tank Capacity:      00000000  
Tank Used for:      Not reported  
Type of Fuel:      Not reported  
Tank Construction:      Not reported  
Leak Detection:      None

Tank Num:      004  
Container Num:      1  
Year Installed:      Not reported  
Tank Capacity:      00000000  
Tank Used for:      Not reported  
Type of Fuel:      Not reported  
Tank Construction:      Not reported  
Leak Detection:      None

---

140

**MOBIL OIL SS 11HXJ  
2549 E HUNTINGTON DR  
SAN MARINO, CA**

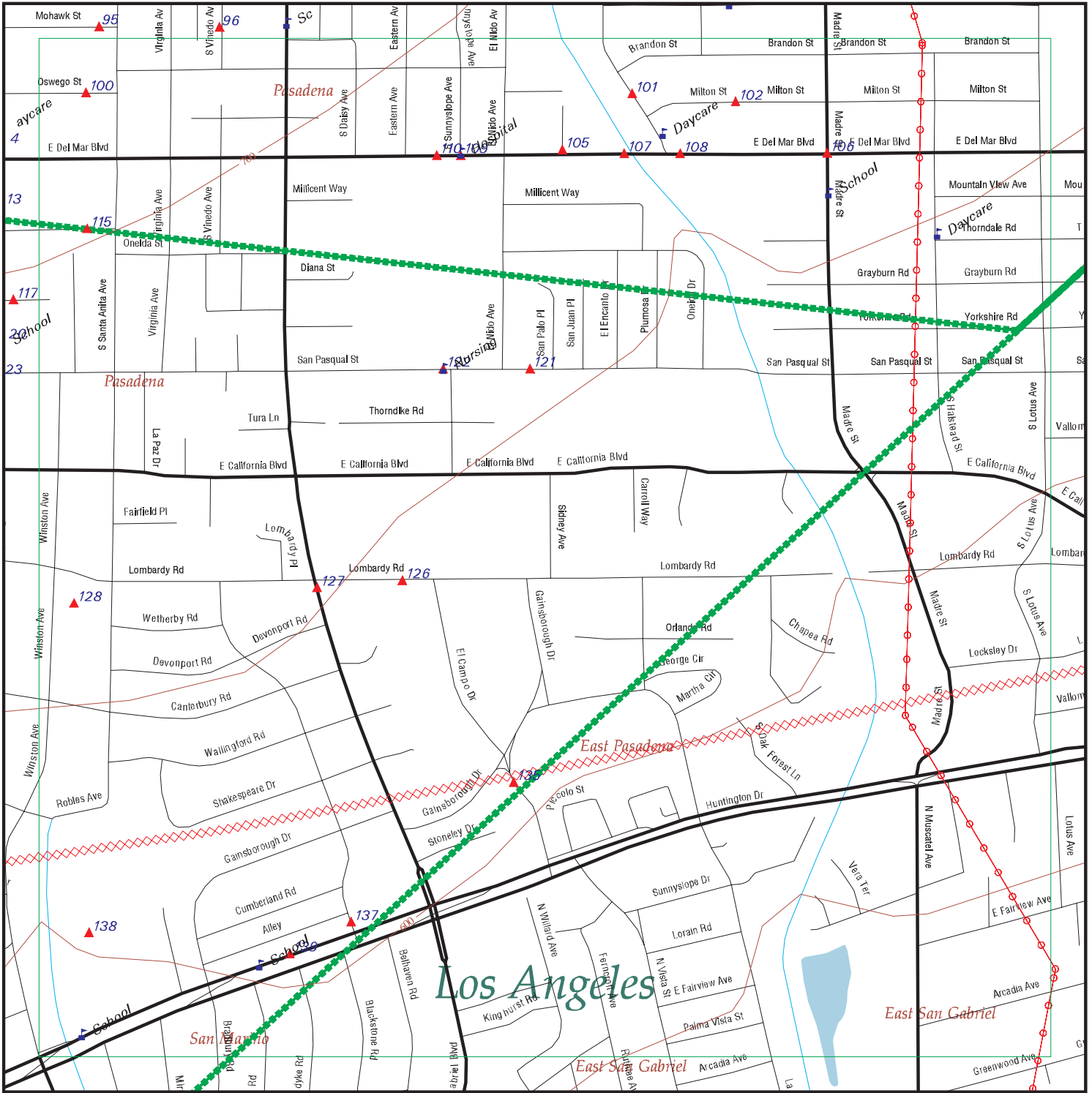
**LOS ANGELES CO. HMS      S106024167  
N/A**

LOS ANGELES CO. HMS:  
Region:      LA  
Facility Id:      009582-009402  
Facility Status:      Removed  
Area:      3K  
Permit Number:      00000486T  
Permit Status:      Removed  
Facility Type:      T0

FOCUS MAP 5 ORPHAN SUMMARY

City	EDR ID	Site Name	Site Address	Zip	Database(s)
NO SITES FOUND					

# Focus Map 6

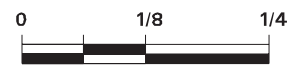


EDR DataMap® - Environmental Atlas

## SR 710 Environmental Assessment Zone 4

### Legend

- |                    |                         |             |                   |              |
|--------------------|-------------------------|-------------|-------------------|--------------|
| Roads              | Waterways               | Powerlines  | Water             | Listed Sites |
| Major Roads        | Railroads               | Pipelines   | Superfund Sites   |              |
| Contour Lines      | Study Boundary          | Fault Lines | Federal DOD Sites |              |
| 100-Yr Flood Zones | Indian Reservations BIA |             |                   |              |



Scale in Miles

FOCUS MAP 6 SUMMARY

<u>Database</u>	<u>Total Plotted</u>
<b><u>FEDERAL RECORDS</u></b>	
NPL	0
Proposed NPL	0
Delisted NPL	0
NPL LIENS	0
CERCLIS	0
CERC-NFRAP	0
LIENS 2	0
CORRACTS	0
RCRA-TSDF	0
RCRA-LQG	0
RCRA-SQG	2
RCRA-CESQG	0
RCRA-NonGen	0
US ENG CONTROLS	0
US INST CONTROL	0
ERNS	0
HMIRS	0
DOT OPS	1
US CDL	0
US BROWNFIELDS	1
DOD	0
FUDS	0
LUCIS	0
CONSENT	0
ROD	0
UMTRA	0
ODI	0
DEBRIS REGION 9	0
MINES	0
TRIS	0
TSCA	0
FTTS	0
HIST FTTS	0
SSTS	0
ICIS	0
PADS	0
MLTS	0
RADINFO	0
FINDS	6
RAATS	0
SCRD DRYCLEANERS	0
<b><u>STATE AND LOCAL RECORDS</u></b>	
HIST Cal-Sites	0
CA BOND EXP. PLAN	0
SCH	0
Toxic Pits	0



FOCUS MAP 6 SUMMARY

<u>Database</u>	<u>Total Plotted</u>
SWF/LF	0
CA WDS	1
WMUDS/SWAT	0
Cortese	0
SWRCY	0
LUST	0
CA FID UST	1
SLIC	0
UST	1
HIST UST	1
LIENS	0
SWEEPS UST	2
CHMIRS	1
LDS	0
MCS	0
AST	0
Notify 65	1
DEED	1
VCP	1
DRYCLEANERS	0
WIP	1
CDL	2
RESPONSE	0
HAZNET	23
EMI	2
ENVIROSTOR	1
HAULERS	0
 <b><u>TRIBAL RECORDS</u></b>	
INDIAN RESERV	0
INDIAN ODI	0
INDIAN LUST	0
INDIAN UST	0
INDIAN VCP	0
 <b><u>EDR PROPRIETARY RECORDS</u></b>	
Manufactured Gas Plants	0

NOTES:

Sites may be listed in more than one database

MAP FINDINGS  
FOCUS MAP 6

Map ID	Site	Database(s)	EPA ID Number
93	<b>69 S. SAN GABRIEL BLVD. PASADENA, CA 91104</b>	DOT OPS	1009648579 N/A
	<p>DOT OPS:</p> <p>Report ID: 1820944</p> <p>Facility name: Not reported</p> <p>Address: 69 S. SAN GABRIEL BLVD. PASADENA, CA 91104</p> <p>Latitude: Not reported</p> <p>Longitude: Not reported</p> <p>EDR type: NATURAL GAS DISTRIBUTION</p> <p>Cause of incident: DAMAGE BY OUTSIDE FORCES</p> <p>Operator code: 18484</p> <p>Operator name: SOUTHERN CALIFORNIA GAS CO</p> <p>Incident address: 69 S. SAN GABRIEL BLVD. PASADENA, CA 91104</p> <p>Incident county: LOS ANGELES</p> <p>Incident congressional district: Not reported</p> <p>Incident date: 19820706</p> <p>Detection time: 1140</p> <p>Stoppage hours: 0</p> <p>Stoppage minutes: 40</p> <p>Estimated pressure at incident time: 25.00</p> <p>Max. allowable operating preassure: 60.00</p> <p>Part of operation that failed: SERVICE</p> <p>Part of operation other comment: Not reported</p> <p>Part of system that failed: PIPE</p> <p>Part of system other comment: Not reported</p> <p>Year oart installed: 1976</p> <p>Where leak originated: BASE MATERIAL FRACTURE</p> <p>Leak other comment: Not reported</p> <p>Real nominal pipe diameter: 0.500</p> <p>Pipe wall thickness (inches): 0.090</p> <p>Pipe specifications: ASTM D2513</p> <p>Pipe grade: PE 2306</p> <p>Type of repair done: REPLACE PIPE</p> <p>Type other comment: Not reported</p> <p>Length of replaced pipe: 1.00</p> <p>Component replaced/reconditioned: NO DATA</p> <p>Component other comment: Not reported</p> <p>Employee fatalities: 0</p> <p>Employees injured: 0</p> <p>Non-empl. fatalities: 0</p> <p>Non-empl. inured: 0</p> <p>Did a rupture occur: YES</p> <p>Did gas ignite: NO</p> <p>Did an explosion occur: NO</p> <p>Secondary fires/explosions: NO</p> <p>Operator property damage: 200</p> <p>Structure adjacent to leak: RESIDENTIAL SINGLE-STORY</p> <p>Structure other comment: Not reported</p> <p>Dist. to nearest structure: 10</p> <p>Underground facility involved: NO</p> <p>Underground facility other comment: Not reported</p> <p>Any utilities affected: NO</p> <p>Dist. of other gas fac. contributing: 0</p> <p>Dist. of other gas fac. impaired: 0</p>		

MAP FINDINGS  
FOCUS MAP 6

Map ID	Site	Database(s)	EPA ID Number
--------	------	-------------	---------------

(Continued)

1009648579

Dist. of telephone fac. contributing:	0
Dist. of telephone fac. impaired:	0
Dist. of electric fac. contributing:	0
Dist. of electric fac. impaired:	0
Dist. of storm sewer fac. contributing:	0
Dist. of storm sewer fac. impaired:	0
Dist. of other sewer fac. contributing:	0
Dist. of other sewer fac. impaired:	0
Dist. of water fac. contributing:	0
Dist. of water fac. impaired:	0
Dist. of other fac. contributing:	0
Other fac. contributing:	Not reported
Dist. of other fac. impaired:	0
Other facility impaired:	Not reported
Location of leak or failure:	BELOW GROUND
Location other comment:	Not reported
Cover depth:	24
Soil at pipe depth:	SOIL
Soil temperature at soil leak:	060
Report by:	AGENCY CAUSING DAMAGE
Report other comment:	Not reported

94

**CAROLINE TORRES**  
**3320 E GREEN ST**  
**PASADENA, CA 91007**

HAZNET S106087983  
N/A

HAZNET:

Gepaid:	CAC002553759
Contact:	CAROLINE TORRES
Telephone:	6263907251
Facility Addr2:	Not reported
Mailing Name:	Not reported
Mailing Address:	3320 E GREEN ST
Mailing City,St,Zip:	PASADENA, CA 91007
Gen County:	Los Angeles
TSD EPA ID:	Not reported
TSD County:	Los Angeles
Waste Category:	Other organic solids
Disposal Method:	Transfer Station
Tons:	0.06
Facility County:	Not reported

95

**BEVEN & BROCK**  
**2468 MOHAWK ST**  
**PASADENA, CA 91107**

HAZNET S107144251  
N/A

HAZNET:

Gepaid:	CAC002572457
Contact:	SANDY SCHMUTZER
Telephone:	6262434158
Facility Addr2:	Not reported
Mailing Name:	Not reported
Mailing Address:	PO BOX 7029
Mailing City,St,Zip:	PASADENA, CA 91109
Gen County:	Los Angeles
TSD EPA ID:	CAT080013352

MAP FINDINGS  
FOCUS MAP 6

Map ID	Site	Database(s)	EPA ID Number
	<b>BEVEN &amp; BROCK (Continued)</b>		<b>S107144251</b>
	TSD County: Los Angeles Waste Category: Oil/water separation sludge Disposal Method: Recycler Tons: 0.41 Facility County: Los Angeles		
<b>95</b>	<b>MOHAWK EAST HOA 2468 MOHAWK ST PASADENA, CA 91107</b>	<b>HAZNET</b>	<b>S108214212 N/A</b>
	HAZNET: Gepaid: CAC002587645 Contact: SANDI SCHMUTZER Telephone: 6262434158 Facility Addr2: Not reported Mailing Name: Not reported Mailing Address: 2468 MOHAWK ST Mailing City,St,Zip: PASADENA, CA 91107 Gen County: Los Angeles TSD EPA ID: CAT080013352 TSD County: Los Angeles Waste Category: Oil/water separation sludge Disposal Method: Recycler Tons: 1.45 Facility County: Not reported		
<b>96</b>	<b>REAR ALLEY OF 53 S. VINEDO AVE. PASADENA, CA 91107</b>	<b>CHMIRS</b>	<b>S100218500 N/A</b>
	CHMIRS: OES Incident Number: 8910374 OES notification: Not reported OES Date: Not reported OES Time: Not reported Incident Date: 08-MAY-89 <b>Date Completed: 08-MAY-89</b> Property Use: 400 Agency Id Number: 19145 Agency Incident Number: 04624 Time Notified: 1618 Time Completed: 2111 Surrounding Area: 500 Estimated Temperature: 75 Property Management: U Special Studies 1: Not reported Special Studies 2: Not reported Special Studies 3: Not reported Special Studies 4: Not reported Special Studies 5: Not reported Special Studies 6: Not reported More Than Two Substances Involved?: N Resp Agncy Personel # Of Decontaminated: 0 Responding Agency Personel # Of Injuries: 0 Responding Agency Personel # Of Fatalities:0 Others Number Of Decontaminated: 0		

MAP FINDINGS  
FOCUS MAP 6

Map ID      Site      Database(s)      EPA ID Number

---

(Continued)

S100218500

Others Number Of Injuries:	0
Others Number Of Fatalities:	0
Vehicle Make/year:	Not reported
Vehicle License Number:	Not reported
Vehicle State:	Not reported
Vehicle Id Number:	Not reported
CA/DOT/PUC/ICC Number:	Not reported
Company Name:	Not reported
Reporting Officer Name/ID:	BYRON H. BROWN #1101
Report Date:	29-MAY-89
Comments:	Not reported
Facility Telephone:	818 405-4115
Waterway Involved:	Not reported
Waterway:	Not reported
Spill Site:	Not reported
Cleanup By:	Not reported
Containment:	Not reported
What Happened:	Not reported
Type:	Not reported
Measure:	Not reported
Other:	Not reported
Date/Time:	Not reported
Year:	88-92
Agency:	Not reported
Incident Date:	Not reported
Admin Agency:	Not reported
Amount:	Not reported
Contained:	Not reported
Site Type:	Not reported
E Date:	10-MAY-90
Substance:	Not reported
Quantity Released:	Not reported
BBLS:	Not reported
Cups:	Not reported
CUFT:	Not reported
Gallons:	Not reported
Grams:	Not reported
Pounds:	Not reported
Liters:	Not reported
Ounces:	Not reported
Pints:	Not reported
Quarts:	Not reported
Sheen:	Not reported
Tons:	Not reported
Unknown:	Not reported
Description:	Not reported
Evacuations:	Not reported
Number of Injuries:	Not reported
Number of Fatalities:	Not reported
Description:	Not reported

MAP FINDINGS  
FOCUS MAP 6

Map ID	Site	Database(s)	EPA ID Number
100	<b>OSWEGO DEVELOPMENT COMPANY LLC</b> <b>2447 OSWEGO ST</b> <b>PASADENA, CA 91107</b>  HAZNET: Gepaid: CAC002584884 Contact: DON WHITLATSCH Telephone: 6267955582 Facility Addr2: Not reported Mailing Name: Not reported Mailing Address: 2275 HUNTINGTON DR STE 338 Mailing City,St,Zip: SAN MARINO, CA 91108 Gen County: Los Angeles TSD EPA ID: CAD009007626 TSD County: Los Angeles Waste Category: Asbestos-containing waste Disposal Method: Not reported Tons: 0.84 Facility County: Not reported	HAZNET	S108215654 N/A
101	<b>PASADENA, CITY OF, KINNELOA AVENUE</b> <b>175 SOUTH KINNELOA AVENUE</b> <b>PASADENA, CA 91107</b>  FINDS: Other Pertinent Environmental Activity Identified at Site  Registry ID: 110015334501  TARGETED BROWNSFIELDS ASSESSMENTS	FINDS	1007057774 N/A
101	<b>KINNELOA AVE PROPERTY</b> <b>175 S KINNELOA AVE</b> <b>PASADENA, CA 91107</b>  DEED: Area: PROJECT WIDE Sub Area: Not reported Site Type: VOLUNTARY CLEANUP Status: NO FURTHER ACTION Deed Date(s): 9/13/2001  VCP: Facility ID: 19390051 Site Type: Voluntary Cleanup Site Type Detail: Voluntary Cleanup Acres: 1.3 National Priorities List: NO Cleanup Oversight Agencies: SMBRP Lead Agency: SMBRP Lead Agency Description: DTSC - Sit Project Manager: Not reported Supervisor: Sayareh Amirebrahimi Division Branch: Chatsworth Site Code: 300767 Assembly: 44 Senate: 21	DEED VCP ENVIROSTOR	S105689622 N/A

MAP FINDINGS  
FOCUS MAP 6

Map ID Site Database(s) EPA ID Number

**KINNELOA AVE PROPERTY (Continued)**

**S105689622**

Special Programs Code: Voluntary Cleanup Program  
 Status: No Further Action  
 Status Date: 2001-10-09 00:00:00  
 Restricted Use: YES  
 Funding: Responsible Party  
 Lat/Long: 34.1437611111111 / -118.086494444444  
 Alias Name: 5754-008-905  
 Alias Type: APN  
 Alias Name: 19390051  
 Alias Type: Envirostor ID Number  
 Alias Name: 110033607354  
 Alias Type: EPA (FRS #)  
 Alias Name: 300767  
 Alias Type: Project Code (Site Code)  
 Alias Name: KINNELOA  
 Alias Type: Alternate Name  
 Alias Name: CRIPPLED CHILDREN'S  
 Alias Type: Alternate Name  
 Alias Name: CITY OF PASADENA  
 Alias Type: Alternate Name  
  
 APN: 5754-008-905  
 APN Description: Not reported  
 Comments: With the recording of a Deed Restriction a No Further Action determination is issued.

Completed Info:

Completed Area Name: PROJECT WIDE  
 Completed Sub Area Name: Not reported  
 Completed Document Type: Preliminary Endangerment Assessment Report  
 Completed Date: 2001-10-09 00:00:00

Completed Area Name: PROJECT WIDE  
 Completed Sub Area Name: Not reported  
 Completed Document Type: Land Use Restriction  
 Completed Date: 2001-09-13 00:00:00

Completed Area Name: PROJECT WIDE  
 Completed Sub Area Name: Not reported  
 Completed Document Type: Voluntary Cleanup Agreement  
 Completed Date: 1999-08-27 00:00:00

Confirmed: NONE SPECIFIED  
 Confirmed Description: Not reported  
 Future Area Name: Not reported  
 Future Sub Area Name: Not reported  
 Future Document Type: Not reported  
 Future Due Date: Not reported  
 Media Affected: SOIL  
 Media Affected Desc: Soil

Management:

Management Required: REM, DAY, ELD, HOS, LUC, EX, NOWN, SCH, RES  
 Management Required Desc: Activities  
 Management Required Desc: Day care c  
 Management Required Desc: Elder Care  
 Management Required Desc: Hospital u  
 Management Required Desc: Land Use c

MAP FINDINGS  
FOCUS MAP 6

Map ID	Site	Database(s)	EPA ID Number
--------	------	-------------	---------------

**KINNELOA AVE PROPERTY (Continued)**

**S105689622**

Management Required Desc: No Excavat  
 Management Required Desc: Notify aft  
 Management Required Desc: Public or  
 Management Required Desc: Residence  
 Potential: 10002, 10034, 40001  
 Potentital Description: \* HALOGENA  
 Potentital Description: \* Metals -  
 Potentital Description: Not reported  
 Schedule Area Name: Not reported  
 Schedule Sub Area Name: Not reported  
 Schedule Document Type: Not reported  
 Schedule Due Date: Not reported  
 Schedule Revised Date: Not reported  
 PastUse: AEROSPACE MANUFACTURING/MAINTENANCE, MANUFACTURING - OTHER

**ENVIROSTOR:**

Site Type: Voluntary Cleanup  
 Site Type Detailed: Voluntary Cleanup  
 Acres: 1.3  
 NPL: NO  
 Regulatory Agencies: SMBRP  
 Lead Agency: SMBRP  
 Program Manager: Not reported  
 Supervisor: Sayareh Amirebrahimi  
 Division Branch: Chatsworth  
 Facility ID: 19390051  
 Site Code: 300767  
 Assembly: 44  
 Senate: 21  
 Special Program: Voluntary Cleanup Program  
 Status: No Further Action  
 Status Date: 2001-10-09 00:00:00  
 Restricted Use: YES  
 Funding: Responsible Party  
 Latitude: 34.1437611111111  
 Longitude: -118.0864944444444  
 Alias Name: 5754-008-905  
 Alias Type: APN  
 Alias Name: 19390051  
 Alias Type: Envirostor ID Number  
 Alias Name: 110033607354  
 Alias Type: EPA (FRS #)  
 Alias Name: 300767  
 Alias Type: Project Code (Site Code)  
 Alias Name: KINNELOA  
 Alias Type: Alternate Name  
 Alias Name: CRIPPLED CHILDREN'S  
 Alias Type: Alternate Name  
 Alias Name: CITY OF PASADENA  
 Alias Type: Alternate Name  
 APN: 5754-008-905  
 APN Description: Not reported  
 Comments: With the recording of a Deed Restriction a No Further Action determination is issued.

Completed Info:



MAP FINDINGS  
FOCUS MAP 6

Map ID      Site      Database(s)      EPA ID Number

---

**KINNELOA AVE PROPERTY (Continued)**

**S105689622**

Completed Area Name:      PROJECT WIDE  
Completed Sub Area Name:      Not reported  
Completed Document Type:      Preliminary Endangerment Assessment Report  
Completed Date:      2001-10-09 00:00:00

Completed Area Name:      PROJECT WIDE  
Completed Sub Area Name:      Not reported  
Completed Document Type:      Land Use Restriction  
Completed Date:      2001-09-13 00:00:00

Completed Area Name:      PROJECT WIDE  
Completed Sub Area Name:      Not reported  
Completed Document Type:      Voluntary Cleanup Agreement  
Completed Date:      1999-08-27 00:00:00

Confirmed:      NONE SPECIFIED  
Confirmed Description:      Not reported  
Future Area Name:      Not reported  
Future Sub Area Name:      Not reported  
Future Document Type:      Not reported  
Future Due Date:      Not reported  
Media Affected:      SOIL  
Media Affected Desc:      Soil

**Management:**

Management Required:      REM, DAY, ELD, HOS, LUC, EX, NOWN, SCH, RES  
Management Required Desc:      Activities  
Management Required Desc:      Day care c  
Management Required Desc:      Elder Care  
Management Required Desc:      Hospital u  
Management Required Desc:      Land Use c  
Management Required Desc:      No Excavat  
Management Required Desc:      Notify aft  
Management Required Desc:      Public or  
Management Required Desc:      Residence  
Potential:      10002, 10034, 40001  
Potential Description:      \* HALOGENA  
Potential Description:      \* Metals -  
Potential Description:      Not reported  
Schedule Area Name:      Not reported  
Schedule Sub Area Name:      Not reported  
Schedule Document Type:      Not reported  
Schedule Due Date:      Not reported  
Schedule Revised Date:      Not reported  
PastUse:      AEROSPACE MANUFACTURING/MAINTENANCE, MANUFACTURING - OTHER

101

**PASADENA, CITY OF, KINNELOA AVENUE  
175 SOUTH KINNELOA AVENUE  
PASADENA, CA**

**US BROWNFIELDS      1006884599  
N/A**

**US BROWNFIELDS:**

Recipient name:      R9 TBA (Superfund Funded)  
Project name:      R9 TBA (Superfund Funded)  
Property name:      Pasadena, City Of, Kinneloa Avenue  
Parcel #:      Not reported  
Parcel size:      1.30  
Latitude:      34.141194  
Longitude:      -118.083824

MAP FINDINGS  
FOCUS MAP 6

Map ID      Site      Database(s)      EPA ID Number

---

**PASADENA, CITY OF, KINNELOA AVENUE (Continued)**

**1006884599**

Region:	9
HCM label:	Not reported
Map scale:	Not reported
Point of reference:	Not reported
Datum:	Not reported
ACRES property ID:	11259
Start date:	1/31/2001
Completed date:	1/31/2001
Accomplishment type:	Phase II Environmental Assessment
Accomplishment (acres):	Not reported
Ownership entity:	Not reported
Current use:	Not reported
Current owner:	Not reported
Future use:	Not reported
Past use flag:	Not reported
Future use flag:	Not reported
Cleanup required:	Not reported
Proprietary controls:	Not reported
Gov. control:	Not reported
Enforcement permit tools:	Not reported
Info. devices:	Not reported
Video available:	Not reported
Photo available:	Not reported
Usage type:	Not reported
Not in state/tribal program:	Not reported
IC data address:	Not reported
IC in place date:	Not reported
IC in place flag:	Unknown
IC required flag:	Not reported
NFA issue date:	Not reported
State and tribal program date:	Not reported
State and tribal program ID:	Not reported
Air contaminated:	Not reported
Air cleaned:	Not reported
Asbestos found:	Not reported
Asbestos cleaned:	Not reported
Controlled substance found:	Not reported
Controlled substance cleaned:	Not reported
Drinking water affected:	Not reported
Drinking water cleaned:	Not reported
Groundwater affected:	Not reported
Groundwater cleaned:	Not reported
Lead contaminant found:	Not reported
Lead cleaned up:	Not reported
None found:	Not reported
None cleaned up:	Not reported
No media found:	Not reported
No media cleaned up:	Not reported
Other found:	Not reported
Other cleaned up:	Not reported
Other metals found:	Not reported
Other metals cleaned:	Not reported
PAHs found:	Not reported
PAHs cleaned up:	Not reported
PCBs found:	Not reported
PCBs cleaned up:	Not reported
Petro products found:	Not reported

MAP FINDINGS  
FOCUS MAP 6

Map ID	Site	Database(s)	EPA ID Number
	<b>PASADENA, CITY OF, KINNELOA AVENUE (Continued)</b>		<b>1006884599</b>
	Petro products cleaned: Not reported Sediments found: Not reported Sediments cleaned: Not reported Soil affected: Not reported Soil cleaned up: Not reported Surface water affected: Not reported Surface water cleaned: Not reported Unknown found: Not reported Unknwon cleaned: Not reported Unknown media: Not reported Unknown media cleaned: Not reported VOCs found: Not reported VOCs cleaned: Not reported		
<b>101</b>	<b>CITY OF PASADENA/PLANNING &amp; DEV</b> <b>175 S KINNELOA AVE</b> <b>PASADENA, CA 91107</b>	<b>HAZNET</b>	<b>S105689610</b> <b>N/A</b>
	HAZNET: Gepaid: CAC002486855 Contact: PETE PETZOLD/ASST PROP MGR Telephone: 6267444660 Facility Addr2: Not reported Mailing Name: Not reported Mailing Address: 100 N GARFIELD AVE RM 222 Mailing City,St,Zip: PASADENA, CA 911090000 Gen County: Los Angeles TSD EPA ID: Not reported TSD County: Orange Waste Category: Contaminated soil from site clean-ups Disposal Method: Transfer Station Tons: 0.90 Facility County: Not reported		
<b>101</b>	<b>KINNELOA AVE PROPERTY</b> <b>175 S KINNELOA AVE</b> <b>PASADENA, CA 91107</b>	<b>FINDS</b>	<b>1010728379</b> <b>N/A</b>
	FINDS: Other Pertinent Environmental Activity Identified at Site  Registry ID: 110033607354  Not reported		

MAP FINDINGS  
FOCUS MAP 6

Map ID	Site	Database(s)	EPA ID Number
102	<b>LAURENS &amp; YVETTE WILSON</b> <b>3246 MILTON ST</b> <b>PASADENA, CA 91107</b>  HAZNET: Gepaid: CAC002554117 Contact: LAURENS WILSON Telephone: 6266838852 Facility Addr2: Not reported Mailing Name: Not reported Mailing Address: 3246 MILTON ST Mailing City,St,Zip: PASADENA, CA 91107 Gen County: Los Angeles TSD EPA ID: Not reported TSD County: Los Angeles Waste Category: Other organic solids Disposal Method: Transfer Station Tons: 0.00 Facility County: Not reported	HAZNET	S106088119 N/A
105	<b>1X GAS COMPANY BUILDING</b> <b>281 RAMONA</b> <b>PASADENA, CA 91109</b>  HAZNET: Gepaid: CAD982470973 Contact: CITY OF PASADENA Telephone: 0000000000 Facility Addr2: Not reported Mailing Name: Not reported Mailing Address: PUBLIC FACILITIES Mailing City,St,Zip: PASADENA, CA 911090000 Gen County: Los Angeles TSD EPA ID: CAD009007626 TSD County: Los Angeles Waste Category: Asbestos-containing waste Disposal Method: Not reported Tons: 1.6856 Facility County: Los Angeles  Gepaid: CAD982470973 Contact: CITY OF PASADENA Telephone: 0000000000 Facility Addr2: Not reported Mailing Name: Not reported Mailing Address: PUBLIC FACILITIES Mailing City,St,Zip: PASADENA, CA 911090000 Gen County: Los Angeles TSD EPA ID: CAD009007626 TSD County: Los Angeles Waste Category: Asbestos-containing waste Disposal Method: Not reported Tons: .0000 Facility County: Los Angeles  Gepaid: CAD982470973 Contact: CITY OF PASADENA Telephone: 0000000000 Facility Addr2: Not reported Mailing Name: Not reported	HAZNET	S100620909 N/A

MAP FINDINGS  
FOCUS MAP 6

Map ID	Site	Database(s)	EPA ID Number
--------	------	-------------	---------------

**1X GAS COMPANY BUILDING (Continued)**

**S100620909**

Mailing Address: PUBLIC FACILITIES  
Mailing City,St,Zip: PASADENA, CA 911090000  
Gen County: Los Angeles  
TSD EPA ID: CAD009007626  
TSD County: Los Angeles  
Waste Category: Asbestos-containing waste  
Disposal Method: Disposal, Land Fill  
Tons: 2.5284  
Facility County: Los Angeles

Gepaid: CAD982470973  
Contact: CITY OF PASADENA  
Telephone: 0000000000  
Facility Addr2: Not reported  
Mailing Name: Not reported  
Mailing Address: PUBLIC FACILITIES  
Mailing City,St,Zip: PASADENA, CA 911090000  
Gen County: Los Angeles  
TSD EPA ID: CAL000027741  
TSD County: 5  
Waste Category: Asbestos-containing waste  
Disposal Method: Disposal, Land Fill  
Tons: .2528  
Facility County: Los Angeles

Gepaid: CAD982470973  
Contact: CITY OF PASADENA  
Telephone: 0000000000  
Facility Addr2: Not reported  
Mailing Name: Not reported  
Mailing Address: PUBLIC FACILITIES  
Mailing City,St,Zip: PASADENA, CA 911090000  
Gen County: Los Angeles  
TSD EPA ID: CAD009007626  
TSD County: Los Angeles  
Waste Category: Asbestos-containing waste  
Disposal Method: Disposal, Land Fill  
Tons: 0.8428  
Facility County: Los Angeles

[Click this hyperlink](#) while viewing on your computer to access 3 additional CA\_HAZNET: record(s) in the EDR Site Report.

**106 PASADENA U S D/WILSON  
300 S MADRE ST  
PASADENA, CA 91107**

**HAZNET S103981092  
EMI N/A**

HAZNET:  
Gepaid: CAC002204489  
Contact: PASADENA USD  
Telephone: 0000000000  
Facility Addr2: Not reported  
Mailing Name: Not reported  
Mailing Address: 740 W WOODBURY RD  
Mailing City,St,Zip: PASADENA, CA 911030000  
Gen County: Los Angeles  
TSD EPA ID: CAD009007626  
TSD County: Los Angeles

MAP FINDINGS  
 FOCUS MAP 6

Map ID      Site      Database(s)      EPA ID Number

---

**PASADENA U S DWILSON (Continued)**

**S103981092**

Waste Category: Asbestos-containing waste  
 Disposal Method: Disposal, Land Fill  
 Tons: 8.4280  
 Facility County: Los Angeles

Gepaid: CAC001393856  
 Contact: PASADENA UNIFIED SCHOOL DIST  
 Telephone: 6267980773  
 Facility Addr2: Not reported  
 Mailing Name: Not reported  
 Mailing Address: 740 W WOODBURY RD  
 Mailing City,St,Zip: PASADENA, CA 911030000  
 Gen County: Los Angeles  
 TSD EPA ID: CAD009007626  
 TSD County: Los Angeles  
 Waste Category: Asbestos-containing waste  
 Disposal Method: Disposal, Land Fill  
 Tons: .4214  
 Facility County: Los Angeles

Gepaid: CAC002553826  
 Contact: ED CELAYA/DIR OF FAC  
 Telephone: 6262966746  
 Facility Addr2: Not reported  
 Mailing Name: Not reported  
 Mailing Address: 740 WOODBURY RD  
 Mailing City,St,Zip: ALTADENA, CA 91001  
 Gen County: Los Angeles  
 TSD EPA ID: Not reported  
 TSD County: Los Angeles  
 Waste Category: Asbestos-containing waste  
 Disposal Method: Disposal, Land Fill  
 Tons: 67.42  
 Facility County: Not reported

Gepaid: CAC001090360  
 Contact: RALPH RIVERA/ASST CONST COORD  
 Telephone: 6167919445  
 Facility Addr2: Not reported  
 Mailing Name: Not reported  
 Mailing Address: 740 W WOODBURY RD  
 Mailing City,St,Zip: PASADENA, CA 911030000  
 Gen County: Los Angeles  
 TSD EPA ID: Not reported  
 TSD County: Los Angeles  
 Waste Category: Other inorganic solid waste  
 Disposal Method: Disposal, Land Fill  
 Tons: 1.68  
 Facility County: Not reported

Gepaid: CAC001090360  
 Contact: RALPH RIVERA/ASST CONST COORD  
 Telephone: 6167919445  
 Facility Addr2: Not reported  
 Mailing Name: Not reported  
 Mailing Address: 740 W WOODBURY RD  
 Mailing City,St,Zip: PASADENA, CA 911030000

MAP FINDINGS  
FOCUS MAP 6

Map ID	Site	Database(s)	EPA ID Number
--------	------	-------------	---------------

**PASADENA U S DWILSON (Continued)**

**S103981092**

Gen County: Los Angeles  
TSD EPA ID: Not reported  
TSD County: Los Angeles  
Waste Category: Other inorganic solid waste  
Disposal Method: Transfer Station  
Tons: 0.84  
Facility County: Not reported

[Click this hyperlink](#) while viewing on your computer to access 5 additional CA\_HAZNET: record(s) in the EDR Site Report.

EMI:

Year: 1990  
County Code: 19  
Air Basin: SC  
Facility ID: 5557  
Air District Name: SC  
SIC Code: 8211  
Air District Name: SOUTH COAST AQMD  
Community Health Air Pollution Info System: Not reported  
Consolidated Emission Reporting Rule: Not reported  
Total Organic Hydrocarbon Gases Tons/Yr: 0  
Reactive Organic Gases Tons/Yr: 0  
Carbon Monoxide Emissions Tons/Yr: 0  
NOX - Oxides of Nitrogen Tons/Yr: 0  
SOX - Oxides of Sulphur Tons/Yr: 0  
Particulate Matter Tons/Yr: 0  
Part. Matter 10 Micrometers & Smllr Tons/Yr: 0

106

**WILLARD ELEMENTARY SCHOOL  
301 S MADRE ST  
PASADENA, CA 91107**

**RCRA-SQG 1004676864  
FINDS CAR000090464  
HAZNET**

RCRA-SQG:

Date form received by agency: 01/23/2001  
Facility name: WILLARD ELEMENTARY SCHOOL  
Facility address: 301 S MADRE ST  
PASADENA, CA 91107  
EPA ID: CAR000090464  
Mailing address: 740 W WOODBURY RD  
PASADENA, CA 91003  
Contact: RALPH RIVERA  
Contact address: 740 W WOODBURY RD  
PASADENA, CA 91003  
Contact country: US  
Contact telephone: (626) 791-4356  
Contact email: Not reported  
EPA Region: 09  
Classification: Small Small Quantity Generator  
Description: Handler: generates more than 100 and less than 1000 kg of hazardous waste during any calendar month and accumulates less than 6000 kg of hazardous waste at any time; or generates 100 kg or less of hazardous waste during any calendar month, and accumulates more than 1000 kg of hazardous waste at any time

Owner/Operator Summary:

Owner/operator name: PASADENA UNIFIED SCHOOL DIST

MAP FINDINGS  
FOCUS MAP 6

Map ID Site Database(s) EPA ID Number

---

**WILLARD ELEMENTARY SCHOOL (Continued)**

**1004676864**

Owner/operator address: 351 S HUDSON AVE  
PASADENA, CA 91109  
Owner/operator country: Not reported  
Owner/operator telephone: (626) 568-4501  
Legal status: State  
Owner/Operator Type: Owner  
Owner/Op start date: Not reported  
Owner/Op end date: Not reported

Handler Activities Summary:

U.S. importer of hazardous waste: Unknown  
Mixed waste (haz. and radioactive): Unknown  
Recycler of hazardous waste: No  
Transporter of hazardous waste: Yes  
Treater, storer or disposer of HW: No  
Underground injection activity: No  
On-site burner exemption: Unknown  
Furnace exemption: Unknown  
Used oil fuel burner: No  
Used oil processor: No  
Used oil refiner: No  
Used oil fuel marketer to burner: No  
Used oil Specification marketer: No  
Used oil transfer facility: No  
Used oil transporter: No  
Off-site waste receiver: Commercial status unknown

Hazardous Waste Summary:

Waste code: D000  
Waste name: Not Defined

Waste code: D008  
Waste name: LEAD

Violation Status: No violations found

FINDS:

Other Pertinent Environmental Activity Identified at Site

Registry ID: 110012211873

Not reported

NCES (National Center for Education Statistics) is the primary federal entity for collecting and analyzing data related to education in the United States and other nations and the institute of education sciences.

RCRAInfo is a national information system that supports the Resource Conservation and Recovery Act (RCRA) program through the tracking of events and activities related to facilities that generate, transport, and treat, store, or dispose of hazardous waste. RCRAInfo allows RCRA program staff to track the notification, permit, compliance, and corrective action activities required under RCRA.



MAP FINDINGS  
FOCUS MAP 6

Map ID      Site      Database(s)      EPA ID Number

---

**WILLARD ELEMENTARY SCHOOL (Continued)**

**1004676864**

HAZNET:

Gepaid:            CAR000090464  
Contact:            --  
Telephone:        6267914356  
Facility Addr2:    Not reported  
Mailing Name:     Not reported  
Mailing Address:   301 S MADRE ST  
Mailing City,St,Zip: PASADENA, CA 911070000  
Gen County:        Los Angeles  
TSD EPA ID:        Not reported  
TSD County:        Los Angeles  
Waste Category:   Asbestos-containing waste  
Disposal Method:   Disposal, Land Fill  
Tons:                67.5  
Facility County:   Not reported

Gepaid:            CAR000090464  
Contact:            --  
Telephone:        6267914356  
Facility Addr2:    Not reported  
Mailing Name:     Not reported  
Mailing Address:   301 S MADRE ST  
Mailing City,St,Zip: PASADENA, CA 911070000  
Gen County:        Los Angeles  
TSD EPA ID:        Not reported  
TSD County:        Los Angeles  
Waste Category:   Other inorganic solid waste  
Disposal Method:   Transfer Station  
Tons:                0.03  
Facility County:   Not reported

Gepaid:            CAR000090464  
Contact:            --  
Telephone:        6267914356  
Facility Addr2:    Not reported  
Mailing Name:     Not reported  
Mailing Address:   301 S MADRE ST  
Mailing City,St,Zip: PASADENA, CA 911070000  
Gen County:        Los Angeles  
TSD EPA ID:        Not reported  
TSD County:        Los Angeles  
Waste Category:   Other organic solids  
Disposal Method:   Transfer Station  
Tons:                0.3  
Facility County:   Not reported

Gepaid:            CAR000090464  
Contact:            --  
Telephone:        6267914356  
Facility Addr2:    Not reported  
Mailing Name:     Not reported  
Mailing Address:   301 S MADRE ST  
Mailing City,St,Zip: PASADENA, CA 911070000  
Gen County:        Los Angeles  
TSD EPA ID:        Not reported  
TSD County:        99  
Waste Category:   Other organic solids

MAP FINDINGS  
FOCUS MAP 6

Map ID	Site	Database(s)	EPA ID Number
--------	------	-------------	---------------

**WILLARD ELEMENTARY SCHOOL (Continued)**

**1004676864**

Disposal Method: Disposal, Other  
Tons: 33.71  
Facility County: Not reported

Gepaid: CAR000090464  
Contact: --  
Telephone: 6267914356  
Facility Addr2: Not reported  
Mailing Name: Not reported  
Mailing Address: 301 S MADRE ST  
Mailing City,St,Zip: PASADENA, CA 911070000  
Gen County: Los Angeles  
TSD EPA ID: Not reported  
TSD County: Los Angeles  
Waste Category: Other inorganic solid waste  
Disposal Method: Transfer Station  
Tons: 0.00  
Facility County: Not reported

[Click this hyperlink](#) while viewing on your computer to access additional CA\_HAZNET: detail in the EDR Site Report.

106

**WOODROW WILSON MIDDLE SCHOOL  
300 S MADRE ST  
PASADENA, CA 91107**

**RCRA-SQG 1006805441  
FINDS CAR000127076  
HAZNET**

RCRA-SQG:  
Date form received by agency: 08/27/2002  
Facility name: WOODROW WILSON MIDDLE SCHOOL  
Facility address: 300 S MADRE ST  
PASADENA, CA 91107  
EPA ID: CAR000127076  
Mailing address: 740 W WOODBURY RD  
PASADENA, CA 900429445  
Contact: RALPH RIVERA  
Contact address: 740 W WOODBURY RD  
PASADENA, CA 900429445  
Contact country: US  
Contact telephone: (626) 791-9445  
Contact email: Not reported  
EPA Region: 09  
Classification: Small Small Quantity Generator  
Description: Handler: generates more than 100 and less than 1000 kg of hazardous waste during any calendar month and accumulates less than 6000 kg of hazardous waste at any time; or generates 100 kg or less of hazardous waste during any calendar month, and accumulates more than 1000 kg of hazardous waste at any time

Owner/Operator Summary:  
Owner/operator name: PASADENA UNIFIED SCHOOL DIST  
Owner/operator address: 351 S HUDSON AVE  
PASADENA, CA 91109  
Owner/operator country: Not reported  
Owner/operator telephone: (626) 568-4501  
Legal status: State  
Owner/Operator Type: Owner  
Owner/Op start date: Not reported

MAP FINDINGS  
FOCUS MAP 6

Map ID Site Database(s) EPA ID Number

**WOODROW WILSON MIDDLE SCHOOL (Continued)**

**1006805441**

Owner/Op end date: Not reported

Handler Activities Summary:

U.S. importer of hazardous waste: Unknown  
Mixed waste (haz. and radioactive): Unknown  
Recycler of hazardous waste: No  
Transporter of hazardous waste: No  
Treater, storer or disposer of HW: No  
Underground injection activity: No  
On-site burner exemption: Unknown  
Furnace exemption: Unknown  
Used oil fuel burner: No  
Used oil processor: No  
User oil refiner: No  
Used oil fuel marketer to burner: No  
Used oil Specification marketer: No  
Used oil transfer facility: No  
Used oil transporter: No  
Off-site waste receiver: Commercial status unknown

Hazardous Waste Summary:

Waste code: D000  
Waste name: Not Defined

Waste code: D008  
Waste name: LEAD

Violation Status: No violations found

FINDS:

Other Pertinent Environmental Activity Identified at Site

Registry ID: 110013293346

Not reported

California - Hazardous Waste Tracking System - Datamart

NCES (National Center for Education Statistics) is the primary federal entity for collecting and analyzing data related to education in the United States and other nations and the institute of education sciences.

RCRAInfo is a national information system that supports the Resource Conservation and Recovery Act (RCRA) program through the tracking of events and activities related to facilities that generate, transport, and treat, store, or dispose of hazardous waste. RCRAInfo allows RCRA program staff to track the notification, permit, compliance, and corrective action activities required under RCRA.

HAZNET:

Gepaid: CAR000127076  
Contact: Ralph Rivera  
Telephone: 6267919445  
Facility Addr2: Not reported

MAP FINDINGS  
FOCUS MAP 6

Map ID	Site	Database(s)	EPA ID Number
--------	------	-------------	---------------

**WOODROW WILSON MIDDLE SCHOOL (Continued)**

**1006805441**

Mailing Name: Not reported  
Mailing Address: 740 W Woodbury Rd  
Mailing City,St,Zip: Pasadena, CA 900429445  
Gen County: Los Angeles  
TSD EPA ID: Not reported  
TSD County: Los Angeles  
Waste Category: Other organic solids  
Disposal Method: Transfer Station  
Tons: 0.09  
Facility County: Not reported

Gepaid: CAR000127076  
Contact: Ralph Rivera  
Telephone: 6267919445  
Facility Addr2: Not reported  
Mailing Name: Not reported  
Mailing Address: 740 W Woodbury Rd  
Mailing City,St,Zip: Pasadena, CA 900429445  
Gen County: Los Angeles  
TSD EPA ID: AZ0000337360  
TSD County: Los Angeles  
Waste Category: Polychlorinated biphenyls and material containing PCB's  
Disposal Method: Recycler  
Tons: 0.04  
Facility County: Los Angeles

Gepaid: CAR000127076  
Contact: Ralph Rivera  
Telephone: 6267919445  
Facility Addr2: Not reported  
Mailing Name: Not reported  
Mailing Address: 740 W Woodbury Rd  
Mailing City,St,Zip: Pasadena, CA 900429445  
Gen County: Los Angeles  
TSD EPA ID: CAD009007626  
TSD County: Los Angeles  
Waste Category: Asbestos-containing waste  
Disposal Method: Disposal, Land Fill  
Tons: 0.84  
Facility County: Not reported

106

**PASADENA U S D/WILLARD  
301 S MADRE ST  
PASADENA, CA 91107**

**HAZNET S105084316  
N/A**

HAZNET:  
Gepaid: CAC002194905  
Contact: PASADENA U S D  
Telephone: 6267936163  
Facility Addr2: Not reported  
Mailing Name: Not reported  
Mailing Address: 301 S MADRE ST  
Mailing City,St,Zip: PASADENA, CA 911070000  
Gen County: Los Angeles  
TSD EPA ID: CAD009007626  
TSD County: Los Angeles  
Waste Category: Asbestos-containing waste  
Disposal Method: Disposal, Land Fill

MAP FINDINGS  
FOCUS MAP 6

Map ID	Site	Database(s)	EPA ID Number
	<b>PASADENA U S D/WILLARD (Continued)</b> Tons: 5.8996 Facility County: Los Angeles		<b>S105084316</b>
107	<b>EATON-BLANCHE PARK</b> <b>3100 E DEL MAR BLVD</b> <b>PASADENA, CA 91107</b> HAZNET: Gepaid: CAC000735200 Contact: CITY OF PASADENA Telephone: 0000000000 Facility Addr2: Not reported Mailing Name: Not reported Mailing Address: PO BOX 7115 Mailing City,St,Zip: PASADENA, CA 911097215 Gen County: Los Angeles TSD EPA ID: CAD008252405 TSD County: Los Angeles Waste Category: Other organic solids Disposal Method: Recycler Tons: .1000 Facility County: Los Angeles	HAZNET	<b>S103651670</b> N/A
108	<b>SAN GABRIEL VALLEY LEARNING CENTER</b> <b>3160 E DEL MAR BLVD</b> <b>PASADENA, CA 91107</b> HAZNET: Gepaid: CAC002600648 Contact: MORGAN BROMLEY-EXE DIR Telephone: 6267966115 Facility Addr2: Not reported Mailing Name: Not reported Mailing Address: 3160 E DEL MAR BLVD Mailing City,St,Zip: PASADENA, CA 911074649 Gen County: Los Angeles TSD EPA ID: CAD009007626 TSD County: Los Angeles Waste Category: Asbestos-containing waste Disposal Method: Disposal, Land Fill Tons: 7.5 Facility County: Los Angeles	HAZNET	<b>S108754515</b> N/A
109	<b>LAS ENCINAS HOSPITAL</b> <b>2900 E DEL MAR BLVD</b> <b>PASADENA, CA 91107</b> HAZNET: Gepaid: CAL000004438 Contact: HOSPITAL CORP OF AMER Telephone: 0000000000 Facility Addr2: Not reported Mailing Name: Not reported Mailing Address: 2900 E DEL MAR BLVD Mailing City,St,Zip: PASADENA, CA 911074375	HAZNET	<b>S102809386</b> N/A

MAP FINDINGS  
FOCUS MAP 6

Map ID Site Database(s) EPA ID Number

**LAS ENCINAS HOSPITAL (Continued)**

**S102809386**

Gen County: Los Angeles  
TSD EPA ID: CAD000088252  
TSD County: Los Angeles  
Waste Category: Unspecified solvent mixture Waste  
Disposal Method: Not reported  
Tons: .3544  
Facility County: Los Angeles

Gepaid: CAL000004438  
Contact: HOSPITAL CORP OF AMER  
Telephone: 0000000000  
Facility Addr2: Not reported  
Mailing Name: Not reported  
Mailing Address: 2900 E DEL MAR BLVD  
Mailing City,St,Zip: PASADENA, CA 911074375  
Gen County: Los Angeles  
TSD EPA ID: CAD000088252  
TSD County: Los Angeles  
Waste Category: Empty containers less than 30 gallons  
Disposal Method: Not reported  
Tons: .1500  
Facility County: Los Angeles

Gepaid: CAL000004438  
Contact: HOSPITAL CORP OF AMER  
Telephone: 0000000000  
Facility Addr2: Not reported  
Mailing Name: Not reported  
Mailing Address: 2900 E DEL MAR BLVD  
Mailing City,St,Zip: PASADENA, CA 911074375  
Gen County: Los Angeles  
TSD EPA ID: CAD000088252  
TSD County: Los Angeles  
Waste Category: Paint sludge  
Disposal Method: Not reported  
Tons: .2293  
Facility County: Los Angeles

Gepaid: CAL000004438  
Contact: HOSPITAL CORP OF AMER  
Telephone: 0000000000  
Facility Addr2: Not reported  
Mailing Name: Not reported  
Mailing Address: 2900 E DEL MAR BLVD  
Mailing City,St,Zip: PASADENA, CA 911074375  
Gen County: Los Angeles  
TSD EPA ID: CAD067786749  
TSD County: Los Angeles  
Waste Category: Asbestos-containing waste  
Disposal Method: Disposal, Land Fill  
Tons: .2528  
Facility County: Los Angeles

Gepaid: CAL000004438  
Contact: HOSPITAL CORP OF AMER  
Telephone: 0000000000  
Facility Addr2: Not reported

MAP FINDINGS  
FOCUS MAP 6

Map ID	Site	Database(s)	EPA ID Number
	<p><b>LAS ENCINAS HOSPITAL (Continued)</b></p> <p>Mailing Name: Not reported  Mailing Address: 2900 E DEL MAR BLVD  Mailing City,St,Zip: PASADENA, CA 911074375  Gen County: Los Angeles  TSD EPA ID: CAT080022148  TSD County: San Bernardino  Waste Category: Liquids with pH &lt;UN-&gt; 2  Disposal Method: Transfer Station  Tons: .1085  Facility County: Los Angeles</p> <p style="text-align: center;"><a href="#">Click this hyperlink</a> while viewing on your computer to access 6 additional CA_HAZNET: record(s) in the EDR Site Report.</p>		<b>S102809386</b>
110	<p><b>FOREST MCKENZIE COLLINS</b>  <b>2875 EAST DEL MAR BLVD</b>  <b>PASADENA, CA 91108</b></p> <p>HAZNET:  Gepaid: CLU960007344  Contact: UNKNOWN  Telephone: 0000000000  Facility Addr2: Not reported  Mailing Name: Not reported  Mailing Address: 10404 GUNN AVE  Mailing City,St,Zip: WHITTIER, CA 906050000  Gen County: Los Angeles  TSD EPA ID: AZD049318009  TSD County: 99  Waste Category: Laboratory waste chemicals  Disposal Method: Transfer Station  Tons: .1425  Facility County: Los Angeles</p>	HAZNET	<b>S103964740</b> N/A
110	<p><b>2875 E. DEL MAR BLVD.</b>  <b>PASADENA, CA 91108</b></p> <p>CDL:  Facility ID: 199606047  Lab Type: Illegal Drug Lab (L) - location where an illegal drug lab was operated or drug lab equipment and/or materials were stored.</p>	CDL	<b>S107532313</b> N/A
115	<p><b>EAGLE VILLAGE HOA</b>  <b>2451-2475 EAST ONEIDA STREET</b>  <b>PASADENA, CA 91107</b></p> <p>CA WDS:  Facility ID: Los Angeles River 191264001  Facility Type: Municipal/Domestic - Facility that treats sewage or a mixture of predominantly sewage and other waste from districts, municipalities, communities, hospitals, schools, and publicly or privately owned systems (excluding individual subsurface leaching systems disposing of less than 1,000 gallons per day).  Facility Status: Active - Any facility with a continuous or seasonal discharge that is</p>	CA WDS	<b>S102003855</b> N/A

MAP FINDINGS  
FOCUS MAP 6

Map ID Site Database(s) EPA ID Number

**EAGLE VILLAGE HOA (Continued)**

**S102003855**

under Waste Discharge Requirements.  
 NPDES Number: Not reported  
 Subregion: 4  
 Facility Telephone: Not reported  
 Facility Contact: Not reported  
 Agency Name: EAGLE VILLAGE HOA  
 Agency Address: Not reported  
 Agency City,St,Zip: 0  
 Agency Contact: Not reported  
 Agency Telephone: Not reported  
 Agency Type: Private  
 SIC Code: 6513  
 SIC Code 2: Not reported  
 Primary Waste: Domestic Sewage  
 Primary Waste Type: Designated/Influent or Solid Wastes that pose a significant threat to water quality because of their high concentrations (E.G., BOD, Hardness, TRF, Chloride). 'Manageable' hazardous wastes (E.G., inorganic salts and heavy metals) are included in this category.  
 Secondary Waste: Not reported  
 Secondary Waste Type: Not reported  
 Design Flow: 0  
 Baseline Flow: 0  
 Reclamation: No reclamation requirements associated with this facility.  
 POTW: The facility is not a POTW.  
 Treat To Water: Minor Threat to Water Quality. A violation of a regional board order should cause a relatively minor impairment of beneficial uses compared to a major or minor threat. Not: All nurds without a TTWQ will be considered a minor threat to water quality unless coded at a higher Level. A Zero (0) may be used to code those NURDS that are found to represent no threat to water quality.  
 Complexity: Category C - Facilities having no waste treatment systems, such as cooling water dischargers or those who must comply through best management practices, facilities with passive waste treatment and disposal systems, such as septic systems with subsurface disposal, or dischargers having waste storage systems with land disposal such as dairy waste ponds.

117 **THE LAMANDA PARK MASONIC TEMPLE**  
**2425 SENECA ST**  
**PASADENA, CA 91107**

**HAZNET S103645409**  
**N/A**

HAZNET:  
 Gepaid: CAC000772688  
 Contact: THE LAMANDA PARK MASONIC TEMPL  
 Telephone: 0000000000  
 Facility Addr2: Not reported  
 Mailing Name: Not reported  
 Mailing Address: 200 S EUCLID AVE  
 Mailing City,St,Zip: PASADENA, CA 911010000  
 Gen County: Los Angeles  
 TSD EPA ID: CAD009007626  
 TSD County: Los Angeles  
 Waste Category: Asbestos-containing waste  
 Disposal Method: Disposal, Land Fill  
 Tons: 6.7424  
 Facility County: Los Angeles



MAP FINDINGS  
FOCUS MAP 6

Map ID	Site	Database(s)	EPA ID Number
121	<b>2980 SAN PASQUAL ST PASADENA, CA 91107</b>  CDL: Facility ID: 200204130 Lab Type: Illegal Drug Lab (L) - location where an illegal drug lab was operated or drug lab equipment and/or materials were stored.	CDL	S107532423 N/A
122	<b>MONTE VISTA GROVE HOMES 2889 SAN PASQUAL ST PASADENA, CA 91107</b>  HAZNET: Gepaid: CAC001267352 Contact: PRESBYTERIAN BOARD OF TRUSTEES Telephone: 0000000000 Facility Addr2: Not reported Mailing Name: Not reported Mailing Address: 2889 SAN PASQUAL STREET Mailing City,St,Zip: PASADENA, CA 911070000 Gen County: Los Angeles TSD EPA ID: AZC950823111 TSD County: 99 Waste Category: Asbestos-containing waste Disposal Method: Disposal, Land Fill Tons: .8428 Facility County: Los Angeles	HAZNET	S103649728 N/A
126	<b>CLARK M HUNTER RESIDENCE 2975 E LOMBARDY RD UNINCORPORATED, CA</b>  LOS ANGELES CO. HMS: Region: LA Facility Id: 016230-021275 Facility Status: Removed Area: 3 Permit Number: 75657 Permit Status: Removed Facility Type: T1	LOS ANGELES CO. HMS	S102059101 N/A
127	<b>STORM DRAIN SAN GABRIEL / LOMBARD SAN MARINO, CA 91107</b>  Notify 65: Date Reported: Not reported Staff Initials: Not reported Board File Number: Not reported Facility Type: Not reported Discharge Date: Not reported Incident Description: 91107-3750	Notify 65	S100178549 N/A

MAP FINDINGS  
FOCUS MAP 6

Map ID	Site	Database(s)	EPA ID Number
128	<b>CITY OF ARCADIA</b> <b>710 S SANTA ANITA AVE</b> <b>ARCADIA, CA</b>	<b>CA FID UST</b> <b>LOS ANGELES CO. HMS</b> <b>SWEEPS UST</b>	<b>S101583556</b> <b>N/A</b>
	CA FID UST: Facility ID: 19004455 Regulated By: UTNKA Regulated ID: 00034066 Cortese Code: Not reported SIC Code: Not reported Facility Phone: 8180000000 Mail To: Not reported Mailing Address: 240 W HUNTINGTON DR Mailing Address 2: Not reported Mailing City,St,Zip: ARCADIA Contact: Not reported Contact Phone: Not reported DUNs Number: Not reported NPDES Number: Not reported EPA ID: Not reported Comments: Not reported Status: Active		
	LOS ANGELES CO. HMS: Region: LA Facility Id: 010579-010516 Facility Status: Removed Area: 3N Permit Number: 00001981T Permit Status: Removed Facility Type: T0		
	SWEEPS UST: Status: A Comp Number: 10516 Number: 9 Board Of Equalization: 44-008816 Ref Date: 06-30-89 Act Date: Not reported Created Date: 06-30-89 Tank Status: A Owner Tank Id: Not reported Swrcb Tank Id: 19-000-010516-000001 Actv Date: 06-30-89 Capacity: Not reported Tank Use: UNKNOWN Stg: W Content: Not reported Number Of Tanks: 3  Status: A Comp Number: 10516 Number: 9 Board Of Equalization: 44-008816 Ref Date: 06-30-89 Act Date: Not reported Created Date: 06-30-89 Tank Status: A		

MAP FINDINGS  
FOCUS MAP 6

Map ID	Site	Database(s)	EPA ID Number
--------	------	-------------	---------------

**CITY OF ARCADIA (Continued)**

**S101583556**

Owner Tank Id: Not reported  
Swrcb Tank Id: 19-000-010516-000002  
Actv Date: 06-30-89  
Capacity: Not reported  
Tank Use: UNKNOWN  
Stg: W  
Content: Not reported  
Number Of Tanks: Not reported

Status: A  
Comp Number: 10516  
Number: 9  
Board Of Equalization: 44-008816  
Ref Date: 06-30-89  
Act Date: Not reported  
Created Date: 06-30-89  
Tank Status: A  
Owner Tank Id: Not reported  
Swrcb Tank Id: 19-000-010516-000003  
Actv Date: 06-30-89  
Capacity: Not reported  
Tank Use: UNKNOWN  
Stg: W  
Content: Not reported  
Number Of Tanks: Not reported

135

**SUNNY SLOPE WATER CO  
1040 EL CAMPO DR  
PASADENA, CA 91107**

**HAZNET U003778146  
N/A**

HAZNET:  
Gepaid: CAC001470560  
Contact: SUNNY SLOPE WATER CO  
Telephone: 6262875238  
Facility Addr2: Not reported  
Mailing Name: Not reported  
Mailing Address: 1040 EL CAMPO DR  
Mailing City,St,Zip: PASADENA, CA 911070000  
Gen County: Los Angeles  
TSD EPA ID: CAT080013352  
TSD County: Los Angeles  
Waste Category: Waste oil and mixed oil  
Disposal Method: Recycler  
Tons: 3.336  
Facility County: Los Angeles

137

**ST FELICITAS AND PERPETUM  
1190 PALOMAR RD  
SAN MARINO, CA 91108**

**HAZNET S104572722  
N/A**

HAZNET:  
Gepaid: CAC002222865  
Contact: ARCHDIOCESE OF LOS ANGELES  
Telephone: 0000000000  
Facility Addr2: Not reported  
Mailing Name: Not reported

MAP FINDINGS  
FOCUS MAP 6

Map ID	Site	Database(s)	EPA ID Number
	<b>ST FELICITAS AND PERPETUM (Continued)</b>		<b>S104572722</b>
	Mailing Address: 1190 PALOMAR RD Mailing City,St,Zip: SAN MARINO, CA 911080000 Gen County: Los Angeles TSD EPA ID: CAD009007626 TSD County: Los Angeles Waste Category: Asbestos-containing waste Disposal Method: Disposal, Land Fill Tons: 5.8996 Facility County: Los Angeles		
<b>138</b>	<b>SAN MARINO HIGH 2701 HUNTINGTON DR. SAN MARINO, CA 91108</b>	<b>FINDS</b>	<b>1008294308 N/A</b>
	FINDS: Other Pertinent Environmental Activity Identified at Site  Registry ID: 110021912714  Not reported  NCES (National Center for Education Statistics) is the primary federal entity for collecting and analyzing data related to education in the United States and other nations and the institute of education sciences.		
<b>138</b>	<b>SAN MARINO UNIFIED SCHOOL DIST 2701 HUNTINGTON DR SAN MARINO, CA 91108</b>	<b>HAZNET</b>	<b>S103986501 N/A</b>
	HAZNET: Gepaid: CAC001262144 Contact: SAN MARINO USD Telephone: 0000000000 Facility Addr2: Not reported Mailing Name: Not reported Mailing Address: Not reported Mailing City,St,Zip: SAN MARINO, CA 911080000 Gen County: Los Angeles TSD EPA ID: CAD982444481 TSD County: San Bernardino Waste Category: Tank bottom waste Disposal Method: Transfer Station Tons: .4170 Facility County: Los Angeles  Gepaid: CAC001262144 Contact: SAN MARINO USD Telephone: 0000000000 Facility Addr2: Not reported Mailing Name: Not reported Mailing Address: Not reported Mailing City,St,Zip: SAN MARINO, CA 911080000 Gen County: Los Angeles TSD EPA ID: CAD000088252		

MAP FINDINGS  
FOCUS MAP 6

Map ID	Site	Database(s)	EPA ID Number
	<b>SAN MARINO UNIFIED SCHOOL DIST (Continued)</b>		<b>S103986501</b>
	TSD County: Los Angeles Waste Category: Unspecified solvent mixture Waste Disposal Method: Transfer Station Tons: .0005 Facility County: Los Angeles		
<b>138</b>	<b>SAN MARINO UNIFIED SCHOOL DISTRICT 2701 HUNTINGTON DR SAN MARINO, CA 91108</b>	<b>HAZNET</b>	<b>S103986502 N/A</b>
	HAZNET: Gepaid: CAL000188513 Contact: SAN MARINO USD Telephone: 6262997000 Facility Addr2: Not reported Mailing Name: Not reported Mailing Address: 1665 WEST DR Mailing City,St,Zip: SAN MARINO, CA 911080000 Gen County: Los Angeles TSD EPA ID: CAD009007626 TSD County: Los Angeles Waste Category: Asbestos-containing waste Disposal Method: Disposal, Land Fill Tons: .3371 Facility County: Los Angeles		
	Gepaid: CAL000188513 Contact: SAN MARINO USD Telephone: 6262997000 Facility Addr2: Not reported Mailing Name: Not reported Mailing Address: 1665 WEST DR Mailing City,St,Zip: SAN MARINO, CA 911080000 Gen County: Los Angeles TSD EPA ID: CAD028409019 TSD County: Los Angeles Waste Category: Other organic solids Disposal Method: Transfer Station Tons: .0050 Facility County: Los Angeles		
	Gepaid: CAL000188513 Contact: SAN MARINO USD Telephone: 6262997000 Facility Addr2: Not reported Mailing Name: Not reported Mailing Address: 1665 WEST DR Mailing City,St,Zip: SAN MARINO, CA 911080000 Gen County: Los Angeles TSD EPA ID: CAD009007626 TSD County: Los Angeles Waste Category: Asbestos-containing waste Disposal Method: Disposal, Land Fill Tons: 1.6856 Facility County: Los Angeles		
	Gepaid: CAL000188513 Contact: SAN MARINO USD		

MAP FINDINGS  
FOCUS MAP 6

Map ID	Site	Database(s)	EPA ID Number
--------	------	-------------	---------------

**SAN MARINO UNIFIED SCHOOL DISTRICT (Continued)**

**S103986502**

Telephone: 6262997000  
 Facility Addr2: Not reported  
 Mailing Name: Not reported  
 Mailing Address: 1665 WEST DR  
 Mailing City,St,Zip: SAN MARINO, CA 911080000  
 Gen County: Los Angeles  
 TSD EPA ID: CAT080013352  
 TSD County: Los Angeles  
 Waste Category: Waste oil and mixed oil  
 Disposal Method: Recycler  
 Tons: .2293  
 Facility County: Los Angeles

Gepaid: CAL000188513  
 Contact: SAN MARINO USD  
 Telephone: 6262997000  
 Facility Addr2: Not reported  
 Mailing Name: Not reported  
 Mailing Address: 1665 WEST DR  
 Mailing City,St,Zip: SAN MARINO, CA 911080000  
 Gen County: Los Angeles  
 TSD EPA ID: CAD009007626  
 TSD County: Los Angeles  
 Waste Category: Asbestos-containing waste  
 Disposal Method: Disposal, Land Fill  
 Tons: 4.0454  
 Facility County: Los Angeles

[Click this hyperlink](#) while viewing on your computer to access 2 additional CA\_HAZNET: record(s) in the EDR Site Report.

138 **SAN MARINO UNIFIED SCHOOL DISTRICT  
2701 HUNTINGTON DR  
SAN MARINO, CA 91108**

**HAZNET S102800256  
EMI N/A**

HAZNET:  
 Gepaid: CAL000188513  
 Contact: JULIE BOUCHER/AST SUP BUS SERV  
 Telephone: 6262997000  
 Facility Addr2: Not reported  
 Mailing Name: Not reported  
 Mailing Address: 1665 WEST DR  
 Mailing City,St,Zip: SAN MARINO, CA 911080000  
 Gen County: Los Angeles  
 TSD EPA ID: TXD077603371  
 TSD County: 99  
 Waste Category: Oxygenated solvents (acetone, butanol, ethyl acetate, etc.)  
 Disposal Method: H061  
 Tons: 2  
 Facility County: Los Angeles

Gepaid: CAC000967552  
 Contact: SAN MARINO. USD  
 Telephone: 0000000000  
 Facility Addr2: Not reported  
 Mailing Name: Not reported  
 Mailing Address: 1665 WEST DR  
 Mailing City,St,Zip: SAN MARINO, CA 911080000

MAP FINDINGS  
FOCUS MAP 6

Map ID      Site      Database(s)      EPA ID Number

---

**SAN MARINO UNIFIED SCHOOL DISTRICT (Continued)**

**S102800256**

Gen County:      Los Angeles  
TSD EPA ID:      IRC957100891  
TSD County:      99  
Waste Category:      Asbestos-containing waste  
Disposal Method:      Disposal, Land Fill  
Tons:      .4214  
Facility County:      Los Angeles

Gepaid:      CAC002553592  
Contact:      Gerald Schober/project dir  
Telephone:      6265876584  
Facility Addr2:      Not reported  
Mailing Name:      Not reported  
Mailing Address:      1665 West Drive  
Mailing City,St,Zip:      San Marino, CA 91108  
Gen County:      Los Angeles  
TSD EPA ID:      Not reported  
TSD County:      Los Angeles  
Waste Category:      Asbestos-containing waste  
Disposal Method:      Disposal, Land Fill  
Tons:      101.13  
Facility County:      Not reported

Gepaid:      CAL000188513  
Contact:      JULIE BOUCHER/AST SUP BUS SERV  
Telephone:      6262997000  
Facility Addr2:      Not reported  
Mailing Name:      Not reported  
Mailing Address:      1665 WEST DR  
Mailing City,St,Zip:      SAN MARINO, CA 911080000  
Gen County:      Los Angeles  
TSD EPA ID:      CAT080013352  
TSD County:      Los Angeles  
Waste Category:      Unspecified oil-containing waste  
Disposal Method:      Recycler  
Tons:      0.54  
Facility County:      Los Angeles

Gepaid:      CAL000188513  
Contact:      JULIE BOUCHER/AST SUP BUS SERV  
Telephone:      6262997000  
Facility Addr2:      Not reported  
Mailing Name:      Not reported  
Mailing Address:      1665 WEST DR  
Mailing City,St,Zip:      SAN MARINO, CA 911080000  
Gen County:      Los Angeles  
TSD EPA ID:      CAT080033681  
TSD County:      Los Angeles  
Waste Category:      Other organic solids  
Disposal Method:      Disposal, Land Fill  
Tons:      0.84  
Facility County:      Los Angeles

[Click this hyperlink](#) while viewing on your computer to access  
5 additional CA\_HAZNET: record(s) in the EDR Site Report.

MAP FINDINGS  
FOCUS MAP 6

Map ID	Site	Database(s)	EPA ID Number
	<b>SAN MARINO UNIFIED SCHOOL DISTRICT (Continued)</b>		<b>S102800256</b>
	EMI: Year: 1987 County Code: 19 Air Basin: SC Facility ID: 25108 Air District Name: SC SIC Code: 8221 Air District Name: SOUTH COAST AQMD Community Health Air Pollution Info System: Not reported Consolidated Emission Reporting Rule: Not reported Total Organic Hydrocarbon Gases Tons/Yr: 1 Reactive Organic Gases Tons/Yr: 1 Carbon Monoxide Emissions Tons/Yr: 0 NOX - Oxides of Nitrogen Tons/Yr: 0 SOX - Oxides of Sulphur Tons/Yr: 0 Particulate Matter Tons/Yr: 0 Part. Matter 10 Micrometers & Smlr Tons/Yr: 0		
139	<b>UNOCAL CORP SS 1834 2995 E HUNTINGTON DR SAN MARINO, CA</b>	<b>LOS ANGELES CO. HMS</b>	<b>S106024289 N/A</b>
	LOS ANGELES CO. HMS: Region: LA Facility Id: 009233-009030 Facility Status: Permit Area: 3K Permit Number: 00005125T Permit Status: Closed Facility Type: T0		
139	<b>SAN MARINO EXXON GAS STATION 2995 E HUNTINGTON DR SAN MARINO, CA</b>	<b>LOS ANGELES CO. HMS</b>	<b>S106024288 N/A</b>
	LOS ANGELES CO. HMS: Region: LA Facility Id: 009233-025654 Facility Status: Removed Area: 3K Permit Number: 220526 Permit Status: Removed Facility Type: T0		
139	<b>EZ LUBE #82 2995 HUNTINGTON DRIVE SAN MARINO, CA 91108</b>	<b>FINDS</b>	<b>1008221691 N/A</b>
	FINDS: Other Pertinent Environmental Activity Identified at Site  Registry ID: 110022440269  UORS (California - Used Oil Recycling System). California Integrated		



MAP FINDINGS  
FOCUS MAP 6

Map ID	Site	Database(s)	EPA ID Number
--------	------	-------------	---------------

**EZ LUBE #82 (Continued)**

**1008221691**

Waste Management Board (CIWMB) helps communities establish and promote convenient collection opportunities for used oil and used oil filters.

139

**UNOCAL CORP SS 1834  
2995 HUNTINGTON DR  
SAN MARINO, CA**

**HAZNET  
HIST UST  
WIP  
SWEEPS UST**

**U001566812  
N/A**

HAZNET:

Gepaid: CAC001326432  
 Contact: LEE JUN INTERNATIONAL  
 Telephone: 0000000000  
 Facility Addr2: Not reported  
 Mailing Name: Not reported  
 Mailing Address: 2995 HUNTINGTON DR  
 Mailing City,St,Zip: SAN MARINO, CA 911080000  
 Gen County: Los Angeles  
 TSD EPA ID: CAT080013352  
 TSD County: Los Angeles  
 Waste Category: Waste oil and mixed oil  
 Disposal Method: Recycler  
 Tons: 1.9182  
 Facility County: Los Angeles

HIST UST:

Region: STATE  
 Facility ID: 00000003880  
 Facility Type: Gas Station  
 Other Type: Not reported  
 Total Tanks: 0003  
 Contact Name: JOHN H. SWEET  
 Telephone: 8187932550  
 Owner Name: UNION OIL COMPANY OF CALIFORNI  
 Owner Address: 3701 WILSHIRE BOULEVARD-SUITE  
 Owner City,St,Zip: LOS ANGELES, CA 90010

Tank Num: 001  
 Container Num: 1834-1  
 Year Installed: 1963  
 Tank Capacity: 00009940  
 Tank Used for: PRODUCT  
 Type of Fuel: UNLEADED  
 Tank Construction: Not reported  
 Leak Detection: Stock Inventor, Pressure Test, 10

Tank Num: 002  
 Container Num: 1834-2  
 Year Installed: 1963  
 Tank Capacity: 00009940  
 Tank Used for: PRODUCT  
 Type of Fuel: PREMIUM  
 Tank Construction: Not reported  
 Leak Detection: Stock Inventor, Pressure Test, 10

Tank Num: 003  
 Container Num: 1834-4

MAP FINDINGS  
FOCUS MAP 6

Map ID Site Database(s) EPA ID Number

---

**UNOCAL CORP SS 1834 (Continued)**

**U001566812**

Year Installed: 1963  
Tank Capacity: 00000280  
Tank Used for: WASTE  
Type of Fuel: UNLEADED  
Tank Construction: Not reported  
Leak Detection: Stock Inventor, Pressure Test, 10

WIP:

Region: 4  
File Number: 115.0511  
**File Status: Not reported**  
Staff: CCHARMLE  
Facility Suite: Not reported

SWEEPS UST:

Status: A  
Comp Number: 9030  
Number: 9  
Board Of Equalization: 44-001057  
Ref Date: 06-30-89  
Act Date: Not reported  
Created Date: 06-30-89  
Tank Status: A  
Owner Tank Id: Not reported  
Swrcb Tank Id: 19-000-009030-000001  
Actv Date: 06-30-89  
Capacity: Not reported  
Tank Use: UNKNOWN  
Stg: W  
Content: Not reported  
Number Of Tanks: 3

Status: A  
Comp Number: 9030  
Number: 9  
Board Of Equalization: 44-001057  
Ref Date: 06-30-89  
Act Date: Not reported  
Created Date: 06-30-89  
Tank Status: A  
Owner Tank Id: Not reported  
Swrcb Tank Id: 19-000-009030-000002  
Actv Date: 06-30-89  
Capacity: Not reported  
Tank Use: UNKNOWN  
Stg: W  
Content: Not reported  
Number Of Tanks: Not reported

Status: A  
Comp Number: 9030  
Number: 9  
Board Of Equalization: 44-001057  
Ref Date: 06-30-89  
Act Date: Not reported  
Created Date: 06-30-89

MAP FINDINGS  
FOCUS MAP 6

<u>Map ID</u>	<u>Site</u>	<u>Database(s)</u>	<u>EPA ID Number</u>
	<b>UNOCAL CORP SS 1834 (Continued)</b>		<b>U001566812</b>
	Tank Status: A		
	Owner Tank Id: Not reported		
	Swrcb Tank Id: 19-000-009030-000003		
	Actv Date: 06-30-89		
	Capacity: Not reported		
	Tank Use: UNKNOWN		
	Stg: W		
	Content: Not reported		
	Number Of Tanks: Not reported		
<b>139</b>	<b>LEEJUN SHELL 2995 HUNTINGTON DR SAN MARINO, CA 91108</b>	<b>UST</b>	<b>U003777829 N/A</b>
	UST:		
	Global ID: 2463		
	Latitude: 34.12706		
	Longitude: -118.09135		

FOCUS MAP 6 ORPHAN SUMMARY

City	EDR ID	Site Name	Site Address	Zip	Database(s)
NO SITES FOUND					

# Focus Map 7

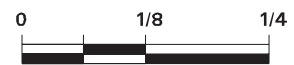


EDR DataMap® - Environmental Atlas

## SR 710 Environmental Assessment Zone 4

### Legend

- |                    |                         |             |                   |              |
|--------------------|-------------------------|-------------|-------------------|--------------|
| Roads              | Waterways               | Powerlines  | Water             | Listed Sites |
| Major Roads        | Railroads               | Pipelines   | Superfund Sites   |              |
| Contour Lines      | Study Boundary          | Fault Lines | Federal DOD Sites |              |
| 100-Yr Flood Zones | Indian Reservations BIA |             |                   |              |



Scale in Miles

FOCUS MAP 7 SUMMARY

<u>Database</u>	<u>Total Plotted</u>
<b><u>FEDERAL RECORDS</u></b>	
NPL	0
Proposed NPL	0
Delisted NPL	0
NPL LIENS	0
CERCLIS	0
CERC-NFRAP	0
LIENS 2	0
CORRACTS	0
RCRA-TSDF	0
RCRA-LQG	0
RCRA-SQG	1
RCRA-CESQG	0
RCRA-NonGen	0
US ENG CONTROLS	0
US INST CONTROL	0
ERNS	0
HMIRS	0
DOT OPS	0
US CDL	0
US BROWNFIELDS	0
DOD	0
FUDS	0
LUCIS	0
CONSENT	0
ROD	0
UMTRA	0
ODI	0
DEBRIS REGION 9	0
MINES	0
TRIS	0
TSCA	0
FTTS	0
HIST FTTS	0
SSTS	0
ICIS	0
PADS	0
MLTS	0
RADINFO	0
FINDS	1
RAATS	0
SCRD DRYCLEANERS	0
<b><u>STATE AND LOCAL RECORDS</u></b>	
HIST Cal-Sites	0
CA BOND EXP. PLAN	0
SCH	0
Toxic Pits	0

FOCUS MAP 7 SUMMARY

<u>Database</u>	<u>Total Plotted</u>
SWF/LF	0
CA WDS	0
WMUDS/SWAT	0
Cortese	0
SWRCY	0
LUST	0
CA FID UST	0
SLIC	0
UST	0
HIST UST	0
LIENS	0
SWEEPS UST	0
CHMIRS	0
LDS	0
MCS	0
AST	0
Notify 65	0
DEED	0
VCP	0
DRYCLEANERS	0
WIP	0
CDL	0
RESPONSE	0
HAZNET	3
EMI	0
ENVIROSTOR	0
HAULERS	0
 <b><u>TRIBAL RECORDS</u></b>	
INDIAN RESERV	0
INDIAN ODI	0
INDIAN LUST	0
INDIAN UST	0
INDIAN VCP	0
 <b><u>EDR PROPRIETARY RECORDS</u></b>	
Manufactured Gas Plants	0

NOTES:

Sites may be listed in more than one database

MAP FINDINGS  
FOCUS MAP 7

Map ID	Site	Database(s)	EPA ID Number
97	<b>STANYER &amp; EDMONDSON</b> <b>112 S ROSEMADA BLVD</b> <b>PASADENA, CA 91107</b>	<b>RCRA-SQG</b> <b>FINDS</b> <b>HAZNET</b>	<b>1000323709</b> <b>CAD982475626</b>
	<b>RCRA-SQG:</b> Date form received by agency: 09/01/1996 Facility name: STANYER & EDMONDSON Facility address: 112 S ROSEMADA BLVD PASADENA, CA 91107 EPA ID: CAD982475626 Mailing address: 112 S ROSEMADA BLVD PASADENA, CA 91107 Contact: Not reported Contact address: Not reported Not reported Contact country: Not reported Contact telephone: Not reported Contact email: Not reported EPA Region: 09 Classification: Small Small Quantity Generator Description: Handler: generates more than 100 and less than 1000 kg of hazardous waste during any calendar month and accumulates less than 6000 kg of hazardous waste at any time; or generates 100 kg or less of hazardous waste during any calendar month, and accumulates more than 1000 kg of hazardous waste at any time		
	<b>Owner/Operator Summary:</b> Owner/operator name: STANYER & EDMONDSON INC Owner/operator address: NOT REQUIRED NOT REQUIRED, ME 99999 Owner/operator country: Not reported Owner/operator telephone: (415) 555-1212 Legal status: Private Owner/Operator Type: Owner Owner/Op start date: Not reported Owner/Op end date: Not reported  Owner/operator name: NOT REQUIRED Owner/operator address: NOT REQUIRED NOT REQUIRED, ME 99999 Owner/operator country: Not reported Owner/operator telephone: (415) 555-1212 Legal status: Private Owner/Operator Type: Operator Owner/Op start date: Not reported Owner/Op end date: Not reported		
	<b>Handler Activities Summary:</b> U.S. importer of hazardous waste: Unknown Mixed waste (haz. and radioactive): Unknown Recycler of hazardous waste: No Transporter of hazardous waste: No Treater, storer or disposer of HW: No Underground injection activity: No On-site burner exemption: Unknown Furnace exemption: Unknown Used oil fuel burner: No Used oil processor: No		



MAP FINDINGS  
FOCUS MAP 7

Map ID      Site      Database(s)      EPA ID Number

---

**STANYER & EDMONDSON (Continued)**

**1000323709**

User oil refiner:                      No  
Used oil fuel marketer to burner:    No  
Used oil Specification marketer:    No  
Used oil transfer facility:            No  
Used oil transporter:                No  
Off-site waste receiver:              Commercial status unknown

Historical Generators:

Date form received by agency: 06/28/1988  
Facility name:                      STANYER & EDMONDSON  
Classification:                      Large Quantity Generator

Violation Status:                      No violations found

FINDS:

Other Pertinent Environmental Activity Identified at Site

Registry ID:                          110002822642

RCRAInfo is a national information system that supports the Resource Conservation and Recovery Act (RCRA) program through the tracking of events and activities related to facilities that generate, transport, and treat, store, or dispose of hazardous waste. RCRAInfo allows RCRA program staff to track the notification, permit, compliance, and corrective action activities required under RCRA.

HAZNET:

Gepaid:                                  CAD982475626  
Contact:                                STANYER & EDMONDSON OF PASADEN  
Telephone:                              8187938167  
Facility Addr2:                        Not reported  
Mailing Name:                         Not reported  
Mailing Address:                      400 S FAIR OAKS AVE  
Mailing City,St,Zip:                PASADENA, CA 911052604  
Gen County:                            Los Angeles  
TSD EPA ID:                            CAD089446710  
TSD County:                            Los Angeles  
Waste Category:                      Aqueous solution with 10% or more total organic residues  
Disposal Method:                      Not reported  
Tons:                                      0.2293  
Facility County:                        Los Angeles

Gepaid:                                  CAD982475626  
Contact:                                STANYER & EDMONDSON OF PASADEN  
Telephone:                              8187938167  
Facility Addr2:                        Not reported  
Mailing Name:                         Not reported  
Mailing Address:                      400 S FAIR OAKS AVE  
Mailing City,St,Zip:                PASADENA, CA 911052604  
Gen County:                            Los Angeles  
TSD EPA ID:                            CAD089446710  
TSD County:                            Los Angeles  
Waste Category:                      Unspecified aqueous solution  
Disposal Method:                      Transfer Station  
Tons:                                      0.2293  
Facility County:                        Los Angeles

MAP FINDINGS  
FOCUS MAP 7

Map ID      Site      Database(s)      EPA ID Number

---

**STANYER & EDMONDSON (Continued)**

**1000323709**

Gepaid: CAD982475626  
Contact: STANYER & EDMONDSON OF PASADEN  
Telephone: 8187938167  
Facility Addr2: Not reported  
Mailing Name: Not reported  
Mailing Address: 400 S FAIR OAKS AVE  
Mailing City,St,Zip: PASADENA, CA 911052604  
Gen County: Los Angeles  
TSD EPA ID: CAT000613893  
TSD County: Los Angeles  
Waste Category: Aqueous solution with less than 10% total organic residues  
Disposal Method: Transfer Station  
Tons: 0.3248  
Facility County: Los Angeles

Gepaid: CAD982475626  
Contact: STANYER & EDMONDSON OF PASADEN  
Telephone: 8187938167  
Facility Addr2: Not reported  
Mailing Name: Not reported  
Mailing Address: 400 S FAIR OAKS AVE  
Mailing City,St,Zip: PASADENA, CA 911052604  
Gen County: Los Angeles  
TSD EPA ID: CAT080013352  
TSD County: Los Angeles  
Waste Category: Aqueous solution with 10% or more total organic residues  
Disposal Method: Recycler  
Tons: 0.2293  
Facility County: Los Angeles

Gepaid: CAD982475626  
Contact: STANYER & EDMONDSON OF PASADEN  
Telephone: 8187938167  
Facility Addr2: Not reported  
Mailing Name: Not reported  
Mailing Address: 400 S FAIR OAKS AVE  
Mailing City,St,Zip: PASADENA, CA 911052604  
Gen County: Los Angeles  
TSD EPA ID: CAD089446710  
TSD County: Los Angeles  
Waste Category: Aqueous solution with 10% or more total organic residues  
Disposal Method: Recycler  
Tons: .2293  
Facility County: Los Angeles

[Click this hyperlink](#) while viewing on your computer to access  
8 additional CA\_HAZNET: record(s) in the EDR Site Report.

MAP FINDINGS  
FOCUS MAP 7

Map ID	Site	Database(s)	EPA ID Number
97	<b>STANYER &amp; EDMONDSON</b> <b>112 S ROSEMEAD BLVD</b> <b>UNINCORPORATED, CA</b>  LOS ANGELES CO. HMS: Region: LA Facility Id: 006757-I06983 Facility Status: Removed Area: 3 Permit Number: 8581 Permit Status: Removed Facility Type: I01	LOS ANGELES CO. HMS	U003062612 N/A
99	<b>JERRY HANNAN</b> <b>135 S ROSEMEAD BLVD</b> <b>PASADENA, CA 91107</b>  HAZNET: Gepaid: CAC002591173 Contact: JERRY HANNAN EXT 18 Telephone: 6262847400 Facility Addr2: Not reported Mailing Name: Not reported Mailing Address: 300 N GARFIELD AVE Mailing City,St,Zip: ALHAMBRA, CA 91801 Gen County: Los Angeles TSD EPA ID: AZC950823111 TSD County: 99 Waste Category: Asbestos-containing waste Disposal Method: Not reported Tons: 33.71 Facility County: Not reported	HAZNET	S108210161 N/A
99	<b>MARGARITAS RESTAURANT</b> <b>155 S ROSEMEAD BLVD</b> <b>UNINCORPORATED, CA</b>  LOS ANGELES CO. HMS: Region: LA Facility Id: 015617-I16996 Facility Status: Permit Area: 3 Permit Number: 67828 Permit Status: Permit Facility Type: I01  Region: LA Facility Id: 015617-049417 Facility Status: Permit Area: 3 Permit Number: 526926 Permit Status: Permit Facility Type: SS5  Region: LA Facility Id: 015617-048374 Facility Status: OPEN Area: 3	LOS ANGELES CO. HMS	U003064936 N/A

MAP FINDINGS  
FOCUS MAP 7

Map ID	Site	Database(s)	EPA ID Number
	<b>MARGARITAS RESTAURANT (Continued)</b>		<b>U003064936</b>
	Permit Number: Not reported Permit Status: Not reported Facility Type: Not reported		
<b>103</b>	<b>ARCO PRODUCTS CO 221 S ROSEMEAD BLVD UNINCORPORATED, CA</b>	<b>LOS ANGELES CO. HMS</b>	<b>U003058901 N/A</b>
	LOS ANGELES CO. HMS: Region: LA Facility Id: 002558-I02644 Facility Status: Closed Area: 3 Permit Number: 4110 Permit Status: Closed Facility Type: I00		
<b>112</b>	<b>WASHINGTON INN (DEST) 281 S ROSEMEAD BLVD UNINCORPORATED, CA</b>	<b>LOS ANGELES CO. HMS</b>	<b>U003059173 N/A</b>
	LOS ANGELES CO. HMS: Region: LA Facility Id: 002860-I02954 Facility Status: OPEN Area: 3 Permit Number: Not reported Permit Status: Not reported Facility Type: Not reported		
<b>112</b>	<b>A PLUS CLEANERS 275 SO. ROSEMEAD BLVD. PASADENA, CA 91107</b>	<b>HAZNET</b>	<b>S103948247 N/A</b>
	HAZNET: Gepaid: CAL000142002 Contact: FOUAD HABIB Telephone: 8185640566 Facility Addr2: Not reported Mailing Name: Not reported Mailing Address: 275 S ROSEMEAD BLVD Mailing City,St,Zip: PASADENA, CA 911074942 Gen County: Los Angeles TSD EPA ID: CAT000613893 TSD County: Los Angeles Waste Category: Liquids with halogenated organic compounds > 1000 mg/l Disposal Method: Not reported Tons: .0000 Facility County: Los Angeles  Gepaid: CAL000142002 Contact: FOUAD HABIB Telephone: 8185640566 Facility Addr2: Not reported Mailing Name: Not reported		

MAP FINDINGS  
FOCUS MAP 7

Map ID      Site      Database(s)      EPA ID Number

---

**A PLUS CLEANERS (Continued)**

**S103948247**

Mailing Address: 275 S ROSEMEAD BLVD  
Mailing City,St,Zip: PASADENA, CA 911074942  
Gen County: Los Angeles  
TSD EPA ID: CAT000613893  
TSD County: Los Angeles  
Waste Category: Liquids with halogenated organic compounds > 1000 mg/l  
Disposal Method: Transfer Station  
Tons: .2100  
Facility County: Los Angeles

Gepaid: CAL000142002  
Contact: FOUAD HABIB  
Telephone: 8185640566  
Facility Addr2: Not reported  
Mailing Name: Not reported  
Mailing Address: 275 S ROSEMEAD BLVD  
Mailing City,St,Zip: PASADENA, CA 911074942  
Gen County: Los Angeles  
TSD EPA ID: CAD059494310  
TSD County: Santa Clara  
Waste Category: Waste oil and mixed oil  
Disposal Method: Not reported  
Tons: .0667  
Facility County: Los Angeles

Gepaid: CAL000142002  
Contact: FOUAD HABIB  
Telephone: 8185640566  
Facility Addr2: Not reported  
Mailing Name: Not reported  
Mailing Address: 275 S ROSEMEAD BLVD  
Mailing City,St,Zip: PASADENA, CA 911074942  
Gen County: Los Angeles  
TSD EPA ID: CAT000613893  
TSD County: Los Angeles  
Waste Category: Not reported  
Disposal Method: Not reported  
Tons: .0000  
Facility County: Los Angeles

Gepaid: CAL000142002  
Contact: FOUAD HABIB  
Telephone: 8185640566  
Facility Addr2: Not reported  
Mailing Name: Not reported  
Mailing Address: 275 S ROSEMEAD BLVD  
Mailing City,St,Zip: PASADENA, CA 911074942  
Gen County: Los Angeles  
TSD EPA ID: CAT000613893  
TSD County: Los Angeles  
Waste Category: Liquids with halogenated organic compounds > 1000 mg/l  
Disposal Method: Transfer Station  
Tons: .0975  
Facility County: Los Angeles

MAP FINDINGS  
FOCUS MAP 7

<u>Map ID</u>	<u>Site</u>	<u>Database(s)</u>	<u>EPA ID Number</u>
---------------	-------------	--------------------	----------------------

**A PLUS CLEANERS (Continued)**

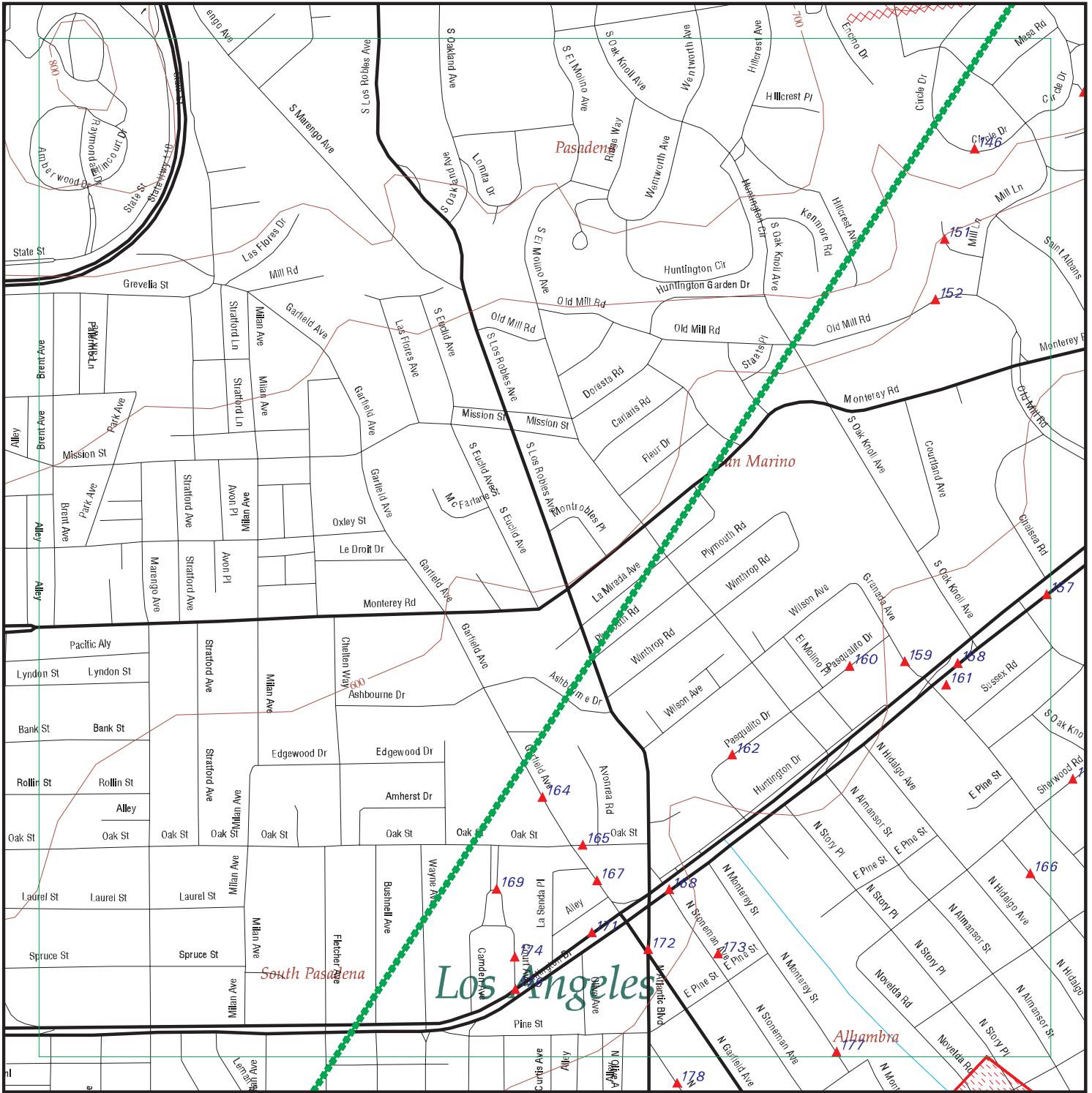
**S103948247**

[Click this hyperlink](#) while viewing on your computer to access  
3 additional CA\_HAZNET: record(s) in the EDR Site Report.

FOCUS MAP 7 ORPHAN SUMMARY

City	EDR ID	Site Name	Site Address	Zip	Database(s)
NO SITES FOUND					

# Focus Map 8

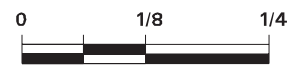


EDR DataMap® - Environmental Atlas

## SR 710 Environmental Assessment Zone 4

### Legend

- |                    |                         |             |                   |              |
|--------------------|-------------------------|-------------|-------------------|--------------|
| Roads              | Waterways               | Powerlines  | Water             | Listed Sites |
| Major Roads        | Railroads               | Pipelines   | Superfund Sites   |              |
| Contour Lines      | Study Boundary          | Fault Lines | Federal DOD Sites |              |
| 100-Yr Flood Zones | Indian Reservations BIA |             |                   |              |



Scale in Miles



FOCUS MAP 8 SUMMARY

<u>Database</u>	<u>Total Plotted</u>
<b><u>FEDERAL RECORDS</u></b>	
NPL	1
Proposed NPL	0
Delisted NPL	0
NPL LIENS	0
CERCLIS	1
CERC-NFRAP	0
LIENS 2	0
CORRACTS	0
RCRA-TSDF	0
RCRA-LQG	0
RCRA-SQG	1
RCRA-CESQG	0
RCRA-NonGen	0
US ENG CONTROLS	0
US INST CONTROL	0
ERNS	0
HMIRS	0
DOT OPS	0
US CDL	0
US BROWNFIELDS	0
DOD	0
FUDS	0
LUCIS	0
CONSENT	0
ROD	0
UMTRA	0
ODI	0
DEBRIS REGION 9	0
MINES	0
TRIS	0
TSCA	0
FTTS	0
HIST FTTS	0
SSTS	0
ICIS	0
PADS	0
MLTS	0
RADINFO	0
FINDS	2
RAATS	0
SCRD DRYCLEANERS	0
<b><u>STATE AND LOCAL RECORDS</u></b>	
HIST Cal-Sites	0
CA BOND EXP. PLAN	0
SCH	0
Toxic Pits	0

## FOCUS MAP 8 SUMMARY

<u>Database</u>	<u>Total Plotted</u>
SWF/LF	0
CA WDS	0
WMUDS/SWAT	0
Cortese	0
SWRCY	0
LUST	3
CA FID UST	1
SLIC	4
UST	2
HIST UST	3
LIENS	0
SWEEPS UST	3
CHMIRS	0
LDS	0
MCS	0
AST	0
Notify 65	0
DEED	0
VCP	0
DRYCLEANERS	2
WIP	4
CDL	1
RESPONSE	0
HAZNET	28
EMI	2
ENVIROSTOR	0
HAULERS	0
 <b><u>TRIBAL RECORDS</u></b>	
INDIAN RESERV	0
INDIAN ODI	0
INDIAN LUST	0
INDIAN UST	0
INDIAN VCP	0
 <b><u>EDR PROPRIETARY RECORDS</u></b>	
Manufactured Gas Plants	0

**NOTES:**

Sites may be listed in more than one database

MAP FINDINGS  
FOCUS MAP 8

Map ID	Site	Database(s)	EPA ID Number
NPL Region	<b>SAN GABRIEL VALLEY (AREA 3) MAIN ST &amp; GAFIELD AVE ALHAMBRA, CA 91801</b>	<b>CERCLIS FINDS NPL</b>	<b>1000114962 CAD980818579</b>
	<p>CERCLIS:            Site ID: 0902093            Federal Facility: Not a Federal Facility            NPL Status: Currently on the Final NPL            Non NPL Status: Not reported</p> <p>CERCLIS Site Contact Name(s):            Contact Name: Patricia Bowlin            Contact Tel: (415) 972-3177            Contact Title: Remedial Project Manager (RPM)</p> <p>Contact Name: Lisa Hanusiak            Contact Tel: (415) 972-3152            Contact Title: Remedial Project Manager (RPM)</p> <p>Contact Name: Dawn Richmond            Contact Tel: (415) 972-3097            Contact Title: Site Assessment Manager (SAM)</p> <p>Contact Name: Karen Jurist            Contact Tel: (415) 972-3219            Contact Title: Site Assessment Manager (SAM)</p> <p>Contact Name: Jeff Inglis            Contact Tel: (415) 972-3095            Contact Title: Site Assessment Manager (SAM)</p> <p>CERCLIS Site Alias Name(s):            Alias Name: SAN GABRIEL VALLEY (AREA 3)            Alias Address: MAIN ST &amp; GAFIELD AVE            ALHAMBRA, CA 91801            Site Description: THIS SITE IS A GROUND WATER PLUME THAT RUNS ALONG THE AXIS OF THE ALHAMBRA CREEK IN THE SAN GABRIEL BASIN. THE GROUND WATER IS CONTAMINATED WITH TRICHLOROETHYLENE AND PERCHLOROETHYLENE.</p> <p>CERCLIS Assessment History:            Action: DISCOVERY            Date Started: Not reported            Date Completed: 04/01/1980            Priority Level: Not reported</p> <p>Action: ISSUE REQUEST LETTERS (104E)            Date Started: Not reported            Date Completed: 08/01/1983            Priority Level: Not reported</p> <p>Action: PRELIMINARY ASSESSMENT            Date Started: Not reported            Date Completed: 09/01/1983            Priority Level: Higher priority for further assessment</p> <p>Action: SITE INSPECTION            Date Started: 03/01/1983            Date Completed: 09/01/1983            Priority Level: Higher priority for further assessment</p>		

MAP FINDINGS  
FOCUS MAP 8

Map ID	Site	Database(s)	EPA ID Number
	<b>SAN GABRIEL VALLEY (AREA 3) (Continued)</b>		<b>1000114962</b>
	Action: SITE INSPECTION		
	Date Started: 03/01/1983		
	Date Completed: 09/01/1983		
	Priority Level: Higher priority for further assessment		
	Action: HAZARD RANKING SYSTEM PACKAGE		
	Date Started: Not reported		
	Date Completed: 09/01/1983		
	Priority Level: Not reported		
	Action: PROPOSAL TO NATIONAL PRIORITIES LIST		
	Date Started: Not reported		
	Date Completed: 09/08/1983		
	Priority Level: Not reported		
	Action: ISSUE REQUEST LETTERS (104E)		
	Date Started: Not reported		
	Date Completed: 01/01/1984		
	Priority Level: Not reported		
	Action: FINAL LISTING ON NATIONAL PRIORITIES LIST		
	Date Started: Not reported		
	Date Completed: 05/08/1984		
	Priority Level: Not reported		
	Action: ISSUE REQUEST LETTERS (104E)		
	Date Started: Not reported		
	Date Completed: 12/30/1988		
	Priority Level: Not reported		
	Action: Notice Letters Issued		
	Date Started: Not reported		
	Date Completed: 06/07/1990		
	Priority Level: Not reported		
	Action: ISSUE REQUEST LETTERS (104E)		
	Date Started: Not reported		
	Date Completed: 06/08/1990		
	Priority Level: Not reported		
	Action: Notice Letters Issued		
	Date Started: Not reported		
	Date Completed: 07/09/1990		
	Priority Level: Not reported		
	Action: Notice Letters Issued		
	Date Started: Not reported		
	Date Completed: 09/20/1990		
	Priority Level: Not reported		
	Action: Notice Letters Issued		
	Date Started: Not reported		
	Date Completed: 10/12/1990		
	Priority Level: Not reported		
	Action: Notice Letters Issued		
	Date Started: Not reported		

MAP FINDINGS  
FOCUS MAP 8

Map ID	Site	Database(s)	EPA ID Number
	<b>SAN GABRIEL VALLEY (AREA 3) (Continued)</b>		<b>1000114962</b>
	Date Completed:	12/05/1990	
	Priority Level:	Not reported	
	Action:	Notice Letters Issued	
	Date Started:	Not reported	
	Date Completed:	12/06/1990	
	Priority Level:	Not reported	
	Action:	Notice Letters Issued	
	Date Started:	Not reported	
	Date Completed:	12/07/1990	
	Priority Level:	Not reported	
	Action:	Notice Letters Issued	
	Date Started:	Not reported	
	Date Completed:	02/07/1991	
	Priority Level:	Not reported	
	Action:	Notice Letters Issued	
	Date Started:	Not reported	
	Date Completed:	03/06/1991	
	Priority Level:	Not reported	
	Action:	Notice Letters Issued	
	Date Started:	Not reported	
	Date Completed:	07/09/1991	
	Priority Level:	Not reported	
	Action:	Notice Letters Issued	
	Date Started:	Not reported	
	Date Completed:	09/26/1991	
	Priority Level:	Not reported	
	Action:	REMOVAL ASSESSMENT	
	Date Started:	12/27/1991	
	Date Completed:	12/27/1991	
	Priority Level:	Not reported	
	Action:	Special Notice Issued	
	Date Started:	Not reported	
	Date Completed:	05/26/1993	
	Priority Level:	Not reported	
	Action:	Special Notice Issued	
	Date Started:	Not reported	
	Date Completed:	02/03/1994	
	Priority Level:	Not reported	
	Action:	NATIONAL PRIORITIES LIST RESPONSIBLE PARTY SEARCH	
	Date Started:	09/30/1984	
	Date Completed:	07/01/1994	
	Priority Level:	Not reported	
	Action:	Notice Letters Issued	
	Date Started:	Not reported	
	Date Completed:	04/13/1995	
	Priority Level:	Not reported	

MAP FINDINGS  
FOCUS MAP 8

Map ID	Site	Database(s)	EPA ID Number
--------	------	-------------	---------------

**SAN GABRIEL VALLEY (AREA 3) (Continued)**

**1000114962**

Action:	Notice Letters Issued
Date Started:	Not reported
Date Completed:	04/20/1995
Priority Level:	Not reported
Action:	Notice Letters Issued
Date Started:	Not reported
Date Completed:	05/05/1995
Priority Level:	Not reported
Action:	Notice Letters Issued
Date Started:	Not reported
Date Completed:	08/18/1995
Priority Level:	Not reported
Action:	COMBINED REMEDIAL INVESTIGATION/FEASIBILITY STUDY
Date Started:	07/12/1999
Date Completed:	Not reported
Priority Level:	Not reported
Action:	ISSUE REQUEST LETTERS (104E)
Date Started:	Not reported
Date Completed:	02/10/2003
Priority Level:	Not reported
Action:	ISSUE REQUEST LETTERS (104E)
Date Started:	Not reported
Date Completed:	02/10/2003
Priority Level:	Not reported
Action:	ISSUE REQUEST LETTERS (104E)
Date Started:	Not reported
Date Completed:	02/10/2003
Priority Level:	Not reported
Action:	COMMUNITY INVOLVEMENT
Date Started:	Not reported
Date Completed:	05/31/2004
Priority Level:	Not reported
Action:	TECHNICAL ASSISTANCE GRANT
Date Started:	11/01/2006
Date Completed:	Not reported
Priority Level:	Not reported
Action:	ENGINEERING EVALUATION/COST ANALYSIS
Date Started:	09/26/2005
Date Completed:	09/30/2008
Priority Level:	Not reported

**FINDS:**

Other Pertinent Environmental Activity Identified at Site

Registry ID: 110009267925

CERCLIS (Comprehensive Environmental Response, Compensation, and

MAP FINDINGS  
FOCUS MAP 8

Map ID      Site      Database(s)      EPA ID Number

---

**SAN GABRIEL VALLEY (AREA 3) (Continued)**

**1000114962**

Liability Information System) is the Superfund database that is used to support management in all phases of the Superfund program. The system contains information on all aspects of hazardous waste sites, including an inventory of sites, planned and actual site activities, and financial information.

NPL:

EPA ID:                    CAD980818579  
EPA Region:            09  
Federal:                 N  
Final Date:             5/8/1984

Category Details:

NPL Status:             Currently on the Final NPL  
Category Description:   Depth To Aquifer-<= 10 Feet  
Category Value:         1

NPL Status:             Currently on the Final NPL  
Category Description:   Distance To Nearest Population-> 0 And <= 1/4 Mile  
Category Value:         10

Site Details:

Site Name:              SAN GABRIEL VALLEY (AREA 3)  
Site Status:             Final  
Site Zip:                91801  
Site City:               ALHAMBRA  
Site State:              CA  
Federal Site:            No  
Site County:            LOS ANGELES  
EPA Region:            09  
Date Proposed:        09/08/83  
Date Deleted:          Not reported  
Date Finalized:        05/08/84

Substance Details:

NPL Status:             Currently on the Final NPL  
Substance ID:           Not reported  
Substance:              Not reported  
CAS #:                  Not reported  
Pathway:                Not reported  
Scoring:                Not reported

NPL Status:             Currently on the Final NPL  
Substance ID:           U228  
Substance:              TRICHLOROETHYLENE (TCE)  
CAS #:                  79-01-6  
Pathway:                GROUND WATER PATHWAY  
Scoring:                4

Summary Details:

Conditions at listing September 1983): San Gabriel Valley Area 3) is a ground water plume that runs along the axis of the west fork of the Alhambra Creek in the San Gabriel ground water basin in Alhambra, Los Angeles County, California. The plume is about 2 miles long and 1 mile wide. Ground

MAP FINDINGS  
FOCUS MAP 8

Map ID	Site	Database(s)	EPA ID Number
--------	------	-------------	---------------

**SAN GABRIEL VALLEY (AREA 3) (Continued)**

**1000114962**

water is contaminated with trichloroethylene (TCE) and perchloroethylene (PCE), according to analyses by State agencies and local water companies. Many public wells in the area exceed the EPA Suggested No Adverse Response Levels (SNARL) for TCE and PCE. Approximately 100,000 people are affected. Cities and public water companies in the area have tested to ensure that their water supplies contain less than 5 parts per billion (ppb) of TCE, a level considered safe for human consumption. When alternative methods of reducing the TCE level below 5 ppb are not effective, wells are removed from service. Status June 1984): A supplemental sampling program of contaminated wells will begin soon to get a snapshot view of the degree of contamination. The State Department of Health Services and EPA are preparing to initiate a remedial investigation/ feasibility study to determine the aerial and vertical extent of contamination and to develop alternatives for treatment and management of the problem. EPA continues its investigation to identify sources of the contamination. This site, along with the three other San Gabriel Valley sites, was added to the NPL in May 1984 because it involves a serious problem that required taking immediate remedial action.

Site Status Details:

NPL Status: Final  
Proposed Date: 09/08/1983  
Final Date: 05/08/1984  
Deleted Date: Not reported

Narratives Details:

NPL Name: SAN GABRIEL VALLEY (AREA 3)  
City: ALHAMBRA  
State: CA

142

**ROBERT STRUB TRUST  
1438 PARK PL  
SAN MARINO, CA**

**LOS ANGELES CO. HMS**

**S100852537  
N/A**

LOS ANGELES CO. HMS:

Region: LA  
Facility Id: 016238-021296  
Facility Status: Removed  
Area: 3K  
Permit Number: 76341  
Permit Status: Removed  
Facility Type: T1

146

**JAMES & GALE ELLIS  
1435 CIRCLE DR  
SAN MARINO, CA 91108**

**HAZNET**

**S103630602  
N/A**

HAZNET:

Gepaid: CAC001135608  
Contact: JAMES & GALE ELLIS  
Telephone: 0000000000  
Facility Addr2: Not reported  
Mailing Name: Not reported  
Mailing Address: 1435 CIRCLE DR  
Mailing City, St, Zip: SAN MARINO, CA 911080000  
Gen County: Los Angeles



MAP FINDINGS  
FOCUS MAP 8

Map ID	Site	Database(s)	EPA ID Number
	<p><b>JAMES &amp; GALE ELLIS (Continued)</b></p> <p>TSD EPA ID: CAD009007626  TSD County: Los Angeles  Waste Category: Asbestos-containing waste  Disposal Method: Disposal, Land Fill  Tons: 8.0066  Facility County: Los Angeles</p>		<b>S103630602</b>
151	<p><b>SONIA GOLDBURG</b>  <b>70 MILL CANYON RD</b>  <b>SAN MARINO, CA 91108</b></p> <p>HAZNET:  Gepaid: CAC002601639  Contact: SONIA GOLDBURG  Telephone: 6266760834  Facility Addr2: Not reported  Mailing Name: Not reported  Mailing Address: 70 MILL CANYON RD  Mailing City,St,Zip: SAN MARINO, CA 911081802  Gen County: Los Angeles  TSD EPA ID: CAD028409019  TSD County: Los Angeles  Waste Category: Other organic solids  Disposal Method: Transfer Station  Tons: 0  Facility County: Los Angeles</p>	HAZNET	<b>S108755349</b> N/A
152	<p><b>SCHUSTER BUILDING/CASA BENITA DEV INC</b>  <b>1095 OLD MILL RD</b>  <b>SAN MARINO, CA 91108</b></p> <p>HAZNET:  Gepaid: CAC002590236  Contact: PAUL CALLAHAN  Telephone: 6267950920  Facility Addr2: Not reported  Mailing Name: Not reported  Mailing Address: 2275 HUNTINGTON DR STE 269  Mailing City,St,Zip: SAN MARINO, CA 91108  Gen County: Los Angeles  TSD EPA ID: CAD009007626  TSD County: Los Angeles  Waste Category: Asbestos-containing waste  Disposal Method: Disposal, Land Fill  Tons: 0.84  Facility County: Not reported</p>	HAZNET	<b>S108219937</b> N/A

MAP FINDINGS  
FOCUS MAP 8

Map ID	Site	Database(s)	EPA ID Number
157	<b>A-1 CLEANERS</b> <b>1008 HUNTINGTON DR.</b> <b>SAN MARINO, CA 91108</b>  SLIC: Region: STATE <b>Facility Status: Open - Site Assessment</b> Status Date: 1999-12-16 00:00:00 Global Id: SL603799208 Lead Agency: LOS ANGELES RWQCB (REGION 4) Lead Agency Case Number: Not reported Latitude: 34.114315 Longitude: -118.122649 Case Type: Cleanup Program Site Case Worker: Not reported Local Agency: Not reported RB Case Number: 115.0093 File Location: Not reported Potential Media Affected: Aquifer used for drinking water supply Potential Contaminants of Concern: Not reported Site History: Not reported	SLIC	S106484987 N/A
157	<b>A-1 CLEANERS</b> <b>1008 HUNTINGTON DR</b> <b>SAN MARINO, CA 91108</b>  HAZNET: Gepaid: CAL000305471 Contact: DAN ARAIZA Telephone: 6263008385 Facility Addr2: Not reported Mailing Name: Not reported Mailing Address: 1008 HUNTINGTON DR Mailing City,St,Zip: SAN MARINO, CA 911081828 Gen County: Los Angeles TSD EPA ID: NVR000076158 TSD County: 99 Waste Category: Not reported Disposal Method: Not reported Tons: Not reported Facility County: Los Angeles  Gepaid: CAL000305471 Contact: DAN ARAIZA Telephone: 6263008385 Facility Addr2: Not reported Mailing Name: Not reported Mailing Address: 1008 HUNTINGTON DR Mailing City,St,Zip: SAN MARINO, CA 911081828 Gen County: Los Angeles TSD EPA ID: NVR000076158 TSD County: 99 Waste Category: Aqueous solution with less than 10% total organic residues Disposal Method: H020 Tons: Not reported Facility County: Los Angeles  Gepaid: CAL000305471 Contact: DAN ARAIZA	HAZNET DRYCLEANERS EMI WIP	S102809459 N/A

MAP FINDINGS  
FOCUS MAP 8

Map ID Site Database(s) EPA ID Number

**A-1 CLEANERS (Continued)**

**S102809459**

Telephone: 6263008385  
Facility Addr2: Not reported  
Mailing Name: Not reported  
Mailing Address: 1008 HUNTINGTON DR  
Mailing City,St,Zip: SAN MARINO, CA 911081828  
Gen County: Los Angeles  
TSD EPA ID: NVR000076158  
TSD County: 99  
Waste Category: Hydrocarbon solvents (benzene, hexane, Stoddard, etc.)  
Disposal Method: H020  
Tons: 0.4  
Facility County: Los Angeles

Gepaid: CAL000305471  
Contact: DAN ARAIZA  
Telephone: 6263008385  
Facility Addr2: Not reported  
Mailing Name: Not reported  
Mailing Address: 1008 HUNTINGTON DR  
Mailing City,St,Zip: SAN MARINO, CA 911081828  
Gen County: Los Angeles  
TSD EPA ID: NVR000076158  
TSD County: 99  
Waste Category: Halogenated solvents (chloroform, methyl chloride, perchloroethylene, etc.)  
Disposal Method: H020  
Tons: Not reported  
Facility County: Los Angeles

Gepaid: CAL000005194  
Contact: LEE DAVID K  
Telephone: 0000000000  
Facility Addr2: Not reported  
Mailing Name: Not reported  
Mailing Address: 1008 HUNTINGTON DR  
Mailing City,St,Zip: SAN MARINO, CA 911081828  
Gen County: Los Angeles  
TSD EPA ID: CAD981397417  
TSD County: Los Angeles  
Waste Category: Halogenated solvents (chloroform, methyl chloride, perchloroethylene, etc.)  
Disposal Method: Recycler  
Tons: .4881  
Facility County: Los Angeles

[Click this hyperlink](#) while viewing on your computer to access  
8 additional CA\_HAZNET: record(s) in the EDR Site Report.

**CLEANERS:**

EPA Id: CAL000011538  
NAICS Code: Not reported  
NAICS Description: Not reported  
SIC Code: Not reported  
Create Date: 11/14/1989  
Facility Active: No  
Inactive Date: 6/30/1995  
Facility Addr2: Not reported

MAP FINDINGS  
FOCUS MAP 8

Map ID Site Database(s) EPA ID Number

**A-1 CLEANERS (Continued)**

**S102809459**

Mailing Name: Not reported  
Mailing Address: 1008 HUNTINGTON DR  
Mailing Address 2: Not reported  
Mailing State: CA  
Mailing Zip: 911080000  
Region Code: 3  
Owner Name: LEE JOHN K  
Owner Address: --  
Owner Address 2: Not reported  
Owner Telephone: 0000000000  
Owner Fax Number: Not reported  
Contact Name: DEACT PER 95 FEE FORM -P.H.  
Contact Address: --  
Contact Address 2: Not reported  
Contact Telephone: --  
SIC Description: Not reported

EPA Id: CAL000305471  
NAICS Code: 81232  
NAICS Description: Drycleaning and Laundry Services (except Coin-Operated)  
SIC Code: 7211  
Create Date: 4/12/2006 12:57:38 PM  
Facility Active: No  
Inactive Date: 6/30/2006 10:14:52 AM  
Facility Addr2: Not reported  
Mailing Name: Not reported  
Mailing Address: 1008 HUNTINGTON DR  
Mailing Address 2: Not reported  
Mailing State: CA  
Mailing Zip: 911081828  
Region Code: 3  
Owner Name: DAN ARAIZA  
Owner Address: 1008 HUNTINGTON DR  
Owner Address 2: Not reported  
Owner Telephone: 6263008385  
Owner Fax Number: Not reported  
Contact Name: DAN ARAIZA  
Contact Address: 1008 HUNTINGTON DR  
Contact Address 2: Not reported  
Contact Telephone: 6263008385  
SIC Description: 7216 Drycleaning Plants, Except Rug Cleaning  
SIC Description: 7212 Garment Pressing, and Agents for Laundries and Drycleaners  
SIC Description: 7389 Business Services, NEC (apparel pressing service for the trade)  
SIC Description: 7219 Laundry and Garment Services, NEC (except diaper service and clothing alteration and repair)  
SIC Description: 7211 Power Laundries, Family and Commercial

EPA Id: CAL000305471  
NAICS Code: 81232  
NAICS Description: Drycleaning and Laundry Services (except Coin-Operated)  
SIC Code: 7212  
Create Date: 4/12/2006 12:57:38 PM  
Facility Active: No  
Inactive Date: 6/30/2006 10:14:52 AM  
Facility Addr2: Not reported  
Mailing Name: Not reported  
Mailing Address: 1008 HUNTINGTON DR

MAP FINDINGS  
FOCUS MAP 8

Map ID      Site      Database(s)      EPA ID Number

---

**A-1 CLEANERS (Continued)**

**S102809459**

Mailing Address 2: Not reported  
Mailing State: CA  
Mailing Zip: 911081828  
Region Code: 3  
Owner Name: DAN ARAIZA  
Owner Address: 1008 HUNTINGTON DR  
Owner Address 2: Not reported  
Owner Telephone: 6263008385  
Owner Fax Number: Not reported  
Contact Name: DAN ARAIZA  
Contact Address: 1008 HUNTINGTON DR  
Contact Address 2: Not reported  
Contact Telephone: 6263008385  
SIC Description: 7216 Drycleaning Plants, Except Rug Cleaning  
SIC Description: 7212 Garment Pressing, and Agents for Laundries and Drycleaners  
SIC Description: 7389 Business Services, NEC (apparel pressing service for the trade)  
SIC Description: 7219 Laundry and Garment Services, NEC (except diaper service and clothing alteration and repair)  
SIC Description: 7211 Power Laundries, Family and Commercial

EPA Id: CAL000305471  
NAICS Code: 81232  
NAICS Description: Drycleaning and Laundry Services (except Coin-Operated)  
SIC Code: 7216  
Create Date: 4/12/2006 12:57:38 PM  
Facility Active: No  
Inactive Date: 6/30/2006 10:14:52 AM  
Facility Addr2: Not reported  
Mailing Name: Not reported  
Mailing Address: 1008 HUNTINGTON DR  
Mailing Address 2: Not reported  
Mailing State: CA  
Mailing Zip: 911081828  
Region Code: 3  
Owner Name: DAN ARAIZA  
Owner Address: 1008 HUNTINGTON DR  
Owner Address 2: Not reported  
Owner Telephone: 6263008385  
Owner Fax Number: Not reported  
Contact Name: DAN ARAIZA  
Contact Address: 1008 HUNTINGTON DR  
Contact Address 2: Not reported  
Contact Telephone: 6263008385  
SIC Description: 7216 Drycleaning Plants, Except Rug Cleaning  
SIC Description: 7212 Garment Pressing, and Agents for Laundries and Drycleaners  
SIC Description: 7389 Business Services, NEC (apparel pressing service for the trade)  
SIC Description: 7219 Laundry and Garment Services, NEC (except diaper service and clothing alteration and repair)  
SIC Description: 7211 Power Laundries, Family and Commercial

EPA Id: CAL000305471  
NAICS Code: 81232  
NAICS Description: Drycleaning and Laundry Services (except Coin-Operated)  
SIC Code: 7219  
Create Date: 4/12/2006 12:57:38 PM  
Facility Active: No  
Inactive Date: 6/30/2006 10:14:52 AM

MAP FINDINGS  
FOCUS MAP 8

Map ID      Site      Database(s)      EPA ID Number

**A-1 CLEANERS (Continued)**

**S102809459**

Facility Addr2:      Not reported  
Mailing Name:      Not reported  
Mailing Address:      1008 HUNTINGTON DR  
Mailing Address 2:      Not reported  
Mailing State:      CA  
Mailing Zip:      911081828  
Region Code:      3  
Owner Name:      DAN ARAIZA  
Owner Address:      1008 HUNTINGTON DR  
Owner Address 2:      Not reported  
Owner Telephone:      6263008385  
Owner Fax Number:      Not reported  
Contact Name:      DAN ARAIZA  
Contact Address:      1008 HUNTINGTON DR  
Contact Address 2:      Not reported  
Contact Telephone:      6263008385  
SIC Description: 7216      Drycleaning Plants, Except Rug Cleaning  
SIC Description: 7212      Garment Pressing, and Agents for Laundries and Drycleaners  
SIC Description: 7389      Business Services, NEC (apparel pressing service for the trade)  
SIC Description: 7219      Laundry and Garment Services, NEC (except diaper service and clothing alteration and repair)  
SIC Description: 7211      Power Laundries, Family and Commercial

EPA Id:      CAL000305471  
NAICS Code:      81232  
NAICS Description:      Drycleaning and Laundry Services (except Coin-Operated)  
SIC Code:      7389  
Create Date:      4/12/2006 12:57:38 PM  
Facility Active:      No  
Inactive Date:      6/30/2006 10:14:52 AM  
Facility Addr2:      Not reported  
Mailing Name:      Not reported  
Mailing Address:      1008 HUNTINGTON DR  
Mailing Address 2:      Not reported  
Mailing State:      CA  
Mailing Zip:      911081828  
Region Code:      3  
Owner Name:      DAN ARAIZA  
Owner Address:      1008 HUNTINGTON DR  
Owner Address 2:      Not reported  
Owner Telephone:      6263008385  
Owner Fax Number:      Not reported  
Contact Name:      DAN ARAIZA  
Contact Address:      1008 HUNTINGTON DR  
Contact Address 2:      Not reported  
Contact Telephone:      6263008385  
SIC Description: 7216      Drycleaning Plants, Except Rug Cleaning  
SIC Description: 7212      Garment Pressing, and Agents for Laundries and Drycleaners  
SIC Description: 7389      Business Services, NEC (apparel pressing service for the trade)  
SIC Description: 7219      Laundry and Garment Services, NEC (except diaper service and clothing alteration and repair)  
SIC Description: 7211      Power Laundries, Family and Commercial

EMI:  
Year:      1987  
County Code:      19  
Air Basin:      SC

MAP FINDINGS  
FOCUS MAP 8

Map ID	Site	Database(s)	EPA ID Number
--------	------	-------------	---------------

**A-1 CLEANERS (Continued)**

**S102809459**

Facility ID: 56107  
 Air District Name: SC  
 SIC Code: 7216  
 Air District Name: SOUTH COAST AQMD  
 Community Health Air Pollution Info System: Not reported  
 Consolidated Emission Reporting Rule: Not reported  
 Total Organic Hydrocarbon Gases Tons/Yr: 0  
 Reactive Organic Gases Tons/Yr: 0  
 Carbon Monoxide Emissions Tons/Yr: 0  
 NOX - Oxides of Nitrogen Tons/Yr: 0  
 SOX - Oxides of Sulphur Tons/Yr: 0  
 Particulate Matter Tons/Yr: 0  
 Part. Matter 10 Micrometers & Smlr Tons/Yr: 0

Year: 1990  
 County Code: 19  
 Air Basin: SC  
 Facility ID: 81363  
 Air District Name: SC  
 SIC Code: 7216  
 Air District Name: SOUTH COAST AQMD  
 Community Health Air Pollution Info System: Not reported  
 Consolidated Emission Reporting Rule: Not reported  
 Total Organic Hydrocarbon Gases Tons/Yr: 0  
 Reactive Organic Gases Tons/Yr: 0  
 Carbon Monoxide Emissions Tons/Yr: 0  
 NOX - Oxides of Nitrogen Tons/Yr: 0  
 SOX - Oxides of Sulphur Tons/Yr: 0  
 Particulate Matter Tons/Yr: 0  
 Part. Matter 10 Micrometers & Smlr Tons/Yr: 0

WIP:

Region: 4  
 File Number: 115.0093  
**File Status: Active**  
 Staff: CCHARMLE  
 Facility Suite: Not reported

158

**BERTHA M TURNER TRUST NO 4  
 900 E HUNINGTON DR  
 SAN MARINO, CA 00000**

**HAZNET S103675504  
 N/A**

HAZNET:

Gepaid: CAC000884752  
 Contact: BERTHA M TURNER TRUST  
 Telephone: 0000000000  
 Facility Addr2: Not reported  
 Mailing Name: Not reported  
 Mailing Address: 40 ORCHARD RD  
 Mailing City,St,Zip: ORINDA, CA 945633421  
 Gen County: Los Angeles  
 TSD EPA ID: CAD067786749  
 TSD County: Los Angeles  
 Waste Category: Asbestos-containing waste  
 Disposal Method: Disposal, Land Fill  
 Tons: 21.0700  
 Facility County: Los Angeles

MAP FINDINGS  
FOCUS MAP 8

Map ID	Site	Database(s)	EPA ID Number
--------	------	-------------	---------------

158	<b>FASHION CLEANERS 904 HUNTINGTON DR SAN MARINO, CA 91108</b>	<b>DRYCLEANERS</b>	<b>S109148865 N/A</b>
-----	--	--------------------	---------------------------

CLEANERS:

EPA Id: CAL000331351  
 NAICS Code: 81232  
 NAICS Description: Drycleaning and Laundry Services (except Coin-Operated)  
 SIC Code: 7216  
 Create Date: 4/7/2008 11:35:10 AM  
 Facility Active: Yes  
 Inactive Date: Not reported  
 Facility Addr2: Not reported  
 Mailing Name: Not reported  
 Mailing Address: 1433 HUNTINGTON DR  
 Mailing Address 2: Not reported  
 Mailing State: CA  
 Mailing Zip: 910304512  
 Region Code: 3  
 Owner Name: MEDG INC  
 Owner Address: 1433 HUNTINGTON DR  
 Owner Address 2: Not reported  
 Owner Telephone: 6264411820  
 Owner Fax Number: Not reported  
 Contact Name: MICHAEL ARAMIAN  
 Contact Address: 1433 HUNTINGTON DR  
 Contact Address 2: Not reported  
 Contact Telephone: 6264411820  
 SIC Description: 7219 Laundry and Garment Services, NEC (except diaper service and clothing alteration and repair)  
 SIC Description: 7212 Garment Pressing, and Agents for Laundries and Drycleaners  
 SIC Description: 7216 Drycleaning Plants, Except Rug Cleaning  
 SIC Description: 7211 Power Laundries, Family and Commercial  
 SIC Description: 7389 Business Services, NEC (apparel pressing service for the trade)

EPA Id: CAL000331351  
 NAICS Code: 81232  
 NAICS Description: Drycleaning and Laundry Services (except Coin-Operated)  
 SIC Code: 7211  
 Create Date: 4/7/2008 11:35:10 AM  
 Facility Active: Yes  
 Inactive Date: Not reported  
 Facility Addr2: Not reported  
 Mailing Name: Not reported  
 Mailing Address: 1433 HUNTINGTON DR  
 Mailing Address 2: Not reported  
 Mailing State: CA  
 Mailing Zip: 910304512  
 Region Code: 3  
 Owner Name: MEDG INC  
 Owner Address: 1433 HUNTINGTON DR  
 Owner Address 2: Not reported  
 Owner Telephone: 6264411820  
 Owner Fax Number: Not reported  
 Contact Name: MICHAEL ARAMIAN  
 Contact Address: 1433 HUNTINGTON DR  
 Contact Address 2: Not reported  
 Contact Telephone: 6264411820  
 SIC Description: 7219 Laundry and Garment Services, NEC (except diaper service and clothing



MAP FINDINGS  
FOCUS MAP 8

Map ID Site Database(s) EPA ID Number

**FASHION CLEANERS (Continued)**

**S109148865**

alteration and repair)  
SIC Description: 7212 Garment Pressing, and Agents for Laundries and Drycleaners  
SIC Description: 7216 Drycleaning Plants, Except Rug Cleaning  
SIC Description: 7211 Power Laundries, Family and Commercial  
SIC Description: 7389 Business Services, NEC (apparel pressing service for the trade)

EPA Id: CAL000331351  
NAICS Code: 81232  
NAICS Description: Drycleaning and Laundry Services (except Coin-Operated)  
SIC Code: 7389  
Create Date: 4/7/2008 11:35:10 AM  
Facility Active: Yes  
Inactive Date: Not reported  
Facility Addr2: Not reported  
Mailing Name: Not reported  
Mailing Address: 1433 HUNTINGTON DR  
Mailing Address 2: Not reported  
Mailing State: CA  
Mailing Zip: 910304512  
Region Code: 3  
Owner Name: MEDG INC  
Owner Address: 1433 HUNTINGTON DR  
Owner Address 2: Not reported  
Owner Telephone: 6264411820  
Owner Fax Number: Not reported  
Contact Name: MICHAEL ARAMIAN  
Contact Address: 1433 HUNTINGTON DR  
Contact Address 2: Not reported  
Contact Telephone: 6264411820  
SIC Description: 7219 Laundry and Garment Services, NEC (except diaper service and clothing alteration and repair)  
SIC Description: 7212 Garment Pressing, and Agents for Laundries and Drycleaners  
SIC Description: 7216 Drycleaning Plants, Except Rug Cleaning  
SIC Description: 7211 Power Laundries, Family and Commercial  
SIC Description: 7389 Business Services, NEC (apparel pressing service for the trade)

EPA Id: CAL000331351  
NAICS Code: 81232  
NAICS Description: Drycleaning and Laundry Services (except Coin-Operated)  
SIC Code: 7219  
Create Date: 4/7/2008 11:35:10 AM  
Facility Active: Yes  
Inactive Date: Not reported  
Facility Addr2: Not reported  
Mailing Name: Not reported  
Mailing Address: 1433 HUNTINGTON DR  
Mailing Address 2: Not reported  
Mailing State: CA  
Mailing Zip: 910304512  
Region Code: 3  
Owner Name: MEDG INC  
Owner Address: 1433 HUNTINGTON DR  
Owner Address 2: Not reported  
Owner Telephone: 6264411820  
Owner Fax Number: Not reported  
Contact Name: MICHAEL ARAMIAN  
Contact Address: 1433 HUNTINGTON DR

MAP FINDINGS  
FOCUS MAP 8

Map ID	Site	Database(s)	EPA ID Number
--------	------	-------------	---------------

**FASHION CLEANERS (Continued)**

**S109148865**

Contact Address 2: Not reported  
 Contact Telephone: 6264411820  
 SIC Description: 7219 Laundry and Garment Services, NEC (except diaper service and clothing alteration and repair)  
 SIC Description: 7212 Garment Pressing, and Agents for Laundries and Drycleaners  
 SIC Description: 7216 Drycleaning Plants, Except Rug Cleaning  
 SIC Description: 7211 Power Laundries, Family and Commercial  
 SIC Description: 7389 Business Services, NEC (apparel pressing service for the trade)

EPA Id: CAL000331351  
 NAICS Code: 81232  
 NAICS Description: Drycleaning and Laundry Services (except Coin-Operated)  
 SIC Code: 7212  
 Create Date: 4/7/2008 11:35:10 AM  
 Facility Active: Yes  
 Inactive Date: Not reported  
 Facility Addr2: Not reported  
 Mailing Name: Not reported  
 Mailing Address: 1433 HUNTINGTON DR  
 Mailing Address 2: Not reported  
 Mailing State: CA  
 Mailing Zip: 910304512  
 Region Code: 3  
 Owner Name: MEDG INC  
 Owner Address: 1433 HUNTINGTON DR  
 Owner Address 2: Not reported  
 Owner Telephone: 6264411820  
 Owner Fax Number: Not reported  
 Contact Name: MICHAEL ARAMIAN  
 Contact Address: 1433 HUNTINGTON DR  
 Contact Address 2: Not reported  
 Contact Telephone: 6264411820  
 SIC Description: 7219 Laundry and Garment Services, NEC (except diaper service and clothing alteration and repair)  
 SIC Description: 7212 Garment Pressing, and Agents for Laundries and Drycleaners  
 SIC Description: 7216 Drycleaning Plants, Except Rug Cleaning  
 SIC Description: 7211 Power Laundries, Family and Commercial  
 SIC Description: 7389 Business Services, NEC (apparel pressing service for the trade)

158

**KNIGHT CLEANERS  
864 HUNTINGTON DR  
SAN MARINO, CA 91108**

**SLIC S106484990  
EMI N/A  
WIP**

SLIC:  
 Region: STATE  
**Facility Status: Open - Site Assessment**  
 Status Date: 1999-12-16 00:00:00  
 Global Id: SL603799211  
 Lead Agency: LOS ANGELES RWQCB (REGION 4)  
 Lead Agency Case Number: Not reported  
 Latitude: 34.112027  
 Longitude: -118.126073  
 Case Type: Cleanup Program Site  
 Case Worker: Not reported  
 Local Agency: Not reported  
 RB Case Number: 115.0096  
 File Location: Not reported  
 Potential Media Affected: Aquifer used for drinking water supply

MAP FINDINGS  
FOCUS MAP 8

Map ID	Site	Database(s)	EPA ID Number
--------	------	-------------	---------------

**KNIGHT CLEANERS (Continued)**

**S106484990**

Potential Contaminants of Concern: Not reported  
Site History: Not reported

EMI:

Year: 1987  
County Code: 19  
Air Basin: SC  
Facility ID: 18232  
Air District Name: SC  
SIC Code: 7216  
Air District Name: SOUTH COAST AQMD  
Community Health Air Pollution Info System: Not reported  
Consolidated Emission Reporting Rule: Not reported  
Total Organic Hydrocarbon Gases Tons/Yr: 3  
Reactive Organic Gases Tons/Yr: 0  
Carbon Monoxide Emissions Tons/Yr: 0  
NOX - Oxides of Nitrogen Tons/Yr: 0  
SOX - Oxides of Sulphur Tons/Yr: 0  
Particulate Matter Tons/Yr: 0  
Part. Matter 10 Micrometers & Smlr Tons/Yr: 0

Year: 1990  
County Code: 19  
Air Basin: SC  
Facility ID: 18232  
Air District Name: SC  
SIC Code: 7216  
Air District Name: SOUTH COAST AQMD  
Community Health Air Pollution Info System: Not reported  
Consolidated Emission Reporting Rule: Not reported  
Total Organic Hydrocarbon Gases Tons/Yr: 3  
Reactive Organic Gases Tons/Yr: 0  
Carbon Monoxide Emissions Tons/Yr: 0  
NOX - Oxides of Nitrogen Tons/Yr: 0  
SOX - Oxides of Sulphur Tons/Yr: 0  
Particulate Matter Tons/Yr: 0  
Part. Matter 10 Micrometers & Smlr Tons/Yr: 0

WIP:

Region: 4  
File Number: 115.0096  
**File Status: Historical**  
Staff: CCHARMLE  
Facility Suite: Not reported

158

**KNIGHT CLEANERS**  
**864 HUNTINGTON DRIVE**  
**SAN MARINO, CA 91108**

**RCRA-SQG 1000234971**  
**FINDS CAD981573181**  
**HAZNET**

RCRA-SQG:

Date form received by agency: 09/09/1986  
Facility name: KNIGHT CLEANERS  
Facility address: 864 HUNTINGTON DRIVE  
SAN MARINO, CA 91108  
EPA ID: CAD981573181  
Contact: ENVIRONMENTAL MANAGER  
Contact address: 864 HUNTINGTON DRIVE

MAP FINDINGS  
FOCUS MAP 8

Map ID	Site	Database(s)	EPA ID Number
--------	------	-------------	---------------

**KNIGHT CLEANERS (Continued)**

**1000234971**

SAN MARINO, CA 91108  
 Contact country: US  
 Contact telephone: (818) 284-2896  
 Contact email: Not reported  
 EPA Region: 09  
 Classification: Small Small Quantity Generator  
 Description: Handler: generates more than 100 and less than 1000 kg of hazardous waste during any calendar month and accumulates less than 6000 kg of hazardous waste at any time; or generates 100 kg or less of hazardous waste during any calendar month, and accumulates more than 1000 kg of hazardous waste at any time

Owner/Operator Summary:

Owner/operator name: MRS ZAURI  
 Owner/operator address: NOT REQUIRED  
 NOT REQUIRED, ME 99999  
 Owner/operator country: Not reported  
 Owner/operator telephone: (415) 555-1212  
 Legal status: Private  
 Owner/Operator Type: Owner  
 Owner/Op start date: Not reported  
 Owner/Op end date: Not reported

Owner/operator name: NOT REQUIRED  
 Owner/operator address: NOT REQUIRED  
 NOT REQUIRED, ME 99999  
 Owner/operator country: Not reported  
 Owner/operator telephone: (415) 555-1212  
 Legal status: Private  
 Owner/Operator Type: Operator  
 Owner/Op start date: Not reported  
 Owner/Op end date: Not reported

Handler Activities Summary:

U.S. importer of hazardous waste: Unknown  
 Mixed waste (haz. and radioactive): Unknown  
 Recycler of hazardous waste: No  
 Transporter of hazardous waste: No  
 Treater, storer or disposer of HW: No  
 Underground injection activity: No  
 On-site burner exemption: Unknown  
 Furnace exemption: Unknown  
 Used oil fuel burner: No  
 Used oil processor: No  
 User oil refiner: No  
 Used oil fuel marketer to burner: No  
 Used oil Specification marketer: No  
 Used oil transfer facility: No  
 Used oil transporter: No  
 Off-site waste receiver: Commercial status unknown

Violation Status: No violations found

FINDS:

Other Pertinent Environmental Activity Identified at Site

Registry ID: 110002719078

MAP FINDINGS  
FOCUS MAP 8

Map ID Site Database(s) EPA ID Number

---

**KNIGHT CLEANERS (Continued)**

**1000234971**

California - Hazardous Waste Tracking System - Datamart

RCRAInfo is a national information system that supports the Resource Conservation and Recovery Act (RCRA) program through the tracking of events and activities related to facilities that generate, transport, and treat, store, or dispose of hazardous waste. RCRAInfo allows RCRA program staff to track the notification, permit, compliance, and corrective action activities required under RCRA.

HAZNET:

Gepaid: CAD981573181  
Contact: KNIGHT CLEANERS  
Telephone: 0000000000  
Facility Addr2: Not reported  
Mailing Name: Not reported  
Mailing Address: 864 HUNTINGTON DR  
Mailing City,St,Zip: SAN MARINO, CA 911080000  
Gen County: Los Angeles  
TSD EPA ID: CAT000613893  
TSD County: Los Angeles  
Waste Category: Not reported  
Disposal Method: Not reported  
Tons: 0  
Facility County: Los Angeles

Gepaid: CAD981573181  
Contact: KNIGHT CLEANERS  
Telephone: 0000000000  
Facility Addr2: Not reported  
Mailing Name: Not reported  
Mailing Address: 864 HUNTINGTON DR  
Mailing City,St,Zip: SAN MARINO, CA 911080000  
Gen County: Los Angeles  
TSD EPA ID: CAT000613893  
TSD County: Los Angeles  
Waste Category: Liquids with halogenated organic compounds > 1000 mg/l  
Disposal Method: Transfer Station  
Tons: 0.444  
Facility County: Los Angeles

Gepaid: CAD981573181  
Contact: PETER DELGATTO  
Telephone: 6262842896  
Facility Addr2: Not reported  
Mailing Name: Not reported  
Mailing Address: 864 HUNTINGTON DR  
Mailing City,St,Zip: SAN MARINO, CA 911080000  
Gen County: Los Angeles  
TSD EPA ID: CAT000613893  
TSD County: Los Angeles  
Waste Category: Liquids with halogenated organic compounds > 1000 mg/l  
Disposal Method: H141  
Tons: 0.1  
Facility County: Los Angeles

Gepaid: CAD981573181

MAP FINDINGS  
FOCUS MAP 8

Map ID	Site	Database(s)	EPA ID Number
--------	------	-------------	---------------

**KNIGHT CLEANERS (Continued)**

**1000234971**

Contact: KNIGHT CLEANERS  
 Telephone: 0000000000  
 Facility Addr2: Not reported  
 Mailing Name: Not reported  
 Mailing Address: 864 HUNTINGTON DR  
 Mailing City,St,Zip: SAN MARINO, CA 911080000  
 Gen County: Los Angeles  
 TSD EPA ID: CAT000613893  
 TSD County: Los Angeles  
 Waste Category: Liquids with halogenated organic compounds > 1000 mg/l  
 Disposal Method: Transfer Station  
 Tons: .7300  
 Facility County: Los Angeles

Gepaid: CAD981573181  
 Contact: KNIGHT CLEANERS  
 Telephone: 0000000000  
 Facility Addr2: Not reported  
 Mailing Name: Not reported  
 Mailing Address: 864 HUNTINGTON DR  
 Mailing City,St,Zip: SAN MARINO, CA 911080000  
 Gen County: Los Angeles  
 TSD EPA ID: CAT000613893  
 TSD County: Los Angeles  
 Waste Category: Not reported  
 Disposal Method: Transfer Station  
 Tons: .0000  
 Facility County: Los Angeles

[Click this hyperlink](#) while viewing on your computer to access 16 additional CA\_HAZNET: record(s) in the EDR Site Report.

**158 LARRY E GOODREAU DDS & NELSON S SUNDBYE DDS  
 825 HUNTINGTON DR  
 SAN MARINO, CA 91108**

**HAZNET S109428238  
 N/A**

HAZNET:  
 Gepaid: CAL000316711  
 Contact: LINDA DEO  
 Telephone: 6264412231  
 Facility Addr2: Not reported  
 Mailing Name: Not reported  
 Mailing Address: 825 HUNTINGTON DR  
 Mailing City,St,Zip: SAN MARINO, CA 911081824  
 Gen County: Los Angeles  
 TSD EPA ID: CAD980884183  
 TSD County: Sacramento  
 Waste Category: Unspecified solvent mixture Waste  
 Disposal Method: H061  
 Tons: 0.12  
 Facility County: Los Angeles

MAP FINDINGS  
FOCUS MAP 8

Map ID	Site	Database(s)	EPA ID Number
158	<p><b>MCY DEVELOPMENT</b>  <b>810 HUNTINGTON DR.</b>  <b>SAN MARINO, CA</b></p> <p>LUST:  Region: STATE  Global Id: T0603774511  Latitude: 34.111032  Longitude: -118.127323  Case Type: LUST Cleanup Site  Status: Completed - Case Closed  Status Date: 2008-02-19 00:00:00  Lead Agency: LOS ANGELES COUNTY  Case Worker: Not reported  Local Agency: LOS ANGELES COUNTY  RB Case Number: Not reported  LOC Case Number: Not reported  File Location: Not reported  Potential Media Affect: Soil  Potential Contaminats of Concern: Gasoline, Waste Oil / Motor / Hydraulic / Lubricating  Site History: Not reported</p>	LUST	S108997063 N/A
159	<p><b>STEFAN ZWEIG DDS</b>  <b>1344 GRANADA AVE</b>  <b>SAN MARINO, CA 91108</b></p> <p>HAZNET:  Gepaid: CAL000180369  Contact: DR ZWEIG  Telephone: 6267994115  Facility Addr2: Not reported  Mailing Name: Not reported  Mailing Address: 1344 GRANADA AVE  Mailing City,St,Zip: SAN MARINO, CA 911080000  Gen County: Los Angeles  TSD EPA ID: CAL000175030  TSD County: Santa Clara  Waste Category: Oxygenated solvents (acetone, butanol, ethyl acetate, etc.)  Disposal Method: Transfer Station  Tons: 0.01  Facility County: Los Angeles</p> <p>Gepaid: CAL000180369  Contact: DR ZWEIG  Telephone: 6267994115  Facility Addr2: Not reported  Mailing Name: Not reported  Mailing Address: 1344 GRANADA AVE  Mailing City,St,Zip: SAN MARINO, CA 911080000  Gen County: Los Angeles  TSD EPA ID: CAD028409019  TSD County: Los Angeles  Waste Category: Unspecified organic liquid mixture  Disposal Method: H061  Tons: 0.01  Facility County: Los Angeles</p> <p>Gepaid: CAL000180369  Contact: DR STEFAN ZWEIG  Telephone: 0000000000</p>	HAZNET	S104580987 N/A

MAP FINDINGS  
FOCUS MAP 8

Map ID      Site      Database(s)      EPA ID Number

---

**STEFAN ZWEIG DDS (Continued)**

**S104580987**

Facility Addr2: Not reported  
Mailing Name: Not reported  
Mailing Address: 1344 GRANADA AVE  
Mailing City,St,Zip: SAN MARINO, CA 911080000  
Gen County: Los Angeles  
TSD EPA ID: CAD028409019  
TSD County: Los Angeles  
Waste Category: Oxygenated solvents (acetone, butanol, ethyl acetate, etc.)  
Disposal Method: Transfer Station  
Tons: .0208  
Facility County: Los Angeles

Gepaid: CAL000180369  
Contact: DR ZWEIG  
Telephone: 6267994115  
Facility Addr2: Not reported  
Mailing Name: Not reported  
Mailing Address: 1344 GRANADA AVE  
Mailing City,St,Zip: SAN MARINO, CA 911080000  
Gen County: Los Angeles  
TSD EPA ID: Not reported  
TSD County: Los Angeles  
Waste Category: Oxygenated solvents (acetone, butanol, ethyl acetate, etc.)  
Disposal Method: Transfer Station  
Tons: 0.01  
Facility County: Not reported

Gepaid: CAL000180369  
Contact: DR ZWEIG  
Telephone: 6267994115  
Facility Addr2: Not reported  
Mailing Name: Not reported  
Mailing Address: 1344 GRANADA AVE  
Mailing City,St,Zip: SAN MARINO, CA 911080000  
Gen County: Los Angeles  
TSD EPA ID: Not reported  
TSD County: Santa Clara  
Waste Category: Oxygenated solvents (acetone, butanol, ethyl acetate, etc.)  
Disposal Method: Not reported  
Tons: 0.01  
Facility County: Not reported

[Click this hyperlink](#) while viewing on your computer to access  
7 additional CA\_HAZNET: record(s) in the EDR Site Report.

159

**MARWAN ABOU-RASS DDS**  
**1344 GRANADA AVE**  
**SAN MARINO, CA 91108**

**HAZNET S102824965**  
**N/A**

HAZNET:  
Gepaid: CAL000162789  
Contact: MARWAN ABOU-RASS DDS  
Telephone: 8187994115  
Facility Addr2: Not reported  
Mailing Name: Not reported  
Mailing Address: 1344 GRANADA AVE  
Mailing City,St,Zip: SAN MARINO, CA 911082354  
Gen County: Los Angeles



MAP FINDINGS  
FOCUS MAP 8

Map ID	Site	Database(s)	EPA ID Number
--------	------	-------------	---------------

**MARWAN ABOU-RASS DDS (Continued)**

**S102824965**

TSD EPA ID:	CAD981402522
TSD County:	Kern
Waste Category:	Photochemicals/photoprocessing waste
Disposal Method:	Not reported
Tons:	.0583
Facility County:	Los Angeles
Gepaid:	CAL000162789
Contact:	MARWAN ABOU-RASS DDS
Telephone:	8187994115
Facility Addr2:	Not reported
Mailing Name:	Not reported
Mailing Address:	1344 GRANADA AVE
Mailing City,St,Zip:	SAN MARINO, CA 911082354
Gen County:	Los Angeles
TSD EPA ID:	CAD981402522
TSD County:	Kern
Waste Category:	Photochemicals/photoprocessing waste
Disposal Method:	Recycler
Tons:	.0250
Facility County:	Los Angeles
Gepaid:	CAL000162789
Contact:	MARWAN ABOU-RASS DDS
Telephone:	8187994115
Facility Addr2:	Not reported
Mailing Name:	Not reported
Mailing Address:	1344 GRANADA AVE
Mailing City,St,Zip:	SAN MARINO, CA 911082354
Gen County:	Los Angeles
TSD EPA ID:	CAD000088252
TSD County:	Los Angeles
Waste Category:	Unspecified organic liquid mixture
Disposal Method:	Transfer Station
Tons:	.0291
Facility County:	Los Angeles
Gepaid:	CAL000162789
Contact:	MARWAN ABOU-RASS DDS
Telephone:	8187994115
Facility Addr2:	Not reported
Mailing Name:	Not reported
Mailing Address:	1344 GRANADA AVE
Mailing City,St,Zip:	SAN MARINO, CA 911082354
Gen County:	Los Angeles
TSD EPA ID:	CAD000088252
TSD County:	Los Angeles
Waste Category:	Oxygenated solvents (acetone, butanol, ethyl acetate, etc.)
Disposal Method:	Transfer Station
Tons:	.0208
Facility County:	Los Angeles
Gepaid:	CAL000162789
Contact:	MARWAN ABOU-RASS DDS
Telephone:	8187994115
Facility Addr2:	Not reported
Mailing Name:	Not reported

MAP FINDINGS  
FOCUS MAP 8

Map ID	Site	Database(s)	EPA ID Number
--------	------	-------------	---------------

**MARWAN ABOU-RASS DDS (Continued)**

**S102824965**

Mailing Address: 1344 GRANADA AVE  
Mailing City,St,Zip: SAN MARINO, CA 911082354  
Gen County: Los Angeles  
TSD EPA ID: CAD000088252  
TSD County: Los Angeles  
Waste Category: Unspecified organic liquid mixture  
Disposal Method: Transfer Station  
Tons: .0041  
Facility County: Los Angeles

[Click this hyperlink](#) while viewing on your computer to access additional CA\_HAZNET: detail in the EDR Site Report.

160

**STONEMEN ELEM  
1560 PASQUALITO  
SAN MARINO, CA 91108**

**HAZNET S106088197  
N/A**

HAZNET:  
Gepaid: CAC002554316  
Contact: IAN CORRIE  
Telephone: 6262997000  
Facility Addr2: Not reported  
Mailing Name: Not reported  
Mailing Address: 1560 PASQUALITO  
Mailing City,St,Zip: SAN MARINO, CA 91108  
Gen County: Los Angeles  
TSD EPA ID: Not reported  
TSD County: Los Angeles  
Waste Category: Asbestos-containing waste  
Disposal Method: Disposal, Land Fill  
Tons: 69.52  
Facility County: Not reported

161

**JOHNS MOBIL SERVICE STATION  
810 E HUNTINGTON DR  
SAN MARINO, CA**

**LOS ANGELES CO. HMS S106023538  
N/A**

LOS ANGELES CO. HMS:  
Region: LA  
Facility Id: 013344-013681  
Facility Status: Removed  
Area: 3K  
Permit Number: 514465  
Permit Status: Removed  
Facility Type: T1

MAP FINDINGS  
FOCUS MAP 8

Map ID	Site	Database(s)	EPA ID Number
162	<b>HAL GREENE</b> <b>1409 PASQUALITO DR</b> <b>SAN MARINO, CA</b>  LOS ANGELES CO. HMS: Region: LA Facility Id: 015247-016362 Facility Status: Removed Area: 3K Permit Number: Not reported Permit Status: Not reported Facility Type: Not reported	LOS ANGELES CO. HMS	S102057759 N/A
162	<b>VACANT</b> <b>1409 PASQUALITO DR</b> <b>SAN MARINO, CA 91108</b>  CA FID UST: Facility ID: 19015760 Regulated By: UTNKI Regulated ID: Not reported Cortese Code: Not reported SIC Code: Not reported Facility Phone: Not reported Mail To: Not reported Mailing Address: 701 5TH AVE Mailing Address 2: Not reported Mailing City,St,Zip: SAN MARINO 91108 Contact: Not reported Contact Phone: Not reported DUNs Number: Not reported NPDES Number: Not reported EPA ID: Not reported Comments: Not reported Status: Inactive  SWEEPS UST: Status: Not reported Comp Number: 16362 Number: Not reported Board Of Equalization: Not reported Ref Date: Not reported Act Date: Not reported Created Date: Not reported Tank Status: Not reported Owner Tank Id: Not reported Swrcb Tank Id: 19-000-016362-000001 Actv Date: Not reported Capacity: 500 Tank Use: M.V. FUEL Stg: PRODUCT Content: REG UNLEADED Number Of Tanks: 1	CA FID UST SWEEPS UST	S101584802 N/A

MAP FINDINGS  
FOCUS MAP 8

Map ID	Site	Database(s)	EPA ID Number
163	<b>DAVID PARTRIDGE</b> <b>958 SHERWOOD RD</b> <b>SAN MARINO, CA 91108</b>  HAZNET: Gepaid: CAC002568119 Contact: DAVID PARTRIDGE Telephone: 6262816555 Facility Addr2: Not reported Mailing Name: Not reported Mailing Address: 958 SHERWOOD RD Mailing City,St,Zip: SAN MARINO, CA 91108 Gen County: Los Angeles TSD EPA ID: AZC950823111 TSD County: Los Angeles Waste Category: Asbestos-containing waste Disposal Method: Not reported Tons: 0.25 Facility County: Los Angeles	HAZNET	S107142431 N/A
164	<b>ONEONTA CONGREGATIONAL CHURCH</b> <b>1515 GARFIELD</b> <b>SOUTH PASADENA, CA 91030</b>  HAZNET: Gepaid: CAC001364600 Contact: ONEONTA CONGREGATIONAL CHURCH Telephone: 6262871631 Facility Addr2: Not reported Mailing Name: Not reported Mailing Address: 1515 GARFIELD Mailing City,St,Zip: SOUTH PASADENA, CA 910300000 Gen County: Los Angeles TSD EPA ID: AZD983481813 TSD County: 99 Waste Category: Asbestos-containing waste Disposal Method: Not reported Tons: .5600 Facility County: Los Angeles	HAZNET	S103632232 N/A
165	<b>CHEVRON 96911</b> <b>336 OAK ST</b> <b>BRENTWOOD, CA 94513</b>  HAZNET: Gepaid: CAL000029810 Contact: CHERVON PRODUCTS CO Telephone: 9258425931 Facility Addr2: Not reported Mailing Name: Not reported Mailing Address: PO BOX 6004 Mailing City,St,Zip: SAN RAMON, CA 945831124 Gen County: 7 TSD EPA ID: CAD009452657 TSD County: San Mateo Waste Category: Hydrocarbon solvents (benzene, hexane, Stoddard, etc.) Disposal Method: Recycler Tons: 0.4587	HAZNET	S103653764 N/A

MAP FINDINGS  
FOCUS MAP 8

Map ID Site Database(s) EPA ID Number

---

**CHEVRON 96911 (Continued)**

**S103653764**

Facility County: 7  
  
Gepaid: CAL000029810  
Contact: CHERVON PRODUCTS CO  
Telephone: 9258425931  
Facility Addr2: Not reported  
Mailing Name: Not reported  
Mailing Address: PO BOX 6004  
Mailing City,St,Zip: SAN RAMON, CA 945831124  
Gen County: 7  
TSD EPA ID: CAD980887418  
TSD County: 1  
Waste Category: Aqueous solution with less than 10% total organic residues  
Disposal Method: Transfer Station  
Tons: .6255  
Facility County: 7

Gepaid: CAL000029810  
Contact: CHERVON PRODUCTS CO  
Telephone: 9258425931  
Facility Addr2: Not reported  
Mailing Name: Not reported  
Mailing Address: PO BOX 6004  
Mailing City,St,Zip: SAN RAMON, CA 945831124  
Gen County: 7  
TSD EPA ID: CAD009452657  
TSD County: San Mateo  
Waste Category: Aqueous solution with 10% or more total organic residues  
Disposal Method: Recycler  
Tons: .0834  
Facility County: 7

Gepaid: CAL000029810  
Contact: CHERVON PRODUCTS CO  
Telephone: 9258425931  
Facility Addr2: Not reported  
Mailing Name: Not reported  
Mailing Address: PO BOX 6004  
Mailing City,St,Zip: SAN RAMON, CA 945831124  
Gen County: 7  
TSD EPA ID: CAD009452657  
TSD County: San Mateo  
Waste Category: Hydrocarbon solvents (benzene, hexane, Stoddard, etc.)  
Disposal Method: Recycler  
Tons: 2.0850  
Facility County: 7

Gepaid: CAL000029810  
Contact: CHERVON PRODUCTS CO  
Telephone: 9258425931  
Facility Addr2: Not reported  
Mailing Name: Not reported  
Mailing Address: PO BOX 6004  
Mailing City,St,Zip: SAN RAMON, CA 945831124  
Gen County: 7  
TSD EPA ID: CAD009466392  
TSD County: 7

MAP FINDINGS  
FOCUS MAP 8

Map ID	Site	Database(s)	EPA ID Number
	<b>CHEVRON 96911 (Continued)</b>		<b>S103653764</b>
	Waste Category: Other empty containers 30 gallons or more Disposal Method: Recycler Tons: 1.2500 Facility County: 7		
	<a href="#">Click this hyperlink</a> while viewing on your computer to access 15 additional CA_HAZNET: record(s) in the EDR Site Report.		
165	<b>CHEVRON STATION #96911</b> <b>336 OAK ST</b> <b>BRENTWOOD, CA</b>	<b>CONTRA COSTA CO. SITE LIST</b>	<b>S101580894</b> <b>N/A</b>
	CONTRA COSTA CO. SITE LIST: Region: CONTRA COSTA Facility ID: 762927 Tier: Not reported Program Status: HWG, UST, Hmmp Generator Fee Item: No Inactive Date: Not reported		
165	<b>CHEVRON #6911</b> <b>336 OAK ST</b> <b>BRENTWOOD, CA 94513</b>	<b>HIST UST</b> <b>SWEEPS UST</b>	<b>U001596320</b> <b>N/A</b>
	HIST UST: Region: STATE Facility ID: 00000062927 Facility Type: Gas Station Other Type: Not reported Total Tanks: 0004 Contact Name: SHANKS, DALLAS CHEVRON INC Telephone: 4156348935 Owner Name: CHEVRON U.S.A. INC. Owner Address: 575 MARKET Owner City,St,Zip: SAN FRANCISCO, CA 94105  Tank Num: 001 Container Num: 1 Year Installed: 1967 Tank Capacity: 00010000 Tank Used for: PRODUCT Type of Fuel: Not reported Tank Construction: 0000250 unknown Leak Detection: Stock Inventor  Tank Num: 002 Container Num: 2 Year Installed: 1967 Tank Capacity: 00005000 Tank Used for: PRODUCT Type of Fuel: Not reported Tank Construction: 0000250 unknown Leak Detection: Stock Inventor  Tank Num: 003 Container Num: 3		

MAP FINDINGS  
FOCUS MAP 8

Map ID Site Database(s) EPA ID Number

---

**CHEVRON #6911 (Continued)**

**U001596320**

Year Installed: 1967  
Tank Capacity: 00010000  
Tank Used for: PRODUCT  
Type of Fuel: Not reported  
Tank Construction: 0000250 unknown  
Leak Detection: Stock Inventor

Tank Num: 004  
Container Num: 4  
Year Installed: 1967  
Tank Capacity: 00001000  
Tank Used for: WASTE  
Type of Fuel: Not reported  
Tank Construction: 0000130 unknown  
Leak Detection: Stock Inventor

**SWEEPS UST:**

Status: Not reported  
Comp Number: 62927  
Number: Not reported  
Board Of Equalization: Not reported  
Ref Date: Not reported  
Act Date: Not reported  
Created Date: Not reported  
Tank Status: Not reported  
Owner Tank Id: Not reported  
Swrcb Tank Id: 07-000-062927-000001  
Actv Date: Not reported  
Capacity: 10000  
Tank Use: M.V. FUEL  
Stg: PRODUCT  
Content: REG UNLEADED  
Number Of Tanks: 8

Status: Not reported  
Comp Number: 62927  
Number: Not reported  
Board Of Equalization: Not reported  
Ref Date: Not reported  
Act Date: Not reported  
Created Date: Not reported  
Tank Status: Not reported  
Owner Tank Id: Not reported  
Swrcb Tank Id: 07-000-062927-000002  
Actv Date: Not reported  
Capacity: 5000  
Tank Use: M.V. FUEL  
Stg: PRODUCT  
Content: REG UNLEADED  
Number Of Tanks: Not reported

Status: Not reported  
Comp Number: 62927  
Number: Not reported  
Board Of Equalization: Not reported  
Ref Date: Not reported  
Act Date: Not reported

MAP FINDINGS  
FOCUS MAP 8

Map ID Site Database(s) EPA ID Number

**CHEVRON #6911 (Continued)**

**U001596320**

Created Date: Not reported  
Tank Status: Not reported  
Owner Tank Id: Not reported  
Swrcb Tank Id: 07-000-062927-000003  
Actv Date: Not reported  
Capacity: 10000  
Tank Use: M.V. FUEL  
Stg: PRODUCT  
Content: REG UNLEADED  
Number Of Tanks: Not reported

Status: Not reported  
Comp Number: 62927  
Number: Not reported  
Board Of Equalization: Not reported  
Ref Date: Not reported  
Act Date: Not reported  
Created Date: Not reported  
Tank Status: Not reported  
Owner Tank Id: Not reported  
Swrcb Tank Id: 07-000-062927-000004  
Actv Date: Not reported  
Capacity: 1000  
Tank Use: OIL  
Stg: WASTE  
Content: WASTE OIL  
Number Of Tanks: Not reported

Status: Not reported  
Comp Number: 62927  
Number: Not reported  
Board Of Equalization: Not reported  
Ref Date: Not reported  
Act Date: Not reported  
Created Date: Not reported  
Tank Status: Not reported  
Owner Tank Id: Not reported  
Swrcb Tank Id: 07-000-062927-000005  
Actv Date: Not reported  
Capacity: 10000  
Tank Use: M.V. FUEL  
Stg: PRODUCT  
Content: REG UNLEADED  
Number Of Tanks: Not reported

Status: Not reported  
Comp Number: 62927  
Number: Not reported  
Board Of Equalization: Not reported  
Ref Date: Not reported  
Act Date: Not reported  
Created Date: Not reported  
Tank Status: Not reported  
Owner Tank Id: Not reported  
Swrcb Tank Id: 07-000-062927-000006  
Actv Date: Not reported  
Capacity: 10000



MAP FINDINGS  
FOCUS MAP 8

Map ID Site Database(s) EPA ID Number

**CHEVRON #6911 (Continued)**

**U001596320**

Tank Use: M.V. FUEL  
 Stg: PRODUCT  
 Content: PLUS UNLEADE  
 Number Of Tanks: Not reported

Status: Not reported  
 Comp Number: 62927  
 Number: Not reported  
 Board Of Equalization: Not reported  
 Ref Date: Not reported  
 Act Date: Not reported  
 Created Date: Not reported  
 Tank Status: Not reported  
 Owner Tank Id: Not reported  
 Swrcb Tank Id: 07-000-062927-000007  
 Actv Date: Not reported  
 Capacity: 10000  
 Tank Use: M.V. FUEL  
 Stg: PRODUCT  
 Content: PRM UNLEADED  
 Number Of Tanks: Not reported

Status: Not reported  
 Comp Number: 62927  
 Number: Not reported  
 Board Of Equalization: Not reported  
 Ref Date: Not reported  
 Act Date: Not reported  
 Created Date: Not reported  
 Tank Status: Not reported  
 Owner Tank Id: Not reported  
 Swrcb Tank Id: 07-000-062927-000008  
 Actv Date: Not reported  
 Capacity: 1000  
 Tank Use: OIL  
 Stg: WASTE  
 Content: WASTE OIL  
 Number Of Tanks: Not reported

165

**CHEVRON #96911  
 336 OAK ST  
 BRENTWOOD, CA 94513**

**UST U003938817  
 N/A**

UST:  
 Global ID: 13874  
 Latitude: 37.93223  
 Longitude: -121.69548

MAP FINDINGS  
FOCUS MAP 8

Map ID	Site	Database(s)	EPA ID Number
165	<b>FAST FOTO</b> <b>317 OAK ST #B</b> <b>BRENTWOOD, CA 94513</b>  HAZNET: Gepaid: CAL000144200 Contact: MARK R. LOSEY Telephone: 0000000000 Facility Addr2: Not reported Mailing Name: Not reported Mailing Address: 317 OAK ST # B Mailing City,St,Zip: BRENTWOOD, CA 945131338 Gen County: 7 TSD EPA ID: CA0000084517 TSD County: Sacramento Waste Category: Photochemicals/photoprocessing waste Disposal Method: Transfer Station Tons: .0025 Facility County: 7  Gepaid: CAL000144200 Contact: MARK R. LOSEY Telephone: 0000000000 Facility Addr2: Not reported Mailing Name: Not reported Mailing Address: 317 OAK ST # B Mailing City,St,Zip: BRENTWOOD, CA 945131338 Gen County: 7 TSD EPA ID: CAT000613976 TSD County: Orange Waste Category: Photochemicals/photoprocessing waste Disposal Method: Transfer Station Tons: .0208 Facility County: 7	HAZNET	S103964136 N/A
165	<b>SOUTH PASADENA SAN MARINO YMCA</b> <b>1605 GARFIELD AVE</b> <b>SOUTH PASADENA, CA 91030</b>  HAZNET: Gepaid: CAC002593931 Contact: SUE MARASCO Telephone: 6267999119 Facility Addr2: Not reported Mailing Name: Not reported Mailing Address: 1605 GARFIELD AVE Mailing City,St,Zip: SOUTH PASADENA, CA 910304968 Gen County: Los Angeles TSD EPA ID: CAD009007626 TSD County: Los Angeles Waste Category: Asbestos-containing waste Disposal Method: Disposal, Land Fill Tons: 2.52 Facility County: Not reported	HAZNET	S108220861 N/A

MAP FINDINGS  
FOCUS MAP 8

Map ID	Site	Database(s)	EPA ID Number
166	<p><b>917 N CORDOVA ST ALHAMBRA, CA 91801</b></p> <p>CDL: Facility ID: 200311040 Lab Type: Illegal Drug Lab (L) - location where an illegal drug lab was operated or drug lab equipment and/or materials were stored.</p>	CDL	S107537022 N/A
167	<p><b>SOUTH PASADENA SAN MARINO YMCA 1709 GARFIELD AVE SOUTH PASADENA, CA 91030</b></p> <p>HAZNET: Gepaid: CAC002598656 Contact: ANTHONY BELL Telephone: 6267999119 Facility Addr2: Not reported Mailing Name: Not reported Mailing Address: 1605 GARFIELD AVE Mailing City,St,Zip: SOUTH PASADENA, CA 91030 Gen County: Los Angeles TSD EPA ID: CAD028409019 TSD County: Los Angeles Waste Category: Other inorganic solid waste Disposal Method: Transfer Station Tons: 0.3 Facility County: Los Angeles</p>	HAZNET	S108755392 N/A
168	<p><b>EDLER CORVIN C 114 E HUNTINGTON DR ALHAMBRA, CA 91801</b></p> <p>WIP: Region: 4 File Number: 115.0294 <b>File Status: Backlog</b> Staff: CCHARMLE Facility Suite: Not reported</p>	WIP	S106769990 N/A
168	<p><b>EDLER CORVIN C 114 E. HUNTINGTON DR. ALHAMBRA, CA 91801</b></p> <p>SLIC: Region: STATE <b>Facility Status: Open - Site Assessment</b> Status Date: 2001-04-01 00:00:00 Global Id: SL603799401 Lead Agency: LOS ANGELES RWQCB (REGION 4) Lead Agency Case Number: Not reported Latitude: 34.106881 Longitude: -118.133446 Case Type: Cleanup Program Site Case Worker: Not reported Local Agency: Not reported RB Case Number: 115.0294</p>	SLIC	S106485179 N/A

MAP FINDINGS  
FOCUS MAP 8

Map ID	Site	Database(s)	EPA ID Number
	<p><b>EDLER CORVIN C (Continued)</b></p> <p>File Location: Not reported            Potential Media Affected: Aquifer used for drinking water supply            Potential Contaminants of Concern: Not reported            Site History: Not reported</p>		<b>S106485179</b>
<b>168</b>	<p><b>VISITING NURSE ASSOC-PASADENA</b>  <b>100 E HUNTINGTON DR STE 203</b>  <b>ALHAMBRA, CA 91801</b></p> <p>HAZNET:            Gepaid: CAL000035756            Contact: FREESTANDING            Telephone: 0000000000            Facility Addr2: Not reported            Mailing Name: Not reported            Mailing Address: 520 S LA FAYETTE PARK PL STE 500            Mailing City,St,Zip: LOS ANGELES, CA 900571607            Gen County: Los Angeles            TSD EPA ID: CAD059494310            TSD County: Santa Clara            Waste Category: Oil/water separation sludge            Disposal Method: Transfer Station            Tons: 2.2935            Facility County: Los Angeles</p>	<b>HAZNET</b>	<b>S104576024</b> N/A
<b>169</b>	<p><b>KIRK DILLMAN</b>  <b>1614 CAMDEN PARKWAY</b>  <b>SOUTH PASADENA, CA 91030</b></p> <p>HAZNET:            Gepaid: CAC000719584            Contact: KIRK AND LORIE DILLMAN            Telephone: 2136603782            Facility Addr2: Not reported            Mailing Name: Not reported            Mailing Address: 523 WEST 6TH STREET            Mailing City,St,Zip: LOS ANGELES, CA 900140000            Gen County: Los Angeles            TSD EPA ID: CAL000027741            TSD County: 5            Waste Category: Asbestos-containing waste            Disposal Method: Disposal, Land Fill            Tons: 4.2140            Facility County: Los Angeles</p>	<b>HAZNET</b>	<b>S103634038</b> N/A

MAP FINDINGS  
FOCUS MAP 8

Map ID	Site	Database(s)	EPA ID Number
171	<b>CONOCOPHILLIPS CO #251877</b> <b>2140 E HUNTINGTON DR</b> <b>SOUTH PASADENA, CA</b>  LOS ANGELES CO. HMS: Region: LA Facility Id: 011002-038340 Facility Status: Closed Area: 3A Permit Number: 423518 Permit Status: Closed Facility Type: T0	LOS ANGELES CO. HMS	S106915163 N/A
171	<b>TOSCO/UNOCAL #30412</b> <b>2140 E HUNTINGTON DR</b> <b>SOUTH PASADENA, CA</b>  LOS ANGELES CO. HMS: Region: LA Facility Id: 011002-024736 Facility Status: Closed Area: 3A Permit Number: 191305 Permit Status: Closed Facility Type: T0	LOS ANGELES CO. HMS	S106915165 N/A
171	<b>LARRY'S UNION SERVICE + GAS</b> <b>2140 E HUNTINGTON DR</b> <b>SOUTH PASADENA, CA</b>  LOS ANGELES CO. HMS: Region: LA Facility Id: 011002-046806 Facility Status: Removed Area: 3A Permit Number: 490656 Permit Status: Removed Facility Type: T0	LOS ANGELES CO. HMS	S108147425 N/A
171	<b>UNOCAL CORP SS 1877</b> <b>2140 E HUNTINGTON DR</b> <b>SOUTH PASADENA, CA</b>  LOS ANGELES CO. HMS: Region: LA Facility Id: 011002-010987 Facility Status: Closed Area: 3A Permit Number: 00002488T Permit Status: Closed Facility Type: T0	LOS ANGELES CO. HMS	S106915162 N/A

MAP FINDINGS  
FOCUS MAP 8

Map ID	Site	Database(s)	EPA ID Number
171	<b>PUMA OIL</b> <b>2140 E HUNTINGTON DR</b> <b>SOUTH PASADENA, CA</b>  LOS ANGELES CO. HMS: Region: LA Facility Id: 011002-044025 Facility Status: OPEN Area: 3A Permit Number: Not reported Permit Status: Not reported Facility Type: Not reported	LOS ANGELES CO. HMS	S106915164 N/A
171	<b>TOSCO/UNOCAL #30412</b> <b>2140 HUNTINGTON DR</b> <b>SOUTH PASADENA, CA 91030</b>  UST: Global ID: 2315 Latitude: 34.10614 Longitude: -118.13603	UST	U004049408 N/A
171	<b>LARRYS UNOCAL</b> <b>2140 HUNTINGTON DR</b> <b>SO PASADENA, CA 91030</b>  HAZNET: Gepaid: CAL000065308 Contact: LAWRENCE RAETHER Telephone: 6267992497 Facility Addr2: Not reported Mailing Name: Not reported Mailing Address: 2140 HUNTINGTON DR Mailing City,St,Zip: SOUTH PASADENA, CA 910304925 Gen County: Los Angeles TSD EPA ID: CAD099452708 TSD County: Los Angeles Waste Category: Oil/water separation sludge Disposal Method: Recycler Tons: 1.4595 Facility County: Los Angeles  Gepaid: CAL000065308 Contact: LAWRENCE RAETHER Telephone: -- Facility Addr2: Not reported Mailing Name: Not reported Mailing Address: 2140 HUNTINGTON DR Mailing City,St,Zip: SOUTH PASADENA, CA 910304925 Gen County: Los Angeles TSD EPA ID: Not reported TSD County: Los Angeles Waste Category: Waste oil and mixed oil Disposal Method: Recycler Tons: 2.08 Facility County: Not reported  Gepaid: CAL000065308	HAZNET	S103974333 N/A

MAP FINDINGS  
FOCUS MAP 8

Map ID Site Database(s) EPA ID Number

**LARRYS UNOCAL (Continued)**

**S103974333**

Contact: LAWRENCE RAETHER  
Telephone: 6267992497  
Facility Addr2: Not reported  
Mailing Name: Not reported  
Mailing Address: 2140 HUNTINGTON DR  
Mailing City,St,Zip: SOUTH PASADENA, CA 910304925  
Gen County: Los Angeles  
TSD EPA ID: CAT080025711  
TSD County: San Bernardino  
Waste Category: Waste oil and mixed oil  
Disposal Method: Not reported  
Tons: 4.1700  
Facility County: Los Angeles

171

**UNION OIL SERVICE STATION LEAS  
2140 HUNTINGTON DR  
SOUTH PASADENA, CA 91030**

**HIST UST U001566608  
N/A**

HIST UST:  
Region: STATE  
Facility ID: 00000055765  
Facility Type: Gas Station  
Other Type: Not reported  
Total Tanks: 0001  
Contact Name: LAWRENCE RAETHER  
Telephone: 8187992497  
Owner Name: UNION OIL COMPANY OF CALIFORNI  
Owner Address: 3701 WILSHIRE BOULEVARD - SUIT  
Owner City,St,Zip: LOS ANGELES, CA 90010  
  
Tank Num: 001  
Container Num: 1  
Year Installed: Not reported  
Tank Capacity: 00000180  
Tank Used for: WASTE  
Type of Fuel: WASTE OIL  
Tank Construction: Not reported  
Leak Detection: None

171

**UNOCAL SERVICE STATION #1877  
2140 HUNTINGTON DR  
S PASADENA, CA 91030**

**HAZNET S101571882  
N/A**

HAZNET:  
Gepaid: CAD981645682  
Contact: UNION OIL COMPANY OF CALIFORNI  
Telephone: 7144286560  
Facility Addr2: Not reported  
Mailing Name: Not reported  
Mailing Address: PO BOX 25376  
Mailing City,St,Zip: SANTA ANA, CA 927995376  
Gen County: Los Angeles  
TSD EPA ID: CAD099452708  
TSD County: Los Angeles  
Waste Category: Tank bottom waste  
Disposal Method: Recycler

MAP FINDINGS  
FOCUS MAP 8

Map ID Site Database(s) EPA ID Number

**UNOCAL SERVICE STATION #1877 (Continued)**

**S101571882**

Tons: .2293  
Facility County: Los Angeles  
  
Gepaid: CAD981645682  
Contact: UNION OIL COMPANY OF CALIFORNI  
Telephone: 7144286560  
Facility Addr2: Not reported  
Mailing Name: Not reported  
Mailing Address: PO BOX 25376  
Mailing City,St,Zip: SANTA ANA, CA 927995376  
Gen County: Los Angeles  
TSD EPA ID: CAD982484933  
TSD County: 7  
Waste Category: Other empty containers 30 gallons or more  
Disposal Method: Recycler  
Tons: .1750  
Facility County: Los Angeles

Gepaid: CAD981645682  
Contact: UNION OIL COMPANY OF CALIFORNI  
Telephone: 7144286560  
Facility Addr2: Not reported  
Mailing Name: Not reported  
Mailing Address: PO BOX 25376  
Mailing City,St,Zip: SANTA ANA, CA 927995376  
Gen County: Los Angeles  
TSD EPA ID: CAT080013352  
TSD County: Los Angeles  
Waste Category: Waste oil and mixed oil  
Disposal Method: Recycler  
Tons: .2293  
Facility County: Los Angeles

171

**UNOCAL #1877  
2140 HUNTINGTON DR  
SOUTH PASADENA, CA 91030**

**HAZNET S102439873  
LUST N/A  
SWEEPS UST**

HAZNET:  
Gepaid: CAL000129504  
Contact: HAZMAT SPECIALIST  
Telephone: 6027284180  
Facility Addr2: Not reported  
Mailing Name: Not reported  
Mailing Address: PO BOX 52085  
Mailing City,St,Zip: PHOENIX, AZ 850722085  
Gen County: Los Angeles  
TSD EPA ID: CAT080013352  
TSD County: Los Angeles  
Waste Category: Waste oil and mixed oil  
Disposal Method: Recycler  
Tons: 0.16  
Facility County: Los Angeles

Gepaid: CAL000129504  
Contact: HAZMAT SPECIALIST  
Telephone: 6027284180  
Facility Addr2: Not reported  
Mailing Name: Not reported



MAP FINDINGS  
FOCUS MAP 8

Map ID	Site	Database(s)	EPA ID Number
--------	------	-------------	---------------

**UNOCAL #1877 (Continued)**

**S102439873**

Mailing Address: PO BOX 52085  
Mailing City,St,Zip: PHOENIX, AZ 850722085  
Gen County: Los Angeles  
TSD EPA ID: CAT080013352  
TSD County: Los Angeles  
Waste Category: Aqueous solution with less than 10% total organic residues  
Disposal Method: Recycler  
Tons: 1.25  
Facility County: Not reported

**LUST:**

Region: STATE  
Global Id: T0603703703  
Latitude: 34.1060229  
Longitude: -118.1363519  
Case Type: LUST Cleanup Site  
Status: Completed - Case Closed  
Status Date: 1996-07-17 00:00:00  
Lead Agency: LOS ANGELES RWQCB (REGION 4)  
Case Worker: Not reported  
Local Agency: LOS ANGELES COUNTY  
RB Case Number: I-10987  
LOC Case Number: Not reported  
File Location: Not reported  
Potential Media Affect: Soil  
Potential Contaminats of Concern: Gasoline  
Site History: Not reported

**LUST REG 4:**

Region: 4  
Regional Board: 04  
County: Los Angeles  
facid: I-10987  
Status: Case Closed  
Substance: Gasoline  
Substance Quantity: Not reported  
Local Case No: Not reported  
Case Type: Soil  
Abatement Method Used at the Site: Not reported  
Global ID: T0603703703  
W Global ID: Not reported  
Staff: UNK  
Local Agency: 19000  
Cross Street: GARFIELD AVE  
Enforcement Type: Not reported  
Date Leak Discovered: 5/21/1992  
Date Leak First Reported: 1/21/1993  
Date Leak Record Entered: 3/16/1993  
Date Confirmation Began: Not reported  
Date Leak Stopped: Not reported  
Date Case Last Changed on Database: 5/4/1996  
Date the Case was Closed: 7/17/1996  
How Leak Discovered: OM  
How Leak Stopped: Not reported  
Cause of Leak: UNK  
Leak Source: UNK

MAP FINDINGS  
 FOCUS MAP 8

Map ID Site Database(s) EPA ID Number

**UNOCAL #1877 (Continued)**

**S102439873**

Operator: LAWRENCE RAETHER  
 Water System: Not reported  
 Well Name: Not reported  
 Approx. Dist To Production Well (ft): 2194.2119768483656157884628254  
 Source of Cleanup Funding: UNK  
 Preliminary Site Assessment Workplan Submitted: Not reported  
 Preliminary Site Assessment Began: Not reported  
 Pollution Characterization Began: 1/21/1993  
 Remediation Plan Submitted: 9/13/1995  
 Remedial Action Underway: 7/13/1995  
 Post Remedial Action Monitoring Began: Not reported  
 Enforcement Action Date: Not reported  
 Historical Max MTBE Date: Not reported  
 Hist Max MTBE Conc in Groundwater: Not reported  
 Hist Max MTBE Conc in Soil: Not reported  
 Significant Interim Remedial Action Taken: Not reported  
 GW Qualifier: Not reported  
 Soil Qualifier: Not reported  
 Organization: Not reported  
 Owner Contact: Not reported  
 Responsible Party: UNOCAL CORPORATION  
 RP Address: 376 S VALENCIA AVE, BREA CA 92621  
 Program: LUST  
 Lat/Long: 34.1060229 / -1  
 Local Agency Staff: Not reported  
 Beneficial Use: Not reported  
 Priority: Not reported  
 Cleanup Fund Id: Not reported  
 Suspended: Not reported  
 Assigned Name: Not reported  
 Summary: Not reported

**SWEEPS UST:**

Status: A  
 Comp Number: 10987  
 Number: 9  
 Board Of Equalization: 44-001057  
 Ref Date: 06-30-89  
 Act Date: Not reported  
 Created Date: 06-30-89  
 Tank Status: A  
 Owner Tank Id: Not reported  
 Swrcb Tank Id: 19-000-010987-000001  
 Actv Date: 06-30-89  
 Capacity: Not reported  
 Tank Use: UNKNOWN  
 Stg: W  
 Content: Not reported  
 Number Of Tanks: 3

Status: A  
 Comp Number: 10987  
 Number: 9  
 Board Of Equalization: 44-001057  
 Ref Date: 06-30-89  
 Act Date: Not reported  
 Created Date: 06-30-89

MAP FINDINGS  
FOCUS MAP 8

Map ID	Site	Database(s)	EPA ID Number
--------	------	-------------	---------------

**UNOCAL #1877 (Continued)**

**S102439873**

Tank Status: A  
 Owner Tank Id: Not reported  
 Swrcb Tank Id: 19-000-010987-000002  
 Actv Date: 06-30-89  
 Capacity: Not reported  
 Tank Use: UNKNOWN  
 Stg: W  
 Content: Not reported  
 Number Of Tanks: Not reported

Status: A  
 Comp Number: 10987  
 Number: 9  
 Board Of Equalization: 44-001057  
 Ref Date: 06-30-89  
 Act Date: Not reported  
 Created Date: 06-30-89  
 Tank Status: A  
 Owner Tank Id: Not reported  
 Swrcb Tank Id: 19-000-010987-000003  
 Actv Date: 06-30-89  
 Capacity: Not reported  
 Tank Use: UNKNOWN  
 Stg: W  
 Content: Not reported  
 Number Of Tanks: Not reported

171

**LARRY'S UNION SERVICE  
 2140 HUNTINGTON DR  
 SOUTH PASADENA, CA 91030**

**HAZNET S108750093  
 N/A**

HAZNET:  
 Gepaid: CAL000065308  
 Contact: LAWRENCE RAETHER  
 Telephone: 6267992497  
 Facility Addr2: Not reported  
 Mailing Name: Not reported  
 Mailing Address: 2140 HUNTINGTON DR  
 Mailing City,St,Zip: SOUTH PASADENA, CA 910304925  
 Gen County: Los Angeles  
 TSD EPA ID: CAT080013352  
 TSD County: Los Angeles  
 Waste Category: Tank bottom waste  
 Disposal Method: Recycler  
 Tons: 3.96  
 Facility County: Los Angeles

Gepaid: CAL000065308  
 Contact: LAWRENCE RAETHER  
 Telephone: 6267992497  
 Facility Addr2: Not reported  
 Mailing Name: Not reported  
 Mailing Address: 1100 MISSION ST  
 Mailing City,St,Zip: SOUTH PASADENA, CA 910304925  
 Gen County: Los Angeles  
 TSD EPA ID: CAD981696420  
 TSD County: Los Angeles  
 Waste Category: Waste oil and mixed oil

MAP FINDINGS  
FOCUS MAP 8

Map ID	Site	Database(s)	EPA ID Number
	<b>LARRY'S UNION SERVICE (Continued)</b> Disposal Method: H141 Tons: 1.71 Facility County: Los Angeles		<b>S108750093</b>
171	<b>TOSCO/UNOCAL #30412</b> <b>2140 HUNTINGTON DRIVE</b> <b>SOUTH PASADENA, CA 91030</b>  LUST: Region: STATE Global Id: T0603730780 Latitude: 34.106575 Longitude: -118.135777 Case Type: LUST Cleanup Site Status: Completed - Case Closed Status Date: 2008-06-09 00:00:00 Lead Agency: LOS ANGELES COUNTY Case Worker: Not reported Local Agency: LOS ANGELES COUNTY RB Case Number: Not reported LOC Case Number: 24736 File Location: Not reported Potential Media Affect: Under Investigation Potential Contaminats of Concern: Gasoline Site History: Not reported	<b>LUST</b>	<b>S106874803</b> <b>N/A</b>
171	<b>SERVICE STATION 1877</b> <b>2140 HUNTINGTON DR</b> <b>SOUTH PASADENA, CA 91030</b>  HAZNET: Gepaid: CAL000129504 Contact: TOSCO MARKETING Telephone: 6027284180 Facility Addr2: Not reported Mailing Name: Not reported Mailing Address: P O BOX 52085 Mailing City,St,Zip: PHOENIX, AZ 850722085 Gen County: Los Angeles TSD EPA ID: CAT080013352 TSD County: Los Angeles Waste Category: Aqueous solution with less than 10% total organic residues Disposal Method: Recycler Tons: .0458 Facility County: Los Angeles  Gepaid: CAL000129504 Contact: HAZMAT SPECIALIST Telephone: 6027284180 Facility Addr2: Not reported Mailing Name: Not reported Mailing Address: PO BOX 52085 Mailing City,St,Zip: PHOENIX, AZ 850722085 Gen County: Los Angeles TSD EPA ID: Not reported TSD County: Los Angeles	<b>HAZNET</b> <b>HIST UST</b>	<b>1000166708</b> <b>N/A</b>

MAP FINDINGS  
FOCUS MAP 8

Map ID	Site	Database(s)	EPA ID Number
--------	------	-------------	---------------

**SERVICE STATION 1877 (Continued)**

**1000166708**

Waste Category: Unspecified aqueous solution  
 Disposal Method: Treatment, Tank  
 Tons: 0.68  
 Facility County: Not reported

**HIST UST:**

Region: STATE  
 Facility ID: 00000003870  
 Facility Type: Gas Station  
 Other Type: Not reported  
 Total Tanks: 0003  
 Contact Name: LAWRENCE RAETHER  
 Telephone: 8187992497  
 Owner Name: UNION OIL COMPANY OF CALIFORNI  
 Owner Address: 3701 WILSHIRE BOULEVARD-SUITE  
 Owner City,St,Zip: LOS ANGELES, CA 90010

Tank Num: 001  
 Container Num: 18771  
 Year Installed: 1984  
 Tank Capacity: 00012032  
 Tank Used for: PRODUCT  
 Type of Fuel: UNLEADED  
 Tank Construction: Not reported  
 Leak Detection: Stock Inventor, Pressure Test, 10

Tank Num: 002  
 Container Num: 18772  
 Year Installed: 1984  
 Tank Capacity: 00012032  
 Tank Used for: PRODUCT  
 Type of Fuel: PREMIUM  
 Tank Construction: Not reported  
 Leak Detection: Stock Inventor, Pressure Test, 10

Tank Num: 003  
 Container Num: 18774  
 Year Installed: 1962  
 Tank Capacity: 00000280  
 Tank Used for: WASTE  
 Type of Fuel: WASTE OIL  
 Tank Construction: Not reported  
 Leak Detection: Stock Inventor, Pressure Test, 10

**172 IN & OUT BURGER CO  
 1210 NORTH ATLANTIC AVE  
 ALHAMBRA, CA 91802**

**HAZNET S103969804  
 N/A**

**HAZNET:**

Gepaid: CAC001064488  
 Contact: IN & OUT BURGER  
 Telephone: 0000000000  
 Facility Addr2: Not reported  
 Mailing Name: Not reported  
 Mailing Address: 13502 HAMBURGER LANE  
 Mailing City,St,Zip: BALDWIN PARK, CA 917060000  
 Gen County: Los Angeles

MAP FINDINGS  
FOCUS MAP 8

Map ID	Site	Database(s)	EPA ID Number
	<b>IN &amp; OUT BURGER CO (Continued)</b> TSD EPA ID: CAD008252405 TSD County: Los Angeles Waste Category: Other organic solids Disposal Method: Recycler Tons: .1750 Facility County: Los Angeles		<b>S103969804</b>
173	<b>SILVERADO SENIOR LIVING</b> <b>1118 N. STONEMAN</b> <b>ALHAMBRA, CA 91801</b> HAZNET: Gepaid: CAC002138657 Contact: SILVERADO SENIOR LIVING Telephone: 7146343640 Facility Addr2: Not reported Mailing Name: Not reported Mailing Address: 635 N. ECKHOFF ST. STE D Mailing City,St,Zip: ORANGE, CA 928680000 Gen County: Los Angeles TSD EPA ID: CAD009007626 TSD County: Los Angeles Waste Category: Asbestos-containing waste Disposal Method: Disposal, Land Fill Tons: 1.6856 Facility County: Los Angeles	HAZNET	<b>S104570508</b> N/A
174	<b>MING CHANG</b> <b>1805 COURT AVE</b> <b>SOUTH PASADENA, CA 91030</b> HAZNET: Gepaid: CAC002606796 Contact: MING CHANG Telephone: 6264413943 Facility Addr2: Not reported Mailing Name: Not reported Mailing Address: 1805 COURT AVE Mailing City,St,Zip: SOUTH PASADENA, CA 910304920 Gen County: Los Angeles TSD EPA ID: CAD028409019 TSD County: Los Angeles Waste Category: Other organic solids Disposal Method: Disposal, Land Fill Tons: 0 Facility County: Los Angeles	HAZNET	<b>S108751272</b> N/A

MAP FINDINGS  
FOCUS MAP 8

Map ID	Site	Database(s)	EPA ID Number
176	<b>JOHNSTON C CHU DDS INC</b> <b>2050 HUNTINGTON DR</b> <b>SOUTH PASADENA, CA 94030</b>  HAZNET: Gepaid: CAL000157023 Contact: JOHNSTON CHU DDS INC Telephone: 6267998918 Facility Addr2: Not reported Mailing Name: Not reported Mailing Address: 2050 HUNTINGTON DR APT C Mailing City,St,Zip: SOUTH PASADENA, CA 910300000 Gen County: Los Angeles TSD EPA ID: CAD028409019 TSD County: Los Angeles Waste Category: Oxygenated solvents (acetone, butanol, ethyl acetate, etc.) Disposal Method: Transfer Station Tons: .0125 Facility County: Los Angeles	HAZNET	S105090629 N/A
177	<b>BICC-VERO</b> <b>848 N MONTEREY ST</b> <b>ALHAMBRA, CA 91801</b>  SLIC: Region: STATE <b>Facility Status: Open - Site Assessment</b> Status Date: 2001-04-01 00:00:00 Global Id: SL603799363 Lead Agency: LOS ANGELES RWQCB (REGION 4) Lead Agency Case Number: Not reported Latitude: 34.103249 Longitude: -118.129027 Case Type: Cleanup Program Site Case Worker: Not reported Local Agency: Not reported RB Case Number: 115.0255 File Location: Not reported Potential Media Affected: Aquifer used for drinking water supply Potential Contaminants of Concern: Not reported Site History: Not reported  WIP: Region: 4 File Number: 115.0255 <b>File Status: Backlog</b> Staff: CCHARMLE Facility Suite: Not reported	SLIC WIP	S106485141 N/A

MAP FINDINGS  
FOCUS MAP 8

Map ID	Site	Database(s)	EPA ID Number
178	<b>RUSSELL CALKINS</b> <b>986 FIRST ST</b> <b>SAN PEDRO, CA 90731</b>	HAZNET	S103985679 N/A
	HAZNET: Gepaid: CAC001486816 Contact: RUSSWLL CALKINS Telephone: 3108323183 Facility Addr2: Not reported Mailing Name: Not reported Mailing Address: 646 24TH ST Mailing City,St,Zip: SAN PEDRO, CA 907310000 Gen County: Los Angeles TSD EPA ID: CAT080013352 TSD County: Los Angeles Waste Category: Waste oil and mixed oil Disposal Method: Recycler Tons: 2.9190 Facility County: Los Angeles		
	Gepaid: CAC001486816 Contact: MANNY CHUKWUEKE/PROJECT ENG. Telephone: 7146320889 Facility Addr2: Not reported Mailing Name: Not reported Mailing Address: 646 24TH ST Mailing City,St,Zip: SAN PEDRO, CA 907310000 Gen County: Los Angeles TSD EPA ID: AZD982441263 TSD County: 99 Waste Category: Other organic solids Disposal Method: Not reported Tons: 3.75 Facility County: Not reported		



FOCUS MAP 8 ORPHAN SUMMARY

City	EDR ID	Site Name	Site Address	Zip	Database(s)
NO SITES FOUND					

# Focus Map 9

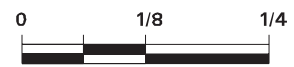


EDR DataMap® - Environmental Atlas

## SR 710 Environmental Assessment Zone 4

### Legend

- |                    |                         |             |                   |              |
|--------------------|-------------------------|-------------|-------------------|--------------|
| Roads              | Waterways               | Powerlines  | Water             | Listed Sites |
| Major Roads        | Railroads               | Pipelines   | Superfund Sites   |              |
| Contour Lines      | Study Boundary          | Fault Lines | Federal DOD Sites |              |
| 100-Yr Flood Zones | Indian Reservations BIA |             |                   |              |



Scale in Miles

FOCUS MAP 9 SUMMARY

<u>Database</u>	<u>Total Plotted</u>
<b><u>FEDERAL RECORDS</u></b>	
NPL	1
Proposed NPL	0
Delisted NPL	0
NPL LIENS	0
CERCLIS	1
CERC-NFRAP	0
LIENS 2	0
CORRACTS	0
RCRA-TSDF	0
RCRA-LQG	0
RCRA-SQG	5
RCRA-CESQG	0
RCRA-NonGen	0
US ENG CONTROLS	0
US INST CONTROL	0
ERNS	0
HMIRS	0
DOT OPS	0
US CDL	0
US BROWNFIELDS	0
DOD	0
FUDS	0
LUCIS	0
CONSENT	0
ROD	0
UMTRA	0
ODI	0
DEBRIS REGION 9	0
MINES	0
TRIS	0
TSCA	0
FTTS	2
HIST FTTS	2
SSTS	0
ICIS	0
PADS	0
MLTS	0
RADINFO	0
FINDS	9
RAATS	0
SCRD DRYCLEANERS	0
<b><u>STATE AND LOCAL RECORDS</u></b>	
HIST Cal-Sites	0
CA BOND EXP. PLAN	0
SCH	0
Toxic Pits	0

FOCUS MAP 9 SUMMARY

<u>Database</u>	<u>Total Plotted</u>
SWF/LF	0
CA WDS	0
WMUDS/SWAT	0
Cortese	0
SWRCY	0
LUST	4
CA FID UST	2
SLIC	5
UST	3
HIST UST	7
LIENS	0
SWEEPS UST	4
CHMIRS	0
LDS	0
MCS	0
AST	0
Notify 65	0
DEED	0
VCP	0
DRYCLEANERS	2
WIP	4
CDL	1
RESPONSE	0
HAZNET	19
EMI	3
ENVIROSTOR	0
HAULERS	0
 <b><u>TRIBAL RECORDS</u></b>	
INDIAN RESERV	0
INDIAN ODI	0
INDIAN LUST	0
INDIAN UST	0
INDIAN VCP	0
 <b><u>EDR PROPRIETARY RECORDS</u></b>	
Manufactured Gas Plants	0

NOTES:

Sites may be listed in more than one database

MAP FINDINGS  
FOCUS MAP 9

Map ID	Site	Database(s)	EPA ID Number
NPL Region	<b>SAN GABRIEL VALLEY (AREA 3) MAIN ST &amp; GAFIELD AVE ALHAMBRA, CA 91801</b>	<b>CERCLIS FINDS NPL</b>	<b>1000114962 CAD980818579</b>
	CERCLIS: Site ID: 0902093 Federal Facility: Not a Federal Facility NPL Status: Currently on the Final NPL Non NPL Status: Not reported		
	CERCLIS Site Contact Name(s): Contact Name: Patricia Bowlin Contact Tel: (415) 972-3177 Contact Title: Remedial Project Manager (RPM)  Contact Name: Lisa Hanusiak Contact Tel: (415) 972-3152 Contact Title: Remedial Project Manager (RPM)  Contact Name: Dawn Richmond Contact Tel: (415) 972-3097 Contact Title: Site Assessment Manager (SAM)  Contact Name: Karen Jurist Contact Tel: (415) 972-3219 Contact Title: Site Assessment Manager (SAM)  Contact Name: Jeff Inglis Contact Tel: (415) 972-3095 Contact Title: Site Assessment Manager (SAM)		
	CERCLIS Site Alias Name(s): Alias Name: SAN GABRIEL VALLEY (AREA 3) Alias Address: MAIN ST & GAFIELD AVE ALHAMBRA, CA 91801 Site Description: THIS SITE IS A GROUND WATER PLUME THAT RUNS ALONG THE AXIS OF THE ALHAMBRA CREEK IN THE SAN GABRIEL BASIN. THE GROUND WATER IS CONTAMINATED WITH TRICHLOROETHYLENE AND PERCHLOROETHYLENE.		
	CERCLIS Assessment History: Action: DISCOVERY Date Started: Not reported Date Completed: 04/01/1980 Priority Level: Not reported  Action: ISSUE REQUEST LETTERS (104E) Date Started: Not reported Date Completed: 08/01/1983 Priority Level: Not reported  Action: PRELIMINARY ASSESSMENT Date Started: Not reported Date Completed: 09/01/1983 Priority Level: Higher priority for further assessment  Action: SITE INSPECTION Date Started: 03/01/1983 Date Completed: 09/01/1983 Priority Level: Higher priority for further assessment		

MAP FINDINGS  
FOCUS MAP 9

Map ID	Site	Database(s)	EPA ID Number
	<b>SAN GABRIEL VALLEY (AREA 3) (Continued)</b>		<b>1000114962</b>
	Action: SITE INSPECTION		
	Date Started: 03/01/1983		
	Date Completed: 09/01/1983		
	Priority Level: Higher priority for further assessment		
	Action: HAZARD RANKING SYSTEM PACKAGE		
	Date Started: Not reported		
	Date Completed: 09/01/1983		
	Priority Level: Not reported		
	Action: PROPOSAL TO NATIONAL PRIORITIES LIST		
	Date Started: Not reported		
	Date Completed: 09/08/1983		
	Priority Level: Not reported		
	Action: ISSUE REQUEST LETTERS (104E)		
	Date Started: Not reported		
	Date Completed: 01/01/1984		
	Priority Level: Not reported		
	Action: FINAL LISTING ON NATIONAL PRIORITIES LIST		
	Date Started: Not reported		
	Date Completed: 05/08/1984		
	Priority Level: Not reported		
	Action: ISSUE REQUEST LETTERS (104E)		
	Date Started: Not reported		
	Date Completed: 12/30/1988		
	Priority Level: Not reported		
	Action: Notice Letters Issued		
	Date Started: Not reported		
	Date Completed: 06/07/1990		
	Priority Level: Not reported		
	Action: ISSUE REQUEST LETTERS (104E)		
	Date Started: Not reported		
	Date Completed: 06/08/1990		
	Priority Level: Not reported		
	Action: Notice Letters Issued		
	Date Started: Not reported		
	Date Completed: 07/09/1990		
	Priority Level: Not reported		
	Action: Notice Letters Issued		
	Date Started: Not reported		
	Date Completed: 09/20/1990		
	Priority Level: Not reported		
	Action: Notice Letters Issued		
	Date Started: Not reported		
	Date Completed: 10/12/1990		
	Priority Level: Not reported		
	Action: Notice Letters Issued		
	Date Started: Not reported		

MAP FINDINGS  
FOCUS MAP 9

Map ID	Site	Database(s)	EPA ID Number
	<b>SAN GABRIEL VALLEY (AREA 3) (Continued)</b>		<b>1000114962</b>
	Date Completed:	12/05/1990	
	Priority Level:	Not reported	
	Action:	Notice Letters Issued	
	Date Started:	Not reported	
	Date Completed:	12/06/1990	
	Priority Level:	Not reported	
	Action:	Notice Letters Issued	
	Date Started:	Not reported	
	Date Completed:	12/07/1990	
	Priority Level:	Not reported	
	Action:	Notice Letters Issued	
	Date Started:	Not reported	
	Date Completed:	02/07/1991	
	Priority Level:	Not reported	
	Action:	Notice Letters Issued	
	Date Started:	Not reported	
	Date Completed:	03/06/1991	
	Priority Level:	Not reported	
	Action:	Notice Letters Issued	
	Date Started:	Not reported	
	Date Completed:	07/09/1991	
	Priority Level:	Not reported	
	Action:	Notice Letters Issued	
	Date Started:	Not reported	
	Date Completed:	09/26/1991	
	Priority Level:	Not reported	
	Action:	REMOVAL ASSESSMENT	
	Date Started:	12/27/1991	
	Date Completed:	12/27/1991	
	Priority Level:	Not reported	
	Action:	Special Notice Issued	
	Date Started:	Not reported	
	Date Completed:	05/26/1993	
	Priority Level:	Not reported	
	Action:	Special Notice Issued	
	Date Started:	Not reported	
	Date Completed:	02/03/1994	
	Priority Level:	Not reported	
	Action:	NATIONAL PRIORITIES LIST RESPONSIBLE PARTY SEARCH	
	Date Started:	09/30/1984	
	Date Completed:	07/01/1994	
	Priority Level:	Not reported	
	Action:	Notice Letters Issued	
	Date Started:	Not reported	
	Date Completed:	04/13/1995	
	Priority Level:	Not reported	

MAP FINDINGS  
FOCUS MAP 9

Map ID	Site	Database(s)	EPA ID Number
--------	------	-------------	---------------

**SAN GABRIEL VALLEY (AREA 3) (Continued)**

**1000114962**

Action:	Notice Letters Issued
Date Started:	Not reported
Date Completed:	04/20/1995
Priority Level:	Not reported
Action:	Notice Letters Issued
Date Started:	Not reported
Date Completed:	05/05/1995
Priority Level:	Not reported
Action:	Notice Letters Issued
Date Started:	Not reported
Date Completed:	08/18/1995
Priority Level:	Not reported
Action:	COMBINED REMEDIAL INVESTIGATION/FEASIBILITY STUDY
Date Started:	07/12/1999
Date Completed:	Not reported
Priority Level:	Not reported
Action:	ISSUE REQUEST LETTERS (104E)
Date Started:	Not reported
Date Completed:	02/10/2003
Priority Level:	Not reported
Action:	ISSUE REQUEST LETTERS (104E)
Date Started:	Not reported
Date Completed:	02/10/2003
Priority Level:	Not reported
Action:	ISSUE REQUEST LETTERS (104E)
Date Started:	Not reported
Date Completed:	02/10/2003
Priority Level:	Not reported
Action:	COMMUNITY INVOLVEMENT
Date Started:	Not reported
Date Completed:	05/31/2004
Priority Level:	Not reported
Action:	TECHNICAL ASSISTANCE GRANT
Date Started:	11/01/2006
Date Completed:	Not reported
Priority Level:	Not reported
Action:	ENGINEERING EVALUATION/COST ANALYSIS
Date Started:	09/26/2005
Date Completed:	09/30/2008
Priority Level:	Not reported

**FINDS:**

Other Pertinent Environmental Activity Identified at Site

Registry ID: 110009267925

CERCLIS (Comprehensive Environmental Response, Compensation, and



MAP FINDINGS  
FOCUS MAP 9

Map ID      Site      Database(s)      EPA ID Number

---

**SAN GABRIEL VALLEY (AREA 3) (Continued)**

**1000114962**

Liability Information System) is the Superfund database that is used to support management in all phases of the Superfund program. The system contains information on all aspects of hazardous waste sites, including an inventory of sites, planned and actual site activities, and financial information.

**NPL:**

EPA ID:                    CAD980818579  
EPA Region:              09  
Federal:                    N  
Final Date:                5/8/1984

**Category Details:**

NPL Status:                Currently on the Final NPL  
Category Description:    Depth To Aquifer-<= 10 Feet  
Category Value:            1

NPL Status:                Currently on the Final NPL  
Category Description:    Distance To Nearest Population-> 0 And <= 1/4 Mile  
Category Value:            10

**Site Details:**

Site Name:                SAN GABRIEL VALLEY (AREA 3)  
Site Status:                Final  
Site Zip:                    91801  
Site City:                  ALHAMBRA  
Site State:                  CA  
Federal Site:                No  
Site County:                LOS ANGELES  
EPA Region:                09  
Date Proposed:            09/08/83  
Date Deleted:              Not reported  
Date Finalized:            05/08/84

**Substance Details:**

NPL Status:                Currently on the Final NPL  
Substance ID:              Not reported  
Substance:                 Not reported  
CAS #:                      Not reported  
Pathway:                    Not reported  
Scoring:                    Not reported

NPL Status:                Currently on the Final NPL  
Substance ID:              U228  
Substance:                 TRICHLOROETHYLENE (TCE)  
CAS #:                      79-01-6  
Pathway:                    GROUND WATER PATHWAY  
Scoring:                    4

**Summary Details:**

Conditions at listing September 1983): San Gabriel Valley Area 3) is a ground water plume that runs along the axis of the west fork of the Alhambra Creek in the San Gabriel ground water basin in Alhambra, Los Angeles County, California. The plume is about 2 miles long and 1 mile wide. Ground

MAP FINDINGS  
FOCUS MAP 9

Map ID      Site      Database(s)      EPA ID Number

---

**SAN GABRIEL VALLEY (AREA 3) (Continued)**

**1000114962**

water is contaminated with trichloroethylene (TCE) and perchloroethylene (PCE), according to analyses by State agencies and local water companies. Many public wells in the area exceed the EPA Suggested No Adverse Response Levels (SNARL) for TCE and PCE. Approximately 100,000 people are affected. Cities and public water companies in the area have tested to ensure that their water supplies contain less than 5 parts per billion (ppb) of TCE, a level considered safe for human consumption. When alternative methods of reducing the TCE level below 5 ppb are not effective, wells are removed from service. Status June 1984): A supplemental sampling program of contaminated wells will begin soon to get a snapshot view of the degree of contamination. The State Department of Health Services and EPA are preparing to initiate a remedial investigation/ feasibility study to determine the aerial and vertical extent of contamination and to develop alternatives for treatment and management of the problem. EPA continues its investigation to identify sources of the contamination. This site, along with the three other San Gabriel Valley sites, was added to the NPL in May 1984 because it involves a serious problem that required taking immediate remedial action.

Site Status Details:

NPL Status:            Final  
Proposed Date:        09/08/1983  
Final Date:            05/08/1984  
Deleted Date:         Not reported

Narratives Details:

NPL Name:            SAN GABRIEL VALLEY (AREA 3)  
City:                    ALHAMBRA  
State:                   CA

140

**ROBERT RATHBONE  
2549 HUNTINGTON DR  
SAN MARINO, CA 91108**

**HIST UST      U001566807  
                         N/A**

HIST UST:

Region:                STATE  
Facility ID:            00000039882  
Facility Type:         Gas Station  
Other Type:            Not reported  
Total Tanks:           0007  
Contact Name:         Not reported  
Telephone:            8184494715  
Owner Name:           MOBIL OIL CORPORATION  
Owner Address:        612 SOUTH FLOWER STREET  
Owner City,St,Zip:    LOS ANGELES, CA 90017

Tank Num:            001  
Container Num:        0744  
Year Installed:        1958  
Tank Capacity:        00000280  
Tank Used for:        WASTE  
Type of Fuel:          WASTE OIL  
Tank Construction:    Not reported  
Leak Detection:        Stock Inventor

Tank Num:            002  
Container Num:        0745  
Year Installed:        1958

MAP FINDINGS  
FOCUS MAP 9

Map ID      Site      Database(s)      EPA ID Number

---

**ROBERT RATHBONE (Continued)**

**U001566807**

Tank Capacity: 00000280  
Tank Used for: WASTE  
Type of Fuel: WASTE OIL  
Tank Construction: Not reported  
Leak Detection: Stock Inventor

Tank Num: 003  
Container Num: 0746  
Year Installed: 1958  
Tank Capacity: 00000280  
Tank Used for: WASTE  
Type of Fuel: WASTE OIL  
Tank Construction: Not reported  
Leak Detection: Stock Inventor

Tank Num: 004  
Container Num: 0747  
Year Installed: 1973  
Tank Capacity: 00004000  
Tank Used for: PRODUCT  
Type of Fuel: PREMIUM  
Tank Construction: Not reported  
Leak Detection: Stock Inventor

Tank Num: 005  
Container Num: 0748  
Year Installed: 1958  
Tank Capacity: 00005000  
Tank Used for: PRODUCT  
Type of Fuel: PREMIUM  
Tank Construction: Not reported  
Leak Detection: Stock Inventor

Tank Num: 006  
Container Num: 0749  
Year Installed: 1980  
Tank Capacity: 00004000  
Tank Used for: PRODUCT  
Type of Fuel: REGULAR  
Tank Construction: Not reported  
Leak Detection: Stock Inventor

Tank Num: 007  
Container Num: 0750  
Year Installed: 1958  
Tank Capacity: 00006000  
Tank Used for: PRODUCT  
Type of Fuel: UNLEADED  
Tank Construction: Not reported  
Leak Detection: Stock Inventor

MAP FINDINGS  
FOCUS MAP 9

Map ID	Site	Database(s)	EPA ID Number
140	<b>ROBERT RATHBONE MOBIL</b> <b>2549 HUNTINGTON DR</b> <b>SAN MARINO, CA 91108</b>	HIST UST	U001566808 N/A
	HIST UST: Region: STATE Facility ID: 00000034119 Facility Type: Gas Station Other Type: Not reported Total Tanks: 0004 Contact Name: Not reported Telephone: 8184494715 Owner Name: MOBIL OIL COMPANY Owner Address: Not reported Owner City,St,Zip: Not reported  Tank Num: 001 Container Num: 4 Year Installed: Not reported Tank Capacity: 00000000 Tank Used for: Not reported Type of Fuel: Not reported Tank Construction: Not reported Leak Detection: None  Tank Num: 002 Container Num: 3 Year Installed: Not reported Tank Capacity: 00000000 Tank Used for: Not reported Type of Fuel: Not reported Tank Construction: Not reported Leak Detection: None  Tank Num: 003 Container Num: 2 Year Installed: Not reported Tank Capacity: 00000000 Tank Used for: Not reported Type of Fuel: Not reported Tank Construction: Not reported Leak Detection: None  Tank Num: 004 Container Num: 1 Year Installed: Not reported Tank Capacity: 00000000 Tank Used for: Not reported Type of Fuel: Not reported Tank Construction: Not reported Leak Detection: None		

MAP FINDINGS  
FOCUS MAP 9

Map ID	Site	Database(s)	EPA ID Number
140	<b>MOBIL OIL SS 11HXJ</b> <b>2549 E HUNTINGTON DR</b> <b>SAN MARINO, CA</b>  LOS ANGELES CO. HMS: Region: LA Facility Id: 009582-009402 Facility Status: Removed Area: 3K Permit Number: 00000486T Permit Status: Removed Facility Type: T0	LOS ANGELES CO. HMS	S106024167 N/A
141	<b>SAN MARINO AUTO GROOMING</b> <b>2405 E HUNTINGTON DR</b> <b>SAN MARINO, CA</b>  LOS ANGELES CO. HMS: Region: LA Facility Id: 011639-011692 Facility Status: Removed Area: 3K Permit Number: 00003262T Permit Status: Removed Facility Type: T0	LOS ANGELES CO. HMS	S106024112 N/A
141	<b>SAN MARINO AUTO GROOMING</b> <b>2405 HUNTINGTON DR</b> <b>SAN MARINO, CA</b>  HAZNET: Gepaid: CAC001387200 Contact: SAN MARINO AUTO GROOMING Telephone: 0000000000 Facility Addr2: Not reported Mailing Name: Not reported Mailing Address: 1970 LOMBARDY RD Mailing City,St,Zip: SAN MARINO, CA 911080000 Gen County: Los Angeles TSD EPA ID: CAT080013352 TSD County: Los Angeles Waste Category: Waste oil and mixed oil Disposal Method: Recycler Tons: .6255 Facility County: Los Angeles  SWEEPS UST: Status: A Comp Number: 11692 Number: 9 Board Of Equalization: 44-009434 Ref Date: 06-30-89 Act Date: Not reported Created Date: 06-30-89 Tank Status: A Owner Tank Id: Not reported Swrcb Tank Id: 19-000-011692-000001 Actv Date: 06-30-89	HAZNET SWEEPS UST	S102058735 N/A

MAP FINDINGS  
FOCUS MAP 9

Map ID Site Database(s) EPA ID Number

**SAN MARINO AUTO GROOMING (Continued)**

**S102058735**

Capacity: Not reported  
 Tank Use: UNKNOWN  
 Stg: W  
 Content: Not reported  
 Number Of Tanks: 2

Status: A  
 Comp Number: 11692  
 Number: 9  
 Board Of Equalization: 44-009434  
 Ref Date: 06-30-89  
 Act Date: Not reported  
 Created Date: 06-30-89  
 Tank Status: A  
 Owner Tank Id: Not reported  
 Swrcb Tank Id: 19-000-011692-000002  
 Actv Date: 06-30-89  
 Capacity: Not reported  
 Tank Use: UNKNOWN  
 Stg: W  
 Content: Not reported  
 Number Of Tanks: Not reported

141

**KENNETH R STROUD DDS  
2437 HUNTINGTON DR  
SAN MARINO, CA 91108**

**HAZNET S104577687  
N/A**

HAZNET:

Gepaid: CAL000095776  
 Contact: KENNETH R. STROUD  
 Telephone: 0000000000  
 Facility Addr2: Not reported  
 Mailing Name: Not reported  
 Mailing Address: 2437 HUNTINGTON DR  
 Mailing City,St,Zip: SAN MARINO, CA 911080000  
 Gen County: Los Angeles  
 TSD EPA ID: CAD028409019  
 TSD County: Los Angeles  
 Waste Category: Oxygenated solvents (acetone, butanol, ethyl acetate, etc.)  
 Disposal Method: Not reported  
 Tons: 0.0083  
 Facility County: Los Angeles

Gepaid: CAL000095776  
 Contact: KENNETH R. STROUD  
 Telephone: 0000000000  
 Facility Addr2: Not reported  
 Mailing Name: Not reported  
 Mailing Address: 2437 HUNTINGTON DR  
 Mailing City,St,Zip: SAN MARINO, CA 911080000  
 Gen County: Los Angeles  
 TSD EPA ID: CAD028409019  
 TSD County: Los Angeles  
 Waste Category: Oxygenated solvents (acetone, butanol, ethyl acetate, etc.)  
 Disposal Method: Transfer Station  
 Tons: .0041  
 Facility County: Los Angeles

MAP FINDINGS  
FOCUS MAP 9

Map ID	Site	Database(s)	EPA ID Number
141	<b>UNOCAL SERVICE STATION #4356</b> <b>2390 HUNTINGTON DR</b> <b>SAN MARINO, CA 91108</b>  HAZNET: Gepaid: CAD981648348 Contact: UNION OIL COMPANY OF CALIFORNI Telephone: 7144286560 Facility Addr2: Not reported Mailing Name: Not reported Mailing Address: PO BOX 25376 Mailing City,St,Zip: SANTA ANA, CA 927995376 Gen County: Los Angeles TSD EPA ID: CAD099452708 TSD County: Los Angeles Waste Category: Aqueous solution with less than 10% total organic residues Disposal Method: Not reported Tons: .4170 Facility County: Los Angeles	HAZNET	S100877037 N/A
141	<b>TOSCO/UNOCAL #30638</b> <b>2390 HUNTINGTON DR</b> <b>SAN MARINO, CA 91108</b>  UST: Global ID: 2336 Latitude: 34.12292 Longitude: -118.10291	UST	U003942404 N/A
141	<b>SERVICE STATION 4356</b> <b>2390 HUNTINGTON DR</b> <b>SAN MARINO, CA 91108</b>  HAZNET: Gepaid: CAL000139149 Contact: HAZMAT SPECIALIST Telephone: 6027284180 Facility Addr2: Not reported Mailing Name: Not reported Mailing Address: PO BOX 52085 Mailing City,St,Zip: PHOENIX, AZ 850722085 Gen County: Los Angeles TSD EPA ID: Not reported TSD County: Los Angeles Waste Category: Unspecified aqueous solution Disposal Method: Transfer Station Tons: 0.22 Facility County: Not reported  HIST UST: Region: STATE Facility ID: 00000017688 Facility Type: Gas Station Other Type: Not reported Total Tanks: 0004 Contact Name: JOHN H SWEET Telephone: 8182866030 Owner Name: UNION OIL COMPANY OF CALIFORNI	HAZNET HIST UST	U001566813 N/A

MAP FINDINGS  
FOCUS MAP 9

Map ID	Site	Database(s)	EPA ID Number
--------	------	-------------	---------------

**SERVICE STATION 4356 (Continued)**

**U001566813**

Owner Address: 3701 WILSHIRE BOULEVARD-SUITE  
Owner City,St,Zip: LOS ANGELES, CA 90010

Tank Num: 001  
Container Num: 4356-4  
Year Installed: 1984  
Tank Capacity: 00000550  
Tank Used for: WASTE  
Type of Fuel: WASTE OIL  
Tank Construction: Not reported  
Leak Detection: Stock Inventor, Pressure Test, 10

Tank Num: 002  
Container Num: 4356-1  
Year Installed: 1984  
Tank Capacity: 00012000  
Tank Used for: PRODUCT  
Type of Fuel: UNLEADED  
Tank Construction: Not reported  
Leak Detection: Stock Inventor, Pressure Test, 10

Tank Num: 003  
Container Num: 4356-2  
Year Installed: 1984  
Tank Capacity: 00012000  
Tank Used for: PRODUCT  
Type of Fuel: PREMIUM  
Tank Construction: Not reported  
Leak Detection: Stock Inventor, Pressure Test, 10

Tank Num: 004  
Container Num: 4356-3  
Year Installed: 1984  
Tank Capacity: 00010000  
Tank Used for: PRODUCT  
Type of Fuel: DIESEL  
Tank Construction: Not reported  
Leak Detection: Stock Inventor, Pressure Test, 10

141 **CONOCOPHILLIPS COMPANY# 254356**  
**2390 E HUNTINGTON DRIVE**  
**SAN MARINO, CA 91108**

**SLIC S107863201**  
**N/A**

SLIC:  
Region: STATE  
**Facility Status: Open - Site Assessment**  
Status Date: 2005-07-12 00:00:00  
Global Id: T0603783332  
Lead Agency: LOS ANGELES COUNTY  
Lead Agency Case Number: 038264  
Latitude: 0  
Longitude: 0  
Case Type: Cleanup Program Site  
Case Worker: Not reported  
Local Agency: LOS ANGELES COUNTY  
RB Case Number: Not reported  
File Location: Not reported  
Potential Media Affected: Under Investigation



MAP FINDINGS  
FOCUS MAP 9

Map ID	Site	Database(s)	EPA ID Number
	<p><b>CONOCOPHILLIPS COMPANY# 254356 (Continued)</b></p> <p>Potential Contaminants of Concern: Gasoline Site History: Not reported</p>		<b>S107863201</b>
141	<p><b>UNION OIL SERVICE STATION LEAS 2390 HUNTINGTON DR SAN MARINO, CA 91108</b></p> <p>HIST UST:</p> <p>Region: STATE Facility ID: 00000056162 Facility Type: Gas Station Other Type: Not reported Total Tanks: 0001 Contact Name: JOHN H. SWEET Telephone: 8182866030 Owner Name: UNION OIL COMPANY OF CALIFORNI Owner Address: 3701 WILSHIRE BOULEVARD-SUITE Owner City,St,Zip: LOS ANGELES, CA 90010</p> <p>Tank Num: 001 Container Num: 4356-00 Year Installed: Not reported Tank Capacity: 00000607 Tank Used for: WASTE Type of Fuel: 06 Tank Construction: Not reported Leak Detection: None</p>	HIST UST	1000166888 N/A
141	<p><b>HUNTINGTON UNOCAL 2390 HUNTINGTON DR SAN MARINO, CA 91108</b></p> <p>HAZNET:</p> <p>Gepaid: CAL000081371 Contact: RAHIMIAN SHAHRAM Telephone: 0000000000 Facility Addr2: Not reported Mailing Name: Not reported Mailing Address: 2390 HUNTINGTON DR Mailing City,St,Zip: SAN MARINO, CA 911082641 Gen County: Los Angeles TSD EPA ID: CAD089446710 TSD County: Los Angeles Waste Category: Aqueous solution with 10% or more total organic residues Disposal Method: Transfer Station Tons: 0.4587 Facility County: Los Angeles</p> <p>Gepaid: CAL000081371 Contact: RAHIMIAN SHAHRAM Telephone: 0000000000 Facility Addr2: Not reported Mailing Name: Not reported Mailing Address: 2390 HUNTINGTON DR Mailing City,St,Zip: SAN MARINO, CA 911082641 Gen County: Los Angeles</p>	HAZNET	S103969580 N/A

MAP FINDINGS  
FOCUS MAP 9

Map ID      Site      Database(s)      EPA ID Number

---

**HUNTINGTON UNOCAL (Continued)**

**S103969580**

TSD EPA ID:            CAT080013352  
TSD County:            Los Angeles  
Waste Category:        Tank bottom waste  
Disposal Method:      Recycler  
Tons:                    0.6255  
Facility County:        Los Angeles

Gepaid:                 CAL000081371  
Contact:                RAHIMIAN SHAHRAM  
Telephone:              0000000000  
Facility Addr2:        Not reported  
Mailing Name:          Not reported  
Mailing Address:       2390 HUNTINGTON DR  
Mailing City,St,Zip:   SAN MARINO, CA 911082641  
Gen County:            Los Angeles  
TSD EPA ID:            CAD089446710  
TSD County:            Los Angeles  
Waste Category:        Aqueous solution with 10% or more total organic residues  
Disposal Method:      Transfer Station  
Tons:                    1.3759  
Facility County:        Los Angeles

Gepaid:                 CAL000081371  
Contact:                RAHIMIAN SHAHRAM  
Telephone:              0000000000  
Facility Addr2:        Not reported  
Mailing Name:          Not reported  
Mailing Address:       2390 HUNTINGTON DR  
Mailing City,St,Zip:   SAN MARINO, CA 911082641  
Gen County:            Los Angeles  
TSD EPA ID:            CAD089446710  
TSD County:            Los Angeles  
Waste Category:        Aqueous solution with 10% or more total organic residues  
Disposal Method:      Not reported  
Tons:                    .2293  
Facility County:        Los Angeles

Gepaid:                 CAL000081371  
Contact:                RAHIMIAN SHAHRAM  
Telephone:              0000000000  
Facility Addr2:        Not reported  
Mailing Name:          Not reported  
Mailing Address:       2390 HUNTINGTON DR  
Mailing City,St,Zip:   SAN MARINO, CA 911082641  
Gen County:            Los Angeles  
TSD EPA ID:            CAD089446710  
TSD County:            Los Angeles  
Waste Category:        Aqueous solution with 10% or more total organic residues  
Disposal Method:      Transfer Station  
Tons:                    2.2933  
Facility County:        Los Angeles

[Click this hyperlink](#) while viewing on your computer to access  
7 additional CA\_HAZNET: record(s) in the EDR Site Report.

MAP FINDINGS  
FOCUS MAP 9

Map ID	Site	Database(s)	EPA ID Number
141	<b>CONOCO PHILLIPS #254356</b> <b>2390 HUNTINGTON DR</b> <b>SAN MARINO, CA 91108</b>  HAZNET: Gepaid: CAL000278412 Contact: DANELLE EICHHORST Telephone: 2812933723 Facility Addr2: Not reported Mailing Name: Not reported Mailing Address: 600 N DAIRY ASHFORD-MO 1001 Mailing City,St,Zip: HOUSTON, TX 77079 Gen County: Los Angeles TSD EPA ID: CAD982444481 TSD County: San Bernardino Waste Category: Aqueous solution with less than 10% total organic residues Disposal Method: Treatment, Tank Tons: 0.91 Facility County: Not reported	HAZNET	S108203290 N/A
141	<b>ONE HOUR MARTINIZING</b> <b>2466 HUNTINGTON DRIVE</b> <b>SAN MARINO, CA 91108</b>  HAZNET: Gepaid: CAL000002553 Contact: SHOR INCORPORATION Telephone: 0000000000 Facility Addr2: Not reported Mailing Name: Not reported Mailing Address: 2466 HUNTINGTON DRIVE Mailing City,St,Zip: SAN MARINO, CA 911080000 Gen County: Los Angeles TSD EPA ID: CAD981397417 TSD County: Los Angeles Waste Category: Halogenated solvents (chloroform, methyl chloride, perchloroethylene, etc.)  Disposal Method: Recycler Tons: 42.1400 Facility County: Los Angeles  EMI: Year: 1990 County Code: 19 Air Basin: SC Facility ID: 60711 Air District Name: SC SIC Code: 7216 Air District Name: SOUTH COAST AQMD Community Health Air Pollution Info System: Not reported Consolidated Emission Reporting Rule: Not reported Total Organic Hydrocarbon Gases Tons/Yr: 4 Reactive Organic Gases Tons/Yr: 0 Carbon Monoxide Emissions Tons/Yr: 0 NOX - Oxides of Nitrogen Tons/Yr: 0 SOX - Oxides of Sulphur Tons/Yr: 0 Particulate Matter Tons/Yr: 0 Part. Matter 10 Micrometers & Smlr Tons/Yr: 0	HAZNET EMI	S103645835 N/A

MAP FINDINGS  
FOCUS MAP 9

Map ID	Site	Database(s)	EPA ID Number
141	<b>TOSCO/UNOCAL #30638</b> <b>2390 E HUNTINGTON DR</b> <b>SAN MARINO, CA</b>  LOS ANGELES CO. HMS: Region: LA Facility Id: 011020-024763 Facility Status: Closed Area: 3K Permit Number: 190103 Permit Status: Closed Facility Type: T0	LOS ANGELES CO. HMS	S106024101 N/A
141	<b>CONOCOPHILLIPS CO #254356</b> <b>2390 E HUNTINGTON DR</b> <b>SAN MARINO, CA</b>  LOS ANGELES CO. HMS: Region: LA Facility Id: 011020-038264 Facility Status: Closed Area: 3K Permit Number: 368333 Permit Status: Closed Facility Type: T0	LOS ANGELES CO. HMS	S106024100 N/A
141	<b>SUNCOR HOLDINGS-COPII LLC</b> <b>2390 E HUNTINGTON DR</b> <b>SAN MARINO, CA</b>  LOS ANGELES CO. HMS: Region: LA Facility Id: 011020-046703 Facility Status: OPEN Area: 3K Permit Number: Not reported Permit Status: Not reported Facility Type: Not reported	LOS ANGELES CO. HMS	S107997547 N/A
141	<b>HUNTINGTON 76 SERVICE CENTER</b> <b>2390 E HUNTINGTON DR</b> <b>SAN MARINO, CA</b>  LOS ANGELES CO. HMS: Region: LA Facility Id: 011020-050596 Facility Status: Permit Area: 3K Permit Number: 556426 Permit Status: Permit Facility Type: T0  Region: LA Facility Id: 011020-011007 Facility Status: Closed Area: 3K Permit Number: 00002508T	LOS ANGELES CO. HMS	S106024099 N/A

MAP FINDINGS  
FOCUS MAP 9

Map ID	Site	Database(s)	EPA ID Number
	<b>HUNTINGTON 76 SERVICE CENTER (Continued)</b>		<b>S106024099</b>
	Permit Status: Closed Facility Type: T0		
<b>142</b>	<b>ROBERT STRUB TRUST 1438 PARK PL SAN MARINO, CA</b>	<b>LOS ANGELES CO. HMS</b>	<b>S100852537 N/A</b>
	LOS ANGELES CO. HMS: Region: LA Facility Id: 016238-021296 Facility Status: Removed Area: 3K Permit Number: 76341 Permit Status: Removed Facility Type: T1		
<b>143</b>	<b>FOTON 1/2 HOUR PHOTO 2347 HUNTINGTON DRIVE SAN MARINO, CA 91108</b>	<b>HAZNET</b>	<b>S100862409 N/A</b>
	HAZNET: Gepaid: CAL912905003 Contact: HAIK NAZARIAN Telephone: 0000000000 Facility Addr2: Not reported Mailing Name: Not reported Mailing Address: 2347 HUNTINGTON DR Mailing City,St,Zip: SAN MARINO, CA 911080000 Gen County: Los Angeles TSD EPA ID: CAD108040858 TSD County: Los Angeles Waste Category: Metal sludge - Alkaline solution (pH <UN-> 12.5) with metals (antimony, arsenic, barium, beryllium, cadmium, chromium, cobalt, copper, lead, mercury, molybdenum, nickel, selenium, silver, thallium, vanadium, and zinc)  Disposal Method: Recycler Tons: .0012 Facility County: Los Angeles  Gepaid: CAL912905003 Contact: HAIK NAZARIAN Telephone: 0000000000 Facility Addr2: Not reported Mailing Name: Not reported Mailing Address: 2347 HUNTINGTON DR Mailing City,St,Zip: SAN MARINO, CA 911080000 Gen County: Los Angeles TSD EPA ID: CAD108040858 TSD County: Los Angeles Waste Category: Metal sludge - Alkaline solution (pH <UN-> 12.5) with metals (antimony, arsenic, barium, beryllium, cadmium, chromium, cobalt, copper, lead, mercury, molybdenum, nickel, selenium, silver, thallium, vanadium, and zinc)  Disposal Method: Not reported Tons: .0050 Facility County: Los Angeles		

MAP FINDINGS  
FOCUS MAP 9

Map ID      Site      Database(s)      EPA ID Number

---

**FOTON 1/2 HOUR PHOTO (Continued)**

**S100862409**

Gepaid: CAL912905003  
Contact: HAIK NAZARIAN  
Telephone: 0000000000  
Facility Addr2: Not reported  
Mailing Name: Not reported  
Mailing Address: 2347 HUNTINGTON DR  
Mailing City,St,Zip: SAN MARINO, CA 911080000  
Gen County: Los Angeles  
TSD EPA ID: CAD108040858  
TSD County: Los Angeles  
Waste Category: Metal sludge - Alkaline solution (pH <UN-> 12.5) with metals  
(antimony, arsenic, barium, beryllium, cadmium, chromium, cobalt,  
copper, lead, mercury, molybdenum, nickel, selenium, silver, thallium,  
vanadium, and zinc)  
Disposal Method: Recycler  
Tons: .0050  
Facility County: Los Angeles

Gepaid: CAL912905003  
Contact: HAIK NAZARIAN  
Telephone: 0000000000  
Facility Addr2: Not reported  
Mailing Name: Not reported  
Mailing Address: 2347 HUNTINGTON DR  
Mailing City,St,Zip: SAN MARINO, CA 911080000  
Gen County: Los Angeles  
TSD EPA ID: CAD108040858  
TSD County: Los Angeles  
Waste Category: Metal sludge - Alkaline solution (pH <UN-> 12.5) with metals  
(antimony, arsenic, barium, beryllium, cadmium, chromium, cobalt,  
copper, lead, mercury, molybdenum, nickel, selenium, silver, thallium,  
vanadium, and zinc)  
Disposal Method: Recycler  
Tons: .0040  
Facility County: Los Angeles

Gepaid: CAL912905003  
Contact: HAIK NAZARIAN  
Telephone: 0000000000  
Facility Addr2: Not reported  
Mailing Name: Not reported  
Mailing Address: 2347 HUNTINGTON DR  
Mailing City,St,Zip: SAN MARINO, CA 911080000  
Gen County: Los Angeles  
TSD EPA ID: CAD108040858  
TSD County: Los Angeles  
Waste Category: Metal sludge - Alkaline solution (pH <UN-> 12.5) with metals  
(antimony, arsenic, barium, beryllium, cadmium, chromium, cobalt,  
copper, lead, mercury, molybdenum, nickel, selenium, silver, thallium,  
vanadium, and zinc)  
Disposal Method: Recycler  
Tons: .0015  
Facility County: Los Angeles

[Click this hyperlink](#) while viewing on your computer to access  
2 additional CA\_HAZNET: record(s) in the EDR Site Report.

MAP FINDINGS  
FOCUS MAP 9

Map ID	Site	Database(s)	EPA ID Number
--------	------	-------------	---------------

144	<b>NATHAN H ROTH TRUST 1437 SAN MARINO AVE SAN MARINO, CA 91108</b>	<b>HAZNET</b>	<b>S108751588 N/A</b>
-----	---	---------------	---------------------------

HAZNET:  
 Gepaid: CAC002604688  
 Contact: LISA ROTH  
 Telephone: 6267996672  
 Facility Addr2: Not reported  
 Mailing Name: Not reported  
 Mailing Address: 1437 SAN MARINO AVE  
 Mailing City,St,Zip: SAN MARINO, CA 91108  
 Gen County: Los Angeles  
 TSD EPA ID: CAT080013352  
 TSD County: Los Angeles  
 Waste Category: Tank bottom waste  
 Disposal Method: Recycler  
 Tons: 0.16  
 Facility County: Los Angeles

144	<b>LISA ROTH SUCCESSOR TRUSTEE 1437 SAN MARINO AVE SAN MARINO, CA 91108</b>	<b>LOS ANGELES CO. HMS</b>	<b>LUST S106853004 N/A</b>
-----	---	----------------------------	--------------------------------

LUST:  
 Region: STATE  
 Global Id: T0603752662  
 Latitude: 34.122494  
 Longitude: -118.107074  
 Case Type: LUST Cleanup Site  
 Status: Completed - Case Closed  
 Status Date: 2007-01-29 00:00:00  
 Lead Agency: LOS ANGELES COUNTY  
 Case Worker: Not reported  
 Local Agency: LOS ANGELES COUNTY  
 RB Case Number: Not reported  
 LOC Case Number: L467490  
 File Location: Local Agency  
 Potential Media Affect: Soil  
 Potential Contaminats of Concern: Gasoline  
 Site History: Not reported

LOS ANGELES CO. HMS:  
 Region: LA  
 Facility Id: 029987-043334  
 Facility Status: Closed  
 Area: 3K  
 Permit Number: 427975  
 Permit Status: Closed  
 Facility Type: T0

MAP FINDINGS  
FOCUS MAP 9

Map ID	Site	Database(s)	EPA ID Number
144	<b>BRYAN'S CLEANERS &amp; LAUNDRY</b> <b>1461 SAN MARINO AVE</b> <b>SAN MARINO, CA 91108</b>	<b>SLIC</b> <b>WIP</b>	<b>S106485337</b> <b>N/A</b>
	SLIC: Region: STATE <b>Facility Status: Open - Site Assessment</b> Status Date: 2001-07-24 00:00:00 Global Id: SL603799559 Lead Agency: LOS ANGELES RWQCB (REGION 4) Lead Agency Case Number: Not reported Latitude: 34.12185 Longitude: -118.105439 Case Type: Cleanup Program Site Case Worker: Not reported Local Agency: Not reported RB Case Number: 115.0525 File Location: Not reported Potential Media Affected: Aquifer used for drinking water supply Potential Contaminants of Concern: Not reported Site History: Not reported		
	WIP: Region: 4 File Number: 115.0525 <b>File Status: Backlog</b> Staff: CCHARMLE Facility Suite: Not reported		
144	<b>SAN MARINO PLUMBING CO</b> <b>1465 SAN MARINO AVE</b> <b>SAN MARINO, CA</b>	<b>LOS ANGELES CO. HMS</b>	<b>S102057847</b> <b>N/A</b>
	LOS ANGELES CO. HMS: Region: LA Facility Id: 014210-014738 Facility Status: OPEN Area: 3K Permit Number: Not reported Permit Status: Not reported Facility Type: Not reported		
145	<b>FASHION CLEANERS</b> <b>2285 HUNTINGTON DR</b> <b>SAN MARINO, CA 91108</b>	<b>RCRA-SQG</b> <b>FINDS</b>	<b>1000819189</b> <b>CAD983651597</b>
	RCRA-SQG: Date form received by agency: 11/02/1992 Facility name: FASHION CLEANERS Facility address: 2285 HUNTINGTON DR SAN MARINO, CA 91108 EPA ID: CAD983651597 Contact: MEGERDICH HARAHIAN Contact address: 2285 HUNTINGTON DR SAN MARINO, CA 91108 Contact country: US Contact telephone: (818) 796-5900 Contact email: Not reported		



MAP FINDINGS  
FOCUS MAP 9

Map ID Site Database(s) EPA ID Number

**FASHION CLEANERS (Continued)**

**1000819189**

EPA Region: 09  
Classification: Small Small Quantity Generator  
Description: Handler: generates more than 100 and less than 1000 kg of hazardous waste during any calendar month and accumulates less than 6000 kg of hazardous waste at any time; or generates 100 kg or less of hazardous waste during any calendar month, and accumulates more than 1000 kg of hazardous waste at any time

Owner/Operator Summary:

Owner/operator name: MEGERDICH HARAMIAN  
Owner/operator address: 2285 HUNTINGTON DR  
SAN MARINO, CA 91108  
Owner/operator country: Not reported  
Owner/operator telephone: (818) 796-5900  
Legal status: Private  
Owner/Operator Type: Owner  
Owner/Op start date: Not reported  
Owner/Op end date: Not reported

Handler Activities Summary:

U.S. importer of hazardous waste: Unknown  
Mixed waste (haz. and radioactive): Unknown  
Recycler of hazardous waste: No  
Transporter of hazardous waste: No  
Treater, storer or disposer of HW: No  
Underground injection activity: No  
On-site burner exemption: Unknown  
Furnace exemption: Unknown  
Used oil fuel burner: No  
Used oil processor: No  
User oil refiner: No  
Used oil fuel marketer to burner: No  
Used oil Specification marketer: No  
Used oil transfer facility: No  
Used oil transporter: No  
Off-site waste receiver: Commercial status unknown

Violation Status: No violations found

**FINDS:**

Other Pertinent Environmental Activity Identified at Site

Registry ID: 110002886823

RCRAInfo is a national information system that supports the Resource Conservation and Recovery Act (RCRA) program through the tracking of events and activities related to facilities that generate, transport, and treat, store, or dispose of hazardous waste. RCRAInfo allows RCRA program staff to track the notification, permit, compliance, and corrective action activities required under RCRA.

MAP FINDINGS  
FOCUS MAP 9

Map ID	Site	Database(s)	EPA ID Number
147	<b>CHAPMAN'S GARAGE</b> <b>2183 HUNTINGTON DR</b> <b>SAN MARINO, CA 91108</b>	<b>SLIC</b> <b>WIP</b>	<b>S106485332</b> <b>N/A</b>
	SLIC: Region: STATE <b>Facility Status: Open - Site Assessment</b> Status Date: 2001-07-24 00:00:00 Global Id: SL603799554 Lead Agency: LOS ANGELES RWQCB (REGION 4) Lead Agency Case Number: Not reported Latitude: 34.121938 Longitude: -118.105465 Case Type: Cleanup Program Site Case Worker: Not reported Local Agency: Not reported RB Case Number: 115.0509 File Location: Not reported Potential Media Affected: Aquifer used for drinking water supply Potential Contaminants of Concern: Not reported Site History: Not reported		
	WIP: Region: 4 File Number: 115.0509 <b>File Status: Backlog</b> Staff: CCHARMLE Facility Suite: Not reported		
147	<b>BAHMAN K ABBASI CHEVRON 95984</b> <b>2155 E HUNTINGTON DR</b> <b>SAN MARINO, CA</b>	<b>LOS ANGELES CO. HMS</b>	<b>S106670999</b> <b>N/A</b>
	LOS ANGELES CO. HMS: Region: LA Facility Id: 010054-009913 Facility Status: Permit Area: 3K Permit Number: 00001242T Permit Status: Closed Facility Type: T0		
147	<b>SAN MARINO VALERO</b> <b>2155 E HUNTINGTON DR</b> <b>SAN MARINO, CA</b>	<b>LOS ANGELES CO. HMS</b>	<b>S106671826</b> <b>N/A</b>
	LOS ANGELES CO. HMS: Region: LA Facility Id: 010054-042929 Facility Status: OPEN Area: 3K Permit Number: Not reported Permit Status: Not reported Facility Type: Not reported		

MAP FINDINGS  
FOCUS MAP 9

Map ID	Site	Database(s)	EPA ID Number
147	<b>UNIFIED PARKING SERVICES INC</b> <b>2155 E HUNTINGTON DR</b> <b>SAN MARINO, CA</b>  LOS ANGELES CO. HMS: Region: LA Facility Id: 010054-046152 Facility Status: Closed Area: 3K Permit Number: 466795 Permit Status: Closed Facility Type: T0	LOS ANGELES CO. HMS	S107592053 N/A
147	<b>95984</b> <b>2155 HUNTINGTON DR</b> <b>SAN MARINO, CA 91108</b>  HIST UST: Region: STATE Facility ID: 00000062838 Facility Type: Gas Station Other Type: Not reported Total Tanks: 0004 Contact Name: BARNES,KEN Telephone: 8184498382 Owner Name: CHEVRON U.S.A. INC. Owner Address: 575 MARKET Owner City,St,Zip: SAN FRANCISCO, CA 94105  Tank Num: 001 Container Num: 1 Year Installed: 1969 Tank Capacity: 00005000 Tank Used for: PRODUCT Type of Fuel: Not reported Tank Construction: 0000250 unknown Leak Detection: Stock Inventor  Tank Num: 002 Container Num: 2 Year Installed: 1969 Tank Capacity: 00010000 Tank Used for: PRODUCT Type of Fuel: Not reported Tank Construction: 0000250 unknown Leak Detection: Stock Inventor  Tank Num: 003 Container Num: 3 Year Installed: 1969 Tank Capacity: 00010000 Tank Used for: PRODUCT Type of Fuel: Not reported Tank Construction: 0000250 unknown Leak Detection: Stock Inventor  Tank Num: 004 Container Num: 4 Year Installed: 1969 Tank Capacity: 00001000	HIST UST	U001566801 N/A

MAP FINDINGS  
FOCUS MAP 9

Map ID	Site	Database(s)	EPA ID Number
	<p><b>95984 (Continued)</b></p> <p>Tank Used for: WASTE Type of Fuel: Not reported Tank Construction: 0000130 unknown Leak Detection: Stock Inventor</p>		<b>U001566801</b>
<b>147</b>	<p><b>CHEVRON STATION 95984</b> <b>2155 HUNTINGTON DR</b> <b>SAN MARINO, CA 91108</b></p> <p>RCRA-SQG: Date form received by agency: 02/24/2004 Facility name: CHEVRON 95984 Facility address: 2155 HUNTINGTON DR. SAN MARINO, CA 91108 EPA ID: CAD983585662 Mailing address: PO BOX 6004 SAN RAMON, CA 94583 Contact: KATHY L NORRIS Contact address: Not reported Not reported Contact country: Not reported Contact telephone: (925) 842-5931 Contact email: KNORRIS@CHEVRONTEXACO.COM EPA Region: 09 Classification: Small Small Quantity Generator Description: Handler: generates more than 100 and less than 1000 kg of hazardous waste during any calendar month and accumulates less than 6000 kg of hazardous waste at any time; or generates 100 kg or less of hazardous waste during any calendar month, and accumulates more than 1000 kg of hazardous waste at any time</p> <p>Owner/Operator Summary: Owner/operator name: CHEVRON PRODUCTS CO Owner/operator address: P O BOX 6004 SAN RAMON, CA 94583 Owner/operator country: Not reported Owner/operator telephone: (925) 842-5931 Legal status: Private Owner/Operator Type: Owner Owner/Op start date: Not reported Owner/Op end date: Not reported</p> <p>Owner/operator name: CHEVRON PRODUCTS CO. Owner/operator address: Not reported Not reported Owner/operator country: US Owner/operator telephone: Not reported Legal status: Private Owner/Operator Type: Operator Owner/Op start date: 05/19/1971 Owner/Op end date: Not reported</p> <p>Owner/operator name: CHEVRON PRODUCTS CO. Owner/operator address: PO BOX 6004 SAN RAMON, CA 94583 Owner/operator country: US</p>	<p><b>RCRA-SQG</b> <b>FINDS</b> <b>LUST</b> <b>SWEEPS UST</b></p>	<p><b>1000594698</b> <b>CAD983585662</b></p>

MAP FINDINGS  
FOCUS MAP 9

Map ID Site Database(s) EPA ID Number

---

**CHEVRON STATION 95984 (Continued)**

**1000594698**

Owner/operator telephone: Not reported  
Legal status: Private  
Owner/Operator Type: Owner  
Owner/Op start date: 05/19/1971  
Owner/Op end date: Not reported

Owner/operator name: NOT REQUIRED  
Owner/operator address: NOT REQUIRED  
NOT REQUIRED, ME 99999

Owner/operator country: Not reported  
Owner/operator telephone: (415) 555-1212  
Legal status: Private  
Owner/Operator Type: Operator  
Owner/Op start date: Not reported  
Owner/Op end date: Not reported

Handler Activities Summary:

U.S. importer of hazardous waste: No  
Mixed waste (haz. and radioactive): No  
Recycler of hazardous waste: No  
Transporter of hazardous waste: No  
Treater, storer or disposer of HW: No  
Underground injection activity: No  
On-site burner exemption: No  
Furnace exemption: No  
Used oil fuel burner: No  
Used oil processor: No  
User oil refiner: No  
Used oil fuel marketer to burner: No  
Used oil Specification marketer: No  
Used oil transfer facility: No  
Used oil transporter: No  
Off-site waste receiver: Commercial status unknown

Universal Waste Summary:

Waste type: Batteries  
Accumulated waste on-site: No  
Generated waste on-site: No

Waste type: Lamps  
Accumulated waste on-site: No  
Generated waste on-site: No

Waste type: Pesticides  
Accumulated waste on-site: No  
Generated waste on-site: No

Waste type: Thermostats  
Accumulated waste on-site: No  
Generated waste on-site: No

Historical Generators:

Date form received by agency: 02/24/2004  
Facility name: CHEVRON 95984  
Classification: Large Quantity Generator

MAP FINDINGS  
FOCUS MAP 9

Map ID Site Database(s) EPA ID Number

**CHEVRON STATION 95984 (Continued)**

**1000594698**

Date form received by agency: 05/16/2002  
Facility name: CHEVRON 95984  
Site name: CHEVRON STATION 95984  
Classification: Small Quantity Generator

Hazardous Waste Summary:

Waste code: D001  
Waste name: IGNITABLE HAZARDOUS WASTES ARE THOSE WASTES WHICH HAVE A FLASHPOINT OF LESS THAN 140 DEGREES FAHRENHEIT AS DETERMINED BY A PENSKEY-MARTENS CLOSED CUP FLASH POINT TESTER. ANOTHER METHOD OF DETERMINING THE FLASH POINT OF A WASTE IS TO REVIEW THE MATERIAL SAFETY DATA SHEET, WHICH CAN BE OBTAINED FROM THE MANUFACTURER OR DISTRIBUTOR OF THE MATERIAL. LACQUER THINNER IS AN EXAMPLE OF A COMMONLY USED SOLVENT WHICH WOULD BE CONSIDERED AS IGNITABLE HAZARDOUS WASTE.

Waste code: D018  
Waste name: BENZENE

Waste code: D001  
Waste name: IGNITABLE HAZARDOUS WASTES ARE THOSE WASTES WHICH HAVE A FLASHPOINT OF LESS THAN 140 DEGREES FAHRENHEIT AS DETERMINED BY A PENSKEY-MARTENS CLOSED CUP FLASH POINT TESTER. ANOTHER METHOD OF DETERMINING THE FLASH POINT OF A WASTE IS TO REVIEW THE MATERIAL SAFETY DATA SHEET, WHICH CAN BE OBTAINED FROM THE MANUFACTURER OR DISTRIBUTOR OF THE MATERIAL. LACQUER THINNER IS AN EXAMPLE OF A COMMONLY USED SOLVENT WHICH WOULD BE CONSIDERED AS IGNITABLE HAZARDOUS WASTE.

Violation Status: No violations found

**FINDS:**

Other Pertinent Environmental Activity Identified at Site

Registry ID: 110002846591

California - Hazardous Waste Tracking System - Datamart

RCRAInfo is a national information system that supports the Resource Conservation and Recovery Act (RCRA) program through the tracking of events and activities related to facilities that generate, transport, and treat, store, or dispose of hazardous waste. RCRAInfo allows RCRA program staff to track the notification, permit, compliance, and corrective action activities required under RCRA.

**LUST:**

Region: STATE  
Global Id: T0603703524  
Latitude: 34.12182  
Longitude: -118.1070399  
Case Type: LUST Cleanup Site  
Status: Completed - Case Closed  
Status Date: 1993-06-11 00:00:00  
Lead Agency: LOS ANGELES COUNTY  
Case Worker: Not reported  
Local Agency: LOS ANGELES COUNTY  
RB Case Number: I-09913  
LOC Case Number: Not reported

MAP FINDINGS  
FOCUS MAP 9

Map ID Site Database(s) EPA ID Number

**CHEVRON STATION 95984 (Continued)**

**1000594698**

File Location: Not reported  
 Potential Media Affect: Soil  
 Potential Contaminants of Concern: Gasoline  
 Site History: Not reported

LUST REG 4:

Region: 4  
 Regional Board: 04  
 County: Los Angeles  
 facid: I-09913  
 Status: Case Closed  
 Substance: Gasoline  
 Substance Quantity: Not reported  
 Local Case No: Not reported  
 Case Type: Soil  
 Abatement Method Used at the Site: Not reported  
 Global ID: T0603703524  
 W Global ID: Not reported  
 Staff: UNK  
 Local Agency: 19000  
 Cross Street: MONTEREY RD.  
 Enforcement Type: 222  
 Date Leak Discovered: 12/12/1990  
 Date Leak First Reported: 1/29/1991  
 Date Leak Record Entered: 2/8/1991  
 Date Confirmation Began: Not reported  
 Date Leak Stopped: 12/12/1990  
 Date Case Last Changed on Database: 6/11/1993  
 Date the Case was Closed: 6/11/1993  
 How Leak Discovered: Tank Closure  
 How Leak Stopped: Not reported  
 Cause of Leak: UNK  
 Leak Source: UNK  
 Operator: BARNES, KEN  
 Water System: Not reported  
 Well Name: Not reported  
 Approx. Dist To Production Well (ft): 2332.7222212054971135032201208  
 Source of Cleanup Funding: UNK  
 Preliminary Site Assessment Workplan Submitted: 1/10/1989  
 Preliminary Site Assessment Began: 12/12/1990  
 Pollution Characterization Began: Not reported  
 Remediation Plan Submitted: Not reported  
 Remedial Action Underway: Not reported  
 Post Remedial Action Monitoring Began: Not reported  
 Enforcement Action Date: 1/1/1965  
 Historical Max MTBE Date: Not reported  
 Hist Max MTBE Conc in Groundwater: Not reported  
 Hist Max MTBE Conc in Soil: Not reported  
 Significant Interim Remedial Action Taken: Not reported  
 GW Qualifier: Not reported  
 Soil Qualifier: Not reported  
 Organization: Not reported  
 Owner Contact: Not reported  
 Responsible Party: CHEVRON U.S.A., INC.  
 RP Address: P.O. BOX 2833, LA HABRA, 90632-2833  
 Program: LUST  
 Lat/Long: 34.12182 / -1

MAP FINDINGS  
FOCUS MAP 9

Map ID      Site      Database(s)      EPA ID Number

---

**CHEVRON STATION 95984 (Continued)**

**1000594698**

Local Agency Staff:      Not reported  
Beneficial Use:      Not reported  
Priority:      Not reported  
Cleanup Fund Id:      Not reported  
Suspended:      Not reported  
Assigned Name:      Not reported  
Summary:      Not reported

**SWEEPS UST:**

Status:      A  
Comp Number:      9913  
Number:      9  
Board Of Equalization:      44-008640  
Ref Date:      06-30-89  
Act Date:      Not reported  
Created Date:      06-30-89  
Tank Status:      A  
Owner Tank Id:      Not reported  
Swrcb Tank Id:      19-000-009913-000001  
Actv Date:      06-30-89  
Capacity:      Not reported  
Tank Use:      UNKNOWN  
Stg:      W  
Content:      Not reported  
Number Of Tanks:      12

Status:      A  
Comp Number:      9913  
Number:      9  
Board Of Equalization:      44-008640  
Ref Date:      06-30-89  
Act Date:      Not reported  
Created Date:      06-30-89  
Tank Status:      A  
Owner Tank Id:      Not reported  
Swrcb Tank Id:      19-000-009913-000002  
Actv Date:      06-30-89  
Capacity:      Not reported  
Tank Use:      UNKNOWN  
Stg:      W  
Content:      Not reported  
Number Of Tanks:      Not reported

Status:      A  
Comp Number:      9913  
Number:      9  
Board Of Equalization:      44-008640  
Ref Date:      06-30-89  
Act Date:      Not reported  
Created Date:      06-30-89  
Tank Status:      A  
Owner Tank Id:      Not reported  
Swrcb Tank Id:      19-000-009913-000003  
Actv Date:      06-30-89  
Capacity:      Not reported  
Tank Use:      UNKNOWN  
Stg:      W



MAP FINDINGS  
FOCUS MAP 9

Map ID	Site	Database(s)	EPA ID Number
--------	------	-------------	---------------

**CHEVRON STATION 95984 (Continued)**

**1000594698**

Content: Not reported  
Number Of Tanks: Not reported

Status: A  
Comp Number: 9913  
Number: 9  
Board Of Equalization: 44-008640  
Ref Date: 06-30-89  
Act Date: Not reported  
Created Date: 06-30-89  
Tank Status: A  
Owner Tank Id: Not reported  
Swrcb Tank Id: 19-000-009913-000004  
Actv Date: 06-30-89  
Capacity: Not reported  
Tank Use: UNKNOWN  
Stg: W  
Content: Not reported  
Number Of Tanks: Not reported

Status: A  
Comp Number: 9913  
Number: 9  
Board Of Equalization: 44-008640  
Ref Date: 06-30-89  
Act Date: Not reported  
Created Date: 06-30-89  
Tank Status: A  
Owner Tank Id: Not reported  
Swrcb Tank Id: 19-000-009913-000005  
Actv Date: 06-30-89  
Capacity: Not reported  
Tank Use: UNKNOWN  
Stg: W  
Content: Not reported  
Number Of Tanks: Not reported

Status: A  
Comp Number: 9913  
Number: 9  
Board Of Equalization: 44-008640  
Ref Date: 06-30-89  
Act Date: Not reported  
Created Date: 06-30-89  
Tank Status: A  
Owner Tank Id: Not reported  
Swrcb Tank Id: 19-000-009913-000006  
Actv Date: 06-30-89  
Capacity: Not reported  
Tank Use: UNKNOWN  
Stg: W  
Content: Not reported  
Number Of Tanks: Not reported

Status: A  
Comp Number: 9913  
Number: 9

MAP FINDINGS  
 FOCUS MAP 9

Map ID      Site      Database(s)      EPA ID Number

---

**CHEVRON STATION 95984 (Continued)**

**1000594698**

Board Of Equalization: 44-008640  
 Ref Date: 06-30-89  
 Act Date: Not reported  
 Created Date: 06-30-89  
 Tank Status: A  
 Owner Tank Id: Not reported  
 Swrcb Tank Id: 19-000-009913-000007  
 Actv Date: 06-30-89  
 Capacity: Not reported  
 Tank Use: UNKNOWN  
 Stg: W  
 Content: Not reported  
 Number Of Tanks: Not reported

Status: A  
 Comp Number: 9913  
 Number: 9  
 Board Of Equalization: 44-008640  
 Ref Date: 06-30-89  
 Act Date: Not reported  
 Created Date: 06-30-89  
 Tank Status: A  
 Owner Tank Id: Not reported  
 Swrcb Tank Id: 19-000-009913-000008  
 Actv Date: 06-30-89  
 Capacity: Not reported  
 Tank Use: UNKNOWN  
 Stg: W  
 Content: Not reported  
 Number Of Tanks: Not reported

Status: A  
 Comp Number: 9913  
 Number: 9  
 Board Of Equalization: 44-008640  
 Ref Date: 06-30-89  
 Act Date: Not reported  
 Created Date: 06-30-89  
 Tank Status: A  
 Owner Tank Id: Not reported  
 Swrcb Tank Id: 19-000-009913-000009  
 Actv Date: 06-30-89  
 Capacity: Not reported  
 Tank Use: UNKNOWN  
 Stg: W  
 Content: Not reported  
 Number Of Tanks: Not reported

Status: A  
 Comp Number: 9913  
 Number: 9  
 Board Of Equalization: 44-008640  
 Ref Date: 06-30-89  
 Act Date: Not reported  
 Created Date: 06-30-89  
 Tank Status: A  
 Owner Tank Id: Not reported

MAP FINDINGS  
FOCUS MAP 9

Map ID Site Database(s) EPA ID Number

**CHEVRON STATION 95984 (Continued)**

**1000594698**

Swrcb Tank Id: 19-000-009913-000010  
 Actv Date: 06-30-89  
 Capacity: Not reported  
 Tank Use: UNKNOWN  
 Stg: W  
 Content: Not reported  
 Number Of Tanks: Not reported

Status: A  
 Comp Number: 9913  
 Number: 9  
 Board Of Equalization: 44-008640  
 Ref Date: 06-30-89  
 Act Date: Not reported  
 Created Date: 06-30-89  
 Tank Status: A

Owner Tank Id: Not reported  
 Swrcb Tank Id: 19-000-009913-000011  
 Actv Date: 06-30-89  
 Capacity: Not reported  
 Tank Use: UNKNOWN  
 Stg: W  
 Content: Not reported  
 Number Of Tanks: Not reported

Status: A  
 Comp Number: 9913  
 Number: 9  
 Board Of Equalization: 44-008640  
 Ref Date: 06-30-89  
 Act Date: Not reported  
 Created Date: 06-30-89  
 Tank Status: A

Owner Tank Id: Not reported  
 Swrcb Tank Id: 19-000-009913-000012  
 Actv Date: 06-30-89  
 Capacity: Not reported  
 Tank Use: UNKNOWN  
 Stg: W  
 Content: Not reported  
 Number Of Tanks: Not reported

147

**CHEVRON 95984  
 2155 HUNTINGTON DR  
 SAN MARINO, CA 91108**

**HAZNET S103642116  
 N/A**

HAZNET:

Gepaid: CAD983585662  
 Contact: CHERVON PRODUCTS CO  
 Telephone: 9258425931  
 Facility Addr2: Not reported  
 Mailing Name: Not reported  
 Mailing Address: PO BOX 6004  
 Mailing City,St,Zip: SAN RAMON, CA 945830000  
 Gen County: Los Angeles  
 TSD EPA ID: CAT000613893  
 TSD County: Los Angeles  
 Waste Category: Aqueous solution with less than 10% total organic residues

MAP FINDINGS  
 FOCUS MAP 9

Map ID      Site      Database(s)      EPA ID Number

---

**CHEVRON 95984 (Continued)**

**S103642116**

Disposal Method: Transfer Station  
 Tons: 0.1208  
 Facility County: Los Angeles

Gepaid: CAD983585662  
 Contact: CHERVON PRODUCTS CO  
 Telephone: 9258425931  
 Facility Addr2: Not reported  
 Mailing Name: Not reported  
 Mailing Address: PO BOX 6004  
 Mailing City,St,Zip: SAN RAMON, CA 945830000  
 Gen County: Los Angeles  
 TSD EPA ID: CAT000613893  
 TSD County: Los Angeles  
 Waste Category: Aqueous solution with less than 10% total organic residues  
 Disposal Method: Transfer Station  
 Tons: .0750  
 Facility County: Los Angeles

Gepaid: CAD983585662  
 Contact: CHERVON PRODUCTS CO  
 Telephone: 9258425931  
 Facility Addr2: Not reported  
 Mailing Name: Not reported  
 Mailing Address: PO BOX 6004  
 Mailing City,St,Zip: SAN RAMON, CA 945830000  
 Gen County: Los Angeles  
 TSD EPA ID: CAD093459485  
 TSD County: Fresno  
 Waste Category: Unspecified solvent mixture Waste  
 Disposal Method: Transfer Station  
 Tons: .0499  
 Facility County: Los Angeles

Gepaid: CAD983585662  
 Contact: CHERVON PRODUCTS CO  
 Telephone: 9258425931  
 Facility Addr2: Not reported  
 Mailing Name: Not reported  
 Mailing Address: PO BOX 6004  
 Mailing City,St,Zip: SAN RAMON, CA 945830000  
 Gen County: Los Angeles  
 TSD EPA ID: CAD980883177  
 TSD County: Kern  
 Waste Category: Unspecified oil-containing waste  
 Disposal Method: Recycler  
 Tons: .5629  
 Facility County: Los Angeles

Gepaid: CAD983585662  
 Contact: CHERVON PRODUCTS CO  
 Telephone: 9258425931  
 Facility Addr2: Not reported  
 Mailing Name: Not reported  
 Mailing Address: PO BOX 6004  
 Mailing City,St,Zip: SAN RAMON, CA 945830000  
 Gen County: Los Angeles

MAP FINDINGS  
FOCUS MAP 9

Map ID	Site	Database(s)	EPA ID Number
	<p><b>CHEVRON 95984 (Continued)</b></p> <p>TSD EPA ID: CAD050099696  TSD County: Los Angeles  Waste Category: Aqueous solution with less than 10% total organic residues  Disposal Method: Recycler  Tons: .2293  Facility County: Los Angeles</p> <p style="text-align: center;"><a href="#">Click this hyperlink</a> while viewing on your computer to access 5 additional CA_HAZNET: record(s) in the EDR Site Report.</p>		<b>S103642116</b>
147	<p><b>CHEVRON USA SS 095984</b>  <b>2155 HUNTINGTON DR</b>  <b>SAN MARINO, CA 91108</b></p> <p>UST:  Global ID: 772  Latitude: 34.12165  Longitude: -118.10723</p>	UST	<b>U003776412</b> N/A
147	<p><b>SA VALERO</b>  <b>2155 E HUNTINGTON DR</b>  <b>SAN MARINO, CA</b></p> <p>LOS ANGELES CO. HMS:  Region: LA  Facility Id: 010054-051065  Facility Status: Permit  Area: 3K  Permit Number: 578801  Permit Status: Permit  Facility Type: T0</p>	LOS ANGELES CO. HMS	<b>S109117513</b> N/A
147	<p><b>SAN MARINO FIRE DEPARTMENT</b>  <b>2200 HUNTINGTON DR</b>  <b>SAN MARINO, CA 91108</b></p> <p>LUST:  Region: STATE  Global Id: T0603703772  Latitude: 34.121586  Longitude: -118.1061649  Case Type: LUST Cleanup Site  Status: Completed - Case Closed  Status Date: 1996-09-09 00:00:00  Lead Agency: LOS ANGELES RWQCB (REGION 4)  Case Worker: Not reported  Local Agency: LOS ANGELES COUNTY  RB Case Number: I-11266  LOC Case Number: Not reported  File Location: Not reported  Potential Media Affect: Soil  Potential Contaminats of Concern: Waste Oil / Motor / Hydraulic / Lubricating  Site History: Not reported</p>	LUST WIP	<b>1000847480</b> N/A

MAP FINDINGS  
FOCUS MAP 9

Map ID Site Database(s) EPA ID Number

**SAN MARINO FIRE DEPARTMENT (Continued)**

**1000847480**

LUST REG 4:

Region: 4  
Regional Board: 04  
County: Los Angeles  
facid: I-11266  
Status: Case Closed  
Substance: Waste Oil  
Substance Quantity: Not reported  
Local Case No: Not reported  
Case Type: Soil  
Abatement Method Used at the Site: EDET  
Global ID: T0603703772  
W Global ID: Not reported  
Staff: UNK  
Local Agency: 19000  
Cross Street: SAN MARINO  
Enforcement Type: Not reported  
Date Leak Discovered: 9/10/1987  
Date Leak First Reported: 9/10/1987  
Date Leak Record Entered: 11/17/1987  
Date Confirmation Began: Not reported  
Date Leak Stopped: Not reported  
Date Case Last Changed on Database: 5/2/1995  
Date the Case was Closed: 9/9/1996  
How Leak Discovered: Tank Test  
How Leak Stopped: Not reported  
Cause of Leak: UNK  
Leak Source: Tank  
Operator: Not reported  
Water System: Not reported  
Well Name: Not reported  
Approx. Dist To Production Well (ft): 2062.1400726660985051369083847  
Source of Cleanup Funding: Tank  
Preliminary Site Assessment Workplan Submitted: Not reported  
Preliminary Site Assessment Began: Not reported  
Pollution Characterization Began: 9/10/1987  
Remediation Plan Submitted: Not reported  
Remedial Action Underway: Not reported  
Post Remedial Action Monitoring Began: Not reported  
Enforcement Action Date: Not reported  
Historical Max MTBE Date: Not reported  
Hist Max MTBE Conc in Groundwater: Not reported  
Hist Max MTBE Conc in Soil: Not reported  
Significant Interim Remedial Action Taken: Not reported  
GW Qualifier: Not reported  
Soil Qualifier: Not reported  
Organization: Not reported  
Owner Contact: Not reported  
Responsible Party: CITY OF SAN MARINO FIRE DEPT.  
RP Address: 2200 HUNTINGTON DR, SAN MARINO, CA 91108  
Program: LUST  
Lat/Long: 34.121586 / -1  
Local Agency Staff: Not reported  
Beneficial Use: Not reported  
Priority: Not reported  
Cleanup Fund Id: Not reported  
Suspended: Not reported

MAP FINDINGS  
FOCUS MAP 9

Map ID	Site	Database(s)	EPA ID Number
--------	------	-------------	---------------

**SAN MARINO FIRE DEPARTMENT (Continued)**

**1000847480**

Assigned Name: Not reported  
Summary: Not reported

WIP:

Region: 4  
File Number: 115.0150  
**File Status: Backlog**  
Staff: CCHARMLE  
Facility Suite: Not reported

147

**ONE HOUR PHOTO FINISHING  
2126 HUNTINGTON DR  
SAN MARINO, CA 91108**

**RCRA-SQG 1000685889  
FINDS CAD983626128**

RCRA-SQG:

Date form received by agency: 03/27/1992  
Facility name: ONE HOUR PHOTO FINISHING  
Facility address: 2126 HUNTINGTON DR  
SAN MARINO, CA 91108  
EPA ID: CAD983626128  
Mailing address: HUNTINGTON DR  
SAN MARINO, CA 91108  
Contact: PREECHA MEE IEM  
Contact address: 2126 HUNTINGTON DR  
SAN MARINO, CA 91108  
Contact country: US  
Contact telephone: (818) 284-9282  
Contact email: Not reported  
EPA Region: 09  
Classification: Small Small Quantity Generator  
Description: Handler: generates more than 100 and less than 1000 kg of hazardous waste during any calendar month and accumulates less than 6000 kg of hazardous waste at any time; or generates 100 kg or less of hazardous waste during any calendar month, and accumulates more than 1000 kg of hazardous waste at any time

Owner/Operator Summary:

Owner/operator name: MEE IEM PREECHA  
Owner/operator address: 2126 HUNTINGTON DR  
SAN MARINO, CA 91108  
Owner/operator country: Not reported  
Owner/operator telephone: (818) 284-9282  
Legal status: Private  
Owner/Operator Type: Owner  
Owner/Op start date: Not reported  
Owner/Op end date: Not reported

Handler Activities Summary:

U.S. importer of hazardous waste: Unknown  
Mixed waste (haz. and radioactive): Unknown  
Recycler of hazardous waste: No  
Transporter of hazardous waste: No  
Treater, storer or disposer of HW: No  
Underground injection activity: No  
On-site burner exemption: Unknown  
Furnace exemption: Unknown

MAP FINDINGS  
FOCUS MAP 9

Map ID	Site	Database(s)	EPA ID Number
--------	------	-------------	---------------

**ONE HOUR PHOTO FINISHING (Continued)**

1000685889

Used oil fuel burner: No  
 Used oil processor: No  
 User oil refiner: No  
 Used oil fuel marketer to burner: No  
 Used oil Specification marketer: No  
 Used oil transfer facility: No  
 Used oil transporter: No  
 Off-site waste receiver: Commercial status unknown

Violation Status: No violations found

**FINDS:**

Other Pertinent Environmental Activity Identified at Site

Registry ID: 110002872507

RCRAInfo is a national information system that supports the Resource Conservation and Recovery Act (RCRA) program through the tracking of events and activities related to facilities that generate, transport, and treat, store, or dispose of hazardous waste. RCRAInfo allows RCRA program staff to track the notification, permit, compliance, and corrective action activities required under RCRA.

148 **SAN MARINO RECREATION DEPT.  
2200 HUNTINGTON DR.  
SAN MARINO, CA 91108**

SLIC S106485037  
N/A

**SLIC:**

Region: STATE  
**Facility Status: Open - Site Assessment**  
 Status Date: 2001-01-01 00:00:00  
 Global Id: SL603799259  
 Lead Agency: LOS ANGELES RWQCB (REGION 4)  
 Lead Agency Case Number: Not reported  
 Latitude: 34.1223451543624  
 Longitude: -118.113003291946  
 Case Type: Cleanup Program Site  
 Case Worker: Not reported  
 Local Agency: Not reported  
 RB Case Number: 115.0150  
 File Location: Not reported  
 Potential Media Affected: Aquifer used for drinking water supply  
 Potential Contaminants of Concern: Not reported  
 Site History: Not reported

148 **CITY OF SAN MARINO  
2200 HUNTINGTON DR  
SAN MARINO, CA 91108**

RCRA-SQG 1000857918  
 FINDS CAD983673708  
 HAZNET  
 UST  
 CA FID UST  
 HIST UST  
 SWEEPS UST

**RCRA-SQG:**

Date form received by agency: 08/31/1993  
 Facility name: CITY OF SAN MARINO



MAP FINDINGS  
FOCUS MAP 9

Map ID Site Database(s) EPA ID Number

**CITY OF SAN MARINO (Continued)**

**1000857918**

Facility address: 2200 HUNTINGTON DR  
SAN MARINO, CA 91108  
EPA ID: CAD983673708  
Mailing address: HUNTINGTON DR  
SAN MARINO, CA 91108  
Contact: RONALD BRACE  
Contact address: 2200 HUNTINGTON DR  
SAN MARINO, CA 91108  
Contact country: US  
Contact telephone: (818) 300-0717  
Contact email: Not reported  
EPA Region: 09  
Classification: Small Small Quantity Generator  
Description: Handler: generates more than 100 and less than 1000 kg of hazardous waste during any calendar month and accumulates less than 6000 kg of hazardous waste at any time; or generates 100 kg or less of hazardous waste during any calendar month, and accumulates more than 1000 kg of hazardous waste at any time

**Owner/Operator Summary:**

Owner/operator name: CITY OF SAN MARINO  
Owner/operator address: 2200 HUNTINGTON DR  
SAN MARINO, CA 91108  
Owner/operator country: Not reported  
Owner/operator telephone: (818) 300-0700  
Legal status: Municipal  
Owner/Operator Type: Owner  
Owner/Op start date: Not reported  
Owner/Op end date: Not reported

**Handler Activities Summary:**

U.S. importer of hazardous waste: Unknown  
Mixed waste (haz. and radioactive): Unknown  
Recycler of hazardous waste: No  
Transporter of hazardous waste: No  
Treater, storer or disposer of HW: No  
Underground injection activity: No  
On-site burner exemption: Unknown  
Furnace exemption: Unknown  
Used oil fuel burner: No  
Used oil processor: No  
Used oil refiner: No  
Used oil fuel marketer to burner: No  
Used oil Specification marketer: No  
Used oil transfer facility: No  
Used oil transporter: No  
Off-site waste receiver: Commercial status unknown

Violation Status: No violations found

**FINDS:**

Other Pertinent Environmental Activity Identified at Site

Registry ID: 110002903207

California - Hazardous Waste Tracking System - Datamart

MAP FINDINGS  
FOCUS MAP 9

Map ID Site Database(s) EPA ID Number

---

**CITY OF SAN MARINO (Continued)**

**1000857918**

RCRAInfo is a national information system that supports the Resource Conservation and Recovery Act (RCRA) program through the tracking of events and activities related to facilities that generate, transport, and treat, store, or dispose of hazardous waste. RCRAInfo allows RCRA program staff to track the notification, permit, compliance, and corrective action activities required under RCRA.

HAZNET:

Gepaid: CAD983673708  
Contact: CHUCK RICHEY/PUBLIC WORKS MGR  
Telephone: 6263000793  
Facility Addr2: Not reported  
Mailing Name: Not reported  
Mailing Address: 2200 HUNTINGTON DRIVE  
Mailing City,St,Zip: SAN MARINO, CA 911082639  
Gen County: Los Angeles  
TSD EPA ID: CAD009007626  
TSD County: Los Angeles  
Waste Category: Asbestos-containing waste  
Disposal Method: H13  
Tons: 25.28  
Facility County: Los Angeles

Gepaid: CAD983673708  
Contact: CHUCK RICHEY/PUBLIC WORKS MGR  
Telephone: 6263000793  
Facility Addr2: Not reported  
Mailing Name: Not reported  
Mailing Address: 2200 HUNTINGTON DRIVE  
Mailing City,St,Zip: SAN MARINO, CA 911082639  
Gen County: Los Angeles  
TSD EPA ID: CAT080013352  
TSD County: Los Angeles  
Waste Category: Oil/water separation sludge  
Disposal Method: H039  
Tons: 5  
Facility County: Los Angeles

Gepaid: CAD983673708  
Contact: CHUCK RICHEY/PUBLIC WORKS MGR  
Telephone: 6263000793  
Facility Addr2: Not reported  
Mailing Name: Not reported  
Mailing Address: 2200 HUNTINGTON DRIVE  
Mailing City,St,Zip: SAN MARINO, CA 911082639  
Gen County: Los Angeles  
TSD EPA ID: CAT080013352  
TSD County: Los Angeles  
Waste Category: Tank bottom waste  
Disposal Method: H135  
Tons: 0.08  
Facility County: Los Angeles

Gepaid: CAD983673708  
Contact: CHUCK RICHEY/PUBLIC WORKS MGR  
Telephone: 6263000793

MAP FINDINGS  
FOCUS MAP 9

Map ID      Site      Database(s)      EPA ID Number

---

**CITY OF SAN MARINO (Continued)**

**1000857918**

Facility Addr2:      Not reported  
Mailing Name:      Not reported  
Mailing Address:    2200 HUNTINGTON DRIVE  
Mailing City,St,Zip: SAN MARINO, CA 911082639  
Gen County:      Los Angeles  
TSD EPA ID:      CAD097030993  
TSD County:      Los Angeles  
Waste Category:    Unspecified sludge waste  
Disposal Method:   H141  
Tons:      0.11  
Facility County:    Los Angeles

Gepaid:      CAD983673708  
Contact:      CITY OF SAN MARINO  
Telephone:      8183000717  
Facility Addr2:    Not reported  
Mailing Name:      Not reported  
Mailing Address:    2200 HUNTINGTON DRIVE  
Mailing City,St,Zip: SAN MARINO, CA 911082639  
Gen County:      Los Angeles  
TSD EPA ID:      CAT000613893  
TSD County:      Los Angeles  
Waste Category:    Aqueous solution with less than 10% total organic residues  
Disposal Method:   Transfer Station  
Tons:      .0625  
Facility County:    Los Angeles

[Click this hyperlink](#) while viewing on your computer to access  
28 additional CA\_HAZNET: record(s) in the EDR Site Report.

UST:

Global ID:      1368  
Latitude:      34.12172  
Longitude:      -118.10616

CA FID UST:

Facility ID:      19001467  
Regulated By:      UTNKA  
Regulated ID:      00000448  
Cortese Code:      Not reported  
SIC Code:      Not reported  
Facility Phone:    8180000000  
Mail To:      Not reported  
Mailing Address:    2200 HUNTINGTON DR  
Mailing Address 2: Not reported  
Mailing City,St,Zip: SAN MARINO  
Contact:      Not reported  
Contact Phone:    Not reported  
DUNs Number:      Not reported  
NPDES Number:    Not reported  
EPA ID:      Not reported  
Comments:      Not reported  
Status:      Active

HIST UST:

Region:      STATE

MAP FINDINGS  
 FOCUS MAP 9

Map ID Site Database(s) EPA ID Number

**CITY OF SAN MARINO (Continued)**

**1000857918**

Facility ID: 00000000448  
 Facility Type: Not reported  
 Other Type: CITY YARD  
 Total Tanks: 0006  
 Contact Name: ALLEN B STEPHENSON  
 Telephone: 8183000700  
 Owner Name: CITY OF SAN MARINO  
 Owner Address: 2200 HUNTINGTON DR.  
 Owner City,St,Zip: SAN MARINO, CA 91108

Tank Num: 001  
 Container Num: 1  
 Year Installed: Not reported  
 Tank Capacity: 00010000  
 Tank Used for: PRODUCT  
 Type of Fuel: PREMIUM  
 Tank Construction: Not reported  
 Leak Detection: Visual

Tank Num: 002  
 Container Num: 2  
 Year Installed: Not reported  
 Tank Capacity: 00005000  
 Tank Used for: PRODUCT  
 Type of Fuel: REGULAR  
 Tank Construction: Not reported  
 Leak Detection: Visual

Tank Num: 003  
 Container Num: 3  
 Year Installed: Not reported  
 Tank Capacity: 00002500  
 Tank Used for: PRODUCT  
 Type of Fuel: DIESEL  
 Tank Construction: Not reported  
 Leak Detection: Visual

Tank Num: 004  
 Container Num: 4  
 Year Installed: Not reported  
 Tank Capacity: 00000500  
 Tank Used for: Not reported  
 Type of Fuel: 06  
 Tank Construction: Not reported  
 Leak Detection: Not reported

Tank Num: 005  
 Container Num: 5  
 Year Installed: Not reported  
 Tank Capacity: 00000200  
 Tank Used for: Not reported  
 Type of Fuel: Not reported  
 Tank Construction: Not reported  
 Leak Detection: Not reported

Tank Num: 006  
 Container Num: 6

MAP FINDINGS  
FOCUS MAP 9

Map ID Site Database(s) EPA ID Number

---

**CITY OF SAN MARINO (Continued)**

**1000857918**

Year Installed: Not reported  
Tank Capacity: 00000100  
Tank Used for: WASTE  
Type of Fuel: WASTE OIL  
Tank Construction: Not reported  
Leak Detection: Visual

**SWEEPS UST:**

Status: A  
Comp Number: 11266  
Number: 9  
Board Of Equalization: 44-009204  
Ref Date: 06-30-89  
Act Date: Not reported  
Created Date: 06-30-89  
Tank Status: A  
Owner Tank Id: Not reported  
Swrcb Tank Id: 19-000-011266-000001  
Actv Date: 06-30-89  
Capacity: Not reported  
Tank Use: UNKNOWN  
Stg: W  
Content: Not reported  
Number Of Tanks: 4

Status: A  
Comp Number: 11266  
Number: 9  
Board Of Equalization: 44-009204  
Ref Date: 06-30-89  
Act Date: Not reported  
Created Date: 06-30-89  
Tank Status: A  
Owner Tank Id: Not reported  
Swrcb Tank Id: 19-000-011266-000002  
Actv Date: 06-30-89  
Capacity: Not reported  
Tank Use: UNKNOWN  
Stg: W  
Content: Not reported  
Number Of Tanks: Not reported

Status: A  
Comp Number: 11266  
Number: 9  
Board Of Equalization: 44-009204  
Ref Date: 06-30-89  
Act Date: Not reported  
Created Date: 06-30-89  
Tank Status: A  
Owner Tank Id: Not reported  
Swrcb Tank Id: 19-000-011266-000003  
Actv Date: 06-30-89  
Capacity: Not reported  
Tank Use: UNKNOWN  
Stg: W  
Content: Not reported

MAP FINDINGS  
FOCUS MAP 9

Map ID	Site	Database(s)	EPA ID Number
--------	------	-------------	---------------

**CITY OF SAN MARINO (Continued)**

**1000857918**

Number Of Tanks: Not reported

Status: A  
Comp Number: 11266  
Number: 9  
Board Of Equalization: 44-009204  
Ref Date: 06-30-89  
Act Date: Not reported  
Created Date: 06-30-89  
Tank Status: A  
Owner Tank Id: Not reported  
Swrcb Tank Id: 19-000-011266-000004  
Actv Date: 06-30-89  
Capacity: Not reported  
Tank Use: UNKNOWN  
Stg: W  
Content: Not reported  
Number Of Tanks: Not reported

148

**CITY OF SAN MARINO  
2200 E HUNTINGTON DR  
SAN MARINO, CA**

**LOS ANGELES CO. HMS**

**S105696469  
N/A**

LOS ANGELES CO. HMS:

Region: LA  
Facility Id: 011247-011266  
Facility Status: Permit  
Area: 3K  
Permit Number: 00002799T  
Permit Status: Permit  
Facility Type: T0

Region: LA  
Facility Id: 017043-022870  
Facility Status: OPEN  
Area: 3K  
Permit Number: Not reported  
Permit Status: Not reported  
Facility Type: Not reported

149

**LACY PARK II  
1485 VIRGINIA RD  
SAN MARINO, CA 91108**

**CA FID UST  
SWEEPS UST**

**S101618304  
N/A**

CA FID UST:

Facility ID: 19054929  
Regulated By: UTNKA  
Regulated ID: 00000449  
Cortese Code: Not reported  
SIC Code: Not reported  
Facility Phone: 8183049648  
Mail To: Not reported  
Mailing Address: 2200 HUNTINGTON DR  
Mailing Address 2: Not reported  
Mailing City,St,Zip: SAN MARINO 91108  
Contact: Not reported

MAP FINDINGS  
FOCUS MAP 9

Map ID	Site	Database(s)	EPA ID Number
--------	------	-------------	---------------

**LACY PARK II (Continued)**

**S101618304**

Contact Phone: Not reported  
DUNs Number: Not reported  
NPDES Number: Not reported  
EPA ID: Not reported  
Comments: Not reported  
Status: Active

**SWEEPS UST:**

Status: A  
Comp Number: 11265  
Number: 2  
Board Of Equalization: 44-009204  
Ref Date: 09-23-91  
Act Date: 09-23-91  
Created Date: 06-30-89  
Tank Status: A  
Owner Tank Id: 1  
Swrcb Tank Id: 19-000-011265-000001  
Actv Date: 09-23-91  
Capacity: 1000  
Tank Use: M.V. FUEL  
Stg: P  
Content: REG UNLEADED  
Number Of Tanks: 1

149

**LACY PARK  
1485 VIRGINIA RD  
SAN MARINO, CA 91108**

**HIST UST U001566804  
N/A**

**HIST UST:**

Region: STATE  
Facility ID: 00000000449  
Facility Type: Other  
Other Type: PARK DEPARTMENT  
Total Tanks: 0001  
Contact Name: ALLEN B. STEPHENSON  
Telephone: 8183000700  
Owner Name: CITY OF SAN MARINO  
Owner Address: 2200 HUNTINGTON DR.  
Owner City,St,Zip: SAN MARINO, CA 91108

Tank Num: 001  
Container Num: 7  
Year Installed: Not reported  
Tank Capacity: 00001000  
Tank Used for: PRODUCT  
Type of Fuel: PREMIUM  
Tank Construction: Not reported  
Leak Detection: Visual

MAP FINDINGS  
FOCUS MAP 9

Map ID	Site	Database(s)	EPA ID Number
149	<b>CITY OF SAN MARINO 1485 VIRGINIA RD. SAN MARINO, CA 91108</b>	<b>HAZNET LUST LOS ANGELES CO. HMS</b>	<b>S102057860 N/A</b>
	HAZNET:		
	Gepaid:	CAC002134329	
	Contact:	CITY OF SAN MARINO	
	Telephone:	0000000000	
	Facility Addr2:	Not reported	
	Mailing Name:	Not reported	
	Mailing Address:	2200 HUNTINGTON DR	
	Mailing City,St,Zip:	SAN MARINO, CA 911080000	
	Gen County:	Los Angeles	
	TSD EPA ID:	CAD028409019	
	TSD County:	Los Angeles	
	Waste Category:	Unspecified aqueous solution	
	Disposal Method:	Treatment, Tank	
	Tons:	0.2085	
	Facility County:	Los Angeles	
	LUST:		
	Region:	STATE	
	Global Id:	T0603708887	
	Latitude:	34.1213	
	Longitude:	-118.120181	
	Case Type:	LUST Cleanup Site	
	Status:	Open - Site Assessment	
	Status Date:	2003-06-02 00:00:00	
	Lead Agency:	LOS ANGELES COUNTY	
	Case Worker:	Not reported	
	Local Agency:	LOS ANGELES COUNTY	
	RB Case Number:	R-11265	
	LOC Case Number:	011246-011265	
	File Location:	Local Agency	
	Potential Media Affect:	Soil	
	Potential Contaminats of Concern:	Gasoline, Benzene	
	Site History:	Not reported	
	LUST REG 4:		
	Region:	4	
	Regional Board:	04	
	County:	Los Angeles	
	facid:	R-11265	
	Status:	Leak being confirmed	
	Substance:	8006619,7143	
	Substance Quantity:	Not reported	
	Local Case No:	011246-011265	
	Case Type:	Soil	
	Abatement Method Used at the Site:	Not reported	
	Global ID:	T0603708887	
	W Global ID:	Not reported	
	Staff:	Not reported	
	Local Agency:	19000	
	Cross Street:	MONTEREY RD.	
	Enforcement Type:	Not reported	
	Date Leak Discovered:	6/2/2003	
	Date Leak First Reported:	6/2/2003	
	Date Leak Record Entered:	Not reported	



MAP FINDINGS  
FOCUS MAP 9

Map ID Site Database(s) EPA ID Number

**CITY OF SAN MARINO (Continued)**

**S102057860**

Date Confirmation Began: 6/2/2003  
 Date Leak Stopped: Not reported  
 Date Case Last Changed on Database: Not reported  
 Date the Case was Closed: Not reported  
 How Leak Discovered: OM  
 How Leak Stopped: CT,  
 Cause of Leak: Not reported  
 Leak Source: Tank  
 Operator: Not reported  
 Water System: Not reported  
 Well Name: Not reported  
 Approx. Dist To Production Well (ft): Not reported  
 Source of Cleanup Funding: Tank  
 Preliminary Site Assessment Workplan Submitted: Not reported  
 Preliminary Site Assessment Began: Not reported  
 Pollution Characterization Began: Not reported  
 Remediation Plan Submitted: Not reported  
 Remedial Action Underway: Not reported  
 Post Remedial Action Monitoring Began: Not reported  
 Enforcement Action Date: Not reported  
 Historical Max MTBE Date: Not reported  
 Hist Max MTBE Conc in Groundwater: Not reported  
 Hist Max MTBE Conc in Soil: Not reported  
 Significant Interim Remedial Action Taken: Not reported  
 GW Qualifier: Not reported  
 Soil Qualifier: Not reported  
 Organization: Not reported  
 Owner Contact: Not reported  
 Responsible Party: CARLOS ALVARADO  
 RP Address: 2200 HUNTINGTON DR.  
 Program: LUST  
 Lat/Long: 0 / 0  
 Local Agency Staff: Not reported  
 Beneficial Use: Not reported  
 Priority: Not reported  
 Cleanup Fund Id: Not reported  
 Suspended: Not reported  
 Assigned Name: Not reported  
 Summary: Not reported

**LOS ANGELES CO. HMS:**

Region: LA  
 Facility Id: 011246-011265  
 Facility Status: Removed  
 Area: 3K  
 Permit Number: 00002798T  
 Permit Status: Removed  
 Facility Type: T0

MAP FINDINGS  
FOCUS MAP 9

Map ID	Site	Database(s)	EPA ID Number
150	<b>WINDSOR CLEANER</b> <b>2040 HUNTINGTON DR</b> <b>SAN MARINO, CA 91108</b>	<b>RCRA-SQG</b> <b>FINDS</b> <b>HAZNET</b> <b>DRYCLEANERS</b>	<b>1000192740</b> <b>CAD981980089</b>
	<b>RCRA-SQG:</b> Date form received by agency: 09/01/1996 Facility name: WINDSOR CLEANER Facility address: 2040 HUNTINGTON DR SAN MARINO, CA 91108 EPA ID: CAD981980089 Mailing address: HUNTINGTON DR SAN MARINO, CA 91108 Contact: Not reported Contact address: Not reported Not reported Contact country: Not reported Contact telephone: Not reported Contact email: Not reported EPA Region: 09 Classification: Small Small Quantity Generator Description: Handler: generates more than 100 and less than 1000 kg of hazardous waste during any calendar month and accumulates less than 6000 kg of hazardous waste at any time; or generates 100 kg or less of hazardous waste during any calendar month, and accumulates more than 1000 kg of hazardous waste at any time		
	<b>Owner/Operator Summary:</b> Owner/operator name: MR LEE Owner/operator address: NOT REQUIRED NOT REQUIRED, ME 99999 Owner/operator country: Not reported Owner/operator telephone: (415) 555-1212 Legal status: Private Owner/Operator Type: Owner Owner/Op start date: Not reported Owner/Op end date: Not reported  Owner/operator name: NOT REQUIRED Owner/operator address: NOT REQUIRED NOT REQUIRED, ME 99999 Owner/operator country: Not reported Owner/operator telephone: (415) 555-1212 Legal status: Private Owner/Operator Type: Operator Owner/Op start date: Not reported Owner/Op end date: Not reported		
	<b>Handler Activities Summary:</b> U.S. importer of hazardous waste: Unknown Mixed waste (haz. and radioactive): Unknown Recycler of hazardous waste: No Transporter of hazardous waste: No Treater, storer or disposer of HW: No Underground injection activity: No On-site burner exemption: Unknown Furnace exemption: Unknown Used oil fuel burner: No		

MAP FINDINGS  
FOCUS MAP 9

Map ID Site Database(s) EPA ID Number

**WINDSOR CLEANER (Continued)**

**1000192740**

Used oil processor: No  
User oil refiner: No  
Used oil fuel marketer to burner: No  
Used oil Specification marketer: No  
Used oil transfer facility: No  
Used oil transporter: No  
Off-site waste receiver: Commercial status unknown

Violation Status: No violations found

**FINDS:**

Other Pertinent Environmental Activity Identified at Site

Registry ID: 110002763251

RCRAInfo is a national information system that supports the Resource Conservation and Recovery Act (RCRA) program through the tracking of events and activities related to facilities that generate, transport, and treat, store, or dispose of hazardous waste. RCRAInfo allows RCRA program staff to track the notification, permit, compliance, and corrective action activities required under RCRA.

**HAZNET:**

Gepaid: CAD981980089  
Contact: CHIN SHIK CHUNG  
Telephone: 0000000000  
Facility Addr2: Not reported  
Mailing Name: Not reported  
Mailing Address: 2040 HUNTINGTON DR  
Mailing City,St,Zip: SAN MARINO, CA 911082022  
Gen County: Los Angeles  
TSD EPA ID: CAT000613893  
TSD County: Los Angeles  
Waste Category: Liquids with halogenated organic compounds > 1000 mg/l  
Disposal Method: Transfer Station  
Tons: .7275  
Facility County: Los Angeles

Gepaid: CAD981980089  
Contact: CHIN SHIK CHUNG  
Telephone: 0000000000  
Facility Addr2: Not reported  
Mailing Name: Not reported  
Mailing Address: 2040 HUNTINGTON DR  
Mailing City,St,Zip: SAN MARINO, CA 911082022  
Gen County: Los Angeles  
TSD EPA ID: CAT000613893  
TSD County: Los Angeles  
Waste Category: Liquids with halogenated organic compounds > 1000 mg/l  
Disposal Method: Not reported  
Tons: .1425  
Facility County: Los Angeles

Gepaid: CAD981980089  
Contact: CHIN SHIK CHUNG/OWNER  
Telephone: 6265847085

MAP FINDINGS  
FOCUS MAP 9

Map ID Site Database(s) EPA ID Number

**WINDSOR CLEANER (Continued)**

**1000192740**

Facility Addr2: Not reported  
Mailing Name: Not reported  
Mailing Address: 2040 HUNTINGTON DR  
Mailing City,St,Zip: SAN MARINO, CA 911082022  
Gen County: Los Angeles  
TSD EPA ID: NVR000076158  
TSD County: 99  
Waste Category: 211  
Disposal Method: Not reported  
Tons: 0.2  
Facility County: Los Angeles

Gepaid: CAD981980089  
Contact: CHIN SHIK CHUNG/OWNER  
Telephone: 6265847085  
Facility Addr2: Not reported  
Mailing Name: Not reported  
Mailing Address: 2040 HUNTINGTON DR  
Mailing City,St,Zip: SAN MARINO, CA 911082022  
Gen County: Los Angeles  
TSD EPA ID: NVR000076158  
TSD County: 99  
Waste Category: Aqueous solution with less than 10% total organic residues  
Disposal Method: H020  
Tons: Not reported  
Facility County: Los Angeles

Gepaid: CAD981980089  
Contact: CHIN SHIK CHUNG/OWNER  
Telephone: 6265847085  
Facility Addr2: Not reported  
Mailing Name: Not reported  
Mailing Address: 2040 HUNTINGTON DR  
Mailing City,St,Zip: SAN MARINO, CA 911082022  
Gen County: Los Angeles  
TSD EPA ID: NVR000076158  
TSD County: 99  
Waste Category: Hydrocarbon solvents (benzene, hexane, Stoddard, etc.)  
Disposal Method: H020  
Tons: Not reported  
Facility County: Los Angeles

[Click this hyperlink](#) while viewing on your computer to access  
11 additional CA\_HAZNET: record(s) in the EDR Site Report.

**CLEANERS:**

EPA Id: CAD981980089  
NAICS Code: 81232  
NAICS Description: Drycleaning and Laundry Services (except Coin-Operated)  
SIC Code: 7211  
Create Date: 7/3/1987  
Facility Active: Yes  
Inactive Date: Not reported  
Facility Addr2: Not reported  
Mailing Name: Not reported  
Mailing Address: 2040 HUNTINGTON DR  
Mailing Address 2: Not reported

MAP FINDINGS  
FOCUS MAP 9

Map ID      Site      Database(s)      EPA ID Number

---

**WINDSOR CLEANER (Continued)**

**1000192740**

Mailing State: CA  
Mailing Zip: 911082022  
Region Code: 3  
Owner Name: CHIN SHIK CHUNG  
Owner Address: 2040 HUNTINGTON DR  
Owner Address 2: Not reported  
Owner Telephone: 6263008333  
Owner Fax Number: Not reported  
Contact Name: CHIN SHIK CHUNG/OWNER  
Contact Address: 730 CANTERBURY RD  
Contact Address 2: Not reported  
Contact Telephone: 6265847085  
SIC Description: 7211 Power Laundries, Family and Commercial  
SIC Description: 7216 Drycleaning Plants, Except Rug Cleaning  
SIC Description: 7212 Garment Pressing, and Agents for Laundries and Drycleaners  
SIC Description: 7389 Business Services, NEC (apparel pressing service for the trade)  
SIC Description: 7219 Laundry and Garment Services, NEC (except diaper service and clothing alteration and repair)

EPA Id: CAD981980089  
NAICS Code: 81232  
NAICS Description: Drycleaning and Laundry Services (except Coin-Operated)  
SIC Code: 7212  
Create Date: 7/3/1987  
Facility Active: Yes  
Inactive Date: Not reported  
Facility Addr2: Not reported  
Mailing Name: Not reported  
Mailing Address: 2040 HUNTINGTON DR  
Mailing Address 2: Not reported  
Mailing State: CA  
Mailing Zip: 911082022  
Region Code: 3  
Owner Name: CHIN SHIK CHUNG  
Owner Address: 2040 HUNTINGTON DR  
Owner Address 2: Not reported  
Owner Telephone: 6263008333  
Owner Fax Number: Not reported  
Contact Name: CHIN SHIK CHUNG/OWNER  
Contact Address: 730 CANTERBURY RD  
Contact Address 2: Not reported  
Contact Telephone: 6265847085  
SIC Description: 7211 Power Laundries, Family and Commercial  
SIC Description: 7216 Drycleaning Plants, Except Rug Cleaning  
SIC Description: 7212 Garment Pressing, and Agents for Laundries and Drycleaners  
SIC Description: 7389 Business Services, NEC (apparel pressing service for the trade)  
SIC Description: 7219 Laundry and Garment Services, NEC (except diaper service and clothing alteration and repair)

EPA Id: CAD981980089  
NAICS Code: 81232  
NAICS Description: Drycleaning and Laundry Services (except Coin-Operated)  
SIC Code: 7216  
Create Date: 7/3/1987  
Facility Active: Yes  
Inactive Date: Not reported  
Facility Addr2: Not reported

MAP FINDINGS  
FOCUS MAP 9

Map ID Site Database(s) EPA ID Number

**WINDSOR CLEANER (Continued)**

**1000192740**

Mailing Name: Not reported  
Mailing Address: 2040 HUNTINGTON DR  
Mailing Address 2: Not reported  
Mailing State: CA  
Mailing Zip: 911082022  
Region Code: 3  
Owner Name: CHIN SHIK CHUNG  
Owner Address: 2040 HUNTINGTON DR  
Owner Address 2: Not reported  
Owner Telephone: 6263008333  
Owner Fax Number: Not reported  
Contact Name: CHIN SHIK CHUNG/OWNER  
Contact Address: 730 CANTERBURY RD  
Contact Address 2: Not reported  
Contact Telephone: 6265847085  
SIC Description: 7211 Power Laundries, Family and Commercial  
SIC Description: 7216 Drycleaning Plants, Except Rug Cleaning  
SIC Description: 7212 Garment Pressing, and Agents for Laundries and Drycleaners  
SIC Description: 7389 Business Services, NEC (apparel pressing service for the trade)  
SIC Description: 7219 Laundry and Garment Services, NEC (except diaper service and clothing alteration and repair)

EPA Id: CAD981980089  
NAICS Code: 81232  
NAICS Description: Drycleaning and Laundry Services (except Coin-Operated)  
SIC Code: 7219  
Create Date: 7/3/1987  
Facility Active: Yes

Inactive Date: Not reported  
Facility Addr2: Not reported  
Mailing Name: Not reported  
Mailing Address: 2040 HUNTINGTON DR  
Mailing Address 2: Not reported  
Mailing State: CA  
Mailing Zip: 911082022  
Region Code: 3  
Owner Name: CHIN SHIK CHUNG  
Owner Address: 2040 HUNTINGTON DR  
Owner Address 2: Not reported  
Owner Telephone: 6263008333  
Owner Fax Number: Not reported  
Contact Name: CHIN SHIK CHUNG/OWNER  
Contact Address: 730 CANTERBURY RD  
Contact Address 2: Not reported  
Contact Telephone: 6265847085

SIC Description: 7211 Power Laundries, Family and Commercial  
SIC Description: 7216 Drycleaning Plants, Except Rug Cleaning  
SIC Description: 7212 Garment Pressing, and Agents for Laundries and Drycleaners  
SIC Description: 7389 Business Services, NEC (apparel pressing service for the trade)  
SIC Description: 7219 Laundry and Garment Services, NEC (except diaper service and clothing alteration and repair)

EPA Id: CAD981980089  
NAICS Code: 81232  
NAICS Description: Drycleaning and Laundry Services (except Coin-Operated)  
SIC Code: 7389  
Create Date: 7/3/1987

MAP FINDINGS  
FOCUS MAP 9

Map ID      Site      Database(s)      EPA ID Number

---

**WINDSOR CLEANER (Continued)**

**1000192740**

Facility Active:            Yes  
 Inactive Date:            Not reported  
 Facility Addr2:            Not reported  
 Mailing Name:            Not reported  
 Mailing Address:        2040 HUNTINGTON DR  
 Mailing Address 2:      Not reported  
 Mailing State:          CA  
 Mailing Zip:            911082022  
 Region Code:            3  
 Owner Name:            CHIN SHIK CHUNG  
 Owner Address:        2040 HUNTINGTON DR  
 Owner Address 2:      Not reported  
 Owner Telephone:      6263008333  
 Owner Fax Number:    Not reported  
 Contact Name:        CHIN SHIK CHUNG/OWNER  
 Contact Address:      730 CANTERBURY RD  
 Contact Address 2:    Not reported  
 Contact Telephone:    6265847085  
 SIC Description: 7211    Power Laundries, Family and Commercial  
 SIC Description: 7216    Drycleaning Plants, Except Rug Cleaning  
 SIC Description: 7212    Garment Pressing, and Agents for Laundries and Drycleaners  
 SIC Description: 7389    Business Services, NEC (apparel pressing service for the trade)  
 SIC Description: 7219    Laundry and Garment Services, NEC (except diaper service and clothing alteration and repair)

150

**WINDSOR CLEANERS, O H RICHELIE  
 2040 HUNTINGTON DRIVE  
 SAN MARINO, CA 91108**

**EMI    S106842690  
 N/A**

EMI:

Year:                            1987  
 County Code:                19  
 Air Basin:                    SC  
 Facility ID:                  55709  
 Air District Name:        SC  
 SIC Code:                    9999  
 Air District Name:        SOUTH COAST AQMD  
 Community Health Air Pollution Info System: Not reported  
 Consolidated Emission Reporting Rule: Not reported  
 Total Organic Hydrocarbon Gases Tons/Yr: 2  
 Reactive Organic Gases Tons/Yr: 0  
 Carbon Monoxide Emissions Tons/Yr: 0  
 NOX - Oxides of Nitrogen Tons/Yr: 0  
 SOX - Oxides of Sulphur Tons/Yr: 0  
 Particulate Matter Tons/Yr: 0  
 Part. Matter 10 Micrometers & Smlr Tons/Yr: 0

Year:                            1990  
 County Code:                19  
 Air Basin:                    SC  
 Facility ID:                  79038  
 Air District Name:        SC  
 SIC Code:                    7216  
 Air District Name:        SOUTH COAST AQMD  
 Community Health Air Pollution Info System: Not reported  
 Consolidated Emission Reporting Rule: Not reported  
 Total Organic Hydrocarbon Gases Tons/Yr: 2  
 Reactive Organic Gases Tons/Yr: 0

MAP FINDINGS  
FOCUS MAP 9

Map ID	Site	Database(s)	EPA ID Number
--------	------	-------------	---------------

**WINDSOR CLEANERS, O H RICHELIE (Continued)**

**S106842690**

Carbon Monoxide Emissions Tons/Yr: 0  
 NOX - Oxides of Nitrogen Tons/Yr: 0  
 SOX - Oxides of Sulphur Tons/Yr: 0  
 Particulate Matter Tons/Yr: 0  
 Part. Matter 10 Micrometers & Smlr Tons/Yr: 0

**153 SAN MARINO UNIFIED SCHOOL DISTRICT  
 1665 WEST DRIVE  
 SAN MARINO, CA 91108**

**FTTS 1010009385  
 N/A**

**FTTS:**

Case Number: Not reported  
 Docket Number: 09-87-0018  
 Complaint Issue Date: 01/28/1987  
 Abatement Amount: 7500.0000  
 Proposed Penalty: 8600.0000  
 Final Assessment: 1720.0000  
 Final Order Date: 06/08/1987  
 Close Date: / /  
 Violations(s): Asbestos, Inspect  
 Asbestos, Sample  
 Asbestos, Analysis  
 Asbestos, Failure to Report, Notify, Inform  
 Asbestos, Failure to Maintain Records

**153 SAN MARINO UNIFIED SCHOOL DISTRICT  
 1665 WEST DR  
 SAN MARINO, CA 91108**

**FINDS 1004442176  
 FTTS N/A  
 HIST FTTS**

**FINDS:**

Other Pertinent Environmental Activity Identified at Site

Registry ID: 110011663075

NCDB (National Compliance Data Base) supports implementation of the Federal Insecticide, Fungicide, and Rodenticide Act (FIFRA) and the Toxic Substances Control Act (TSCA). The system tracks inspections in regions and states with cooperative agreements, enforcement actions, and settlements.

**FTTS INSP:**

Inspection Number: Not reported  
 Region: 09  
 Inspection Date: Not reported  
 Inspector: LONGDON  
 Violation occurred: Yes  
 Investigation Type: Section 6 Asbestos SEE Conducted  
 Investigation Reason: Neutral Scheme, Region  
 Legislation Code: TSCA  
 Facility Function: User

**HIST FTTS INSP:**



MAP FINDINGS  
FOCUS MAP 9

Map ID	Site	Database(s)	EPA ID Number
	<b>SAN MARINO UNIFIED SCHOOL DISTRICT (Continued)</b>		<b>1004442176</b>
	Inspection Number: 19861022R0904 1 Region: 09 Inspection Date: Not reported Inspector: LONGDON Violation occurred: Yes Investigation Type: Section 6 Asbestos SEE Conducted Investigation Reason: Neutral Scheme, Region Legislation Code: TSCA Facility Function: User		
<b>153</b>	<b>SAN MARINO UNIFIED SCHOOL DISTRICT</b> <b>1665 WEST DRIVE</b> <b>SAN MARINO, CA 91108</b>	<b>HIST FTTS</b>	<b>1008188782</b> <b>N/A</b>
	HIST FTTS: Case Number: Not reported Docket Number: 09-87-0018 Complaint Issue Date: 01/28/1987 Abatement Amount: 7500.0000 Proposed Penalty: 8600.0000 Final Assessment: 1720.0000 Final Order Date: 06/08/1987 Close Date: / / Violations(s): Asbestos, Inspect Asbestos, Sample Asbestos, Analysis Asbestos, Failure to Report, Notify, Inform Asbestos, Failure to Maintain Records		
<b>154</b>	<b>HUNTINGTON MIDDLE</b> <b>1700 HUNTINGTON DR.</b> <b>SAN MARINO, CA 91108</b>	<b>FINDS</b>	<b>1008294304</b> <b>N/A</b>
	FINDS: Other Pertinent Environmental Activity Identified at Site  Registry ID: 110036865577  NCES (National Center for Education Statistics) is the primary federal entity for collecting and analyzing data related to education in the United States and other nations and the institute of education sciences.		

MAP FINDINGS  
FOCUS MAP 9

Map ID	Site	Database(s)	EPA ID Number
154	<b>SMUSD/SAN MARINO JR HIGH</b> <b>1700 HUNTINGTON DR</b> <b>SAN MARINO, CA 91108</b>  HAZNET: Gepaid: CAC002110552 Contact: SAN MARINO UNIFIED SCH DIST Telephone: 6262997004 Facility Addr2: Not reported Mailing Name: Not reported Mailing Address: 1665 WEST DR Mailing City,St,Zip: SAN MARINO, CA 911080000 Gen County: Los Angeles TSD EPA ID: CAT080022148 TSD County: San Bernardino Waste Category: Laboratory waste chemicals Disposal Method: Transfer Station Tons: 0.003 Facility County: Los Angeles	HAZNET	S104569450 N/A
155	<b>SAN MARINO USD/MAINTENANCE</b> <b>1650 HUNTINGTON DR</b> <b>SAN MARINO, CA 91108</b>  HAZNET: Gepaid: CAC001464984 Contact: SAN MARINO USD Telephone: 8182463112 Facility Addr2: Not reported Mailing Name: Not reported Mailing Address: 1650 HUNTINGTON DR Mailing City,St,Zip: SAN MARINO, CA 911080000 Gen County: Los Angeles TSD EPA ID: CAT080013352 TSD County: Los Angeles Waste Category: Tank bottom waste Disposal Method: Recycler Tons: .4170 Facility County: Los Angeles	HAZNET	S103986503 N/A
155	<b>VALENTINE ELEMENTARY</b> <b>1650 HUNTINGTON DR.</b> <b>SAN MARINO, CA 91108</b>  FINDS: Other Pertinent Environmental Activity Identified at Site  Registry ID: 110021407690  Not reported  NCES (National Center for Education Statistics) is the primary federal entity for collecting and analyzing data related to education in the United States and other nations and the institute of education sciences.	FINDS	1008252279 N/A

MAP FINDINGS  
FOCUS MAP 9

Map ID	Site	Database(s)	EPA ID Number
156	<b>SAN MARINO UNIFIED SCH DIST</b> <b>1645 SHERWOOD RD</b> <b>SAN MARINO, CA</b>  LOS ANGELES CO. HMS: Region: LA Facility Id: 030906-046630 Facility Status: OPEN Area: 3K Permit Number: Not reported Permit Status: Not reported Facility Type: Not reported	LOS ANGELES CO. HMS	S107997522 N/A
157	<b>A-1 CLEANERS</b> <b>1008 HUNTINGTON DR.</b> <b>SAN MARINO, CA 91108</b>  SLIC: Region: STATE <b>Facility Status: Open - Site Assessment</b> Status Date: 1999-12-16 00:00:00 Global Id: SL603799208 Lead Agency: LOS ANGELES RWQCB (REGION 4) Lead Agency Case Number: Not reported Latitude: 34.114315 Longitude: -118.122649 Case Type: Cleanup Program Site Case Worker: Not reported Local Agency: Not reported RB Case Number: 115.0093 File Location: Not reported Potential Media Affected: Aquifer used for drinking water supply Potential Contaminants of Concern: Not reported Site History: Not reported	SLIC	S106484987 N/A
157	<b>A-1 CLEANERS</b> <b>1008 HUNTINGTON DR</b> <b>SAN MARINO, CA 91108</b>  HAZNET: Gepaid: CAL000305471 Contact: DAN ARAIZA Telephone: 6263008385 Facility Addr2: Not reported Mailing Name: Not reported Mailing Address: 1008 HUNTINGTON DR Mailing City,St,Zip: SAN MARINO, CA 911081828 Gen County: Los Angeles TSD EPA ID: NVR000076158 TSD County: 99 Waste Category: Not reported Disposal Method: Not reported Tons: Not reported Facility County: Los Angeles  Gepaid: CAL000305471 Contact: DAN ARAIZA	HAZNET DRYCLEANERS EMI WIP	S102809459 N/A

MAP FINDINGS  
FOCUS MAP 9

Map ID	Site	Database(s)	EPA ID Number
--------	------	-------------	---------------

**A-1 CLEANERS (Continued)**

**S102809459**

Telephone:	6263008385
Facility Addr2:	Not reported
Mailing Name:	Not reported
Mailing Address:	1008 HUNTINGTON DR
Mailing City,St,Zip:	SAN MARINO, CA 911081828
Gen County:	Los Angeles
TSD EPA ID:	NVR000076158
TSD County:	99
Waste Category:	Aqueous solution with less than 10% total organic residues
Disposal Method:	H020
Tons:	Not reported
Facility County:	Los Angeles
Gepaid:	CAL000305471
Contact:	DAN ARAIZA
Telephone:	6263008385
Facility Addr2:	Not reported
Mailing Name:	Not reported
Mailing Address:	1008 HUNTINGTON DR
Mailing City,St,Zip:	SAN MARINO, CA 911081828
Gen County:	Los Angeles
TSD EPA ID:	NVR000076158
TSD County:	99
Waste Category:	Hydrocarbon solvents (benzene, hexane, Stoddard, etc.)
Disposal Method:	H020
Tons:	0.4
Facility County:	Los Angeles
Gepaid:	CAL000305471
Contact:	DAN ARAIZA
Telephone:	6263008385
Facility Addr2:	Not reported
Mailing Name:	Not reported
Mailing Address:	1008 HUNTINGTON DR
Mailing City,St,Zip:	SAN MARINO, CA 911081828
Gen County:	Los Angeles
TSD EPA ID:	NVR000076158
TSD County:	99
Waste Category:	Halogenated solvents (chloroform, methyl chloride, perchloroethylene, etc.)
Disposal Method:	H020
Tons:	Not reported
Facility County:	Los Angeles
Gepaid:	CAL000005194
Contact:	LEE DAVID K
Telephone:	0000000000
Facility Addr2:	Not reported
Mailing Name:	Not reported
Mailing Address:	1008 HUNTINGTON DR
Mailing City,St,Zip:	SAN MARINO, CA 911081828
Gen County:	Los Angeles
TSD EPA ID:	CAD981397417
TSD County:	Los Angeles
Waste Category:	Halogenated solvents (chloroform, methyl chloride, perchloroethylene, etc.)
Disposal Method:	Recycler

MAP FINDINGS  
FOCUS MAP 9

Map ID Site Database(s) EPA ID Number

---

**A-1 CLEANERS (Continued)**

**S102809459**

Tons: .4881  
Facility County: Los Angeles

[Click this hyperlink](#) while viewing on your computer to access  
8 additional CA\_HAZNET: record(s) in the EDR Site Report.

**CLEANERS:**

EPA Id: CAL000011538  
NAICS Code: Not reported  
NAICS Description: Not reported  
SIC Code: Not reported  
Create Date: 11/14/1989  
Facility Active: No  
Inactive Date: 6/30/1995  
Facility Addr2: Not reported  
Mailing Name: Not reported  
Mailing Address: 1008 HUNTINGTON DR  
Mailing Address 2: Not reported  
Mailing State: CA  
Mailing Zip: 911080000  
Region Code: 3  
Owner Name: LEE JOHN K  
Owner Address: --  
Owner Address 2: Not reported  
Owner Telephone: 0000000000  
Owner Fax Number: Not reported  
Contact Name: DEACT PER 95 FEE FORM -P.H.  
Contact Address: --  
Contact Address 2: Not reported  
Contact Telephone: --  
SIC Description: Not reported

EPA Id: CAL000305471  
NAICS Code: 81232  
NAICS Description: Drycleaning and Laundry Services (except Coin-Operated)  
SIC Code: 7211  
Create Date: 4/12/2006 12:57:38 PM  
Facility Active: No  
Inactive Date: 6/30/2006 10:14:52 AM  
Facility Addr2: Not reported  
Mailing Name: Not reported  
Mailing Address: 1008 HUNTINGTON DR  
Mailing Address 2: Not reported  
Mailing State: CA  
Mailing Zip: 911081828  
Region Code: 3  
Owner Name: DAN ARAIZA  
Owner Address: 1008 HUNTINGTON DR  
Owner Address 2: Not reported  
Owner Telephone: 6263008385  
Owner Fax Number: Not reported  
Contact Name: DAN ARAIZA  
Contact Address: 1008 HUNTINGTON DR  
Contact Address 2: Not reported  
Contact Telephone: 6263008385  
SIC Description: 7216 Drycleaning Plants, Except Rug Cleaning  
SIC Description: 7212 Garment Pressing, and Agents for Laundries and Drycleaners

MAP FINDINGS  
FOCUS MAP 9

Map ID      Site      Database(s)      EPA ID Number

---

**A-1 CLEANERS (Continued)**

**S102809459**

SIC Description: 7389 Business Services, NEC (apparel pressing service for the trade)  
SIC Description: 7219 Laundry and Garment Services, NEC (except diaper service and clothing alteration and repair)  
SIC Description: 7211 Power Laundries, Family and Commercial

EPA Id: CAL000305471  
NAICS Code: 81232  
NAICS Description: Drycleaning and Laundry Services (except Coin-Operated)  
SIC Code: 7212  
Create Date: 4/12/2006 12:57:38 PM  
Facility Active: No  
Inactive Date: 6/30/2006 10:14:52 AM  
Facility Addr2: Not reported  
Mailing Name: Not reported  
Mailing Address: 1008 HUNTINGTON DR  
Mailing Address 2: Not reported  
Mailing State: CA  
Mailing Zip: 911081828  
Region Code: 3  
Owner Name: DAN ARAIZA  
Owner Address: 1008 HUNTINGTON DR  
Owner Address 2: Not reported  
Owner Telephone: 6263008385  
Owner Fax Number: Not reported  
Contact Name: DAN ARAIZA  
Contact Address: 1008 HUNTINGTON DR  
Contact Address 2: Not reported  
Contact Telephone: 6263008385  
SIC Description: 7216 Drycleaning Plants, Except Rug Cleaning  
SIC Description: 7212 Garment Pressing, and Agents for Laundries and Drycleaners  
SIC Description: 7389 Business Services, NEC (apparel pressing service for the trade)  
SIC Description: 7219 Laundry and Garment Services, NEC (except diaper service and clothing alteration and repair)  
SIC Description: 7211 Power Laundries, Family and Commercial

EPA Id: CAL000305471  
NAICS Code: 81232  
NAICS Description: Drycleaning and Laundry Services (except Coin-Operated)  
SIC Code: 7216  
Create Date: 4/12/2006 12:57:38 PM  
Facility Active: No  
Inactive Date: 6/30/2006 10:14:52 AM  
Facility Addr2: Not reported  
Mailing Name: Not reported  
Mailing Address: 1008 HUNTINGTON DR  
Mailing Address 2: Not reported  
Mailing State: CA  
Mailing Zip: 911081828  
Region Code: 3  
Owner Name: DAN ARAIZA  
Owner Address: 1008 HUNTINGTON DR  
Owner Address 2: Not reported  
Owner Telephone: 6263008385  
Owner Fax Number: Not reported  
Contact Name: DAN ARAIZA  
Contact Address: 1008 HUNTINGTON DR  
Contact Address 2: Not reported

MAP FINDINGS  
FOCUS MAP 9

Map ID      Site      Database(s)      EPA ID Number

---

**A-1 CLEANERS (Continued)**

**S102809459**

Contact Telephone: 6263008385  
SIC Description: 7216 Drycleaning Plants, Except Rug Cleaning  
SIC Description: 7212 Garment Pressing, and Agents for Laundries and Drycleaners  
SIC Description: 7389 Business Services, NEC (apparel pressing service for the trade)  
SIC Description: 7219 Laundry and Garment Services, NEC (except diaper service and clothing alteration and repair)  
SIC Description: 7211 Power Laundries, Family and Commercial

EPA Id: CAL000305471  
NAICS Code: 81232  
NAICS Description: Drycleaning and Laundry Services (except Coin-Operated)  
SIC Code: 7219  
Create Date: 4/12/2006 12:57:38 PM  
Facility Active: No  
Inactive Date: 6/30/2006 10:14:52 AM  
Facility Addr2: Not reported  
Mailing Name: Not reported  
Mailing Address: 1008 HUNTINGTON DR  
Mailing Address 2: Not reported  
Mailing State: CA  
Mailing Zip: 911081828  
Region Code: 3  
Owner Name: DAN ARAIZA  
Owner Address: 1008 HUNTINGTON DR  
Owner Address 2: Not reported  
Owner Telephone: 6263008385  
Owner Fax Number: Not reported  
Contact Name: DAN ARAIZA  
Contact Address: 1008 HUNTINGTON DR  
Contact Address 2: Not reported  
Contact Telephone: 6263008385  
SIC Description: 7216 Drycleaning Plants, Except Rug Cleaning  
SIC Description: 7212 Garment Pressing, and Agents for Laundries and Drycleaners  
SIC Description: 7389 Business Services, NEC (apparel pressing service for the trade)  
SIC Description: 7219 Laundry and Garment Services, NEC (except diaper service and clothing alteration and repair)  
SIC Description: 7211 Power Laundries, Family and Commercial

EPA Id: CAL000305471  
NAICS Code: 81232  
NAICS Description: Drycleaning and Laundry Services (except Coin-Operated)  
SIC Code: 7389  
Create Date: 4/12/2006 12:57:38 PM  
Facility Active: No  
Inactive Date: 6/30/2006 10:14:52 AM  
Facility Addr2: Not reported  
Mailing Name: Not reported  
Mailing Address: 1008 HUNTINGTON DR  
Mailing Address 2: Not reported  
Mailing State: CA  
Mailing Zip: 911081828  
Region Code: 3  
Owner Name: DAN ARAIZA  
Owner Address: 1008 HUNTINGTON DR  
Owner Address 2: Not reported  
Owner Telephone: 6263008385  
Owner Fax Number: Not reported

MAP FINDINGS  
FOCUS MAP 9

Map ID Site Database(s) EPA ID Number

**A-1 CLEANERS (Continued)**

**S102809459**

Contact Name: DAN ARAIZA  
Contact Address: 1008 HUNTINGTON DR  
Contact Address 2: Not reported  
Contact Telephone: 6263008385  
SIC Description: 7216 Drycleaning Plants, Except Rug Cleaning  
SIC Description: 7212 Garment Pressing, and Agents for Laundries and Drycleaners  
SIC Description: 7389 Business Services, NEC (apparel pressing service for the trade)  
SIC Description: 7219 Laundry and Garment Services, NEC (except diaper service and clothing alteration and repair)  
SIC Description: 7211 Power Laundries, Family and Commercial

**EMI:**

Year: 1987  
County Code: 19  
Air Basin: SC  
Facility ID: 56107  
Air District Name: SC  
SIC Code: 7216  
Air District Name: SOUTH COAST AQMD  
Community Health Air Pollution Info System: Not reported  
Consolidated Emission Reporting Rule: Not reported  
Total Organic Hydrocarbon Gases Tons/Yr: 0  
Reactive Organic Gases Tons/Yr: 0  
Carbon Monoxide Emissions Tons/Yr: 0  
NOX - Oxides of Nitrogen Tons/Yr: 0  
SOX - Oxides of Sulphur Tons/Yr: 0  
Particulate Matter Tons/Yr: 0  
Part. Matter 10 Micrometers & Smllr Tons/Yr: 0

Year: 1990  
County Code: 19  
Air Basin: SC  
Facility ID: 81363  
Air District Name: SC  
SIC Code: 7216  
Air District Name: SOUTH COAST AQMD  
Community Health Air Pollution Info System: Not reported  
Consolidated Emission Reporting Rule: Not reported  
Total Organic Hydrocarbon Gases Tons/Yr: 0  
Reactive Organic Gases Tons/Yr: 0  
Carbon Monoxide Emissions Tons/Yr: 0  
NOX - Oxides of Nitrogen Tons/Yr: 0  
SOX - Oxides of Sulphur Tons/Yr: 0  
Particulate Matter Tons/Yr: 0  
Part. Matter 10 Micrometers & Smllr Tons/Yr: 0

**WIP:**

Region: 4  
File Number: 115.0093  
**File Status: Active**  
Staff: CCHARMLE  
Facility Suite: Not reported



MAP FINDINGS  
FOCUS MAP 9

Map ID	Site	Database(s)	EPA ID Number
163	<b>DAVID PARTRIDGE</b> <b>958 SHERWOOD RD</b> <b>SAN MARINO, CA 91108</b>  HAZNET: Gepaid: CAC002568119 Contact: DAVID PARTRIDGE Telephone: 6262816555 Facility Addr2: Not reported Mailing Name: Not reported Mailing Address: 958 SHERWOOD RD Mailing City,St,Zip: SAN MARINO, CA 91108 Gen County: Los Angeles TSD EPA ID: AZC950823111 TSD County: Los Angeles Waste Category: Asbestos-containing waste Disposal Method: Not reported Tons: 0.25 Facility County: Los Angeles	HAZNET	S107142431 N/A
166	<b>917 N CORDOVA ST</b> <b>ALHAMBRA, CA 91801</b>  CDL: Facility ID: 200311040 Lab Type: Illegal Drug Lab (L) - location where an illegal drug lab was operated or drug lab equipment and/or materials were stored.	CDL	S107537022 N/A
170	<b>ELVA KLINGELE</b> <b>805 N GRANDA AVE</b> <b>ALHAMBRA, CA 91801</b>  HAZNET: Gepaid: CAC001221280 Contact: ELVA KLINGELE Telephone: 8184474069 Facility Addr2: Not reported Mailing Name: Not reported Mailing Address: 2657 FAIRGREEN AVE Mailing City,St,Zip: ARCADIA, CA 910060000 Gen County: Los Angeles TSD EPA ID: IRC957100891 TSD County: 99 Waste Category: Asbestos-containing waste Disposal Method: Disposal, Land Fill Tons: .8428 Facility County: Los Angeles	HAZNET	S103962737 N/A

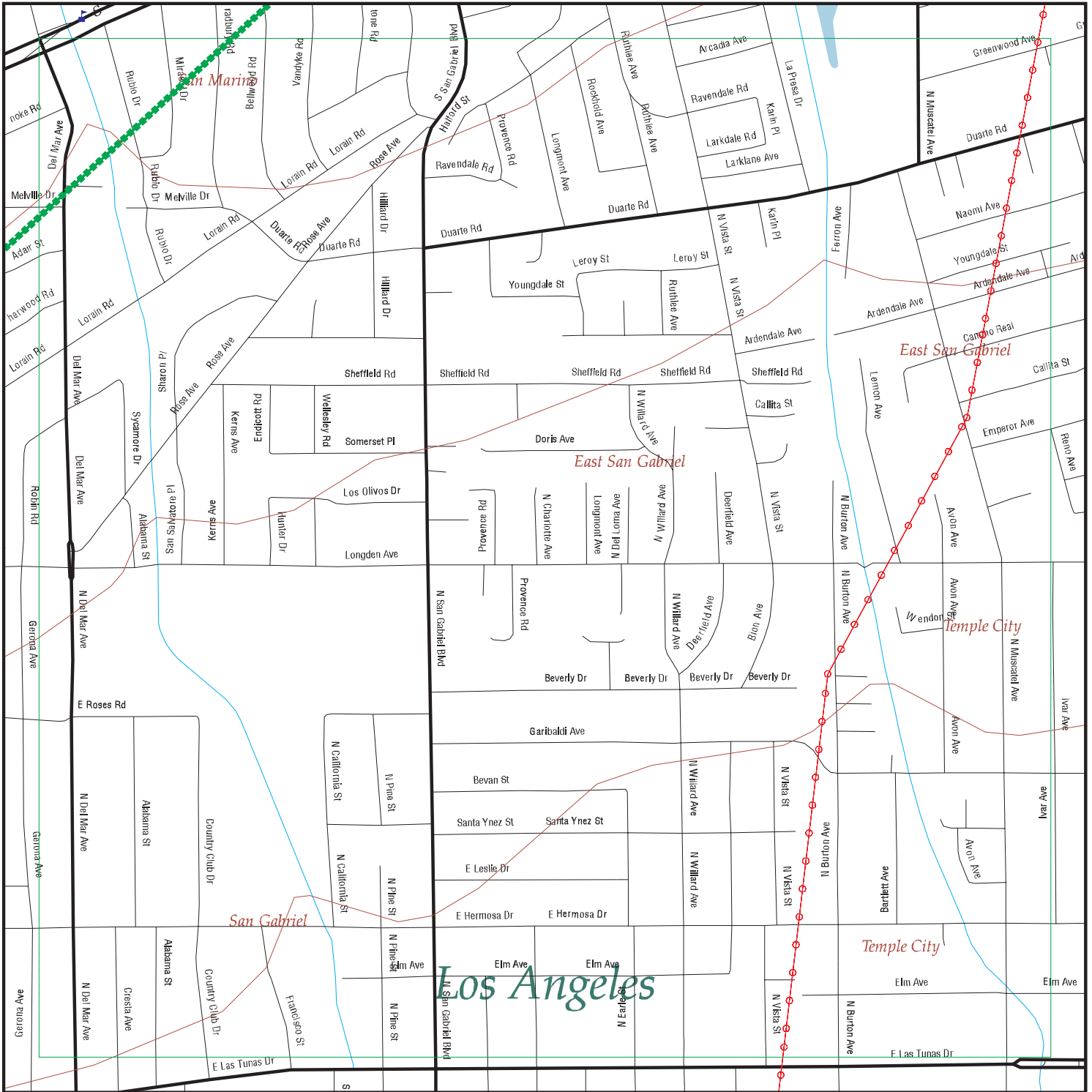
MAP FINDINGS  
 FOCUS MAP 9

Map ID	Site	Database(s)	EPA ID Number
175	<b>GUYS SMOG</b> <b>906 E ALHAMBRA RD</b> <b>ALHAMBRA, CA 91801</b>  HAZNET: Gepaid: CAC002571137 Contact: GUY TROVADO Telephone: 9252283900 Facility Addr2: Not reported Mailing Name: Not reported Mailing Address: 906 E ALHAMBRA RD Mailing City,St,Zip: ALHAMBRA, CA 918012704 Gen County: Los Angeles TSD EPA ID: CAD028409019 TSD County: Los Angeles Waste Category: Oil/water separation sludge Disposal Method: Treatment, Tank Tons: 0.22 Facility County: Los Angeles  Gepaid: CAC002571137 Contact: GUY TROVADO Telephone: 9252283900 Facility Addr2: Not reported Mailing Name: Not reported Mailing Address: 906 E ALHAMBRA RD Mailing City,St,Zip: ALHAMBRA, CA 918012704 Gen County: Los Angeles TSD EPA ID: CAD028409019 TSD County: Los Angeles Waste Category: Other organic solids Disposal Method: Transfer Station Tons: 0.41 Facility County: Los Angeles	HAZNET	S107143684 N/A

FOCUS MAP 9 ORPHAN SUMMARY

City	EDR ID	Site Name	Site Address	Zip	Database(s)
NO SITES FOUND					

# Focus Map 10

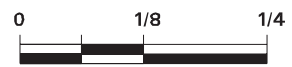


EDR DataMap® - Environmental Atlas

## SR 710 Environmental Assessment Zone 4

### Legend

- |                    |                         |             |                   |              |
|--------------------|-------------------------|-------------|-------------------|--------------|
| Roads              | Waterways               | Powerlines  | Water             | Listed Sites |
| Major Roads        | Railroads               | Pipelines   | Superfund Sites   |              |
| Contour Lines      | Study Boundary          | Fault Lines | Federal DOD Sites |              |
| 100-Yr Flood Zones | Indian Reservations BIA |             |                   |              |

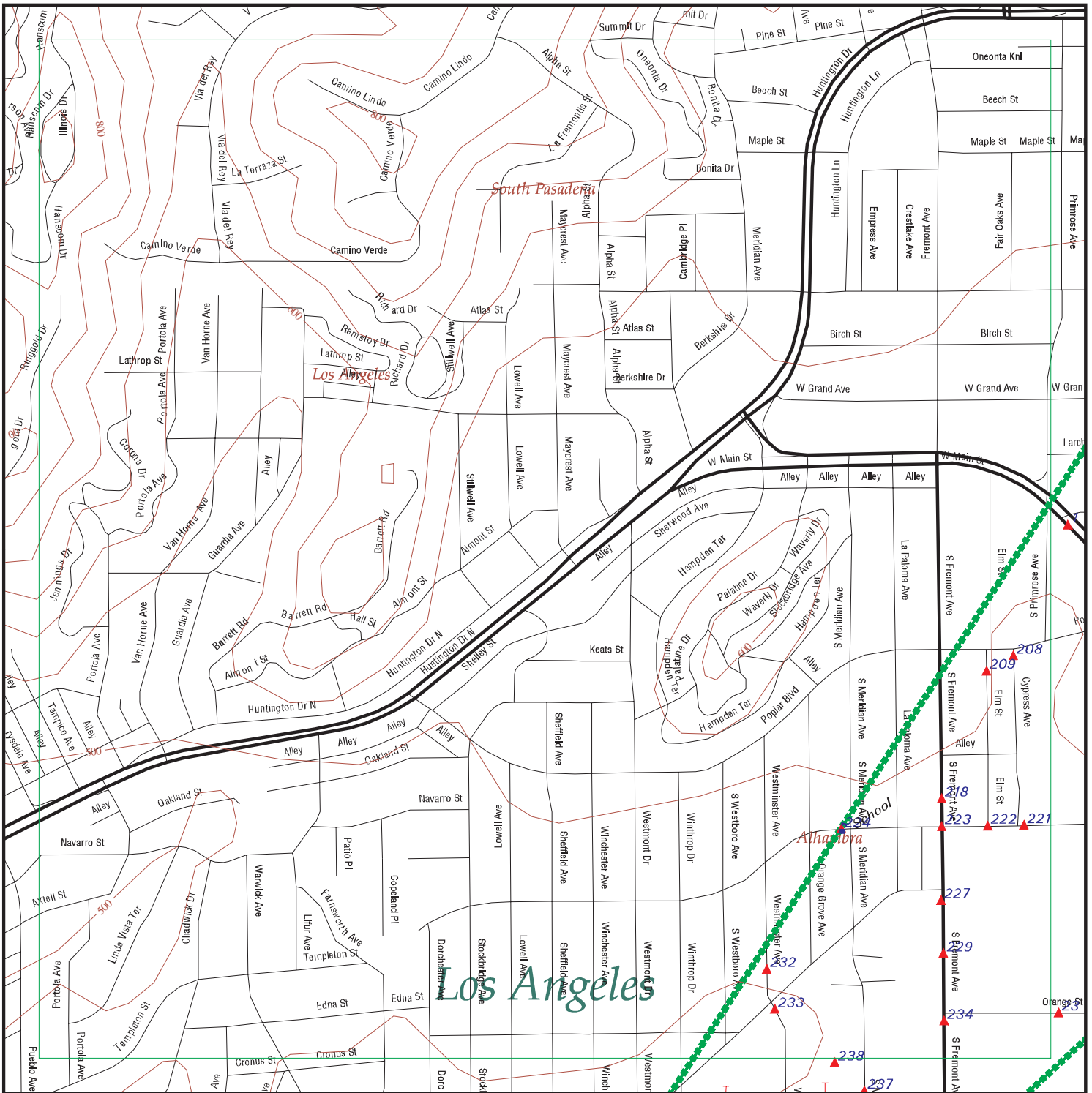


Scale in Miles

FOCUS MAP 10 ORPHAN SUMMARY

City	EDR ID	Site Name	Site Address	Zip	Database(s)
NO SITES FOUND					

# Focus Map 11

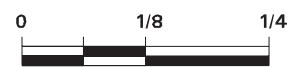


EDR DataMap® - Environmental Atlas

## SR 710 Environmental Assessment Zone 4

### Legend

- |                    |                         |             |                   |              |
|--------------------|-------------------------|-------------|-------------------|--------------|
| Roads              | Waterways               | Powerlines  | Water             | Listed Sites |
| Major Roads        | Railroads               | Pipelines   | Superfund Sites   |              |
| Contour Lines      | Study Boundary          | Fault Lines | Federal DOD Sites |              |
| 100-Yr Flood Zones | Indian Reservations BIA |             |                   |              |



Scale in Miles

FOCUS MAP 11 SUMMARY

<u>Database</u>	<u>Total Plotted</u>
<b><u>FEDERAL RECORDS</u></b>	
NPL	0
Proposed NPL	0
Delisted NPL	0
NPL LIENS	0
CERCLIS	0
CERC-NFRAP	0
LIENS 2	0
CORRACTS	0
RCRA-TSDF	0
RCRA-LQG	1
RCRA-SQG	5
RCRA-CESQG	0
RCRA-NonGen	0
US ENG CONTROLS	0
US INST CONTROL	0
ERNS	2
HMIRS	0
DOT OPS	0
US CDL	0
US BROWNFIELDS	0
DOD	0
FUDS	0
LUCIS	0
CONSENT	0
ROD	0
UMTRA	0
ODI	0
DEBRIS REGION 9	0
MINES	0
TRIS	1
TSCA	0
FTTS	2
HIST FTTS	2
SSTS	0
ICIS	0
PADS	0
MLTS	0
RADINFO	0
FINDS	11
RAATS	0
SCRD DRYCLEANERS	0
<b><u>STATE AND LOCAL RECORDS</u></b>	
HIST Cal-Sites	0
CA BOND EXP. PLAN	0
SCH	0
Toxic Pits	0

FOCUS MAP 11 SUMMARY

<u>Database</u>	<u>Total Plotted</u>
SWF/LF	0
CA WDS	1
WMUDS/SWAT	0
Cortese	0
SWRCY	1
LUST	3
CA FID UST	2
SLIC	20
UST	2
HIST UST	4
LIENS	0
SWEEPS UST	8
CHMIRS	4
LDS	0
MCS	0
AST	0
Notify 65	0
DEED	0
VCP	0
DRYCLEANERS	0
WIP	24
CDL	0
RESPONSE	0
HAZNET	32
EMI	5
ENVIROSTOR	0
HAULERS	0
 <b><u>TRIBAL RECORDS</u></b>	
INDIAN RESERV	0
INDIAN ODI	0
INDIAN LUST	0
INDIAN UST	0
INDIAN VCP	0
 <b><u>EDR PROPRIETARY RECORDS</u></b>	
Manufactured Gas Plants	0

NOTES:

Sites may be listed in more than one database



MAP FINDINGS  
FOCUS MAP 11

Map ID	Site	Database(s)	EPA ID Number
195	<b>BILL'S AUTO WORKS</b> <b>2441 W MAIN ST</b> <b>ALHAMBRA, CA 91801</b>  WIP: Region: 4 File Number: 115.0257 <b>File Status: Backlog</b> Staff: CCHARMLE Facility Suite: Not reported	WIP	S107257111 N/A
195	<b>BILL'S AUTO WORKS</b> <b>940 E VALLEY BLVD</b> <b>ALHAMBRA, CA 91801</b>  SLIC: Region: STATE <b>Facility Status: Open - Site Assessment</b> Status Date: 2001-04-01 00:00:00 Global Id: SL603799365 Lead Agency: LOS ANGELES RWQCB (REGION 4) Lead Agency Case Number: Not reported Latitude: 34.094524 Longitude: -118.148646 Case Type: Cleanup Program Site Case Worker: Not reported Local Agency: Not reported RB Case Number: 115.0257 File Location: Not reported Potential Media Affected: Aquifer used for drinking water supply Potential Contaminants of Concern: Not reported Site History: Not reported  WIP: Region: 4 File Number: 115.0258 <b>File Status: Backlog</b> Staff: CCHARMLE Facility Suite: Not reported	SLIC WIP	S106485143 N/A
195	<b>THE MORSE CO.</b> <b>2437 W MAIN ST</b> <b>ALHAMBRA, CA 91801</b>  SLIC: Region: STATE <b>Facility Status: Open - Site Assessment</b> Status Date: 2001-04-01 00:00:00 Global Id: SL603799517 Lead Agency: LOS ANGELES RWQCB (REGION 4) Lead Agency Case Number: Not reported Latitude: 34.094524 Longitude: -118.148646 Case Type: Cleanup Program Site Case Worker: Not reported Local Agency: Not reported RB Case Number: 115.0412 File Location: Not reported	SLIC WIP	S106485295 N/A

MAP FINDINGS  
FOCUS MAP 11

Map ID	Site	Database(s)	EPA ID Number
	<p><b>THE MORSE CO. (Continued)</b></p> <p>Potential Media Affected: Aquifer used for drinking water supply            Potential Contaminants of Concern: Not reported            Site History: Not reported</p> <p>WIP:            Region: 4            File Number: 115.0412  <b>File Status: Backlog</b>            Staff: CCHARMLE            Facility Suite: Not reported</p>		<b>S106485295</b>
195	<p><b>CHECKPOINT AUTO REPAIR</b>  <b>2411 WEST MAIN ST</b>  <b>ALHAMBRA, CA 91801</b></p> <p>HAZNET:            Gepaid: CAL000188641            Contact: PAUL LIANG            Telephone: 6262843408            Facility Addr2: Not reported            Mailing Name: Not reported            Mailing Address: 2411 WEST MAIN ST            Mailing City,St,Zip: ALHAMBRA, CA 918010000            Gen County: Los Angeles            TSD EPA ID: CAT080013352            TSD County: Los Angeles            Waste Category: Aqueous solution with less than 10% total organic residues            Disposal Method: Recycler            Tons: .2293            Facility County: Los Angeles</p> <p>Gepaid: CAL000188641            Contact: PAUL LIANG            Telephone: 6262843408            Facility Addr2: Not reported            Mailing Name: Not reported            Mailing Address: 2411 WEST MAIN ST            Mailing City,St,Zip: ALHAMBRA, CA 918010000            Gen County: Los Angeles            TSD EPA ID: CAD099452708            TSD County: Los Angeles            Waste Category: Aqueous solution with less than 10% total organic residues            Disposal Method: Recycler            Tons: .2293            Facility County: Los Angeles</p> <p>Gepaid: CAL000188641            Contact: PAUL LIANG            Telephone: 6262843408            Facility Addr2: Not reported            Mailing Name: Not reported            Mailing Address: 2411 WEST MAIN ST            Mailing City,St,Zip: ALHAMBRA, CA 918010000            Gen County: Los Angeles            TSD EPA ID: CAD099452708            TSD County: Los Angeles            Waste Category: Aqueous solution with less than 10% total organic residues</p>	HAZNET	<b>S103955681</b> N/A

MAP FINDINGS  
FOCUS MAP 11

Map ID	Site	Database(s)	EPA ID Number
	<b>CHECKPOINT AUTO REPAIR (Continued)</b>		<b>S103955681</b>
	Disposal Method: Recycler Tons: 0.6879 Facility County: Los Angeles		
<b>195</b>	<b>MODERN AUTO SERVICE 2350 W MAIN ST ALHAMBRA, CA 91801</b>	<b>RCRA-SQG FINDS HAZNET</b>	<b>1000216504 CAD982372088</b>
	RCRA-SQG: Date form received by agency: 04/22/1988 Facility name: MODERN AUTO SERVICE Facility address: 2350 W MAIN ST ALHAMBRA, CA 91801 EPA ID: CAD982372088 Contact: ENVIRONMENTAL MANAGER Contact address: 2350 W MAIN ST ALHAMBRA, CA 91801 Contact country: US Contact telephone: (818) 281-4772 Contact email: Not reported EPA Region: 09 Classification: Small Small Quantity Generator Description: Handler: generates more than 100 and less than 1000 kg of hazardous waste during any calendar month and accumulates less than 6000 kg of hazardous waste at any time; or generates 100 kg or less of hazardous waste during any calendar month, and accumulates more than 1000 kg of hazardous waste at any time		
	Owner/Operator Summary: Owner/operator name: NOT REQUIRED Owner/operator address: NOT REQUIRED NOT REQUIRED, ME 99999 Owner/operator country: Not reported Owner/operator telephone: (415) 555-1212 Legal status: Private Owner/Operator Type: Operator Owner/Op start date: Not reported Owner/Op end date: Not reported  Owner/operator name: CAROL CLARK Owner/operator address: NOT REQUIRED NOT REQUIRED, ME 99999 Owner/operator country: Not reported Owner/operator telephone: (415) 555-1212 Legal status: Private Owner/Operator Type: Owner Owner/Op start date: Not reported Owner/Op end date: Not reported		
	Handler Activities Summary: U.S. importer of hazardous waste: Unknown Mixed waste (haz. and radioactive): Unknown Recycler of hazardous waste: No Transporter of hazardous waste: No Treater, storer or disposer of HW: No Underground injection activity: No On-site burner exemption: Unknown		

MAP FINDINGS  
FOCUS MAP 11

Map ID	Site	Database(s)	EPA ID Number
--------	------	-------------	---------------

**MODERN AUTO SERVICE (Continued)**

**1000216504**

Furnace exemption: Unknown  
 Used oil fuel burner: No  
 Used oil processor: No  
 User oil refiner: No  
 Used oil fuel marketer to burner: No  
 Used oil Specification marketer: No  
 Used oil transfer facility: No  
 Used oil transporter: No  
 Off-site waste receiver: Commercial status unknown

Violation Status: No violations found

**FINDS:**

Other Pertinent Environmental Activity Identified at Site

Registry ID: 110002802968

RCRAInfo is a national information system that supports the Resource Conservation and Recovery Act (RCRA) program through the tracking of events and activities related to facilities that generate, transport, and treat, store, or dispose of hazardous waste. RCRAInfo allows RCRA program staff to track the notification, permit, compliance, and corrective action activities required under RCRA.

**HAZNET:**

Gepaid: CAD982372088  
 Contact: Not reported  
 Telephone: 0000000000  
 Facility Addr2: Not reported  
 Mailing Name: Not reported  
 Mailing Address: 2350 W MAIN ST  
 Mailing City,St,Zip: ALHAMBRA, CA 918010000  
 Gen County: Los Angeles  
 TSD EPA ID: CAD093459485  
 TSD County: Fresno  
 Waste Category: Unspecified solvent mixture Waste  
 Disposal Method: Transfer Station  
 Tons: .0540  
 Facility County: Los Angeles

195

**A 1 LOUS RENTAL  
2424 W. MAIN ST.  
ALHAMBRA, CA 91801**

**SLIC S106485098  
N/A**

**SLIC:**

Region: STATE  
**Facility Status: Open - Site Assessment**  
 Status Date: 2001-04-01 00:00:00  
 Global Id: SL603799320  
 Lead Agency: LOS ANGELES RWQCB (REGION 4)  
 Lead Agency Case Number: Not reported  
 Latitude: 34.094524  
 Longitude: -118.148646  
 Case Type: Cleanup Program Site  
 Case Worker: Not reported  
 Local Agency: Not reported  
 RB Case Number: 115.0212

MAP FINDINGS  
FOCUS MAP 11

Map ID	Site	Database(s)	EPA ID Number
	<b>A 1 LOUS RENTAL (Continued)</b>		<b>S106485098</b>
	File Location: Not reported		
	Potential Media Affected: Aquifer used for drinking water supply		
	Potential Contaminants of Concern: Not reported		
	Site History: Not reported		
<b>195</b>	<b>GKN-FOOTHILL RENTAL 2424 W MAIN ST ALHAMBRA, CA 91801</b>	<b>HAZNET LOS ANGELES CO. HMS WIP SWEEPS UST</b>	<b>S102058753 N/A</b>
	HAZNET:		
	Gepaid: CAL000002551		
	Contact: UNDELIVERABLE 1996 FEES FORM		
	Telephone: --		
	Facility Addr2: Not reported		
	Mailing Name: Not reported		
	Mailing Address: PO BOX 1807		
	Mailing City,St,Zip: BELLFLOWER, CA 907060000		
	Gen County: Los Angeles		
	TSD EPA ID: Not reported		
	TSD County: Sacramento		
	Waste Category: Oxygenated solvents (acetone, butanol, ethyl acetate, etc.)		
	Disposal Method: Transfer Station		
	Tons: 0.19		
	Facility County: Not reported		
	Gepaid: CAL000002551		
	Contact: UNDELIVERABLE 1996 FEES FORM		
	Telephone: 0		
	Facility Addr2: Not reported		
	Mailing Name: Not reported		
	Mailing Address: PO BOX 1807		
	Mailing City,St,Zip: BELLFLOWER, CA 907060000		
	Gen County: Los Angeles		
	TSD EPA ID: CA0000084517		
	TSD County: Los Angeles		
	Waste Category: Oxygenated solvents (acetone, butanol, ethyl acetate, etc.)		
	Disposal Method: Transfer Station		
	Tons: 0.59		
	Facility County: Los Angeles		
	Gepaid: CAL000002551		
	Contact: UNDELIVERABLE 1996 FEES FORM		
	Telephone: --		
	Facility Addr2: Not reported		
	Mailing Name: Not reported		
	Mailing Address: PO BOX 1807		
	Mailing City,St,Zip: BELLFLOWER, CA 907060000		
	Gen County: Los Angeles		
	TSD EPA ID: CA0000084517		
	TSD County: Sacramento		
	Waste Category: Oxygenated solvents (acetone, butanol, ethyl acetate, etc.)		
	Disposal Method: Transfer Station		
	Tons: 0.59		
	Facility County: Not reported		
	Gepaid: CAL000002551		
	Contact: UNDELIVERABLE 1996 FEES FORM		

MAP FINDINGS  
FOCUS MAP 11

Map ID Site Database(s) EPA ID Number

---

**GKN-FOOTHILL RENTAL (Continued)**

**S102058753**

Telephone: --  
Facility Addr2: Not reported  
Mailing Name: Not reported  
Mailing Address: PO BOX 1807  
Mailing City,St,Zip: BELLFLOWER, CA 907060000  
Gen County: Los Angeles  
TSD EPA ID: CA0000084517  
TSD County: Sacramento  
Waste Category: Oxygenated solvents (acetone, butanol, ethyl acetate, etc.)  
Disposal Method: Transfer Station  
Tons: 0.59  
Facility County: Not reported

[Click this hyperlink](#) while viewing on your computer to access  
-1 additional CA\_HAZNET: record(s) in the EDR Site Report.

**LOS ANGELES CO. HMS:**

Region: LA  
Facility Id: 009772-009610  
Facility Status: Removed  
Area: 3I  
Permit Number: 00000829T  
Permit Status: Removed  
Facility Type: T0

**WIP:**

Region: 4  
File Number: 115.0212  
**File Status: Backlog**  
Staff: CCHARMLE  
Facility Suite: Not reported

**SWEEPS UST:**

Status: Not reported  
Comp Number: 9610  
Number: Not reported  
Board Of Equalization: 44-008476  
Ref Date: Not reported  
Act Date: Not reported  
Created Date: Not reported  
Tank Status: Not reported  
Owner Tank Id: Not reported  
Swrcb Tank Id: 19-000-009610-000001  
Actv Date: Not reported  
Capacity: 10000  
Tank Use: M.V. FUEL  
Stg: PRODUCT  
Content: LEADED  
Number Of Tanks: 1

Status: A  
Comp Number: 9610  
Number: 1  
Board Of Equalization: 44-008476  
Ref Date: 01-25-90  
Act Date: 01-25-90

MAP FINDINGS  
FOCUS MAP 11

Map ID	Site	Database(s)	EPA ID Number
	<b>GKN-FOOTHILL RENTAL (Continued)</b> Created Date: 06-30-89 Tank Status: A Owner Tank Id: Not reported Swrcb Tank Id: 19-000-009610-000002 Actv Date: 06-30-89 Capacity: Not reported Tank Use: UNKNOWN Stg: W Content: Not reported Number Of Tanks: 2  Status: A Comp Number: 9610 Number: 1 Board Of Equalization: 44-008476 Ref Date: 01-25-90 Act Date: 01-25-90 Created Date: 06-30-89 Tank Status: A Owner Tank Id: Not reported Swrcb Tank Id: 19-000-009610-000003 Actv Date: 06-30-89 Capacity: Not reported Tank Use: UNKNOWN Stg: W Content: Not reported Number Of Tanks: Not reported		<b>S102058753</b>
195	<b>ADVANCED ALTERNATOR</b> <b>2318 W MAIN ST</b> <b>ALHAMBRA, CA 91801</b>  WIP: Region: 4 File Number: 115.0101 <b>File Status: Historical</b> Staff: CCHARMLE Facility Suite: Not reported	WIP	<b>S106769973</b> N/A
208	<b>CREDIT CARD PROCESSING CO.</b> <b>2424 POPLAR BLVD</b> <b>ALHAMBRA, CA 91801</b>  WIP: Region: 4 File Number: 115.0283 <b>File Status: Not reported</b> Staff: CCHARMLE Facility Suite: Not reported	WIP	<b>S106769989</b> N/A

MAP FINDINGS  
FOCUS MAP 11

Map ID	Site	Database(s)	EPA ID Number
--------	------	-------------	---------------

208	<b>RIEDON</b> <b>300 CYPRESS AVE.</b> <b>ALHAMBRA, CA 91801</b>	<b>SLIC</b>	<b>S106484984</b> <b>N/A</b>
-----	---	-------------	---------------------------------

SLIC:  
 Region: STATE  
**Facility Status: Open - Site Assessment**  
 Status Date: 1999-12-14 00:00:00  
 Global Id: SL603799205  
 Lead Agency: LOS ANGELES RWQCB (REGION 4)  
 Lead Agency Case Number: Not reported  
 Latitude: 34.0816212897157  
 Longitude: -118.137932147575  
 Case Type: Cleanup Program Site  
 Case Worker: Not reported  
 Local Agency: Not reported  
 RB Case Number: 115.0078  
 File Location: Not reported  
 Potential Media Affected: Aquifer used for drinking water supply  
 Potential Contaminants of Concern: Not reported  
 Site History: Not reported

208	<b>RIEDON INC</b> <b>300 CYPRESS AVE</b> <b>ALHAMBRA, CA 91801</b>	<b>HAZNET</b> <b>WIP</b>	<b>S100927212</b> <b>N/A</b>
-----	--	-----------------------------	---------------------------------

HAZNET:  
 Gepaid: CAL000163798  
 Contact: MICHAEL ZOELLER  
 Telephone: 6262849901  
 Facility Addr2: Not reported  
 Mailing Name: Not reported  
 Mailing Address: 300 CYPRESS AVE  
 Mailing City,St,Zip: ALHAMBRA, CA 918010000  
 Gen County: Los Angeles  
 TSD EPA ID: CAD008252405  
 TSD County: Los Angeles  
 Waste Category: Aqueous solution with less than 10% total organic residues  
 Disposal Method: Recycler  
 Tons: 0.22  
 Facility County: Los Angeles

Gepaid: CAL000163798  
 Contact: MICHAEL ZOELLER  
 Telephone: 6262849901  
 Facility Addr2: Not reported  
 Mailing Name: Not reported  
 Mailing Address: 300 CYPRESS AVE  
 Mailing City,St,Zip: ALHAMBRA, CA 918010000  
 Gen County: Los Angeles  
 TSD EPA ID: CAD097030135  
 TSD County: Not reported  
 Waste Category: Liquids with pH <UN> 2 with metals  
 Disposal Method: H135  
 Tons: 0.22  
 Facility County: Los Angeles

Gepaid: CAL000163798  
 Contact: MICHAEL ZOELLER  
 Telephone: 6262849901



MAP FINDINGS  
FOCUS MAP 11

Map ID Site Database(s) EPA ID Number

---

**RIEDON INC (Continued)**

**S100927212**

Facility Addr2: Not reported  
Mailing Name: Not reported  
Mailing Address: 300 CYPRESS AVE  
Mailing City,St,Zip: ALHAMBRA, CA 918010000  
Gen County: Los Angeles  
TSD EPA ID: CAD008252405  
TSD County: Los Angeles  
Waste Category: Oxygenated solvents (acetone, butanol, ethyl acetate, etc.)  
Disposal Method: H061  
Tons: 0.36  
Facility County: Los Angeles

Gepaid: CAL000163798  
Contact: MIKE ZOELLER/PRESIDENT  
Telephone: 6262849901  
Facility Addr2: Not reported  
Mailing Name: Not reported  
Mailing Address: 300 CYPRESS AVE  
Mailing City,St,Zip: ALHAMBRA, CA 918010000  
Gen County: Los Angeles  
TSD EPA ID: CAD097030993  
TSD County: Los Angeles  
Waste Category: Liquids with pH <UN-> 2 with metals  
Disposal Method: Recycler  
Tons: .3961  
Facility County: Los Angeles

Gepaid: CAL000163798  
Contact: MIKE ZOELLER/PRESIDENT  
Telephone: 6262849901  
Facility Addr2: Not reported  
Mailing Name: Not reported  
Mailing Address: 300 CYPRESS AVE  
Mailing City,St,Zip: ALHAMBRA, CA 918010000  
Gen County: Los Angeles  
TSD EPA ID: CAD097030993  
TSD County: Los Angeles  
Waste Category: Liquids with pH <UN-> 2  
Disposal Method: Recycler  
Tons: .2293  
Facility County: Los Angeles

[Click this hyperlink](#) while viewing on your computer to access  
25 additional CA\_HAZNET: record(s) in the EDR Site Report.

**WIP:**

Region: 4  
File Number: 115.0078  
**File Status: Active**  
Staff: CCHARMLE  
Facility Suite: Not reported

MAP FINDINGS  
FOCUS MAP 11

Map ID	Site	Database(s)	EPA ID Number
208	<b>TRECO ELECTRONICS INC</b> <b>300 CYPRESS AVE</b> <b>ALHAMBRA, CA 91801</b>	<b>FINDS</b> <b>FTTS</b> <b>HIST FTTS</b>	<b>1004439225</b> <b>N/A</b>
	<b>FINDS:</b> Other Pertinent Environmental Activity Identified at Site		
	Registry ID: 110011649163		
	NCDB (National Compliance Data Base) supports implementation of the Federal Insecticide, Fungicide, and Rodenticide Act (FIFRA) and the Toxic Substances Control Act (TSCA). The system tracks inspections in regions and states with cooperative agreements, enforcement actions, and settlements.		
	<b>FTTS INSP:</b> Inspection Number: Not reported Region: 09 Inspection Date: Not reported Inspector: BD Violation occurred: No Investigation Type: EPCRA, Enforcement, SEE Conducted Investigation Reason: Neutral Scheme, Region Legislation Code: EPCRA Facility Function: User		
	<b>HIST FTTS INSP:</b> Inspection Number: 199311089003 4 Region: 09 Inspection Date: Not reported Inspector: BD Violation occurred: No Investigation Type: EPCRA, Enforcement, SEE Conducted Investigation Reason: Neutral Scheme, Region Legislation Code: EPCRA Facility Function: User		
208	<b>SCRIPT MEDICAL</b> <b>320 CYPRESS AVE</b> <b>ALHAMBRA, CA 91801</b>	<b>HAZNET</b>	<b>S107140913</b> <b>N/A</b>
	<b>HAZNET:</b> Gepaid: CAC002564350 Contact: DAISY HERNANDEZ Telephone: 6264871084 Facility Addr2: Not reported Mailing Name: Not reported Mailing Address: 320 CYPRESS AVE Mailing City,St,Zip: ALHAMBRA, CA 91801 Gen County: Los Angeles TSD EPA ID: CAT080013352 TSD County: Los Angeles Waste Category: Unspecified oil-containing waste Disposal Method: Recycler Tons: 0.22 Facility County: Los Angeles		

MAP FINDINGS  
FOCUS MAP 11

Map ID	Site	Database(s)	EPA ID Number
208	<b>PALS ASSOCIATES INC</b> <b>328 CYPRESS AVE</b> <b>ALHAMBRA, CA 91801</b>  HAZNET: Gepaid: CAL000083241 Contact: PALS ASSOCIATES Telephone: 0000000000 Facility Addr2: Not reported Mailing Name: Not reported Mailing Address: 328 CYPRESS AVE Mailing City,St,Zip: ALHAMBRA, CA 918010000 Gen County: Los Angeles TSD EPA ID: CAT080013352 TSD County: Los Angeles Waste Category: Waste oil and mixed oil Disposal Method: Not reported Tons: 2.5020 Facility County: Los Angeles	HAZNET	S102816109 N/A
209	<b>BEN RIZZIO</b> <b>329 S ELM ST</b> <b>ALHAMBRA, CA</b>  LOS ANGELES CO. HMS: Region: LA Facility Id: 013986-014461 Facility Status: OPEN Area: 3I Permit Number: Not reported Permit Status: Not reported Facility Type: Not reported  SWEEPS UST: Status: A Comp Number: 14461 Number: 9 Board Of Equalization: Not reported Ref Date: 06-30-89 Act Date: Not reported Created Date: 06-30-89 Tank Status: Not reported Owner Tank Id: Not reported Swrcb Tank Id: Not reported Actv Date: Not reported Capacity: Not reported Tank Use: Not reported Stg: Not reported Content: Not reported Number Of Tanks: Not reported	LOS ANGELES CO. HMS SWEEPS UST	S102056110 N/A

MAP FINDINGS  
FOCUS MAP 11

Map ID	Site	Database(s)	EPA ID Number
--------	------	-------------	---------------

218	<b>CHEVRON #9-5463 532 FREMONT AVE S ALHAMBRA, CA 91803</b>	<b>LUST LOS ANGELES CO. HMS</b>	<b>S100720488 N/A</b>
-----	---	-------------------------------------	---------------------------

LUST:

Region: STATE  
Global Id: T0603703506  
Latitude: 34.0885717  
Longitude: -118.1519143  
Case Type: LUST Cleanup Site  
Status: Completed - Case Closed  
Status Date: 1990-06-18 00:00:00  
Lead Agency: LOS ANGELES COUNTY  
Case Worker: Not reported  
Local Agency: LOS ANGELES COUNTY  
RB Case Number: I-09882  
LOC Case Number: Not reported  
File Location: Not reported  
Potential Media Affect: Soil  
Potential Contaminats of Concern: Waste Oil / Motor / Hydraulic / Lubricating  
Site History: Not reported

LUST REG 4:

Region: 4  
Regional Board: 04  
County: Los Angeles  
facid: I-09882  
Status: Case Closed  
Substance: Waste Oil  
Substance Quantity: Not reported  
Local Case No: Not reported  
Case Type: Soil  
Abatement Method Used at the Site: Not reported  
Global ID: T0603703506  
W Global ID: Not reported  
Staff: UNK  
Local Agency: 19000  
Cross Street: COMMONWEALTH  
Enforcement Type: Not reported  
Date Leak Discovered: 12/15/1987  
Date Leak First Reported: 12/16/1987  
Date Leak Record Entered: 12/29/1987  
Date Confirmation Began: Not reported  
Date Leak Stopped: 10/9/1987  
Date Case Last Changed on Database: 12/6/1991  
Date the Case was Closed: 6/18/1990  
How Leak Discovered: Tank Test  
How Leak Stopped: Not reported  
Cause of Leak: Corrosion  
Leak Source: Tank  
Operator: NG, LUCIA  
Water System: Not reported  
Well Name: Not reported  
Approx. Dist To Production Well (ft): 5924.83228465297647915143944  
Source of Cleanup Funding: Tank  
Preliminary Site Assessment Workplan Submitted: Not reported  
Preliminary Site Assessment Began: Not reported  
Pollution Characterization Began: 12/16/1987  
Remediation Plan Submitted: Not reported

MAP FINDINGS  
FOCUS MAP 11

Map ID Site Database(s) EPA ID Number

**CHEVRON #9-5463 (Continued)**

**S100720488**

Remedial Action Underway: Not reported  
 Post Remedial Action Monitoring Began: Not reported  
 Enforcement Action Date: Not reported  
 Historical Max MTBE Date: Not reported  
 Hist Max MTBE Conc in Groundwater: Not reported  
 Hist Max MTBE Conc in Soil: Not reported  
 Significant Interim Remedial Action Taken: Not reported  
 GW Qualifier: Not reported  
 Soil Qualifier: Not reported  
 Organization: Not reported  
 Owner Contact: Not reported  
 Responsible Party: CHEVRON USA INC.  
 RP Address: PO BOX 2833, LA HABRA, CA 90632  
 Program: LUST  
 Lat/Long: 34.0885717 / -1  
 Local Agency Staff: Not reported  
 Beneficial Use: Not reported  
 Priority: Not reported  
 Cleanup Fund Id: Not reported  
 Suspended: Not reported  
 Assigned Name: Not reported  
 Summary: TESTER USES DIESEL FUEL FOR TESTING. THERE WAS NO APPARENT LOSS OF USED OIL. TANK WILL BE REMOVED.  
 OLD CASE #002028

LOS ANGELES CO. HMS:

Region: LA  
 Facility Id: 010025-009882  
 Facility Status: Removed  
 Area: 3I  
 Permit Number: 00001211T  
 Permit Status: Removed  
 Facility Type: T0

218

**CHEVRON USA INC  
532 S FREMONT AVE  
ALHAMBRA, CA 91801**

**HIST UST U001570816  
SWEEPS UST N/A**

HIST UST:

Region: STATE  
 Facility ID: 00000062759  
 Facility Type: Gas Station  
 Other Type: Not reported  
 Total Tanks: 0004  
 Contact Name: ATALLAH, TONY H  
 Telephone: 8182829992  
 Owner Name: CHEVRON U.S.A. INC.  
 Owner Address: 575 MARKET  
 Owner City,St,Zip: SAN FRANCISCO, CA 94105

Tank Num: 001  
 Container Num: 1  
 Year Installed: 1969  
 Tank Capacity: 00005000  
 Tank Used for: PRODUCT  
 Type of Fuel: Not reported  
 Tank Construction: 0000250 unknown

MAP FINDINGS  
FOCUS MAP 11

Map ID Site Database(s) EPA ID Number

---

**CHEVRON USA INC (Continued)**

**U001570816**

Leak Detection: Stock Inventor  
  
Tank Num: 002  
Container Num: 2  
Year Installed: 1969  
Tank Capacity: 00010000  
Tank Used for: PRODUCT  
Type of Fuel: Not reported  
Tank Construction: 0000250 unknown  
Leak Detection: Stock Inventor

Tank Num: 003  
Container Num: 3  
Year Installed: 1969  
Tank Capacity: 00010000  
Tank Used for: PRODUCT  
Type of Fuel: Not reported  
Tank Construction: 0000250 unknown  
Leak Detection: Stock Inventor

Tank Num: 004  
Container Num: 4  
Year Installed: 1969  
Tank Capacity: 00001000  
Tank Used for: WASTE  
Type of Fuel: Not reported  
Tank Construction: 0000130 unknown  
Leak Detection: Stock Inventor

**SWEEPS UST:**

Status: Not reported  
Comp Number: 9882  
Number: Not reported  
Board Of Equalization: Not reported  
Ref Date: Not reported  
Act Date: Not reported  
Created Date: Not reported  
Tank Status: Not reported  
Owner Tank Id: Not reported  
Swrcb Tank Id: 19-000-009882-000001  
Actv Date: Not reported  
Capacity: 5000  
Tank Use: M.V. FUEL  
Stg: PRODUCT  
Content: LEADED  
Number Of Tanks: 4

Status: Not reported  
Comp Number: 9882  
Number: Not reported  
Board Of Equalization: Not reported  
Ref Date: Not reported  
Act Date: Not reported  
Created Date: Not reported  
Tank Status: Not reported  
Owner Tank Id: Not reported  
Swrcb Tank Id: 19-000-009882-000002

MAP FINDINGS  
FOCUS MAP 11

Map ID Site Database(s) EPA ID Number

**CHEVRON USA INC (Continued)**

**U001570816**

Actv Date: Not reported  
Capacity: 10000  
Tank Use: M.V. FUEL  
Stg: PRODUCT  
Content: REG UNLEADED  
Number Of Tanks: Not reported

Status: Not reported  
Comp Number: 9882  
Number: Not reported  
Board Of Equalization: Not reported  
Ref Date: Not reported  
Act Date: Not reported  
Created Date: Not reported  
Tank Status: Not reported  
Owner Tank Id: Not reported  
Swrcb Tank Id: 19-000-009882-000003  
Actv Date: Not reported  
Capacity: 10000  
Tank Use: M.V. FUEL  
Stg: PRODUCT  
Content: REG UNLEADED  
Number Of Tanks: Not reported

Status: Not reported  
Comp Number: 9882  
Number: Not reported  
Board Of Equalization: Not reported  
Ref Date: Not reported  
Act Date: Not reported  
Created Date: Not reported  
Tank Status: Not reported  
Owner Tank Id: Not reported  
Swrcb Tank Id: 19-000-009882-000004  
Actv Date: Not reported  
Capacity: 1000  
Tank Use: OIL  
Stg: WASTE  
Content: Not reported  
Number Of Tanks: Not reported

221

**TOMRA PACIFIC INC  
2400 W COMMONWEALTH AVE  
ALHAMBRA, CA 91803**

**SWRCY S107137933  
N/A**

SWRCY:  
Certification Status: O  
Facility Phone Number: Not reported  
Date facility became certified: 5/5/2003  
Date facility began operating: 5/21/2003  
Date facility ceased operating: Still operating  
Whether The Facility Is Grandfathered: Not reported  
Convenience Zone Where Facility Located: 4774  
Convenience Zone Where Facility Located 2: 5517  
Convenience Zone Where Facility Located 3: 5674  
Convenience Zone Where Facility Located 4: Not Accepted  
Convenience Zone Where Facility Located 5: Not Accepted  
Convenience Zone Where Facility Located 6: Not Accepted

MAP FINDINGS  
FOCUS MAP 11

Map ID	Site	Database(s)	EPA ID Number
	<p><b>TOMRA PACIFIC INC (Continued)</b></p> <p>Convenience Zone Where Facility Located 7: Not Accepted            Aluminum Beverage Containers Redeemed: AL            Glass Beverage Containers Redeemed: GL            Plastic Beverage Containers Redeemed: PL            Other mat beverage containers redeemed: Not reported            Refillable Beverage Containers Redeemed: Not reported</p>		<b>S107137933</b>
221	<p><b>SMITH FOOD</b>  <b>2400 COMMONWEALTH AVENUE</b>  <b>ALHAMBRA, CA 91803</b></p> <p>HAZNET:            Gepaid: CAC000966192            Contact: SMITH FOOD            Telephone: 0000000000            Facility Addr2: Not reported            Mailing Name: Not reported            Mailing Address: 1550 SOUTH REDWOOD ROAD            Mailing City,St,Zip: SALT LAKE CITY, UT 801040000            Gen County: Los Angeles            TSD EPA ID: CAT080013352            TSD County: Los Angeles            Waste Category: Waste oil and mixed oil            Disposal Method: Recycler            Tons: 5.4210            Facility County: Los Angeles</p>	HAZNET	<b>S103645084</b> N/A
221	<p><b>SAV ON DRUG #3746</b>  <b>2400 W COMMONWEALTH</b>  <b>ALHAMBRA, CA 91801</b></p> <p>HAZNET:            Gepaid: CAL000162313            Contact: AMERICAN DRUG STORES INC            Telephone: 8019615780            Facility Addr2: Not reported            Mailing Name: Not reported            Mailing Address: 250 PARKCENTER BLVD PO BOX 20            Mailing City,St,Zip: BOISE, ID 837260000            Gen County: Los Angeles            TSD EPA ID: CAD981402522            TSD County: Kern            Waste Category: Photochemicals/photoprocessing waste            Disposal Method: Recycler            Tons: .0508            Facility County: Los Angeles</p>	HAZNET	<b>S103986971</b> N/A



MAP FINDINGS  
FOCUS MAP 11

Map ID	Site	Database(s)	EPA ID Number
222	<b>THE ALEXANDER HAAGEN CO., INC.</b> <b>2500 COMMONWEALTH AVE.</b> <b>ALHAMBRA, CA 91801</b>  HAZNET: Gepaid: CAC000923904 Contact: Not reported Telephone: 0000000000 Facility Addr2: Not reported Mailing Name: Not reported Mailing Address: 3500 SEPULVEDA BLVD. Mailing City,St,Zip: MANHATTAN BEACH, CA 902660000 Gen County: Los Angeles TSD EPA ID: CAT080011059 TSD County: Los Angeles Waste Category: Waste oil and mixed oil Disposal Method: Recycler Tons: .1668 Facility County: Los Angeles  Gepaid: CAC000923904 Contact: Not reported Telephone: 0000000000 Facility Addr2: Not reported Mailing Name: Not reported Mailing Address: 3500 SEPULVEDA BLVD. Mailing City,St,Zip: MANHATTAN BEACH, CA 902660000 Gen County: Los Angeles TSD EPA ID: CAT080013352 TSD County: Los Angeles Waste Category: Waste oil and mixed oil Disposal Method: Recycler Tons: .2085 Facility County: Los Angeles	HAZNET	S103990736 N/A
222	<b>SEARS ROEBUCK &amp; CO</b> <b>2500 W COMMONWEALTH AVE</b> <b>ALHAMBRA, CA</b>  LOS ANGELES CO. HMS: Region: LA Facility Id: 009722-009557 Facility Status: Removed Area: 3I Permit Number: 00000971T Permit Status: Removed Facility Type: T0	LOS ANGELES CO. HMS	S105033019 N/A
222	<b>1X ALHAMBRA REDEVELOPMENT AGENCY</b> <b>2500 COMMONWEALTH</b> <b>ALHAMBRA, CA 91802</b>  HAZNET: Gepaid: CAC000904160 Contact: Not reported Telephone: 0000000000 Facility Addr2: Not reported Mailing Name: Not reported	HAZNET	S103946687 N/A

MAP FINDINGS  
FOCUS MAP 11

Map ID	Site	Database(s)	EPA ID Number
--------	------	-------------	---------------

**1X ALHAMBRA REDEVELOPMENT AGENCY (Continued)**

**S103946687**

Mailing Address: 111 S FIRST STREET  
Mailing City,St,Zip: ALHAMBRA, CA 918010000  
Gen County: Los Angeles  
TSD EPA ID: CAD009007626  
TSD County: Los Angeles  
Waste Category: Asbestos-containing waste  
Disposal Method: Disposal, Land Fill  
Tons: 408.7580  
Facility County: Los Angeles

Gepaid: CAC000904160  
Contact: Not reported  
Telephone: 0000000000  
Facility Addr2: Not reported  
Mailing Name: Not reported  
Mailing Address: 111 S FIRST STREET  
Mailing City,St,Zip: ALHAMBRA, CA 918010000  
Gen County: Los Angeles  
TSD EPA ID: CAD009007626  
TSD County: Los Angeles  
Waste Category: Asbestos-containing waste  
Disposal Method: Disposal, Land Fill  
Tons: 67.4240  
Facility County: Los Angeles

Gepaid: CAC000904160  
Contact: Not reported  
Telephone: 0000000000  
Facility Addr2: Not reported  
Mailing Name: Not reported  
Mailing Address: 111 S FIRST STREET  
Mailing City,St,Zip: ALHAMBRA, CA 918010000  
Gen County: Los Angeles  
TSD EPA ID: CAD009007626  
TSD County: Los Angeles  
Waste Category: Asbestos-containing waste  
Disposal Method: Not reported  
Tons: 67.4240  
Facility County: Los Angeles

222

**SEARS SERVICE CENTER (FORMER)  
2500 COMMONWEALTH AVE W  
ALHAMBRA, CA 91803**

**LUST S100944616  
N/A**

LUST:  
Region: STATE  
Global Id: T0603703448  
Latitude: 34.0876907  
Longitude: -118.1509593  
Case Type: LUST Cleanup Site  
Status: Completed - Case Closed  
Status Date: 1994-09-15 00:00:00  
Lead Agency: LOS ANGELES COUNTY  
Case Worker: Not reported  
Local Agency: LOS ANGELES COUNTY  
RB Case Number: I-09557  
LOC Case Number: Not reported  
File Location: Not reported

MAP FINDINGS  
FOCUS MAP 11

Map ID      Site      Database(s)      EPA ID Number

**SEARS SERVICE CENTER (FORMER) (Continued)**

**S100944616**

Potential Media Affect:      Soil  
Potential Contaminats of Concern:      Gasoline  
Site History:      Not reported

LUST REG 4:

Region:      4  
Regional Board:      04  
County:      Los Angeles  
facid:      I-09557  
Status:      Case Closed  
Substance:      Gasoline  
Substance Quantity:      Not reported  
Local Case No:      Not reported  
Case Type:      Soil  
Abatement Method Used at the Site:      Not reported  
Global ID:      T0603703448  
W Global ID:      Not reported  
Staff:      UNK  
Local Agency:      19000  
Cross Street:      FREMONT  
Enforcement Type:      Not reported  
Date Leak Discovered:      5/15/1985  
Date Leak First Reported:      5/15/1985  
Date Leak Record Entered:      12/31/1986  
Date Confirmation Began:      Not reported  
Date Leak Stopped:      5/15/1985  
Date Case Last Changed on Database:      6/21/1994  
Date the Case was Closed:      9/15/1994  
How Leak Discovered:      Tank Closure  
How Leak Stopped:      Not reported  
Cause of Leak:      UNK  
Leak Source:      Not reported  
Operator:      WARFIELD, RICHARD  
Water System:      Not reported  
Well Name:      Not reported  
Approx. Dist To Production Well (ft):      5552.5039670837747666039863007  
Source of Cleanup Funding:      Not reported  
Preliminary Site Assessment Workplan Submitted:      Not reported  
Preliminary Site Assessment Began:      Not reported  
Pollution Characterization Began:      Not reported  
Remediation Plan Submitted:      Not reported  
Remedial Action Underway:      Not reported  
Post Remedial Action Monitoring Began:      Not reported  
Enforcement Action Date:      Not reported  
Historical Max MTBE Date:      Not reported  
Hist Max MTBE Conc in Groundwater:      Not reported  
Hist Max MTBE Conc in Soil:      Not reported  
Significant Interim Remedial Action Taken:      Not reported  
GW Qualifier:      Not reported  
Soil Qualifier:      Not reported  
Organization:      Not reported  
Owner Contact:      Not reported  
Responsible Party:      HAGEN PROPERTY MANAGEMENT  
RP Address:      3500 SEPULVEDA BOX 10010, MANHATTAN BEACH CA 90265  
Program:      LUST  
Lat/Long:      34.0876907 / -1  
Local Agency Staff:      Not reported

MAP FINDINGS  
FOCUS MAP 11

Map ID	Site	Database(s)	EPA ID Number
	<p><b>SEARS SERVICE CENTER (FORMER) (Continued)</b></p> <p>Beneficial Use: Not reported            Priority: Not reported            Cleanup Fund Id: Not reported            Suspended: Not reported            Assigned Name: Not reported            Summary: OLD CASE #000249</p>		<b>S100944616</b>
222	<p><b>SEARS - ALHAMBRA #1498</b>  <b>2500 COMMONWEALTH AVE</b>  <b>ALHAMBRA, CA 91802</b></p> <p>RCRA-SQG:            Date form received by agency: 09/01/1996            Facility name: SEARS - ALHAMBRA #1498            Facility address: 2500 COMMONWEALTH AVE            ALHAMBRA, CA 91802            EPA ID: CAD981402589            Mailing address: COMMONWEALTH AVE            ALHAMBRA, CA 91802            Contact: Not reported            Contact address: Not reported            Not reported            Contact country: Not reported            Contact telephone: Not reported            Contact email: Not reported            EPA Region: 09            Classification: Small Small Quantity Generator            Description: Handler: generates more than 100 and less than 1000 kg of hazardous waste during any calendar month and accumulates less than 6000 kg of hazardous waste at any time; or generates 100 kg or less of hazardous waste during any calendar month, and accumulates more than 1000 kg of hazardous waste at any time</p> <p>Owner/Operator Summary:            Owner/operator name: SEARS            Owner/operator address: NOT REQUIRED            NOT REQUIRED, ME 99999            Owner/operator country: Not reported            Owner/operator telephone: (415) 555-1212            Legal status: Private            Owner/Operator Type: Owner            Owner/Op start date: Not reported            Owner/Op end date: Not reported</p> <p>Owner/operator name: NOT REQUIRED            Owner/operator address: NOT REQUIRED            NOT REQUIRED, ME 99999            Owner/operator country: Not reported            Owner/operator telephone: (415) 555-1212            Legal status: Private            Owner/Operator Type: Operator            Owner/Op start date: Not reported            Owner/Op end date: Not reported</p>	<p>RCRA-SQG            FINDS            HAZNET            CA FID UST            SWEEPS UST</p>	<p>1000368942            CAD981402589</p>

MAP FINDINGS  
FOCUS MAP 11

Map ID Site Database(s) EPA ID Number

**SEARS - ALHAMBRA #1498 (Continued)**

**1000368942**

Handler Activities Summary:

U.S. importer of hazardous waste: Unknown  
Mixed waste (haz. and radioactive): Unknown  
Recycler of hazardous waste: No  
Transporter of hazardous waste: No  
Treater, storer or disposer of HW: No  
Underground injection activity: No  
On-site burner exemption: Unknown  
Furnace exemption: Unknown  
Used oil fuel burner: No  
Used oil processor: No  
User oil refiner: No  
Used oil fuel marketer to burner: No  
Used oil Specification marketer: No  
Used oil transfer facility: No  
Used oil transporter: No  
Off-site waste receiver: Commercial status unknown

Violation Status: No violations found

FINDS:

Other Pertinent Environmental Activity Identified at Site

Registry ID: 110002695487

RCRAInfo is a national information system that supports the Resource Conservation and Recovery Act (RCRA) program through the tracking of events and activities related to facilities that generate, transport, and treat, store, or dispose of hazardous waste. RCRAInfo allows RCRA program staff to track the notification, permit, compliance, and corrective action activities required under RCRA.

HAZNET:

Gepaid: CAD981402589  
Contact: Not reported  
Telephone: 0000000000  
Facility Addr2: Not reported  
Mailing Name: Not reported  
Mailing Address: 2500 COMMONWEALTH AVE  
Mailing City,St,Zip: ALHAMBRA, CA 918020000  
Gen County: Los Angeles  
TSD EPA ID: CAT080013352  
TSD County: Los Angeles  
Waste Category: Waste oil and mixed oil  
Disposal Method: Recycler  
Tons: .5212  
Facility County: Los Angeles

Gepaid: CAD981402589  
Contact: Not reported  
Telephone: 0000000000  
Facility Addr2: Not reported  
Mailing Name: Not reported  
Mailing Address: 2500 COMMONWEALTH AVE  
Mailing City,St,Zip: ALHAMBRA, CA 918020000  
Gen County: Los Angeles

MAP FINDINGS  
FOCUS MAP 11

Map ID      Site      Database(s)      EPA ID Number

---

**SEARS - ALHAMBRA #1498 (Continued)**

**1000368942**

TSD EPA ID:      NVT330010000  
TSD County:      99  
Waste Category:      Paint sludge  
Disposal Method:      Disposal, Land Fill  
Tons:      .9439  
Facility County:      Los Angeles

Gepaid:      CAD981402589  
Contact:      Not reported  
Telephone:      0000000000  
Facility Addr2:      Not reported  
Mailing Name:      Not reported  
Mailing Address:      2500 COMMONWEALTH AVE  
Mailing City,St,Zip:      ALHAMBRA, CA 918020000  
Gen County:      Los Angeles  
TSD EPA ID:      Not reported  
TSD County:      0  
Waste Category:      Other organic solids  
Disposal Method:      Transfer Station  
Tons:      .1251  
Facility County:      Los Angeles

Gepaid:      CAD981402589  
Contact:      Not reported  
Telephone:      0000000000  
Facility Addr2:      Not reported  
Mailing Name:      Not reported  
Mailing Address:      2500 COMMONWEALTH AVE  
Mailing City,St,Zip:      ALHAMBRA, CA 918020000  
Gen County:      Los Angeles  
TSD EPA ID:      Not reported  
TSD County:      0  
Waste Category:      Off-specification, aged, or surplus organics  
Disposal Method:      Transfer Station  
Tons:      .4794  
Facility County:      Los Angeles

Gepaid:      CAD981402589  
Contact:      Not reported  
Telephone:      0000000000  
Facility Addr2:      Not reported  
Mailing Name:      Not reported  
Mailing Address:      2500 COMMONWEALTH AVE  
Mailing City,St,Zip:      ALHAMBRA, CA 918020000  
Gen County:      Los Angeles  
TSD EPA ID:      CAD097030993  
TSD County:      Los Angeles  
Waste Category:      Off-specification, aged, or surplus inorganics  
Disposal Method:      Treatment, Tank  
Tons:      .2085  
Facility County:      Los Angeles

[Click this hyperlink](#) while viewing on your computer to access additional CA\_HAZNET: detail in the EDR Site Report.

CA FID UST:  
Facility ID:      19020542

MAP FINDINGS  
FOCUS MAP 11

Map ID	Site	Database(s)	EPA ID Number
--------	------	-------------	---------------

**SEARS - ALHAMBRA #1498 (Continued)**

**1000368942**

Regulated By: UTNKA  
 Regulated ID: 00007599  
 Cortese Code: Not reported  
 SIC Code: Not reported  
 Facility Phone: 8180000000  
 Mail To: Not reported  
 Mailing Address: 2500 W COMMONWEALTH AVE  
 Mailing Address 2: Not reported  
 Mailing City,St,Zip: ALHAMBRA  
 Contact: Not reported  
 Contact Phone: Not reported  
 DUNS Number: Not reported  
 NPDES Number: Not reported  
 EPA ID: Not reported  
 Comments: Not reported  
 Status: Active

**SWEEPS UST:**

Status: A  
 Comp Number: 9557  
 Number: 9  
 Board Of Equalization: Not reported  
 Ref Date: 06-30-89  
 Act Date: Not reported  
 Created Date: 06-30-89  
 Tank Status: Not reported  
 Owner Tank Id: Not reported  
 Swrcb Tank Id: Not reported  
 Actv Date: Not reported  
 Capacity: Not reported  
 Tank Use: Not reported  
 Stg: Not reported  
 Content: Not reported  
 Number Of Tanks: Not reported

222

**PARTY CITY  
 2500 W COMMONWEALTH AVE  
 ALHAMBRA, CA 91803**

**HAZNET S108216428  
 N/A**

**HAZNET:**

Gepaid: CAC002592362  
 Contact: KENYA HUEZO  
 Telephone: 6265705031  
 Facility Addr2: Not reported  
 Mailing Name: Not reported  
 Mailing Address: 111 S 1ST ST  
 Mailing City,St,Zip: ALHAMBRA, CA 91801  
 Gen County: Los Angeles  
 TSD EPA ID: CAT080033681  
 TSD County: Los Angeles  
 Waste Category: Waste oil and mixed oil  
 Disposal Method: Disposal, Land Fill  
 Tons: 0.12  
 Facility County: Not reported

MAP FINDINGS  
FOCUS MAP 11

Map ID	Site	Database(s)	EPA ID Number
222	<b>1X CITY OF ALHAMBRA/DEVELOPMENT SERV</b> <b>2500 WEST COMMONWEALTH AVE</b> <b>ALHAMBRA, CA 91803</b>  HAZNET: Gepaid: CAC000980064 Contact: THE CITY Telephone: 0000000000 Facility Addr2: Not reported Mailing Name: Not reported Mailing Address: CITY OF ALHAMBRA/DEV SERVICES Mailing City,St,Zip: ALHAMBRA, CA 918010000 Gen County: Los Angeles TSD EPA ID: CAD980675276 TSD County: Kern Waste Category: Contaminated soil from site clean-ups Disposal Method: Treatment, Tank Tons: 16.5000 Facility County: Los Angeles	HAZNET	S103946894 N/A
222	<b>SEARS, ROEBUCK AND CO.</b> <b>2500 W COMMONWEALTH AVE</b> <b>ALHAMBRA, CA 91804</b>  HIST UST: Region: STATE Facility ID: 00000007599 Facility Type: Gas Station Other Type: Not reported Total Tanks: 0003 Contact Name: VIVIAN MITCHELL Telephone: 8185765117 Owner Name: SEARS, ROEBUCK AND CO. Owner Address: 250 W. COMMONWEALTH AVE. Owner City,St,Zip: ALHAMBRA, CA 91804  Tank Num: 001 Container Num: 1 Year Installed: Not reported Tank Capacity: 00010000 Tank Used for: PRODUCT Type of Fuel: UNLEADED Tank Construction: Not reported Leak Detection: None  Tank Num: 002 Container Num: 2 Year Installed: Not reported Tank Capacity: 00010000 Tank Used for: PRODUCT Type of Fuel: REGULAR Tank Construction: Not reported Leak Detection: None  Tank Num: 003 Container Num: 3 Year Installed: Not reported Tank Capacity: 00000000 Tank Used for: WASTE Type of Fuel: WASTE OIL	HIST UST	U001570877 N/A



MAP FINDINGS  
FOCUS MAP 11

Map ID	Site	Database(s)	EPA ID Number
--------	------	-------------	---------------

**SEARS, ROEBUCK AND CO. (Continued)**

**U001570877**

Tank Construction: Not reported  
Leak Detection: None

223

**600 S.FREMONT AVENUE  
ALHAMBRA, CA 91801**

**CHMIRS S100221237  
N/A**

CHMIRS:

OES Incident Number: 9099217  
OES notification: Not reported  
OES Date: Not reported  
OES Time: Not reported  
Incident Date: 23-MAY-90  
**Date Completed: 23-MAY-90**  
Property Use: 962  
Agency Id Number: 19005  
Agency Incident Number: 90-5591  
Time Notified: 650  
Time Completed: 1200  
Surrounding Area: 500  
Estimated Temperature: 65  
Property Management: C  
Special Studies 1: Not reported  
Special Studies 2: Not reported  
Special Studies 3: Not reported  
Special Studies 4: Not reported  
Special Studies 5: Not reported  
Special Studies 6: Not reported  
More Than Two Substances Involved?: N  
Resp Agncy Personel # Of Decontaminated: 0  
Responding Agency Personel # Of Injuries: 0  
Responding Agency Personel # Of Fatalities:0  
Others Number Of Decontaminated: 0  
Others Number Of Injuries: 0  
Others Number Of Fatalities: 0  
Vehicle Make/year: GRUMMAN - 1980  
Vehicle License Number: E745910  
Vehicle State: CA  
Vehicle Id Number: Not reported  
CA/DOT/PUC/ICC Number: Not reported  
Company Name: R.T.D.-L.A.  
Reporting Officer Name/ID: JOHN M. KABALA  
Report Date: 23-MAY-90  
Comments: N  
Facility Telephone: 818 570-3234  
Waterway Involved: Not reported  
Waterway: Not reported  
Spill Site: Not reported  
Cleanup By: Not reported  
Containment: Not reported  
What Happened: Not reported  
Type: Not reported  
Measure: Not reported  
Other: Not reported  
Date/Time: Not reported  
Year: 88-92  
Agency: Not reported  
Incident Date: Not reported

MAP FINDINGS  
FOCUS MAP 11

Map ID	Site	Database(s)	EPA ID Number
--------	------	-------------	---------------

(Continued)

S100221237

Admin Agency:	Not reported
Amount:	Not reported
Contained:	Not reported
Site Type:	Not reported
E Date:	15-MAY-91
Substance:	Not reported
Quantity Released:	Not reported
BBLs:	Not reported
Cups:	Not reported
CUFT:	Not reported
Gallons:	Not reported
Grams:	Not reported
Pounds:	Not reported
Liters:	Not reported
Ounces:	Not reported
Pints:	Not reported
Quarts:	Not reported
Sheen:	Not reported
Tons:	Not reported
Unknown:	Not reported
Description:	Not reported
Evacuations:	Not reported
Number of Injuries:	Not reported
Number of Fatalities:	Not reported
Description:	Not reported

224

**EMERY PARK ELEMENTARY  
2821 W. COMMONWEALTH AVE.  
ALHAMBRA, CA 91803**

**FINDS 1008287316  
N/A**

FINDS:

Other Pertinent Environmental Activity Identified at Site

Registry ID: 110021818586

Not reported

NCES (National Center for Education Statistics) is the primary federal entity for collecting and analyzing data related to education in the United States and other nations and the institute of education sciences.

224

**ALHAMBRA USD/EMERY PARK SCHOOL  
2821 W COMMONWEALTH AVE  
ALHAMBRA, CA 91803**

**HAZNET S108197163  
N/A**

HAZNET:

Gepaid:	CAC002593973
Contact:	DAN SNYDER-HAZMAT COORDINATOR
Telephone:	6263082318
Facility Addr2:	Not reported
Mailing Name:	Not reported
Mailing Address:	608 S PALM AVE
Mailing City,St,Zip:	ALHAMBRA, CA 918030000
Gen County:	Los Angeles

MAP FINDINGS  
FOCUS MAP 11

Map ID	Site	Database(s)	EPA ID Number
--------	------	-------------	---------------

**ALHAMBRA USD/EMERY PARK SCHOOL (Continued)**

**S108197163**

TSD EPA ID: CAD009007626  
TSD County: Los Angeles  
Waste Category: Asbestos-containing waste  
Disposal Method: Disposal, Land Fill  
Tons: 0.84  
Facility County: Not reported

Gepaid: CAC002619986  
Contact: DANIEL SNIDER  
Telephone: 6263082318  
Facility Addr2: Not reported  
Mailing Name: Not reported  
Mailing Address: 608 S PALM AVE  
Mailing City,St,Zip: ALHAMBRA, CA 918031527  
Gen County: Los Angeles  
TSD EPA ID: AZC950823111  
TSD County: 99  
Waste Category: Asbestos-containing waste  
Disposal Method: H132  
Tons: 5.6  
Facility County: Los Angeles

224

**1X EMERY PARK ELEM SCHOOL  
2821 W COMMONWEALTH AVE  
ALHAMBRA, CA 91803**

**HAZNET S105082431  
N/A**

HAZNET:  
Gepaid: CAC000556856  
Contact: ALHAMBRA USD  
Telephone: 0000000000  
Facility Addr2: Not reported  
Mailing Name: Not reported  
Mailing Address: 15 W ALAMBRA ROAD  
Mailing City,St,Zip: ALHAMBRA, CA 918010000  
Gen County: Los Angeles  
TSD EPA ID: CAD009007626  
TSD County: Los Angeles  
Waste Category: Asbestos-containing waste  
Disposal Method: Disposal, Land Fill  
Tons: .0842  
Facility County: Los Angeles

227

**TORNOS BECHLER US CORP.  
2620 CONCORD AVE  
ALHAMBRA, CA 91801**

**SLIC S106485301  
WIP N/A**

SLIC:  
Region: STATE  
**Facility Status: Open - Site Assessment**  
Status Date: 2001-04-01 00:00:00  
Global Id: SL603799523  
Lead Agency: LOS ANGELES RWQCB (REGION 4)  
Lead Agency Case Number: Not reported  
Latitude: 34.086505  
Longitude: -118.151091  
Case Type: Cleanup Program Site

MAP FINDINGS  
FOCUS MAP 11

Map ID	Site	Database(s)	EPA ID Number
	<p><b>TORNOS BECHLER US CORP. (Continued)</b></p> <p>Case Worker: Not reported            Local Agency: Not reported            RB Case Number: 115.0418            File Location: Not reported            Potential Media Affected: Aquifer used for drinking water supply            Potential Contaminants of Concern: Not reported            Site History: Not reported</p> <p>WIP:            Region: 4            File Number: 115.0418  <b>File Status: Backlog</b>            Staff: CCHARMLE            Facility Suite: Not reported</p>		<b>S106485301</b>
227	<p><b>HI-QUALITY AUTO BODY</b>  <b>723 S FREMONT ST</b>  <b>ALHAMBRA, CA 91803</b></p> <p>WIP:            Region: 4            File Number: 115.0063  <b>File Status: Historical</b>            Staff: CCHARMLE            Facility Suite: Not reported</p>	<b>WIP</b>	<b>S106769959</b> <b>N/A</b>
227	<p><b>HI QUALITY AUTO CENTER</b>  <b>723 S FREMONT AVE</b>  <b>ALHAMBRA, CA 91803</b></p> <p>RCRA-SQG:            Date form received by agency: 07/27/1992            Facility name: HI QUALITY AUTO CENTER            Facility address: 723 S FREMONT AVE            ALHAMBRA, CA 91803            EPA ID: CAD983645086            Mailing address: S FREMONT AVE            ALHAMBRA, CA 91803            Contact: LUONG VU            Contact address: 723 S FREMONT AVE            ALHAMBRA, CA 91803            Contact country: US            Contact telephone: (818) 457-9114            Contact email: Not reported            EPA Region: 09            Classification: Small Small Quantity Generator            Description: Handler: generates more than 100 and less than 1000 kg of hazardous waste during any calendar month and accumulates less than 6000 kg of hazardous waste at any time; or generates 100 kg or less of hazardous waste during any calendar month, and accumulates more than 1000 kg of hazardous waste at any time</p> <p>Owner/Operator Summary:            Owner/operator name: LUONG DINH VU</p>	<b>RCRA-SQG</b> <b>FINDS</b> <b>HAZNET</b> <b>EMI</b>	<b>1000818607</b> <b>CAD983645086</b>

MAP FINDINGS  
FOCUS MAP 11

Map ID Site Database(s) EPA ID Number

---

**HI QUALITY AUTO CENTER (Continued)**

**1000818607**

Owner/operator address: 12349 EVEREST ST  
NORWALK, CA 90650  
Owner/operator country: Not reported  
Owner/operator telephone: (310) 929-0848  
Legal status: Private  
Owner/Operator Type: Owner  
Owner/Op start date: Not reported  
Owner/Op end date: Not reported

Handler Activities Summary:

U.S. importer of hazardous waste: Unknown  
Mixed waste (haz. and radioactive): Unknown  
Recycler of hazardous waste: No  
Transporter of hazardous waste: No  
Treater, storer or disposer of HW: No  
Underground injection activity: No  
On-site burner exemption: Unknown  
Furnace exemption: Unknown  
Used oil fuel burner: No  
Used oil processor: No  
Used oil refiner: No  
Used oil fuel marketer to burner: No  
Used oil Specification marketer: No  
Used oil transfer facility: No  
Used oil transporter: No  
Off-site waste receiver: Commercial status unknown

Violation Status: No violations found

**FINDS:**

Other Pertinent Environmental Activity Identified at Site

Registry ID: 110002882337

RCRAInfo is a national information system that supports the Resource Conservation and Recovery Act (RCRA) program through the tracking of events and activities related to facilities that generate, transport, and treat, store, or dispose of hazardous waste. RCRAInfo allows RCRA program staff to track the notification, permit, compliance, and corrective action activities required under RCRA.

**HAZNET:**

Gepaid: CAD983645086  
Contact: VU LUONG  
Telephone: 3109290848  
Facility Addr2: Not reported  
Mailing Name: Not reported  
Mailing Address: 723 S FREMONT AVE  
Mailing City,St,Zip: ALHAMBRA, CA 918031320  
Gen County: Los Angeles  
TSD EPA ID: CAD008302903  
TSD County: Los Angeles  
Waste Category: Other inorganic solid waste  
Disposal Method: Transfer Station  
Tons: 0.1  
Facility County: Los Angeles

MAP FINDINGS  
FOCUS MAP 11

Map ID	Site	Database(s)	EPA ID Number
--------	------	-------------	---------------

**HI QUALITY AUTO CENTER (Continued)**

**1000818607**

Gepaid: CAD983645086  
 Contact: LUONG DINH VU  
 Telephone: 3109290848  
 Facility Addr2: Not reported  
 Mailing Name: Not reported  
 Mailing Address: 723 S FREMONT AVE  
 Mailing City,St,Zip: ALHAMBRA, CA 918031320  
 Gen County: Los Angeles  
 TSD EPA ID: CAD008302903  
 TSD County: Los Angeles  
 Waste Category: Oxygenated solvents (acetone, butanol, ethyl acetate, etc.)  
 Disposal Method: Recycler  
 Tons: .8757  
 Facility County: Los Angeles

Gepaid: CAD983645086  
 Contact: LUONG DINH VU  
 Telephone: 3109290848  
 Facility Addr2: Not reported  
 Mailing Name: Not reported  
 Mailing Address: 723 S FREMONT AVE  
 Mailing City,St,Zip: ALHAMBRA, CA 918031320  
 Gen County: Los Angeles  
 TSD EPA ID: CAT000613893  
 TSD County: Los Angeles  
 Waste Category: Oxygenated solvents (acetone, butanol, ethyl acetate, etc.)  
 Disposal Method: Transfer Station  
 Tons: .0360  
 Facility County: Los Angeles

Gepaid: CAL000317520  
 Contact: ELLIOTT CUMMINGS  
 Telephone: 6264579114  
 Facility Addr2: Not reported  
 Mailing Name: Not reported  
 Mailing Address: 723 S FREMONT AVE  
 Mailing City,St,Zip: ALHAMBRA, CA 918030000  
 Gen County: Los Angeles  
 TSD EPA ID: CAD099452708  
 TSD County: Los Angeles  
 Waste Category: Waste oil and mixed oil  
 Disposal Method: H039  
 Tons: 0.38  
 Facility County: Los Angeles

Gepaid: CAL000317520  
 Contact: ELLIOTT CUMMINGS  
 Telephone: 6264579114  
 Facility Addr2: Not reported  
 Mailing Name: Not reported  
 Mailing Address: 723 S FREMONT AVE  
 Mailing City,St,Zip: ALHAMBRA, CA 918030000  
 Gen County: Los Angeles  
 TSD EPA ID: CAD008302903  
 TSD County: Los Angeles  
 Waste Category: Unspecified solvent mixture Waste  
 Disposal Method: H061

MAP FINDINGS  
FOCUS MAP 11

Map ID	Site	Database(s)	EPA ID Number
--------	------	-------------	---------------

**HI QUALITY AUTO CENTER (Continued)**

**1000818607**

Tons: 0.19  
Facility County: Los Angeles

[Click this hyperlink](#) while viewing on your computer to access 9 additional CA\_HAZNET: record(s) in the EDR Site Report.

EMI:

Year: 2006  
County Code: 19  
Air Basin: SC  
Facility ID: 151011  
Air District Name: SC  
SIC Code: 7532  
Air District Name: SOUTH COAST AQMD  
Community Health Air Pollution Info System: Not reported  
Consolidated Emission Reporting Rule: Not reported  
Total Organic Hydrocarbon Gases Tons/Yr: .6596407025002530620  
Reactive Organic Gases Tons/Yr: .624  
Carbon Monoxide Emissions Tons/Yr: .001  
NOX - Oxides of Nitrogen Tons/Yr: .005  
SOX - Oxides of Sulphur Tons/Yr: 0  
Particulate Matter Tons/Yr: 0  
Part. Matter 10 Micrometers & Smlr Tons/Yr: 0

227

**ANGELO GRAPHIC SUPPLY INC  
741 S FREMONT ST  
ALHAMBRA, CA 91803**

**RCRA-SQG 1000857431  
FINDS CAD983668658  
HAZNET**

RCRA-SQG:

Date form received by agency: 05/24/1993  
Facility name: ANGELO GRAPHIC SUPPLY INC  
Facility address: 741 S FREMONT ST  
ALHAMBRA, CA 91803  
EPA ID: CAD983668658  
Mailing address: P O BOX 6610  
ALHAMBRA, CA 91802  
Contact: JAIME GONZALEZ  
Contact address: 741 S FREMONT ST  
ALHAMBRA, CA 91803  
Contact country: US  
Contact telephone: (818) 308-1622  
Contact email: Not reported  
EPA Region: 09  
Classification: Small Small Quantity Generator  
Description: Handler: generates more than 100 and less than 1000 kg of hazardous waste during any calendar month and accumulates less than 6000 kg of hazardous waste at any time; or generates 100 kg or less of hazardous waste during any calendar month, and accumulates more than 1000 kg of hazardous waste at any time

Owner/Operator Summary:

Owner/operator name: ANGELO TORTAROLO  
Owner/operator address: 741 S FREMONT ST  
ALHAMBRA, CA 91803  
Owner/operator country: Not reported  
Owner/operator telephone: (818) 308-1622  
Legal status: Private

MAP FINDINGS  
FOCUS MAP 11

Map ID Site Database(s) EPA ID Number

**ANGEO GRAPHIC SUPPLY INC (Continued)**

**1000857431**

Owner/Operator Type: Owner  
Owner/Op start date: Not reported  
Owner/Op end date: Not reported

Handler Activities Summary:

U.S. importer of hazardous waste: Unknown  
Mixed waste (haz. and radioactive): Unknown  
Recycler of hazardous waste: No  
Transporter of hazardous waste: No  
Treater, storer or disposer of HW: No  
Underground injection activity: No  
On-site burner exemption: Unknown  
Furnace exemption: Unknown  
Used oil fuel burner: No  
Used oil processor: No  
User oil refiner: No  
Used oil fuel marketer to burner: No  
Used oil Specification marketer: No  
Used oil transfer facility: No  
Used oil transporter: No  
Off-site waste receiver: Commercial status unknown

Violation Status: No violations found

**FINDS:**

Other Pertinent Environmental Activity Identified at Site

Registry ID: 110002899418

RCRAInfo is a national information system that supports the Resource Conservation and Recovery Act (RCRA) program through the tracking of events and activities related to facilities that generate, transport, and treat, store, or dispose of hazardous waste. RCRAInfo allows RCRA program staff to track the notification, permit, compliance, and corrective action activities required under RCRA.

**HAZNET:**

Gepaid: CAP982455578  
Contact: Not reported  
Telephone: 0000000000  
Facility Addr2: Not reported  
Mailing Name: Not reported  
Mailing Address: Not reported  
Mailing City,St,Zip: 000000000  
Gen County: 0  
TSD EPA ID: CAD000088252  
TSD County: Los Angeles  
Waste Category: Off-specification, aged, or surplus organics  
Disposal Method: Not reported  
Tons: 1.6054  
Facility County: 0

Gepaid: CAP982455578  
Contact: Not reported  
Telephone: 0000000000  
Facility Addr2: Not reported



MAP FINDINGS  
FOCUS MAP 11

Map ID	Site	Database(s)	EPA ID Number
--------	------	-------------	---------------

**ANGELO GRAPHIC SUPPLY INC (Continued)**

**1000857431**

Mailing Name:	Not reported
Mailing Address:	Not reported
Mailing City,St,Zip:	000000000
Gen County:	0
TSD EPA ID:	CAD000088252
TSD County:	Los Angeles
Waste Category:	Off-specification, aged, or surplus organics
Disposal Method:	Transfer Station
Tons:	.3753
Facility County:	0
Gepaid:	CAP982455578
Contact:	Not reported
Telephone:	0000000000
Facility Addr2:	Not reported
Mailing Name:	Not reported
Mailing Address:	Not reported
Mailing City,St,Zip:	000000000
Gen County:	0
TSD EPA ID:	CAT080010101
TSD County:	San Diego
Waste Category:	Hydrocarbon solvents (benzene, hexane, Stoddard, etc.)
Disposal Method:	Transfer Station
Tons:	.4587
Facility County:	0
Gepaid:	CAP982455578
Contact:	Not reported
Telephone:	0000000000
Facility Addr2:	Not reported
Mailing Name:	Not reported
Mailing Address:	Not reported
Mailing City,St,Zip:	000000000
Gen County:	0
TSD EPA ID:	CAT080010101
TSD County:	San Diego
Waste Category:	Waste oil and mixed oil
Disposal Method:	Transfer Station
Tons:	.2293
Facility County:	0
Gepaid:	CAD983668658
Contact:	ANGELO TORTAROLO
Telephone:	8183081622
Facility Addr2:	Not reported
Mailing Name:	Not reported
Mailing Address:	PO BOX 6610
Mailing City,St,Zip:	ALHAMBRA, CA 918026610
Gen County:	Los Angeles
TSD EPA ID:	CAD000088252
TSD County:	Los Angeles
Waste Category:	Aqueous solution with 10% or more total organic residues
Disposal Method:	Transfer Station
Tons:	.2919
Facility County:	Los Angeles

MAP FINDINGS  
FOCUS MAP 11

Map ID	Site	Database(s)	EPA ID Number
--------	------	-------------	---------------

**ANGELO GRAPHIC SUPPLY INC (Continued)**

**1000857431**

[Click this hyperlink](#) while viewing on your computer to access additional CA\_HAZNET: detail in the EDR Site Report.

227

**FRITO-LAY INC  
741 S FREMONT AVE  
ALHAMBRA, CA**

**LOS ANGELES CO. HMS**

**S102056846  
N/A**

LOS ANGELES CO. HMS:  
Region: LA  
Facility Id: 013943-014414  
Facility Status: Removed  
Area: 3I  
Permit Number: Not reported  
Permit Status: Not reported  
Facility Type: Not reported

227

**VAN ZANDT PRECISION PRODUCTS  
741 S. FREMONT AVE.  
ALHAMBRA, CA 91803**

**SLIC**

**S106485310  
N/A**

SLIC:  
Region: STATE  
**Facility Status: Open - Site Assessment**  
Status Date: 2001-04-01 00:00:00  
Global Id: SL603799532  
Lead Agency: LOS ANGELES RWQCB (REGION 4)  
Lead Agency Case Number: Not reported  
Latitude: 34.086505  
Longitude: -118.151091  
Case Type: Cleanup Program Site  
Case Worker: Not reported  
Local Agency: Not reported  
RB Case Number: 115.0427  
File Location: Not reported  
Potential Media Affected: Aquifer used for drinking water supply  
Potential Contaminants of Concern: Not reported  
Site History: Not reported

227

**FRITO LAY  
741 S FREMONT AVE  
ALHAMBRA, CA 91801**

**HIST UST  
WIP  
SWEEPS UST**

**U001570866  
N/A**

HIST UST:  
Region: STATE  
Facility ID: 00000000570  
Facility Type: Other  
Other Type: DISTRIBUTOR  
Total Tanks: 0001  
Contact Name: KEN TEAGUE  
Telephone: 8182824129  
Owner Name: SEYMOUR LEHRER  
Owner Address: 2300 E. 11TH. ST.  
Owner City,St,Zip: LOS ANGELES, CA 90021  
  
Tank Num: 001

MAP FINDINGS  
FOCUS MAP 11

Map ID	Site	Database(s)	EPA ID Number
--------	------	-------------	---------------

**FRITO LAY (Continued)**

**U001570866**

Container Num: 1  
 Year Installed: 1977  
 Tank Capacity: 00010000  
 Tank Used for: PRODUCT  
 Type of Fuel: REGULAR  
 Tank Construction: Not reported  
 Leak Detection: Stock Inventor

WIP:

Region: 4  
 File Number: 115.0427  
**File Status: Backlog**  
 Staff: CCHARMLE  
 Facility Suite: Not reported

SWEEPS UST:

Status: A  
 Comp Number: 14414  
 Number: 9  
 Board Of Equalization: Not reported  
 Ref Date: 08-23-90  
 Act Date: 08-23-90  
 Created Date: 06-30-89  
 Tank Status: Not reported  
 Owner Tank Id: Not reported  
 Swrcb Tank Id: Not reported  
 Actv Date: Not reported  
 Capacity: Not reported  
 Tank Use: Not reported  
 Stg: Not reported  
 Content: Not reported  
 Number Of Tanks: Not reported

229

**MERCED AC EQUIPMENT  
 805 FREMONT  
 ALHAMBRA, CA 91803**

**HAZNET S103977120  
 N/A**

HAZNET:

Gepaid: CAL000196584  
 Contact: FRANK & SARAH BURKE  
 Telephone: 0000000000  
 Facility Addr2: Not reported  
 Mailing Name: Not reported  
 Mailing Address: 805 FREMONT  
 Mailing City,St,Zip: ALHAMBRA, CA 918030000  
 Gen County: Los Angeles  
 TSD EPA ID: CAT000613976  
 TSD County: Orange  
 Waste Category: Liquids with halogenated organic compounds > 1000 mg/l  
 Disposal Method: Transfer Station  
 Tons: .1834  
 Facility County: Los Angeles

Gepaid: CAL000196584  
 Contact: FREDDIE BURKE/GEN MGR  
 Telephone: 6262935710  
 Facility Addr2: Not reported

MAP FINDINGS  
FOCUS MAP 11

Map ID	Site	Database(s)	EPA ID Number
--------	------	-------------	---------------

**MERCED AC EQUIPMENT (Continued)**

**S103977120**

Mailing Name: Not reported  
Mailing Address: 805 FREMONT AVE  
Mailing City,St,Zip: ALHAMBRA, CA 918030000  
Gen County: Los Angeles  
TSD EPA ID: Not reported  
TSD County: Orange  
Waste Category: Liquids with halogenated organic compounds > 1000 mg/l  
Disposal Method: Transfer Station  
Tons: 0.27  
Facility County: Not reported

Gepaid: CAL000196584  
Contact: FRANK & SARAH BURKE  
Telephone: 0000000000  
Facility Addr2: Not reported  
Mailing Name: Not reported  
Mailing Address: 805 FREMONT  
Mailing City,St,Zip: ALHAMBRA, CA 918030000  
Gen County: Los Angeles  
TSD EPA ID: CAT000613893  
TSD County: Los Angeles  
Waste Category: Aqueous solution with less than 10% total organic residues  
Disposal Method: Transfer Station  
Tons: .1251  
Facility County: Los Angeles

Gepaid: CAL000196584  
Contact: FRANK & SARAH BURKE  
Telephone: 0000000000  
Facility Addr2: Not reported  
Mailing Name: Not reported  
Mailing Address: 805 FREMONT  
Mailing City,St,Zip: ALHAMBRA, CA 918030000  
Gen County: Los Angeles  
TSD EPA ID: CAT000613893  
TSD County: Los Angeles  
Waste Category: Aqueous solution with less than 10% total organic residues  
Disposal Method: Transfer Station  
Tons: 0.3419  
Facility County: Los Angeles

[Click this hyperlink](#) while viewing on your computer to access  
-1 additional CA\_HAZNET: record(s) in the EDR Site Report.

229

**MERCED AC EQUIPMENT  
805 FREMONT AVE  
ALHAMBRA, CA 91803**

**HAZNET S107146749  
N/A**

HAZNET:  
Gepaid: CAL000196584  
Contact: FREDDIE BURKE/GEN MGR  
Telephone: 6262935710  
Facility Addr2: Not reported  
Mailing Name: Not reported  
Mailing Address: 805 FREMONT AVE  
Mailing City,St,Zip: ALHAMBRA, CA 918030000  
Gen County: Los Angeles  
TSD EPA ID: CAT080033681

MAP FINDINGS  
FOCUS MAP 11

Map ID Site Database(s) EPA ID Number

**MERCED AC EQUIPMENT (Continued)**

**S107146749**

TSD County: Los Angeles  
Waste Category: Waste oil and mixed oil  
Disposal Method: Recycler  
Tons: 1.04  
Facility County: Los Angeles

Gepaid: CAL000196584  
Contact: FREDDIE BURKE/GEN MGR  
Telephone: 6262935710  
Facility Addr2: Not reported  
Mailing Name: Not reported  
Mailing Address: 805 FREMONT AVE  
Mailing City,St,Zip: ALHAMBRA, CA 918030000  
Gen County: Los Angeles  
TSD EPA ID: CAT080033681  
TSD County: Los Angeles  
Waste Category: Waste oil and mixed oil  
Disposal Method: Recycler  
Tons: 1.16  
Facility County: Not reported

Gepaid: CAL000196584  
Contact: FREDDIE BURKE/GEN MGR  
Telephone: 6262935710  
Facility Addr2: Not reported  
Mailing Name: Not reported  
Mailing Address: 805 FREMONT AVE  
Mailing City,St,Zip: ALHAMBRA, CA 918030000  
Gen County: Los Angeles  
TSD EPA ID: CAT080033681  
TSD County: Los Angeles  
Waste Category: Waste oil and mixed oil  
Disposal Method: Recycler  
Tons: 1.16  
Facility County: Not reported

232

**829 WESTMINSTER  
ALHAMBRA, CA 91770**

**CHMIRS S105665657  
N/A**

CHMIRS:  
OES Incident Number: 00-4197  
OES notification: 9/17/200008:36:13 AM  
OES Date: Not reported  
OES Time: Not reported  
Incident Date: Not reported  
**Date Completed: Not reported**  
Property Use: Not reported  
Agency Id Number: Not reported  
Agency Incident Number: Not reported  
Time Notified: Not reported  
Time Completed: Not reported  
Surrounding Area: Not reported  
Estimated Temperature: Not reported  
Property Management: Not reported  
Special Studies 1: Not reported  
Special Studies 2: Not reported  
Special Studies 3: Not reported

MAP FINDINGS  
FOCUS MAP 11

Map ID Site Database(s) EPA ID Number

(Continued)

S105665657

Special Studies 4: Not reported  
 Special Studies 5: Not reported  
 Special Studies 6: Not reported  
 More Than Two Substances Involved?: Not reported  
 Resp Agency Personel # Of Decontaminated: Not reported  
 Responding Agency Personel # Of Injuries: Not reported  
 Responding Agency Personel # Of Fatalities: Not reported  
 Others Number Of Decontaminated: Not reported  
 Others Number Of Injuries: Not reported  
 Others Number Of Fatalities: Not reported  
 Vehicle Make/year: Not reported  
 Vehicle License Number: Not reported  
 Vehicle State: Not reported  
 Vehicle Id Number: Not reported  
 CA/DOT/PUC/ICC Number: Not reported  
 Company Name: Not reported  
 Reporting Officer Name/ID: Not reported  
 Report Date: Not reported  
 Comments: Not reported  
 Facility Telephone: Not reported  
 Waterway Involved: No  
 Waterway: Not reported  
 Spill Site: Not reported  
 Cleanup By: Responsible Party  
 Containment: Not reported  
 What Happened: Not reported  
 Type: Not reported  
 Measure: Not reported  
 Other: Not reported  
 Date/Time: Not reported  
 Year: 2000  
 Agency: Southern CA Edison  
 Incident Date: 9/17/200012:00:00 AM  
 Admin Agency: Alhambra Fire Department  
 Amount: Not reported  
 Contained: Yes  
 Site Type: Residence  
 E Date: Not reported  
 Substance: Mineral oil, unk PCB  
 Quantity Released: Not reported  
 BBLS: 0  
 Cups: 0  
 CUFT: 0  
 Gallons: 15  
 Grams: 0  
 Pounds: 0  
 Liters: 0  
 Ounces: 0  
 Pints: 0  
 Quarts: 0  
 Sheen: 0  
 Tons: 0  
 Unknown: 0  
 Description: Not reported  
 Evacuatuions: 0  
 Number of Injuries: 0  
 Number of Fatalities: 0

MAP FINDINGS  
FOCUS MAP 11

Map ID	Site	Database(s)	EPA ID Number
	(Continued)		S105665657
	Description: Transformer overheated		
233	<b>AL'S TOWING</b> <b>905 WESTMINSTER AVE</b> <b>ALHAMBRA, CA 91803</b>	SLIC WIP	S106484997 N/A
	SLIC: Region: STATE <b>Facility Status: Open - Site Assessment</b> Status Date: 2000-04-20 00:00:00 Global Id: SL603799218 Lead Agency: LOS ANGELES RWQCB (REGION 4) Lead Agency Case Number: Not reported Latitude: 34.07887 Longitude: -118.154856 Case Type: Cleanup Program Site Case Worker: Not reported Local Agency: Not reported RB Case Number: 115.0109 File Location: Not reported Potential Media Affected: Aquifer used for drinking water supply Potential Contaminants of Concern: Not reported Site History: Not reported		
	WIP: Region: 4 File Number: 115.0109 <b>File Status: Backlog</b> Staff: CCHARMLE Facility Suite: Not reported		
233	<b>AFTER 4 FLEET SERVICE</b> <b>906 S WESTMINSTER AVE</b> <b>ALHAMBRA, CA 91803</b>	SLIC WIP	S106485339 N/A
	SLIC: Region: STATE <b>Facility Status: Open - Site Assessment</b> Status Date: 2001-06-20 00:00:00 Global Id: SL603799561 Lead Agency: LOS ANGELES RWQCB (REGION 4) Lead Agency Case Number: Not reported Latitude: 34.07887 Longitude: -118.154856 Case Type: Cleanup Program Site Case Worker: Not reported Local Agency: Not reported RB Case Number: 115.0528 File Location: Not reported Potential Media Affected: Aquifer used for drinking water supply Potential Contaminants of Concern: Not reported Site History: Not reported		
	WIP: Region: 4		

MAP FINDINGS  
FOCUS MAP 11

Map ID	Site	Database(s)	EPA ID Number
--------	------	-------------	---------------

**AFTER 4 FLEET SERVICE (Continued)**

**S106485339**

File Number: 115.0528  
**File Status: Active**  
 Staff: CCHARMLE  
 Facility Suite: Not reported

233

**SPECIAL PLASTIC SYSTEMS, INC.**  
**914 WESTMINSTER AVE**  
**ALHAMBRA, CA 91803**

**SLIC S106484996**  
**WIP N/A**

SLIC:

Region: STATE  
**Facility Status: Open - Site Assessment**  
 Status Date: 2000-04-20 00:00:00  
 Global Id: SL603799217  
 Lead Agency: LOS ANGELES RWQCB (REGION 4)  
 Lead Agency Case Number: Not reported  
 Latitude: 34.07887  
 Longitude: -118.154856  
 Case Type: Cleanup Program Site  
 Case Worker: Not reported  
 Local Agency: Not reported  
 RB Case Number: 115.0108  
 File Location: Not reported  
 Potential Media Affected: Aquifer used for drinking water supply  
 Potential Contaminants of Concern: Not reported  
 Site History: Not reported

WIP:

Region: 4  
 File Number: 115.0108  
**File Status: Backlog**  
 Staff: CCHARMLE  
 Facility Suite: Not reported

233

**ACE ROOFING MATERIAL**  
**917 WESTMINSTER AVE**  
**ALHAMBRA, CA 91803**

**SLIC S106485101**  
**WIP N/A**

SLIC:

Region: STATE  
**Facility Status: Open - Site Assessment**  
 Status Date: 2001-04-01 00:00:00  
 Global Id: SL603799323  
 Lead Agency: LOS ANGELES RWQCB (REGION 4)  
 Lead Agency Case Number: Not reported  
 Latitude: 34.07887  
 Longitude: -118.154856  
 Case Type: Cleanup Program Site  
 Case Worker: Not reported  
 Local Agency: Not reported  
 RB Case Number: 115.0215  
 File Location: Not reported  
 Potential Media Affected: Aquifer used for drinking water supply  
 Potential Contaminants of Concern: Not reported  
 Site History: Not reported



MAP FINDINGS  
FOCUS MAP 11

Map ID	Site	Database(s)	EPA ID Number
--------	------	-------------	---------------

**ACE ROOFING MATERIAL (Continued)**

**S106485101**

WIP:

Region: 4  
File Number: 115.0215  
**File Status: Active**  
Staff: CCHARMLE  
Facility Suite: Not reported

233

**SAM'S ORNAMENTAL IRONWORKS**  
**919 WESTMINSTER AVE**  
**ALHAMBRA, CA 91801**

**SLIC S106485066**  
**WIP N/A**

SLIC:

Region: STATE  
**Facility Status: Open - Site Assessment**  
Status Date: 2001-01-01 00:00:00  
Global Id: SL603799288  
Lead Agency: LOS ANGELES RWQCB (REGION 4)  
Lead Agency Case Number: Not reported  
Latitude: 34.07887  
Longitude: -118.154856  
Case Type: Cleanup Program Site  
Case Worker: Not reported  
Local Agency: Not reported  
RB Case Number: 115.0179  
File Location: Not reported  
Potential Media Affected: Aquifer used for drinking water supply  
Potential Contaminants of Concern: Not reported  
Site History: Not reported

WIP:

Region: 4  
File Number: 115.0179  
**File Status: Backlog**  
Staff: CCHARMLE  
Facility Suite: Not reported

234

**LA CO DPW CONSTRUCTION DIVION**  
**900 S FREMONT AVE**  
**ALHAMBRA, CA**

**LOS ANGELES CO. HMS S103943915**  
**N/A**

LOS ANGELES CO. HMS:

Region: LA  
Facility Id: 014106-027764  
Facility Status: OPEN  
Area: 3I  
Permit Number: Not reported  
Permit Status: Not reported  
Facility Type: Not reported

MAP FINDINGS  
FOCUS MAP 11

Map ID	Site	Database(s)	EPA ID Number
234	<b>INVESTIGATION-HQ</b> <b>900 S FREMONT AVE</b> <b>ALHAMBRA, CA</b>  LOS ANGELES CO. HMS: Region: LA Facility Id: 014106-020098 Facility Status: OPEN Area: 3I Permit Number: Not reported Permit Status: Not reported Facility Type: Not reported	LOS ANGELES CO. HMS	S102057056 N/A
234	<b>LOS ANGELES COUNTY/PUBLIC WORKS</b> <b>900 S FREMONT AVE</b> <b>ALHAMBRA, CA 91803</b>  HAZNET: Gepaid: CAC002583758 Contact: ROBERT TABARAS Telephone: 6264587337 Facility Addr2: Not reported Mailing Name: Not reported Mailing Address: 900 S FREMONT AVE Mailing City,St,Zip: ALHAMBRA, CA 91803 Gen County: Los Angeles TSD EPA ID: CAD009007626 TSD County: Los Angeles Waste Category: Asbestos-containing waste Disposal Method: Not reported Tons: 21.07 Facility County: Not reported  Gepaid: CAC002583758 Contact: ROBERT TABARAS Telephone: 6264587337 Facility Addr2: Not reported Mailing Name: Not reported Mailing Address: 900 S FREMONT AVE Mailing City,St,Zip: ALHAMBRA, CA 91803 Gen County: Los Angeles TSD EPA ID: CAD009007626 TSD County: Los Angeles Waste Category: Asbestos-containing waste Disposal Method: Not reported Tons: 21.07 Facility County: Not reported	HAZNET	S108212617 N/A
234	<b>LA COUNTY DEPT OF PUBLIC WORKS</b> <b>900 S FREMONT AVE</b> <b>ALHAMBRA, CA 91803</b>  HAZNET: Gepaid: CAC002574312 Contact: PAUL GREENWOOD Telephone: 8184852587 Facility Addr2: Not reported Mailing Name: Not reported	HAZNET	S108211566 N/A

MAP FINDINGS  
FOCUS MAP 11

Map ID	Site	Database(s)	EPA ID Number
--------	------	-------------	---------------

**LA COUNTY DEPT OF PUBLIC WORKS (Continued)**

**S108211566**

Mailing Address: 900 S FREMONT AVE  
Mailing City,St,Zip: ALHAMBRA, CA 91803  
Gen County: Los Angeles  
TSD EPA ID: CAD009007626  
TSD County: Los Angeles  
Waste Category: Asbestos-containing waste  
Disposal Method: Not reported  
Tons: 0.08  
Facility County: Not reported

Gepaid: CAC002574312  
Contact: PAUL GREENWOOD  
Telephone: 8184852587  
Facility Addr2: Not reported  
Mailing Name: Not reported  
Mailing Address: 900 S FREMONT AVE  
Mailing City,St,Zip: ALHAMBRA, CA 91803  
Gen County: Los Angeles  
TSD EPA ID: CAD009007626  
TSD County: Los Angeles  
Waste Category: Asbestos-containing waste  
Disposal Method: Not reported  
Tons: 0.08  
Facility County: Not reported

Gepaid: CAC002574312  
Contact: PAUL GREENWOOD  
Telephone: 8184852587  
Facility Addr2: Not reported  
Mailing Name: Not reported  
Mailing Address: 900 S FREMONT AVE  
Mailing City,St,Zip: ALHAMBRA, CA 91803  
Gen County: Los Angeles  
TSD EPA ID: CAD009007626  
TSD County: Not reported  
Waste Category: Asbestos-containing waste  
Disposal Method: Disposal, Land Fill  
Tons: 29.49  
Facility County: Los Angeles

Gepaid: CAC002574312  
Contact: PAUL GREENWOOD  
Telephone: 8184852587  
Facility Addr2: Not reported  
Mailing Name: Not reported  
Mailing Address: 900 S FREMONT AVE  
Mailing City,St,Zip: ALHAMBRA, CA 91803  
Gen County: Los Angeles  
TSD EPA ID: CAD009007626  
TSD County: Los Angeles  
Waste Category: Asbestos-containing waste  
Disposal Method: H132  
Tons: 0.4  
Facility County: Los Angeles

Gepaid: CAC002574312  
Contact: PAUL GREENWOOD

MAP FINDINGS  
FOCUS MAP 11

Map ID	Site	Database(s)	EPA ID Number
--------	------	-------------	---------------

**LA COUNTY DEPT OF PUBLIC WORKS (Continued)**

**S108211566**

Telephone: 8184852587  
 Facility Addr2: Not reported  
 Mailing Name: Not reported  
 Mailing Address: 900 S FREMONT AVE  
 Mailing City,St,Zip: ALHAMBRA, CA 91803  
 Gen County: Los Angeles  
 TSD EPA ID: AZC950823111  
 TSD County: 99  
 Waste Category: Asbestos-containing waste  
 Disposal Method: H132  
 Tons: 1.6  
 Facility County: Los Angeles

[Click this hyperlink](#) while viewing on your computer to access additional CA\_HAZNET: detail in the EDR Site Report.

234	<b>WATERSHED MANAGEMENT REFERRALS 900 S FREMONT AVE ALHAMBRA, CA</b>	<b>LOS ANGELES CO. HMS</b>	<b>S105421976 N/A</b>
-----	--	----------------------------	---------------------------

LOS ANGELES CO. HMS:  
 Region: LA  
 Facility Id: 026809-037291  
 Facility Status: OPEN  
 Area: 3I  
 Permit Number: Not reported  
 Permit Status: Not reported  
 Facility Type: Not reported

234	<b>PHOTOCOPY &amp; UNIDENTIFIED 900 S FREMONT AVE ALHAMBRA, CA</b>	<b>LOS ANGELES CO. HMS</b>	<b>S105792114 N/A</b>
-----	--	----------------------------	---------------------------

LOS ANGELES CO. HMS:  
 Region: LA  
 Facility Id: 014106-020007  
 Facility Status: Closed  
 Area: 3I  
 Permit Number: PHOTOCOPY  
 Permit Status: Closed  
 Facility Type: I00

234	<b>SEARS AUTO CENTER 900 S FREMONT AVE ALHAMBRA, CA</b>	<b>LOS ANGELES CO. HMS</b>	<b>S100614267 N/A</b>
-----	---	----------------------------	---------------------------

LOS ANGELES CO. HMS:  
 Region: LA  
 Facility Id: 014106-010610  
 Facility Status: OPEN  
 Area: 3I  
 Permit Number: Not reported  
 Permit Status: Not reported  
 Facility Type: Not reported

MAP FINDINGS  
FOCUS MAP 11

Map ID	Site	Database(s)	EPA ID Number
234	<b>FREMONT INDUSTRIAL PARTNERSHIP</b> <b>901 S FREMONT AVE</b> <b>ALHAMBRA, CA</b>  LOS ANGELES CO. HMS: Region: LA Facility Id: 014807-015573 Facility Status: Removed Area: 3I Permit Number: Not reported Permit Status: Not reported Facility Type: Not reported	LOS ANGELES CO. HMS	S102057074 N/A
234	<b>L.A. COUNTY DEPT. OF PUBLIC WO</b> <b>900 S FREMONT AVE</b> <b>ALHAMBRA, CA 91803</b>  FINDS: Other Pertinent Environmental Activity Identified at Site  Registry ID: 110012437719  The NEI (National Emissions Inventory) database contains information on stationary and mobile sources that emit criteria air pollutants and their precursors, as well as hazardous air pollutants (HAPs).	FINDS	1006307160 N/A
234	<b>LA COUNTY SANITATION DISTRICTS</b> <b>900 S FREEMONT AVE</b> <b>ALHAMBRA, CA 91803</b>  HAZNET: Gepaid: CAH111000781 Contact: LA COUNTY Telephone: 0000000000 Facility Addr2: Not reported Mailing Name: Not reported Mailing Address: 1955 WORKMAN MILL RD Mailing City,St,Zip: WHITTIER, CA 906010000 Gen County: Los Angeles TSD EPA ID: AZT050010180 TSD County: 99 Waste Category: Household waste Disposal Method: Not reported Tons: 0.984 Facility County: Los Angeles  Gepaid: CAH111000781 Contact: LA COUNTY Telephone: 0000000000 Facility Addr2: Not reported Mailing Name: Not reported Mailing Address: 1955 WORKMAN MILL RD Mailing City,St,Zip: WHITTIER, CA 906010000 Gen County: Los Angeles TSD EPA ID: CAD008302903 TSD County: Los Angeles Waste Category: Household waste	HAZNET	S104575133 N/A

MAP FINDINGS  
FOCUS MAP 11

Map ID	Site	Database(s)	EPA ID Number
--------	------	-------------	---------------

**LA COUNTY SANITATION DISTRICTS (Continued)**

**S104575133**

Disposal Method: Transfer Station  
Tons: 2.275  
Facility County: Los Angeles

Gepaid: CAH111000781  
Contact: LA COUNTY  
Telephone: 0000000000  
Facility Addr2: Not reported  
Mailing Name: Not reported  
Mailing Address: 1955 WORKMAN MILL RD  
Mailing City,St,Zip: WHITTIER, CA 906010000  
Gen County: Los Angeles  
TSD EPA ID: CAD008302903  
TSD County: Los Angeles  
Waste Category: Household waste  
Disposal Method: Recycler  
Tons: 103.2621  
Facility County: Los Angeles

Gepaid: CAH111000781  
Contact: LA COUNTY  
Telephone: 0000000000  
Facility Addr2: Not reported  
Mailing Name: Not reported  
Mailing Address: 1955 WORKMAN MILL RD  
Mailing City,St,Zip: WHITTIER, CA 906010000  
Gen County: Los Angeles  
TSD EPA ID: CAT000646117  
TSD County: Kings  
Waste Category: Household waste  
Disposal Method: Disposal, Land Fill  
Tons: 0.4  
Facility County: Los Angeles

Gepaid: CAH111000781  
Contact: LA COUNTY  
Telephone: 0000000000  
Facility Addr2: Not reported  
Mailing Name: Not reported  
Mailing Address: 1955 WORKMAN MILL RD  
Mailing City,St,Zip: WHITTIER, CA 906010000  
Gen County: Los Angeles  
TSD EPA ID: CAT080014079  
TSD County: 7  
Waste Category: Household waste  
Disposal Method: Transfer Station  
Tons: 0.0925  
Facility County: Los Angeles

[Click this hyperlink](#) while viewing on your computer to access 26 additional CA\_HAZNET: record(s) in the EDR Site Report.

MAP FINDINGS  
FOCUS MAP 11

Map ID	Site	Database(s)	EPA ID Number
234	<p><b>L A COUNTY DEPT PUBLIC WORKS</b>  <b>900 SOUTH FREMONT AVE</b>  <b>ALHAMBRA, CA 91803</b></p> <p>HAZNET:</p> <p>Gepaid: CAL000003710  Contact: LA CNTY PUBLIC WORKS  Telephone: 6264584146  Facility Addr2: Not reported  Mailing Name: Not reported  Mailing Address: PO BOX 1460  Mailing City,St,Zip: ALHAMBRA, CA 918021460  Gen County: Los Angeles  TSD EPA ID: CAD000088252  TSD County: Los Angeles  Waste Category: Other inorganic solid waste  Disposal Method: Transfer Station  Tons: 0.005  Facility County: Los Angeles</p> <p>Gepaid: CAL000003710  Contact: LA CNTY PUBLIC WORKS  Telephone: 6264584146  Facility Addr2: Not reported  Mailing Name: Not reported  Mailing Address: PO BOX 1460  Mailing City,St,Zip: ALHAMBRA, CA 918021460  Gen County: Los Angeles  TSD EPA ID: CAD000088252  TSD County: Los Angeles  Waste Category: Halogenated solvents (chloroform, methyl chloride, perchloroethylene, etc.)  Disposal Method: Transfer Station  Tons: 0.0025  Facility County: Los Angeles</p> <p>Gepaid: CAL000003710  Contact: LA CNTY PUBLIC WORKS  Telephone: 6264584146  Facility Addr2: Not reported  Mailing Name: Not reported  Mailing Address: PO BOX 1460  Mailing City,St,Zip: ALHAMBRA, CA 918021460  Gen County: Los Angeles  TSD EPA ID: CAD000088252  TSD County: Los Angeles  Waste Category: Other organic solids  Disposal Method: Transfer Station  Tons: 0.01  Facility County: Los Angeles</p> <p>Gepaid: CAL000003710  Contact: LA CNTY PUBLIC WORKS  Telephone: 6264584146  Facility Addr2: Not reported  Mailing Name: Not reported  Mailing Address: PO BOX 1460  Mailing City,St,Zip: ALHAMBRA, CA 918021460  Gen County: Los Angeles</p>	HAZNET	S103675532 N/A

MAP FINDINGS  
FOCUS MAP 11

Map ID	Site	Database(s)	EPA ID Number
--------	------	-------------	---------------

**L A COUNTY DEPT PUBLIC WORKS (Continued)**

**S103675532**

TSD EPA ID: CAD028409019  
 TSD County: Los Angeles  
 Waste Category: Off-specification, aged, or surplus organics  
 Disposal Method: Transfer Station  
 Tons: 0.4127  
 Facility County: Los Angeles

Gepaid: CAL000003710  
 Contact: LA CNTY PUBLIC WORKS  
 Telephone: 6264584146  
 Facility Addr2: Not reported  
 Mailing Name: Not reported  
 Mailing Address: PO BOX 1460  
 Mailing City,St,Zip: ALHAMBRA, CA 918021460  
 Gen County: Los Angeles  
 TSD EPA ID: CAD028409019  
 TSD County: Los Angeles  
 Waste Category: Off-specification, aged, or surplus organics  
 Disposal Method: Treatment, Tank  
 Tons: 0.0834  
 Facility County: Los Angeles

[Click this hyperlink](#) while viewing on your computer to access 68 additional CA\_HAZNET: record(s) in the EDR Site Report.

234

**LA CO., DEPT OF PUBLIC WORKS  
 900 S. FREMONT AVE.  
 ALHAMBRA, CA 91803**

**SLIC S106485217  
 N/A**

SLIC:  
 Region: STATE  
**Facility Status: Open - Site Assessment**  
 Status Date: 2001-04-01 00:00:00  
 Global Id: SL603799439  
 Lead Agency: LOS ANGELES RWQCB (REGION 4)  
 Lead Agency Case Number: Not reported  
 Latitude: 34.086153  
 Longitude: -118.151091  
 Case Type: Cleanup Program Site  
 Case Worker: Not reported  
 Local Agency: Not reported  
 RB Case Number: 115.0333  
 File Location: Not reported  
 Potential Media Affected: Aquifer used for drinking water supply  
 Potential Contaminants of Concern: Not reported  
 Site History: Not reported



MAP FINDINGS  
FOCUS MAP 11

Map ID	Site	Database(s)	EPA ID Number
234	<b>LOS ANGELES COUNTY SANITATION DISTRICTS</b> <b>900 SOUTH FREMONT AVE</b> <b>ALHAMBRA, CA 91803</b>	HAZNET	S104575163 N/A
	HAZNET: Gepaid: CAH777000819 Contact: LA CTY SAN DIST Telephone: 0000000000 Facility Addr2: Not reported Mailing Name: Not reported Mailing Address: 1955 WORKMAN MILL ROAD Mailing City,St,Zip: WHITTIER, CA 906010000 Gen County: Los Angeles TSD EPA ID: CAD008302903 TSD County: Los Angeles Waste Category: Household waste Disposal Method: Recycler Tons: 45.3674 Facility County: Los Angeles		
	Gepaid: CAH777000819 Contact: LA CTY SAN DIST Telephone: 0000000000 Facility Addr2: Not reported Mailing Name: Not reported Mailing Address: 1955 WORKMAN MILL ROAD Mailing City,St,Zip: WHITTIER, CA 906010000 Gen County: Los Angeles TSD EPA ID: CAD008302903 TSD County: Los Angeles Waste Category: Household waste Disposal Method: Transfer Station Tons: 1.5000 Facility County: Los Angeles		
	Gepaid: CAH777000819 Contact: LA CTY SAN DIST Telephone: 0000000000 Facility Addr2: Not reported Mailing Name: Not reported Mailing Address: 1955 WORKMAN MILL ROAD Mailing City,St,Zip: WHITTIER, CA 906010000 Gen County: Los Angeles TSD EPA ID: CAT000646117 TSD County: Kings Waste Category: Household waste Disposal Method: Disposal, Land Fill Tons: .3834 Facility County: Los Angeles		
	Gepaid: CAH777000819 Contact: LA CTY SAN DIST Telephone: 0000000000 Facility Addr2: Not reported Mailing Name: Not reported Mailing Address: 1955 WORKMAN MILL ROAD Mailing City,St,Zip: WHITTIER, CA 906010000 Gen County: Los Angeles TSD EPA ID: CAT080014079		

MAP FINDINGS  
FOCUS MAP 11

Map ID	Site	Database(s)	EPA ID Number
--------	------	-------------	---------------

**LOS ANGELES COUNTY SANITATION DISTRICTS (Continued)**

**S104575163**

TSD County: 7  
Waste Category: Household waste  
Disposal Method: Transfer Station  
Tons: .0850  
Facility County: Los Angeles

Gepaid: CAH777000819  
Contact: LA CTY SAN DIST  
Telephone: 0000000000  
Facility Addr2: Not reported  
Mailing Name: Not reported  
Mailing Address: 1955 WORKMAN MILL ROAD  
Mailing City,St,Zip: WHITTIER, CA 906010000  
Gen County: Los Angeles  
TSD EPA ID: AZT050010180  
TSD County: 99  
Waste Category: Liquids with polychlorinated biphenyls > 50 mg/l  
Disposal Method: Not reported  
Tons: .4340  
Facility County: Los Angeles

[Click this hyperlink](#) while viewing on your computer to access  
2 additional CA\_HAZNET: record(s) in the EDR Site Report.

234

**LA CO DPW HQ  
900 S FREMONT AVE  
ALHAMBRA, CA 91803**

**UST U00377230  
LOS ANGELES CO. HMS N/A**

UST:  
Global ID: 1835  
Latitude: 34.08435  
Longitude: -118.15195

LOS ANGELES CO. HMS:  
Region: LA  
Facility Id: 014106-014600  
Facility Status: Permit  
Area: 3I  
Permit Number: 00005661T  
Permit Status: Permit  
Facility Type: T0

Region: LA  
Facility Id: 014106-114600  
Facility Status: OPEN  
Area: 3I  
Permit Number: Not reported  
Permit Status: Not reported  
Facility Type: Not reported

MAP FINDINGS  
FOCUS MAP 11

Map ID	Site	Database(s)	EPA ID Number
234	<p><b>COUNTY SANITATION DISTRICTS OF L. A. COUNTY</b>  <b>900 SOUTH FREEMONT AVE</b>  <b>ALHAMBRA, CA 91803</b></p> <p>HAZNET:</p> <p>Gepaid: CAH777000920  Contact: CTY SAN DIST-S-LA CTY  Telephone: 0000000000  Facility Addr2: Not reported  Mailing Name: Not reported  Mailing Address: 1955 WORKMAN MILL RD  Mailing City,St,Zip: WHITTIER, CA 906074998  Gen County: Los Angeles  TSD EPA ID: AZD049318009  TSD County: 99  Waste Category: Household waste  Disposal Method: Transfer Station  Tons: 63.0770  Facility County: Los Angeles</p> <p>Gepaid: CAH777000920  Contact: CTY SAN DIST-S-LA CTY  Telephone: 0000000000  Facility Addr2: Not reported  Mailing Name: Not reported  Mailing Address: 1955 WORKMAN MILL RD  Mailing City,St,Zip: WHITTIER, CA 906074998  Gen County: Los Angeles  TSD EPA ID: CAT080025711  TSD County: San Bernardino  Waste Category: Aqueous solution with less than 10% total organic residues  Disposal Method: Recycler  Tons: .8757  Facility County: Los Angeles</p> <p>Gepaid: CAH777000920  Contact: CTY SAN DIST-S-LA CTY  Telephone: 0000000000  Facility Addr2: Not reported  Mailing Name: Not reported  Mailing Address: 1955 WORKMAN MILL RD  Mailing City,St,Zip: WHITTIER, CA 906074998  Gen County: Los Angeles  TSD EPA ID: CAT080025711  TSD County: San Bernardino  Waste Category: Waste oil and mixed oil  Disposal Method: Recycler  Tons: 5.2125  Facility County: Los Angeles</p>	HAZNET	S103958937 N/A

MAP FINDINGS  
FOCUS MAP 11

Map ID	Site	Database(s)	EPA ID Number
234	<b>LOS ANGELES CO DEPT PUBLIC WRKS ROADS DEPT</b> <b>900 S FREMONT AVE</b> <b>ALHAMBRA, CA 91803</b>	FINDS	1006839973 N/A
	FINDS: Other Pertinent Environmental Activity Identified at Site  Registry ID: 110014010391  The NEI (National Emissions Inventory) database contains information on stationary and mobile sources that emit criteria air pollutants and their precursors, as well as hazardous air pollutants (HAPs).		
234	<b>L.A. COUNTY DPW</b> <b>900 S FREMONT AVE</b> <b>ALHAMBRA, CA</b>	<b>HAZNET</b> <b>LUST</b> <b>LOS ANGELES CO. HMS</b> <b>EMI</b> <b>WIP</b> <b>SWEEPS UST</b>	S103956754 N/A
	HAZNET: Gepaid: CAL000003710 Contact: MARIO LINAN Telephone: 6264587167 Facility Addr2: Not reported Mailing Name: Not reported Mailing Address: 900 S FREMONT AVE Mailing City,St,Zip: ALHAMBRA, CA 918030000 Gen County: Los Angeles TSD EPA ID: CAD009007626 TSD County: Los Angeles Waste Category: Asbestos-containing waste Disposal Method: Disposal, Land Fill Tons: 0.08 Facility County: Los Angeles  Gepaid: CAL000003710 Contact: MARIO LINAN Telephone: 6264587167 Facility Addr2: Not reported Mailing Name: Not reported Mailing Address: 900 S FREMONT AVE Mailing City,St,Zip: ALHAMBRA, CA 918030000 Gen County: Los Angeles TSD EPA ID: CAD028409019 TSD County: Los Angeles Waste Category: Unspecified solvent mixture Waste Disposal Method: H061 Tons: 0.12 Facility County: Los Angeles  Gepaid: CAL000003710 Contact: MARIO LINAN Telephone: 6264587167 Facility Addr2: Not reported Mailing Name: Not reported Mailing Address: 900 S FREMONT AVE Mailing City,St,Zip: ALHAMBRA, CA 918030000 Gen County: Los Angeles		

MAP FINDINGS  
FOCUS MAP 11

Map ID	Site	Database(s)	EPA ID Number
--------	------	-------------	---------------

**L.A. COUNTY DPW (Continued)**

**S103956754**

TSD EPA ID: CAD028409019  
TSD County: Los Angeles  
Waste Category: Off-specification, aged, or surplus inorganics  
Disposal Method: H141  
Tons: 0  
Facility County: Los Angeles

Gepaid: CAL000003710  
Contact: MARIO LINAN  
Telephone: 6264587167  
Facility Addr2: Not reported  
Mailing Name: Not reported  
Mailing Address: 900 S FREMONT AVE  
Mailing City,St,Zip: ALHAMBRA, CA 918030000  
Gen County: Los Angeles  
TSD EPA ID: CAD028409019  
TSD County: Los Angeles  
Waste Category: Other inorganic solid waste  
Disposal Method: H141  
Tons: 0  
Facility County: Los Angeles

Gepaid: CAL000003710  
Contact: MARIO LINAN  
Telephone: 6264587167  
Facility Addr2: Not reported  
Mailing Name: Not reported  
Mailing Address: 900 S FREMONT AVE  
Mailing City,St,Zip: ALHAMBRA, CA 918030000  
Gen County: Los Angeles  
TSD EPA ID: CAD028409019  
TSD County: Los Angeles  
Waste Category: Unspecified solvent mixture Waste  
Disposal Method: H141  
Tons: 0.1  
Facility County: Los Angeles

[Click this hyperlink](#) while viewing on your computer to access  
27 additional CA\_HAZNET: record(s) in the EDR Site Report.

**LUST:**

Region: STATE  
Global Id: T0603799355  
Latitude: 34.08561  
Longitude: -118.148607  
Case Type: LUST Cleanup Site  
Status: Open - Site Assessment  
Status Date: 2001-03-28 00:00:00  
Lead Agency: LOS ANGELES COUNTY  
Case Worker: Not reported  
Local Agency: LOS ANGELES COUNTY  
RB Case Number: Not reported  
LOC Case Number: 14106-14600  
File Location: Not reported  
Potential Media Affect: Under Investigation  
Potential Contaminats of Concern: Gasoline  
Site History: Not reported

MAP FINDINGS  
FOCUS MAP 11

Map ID	Site	Database(s)	EPA ID Number
--------	------	-------------	---------------

**L.A. COUNTY DPW (Continued)**

**S103956754**

LOS ANGELES CO. HMS:

Region: LA  
 Facility Id: 014106-020003  
 Facility Status: Closed  
 Area: 3I  
 Permit Number: 561849  
 Permit Status: Closed  
 Facility Type: T0

EMI:

Year: 1990  
 County Code: 19  
 Air Basin: SC  
 Facility ID: 71108  
 Air District Name: SC  
 SIC Code: 9199  
 Air District Name: SOUTH COAST AQMD  
 Community Health Air Pollution Info System: Not reported  
 Consolidated Emission Reporting Rule: Not reported  
 Total Organic Hydrocarbon Gases Tons/Yr: 1  
 Reactive Organic Gases Tons/Yr: 1  
 Carbon Monoxide Emissions Tons/Yr: 7  
 NOX - Oxides of Nitrogen Tons/Yr: 0  
 SOX - Oxides of Sulphur Tons/Yr: 0  
 Particulate Matter Tons/Yr: 0  
 Part. Matter 10 Micrometers & Smlr Tons/Yr: 0

Year: 1990  
 County Code: 19  
 Air Basin: SC  
 Facility ID: 61776  
 Air District Name: SC  
 SIC Code: 4939  
 Air District Name: SOUTH COAST AQMD  
 Community Health Air Pollution Info System: Not reported  
 Consolidated Emission Reporting Rule: Not reported  
 Total Organic Hydrocarbon Gases Tons/Yr: 0  
 Reactive Organic Gases Tons/Yr: 0  
 Carbon Monoxide Emissions Tons/Yr: 0  
 NOX - Oxides of Nitrogen Tons/Yr: 0  
 SOX - Oxides of Sulphur Tons/Yr: 0  
 Particulate Matter Tons/Yr: 0  
 Part. Matter 10 Micrometers & Smlr Tons/Yr: 0

Year: 1995  
 County Code: 19  
 Air Basin: SC  
 Facility ID: 71108  
 Air District Name: SC  
 SIC Code: 9199  
 Air District Name: SOUTH COAST AQMD  
 Community Health Air Pollution Info System: Not reported  
 Consolidated Emission Reporting Rule: Not reported  
 Total Organic Hydrocarbon Gases Tons/Yr: 0  
 Reactive Organic Gases Tons/Yr: 0  
 Carbon Monoxide Emissions Tons/Yr: 0

MAP FINDINGS  
FOCUS MAP 11

Map ID	Site	Database(s)	EPA ID Number
--------	------	-------------	---------------

**L.A. COUNTY DPW (Continued)**

**S103956754**

NOX - Oxides of Nitrogen Tons/Yr: 1  
 SOX - Oxides of Sulphur Tons/Yr: 0  
 Particulate Matter Tons/Yr: 0  
 Part. Matter 10 Micrometers & Smlr Tons/Yr: 0

WIP:

Region: 4  
 File Number: 115.0333  
**File Status: Backlog**  
 Staff: CCHARMLE  
 Facility Suite: Not reported

SWEEPS UST:

Status: A  
 Comp Number: 14600  
 Number: 9  
 Board Of Equalization: 44-010455  
 Ref Date: 06-30-89  
 Act Date: Not reported  
 Created Date: 06-30-89  
 Tank Status: A  
 Owner Tank Id: Not reported  
 Swrcb Tank Id: 19-000-014600-000001  
 Actv Date: 06-30-89  
 Capacity: Not reported  
 Tank Use: UNKNOWN  
 Stg: W  
 Content: Not reported  
 Number Of Tanks: 4

Status: A  
 Comp Number: 14600  
 Number: 9  
 Board Of Equalization: 44-010455  
 Ref Date: 06-30-89  
 Act Date: Not reported  
 Created Date: 06-30-89  
 Tank Status: A  
 Owner Tank Id: Not reported  
 Swrcb Tank Id: 19-000-014600-000002  
 Actv Date: 06-30-89  
 Capacity: Not reported  
 Tank Use: UNKNOWN  
 Stg: W  
 Content: Not reported  
 Number Of Tanks: Not reported

Status: A  
 Comp Number: 14600  
 Number: 9  
 Board Of Equalization: 44-010455  
 Ref Date: 06-30-89  
 Act Date: Not reported  
 Created Date: 06-30-89  
 Tank Status: A  
 Owner Tank Id: Not reported

MAP FINDINGS  
FOCUS MAP 11

Map ID	Site	Database(s)	EPA ID Number
	<b>L.A. COUNTY DPW (Continued)</b>		<b>S103956754</b>
	Swrcb Tank Id: 19-000-014600-000003 Actv Date: 06-30-89 Capacity: Not reported Tank Use: UNKNOWN Stg: W Content: Not reported Number Of Tanks: Not reported		
	Status: A Comp Number: 14600 Number: 9 Board Of Equalization: 44-010455 Ref Date: 06-30-89 Act Date: Not reported Created Date: 06-30-89 Tank Status: A Owner Tank Id: Not reported Swrcb Tank Id: 19-000-014600-000004 Actv Date: 06-30-89 Capacity: Not reported Tank Use: UNKNOWN Stg: W Content: Not reported Number Of Tanks: Not reported		
<b>234</b>	<b>QC GROUP 1011 S FREMONT ST STE 121 ALHAMBRA, CA 91803</b>	<b>HAZNET</b>	<b>S104579071 N/A</b>
	HAZNET: Gepaid: CAL000140866 Contact: CHEVY LEE Telephone: 6265882247 Facility Addr2: Not reported Mailing Name: Not reported Mailing Address: 1011 S FREMONT ST STE 121 Mailing City,St,Zip: ALHAMBRA, CA 918030000 Gen County: Los Angeles TSD EPA ID: CAT000613893 TSD County: Los Angeles Waste Category: Aqueous solution with less than 10% total organic residues Disposal Method: Transfer Station Tons: 0.4252 Facility County: Los Angeles		
<b>234</b>	<b>ARRIVA BUSINESS PRODUCTS INC. 919 S FREMONT AVE ALHAMBRA, CA 91803</b>	<b>SLIC WIP</b>	<b>S106485133 N/A</b>
	SLIC: Region: STATE <b>Facility Status: Open - Site Assessment</b> Status Date: 2001-04-01 00:00:00 Global Id: SL603799355 Lead Agency: LOS ANGELES RWQCB (REGION 4) Lead Agency Case Number: Not reported		



MAP FINDINGS  
FOCUS MAP 11

Map ID	Site	Database(s)	EPA ID Number
	<p><b>ARRIVA BUSINESS PRODUCTS INC. (Continued)</b></p> <p>Latitude: 34.0816212897157  Longitude: -118.137932147575  Case Type: Cleanup Program Site  Case Worker: Not reported  Local Agency: Not reported  RB Case Number: 115.0247  File Location: Not reported  Potential Media Affected: Aquifer used for drinking water supply  Potential Contaminants of Concern: Not reported  Site History: Not reported</p> <p>WIP:  Region: 4  File Number: 115.0247  <b>File Status: Backlog</b>  Staff: CCHARMLE  Facility Suite: Not reported</p>		<b>S106485133</b>
234	<p><b>INTERNATIONAL EXTRUSION CORP</b>  <b>925 S FREMONT AVE</b>  <b>ALHAMBRA, CA</b></p> <p>LOS ANGELES CO. HMS:  Region: LA  Facility Id: 015390-016645  Facility Status: OPEN  Area: 3I  Permit Number: Not reported  Permit Status: Not reported  Facility Type: Not reported</p>	<b>LOS ANGELES CO. HMS</b>	<b>S102057127</b> N/A
234	<p><b>J &amp; M TOWING</b>  <b>927 S FREMONT AVE</b>  <b>ALHAMBRA, CA 91803</b></p> <p>HAZNET:  Gepaid: CAL000265553  Contact: JOHN MONUGIAN  Telephone: 6262893478  Facility Addr2: Not reported  Mailing Name: Not reported  Mailing Address: 927 S FREMONT AVE  Mailing City,St,Zip: ALHAMBRA, CA 91803  Gen County: Los Angeles  TSD EPA ID: CAD097030993  TSD County: Los Angeles  Waste Category: Aqueous solution with less than 10% total organic residues  Disposal Method: H14  Tons: 0.45  Facility County: Los Angeles</p>	<b>HAZNET</b>	<b>S108748884</b> N/A

MAP FINDINGS  
FOCUS MAP 11

Map ID	Site	Database(s)	EPA ID Number
--------	------	-------------	---------------

235	<b>SW CORNER OF DATE AND ORANGE SW CORNER OF DATE AND ORANGE ALHAMBRA, CA</b>	<b>ERNS</b>	<b>8874338 N/A</b>
-----	---	-------------	------------------------

[Click this hyperlink](#) while viewing on your computer to access additional ERNS detail in the EDR Site Report.

235	<b>UNIVERSAL METAL PRODUCTS CO. 2311 W ORANGE ST ALHAMBRA, CA 91803</b>	<b>SLIC WIP</b>	<b>S106485308 N/A</b>
-----	---	---------------------	---------------------------

SLIC:

Region: STATE  
**Facility Status:** **Open - Site Assessment**  
 Status Date: 2001-04-01 00:00:00  
 Global Id: SL603799530  
 Lead Agency: LOS ANGELES RWQCB (REGION 4)  
 Lead Agency Case Number: Not reported  
 Latitude: 34.083961  
 Longitude: -118.147283  
 Case Type: Cleanup Program Site  
 Case Worker: Not reported  
 Local Agency: Not reported  
 RB Case Number: 115.0425  
 File Location: Not reported  
 Potential Media Affected: Aquifer used for drinking water supply  
 Potential Contaminants of Concern: Not reported  
 Site History: Not reported

WIP:

Region: 4  
 File Number: 115.0425  
**File Status:** **Backlog**  
 Staff: CCHARMLE  
 Facility Suite: Not reported

237	<b>MURAKAMI SCREEN 953 S MERIDIAN AVE ALHAMBRA, CA 91803</b>	<b>FINDS FTTS HIST FTTS</b>	<b>1004444626 N/A</b>
-----	--	-------------------------------------	---------------------------

FINDS:

Other Pertinent Environmental Activity Identified at Site

Registry ID: 110011652176

NCDB (National Compliance Data Base) supports implementation of the Federal Insecticide, Fungicide, and Rodenticide Act (FIFRA) and the Toxic Substances Control Act (TSCA). The system tracks inspections in regions and states with cooperative agreements, enforcement actions, and settlements.

FTTS INSP:

Inspection Number: Not reported  
 Region: 09

MAP FINDINGS  
FOCUS MAP 11

Map ID Site Database(s) EPA ID Number

**MURAKAMI SCREEN (Continued)**

**1004444626**

Inspection Date: Not reported  
Inspector: WW  
Violation occurred: No  
Investigation Type: Section 8 Confidential Inspections  
Investigation Reason: Neutral Scheme, Region  
Legislation Code: TSCA  
Facility Function: Manufacturer/Importer

Inspection Number: Not reported  
Region: 09  
Inspection Date: Not reported  
Inspector: WW  
Violation occurred: No  
Investigation Type: Section 13 Importer Inspection  
Investigation Reason: Neutral Scheme, Region  
Legislation Code: TSCA  
Facility Function: Manufacturer/Importer

Inspection Number: Not reported  
Region: 09  
Inspection Date: Not reported  
Inspector: WW  
Violation occurred: No  
Investigation Type: Section 12 Export  
Investigation Reason: Neutral Scheme, Region  
Legislation Code: TSCA  
Facility Function: Manufacturer/Importer

Inspection Number: Not reported  
Region: 09  
Inspection Date: Not reported  
Inspector: WW  
Violation occurred: No  
Investigation Type: Section 4 Inspections  
Investigation Reason: Neutral Scheme, Region  
Legislation Code: TSCA  
Facility Function: Manufacturer/Importer

Inspection Number: Not reported  
Region: 09  
Inspection Date: Not reported  
Inspector: WW  
Violation occurred: No  
Investigation Type: Section 5 Inspections  
Investigation Reason: Neutral Scheme, Region  
Legislation Code: TSCA  
Facility Function: Manufacturer/Importer

HIST FTTS INSP:  
Inspection Number: 1991120201215 3  
Region: 09  
Inspection Date: Not reported  
Inspector: WW  
Violation occurred: No  
Investigation Type: Section 8 Confidential Inspections  
Investigation Reason: Neutral Scheme, Region

MAP FINDINGS  
FOCUS MAP 11

Map ID	Site	Database(s)	EPA ID Number
--------	------	-------------	---------------

**MURAKAMI SCREEN (Continued)**

**100444626**

Legislation Code: TSCA  
Facility Function: Manufacturer/Importer

Inspection Number: 1991120201215 5  
Region: 09  
Inspection Date: Not reported  
Inspector: WW  
Violation occurred: No  
Investigation Type: Section 13 Importer Inspection  
Investigation Reason: Neutral Scheme, Region  
Legislation Code: TSCA  
Facility Function: Manufacturer/Importer

Inspection Number: 1991120201215 4  
Region: 09  
Inspection Date: Not reported  
Inspector: WW  
Violation occurred: No  
Investigation Type: Section 12 Export  
Investigation Reason: Neutral Scheme, Region  
Legislation Code: TSCA  
Facility Function: Manufacturer/Importer

Inspection Number: 1991120201215 1  
Region: 09  
Inspection Date: Not reported  
Inspector: WW  
Violation occurred: No  
Investigation Type: Section 4 Inspections  
Investigation Reason: Neutral Scheme, Region  
Legislation Code: TSCA  
Facility Function: Manufacturer/Importer

Inspection Number: 1991120201215 2  
Region: 09  
Inspection Date: Not reported  
Inspector: WW  
Violation occurred: No  
Investigation Type: Section 5 Inspections  
Investigation Reason: Neutral Scheme, Region  
Legislation Code: TSCA  
Facility Function: Manufacturer/Importer

237

**M A TECHNOLOGY**  
**955 S MERIDIAN AVE**  
**ALHAMBRA, CA 91803**

**SLIC S106485230**  
**WIP N/A**

SLIC:  
Region: STATE  
**Facility Status: Open - Site Assessment**  
Status Date: 2001-04-01 00:00:00  
Global Id: SL603799452  
Lead Agency: LOS ANGELES RWQCB (REGION 4)  
Lead Agency Case Number: Not reported  
Latitude: 34.084945  
Longitude: -118.153242  
Case Type: Cleanup Program Site

MAP FINDINGS  
FOCUS MAP 11

Map ID	Site	Database(s)	EPA ID Number
--------	------	-------------	---------------

**M A TECHNOLOGY (Continued)**

**S106485230**

Case Worker: Not reported  
 Local Agency: Not reported  
 RB Case Number: 115.0346  
 File Location: Not reported  
 Potential Media Affected: Aquifer used for drinking water supply  
 Potential Contaminants of Concern: Not reported  
 Site History: Not reported

WIP:

Region: 4  
 File Number: 115.0346  
**File Status: Backlog**  
 Staff: CCHARMLE  
 Facility Suite: Not reported

237

**LOGO EDITION CORP  
 979 S MERIDIAN AVE  
 ALHAMBRA, CA 91803**

**HAZNET S105726037  
 N/A**

HAZNET:

Gepaid: CAL000237891  
 Contact: ALICE HESSING  
 Telephone: 6264583378  
 Facility Addr2: Not reported  
 Mailing Name: Not reported  
 Mailing Address: 979 S MERIDIAN AVE  
 Mailing City,St,Zip: ALHAMBRA, CA 918030000  
 Gen County: Los Angeles  
 TSD EPA ID: Not reported  
 TSD County: Orange  
 Waste Category: Liquids with halogenated organic compounds > 1000 mg/l  
 Disposal Method: Transfer Station  
 Tons: 0.08  
 Facility County: Not reported

Gepaid: CAL000237891  
 Contact: ALICE HESSING  
 Telephone: 6264583378  
 Facility Addr2: Not reported  
 Mailing Name: Not reported  
 Mailing Address: 979 S MERIDIAN AVE  
 Mailing City,St,Zip: ALHAMBRA, CA 918030000  
 Gen County: Los Angeles  
 TSD EPA ID: Not reported  
 TSD County: Orange  
 Waste Category: Liquids with halogenated organic compounds > 1000 mg/l  
 Disposal Method: Transfer Station  
 Tons: 0.34  
 Facility County: Not reported

MAP FINDINGS  
FOCUS MAP 11

Map ID	Site	Database(s)	EPA ID Number
237	<b>CIBETA JEWELS INC</b> <b>957 MERIDAN AVE</b> <b>ALHAMBRA, CA 91803</b>	HAZNET	S105089332 N/A
	HAZNET: Gepaid: CAL000039353 Contact: Not reported Telephone: 0000000000 Facility Addr2: Not reported Mailing Name: Not reported Mailing Address: 957 MERIDAN AVE Mailing City,St,Zip: ALHAMBRA, CA 918030000 Gen County: Los Angeles TSD EPA ID: CAD053044053 TSD County: 1 Waste Category: Liquids with halogenated organic compounds > 1000 mg/l Disposal Method: Transfer Station Tons: .0583 Facility County: Los Angeles		
	Gepaid: CAL000039353 Contact: UNDELIVERABLE 1996 FEES FORM Telephone: -- Facility Addr2: Not reported Mailing Name: Not reported Mailing Address: 957 MERIDAN AVE Mailing City,St,Zip: ALHAMBRA, CA 918030000 Gen County: Los Angeles TSD EPA ID: Not reported TSD County: Los Angeles Waste Category: Off-specification, aged, or surplus organics Disposal Method: Transfer Station Tons: 0.3 Facility County: Not reported		
	Gepaid: CAL000039353 Contact: UNDELIVERABLE 1996 FEES FORM Telephone: -- Facility Addr2: Not reported Mailing Name: Not reported Mailing Address: 957 MERIDAN AVE Mailing City,St,Zip: ALHAMBRA, CA 918030000 Gen County: Los Angeles TSD EPA ID: Not reported TSD County: Alameda Waste Category: Liquids with halogenated organic compounds > 1000 mg/l Disposal Method: Transfer Station Tons: 0.12 Facility County: Not reported		

MAP FINDINGS  
FOCUS MAP 11

Map ID	Site	Database(s)	EPA ID Number
237	<b>ST. JOHNS KNIT</b> <b>990 MERIDIAN</b> <b>ALHAMBRA, CA 91801</b>	<b>SLIC</b> <b>WIP</b>	<b>S106485274</b> <b>N/A</b>
	SLIC: Region: STATE <b>Facility Status: Open - Site Assessment</b> Status Date: 2001-04-01 00:00:00 Global Id: SL603799496 Lead Agency: LOS ANGELES RWQCB (REGION 4) Lead Agency Case Number: Not reported Latitude: 34.084945 Longitude: -118.153242 Case Type: Cleanup Program Site Case Worker: Not reported Local Agency: Not reported RB Case Number: 115.0390 File Location: Not reported Potential Media Affected: Aquifer used for drinking water supply Potential Contaminants of Concern: Not reported Site History: Not reported		
	WIP: Region: 4 File Number: 115.0390 <b>File Status: Backlog</b> Staff: CCHARMLE Facility Suite: Not reported		
237	<b>ST JOHN KNITS</b> <b>999 S MERIDIAN AVE</b> <b>ALHAMBRA, CA</b>	<b>LOS ANGELES CO. HMS</b>	<b>S106023592</b> <b>N/A</b>
	LOS ANGELES CO. HMS: Region: LA Facility Id: 010520-010453 Facility Status: Removed Area: 3I Permit Number: Not reported Permit Status: Not reported Facility Type: Not reported		
237	<b>ST JOHN KNITS</b> <b>999 MERIDIAN AVE</b> <b>ALHAMBRA, CA</b>	<b>SLIC</b> <b>WIP</b> <b>SWEEPS UST</b>	<b>S106485212</b> <b>N/A</b>
	SLIC: Region: STATE <b>Facility Status: Open - Site Assessment</b> Status Date: 2001-04-01 00:00:00 Global Id: SL603799434 Lead Agency: LOS ANGELES RWQCB (REGION 4) Lead Agency Case Number: Not reported Latitude: 34.084945 Longitude: -118.153242 Case Type: Cleanup Program Site Case Worker: Not reported Local Agency: Not reported		

MAP FINDINGS  
FOCUS MAP 11

Map ID	Site	Database(s)	EPA ID Number
--------	------	-------------	---------------

**ST JOHN KNITS (Continued)**

**S106485212**

RB Case Number: 115.0328  
 File Location: Not reported  
 Potential Media Affected: Aquifer used for drinking water supply  
 Potential Contaminants of Concern: Not reported  
 Site History: Not reported

WIP:

Region: 4  
 File Number: 115.0328  
**File Status: Backlog**  
 Staff: CCHARMLE  
 Facility Suite: Not reported

SWEEPS UST:

Status: A  
 Comp Number: 10453  
 Number: 9  
 Board Of Equalization: Not reported  
 Ref Date: 06-30-89  
 Act Date: Not reported  
 Created Date: 06-30-89  
 Tank Status: Not reported  
 Owner Tank Id: Not reported  
 Swrcb Tank Id: Not reported  
 Actv Date: Not reported  
 Capacity: Not reported  
 Tank Use: Not reported  
 Stg: Not reported  
 Content: Not reported  
 Number Of Tanks: Not reported

238

**1000 MERIDIAN AVENUE  
ALHAMBRA, CA 91803**

**CHMIRS S105671384  
N/A**

CHMIRS:

OES Incident Number: 01-5858  
 OES notification: 10/15/200107:12:26 PM  
 OES Date: Not reported  
 OES Time: Not reported  
 Incident Date: Not reported  
**Date Completed: Not reported**  
 Property Use: Not reported  
 Agency Id Number: Not reported  
 Agency Incident Number: Not reported  
 Time Notified: Not reported  
 Time Completed: Not reported  
 Surrounding Area: Not reported  
 Estimated Temperature: Not reported  
 Property Management: Not reported  
 Special Studies 1: Not reported  
 Special Studies 2: Not reported  
 Special Studies 3: Not reported  
 Special Studies 4: Not reported  
 Special Studies 5: Not reported  
 Special Studies 6: Not reported  
 More Than Two Substances Involved?: Not reported



MAP FINDINGS  
FOCUS MAP 11

Map ID Site Database(s) EPA ID Number

(Continued)

S105671384

Resp Agency Personel # Of Decontaminated: Not reported  
 Responding Agency Personel # Of Injuries: Not reported  
 Responding Agency Personel # Of Fatalities: Not reported  
 Others Number Of Decontaminated: Not reported  
 Others Number Of Injuries: Not reported  
 Others Number Of Fatalities: Not reported  
 Vehicle Make/year: Not reported  
 Vehicle License Number: Not reported  
 Vehicle State: Not reported  
 Vehicle Id Number: Not reported  
 CA/DOT/PUC/ICC Number: Not reported  
 Company Name: Not reported  
 Reporting Officer Name/ID: Not reported  
 Report Date: Not reported  
 Comments: Not reported  
 Facility Telephone: Not reported  
 Waterway Involved: No  
 Waterway: Not reported  
 Spill Site: Not reported  
 Cleanup By: Responsible Party  
 Containment: Not reported  
 What Happened: Not reported  
 Type: Not reported  
 Measure: Not reported  
 Other: Not reported  
 Date/Time: Not reported  
 Year: 2001  
 Agency: International Extrusion Corp.  
 Incident Date: 10/15/2001 12:00:00 AM  
 Admin Agency: Alhambra Fire Department  
 Amount: Not reported  
 Contained: Yes  
 Site Type: Industrial Plant  
 E Date: Not reported  
 Substance: Ammonia  
 Quantity Released: Not reported  
 BBLS: 0  
 Cups: 0  
 CUFT: 0  
 Gallons: 15  
 Grams: 0  
 Pounds: 0  
 Liters: 0  
 Ounces: 0  
 Pints: 0  
 Quarts: 0  
 Sheen: 0  
 Tons: 0  
 Unknown: 0.000000  
 Description: Not reported  
 Evacuations: 0  
 Number of Injuries: 0  
 Number of Fatalities: 0  
 Description: The ammonia was released when a pipe broke.

MAP FINDINGS  
FOCUS MAP 11

Map ID	Site	Database(s)	EPA ID Number
238	<b>INTERNATIONAL ALUMINUM CORP</b> <b>1000 S MERIDIAN AVE</b> <b>ALHAMBRA, CA 91803</b>	<b>LOS ANGELES CO. HMS</b>	<b>UST</b> <b>U003776851</b> <b>N/A</b>
	UST: Global ID: 1380 Latitude: 34.08248 Longitude: -118.15385  LOS ANGELES CO. HMS: Region: LA Facility Id: 011287-011310 Facility Status: Permit Area: 3I Permit Number: 00002843T Permit Status: Permit Facility Type: T0		
238	<b>INTERNATIONAL EXTRUSION</b> <b>1000 S MERIDIAN AVE</b> <b>ALHAMBRA, CA 91802</b>	<b>HIST UST</b> <b>EMI</b>	<b>U001570856</b> <b>N/A</b>
	HIST UST: Region: STATE Facility ID: 00000016986 Facility Type: Other Other Type: Not reported Total Tanks: 0019 Contact Name: ROBERT TAYLOR Telephone: 2135762424 Owner Name: INTERNATIONAL ALUMINUM CORP. Owner Address: 767 MONTEREY PASS RD. Owner City,St,Zip: MONTEREY PARK, CA 91754  Tank Num: 001 Container Num: 1 Year Installed: 1970 Tank Capacity: 00010000 Tank Used for: PRODUCT Type of Fuel: UNLEADED Tank Construction: Not reported Leak Detection: Stock Inventor  Tank Num: 002 Container Num: 2 Year Installed: 1970 Tank Capacity: 00007000 Tank Used for: PRODUCT Type of Fuel: DIESEL Tank Construction: Not reported Leak Detection: Stock Inventor  Tank Num: 003 Container Num: 3 Year Installed: 1962 Tank Capacity: 00002250 Tank Used for: WASTE Type of Fuel: WASTE OIL Tank Construction: 8-12 inches		

MAP FINDINGS  
FOCUS MAP 11

Map ID      Site      Database(s)      EPA ID Number

---

**INTERNATIONAL EXTRUSION (Continued)**

**U001570856**

Leak Detection:      Visual

Tank Num:            004  
 Container Num:      4  
 Year Installed:      1965  
 Tank Capacity:      00002250  
 Tank Used for:      WASTE  
 Type of Fuel:        WASTE OIL  
 Tank Construction: 8-12 inches  
 Leak Detection:      Visual

Tank Num:            005  
 Container Num:      5  
 Year Installed:      1972  
 Tank Capacity:      00002250  
 Tank Used for:      WASTE  
 Type of Fuel:        WASTE OIL  
 Tank Construction: 8-12 inches  
 Leak Detection:      Visual

Tank Num:            006  
 Container Num:      6  
 Year Installed:      1980  
 Tank Capacity:      00002250  
 Tank Used for:      WASTE  
 Type of Fuel:        WASTE OIL  
 Tank Construction: 8-12 inches  
 Leak Detection:      Visual

Tank Num:            007  
 Container Num:      7  
 Year Installed:      1978  
 Tank Capacity:      00190000  
 Tank Used for:      WASTE  
 Type of Fuel:        Not reported  
 Tank Construction: 8 inches  
 Leak Detection:      Visual

Tank Num:            008  
 Container Num:      8  
 Year Installed:      Not reported  
 Tank Capacity:      00005000  
 Tank Used for:      WASTE  
 Type of Fuel:        WASTE OIL  
 Tank Construction: Not reported  
 Leak Detection:      None

Tank Num:            009  
 Container Num:      9  
 Year Installed:      Not reported  
 Tank Capacity:      00005000  
 Tank Used for:      PRODUCT  
 Type of Fuel:        Not reported  
 Tank Construction: Not reported  
 Leak Detection:      None

Tank Num:            010

MAP FINDINGS  
FOCUS MAP 11

Map ID      Site      Database(s)      EPA ID Number

---

**INTERNATIONAL EXTRUSION (Continued)**

**U001570856**

Container Num: 10  
Year Installed: Not reported  
Tank Capacity: 00005000  
Tank Used for: PRODUCT  
Type of Fuel: DIESEL  
Tank Construction: Not reported  
Leak Detection: Stock Inventor

Tank Num: 011  
Container Num: 11  
Year Installed: Not reported  
Tank Capacity: 00000500  
Tank Used for: PRODUCT  
Type of Fuel: DIESEL  
Tank Construction: Not reported  
Leak Detection: Stock Inventor

Tank Num: 012  
Container Num: 12  
Year Installed: Not reported  
Tank Capacity: 00010000  
Tank Used for: PRODUCT  
Type of Fuel: DIESEL  
Tank Construction: Not reported  
Leak Detection: Stock Inventor

Tank Num: 013  
Container Num: 13  
Year Installed: Not reported  
Tank Capacity: 00010000  
Tank Used for: PRODUCT  
Type of Fuel: DIESEL  
Tank Construction: Not reported  
Leak Detection: Stock Inventor

Tank Num: 014  
Container Num: 14  
Year Installed: Not reported  
Tank Capacity: 00009500  
Tank Used for: WASTE  
Type of Fuel: Not reported  
Tank Construction: 8 inches  
Leak Detection: None

Tank Num: 015  
Container Num: 15  
Year Installed: Not reported  
Tank Capacity: 00003000  
Tank Used for: WASTE  
Type of Fuel: Not reported  
Tank Construction: 8 inches  
Leak Detection: None

Tank Num: 016  
Container Num: 16  
Year Installed: Not reported  
Tank Capacity: 00003000

MAP FINDINGS  
FOCUS MAP 11

Map ID Site Database(s) EPA ID Number

**INTERNATIONAL EXTRUSION (Continued)**

**U001570856**

Tank Used for: WASTE  
Type of Fuel: Not reported  
Tank Construction: 8 inches  
Leak Detection: None

Tank Num: 017  
Container Num: 17  
Year Installed: 1970  
Tank Capacity: 00330000  
Tank Used for: WASTE  
Type of Fuel: Not reported  
Tank Construction: 8 inches  
Leak Detection: Visual

Tank Num: 018  
Container Num: 71  
Year Installed: 1968  
Tank Capacity: 00003000  
Tank Used for: WASTE  
Type of Fuel: WASTE OIL  
Tank Construction: 8-12 inches  
Leak Detection: Visual

Tank Num: 019  
Container Num: 72  
Year Installed: 1968  
Tank Capacity: 00003000  
Tank Used for: WASTE  
Type of Fuel: Not reported  
Tank Construction: 8-12 inches  
Leak Detection: Visual

**EMI:**

Year: 1987  
County Code: 19  
Air Basin: SC  
Facility ID: 23589  
Air District Name: SC  
SIC Code: 3354  
Air District Name: SOUTH COAST AQMD  
Community Health Air Pollution Info System: Not reported  
Consolidated Emission Reporting Rule: Not reported  
Total Organic Hydrocarbon Gases Tons/Yr: 4  
Reactive Organic Gases Tons/Yr: 1  
Carbon Monoxide Emissions Tons/Yr: 5  
NOX - Oxides of Nitrogen Tons/Yr: 18  
SOX - Oxides of Sulphur Tons/Yr: 1  
Particulate Matter Tons/Yr: 17  
Part. Matter 10 Micrometers & Smlr Tons/Yr: 16

Year: 1990  
County Code: 19  
Air Basin: SC  
Facility ID: 23589  
Air District Name: SC  
SIC Code: 3354  
Air District Name: SOUTH COAST AQMD

MAP FINDINGS  
FOCUS MAP 11

Map ID	Site	Database(s)	EPA ID Number
--------	------	-------------	---------------

**INTERNATIONAL EXTRUSION (Continued)**

**U001570856**

Community Health Air Pollution Info System:	Not reported
Consolidated Emission Reporting Rule:	Not reported
Total Organic Hydrocarbon Gases Tons/Yr:	6
Reactive Organic Gases Tons/Yr:	3
Carbon Monoxide Emissions Tons/Yr:	5
NOX - Oxides of Nitrogen Tons/Yr:	17
SOX - Oxides of Sulphur Tons/Yr:	0
Particulate Matter Tons/Yr:	23
Part. Matter 10 Micrometers & Smllr Tons/Yr:	22
Year:	2006
County Code:	19
Air Basin:	SC
Facility ID:	23589
Air District Name:	SC
SIC Code:	3354
Air District Name:	SOUTH COAST AQMD
Community Health Air Pollution Info System:	Not reported
Consolidated Emission Reporting Rule:	Not reported
Total Organic Hydrocarbon Gases Tons/Yr:	2.583195975663654329
Reactive Organic Gases Tons/Yr:	1.645
Carbon Monoxide Emissions Tons/Yr:	3.394
NOX - Oxides of Nitrogen Tons/Yr:	5.88
SOX - Oxides of Sulphur Tons/Yr:	.058
Particulate Matter Tons/Yr:	14.598
Part. Matter 10 Micrometers & Smllr Tons/Yr:	11.54041

238

**INTERNATIONAL ALUMINUM CORP.  
1000 MERIDIAN AVE.  
ALHAMBRA, CA 91803**

**SLIC S106484942  
N/A**

**SLIC:**

Region:	STATE
<b>Facility Status:</b>	<b>Open - Site Assessment</b>
Status Date:	1999-10-01 00:00:00
Global Id:	SL603799163
Lead Agency:	LOS ANGELES RWQCB (REGION 4)
Lead Agency Case Number:	Not reported
Latitude:	34.084945
Longitude:	-118.153242
Case Type:	Cleanup Program Site
Case Worker:	Not reported
Local Agency:	Not reported
RB Case Number:	115.0028
File Location:	Not reported
Potential Media Affected:	Aquifer used for drinking water supply
Potential Contaminants of Concern:	Not reported
Site History:	Not reported

MAP FINDINGS  
FOCUS MAP 11

Map ID	Site	Database(s)	EPA ID Number
238	<b>INTERNATIONAL EXTRUSION CORP.</b> <b>1000 MERIDIAN AVE</b> <b>ALHAMBRA, CA 91803</b>	<b>WIP</b> <b>CA WDS</b>	<b>S106102427</b> <b>N/A</b>
	<p>WIP:</p> <p>Region: 4</p> <p>File Number: 115.0028</p> <p><b>File Status: Historical</b></p> <p>Staff: CCHARMLE</p> <p>Facility Suite: Not reported</p>		
	<p>CA WDS:</p> <p>Facility ID: 4 19I000074</p> <p>Facility Type: Other - Does not fall into the category of Municipal/Domestic, Industrial, Agricultural or Solid Waste (Class I, II or III)</p> <p>Facility Status: Active - Any facility with a continuous or seasonal discharge that is under Waste Discharge Requirements.</p> <p>NPDES Number: CAS000001 The 1st 2 characters designate the state. The remaining 7 are assigned by the Regional Board</p> <p>Subregion: 4</p> <p>Facility Telephone: Not reported</p> <p>Facility Contact: Not reported</p> <p>Agency Name: INTERNATIONAL EXTRUSION CORP.</p> <p>Agency Address: 1000 Meridian Ave.</p> <p>Agency City,St,Zip: Alhambra 91803</p> <p>Agency Contact: Not reported</p> <p>Agency Telephone: Not reported</p> <p>Agency Type: Private</p> <p>SIC Code: 0</p> <p>SIC Code 2: Not reported</p> <p>Primary Waste: Not reported</p> <p>Primary Waste Type: Not reported</p> <p>Secondary Waste: Not reported</p> <p>Secondary Waste Type: Not reported</p> <p>Design Flow: 0</p> <p>Baseline Flow: 0</p> <p>Reclamation: Not reported</p> <p>POTW: Not reported</p> <p>Treat To Water: Minor Threat to Water Quality. A violation of a regional board order should cause a relatively minor impairment of beneficial uses compared to a major or minor threat. Not: All nurds without a TTWQ will be considered a minor threat to water quality unless coded at a higher Level. A Zero (0) may be used to code those NURDS that are found to represent no threat to water quality.</p> <p>Complexity: Category C - Facilities having no waste treatment systems, such as cooling water dischargers or those who must comply through best management practices, facilities with passive waste treatment and disposal systems, such as septic systems with subsurface disposal, or dischargers having waste storage systems with land disposal such as dairy waste ponds.</p>		

MAP FINDINGS  
FOCUS MAP 11

Map ID	Site	Database(s)	EPA ID Number
238	<b>INTERNATIONAL EXTRUSION CORPORATION 1000 MERIDIAN AVE. ALHAMBRA, CA 91803</b>	<b>FINDS RCRA-LQG CA FID UST SWEEPS UST</b>	<b>1000216985 CAD044405603</b>

**FINDS:**

Other Pertinent Environmental Activity Identified at Site

Registry ID: 110000478411

AFS (Aerometric Information Retrieval System (AIRS) Facility Subsystem) replaces the former Compliance Data System (CDS), the National Emission Data System (NEDS), and the Storage and Retrieval of Aerometric Data (SAROAD). AFS is the national repository for information concerning airborne pollution in the United States. AFS is used to track emissions and compliance data from industrial plants. AFS data are utilized by states to prepare State Implementation Plans to comply with regulatory programs and by EPA as an input for the estimation of total national emissions. AFS is undergoing a major redesign to support facility operating permits required under Title V of the Clean Air Act.

California - Hazardous Waste Tracking System - Datamart

TRIS (Toxics Release Inventory System) contains information from facilities on the amounts of over 300 listed toxic chemicals that these facilities release directly to air, water, land, or that are transported off-site.

The NEI (National Emissions Inventory) database contains information on stationary and mobile sources that emit criteria air pollutants and their precursors, as well as hazardous air pollutants (HAPs).

RCRAInfo is a national information system that supports the Resource Conservation and Recovery Act (RCRA) program through the tracking of events and activities related to facilities that generate, transport, and treat, store, or dispose of hazardous waste. RCRAInfo allows RCRA program staff to track the notification, permit, compliance, and corrective action activities required under RCRA.

RACT/BACT/LAER Clearinghouse (RBLC) data base contains case-specific information on the 'Best Available' air pollution technologies that have been required to reduce the emission of air pollutants from stationary sources (e.g., power plants, steel mills, chemical plants, etc.). This information has been provided by State and local permitting agencies. The Clearinghouse also contains a regulation data base that summarizes EPA emission limits required in New Source Performance Standards (NSPS), National Emission Standards for Hazardous Air Pollutants (NESHAP), and Maximum Achievable Control Technology (MACT) standards.

**RCRA-LQG:**

Date form received by agency: 01/17/2005

Facility name: INTERNATIONAL EXTRUSION CORPORATION

Facility address: 1000 MERIDIAN AVENUE  
ALHAMBRA, CA 91803

EPA ID: CAD044405603

Contact: ROBERT OLIVAS



MAP FINDINGS  
FOCUS MAP 11

Map ID	Site	Database(s)	EPA ID Number
--------	------	-------------	---------------

**INTERNATIONAL EXTRUSION CORPORATION (Continued)**

**1000216985**

Contact address:	Not reported
Contact country:	Not reported
Contact telephone:	(626) 576-2424
Contact email:	Not reported
EPA Region:	09
Land type:	Private
Classification:	Large Quantity Generator
Description:	Handler: generates 1,000 kg or more of hazardous waste during any calendar month; or generates more than 1 kg of acutely hazardous waste during any calendar month; or generates more than 100 kg of any residue or contaminated soil, waste or other debris resulting from the cleanup of a spill, into or on any land or water, of acutely hazardous waste during any calendar month; or generates 1 kg or less of acutely hazardous waste during any calendar month, and accumulates more than 1 kg of acutely hazardous waste at any time; or generates 100 kg or less of any residue or contaminated soil, waste or other debris resulting from the cleanup of a spill, into or on any land or water, of acutely hazardous waste during any calendar month, and accumulates more than 100 kg of that material at any time

**Owner/Operator Summary:**

Owner/operator name:	INTERNATIONAL EXTRUSION CORPORATION
Owner/operator address:	Not reported
Owner/operator country:	US
Owner/operator telephone:	Not reported
Legal status:	Private
Owner/Operator Type:	Operator
Owner/Op start date:	09/04/1959
Owner/Op end date:	Not reported

Owner/operator name:	INTERNATIONAL EXTRUSION CORPORATION
Owner/operator address:	1000 MERIDIAN AVENUE ALHAMBRA, CA 91803
Owner/operator country:	US
Owner/operator telephone:	Not reported
Legal status:	Private
Owner/Operator Type:	Owner
Owner/Op start date:	09/04/1959
Owner/Op end date:	Not reported

**Handler Activities Summary:**

U.S. importer of hazardous waste:	No
Mixed waste (haz. and radioactive):	No
Recycler of hazardous waste:	No
Transporter of hazardous waste:	No
Treater, storer or disposer of HW:	No
Underground injection activity:	No
On-site burner exemption:	No
Furnace exemption:	No
Used oil fuel burner:	No
Used oil processor:	No
User oil refiner:	No
Used oil fuel marketer to burner:	No
Used oil Specification marketer:	No

MAP FINDINGS  
FOCUS MAP 11

Map ID Site Database(s) EPA ID Number

---

**INTERNATIONAL EXTRUSION CORPORATION (Continued)**

**1000216985**

Used oil transfer facility: No  
Used oil transporter: No  
Off-site waste receiver: Commercial status unknown

Universal Waste Summary:

Waste type: Batteries  
Accumulated waste on-site: No  
Generated waste on-site: No

Waste type: Lamps  
Accumulated waste on-site: No  
Generated waste on-site: No

Waste type: Pesticides  
Accumulated waste on-site: No  
Generated waste on-site: No

Waste type: Thermostats  
Accumulated waste on-site: No  
Generated waste on-site: No

Historical Generators:

Date form received by agency: 02/27/2004  
Facility name: INTERNATIONAL EXTRUSION CORPORATION  
Site name: INTERNATIONAL EXTRUSION CORP  
Classification: Large Quantity Generator

Date form received by agency: 02/05/2002  
Facility name: INTERNATIONAL EXTRUSION CORPORATION  
Classification: Large Quantity Generator

Date form received by agency: 10/12/2000  
Facility name: INTERNATIONAL EXTRUSION CORPORATION  
Site name: INTERNATIONAL EXTRUSION CORP.  
Classification: Large Quantity Generator

Date form received by agency: 03/04/1999  
Facility name: INTERNATIONAL EXTRUSION CORPORATION  
Classification: Large Quantity Generator

Date form received by agency: 09/01/1996  
Facility name: INTERNATIONAL EXTRUSION CORPORATION  
Site name: INTERNATIONAL EXTRUSION CORP  
Classification: Large Quantity Generator

Date form received by agency: 02/28/1996  
Facility name: INTERNATIONAL EXTRUSION CORPORATION  
Site name: INTERNATIONAL EXTRUSION CORP.  
Classification: Large Quantity Generator

Date form received by agency: 03/22/1994  
Facility name: INTERNATIONAL EXTRUSION CORPORATION  
Site name: INTERNATIONAL EXTRUSION CORP  
Classification: Large Quantity Generator

Date form received by agency: 02/07/1992

MAP FINDINGS  
FOCUS MAP 11

Map ID      Site      Database(s)      EPA ID Number

---

**INTERNATIONAL EXTRUSION CORPORATION (Continued)**

**1000216985**

Facility name:            INTERNATIONAL EXTRUSION CORPORATION  
Site name:                INT'L EXTRUSION CORP  
Classification:           Large Quantity Generator

Date form received by agency: 08/18/1980  
Facility name:            INTERNATIONAL EXTRUSION CORPORATION  
Site name:                INTERNATIONAL EXTRUSION CORP  
Classification:           Large Quantity Generator

**Hazardous Waste Summary:**

Waste code:              171  
Waste name:              171

Waste code:              214  
Waste name:              214

Waste code:              D001  
Waste name:              IGNITABLE HAZARDOUS WASTES ARE THOSE WASTES WHICH HAVE A FLASHPOINT OF LESS THAN 140 DEGREES FAHRENHEIT AS DETERMINED BY A PENSKEY-MARTENS CLOSED CUP FLASH POINT TESTER. ANOTHER METHOD OF DETERMINING THE FLASH POINT OF A WASTE IS TO REVIEW THE MATERIAL SAFETY DATA SHEET, WHICH CAN BE OBTAINED FROM THE MANUFACTURER OR DISTRIBUTOR OF THE MATERIAL. LACQUER THINNER IS AN EXAMPLE OF A COMMONLY USED SOLVENT WHICH WOULD BE CONSIDERED AS IGNITABLE HAZARDOUS WASTE.

Waste code:              D007  
Waste name:              CHROMIUM

Waste code:              D035  
Waste name:              METHYL ETHYL KETONE

**Biennial Reports:**

Last Biennial Reporting Year: 2005

**Annual Waste Handled:**

Waste code:              D001  
Waste name:              IGNITABLE HAZARDOUS WASTES ARE THOSE WASTES WHICH HAVE A FLASHPOINT OF LESS THAN 140 DEGREES FAHRENHEIT AS DETERMINED BY A PENSKEY-MARTENS CLOSED CUP FLASH POINT TESTER. ANOTHER METHOD OF DETERMINING THE FLASH POINT OF A WASTE IS TO REVIEW THE MATERIAL SAFETY DATA SHEET, WHICH CAN BE OBTAINED FROM THE MANUFACTURER OR DISTRIBUTOR OF THE MATERIAL. LACQUER THINNER IS AN EXAMPLE OF A COMMONLY USED SOLVENT WHICH WOULD BE CONSIDERED AS IGNITABLE HAZARDOUS WASTE.

Amount (Lbs):            16860

Waste code:              D007  
Waste name:              CHROMIUM  
Amount (Lbs):            46420

Waste code:              D035  
Waste name:              METHYL ETHYL KETONE  
Amount (Lbs):            16860

Violation Status:        No violations found

MAP FINDINGS  
FOCUS MAP 11

Map ID Site Database(s) EPA ID Number

---

**INTERNATIONAL EXTRUSION CORPORATION (Continued)**

**1000216985**

Evaluation Action Summary:

Evaluation date: 09/02/2003  
Evaluation: COMPLIANCE EVALUATION INSPECTION ON-SITE  
Area of violation: Not reported  
Date achieved compliance: Not reported  
Evaluation lead agency: State Contractor/Grantee

CA FID UST:

Facility ID: 19054940  
Regulated By: UTNKA  
Regulated ID: CAD044405  
Cortese Code: Not reported  
SIC Code: Not reported  
Facility Phone: Not reported  
Mail To: Not reported  
Mailing Address: 1000 S MERIDAN AVE  
Mailing Address 2: Not reported  
Mailing City, St, Zip: ALHAMBRA 91803  
Contact: Not reported  
Contact Phone: Not reported  
DUNS Number: Not reported  
NPDES Number: Not reported  
EPA ID: Not reported  
Comments: Not reported  
Status: Active

SWEEPS UST:

Status: Not reported  
Comp Number: 11310  
Number: Not reported  
Board Of Equalization: 44-009234  
Ref Date: Not reported  
Act Date: Not reported  
Created Date: Not reported  
Tank Status: Not reported  
Owner Tank Id: Not reported  
Swrcb Tank Id: 19-000-011310-000002  
Actv Date: Not reported  
Capacity: 7000  
Tank Use: M.V. FUEL  
Stg: PRODUCT  
Content: DIESEL  
Number Of Tanks: 6

Status: Not reported  
Comp Number: 11310  
Number: Not reported  
Board Of Equalization: 44-009234  
Ref Date: Not reported  
Act Date: Not reported  
Created Date: Not reported  
Tank Status: Not reported  
Owner Tank Id: Not reported  
Swrcb Tank Id: 19-000-011310-000003  
Actv Date: Not reported  
Capacity: 2500  
Tank Use: OIL

MAP FINDINGS  
FOCUS MAP 11

Map ID Site Database(s) EPA ID Number

**INTERNATIONAL EXTRUSION CORPORATION (Continued)**

**1000216985**

Stg:	PRODUCT
Content:	Not reported
Number Of Tanks:	Not reported
Status:	Not reported
Comp Number:	11310
Number:	Not reported
Board Of Equalization:	44-009234
Ref Date:	Not reported
Act Date:	Not reported
Created Date:	Not reported
Tank Status:	Not reported
Owner Tank Id:	Not reported
Swrcb Tank Id:	19-000-011310-000004
Actv Date:	Not reported
Capacity:	2000
Tank Use:	OIL
Stg:	PRODUCT
Content:	Not reported
Number Of Tanks:	Not reported
Status:	Not reported
Comp Number:	11310
Number:	Not reported
Board Of Equalization:	44-009234
Ref Date:	Not reported
Act Date:	Not reported
Created Date:	Not reported
Tank Status:	Not reported
Owner Tank Id:	Not reported
Swrcb Tank Id:	19-000-011310-000005
Actv Date:	Not reported
Capacity:	10000
Tank Use:	M.V. FUEL
Stg:	PRODUCT
Content:	DIESEL
Number Of Tanks:	Not reported
Status:	Not reported
Comp Number:	11310
Number:	Not reported
Board Of Equalization:	44-009234
Ref Date:	Not reported
Act Date:	Not reported
Created Date:	Not reported
Tank Status:	Not reported
Owner Tank Id:	Not reported
Swrcb Tank Id:	19-000-011310-000006
Actv Date:	Not reported
Capacity:	10000
Tank Use:	M.V. FUEL
Stg:	PRODUCT
Content:	DIESEL
Number Of Tanks:	Not reported
Status:	Not reported
Comp Number:	11310

MAP FINDINGS  
FOCUS MAP 11

Map ID Site Database(s) EPA ID Number

**INTERNATIONAL EXTRUSION CORPORATION (Continued)**

**1000216985**

Number: Not reported  
Board Of Equalization: 44-009234  
Ref Date: Not reported  
Act Date: Not reported  
Created Date: Not reported  
Tank Status: Not reported  
Owner Tank Id: Not reported  
Swrcb Tank Id: 19-000-011310-000007  
Actv Date: Not reported  
Capacity: 2000  
Tank Use: M.V. FUEL  
Stg: PRODUCT  
Content: DIESEL  
Number Of Tanks: Not reported

Status: A  
Comp Number: 11310  
Number: 9  
Board Of Equalization: 44-009234  
Ref Date: 07-01-91  
Act Date: 07-01-91  
Created Date: 06-30-89  
Tank Status: A  
Owner Tank Id: 1  
Swrcb Tank Id: 19-000-011310-000001  
Actv Date: 07-01-91  
Capacity: 20000  
Tank Use: M.V. FUEL  
Stg: P  
Content: DIESEL  
Number Of Tanks: 13

Status: A  
Comp Number: 11310  
Number: 9  
Board Of Equalization: 44-009234  
Ref Date: 07-01-91  
Act Date: 07-01-91  
Created Date: 06-30-89  
Tank Status: A  
Owner Tank Id: 8  
Swrcb Tank Id: 19-000-011310-000008  
Actv Date: 01-03-91  
Capacity: 1000  
Tank Use: M.V. FUEL  
Stg: P  
Content: DIESEL  
Number Of Tanks: Not reported

Status: A  
Comp Number: 11310  
Number: 9  
Board Of Equalization: 44-009234  
Ref Date: 07-01-91  
Act Date: 07-01-91  
Created Date: 06-30-89  
Tank Status: A

MAP FINDINGS  
FOCUS MAP 11

Map ID      Site      Database(s)      EPA ID Number

---

**INTERNATIONAL EXTRUSION CORPORATION (Continued)**

**1000216985**

Owner Tank Id:      Not reported  
Swrcb Tank Id:      19-000-011310-000009  
Actv Date:          06-30-89  
Capacity:          Not reported  
Tank Use:          UNKNOWN  
Stg:                W  
Content:          Not reported  
Number Of Tanks:    Not reported

Status:            A  
Comp Number:      11310  
Number:            9  
Board Of Equalization: 44-009234  
Ref Date:          07-01-91  
Act Date:          07-01-91  
Created Date:      06-30-89  
Tank Status:        A  
Owner Tank Id:      Not reported  
Swrcb Tank Id:      19-000-011310-000010  
Actv Date:          06-30-89  
Capacity:          Not reported  
Tank Use:          UNKNOWN  
Stg:                W  
Content:          Not reported  
Number Of Tanks:    Not reported

Status:            A  
Comp Number:      11310  
Number:            9  
Board Of Equalization: 44-009234  
Ref Date:          07-01-91  
Act Date:          07-01-91  
Created Date:      06-30-89  
Tank Status:        A  
Owner Tank Id:      Not reported  
Swrcb Tank Id:      19-000-011310-000011  
Actv Date:          06-30-89  
Capacity:          Not reported  
Tank Use:          UNKNOWN  
Stg:                W  
Content:          Not reported  
Number Of Tanks:    Not reported

Status:            A  
Comp Number:      11310  
Number:            9  
Board Of Equalization: 44-009234  
Ref Date:          07-01-91  
Act Date:          07-01-91  
Created Date:      06-30-89  
Tank Status:        A  
Owner Tank Id:      Not reported  
Swrcb Tank Id:      19-000-011310-000012  
Actv Date:          06-30-89  
Capacity:          Not reported  
Tank Use:          UNKNOWN  
Stg:                W

MAP FINDINGS  
FOCUS MAP 11

Map ID Site Database(s) EPA ID Number

**INTERNATIONAL EXTRUSION CORPORATION (Continued)**

**1000216985**

Content: Not reported  
Number Of Tanks: Not reported

Status: A  
Comp Number: 11310  
Number: 9  
Board Of Equalization: 44-009234  
Ref Date: 07-01-91  
Act Date: 07-01-91  
Created Date: 06-30-89  
Tank Status: A  
Owner Tank Id: Not reported  
Swrcb Tank Id: 19-000-011310-000013  
Actv Date: 06-30-89  
Capacity: Not reported  
Tank Use: UNKNOWN  
Stg: W  
Content: Not reported  
Number Of Tanks: Not reported

Status: A  
Comp Number: 11310  
Number: 9  
Board Of Equalization: 44-009234  
Ref Date: 07-01-91  
Act Date: 07-01-91  
Created Date: 06-30-89  
Tank Status: A  
Owner Tank Id: Not reported  
Swrcb Tank Id: 19-000-011310-000014  
Actv Date: 06-30-89  
Capacity: Not reported  
Tank Use: UNKNOWN  
Stg: W  
Content: Not reported  
Number Of Tanks: Not reported

Status: A  
Comp Number: 11310  
Number: 9  
Board Of Equalization: 44-009234  
Ref Date: 07-01-91  
Act Date: 07-01-91  
Created Date: 06-30-89  
Tank Status: A  
Owner Tank Id: Not reported  
Swrcb Tank Id: 19-000-011310-000015  
Actv Date: 06-30-89  
Capacity: Not reported  
Tank Use: UNKNOWN  
Stg: W  
Content: Not reported  
Number Of Tanks: Not reported

Status: A  
Comp Number: 11310  
Number: 9



MAP FINDINGS  
FOCUS MAP 11

Map ID      Site      Database(s)      EPA ID Number

---

**INTERNATIONAL EXTRUSION CORPORATION (Continued)**

**1000216985**

Board Of Equalization: 44-009234  
 Ref Date: 07-01-91  
 Act Date: 07-01-91  
 Created Date: 06-30-89  
 Tank Status: A  
 Owner Tank Id: Not reported  
 Swrcb Tank Id: 19-000-011310-000016  
 Actv Date: 06-30-89  
 Capacity: Not reported  
 Tank Use: UNKNOWN  
 Stg: W  
 Content: Not reported  
 Number Of Tanks: Not reported

Status: A  
 Comp Number: 11310  
 Number: 9  
 Board Of Equalization: 44-009234  
 Ref Date: 07-01-91  
 Act Date: 07-01-91  
 Created Date: 06-30-89  
 Tank Status: A  
 Owner Tank Id: Not reported  
 Swrcb Tank Id: 19-000-011310-000017  
 Actv Date: 06-30-89  
 Capacity: Not reported  
 Tank Use: UNKNOWN  
 Stg: W  
 Content: Not reported  
 Number Of Tanks: Not reported

Status: A  
 Comp Number: 11310  
 Number: 9  
 Board Of Equalization: 44-009234  
 Ref Date: 07-01-91  
 Act Date: 07-01-91  
 Created Date: 06-30-89  
 Tank Status: A  
 Owner Tank Id: Not reported  
 Swrcb Tank Id: 19-000-011310-000018  
 Actv Date: 06-30-89  
 Capacity: Not reported  
 Tank Use: UNKNOWN  
 Stg: W  
 Content: Not reported  
 Number Of Tanks: Not reported

Status: A  
 Comp Number: 11310  
 Number: 9  
 Board Of Equalization: 44-009234  
 Ref Date: 07-01-91  
 Act Date: 07-01-91  
 Created Date: 06-30-89  
 Tank Status: A  
 Owner Tank Id: Not reported

MAP FINDINGS  
FOCUS MAP 11

Map ID	Site	Database(s)	EPA ID Number
	<b>INTERNATIONAL EXTRUSION CORPORATION (Continued)</b>		<b>1000216985</b>
	Swrcb Tank Id: 19-000-011310-000019 Actv Date: 06-30-89 Capacity: Not reported Tank Use: UNKNOWN Stg: W Content: Not reported Number Of Tanks: Not reported		
<b>238</b>	<b>INTERNATIONAL EXTRUSION CORP 1000 MERIDIAN AVE ALHAMBRA, CA 91803</b>	<b>TRIS</b>	<b>1008341141 91803NTRNT10</b>
<b>238</b>	<b>INT'L EXTRUSION CORP 1000 MERIDIAN AVE ALHAMBRA, CA 91803</b>	<b>HAZNET CHMIRS EMI</b>	<b>S103619846 N/A</b>
	HAZNET: Gepaid: CAD044405603 Contact: INTERNATIONAL ALUMINUM CORPORA Telephone: 2132641670 Facility Addr2: Not reported Mailing Name: Not reported Mailing Address: 1000 S MERIDIAN AVE Mailing City,St,Zip: ALHAMBRA, CA 918031215 Gen County: Los Angeles TSD EPA ID: CAD000088252 TSD County: Los Angeles Waste Category: Empty containers less than 30 gallons Disposal Method: Transfer Station Tons: .0075 Facility County: Los Angeles		
	Gepaid: CAD044405603 Contact: INTERNATIONAL ALUMINUM CORPORA Telephone: 2132641670 Facility Addr2: Not reported Mailing Name: Not reported Mailing Address: 1000 S MERIDIAN AVE Mailing City,St,Zip: ALHAMBRA, CA 918031215 Gen County: Los Angeles TSD EPA ID: CAD000088252 TSD County: Los Angeles Waste Category: Other empty containers 30 gallons or more Disposal Method: Transfer Station Tons: 2.7000 Facility County: Los Angeles		
	Gepaid: CAD044405603 Contact: INTERNATIONAL ALUMINUM CORPORA Telephone: 2132641670 Facility Addr2: Not reported Mailing Name: Not reported Mailing Address: 1000 S MERIDIAN AVE Mailing City,St,Zip: ALHAMBRA, CA 918031215		

MAP FINDINGS  
FOCUS MAP 11

Map ID Site Database(s) EPA ID Number

**INT'L EXTRUSION CORP (Continued)**

**S103619846**

Gen County: Los Angeles  
TSD EPA ID: CAD000088252  
TSD County: Los Angeles  
Waste Category: Other empty containers 30 gallons or more  
Disposal Method: Not reported  
Tons: .0000  
Facility County: Los Angeles

Gepaid: CAD044405603  
Contact: INTERNATIONAL ALUMINUM CORPORA  
Telephone: 2132641670  
Facility Addr2: Not reported  
Mailing Name: Not reported  
Mailing Address: 1000 S MERIDIAN AVE  
Mailing City,St,Zip: ALHAMBRA, CA 918031215  
Gen County: Los Angeles  
TSD EPA ID: CAD981696420  
TSD County: Los Angeles  
Waste Category: Not reported  
Disposal Method: Transfer Station  
Tons: 6.2550  
Facility County: Los Angeles

Gepaid: CAD044405603  
Contact: INTERNATIONAL ALUMINUM CORPORA  
Telephone: 2132641670  
Facility Addr2: Not reported  
Mailing Name: Not reported  
Mailing Address: 1000 S MERIDIAN AVE  
Mailing City,St,Zip: ALHAMBRA, CA 918031215  
Gen County: Los Angeles  
TSD EPA ID: CAD981696420  
TSD County: Los Angeles  
Waste Category: Oil/water separation sludge  
Disposal Method: Not reported  
Tons: 11.6760  
Facility County: Los Angeles

[Click this hyperlink](#) while viewing on your computer to access  
142 additional CA\_HAZNET: record(s) in the EDR Site Report.

**CHMIRS:**

OES Incident Number: 99-2620  
OES notification: 6/21/199901:23:30 PM  
OES Date: Not reported  
OES Time: Not reported  
Incident Date: Not reported  
**Date Completed: Not reported**  
Property Use: Not reported  
Agency Id Number: Not reported  
Agency Incident Number: Not reported  
Time Notified: Not reported  
Time Completed: Not reported  
Surrounding Area: Not reported  
Estimated Temperature: Not reported  
Property Management: Not reported  
Special Studies 1: Not reported

MAP FINDINGS  
FOCUS MAP 11

Map ID Site Database(s) EPA ID Number

**INT'L EXTRUSION CORP (Continued)**

**S103619846**

Special Studies 2: Not reported  
 Special Studies 3: Not reported  
 Special Studies 4: Not reported  
 Special Studies 5: Not reported  
 Special Studies 6: Not reported  
 More Than Two Substances Involved?: Not reported  
 Resp Agency Personel # Of Decontaminated: Not reported  
 Responding Agency Personel # Of Injuries: Not reported  
 Responding Agency Personel # Of Fatalities: Not reported  
 Others Number Of Decontaminated: Not reported  
 Others Number Of Injuries: Not reported  
 Others Number Of Fatalities: Not reported  
 Vehicle Make/year: Not reported  
 Vehicle License Number: Not reported  
 Vehicle State: Not reported  
 Vehicle Id Number: Not reported  
 CA/DOT/PUC/ICC Number: Not reported  
 Company Name: Not reported  
 Reporting Officer Name/ID: Not reported  
 Report Date: Not reported  
 Comments: Not reported  
 Facility Telephone: Not reported  
 Waterway Involved: No  
 Waterway: Not reported  
 Spill Site: Not reported  
 Cleanup By: Reporting Party  
 Containment: Not reported  
 What Happened: Not reported  
 Type: Not reported  
 Measure: Not reported  
 Other: Not reported  
 Date/Time: Not reported  
 Year: 1999  
 Agency: International Extrusions  
 Incident Date: 6/21/1999 12:00:00 AM  
 Admin Agency: Alhambra Fire Department  
 Amount: Not reported  
 Contained: Yes  
 Site Type: Industrial Plant  
 E Date: Not reported  
 Substance: Sodium hydroxide and water  
 Quantity Released: Not reported  
 BBLS: 0  
 Cups: 0  
 CUFT: 0  
 Gallons: 3000  
 Grams: 0  
 Pounds: 0  
 Liters: 0  
 Ounces: 0  
 Pints: 0  
 Quarts: 0  
 Sheen: 0  
 Tons: 0  
 Unknown: 0  
 Description: Not reported  
 Evacuations: 0

MAP FINDINGS  
FOCUS MAP 11

Map ID	Site	Database(s)	EPA ID Number
--------	------	-------------	---------------

**INT'L EXTRUSION CORP (Continued)**

**S103619846**

Number of Injuries: 0  
 Number of Fatalities: 0  
 Description: Slow release coming from a storage pipe, may have been leaking for several months due to a bad union in the outflow pipe from the tank. Cleanup is complete.

EMI:

Year: 1990  
 County Code: 19  
 Air Basin: SC  
 Facility ID: 74104  
 Air District Name: SC  
 SIC Code: 3354  
 Air District Name: SOUTH COAST AQMD  
 Community Health Air Pollution Info System: Not reported  
 Consolidated Emission Reporting Rule: Not reported  
 Total Organic Hydrocarbon Gases Tons/Yr: 0  
 Reactive Organic Gases Tons/Yr: 0  
 Carbon Monoxide Emissions Tons/Yr: 2  
 NOX - Oxides of Nitrogen Tons/Yr: 2  
 SOX - Oxides of Sulphur Tons/Yr: 0  
 Particulate Matter Tons/Yr: 0  
 Part. Matter 10 Micrometers & Smlr Tons/Yr: 0

238

**1000 MERIDIAN AVE  
 1000 MERIDIAN AVE  
 ALHAMBRA, CA 91803**

**ERNS 99627755  
 N/A**

[Click this hyperlink](#) while viewing on your computer to access additional ERNS detail in the EDR Site Report.

239

**UPGRADE AUTO SERVICE  
 1007 S FREMONT ST, #C  
 ALHAMBRA, CA 91803**

**HAZNET S103993587  
 N/A**

HAZNET:

Gepaid: CAL000138204  
 Contact: UPGRADE ENTERPRISES  
 Telephone: 0000000000  
 Facility Addr2: Not reported  
 Mailing Name: Not reported  
 Mailing Address: 1007 S FREMONT AVE # C  
 Mailing City,St,Zip: ALHAMBRA, CA 918031324  
 Gen County: Los Angeles  
 TSD EPA ID: CAL000113451  
 TSD County: Los Angeles  
 Waste Category: Unspecified organic liquid mixture  
 Disposal Method: Transfer Station  
 Tons: 1.0424  
 Facility County: Los Angeles

Gepaid: CAL000138204  
 Contact: UPGRADE ENTERPRISES

MAP FINDINGS  
FOCUS MAP 11

Map ID	Site	Database(s)	EPA ID Number
--------	------	-------------	---------------

**UPGRADE AUTO SERVICE (Continued)**

**S103993587**

Telephone: 0000000000  
 Facility Addr2: Not reported  
 Mailing Name: Not reported  
 Mailing Address: 1007 S FREMONT AVE # C  
 Mailing City,St,Zip: ALHAMBRA, CA 918031324  
 Gen County: Los Angeles  
 TSD EPA ID: CAL000113451  
 TSD County: Los Angeles  
 Waste Category: Unspecified organic liquid mixture  
 Disposal Method: Transfer Station  
 Tons: 2.7104  
 Facility County: Los Angeles

Gepaid: CAL000138204  
 Contact: UPGRADE ENTERPRISES  
 Telephone: 0000000000  
 Facility Addr2: Not reported  
 Mailing Name: Not reported  
 Mailing Address: 1007 S FREMONT AVE # C  
 Mailing City,St,Zip: ALHAMBRA, CA 918031324  
 Gen County: Los Angeles  
 TSD EPA ID: CAD009452657  
 TSD County: San Mateo  
 Waste Category: Unspecified organic liquid mixture  
 Disposal Method: Transfer Station  
 Tons: 1.2301  
 Facility County: Los Angeles

**239 ALHAMBRA COACHWORKS  
 1007 S FREMONT AV  
 ALHAMBRA, CA 91803**

**EMI S106825587  
 WIP N/A**

EMI:  
 Year: 1987  
 County Code: 19  
 Air Basin: SC  
 Facility ID: 23646  
 Air District Name: SC  
 SIC Code: 7538  
 Air District Name: SOUTH COAST AQMD  
 Community Health Air Pollution Info System: Not reported  
 Consolidated Emission Reporting Rule: Not reported  
 Total Organic Hydrocarbon Gases Tons/Yr: 2  
 Reactive Organic Gases Tons/Yr: 2  
 Carbon Monoxide Emissions Tons/Yr: 0  
 NOX - Oxides of Nitrogen Tons/Yr: 0  
 SOX - Oxides of Sulphur Tons/Yr: 0  
 Particulate Matter Tons/Yr: 0  
 Part. Matter 10 Micrometers & Smlr Tons/Yr: 0

Year: 1990  
 County Code: 19  
 Air Basin: SC  
 Facility ID: 60817  
 Air District Name: SC  
 SIC Code: 7538  
 Air District Name: SOUTH COAST AQMD  
 Community Health Air Pollution Info System: Not reported

MAP FINDINGS  
FOCUS MAP 11

Map ID	Site	Database(s)	EPA ID Number
--------	------	-------------	---------------

**ALHAMBRA COACHWORKS (Continued)**

**S106825587**

Consolidated Emission Reporting Rule: Not reported  
 Total Organic Hydrocarbon Gases Tons/Yr: 2  
 Reactive Organic Gases Tons/Yr: 1  
 Carbon Monoxide Emissions Tons/Yr: 0  
 NOX - Oxides of Nitrogen Tons/Yr: 0  
 SOX - Oxides of Sulphur Tons/Yr: 0  
 Particulate Matter Tons/Yr: 0  
 Part. Matter 10 Micrometers & Smlr Tons/Yr: 0

WIP:

Region: 4  
 File Number: 115.0070  
**File Status: Backlog**  
 Staff: CCHARMLE  
 Facility Suite: Not reported

239

**ALHAMBRA COACHWORKS**  
**1007 S. FREMONT AVE.**  
**ALHAMBRA, CA 91803**

**SLIC S106484977**  
**N/A**

SLIC:

Region: STATE  
**Facility Status: Open - Site Assessment**  
 Status Date: 1999-10-01 00:00:00  
 Global Id: SL603799198  
 Lead Agency: LOS ANGELES RWQCB (REGION 4)  
 Lead Agency Case Number: Not reported  
 Latitude: 34.081873  
 Longitude: -118.151081  
 Case Type: Cleanup Program Site  
 Case Worker: Not reported  
 Local Agency: Not reported  
 RB Case Number: 115.0070  
 File Location: Not reported  
 Potential Media Affected: Aquifer used for drinking water supply  
 Potential Contaminants of Concern: Not reported  
 Site History: Not reported

239

**BAKER ENGINEERING CORP**  
**1011 S FREMONT AVE**  
**ALHAMBRA, CA 91803**

**RCRA-SQG 1000210415**  
**FINDS CAD982338543**

RCRA-SQG:

Date form received by agency: 12/10/1987  
 Facility name: BAKER ENGINEERING CORP  
 Facility address: 1011 S FREMONT AVE  
 ALHAMBRA, CA 91803  
 EPA ID: CAD982338543  
 Mailing address: S FREMONT AVE  
 ALHAMBRA, CA 91803  
 Contact: ENVIRONMENTAL MANAGER  
 Contact address: 1011 S FREMONT AVE  
 ALHAMBRA, CA 91803  
 Contact country: US  
 Contact telephone: (818) 570-6000  
 Contact email: Not reported

MAP FINDINGS  
FOCUS MAP 11

Map ID Site Database(s) EPA ID Number

---

**BAKER ENGINEERING CORP (Continued)**

**1000210415**

EPA Region: 09  
Classification: Small Small Quantity Generator  
Description: Handler: generates more than 100 and less than 1000 kg of hazardous waste during any calendar month and accumulates less than 6000 kg of hazardous waste at any time; or generates 100 kg or less of hazardous waste during any calendar month, and accumulates more than 1000 kg of hazardous waste at any time

Owner/Operator Summary:

Owner/operator name: NOT REQUIRED  
Owner/operator address: NOT REQUIRED  
NOT REQUIRED, ME 99999  
Owner/operator country: Not reported  
Owner/operator telephone: (415) 555-1212  
Legal status: Private  
Owner/Operator Type: Operator  
Owner/Op start date: Not reported  
Owner/Op end date: Not reported

Owner/operator name: BAKER ENGINEERING CORP  
Owner/operator address: NOT REQUIRED  
NOT REQUIRED, ME 99999  
Owner/operator country: Not reported  
Owner/operator telephone: (415) 555-1212  
Legal status: Private  
Owner/Operator Type: Owner  
Owner/Op start date: Not reported  
Owner/Op end date: Not reported

Handler Activities Summary:

U.S. importer of hazardous waste: Unknown  
Mixed waste (haz. and radioactive): Unknown  
Recycler of hazardous waste: No  
Transporter of hazardous waste: No  
Treater, storer or disposer of HW: No  
Underground injection activity: No  
On-site burner exemption: Unknown  
Furnace exemption: Unknown  
Used oil fuel burner: No  
Used oil processor: No  
Used oil refiner: No  
Used oil fuel marketer to burner: No  
Used oil Specification marketer: No  
Used oil transfer facility: No  
Used oil transporter: No  
Off-site waste receiver: Commercial status unknown

Violation Status: No violations found

FINDS:

Other Pertinent Environmental Activity Identified at Site

Registry ID: 110002796476

RCRAInfo is a national information system that supports the Resource Conservation and Recovery Act (RCRA) program through the tracking of events and activities related to facilities that generate, transport,



MAP FINDINGS  
FOCUS MAP 11

Map ID	Site	Database(s)	EPA ID Number
--------	------	-------------	---------------

**BAKER ENGINEERING CORP (Continued)**

**1000210415**

and treat, store, or dispose of hazardous waste. RCRAInfo allows RCRA program staff to track the notification, permit, compliance, and corrective action activities required under RCRA.

**239 ZHE JIAN MACHINERY & EQUIPMENT**  
**1011 S FREMONT AVE**  
**ALHAMBRA, CA 91803**

**SLIC S106485319**  
**WIP N/A**

SLIC:

Region: STATE  
**Facility Status: Open - Site Assessment**  
 Status Date: 2001-07-01 00:00:00  
 Global Id: SL603799541  
 Lead Agency: LOS ANGELES RWQCB (REGION 4)  
 Lead Agency Case Number: Not reported  
 Latitude: 34.081873  
 Longitude: -118.151081  
 Case Type: Cleanup Program Site  
 Case Worker: Not reported  
 Local Agency: Not reported  
 RB Case Number: 115.0436  
 File Location: Not reported  
 Potential Media Affected: Aquifer used for drinking water supply  
 Potential Contaminants of Concern: Not reported  
 Site History: Not reported

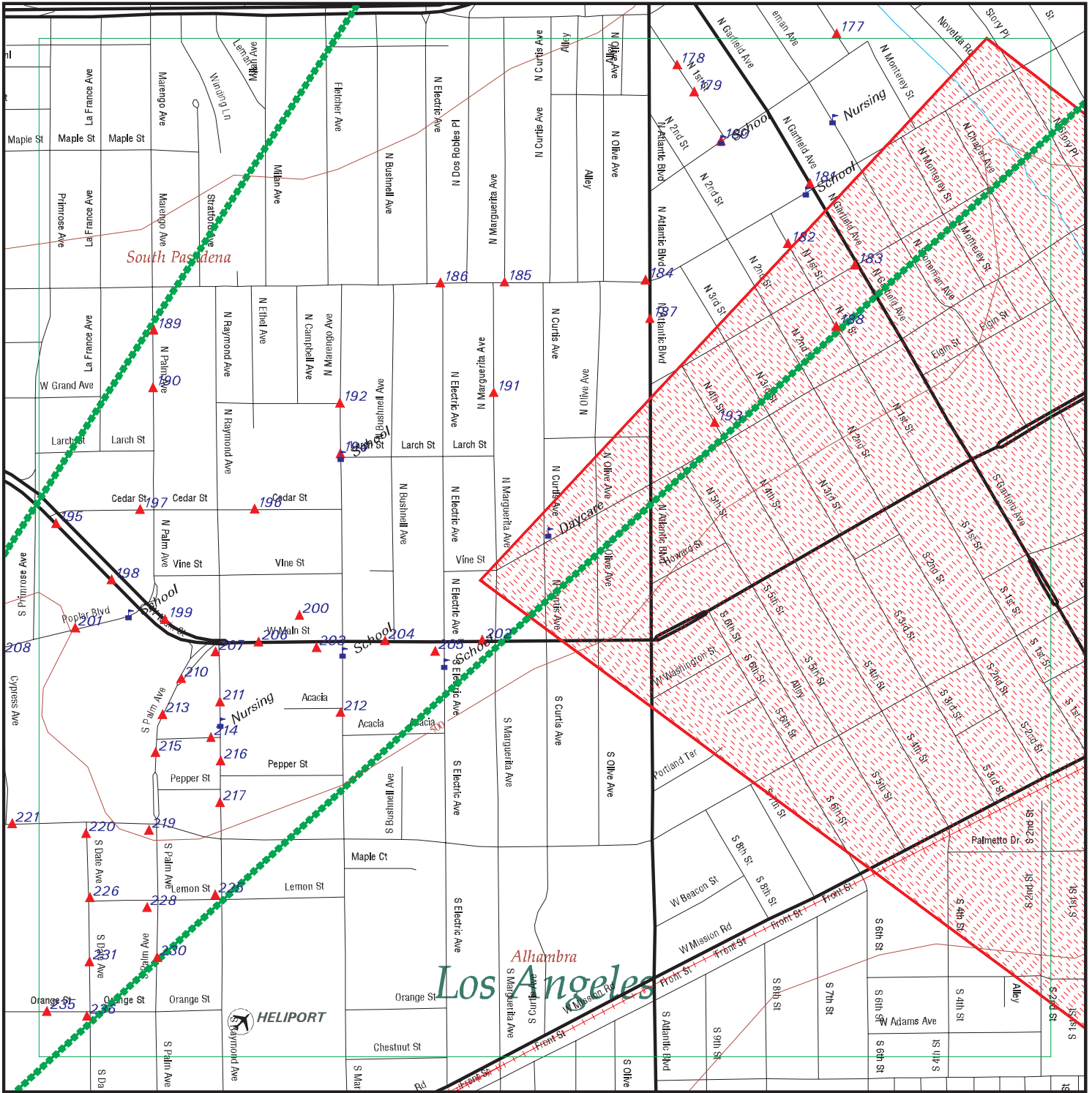
WIP:

Region: 4  
 File Number: 115.0436  
**File Status: Backlog**  
 Staff: CCHARMLE  
 Facility Suite: Not reported

FOCUS MAP 11 ORPHAN SUMMARY

City	EDR ID	Site Name	Site Address	Zip	Database(s)
SANTA PAULA	S100177972	1/4 MI. WEST OF K ST	NEAR LEMON GROVE RD.	91030	Notify 65
SOUTH PASADENA	1010032983	EXECUTIVE ENVIRONMENTAL SERVICES, INC.	507 MISSION STRTEET	91030	FINDS

# Focus Map 12

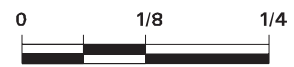


EDR DataMap® - Environmental Atlas

## SR 710 Environmental Assessment Zone 4

### Legend

- |                    |                         |             |                   |              |
|--------------------|-------------------------|-------------|-------------------|--------------|
| Roads              | Waterways               | Powerlines  | Water             | Listed Sites |
| Major Roads        | Railroads               | Pipelines   | Superfund Sites   |              |
| Contour Lines      | Study Boundary          | Fault Lines | Federal DOD Sites |              |
| 100-Yr Flood Zones | Indian Reservations BIA |             |                   |              |



Scale in Miles

FOCUS MAP 12 SUMMARY

<u>Database</u>	<u>Total Plotted</u>
<b><u>FEDERAL RECORDS</u></b>	
NPL	1
Proposed NPL	0
Delisted NPL	0
NPL LIENS	0
CERCLIS	1
CERC-NFRAP	0
LIENS 2	0
CORRACTS	0
RCRA-TSDF	0
RCRA-LQG	0
RCRA-SQG	19
RCRA-CESQG	0
RCRA-NonGen	1
US ENG CONTROLS	0
US INST CONTROL	0
ERNS	3
HMIRS	0
DOT OPS	1
US CDL	0
US BROWNFIELDS	0
DOD	0
FUDS	0
LUCIS	0
CONSENT	0
ROD	0
UMTRA	0
ODI	0
DEBRIS REGION 9	0
MINES	0
TRIS	0
TSCA	0
FTTS	1
HIST FTTS	1
SSTS	0
ICIS	0
PADS	0
MLTS	0
RADINFO	0
FINDS	28
RAATS	0
SCRD DRYCLEANERS	0
<b><u>STATE AND LOCAL RECORDS</u></b>	
HIST Cal-Sites	0
CA BOND EXP. PLAN	0
SCH	2
Toxic Pits	0

FOCUS MAP 12 SUMMARY

<u>Database</u>	<u>Total Plotted</u>
SWF/LF	0
CA WDS	2
WMUDS/SWAT	0
Cortese	0
SWRCY	2
LUST	12
CA FID UST	7
SLIC	103
UST	6
HIST UST	11
LIENS	0
SWEEPS UST	19
CHMIRS	3
LDS	0
MCS	0
AST	0
Notify 65	0
DEED	0
VCP	0
DRYCLEANERS	0
WIP	102
CDL	1
RESPONSE	0
HAZNET	84
EMI	15
ENVIROSTOR	3
HAULERS	0
 <b><u>TRIBAL RECORDS</u></b>	
INDIAN RESERV	0
INDIAN ODI	0
INDIAN LUST	0
INDIAN UST	0
INDIAN VCP	0
 <b><u>EDR PROPRIETARY RECORDS</u></b>	
Manufactured Gas Plants	0

NOTES:

Sites may be listed in more than one database

MAP FINDINGS  
FOCUS MAP 12

Map ID	Site	Database(s)	EPA ID Number
--------	------	-------------	---------------

<b>NPL Region</b>	<b>SAN GABRIEL VALLEY (AREA 3) MAIN ST &amp; GAFIELD AVE ALHAMBRA, CA 91801</b>	<b>CERCLIS FINDS NPL</b>	<b>1000114962 CAD980818579</b>
-----------------------	---	----------------------------------	------------------------------------

CERCLIS:

Site ID: 0902093  
Federal Facility: Not a Federal Facility  
NPL Status: Currently on the Final NPL  
Non NPL Status: Not reported

CERCLIS Site Contact Name(s):

Contact Name: Patricia Bowlin  
Contact Tel: (415) 972-3177  
Contact Title: Remedial Project Manager (RPM)

Contact Name: Lisa Hanusiak  
Contact Tel: (415) 972-3152  
Contact Title: Remedial Project Manager (RPM)

Contact Name: Dawn Richmond  
Contact Tel: (415) 972-3097  
Contact Title: Site Assessment Manager (SAM)

Contact Name: Karen Jurist  
Contact Tel: (415) 972-3219  
Contact Title: Site Assessment Manager (SAM)

Contact Name: Jeff Inglis  
Contact Tel: (415) 972-3095  
Contact Title: Site Assessment Manager (SAM)

CERCLIS Site Alias Name(s):

Alias Name: SAN GABRIEL VALLEY (AREA 3)  
Alias Address: MAIN ST & GAFIELD AVE  
ALHAMBRA, CA 91801

Site Description: THIS SITE IS A GROUND WATER PLUME THAT RUNS ALONG THE AXIS OF THE ALHAMBRA CREEK IN THE SAN GABRIEL BASIN. THE GROUND WATER IS CONTAMINATED WITH TRICHLOROETHYLENE AND PERCHLOROETHYLENE.

CERCLIS Assessment History:

Action: DISCOVERY  
Date Started: Not reported  
Date Completed: 04/01/1980  
Priority Level: Not reported

Action: ISSUE REQUEST LETTERS (104E)  
Date Started: Not reported  
Date Completed: 08/01/1983  
Priority Level: Not reported

Action: PRELIMINARY ASSESSMENT  
Date Started: Not reported  
Date Completed: 09/01/1983  
Priority Level: Higher priority for further assessment

Action: SITE INSPECTION  
Date Started: 03/01/1983  
Date Completed: 09/01/1983  
Priority Level: Higher priority for further assessment

MAP FINDINGS  
FOCUS MAP 12

Map ID	Site	Database(s)	EPA ID Number
--------	------	-------------	---------------

**SAN GABRIEL VALLEY (AREA 3) (Continued)**

**1000114962**

Action:	SITE INSPECTION
Date Started:	03/01/1983
Date Completed:	09/01/1983
Priority Level:	Higher priority for further assessment
Action:	HAZARD RANKING SYSTEM PACKAGE
Date Started:	Not reported
Date Completed:	09/01/1983
Priority Level:	Not reported
Action:	PROPOSAL TO NATIONAL PRIORITIES LIST
Date Started:	Not reported
Date Completed:	09/08/1983
Priority Level:	Not reported
Action:	ISSUE REQUEST LETTERS (104E)
Date Started:	Not reported
Date Completed:	01/01/1984
Priority Level:	Not reported
Action:	FINAL LISTING ON NATIONAL PRIORITIES LIST
Date Started:	Not reported
Date Completed:	05/08/1984
Priority Level:	Not reported
Action:	ISSUE REQUEST LETTERS (104E)
Date Started:	Not reported
Date Completed:	12/30/1988
Priority Level:	Not reported
Action:	Notice Letters Issued
Date Started:	Not reported
Date Completed:	06/07/1990
Priority Level:	Not reported
Action:	ISSUE REQUEST LETTERS (104E)
Date Started:	Not reported
Date Completed:	06/08/1990
Priority Level:	Not reported
Action:	Notice Letters Issued
Date Started:	Not reported
Date Completed:	07/09/1990
Priority Level:	Not reported
Action:	Notice Letters Issued
Date Started:	Not reported
Date Completed:	09/20/1990
Priority Level:	Not reported
Action:	Notice Letters Issued
Date Started:	Not reported
Date Completed:	10/12/1990
Priority Level:	Not reported
Action:	Notice Letters Issued
Date Started:	Not reported

MAP FINDINGS  
FOCUS MAP 12

Map ID	Site	Database(s)	EPA ID Number
	<b>SAN GABRIEL VALLEY (AREA 3) (Continued)</b>		<b>1000114962</b>
	Date Completed:	12/05/1990	
	Priority Level:	Not reported	
	Action:	Notice Letters Issued	
	Date Started:	Not reported	
	Date Completed:	12/06/1990	
	Priority Level:	Not reported	
	Action:	Notice Letters Issued	
	Date Started:	Not reported	
	Date Completed:	12/07/1990	
	Priority Level:	Not reported	
	Action:	Notice Letters Issued	
	Date Started:	Not reported	
	Date Completed:	02/07/1991	
	Priority Level:	Not reported	
	Action:	Notice Letters Issued	
	Date Started:	Not reported	
	Date Completed:	03/06/1991	
	Priority Level:	Not reported	
	Action:	Notice Letters Issued	
	Date Started:	Not reported	
	Date Completed:	07/09/1991	
	Priority Level:	Not reported	
	Action:	Notice Letters Issued	
	Date Started:	Not reported	
	Date Completed:	09/26/1991	
	Priority Level:	Not reported	
	Action:	REMOVAL ASSESSMENT	
	Date Started:	12/27/1991	
	Date Completed:	12/27/1991	
	Priority Level:	Not reported	
	Action:	Special Notice Issued	
	Date Started:	Not reported	
	Date Completed:	05/26/1993	
	Priority Level:	Not reported	
	Action:	Special Notice Issued	
	Date Started:	Not reported	
	Date Completed:	02/03/1994	
	Priority Level:	Not reported	
	Action:	NATIONAL PRIORITIES LIST RESPONSIBLE PARTY SEARCH	
	Date Started:	09/30/1984	
	Date Completed:	07/01/1994	
	Priority Level:	Not reported	
	Action:	Notice Letters Issued	
	Date Started:	Not reported	
	Date Completed:	04/13/1995	
	Priority Level:	Not reported	



MAP FINDINGS  
FOCUS MAP 12

Map ID	Site	Database(s)	EPA ID Number
--------	------	-------------	---------------

**SAN GABRIEL VALLEY (AREA 3) (Continued)**

**1000114962**

Action:	Notice Letters Issued
Date Started:	Not reported
Date Completed:	04/20/1995
Priority Level:	Not reported
Action:	Notice Letters Issued
Date Started:	Not reported
Date Completed:	05/05/1995
Priority Level:	Not reported
Action:	Notice Letters Issued
Date Started:	Not reported
Date Completed:	08/18/1995
Priority Level:	Not reported
Action:	COMBINED REMEDIAL INVESTIGATION/FEASIBILITY STUDY
Date Started:	07/12/1999
Date Completed:	Not reported
Priority Level:	Not reported
Action:	ISSUE REQUEST LETTERS (104E)
Date Started:	Not reported
Date Completed:	02/10/2003
Priority Level:	Not reported
Action:	ISSUE REQUEST LETTERS (104E)
Date Started:	Not reported
Date Completed:	02/10/2003
Priority Level:	Not reported
Action:	ISSUE REQUEST LETTERS (104E)
Date Started:	Not reported
Date Completed:	02/10/2003
Priority Level:	Not reported
Action:	COMMUNITY INVOLVEMENT
Date Started:	Not reported
Date Completed:	05/31/2004
Priority Level:	Not reported
Action:	TECHNICAL ASSISTANCE GRANT
Date Started:	11/01/2006
Date Completed:	Not reported
Priority Level:	Not reported
Action:	ENGINEERING EVALUATION/COST ANALYSIS
Date Started:	09/26/2005
Date Completed:	09/30/2008
Priority Level:	Not reported

**FINDS:**

Other Pertinent Environmental Activity Identified at Site

Registry ID: 110009267925

CERCLIS (Comprehensive Environmental Response, Compensation, and

MAP FINDINGS  
FOCUS MAP 12

Map ID      Site      Database(s)      EPA ID Number

---

**SAN GABRIEL VALLEY (AREA 3) (Continued)**

**1000114962**

Liability Information System) is the Superfund database that is used to support management in all phases of the Superfund program. The system contains information on all aspects of hazardous waste sites, including an inventory of sites, planned and actual site activities, and financial information.

NPL:

EPA ID:                    CAD980818579  
EPA Region:              09  
Federal:                    N  
Final Date:                5/8/1984

Category Details:

NPL Status:                Currently on the Final NPL  
Category Description:      Depth To Aquifer-<= 10 Feet  
Category Value:            1

NPL Status:                Currently on the Final NPL  
Category Description:      Distance To Nearest Population-> 0 And <= 1/4 Mile  
Category Value:            10

Site Details:

Site Name:                 SAN GABRIEL VALLEY (AREA 3)  
Site Status:                Final  
Site Zip:                    91801  
Site City:                   ALHAMBRA  
Site State:                  CA  
Federal Site:                No  
Site County:                LOS ANGELES  
EPA Region:                09  
Date Proposed:             09/08/83  
Date Deleted:               Not reported  
Date Finalized:             05/08/84

Substance Details:

NPL Status:                Currently on the Final NPL  
Substance ID:              Not reported  
Substance:                 Not reported  
CAS #:                      Not reported  
Pathway:                    Not reported  
Scoring:                    Not reported

NPL Status:                Currently on the Final NPL  
Substance ID:              U228  
Substance:                 TRICHLOROETHYLENE (TCE)  
CAS #:                      79-01-6  
Pathway:                    GROUND WATER PATHWAY  
Scoring:                    4

Summary Details:

Conditions at listing September 1983): San Gabriel Valley Area 3) is a ground water plume that runs along the axis of the west fork of the Alhambra Creek in the San Gabriel ground water basin in Alhambra, Los Angeles County, California. The plume is about 2 miles long and 1 mile wide. Ground

MAP FINDINGS  
FOCUS MAP 12

Map ID	Site	Database(s)	EPA ID Number
--------	------	-------------	---------------

**SAN GABRIEL VALLEY (AREA 3) (Continued)**

**1000114962**

water is contaminated with trichloroethylene (TCE) and perchloroethylene (PCE), according to analyses by State agencies and local water companies. Many public wells in the area exceed the EPA Suggested No Adverse Response Levels (SNARL) for TCE and PCE. Approximately 100,000 people are affected. Cities and public water companies in the area have tested to ensure that their water supplies contain less than 5 parts per billion (ppb) of TCE, a level considered safe for human consumption. When alternative methods of reducing the TCE level below 5 ppb are not effective, wells are removed from service. Status June 1984): A supplemental sampling program of contaminated wells will begin soon to get a snapshot view of the degree of contamination. The State Department of Health Services and EPA are preparing to initiate a remedial investigation/ feasibility study to determine the aerial and vertical extent of contamination and to develop alternatives for treatment and management of the problem. EPA continues its investigation to identify sources of the contamination. This site, along with the three other San Gabriel Valley sites, was added to the NPL in May 1984 because it involves a serious problem that required taking immediate remedial action.

Site Status Details:

NPL Status: Final  
Proposed Date: 09/08/1983  
Final Date: 05/08/1984  
Deleted Date: Not reported

Narratives Details:

NPL Name: SAN GABRIEL VALLEY (AREA 3)  
City: ALHAMBRA  
State: CA

177

**BICC-VERO**  
**848 N MONTEREY ST**  
**ALHAMBRA, CA 91801**

**SLIC S106485141**  
**WIP N/A**

SLIC:

Region: STATE  
**Facility Status: Open - Site Assessment**  
Status Date: 2001-04-01 00:00:00  
Global Id: SL603799363  
Lead Agency: LOS ANGELES RWQCB (REGION 4)  
Lead Agency Case Number: Not reported  
Latitude: 34.103249  
Longitude: -118.129027  
Case Type: Cleanup Program Site  
Case Worker: Not reported  
Local Agency: Not reported  
RB Case Number: 115.0255  
File Location: Not reported  
Potential Media Affected: Aquifer used for drinking water supply  
Potential Contaminants of Concern: Not reported  
Site History: Not reported

WIP:

Region: 4  
File Number: 115.0255  
**File Status: Backlog**  
Staff: CCHARMLE

MAP FINDINGS  
FOCUS MAP 12

Map ID	Site	Database(s)	EPA ID Number
	<b>BICC-VERO (Continued)</b>		<b>S106485141</b>
	Facility Suite: Not reported		
<b>178</b>	<b>RUSSELL CALKINS</b> <b>986 FIRST ST</b> <b>SAN PEDRO, CA 90731</b>	<b>HAZNET</b>	<b>S103985679</b> <b>N/A</b>
	HAZNET:		
	Gepaid: CAC001486816		
	Contact: RUSSWLL CALKINS		
	Telephone: 3108323183		
	Facility Addr2: Not reported		
	Mailing Name: Not reported		
	Mailing Address: 646 24TH ST		
	Mailing City,St,Zip: SAN PEDRO, CA 907310000		
	Gen County: Los Angeles		
	TSD EPA ID: CAT080013352		
	TSD County: Los Angeles		
	Waste Category: Waste oil and mixed oil		
	Disposal Method: Recycler		
	Tons: 2.9190		
	Facility County: Los Angeles		
	Gepaid: CAC001486816		
	Contact: MANNY CHUKWUEKE/PROJECT ENG.		
	Telephone: 7146320889		
	Facility Addr2: Not reported		
	Mailing Name: Not reported		
	Mailing Address: 646 24TH ST		
	Mailing City,St,Zip: SAN PEDRO, CA 907310000		
	Gen County: Los Angeles		
	TSD EPA ID: AZD982441263		
	TSD County: 99		
	Waste Category: Other organic solids		
	Disposal Method: Not reported		
	Tons: 3.75		
	Facility County: Not reported		
<b>179</b>	<b>COUNTY OF LOS ANGELES / ISD</b> <b>919 FIRST ST</b> <b>SAN FERNANDO, CA 91340</b>	<b>HAZNET</b>	<b>S106086272</b> <b>N/A</b>
	HAZNET:		
	Gepaid: CAC002528767		
	Contact: DIANA DELEON		
	Telephone: 3232673137		
	Facility Addr2: Not reported		
	Mailing Name: Not reported		
	Mailing Address: 1100 N EASTERN AVE		
	Mailing City,St,Zip: LOS ANGELES, CA 900630000		
	Gen County: Los Angeles		
	TSD EPA ID: Not reported		
	TSD County: Los Angeles		
	Waste Category: Asbestos-containing waste		
	Disposal Method: Disposal, Land Fill		
	Tons: 3.37		
	Facility County: Not reported		

MAP FINDINGS  
FOCUS MAP 12

Map ID	Site	Database(s)	EPA ID Number
--------	------	-------------	---------------

**COUNTY OF LOS ANGELES / ISD (Continued)**

**S106086272**

Gepaid: CAC002528767  
 Contact: DIANA DELEON  
 Telephone: 3232673137  
 Facility Addr2: Not reported  
 Mailing Name: Not reported  
 Mailing Address: 1100 N EASTERN AVE  
 Mailing City,St,Zip: LOS ANGELES, CA 900630000  
 Gen County: Los Angeles  
 TSD EPA ID: Not reported  
 TSD County: San Bernardino  
 Waste Category: Unspecified oil-containing waste  
 Disposal Method: Transfer Station  
 Tons: 0.04  
 Facility County: Not reported

Gepaid: CAC002528767  
 Contact: DIANA DELEON  
 Telephone: 3232673137  
 Facility Addr2: Not reported  
 Mailing Name: Not reported  
 Mailing Address: 1100 N EASTERN AVE  
 Mailing City,St,Zip: LOS ANGELES, CA 900630000  
 Gen County: Los Angeles  
 TSD EPA ID: Not reported  
 TSD County: Los Angeles  
 Waste Category: Unspecified oil-containing waste  
 Disposal Method: Recycler  
 Tons: 1.25  
 Facility County: Not reported

**180 GARFIELD ELEMENTARY  
110 WEST MCLEAN STREET  
ALHAMBRA, CA 91801**

**FINDS 1011471457  
N/A**

FINDS:  
Other Pertinent Environmental Activity Identified at Site

Registry ID: 110036093287

NCES (National Center for Education Statistics) is the primary federal entity for collecting and analyzing data related to education in the United States and other nations and the institute of education sciences.

**180 GARFIELD ELEMENTARY  
110 W. MCLEAN ST.  
ALHAMBRA, CA 91801**

**FINDS 1008278879  
N/A**

FINDS:  
Other Pertinent Environmental Activity Identified at Site

Registry ID: 110021700961

Not reported

MAP FINDINGS  
FOCUS MAP 12

Map ID	Site	Database(s)	EPA ID Number
--------	------	-------------	---------------

181	<b>RICHARD HARDING 626 N GARFIELD AVE ALHAMBRA, CA 91801</b>	<b>HAZNET</b>	<b>S108218284 N/A</b>
-----	--	---------------	---------------------------

HAZNET:  
 Gepaid: CAC002583169  
 Contact: RICHARD HARDING  
 Telephone: 6262301313  
 Facility Addr2: Not reported  
 Mailing Name: Not reported  
 Mailing Address: 1204 N ALANSOR ST  
 Mailing City,St,Zip: ALHAMBRA, CA 91801  
 Gen County: Los Angeles  
 TSD EPA ID: CAD008252405  
 TSD County: Los Angeles  
 Waste Category: Unspecified solvent mixture Waste  
 Disposal Method: Recycler  
 Tons: 0.22  
 Facility County: Not reported

181	<b>SCHILLING GRAPHICS, INC. 624 N GARFIELD AVE ALHAMBRA, CA 91801</b>	<b>SLIC WIP</b>	<b>S106484962 N/A</b>
-----	---	---------------------	---------------------------

SLIC:  
 Region: STATE  
**Facility Status: Open - Site Assessment**  
 Status Date: 1999-10-01 00:00:00  
 Global Id: SL603799183  
 Lead Agency: LOS ANGELES RWQCB (REGION 4)  
 Lead Agency Case Number: Not reported  
 Latitude: 34.102103  
 Longitude: -118.130976  
 Case Type: Cleanup Program Site  
 Case Worker: Not reported  
 Local Agency: Not reported  
 RB Case Number: 115.0050  
 File Location: Not reported  
 Potential Media Affected: Aquifer used for drinking water supply  
 Potential Contaminants of Concern: Not reported  
 Site History: Not reported

WIP:  
 Region: 4  
 File Number: 115.0050  
**File Status: Historical**  
 Staff: CCHARMLE  
 Facility Suite: Not reported

MAP FINDINGS  
FOCUS MAP 12

Map ID	Site	Database(s)	EPA ID Number
181	<b>CITY CHEVRON</b> <b>600 GARFIELD AVE N</b> <b>ALHAMBRA, CA 91030</b>	<b>HAZNET</b> <b>LUST</b>	<b>S100860046</b> <b>N/A</b>
	<b>HAZNET:</b> Gepaid: CAL000169734 Contact: CITY CHEVRON Telephone: 6262815135 Facility Addr2: Not reported Mailing Name: Not reported Mailing Address: 600 N GARFIELD_AVE Mailing City,St,Zip: ALHAMBRA, CA 918010000 Gen County: Los Angeles TSD EPA ID: CAT080013352 TSD County: Los Angeles Waste Category: Tank bottom waste Disposal Method: Recycler Tons: 1.6680 Facility County: Los Angeles		
	<b>LUST:</b> Region: STATE Global Id: T0603705492 Latitude: 34.100667 Longitude: -118.1306746 Case Type: LUST Cleanup Site Status: Completed - Case Closed Status Date: 1997-10-09 00:00:00 Lead Agency: LOS ANGELES COUNTY Case Worker: Not reported Local Agency: LOS ANGELES COUNTY RB Case Number: R-25189 LOC Case Number: Not reported File Location: Not reported Potential Media Affect: Soil Potential Contaminats of Concern: Aviation Site History: Not reported		
	<b>LUST REG 4:</b> Region: 4 Regional Board: 04 County: Los Angeles facid: R-25189 Status: Case Closed Substance: 1 Substance Quantity: Not reported Local Case No: Not reported Case Type: Soil Abatement Method Used at the Site: Not reported Global ID: T0603705492 W Global ID: Not reported Staff: UNK Local Agency: 19000 Cross Street: Not reported Enforcement Type: Not reported Date Leak Discovered: Not reported Date Leak First Reported: 9/22/1997 Date Leak Record Entered: 11/13/1997		

MAP FINDINGS  
FOCUS MAP 12

Map ID	Site	Database(s)	EPA ID Number
--------	------	-------------	---------------

**CITY CHEVRON (Continued)**

**S100860046**

Date Confirmation Began: Not reported  
 Date Leak Stopped: Not reported  
 Date Case Last Changed on Database: 10/9/1997  
 Date the Case was Closed: 10/9/1997  
 How Leak Discovered: Not reported  
 How Leak Stopped: Not reported  
 Cause of Leak: Not reported  
 Leak Source: Not reported  
 Operator: Not reported  
 Water System: Not reported  
 Well Name: Not reported  
 Approx. Dist To Production Well (ft): 838.3400447924540685217838819  
 Source of Cleanup Funding: Not reported  
 Preliminary Site Assessment Workplan Submitted: Not reported  
 Preliminary Site Assessment Began: Not reported  
 Pollution Characterization Began: Not reported  
 Remediation Plan Submitted: Not reported  
 Remedial Action Underway: Not reported  
 Post Remedial Action Monitoring Began: Not reported  
 Enforcement Action Date: Not reported  
 Historical Max MTBE Date: Not reported  
 Hist Max MTBE Conc in Groundwater: Not reported  
 Hist Max MTBE Conc in Soil: Not reported  
 Significant Interim Remedial Action Taken: Not reported  
 GW Qualifier: Not reported  
 Soil Qualifier: Not reported  
 Organization: Not reported  
 Owner Contact: Not reported  
 Responsible Party: BLANK RP  
 RP Address: 1112 STORY PLACE., ALHAMBRA, CA 91801  
 Program: LUST  
 Lat/Long: 34.100667 / -1  
 Local Agency Staff: Not reported  
 Beneficial Use: Not reported  
 Priority: Not reported  
 Cleanup Fund Id: Not reported  
 Suspended: Not reported  
 Assigned Name: Not reported  
 Summary: Not reported

181

**90651**  
**600 N GARFIELD AVE**  
**ALHAMBRA, CA 91801**

**HIST UST**  
**WIP**  
**U001570815**  
**N/A**

HIST UST:  
 Region: STATE  
 Facility ID: 00000061871  
 Facility Type: Gas Station  
 Other Type: Not reported  
 Total Tanks: 0004  
 Contact Name: GALANG,EDGAR T  
 Telephone: 8185769541  
 Owner Name: CHEVRON U.S.A. INC.  
 Owner Address: 575 MARKET  
 Owner City,St,Zip: SAN FRANCISCO, CA 94105  
  
 Tank Num: 001  
 Container Num: 1



MAP FINDINGS  
FOCUS MAP 12

Map ID	Site	Database(s)	EPA ID Number
--------	------	-------------	---------------

**90651 (Continued)**

**U001570815**

Year Installed: 1963  
 Tank Capacity: 00002000  
 Tank Used for: PRODUCT  
 Type of Fuel: Not reported  
 Tank Construction: 0000170 unknown  
 Leak Detection: Stock Inventor

Tank Num: 002  
 Container Num: 2  
 Year Installed: 1963  
 Tank Capacity: 00006000  
 Tank Used for: PRODUCT  
 Type of Fuel: Not reported  
 Tank Construction: 0000250 unknown  
 Leak Detection: Stock Inventor

Tank Num: 003  
 Container Num: 3  
 Year Installed: 1963  
 Tank Capacity: 00006800  
 Tank Used for: PRODUCT  
 Type of Fuel: Not reported  
 Tank Construction: 0000250 unknown  
 Leak Detection: Stock Inventor

Tank Num: 004  
 Container Num: 4  
 Year Installed: 1963  
 Tank Capacity: 00000550  
 Tank Used for: WASTE  
 Type of Fuel: Not reported  
 Tank Construction: 0000100 unknown  
 Leak Detection: Stock Inventor

WIP:

Region: 4  
 File Number: 115.0235  
**File Status: Backlog**  
 Staff: CCHARMLE  
 Facility Suite: Not reported

181

**EDGAR T GALANG  
 600 N GARFIELD AVE  
 ALHAMBRA, CA**

**HAZNET  
 LOS ANGELES CO. HMS  
 SWEEPS UST**

**S102056578  
 N/A**

HAZNET:

Gepaid: CAL000303084  
 Contact: SHELLY MICUCCI  
 Telephone: 3108086812  
 Facility Addr2: Not reported  
 Mailing Name: Not reported  
 Mailing Address: 17311 S MAIN ST  
 Mailing City,St,Zip: GARDENA, CA 90248  
 Gen County: Los Angeles  
 TSD EPA ID: CAD028409019  
 TSD County: Los Angeles  
 Waste Category: Tank bottom waste

MAP FINDINGS  
FOCUS MAP 12

Map ID Site Database(s) EPA ID Number

---

**EDGAR T GALANG (Continued)**

**S102056578**

Disposal Method: H135  
Tons: 0.27  
Facility County: Los Angeles  
  
Gepaid: CAL000303084  
Contact: SHELLY MICUCCI  
Telephone: 3108086812  
Facility Addr2: Not reported  
Mailing Name: Not reported  
Mailing Address: 17311 S MAIN ST  
Mailing City,St,Zip: GARDENA, CA 90248  
Gen County: Los Angeles  
TSD EPA ID: CAD028409019  
TSD County: Los Angeles  
Waste Category: Other organic solids  
Disposal Method: H141  
Tons: 0.12  
Facility County: Los Angeles

LOS ANGELES CO. HMS:

Region: LA  
Facility Id: 010027-009884  
Facility Status: Permit  
Area: 3I  
Permit Number: 00001213T  
Permit Status: Removed  
Facility Type: T0

SWEEPS UST:

Status: A  
Comp Number: 9884  
Number: 9  
Board Of Equalization: Not reported  
Ref Date: 06-30-89  
Act Date: Not reported  
Created Date: 06-30-89  
Tank Status: Not reported  
Owner Tank Id: Not reported  
Swrcb Tank Id: Not reported  
Actv Date: Not reported  
Capacity: Not reported  
Tank Use: Not reported  
Stg: Not reported  
Content: Not reported  
Number Of Tanks: Not reported

---

181

**DBA KIN'S EXXON  
600 N. GARFIELD AVE.  
ALHAMBRA, CA 91801**

**SLIC S106485121  
N/A**

SLIC:

Region: STATE  
**Facility Status: Open - Site Assessment**  
Status Date: 2001-04-01 00:00:00  
Global Id: SL603799343  
Lead Agency: LOS ANGELES RWQCB (REGION 4)  
Lead Agency Case Number: Not reported

MAP FINDINGS  
FOCUS MAP 12

Map ID	Site	Database(s)	EPA ID Number
	<b>DBA KIN'S EXXON (Continued)</b> Latitude: 34.0816212897157 Longitude: -118.137932147575 Case Type: Cleanup Program Site Case Worker: Not reported Local Agency: Not reported RB Case Number: 115.0235 File Location: Not reported Potential Media Affected: Aquifer used for drinking water supply Potential Contaminants of Concern: Not reported Site History: Not reported		<b>S106485121</b>
181	<b>GASVAN INC</b> <b>600 N GARFIELD AVE</b> <b>ALHAMBRA, CA</b>  LOS ANGELES CO. HMS: Region: LA Facility Id: 010027-042114 Facility Status: Closed Area: 3I Permit Number: 422956 Permit Status: Closed Facility Type: T0	LOS ANGELES CO. HMS	<b>S106668753</b> N/A
181	<b>UNITED OIL (APRO #34)</b> <b>600 N GARFIELD AVE</b> <b>ALHAMBRA, CA</b>  LOS ANGELES CO. HMS: Region: LA Facility Id: 010027-048793 Facility Status: Permit Area: 3I Permit Number: 514648 Permit Status: Permit Facility Type: T0	LOS ANGELES CO. HMS	<b>S108419200</b> N/A
181	<b>KIN'S EXXON</b> <b>600 N GARFIELD AVE</b> <b>ALHAMBRA, CA</b>  LOS ANGELES CO. HMS: Region: LA Facility Id: 010027-025189 Facility Status: Closed Area: 3I Permit Number: 198665 Permit Status: Closed Facility Type: T0	LOS ANGELES CO. HMS	<b>S103489118</b> N/A

MAP FINDINGS  
FOCUS MAP 12

Map ID	Site	Database(s)	EPA ID Number
--------	------	-------------	---------------

181	<b>SCANLON CENTER 15 WEST ALHAMBRA ROAD ALHAMBRA, CA 91801</b>	<b>SCH ENVIROSTOR</b>	<b>S108936074 N/A</b>
-----	--	---------------------------	---------------------------

SCH:

Facility ID:	60000713
Site Type:	School Investigation
Site Type Detail:	School
Acres:	2
National Priorities List:	NO
Cleanup Oversight Agencies:	SMBRP
Lead Agency:	SMBRP
Lead Agency Description:	DTSC - Sit
Project Manager:	AMIT PATHAK
Supervisor:	Shahir Haddad
Division Branch:	Cypress
Site Code:	304573-11
Assembly:	44, 49
Senate:	22
Special Program Status:	Not reported
Status:	Inactive - Needs Evaluation
Status Date:	2008-02-26 00:00:00
Restricted Use:	NO
Funding:	School District
Latitude:	34.100576
Longitude:	-118.130976
Alias Name:	60000713
Alias Type:	Envirostor ID Number
Alias Name:	304573-11
Alias Type:	Project Code (Site Code)
APN:	NONE SPECIFIED
APN Description:	Not reported
Comments:	Sent fully executed agreement to districtApproval of Phase I Environmental Site Assessment Letter mailed to district.Project Close out Cost Recovery Unit Memorandum. Site is dropped on District's request.

Completed Info:

Completed Area Name:	PROJECT WIDE
Completed Sub Area Name:	Not reported
Completed Document Type:	Phase 1
Completed Date:	2007-10-10 00:00:00
Completed Area Name:	PROJECT WIDE
Completed Sub Area Name:	Not reported
Completed Document Type:	Environmental Oversight Agreement
Completed Date:	2007-11-05 00:00:00
Completed Area Name:	PROJECT WIDE
Completed Sub Area Name:	Not reported
Completed Document Type:	Cost Recovery Closeout Memo
Completed Date:	2008-02-26 00:00:00
Confirmed:	NONE SPECIFIED
Confirmed Description:	Not reported
Future Area Name:	Not reported
Future Sub Area Name:	Not reported
Future Document Type:	Not reported

MAP FINDINGS  
FOCUS MAP 12

Map ID	Site	Database(s)	EPA ID Number
--------	------	-------------	---------------

**SCANLON CENTER (Continued)**

**S108936074**

Future Due Date: Not reported  
Media Affected: NONE SPECIFIED  
Media Affected Desc: Not reported

Management:

Management Required: NONE SPECIFIED  
Management Required Desc: Not reported  
Potential: NONE SPECIFIED  
Potential Description: Not reported  
Schedule Area Name: Not reported  
Schedule Sub Area Name: Not reported  
Schedule Document Type: Not reported  
Schedule Due Date: Not reported  
Schedule Revised Date: Not reported  
PastUse: NONE SPECIFIED

ENVIROSTOR:

Site Type: School Investigation  
Site Type Detailed: School  
Acres: 2  
NPL: NO  
Regulatory Agencies: SMBRP  
Lead Agency: SMBRP  
Program Manager: AMIT PATHAK  
Supervisor: Shahir Haddad  
Division Branch: Cypress  
Facility ID: 60000713  
Site Code: 304573-11  
Assembly: 44, 49  
Senate: 22  
Special Program: Not reported  
Status: Inactive - Needs Evaluation  
Status Date: 2008-02-26 00:00:00  
Restricted Use: NO  
Funding: School District  
Latitude: 34.100576  
Longitude: -118.130976  
Alias Name: 60000713  
Alias Type: Envirostor ID Number  
Alias Name: 304573-11  
Alias Type: Project Code (Site Code)

APN: NONE SPECIFIED  
APN Description: Not reported  
Comments: Sent fully executed agreement to districtApproval of Phase I Environmental Site Assessment Letter mailed to district.Project Close out Cost Recovery Unit Memorandum. Site is dropped on District's request.

Completed Info:

Completed Area Name: PROJECT WIDE  
Completed Sub Area Name: Not reported  
Completed Document Type: Phase 1  
Completed Date: 2007-10-10 00:00:00

Completed Area Name: PROJECT WIDE  
Completed Sub Area Name: Not reported  
Completed Document Type: Environmental Oversight Agreement

MAP FINDINGS  
FOCUS MAP 12

Map ID	Site	Database(s)	EPA ID Number
--------	------	-------------	---------------

**SCANLON CENTER (Continued)**

**S108936074**

Completed Date: 2007-11-05 00:00:00

Completed Area Name: PROJECT WIDE  
Completed Sub Area Name: Not reported  
Completed Document Type: Cost Recovery Closeout Memo  
Completed Date: 2008-02-26 00:00:00

Confirmed: NONE SPECIFIED  
Confirmed Description: Not reported  
Future Area Name: Not reported  
Future Sub Area Name: Not reported  
Future Document Type: Not reported  
Future Due Date: Not reported  
Media Affected: NONE SPECIFIED  
Media Affected Desc: Not reported

Management:  
Management Required: NONE SPECIFIED  
Management Required Desc: Not reported  
Potential: NONE SPECIFIED  
Potential Description: Not reported  
Schedule Area Name: Not reported  
Schedule Sub Area Name: Not reported  
Schedule Document Type: Not reported  
Schedule Due Date: Not reported  
Schedule Revised Date: Not reported  
PastUse: NONE SPECIFIED

**181 ALHAMBRA SCHOOL DISTRICT  
15 W ALHAMBRA RD  
ALHAMBRA, CA**

**SWEEPS UST S106922536  
N/A**

SWEEPS UST:  
Status: A  
Comp Number: 14678  
Number: 9  
Board Of Equalization: Not reported  
Ref Date: 06-30-89  
Act Date: Not reported  
Created Date: 06-30-89  
Tank Status: Not reported  
Owner Tank Id: Not reported  
Swrcb Tank Id: Not reported  
Actv Date: Not reported  
Capacity: Not reported  
Tank Use: Not reported  
Stg: Not reported  
Content: Not reported  
Number Of Tanks: Not reported

MAP FINDINGS  
FOCUS MAP 12

Map ID	Site	Database(s)	EPA ID Number
182	<b>ALMA MARCHETTI</b> <b>512 FIRST STREET</b> <b>BRENTWOOD, CA 94513</b>  HAZNET: Gepaid: CAC001025456 Contact: ALMA MARCHETTI Telephone: 5107570629 Facility Addr2: Not reported Mailing Name: Not reported Mailing Address: 505 4TH STREET Mailing City,St,Zip: ANTIOCH, CA 945090000 Gen County: 7 TSD EPA ID: CAD009466392 TSD County: 7 Waste Category: Other empty containers 30 gallons or more Disposal Method: Recycler Tons: .2750 Facility County: 7	HAZNET	S103662996 N/A
183	<b>M.W. DABBOUSI, DDS</b> <b>401 N GARFIELD AVE #5</b> <b>ALHAMBRA, CA 91801</b>  HAZNET: Gepaid: CAL000117154 Contact: M.W. DABBOUSI DENTIST Telephone: 6265700974 Facility Addr2: Not reported Mailing Name: Not reported Mailing Address: 401 N GARFIELD AVE # 5 Mailing City,St,Zip: ALHAMBRA, CA 918010000 Gen County: Los Angeles TSD EPA ID: CAT080013352 TSD County: Los Angeles Waste Category: Waste oil and mixed oil Disposal Method: H03 Tons: 1.25 Facility County: Los Angeles	HAZNET	S108750643 N/A
183	<b>17 W. GRAND AVENUE</b> <b>ALHAMBRA, CA 91801</b>  CHMIRS: OES Incident Number: 9010179 OES notification: Not reported OES Date: Not reported OES Time: Not reported Incident Date: 26-MAR-90 <b>Date Completed: 26-MAR-90</b> Property Use: 500 Agency Id Number: 19005 Agency Incident Number: 90-1060 Time Notified: 808 Time Completed: 912 Surrounding Area: 400 Estimated Temperature: 80	CHMIRS	S100219666 N/A

MAP FINDINGS  
FOCUS MAP 12

Map ID      Site      Database(s)      EPA ID Number

---

(Continued)

S100219666

Property Management: P  
 Special Studies 1: Not reported  
 Special Studies 2: Not reported  
 Special Studies 3: Not reported  
 Special Studies 4: Not reported  
 Special Studies 5: Not reported  
 Special Studies 6: Not reported  
 More Than Two Substances Involved?: N  
 Resp Agncy Personel # Of Decontaminated: 0  
 Responding Agency Personel # Of Injuries: 0  
 Responding Agency Personel # Of Fatalities:0  
 Others Number Of Decontaminated: 0  
 Others Number Of Injuries: 0  
 Others Number Of Fatalities: 0  
 Vehicle Make/year: Not reported  
 Vehicle License Number: Not reported  
 Vehicle State: Not reported  
 Vehicle Id Number: Not reported  
 CA/DOT/PUC/ICC Number: Not reported  
 Company Name: Not reported  
 Reporting Officer Name/ID: JOHN M. KABALA #136  
 Report Date: 26-MAR-90  
 Comments: Not reported  
 Facility Telephone: 818 570-3234  
 Waterway Involved: Not reported  
 Waterway: Not reported  
 Spill Site: Not reported  
 Cleanup By: Not reported  
 Containment: Not reported  
 What Happened: Not reported  
 Type: Not reported  
 Measure: Not reported  
 Other: Not reported  
 Date/Time: Not reported  
 Year: 88-92  
 Agency: Not reported  
 Incident Date: Not reported  
 Admin Agency: Not reported  
 Amount: Not reported  
 Contained: Not reported  
 Site Type: Not reported  
 E Date: 30-MAY-90  
 Substance: Not reported  
 Quantity Released: Not reported  
 BBLS: Not reported  
 Cups: Not reported  
 CUFT: Not reported  
 Gallons: Not reported  
 Grams: Not reported  
 Pounds: Not reported  
 Liters: Not reported  
 Ounces: Not reported  
 Pints: Not reported  
 Quarts: Not reported  
 Sheen: Not reported  
 Tons: Not reported  
 Unknown: Not reported



MAP FINDINGS  
FOCUS MAP 12

Map ID	Site	Database(s)	EPA ID Number
	<p><b>(Continued)</b></p> <p>Description: Not reported Evacuations: Not reported Number of Injuries: Not reported Number of Fatalities: Not reported Description: Not reported</p>		<b>S100219666</b>
184	<p><b>STANDARD OIL COMPANY</b> <b>605 N. ATLANTIC BLVD.</b> <b>ALHAMBRA, CA 91801</b></p> <p>SLIC: Region: STATE <b>Facility Status: Open - Site Assessment</b> Status Date: 2001-04-01 00:00:00 Global Id: SL603799509 Lead Agency: LOS ANGELES RWQCB (REGION 4) Lead Agency Case Number: Not reported Latitude: 34.098731 Longitude: -118.133783 Case Type: Cleanup Program Site Case Worker: Not reported Local Agency: Not reported RB Case Number: 115.0404 File Location: Not reported Potential Media Affected: Aquifer used for drinking water supply Potential Contaminants of Concern: Not reported Site History: Not reported</p>	<b>SLIC</b>	<b>S106485287</b> <b>N/A</b>
184	<p><b>STANDARD OIL COMPANY</b> <b>605 N ATLANTIC BLVD</b> <b>ALHAMBRA, CA 91801</b></p> <p>WIP: Region: 4 File Number: 115.0404 <b>File Status: Backlog</b> Staff: CCHARMLE Facility Suite: Not reported</p>	<b>WIP</b>	<b>S106770002</b> <b>N/A</b>
184	<p><b>MOBIL OIL CORP</b> <b>603 N. ATLANTIC BLVD.</b> <b>ALHAMBRA, CA 91803</b></p> <p>SLIC: Region: STATE <b>Facility Status: Open - Site Assessment</b> Status Date: 2001-04-01 00:00:00 Global Id: SL603799461 Lead Agency: LOS ANGELES RWQCB (REGION 4) Lead Agency Case Number: Not reported Latitude: 34.098731 Longitude: -118.133783 Case Type: Cleanup Program Site Case Worker: Not reported Local Agency: Not reported</p>	<b>SLIC</b>	<b>S106485239</b> <b>N/A</b>

MAP FINDINGS  
FOCUS MAP 12

Map ID	Site	Database(s)	EPA ID Number
--------	------	-------------	---------------

**MOBIL OIL CORP (Continued)**

**S106485239**

RB Case Number: 115.0355  
 File Location: Not reported  
 Potential Media Affected: Aquifer used for drinking water supply  
 Potential Contaminants of Concern: Not reported  
 Site History: Not reported

184

**MOBIL OIL CORP  
603 N ATLANTIC BLVD  
ALHAMBRA, CA 91803**

**WIP S107257147  
N/A**

WIP:  
 Region: 4  
 File Number: 115.0355  
**File Status: Backlog**  
 Staff: CCHARMLE  
 Facility Suite: Not reported

184

**THE FLOWER SHOP  
600 ATLANTIC BLVD N  
ALHAMBRA, CA 91803**

**LUST S102056575  
LOS ANGELES CO. HMS N/A**

LUST:  
 Region: STATE  
 Global Id: T0603705375  
 Latitude: 34.0987571  
 Longitude: -118.1345538  
 Case Type: LUST Cleanup Site  
 Status: Completed - Case Closed  
 Status Date: 1996-11-26 00:00:00  
 Lead Agency: LOS ANGELES COUNTY  
 Case Worker: Not reported  
 Local Agency: LOS ANGELES COUNTY  
 RB Case Number: R-22951  
 LOC Case Number: Not reported  
 File Location: Not reported  
 Potential Media Affect: Soil  
 Potential Contaminants of Concern: Gasoline  
 Site History: Not reported

LUST REG 4:  
 Region: 4  
 Regional Board: 04  
 County: Los Angeles  
 facid: R-22951  
 Status: Case Closed  
 Substance: Gasoline  
 Substance Quantity: Not reported  
 Local Case No: Not reported  
 Case Type: Soil  
 Abatement Method Used at the Site: Not reported  
 Global ID: T0603705375  
 W Global ID: Not reported  
 Staff: UNK  
 Local Agency: 19000  
 Cross Street: ALHAMBRA RD  
 Enforcement Type: Not reported

MAP FINDINGS  
FOCUS MAP 12

Map ID      Site      Database(s)      EPA ID Number

**THE FLOWER SHOP (Continued)**

**S102056575**

Date Leak Discovered: 9/6/1995  
 Date Leak First Reported: 10/28/1996  
 Date Leak Record Entered: 3/28/1997  
 Date Confirmation Began: Not reported  
 Date Leak Stopped: 9/6/1995  
 Date Case Last Changed on Database: 10/28/1996  
 Date the Case was Closed: 11/26/1996  
 How Leak Discovered: Tank Closure  
 How Leak Stopped: Not reported  
 Cause of Leak: UNK  
 Leak Source: UNK  
 Operator: Not reported  
 Water System: Not reported  
 Well Name: Not reported  
 Approx. Dist To Production Well (ft): 583.85994415142264776965315278  
 Source of Cleanup Funding: UNK  
 Preliminary Site Assessment Workplan Submitted: Not reported  
 Preliminary Site Assessment Began: Not reported  
 Pollution Characterization Began: Not reported  
 Remediation Plan Submitted: Not reported  
 Remedial Action Underway: Not reported  
 Post Remedial Action Monitoring Began: Not reported  
 Enforcement Action Date: Not reported  
 Historical Max MTBE Date: Not reported  
 Hist Max MTBE Conc in Groundwater: Not reported  
 Hist Max MTBE Conc in Soil: Not reported  
 Significant Interim Remedial Action Taken: Not reported  
 GW Qualifier: Not reported  
 Soil Qualifier: Not reported  
 Organization: Not reported  
 Owner Contact: Not reported  
 Responsible Party: MRS. MARY LOUISE BUNKER  
 RP Address: 132 S. EL MOLINO, ALHAMBRA CA 91801  
 Program: LUST  
 Lat/Long: 34.0987571 / -1  
 Local Agency Staff: Not reported  
 Beneficial Use: Not reported  
 Priority: Not reported  
 Cleanup Fund Id: Not reported  
 Suspended: Not reported  
 Assigned Name: Not reported  
 Summary: ALL THE CONTAMINATED SOILS WHERE EXCAVATED AND WERE DISPOSED

**LOS ANGELES CO. HMS:**

Region: LA  
 Facility Id: 017102-022951  
 Facility Status: Removed  
 Area: 3I  
 Permit Number: 142268  
 Permit Status: Removed  
 Facility Type: T1

MAP FINDINGS  
FOCUS MAP 12

Map ID	Site	Database(s)	EPA ID Number
184	<b>OLIVER WILLIAMS</b> <b>1120 W ALHAMBRA BLVD</b> <b>ALHAMBRA, CA 91801</b>  HAZNET: Gepaid: CAC002570755 Contact: BOB MICHO Telephone: 6268253546 Facility Addr2: Not reported Mailing Name: Not reported Mailing Address: 1120 W ALHAMBRA BLVD Mailing City,St,Zip: ALHAMBRA, CA 918012262 Gen County: Los Angeles TSD EPA ID: CAT080013352 TSD County: Los Angeles Waste Category: Oil/water separation sludge Disposal Method: Recycler Tons: 1.04 Facility County: Los Angeles	HAZNET	S107143517 N/A
185	<b>FISHERS MARKET RECYCLING</b> <b>1322 W ALHAMBRA RD</b> <b>ALHAMBRA, CA 91801</b>  SWRCY: Certification Status: D Facility Phone Number: (323) 267-0224 Date facility became certified: 5/1/2007 Date facility began operating: 6/1/2007 Date facility ceased operating: 3/25/2008 Whether The Facility Is Grandfathered: Not reported Convenience Zone Where Facility Located: 911 Convenience Zone Where Facility Located 2: Not Accepted Convenience Zone Where Facility Located 3: Not Accepted Convenience Zone Where Facility Located 4: Not Accepted Convenience Zone Where Facility Located 5: Not Accepted Convenience Zone Where Facility Located 6: Not Accepted Convenience Zone Where Facility Located 7: Not Accepted Aluminum Beverage Containers Redeemed: AL Glass Beverage Containers Redeemed: GL Plastic Beverage Containers Redeemed: PL Other mat beverage containers redeemed: Not reported Refillable Beverage Containers Redeemed: Not reported  Certification Status: O Facility Phone Number: (818) 571-0160 Date facility became certified: 6/19/2008 Date facility began operating: 7/1/2008 Date facility ceased operating: Still operating Whether The Facility Is Grandfathered: Not reported Convenience Zone Where Facility Located: 911 Convenience Zone Where Facility Located 2: Not Accepted Convenience Zone Where Facility Located 3: Not Accepted Convenience Zone Where Facility Located 4: Not Accepted Convenience Zone Where Facility Located 5: Not Accepted Convenience Zone Where Facility Located 6: Not Accepted Convenience Zone Where Facility Located 7: Not Accepted Aluminum Beverage Containers Redeemed: AL Glass Beverage Containers Redeemed: GL Plastic Beverage Containers Redeemed: PL	SWRCY	S108536546 N/A

MAP FINDINGS  
FOCUS MAP 12

Map ID	Site	Database(s)	EPA ID Number
	<b>FISHERS MARKET RECYCLING (Continued)</b> Other mat beverage containers redeemed: Not reported Refillable Beverage Containers Redeemed: Not reported		<b>S108536546</b>
186	<b>FERRAND ENTERPRIZES</b> <b>1512 W ALHAMBRA RD</b> <b>ALHAMBRA, CA 91801</b> WIP: Region: 4 File Number: 115.0302 <b>File Status: Backlog</b> Staff: CCHARMLE Facility Suite: Not reported	WIP	<b>S106769992</b> N/A
186	<b>FERRAND ENTERPRIZES</b> <b>1512 W. ALHAMBRA RD.</b> <b>ALHAMBRA, CA 91801</b> SLIC: Region: STATE <b>Facility Status: Open - Site Assessment</b> Status Date: 2001-04-01 00:00:00 Global Id: SL603799408 Lead Agency: LOS ANGELES RWQCB (REGION 4) Lead Agency Case Number: Not reported Latitude: 34.098681 Longitude: -118.138737 Case Type: Cleanup Program Site Case Worker: Not reported Local Agency: Not reported RB Case Number: 115.0302 File Location: Not reported Potential Media Affected: Aquifer used for drinking water supply Potential Contaminants of Concern: Not reported Site History: Not reported	SLIC	<b>S106485186</b> N/A
187	<b>STAR CLEANERS</b> <b>526 N ATLANTIC BLVD</b> <b>ALHAMBRA, CA 91801</b> WIP: Region: 4 File Number: 115.0029 <b>File Status: Backlog</b> Staff: CCHARMLE Facility Suite: A	WIP	<b>S107257209</b> N/A

MAP FINDINGS  
FOCUS MAP 12

Map ID	Site	Database(s)	EPA ID Number
187	<b>STAR CLEANERS</b> <b>526 N. ATLANTIC BLVD. #A</b> <b>ALHAMBRA, CA 91801</b>  SLIC: Region: STATE <b>Facility Status: Open - Site Assessment</b> Status Date: 1999-10-01 00:00:00 Global Id: SL603799164 Lead Agency: LOS ANGELES RWQCB (REGION 4) Lead Agency Case Number: Not reported Latitude: 34.096655 Longitude: -118.133767 Case Type: Cleanup Program Site Case Worker: Not reported Local Agency: Not reported RB Case Number: 115.0029 File Location: Not reported Potential Media Affected: Aquifer used for drinking water supply Potential Contaminants of Concern: Not reported Site History: Not reported	SLIC	S106484943 N/A
187	<b>R&amp;R MANAGEMENT CO</b> <b>525 N ATLANTIC BLVD</b> <b>ALHAMBRA, CA 91801</b>  UST: Global ID: 1959 Latitude: 34.09793 Longitude: -118.13466  LOS ANGELES CO. HMS: Region: LA Facility Id: 015502-016803 Facility Status: Permit Area: 3I Permit Number: 0000T6315 Permit Status: Permit Facility Type: T0	UST LOS ANGELES CO. HMS	U003941290 N/A
187	<b>R &amp; R MANAGEMENT</b> <b>525 N ATLANTIC</b> <b>ALHAMBRA, CA 91801</b>  CA FID UST: Facility ID: 19046719 Regulated By: UTNKA Regulated ID: Not reported Cortese Code: Not reported SIC Code: Not reported Facility Phone: 8182820424 Mail To: Not reported Mailing Address: 16325 OLD VALLEY BLVD Mailing Address 2: Not reported Mailing City,St,Zip: ALHAMBRA 91801 Contact: Not reported Contact Phone: Not reported DUNs Number: Not reported	CA FID UST SWEEPS UST	S101618905 N/A

MAP FINDINGS  
FOCUS MAP 12

Map ID      Site      Database(s)      EPA ID Number

---

**R & R MANAGEMENT (Continued)**

**S101618905**

NPDES Number:    Not reported  
EPA ID:            Not reported  
Comments:        Not reported  
Status:            Active

**SWEEPS UST:**

Status:            A  
Comp Number:     16803  
Number:            3  
Board Of Equalization: 44-026077  
Ref Date:         06-30-92  
Act Date:         06-30-92  
Created Date:     06-30-92  
Tank Status:      A  
Owner Tank Id:    1  
Swrcb Tank Id:    19-000-016803-000001  
Actv Date:        06-30-92  
Capacity:         6000  
Tank Use:         M.V. FUEL  
Stg:                P  
Content:           PRM UNLEADED  
Number Of Tanks: 7

Status:            A  
Comp Number:     16803  
Number:            3  
Board Of Equalization: 44-026077  
Ref Date:         06-30-92  
Act Date:         06-30-92  
Created Date:     06-30-92  
Tank Status:      A  
Owner Tank Id:    2  
Swrcb Tank Id:    19-000-016803-000002  
Actv Date:        06-30-92  
Capacity:         4000  
Tank Use:         M.V. FUEL  
Stg:                P  
Content:           REG UNLEADED  
Number Of Tanks: Not reported

Status:            A  
Comp Number:     16803  
Number:            3  
Board Of Equalization: 44-026077  
Ref Date:         06-30-92  
Act Date:         06-30-92  
Created Date:     06-30-92  
Tank Status:      A  
Owner Tank Id:    3  
Swrcb Tank Id:    19-000-016803-000003  
Actv Date:        06-30-92  
Capacity:         4000  
Tank Use:         M.V. FUEL  
Stg:                P  
Content:           REG UNLEADED  
Number Of Tanks: Not reported

MAP FINDINGS  
FOCUS MAP 12

Map ID      Site      Database(s)      EPA ID Number

---

**R & R MANAGEMENT (Continued)**

**S101618905**

Status: A  
Comp Number: 16803  
Number: 3  
Board Of Equalization: 44-026077  
Ref Date: 06-30-92  
Act Date: 06-30-92  
Created Date: 06-30-92  
Tank Status: A  
Owner Tank Id: 4  
Swrcb Tank Id: 19-000-016803-000004  
Actv Date: 06-30-92  
Capacity: 4000  
Tank Use: M.V. FUEL  
Stg: P  
Content: REG UNLEADED  
Number Of Tanks: Not reported

Status: A  
Comp Number: 16803  
Number: 3  
Board Of Equalization: 44-026077  
Ref Date: 06-30-92  
Act Date: 06-30-92  
Created Date: 06-30-92  
Tank Status: A  
Owner Tank Id: 5  
Swrcb Tank Id: 19-000-016803-000005  
Actv Date: 06-30-92  
Capacity: 4000  
Tank Use: M.V. FUEL  
Stg: P  
Content: REG UNLEADED  
Number Of Tanks: Not reported

Status: A  
Comp Number: 16803  
Number: 3  
Board Of Equalization: 44-026077  
Ref Date: 06-30-92  
Act Date: 06-30-92  
Created Date: 06-30-92  
Tank Status: A  
Owner Tank Id: 6  
Swrcb Tank Id: 19-000-016803-000006  
Actv Date: 06-30-92  
Capacity: 10000  
Tank Use: M.V. FUEL  
Stg: P  
Content: DIESEL  
Number Of Tanks: Not reported

Status: A  
Comp Number: 16803  
Number: 3  
Board Of Equalization: 44-026077  
Ref Date: 06-30-92  
Act Date: 06-30-92



MAP FINDINGS  
FOCUS MAP 12

Map ID	Site	Database(s)	EPA ID Number
--------	------	-------------	---------------

**R & R MANAGEMENT (Continued)**

**S101618905**

Created Date: 06-30-92  
 Tank Status: A  
 Owner Tank Id: 7  
 Swrcb Tank Id: 19-000-016803-000007  
 Actv Date: 06-30-92  
 Capacity: 500  
 Tank Use: OIL  
 Stg: W  
 Content: Not reported  
 Number Of Tanks: Not reported

**187 R & R MANAGEMENT CO.  
525 N. ATLANTIC BLVD.  
ALHAMBRA, CA 91801**

**SLIC S106485024  
N/A**

SLIC:  
 Region: STATE  
**Facility Status: Open - Site Assessment**  
 Status Date: 2001-01-01 00:00:00  
 Global Id: SL603799246  
 Lead Agency: LOS ANGELES RWQCB (REGION 4)  
 Lead Agency Case Number: Not reported  
 Latitude: 34.096655  
 Longitude: -118.133767  
 Case Type: Cleanup Program Site  
 Case Worker: Not reported  
 Local Agency: Not reported  
 RB Case Number: 115.0137  
 File Location: Not reported  
 Potential Media Affected: Aquifer used for drinking water supply  
 Potential Contaminants of Concern: Not reported  
 Site History: Not reported

**187 R & R MANAGEMENT CO  
525 ATLANTIC BLVD N  
ALHAMBRA, CA 91801**

**LUST S104160201  
N/A**

LUST:  
 Region: STATE  
 Global Id: T0603705291  
 Latitude: 34.0979422  
 Longitude: -118.1348138  
 Case Type: LUST Cleanup Site  
 Status: Open - Site Assessment  
 Status Date: 1996-05-09 00:00:00  
 Lead Agency: LOS ANGELES RWQCB (REGION 4)  
 Case Worker: Not reported  
 Local Agency: LOS ANGELES COUNTY  
 RB Case Number: R-16803  
 LOC Case Number: 15502-16803  
 File Location: Not reported  
 Potential Media Affect: Soil  
 Potential Contaminats of Concern: Other Solvent or Non-Petroleum Hydrocarbon  
 Site History: Not reported

MAP FINDINGS  
FOCUS MAP 12

Map ID Site Database(s) EPA ID Number

**R & R MANAGEMENT CO (Continued)**

**S104160201**

LUST REG 4:

Region: 4  
Regional Board: 04  
County: Los Angeles  
facid: R-16803  
Status: Leak being confirmed  
Substance: Hydrocarbons  
Substance Quantity: Not reported  
Local Case No: Not reported  
Case Type: Soil  
Abatement Method Used at the Site: OT  
Global ID: T0603705291  
W Global ID: Not reported  
Staff: UNK  
Local Agency: 19000  
Cross Street: ALHAMBRA RD  
Enforcement Type: Not reported  
Date Leak Discovered: 4/30/1996  
Date Leak First Reported: 5/9/1996  
Date Leak Record Entered: 6/14/1996  
Date Confirmation Began: 5/9/1996  
Date Leak Stopped: 4/30/1996  
Date Case Last Changed on Database: 5/9/1996  
Date the Case was Closed: Not reported  
How Leak Discovered: Tank Closure  
How Leak Stopped: Not reported  
Cause of Leak: UNK  
Leak Source: Tank  
Operator: ROSE, RON (AKA FAMILY OIL)  
Water System: Not reported  
Well Name: Not reported  
Approx. Dist To Production Well (ft): 873.022487876691148047272478  
Source of Cleanup Funding: Tank  
Preliminary Site Assessment Workplan Submitted: Not reported  
Preliminary Site Assessment Began: Not reported  
Pollution Characterization Began: Not reported  
Remediation Plan Submitted: Not reported  
Remedial Action Underway: Not reported  
Post Remedial Action Monitoring Began: Not reported  
Enforcement Action Date: Not reported  
Historical Max MTBE Date: Not reported  
Hist Max MTBE Conc in Groundwater: Not reported  
Hist Max MTBE Conc in Soil: Not reported  
Significant Interim Remedial Action Taken: Not reported  
GW Qualifier: Not reported  
Soil Qualifier: Not reported  
Organization: Not reported  
Owner Contact: Not reported  
Responsible Party: R & R MANAGEMENT CO  
RP Address: 16325 OLD VALLEY BLVD, LA PUENTE CA 91744  
Program: LUST  
Lat/Long: 34.0979422 / -1  
Local Agency Staff: Not reported  
Beneficial Use: Not reported  
Priority: Not reported  
Cleanup Fund Id: Not reported  
Suspended: Not reported

MAP FINDINGS  
FOCUS MAP 12

Map ID	Site	Database(s)	EPA ID Number
	<b>R &amp; R MANAGEMENT CO (Continued)</b>		<b>S104160201</b>
	Assigned Name: Not reported		
	Summary: Not reported		
<b>187</b>	<b>FAMILY OIL 525 NORTH ATLANTIC BLVD. ALHAMBRA, CA 91803</b>	<b>HAZNET</b>	<b>S103964042 N/A</b>
	HAZNET:		
	Gepaid: CAC001206312		
	Contact: Not reported		
	Telephone: 0000000000		
	Facility Addr2: Not reported		
	Mailing Name: Not reported		
	Mailing Address: 16325 OLD VALLEY BLVD.		
	Mailing City,St,Zip: LA PUENTE, CA 917440000		
	Gen County: Los Angeles		
	TSD EPA ID: CAT080013352		
	TSD County: Los Angeles		
	Waste Category: Waste oil and mixed oil		
	Disposal Method: Recycler		
	Tons: 7.7145		
	Facility County: Los Angeles		
<b>187</b>	<b>R &amp; R MANAGEMENT CO 525 N ATLANTIC BLVD ALHAMBRA, CA 91744</b>	<b>HAZNET HIST UST WIP</b>	<b>U001569641 N/A</b>
	HAZNET:		
	Gepaid: CAL000094900		
	Contact: TAI JOHN VO		
	Telephone: 6262828583		
	Facility Addr2: Not reported		
	Mailing Name: Not reported		
	Mailing Address: 525 N ATLANTIC BLVD		
	Mailing City,St,Zip: ALHAMBRA, CA 918010000		
	Gen County: Los Angeles		
	TSD EPA ID: CAT080013352		
	TSD County: Los Angeles		
	Waste Category: Aqueous solution with 10% or more total organic residues		
	Disposal Method: Recycler		
	Tons: .2293		
	Facility County: Los Angeles		
	Gepaid: CAC002333377		
	Contact: RALPH JIMENEZ		
	Telephone: 6262820424		
	Facility Addr2: Not reported		
	Mailing Name: Not reported		
	Mailing Address: 525 N ATLANTIC BLVD		
	Mailing City,St,Zip: ALHAMBRA, CA 918010000		
	Gen County: Los Angeles		
	TSD EPA ID: CAT080013352		
	TSD County: Los Angeles		
	Waste Category: Aqueous solution with less than 10% total organic residues		
	Disposal Method: Recycler		
	Tons: .1459		

MAP FINDINGS  
FOCUS MAP 12

Map ID Site Database(s) EPA ID Number

---

**R & R MANAGEMENT CO (Continued)**

**U001569641**

Facility County: Los Angeles

HIST UST:

Region: STATE  
Facility ID: 00000003478  
Facility Type: Gas Station  
Other Type: Not reported  
Total Tanks: 0006  
Contact Name: Not reported  
Telephone: 8189610061  
Owner Name: RANDALL L. WATKINS-RON ROSE  
Owner Address: 16325 OLD VALLEY BLVD  
Owner City,St,Zip: LA PUENTE, CA 91744

Tank Num: 001  
Container Num: 10001  
Year Installed: Not reported  
Tank Capacity: 00004000  
Tank Used for: PRODUCT  
Type of Fuel: REGULAR  
Tank Construction: Not reported  
Leak Detection: Visual, Stock Inventor, Pressure Test

Tank Num: 002  
Container Num: 10002  
Year Installed: Not reported  
Tank Capacity: 00004000  
Tank Used for: PRODUCT  
Type of Fuel: REGULAR  
Tank Construction: Not reported  
Leak Detection: Visual, Stock Inventor, Pressure Test

Tank Num: 003  
Container Num: 10003  
Year Installed: Not reported  
Tank Capacity: 00004000  
Tank Used for: PRODUCT  
Type of Fuel: UNLEADED  
Tank Construction: Not reported  
Leak Detection: Visual, Stock Inventor, Pressure Test

Tank Num: 004  
Container Num: 10004  
Year Installed: Not reported  
Tank Capacity: 00004000  
Tank Used for: PRODUCT  
Type of Fuel: UNLEADED  
Tank Construction: Not reported  
Leak Detection: Visual, Stock Inventor, Pressure Test

Tank Num: 005  
Container Num: 10005  
Year Installed: Not reported  
Tank Capacity: 00006000  
Tank Used for: PRODUCT  
Type of Fuel: UNLEADED  
Tank Construction: Not reported

MAP FINDINGS  
FOCUS MAP 12

Map ID	Site	Database(s)	EPA ID Number
	<p><b>R &amp; R MANAGEMENT CO (Continued)</b></p> <p>Leak Detection: Visual, Stock Inventor, Pressure Test</p> <p>Tank Num: 006 Container Num: 10006 Year Installed: Not reported Tank Capacity: 00010000 Tank Used for: PRODUCT Type of Fuel: DIESEL Tank Construction: Not reported Leak Detection: Visual, Stock Inventor, Pressure Test</p> <p>WIP: Region: 4 File Number: 115.0137 <b>File Status: Backlog</b> Staff: CCHARMLE Facility Suite: Not reported</p>		U001569641
188	<p><b>CITY OF ALHAMBRA - FIRE DEPT</b> <b>301 N 1ST ST</b> <b>ALHAMBRA, CA 91801</b></p> <p>UST: Global ID: 1050 Latitude: 34.09784 Longitude: -118.13018</p>	UST	U004048949 N/A
189	<p><b>WILLIAM LOUIS CRAMER</b> <b>521 NORTH PALM AVENUE APT #D</b> <b>ALHAMBRA, CA 91801</b></p> <p>HAZNET: Gepaid: CLU960004344 Contact: CHRISTINA JOHNSEN Telephone: 0000000000 Facility Addr2: Not reported Mailing Name: Not reported Mailing Address: DTSC CLU/ERU Mailing City,St,Zip: SACRAMENTO, CA 958120806 Gen County: Los Angeles TSD EPA ID: AZD049318009 TSD County: 99 Waste Category: Laboratory waste chemicals Disposal Method: Transfer Station Tons: .0950 Facility County: Los Angeles</p>	HAZNET	S103995967 N/A

MAP FINDINGS  
FOCUS MAP 12

Map ID	Site	Database(s)	EPA ID Number
190	<b>1X WILLIAM DING</b> <b>413 NORTH PALM AVE</b> <b>ALHAMBRA, CA 91801</b>  HAZNET: Gepaid: CAC000905224 Contact: WILLIAM DING Telephone: 0000000000 Facility Addr2: Not reported Mailing Name: Not reported Mailing Address: 413 NORTH PALM AVE Mailing City,St,Zip: ALHAMBRA, CA 918010000 Gen County: Los Angeles TSD EPA ID: CAD981388952 TSD County: Shasta Waste Category: Asbestos-containing waste Disposal Method: Disposal, Land Fill Tons: 101.1360 Facility County: Los Angeles	HAZNET	S103658275 N/A
191	<b>409 MARGUERITA AVE.</b> <b>ALHAMBRA, CA 91801</b>  DOT OPS: Report ID: 1820188 Facility name: Not reported Address: 409 MARGUERITA AVE. ALHAMBRA, CA 91801 Latitude: Not reported Longitude: Not reported  EDR type: NATURAL GAS DISTRIBUTION Cause of incident: CORROSION Operator code: 18484 Operator name: SOUTHERN CALIFORNIA GAS CO Incident address: 409 MARGUERITA AVE. ALHAMBRA, CA 91801 Incident county: LOS ANGELES Incident congressional district: Not reported Incident date: 19820120 Detection time: 310 Stoppage hours: 1 Stoppage minutes: 30 Estimated pressure at incident time: 55.00 Max. allowable operating preassure: 60.00 Part of operation that failed: SERVICE Part of operation other comment: Not reported Part of system that failed: PIPE Part of system other comment: Not reported Year oart installed: 1937 Where leak originated: CORROSION Leak other comment: Not reported Real nominal pipe diameter: 0.750 Pipe wall thickness (inches): 0.113 Pipe specifications: Not reported Pipe grade: A 25 Type of repair done: REPLACE PIPE Type other comment: Not reported Length of replaced pipe: 50.00	DOT OPS	1009648027 N/A

MAP FINDINGS  
FOCUS MAP 12

Map ID	Site	Database(s)	EPA ID Number
--------	------	-------------	---------------

(Continued)

1009648027

Component replaced/reconditioned:	NO DATA
Component other comment:	Not reported
Employee fatalities:	0
Employees injured:	0
Non-empl. fatalities:	0
Non-empl. inured:	0
Did a rupture occur:	NO
Did gas ignite:	NO
Did an explosion occur:	NO
Secondary fires/explosions:	NO
Operator property damage:	250
Structure adjacent to leak:	RESIDENTIAL MULTI-STORY
Structure other comment:	Not reported
Dist. to nearest structure:	2
Underground facility involved:	NO
Underground facility other comment:	Not reported
Any utilities affected:	NO
Dist. of other gas fac. contributing:	0
Dist. of other gas fac. impaired:	0
Dist. of telephone fac. contributing:	0
Dist. of telephone fac. impaired:	0
Dist. of electric fac. contributing:	0
Dist. of electric fac. impaired:	0
Dist. of storm sewer fac. contributing:	0
Dist. of storm sewer fac. impaired:	0
Dist. of other sewer fac. contributing:	0
Dist. of other sewer fac. impaired:	0
Dist. of water fac. contributing:	0
Dist. of water fac. impaired:	0
Dist. of other fac. contributing:	0
Other fac. contributing:	Not reported
Dist. of other fac. impaired:	0
Other facility impaired:	Not reported
Location of leak or failure:	NO DATA
Location other comment:	Not reported
Cover depth:	28
Soil at pipe depth:	SOIL
Soil temperature at soil leak:	065
Report by:	OPERATOR PERSONNEL
Report other comment:	Not reported

192

**HOME DEPOT**  
**400 N MARENGO AVE**  
**ALHAMBRA, CA 91801**

**HAZNET S102794919**  
**N/A**

HAZNET:

Gepaid:	CAC000843032
Contact:	HOME DEPOT INC
Telephone:	0000000000
Facility Addr2:	Not reported
Mailing Name:	Not reported
Mailing Address:	601 S PLACENTIA AVE
Mailing City,St,Zip:	FULLERTON, CA 926310000
Gen County:	Los Angeles
TSD EPA ID:	CAD990794133
TSD County:	San Joaquin
Waste Category:	Asbestos-containing waste
Disposal Method:	Disposal, Land Fill

MAP FINDINGS  
FOCUS MAP 12

Map ID	Site	Database(s)	EPA ID Number
	<b>HOME DEPOT (Continued)</b> Tons: 25.2840 Facility County: Los Angeles		<b>S102794919</b>
193	<b>325 N 4TH ST ALHAMBRA, CA 91801</b> CDL: Facility ID: 200103132 Lab Type: Illegal Drug Lab (L) - location where an illegal drug lab was operated or drug lab equipment and/or materials were stored.	CDL	<b>S107532845 N/A</b>
194	<b>PARK ELEMENTARY SCHOOL 310 N MARENGO AVE ALHAMBRA, CA 91801</b> HAZNET: Gepaid: CAC002620857 Contact: DAN SNYDER Telephone: 6263082200 Facility Addr2: Not reported Mailing Name: Not reported Mailing Address: 310 N MARENGO AVE Mailing City,St,Zip: ALHAMBRA, CA 918011916 Gen County: Los Angeles TSD EPA ID: NVT330010000 TSD County: 99 Waste Category: Other inorganic solid waste Disposal Method: H132 Tons: 50.56 Facility County: Los Angeles	HAZNET	<b>S109430056 N/A</b>
194	<b>PARK ELEMENTARY 301 NORTH MARENGO AVENUE ALHAMBRA, CA 91801</b> FINDS: Other Pertinent Environmental Activity Identified at Site Registry ID: 110036093303 NCES (National Center for Education Statistics) is the primary federal entity for collecting and analyzing data related to education in the United States and other nations and the institute of education sciences.	FINDS	<b>1011471459 N/A</b>



MAP FINDINGS  
FOCUS MAP 12

Map ID	Site	Database(s)	EPA ID Number
194	<b>PARK ELEMENTARY SCHOOL</b> <b>301 N. MARENGO AVE.</b> <b>ALHAMBRA, CA 91801</b>	<b>FINDS</b> <b>FTTS</b> <b>HIST FTTS</b>	<b>1008388946</b> <b>N/A</b>
	<b>FINDS:</b> Other Pertinent Environmental Activity Identified at Site  Registry ID: 110022537405  Not reported  NCDB (National Compliance Data Base) supports implementation of the Federal Insecticide, Fungicide, and Rodenticide Act (FIFRA) and the Toxic Substances Control Act (TSCA). The system tracks inspections in regions and states with cooperative agreements, enforcement actions, and settlements.		
	<b>FTTS INSP:</b> Inspection Number: Not reported Region: 09 Inspection Date: Not reported Inspector: MICHAEL RAYBOURN Violation occurred: No Investigation Type: Lead, Section 402, State Investigation Reason: Neutral Scheme, State Legislation Code: TSCA Facility Function: Child Occupied Facility/Misc		
	<b>HIST FTTS INSP:</b> Inspection Number: 200407079ST30 2 Region: 09 Inspection Date: Not reported Inspector: MICHAEL RAYBOURN Violation occurred: No Investigation Type: Lead, Section 402, State Investigation Reason: Neutral Scheme, State Legislation Code: TSCA Facility Function: Child Occupied Facility/Misc		
194	<b>PARK ELEMENTARY SCHOOL (ALHAMBRA SCHOOL DISTRICT)</b> <b>301 N MARENGO AVE</b> <b>ALHAMBRA, CA 91801</b>	<b>HAZNET</b>	<b>S107144152</b> <b>N/A</b>
	<b>HAZNET:</b> Gepaid: CAC002572206 Contact: DAN SNYDER/HAZ MATERIAL FOREMAN Telephone: 6263082318 Facility Addr2: Not reported Mailing Name: Not reported Mailing Address: 608 S PALM AVE Mailing City,St,Zip: ALHAMBRA, CA 91803 Gen County: Los Angeles TSD EPA ID: CAD028409019 TSD County: Los Angeles Waste Category: Other inorganic solid waste Disposal Method: Transfer Station		

MAP FINDINGS  
FOCUS MAP 12

Map ID	Site	Database(s)	EPA ID Number
	<b>PARK ELEMENTARY SCHOOL (ALHAMBRA SCHOOL DISTRICT) (Continued)</b>		<b>S107144152</b>
	Tons: 0.02 Facility County: Los Angeles		
195	<b>BILL'S AUTO WORKS</b> <b>2441 W MAIN ST</b> <b>ALHAMBRA, CA 91801</b>	<b>WIP</b>	<b>S107257111</b> <b>N/A</b>
	WIP: Region: 4 File Number: 115.0257 <b>File Status: Backlog</b> Staff: CCHARMLE Facility Suite: Not reported		
195	<b>BILL'S AUTO WORKS</b> <b>940 E VALLEY BLVD</b> <b>ALHAMBRA, CA 91801</b>	<b>SLIC</b> <b>WIP</b>	<b>S106485143</b> <b>N/A</b>
	SLIC: Region: STATE <b>Facility Status: Open - Site Assessment</b> Status Date: 2001-04-01 00:00:00 Global Id: SL603799365 Lead Agency: LOS ANGELES RWQCB (REGION 4) Lead Agency Case Number: Not reported Latitude: 34.094524 Longitude: -118.148646 Case Type: Cleanup Program Site Case Worker: Not reported Local Agency: Not reported RB Case Number: 115.0257 File Location: Not reported Potential Media Affected: Aquifer used for drinking water supply Potential Contaminants of Concern: Not reported Site History: Not reported		
	WIP: Region: 4 File Number: 115.0258 <b>File Status: Backlog</b> Staff: CCHARMLE Facility Suite: Not reported		
195	<b>THE MORSE CO.</b> <b>2437 W MAIN ST</b> <b>ALHAMBRA, CA 91801</b>	<b>SLIC</b> <b>WIP</b>	<b>S106485295</b> <b>N/A</b>
	SLIC: Region: STATE <b>Facility Status: Open - Site Assessment</b> Status Date: 2001-04-01 00:00:00 Global Id: SL603799517 Lead Agency: LOS ANGELES RWQCB (REGION 4) Lead Agency Case Number: Not reported		

MAP FINDINGS  
FOCUS MAP 12

Map ID	Site	Database(s)	EPA ID Number
--------	------	-------------	---------------

**THE MORSE CO. (Continued)**

**S106485295**

Latitude: 34.094524  
 Longitude: -118.148646  
 Case Type: Cleanup Program Site  
 Case Worker: Not reported  
 Local Agency: Not reported  
 RB Case Number: 115.0412  
 File Location: Not reported  
 Potential Media Affected: Aquifer used for drinking water supply  
 Potential Contaminants of Concern: Not reported  
 Site History: Not reported

WIP:

Region: 4  
 File Number: 115.0412  
**File Status: Backlog**  
 Staff: CCHARMLE  
 Facility Suite: Not reported

195

**CHECKPOINT AUTO REPAIR  
2411 WEST MAIN ST  
ALHAMBRA, CA 91801**

**HAZNET S103955681  
N/A**

HAZNET:

Gepaid: CAL000188641  
 Contact: PAUL LIANG  
 Telephone: 6262843408  
 Facility Addr2: Not reported  
 Mailing Name: Not reported  
 Mailing Address: 2411 WEST MAIN ST  
 Mailing City,St,Zip: ALHAMBRA, CA 918010000  
 Gen County: Los Angeles  
 TSD EPA ID: CAT080013352  
 TSD County: Los Angeles  
 Waste Category: Aqueous solution with less than 10% total organic residues  
 Disposal Method: Recycler  
 Tons: .2293  
 Facility County: Los Angeles

Gepaid: CAL000188641  
 Contact: PAUL LIANG  
 Telephone: 6262843408  
 Facility Addr2: Not reported  
 Mailing Name: Not reported  
 Mailing Address: 2411 WEST MAIN ST  
 Mailing City,St,Zip: ALHAMBRA, CA 918010000  
 Gen County: Los Angeles  
 TSD EPA ID: CAD099452708  
 TSD County: Los Angeles  
 Waste Category: Aqueous solution with less than 10% total organic residues  
 Disposal Method: Recycler  
 Tons: .2293  
 Facility County: Los Angeles

Gepaid: CAL000188641  
 Contact: PAUL LIANG  
 Telephone: 6262843408  
 Facility Addr2: Not reported

MAP FINDINGS  
FOCUS MAP 12

Map ID	Site	Database(s)	EPA ID Number
--------	------	-------------	---------------

**CHECKPOINT AUTO REPAIR (Continued)**

**S103955681**

Mailing Name: Not reported  
Mailing Address: 2411 WEST MAIN ST  
Mailing City,St,Zip: ALHAMBRA, CA 918010000  
Gen County: Los Angeles  
TSD EPA ID: CAD099452708  
TSD County: Los Angeles  
Waste Category: Aqueous solution with less than 10% total organic residues  
Disposal Method: Recycler  
Tons: 0.6879  
Facility County: Los Angeles

195

**MODERN AUTO SERVICE  
2350 W MAIN ST  
ALHAMBRA, CA 91801**

**RCRA-SQG 1000216504  
FINDS CAD982372088  
HAZNET**

RCRA-SQG:

Date form received by agency: 04/22/1988  
Facility name: MODERN AUTO SERVICE  
Facility address: 2350 W MAIN ST  
ALHAMBRA, CA 91801  
EPA ID: CAD982372088  
Contact: ENVIRONMENTAL MANAGER  
Contact address: 2350 W MAIN ST  
ALHAMBRA, CA 91801  
Contact country: US  
Contact telephone: (818) 281-4772  
Contact email: Not reported  
EPA Region: 09  
Classification: Small Small Quantity Generator  
Description: Handler: generates more than 100 and less than 1000 kg of hazardous waste during any calendar month and accumulates less than 6000 kg of hazardous waste at any time; or generates 100 kg or less of hazardous waste during any calendar month, and accumulates more than 1000 kg of hazardous waste at any time

Owner/Operator Summary:

Owner/operator name: NOT REQUIRED  
Owner/operator address: NOT REQUIRED  
NOT REQUIRED, ME 99999  
Owner/operator country: Not reported  
Owner/operator telephone: (415) 555-1212  
Legal status: Private  
Owner/Operator Type: Operator  
Owner/Op start date: Not reported  
Owner/Op end date: Not reported

Owner/operator name: CAROL CLARK  
Owner/operator address: NOT REQUIRED  
NOT REQUIRED, ME 99999  
Owner/operator country: Not reported  
Owner/operator telephone: (415) 555-1212  
Legal status: Private  
Owner/Operator Type: Owner  
Owner/Op start date: Not reported  
Owner/Op end date: Not reported

MAP FINDINGS  
FOCUS MAP 12

Map ID Site Database(s) EPA ID Number

**MODERN AUTO SERVICE (Continued)**

**1000216504**

Handler Activities Summary:

U.S. importer of hazardous waste: Unknown  
Mixed waste (haz. and radioactive): Unknown  
Recycler of hazardous waste: No  
Transporter of hazardous waste: No  
Treater, storer or disposer of HW: No  
Underground injection activity: No  
On-site burner exemption: Unknown  
Furnace exemption: Unknown  
Used oil fuel burner: No  
Used oil processor: No  
User oil refiner: No  
Used oil fuel marketer to burner: No  
Used oil Specification marketer: No  
Used oil transfer facility: No  
Used oil transporter: No  
Off-site waste receiver: Commercial status unknown

Violation Status: No violations found

**FINDS:**

Other Pertinent Environmental Activity Identified at Site

Registry ID: 110002802968

RCRAInfo is a national information system that supports the Resource Conservation and Recovery Act (RCRA) program through the tracking of events and activities related to facilities that generate, transport, and treat, store, or dispose of hazardous waste. RCRAInfo allows RCRA program staff to track the notification, permit, compliance, and corrective action activities required under RCRA.

**HAZNET:**

Gepaid: CAD982372088  
Contact: Not reported  
Telephone: 0000000000  
Facility Addr2: Not reported  
Mailing Name: Not reported  
Mailing Address: 2350 W MAIN ST  
Mailing City,St,Zip: ALHAMBRA, CA 918010000  
Gen County: Los Angeles  
TSD EPA ID: CAD093459485  
TSD County: Fresno  
Waste Category: Unspecified solvent mixture Waste  
Disposal Method: Transfer Station  
Tons: .0540  
Facility County: Los Angeles

MAP FINDINGS  
FOCUS MAP 12

Map ID	Site	Database(s)	EPA ID Number
195	<b>A 1 LOUS RENTAL</b> <b>2424 W. MAIN ST.</b> <b>ALHAMBRA, CA 91801</b>  SLIC: Region: STATE <b>Facility Status: Open - Site Assessment</b> Status Date: 2001-04-01 00:00:00 Global Id: SL603799320 Lead Agency: LOS ANGELES RWQCB (REGION 4) Lead Agency Case Number: Not reported Latitude: 34.094524 Longitude: -118.148646 Case Type: Cleanup Program Site Case Worker: Not reported Local Agency: Not reported RB Case Number: 115.0212 File Location: Not reported Potential Media Affected: Aquifer used for drinking water supply Potential Contaminants of Concern: Not reported Site History: Not reported	SLIC	S106485098 N/A
195	<b>GKN-FOOTHILL RENTAL</b> <b>2424 W MAIN ST</b> <b>ALHAMBRA, CA 91801</b>	HAZNET LOS ANGELES CO. HMS WIP SWEEPS UST	S102058753 N/A
	HAZNET: Gepaid: CAL000002551 Contact: UNDELIVERABLE 1996 FEES FORM Telephone: -- Facility Addr2: Not reported Mailing Name: Not reported Mailing Address: PO BOX 1807 Mailing City,St,Zip: BELLFLOWER, CA 907060000 Gen County: Los Angeles TSD EPA ID: Not reported TSD County: Sacramento Waste Category: Oxygenated solvents (acetone, butanol, ethyl acetate, etc.) Disposal Method: Transfer Station Tons: 0.19 Facility County: Not reported  Gepaid: CAL000002551 Contact: UNDELIVERABLE 1996 FEES FORM Telephone: 0 Facility Addr2: Not reported Mailing Name: Not reported Mailing Address: PO BOX 1807 Mailing City,St,Zip: BELLFLOWER, CA 907060000 Gen County: Los Angeles TSD EPA ID: CA0000084517 TSD County: Los Angeles Waste Category: Oxygenated solvents (acetone, butanol, ethyl acetate, etc.) Disposal Method: Transfer Station Tons: 0.59 Facility County: Los Angeles  Gepaid: CAL000002551 Contact: UNDELIVERABLE 1996 FEES FORM		

MAP FINDINGS  
FOCUS MAP 12

Map ID      Site      Database(s)      EPA ID Number

---

**GKN-FOOTHILL RENTAL (Continued)**

**S102058753**

Telephone:            --  
Facility Addr2:        Not reported  
Mailing Name:         Not reported  
Mailing Address:      PO BOX 1807  
Mailing City,St,Zip:  BELLFLOWER, CA 907060000  
Gen County:           Los Angeles  
TSD EPA ID:           CA0000084517  
TSD County:           Sacramento  
Waste Category:      Oxygenated solvents (acetone, butanol, ethyl acetate, etc.)  
Disposal Method:     Transfer Station  
Tons:                   0.59  
Facility County:      Not reported

Gepaid:                CAL000002551  
Contact:               UNDELIVERABLE 1996 FEES FORM  
Telephone:            --  
Facility Addr2:        Not reported  
Mailing Name:         Not reported  
Mailing Address:      PO BOX 1807  
Mailing City,St,Zip:  BELLFLOWER, CA 907060000  
Gen County:           Los Angeles  
TSD EPA ID:           CA0000084517  
TSD County:           Sacramento  
Waste Category:      Oxygenated solvents (acetone, butanol, ethyl acetate, etc.)  
Disposal Method:     Transfer Station  
Tons:                   0.59  
Facility County:      Not reported

[Click this hyperlink](#) while viewing on your computer to access  
-1 additional CA\_HAZNET: record(s) in the EDR Site Report.

LOS ANGELES CO. HMS:

Region:                LA  
Facility Id:            009772-009610  
Facility Status:       Removed  
Area:                   3I  
Permit Number:        00000829T  
Permit Status:         Removed  
Facility Type:         T0

WIP:

Region:                4  
File Number:           115.0212  
**File Status:**        **Backlog**  
Staff:                   CCHARMLE  
Facility Suite:        Not reported

SWEEPS UST:

Status:                 Not reported  
Comp Number:          9610  
Number:                 Not reported  
Board Of Equalization: 44-008476  
Ref Date:               Not reported  
Act Date:               Not reported  
Created Date:          Not reported  
Tank Status:            Not reported

MAP FINDINGS  
FOCUS MAP 12

Map ID	Site	Database(s)	EPA ID Number
--------	------	-------------	---------------

**GKN-FOOTHILL RENTAL (Continued)**

**S102058753**

Owner Tank Id: Not reported  
Swrcb Tank Id: 19-000-009610-000001  
Actv Date: Not reported  
Capacity: 10000  
Tank Use: M.V. FUEL  
Stg: PRODUCT  
Content: LEADED  
Number Of Tanks: 1

Status: A  
Comp Number: 9610  
Number: 1  
Board Of Equalization: 44-008476  
Ref Date: 01-25-90  
Act Date: 01-25-90  
Created Date: 06-30-89  
Tank Status: A  
Owner Tank Id: Not reported  
Swrcb Tank Id: 19-000-009610-000002  
Actv Date: 06-30-89  
Capacity: Not reported  
Tank Use: UNKNOWN  
Stg: W  
Content: Not reported  
Number Of Tanks: 2

Status: A  
Comp Number: 9610  
Number: 1  
Board Of Equalization: 44-008476  
Ref Date: 01-25-90  
Act Date: 01-25-90  
Created Date: 06-30-89  
Tank Status: A  
Owner Tank Id: Not reported  
Swrcb Tank Id: 19-000-009610-000003  
Actv Date: 06-30-89  
Capacity: Not reported  
Tank Use: UNKNOWN  
Stg: W  
Content: Not reported  
Number Of Tanks: Not reported

**195 ADVANCED ALTERNATOR  
2318 W MAIN ST  
ALHAMBRA, CA 91801**

**WIP S106769973  
N/A**

WIP:  
Region: 4  
File Number: 115.0101  
**File Status: Historical**  
Staff: CCHARMLE  
Facility Suite: Not reported



MAP FINDINGS  
FOCUS MAP 12

Map ID	Site	Database(s)	EPA ID Number
195	<b>CARROLL'S BRAKE SERVICE</b> <b>2360 W MAIN ST</b> <b>ALHAMBRA, CA 91801</b>	HAZNET	S102810445 N/A
	HAZNET: Gepaid: CAL000021124 Contact: J L & J R CARROLL PARTNERS Telephone: 0000000000 Facility Addr2: Not reported Mailing Name: Not reported Mailing Address: 2360 W MAIN ST Mailing City,St,Zip: ALHAMBRA, CA 918010000 Gen County: Los Angeles TSD EPA ID: CAT000613893 TSD County: Los Angeles Waste Category: Aqueous solution with less than 10% total organic residues Disposal Method: Transfer Station Tons: 0.1708 Facility County: Los Angeles		
	Gepaid: CAL000021124 Contact: JASON CARROLL Telephone: 6263576431 Facility Addr2: Not reported Mailing Name: Not reported Mailing Address: 2360 W MAIN ST Mailing City,St,Zip: ALHAMBRA, CA 918010000 Gen County: Los Angeles TSD EPA ID: TXD077603371 TSD County: 99 Waste Category: Unspecified organic liquid mixture Disposal Method: H061 Tons: 0.09 Facility County: Los Angeles		
	Gepaid: CAL000021124 Contact: J L & J R CARROLL PARTNERS Telephone: 0000000000 Facility Addr2: Not reported Mailing Name: Not reported Mailing Address: 2360 W MAIN ST Mailing City,St,Zip: ALHAMBRA, CA 918010000 Gen County: Los Angeles TSD EPA ID: CAD050806850 TSD County: Los Angeles Waste Category: Waste oil and mixed oil Disposal Method: Transfer Station Tons: .0680 Facility County: Los Angeles		
	Gepaid: CAL000021124 Contact: JASON CARROLL Telephone: 6264478186 Facility Addr2: Not reported Mailing Name: Not reported Mailing Address: 2360 W MAIN ST Mailing City,St,Zip: ALHAMBRA, CA 918010000 Gen County: Los Angeles TSD EPA ID: Not reported		

MAP FINDINGS  
FOCUS MAP 12

Map ID	Site	Database(s)	EPA ID Number
--------	------	-------------	---------------

**CARROLL'S BRAKE SERVICE (Continued)**

**S102810445**

TSD County: Los Angeles  
Waste Category: Waste oil and mixed oil  
Disposal Method: Transfer Station  
Tons: 0.06  
Facility County: Not reported

Gepaid: CAL000021124  
Contact: J L & J R CARROLL PARTNERS  
Telephone: 0000000000  
Facility Addr2: Not reported  
Mailing Name: Not reported  
Mailing Address: 2360 W MAIN ST  
Mailing City,St,Zip: ALHAMBRA, CA 918010000  
Gen County: Los Angeles  
TSD EPA ID: CAD093459485  
TSD County: Fresno  
Waste Category: Unspecified solvent mixture Waste  
Disposal Method: Transfer Station  
Tons: .0582  
Facility County: Los Angeles

[Click this hyperlink](#) while viewing on your computer to access  
2 additional CA\_HAZNET: record(s) in the EDR Site Report.

196

**OAK TREE PROPERTY MGMT  
1905 CEDAR  
ALHAMBRA, CA 91801**

**HAZNET S106090045  
N/A**

HAZNET:  
Gepaid: CAC002559145  
Contact: JOHN AVALOS  
Telephone: 8056536761  
Facility Addr2: Not reported  
Mailing Name: Not reported  
Mailing Address: 819 E THOMPSON BLVD  
Mailing City,St,Zip: VENTURA, CA 93001  
Gen County: Los Angeles  
TSD EPA ID: Not reported  
TSD County: Los Angeles  
Waste Category: Oil/water separation sludge  
Disposal Method: Recycler  
Tons: 2.50  
Facility County: Not reported

197

**JENNIFER KISWANTO  
2229 W CEDAR ST  
ALHAMBRA, CA 91801**

**HAZNET S107143083  
N/A**

HAZNET:  
Gepaid: CAC002569786  
Contact: JENNIFER KISWANTO  
Telephone: 6264579447  
Facility Addr2: Not reported  
Mailing Name: Not reported  
Mailing Address: 2229 W CEDAR ST  
Mailing City,St,Zip: ALHAMBRA, CA 91801

MAP FINDINGS  
FOCUS MAP 12

Map ID	Site	Database(s)	EPA ID Number
	<p><b>JENNIFER KISWANTO (Continued)</b></p> <p>Gen County: Los Angeles  TSD EPA ID: CAD982444481  TSD County: Los Angeles  Waste Category: Waste oil and mixed oil  Disposal Method: Transfer Station  Tons: 0.91  Facility County: Los Angeles</p>		<b>S107143083</b>
198	<p><b>ALHAMBRA IMPORT SERVICE</b>  <b>2250 WEST MAIN ST</b>  <b>ALHAMBRA, CA 91801</b></p> <p>HAZNET:  Gepaid: CAL000071064  Contact: ASSOCIATED SIX INC  Telephone: 0000000000  Facility Addr2: Not reported  Mailing Name: Not reported  Mailing Address: 1187 RIDGECREST STR  Mailing City,St,Zip: MONTEREY PARK, CA 917540000  Gen County: Los Angeles  TSD EPA ID: CAD099452708  TSD County: Los Angeles  Waste Category: Oil/water separation sludge  Disposal Method: Transfer Station  Tons: .1251  Facility County: Los Angeles</p>	HAZNET	<b>S103949326</b> N/A
198	<p><b>BERTONE VOLVO &amp; SAAB SERVICE</b>  <b>2250 W MAIN ST</b>  <b>ALHAMBRA, CA 91801</b></p> <p>HAZNET:  Gepaid: CAL000212067  Contact: LEIF MIKAEL C JOHANSSON OWNER  Telephone: 6263008915  Facility Addr2: Not reported  Mailing Name: Not reported  Mailing Address: 2250 W MAIN ST  Mailing City,St,Zip: ALHAMBRA, CA 918010000  Gen County: Los Angeles  TSD EPA ID: CAT000613893  TSD County: Los Angeles  Waste Category: Aqueous solution with less than 10% total organic residues  Disposal Method: Transfer Station  Tons: 0.08  Facility County: Los Angeles</p>	HAZNET	<b>S107146943</b> N/A

MAP FINDINGS  
FOCUS MAP 12

Map ID	Site	Database(s)	EPA ID Number
199	<b>COURTESY ELECTRIC WHOLESALE</b> <b>2220 W MAIN ST</b> <b>ALHAMBRA, CA 91801</b>  WIP: Region: 4 File Number: 115.0100 <b>File Status: Historical</b> Staff: CCHARMLE Facility Suite: Not reported	WIP	S106769972 N/A
199	<b>WILSON VET CLINIC</b> <b>2216 W MAIN ST</b> <b>ALHAMBRA, CA</b>  LOS ANGELES CO. HMS: Region: LA Facility Id: 014103-014597 Facility Status: Removed Area: 3I Permit Number: Not reported Permit Status: Not reported Facility Type: Not reported  SWEEPS UST: Status: A Comp Number: 14597 Number: 9 Board Of Equalization: Not reported Ref Date: 06-30-89 Act Date: Not reported Created Date: 06-30-89 Tank Status: Not reported Owner Tank Id: Not reported Swrcb Tank Id: Not reported Actv Date: Not reported Capacity: Not reported Tank Use: Not reported Stg: Not reported Content: Not reported Number Of Tanks: Not reported	LOS ANGELES CO. HMS SWEEPS UST	S102058588 N/A
199	<b>WILSON VETERINARY CLINIC</b> <b>2216 W MAIN ST</b> <b>ALHAMBRA, CA 91801</b>  HIST UST: Region: STATE Facility ID: 00000067758 Facility Type: Other Other Type: VETERINARY Total Tanks: 0001 Contact Name: Not reported Telephone: 8182822179 Owner Name: WILSON VETERINARY CLINIC Owner Address: 2216 WEST MAIN STREET Owner City,St,Zip: ALHAMBRA, CA 91801	HIST UST	U001570850 N/A

MAP FINDINGS  
FOCUS MAP 12

Map ID	Site	Database(s)	EPA ID Number
--------	------	-------------	---------------

**WILSON VETERINARY CLINIC (Continued)**

**U001570850**

Tank Num: 001  
 Container Num: 1  
 Year Installed: Not reported  
 Tank Capacity: 00000550  
 Tank Used for: WASTE  
 Type of Fuel: 1  
 Tank Construction: Unknown centimeters  
 Leak Detection: Visual

**199 ENTERPRISE RENT A CAR  
 2201 W. MAIN ST.  
 ALHAMBRA, CA 91801**

**SLIC S106485013  
 N/A**

**SLIC:**

Region: STATE  
**Facility Status: Open - Site Assessment**  
 Status Date: 2001-01-01 00:00:00  
 Global Id: SL603799234  
 Lead Agency: LOS ANGELES RWQCB (REGION 4)  
 Lead Agency Case Number: Not reported  
 Latitude: 34.093954  
 Longitude: -118.148321  
 Case Type: Cleanup Program Site  
 Case Worker: Not reported  
 Local Agency: Not reported  
 RB Case Number: 115.0125  
 File Location: Not reported  
 Potential Media Affected: Aquifer used for drinking water supply  
 Potential Contaminants of Concern: Not reported  
 Site History: Not reported

**199 FIRE STATION #3  
 2200 W MAIN ST  
 ALHAMBRA, CA 91801**

**HIST UST U001570832  
 N/A**

**HIST UST:**

Region: STATE  
 Facility ID: 00000020883  
 Facility Type: Other  
 Other Type: FIRE STATION  
 Total Tanks: 0001  
 Contact Name: ROBERT TOLLADAY  
 Telephone: 8185705125  
 Owner Name: CITY OF ALHAMBRA - FIRE DEPT.  
 Owner Address: 111 S. 1ST ST.  
 Owner City,St,Zip: ALHAMBRA, CA 91801

Tank Num: 001  
 Container Num: 3  
 Year Installed: Not reported  
 Tank Capacity: 00000280  
 Tank Used for: PRODUCT  
 Type of Fuel: DIESEL  
 Tank Construction: Not reported  
 Leak Detection: Stock Inventor

MAP FINDINGS  
FOCUS MAP 12

Map ID	Site	Database(s)	EPA ID Number
199	<b>CITY OF ALHAMBRA - FIRE DEPT</b> <b>2200 W MAIN ST</b> <b>ALHAMBRA, CA</b>  CA FID UST: Facility ID: 19054877 Regulated By: UTNKA Regulated ID: 00020883 Cortese Code: Not reported SIC Code: Not reported Facility Phone: 8180000000 Mail To: Not reported Mailing Address: 301 N 001ST ST Mailing Address 2: Not reported Mailing City,St,Zip: ALHAMBRA Contact: Not reported Contact Phone: Not reported DUNs Number: Not reported NPDES Number: Not reported EPA ID: Not reported Comments: Not reported Status: Active	CA FID UST	S101587103 N/A
199	<b>FIRE STATION #73</b> <b>2200 MAIN ST W</b> <b>ALHAMBRA, CA 91801</b>  LUST: Region: STATE Global Id: T0603704898 Latitude: 34.0920225 Longitude: -118.1470931 Case Type: LUST Cleanup Site Status: Open - Inactive Status Date: 1998-02-12 00:00:00 Lead Agency: LOS ANGELES COUNTY Case Worker: Not reported Local Agency: LOS ANGELES COUNTY RB Case Number: R-10049 LOC Case Number: Not reported File Location: Not reported Potential Media Affect: Soil Potential Contaminats of Concern: Other Solvent or Non-Petroleum Hydrocarbon Site History: Not reported  LUST REG 4: Region: 4 Regional Board: 04 County: Los Angeles facid: R-10049 Status: Leak being confirmed Substance: Hydrocarbons Substance Quantity: Not reported Local Case No: Not reported Case Type: Soil Abatement Method Used at the Site: OT Global ID: T0603704898 W Global ID: Not reported Staff: UNK	LUST	S103281974 N/A

MAP FINDINGS  
FOCUS MAP 12

Map ID Site Database(s) EPA ID Number

**FIRE STATION #73 (Continued)**

**S103281974**

Local Agency: 19000  
 Cross Street: POPLAR ST  
 Enforcement Type: Not reported  
 Date Leak Discovered: 12/23/1997  
 Date Leak First Reported: 12/23/1997  
 Date Leak Record Entered: 1/23/1998  
 Date Confirmation Began: 12/23/1997  
 Date Leak Stopped: 11/12/1997  
 Date Case Last Changed on Database: 12/23/1997  
 Date the Case was Closed: Not reported  
 How Leak Discovered: Tank Closure  
 How Leak Stopped: Not reported  
 Cause of Leak: UNK  
 Leak Source: UNK  
 Operator: MARIO MOTES  
 Water System: Not reported  
 Well Name: Not reported  
 Approx. Dist To Production Well (ft): 5069.6441260196605416249677539  
 Source of Cleanup Funding: UNK  
 Preliminary Site Assessment Workplan Submitted: Not reported  
 Preliminary Site Assessment Began: Not reported  
 Pollution Characterization Began: Not reported  
 Remediation Plan Submitted: Not reported  
 Remedial Action Underway: Not reported  
 Post Remedial Action Monitoring Began: Not reported  
 Enforcement Action Date: Not reported  
 Historical Max MTBE Date: Not reported  
 Hist Max MTBE Conc in Groundwater: Not reported  
 Hist Max MTBE Conc in Soil: Not reported  
 Significant Interim Remedial Action Taken: Not reported  
 GW Qualifier: Not reported  
 Soil Qualifier: Not reported  
 Organization: Not reported  
 Owner Contact: Not reported  
 Responsible Party: CITY OF ALHAMBRA  
 RP Address: 111 S. FIRST ST., ALHAMBRA, CA 91801  
 Program: LUST  
 Lat/Long: 34.0920225 / -1  
 Local Agency Staff: Not reported  
 Beneficial Use: Not reported  
 Priority: Not reported  
 Cleanup Fund Id: Not reported  
 Suspended: Not reported  
 Assigned Name: Not reported  
 Summary: TPH=19000 PPM, BTEX=ND/6.6/5.6/24 PPB

199 ALHAMBRA PUBLIC WORKS CITY OF  
2200 MAIN ST  
ALHAMBRA, CA 91801

HAZNET S103949330  
N/A

HAZNET:  
 Gepaid: CAC001252920  
 Contact: CITY OF ALHAMBRA  
 Telephone: 0000000000  
 Facility Addr2: Not reported  
 Mailing Name: Not reported  
 Mailing Address: 111 SO 1ST ST  
 Mailing City,St,Zip: ALHAMBRA, CA 918010000

MAP FINDINGS  
FOCUS MAP 12

Map ID	Site	Database(s)	EPA ID Number
--------	------	-------------	---------------

**ALHAMBRA PUBLIC WORKS CITY OF (Continued)**

**S103949330**

Gen County: Los Angeles  
TSD EPA ID: CAT080013352  
TSD County: Los Angeles  
Waste Category: Waste oil and mixed oil  
Disposal Method: Recycler  
Tons: .6255  
Facility County: Los Angeles

**199 CITY OF ALHAMBRA - FIRE DEPT  
2200 W MAIN ST  
ALHAMBRA, CA 91801**

**LOS ANGELES CO. HMS  
SWEEPS UST**

**UST U003776675  
N/A**

UST:

Global ID: 1052  
Latitude: 34.09232  
Longitude: -118.14714

LOS ANGELES CO. HMS:

Region: LA  
Facility Id: 010178-010049  
Facility Status: Permit  
Area: 3I  
Permit Number: 00001479T  
Permit Status: Permit  
Facility Type: T0

SWEEPS UST:

Status: A  
Comp Number: 10049  
Number: 9  
Board Of Equalization: 44-008695  
Ref Date: 06-30-89  
Act Date: Not reported  
Created Date: 06-30-89  
Tank Status: A  
Owner Tank Id: Not reported  
Swrcb Tank Id: 19-000-010049-000001  
Actv Date: 06-30-89  
Capacity: Not reported  
Tank Use: UNKNOWN  
Stg: W  
Content: Not reported  
Number Of Tanks: 1

**199 CUSTOM MICROGRAPHIC SYSTEMS  
2221 POPLAR AVE  
ALHAMBRA, CA 91801**

**HAZNET S103642972  
N/A**

HAZNET:

Gepaid: CAL000028408  
Contact: CUSTOM MICROGRAPHIC S  
Telephone: 0000000000  
Facility Addr2: Not reported  
Mailing Name: Not reported  
Mailing Address: 2221 POPLAR AVE



MAP FINDINGS  
FOCUS MAP 12

Map ID	Site	Database(s)	EPA ID Number
	<b>CUSTOM MICROGRAPHIC SYSTEMS (Continued)</b>		<b>S103642972</b>
	Mailing City,St,Zip: ALHAMBRA, CA 918010000 Gen County: Los Angeles TSD EPA ID: CAT080013352 TSD County: Los Angeles Waste Category: Waste oil and mixed oil Disposal Method: Recycler Tons: 25.0200 Facility County: Los Angeles		
<b>199</b>	<b>ALHAMBRA PONTIAC GMC BUICK INCORPORATED 2121 WEST MAIN STREET ALHAMBRA, CA 91801</b>	<b>RCRA-SQG FINDS HAZNET</b>	<b>1000372265 CAD982523581</b>
	<p>RCRA-SQG: Date form received by agency:09/29/2000 Facility name: ALHAMBRA PONTIAC GMC BUICK INC Facility address: 2121 W MAIN ST ALHAMBRA, CA 918011857 EPA ID: CAD982523581 Contact: ROBERT CARILLO Contact address: 2121 W MAIN ST ALHAMBRA, CA 918011857 Contact country: US Contact telephone: (626) 289-6301 Contact email: Not reported EPA Region: 09 Classification: Small Small Quantity Generator Description: Handler: generates more than 100 and less than 1000 kg of hazardous waste during any calendar month and accumulates less than 6000 kg of hazardous waste at any time; or generates 100 kg or less of hazardous waste during any calendar month, and accumulates more than 1000 kg of hazardous waste at any time</p> <p>Owner/Operator Summary: Owner/operator name: JEFFREY WONG ALHAM PONT GMC Owner/operator address: 2121 W MAIN ST ALHAMBRA, CA 91801 Owner/operator country: Not reported Owner/operator telephone: (626) 289-6301 Legal status: Private Owner/Operator Type: Owner Owner/Op start date: Not reported Owner/Op end date: Not reported</p> <p>Owner/operator name: NOT REQUIRED Owner/operator address: NOT REQUIRED NOT REQUIRED, ME 99999 Owner/operator country: Not reported Owner/operator telephone: (415) 555-1212 Legal status: Private Owner/Operator Type: Operator Owner/Op start date: Not reported Owner/Op end date: Not reported</p> <p>Handler Activities Summary: U.S. importer of hazardous waste: Unknown Mixed waste (haz. and radioactive): Unknown</p>		

MAP FINDINGS  
FOCUS MAP 12

Map ID Site Database(s) EPA ID Number

**ALHAMBRA PONTIAC GMC BUICK INCORPORATED (Continued)**

**1000372265**

Recycler of hazardous waste: No  
Transporter of hazardous waste: No  
Treater, storer or disposer of HW: No  
Underground injection activity: No  
On-site burner exemption: Unknown  
Furnace exemption: Unknown  
Used oil fuel burner: No  
Used oil processor: No  
User oil refiner: No  
Used oil fuel marketer to burner: No  
Used oil Specification marketer: No  
Used oil transfer facility: No  
Used oil transporter: No  
Off-site waste receiver: Commercial status unknown

**Hazardous Waste Summary:**

Waste code: D001  
Waste name: IGNITABLE HAZARDOUS WASTES ARE THOSE WASTES WHICH HAVE A FLASHPOINT OF LESS THAN 140 DEGREES FAHRENHEIT AS DETERMINED BY A PENSKEY-MARTENS CLOSED CUP FLASH POINT TESTER. ANOTHER METHOD OF DETERMINING THE FLASH POINT OF A WASTE IS TO REVIEW THE MATERIAL SAFETY DATA SHEET, WHICH CAN BE OBTAINED FROM THE MANUFACTURER OR DISTRIBUTOR OF THE MATERIAL. LACQUER THINNER IS AN EXAMPLE OF A COMMONLY USED SOLVENT WHICH WOULD BE CONSIDERED AS IGNITABLE HAZARDOUS WASTE.

Waste code: D039  
Waste name: TETRACHLOROETHYLENE

Violation Status: No violations found

**FINDS:**

Other Pertinent Environmental Activity Identified at Site

Registry ID: 110002841818

RCRAInfo is a national information system that supports the Resource Conservation and Recovery Act (RCRA) program through the tracking of events and activities related to facilities that generate, transport, and treat, store, or dispose of hazardous waste. RCRAInfo allows RCRA program staff to track the notification, permit, compliance, and corrective action activities required under RCRA.

**HAZNET:**

Gepaid: CAD982523581  
Contact: PETE NELSON/SERVICE MANAGER  
Telephone: 6265762800  
Facility Addr2: Not reported  
Mailing Name: Not reported  
Mailing Address: 1200 W MAIN ST  
Mailing City,St,Zip: ALHAMBRA, CA 918010000  
Gen County: Los Angeles  
TSD EPA ID: CAT000613893  
TSD County: Los Angeles  
Waste Category: Not reported  
Disposal Method: Transfer Station  
Tons: Not reported

MAP FINDINGS  
FOCUS MAP 12

Map ID	Site	Database(s)	EPA ID Number
--------	------	-------------	---------------

**ALHAMBRA PONTIAC GMC BUICK INCORPORATED (Continued)**

**1000372265**

Facility County: Los Angeles

Gepaid: CAD982523581  
 Contact: JMC MOTORS INC  
 Telephone: 6265762800  
 Facility Addr2: Not reported  
 Mailing Name: Not reported  
 Mailing Address: 1200 W MAIN ST  
 Mailing City,St,Zip: ALHAMBRA, CA 918010000  
 Gen County: Los Angeles  
 TSD EPA ID: CAT000613893  
 TSD County: Los Angeles  
 Waste Category: Aqueous solution with less than 10% total organic residues  
 Disposal Method: Transfer Station  
 Tons: .6255  
 Facility County: Los Angeles

Gepaid: CAD982523581  
 Contact: PETE NELSON/SERVICE MANAGER  
 Telephone: 6265762800  
 Facility Addr2: Not reported  
 Mailing Name: Not reported  
 Mailing Address: 1200 W MAIN ST  
 Mailing City,St,Zip: ALHAMBRA, CA 918010000  
 Gen County: Los Angeles  
 TSD EPA ID: Not reported  
 TSD County: Fresno  
 Waste Category: Aqueous solution with less than 10% total organic residues  
 Disposal Method: Transfer Station  
 Tons: 0.32  
 Facility County: Not reported

Gepaid: CAD982523581  
 Contact: PETE NELSON/SERVICE MANAGER  
 Telephone: 6265762800  
 Facility Addr2: Not reported  
 Mailing Name: Not reported  
 Mailing Address: 1200 W MAIN ST  
 Mailing City,St,Zip: ALHAMBRA, CA 918010000  
 Gen County: Los Angeles  
 TSD EPA ID: Not reported  
 TSD County: Los Angeles  
 Waste Category: Aqueous solution with less than 10% total organic residues  
 Disposal Method: Transfer Station  
 Tons: 1.93  
 Facility County: Not reported

Gepaid: CAD982523581  
 Contact: PETE NELSON/SERVICE MANAGER  
 Telephone: 6265762800  
 Facility Addr2: Not reported  
 Mailing Name: Not reported  
 Mailing Address: 1200 W MAIN ST  
 Mailing City,St,Zip: ALHAMBRA, CA 918010000  
 Gen County: Los Angeles  
 TSD EPA ID: Not reported  
 TSD County: Los Angeles

MAP FINDINGS  
FOCUS MAP 12

Map ID	Site	Database(s)	EPA ID Number
--------	------	-------------	---------------

**ALHAMBRA PONTIAC GMC BUICK INCORPORATED (Continued)**

**1000372265**

Waste Category: Aqueous solution with less than 10% total organic residues  
 Disposal Method: Transfer Station  
 Tons: 1.59  
 Facility County: Not reported

[Click this hyperlink](#) while viewing on your computer to access  
7 additional CA\_HAZNET: record(s) in the EDR Site Report.

199	<b>BARRY FREY PONTIAC-GMC 2121 W MAIN ST ALHAMBRA, CA</b>	<b>LOS ANGELES CO. HMS</b>	<b>S101585941 N/A</b>
-----	---	----------------------------	---------------------------

LOS ANGELES CO. HMS:  
 Region: LA  
 Facility Id: 013875-014332  
 Facility Status: Removed  
 Area: 3I  
 Permit Number: 00005633T  
 Permit Status: Removed  
 Facility Type: T0

199	<b>BARRY FREY PONTIAC-GMC SUBARU 2121 W MAIN ST ALHAMBRA, CA 91801</b>	<b>HAZNET SWEEPS UST</b>	<b>S103949329 N/A</b>
-----	--	------------------------------	---------------------------

HAZNET:  
 Gepaid: CAC002617064  
 Contact: ANDREW DEWAR  
 Telephone: 3102687871  
 Facility Addr2: Not reported  
 Mailing Name: Not reported  
 Mailing Address: 1640 S SEPULVEDA BLVD STE 530  
 Mailing City,St,Zip: LOS ANGELES, CA 900257538  
 Gen County: Los Angeles  
 TSD EPA ID: CAT080013352  
 TSD County: Los Angeles  
 Waste Category: Tank bottom waste  
 Disposal Method: H039  
 Tons: 2.08  
 Facility County: Los Angeles

Gepaid: CAL000162206  
 Contact: JEFF WONG  
 Telephone: 8185762800  
 Facility Addr2: Not reported  
 Mailing Name: Not reported  
 Mailing Address: 2121 W MAIN ST  
 Mailing City,St,Zip: ALHAMBRA, CA 918011857  
 Gen County: Los Angeles  
 TSD EPA ID: CAD981696420  
 TSD County: Los Angeles  
 Waste Category: Aqueous solution with less than 10% total organic residues  
 Disposal Method: Transfer Station  
 Tons: 1.5011  
 Facility County: Los Angeles

MAP FINDINGS  
FOCUS MAP 12

Map ID      Site      Database(s)      EPA ID Number

---

**BARRY FREY PONTIAC-GMC SUBARU (Continued)**

**S103949329**

Gepaid: CAL000162206  
Contact: JEFF WONG  
Telephone: 8185762800  
Facility Addr2: Not reported  
Mailing Name: Not reported  
Mailing Address: 2121 W MAIN ST  
Mailing City,St,Zip: ALHAMBRA, CA 918011857  
Gen County: Los Angeles  
TSD EPA ID: CAT000613893  
TSD County: Los Angeles  
Waste Category: Aqueous solution with less than 10% total organic residues  
Disposal Method: Transfer Station  
Tons: .8338  
Facility County: Los Angeles

Gepaid: CAL000162206  
Contact: JEFF WONG-OWNER  
Telephone: 6262896301  
Facility Addr2: Not reported  
Mailing Name: Not reported  
Mailing Address: 2121 W MAIN ST  
Mailing City,St,Zip: ALHAMBRA, CA 918011857  
Gen County: Los Angeles  
TSD EPA ID: CAT080013352  
TSD County: Los Angeles  
Waste Category: Oil/water separation sludge  
Disposal Method: Recycler  
Tons: 16.88  
Facility County: Los Angeles

Gepaid: CAL000162206  
Contact: JEFF WONG  
Telephone: 8185762800  
Facility Addr2: Not reported  
Mailing Name: Not reported  
Mailing Address: 2121 W MAIN ST  
Mailing City,St,Zip: ALHAMBRA, CA 918011857  
Gen County: Los Angeles  
TSD EPA ID: CAT000613893  
TSD County: Los Angeles  
Waste Category: Aqueous solution with less than 10% total organic residues  
Disposal Method: Transfer Station  
Tons: .2835  
Facility County: Los Angeles

[Click this hyperlink](#) while viewing on your computer to access  
3 additional CA\_HAZNET: record(s) in the EDR Site Report.

**SWEEPS UST:**

Status: Not reported  
Comp Number: 14332  
Number: Not reported  
Board Of Equalization: 44-010399  
Ref Date: Not reported  
Act Date: Not reported  
Created Date: Not reported  
Tank Status: Not reported

MAP FINDINGS  
FOCUS MAP 12

Map ID	Site	Database(s)	EPA ID Number
--------	------	-------------	---------------

**BARRY FREY PONTIAC-GMC SUBARU (Continued)**

**S103949329**

Owner Tank Id: Not reported  
Swrcb Tank Id: 19-000-014332-000001  
Actv Date: Not reported  
Capacity: 10000  
Tank Use: M.V. FUEL  
Stg: PRODUCT  
Content: REG UNLEADED  
Number Of Tanks: 1

199

**DRASCO BODY & FENDER WORKS  
2117 W MAIN ST  
ALHAMBRA, CA 91801**

**RCRA-SQG 1000597679  
FINDS CAD983617028  
HAZNET  
WIP**

RCRA-SQG:

Date form received by agency: 01/31/1992  
Facility name: DRASCO BODY & FENDER WORKS  
Facility address: 2117 W MAIN ST  
ALHAMBRA, CA 91801  
EPA ID: CAD983617028  
Mailing address: W MAIN ST  
ALHAMBRA, CA 91801  
Contact: JORGE MONDRAGON  
Contact address: 2117 W MAIN ST  
ALHAMBRA, CA 91801  
Contact country: US  
Contact telephone: (818) 282-2191  
Contact email: Not reported  
EPA Region: 09  
Classification: Small Small Quantity Generator  
Description: Handler: generates more than 100 and less than 1000 kg of hazardous waste during any calendar month and accumulates less than 6000 kg of hazardous waste at any time; or generates 100 kg or less of hazardous waste during any calendar month, and accumulates more than 1000 kg of hazardous waste at any time

Owner/Operator Summary:

Owner/operator name: MITCHELL I DRASCO  
Owner/operator address: 2117 W MAIN ST  
ALHAMBRA, CA 91801  
Owner/operator country: Not reported  
Owner/operator telephone: (818) 282-2191  
Legal status: Private  
Owner/Operator Type: Owner  
Owner/Op start date: Not reported  
Owner/Op end date: Not reported

Handler Activities Summary:

U.S. importer of hazardous waste: Unknown  
Mixed waste (haz. and radioactive): Unknown  
Recycler of hazardous waste: No  
Transporter of hazardous waste: No  
Treater, storer or disposer of HW: No  
Underground injection activity: No  
On-site burner exemption: Unknown  
Furnace exemption: Unknown  
Used oil fuel burner: No

MAP FINDINGS  
FOCUS MAP 12

Map ID      Site      Database(s)      EPA ID Number

---

**DRASCO BODY & FENDER WORKS (Continued)**

**1000597679**

Used oil processor:                      No  
User oil refiner:                         No  
Used oil fuel marketer to burner:      No  
Used oil Specification marketer:      No  
Used oil transfer facility:              No  
Used oil transporter:                    No  
Off-site waste receiver:                Commercial status unknown

Violation Status:                        No violations found

**FINDS:**

Other Pertinent Environmental Activity Identified at Site

Registry ID:                              110002867489

California - Hazardous Waste Tracking System - Datamart

RCRAInfo is a national information system that supports the Resource Conservation and Recovery Act (RCRA) program through the tracking of events and activities related to facilities that generate, transport, and treat, store, or dispose of hazardous waste. RCRAInfo allows RCRA program staff to track the notification, permit, compliance, and corrective action activities required under RCRA.

**HAZNET:**

Gepaid:                                    CAD983617028  
Contact:                                  MITCH DRASCO  
Telephone:                                6262822191  
Facility Addr2:                          Not reported  
Mailing Name:                            Not reported  
Mailing Address:                        2117 W MAIN ST  
Mailing City,St,Zip:                    ALHAMBRA, CA 918011857  
Gen County:                              Los Angeles  
TSD EPA ID:                              CAD008252405  
TSD County:                              Los Angeles  
Waste Category:                        Other organic solids  
Disposal Method:                        Transfer Station  
Tons:                                        0.05  
Facility County:                        Los Angeles

Gepaid:                                    CAD983617028  
Contact:                                  MITCH DRASCO  
Telephone:                                7147606860  
Facility Addr2:                          Not reported  
Mailing Name:                            Not reported  
Mailing Address:                        2117 W MAIN ST  
Mailing City,St,Zip:                    ALHAMBRA, CA 918011857  
Gen County:                              Los Angeles  
TSD EPA ID:                              CAD008252405  
TSD County:                              Los Angeles  
Waste Category:                        Paint sludge  
Disposal Method:                        Treatment, Incineration  
Tons:                                        .0975  
Facility County:                        Los Angeles

Gepaid:                                    CAD983617028

MAP FINDINGS  
FOCUS MAP 12

Map ID	Site	Database(s)	EPA ID Number
--------	------	-------------	---------------

**DRASCO BODY & FENDER WORKS (Continued)**

**1000597679**

Contact: MITCH DRASCO  
 Telephone: 7147606860  
 Facility Addr2: Not reported  
 Mailing Name: Not reported  
 Mailing Address: 2117 W MAIN ST  
 Mailing City,St,Zip: ALHAMBRA, CA 918011857  
 Gen County: Los Angeles  
 TSD EPA ID: CAD008252405  
 TSD County: Los Angeles  
 Waste Category: Other organic solids  
 Disposal Method: Treatment, Incineration  
 Tons: .0625  
 Facility County: Los Angeles

Gepaid: CAD983617028  
 Contact: MITCH DRASCO  
 Telephone: 6262822191  
 Facility Addr2: Not reported  
 Mailing Name: Not reported  
 Mailing Address: PO BOX 7124  
 Mailing City,St,Zip: ALHAMBRA, CA 918020000  
 Gen County: Los Angeles  
 TSD EPA ID: CAD008252405  
 TSD County: Los Angeles  
 Waste Category: Other organic solids  
 Disposal Method: H141  
 Tons: 0.16  
 Facility County: Los Angeles

Gepaid: CAC002624902  
 Contact: DAVID LIGURRDT  
 Telephone: 9096730064  
 Facility Addr2: Not reported  
 Mailing Name: Not reported  
 Mailing Address: 1640 SEPULVEDA BLVD STE 530  
 Mailing City,St,Zip: LOS ANGELES, CA 90025  
 Gen County: Los Angeles  
 TSD EPA ID: AZC950823111  
 TSD County: 99  
 Waste Category: Asbestos-containing waste  
 Disposal Method: H132  
 Tons: 10  
 Facility County: Los Angeles

[Click this hyperlink](#) while viewing on your computer to access 11 additional CA\_HAZNET: record(s) in the EDR Site Report.

WIP:

Region: 4  
 File Number: 115.0210  
**File Status: Backlog**  
 Staff: CCHARMLE  
 Facility Suite: Not reported



MAP FINDINGS  
FOCUS MAP 12

Map ID	Site	Database(s)	EPA ID Number
199	<b>DRASCO BODY &amp; FENDER WORKS</b> <b>2117 W. MAIN ST.</b> <b>ALHAMBRA, CA 91801</b>	SLIC	S106485096 N/A
	SLIC: Region: STATE <b>Facility Status: Open - Site Assessment</b> Status Date: 2001-04-01 00:00:00 Global Id: SL603799318 Lead Agency: LOS ANGELES RWQCB (REGION 4) Lead Agency Case Number: Not reported Latitude: 34.091558 Longitude: -118.144731 Case Type: Cleanup Program Site Case Worker: Not reported Local Agency: Not reported RB Case Number: 115.0210 File Location: Not reported Potential Media Affected: Aquifer used for drinking water supply Potential Contaminants of Concern: Not reported Site History: Not reported		
199	<b>TARGET STORES</b> <b>2120 WEST MAIN ST</b> <b>LA HABRA, CA 91801</b>	HAZNET	S103641655 N/A
	HAZNET: Gepaid: CAC001160032 Contact: DAYTON HUDSON Telephone: 6123046695 Facility Addr2: Not reported Mailing Name: Not reported Mailing Address: 33 SOUTH 6TH, WILLIAM GEORGE Mailing City,St,Zip: MINNIAPOLIS, MN 554021392 Gen County: Orange TSD EPA ID: CAD067786749 TSD County: Los Angeles Waste Category: Asbestos-containing waste Disposal Method: Disposal, Land Fill Tons: 12.6420 Facility County: Orange  Gepaid: CAC001152544 Contact: DAYTON HUDSON Telephone: 6123046695 Facility Addr2: Not reported Mailing Name: Not reported Mailing Address: 33 SOUTH 6TH, WILLIAM GEORGE Mailing City,St,Zip: MINNIAPOLIS, MN 554021392 Gen County: Orange TSD EPA ID: CAT080013352 TSD County: Los Angeles Waste Category: Unspecified oil-containing waste Disposal Method: Recycler Tons: .4170 Facility County: Orange		

MAP FINDINGS  
FOCUS MAP 12

Map ID	Site	Database(s)	EPA ID Number
199	<b>TARGET #184</b> <b>2120 W MAIN ST</b> <b>ALHAMBRA, CA 91801</b>	HAZNET	S108222048 N/A
	HAZNET: Gepaid: CAL000261436 Contact: TARGET CORP ENVT'L SVCS Telephone: 6127611417 Facility Addr2: Not reported Mailing Name: Not reported Mailing Address: 1000 NICOLLET MALL Mailing City,St,Zip: MINNEAPOLIS, MN 554030000 Gen County: Los Angeles TSD EPA ID: CAD008364432 TSD County: Los Angeles Waste Category: Alkaline solution without metals (pH > 12.5) Disposal Method: H14 Tons: 0.03 Facility County: Los Angeles		
	Gepaid: CAL000261436 Contact: JENNIFER RYMANOWSKI Telephone: 6127614405 Facility Addr2: Not reported Mailing Name: Not reported Mailing Address: PO BOX 111 Mailing City,St,Zip: MINNEAPOLIS, MN 554400111 Gen County: Los Angeles TSD EPA ID: CAD008364432 TSD County: Los Angeles Waste Category: Alkaline solution without metals (pH > 12.5) Disposal Method: Not reported Tons: 0.01 Facility County: Los Angeles		
	Gepaid: CAL000261436 Contact: JENNIFER RYMANOWSKI Telephone: 6127614405 Facility Addr2: Not reported Mailing Name: Not reported Mailing Address: PO BOX 111 Mailing City,St,Zip: MINNEAPOLIS, MN 554400111 Gen County: Los Angeles TSD EPA ID: CAD008364432 TSD County: Los Angeles Waste Category: Alkaline solution without metals (pH > 12.5) Disposal Method: H141 Tons: 0.14 Facility County: Los Angeles		
	Gepaid: CAL000261436 Contact: JENNIFER RYMANOWSKI Telephone: 6127614405 Facility Addr2: Not reported Mailing Name: Not reported Mailing Address: PO BOX 111 Mailing City,St,Zip: MINNEAPOLIS, MN 554400111 Gen County: Los Angeles TSD EPA ID: CAD044429835		

MAP FINDINGS  
FOCUS MAP 12

Map ID	Site	Database(s)	EPA ID Number
--------	------	-------------	---------------

**TARGET #184 (Continued)**

**S108222048**

TSD County: Los Angeles  
 Waste Category: Off-specification, aged, or surplus organics  
 Disposal Method: H141  
 Tons: 0.06  
 Facility County: Los Angeles

Gepaid: CAL000261436  
 Contact: JENNIFER RYMANOWSKI  
 Telephone: 6127614405  
 Facility Addr2: Not reported  
 Mailing Name: Not reported  
 Mailing Address: PO BOX 111  
 Mailing City,St,Zip: MINNEAPOLIS, MN 554400111  
 Gen County: Los Angeles  
 TSD EPA ID: CAD044429835  
 TSD County: Los Angeles  
 Waste Category: Not reported  
 Disposal Method: H141  
 Tons: 0.01  
 Facility County: Los Angeles

[Click this hyperlink](#) while viewing on your computer to access  
4 additional CA\_HAZNET: record(s) in the EDR Site Report.

199 **JENSEN ANDY**  
**2118 W MAIN ST**  
**ALHAMBRA, CA 91801**

**SLIC S106485208**  
**WIP N/A**

SLIC:

Region: STATE  
**Facility Status: Open - Site Assessment**  
 Status Date: 2001-04-01 00:00:00  
 Global Id: SL603799430  
 Lead Agency: LOS ANGELES RWQCB (REGION 4)  
 Lead Agency Case Number: Not reported  
 Latitude: 34.091558  
 Longitude: -118.144731  
 Case Type: Cleanup Program Site  
 Case Worker: Not reported  
 Local Agency: Not reported  
 RB Case Number: 115.0324  
 File Location: Not reported  
 Potential Media Affected: Aquifer used for drinking water supply  
 Potential Contaminants of Concern: Not reported  
 Site History: Not reported

WIP:

Region: 4  
 File Number: 115.0324  
**File Status: Backlog**  
 Staff: CCHARMLE  
 Facility Suite: Not reported

MAP FINDINGS  
FOCUS MAP 12

Map ID	Site	Database(s)	EPA ID Number
--------	------	-------------	---------------

199	<b>PATTEN BLINN LUMBER CO. 2116 W MAIN ST ALHAMBRA, CA 91801</b>	<b>SLIC WIP</b>	<b>S106485261 N/A</b>
-----	--	---------------------	---------------------------

SLIC:

Region: STATE  
**Facility Status: Open - Site Assessment**  
 Status Date: 2001-04-01 00:00:00  
 Global Id: SL603799483  
 Lead Agency: LOS ANGELES RWQCB (REGION 4)  
 Lead Agency Case Number: Not reported  
 Latitude: 34.091558  
 Longitude: -118.144731  
 Case Type: Cleanup Program Site  
 Case Worker: Not reported  
 Local Agency: Not reported  
 RB Case Number: 115.0377  
 File Location: Not reported  
 Potential Media Affected: Aquifer used for drinking water supply  
 Potential Contaminants of Concern: Not reported  
 Site History: Not reported

WIP:

Region: 4  
 File Number: 115.0377  
**File Status: Backlog**  
 Staff: CCHARMLE  
 Facility Suite: Not reported

199	<b>FIRESTONE STORE #27EJ 2100 W MAIN ST ALHAMBRA, CA 91801</b>	<b>HAZNET</b>	<b>S108206881 N/A</b>
-----	--	---------------	---------------------------

HAZNET:

Gepaid: CAL000157587  
 Contact: JIM NASTOF/CONTROLLER  
 Telephone: 9499514616  
 Facility Addr2: Not reported  
 Mailing Name: Not reported  
 Mailing Address: 24361 EL TORO ROAD SUITE 250  
 Mailing City,St,Zip: LAGUNA HILLS, CA 926532261  
 Gen County: Los Angeles  
 TSD EPA ID: CAD028409019  
 TSD County: Los Angeles  
 Waste Category: Other organic solids  
 Disposal Method: Transfer Station  
 Tons: 0.25  
 Facility County: Not reported

MAP FINDINGS  
FOCUS MAP 12

Map ID	Site	Database(s)	EPA ID Number
199	<b>FIRESTONE STORE 71W1</b> <b>2100 W MAIN ST</b> <b>ALHAMBRA, CA 91801</b>	HAZNET	S103641320 N/A
	HAZNET: Gepaid: CAL000157587 Contact: BRIDGESTONE/FIRESTONE INC Telephone: 9499514616 Facility Addr2: Not reported Mailing Name: Not reported Mailing Address: 24031 EL TORO ROAD SUITE 250 Mailing City,St,Zip: LAGUNA HILLS, CA 926532261 Gen County: Los Angeles TSD EPA ID: CAD981696420 TSD County: Los Angeles Waste Category: Waste oil and mixed oil Disposal Method: Transfer Station Tons: .2919 Facility County: Los Angeles		
	Gepaid: CAL000157587 Contact: BRIDGESTONE/FIRESTONE INC Telephone: 9499514616 Facility Addr2: Not reported Mailing Name: Not reported Mailing Address: 24031 EL TORO ROAD SUITE 250 Mailing City,St,Zip: LAGUNA HILLS, CA 926532261 Gen County: Los Angeles TSD EPA ID: CAD981696420 TSD County: Los Angeles Waste Category: Waste oil and mixed oil Disposal Method: Transfer Station Tons: 1.5220 Facility County: Los Angeles		
	Gepaid: CAL000157587 Contact: BRIDGESTONE/FIRESTONE INC Telephone: 9499514616 Facility Addr2: Not reported Mailing Name: Not reported Mailing Address: 24031 EL TORO ROAD SUITE 250 Mailing City,St,Zip: LAGUNA HILLS, CA 926532261 Gen County: Los Angeles TSD EPA ID: CAD981696420 TSD County: Los Angeles Waste Category: Waste oil and mixed oil Disposal Method: Transfer Station Tons: 1.3344 Facility County: Los Angeles		
	Gepaid: CAL000157587 Contact: BRIDGESTONE/FIRESTONE INC Telephone: 9499514616 Facility Addr2: Not reported Mailing Name: Not reported Mailing Address: 24031 EL TORO ROAD SUITE 250 Mailing City,St,Zip: LAGUNA HILLS, CA 926532261 Gen County: Los Angeles TSD EPA ID: CAD982444481		

MAP FINDINGS  
FOCUS MAP 12

Map ID	Site	Database(s)	EPA ID Number
	<p><b>FIRESTONE STORE 71W1 (Continued)</b></p> <p>TSD County: San Bernardino  Waste Category: Unspecified oil-containing waste  Disposal Method: Transfer Station  Tons: 0.1  Facility County: Los Angeles</p> <p style="text-align: center;"><a href="#">Click this hyperlink</a> while viewing on your computer to access  -1 additional CA_HAZNET: record(s) in the EDR Site Report.</p>		<b>S103641320</b>
199	<p><b>FIRESTONE STORE #27EJ</b>  <b>2100 W MAIN ST</b>  <b>ALHAMBRA, CA 91801</b></p> <p>FINDS:  Other Pertinent Environmental Activity Identified at Site</p> <p>Registry ID: 110017962365</p> <p>UORS (California - Used Oil Recycling System). California Integrated Waste Management Board (CIWMB) helps communities establish and promote convenient collection opportunities for used oil and used oil filters.</p>	<b>FINDS</b>	<b>1007679391</b> <b>N/A</b>
199	<p><b>DIRECT LINE AUTO SALES</b>  <b>1601 W MAIN ST UNIT B</b>  <b>ALHAMBRA, CA 91801</b></p> <p>HAZNET:</p> <p>Gepaid: CAL000206307  Contact: ROBIN MILLIGAN/BUS MGR  Telephone: 6265708444  Facility Addr2: Not reported  Mailing Name: Not reported  Mailing Address: 1601 W MAIN ST UNIT B  Mailing City,St,Zip: ALHAMBRA, CA 918010000  Gen County: Los Angeles  TSD EPA ID: CAT000613893  TSD County: Los Angeles  Waste Category: Aqueous solution with less than 10% total organic residues  Disposal Method: Transfer Station  Tons: 0.06  Facility County: Los Angeles</p> <p>Gepaid: CAL000206307  Contact: ROBIN MILLIGAN/BUS MGR  Telephone: 6265708444  Facility Addr2: Not reported  Mailing Name: Not reported  Mailing Address: 1601 W MAIN ST UNIT B  Mailing City,St,Zip: ALHAMBRA, CA 918010000  Gen County: Los Angeles  TSD EPA ID: Not reported  TSD County: Los Angeles  Waste Category: Oil/water separation sludge  Disposal Method: Recycler  Tons: 12.51</p>	<b>HAZNET</b>	<b>S106091722</b> <b>N/A</b>

MAP FINDINGS  
FOCUS MAP 12

Map ID	Site	Database(s)	EPA ID Number
--------	------	-------------	---------------

**DIRECT LINE AUTO SALES (Continued)**

**S106091722**

Facility County: Not reported

Gepaid: CAL000206307  
Contact: ROBIN MILLIGAN/BUS MGR  
Telephone: 6265708444  
Facility Addr2: Not reported  
Mailing Name: RENE WILLIAMSON/BUS MGR  
Mailing Address: 1601 W MAIN ST UNIT B  
Mailing City,St,Zip: ALHAMBRA, CA 918010000  
Gen County: Los Angeles  
TSD EPA ID: CAT080013352  
TSD County: Los Angeles  
Waste Category: Oil/water separation sludge  
Disposal Method: Recycler  
Tons: 12.51  
Facility County: Los Angeles

Gepaid: CAL000206307  
Contact: ROBIN MILLIGAN/BUS MGR  
Telephone: 6265708444  
Facility Addr2: Not reported  
Mailing Name: Not reported  
Mailing Address: 1601 W MAIN ST UNIT B  
Mailing City,St,Zip: ALHAMBRA, CA 918010000  
Gen County: Los Angeles  
TSD EPA ID: CAD099452708  
TSD County: Los Angeles  
Waste Category: Aqueous solution with less than 10% total organic residues  
Disposal Method: Recycler  
Tons: 0.31  
Facility County: Not reported

[Click this hyperlink](#) while viewing on your computer to access  
-1 additional CA\_HAZNET: record(s) in the EDR Site Report.

199

**SING TAO NEWSPAPERS  
#10 SOUTH PALM AVENUE  
ALHAMBRA, CA 91801**

**HAZNET S102819983  
N/A**

HAZNET:

Gepaid: CAL000115285  
Contact: SING TAO NEWSPAPERS  
Telephone: 0000000000  
Facility Addr2: Not reported  
Mailing Name: Not reported  
Mailing Address: 10 S PALM AVE  
Mailing City,St,Zip: ALHAMBRA, CA 918013101  
Gen County: Los Angeles  
TSD EPA ID: CAD981402522  
TSD County: Kern  
Waste Category: Photochemicals/photoprocessing waste  
Disposal Method: Recycler  
Tons: .0208  
Facility County: Los Angeles

Gepaid: CAL000115285  
Contact: SING TAO NEWSPAPERS  
Telephone: 0000000000

MAP FINDINGS  
FOCUS MAP 12

Map ID	Site	Database(s)	EPA ID Number
--------	------	-------------	---------------

**SING TAO NEWSPAPERS (Continued)**

**S102819983**

Facility Addr2: Not reported  
 Mailing Name: Not reported  
 Mailing Address: 10 S PALM AVE  
 Mailing City,St,Zip: ALHAMBRA, CA 918013101  
 Gen County: Los Angeles  
 TSD EPA ID: CAD981402522  
 TSD County: Kern  
 Waste Category: Photochemicals/photoprocessing waste  
 Disposal Method: Recycler  
 Tons: .0208  
 Facility County: Los Angeles

200

**ALHAMBRA DODGE  
1439 W MAIN ST  
ALHAMBRA, CA**

**LOS ANGELES CO. HMS  
WIP  
SWEEPS UST**

**U002287085  
N/A**

LOS ANGELES CO. HMS:

Region: LA  
 Facility Id: 014090-014583  
 Facility Status: Removed  
 Area: 3I  
 Permit Number: 96084  
 Permit Status: Removed  
 Facility Type: T1

WIP:

Region: 4  
 File Number: 115.0223  
**File Status: Backlog**  
 Staff: CCHARMLE  
 Facility Suite: Not reported

SWEEPS UST:

Status: A  
 Comp Number: 14583  
 Number: 9  
 Board Of Equalization: Not reported  
 Ref Date: 06-30-89  
 Act Date: Not reported  
 Created Date: 06-30-89  
 Tank Status: Not reported  
 Owner Tank Id: Not reported  
 Swrcb Tank Id: Not reported  
 Actv Date: Not reported  
 Capacity: Not reported  
 Tank Use: Not reported  
 Stg: Not reported  
 Content: Not reported  
 Number Of Tanks: Not reported



MAP FINDINGS  
FOCUS MAP 12

Map ID	Site	Database(s)	EPA ID Number
200	<b>ALHAMBRA DODGE</b> <b>1439 W. MAIN ST.</b> <b>ALHAMBRA, CA 91801</b>  SLIC: Region: STATE <b>Facility Status: Open - Site Assessment</b> Status Date: 2001-04-01 00:00:00 Global Id: SL603799331 Lead Agency: LOS ANGELES RWQCB (REGION 4) Lead Agency Case Number: Not reported Latitude: 34.091497 Longitude: -118.138117 Case Type: Cleanup Program Site Case Worker: Not reported Local Agency: Not reported RB Case Number: 115.0223 File Location: Not reported Potential Media Affected: Aquifer used for drinking water supply Potential Contaminants of Concern: Not reported Site History: Not reported	SLIC	S106485109 N/A
200	<b>ALHAMBRA DODGE,INC</b> <b>1401 W MAIN ST</b> <b>ALHAMBRA, CA 91801</b>  HAZNET: Gepaid: CAD981998289 Contact: RICHARD MUCCILLO Telephone: 8182895307 Facility Addr2: Not reported Mailing Name: Not reported Mailing Address: 1401 W MAIN ST Mailing City,St,Zip: ALHAMBRA, CA 918011953 Gen County: Los Angeles TSD EPA ID: CAT080013352 TSD County: Los Angeles Waste Category: Aqueous solution with 10% or more total organic residues Disposal Method: Recycler Tons: 0.417 Facility County: Los Angeles  Gepaid: CAD981998289 Contact: RICHARD MUCCILLO Telephone: 8182895307 Facility Addr2: Not reported Mailing Name: Not reported Mailing Address: 1401 W MAIN ST Mailing City,St,Zip: ALHAMBRA, CA 918011953 Gen County: Los Angeles TSD EPA ID: CAD099452708 TSD County: Los Angeles Waste Category: Unspecified aqueous solution Disposal Method: Recycler Tons: 2.0849 Facility County: Los Angeles  Gepaid: CAD981998289 Contact: RICHARD MUCCILLO Telephone: 8182895307	HAZNET	S103629918 N/A

MAP FINDINGS  
FOCUS MAP 12

Map ID	Site	Database(s)	EPA ID Number
--------	------	-------------	---------------

**ALHAMBRA DODGE,INC (Continued)**

**S103629918**

Facility Addr2: Not reported  
Mailing Name: Not reported  
Mailing Address: 1401 W MAIN ST  
Mailing City,St,Zip: ALHAMBRA, CA 918011953  
Gen County: Los Angeles  
TSD EPA ID: CAT080013352  
TSD County: Los Angeles  
Waste Category: Unspecified aqueous solution  
Disposal Method: Recycler  
Tons: .6880  
Facility County: Los Angeles

Gepaid: CAD981998289  
Contact: RICHARD MUCCILLO  
Telephone: 8182895307  
Facility Addr2: Not reported  
Mailing Name: Not reported  
Mailing Address: 1401 W MAIN ST  
Mailing City,St,Zip: ALHAMBRA, CA 918011953  
Gen County: Los Angeles  
TSD EPA ID: CAT080013352  
TSD County: Los Angeles  
Waste Category: Aqueous solution with 10% or more total organic residues  
Disposal Method: Recycler  
Tons: .5212  
Facility County: Los Angeles

Gepaid: CAD981998289  
Contact: RICHARD MUCCILLO  
Telephone: 8182895307  
Facility Addr2: Not reported  
Mailing Name: Not reported  
Mailing Address: 1401 W MAIN ST  
Mailing City,St,Zip: ALHAMBRA, CA 918011953  
Gen County: Los Angeles  
TSD EPA ID: CAT080013352  
TSD County: Los Angeles  
Waste Category: Unspecified aqueous solution  
Disposal Method: Recycler  
Tons: 3.4609  
Facility County: Los Angeles

[Click this hyperlink](#) while viewing on your computer to access  
5 additional CA\_HAZNET: record(s) in the EDR Site Report.

200

**ALHAMBRA DODGE INC.  
1412 W MAIN ST  
ALHAMBRA, CA 91801**

**SLIC S106485110  
WIP N/A**

SLIC:

Region: STATE  
**Facility Status: Open - Site Assessment**  
Status Date: 2001-04-01 00:00:00  
Global Id: SL603799332  
Lead Agency: LOS ANGELES RWQCB (REGION 4)  
Lead Agency Case Number: Not reported  
Latitude: 34.091497  
Longitude: -118.138117

MAP FINDINGS  
FOCUS MAP 12

Map ID	Site	Database(s)	EPA ID Number
--------	------	-------------	---------------

**ALHAMBRA DODGE INC. (Continued)**

**S106485110**

Case Type: Cleanup Program Site  
Case Worker: Not reported  
Local Agency: Not reported  
RB Case Number: 115.0224  
File Location: Not reported  
Potential Media Affected: Aquifer used for drinking water supply  
Potential Contaminants of Concern: Not reported  
Site History: Not reported

WIP:

Region: 4  
File Number: 115.0224  
**File Status: Backlog**  
Staff: CCHARMLE  
Facility Suite: Not reported

200

**ALHAMBRA DODGE INC**  
**1401 W MAIN ST**  
**ALHAMBRA, CA 91801**

**RCRA-SQG 1000149611**  
**LUST CAD981998289**  
**LOS ANGELES CO. HMS**  
**HIST UST**  
**EMI**  
**WIP**

RCRA-SQG:

Date form received by agency: 09/01/1996  
Facility name: ALHAMBRA DODGE INC  
Facility address: 1401 W MAIN ST  
ALHAMBRA, CA 91801  
EPA ID: CAD981998289  
Mailing address: W MAIN ST  
ALHAMBRA, CA 91801  
Contact: Not reported  
Contact address: Not reported  
Not reported  
Contact country: Not reported  
Contact telephone: Not reported  
Contact email: Not reported  
EPA Region: 09  
Classification: Small Small Quantity Generator  
Description: Handler: generates more than 100 and less than 1000 kg of hazardous waste during any calendar month and accumulates less than 6000 kg of hazardous waste at any time; or generates 100 kg or less of hazardous waste during any calendar month, and accumulates more than 1000 kg of hazardous waste at any time

Owner/Operator Summary:

Owner/operator name: MUCCILLO RICHARD  
Owner/operator address: NOT REQUIRED  
NOT REQUIRED, ME 99999  
Owner/operator country: Not reported  
Owner/operator telephone: (415) 555-1212  
Legal status: Private  
Owner/Operator Type: Owner  
Owner/Op start date: Not reported  
Owner/Op end date: Not reported  
Owner/operator name: NOT REQUIRED



MAP FINDINGS  
FOCUS MAP 12

Map ID      Site      Database(s)      EPA ID Number

**ALHAMBRA DODGE INC (Continued)**

**1000149611**

facid:	I-12789	
Status:	Case Closed	
Substance:	Waste Oil	
Substance Quantity:	Not reported	
Local Case No:	Not reported	
Case Type:	Soil	
Abatement Method Used at the Site:		Not reported
Global ID:	T0603703998	
W Global ID:	Not reported	
Staff:	UNK	
Local Agency:	19000	
Cross Street:	MARGUERITA	
Enforcement Type:	Not reported	
Date Leak Discovered:	4/24/1992	
Date Leak First Reported:		7/21/1992
Date Leak Record Entered:	7/12/1992	
Date Confirmation Began:	Not reported	
Date Leak Stopped:	Not reported	
Date Case Last Changed on Database:		7/23/1992
Date the Case was Closed:		2/25/1993
How Leak Discovered:	Tank Closure	
How Leak Stopped:	Not reported	
Cause of Leak:	UNK	
Leak Source:	UNK	
Operator:	Not reported	
Water System:	Not reported	
Well Name:	Not reported	
Approx. Dist To Production Well (ft):		3375.4847821709384582730864774
Source of Cleanup Funding:		UNK
Preliminary Site Assessment Workplan Submitted:	Not reported	
Preliminary Site Assessment Began:	Not reported	
Pollution Characterization Began:	Not reported	
Remediation Plan Submitted:	Not reported	
Remedial Action Underway:	Not reported	
Post Remedial Action Monitoring Began:	Not reported	
Enforcement Action Date:	Not reported	
Historical Max MTBE Date:	Not reported	
Hist Max MTBE Conc in Groundwater:	Not reported	
Hist Max MTBE Conc in Soil:	Not reported	
Significant Interim Remedial Action Taken:	Not reported	
GW Qualifier:	Not reported	
Soil Qualifier:	Not reported	
Organization:	Not reported	
Owner Contact:	Not reported	
Responsible Party:	ALHAMBRA REDEVELOPMENT AGENCY	
RP Address:	111 S 1ST ST, ALHAMBRA, CA 91801	
Program:	LUST	
Lat/Long:	34.0916175 / -1	
Local Agency Staff:	Not reported	
Beneficial Use:	Not reported	
Priority:	Not reported	
Cleanup Fund Id:	Not reported	
Suspended:	Not reported	
Assigned Name:	Not reported	
Summary:	Not reported	

MAP FINDINGS  
FOCUS MAP 12

Map ID Site Database(s) EPA ID Number

**ALHAMBRA DODGE INC (Continued)**

**1000149611**

LOS ANGELES CO. HMS:

Region: LA  
Facility Id: 012622-012789  
Facility Status: Removed  
Area: 3I  
Permit Number: 00004592T  
Permit Status: Removed  
Facility Type: T0

HIST UST:

Region: STATE  
Facility ID: 00000050783  
Facility Type: Other  
Other Type: AUTOMOBILE DEALER  
Total Tanks: 0002  
Contact Name: RICHARD MUCCILLO, PRES.  
Telephone: 8182895307  
Owner Name: ALHAMBRA DODGE INC.  
Owner Address: 1401 W. MAIN ST.  
Owner City,St,Zip: ALHAMBRA, CA 91801

Tank Num: 001  
Container Num: #1  
Year Installed: Not reported  
Tank Capacity: 00000000  
Tank Used for: WASTE  
Type of Fuel: WASTE OIL  
Tank Construction: Not reported  
Leak Detection: None

Tank Num: 002  
Container Num: #2  
Year Installed: Not reported  
Tank Capacity: 00000000  
Tank Used for: WASTE  
Type of Fuel: WASTE OIL  
Tank Construction: Not reported  
Leak Detection: None

EMI:

Year: 1987  
County Code: 19  
Air Basin: SC  
Facility ID: 3481  
Air District Name: SC  
SIC Code: 5511  
Air District Name: SOUTH COAST AQMD  
Community Health Air Pollution Info System: Not reported  
Consolidated Emission Reporting Rule: Not reported  
Total Organic Hydrocarbon Gases Tons/Yr: 0  
Reactive Organic Gases Tons/Yr: 0  
Carbon Monoxide Emissions Tons/Yr: 0  
NOX - Oxides of Nitrogen Tons/Yr: 0  
SOX - Oxides of Sulphur Tons/Yr: 0  
Particulate Matter Tons/Yr: 0  
Part. Matter 10 Micrometers & Smlr Tons/Yr: 0

MAP FINDINGS  
FOCUS MAP 12

Map ID	Site	Database(s)	EPA ID Number
--------	------	-------------	---------------

**ALHAMBRA DODGE INC (Continued)**

**1000149611**

WIP:

Region: 4  
File Number: 115.0222  
**File Status: Backlog**  
Staff: CCHARMLE  
Facility Suite: Not reported

**200**

**ALHAMBRA DODGE  
1439 MAIN ST W  
ALHAMBRA, CA 91801**

**LUST S104406611  
N/A**

LUST:

Region: STATE  
Global Id: T0603704184  
Latitude: 34.0916165  
Longitude: -118.1387999  
Case Type: LUST Cleanup Site  
Status: Completed - Case Closed  
Status Date: 1996-08-29 00:00:00  
Lead Agency: LOS ANGELES RWQCB (REGION 4)  
Case Worker: Not reported  
Local Agency: LOS ANGELES COUNTY  
RB Case Number: I-14583  
LOC Case Number: Not reported  
File Location: Not reported  
Potential Media Affect: Soil  
Potential Contaminats of Concern: Gasoline  
Site History: Not reported

LUST REG 4:

Region: 4  
Regional Board: 04  
County: Los Angeles  
facid: I-14583  
Status: Case Closed  
Substance: Gasoline  
Substance Quantity: Not reported  
Local Case No: Not reported  
Case Type: Soil  
Abatement Method Used at the Site: Not reported  
Global ID: T0603704184  
W Global ID: Not reported  
Staff: UNK  
Local Agency: 19000  
Cross Street: ELECTRIC AVE  
Enforcement Type: Not reported  
Date Leak Discovered: 1/19/1995  
Date Leak First Reported: 1/19/1995  
Date Leak Record Entered: 4/6/1995  
Date Confirmation Began: 1/19/1995  
Date Leak Stopped: 1/19/1995  
Date Case Last Changed on Database: 8/29/1996  
Date the Case was Closed: 8/29/1996  
How Leak Discovered: Tank Closure  
How Leak Stopped: Not reported  
Cause of Leak: UNK  
Leak Source: UNK

MAP FINDINGS  
FOCUS MAP 12

Map ID Site Database(s) EPA ID Number

**ALHAMBRA DODGE (Continued)**

**S104406611**

Operator: SAME AS ABOVE  
 Water System: Not reported  
 Well Name: Not reported  
 Approx. Dist To Production Well (ft): 3440.5121413316826836909714978  
 Source of Cleanup Funding: UNK  
 Preliminary Site Assessment Workplan Submitted: Not reported  
 Preliminary Site Assessment Began: Not reported  
 Pollution Characterization Began: Not reported  
 Remediation Plan Submitted: Not reported  
 Remedial Action Underway: Not reported  
 Post Remedial Action Monitoring Began: Not reported  
 Enforcement Action Date: Not reported  
 Historical Max MTBE Date: Not reported  
 Hist Max MTBE Conc in Groundwater: Not reported  
 Hist Max MTBE Conc in Soil: Not reported  
 Significant Interim Remedial Action Taken: Yes  
 GW Qualifier: Not reported  
 Soil Qualifier: Not reported  
 Organization: Not reported  
 Owner Contact: Not reported  
 Responsible Party: ALHAMBRA DODGE  
 RP Address: 1401 W. MAIN ST, ALHAMBRA, CA 91801  
 Program: LUST  
 Lat/Long: 34.0916165 / -1  
 Local Agency Staff: Not reported  
 Beneficial Use: Not reported  
 Priority: Not reported  
 Cleanup Fund Id: Not reported  
 Suspended: Not reported  
 Assigned Name: Not reported  
 Summary: Not reported

200

**ALHAMBRA DODGE  
1401 W. MAIN ST.  
ALHAMBRA, CA 91801**

**SLIC S106485108  
N/A**

SLIC:  
 Region: STATE  
**Facility Status: Open - Site Assessment**  
 Status Date: 2001-04-01 00:00:00  
 Global Id: SL603799330  
 Lead Agency: LOS ANGELES RWQCB (REGION 4)  
 Lead Agency Case Number: Not reported  
 Latitude: 34.091497  
 Longitude: -118.138117  
 Case Type: Cleanup Program Site  
 Case Worker: Not reported  
 Local Agency: Not reported  
 RB Case Number: 115.0222  
 File Location: Not reported  
 Potential Media Affected: Aquifer used for drinking water supply  
 Potential Contaminants of Concern: Not reported  
 Site History: Not reported



MAP FINDINGS  
FOCUS MAP 12

Map ID	Site	Database(s)	EPA ID Number
200	<b>JASON CHAU</b> <b>1729 -1811 W MAIN ST</b> <b>ALHAMBRA, CA 91801</b>  HAZNET: Gepaid: CAC001188800 Contact: JASON CHAU AND TRUSTEE Telephone: 0000000000 Facility Addr2: Not reported Mailing Name: Not reported Mailing Address: 1100 W MAIN ST Mailing City,St,Zip: ALHAMBRA, CA 918010000 Gen County: Los Angeles TSD EPA ID: CAT080013352 TSD County: Los Angeles Waste Category: Waste oil and mixed oil Disposal Method: Recycler Tons: .4170 Facility County: Los Angeles	HAZNET	S103636020 N/A
201	<b>SOUTHERN CA EDISON/ALHAMBRA SUBSTATION</b> <b>2320 POPLAR BLVD</b> <b>ALHAMBRA, CA 91801</b>  HAZNET: Gepaid: CAC001347216 Contact: SOUTHERN CALIF EDISON Telephone: 0000000000 Facility Addr2: Not reported Mailing Name: Not reported Mailing Address: 501 S MARENGO AVE Mailing City,St,Zip: ALHAMBRA, CA 918020000 Gen County: Los Angeles TSD EPA ID: UTD981552177 TSD County: 99 Waste Category: Polychlorinated biphenyls and material containing PCB's Disposal Method: Not reported Tons: 30.4410 Facility County: Los Angeles	HAZNET	S103988640 N/A
201	<b>LA HABRA SUBSTATION</b> <b>2320 POPLAR BLVD</b> <b>LA HABRA, CA 91801</b>  HAZNET: Gepaid: CAC001154752 Contact: SOUTHERN CALIFORNIA EDISON Telephone: 8183022153 Facility Addr2: Not reported Mailing Name: Not reported Mailing Address: 2244 WALNUT GROVE AVE Mailing City,St,Zip: ROSEMEAD, CA 917700000 Gen County: Orange TSD EPA ID: CAD000088252 TSD County: Los Angeles Waste Category: Other organic solids Disposal Method: Transfer Station Tons: .1625	HAZNET	S102805579 N/A

MAP FINDINGS  
FOCUS MAP 12

Map ID	Site	Database(s)	EPA ID Number
--------	------	-------------	---------------

**LA HABRA SUBSTATION (Continued)**

**S102805579**

Facility County: Orange

**202**

**DRASCO BODY FENDER WORKS  
1400 W MAIN ST  
ALHAMBRA, CA 91801**

**RCRA-SQG 1000378327  
FINDS CAD981684939  
HAZNET  
EMI**

RCRA-SQG:

Date form received by agency: 10/16/1986  
 Facility name: DRASCO BODY FENDER WORKS  
 Facility address: 1400 W MAIN ST  
 ALHAMBRA, CA 91801  
 EPA ID: CAD981684939  
 Contact: ENVIRONMENTAL MANAGER  
 Contact address: 1400 W MAIN ST  
 ALHAMBRA, CA 91801  
 Contact country: US  
 Contact telephone: (818) 282-2191  
 Contact email: Not reported  
 EPA Region: 09  
 Classification: Small Small Quantity Generator  
 Description: Handler: generates more than 100 and less than 1000 kg of hazardous waste during any calendar month and accumulates less than 6000 kg of hazardous waste at any time; or generates 100 kg or less of hazardous waste during any calendar month, and accumulates more than 1000 kg of hazardous waste at any time

Owner/Operator Summary:

Owner/operator name: MITCHELL DRASCO JR  
 Owner/operator address: NOT REQUIRED  
 NOT REQUIRED, ME 99999  
 Owner/operator country: Not reported  
 Owner/operator telephone: (415) 555-1212  
 Legal status: Private  
 Owner/Operator Type: Owner  
 Owner/Op start date: Not reported  
 Owner/Op end date: Not reported

Owner/operator name: NOT REQUIRED  
 Owner/operator address: NOT REQUIRED  
 NOT REQUIRED, ME 99999  
 Owner/operator country: Not reported  
 Owner/operator telephone: (415) 555-1212  
 Legal status: Private  
 Owner/Operator Type: Operator  
 Owner/Op start date: Not reported  
 Owner/Op end date: Not reported

Handler Activities Summary:

U.S. importer of hazardous waste: Unknown  
 Mixed waste (haz. and radioactive): Unknown  
 Recycler of hazardous waste: No  
 Transporter of hazardous waste: No  
 Treater, storer or disposer of HW: No  
 Underground injection activity: No  
 On-site burner exemption: Unknown  
 Furnace exemption: Unknown

MAP FINDINGS  
FOCUS MAP 12

Map ID	Site	Database(s)	EPA ID Number
--------	------	-------------	---------------

**DRASCO BODY FENDER WORKS (Continued)**

**1000378327**

Used oil fuel burner:	No
Used oil processor:	No
User oil refiner:	No
Used oil fuel marketer to burner:	No
Used oil Specification marketer:	No
Used oil transfer facility:	No
Used oil transporter:	No
Off-site waste receiver:	Commercial status unknown

Violation Status: No violations found

**FINDS:**

Other Pertinent Environmental Activity Identified at Site

Registry ID: 110009550707

California - Hazardous Waste Tracking System - Datamart

RCRAInfo is a national information system that supports the Resource Conservation and Recovery Act (RCRA) program through the tracking of events and activities related to facilities that generate, transport, and treat, store, or dispose of hazardous waste. RCRAInfo allows RCRA program staff to track the notification, permit, compliance, and corrective action activities required under RCRA.

**HAZNET:**

Gepaid:	CAD981684939
Contact:	Not reported
Telephone:	0000000000
Facility Addr2:	Not reported
Mailing Name:	Not reported
Mailing Address:	1400 W MAIN ST
Mailing City,St,Zip:	ALHAMBRA, CA 918010000
Gen County:	Los Angeles
TSD EPA ID:	CAD093459485
TSD County:	Fresno
Waste Category:	Unspecified solvent mixture Waste
Disposal Method:	Transfer Station
Tons:	.0208
Facility County:	Los Angeles

**EMI:**

Year:	1987
County Code:	19
Air Basin:	SC
Facility ID:	23791
Air District Name:	SC
SIC Code:	7538
Air District Name:	SOUTH COAST AQMD
Community Health Air Pollution Info System:	Not reported
Consolidated Emission Reporting Rule:	Not reported
Total Organic Hydrocarbon Gases Tons/Yr:	1
Reactive Organic Gases Tons/Yr:	1
Carbon Monoxide Emissions Tons/Yr:	0
NOX - Oxides of Nitrogen Tons/Yr:	0
SOX - Oxides of Sulphur Tons/Yr:	0

MAP FINDINGS  
FOCUS MAP 12

Map ID	Site	Database(s)	EPA ID Number
--------	------	-------------	---------------

**DRASCO BODY FENDER WORKS (Continued)**

**1000378327**

Particulate Matter Tons/Yr: 0  
Part. Matter 10 Micrometers & Smlr Tons/Yr: 0

**202**

**GOUDY HONDA  
1400 W MAIN ST  
ALHAMBRA, CA 91801**

**RCRA-SQG 1000819959  
HAZNET CAD983659780  
WIP**

RCRA-SQG:

Date form received by agency: 02/17/1993  
Facility name: GOUDY HONDA  
Facility address: 1400 W MAIN ST  
ALHAMBRA, CA 91801  
EPA ID: CAD983659780  
Mailing address: W MAIN ST  
ALHAMBRA, CA 91801  
Contact: ROBERT SCHLOCKER  
Contact address: 1400 W MAIN ST  
ALHAMBRA, CA 91801  
Contact country: US  
Contact telephone: (818) 570-8657  
Contact email: Not reported  
EPA Region: 09  
Classification: Small Small Quantity Generator  
Description: Handler: generates more than 100 and less than 1000 kg of hazardous waste during any calendar month and accumulates less than 6000 kg of hazardous waste at any time; or generates 100 kg or less of hazardous waste during any calendar month, and accumulates more than 1000 kg of hazardous waste at any time

Owner/Operator Summary:

Owner/operator name: ALHAMBRA MOTORS INC  
Owner/operator address: 1400 W MAIN ST  
ALHAMBRA, CA 91801  
Owner/operator country: Not reported  
Owner/operator telephone: (818) 576-1114  
Legal status: Private  
Owner/Operator Type: Owner  
Owner/Op start date: Not reported  
Owner/Op end date: Not reported

Handler Activities Summary:

U.S. importer of hazardous waste: Unknown  
Mixed waste (haz. and radioactive): Unknown  
Recycler of hazardous waste: No  
Transporter of hazardous waste: No  
Treater, storer or disposer of HW: No  
Underground injection activity: No  
On-site burner exemption: Unknown  
Furnace exemption: Unknown  
Used oil fuel burner: No  
Used oil processor: No  
User oil refiner: No  
Used oil fuel marketer to burner: No  
Used oil Specification marketer: No  
Used oil transfer facility: No  
Used oil transporter: No  
Off-site waste receiver: Commercial status unknown

MAP FINDINGS  
FOCUS MAP 12

Map ID      Site      Database(s)      EPA ID Number

---

**GOUDY HONDA (Continued)**

**1000819959**

Violation Status:                      No violations found

HAZNET:

Gepaid:                      CAL000035179  
 Contact:                      GOUDY GORDON  
 Telephone:                      0000000000  
 Facility Addr2:                      Not reported  
 Mailing Name:                      Not reported  
 Mailing Address:                      1400 WEST MAIN STREET  
 Mailing City,St,Zip:                      ALHAMBRA, CA 918010000  
 Gen County:                      Los Angeles  
 TSD EPA ID:                      CAD099452708  
 TSD County:                      Los Angeles  
 Waste Category:                      Oil/water separation sludge  
 Disposal Method:                      Transfer Station  
 Tons:                      3.1817  
 Facility County:                      Los Angeles

Gepaid:                      CAL000035179  
 Contact:                      GOUDY GORDON  
 Telephone:                      0000000000  
 Facility Addr2:                      Not reported  
 Mailing Name:                      Not reported  
 Mailing Address:                      1400 WEST MAIN STREET  
 Mailing City,St,Zip:                      ALHAMBRA, CA 918010000  
 Gen County:                      Los Angeles  
 TSD EPA ID:                      CAT000613893  
 TSD County:                      Los Angeles  
 Waste Category:                      Aqueous solution with less than 10% total organic residues  
 Disposal Method:                      Transfer Station  
 Tons:                      0.4039  
 Facility County:                      Los Angeles

Gepaid:                      CAD983659780  
 Contact:                      ALHAMBRA MOTORS INC  
 Telephone:                      6265761114  
 Facility Addr2:                      Not reported  
 Mailing Name:                      Not reported  
 Mailing Address:                      1400 W MAIN ST  
 Mailing City,St,Zip:                      ALHAMBRA, CA 918011952  
 Gen County:                      Los Angeles  
 TSD EPA ID:                      CAT000613893  
 TSD County:                      Los Angeles  
 Waste Category:                      Aqueous solution with less than 10% total organic residues  
 Disposal Method:                      Transfer Station  
 Tons:                      1.0045  
 Facility County:                      Los Angeles

Gepaid:                      CAD983659780  
 Contact:                      ALHAMBRA MOTORS INC  
 Telephone:                      6265761114  
 Facility Addr2:                      Not reported  
 Mailing Name:                      Not reported  
 Mailing Address:                      1400 W MAIN ST  
 Mailing City,St,Zip:                      ALHAMBRA, CA 918011952  
 Gen County:                      Los Angeles  
 TSD EPA ID:                      CAT080013352  
 TSD County:                      Los Angeles

MAP FINDINGS  
FOCUS MAP 12

Map ID	Site	Database(s)	EPA ID Number
--------	------	-------------	---------------

**GOUDY HONDA (Continued)**

**1000819959**

Waste Category: Aqueous solution with 10% or more total organic residues  
 Disposal Method: Recycler  
 Tons: 14.1154  
 Facility County: Los Angeles

Gepaid: CAD983659780  
 Contact: ALHAMBRA MOTORS INC  
 Telephone: 6265761114  
 Facility Addr2: Not reported  
 Mailing Name: Not reported  
 Mailing Address: 1400 W MAIN ST  
 Mailing City,St,Zip: ALHAMBRA, CA 918011952  
 Gen County: Los Angeles  
 TSD EPA ID: CAT080025711  
 TSD County: San Bernardino  
 Waste Category: Aqueous solution with less than 10% total organic residues  
 Disposal Method: Transfer Station  
 Tons: 1.251  
 Facility County: Los Angeles

[Click this hyperlink](#) while viewing on your computer to access 41 additional CA\_HAZNET: record(s) in the EDR Site Report.

WIP:

Region: 4  
 File Number: 115.0121  
**File Status: Backlog**  
 Staff: CCHARMLE  
 Facility Suite: Not reported

202

**CITY OF ALHAMBRA REDEVELOPMENT AGENCY  
 1401 W MAIN ST  
 ALHAMBRA, CA 91801**

**CA FID UST S101583417  
 SWEEPS UST N/A**

CA FID UST:

Facility ID: 19003690  
 Regulated By: UTNKA  
 Regulated ID: 00050783  
 Cortese Code: Not reported  
 SIC Code: Not reported  
 Facility Phone: 8182895307  
 Mail To: Not reported  
 Mailing Address: 111 S 1ST ST  
 Mailing Address 2: Not reported  
 Mailing City,St,Zip: ALHAMBRA 91801  
 Contact: Not reported  
 Contact Phone: Not reported  
 DUNs Number: Not reported  
 NPDES Number: Not reported  
 EPA ID: Not reported  
 Comments: Not reported  
 Status: Active

SWEEPS UST:

Status: A  
 Comp Number: 12789  
 Number: 4

MAP FINDINGS  
FOCUS MAP 12

Map ID Site Database(s) EPA ID Number

**CITY OF ALHAMBRA REDEVELOPMENT AGENCY (Continued)**

**S101583417**

Board Of Equalization: 44-032226  
 Ref Date: 07-02-92  
 Act Date: 07-02-92  
 Created Date: 06-30-89  
 Tank Status: A  
 Owner Tank Id: Not reported  
 Swrcb Tank Id: 19-000-012789-000001  
 Actv Date: 07-02-92  
 Capacity: 500  
 Tank Use: OIL  
 Stg: W  
 Content: Not reported  
 Number Of Tanks: 2

Status: A  
 Comp Number: 12789  
 Number: 4  
 Board Of Equalization: 44-032226  
 Ref Date: 07-02-92  
 Act Date: 07-02-92  
 Created Date: 06-30-89  
 Tank Status: A  
 Owner Tank Id: Not reported  
 Swrcb Tank Id: 19-000-012789-000002  
 Actv Date: 07-02-92  
 Capacity: 500  
 Tank Use: OIL  
 Stg: W  
 Content: Not reported  
 Number Of Tanks: Not reported

**202 GOUDY HONDA  
 1400 W. MAIN ST.  
 ALHAMBRA, CA 91801**

**SLIC S106485009  
 N/A**

SLIC:  
 Region: STATE  
**Facility Status: Open - Site Assessment**  
 Status Date: 2001-01-01 00:00:00  
 Global Id: SL603799230  
 Lead Agency: LOS ANGELES RWQCB (REGION 4)  
 Lead Agency Case Number: Not reported  
 Latitude: 34.0816212897157  
 Longitude: -118.137932147575  
 Case Type: Cleanup Program Site  
 Case Worker: Not reported  
 Local Agency: Not reported  
 RB Case Number: 115.0121  
 File Location: Not reported  
 Potential Media Affected: Aquifer used for drinking water supply  
 Potential Contaminants of Concern: Not reported  
 Site History: Not reported

MAP FINDINGS  
FOCUS MAP 12

Map ID	Site	Database(s)	EPA ID Number
202	<b>SANWA BANK CALIF</b> <b>1401 W MAIN ST</b> <b>ALHAMBRA, CA 91801</b>  HAZNET: Gepaid: CAC000773504 Contact: SANWA BANK CALIF Telephone: 2137276354 Facility Addr2: Not reported Mailing Name: Not reported Mailing Address: 1977 SATURN ST Mailing City,St,Zip: MONTEREY PARK, CA 917550000 Gen County: Los Angeles TSD EPA ID: CAT080013352 TSD County: Los Angeles Waste Category: Unspecified oil-containing waste Disposal Method: Recycler Tons: 5.0040 Facility County: Los Angeles	HAZNET	S103986795 N/A
202	<b>ALHAMBRA MOTORS</b> <b>1407 W MAIN ST</b> <b>ALHAMBRA, CA 91801</b>  SLIC: Region: STATE <b>Facility Status: Open - Site Assessment</b> Status Date: 2001-04-01 00:00:00 Global Id: SL603799338 Lead Agency: LOS ANGELES RWQCB (REGION 4) Lead Agency Case Number: Not reported Latitude: 34.091497 Longitude: -118.138117 Case Type: Cleanup Program Site Case Worker: Not reported Local Agency: Not reported RB Case Number: 115.0230 File Location: Not reported Potential Media Affected: Aquifer used for drinking water supply Potential Contaminants of Concern: Not reported Site History: Not reported  WIP: Region: 4 File Number: 115.0230 <b>File Status: Backlog</b> Staff: CCHARMLE Facility Suite: Not reported	SLIC WIP	S106485116 N/A



MAP FINDINGS  
FOCUS MAP 12

Map ID	Site	Database(s)	EPA ID Number
202	<b>DRASCO BODY &amp; FENDER WKS.,M DR</b> <b>1451 W MAIN ST</b> <b>ALHAMBRA, CA 91801</b>  EMI: Year: 1990 County Code: 19 Air Basin: SC Facility ID: 67730 Air District Name: SC SIC Code: 7538 Air District Name: SOUTH COAST AQMD Community Health Air Pollution Info System: Not reported Consolidated Emission Reporting Rule: Not reported Total Organic Hydrocarbon Gases Tons/Yr: 2 Reactive Organic Gases Tons/Yr: 2 Carbon Monoxide Emissions Tons/Yr: 0 NOX - Oxides of Nitrogen Tons/Yr: 0 SOX - Oxides of Sulphur Tons/Yr: 0 Particulate Matter Tons/Yr: 0 Part. Matter 10 Micrometers & Smlr Tons/Yr: 0	EMI	S106830245 N/A
202	<b>BRAND BRAKE SHOP</b> <b>1448 W. MAIN ST.</b> <b>ALHAMBRA, CA 91801</b>  SLIC: Region: STATE <b>Facility Status: Open - Site Assessment</b> Status Date: 2001-04-01 00:00:00 Global Id: SL603799370 Lead Agency: LOS ANGELES RWQCB (REGION 4) Lead Agency Case Number: Not reported Latitude: 34.091497 Longitude: -118.138117 Case Type: Cleanup Program Site Case Worker: Not reported Local Agency: Not reported RB Case Number: 115.0262 File Location: Not reported Potential Media Affected: Aquifer used for drinking water supply Potential Contaminants of Concern: Not reported Site History: Not reported	SLIC	S106485148 N/A
202	<b>CITY OF ALHAMBRA</b> <b>1448 W MAIN ST</b> <b>ALHAMBRA, CA</b>  LOS ANGELES CO. HMS: Region: LA Facility Id: 013757-014182 Facility Status: Removed Area: 3I Permit Number: Not reported Permit Status: Not reported Facility Type: Not reported	LOS ANGELES CO. HMS WIP SWEEPS UST	S102057827 N/A

MAP FINDINGS  
FOCUS MAP 12

Map ID	Site	Database(s)	EPA ID Number
--------	------	-------------	---------------

**CITY OF ALHAMBRA (Continued)**

**S102057827**

WIP:

Region: 4  
File Number: 115.0262  
**File Status: Backlog**  
Staff: CCHARMLE  
Facility Suite: Not reported

SWEEPS UST:

Status: A  
Comp Number: 14182  
Number: 9  
Board Of Equalization: Not reported  
Ref Date: 06-30-89  
Act Date: Not reported  
Created Date: 06-30-89  
Tank Status: Not reported  
Owner Tank Id: Not reported  
Swrcb Tank Id: Not reported  
Actv Date: Not reported  
Capacity: Not reported  
Tank Use: Not reported  
Stg: Not reported  
Content: Not reported  
Number Of Tanks: Not reported

203

**VIDEORAMA**  
**1701 W MAIN ST**  
**ALHAMBRA, CA 91801**

**SLIC S106485311**  
**WIP N/A**

SLIC:

Region: STATE  
**Facility Status: Open - Site Assessment**  
Status Date: 2001-04-01 00:00:00  
Global Id: SL603799533  
Lead Agency: LOS ANGELES RWQCB (REGION 4)  
Lead Agency Case Number: Not reported  
Latitude: 34.091472  
Longitude: -118.143543  
Case Type: Cleanup Program Site  
Case Worker: Not reported  
Local Agency: Not reported  
RB Case Number: 115.0428  
File Location: Not reported  
Potential Media Affected: Aquifer used for drinking water supply  
Potential Contaminants of Concern: Not reported  
Site History: Not reported

WIP:

Region: 4  
File Number: 115.0428  
**File Status: Backlog**  
Staff: CCHARMLE  
Facility Suite: Not reported

MAP FINDINGS  
FOCUS MAP 12

Map ID	Site	Database(s)	EPA ID Number
203	<b>SIERRA ACURA OF ALHAMBRA</b> <b>1700 W MAIN ST</b> <b>ALHAMBRA, CA 91801</b>	HAZNET	S108220420 N/A
	HAZNET: Gepaid: CAL000048777 Contact: DON FEERRAR SVC DIRECTOR Telephone: 6262848533 Facility Addr2: Not reported Mailing Name: Not reported Mailing Address: 1700 W MAIN ST Mailing City,St,Zip: ALHAMBRA, CA 918010000 Gen County: Los Angeles TSD EPA ID: CAD009452657 TSD County: San Mateo Waste Category: Unspecified organic liquid mixture Disposal Method: Recycler Tons: 2.54 Facility County: Not reported		
	Gepaid: CAL000048777 Contact: DON FEERRAR SVC DIRECTOR Telephone: 6262848533 Facility Addr2: Not reported Mailing Name: Not reported Mailing Address: 1700 W MAIN ST Mailing City,St,Zip: ALHAMBRA, CA 918010000 Gen County: Los Angeles TSD EPA ID: CAD009452657 TSD County: San Mateo Waste Category: Aqueous solution with less than 10% total organic residues Disposal Method: H02 Tons: 0.16 Facility County: Los Angeles		
	Gepaid: CAL000048777 Contact: DON FEERRAR SVC DIRECTOR Telephone: 6262848533 Facility Addr2: Not reported Mailing Name: Not reported Mailing Address: 1700 W MAIN ST Mailing City,St,Zip: ALHAMBRA, CA 918010000 Gen County: Los Angeles TSD EPA ID: CAD009452657 TSD County: San Mateo Waste Category: Unspecified organic liquid mixture Disposal Method: H020 Tons: 1.12 Facility County: Los Angeles		
	Gepaid: CAL000048777 Contact: DON FEERRAR SVC DIRECTOR Telephone: 6262848533 Facility Addr2: Not reported Mailing Name: Not reported Mailing Address: 1700 W MAIN ST Mailing City,St,Zip: ALHAMBRA, CA 918010000 Gen County: Los Angeles TSD EPA ID: CAD009452657		

MAP FINDINGS  
FOCUS MAP 12

Map ID	Site	Database(s)	EPA ID Number
--------	------	-------------	---------------

**SIERRA ACURA OF ALHAMBRA (Continued)**

**S108220420**

TSD County: San Mateo  
 Waste Category: Unspecified organic liquid mixture  
 Disposal Method: Recycler  
 Tons: 2.54  
 Facility County: Not reported

[Click this hyperlink](#) while viewing on your computer to access  
 -1 additional CA\_HAZNET: record(s) in the EDR Site Report.

203

**SIERRA ACURA OF ALHAMBRA  
 1700 W MAIN ST  
 ALHAMBRA, CA 91801**

**RCRA-SQG 1000473031  
 FINDS CAD982438632  
 HAZNET**

RCRA-SQG:

Date form received by agency: 02/20/1991  
 Facility name: SIERRA ACURA OF ALHAMBRA  
 Facility address: 1700 W MAIN ST  
 ALHAMBRA, CA 91801  
 EPA ID: CAD982438632  
 Mailing address: P O BOX 7407  
 ALHAMBRA, CA 91801  
 Contact: ENVIRONMENTAL MANAGER  
 Contact address: 1700 W MAIN ST  
 ALHAMBRA, CA 91801  
 Contact country: US  
 Contact telephone: (818) 284-8533  
 Contact email: Not reported  
 EPA Region: 09  
 Classification: Small Small Quantity Generator  
 Description: Handler: generates more than 100 and less than 1000 kg of hazardous waste during any calendar month and accumulates less than 6000 kg of hazardous waste at any time; or generates 100 kg or less of hazardous waste during any calendar month, and accumulates more than 1000 kg of hazardous waste at any time

Owner/Operator Summary:

Owner/operator name: LATHROP HOFFMAN  
 Owner/operator address: NOT REQUIRED  
 NOT REQUIRED, ME 99999  
 Owner/operator country: Not reported  
 Owner/operator telephone: (415) 555-1212  
 Legal status: Private  
 Owner/Operator Type: Owner  
 Owner/Op start date: Not reported  
 Owner/Op end date: Not reported

Owner/operator name: NOT REQUIRED  
 Owner/operator address: NOT REQUIRED  
 NOT REQUIRED, ME 99999  
 Owner/operator country: Not reported  
 Owner/operator telephone: (415) 555-1212  
 Legal status: Private  
 Owner/Operator Type: Operator  
 Owner/Op start date: Not reported  
 Owner/Op end date: Not reported

MAP FINDINGS  
FOCUS MAP 12

Map ID Site Database(s) EPA ID Number

**SIERRA ACURA OF ALHAMBRA (Continued)**

**1000473031**

Handler Activities Summary:

U.S. importer of hazardous waste: Unknown  
Mixed waste (haz. and radioactive): Unknown  
Recycler of hazardous waste: No  
Transporter of hazardous waste: No  
Treater, storer or disposer of HW: No  
Underground injection activity: No  
On-site burner exemption: Unknown  
Furnace exemption: Unknown  
Used oil fuel burner: No  
Used oil processor: No  
User oil refiner: No  
Used oil fuel marketer to burner: No  
Used oil Specification marketer: No  
Used oil transfer facility: No  
Used oil transporter: No  
Off-site waste receiver: Commercial status unknown

Violation Status: No violations found

FINDS:

Other Pertinent Environmental Activity Identified at Site

Registry ID: 110002812528

California - Hazardous Waste Tracking System - Datamart

RCRAInfo is a national information system that supports the Resource Conservation and Recovery Act (RCRA) program through the tracking of events and activities related to facilities that generate, transport, and treat, store, or dispose of hazardous waste. RCRAInfo allows RCRA program staff to track the notification, permit, compliance, and corrective action activities required under RCRA.

HAZNET:

Gepaid: CAD982438632  
Contact: LATHROP HOFFMAN  
Telephone: 8182848533  
Facility Addr2: Not reported  
Mailing Name: Not reported  
Mailing Address: PO BOX 7407  
Mailing City,St,Zip: ALHAMBRA, CA 918027407  
Gen County: Los Angeles  
TSD EPA ID: CAD000088252  
TSD County: Los Angeles  
Waste Category: Other organic solids  
Disposal Method: Transfer Station  
Tons: .1500  
Facility County: Los Angeles

Gepaid: CAD982438632  
Contact: LATHROP HOFFMAN  
Telephone: 8182848533  
Facility Addr2: Not reported  
Mailing Name: Not reported  
Mailing Address: PO BOX 7407

MAP FINDINGS  
FOCUS MAP 12

Map ID Site Database(s) EPA ID Number

---

**SIERRA ACURA OF ALHAMBRA (Continued)**

**1000473031**

Mailing City,St,Zip: ALHAMBRA, CA 918027407  
Gen County: Los Angeles  
TSD EPA ID: CAT000613893  
TSD County: Los Angeles  
Waste Category: Organic liquids (nonsolvents) with halogens  
Disposal Method: Transfer Station  
Tons: 1.3695  
Facility County: Los Angeles

Gepaid: CAD982438632  
Contact: LATHROP HOFFMAN  
Telephone: 8182848533  
Facility Addr2: Not reported  
Mailing Name: Not reported  
Mailing Address: PO BOX 7407  
Mailing City,St,Zip: ALHAMBRA, CA 918027407  
Gen County: Los Angeles  
TSD EPA ID: CAT000613893  
TSD County: Los Angeles  
Waste Category: Organic liquids (nonsolvents) with halogens  
Disposal Method: Not reported  
Tons: .7470  
Facility County: Los Angeles

Gepaid: CAD982438632  
Contact: LATHROP HOFFMAN  
Telephone: 8182848533  
Facility Addr2: Not reported  
Mailing Name: Not reported  
Mailing Address: PO BOX 7407  
Mailing City,St,Zip: ALHAMBRA, CA 918027407  
Gen County: Los Angeles  
TSD EPA ID: CAT000613893  
TSD County: Los Angeles  
Waste Category: Unspecified organic liquid mixture  
Disposal Method: Transfer Station  
Tons: 5.5030  
Facility County: Los Angeles

Gepaid: CAD982438632  
Contact: LATHROP HOFFMAN  
Telephone: 8182848533  
Facility Addr2: Not reported  
Mailing Name: Not reported  
Mailing Address: PO BOX 7407  
Mailing City,St,Zip: ALHAMBRA, CA 918027407  
Gen County: Los Angeles  
TSD EPA ID: CAD099452708  
TSD County: Los Angeles  
Waste Category: Waste oil and mixed oil  
Disposal Method: Recycler  
Tons: 0.5212  
Facility County: Los Angeles

[Click this hyperlink](#) while viewing on your computer to access  
17 additional CA\_HAZNET: record(s) in the EDR Site Report.

MAP FINDINGS  
FOCUS MAP 12

Map ID	Site	Database(s)	EPA ID Number
--------	------	-------------	---------------

203	<b>JASON CHAU AND EVA CHAU TRUST 1729 MAIN ST W ALHAMBRA, CA 91801</b>	LUST	S102431877 N/A
-----	--	------	-------------------

LUST:

Region: STATE  
Global Id: T0603705412  
Latitude: 34.0915905  
Longitude: -118.142403  
Case Type: LUST Cleanup Site  
Status: Completed - Case Closed  
Status Date: 1996-07-25 00:00:00  
Lead Agency: LOS ANGELES COUNTY  
Case Worker: Not reported  
Local Agency: LOS ANGELES COUNTY  
RB Case Number: R-23650  
LOC Case Number: Not reported  
File Location: Not reported  
Potential Media Affect: Soil  
Potential Contaminats of Concern: Aviation  
Site History: Not reported

LUST REG 4:

Region: 4  
Regional Board: 04  
County: Los Angeles  
facid: R-23650  
Status: Case Closed  
Substance: 1  
Substance Quantity: Not reported  
Local Case No: Not reported  
Case Type: Soil  
Abatement Method Used at the Site: Not reported  
Global ID: T0603705412  
W Global ID: Not reported  
Staff: UNK  
Local Agency: 19000  
Cross Street: Not reported  
Enforcement Type: Not reported  
Date Leak Discovered: Not reported  
Date Leak First Reported: 7/25/1996  
Date Leak Record Entered: 8/23/1996  
Date Confirmation Began: Not reported  
Date Leak Stopped: Not reported  
Date Case Last Changed on Database: 7/25/1996  
Date the Case was Closed: 7/25/1996  
How Leak Discovered: Not reported  
How Leak Stopped: Not reported  
Cause of Leak: Not reported  
Leak Source: Not reported  
Operator: Not reported  
Water System: Not reported  
Well Name: Not reported  
Approx. Dist To Production Well (ft): 4068.4314073162872930269194467  
Source of Cleanup Funding: Not reported  
Preliminary Site Assessment Workplan Submitted: Not reported  
Preliminary Site Assessment Began: Not reported  
Pollution Characterization Began: Not reported  
Remediation Plan Submitted: Not reported

MAP FINDINGS  
FOCUS MAP 12

Map ID      Site      Database(s)      EPA ID Number

---

**JASON CHAU AND EVA CHAU TRUST (Continued)**

**S102431877**

Remedial Action Underway:      Not reported  
 Post Remedial Action Monitoring Began:      Not reported  
 Enforcement Action Date:      Not reported  
 Historical Max MTBE Date:      Not reported  
 Hist Max MTBE Conc in Groundwater:      Not reported  
 Hist Max MTBE Conc in Soil:      Not reported  
 Significant Interim Remedial Action Taken:      Not reported  
 GW Qualifier:      Not reported  
 Soil Qualifier:      Not reported  
 Organization:      Not reported  
 Owner Contact:      Not reported  
 Responsible Party:      JASON CHAU AND EVA CHAU TRUST  
 RP Address:      1100 W MAIN ST., ALHAMBRA CA 91801  
 Program:      LUST  
 Lat/Long:      34.0915905 / -1  
 Local Agency Staff:      Not reported  
 Beneficial Use:      Not reported  
 Priority:      Not reported  
 Cleanup Fund Id:      Not reported  
 Suspended:      Not reported  
 Assigned Name:      Not reported  
 Summary:      Not reported

**203      JASON CHAU AND EVA CHAU TRUST  
 1729 W. MAIN ST.  
 ALHAMBRA, CA 91801**

**SLIC      S106485207  
 N/A**

SLIC:  
 Region:      STATE  
**Facility Status:      Open - Site Assessment**  
 Status Date:      2001-04-01 00:00:00  
 Global Id:      SL603799429  
 Lead Agency:      LOS ANGELES RWQCB (REGION 4)  
 Lead Agency Case Number:      Not reported  
 Latitude:      34.091472  
 Longitude:      -118.143543  
 Case Type:      Cleanup Program Site  
 Case Worker:      Not reported  
 Local Agency:      Not reported  
 RB Case Number:      115.0323  
 File Location:      Not reported  
 Potential Media Affected:      Aquifer used for drinking water supply  
 Potential Contaminants of Concern:      Not reported  
 Site History:      Not reported

**203      ALHAMBRA MITSUBISHI  
 1729 W MAIN ST  
 ALHAMBRA, CA 91801**

**RCRA-SQG      1001122759  
 FINDS      CAR000015925  
 HAZNET  
 LOS ANGELES CO. HMS  
 WIP**

RCRA-SQG:  
 Date form received by agency: 10/29/1996  
 Facility name:      ALHAMBRA MITSUBISHI  
 Facility address:      1729 W MAIN ST  
                                  ALHAMBRA, CA 91801



MAP FINDINGS  
FOCUS MAP 12

Map ID      Site      Database(s)      EPA ID Number

---

**ALHAMBRA MITSUBISHI (Continued)**

**1001122759**

EPA ID: CAR000015925  
Mailing address: W MAIN ST  
ALHAMBRA, CA 91801  
Contact: ED JEZOWSKI  
Contact address: 1729 W MAIN ST  
ALHAMBRA, CA 91801  
Contact country: US  
Contact telephone: (818) 570-8000  
Contact email: Not reported  
EPA Region: 09  
Classification: Small Small Quantity Generator  
Description: Handler: generates more than 100 and less than 1000 kg of hazardous waste during any calendar month and accumulates less than 6000 kg of hazardous waste at any time; or generates 100 kg or less of hazardous waste during any calendar month, and accumulates more than 1000 kg of hazardous waste at any time

**Owner/Operator Summary:**

Owner/operator name: PHILIP LEE  
Owner/operator address: 1729 W MAIN ST  
ALHAMBRA, CA 91801  
Owner/operator country: Not reported  
Owner/operator telephone: (818) 570-8000  
Legal status: Private  
Owner/Operator Type: Owner  
Owner/Op start date: Not reported  
Owner/Op end date: Not reported

**Handler Activities Summary:**

U.S. importer of hazardous waste: Unknown  
Mixed waste (haz. and radioactive): Unknown  
Recycler of hazardous waste: No  
Transporter of hazardous waste: No  
Treater, storer or disposer of HW: No  
Underground injection activity: No  
On-site burner exemption: Unknown  
Furnace exemption: Unknown  
Used oil fuel burner: No  
Used oil processor: No  
User oil refiner: No  
Used oil fuel marketer to burner: No  
Used oil Specification marketer: No  
Used oil transfer facility: No  
Used oil transporter: No  
Off-site waste receiver: Commercial status unknown

Violation Status: No violations found

**FINDS:**

Other Pertinent Environmental Activity Identified at Site

Registry ID: 110002914632

RCRAInfo is a national information system that supports the Resource Conservation and Recovery Act (RCRA) program through the tracking of events and activities related to facilities that generate, transport, and treat, store, or dispose of hazardous waste. RCRAInfo allows RCRA

MAP FINDINGS  
FOCUS MAP 12

Map ID      Site      Database(s)      EPA ID Number

---

**ALHAMBRA MITSUBISHI (Continued)**

**1001122759**

program staff to track the notification, permit, compliance, and corrective action activities required under RCRA.

HAZNET:

Gepaid:            CAR000015925  
Contact:           PHILIP LEE  
Telephone:        8185708000  
Facility Addr2:    Not reported  
Mailing Name:     Not reported  
Mailing Address:   PO BOX 3009  
Mailing City,St,Zip: ALHAMBRA, CA 918030009  
Gen County:        Los Angeles  
TSD EPA ID:        CAD093459485  
TSD County:        Fresno  
Waste Category:   Unspecified solvent mixture Waste  
Disposal Method:   Transfer Station  
Tons:                .1248  
Facility County:   Los Angeles

Gepaid:            CAR000015925  
Contact:           PHILIP LEE  
Telephone:        8185708000  
Facility Addr2:    Not reported  
Mailing Name:     Not reported  
Mailing Address:   PO BOX 3009  
Mailing City,St,Zip: ALHAMBRA, CA 918030009  
Gen County:        Los Angeles  
TSD EPA ID:        CAD093459485  
TSD County:        Fresno  
Waste Category:   Unspecified solvent mixture Waste  
Disposal Method:   Transfer Station  
Tons:                .0332  
Facility County:   Los Angeles

LOS ANGELES CO. HMS:

Region:            LA  
Facility Id:        017408-023650  
Facility Status:    Removed  
Area:                3I  
Permit Number:    165272  
Permit Status:     Removed  
Facility Type:     T1

WIP:

Region:            4  
File Number:       115.0323  
**File Status:**     **Backlog**  
Staff:               CCHARMLE  
Facility Suite:     Not reported

MAP FINDINGS  
FOCUS MAP 12

Map ID	Site	Database(s)	EPA ID Number
203	<b>MAIN CLEANERS</b> <b>1715 W. MAIN ST.</b> <b>ALHAMBRA, CA 91801</b>  SLIC: Region: STATE <b>Facility Status: Open - Site Assessment</b> Status Date: 1999-10-01 00:00:00 Global Id: SL603799199 Lead Agency: LOS ANGELES RWQCB (REGION 4) Lead Agency Case Number: Not reported Latitude: 34.091472 Longitude: -118.143543 Case Type: Cleanup Program Site Case Worker: Not reported Local Agency: Not reported RB Case Number: 115.0071 File Location: Not reported Potential Media Affected: Aquifer used for drinking water supply Potential Contaminants of Concern: Not reported Site History: Not reported	SLIC	S106484978 N/A
203	<b>MAIN CLEANERS</b> <b>1715 W MAIN ST</b> <b>ALHAMBRA, CA 91801</b>  HAZNET: Gepaid: CAL000046842 Contact: OH YVONNE C Telephone: 0000000000 Facility Addr2: Not reported Mailing Name: Not reported Mailing Address: 1715 W MAIN ST Mailing City,St,Zip: ALHAMBRA, CA 918010000 Gen County: Los Angeles TSD EPA ID: CAD981397417 TSD County: Los Angeles Waste Category: Halogenated solvents (chloroform, methyl chloride, perchloroethylene, etc.)  Disposal Method: Recycler Tons: 0.2649 Facility County: Los Angeles  Gepaid: CAL000046842 Contact: OH YVONNE C Telephone: 0000000000 Facility Addr2: Not reported Mailing Name: Not reported Mailing Address: 1715 W MAIN ST Mailing City,St,Zip: ALHAMBRA, CA 918010000 Gen County: Los Angeles TSD EPA ID: AZD009015389 TSD County: 99 Waste Category: Halogenated solvents (chloroform, methyl chloride, perchloroethylene, etc.)  Disposal Method: Recycler Tons: .1225 Facility County: Los Angeles  Gepaid: CAL000046842	HAZNET WIP	S102812911 N/A

MAP FINDINGS  
FOCUS MAP 12

Map ID Site Database(s) EPA ID Number

---

**MAIN CLEANERS (Continued)**

**S102812911**

Contact: OH YVONNE C  
Telephone: 0000000000  
Facility Addr2: Not reported  
Mailing Name: Not reported  
Mailing Address: 1715 W MAIN ST  
Mailing City,St,Zip: ALHAMBRA, CA 918010000  
Gen County: Los Angeles  
TSD EPA ID: CAD981397417  
TSD County: Los Angeles  
Waste Category: Halogenated solvents (chloroform, methyl chloride, perchloroethylene, etc.)  
Disposal Method: Recycler  
Tons: .2107  
Facility County: Los Angeles

Gepaid: CAL000046842  
Contact: OH YVONNE C  
Telephone: 0000000000  
Facility Addr2: Not reported  
Mailing Name: Not reported  
Mailing Address: 1715 W MAIN ST  
Mailing City,St,Zip: ALHAMBRA, CA 918010000  
Gen County: Los Angeles  
TSD EPA ID: CAD981397417  
TSD County: Los Angeles  
Waste Category: Halogenated solvents (chloroform, methyl chloride, perchloroethylene, etc.)  
Disposal Method: Recycler  
Tons: .7662  
Facility County: Los Angeles

Gepaid: CAL000046842  
Contact: --  
Telephone: --  
Facility Addr2: Not reported  
Mailing Name: Not reported  
Mailing Address: 1715 W MAIN ST  
Mailing City,St,Zip: ALHAMBRA, CA 918010000  
Gen County: Los Angeles  
TSD EPA ID: Not reported  
TSD County: Los Angeles  
Waste Category: Halogenated solvents (chloroform, methyl chloride, perchloroethylene, etc.)  
Disposal Method: Not reported  
Tons: 0  
Facility County: Not reported

[Click this hyperlink](#) while viewing on your computer to access 14 additional CA\_HAZNET: record(s) in the EDR Site Report.

WIP:

Region: 4  
File Number: 115.0071  
**File Status: Historical**  
Staff: CCHARMLE  
Facility Suite: Not reported

MAP FINDINGS  
FOCUS MAP 12

Map ID	Site	Database(s)	EPA ID Number
203	<b>PARISH PUBLICATIONS INC.</b> <b>1754 W MAIN ST</b> <b>ALHAMBRA, CA 91801</b>	<b>SLIC</b> <b>WIP</b>	<b>S106485257</b> <b>N/A</b>
	SLIC: Region: STATE <b>Facility Status: Open - Site Assessment</b> Status Date: 2001-04-01 00:00:00 Global Id: SL603799479 Lead Agency: LOS ANGELES RWQCB (REGION 4) Lead Agency Case Number: Not reported Latitude: 34.091472 Longitude: -118.143543 Case Type: Cleanup Program Site Case Worker: Not reported Local Agency: Not reported RB Case Number: 115.0373 File Location: Not reported Potential Media Affected: Aquifer used for drinking water supply Potential Contaminants of Concern: Not reported Site History: Not reported		
	WIP: Region: 4 File Number: 115.0373 <b>File Status: Backlog</b> Staff: CCHARMLE Facility Suite: Not reported		
203	<b>DODGE OF ALHAMBRA</b> <b>1801 W MAIN ST</b> <b>ALHAMBRA, CA 91801</b>	<b>FINDS</b> <b>RCRA-NonGen</b>	<b>1001226961</b> <b>CAR000041699</b>
	FINDS: Other Pertinent Environmental Activity Identified at Site  Registry ID: 110002923114  California - Hazardous Waste Tracking System - Datamart  RCRAInfo is a national information system that supports the Resource Conservation and Recovery Act (RCRA) program through the tracking of events and activities related to facilities that generate, transport, and treat, store, or dispose of hazardous waste. RCRAInfo allows RCRA program staff to track the notification, permit, compliance, and corrective action activities required under RCRA.		
	RCRA-NonGen: Date form received by agency: 08/04/1998 Facility name: DODGE OF ALHAMBRA Facility address: 1801 W MAIN ST ALHAMBRA, CA 91801 EPA ID: CAR000041699 Contact: CHRIS GAHLEN Contact address: 1811 W MAIN ST ALHAMBRA, CA 91891 Contact country: US Contact telephone: (626) 308-4500		

MAP FINDINGS  
FOCUS MAP 12

Map ID	Site	Database(s)	EPA ID Number
--------	------	-------------	---------------

**DODGE OF ALHAMBRA (Continued)**

**1001226961**

Contact email:	Not reported
EPA Region:	09
Classification:	Non-Generator
Description:	Handler: Non-Generators do not presently generate hazardous waste

Owner/Operator Summary:

Owner/operator name:	DODGE OF ALHAMBRA
Owner/operator address:	1801 W MAIN ST ALHAMBRA, CA 91801
Owner/operator country:	Not reported
Owner/operator telephone:	(626) 308-4500
Legal status:	Private
Owner/Operator Type:	Owner
Owner/Op start date:	Not reported
Owner/Op end date:	Not reported

Handler Activities Summary:

U.S. importer of hazardous waste:	Unknown
Mixed waste (haz. and radioactive):	Unknown
Recycler of hazardous waste:	No
Transporter of hazardous waste:	No
Treater, storer or disposer of HW:	No
Underground injection activity:	No
On-site burner exemption:	Unknown
Furnace exemption:	Unknown
Used oil fuel burner:	No
Used oil processor:	No
User oil refiner:	No
Used oil fuel marketer to burner:	No
Used oil Specification marketer:	No
Used oil transfer facility:	No
Used oil transporter:	No
Off-site waste receiver:	Commercial status unknown

Hazardous Waste Summary:

Waste code:	D001
Waste name:	IGNITABLE HAZARDOUS WASTES ARE THOSE WASTES WHICH HAVE A FLASHPOINT OF LESS THAN 140 DEGREES FAHRENHEIT AS DETERMINED BY A PENSKEY-MARTENS CLOSED CUP FLASH POINT TESTER. ANOTHER METHOD OF DETERMINING THE FLASH POINT OF A WASTE IS TO REVIEW THE MATERIAL SAFETY DATA SHEET, WHICH CAN BE OBTAINED FROM THE MANUFACTURER OR DISTRIBUTOR OF THE MATERIAL. LACQUER THINNER IS AN EXAMPLE OF A COMMONLY USED SOLVENT WHICH WOULD BE CONSIDERED AS IGNITABLE HAZARDOUS WASTE.

Waste code:	D002
Waste name:	A WASTE WHICH HAS A PH OF LESS THAN 2 OR GREATER THAN 12.5 IS CONSIDERED TO BE A CORROSIVE HAZARDOUS WASTE. SODIUM HYDROXIDE, A CAUSTIC SOLUTION WITH A HIGH PH, IS OFTEN USED BY INDUSTRIES TO CLEAN OR DEGREASE PARTS. HYDROCHLORIC ACID, A SOLUTION WITH A LOW PH, IS USED BY MANY INDUSTRIES TO CLEAN METAL PARTS PRIOR TO PAINTING. WHEN THESE CAUSTIC OR ACID SOLUTIONS BECOME CONTAMINATED AND MUST BE DISPOSED, THE WASTE WOULD BE A CORROSIVE HAZARDOUS WASTE.

Violation Status:	No violations found
-------------------	---------------------

MAP FINDINGS  
FOCUS MAP 12

Map ID	Site	Database(s)	EPA ID Number
--------	------	-------------	---------------

203	<b>SATURN OF ALHAMBRA 1800 W MAIN ST ALHAMBRA, CA 91801</b>	<b>RCRA-SQG FINDS HAZNET</b>	<b>1001075553 CAR000006411</b>
-----	---	--------------------------------------	------------------------------------

RCRA-SQG:

Date form received by agency: 10/11/1995  
 Facility name: SATURN OF ALHAMBRA  
 Facility address: 1800 W MAIN ST  
 ALHAMBRA, CA 91801  
 EPA ID: CAR000006411  
 Contact: GEORGE MORAN  
 Contact address: 1305 S MOUNTAIN AVE  
 MONROVIA, CA 91016  
 Contact country: US  
 Contact telephone: (818) 284-9291  
 Contact email: Not reported  
 EPA Region: 09  
 Classification: Small Small Quantity Generator  
 Description: Handler: generates more than 100 and less than 1000 kg of hazardous waste during any calendar month and accumulates less than 6000 kg of hazardous waste at any time; or generates 100 kg or less of hazardous waste during any calendar month, and accumulates more than 1000 kg of hazardous waste at any time

Owner/Operator Summary:

Owner/operator name: LATHROP AND DOROTHY HOFFMAN  
 Owner/operator address: 1405 S SHAMROCK  
 MONROVIA, CA 91016  
 Owner/operator country: Not reported  
 Owner/operator telephone: (818) 359-8291  
 Legal status: Private  
 Owner/Operator Type: Owner  
 Owner/Op start date: Not reported  
 Owner/Op end date: Not reported

Handler Activities Summary:

U.S. importer of hazardous waste: Unknown  
 Mixed waste (haz. and radioactive): Unknown  
 Recycler of hazardous waste: No  
 Transporter of hazardous waste: No  
 Treater, storer or disposer of HW: No  
 Underground injection activity: No  
 On-site burner exemption: Unknown  
 Furnace exemption: Unknown  
 Used oil fuel burner: No  
 Used oil processor: No  
 User oil refiner: No  
 Used oil fuel marketer to burner: No  
 Used oil Specification marketer: No  
 Used oil transfer facility: No  
 Used oil transporter: No  
 Off-site waste receiver: Commercial status unknown

Violation Status: No violations found

FINDS:

Other Pertinent Environmental Activity Identified at Site

Registry ID: 110002908505

MAP FINDINGS  
FOCUS MAP 12

Map ID	Site	Database(s)	EPA ID Number
--------	------	-------------	---------------

**SATURN OF ALHAMBRA (Continued)**

**1001075553**

California - Hazardous Waste Tracking System - Datamart

RCRAInfo is a national information system that supports the Resource Conservation and Recovery Act (RCRA) program through the tracking of events and activities related to facilities that generate, transport, and treat, store, or dispose of hazardous waste. RCRAInfo allows RCRA program staff to track the notification, permit, compliance, and corrective action activities required under RCRA.

HAZNET:

Gepaid: CAR000006411  
 Contact: LATHROP AND DOROTHY HOFFMAN  
 Telephone: 8183598291  
 Facility Addr2: Not reported  
 Mailing Name: Not reported  
 Mailing Address: PO BOX 1005  
 Mailing City,St,Zip: MONROVIA, CA 910164203  
 Gen County: Los Angeles  
 TSD EPA ID: CAT000613893  
 TSD County: Los Angeles  
 Waste Category: Unspecified organic liquid mixture  
 Disposal Method: Transfer Station  
 Tons: 2.0766  
 Facility County: Los Angeles

Gepaid: CAR000006411  
 Contact: LATHROP AND DOROTHY HOFFMAN  
 Telephone: 8183598291  
 Facility Addr2: Not reported  
 Mailing Name: Not reported  
 Mailing Address: PO BOX 1005  
 Mailing City,St,Zip: MONROVIA, CA 910164203  
 Gen County: Los Angeles  
 TSD EPA ID: CAD099452708  
 TSD County: Los Angeles  
 Waste Category: Waste oil and mixed oil  
 Disposal Method: Recycler  
 Tons: 1.8764  
 Facility County: Los Angeles

Gepaid: CAR000006411  
 Contact: LATHROP AND DOROTHY HOFFMAN  
 Telephone: 8183598291  
 Facility Addr2: Not reported  
 Mailing Name: Not reported  
 Mailing Address: PO BOX 1005  
 Mailing City,St,Zip: MONROVIA, CA 910164203  
 Gen County: Los Angeles  
 TSD EPA ID: CAT000613893  
 TSD County: Los Angeles  
 Waste Category: Unspecified organic liquid mixture  
 Disposal Method: Transfer Station  
 Tons: 4.0176  
 Facility County: Los Angeles

Gepaid: CAR000006411



MAP FINDINGS  
FOCUS MAP 12

Map ID	Site	Database(s)	EPA ID Number
--------	------	-------------	---------------

**SATURN OF ALHAMBRA (Continued)**

**1001075553**

Contact: MELISSA AREBALO FIXED OPS MGR  
 Telephone: 6262849291  
 Facility Addr2: Not reported  
 Mailing Name: Not reported  
 Mailing Address: PO BOX 1005  
 Mailing City,St,Zip: MONROVIA, CA 910164203  
 Gen County: Los Angeles  
 TSD EPA ID: Not reported  
 TSD County: Los Angeles  
 Waste Category: Waste oil and mixed oil  
 Disposal Method: Recycler  
 Tons: 1.2  
 Facility County: Not reported

Gepaid: CAR000006411  
 Contact: MELISSA AREBALO FIXED OPS MGR  
 Telephone: 6262849291  
 Facility Addr2: Not reported  
 Mailing Name: Not reported  
 Mailing Address: PO BOX 1005  
 Mailing City,St,Zip: MONROVIA, CA 910164203  
 Gen County: Los Angeles  
 TSD EPA ID: Not reported  
 TSD County: Los Angeles  
 Waste Category: Waste oil and mixed oil  
 Disposal Method: Recycler  
 Tons: 0.26  
 Facility County: Not reported

[Click this hyperlink](#) while viewing on your computer to access 11 additional CA\_HAZNET: record(s) in the EDR Site Report.

**203 LPT VEHICLES DBA SATURN OF ALHAMBRA  
 1800 W MAIN  
 ALHAMBRA, CA 91801**

**HAZNET S103636987  
 N/A**

HAZNET:  
 Gepaid: CAL000097769  
 Contact: DBA SATURN OF ALHAMBRA  
 Telephone: 8183030077  
 Facility Addr2: Not reported  
 Mailing Name: Not reported  
 Mailing Address: PO BOX 1005  
 Mailing City,St,Zip: MONROVIA, CA 910160000  
 Gen County: Los Angeles  
 TSD EPA ID: CAT000613893  
 TSD County: Los Angeles  
 Waste Category: Organic liquids (nonsolvents) with halogens  
 Disposal Method: Transfer Station  
 Tons: .1245  
 Facility County: Los Angeles

Gepaid: CAL000097769  
 Contact: DBA SATURN OF ALHAMBRA  
 Telephone: 8183030077  
 Facility Addr2: Not reported  
 Mailing Name: Not reported  
 Mailing Address: PO BOX 1005

MAP FINDINGS  
FOCUS MAP 12

Map ID Site Database(s) EPA ID Number

---

**LPT VEHICLES DBA SATURN OF ALHAMBRA (Continued)**

**S103636987**

Mailing City,St,Zip: MONROVIA, CA 910160000  
Gen County: Los Angeles  
TSD EPA ID: CAT000613893  
TSD County: Los Angeles  
Waste Category: Organic liquids (nonsolvents) with halogens  
Disposal Method: Transfer Station  
Tons: .2540  
Facility County: Los Angeles

Gepaid: CAL000097769  
Contact: DBA SATURN OF ALHAMBRA  
Telephone: 8183030077  
Facility Addr2: Not reported  
Mailing Name: Not reported  
Mailing Address: PO BOX 1005  
Mailing City,St,Zip: MONROVIA, CA 910160000  
Gen County: Los Angeles  
TSD EPA ID: CAT000613893  
TSD County: Los Angeles  
Waste Category: Unspecified organic liquid mixture  
Disposal Method: Transfer Station  
Tons: .2490  
Facility County: Los Angeles

Gepaid: CAL000097769  
Contact: DBA SATURN OF ALHAMBRA  
Telephone: 8183030077  
Facility Addr2: Not reported  
Mailing Name: Not reported  
Mailing Address: PO BOX 1005  
Mailing City,St,Zip: MONROVIA, CA 910160000  
Gen County: Los Angeles  
TSD EPA ID: CAT000613893  
TSD County: Los Angeles  
Waste Category: Unspecified organic liquid mixture  
Disposal Method: Not reported  
Tons: .2502  
Facility County: Los Angeles

Gepaid: CAL000097769  
Contact: DBA SATURN OF ALHAMBRA  
Telephone: 8183030077  
Facility Addr2: Not reported  
Mailing Name: Not reported  
Mailing Address: PO BOX 1005  
Mailing City,St,Zip: MONROVIA, CA 910160000  
Gen County: Los Angeles  
TSD EPA ID: CAD093459485  
TSD County: Fresno  
Waste Category: Unspecified solvent mixture Waste  
Disposal Method: Not reported  
Tons: .0166  
Facility County: Los Angeles

[Click this hyperlink](#) while viewing on your computer to access  
3 additional CA\_HAZNET: record(s) in the EDR Site Report.

MAP FINDINGS  
FOCUS MAP 12

Map ID	Site	Database(s)	EPA ID Number
203	<b>FOSELMAN'S ICE CREAM CO.</b> <b>1824 W MAIN ST</b> <b>ALHAMBRA, CA 91801</b>	<b>SLIC</b> <b>WIP</b>	<b>S106485011</b> <b>N/A</b>
	SLIC: Region: STATE <b>Facility Status: Open - Site Assessment</b> Status Date: 2001-01-01 00:00:00 Global Id: SL603799232 Lead Agency: LOS ANGELES RWQCB (REGION 4) Lead Agency Case Number: Not reported Latitude: 34.091472 Longitude: -118.143543 Case Type: Cleanup Program Site Case Worker: Not reported Local Agency: Not reported RB Case Number: 115.0123 File Location: Not reported Potential Media Affected: Aquifer used for drinking water supply Potential Contaminants of Concern: Not reported Site History: Not reported		
	WIP: Region: 4 File Number: 115.0123 <b>File Status: Backlog</b> Staff: CCHARMLE Facility Suite: Not reported		
203	<b>1824 W MAIN</b> <b>ALHAMBRA, CA 91801</b>	<b>CHMIRS</b>	<b>S100222912</b> <b>N/A</b>
	CHMIRS: OES Incident Number: 9991818 OES notification: Not reported OES Date: Not reported OES Time: Not reported Incident Date: 29-JUL-88 <b>Date Completed: 29-JUL-88</b> Property Use: 500 Agency Id Number: 19110 Agency Incident Number: 87-76 Time Notified: 127 Time Completed: 455 Surrounding Area: Not reported Estimated Temperature: 65 Property Management: Not reported Special Studies 1: Not reported Special Studies 2: Not reported Special Studies 3: Not reported Special Studies 4: Not reported Special Studies 5: Not reported Special Studies 6: Not reported More Than Two Substances Involved?: N Resp Agency Personel # Of Decontaminated: Not reported Responding Agency Personel # Of Injuries: Not reported Responding Agency Personel # Of Fatalities: Not reported Others Number Of Decontaminated: Not reported		

MAP FINDINGS  
FOCUS MAP 12

Map ID Site Database(s) EPA ID Number

(Continued)

S100222912

Others Number Of Injuries:	Not reported
Others Number Of Fatalities:	Not reported
Vehicle Make/year:	Not reported
Vehicle License Number:	Not reported
Vehicle State:	Not reported
Vehicle Id Number:	Not reported
CA/DOT/PUC/ICC Number:	Not reported
Company Name:	Not reported
Reporting Officer Name/ID:	CAPT R WEINBERGER
Report Date:	29-JUL-88
Comments:	N
Facility Telephone:	213 267-2485
Waterway Involved:	Not reported
Waterway:	Not reported
Spill Site:	Not reported
Cleanup By:	Not reported
Containment:	Not reported
What Happened:	Not reported
Type:	Not reported
Measure:	Not reported
Other:	Not reported
Date/Time:	Not reported
Year:	88-92
Agency:	Not reported
Incident Date:	Not reported
Admin Agency:	Not reported
Amount:	Not reported
Contained:	Not reported
Site Type:	Not reported
E Date:	Not reported
Substance:	Not reported
Quantity Released:	Not reported
BBLS:	Not reported
Cups:	Not reported
CUFT:	Not reported
Gallons:	Not reported
Grams:	Not reported
Pounds:	Not reported
Liters:	Not reported
Ounces:	Not reported
Pints:	Not reported
Quarts:	Not reported
Sheen:	Not reported
Tons:	Not reported
Unknown:	Not reported
Description:	Not reported
Evacuations:	Not reported
Number of Injuries:	Not reported
Number of Fatalities:	Not reported
Description:	Not reported

MAP FINDINGS  
 FOCUS MAP 12

Map ID	Site	Database(s)	EPA ID Number
203	<b>CENTURY MTRS BMW 1811 W MAIN ST ALHAMBRA, CA 91801</b>	<b>HAZNET LOS ANGELES CO. HMS</b>	<b>S100858012 N/A</b>
	HAZNET:		
	Gepaid: CAD981670094		
	Contact: Not reported		
	Telephone: 0000000000		
	Facility Addr2: Not reported		
	Mailing Name: Not reported		
	Mailing Address: 1811 W MAIN ST		
	Mailing City,St,Zip: ALHAMBRA, CA 918010000		
	Gen County: Los Angeles		
	TSD EPA ID: CAD099452708		
	TSD County: Los Angeles		
	Waste Category: Aqueous solution with less than 10% total organic residues		
	Disposal Method: Recycler		
	Tons: 5.5044		
	Facility County: Los Angeles		
	Gepaid: CAD981670094		
	Contact: Not reported		
	Telephone: 0000000000		
	Facility Addr2: Not reported		
	Mailing Name: Not reported		
	Mailing Address: 1811 W MAIN ST		
	Mailing City,St,Zip: ALHAMBRA, CA 918010000		
	Gen County: Los Angeles		
	TSD EPA ID: CAD099452708		
	TSD County: Los Angeles		
	Waste Category: Waste oil and mixed oil		
	Disposal Method: Recycler		
	Tons: 1.0008		
	Facility County: Los Angeles		
	Gepaid: CAD981670094		
	Contact: Not reported		
	Telephone: 0000000000		
	Facility Addr2: Not reported		
	Mailing Name: Not reported		
	Mailing Address: 1811 W MAIN ST		
	Mailing City,St,Zip: ALHAMBRA, CA 918010000		
	Gen County: Los Angeles		
	TSD EPA ID: CAT080013352		
	TSD County: Los Angeles		
	Waste Category: Aqueous solution with 10% or more total organic residues		
	Disposal Method: Recycler		
	Tons: 1.8139		
	Facility County: Los Angeles		
	Gepaid: CAD981670094		
	Contact: Not reported		
	Telephone: 0000000000		
	Facility Addr2: Not reported		
	Mailing Name: Not reported		
	Mailing Address: 1811 W MAIN ST		
	Mailing City,St,Zip: ALHAMBRA, CA 918010000		
	Gen County: Los Angeles		
	TSD EPA ID: CAD099452708		

MAP FINDINGS  
FOCUS MAP 12

Map ID	Site	Database(s)	EPA ID Number
--------	------	-------------	---------------

**CENTURY MTRS BMW (Continued)**

**S100858012**

TSD County: Los Angeles  
Waste Category: Aqueous solution with less than 10% total organic residues  
Disposal Method: Not reported  
Tons: 2.1058  
Facility County: Los Angeles

Gepaid: CAD981670094  
Contact: Not reported  
Telephone: 0000000000  
Facility Addr2: Not reported  
Mailing Name: Not reported  
Mailing Address: 1811 W MAIN ST  
Mailing City,St,Zip: ALHAMBRA, CA 918010000  
Gen County: Los Angeles  
TSD EPA ID: CAD099452708  
TSD County: Los Angeles  
Waste Category: Aqueous solution with less than 10% total organic residues  
Disposal Method: Recycler  
Tons: 5.0873  
Facility County: Los Angeles

[Click this hyperlink](#) while viewing on your computer to access 28 additional CA\_HAZNET: record(s) in the EDR Site Report.

LOS ANGELES CO. HMS:

Region: LA  
Facility Id: 011630-011682  
Facility Status: Removed  
Area: 3I  
Permit Number: 00003252T  
Permit Status: Removed  
Facility Type: T0

203

**CENTURY MOTOR SALES BMW  
1811 W MAIN ST  
ALHAMBRA, CA 91801**

**HIST UST U001570827  
N/A**

HIST UST:

Region: STATE  
Facility ID: 00000007836  
Facility Type: Other  
Other Type: NEW CAR DEALER  
Total Tanks: 0001  
Contact Name: Not reported  
Telephone: 8185708444  
Owner Name: CENTURY (BMW) MOTOR SALES  
Owner Address: 1811 W. MAIN ST.  
Owner City,St,Zip: ALHAMBRA, CA 91801

Tank Num: 001  
Container Num: 1  
Year Installed: Not reported  
Tank Capacity: 00000500  
Tank Used for: WASTE  
Type of Fuel: WASTE OIL  
Tank Construction: Not reported  
Leak Detection: Visual



MAP FINDINGS  
FOCUS MAP 12

Map ID	Site	Database(s)	EPA ID Number
--------	------	-------------	---------------

**ALHAMBRA CHRYSLER JEEP EAGLE (Continued)**

**1000422678**

Owner/Operator Summary:

Owner/operator name: ALHAMBRA CHRYSLER JEEP  
 Owner/operator address: 1811 W MAIN ST  
 ALHAMBRA, CA 91801  
 Owner/operator country: Not reported  
 Owner/operator telephone: (626) 308-4500  
 Legal status: Private  
 Owner/Operator Type: Owner  
 Owner/Op start date: Not reported  
 Owner/Op end date: Not reported

Owner/operator name: NOT REQUIRED  
 Owner/operator address: NOT REQUIRED  
 NOT REQUIRED, ME 99999

Owner/operator country: Not reported  
 Owner/operator telephone: (415) 555-1212  
 Legal status: Private  
 Owner/Operator Type: Operator  
 Owner/Op start date: Not reported  
 Owner/Op end date: Not reported

Handler Activities Summary:

U.S. importer of hazardous waste: Unknown  
 Mixed waste (haz. and radioactive): Unknown  
 Recycler of hazardous waste: No  
 Transporter of hazardous waste: No  
 Treater, storer or disposer of HW: No  
 Underground injection activity: No  
 On-site burner exemption: Unknown  
 Furnace exemption: Unknown  
 Used oil fuel burner: No  
 Used oil processor: No  
 User oil refiner: No  
 Used oil fuel marketer to burner: No  
 Used oil Specification marketer: No  
 Used oil transfer facility: No  
 Used oil transporter: No  
 Off-site waste receiver: Commercial status unknown

Hazardous Waste Summary:

Waste code: D001  
 Waste name: IGNITABLE HAZARDOUS WASTES ARE THOSE WASTES WHICH HAVE A FLASHPOINT OF LESS THAN 140 DEGREES FAHRENHEIT AS DETERMINED BY A PENSKEY-MARTENS CLOSED CUP FLASH POINT TESTER. ANOTHER METHOD OF DETERMINING THE FLASH POINT OF A WASTE IS TO REVIEW THE MATERIAL SAFETY DATA SHEET, WHICH CAN BE OBTAINED FROM THE MANUFACTURER OR DISTRIBUTOR OF THE MATERIAL. LACQUER THINNER IS AN EXAMPLE OF A COMMONLY USED SOLVENT WHICH WOULD BE CONSIDERED AS IGNITABLE HAZARDOUS WASTE.

Waste code: D002  
 Waste name: A WASTE WHICH HAS A PH OF LESS THAN 2 OR GREATER THAN 12.5 IS CONSIDERED TO BE A CORROSIVE HAZARDOUS WASTE. SODIUM HYDROXIDE, A CAUSTIC SOLUTION WITH A HIGH PH, IS OFTEN USED BY INDUSTRIES TO CLEAN OR DEGREASE PARTS. HYDROCHLORIC ACID, A SOLUTION WITH A LOW PH, IS USED BY MANY INDUSTRIES TO CLEAN METAL PARTS PRIOR TO PAINTING. WHEN THESE CAUSTIC OR ACID SOLUTIONS BECOME CONTAMINATED AND MUST BE



MAP FINDINGS  
FOCUS MAP 12

Map ID Site Database(s) EPA ID Number

**ALHAMBRA CHRYSLER JEEP EAGLE (Continued)**

**1000422678**

DISPOSED, THE WASTE WOULD BE A CORROSIVE HAZARDOUS WASTE.

Violation Status: No violations found

Evaluation Action Summary:

Evaluation date: 01/28/1993  
Evaluation: COMPLIANCE EVALUATION INSPECTION ON-SITE  
Area of violation: Not reported  
Date achieved compliance: Not reported  
Evaluation lead agency: State Contractor/Grantee

FINDS:

Other Pertinent Environmental Activity Identified at Site

Registry ID: 110002744399

RCRAInfo is a national information system that supports the Resource Conservation and Recovery Act (RCRA) program through the tracking of events and activities related to facilities that generate, transport, and treat, store, or dispose of hazardous waste. RCRAInfo allows RCRA program staff to track the notification, permit, compliance, and corrective action activities required under RCRA.

HAZNET:

Gepaid: CAD981670094  
Contact: JOHN WALTERS GENERAL MANAGER  
Telephone: 6263084415  
Facility Addr2: Not reported  
Mailing Name: DODGE OF ALHAMBRA  
Mailing Address: 1811 W MAIN ST  
Mailing City,St,Zip: ALHAMBRA, CA 918010000  
Gen County: Los Angeles  
TSD EPA ID: CAD028409019  
TSD County: Los Angeles  
Waste Category: Unspecified organic liquid mixture  
Disposal Method: Transfer Station  
Tons: 0.22  
Facility County: Los Angeles

Gepaid: CAD981670094  
Contact: JOHN WALTERS GENERAL MANAGER  
Telephone: 6263084415  
Facility Addr2: Not reported  
Mailing Name: DODGE OF ALHAMBRA  
Mailing Address: 1811 W MAIN ST  
Mailing City,St,Zip: ALHAMBRA, CA 918010000  
Gen County: Los Angeles  
TSD EPA ID: CAD099452708  
TSD County: Los Angeles  
Waste Category: Aqueous solution with less than 10% total organic residues  
Disposal Method: Recycler  
Tons: 5.42  
Facility County: Los Angeles

Gepaid: CAD981670094  
Contact: JOHN WALTERS GENERAL MANAGER

MAP FINDINGS  
FOCUS MAP 12

Map ID      Site      Database(s)      EPA ID Number

---

**ALHAMBRA CHRYSLER JEEP EAGLE (Continued)**

**1000422678**

Telephone: 6263084415  
Facility Addr2: Not reported  
Mailing Name: Not reported  
Mailing Address: 1811 W MAIN ST  
Mailing City,St,Zip: ALHAMBRA, CA 918010000  
Gen County: Los Angeles  
TSD EPA ID: CAD099452708  
TSD County: Los Angeles  
Waste Category: Aqueous solution with less than 10% total organic residues  
Disposal Method: Not reported  
Tons: 0.83  
Facility County: Not reported

Gepaid: CAD981670094  
Contact: JOHN WALTERS GENERAL MANAGER  
Telephone: 6263084415  
Facility Addr2: Not reported  
Mailing Name: Not reported  
Mailing Address: 1811 W MAIN ST  
Mailing City,St,Zip: ALHAMBRA, CA 918010000  
Gen County: Los Angeles  
TSD EPA ID: CAD099452708  
TSD County: Los Angeles  
Waste Category: Aqueous solution with less than 10% total organic residues  
Disposal Method: Not reported  
Tons: 0.83  
Facility County: Not reported

[Click this hyperlink](#) while viewing on your computer to access  
-1 additional CA\_HAZNET: record(s) in the EDR Site Report.

CA FID UST:

Facility ID: 19023808  
Regulated By: UTNKA  
Regulated ID: 00007836  
Cortese Code: Not reported  
SIC Code: Not reported  
Facility Phone: 8185765988  
Mail To: Not reported  
Mailing Address: 1729 W MAIN ST  
Mailing Address 2: Not reported  
Mailing City,St,Zip: ALHAMBRA 91801  
Contact: Not reported  
Contact Phone: Not reported  
DUNS Number: Not reported  
NPDES Number: Not reported  
EPA ID: Not reported  
Comments: Not reported  
Status: Active

SWEEPS UST:

Status: A  
Comp Number: 11682  
Number: 1  
Board Of Equalization: 44-009426  
Ref Date: 06-21-91

MAP FINDINGS  
FOCUS MAP 12

Map ID	Site	Database(s)	EPA ID Number
--------	------	-------------	---------------

**ALHAMBRA CHRYSLER JEEP EAGLE (Continued)**

**1000422678**

Act Date: 06-21-91  
 Created Date: 06-30-89  
 Tank Status: A  
 Owner Tank Id: Not reported  
 Swrcb Tank Id: 19-000-011682-000001  
 Actv Date: 06-30-89  
 Capacity: Not reported  
 Tank Use: UNKNOWN  
 Stg: W  
 Content: Not reported  
 Number Of Tanks: 2

Status: A  
 Comp Number: 11682  
 Number: 1  
 Board Of Equalization: 44-009426  
 Ref Date: 06-21-91  
 Act Date: 06-21-91  
 Created Date: 06-30-89  
 Tank Status: A  
 Owner Tank Id: Not reported  
 Swrcb Tank Id: 19-000-011682-000002  
 Actv Date: 06-30-89  
 Capacity: Not reported  
 Tank Use: UNKNOWN  
 Stg: W  
 Content: Not reported  
 Number Of Tanks: Not reported

**203 CENTURY HIGH  
20 SOUTH MARENGO AVENUE  
ALHAMBRA, CA 91801**

**FINDS 1011471286  
N/A**

FINDS:  
Other Pertinent Environmental Activity Identified at Site

Registry ID: 110036093241

NCES (National Center for Education Statistics) is the primary federal entity for collecting and analyzing data related to education in the United States and other nations and the institute of education sciences.

**203 CENTURY HIGH SCHOOL  
20 S. MARENGO AVENUE  
ALHAMBRA, CA 91801**

**SCH S109034357  
ENVIROSTOR N/A**

SCH:

Facility ID: 60000849  
 Site Type: School Investigation  
 Site Type Detail: School  
 Acres: 2.14  
 National Priorities List: NO  
 Cleanup Oversight Agencies: SMBRP

MAP FINDINGS  
FOCUS MAP 12

Map ID Site Database(s) EPA ID Number

**CENTURY HIGH SCHOOL (Continued)**

**S109034357**

Lead Agency: SMBRP  
 Lead Agency Description: DTSC - Sit  
 Project Manager: AMIT PATHAK  
 Supervisor: Shahir Haddad  
 Division Branch: Cypress  
 Site Code: 304595-11  
 Assembly: 44, 49  
 Senate: 22  
 Special Program Status: Not reported  
 Status: Active  
 Status Date: 2008-03-12 00:00:00  
 Restricted Use: NO  
 Funding: School District  
 Latitude: 34.091247  
 Longitude: -118.142103  
 Alias Name: 60000849  
 Alias Type: Envirostor ID Number  
 Alias Name: 304595-11  
 Alias Type: Project Code (Site Code)

APN: NONE SPECIFIED  
 APN Description: Not reported  
 Comments: DTSC concurred with the Adequacy of the Workplan for implementation provided DTSC comments are incorporated in future work/reports.Rec'd executed Agreement. Sent Overnight to District.Approval of Draft PEA Workplan letter.

Completed Info:

Completed Area Name: PROJECT WIDE  
 Completed Sub Area Name: Not reported  
 Completed Document Type: Preliminary Endangerment Assessment Workplan  
 Completed Date: 2008-07-03 00:00:00

Completed Area Name: PROJECT WIDE  
 Completed Sub Area Name: Not reported  
 Completed Document Type: Other Report  
 Completed Date: 2008-07-30 00:00:00

Completed Area Name: Area B  
 Completed Sub Area Name: Not reported  
 Completed Document Type: Supplemental Site Investigation Tech Memo  
 Completed Date: 2009-02-02 00:00:00

Completed Area Name: PROJECT WIDE  
 Completed Sub Area Name: Not reported  
 Completed Document Type: Preliminary Endangerment Assessment Report  
 Completed Date: 2008-07-30 00:00:00

Completed Area Name: PROJECT WIDE  
 Completed Sub Area Name: Not reported  
 Completed Document Type: Environmental Oversight Agreement  
 Completed Date: 2008-04-16 00:00:00

Completed Area Name: PROJECT WIDE  
 Completed Sub Area Name: Not reported  
 Completed Document Type: School Cleanup Agreement  
 Completed Date: 2008-07-30 00:00:00

MAP FINDINGS  
FOCUS MAP 12

Map ID Site Database(s) EPA ID Number

**CENTURY HIGH SCHOOL (Continued)**

**S109034357**

Completed Area Name: PROJECT WIDE  
 Completed Sub Area Name: Not reported  
 Completed Document Type: Preliminary Endangerment Assessment Workplan  
 Completed Date: 2008-05-06 00:00:00

Confirmed: 30001-NO,30004-NO,30006-NO,30007-NO,30008-NO,30010-NO,30013-NO  
 Confirmed Description: Not reported  
 Confirmed Description: Not reported  
 Confirmed Description: Not reported  
 Confirmed Description: Not reported  
 Confirmed Description: Not reported  
 Confirmed Description: Not reported  
 Confirmed Description: Not reported  
 Confirmed Description: Not reported  
 Future Area Name: Area B  
 Future Sub Area Name: Not reported  
 Future Document Type: Supplemental Site Investigation Report  
 Future Due Date: 2009  
 Media Affected: SOIL  
 Media Affected Desc: Soil

**Management:**

Management Required: NONE SPECIFIED  
 Management Required Desc: Not reported  
 Potential: 30001, 30004, 30006, 30007, 30008, 30010, 30013  
 Potental Description: Arsenic  
 Potental Description: Chlordane  
 Potental Description: DDD  
 Potental Description: DDE  
 Potental Description: DDT  
 Potental Description: Endrin  
 Potental Description: Lead  
 Schedule Area Name: Not reported  
 Schedule Sub Area Name: Not reported  
 Schedule Document Type: Not reported  
 Schedule Due Date: Not reported  
 Schedule Revised Date: Not reported  
 PastUse: FUEL - VEHICLE STORAGE/ REFUELING, FUEL TERMINALS, VEHICLE MAINTENANCE

**ENVIROSTOR:**

Site Type: School Investigation  
 Site Type Detailed: School  
 Acres: 2.14  
 NPL: NO  
 Regulatory Agencies: SMBRP  
 Lead Agency: SMBRP  
 Program Manager: AMIT PATHAK  
 Supervisor: Shahir Haddad  
 Division Branch: Cypress  
 Facility ID: 60000849  
 Site Code: 304595-11  
 Assembly: 44, 49  
 Senate: 22  
 Special Program: Not reported  
 Status: Active  
 Status Date: 2008-03-12 00:00:00  
 Restricted Use: NO  
 Funding: School District

MAP FINDINGS  
FOCUS MAP 12

Map ID Site Database(s) EPA ID Number

**CENTURY HIGH SCHOOL (Continued)**

**S109034357**

Latitude: 34.091247  
 Longitude: -118.142103  
 Alias Name: 60000849  
 Alias Type: Envirostor ID Number  
 Alias Name: 304595-11  
 Alias Type: Project Code (Site Code)  
 APN: NONE SPECIFIED  
 APN Description: Not reported  
 Comments: DTSC concurred with the Adequacy of the Workplan for implementation provided DTSC comments are incorporated in future work/reports. Rec'd executed Agreement. Sent Overnight to District. Approval of Draft PEA Workplan letter.

Completed Info:

Completed Area Name: PROJECT WIDE  
 Completed Sub Area Name: Not reported  
 Completed Document Type: Preliminary Endangerment Assessment Workplan  
 Completed Date: 2008-07-03 00:00:00

Completed Area Name: PROJECT WIDE  
 Completed Sub Area Name: Not reported  
 Completed Document Type: Other Report  
 Completed Date: 2008-07-30 00:00:00

Completed Area Name: Area B  
 Completed Sub Area Name: Not reported  
 Completed Document Type: Supplemental Site Investigation Tech Memo  
 Completed Date: 2009-02-02 00:00:00

Completed Area Name: PROJECT WIDE  
 Completed Sub Area Name: Not reported  
 Completed Document Type: Preliminary Endangerment Assessment Report  
 Completed Date: 2008-07-30 00:00:00

Completed Area Name: PROJECT WIDE  
 Completed Sub Area Name: Not reported  
 Completed Document Type: Environmental Oversight Agreement  
 Completed Date: 2008-04-16 00:00:00

Completed Area Name: PROJECT WIDE  
 Completed Sub Area Name: Not reported  
 Completed Document Type: School Cleanup Agreement  
 Completed Date: 2008-07-30 00:00:00

Completed Area Name: PROJECT WIDE  
 Completed Sub Area Name: Not reported  
 Completed Document Type: Preliminary Endangerment Assessment Workplan  
 Completed Date: 2008-05-06 00:00:00

Confirmed: 30001-NO,30004-NO,30006-NO,30007-NO,30008-NO,30010-NO,30013-NO  
 Confirmed Description: Not reported  
 Confirmed Description: Not reported  
 Confirmed Description: Not reported  
 Confirmed Description: Not reported  
 Confirmed Description: Not reported  
 Confirmed Description: Not reported  
 Confirmed Description: Not reported

MAP FINDINGS  
FOCUS MAP 12

Map ID	Site	Database(s)	EPA ID Number
--------	------	-------------	---------------

**CENTURY HIGH SCHOOL (Continued)**

**S109034357**

Future Area Name: Area B  
 Future Sub Area Name: Not reported  
 Future Document Type: Supplemental Site Investigation Report  
 Future Due Date: 2009  
 Media Affected: SOIL  
 Media Affected Desc: Soil  
 Management:  
 Management Required: NONE SPECIFIED  
 Management Required Desc: Not reported  
 Potential: 30001, 30004, 30006, 30007, 30008, 30010, 30013  
 Potential Description: Arsenic  
 Potential Description: Chlordane  
 Potential Description: DDD  
 Potential Description: DDE  
 Potential Description: DDT  
 Potential Description: Endrin  
 Potential Description: Lead  
 Schedule Area Name: Not reported  
 Schedule Sub Area Name: Not reported  
 Schedule Document Type: Not reported  
 Schedule Due Date: Not reported  
 Schedule Revised Date: Not reported  
 PastUse: FUEL - VEHICLE STORAGE/ REFUELING, FUEL TERMINALS, VEHICLE MAINTENANCE

203	<b>ALHAMBRA SCHOOLS TRANSPORTATN 24 S MARENGO AVE ALHAMBRA, CA 91801</b>	<b>LOS ANGELES CO. HMS</b>	<b>UST N/A</b>	<b>U003776754 N/A</b>
-----	--	----------------------------	--------------------	---------------------------

UST:  
 Global ID: 1273  
 Latitude: 34.09116  
 Longitude: -118.14204

LOS ANGELES CO. HMS:  
 Region: LA  
 Facility Id: 010682-010625  
 Facility Status: Permit  
 Area: 3I  
 Permit Number: 00002911T  
 Permit Status: Permit  
 Facility Type: T0

203	<b>TRANSPORTATION 24 SO. MARENGO AVE. ALHAMBRA, CA 91803</b>	<b>CA WDS</b>	<b>S106102454 N/A</b>
-----	--	---------------	---------------------------

CA WDS:  
 Facility ID: 4 19I000729  
 Facility Type: Not reported  
 Facility Status: Active - Any facility with a continuous or seasonal discharge that is under Waste Discharge Requirements.  
 NPDES Number: CAS000001 The 1st 2 characters designate the state. The remaining 7 are assigned by the Regional Board  
 Subregion: 4  
 Facility Telephone: Not reported

MAP FINDINGS  
FOCUS MAP 12

Map ID	Site	Database(s)	EPA ID Number
--------	------	-------------	---------------

**TRANSPORTATION (Continued)**

**S106102454**

Facility Contact: Not reported  
 Agency Name: ALHAMBRA SCHOOL DISTRICT  
 Agency Address: Not reported  
 Agency City,St,Zip: 0  
 Agency Contact: Not reported  
 Agency Telephone: Not reported  
 Agency Type: Not reported  
 SIC Code: 0  
 SIC Code 2: Not reported  
 Primary Waste: Not reported  
 Primary Waste Type: Not reported  
 Secondary Waste: Not reported  
 Secondary Waste Type: Not reported  
 Design Flow: 0  
 Baseline Flow: 0  
 Reclamation: Not reported  
 POTW: Not reported  
 Treat To Water: Minor Threat to Water Quality. A violation of a regional board order should cause a relatively minor impairment of beneficial uses compared to a major or minor threat. Not: All nurds without a TTWQ will be considered a minor threat to water quality unless coded at a higher Level. A Zero (0) may be used to code those NURDS that are found to represent no threat to water quality.  
 Complexity: Category C - Facilities having no waste treatment systems, such as cooling water dischargers or those who must comply through best management practices, facilities with passive waste treatment and disposal systems, such as septic systems with subsurface disposal, or dischargers having waste storage systems with land disposal such as dairy waste ponds.

203

**ALHAMBRA USD TRANSPORTATION DEPT  
24 MARENGO AVE  
ALHAMBRA, CA 91801**

**RCRA-SQG 1000149606  
FINDS CAD981973217  
HAZNET**

RCRA-SQG:

Date form received by agency: 05/08/1987  
 Facility name: ALHAMBRA USD TRANSPORTATION DEPT  
 Facility address: 24 MARENGO AVE  
 ALHAMBRA, CA 91801  
 EPA ID: CAD981973217  
 Mailing address: 15 W ALHAMBRA RD  
 ALHAMBRA, CA 91801  
 Contact: ENVIRONMENTAL MANAGER  
 Contact address: 24 MARENGO AVE  
 ALHAMBRA, CA 91801  
 Contact country: US  
 Contact telephone: (818) 308-2483  
 Contact email: Not reported  
 EPA Region: 09  
 Classification: Small Small Quantity Generator  
 Description: Handler: generates more than 100 and less than 1000 kg of hazardous waste during any calendar month and accumulates less than 6000 kg of hazardous waste at any time; or generates 100 kg or less of hazardous waste during any calendar month, and accumulates more than 1000 kg of hazardous waste at any time

Owner/Operator Summary:



MAP FINDINGS  
FOCUS MAP 12

Map ID      Site      Database(s)      EPA ID Number

---

**ALHAMBRA USD TRANSPORTATION DEPT (Continued)**

**1000149606**

Owner/operator name:      NOT REQUIRED  
Owner/operator address:    NOT REQUIRED  
   NOT REQUIRED, ME 99999  
  
Owner/operator country:    Not reported  
Owner/operator telephone: (415) 555-1212  
Legal status:                District  
Owner/Operator Type:      Operator  
Owner/Op start date:        Not reported  
Owner/Op end date:         Not reported

Owner/operator name:      ALHAMBRA SCHOOL DIST  
Owner/operator address:    NOT REQUIRED  
   NOT REQUIRED, ME 99999  
  
Owner/operator country:    Not reported  
Owner/operator telephone: (415) 555-1212  
Legal status:                District  
Owner/Operator Type:      Owner  
Owner/Op start date:        Not reported  
Owner/Op end date:         Not reported

Handler Activities Summary:

U.S. importer of hazardous waste:    Unknown  
Mixed waste (haz. and radioactive):    Unknown  
Recycler of hazardous waste:          No  
Transporter of hazardous waste:        No  
Treater, storer or disposer of HW:     No  
Underground injection activity:        No  
On-site burner exemption:                Unknown  
Furnace exemption:                        Unknown  
Used oil fuel burner:                      No  
Used oil processor:                        No  
User oil refiner:                            No  
Used oil fuel marketer to burner:        No  
Used oil Specification marketer:        No  
Used oil transfer facility:                No  
Used oil transporter:                      No  
Off-site waste receiver:                  Commercial status unknown

Violation Status:                          No violations found

FINDS:

Other Pertinent Environmental Activity Identified at Site

Registry ID:                                110002761039

California - Hazardous Waste Tracking System - Datamart

RCRAInfo is a national information system that supports the Resource Conservation and Recovery Act (RCRA) program through the tracking of events and activities related to facilities that generate, transport, and treat, store, or dispose of hazardous waste. RCRAInfo allows RCRA program staff to track the notification, permit, compliance, and corrective action activities required under RCRA.

HAZNET:

Gepaid:                                      CAC001383392

MAP FINDINGS  
FOCUS MAP 12

Map ID	Site	Database(s)	EPA ID Number
--------	------	-------------	---------------

**ALHAMBRA USD TRANSPORTATION DEPT (Continued)**

**1000149606**

Contact: ALHAMBRA SCHOOL DISTRICT  
 Telephone: 8183650296  
 Facility Addr2: Not reported  
 Mailing Name: Not reported  
 Mailing Address: 24 S MORENGO AVE  
 Mailing City,St,Zip: ALHAMBRA, CA 918010000  
 Gen County: Los Angeles  
 TSD EPA ID: CAT080013352  
 TSD County: Los Angeles  
 Waste Category: Tank bottom waste  
 Disposal Method: Recycler  
 Tons: 1.8765  
 Facility County: Los Angeles

203

**ALHAMBRA SCHOOL DIST-TRANS DIV  
24 S MARENGO AVE  
ALHAMBRA, CA**

**HIST UST U001570847  
SWEEPS UST N/A**

HIST UST:

Region: STATE  
 Facility ID: 00000065914  
 Facility Type: Other  
 Other Type: SCHOOL DISTRICT  
 Total Tanks: 0004  
 Contact Name: BRENDA HAYES  
 Telephone: 8183082392  
 Owner Name: ALHAMBRA SCHOOL DISTRICT  
 Owner Address: 15 W. ALHAMBRA ROAD  
 Owner City,St,Zip: ALHAMBRA, CA 91801

Tank Num: 001  
 Container Num: 1  
 Year Installed: Not reported  
 Tank Capacity: 00005000  
 Tank Used for: WASTE  
 Type of Fuel: 1  
 Tank Construction: Unkown centimeters  
 Leak Detection: None

Tank Num: 002  
 Container Num: 2  
 Year Installed: Not reported  
 Tank Capacity: 00009940  
 Tank Used for: PRODUCT  
 Type of Fuel: DIESEL  
 Tank Construction: Not reported  
 Leak Detection: None

Tank Num: 003  
 Container Num: 3  
 Year Installed: Not reported  
 Tank Capacity: 00008000  
 Tank Used for: PRODUCT  
 Type of Fuel: REGULAR  
 Tank Construction: Not reported  
 Leak Detection: None

Tank Num: 004

MAP FINDINGS  
FOCUS MAP 12

Map ID      Site      Database(s)      EPA ID Number

---

**ALHAMBRA SCHOOL DIST-TRANS DIV (Continued)**

**U001570847**

Container Num:      4  
Year Installed:      Not reported  
Tank Capacity:      00002000  
Tank Used for:      WASTE  
Type of Fuel:      WASTE OIL  
Tank Construction:      Not reported  
Leak Detection:      None

**SWEEPS UST:**

Status:      A  
Comp Number:      10625  
Number:      9  
Board Of Equalization:      44-008952  
Ref Date:      06-30-89  
Act Date:      Not reported  
Created Date:      06-30-89  
Tank Status:      A  
Owner Tank Id:      Not reported  
Swrcb Tank Id:      19-000-010625-000001  
Actv Date:      06-30-89  
Capacity:      Not reported  
Tank Use:      UNKNOWN  
Stg:      W  
Content:      Not reported  
Number Of Tanks:      4

Status:      A  
Comp Number:      10625  
Number:      9  
Board Of Equalization:      44-008952  
Ref Date:      06-30-89  
Act Date:      Not reported  
Created Date:      06-30-89  
Tank Status:      A  
Owner Tank Id:      Not reported  
Swrcb Tank Id:      19-000-010625-000002  
Actv Date:      06-30-89  
Capacity:      Not reported  
Tank Use:      UNKNOWN  
Stg:      W  
Content:      Not reported  
Number Of Tanks:      Not reported

Status:      A  
Comp Number:      10625  
Number:      9  
Board Of Equalization:      44-008952  
Ref Date:      06-30-89  
Act Date:      Not reported  
Created Date:      06-30-89  
Tank Status:      A  
Owner Tank Id:      Not reported  
Swrcb Tank Id:      19-000-010625-000003  
Actv Date:      06-30-89  
Capacity:      Not reported  
Tank Use:      UNKNOWN  
Stg:      W

MAP FINDINGS  
FOCUS MAP 12

Map ID	Site	Database(s)	EPA ID Number
--------	------	-------------	---------------

**ALHAMBRA SCHOOL DIST-TRANS DIV (Continued)**

**U001570847**

Content: Not reported  
 Number Of Tanks: Not reported  
  
 Status: A  
 Comp Number: 10625  
 Number: 9  
 Board Of Equalization: 44-008952  
 Ref Date: 06-30-89  
 Act Date: Not reported  
 Created Date: 06-30-89  
 Tank Status: A  
 Owner Tank Id: Not reported  
 Swrcb Tank Id: 19-000-010625-000004  
 Actv Date: 06-30-89  
 Capacity: Not reported  
 Tank Use: UNKNOWN  
 Stg: W  
 Content: Not reported  
 Number Of Tanks: Not reported

203

**TRANSPORTATION DEPT FACILITY  
24 MARENGO AVE S  
ALHAMBRA, CA 91802**

**HAZNET S100946877  
LUST N/A**

HAZNET:

Gepaid: CAD981973217  
 Contact: ALHAMBRA SCHOOL DIST  
 Telephone: 8183082391  
 Facility Addr2: Not reported  
 Mailing Name: Not reported  
 Mailing Address: 608 S PALM AVE  
 Mailing City,St,Zip: ALHAMBRA, CA 918031527  
 Gen County: Los Angeles  
 TSD EPA ID: CAT000613893  
 TSD County: Los Angeles  
 Waste Category: Aqueous solution with less than 10% total organic residues  
 Disposal Method: Transfer Station  
 Tons: 0.6334  
 Facility County: Los Angeles

Gepaid: CAD981973217  
 Contact: DANIEL SNYDER HAZ MAT  
 Telephone: 6263082318  
 Facility Addr2: Not reported  
 Mailing Name: Not reported  
 Mailing Address: 608 S PALM AVE  
 Mailing City,St,Zip: ALHAMBRA, CA 918031527  
 Gen County: Los Angeles  
 TSD EPA ID: CAT080013352  
 TSD County: Los Angeles  
 Waste Category: Oil/water separation sludge  
 Disposal Method: Recycler  
 Tons: 1.04  
 Facility County: Los Angeles

Gepaid: CAD981973217  
 Contact: DAN SNYDER / HAZ MAT  
 Telephone: 6269436500

MAP FINDINGS  
FOCUS MAP 12

Map ID	Site	Database(s)	EPA ID Number
--------	------	-------------	---------------

**TRANSPORTATION DEPT FACILITY (Continued)**

**S100946877**

Facility Addr2: Not reported  
Mailing Name: Not reported  
Mailing Address: 1515 W MISSION RD  
Mailing City,St,Zip: ALHAMBRA, CA 918031527  
Gen County: Los Angeles  
TSD EPA ID: CAT080013352  
TSD County: Los Angeles  
Waste Category: Oil/water separation sludge  
Disposal Method: H135  
Tons: 3.88  
Facility County: Los Angeles

Gepaid: CAD981973217  
Contact: DAN SNYDER / HAZ MAT  
Telephone: 6269436500  
Facility Addr2: Not reported  
Mailing Name: Not reported  
Mailing Address: 1515 W MISSION RD  
Mailing City,St,Zip: ALHAMBRA, CA 918031527  
Gen County: Los Angeles  
TSD EPA ID: CAT080013352  
TSD County: Los Angeles  
Waste Category: Oil/water separation sludge  
Disposal Method: H039  
Tons: 1.7  
Facility County: Los Angeles

Gepaid: CAD981973217  
Contact: ALHAMBRA SCHOOL DIST  
Telephone: 8183082391  
Facility Addr2: Not reported  
Mailing Name: Not reported  
Mailing Address: 608 S PALM AVE  
Mailing City,St,Zip: ALHAMBRA, CA 918031527  
Gen County: Los Angeles  
TSD EPA ID: CAT000613893  
TSD County: Los Angeles  
Waste Category: Aqueous solution with less than 10% total organic residues  
Disposal Method: Transfer Station  
Tons: .6460  
Facility County: Los Angeles

[Click this hyperlink](#) while viewing on your computer to access 16 additional CA\_HAZNET: record(s) in the EDR Site Report.

**LUST:**

Region: STATE  
Global Id: T0603703638  
Latitude: 34.0911615  
Longitude: -118.141916  
Case Type: LUST Cleanup Site  
Status: Open - Reopen Case  
Status Date: 2002-02-20 00:00:00  
Lead Agency: LOS ANGELES COUNTY  
Case Worker: Not reported  
Local Agency: LOS ANGELES COUNTY  
RB Case Number: I-10625

MAP FINDINGS  
FOCUS MAP 12

Map ID      Site      Database(s)      EPA ID Number

**TRANSPORTATION DEPT FACILITY (Continued)**

**S100946877**

LOC Case Number:      Not reported  
File Location:      Not reported  
Potential Media Affect:      Soil  
Potential Contaminats of Concern:      Gasoline  
Site History:      Not reported

**LUST REG 4:**

Region:      4  
Regional Board:      04  
County:      Los Angeles  
facid:      I-10625  
Status:      Case Closed  
Substance:      Gasoline  
Substance Quantity:      Not reported  
Local Case No:      Not reported  
Case Type:      Soil  
Abatement Method Used at the Site:      Not reported  
Global ID:      T0603703638  
W Global ID:      Not reported  
Staff:      UNK  
Local Agency:      19000  
Cross Street:      MAIN ST  
Enforcement Type:      Not reported  
Date Leak Discovered:      5/25/1989  
Date Leak First Reported:      1/25/1995  
Date Leak Record Entered:      7/11/1995  
Date Confirmation Began:      Not reported  
Date Leak Stopped:      Not reported  
Date Case Last Changed on Database:      6/26/1995  
Date the Case was Closed:      8/5/1996  
How Leak Discovered:      OM  
How Leak Stopped:      Not reported  
Cause of Leak:      UNK  
Leak Source:      UNK  
Operator:      ALHAMBRA SCH DIST-TRANS DIV  
Water System:      Not reported  
Well Name:      Not reported  
Approx. Dist To Production Well (ft):      3853.8560637790072514748390227  
Source of Cleanup Funding:      UNK  
Preliminary Site Assessment Workplan Submitted:      1/25/1995  
Preliminary Site Assessment Began:      Not reported  
Pollution Characterization Began:      Not reported  
Remediation Plan Submitted:      Not reported  
Remedial Action Underway:      Not reported  
Post Remedial Action Monitoring Began:      Not reported  
Enforcement Action Date:      Not reported  
Historical Max MTBE Date:      Not reported  
Hist Max MTBE Conc in Groundwater:      Not reported  
Hist Max MTBE Conc in Soil:      Not reported  
Significant Interim Remedial Action Taken:      Not reported  
GW Qualifier:      Not reported  
Soil Qualifier:      Not reported  
Organization:      Not reported  
Owner Contact:      Not reported  
Responsible Party:      ALHAMBRA SCHOOL DISTRICT  
RP Address:      608 SOUTH PALM AVE, ALHAMBRA CA 91803  
Program:      LUST

MAP FINDINGS  
FOCUS MAP 12

Map ID	Site	Database(s)	EPA ID Number
	<b>TRANSPORTATION DEPT FACILITY (Continued)</b> Lat/Long: 34.0911615 / -1 Local Agency Staff: Not reported Beneficial Use: Not reported Priority: Not reported Cleanup Fund Id: Not reported Suspended: Not reported Assigned Name: Not reported Summary: SOIL CONTAMINATION @ 5,000GAL UST(UNLEADED GASO);EST GRNWTR@380FT BGS. EARTH SCIENCES TECHNOLOGY TESTED 3 UST & PIPING AND CONCLUDED THEY ARE "CERTIFIED PRODUCT TIGHT".		<b>S100946877</b>
204	<b>EAST WEST BANK</b> <b>1635 W MAIN ST</b> <b>ALHAMBRA, CA 00000</b> HAZNET: Gepaid: CAC002195961 Contact: Not reported Telephone: 0000000000 Facility Addr2: Not reported Mailing Name: Not reported Mailing Address: 415 HUNTINGTON ST Mailing City,St,Zip: SAN MARINO, CA 911080000 Gen County: Los Angeles TSD EPA ID: CAD009007626 TSD County: Los Angeles Waste Category: Asbestos-containing waste Disposal Method: Disposal, Land Fill Tons: 1.6856 Facility County: Los Angeles	HAZNET	<b>S105084384</b> N/A
204	<b>GOUDY HONDA</b> <b>1526 W MAIN ST</b> <b>ALHAMBRA, CA 91801</b> WIP: Region: 4 File Number: 115.0021 <b>File Status: Active</b> Staff: CCHARMLE Facility Suite: Not reported	WIP	<b>S108725095</b> N/A
204	<b>ALHAMBRA MAZDA</b> <b>1601 W MAIN ST</b> <b>ALHAMBRA, CA 91801</b> HAZNET: Gepaid: CAD981993058 Contact: Not reported Telephone: 0000000000 Facility Addr2: Not reported Mailing Name: Not reported Mailing Address: 1601 W MAIN ST Mailing City,St,Zip: ALHAMBRA, CA 918011951 Gen County: Los Angeles	HAZNET	<b>1000149610</b> N/A

MAP FINDINGS  
 FOCUS MAP 12

Map ID	Site	Database(s)	EPA ID Number
--------	------	-------------	---------------

**ALHAMBRA MAZDA (Continued)**

**1000149610**

TSD EPA ID: CAD981696420  
 TSD County: Los Angeles  
 Waste Category: Aqueous solution with less than 10% total organic residues  
 Disposal Method: Transfer Station  
 Tons: 0.7297  
 Facility County: Los Angeles

Gepaid: CAD981993058  
 Contact: Not reported  
 Telephone: 0000000000  
 Facility Addr2: Not reported  
 Mailing Name: Not reported  
 Mailing Address: 1601 W MAIN ST  
 Mailing City,St,Zip: ALHAMBRA, CA 918011951  
 Gen County: Los Angeles  
 TSD EPA ID: CAT080013352  
 TSD County: Los Angeles  
 Waste Category: Aqueous solution with 10% or more total organic residues  
 Disposal Method: Recycler  
 Tons: 0.2085  
 Facility County: Los Angeles

Gepaid: CAD981993058  
 Contact: Not reported  
 Telephone: 0000000000  
 Facility Addr2: Not reported  
 Mailing Name: Not reported  
 Mailing Address: 1601 W MAIN ST  
 Mailing City,St,Zip: ALHAMBRA, CA 918011951  
 Gen County: Los Angeles  
 TSD EPA ID: CAD981696420  
 TSD County: Los Angeles  
 Waste Category: Aqueous solution with less than 10% total organic residues  
 Disposal Method: Transfer Station  
 Tons: 5.2125  
 Facility County: Los Angeles

Gepaid: CAD981993058  
 Contact: Not reported  
 Telephone: 0000000000  
 Facility Addr2: Not reported  
 Mailing Name: Not reported  
 Mailing Address: 1601 W MAIN ST  
 Mailing City,St,Zip: ALHAMBRA, CA 918011951  
 Gen County: Los Angeles  
 TSD EPA ID: CAD981696420  
 TSD County: Los Angeles  
 Waste Category: Aqueous solution with less than 10% total organic residues  
 Disposal Method: Transfer Station  
 Tons: 4.5453  
 Facility County: Los Angeles

Gepaid: CAD981993058  
 Contact: Not reported  
 Telephone: 0000000000  
 Facility Addr2: Not reported  
 Mailing Name: Not reported



MAP FINDINGS  
FOCUS MAP 12

Map ID	Site	Database(s)	EPA ID Number
	<p><b>ALHAMBRA MAZDA (Continued)</b></p> <p>Mailing Address: 1601 W MAIN ST Mailing City,St,Zip: ALHAMBRA, CA 918011951 Gen County: Los Angeles TSD EPA ID: CAT080022148 TSD County: San Bernardino Waste Category: Unspecified organic liquid mixture Disposal Method: Transfer Station Tons: .2919 Facility County: Los Angeles</p> <p style="text-align: center;"><a href="#">Click this hyperlink</a> while viewing on your computer to access 8 additional CA_HAZNET: record(s) in the EDR Site Report.</p>		1000149610
205	<p><b>WONDRIES TOYOTA</b> <b>1543 W. MAIN ST.</b> <b>ALHAMBRA, CA 91801</b></p> <p>SLIC: Region: STATE <b>Facility Status: Open - Site Assessment</b> Status Date: 1999-10-01 00:00:00 Global Id: SL603799148 Lead Agency: LOS ANGELES RWQCB (REGION 4) Lead Agency Case Number: Not reported Latitude: 34.091496 Longitude: -118.138672 Case Type: Cleanup Program Site Case Worker: Not reported Local Agency: Not reported RB Case Number: 115.0012 File Location: Not reported Potential Media Affected: Aquifer used for drinking water supply Potential Contaminants of Concern: Not reported Site History: Not reported</p>	SLIC	S106484927 N/A
205	<p><b>WONDRIES TOYOTA</b> <b>1543 W MAIN ST</b> <b>ALHAMBRA, CA 91801</b></p> <p>RCRA-SQG: Date form received by agency:04/27/1987 Facility name: WONDRIES TOYOTA Facility address: 1543 W MAIN ST ALHAMBRA, CA 91801 EPA ID: CAD981976590 Mailing address: PO BOX 1311 ALHAMBRA, CA 91801 Contact: ENVIRONMENTAL MANAGER Contact address: 1543 W MAIN ST ALHAMBRA, CA 91801 Contact country: US Contact telephone: (818) 289-8000 Contact email: Not reported</p>	RCRA-SQG FINDS HAZNET LOS ANGELES CO. HMS HIST UST WIP	1000192125 CAD981976590

MAP FINDINGS  
FOCUS MAP 12

Map ID Site Database(s) EPA ID Number

**WONDRIES TOYOTA (Continued)**

**1000192125**

EPA Region: 09  
Classification: Small Small Quantity Generator  
Description: Handler: generates more than 100 and less than 1000 kg of hazardous waste during any calendar month and accumulates less than 6000 kg of hazardous waste at any time; or generates 100 kg or less of hazardous waste during any calendar month, and accumulates more than 1000 kg of hazardous waste at any time

Owner/Operator Summary:

Owner/operator name: BOB WONDRIES  
Owner/operator address: NOT REQUIRED  
NOT REQUIRED, ME 99999  
Owner/operator country: Not reported  
Owner/operator telephone: (415) 555-1212  
Legal status: Private  
Owner/Operator Type: Owner  
Owner/Op start date: Not reported  
Owner/Op end date: Not reported

Owner/operator name: NOT REQUIRED  
Owner/operator address: NOT REQUIRED  
NOT REQUIRED, ME 99999

Owner/operator country: Not reported  
Owner/operator telephone: (415) 555-1212  
Legal status: Private  
Owner/Operator Type: Operator  
Owner/Op start date: Not reported  
Owner/Op end date: Not reported

Handler Activities Summary:

U.S. importer of hazardous waste: Unknown  
Mixed waste (haz. and radioactive): Unknown  
Recycler of hazardous waste: No  
Transporter of hazardous waste: No  
Treater, storer or disposer of HW: No  
Underground injection activity: No  
On-site burner exemption: Unknown  
Furnace exemption: Unknown  
Used oil fuel burner: No  
Used oil processor: No  
Used oil refiner: No  
Used oil fuel marketer to burner: No  
Used oil Specification marketer: No  
Used oil transfer facility: No  
Used oil transporter: No  
Off-site waste receiver: Commercial status unknown

Violation Status: No violations found

FINDS:

Other Pertinent Environmental Activity Identified at Site

Registry ID: 110002762092

California - Hazardous Waste Tracking System - Datamart

RCRAInfo is a national information system that supports the Resource

MAP FINDINGS  
FOCUS MAP 12

Map ID	Site	Database(s)	EPA ID Number
--------	------	-------------	---------------

**WONDRIES TOYOTA (Continued)**

**1000192125**

Conservation and Recovery Act (RCRA) program through the tracking of events and activities related to facilities that generate, transport, and treat, store, or dispose of hazardous waste. RCRAInfo allows RCRA program staff to track the notification, permit, compliance, and corrective action activities required under RCRA.

UORS (California - Used Oil Recycling System). California Integrated Waste Management Board (CIWMB) helps communities establish and promote convenient collection opportunities for used oil and used oil filters.

HAZNET:

Gepaid: CAD981976590  
 Contact: BOB WONDERIES & ASSOCIATES  
 Telephone: 8182898000  
 Facility Addr2: Not reported  
 Mailing Name: Not reported  
 Mailing Address: PO BOX 1311  
 Mailing City,St,Zip: ALHAMBRA, CA 918021311  
 Gen County: Los Angeles  
 TSD EPA ID: CAT080013352  
 TSD County: Los Angeles  
 Waste Category: Aqueous solution with 10% or more total organic residues  
 Disposal Method: Not reported  
 Tons: 0.834  
 Facility County: Los Angeles

Gepaid: CAD981976590  
 Contact: BOB WONDERIES & ASSOCIATES  
 Telephone: 8182898000  
 Facility Addr2: Not reported  
 Mailing Name: Not reported  
 Mailing Address: PO BOX 1311  
 Mailing City,St,Zip: ALHAMBRA, CA 918021311  
 Gen County: Los Angeles  
 TSD EPA ID: CAT080013352  
 TSD County: Los Angeles  
 Waste Category: Aqueous solution with 10% or more total organic residues  
 Disposal Method: Recycler  
 Tons: 12.6559  
 Facility County: Los Angeles

Gepaid: CAD981976590  
 Contact: BOB WONDERIES & ASSOCIATES  
 Telephone: 8182898000  
 Facility Addr2: Not reported  
 Mailing Name: Not reported  
 Mailing Address: PO BOX 1311  
 Mailing City,St,Zip: ALHAMBRA, CA 918021311  
 Gen County: Los Angeles  
 TSD EPA ID: CAT080013352  
 TSD County: Los Angeles  
 Waste Category: Aqueous solution with less than 10% total organic residues  
 Disposal Method: Recycler  
 Tons: 0.834  
 Facility County: Los Angeles

MAP FINDINGS  
FOCUS MAP 12

Map ID      Site      Database(s)      EPA ID Number

---

**WONDRIES TOYOTA (Continued)**

**1000192125**

Gepaid:            CAD981976590  
Contact:          BOB WONDERIES & ASSOCIATES  
Telephone:        8182898000  
Facility Addr2:   Not reported  
Mailing Name:    Not reported  
Mailing Address: PO BOX 1311  
Mailing City,St,Zip: ALHAMBRA, CA 918021311  
Gen County:      Los Angeles  
TSD EPA ID:      CAT080013352  
TSD County:      Los Angeles  
Waste Category:   Waste oil and mixed oil  
Disposal Method: Recycler  
Tons:             0.5212  
Facility County:   Los Angeles

Gepaid:            CAD981976590  
Contact:          BOB WONDERIES & ASSOCIATES  
Telephone:        8182898000  
Facility Addr2:   Not reported  
Mailing Name:    Not reported  
Mailing Address: PO BOX 1311  
Mailing City,St,Zip: ALHAMBRA, CA 918021311  
Gen County:      Los Angeles  
TSD EPA ID:      CAT080025711  
TSD County:      San Bernardino  
Waste Category:   Aqueous solution with less than 10% total organic residues  
Disposal Method: Not reported  
Tons:             1.668  
Facility County:   Los Angeles

[Click this hyperlink](#) while viewing on your computer to access  
32 additional CA\_HAZNET: record(s) in the EDR Site Report.

**LOS ANGELES CO. HMS:**

Region:            LA  
Facility Id:        014699-015377  
Facility Status:   Removed  
Area:              3I  
Permit Number:   Not reported  
Permit Status:    Not reported  
Facility Type:     Not reported

**HIST UST:**

Region:            STATE  
Facility ID:        00000007925  
Facility Type:     Other  
Other Type:        CAR DEALER  
Total Tanks:      0002  
Contact Name:     STEVE MULHOLLAND  
Telephone:        8182893651  
Owner Name:       PAUL WONDRIES VICE PRES.  
Owner Address:    1543 W MAIN STREET  
Owner City,St,Zip: ALHAMBRA, CA 91801

Tank Num:         001  
Container Num:    1

MAP FINDINGS  
FOCUS MAP 12

Map ID	Site	Database(s)	EPA ID Number
--------	------	-------------	---------------

**WONDRIES TOYOTA (Continued)**

**1000192125**

Year Installed: Not reported  
 Tank Capacity: 00000000  
 Tank Used for: WASTE  
 Type of Fuel: WASTE OIL  
 Tank Construction: Not reported  
 Leak Detection: Not reported

Tank Num: 002  
 Container Num: 2  
 Year Installed: Not reported  
 Tank Capacity: 00000500  
 Tank Used for: Not reported  
 Type of Fuel: Not reported  
 Tank Construction: Not reported  
 Leak Detection: Not reported

WIP:

Region: 4  
 File Number: 115.0012  
**File Status: Active**  
 Staff: CCHARMLE  
 Facility Suite: Not reported

205

**THE DING DOCTOR**  
**1543 W MAIN ST**  
**ALHAMBRA, CA 91801**

**HAZNET S108222382**  
**N/A**

HAZNET:

Gepaid: CAL000288130  
 Contact: GARY CHAVES  
 Telephone: 9092089837  
 Facility Addr2: Not reported  
 Mailing Name: Not reported  
 Mailing Address: 425 W CYPRESS  
 Mailing City,St,Zip: GLENDALE, CA 91204  
 Gen County: Los Angeles  
 TSD EPA ID: CAD008252405  
 TSD County: Los Angeles  
 Waste Category: Unspecified solvent mixture Waste  
 Disposal Method: Recycler  
 Tons: 0.06  
 Facility County: Not reported

Gepaid: CAL000288130  
 Contact: GARY CHAVES  
 Telephone: 8182651078  
 Facility Addr2: Not reported  
 Mailing Name: Not reported  
 Mailing Address: 425 W CYPRESS  
 Mailing City,St,Zip: GLENDALE, CA 91204  
 Gen County: Los Angeles  
 TSD EPA ID: CAD008252405  
 TSD County: Los Angeles  
 Waste Category: Unspecified solvent mixture Waste  
 Disposal Method: Recycler  
 Tons: 0.06  
 Facility County: Los Angeles

MAP FINDINGS  
FOCUS MAP 12

Map ID	Site	Database(s)	EPA ID Number
--------	------	-------------	---------------

**THE DING DOCTOR (Continued)**

**S108222382**

Gepaid: CAL000288130  
 Contact: GARY CHAVES  
 Telephone: 9092089837  
 Facility Addr2: Not reported  
 Mailing Name: Not reported  
 Mailing Address: 425 W CYPRESS  
 Mailing City,St,Zip: GLENDALE, CA 91204  
 Gen County: Los Angeles  
 TSD EPA ID: CAD008252405  
 TSD County: Los Angeles  
 Waste Category: Unspecified solvent mixture Waste  
 Disposal Method: Recycler  
 Tons: 0.06  
 Facility County: Not reported

205

**NORTH HOLLYWOOD TOYOTA  
 1543 W MAIN ST  
 NORTH HOLLYWOOD, CA 91602**

**HAZNET S108215117  
 N/A**

HAZNET:

Gepaid: CAL000288131  
 Contact: GARY CHAVES  
 Telephone: 9092089837  
 Facility Addr2: Not reported  
 Mailing Name: Not reported  
 Mailing Address: 425 W CYPRESS  
 Mailing City,St,Zip: GLENDALE, CA 91204  
 Gen County: Los Angeles  
 TSD EPA ID: CAD008252405  
 TSD County: Los Angeles  
 Waste Category: Unspecified solvent mixture Waste  
 Disposal Method: Recycler  
 Tons: 0.06  
 Facility County: Not reported

Gepaid: CAL000288131  
 Contact: GARY CHAVES  
 Telephone: 9092089837  
 Facility Addr2: Not reported  
 Mailing Name: Not reported  
 Mailing Address: 425 W CYPRESS  
 Mailing City,St,Zip: GLENDALE, CA 91204  
 Gen County: Los Angeles  
 TSD EPA ID: CAD008252405  
 TSD County: Los Angeles  
 Waste Category: Unspecified solvent mixture Waste  
 Disposal Method: Recycler  
 Tons: 0.06  
 Facility County: Not reported

MAP FINDINGS  
FOCUS MAP 12

Map ID	Site	Database(s)	EPA ID Number
205	<b>GOUDY HONDA</b> <b>1526 W. MAIN ST.</b> <b>ALHAMBRA, CA 91801</b>  SLIC: Region: STATE <b>Facility Status: Open - Site Assessment</b> Status Date: 1999-10-01 00:00:00 Global Id: SL603799156 Lead Agency: LOS ANGELES RWQCB (REGION 4) Lead Agency Case Number: Not reported Latitude: 34.091496 Longitude: -118.138672 Case Type: Cleanup Program Site Case Worker: Not reported Local Agency: Not reported RB Case Number: 115.0021 File Location: Not reported Potential Media Affected: Aquifer used for drinking water supply Potential Contaminants of Concern: Not reported Site History: Not reported	SLIC	S106484935 N/A
205	<b>ALL SOULS SCHOOL</b> <b>17 SOUTH ELECTRIC AVE</b> <b>ALHAMBRA, CA 91801</b>  HAZNET: Gepaid: CAC000955008 Contact: LA ARCHDIOCESE Telephone: 2132513200 Facility Addr2: Not reported Mailing Name: Not reported Mailing Address: 1531 W 9TH ST Mailing City,St,Zip: LOS ANGELES, CA 900150000 Gen County: Los Angeles TSD EPA ID: CAD009466392 TSD County: 7 Waste Category: Other empty containers 30 gallons or more Disposal Method: Recycler Tons: 3.0000 Facility County: Los Angeles	HAZNET	S103635364 N/A
205	<b>ALL SOULS SCHOOL</b> <b>29 SOUTH ELECTRIC AVENUE</b> <b>ALHAMBRA, CA 91801</b>  FINDS: Other Pertinent Environmental Activity Identified at Site  Registry ID: 110025658321  Not reported	FINDS	1009685237 N/A

MAP FINDINGS  
FOCUS MAP 12

Map ID	Site	Database(s)	EPA ID Number
--------	------	-------------	---------------

206	<b>A-1 TOM MFG</b> <b>1901 W MAIN ST</b> <b>ALHAMBRA, CA 91801</b>	<b>SLIC</b> <b>WIP</b>	<b>S106485099</b> <b>N/A</b>
-----	--	---------------------------	---------------------------------

SLIC:  
 Region: STATE  
**Facility Status: Open - Site Assessment**  
 Status Date: 2001-04-01 00:00:00  
 Global Id: SL603799321  
 Lead Agency: LOS ANGELES RWQCB (REGION 4)  
 Lead Agency Case Number: Not reported  
 Latitude: 34.091472  
 Longitude: -118.143543  
 Case Type: Cleanup Program Site  
 Case Worker: Not reported  
 Local Agency: Not reported  
 RB Case Number: 115.0213  
 File Location: Not reported  
 Potential Media Affected: Aquifer used for drinking water supply  
 Potential Contaminants of Concern: Not reported  
 Site History: Not reported

WIP:  
 Region: 4  
 File Number: 115.0213  
**File Status: Backlog**  
 Staff: CCHARMLE  
 Facility Suite: Not reported

207	<b>WORTHINGTON DYE WORKS</b> <b>8 S PALM AVE</b> <b>ALHAMBRA, CA 91801</b>	<b>SLIC</b> <b>WIP</b>	<b>S106485317</b> <b>N/A</b>
-----	--	---------------------------	---------------------------------

SLIC:  
 Region: STATE  
**Facility Status: Open - Site Assessment**  
 Status Date: 2001-04-01 00:00:00  
 Global Id: SL603799539  
 Lead Agency: LOS ANGELES RWQCB (REGION 4)  
 Lead Agency Case Number: Not reported  
 Latitude: 34.092784  
 Longitude: -118.145701  
 Case Type: Cleanup Program Site  
 Case Worker: Not reported  
 Local Agency: Not reported  
 RB Case Number: 115.0434  
 File Location: Not reported  
 Potential Media Affected: Aquifer used for drinking water supply  
 Potential Contaminants of Concern: Not reported  
 Site History: Not reported

WIP:  
 Region: 4  
 File Number: 115.0434  
**File Status: Backlog**  
 Staff: CCHARMLE  
 Facility Suite: Not reported



MAP FINDINGS  
FOCUS MAP 12

Map ID	Site	Database(s)	EPA ID Number
--------	------	-------------	---------------

207	<b>FADCO METAL PRODUCTS</b> <b>11 S RAYMOND AVE</b> <b>ALHAMBRA, CA 91801</b>	<b>SLIC</b> <b>WIP</b>	<b>S106485185</b> <b>N/A</b>
-----	---	---------------------------	---------------------------------

SLIC:  
 Region: STATE  
**Facility Status: Open - Site Assessment**  
 Status Date: 2001-04-01 00:00:00  
 Global Id: SL603799407  
 Lead Agency: LOS ANGELES RWQCB (REGION 4)  
 Lead Agency Case Number: Not reported  
 Latitude: 34.091459  
 Longitude: -118.144143  
 Case Type: Cleanup Program Site  
 Case Worker: Not reported  
 Local Agency: Not reported  
 RB Case Number: 115.0301  
 File Location: Not reported  
 Potential Media Affected: Aquifer used for drinking water supply  
 Potential Contaminants of Concern: Not reported  
 Site History: Not reported

WIP:  
 Region: 4  
 File Number: 115.0301  
**File Status: Backlog**  
 Staff: CCHARMLE  
 Facility Suite: Not reported

207	<b>J &amp; H MACHINE WORKS</b> <b>17 S RAYMOND AVE</b> <b>ALHAMBRA, CA 91801</b>	<b>SLIC</b> <b>WIP</b>	<b>S106485204</b> <b>N/A</b>
-----	--	---------------------------	---------------------------------

SLIC:  
 Region: STATE  
**Facility Status: Open - Site Assessment**  
 Status Date: 2001-04-01 00:00:00  
 Global Id: SL603799426  
 Lead Agency: LOS ANGELES RWQCB (REGION 4)  
 Lead Agency Case Number: Not reported  
 Latitude: 34.091459  
 Longitude: -118.144143  
 Case Type: Cleanup Program Site  
 Case Worker: Not reported  
 Local Agency: Not reported  
 RB Case Number: 115.0320  
 File Location: Not reported  
 Potential Media Affected: Aquifer used for drinking water supply  
 Potential Contaminants of Concern: Not reported  
 Site History: Not reported

WIP:  
 Region: 4  
 File Number: 115.0320  
**File Status: Backlog**  
 Staff: CCHARMLE  
 Facility Suite: Not reported

MAP FINDINGS  
FOCUS MAP 12

Map ID	Site	Database(s)	EPA ID Number
--------	------	-------------	---------------

210	<b>ALHAMBRA FINISHING CO INC 44 S PALM AVE ALHAMBRA, CA 91801</b>	<b>SLIC WIP</b>	<b>S106485111 N/A</b>
-----	---	---------------------	---------------------------

SLIC:

Region: STATE  
**Facility Status: Open - Site Assessment**  
 Status Date: 2001-04-01 00:00:00  
 Global Id: SL603799333  
 Lead Agency: LOS ANGELES RWQCB (REGION 4)  
 Lead Agency Case Number: Not reported  
 Latitude: 34.092784  
 Longitude: -118.145701  
 Case Type: Cleanup Program Site  
 Case Worker: Not reported  
 Local Agency: Not reported  
 RB Case Number: 115.0225  
 File Location: Not reported  
 Potential Media Affected: Aquifer used for drinking water supply  
 Potential Contaminants of Concern: Not reported  
 Site History: Not reported

WIP:

Region: 4  
 File Number: 115.0225  
**File Status: Backlog**  
 Staff: CCHARMLE  
 Facility Suite: Not reported

210	<b>SUNBELT STORES(FORMER TEXACO) #255 15 PALM AVE S ALHAMBRA, CA 91801</b>	<b>LUST</b>	<b>S103587502 N/A</b>
-----	--	-------------	---------------------------

LUST:

Region: STATE  
 Global Id: T0603704193  
 Latitude: 34.0914815  
 Longitude: -118.1454141  
 Case Type: LUST Cleanup Site  
 Status: Open - Remediation  
 Status Date: 2008-08-15 00:00:00  
 Lead Agency: LOS ANGELES RWQCB (REGION 4)  
 Case Worker: Not reported  
 Local Agency: LOS ANGELES COUNTY  
 RB Case Number: I-14648  
 LOC Case Number: Not reported  
 File Location: Regional Board  
 Potential Media Affect: Other Groundwater (uses other than drinking water)  
 Potential Contaminants of Concern: Gasoline  
 Site History: Not reported

LUST REG 4:

Region: 4  
 Regional Board: 04  
 County: Los Angeles  
 facid: I-14648  
 Status: Remedial action (cleanup) Underway  
 Substance: Gasoline  
 Substance Quantity: Not reported

MAP FINDINGS  
FOCUS MAP 12

Map ID Site Database(s) EPA ID Number

**SUNBELT STORES(FORMER TEXACO) #255 (Continued)**

**S103587502**

Local Case No: Not reported  
Case Type: Groundwater  
Abatement Method Used at the Site: Remove Free Product  
Global ID: T0603704193  
W Global ID: Not reported  
Staff: JW  
Local Agency: 19000  
Cross Street: MAIN ST  
Enforcement Type: SEL  
Date Leak Discovered: 12/19/1990  
Date Leak First Reported: 12/21/1990  
Date Leak Record Entered: 1/24/1991  
Date Confirmation Began: 12/21/1990  
Date Leak Stopped: Not reported  
Date Case Last Changed on Database: 9/12/2002  
Date the Case was Closed: Not reported  
How Leak Discovered: Tank Closure  
How Leak Stopped: Not reported  
Cause of Leak: UNK  
Leak Source: UNK  
Operator: FIRESTONE TIRES  
Water System: Not reported  
Well Name: Not reported  
Approx. Dist To Production Well (ft): 4702.902839228530319620045196  
Source of Cleanup Funding: UNK  
Preliminary Site Assessment Workplan Submitted: Not reported  
Preliminary Site Assessment Began: 2/1/1991  
Pollution Characterization Began: Not reported  
Remediation Plan Submitted: 2/19/2004  
Remedial Action Underway: 3/11/2004  
Post Remedial Action Monitoring Began: 12/21/1990  
Enforcement Action Date: 8/25/2000  
Historical Max MTBE Date: 7/27/2000  
Hist Max MTBE Conc in Groundwater: 340  
Hist Max MTBE Conc in Soil: Not reported  
Significant Interim Remedial Action Taken: Yes  
GW Qualifier: Not reported  
Soil Qualifier: Not reported  
Organization: Not reported  
Owner Contact: Not reported  
Responsible Party: MIKE GIBBS  
RP Address: 6160 FAIRMOUNT AVE., SUITE #A  
Program: LUST  
Lat/Long: 34.0914815 / -1  
Local Agency Staff: Not reported  
Beneficial Use: Not reported  
Priority: Not reported  
Cleanup Fund Id: Not reported  
Suspended: Not reported  
Assigned Name: Not reported  
Summary: F.P. DETECTED BENEATH THIS SITE. ; 9/22/00 CORRECTIVE ACTION PLAN;  
10/10/00 3RD QTR GW MON RPT 2000; 10/27/00 ADDEN. TO CAP; 1/12/01 4TH  
QTR GW MON RPT 2000; 3/27/01 1ST QTR GW MON RPT 2001

MAP FINDINGS  
FOCUS MAP 12

Map ID	Site	Database(s)	EPA ID Number
210	<b>SUNBELT STORES</b> <b>15 S PALM AVE</b> <b>ALHAMBRA, CA 91801</b>	<b>LOS ANGELES CO. HMS</b> <b>WIP</b>	<b>S101703873</b> <b>N/A</b>
	LOS ANGELES CO. HMS: Region: LA Facility Id: 014143-014649 Facility Status: OPEN Area: 3I Permit Number: Not reported Permit Status: Not reported Facility Type: Not reported  Region: LA Facility Id: 014143-014648 Facility Status: Removed Area: 3I Permit Number: 00005746T Permit Status: Removed Facility Type: T0  WIP: Region: 4 File Number: 115.0407 <b>File Status: Backlog</b> Staff: CCHARMLE Facility Suite: Not reported		
210	<b>NEVADA INVESTMENT HOLDING</b> <b>15 S PALM ST</b> <b>ALHAMBRA, CA 91801</b>	<b>CA FID UST</b> <b>SWEEPS UST</b>	<b>S101583186</b> <b>N/A</b>
	CA FID UST: Facility ID: 19002974 Regulated By: UTNKI Regulated ID: CAC000543 Cortese Code: Not reported SIC Code: Not reported Facility Phone: Not reported Mail To: Not reported Mailing Address: PO BOX Mailing Address 2: Not reported Mailing City,St,Zip: ALHAMBRA 91801 Contact: Not reported Contact Phone: Not reported DUNS Number: Not reported NPDES Number: Not reported EPA ID: Not reported Comments: Not reported Status: Inactive  SWEEPS UST: Status: Not reported Comp Number: 14648 Number: Not reported Board Of Equalization: 44-010459 Ref Date: Not reported Act Date: Not reported Created Date: Not reported		

MAP FINDINGS  
FOCUS MAP 12

Map ID Site Database(s) EPA ID Number

**NEVADA INVESTMENT HOLDING (Continued)**

**S101583186**

Tank Status: Not reported  
 Owner Tank Id: Not reported  
 Swrcb Tank Id: 19-000-014648-000001  
 Actv Date: Not reported  
 Capacity: 12000  
 Tank Use: M.V. FUEL  
 Stg: PRODUCT  
 Content: DIESEL  
 Number Of Tanks: 4

Status: Not reported  
 Comp Number: 14648  
 Number: Not reported  
 Board Of Equalization: 44-010459  
 Ref Date: Not reported  
 Act Date: Not reported  
 Created Date: Not reported  
 Tank Status: Not reported  
 Owner Tank Id: Not reported  
 Swrcb Tank Id: 19-000-014648-000002  
 Actv Date: Not reported  
 Capacity: 12000  
 Tank Use: M.V. FUEL  
 Stg: PRODUCT  
 Content: REG UNLEADED  
 Number Of Tanks: Not reported

Status: Not reported  
 Comp Number: 14648  
 Number: Not reported  
 Board Of Equalization: 44-010459  
 Ref Date: Not reported  
 Act Date: Not reported  
 Created Date: Not reported  
 Tank Status: Not reported  
 Owner Tank Id: Not reported  
 Swrcb Tank Id: 19-000-014648-000003  
 Actv Date: Not reported  
 Capacity: 12000  
 Tank Use: M.V. FUEL  
 Stg: PRODUCT  
 Content: REG UNLEADED  
 Number Of Tanks: Not reported

Status: Not reported  
 Comp Number: 14648  
 Number: Not reported  
 Board Of Equalization: 44-010459  
 Ref Date: Not reported  
 Act Date: Not reported  
 Created Date: Not reported  
 Tank Status: Not reported  
 Owner Tank Id: Not reported  
 Swrcb Tank Id: 19-000-014648-000004  
 Actv Date: Not reported  
 Capacity: 12000  
 Tank Use: M.V. FUEL

MAP FINDINGS  
FOCUS MAP 12

Map ID	Site	Database(s)	EPA ID Number
	<b>NEVADA INVESTMENT HOLDING (Continued)</b>		<b>S101583186</b>
	Stg: PRODUCT		
	Content: LEADED		
	Number Of Tanks: Not reported		
<b>210</b>	<b>SUNBELT STORES</b> <b>15 S. PALM AVE.</b> <b>ALHAMBRA, CA 91801</b>	<b>SLIC</b>	<b>S106485290</b> <b>N/A</b>
	SLIC:		
	Region: STATE		
	<b>Facility Status: Open - Site Assessment</b>		
	Status Date: 2001-04-01 00:00:00		
	Global Id: SL603799512		
	Lead Agency: LOS ANGELES RWQCB (REGION 4)		
	Lead Agency Case Number: Not reported		
	Latitude: 34.092784		
	Longitude: -118.145701		
	Case Type: Cleanup Program Site		
	Case Worker: Not reported		
	Local Agency: Not reported		
	RB Case Number: 115.0407		
	File Location: Not reported		
	Potential Media Affected: Aquifer used for drinking water supply		
	Potential Contaminants of Concern: Not reported		
	Site History: Not reported		
<b>211</b>	<b>HEALTH CARE PARTNERS</b> <b>55 SOUTH RAYMOND #200</b> <b>ALHAMBRA, CA 91801</b>	<b>HAZNET</b>	<b>S103967475</b> <b>N/A</b>
	HAZNET:		
	Gepaid: CAL000123774		
	Contact: MARGOLIS -PARTNERSHIP		
	Telephone: 2138612628		
	Facility Addr2: Not reported		
	Mailing Name: Not reported		
	Mailing Address: 19191 SOUTH VERMONT AVE #200		
	Mailing City,St,Zip: TORR, CA 905021329		
	Gen County: Los Angeles		
	TSD EPA ID: CAD981402522		
	TSD County: Kern		
	Waste Category: Metal sludge - Alkaline solution (pH <UN-> 12.5) with metals (antimony, arsenic, barium, beryllium, cadmium, chromium, cobalt, copper, lead, mercury, molybdenum, nickel, selenium, silver, thallium, vanadium, and zinc)		
	Disposal Method: Recycler		
	Tons: .0600		
	Facility County: Los Angeles		
	Gepaid: CAL000123774		
	Contact: MARGOLIS -PARTNERSHIP		
	Telephone: 2138612628		
	Facility Addr2: Not reported		
	Mailing Name: Not reported		
	Mailing Address: 19191 SOUTH VERMONT AVE #200		
	Mailing City,St,Zip: TORR, CA 905021329		

MAP FINDINGS  
FOCUS MAP 12

Map ID Site Database(s) EPA ID Number

**HEALTH CARE PARTNERS (Continued)**

**S103967475**

Gen County: Los Angeles  
TSD EPA ID: CAD981402522  
TSD County: Kern  
Waste Category: Metal sludge - Alkaline solution (pH <UN> 12.5) with metals (antimony, arsenic, barium, beryllium, cadmium, chromium, cobalt, copper, lead, mercury, molybdenum, nickel, selenium, silver, thallium, vanadium, and zinc)

Disposal Method: Recycler  
Tons: .1522  
Facility County: Los Angeles

Gepaid: CAL000123774  
Contact: MARGOLIS -PARTNERSHIP  
Telephone: 2138612628  
Facility Addr2: Not reported  
Mailing Name: Not reported  
Mailing Address: 19191 SOUTH VERMONT AVE #200  
Mailing City,St,Zip: TORR, CA 905021329

Gen County: Los Angeles  
TSD EPA ID: CAD981402522  
TSD County: Kern  
Waste Category: Metal sludge - Alkaline solution (pH <UN> 12.5) with metals (antimony, arsenic, barium, beryllium, cadmium, chromium, cobalt, copper, lead, mercury, molybdenum, nickel, selenium, silver, thallium, vanadium, and zinc)

Disposal Method: Recycler  
Tons: .0834  
Facility County: Los Angeles

Gepaid: CAL000123774  
Contact: MARGOLIS -PARTNERSHIP  
Telephone: 2138612628  
Facility Addr2: Not reported  
Mailing Name: Not reported  
Mailing Address: 19191 SOUTH VERMONT AVE #200  
Mailing City,St,Zip: TORR, CA 905021329

Gen County: Los Angeles  
TSD EPA ID: UTD069803658  
TSD County: 99  
Waste Category: Metal sludge - Alkaline solution (pH <UN> 12.5) with metals (antimony, arsenic, barium, beryllium, cadmium, chromium, cobalt, copper, lead, mercury, molybdenum, nickel, selenium, silver, thallium, vanadium, and zinc)

Disposal Method: Recycler  
Tons: .0485  
Facility County: Los Angeles

[Click this hyperlink](#) while viewing on your computer to access -1 additional CA\_HAZNET: record(s) in the EDR Site Report.

MAP FINDINGS  
FOCUS MAP 12

Map ID	Site	Database(s)	EPA ID Number
--------	------	-------------	---------------

211	<b>ALHAMBRA COMMUNITY HOSPITAL 100 S RAYMOND AVE ALHAMBRA, CA 91801</b>	<b>RCRA-SQG FINDS HAZNET LUST UST CA FID UST LOS ANGELES CO. HMS HIST UST EMI WIP SWEEPS UST</b>	<b>1000149601 CAD981396674</b>
-----	---	--	------------------------------------

RCRA-SQG:

Date form received by agency: 09/01/1996  
 Facility name: ALHAMBRA COMMUNITY HOSPITAL  
 Facility address: 100 S RAYMOND AVE  
 ALHAMBRA, CA 91801  
 EPA ID: CAD981396674  
 Mailing address: 100 SO RAYMOND AVE  
 ALHAMBRA, CA 91801  
 Contact: Not reported  
 Contact address: Not reported  
 Not reported  
 Contact country: Not reported  
 Contact telephone: Not reported  
 Contact email: Not reported  
 EPA Region: 09  
 Classification: Small Small Quantity Generator  
 Description: Handler: generates more than 100 and less than 1000 kg of hazardous waste during any calendar month and accumulates less than 6000 kg of hazardous waste at any time; or generates 100 kg or less of hazardous waste during any calendar month, and accumulates more than 1000 kg of hazardous waste at any time

Owner/Operator Summary:

Owner/operator name: NOT REQUIRED  
 Owner/operator address: NOT REQUIRED  
 NOT REQUIRED, ME 99999  
 Owner/operator country: Not reported  
 Owner/operator telephone: (415) 555-1212  
 Legal status: Private  
 Owner/Operator Type: Operator  
 Owner/Op start date: Not reported  
 Owner/Op end date: Not reported  
 Owner/operator name: ALHAMBRA COMMUNITY HOSP  
 Owner/operator address: NOT REQUIRED  
 NOT REQUIRED, ME 99999  
 Owner/operator country: Not reported  
 Owner/operator telephone: (415) 555-1212  
 Legal status: Private  
 Owner/Operator Type: Owner  
 Owner/Op start date: Not reported  
 Owner/Op end date: Not reported

Handler Activities Summary:

U.S. importer of hazardous waste: Unknown  
 Mixed waste (haz. and radioactive): Unknown



MAP FINDINGS  
FOCUS MAP 12

Map ID Site Database(s) EPA ID Number

**ALHAMBRA COMMUNITY HOSPITAL (Continued)**

**1000149601**

Recycler of hazardous waste: No  
Transporter of hazardous waste: No  
Treater, storer or disposer of HW: No  
Underground injection activity: No  
On-site burner exemption: Unknown  
Furnace exemption: Unknown  
Used oil fuel burner: No  
Used oil processor: No  
User oil refiner: No  
Used oil fuel marketer to burner: No  
Used oil Specification marketer: No  
Used oil transfer facility: No  
Used oil transporter: No  
Off-site waste receiver: Commercial status unknown

Historical Generators:

Date form received by agency: 12/03/1986  
Facility name: ALHAMBRA COMMUNITY HOSPITAL  
Classification: Large Quantity Generator

Violation Status: No violations found

FINDS:

Other Pertinent Environmental Activity Identified at Site

Registry ID: 110002425901

RCRAInfo is a national information system that supports the Resource Conservation and Recovery Act (RCRA) program through the tracking of events and activities related to facilities that generate, transport, and treat, store, or dispose of hazardous waste. RCRAInfo allows RCRA program staff to track the notification, permit, compliance, and corrective action activities required under RCRA.

HAZNET:

Gepaid: CAD981396674  
Contact: HOSPITAL AFFILIATES/ALHAMAMBRA  
Telephone: 8185701606  
Facility Addr2: Not reported  
Mailing Name: Not reported  
Mailing Address: 100 S RAYMOND AVE  
Mailing City,St,Zip: ALHAMBRA, CA 918013166  
Gen County: Los Angeles  
TSD EPA ID: CAD008252405  
TSD County: Los Angeles  
Waste Category: Unspecified organic liquid mixture  
Disposal Method: Recycler  
Tons: 0.125  
Facility County: Los Angeles

Gepaid: CAD981396674  
Contact: HOSPITAL AFFILIATES/ALHAMAMBRA  
Telephone: 8185701606  
Facility Addr2: Not reported  
Mailing Name: Not reported  
Mailing Address: 100 S RAYMOND AVE

MAP FINDINGS  
FOCUS MAP 12

Map ID      Site      Database(s)      EPA ID Number

---

**ALHAMBRA COMMUNITY HOSPITAL (Continued)**

**1000149601**

Mailing City,St,Zip: ALHAMBRA, CA 918013166  
Gen County: Los Angeles  
TSD EPA ID: CAD044429835  
TSD County: Los Angeles  
Waste Category: Unspecified alkaline solution  
Disposal Method: Disposal, Other  
Tons: 0.02  
Facility County: Los Angeles

Gepaid: CAD981396674  
Contact: HOSPITAL AFFILIATES/ALHAMAMBRA  
Telephone: 8185701606  
Facility Addr2: Not reported  
Mailing Name: Not reported  
Mailing Address: 100 S RAYMOND AVE  
Mailing City,St,Zip: ALHAMBRA, CA 918013166  
Gen County: Los Angeles  
TSD EPA ID: CAD044429835  
TSD County: Los Angeles  
Waste Category: Other inorganic solid waste  
Disposal Method: Disposal, Other  
Tons: 0.004  
Facility County: Los Angeles

Gepaid: CAD981396674  
Contact: HOSPITAL AFFILIATES/ALHAMAMBRA  
Telephone: 8185701606  
Facility Addr2: Not reported  
Mailing Name: Not reported  
Mailing Address: 100 S RAYMOND AVE  
Mailing City,St,Zip: ALHAMBRA, CA 918013166  
Gen County: Los Angeles  
TSD EPA ID: CAD044429835  
TSD County: Los Angeles  
Waste Category: Laboratory waste chemicals  
Disposal Method: Disposal, Other  
Tons: 0.0425  
Facility County: Los Angeles

Gepaid: CAD981396674  
Contact: HOSPITAL AFFILIATES/ALHAMAMBRA  
Telephone: 8185701606  
Facility Addr2: Not reported  
Mailing Name: Not reported  
Mailing Address: 100 S RAYMOND AVE  
Mailing City,St,Zip: ALHAMBRA, CA 918013166  
Gen County: Los Angeles  
TSD EPA ID: CAD044429835  
TSD County: Los Angeles  
Waste Category: Liquids with halogenated organic compounds > 1000 mg/l  
Disposal Method: Disposal, Other  
Tons: 0.0125  
Facility County: Los Angeles

[Click this hyperlink](#) while viewing on your computer to access  
15 additional CA\_HAZNET: record(s) in the EDR Site Report.

MAP FINDINGS  
FOCUS MAP 12

Map ID Site Database(s) EPA ID Number

**ALHAMBRA COMMUNITY HOSPITAL (Continued)**

**1000149601**

LUST REG 4:  
 Region: 4  
 Regional Board: 04  
 County: Los Angeles  
 facid: R-11395  
 Status: Not reported  
 Substance: TPHG  
 Substance Quantity: Not reported  
 Local Case No: UNK  
 Case Type: Undefined  
 Abatement Method Used at the Site: Not reported  
 Global ID: T0603799312  
 W Global ID: Not reported  
 Staff: Not reported  
 Local Agency: 19000  
 Cross Street: RAYMOND & MAIN  
 Enforcement Type: Not reported  
 Date Leak Discovered: 1/8/1999  
 Date Leak First Reported: 7/24/2001  
 Date Leak Record Entered: Not reported  
 Date Confirmation Began: Not reported  
 Date Leak Stopped: Not reported  
 Date Case Last Changed on Database: Not reported  
 Date the Case was Closed: Not reported  
 How Leak Discovered: OM  
 How Leak Stopped: Not reported  
 Cause of Leak: UNK  
 Leak Source: Tank  
 Operator: ROBERT BULLOCK  
 Water System: Not reported  
 Well Name: Not reported  
 Approx. Dist To Production Well (ft): 4251.7522786599785719191525738  
 Source of Cleanup Funding: Tank  
 Preliminary Site Assessment Workplan Submitted: Not reported  
 Preliminary Site Assessment Began: Not reported  
 Pollution Characterization Began: Not reported  
 Remediation Plan Submitted: Not reported  
 Remedial Action Underway: Not reported  
 Post Remedial Action Monitoring Began: Not reported  
 Enforcement Action Date: Not reported  
 Historical Max MTBE Date: Not reported  
 Hist Max MTBE Conc in Groundwater: Not reported  
 Hist Max MTBE Conc in Soil: Not reported  
 Significant Interim Remedial Action Taken: Not reported  
 GW Qualifier: Not reported  
 Soil Qualifier: Not reported  
 Organization: Not reported  
 Owner Contact: Not reported  
 Responsible Party: ROBERT BULLOCK  
 RP Address: 100 S. RAYMOND AVE.  
 Program: LUST  
 Lat/Long: 34.089951 / -1  
 Local Agency Staff: Not reported  
 Beneficial Use: Not reported  
 Priority: Not reported  
 Cleanup Fund Id: Not reported  
 Suspended: Not reported

MAP FINDINGS  
FOCUS MAP 12

Map ID      Site      Database(s)      EPA ID Number

---

**ALHAMBRA COMMUNITY HOSPITAL (Continued)**

**1000149601**

Assigned Name:            Not reported  
Summary:                 Haz Mat incident report filed

UST:

Global ID:                1390  
Latitude:                 34.09009  
Longitude:                -118.145

CA FID UST:

Facility ID:              19020438  
Regulated By:            UTNKA  
Regulated ID:            00050739  
Cortese Code:            Not reported  
SIC Code:                Not reported  
Facility Phone:          8180000000  
Mail To:                 Not reported  
Mailing Address:         100 S RAYMOND AVE  
Mailing Address 2:       Not reported  
Mailing City,St,Zip:    ALHAMBRA  
Contact:                 Not reported  
Contact Phone:          Not reported  
DUNs Number:            Not reported  
NPDES Number:          Not reported  
EPA ID:                 Not reported  
Comments:                Not reported  
Status:                  Active

LOS ANGELES CO. HMS:

Region:                  LA  
Facility Id:              011360-011395  
Facility Status:         Permit  
Area:                    3I  
Permit Number:         00002921T  
Permit Status:          Permit  
Facility Type:          T0

HIST UST:

Region:                  STATE  
Facility ID:              00000050739  
Facility Type:            Other  
Other Type:              HOSPITAL  
Total Tanks:             0001  
Contact Name:            DANNY BAGUINGUITO  
Telephone:               8185701606  
Owner Name:              ALHAMBRA COMMUNITY HOSPITAL  
Owner Address:          100 SOUTH RAYMOND AVENUE  
Owner City,St,Zip:     ALHAMBRA, CA 91801

Tank Num:                001  
Container Num:            1  
Year Installed:          1972  
Tank Capacity:          00003023  
Tank Used for:          PRODUCT  
Type of Fuel:            DIESEL  
Tank Construction:      3/16 inches

MAP FINDINGS  
FOCUS MAP 12

Map ID Site Database(s) EPA ID Number

**ALHAMBRA COMMUNITY HOSPITAL (Continued)**

**1000149601**

Leak Detection: Stock Inventor

EMI:

Year: 1990  
 County Code: 19  
 Air Basin: SC  
 Facility ID: 11886  
 Air District Name: SC  
 SIC Code: 8062  
 Air District Name: SOUTH COAST AQMD  
 Community Health Air Pollution Info System: Not reported  
 Consolidated Emission Reporting Rule: Not reported  
 Total Organic Hydrocarbon Gases Tons/Yr: 2  
 Reactive Organic Gases Tons/Yr: 2  
 Carbon Monoxide Emissions Tons/Yr: 2  
 NOX - Oxides of Nitrogen Tons/Yr: 2  
 SOX - Oxides of Sulphur Tons/Yr: 0  
 Particulate Matter Tons/Yr: 1  
 Part. Matter 10 Micrometers & Smllr Tons/Yr: 1

Year: 1996  
 County Code: 19  
 Air Basin: SC  
 Facility ID: 11886  
 Air District Name: SC  
 SIC Code: 8062  
 Air District Name: SOUTH COAST AQMD  
 Community Health Air Pollution Info System: Not reported  
 Consolidated Emission Reporting Rule: Not reported  
 Total Organic Hydrocarbon Gases Tons/Yr: 0  
 Reactive Organic Gases Tons/Yr: 0  
 Carbon Monoxide Emissions Tons/Yr: 1  
 NOX - Oxides of Nitrogen Tons/Yr: 1  
 SOX - Oxides of Sulphur Tons/Yr: 0  
 Particulate Matter Tons/Yr: 0  
 Part. Matter 10 Micrometers & Smllr Tons/Yr: 0

WIP:

Region: 4  
 File Number: 115.0209  
**File Status: Backlog**  
 Staff: CCHARMLE  
 Facility Suite: Not reported

SWEEPS UST:

Status: A  
 Comp Number: 11395  
 Number: 9  
 Board Of Equalization: 44-009266  
 Ref Date: 06-30-89  
 Act Date: Not reported  
 Created Date: 06-30-89  
 Tank Status: A  
 Owner Tank Id: Not reported  
 Swrcb Tank Id: 19-000-011395-000001  
 Actv Date: 06-30-89

MAP FINDINGS  
FOCUS MAP 12

Map ID	Site	Database(s)	EPA ID Number
--------	------	-------------	---------------

**ALHAMBRA COMMUNITY HOSPITAL (Continued)**

**1000149601**

Capacity: Not reported  
 Tank Use: UNKNOWN  
 Stg: W  
 Content: Not reported  
 Number Of Tanks: 1

211

**ALHAMBRA HOSPITAL MEDICAL CENTER  
 100 S RAYMOND AVE  
 ALHAMBRA, CA 91801**

**HAZNET S108197157  
 N/A**

HAZNET:

Gepaid: CAL000196474  
 Contact: RICHARD FLORES, MGR OF RADIOLO  
 Telephone: 6264584760  
 Facility Addr2: Not reported  
 Mailing Name: Not reported  
 Mailing Address: 100 S RAYMOND AVE  
 Mailing City,St,Zip: ALHAMBRA, CA 918010000  
 Gen County: Los Angeles  
 TSD EPA ID: CAD028409019  
 TSD County: Los Angeles  
 Waste Category: Other inorganic solid waste  
 Disposal Method: Transfer Station  
 Tons: 0.21  
 Facility County: Los Angeles

Gepaid: CAL000196474  
 Contact: RICHARD FLORES, MGR OF RADIOLO  
 Telephone: 6264584760  
 Facility Addr2: Not reported  
 Mailing Name: Not reported  
 Mailing Address: 100 S RAYMOND AVE  
 Mailing City,St,Zip: ALHAMBRA, CA 918010000  
 Gen County: Los Angeles  
 TSD EPA ID: CAD028409019  
 TSD County: Los Angeles  
 Waste Category: Waste oil and mixed oil  
 Disposal Method: H061  
 Tons: 0.11  
 Facility County: Los Angeles

Gepaid: CAL000196474  
 Contact: RICHARD FLORES, MGR OF RADIOLO  
 Telephone: 6264584760  
 Facility Addr2: Not reported  
 Mailing Name: Not reported  
 Mailing Address: 100 S RAYMOND AVE  
 Mailing City,St,Zip: ALHAMBRA, CA 918010000  
 Gen County: Los Angeles  
 TSD EPA ID: CAD028409019  
 TSD County: Los Angeles  
 Waste Category: Other inorganic solid waste  
 Disposal Method: H141  
 Tons: 0.33  
 Facility County: Los Angeles

Gepaid: CAL000196474  
 Contact: RICHARD FLORES, MGR OF RADIOLO

MAP FINDINGS  
FOCUS MAP 12

Map ID	Site	Database(s)	EPA ID Number
--------	------	-------------	---------------

**ALHAMBRA HOSPITAL MEDICAL CENTER (Continued)**

**S108197157**

Telephone: 6264584760  
 Facility Addr2: Not reported  
 Mailing Name: Not reported  
 Mailing Address: 100 S RAYMOND AVE  
 Mailing City,St,Zip: ALHAMBRA, CA 918010000  
 Gen County: Los Angeles  
 TSD EPA ID: CAD028409019  
 TSD County: Los Angeles  
 Waste Category: Liquids with mercury > 20 mg/l  
 Disposal Method: H141  
 Tons: 0  
 Facility County: Los Angeles

Gepaid: CAL000196474  
 Contact: JOSE ORTEGA DIRECTOR IMAGIN  
 Telephone: 6264584760  
 Facility Addr2: Not reported  
 Mailing Name: Not reported  
 Mailing Address: 100 S RAYMOND AVE  
 Mailing City,St,Zip: ALHAMBRA, CA 918010000  
 Gen County: Los Angeles  
 TSD EPA ID: CAD028409019  
 TSD County: Los Angeles  
 Waste Category: Off-specification, aged, or surplus inorganics  
 Disposal Method: Transfer Station  
 Tons: 0.12  
 Facility County: Not reported

[Click this hyperlink](#) while viewing on your computer to access 1 additional CA\_HAZNET: record(s) in the EDR Site Report.

211 **ALHAMBRA HOSPITAL MEDICAL CTR.  
100 S. RAYMOND AVE.  
ALHAMBRA, CA 91801**

**SLIC S106485095  
N/A**

SLIC:  
 Region: STATE  
**Facility Status: Open - Site Assessment**  
 Status Date: 2001-04-01 00:00:00  
 Global Id: SL603799317  
 Lead Agency: LOS ANGELES RWQCB (REGION 4)  
 Lead Agency Case Number: Not reported  
 Latitude: 34.091459  
 Longitude: -118.144143  
 Case Type: Cleanup Program Site  
 Case Worker: Not reported  
 Local Agency: Not reported  
 RB Case Number: 115.0209  
 File Location: Not reported  
 Potential Media Affected: Aquifer used for drinking water supply  
 Potential Contaminants of Concern: Not reported  
 Site History: Not reported

MAP FINDINGS  
FOCUS MAP 12

Map ID	Site	Database(s)	EPA ID Number
211	<b>ALHAMBRA COMMUNITY HOSPITAL</b> <b>100 S RAYMOND</b> <b>ALHAMBRA, CA 91801</b>  LUST: Region: STATE Global Id: T0603799312 Latitude: 34.089951 Longitude: -118.144933 Case Type: LUST Cleanup Site Status: Completed - Case Closed Status Date: 2004-09-02 00:00:00 Lead Agency: LOS ANGELES COUNTY Case Worker: Not reported Local Agency: LOS ANGELES COUNTY RB Case Number: R-11395 LOC Case Number: UNK File Location: Not reported Potential Media Affect: Under Investigation Potential Contaminats of Concern: Gasoline Site History: Not reported	LUST	S109284102 N/A
212	<b>HSIN CHAN INVESTMENT COMPANY</b> <b>1709 ACACIA ST</b> <b>ALHAMBRA, CA 91801</b>  HAZNET: Gepaid: CAC002563964 Contact: HSIN CHAN INVESTMENT COMPANY Telephone: 6262815697 Facility Addr2: Not reported Mailing Name: Not reported Mailing Address: 1805 VINE ST Mailing City,St,Zip: ALHAMBRA, CA 91801 Gen County: Los Angeles TSD EPA ID: AZC950823111 TSD County: Los Angeles Waste Category: Not reported Disposal Method: Not reported Tons: 3.37 Facility County: Los Angeles	HAZNET	S107140784 N/A
212	<b>CCC</b> <b>115 S MARENGO AVE</b> <b>ALHAMBRA, CA 91801</b>  HAZNET: Gepaid: CAC001231144 Contact: CCC Telephone: 8182814898 Facility Addr2: Not reported Mailing Name: Not reported Mailing Address: 309 PASUAL AVE Mailing City,St,Zip: SAN GABRIEL, CA 917750000 Gen County: Los Angeles TSD EPA ID: CAD028409019 TSD County: Los Angeles Waste Category: Other organic solids	HAZNET	S103624123 N/A



MAP FINDINGS  
FOCUS MAP 12

Map ID	Site	Database(s)	EPA ID Number
	<p><b>CCC (Continued)</b></p> <p>Disposal Method: Transfer Station Tons: .2500 Facility County: Los Angeles</p>		<b>S103624123</b>
<b>213</b>	<p><b>PALM TUMOR CLINIC</b> <b>80 SOUTH PALM AVENUE</b> <b>ALHAMBRA, CA 91801</b></p> <p>HAZNET:</p> <p>Gepaid: CAL920094111 Contact: U SOE MYIENT Telephone: 0000000000 Facility Addr2: Not reported Mailing Name: Not reported Mailing Address: 80 S PALM AVE Mailing City,St,Zip: ALHAMBRA, CA 918010000 Gen County: Los Angeles TSD EPA ID: CAD981402522 TSD County: Kern Waste Category: Metal sludge - Alkaline solution (pH &lt;UN-&gt; 12.5) with metals (antimony, arsenic, barium, beryllium, cadmium, chromium, cobalt, copper, lead, mercury, molybdenum, nickel, selenium, silver, thallium, vanadium, and zinc)</p> <p>Disposal Method: Recycler Tons: .0205 Facility County: Los Angeles</p> <p>Gepaid: CAL920094111 Contact: U SOE MYIENT Telephone: 0000000000 Facility Addr2: Not reported Mailing Name: Not reported Mailing Address: 80 S PALM AVE Mailing City,St,Zip: ALHAMBRA, CA 918010000 Gen County: Los Angeles TSD EPA ID: CAD981402522 TSD County: Kern Waste Category: Metal sludge - Alkaline solution (pH &lt;UN-&gt; 12.5) with metals (antimony, arsenic, barium, beryllium, cadmium, chromium, cobalt, copper, lead, mercury, molybdenum, nickel, selenium, silver, thallium, vanadium, and zinc)</p> <p>Disposal Method: Recycler Tons: .0125 Facility County: Los Angeles</p> <p>Gepaid: CAL920094111 Contact: U SOE MYIENT Telephone: 0000000000 Facility Addr2: Not reported Mailing Name: Not reported Mailing Address: 80 S PALM AVE Mailing City,St,Zip: ALHAMBRA, CA 918010000 Gen County: Los Angeles TSD EPA ID: CAD981402522 TSD County: Kern Waste Category: Metal sludge - Alkaline solution (pH &lt;UN-&gt; 12.5) with metals (antimony, arsenic, barium, beryllium, cadmium, chromium, cobalt, copper, lead, mercury, molybdenum, nickel, selenium, silver, thallium,</p>	<b>HAZNET</b>	<b>S103672546</b> <b>N/A</b>

MAP FINDINGS  
FOCUS MAP 12

Map ID	Site	Database(s)	EPA ID Number
--------	------	-------------	---------------

**PALM TUMOR CLINIC (Continued)**

**S103672546**

vanadium, and zinc)  
 Disposal Method: Recycler  
 Tons: .0175  
 Facility County: Los Angeles

Gepaid: CAL920094111  
 Contact: U SOE MYIENT  
 Telephone: 0000000000  
 Facility Addr2: Not reported  
 Mailing Name: Not reported  
 Mailing Address: 80 S PALM AVE  
 Mailing City,St,Zip: ALHAMBRA, CA 918010000  
 Gen County: Los Angeles  
 TSD EPA ID: CAD981402522  
 TSD County: Kern  
 Waste Category: Metal sludge - Alkaline solution (pH <UN-> 12.5) with metals (antimony, arsenic, barium, beryllium, cadmium, chromium, cobalt, copper, lead, mercury, molybdenum, nickel, selenium, silver, thallium, vanadium, and zinc)

Disposal Method: Not reported  
 Tons: .0515  
 Facility County: Los Angeles

Gepaid: CAL920094111  
 Contact: U SOE MYIENT  
 Telephone: 0000000000  
 Facility Addr2: Not reported  
 Mailing Name: Not reported  
 Mailing Address: 80 S PALM AVE  
 Mailing City,St,Zip: ALHAMBRA, CA 918010000  
 Gen County: Los Angeles  
 TSD EPA ID: CAD981402522  
 TSD County: Kern  
 Waste Category: Metal sludge - Alkaline solution (pH <UN-> 12.5) with metals (antimony, arsenic, barium, beryllium, cadmium, chromium, cobalt, copper, lead, mercury, molybdenum, nickel, selenium, silver, thallium, vanadium, and zinc)

Disposal Method: Recycler  
 Tons: .0125  
 Facility County: Los Angeles

[Click this hyperlink](#) while viewing on your computer to access additional CA\_HAZNET: detail in the EDR Site Report.

213

**AMERICAN STEEL PIPE & TANK CO.**  
**115 S PALM ST**  
**ALHAMBRA, CA 91801**

**SLIC S106485127**  
**WIP N/A**

SLIC:  
 Region: STATE  
**Facility Status: Open - Site Assessment**  
 Status Date: 2001-04-01 00:00:00  
 Global Id: SL603799349  
 Lead Agency: LOS ANGELES RWQCB (REGION 4)  
 Lead Agency Case Number: Not reported  
 Latitude: 34.0816212897157  
 Longitude: -118.137932147575  
 Case Type: Cleanup Program Site

MAP FINDINGS  
FOCUS MAP 12

Map ID      Site      Database(s)      EPA ID Number

---

**AMERICAN STEEL PIPE & TANK CO. (Continued)**

**S106485127**

Case Worker:            Not reported  
Local Agency:           Not reported  
RB Case Number:        115.0241  
File Location:           Not reported  
Potential Media Affected:    Aquifer used for drinking water supply  
Potential Contaminants of Concern:    Not reported  
Site History:             Not reported

Region:                    STATE  
**Facility Status:**        **Open - Site Assessment**  
Status Date:             2001-04-01 00:00:00  
Global Id:                SL603799350  
Lead Agency:             LOS ANGELES RWQCB (REGION 4)  
Lead Agency Case Number: Not reported  
Latitude:                 34.0816212897157  
Longitude:                -118.137932147575  
Case Type:                Cleanup Program Site  
Case Worker:             Not reported  
Local Agency:            Not reported  
RB Case Number:        115.0242  
File Location:            Not reported  
Potential Media Affected:    Aquifer used for drinking water supply  
Potential Contaminants of Concern:    Not reported  
Site History:             Not reported

WIP:

Region:                    4  
File Number:             115.0241  
**File Status:**            **Backlog**  
Staff:                     CCHARMLE  
Facility Suite:          Not reported

Region:                    4  
File Number:             115.0242  
**File Status:**            **Backlog**  
Staff:                     CCHARMLE  
Facility Suite:          Not reported

213

**D N & E WALTER & CO**  
**115 S PALM AVE**  
**ALHAMBRA, CA**

**HAZNET    S102055591**  
**LOS ANGELES CO. HMS    N/A**  
**EMI**  
**San Bern. Co. Permit**  
**SWEEPS UST**

HAZNET:

Gepaid:                    CAL000003387  
Contact:                    CONTRERAS DAVID  
Telephone:                9099880122  
Facility Addr2:            Not reported  
Mailing Name:             Not reported  
Mailing Address:         115 S PALM AVE  
Mailing City,St,Zip:     ONTARIO, CA 917620000  
Gen County:                San Bernardino  
TSD EPA ID:                CAD980887418  
TSD County:                1  
Waste Category:          Waste oil and mixed oil  
Disposal Method:         Not reported

MAP FINDINGS  
FOCUS MAP 12

Map ID Site Database(s) EPA ID Number

**D N & E WALTER & CO (Continued)**

**S102055591**

Tons: .8340  
 Facility County: San Bernardino  
  
 Gepaid: CAC002561902  
 Contact: EARL HUTCHISON  
 Telephone: 9099643222  
 Facility Addr2: Not reported  
 Mailing Name: EARL HUTCHISON  
 Mailing Address: 2194 LORRAINE DR  
 Mailing City,St,Zip: UPLAND, CA 91784  
 Gen County: San Bernardino  
 TSD EPA ID: CAD008252405  
 TSD County: San Bernardino  
 Waste Category: Off-specification, aged, or surplus organics  
 Disposal Method: Recycler  
 Tons: 0.41  
 Facility County: San Bernardino

**LOS ANGELES CO. HMS:**

Region: LA  
 Facility Id: 012004-012086  
 Facility Status: Removed  
 Area: 3I  
 Permit Number: Not reported  
 Permit Status: Not reported  
 Facility Type: Not reported

**EMI:**

Year: 1987  
 County Code: 36  
 Air Basin: SC  
 Facility ID: 7097  
 Air District Name: SC  
 SIC Code: 7532  
 Air District Name: SOUTH COAST AQMD  
 Community Health Air Pollution Info System: Not reported  
 Consolidated Emission Reporting Rule: Not reported  
 Total Organic Hydrocarbon Gases Tons/Yr: 6  
 Reactive Organic Gases Tons/Yr: 6  
 Carbon Monoxide Emissions Tons/Yr: 0  
 NOX - Oxides of Nitrogen Tons/Yr: 0  
 SOX - Oxides of Sulphur Tons/Yr: 0  
 Particulate Matter Tons/Yr: 0  
 Part. Matter 10 Micrometers & Smllr Tons/Yr: 0

Year: 1990  
 County Code: 36  
 Air Basin: SC  
 Facility ID: 7097  
 Air District Name: SC  
 SIC Code: 7532  
 Air District Name: SOUTH COAST AQMD  
 Community Health Air Pollution Info System: Not reported  
 Consolidated Emission Reporting Rule: Not reported  
 Total Organic Hydrocarbon Gases Tons/Yr: 7  
 Reactive Organic Gases Tons/Yr: 7

MAP FINDINGS  
FOCUS MAP 12

Map ID      Site      Database(s)      EPA ID Number

---

**D N & E WALTER & CO (Continued)**

**S102055591**

Carbon Monoxide Emissions Tons/Yr: 0  
 NOX - Oxides of Nitrogen Tons/Yr: 0  
 SOX - Oxides of Sulphur Tons/Yr: 0  
 Particulate Matter Tons/Yr: 0  
 Part. Matter 10 Micrometers & Smlr Tons/Yr: 0

Year: 1995  
 County Code: 36  
 Air Basin: SC  
 Facility ID: 7097  
 Air District Name: SC  
 SIC Code: 7532  
 Air District Name: SOUTH COAST AQMD  
 Community Health Air Pollution Info System: Not reported  
 Consolidated Emission Reporting Rule: Not reported  
 Total Organic Hydrocarbon Gases Tons/Yr: 7  
 Reactive Organic Gases Tons/Yr: 7  
 Carbon Monoxide Emissions Tons/Yr: 0  
 NOX - Oxides of Nitrogen Tons/Yr: 0  
 SOX - Oxides of Sulphur Tons/Yr: 0  
 Particulate Matter Tons/Yr: 0  
 Part. Matter 10 Micrometers & Smlr Tons/Yr: 0

San Bern. Co. Permit:

Region: SAN BERNARDINO  
 Facility ID: FA0005599  
 Owner: RAVEN BROS AUTO BODY  
 Permit Number: PT0004316  
 Permit Category: GENERATOR - 0-10 EMPLOYEES  
 Facility Status: INACTIVE  
 Expiration Date: 4/30/2003 12:00:00AM

Region: SAN BERNARDINO  
 Facility ID: FA0005599  
 Owner: RAVEN BROS AUTO BODY  
 Permit Number: PT0004315  
 Permit Category: HAZMAT HANDLER 0-10 EMPLOYEES (W/GEN PRMT)  
 Facility Status: INACTIVE  
 Expiration Date: 4/30/2003 12:00:00AM

SWEEPS UST:

Status: A  
 Comp Number: 12086  
 Number: 9  
 Board Of Equalization: Not reported  
 Ref Date: 06-30-89  
 Act Date: Not reported  
 Created Date: 06-30-89  
 Tank Status: Not reported  
 Owner Tank Id: Not reported  
 Swrcb Tank Id: Not reported  
 Actv Date: Not reported  
 Capacity: Not reported  
 Tank Use: Not reported  
 Stg: Not reported  
 Content: Not reported

MAP FINDINGS  
FOCUS MAP 12

Map ID	Site	Database(s)	EPA ID Number
	<b>D N &amp; E WALTER &amp; CO (Continued)</b>		<b>S102055591</b>
	Number Of Tanks: Not reported		
<b>213</b>	<b>BOHN BUSINESS MACHINES 121 S PALM AVE ALHAMBRA, CA 91801</b>	<b>SLIC WIP</b>	<b>S106485146 N/A</b>
	SLIC:		
	Region: STATE		
	<b>Facility Status: Open - Site Assessment</b>		
	Status Date: 2001-04-01 00:00:00		
	Global Id: SL603799368		
	Lead Agency: LOS ANGELES RWQCB (REGION 4)		
	Lead Agency Case Number: Not reported		
	Latitude: 34.094102		
	Longitude: -118.145716		
	Case Type: Cleanup Program Site		
	Case Worker: Not reported		
	Local Agency: Not reported		
	RB Case Number: 115.0260		
	File Location: Not reported		
	Potential Media Affected: Aquifer used for drinking water supply		
	Potential Contaminants of Concern: Not reported		
	Site History: Not reported		
	WIP:		
	Region: 4		
	File Number: 115.0260		
	<b>File Status: Backlog</b>		
	Staff: CCHARMLE		
	Facility Suite: Not reported		
<b>214</b>	<b>M &amp; M CUSTOM SHEETMETAL 2014 TEA GARDEN LN ALHAMBRA, CA 91801</b>	<b>WIP</b>	<b>S106769994 N/A</b>
	WIP:		
	Region: 4		
	File Number: 115.0343		
	<b>File Status: Backlog</b>		
	Staff: CCHARMLE		
	Facility Suite: Not reported		
<b>214</b>	<b>M &amp; M CUSTOM SHEETMETAL 2014 TEA GARDEN LN. ALHAMBRA, CA 91801</b>	<b>SLIC</b>	<b>S106485227 N/A</b>
	SLIC:		
	Region: STATE		
	<b>Facility Status: Open - Site Assessment</b>		
	Status Date: 2001-04-01 00:00:00		
	Global Id: SL603799449		
	Lead Agency: LOS ANGELES RWQCB (REGION 4)		
	Lead Agency Case Number: Not reported		
	Latitude: 34.0816212897157		

MAP FINDINGS  
FOCUS MAP 12

Map ID	Site	Database(s)	EPA ID Number
	<b>M &amp; M CUSTOM SHEETMETAL (Continued)</b> Longitude: -118.137932147575 Case Type: Cleanup Program Site Case Worker: Not reported Local Agency: Not reported RB Case Number: 115.0343 File Location: Not reported Potential Media Affected: Aquifer used for drinking water supply Potential Contaminants of Concern: Not reported Site History: Not reported		S106485227
215	<b>UNITED SHEET METAL CO.</b> <b>112 S. PALM AVE.</b> <b>ALHAMBRA, CA 91801</b>  SLIC: Region: STATE <b>Facility Status: Open - Site Assessment</b> Status Date: 2001-04-01 00:00:00 Global Id: SL603799529 Lead Agency: LOS ANGELES RWQCB (REGION 4) Lead Agency Case Number: Not reported Latitude: 34.094102 Longitude: -118.145716 Case Type: Cleanup Program Site Case Worker: Not reported Local Agency: Not reported RB Case Number: 115.0424 File Location: Not reported Potential Media Affected: Aquifer used for drinking water supply Potential Contaminants of Concern: Not reported Site History: Not reported	SLIC	S106485307 N/A
215	<b>COMMERCIAL ELECTRIC MOTORS</b> <b>114 S. PALM ST.</b> <b>ALHAMBRA, CA 91801</b>  SLIC: Region: STATE <b>Facility Status: Open - Site Assessment</b> Status Date: 2001-04-01 00:00:00 Global Id: SL603799387 Lead Agency: LOS ANGELES RWQCB (REGION 4) Lead Agency Case Number: Not reported Latitude: 34.0816212897157 Longitude: -118.137932147575 Case Type: Cleanup Program Site Case Worker: Not reported Local Agency: Not reported RB Case Number: 115.0279 File Location: Not reported Potential Media Affected: Aquifer used for drinking water supply Potential Contaminants of Concern: Not reported Site History: Not reported	SLIC	S106485165 N/A

MAP FINDINGS  
FOCUS MAP 12

Map ID	Site	Database(s)	EPA ID Number
215	<b>COMMERCIAL ELECTRIC MOTORS</b> <b>114 S PALM ST</b> <b>ALHAMBRA, CA 91801</b>	<b>SLIC</b> <b>WIP</b>	<b>S106485164</b> <b>N/A</b>
	SLIC: Region: STATE <b>Facility Status: Open - Site Assessment</b> Status Date: 2001-04-01 00:00:00 Global Id: SL603799386 Lead Agency: LOS ANGELES RWQCB (REGION 4) Lead Agency Case Number: Not reported Latitude: 34.094102 Longitude: -118.145716 Case Type: Cleanup Program Site Case Worker: Not reported Local Agency: Not reported RB Case Number: 115.0278 File Location: Not reported Potential Media Affected: Aquifer used for drinking water supply Potential Contaminants of Concern: Not reported Site History: Not reported		
	WIP: Region: 4 File Number: 115.0279 <b>File Status: Backlog</b> Staff: CCHARMLE Facility Suite: Not reported		
215	<b>COMMERCIAL ELECTRIC MOTORS</b> <b>120 S PALM AVE</b> <b>ALHAMBRA, CA 91801</b>	<b>WIP</b>	<b>S107257121</b> <b>N/A</b>
	WIP: Region: 4 File Number: 115.0278 <b>File Status: Backlog</b> Staff: CCHARMLE Facility Suite: Not reported		
215	<b>SLEEP SHOP</b> <b>124 S PALM AVE</b> <b>ALHAMBRA, CA 91803</b>	<b>SLIC</b> <b>WIP</b>	<b>S106485018</b> <b>N/A</b>
	SLIC: Region: STATE <b>Facility Status: Open - Site Assessment</b> Status Date: 2001-01-01 00:00:00 Global Id: SL603799240 Lead Agency: LOS ANGELES RWQCB (REGION 4) Lead Agency Case Number: Not reported Latitude: 34.094102 Longitude: -118.145716 Case Type: Cleanup Program Site Case Worker: Not reported Local Agency: Not reported RB Case Number: 115.0131 File Location: Not reported		



MAP FINDINGS  
FOCUS MAP 12

Map ID	Site	Database(s)	EPA ID Number
--------	------	-------------	---------------

**SLEEP SHOP (Continued)**

**S106485018**

Potential Media Affected: Aquifer used for drinking water supply  
 Potential Contaminants of Concern: Not reported  
 Site History: Not reported

WIP:

Region: 4  
 File Number: 115.0131  
**File Status: Backlog**  
 Staff: CCHARMLE  
 Facility Suite: Not reported

215

**AUNTIE M CREATIVE CONSULTNTS**  
**128 S PALM AVE**  
**ALHAMBRA, CA 91803**

**SLIC S106485019**  
**WIP N/A**

SLIC:

Region: STATE  
**Facility Status: Open - Site Assessment**  
 Status Date: 2001-01-01 00:00:00  
 Global Id: SL603799241  
 Lead Agency: LOS ANGELES RWQCB (REGION 4)  
 Lead Agency Case Number: Not reported  
 Latitude: 34.094102  
 Longitude: -118.145716  
 Case Type: Cleanup Program Site  
 Case Worker: Not reported  
 Local Agency: Not reported  
 RB Case Number: 115.0132  
 File Location: Not reported  
 Potential Media Affected: Aquifer used for drinking water supply  
 Potential Contaminants of Concern: Not reported  
 Site History: Not reported

WIP:

Region: 4  
 File Number: 115.0132  
**File Status: Backlog**  
 Staff: CCHARMLE  
 Facility Suite: Not reported

215

**MITCHELL MUFFLER MFG CO.**  
**146 S PALM AVE**  
**ALHAMBRA, CA 91801**

**SLIC S106485238**  
**WIP N/A**

SLIC:

Region: STATE  
**Facility Status: Open - Site Assessment**  
 Status Date: 2001-04-01 00:00:00  
 Global Id: SL603799460  
 Lead Agency: LOS ANGELES RWQCB (REGION 4)  
 Lead Agency Case Number: Not reported  
 Latitude: 34.094102  
 Longitude: -118.145716  
 Case Type: Cleanup Program Site  
 Case Worker: Not reported

MAP FINDINGS  
FOCUS MAP 12

Map ID      Site      Database(s)      EPA ID Number

---

**MITCHELL MUFFLER MFG CO. (Continued)**

**S106485238**

Local Agency:            Not reported  
 RB Case Number:        115.0354  
 File Location:           Not reported  
 Potential Media Affected:    Aquifer used for drinking water supply  
 Potential Contaminants of Concern:    Not reported  
 Site History:            Not reported

WIP:

Region:                4  
 File Number:         115.0354  
**File Status:        Backlog**  
 Staff:                CCHARMLE  
 Facility Suite:        Not reported

216

**ROBERT GHATAN, M.D., INC  
 150 S RAYMOND AVE  
 ALHAMBRA, CA 91801**

**HAZNET    S103631702  
 N/A**

HAZNET:

Gepaid:                CAL000138779  
 Contact:               ROBERT GHATAN M D INC  
 Telephone:            0000000000  
 Facility Addr2:        Not reported  
 Mailing Name:        Not reported  
 Mailing Address:     150 S RAYMOND AVE  
 Mailing City,St,Zip: ALHAMBRA, CA 918010000  
 Gen County:           Los Angeles  
 TSD EPA ID:          CAL000121946  
 TSD County:           Marin  
 Waste Category:     Photochemicals/photoprocessing waste  
 Disposal Method:     Recycler  
 Tons:                  .0225  
 Facility County:       Los Angeles

Gepaid:                CAL000138779  
 Contact:               ROBERT GHATAN M D INC  
 Telephone:            0000000000  
 Facility Addr2:        Not reported  
 Mailing Name:        Not reported  
 Mailing Address:     150 S RAYMOND AVE  
 Mailing City,St,Zip: ALHAMBRA, CA 918010000  
 Gen County:           Los Angeles  
 TSD EPA ID:          CAL000121946  
 TSD County:           Marin  
 Waste Category:     Photochemicals/photoprocessing waste  
 Disposal Method:     Recycler  
 Tons:                  .0250  
 Facility County:       Los Angeles

MAP FINDINGS  
FOCUS MAP 12

Map ID	Site	Database(s)	EPA ID Number
--------	------	-------------	---------------

217	<b>QUALITY PRINTING</b> <b>200 S. RAYMOND AVE. #B</b> <b>ALHAMBRA, CA 91801</b>	<b>SLIC</b>	<b>S106485083</b> <b>N/A</b>
-----	---	-------------	---------------------------------

SLIC:

Region:	STATE
<b>Facility Status:</b>	<b>Open - Site Assessment</b>
Status Date:	2001-04-01 00:00:00
Global Id:	SL603799305
Lead Agency:	LOS ANGELES RWQCB (REGION 4)
Lead Agency Case Number:	Not reported
Latitude:	34.0816212897157
Longitude:	-118.137932147575
Case Type:	Cleanup Program Site
Case Worker:	Not reported
Local Agency:	Not reported
RB Case Number:	115.0196
File Location:	Not reported
Potential Media Affected:	Aquifer used for drinking water supply
Potential Contaminants of Concern:	Not reported
Site History:	Not reported

217	<b>ELCO COMPUTERS WAREHOUSE</b> <b>215 S RAYMOND AVE</b> <b>ALHAMBRA, CA 91801</b>	<b>SLIC</b> <b>WIP</b>	<b>S106485180</b> <b>N/A</b>
-----	--	---------------------------	---------------------------------

SLIC:

Region:	STATE
<b>Facility Status:</b>	<b>Open - Site Assessment</b>
Status Date:	2001-04-01 00:00:00
Global Id:	SL603799402
Lead Agency:	LOS ANGELES RWQCB (REGION 4)
Lead Agency Case Number:	Not reported
Latitude:	34.094115
Longitude:	-118.144157
Case Type:	Cleanup Program Site
Case Worker:	Not reported
Local Agency:	Not reported
RB Case Number:	115.0295
File Location:	Not reported
Potential Media Affected:	Aquifer used for drinking water supply
Potential Contaminants of Concern:	Not reported
Site History:	Not reported

WIP:

Region:	4
File Number:	115.0295
<b>File Status:</b>	<b>Backlog</b>
Staff:	CCHARMLE
Facility Suite:	Not reported

MAP FINDINGS  
FOCUS MAP 12

Map ID	Site	Database(s)	EPA ID Number
--------	------	-------------	---------------

217	<b>ANDERSON WHITE</b> <b>229 S RAYMOND AVE</b> <b>ALHAMBRA, CA 91801</b>	<b>SLIC</b> <b>WIP</b>	<b>S106485071</b> <b>N/A</b>
-----	--	---------------------------	---------------------------------

SLIC:

Region:	STATE
<b>Facility Status:</b>	<b>Open - Site Assessment</b>
Status Date:	2001-01-01 00:00:00
Global Id:	SL603799293
Lead Agency:	LOS ANGELES RWQCB (REGION 4)
Lead Agency Case Number:	Not reported
Latitude:	34.094115
Longitude:	-118.144157
Case Type:	Cleanup Program Site
Case Worker:	Not reported
Local Agency:	Not reported
RB Case Number:	115.0184
File Location:	Not reported
Potential Media Affected:	Aquifer used for drinking water supply
Potential Contaminants of Concern:	Not reported
Site History:	Not reported

WIP:

Region:	4
File Number:	115.0184
<b>File Status:</b>	<b>Backlog</b>
Staff:	CCHARMLE
Facility Suite:	Not reported

217	<b>DE BAUN LIGHTING CO., INC</b> <b>240 S RAYMOND AVE</b> <b>ALHAMBRA, CA 91803</b>	<b>EMI</b> <b>WIP</b>	<b>S106829819</b> <b>N/A</b>
-----	---	--------------------------	---------------------------------

EMI:

Year:	1990
County Code:	19
Air Basin:	SC
Facility ID:	61202
Air District Name:	SC
SIC Code:	3444
Air District Name:	SOUTH COAST AQMD
Community Health Air Pollution Info System:	Not reported
Consolidated Emission Reporting Rule:	Not reported
Total Organic Hydrocarbon Gases Tons/Yr:	1
Reactive Organic Gases Tons/Yr:	1
Carbon Monoxide Emissions Tons/Yr:	0
NOX - Oxides of Nitrogen Tons/Yr:	0
SOX - Oxides of Sulphur Tons/Yr:	0
Particulate Matter Tons/Yr:	0
Part. Matter 10 Micrometers & Smlr Tons/Yr:	0

WIP:

Region:	4
File Number:	115.0288
<b>File Status:</b>	<b>Backlog</b>
Staff:	CCHARMLE
Facility Suite:	Not reported

MAP FINDINGS  
FOCUS MAP 12

Map ID	Site	Database(s)	EPA ID Number
217	<b>DE BAUN LIGHTING CO INC</b> <b>240 S. RAYMOND AVE.</b> <b>ALHAMBRA, CA 91801</b>  SLIC: Region: STATE <b>Facility Status: Open - Site Assessment</b> Status Date: 2001-04-01 00:00:00 Global Id: SL603799395 Lead Agency: LOS ANGELES RWQCB (REGION 4) Lead Agency Case Number: Not reported Latitude: 34.094115 Longitude: -118.144157 Case Type: Cleanup Program Site Case Worker: Not reported Local Agency: Not reported RB Case Number: 115.0288 File Location: Not reported Potential Media Affected: Aquifer used for drinking water supply Potential Contaminants of Concern: Not reported Site History: Not reported	SLIC	S106485173 N/A
217	<b>DEBAUN LIGHTING INC</b> <b>240 SOUTH RAYMOND AVE</b> <b>ALHAMBRA, CA 91801</b>  HAZNET: Gepaid: CAL000040296 Contact: HUNT HARRY OWNER Telephone: 0000000000 Facility Addr2: Not reported Mailing Name: Not reported Mailing Address: 240 SOUTH RAYMOND AVE Mailing City,St,Zip: ALHAMBRA, CA 918010000 Gen County: Los Angeles TSD EPA ID: CAD008302903 TSD County: Los Angeles Waste Category: Oxygenated solvents (acetone, butanol, ethyl acetate, etc.) Disposal Method: Recycler Tons: .2085 Facility County: Los Angeles	HAZNET	S103645025 N/A
217	<b>ANDERSON/WHITE</b> <b>205 S RAYMOND AVE</b> <b>ALHAMBRA, CA 91801</b>  SLIC: Region: STATE <b>Facility Status: Open - Site Assessment</b> Status Date: 2001-10-01 00:00:00 Global Id: SL603799557 Lead Agency: LOS ANGELES RWQCB (REGION 4) Lead Agency Case Number: Not reported Latitude: 34.094115 Longitude: -118.144157 Case Type: Cleanup Program Site Case Worker: Not reported Local Agency: Not reported	SLIC WIP	S106485335 N/A

MAP FINDINGS  
FOCUS MAP 12

Map ID	Site	Database(s)	EPA ID Number
--------	------	-------------	---------------

**ANDERSON/WHITE (Continued)**

**S106485335**

RB Case Number: 115.0523  
 File Location: Not reported  
 Potential Media Affected: Aquifer used for drinking water supply  
 Potential Contaminants of Concern: Not reported  
 Site History: Not reported

WIP:

Region: 4  
 File Number: 115.0523  
**File Status: Backlog**  
 Staff: CCHARMLE  
 Facility Suite: Not reported

---

219	<b>2077 WEST COMMONWEALTH - PARKING LOT 2077 WEST COMMONWEALTH - PARKING LOT ALAHAMBRA, CA 91803</b>	<b>ERNS</b>	<b>90181498 N/A</b>
-----	--	-------------	-------------------------

[Click this hyperlink](#) while viewing on your computer to access additional ERNS detail in the EDR Site Report.

---

219	<b>BACA SHEET METAL WORKS 2115 W COMMONWEALTH AVE ALHAMBRA, CA 91803</b>	<b>SLIC WIP</b>	<b>S106485137 N/A</b>
-----	--	---------------------	---------------------------

SLIC:

Region: STATE  
**Facility Status: Open - Site Assessment**  
 Status Date: 2001-04-01 00:00:00  
 Global Id: SL603799359  
 Lead Agency: LOS ANGELES RWQCB (REGION 4)  
 Lead Agency Case Number: Not reported  
 Latitude: 34.08781  
 Longitude: -118.145682  
 Case Type: Cleanup Program Site  
 Case Worker: Not reported  
 Local Agency: Not reported  
 RB Case Number: 115.0251  
 File Location: Not reported  
 Potential Media Affected: Aquifer used for drinking water supply  
 Potential Contaminants of Concern: Not reported  
 Site History: Not reported

WIP:

Region: 4  
 File Number: 115.0251  
**File Status: Backlog**  
 Staff: CCHARMLE  
 Facility Suite: Not reported

MAP FINDINGS  
FOCUS MAP 12

Map ID	Site	Database(s)	EPA ID Number
--------	------	-------------	---------------

219	<b>SPECIALTY BUFF</b> 2127 W COMMONWEALTH AVE ALHAMBRA, CA 91801	SLIC WIP	S106485284 N/A
-----	--	-------------	-------------------

SLIC:

Region: STATE  
**Facility Status:** **Open - Site Assessment**  
 Status Date: 2001-04-01 00:00:00  
 Global Id: SL603799506  
 Lead Agency: LOS ANGELES RWQCB (REGION 4)  
 Lead Agency Case Number: Not reported  
 Latitude: 34.08781  
 Longitude: -118.145682  
 Case Type: Cleanup Program Site  
 Case Worker: Not reported  
 Local Agency: Not reported  
 RB Case Number: 115.0401  
 File Location: Not reported  
 Potential Media Affected: Aquifer used for drinking water supply  
 Potential Contaminants of Concern: Not reported  
 Site History: Not reported

WIP:

Region: 4  
 File Number: 115.0401  
**File Status:** **Backlog**  
 Staff: CCHARMLE  
 Facility Suite: Not reported

219	<b>KALAJIAN M J MANUFACTURING CO.</b> 2119 W COMMONWEALTH AVE ALHAMBRA, CA	SLIC WIP	S106485211 N/A
-----	--	-------------	-------------------

SLIC:

Region: STATE  
**Facility Status:** **Open - Site Assessment**  
 Status Date: 2001-04-01 00:00:00  
 Global Id: SL603799433  
 Lead Agency: LOS ANGELES RWQCB (REGION 4)  
 Lead Agency Case Number: Not reported  
 Latitude: 34.08781  
 Longitude: -118.145682  
 Case Type: Cleanup Program Site  
 Case Worker: Not reported  
 Local Agency: Not reported  
 RB Case Number: 115.0327  
 File Location: Not reported  
 Potential Media Affected: Aquifer used for drinking water supply  
 Potential Contaminants of Concern: Not reported  
 Site History: Not reported

WIP:

Region: 4  
 File Number: 115.0327  
**File Status:** **Backlog**  
 Staff: CCHARMLE  
 Facility Suite: Not reported

MAP FINDINGS  
FOCUS MAP 12

Map ID	Site	Database(s)	EPA ID Number
--------	------	-------------	---------------

219	<b>PALM SUPER SERVICE</b> <b>300 S PALM AVE</b> <b>ALHAMBRA, CA 91801</b>	<b>SLIC</b> <b>WIP</b>	<b>S106485256</b> <b>N/A</b>
-----	---	---------------------------	---------------------------------

SLIC:

Region: STATE

**Facility Status: Open - Site Assessment**

Status Date: 2001-04-01 00:00:00

Global Id: SL603799478

Lead Agency: LOS ANGELES RWQCB (REGION 4)

Lead Agency Case Number: Not reported

Latitude: 34.0816212897157

Longitude: -118.137932147575

Case Type: Cleanup Program Site

Case Worker: Not reported

Local Agency: Not reported

RB Case Number: 115.0372

File Location: Not reported

Potential Media Affected: Aquifer used for drinking water supply

Potential Contaminants of Concern: Not reported

Site History: Not reported

WIP:

Region: 4

File Number: 115.0372

**File Status: Backlog**

Staff: CCHARMLE

Facility Suite: Not reported

219	<b>PACIFIC SOAP BASE CO.</b> <b>2101 E COMMONWEALTH AVE</b> <b>ALHAMBRA, CA 91803</b>	<b>SLIC</b> <b>WIP</b>	<b>S106485250</b> <b>N/A</b>
-----	---	---------------------------	---------------------------------

SLIC:

Region: STATE

**Facility Status: Open - Site Assessment**

Status Date: 2001-04-01 00:00:00

Global Id: SL603799472

Lead Agency: LOS ANGELES RWQCB (REGION 4)

Lead Agency Case Number: Not reported

Latitude: 34.08781

Longitude: -118.145682

Case Type: Cleanup Program Site

Case Worker: Not reported

Local Agency: Not reported

RB Case Number: 115.0366

File Location: Not reported

Potential Media Affected: Aquifer used for drinking water supply

Potential Contaminants of Concern: Not reported

Site History: Not reported

WIP:

Region: 4

File Number: 115.0366

**File Status: Backlog**

Staff: CCHARMLE

Facility Suite: Not reported



MAP FINDINGS  
FOCUS MAP 12

Map ID	Site	Database(s)	EPA ID Number
219	<b>ARCADIAN DEVELOPMENT INC</b> <b>308 SO PALM AVENUE</b> <b>ALHAMBRA, CA 91803</b>  HAZNET: Gepaid: CAC001237360 Contact: CORPORATION Telephone: 0000000000 Facility Addr2: Not reported Mailing Name: Not reported Mailing Address: 308 SO PALM AVENUE Mailing City,St,Zip: ALHAMBRA, CA 918030000 Gen County: Los Angeles TSD EPA ID: CAD000088252 TSD County: Los Angeles Waste Category: Polymeric resin waste Disposal Method: Transfer Station Tons: .6255 Facility County: Los Angeles  Gepaid: CAC001237360 Contact: CORPORATION Telephone: 0000000000 Facility Addr2: Not reported Mailing Name: Not reported Mailing Address: 308 SO PALM AVENUE Mailing City,St,Zip: ALHAMBRA, CA 918030000 Gen County: Los Angeles TSD EPA ID: CAD000088252 TSD County: Los Angeles Waste Category: Latex waste Disposal Method: Transfer Station Tons: .4170 Facility County: Los Angeles  Gepaid: CAC001237360 Contact: CORPORATION Telephone: 0000000000 Facility Addr2: Not reported Mailing Name: Not reported Mailing Address: 308 SO PALM AVENUE Mailing City,St,Zip: ALHAMBRA, CA 918030000 Gen County: Los Angeles TSD EPA ID: CAT080013352 TSD County: Los Angeles Waste Category: Oil/water separation sludge Disposal Method: Recycler Tons: .3544 Facility County: Los Angeles	HAZNET	S103950518 N/A

MAP FINDINGS  
FOCUS MAP 12

Map ID	Site	Database(s)	EPA ID Number
--------	------	-------------	---------------

219	<b>REMOTE CONTROLS INC.</b> <b>308 S PALM AVE</b> <b>ALHAMBRA, CA 91801</b>	<b>SLIC</b> <b>WIP</b>	<b>S106485275</b> <b>N/A</b>
-----	---	---------------------------	---------------------------------

SLIC:

Region: STATE

**Facility Status: Open - Site Assessment**

Status Date: 2001-04-01 00:00:00

Global Id: SL603799497

Lead Agency: LOS ANGELES RWQCB (REGION 4)

Lead Agency Case Number: Not reported

Latitude: 34.098618

Longitude: -118.14575

Case Type: Cleanup Program Site

Case Worker: Not reported

Local Agency: Not reported

RB Case Number: 115.0391

File Location: Not reported

Potential Media Affected: Aquifer used for drinking water supply

Potential Contaminants of Concern: Not reported

Site History: Not reported

WIP:

Region: 4

File Number: 115.0391

**File Status: Backlog**

Staff: CCHARMLE

Facility Suite: Not reported

219	<b>ONE STOP ELECTRICAL SUPPLY</b> <b>312 S PALM AVE</b> <b>ALHAMBRA, CA 91803</b>	<b>SLIC</b> <b>WIP</b>	<b>S106485020</b> <b>N/A</b>
-----	---	---------------------------	---------------------------------

SLIC:

Region: STATE

**Facility Status: Open - Site Assessment**

Status Date: 2001-01-01 00:00:00

Global Id: SL603799242

Lead Agency: LOS ANGELES RWQCB (REGION 4)

Lead Agency Case Number: Not reported

Latitude: 34.098618

Longitude: -118.14575

Case Type: Cleanup Program Site

Case Worker: Not reported

Local Agency: Not reported

RB Case Number: 115.0133

File Location: Not reported

Potential Media Affected: Aquifer used for drinking water supply

Potential Contaminants of Concern: Not reported

Site History: Not reported

WIP:

Region: 4

File Number: 115.0133

**File Status: Backlog**

Staff: CCHARMLE

Facility Suite: Not reported

MAP FINDINGS  
FOCUS MAP 12

Map ID	Site	Database(s)	EPA ID Number
--------	------	-------------	---------------

219	<b>SCIENTIFIC HARD CHROME PLATERS</b> 316 S PALM AV ALHAMBRA, CA 91803	EMI WIP	S106839017 N/A
-----	--	------------	-------------------

EMI:

Year:	1987
County Code:	19
Air Basin:	SC
Facility ID:	42919
Air District Name:	SC
SIC Code:	3471
Air District Name:	SOUTH COAST AQMD
Community Health Air Pollution Info System:	Not reported
Consolidated Emission Reporting Rule:	Not reported
Total Organic Hydrocarbon Gases Tons/Yr:	0
Reactive Organic Gases Tons/Yr:	0
Carbon Monoxide Emissions Tons/Yr:	0
NOX - Oxides of Nitrogen Tons/Yr:	0
SOX - Oxides of Sulphur Tons/Yr:	0
Particulate Matter Tons/Yr:	1
Part. Matter 10 Micrometers & Smlr Tons/Yr:	0

WIP:

Region:	4
File Number:	115.0396
<b>File Status:</b>	<b>Backlog</b>
Staff:	CCHARMLE
Facility Suite:	Not reported

219	<b>SCIENTIFIC HARD CHROME PLATERS</b> 316 S. PALM AVE. ALHAMBRA, CA 91803	SLIC	S106485280 N/A
-----	---	------	-------------------

SLIC:

Region:	STATE
<b>Facility Status:</b>	<b>Open - Site Assessment</b>
Status Date:	2001-04-01 00:00:00
Global Id:	SL603799502
Lead Agency:	LOS ANGELES RWQCB (REGION 4)
Lead Agency Case Number:	Not reported
Latitude:	34.098618
Longitude:	-118.14575
Case Type:	Cleanup Program Site
Case Worker:	Not reported
Local Agency:	Not reported
RB Case Number:	115.0396
File Location:	Not reported
Potential Media Affected:	Aquifer used for drinking water supply
Potential Contaminants of Concern:	Not reported
Site History:	Not reported

MAP FINDINGS  
FOCUS MAP 12

Map ID	Site	Database(s)	EPA ID Number
--------	------	-------------	---------------

219	<b>MICRO PEENING INC.</b> <b>318 S PALM AVE</b> <b>ALHAMBRA, CA 91803</b>	<b>SLIC</b> <b>WIP</b>	<b>S106485237</b> <b>N/A</b>
-----	---	---------------------------	---------------------------------

SLIC:  
 Region: STATE  
**Facility Status: Open - Site Assessment**  
 Status Date: 2001-04-01 00:00:00  
 Global Id: SL603799459  
 Lead Agency: LOS ANGELES RWQCB (REGION 4)  
 Lead Agency Case Number: Not reported  
 Latitude: 34.098618  
 Longitude: -118.14575  
 Case Type: Cleanup Program Site  
 Case Worker: Not reported  
 Local Agency: Not reported  
 RB Case Number: 115.0353  
 File Location: Not reported  
 Potential Media Affected: Aquifer used for drinking water supply  
 Potential Contaminants of Concern: Not reported  
 Site History: Not reported

WIP:  
 Region: 4  
 File Number: 115.0353  
**File Status: Backlog**  
 Staff: CCHARMLE  
 Facility Suite: Not reported

219	<b>INTERSTATE BATTERIES OF EASTER</b> <b>324 S PALM AVE</b> <b>ALHAMBRA, CA 91803</b>	<b>SLIC</b> <b>WIP</b>	<b>S106485203</b> <b>N/A</b>
-----	---	---------------------------	---------------------------------

SLIC:  
 Region: STATE  
**Facility Status: Open - Site Assessment**  
 Status Date: 2001-04-01 00:00:00  
 Global Id: SL603799425  
 Lead Agency: LOS ANGELES RWQCB (REGION 4)  
 Lead Agency Case Number: Not reported  
 Latitude: 34.098618  
 Longitude: -118.14575  
 Case Type: Cleanup Program Site  
 Case Worker: Not reported  
 Local Agency: Not reported  
 RB Case Number: 115.0319  
 File Location: Not reported  
 Potential Media Affected: Aquifer used for drinking water supply  
 Potential Contaminants of Concern: Not reported  
 Site History: Not reported

WIP:  
 Region: 4  
 File Number: 115.0319  
**File Status: Backlog**  
 Staff: CCHARMLE  
 Facility Suite: Not reported

MAP FINDINGS  
FOCUS MAP 12

Map ID	Site	Database(s)	EPA ID Number
--------	------	-------------	---------------

219	<b>ANDERSON INDUSTRIES</b> <b>328 S PALM ST</b> <b>ALHAMBRA, CA 91803</b>	<b>SLIC</b> <b>WIP</b>	<b>S106485129</b> <b>N/A</b>
-----	---	---------------------------	---------------------------------

SLIC:  
 Region: STATE  
**Facility Status: Open - Site Assessment**  
 Status Date: 2001-04-01 00:00:00  
 Global Id: SL603799351  
 Lead Agency: LOS ANGELES RWQCB (REGION 4)  
 Lead Agency Case Number: Not reported  
 Latitude: 34.0816212897157  
 Longitude: -118.137932147575  
 Case Type: Cleanup Program Site  
 Case Worker: Not reported  
 Local Agency: Not reported  
 RB Case Number: 115.0243  
 File Location: Not reported  
 Potential Media Affected: Aquifer used for drinking water supply  
 Potential Contaminants of Concern: Not reported  
 Site History: Not reported

WIP:  
 Region: 4  
 File Number: 115.0243  
**File Status: Backlog**  
 Staff: CCHARMLE  
 Facility Suite: Not reported

219	<b>NORDIC CLAY PRODUCTS</b> <b>332 S PALM AVE</b> <b>ALHAMBRA, CA 91803</b>	<b>SLIC</b> <b>WIP</b>	<b>S106485245</b> <b>N/A</b>
-----	---	---------------------------	---------------------------------

SLIC:  
 Region: STATE  
**Facility Status: Open - Site Assessment**  
 Status Date: 2001-04-01 00:00:00  
 Global Id: SL603799467  
 Lead Agency: LOS ANGELES RWQCB (REGION 4)  
 Lead Agency Case Number: Not reported  
 Latitude: 34.098618  
 Longitude: -118.14575  
 Case Type: Cleanup Program Site  
 Case Worker: Not reported  
 Local Agency: Not reported  
 RB Case Number: 115.0361  
 File Location: Not reported  
 Potential Media Affected: Aquifer used for drinking water supply  
 Potential Contaminants of Concern: Not reported  
 Site History: Not reported

WIP:  
 Region: 4  
 File Number: 115.0361  
**File Status: Backlog**  
 Staff: CCHARMLE  
 Facility Suite: Not reported

MAP FINDINGS  
FOCUS MAP 12

Map ID	Site	Database(s)	EPA ID Number
219	<b>TRUMBLE MANUFACTURING CO.</b> <b>335 S PALM AVE</b> <b>ALHAMBRA, CA 91803</b>	<b>SLIC</b> <b>WIP</b>	<b>S106485302</b> <b>N/A</b>
	SLIC: Region: STATE <b>Facility Status: Open - Site Assessment</b> Status Date: 2001-04-01 00:00:00 Global Id: SL603799524 Lead Agency: LOS ANGELES RWQCB (REGION 4) Lead Agency Case Number: Not reported Latitude: 34.098618 Longitude: -118.14575 Case Type: Cleanup Program Site Case Worker: Not reported Local Agency: Not reported RB Case Number: 115.0419 File Location: Not reported Potential Media Affected: Aquifer used for drinking water supply Potential Contaminants of Concern: Not reported Site History: Not reported		
	WIP: Region: 4 File Number: 115.0419 <b>File Status: Backlog</b> Staff: CCHARMLE Facility Suite: Not reported		
219	<b>UNIVERSAL FILTRATION</b> <b>340 SOUTH PALM AVE</b> <b>ALHAMBRA, CA 91803</b>	<b>HAZNET</b> <b>WIP</b>	<b>S104577146</b> <b>N/A</b>
	HAZNET: Gepaid: CAL000070840 Contact: UNIVERSAL FILTRATION Telephone: 0000000000 Facility Addr2: Not reported Mailing Name: Not reported Mailing Address: 340 S PALM AVE Mailing City,St,Zip: ALHAMBRA, CA 918030000 Gen County: Los Angeles TSD EPA ID: CAT000613893 TSD County: Los Angeles Waste Category: Aqueous solution with less than 10% total organic residues Disposal Method: Transfer Station Tons: 0.0625 Facility County: Los Angeles		
	WIP: Region: 4 File Number: 115.0002 <b>File Status: Active</b> Staff: CCHARMLE Facility Suite: Not reported		

MAP FINDINGS  
FOCUS MAP 12

Map ID	Site	Database(s)	EPA ID Number
219	<b>ARCADIAN FLOORING COMPANY</b> <b>341 SOUTH PALM ST.</b> <b>ALHAMBRA, CA 91803</b>  HAZNET: Gepaid: CAC000931672 Contact: THEODORE LAMBROS, PRESIDENT Telephone: 0000000000 Facility Addr2: Not reported Mailing Name: Not reported Mailing Address: 308 SO. PALM ST. Mailing City,St,Zip: ALHAMBRA, CA 918030000 Gen County: Los Angeles TSD EPA ID: CAD000088252 TSD County: Los Angeles Waste Category: Other organic solids Disposal Method: Transfer Station Tons: 1.0000 Facility County: Los Angeles	HAZNET	S103950519 N/A
219	<b>UNIVERSAL FILTRATION</b> <b>340 S. PALM AVE.</b> <b>ALHAMBRA, CA 91803</b>  SLIC: Region: STATE <b>Facility Status: Open - Site Assessment</b> Status Date: 1999-10-01 00:00:00 Global Id: SL603799138 Lead Agency: LOS ANGELES RWQCB (REGION 4) Lead Agency Case Number: Not reported Latitude: 34.098618 Longitude: -118.14575 Case Type: Cleanup Program Site Case Worker: Not reported Local Agency: Not reported RB Case Number: 115.0002 File Location: Not reported Potential Media Affected: Aquifer used for drinking water supply Potential Contaminants of Concern: Not reported Site History: Not reported	SLIC	S106484917 N/A
220	<b>COSTCO WHOLESALE #428</b> <b>2207 WEST COMMONWEALTH</b> <b>ALHAMBRA, CA 91803</b>  HAZNET: Gepaid: CAL000060251 Contact: THE PRICE COMPANY Telephone: 4253138100 Facility Addr2: Not reported Mailing Name: Not reported Mailing Address: 999 LAKE DR Mailing City,St,Zip: ISSAQUAH, WA 980275367 Gen County: Los Angeles TSD EPA ID: CAD044429835 TSD County: Los Angeles Waste Category: Other organic solids	HAZNET	S103642756 N/A

MAP FINDINGS  
FOCUS MAP 12

Map ID      Site      Database(s)      EPA ID Number

---

**COSTCO WHOLESALE #428 (Continued)**

**S103642756**

Disposal Method: Disposal, Other  
Tons: 0.14  
Facility County: Los Angeles

Gepaid: CAL000060251  
Contact: RICHARD QUINONES/WHSE MGR  
Telephone: 6262897164  
Facility Addr2: Not reported  
Mailing Name: Not reported  
Mailing Address: 999 LAKE DR  
Mailing City,St,Zip: ISSAQUAH, WA 980275367  
Gen County: Los Angeles  
TSD EPA ID: CAT080013352  
TSD County: Los Angeles  
Waste Category: Oil/water separation sludge  
Disposal Method: Recycler  
Tons: 0.02  
Facility County: Los Angeles

Gepaid: CAL000060251  
Contact: RICHARD QUINONES/WHSE MGR  
Telephone: 6262897164  
Facility Addr2: Not reported  
Mailing Name: Not reported  
Mailing Address: 999 LAKE DR  
Mailing City,St,Zip: ISSAQUAH, WA 980275367  
Gen County: Los Angeles  
TSD EPA ID: TXD077603371  
TSD County: 99  
Waste Category: Hydrocarbon solvents (benzene, hexane, Stoddard, etc.)  
Disposal Method: H061  
Tons: 0.11  
Facility County: Los Angeles

Gepaid: CAL000060251  
Contact: RICHARD QUINONES/WHSE MGR  
Telephone: 6262897164  
Facility Addr2: Not reported  
Mailing Name: Not reported  
Mailing Address: 999 LAKE DR  
Mailing City,St,Zip: ISSAQUAH, WA 980275367  
Gen County: Los Angeles  
TSD EPA ID: TXD077603371  
TSD County: 99  
Waste Category: Other organic solids  
Disposal Method: H061  
Tons: 0.36  
Facility County: Los Angeles

Gepaid: CAL000060251  
Contact: THE PRICE COMPANY  
Telephone: 4253138100  
Facility Addr2: Not reported  
Mailing Name: Not reported  
Mailing Address: 999 LAKE DR  
Mailing City,St,Zip: ISSAQUAH, WA 980275367  
Gen County: Los Angeles



MAP FINDINGS  
FOCUS MAP 12

Map ID	Site	Database(s)	EPA ID Number
--------	------	-------------	---------------

**COSTCO WHOLESALE #428 (Continued)**

**S103642756**

TSD EPA ID: CAD003963592  
TSD County: Santa Clara  
Waste Category: Other inorganic solid waste  
Disposal Method: Recycler  
Tons: .0175  
Facility County: Los Angeles

[Click this hyperlink](#) while viewing on your computer to access 11 additional CA\_HAZNET: record(s) in the EDR Site Report.

220

**COSTCO/PRICE CLUB  
2207 COMMONWEALTH AVE W  
ALHAMBRA, CA 91803**

**LUST S104025619  
N/A**

LUST:

Region: STATE  
Global Id: T0603705201  
Latitude: 34.0879257  
Longitude: -118.1482862  
Case Type: LUST Cleanup Site  
Status: Completed - Case Closed  
Status Date: 1989-05-09 00:00:00  
Lead Agency: LOS ANGELES COUNTY  
Case Worker: Not reported  
Local Agency: LOS ANGELES COUNTY  
RB Case Number: R-13666  
LOC Case Number: Not reported  
File Location: Not reported  
Potential Media Affect: Soil  
Potential Contaminats of Concern: Gasoline  
Site History: Not reported

LUST REG 4:

Region: 4  
Regional Board: 04  
County: Los Angeles  
facid: R-13666  
Status: Pollution Characterization  
Substance: Gasoline  
Substance Quantity: Not reported  
Local Case No: Not reported  
Case Type: Soil  
Abatement Method Used at the Site: Not reported  
Global ID: T0603705201  
W Global ID: Not reported  
Staff: UNK  
Local Agency: 19000  
Cross Street: PALM  
Enforcement Type: Not reported  
Date Leak Discovered: Not reported  
Date Leak First Reported: 11/6/1987  
Date Leak Record Entered: 12/18/1987  
Date Confirmation Began: Not reported  
Date Leak Stopped: Not reported  
Date Case Last Changed on Database: 11/6/1987  
Date the Case was Closed: Not reported  
How Leak Discovered: Tank Closure

MAP FINDINGS  
FOCUS MAP 12

Map ID	Site	Database(s)	EPA ID Number
	<b>COSTCO/PRICE CLUB (Continued)</b>		<b>S104025619</b>
	How Leak Stopped:	Not reported	
	Cause of Leak:	UNK	
	Leak Source:	UNK	
	Operator:	DRACHMAN, BRUD	
	Water System:	Not reported	
	Well Name:	Not reported	
	Approx. Dist To Production Well (ft):	4813.9876483679180188131698714	
	Source of Cleanup Funding:	UNK	
	Preliminary Site Assessment Workplan Submitted:	Not reported	
	Preliminary Site Assessment Began:	Not reported	
	Pollution Characterization Began:	11/6/1987	
	Remediation Plan Submitted:	Not reported	
	Remedial Action Underway:	Not reported	
	Post Remedial Action Monitoring Began:	Not reported	
	Enforcement Action Date:	Not reported	
	Historical Max MTBE Date:	Not reported	
	Hist Max MTBE Conc in Groundwater:	Not reported	
	Hist Max MTBE Conc in Soil:	Not reported	
	Significant Interim Remedial Action Taken:	Not reported	
	GW Qualifier:	Not reported	
	Soil Qualifier:	Not reported	
	Organization:	Not reported	
	Owner Contact:	Not reported	
	Responsible Party:	PRICE COMPANY	
	RP Address:	795 TODD AVE, AZUSA, CA 91702	
	Program:	LUST	
	Lat/Long:	34.0879257 / -1	
	Local Agency Staff:	Not reported	
	Beneficial Use:	Not reported	
	Priority:	Not reported	
	Cleanup Fund Id:	Not reported	
	Suspended:	Not reported	
	Assigned Name:	Not reported	
	Summary:	SOIL CONTAMINATED WITH PETROLEUM HYDROCARBONS. SEE HARD COPY FOR SITE NAME	

<b>220</b>	<b>COSTCO WHOLESALE NO 428 2207 W COMMONWEALTH ALHAMBRA, CA 91803</b>	<b>RCRA-SQG FINDS HAZNET</b>	<b>1004677980 CAR000103630</b>
	RCRA-SQG:		
	Date form received by agency:	07/09/2002	
	Facility name:	COSTCO WHOLESALE NO 428	
	Facility address:	2207 W COMMONWEALTH ALHAMBRA, CA 91803	
	EPA ID:	CAR000103630	
	Mailing address:	999 LAKE DR ATTN LICENSING ISSAQUAH, WA 98027	
	Contact:	LISA SIMPSON	
	Contact address:	999 LAKE DR ATTN LICENSING ISSAQUAH, WA 98027	
	Contact country:	US	
	Contact telephone:	(425) 313-6275	
	Contact email:	Not reported	
	EPA Region:	09	
	Classification:	Small Small Quantity Generator	
	Description:	Handler: generates more than 100 and less than 1000 kg of hazardous	

MAP FINDINGS  
FOCUS MAP 12

Map ID Site Database(s) EPA ID Number

**COSTCO WHOLESALE NO 428 (Continued)**

**1004677980**

waste during any calendar month and accumulates less than 6000 kg of hazardous waste at any time; or generates 100 kg or less of hazardous waste during any calendar month, and accumulates more than 1000 kg of hazardous waste at any time

Owner/Operator Summary:

Owner/operator name: COSTCO WHOLESALE CORPORATION  
Owner/operator address: 999 LAKE DR  
ISSAQUAH, WA 98027  
Owner/operator country: Not reported  
Owner/operator telephone: (425) 313-8100  
Legal status: Private  
Owner/Operator Type: Owner  
Owner/Op start date: Not reported  
Owner/Op end date: Not reported

Handler Activities Summary:

U.S. importer of hazardous waste: Unknown  
Mixed waste (haz. and radioactive): Unknown  
Recycler of hazardous waste: No  
Transporter of hazardous waste: No  
Treater, storer or disposer of HW: No  
Underground injection activity: No  
On-site burner exemption: Unknown  
Furnace exemption: Unknown  
Used oil fuel burner: No  
Used oil processor: No  
User oil refiner: No  
Used oil fuel marketer to burner: No  
Used oil Specification marketer: No  
Used oil transfer facility: No  
Used oil transporter: No  
Off-site waste receiver: Commercial status unknown

Hazardous Waste Summary:

Waste code: D001  
Waste name: IGNITABLE HAZARDOUS WASTES ARE THOSE WASTES WHICH HAVE A FLASHPOINT OF LESS THAN 140 DEGREES FAHRENHEIT AS DETERMINED BY A PENSKEY-MARTENS CLOSED CUP FLASH POINT TESTER. ANOTHER METHOD OF DETERMINING THE FLASH POINT OF A WASTE IS TO REVIEW THE MATERIAL SAFETY DATA SHEET, WHICH CAN BE OBTAINED FROM THE MANUFACTURER OR DISTRIBUTOR OF THE MATERIAL. LACQUER THINNER IS AN EXAMPLE OF A COMMONLY USED SOLVENT WHICH WOULD BE CONSIDERED AS IGNITABLE HAZARDOUS WASTE.

Waste code: D011  
Waste name: SILVER

Waste code: D018  
Waste name: BENZENE

Violation Status: No violations found

FINDS:

Other Pertinent Environmental Activity Identified at Site

Registry ID: 110012240379

MAP FINDINGS  
FOCUS MAP 12

Map ID	Site	Database(s)	EPA ID Number
--------	------	-------------	---------------

**COSTCO WHOLESALE NO 428 (Continued)**

**1004677980**

California - Hazardous Waste Tracking System - Datamart

RCRAInfo is a national information system that supports the Resource Conservation and Recovery Act (RCRA) program through the tracking of events and activities related to facilities that generate, transport, and treat, store, or dispose of hazardous waste. RCRAInfo allows RCRA program staff to track the notification, permit, compliance, and corrective action activities required under RCRA.

HAZNET:

Gepaid: CAR000103630  
 Contact: Lisa Simpson  
 Telephone: 4253136275  
 Facility Addr2: Not reported  
 Mailing Name: Not reported  
 Mailing Address: 999 Lake Dr  
 Mailing City,St,Zip: Issaquah, WA 98027  
 Gen County: Los Angeles  
 TSD EPA ID: CAD028409019  
 TSD County: Los Angeles  
 Waste Category: Aqueous solution with less than 10% total organic residues  
 Disposal Method: Treatment, Tank  
 Tons: 0.04  
 Facility County: Not reported

220

**COSTCO WHOLESALE  
 2207 W. COMMON WEALTH AVE.  
 ALHAMBRA, CA 91803**

**SLIC S106484980  
 N/A**

SLIC:

Region: STATE  
**Facility Status: Open - Site Assessment**  
 Status Date: 2001-01-01 00:00:00  
 Global Id: SL603799201  
 Lead Agency: LOS ANGELES RWQCB (REGION 4)  
 Lead Agency Case Number: Not reported  
 Latitude: 34.0816212897157  
 Longitude: -118.137932147575  
 Case Type: Cleanup Program Site  
 Case Worker: Not reported  
 Local Agency: Not reported  
 RB Case Number: 115.0073  
 File Location: Not reported  
 Potential Media Affected: Aquifer used for drinking water supply  
 Potential Contaminants of Concern: Not reported  
 Site History: Not reported

MAP FINDINGS  
FOCUS MAP 12

Map ID	Site	Database(s)	EPA ID Number
--------	------	-------------	---------------

220	<b>BILL MILLER INVESTMENTS INC,SI 2201 W COMMONWEALTH ALHAMBRA, CA 91803</b>	EMI	S106826992 N/A
-----	--	-----	-------------------

EMI:

Year:	1990
County Code:	19
Air Basin:	SC
Facility ID:	67411
Air District Name:	SC
SIC Code:	5812
Air District Name:	SOUTH COAST AQMD
Community Health Air Pollution Info System:	Not reported
Consolidated Emission Reporting Rule:	Not reported
Total Organic Hydrocarbon Gases Tons/Yr:	0
Reactive Organic Gases Tons/Yr:	0
Carbon Monoxide Emissions Tons/Yr:	0
NOX - Oxides of Nitrogen Tons/Yr:	0
SOX - Oxides of Sulphur Tons/Yr:	0
Particulate Matter Tons/Yr:	0
Part. Matter 10 Micrometers & Smlr Tons/Yr:	0

220	<b>BLYTHE AIRCRAFT CORP 2201 W COMMONWEALTH AVE ALHAMBRA, CA 91803</b>	SLIC WIP	S106485145 N/A
-----	--	-------------	-------------------

SLIC:

Region:	STATE
<b>Facility Status:</b>	<b>Open - Site Assessment</b>
Status Date:	2001-04-01 00:00:00
Global Id:	SL603799367
Lead Agency:	LOS ANGELES RWQCB (REGION 4)
Lead Agency Case Number:	Not reported
Latitude:	34.087806
Longitude:	-118.147303
Case Type:	Cleanup Program Site
Case Worker:	Not reported
Local Agency:	Not reported
RB Case Number:	115.0259
File Location:	Not reported
Potential Media Affected:	Aquifer used for drinking water supply
Potential Contaminants of Concern:	Not reported
Site History:	Not reported

WIP:

Region:	4
File Number:	115.0259
<b>File Status:</b>	<b>Backlog</b>
Staff:	CCHARMLE
Facility Suite:	Not reported

MAP FINDINGS  
FOCUS MAP 12

Map ID	Site	Database(s)	EPA ID Number
220	<p><b>PRICE CLUB</b>  <b>2207 W COMMONWEALTH AVE</b>  <b>ALHAMBRA, CA</b></p> <p>LA Co. Site Mitigation:            Facility ID: FA0008020            Site ID: SD0010109            Case ID: RO0010109            Abated: Yes            Assigned To: JN            Entered Date: 05/11/2004            Abated Date: 01/01/1988</p> <p>LOS ANGELES CO. HMS:            Region: LA            Facility Id: 013330-013666            Facility Status: Removed            Area: 3I            Permit Number: Not reported            Permit Status: Not reported            Facility Type: Not reported</p> <p>SWEEPS UST:            Status: A            Comp Number: 13666            Number: 9            Board Of Equalization: Not reported            Ref Date: 06-30-89            Act Date: Not reported            Created Date: 06-30-89            Tank Status: Not reported            Owner Tank Id: Not reported            Swrcb Tank Id: Not reported            Actv Date: Not reported            Capacity: Not reported            Tank Use: Not reported            Stg: Not reported            Content: Not reported            Number Of Tanks: Not reported</p>	<p><b>LA Co. Site Mitigation</b>  <b>LOS ANGELES CO. HMS</b>  <b>SWEEPS UST</b></p>	<p><b>S106409781</b>  <b>N/A</b></p>
220	<p><b>COSTCO WHOLESALE #428</b>  <b>2207 W COMMONWEALTH AVE</b>  <b>ALHAMBRA, CA</b></p> <p>LOS ANGELES CO. HMS:            Region: LA            Facility Id: 013330-026141            Facility Status: Permit            Area: 3I            Permit Number: 235304            Permit Status: Permit            Facility Type: T0</p>	<p><b>LOS ANGELES CO. HMS</b></p>	<p><b>S103489271</b>  <b>N/A</b></p>

MAP FINDINGS  
FOCUS MAP 12

Map ID	Site	Database(s)	EPA ID Number
220	<b>COSTCO WHOLESALE LOC #428</b> <b>2207 W COMMONWEALTH AVE</b> <b>ALHAMBRA, CA 91803</b>  UST: Global ID: 2535 Latitude: 34.08791 Longitude: -118.14857	UST	U003939409 N/A
220	<b>CALVEX</b> <b>307 S DATE AVE</b> <b>ALHAMBRA, CA 91803</b>  SLIC: Region: STATE <b>Facility Status: Open - Site Assessment</b> Status Date: 2001-04-01 00:00:00 Global Id: SL603799376 Lead Agency: LOS ANGELES RWQCB (REGION 4) Lead Agency Case Number: Not reported Latitude: 34.087806 Longitude: -118.147303 Case Type: Cleanup Program Site Case Worker: Not reported Local Agency: Not reported RB Case Number: 115.0268 File Location: Not reported Potential Media Affected: Aquifer used for drinking water supply Potential Contaminants of Concern: Not reported Site History: Not reported  WIP: Region: 4 File Number: 115.0268 <b>File Status: Backlog</b> Staff: CCHARMLE Facility Suite: Not reported	SLIC WIP	S106485154 N/A
220	<b>TYRE MFG CO INC</b> <b>322 S DATE AV</b> <b>ALHAMBRA, CA 91803</b>  EMI: Year: 1987 County Code: 19 Air Basin: SC Facility ID: 2549 Air District Name: SC SIC Code: 5211 Air District Name: SOUTH COAST AQMD Community Health Air Pollution Info System: Not reported Consolidated Emission Reporting Rule: Not reported Total Organic Hydrocarbon Gases Tons/Yr: 0 Reactive Organic Gases Tons/Yr: 0 Carbon Monoxide Emissions Tons/Yr: 0 NOX - Oxides of Nitrogen Tons/Yr: 0 SOX - Oxides of Sulphur Tons/Yr: 0 Particulate Matter Tons/Yr: 0	EMI	S106841501 N/A

MAP FINDINGS  
FOCUS MAP 12

Map ID	Site	Database(s)	EPA ID Number
	<b>TYRE MFG CO INC (Continued)</b> Part. Matter 10 Micrometers & Smlr Tons/Yr: 0		<b>S106841501</b>
<b>220</b>	<b>TYRE MANUFACTURING CO</b> <b>322 S DATE ST</b> <b>ALHAMBRA, CA</b>  LOS ANGELES CO. HMS: Region: LA Facility Id: 013618-014015 Facility Status: Removed Area: 3I Permit Number: Not reported Permit Status: Not reported Facility Type: Not reported  SWEEPS UST: Status: A Comp Number: 14015 Number: 9 Board Of Equalization: Not reported Ref Date: 06-30-89 Act Date: Not reported Created Date: 06-30-89 Tank Status: Not reported Owner Tank Id: Not reported Swrcb Tank Id: Not reported Actv Date: Not reported Capacity: Not reported Tank Use: Not reported Stg: Not reported Content: Not reported Number Of Tanks: Not reported	<b>LOS ANGELES CO. HMS</b> <b>SWEEPS UST</b>	<b>S102056094</b> <b>N/A</b>
<b>220</b>	<b>KENNEDY PLASTICS CORP.</b> <b>335 S DATE AVE</b> <b>ALHAMBRA, CA 91803</b>  SLIC: Region: STATE <b>Facility Status: Open - Site Assessment</b> Status Date: 2001-04-01 00:00:00 Global Id: SL603799437 Lead Agency: LOS ANGELES RWQCB (REGION 4) Lead Agency Case Number: Not reported Latitude: 34.087806 Longitude: -118.147303 Case Type: Cleanup Program Site Case Worker: Not reported Local Agency: Not reported RB Case Number: 115.0331 File Location: Not reported Potential Media Affected: Aquifer used for drinking water supply Potential Contaminants of Concern: Not reported Site History: Not reported	<b>SLIC</b> <b>WIP</b>	<b>S106485215</b> <b>N/A</b>



MAP FINDINGS  
FOCUS MAP 12

Map ID	Site	Database(s)	EPA ID Number
	<b>KENNEDY PLASTICS CORP. (Continued)</b>		<b>S106485215</b>
	<p>WIP:</p> <p>Region: 4</p> <p>File Number: 115.0331</p> <p><b>File Status: Backlog</b></p> <p>Staff: CCHARMLE</p> <p>Facility Suite: Not reported</p>		
<b>221</b>	<p><b>TOMRA PACIFIC INC</b>  <b>2400 W COMMONWEALTH AVE</b>  <b>ALHAMBRA, CA 91803</b></p>	<b>SWRCY</b>	<b>S107137933</b> N/A
	<p>SWRCY:</p> <p>Certification Status: O</p> <p>Facility Phone Number: Not reported</p> <p>Date facility became certified: 5/5/2003</p> <p>Date facility began operating: 5/21/2003</p> <p>Date facility ceased operating: Still operating</p> <p>Whether The Facility Is Grandfathered: Not reported</p> <p>Convenience Zone Where Facility Located: 4774</p> <p>Convenience Zone Where Facility Located 2: 5517</p> <p>Convenience Zone Where Facility Located 3: 5674</p> <p>Convenience Zone Where Facility Located 4: Not Accepted</p> <p>Convenience Zone Where Facility Located 5: Not Accepted</p> <p>Convenience Zone Where Facility Located 6: Not Accepted</p> <p>Convenience Zone Where Facility Located 7: Not Accepted</p> <p>Aluminum Beverage Containers Redeemed: AL</p> <p>Glass Beverage Containers Redeemed: GL</p> <p>Plastic Beverage Containers Redeemed: PL</p> <p>Other mat beverage containers redeemed: Not reported</p> <p>Refillable Beverage Containers Redeemed: Not reported</p>		
<b>221</b>	<p><b>SMITH FOOD</b>  <b>2400 COMMONWEALTH AVENUE</b>  <b>ALHAMBRA, CA 91803</b></p>	<b>HAZNET</b>	<b>S103645084</b> N/A
	<p>HAZNET:</p> <p>Gepaid: CAC000966192</p> <p>Contact: SMITH FOOD</p> <p>Telephone: 0000000000</p> <p>Facility Addr2: Not reported</p> <p>Mailing Name: Not reported</p> <p>Mailing Address: 1550 SOUTH REDWOOD ROAD</p> <p>Mailing City,St,Zip: SALT LAKE CITY, UT 801040000</p> <p>Gen County: Los Angeles</p> <p>TSD EPA ID: CAT080013352</p> <p>TSD County: Los Angeles</p> <p>Waste Category: Waste oil and mixed oil</p> <p>Disposal Method: Recycler</p> <p>Tons: 5.4210</p> <p>Facility County: Los Angeles</p>		

MAP FINDINGS  
FOCUS MAP 12

Map ID	Site	Database(s)	EPA ID Number
221	<b>SAV ON DRUG #3746</b> <b>2400 W COMMONWEALTH</b> <b>ALHAMBRA, CA 91801</b>  HAZNET: Gepaid: CAL000162313 Contact: AMERICAN DRUG STORES INC Telephone: 8019615780 Facility Addr2: Not reported Mailing Name: Not reported Mailing Address: 250 PARKCENTER BLVD PO BOX 20 Mailing City,St,Zip: BOISE, ID 837260000 Gen County: Los Angeles TSD EPA ID: CAD981402522 TSD County: Kern Waste Category: Photochemicals/photoprocessing waste Disposal Method: Recycler Tons: .0508 Facility County: Los Angeles	HAZNET	S103986971 N/A
225	<b>MARKING METHODS INC</b> <b>301 S RAYMOND AVE</b> <b>ALHAMBRA, CA 91803</b>  HAZNET: Gepaid: CAL000019722 Contact: CHARLES NICHOLS/ALAN BENNETT Telephone: 6263592277 Facility Addr2: Not reported Mailing Name: Not reported Mailing Address: PO BOX 759 Mailing City,St,Zip: ALHAMBRA, CA 918020759 Gen County: Los Angeles TSD EPA ID: CAD008302903 TSD County: Los Angeles Waste Category: Oxygenated solvents (acetone, butanol, ethyl acetate, etc.) Disposal Method: Recycler Tons: 1.3717 Facility County: Los Angeles  Gepaid: CAL000019722 Contact: CHARLES NICHOLS/ALAN BENNETT Telephone: 6263592277 Facility Addr2: Not reported Mailing Name: Not reported Mailing Address: PO BOX 759 Mailing City,St,Zip: ALHAMBRA, CA 918020759 Gen County: Los Angeles TSD EPA ID: CAD008302903 TSD County: Los Angeles Waste Category: Unspecified organic liquid mixture Disposal Method: Transfer Station Tons: 1.1467 Facility County: Los Angeles  Gepaid: CAL000019722 Contact: ALAN BENNETT Telephone: 6262828823 Facility Addr2: Not reported Mailing Name: Not reported	HAZNET WIP	S100939615 N/A

MAP FINDINGS  
FOCUS MAP 12

Map ID      Site      Database(s)      EPA ID Number

---

**MARKING METHODS INC (Continued)**

**S100939615**

Mailing Address: PO BOX 759  
Mailing City,St,Zip: ALHAMBRA, CA 918020759  
Gen County: Los Angeles  
TSD EPA ID: CAD008302903  
TSD County: Los Angeles  
Waste Category: Oxygenated solvents (acetone, butanol, ethyl acetate, etc.)  
Disposal Method: H06  
Tons: 0.22  
Facility County: Los Angeles

Gepaid: CAL000019722  
Contact: ALAN BENNETT  
Telephone: 6262828823  
Facility Addr2: Not reported  
Mailing Name: Not reported  
Mailing Address: PO BOX 759  
Mailing City,St,Zip: ALHAMBRA, CA 918020759  
Gen County: Los Angeles  
TSD EPA ID: CAD981402522  
TSD County: Kern  
Waste Category: Not reported  
Disposal Method: H010  
Tons: 2.1  
Facility County: Los Angeles

Gepaid: CAL000019722  
Contact: ALAN BENNETT  
Telephone: 6262828823  
Facility Addr2: Not reported  
Mailing Name: Not reported  
Mailing Address: PO BOX 759  
Mailing City,St,Zip: ALHAMBRA, CA 918020759  
Gen County: Los Angeles  
TSD EPA ID: CAD008302903  
TSD County: Los Angeles  
Waste Category: Oxygenated solvents (acetone, butanol, ethyl acetate, etc.)  
Disposal Method: H061  
Tons: 0.18  
Facility County: Los Angeles

[Click this hyperlink](#) while viewing on your computer to access  
34 additional CA\_HAZNET: record(s) in the EDR Site Report.

WIP:

Region: 4  
File Number: 115.0017  
**File Status: Active**  
Staff: CCHARMLE  
Facility Suite: Not reported

MAP FINDINGS  
FOCUS MAP 12

Map ID	Site	Database(s)	EPA ID Number
--------	------	-------------	---------------

225	<b>MARKING METHODS, INC.</b> <b>301 S. RAYMOND AVE.</b> <b>ALHAMBRA, CA 91803</b>	<b>SLIC</b>	<b>S106484932</b> <b>N/A</b>
-----	---	-------------	---------------------------------

SLIC:

Region:	STATE
<b>Facility Status:</b>	<b>Open - Site Assessment</b>
Status Date:	1999-10-01 00:00:00
Global Id:	SL603799153
Lead Agency:	LOS ANGELES RWQCB (REGION 4)
Lead Agency Case Number:	Not reported
Latitude:	34.09461
Longitude:	-118.144158
Case Type:	Cleanup Program Site
Case Worker:	Not reported
Local Agency:	Not reported
RB Case Number:	115.0017
File Location:	Not reported
Potential Media Affected:	Aquifer used for drinking water supply
Potential Contaminants of Concern:	Not reported
Site History:	Not reported

225	<b>UNIQUE GROUP, INC.</b> <b>313 S RAYMOND AVE</b> <b>ALHAMBRA, CA 91803</b>	<b>SLIC</b> <b>WIP</b>	<b>S106484930</b> <b>N/A</b>
-----	--	---------------------------	---------------------------------

SLIC:

Region:	STATE
<b>Facility Status:</b>	<b>Open - Site Assessment</b>
Status Date:	1999-10-01 00:00:00
Global Id:	SL603799151
Lead Agency:	LOS ANGELES RWQCB (REGION 4)
Lead Agency Case Number:	Not reported
Latitude:	34.09461
Longitude:	-118.144158
Case Type:	Cleanup Program Site
Case Worker:	Not reported
Local Agency:	Not reported
RB Case Number:	115.0015
File Location:	Not reported
Potential Media Affected:	Aquifer used for drinking water supply
Potential Contaminants of Concern:	Not reported
Site History:	Not reported

WIP:

Region:	4
File Number:	115.0015
<b>File Status:</b>	<b>Active</b>
Staff:	CCHARMLE
Facility Suite:	Not reported

MAP FINDINGS  
FOCUS MAP 12

Map ID	Site	Database(s)	EPA ID Number
225	<b>CALIFORNIA WESTERN CROSSARM, INC.</b> <b>325 1/2 SO. RAYMOND AVE.</b> <b>ALHAMBRA, CA 91803</b>  HAZNET: Gepaid: CAC000924640 Contact: Not reported Telephone: 0000000000 Facility Addr2: Not reported Mailing Name: Not reported Mailing Address: 325 1/2 SO. RAYMOND AVE. Mailing City,St,Zip: ALHAMBRA, CA 918030000 Gen County: Los Angeles TSD EPA ID: CAD000633164 TSD County: Imperial Waste Category: Other inorganic solid waste Disposal Method: Treatment, Tank Tons: 1.0000 Facility County: Los Angeles	HAZNET	S103652882 N/A
225	<b>PACIFIC SUNNY INTERNATIONAL</b> <b>325 S RAYMOND AVE</b> <b>ALHAMBRA, CA 91803</b>  SLIC: Region: STATE <b>Facility Status: Open - Site Assessment</b> Status Date: 1999-10-01 00:00:00 Global Id: SL603799154 Lead Agency: LOS ANGELES RWQCB (REGION 4) Lead Agency Case Number: Not reported Latitude: 34.09461 Longitude: -118.144158 Case Type: Cleanup Program Site Case Worker: Not reported Local Agency: Not reported RB Case Number: 115.0018 File Location: Not reported Potential Media Affected: Aquifer used for drinking water supply Potential Contaminants of Concern: Not reported Site History: Not reported  WIP: Region: 4 File Number: 115.0018 <b>File Status: Active</b> Staff: CCHARMLE Facility Suite: Not reported	SLIC WIP	S106484933 N/A

MAP FINDINGS  
FOCUS MAP 12

Map ID	Site	Database(s)	EPA ID Number
225	<b>PLANIT ENTERPRISES</b> <b>329 S RAYMOND AVE</b> <b>ALHAMBRA, CA 91803</b>	<b>SLIC</b> <b>WIP</b>	<b>S106485085</b> <b>N/A</b>
	SLIC: Region: STATE <b>Facility Status: Open - Site Assessment</b> Status Date: 2001-04-01 00:00:00 Global Id: SL603799307 Lead Agency: LOS ANGELES RWQCB (REGION 4) Lead Agency Case Number: Not reported Latitude: 34.09461 Longitude: -118.144158 Case Type: Cleanup Program Site Case Worker: Not reported Local Agency: Not reported RB Case Number: 115.0198 File Location: Not reported Potential Media Affected: Aquifer used for drinking water supply Potential Contaminants of Concern: Not reported Site History: Not reported		
	WIP: Region: 4 File Number: 115.0198 <b>File Status: Backlog</b> Staff: CCHARMLE Facility Suite: Not reported		
225	<b>BROWN VALVE &amp; MANUFACTURING CO</b> <b>400 S RAYMOND AVE</b> <b>ALHAMBRA, CA 91801</b>	<b>SLIC</b> <b>WIP</b>	<b>S106485150</b> <b>N/A</b>
	SLIC: Region: STATE <b>Facility Status: Open - Site Assessment</b> Status Date: 2001-04-01 00:00:00 Global Id: SL603799372 Lead Agency: LOS ANGELES RWQCB (REGION 4) Lead Agency Case Number: Not reported Latitude: 34.0816212897157 Longitude: -118.137932147575 Case Type: Cleanup Program Site Case Worker: Not reported Local Agency: Not reported RB Case Number: 115.0264 File Location: Not reported Potential Media Affected: Aquifer used for drinking water supply Potential Contaminants of Concern: Not reported Site History: Not reported		
	WIP: Region: 4 File Number: 115.0264 <b>File Status: Backlog</b> Staff: CCHARMLE Facility Suite: Not reported		

MAP FINDINGS  
FOCUS MAP 12

Map ID	Site	Database(s)	EPA ID Number
225	<b>COAST TO COAST METAL FINISHING CORP</b> <b>401 S RAYMOND AVE</b> <b>ALHAMBRA, CA 91803</b>	HAZNET EMI	S108202769 N/A
	HAZNET: Gepaid: CAL000293709 Contact: GILDARDO BERNAL Telephone: 8182822122 Facility Addr2: Not reported Mailing Name: Not reported Mailing Address: 401 S RAYMOND AVE Mailing City,St,Zip: ALHAMBRA, CA 91803 Gen County: Los Angeles TSD EPA ID: CAT080033681 TSD County: Los Angeles Waste Category: Aqueous solution with 10% or more total organic residues Disposal Method: Not reported Tons: 0.22 Facility County: Not reported		
	Gepaid: CAL000293709 Contact: GILDARDO BERNAL Telephone: 8182822122 Facility Addr2: Not reported Mailing Name: Not reported Mailing Address: 401 S RAYMOND AVE Mailing City,St,Zip: ALHAMBRA, CA 91803 Gen County: Los Angeles TSD EPA ID: CAD097030993 TSD County: Los Angeles Waste Category: Other inorganic solid waste Disposal Method: Disposal, Land Fill Tons: 1 Facility County: Los Angeles		
	Gepaid: CAL000293709 Contact: GILDARDO BERNAL Telephone: 8182822122 Facility Addr2: Not reported Mailing Name: Not reported Mailing Address: 401 S RAYMOND AVE Mailing City,St,Zip: ALHAMBRA, CA 918030000 Gen County: Los Angeles TSD EPA ID: CAD008364432 TSD County: Los Angeles Waste Category: Unspecified solvent mixture Waste Disposal Method: H061 Tons: 0.07 Facility County: Los Angeles		
	Gepaid: CAL000293709 Contact: GILDARDO BERNAL Telephone: 8182822122 Facility Addr2: Not reported Mailing Name: Not reported Mailing Address: 401 S RAYMOND AVE Mailing City,St,Zip: ALHAMBRA, CA 918030000 Gen County: Los Angeles TSD EPA ID: CAD097030993		

MAP FINDINGS  
FOCUS MAP 12

Map ID	Site	Database(s)	EPA ID Number
--------	------	-------------	---------------

**COAST TO COAST METAL FINISHING CORP (Continued)**

**S108202769**

TSD County: Los Angeles  
Waste Category: Other inorganic solid waste  
Disposal Method: H141  
Tons: 4  
Facility County: Los Angeles

[Click this hyperlink](#) while viewing on your computer to access  
-1 additional CA\_HAZNET: record(s) in the EDR Site Report.

**EMI:**

Year: 2006  
County Code: 19  
Air Basin: SC  
Facility ID: 66275  
Air District Name: SC  
SIC Code: 3479  
Air District Name: SOUTH COAST AQMD  
Community Health Air Pollution Info System: Not reported  
Consolidated Emission Reporting Rule: Not reported  
Total Organic Hydrocarbon Gases Tons/Yr: .5408951912788687119  
Reactive Organic Gases Tons/Yr: .474  
Carbon Monoxide Emissions Tons/Yr: .065  
NOX - Oxides of Nitrogen Tons/Yr: .24  
SOX - Oxides of Sulphur Tons/Yr: .001  
Particulate Matter Tons/Yr: .014  
Part. Matter 10 Micrometers & Smlr Tons/Yr: .014

**225**

**COAST TO COAST METAL FINISHING  
401 S. RAYMOND AVE.  
ALHAMBRA, CA 91803**

**SLIC S106485086  
N/A**

**SLIC:**

Region: STATE  
**Facility Status: Open - Site Assessment**  
Status Date: 2001-04-01 00:00:00  
Global Id: SL603799308  
Lead Agency: LOS ANGELES RWQCB (REGION 4)  
Lead Agency Case Number: Not reported  
Latitude: 34.098631  
Longitude: -118.144218  
Case Type: Cleanup Program Site  
Case Worker: Not reported  
Local Agency: Not reported  
RB Case Number: 115.0199  
File Location: Not reported  
Potential Media Affected: Aquifer used for drinking water supply  
Potential Contaminants of Concern: Not reported  
Site History: Not reported



MAP FINDINGS  
FOCUS MAP 12

Map ID	Site	Database(s)	EPA ID Number
225	<b>COAST TO COAST METAL FINISHING</b> <b>401 S RAYMOND AVE</b> <b>ALHAMBRA, CA 91803</b>  WIP: Region: 4 File Number: 115.0199 <b>File Status: Backlog</b> Staff: CCHARMLE Facility Suite: Not reported	WIP	S105937260 N/A
225	<b>COAST TO COAST METAL FINISHING</b> <b>401 S RAYMOND AVE</b> <b>ALHAMBRA, CA 91803</b>  FINDS: Other Pertinent Environmental Activity Identified at Site  Registry ID: 110001199925  TRIS (Toxics Release Inventory System) contains information from facilities on the amounts of over 300 listed toxic chemicals that these facilities release directly to air, water, land, or that are transported off-site.  The NEI (National Emissions Inventory) database contains information on stationary and mobile sources that emit criteria air pollutants and their precursors, as well as hazardous air pollutants (HAPs).	FINDS	1004443429 N/A
225	<b>CLA-VAL CO.</b> <b>2020 W. LEMON ST.</b> <b>ALHAMBRA, CA 91803</b>  SLIC: Region: STATE <b>Facility Status: Open - Site Assessment</b> Status Date: 2001-04-01 00:00:00 Global Id: SL603799383 Lead Agency: LOS ANGELES RWQCB (REGION 4) Lead Agency Case Number: Not reported Latitude: 34.086239 Longitude: -118.144065 Case Type: Cleanup Program Site Case Worker: Not reported Local Agency: Not reported RB Case Number: 115.0275 File Location: Not reported Potential Media Affected: Aquifer used for drinking water supply Potential Contaminants of Concern: Not reported Site History: Not reported	SLIC	S106485161 N/A

MAP FINDINGS  
FOCUS MAP 12

Map ID	Site	Database(s)	EPA ID Number
225	<b>PUST HAROLD E. CO.</b> <b>2017 W LEMON ST</b> <b>ALHAMBRA, CA 91803</b>	<b>SLIC</b> <b>WIP</b>	<b>S106485268</b> <b>N/A</b>
	SLIC: Region: STATE <b>Facility Status: Open - Site Assessment</b> Status Date: 2001-04-01 00:00:00 Global Id: SL603799490 Lead Agency: LOS ANGELES RWQCB (REGION 4) Lead Agency Case Number: Not reported Latitude: 34.086239 Longitude: -118.144065 Case Type: Cleanup Program Site Case Worker: Not reported Local Agency: Not reported RB Case Number: 115.0384 File Location: Not reported Potential Media Affected: Aquifer used for drinking water supply Potential Contaminants of Concern: Not reported Site History: Not reported		
	WIP: Region: 4 File Number: 115.0384 <b>File Status: Backlog</b> Staff: CCHARMLE Facility Suite: Not reported		
226	<b>PEMACO METAL PROCESSING CORPORATION</b> <b>2125 LEMON ST.</b> <b>ALHAMBRA, CA 91803</b>	<b>RCRA-SQG</b> <b>FINDS</b> <b>HAZNET</b> <b>EMI</b> <b>WIP</b> <b>CA WDS</b>	<b>1000144791</b> <b>CAD051475036</b>
	RCRA-SQG: Date form received by agency: 09/01/1996 Facility name: PEMACO METAL PROCESSING CO# Facility address: 2125 LEMON ST ALHAMBRA, CA 91803 EPA ID: CAD051475036 Mailing address: LEMON ST ALHAMBRA, CA 91803 Contact: Not reported Contact address: Not reported Not reported Contact country: Not reported Contact telephone: Not reported Contact email: Not reported EPA Region: 09 Land type: Facility is not located on Indian land. Additional information is not known. Classification: Small Small Quantity Generator Description: Handler: generates more than 100 and less than 1000 kg of hazardous waste during any calendar month and accumulates less than 6000 kg of hazardous waste at any time; or generates 100 kg or less of hazardous waste during any calendar month, and accumulates more than 1000 kg of hazardous waste at any time		

MAP FINDINGS  
FOCUS MAP 12

Map ID Site Database(s) EPA ID Number

---

**PEMACO METAL PROCESSING CORPORATION (Continued)**

**1000144791**

Owner/Operator Summary:

Owner/operator name: PEMACO METAL PROCESSING CORP  
Owner/operator address: NOT REQUIRED  
NOT REQUIRED, ME 99999  
Owner/operator country: Not reported  
Owner/operator telephone: (415) 555-1212  
Legal status: Private  
Owner/Operator Type: Owner  
Owner/Op start date: Not reported  
Owner/Op end date: Not reported

Owner/operator name: NOT REQUIRED  
Owner/operator address: NOT REQUIRED  
NOT REQUIRED, ME 99999  
Owner/operator country: Not reported  
Owner/operator telephone: (415) 555-1212  
Legal status: Private  
Owner/Operator Type: Operator  
Owner/Op start date: Not reported  
Owner/Op end date: Not reported

Handler Activities Summary:

U.S. importer of hazardous waste: Unknown  
Mixed waste (haz. and radioactive): Unknown  
Recycler of hazardous waste: No  
Transporter of hazardous waste: No  
Treater, storer or disposer of HW: No  
Underground injection activity: No  
On-site burner exemption: Unknown  
Furnace exemption: Unknown  
Used oil fuel burner: No  
Used oil processor: No  
User oil refiner: No  
Used oil fuel marketer to burner: No  
Used oil Specification marketer: No  
Used oil transfer facility: No  
Used oil transporter: No  
Off-site waste receiver: Commercial status unknown

Facility Has Received Notices of Violations:

Regulation violated: Not reported  
Area of violation: Generators - General  
Date violation determined: 06/20/1994  
Date achieved compliance: 08/05/1994  
Violation lead agency: State  
Enforcement action: Not reported  
Enforcement action date: Not reported  
Enf. disposition status: Not reported  
Enf. disp. status date: Not reported  
Enforcement lead agency: Not reported  
Proposed penalty amount: Not reported  
Final penalty amount: Not reported  
Paid penalty amount: Not reported

Evaluation Action Summary:

MAP FINDINGS  
FOCUS MAP 12

Map ID Site Database(s) EPA ID Number

**PEMACO METAL PROCESSING CORPORATION (Continued)**

**1000144791**

Evaluation date: 06/20/1994  
Evaluation: COMPLIANCE EVALUATION INSPECTION ON-SITE  
Area of violation: Generators - General  
Date achieved compliance: 08/05/1994  
Evaluation lead agency: State Contractor/Grantee

**FINDS:**

Other Pertinent Environmental Activity Identified at Site

Registry ID: 110000478420

TRIS (Toxics Release Inventory System) contains information from facilities on the amounts of over 300 listed toxic chemicals that these facilities release directly to air, water, land, or that are transported off-site.

The NEI (National Emissions Inventory) database contains information on stationary and mobile sources that emit criteria air pollutants and their precursors, as well as hazardous air pollutants (HAPs).

RCRAInfo is a national information system that supports the Resource Conservation and Recovery Act (RCRA) program through the tracking of events and activities related to facilities that generate, transport, and treat, store, or dispose of hazardous waste. RCRAInfo allows RCRA program staff to track the notification, permit, compliance, and corrective action activities required under RCRA.

**HAZNET:**

Gepaid: CAD051475036  
Contact: JERRY M PEARRING SR  
Telephone: 0000000000  
Facility Addr2: Not reported  
Mailing Name: Not reported  
Mailing Address: PO BOX 3488  
Mailing City,St,Zip: ALHAMBRA, CA 918030000  
Gen County: Los Angeles  
TSD EPA ID: AZD980735500  
TSD County: 99  
Waste Category: Metal sludge - Alkaline solution (pH <UN> 12.5) with metals (antimony, arsenic, barium, beryllium, cadmium, chromium, cobalt, copper, lead, mercury, molybdenum, nickel, selenium, silver, thallium, vanadium, and zinc)  
Disposal Method: Recycler  
Tons: 2.2500  
Facility County: Los Angeles

Gepaid: CAD051475036  
Contact: MARIANNE PEARRING TREASURER  
Telephone: 6265760480  
Facility Addr2: Not reported  
Mailing Name: Not reported  
Mailing Address: 2125 LEMON STREET  
Mailing City,St,Zip: ALHAMBRA, CA 918031416  
Gen County: Los Angeles  
TSD EPA ID: AZD980735500  
TSD County: 99

MAP FINDINGS  
FOCUS MAP 12

Map ID	Site	Database(s)	EPA ID Number
--------	------	-------------	---------------

**PEMACO METAL PROCESSING CORPORATION (Continued)**

**1000144791**

Waste Category: Metal sludge - Alkaline solution (pH <UN> 12.5) with metals (antimony, arsenic, barium, beryllium, cadmium, chromium, cobalt, copper, lead, mercury, molybdenum, nickel, selenium, silver, thallium, vanadium, and zinc)

Disposal Method: H12  
Tons: 0.42  
Facility County: Los Angeles

Gepaid: CAD051475036  
Contact: JERRY M PEARRING SR  
Telephone: 0000000000  
Facility Addr2: Not reported  
Mailing Name: Not reported  
Mailing Address: PO BOX 3488  
Mailing City,St,Zip: ALHAMBRA, CA 918030000  
Gen County: Los Angeles  
TSD EPA ID: AZD980735500  
TSD County: 99

Waste Category: Metal sludge - Alkaline solution (pH <UN> 12.5) with metals (antimony, arsenic, barium, beryllium, cadmium, chromium, cobalt, copper, lead, mercury, molybdenum, nickel, selenium, silver, thallium, vanadium, and zinc)

Disposal Method: Recycler  
Tons: 3.5  
Facility County: Los Angeles

Gepaid: CAD051475036  
Contact: MARIANNE PEARRING TREASURER  
Telephone: 6265760480  
Facility Addr2: Not reported  
Mailing Name: Not reported  
Mailing Address: 2125 LEMON STREET  
Mailing City,St,Zip: ALHAMBRA, CA 918031416  
Gen County: Los Angeles  
TSD EPA ID: AZD980735500  
TSD County: 99

Waste Category: Metal sludge - Alkaline solution (pH <UN> 12.5) with metals (antimony, arsenic, barium, beryllium, cadmium, chromium, cobalt, copper, lead, mercury, molybdenum, nickel, selenium, silver, thallium, vanadium, and zinc)

Disposal Method: H039  
Tons: 0.48  
Facility County: Los Angeles

Gepaid: CAD051475036  
Contact: JERRY M PEARRING SR  
Telephone: 0000000000  
Facility Addr2: Not reported  
Mailing Name: Not reported  
Mailing Address: PO BOX 3488  
Mailing City,St,Zip: ALHAMBRA, CA 918030000  
Gen County: Los Angeles  
TSD EPA ID: AZD980735500  
TSD County: 99

Waste Category: Metal sludge - Alkaline solution (pH <UN> 12.5) with metals (antimony, arsenic, barium, beryllium, cadmium, chromium, cobalt, copper, lead, mercury, molybdenum, nickel, selenium, silver, thallium, vanadium, and zinc)

MAP FINDINGS  
FOCUS MAP 12

Map ID	Site	Database(s)	EPA ID Number
--------	------	-------------	---------------

**PEMACO METAL PROCESSING CORPORATION (Continued)**

**1000144791**

vanadium, and zinc)  
Disposal Method: Recycler  
Tons: 5.0568  
Facility County: Los Angeles

[Click this hyperlink](#) while viewing on your computer to access 14 additional CA\_HAZNET: record(s) in the EDR Site Report.

EMI:

Year: 1987  
County Code: 19  
Air Basin: SC  
Facility ID: 19234  
Air District Name: SC  
SIC Code: 3471  
Air District Name: SOUTH COAST AQMD  
Community Health Air Pollution Info System: Not reported  
Consolidated Emission Reporting Rule: Not reported  
Total Organic Hydrocarbon Gases Tons/Yr: 8  
Reactive Organic Gases Tons/Yr: 2  
Carbon Monoxide Emissions Tons/Yr: 0  
NOX - Oxides of Nitrogen Tons/Yr: 0  
SOX - Oxides of Sulphur Tons/Yr: 0  
Particulate Matter Tons/Yr: 0  
Part. Matter 10 Micrometers & Smlr Tons/Yr: 0

Year: 1990  
County Code: 19  
Air Basin: SC  
Facility ID: 19234  
Air District Name: SC  
SIC Code: 3471  
Air District Name: SOUTH COAST AQMD  
Community Health Air Pollution Info System: Not reported  
Consolidated Emission Reporting Rule: Not reported  
Total Organic Hydrocarbon Gases Tons/Yr: 7  
Reactive Organic Gases Tons/Yr: 2  
Carbon Monoxide Emissions Tons/Yr: 0  
NOX - Oxides of Nitrogen Tons/Yr: 0  
SOX - Oxides of Sulphur Tons/Yr: 0  
Particulate Matter Tons/Yr: 0  
Part. Matter 10 Micrometers & Smlr Tons/Yr: 0

Year: 1995  
County Code: 19  
Air Basin: SC  
Facility ID: 19234  
Air District Name: SC  
SIC Code: 3471  
Air District Name: SOUTH COAST AQMD  
Community Health Air Pollution Info System: Not reported  
Consolidated Emission Reporting Rule: Not reported  
Total Organic Hydrocarbon Gases Tons/Yr: 1  
Reactive Organic Gases Tons/Yr: 0  
Carbon Monoxide Emissions Tons/Yr: 0  
NOX - Oxides of Nitrogen Tons/Yr: 0  
SOX - Oxides of Sulphur Tons/Yr: 0

MAP FINDINGS  
FOCUS MAP 12

Map ID	Site	Database(s)	EPA ID Number
	<b>PEMACO METAL PROCESSING CORPORATION (Continued)</b>		<b>1000144791</b>
	Particulate Matter Tons/Yr:	0	
	Part. Matter 10 Micrometers & Smlr Tons/Yr:	0	
	Year:	1996	
	County Code:	19	
	Air Basin:	SC	
	Facility ID:	19234	
	Air District Name:	SC	
	SIC Code:	3471	
	Air District Name:	SOUTH COAST AQMD	
	Community Health Air Pollution Info System:	Not reported	
	Consolidated Emission Reporting Rule:	Not reported	
	Total Organic Hydrocarbon Gases Tons/Yr:	2	
	Reactive Organic Gases Tons/Yr:	0	
	Carbon Monoxide Emissions Tons/Yr:	0	
	NOX - Oxides of Nitrogen Tons/Yr:	0	
	SOX - Oxides of Sulphur Tons/Yr:	0	
	Particulate Matter Tons/Yr:	0	
	Part. Matter 10 Micrometers & Smlr Tons/Yr:	0	
	Year:	1997	
	County Code:	19	
	Air Basin:	SC	
	Facility ID:	19234	
	Air District Name:	SC	
	SIC Code:	3471	
	Air District Name:	SOUTH COAST AQMD	
	Community Health Air Pollution Info System:	Not reported	
	Consolidated Emission Reporting Rule:	Not reported	
	Total Organic Hydrocarbon Gases Tons/Yr:	2	
	Reactive Organic Gases Tons/Yr:	1	
	Carbon Monoxide Emissions Tons/Yr:	0	
	NOX - Oxides of Nitrogen Tons/Yr:	0	
	SOX - Oxides of Sulphur Tons/Yr:	0	
	Particulate Matter Tons/Yr:	0	
	Part. Matter 10 Micrometers & Smlr Tons/Yr:	0	
	Year:	1998	
	County Code:	19	
	Air Basin:	SC	
	Facility ID:	19234	
	Air District Name:	SC	
	SIC Code:	3471	
	Air District Name:	SOUTH COAST AQMD	
	Community Health Air Pollution Info System:	Not reported	
	Consolidated Emission Reporting Rule:	Not reported	
	Total Organic Hydrocarbon Gases Tons/Yr:	1	
	Reactive Organic Gases Tons/Yr:	1	
	Carbon Monoxide Emissions Tons/Yr:	0	
	NOX - Oxides of Nitrogen Tons/Yr:	0	
	SOX - Oxides of Sulphur Tons/Yr:	0	
	Particulate Matter Tons/Yr:	0	
	Part. Matter 10 Micrometers & Smlr Tons/Yr:	0	
	Year:	1999	
	County Code:	19	
	Air Basin:	SC	

MAP FINDINGS  
FOCUS MAP 12

Map ID	Site	Database(s)	EPA ID Number
--------	------	-------------	---------------

**PEMACO METAL PROCESSING CORPORATION (Continued)**

**1000144791**

Facility ID: 19234  
 Air District Name: SC  
 SIC Code: 3471  
 Air District Name: SOUTH COAST AQMD  
 Community Health Air Pollution Info System: Not reported  
 Consolidated Emission Reporting Rule: Not reported  
 Total Organic Hydrocarbon Gases Tons/Yr: 2  
 Reactive Organic Gases Tons/Yr: 1  
 Carbon Monoxide Emissions Tons/Yr: 0  
 NOX - Oxides of Nitrogen Tons/Yr: 0  
 SOX - Oxides of Sulphur Tons/Yr: 0  
 Particulate Matter Tons/Yr: 0  
 Part. Matter 10 Micrometers & Smlr Tons/Yr: 0

Year: 2000  
 County Code: 19  
 Air Basin: SC  
 Facility ID: 19234  
 Air District Name: SC  
 SIC Code: 3471  
 Air District Name: SOUTH COAST AQMD  
 Community Health Air Pollution Info System: Not reported  
 Consolidated Emission Reporting Rule: Not reported  
 Total Organic Hydrocarbon Gases Tons/Yr: 2  
 Reactive Organic Gases Tons/Yr: 1  
 Carbon Monoxide Emissions Tons/Yr: 0  
 NOX - Oxides of Nitrogen Tons/Yr: 0  
 SOX - Oxides of Sulphur Tons/Yr: 0  
 Particulate Matter Tons/Yr: 0  
 Part. Matter 10 Micrometers & Smlr Tons/Yr: 0

Year: 2001  
 County Code: 19  
 Air Basin: SC  
 Facility ID: 19234  
 Air District Name: SC  
 SIC Code: 3471  
 Air District Name: SOUTH COAST AQMD  
 Community Health Air Pollution Info System: Not reported  
 Consolidated Emission Reporting Rule: Not reported  
 Total Organic Hydrocarbon Gases Tons/Yr: 0  
 Reactive Organic Gases Tons/Yr: 0  
 Carbon Monoxide Emissions Tons/Yr: 0  
 NOX - Oxides of Nitrogen Tons/Yr: 0  
 SOX - Oxides of Sulphur Tons/Yr: 0  
 Particulate Matter Tons/Yr: 0  
 Part. Matter 10 Micrometers & Smlr Tons/Yr: 0

Year: 2002  
 County Code: 19  
 Air Basin: SC  
 Facility ID: 19234  
 Air District Name: SC  
 SIC Code: 3471  
 Air District Name: SOUTH COAST AQMD  
 Community Health Air Pollution Info System: Not reported  
 Consolidated Emission Reporting Rule: Not reported



MAP FINDINGS  
FOCUS MAP 12

Map ID Site Database(s) EPA ID Number

**PEMACO METAL PROCESSING CORPORATION (Continued)**

**1000144791**

Total Organic Hydrocarbon Gases Tons/Yr: 0  
 Reactive Organic Gases Tons/Yr: 0  
 Carbon Monoxide Emissions Tons/Yr: 0  
 NOX - Oxides of Nitrogen Tons/Yr: 0  
 SOX - Oxides of Sulphur Tons/Yr: 0  
 Particulate Matter Tons/Yr: 0  
 Part. Matter 10 Micrometers & Smlr Tons/Yr: 0

Year: 2003  
 County Code: 19  
 Air Basin: SC  
 Facility ID: 19234  
 Air District Name: SC  
 SIC Code: 3471  
 Air District Name: SOUTH COAST AQMD  
 Community Health Air Pollution Info System: Not reported  
 Consolidated Emission Reporting Rule: Not reported  
 Total Organic Hydrocarbon Gases Tons/Yr: 0  
 Reactive Organic Gases Tons/Yr: 0  
 Carbon Monoxide Emissions Tons/Yr: 0  
 NOX - Oxides of Nitrogen Tons/Yr: 0  
 SOX - Oxides of Sulphur Tons/Yr: 0  
 Particulate Matter Tons/Yr: 0  
 Part. Matter 10 Micrometers & Smlr Tons/Yr: 0

Year: 2004  
 County Code: 19  
 Air Basin: SC  
 Facility ID: 19234  
 Air District Name: SC  
 SIC Code: 3471  
 Air District Name: SOUTH COAST AQMD  
 Community Health Air Pollution Info System: Not reported  
 Consolidated Emission Reporting Rule: Not reported  
 Total Organic Hydrocarbon Gases Tons/Yr: 0.0518  
 Reactive Organic Gases Tons/Yr: 0.05  
 Carbon Monoxide Emissions Tons/Yr: 0.0903  
 NOX - Oxides of Nitrogen Tons/Yr: 0.108  
 SOX - Oxides of Sulphur Tons/Yr: 0.000645  
 Particulate Matter Tons/Yr: 0.0088244  
 Part. Matter 10 Micrometers & Smlr Tons/Yr: 0.01

Year: 2005  
 County Code: 19  
 Air Basin: SC  
 Facility ID: 19234  
 Air District Name: SC  
 SIC Code: 3471  
 Air District Name: SOUTH COAST AQMD  
 Community Health Air Pollution Info System: Not reported  
 Consolidated Emission Reporting Rule: Not reported  
 Total Organic Hydrocarbon Gases Tons/Yr: .03909  
 Reactive Organic Gases Tons/Yr: .036020448  
 Carbon Monoxide Emissions Tons/Yr: .0701  
 NOX - Oxides of Nitrogen Tons/Yr: .0835  
 SOX - Oxides of Sulphur Tons/Yr: .0005  
 Particulate Matter Tons/Yr: .007375

MAP FINDINGS  
FOCUS MAP 12

Map ID	Site	Database(s)	EPA ID Number
--------	------	-------------	---------------

**PEMACO METAL PROCESSING CORPORATION (Continued)**

**1000144791**

Part. Matter 10 Micrometers & Smlr Tons/Yr: .00653665

WIP:

Region: 4  
File Number: 115.0049  
**File Status: Active**  
Staff: CCHARMLE  
Facility Suite: Not reported

CA WDS:

Facility ID: 4 19I000247  
Facility Type: Other - Does not fall into the category of Municipal/Domestic, Industrial, Agricultural or Solid Waste (Class I, II or III)  
Facility Status: Active - Any facility with a continuous or seasonal discharge that is under Waste Discharge Requirements.  
NPDES Number: CAS000001 The 1st 2 characters designate the state. The remaining 7 are assigned by the Regional Board  
Subregion: 4  
Facility Telephone: 8185760480  
Facility Contact: Jerry Pearring Sr.  
Agency Name: PEMACO METAL PROCESSING CORP.  
Agency Address: Not reported  
Agency City,St,Zip: 0  
Agency Contact: Not reported  
Agency Telephone: Not reported  
Agency Type: Private  
SIC Code: 3471  
SIC Code 2: Not reported  
Primary Waste: Stormwater Runoff  
Primary Waste Type: Designated/Influent or Solid Wastes that pose a significant threat to water quality because of their high concentrations (E.G., BOD, Hardness, TRF, Chloride). 'Manageable' hazardous wastes (E.G., inorganic salts and heavy metals) are included in this category.  
Secondary Waste: Not reported  
Secondary Waste Type: Not reported  
Design Flow: 0  
Baseline Flow: 0  
Reclamation: No reclamation requirements associated with this facility.  
POTW: The facility is not a POTW.  
Treat To Water: Minor Threat to Water Quality. A violation of a regional board order should cause a relatively minor impairment of beneficial uses compared to a major or minor threat. Not: All nurds without a TTWQ will be considered a minor threat to water quality unless coded at a higher Level. A Zero (0) may be used to code those NURDS that are found to represent no threat to water quality.  
Complexity: Category C - Facilities having no waste treatment systems, such as cooling water dischargers or those who must comply through best management practices, facilities with passive waste treatment and disposal systems, such as septic systems with subsurface disposal, or dischargers having waste storage systems with land disposal such as dairy waste ponds.

MAP FINDINGS  
FOCUS MAP 12

Map ID	Site	Database(s)	EPA ID Number
--------	------	-------------	---------------

226	<b>PEMACO METAL PROCESSING CORP. 2125 LEMON ST. ALHAMBRA, CA 91803</b>	<b>SLIC</b>	<b>S106484961 N/A</b>
-----	--	-------------	---------------------------

SLIC:  
 Region: STATE  
**Facility Status: Open - Site Assessment**  
 Status Date: 2001-08-17 00:00:00  
 Global Id: SL603799182  
 Lead Agency: LOS ANGELES RWQCB (REGION 4)  
 Lead Agency Case Number: Not reported  
 Latitude: 34.086216  
 Longitude: -118.147309  
 Case Type: Cleanup Program Site  
 Case Worker: Not reported  
 Local Agency: Not reported  
 RB Case Number: 115.0049  
 File Location: Not reported  
 Potential Media Affected: Aquifer used for drinking water supply  
 Potential Contaminants of Concern: Not reported  
 Site History: Not reported

226	<b>CHI HSIN IMPEX INC. 400 DATE AVE ALHAMBRA, CA 91801</b>	<b>SLIC WIP</b>	<b>S106485159 N/A</b>
-----	--	---------------------	---------------------------

SLIC:  
 Region: STATE  
**Facility Status: Open - Site Assessment**  
 Status Date: 2001-04-01 00:00:00  
 Global Id: SL603799381  
 Lead Agency: LOS ANGELES RWQCB (REGION 4)  
 Lead Agency Case Number: Not reported  
 Latitude: 34.0816212897157  
 Longitude: -118.137932147575  
 Case Type: Cleanup Program Site  
 Case Worker: Not reported  
 Local Agency: Not reported  
 RB Case Number: 115.0273  
 File Location: Not reported  
 Potential Media Affected: Aquifer used for drinking water supply  
 Potential Contaminants of Concern: Not reported  
 Site History: Not reported

WIP:  
 Region: 4  
 File Number: 115.0273  
**File Status: Backlog**  
 Staff: CCHARMLE  
 Facility Suite: Not reported

MAP FINDINGS  
FOCUS MAP 12

Map ID	Site	Database(s)	EPA ID Number
226	<b>DATABYTE TECHNOLOGY, INC. 400 S DATE AVE. ALHAMBRA, CA 91803</b>	EMI	<b>S106829774 N/A</b>
	EMI:		
	Year:	1990	
	County Code:	19	
	Air Basin:	SC	
	Facility ID:	76643	
	Air District Name:	SC	
	SIC Code:	9999	
	Air District Name:	SOUTH COAST AQMD	
	Community Health Air Pollution Info System:	Not reported	
	Consolidated Emission Reporting Rule:	Not reported	
	Total Organic Hydrocarbon Gases Tons/Yr:	0	
	Reactive Organic Gases Tons/Yr:	0	
	Carbon Monoxide Emissions Tons/Yr:	0	
	NOX - Oxides of Nitrogen Tons/Yr:	0	
	SOX - Oxides of Sulphur Tons/Yr:	0	
	Particulate Matter Tons/Yr:	0	
	Part. Matter 10 Micrometers & Smlr Tons/Yr:	0	
226	<b>DATABYTE TECHNOLOGY, INC 400 S DATE AVE ALHAMBRA, CA 91803</b>	<b>RCRA-SQG FINDS HAZNET</b>	<b>1000143876 CAD106515315</b>
	RCRA-SQG:		
	Date form received by agency:	09/01/1996	
	Facility name:	DATABYTE TECHNOLOGY, INC	
	Facility address:	400 S DATE AVE ALHAMBRA, CA 91803	
	EPA ID:	CAD106515315	
	Mailing address:	S DATE AVE ALHAMBRA, CA 91803	
	Contact:	Not reported	
	Contact address:	Not reported	
	Contact country:	Not reported	
	Contact telephone:	Not reported	
	Contact email:	Not reported	
	EPA Region:	09	
	Classification:	Small Small Quantity Generator	
	Description:	Handler: generates more than 100 and less than 1000 kg of hazardous waste during any calendar month and accumulates less than 6000 kg of hazardous waste at any time; or generates 100 kg or less of hazardous waste during any calendar month, and accumulates more than 1000 kg of hazardous waste at any time	
	Owner/Operator Summary:		
	Owner/operator name:	LAWRENCE HO	
	Owner/operator address:	NOT REQUIRED NOT REQUIRED, ME 99999	
	Owner/operator country:	Not reported	
	Owner/operator telephone:	(415) 555-1212	
	Legal status:	Private	
	Owner/Operator Type:	Owner	
	Owner/Op start date:	Not reported	
	Owner/Op end date:	Not reported	

MAP FINDINGS  
FOCUS MAP 12

Map ID Site Database(s) EPA ID Number

**DATABYTE TECHNOLOGY, INC (Continued)**

**1000143876**

Owner/operator name: NOT REQUIRED  
Owner/operator address: NOT REQUIRED  
NOT REQUIRED, ME 99999  
Owner/operator country: Not reported  
Owner/operator telephone: (415) 555-1212  
Legal status: Private  
Owner/Operator Type: Operator  
Owner/Op start date: Not reported  
Owner/Op end date: Not reported

Handler Activities Summary:

U.S. importer of hazardous waste: Unknown  
Mixed waste (haz. and radioactive): Unknown  
Recycler of hazardous waste: No  
Transporter of hazardous waste: No  
Treater, storer or disposer of HW: No  
Underground injection activity: No  
On-site burner exemption: Unknown  
Furnace exemption: Unknown  
Used oil fuel burner: No  
Used oil processor: No  
User oil refiner: No  
Used oil fuel marketer to burner: No  
Used oil Specification marketer: No  
Used oil transfer facility: No  
Used oil transporter: No  
Off-site waste receiver: Commercial status unknown

Violation Status: No violations found

**FINDS:**

Other Pertinent Environmental Activity Identified at Site

Registry ID: 110002666972

RCRAInfo is a national information system that supports the Resource Conservation and Recovery Act (RCRA) program through the tracking of events and activities related to facilities that generate, transport, and treat, store, or dispose of hazardous waste. RCRAInfo allows RCRA program staff to track the notification, permit, compliance, and corrective action activities required under RCRA.

**HAZNET:**

Gepaid: CAD106515315  
Contact: Not reported  
Telephone: 0000000000  
Facility Addr2: Not reported  
Mailing Name: Not reported  
Mailing Address: 400 S DATE AVE  
Mailing City,St,Zip: ALHAMBRA, CA 918030000  
Gen County: Los Angeles  
TSD EPA ID: CAD020161642  
TSD County: Los Angeles  
Waste Category: Halogenated solvents (chloroform, methyl chloride, perchloroethylene, etc.)  
Disposal Method: Recycler

MAP FINDINGS  
FOCUS MAP 12

Map ID Site Database(s) EPA ID Number

**DATABYTE TECHNOLOGY, INC (Continued)**

**1000143876**

Tons: .5838  
Facility County: Los Angeles  
  
Gepaid: CAD106515315  
Contact: Not reported  
Telephone: 0000000000  
Facility Addr2: Not reported  
Mailing Name: Not reported  
Mailing Address: 400 S DATE AVE  
Mailing City,St,Zip: ALHAMBRA, CA 918030000  
Gen County: Los Angeles  
TSD EPA ID: CAD020161642  
TSD County: Los Angeles  
Waste Category: Halogenated solvents (chloroform, methyl chloride, perchloroethylene, etc.)

Disposal Method: Recycler  
Tons: .2085  
Facility County: Los Angeles

Gepaid: CAD106515315  
Contact: Not reported  
Telephone: 0000000000  
Facility Addr2: Not reported  
Mailing Name: Not reported  
Mailing Address: 400 S DATE AVE  
Mailing City,St,Zip: ALHAMBRA, CA 918030000  
Gen County: Los Angeles  
TSD EPA ID: CAD008364432  
TSD County: Los Angeles  
Waste Category: Oxygenated solvents (acetone, butanol, ethyl acetate, etc.)  
Disposal Method: Recycler  
Tons: .2085  
Facility County: Los Angeles

Gepaid: CAD106515315  
Contact: UNDELIVERABLE 93 FEE FORM  
Telephone: --  
Facility Addr2: Not reported  
Mailing Name: Not reported  
Mailing Address: 400 S DATE AVE  
Mailing City,St,Zip: ALHAMBRA, CA 918030000  
Gen County: Los Angeles  
TSD EPA ID: Not reported  
TSD County: Santa Clara  
Waste Category: Other inorganic solid waste  
Disposal Method: Recycler  
Tons: 0.27  
Facility County: Not reported

Gepaid: CAD106515315  
Contact: Not reported  
Telephone: 0000000000  
Facility Addr2: Not reported  
Mailing Name: Not reported  
Mailing Address: 400 S DATE AVE  
Mailing City,St,Zip: ALHAMBRA, CA 918030000  
Gen County: Los Angeles

MAP FINDINGS  
FOCUS MAP 12

Map ID	Site	Database(s)	EPA ID Number
--------	------	-------------	---------------

**DATABYTE TECHNOLOGY, INC (Continued)**

**1000143876**

TSD EPA ID: CAD003963592  
TSD County: Santa Clara  
Waste Category: Other inorganic solid waste  
Disposal Method: Recycler  
Tons: .7700  
Facility County: Los Angeles

[Click this hyperlink](#) while viewing on your computer to access additional CA\_HAZNET: detail in the EDR Site Report.

**226 PLANIT ENGINEERING CO.  
415 S DATE ST  
ALHAMBRA, CA 91803**

**SLIC S106485263  
WIP N/A**

SLIC:  
Region: STATE  
**Facility Status: Open - Site Assessment**  
Status Date: 2001-04-01 00:00:00  
Global Id: SL603799485  
Lead Agency: LOS ANGELES RWQCB (REGION 4)  
Lead Agency Case Number: Not reported  
Latitude: 34.0816212897157  
Longitude: -118.137932147575  
Case Type: Cleanup Program Site  
Case Worker: Not reported  
Local Agency: Not reported  
RB Case Number: 115.0379  
File Location: Not reported  
Potential Media Affected: Aquifer used for drinking water supply  
Potential Contaminants of Concern: Not reported  
Site History: Not reported

WIP:  
Region: 4  
File Number: 115.0379  
**File Status: Backlog**  
Staff: CCHARMLE  
Facility Suite: Not reported

**226 MEZA TOLL & DIE  
418 DATE AVE  
ALHAMBRA, CA 91801**

**SLIC S106485236  
WIP N/A**

SLIC:  
Region: STATE  
**Facility Status: Open - Site Assessment**  
Status Date: 2001-04-01 00:00:00  
Global Id: SL603799458  
Lead Agency: LOS ANGELES RWQCB (REGION 4)  
Lead Agency Case Number: Not reported  
Latitude: 34.086216  
Longitude: -118.147309  
Case Type: Cleanup Program Site  
Case Worker: Not reported  
Local Agency: Not reported  
RB Case Number: 115.0352

MAP FINDINGS  
FOCUS MAP 12

Map ID	Site	Database(s)	EPA ID Number
--------	------	-------------	---------------

**MEZA TOLL & DIE (Continued)**

**S106485236**

File Location: Not reported  
 Potential Media Affected: Aquifer used for drinking water supply  
 Potential Contaminants of Concern: Not reported  
 Site History: Not reported

WIP:

Region: 4  
 File Number: 115.0352  
**File Status: Backlog**  
 Staff: CCHARMLE  
 Facility Suite: Not reported

226

**CLARY MFG CO.**  
**421 DATE AVE**  
**ALHAMBRA, CA 91801**

**SLIC S106485162**  
**WIP N/A**

SLIC:

Region: STATE  
**Facility Status: Open - Site Assessment**  
 Status Date: 2001-04-01 00:00:00  
 Global Id: SL603799384  
 Lead Agency: LOS ANGELES RWQCB (REGION 4)  
 Lead Agency Case Number: Not reported  
 Latitude: 34.086216  
 Longitude: -118.147309  
 Case Type: Cleanup Program Site  
 Case Worker: Not reported  
 Local Agency: Not reported  
 RB Case Number: 115.0276  
 File Location: Not reported  
 Potential Media Affected: Aquifer used for drinking water supply  
 Potential Contaminants of Concern: Not reported  
 Site History: Not reported

WIP:

Region: 4  
 File Number: 115.0276  
**File Status: Backlog**  
 Staff: CCHARMLE  
 Facility Suite: Not reported

226

**CNC PRECISION**  
**420 S DATE ST**  
**ALHAMBRA, CA 91803**

**SLIC S106485163**  
**WIP N/A**

SLIC:

Region: STATE  
**Facility Status: Open - Site Assessment**  
 Status Date: 2001-04-01 00:00:00  
 Global Id: SL603799385  
 Lead Agency: LOS ANGELES RWQCB (REGION 4)  
 Lead Agency Case Number: Not reported  
 Latitude: 34.0816212897157  
 Longitude: -118.137932147575  
 Case Type: Cleanup Program Site



MAP FINDINGS  
FOCUS MAP 12

Map ID	Site	Database(s)	EPA ID Number
--------	------	-------------	---------------

**CNC PRECISION (Continued)**

**S106485163**

Case Worker: Not reported  
 Local Agency: Not reported  
 RB Case Number: 115.0277  
 File Location: Not reported  
 Potential Media Affected: Aquifer used for drinking water supply  
 Potential Contaminants of Concern: Not reported  
 Site History: Not reported

WIP:

Region: 4  
 File Number: 115.0277  
**File Status: Backlog**  
 Staff: CCHARMLE  
 Facility Suite: Not reported

**228**      **2125 LEMON AVE**  
**2125 LEMON AVE**  
**ALHAMBRA, CA 91803**

**ERNS**    **92280203**  
**N/A**

[Click this hyperlink](#) while viewing on your computer to access additional ERNS detail in the EDR Site Report.

**228**      **CROWN BRASS MFG. CO.**  
**400 S. PALM AVE.**  
**ALHAMBRA, CA 91803**

**ENVIROSTOR**    **S106665617**  
**N/A**

ENVIROSTOR:

Site Type: Evaluation  
 Site Type Detailed: Evaluation  
 Acres: Not reported  
 NPL: NO  
 Regulatory Agencies: NONE SPECIFIED  
 Lead Agency: NONE SPECIFIED  
 Program Manager: Not reported  
 Supervisor: Referred - Not Assigned  
 Division Branch: Cypress  
 Facility ID: 19340793  
 Site Code: Not reported  
 Assembly: 49  
 Senate: 22  
 Special Program: Not reported  
 Status: Refer: 1248 Local Agency  
 Status Date: 2004-04-16 00:00:00  
 Restricted Use: NO  
 Funding: Not Applicable  
 Latitude: 34.0861020684433  
 Longitude: -118.146036032275  
 Alias Name: 19340793  
 Alias Type: Envirostor ID Number  
 Alias Name: 110000478402  
 Alias Type: EPA (FRS #)

APN: NONE SPECIFIED

MAP FINDINGS  
FOCUS MAP 12

Map ID	Site	Database(s)	EPA ID Number
	<b>CROWN BRASS MFG. CO. (Continued)</b>		<b>S106665617</b>
	APN Description: Not reported Comments: Not reported  Completed Info: Completed Area Name: Not reported Completed Sub Area Name: Not reported Completed Document Type: Not reported Completed Date: Not reported  Confirmed: NONE SPECIFIED Confirmed Description: Not reported Future Area Name: Not reported Future Sub Area Name: Not reported Future Document Type: Not reported Future Due Date: Not reported Media Affected: NONE SPECIFIED Media Affected Desc: Not reported  Management: Management Required: NONE SPECIFIED Management Required Desc: Not reported Potential: NONE SPECIFIED Potential Description: Not reported Schedule Area Name: Not reported Schedule Sub Area Name: Not reported Schedule Document Type: Not reported Schedule Due Date: Not reported Schedule Revised Date: Not reported PastUse: NONE SPECIFIED		
228	<b>CROWN BRASS MFG. CO., INC.</b> <b>400 S PALM ST</b> <b>ALHAMBRA, CA 91803</b>  WIP: Region: 4 File Number: 115.0066 <b>File Status: Historical</b> Staff: CCHARMLE Facility Suite: Not reported	WIP	S106769962 N/A
228	<b>CROWN BRASS MANUFACTURING COMPANY</b> <b>400 S. PALM AVE.</b> <b>ALHAMBRA, CA 91803</b>	RCRA-SQG FINDS HAZNET <b>LA Co. Site Mitigation</b> EMI	1000437345 CAD981368467
	RCRA-SQG: Date form received by agency: 07/13/2006 Facility name: CROWN BRASS Facility address: 400 SOUTH PALM AVENUE ALHAMBRA, CA 91803  EPA ID: CAD981368467 Mailing address: P.O. BOX 1325 NEWPORT BEACH, CA 92659  Contact: BOB ROST Contact address: Not reported		

MAP FINDINGS  
FOCUS MAP 12

Map ID Site Database(s) EPA ID Number

**CROWN BRASS MANUFACTURING COMPANY (Continued)**

**1000437345**

Contact country: Not reported  
Contact telephone: Not reported  
Contact telephone: (949) 722-4848  
Contact email: BROST@CLA-VAL.COM  
EPA Region: 09  
Land type: Private  
Classification: Small Small Quantity Generator  
Description: Handler: generates more than 100 and less than 1000 kg of hazardous waste during any calendar month and accumulates less than 6000 kg of hazardous waste at any time; or generates 100 kg or less of hazardous waste during any calendar month, and accumulates more than 1000 kg of hazardous waste at any time

Owner/Operator Summary:

Owner/operator name: GRISWOLD INDUSTRIES  
Owner/operator address: P.O. BOX 1325  
NEWPORT BEACH, CA 92659  
Owner/operator country: US  
Owner/operator telephone: Not reported  
Legal status: Private  
Owner/Operator Type: Owner  
Owner/Op start date: 01/01/1950  
Owner/Op end date: Not reported

Owner/operator name: GRISWOLD INDUSTRIES  
Owner/operator address: Not reported  
Not reported  
Owner/operator country: US  
Owner/operator telephone: Not reported  
Legal status: Private  
Owner/Operator Type: Operator  
Owner/Op start date: 01/01/2004  
Owner/Op end date: Not reported

Owner/operator name: RICHARD LEHN  
Owner/operator address: NOT REQUIRED  
NOT REQUIRED, ME 99999  
Owner/operator country: Not reported  
Owner/operator telephone: (415) 555-1212  
Legal status: Private  
Owner/Operator Type: Owner  
Owner/Op start date: Not reported  
Owner/Op end date: Not reported

Owner/operator name: NOT REQUIRED  
Owner/operator address: NOT REQUIRED  
NOT REQUIRED, ME 99999  
Owner/operator country: Not reported  
Owner/operator telephone: (415) 555-1212  
Legal status: Private  
Owner/Operator Type: Operator  
Owner/Op start date: Not reported  
Owner/Op end date: Not reported

Handler Activities Summary:

U.S. importer of hazardous waste: No

MAP FINDINGS  
FOCUS MAP 12

Map ID      Site      Database(s)      EPA ID Number

---

**CROWN BRASS MANUFACTURING COMPANY (Continued)**

**1000437345**

Mixed waste (haz. and radioactive): No  
Recycler of hazardous waste: No  
Transporter of hazardous waste: No  
Treater, storer or disposer of HW: No  
Underground injection activity: No  
On-site burner exemption: No  
Furnace exemption: No  
Used oil fuel burner: No  
Used oil processor: No  
User oil refiner: No  
Used oil fuel marketer to burner: No  
Used oil Specification marketer: No  
Used oil transfer facility: No  
Used oil transporter: No  
Off-site waste receiver: Commercial status unknown

Universal Waste Summary:

Waste type: Batteries  
Accumulated waste on-site: No  
Generated waste on-site: No

Waste type: Lamps  
Accumulated waste on-site: No  
Generated waste on-site: No

Waste type: Pesticides  
Accumulated waste on-site: No  
Generated waste on-site: No

Waste type: Thermostats  
Accumulated waste on-site: No  
Generated waste on-site: No

Historical Generators:

Date form received by agency: 07/13/2006  
Facility name: CROWN BRASS  
Classification: Large Quantity Generator

Date form received by agency: 01/24/2005  
Facility name: CROWN BRASS  
Site name: FORMERLY CROWN BRASS  
Classification: Large Quantity Generator

Date form received by agency: 01/23/1986  
Facility name: CROWN BRASS  
Site name: CROWN BRASS MFG CO  
Classification: Small Quantity Generator

Hazardous Waste Summary:

Waste code: 135  
Waste name: 135

Waste code: 181  
Waste name: 181

Waste code: D006

MAP FINDINGS  
FOCUS MAP 12

Map ID      Site      Database(s)      EPA ID Number

---

**CROWN BRASS MANUFACTURING COMPANY (Continued)**

**1000437345**

Waste name:                      CADMIUM

Waste code:                      D008

Waste name:                      LEAD

Biennial Reports:

Last Biennial Reporting Year: 2005

Annual Waste Handled:

Waste code:                      D006  
Waste name:                      CADMIUM  
Amount (Lbs):                    20800

Waste code:                      D008  
Waste name:                      LEAD  
Amount (Lbs):                    72540

Facility Has Received Notices of Violations:

Regulation violated:          SR - H&S Code 25143.9(a) &  
Area of violation:                Generators - Pre-transport  
Date violation determined:      10/17/2001  
Date achieved compliance:      01/15/2002  
Violation lead agency:          EPA  
Enforcement action:              Not reported  
Enforcement action date:        Not reported  
Enf. disposition status:        Not reported  
Enf. disp. status date:          Not reported  
Enforcement lead agency:        Not reported  
Proposed penalty amount:        Not reported  
Final penalty amount:            Not reported  
Paid penalty amount:            Not reported

Evaluation Action Summary:

Evaluation date:                02/24/2004  
Evaluation:                        COMPLIANCE EVALUATION INSPECTION ON-SITE  
Area of violation:                Not reported  
Date achieved compliance:      Not reported  
Evaluation lead agency:          EPA

Evaluation date:                10/17/2001  
Evaluation:                        COMPLIANCE EVALUATION INSPECTION ON-SITE  
Area of violation:                Generators - Pre-transport  
Date achieved compliance:      01/15/2002  
Evaluation lead agency:          EPA

FINDS:

Other Pertinent Environmental Activity Identified at Site

Registry ID:                      110000478402

California - Hazardous Waste Tracking System - Datamart

TRIS (Toxics Release Inventory System) contains information from facilities on the amounts of over 300 listed toxic chemicals that these facilities release directly to air, water, land, or that are

MAP FINDINGS  
FOCUS MAP 12

Map ID	Site	Database(s)	EPA ID Number
--------	------	-------------	---------------

**CROWN BRASS MANUFACTURING COMPANY (Continued)**

**1000437345**

transported off-site.

The NEI (National Emissions Inventory) database contains information on stationary and mobile sources that emit criteria air pollutants and their precursors, as well as hazardous air pollutants (HAPs).

RCRAInfo is a national information system that supports the Resource Conservation and Recovery Act (RCRA) program through the tracking of events and activities related to facilities that generate, transport, and treat, store, or dispose of hazardous waste. RCRAInfo allows RCRA program staff to track the notification, permit, compliance, and corrective action activities required under RCRA.

HAZNET:

Gepaid: CAD981368467  
 Contact: BOB ROST  
 Telephone: 9497224848  
 Facility Addr2: Not reported  
 Mailing Name: Not reported  
 Mailing Address: PO BOX 1325  
 Mailing City,St,Zip: NEWPORT BEACH, CA 92659  
 Gen County: Los Angeles  
 TSD EPA ID: NVT330010000  
 TSD County: 99  
 Waste Category: Other inorganic solid waste  
 Disposal Method: Disposal, Land Fill  
 Tons: 12.64  
 Facility County: Los Angeles

Gepaid: CAD981368467  
 Contact: R LEHN  
 Telephone: 0000000000  
 Facility Addr2: Not reported  
 Mailing Name: Not reported  
 Mailing Address: 400 S PALM AVE  
 Mailing City,St,Zip: ALHAMBRA, CA 918030000  
 Gen County: Los Angeles  
 TSD EPA ID: NEB000610550  
 TSD County: 0  
 Waste Category: Baghouse waste  
 Disposal Method: Recycler  
 Tons: 4.159  
 Facility County: Los Angeles

Gepaid: CAD981368467  
 Contact: R LEHN  
 Telephone: 0000000000  
 Facility Addr2: Not reported  
 Mailing Name: Not reported  
 Mailing Address: 400 S PALM AVE  
 Mailing City,St,Zip: ALHAMBRA, CA 918030000  
 Gen County: Los Angeles  
 TSD EPA ID: NVD980895338  
 TSD County: 99  
 Waste Category: Metal sludge - Alkaline solution (pH <UN-> 12.5) with metals (antimony, arsenic, barium, beryllium, cadmium, chromium, cobalt,

MAP FINDINGS  
FOCUS MAP 12

Map ID	Site	Database(s)	EPA ID Number
--------	------	-------------	---------------

**CROWN BRASS MANUFACTURING COMPANY (Continued)**

**1000437345**

copper, lead, mercury, molybdenum, nickel, selenium, silver, thallium, vanadium, and zinc)

Disposal Method: Recycler  
Tons: .6501  
Facility County: Los Angeles

Gepaid: CAD981368467  
Contact: R LEHN  
Telephone: 0000000000  
Facility Addr2: Not reported  
Mailing Name: Not reported  
Mailing Address: 400 S PALM AVE  
Mailing City,St,Zip: ALHAMBRA, CA 918030000  
Gen County: Los Angeles  
TSD EPA ID: NED000610550  
TSD County: 0  
Waste Category: Baghouse waste  
Disposal Method: Not reported  
Tons: 1.2895  
Facility County: Los Angeles

Gepaid: CAD981368467  
Contact: R LEHN  
Telephone: 0000000000  
Facility Addr2: Not reported  
Mailing Name: Not reported  
Mailing Address: 400 S PALM AVE  
Mailing City,St,Zip: ALHAMBRA, CA 918030000  
Gen County: Los Angeles  
TSD EPA ID: CAD088504881  
TSD County: Orange  
Waste Category: Other inorganic solid waste  
Disposal Method: Transfer Station  
Tons: .1000  
Facility County: Los Angeles

[Click this hyperlink](#) while viewing on your computer to access 9 additional CA\_HAZNET: record(s) in the EDR Site Report.

LA Co. Site Mitigation:

Facility ID: FA0019999  
Site ID: SD0000102  
Case ID: RO0000106  
Abated: Yes  
Assigned To: Don Thompson  
Entered Date: 04/13/2004  
Abated Date: 05/11/2005

EMI:

Year: 1990  
County Code: 19  
Air Basin: SC  
Facility ID: 19324  
Air District Name: SC  
SIC Code: 3366  
Air District Name: SOUTH COAST AQMD

MAP FINDINGS  
FOCUS MAP 12

Map ID	Site	Database(s)	EPA ID Number
--------	------	-------------	---------------

**CROWN BRASS MANUFACTURING COMPANY (Continued)**

1000437345

Community Health Air Pollution Info System:	Not reported
Consolidated Emission Reporting Rule:	Not reported
Total Organic Hydrocarbon Gases Tons/Yr:	0
Reactive Organic Gases Tons/Yr:	0
Carbon Monoxide Emissions Tons/Yr:	0
NOX - Oxides of Nitrogen Tons/Yr:	1
SOX - Oxides of Sulphur Tons/Yr:	0
Particulate Matter Tons/Yr:	0
Part. Matter 10 Micrometers & Smllr Tons/Yr:	0

228

**2100 BLK. WEST LEMON STREET  
ALHAMBRA, CA 91803**

CHMIRS S100221567  
N/A

CHMIRS:

OES Incident Number:	9099553
OES notification:	Not reported
OES Date:	Not reported
OES Time:	Not reported
Incident Date:	20-SEP-90
<b>Date Completed:</b>	<b>20-SEP-90</b>
Property Use:	962
Agency Id Number:	19005
Agency Incident Number:	90-9765
Time Notified:	746
Time Completed:	0
Surrounding Area:	600
Estimated Temperature:	70
Property Management:	C
Special Studies 1:	Not reported
Special Studies 2:	Not reported
Special Studies 3:	Not reported
Special Studies 4:	Not reported
Special Studies 5:	Not reported
Special Studies 6:	Not reported
More Than Two Substances Involved?:	N
Resp Agncy Personel # Of Decontaminated:	0
Responding Agency Personel # Of Injuries:	0
Responding Agency Personel # Of Fatalities:	0
Others Number Of Decontaminated:	0
Others Number Of Injuries:	0
Others Number Of Fatalities:	0
Vehicle Make/year:	Not reported
Vehicle License Number:	Not reported
Vehicle State:	Not reported
Vehicle Id Number:	Not reported
CA/DOT/PUC/ICC Number:	Not reported
Company Name:	Not reported
Reporting Officer Name/ID:	J. KABALA
Report Date:	20-SEP-90
Comments:	Y
Facility Telephone:	818 570-5124
Waterway Involved:	Not reported
Waterway:	Not reported
Spill Site:	Not reported
Cleanup By:	Not reported
Containment:	Not reported
What Happened:	Not reported



MAP FINDINGS  
FOCUS MAP 12

Map ID Site Database(s) EPA ID Number

(Continued)

S100221567

Type: Not reported  
 Measure: Not reported  
 Other: Not reported  
 Date/Time: Not reported  
 Year: 88-92  
 Agency: Not reported  
 Incident Date: Not reported  
 Admin Agency: Not reported  
 Amount: Not reported  
 Contained: Not reported  
 Site Type: Not reported  
 E Date: 07-JUN-91  
 Substance: Not reported  
 Quantity Released: Not reported  
 BBLS: Not reported  
 Cups: Not reported  
 CUFT: Not reported  
 Gallons: Not reported  
 Grams: Not reported  
 Pounds: Not reported  
 Liters: Not reported  
 Ounces: Not reported  
 Pints: Not reported  
 Quarts: Not reported  
 Sheen: Not reported  
 Tons: Not reported  
 Unknown: Not reported  
 Description: Not reported  
 Evacuations: Not reported  
 Number of Injuries: Not reported  
 Number of Fatalities: Not reported  
 Description: Not reported

228

**ALLOV FABRICATORS  
404 S PALM AVE  
ALHAMBRA, CA 91803**

**SLIC S106485124  
WIP N/A**

SLIC:

Region: STATE  
**Facility Status: Open - Site Assessment**  
 Status Date: 2001-04-01 00:00:00  
 Global Id: SL603799346  
 Lead Agency: LOS ANGELES RWQCB (REGION 4)  
 Lead Agency Case Number: Not reported  
 Latitude: 34.098618  
 Longitude: -118.14575  
 Case Type: Cleanup Program Site  
 Case Worker: Not reported  
 Local Agency: Not reported  
 RB Case Number: 115.0238  
 File Location: Not reported  
 Potential Media Affected: Aquifer used for drinking water supply  
 Potential Contaminants of Concern: Not reported  
 Site History: Not reported

WIP:

Region: 4

MAP FINDINGS  
FOCUS MAP 12

Map ID	Site	Database(s)	EPA ID Number
	<b>ALLOV FABRICATORS (Continued)</b> File Number: 115.0238 <b>File Status: Backlog</b> Staff: CCHARMLE Facility Suite: Not reported		<b>S106485124</b>
228	<b>ADVANCED URETHANE TECHNOLOGY</b> <b>410 S PALM AVE</b> <b>ALHAMBRA, CA 91801</b>  SLIC: Region: STATE <b>Facility Status: Open - Site Assessment</b> Status Date: 2001-01-01 00:00:00 Global Id: SL603799280 Lead Agency: LOS ANGELES RWQCB (REGION 4) Lead Agency Case Number: Not reported Latitude: 34.098618 Longitude: -118.14575 Case Type: Cleanup Program Site Case Worker: Not reported Local Agency: Not reported RB Case Number: 115.0171 File Location: Not reported Potential Media Affected: Aquifer used for drinking water supply Potential Contaminants of Concern: Not reported Site History: Not reported  WIP: Region: 4 File Number: 115.0171 <b>File Status: Backlog</b> Staff: CCHARMLE Facility Suite: Not reported	<b>SLIC</b> <b>WIP</b>	<b>S106485058</b> <b>N/A</b>
228	<b>ADVANCED URETHANE TECHN INC</b> <b>410 SO PALM AVENUE</b> <b>ALHAMBRA, CA 91803</b>  HAZNET: Gepaid: CAL000142518 Contact: RANGSI UNGPHAKORN, PRESIDENT Telephone: 0000000000 Facility Addr2: Not reported Mailing Name: Not reported Mailing Address: 410 S PALM AVE Mailing City,St,Zip: ALHAMBRA, CA 918030000 Gen County: Los Angeles TSD EPA ID: CAL000121946 TSD County: Marin Waste Category: Photochemicals/photoprocessing waste Disposal Method: Recycler Tons: 2.8773 Facility County: Los Angeles  Gepaid: CAL000142518 Contact: RANGSI UNGPHAKORN, PRESIDENT	<b>HAZNET</b>	<b>S103948843</b> <b>N/A</b>

MAP FINDINGS  
FOCUS MAP 12

Map ID	Site	Database(s)	EPA ID Number
--------	------	-------------	---------------

**ADVANCED URETHANE TECHN INC (Continued)**

**S103948843**

Telephone: 0000000000  
 Facility Addr2: Not reported  
 Mailing Name: Not reported  
 Mailing Address: 410 S PALM AVE  
 Mailing City,St,Zip: ALHAMBRA, CA 918030000  
 Gen County: Los Angeles  
 TSD EPA ID: CAL000121946  
 TSD County: Marin  
 Waste Category: Photochemicals/photoprocessing waste  
 Disposal Method: Recycler  
 Tons: 1.0008  
 Facility County: Los Angeles

228

**CONCOURSE DESIGN INC.  
412 S. PALM AVE. #F  
ALHAMBRA, CA 91801**

**SLIC S106485010  
N/A**

SLIC:  
 Region: STATE  
**Facility Status: Open - Site Assessment**  
 Status Date: 2001-01-01 00:00:00  
 Global Id: SL603799231  
 Lead Agency: LOS ANGELES RWQCB (REGION 4)  
 Lead Agency Case Number: Not reported  
 Latitude: 34.098618  
 Longitude: -118.14575  
 Case Type: Cleanup Program Site  
 Case Worker: Not reported  
 Local Agency: Not reported  
 RB Case Number: 115.0122  
 File Location: Not reported  
 Potential Media Affected: Aquifer used for drinking water supply  
 Potential Contaminants of Concern: Not reported  
 Site History: Not reported

228

**CONCOURSE DESIGN INC.  
412 S PALM AVE  
ALHAMBRA, CA 91801**

**WIP S106769978  
N/A**

WIP:  
 Region: 4  
 File Number: 115.0122  
**File Status: Backlog**  
 Staff: CCHARMLE  
 Facility Suite: F

MAP FINDINGS  
FOCUS MAP 12

Map ID	Site	Database(s)	EPA ID Number
--------	------	-------------	---------------

228	<b>ANDY'S WELDING SERVICE</b> 421 S PALM AVE ALHAMBRA, CA 91803	SLIC WIP	S106485131 N/A
-----	---	-------------	-------------------

SLIC:

Region: STATE  
**Facility Status: Open - Site Assessment**  
 Status Date: 2001-04-01 00:00:00  
 Global Id: SL603799353  
 Lead Agency: LOS ANGELES RWQCB (REGION 4)  
 Lead Agency Case Number: Not reported  
 Latitude: 34.098618  
 Longitude: -118.14575  
 Case Type: Cleanup Program Site  
 Case Worker: Not reported  
 Local Agency: Not reported  
 RB Case Number: 115.0245  
 File Location: Not reported  
 Potential Media Affected: Aquifer used for drinking water supply  
 Potential Contaminants of Concern: Not reported  
 Site History: Not reported

WIP:

Region: 4  
 File Number: 115.0245  
**File Status: Backlog**  
 Staff: CCHARMLE  
 Facility Suite: Not reported

228	<b>LAMB SECURITY SYSTEMS</b> 424 SO PALM AVE ALHAMBRA, CA 91803	HAZNET	S103658943 N/A
-----	---	--------	-------------------

HAZNET:

Gepaid: CAL000030335  
 Contact: LAMB BILL  
 Telephone: 0000000000  
 Facility Addr2: Not reported  
 Mailing Name: Not reported  
 Mailing Address: 424 SO PALM AVE  
 Mailing City,St,Zip: ALHAMBRA, CA 918030000  
 Gen County: Los Angeles  
 TSD EPA ID: CAD008302903  
 TSD County: Los Angeles  
 Waste Category: Oxygenated solvents (acetone, butanol, ethyl acetate, etc.)  
 Disposal Method: Recycler  
 Tons: .2085  
 Facility County: Los Angeles

MAP FINDINGS  
FOCUS MAP 12

Map ID	Site	Database(s)	EPA ID Number
--------	------	-------------	---------------

228	<b>MULTI-CABLE INC. 424 S PALM AVE ALHAMBRA, CA 91803</b>	<b>SLIC WIP</b>	<b>S106485045 N/A</b>
-----	---	---------------------	---------------------------

SLIC:  
 Region: STATE  
**Facility Status: Open - Site Assessment**  
 Status Date: 2001-01-01 00:00:00  
 Global Id: SL603799267  
 Lead Agency: LOS ANGELES RWQCB (REGION 4)  
 Lead Agency Case Number: Not reported  
 Latitude: 34.098618  
 Longitude: -118.14575  
 Case Type: Cleanup Program Site  
 Case Worker: Not reported  
 Local Agency: Not reported  
 RB Case Number: 115.0158  
 File Location: Not reported  
 Potential Media Affected: Aquifer used for drinking water supply  
 Potential Contaminants of Concern: Not reported  
 Site History: Not reported

WIP:  
 Region: 4  
 File Number: 115.0158  
**File Status: Backlog**  
 Staff: CCHARMLE  
 Facility Suite: Not reported

228	<b>DREIM LENS INTL 426 S. PALM AVE. ALHAMBRA, CA 91803</b>	<b>SLIC</b>	<b>S106485072 N/A</b>
-----	--	-------------	---------------------------

SLIC:  
 Region: STATE  
**Facility Status: Open - Site Assessment**  
 Status Date: 2001-01-01 00:00:00  
 Global Id: SL603799294  
 Lead Agency: LOS ANGELES RWQCB (REGION 4)  
 Lead Agency Case Number: Not reported  
 Latitude: 34.098618  
 Longitude: -118.14575  
 Case Type: Cleanup Program Site  
 Case Worker: Not reported  
 Local Agency: Not reported  
 RB Case Number: 115.0185  
 File Location: Not reported  
 Potential Media Affected: Aquifer used for drinking water supply  
 Potential Contaminants of Concern: Not reported  
 Site History: Not reported

MAP FINDINGS  
FOCUS MAP 12

Map ID	Site	Database(s)	EPA ID Number
--------	------	-------------	---------------

228	<b>ELECTRIC MOTORS SALES AND SERVICE 426 S PALM AVE ALHAMBRA, CA 91803</b>	<b>RCRA-SQG FINDS CA FID UST LOS ANGELES CO. HMS EMI WIP SWEEPS UST</b>	<b>1000686005 CAD983629940</b>
-----	--	---	------------------------------------

RCRA-SQG:

Date form received by agency: 04/15/1992  
 Facility name: ELECTRIC MOTORS SALES AND SERVICE  
 Facility address: 426 S PALM AVE  
 ALHAMBRA, CA 91803  
 EPA ID: CAD983629940  
 Mailing address: S PALM AVE  
 ALHAMBRA, CA 91803  
 Contact: GLORIA BRICENO  
 Contact address: 426 S PALM AVE  
 ALHAMBRA, CA 91803  
 Contact country: US  
 Contact telephone: (818) 282-7601  
 Contact email: Not reported  
 EPA Region: 09  
 Classification: Small Small Quantity Generator  
 Description: Handler: generates more than 100 and less than 1000 kg of hazardous waste during any calendar month and accumulates less than 6000 kg of hazardous waste at any time; or generates 100 kg or less of hazardous waste during any calendar month, and accumulates more than 1000 kg of hazardous waste at any time

Owner/Operator Summary:

Owner/operator name: JOHN R BRICENO  
 Owner/operator address: 1023 STEVENS CREEK LN  
 WALNUT, CA 91789  
 Owner/operator country: Not reported  
 Owner/operator telephone: (818) 964-9375  
 Legal status: Private  
 Owner/Operator Type: Owner  
 Owner/Op start date: Not reported  
 Owner/Op end date: Not reported

Handler Activities Summary:

U.S. importer of hazardous waste: Unknown  
 Mixed waste (haz. and radioactive): Unknown  
 Recycler of hazardous waste: No  
 Transporter of hazardous waste: No  
 Treater, storer or disposer of HW: No  
 Underground injection activity: No  
 On-site burner exemption: Unknown  
 Furnace exemption: Unknown  
 Used oil fuel burner: No  
 Used oil processor: No  
 User oil refiner: No  
 Used oil fuel marketer to burner: No  
 Used oil Specification marketer: No  
 Used oil transfer facility: No  
 Used oil transporter: No  
 Off-site waste receiver: Commercial status unknown

MAP FINDINGS  
FOCUS MAP 12

Map ID	Site	Database(s)	EPA ID Number
--------	------	-------------	---------------

**ELECTRIC MOTORS SALES AND SERVICE (Continued)**

**1000686005**

Violation Status: No violations found

**FINDS:**

Other Pertinent Environmental Activity Identified at Site

Registry ID: 110002873454

RCRAInfo is a national information system that supports the Resource Conservation and Recovery Act (RCRA) program through the tracking of events and activities related to facilities that generate, transport, and treat, store, or dispose of hazardous waste. RCRAInfo allows RCRA program staff to track the notification, permit, compliance, and corrective action activities required under RCRA.

**CA FID UST:**

Facility ID: 19017621  
 Regulated By: UTNKA  
 Regulated ID: Not reported  
 Cortese Code: Not reported  
 SIC Code: Not reported  
 Facility Phone: 8182827601  
 Mail To: Not reported  
 Mailing Address: 7301 TOPANGA CANYON BLVD  
 Mailing Address 2: Not reported  
 Mailing City,St,Zip: ALHAMBRA 91803  
 Contact: Not reported  
 Contact Phone: Not reported  
 DUNs Number: Not reported  
 NPDES Number: Not reported  
 EPA ID: Not reported  
 Comments: Not reported  
 Status: Active

**LOS ANGELES CO. HMS:**

Region: LA  
 Facility Id: 015506-016837  
 Facility Status: Removed  
 Area: 3I  
 Permit Number: 0000T6318  
 Permit Status: Removed  
 Facility Type: T0

**EMI:**

Year: 1987  
 County Code: 19  
 Air Basin: SC  
 Facility ID: 23512  
 Air District Name: SC  
 SIC Code: 7629  
 Air District Name: SOUTH COAST AQMD  
 Community Health Air Pollution Info System: Not reported  
 Consolidated Emission Reporting Rule: Not reported  
 Total Organic Hydrocarbon Gases Tons/Yr: 0  
 Reactive Organic Gases Tons/Yr: 0  
 Carbon Monoxide Emissions Tons/Yr: 0

MAP FINDINGS  
 FOCUS MAP 12

Map ID	Site	Database(s)	EPA ID Number
--------	------	-------------	---------------

**ELECTRIC MOTORS SALES AND SERVICE (Continued)**

**1000686005**

NOX - Oxides of Nitrogen Tons/Yr:	0
SOX - Oxides of Sulphur Tons/Yr:	0
Particulate Matter Tons/Yr:	0
Part. Matter 10 Micrometers & Smlr Tons/Yr:	0
Year:	1990
County Code:	19
Air Basin:	SC
Facility ID:	23512
Air District Name:	SC
SIC Code:	7694
Air District Name:	SOUTH COAST AQMD
Community Health Air Pollution Info System:	Not reported
Consolidated Emission Reporting Rule:	Not reported
Total Organic Hydrocarbon Gases Tons/Yr:	0
Reactive Organic Gases Tons/Yr:	0
Carbon Monoxide Emissions Tons/Yr:	0
NOX - Oxides of Nitrogen Tons/Yr:	0
SOX - Oxides of Sulphur Tons/Yr:	0
Particulate Matter Tons/Yr:	0
Part. Matter 10 Micrometers & Smlr Tons/Yr:	0

WIP:

Region:	4
File Number:	115.0185
<b>File Status:</b>	<b>Backlog</b>
Staff:	CCHARMLE
Facility Suite:	Not reported

SWEEPS UST:

Status:	A
Comp Number:	16837
Number:	1
Board Of Equalization:	44-034274
Ref Date:	06-30-92
Act Date:	06-30-92
Created Date:	06-30-92
Tank Status:	A
Owner Tank Id:	01
Swrcb Tank Id:	19-000-016837-000001
Actv Date:	06-30-92
Capacity:	150
Tank Use:	EMPTY
Stg:	W
Content:	Not reported
Number Of Tanks:	1



MAP FINDINGS  
FOCUS MAP 12

Map ID	Site	Database(s)	EPA ID Number
--------	------	-------------	---------------

228	<b>CARE BROTHERS, INC 429 S PALM AVE ALHAMBRA, CA 91803</b>	<b>HIST UST SWEEPS UST</b>	<b>U001570863 N/A</b>
-----	---	--------------------------------	---------------------------

HIST UST:

Region: STATE  
 Facility ID: 00000064137  
 Facility Type: Other  
 Other Type: Not reported  
 Total Tanks: 0001  
 Contact Name: Not reported  
 Telephone: 2132838234  
 Owner Name: CARE BROTHERS, INC.  
 Owner Address: 429 S. PALM AVENUE  
 Owner City,St,Zip: ALHAMBRA, CA 91803

Tank Num: 001  
 Container Num: 1978  
 Year Installed: 1978  
 Tank Capacity: 00008000  
 Tank Used for: PRODUCT  
 Type of Fuel: UNLEADED  
 Tank Construction: Not reported  
 Leak Detection: None

SWEEPS UST:

Status: A  
 Comp Number: 9730  
 Number: 9  
 Board Of Equalization: Not reported  
 Ref Date: 08-23-90  
 Act Date: 08-23-90  
 Created Date: 06-30-89  
 Tank Status: Not reported  
 Owner Tank Id: Not reported  
 Swrcb Tank Id: Not reported  
 Actv Date: Not reported  
 Capacity: Not reported  
 Tank Use: Not reported  
 Stg: Not reported  
 Content: Not reported  
 Number Of Tanks: Not reported

228	<b>CARE BROTHERS INC 429 S PALM AVE ALHAMBRA, CA</b>	<b>LOS ANGELES CO. HMS</b>	<b>S102056319 N/A</b>
-----	--	----------------------------	---------------------------

LOS ANGELES CO. HMS:

Region: LA  
 Facility Id: 009887-009730  
 Facility Status: Removed  
 Area: 3I  
 Permit Number: 00001010T  
 Permit Status: Removed  
 Facility Type: T0

MAP FINDINGS  
FOCUS MAP 12

Map ID	Site	Database(s)	EPA ID Number
--------	------	-------------	---------------

228	<b>PALM IND INC.</b> <b>428 S PALM AVE</b> <b>ALHAMBRA, CA 91803</b>	<b>SLIC</b> <b>WIP</b>	<b>S106485073</b> <b>N/A</b>
-----	--	---------------------------	---------------------------------

SLIC:

Region: STATE  
**Facility Status: Open - Site Assessment**  
 Status Date: 2001-01-01 00:00:00  
 Global Id: SL603799295  
 Lead Agency: LOS ANGELES RWQCB (REGION 4)  
 Lead Agency Case Number: Not reported  
 Latitude: 34.098618  
 Longitude: -118.14575  
 Case Type: Cleanup Program Site  
 Case Worker: Not reported  
 Local Agency: Not reported  
 RB Case Number: 115.0186  
 File Location: Not reported  
 Potential Media Affected: Aquifer used for drinking water supply  
 Potential Contaminants of Concern: Not reported  
 Site History: Not reported

WIP:

Region: 4  
 File Number: 115.0186  
**File Status: Backlog**  
 Staff: CCHARMLE  
 Facility Suite: Not reported

228	<b>VISION PLUS IMAGE</b> <b>430 S PALM AVE</b> <b>ALHAMBRA, CA 91803</b>	<b>SLIC</b> <b>WIP</b>	<b>S106485074</b> <b>N/A</b>
-----	--	---------------------------	---------------------------------

SLIC:

Region: STATE  
**Facility Status: Open - Site Assessment**  
 Status Date: 2001-01-01 00:00:00  
 Global Id: SL603799296  
 Lead Agency: LOS ANGELES RWQCB (REGION 4)  
 Lead Agency Case Number: Not reported  
 Latitude: 34.098618  
 Longitude: -118.14575  
 Case Type: Cleanup Program Site  
 Case Worker: Not reported  
 Local Agency: Not reported  
 RB Case Number: 115.0187  
 File Location: Not reported  
 Potential Media Affected: Aquifer used for drinking water supply  
 Potential Contaminants of Concern: Not reported  
 Site History: Not reported

WIP:

Region: 4  
 File Number: 115.0187  
**File Status: Backlog**  
 Staff: CCHARMLE  
 Facility Suite: Not reported

MAP FINDINGS  
FOCUS MAP 12

Map ID	Site	Database(s)	EPA ID Number
228	<b>KELLY TOOL &amp; MFG. CO., INC.</b> <b>433 S. PALM AVE.</b> <b>ALHAMBRA, CA 91803</b>  SLIC: Region: STATE <b>Facility Status: Open - Site Assessment</b> Status Date: 1999-10-01 00:00:00 Global Id: SL603799195 Lead Agency: LOS ANGELES RWQCB (REGION 4) Lead Agency Case Number: Not reported Latitude: 34.098618 Longitude: -118.14575 Case Type: Cleanup Program Site Case Worker: Not reported Local Agency: Not reported RB Case Number: 115.0067 File Location: Not reported Potential Media Affected: Aquifer used for drinking water supply Potential Contaminants of Concern: Not reported Site History: Not reported	SLIC	S106484974 N/A
228	<b>KELLY TOOL &amp; MANUFACTURING</b> <b>433 S PALM AVENUE</b> <b>ALHAMBRA, CA 91803</b>  HAZNET: Gepaid: CAC002297073 Contact: TONY GARZA Telephone: 6262897962 Facility Addr2: Not reported Mailing Name: Not reported Mailing Address: 433 S PALM AVENUE Mailing City,St,Zip: ALHAMBRA, CA 918030000 Gen County: Los Angeles TSD EPA ID: CAD089446710 TSD County: Los Angeles Waste Category: Waste oil and mixed oil Disposal Method: Recycler Tons: .4587 Facility County: Los Angeles  WIP: Region: 4 File Number: 115.0067 <b>File Status: Historical</b> Staff: CCHARMLE Facility Suite: Not reported	HAZNET WIP	S105087530 N/A

MAP FINDINGS  
FOCUS MAP 12

Map ID	Site	Database(s)	EPA ID Number
230	<b>COSTELLO BROTHERS LITHOGRAPHER</b> <b>500 S. PALM AVE.</b> <b>ALHAMBRA, CA 91803</b>  SLIC: Region: STATE <b>Facility Status: Open - Site Assessment</b> Status Date: 2005-12-13 00:00:00 Global Id: SL603799167 Lead Agency: LOS ANGELES RWQCB (REGION 4) Lead Agency Case Number: Not reported Latitude: 34.098618 Longitude: -118.14575 Case Type: Cleanup Program Site Case Worker: Not reported Local Agency: Not reported RB Case Number: 115.0033 File Location: Not reported Potential Media Affected: Aquifer used for drinking water supply Potential Contaminants of Concern: Not reported Site History: Not reported	SLIC	S106484946 N/A
230	<b>COSTELLO BROTHERS INC</b> <b>500 S PALM</b> <b>ALHAMBRA, CA 91803</b>  FINDS: Other Pertinent Environmental Activity Identified at Site  Registry ID: 110002424449  The NEI (National Emissions Inventory) database contains information on stationary and mobile sources that emit criteria air pollutants and their precursors, as well as hazardous air pollutants (HAPs).	FINDS	1004443225 N/A
230	<b>COSTELLO BROS LITHOGRAPHERS</b> <b>500 S PALM AVE</b> <b>ALHAMBRA, CA 91803</b>  HAZNET: Gepaid: CAD981997984 Contact: Not reported Telephone: 0000000000 Facility Addr2: Not reported Mailing Name: Not reported Mailing Address: 500 S PALM AVE Mailing City,St,Zip: ALHAMBRA, CA 918031591 Gen County: Los Angeles TSD EPA ID: Not reported TSD County: 0 Waste Category: Unspecified organic liquid mixture Disposal Method: Disposal, Land Fill Tons: 0.2293 Facility County: Los Angeles  Gepaid: CAD981997984 Contact: PAT DEROSE OFFICE MGR	HAZNET EMI WIP	1000400186 N/A

MAP FINDINGS  
FOCUS MAP 12

Map ID	Site	Database(s)	EPA ID Number
--------	------	-------------	---------------

**COSTELLO BROS LITHOGRAPHERS (Continued)**

**1000400186**

Telephone:	--
Facility Addr2:	Not reported
Mailing Name:	Not reported
Mailing Address:	500 S PALM AVE
Mailing City,St,Zip:	ALHAMBRA, CA 918031591
Gen County:	Los Angeles
TSD EPA ID:	ARD981057870
TSD County:	99
Waste Category:	Unspecified organic liquid mixture
Disposal Method:	Not reported
Tons:	0.68
Facility County:	Los Angeles
Gepaid:	CAD981997984
Contact:	PAT DEROSE OFFICE MGR
Telephone:	Not reported
Facility Addr2:	Not reported
Mailing Name:	Not reported
Mailing Address:	500 S PALM AVE
Mailing City,St,Zip:	ALHAMBRA, CA 918031591
Gen County:	Los Angeles
TSD EPA ID:	TXD077603371
TSD County:	99
Waste Category:	Liquids with halogenated organic compounds > 1000 mg/l
Disposal Method:	H061
Tons:	0.9
Facility County:	Los Angeles
Gepaid:	CAD981997984
Contact:	Not reported
Telephone:	0000000000
Facility Addr2:	Not reported
Mailing Name:	Not reported
Mailing Address:	500 S PALM AVE
Mailing City,St,Zip:	ALHAMBRA, CA 918031591
Gen County:	Los Angeles
TSD EPA ID:	CAT080013352
TSD County:	Los Angeles
Waste Category:	Waste oil and mixed oil
Disposal Method:	Recycler
Tons:	.2293
Facility County:	Los Angeles
Gepaid:	CAD981997984
Contact:	Not reported
Telephone:	0000000000
Facility Addr2:	Not reported
Mailing Name:	Not reported
Mailing Address:	500 S PALM AVE
Mailing City,St,Zip:	ALHAMBRA, CA 918031591
Gen County:	Los Angeles
TSD EPA ID:	ILR000038067
TSD County:	99
Waste Category:	Unspecified organic liquid mixture
Disposal Method:	Not reported
Tons:	.6880
Facility County:	Los Angeles

MAP FINDINGS  
FOCUS MAP 12

Map ID Site Database(s) EPA ID Number

**COSTELLO BROS LITHOGRAPHERS (Continued)**

**1000400186**

[Click this hyperlink](#) while viewing on your computer to access  
18 additional CA\_HAZNET: record(s) in the EDR Site Report.

EMI:

Year: 1993  
County Code: 19  
Air Basin: SC  
Facility ID: 75851  
Air District Name: SC  
SIC Code: 2752  
Air District Name: SOUTH COAST AQMD  
Community Health Air Pollution Info System: Not reported  
Consolidated Emission Reporting Rule: Not reported  
Total Organic Hydrocarbon Gases Tons/Yr: 6  
Reactive Organic Gases Tons/Yr: 6  
Carbon Monoxide Emissions Tons/Yr: 0  
NOX - Oxides of Nitrogen Tons/Yr: 0  
SOX - Oxides of Sulphur Tons/Yr: 0  
Particulate Matter Tons/Yr: 0  
Part. Matter 10 Micrometers & Smlr Tons/Yr: 0

Year: 1995  
County Code: 19  
Air Basin: SC  
Facility ID: 75851  
Air District Name: SC  
SIC Code: 2752  
Air District Name: SOUTH COAST AQMD  
Community Health Air Pollution Info System: Not reported  
Consolidated Emission Reporting Rule: Not reported  
Total Organic Hydrocarbon Gases Tons/Yr: 6  
Reactive Organic Gases Tons/Yr: 6  
Carbon Monoxide Emissions Tons/Yr: 0  
NOX - Oxides of Nitrogen Tons/Yr: 0  
SOX - Oxides of Sulphur Tons/Yr: 0  
Particulate Matter Tons/Yr: 0  
Part. Matter 10 Micrometers & Smlr Tons/Yr: 0

Year: 1996  
County Code: 19  
Air Basin: SC  
Facility ID: 75851  
Air District Name: SC  
SIC Code: 2752  
Air District Name: SOUTH COAST AQMD  
Community Health Air Pollution Info System: Not reported  
Consolidated Emission Reporting Rule: Not reported  
Total Organic Hydrocarbon Gases Tons/Yr: 7  
Reactive Organic Gases Tons/Yr: 7  
Carbon Monoxide Emissions Tons/Yr: 0  
NOX - Oxides of Nitrogen Tons/Yr: 0  
SOX - Oxides of Sulphur Tons/Yr: 0  
Particulate Matter Tons/Yr: 0  
Part. Matter 10 Micrometers & Smlr Tons/Yr: 0

Year: 1997  
County Code: 19

MAP FINDINGS  
FOCUS MAP 12

Map ID	Site	Database(s)	EPA ID Number
--------	------	-------------	---------------

**COSTELLO BROS LITHOGRAPHERS (Continued)**

**1000400186**

Air Basin: SC  
 Facility ID: 75851  
 Air District Name: SC  
 SIC Code: 2752  
 Air District Name: SOUTH COAST AQMD  
 Community Health Air Pollution Info System: Not reported  
 Consolidated Emission Reporting Rule: Not reported  
 Total Organic Hydrocarbon Gases Tons/Yr: 8  
 Reactive Organic Gases Tons/Yr: 8  
 Carbon Monoxide Emissions Tons/Yr: 0  
 NOX - Oxides of Nitrogen Tons/Yr: 0  
 SOX - Oxides of Sulphur Tons/Yr: 0  
 Particulate Matter Tons/Yr: 0  
 Part. Matter 10 Micrometers & Smlr Tons/Yr: 0

Year: 1998  
 County Code: 19  
 Air Basin: SC  
 Facility ID: 75851  
 Air District Name: SC  
 SIC Code: 2752  
 Air District Name: SOUTH COAST AQMD  
 Community Health Air Pollution Info System: Not reported  
 Consolidated Emission Reporting Rule: Not reported  
 Total Organic Hydrocarbon Gases Tons/Yr: 8  
 Reactive Organic Gases Tons/Yr: 8  
 Carbon Monoxide Emissions Tons/Yr: 0  
 NOX - Oxides of Nitrogen Tons/Yr: 0  
 SOX - Oxides of Sulphur Tons/Yr: 0  
 Particulate Matter Tons/Yr: 0  
 Part. Matter 10 Micrometers & Smlr Tons/Yr: 0

Year: 1999  
 County Code: 19  
 Air Basin: SC  
 Facility ID: 75851  
 Air District Name: SC  
 SIC Code: 2752  
 Air District Name: SOUTH COAST AQMD  
 Community Health Air Pollution Info System: Not reported  
 Consolidated Emission Reporting Rule: Not reported  
 Total Organic Hydrocarbon Gases Tons/Yr: 8  
 Reactive Organic Gases Tons/Yr: 8  
 Carbon Monoxide Emissions Tons/Yr: 0  
 NOX - Oxides of Nitrogen Tons/Yr: 0  
 SOX - Oxides of Sulphur Tons/Yr: 0  
 Particulate Matter Tons/Yr: 0  
 Part. Matter 10 Micrometers & Smlr Tons/Yr: 0

Year: 2000  
 County Code: 19  
 Air Basin: SC  
 Facility ID: 75851  
 Air District Name: SC  
 SIC Code: 2752  
 Air District Name: SOUTH COAST AQMD  
 Community Health Air Pollution Info System: Not reported

MAP FINDINGS  
FOCUS MAP 12

Map ID Site Database(s) EPA ID Number

**COSTELLO BROS LITHOGRAPHERS (Continued)**

**1000400186**

Consolidated Emission Reporting Rule: Not reported  
 Total Organic Hydrocarbon Gases Tons/Yr: 8  
 Reactive Organic Gases Tons/Yr: 8  
 Carbon Monoxide Emissions Tons/Yr: 0  
 NOX - Oxides of Nitrogen Tons/Yr: 0  
 SOX - Oxides of Sulphur Tons/Yr: 0  
 Particulate Matter Tons/Yr: 0  
 Part. Matter 10 Micrometers & Smlr Tons/Yr: 0

Year: 2001  
 County Code: 19  
 Air Basin: SC  
 Facility ID: 75851  
 Air District Name: SC  
 SIC Code: 2752  
 Air District Name: SOUTH COAST AQMD  
 Community Health Air Pollution Info System: Not reported  
 Consolidated Emission Reporting Rule: Not reported  
 Total Organic Hydrocarbon Gases Tons/Yr: 5  
 Reactive Organic Gases Tons/Yr: 5  
 Carbon Monoxide Emissions Tons/Yr: 0  
 NOX - Oxides of Nitrogen Tons/Yr: 0  
 SOX - Oxides of Sulphur Tons/Yr: 0  
 Particulate Matter Tons/Yr: 0  
 Part. Matter 10 Micrometers & Smlr Tons/Yr: 0

Year: 2002  
 County Code: 19  
 Air Basin: SC  
 Facility ID: 75851  
 Air District Name: SC  
 SIC Code: 2752  
 Air District Name: SOUTH COAST AQMD  
 Community Health Air Pollution Info System: Not reported  
 Consolidated Emission Reporting Rule: Not reported  
 Total Organic Hydrocarbon Gases Tons/Yr: 6  
 Reactive Organic Gases Tons/Yr: 6  
 Carbon Monoxide Emissions Tons/Yr: 0  
 NOX - Oxides of Nitrogen Tons/Yr: 0  
 SOX - Oxides of Sulphur Tons/Yr: 0  
 Particulate Matter Tons/Yr: 0  
 Part. Matter 10 Micrometers & Smlr Tons/Yr: 0

Year: 2003  
 County Code: 19  
 Air Basin: SC  
 Facility ID: 75851  
 Air District Name: SC  
 SIC Code: 2752  
 Air District Name: SOUTH COAST AQMD  
 Community Health Air Pollution Info System: Not reported  
 Consolidated Emission Reporting Rule: Not reported  
 Total Organic Hydrocarbon Gases Tons/Yr: 6  
 Reactive Organic Gases Tons/Yr: 6  
 Carbon Monoxide Emissions Tons/Yr: 0  
 NOX - Oxides of Nitrogen Tons/Yr: 0  
 SOX - Oxides of Sulphur Tons/Yr: 0



MAP FINDINGS  
FOCUS MAP 12

Map ID Site Database(s) EPA ID Number

**COSTELLO BROS LITHOGRAPHERS (Continued)**

**1000400186**

Particulate Matter Tons/Yr: 0  
Part. Matter 10 Micrometers & Smlr Tons/Yr: 0

Year: 2004  
County Code: 19  
Air Basin: SC  
Facility ID: 75851  
Air District Name: SC  
SIC Code: 2752  
Air District Name: SOUTH COAST AQMD  
Community Health Air Pollution Info System: Not reported  
Consolidated Emission Reporting Rule: Not reported  
Total Organic Hydrocarbon Gases Tons/Yr: 5.98845  
Reactive Organic Gases Tons/Yr: 5.96  
Carbon Monoxide Emissions Tons/Yr: 0.0139  
NOX - Oxides of Nitrogen Tons/Yr: 0.000165  
SOX - Oxides of Sulphur Tons/Yr: 0.000099  
Particulate Matter Tons/Yr: 0.00125  
Part. Matter 10 Micrometers & Smlr Tons/Yr: 0

Year: 2005  
County Code: 19  
Air Basin: SC  
Facility ID: 75851  
Air District Name: SC  
SIC Code: 2752  
Air District Name: SOUTH COAST AQMD  
Community Health Air Pollution Info System: Not reported  
Consolidated Emission Reporting Rule: Not reported  
Total Organic Hydrocarbon Gases Tons/Yr: 6.92507  
Reactive Organic Gases Tons/Yr: 6.293181954  
Carbon Monoxide Emissions Tons/Yr: .0239  
NOX - Oxides of Nitrogen Tons/Yr: .0285  
SOX - Oxides of Sulphur Tons/Yr: .00017  
Particulate Matter Tons/Yr: .00216  
Part. Matter 10 Micrometers & Smlr Tons/Yr: .00216

Year: 2006  
County Code: 19  
Air Basin: SC  
Facility ID: 75851  
Air District Name: SC  
SIC Code: 2752  
Air District Name: SOUTH COAST AQMD  
Community Health Air Pollution Info System: Not reported  
Consolidated Emission Reporting Rule: Not reported  
Total Organic Hydrocarbon Gases Tons/Yr: 4.456792576485277638  
Reactive Organic Gases Tons/Yr: 4.442  
Carbon Monoxide Emissions Tons/Yr: .021  
NOX - Oxides of Nitrogen Tons/Yr: .025  
SOX - Oxides of Sulphur Tons/Yr: 0  
Particulate Matter Tons/Yr: .002  
Part. Matter 10 Micrometers & Smlr Tons/Yr: .002

WIP:

Region: 4  
File Number: 115.0033

MAP FINDINGS  
FOCUS MAP 12

Map ID	Site	Database(s)	EPA ID Number
--------	------	-------------	---------------

**COSTELLO BROS LITHOGRAPHERS (Continued)**

1000400186

**File Status:** Backlog  
Staff: CCHARMLE  
Facility Suite: Not reported

230 **KELLY TOOL & MANUFACTURING CO.**  
503 S PALM AVE  
ALHAMBRA, CA 91801

SLIC S106485214  
WIP N/A

SLIC:

Region: STATE  
**Facility Status:** Open - Site Assessment  
Status Date: 2001-04-01 00:00:00  
Global Id: SL603799436  
Lead Agency: LOS ANGELES RWQCB (REGION 4)  
Lead Agency Case Number: Not reported  
Latitude: 34.098618  
Longitude: -118.14575  
Case Type: Cleanup Program Site  
Case Worker: Not reported  
Local Agency: Not reported  
RB Case Number: 115.0330  
File Location: Not reported  
Potential Media Affected: Aquifer used for drinking water supply  
Potential Contaminants of Concern: Not reported  
Site History: Not reported

WIP:

Region: 4  
File Number: 115.0330  
**File Status:** Backlog  
Staff: CCHARMLE  
Facility Suite: Not reported

230 **STANDARD SCREW PRODUCTS CO.**  
506 S PALM ST  
ALHAMBRA, CA 91801

SLIC S106485288  
WIP N/A

SLIC:

Region: STATE  
**Facility Status:** Open - Site Assessment  
Status Date: 2001-04-01 00:00:00  
Global Id: SL603799510  
Lead Agency: LOS ANGELES RWQCB (REGION 4)  
Lead Agency Case Number: Not reported  
Latitude: 34.0816212897157  
Longitude: -118.137932147575  
Case Type: Cleanup Program Site  
Case Worker: Not reported  
Local Agency: Not reported  
RB Case Number: 115.0405  
File Location: Not reported  
Potential Media Affected: Aquifer used for drinking water supply  
Potential Contaminants of Concern: Not reported  
Site History: Not reported

MAP FINDINGS  
FOCUS MAP 12

Map ID Site Database(s) EPA ID Number

---

**STANDARD SCREW PRODUCTS CO. (Continued)**

**S106485288**

WIP:

Region: 4  
File Number: 115.0405  
**File Status: Backlog**  
Staff: CCHARMLE  
Facility Suite: Not reported

---

230

**HAWKINSON MOLD ENGINEERING CO.**  
**507 S PALM AVE**  
**ALHAMBRA, CA 91803**

**SLIC S106484955**  
**WIP N/A**

SLIC:

Region: STATE  
**Facility Status: Open - Site Assessment**  
Status Date: 1999-10-01 00:00:00  
Global Id: SL603799176  
Lead Agency: LOS ANGELES RWQCB (REGION 4)  
Lead Agency Case Number: Not reported  
Latitude: 34.098618  
Longitude: -118.14575  
Case Type: Cleanup Program Site  
Case Worker: Not reported  
Local Agency: Not reported  
RB Case Number: 115.0042  
File Location: Not reported  
Potential Media Affected: Aquifer used for drinking water supply  
Potential Contaminants of Concern: Not reported  
Site History: Not reported

WIP:

Region: 4  
File Number: 115.0042  
**File Status: Backlog**  
Staff: CCHARMLE  
Facility Suite: Not reported

---

231

**KERSTING MANUFACTURING CO.**  
**504 DATE AVE**  
**ALHAMBRA, CA 91801**

**SLIC S106485216**  
**WIP N/A**

SLIC:

Region: STATE  
**Facility Status: Open - Site Assessment**  
Status Date: 2001-04-01 00:00:00  
Global Id: SL603799438  
Lead Agency: LOS ANGELES RWQCB (REGION 4)  
Lead Agency Case Number: Not reported  
Latitude: 34.086216  
Longitude: -118.147309  
Case Type: Cleanup Program Site  
Case Worker: Not reported  
Local Agency: Not reported  
RB Case Number: 115.0332  
File Location: Not reported  
Potential Media Affected: Aquifer used for drinking water supply

MAP FINDINGS  
FOCUS MAP 12

Map ID	Site	Database(s)	EPA ID Number
--------	------	-------------	---------------

**KERSTING MANUFACTURING CO. (Continued)**

**S106485216**

Potential Contaminants of Concern: Not reported  
Site History: Not reported

WIP:

Region: 4  
File Number: 115.0332  
**File Status: Backlog**  
Staff: CCHARMLE  
Facility Suite: Not reported

231

**SAN GABRIEL VALLEY LAND MANAGEMENT, INC.**  
**506 S DATE AVE**  
**ALHAMBRA, CA 91801**

**SLIC S106485181**  
**WIP N/A**

SLIC:

Region: STATE  
**Facility Status: Open - Site Assessment**  
Status Date: 2001-04-01 00:00:00  
Global Id: SL603799403  
Lead Agency: LOS ANGELES RWQCB (REGION 4)  
Lead Agency Case Number: Not reported  
Latitude: 34.086216  
Longitude: -118.147309  
Case Type: Cleanup Program Site  
Case Worker: Not reported  
Local Agency: Not reported  
RB Case Number: 115.0297  
File Location: Not reported  
Potential Media Affected: Aquifer used for drinking water supply  
Potential Contaminants of Concern: Not reported  
Site History: Not reported

WIP:

Region: 4  
File Number: 115.0297  
**File Status: Backlog**  
Staff: CCHARMLE  
Facility Suite: Not reported

231

**WESTERN COATING CO.**  
**516 S DATE AVE**  
**ALHAMBRA, CA 91803**

**SLIC S106485314**  
**WIP N/A**

SLIC:

Region: STATE  
**Facility Status: Open - Site Assessment**  
Status Date: 2001-04-01 00:00:00  
Global Id: SL603799536  
Lead Agency: LOS ANGELES RWQCB (REGION 4)  
Lead Agency Case Number: Not reported  
Latitude: 34.086216  
Longitude: -118.147309  
Case Type: Cleanup Program Site  
Case Worker: Not reported  
Local Agency: Not reported

MAP FINDINGS  
FOCUS MAP 12

Map ID	Site	Database(s)	EPA ID Number
--------	------	-------------	---------------

**WESTERN COATING CO. (Continued)**

**S106485314**

RB Case Number: 115.0431  
 File Location: Not reported  
 Potential Media Affected: Aquifer used for drinking water supply  
 Potential Contaminants of Concern: Not reported  
 Site History: Not reported

WIP:

Region: 4  
 File Number: 115.0431  
**File Status: Backlog**  
 Staff: CCHARMLE  
 Facility Suite: Not reported

**235 SW CORNER OF DATE AND ORANGE  
 SW CORNER OF DATE AND ORANGE  
 ALHAMBRA, CA**

**ERNS 8874338  
 N/A**

[Click this hyperlink](#) while viewing on your computer to access additional ERNS detail in the EDR Site Report.

**235 UNIVERSAL METAL PRODUCTS CO.  
 2311 W ORANGE ST  
 ALHAMBRA, CA 91803**

**SLIC S106485308  
 WIP N/A**

SLIC:

Region: STATE  
**Facility Status: Open - Site Assessment**  
 Status Date: 2001-04-01 00:00:00  
 Global Id: SL603799530  
 Lead Agency: LOS ANGELES RWQCB (REGION 4)  
 Lead Agency Case Number: Not reported  
 Latitude: 34.083961  
 Longitude: -118.147283  
 Case Type: Cleanup Program Site  
 Case Worker: Not reported  
 Local Agency: Not reported  
 RB Case Number: 115.0425  
 File Location: Not reported  
 Potential Media Affected: Aquifer used for drinking water supply  
 Potential Contaminants of Concern: Not reported  
 Site History: Not reported

WIP:

Region: 4  
 File Number: 115.0425  
**File Status: Backlog**  
 Staff: CCHARMLE  
 Facility Suite: Not reported

MAP FINDINGS  
FOCUS MAP 12

Map ID	Site	Database(s)	EPA ID Number
--------	------	-------------	---------------

236	<b>BALANCE PLATING CO.</b> <b>2204 W ORANGE ST</b> <b>ALHAMBRA, CA 91803</b>	<b>SLIC</b> <b>WIP</b>	<b>S106485139</b> <b>N/A</b>
-----	--	---------------------------	---------------------------------

SLIC:

Region: STATE

**Facility Status: Open - Site Assessment**

Status Date: 2001-04-01 00:00:00

Global Id: SL603799361

Lead Agency: LOS ANGELES RWQCB (REGION 4)

Lead Agency Case Number: Not reported

Latitude: 34.083961

Longitude: -118.147283

Case Type: Cleanup Program Site

Case Worker: Not reported

Local Agency: Not reported

RB Case Number: 115.0253

File Location: Not reported

Potential Media Affected: Aquifer used for drinking water supply

Potential Contaminants of Concern: Not reported

Site History: Not reported

WIP:

Region: 4

File Number: 115.0253

**File Status: Backlog**

Staff: CCHARMLE

Facility Suite: Not reported

236	<b>CAF TECHNOLOGY INC.</b> <b>600 S DATE AVE</b> <b>ALHAMBRA, CA 91803</b>	<b>SLIC</b> <b>WIP</b>	<b>S106485152</b> <b>N/A</b>
-----	--	---------------------------	---------------------------------

SLIC:

Region: STATE

**Facility Status: Open - Site Assessment**

Status Date: 2001-04-01 00:00:00

Global Id: SL603799374

Lead Agency: LOS ANGELES RWQCB (REGION 4)

Lead Agency Case Number: Not reported

Latitude: 34.0816212897157

Longitude: -118.137932147575

Case Type: Cleanup Program Site

Case Worker: Not reported

Local Agency: Not reported

RB Case Number: 115.0266

File Location: Not reported

Potential Media Affected: Aquifer used for drinking water supply

Potential Contaminants of Concern: Not reported

Site History: Not reported

WIP:

Region: 4

File Number: 115.0266

**File Status: Backlog**

Staff: CCHARMLE

Facility Suite: Not reported

MAP FINDINGS  
FOCUS MAP 12

Map ID	Site	Database(s)	EPA ID Number
236	<b>BOWSER, INC.</b> <b>2217 W. ORANGE ST.</b> <b>ALHAMBRA, CA 91801</b>  SLIC: Region: STATE <b>Facility Status: Open - Site Assessment</b> Status Date: 2001-04-01 00:00:00 Global Id: SL603799369 Lead Agency: LOS ANGELES RWQCB (REGION 4) Lead Agency Case Number: Not reported Latitude: 34.083961 Longitude: -118.147283 Case Type: Cleanup Program Site Case Worker: Not reported Local Agency: Not reported RB Case Number: 115.0261 File Location: Not reported Potential Media Affected: Aquifer used for drinking water supply Potential Contaminants of Concern: Not reported Site History: Not reported	SLIC	S106485147 N/A
236	<b>BOWSER, INC.</b> <b>2217 W ORANGE ST</b> <b>ALHAMBRA, CA 91801</b>  WIP: Region: 4 File Number: 115.0261 <b>File Status: Backlog</b> Staff: CCHARMLE Facility Suite: Not reported	WIP	S106769988 N/A
236	<b>COPY-RITE PRESS</b> <b>614 S. DATE AVE.</b> <b>ALHAMBRA, CA 91803</b>  SLIC: Region: STATE <b>Facility Status: Open - Site Assessment</b> Status Date: 1999-10-01 00:00:00 Global Id: SL603799189 Lead Agency: LOS ANGELES RWQCB (REGION 4) Lead Agency Case Number: Not reported Latitude: 34.081905 Longitude: -118.147271 Case Type: Cleanup Program Site Case Worker: Not reported Local Agency: Not reported RB Case Number: 115.0057 File Location: Not reported Potential Media Affected: Aquifer used for drinking water supply Potential Contaminants of Concern: Not reported Site History: Not reported	SLIC	S106484968 N/A

MAP FINDINGS  
FOCUS MAP 12

Map ID	Site	Database(s)	EPA ID Number
--------	------	-------------	---------------

236	<b>COPY-RITE PRESS INC 614 S DATE AVENUE ALHAMBRA, CA 91803</b>	<b>RCRA-SQG FINDS HAZNET WIP</b>	<b>1000441073 CAD982520512</b>
-----	---	--	------------------------------------

RCRA-SQG:

Date form received by agency: 05/15/1989  
 Facility name: COPY-RITE PRESS INC  
 Facility address: 614 S DATE AVENUE  
 ALHAMBRA, CA 91803  
 EPA ID: CAD982520512  
 Contact: ENVIRONMENTAL MANAGER  
 Contact address: 614 S DATE AVENUE  
 ALHAMBRA, CA 91803  
 Contact country: US  
 Contact telephone: (415) 555-1212  
 Contact email: Not reported  
 EPA Region: 09  
 Classification: Small Small Quantity Generator  
 Description: Handler: generates more than 100 and less than 1000 kg of hazardous waste during any calendar month and accumulates less than 6000 kg of hazardous waste at any time; or generates 100 kg or less of hazardous waste during any calendar month, and accumulates more than 1000 kg of hazardous waste at any time

Owner/Operator Summary:

Owner/operator name: MIKE PAUL  
 Owner/operator address: NOT REQUIRED  
 NOT REQUIRED, ME 99999  
 Owner/operator country: Not reported  
 Owner/operator telephone: (415) 555-1212  
 Legal status: Private  
 Owner/Operator Type: Owner  
 Owner/Op start date: Not reported  
 Owner/Op end date: Not reported

Owner/operator name: NOT REQUIRED  
 Owner/operator address: NOT REQUIRED  
 NOT REQUIRED, ME 99999  
 Owner/operator country: Not reported  
 Owner/operator telephone: (415) 555-1212  
 Legal status: Private  
 Owner/Operator Type: Operator  
 Owner/Op start date: Not reported  
 Owner/Op end date: Not reported

Handler Activities Summary:

U.S. importer of hazardous waste: Unknown  
 Mixed waste (haz. and radioactive): Unknown  
 Recycler of hazardous waste: No  
 Transporter of hazardous waste: No  
 Treater, storer or disposer of HW: No  
 Underground injection activity: No  
 On-site burner exemption: Unknown  
 Furnace exemption: Unknown  
 Used oil fuel burner: No  
 Used oil processor: No  
 User oil refiner: No



MAP FINDINGS  
FOCUS MAP 12

Map ID Site Database(s) EPA ID Number

---

**COPY-RITE PRESS INC (Continued)**

**1000441073**

Used oil fuel marketer to burner: No  
Used oil Specification marketer: No  
Used oil transfer facility: No  
Used oil transporter: No  
Off-site waste receiver: Commercial status unknown

Violation Status: No violations found

**FINDS:**

Other Pertinent Environmental Activity Identified at Site

Registry ID: 110002840454

California - Hazardous Waste Tracking System - Datamart

RCRAInfo is a national information system that supports the Resource Conservation and Recovery Act (RCRA) program through the tracking of events and activities related to facilities that generate, transport, and treat, store, or dispose of hazardous waste. RCRAInfo allows RCRA program staff to track the notification, permit, compliance, and corrective action activities required under RCRA.

**HAZNET:**

Gepaid: CAD982520512  
Contact: JON CLARK - VICE-PRESIDENT  
Telephone: 6265761504  
Facility Addr2: Not reported  
Mailing Name: Not reported  
Mailing Address: 614 S DATE AVE  
Mailing City,St,Zip: ALHAMBRA, CA 918031410  
Gen County: Los Angeles  
TSD EPA ID: ARD981057870  
TSD County: 99  
Waste Category: Other organic solids  
Disposal Method: Not reported  
Tons: 0.2  
Facility County: Los Angeles

Gepaid: CAD982520512  
Contact: MIKE PAUL  
Telephone: 8182499209  
Facility Addr2: Not reported  
Mailing Name: Not reported  
Mailing Address: 614 S DATE AVE  
Mailing City,St,Zip: ALHAMBRA, CA 918031410  
Gen County: Los Angeles  
TSD EPA ID: CAD982524613  
TSD County: Orange  
Waste Category: Photochemicals/photoprocessing waste  
Disposal Method: Recycler  
Tons: .1668  
Facility County: Los Angeles

Gepaid: CAD982520512  
Contact: MIKE PAUL  
Telephone: 8182499209

MAP FINDINGS  
FOCUS MAP 12

Map ID	Site	Database(s)	EPA ID Number
--------	------	-------------	---------------

**COPY-RITE PRESS INC (Continued)**

**1000441073**

Facility Addr2: Not reported  
 Mailing Name: Not reported  
 Mailing Address: 614 S DATE AVE  
 Mailing City,St,Zip: ALHAMBRA, CA 918031410  
 Gen County: Los Angeles  
 TSD EPA ID: CAD097030993  
 TSD County: Los Angeles  
 Waste Category: Alkaline solution (pH <UN-> 12.5) with metals (antimony, arsenic, barium, beryllium, cadmium, chromium, cobalt, copper, lead, mercury, molybdenum, nickel, selenium, silver, thallium, vanadium, and zinc)  
  
 Disposal Method: Not reported  
 Tons: .5212  
 Facility County: Los Angeles  
  
 Gepaid: CAD982520512  
 Contact: MIKE PAUL  
 Telephone: 8182499209  
 Facility Addr2: Not reported  
 Mailing Name: Not reported  
 Mailing Address: 614 S DATE AVE  
 Mailing City,St,Zip: ALHAMBRA, CA 918031410  
 Gen County: Los Angeles  
 TSD EPA ID: CAD097030993  
 TSD County: Los Angeles  
 Waste Category: Alkaline solution (pH <UN-> 12.5) with metals (antimony, arsenic, barium, beryllium, cadmium, chromium, cobalt, copper, lead, mercury, molybdenum, nickel, selenium, silver, thallium, vanadium, and zinc)  
  
 Disposal Method: Treatment, Tank  
 Tons: .6879  
 Facility County: Los Angeles  
  
 Gepaid: CAD982520512  
 Contact: MIKE PAUL  
 Telephone: 8182499209  
 Facility Addr2: Not reported  
 Mailing Name: Not reported  
 Mailing Address: 614 S DATE AVE  
 Mailing City,St,Zip: ALHAMBRA, CA 918031410  
 Gen County: Los Angeles  
 TSD EPA ID: CAD097030993  
 TSD County: Los Angeles  
 Waste Category: Alkaline solution (pH <UN-> 12.5) with metals (antimony, arsenic, barium, beryllium, cadmium, chromium, cobalt, copper, lead, mercury, molybdenum, nickel, selenium, silver, thallium, vanadium, and zinc)  
  
 Disposal Method: Recycler  
 Tons: 1.376  
 Facility County: Los Angeles

[Click this hyperlink](#) while viewing on your computer to access 33 additional CA\_HAZNET: record(s) in the EDR Site Report.

WIP:

Region: 4  
 File Number: 115.0057  
**File Status: Active**  
 Staff: CCHARMLE  
 Facility Suite: Not reported

MAP FINDINGS  
FOCUS MAP 12

Map ID	Site	Database(s)	EPA ID Number
--------	------	-------------	---------------

236	<b>FABRY W. H. MFG. CO. 620 DATE AVE ALHAMBRA, CA 91801</b>	<b>SLIC WIP</b>	<b>S106485184 N/A</b>
-----	---	---------------------	---------------------------

SLIC:

Region:	STATE
<b>Facility Status:</b>	<b>Open - Site Assessment</b>
Status Date:	2001-04-01 00:00:00
Global Id:	SL603799406
Lead Agency:	LOS ANGELES RWQCB (REGION 4)
Lead Agency Case Number:	Not reported
Latitude:	34.081905
Longitude:	-118.147271
Case Type:	Cleanup Program Site
Case Worker:	Not reported
Local Agency:	Not reported
RB Case Number:	115.0300
File Location:	Not reported
Potential Media Affected:	Aquifer used for drinking water supply
Potential Contaminants of Concern:	Not reported
Site History:	Not reported

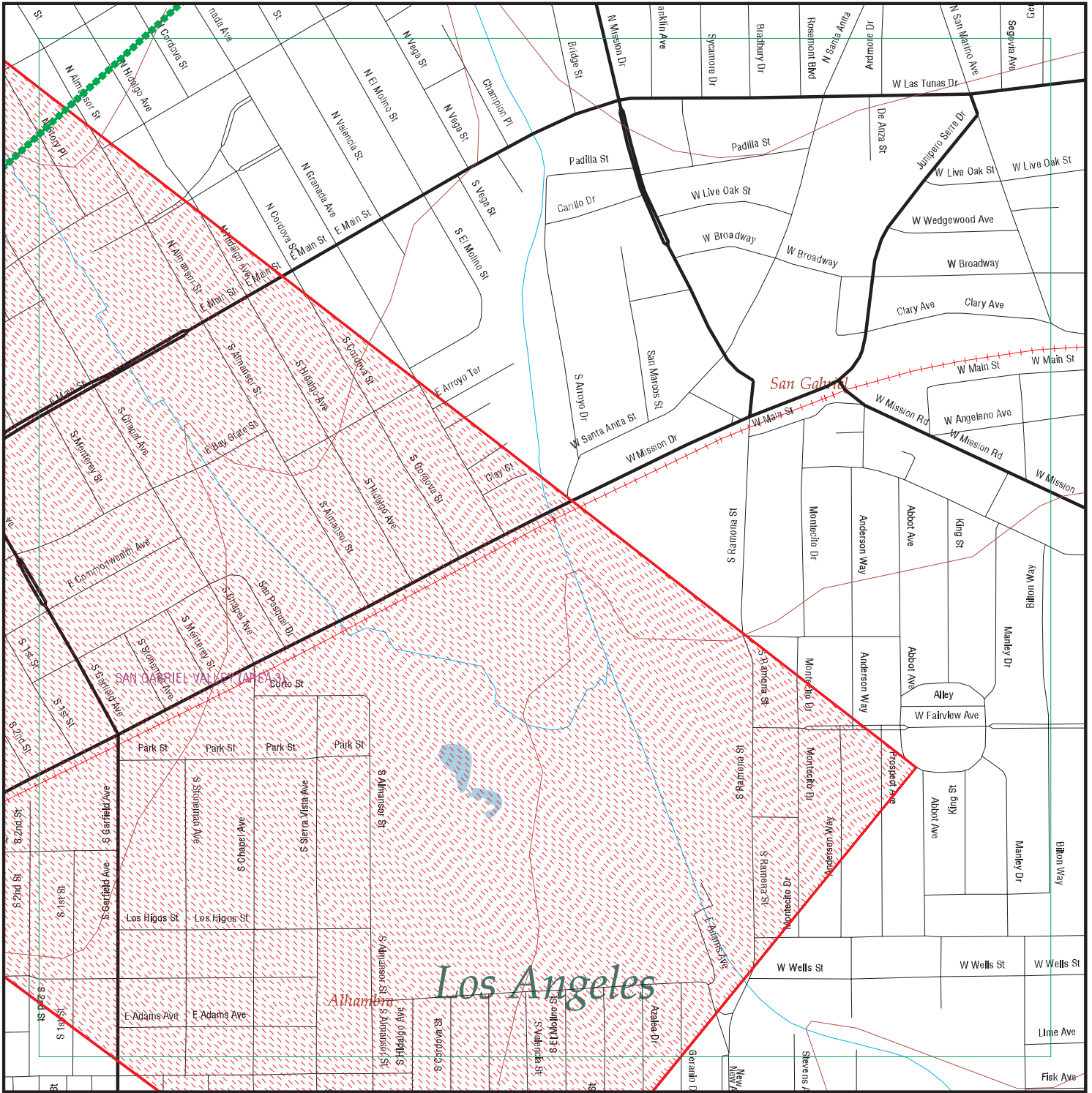
WIP:

Region:	4
File Number:	115.0300
<b>File Status:</b>	<b>Backlog</b>
Staff:	CCHARMLE
Facility Suite:	Not reported

FOCUS MAP 12 ORPHAN SUMMARY

City	EDR ID	Site Name	Site Address	Zip	Database(s)
SANTA PAULA	S100177972	1/4 MI. WEST OF K ST	NEAR LEMON GROVE RD.	91030	Notify 65
SOUTH PASADENA	1010032983	EXECUTIVE ENVIRONMENTAL SERVICES, INC.	507 MISSION STRTEET	91030	FINDS

# Focus Map 13

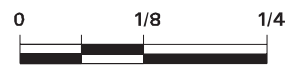


EDR DataMap® - Environmental Atlas

## SR 710 Environmental Assessment Zone 4

### Legend

- |                    |                         |             |                   |              |
|--------------------|-------------------------|-------------|-------------------|--------------|
| Roads              | Waterways               | Powerlines  | Water             | Listed Sites |
| Major Roads        | Railroads               | Pipelines   | Superfund Sites   |              |
| Contour Lines      | Study Boundary          | Fault Lines | Federal DOD Sites |              |
| 100-Yr Flood Zones | Indian Reservations BIA |             |                   |              |



Scale in Miles

FOCUS MAP 13 SUMMARY

<u>Database</u>	<u>Total Plotted</u>
<b><u>FEDERAL RECORDS</u></b>	
NPL	1
Proposed NPL	0
Delisted NPL	0
NPL LIENS	0
CERCLIS	1
CERC-NFRAP	0
LIENS 2	0
CORRACTS	0
RCRA-TSDF	0
RCRA-LQG	0
RCRA-SQG	0
RCRA-CESQG	0
RCRA-NonGen	0
US ENG CONTROLS	0
US INST CONTROL	0
ERNS	0
HMIRS	0
DOT OPS	0
US CDL	0
US BROWNFIELDS	0
DOD	0
FUDS	0
LUCIS	0
CONSENT	0
ROD	0
UMTRA	0
ODI	0
DEBRIS REGION 9	0
MINES	0
TRIS	0
TSCA	0
FTTS	0
HIST FTTS	0
SSTS	0
ICIS	0
PADS	0
MLTS	0
RADINFO	0
FINDS	1
RAATS	0
SCRD DRYCLEANERS	0
<b><u>STATE AND LOCAL RECORDS</u></b>	
HIST Cal-Sites	0
CA BOND EXP. PLAN	0
SCH	0
Toxic Pits	0

FOCUS MAP 13 SUMMARY

<u>Database</u>	<u>Total Plotted</u>
SWF/LF	0
CA WDS	0
WMUDS/SWAT	0
Cortese	0
SWRCY	0
LUST	0
CA FID UST	0
SLIC	0
UST	0
HIST UST	0
LIENS	0
SWEEPS UST	0
CHMIRS	0
LDS	0
MCS	0
AST	0
Notify 65	0
DEED	0
VCP	0
DRYCLEANERS	0
WIP	0
CDL	0
RESPONSE	0
HAZNET	0
EMI	0
ENVIROSTOR	0
HAULERS	0
 <b><u>TRIBAL RECORDS</u></b>	
INDIAN RESERV	0
INDIAN ODI	0
INDIAN LUST	0
INDIAN UST	0
INDIAN VCP	0
 <b><u>EDR PROPRIETARY RECORDS</u></b>	
Manufactured Gas Plants	0

NOTES:

Sites may be listed in more than one database

MAP FINDINGS  
FOCUS MAP 13

Map ID	Site	Database(s)	EPA ID Number
--------	------	-------------	---------------

<b>NPL Region</b>	<b>SAN GABRIEL VALLEY (AREA 3) MAIN ST &amp; GAFIELD AVE ALHAMBRA, CA 91801</b>	<b>CERCLIS FINDS NPL</b>	<b>1000114962 CAD980818579</b>
-----------------------	---	----------------------------------	------------------------------------

CERCLIS:

Site ID: 0902093  
Federal Facility: Not a Federal Facility  
NPL Status: Currently on the Final NPL  
Non NPL Status: Not reported

CERCLIS Site Contact Name(s):

Contact Name: Patricia Bowlin  
Contact Tel: (415) 972-3177  
Contact Title: Remedial Project Manager (RPM)

Contact Name: Lisa Hanusiak  
Contact Tel: (415) 972-3152  
Contact Title: Remedial Project Manager (RPM)

Contact Name: Dawn Richmond  
Contact Tel: (415) 972-3097  
Contact Title: Site Assessment Manager (SAM)

Contact Name: Karen Jurist  
Contact Tel: (415) 972-3219  
Contact Title: Site Assessment Manager (SAM)

Contact Name: Jeff Inglis  
Contact Tel: (415) 972-3095  
Contact Title: Site Assessment Manager (SAM)

CERCLIS Site Alias Name(s):

Alias Name: SAN GABRIEL VALLEY (AREA 3)  
Alias Address: MAIN ST & GAFIELD AVE  
ALHAMBRA, CA 91801

Site Description: THIS SITE IS A GROUND WATER PLUME THAT RUNS ALONG THE AXIS OF THE ALHAMBRA CREEK IN THE SAN GABRIEL BASIN. THE GROUND WATER IS CONTAMINATED WITH TRICHLOROETHYLENE AND PERCHLOROETHYLENE.

CERCLIS Assessment History:

Action: DISCOVERY  
Date Started: Not reported  
Date Completed: 04/01/1980  
Priority Level: Not reported

Action: ISSUE REQUEST LETTERS (104E)  
Date Started: Not reported  
Date Completed: 08/01/1983  
Priority Level: Not reported

Action: PRELIMINARY ASSESSMENT  
Date Started: Not reported  
Date Completed: 09/01/1983  
Priority Level: Higher priority for further assessment

Action: SITE INSPECTION  
Date Started: 03/01/1983  
Date Completed: 09/01/1983  
Priority Level: Higher priority for further assessment



MAP FINDINGS  
FOCUS MAP 13

Map ID	Site	Database(s)	EPA ID Number
--------	------	-------------	---------------

**SAN GABRIEL VALLEY (AREA 3) (Continued)**

**1000114962**

Action:	SITE INSPECTION
Date Started:	03/01/1983
Date Completed:	09/01/1983
Priority Level:	Higher priority for further assessment
Action:	HAZARD RANKING SYSTEM PACKAGE
Date Started:	Not reported
Date Completed:	09/01/1983
Priority Level:	Not reported
Action:	PROPOSAL TO NATIONAL PRIORITIES LIST
Date Started:	Not reported
Date Completed:	09/08/1983
Priority Level:	Not reported
Action:	ISSUE REQUEST LETTERS (104E)
Date Started:	Not reported
Date Completed:	01/01/1984
Priority Level:	Not reported
Action:	FINAL LISTING ON NATIONAL PRIORITIES LIST
Date Started:	Not reported
Date Completed:	05/08/1984
Priority Level:	Not reported
Action:	ISSUE REQUEST LETTERS (104E)
Date Started:	Not reported
Date Completed:	12/30/1988
Priority Level:	Not reported
Action:	Notice Letters Issued
Date Started:	Not reported
Date Completed:	06/07/1990
Priority Level:	Not reported
Action:	ISSUE REQUEST LETTERS (104E)
Date Started:	Not reported
Date Completed:	06/08/1990
Priority Level:	Not reported
Action:	Notice Letters Issued
Date Started:	Not reported
Date Completed:	07/09/1990
Priority Level:	Not reported
Action:	Notice Letters Issued
Date Started:	Not reported
Date Completed:	09/20/1990
Priority Level:	Not reported
Action:	Notice Letters Issued
Date Started:	Not reported
Date Completed:	10/12/1990
Priority Level:	Not reported
Action:	Notice Letters Issued
Date Started:	Not reported

MAP FINDINGS  
FOCUS MAP 13

Map ID	Site	Database(s)	EPA ID Number
	<b>SAN GABRIEL VALLEY (AREA 3) (Continued)</b>		<b>1000114962</b>
	Date Completed:	12/05/1990	
	Priority Level:	Not reported	
	Action:	Notice Letters Issued	
	Date Started:	Not reported	
	Date Completed:	12/06/1990	
	Priority Level:	Not reported	
	Action:	Notice Letters Issued	
	Date Started:	Not reported	
	Date Completed:	12/07/1990	
	Priority Level:	Not reported	
	Action:	Notice Letters Issued	
	Date Started:	Not reported	
	Date Completed:	02/07/1991	
	Priority Level:	Not reported	
	Action:	Notice Letters Issued	
	Date Started:	Not reported	
	Date Completed:	03/06/1991	
	Priority Level:	Not reported	
	Action:	Notice Letters Issued	
	Date Started:	Not reported	
	Date Completed:	07/09/1991	
	Priority Level:	Not reported	
	Action:	Notice Letters Issued	
	Date Started:	Not reported	
	Date Completed:	09/26/1991	
	Priority Level:	Not reported	
	Action:	REMOVAL ASSESSMENT	
	Date Started:	12/27/1991	
	Date Completed:	12/27/1991	
	Priority Level:	Not reported	
	Action:	Special Notice Issued	
	Date Started:	Not reported	
	Date Completed:	05/26/1993	
	Priority Level:	Not reported	
	Action:	Special Notice Issued	
	Date Started:	Not reported	
	Date Completed:	02/03/1994	
	Priority Level:	Not reported	
	Action:	NATIONAL PRIORITIES LIST RESPONSIBLE PARTY SEARCH	
	Date Started:	09/30/1984	
	Date Completed:	07/01/1994	
	Priority Level:	Not reported	
	Action:	Notice Letters Issued	
	Date Started:	Not reported	
	Date Completed:	04/13/1995	
	Priority Level:	Not reported	

MAP FINDINGS  
FOCUS MAP 13

Map ID	Site	Database(s)	EPA ID Number
--------	------	-------------	---------------

**SAN GABRIEL VALLEY (AREA 3) (Continued)**

**1000114962**

Action:	Notice Letters Issued
Date Started:	Not reported
Date Completed:	04/20/1995
Priority Level:	Not reported
Action:	Notice Letters Issued
Date Started:	Not reported
Date Completed:	05/05/1995
Priority Level:	Not reported
Action:	Notice Letters Issued
Date Started:	Not reported
Date Completed:	08/18/1995
Priority Level:	Not reported
Action:	COMBINED REMEDIAL INVESTIGATION/FEASIBILITY STUDY
Date Started:	07/12/1999
Date Completed:	Not reported
Priority Level:	Not reported
Action:	ISSUE REQUEST LETTERS (104E)
Date Started:	Not reported
Date Completed:	02/10/2003
Priority Level:	Not reported
Action:	ISSUE REQUEST LETTERS (104E)
Date Started:	Not reported
Date Completed:	02/10/2003
Priority Level:	Not reported
Action:	ISSUE REQUEST LETTERS (104E)
Date Started:	Not reported
Date Completed:	02/10/2003
Priority Level:	Not reported
Action:	COMMUNITY INVOLVEMENT
Date Started:	Not reported
Date Completed:	05/31/2004
Priority Level:	Not reported
Action:	TECHNICAL ASSISTANCE GRANT
Date Started:	11/01/2006
Date Completed:	Not reported
Priority Level:	Not reported
Action:	ENGINEERING EVALUATION/COST ANALYSIS
Date Started:	09/26/2005
Date Completed:	09/30/2008
Priority Level:	Not reported

**FINDS:**

Other Pertinent Environmental Activity Identified at Site

Registry ID: 110009267925

CERCLIS (Comprehensive Environmental Response, Compensation, and

MAP FINDINGS  
FOCUS MAP 13

Map ID	Site	Database(s)	EPA ID Number
--------	------	-------------	---------------

**SAN GABRIEL VALLEY (AREA 3) (Continued)**

**1000114962**

Liability Information System) is the Superfund database that is used to support management in all phases of the Superfund program. The system contains information on all aspects of hazardous waste sites, including an inventory of sites, planned and actual site activities, and financial information.

**NPL:**

EPA ID: CAD980818579  
EPA Region: 09  
Federal: N  
Final Date: 5/8/1984

**Category Details:**

NPL Status: Currently on the Final NPL  
Category Description: Depth To Aquifer-<= 10 Feet  
Category Value: 1

NPL Status: Currently on the Final NPL  
Category Description: Distance To Nearest Population-> 0 And <= 1/4 Mile  
Category Value: 10

**Site Details:**

Site Name: SAN GABRIEL VALLEY (AREA 3)  
Site Status: Final  
Site Zip: 91801  
Site City: ALHAMBRA  
Site State: CA  
Federal Site: No  
Site County: LOS ANGELES  
EPA Region: 09  
Date Proposed: 09/08/83  
Date Deleted: Not reported  
Date Finalized: 05/08/84

**Substance Details:**

NPL Status: Currently on the Final NPL  
Substance ID: Not reported  
Substance: Not reported  
CAS #: Not reported  
Pathway: Not reported  
Scoring: Not reported

NPL Status: Currently on the Final NPL  
Substance ID: U228  
Substance: TRICHLOROETHYLENE (TCE)  
CAS #: 79-01-6  
Pathway: GROUND WATER PATHWAY  
Scoring: 4

**Summary Details:**

Conditions at listing September 1983): San Gabriel Valley Area 3) is a ground water plume that runs along the axis of the west fork of the Alhambra Creek in the San Gabriel ground water basin in Alhambra, Los Angeles County, California. The plume is about 2 miles long and 1 mile wide. Ground

MAP FINDINGS  
FOCUS MAP 13

Map ID      Site      Database(s)      EPA ID Number

---

**SAN GABRIEL VALLEY (AREA 3) (Continued)**

**1000114962**

water is contaminated with trichloroethylene (TCE) and perchloroethylene (PCE), according to analyses by State agencies and local water companies. Many public wells in the area exceed the EPA Suggested No Adverse Response Levels (SNARL) for TCE and PCE. Approximately 100,000 people are affected. Cities and public water companies in the area have tested to ensure that their water supplies contain less than 5 parts per billion (ppb) of TCE, a level considered safe for human consumption. When alternative methods of reducing the TCE level below 5 ppb are not effective, wells are removed from service. Status June 1984): A supplemental sampling program of contaminated wells will begin soon to get a snapshot view of the degree of contamination. The State Department of Health Services and EPA are preparing to initiate a remedial investigation/ feasibility study to determine the aerial and vertical extent of contamination and to develop alternatives for treatment and management of the problem. EPA continues its investigation to identify sources of the contamination. This site, along with the three other San Gabriel Valley sites, was added to the NPL in May 1984 because it involves a serious problem that required taking immediate remedial action.

Site Status Details:

NPL Status:            Final  
Proposed Date:        09/08/1983  
Final Date:            05/08/1984  
Deleted Date:         Not reported

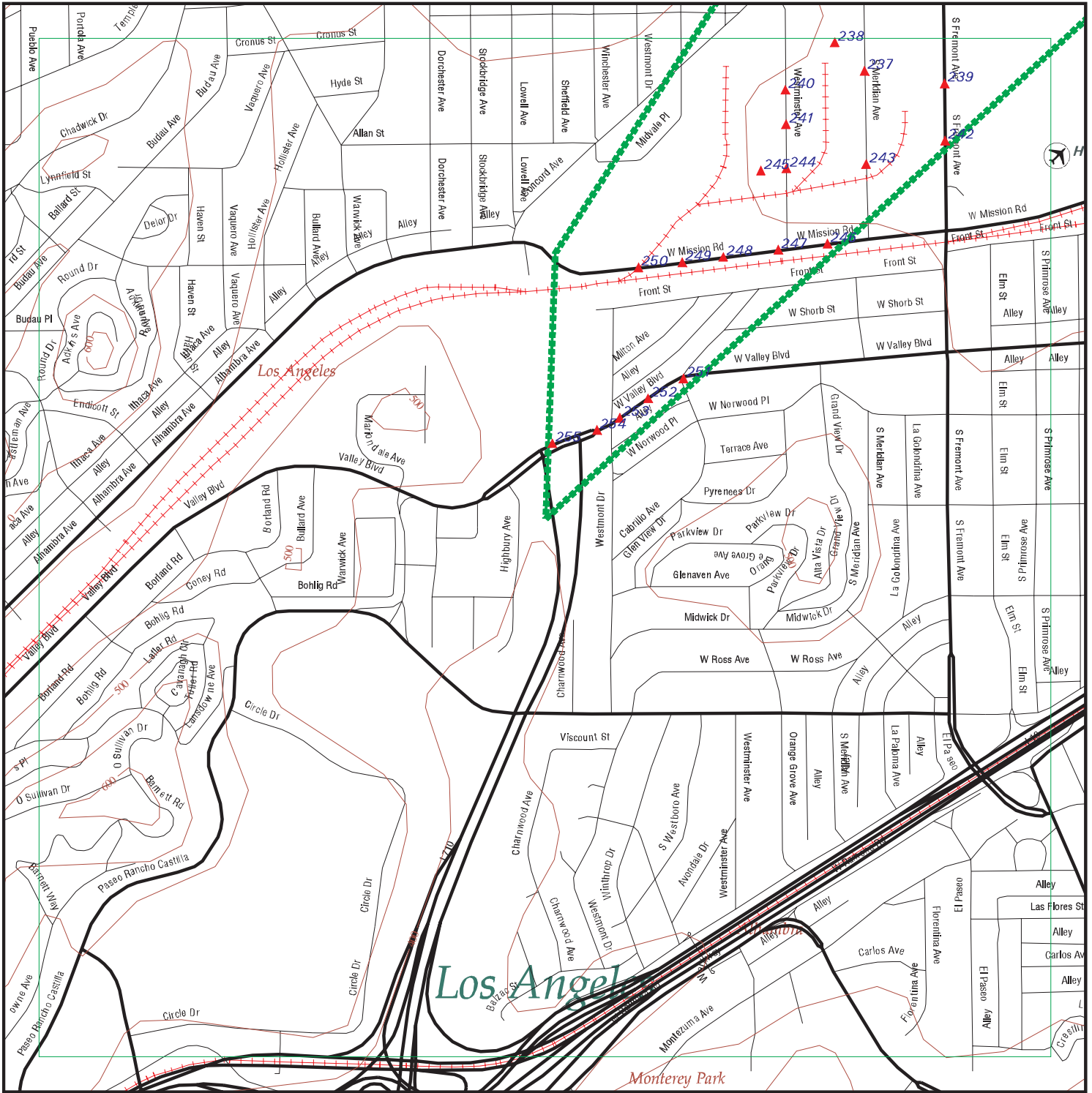
Narratives Details:

NPL Name:            SAN GABRIEL VALLEY (AREA 3)  
City:                    ALHAMBRA  
State:                  CA

FOCUS MAP 13 ORPHAN SUMMARY

City	EDR ID	Site Name	Site Address	Zip	Database(s)
NO SITES FOUND					

# Focus Map 14

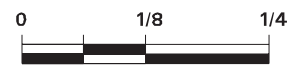


EDR DataMap® - Environmental Atlas

## SR 710 Environmental Assessment Zone 4

### Legend

- |                    |                         |             |                   |              |
|--------------------|-------------------------|-------------|-------------------|--------------|
| Roads              | Waterways               | Powerlines  | Water             | Listed Sites |
| Major Roads        | Railroads               | Pipelines   | Superfund Sites   |              |
| Contour Lines      | Study Boundary          | Fault Lines | Federal DOD Sites |              |
| 100-Yr Flood Zones | Indian Reservations BIA |             |                   |              |



Scale in Miles

FOCUS MAP 14 SUMMARY

<u>Database</u>	<u>Total Plotted</u>
<b><u>FEDERAL RECORDS</u></b>	
NPL	0
Proposed NPL	0
Delisted NPL	0
NPL LIENS	0
CERCLIS	1
CERC-NFRAP	1
LIENS 2	0
CORRACTS	1
RCRA-TSDF	1
RCRA-LQG	1
RCRA-SQG	4
RCRA-CESQG	0
RCRA-NonGen	5
US ENG CONTROLS	0
US INST CONTROL	0
ERNS	5
HMIRS	1
DOT OPS	0
US CDL	0
US BROWNFIELDS	0
DOD	0
FUDS	0
LUCIS	0
CONSENT	0
ROD	0
UMTRA	0
ODI	0
DEBRIS REGION 9	0
MINES	0
TRIS	1
TSCA	0
FTTS	2
HIST FTTS	1
SSTS	1
ICIS	5
PADS	0
MLTS	0
RADINFO	0
FINDS	10
RAATS	0
SCRD DRYCLEANERS	0
<b><u>STATE AND LOCAL RECORDS</u></b>	
HIST Cal-Sites	0
CA BOND EXP. PLAN	0
SCH	0
Toxic Pits	0



FOCUS MAP 14 SUMMARY

<u>Database</u>	<u>Total Plotted</u>
SWF/LF	0
CA WDS	4
WMUDS/SWAT	0
Cortese	0
SWRCY	1
LUST	4
CA FID UST	5
SLIC	39
UST	2
HIST UST	6
LIENS	0
SWEEPS UST	10
CHMIRS	5
LDS	0
MCS	0
AST	0
Notify 65	2
DEED	2
VCP	0
DRYCLEANERS	0
WIP	42
CDL	0
RESPONSE	0
HAZNET	37
EMI	12
ENVIROSTOR	0
HAULERS	0
 <b><u>TRIBAL RECORDS</u></b>	
INDIAN RESERV	0
INDIAN ODI	0
INDIAN LUST	0
INDIAN UST	0
INDIAN VCP	0
 <b><u>EDR PROPRIETARY RECORDS</u></b>	
Manufactured Gas Plants	0

NOTES:

Sites may be listed in more than one database

MAP FINDINGS  
FOCUS MAP 14

Map ID	Site	Database(s)	EPA ID Number
234	<b>ARRIVA BUSINESS PRODUCTS INC.</b> <b>919 S FREMONT AVE</b> <b>ALHAMBRA, CA 91803</b>	<b>SLIC</b> <b>WIP</b>	<b>S106485133</b> <b>N/A</b>
	SLIC: Region: STATE <b>Facility Status: Open - Site Assessment</b> Status Date: 2001-04-01 00:00:00 Global Id: SL603799355 Lead Agency: LOS ANGELES RWQCB (REGION 4) Lead Agency Case Number: Not reported Latitude: 34.0816212897157 Longitude: -118.137932147575 Case Type: Cleanup Program Site Case Worker: Not reported Local Agency: Not reported RB Case Number: 115.0247 File Location: Not reported Potential Media Affected: Aquifer used for drinking water supply Potential Contaminants of Concern: Not reported Site History: Not reported		
	WIP: Region: 4 File Number: 115.0247 <b>File Status: Backlog</b> Staff: CCHARMLE Facility Suite: Not reported		
234	<b>INTERNATIONAL EXTRUSION CORP</b> <b>925 S FREMONT AVE</b> <b>ALHAMBRA, CA</b>	<b>LOS ANGELES CO. HMS</b>	<b>S102057127</b> <b>N/A</b>
	LOS ANGELES CO. HMS: Region: LA Facility Id: 015390-016645 Facility Status: OPEN Area: 3I Permit Number: Not reported Permit Status: Not reported Facility Type: Not reported		
234	<b>J &amp; M TOWING</b> <b>927 S FREMONT AVE</b> <b>ALHAMBRA, CA 91803</b>	<b>HAZNET</b>	<b>S108748884</b> <b>N/A</b>
	HAZNET: Gepaid: CAL000265553 Contact: JOHN MONUGIAN Telephone: 6262893478 Facility Addr2: Not reported Mailing Name: Not reported Mailing Address: 927 S FREMONT AVE Mailing City,St,Zip: ALHAMBRA, CA 91803 Gen County: Los Angeles TSD EPA ID: CAD097030993 TSD County: Los Angeles Waste Category: Aqueous solution with less than 10% total organic residues		

MAP FINDINGS  
FOCUS MAP 14

Map ID	Site	Database(s)	EPA ID Number
--------	------	-------------	---------------

**J & M TOWING (Continued)**

**S108748884**

Disposal Method: H14  
Tons: 0.45  
Facility County: Los Angeles

237

**MURAKAMI SCREEN  
953 S MERIDIAN AVE  
ALHAMBRA, CA 91803**

**FINDS 1004444626  
FTTS N/A  
HIST FTTS**

**FINDS:**

Other Pertinent Environmental Activity Identified at Site

Registry ID: 110011652176

NCDB (National Compliance Data Base) supports implementation of the Federal Insecticide, Fungicide, and Rodenticide Act (FIFRA) and the Toxic Substances Control Act (TSCA). The system tracks inspections in regions and states with cooperative agreements, enforcement actions, and settlements.

**FTTS INSP:**

Inspection Number: Not reported  
Region: 09  
Inspection Date: Not reported  
Inspector: WW  
Violation occurred: No  
Investigation Type: Section 8 Confidential Inspections  
Investigation Reason: Neutral Scheme, Region  
Legislation Code: TSCA  
Facility Function: Manufacturer/Importer

Inspection Number: Not reported  
Region: 09  
Inspection Date: Not reported  
Inspector: WW  
Violation occurred: No  
Investigation Type: Section 13 Importer Inspection  
Investigation Reason: Neutral Scheme, Region  
Legislation Code: TSCA  
Facility Function: Manufacturer/Importer

Inspection Number: Not reported  
Region: 09  
Inspection Date: Not reported  
Inspector: WW  
Violation occurred: No  
Investigation Type: Section 12 Export  
Investigation Reason: Neutral Scheme, Region  
Legislation Code: TSCA  
Facility Function: Manufacturer/Importer

Inspection Number: Not reported  
Region: 09  
Inspection Date: Not reported  
Inspector: WW  
Violation occurred: No  
Investigation Type: Section 4 Inspections

MAP FINDINGS  
FOCUS MAP 14

Map ID	Site	Database(s)	EPA ID Number
--------	------	-------------	---------------

**MURAKAMI SCREEN (Continued)**

**1004444626**

Investigation Reason: Neutral Scheme, Region  
Legislation Code: TSCA  
Facility Function: Manufacturer/Importer

Inspection Number: Not reported  
Region: 09  
Inspection Date: Not reported  
Inspector: WW  
Violation occurred: No  
Investigation Type: Section 5 Inspections  
Investigation Reason: Neutral Scheme, Region  
Legislation Code: TSCA  
Facility Function: Manufacturer/Importer

**HIST FTTS INSP:**

Inspection Number: 1991120201215 3  
Region: 09  
Inspection Date: Not reported  
Inspector: WW  
Violation occurred: No  
Investigation Type: Section 8 Confidential Inspections  
Investigation Reason: Neutral Scheme, Region  
Legislation Code: TSCA  
Facility Function: Manufacturer/Importer

Inspection Number: 1991120201215 5  
Region: 09  
Inspection Date: Not reported  
Inspector: WW  
Violation occurred: No  
Investigation Type: Section 13 Importer Inspection  
Investigation Reason: Neutral Scheme, Region  
Legislation Code: TSCA  
Facility Function: Manufacturer/Importer

Inspection Number: 1991120201215 4  
Region: 09  
Inspection Date: Not reported  
Inspector: WW  
Violation occurred: No  
Investigation Type: Section 12 Export  
Investigation Reason: Neutral Scheme, Region  
Legislation Code: TSCA  
Facility Function: Manufacturer/Importer

Inspection Number: 1991120201215 1  
Region: 09  
Inspection Date: Not reported  
Inspector: WW  
Violation occurred: No  
Investigation Type: Section 4 Inspections  
Investigation Reason: Neutral Scheme, Region  
Legislation Code: TSCA  
Facility Function: Manufacturer/Importer

Inspection Number: 1991120201215 2

MAP FINDINGS  
FOCUS MAP 14

Map ID Site Database(s) EPA ID Number

**MURAKAMI SCREEN (Continued)**

1004444626

Region: 09  
 Inspection Date: Not reported  
 Inspector: WW  
 Violation occurred: No  
 Investigation Type: Section 5 Inspections  
 Investigation Reason: Neutral Scheme, Region  
 Legislation Code: TSCA  
 Facility Function: Manufacturer/Importer

237

**M A TECHNOLOGY  
 955 S MERIDIAN AVE  
 ALHAMBRA, CA 91803**

**SLIC S106485230  
 WIP N/A**

SLIC:

Region: STATE  
**Facility Status: Open - Site Assessment**  
 Status Date: 2001-04-01 00:00:00  
 Global Id: SL603799452  
 Lead Agency: LOS ANGELES RWQCB (REGION 4)  
 Lead Agency Case Number: Not reported  
 Latitude: 34.084945  
 Longitude: -118.153242  
 Case Type: Cleanup Program Site  
 Case Worker: Not reported  
 Local Agency: Not reported  
 RB Case Number: 115.0346  
 File Location: Not reported  
 Potential Media Affected: Aquifer used for drinking water supply  
 Potential Contaminants of Concern: Not reported  
 Site History: Not reported

WIP:

Region: 4  
 File Number: 115.0346  
**File Status: Backlog**  
 Staff: CCHARMLE  
 Facility Suite: Not reported

237

**LOGO EDITION CORP  
 979 S MERIDIAN AVE  
 ALHAMBRA, CA 91803**

**HAZNET S105726037  
 N/A**

HAZNET:

Gepaid: CAL000237891  
 Contact: ALICE HESSING  
 Telephone: 6264583378  
 Facility Addr2: Not reported  
 Mailing Name: Not reported  
 Mailing Address: 979 S MERIDIAN AVE  
 Mailing City,St,Zip: ALHAMBRA, CA 918030000  
 Gen County: Los Angeles  
 TSD EPA ID: Not reported  
 TSD County: Orange  
 Waste Category: Liquids with halogenated organic compounds > 1000 mg/l  
 Disposal Method: Transfer Station

MAP FINDINGS  
FOCUS MAP 14

Map ID	Site	Database(s)	EPA ID Number
--------	------	-------------	---------------

**LOGO EDITION CORP (Continued)**

**S105726037**

Tons: 0.08  
 Facility County: Not reported

Gepaid: CAL000237891  
 Contact: ALICE HESSING  
 Telephone: 6264583378  
 Facility Addr2: Not reported  
 Mailing Name: Not reported  
 Mailing Address: 979 S MERIDIAN AVE  
 Mailing City,St,Zip: ALHAMBRA, CA 918030000  
 Gen County: Los Angeles  
 TSD EPA ID: Not reported  
 TSD County: Orange  
 Waste Category: Liquids with halogenated organic compounds > 1000 mg/l  
 Disposal Method: Transfer Station  
 Tons: 0.34  
 Facility County: Not reported

237

**CIBETA JEWELS INC  
957 MERIDAN AVE  
ALHAMBRA, CA 91803**

**HAZNET S105089332  
N/A**

HAZNET:

Gepaid: CAL000039353  
 Contact: Not reported  
 Telephone: 0000000000  
 Facility Addr2: Not reported  
 Mailing Name: Not reported  
 Mailing Address: 957 MERIDAN AVE  
 Mailing City,St,Zip: ALHAMBRA, CA 918030000  
 Gen County: Los Angeles  
 TSD EPA ID: CAD053044053  
 TSD County: 1  
 Waste Category: Liquids with halogenated organic compounds > 1000 mg/l  
 Disposal Method: Transfer Station  
 Tons: .0583  
 Facility County: Los Angeles

Gepaid: CAL000039353  
 Contact: UNDELIVERABLE 1996 FEES FORM  
 Telephone: --  
 Facility Addr2: Not reported  
 Mailing Name: Not reported  
 Mailing Address: 957 MERIDAN AVE  
 Mailing City,St,Zip: ALHAMBRA, CA 918030000  
 Gen County: Los Angeles  
 TSD EPA ID: Not reported  
 TSD County: Los Angeles  
 Waste Category: Off-specification, aged, or surplus organics  
 Disposal Method: Transfer Station  
 Tons: 0.3  
 Facility County: Not reported

Gepaid: CAL000039353  
 Contact: UNDELIVERABLE 1996 FEES FORM  
 Telephone: --  
 Facility Addr2: Not reported  
 Mailing Name: Not reported

MAP FINDINGS  
FOCUS MAP 14

Map ID	Site	Database(s)	EPA ID Number
--------	------	-------------	---------------

**CIBETA JEWELS INC (Continued)**

**S105089332**

Mailing Address: 957 MERIDAN AVE  
Mailing City,St,Zip: ALHAMBRA, CA 918030000  
Gen County: Los Angeles  
TSD EPA ID: Not reported  
TSD County: Alameda  
Waste Category: Liquids with halogenated organic compounds > 1000 mg/l  
Disposal Method: Transfer Station  
Tons: 0.12  
Facility County: Not reported

237

**ST. JOHNS KNIT  
990 MERIDIAN  
ALHAMBRA, CA 91801**

**SLIC S106485274  
WIP N/A**

SLIC:

Region: STATE  
**Facility Status: Open - Site Assessment**  
Status Date: 2001-04-01 00:00:00  
Global Id: SL603799496  
Lead Agency: LOS ANGELES RWQCB (REGION 4)  
Lead Agency Case Number: Not reported  
Latitude: 34.084945  
Longitude: -118.153242  
Case Type: Cleanup Program Site  
Case Worker: Not reported  
Local Agency: Not reported  
RB Case Number: 115.0390  
File Location: Not reported  
Potential Media Affected: Aquifer used for drinking water supply  
Potential Contaminants of Concern: Not reported  
Site History: Not reported

WIP:

Region: 4  
File Number: 115.0390  
**File Status: Backlog**  
Staff: CCHARMLE  
Facility Suite: Not reported

237

**ST JOHN KNITS  
999 S MERIDIAN AVE  
ALHAMBRA, CA**

**LOS ANGELES CO. HMS S106023592  
N/A**

LOS ANGELES CO. HMS:

Region: LA  
Facility Id: 010520-010453  
Facility Status: Removed  
Area: 3I  
Permit Number: Not reported  
Permit Status: Not reported  
Facility Type: Not reported

MAP FINDINGS  
FOCUS MAP 14

Map ID	Site	Database(s)	EPA ID Number
--------	------	-------------	---------------

237	<b>ST JOHN KNITS 999 MERIDIAN AVE ALHAMBRA, CA</b>	<b>SLIC WIP SWEEPS UST</b>	<b>S106485212 N/A</b>
-----	--	------------------------------------	---------------------------

SLIC:  
 Region: STATE  
**Facility Status: Open - Site Assessment**  
 Status Date: 2001-04-01 00:00:00  
 Global Id: SL603799434  
 Lead Agency: LOS ANGELES RWQCB (REGION 4)  
 Lead Agency Case Number: Not reported  
 Latitude: 34.084945  
 Longitude: -118.153242  
 Case Type: Cleanup Program Site  
 Case Worker: Not reported  
 Local Agency: Not reported  
 RB Case Number: 115.0328  
 File Location: Not reported  
 Potential Media Affected: Aquifer used for drinking water supply  
 Potential Contaminants of Concern: Not reported  
 Site History: Not reported

WIP:  
 Region: 4  
 File Number: 115.0328  
**File Status: Backlog**  
 Staff: CCHARMLE  
 Facility Suite: Not reported

SWEEPS UST:  
 Status: A  
 Comp Number: 10453  
 Number: 9  
 Board Of Equalization: Not reported  
 Ref Date: 06-30-89  
 Act Date: Not reported  
 Created Date: 06-30-89  
 Tank Status: Not reported  
 Owner Tank Id: Not reported  
 Swrcb Tank Id: Not reported  
 Actv Date: Not reported  
 Capacity: Not reported  
 Tank Use: Not reported  
 Stg: Not reported  
 Content: Not reported  
 Number Of Tanks: Not reported

237	<b>ST. JOHN 1021 MERIDIAN ALHAMBRA, CA 91803</b>	<b>EMI</b>	<b>S106839980 N/A</b>
-----	--	------------	---------------------------

EMI:  
 Year: 1990  
 County Code: 19  
 Air Basin: SC  
 Facility ID: 69645  
 Air District Name: SC  
 SIC Code: 23  
 Air District Name: SOUTH COAST AQMD



MAP FINDINGS  
FOCUS MAP 14

Map ID Site Database(s) EPA ID Number

**ST. JOHN (Continued)**

**S106839980**

Community Health Air Pollution Info System: Not reported  
 Consolidated Emission Reporting Rule: Not reported  
 Total Organic Hydrocarbon Gases Tons/Yr: 2  
 Reactive Organic Gases Tons/Yr: 2  
 Carbon Monoxide Emissions Tons/Yr: 0  
 NOX - Oxides of Nitrogen Tons/Yr: 0  
 SOX - Oxides of Sulphur Tons/Yr: 0  
 Particulate Matter Tons/Yr: 0  
 Part. Matter 10 Micrometers & Smllr Tons/Yr: 0

237

**CROWN PATTERN WORKS & FOUNDRY**  
**1050 MERIDIAN AVE**  
**ALHAMBRA, CA 91801**

**SLIC S106485171**  
**WIP N/A**

SLIC:

Region: STATE  
**Facility Status: Open - Site Assessment**  
 Status Date: 2001-04-01 00:00:00  
 Global Id: SL603799393  
 Lead Agency: LOS ANGELES RWQCB (REGION 4)  
 Lead Agency Case Number: Not reported  
 Latitude: 34.084945  
 Longitude: -118.153242  
 Case Type: Cleanup Program Site  
 Case Worker: Not reported  
 Local Agency: Not reported  
 RB Case Number: 115.0286  
 File Location: Not reported  
 Potential Media Affected: Aquifer used for drinking water supply  
 Potential Contaminants of Concern: Not reported  
 Site History: Not reported

WIP:

Region: 4  
 File Number: 115.0286  
**File Status: Backlog**  
 Staff: CCHARMLE  
 Facility Suite: Not reported

238

**1000 MERIDIAN AVENUE**  
**ALHAMBRA, CA 91803**

**CHMIRS S105671384**  
**N/A**

CHMIRS:

OES Incident Number: 01-5858  
 OES notification: 10/15/200107:12:26 PM  
 OES Date: Not reported  
 OES Time: Not reported  
 Incident Date: Not reported  
**Date Completed: Not reported**  
 Property Use: Not reported  
 Agency Id Number: Not reported  
 Agency Incident Number: Not reported  
 Time Notified: Not reported  
 Time Completed: Not reported  
 Surrounding Area: Not reported

MAP FINDINGS  
FOCUS MAP 14

Map ID Site Database(s) EPA ID Number

(Continued)

S105671384

Estimated Temperature:	Not reported
Property Management:	Not reported
Special Studies 1:	Not reported
Special Studies 2:	Not reported
Special Studies 3:	Not reported
Special Studies 4:	Not reported
Special Studies 5:	Not reported
Special Studies 6:	Not reported
More Than Two Substances Involved?:	Not reported
Resp Agency Personel # Of Decontaminated:	Not reported
Responding Agency Personel # Of Injuries:	Not reported
Responding Agency Personel # Of Fatalities:	Not reported
Others Number Of Decontaminated:	Not reported
Others Number Of Injuries:	Not reported
Others Number Of Fatalities:	Not reported
Vehicle Make/year:	Not reported
Vehicle License Number:	Not reported
Vehicle State:	Not reported
Vehicle Id Number:	Not reported
CA/DOT/PUC/ICC Number:	Not reported
Company Name:	Not reported
Reporting Officer Name/ID:	Not reported
Report Date:	Not reported
Comments:	Not reported
Facility Telephone:	Not reported
Waterway Involved:	No
Waterway:	Not reported
Spill Site:	Not reported
Cleanup By:	Responsible Party
Containment:	Not reported
What Happened:	Not reported
Type:	Not reported
Measure:	Not reported
Other:	Not reported
Date/Time:	Not reported
Year:	2001
Agency:	International Extrusion Corp.
Incident Date:	10/15/2001 12:00:00 AM
Admin Agency:	Alhambra Fire Department
Amount:	Not reported
Contained:	Yes
Site Type:	Industrial Plant
E Date:	Not reported
Substance:	Ammonia
Quantity Released:	Not reported
BBLS:	0
Cups:	0
CUFT:	0
Gallons:	15
Grams:	0
Pounds:	0
Liters:	0
Ounces:	0
Pints:	0
Quarts:	0
Sheen:	0
Tons:	0

MAP FINDINGS  
FOCUS MAP 14

Map ID	Site	Database(s)	EPA ID Number
--------	------	-------------	---------------

(Continued)

S105671384

Unknown: 0.000000  
 Description: Not reported  
 Evacuations: 0  
 Number of Injuries: 0  
 Number of Fatalities: 0  
 Description: The ammonia was released when a pipe broke.

238 INTERNATIONAL ALUMINUM CORP  
 1000 S MERIDIAN AVE  
 ALHAMBRA, CA 91803

UST U003776851  
 LOS ANGELES CO. HMS N/A

UST:  
 Global ID: 1380  
 Latitude: 34.08248  
 Longitude: -118.15385

LOS ANGELES CO. HMS:  
 Region: LA  
 Facility Id: 011287-011310  
 Facility Status: Permit  
 Area: 3I  
 Permit Number: 00002843T  
 Permit Status: Permit  
 Facility Type: T0

238 INTERNATIONAL EXTRUSION  
 1000 S MERIDIAN AVE  
 ALHAMBRA, CA 91802

HIST UST U001570856  
 EMI N/A

HIST UST:  
 Region: STATE  
 Facility ID: 00000016986  
 Facility Type: Other  
 Other Type: Not reported  
 Total Tanks: 0019  
 Contact Name: ROBERT TAYLOR  
 Telephone: 2135762424  
 Owner Name: INTERNATIONAL ALUMINUM CORP.  
 Owner Address: 767 MONTEREY PASS RD.  
 Owner City,St,Zip: MONTEREY PARK, CA 91754

Tank Num: 001  
 Container Num: 1  
 Year Installed: 1970  
 Tank Capacity: 00010000  
 Tank Used for: PRODUCT  
 Type of Fuel: UNLEADED  
 Tank Construction: Not reported  
 Leak Detection: Stock Inventor

Tank Num: 002  
 Container Num: 2  
 Year Installed: 1970  
 Tank Capacity: 00007000  
 Tank Used for: PRODUCT  
 Type of Fuel: DIESEL

MAP FINDINGS  
FOCUS MAP 14

Map ID Site Database(s) EPA ID Number

---

**INTERNATIONAL EXTRUSION (Continued)**

**U001570856**

Tank Construction: Not reported  
Leak Detection: Stock Inventor

Tank Num: 003  
Container Num: 3  
Year Installed: 1962  
Tank Capacity: 00002250  
Tank Used for: WASTE  
Type of Fuel: WASTE OIL  
Tank Construction: 8-12 inches  
Leak Detection: Visual

Tank Num: 004  
Container Num: 4  
Year Installed: 1965  
Tank Capacity: 00002250  
Tank Used for: WASTE  
Type of Fuel: WASTE OIL  
Tank Construction: 8-12 inches  
Leak Detection: Visual

Tank Num: 005  
Container Num: 5  
Year Installed: 1972  
Tank Capacity: 00002250  
Tank Used for: WASTE  
Type of Fuel: WASTE OIL  
Tank Construction: 8-12 inches  
Leak Detection: Visual

Tank Num: 006  
Container Num: 6  
Year Installed: 1980  
Tank Capacity: 00002250  
Tank Used for: WASTE  
Type of Fuel: WASTE OIL  
Tank Construction: 8-12 inches  
Leak Detection: Visual

Tank Num: 007  
Container Num: 7  
Year Installed: 1978  
Tank Capacity: 00190000  
Tank Used for: WASTE  
Type of Fuel: Not reported  
Tank Construction: 8 inches  
Leak Detection: Visual

Tank Num: 008  
Container Num: 8  
Year Installed: Not reported  
Tank Capacity: 00005000  
Tank Used for: WASTE  
Type of Fuel: WASTE OIL  
Tank Construction: Not reported  
Leak Detection: None

MAP FINDINGS  
FOCUS MAP 14

Map ID Site Database(s) EPA ID Number

---

**INTERNATIONAL EXTRUSION (Continued)**

**U001570856**

Tank Num: 009  
Container Num: 9  
Year Installed: Not reported  
Tank Capacity: 00005000  
Tank Used for: PRODUCT  
Type of Fuel: Not reported  
Tank Construction: Not reported  
Leak Detection: None

Tank Num: 010  
Container Num: 10  
Year Installed: Not reported  
Tank Capacity: 00005000  
Tank Used for: PRODUCT  
Type of Fuel: DIESEL  
Tank Construction: Not reported  
Leak Detection: Stock Inventor

Tank Num: 011  
Container Num: 11  
Year Installed: Not reported  
Tank Capacity: 00000500  
Tank Used for: PRODUCT  
Type of Fuel: DIESEL  
Tank Construction: Not reported  
Leak Detection: Stock Inventor

Tank Num: 012  
Container Num: 12  
Year Installed: Not reported  
Tank Capacity: 00010000  
Tank Used for: PRODUCT  
Type of Fuel: DIESEL  
Tank Construction: Not reported  
Leak Detection: Stock Inventor

Tank Num: 013  
Container Num: 13  
Year Installed: Not reported  
Tank Capacity: 00010000  
Tank Used for: PRODUCT  
Type of Fuel: DIESEL  
Tank Construction: Not reported  
Leak Detection: Stock Inventor

Tank Num: 014  
Container Num: 14  
Year Installed: Not reported  
Tank Capacity: 00009500  
Tank Used for: WASTE  
Type of Fuel: Not reported  
Tank Construction: 8 inches  
Leak Detection: None

Tank Num: 015  
Container Num: 15  
Year Installed: Not reported

MAP FINDINGS  
FOCUS MAP 14

Map ID      Site      Database(s)      EPA ID Number

---

**INTERNATIONAL EXTRUSION (Continued)**

**U001570856**

Tank Capacity: 00003000  
 Tank Used for: WASTE  
 Type of Fuel: Not reported  
 Tank Construction: 8 inches  
 Leak Detection: None

Tank Num: 016  
 Container Num: 16  
 Year Installed: Not reported  
 Tank Capacity: 00003000  
 Tank Used for: WASTE  
 Type of Fuel: Not reported  
 Tank Construction: 8 inches  
 Leak Detection: None

Tank Num: 017  
 Container Num: 17  
 Year Installed: 1970  
 Tank Capacity: 00330000  
 Tank Used for: WASTE  
 Type of Fuel: Not reported  
 Tank Construction: 8 inches  
 Leak Detection: Visual

Tank Num: 018  
 Container Num: 71  
 Year Installed: 1968  
 Tank Capacity: 00003000  
 Tank Used for: WASTE  
 Type of Fuel: WASTE OIL  
 Tank Construction: 8-12 inches  
 Leak Detection: Visual

Tank Num: 019  
 Container Num: 72  
 Year Installed: 1968  
 Tank Capacity: 00003000  
 Tank Used for: WASTE  
 Type of Fuel: Not reported  
 Tank Construction: 8-12 inches  
 Leak Detection: Visual

**EMI:**

Year: 1987  
 County Code: 19  
 Air Basin: SC  
 Facility ID: 23589  
 Air District Name: SC  
 SIC Code: 3354  
 Air District Name: SOUTH COAST AQMD  
 Community Health Air Pollution Info System: Not reported  
 Consolidated Emission Reporting Rule: Not reported  
 Total Organic Hydrocarbon Gases Tons/Yr: 4  
 Reactive Organic Gases Tons/Yr: 1  
 Carbon Monoxide Emissions Tons/Yr: 5  
 NOX - Oxides of Nitrogen Tons/Yr: 18  
 SOX - Oxides of Sulphur Tons/Yr: 1

MAP FINDINGS  
FOCUS MAP 14

Map ID      Site      Database(s)      EPA ID Number

**INTERNATIONAL EXTRUSION (Continued)**

**U001570856**

Particulate Matter Tons/Yr: 17  
Part. Matter 10 Micrometers & Smlr Tons/Yr: 16

Year: 1990  
County Code: 19  
Air Basin: SC  
Facility ID: 23589  
Air District Name: SC  
SIC Code: 3354  
Air District Name: SOUTH COAST AQMD  
Community Health Air Pollution Info System: Not reported  
Consolidated Emission Reporting Rule: Not reported  
Total Organic Hydrocarbon Gases Tons/Yr: 6  
Reactive Organic Gases Tons/Yr: 3  
Carbon Monoxide Emissions Tons/Yr: 5  
NOX - Oxides of Nitrogen Tons/Yr: 17  
SOX - Oxides of Sulphur Tons/Yr: 0  
Particulate Matter Tons/Yr: 23  
Part. Matter 10 Micrometers & Smlr Tons/Yr: 22

Year: 2006  
County Code: 19  
Air Basin: SC  
Facility ID: 23589  
Air District Name: SC  
SIC Code: 3354  
Air District Name: SOUTH COAST AQMD  
Community Health Air Pollution Info System: Not reported  
Consolidated Emission Reporting Rule: Not reported  
Total Organic Hydrocarbon Gases Tons/Yr: 2.583195975663654329  
Reactive Organic Gases Tons/Yr: 1.645  
Carbon Monoxide Emissions Tons/Yr: 3.394  
NOX - Oxides of Nitrogen Tons/Yr: 5.88  
SOX - Oxides of Sulphur Tons/Yr: .058  
Particulate Matter Tons/Yr: 14.598  
Part. Matter 10 Micrometers & Smlr Tons/Yr: 11.54041

238

**INTERNATIONAL ALUMINUM CORP.  
1000 MERIDIAN AVE.  
ALHAMBRA, CA 91803**

**SLIC S106484942  
N/A**

SLIC:  
Region: STATE  
**Facility Status: Open - Site Assessment**  
Status Date: 1999-10-01 00:00:00  
Global Id: SL603799163  
Lead Agency: LOS ANGELES RWQCB (REGION 4)  
Lead Agency Case Number: Not reported  
Latitude: 34.084945  
Longitude: -118.153242  
Case Type: Cleanup Program Site  
Case Worker: Not reported  
Local Agency: Not reported  
RB Case Number: 115.0028  
File Location: Not reported  
Potential Media Affected: Aquifer used for drinking water supply  
Potential Contaminants of Concern: Not reported  
Site History: Not reported

MAP FINDINGS  
FOCUS MAP 14

Map ID	Site	Database(s)	EPA ID Number
238	<b>INTERNATIONAL EXTRUSION CORP.</b> <b>1000 MERIDIAN AVE</b> <b>ALHAMBRA, CA 91803</b>	<b>WIP</b> <b>CA WDS</b>	<b>S106102427</b> <b>N/A</b>
	<p>WIP:</p> <p>Region: 4</p> <p>File Number: 115.0028</p> <p><b>File Status: Historical</b></p> <p>Staff: CCHARMLE</p> <p>Facility Suite: Not reported</p>		
	<p>CA WDS:</p> <p>Facility ID: 4 19I000074</p> <p>Facility Type: Other - Does not fall into the category of Municipal/Domestic, Industrial, Agricultural or Solid Waste (Class I, II or III)</p> <p>Facility Status: Active - Any facility with a continuous or seasonal discharge that is under Waste Discharge Requirements.</p> <p>NPDES Number: CAS000001 The 1st 2 characters designate the state. The remaining 7 are assigned by the Regional Board</p> <p>Subregion: 4</p> <p>Facility Telephone: Not reported</p> <p>Facility Contact: Not reported</p> <p>Agency Name: INTERNATIONAL EXTRUSION CORP.</p> <p>Agency Address: 1000 Meridian Ave.</p> <p>Agency City,St,Zip: Alhambra 91803</p> <p>Agency Contact: Not reported</p> <p>Agency Telephone: Not reported</p> <p>Agency Type: Private</p> <p>SIC Code: 0</p> <p>SIC Code 2: Not reported</p> <p>Primary Waste: Not reported</p> <p>Primary Waste Type: Not reported</p> <p>Secondary Waste: Not reported</p> <p>Secondary Waste Type: Not reported</p> <p>Design Flow: 0</p> <p>Baseline Flow: 0</p> <p>Reclamation: Not reported</p> <p>POTW: Not reported</p> <p>Treat To Water: Minor Threat to Water Quality. A violation of a regional board order should cause a relatively minor impairment of beneficial uses compared to a major or minor threat. Not: All nurds without a TTWQ will be considered a minor threat to water quality unless coded at a higher Level. A Zero (0) may be used to code those NURDS that are found to represent no threat to water quality.</p> <p>Complexity: Category C - Facilities having no waste treatment systems, such as cooling water dischargers or those who must comply through best management practices, facilities with passive waste treatment and disposal systems, such as septic systems with subsurface disposal, or dischargers having waste storage systems with land disposal such as dairy waste ponds.</p>		



MAP FINDINGS  
FOCUS MAP 14

Map ID	Site	Database(s)	EPA ID Number
238	<b>INTERNATIONAL EXTRUSION CORPORATION 1000 MERIDIAN AVE. ALHAMBRA, CA 91803</b>	<b>FINDS RCRA-LQG CA FID UST SWEEPS UST</b>	<b>1000216985 CAD044405603</b>

**FINDS:**

Other Pertinent Environmental Activity Identified at Site

Registry ID: 110000478411

AFS (Aerometric Information Retrieval System (AIRS) Facility Subsystem) replaces the former Compliance Data System (CDS), the National Emission Data System (NEDS), and the Storage and Retrieval of Aerometric Data (SAROAD). AFS is the national repository for information concerning airborne pollution in the United States. AFS is used to track emissions and compliance data from industrial plants. AFS data are utilized by states to prepare State Implementation Plans to comply with regulatory programs and by EPA as an input for the estimation of total national emissions. AFS is undergoing a major redesign to support facility operating permits required under Title V of the Clean Air Act.

California - Hazardous Waste Tracking System - Datamart

TRIS (Toxics Release Inventory System) contains information from facilities on the amounts of over 300 listed toxic chemicals that these facilities release directly to air, water, land, or that are transported off-site.

The NEI (National Emissions Inventory) database contains information on stationary and mobile sources that emit criteria air pollutants and their precursors, as well as hazardous air pollutants (HAPs).

RCRAInfo is a national information system that supports the Resource Conservation and Recovery Act (RCRA) program through the tracking of events and activities related to facilities that generate, transport, and treat, store, or dispose of hazardous waste. RCRAInfo allows RCRA program staff to track the notification, permit, compliance, and corrective action activities required under RCRA.

RACT/BACT/LAER Clearinghouse (RBLC) data base contains case-specific information on the 'Best Available' air pollution technologies that have been required to reduce the emission of air pollutants from stationary sources (e.g., power plants, steel mills, chemical plants, etc.). This information has been provided by State and local permitting agencies. The Clearinghouse also contains a regulation data base that summarizes EPA emission limits required in New Source Performance Standards (NSPS), National Emission Standards for Hazardous Air Pollutants (NESHAP), and Maximum Achievable Control Technology (MACT) standards.

**RCRA-LQG:**

Date form received by agency: 01/17/2005

Facility name: INTERNATIONAL EXTRUSION CORPORATION

Facility address: 1000 MERIDIAN AVENUE  
ALHAMBRA, CA 91803

EPA ID: CAD044405603

Contact: ROBERT OLIVAS

MAP FINDINGS  
FOCUS MAP 14

Map ID	Site	Database(s)	EPA ID Number
--------	------	-------------	---------------

**INTERNATIONAL EXTRUSION CORPORATION (Continued)**

**1000216985**

Contact address:	Not reported
Contact country:	Not reported
Contact telephone:	(626) 576-2424
Contact email:	Not reported
EPA Region:	09
Land type:	Private
Classification:	Large Quantity Generator
Description:	Handler: generates 1,000 kg or more of hazardous waste during any calendar month; or generates more than 1 kg of acutely hazardous waste during any calendar month; or generates more than 100 kg of any residue or contaminated soil, waste or other debris resulting from the cleanup of a spill, into or on any land or water, of acutely hazardous waste during any calendar month; or generates 1 kg or less of acutely hazardous waste during any calendar month, and accumulates more than 1 kg of acutely hazardous waste at any time; or generates 100 kg or less of any residue or contaminated soil, waste or other debris resulting from the cleanup of a spill, into or on any land or water, of acutely hazardous waste during any calendar month, and accumulates more than 100 kg of that material at any time

**Owner/Operator Summary:**

Owner/operator name:	INTERNATIONAL EXTRUSION CORPORATION
Owner/operator address:	Not reported
Owner/operator country:	US
Owner/operator telephone:	Not reported
Legal status:	Private
Owner/Operator Type:	Operator
Owner/Op start date:	09/04/1959
Owner/Op end date:	Not reported

Owner/operator name:	INTERNATIONAL EXTRUSION CORPORATION
Owner/operator address:	1000 MERIDIAN AVENUE ALHAMBRA, CA 91803
Owner/operator country:	US
Owner/operator telephone:	Not reported
Legal status:	Private
Owner/Operator Type:	Owner
Owner/Op start date:	09/04/1959
Owner/Op end date:	Not reported

**Handler Activities Summary:**

U.S. importer of hazardous waste:	No
Mixed waste (haz. and radioactive):	No
Recycler of hazardous waste:	No
Transporter of hazardous waste:	No
Treater, storer or disposer of HW:	No
Underground injection activity:	No
On-site burner exemption:	No
Furnace exemption:	No
Used oil fuel burner:	No
Used oil processor:	No
User oil refiner:	No
Used oil fuel marketer to burner:	No
Used oil Specification marketer:	No

MAP FINDINGS  
FOCUS MAP 14

Map ID      Site      Database(s)      EPA ID Number

---

**INTERNATIONAL EXTRUSION CORPORATION (Continued)**

**1000216985**

Used oil transfer facility:      No  
Used oil transporter:      No  
Off-site waste receiver:      Commercial status unknown

Universal Waste Summary:

Waste type:      Batteries  
Accumulated waste on-site:      No  
Generated waste on-site:      No

Waste type:      Lamps  
Accumulated waste on-site:      No  
Generated waste on-site:      No

Waste type:      Pesticides  
Accumulated waste on-site:      No  
Generated waste on-site:      No

Waste type:      Thermostats  
Accumulated waste on-site:      No  
Generated waste on-site:      No

Historical Generators:

Date form received by agency: 02/27/2004  
Facility name:      INTERNATIONAL EXTRUSION CORPORATION  
Site name:      INTERNATIONAL EXTRUSION CORP  
Classification:      Large Quantity Generator

Date form received by agency: 02/05/2002  
Facility name:      INTERNATIONAL EXTRUSION CORPORATION  
Classification:      Large Quantity Generator

Date form received by agency: 10/12/2000  
Facility name:      INTERNATIONAL EXTRUSION CORPORATION  
Site name:      INTERNATIONAL EXTRUSION CORP.  
Classification:      Large Quantity Generator

Date form received by agency: 03/04/1999  
Facility name:      INTERNATIONAL EXTRUSION CORPORATION  
Classification:      Large Quantity Generator

Date form received by agency: 09/01/1996  
Facility name:      INTERNATIONAL EXTRUSION CORPORATION  
Site name:      INTERNATIONAL EXTRUSION CORP  
Classification:      Large Quantity Generator

Date form received by agency: 02/28/1996  
Facility name:      INTERNATIONAL EXTRUSION CORPORATION  
Site name:      INTERNATIONAL EXTRUSION CORP.  
Classification:      Large Quantity Generator

Date form received by agency: 03/22/1994  
Facility name:      INTERNATIONAL EXTRUSION CORPORATION  
Site name:      INTERNATIONAL EXTRUSION CORP  
Classification:      Large Quantity Generator

Date form received by agency: 02/07/1992

MAP FINDINGS  
FOCUS MAP 14

Map ID      Site      Database(s)      EPA ID Number

---

**INTERNATIONAL EXTRUSION CORPORATION (Continued)**

**1000216985**

Facility name:            INTERNATIONAL EXTRUSION CORPORATION  
Site name:                INT'L EXTRUSION CORP  
Classification:            Large Quantity Generator

Date form received by agency: 08/18/1980

Facility name:            INTERNATIONAL EXTRUSION CORPORATION  
Site name:                INTERNATIONAL EXTRUSION CORP  
Classification:            Large Quantity Generator

**Hazardous Waste Summary:**

Waste code:              171  
Waste name:               171

Waste code:              214  
Waste name:               214

Waste code:              D001  
Waste name:               IGNITABLE HAZARDOUS WASTES ARE THOSE WASTES WHICH HAVE A FLASHPOINT OF LESS THAN 140 DEGREES FAHRENHEIT AS DETERMINED BY A PENSKY-MARTENS CLOSED CUP FLASH POINT TESTER. ANOTHER METHOD OF DETERMINING THE FLASH POINT OF A WASTE IS TO REVIEW THE MATERIAL SAFETY DATA SHEET, WHICH CAN BE OBTAINED FROM THE MANUFACTURER OR DISTRIBUTOR OF THE MATERIAL. LACQUER THINNER IS AN EXAMPLE OF A COMMONLY USED SOLVENT WHICH WOULD BE CONSIDERED AS IGNITABLE HAZARDOUS WASTE.

Waste code:              D007  
Waste name:               CHROMIUM

Waste code:              D035  
Waste name:               METHYL ETHYL KETONE

**Biennial Reports:**

Last Biennial Reporting Year: 2005

**Annual Waste Handled:**

Waste code:              D001  
Waste name:               IGNITABLE HAZARDOUS WASTES ARE THOSE WASTES WHICH HAVE A FLASHPOINT OF LESS THAN 140 DEGREES FAHRENHEIT AS DETERMINED BY A PENSKY-MARTENS CLOSED CUP FLASH POINT TESTER. ANOTHER METHOD OF DETERMINING THE FLASH POINT OF A WASTE IS TO REVIEW THE MATERIAL SAFETY DATA SHEET, WHICH CAN BE OBTAINED FROM THE MANUFACTURER OR DISTRIBUTOR OF THE MATERIAL. LACQUER THINNER IS AN EXAMPLE OF A COMMONLY USED SOLVENT WHICH WOULD BE CONSIDERED AS IGNITABLE HAZARDOUS WASTE.

Amount (Lbs):            16860

Waste code:              D007  
Waste name:               CHROMIUM  
Amount (Lbs):            46420

Waste code:              D035  
Waste name:               METHYL ETHYL KETONE  
Amount (Lbs):            16860

Violation Status:        No violations found

MAP FINDINGS  
FOCUS MAP 14

Map ID Site Database(s) EPA ID Number

---

**INTERNATIONAL EXTRUSION CORPORATION (Continued)**

**1000216985**

Evaluation Action Summary:

Evaluation date: 09/02/2003  
Evaluation: COMPLIANCE EVALUATION INSPECTION ON-SITE  
Area of violation: Not reported  
Date achieved compliance: Not reported  
Evaluation lead agency: State Contractor/Grantee

CA FID UST:

Facility ID: 19054940  
Regulated By: UTNKA  
Regulated ID: CAD044405  
Cortese Code: Not reported  
SIC Code: Not reported  
Facility Phone: Not reported  
Mail To: Not reported  
Mailing Address: 1000 S MERIDAN AVE  
Mailing Address 2: Not reported  
Mailing City, St, Zip: ALHAMBRA 91803  
Contact: Not reported  
Contact Phone: Not reported  
DUNS Number: Not reported  
NPDES Number: Not reported  
EPA ID: Not reported  
Comments: Not reported  
Status: Active

SWEEPS UST:

Status: Not reported  
Comp Number: 11310  
Number: Not reported  
Board Of Equalization: 44-009234  
Ref Date: Not reported  
Act Date: Not reported  
Created Date: Not reported  
Tank Status: Not reported  
Owner Tank Id: Not reported  
Swrcb Tank Id: 19-000-011310-000002  
Actv Date: Not reported  
Capacity: 7000  
Tank Use: M.V. FUEL  
Stg: PRODUCT  
Content: DIESEL  
Number Of Tanks: 6

Status: Not reported  
Comp Number: 11310  
Number: Not reported  
Board Of Equalization: 44-009234  
Ref Date: Not reported  
Act Date: Not reported  
Created Date: Not reported  
Tank Status: Not reported  
Owner Tank Id: Not reported  
Swrcb Tank Id: 19-000-011310-000003  
Actv Date: Not reported  
Capacity: 2500  
Tank Use: OIL

MAP FINDINGS  
FOCUS MAP 14

Map ID Site Database(s) EPA ID Number

**INTERNATIONAL EXTRUSION CORPORATION (Continued)**

**1000216985**

Stg:	PRODUCT
Content:	Not reported
Number Of Tanks:	Not reported
Status:	Not reported
Comp Number:	11310
Number:	Not reported
Board Of Equalization:	44-009234
Ref Date:	Not reported
Act Date:	Not reported
Created Date:	Not reported
Tank Status:	Not reported
Owner Tank Id:	Not reported
Swrcb Tank Id:	19-000-011310-000004
Actv Date:	Not reported
Capacity:	2000
Tank Use:	OIL
Stg:	PRODUCT
Content:	Not reported
Number Of Tanks:	Not reported
Status:	Not reported
Comp Number:	11310
Number:	Not reported
Board Of Equalization:	44-009234
Ref Date:	Not reported
Act Date:	Not reported
Created Date:	Not reported
Tank Status:	Not reported
Owner Tank Id:	Not reported
Swrcb Tank Id:	19-000-011310-000005
Actv Date:	Not reported
Capacity:	10000
Tank Use:	M.V. FUEL
Stg:	PRODUCT
Content:	DIESEL
Number Of Tanks:	Not reported
Status:	Not reported
Comp Number:	11310
Number:	Not reported
Board Of Equalization:	44-009234
Ref Date:	Not reported
Act Date:	Not reported
Created Date:	Not reported
Tank Status:	Not reported
Owner Tank Id:	Not reported
Swrcb Tank Id:	19-000-011310-000006
Actv Date:	Not reported
Capacity:	10000
Tank Use:	M.V. FUEL
Stg:	PRODUCT
Content:	DIESEL
Number Of Tanks:	Not reported
Status:	Not reported
Comp Number:	11310

MAP FINDINGS  
FOCUS MAP 14

Map ID      Site      Database(s)      EPA ID Number

---

**INTERNATIONAL EXTRUSION CORPORATION (Continued)**

**1000216985**

Number: Not reported  
 Board Of Equalization: 44-009234  
 Ref Date: Not reported  
 Act Date: Not reported  
 Created Date: Not reported  
 Tank Status: Not reported  
 Owner Tank Id: Not reported  
 Swrcb Tank Id: 19-000-011310-000007  
 Actv Date: Not reported  
 Capacity: 2000  
 Tank Use: M.V. FUEL  
 Stg: PRODUCT  
 Content: DIESEL  
 Number Of Tanks: Not reported

Status: A  
 Comp Number: 11310  
 Number: 9  
 Board Of Equalization: 44-009234  
 Ref Date: 07-01-91  
 Act Date: 07-01-91  
 Created Date: 06-30-89  
 Tank Status: A  
 Owner Tank Id: 1  
 Swrcb Tank Id: 19-000-011310-000001  
 Actv Date: 07-01-91  
 Capacity: 20000  
 Tank Use: M.V. FUEL  
 Stg: P  
 Content: DIESEL  
 Number Of Tanks: 13

Status: A  
 Comp Number: 11310  
 Number: 9  
 Board Of Equalization: 44-009234  
 Ref Date: 07-01-91  
 Act Date: 07-01-91  
 Created Date: 06-30-89  
 Tank Status: A  
 Owner Tank Id: 8  
 Swrcb Tank Id: 19-000-011310-000008  
 Actv Date: 01-03-91  
 Capacity: 1000  
 Tank Use: M.V. FUEL  
 Stg: P  
 Content: DIESEL  
 Number Of Tanks: Not reported

Status: A  
 Comp Number: 11310  
 Number: 9  
 Board Of Equalization: 44-009234  
 Ref Date: 07-01-91  
 Act Date: 07-01-91  
 Created Date: 06-30-89  
 Tank Status: A

MAP FINDINGS  
 FOCUS MAP 14

Map ID      Site      Database(s)      EPA ID Number

---

**INTERNATIONAL EXTRUSION CORPORATION (Continued)**

**1000216985**

Owner Tank Id:      Not reported  
 Swrcb Tank Id:      19-000-011310-000009  
 Actv Date:          06-30-89  
 Capacity:            Not reported  
 Tank Use:            UNKNOWN  
 Stg:                  W  
 Content:             Not reported  
 Number Of Tanks:   Not reported

Status:              A  
 Comp Number:        11310  
 Number:              9  
 Board Of Equalization: 44-009234  
 Ref Date:            07-01-91  
 Act Date:            07-01-91  
 Created Date:        06-30-89  
 Tank Status:         A  
 Owner Tank Id:      Not reported  
 Swrcb Tank Id:      19-000-011310-000010  
 Actv Date:          06-30-89  
 Capacity:            Not reported  
 Tank Use:            UNKNOWN  
 Stg:                  W  
 Content:             Not reported  
 Number Of Tanks:   Not reported

Status:              A  
 Comp Number:        11310  
 Number:              9  
 Board Of Equalization: 44-009234  
 Ref Date:            07-01-91  
 Act Date:            07-01-91  
 Created Date:        06-30-89  
 Tank Status:         A  
 Owner Tank Id:      Not reported  
 Swrcb Tank Id:      19-000-011310-000011  
 Actv Date:          06-30-89  
 Capacity:            Not reported  
 Tank Use:            UNKNOWN  
 Stg:                  W  
 Content:             Not reported  
 Number Of Tanks:   Not reported

Status:              A  
 Comp Number:        11310  
 Number:              9  
 Board Of Equalization: 44-009234  
 Ref Date:            07-01-91  
 Act Date:            07-01-91  
 Created Date:        06-30-89  
 Tank Status:         A  
 Owner Tank Id:      Not reported  
 Swrcb Tank Id:      19-000-011310-000012  
 Actv Date:          06-30-89  
 Capacity:            Not reported  
 Tank Use:            UNKNOWN  
 Stg:                  W



MAP FINDINGS  
 FOCUS MAP 14

Map ID      Site      Database(s)      EPA ID Number

---

**INTERNATIONAL EXTRUSION CORPORATION (Continued)**

**1000216985**

Content:                    Not reported  
 Number Of Tanks:        Not reported

Status:                    A  
 Comp Number:            11310  
 Number:                    9  
 Board Of Equalization: 44-009234  
 Ref Date:                07-01-91  
 Act Date:                07-01-91  
 Created Date:            06-30-89  
 Tank Status:             A  
 Owner Tank Id:          Not reported  
 Swrcb Tank Id:          19-000-011310-000013  
 Actv Date:                06-30-89  
 Capacity:                Not reported  
 Tank Use:                UNKNOWN  
 Stg:                        W  
 Content:                 Not reported  
 Number Of Tanks:        Not reported

Status:                    A  
 Comp Number:            11310  
 Number:                    9  
 Board Of Equalization: 44-009234  
 Ref Date:                07-01-91  
 Act Date:                07-01-91  
 Created Date:            06-30-89  
 Tank Status:             A  
 Owner Tank Id:          Not reported  
 Swrcb Tank Id:          19-000-011310-000014  
 Actv Date:                06-30-89  
 Capacity:                Not reported  
 Tank Use:                UNKNOWN  
 Stg:                        W  
 Content:                 Not reported  
 Number Of Tanks:        Not reported

Status:                    A  
 Comp Number:            11310  
 Number:                    9  
 Board Of Equalization: 44-009234  
 Ref Date:                07-01-91  
 Act Date:                07-01-91  
 Created Date:            06-30-89  
 Tank Status:             A  
 Owner Tank Id:          Not reported  
 Swrcb Tank Id:          19-000-011310-000015  
 Actv Date:                06-30-89  
 Capacity:                Not reported  
 Tank Use:                UNKNOWN  
 Stg:                        W  
 Content:                 Not reported  
 Number Of Tanks:        Not reported

Status:                    A  
 Comp Number:            11310  
 Number:                    9

MAP FINDINGS  
FOCUS MAP 14

Map ID	Site	Database(s)	EPA ID Number
--------	------	-------------	---------------

**INTERNATIONAL EXTRUSION CORPORATION (Continued)**

**1000216985**

Board Of Equalization: 44-009234  
 Ref Date: 07-01-91  
 Act Date: 07-01-91  
 Created Date: 06-30-89  
 Tank Status: A  
 Owner Tank Id: Not reported  
 Swrcb Tank Id: 19-000-011310-000016  
 Actv Date: 06-30-89  
 Capacity: Not reported  
 Tank Use: UNKNOWN  
 Stg: W  
 Content: Not reported  
 Number Of Tanks: Not reported

Status: A  
 Comp Number: 11310  
 Number: 9  
 Board Of Equalization: 44-009234  
 Ref Date: 07-01-91  
 Act Date: 07-01-91  
 Created Date: 06-30-89  
 Tank Status: A  
 Owner Tank Id: Not reported  
 Swrcb Tank Id: 19-000-011310-000017  
 Actv Date: 06-30-89  
 Capacity: Not reported  
 Tank Use: UNKNOWN  
 Stg: W  
 Content: Not reported  
 Number Of Tanks: Not reported

Status: A  
 Comp Number: 11310  
 Number: 9  
 Board Of Equalization: 44-009234  
 Ref Date: 07-01-91  
 Act Date: 07-01-91  
 Created Date: 06-30-89  
 Tank Status: A  
 Owner Tank Id: Not reported  
 Swrcb Tank Id: 19-000-011310-000018  
 Actv Date: 06-30-89  
 Capacity: Not reported  
 Tank Use: UNKNOWN  
 Stg: W  
 Content: Not reported  
 Number Of Tanks: Not reported

Status: A  
 Comp Number: 11310  
 Number: 9  
 Board Of Equalization: 44-009234  
 Ref Date: 07-01-91  
 Act Date: 07-01-91  
 Created Date: 06-30-89  
 Tank Status: A  
 Owner Tank Id: Not reported

MAP FINDINGS  
FOCUS MAP 14

Map ID	Site	Database(s)	EPA ID Number
	<b>INTERNATIONAL EXTRUSION CORPORATION (Continued)</b>		<b>1000216985</b>
	Swrcb Tank Id: 19-000-011310-000019 Actv Date: 06-30-89 Capacity: Not reported Tank Use: UNKNOWN Stg: W Content: Not reported Number Of Tanks: Not reported		
<b>238</b>	<b>INTERNATIONAL EXTRUSION CORP 1000 MERIDIAN AVE ALHAMBRA, CA 91803</b>	<b>TRIS</b>	<b>1008341141 91803NTRNT10</b>
<b>238</b>	<b>INT'L EXTRUSION CORP 1000 MERIDIAN AVE ALHAMBRA, CA 91803</b>	<b>HAZNET CHMIRS EMI</b>	<b>S103619846 N/A</b>
	HAZNET: Gepaid: CAD044405603 Contact: INTERNATIONAL ALUMINUM CORPORA Telephone: 2132641670 Facility Addr2: Not reported Mailing Name: Not reported Mailing Address: 1000 S MERIDIAN AVE Mailing City,St,Zip: ALHAMBRA, CA 918031215 Gen County: Los Angeles TSD EPA ID: CAD000088252 TSD County: Los Angeles Waste Category: Empty containers less than 30 gallons Disposal Method: Transfer Station Tons: .0075 Facility County: Los Angeles		
	Gepaid: CAD044405603 Contact: INTERNATIONAL ALUMINUM CORPORA Telephone: 2132641670 Facility Addr2: Not reported Mailing Name: Not reported Mailing Address: 1000 S MERIDIAN AVE Mailing City,St,Zip: ALHAMBRA, CA 918031215 Gen County: Los Angeles TSD EPA ID: CAD000088252 TSD County: Los Angeles Waste Category: Other empty containers 30 gallons or more Disposal Method: Transfer Station Tons: 2.7000 Facility County: Los Angeles		
	Gepaid: CAD044405603 Contact: INTERNATIONAL ALUMINUM CORPORA Telephone: 2132641670 Facility Addr2: Not reported Mailing Name: Not reported Mailing Address: 1000 S MERIDIAN AVE Mailing City,St,Zip: ALHAMBRA, CA 918031215		

MAP FINDINGS  
FOCUS MAP 14

Map ID Site Database(s) EPA ID Number

**INT'L EXTRUSION CORP (Continued)**

**S103619846**

Gen County: Los Angeles  
TSD EPA ID: CAD000088252  
TSD County: Los Angeles  
Waste Category: Other empty containers 30 gallons or more  
Disposal Method: Not reported  
Tons: .0000  
Facility County: Los Angeles

Gepaid: CAD044405603  
Contact: INTERNATIONAL ALUMINUM CORPORA  
Telephone: 2132641670  
Facility Addr2: Not reported  
Mailing Name: Not reported  
Mailing Address: 1000 S MERIDIAN AVE  
Mailing City,St,Zip: ALHAMBRA, CA 918031215  
Gen County: Los Angeles  
TSD EPA ID: CAD981696420  
TSD County: Los Angeles  
Waste Category: Not reported  
Disposal Method: Transfer Station  
Tons: 6.2550  
Facility County: Los Angeles

Gepaid: CAD044405603  
Contact: INTERNATIONAL ALUMINUM CORPORA  
Telephone: 2132641670  
Facility Addr2: Not reported  
Mailing Name: Not reported  
Mailing Address: 1000 S MERIDIAN AVE  
Mailing City,St,Zip: ALHAMBRA, CA 918031215  
Gen County: Los Angeles  
TSD EPA ID: CAD981696420  
TSD County: Los Angeles  
Waste Category: Oil/water separation sludge  
Disposal Method: Not reported  
Tons: 11.6760  
Facility County: Los Angeles

[Click this hyperlink](#) while viewing on your computer to access  
142 additional CA\_HAZNET: record(s) in the EDR Site Report.

**CHMIRS:**

OES Incident Number: 99-2620  
OES notification: 6/21/199901:23:30 PM  
OES Date: Not reported  
OES Time: Not reported  
Incident Date: Not reported  
**Date Completed: Not reported**  
Property Use: Not reported  
Agency Id Number: Not reported  
Agency Incident Number: Not reported  
Time Notified: Not reported  
Time Completed: Not reported  
Surrounding Area: Not reported  
Estimated Temperature: Not reported  
Property Management: Not reported  
Special Studies 1: Not reported

MAP FINDINGS  
FOCUS MAP 14

Map ID Site Database(s) EPA ID Number

**INT'L EXTRUSION CORP (Continued)**

**S103619846**

Special Studies 2: Not reported  
 Special Studies 3: Not reported  
 Special Studies 4: Not reported  
 Special Studies 5: Not reported  
 Special Studies 6: Not reported  
 More Than Two Substances Involved?: Not reported  
 Resp Agency Personel # Of Decontaminated: Not reported  
 Responding Agency Personel # Of Injuries: Not reported  
 Responding Agency Personel # Of Fatalities: Not reported  
 Others Number Of Decontaminated: Not reported  
 Others Number Of Injuries: Not reported  
 Others Number Of Fatalities: Not reported  
 Vehicle Make/year: Not reported  
 Vehicle License Number: Not reported  
 Vehicle State: Not reported  
 Vehicle Id Number: Not reported  
 CA/DOT/PUC/ICC Number: Not reported  
 Company Name: Not reported  
 Reporting Officer Name/ID: Not reported  
 Report Date: Not reported  
 Comments: Not reported  
 Facility Telephone: Not reported  
 Waterway Involved: No  
 Waterway: Not reported  
 Spill Site: Not reported  
 Cleanup By: Reporting Party  
 Containment: Not reported  
 What Happened: Not reported  
 Type: Not reported  
 Measure: Not reported  
 Other: Not reported  
 Date/Time: Not reported  
 Year: 1999  
 Agency: International Extrusions  
 Incident Date: 6/21/1999 12:00:00 AM  
 Admin Agency: Alhambra Fire Department  
 Amount: Not reported  
 Contained: Yes  
 Site Type: Industrial Plant  
 E Date: Not reported  
 Substance: Sodium hydroxide and water  
 Quantity Released: Not reported  
 BBLS: 0  
 Cups: 0  
 CUFT: 0  
 Gallons: 3000  
 Grams: 0  
 Pounds: 0  
 Liters: 0  
 Ounces: 0  
 Pints: 0  
 Quarts: 0  
 Sheen: 0  
 Tons: 0  
 Unknown: 0  
 Description: Not reported  
 Evacuatuions: 0

MAP FINDINGS  
FOCUS MAP 14

Map ID	Site	Database(s)	EPA ID Number
--------	------	-------------	---------------

**INT'L EXTRUSION CORP (Continued)**

**S103619846**

Number of Injuries: 0  
 Number of Fatalities: 0  
 Description: Slow release coming from a storage pipe, may have been leaking for several months due to a bad union in the outflow pipe from the tank. Cleanup is complete.

EMI:

Year: 1990  
 County Code: 19  
 Air Basin: SC  
 Facility ID: 74104  
 Air District Name: SC  
 SIC Code: 3354  
 Air District Name: SOUTH COAST AQMD  
 Community Health Air Pollution Info System: Not reported  
 Consolidated Emission Reporting Rule: Not reported  
 Total Organic Hydrocarbon Gases Tons/Yr: 0  
 Reactive Organic Gases Tons/Yr: 0  
 Carbon Monoxide Emissions Tons/Yr: 2  
 NOX - Oxides of Nitrogen Tons/Yr: 2  
 SOX - Oxides of Sulphur Tons/Yr: 0  
 Particulate Matter Tons/Yr: 0  
 Part. Matter 10 Micrometers & Smlr Tons/Yr: 0

**238**      **1000 MERIDIAN AVE**  
**1000 MERIDIAN AVE**  
**ALHAMBRA, CA 91803**

**ERNS**    **99627755**  
**N/A**

[Click this hyperlink](#) while viewing on your computer to access additional ERNS detail in the EDR Site Report.

**239**      **UPGRADE AUTO SERVICE**  
**1007 S FREMONT ST, #C**  
**ALHAMBRA, CA 91803**

**HAZNET**    **S103993587**  
**N/A**

HAZNET:  
 Gepaid: CAL000138204  
 Contact: UPGRADE ENTERPRISES  
 Telephone: 0000000000  
 Facility Addr2: Not reported  
 Mailing Name: Not reported  
 Mailing Address: 1007 S FREMONT AVE # C  
 Mailing City,St,Zip: ALHAMBRA, CA 918031324  
 Gen County: Los Angeles  
 TSD EPA ID: CAL000113451  
 TSD County: Los Angeles  
 Waste Category: Unspecified organic liquid mixture  
 Disposal Method: Transfer Station  
 Tons: 1.0424  
 Facility County: Los Angeles  
  
 Gepaid: CAL000138204  
 Contact: UPGRADE ENTERPRISES

MAP FINDINGS  
FOCUS MAP 14

Map ID Site Database(s) EPA ID Number

**UPGRADE AUTO SERVICE (Continued)**

**S103993587**

Telephone: 0000000000  
 Facility Addr2: Not reported  
 Mailing Name: Not reported  
 Mailing Address: 1007 S FREMONT AVE # C  
 Mailing City,St,Zip: ALHAMBRA, CA 918031324  
 Gen County: Los Angeles  
 TSD EPA ID: CAL000113451  
 TSD County: Los Angeles  
 Waste Category: Unspecified organic liquid mixture  
 Disposal Method: Transfer Station  
 Tons: 2.7104  
 Facility County: Los Angeles

Gepaid: CAL000138204  
 Contact: UPGRADE ENTERPRISES  
 Telephone: 0000000000  
 Facility Addr2: Not reported  
 Mailing Name: Not reported  
 Mailing Address: 1007 S FREMONT AVE # C  
 Mailing City,St,Zip: ALHAMBRA, CA 918031324  
 Gen County: Los Angeles  
 TSD EPA ID: CAD009452657  
 TSD County: San Mateo  
 Waste Category: Unspecified organic liquid mixture  
 Disposal Method: Transfer Station  
 Tons: 1.2301  
 Facility County: Los Angeles

239 **ALHAMBRA COACHWORKS**  
**1007 S FREMONT AV**  
**ALHAMBRA, CA 91803**

**EMI S106825587**  
**WIP N/A**

EMI:  
 Year: 1987  
 County Code: 19  
 Air Basin: SC  
 Facility ID: 23646  
 Air District Name: SC  
 SIC Code: 7538  
 Air District Name: SOUTH COAST AQMD  
 Community Health Air Pollution Info System: Not reported  
 Consolidated Emission Reporting Rule: Not reported  
 Total Organic Hydrocarbon Gases Tons/Yr: 2  
 Reactive Organic Gases Tons/Yr: 2  
 Carbon Monoxide Emissions Tons/Yr: 0  
 NOX - Oxides of Nitrogen Tons/Yr: 0  
 SOX - Oxides of Sulphur Tons/Yr: 0  
 Particulate Matter Tons/Yr: 0  
 Part. Matter 10 Micrometers & Smlr Tons/Yr: 0

Year: 1990  
 County Code: 19  
 Air Basin: SC  
 Facility ID: 60817  
 Air District Name: SC  
 SIC Code: 7538  
 Air District Name: SOUTH COAST AQMD  
 Community Health Air Pollution Info System: Not reported

MAP FINDINGS  
FOCUS MAP 14

Map ID	Site	Database(s)	EPA ID Number
--------	------	-------------	---------------

**ALHAMBRA COACHWORKS (Continued)**

**S106825587**

Consolidated Emission Reporting Rule: Not reported  
 Total Organic Hydrocarbon Gases Tons/Yr: 2  
 Reactive Organic Gases Tons/Yr: 1  
 Carbon Monoxide Emissions Tons/Yr: 0  
 NOX - Oxides of Nitrogen Tons/Yr: 0  
 SOX - Oxides of Sulphur Tons/Yr: 0  
 Particulate Matter Tons/Yr: 0  
 Part. Matter 10 Micrometers & Smlr Tons/Yr: 0

WIP:

Region: 4  
 File Number: 115.0070  
**File Status: Backlog**  
 Staff: CCHARMLE  
 Facility Suite: Not reported

239

**ALHAMBRA COACHWORKS**  
**1007 S. FREMONT AVE.**  
**ALHAMBRA, CA 91803**

**SLIC S106484977**  
**N/A**

SLIC:

Region: STATE  
**Facility Status: Open - Site Assessment**  
 Status Date: 1999-10-01 00:00:00  
 Global Id: SL603799198  
 Lead Agency: LOS ANGELES RWQCB (REGION 4)  
 Lead Agency Case Number: Not reported  
 Latitude: 34.081873  
 Longitude: -118.151081  
 Case Type: Cleanup Program Site  
 Case Worker: Not reported  
 Local Agency: Not reported  
 RB Case Number: 115.0070  
 File Location: Not reported  
 Potential Media Affected: Aquifer used for drinking water supply  
 Potential Contaminants of Concern: Not reported  
 Site History: Not reported

239

**BAKER ENGINEERING CORP**  
**1011 S FREMONT AVE**  
**ALHAMBRA, CA 91803**

**RCRA-SQG 1000210415**  
**FINDS CAD982338543**

RCRA-SQG:

Date form received by agency: 12/10/1987  
 Facility name: BAKER ENGINEERING CORP  
 Facility address: 1011 S FREMONT AVE  
 ALHAMBRA, CA 91803  
 EPA ID: CAD982338543  
 Mailing address: S FREMONT AVE  
 ALHAMBRA, CA 91803  
 Contact: ENVIRONMENTAL MANAGER  
 Contact address: 1011 S FREMONT AVE  
 ALHAMBRA, CA 91803  
 Contact country: US  
 Contact telephone: (818) 570-6000  
 Contact email: Not reported



MAP FINDINGS  
FOCUS MAP 14

Map ID Site Database(s) EPA ID Number

**BAKER ENGINEERING CORP (Continued)**

**1000210415**

EPA Region: 09  
Classification: Small Small Quantity Generator  
Description: Handler: generates more than 100 and less than 1000 kg of hazardous waste during any calendar month and accumulates less than 6000 kg of hazardous waste at any time; or generates 100 kg or less of hazardous waste during any calendar month, and accumulates more than 1000 kg of hazardous waste at any time

Owner/Operator Summary:

Owner/operator name: NOT REQUIRED  
Owner/operator address: NOT REQUIRED  
NOT REQUIRED, ME 99999  
Owner/operator country: Not reported  
Owner/operator telephone: (415) 555-1212  
Legal status: Private  
Owner/Operator Type: Operator  
Owner/Op start date: Not reported  
Owner/Op end date: Not reported

Owner/operator name: BAKER ENGINEERING CORP  
Owner/operator address: NOT REQUIRED  
NOT REQUIRED, ME 99999  
Owner/operator country: Not reported  
Owner/operator telephone: (415) 555-1212  
Legal status: Private  
Owner/Operator Type: Owner  
Owner/Op start date: Not reported  
Owner/Op end date: Not reported

Handler Activities Summary:

U.S. importer of hazardous waste: Unknown  
Mixed waste (haz. and radioactive): Unknown  
Recycler of hazardous waste: No  
Transporter of hazardous waste: No  
Treater, storer or disposer of HW: No  
Underground injection activity: No  
On-site burner exemption: Unknown  
Furnace exemption: Unknown  
Used oil fuel burner: No  
Used oil processor: No  
Used oil refiner: No  
Used oil fuel marketer to burner: No  
Used oil Specification marketer: No  
Used oil transfer facility: No  
Used oil transporter: No  
Off-site waste receiver: Commercial status unknown

Violation Status: No violations found

FINDS:

Other Pertinent Environmental Activity Identified at Site

Registry ID: 110002796476

RCRAInfo is a national information system that supports the Resource Conservation and Recovery Act (RCRA) program through the tracking of events and activities related to facilities that generate, transport,

MAP FINDINGS  
FOCUS MAP 14

Map ID	Site	Database(s)	EPA ID Number
--------	------	-------------	---------------

**BAKER ENGINEERING CORP (Continued)**

**1000210415**

and treat, store, or dispose of hazardous waste. RCRAInfo allows RCRA program staff to track the notification, permit, compliance, and corrective action activities required under RCRA.

**239 ZHE JIAN MACHINERY & EQUIPMENT**  
**1011 S FREMONT AVE**  
**ALHAMBRA, CA 91803**

**SLIC S106485319**  
**WIP N/A**

SLIC:

Region: STATE  
**Facility Status: Open - Site Assessment**  
 Status Date: 2001-07-01 00:00:00  
 Global Id: SL603799541  
 Lead Agency: LOS ANGELES RWQCB (REGION 4)  
 Lead Agency Case Number: Not reported  
 Latitude: 34.081873  
 Longitude: -118.151081  
 Case Type: Cleanup Program Site  
 Case Worker: Not reported  
 Local Agency: Not reported  
 RB Case Number: 115.0436  
 File Location: Not reported  
 Potential Media Affected: Aquifer used for drinking water supply  
 Potential Contaminants of Concern: Not reported  
 Site History: Not reported

WIP:

Region: 4  
 File Number: 115.0436  
**File Status: Backlog**  
 Staff: CCHARMLE  
 Facility Suite: Not reported

**239 ROCKPORT ENVELOPES**  
**1021 S FREMONT AVE**  
**ALHAMBRA, CA 91803**

**HAZNET S107148186**  
**N/A**

HAZNET:

Gepaid: CAL000261896  
 Contact: VERA LICARI - MANAGER  
 Telephone: 6264572940  
 Facility Addr2: Not reported  
 Mailing Name: Not reported  
 Mailing Address: 1021 S FREMONT AVE  
 Mailing City,St,Zip: ALHAMBRA, CA 91803  
 Gen County: Los Angeles  
 TSD EPA ID: CAT000613893  
 TSD County: Los Angeles  
 Waste Category: Aqueous solution with less than 10% total organic residues  
 Disposal Method: Transfer Station  
 Tons: 0.08  
 Facility County: Los Angeles

MAP FINDINGS  
FOCUS MAP 14

Map ID	Site	Database(s)	EPA ID Number
239	<b>ADVANCE ENVELOPE MANUFACTURING</b> <b>1025 S. FREMONT AVE.</b> <b>ALHAMBRA, CA 91803</b>	SLIC	S106485104 N/A
	SLIC: Region: STATE <b>Facility Status: Open - Site Assessment</b> Status Date: 2001-04-01 00:00:00 Global Id: SL603799326 Lead Agency: LOS ANGELES RWQCB (REGION 4) Lead Agency Case Number: Not reported Latitude: 34.081873 Longitude: -118.151081 Case Type: Cleanup Program Site Case Worker: Not reported Local Agency: Not reported RB Case Number: 115.0218 File Location: Not reported Potential Media Affected: Aquifer used for drinking water supply Potential Contaminants of Concern: Not reported Site History: Not reported		
239	<b>ADVANCE ENVELOPE MFG CO INC</b> <b>1025 S FREMONT AVE</b> <b>ALHAMBRA, CA 91803</b>	HAZNET WIP	S102826625 N/A
	HAZNET: Gepaid: CAL922594976 Contact: K-T ENTERPRISES A TRUST Telephone: 6264572945 Facility Addr2: Not reported Mailing Name: Not reported Mailing Address: 1033 SO FREMONT AVE Mailing City,St,Zip: ALHAMBRA, CA 918031324 Gen County: Los Angeles TSD EPA ID: CAD000088252 TSD County: Los Angeles Waste Category: Off-specification, aged, or surplus organics Disposal Method: Transfer Station Tons: .2293 Facility County: Los Angeles		
	WIP: Region: 4 File Number: 115.0218 <b>File Status: Backlog</b> Staff: CCHARMLE Facility Suite: Not reported		

MAP FINDINGS  
FOCUS MAP 14

Map ID	Site	Database(s)	EPA ID Number
239	<b>K-T ENTERPRISES</b> <b>1033 S. FREMONT AVE.</b> <b>ALHAMBRA, CA 91803</b>  SLIC: Region: STATE <b>Facility Status: Open - Site Assessment</b> Status Date: 2001-01-01 00:00:00 Global Id: SL603799202 Lead Agency: LOS ANGELES RWQCB (REGION 4) Lead Agency Case Number: Not reported Latitude: 34.081873 Longitude: -118.151081 Case Type: Cleanup Program Site Case Worker: Not reported Local Agency: Not reported RB Case Number: 115.0074 File Location: Not reported Potential Media Affected: Aquifer used for drinking water supply Potential Contaminants of Concern: Not reported Site History: Not reported	SLIC	S106484981 N/A
239	<b>K-T ENTERPRISES</b> <b>1033 S FREMONT AVE</b> <b>ALHAMBRA, CA 91803</b>  WIP: Region: 4 File Number: 115.0074 <b>File Status: Backlog</b> Staff: CCHARMLE Facility Suite: Not reported	WIP	S106769967 N/A
239	<b>SANTA FE INTERNATIONAL CORP</b> <b>1000 S FREMONT AVE</b> <b>ALHAMBRA, CA 91802</b>  FTTS INSP: Inspection Number: Not reported Region: 09 Inspection Date: Not reported Inspector: BERMAN Violation occurred: Yes Investigation Type: Section 6 PCB State Conducted Investigation Reason: Neutral Scheme, State Legislation Code: TSCA Facility Function: User	FTTS	1010009418 N/A

MAP FINDINGS  
FOCUS MAP 14

Map ID	Site	Database(s)	EPA ID Number
240	<b>J W AUTO</b> <b>1025 WESTMINSTER AVE</b> <b>ALHAMBRA, CA 91801</b>  SLIC: Region: STATE <b>Facility Status: Open - Site Assessment</b> Status Date: 2001-04-01 00:00:00 Global Id: SL603799427 Lead Agency: LOS ANGELES RWQCB (REGION 4) Lead Agency Case Number: Not reported Latitude: 34.07887 Longitude: -118.154856 Case Type: Cleanup Program Site Case Worker: Not reported Local Agency: Not reported RB Case Number: 115.0321 File Location: Not reported Potential Media Affected: Aquifer used for drinking water supply Potential Contaminants of Concern: Not reported Site History: Not reported  WIP: Region: 4 File Number: 115.0321 <b>File Status: Backlog</b> Staff: CCHARMLE Facility Suite: Not reported	SLIC WIP	S106485205 N/A
240	<b>WORTHINGTON CORP.</b> <b>1024 WESTMINSTER AVE</b> <b>ALHAMBRA, CA 91801</b>  SLIC: Region: STATE <b>Facility Status: Open - Site Assessment</b> Status Date: 2001-06-20 00:00:00 Global Id: SL603799567 Lead Agency: LOS ANGELES RWQCB (REGION 4) Lead Agency Case Number: Not reported Latitude: 34.07887 Longitude: -118.154856 Case Type: Cleanup Program Site Case Worker: Not reported Local Agency: Not reported RB Case Number: 115.0534 File Location: Not reported Potential Media Affected: Aquifer used for drinking water supply Potential Contaminants of Concern: Not reported Site History: Not reported  WIP: Region: 4 File Number: 115.0534 <b>File Status: Active</b> Staff: CCHARMLE Facility Suite: Not reported	SLIC WIP	S106485345 N/A

MAP FINDINGS  
FOCUS MAP 14

Map ID	Site	Database(s)	EPA ID Number
240	<b>MCMURTRIE BROTHERS</b> <b>1024 S WESTMINSTER AVE</b> <b>ALHAMBRA, CA</b>  LOS ANGELES CO. HMS: Region: LA Facility Id: 013592-013985 Facility Status: Removed Area: 3I Permit Number: Not reported Permit Status: Not reported Facility Type: Not reported	LOS ANGELES CO. HMS	S104538763 N/A
240	<b>LIDLAW TRANSIT SERVICES INC</b> <b>1025 S WESTMINSTER AVE</b> <b>ALHAMBRA, CA 91803</b>  HAZNET: Gepaid: CAL000074711 Contact: JERRY MCELROY Telephone: 8005223283 Facility Addr2: Not reported Mailing Name: Not reported Mailing Address: 201 N CIVIC DR STE 150 Mailing City,St,Zip: WALNUT CREEK, CA 945960000 Gen County: Los Angeles TSD EPA ID: AZ0000337360 TSD County: 99 Waste Category: Polychlorinated biphenyls and material containing PCB's Disposal Method: Not reported Tons: 0.77 Facility County: Not reported	HAZNET	S108211694 N/A
240	<b>DAVID LIN</b> <b>1028 WESTMINISTER AVE</b> <b>ALHAMBRA, CA 91803</b>  HAZNET: Gepaid: CAC002552064 Contact: DAVID LIN Telephone: 6263381999 Facility Addr2: Not reported Mailing Name: Not reported Mailing Address: 13111 SPRING ST Mailing City,St,Zip: BALDWIN PARK, CA 91706 Gen County: Los Angeles TSD EPA ID: Not reported TSD County: 99 Waste Category: Asbestos-containing waste Disposal Method: Not reported Tons: 4.21 Facility County: Not reported	HAZNET	S106087275 N/A

MAP FINDINGS  
FOCUS MAP 14

Map ID	Site	Database(s)	EPA ID Number
--------	------	-------------	---------------

240	<b>SATIN CALIFORNIA 1028 WESTMINSTER AVE ALHAMBRA, CA 91803</b>	<b>SLIC WIP</b>	<b>S106485334 N/A</b>
-----	---	---------------------	---------------------------

SLIC:

Region: STATE  
**Facility Status: Open - Site Assessment**  
 Status Date: 2001-10-01 00:00:00  
 Global Id: SL603799556  
 Lead Agency: LOS ANGELES RWQCB (REGION 4)  
 Lead Agency Case Number: Not reported  
 Latitude: 34.0816212897157  
 Longitude: -118.137932147575  
 Case Type: Cleanup Program Site  
 Case Worker: Not reported  
 Local Agency: Not reported  
 RB Case Number: 115.0522  
 File Location: Not reported  
 Potential Media Affected: Aquifer used for drinking water supply  
 Potential Contaminants of Concern: Not reported  
 Site History: Not reported

WIP:

Region: 4  
 File Number: 115.0522  
**File Status: Backlog**  
 Staff: CCHARMLE  
 Facility Suite: Not reported

240	<b>1031 WESTMINSTER AVENUE ALHAMBRA, CA 91803</b>	<b>CHMIRS</b>	<b>S100276447 N/A</b>
-----	---	---------------	---------------------------

CHMIRS:

OES Incident Number: 9099578  
 OES notification: Not reported  
 OES Date: Not reported  
 OES Time: Not reported  
 Incident Date: 03-OCT-90  
**Date Completed: 03-OCT-90**  
 Property Use: 600  
 Agency Id Number: 19005  
 Agency Incident Number: F153192  
 Time Notified: 1120  
 Time Completed: 1700  
 Surrounding Area: 400  
 Estimated Temperature: 90  
 Property Management: P  
 Special Studies 1: Not reported  
 Special Studies 2: Not reported  
 Special Studies 3: Not reported  
 Special Studies 4: Not reported  
 Special Studies 5: Not reported  
 Special Studies 6: Not reported  
 More Than Two Substances Involved?: N  
 Resp Agency Personel # Of Decontaminated: 0  
 Responding Agency Personel # Of Injuries: 0  
 Responding Agency Personel # Of Fatalities: 0  
 Others Number Of Decontaminated: 0

MAP FINDINGS  
FOCUS MAP 14

Map ID Site Database(s) EPA ID Number

(Continued)

S100276447

Others Number Of Injuries:	0
Others Number Of Fatalities:	0
Vehicle Make/year:	Not reported
Vehicle License Number:	Not reported
Vehicle State:	Not reported
Vehicle Id Number:	Not reported
CA/DOT/PUC/ICC Number:	Not reported
Company Name:	Not reported
Reporting Officer Name/ID:	JOHN M. KABALA
Report Date:	03-OCT-90
Comments:	Y
Facility Telephone:	818 570-5124
Waterway Involved:	Not reported
Waterway:	Not reported
Spill Site:	Not reported
Cleanup By:	Not reported
Containment:	Not reported
What Happened:	Not reported
Type:	Not reported
Measure:	Not reported
Other:	Not reported
Date/Time:	Not reported
Year:	88-92
Agency:	Not reported
Incident Date:	Not reported
Admin Agency:	Not reported
Amount:	Not reported
Contained:	Not reported
Site Type:	Not reported
E Date:	10-JUN-91
Substance:	Not reported
Quantity Released:	Not reported
BBLS:	Not reported
Cups:	Not reported
CUFT:	Not reported
Gallons:	Not reported
Grams:	Not reported
Pounds:	Not reported
Liters:	Not reported
Ounces:	Not reported
Pints:	Not reported
Quarts:	Not reported
Sheen:	Not reported
Tons:	Not reported
Unknown:	Not reported
Description:	Not reported
Evacuations:	Not reported
Number of Injuries:	Not reported
Number of Fatalities:	Not reported
Description:	Not reported



MAP FINDINGS  
FOCUS MAP 14

Map ID	Site	Database(s)	EPA ID Number
240	<b>HUNG TOU SIGN CO.</b> <b>1031 WESTMINSTER AVE</b> <b>ALHAMBRA, CA 91801</b>	<b>SLIC</b> <b>WIP</b>	<b>S106485067</b> <b>N/A</b>
	SLIC: Region: STATE <b>Facility Status: Open - Site Assessment</b> Status Date: 2001-01-01 00:00:00 Global Id: SL603799289 Lead Agency: LOS ANGELES RWQCB (REGION 4) Lead Agency Case Number: Not reported Latitude: 34.07887 Longitude: -118.154856 Case Type: Cleanup Program Site Case Worker: Not reported Local Agency: Not reported RB Case Number: 115.0180 File Location: Not reported Potential Media Affected: Aquifer used for drinking water supply Potential Contaminants of Concern: Not reported Site History: Not reported		
	WIP: Region: 4 File Number: 115.0180 <b>File Status: Active</b> Staff: CCHARMLE Facility Suite: Not reported		
240	<b>ALPS WIRE ROPE CORPORATION</b> <b>1035 WESTMINSTER AVE</b> <b>ALHAMBRA, CA 91803</b>	<b>SLIC</b> <b>WIP</b>	<b>S106485269</b> <b>N/A</b>
	SLIC: Region: STATE <b>Facility Status: Open - Site Assessment</b> Status Date: 2001-04-01 00:00:00 Global Id: SL603799491 Lead Agency: LOS ANGELES RWQCB (REGION 4) Lead Agency Case Number: Not reported Latitude: 34.07887 Longitude: -118.154856 Case Type: Cleanup Program Site Case Worker: Not reported Local Agency: Not reported RB Case Number: 115.0385 File Location: Not reported Potential Media Affected: Aquifer used for drinking water supply Potential Contaminants of Concern: Not reported Site History: Not reported		
	WIP: Region: 4 File Number: 115.0385 <b>File Status: Active</b> Staff: CCHARMLE Facility Suite: Not reported		

MAP FINDINGS  
FOCUS MAP 14

Map ID	Site	Database(s)	EPA ID Number
240	<b>QUALITY AUTO BODY (A MOEBA)</b> <b>1035 WESTMINSTER AVE. ##1025B</b> <b>ALHAMBRA, CA 91801</b>  SLIC: Region: STATE <b>Facility Status: Open - Site Assessment</b> Status Date: 2001-06-20 00:00:00 Global Id: SL603799566 Lead Agency: LOS ANGELES RWQCB (REGION 4) Lead Agency Case Number: Not reported Latitude: 34.07887 Longitude: -118.154856 Case Type: Cleanup Program Site Case Worker: Not reported Local Agency: Not reported RB Case Number: 115.0533 File Location: Not reported Potential Media Affected: Aquifer used for drinking water supply Potential Contaminants of Concern: Not reported Site History: Not reported	SLIC	S106485344 N/A
240	<b>L A AUTO BODY SPECIALIZE,DAR M</b> <b>1035 WESTMINSTER, #8</b> <b>ALHAMBRA, CA 91803</b>  EMI: Year: 1990 County Code: 19 Air Basin: SC Facility ID: 79241 Air District Name: SC SIC Code: 7532 Air District Name: SOUTH COAST AQMD Community Health Air Pollution Info System: Not reported Consolidated Emission Reporting Rule: Not reported Total Organic Hydrocarbon Gases Tons/Yr: 1 Reactive Organic Gases Tons/Yr: 0 Carbon Monoxide Emissions Tons/Yr: 0 NOX - Oxides of Nitrogen Tons/Yr: 0 SOX - Oxides of Sulphur Tons/Yr: 0 Particulate Matter Tons/Yr: 0 Part. Matter 10 Micrometers & Smllr Tons/Yr: 0	EMI	S106833969 N/A
240	<b>QUALITY AUTO BODY (A MOEBA)</b> <b>1035 WESTMINSTER AVE</b> <b>ALHAMBRA, CA 91801</b>  WIP: Region: 4 File Number: 115.0533 <b>File Status: Active</b> Staff: CCHARMLE Facility Suite: #1025B	WIP	S106770074 N/A

MAP FINDINGS  
FOCUS MAP 14

Map ID	Site	Database(s)	EPA ID Number
240	<b>1035 WESTMINSTER ALHAMBRA, CA 91803</b>	CHMIRS	S100275662 N/A
	CHMIRS: OES Incident Number: 9010093 OES notification: Not reported OES Date: Not reported OES Time: Not reported Incident Date: 20-FEB-90 <b>Date Completed: 20-FEB-90</b> Property Use: 600 Agency Id Number: 19005 Agency Incident Number: 90-2178 Time Notified: 930 Time Completed: 1900 Surrounding Area: 099 Estimated Temperature: 75 Property Management: P Special Studies 1: Not reported Special Studies 2: Not reported Special Studies 3: Not reported Special Studies 4: Not reported Special Studies 5: Not reported Special Studies 6: Not reported More Than Two Substances Involved?: N Resp Agncy Personel # Of Decontaminated: 0 Responding Agency Personel # Of Injuries: 0 Responding Agency Personel # Of Fatalities:0 Others Number Of Decontaminated: 0 Others Number Of Injuries: 0 Others Number Of Fatalities: 0 Vehicle Make/year: Not reported Vehicle License Number: Not reported Vehicle State: Not reported Vehicle Id Number: Not reported CA/DOT/PUC/ICC Number: Not reported Company Name: Not reported Reporting Officer Name/ID: JOHN M. KABALA #136 Report Date: 09-MAY-90 Comments: Not reported Facility Telephone: 818 570-3234 Waterway Involved: Not reported Waterway: Not reported Spill Site: Not reported Cleanup By: Not reported Containment: Not reported What Happened: Not reported Type: Not reported Measure: Not reported Other: Not reported Date/Time: Not reported Year: 88-92 Agency: Not reported Incident Date: Not reported Admin Agency: Not reported Amount: Not reported Contained: Not reported Site Type: Not reported		

MAP FINDINGS  
FOCUS MAP 14

Map ID	Site	Database(s)	EPA ID Number
--------	------	-------------	---------------

(Continued)

S100275662

E Date:	29-MAY-90
Substance:	Not reported
Quantity Released:	Not reported
BBLS:	Not reported
Cups:	Not reported
CUFT:	Not reported
Gallons:	Not reported
Grams:	Not reported
Pounds:	Not reported
Liters:	Not reported
Ounces:	Not reported
Pints:	Not reported
Quarts:	Not reported
Sheen:	Not reported
Tons:	Not reported
Unknown:	Not reported
Description:	Not reported
Evacuations:	Not reported
Number of Injuries:	Not reported
Number of Fatalities:	Not reported
Description:	Not reported

241

**SATIN CALIFORNIA**  
**1068 S WESTMINSTER AVE**  
**ALHAMBRA, CA**

LOS ANGELES CO. HMS

S106023653  
N/A

LOS ANGELES CO. HMS:  
Region: LA  
Facility Id: 027169-038353  
Facility Status: Removed  
Area: 3I  
Permit Number: 367591  
Permit Status: Removed  
Facility Type: T1

241

**SATIN CALIFORNIA**  
**1068 WESTMINSTER AVE**  
**ALHAMBRA, CA 91803**

HAZNET

S107139874  
N/A

HAZNET:  
Gepaid: CAC002561547  
Contact: JEAN YANG  
Telephone: 6263381999  
Facility Addr2: Not reported  
Mailing Name: Not reported  
Mailing Address: 13111 SPRING ST  
Mailing City,St,Zip: BALDWIN PARK, CA 91703  
Gen County: Los Angeles  
TSD EPA ID: AZD980892731  
TSD County: Los Angeles  
Waste Category: Oil/water separation sludge  
Disposal Method: Not reported  
Tons: 0.62  
Facility County: Los Angeles  
  
Gepaid: CAC002561547

MAP FINDINGS  
FOCUS MAP 14

Map ID	Site	Database(s)	EPA ID Number
--------	------	-------------	---------------

**SATIN CALIFORNIA (Continued)**

**S107139874**

Contact: JEAN YANG  
 Telephone: 6263381999  
 Facility Addr2: Not reported  
 Mailing Name: Not reported  
 Mailing Address: 13111 SPRING ST  
 Mailing City,St,Zip: BALDWIN PARK, CA 91703  
 Gen County: Los Angeles  
 TSD EPA ID: CAT080013352  
 TSD County: Los Angeles  
 Waste Category: Waste oil and mixed oil  
 Disposal Method: Recycler  
 Tons: 4.79  
 Facility County: Los Angeles

242

**STANDARD CRYSTAL CO.  
1105 S FREMONT ST  
ALHAMBRA, CA 91803**

**SLIC S106485286  
WIP N/A**

SLIC:

Region: STATE  
**Facility Status: Open - Site Assessment**  
 Status Date: 2001-04-01 00:00:00  
 Global Id: SL603799508  
 Lead Agency: LOS ANGELES RWQCB (REGION 4)  
 Lead Agency Case Number: Not reported  
 Latitude: 34.0816212897157  
 Longitude: -118.137932147575  
 Case Type: Cleanup Program Site  
 Case Worker: Not reported  
 Local Agency: Not reported  
 RB Case Number: 115.0403  
 File Location: Not reported  
 Potential Media Affected: Aquifer used for drinking water supply  
 Potential Contaminants of Concern: Not reported  
 Site History: Not reported

WIP:

Region: 4  
 File Number: 115.0403  
**File Status: Backlog**  
 Staff: CCHARMLE  
 Facility Suite: Not reported

242

**FB SCENERY  
1105 S FREMONT AVE  
ALHAMBRA, CA 91803**

**HAZNET S104572858  
N/A**

HAZNET:

Gepaid: CAC002228073  
 Contact: FB SCENERY  
 Telephone: 6264581033  
 Facility Addr2: Not reported  
 Mailing Name: Not reported  
 Mailing Address: 1105 S FREMONT AVE  
 Mailing City,St,Zip: ALHAMBRA, CA 918030000  
 Gen County: Los Angeles

MAP FINDINGS  
FOCUS MAP 14

Map ID Site Database(s) EPA ID Number

**FB SCENERY (Continued)**

**S104572858**

TSD EPA ID: CAD008252405  
TSD County: Los Angeles  
Waste Category: Unspecified organic liquid mixture  
Disposal Method: Recycler  
Tons: 0.2085  
Facility County: Los Angeles

Gepaid: CAC002228073  
Contact: FB SCENERY  
Telephone: 6264581033  
Facility Addr2: Not reported  
Mailing Name: Not reported  
Mailing Address: 1105 S FREMONT AVE  
Mailing City,St,Zip: ALHAMBRA, CA 918030000  
Gen County: Los Angeles  
TSD EPA ID: CAD009466392  
TSD County: 7  
Waste Category: Other empty containers 30 gallons or more  
Disposal Method: Recycler  
Tons: 0.125  
Facility County: Los Angeles

Gepaid: CAC002228073  
Contact: FB SCENERY  
Telephone: 6264581033  
Facility Addr2: Not reported  
Mailing Name: Not reported  
Mailing Address: 1105 S FREMONT AVE  
Mailing City,St,Zip: ALHAMBRA, CA 918030000  
Gen County: Los Angeles  
TSD EPA ID: CAD044429835  
TSD County: Los Angeles  
Waste Category: Liquids with pH <UN-> 2 with metals  
Disposal Method: Disposal, Other  
Tons: 0.2085  
Facility County: Los Angeles

Gepaid: CAC002228073  
Contact: FB SCENERY  
Telephone: 6264581033  
Facility Addr2: Not reported  
Mailing Name: Not reported  
Mailing Address: 1105 S FREMONT AVE  
Mailing City,St,Zip: ALHAMBRA, CA 918030000  
Gen County: Los Angeles  
TSD EPA ID: CAT080033681  
TSD County: Los Angeles  
Waste Category: Liquids with pH <UN-> 2 with metals  
Disposal Method: Not reported  
Tons: 0.2085  
Facility County: Los Angeles

Gepaid: CAC002613974  
Contact: FRANK VIVIANO  
Telephone: 6264581033  
Facility Addr2: Not reported  
Mailing Name: Not reported

MAP FINDINGS  
FOCUS MAP 14

Map ID	Site	Database(s)	EPA ID Number
--------	------	-------------	---------------

**FB SCENERY (Continued)**

**S104572858**

Mailing Address: 1105 S FREMONT AVE  
Mailing City,St,Zip: ALHAMBRA, CA 91803  
Gen County: Los Angeles  
TSD EPA ID: CAD982444481  
TSD County: San Bernardino  
Waste Category: Other empty containers 30 gallons or more  
Disposal Method: H010  
Tons: 0.01  
Facility County: Los Angeles

[Click this hyperlink](#) while viewing on your computer to access 2 additional CA\_HAZNET: record(s) in the EDR Site Report.

**242 LINSEED OIL PRODUCTS CORP.  
1107 S FREMONT AVE  
ALHAMBRA, CA 91803**

**SLIC S106485222  
WIP N/A**

SLIC:  
Region: STATE  
**Facility Status: Open - Site Assessment**  
Status Date: 2001-04-01 00:00:00  
Global Id: SL603799444  
Lead Agency: LOS ANGELES RWQCB (REGION 4)  
Lead Agency Case Number: Not reported  
Latitude: 34.079248  
Longitude: -118.151024  
Case Type: Cleanup Program Site  
Case Worker: Not reported  
Local Agency: Not reported  
RB Case Number: 115.0338  
File Location: Not reported  
Potential Media Affected: Aquifer used for drinking water supply  
Potential Contaminants of Concern: Not reported  
Site History: Not reported

WIP:  
Region: 4  
File Number: 115.0338  
**File Status: Backlog**  
Staff: CCHARMLE  
Facility Suite: Not reported

**242 MULTI SEAL PACIFIC CORP  
1109 S FREMONT  
ALHAMBRA, CA 91803**

**HAZNET S106088615  
N/A**

HAZNET:  
Gepaid: CAC002555317  
Contact: RICHARD WINESBURG  
Telephone: 6262825659  
Facility Addr2: Not reported  
Mailing Name: Not reported  
Mailing Address: PO BOX 3457  
Mailing City,St,Zip: ALHAMBRA, CA 91803  
Gen County: Los Angeles  
TSD EPA ID: Not reported

MAP FINDINGS  
FOCUS MAP 14

Map ID	Site	Database(s)	EPA ID Number
--------	------	-------------	---------------

**MULTI SEAL PACIFIC CORP (Continued)**

**S106088615**

TSD County: Sacramento  
Waste Category: Other inorganic solid waste  
Disposal Method: Disposal, Other  
Tons: 0.40  
Facility County: Not reported

Gepaid: CAC002555317  
Contact: RICHARD WINESBURG  
Telephone: 6262825659  
Facility Addr2: Not reported  
Mailing Name: Not reported  
Mailing Address: PO BOX 3457  
Mailing City,St,Zip: ALHAMBRA, CA 91803  
Gen County: Los Angeles  
TSD EPA ID: Not reported  
TSD County: Sacramento  
Waste Category: Hydrocarbon solvents (benzene, hexane, Stoddard, etc.)  
Disposal Method: Disposal, Other  
Tons: 2.92  
Facility County: Not reported

Gepaid: CAC002555317  
Contact: RICHARD WINESBURG  
Telephone: 6262825659  
Facility Addr2: Not reported  
Mailing Name: Not reported  
Mailing Address: PO BOX 3457  
Mailing City,St,Zip: ALHAMBRA, CA 91803  
Gen County: Los Angeles  
TSD EPA ID: Not reported  
TSD County: Sacramento  
Waste Category: Off-specification, aged, or surplus organics  
Disposal Method: Disposal, Other  
Tons: 2.24  
Facility County: Not reported

**242 LAWSON TIME MANUFACTURERS  
1109 S. FREMONT AVE.  
ALHAMBRA, CA 91803**

**SLIC S106485221  
N/A**

SLIC:  
Region: STATE  
**Facility Status: Open - Site Assessment**  
Status Date: 2001-04-01 00:00:00  
Global Id: SL603799443  
Lead Agency: LOS ANGELES RWQCB (REGION 4)  
Lead Agency Case Number: Not reported  
Latitude: 34.079248  
Longitude: -118.151024  
Case Type: Cleanup Program Site  
Case Worker: Not reported  
Local Agency: Not reported  
RB Case Number: 115.0337  
File Location: Not reported  
Potential Media Affected: Aquifer used for drinking water supply  
Potential Contaminants of Concern: Not reported  
Site History: Not reported



MAP FINDINGS  
FOCUS MAP 14

Map ID	Site	Database(s)	EPA ID Number
242	<b>LAWSON TIME MANUFACTURERS</b> <b>1109 S FREMONT AVE</b> <b>ALHAMBRA, CA 91803</b>  WIP: Region: 4 File Number: 115.0337 <b>File Status: Backlog</b> Staff: CCHARMLE Facility Suite: Not reported	WIP	S106769993 N/A
243	<b>ELECTRIC MOTOR SALES AND SERVICE</b> <b>1101 SO MERIDIAN AVE</b> <b>ALHAMBRA, CA 91803</b>  HAZNET: Gepaid: CAD982020893 Contact: Not reported Telephone: 0000000000 Facility Addr2: Not reported Mailing Name: Not reported Mailing Address: 1101 S MERIDIAN AVE Mailing City,St,Zip: ALHAMBRA, CA 918030000 Gen County: Los Angeles TSD EPA ID: CAD008252405 TSD County: Los Angeles Waste Category: Unspecified organic liquid mixture Disposal Method: Recycler Tons: 1.9174 Facility County: Los Angeles  Gepaid: CAD982020893 Contact: Not reported Telephone: 0000000000 Facility Addr2: Not reported Mailing Name: Not reported Mailing Address: 1101 S MERIDIAN AVE Mailing City,St,Zip: ALHAMBRA, CA 918030000 Gen County: Los Angeles TSD EPA ID: CAD050806850 TSD County: Los Angeles Waste Category: Oxygenated solvents (acetone, butanol, ethyl acetate, etc.) Disposal Method: Transfer Station Tons: .5440 Facility County: Los Angeles  Gepaid: CAD982020893 Contact: Not reported Telephone: 0000000000 Facility Addr2: Not reported Mailing Name: Not reported Mailing Address: 1101 S MERIDIAN AVE Mailing City,St,Zip: ALHAMBRA, CA 918030000 Gen County: Los Angeles TSD EPA ID: CAD050806850 TSD County: Los Angeles Waste Category: Unspecified solvent mixture Waste Disposal Method: Transfer Station Tons: 1.6000 Facility County: Los Angeles	HAZNET	S103622746 N/A

MAP FINDINGS  
FOCUS MAP 14

Map ID	Site	Database(s)	EPA ID Number
--------	------	-------------	---------------

**ELECTRIC MOTOR SALES AND SERVICE (Continued)**

**S103622746**

Gepaid: CAD982020893  
 Contact: Not reported  
 Telephone: 0000000000  
 Facility Addr2: Not reported  
 Mailing Name: Not reported  
 Mailing Address: 1101 S MERIDIAN AVE  
 Mailing City,St,Zip: ALHAMBRA, CA 918030000  
 Gen County: Los Angeles  
 TSD EPA ID: CAD050806850  
 TSD County: Los Angeles  
 Waste Category: Other organic solids  
 Disposal Method: Transfer Station  
 Tons: .7150  
 Facility County: Los Angeles

Gepaid: CAD982020893  
 Contact: JOHN R. BRICENO  
 Telephone: 6265700575  
 Facility Addr2: Not reported  
 Mailing Name: Not reported  
 Mailing Address: 1101 S MERIDIAN AVE  
 Mailing City,St,Zip: ALHAMBRA, CA 918030000  
 Gen County: Los Angeles  
 TSD EPA ID: Not reported  
 TSD County: San Bernardino  
 Waste Category: Waste oil and mixed oil  
 Disposal Method: Transfer Station  
 Tons: 1.66  
 Facility County: Not reported

[Click this hyperlink](#) while viewing on your computer to access  
9 additional CA\_HAZNET: record(s) in the EDR Site Report.

**243 CAL-TUF GLASS CORPORATION  
1100 MERIDIAN AVE  
ALHAMBRA, CA**

**SLIC S106485153  
WIP N/A**

SLIC:  
 Region: STATE  
**Facility Status: Open - Site Assessment**  
 Status Date: 2001-04-01 00:00:00  
 Global Id: SL603799375  
 Lead Agency: LOS ANGELES RWQCB (REGION 4)  
 Lead Agency Case Number: Not reported  
 Latitude: 34.0816212897157  
 Longitude: -118.137932147575  
 Case Type: Cleanup Program Site  
 Case Worker: Not reported  
 Local Agency: Not reported  
 RB Case Number: 115.0267  
 File Location: Not reported  
 Potential Media Affected: Aquifer used for drinking water supply  
 Potential Contaminants of Concern: Not reported  
 Site History: Not reported

WIP:  
 Region: 4

MAP FINDINGS  
FOCUS MAP 14

Map ID	Site	Database(s)	EPA ID Number
--------	------	-------------	---------------

**CAL-TUF GLASS CORPORATION (Continued)**

**S106485153**

File Number: 115.0267  
**File Status: Backlog**  
 Staff: CCHARMLE  
 Facility Suite: Not reported

**243 COMMERCIAL ELECTRIC MOTORS INC  
 1101 MERIDIAN AV  
 ALHAMBRA, CA 91803**

**EMI S106829050  
 N/A**

EMI:

Year:	1987
County Code:	19
Air Basin:	SC
Facility ID:	2732
Air District Name:	SC
SIC Code:	7629
Air District Name:	SOUTH COAST AQMD
Community Health Air Pollution Info System:	Not reported
Consolidated Emission Reporting Rule:	Not reported
Total Organic Hydrocarbon Gases Tons/Yr:	1
Reactive Organic Gases Tons/Yr:	0
Carbon Monoxide Emissions Tons/Yr:	0
NOX - Oxides of Nitrogen Tons/Yr:	0
SOX - Oxides of Sulphur Tons/Yr:	0
Particulate Matter Tons/Yr:	0
Part. Matter 10 Micrometers & Smlr Tons/Yr:	0

Year:	1990
County Code:	19
Air Basin:	SC
Facility ID:	2732
Air District Name:	SC
SIC Code:	3621
Air District Name:	SOUTH COAST AQMD
Community Health Air Pollution Info System:	Not reported
Consolidated Emission Reporting Rule:	Not reported
Total Organic Hydrocarbon Gases Tons/Yr:	1
Reactive Organic Gases Tons/Yr:	0
Carbon Monoxide Emissions Tons/Yr:	0
NOX - Oxides of Nitrogen Tons/Yr:	0
SOX - Oxides of Sulphur Tons/Yr:	0
Particulate Matter Tons/Yr:	0
Part. Matter 10 Micrometers & Smlr Tons/Yr:	0

**243 ELECTRIC MOTORS  
 1101 S MERIDIAN AVE  
 ALHAMBRA, CA 91803**

**SLIC S106484976  
 WIP N/A**

SLIC:

Region:	STATE
<b>Facility Status:</b>	<b>Open - Site Assessment</b>
Status Date:	1999-10-01 00:00:00
Global Id:	SL603799197
Lead Agency:	LOS ANGELES RWQCB (REGION 4)
Lead Agency Case Number:	Not reported
Latitude:	34.08453

MAP FINDINGS  
FOCUS MAP 14

Map ID	Site	Database(s)	EPA ID Number
--------	------	-------------	---------------

**ELECTRIC MOTORS (Continued)**

**S106484976**

Longitude: -118.153024  
Case Type: Cleanup Program Site  
Case Worker: Not reported  
Local Agency: Not reported  
RB Case Number: 115.0069  
File Location: Not reported  
Potential Media Affected: Aquifer used for drinking water supply  
Potential Contaminants of Concern: Not reported  
Site History: Not reported

WIP:

Region: 4  
File Number: 115.0069  
**File Status: Historical**  
Staff: CCHARMLE  
Facility Suite: Not reported

243

**COMMERCIAL ELECTRIC MOTOR INC**  
**1101 SO MERIDIAN AVE**  
**ALHAMBRA, CA 91803**

**RCRA-SQG 1000298150**  
**FINDS CAD982020893**  
**HAZNET**

RCRA-SQG:

Date form received by agency: 08/05/1987  
Facility name: COMMERCIAL ELECTRIC MOTOR INC  
Facility address: 1101 SO MERIDIAN AVE  
ALHAMBRA, CA 91803  
EPA ID: CAD982020893  
Mailing address: 1101 S MERIDIAN AVE  
ALHAMBRA, CA 91803  
Contact: ENVIRONMENTAL MANAGER  
Contact address: 1101 SO MERIDIAN AVE  
ALHAMBRA, CA 91803  
Contact country: US  
Contact telephone: (818) 570-0575  
Contact email: Not reported  
EPA Region: 09  
Classification: Small Small Quantity Generator  
Description: Handler: generates more than 100 and less than 1000 kg of hazardous waste during any calendar month and accumulates less than 6000 kg of hazardous waste at any time; or generates 100 kg or less of hazardous waste during any calendar month, and accumulates more than 1000 kg of hazardous waste at any time

Owner/Operator Summary:

Owner/operator name: CECIL G LEACH  
Owner/operator address: NOT REQUIRED  
NOT REQUIRED, ME 99999  
Owner/operator country: Not reported  
Owner/operator telephone: (415) 555-1212  
Legal status: Private  
Owner/Operator Type: Owner  
Owner/Op start date: Not reported  
Owner/Op end date: Not reported  
Owner/operator name: NOT REQUIRED  
Owner/operator address: NOT REQUIRED  
NOT REQUIRED, ME 99999

MAP FINDINGS  
FOCUS MAP 14

Map ID Site Database(s) EPA ID Number

---

**COMMERCIAL ELECTRIC MOTOR INC (Continued)**

**1000298150**

Owner/operator country: Not reported  
Owner/operator telephone: (415) 555-1212  
Legal status: Private  
Owner/Operator Type: Operator  
Owner/Op start date: Not reported  
Owner/Op end date: Not reported

Handler Activities Summary:

U.S. importer of hazardous waste: Unknown  
Mixed waste (haz. and radioactive): Unknown  
Recycler of hazardous waste: No  
Transporter of hazardous waste: No  
Treater, storer or disposer of HW: No  
Underground injection activity: No  
On-site burner exemption: Unknown  
Furnace exemption: Unknown  
Used oil fuel burner: No  
Used oil processor: No  
User oil refiner: No  
Used oil fuel marketer to burner: No  
Used oil Specification marketer: No  
Used oil transfer facility: No  
Used oil transporter: No  
Off-site waste receiver: Commercial status unknown

Violation Status: No violations found

FINDS:

Other Pertinent Environmental Activity Identified at Site

Registry ID: 110002778432

RCRAInfo is a national information system that supports the Resource Conservation and Recovery Act (RCRA) program through the tracking of events and activities related to facilities that generate, transport, and treat, store, or dispose of hazardous waste. RCRAInfo allows RCRA program staff to track the notification, permit, compliance, and corrective action activities required under RCRA.

HAZNET:

Gepaid: CAD982020893  
Contact: JOHN R. BRICENO  
Telephone: 6265700575  
Facility Addr2: Not reported  
Mailing Name: Not reported  
Mailing Address: 1101 S MERIDIAN AVE  
Mailing City,St,Zip: ALHAMBRA, CA 918030000  
Gen County: Los Angeles  
TSD EPA ID: CAT000613893  
TSD County: Los Angeles  
Waste Category: Aqueous solution with less than 10% total organic residues  
Disposal Method: Transfer Station  
Tons: 0.07  
Facility County: Not reported  
  
Gepaid: CAD982020893

MAP FINDINGS  
FOCUS MAP 14

Map ID Site Database(s) EPA ID Number

**COMMERCIAL ELECTRIC MOTOR INC (Continued)**

**1000298150**

Contact: JOHN R. BRICENO  
Telephone: 6265700575  
Facility Addr2: Not reported  
Mailing Name: Not reported  
Mailing Address: 1101 S MERIDIAN AVE  
Mailing City,St,Zip: ALHAMBRA, CA 918030000  
Gen County: Los Angeles  
TSD EPA ID: CAT000613893  
TSD County: Los Angeles  
Waste Category: Aqueous solution with less than 10% total organic residues  
Disposal Method: Transfer Station  
Tons: 0.07  
Facility County: Not reported

Gepaid: CAD982020893  
Contact: JOHN R. BRICENO  
Telephone: 6265700575  
Facility Addr2: Not reported  
Mailing Name: Not reported  
Mailing Address: 1101 S MERIDIAN AVE  
Mailing City,St,Zip: ALHAMBRA, CA 918030000  
Gen County: Los Angeles  
TSD EPA ID: CAT000613893  
TSD County: Los Angeles  
Waste Category: Aqueous solution with less than 10% total organic residues  
Disposal Method: Transfer Station  
Tons: 0.06  
Facility County: Los Angeles

**243 CROWN PATTERN WORKS  
1106 MERIDIAN AVE  
ALHAMBRA, CA 91801**

**SLIC S106485170  
WIP N/A**

SLIC:  
Region: STATE  
**Facility Status: Open - Site Assessment**  
Status Date: 2001-04-01 00:00:00  
Global Id: SL603799392  
Lead Agency: LOS ANGELES RWQCB (REGION 4)  
Lead Agency Case Number: Not reported  
Latitude: 34.08453  
Longitude: -118.153024  
Case Type: Cleanup Program Site  
Case Worker: Not reported  
Local Agency: Not reported  
RB Case Number: 115.0285  
File Location: Not reported  
Potential Media Affected: Aquifer used for drinking water supply  
Potential Contaminants of Concern: Not reported  
Site History: Not reported

WIP:  
Region: 4  
File Number: 115.0285  
**File Status: Backlog**  
Staff: CCHARMLE  
Facility Suite: Not reported

MAP FINDINGS  
FOCUS MAP 14

Map ID	Site	Database(s)	EPA ID Number
243	<b>ROD'S UNFINISHED FURNITURE,INC</b> <b>1121 S MERIDIAN AVE</b> <b>ALHAMBRA, CA 91803</b>  WIP: Region: 4 File Number: 115.0091 <b>File Status: Historical</b> Staff: CCHARMLE Facility Suite: Not reported	WIP	S106769969 N/A
243	<b>ALHAMBRA FOUNDRY</b> <b>1147 MERIDIAN AVE</b> <b>ALHAMBRA, CA</b>  HAZNET: Gepaid: CAC002603589 Contact: JERRY JOHNSON Telephone: 6265705151 Facility Addr2: Not reported Mailing Name: Not reported Mailing Address: 211 S 1ST ST Mailing City,St,Zip: ALHAMBRA, CA 918013706 Gen County: Los Angeles TSD EPA ID: CAD008364432 TSD County: Los Angeles Waste Category: Off-specification, aged, or surplus organics Disposal Method: H141 Tons: 0 Facility County: Los Angeles  Gepaid: CAC002603589 Contact: JERRY JOHNSON Telephone: 6265705151 Facility Addr2: Not reported Mailing Name: Not reported Mailing Address: 211 S 1ST ST Mailing City,St,Zip: ALHAMBRA, CA 918013706 Gen County: Los Angeles TSD EPA ID: CAD008364432 TSD County: Los Angeles Waste Category: Laboratory waste chemicals Disposal Method: H141 Tons: 0.07 Facility County: Los Angeles  CA FID UST: Facility ID: 19049407 Regulated By: UTNKA Regulated ID: 00003644 Cortese Code: Not reported SIC Code: Not reported Facility Phone: 8180000000 Mail To: Not reported Mailing Address: BOX471 Mailing Address 2: Not reported	<b>HAZNET</b> <b>CA FID UST</b> <b>LOS ANGELES CO. HMS</b> <b>HIST UST</b> <b>EMI</b> <b>SWEEPS UST</b>	1000149616 N/A

MAP FINDINGS  
FOCUS MAP 14

Map ID	Site	Database(s)	EPA ID Number
--------	------	-------------	---------------

**ALHAMBRA FOUNDRY (Continued)**

**1000149616**

Mailing City,St,Zip: ALHAMBRA  
 Contact: Not reported  
 Contact Phone: Not reported  
 DUNs Number: Not reported  
 NPDES Number: Not reported  
 EPA ID: Not reported  
 Comments: Not reported  
 Status: Active

**LOS ANGELES CO. HMS:**

Region: LA  
 Facility Id: 009885-009728  
 Facility Status: Removed  
 Area: 3I  
 Permit Number: 00001008T  
 Permit Status: Removed  
 Facility Type: T0

**HIST UST:**

Region: STATE  
 Facility ID: 00000003644  
 Facility Type: Other  
 Other Type: IRON FOUNDRY  
 Total Tanks: 0002  
 Contact Name: DARRELL BEAVERS PLANT SUPT.  
 Telephone: 2132894294  
 Owner Name: ALHAMBRA FOUNDRY CO. LTD  
 Owner Address: 1147 MERIDIAN AVENUE  
 Owner City,St,Zip: ALHAMBRA, CA 91803

Tank Num: 001  
 Container Num: 001  
 Year Installed: 1953  
 Tank Capacity: 00001675  
 Tank Used for: PRODUCT  
 Type of Fuel: UNLEADED  
 Tank Construction: Not reported  
 Leak Detection: None

Tank Num: 002  
 Container Num: 002  
 Year Installed: 1953  
 Tank Capacity: 00001470  
 Tank Used for: PRODUCT  
 Type of Fuel: REGULAR  
 Tank Construction: Not reported  
 Leak Detection: None

**EMI:**

Year: 2006  
 County Code: 19  
 Air Basin: SC  
 Facility ID: 20492  
 Air District Name: SC  
 SIC Code: 3312  
 Air District Name: SOUTH COAST AQMD



MAP FINDINGS  
FOCUS MAP 14

Map ID	Site	Database(s)	EPA ID Number
--------	------	-------------	---------------

**ALHAMBRA FOUNDRY (Continued)**

1000149616

Community Health Air Pollution Info System: Not reported  
 Consolidated Emission Reporting Rule: Not reported  
 Total Organic Hydrocarbon Gases Tons/Yr: 4.555258552406090330  
 Reactive Organic Gases Tons/Yr: 3.977  
 Carbon Monoxide Emissions Tons/Yr: .042  
 NOX - Oxides of Nitrogen Tons/Yr: .155  
 SOX - Oxides of Sulphur Tons/Yr: .001  
 Particulate Matter Tons/Yr: .652  
 Part. Matter 10 Micrometers & Smllr Tons/Yr: .61085

**SWEEPS UST:**

Status: A  
 Comp Number: 9728  
 Number: 9  
 Board Of Equalization: Not reported  
 Ref Date: 06-30-89  
 Act Date: Not reported  
 Created Date: 06-30-89  
 Tank Status: Not reported  
 Owner Tank Id: Not reported  
 Swrcb Tank Id: Not reported  
 Actv Date: Not reported  
 Capacity: Not reported  
 Tank Use: Not reported  
 Stg: Not reported  
 Content: Not reported  
 Number Of Tanks: Not reported

243

**ALHAMBRA FOUNDRY CO. LTD.**  
**1147 MERUDUAN AVE**  
**ALHAMBRA, CA 91802**

**WIP S106102490**  
**CA WDS N/A**

**WIP:**

Region: 4  
 File Number: 115.0044  
**File Status: Historical**  
 Staff: CCHARMLE  
 Facility Suite: Not reported

**CA WDS:**

Facility ID: 4 19I001651  
 Facility Type: Other - Does not fall into the category of Municipal/Domestic, Industrial, Agricultural or Solid Waste (Class I, II or III)  
 Facility Status: Active - Any facility with a continuous or seasonal discharge that is under Waste Discharge Requirements.  
 NPDES Number: CAS000001 The 1st 2 characters designate the state. The remaining 7 are assigned by the Regional Board  
 Subregion: 4  
 Facility Telephone: 6262894294  
 Facility Contact: Mike Smolski  
 Agency Name: ALHAMBRA FOUNDRY CO. LTD.  
 Agency Address: Not reported  
 Agency City,St,Zip: 0  
 Agency Contact: Not reported  
 Agency Telephone: Not reported  
 Agency Type: Private  
 SIC Code: 3321

MAP FINDINGS  
FOCUS MAP 14

Map ID	Site	Database(s)	EPA ID Number
--------	------	-------------	---------------

**ALHAMBRA FOUNDRY CO. LTD. (Continued)**

**S106102490**

SIC Code 2: Not reported  
 Primary Waste: Stormwater Runoff  
 Primary Waste Type: Nonhazardous Solid Wastes/Influent or Solid Wastes that contain nonhazardous putrescible and non putrescible solid, semisolid, and liquid wastes (E.G., garbage, trash, refuse, paper, demolition and construction wastes, manure, vegetable or animal solid and semisolid waste).  
 Secondary Waste: Not reported  
 Secondary Waste Type: Not reported  
 Design Flow: 0  
 Baseline Flow: 0  
 Reclamation: No reclamation requirements associated with this facility.  
 POTW: The facility is not a POTW.  
 Treat To Water: Minor Threat to Water Quality. A violation of a regional board order should cause a relatively minor impairment of beneficial uses compared to a major or minor threat. Not: All nurds without a TTWQ will be considered a minor threat to water quality unless coded at a higher Level. A Zero (0) may be used to code those NURDS that are found to represent no threat to water quality.  
 Complexity: Category C - Facilities having no waste treatment systems, such as cooling water dischargers or those who must comply through best management practices, facilities with passive waste treatment and disposal systems, such as septic systems with subsurface disposal, or dischargers having waste storage systems with land disposal such as dairy waste ponds.

244

**HENRY'S TOWING  
1100 WESTMINSTER AVE.  
ALHAMBRA, CA 91803**

**SLIC S106485068  
N/A**

SLIC:  
 Region: STATE  
**Facility Status: Open - Site Assessment**  
 Status Date: 2001-01-01 00:00:00  
 Global Id: SL603799290  
 Lead Agency: LOS ANGELES RWQCB (REGION 4)  
 Lead Agency Case Number: Not reported  
 Latitude: 34.07887  
 Longitude: -118.154856  
 Case Type: Cleanup Program Site  
 Case Worker: Not reported  
 Local Agency: Not reported  
 RB Case Number: 115.0181  
 File Location: Not reported  
 Potential Media Affected: Aquifer used for drinking water supply  
 Potential Contaminants of Concern: Not reported  
 Site History: Not reported

MAP FINDINGS  
FOCUS MAP 14

Map ID	Site	Database(s)	EPA ID Number
244	<b>HENRY'S BODY SHOP</b> <b>1100 WESTMINSTER AVE</b> <b>ALHAMBRA, CA 91803</b>	HAZNET	S100863909 N/A
	HAZNET: Gepaid: CAL000079163 Contact: BOJORQUEZ HENRY Telephone: 0000000000 Facility Addr2: Not reported Mailing Name: Not reported Mailing Address: 1100 WESTMINSTER AVE Mailing City,St,Zip: ALHAMBRA, CA 918031233 Gen County: Los Angeles TSD EPA ID: CAD008302903 TSD County: Los Angeles Waste Category: Waste oil and mixed oil Disposal Method: Recycler Tons: .2293 Facility County: Los Angeles		
	Gepaid: CAL000079163 Contact: BOJORQUEZ HENRY Telephone: 0000000000 Facility Addr2: Not reported Mailing Name: Not reported Mailing Address: 1100 WESTMINSTER AVE Mailing City,St,Zip: ALHAMBRA, CA 918031233 Gen County: Los Angeles TSD EPA ID: CAD008302903 TSD County: Los Angeles Waste Category: Paint sludge Disposal Method: Recycler Tons: .2293 Facility County: Los Angeles		
	Gepaid: CAL000079163 Contact: BOJORQUEZ HENRY Telephone: 0000000000 Facility Addr2: Not reported Mailing Name: Not reported Mailing Address: 1100 WESTMINSTER AVE Mailing City,St,Zip: ALHAMBRA, CA 918031233 Gen County: Los Angeles TSD EPA ID: CAD008252405 TSD County: Los Angeles Waste Category: Unspecified solvent mixture Waste Disposal Method: Recycler Tons: .2001 Facility County: Los Angeles		

MAP FINDINGS  
FOCUS MAP 14

Map ID	Site	Database(s)	EPA ID Number
244	<b>TRENCOR-JETCO</b> <b>1100 WESTMINSTER AVE</b> <b>ALHAMBRA, CA</b>  CA FID UST: Facility ID: 19007129 Regulated By: UTNKA Regulated ID: 00047310 Cortese Code: Not reported SIC Code: Not reported Facility Phone: 8180000000 Mail To: Not reported Mailing Address: 1100 WESTMINSTER AVE Mailing Address 2: Not reported Mailing City,St,Zip: ALHAMBRA Contact: Not reported Contact Phone: Not reported DUNs Number: Not reported NPDES Number: Not reported EPA ID: Not reported Comments: Not reported Status: Active	CA FID UST	S101619101 N/A
244	<b>TRENCOR-JETCO</b> <b>1100 WESTMINSTER AVE</b> <b>ALHAMBRA, CA 91803</b>  HAZNET: Gepaid: CAL000223353 Contact: RAFAEL PEREZ - OWNER Telephone: 6269439990 Facility Addr2: Not reported Mailing Name: Not reported Mailing Address: 1100 WESTMINSTER AVE Mailing City,St,Zip: ALHAMBRA, CA 918030000 Gen County: Los Angeles TSD EPA ID: Not reported TSD County: Los Angeles Waste Category: Unspecified solvent mixture Waste Disposal Method: Recycler Tons: 0.17 Facility County: Not reported  LUST: Region: STATE Global Id: T0603703359 Latitude: 34.0799561 Longitude: -118.1556464 Case Type: LUST Cleanup Site Status: Completed - Case Closed Status Date: 1990-02-02 00:00:00 Lead Agency: LOS ANGELES COUNTY Case Worker: Not reported Local Agency: LOS ANGELES COUNTY RB Case Number: I-09229 LOC Case Number: Not reported File Location: Not reported	HAZNET LUST HIST UST WIP SWEEPS UST	U001570876 N/A

MAP FINDINGS  
FOCUS MAP 14

Map ID      Site      Database(s)      EPA ID Number

**TRENCOR-JETCO (Continued)**

**U001570876**

Potential Media Affect:      Soil  
Potential Contaminats of Concern:      Aviation  
Site History:      Not reported

**LUST REG 4:**

Region:      4  
Regional Board:      04  
County:      Los Angeles  
facid:      I-09229  
Status:      Case Closed  
Substance:      1  
Substance Quantity:      Not reported  
Local Case No:      Not reported  
Case Type:      Soil  
Abatement Method Used at the Site:      Not reported  
Global ID:      T0603703359  
W Global ID:      Not reported  
Staff:      UNK  
Local Agency:      19000  
Cross Street:      Not reported  
Enforcement Type:      Not reported  
Date Leak Discovered:      Not reported  
Date Leak First Reported:      2/2/1990  
Date Leak Record Entered:      2/5/1990  
Date Confirmation Began:      Not reported  
Date Leak Stopped:      Not reported  
Date Case Last Changed on Database:      2/16/1990  
Date the Case was Closed:      2/2/1990  
How Leak Discovered:      Not reported  
How Leak Stopped:      Not reported  
Cause of Leak:      Not reported  
Leak Source:      Not reported  
Operator:      Not reported  
Water System:      Not reported  
Well Name:      Not reported  
Approx. Dist To Production Well (ft):      6847.2283240363168585451044506  
Source of Cleanup Funding:      Not reported  
Preliminary Site Assessment Workplan Submitted:      Not reported  
Preliminary Site Assessment Began:      Not reported  
Pollution Characterization Began:      Not reported  
Remediation Plan Submitted:      Not reported  
Remedial Action Underway:      Not reported  
Post Remedial Action Monitoring Began:      Not reported  
Enforcement Action Date:      Not reported  
Historical Max MTBE Date:      Not reported  
Hist Max MTBE Conc in Groundwater:      Not reported  
Hist Max MTBE Conc in Soil:      Not reported  
Significant Interim Remedial Action Taken:      Not reported  
GW Qualifier:      Not reported  
Soil Qualifier:      Not reported  
Organization:      Not reported  
Owner Contact:      Not reported  
Responsible Party:      TRENCOR-JETCO  
RP Address:      1100 WESTMINSTER AVENUE, ALHAMBRA, 91803  
Program:      LUST  
Lat/Long:      34.0799561 / -1  
Local Agency Staff:      Not reported

MAP FINDINGS  
FOCUS MAP 14

Map ID Site Database(s) EPA ID Number

---

**TRENCOR-JETCO (Continued)**

**U001570876**

Beneficial Use: Not reported  
Priority: Not reported  
Cleanup Fund Id: Not reported  
Suspended: Not reported  
Assigned Name: Not reported  
Summary: Not reported

**HIST UST:**

Region: STATE  
Facility ID: 00000047310  
Facility Type: Other  
Other Type: MFG. & SALE OF TRENC  
Total Tanks: 0002  
Contact Name: RICK LITTLER  
Telephone: 8182894335  
Owner Name: TRENCHER CORPORATION OF AMERIC  
Owner Address: 3545 EAST MAIN STREET  
Owner City,St,Zip: GRAND PRAIRIE, TX 75050

Tank Num: 001  
Container Num: 1  
Year Installed: Not reported  
Tank Capacity: 00001000  
Tank Used for: PRODUCT  
Type of Fuel: UNLEADED  
Tank Construction: Not reported  
Leak Detection: None

Tank Num: 002  
Container Num: 2  
Year Installed: Not reported  
Tank Capacity: 00000500  
Tank Used for: WASTE  
Type of Fuel: WASTE OIL  
Tank Construction: Not reported  
Leak Detection: None

**WIP:**

Region: 4  
File Number: 115.0181  
**File Status: Backlog**  
Staff: CCHARMLE  
Facility Suite: Not reported

**SWEEPS UST:**

Status: A  
Comp Number: 9229  
Number: 9  
Board Of Equalization: 44-008371  
Ref Date: 06-30-89  
Act Date: Not reported  
Created Date: 06-30-89  
Tank Status: A  
Owner Tank Id: Not reported  
Swrcb Tank Id: 19-000-009229-000001  
Actv Date: 06-30-89

MAP FINDINGS  
FOCUS MAP 14

Map ID	Site	Database(s)	EPA ID Number
--------	------	-------------	---------------

**TRENCOR-JETCO (Continued)**

**U001570876**

Capacity:	Not reported
Tank Use:	UNKNOWN
Stg:	W
Content:	Not reported
Number Of Tanks:	2
Status:	A
Comp Number:	9229
Number:	9
Board Of Equalization:	44-008371
Ref Date:	06-30-89
Act Date:	Not reported
Created Date:	06-30-89
Tank Status:	A
Owner Tank Id:	Not reported
Swrcb Tank Id:	19-000-009229-000002
Actv Date:	06-30-89
Capacity:	Not reported
Tank Use:	UNKNOWN
Stg:	W
Content:	Not reported
Number Of Tanks:	Not reported

244

**GILLIAN INVESTMENT LLC  
1112 S WESTMINSTER AVE  
ALHAMBRA, CA**

**LOS ANGELES CO. HMS**

**S106023671  
N/A**

LOS ANGELES CO. HMS:

Region:	LA
Facility Id:	013908-036643
Facility Status:	Removed
Area:	3I
Permit Number:	324677
Permit Status:	Removed
Facility Type:	T1

244

**CHIN-SAN TSA PARTNERSHIP  
1112 S WESTMINSTER AVE  
ALHAMBRA, CA**

**LOS ANGELES CO. HMS**

**S106023670  
N/A**

LOS ANGELES CO. HMS:

Region:	LA
Facility Id:	013908-014373
Facility Status:	Removed
Area:	3I
Permit Number:	140988
Permit Status:	Removed
Facility Type:	T1

MAP FINDINGS  
FOCUS MAP 14

Map ID	Site	Database(s)	EPA ID Number
244	<b>HAN MOTORING ACCESSORIES</b> <b>1112 WESTMINSTER AVE</b> <b>ALHAMBRA, CA 91803</b>  HAZNET: Gepaid: CAL000113893 Contact: PETER HAN Telephone: 8182819273 Facility Addr2: Not reported Mailing Name: Not reported Mailing Address: 2034 W VALLEY BLVD Mailing City,St,Zip: ALHAMBRA, CA 918030000 Gen County: Los Angeles TSD EPA ID: CAD008302903 TSD County: Los Angeles Waste Category: Paint sludge Disposal Method: Recycler Tons: .2210 Facility County: Los Angeles	HAZNET	S102057398 N/A
244	<b>ASSOCIATED HYGENIC PRODUCTS</b> <b>1112 WESTMINSTER UNIT B</b> <b>ALHAMBRA, CA 91803</b>  HAZNET: Gepaid: CAC000773768 Contact: ASSOCIATED HYGENIC PRODUSTS Telephone: 0000000000 Facility Addr2: Not reported Mailing Name: Not reported Mailing Address: 4455 RIVER GREEN PKWY Mailing City,St,Zip: DULUTH, GA 301360000 Gen County: Los Angeles TSD EPA ID: CAD099452708 TSD County: Los Angeles Waste Category: Waste oil and mixed oil Disposal Method: Recycler Tons: .4587 Facility County: Los Angeles	HAZNET	S103951143 N/A
244	<b>CHIN-SAN TSA PARTNERSHIP</b> <b>1112 WESTMINSTER AVE</b> <b>ALHAMBRA, CA</b>  HAZNET: Gepaid: CAC001475232 Contact: YOKI TSAI Telephone: 6262859296 Facility Addr2: Not reported Mailing Name: Not reported Mailing Address: 1117 ENCANTO DR Mailing City,St,Zip: ARCADIA, CA 910070000 Gen County: Los Angeles TSD EPA ID: CAD028409019 TSD County: Los Angeles Waste Category: Tank bottom waste Disposal Method: Treatment, Tank Tons: 2.3977	HAZNET SWEEPS UST	S104568545 N/A



MAP FINDINGS  
FOCUS MAP 14

Map ID	Site	Database(s)	EPA ID Number
--------	------	-------------	---------------

**CHIN-SAN TSA PARTNERSHIP (Continued)**

**S104568545**

Facility County: Los Angeles

**SWEEPS UST:**

Status: A  
 Comp Number: 14373  
 Number: 9  
 Board Of Equalization: Not reported  
 Ref Date: 06-30-89  
 Act Date: Not reported  
 Created Date: 06-30-89  
 Tank Status: Not reported  
 Owner Tank Id: Not reported  
 Swrcb Tank Id: Not reported  
 Actv Date: Not reported  
 Capacity: Not reported  
 Tank Use: Not reported  
 Stg: Not reported  
 Content: Not reported  
 Number Of Tanks: Not reported

244

**WELLS W.A. CO.  
 1115 WESTMINSTER AVE  
 ALHAMBRA, CA 91801**

**SLIC S106485343  
 WIP N/A**

**SLIC:**

Region: STATE  
**Facility Status: Open - Site Assessment**  
 Status Date: 2001-06-26 00:00:00  
 Global Id: SL603799565  
 Lead Agency: LOS ANGELES RWQCB (REGION 4)  
 Lead Agency Case Number: Not reported  
 Latitude: 34.07887  
 Longitude: -118.154856  
 Case Type: Cleanup Program Site  
 Case Worker: Not reported  
 Local Agency: Not reported  
 RB Case Number: 115.0532  
 File Location: Not reported  
 Potential Media Affected: Aquifer used for drinking water supply  
 Potential Contaminants of Concern: Not reported  
 Site History: Not reported

**WIP:**

Region: 4  
 File Number: 115.0532  
**File Status: Backlog**  
 Staff: CCHARMLE  
 Facility Suite: Not reported

MAP FINDINGS  
FOCUS MAP 14

Map ID	Site	Database(s)	EPA ID Number
244	<b>GARLIC BARRIER PCK (INACTIVE 1-2-03)</b> <b>1117 WESTMINSTER AVE</b> <b>ALHAMBRA, CA 91803</b>  SSTS: Product: GARLIC BARRIER AG Status: Not reported Registration Number: 066352CA002 Report Year: 2001 Permit: Registered Product Number: 06635200002 Product Type: End-use blend, formulation, or concentrate Product Class: Other Pesticides (includes insect repellents such as DEET) Product Use: All other products UOM: Not reported Market: Marketed in the United States and exported out of the United States Region: 09	SSTS	1009305190 N/A
244	<b>YUE SHING INC.</b> <b>1117 WESTMINSTER AVE</b> <b>ALHAMBRA, CA 91803</b>  SLIC: Region: STATE <b>Facility Status: Open - Site Assessment</b> Status Date: 2001-01-01 00:00:00 Global Id: SL603799214 Lead Agency: LOS ANGELES RWQCB (REGION 4) Lead Agency Case Number: Not reported Latitude: 34.07887 Longitude: -118.154856 Case Type: Cleanup Program Site Case Worker: Not reported Local Agency: Not reported RB Case Number: 115.0105 File Location: Not reported Potential Media Affected: Aquifer used for drinking water supply Potential Contaminants of Concern: Not reported Site History: Not reported  WIP: Region: 4 File Number: 115.0105 <b>File Status: Backlog</b> Staff: CCHARMLE Facility Suite: Not reported	SLIC WIP	S106484993 N/A
244	<b>WELLS W.A. CO.</b> <b>1116 WESTMINSTER AVE</b> <b>ALHAMBRA, CA 91801</b>  SLIC: Region: STATE <b>Facility Status: Open - Site Assessment</b> Status Date: 2001-06-26 00:00:00 Global Id: SL603799564 Lead Agency: LOS ANGELES RWQCB (REGION 4) Lead Agency Case Number: Not reported	SLIC WIP	S106485342 N/A

MAP FINDINGS  
FOCUS MAP 14

Map ID	Site	Database(s)	EPA ID Number
	<b>WELLS W.A. CO. (Continued)</b> Latitude: 34.07887 Longitude: -118.154856 Case Type: Cleanup Program Site Case Worker: Not reported Local Agency: Not reported RB Case Number: 115.0531 File Location: Not reported Potential Media Affected: Aquifer used for drinking water supply Potential Contaminants of Concern: Not reported Site History: Not reported  WIP: Region: 4 File Number: 115.0531 <b>File Status: Backlog</b> Staff: CCHARMLE Facility Suite: Not reported		<b>S106485342</b>
244	<b>ABESTCO STORAGE COMPANY</b> <b>1119 WESTMINSTER AVE</b> <b>ALHAMBRA, CA 91803</b>  WIP: Region: 4 File Number: 115.0107 <b>File Status: Backlog</b> Staff: CCHARMLE Facility Suite: Not reported	WIP	<b>S105940538</b> N/A
244	<b>ABESTCO STORAGE COMPANY</b> <b>1119 WESTMINSTER AVE.</b> <b>ALHAMBRA, CA 91803</b>  SLIC: Region: STATE <b>Facility Status: Open - Site Assessment</b> Status Date: 2001-01-01 00:00:00 Global Id: SL603799216 Lead Agency: LOS ANGELES RWQCB (REGION 4) Lead Agency Case Number: Not reported Latitude: 34.07887 Longitude: -118.154856 Case Type: Cleanup Program Site Case Worker: Not reported Local Agency: Not reported RB Case Number: 115.0107 File Location: Not reported Potential Media Affected: Aquifer used for drinking water supply Potential Contaminants of Concern: Not reported Site History: Not reported	SLIC	<b>S106484995</b> N/A

MAP FINDINGS  
FOCUS MAP 14

Map ID	Site	Database(s)	EPA ID Number
244	<b>WSTRN SAMPLE DV COLWELL MERCHA</b> <b>1119 WESTMINSTER AVE</b> <b>ALHAMBRA, CA 91803</b>  FINDS: Other Pertinent Environmental Activity Identified at Site  Registry ID: 110012434179  The NEI (National Emissions Inventory) database contains information on stationary and mobile sources that emit criteria air pollutants and their precursors, as well as hazardous air pollutants (HAPs).	FINDS	1006306821 N/A
244	<b>MCKAY CO.</b> <b>1123 WESTMINSTER AVE</b> <b>ALHAMBRA, CA 91801</b>  SLIC: Region: STATE <b>Facility Status: Open - Site Assessment</b> Status Date: 2001-04-01 00:00:00 Global Id: SL603799455 Lead Agency: LOS ANGELES RWQCB (REGION 4) Lead Agency Case Number: Not reported Latitude: 34.07887 Longitude: -118.154856 Case Type: Cleanup Program Site Case Worker: Not reported Local Agency: Not reported RB Case Number: 115.0349 File Location: Not reported Potential Media Affected: Aquifer used for drinking water supply Potential Contaminants of Concern: Not reported Site History: Not reported  WIP: Region: 4 File Number: 115.0349 <b>File Status: Backlog</b> Staff: CCHARMLE Facility Suite: Not reported	SLIC WIP	S106485233 N/A
244	<b>SINICROPE &amp; SONS INC</b> <b>1124 S WESTMINSTER AV</b> <b>ALHAMBRA, CA 91803</b>  EMI: Year: 1987 County Code: 19 Air Basin: SC Facility ID: 4793 Air District Name: SC SIC Code: 2434 Air District Name: SOUTH COAST AQMD Community Health Air Pollution Info System: Not reported Consolidated Emission Reporting Rule: Not reported Total Organic Hydrocarbon Gases Tons/Yr: 3	EMI	S106839457 N/A

MAP FINDINGS  
FOCUS MAP 14

Map ID	Site	Database(s)	EPA ID Number
--------	------	-------------	---------------

**SINICROPE & SONS INC (Continued)**

**S106839457**

Reactive Organic Gases Tons/Yr:	3
Carbon Monoxide Emissions Tons/Yr:	0
NOX - Oxides of Nitrogen Tons/Yr:	0
SOX - Oxides of Sulphur Tons/Yr:	0
Particulate Matter Tons/Yr:	0
Part. Matter 10 Micrometers & Smlr Tons/Yr:	0
Year:	1995
County Code:	19
Air Basin:	SC
Facility ID:	4793
Air District Name:	SC
SIC Code:	2521
Air District Name:	SOUTH COAST AQMD
Community Health Air Pollution Info System:	Not reported
Consolidated Emission Reporting Rule:	Not reported
Total Organic Hydrocarbon Gases Tons/Yr:	3
Reactive Organic Gases Tons/Yr:	2
Carbon Monoxide Emissions Tons/Yr:	0
NOX - Oxides of Nitrogen Tons/Yr:	0
SOX - Oxides of Sulphur Tons/Yr:	0
Particulate Matter Tons/Yr:	0
Part. Matter 10 Micrometers & Smlr Tons/Yr:	0

244

**SINICROPE & SONS INC  
1124 WESTMINISTER AVE  
ALHAMBRA, CA 91803**

**HAZNET S107148404  
N/A**

HAZNET:

Gepaid:	CAL000264628
Contact:	SANDRA K. SINICROPE VICE PRES
Telephone:	3232835131
Facility Addr2:	Not reported
Mailing Name:	Not reported
Mailing Address:	1124 WESTMINISTER AVE
Mailing City,St,Zip:	ALHAMBRA, CA 91803
Gen County:	Los Angeles
TSD EPA ID:	CAD008252405
TSD County:	Los Angeles
Waste Category:	Unspecified solvent mixture Waste
Disposal Method:	Recycler
Tons:	0.1
Facility County:	Los Angeles

244

**ALHAMBRA WESTMINSTER LLC  
1133-1145 WESTMINSTER AVE  
ALHAMBRA, CA 91803**

**HAZNET S109422860  
N/A**

HAZNET:

Gepaid:	CAC002617525
Contact:	JC YEH
Telephone:	2136268008
Facility Addr2:	Not reported
Mailing Name:	Not reported
Mailing Address:	312 E 1ST ST STE 320
Mailing City,St,Zip:	LOS ANGELES, CA 900123918

MAP FINDINGS  
FOCUS MAP 14

Map ID Site Database(s) EPA ID Number

**ALHAMBRA WESTMINSTER LLC (Continued)**

**S109422860**

Gen County: Los Angeles  
 TSD EPA ID: CAT080013352  
 TSD County: Los Angeles  
 Waste Category: Tank bottom waste  
 Disposal Method: H039  
 Tons: 0.08  
 Facility County: Los Angeles

Gepaid: CAC002617525  
 Contact: JC YEH  
 Telephone: 2136268008  
 Facility Addr2: Not reported  
 Mailing Name: Not reported  
 Mailing Address: 312 E 1ST ST STE 320  
 Mailing City,St,Zip: LOS ANGELES, CA 900123918  
 Gen County: Los Angeles  
 TSD EPA ID: CAT080013352  
 TSD County: Los Angeles  
 Waste Category: Tank bottom waste  
 Disposal Method: H135  
 Tons: 0.62  
 Facility County: Los Angeles

244

**JOHN TSE COMPUTERS  
 1141 WESTMINSTER AVE  
 ALHAMBRA, CA 91801**

**WIP S106769979  
 N/A**

WIP:  
 Region: 4  
 File Number: 115.0182  
**File Status: Backlog**  
 Staff: CCHARMLE  
 Facility Suite: A6

244

**JOHN TSE COMPUTERS  
 1141 WESTMINSTER AVE. #A6  
 ALHAMBRA, CA 91801**

**SLIC S106485069  
 N/A**

SLIC:  
 Region: STATE  
**Facility Status: Open - Site Assessment**  
 Status Date: 2001-01-01 00:00:00  
 Global Id: SL603799291  
 Lead Agency: LOS ANGELES RWQCB (REGION 4)  
 Lead Agency Case Number: Not reported  
 Latitude: 34.07887  
 Longitude: -118.154856  
 Case Type: Cleanup Program Site  
 Case Worker: Not reported  
 Local Agency: Not reported  
 RB Case Number: 115.0182  
 File Location: Not reported  
 Potential Media Affected: Aquifer used for drinking water supply  
 Potential Contaminants of Concern: Not reported  
 Site History: Not reported

MAP FINDINGS  
FOCUS MAP 14

Map ID	Site	Database(s)	EPA ID Number
244	<b>PONT INC.</b> <b>1143 WESTMINSTER AVE</b> <b>ALHAMBRA, CA 91803</b>  WIP: Region: 4 File Number: 115.0106 <b>File Status: Backlog</b> Staff: CCHARMLE Facility Suite: G	WIP	S106769977 N/A
244	<b>PONT INC.</b> <b>1143 WESTMINSTER AVE. #G</b> <b>ALHAMBRA, CA 91803</b>  SLIC: Region: STATE <b>Facility Status: Open - Site Assessment</b> Status Date: 2001-01-01 00:00:00 Global Id: SL603799215 Lead Agency: LOS ANGELES RWQCB (REGION 4) Lead Agency Case Number: Not reported Latitude: 34.07887 Longitude: -118.154856 Case Type: Cleanup Program Site Case Worker: Not reported Local Agency: Not reported RB Case Number: 115.0106 File Location: Not reported Potential Media Affected: Aquifer used for drinking water supply Potential Contaminants of Concern: Not reported Site History: Not reported	SLIC	S106484994 N/A
245	<b>ALHAMBRA WESTMINSTER LLC (VAC)</b> <b>1145 S WESTMINSTER AVE</b> <b>ALHAMBRA, CA</b>  LOS ANGELES CO. HMS: Region: LA Facility Id: 031758-049842 Facility Status: Removed Area: 3I Permit Number: 525610 Permit Status: Removed Facility Type: T0	LOS ANGELES CO. HMS	S108740816 N/A
245	<b>ALHAMBRA WESTMINSTER BUSINESS PARK</b> <b>1133 WESTMINSTER AVE</b> <b>ALHAMBRA, CA 91803</b>  HAZNET: Gepaid: CAP000185553 Contact: JC YEH Telephone: 2136268008 Facility Addr2: Not reported Mailing Name: Not reported Mailing Address: 312 E 1ST ST SUITE 320	HAZNET RCRA-NonGen	1010561847 CAP000185553

MAP FINDINGS  
FOCUS MAP 14

Map ID	Site	Database(s)	EPA ID Number
--------	------	-------------	---------------

**ALHAMBRA WESTMINSTER BUSINESS PARK (Continued)**

**1010561847**

Mailing City,St,Zip: LOS ANGELES, CA 900120000  
 Gen County: Los Angeles  
 TSD EPA ID: NVT330010000  
 TSD County: 99  
 Waste Category: Other organic solids  
 Disposal Method: H132  
 Tons: 14.32  
 Facility County: Los Angeles

RCRA-NonGen:

Date form received by agency: 10/22/2007  
 Facility name: ALHAMBRA WESTMINSTER BUSINESS PARK  
 Facility address: 1133 WESTMINSTER AVE  
 ALHAMBRA, CA 91803  
 EPA ID: CAP000185553  
 Mailing address: 312 E 1ST ST  
 SUITE 320  
 LOS ANGELES, CA 90012  
 Contact: JC YEH  
 Contact address: 312 E 1ST ST SUITE 320  
 LOS ANGELES, CA 90012  
 Contact country: US  
 Contact telephone: 213-626-8008  
 Contact email: JCYEH@WEQLLC.COM  
 EPA Region: 09  
 Classification: Non-Generator  
 Description: Handler: Non-Generators do not presently generate hazardous waste

Owner/Operator Summary:

Owner/operator name: JC YEH  
 Owner/operator address: Not reported  
 Not reported  
 Owner/operator country: Not reported  
 Owner/operator telephone: Not reported  
 Legal status: Private  
 Owner/Operator Type: Operator  
 Owner/Op start date: 10/31/2005  
 Owner/Op end date: Not reported

Owner/operator name: ALHAMBRA WESTMINSTER LLC  
 Owner/operator address: 312 E 1ST ST SUITE 320  
 LOS ANGELES, CA 90012  
 Owner/operator country: US  
 Owner/operator telephone: Not reported  
 Legal status: Private  
 Owner/Operator Type: Owner  
 Owner/Op start date: 10/31/2005  
 Owner/Op end date: Not reported

Handler Activities Summary:

U.S. importer of hazardous waste: No  
 Mixed waste (haz. and radioactive): No  
 Recycler of hazardous waste: No  
 Transporter of hazardous waste: No  
 Treater, storer or disposer of HW: No  
 Underground injection activity: No



MAP FINDINGS  
FOCUS MAP 14

Map ID	Site	Database(s)	EPA ID Number
--------	------	-------------	---------------

**ALHAMBRA WESTMINSTER BUSINESS PARK (Continued)**

**1010561847**

On-site burner exemption: No  
 Furnace exemption: No  
 Used oil fuel burner: No  
 Used oil processor: No  
 User oil refiner: No  
 Used oil fuel marketer to burner: No  
 Used oil Specification marketer: No  
 Used oil transfer facility: No  
 Used oil transporter: No  
 Off-site waste receiver: Commercial status unknown

Historical Generators:

Date form received by agency: 07/10/2007  
 Facility name: ALHAMBRA WESTMINSTER BUSINESS PARK  
 Classification: Large Quantity Generator

Hazardous Waste Summary:

Waste code: 135  
 Waste name: 135  
  
 Waste code: D006  
 Waste name: CADMIUM  
  
 Waste code: D008  
 Waste name: LEAD  
  
 Violation Status: No violations found

245	<b>ALHAMBRA WESTMINSTER BUSINESS PARK 1133 WESTMINSTER AVE ALHAMBRA, CA 91803</b>	<b>FINDS</b>	<b>1010488567 N/A</b>
-----	---	--------------	---------------------------

FINDS:  
Other Pertinent Environmental Activity Identified at Site

Registry ID: 110032635218

RCRAInfo is a national information system that supports the Resource Conservation and Recovery Act (RCRA) program through the tracking of events and activities related to facilities that generate, transport, and treat, store, or dispose of hazardous waste. RCRAInfo allows RCRA program staff to track the notification, permit, compliance, and corrective action activities required under RCRA.

246	<b>2801 W. MISSION ROAD 2801 W. MISSION ROAD ALHAMBRA, CA</b>	<b>HMIRS</b>	<b>2008451298 N/A</b>
-----	---	--------------	---------------------------

[Click this hyperlink](#) while viewing on your computer to access additional HMIRS detail in the EDR Site Report.

MAP FINDINGS  
FOCUS MAP 14

Map ID	Site	Database(s)	EPA ID Number
246	<p><b>2801 W. MISSION RD. ALHAMBRA, CA</b></p> <p>CHMIRS:  OES Incident Number: 02-5357  OES notification: 10/2/200208:11:12 PM  OES Date: Not reported  OES Time: Not reported  Incident Date: Not reported  <b>Date Completed: Not reported</b>  Property Use: Not reported  Agency Id Number: Not reported  Agency Incident Number: Not reported  Time Notified: Not reported  Time Completed: Not reported  Surrounding Area: Not reported  Estimated Temperature: Not reported  Property Management: Not reported  Special Studies 1: Not reported  Special Studies 2: Not reported  Special Studies 3: Not reported  Special Studies 4: Not reported  Special Studies 5: Not reported  Special Studies 6: Not reported  More Than Two Substances Involved?: Not reported  Resp Agncy Personel # Of Decontaminated: Not reported  Responding Agency Personel # Of Injuries: Not reported  Responding Agency Personel # Of Fatalities: Not reported  Others Number Of Decontaminated: Not reported  Others Number Of Injuries: Not reported  Others Number Of Fatalities: Not reported  Vehicle Make/year: Not reported  Vehicle License Number: Not reported  Vehicle State: Not reported  Vehicle Id Number: Not reported  CA/DOT/PUC/ICC Number: Not reported  Company Name: Not reported  Reporting Officer Name/ID: Not reported  Report Date: Not reported  Comments: Not reported  Facility Telephone: Not reported  Waterway Involved: No  Waterway: Not reported  Spill Site: Not reported  Cleanup By: Foss Env.  Containment: Not reported  What Happened: Not reported  Type: Not reported  Measure: Not reported  Other: Not reported  Date/Time: Not reported  Year: 2002  Agency: LA City Fire  Incident Date: 10/2/200212:00:00 AM  Admin Agency: Alhambra Fire Department  Amount: Not reported  Contained: Yes  Site Type: Merchant/Business</p>	CHMIRS	S105886173 N/A

MAP FINDINGS  
FOCUS MAP 14

Map ID Site Database(s) EPA ID Number

(Continued)

S105886173

E Date: Not reported  
 Substance: Aqua Ammonia  
 Quantity Released: Not reported  
 BBLs: 0  
 Cups: 0  
 CUFT: 0  
 Gallons: 0.000000  
 Grams: 0  
 Pounds: 0  
 Liters: 0  
 Ounces: 0  
 Pints: 0  
 Quarts: 0  
 Sheen: 0  
 Tons: 0  
 Unknown: 20  
 Description: Not reported  
 Evacuations: 0  
 Number of Injuries: 0  
 Number of Fatalities: 0  
 Description: A puncture in a plastic tank caused the release.

247 K & J MANAGEMENT CO.  
3001 W MISSION RD  
ALHAMBRA, CA 91803

WIP S106769961  
N/A

WIP:  
 Region: 4  
 File Number: 115.0065  
**File Status: Historical**  
 Staff: CCHARMLE  
 Facility Suite: Not reported

247 ACESSORIES DU JOUR  
3025 MISSION RD  
ALHAMBRA, CA 91801

EMI S106825317  
N/A

EMI:  
 Year: 1990  
 County Code: 19  
 Air Basin: SC  
 Facility ID: 58640  
 Air District Name: SC  
 SIC Code: 3444  
 Air District Name: SOUTH COAST AQMD  
 Community Health Air Pollution Info System: Not reported  
 Consolidated Emission Reporting Rule: Not reported  
 Total Organic Hydrocarbon Gases Tons/Yr: 1  
 Reactive Organic Gases Tons/Yr: 1  
 Carbon Monoxide Emissions Tons/Yr: 0  
 NOX - Oxides of Nitrogen Tons/Yr: 0  
 SOX - Oxides of Sulphur Tons/Yr: 0  
 Particulate Matter Tons/Yr: 0  
 Part. Matter 10 Micrometers & Smllr Tons/Yr: 0

MAP FINDINGS  
FOCUS MAP 14

Map ID	Site	Database(s)	EPA ID Number
248	<b>PLASTIC MATERIALS INC.</b> <b>3033 W MISSION RD</b> <b>ALHAMBRA, CA 91803</b>	<b>HAZNET</b> <b>LOS ANGELES CO. HMS</b> <b>HIST UST</b> <b>DEED</b> <b>EMI</b> <b>WIP</b>	<b>U001570872</b> <b>N/A</b>
	<b>HAZNET:</b> Gepaid: CAD089446710 Contact: BILL ANDERSON Telephone: 6264582222 Facility Addr2: Not reported Mailing Name: Not reported Mailing Address: 11661 SAN VICENTE BLVD STE 711 Mailing City,St,Zip: LOS ANGELES, CA 900495115 Gen County: Los Angeles TSD EPA ID: CAT080013352 TSD County: Los Angeles Waste Category: Waste oil and mixed oil Disposal Method: Recycler Tons: 0.29 Facility County: Los Angeles  Gepaid: CAD089446710 Contact: BILL ANDERSON Telephone: 6264582222 Facility Addr2: Not reported Mailing Name: Not reported Mailing Address: 11661 SAN VICENTE BLVD STE 711 Mailing City,St,Zip: LOS ANGELES, CA 900495115 Gen County: Los Angeles TSD EPA ID: CAT080013352 TSD County: Los Angeles Waste Category: Off-specification, aged, or surplus organics Disposal Method: Recycler Tons: 0.22 Facility County: Not reported		
	<b>LOS ANGELES CO. HMS:</b> Region: LA Facility Id: 014750-015465 Facility Status: Removed Area: 3I Permit Number: Not reported Permit Status: Not reported Facility Type: Not reported		
	<b>HIST UST:</b> Region: STATE Facility ID: 00000000485 Facility Type: Other Other Type: DISTRIBUTORSHIP Total Tanks: 0002 Contact Name: TODD GRECO Telephone: 8182897979 Owner Name: PLASTIC MATERIALS INC. Owner Address: 3033 W. MISSION RD. Owner City,St,Zip: ALHAMBRA, CA 91803		

MAP FINDINGS  
FOCUS MAP 14

Map ID	Site	Database(s)	EPA ID Number
--------	------	-------------	---------------

**PLASTIC MATERIALS INC. (Continued)**

**U001570872**

Tank Num: 001  
 Container Num: 1  
 Year Installed: 1978  
 Tank Capacity: 00009940  
 Tank Used for: PRODUCT  
 Type of Fuel: DIESEL  
 Tank Construction: Not reported  
 Leak Detection: Visual

Tank Num: 002  
 Container Num: 2  
 Year Installed: 1978  
 Tank Capacity: 00009940  
 Tank Used for: PRODUCT  
 Type of Fuel: Not reported  
 Tank Construction: Not reported  
 Leak Detection: Visual

**DEED:**

Area: Not reported  
 Sub Area: Not reported  
 Site Type: HAZ WASTE - NON-OPERATING  
 Status: ACTIVE  
 Deed Date(s): 5/10/2006

**EMI:**

Year: 1987  
 County Code: 19  
 Air Basin: SC  
 Facility ID: 50226  
 Air District Name: SC  
 SIC Code: 2842  
 Air District Name: SOUTH COAST AQMD  
 Community Health Air Pollution Info System: Not reported  
 Consolidated Emission Reporting Rule: Not reported  
 Total Organic Hydrocarbon Gases Tons/Yr: 0  
 Reactive Organic Gases Tons/Yr: 0  
 Carbon Monoxide Emissions Tons/Yr: 0  
 NOX - Oxides of Nitrogen Tons/Yr: 0  
 SOX - Oxides of Sulphur Tons/Yr: 0  
 Particulate Matter Tons/Yr: 0  
 Part. Matter 10 Micrometers & Smlr Tons/Yr: 0

Year: 1990  
 County Code: 19  
 Air Basin: SC  
 Facility ID: 50226  
 Air District Name: SC  
 SIC Code: 4213  
 Air District Name: SOUTH COAST AQMD  
 Community Health Air Pollution Info System: Not reported  
 Consolidated Emission Reporting Rule: Not reported  
 Total Organic Hydrocarbon Gases Tons/Yr: 0  
 Reactive Organic Gases Tons/Yr: 0  
 Carbon Monoxide Emissions Tons/Yr: 0  
 NOX - Oxides of Nitrogen Tons/Yr: 0

MAP FINDINGS  
FOCUS MAP 14

Map ID	Site	Database(s)	EPA ID Number
--------	------	-------------	---------------

**PLASTIC MATERIALS INC. (Continued)**

**U001570872**

SOX - Oxides of Sulphur Tons/Yr: 0  
 Particulate Matter Tons/Yr: 0  
 Part. Matter 10 Micrometers & Smllr Tons/Yr: 0

WIP:

Region: 4  
 File Number: 115.0059  
**File Status: Active**  
 Staff: CCHARMLE  
 Facility Suite: Not reported

248

**JERARD GRECO**  
**3033 WEST MISSION ROAD**  
**ALHAMBRA, CA 91801**

**SLIC S106716769**  
**N/A**

SLIC:

Region: STATE  
**Facility Status: Open**  
 Status Date: Not reported  
 Global Id: T0603723910  
 Lead Agency: LOS ANGELES RWQCB (REGION 4)  
 Lead Agency Case Number: CLUP# 434651 & ULKF # 434648  
 Latitude: 34.079393  
 Longitude: -118.157187  
 Case Type: Cleanup Program Site  
 Case Worker: Not reported  
 Local Agency: LOS ANGELES COUNTY  
 RB Case Number: Not reported  
 File Location: Not reported  
 Potential Media Affected: Soil  
 Potential Contaminants of Concern: Diesel, Acetone, \* Solvents  
 Site History: Not reported

248

**3033 S. MISSION ROAD**  
**ALHAMBRA, CA 91803**

**Notify 65 S100178474**  
**N/A**

Notify 65:

Date Reported: Not reported  
 Staff Initials: Not reported  
 Board File Number: Not reported  
 Facility Type: Not reported  
 Discharge Date: Not reported  
 Incident Description: 91803-1111

MAP FINDINGS  
FOCUS MAP 14

Map ID	Site	Database(s)	EPA ID Number
248	<b>AMERICAN RECOVERY, INC</b> <b>3033 W MISSION RD</b> <b>ALHAMBRA, CA 91803</b>	HAZNET	S103949904 N/A
	HAZNET: Gepaid: CAD089446710 Contact: AMERICAN RECOVERY, INC Telephone: 6264582222 Facility Addr2: Not reported Mailing Name: Not reported Mailing Address: 3033 W MISSION RD Mailing City,St,Zip: ALHAMBRA, CA 918031111 Gen County: Los Angeles TSD EPA ID: CAD009007626 TSD County: Los Angeles Waste Category: Asbestos-containing waste Disposal Method: Disposal, Land Fill Tons: 1.6856 Facility County: Los Angeles		
	Gepaid: CAD089446710 Contact: AMERICAN RECOVERY, INC Telephone: 6264582222 Facility Addr2: Not reported Mailing Name: Not reported Mailing Address: 3033 W MISSION RD Mailing City,St,Zip: ALHAMBRA, CA 918031111 Gen County: Los Angeles TSD EPA ID: CAD009007626 TSD County: Los Angeles Waste Category: Asbestos-containing waste Disposal Method: Disposal, Land Fill Tons: 3.3712 Facility County: Los Angeles		
	Gepaid: CAD089446710 Contact: AMERICAN RECOVERY, INC Telephone: 6264582222 Facility Addr2: Not reported Mailing Name: Not reported Mailing Address: 3033 W MISSION RD Mailing City,St,Zip: ALHAMBRA, CA 918031111 Gen County: Los Angeles TSD EPA ID: CAD044429835 TSD County: Los Angeles Waste Category: Unspecified solvent mixture Waste Disposal Method: Treatment, Incineration Tons: .2293 Facility County: Los Angeles		
	Gepaid: CAD089446710 Contact: AMERICAN RECOVERY, INC Telephone: 6264582222 Facility Addr2: Not reported Mailing Name: Not reported Mailing Address: 3033 W MISSION RD Mailing City,St,Zip: ALHAMBRA, CA 918031111 Gen County: Los Angeles TSD EPA ID: CAD044429835		

MAP FINDINGS  
FOCUS MAP 14

Map ID	Site	Database(s)	EPA ID Number
--------	------	-------------	---------------

**AMERICAN RECOVERY, INC (Continued)**

**S103949904**

TSD County: Los Angeles  
Waste Category: Aqueous solution with less than 10% total organic residues  
Disposal Method: Recycler  
Tons: 2.5020  
Facility County: Los Angeles

Gepaid: CAD089446710  
Contact: AMERICAN RECOVERY, INC  
Telephone: 6264582222  
Facility Addr2: Not reported  
Mailing Name: Not reported  
Mailing Address: 3033 W MISSION RD  
Mailing City,St,Zip: ALHAMBRA, CA 918031111  
Gen County: Los Angeles  
TSD EPA ID: CAD044429835  
TSD County: Los Angeles  
Waste Category: Unspecified solvent mixture Waste  
Disposal Method: Recycler  
Tons: 20.8500  
Facility County: Los Angeles

[Click this hyperlink](#) while viewing on your computer to access  
345 additional CA\_HAZNET: record(s) in the EDR Site Report.

248

**ALL WASTE DSPL INC  
3033 W MISSION RD  
ALHAMBRA, CA 91803**

**RCRA-NonGen 1000136066  
CAD980736623**

RCRA-NonGen:  
Date form received by agency:03/15/2006  
Facility name: ALL WASTE DSPL INC  
Facility address: 3033 W MISSION RD  
ALHAMBRA, CA 91803  
EPA ID: CAD980736623  
Mailing address: 2130 HUNTINGTON DRIVE  
SUITE 300  
S PASADENA, CA 91030  
Contact: EDWARD J TROSPER  
Contact address: 2130 HUNTINGTON DRIVE SUITE 300  
S PASADENA, CA 91030  
Contact country: US  
Contact telephone: 626-799-5135  
Contact email: Not reported  
EPA Region: 09  
Classification: Non-Generator  
Description: Handler: Non-Generators do not presently generate hazardous waste

Owner/Operator Summary:  
Owner/operator name: ALL WASTE DISPOSAL INC  
Owner/operator address: NOT REQUIRED  
NOT REQUIRED, ME 99999  
Owner/operator country: Not reported  
Owner/operator telephone: (415) 555-1212  
Legal status: Private  
Owner/Operator Type: Owner  
Owner/Op start date: 01/01/0001  
Owner/Op end date: Not reported



MAP FINDINGS  
FOCUS MAP 14

Map ID	Site	Database(s)	EPA ID Number
--------	------	-------------	---------------

**ALL WASTE DSPL INC (Continued)**

**1000136066**

Owner/operator name: NOT REQUIRED  
 Owner/operator address: NOT REQUIRED  
 NOT REQUIRED, ME 99999  
 Owner/operator country: Not reported  
 Owner/operator telephone: (415) 555-1212  
 Legal status: Private  
 Owner/Operator Type: Operator  
 Owner/Op start date: 01/01/0001  
 Owner/Op end date: Not reported

Handler Activities Summary:

U.S. importer of hazardous waste: No  
 Mixed waste (haz. and radioactive): No  
 Recycler of hazardous waste: No  
 Transporter of hazardous waste: No  
 Treater, storer or disposer of HW: No  
 Underground injection activity: No  
 On-site burner exemption: No  
 Furnace exemption: No  
 Used oil fuel burner: No  
 Used oil processor: No  
 User oil refiner: No  
 Used oil fuel marketer to burner: No  
 Used oil Specification marketer: No  
 Used oil transfer facility: No  
 Used oil transporter: No  
 Off-site waste receiver: Commercial status unknown

Historical Generators:

Date form received by agency: 08/23/1982  
 Facility name: ALL WASTE DSPL INC  
 Classification: Not a generator, verified

Violation Status: No violations found

248 **3033 WEST MISSION**  
**3033 WEST MISSION**  
**ALHAMBRA, CA 91803**

**ERNS 90186138**  
**N/A**

[Click this hyperlink](#) while viewing on your computer to access additional ERNS detail in the EDR Site Report.

248 **DYANI**  
**3033 W MISSION RD**  
**ALHAMBRA, CA 91803**

**HAZNET S108205504**  
**N/A**

HAZNET:

Gepaid: CAC002594735  
 Contact: ED TROSPER  
 Telephone: 6267994486  
 Facility Addr2: Not reported  
 Mailing Name: Not reported  
 Mailing Address: 2130 HUNTINGTON DR STE 300  
 Mailing City,St,Zip: SOUTH PASADENA, CA 91030

MAP FINDINGS  
FOCUS MAP 14

Map ID	Site	Database(s)	EPA ID Number
--------	------	-------------	---------------

**DYANI (Continued)**

**S108205504**

Gen County: Los Angeles  
TSD EPA ID: CAT080013352  
TSD County: Los Angeles  
Waste Category: Waste oil and mixed oil  
Disposal Method: Recycler  
Tons: 0.22  
Facility County: Not reported

248

**PLASTIC MATERIALS INC  
3033 W MISSION RD  
ALHAMBRA, CA 91803**

**FINDS 1000388760  
RCRA-TSDF CAD089446710  
CORRACTS  
EMI  
RCRA-NonGen**

**FINDS:**

Other Pertinent Environmental Activity Identified at Site

Registry ID: 110000609869

RCRAInfo is a national information system that supports the Resource Conservation and Recovery Act (RCRA) program through the tracking of events and activities related to facilities that generate, transport, and treat, store, or dispose of hazardous waste. RCRAInfo allows RCRA program staff to track the notification, permit, compliance, and corrective action activities required under RCRA.

CERCLIS (Comprehensive Environmental Response, Compensation, and Liability Information System) is the Superfund database that is used to support management in all phases of the Superfund program. The system contains information on all aspects of hazardous waste sites, including an inventory of sites, planned and actual site activities, and financial information.

ICIS (Integrated Compliance Information System) is the Integrated Compliance Information System and provides a database that, when complete, will contain integrated Enforcement and Compliance information across most of EPA's programs. The vision for ICIS is to replace EPA's independent databases that contain Enforcement data with a single repository for that information. Currently, ICIS contains all Federal Administrative and Judicial enforcement actions. This information is maintained in ICIS by EPA in the Regional offices and its Headquarters. A future release of ICIS will replace the Permit Compliance System (PCS) which supports the NPDES and will integrate that information with Federal actions already in the system. ICIS also has the capability to track other activities occurring in the Region that support Compliance and Enforcement programs. These include; Incident Tracking, Compliance Assistance, and Compliance Monitoring.

**RCRA-TSDF:**

Date form received by agency: 03/15/2006  
Facility name: A AMERICAN ENVIRONMENTAL L L C  
Facility address: 3033 W MISSION RD  
ALHAMBRA, CA 91803  
EPA ID: CAD089446710  
Mailing address: 2130 HUNTINGTON DRIVE  
SUITE 300

MAP FINDINGS  
FOCUS MAP 14

Map ID      Site      Database(s)      EPA ID Number

---

**PLASTIC MATERIALS INC (Continued)**

**1000388760**

Contact: S PASADENA, 91030  
EDWARD J TROSPER  
Contact address: 2130 HUNTINGTON DRIVE SUITE 300  
S PASADENA, 91030  
Contact country: Not reported  
Contact telephone: 626-799-5135  
Contact email: Not reported  
EPA Region: 09  
Land type: Private  
Classification: TSDF  
Description: Handler is engaged in the treatment, storage or disposal of hazardous waste  
TSD commencement date: Not reported  
Classification: Non-Generator  
Description: Handler: Non-Generators do not presently generate hazardous waste

Owner/Operator Summary:

Owner/operator name: A AMERICAN ENVTL LLC  
Owner/operator address: P O BOX 3820  
ALHAMBRA, CA 91803  
Owner/operator country: Not reported  
Owner/operator telephone: (626) 458-2222  
Legal status: Private  
Owner/Operator Type: Owner  
Owner/Op start date: 01/01/0001  
Owner/Op end date: Not reported

Handler Activities Summary:

U.S. importer of hazardous waste: No  
Mixed waste (haz. and radioactive): No  
Recycler of hazardous waste: No  
Transporter of hazardous waste: No  
Treater, storer or disposer of HW: No  
Underground injection activity: No  
On-site burner exemption: No  
Furnace exemption: No  
Used oil fuel burner: No  
Used oil processor: No  
User oil refiner: No  
Used oil fuel marketer to burner: No  
Used oil Specification marketer: No  
Used oil transfer facility: No  
Used oil transporter: No  
Off-site waste receiver: Commercial status unknown

Historical Generators:

Date form received by agency: 10/12/2000  
Facility name: A AMERICAN ENVIRONMENTAL L L C  
Site name: A-AMERICAN ENVIRONMENTAL, LLC  
Classification: Large Quantity Generator

Date form received by agency: 02/22/2000  
Facility name: A AMERICAN ENVIRONMENTAL L L C  
Classification: Not a generator, verified

Date form received by agency: 06/06/1999

MAP FINDINGS  
FOCUS MAP 14

Map ID	Site	Database(s)	EPA ID Number
--------	------	-------------	---------------

**PLASTIC MATERIALS INC (Continued)**

**1000388760**

Facility name: A AMERICAN ENVIRONMENTAL L L C  
Site name: AMERICAN RECOVERY, INC  
Classification: Small Quantity Generator

Date form received by agency: 09/01/1996  
Facility name: A AMERICAN ENVIRONMENTAL L L C  
Classification: Small Quantity Generator

Corrective Action Summary:

Event date: 01/01/1990  
Event: CA029ST

Event date: 06/01/1991  
Event: RFA Completed, Assessment was an RFA.

Event date: 07/23/1992  
Event: Stabilization Measures Evaluation, This facility is not amenable to stabilization activity at the present time for reasons other than 1- it appears to be technically infeasible or inappropriate (NF) or 2- there is a lack of technical information (IN). Reasons for this conclusion may be the status of closure at the facility, the degree of risk, timing considerations, the status of corrective action work at the facility, or other administrative considerations.

Event date: 08/27/1992  
Event: CA Prioritization, Facility or area was assigned a low corrective action priority.

Event date: 01/03/2007  
Event: Corrective Action Process Terminated, No Further Action

Event date: Not reported  
Event: CA048ST

Facility Has Received Notices of Violations:

Regulation violated: Not reported  
Area of violation: TSD - General  
Date violation determined: 08/24/2001  
Date achieved compliance: 10/01/2001  
Violation lead agency: State  
Enforcement action: WRITTEN INFORMAL  
Enforcement action date: 08/24/2001  
Enf. disposition status: Not reported  
Enf. disp. status date: Not reported  
Enforcement lead agency: State  
Proposed penalty amount: Not reported  
Final penalty amount: Not reported  
Paid penalty amount: Not reported

Regulation violated: Not reported  
Area of violation: TSD - Container Use and Management  
Date violation determined: 08/24/2001  
Date achieved compliance: 10/01/2001  
Violation lead agency: State  
Enforcement action: WRITTEN INFORMAL  
Enforcement action date: 06/19/2001

MAP FINDINGS  
FOCUS MAP 14

Map ID Site Database(s) EPA ID Number

**PLASTIC MATERIALS INC (Continued)**

**1000388760**

Enf. disposition status: Not reported  
 Enf. disp. status date: Not reported  
 Enforcement lead agency: State  
 Proposed penalty amount: Not reported  
 Final penalty amount: Not reported  
 Paid penalty amount: Not reported

Regulation violated: Not reported  
 Area of violation: TSD - General Facility Standards  
 Date violation determined: 08/24/2001  
 Date achieved compliance: 10/01/2001  
 Violation lead agency: State  
 Enforcement action: WRITTEN INFORMAL  
 Enforcement action date: 08/24/2001  
 Enf. disposition status: Not reported  
 Enf. disp. status date: Not reported  
 Enforcement lead agency: State  
 Proposed penalty amount: Not reported  
 Final penalty amount: Not reported  
 Paid penalty amount: Not reported

Regulation violated: Not reported  
 Area of violation: TSD - General  
 Date violation determined: 08/24/2001  
 Date achieved compliance: 10/01/2001  
 Violation lead agency: State  
 Enforcement action: Not reported  
 Enforcement action date: 08/24/2001  
 Enf. disposition status: Not reported  
 Enf. disp. status date: Not reported  
 Enforcement lead agency: State  
 Proposed penalty amount: Not reported  
 Final penalty amount: Not reported  
 Paid penalty amount: Not reported

Regulation violated: Not reported  
 Area of violation: TSD - General Facility Standards  
 Date violation determined: 08/24/2001  
 Date achieved compliance: 10/01/2001  
 Violation lead agency: State  
 Enforcement action: Not reported  
 Enforcement action date: 08/24/2001  
 Enf. disposition status: Not reported  
 Enf. disp. status date: Not reported  
 Enforcement lead agency: State  
 Proposed penalty amount: Not reported  
 Final penalty amount: Not reported  
 Paid penalty amount: Not reported

Regulation violated: Not reported  
 Area of violation: TSD - Container Use and Management  
 Date violation determined: 08/24/2001  
 Date achieved compliance: 10/01/2001  
 Violation lead agency: State  
 Enforcement action: WRITTEN INFORMAL  
 Enforcement action date: 08/24/2001  
 Enf. disposition status: Not reported

MAP FINDINGS  
FOCUS MAP 14

Map ID Site Database(s) EPA ID Number

**PLASTIC MATERIALS INC (Continued)**

**1000388760**

Enf. disp. status date: Not reported  
 Enforcement lead agency: State  
 Proposed penalty amount: Not reported  
 Final penalty amount: Not reported  
 Paid penalty amount: Not reported

Regulation violated: Not reported  
 Area of violation: TSD - General  
 Date violation determined: 07/30/2001  
 Date achieved compliance: 10/01/2001  
 Violation lead agency: State  
 Enforcement action: Not reported  
 Enforcement action date: 07/30/2001  
 Enf. disposition status: Not reported  
 Enf. disp. status date: Not reported  
 Enforcement lead agency: State  
 Proposed penalty amount: Not reported  
 Final penalty amount: Not reported  
 Paid penalty amount: Not reported

Regulation violated: Not reported  
 Area of violation: TSD - General Facility Standards  
 Date violation determined: 07/30/2001  
 Date achieved compliance: 10/01/2001  
 Violation lead agency: State  
 Enforcement action: WRITTEN INFORMAL  
 Enforcement action date: 07/30/2001  
 Enf. disposition status: Not reported  
 Enf. disp. status date: Not reported  
 Enforcement lead agency: State  
 Proposed penalty amount: Not reported  
 Final penalty amount: Not reported  
 Paid penalty amount: Not reported

Regulation violated: Not reported  
 Area of violation: TSD - General Facility Standards  
 Date violation determined: 07/30/2001  
 Date achieved compliance: 10/01/2001  
 Violation lead agency: State  
 Enforcement action: Not reported  
 Enforcement action date: 07/30/2001  
 Enf. disposition status: Not reported  
 Enf. disp. status date: Not reported  
 Enforcement lead agency: State  
 Proposed penalty amount: Not reported  
 Final penalty amount: Not reported  
 Paid penalty amount: Not reported

Regulation violated: Not reported  
 Area of violation: TSD - General  
 Date violation determined: 07/30/2001  
 Date achieved compliance: 10/01/2001  
 Violation lead agency: State  
 Enforcement action: WRITTEN INFORMAL  
 Enforcement action date: 07/30/2001  
 Enf. disposition status: Not reported  
 Enf. disp. status date: Not reported

MAP FINDINGS  
FOCUS MAP 14

Map ID      Site      Database(s)      EPA ID Number

---

**PLASTIC MATERIALS INC (Continued)**

**1000388760**

Enforcement lead agency: State  
Proposed penalty amount: Not reported  
Final penalty amount: Not reported  
Paid penalty amount: Not reported

Regulation violated: Not reported  
Area of violation: TSD - General Facility Standards  
Date violation determined: 07/10/2001  
Date achieved compliance: 07/10/2001  
Violation lead agency: State  
Enforcement action: Not reported  
Enforcement action date: 07/10/2001  
Enf. disposition status: Not reported  
Enf. disp. status date: Not reported  
Enforcement lead agency: State  
Proposed penalty amount: Not reported  
Final penalty amount: Not reported  
Paid penalty amount: Not reported

Regulation violated: Not reported  
Area of violation: TSD - General  
Date violation determined: 07/10/2001  
Date achieved compliance: 07/10/2001  
Violation lead agency: State  
Enforcement action: Not reported  
Enforcement action date: 07/10/2001  
Enf. disposition status: Not reported  
Enf. disp. status date: Not reported  
Enforcement lead agency: State  
Proposed penalty amount: Not reported  
Final penalty amount: Not reported  
Paid penalty amount: Not reported

Regulation violated: Not reported  
Area of violation: TSD - General Facility Standards  
Date violation determined: 07/10/2001  
Date achieved compliance: 07/10/2001  
Violation lead agency: State  
Enforcement action: WRITTEN INFORMAL  
Enforcement action date: 07/10/2001  
Enf. disposition status: Not reported  
Enf. disp. status date: Not reported  
Enforcement lead agency: State  
Proposed penalty amount: Not reported  
Final penalty amount: Not reported  
Paid penalty amount: Not reported

Regulation violated: Not reported  
Area of violation: TSD - General  
Date violation determined: 07/10/2001  
Date achieved compliance: 07/10/2001  
Violation lead agency: State  
Enforcement action: WRITTEN INFORMAL  
Enforcement action date: 07/10/2001  
Enf. disposition status: Not reported  
Enf. disp. status date: Not reported  
Enforcement lead agency: State

MAP FINDINGS  
FOCUS MAP 14

Map ID      Site      Database(s)      EPA ID Number

---

**PLASTIC MATERIALS INC (Continued)**

**1000388760**

Proposed penalty amount: Not reported  
Final penalty amount: Not reported  
Paid penalty amount: Not reported

Regulation violated: Not reported  
Area of violation: TSD - General Facility Standards  
Date violation determined: 06/19/2001  
Date achieved compliance: 06/01/2002  
Violation lead agency: State  
Enforcement action: WRITTEN INFORMAL  
Enforcement action date: 06/19/2001  
Enf. disposition status: Not reported  
Enf. disp. status date: Not reported  
Enforcement lead agency: State  
Proposed penalty amount: Not reported  
Final penalty amount: Not reported  
Paid penalty amount: Not reported

Regulation violated: Not reported  
Area of violation: TSD - General  
Date violation determined: 06/19/2001  
Date achieved compliance: 06/01/2002  
Violation lead agency: State  
Enforcement action: Not reported  
Enforcement action date: 06/19/2001  
Enf. disposition status: Not reported  
Enf. disp. status date: Not reported  
Enforcement lead agency: State  
Proposed penalty amount: Not reported  
Final penalty amount: Not reported  
Paid penalty amount: Not reported

Regulation violated: Not reported  
Area of violation: TSD - General  
Date violation determined: 06/19/2001  
Date achieved compliance: 06/01/2002  
Violation lead agency: State  
Enforcement action: WRITTEN INFORMAL  
Enforcement action date: 06/19/2001  
Enf. disposition status: Not reported  
Enf. disp. status date: Not reported  
Enforcement lead agency: State  
Proposed penalty amount: Not reported  
Final penalty amount: Not reported  
Paid penalty amount: Not reported

Regulation violated: Not reported  
Area of violation: TSD - General Facility Standards  
Date violation determined: 06/19/2001  
Date achieved compliance: 06/01/2002  
Violation lead agency: State  
Enforcement action: Not reported  
Enforcement action date: 06/19/2001  
Enf. disposition status: Not reported  
Enf. disp. status date: Not reported  
Enforcement lead agency: State  
Proposed penalty amount: Not reported



MAP FINDINGS  
FOCUS MAP 14

Map ID Site Database(s) EPA ID Number

**PLASTIC MATERIALS INC (Continued)**

**1000388760**

Final penalty amount: Not reported  
Paid penalty amount: Not reported

Regulation violated: Not reported  
Area of violation: TSD - General Facility Standards  
Date violation determined: 05/17/2001  
Date achieved compliance: 06/01/2002  
Violation lead agency: State  
Enforcement action: WRITTEN INFORMAL  
Enforcement action date: 05/21/2001  
Enf. disposition status: Not reported  
Enf. disp. status date: Not reported  
Enforcement lead agency: State  
Proposed penalty amount: Not reported  
Final penalty amount: Not reported  
Paid penalty amount: Not reported

Regulation violated: Not reported  
Area of violation: TSD - General  
Date violation determined: 05/17/2001  
Date achieved compliance: 06/01/2002  
Violation lead agency: State  
Enforcement action: Not reported  
Enforcement action date: 05/17/2001  
Enf. disposition status: Not reported  
Enf. disp. status date: Not reported  
Enforcement lead agency: State  
Proposed penalty amount: Not reported  
Final penalty amount: Not reported  
Paid penalty amount: Not reported

Regulation violated: Not reported  
Area of violation: TSD - General Facility Standards  
Date violation determined: 05/17/2001  
Date achieved compliance: 06/01/2002  
Violation lead agency: State  
Enforcement action: Not reported  
Enforcement action date: 05/17/2001  
Enf. disposition status: Not reported  
Enf. disp. status date: Not reported  
Enforcement lead agency: State  
Proposed penalty amount: Not reported  
Final penalty amount: Not reported  
Paid penalty amount: Not reported

Regulation violated: Not reported  
Area of violation: TSD - General  
Date violation determined: 05/17/2001  
Date achieved compliance: 06/01/2002  
Violation lead agency: State  
Enforcement action: WRITTEN INFORMAL  
Enforcement action date: 05/21/2001  
Enf. disposition status: Not reported  
Enf. disp. status date: Not reported  
Enforcement lead agency: State  
Proposed penalty amount: Not reported  
Final penalty amount: Not reported

MAP FINDINGS  
FOCUS MAP 14

Map ID      Site      Database(s)      EPA ID Number

---

**PLASTIC MATERIALS INC (Continued)**

**1000388760**

Paid penalty amount:      Not reported

Regulation violated:      Not reported  
 Area of violation:      TSD - Manifest/Records/Reporting  
 Date violation determined:      05/17/2001  
 Date achieved compliance:      06/01/2001  
 Violation lead agency:      State  
 Enforcement action:      WRITTEN INFORMAL  
 Enforcement action date:      05/21/2001  
 Enf. disposition status:      Not reported  
 Enf. disp. status date:      Not reported  
 Enforcement lead agency:      State  
 Proposed penalty amount:      Not reported  
 Final penalty amount:      Not reported  
 Paid penalty amount:      Not reported

Regulation violated:      Not reported  
 Area of violation:      Permits - Application  
 Date violation determined:      03/23/2001  
 Date achieved compliance:      05/23/2001  
 Violation lead agency:      State  
 Enforcement action:      WRITTEN INFORMAL  
 Enforcement action date:      04/25/2001  
 Enf. disposition status:      Not reported  
 Enf. disp. status date:      Not reported  
 Enforcement lead agency:      State  
 Proposed penalty amount:      Not reported  
 Final penalty amount:      Not reported  
 Paid penalty amount:      Not reported

Regulation violated:      Not reported  
 Area of violation:      TSD - General  
 Date violation determined:      03/23/2001  
 Date achieved compliance:      05/23/2001  
 Violation lead agency:      State  
 Enforcement action:      WRITTEN INFORMAL  
 Enforcement action date:      04/25/2001  
 Enf. disposition status:      Not reported  
 Enf. disp. status date:      Not reported  
 Enforcement lead agency:      State  
 Proposed penalty amount:      Not reported  
 Final penalty amount:      Not reported  
 Paid penalty amount:      Not reported

Regulation violated:      Not reported  
 Area of violation:      TSD - General Facility Standards  
 Date violation determined:      03/23/2001  
 Date achieved compliance:      05/23/2001  
 Violation lead agency:      State  
 Enforcement action:      Not reported  
 Enforcement action date:      03/23/2001  
 Enf. disposition status:      Not reported  
 Enf. disp. status date:      Not reported  
 Enforcement lead agency:      State  
 Proposed penalty amount:      Not reported  
 Final penalty amount:      Not reported  
 Paid penalty amount:      Not reported

MAP FINDINGS  
FOCUS MAP 14

Map ID Site Database(s) EPA ID Number

**PLASTIC MATERIALS INC (Continued)**

**1000388760**

Regulation violated: Not reported  
Area of violation: Permits - Application  
Date violation determined: 03/23/2001  
Date achieved compliance: 05/23/2001  
Violation lead agency: State  
Enforcement action: Not reported  
Enforcement action date: 03/23/2001  
Enf. disposition status: Not reported  
Enf. disp. status date: Not reported  
Enforcement lead agency: State  
Proposed penalty amount: Not reported  
Final penalty amount: Not reported  
Paid penalty amount: Not reported

Regulation violated: Not reported  
Area of violation: TSD - Preparedness and Prevention  
Date violation determined: 03/23/2001  
Date achieved compliance: 05/23/2001  
Violation lead agency: State  
Enforcement action: WRITTEN INFORMAL  
Enforcement action date: 04/25/2001  
Enf. disposition status: Not reported  
Enf. disp. status date: Not reported  
Enforcement lead agency: State  
Proposed penalty amount: Not reported  
Final penalty amount: Not reported  
Paid penalty amount: Not reported

Regulation violated: Not reported  
Area of violation: TSD - Manifest/Records/Reporting  
Date violation determined: 03/23/2001  
Date achieved compliance: 05/23/2001  
Violation lead agency: State  
Enforcement action: WRITTEN INFORMAL  
Enforcement action date: 04/25/2001  
Enf. disposition status: Not reported  
Enf. disp. status date: Not reported  
Enforcement lead agency: State  
Proposed penalty amount: Not reported  
Final penalty amount: Not reported  
Paid penalty amount: Not reported

Regulation violated: Not reported  
Area of violation: TSD - Container Use and Management  
Date violation determined: 03/23/2001  
Date achieved compliance: 05/23/2001  
Violation lead agency: State  
Enforcement action: WRITTEN INFORMAL  
Enforcement action date: 04/25/2001  
Enf. disposition status: Not reported  
Enf. disp. status date: Not reported  
Enforcement lead agency: State  
Proposed penalty amount: Not reported  
Final penalty amount: Not reported  
Paid penalty amount: Not reported

Regulation violated: Not reported

MAP FINDINGS  
FOCUS MAP 14

Map ID Site Database(s) EPA ID Number

**PLASTIC MATERIALS INC (Continued)**

**1000388760**

Area of violation: TSD - General  
Date violation determined: 03/23/2001  
Date achieved compliance: 05/23/2001  
Violation lead agency: State  
Enforcement action: Not reported  
Enforcement action date: 03/23/2001  
Enf. disposition status: Not reported  
Enf. disp. status date: Not reported  
Enforcement lead agency: State  
Proposed penalty amount: Not reported  
Final penalty amount: Not reported  
Paid penalty amount: Not reported

Regulation violated: Not reported  
Area of violation: TSD - General Facility Standards  
Date violation determined: 03/23/2001  
Date achieved compliance: 05/23/2001  
Violation lead agency: State  
Enforcement action: WRITTEN INFORMAL  
Enforcement action date: 04/25/2001  
Enf. disposition status: Not reported  
Enf. disp. status date: Not reported  
Enforcement lead agency: State  
Proposed penalty amount: Not reported  
Final penalty amount: Not reported  
Paid penalty amount: Not reported

Regulation violated: Not reported  
Area of violation: TSD - General Facility Standards  
Date violation determined: 05/16/2000  
Date achieved compliance: 06/01/2002  
Violation lead agency: State  
Enforcement action: WRITTEN INFORMAL  
Enforcement action date: 05/16/2000  
Enf. disposition status: Not reported  
Enf. disp. status date: Not reported  
Enforcement lead agency: State  
Proposed penalty amount: Not reported  
Final penalty amount: Not reported  
Paid penalty amount: Not reported

Regulation violated: Not reported  
Area of violation: TSD - Container Use and Management  
Date violation determined: 05/16/2000  
Date achieved compliance: 06/01/2002  
Violation lead agency: State  
Enforcement action: Not reported  
Enforcement action date: 05/16/2000  
Enf. disposition status: Not reported  
Enf. disp. status date: Not reported  
Enforcement lead agency: State  
Proposed penalty amount: Not reported  
Final penalty amount: Not reported  
Paid penalty amount: Not reported

Regulation violated: Not reported  
Area of violation: TSD - Container Use and Management

MAP FINDINGS  
FOCUS MAP 14

Map ID      Site      Database(s)      EPA ID Number

---

**PLASTIC MATERIALS INC (Continued)**

**1000388760**

Date violation determined: 05/16/2000  
 Date achieved compliance: 06/01/2002  
 Violation lead agency: State  
 Enforcement action: WRITTEN INFORMAL  
 Enforcement action date: 05/16/2000  
 Enf. disposition status: Not reported  
 Enf. disp. status date: Not reported  
 Enforcement lead agency: State  
 Proposed penalty amount: Not reported  
 Final penalty amount: Not reported  
 Paid penalty amount: Not reported

Regulation violated: Not reported  
 Area of violation: TSD - General Facility Standards  
 Date violation determined: 05/16/2000  
 Date achieved compliance: 06/01/2002  
 Violation lead agency: State  
 Enforcement action: Not reported  
 Enforcement action date: 05/16/2000  
 Enf. disposition status: Not reported  
 Enf. disp. status date: Not reported  
 Enforcement lead agency: State  
 Proposed penalty amount: Not reported  
 Final penalty amount: Not reported  
 Paid penalty amount: Not reported

Regulation violated: Not reported  
 Area of violation: TSD - Financial Requirements  
 Date violation determined: 09/30/1999  
 Date achieved compliance: 12/23/1999  
 Violation lead agency: State  
 Enforcement action: REFERRAL TO ATTORNEY GENERAL  
 Enforcement action date: 06/25/2001  
 Enf. disposition status: Not reported  
 Enf. disp. status date: Not reported  
 Enforcement lead agency: State  
 Proposed penalty amount: Not reported  
 Final penalty amount: Not reported  
 Paid penalty amount: Not reported

Regulation violated: Not reported  
 Area of violation: TSD - Financial Requirements  
 Date violation determined: 09/30/1999  
 Date achieved compliance: 12/23/1999  
 Violation lead agency: State  
 Enforcement action: Not reported  
 Enforcement action date: 01/11/2006  
 Enf. disposition status: Not reported  
 Enf. disp. status date: Not reported  
 Enforcement lead agency: State  
 Proposed penalty amount: Not reported  
 Final penalty amount: 619900  
 Paid penalty amount: Not reported

Regulation violated: Not reported  
 Area of violation: TSD - General Facility Standards  
 Date violation determined: 09/30/1999

MAP FINDINGS  
FOCUS MAP 14

Map ID Site Database(s) EPA ID Number

**PLASTIC MATERIALS INC (Continued)**

**1000388760**

Date achieved compliance: 12/23/1999  
 Violation lead agency: State  
 Enforcement action: REFERRAL TO ATTORNEY GENERAL  
 Enforcement action date: 06/25/2001  
 Enf. disposition status: Not reported  
 Enf. disp. status date: Not reported  
 Enforcement lead agency: State  
 Proposed penalty amount: Not reported  
 Final penalty amount: Not reported  
 Paid penalty amount: Not reported

Regulation violated: Not reported  
 Area of violation: TSD - General Facility Standards  
 Date violation determined: 09/30/1999  
 Date achieved compliance: 12/23/1999  
 Violation lead agency: State  
 Enforcement action: WRITTEN INFORMAL  
 Enforcement action date: 11/23/1999  
 Enf. disposition status: Not reported  
 Enf. disp. status date: Not reported  
 Enforcement lead agency: State  
 Proposed penalty amount: Not reported  
 Final penalty amount: Not reported  
 Paid penalty amount: Not reported

Regulation violated: Not reported  
 Area of violation: TSD - General Facility Standards  
 Date violation determined: 09/30/1999  
 Date achieved compliance: 12/23/1999  
 Violation lead agency: State  
 Enforcement action: Not reported  
 Enforcement action date: 01/11/2006  
 Enf. disposition status: Not reported  
 Enf. disp. status date: Not reported  
 Enforcement lead agency: State  
 Proposed penalty amount: Not reported  
 Final penalty amount: 619900  
 Paid penalty amount: Not reported

Regulation violated: Not reported  
 Area of violation: TSD - Financial Requirements  
 Date violation determined: 09/30/1999  
 Date achieved compliance: 12/23/1999  
 Violation lead agency: State  
 Enforcement action: WRITTEN INFORMAL  
 Enforcement action date: 11/23/1999  
 Enf. disposition status: Not reported  
 Enf. disp. status date: Not reported  
 Enforcement lead agency: State  
 Proposed penalty amount: Not reported  
 Final penalty amount: Not reported  
 Paid penalty amount: Not reported

Regulation violated: F - 264.10-18.B  
 Area of violation: TSD - General  
 Date violation determined: 10/30/1998  
 Date achieved compliance: 05/12/1999

MAP FINDINGS  
FOCUS MAP 14

Map ID Site Database(s) EPA ID Number

**PLASTIC MATERIALS INC (Continued)**

**1000388760**

Violation lead agency: State  
 Enforcement action: FINAL CIVIL JUDICIAL ACTION FOR COMPLIANCE AND/OR MONETARY PENALTY  
 Enforcement action date: 10/30/1998  
 Enf. disposition status: Not reported  
 Enf. disp. status date: Not reported  
 Enforcement lead agency: State  
 Proposed penalty amount: Not reported  
 Final penalty amount: 70000  
 Paid penalty amount: Not reported

Regulation violated: F - 264.10-18.B  
 Area of violation: TSD - General  
 Date violation determined: 10/30/1998  
 Date achieved compliance: 05/12/1999  
 Violation lead agency: State  
 Enforcement action: WRITTEN INFORMAL  
 Enforcement action date: 10/30/1998  
 Enf. disposition status: Not reported  
 Enf. disp. status date: Not reported  
 Enforcement lead agency: State  
 Proposed penalty amount: Not reported  
 Final penalty amount: Not reported  
 Paid penalty amount: Not reported

Regulation violated: F - 264.50-56.D  
 Area of violation: TSD - General  
 Date violation determined: 10/30/1998  
 Date achieved compliance: 05/12/1999  
 Violation lead agency: State  
 Enforcement action: WRITTEN INFORMAL  
 Enforcement action date: 10/30/1998  
 Enf. disposition status: Not reported  
 Enf. disp. status date: Not reported  
 Enforcement lead agency: State  
 Proposed penalty amount: Not reported  
 Final penalty amount: Not reported  
 Paid penalty amount: Not reported

Regulation violated: F - 264.50-56.D  
 Area of violation: TSD - General  
 Date violation determined: 10/30/1998  
 Date achieved compliance: 05/12/1999  
 Violation lead agency: State  
 Enforcement action: FINAL CIVIL JUDICIAL ACTION FOR COMPLIANCE AND/OR MONETARY PENALTY  
 Enforcement action date: 10/30/1998  
 Enf. disposition status: Not reported  
 Enf. disp. status date: Not reported  
 Enforcement lead agency: State  
 Proposed penalty amount: Not reported  
 Final penalty amount: 70000  
 Paid penalty amount: Not reported

Regulation violated: F - 264.170-177.I  
 Area of violation: TSD - General  
 Date violation determined: 09/14/1998  
 Date achieved compliance: 05/12/1999  
 Violation lead agency: State

MAP FINDINGS  
FOCUS MAP 14

Map ID Site Database(s) EPA ID Number

**PLASTIC MATERIALS INC (Continued)**

**1000388760**

Enforcement action: FINAL CIVIL JUDICIAL ACTION FOR COMPLIANCE AND/OR MONETARY PENALTY  
 Enforcement action date: 09/14/1998  
 Enf. disposition status: Not reported  
 Enf. disp. status date: Not reported  
 Enforcement lead agency: State  
 Proposed penalty amount: Not reported  
 Final penalty amount: 70000  
 Paid penalty amount: Not reported

Regulation violated: F - 264.170-177.I  
 Area of violation: TSD - General  
 Date violation determined: 09/14/1998  
 Date achieved compliance: 05/12/1999  
 Violation lead agency: State

Enforcement action: WRITTEN INFORMAL  
 Enforcement action date: 09/14/1998  
 Enf. disposition status: Not reported  
 Enf. disp. status date: Not reported  
 Enforcement lead agency: State  
 Proposed penalty amount: Not reported  
 Final penalty amount: Not reported  
 Paid penalty amount: Not reported

Regulation violated: F - 264.170-177.I  
 Area of violation: TSD - General  
 Date violation determined: 01/16/1998  
 Date achieved compliance: 05/12/1999  
 Violation lead agency: State

Enforcement action: INITIAL CIVIL JUDICIAL ACTION FOR COMPLIANCE AND/OR MONETARY PENALTY  
 Enforcement action date: 05/01/1998  
 Enf. disposition status: Not reported  
 Enf. disp. status date: Not reported  
 Enforcement lead agency: State  
 Proposed penalty amount: Not reported  
 Final penalty amount: Not reported  
 Paid penalty amount: Not reported

Regulation violated: F - CAS  
 Area of violation: TSD - Corrective Action for SWMUs  
 Date violation determined: 11/12/1996  
 Date achieved compliance: 11/27/1996  
 Violation lead agency: State

Enforcement action: WRITTEN INFORMAL  
 Enforcement action date: 11/12/1996  
 Enf. disposition status: Not reported  
 Enf. disp. status date: Not reported  
 Enforcement lead agency: State  
 Proposed penalty amount: Not reported  
 Final penalty amount: Not reported  
 Paid penalty amount: Not reported

Regulation violated: F - 270  
 Area of violation: TSD - General  
 Date violation determined: 11/12/1996  
 Date achieved compliance: 11/27/1996  
 Violation lead agency: State

Enforcement action: WRITTEN INFORMAL



MAP FINDINGS  
FOCUS MAP 14

Map ID Site Database(s) EPA ID Number

**PLASTIC MATERIALS INC (Continued)**

**1000388760**

Enforcement action date: 11/12/1996  
 Enf. disposition status: Not reported  
 Enf. disp. status date: Not reported  
 Enforcement lead agency: State  
 Proposed penalty amount: Not reported  
 Final penalty amount: Not reported  
 Paid penalty amount: Not reported

Regulation violated: F - 264.140-150.H  
 Area of violation: TSD - Financial Requirements  
 Date violation determined: 05/10/1995  
 Date achieved compliance: 05/27/1995  
 Violation lead agency: State  
 Enforcement action: WRITTEN INFORMAL  
 Enforcement action date: 04/27/1995  
 Enf. disposition status: Not reported  
 Enf. disp. status date: Not reported  
 Enforcement lead agency: State  
 Proposed penalty amount: Not reported  
 Final penalty amount: Not reported  
 Paid penalty amount: Not reported

Regulation violated: F - 264.170-177.I  
 Area of violation: TSD - General  
 Date violation determined: 05/10/1995  
 Date achieved compliance: 05/27/1995  
 Violation lead agency: State  
 Enforcement action: WRITTEN INFORMAL  
 Enforcement action date: 04/27/1995  
 Enf. disposition status: Not reported  
 Enf. disp. status date: Not reported  
 Enforcement lead agency: State  
 Proposed penalty amount: Not reported  
 Final penalty amount: Not reported  
 Paid penalty amount: Not reported

Regulation violated: F - 270  
 Area of violation: TSD - General  
 Date violation determined: 04/27/1995  
 Date achieved compliance: 05/27/1995  
 Violation lead agency: State  
 Enforcement action: WRITTEN INFORMAL  
 Enforcement action date: 04/27/1995  
 Enf. disposition status: Not reported  
 Enf. disp. status date: Not reported  
 Enforcement lead agency: State  
 Proposed penalty amount: Not reported  
 Final penalty amount: Not reported  
 Paid penalty amount: Not reported

Regulation violated: F - 264.50-56.D  
 Area of violation: TSD - General  
 Date violation determined: 04/27/1995  
 Date achieved compliance: 05/27/1995  
 Violation lead agency: State  
 Enforcement action: WRITTEN INFORMAL  
 Enforcement action date: 04/27/1995

MAP FINDINGS  
FOCUS MAP 14

Map ID Site Database(s) EPA ID Number

---

**PLASTIC MATERIALS INC (Continued)**

**1000388760**

Enf. disposition status: Not reported  
Enf. disp. status date: Not reported  
Enforcement lead agency: State  
Proposed penalty amount: Not reported  
Final penalty amount: Not reported  
Paid penalty amount: Not reported

Regulation violated: F - 264.140-150.H  
Area of violation: TSD - Financial Requirements  
Date violation determined: 06/20/1994  
Date achieved compliance: 07/19/1994  
Violation lead agency: State  
Enforcement action: WRITTEN INFORMAL  
Enforcement action date: 06/20/1994  
Enf. disposition status: Not reported  
Enf. disp. status date: Not reported  
Enforcement lead agency: State  
Proposed penalty amount: Not reported  
Final penalty amount: Not reported  
Paid penalty amount: Not reported

Regulation violated: FR - 268 ALL  
Area of violation: LDR - General  
Date violation determined: 03/16/1994  
Date achieved compliance: 11/17/1994  
Violation lead agency: State  
Enforcement action: REFERRAL TO ATTORNEY GENERAL  
Enforcement action date: 01/17/1991  
Enf. disposition status: Not reported  
Enf. disp. status date: Not reported  
Enforcement lead agency: State  
Proposed penalty amount: Not reported  
Final penalty amount: Not reported  
Paid penalty amount: Not reported

Regulation violated: FR - 268 ALL  
Area of violation: LDR - General  
Date violation determined: 03/16/1994  
Date achieved compliance: 11/17/1994  
Violation lead agency: State  
Enforcement action: WRITTEN INFORMAL  
Enforcement action date: 11/29/1994  
Enf. disposition status: Not reported  
Enf. disp. status date: Not reported  
Enforcement lead agency: State  
Proposed penalty amount: Not reported  
Final penalty amount: Not reported  
Paid penalty amount: Not reported

Regulation violated: FR - 270  
Area of violation: TSD - General  
Date violation determined: 01/14/1994  
Date achieved compliance: 11/17/1994  
Violation lead agency: State  
Enforcement action: WRITTEN INFORMAL  
Enforcement action date: 11/29/1994  
Enf. disposition status: Not reported

MAP FINDINGS  
FOCUS MAP 14

Map ID      Site      Database(s)      EPA ID Number

---

**PLASTIC MATERIALS INC (Continued)**

**1000388760**

Enf. disp. status date: Not reported  
 Enforcement lead agency: State  
 Proposed penalty amount: Not reported  
 Final penalty amount: Not reported  
 Paid penalty amount: Not reported

Regulation violated: FR - 270  
 Area of violation: TSD - General  
 Date violation determined: 01/14/1994  
 Date achieved compliance: 11/17/1994  
 Violation lead agency: State  
 Enforcement action: REFERRAL TO ATTORNEY GENERAL  
 Enforcement action date: 01/17/1991  
 Enf. disposition status: Not reported  
 Enf. disp. status date: Not reported  
 Enforcement lead agency: State  
 Proposed penalty amount: Not reported  
 Final penalty amount: Not reported  
 Paid penalty amount: Not reported

Regulation violated: FR - CAS  
 Area of violation: TSD - Corrective Action for SWMUs  
 Date violation determined: 09/03/1993  
 Date achieved compliance: 11/17/1994  
 Violation lead agency: State  
 Enforcement action: REFERRAL TO ATTORNEY GENERAL  
 Enforcement action date: 01/17/1991  
 Enf. disposition status: Not reported  
 Enf. disp. status date: Not reported  
 Enforcement lead agency: State  
 Proposed penalty amount: Not reported  
 Final penalty amount: Not reported  
 Paid penalty amount: Not reported

Regulation violated: FR - CAS  
 Area of violation: TSD - Corrective Action for SWMUs  
 Date violation determined: 09/03/1993  
 Date achieved compliance: 11/17/1994  
 Violation lead agency: State  
 Enforcement action: WRITTEN INFORMAL  
 Enforcement action date: 11/29/1994  
 Enf. disposition status: Not reported  
 Enf. disp. status date: Not reported  
 Enforcement lead agency: State  
 Proposed penalty amount: Not reported  
 Final penalty amount: Not reported  
 Paid penalty amount: Not reported

Regulation violated: F - 264.50-56.D  
 Area of violation: TSD - General  
 Date violation determined: 06/29/1993  
 Date achieved compliance: 08/12/1993  
 Violation lead agency: State  
 Enforcement action: WRITTEN INFORMAL  
 Enforcement action date: 08/13/1993  
 Enf. disposition status: Not reported  
 Enf. disp. status date: Not reported

MAP FINDINGS  
FOCUS MAP 14

Map ID      Site      Database(s)      EPA ID Number

---

**PLASTIC MATERIALS INC (Continued)**

**1000388760**

Enforcement lead agency: State  
Proposed penalty amount: Not reported  
Final penalty amount: Not reported  
Paid penalty amount: Not reported

Regulation violated: FR - 264.140-150.H  
Area of violation: TSD - Financial Requirements  
Date violation determined: 06/29/1993  
Date achieved compliance: 09/03/1993  
Violation lead agency: State  
Enforcement action: WRITTEN INFORMAL  
Enforcement action date: 08/13/1993  
Enf. disposition status: Not reported  
Enf. disp. status date: Not reported  
Enforcement lead agency: State  
Proposed penalty amount: Not reported  
Final penalty amount: Not reported  
Paid penalty amount: Not reported

Regulation violated: F - 264.70-77.E  
Area of violation: TSD - General  
Date violation determined: 06/29/1993  
Date achieved compliance: 08/12/1993  
Violation lead agency: State  
Enforcement action: WRITTEN INFORMAL  
Enforcement action date: 08/13/1993  
Enf. disposition status: Not reported  
Enf. disp. status date: Not reported  
Enforcement lead agency: State  
Proposed penalty amount: Not reported  
Final penalty amount: Not reported  
Paid penalty amount: Not reported

Regulation violated: F - 268 ALL  
Area of violation: LDR - General  
Date violation determined: 06/29/1993  
Date achieved compliance: 08/12/1993  
Violation lead agency: State  
Enforcement action: WRITTEN INFORMAL  
Enforcement action date: 08/13/1993  
Enf. disposition status: Not reported  
Enf. disp. status date: Not reported  
Enforcement lead agency: State  
Proposed penalty amount: Not reported  
Final penalty amount: Not reported  
Paid penalty amount: Not reported

Regulation violated: F - 264.10-18.B  
Area of violation: TSD - General  
Date violation determined: 06/29/1993  
Date achieved compliance: 08/12/1993  
Violation lead agency: State  
Enforcement action: WRITTEN INFORMAL  
Enforcement action date: 08/13/1993  
Enf. disposition status: Not reported  
Enf. disp. status date: Not reported  
Enforcement lead agency: State

MAP FINDINGS  
FOCUS MAP 14

Map ID Site Database(s) EPA ID Number

**PLASTIC MATERIALS INC (Continued)**

**1000388760**

Proposed penalty amount: Not reported  
Final penalty amount: Not reported  
Paid penalty amount: Not reported

Regulation violated: F - 264.170-177.I  
Area of violation: TSD - General  
Date violation determined: 06/29/1993  
Date achieved compliance: 08/12/1993  
Violation lead agency: State  
Enforcement action: WRITTEN INFORMAL  
Enforcement action date: 08/13/1993  
Enf. disposition status: Not reported  
Enf. disp. status date: Not reported  
Enforcement lead agency: State  
Proposed penalty amount: Not reported  
Final penalty amount: Not reported  
Paid penalty amount: Not reported

Regulation violated: FR - 264.140-150.H  
Area of violation: TSD - Financial Requirements  
Date violation determined: 11/23/1992  
Date achieved compliance: 12/02/1992  
Violation lead agency: State  
Enforcement action: Not reported  
Enforcement action date: Not reported  
Enf. disposition status: Not reported  
Enf. disp. status date: Not reported  
Enforcement lead agency: Not reported  
Proposed penalty amount: Not reported  
Final penalty amount: Not reported  
Paid penalty amount: Not reported

Regulation violated: FR - 264.140-150.H  
Area of violation: TSD - Financial Requirements  
Date violation determined: 08/25/1992  
Date achieved compliance: 11/17/1992  
Violation lead agency: State  
Enforcement action: WRITTEN INFORMAL  
Enforcement action date: 09/28/1992  
Enf. disposition status: Not reported  
Enf. disp. status date: Not reported  
Enforcement lead agency: State  
Proposed penalty amount: Not reported  
Final penalty amount: Not reported  
Paid penalty amount: Not reported

Regulation violated: FR - 264.140-150.H  
Area of violation: TSD - Financial Requirements  
Date violation determined: 08/24/1992  
Date achieved compliance: 11/17/1992  
Violation lead agency: State  
Enforcement action: WRITTEN INFORMAL  
Enforcement action date: 10/02/1992  
Enf. disposition status: Not reported  
Enf. disp. status date: Not reported  
Enforcement lead agency: State  
Proposed penalty amount: Not reported

MAP FINDINGS  
FOCUS MAP 14

Map ID Site Database(s) EPA ID Number

**PLASTIC MATERIALS INC (Continued)**

**1000388760**

Final penalty amount: Not reported  
Paid penalty amount: Not reported

Regulation violated: FR - 262.20-23.B  
Area of violation: Generators - General  
Date violation determined: 06/30/1992  
Date achieved compliance: 04/16/1993  
Violation lead agency: State  
Enforcement action: REFERRAL TO ATTORNEY GENERAL  
Enforcement action date: 01/17/1991  
Enf. disposition status: Not reported  
Enf. disp. status date: Not reported  
Enforcement lead agency: State  
Proposed penalty amount: Not reported  
Final penalty amount: Not reported  
Paid penalty amount: Not reported

Regulation violated: FR - 264.30-37.C  
Area of violation: TSD - General  
Date violation determined: 06/30/1992  
Date achieved compliance: 04/16/1993  
Violation lead agency: State  
Enforcement action: WRITTEN INFORMAL  
Enforcement action date: 09/25/1992  
Enf. disposition status: Not reported  
Enf. disp. status date: Not reported  
Enforcement lead agency: State  
Proposed penalty amount: Not reported  
Final penalty amount: Not reported  
Paid penalty amount: Not reported

Regulation violated: FR - 264.70-77.E  
Area of violation: TSD - General  
Date violation determined: 06/30/1992  
Date achieved compliance: 04/16/1993  
Violation lead agency: State  
Enforcement action: WRITTEN INFORMAL  
Enforcement action date: 09/25/1992  
Enf. disposition status: Not reported  
Enf. disp. status date: Not reported  
Enforcement lead agency: State  
Proposed penalty amount: Not reported  
Final penalty amount: Not reported  
Paid penalty amount: Not reported

Regulation violated: FR - 264.70-77.E  
Area of violation: TSD - General  
Date violation determined: 06/30/1992  
Date achieved compliance: 04/16/1993  
Violation lead agency: State  
Enforcement action: REFERRAL TO ATTORNEY GENERAL  
Enforcement action date: 01/17/1991  
Enf. disposition status: Not reported  
Enf. disp. status date: Not reported  
Enforcement lead agency: State  
Proposed penalty amount: Not reported  
Final penalty amount: Not reported

MAP FINDINGS  
FOCUS MAP 14

Map ID Site Database(s) EPA ID Number

**PLASTIC MATERIALS INC (Continued)**

**1000388760**

Paid penalty amount: Not reported

Regulation violated: FR - 270  
 Area of violation: TSD - General  
 Date violation determined: 06/30/1992  
 Date achieved compliance: 04/16/1993  
 Violation lead agency: State  
 Enforcement action: REFERRAL TO ATTORNEY GENERAL  
 Enforcement action date: 01/17/1991  
 Enf. disposition status: Not reported  
 Enf. disp. status date: Not reported  
 Enforcement lead agency: State  
 Proposed penalty amount: Not reported  
 Final penalty amount: Not reported  
 Paid penalty amount: Not reported

Regulation violated: FR - 268 ALL  
 Area of violation: LDR - General  
 Date violation determined: 06/30/1992  
 Date achieved compliance: 04/16/1993  
 Violation lead agency: State  
 Enforcement action: REFERRAL TO ATTORNEY GENERAL  
 Enforcement action date: 01/17/1991  
 Enf. disposition status: Not reported  
 Enf. disp. status date: Not reported  
 Enforcement lead agency: State  
 Proposed penalty amount: Not reported  
 Final penalty amount: Not reported  
 Paid penalty amount: Not reported

Regulation violated: FR - 270  
 Area of violation: TSD - General  
 Date violation determined: 06/30/1992  
 Date achieved compliance: 04/16/1993  
 Violation lead agency: State  
 Enforcement action: WRITTEN INFORMAL  
 Enforcement action date: 09/25/1992  
 Enf. disposition status: Not reported  
 Enf. disp. status date: Not reported  
 Enforcement lead agency: State  
 Proposed penalty amount: Not reported  
 Final penalty amount: Not reported  
 Paid penalty amount: Not reported

Regulation violated: FR - 264.10-18.B  
 Area of violation: TSD - General  
 Date violation determined: 06/30/1992  
 Date achieved compliance: 04/16/1993  
 Violation lead agency: State  
 Enforcement action: WRITTEN INFORMAL  
 Enforcement action date: 09/25/1992  
 Enf. disposition status: Not reported  
 Enf. disp. status date: Not reported  
 Enforcement lead agency: State  
 Proposed penalty amount: Not reported  
 Final penalty amount: Not reported  
 Paid penalty amount: Not reported

MAP FINDINGS  
FOCUS MAP 14

Map ID	Site	Database(s)	EPA ID Number
--------	------	-------------	---------------

**PLASTIC MATERIALS INC (Continued)**

**1000388760**

Regulation violated: FR - 264.10-18.B  
 Area of violation: TSD - General  
 Date violation determined: 06/30/1992  
 Date achieved compliance: 04/16/1993  
 Violation lead agency: State  
 Enforcement action: REFERRAL TO ATTORNEY GENERAL  
 Enforcement action date: 01/17/1991  
 Enf. disposition status: Not reported  
 Enf. disp. status date: Not reported  
 Enforcement lead agency: State  
 Proposed penalty amount: Not reported  
 Final penalty amount: Not reported  
 Paid penalty amount: Not reported

Regulation violated: FR - 268 ALL  
 Area of violation: LDR - General  
 Date violation determined: 06/30/1992  
 Date achieved compliance: 04/16/1993  
 Violation lead agency: State  
 Enforcement action: WRITTEN INFORMAL  
 Enforcement action date: 09/25/1992  
 Enf. disposition status: Not reported  
 Enf. disp. status date: Not reported  
 Enforcement lead agency: State  
 Proposed penalty amount: Not reported  
 Final penalty amount: Not reported  
 Paid penalty amount: Not reported

Regulation violated: FR - 262.30-34.C  
 Area of violation: Generators - General  
 Date violation determined: 06/30/1992  
 Date achieved compliance: 04/16/1993  
 Violation lead agency: State  
 Enforcement action: REFERRAL TO ATTORNEY GENERAL  
 Enforcement action date: 01/17/1991  
 Enf. disposition status: Not reported  
 Enf. disp. status date: Not reported  
 Enforcement lead agency: State  
 Proposed penalty amount: Not reported  
 Final penalty amount: Not reported  
 Paid penalty amount: Not reported

Regulation violated: FR - 262.20-23.B  
 Area of violation: Generators - General  
 Date violation determined: 06/30/1992  
 Date achieved compliance: 04/16/1993  
 Violation lead agency: State  
 Enforcement action: WRITTEN INFORMAL  
 Enforcement action date: 09/25/1992  
 Enf. disposition status: Not reported  
 Enf. disp. status date: Not reported  
 Enforcement lead agency: State  
 Proposed penalty amount: Not reported  
 Final penalty amount: Not reported  
 Paid penalty amount: Not reported

Regulation violated: FR - 264.30-37.C



MAP FINDINGS  
FOCUS MAP 14

Map ID Site Database(s) EPA ID Number

**PLASTIC MATERIALS INC (Continued)**

**1000388760**

Area of violation: TSD - General  
Date violation determined: 06/30/1992  
Date achieved compliance: 04/16/1993  
Violation lead agency: State  
Enforcement action: REFERRAL TO ATTORNEY GENERAL  
Enforcement action date: 01/17/1991  
Enf. disposition status: Not reported  
Enf. disp. status date: Not reported  
Enforcement lead agency: State  
Proposed penalty amount: Not reported  
Final penalty amount: Not reported  
Paid penalty amount: Not reported

Regulation violated: FR - 262.30-34.C  
Area of violation: Generators - General  
Date violation determined: 06/30/1992  
Date achieved compliance: 04/16/1993  
Violation lead agency: State  
Enforcement action: WRITTEN INFORMAL  
Enforcement action date: 09/25/1992  
Enf. disposition status: Not reported  
Enf. disp. status date: Not reported  
Enforcement lead agency: State  
Proposed penalty amount: Not reported  
Final penalty amount: Not reported  
Paid penalty amount: Not reported

Regulation violated: FR - 268.7  
Area of violation: LDR - General  
Date violation determined: 08/22/1990  
Date achieved compliance: 04/16/1993  
Violation lead agency: State  
Enforcement action: REFERRAL TO ATTORNEY GENERAL  
Enforcement action date: 01/17/1991  
Enf. disposition status: Not reported  
Enf. disp. status date: Not reported  
Enforcement lead agency: State  
Proposed penalty amount: Not reported  
Final penalty amount: Not reported  
Paid penalty amount: Not reported

Regulation violated: FR - 268 ALL  
Area of violation: LDR - General  
Date violation determined: 08/22/1990  
Date achieved compliance: 04/16/1993  
Violation lead agency: State  
Enforcement action: REFERRAL TO ATTORNEY GENERAL  
Enforcement action date: 01/17/1991  
Enf. disposition status: Not reported  
Enf. disp. status date: Not reported  
Enforcement lead agency: State  
Proposed penalty amount: Not reported  
Final penalty amount: Not reported  
Paid penalty amount: Not reported

Regulation violated: FR - 264.140-150.H  
Area of violation: TSD - Financial Requirements

MAP FINDINGS  
FOCUS MAP 14

Map ID Site Database(s) EPA ID Number

**PLASTIC MATERIALS INC (Continued)**

**1000388760**

Date violation determined: 08/22/1990  
 Date achieved compliance: 04/16/1993  
 Violation lead agency: State  
 Enforcement action: REFERRAL TO ATTORNEY GENERAL  
 Enforcement action date: 01/17/1991  
 Enf. disposition status: Not reported  
 Enf. disp. status date: Not reported  
 Enforcement lead agency: State  
 Proposed penalty amount: Not reported  
 Final penalty amount: Not reported  
 Paid penalty amount: Not reported

Regulation violated: FR - 268 ALL  
 Area of violation: LDR - General  
 Date violation determined: 08/22/1990  
 Date achieved compliance: 04/16/1993  
 Violation lead agency: State  
 Enforcement action: WRITTEN INFORMAL  
 Enforcement action date: 05/10/1990  
 Enf. disposition status: Not reported  
 Enf. disp. status date: Not reported  
 Enforcement lead agency: State  
 Proposed penalty amount: Not reported  
 Final penalty amount: Not reported  
 Paid penalty amount: Not reported

Regulation violated: FR - 270  
 Area of violation: TSD - General  
 Date violation determined: 08/22/1990  
 Date achieved compliance: 04/16/1993  
 Violation lead agency: State  
 Enforcement action: REFERRAL TO ATTORNEY GENERAL  
 Enforcement action date: 01/17/1991  
 Enf. disposition status: Not reported  
 Enf. disp. status date: Not reported  
 Enforcement lead agency: State  
 Proposed penalty amount: Not reported  
 Final penalty amount: Not reported  
 Paid penalty amount: Not reported

Regulation violated: FR - 268.7  
 Area of violation: LDR - General  
 Date violation determined: 08/22/1990  
 Date achieved compliance: 04/16/1993  
 Violation lead agency: State  
 Enforcement action: WRITTEN INFORMAL  
 Enforcement action date: 05/10/1990  
 Enf. disposition status: Not reported  
 Enf. disp. status date: Not reported  
 Enforcement lead agency: State  
 Proposed penalty amount: Not reported  
 Final penalty amount: Not reported  
 Paid penalty amount: Not reported

Regulation violated: FR - 270  
 Area of violation: TSD - General  
 Date violation determined: 08/22/1990

MAP FINDINGS  
FOCUS MAP 14

Map ID Site Database(s) EPA ID Number

**PLASTIC MATERIALS INC (Continued)**

**1000388760**

Date achieved compliance: 04/16/1993  
 Violation lead agency: State  
 Enforcement action: WRITTEN INFORMAL  
 Enforcement action date: 05/10/1990  
 Enf. disposition status: Not reported  
 Enf. disp. status date: Not reported  
 Enforcement lead agency: State  
 Proposed penalty amount: Not reported  
 Final penalty amount: Not reported  
 Paid penalty amount: Not reported

Regulation violated: FR - 264.140-150.H  
 Area of violation: TSD - Financial Requirements  
 Date violation determined: 08/22/1990  
 Date achieved compliance: 04/16/1993  
 Violation lead agency: State  
 Enforcement action: WRITTEN INFORMAL  
 Enforcement action date: 05/10/1990  
 Enf. disposition status: Not reported  
 Enf. disp. status date: Not reported  
 Enforcement lead agency: State  
 Proposed penalty amount: Not reported  
 Final penalty amount: Not reported  
 Paid penalty amount: Not reported

Regulation violated: FR - 264.140-150.H  
 Area of violation: TSD - Financial Requirements  
 Date violation determined: 08/20/1990  
 Date achieved compliance: 08/29/1990  
 Violation lead agency: State  
 Enforcement action: WRITTEN INFORMAL  
 Enforcement action date: 06/02/1990  
 Enf. disposition status: Not reported  
 Enf. disp. status date: Not reported  
 Enforcement lead agency: State  
 Proposed penalty amount: Not reported  
 Final penalty amount: Not reported  
 Paid penalty amount: Not reported

Evaluation Action Summary:  
 Evaluation date: 01/09/2006  
 Evaluation: FINANCIAL RECORD REVIEW  
 Area of violation: Not reported  
 Date achieved compliance: Not reported  
 Evaluation lead agency: EPA Contractor/Grantee

Evaluation date: 12/10/2001  
 Evaluation: FOLLOW-UP INSPECTION  
 Area of violation: Not reported  
 Date achieved compliance: Not reported  
 Evaluation lead agency: State

Evaluation date: 09/13/2001  
 Evaluation: FOLLOW-UP INSPECTION  
 Area of violation: Not reported  
 Date achieved compliance: Not reported  
 Evaluation lead agency: State

MAP FINDINGS  
FOCUS MAP 14

Map ID      Site      Database(s)      EPA ID Number

---

**PLASTIC MATERIALS INC (Continued)**

**1000388760**

Evaluation date: 08/24/2001  
 Evaluation: FOLLOW-UP INSPECTION  
 Area of violation: TSD - Container Use and Management  
 Date achieved compliance: 10/01/2001  
 Evaluation lead agency: State

Evaluation date: 08/24/2001  
 Evaluation: FOLLOW-UP INSPECTION  
 Area of violation: TSD - General Facility Standards  
 Date achieved compliance: 10/01/2001  
 Evaluation lead agency: State

Evaluation date: 08/24/2001  
 Evaluation: FOLLOW-UP INSPECTION  
 Area of violation: TSD - General  
 Date achieved compliance: 10/01/2001  
 Evaluation lead agency: State

Evaluation date: 07/30/2001  
 Evaluation: FOLLOW-UP INSPECTION  
 Area of violation: TSD - General  
 Date achieved compliance: 10/01/2001  
 Evaluation lead agency: State

Evaluation date: 07/30/2001  
 Evaluation: FOLLOW-UP INSPECTION  
 Area of violation: TSD - General Facility Standards  
 Date achieved compliance: 10/01/2001  
 Evaluation lead agency: State

Evaluation date: 07/10/2001  
 Evaluation: FOLLOW-UP INSPECTION  
 Area of violation: TSD - General  
 Date achieved compliance: 07/10/2001  
 Evaluation lead agency: State

Evaluation date: 07/10/2001  
 Evaluation: FOLLOW-UP INSPECTION  
 Area of violation: TSD - General Facility Standards  
 Date achieved compliance: 07/10/2001  
 Evaluation lead agency: State

Evaluation date: 06/19/2001  
 Evaluation: FOLLOW-UP INSPECTION  
 Area of violation: TSD - General Facility Standards  
 Date achieved compliance: 06/01/2002  
 Evaluation lead agency: State

Evaluation date: 06/19/2001  
 Evaluation: FOLLOW-UP INSPECTION  
 Area of violation: TSD - General  
 Date achieved compliance: 06/01/2002  
 Evaluation lead agency: State

Evaluation date: 05/17/2001  
 Evaluation: FOLLOW-UP INSPECTION  
 Area of violation: TSD - General Facility Standards

MAP FINDINGS  
FOCUS MAP 14

Map ID      Site      Database(s)      EPA ID Number

---

**PLASTIC MATERIALS INC (Continued)**

**1000388760**

Date achieved compliance: 06/01/2002  
Evaluation lead agency: State

Evaluation date: 05/17/2001  
Evaluation: FOLLOW-UP INSPECTION  
Area of violation: TSD - General  
Date achieved compliance: 06/01/2002  
Evaluation lead agency: State

Evaluation date: 05/17/2001  
Evaluation: FOLLOW-UP INSPECTION  
Area of violation: TSD - Manifest/Records/Reporting  
Date achieved compliance: 06/01/2001  
Evaluation lead agency: State

Evaluation date: 04/10/2001  
Evaluation: FINANCIAL RECORD REVIEW  
Area of violation: Not reported  
Date achieved compliance: Not reported  
Evaluation lead agency: State

Evaluation date: 03/23/2001  
Evaluation: FOLLOW-UP INSPECTION  
Area of violation: TSD - Manifest/Records/Reporting  
Date achieved compliance: 05/23/2001  
Evaluation lead agency: State

Evaluation date: 03/23/2001  
Evaluation: FOLLOW-UP INSPECTION  
Area of violation: TSD - Preparedness and Prevention  
Date achieved compliance: 05/23/2001  
Evaluation lead agency: State

Evaluation date: 03/23/2001  
Evaluation: FOLLOW-UP INSPECTION  
Area of violation: Permits - Application  
Date achieved compliance: 05/23/2001  
Evaluation lead agency: State

Evaluation date: 03/23/2001  
Evaluation: FOLLOW-UP INSPECTION  
Area of violation: TSD - General Facility Standards  
Date achieved compliance: 05/23/2001  
Evaluation lead agency: State

Evaluation date: 03/23/2001  
Evaluation: FOLLOW-UP INSPECTION  
Area of violation: TSD - General  
Date achieved compliance: 05/23/2001  
Evaluation lead agency: State

Evaluation date: 03/23/2001  
Evaluation: FOLLOW-UP INSPECTION  
Area of violation: TSD - Container Use and Management  
Date achieved compliance: 05/23/2001  
Evaluation lead agency: State

MAP FINDINGS  
FOCUS MAP 14

Map ID	Site	Database(s)	EPA ID Number
--------	------	-------------	---------------

**PLASTIC MATERIALS INC (Continued)**

**1000388760**

Evaluation date:	05/16/2000
Evaluation:	FOLLOW-UP INSPECTION
Area of violation:	TSD - Container Use and Management
Date achieved compliance:	06/01/2002
Evaluation lead agency:	State
Evaluation date:	05/16/2000
Evaluation:	FOLLOW-UP INSPECTION
Area of violation:	TSD - General Facility Standards
Date achieved compliance:	06/01/2002
Evaluation lead agency:	State
Evaluation date:	09/30/1999
Evaluation:	COMPLIANCE EVALUATION INSPECTION ON-SITE
Area of violation:	TSD - General Facility Standards
Date achieved compliance:	12/23/1999
Evaluation lead agency:	State
Evaluation date:	09/30/1999
Evaluation:	COMPLIANCE EVALUATION INSPECTION ON-SITE
Area of violation:	TSD - Financial Requirements
Date achieved compliance:	12/23/1999
Evaluation lead agency:	State
Evaluation date:	05/12/1999
Evaluation:	NOT A SIGNIFICANT NON-COMPLIER
Area of violation:	Not reported
Date achieved compliance:	Not reported
Evaluation lead agency:	State
Evaluation date:	03/26/1999
Evaluation:	FOLLOW-UP INSPECTION
Area of violation:	Not reported
Date achieved compliance:	Not reported
Evaluation lead agency:	State
Evaluation date:	01/14/1999
Evaluation:	FOLLOW-UP INSPECTION
Area of violation:	Not reported
Date achieved compliance:	Not reported
Evaluation lead agency:	State
Evaluation date:	12/02/1998
Evaluation:	COMPLIANCE EVALUATION INSPECTION ON-SITE
Area of violation:	Not reported
Date achieved compliance:	Not reported
Evaluation lead agency:	State
Evaluation date:	09/29/1998
Evaluation:	COMPLIANCE EVALUATION INSPECTION ON-SITE
Area of violation:	TSD - General
Date achieved compliance:	05/12/1999
Evaluation lead agency:	State
Evaluation date:	09/14/1998
Evaluation:	SIGNIFICANT NON-COMPLIER
Area of violation:	Not reported

MAP FINDINGS  
FOCUS MAP 14

Map ID	Site	Database(s)	EPA ID Number
--------	------	-------------	---------------

**PLASTIC MATERIALS INC (Continued)**

**1000388760**

Date achieved compliance:	Not reported
Evaluation lead agency:	State
Evaluation date:	09/14/1998
Evaluation:	COMPLIANCE EVALUATION INSPECTION ON-SITE
Area of violation:	TSD - General
Date achieved compliance:	05/12/1999
Evaluation lead agency:	State
Evaluation date:	02/26/1998
Evaluation:	COMPLIANCE EVALUATION INSPECTION ON-SITE
Area of violation:	Not reported
Date achieved compliance:	Not reported
Evaluation lead agency:	State
Evaluation date:	01/16/1998
Evaluation:	COMPLIANCE EVALUATION INSPECTION ON-SITE
Area of violation:	TSD - General
Date achieved compliance:	05/12/1999
Evaluation lead agency:	State
Evaluation date:	12/02/1997
Evaluation:	COMPLIANCE EVALUATION INSPECTION ON-SITE
Area of violation:	Not reported
Date achieved compliance:	Not reported
Evaluation lead agency:	State
Evaluation date:	03/18/1997
Evaluation:	COMPLIANCE EVALUATION INSPECTION ON-SITE
Area of violation:	Not reported
Date achieved compliance:	Not reported
Evaluation lead agency:	State
Evaluation date:	11/06/1996
Evaluation:	COMPLIANCE EVALUATION INSPECTION ON-SITE
Area of violation:	TSD - Corrective Action for SWMUs
Date achieved compliance:	11/27/1996
Evaluation lead agency:	State
Evaluation date:	11/06/1996
Evaluation:	COMPLIANCE EVALUATION INSPECTION ON-SITE
Area of violation:	TSD - General
Date achieved compliance:	11/27/1996
Evaluation lead agency:	State
Evaluation date:	08/29/1996
Evaluation:	COMPLIANCE EVALUATION INSPECTION ON-SITE
Area of violation:	Not reported
Date achieved compliance:	Not reported
Evaluation lead agency:	State
Evaluation date:	04/27/1995
Evaluation:	COMPLIANCE EVALUATION INSPECTION ON-SITE
Area of violation:	TSD - Financial Requirements
Date achieved compliance:	05/27/1995
Evaluation lead agency:	State

MAP FINDINGS  
FOCUS MAP 14

Map ID      Site      Database(s)      EPA ID Number

---

**PLASTIC MATERIALS INC (Continued)**

**1000388760**

Evaluation date: 04/27/1995  
 Evaluation: COMPLIANCE EVALUATION INSPECTION ON-SITE  
 Area of violation: TSD - General  
 Date achieved compliance: 05/27/1995  
 Evaluation lead agency: State

Evaluation date: 11/17/1994  
 Evaluation: NOT A SIGNIFICANT NON-COMPLIER  
 Area of violation: Not reported  
 Date achieved compliance: Not reported  
 Evaluation lead agency: State

Evaluation date: 06/14/1994  
 Evaluation: FINANCIAL RECORD REVIEW  
 Area of violation: TSD - Financial Requirements  
 Date achieved compliance: 07/19/1994  
 Evaluation lead agency: State

Evaluation date: 03/16/1994  
 Evaluation: SIGNIFICANT NON-COMPLIER  
 Area of violation: Not reported  
 Date achieved compliance: Not reported  
 Evaluation lead agency: State

Evaluation date: 01/14/1994  
 Evaluation: SIGNIFICANT NON-COMPLIER  
 Area of violation: Not reported  
 Date achieved compliance: Not reported  
 Evaluation lead agency: State

Evaluation date: 01/14/1994  
 Evaluation: FOCUSED COMPLIANCE INSPECTION  
 Area of violation: TSD - Corrective Action for SWMUs  
 Date achieved compliance: 11/17/1994  
 Evaluation lead agency: State

Evaluation date: 01/14/1994  
 Evaluation: FOCUSED COMPLIANCE INSPECTION  
 Area of violation: TSD - General  
 Date achieved compliance: 11/17/1994  
 Evaluation lead agency: State

Evaluation date: 01/14/1994  
 Evaluation: FOCUSED COMPLIANCE INSPECTION  
 Area of violation: LDR - General  
 Date achieved compliance: 11/17/1994  
 Evaluation lead agency: State

Evaluation date: 09/03/1993  
 Evaluation: SIGNIFICANT NON-COMPLIER  
 Area of violation: Not reported  
 Date achieved compliance: Not reported  
 Evaluation lead agency: State

Evaluation date: 06/29/1993  
 Evaluation: COMPLIANCE EVALUATION INSPECTION ON-SITE  
 Area of violation: LDR - General



MAP FINDINGS  
FOCUS MAP 14

Map ID	Site	Database(s)	EPA ID Number
--------	------	-------------	---------------

**PLASTIC MATERIALS INC (Continued)**

**1000388760**

Date achieved compliance:	08/12/1993
Evaluation lead agency:	State
Evaluation date:	06/29/1993
Evaluation:	COMPLIANCE EVALUATION INSPECTION ON-SITE
Area of violation:	TSD - Financial Requirements
Date achieved compliance:	09/03/1993
Evaluation lead agency:	State
Evaluation date:	06/29/1993
Evaluation:	COMPLIANCE EVALUATION INSPECTION ON-SITE
Area of violation:	TSD - General
Date achieved compliance:	08/12/1993
Evaluation lead agency:	State
Evaluation date:	11/23/1992
Evaluation:	FINANCIAL RECORD REVIEW
Area of violation:	TSD - Financial Requirements
Date achieved compliance:	12/02/1992
Evaluation lead agency:	State
Evaluation date:	08/25/1992
Evaluation:	FINANCIAL RECORD REVIEW
Area of violation:	TSD - Financial Requirements
Date achieved compliance:	11/17/1992
Evaluation lead agency:	State
Evaluation date:	08/24/1992
Evaluation:	FINANCIAL RECORD REVIEW
Area of violation:	TSD - Financial Requirements
Date achieved compliance:	11/17/1992
Evaluation lead agency:	State
Evaluation date:	06/30/1992
Evaluation:	FOLLOW-UP INSPECTION
Area of violation:	TSD - General
Date achieved compliance:	04/16/1993
Evaluation lead agency:	State
Evaluation date:	06/30/1992
Evaluation:	FOLLOW-UP INSPECTION
Area of violation:	LDR - General
Date achieved compliance:	04/16/1993
Evaluation lead agency:	State
Evaluation date:	06/30/1992
Evaluation:	FOLLOW-UP INSPECTION
Area of violation:	Generators - General
Date achieved compliance:	04/16/1993
Evaluation lead agency:	State
Evaluation date:	08/22/1990
Evaluation:	COMPLIANCE EVALUATION INSPECTION ON-SITE
Area of violation:	TSD - Financial Requirements
Date achieved compliance:	04/16/1993
Evaluation lead agency:	State

MAP FINDINGS  
FOCUS MAP 14

Map ID	Site	Database(s)	EPA ID Number
--------	------	-------------	---------------

**PLASTIC MATERIALS INC (Continued)**

**1000388760**

Evaluation date: 08/22/1990  
 Evaluation: COMPLIANCE EVALUATION INSPECTION ON-SITE  
 Area of violation: LDR - General  
 Date achieved compliance: 04/16/1993  
 Evaluation lead agency: State

Evaluation date: 08/22/1990  
 Evaluation: COMPLIANCE EVALUATION INSPECTION ON-SITE  
 Area of violation: TSD - General  
 Date achieved compliance: 04/16/1993  
 Evaluation lead agency: State

Evaluation date: 08/20/1990  
 Evaluation: FINANCIAL RECORD REVIEW  
 Area of violation: TSD - Financial Requirements  
 Date achieved compliance: 08/29/1990  
 Evaluation lead agency: State

**CORRACTS:**

EPA ID: CAD089446710  
 EPA Region: 09  
 Area Name: ENTIRE FACILITY  
 Actual Date: 1/3/2007  
 Action: CA999NF - Corrective Action Process Terminated, No Further Action  
 NAICS Code(s): Not reported  
 Original schedule date: Not reported  
 Schedule end date: Not reported

EPA ID: CAD089446710  
 EPA Region: 09  
 Area Name: ENTIRE FACILITY  
 Actual Date: 8/27/1992  
 Action: CA075LO - CA Prioritization, Facility or area was assigned a low corrective action priority  
 NAICS Code(s): Not reported  
 Original schedule date: Not reported  
 Schedule end date: Not reported

**EMI:**

Year: 1987  
 County Code: 19  
 Air Basin: SC  
 Facility ID: 14702  
 Air District Name: SC  
 SIC Code: 2821  
 Air District Name: SOUTH COAST AQMD  
 Community Health Air Pollution Info System: Not reported  
 Consolidated Emission Reporting Rule: Not reported  
 Total Organic Hydrocarbon Gases Tons/Yr: 3  
 Reactive Organic Gases Tons/Yr: 0  
 Carbon Monoxide Emissions Tons/Yr: 0  
 NOX - Oxides of Nitrogen Tons/Yr: 0  
 SOX - Oxides of Sulphur Tons/Yr: 0  
 Particulate Matter Tons/Yr: 0  
 Part. Matter 10 Micrometers & Smlr Tons/Yr: 0

MAP FINDINGS  
FOCUS MAP 14

Map ID	Site	Database(s)	EPA ID Number
248	3033 W MISSION RD 3033 W MISSION RD ALHAMBRA, CA	ERNS	90182861 N/A

[Click this hyperlink](#) while viewing on your computer to access additional ERNS detail in the EDR Site Report.

248	A-AMERICAN ENVIRONMENTAL 3033 W MISSION RD ALHAMBRA, CA 91803	CERCLIS	1005440859 CAN000905907
-----	---	---------	----------------------------

CERCLIS:

Site ID: 0905907  
Federal Facility: Not a Federal Facility  
NPL Status: Not on the NPL  
Non NPL Status: Removal Only Site (No Site Assessment Work Needed)

CERCLIS Site Contact Name(s):

Contact Name: Hedy Salter  
Contact Tel: (415) 972-3046  
Contact Title: On-Scene Coordinator (OSC)

Contact Name: Dawn Richmond  
Contact Tel: (415) 972-3097  
Contact Title: Site Assessment Manager (SAM)

Contact Name: Karen Jurist  
Contact Tel: (415) 972-3219  
Contact Title: Site Assessment Manager (SAM)

Contact Name: Jeff Inglis  
Contact Tel: (415) 972-3095  
Contact Title: Site Assessment Manager (SAM)

Site Description: Not reported

CERCLIS Assessment History:

Action: UNILATERAL ADMIN ORDER  
Date Started: Not reported  
Date Completed: 04/05/2002  
Priority Level: Not reported

Action: REMOVAL  
Date Started: 04/02/2002  
Date Completed: 05/03/2002  
Priority Level: Cleaned up

Action: POTENTIALLY RESPONSIBLE PARTY REMOVAL  
Date Started: 04/15/2002  
Date Completed: 05/07/2002  
Priority Level: Cleaned up

Action: ADMINISTRATIVE ORDER ON CONSENT  
Date Started: Not reported  
Date Completed: 05/28/2004  
Priority Level: Not reported

MAP FINDINGS  
FOCUS MAP 14

Map ID	Site	Database(s)	EPA ID Number
--------	------	-------------	---------------

**A-AMERICAN ENVIRONMENTAL (Continued)**

**1005440859**

Action: COST RECOVERY NEGOTIATIONS  
Date Started: Not reported  
Date Completed: 09/21/2005  
Priority Level: Not reported

Action: ADMINISTRATIVE ORDER ON CONSENT  
Date Started: Not reported  
Date Completed: 09/21/2005  
Priority Level: Not reported

248

**AMERICAN RECOVERY, INC.  
3033 W. MISSION RD.  
ALHAMBRA, CA 91803**

**SLIC S106484970  
DEED N/A**

SLIC:

Region: STATE  
**Facility Status: Open - Site Assessment**  
Status Date: 1999-10-01 00:00:00  
Global Id: SL603799191  
Lead Agency: LOS ANGELES RWQCB (REGION 4)  
Lead Agency Case Number: Not reported  
Latitude: 34.0816212897157  
Longitude: -118.137932147575  
Case Type: Cleanup Program Site  
Case Worker: Not reported  
Local Agency: Not reported  
RB Case Number: 115.0059  
File Location: Not reported  
Potential Media Affected: Aquifer used for drinking water supply  
Potential Contaminants of Concern: Not reported  
Site History: Not reported

DEED:

Area: Not reported  
Sub Area: Not reported  
Site Type: Land Use Restrictions  
Status: Not reported  
Deed Date(s): Not reported

248

**3033 W MISSION RD  
3033 W MISSION RD  
ALHAMBRA, CA 91803**

**ERNS 90465948  
N/A**

[Click this hyperlink](#) while viewing on your computer to access additional ERNS detail in the EDR Site Report.

MAP FINDINGS  
FOCUS MAP 14

Map ID	Site	Database(s)	EPA ID Number
248	<b>SOLVENT RECOVERY SYSTEMS INC</b> <b>3033 W MISSION RD</b> <b>ALHAMBRA, CA 91803</b>	RCRA-NonGen	1000430260 CAD980736581

RCRA-NonGen:

Date form received by agency: 03/15/2006  
 Facility name: SOLVENT RECOVERY SYSTEMS INC  
 Facility address: 3033 W MISSION RD  
 ALHAMBRA, CA 91803  
 EPA ID: CAD980736581  
 Mailing address: 2130 HUNTINGTON DRIVE  
 SUITE 300  
 S PASADENA, CA 91030  
 Contact: EDWARD J TROSPER  
 Contact address: 2130 HUNTINGTON DRIVE SUITE 300  
 S PASADENA, CA 91030  
 Contact country: US  
 Contact telephone: 626-799-5135  
 Contact email: Not reported  
 EPA Region: 09  
 Classification: Non-Generator  
 Description: Handler: Non-Generators do not presently generate hazardous waste

Owner/Operator Summary:

Owner/operator name: SOLVENT RECOVERY SYSTEMS INC  
 Owner/operator address: NOT REQUIRED  
 NOT REQUIRED, ME 99999  
 Owner/operator country: Not reported  
 Owner/operator telephone: (415) 555-1212  
 Legal status: Private  
 Owner/Operator Type: Owner  
 Owner/Op start date: 01/01/0001  
 Owner/Op end date: Not reported

Owner/operator name: NOT REQUIRED  
 Owner/operator address: NOT REQUIRED  
 NOT REQUIRED, ME 99999

Owner/operator country: Not reported  
 Owner/operator telephone: (415) 555-1212  
 Legal status: Private  
 Owner/Operator Type: Operator  
 Owner/Op start date: 01/01/0001  
 Owner/Op end date: Not reported

Handler Activities Summary:

U.S. importer of hazardous waste: No  
 Mixed waste (haz. and radioactive): No  
 Recycler of hazardous waste: No  
 Transporter of hazardous waste: No  
 Treater, storer or disposer of HW: No  
 Underground injection activity: No  
 On-site burner exemption: No  
 Furnace exemption: No  
 Used oil fuel burner: No  
 Used oil processor: No  
 User oil refiner: No  
 Used oil fuel marketer to burner: No  
 Used oil Specification marketer: No

MAP FINDINGS  
FOCUS MAP 14

Map ID	Site	Database(s)	EPA ID Number
	<p><b>SOLVENT RECOVERY SYSTEMS INC (Continued)</b></p> <p>Used oil transfer facility: No Used oil transporter: No Off-site waste receiver: Commercial status unknown</p> <p>Historical Generators: Date form received by agency: 09/01/1996 Facility name: SOLVENT RECOVERY SYSTEMS INC Classification: Not a generator, verified</p> <p>Violation Status: No violations found</p>		1000430260
248	<p><b>ADVANCED CHEMICAL RECYCLING</b> <b>3029 W MISSION RD</b> <b>ALHAMBRA, CA 91803</b></p> <p>HAZNET:</p> <p>Gepaid: CAL000183074 Contact: ADVANCED CHEM RECYCLING ENT Telephone: 6264586753 Facility Addr2: Not reported Mailing Name: Not reported Mailing Address: 3029 W MISSION RD Mailing City,St,Zip: ALHAMBRA, CA 918030000 Gen County: Los Angeles TSD EPA ID: CAT080013352 TSD County: Los Angeles Waste Category: Aqueous solution with 10% or more total organic residues Disposal Method: Recycler Tons: 18.7650 Facility County: Los Angeles</p> <p>Gepaid: CAL000183074 Contact: ROBERT PELSTRING - CHAIRMAN Telephone: 6264586753 Facility Addr2: Not reported Mailing Name: Not reported Mailing Address: 3029 W MISSION RD Mailing City,St,Zip: ALHAMBRA, CA 918030000 Gen County: Los Angeles TSD EPA ID: CAD951696420 TSD County: Not reported Waste Category: Aqueous solution with less than 10% total organic residues Disposal Method: H141 Tons: 0.63 Facility County: Los Angeles</p>	HAZNET	S105091326 N/A
248	<p><b>ALL WASTE DSPL INC</b> <b>3033 WEST MISSION ROAD</b> <b>ALHAMBRA, CA 91803</b></p> <p>ICIS:</p> <p>Enforcement Action ID: 09-2005-0203 FRS ID: 110000609869 Program ID: RCRAINFO CAD980736623 Action Name: A-AMERICAN ENVIRONMENTAL Facility Name: ALL WASTE DSPL INC Facility Address: 3033 WEST MISSION ROAD</p>	ICIS	1011564622 N/A

MAP FINDINGS  
FOCUS MAP 14

Map ID	Site	Database(s)	EPA ID Number
--------	------	-------------	---------------

**ALL WASTE DSPL INC (Continued)**

**1011564622**

ALHAMBRA, California 91803
Enforcement Action Type: CERCLA 122h Agrmt For Cost Recovery
Facility County: Not reported
EPA Region #: 9
Enforcement Action ID: 09-2004-0356
FRS ID: 110000609869
Program ID: RCRAINFO CAD980736623
Action Name: A-AMERICAN ENVIRONMENTAL
Facility Name: ALL WASTE DSPL INC
Facility Address: 3033 WEST MISSION ROAD
ALHAMBRA, California 91803
Enforcement Action Type: CERCLA 122h Agrmt For Cost Recovery
Facility County: Not reported
EPA Region #: 9
Enforcement Action ID: 09-2002-0069
FRS ID: 110000609869
Program ID: RCRAINFO CAD980736623
Action Name: A-AMERICAN ENVIRONMENTAL
Facility Name: ALL WASTE DSPL INC
Facility Address: 3033 WEST MISSION ROAD
ALHAMBRA, California 91803
Enforcement Action Type: CERCLA 106 AO For Resp Action/Imm Haz
Facility County: Not reported
EPA Region #: 9
Program ID: CERCLIS CAN000905907
Facility Name: A-AMERICAN ENVIRONMENTAL (AMERICAN RECOVERY INC.)
Address: 3033 WEST MISSION ROAD ALHAMBRA CA 91803
Tribal Indicator: Not reported
Fed Facility: Not reported
NAIC Code: Not reported
SIC Code: Not reported
Program ID: FRS 110000609869
Facility Name: A-AMERICAN ENVIRONMENTAL (AMERICAN RECOVERY INC.)
Address: 3033 WEST MISSION ROAD ALHAMBRA CA 91803
Tribal Indicator: No
Fed Facility: Not reported
NAIC Code: Not reported
SIC Code: Not reported
Program ID: RCRAINFO CAD089446710
Facility Name: A-AMERICAN ENVIRONMENTAL (AMERICAN RECOVERY INC.)
Address: 3033 WEST MISSION ROAD ALHAMBRA CA 91803
Tribal Indicator: Not reported
Fed Facility: Not reported
NAIC Code: Not reported
SIC Code: Not reported
Program ID: RCRAINFO CAD980736581
Facility Name: A-AMERICAN ENVIRONMENTAL (AMERICAN RECOVERY INC.)
Address: 3033 WEST MISSION ROAD ALHAMBRA CA 91803
Tribal Indicator: Not reported
Fed Facility: Not reported

MAP FINDINGS  
FOCUS MAP 14

Map ID	Site	Database(s)	EPA ID Number
	<b>ALL WASTE DSPL INC (Continued)</b>		<b>1011564622</b>
	NAIC Code:	Not reported	
	SIC Code:	Not reported	
	Program ID:	RCRAINFO CAD980736623	
	Facility Name:	A-AMERICAN ENVIRONMENTAL (AMERICAN RECOVERY INC.)	
	Address:	3033 WEST MISSION ROAD ALHAMBRA CA 91803	
	Tribal Indicator:	Not reported	
	Fed Facility:	Not reported	
	NAIC Code:	Not reported	
	SIC Code:	Not reported	
	Program ID:	CERCLIS CAN000905907	
	Facility Name:	A-AMERICAN ENVIRONMENTAL (AMERICAN RECOVERY INC.)	
	Address:	3033 WEST MISSION ROAD ALHAMBRA CA 91803	
	Tribal Indicator:	Not reported	
	Fed Facility:	Not reported	
	NAIC Code:	Not reported	
	SIC Code:	Not reported	
	Program ID:	FRS 110000609869	
	Facility Name:	A-AMERICAN ENVIRONMENTAL (AMERICAN RECOVERY INC.)	
	Address:	3033 WEST MISSION ROAD ALHAMBRA CA 91803	
	Tribal Indicator:	No	
	Fed Facility:	Not reported	
	NAIC Code:	Not reported	
	SIC Code:	Not reported	
	Program ID:	RCRAINFO CAD089446710	
	Facility Name:	A-AMERICAN ENVIRONMENTAL (AMERICAN RECOVERY INC.)	
	Address:	3033 WEST MISSION ROAD ALHAMBRA CA 91803	
	Tribal Indicator:	Not reported	
	Fed Facility:	Not reported	
	NAIC Code:	Not reported	
	SIC Code:	Not reported	
	Program ID:	RCRAINFO CAD980736581	
	Facility Name:	A-AMERICAN ENVIRONMENTAL (AMERICAN RECOVERY INC.)	
	Address:	3033 WEST MISSION ROAD ALHAMBRA CA 91803	
	Tribal Indicator:	Not reported	
	Fed Facility:	Not reported	
	NAIC Code:	Not reported	
	SIC Code:	Not reported	
	Program ID:	RCRAINFO CAD980736623	
	Facility Name:	A-AMERICAN ENVIRONMENTAL (AMERICAN RECOVERY INC.)	
	Address:	3033 WEST MISSION ROAD ALHAMBRA CA 91803	
	Tribal Indicator:	Not reported	
	Fed Facility:	Not reported	
	NAIC Code:	Not reported	
	SIC Code:	Not reported	
	Program ID:	CERCLIS CAN000905907	
	Facility Name:	A-AMERICAN ENVIRONMENTAL (AMERICAN RECOVERY INC.)	
	Address:	3033 WEST MISSION ROAD ALHAMBRA CA 91803	
	Tribal Indicator:	Not reported	
	Fed Facility:	Not reported	
	NAIC Code:	Not reported	



MAP FINDINGS  
FOCUS MAP 14

Map ID	Site	Database(s)	EPA ID Number
--------	------	-------------	---------------

**ALL WASTE DSPL INC (Continued)**

**1011564622**

SIC Code:	Not reported
Program ID:	FRS 110000609869
Facility Name:	A-AMERICAN ENVIRONMENTAL (AMERICAN RECOVERY INC.)
Address:	3033 WEST MISSION ROAD ALHAMBRA CA 91803
Tribal Indicator:	No
Fed Facility:	Not reported
NAIC Code:	Not reported
SIC Code:	Not reported
Program ID:	RCRAINFO CAD089446710
Facility Name:	A-AMERICAN ENVIRONMENTAL (AMERICAN RECOVERY INC.)
Address:	3033 WEST MISSION ROAD ALHAMBRA CA 91803
Tribal Indicator:	Not reported
Fed Facility:	Not reported
NAIC Code:	Not reported
SIC Code:	Not reported
Program ID:	RCRAINFO CAD980736581
Facility Name:	A-AMERICAN ENVIRONMENTAL (AMERICAN RECOVERY INC.)
Address:	3033 WEST MISSION ROAD ALHAMBRA CA 91803
Tribal Indicator:	Not reported
Fed Facility:	Not reported
NAIC Code:	Not reported
SIC Code:	Not reported
Program ID:	RCRAINFO CAD980736623
Facility Name:	A-AMERICAN ENVIRONMENTAL (AMERICAN RECOVERY INC.)
Address:	3033 WEST MISSION ROAD ALHAMBRA CA 91803
Tribal Indicator:	Not reported
Fed Facility:	Not reported
NAIC Code:	Not reported
SIC Code:	Not reported

248

**A-AMERICAN ENVIRONMENTAL  
3033 WEST MISSION ROAD  
ALHAMBRA, CA 91803**

**ICIS 1011515836  
N/A**

ICIS:	
Enforcement Action ID:	09-2005-0203
FRS ID:	110000609869
Program ID:	CERCLIS CAN000905907
Action Name:	A-AMERICAN ENVIRONMENTAL
Facility Name:	A-AMERICAN ENVIRONMENTAL
Facility Address:	3033 WEST MISSION ROAD ALHAMBRA, California 91803
Enforcement Action Type:	CERCLA 122h Agrmt For Cost Recovery
Facility County:	Not reported
EPA Region #:	9
Enforcement Action ID:	09-2004-0356
FRS ID:	110000609869
Program ID:	CERCLIS CAN000905907
Action Name:	A-AMERICAN ENVIRONMENTAL
Facility Name:	A-AMERICAN ENVIRONMENTAL
Facility Address:	3033 WEST MISSION ROAD ALHAMBRA, California 91803
Enforcement Action Type:	CERCLA 122h Agrmt For Cost Recovery

MAP FINDINGS  
FOCUS MAP 14

Map ID	Site	Database(s)	EPA ID Number
--------	------	-------------	---------------

**A-AMERICAN ENVIRONMENTAL (Continued)**

**1011515836**

Facility County: Not reported  
EPA Region #: 9

Enforcement Action ID: 09-2002-0069  
FRS ID: 110000609869  
Program ID: CERCLIS CAN000905907  
Action Name: A-AMERICAN ENVIRONMENTAL  
Facility Name: A-AMERICAN ENVIRONMENTAL  
Facility Address: 3033 WEST MISSION ROAD  
ALHAMBRA, California 91803  
Enforcement Action Type: CERCLA 106 AO For Resp Action/Imm Haz  
Facility County: Not reported  
EPA Region #: 9

Program ID: CERCLIS CAN000905907  
Facility Name: A-AMERICAN ENVIRONMENTAL (AMERICAN RECOVERY INC.)  
Address: 3033 WEST MISSION ROAD ALHAMBRA CA 91803  
Tribal Indicator: Not reported  
Fed Facility: Not reported  
NAIC Code: Not reported  
SIC Code: Not reported

Program ID: FRS 110000609869  
Facility Name: A-AMERICAN ENVIRONMENTAL (AMERICAN RECOVERY INC.)  
Address: 3033 WEST MISSION ROAD ALHAMBRA CA 91803  
Tribal Indicator: No  
Fed Facility: Not reported  
NAIC Code: Not reported  
SIC Code: Not reported

Program ID: RCRAINFO CAD089446710  
Facility Name: A-AMERICAN ENVIRONMENTAL (AMERICAN RECOVERY INC.)  
Address: 3033 WEST MISSION ROAD ALHAMBRA CA 91803  
Tribal Indicator: Not reported  
Fed Facility: Not reported  
NAIC Code: Not reported  
SIC Code: Not reported

Program ID: RCRAINFO CAD980736581  
Facility Name: A-AMERICAN ENVIRONMENTAL (AMERICAN RECOVERY INC.)  
Address: 3033 WEST MISSION ROAD ALHAMBRA CA 91803  
Tribal Indicator: Not reported  
Fed Facility: Not reported  
NAIC Code: Not reported  
SIC Code: Not reported

Program ID: RCRAINFO CAD980736623  
Facility Name: A-AMERICAN ENVIRONMENTAL (AMERICAN RECOVERY INC.)  
Address: 3033 WEST MISSION ROAD ALHAMBRA CA 91803  
Tribal Indicator: Not reported  
Fed Facility: Not reported  
NAIC Code: Not reported  
SIC Code: Not reported

Program ID: CERCLIS CAN000905907  
Facility Name: A-AMERICAN ENVIRONMENTAL (AMERICAN RECOVERY INC.)

MAP FINDINGS  
FOCUS MAP 14

Map ID	Site	Database(s)	EPA ID Number
--------	------	-------------	---------------

**A-AMERICAN ENVIRONMENTAL (Continued)**

**1011515836**

Address: 3033 WEST MISSION ROAD ALHAMBRA CA 91803  
 Tribal Indicator: Not reported  
 Fed Facility: Not reported  
 NAIC Code: Not reported  
 SIC Code: Not reported

Program ID: FRS 110000609869  
 Facility Name: A-AMERICAN ENVIRONMENTAL (AMERICAN RECOVERY INC.)  
 Address: 3033 WEST MISSION ROAD ALHAMBRA CA 91803  
 Tribal Indicator: No  
 Fed Facility: Not reported  
 NAIC Code: Not reported  
 SIC Code: Not reported

Program ID: RCRAINFO CAD089446710  
 Facility Name: A-AMERICAN ENVIRONMENTAL (AMERICAN RECOVERY INC.)  
 Address: 3033 WEST MISSION ROAD ALHAMBRA CA 91803  
 Tribal Indicator: Not reported  
 Fed Facility: Not reported  
 NAIC Code: Not reported  
 SIC Code: Not reported

Program ID: RCRAINFO CAD980736581  
 Facility Name: A-AMERICAN ENVIRONMENTAL (AMERICAN RECOVERY INC.)  
 Address: 3033 WEST MISSION ROAD ALHAMBRA CA 91803  
 Tribal Indicator: Not reported  
 Fed Facility: Not reported  
 NAIC Code: Not reported  
 SIC Code: Not reported

Program ID: RCRAINFO CAD980736623  
 Facility Name: A-AMERICAN ENVIRONMENTAL (AMERICAN RECOVERY INC.)  
 Address: 3033 WEST MISSION ROAD ALHAMBRA CA 91803  
 Tribal Indicator: Not reported  
 Fed Facility: Not reported  
 NAIC Code: Not reported  
 SIC Code: Not reported

Program ID: CERCLIS CAN000905907  
 Facility Name: A-AMERICAN ENVIRONMENTAL (AMERICAN RECOVERY INC.)  
 Address: 3033 WEST MISSION ROAD ALHAMBRA CA 91803  
 Tribal Indicator: Not reported  
 Fed Facility: Not reported  
 NAIC Code: Not reported  
 SIC Code: Not reported

Program ID: FRS 110000609869  
 Facility Name: A-AMERICAN ENVIRONMENTAL (AMERICAN RECOVERY INC.)  
 Address: 3033 WEST MISSION ROAD ALHAMBRA CA 91803  
 Tribal Indicator: No  
 Fed Facility: Not reported  
 NAIC Code: Not reported  
 SIC Code: Not reported

Program ID: RCRAINFO CAD089446710  
 Facility Name: A-AMERICAN ENVIRONMENTAL (AMERICAN RECOVERY INC.)  
 Address: 3033 WEST MISSION ROAD ALHAMBRA CA 91803

MAP FINDINGS  
FOCUS MAP 14

Map ID	Site	Database(s)	EPA ID Number
--------	------	-------------	---------------

**A-AMERICAN ENVIRONMENTAL (Continued)**

**1011515836**

Tribal Indicator: Not reported  
Fed Facility: Not reported  
NAIC Code: Not reported  
SIC Code: Not reported

Program ID: RCRAINFO CAD980736581  
Facility Name: A-AMERICAN ENVIRONMENTAL (AMERICAN RECOVERY INC.)  
Address: 3033 WEST MISSION ROAD ALHAMBRA CA 91803  
Tribal Indicator: Not reported  
Fed Facility: Not reported  
NAIC Code: Not reported  
SIC Code: Not reported

Program ID: RCRAINFO CAD980736623  
Facility Name: A-AMERICAN ENVIRONMENTAL (AMERICAN RECOVERY INC.)  
Address: 3033 WEST MISSION ROAD ALHAMBRA CA 91803  
Tribal Indicator: Not reported  
Fed Facility: Not reported  
NAIC Code: Not reported  
SIC Code: Not reported

248

**SOLVENT RECOVERY SYSTEMS INC  
3033 WEST MISSION ROAD  
ALHAMBRA, CA 91803**

**ICIS 1011506789  
N/A**

ICIS:

Enforcement Action ID: 09-2005-0203  
FRS ID: 110000609869  
Program ID: RCRAINFO CAD980736581  
Action Name: A-AMERICAN ENVIRONMENTAL  
Facility Name: SOLVENT RECOVERY SYSTEMS INC  
Facility Address: 3033 WEST MISSION ROAD  
ALHAMBRA, California 91803  
Enforcement Action Type: CERCLA 122h Agrmt For Cost Recovery  
Facility County: Not reported  
EPA Region #: 9

Enforcement Action ID: 09-2004-0356  
FRS ID: 110000609869  
Program ID: RCRAINFO CAD980736581  
Action Name: A-AMERICAN ENVIRONMENTAL  
Facility Name: SOLVENT RECOVERY SYSTEMS INC  
Facility Address: 3033 WEST MISSION ROAD  
ALHAMBRA, California 91803  
Enforcement Action Type: CERCLA 122h Agrmt For Cost Recovery  
Facility County: Not reported  
EPA Region #: 9

Enforcement Action ID: 09-2002-0069  
FRS ID: 110000609869  
Program ID: RCRAINFO CAD980736581  
Action Name: A-AMERICAN ENVIRONMENTAL  
Facility Name: SOLVENT RECOVERY SYSTEMS INC  
Facility Address: 3033 WEST MISSION ROAD  
ALHAMBRA, California 91803  
Enforcement Action Type: CERCLA 106 AO For Resp Action/Imm Haz  
Facility County: Not reported  
EPA Region #: 9

MAP FINDINGS  
FOCUS MAP 14

Map ID	Site	Database(s)	EPA ID Number
--------	------	-------------	---------------

**SOLVENT RECOVERY SYSTEMS INC (Continued)**

**1011506789**

Program ID: CERCLIS CAN000905907  
 Facility Name: A-AMERICAN ENVIRONMENTAL (AMERICAN RECOVERY INC.)  
 Address: 3033 WEST MISSION ROAD ALHAMBRA CA 91803  
 Tribal Indicator: Not reported  
 Fed Facility: Not reported  
 NAIC Code: Not reported  
 SIC Code: Not reported

Program ID: FRS 110000609869  
 Facility Name: A-AMERICAN ENVIRONMENTAL (AMERICAN RECOVERY INC.)  
 Address: 3033 WEST MISSION ROAD ALHAMBRA CA 91803  
 Tribal Indicator: No  
 Fed Facility: Not reported  
 NAIC Code: Not reported  
 SIC Code: Not reported

Program ID: RCRAINFO CAD089446710  
 Facility Name: A-AMERICAN ENVIRONMENTAL (AMERICAN RECOVERY INC.)  
 Address: 3033 WEST MISSION ROAD ALHAMBRA CA 91803  
 Tribal Indicator: Not reported  
 Fed Facility: Not reported  
 NAIC Code: Not reported  
 SIC Code: Not reported

Program ID: RCRAINFO CAD980736581  
 Facility Name: A-AMERICAN ENVIRONMENTAL (AMERICAN RECOVERY INC.)  
 Address: 3033 WEST MISSION ROAD ALHAMBRA CA 91803  
 Tribal Indicator: Not reported  
 Fed Facility: Not reported  
 NAIC Code: Not reported  
 SIC Code: Not reported

Program ID: RCRAINFO CAD980736623  
 Facility Name: A-AMERICAN ENVIRONMENTAL (AMERICAN RECOVERY INC.)  
 Address: 3033 WEST MISSION ROAD ALHAMBRA CA 91803  
 Tribal Indicator: Not reported  
 Fed Facility: Not reported  
 NAIC Code: Not reported  
 SIC Code: Not reported

Program ID: CERCLIS CAN000905907  
 Facility Name: A-AMERICAN ENVIRONMENTAL (AMERICAN RECOVERY INC.)  
 Address: 3033 WEST MISSION ROAD ALHAMBRA CA 91803  
 Tribal Indicator: Not reported  
 Fed Facility: Not reported  
 NAIC Code: Not reported  
 SIC Code: Not reported

Program ID: FRS 110000609869  
 Facility Name: A-AMERICAN ENVIRONMENTAL (AMERICAN RECOVERY INC.)  
 Address: 3033 WEST MISSION ROAD ALHAMBRA CA 91803  
 Tribal Indicator: No  
 Fed Facility: Not reported  
 NAIC Code: Not reported  
 SIC Code: Not reported

Program ID: RCRAINFO CAD089446710

MAP FINDINGS  
FOCUS MAP 14

Map ID Site Database(s) EPA ID Number

**SOLVENT RECOVERY SYSTEMS INC (Continued)**

**1011506789**

Facility Name: A-AMERICAN ENVIRONMENTAL (AMERICAN RECOVERY INC.)  
Address: 3033 WEST MISSION ROAD ALHAMBRA CA 91803  
Tribal Indicator: Not reported  
Fed Facility: Not reported  
NAIC Code: Not reported  
SIC Code: Not reported

Program ID: RCRAINFO CAD980736581  
Facility Name: A-AMERICAN ENVIRONMENTAL (AMERICAN RECOVERY INC.)  
Address: 3033 WEST MISSION ROAD ALHAMBRA CA 91803  
Tribal Indicator: Not reported  
Fed Facility: Not reported  
NAIC Code: Not reported  
SIC Code: Not reported

Program ID: RCRAINFO CAD980736623  
Facility Name: A-AMERICAN ENVIRONMENTAL (AMERICAN RECOVERY INC.)  
Address: 3033 WEST MISSION ROAD ALHAMBRA CA 91803  
Tribal Indicator: Not reported  
Fed Facility: Not reported  
NAIC Code: Not reported  
SIC Code: Not reported

Program ID: CERCLIS CAN000905907  
Facility Name: A-AMERICAN ENVIRONMENTAL (AMERICAN RECOVERY INC.)  
Address: 3033 WEST MISSION ROAD ALHAMBRA CA 91803  
Tribal Indicator: Not reported  
Fed Facility: Not reported  
NAIC Code: Not reported  
SIC Code: Not reported

Program ID: FRS 110000609869  
Facility Name: A-AMERICAN ENVIRONMENTAL (AMERICAN RECOVERY INC.)  
Address: 3033 WEST MISSION ROAD ALHAMBRA CA 91803  
Tribal Indicator: No  
Fed Facility: Not reported  
NAIC Code: Not reported  
SIC Code: Not reported

Program ID: RCRAINFO CAD089446710  
Facility Name: A-AMERICAN ENVIRONMENTAL (AMERICAN RECOVERY INC.)  
Address: 3033 WEST MISSION ROAD ALHAMBRA CA 91803  
Tribal Indicator: Not reported  
Fed Facility: Not reported  
NAIC Code: Not reported  
SIC Code: Not reported

Program ID: RCRAINFO CAD980736581  
Facility Name: A-AMERICAN ENVIRONMENTAL (AMERICAN RECOVERY INC.)  
Address: 3033 WEST MISSION ROAD ALHAMBRA CA 91803  
Tribal Indicator: Not reported  
Fed Facility: Not reported  
NAIC Code: Not reported  
SIC Code: Not reported

Program ID: RCRAINFO CAD980736623  
Facility Name: A-AMERICAN ENVIRONMENTAL (AMERICAN RECOVERY INC.)

MAP FINDINGS  
FOCUS MAP 14

Map ID	Site	Database(s)	EPA ID Number
	<b>SOLVENT RECOVERY SYSTEMS INC (Continued)</b>		<b>1011506789</b>
	Address: 3033 WEST MISSION ROAD ALHAMBRA CA 91803		
	Tribal Indicator: Not reported		
	Fed Facility: Not reported		
	NAIC Code: Not reported		
	SIC Code: Not reported		
<b>248</b>	<b>A AMERICAN ENVIRONMENTAL L L C</b> <b>3033 WEST MISSION ROAD</b> <b>ALHAMBRA, CA 91803</b>	<b>ICIS</b>	<b>1011588725</b> <b>N/A</b>
	ICIS:		
	Enforcement Action ID: 09-2005-0203		
	FRS ID: 110000609869		
	Program ID: RCRAINFO CAD089446710		
	Action Name: A-AMERICAN ENVIRONMENTAL		
	Facility Name: A AMERICAN ENVIRONMENTAL L L C		
	Facility Address: 3033 WEST MISSION ROAD		
	ALHAMBRA, California 91803		
	Enforcement Action Type: CERCLA 122h Agrmt For Cost Recovery		
	Facility County: Not reported		
	EPA Region #: 9		
	Enforcement Action ID: 09-2004-0356		
	FRS ID: 110000609869		
	Program ID: RCRAINFO CAD089446710		
	Action Name: A-AMERICAN ENVIRONMENTAL		
	Facility Name: A AMERICAN ENVIRONMENTAL L L C		
	Facility Address: 3033 WEST MISSION ROAD		
	ALHAMBRA, California 91803		
	Enforcement Action Type: CERCLA 122h Agrmt For Cost Recovery		
	Facility County: Not reported		
	EPA Region #: 9		
	Enforcement Action ID: 09-2002-0069		
	FRS ID: 110000609869		
	Program ID: RCRAINFO CAD089446710		
	Action Name: A-AMERICAN ENVIRONMENTAL		
	Facility Name: A AMERICAN ENVIRONMENTAL L L C		
	Facility Address: 3033 WEST MISSION ROAD		
	ALHAMBRA, California 91803		
	Enforcement Action Type: CERCLA 106 AO For Resp Action/Imm Haz		
	Facility County: Not reported		
	EPA Region #: 9		
	Program ID: CERCLIS CAN000905907		
	Facility Name: A-AMERICAN ENVIRONMENTAL (AMERICAN RECOVERY INC.)		
	Address: 3033 WEST MISSION ROAD ALHAMBRA CA 91803		
	Tribal Indicator: Not reported		
	Fed Facility: Not reported		
	NAIC Code: Not reported		
	SIC Code: Not reported		
	Program ID: FRS 110000609869		
	Facility Name: A-AMERICAN ENVIRONMENTAL (AMERICAN RECOVERY INC.)		
	Address: 3033 WEST MISSION ROAD ALHAMBRA CA 91803		
	Tribal Indicator: No		
	Fed Facility: Not reported		

MAP FINDINGS  
FOCUS MAP 14

Map ID	Site	Database(s)	EPA ID Number
--------	------	-------------	---------------

**A AMERICAN ENVIRONMENTAL L L C (Continued)**

**1011588725**

NAIC Code: Not reported  
SIC Code: Not reported

Program ID: RCRAINFO CAD089446710  
Facility Name: A-AMERICAN ENVIRONMENTAL (AMERICAN RECOVERY INC.)  
Address: 3033 WEST MISSION ROAD ALHAMBRA CA 91803  
Tribal Indicator: Not reported  
Fed Facility: Not reported  
NAIC Code: Not reported  
SIC Code: Not reported

Program ID: RCRAINFO CAD980736581  
Facility Name: A-AMERICAN ENVIRONMENTAL (AMERICAN RECOVERY INC.)  
Address: 3033 WEST MISSION ROAD ALHAMBRA CA 91803  
Tribal Indicator: Not reported  
Fed Facility: Not reported  
NAIC Code: Not reported  
SIC Code: Not reported

Program ID: RCRAINFO CAD980736623  
Facility Name: A-AMERICAN ENVIRONMENTAL (AMERICAN RECOVERY INC.)  
Address: 3033 WEST MISSION ROAD ALHAMBRA CA 91803  
Tribal Indicator: Not reported  
Fed Facility: Not reported  
NAIC Code: Not reported  
SIC Code: Not reported

Program ID: CERCLIS CAN000905907  
Facility Name: A-AMERICAN ENVIRONMENTAL (AMERICAN RECOVERY INC.)  
Address: 3033 WEST MISSION ROAD ALHAMBRA CA 91803  
Tribal Indicator: Not reported  
Fed Facility: Not reported  
NAIC Code: Not reported  
SIC Code: Not reported

Program ID: FRS 110000609869  
Facility Name: A-AMERICAN ENVIRONMENTAL (AMERICAN RECOVERY INC.)  
Address: 3033 WEST MISSION ROAD ALHAMBRA CA 91803  
Tribal Indicator: No  
Fed Facility: Not reported  
NAIC Code: Not reported  
SIC Code: Not reported

Program ID: RCRAINFO CAD089446710  
Facility Name: A-AMERICAN ENVIRONMENTAL (AMERICAN RECOVERY INC.)  
Address: 3033 WEST MISSION ROAD ALHAMBRA CA 91803  
Tribal Indicator: Not reported  
Fed Facility: Not reported  
NAIC Code: Not reported  
SIC Code: Not reported

Program ID: RCRAINFO CAD980736581  
Facility Name: A-AMERICAN ENVIRONMENTAL (AMERICAN RECOVERY INC.)  
Address: 3033 WEST MISSION ROAD ALHAMBRA CA 91803  
Tribal Indicator: Not reported  
Fed Facility: Not reported  
NAIC Code: Not reported



MAP FINDINGS  
FOCUS MAP 14

Map ID	Site	Database(s)	EPA ID Number
--------	------	-------------	---------------

**A AMERICAN ENVIRONMENTAL L L C (Continued)**

**1011588725**

SIC Code:	Not reported
Program ID:	RCRAINFO CAD980736623
Facility Name:	A-AMERICAN ENVIRONMENTAL (AMERICAN RECOVERY INC.)
Address:	3033 WEST MISSION ROAD ALHAMBRA CA 91803
Tribal Indicator:	Not reported
Fed Facility:	Not reported
NAIC Code:	Not reported
SIC Code:	Not reported
Program ID:	CERCLIS CAN000905907
Facility Name:	A-AMERICAN ENVIRONMENTAL (AMERICAN RECOVERY INC.)
Address:	3033 WEST MISSION ROAD ALHAMBRA CA 91803
Tribal Indicator:	Not reported
Fed Facility:	Not reported
NAIC Code:	Not reported
SIC Code:	Not reported
Program ID:	FRS 110000609869
Facility Name:	A-AMERICAN ENVIRONMENTAL (AMERICAN RECOVERY INC.)
Address:	3033 WEST MISSION ROAD ALHAMBRA CA 91803
Tribal Indicator:	No
Fed Facility:	Not reported
NAIC Code:	Not reported
SIC Code:	Not reported
Program ID:	RCRAINFO CAD089446710
Facility Name:	A-AMERICAN ENVIRONMENTAL (AMERICAN RECOVERY INC.)
Address:	3033 WEST MISSION ROAD ALHAMBRA CA 91803
Tribal Indicator:	Not reported
Fed Facility:	Not reported
NAIC Code:	Not reported
SIC Code:	Not reported
Program ID:	RCRAINFO CAD980736581
Facility Name:	A-AMERICAN ENVIRONMENTAL (AMERICAN RECOVERY INC.)
Address:	3033 WEST MISSION ROAD ALHAMBRA CA 91803
Tribal Indicator:	Not reported
Fed Facility:	Not reported
NAIC Code:	Not reported
SIC Code:	Not reported
Program ID:	RCRAINFO CAD980736623
Facility Name:	A-AMERICAN ENVIRONMENTAL (AMERICAN RECOVERY INC.)
Address:	3033 WEST MISSION ROAD ALHAMBRA CA 91803
Tribal Indicator:	Not reported
Fed Facility:	Not reported
NAIC Code:	Not reported
SIC Code:	Not reported

MAP FINDINGS  
FOCUS MAP 14

Map ID	Site	Database(s)	EPA ID Number
248	<b>A-AMERICAN ENVIRONMENTAL (AMERICAN RECOVERY INC.) 3033 WEST MISSION ROAD ALHAMBRA, CA 91803</b>	ICIS	1011506788 N/A
	ICIS:		
	Enforcement Action ID:	09-2005-0203	
	FRS ID:	110000609869	
	Program ID:	FRS 110000609869	
	Action Name:	A-AMERICAN ENVIRONMENTAL	
	Facility Name:	A-AMERICAN ENVIRONMENTAL (AMERICAN RECOVERY INC.)	
	Facility Address:	3033 WEST MISSION ROAD ALHAMBRA, California 91803	
	Enforcement Action Type:	CERCLA 122h Agrmt For Cost Recovery	
	Facility County:	LOS ANGELES	
	EPA Region #:	9	
	Enforcement Action ID:	09-2004-0356	
	FRS ID:	110000609869	
	Program ID:	FRS 110000609869	
	Action Name:	A-AMERICAN ENVIRONMENTAL	
	Facility Name:	A-AMERICAN ENVIRONMENTAL (AMERICAN RECOVERY INC.)	
	Facility Address:	3033 WEST MISSION ROAD ALHAMBRA, California 91803	
	Enforcement Action Type:	CERCLA 122h Agrmt For Cost Recovery	
	Facility County:	LOS ANGELES	
	EPA Region #:	9	
	Enforcement Action ID:	09-2002-0069	
	FRS ID:	110000609869	
	Program ID:	FRS 110000609869	
	Action Name:	A-AMERICAN ENVIRONMENTAL	
	Facility Name:	A-AMERICAN ENVIRONMENTAL (AMERICAN RECOVERY INC.)	
	Facility Address:	3033 WEST MISSION ROAD ALHAMBRA, California 91803	
	Enforcement Action Type:	CERCLA 106 AO For Resp Action/Imm Haz	
	Facility County:	LOS ANGELES	
	EPA Region #:	9	
	Program ID:	CERCLIS CAN000905907	
	Facility Name:	A-AMERICAN ENVIRONMENTAL (AMERICAN RECOVERY INC.)	
	Address:	3033 WEST MISSION ROAD ALHAMBRA CA 91803	
	Tribal Indicator:	Not reported	
	Fed Facility:	Not reported	
	NAIC Code:	Not reported	
	SIC Code:	Not reported	
	Program ID:	FRS 110000609869	
	Facility Name:	A-AMERICAN ENVIRONMENTAL (AMERICAN RECOVERY INC.)	
	Address:	3033 WEST MISSION ROAD ALHAMBRA CA 91803	
	Tribal Indicator:	No	
	Fed Facility:	Not reported	
	NAIC Code:	Not reported	
	SIC Code:	Not reported	
	Program ID:	RCRAINFO CAD089446710	
	Facility Name:	A-AMERICAN ENVIRONMENTAL (AMERICAN RECOVERY INC.)	
	Address:	3033 WEST MISSION ROAD ALHAMBRA CA 91803	
	Tribal Indicator:	Not reported	

MAP FINDINGS  
FOCUS MAP 14

Map ID	Site	Database(s)	EPA ID Number
	<b>A-AMERICAN ENVIRONMENTAL (AMERICAN RECOVERY INC.) (Continued)</b>		<b>1011506788</b>
	Fed Facility:	Not reported	
	NAIC Code:	Not reported	
	SIC Code:	Not reported	
	Program ID:	RCRAINFO CAD980736581	
	Facility Name:	A-AMERICAN ENVIRONMENTAL (AMERICAN RECOVERY INC.)	
	Address:	3033 WEST MISSION ROAD ALHAMBRA CA 91803	
	Tribal Indicator:	Not reported	
	Fed Facility:	Not reported	
	NAIC Code:	Not reported	
	SIC Code:	Not reported	
	Program ID:	RCRAINFO CAD980736623	
	Facility Name:	A-AMERICAN ENVIRONMENTAL (AMERICAN RECOVERY INC.)	
	Address:	3033 WEST MISSION ROAD ALHAMBRA CA 91803	
	Tribal Indicator:	Not reported	
	Fed Facility:	Not reported	
	NAIC Code:	Not reported	
	SIC Code:	Not reported	
	Program ID:	CERCLIS CAN000905907	
	Facility Name:	A-AMERICAN ENVIRONMENTAL (AMERICAN RECOVERY INC.)	
	Address:	3033 WEST MISSION ROAD ALHAMBRA CA 91803	
	Tribal Indicator:	Not reported	
	Fed Facility:	Not reported	
	NAIC Code:	Not reported	
	SIC Code:	Not reported	
	Program ID:	FRS 110000609869	
	Facility Name:	A-AMERICAN ENVIRONMENTAL (AMERICAN RECOVERY INC.)	
	Address:	3033 WEST MISSION ROAD ALHAMBRA CA 91803	
	Tribal Indicator:	No	
	Fed Facility:	Not reported	
	NAIC Code:	Not reported	
	SIC Code:	Not reported	
	Program ID:	RCRAINFO CAD089446710	
	Facility Name:	A-AMERICAN ENVIRONMENTAL (AMERICAN RECOVERY INC.)	
	Address:	3033 WEST MISSION ROAD ALHAMBRA CA 91803	
	Tribal Indicator:	Not reported	
	Fed Facility:	Not reported	
	NAIC Code:	Not reported	
	SIC Code:	Not reported	
	Program ID:	RCRAINFO CAD980736581	
	Facility Name:	A-AMERICAN ENVIRONMENTAL (AMERICAN RECOVERY INC.)	
	Address:	3033 WEST MISSION ROAD ALHAMBRA CA 91803	
	Tribal Indicator:	Not reported	
	Fed Facility:	Not reported	
	NAIC Code:	Not reported	
	SIC Code:	Not reported	
	Program ID:	RCRAINFO CAD980736623	
	Facility Name:	A-AMERICAN ENVIRONMENTAL (AMERICAN RECOVERY INC.)	
	Address:	3033 WEST MISSION ROAD ALHAMBRA CA 91803	
	Tribal Indicator:	Not reported	
	Fed Facility:	Not reported	

MAP FINDINGS  
FOCUS MAP 14

Map ID	Site	Database(s)	EPA ID Number
--------	------	-------------	---------------

**A-AMERICAN ENVIRONMENTAL (AMERICAN RECOVERY INC.) (Continued)**

**1011506788**

NAIC Code: Not reported  
SIC Code: Not reported

Program ID: CERCLIS CAN000905907  
Facility Name: A-AMERICAN ENVIRONMENTAL (AMERICAN RECOVERY INC.)  
Address: 3033 WEST MISSION ROAD ALHAMBRA CA 91803  
Tribal Indicator: Not reported  
Fed Facility: Not reported  
NAIC Code: Not reported  
SIC Code: Not reported

Program ID: FRS 110000609869  
Facility Name: A-AMERICAN ENVIRONMENTAL (AMERICAN RECOVERY INC.)  
Address: 3033 WEST MISSION ROAD ALHAMBRA CA 91803  
Tribal Indicator: No  
Fed Facility: Not reported  
NAIC Code: Not reported  
SIC Code: Not reported

Program ID: RCRAINFO CAD089446710  
Facility Name: A-AMERICAN ENVIRONMENTAL (AMERICAN RECOVERY INC.)  
Address: 3033 WEST MISSION ROAD ALHAMBRA CA 91803  
Tribal Indicator: Not reported  
Fed Facility: Not reported  
NAIC Code: Not reported  
SIC Code: Not reported

Program ID: RCRAINFO CAD980736581  
Facility Name: A-AMERICAN ENVIRONMENTAL (AMERICAN RECOVERY INC.)  
Address: 3033 WEST MISSION ROAD ALHAMBRA CA 91803  
Tribal Indicator: Not reported  
Fed Facility: Not reported  
NAIC Code: Not reported  
SIC Code: Not reported

Program ID: RCRAINFO CAD980736623  
Facility Name: A-AMERICAN ENVIRONMENTAL (AMERICAN RECOVERY INC.)  
Address: 3033 WEST MISSION ROAD ALHAMBRA CA 91803  
Tribal Indicator: Not reported  
Fed Facility: Not reported  
NAIC Code: Not reported  
SIC Code: Not reported

249

**BOB PETERSON-SECURITY FIRE  
3115 W MISSION  
ALHAMBRA, CA**

**LOS ANGELES CO. HMS  
SWEEPS UST**

**S102059163  
N/A**

LOS ANGELES CO. HMS:  
Region: LA  
Facility Id: 013760-014188  
Facility Status: Removed  
Area: 3I  
Permit Number: 428947  
Permit Status: Removed  
Facility Type: T1

SWEEPS UST:

MAP FINDINGS  
FOCUS MAP 14

Map ID	Site	Database(s)	EPA ID Number
--------	------	-------------	---------------

**BOB PETERSON-SECURITY FIRE (Continued)**

**S102059163**

Status: A  
 Comp Number: 14188  
 Number: 9  
 Board Of Equalization: Not reported  
 Ref Date: 06-30-89  
 Act Date: Not reported  
 Created Date: 06-30-89  
 Tank Status: Not reported  
 Owner Tank Id: Not reported  
 Swrcb Tank Id: Not reported  
 Actv Date: Not reported  
 Capacity: Not reported  
 Tank Use: Not reported  
 Stg: Not reported  
 Content: Not reported  
 Number Of Tanks: Not reported

249

**SECURITY FIRE PORTECTION  
3115 W MISSION RD  
ALHAMBRA, CA 91803**

**HAZNET S108220126  
N/A**

HAZNET:

Gepaid: CAL000253532  
 Contact: Chuck Gallant/shop foreman  
 Telephone: 3232833116  
 Facility Addr2: Not reported  
 Mailing Name: Not reported  
 Mailing Address: 3115 W Mission Rd  
 Mailing City,St,Zip: ALHAMBRA, CA 91803  
 Gen County: Los Angeles  
 TSD EPA ID: CAD099452708  
 TSD County: Los Angeles  
 Waste Category: Waste oil and mixed oil  
 Disposal Method: H039  
 Tons: 0.41  
 Facility County: Los Angeles

Gepaid: CAL000253532  
 Contact: Chuck Gallant/shop foreman  
 Telephone: 3232833116  
 Facility Addr2: Not reported  
 Mailing Name: Not reported  
 Mailing Address: 3115 W Mission Rd  
 Mailing City,St,Zip: ALHAMBRA, CA 91803  
 Gen County: Los Angeles  
 TSD EPA ID: CAD099452708  
 TSD County: Los Angeles  
 Waste Category: Waste oil and mixed oil  
 Disposal Method: Not reported  
 Tons: 0.45  
 Facility County: Not reported

MAP FINDINGS  
FOCUS MAP 14

Map ID	Site	Database(s)	EPA ID Number
249	<b>ONE WAY AUTO PARTS</b> <b>3117 W MISSION RD</b> <b>ALHAMBRA, CA 91803</b>	<b>RCRA-SQG</b> <b>FINDS</b> <b>HAZNET</b> <b>CA WDS</b>	<b>1000136240</b> <b>CAD982036345</b>
	<b>RCRA-SQG:</b> Date form received by agency: 09/01/1996 Facility name: ONE WAY AUTO PARTS Facility address: 3117 W MISSION RD ALHAMBRA, CA 91803 EPA ID: CAD982036345 Mailing address: W MISSION RD ALHAMBRA, CA 91803 Contact: Not reported Contact address: Not reported Not reported Contact country: Not reported Contact telephone: Not reported Contact email: Not reported EPA Region: 09 Classification: Small Small Quantity Generator Description: Handler: generates more than 100 and less than 1000 kg of hazardous waste during any calendar month and accumulates less than 6000 kg of hazardous waste at any time; or generates 100 kg or less of hazardous waste during any calendar month, and accumulates more than 1000 kg of hazardous waste at any time		
	<b>Owner/Operator Summary:</b> Owner/operator name: JIM BRAINARD Owner/operator address: NOT REQUIRED NOT REQUIRED, ME 99999 Owner/operator country: Not reported Owner/operator telephone: (415) 555-1212 Legal status: Private Owner/Operator Type: Owner Owner/Op start date: Not reported Owner/Op end date: Not reported  Owner/operator name: NOT REQUIRED Owner/operator address: NOT REQUIRED NOT REQUIRED, ME 99999 Owner/operator country: Not reported Owner/operator telephone: (415) 555-1212 Legal status: Private Owner/Operator Type: Operator Owner/Op start date: Not reported Owner/Op end date: Not reported		
	<b>Handler Activities Summary:</b> U.S. importer of hazardous waste: Unknown Mixed waste (haz. and radioactive): Unknown Recycler of hazardous waste: No Transporter of hazardous waste: No Treater, storer or disposer of HW: No Underground injection activity: No On-site burner exemption: Unknown Furnace exemption: Unknown Used oil fuel burner: No		

MAP FINDINGS  
FOCUS MAP 14

Map ID	Site	Database(s)	EPA ID Number
--------	------	-------------	---------------

**ONE WAY AUTO PARTS (Continued)**

**1000136240**

Used oil processor: No  
 User oil refiner: No  
 Used oil fuel marketer to burner: No  
 Used oil Specification marketer: No  
 Used oil transfer facility: No  
 Used oil transporter: No  
 Off-site waste receiver: Commercial status unknown

Violation Status: No violations found

**FINDS:**

Other Pertinent Environmental Activity Identified at Site

Registry ID: 110002784201

RCRAInfo is a national information system that supports the Resource Conservation and Recovery Act (RCRA) program through the tracking of events and activities related to facilities that generate, transport, and treat, store, or dispose of hazardous waste. RCRAInfo allows RCRA program staff to track the notification, permit, compliance, and corrective action activities required under RCRA.

**HAZNET:**

Gepaid: CAD982036345  
 Contact: Not reported  
 Telephone: 0000000000  
 Facility Addr2: Not reported  
 Mailing Name: Not reported  
 Mailing Address: 3117 W MISSION RD  
 Mailing City,St,Zip: ALHAMBRA, CA 918031112  
 Gen County: Los Angeles  
 TSD EPA ID: CAD099452708  
 TSD County: Los Angeles  
 Waste Category: Oil/water separation sludge  
 Disposal Method: Recycler  
 Tons: 4.5870  
 Facility County: Los Angeles

Gepaid: CAD982036345  
 Contact: Not reported  
 Telephone: 0000000000  
 Facility Addr2: Not reported  
 Mailing Name: Not reported  
 Mailing Address: 3117 W MISSION RD  
 Mailing City,St,Zip: ALHAMBRA, CA 918031112  
 Gen County: Los Angeles  
 TSD EPA ID: CAD008302903  
 TSD County: Los Angeles  
 Waste Category: Hydrocarbon solvents (benzene, hexane, Stoddard, etc.)  
 Disposal Method: Recycler  
 Tons: .3336  
 Facility County: Los Angeles

Gepaid: CAD982036345  
 Contact: Not reported  
 Telephone: 0000000000

MAP FINDINGS  
FOCUS MAP 14

Map ID Site Database(s) EPA ID Number

**ONE WAY AUTO PARTS (Continued)**

**1000136240**

Facility Addr2: Not reported  
Mailing Name: Not reported  
Mailing Address: 3117 W MISSION RD  
Mailing City,St,Zip: ALHAMBRA, CA 918031112  
Gen County: Los Angeles  
TSD EPA ID: CAD008302903  
TSD County: Los Angeles  
Waste Category: Hydrocarbon solvents (benzene, hexane, Stoddard, etc.)  
Disposal Method: Recycler  
Tons: .2001  
Facility County: Los Angeles

Gepaid: CAD982036345  
Contact: Not reported  
Telephone: 0000000000  
Facility Addr2: Not reported  
Mailing Name: Not reported  
Mailing Address: 3117 W MISSION RD  
Mailing City,St,Zip: ALHAMBRA, CA 918031112  
Gen County: Los Angeles  
TSD EPA ID: CAT080031628  
TSD County: Kern  
Waste Category: Hydrocarbon solvents (benzene, hexane, Stoddard, etc.)  
Disposal Method: Recycler  
Tons: .1668  
Facility County: Los Angeles

[Click this hyperlink](#) while viewing on your computer to access  
-1 additional CA\_HAZNET: record(s) in the EDR Site Report.

CA WDS:

Facility ID: 4 19I011245  
Facility Type: Industrial - Facility that treats and/or disposes of liquid or semisolid wastes from any servicing, producing, manufacturing or processing operation of whatever nature, including mining, gravel washing, geothermal operations, air conditioning, ship building and repairing, oil production, storage and disposal operations, water pumping.  
Facility Status: Active - Any facility with a continuous or seasonal discharge that is under Waste Discharge Requirements.  
NPDES Number: CAS000001 The 1st 2 characters designate the state. The remaining 7 are assigned by the Regional Board  
Subregion: 4  
Facility Telephone: 6262895696  
Facility Contact: JIM BRAINARD  
Agency Name: CHRISTIAN AUTOMOTIVE INDUSTRY  
Agency Address: 3117 W Mission Rd  
Agency City,St,Zip: Alhambra 918031112  
Agency Contact: JIM BRAINARD  
Agency Telephone: 6262895696  
Agency Type: Private  
SIC Code: 0  
SIC Code 2: Not reported  
Primary Waste: Not reported  
Primary Waste Type: Not reported  
Secondary Waste: Not reported  
Secondary Waste Type: Not reported



MAP FINDINGS  
FOCUS MAP 14

Map ID	Site	Database(s)	EPA ID Number
--------	------	-------------	---------------

**ONE WAY AUTO PARTS (Continued)**

**1000136240**

Design Flow: 0  
 Baseline Flow: 0  
 Reclamation: Not reported  
 POTW: Not reported  
 Treat To Water: Minor Threat to Water Quality. A violation of a regional board order should cause a relatively minor impairment of beneficial uses compared to a major or minor threat. Not: All nurds without a TTWQ will be considered a minor threat to water quality unless coded at a higher Level. A Zero (0) may be used to code those NURDS that are found to represent no threat to water quality.  
 Complexity: Category C - Facilities having no waste treatment systems, such as cooling water dischargers or those who must comply through best management practices, facilities with passive waste treatment and disposal systems, such as septic systems with subsurface disposal, or dischargers having waste storage systems with land disposal such as dairy waste ponds.

**250 MERCURY DIE/MISSION CORRUGATED  
3201 W. MISSION RD.  
ALHAMBRA, CA 91803**

**SLIC S106484971  
N/A**

SLIC:  
 Region: STATE  
**Facility Status: Open - Site Assessment**  
 Status Date: 1999-10-01 00:00:00  
 Global Id: SL603799192  
 Lead Agency: LOS ANGELES RWQCB (REGION 4)  
 Lead Agency Case Number: Not reported  
 Latitude: 34.078411  
 Longitude: -118.15961  
 Case Type: Cleanup Program Site  
 Case Worker: Not reported  
 Local Agency: Not reported  
 RB Case Number: 115.0060  
 File Location: Not reported  
 Potential Media Affected: Aquifer used for drinking water supply  
 Potential Contaminants of Concern: Not reported  
 Site History: Not reported

**250 MERCURY DIE & CONTAINER  
3201 MISSION RD W  
ALHAMBRA, CA 91803**

**LUST S104406640  
N/A**

LUST:  
 Region: STATE  
 Global Id: T0603704862  
 Latitude: 34.0787572  
 Longitude: -118.1581764  
 Case Type: LUST Cleanup Site  
 Status: Completed - Case Closed  
 Status Date: 1997-07-14 00:00:00  
 Lead Agency: LOS ANGELES COUNTY  
 Case Worker: Not reported  
 Local Agency: LOS ANGELES COUNTY  
 RB Case Number: R-09777  
 LOC Case Number: Not reported

MAP FINDINGS  
FOCUS MAP 14

Map ID Site Database(s) EPA ID Number

**MERCURY DIE & CONTAINER (Continued)**

**S104406640**

File Location: Not reported  
 Potential Media Affect: Soil  
 Potential Contaminants of Concern: Aviation  
 Site History: Not reported

LUST REG 4:

Region: 4  
 Regional Board: 04  
 County: Los Angeles  
 facid: R-09777  
 Status: Case Closed  
 Substance: 1  
 Substance Quantity: Not reported  
 Local Case No: Not reported  
 Case Type: Soil  
 Abatement Method Used at the Site: Not reported  
 Global ID: T0603704862  
 W Global ID: Not reported  
 Staff: UNK  
 Local Agency: 19000  
 Cross Street: Not reported  
 Enforcement Type: Not reported  
 Date Leak Discovered: Not reported  
 Date Leak First Reported: 7/14/1997  
 Date Leak Record Entered: 7/6/1998  
 Date Confirmation Began: Not reported  
 Date Leak Stopped: Not reported  
 Date Case Last Changed on Database: 7/14/1997  
 Date the Case was Closed: 7/14/1997  
 How Leak Discovered: Not reported  
 How Leak Stopped: Not reported  
 Cause of Leak: Not reported  
 Leak Source: Not reported  
 Operator: Not reported  
 Water System: Not reported  
 Well Name: Not reported  
 Approx. Dist To Production Well (ft): 7682.6981707399428841704755514  
 Source of Cleanup Funding: Not reported  
 Preliminary Site Assessment Workplan Submitted: Not reported  
 Preliminary Site Assessment Began: Not reported  
 Pollution Characterization Began: Not reported  
 Remediation Plan Submitted: Not reported  
 Remedial Action Underway: Not reported  
 Post Remedial Action Monitoring Began: Not reported  
 Enforcement Action Date: Not reported  
 Historical Max MTBE Date: Not reported  
 Hist Max MTBE Conc in Groundwater: Not reported  
 Hist Max MTBE Conc in Soil: Not reported  
 Significant Interim Remedial Action Taken: Not reported  
 GW Qualifier: Not reported  
 Soil Qualifier: Not reported  
 Organization: Not reported  
 Owner Contact: Not reported  
 Responsible Party: MERCURY DIE & CONTAINER  
 RP Address: 3201 W MISSION RD., ALHAMBRA, CA 91803-1331  
 Program: LUST  
 Lat/Long: 34.0787572 / -1

MAP FINDINGS  
FOCUS MAP 14

Map ID	Site	Database(s)	EPA ID Number
	<b>MERCURY DYE &amp; CONTAINER (Continued)</b>		<b>S104406640</b>
	Local Agency Staff: Not reported		
	Beneficial Use: Not reported		
	Priority: Not reported		
	Cleanup Fund Id: Not reported		
	Suspended: Not reported		
	Assigned Name: Not reported		
	Summary: CLOSURE APPLICATION #186679		
<b>250</b>	<b>SUNCLIPSE MISSION CORRUGATREL DIVISION 3201 WEST MISSION AVENUE ALHAMBRA, CA 91803</b>	<b>RCRA-SQG FINDS CERC-NFRAP</b>	<b>1000411038 CAD980816771</b>
	RCRA-SQG:		
	Date form received by agency: 05/20/1991		
	Facility name: MERCURY DYE AND CONTAINER		
	Facility address: 3201 W MISSION RD ALHAMBRA, CA 91803		
	EPA ID: CAD980816771		
	Contact: BRIAN PIGGIN		
	Contact address: 3201 W MISSION RD ALHAMBRA, CA 91803		
	Contact country: US		
	Contact telephone: (818) 308-0691		
	Contact email: Not reported		
	EPA Region: 09		
	Classification: Small Small Quantity Generator		
	Description: Handler: generates more than 100 and less than 1000 kg of hazardous waste during any calendar month and accumulates less than 6000 kg of hazardous waste at any time; or generates 100 kg or less of hazardous waste during any calendar month, and accumulates more than 1000 kg of hazardous waste at any time		
	Owner/Operator Summary:		
	Owner/operator name: SUNCLIPSE INC		
	Owner/operator address: 1610 S GREENWOOD AVE MONTEBELLO, CA 90640		
	Owner/operator country: Not reported		
	Owner/operator telephone: (213) 721-2132		
	Legal status: Private		
	Owner/Operator Type: Owner		
	Owner/Op start date: Not reported		
	Owner/Op end date: Not reported		
	Handler Activities Summary:		
	U.S. importer of hazardous waste: Unknown		
	Mixed waste (haz. and radioactive): Unknown		
	Recycler of hazardous waste: No		
	Transporter of hazardous waste: No		
	Treater, storer or disposer of HW: No		
	Underground injection activity: No		
	On-site burner exemption: Unknown		
	Furnace exemption: Unknown		
	Used oil fuel burner: No		
	Used oil processor: No		
	User oil refiner: No		
	Used oil fuel marketer to burner: No		
	Used oil Specification marketer: No		

MAP FINDINGS  
FOCUS MAP 14

Map ID      Site      Database(s)      EPA ID Number

---

**SUNCLIPSE MISSION CORRUGATREL DIVISION (Continued)**

**1000411038**

Used oil transfer facility:      No  
Used oil transporter:      No  
Off-site waste receiver:      Commercial status unknown

Violation Status:      No violations found

**FINDS:**

Other Pertinent Environmental Activity Identified at Site

Registry ID:      110002143797

TRIS (Toxics Release Inventory System) contains information from facilities on the amounts of over 300 listed toxic chemicals that these facilities release directly to air, water, land, or that are transported off-site.

The NEI (National Emissions Inventory) database contains information on stationary and mobile sources that emit criteria air pollutants and their precursors, as well as hazardous air pollutants (HAPs).

RCRAInfo is a national information system that supports the Resource Conservation and Recovery Act (RCRA) program through the tracking of events and activities related to facilities that generate, transport, and treat, store, or dispose of hazardous waste. RCRAInfo allows RCRA program staff to track the notification, permit, compliance, and corrective action activities required under RCRA.

**CERC-NFRAP:**

Site ID:      0902069  
Federal Facility:      Not a Federal Facility  
NPL Status:      Not on the NPL  
Non NPL Status:      NFRAP

**CERCLIS-NFRAP Site Contact Name(s):**

Contact Name:      Matt Mitguard  
Contact Tel:      (415) 972-3096  
Contact Title:      Site Assessment Manager (SAM)

Contact Name:      Nuria Muniz  
Contact Tel:      (415) 972-3811  
Contact Title:      Site Assessment Manager (SAM)

**CERCLIS-NFRAP Site Alias Name(s):**

Alias Name:      ALHAMBRA PCB DUMP SITE  
Alias Address:      Not reported  
CA

Site Description:      Not reported

**CERCLIS-NFRAP Assessment History:**

Action:      DISCOVERY  
Date Started:      Not reported  
Date Completed:      06/01/1980  
Priority Level:      Not reported

Action:      PRELIMINARY ASSESSMENT  
Date Started:      12/01/1984

MAP FINDINGS  
FOCUS MAP 14

Map ID Site Database(s) EPA ID Number

**SUNCLIPSE MISSION CORRUGATREL DIVISION (Continued)**

**1000411038**

Date Completed: 01/01/1985  
Priority Level: Low

Action: SITE INSPECTION  
Date Started: Not reported  
Date Completed: 10/01/1985  
Priority Level: NFRAP (No Futher Remedial Action Planned)

Action: ARCHIVE SITE  
Date Started: Not reported  
Date Completed: 03/15/1989  
Priority Level: Not reported

Action: PRELIMINARY ASSESSMENT  
Date Started: Not reported  
Date Completed: 03/15/1989  
Priority Level: NFRAP (No Futher Remedial Action Planned)

250

**MISSION CORRUGATOR  
3201 W MISSION RD  
ALHAMBRA, CA**

**HAZNET  
LOS ANGELES CO. HMS  
EMI  
WIP  
SWEEPS UST  
CA WDS**

**S100939919  
N/A**

HAZNET:

Gepaid: CAD980816771  
Contact: BRIAN PIGGIN  
Telephone: 6263001219  
Facility Addr2: Not reported  
Mailing Name: Not reported  
Mailing Address: 3201 W MISSION RD  
Mailing City,St,Zip: ALHAMBRA, CA 918031113  
Gen County: Los Angeles  
TSD EPA ID: ARD981057870  
TSD County: 99  
Waste Category: Off-specification, aged, or surplus organics  
Disposal Method: Not reported  
Tons: 0.05  
Facility County: Los Angeles

Gepaid: CAD980816771  
Contact: SUNCLIPSE INC  
Telephone: 7145626000  
Facility Addr2: Not reported  
Mailing Name: Not reported  
Mailing Address: 3201 W MISSION RD  
Mailing City,St,Zip: ALHAMBRA, CA 918031113  
Gen County: Los Angeles  
TSD EPA ID: CAD982444481  
TSD County: San Bernardino  
Waste Category: Waste oil and mixed oil  
Disposal Method: Transfer Station  
Tons: 2.0641  
Facility County: Los Angeles

Gepaid: CAD980816771  
Contact: SUNCLIPSE INC

MAP FINDINGS  
FOCUS MAP 14

Map ID      Site      Database(s)      EPA ID Number

---

**MISSION CORRUGATOR (Continued)**

**S100939919**

Telephone: 7145626000  
Facility Addr2: Not reported  
Mailing Name: Not reported  
Mailing Address: 3201 W MISSION RD  
Mailing City,St,Zip: ALHAMBRA, CA 918031113  
Gen County: Los Angeles  
TSD EPA ID: CAD982444481  
TSD County: San Bernardino  
Waste Category: Other organic solids  
Disposal Method: Transfer Station  
Tons: 1.65  
Facility County: Los Angeles

Gepaid: CAD980816771  
Contact: SUNCLIPSE INC  
Telephone: 7145626000  
Facility Addr2: Not reported  
Mailing Name: Not reported  
Mailing Address: 3201 W MISSION RD  
Mailing City,St,Zip: ALHAMBRA, CA 918031113  
Gen County: Los Angeles  
TSD EPA ID: CAT000613893  
TSD County: Los Angeles  
Waste Category: Not reported  
Disposal Method: Not reported  
Tons: 0  
Facility County: Los Angeles

Gepaid: CAD980816771  
Contact: SUNCLIPSE INC  
Telephone: 7145626000  
Facility Addr2: Not reported  
Mailing Name: Not reported  
Mailing Address: 3201 W MISSION RD  
Mailing City,St,Zip: ALHAMBRA, CA 918031113  
Gen County: Los Angeles  
TSD EPA ID: CAT000613893  
TSD County: Los Angeles  
Waste Category: Aqueous solution with less than 10% total organic residues  
Disposal Method: Transfer Station  
Tons: 1.159  
Facility County: Los Angeles

[Click this hyperlink](#) while viewing on your computer to access  
65 additional CA\_HAZNET: record(s) in the EDR Site Report.

LOS ANGELES CO. HMS:

Region: LA  
Facility Id: 009930-009777  
Facility Status: Removed  
Area: 3I  
Permit Number: 00001073T  
Permit Status: Removed  
Facility Type: T0

EMI:

MAP FINDINGS  
FOCUS MAP 14

Map ID      Site      Database(s)      EPA ID Number

---

**MISSION CORRUGATOR (Continued)**

**S100939919**

Year: 1987  
 County Code: 19  
 Air Basin: SC  
 Facility ID: 48641  
 Air District Name: SC  
 SIC Code: 2621  
 Air District Name: SOUTH COAST AQMD  
 Community Health Air Pollution Info System: Not reported  
 Consolidated Emission Reporting Rule: Not reported  
 Total Organic Hydrocarbon Gases Tons/Yr: 0  
 Reactive Organic Gases Tons/Yr: 0  
 Carbon Monoxide Emissions Tons/Yr: 0  
 NOX - Oxides of Nitrogen Tons/Yr: 0  
 SOX - Oxides of Sulphur Tons/Yr: 0  
 Particulate Matter Tons/Yr: 0  
 Part. Matter 10 Micrometers & Smlr Tons/Yr: 0

Year: 1990  
 County Code: 19  
 Air Basin: SC  
 Facility ID: 48012  
 Air District Name: SC  
 SIC Code: 5113  
 Air District Name: SOUTH COAST AQMD  
 Community Health Air Pollution Info System: Not reported  
 Consolidated Emission Reporting Rule: Not reported  
 Total Organic Hydrocarbon Gases Tons/Yr: 0  
 Reactive Organic Gases Tons/Yr: 0  
 Carbon Monoxide Emissions Tons/Yr: 1  
 NOX - Oxides of Nitrogen Tons/Yr: 2  
 SOX - Oxides of Sulphur Tons/Yr: 0  
 Particulate Matter Tons/Yr: 1  
 Part. Matter 10 Micrometers & Smlr Tons/Yr: 1

Year: 1995  
 County Code: 19  
 Air Basin: SC  
 Facility ID: 48012  
 Air District Name: SC  
 SIC Code: 2653  
 Air District Name: SOUTH COAST AQMD  
 Community Health Air Pollution Info System: Not reported  
 Consolidated Emission Reporting Rule: Not reported  
 Total Organic Hydrocarbon Gases Tons/Yr: 0  
 Reactive Organic Gases Tons/Yr: 0  
 Carbon Monoxide Emissions Tons/Yr: 1  
 NOX - Oxides of Nitrogen Tons/Yr: 2  
 SOX - Oxides of Sulphur Tons/Yr: 0  
 Particulate Matter Tons/Yr: 0  
 Part. Matter 10 Micrometers & Smlr Tons/Yr: 0

**WIP:**

Region: 4  
 File Number: 115.0060  
**File Status: Historical**  
 Staff: CCHARMLE  
 Facility Suite: Not reported

MAP FINDINGS  
FOCUS MAP 14

Map ID Site Database(s) EPA ID Number

**MISSION CORRUGATOR (Continued)**

**S100939919**

**SWEEPS UST:**

Status: A  
 Comp Number: 9777  
 Number: 9  
 Board Of Equalization: 44-008576  
 Ref Date: 06-30-89  
 Act Date: Not reported  
 Created Date: 06-30-89  
 Tank Status: A  
 Owner Tank Id: Not reported  
 Swrcb Tank Id: 19-000-009777-000001  
 Actv Date: 06-30-89  
 Capacity: Not reported  
 Tank Use: UNKNOWN  
 Stg: W  
 Content: Not reported  
 Number Of Tanks: 1

**CA WDS:**

Facility ID: 4 19I006344  
 Facility Type: Industrial - Facility that treats and/or disposes of liquid or semisolid wastes from any servicing, producing, manufacturing or processing operation of whatever nature, including mining, gravel washing, geothermal operations, air conditioning, ship building and repairing, oil production, storage and disposal operations, water pumping.  
 Facility Status: Active - Any facility with a continuous or seasonal discharge that is under Waste Discharge Requirements.  
 NPDES Number: CAS000001 The 1st 2 characters designate the state. The remaining 7 are assigned by the Regional Board  
 Subregion: 4  
 Facility Telephone: 6262849524  
 Facility Contact: STEVE NELSON  
 Agency Name: SUNCLIPSE  
 Agency Address: 3201 W Mission Rd  
 Agency City,St,Zip: Alhambra 918031113  
 Agency Contact: STEVE NELSON  
 Agency Telephone: 6262849524  
 Agency Type: Private  
 SIC Code: 0  
 SIC Code 2: Not reported  
 Primary Waste: Not reported  
 Primary Waste Type: Not reported  
 Secondary Waste: Not reported  
 Secondary Waste Type: Not reported  
 Design Flow: 0  
 Baseline Flow: 0  
 Reclamation: Not reported  
 POTW: Not reported  
 Treat To Water: Minor Threat to Water Quality. A violation of a regional board order should cause a relatively minor impairment of beneficial uses compared to a major or minor threat. Not: All nurds without a TTWQ will be considered a minor threat to water quality unless coded at a higher Level. A Zero (0) may be used to code those NURDS that are found to represent no threat to water quality.  
 Complexity: Category C - Facilities having no waste treatment systems, such as



MAP FINDINGS  
FOCUS MAP 14

Map ID	Site	Database(s)	EPA ID Number
--------	------	-------------	---------------

**MISSION CORRUGATOR (Continued)**

**S100939919**

cooling water dischargers or those who must comply through best management practices, facilities with passive waste treatment and disposal systems, such as septic systems with subsurface disposal, or dischargers having waste storage systems with land disposal such as dairy waste ponds.

**251 SOUTHERN CALIF CHINESE BROADCASTING  
3000 W VALLEY BLVD  
ALHAMBRA, CA 91803**

**SLIC S106485289  
WIP N/A**

**SLIC:**

Region: STATE  
**Facility Status: Open - Site Assessment**  
 Status Date: 2001-04-01 00:00:00  
 Global Id: SL603799511  
 Lead Agency: LOS ANGELES RWQCB (REGION 4)  
 Lead Agency Case Number: Not reported  
 Latitude: 34.0816212897157  
 Longitude: -118.137932147575  
 Case Type: Cleanup Program Site  
 Case Worker: Not reported  
 Local Agency: Not reported  
 RB Case Number: 115.0406  
 File Location: Not reported  
 Potential Media Affected: Aquifer used for drinking water supply  
 Potential Contaminants of Concern: Not reported  
 Site History: Not reported

**WIP:**

Region: 4  
 File Number: 115.0406  
**File Status: Backlog**  
 Staff: CCHARMLE  
 Facility Suite: Not reported

**252 PALERMO BAKERY  
3036 W. VALLEY BLVD.  
ALHAMBRA, CA 91803**

**SLIC S106485255  
N/A**

**SLIC:**

Region: STATE  
**Facility Status: Open - Site Assessment**  
 Status Date: 2001-04-01 00:00:00  
 Global Id: SL603799477  
 Lead Agency: LOS ANGELES RWQCB (REGION 4)  
 Lead Agency Case Number: Not reported  
 Latitude: 34.076323  
 Longitude: -118.157426  
 Case Type: Cleanup Program Site  
 Case Worker: Not reported  
 Local Agency: Not reported  
 RB Case Number: 115.0371  
 File Location: Not reported  
 Potential Media Affected: Aquifer used for drinking water supply  
 Potential Contaminants of Concern: Not reported  
 Site History: Not reported

MAP FINDINGS  
FOCUS MAP 14

Map ID	Site	Database(s)	EPA ID Number
252	<b>PALERMO BAKERY</b> <b>3036 W VALLEY BLVD</b> <b>ALHAMBRA, CA 91803</b>  WIP: Region: 4 File Number: 115.0371 <b>File Status: Backlog</b> Staff: CCHARMLE Facility Suite: Not reported	WIP	S106769998 N/A
252	<b>HONANESE ASSOC.</b> <b>3061 W VALLEY BLVD</b> <b>ALHAMBRA, CA 91803</b>  WIP: Region: 4 File Number: 115.0351 <b>File Status: Backlog</b> Staff: CCHARMLE Facility Suite: Not reported	WIP	S106769996 N/A
252	<b>HONANESE ASSOC.</b> <b>3061 W. VALLEY BLVD.</b> <b>ALHAMBRA, CA 91803</b>  SLIC: Region: STATE <b>Facility Status: Open - Site Assessment</b> Status Date: 2001-04-01 00:00:00 Global Id: SL603799457 Lead Agency: LOS ANGELES RWQCB (REGION 4) Lead Agency Case Number: Not reported Latitude: 34.076323 Longitude: -118.157426 Case Type: Cleanup Program Site Case Worker: Not reported Local Agency: Not reported RB Case Number: 115.0351 File Location: Not reported Potential Media Affected: Aquifer used for drinking water supply Potential Contaminants of Concern: Not reported Site History: Not reported	SLIC	S106485235 N/A
252	<b>J K ENTERPRISES INC</b> <b>3060 W VALLEY BLVD</b> <b>ALHAMBRA, CA 91803</b>  SLIC: Region: STATE <b>Facility Status: Open - Site Assessment</b> Status Date: 2001-04-01 00:00:00 Global Id: SL603799356 Lead Agency: LOS ANGELES RWQCB (REGION 4) Lead Agency Case Number: Not reported Latitude: 34.076323 Longitude: -118.157426	SLIC WIP	S106485134 N/A

MAP FINDINGS  
FOCUS MAP 14

Map ID	Site	Database(s)	EPA ID Number
--------	------	-------------	---------------

**J K ENTERPRISES INC (Continued)**

**S106485134**

Case Type: Cleanup Program Site  
Case Worker: Not reported  
Local Agency: Not reported  
RB Case Number: 115.0248  
File Location: Not reported  
Potential Media Affected: Aquifer used for drinking water supply  
Potential Contaminants of Concern: Not reported  
Site History: Not reported

WIP:

Region: 4  
File Number: 115.0248  
**File Status: Backlog**  
Staff: CCHARMLE  
Facility Suite: Not reported

253

**WOODCRAFT FURNITURE**  
**3086 W VALLEY BLVD**  
**ALHAMBRA, CA 91803**

**SLIC S106485050**  
**WIP N/A**

SLIC:

Region: STATE  
**Facility Status: Open - Site Assessment**  
Status Date: 2001-01-01 00:00:00  
Global Id: SL603799272  
Lead Agency: LOS ANGELES RWQCB (REGION 4)  
Lead Agency Case Number: Not reported  
Latitude: 34.076323  
Longitude: -118.157426  
Case Type: Cleanup Program Site  
Case Worker: Not reported  
Local Agency: Not reported  
RB Case Number: 115.0163  
File Location: Not reported  
Potential Media Affected: Aquifer used for drinking water supply  
Potential Contaminants of Concern: Not reported  
Site History: Not reported

WIP:

Region: 4  
File Number: 115.0163  
**File Status: Backlog**  
Staff: CCHARMLE  
Facility Suite: Not reported

254

**GEORGE FLOYD**  
**3201 W VALLEY BLVD**  
**ALHAMBRA, CA 91803**

**HIST UST U001570867**  
**N/A**

HIST UST:

Region: STATE  
Facility ID: 00000026853  
Facility Type: Gas Station  
Other Type: Not reported  
Total Tanks: 0005

MAP FINDINGS  
FOCUS MAP 14

Map ID Site Database(s) EPA ID Number

---

**GEORGE FLOYD (Continued)**

**U001570867**

Contact Name: Not reported  
Telephone: 0000000000  
Owner Name: ARCO PETROLEUM PRODUCTS CO.  
Owner Address: 515 SOUTH FLOWER STREET  
Owner City,St,Zip: LOS ANGELES, CA 90071

Tank Num: 001  
Container Num: 0000000001  
Year Installed: 1969  
Tank Capacity: 00006000  
Tank Used for: PRODUCT  
Type of Fuel: 06  
Tank Construction: 0000240 inches  
Leak Detection: Stock Inventor, 10

Tank Num: 002  
Container Num: 0000000002  
Year Installed: 1969  
Tank Capacity: 00006000  
Tank Used for: PRODUCT  
Type of Fuel: 06  
Tank Construction: 0000240 inches  
Leak Detection: Stock Inventor, 10

Tank Num: 003  
Container Num: 0000000003  
Year Installed: 1969  
Tank Capacity: 00006000  
Tank Used for: PRODUCT  
Type of Fuel: 06  
Tank Construction: 0000240 inches  
Leak Detection: Stock Inventor, 10

Tank Num: 004  
Container Num: 0000000004  
Year Installed: 1969  
Tank Capacity: 00006000  
Tank Used for: PRODUCT  
Type of Fuel: 06  
Tank Construction: 0000240 inches  
Leak Detection: Stock Inventor, 10

Tank Num: 005  
Container Num: 0000000005  
Year Installed: 1969  
Tank Capacity: 00000550  
Tank Used for: PRODUCT  
Type of Fuel: WASTE OIL  
Tank Construction: 0000093 inches  
Leak Detection: Stock Inventor

MAP FINDINGS  
FOCUS MAP 14

Map ID	Site	Database(s)	EPA ID Number
254	<b>ARCO #6109</b> <b>3201 VALLEY BLVD</b> <b>ALHAMBRA, CA 91803</b>	LUST	S101295515 N/A
	LUST: Region: STATE Global Id: T0603703781 Latitude: 34.0753553 Longitude: -118.1604705 Case Type: LUST Cleanup Site Status: Open - Remediation Status Date: 2001-06-27 00:00:00 Lead Agency: LOS ANGELES RWQCB (REGION 4) Case Worker: Not reported Local Agency: LOS ANGELES COUNTY RB Case Number: I-11329 LOC Case Number: 11303-37077 File Location: Regional Board Potential Media Affect: Other Groundwater (uses other than drinking water) Potential Contaminats of Concern: Gasoline Site History: Not reported		
	LUST REG 4: Region: 4 Regional Board: 04 County: Los Angeles facid: I-11329 Status: Remedial action (cleanup) Underway Substance: Gasoline Substance Quantity: Not reported Local Case No: Not reported Case Type: Groundwater Abatement Method Used at the Site: Not reported Global ID: T0603703781 W Global ID: Not reported Staff: AJL Local Agency: 19000 Cross Street: WESTMONT DR Enforcement Type: LET Date Leak Discovered: 10/27/1989 Date Leak First Reported: 10/30/1989 Date Leak Record Entered: 12/7/1989 Date Confirmation Began: Not reported Date Leak Stopped: 10/27/1989 Date Case Last Changed on Database: 7/15/2002 Date the Case was Closed: Not reported How Leak Discovered: Tank Closure How Leak Stopped: Not reported Cause of Leak: UNK Leak Source: UNK Operator: WEI, HA HUYHI Water System: Not reported Well Name: Not reported Approx. Dist To Production Well (ft): 8692.911427266188866580848573 Source of Cleanup Funding: UNK Preliminary Site Assessment Workplan Submitted: 8/28/1989 Preliminary Site Assessment Began: 8/17/1990 Pollution Characterization Began: 11/28/1990 Remediation Plan Submitted: 11/28/1990		

MAP FINDINGS  
FOCUS MAP 14

Map ID Site Database(s) EPA ID Number

**ARCO #6109 (Continued)**

**S101295515**

Remedial Action Underway: 6/27/2001  
 Post Remedial Action Monitoring Began: 10/30/1989  
 Enforcement Action Date: Not reported  
 Historical Max MTBE Date: 1/1/1965  
 Hist Max MTBE Conc in Groundwater: 82000  
 Hist Max MTBE Conc in Soil: 8  
 Significant Interim Remedial Action Taken: Not reported  
 GW Qualifier: Not reported  
 Soil Qualifier: =  
 Organization: Not reported  
 Owner Contact: Not reported  
 Responsible Party: MR. KYLE CHRISTIE  
 RP Address: PO BOX 5077  
 Program: LUST  
 Lat/Long: 34.0753553 / -1  
 Local Agency Staff: Not reported  
 Beneficial Use: Not reported  
 Priority: Not reported  
 Cleanup Fund Id: Not reported  
 Suspended: Not reported  
 Assigned Name: Not reported  
 Summary: OFF-SITE INVESTIGATION COMPLETED. SIGNIFICANT MTBE CONT. HAS REPORTED A MAXIMUM OF 31,000 PPB IN GROUND WATER. WE RECIEVED A WORKPLAN FOR OFFSITE INVESTIGATION. THE WP HASBEEN APPROVED. SAR FOR OFFSITE IS DUE BY NOV 15, 19

254

**SMOG PROS ALHAMBRA  
3201 W VALLEY BLVD  
ALHAMBRA, CA 91803**

**HAZNET S108755286  
N/A**

HAZNET:

Gepaid: CAL000302580  
 Contact: GARY K. WONG  
 Telephone: 6262893116  
 Facility Addr2: Not reported  
 Mailing Name: Not reported  
 Mailing Address: 3201 W VALLEY BLVD  
 Mailing City,St,Zip: ALHAMBRA, CA 918031826  
 Gen County: Los Angeles  
 TSD EPA ID: NVT330010000  
 TSD County: 99  
 Waste Category: Other organic solids  
 Disposal Method: Disposal, Land Fill  
 Tons: 0.12  
 Facility County: Los Angeles

254

**ARCO PRODUCTS #06109  
3201 W VALLEY BLVD  
ALHAMBRA, CA 91803**

**UST U003938123  
LOS ANGELES CO. HMS N/A**

UST:

Global ID: 1382  
 Latitude: 34.07533  
 Longitude: -118.16034

MAP FINDINGS  
FOCUS MAP 14

Map ID	Site	Database(s)	EPA ID Number
	<b>ARCO PRODUCTS #06109 (Continued)</b>		<b>U003938123</b>
	LOS ANGELES CO. HMS: Region: LA Facility Id: 011303-011329 Facility Status: Permit Area: 3I Permit Number: 00002862T Permit Status: Closed Facility Type: T0		
<b>254</b>	<b>ANDY'S AUTO SERVICE 3200 W VALLEY ALHAMBRA, CA 91803</b>	<b>HAZNET</b>	<b>S103950206 N/A</b>
	HAZNET: Gepaid: CAL000090987 Contact: SAHYOUNI ADNAN Telephone: 0000000000 Facility Addr2: Not reported Mailing Name: Not reported Mailing Address: 3200 W VALLEY BLVD Mailing City,St,Zip: ALHAMBRA, CA 918031825 Gen County: Los Angeles TSD EPA ID: CAD099452708 TSD County: Los Angeles Waste Category: Aqueous solution with less than 10% total organic residues Disposal Method: Recycler Tons: 0.2293 Facility County: Los Angeles  Gepaid: CAL000090987 Contact: ADNAN SAHYOUNI Telephone: 6262821584 Facility Addr2: Not reported Mailing Name: Not reported Mailing Address: 3200 W VALLEY BLVD Mailing City,St,Zip: ALHAMBRA, CA 918031825 Gen County: Los Angeles TSD EPA ID: Not reported TSD County: Los Angeles Waste Category: Oil/water separation sludge Disposal Method: Recycler Tons: 2.50 Facility County: Not reported  Gepaid: CAL000090987 Contact: SAHYOUNI ADNAN Telephone: 0000000000 Facility Addr2: Not reported Mailing Name: Not reported Mailing Address: 3200 W VALLEY BLVD Mailing City,St,Zip: ALHAMBRA, CA 918031825 Gen County: Los Angeles TSD EPA ID: CAT080013352 TSD County: Los Angeles Waste Category: Aqueous solution with less than 10% total organic residues Disposal Method: Recycler Tons: .2293		

MAP FINDINGS  
FOCUS MAP 14

Map ID	Site	Database(s)	EPA ID Number
	<b>ANDY'S AUTO SERVICE (Continued)</b>		<b>S103950206</b>
	Facility County: Los Angeles		
<b>254</b>	<b>ARCO PRODUCTS COMPANY</b> <b>3201 W VALLEY BLVD</b> <b>ALHAMBRA, CA 91803</b>	<b>HAZNET</b>	<b>S103652573</b> <b>N/A</b>
	HAZNET:		
	Gepaid: CAL000032041		
	Contact: ATLANTIC RICHFIELD COMPANY		
	Telephone: 2134860494		
	Facility Addr2: Not reported		
	Mailing Name: Not reported		
	Mailing Address: PO BOX 6038		
	Mailing City,St,Zip: ARTESIA, CA 907026038		
	Gen County: Los Angeles		
	TSD EPA ID: CAT080013352		
	TSD County: Los Angeles		
	Waste Category: Aqueous solution with less than 10% total organic residues		
	Disposal Method: Recycler		
	Tons: 0.0834		
	Facility County: Los Angeles		
	Gepaid: CAL000032041		
	Contact: ATLANTIC RICHFIELD COMPANY		
	Telephone: 2134860494		
	Facility Addr2: Not reported		
	Mailing Name: Not reported		
	Mailing Address: PO BOX 6038		
	Mailing City,St,Zip: ARTESIA, CA 907026038		
	Gen County: Los Angeles		
	TSD EPA ID: CAD028409019		
	TSD County: Los Angeles		
	Waste Category: Unspecified oil-containing waste		
	Disposal Method: Treatment, Tank		
	Tons: .7921		
	Facility County: Los Angeles		
	Gepaid: CAL000032041		
	Contact: ATLANTIC RICHFIELD COMPANY		
	Telephone: 2134860494		
	Facility Addr2: Not reported		
	Mailing Name: Not reported		
	Mailing Address: PO BOX 6038		
	Mailing City,St,Zip: ARTESIA, CA 907026038		
	Gen County: Los Angeles		
	TSD EPA ID: CAT080013352		
	TSD County: Los Angeles		
	Waste Category: Unspecified oil-containing waste		
	Disposal Method: Not reported		
	Tons: .8131		
	Facility County: Los Angeles		
	Gepaid: CAL000032041		
	Contact: ATLANTIC RICHFIELD COMPANY		
	Telephone: 2134860494		
	Facility Addr2: Not reported		
	Mailing Name: Not reported		
	Mailing Address: PO BOX 6038		



MAP FINDINGS  
FOCUS MAP 14

Map ID Site Database(s) EPA ID Number

**ARCO PRODUCTS COMPANY (Continued)**

**S103652573**

Mailing City,St,Zip: ARTESIA, CA 907026038  
Gen County: Los Angeles  
TSD EPA ID: CAT080013352  
TSD County: Los Angeles  
Waste Category: Unspecified oil-containing waste  
Disposal Method: Recycler  
Tons: .2084  
Facility County: Los Angeles

Gepaid: CAL000032041  
Contact: ATLANTIC RICHFIELD COMPANY  
Telephone: 2134860494  
Facility Addr2: Not reported  
Mailing Name: Not reported  
Mailing Address: PO BOX 6038  
Mailing City,St,Zip: ARTESIA, CA 907026038  
Gen County: Los Angeles  
TSD EPA ID: CAT080013352  
TSD County: Los Angeles  
Waste Category: Unspecified oil-containing waste  
Disposal Method: Treatment, Tank  
Tons: .0834  
Facility County: Los Angeles

[Click this hyperlink](#) while viewing on your computer to access  
12 additional CA\_HAZNET: record(s) in the EDR Site Report.

254

**ARCO # 6109  
3201 W VALLEY BLVD  
ALHAMBRA, CA 91803**

**HAZNET S101583003  
CA FID UST N/A  
LOS ANGELES CO. HMS  
WIP  
SWEEPS UST**

HAZNET:

Gepaid: CAL000225810  
Contact: JACK OMAN WASTE SPECIALIST  
Telephone: 7146703958  
Facility Addr2: Not reported  
Mailing Name: Not reported  
Mailing Address: PO BOX 80249  
Mailing City,St,Zip: RCHO STA MARG, CA 926880000  
Gen County: Los Angeles  
TSD EPA ID: CAD980675276  
TSD County: Kern  
Waste Category: Other inorganic solid waste  
Disposal Method: Disposal, Land Fill  
Tons: 8.75  
Facility County: Los Angeles

Gepaid: CAL000225810  
Contact: RUTH HA / WASTE SPECIALIST  
Telephone: 5035246191  
Facility Addr2: Not reported  
Mailing Name: Not reported  
Mailing Address: PO BOX 80249  
Mailing City,St,Zip: RCHO STA MARG, CA 926880000  
Gen County: Los Angeles  
TSD EPA ID: CAT080013352

MAP FINDINGS  
FOCUS MAP 14

Map ID      Site      Database(s)      EPA ID Number

---

**ARCO # 6109 (Continued)**

**S101583003**

TSD County:      Los Angeles  
Waste Category:      Aqueous solution with less than 10% total organic residues  
Disposal Method:      H135  
Tons:      0.08  
Facility County:      Los Angeles

Gepaid:      CAL000225810  
Contact:      JACK OMAN WASTE SPECIALIST  
Telephone:      7146703958  
Facility Addr2:      Not reported  
Mailing Name:      Not reported  
Mailing Address:      PO BOX 80249  
Mailing City,St,Zip:      RCHO STA MARG, CA 926880000  
Gen County:      Los Angeles  
TSD EPA ID:      CAT080013352  
TSD County:      Los Angeles  
Waste Category:      Aqueous solution with less than 10% total organic residues  
Disposal Method:      Recycler  
Tons:      6.71  
Facility County:      Los Angeles

Gepaid:      CAL000225810  
Contact:      JACK OMAN WASTE SPECIALIST  
Telephone:      7146703958  
Facility Addr2:      Not reported  
Mailing Name:      Not reported  
Mailing Address:      PO BOX 80249  
Mailing City,St,Zip:      RCHO STA MARG, CA 926880000  
Gen County:      Los Angeles  
TSD EPA ID:      CAT080013352  
TSD County:      Los Angeles  
Waste Category:      Aqueous solution with less than 10% total organic residues  
Disposal Method:      Recycler  
Tons:      0.08  
Facility County:      Not reported

Gepaid:      CAL000225810  
Contact:      JACK OMAN WASTE SPECIALIST  
Telephone:      7146703958  
Facility Addr2:      Not reported  
Mailing Name:      Not reported  
Mailing Address:      PO BOX 80249  
Mailing City,St,Zip:      RCHO STA MARG, CA 926880000  
Gen County:      Los Angeles  
TSD EPA ID:      CAT080013352  
TSD County:      Los Angeles  
Waste Category:      Aqueous solution with less than 10% total organic residues  
Disposal Method:      Recycler  
Tons:      0.08  
Facility County:      Not reported

[Click this hyperlink](#) while viewing on your computer to access additional CA\_HAZNET: detail in the EDR Site Report.

CA FID UST:  
Facility ID:      19002194  
Regulated By:      UTNKA

MAP FINDINGS  
FOCUS MAP 14

Map ID Site Database(s) EPA ID Number

---

**ARCO # 6109 (Continued)**

**S101583003**

Regulated ID: 00026853  
Cortese Code: Not reported  
SIC Code: Not reported  
Facility Phone: 8182893116  
Mail To: Not reported  
Mailing Address: 17315 STUDEBAKER RD  
Mailing Address 2: Not reported  
Mailing City,St,Zip: ALHAMBRA 91803  
Contact: Not reported  
Contact Phone: Not reported  
DUNs Number: Not reported  
NPDES Number: Not reported  
EPA ID: Not reported  
Comments: Not reported  
Status: Active

LOS ANGELES CO. HMS:

Region: LA  
Facility Id: 011303-037077  
Facility Status: Permit  
Area: 3I  
Permit Number: 337746  
Permit Status: Permit  
Facility Type: T0

WIP:

Region: 4  
File Number: 115.0539  
**File Status: Not reported**  
Staff: CCHARMLE  
Facility Suite: Not reported

SWEEPS UST:

Status: A  
Comp Number: 11329  
Number: 1  
Board Of Equalization: 44-000506  
Ref Date: 11-07-89  
Act Date: 11-07-89  
Created Date: 06-30-89  
Tank Status: A  
Owner Tank Id: Not reported  
Swrcb Tank Id: 19-000-011329-000001  
Actv Date: 11-07-89  
Capacity: 10000  
Tank Use: M.V. FUEL  
Stg: P  
Content: REG UNLEADED  
Number Of Tanks: 5

Status: A  
Comp Number: 11329  
Number: 1  
Board Of Equalization: 44-000506  
Ref Date: 11-07-89  
Act Date: 11-07-89

MAP FINDINGS  
 FOCUS MAP 14

Map ID	Site	Database(s)	EPA ID Number
--------	------	-------------	---------------

**ARCO # 6109 (Continued)**

**S101583003**

Created Date: 06-30-89  
 Tank Status: A  
 Owner Tank Id: Not reported  
 Swrcb Tank Id: 19-000-011329-000002  
 Actv Date: 11-07-89  
 Capacity: 10000  
 Tank Use: M.V. FUEL  
 Stg: P  
 Content: REG UNLEADED  
 Number Of Tanks: Not reported

Status: A  
 Comp Number: 11329  
 Number: 1  
 Board Of Equalization: 44-000506  
 Ref Date: 11-07-89  
 Act Date: 11-07-89  
 Created Date: 06-30-89  
 Tank Status: A  
 Owner Tank Id: Not reported  
 Swrcb Tank Id: 19-000-011329-000003  
 Actv Date: 11-07-89  
 Capacity: 10000  
 Tank Use: M.V. FUEL  
 Stg: P  
 Content: LEADED  
 Number Of Tanks: Not reported

Status: A  
 Comp Number: 11329  
 Number: 1  
 Board Of Equalization: 44-000506  
 Ref Date: 11-07-89  
 Act Date: 11-07-89  
 Created Date: 06-30-89  
 Tank Status: A  
 Owner Tank Id: Not reported  
 Swrcb Tank Id: 19-000-011329-000004  
 Actv Date: 11-07-89  
 Capacity: 10000  
 Tank Use: M.V. FUEL  
 Stg: P  
 Content: REG UNLEADED  
 Number Of Tanks: Not reported

Status: A  
 Comp Number: 11329  
 Number: 1  
 Board Of Equalization: 44-000506  
 Ref Date: 11-07-89  
 Act Date: 11-07-89  
 Created Date: 06-30-89  
 Tank Status: A  
 Owner Tank Id: Not reported  
 Swrcb Tank Id: 19-000-011329-000005  
 Actv Date: 11-07-89  
 Capacity: 550

MAP FINDINGS  
FOCUS MAP 14

Map ID	Site	Database(s)	EPA ID Number
	<b>ARCO # 6109 (Continued)</b>		<b>S101583003</b>
	Tank Use: OIL		
	Stg: W		
	Content: Not reported		
	Number Of Tanks: Not reported		
<b>254</b>	<b>3201 W. VALLEY BLVD 3201 W. VALLEY BLVD ALHAMBRA, CA 91803</b>	<b>ERNS</b>	<b>91240355 N/A</b>
	<a href="#">Click this hyperlink</a> while viewing on your computer to access additional ERNS detail in the EDR Site Report.		
<b>254</b>	<b>SMOG PRO ALHAMBRA 3201 W VALLEY BLVD ALHAMBRA, CA 91803</b>	<b>HAZNET</b>	<b>S103988305 N/A</b>
	HAZNET:		
	Gepaid: CAL000066573		
	Contact: ARCO PRODUCTS COMPANY		
	Telephone: 0000000000		
	Facility Addr2: Not reported		
	Mailing Name: Not reported		
	Mailing Address: 3201 W VALLEY BLVD		
	Mailing City,St,Zip: ALHAMBRA, CA 918031826		
	Gen County: Los Angeles		
	TSD EPA ID: CAD099452708		
	TSD County: Los Angeles		
	Waste Category: Aqueous solution with less than 10% total organic residues		
	Disposal Method: Recycler		
	Tons: 0.2502		
	Facility County: Los Angeles		
	Gepaid: CAL000066573		
	Contact: ARCO PRODUCTS COMPANY		
	Telephone: 0000000000		
	Facility Addr2: Not reported		
	Mailing Name: Not reported		
	Mailing Address: 3201 W VALLEY BLVD		
	Mailing City,St,Zip: ALHAMBRA, CA 918031826		
	Gen County: Los Angeles		
	TSD EPA ID: CAT000613893		
	TSD County: Los Angeles		
	Waste Category: Aqueous solution with less than 10% total organic residues		
	Disposal Method: Transfer Station		
	Tons: 0.1583		
	Facility County: Los Angeles		
	Gepaid: CAL000066573		
	Contact: ARCO PRODUCTS COMPANY		
	Telephone: 0000000000		
	Facility Addr2: Not reported		
	Mailing Name: Not reported		
	Mailing Address: 3201 W VALLEY BLVD		
	Mailing City,St,Zip: ALHAMBRA, CA 918031826		

MAP FINDINGS  
FOCUS MAP 14

Map ID	Site	Database(s)	EPA ID Number
--------	------	-------------	---------------

**SMOG PRO ALHAMBRA (Continued)**

**S103988305**

Gen County: Los Angeles  
TSD EPA ID: CAD088838222  
TSD County: Santa Cruz  
Waste Category: Unspecified aqueous solution  
Disposal Method: Recycler  
Tons: .2502  
Facility County: Los Angeles

Gepaid: CAL000066573  
Contact: GARY KWONG  
Telephone: 6262893116  
Facility Addr2: Not reported  
Mailing Name: Not reported  
Mailing Address: 3201 W VALLEY BLVD  
Mailing City,St,Zip: ALHAMBRA, CA 918031826  
Gen County: Los Angeles  
TSD EPA ID: Not reported  
TSD County: Los Angeles  
Waste Category: Aqueous solution with less than 10% total organic residues  
Disposal Method: Transfer Station  
Tons: 0.05  
Facility County: Not reported

Gepaid: CAL000066573  
Contact: ARCO PRODUCTS COMPANY  
Telephone: 0000000000  
Facility Addr2: Not reported  
Mailing Name: Not reported  
Mailing Address: 3201 W VALLEY BLVD  
Mailing City,St,Zip: ALHAMBRA, CA 918031826  
Gen County: Los Angeles  
TSD EPA ID: CAD050099696  
TSD County: Los Angeles  
Waste Category: Aqueous solution with less than 10% total organic residues  
Disposal Method: Recycler  
Tons: .4587  
Facility County: Los Angeles

[Click this hyperlink](#) while viewing on your computer to access 6 additional CA\_HAZNET: record(s) in the EDR Site Report.

254

**SHELL OIL CO  
3200 W VALLEY/WESTMONT  
ALHAMBRA, CA 91803**

**FINDS 1000288347  
LOS ANGELES CO. HMS CAD981158728  
WIP  
SWEEPS UST  
RCRA-NonGen**

**FINDS:**

Other Pertinent Environmental Activity Identified at Site

Registry ID: 110002677309

RCRAInfo is a national information system that supports the Resource Conservation and Recovery Act (RCRA) program through the tracking of events and activities related to facilities that generate, transport, and treat, store, or dispose of hazardous waste. RCRAInfo allows RCRA program staff to track the notification, permit, compliance, and corrective action activities required under RCRA.

MAP FINDINGS  
FOCUS MAP 14

Map ID Site Database(s) EPA ID Number

---

**SHELL OIL CO (Continued)**

**1000288347**

LOS ANGELES CO. HMS:

Region: LA  
Facility Id: 009653-009482  
Facility Status: Removed  
Area: 3I  
Permit Number: 00000668T  
Permit Status: Removed  
Facility Type: T0

WIP:

Region: 4  
File Number: 115.0357  
**File Status: Active**  
Staff: CCHARMLE  
Facility Suite: Not reported

SWEEPS UST:

Status: A  
Comp Number: 9482  
Number: 9  
Board Of Equalization: 44-000074  
Ref Date: 06-30-89  
Act Date: Not reported  
Created Date: 06-30-89  
Tank Status: A  
Owner Tank Id: Not reported  
Swrcb Tank Id: 19-000-009482-000001  
Actv Date: 06-30-89  
Capacity: Not reported  
Tank Use: UNKNOWN  
Stg: W  
Content: Not reported  
Number Of Tanks: 4

Status: A  
Comp Number: 9482  
Number: 9  
Board Of Equalization: 44-000074  
Ref Date: 06-30-89  
Act Date: Not reported  
Created Date: 06-30-89  
Tank Status: A  
Owner Tank Id: Not reported  
Swrcb Tank Id: 19-000-009482-000002  
Actv Date: 06-30-89  
Capacity: Not reported  
Tank Use: UNKNOWN  
Stg: W  
Content: Not reported  
Number Of Tanks: Not reported

Status: A  
Comp Number: 9482  
Number: 9  
Board Of Equalization: 44-000074  
Ref Date: 06-30-89

MAP FINDINGS  
FOCUS MAP 14

Map ID      Site      Database(s)      EPA ID Number

---

**SHELL OIL CO (Continued)**

**1000288347**

Act Date:            Not reported  
Created Date:        06-30-89  
Tank Status:         A  
Owner Tank Id:       Not reported  
Swrcb Tank Id:       19-000-009482-000003  
Actv Date:           06-30-89  
Capacity:            Not reported  
Tank Use:            UNKNOWN  
Stg:                  W  
Content:              Not reported  
Number Of Tanks:    Not reported

Status:              A  
Comp Number:        9482  
Number:              9  
Board Of Equalization: 44-000074  
Ref Date:            06-30-89  
Act Date:            Not reported  
Created Date:        06-30-89  
Tank Status:         A  
Owner Tank Id:       Not reported  
Swrcb Tank Id:       19-000-009482-000004  
Actv Date:           06-30-89  
Capacity:            Not reported  
Tank Use:            UNKNOWN  
Stg:                  W  
Content:              Not reported  
Number Of Tanks:    Not reported

**RCRA-NonGen:**

Date form received by agency: 10/12/2000  
Facility name:        SHELL OIL CO  
Facility address:     3200 W VALLEY/WESTMONT  
                          ALHAMBRA, CA 91803  
EPA ID:                CAD981158728  
Mailing address:     P O BOX 4453  
                          HOUSTON, TX 772104453  
Contact:              SONDRA BIENVENU  
Contact address:     777 WALKER ST  
                          HOUSTON, TX 77002  
Contact country:     US  
Contact telephone:   (713) 241-5036  
Contact email:        Not reported  
EPA Region:          09  
Classification:        Non-Generator  
Description:          Handler: Non-Generators do not presently generate hazardous waste

**Owner/Operator Summary:**

Owner/operator name: EQUILON ENTERPRISES L L C  
Owner/operator address: P O BOX 4453  
                          HOUSTON, TX 77210  
Owner/operator country: Not reported  
Owner/operator telephone: (713) 241-2258  
Legal status:         Private  
Owner/Operator Type: Owner  
Owner/Op start date: Not reported



MAP FINDINGS  
FOCUS MAP 14

Map ID Site Database(s) EPA ID Number

**SHELL OIL CO (Continued)**

**1000288347**

Owner/Op end date: Not reported  
Owner/operator name: NOT REQUIRED  
Owner/operator address: NOT REQUIRED  
NOT REQUIRED, ME 99999  
Owner/operator country: Not reported  
Owner/operator telephone: (415) 555-1212  
Legal status: Private  
Owner/Operator Type: Operator  
Owner/Op start date: Not reported  
Owner/Op end date: Not reported

Handler Activities Summary:

U.S. importer of hazardous waste: Unknown  
Mixed waste (haz. and radioactive): Unknown  
Recycler of hazardous waste: No  
Transporter of hazardous waste: No  
Treater, storer or disposer of HW: No  
Underground injection activity: No  
On-site burner exemption: Unknown  
Furnace exemption: Unknown  
Used oil fuel burner: No  
Used oil processor: No  
User oil refiner: No  
Used oil fuel marketer to burner: No  
Used oil Specification marketer: No  
Used oil transfer facility: No  
Used oil transporter: No  
Off-site waste receiver: Commercial status unknown

Historical Generators:

Date form received by agency: 09/01/1996  
Facility name: SHELL OIL CO  
Classification: Small Quantity Generator

Hazardous Waste Summary:

Waste code: D001  
Waste name: IGNITABLE HAZARDOUS WASTES ARE THOSE WASTES WHICH HAVE A FLASHPOINT OF LESS THAN 140 DEGREES FAHRENHEIT AS DETERMINED BY A PENSKEY-MARTENS CLOSED CUP FLASH POINT TESTER. ANOTHER METHOD OF DETERMINING THE FLASH POINT OF A WASTE IS TO REVIEW THE MATERIAL SAFETY DATA SHEET, WHICH CAN BE OBTAINED FROM THE MANUFACTURER OR DISTRIBUTOR OF THE MATERIAL. LACQUER THINNER IS AN EXAMPLE OF A COMMONLY USED SOLVENT WHICH WOULD BE CONSIDERED AS IGNITABLE HAZARDOUS WASTE.

Waste code: D018  
Waste name: BENZENE

Violation Status: No violations found

MAP FINDINGS  
FOCUS MAP 14

Map ID	Site	Database(s)	EPA ID Number
254	<b>ANDY'S GARAGE</b> <b>3200 W. VALLEY BLVD.</b> <b>ALHAMBRA, CA 91803</b>  SLIC: Region: STATE <b>Facility Status: Open - Site Assessment</b> Status Date: 2001-04-01 00:00:00 Global Id: SL603799463 Lead Agency: LOS ANGELES RWQCB (REGION 4) Lead Agency Case Number: Not reported Latitude: 34.075216 Longitude: -118.15959 Case Type: Cleanup Program Site Case Worker: Not reported Local Agency: Not reported RB Case Number: 115.0357 File Location: Not reported Potential Media Affected: Aquifer used for drinking water supply Potential Contaminants of Concern: Not reported Site History: Not reported	SLIC	S106485241 N/A
254	<b>BP WEST COAST PRODUCTS LLC 6109</b> <b>3201 W VALLEY BLVD</b> <b>ALHAMBRA, CA 91803</b>  HAZNET: Gepaid: CAL000225810 Contact: JACK OMAN Telephone: 7146705402 Facility Addr2: Not reported Mailing Name: Not reported Mailing Address: PO BOX 6038 Mailing City,St,Zip: ARTESIA, CA 907026038 Gen County: Los Angeles TSD EPA ID: Not reported TSD County: Los Angeles Waste Category: Aqueous solution with less than 10% total organic residues Disposal Method: Recycler Tons: 1.44 Facility County: Not reported	HAZNET	S100874379 N/A
254	<b>SHELL</b> <b>3200 VALLEY BLVD W</b> <b>ALHAMBRA, CA 91803</b>  LUST: Region: STATE Global Id: T0603704818 Latitude: 34.0751553 Longitude: -118.1603605 Case Type: LUST Cleanup Site Status: Completed - Case Closed Status Date: 1987-12-01 00:00:00 Lead Agency: LOS ANGELES COUNTY Case Worker: Not reported Local Agency: LOS ANGELES COUNTY RB Case Number: R-09482	LUST	S105126416 N/A

MAP FINDINGS  
FOCUS MAP 14

Map ID Site Database(s) EPA ID Number

**SHELL (Continued)**

**S105126416**

LOC Case Number: 9653-9482  
File Location: Not reported  
Potential Media Affect: Surface water  
Potential Contaminats of Concern: Gasoline  
Site History: Not reported

**LUST REG 4:**

Region: 4  
Regional Board: 04  
County: Los Angeles  
facid: R-09482  
Status: Remedial action (cleanup) Underway  
Substance: Gasoline  
Substance Quantity: Not reported  
Local Case No: Not reported  
Case Type: Groundwater  
Abatement Method Used at the Site: FPOT  
Global ID: T0603704818  
W Global ID: Not reported  
Staff: UNK  
Local Agency: 19000  
Cross Street: WESTMONT  
Enforcement Type: Not reported  
Date Leak Discovered: 9/17/1987  
Date Leak First Reported: 9/21/1987  
Date Leak Record Entered: 10/14/1987  
Date Confirmation Began: Not reported  
Date Leak Stopped: 9/17/1987  
Date Case Last Changed on Database: 9/21/1987  
Date the Case was Closed: Not reported  
How Leak Discovered: OM  
How Leak Stopped: Not reported  
Cause of Leak: Other Cause  
Leak Source: Other Source  
Operator: SAHYOUNI, ADNAN  
Water System: Not reported  
Well Name: Not reported  
Approx. Dist To Production Well (ft): 8686.376463382312057844142931  
Source of Cleanup Funding: Other Source  
Preliminary Site Assessment Workplan Submitted: Not reported  
Preliminary Site Assessment Began: Not reported  
Pollution Characterization Began: Not reported  
Remediation Plan Submitted: Not reported  
Remedial Action Underway: 9/21/1987  
Post Remedial Action Monitoring Began: Not reported  
Enforcement Action Date: Not reported  
Historical Max MTBE Date: Not reported  
Hist Max MTBE Conc in Groundwater: Not reported  
Hist Max MTBE Conc in Soil: Not reported  
Significant Interim Remedial Action Taken: Not reported  
GW Qualifier: Not reported  
Soil Qualifier: Not reported  
Organization: Not reported  
Owner Contact: Not reported  
Responsible Party: BLANK RP  
RP Address: Not reported  
Program: LUST

MAP FINDINGS  
FOCUS MAP 14

Map ID	Site	Database(s)	EPA ID Number
	<p><b>SHELL (Continued)</b></p> <p>Lat/Long: 34.0751553 / -1            Local Agency Staff: Not reported            Beneficial Use: Not reported            Priority: Not reported            Cleanup Fund Id: Not reported            Suspended: Not reported            Assigned Name: Not reported            Summary: OLD CASE #918030016</p>		<b>S105126416</b>
<b>254</b>	<p><b>ANDY'S SHELL STATION</b>  <b>3200 WEST VALLEY</b>  <b>ALHAMBRA, CA 91803</b></p> <p>Notify 65:            Date Reported: Not reported            Staff Initials: Not reported            Board File Number: Not reported            Facility Type: Not reported            Discharge Date: Not reported            Incident Description: 91803-1825</p>	<b>Notify 65</b>	<b>S100178466</b> <b>N/A</b>
<b>255</b>	<p><b>CONSOLIDATED RECLAMATION IND.</b>  <b>5601 VALLEY BLVD</b>  <b>LOS ANGELES, CA 90032</b></p> <p>HIST UST:            Region: STATE            Facility ID: 00000064928            Facility Type: Other            Other Type: METAL RECL.            Total Tanks: 0001            Contact Name: PETE LOEFFLER            Telephone: 2132233166            Owner Name: CAL TRANS            Owner Address: 120 SO. SPRING STREET            Owner City,St,Zip: LOS ANGELES, CA 90012</p> <p>Tank Num: 001            Container Num: 6131400101            Year Installed: Not reported            Tank Capacity: 00001000            Tank Used for: PRODUCT            Type of Fuel: DIESEL            Tank Construction: Not reported            Leak Detection: None</p>	<b>HIST UST</b>	<b>U001561316</b> <b>N/A</b>

MAP FINDINGS  
FOCUS MAP 14

Map ID	Site	Database(s)	EPA ID Number
255	<b>ACTIVE RECYCLING COMPANY INC</b> <b>5601 E VALLEY BLVD</b> <b>LOS ANGELES, CA 90032</b>	SWRCY	S107136596 N/A
	SWRCY: Certification Status: R Facility Phone Number: (213) 221-2555 Date facility became certified: 8/27/1987 Date facility began operating: 12/1/1985 Date facility ceased operating: 4/23/2006 Whether The Facility Is Grandfathered: Not reported Convenience Zone Where Facility Located: Not Accepted Convenience Zone Where Facility Located 2: Not Accepted Convenience Zone Where Facility Located 3: Not Accepted Convenience Zone Where Facility Located 4: Not Accepted Convenience Zone Where Facility Located 5: Not Accepted Convenience Zone Where Facility Located 6: Not Accepted Convenience Zone Where Facility Located 7: Not Accepted Aluminum Beverage Containers Redeemed: AL Glass Beverage Containers Redeemed: GL Plastic Beverage Containers Redeemed: PL Other mat beverage containers redeemed: Not reported Refillable Beverage Containers Redeemed: Not reported		
255	<b>CONSOLIDATED RECLAMATION IND</b> <b>5601 VALLEY BLVD</b> <b>LOS ANGELES, CA 90032</b>	CA FID UST SWEEPS UST	S101617345 N/A
	CA FID UST: Facility ID: 19020779 Regulated By: UTKNI Regulated ID: 28001000 Cortese Code: Not reported SIC Code: Not reported Facility Phone: 2132233166 Mail To: Not reported Mailing Address: 120 S SPRING ST Mailing Address 2: Not reported Mailing City,St,Zip: LOS ANGELES 900320000 Contact: Not reported Contact Phone: Not reported DUNs Number: Not reported NPDES Number: Not reported EPA ID: Not reported Comments: Not reported Status: Inactive		
	SWEEPS UST: Status: Not reported Comp Number: 3643 Number: Not reported Board Of Equalization: 44-010340 Ref Date: Not reported Act Date: Not reported Created Date: Not reported Tank Status: Not reported Owner Tank Id: Not reported Swrcb Tank Id: 19-050-003643-000001 Actv Date: Not reported		

MAP FINDINGS  
FOCUS MAP 14

Map ID	Site	Database(s)	EPA ID Number
	<b>CONSOLIDATED RECLAMATION IND (Continued)</b>		<b>S101617345</b>
	Capacity: 1000		
	Tank Use: M.V. FUEL		
	Stg: PRODUCT		
	Content: DIESEL		
	Number Of Tanks: 1		
<b>255</b>	<b>FRANCISCO'S AUTO REPAIR 5601 EAST VALLEY BLVD LOS ANGELES, CA 90032</b>	<b>HAZNET</b>	<b>S103665058 N/A</b>
	HAZNET:		
	Gepaid: CAL000111405		
	Contact: FRANCISCO NAVARRO		
	Telephone: 2132221718		
	Facility Addr2: Not reported		
	Mailing Name: Not reported		
	Mailing Address: 5601 EAST VALLEY BLVD		
	Mailing City,St,Zip: LOS ANGELES, CA 900320000		
	Gen County: Los Angeles		
	TSD EPA ID: CAT080013352		
	TSD County: Los Angeles		
	Waste Category: Waste oil and mixed oil		
	Disposal Method: Recycler		
	Tons: .7297		
	Facility County: Los Angeles		

FOCUS MAP 14 ORPHAN SUMMARY

City	EDR ID	Site Name	Site Address	Zip	Database(s)
NO SITES FOUND					

# Focus Map 15

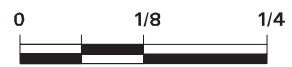


EDR DataMap® - Environmental Atlas

## SR 710 Environmental Assessment Zone 4

### Legend

- |                    |                         |             |                   |              |
|--------------------|-------------------------|-------------|-------------------|--------------|
| Roads              | Waterways               | Powerlines  | Water             | Listed Sites |
| Major Roads        | Railroads               | Pipelines   | Superfund Sites   |              |
| Contour Lines      | Study Boundary          | Fault Lines | Federal DOD Sites |              |
| 100-Yr Flood Zones | Indian Reservations BIA |             |                   |              |



Scale in Miles



FOCUS MAP 15 SUMMARY

<u>Database</u>	<u>Total Plotted</u>
<b><u>FEDERAL RECORDS</u></b>	
NPL	1
Proposed NPL	0
Delisted NPL	0
NPL LIENS	0
CERCLIS	1
CERC-NFRAP	0
LIENS 2	0
CORRACTS	0
RCRA-TSDF	0
RCRA-LQG	0
RCRA-SQG	0
RCRA-CESQG	0
RCRA-NonGen	0
US ENG CONTROLS	0
US INST CONTROL	0
ERNS	0
HMIRS	0
DOT OPS	0
US CDL	0
US BROWNFIELDS	0
DOD	0
FUDS	0
LUCIS	0
CONSENT	0
ROD	0
UMTRA	0
ODI	0
DEBRIS REGION 9	0
MINES	0
TRIS	0
TSCA	0
FTTS	0
HIST FTTS	0
SSTS	0
ICIS	0
PADS	0
MLTS	0
RADINFO	0
FINDS	1
RAATS	0
SCRD DRYCLEANERS	0
<b><u>STATE AND LOCAL RECORDS</u></b>	
HIST Cal-Sites	0
CA BOND EXP. PLAN	0
SCH	0
Toxic Pits	0

FOCUS MAP 15 SUMMARY

<u>Database</u>	<u>Total Plotted</u>
SWF/LF	0
CA WDS	0
WMUDS/SWAT	0
Cortese	0
SWRCY	0
LUST	0
CA FID UST	0
SLIC	1
UST	0
HIST UST	0
LIENS	0
SWEEPS UST	0
CHMIRS	0
LDS	0
MCS	0
AST	0
Notify 65	0
DEED	0
VCP	0
DRYCLEANERS	0
WIP	1
CDL	0
RESPONSE	0
HAZNET	0
EMI	0
ENVIROSTOR	0
HAULERS	0
 <b><u>TRIBAL RECORDS</u></b>	
INDIAN RESERV	0
INDIAN ODI	0
INDIAN LUST	0
INDIAN UST	0
INDIAN VCP	0
 <b><u>EDR PROPRIETARY RECORDS</u></b>	
Manufactured Gas Plants	0

NOTES:

Sites may be listed in more than one database

MAP FINDINGS  
FOCUS MAP 15

Map ID	Site	Database(s)	EPA ID Number
--------	------	-------------	---------------

<b>NPL Region</b>	<b>SAN GABRIEL VALLEY (AREA 3) MAIN ST &amp; GAFIELD AVE ALHAMBRA, CA 91801</b>	<b>CERCLIS FINDS NPL</b>	<b>1000114962 CAD980818579</b>
-----------------------	---	----------------------------------	------------------------------------

CERCLIS:

Site ID: 0902093  
Federal Facility: Not a Federal Facility  
NPL Status: Currently on the Final NPL  
Non NPL Status: Not reported

CERCLIS Site Contact Name(s):

Contact Name: Patricia Bowlin  
Contact Tel: (415) 972-3177  
Contact Title: Remedial Project Manager (RPM)

Contact Name: Lisa Hanusiak  
Contact Tel: (415) 972-3152  
Contact Title: Remedial Project Manager (RPM)

Contact Name: Dawn Richmond  
Contact Tel: (415) 972-3097  
Contact Title: Site Assessment Manager (SAM)

Contact Name: Karen Jurist  
Contact Tel: (415) 972-3219  
Contact Title: Site Assessment Manager (SAM)

Contact Name: Jeff Inglis  
Contact Tel: (415) 972-3095  
Contact Title: Site Assessment Manager (SAM)

CERCLIS Site Alias Name(s):

Alias Name: SAN GABRIEL VALLEY (AREA 3)  
Alias Address: MAIN ST & GAFIELD AVE  
ALHAMBRA, CA 91801

Site Description: THIS SITE IS A GROUND WATER PLUME THAT RUNS ALONG THE AXIS OF THE ALHAMBRA CREEK IN THE SAN GABRIEL BASIN. THE GROUND WATER IS CONTAMINATED WITH TRICHLOROETHYLENE AND PERCHLOROETHYLENE.

CERCLIS Assessment History:

Action: DISCOVERY  
Date Started: Not reported  
Date Completed: 04/01/1980  
Priority Level: Not reported

Action: ISSUE REQUEST LETTERS (104E)  
Date Started: Not reported  
Date Completed: 08/01/1983  
Priority Level: Not reported

Action: PRELIMINARY ASSESSMENT  
Date Started: Not reported  
Date Completed: 09/01/1983  
Priority Level: Higher priority for further assessment

Action: SITE INSPECTION  
Date Started: 03/01/1983  
Date Completed: 09/01/1983  
Priority Level: Higher priority for further assessment

MAP FINDINGS  
FOCUS MAP 15

Map ID	Site	Database(s)	EPA ID Number
--------	------	-------------	---------------

**SAN GABRIEL VALLEY (AREA 3) (Continued)**

**1000114962**

Action:	SITE INSPECTION
Date Started:	03/01/1983
Date Completed:	09/01/1983
Priority Level:	Higher priority for further assessment
Action:	HAZARD RANKING SYSTEM PACKAGE
Date Started:	Not reported
Date Completed:	09/01/1983
Priority Level:	Not reported
Action:	PROPOSAL TO NATIONAL PRIORITIES LIST
Date Started:	Not reported
Date Completed:	09/08/1983
Priority Level:	Not reported
Action:	ISSUE REQUEST LETTERS (104E)
Date Started:	Not reported
Date Completed:	01/01/1984
Priority Level:	Not reported
Action:	FINAL LISTING ON NATIONAL PRIORITIES LIST
Date Started:	Not reported
Date Completed:	05/08/1984
Priority Level:	Not reported
Action:	ISSUE REQUEST LETTERS (104E)
Date Started:	Not reported
Date Completed:	12/30/1988
Priority Level:	Not reported
Action:	Notice Letters Issued
Date Started:	Not reported
Date Completed:	06/07/1990
Priority Level:	Not reported
Action:	ISSUE REQUEST LETTERS (104E)
Date Started:	Not reported
Date Completed:	06/08/1990
Priority Level:	Not reported
Action:	Notice Letters Issued
Date Started:	Not reported
Date Completed:	07/09/1990
Priority Level:	Not reported
Action:	Notice Letters Issued
Date Started:	Not reported
Date Completed:	09/20/1990
Priority Level:	Not reported
Action:	Notice Letters Issued
Date Started:	Not reported
Date Completed:	10/12/1990
Priority Level:	Not reported
Action:	Notice Letters Issued
Date Started:	Not reported

MAP FINDINGS  
FOCUS MAP 15

Map ID	Site	Database(s)	EPA ID Number
	<b>SAN GABRIEL VALLEY (AREA 3) (Continued)</b>		<b>1000114962</b>
	Date Completed:	12/05/1990	
	Priority Level:	Not reported	
	Action:	Notice Letters Issued	
	Date Started:	Not reported	
	Date Completed:	12/06/1990	
	Priority Level:	Not reported	
	Action:	Notice Letters Issued	
	Date Started:	Not reported	
	Date Completed:	12/07/1990	
	Priority Level:	Not reported	
	Action:	Notice Letters Issued	
	Date Started:	Not reported	
	Date Completed:	02/07/1991	
	Priority Level:	Not reported	
	Action:	Notice Letters Issued	
	Date Started:	Not reported	
	Date Completed:	03/06/1991	
	Priority Level:	Not reported	
	Action:	Notice Letters Issued	
	Date Started:	Not reported	
	Date Completed:	07/09/1991	
	Priority Level:	Not reported	
	Action:	Notice Letters Issued	
	Date Started:	Not reported	
	Date Completed:	09/26/1991	
	Priority Level:	Not reported	
	Action:	REMOVAL ASSESSMENT	
	Date Started:	12/27/1991	
	Date Completed:	12/27/1991	
	Priority Level:	Not reported	
	Action:	Special Notice Issued	
	Date Started:	Not reported	
	Date Completed:	05/26/1993	
	Priority Level:	Not reported	
	Action:	Special Notice Issued	
	Date Started:	Not reported	
	Date Completed:	02/03/1994	
	Priority Level:	Not reported	
	Action:	NATIONAL PRIORITIES LIST RESPONSIBLE PARTY SEARCH	
	Date Started:	09/30/1984	
	Date Completed:	07/01/1994	
	Priority Level:	Not reported	
	Action:	Notice Letters Issued	
	Date Started:	Not reported	
	Date Completed:	04/13/1995	
	Priority Level:	Not reported	

MAP FINDINGS  
FOCUS MAP 15

Map ID	Site	Database(s)	EPA ID Number
--------	------	-------------	---------------

**SAN GABRIEL VALLEY (AREA 3) (Continued)**

**1000114962**

Action:	Notice Letters Issued
Date Started:	Not reported
Date Completed:	04/20/1995
Priority Level:	Not reported
Action:	Notice Letters Issued
Date Started:	Not reported
Date Completed:	05/05/1995
Priority Level:	Not reported
Action:	Notice Letters Issued
Date Started:	Not reported
Date Completed:	08/18/1995
Priority Level:	Not reported
Action:	COMBINED REMEDIAL INVESTIGATION/FEASIBILITY STUDY
Date Started:	07/12/1999
Date Completed:	Not reported
Priority Level:	Not reported
Action:	ISSUE REQUEST LETTERS (104E)
Date Started:	Not reported
Date Completed:	02/10/2003
Priority Level:	Not reported
Action:	ISSUE REQUEST LETTERS (104E)
Date Started:	Not reported
Date Completed:	02/10/2003
Priority Level:	Not reported
Action:	ISSUE REQUEST LETTERS (104E)
Date Started:	Not reported
Date Completed:	02/10/2003
Priority Level:	Not reported
Action:	COMMUNITY INVOLVEMENT
Date Started:	Not reported
Date Completed:	05/31/2004
Priority Level:	Not reported
Action:	TECHNICAL ASSISTANCE GRANT
Date Started:	11/01/2006
Date Completed:	Not reported
Priority Level:	Not reported
Action:	ENGINEERING EVALUATION/COST ANALYSIS
Date Started:	09/26/2005
Date Completed:	09/30/2008
Priority Level:	Not reported

**FINDS:**

Other Pertinent Environmental Activity Identified at Site

Registry ID: 110009267925

CERCLIS (Comprehensive Environmental Response, Compensation, and

MAP FINDINGS  
FOCUS MAP 15

Map ID      Site      Database(s)      EPA ID Number

---

**SAN GABRIEL VALLEY (AREA 3) (Continued)**

**1000114962**

Liability Information System) is the Superfund database that is used to support management in all phases of the Superfund program. The system contains information on all aspects of hazardous waste sites, including an inventory of sites, planned and actual site activities, and financial information.

NPL:

EPA ID:                    CAD980818579  
EPA Region:              09  
Federal:                    N  
Final Date:                5/8/1984

Category Details:

NPL Status:                Currently on the Final NPL  
Category Description:    Depth To Aquifer-<= 10 Feet  
Category Value:            1

NPL Status:                Currently on the Final NPL  
Category Description:    Distance To Nearest Population-> 0 And <= 1/4 Mile  
Category Value:            10

Site Details:

Site Name:                SAN GABRIEL VALLEY (AREA 3)  
Site Status:                Final  
Site Zip:                    91801  
Site City:                  ALHAMBRA  
Site State:                 CA  
Federal Site:                No  
Site County:                LOS ANGELES  
EPA Region:                09  
Date Proposed:            09/08/83  
Date Deleted:              Not reported  
Date Finalized:            05/08/84

Substance Details:

NPL Status:                Currently on the Final NPL  
Substance ID:              Not reported  
Substance:                 Not reported  
CAS #:                      Not reported  
Pathway:                    Not reported  
Scoring:                    Not reported

NPL Status:                Currently on the Final NPL  
Substance ID:              U228  
Substance:                 TRICHLOROETHYLENE (TCE)  
CAS #:                      79-01-6  
Pathway:                    GROUND WATER PATHWAY  
Scoring:                    4

Summary Details:

Conditions at listing September 1983): San Gabriel Valley Area 3) is a ground water plume that runs along the axis of the west fork of the Alhambra Creek in the San Gabriel ground water basin in Alhambra, Los Angeles County, California. The plume is about 2 miles long and 1 mile wide. Ground

MAP FINDINGS  
FOCUS MAP 15

Map ID	Site	Database(s)	EPA ID Number
--------	------	-------------	---------------

**SAN GABRIEL VALLEY (AREA 3) (Continued)**

**1000114962**

water is contaminated with trichloroethylene (TCE) and perchloroethylene (PCE), according to analyses by State agencies and local water companies. Many public wells in the area exceed the EPA Suggested No Adverse Response Levels (SNARL) for TCE and PCE. Approximately 100,000 people are affected. Cities and public water companies in the area have tested to ensure that their water supplies contain less than 5 parts per billion (ppb) of TCE, a level considered safe for human consumption. When alternative methods of reducing the TCE level below 5 ppb are not effective, wells are removed from service. Status June 1984): A supplemental sampling program of contaminated wells will begin soon to get a snapshot view of the degree of contamination. The State Department of Health Services and EPA are preparing to initiate a remedial investigation/ feasibility study to determine the aerial and vertical extent of contamination and to develop alternatives for treatment and management of the problem. EPA continues its investigation to identify sources of the contamination. This site, along with the three other San Gabriel Valley sites, was added to the NPL in May 1984 because it involves a serious problem that required taking immediate remedial action.

Site Status Details:

NPL Status: Final  
Proposed Date: 09/08/1983  
Final Date: 05/08/1984  
Deleted Date: Not reported

Narratives Details:

NPL Name: SAN GABRIEL VALLEY (AREA 3)  
City: ALHAMBRA  
State: CA

236

**FABRY W. H. MFG. CO.  
620 DATE AVE  
ALHAMBRA, CA 91801**

**SLIC S106485184  
WIP N/A**

SLIC:

Region: STATE  
**Facility Status: Open - Site Assessment**  
Status Date: 2001-04-01 00:00:00  
Global Id: SL603799406  
Lead Agency: LOS ANGELES RWQCB (REGION 4)  
Lead Agency Case Number: Not reported  
Latitude: 34.081905  
Longitude: -118.147271  
Case Type: Cleanup Program Site  
Case Worker: Not reported  
Local Agency: Not reported  
RB Case Number: 115.0300  
File Location: Not reported  
Potential Media Affected: Aquifer used for drinking water supply  
Potential Contaminants of Concern: Not reported  
Site History: Not reported

WIP:

Region: 4  
File Number: 115.0300  
**File Status: Backlog**  
Staff: CCHARMLE



MAP FINDINGS  
FOCUS MAP 15

<u>Map ID</u>	<u>Site</u>	<u>Database(s)</u>	<u>EPA ID Number</u>
	<b>FABRY W. H. MFG. CO. (Continued)</b>		<b>S106485184</b>
	Facility Suite: Not reported		

FOCUS MAP 15 ORPHAN SUMMARY

City	EDR ID	Site Name	Site Address	Zip	Database(s)
NO SITES FOUND					

**Section 3**

**County Level Orphan  
Sites**

LOS ANGELES COUNTY, CA - ORPHAN SUMMARY

City	EDR ID	Site Name	Site Address	Zip	Database(s)
ACTON	S106483747	ANTELOPE VALLEY FREEWAY SPILL	7600 BLOCK ESCONDIDO CANYON RD		SLIC
ACTON	S105254871	TRACT 52882	CARSON MESA RD		CA WDS
ACTON	S106389676		1/2 MILE DUE NORTH OF SIERRA HIGHWAY, WALLACE CANY		CHMIRS
ACTON	S103341099	TT48818	SANTIAGO RD. 350 N. SIERRA HWY		CA WDS
ACTON	S103341107	CROWN VALLEY COMMUNITY CHURCH	SIERRA HWY		CA WDS
AGOURA	S101631261	VENTURA CO. FIRE PROT DIST. 36	555 N DEERHILL RD		CA FID UST, SWEEPS UST
AGOURA	S103650723	SOUTHERN CALIF EDISON	300 YARDS NORTH OF INTERSECTIO	00000	HAZNET
AGOURA HILLS	S108224640	VON'S STORE	HWY 101 PMI 36	--	HAZNET
AGOURA HILLS	U003064283	JOHN LI MD	29525 W CANWOOD ST 311		LOS ANGELES CO. HMS
AGOURA HILLS	98468281	TANKER TRUCK/ VEHICLE ACCIDENT	TANKER TRUCK/ VEHICLE ACCIDENT		ERNS
AGOURA HILLS	S107454115		WESTBOUND ON THE 101 VENTURA FREEWAY AT THE BOTTOM		CHMIRS
AGUA DULCE	S105254868	TRACT 50385	ESCONDIDO CYN N. OF ANTELOPE		CA WDS
AGUA DULCE	S107536495		8111 WEST SIERRA HIGHWAY (CROSS-LUPINE AVENUE)	0	CDL
ALAMEDOS	2002620609	GANGWAY 1	GANGWAY 1	0	ERNS
ALHAMBRA	92259937	125 S 5TH ST	125 S 5TH ST		ERNS
ALHAMBRA	S106826960	BEWLEY ALLEN CADILLAC	801 - 816 E MAIN ST	0	EMI
ALHAMBRA	S107451088		APARTMENT COMPLEX 500-558 NORTH STONEMAN AVE		CHMIRS
ALHAMBRA	S107454079		WEST BOUND I-10 EAST OF GARFIELD AVE		CHMIRS
ALHAMBRA	S105629655		MAIN ST AND FIRST ST.		CHMIRS
ALHAMBRA	8722037	PLASTIC MATERIALS INC.	PLASTIC MATERIALS INC.		ERNS
ALHAMBRE	S105631708		501 S. MARRENGO		CHMIRS
ALTA DENA	90465205	UNOCAL SERVICE STATION 2188 N. FAIR OAK	UNOCAL SERVICE STATION 2188 N. FAIR OAK		ERNS
ALTADENA	S107450043		4001 CANYONDALE		CHMIRS
ALTADENA	8712679	GABRIELS AUTOMOTIVE(STATION)	GABRIELS AUTOMOTIVE(STATION)		ERNS
ALTADENA	8716834	N. SIDE POPPYFIELD DR. X LOCK AVE.	N. SIDE POPPYFIELD DR. X LOCK AVE.		ERNS
ALTADENA	S103995292	WELLS FARGO BANK	1830 E WASHINGTON BLVD	00000	HAZNET
ALTADENA	S102799205	1X KEMX TV INC	MT WILSON TV TRANSMITTERS SITE	00000	HAZNET
ALTADENA	90189373	7073 WOODBURY RD	7073 WOODBURY RD		ERNS
ANMTELOPE	S105630549		N.B. ON FWY 14 1/2 MILE SOUTH OF GOLDEN VALLEY .		CHMIRS
ANTELOPE VALLEY	S107537915		BRIGGS ROAD OFF OSLIE RD, HWY 14	0	CDL
ANTOLOPE VALLEY	S105629948		VALLEY NORTH OF SPRING CANYON		CHMIRS
ARCADIA	S105655980		WB 210 AT BALDWIN AVE		CHMIRS
ARCADIA	S107451690		EB 210 EAST OF BALDWIN		CHMIRS
ARCADIA	S103650486	SO CAL EDISON	2ND AVE CORNER ST JOSEPH ST	00000	HAZNET
ARCADIA	S107535405		620 W PALM (WASTE MOVED TO P.D.)	0	CDL
ARCADIA	S101583862	C B NICHOLS EGG RANCH	900 S SANTA ANITA AVE		CA FID UST, LOS ANGELES CO. HM; SWEEPS UST
ARCARDIA	8715747	HECTOR PEREZ	HECTOR PEREZ		ERNS
ARLETA	98436394	INTERSECTION NORDOFF ST AND WOODMAN AVE. DS-219	INTERSECTION NORDOFF ST AND WOODMAN AVE. DS-219		ERNS
ARTESIA	8722043	18315 ALBERTIS	18315 ALBERTIS		ERNS
ARTESIA	S106102484	CALIFORNIA MILK PROD	PO BOX 6210		CA WDS
ARTESIA	S105633230		IN FRONT OF16649 PIONEER BLVD INDUSTRIAL AREA		CHMIRS

LOS ANGELES COUNTY, CA - ORPHAN SUMMARY

City	EDR ID	Site Name	Site Address	Zip	Database(s)
ASUZA	S107451152		AZUSA LAND RECLAMATION		CHMIRS
ATHENS	S106528946	121 STREET AND BUGLONG AVENUE DUMP	11940 SOUTH BUDLONG AVENUE		SWF/LF
ATHENS	S102360808	CAL TRANS SITE 16	1440 WEST IMPERIAL HIGHWAY		SWF/LF
AUGORA HILLS	S107451687		EB 101 JOE KANON		CHMIRS
AVALON	2001564654	PO BOX 5086	PO BOX 5086	0	ERNS
AVALON	S106089129	THE SANTA CATALINA ISLAND CO	#1 CASINO WAY , CASINO BLDG	00000	HAZNET
AVALON	S100927449	1X NATIONAL RESOURCES	ON CATALINA IS. ACROSS CITY	00000	HAZNET
AVALON	S106100747	T. PENNINGTON IV MARINE SCI.	1 COVE RD		CA WDS
AVALON	2001567534	LOVERS COVE	LOVERS COVE	0	ERNS
AVALON	98425044	PEBBLY BEACH ROAD	PEBBLY BEACH ROAD		ERNS
AVOCADO HEIGHTS	S107528346		13636 LOUMONT (TG 637 G-6)	0	CDL
AVON	S105629349		UNKNOWN (SOMEWHERE IN THE CITY OF AVON)		CHMIRS
AVON	S103680211	CONTRA COSTA CO AVON BRIDGE	WATERFRONT RD NEAR SOLANO WY	00000	HAZNET
AZUSA	9999100378		(ONYX ENVIRONMENTAL) 1704 W FI		HMIRS
AZUSA	9900013560		(ONYX ENVIRONMENTAL) 1704 W FI		HMIRS
AZUSA	8722707	106 S. AZUSA ST. (SERV-STATION)	106 S. AZUSA ST. (SERV-STATION)		ERNS
AZUSA	S100858665	CITY OF AZUSA/PUBLIC WORKS	CHEMICAL WASTE MANAGEMENT	00000	HAZNET
AZUSA	S105255183	STRATEGIC WELL TESTING	30 DIFFERENT LOCATIONS		CA WDS
AZUSA	U003057515	DUARTE WATER CO (DEST)	1800 N FISH CANYON RD		LOS ANGELES CO. HMS
AZUSA	9998091209		MOTOR AVE		HMIRS
AZUSA	S105254903	SAN GABRIEL CYN SEDIMENT PROJ.	SAN GABRIEL CANYON		CA WDS
AZUSA	S103679966	US FOREST SERVICE/RINCON STATION	STAR ROUTE 1	00000	HAZNET
AZUSA	90465953	1301 A-3 WEST 15TH STREET	1301 A-3 WEST 15TH STREET		ERNS
AZUZA	91228354	812 N. LOREN LOT NO. 13	812 N. LOREN LOT NO. 13		ERNS
AZUZA	91466997	812 N. LOREN LOT NO. 13	812 N. LOREN LOT NO. 13		ERNS
BALDWIN PARK	8720270	13419 ATOLL AVE	13419 ATOLL AVE		ERNS
BALDWIN PARK	2002615352	14120 LIVEOAK	14120 LIVEOAK	0	ERNS
BALDWIN PARK	2000669170	AR ROAD	AR ROAD		ERNS
BALDWIN PARK	8721853	SHELL(SVC. STA.)(V.ROBERTS)	SHELL(SVC. STA.)(V.ROBERTS)		ERNS
BASSETT	S104571293	US DEPT OF AGRICULTURE	OLD GOLD LAKES RD	00000	HAZNET
BASSETT	S103441420	BASSETT SCHOOL	ORANGE BLOSSOM AVENUE		WMUDS/SWAT
BEL AIR	S103644887	CHATEAU CHAMBERAY	2385 ROSEMARE	00000	HAZNET
BELL	S105657113		SB 710 ON THE WEST BOUND FLORENCE OFF RAMP		CHMIRS
BELL	S102060192	US POSTAL SERVICE	5555 E RICKENBACKER RD		LOS ANGELES CO. HMS
BELL GARDEN	8720603	NR: 8422 GARFIELD BLVD	NR: 8422 GARFIELD BLVD		ERNS
BELL GARDENS	S109277661	M&J MACHINE SHOP	5912 E CLARA ST		LOS ANGELES CO. HMS
BELL GARDENS	S102060481	MR STEVES DONUTS	6200 S EASTERN AVE L		LOS ANGELES CO. HMS
BELL GARDENS	S103953631	BURNHAM PACIFIC PROPERTY MGMT	AT EASTERN AVE / FLORENCE AVE	00000	HAZNET
BELL GARDENS	8712268	5706 E FLORENCE AVE	5706 E FLORENCE AVE		ERNS
BELL GARDENS	2003132616		710 FREEWAY/CLARA OVERPASS		HMIRS
BELL GARDENS	S105696520	C&R AUTO MUFFLERS	5616 E GAGE AVE B		LOS ANGELES CO. HMS
BELL GARDENS	8716213	8422 SO. GARFIELD BLVD.	8422 SO. GARFIELD BLVD.		ERNS
BELLFLOWER	S107529515		16621 ARKANSAS	0	CDL
BELLFLOWER	91466243	16118 BELFLOWER BLVD SPACE 25	16118 BELFLOWER BLVD SPACE 25		ERNS
BELLFLOWER	U003060306	CLARK CENTER BOWL (DEST)	9339 E CENTER ST		LOS ANGELES CO. HMS
BELLFLOWER	8720179	DUMPED @	DUMPED @		ERNS
BELLFLOWER	S105632913		LAKEWOOD BLVD BETWEEN ROSE AND ASHWORTH		CHMIRS

LOS ANGELES COUNTY, CA - ORPHAN SUMMARY

City	EDR ID	Site Name	Site Address	Zip	Database(s)
BELLFLOWER	S106484040	ARCO PIPELINE L-34	17000 LAKEWOOD BLVD / PARK ST		SLIC
BELLFLOWER	S105667497		MANHOLE #145 AT ROSECRAN AVE AND BELLFLOWER RD	UNK	CHMIRS
BELLFLOWER	U003059122	DAIRY (DEST)	7535 E OLIVE ST		LOS ANGELES CO. HMS
BELLFLOWER	U003059412	BESS CLEANERS	8634 E PALM AVE		LOS ANGELES CO. HMS
BELMON ISLAND	91236880	PLATFORM	PLATFORM		ERNS
BELMONT SHORE	91219295	GRID H-7 LONG BEACH HARBOR	GRID H-7 LONG BEACH HARBOR		ERNS
BELMONT(NR)	8712289	OFFSHORE PLATFORM:PRC-186.1	OFFSHORE PLATFORM:PRC-186.1		ERNS
BEVERLY HILLS	91225253	321 N. FOOTHILL RD BEVERLY HILLS SUBSTATION	321 N. FOOTHILL RD BEVERLY HILLS SUBSTATION		ERNS
BEVERLY HILLS	91237522	SUNSET BLVD AND REXFORD AV	SUNSET BLVD AND REXFORD AV		ERNS
BEVERLY HILLS	91240331	SUNSET BLVD & REXFORD AVE	SUNSET BLVD & REXFORD AVE		ERNS
BEVERLY HILLS	91467291	SUNSET BLVD AND REXFORD AV	SUNSET BLVD AND REXFORD AV		ERNS
BEVERLY HILLS	S106102483	BEVERLY HILLS TRAN STATION	9357 W THIRD ST		CA WDS
BEVERLY HILLS	S100926011	1X CITY OF BEVERLY HILLS	TRANSFER STATION	00000	HAZNET
BEVERLY HILLS	S103946467	CITY OF BEVERLY HILLS	TRANSFER STATION	00000	HAZNET
BREA	91209574	WEST PUENTE TANK FARM	WEST PUENTE TANK FARM		ERNS
BRENTWOOD	S109167759	VENOCO, INC	HWY 4/LONE TREE WAY		CONTRA COSTA CO. SITE LIST
BRENTWOOD	S105664439		BRENTWOOD BLVD. AND SUNSET ROAD.		CHMIRS
BRENTWOOD	S106483789	OXY USA, INC. FORMER WILLIAMSON TANK FARM	DEER VALLEY ROAD		SLIC
BRENTWOOD	S106483861	TERMO CO	SOUTHWEST END OF SAN JOSE AVE		SLIC
BRENTWOOD	S103678706	PACIFIC GAS AND ELECTRIC CO*E	FAIRVIEW AVE / BALFOUR RD	00000	HAZNET
BRENTWOOD	S107591823	CITY OF BRENTWOOD PW HOME DEPORT PUMP STI	5531 HEIDORN RANCH RD		CONTRA COSTA CO. SITE LIST
BRENTWOOD	S109167763	BLOOMFIELD VINEYARDS	3870 ORWOOD DR		CONTRA COSTA CO. SITE LIST
BRENTWOOD	S109277239	RAVENSWOOD (DELTA LAKES)	POINT OF TIMBER RD		SLIC
BRENTWOOD	S105883066		556 SECOND ST		CHMIRS
BRENTWOOD	S104310621	LONGS DRUG STORE #511	1175 2ND ST		CONTRA COSTA CO. SITE LIST
BRENTWOOD	S106483871	SR4 BYPASS AUTHORITY DAVIS PROPERTY	STATE RT 4 BYPASS AUTHORITY		SLIC
BRENTWOOD	S106828707	CITY OF BRENTWOOD	375 SUNSET ROAD	0	EMI
BRENTWOOD	S107451119		AT THE CORNER OF CRESCENT WAY AND GOLD CREEK CIRCL		CHMIRS
BRENTWOOD	S105631110		E/B W/B HWY 4 SAND CREEK TO 2ND ST		CHMIRS
BURBANK	S105655835		MP 460.6 APPROACHING BURBANK AIRPORT		CHMIRS
BURBANK	S105630364		900 SOUTH BLOCK OF GLEN OAKS		CHMIRS
BURBANK	9999050144		BURBANK AIRPORT HANGER #4		HMIRS
BURBANK	9900004149		BURBANK AIRPORT HANGER #4		HMIRS
BURBANK	S104733307	WERKS II	918 CHESTNUT ST B		LOS ANGELES CO. HMS
BURBANK	S104733304	AMERICAN INSURANCE COSULTANTS	102 CHESTNUT ST B		LOS ANGELES CO. HMS
BURBANK	S104733338	PROSPEROUS VENTURES	2604 CLARK AVE A		LOS ANGELES CO. HMS
BURBANK	S102803067	CITY OF BURBANK	CORNER OF BURBANK BLVD /	00000	HAZNET
BURBANK	S104570480	UNION PACIFIC RAILROAD	CORNER OF LAKE / MAGNOLIA	00000	HAZNET
BURBANK	9998030666		4511 A EMPIRE AVE		HMIRS
BURBANK	S107453552		SB I-5 AT ALAMEDA		CHMIRS
BURBANK	91205069	LOCKHEED FACILITY	LOCKHEED FACILITY		ERNS
BURBANK	S103975338	LOS ANGELES COUNTY SANITATION DISTRICT	LOCKHEED CORPORATION	00000	HAZNET
BURBANK	S100858965	CO SANITATION DIST/LOS ANGELES	LOCKHEED	00000	HAZNET
BURBANK	S102055944	BURBANK REDEVELOPMENT AGENCY	245 MAGNOLIA BLVD		LOS ANGELES CO. HMS
BURBANK	S106090657	DISNEY ELEMENTARY SCHOOL	1220 WEST ORANGE AVENUE	00000	HAZNET
BURBANK	S105696364	JOE'S AUTOMOTIVE	140 E PROSPECT AVE B		LOS ANGELES CO. HMS

LOS ANGELES COUNTY, CA - ORPHAN SUMMARY

City	EDR ID	Site Name	Site Address	Zip	Database(s)
BURBANK	S105630037		SOUTHBOUND I-5, NORTH OF 134 INTERCHANGE		CHMIRS
BURBANK	S103674812	CITY OF BURBANK POLICE RANGE	8731 WILDWOOD CANYON RD	00000	HAZNET
CA CANADA	S102794560	1X GARY ZENTMYER DEVELOPMENT	1919 VERDUGO ROAD	00000	HAZNET
CALABASAS	S107451352		CALABASAS RD AND PARK GRENADA		CHMIRS
CALABASAS	S102808950	LOS ANGELES COUNTY SANITATION DISTRICT	CALABASAS PARK CENTER	00000	HAZNET
CALABASAS	2001560302	ELLENVILLE	ELLENVILLE	0	ERNS
CALABASAS	2002597739	US HWY 101	US HWY 101	0	ERNS
CALABASAS	S107452160		INT. OF BLUEBIRD DR AND MEADOWLARK DR.		CHMIRS
CALABASAS	S102804334	MERCANTILE NATIONAL BANK	LOT 9 OF TRACK 43568	00000	HAZNET
CALABASAS	90465780	MULHOLLAND HWY CONSTRUCTION SITE	MULHOLLAND HWY CONSTRUCTION SITE		ERNS
CALABASAS	2001563799	3514 OLD TOPANGA CANYAN	3514 OLD TOPANGA CANYAN	0	ERNS
CALABASAS	S107453827		TAPIA, PART OF THE MALIBU CREEK STATE PARK		CHMIRS
CALABASAS	2000545374	23631 THROUGH 23741	23631 THROUGH 23741	0	ERNS
CANOGA PARK	2002599729	8901 DESOTO AVE	8901 DESOTO AVE	0	ERNS
CANOGA PARK	2002611721	8331 DUCORE AVE	8331 DUCORE AVE	0	ERNS
CANOGA PARK	8712266	HUGHES AIR CRAFT/RP/T.BOXWELL	HUGHES AIR CRAFT/RP/T.BOXWELL		ERNS
CANOGA PARK	S100939218	LOS ANGELES/DEPT OF PUBLIC WORKS	ROCKETDYNE ROCKWELL INT'L	00000	HAZNET
CANOGA PARK	8722181	UNK	UNK		ERNS
CANYON COUNTRY	90465540	FIELD ON BAGONIA STREET NEAR ABELIA STRE	FIELD ON BAGONIA STREET NEAR ABELIA STRE		ERNS
CARSEN	2000533273	ALAMEDA AND SEPULVEDA	ALAMEDA AND SEPULVEDA	0	ERNS
CARSEN	2000669817	AND SEPULVEDA	AND SEPULVEDA		ERNS
CARSEN	2000524404	18907 SOUTH SANTA FE	18907 SOUTH SANTA FE	0	ERNS
CARSON	90465865	213TH ST. AND WILMINGTON BLVD.	213TH ST. AND WILMINGTON BLVD.		ERNS
CARSON	S103441299	BERADA CORPORATION-GARDENA VAL	213TH STREET		WMUDS/SWAT
CARSON	8719834	223RD + ALAMEDA ST	223RD + ALAMEDA ST		ERNS
CARSON	S104565734	ADVANCED CARGO SERVICES	23RD ST / ALAMEDA ST	00000	HAZNET
CARSON	S103679005	CALTRANS I 405 BRIDGE 53 1168	I 405 OVERCROSSING AT ALAMEDA	00000	HAZNET
CARSON	S107451044		ALAMEDA AT SEPULVEDA		CHMIRS
CARSON	S109286721	DOMINGUEZ CHANNEL BRIDGE	ALAMEDA / DEL AMO ST		LDS
CARSON	2002604250	ALAMEDA ST	ALAMEDA ST	0	ERNS
CARSON	2002622915	192 AND MAIN ST	192 AND MAIN ST	0	ERNS
CARSON	2000531971	APROX 2100 BLOCK OF 223RD ST	APROX 2100 BLOCK OF 223RD ST	0	ERNS
CARSON	S105629467		ARCO REFINERY 1801 EAST SEPULVEDA		CHMIRS
CARSON	S105629295		ARCO REFINERY		CHMIRS
CARSON	S105632612		ARCO LA REF 1801 EAST SEPULVEDA		CHMIRS
CARSON	91466290	ARCO PRODUCTS 1801 EAST SEPULVEDA	ARCO PRODUCTS 1801 EAST SEPULVEDA		ERNS
CARSON	S105629978		821 EAST ARTESIA BLVD, CROSS OF AVALON		CHMIRS
CARSON	S107451131		AVALON BLVD. NORTH OF THE 91 FREEWAY		CHMIRS
CARSON	S105632216		23825 SOUTH AVALON		CHMIRS
CARSON	91466665	AVALON BLVD AND ALBERTONI STREET	AVALON BLVD AND ALBERTONI STREET		ERNS
CARSON	91217069	AVALON BLVD AND ALBERTONI STREET	AVALON BLVD AND ALBERTONI STREET		ERNS
CARSON	96472359	000 BARRELS) / UNKNOWN	000 BARRELS) / UNKNOWN		ERNS
CARSON	2000668919	00 BLOCK OF 223RD	00 BLOCK OF 223RD		ERNS
CARSON	U003057038	BLOCKER DUMP (DEST)	21600 S BONITA ST		LOS ANGELES CO. HMS
CARSON	S105937919	GORDON'S AMERICAN SHUTTER	16813 S BROADWAY AV	0	EMI
CARSON	S107451390		CARSON CA, I-405 JUST NORTH OF EAST 223RD, NEAR AL		CHMIRS
CARSON	9998090569		2442 EAST CARSON S		HMIRS

LOS ANGELES COUNTY, CA - ORPHAN SUMMARY

City	EDR ID	Site Name	Site Address	Zip	Database(s)
CARSON	9998090568		2442 EAST CARSON S		HMIRS
CARSON	91233480	CORNER VERMONT & SEPULVED AVES	CORNER VERMONT & SEPULVED AVES		ERNS
CARSON	91467153	CORNER VERMONT & SEPULVEDA AVES	CORNER VERMONT & SEPULVEDA AVES		ERNS
CARSON	20017576		CWX FACILITY		HMIRS
CARSON	S102799724	1X APPLAUSE, INC	2456 E DELAMO BLVD	00000	HAZNET
CARSON	S107451584		DELORES SUPPORT YARD		CHMIRS
CARSON	20013705		AT DOCK		HMIRS
CARSON	S107451611		DOLORES YARD MPM 2.82		CHMIRS
CARSON	S107451610		DOLORES RAILYARD		CHMIRS
CARSON	S105629386		DOLORES YARDS		CHMIRS
CARSON	S104733455	RADIOLOGY SUPPORT DEVICES INC	1904 E DOMINGUEZ ST B		LOS ANGELES CO. HMS
CARSON	S104733454	CUSTOM FOAM & RUBBER CORP	1904 E DOMINGUEZ ST A		LOS ANGELES CO. HMS
CARSON	91215840	DOMINGUEZ ESTATES GLADWICK AND WILMINGTON STREETS	DOMINGUEZ ESTATES GLADWICK AND WILMINGTON STREETS		ERNS
CARSON	S105631366		NORTH EAST CORNER FIGUREOA AND SEPULVEDA BLVDS.		CHMIRS
CARSON	2003133103		FORDYCE AVE		HMIRS
CARSON	2003132620		FORDYCE AVE		HMIRS
CARSON	20015072		20805 S FORDYCK AVE		HMIRS
CARSON	S104733592	JCL CORP	407 E GARDENA BLVD C		LOS ANGELES CO. HMS
CARSON	S104733589	STETEMENT SHIRTS	403 E GARDENA BLVD A		LOS ANGELES CO. HMS
CARSON	S104733588	KD ASSOCIATES INC	401 E GARDENA BLVD A		LOS ANGELES CO. HMS
CARSON	S104733587	WHEELER MANUFACTURING CO	339 E GARDENA BLVD B		LOS ANGELES CO. HMS
CARSON	S109286155	GRIFFITH ST. STORM DRAIN PROJ.	GRIFFITH		LDS
CARSON	20014136		N/B I-405 AT AVALON BLVD.		HMIRS
CARSON	S105664470		INTERSECTION OF CARSON ST AND DOMINQUEZ CANNEL		CHMIRS
CARSON	S109277369	BMA CARSON DIALYSIS	20710 S LEAPWOOD AVE E,F		LOS ANGELES CO. HMS
CARSON	8716407	LOMITA BLVD./BET. WILMINGTON & ALAMEDA	LOMITA BLVD./BET. WILMINGTON & ALAMEDA		ERNS
CARSON	S107452421		MAIN ST. AT HWY 405		CHMIRS
CARSON	S104734225	M S MACHINE WORKS	24424 S MAIN ST 605		LOS ANGELES CO. HMS
CARSON	S104734224	TORMEX CO	24424 S MAIN ST 602		LOS ANGELES CO. HMS
CARSON	S104734222	CAL GARAGE	24418 S MAIN ST 401		LOS ANGELES CO. HMS
CARSON	S104734218	MANSON & YOUNG INC	24414 S MAIN ST 211		LOS ANGELES CO. HMS
CARSON	S104734217	NOVITA AMERICA INC	24414 S MAIN ST 207		LOS ANGELES CO. HMS
CARSON	S104734169	LABEL INK	16312 S MAIN ST B		LOS ANGELES CO. HMS
CARSON	S104734168	SPACECRAFT TOOLING	16312 S MAIN ST A		LOS ANGELES CO. HMS
CARSON	S104734205	VICTOR LOPEZ PALLETS	18925 S MAIN ST C		LOS ANGELES CO. HMS
CARSON	S104734204	J M F PALLET CO	18925 S MAIN ST B		LOS ANGELES CO. HMS
CARSON	U003060038	SOUTHWEST STEEL MILLS	19100 S MONETA AVE		LOS ANGELES CO. HMS
CARSON	S105630690		NICOLLE AVE/MOWETA		CHMIRS
CARSON	87463848	OLD QUAKER PAINT(FACILITY)	OLD QUAKER PAINT(FACILITY)		ERNS
CARSON	S105664300		OUTSIDE OF FENCE LINE AT 1801 E. SEPULVEDA BLVD.		CHMIRS
CARSON	S105630586		SO PACIFIC RR INDUSTRY TRACK 7716		CHMIRS
CARSON	S106483942	SHELL OIL CO	PERRY STREET		SLIC
CARSON	8722681	REFINERY @ 20945 S. WILMINGTON BLVD.	REFINERY @ 20945 S. WILMINGTON BLVD.		ERNS
CARSON	9999090932		20805 S		HMIRS
CARSON	9900012116		20805 S		HMIRS
CARSON	U003059859	ALL AMERICAN OIL CO	16700 S SAN PEDRO ST		LOS ANGELES CO. HMS



LOS ANGELES COUNTY, CA - ORPHAN SUMMARY

City	EDR ID	Site Name	Site Address	Zip	Database(s)
CARSON	S105631596		2000 E. SEPUL AVE.		CHMIRS
CARSON	91233604	1622 E SEPULAEDA AVE	1622 E SEPULAEDA AVE		ERNS
CARSON	S105631647		2160 SEPULVADA		CHMIRS
CARSON	2004718057	1801 EAST SEPULVEA	1801 EAST SEPULVEA		ERNS
CARSON	2002599084	81801 EAST SEPULVEA	81801 EAST SEPULVEA	0	ERNS
CARSON	2002617104	81801 EAST SEPULVEA	81801 EAST SEPULVEA	0	ERNS
CARSON	8712707	SEPULVEDA AND BENITA BLVDS	SEPULVEDA AND BENITA BLVDS		ERNS
CARSON	2000669419	SEPULVEDA BLVD	SEPULVEDA BLVD		ERNS
CARSON	2003702640	1801 EAST SEPULVEDA BLD	1801 EAST SEPULVEDA BLD		ERNS
CARSON	2000672524	SEPULVEDA BLVD	SEPULVEDA BLVD		ERNS
CARSON	2000671936	SEPULVEDA BLVD	SEPULVEDA BLVD		ERNS
CARSON	S105665734		1520 EAST SEPULVEDA BLV		CHMIRS
CARSON	2000668793	SEPULVEDA BLVD	SEPULVEDA BLVD		ERNS
CARSON	90465566	SEPULVEDA BLVD AND ALAMEDA ROAD	SEPULVEDA BLVD AND ALAMEDA ROAD		ERNS
CARSON	87463609	SEPULVEDA BLVD	SEPULVEDA BLVD		ERNS
CARSON	2002621267	2000 EAST SEPULVEDA	2000 EAST SEPULVEDA	0	ERNS
CARSON	2002621237	2000 EAST SEPULVEDA	2000 EAST SEPULVEDA	0	ERNS
CARSON	2002628598	1520 E. SEPULVEDA	1520 E. SEPULVEDA	0	ERNS
CARSON	2002610627	1520 EAST SEPULVEDA	1520 EAST SEPULVEDA	0	ERNS
CARSON	2000540195	1520 EAST SEPULVEDA	1520 EAST SEPULVEDA	0	ERNS
CARSON	S105650949		2000 EA SEWPULVEDA BLVD		CHMIRS
CARSON	91225572	SHELL REFINERY ON THE CORNER DEL AMO AND WILMINGTON	SHELL REFINERY ON THE CORNER DEL AMO AND WILMINGTON		ERNS
CARSON	S107453727		SOUTHBOUND 405, SOUTH OF THE 110 FREEWAY		CHMIRS
CARSON	S105631111		807 W. SPRUCE LAKE DR.		CHMIRS
CARSON	S105631620		220 TH ST AND WILMINGTON AVE		CHMIRS
CARSON	90465826	STATION NO. 608 1025 E. CARSON BLVD	STATION NO. 608 1025 E. CARSON BLVD		ERNS
CARSON	S105632048		STOFFER CHEMICAL PLANT		CHMIRS
CARSON	S107448934		1801 E SUPLVADA BLVD.		CHMIRS
CARSON	90465760	SVC STATION 2529 600 WEST CARSON BLVD	SVC STATION 2529 600 WEST CARSON BLVD		ERNS
CARSON	S107453825		TANK 83 BASIN / 1801 E. SEPULVADA BLVD.		CHMIRS
CARSON	2001567467	2384 EAST TWO TWENTY THIRD ST	2384 EAST TWO TWENTY THIRD ST	0	ERNS
CARSON	2001566501	2384 EAST TWO TWENTY THIRD ST	2384 EAST TWO TWENTY THIRD ST	0	ERNS
CARSON	S105633203		UNOCAL REFINERY 1520 SEPULVEDA		CHMIRS
CARSON	S105633091		UNOCAL REFINERY		CHMIRS
CARSON	S106841616	UNION OIL CO OF CAL, DOMINGUEZ	1441 E VICTORY ST	0	EMI
CARSON	S105632239		WASTSON STATION		CHMIRS
CARSON	8712693	1035 W WATSON CENTER RD(DELIVRY STN)	1035 W WATSON CENTER RD(DELIVRY STN)		ERNS
CARSON	S105630550		WATSON STATION 2410 SOUTH WILLIMINGTON		CHMIRS
CARSON	91235608	20720 S. WILLINGTON AVE	20720 S. WILLINGTON AVE		ERNS
CARSON	8712704	WILMINGTON & DOMINGUEZ STS	WILMINGTON & DOMINGUEZ STS		ERNS
CARSON	S105631827		20945SOUTH WILMINGTON BLVD.		CHMIRS
CARSON	2004031322		WILMINGTON BLVD		HMIRS
CARSON	S104735260	CONTINENTAL DISTRIBUTION CO	22010 S WILMINGTON AVE 306		LOS ANGELES CO. HMS
CARSON	S104735259	PIONEER USA INC	22010 S WILMINGTON AVE 103		LOS ANGELES CO. HMS
CARSON	S104735258	VORTEX INDUSTRIES INC	21818 S WILMINGTON AVE 414		LOS ANGELES CO. HMS
CARSON	S104735257	VORTEXIND	21818 S WILMINGTON AVE 413-5		LOS ANGELES CO. HMS

LOS ANGELES COUNTY, CA - ORPHAN SUMMARY

City	EDR ID	Site Name	Site Address	Zip	Database(s)
CARSON	S104735256	DAMCO MARITIME/DMUSA INC	21818 S WILMINGTON AVE 401		LOS ANGELES CO. HMS
CARSON	S104735255	STUDENT SPORTS MAGAZINE INC	21720 S WILMINGTON AVE 307		LOS ANGELES CO. HMS
CARSON	S106841617	UNION OIL CO OF CAL	19150 S WILMINGTON @ DEL AMO	0	EMI
CARSON	2002629859	20945 SOUTH WILMINTTON AVE	20945 SOUTH WILMINTTON AVE	0	ERNS
CARSON	2004080170		21300 WIMINGTON AVENUE		HMIRS
CASTAIC	S106829845	DECALTA INTL CORP, RYNE FISHER	S.R. #5 / HASLEY CYN RD	0	EMI
CASTAIC	8714638	(RP)TEXACO	(RP)TEXACO		ERNS
CASTAIC	S106829846	DECALTA INTL CORP, STERLING LE	S.R.#5 / HASLEY CYN RD	0	EMI
CASTAIC	S100279750		INTERSTATE 5 (A) CASTAIC CHP SCALES		CHMIRS
CASTAIC	S105632518		NB 5 SOUTH OF SMOKEY BEAR RD. RIGHT SHOULDER		CHMIRS
CASTAIC	S103678398	FIRESTORM PRODUCTION	CASTAIC LAKE	00000	HAZNET, CHMIRS
CASTAIC	S105629359		CASTATIC SCALES I-5		CHMIRS
CASTAIC	8722367	LA COUNTY-DOHS(RE-HAB CTR.)	LA COUNTY-DOHS(RE-HAB CTR.)		ERNS
CASTAIC	S106834391	LBTH INC.	DEL VALLE OIL FIELD	0	EMI
CASTAIC	91205958	HONOR RANCHO OIL FIELD OFF OF I-5	HONOR RANCHO OIL FIELD OFF OF I-5		ERNS
CASTAIC	S106829843	DECALTA INTL CORP	HWY I-5/HASLEY CANYON RD	0	EMI
CASTAIC	1001433343	EARL SCHMIDT FILTRATION PLANT	32700 N LAKE HUGHES RD		LUST, CA WDS
CASTAIC	2000550041	2.5 MILES PAST TEMPLIN HWY	2.5 MILES PAST TEMPLIN HWY	0	ERNS
CASTAIC	S105630763		32300 OLD RIDGE ROUTE ROUTE RD		CHMIRS
CASTAIC JUNCTION	8721874	3-MI. SW I-5 + HWY 26 X.	3-MI. SW I-5 + HWY 26 X.		ERNS
CATALINA	S105631253		ISTHMUS PIER		CHMIRS
CATALINA ISLAND	2004718038	ISTHMUS HARBOR	ISTHMUS HARBOR		ERNS
CERRITOS	94365451	12222 NORTH 32RD ST	12222 NORTH 32RD ST	-	ERNS
CERRITOS	S105631544		HWY 91 FREEWAY AT BLOOMFIELD		CHMIRS
CERRITOS	U003060339	SEE FILE I02116 (DEST)	18829 S ARLINE ST		LOS ANGELES CO. HMS
CERRITOS	91227957	BLOOMFIELD AVE	BLOOMFIELD AVE		ERNS
CERRITOS	9999050627		DELO AMO & BLOOM		HMIRS
CERRITOS	9900004593		DELO AMO & BLOOM		HMIRS
CERRITOS	98429815	000 GALS)(ABOVE GROUND)/CAUSE: DURING REMOVAL OPERATIONS OF	000 GALS)(ABOVE GROUND)/CAUSE: DURING REMOVAL OPERATIONS OF		ERNS
CERRITOS	U003063529	RED ROBIN INTERNATIONAL	360 LOS CERRITOS CENTER		LOS ANGELES CO. HMS
CERRITOS	S103943847	FRANCOS PIZZA	435 LOS CERRITOS CENTER F-8D		LOS ANGELES CO. HMS
CERRITOS	U003056733	SOUTH STREET DELI	173 LOS CERRITOS CENTER		LOS ANGELES CO. HMS
CERRITOS	S102685185	JOHNNY ROCKETS	211 LOS CERRITOS CENTER D-38		LOS ANGELES CO. HMS
CERRITOS	S106833109	INTL CARBONIC INC	16028 S. MARQUARDT	0	EMI
CERRITOS	S106833108	INTL CARBONIC INC	16028 S MARQUARDT	0	EMI
CERRITOS	S104295124	LETTER PERFECT SIGN INC	1631 ORANGETHORPE		LOS ANGELES CO. HMS
CERRITOS	S105792919	ULTIMATE HOSIERY CO	18124 S PARKVALLE AVE		LOS ANGELES CO. HMS
CERRITOS	S104294776	FOUR SEASONS SWIMWEAR INC	73374 EL PASEO		LOS ANGELES CO. HMS
CERRITOS	S104295382	ROBERTSONS READY MIX	6830 VAN BUREN		LOS ANGELES CO. HMS
CHATSWORTH	9999080707		I118 AND DE SOTO AVE		HMIRS
CHATSWORTH	9900009858		I118 AND DE SOTO AVE		HMIRS
CHATSWORTH	8719846	LURLINE + PRAIRIE AVE	LURLINE + PRAIRIE AVE		ERNS
CHATSWORTH	S105657143		MOBIL GAS STATION - 20505 DEVINSHIRE ST.		CHMIRS
CHATSWORTH	S106828485	CHEVRON U.S.A. INC, ODAS TANK	1 MI NO. TAMPA AVE, BRAEMORE R	0	EMI
CHATSWORTH	91205554	OAT MOUNTAIN OFF OF HWY 118 AND TAMPA BLVD	OAT MOUNTAIN OFF OF HWY 118 AND TAMPA BLVD		ERNS
CHATSWORTH	S102798417	L. A. COUNTY ISD	OAT MT. WAY RD. / BROWN	00000	HAZNET

LOS ANGELES COUNTY, CA - ORPHAN SUMMARY

City	EDR ID	Site Name	Site Address	Zip	Database(s)
CHATSWORTH	S106826354	AT & T COMMUNICATIONS	SBBM T3N R16W S19 N/CHATSWORTH	0	EMI
CHINO	2000029046		US 60		HMIRS
CHINO	2000526846	HIGHWAY 60	HIGHWAY 60	0	ERNS
CITY OF COMMERCE	S107451441		CITY OF COMMERCE YARD. MP 484.9 ON THE ALHAMBRA SU		CHMIRS
CITY OF COMMERCE	S107451492		COMMERCE YARD 4341 WASHINGTON		CHMIRS
CITY OF COMMERCE	S107451490		COMMERCE RAIL YARD, E. WASHINGTON BLVD. NEAR I-710		CHMIRS
CITY OF COMMERCE	S107451489		COMMERCE RAIL YARD / E. WASHINGTON BLVD. NEAR I-71		CHMIRS
CITY OF COMMERCE	S107451994		HOBART YARD / 6300 E. SHEILA		CHMIRS
CITY OF COMMERCE	S107451660		EAST LA RAMP		CHMIRS
CITY OF COMMERCE	S107453140		PASSENGER PLATFORM MP 148.5		CHMIRS
CITY OF COMMERCE	S105631170		5880 SLANSON AVE		CHMIRS
CITY OF COMMERCE	S107453733		SOUTHBOUND I5 AT SLAUSON ST. EXIT		CHMIRS
CITY OF COMMERCE	S107450149		4341 WASHINGTON (UP RAIL YARD)		CHMIRS
CITY OF INDUSTRY	91236006	AMAR ST.	AMAR ST.		ERNS
CITY OF INDUSTRY	S105633079		BASSETT MILEPOST 497.3		CHMIRS
CITY OF INDUSTRY	S107451442		CITY OF INDUSTRY RAILYARD		CHMIRS
CITY OF INDUSTRY	S107451612		DON JULIAN ST MPM 17.1 LOS ANGELES SUB DIV		CHMIRS
CITY OF INDUSTRY	S105629334		MARNE YARD		CHMIRS
CITY OF INDUSTRY	S105632876		MILE POST 16.9		CHMIRS
CITY OF INDUSTRY	S107452754		MPM 498 ALHAMBRA SUB DIV / PUENTE AVE		CHMIRS
CITY OF INDUSTRY	S107452962		NOGALES AT RAILROAD AVE		CHMIRS
CITY OF INDUSTRY	2002621489	ORANGE AVE	ORANGE AVE	0	ERNS
CITY OF INDUSTRY	S105665804		PUENTE AVE NEAR VALLEY BLVD		CHMIRS
CITY OF INDUSTRY	87463615	17721 EAST RAILROAD AVE @ THORNTON RD	17721 EAST RAILROAD AVE @ THORNTON RD		ERNS
CITY OF INDUSTRY	2000019335		650 STIMSON UNION PACIFIC RAIL		HMIRS
CITY OF INDUSTRY	2000019334		650 STIMSON UNION PACIFIC RAIL		HMIRS
CITY OF INDUSTRY	S107452143		IN THE PIT AT THE CITY OF INDUSTRY RAILYARD @17225		CHMIRS
CITY OF INDUSTRY	2001554666	UNION PACIFIC RAIL YARD	UNION PACIFIC RAIL YARD	0	ERNS
CITY OF INDUSTRY	S107453947		VALLEY BLVD/ TEMPLE BLVD MP 497.1		CHMIRS
CITY OF INDUSTRY	S107451674		EAST VALLEY BLVD AT SAN ANGELO		CHMIRS
CITY OF RESEDA	S105629980		HATTERAS AND RESEDA STREETS INTERSECTION		CHMIRS
COLDWATER CANYON	91217017	WESTBND, US 101,	WESTBND, US 101,		ERNS
COLVER CITY	S105631797		N.T.O.S BELOW THE PLANT		CHMIRS
COMMERCE	9998060820		2747		HMIRS
COMMERCE	20017837		HWY 5		HMIRS
COMMERCE	2000025040		4341 ASHINGTON B		HMIRS
COMMERCE	2000025041		4341 ASHINGTON B		HMIRS
COMMERCE	2003641669	BONNIE BEACH	BONNIE BEACH		ERNS
COMMERCE	9998120122		600 CITADEL		HMIRS
COMMERCE	8712556	LA COMMUNITY DEVELOP COMM	LA COMMUNITY DEVELOP COMM		ERNS
COMMERCE	8712593	LA COMMUNITY DEVELOP COMM	LA COMMUNITY DEVELOP COMM		ERNS
COMMERCE	9999071842		CORNER SLAUSEN & ZAMBORO		HMIRS
COMMERCE	9900008859		CORNER SLAUSEN & ZAMBORO		HMIRS
COMMERCE	2000550515	CROSS OF ATLANTIC BLVD	CROSS OF ATLANTIC BLVD	0	ERNS
COMMERCE	2000517934	CROSS STREET IS SOUTH	CROSS STREET IS SOUTH	0	ERNS
COMMERCE	9998111164		605 FREEWAY-N		HMIRS
COMMERCE	8715756	GARFIELD OFFRAMP NB SANTA ANA FWY.	GARFIELD OFFRAMP NB SANTA ANA FWY.		ERNS

LOS ANGELES COUNTY, CA - ORPHAN SUMMARY

City	EDR ID	Site Name	Site Address	Zip	Database(s)
COMMERCE	S107451659		EAST LA RAIL YARD		CHMIRS
COMMERCE	91223795	EAST LA YARD OF UNION PACIFIC RAILROAD	EAST LA YARD OF UNION PACIFIC RAILROAD		ERNS
COMMERCE	S101618894	UNITED SPRINKLER COMPANY	2448 LEE AVE		CA FID UST, SWEEPS UST
COMMERCE	20017578		620 MAILT AVENUE		HMIRS
COMMERCE	2001558679	MAIN TRACK	MAIN TRACK	0	ERNS
COMMERCE	2001562257	MILE POST 4.2	MILE POST 4.2	0	ERNS
COMMERCE	876181	MILEPOST 493.65, NEAR GREENWOOD AVE LA HABRA BRANCH LINE	MILEPOST 493.65, NEAR GREENWOOD AVE LA HABRA BRANCH LINE		ERNS
COMMERCE	2003641668	NOAKES ST	NOAKES ST		ERNS
COMMERCE	98437455	SOUTH OF CORVETTE STREET ON PRIVATE PROPERTY / 676A3 (THOMAS	SOUTH OF CORVETTE STREET ON PRIVATE PROPERTY / 676A3 (THOMAS		ERNS
COMMERCE	91466832	LA RAILYARD (LOCOMOTIVE #APLA 6-22)	LA RAILYARD (LOCOMOTIVE #APLA 6-22)		ERNS
COMMERCE	87463912	RR-MP @ 493.65	RR-MP @ 493.65		ERNS
COMMERCE	S102792529	COMMERCE REFUSE TO ENERGY AUTHORITY	2900-2926 SHEILA STREET	00000	HAZNET
COMMERCE	90186155	TELEGRAPH NR WASHINGTON	TELEGRAPH NR WASHINGTON		ERNS
COMMERCE	8720532	TRAVERS AVE	TRAVERS AVE		ERNS
COMMERCE	9999081448		UATL		HMIRS
COMMERCE	9900010555		UATL		HMIRS
COMMERCE	2000033825		2747 SOUTH VAIL AVENUE (90040)		HMIRS
COMMERCE	2000033824		2747 SOUTH VAIL AVENUE (90040)		HMIRS
COMMERCE	9999060632		VAIL ROAD		HMIRS
COMMERCE	9998060763		2747 S VAIL ST		HMIRS
COMMERCE	9900006056		VAIL ROAD		HMIRS
COMMERCE	2000020541		VAIL AVE		HMIRS
COMMERCE	2004040075		2747 S VAIL		HMIRS
COMMERCE	2004071045		2747 S VAIL AVE		HMIRS
COMMERCE	2004071044		2747 S VAIL AVE		HMIRS
COMMERCE	2004071043		2747 S VAIL AVE		HMIRS
COMMERCE	2005712295	2747 S VAIL AVE DOCK 65 DOOR	2747 S VAIL AVE DOCK 65 DOOR		HMIRS
COMMERCE	2003131269		2747 S VALL AVE		HMIRS
COMMERCE	9998060762		2747 S VAX		HMIRS
COMMERCE	S104573557	CHEMREX INC	1 MI W OF 710 FREEWAY ON WASHINGTON BLVD	00000	HAZNET
COMMERCE	2000028988		4341 WASHINGTON B		HMIRS
COMMERCE	9999090792		4341 WASHINGTON B		HMIRS
COMMERCE	9998100431		3141 WASHINGTON B		HMIRS
COMMERCE	9900011984		4341 WASHINGTON B		HMIRS
COMMERCE	9210036258		4341 WASHINGTON BLVD		HMIRS
COMMERCE	9210036257		4341 WASHINGTON BLVD		HMIRS
COMMERCE	S105193973	UNIVERSAL IMPRESSIONS	63936 E WASHINGTON BLVD		LOS ANGELES CO. HMS
COMMERCE	2000023865		4341 WASHINGTON B		HMIRS
COMMERCE	2000100445		4341 WASHINGTON B		HMIRS
COMMERCE	2000091357		4341 WASHINGTON B		HMIRS
COMMERCE	2000091356		4341 WASHINGTON B		HMIRS
COMMERCE	2000023866		4341 WASHINGTON B		HMIRS
COMMERCE	9900014853		4341 WASHINGTON B		HMIRS
COMMERCE	9900014350		4341 WASHINGTON B		HMIRS
COMMERCE	9900014316		4341 WASHINGTON B		HMIRS

LOS ANGELES COUNTY, CA - ORPHAN SUMMARY

City	EDR ID	Site Name	Site Address	Zip	Database(s)
COMMERCE	9900014312		4341 WASHINGTON B		HMIRS
COMMERCE	200113120		4341 WASHINGTON B		HMIRS
COMMERCE	2000518902	4341 WASHINGTON	4341 WASHINGTON	0	ERNS
COMPTON	91241954	SB 710 AT ALONDRA	SB 710 AT ALONDRA		ERNS
COMPTON	2002629789	ALADRA BLVD & MCKINLEY AVE	ALADRA BLVD & MCKINLEY AVE	0	ERNS
COMPTON	S109287154	MID CORRIDOR @ GREENLEAF BLVD.	ALAMEDA ST @ GREENLEAF		LDS
COMPTON	2001568988	ALAMEDA STREET	ALAMEDA STREET	0	ERNS
COMPTON	S109286898	MID CORRIDOR @ OAK STREET	ALAMEDO ST. @ OAK		LDS
COMPTON	S109286665	MID CORRIDOR @ OAK STREET	ALAMEDO ST. @ OAK		LDS
COMPTON	9900016182		450 E ALONDRA		HMIRS
COMPTON	91241895	5710 AT ALONDRA	5710 AT ALONDRA		ERNS
COMPTON	S105629795		1111 EAST ARIETSIA BLVD COMPTON JR COLLEGE		CHMIRS
COMPTON	8715804	701 W BENN CT	701 W BENN CT		ERNS
COMPTON	S105666608		COMPTON BLVD AND WILLOW BROOK AV	UNK	CHMIRS
COMPTON	S105087237	UNION PACIFIC RAILROAD	COMPTON / 111TH ST	00000	HAZNET
COMPTON	S108745199	COMPTON TRAILER RENTA	2015 COMPTON BLVD	0	HAZNET
COMPTON	99641996	CORNER OF ALONDRA AND ALAMEDA BLVD	CORNER OF ALONDRA AND ALAMEDA BLVD		ERNS
COMPTON	S102799225	1X W.H. TANK LINES INC.	CORNER OF ALAMEDA ST / IM-	00000	HAZNET
COMPTON	S107538181		CORNER OF PINE ST / COMPTON	0	CDL
COMPTON	91207540	424 DIXON AVE	424 DIXON AVE		ERNS
COMPTON	91200197	I-91 EASTBOUND JUST WEST OF ACACIA ST.	I-91 EASTBOUND JUST WEST OF ACACIA ST.		ERNS
COMPTON	91466235	I-91 EASTBOUND JUST WEST OF ACACIA ST.	I-91 EASTBOUND JUST WEST OF ACACIA ST.		ERNS
COMPTON	2000672320	EDISON WAY	EDISON WAY		ERNS
COMPTON	S107535285		605 GREENLEAF ST	0	CDL
COMPTON	S105631813		INDUSTRY GEN PIPE CO SPIN TRACK 7122 MILE POST 490		CHMIRS
COMPTON	S105655853		15401 SOUTH MAIN STREET - YELLOW FREIGHT		CHMIRS
COMPTON	9999051354		201 MANVILLE		HMIRS
COMPTON	9900005302		201 MANVILLE		HMIRS
COMPTON	S102058262	TOTAKU AMERICA CORP	1914 E MANVILLE ST		LOS ANGELES CO. HMS
COMPTON	U003057285	SO CAL WATER W POLLUTION(DEST)	14301 S MCKINLEY AVE		LOS ANGELES CO. HMS
COMPTON	2001556150	MILE POST 495.0	MILE POST 495.0	0	ERNS
COMPTON	2000550136	514 WEST PEAR	514 WEST PEAR	0	ERNS
COMPTON	99618451	19065 REYES ST LA THOMAS MAP GUIDE PG.765/B-3	19065 REYES ST LA THOMAS MAP GUIDE PG.765/B-3		ERNS
COMPTON	2000528222	ROSE CRANE RD	ROSE CRANE RD	0	ERNS
COMPTON	S105656007		ROSECRANS AVE		CHMIRS
COMPTON	S102810204	THREE SONS AUTO REPAIR	420 ROSECRANS BLVD	00000	HAZNET
COMPTON	90186135	100 FT S OF X OF COMPTON BLVD & BALL RD.	100 FT S OF X OF COMPTON BLVD & BALL RD.		ERNS
COMPTON	873520	SAN PEDRO BRANCH BETWEEN LA AND LB TWEEDY BLVD, 92ND ST., FI	SAN PEDRO BRANCH BETWEEN LA AND LB TWEEDY BLVD, 92ND ST., FI		ERNS
COMPTON	S107453507		SANTA FE AVENUE CROSSING		CHMIRS
COMPTON	2003707632	STOCKWELL AND WILLOWBROOK ST	STOCKWELL AND WILLOWBROOK ST		ERNS
COMPTON	S105631961		SUSANNA / VICTORIA STREETS		CHMIRS
COMPTON	S106828790	CLARKE CONTRACTING CORP	VARIOUS LOCATIONS SCAQMD	0	EMI
COMPTON	S107449499		2700 EAST VICTORIA		CHMIRS
CONOGA PARK	S105631375		#11FR9 20101 BOSCO BLVD.		CHMIRS
CONTURY CITY	S105630641		FOX PHOTO 10250 SANTA MONICA BLVD		CHMIRS

LOS ANGELES COUNTY, CA - ORPHAN SUMMARY

City	EDR ID	Site Name	Site Address	Zip	Database(s)
COVINA	S107530479		200 BLOCK E GRONDAHL	0	CDL
COVINA	874022	425 S CITRUS ST AND PUENTE AVE FIELD BEHIND THAT ADDRESS	425 S CITRUS ST AND PUENTE AVE FIELD BEHIND THAT ADDRESS		ERNS
COVINA	91205090	COVINA AND SAN JOAQUIN STS	COVINA AND SAN JOAQUIN STS		ERNS
COVINA	S109277676	MCCLUNG PRECISION PROD INC	1110 E EDNA PL		LOS ANGELES CO. HMS
COVINA	S107452724		MPM 25.2		CHMIRS
COVINA	S107538953		IN VEHICLE	0	CDL
CUDAHY	S106483989	CUDAHY PLAZA - PARCEL4 AUTO REPAIR SHOP (FORMER)	4600 ELIZABETH ST / ATLANTIC BLVD		SLIC
CULVER	99650137	LA CIENEGA AND WASHINGTON BLVD	LA CIENEGA AND WASHINGTON BLVD		ERNS
CULVER CITY	S106484058	FREDERICK SMITH PROPERTIES	3535,3545 / 3555 HAYDEN AVE		SLIC
CULVER CITY	S107448271		10400 BLOCK OF JEFFERSON BLVD		CHMIRS
CULVER CITY	2000544202	3846 CARDISS AVENUE	3846 CARDISS AVENUE	0	ERNS
CULVER CITY	99618322	CORNER OF STELLER DRIVE AND EAST HAM DRIVE	CORNER OF STELLER DRIVE AND EAST HAM DRIVE		ERNS
CULVER CITY	U003062628	WEDGEWOOD HOLLY CORP	8536 HAYS ST		LOS ANGELES CO. HMS
CULVER CITY	91237041	HYPERION WATER FACILITY	HYPERION WATER FACILITY		ERNS
CULVER CITY	S106852512	MOBIL OIL CORP	INGLEWOOD OFLD		LOS ANGELES CO. HMS
CULVER CITY	S106852510	GULF OIL CO	INGLEWOOD OFLD		LOS ANGELES CO. HMS
CULVER CITY	S109277818	SMITH OIL CO-SEE I02015 (DEST)	INGLEWOOD OFLD		LOS ANGELES CO. HMS
CULVER CITY	S105632199		JEFFERSON BLVD		CHMIRS, SLIC
CULVER CITY	S106483974	SUNSHINE CLEANERS (FORMER)	11405 WEST JEFFERSON AVE		SLIC
CULVER CITY	U003057781	COOLEY SARA COSMETICS (DEST)	5740 S JOANNE PL		LOS ANGELES CO. HMS
CULVER CITY	S106835138	MARINA COACHWORKS	11456 KNIGHTBRIDGE CT	0	EMI
CULVER CITY	S105629773		LACENJIA / RODEO DR		CHMIRS
CULVER CITY	U003062647	STILLMAN RUBBER CO (DEST)	5811 S MARILYN AVE		LOS ANGELES CO. HMS
CULVER CITY	U003058755	STILLMAN ALLIED RUBBER (DEST)	5745 S MARILYN AVE		LOS ANGELES CO. HMS
CULVER CITY	U003057665	VALOR ELECTRONIC CO (DEST)	5808 S MARILYN AVE		LOS ANGELES CO. HMS
CULVER CITY	91205720	NORTH OUTFALL TREATMENT FACILITY **	NORTH OUTFALL TREATMENT FACILITY **		ERNS
CULVER CITY	8719847	RICE ENTERPRISES	RICE ENTERPRISES		ERNS
CULVER CITY	99609266	5000 SEPULVEDA BOULEVARD BALLONA CREEK (STORM RUNOFF DRAIN)	5000 SEPULVEDA BOULEVARD BALLONA CREEK (STORM RUNOFF DRAIN)		ERNS
CULVER CITY	S105630813		VICKERS LEASE ENGLEWOOD OIL FIELD SEC 7 T25 R14		CHMIRS
CULVER CITY	91208376	VICKERS LEASE	VICKERS LEASE		ERNS
CULVER CITY	91241289	8533 WASHINGTON BLVD	8533 WASHINGTON BLVD		ERNS
CULVER CITY	S109277317	ALIBI BAR LP	12236 W WASHINGTON BLVD		LOS ANGELES CO. HMS
CULVER CITY	S107454116		WESTFIELD FOX HILLS SHOPPING TOWN		CHMIRS
CULVER CITY	S105631609		JEFFERSON BLVD / DUQWESENE AVE.		CHMIRS
CY OF COMMERCE	S105632817		WEST SIDE 6605 EAST FLOTILLA NEAR GARFIELD		CHMIRS
CY OF INDUSTRY	S105632896		9TH AVE AND CLARK 9TH AVE AT CLARK		CHMIRS
CY OF INDUSTRY	S105629533		RAILWAY YARDS		CHMIRS
DIAMOND BAR	S105633075		2900 BLOCK OF CROOKED CREEK RD RESIDENTIAL AREA		CHMIRS
DIAMOND BAR	90184015	WEST BOUND ON 60 FREEWAY EAST OF DUNBAR NO. 2 AND 3	WEST BOUND ON 60 FREEWAY EAST OF DUNBAR NO. 2 AND 3		ERNS
DIAMOND BAR	20012990		DIAMOND BAR EXIT OFF OF HIGHWA		HMIRS
DIAMOND BAR	2000517305	3302 SOUTH DIAMOND BAR	3302 SOUTH DIAMOND BAR	0	ERNS
DIAMOND BAR	9998040455		60 FREEWAY		HMIRS
DIAMOND BAR	S102063995	CRYSTAL KOREAN RESTAURANT	20627 E GOLDEN SPRINGS DR #2-F		LOS ANGELES CO. HMS

LOS ANGELES COUNTY, CA - ORPHAN SUMMARY

City	EDR ID	Site Name	Site Address	Zip	Database(s)
DIAMOND BAR	S103316937	GREEN HILLS MARKET	1241 S GRAND AVE #B		LOS ANGELES CO. HMS
DIAMOND BAR	S103316936	PIZZA HUT RESTAURANT #705643	1241 S GRAND AVE #A		LOS ANGELES CO. HMS
DIAMOND BAR	90186370	W/B HWY 60 EAST OF DIAMOND BAR	W/B HWY 60 EAST OF DIAMOND BAR		ERNS
DIAMOND BAR	S105655993		WB60 JUST EAST OF BREA CANYON		CHMIRS
DOMINGUEZ	S102810922	PARNELLI JONES INC	350 W APRA	00000	HAZNET
DOMINGUEZ	20017406		DOMINGUEZ LEAD		HMIRS
DOWNEY	91221182	INTERSTATE 5 AT THE GRAPEVINE	INTERSTATE 5 AT THE GRAPEVINE		ERNS
DOWNEY	2003133187		AMIGOS AVE		HMIRS
DOWNEY	U003058959	DOWNEY VETERNARIAN HOSP(DEST)	11220 S CHURCH ST		LOS ANGELES CO. HMS
DOWNEY	91230730	NB I-5, TRANSECTING SB 605	NB I-5, TRANSECTING SB 605		ERNS
DOWNEY	S107536390		7939 1/4 IMPERIAL HWY (X-PARAMOUNT)	0	CDL
DOWNEY	2002604109	9027 MANZANAR RD	9027 MANZANAR RD	0	ERNS
DOWNEY	S107539504		NEAR 9073 PASSON BLVD (TG706 E-3)	0	CDL
DOWNEY	S104538417	CITY OF DOWNEY	9252 E STEWART / GREY RD		LOS ANGELES CO. HMS
DOWNEY	S105255180	LA-105 WOODRUFF AVE	LA-105 WOODRUFF AVE		CA WDS
DUARTE	S105630989		E B I- 210 E. OF BREANA VISTA		CHMIRS
DUARTE	2000520631	2300 CENTRAL AVE, UNIT I	2300 CENTRAL AVE, UNIT I	0	ERNS
DUARTE	91240519	I-210 EB AT I-605	I-210 EB AT I-605		ERNS
DUARTE	S103679317	CAL AM WATER HIGH MESA TANK	N END SPINKS CANYON RD	00000	HAZNET
DUARTE	S107451793		EXXON MOBILE, 2249 HUNTINGTON		CHMIRS
DUARTE	S107591966	MARYVALE	25027 N HUNTINGTON DR		LOS ANGELES CO. HMS
EAST LOS ANGELES	96475381	01/24/1996	01/24/1996		ERNS
EAST LOS ANGELES	91228894	SB SANTA ANA FRWY IN #2,3 & 4 LANE	SB SANTA ANA FRWY IN #2,3 & 4 LANE		ERNS
EAST LOS ANGELES	S103978677	MURPHY INDUSTRIAL COATINGS	SOUTHERN PACIFIC RAILROAD BRIDGE OVER VA	00000	HAZNET
EAST LOS ANGELES	2001553309	4341 WASHINGTON BLVD.	4341 WASHINGTON BLVD.	0	ERNS
EAST SAN PEDRO	99646205	SW MARINE SHIP YARD TERMINAL ISLAND	SW MARINE SHIP YARD TERMINAL ISLAND		ERNS
EL MONTE	S103961324	DR DAVID CHEN	12243 1 1/2 CLINGERMAN ST	00000	HAZNET
EL MONTE	S103678505	NTX PLASTICS RECYCLERS	CORNER OF SANTA ANITA /	00000	HAZNET
EL MONTE	U003060398	VANDAM DAIRY (DEST)	4501 DALEVIEW AVE		LOS ANGELES CO. HMS
EL MONTE	S105629752		EASTBOUND I-10 AT ROSEMEAD AND BALDWIN AVE		CHMIRS
EL MONTE	S107527085		1083 ELLIOT AVENUE	0	CDL
EL MONTE	S107451810		FERRIS RD. AT LA MADERA AVE.		CHMIRS
EL MONTE	8712686	LOWER AZUSA RD	LOWER AZUSA RD		ERNS
EL MONTE	8712212	MATLACK/MAINTEX TO:TAT	MATLACK/MAINTEX TO:TAT		ERNS
EL MONTE	S107449386		2461 PORTRERO AVE		CHMIRS
EL MONTE	U003060079	AD GASS (DEST)	4749 N TYLER AVE		LOS ANGELES CO. HMS
EL MONTE	S102793910	JOHN CHOW	13666 E VALLEY BLVD	00000	HAZNET
EL MONTE	S106834919	M. C. GILL CORP	9509 E VALLEY BLVD	0	EMI
EL MONTE	S103963473	ESTRELLA COMMUNICATIONS	MT WILSON	00000	HAZNET
EL SAGUNDO	2003707318	DOCK WEILLER STATE BEACH	DOCK WEILLER STATE BEACH		ERNS
EL SEGUNDA AVE	S105631198		2000 E. MIRPOSA AVE		CHMIRS
EL SEGUNDO	87463793	(RP)CHEVRON USA (D.RODRIGUEZ)	(RP)CHEVRON USA (D.RODRIGUEZ)		ERNS
EL SEGUNDO	87463699	(RP)CHEVRON USA(A.GRAGG)	(RP)CHEVRON USA(A.GRAGG)		ERNS
EL SEGUNDO	87463795	(RP)CHEVRON/REFINERY (A.GREGG)	(RP)CHEVRON/REFINERY (A.GREGG)		ERNS
EL SEGUNDO	S106832792	HUGHES AIRCRAFT CO (EIS USE)	ALL IDS TRANSFERED TO 800067	0	EMI
EL SEGUNDO	S106832793	HUGHES AIRCRAFT CO	APOLLO ST, PARK PL	0	EMI
EL SEGUNDO	91210212	BERTH #3 MARINE TERMINAL	BERTH #3 MARINE TERMINAL		ERNS

LOS ANGELES COUNTY, CA - ORPHAN SUMMARY

City	EDR ID	Site Name	Site Address	Zip	Database(s)
EL SEGUNDO	2001561817	BIRTH NO 4	BIRTH NO 4	0	ERNS
EL SEGUNDO	S106840438	T & F OIL CO	CENTER / FRANKLIN ST.	0	EMI
EL SEGUNDO	8716568	CHALLENGED GRINDING & MFG. CO.	CHALLENGED GRINDING & MFG. CO.		ERNS
EL SEGUNDO	91233736	CHEVRON DOCKS BERTH 3	CHEVRON DOCKS BERTH 3		ERNS
EL SEGUNDO	99646695	CHEVRON CO. EL SEGUNDO	CHEVRON CO. EL SEGUNDO		ERNS
EL SEGUNDO	91233740	CHEVRON USA REFINERY 324 WEST EL SEGUNDO BLVD	CHEVRON USA REFINERY 324 WEST EL SEGUNDO BLVD		ERNS
EL SEGUNDO	91226626	CHEVRON TERMINAL. ANCHORED 1 MI SOUTH OF MOORING	CHEVRON TERMINAL. ANCHORED 1 MI SOUTH OF MOORING		ERNS
EL SEGUNDO	91236994	CHEVRON PLANT / 324 W. EL SEGUNDO BLVD	CHEVRON PLANT / 324 W. EL SEGUNDO BLVD		ERNS
EL SEGUNDO	91466389	CHEVRON REFINERY 324 WEST EL SEGUNDO BLV	CHEVRON REFINERY 324 WEST EL SEGUNDO BLV		ERNS
EL SEGUNDO	91204683	CHEVRON REFINERY 324 WEST EL SEGUNDO BLVD	CHEVRON REFINERY 324 WEST EL SEGUNDO BLVD		ERNS
EL SEGUNDO	91208462	CHEVRON MARINE TERMINAL BERTH 3	CHEVRON MARINE TERMINAL BERTH 3		ERNS
EL SEGUNDO	8714636	CHEVRON REFINERY	CHEVRON REFINERY		ERNS
EL SEGUNDO	S106832266	HAGEE-LEWIS PETR CORP	350 CORAL CIRCLE DR	0	EMI
EL SEGUNDO	S105630374		324 W. EL SEGUNDO BLVD		CHMIRS
EL SEGUNDO	2000034069		W EL SEGUNDO BLVD		HMIRS
EL SEGUNDO	9999060883		W EL SEGUNDO BLVD		HMIRS
EL SEGUNDO	9998020728		W EL SEGUNDO		HMIRS
EL SEGUNDO	9900006294		W EL SEGUNDO BLVD		HMIRS
EL SEGUNDO	2000034070		W EL SEGUNDO BLVD		HMIRS
EL SEGUNDO	91229628	324 WEST EL SEGUNDO BLVD	324 WEST EL SEGUNDO BLVD		ERNS
EL SEGUNDO	91225107	324 WEST EL SEGUNDO BLVD CHEVRON USA, INC.	324 WEST EL SEGUNDO BLVD CHEVRON USA, INC.		ERNS
EL SEGUNDO	91235284	324 WEST EL SEGUNDO BLVD	324 WEST EL SEGUNDO BLVD		ERNS
EL SEGUNDO	91466362	324 W EL SEGUNDO BLVD	324 W EL SEGUNDO BLVD		ERNS
EL SEGUNDO	91238914	324 WEST EL SEGUNDO BLVD	324 WEST EL SEGUNDO BLVD		ERNS
EL SEGUNDO	91241245	324 WEST EL SEGUNDO BLVD	324 WEST EL SEGUNDO BLVD		ERNS
EL SEGUNDO	90465188	324 WEST EL SEGUNDO BLVD	324 WEST EL SEGUNDO BLVD		ERNS
EL SEGUNDO	90465187	324 N. EL SEGUNDO BLVD.	324 N. EL SEGUNDO BLVD.		ERNS
EL SEGUNDO	2004723186	324 WEST EL SEGUNDO BLVD	324 WEST EL SEGUNDO BLVD		ERNS
EL SEGUNDO	90183221	324 WEST EL SEGUNDO BLVD	324 WEST EL SEGUNDO BLVD		ERNS
EL SEGUNDO	90182216	324 WEST EL SEGUNDO BLVD	324 WEST EL SEGUNDO BLVD		ERNS
EL SEGUNDO	90182123	324 WEST EL SEGUNDO BLVD	324 WEST EL SEGUNDO BLVD		ERNS
EL SEGUNDO	90181798	324 WEST EL SEGUNDO BLVD	324 WEST EL SEGUNDO BLVD		ERNS
EL SEGUNDO	90181135	324 WEST EL SEGUNDO BLVD	324 WEST EL SEGUNDO BLVD		ERNS
EL SEGUNDO	90181132	324 W. EL SEGUNDO BLV.	324 W. EL SEGUNDO BLV.		ERNS
EL SEGUNDO	90184359	324 WEST EL SEGUNDO BLVD	324 WEST EL SEGUNDO BLVD		ERNS
EL SEGUNDO	91204132	324 W EL SEGUNDO BLVD	324 W EL SEGUNDO BLVD		ERNS
EL SEGUNDO	90465535	324 WEST EL SEGUNDO BLVD	324 WEST EL SEGUNDO BLVD		ERNS
EL SEGUNDO	90465470	324 WEST EL SEGUNDO BLVD	324 WEST EL SEGUNDO BLVD		ERNS
EL SEGUNDO	90465451	324 WEST EL SEGUNDO BLVD	324 WEST EL SEGUNDO BLVD		ERNS
EL SEGUNDO	90465435	324 WEST EL SEGUNDO BLVD	324 WEST EL SEGUNDO BLVD		ERNS
EL SEGUNDO	90465289	324 WEST EL SEGUNDO BLVD	324 WEST EL SEGUNDO BLVD		ERNS
EL SEGUNDO	90465252	324 W EL SEGUNDO BLVD	324 W EL SEGUNDO BLVD		ERNS
EL SEGUNDO	91206595	324 WEST EL SEGUNDO BLVD BERTH NO.3	324 WEST EL SEGUNDO BLVD BERTH NO.3		ERNS
EL SEGUNDO	91215170	324 WEST EL SEGUNDO BLVD	324 WEST EL SEGUNDO BLVD		ERNS
EL SEGUNDO	91210673	324 WEST EL SEGUNDO BLVD	324 WEST EL SEGUNDO BLVD		ERNS



LOS ANGELES COUNTY, CA - ORPHAN SUMMARY

City	EDR ID	Site Name	Site Address	Zip	Database(s)
EL SEGUNDO	90465204	324 W EL SEGUNDO BLVD	324 W EL SEGUNDO BLVD		ERNS
EL SEGUNDO	2002620401	324 WEST EL SEGUNDO BLVD	324 WEST EL SEGUNDO BLVD	0	ERNS
EL SEGUNDO	2002619787	324 WEST EL SEGUNDO BLVD	324 WEST EL SEGUNDO BLVD	0	ERNS
EL SEGUNDO	2002619031	324 WEST EL SEGUNDO BLVD	324 WEST EL SEGUNDO BLVD	0	ERNS
EL SEGUNDO	2002618109	324 W EL SEGUNDO BLVD	324 W EL SEGUNDO BLVD	0	ERNS
EL SEGUNDO	2002605590	324 WEST EL SEGUNDO BLVD.	324 WEST EL SEGUNDO BLVD.	0	ERNS
EL SEGUNDO	2002597786	324 WEST EL SEGUNDO	324 WEST EL SEGUNDO	0	ERNS
EL SEGUNDO	2002597356	324 WEST EL SEGUNDO BLVD	324 WEST EL SEGUNDO BLVD	0	ERNS
EL SEGUNDO	2002596431	324 WEST EL SEGUNDO BLVD	324 WEST EL SEGUNDO BLVD	0	ERNS
EL SEGUNDO	2002595017	324 WEST EL SEGUNDO BLVD	324 WEST EL SEGUNDO BLVD	0	ERNS
EL SEGUNDO	2002594856	324 WEST EL SEGUNDO BLVD	324 WEST EL SEGUNDO BLVD	0	ERNS
EL SEGUNDO	2002592451	324 WEST EL SEGUNDO BLVD	324 WEST EL SEGUNDO BLVD	0	ERNS
EL SEGUNDO	2002629856	324 WEST EL SEGUNDO BLVD	324 WEST EL SEGUNDO BLVD	0	ERNS
EL SEGUNDO	2002629319	324 WEST EL SEGUNDO BLVD	324 WEST EL SEGUNDO BLVD	0	ERNS
EL SEGUNDO	2002629059	324 WEST EL SEGUNDO BLVD	324 WEST EL SEGUNDO BLVD	0	ERNS
EL SEGUNDO	2002627573	324 WEST EL SEGUNDO BLVD	324 WEST EL SEGUNDO BLVD	0	ERNS
EL SEGUNDO	2002627184	324 WEST EL SEGUNDO BLVD	324 WEST EL SEGUNDO BLVD	0	ERNS
EL SEGUNDO	2002626123	324 WEST EL SEGUNDO BLVD	324 WEST EL SEGUNDO BLVD	0	ERNS
EL SEGUNDO	2002626044	324 WEST EL SEGUNDO BLVD	324 WEST EL SEGUNDO BLVD	0	ERNS
EL SEGUNDO	2002625962	324 WEST EL SEGUNDO BLVD	324 WEST EL SEGUNDO BLVD	0	ERNS
EL SEGUNDO	2002625947	324 WEST EL SEGUNDO BLVD	324 WEST EL SEGUNDO BLVD	0	ERNS
EL SEGUNDO	2002617283	324 WEST EL SEGUNDO BLVD	324 WEST EL SEGUNDO BLVD	0	ERNS
EL SEGUNDO	2002616212	324 WEST EL SEGUNDO BLVD	324 WEST EL SEGUNDO BLVD	0	ERNS
EL SEGUNDO	2000551347	324 WEST EL SEGUNDO BLVD	324 WEST EL SEGUNDO BLVD	0	ERNS
EL SEGUNDO	2000549104	324 WEST EL SEGUNDO BLVD	324 WEST EL SEGUNDO BLVD	0	ERNS
EL SEGUNDO	2000548566	324 WEST EL SEGUNDO BLVD	324 WEST EL SEGUNDO BLVD	0	ERNS
EL SEGUNDO	2000548356	324 WEST EL SEGUNDO BLVD	324 WEST EL SEGUNDO BLVD	0	ERNS
EL SEGUNDO	2000547463	324 WEST EL SEGUNDO BLVD	324 WEST EL SEGUNDO BLVD	0	ERNS
EL SEGUNDO	2000547363	324 WEST EL SEGUNDO BLVD	324 WEST EL SEGUNDO BLVD	0	ERNS
EL SEGUNDO	2000547351	324 WEST EL SEGUNDO BLVD	324 WEST EL SEGUNDO BLVD	0	ERNS
EL SEGUNDO	2000544184	324 WEST EL SEGUNDO BLVD	324 WEST EL SEGUNDO BLVD	0	ERNS
EL SEGUNDO	2000543727	324 WEST EL SEGUNDO BLVD	324 WEST EL SEGUNDO BLVD	0	ERNS
EL SEGUNDO	2000543015	324 WEST EL SEGUNDO BLVD.	324 WEST EL SEGUNDO BLVD.	0	ERNS
EL SEGUNDO	2000531198	324 WEST EL SEGUNDO BLVD	324 WEST EL SEGUNDO BLVD	0	ERNS
EL SEGUNDO	2000530069	324 WEST EL SEGUNDO BLVD	324 WEST EL SEGUNDO BLVD	0	ERNS
EL SEGUNDO	2001561443	324 WEST EL SEGUNDO BLVD	324 WEST EL SEGUNDO BLVD	0	ERNS
EL SEGUNDO	2001560675	324 WEST EL SEGUNDO BLVD	324 WEST EL SEGUNDO BLVD	0	ERNS
EL SEGUNDO	2001560431	324 WEST EL SEGUNDO BLVD	324 WEST EL SEGUNDO BLVD	0	ERNS
EL SEGUNDO	2001559949	324 WEST EL SEGUNDO BLVD	324 WEST EL SEGUNDO BLVD	0	ERNS
EL SEGUNDO	2001559634	324 WEST EL SEGUNDO BLVD	324 WEST EL SEGUNDO BLVD	0	ERNS
EL SEGUNDO	2001559629	324 WEST EL SEGUNDO BLVD	324 WEST EL SEGUNDO BLVD	0	ERNS
EL SEGUNDO	2001558631	324 WEST EL SEGUNDO BLVD	324 WEST EL SEGUNDO BLVD	0	ERNS
EL SEGUNDO	2001557817	324 WEST EL SEGUNDO BLVD	324 WEST EL SEGUNDO BLVD	0	ERNS
EL SEGUNDO	2001557433	324 WEST EL SEGUNDO BLVD	324 WEST EL SEGUNDO BLVD	0	ERNS
EL SEGUNDO	2001557214	324 WEST EL SEGUNDO	324 WEST EL SEGUNDO	0	ERNS
EL SEGUNDO	2001555849	324 WEST EL SEGUNDO	324 WEST EL SEGUNDO	0	ERNS
EL SEGUNDO	2001555350	324 WEST EL SEGUNDO BLVD	324 WEST EL SEGUNDO BLVD	0	ERNS

LOS ANGELES COUNTY, CA - ORPHAN SUMMARY

City	EDR ID	Site Name	Site Address	Zip	Database(s)
EL SEGUNDO	2001554421	324 WEST EL SEGUNDO BLVD	324 WEST EL SEGUNDO BLVD	0	ERNS
EL SEGUNDO	2001553879	324 WEST EL SEGUNDO BLVD	324 WEST EL SEGUNDO BLVD	0	ERNS
EL SEGUNDO	2001553843	324 WEST EL SEGUNDO BLVD	324 WEST EL SEGUNDO BLVD	0	ERNS
EL SEGUNDO	2001568990	324 WEST EL SEGUNDO BLVD	324 WEST EL SEGUNDO BLVD	0	ERNS
EL SEGUNDO	2001567216	324 WEST EL SEGUNDO	324 WEST EL SEGUNDO	0	ERNS
EL SEGUNDO	2001564340	324 WEST EL SEGUNDO BLVD	324 WEST EL SEGUNDO BLVD	0	ERNS
EL SEGUNDO	2001564231	324 WEST EL SEGUNDO	324 WEST EL SEGUNDO	0	ERNS
EL SEGUNDO	S100858964	CO SANITATION DIST OF LOS ANGELES	HUGHES ELECTRO-OPTICAL	00000	HAZNET
EL SEGUNDO	99609844	313 MAIN STREET EAGLE CLEANERS	313 MAIN STREET EAGLE CLEANERS		ERNS
EL SEGUNDO	91202834	MAPLE AVE AT SEPULVEDA	MAPLE AVE AT SEPULVEDA		ERNS
EL SEGUNDO	90186506	1924 E. MARBLE AVENUE	1924 E. MARBLE AVENUE		ERNS
EL SEGUNDO	92250610	MARINE TERMINAL NO.3 BERTH	MARINE TERMINAL NO.3 BERTH		ERNS
EL SEGUNDO	91221153	10 MILES OFFSHORE.	10 MILES OFFSHORE.		ERNS
EL SEGUNDO	93309592	OFF CHEVRON MOORINGS AT ANCHOR	OFF CHEVRON MOORINGS AT ANCHOR		ERNS
EL SEGUNDO	91219669	OFFSHORE MOORING	OFFSHORE MOORING		ERNS
EL SEGUNDO	878889	OUTSIDE TANK M-2 BUILDING	OUTSIDE TANK M-2 BUILDING		ERNS
EL SEGUNDO	2002597933	PACIFIC OCEAN	PACIFIC OCEAN	0	ERNS
EL SEGUNDO	91234722	SANTA FE TRANSFER TRACK NO. 4150	SANTA FE TRANSFER TRACK NO. 4150		ERNS
EL SEGUNDO	91232218	SANTE FE TRANSFER TRACK NO. 4150	SANTE FE TRANSFER TRACK NO. 4150		ERNS
EL SEGUNDO	91467104	SANTE FE TRANSFER TRACK NO. 4150	SANTE FE TRANSFER TRACK NO. 4150		ERNS
EL SEGUNDO	2000668355	EL SEGUNDO BLVD	EL SEGUNDO BLVD		ERNS
EL SEGUNDO	91237640	2000 EL SEGUNDO BLVD	2000 EL SEGUNDO BLVD		ERNS
EL SEGUNDO	2000017803		EL SEGUNO BLVD		HMIRS
EL SEGUNDO	91466299	SEPULVEDA BLVD AND MAPLE ST.	SEPULVEDA BLVD AND MAPLE ST.		ERNS
EL SEGUNDO	91201482	SEPULVEDA BLVD AND MAPLE ST.	SEPULVEDA BLVD AND MAPLE ST.		ERNS
EL SEGUNDO	S105630568		SHIP "SHEILA SPIRIT"		CHMIRS
EL SEGUNDO	87463965	TANKS #630,#610,#640/SRU PLANT	TANKS #630,#610,#640/SRU PLANT		ERNS
EL SEGUNDO	8722042	2-MI-OFFSHORE(VESSEL)"COVE TRADER".	2-MI-OFFSHORE(VESSEL)"COVE TRADER".		ERNS
EL SEGUNDO	2004730706	301SOUTH VISTA DEL MAR	301SOUTH VISTA DEL MAR		ERNS
EL SEGUNDO	2001555731	500 YRDS OFF SHORE	500 YRDS OFF SHORE	0	ERNS
EL SEGUNDOR	S105632246		2 MILES OFF SHORE OF LAX AIRPORT		CHMIRS
EL SUGUNDO	2002597938	OFFSHORE MOORING AREA	OFFSHORE MOORING AREA	0	ERNS
EL SUGUNDO	90187872	SERVICE STATION 5866 603 NORTH SEPULVEDA	SERVICE STATION 5866 603 NORTH SEPULVEDA		ERNS
ENCINO	2002606199	5300 BLOCK NEWCASTLE AVE	5300 BLOCK NEWCASTLE AVE	0	ERNS
ENGLEWOOD	S102794498	1X SKYWAY FREIGHT SYSTEM	10722 LA CIENTA STREET	00000	HAZNET
FULLERTON	S105630872		TRACK 8156 BY THE AMTRAC DEPOT		CHMIRS
GARDENA	87463870	(DELIVERY LOCATION)	(DELIVERY LOCATION)		ERNS
GARDENA	S106838896	SANTA FE ENERGY RESOURCES, INC	121 WEST 140TH ST	0	EMI
GARDENA	8722319	214TH ST. X VERMONT AVE.	214TH ST. X VERMONT AVE.		ERNS
GARDENA	S102801799	H & P TRUCKING	ALLEY OF 1700 BLOCK ROSECRANS	00000	HAZNET
GARDENA	2002621976	16938 BROADWAY SR	16938 BROADWAY SR	0	ERNS
GARDENA	8720495	EMERSON+CUMING	EMERSON+CUMING		ERNS
GARDENA	S107451797		EXXON, 1403 WEST REDONDO BEACH BLVD		CHMIRS
GARDENA	8720573	GARDENA SPECIALIZED PROCESSOR	GARDENA SPECIALIZED PROCESSOR		ERNS
GARDENA	S102798425	CALTRANS DISTRICT 7	INTERCHANGE OF 91 FREEWAY /	00000	HAZNET
GARDENA	8712318	IRVINE INDUSTRIES	IRVINE INDUSTRIES		ERNS
GARDENA	2001556527	MILE POST 497.3	MILE POST 497.3	0	ERNS

LOS ANGELES COUNTY, CA - ORPHAN SUMMARY

City	EDR ID	Site Name	Site Address	Zip	Database(s)
GARDENA	S103679395	1X TWENTIETH CENTURY FOX (VOLCANO)	NORMANDIE / 190TH STREETS	00000	HAZNET
GARDENA	S105655923		NORMANDY AVE BETWEEN 161ST STREET / 162ND STREET		CHMIRS
GARDENA	S104734606	TIEN WA CO	13817 S PRUCHE AVE		LOS ANGELES CO. HMS
GARDENA	S109277680	MEMORIAL HOSPITAL OF GARDENA	1145 W REDONDO BEACH BLVD		LOS ANGELES CO. HMS
GARDENA	S106483743	BEE CHEMICAL CO	1500 175TH ST W		SLIC
GARDENA	9998050661		399 W VICTORIA ST		HMIRS
GARDENIA	2002631190	154 AND SAN PEDRO	154 AND SAN PEDRO	0	ERNS
GARDINA/ WILLOW BROO	2003704105	253 EAST 1057TH ST	253 EAST 1057TH ST		ERNS
GATX TERMINAL	S105631826		LA BERTH #21		CHMIRS
GENDORA	96475539	C/U UNDETERMINED AT TIME OF REPORT	C/U UNDETERMINED AT TIME OF REPORT		ERNS
GLENDALE	S105658727		BROADWAY STREET CROSS SAN FERNANDO ROAD	UNK	CHMIRS
GLENDALE	8712673	DEPT OF CHP FACILITIES SECT	DEPT OF CHP FACILITIES SECT		ERNS
GLENDALE	8712715	DEPT OF CHP FACILITIES SECT	DEPT OF CHP FACILITIES SECT		ERNS
GLENDALE	2004729802	DORAN STREET	DORAN STREET		ERNS
GLENDALE	2000517001	2 FREEWAY AT 134 CROSSING	2 FREEWAY AT 134 CROSSING	0	ERNS
GLENDALE	S107448883		1712 S. GLENDALE AVE. (IN CITY OF LOS ANGELES).		CHMIRS
GLENDALE	91240363	700 N GLENDALE MOBILE STTION	700 N GLENDALE MOBILE STTION		ERNS
GLENDALE	8712224	1250 S GLENDALE BLVD (RESIDENCE)	1250 S GLENDALE BLVD (RESIDENCE)		ERNS
GLENDALE	S105632009		S/B GOLDEN STATE FREEWAY TRANSITION TO E/B 134		CHMIRS
GLENDALE	S105664586		KIRKBY RD AND MIDWAY		CHMIRS
GLENDALE	S105658626		LOPEZ CANYON NORTH OF PAXTON STREET	UNK	CHMIRS
GLENDALE	S107452563		MILE POST 7.99 VALLEY SUB DIV.		CHMIRS
GLENDALE	S102802685	KPWR RADIO FILNT PEAK	3/4 MILE SW INTERSECTION LINDA	00000	HAZNET
GLENDALE	S107452780		MPM9.16, SONORA AVE. GRADE CROSSING, ON THE VALLEY		CHMIRS
GLENDALE	S103679523	CITY OF GLENDALE - DPW - ENGINEERING	OPECHEE BRIDGE AT VERDUGO WASH	00000	HAZNET
GLENDALE	93309405	5400 WEST ORANGE DR	5400 WEST ORANGE DR		ERNS
GLENDALE	8712217	ORKIN EXTERMINATORS(B.ARNOLD)	ORKIN EXTERMINATORS(B.ARNOLD)		ERNS
GLENDALE	S103679747	1X GLENDALE USD	ROSEVELT HIGH SCHOOL	00000	HAZNET
GLENDALE	S107541016		VEH. STOP AT VERDUGO / LA CRESCENTA	0	CDL
GLENDALE	8716842	VIRGILS HARDWARE CENTER	VIRGILS HARDWARE CENTER		ERNS
GLENDORA	S106484029	BN & SF RAILWAY	BNSF SITE NUMBER PA-LA-C-88A		SLIC
GLENDORA	S102063892	ARCO PRODUCTS #	19343 E FOOTHILL BLVD		LOS ANGELES CO. HMS
GLENDORA	U003061555	ROGERS AUTO SERVICE	19333 E FOOTHILL BLVD		LOS ANGELES CO. HMS
GLENDORA	U003057299	TREASURE CHEST ADV CO	19313 E FOOTHILL BLVD		LOS ANGELES CO. HMS
GLENDORA	U003058012	RAIN BIRD SPRINKLER MFG	19233 E FOOTHILL BLVD		LOS ANGELES CO. HMS
GLENDORA	S106852498	LITTLE DALTON WASH	GLENDORA AREA		LOS ANGELES CO. HMS
GLENDORA	90465249	INTERSECTION OF SIERRA MADRE ST & YUCCA	INTERSECTION OF SIERRA MADRE ST & YUCCA		ERNS
GLENDORA	S102592722	SPADE TWO INTERNATIONAL	2579 E PALOMAR DR		LOS ANGELES CO. HMS
GLENDORA	2002626419	SAN DIMAS EXERIMENTAL FOREST	SAN DIMAS EXERIMENTAL FOREST	0	ERNS
GORMAN	91223715	CASTAIC OFF I-5 GORMAN, NR PYRAMID LAKE	CASTAIC OFF I-5 GORMAN, NR PYRAMID LAKE		ERNS
GORMAN* (NR)	90465586	T6N R17W S6 S.E. QUARTER 20 MI SE OF G *	T6N R17W S6 S.E. QUARTER 20 MI SE OF G *		ERNS
GRANADA HILLS	8721868	NB I-5 TO WB 118	NB I-5 TO WB 118		ERNS
GRENADA HILLS	2002627968	11454 BALBOA	11454 BALBOA	0	ERNS
GRISSOM ISLAND	91223772	OFFSHORE ISLAND "GRISSOM"	OFFSHORE ISLAND "GRISSOM"		ERNS
HACIENDA HEIGHTS	2000523971	15959 GAIL AVE	15959 GAIL AVE	0	ERNS
HACIENDA HEIGHTS	90188201	JARROW AVE AT ANSFORD AND CLARK	JARROW AVE AT ANSFORD AND CLARK		ERNS
HACIENDA HTS.	8722589	HIGHVIEW X KIRKVIEW	HIGHVIEW X KIRKVIEW		ERNS

LOS ANGELES COUNTY, CA - ORPHAN SUMMARY

City	EDR ID	Site Name	Site Address	Zip	Database(s)
HARBOR CITY	8721687	@REAR OF ABOVE RP ADRSS/SPRUCE LAKE DR.	@REAR OF ABOVE RP ADRSS/SPRUCE LAKE DR.		ERNS
HARBOR CITY	S105629675		BREA OIL COMPANY 23846 PAFATIEMPO LANE		CHMIRS
HARBOR CITY	91236962	SEPULVEDA & VERMONT STS	SEPULVEDA & VERMONT STS		ERNS
HARBOR CITY	S102800366	I.T.I. CONSTRUCTION	21822 SOUTH VERMONT	00000	HAZNET
HARBOR CITY(NR)	8714853	WELL # AC114/S30,T4S,R13W	WELL # AC114/S30,T4S,R13W		ERNS
HAWTHORNE	S107534447		4857 W 107TH ST	0	CDL
HAWTHORNE	2002625961	4016 WEST 141 ST STREET	4016 WEST 141 ST STREET	0	ERNS
HAWTHORNE	2000022316		12621 CAADRON AVE 90250		HMIRS
HAWTHORNE	2000022317		12621 CAADRON AVE 90250		HMIRS
HAWTHORNE	S107453982		W EL SEGUNDO AT CRENSHAW		CHMIRS
HAWTHORNE	8714355	INT(X) 116TH ST & DOTY ST	INT(X) 116TH ST & DOTY ST		ERNS
HAWTHORNE	8720535	SW LIMOLI AVE+ROSECRANS	SW LIMOLI AVE+ROSECRANS		ERNS
HAWTHORNE	87463847	NORTHROP AIRCRAFT DIV	NORTHROP AIRCRAFT DIV		ERNS
HAWTHORNE	9999020433		12600 S PAIRIE AVE		HMIRS
HAWTHORNE	9900000883		12600 S PAIRIE AVE		HMIRS
HAWTHORNE	9999020444		12600 PRAIRE AVE		HMIRS
HAWTHORNE	9900000894		12600 PRAIRE AVE		HMIRS
HAWTHORNE	90466131	12808 SOUTH PRAIRIE	12808 SOUTH PRAIRIE		ERNS
HAWTHORNE	90188410	12808 SOUTH PRAIRIE	12808 SOUTH PRAIRIE		ERNS
HAWTHORNE	S105082390	1X HAWTHORNE SCHOOL DISTRICT	RAMONA SCHOOL	00000	HAZNET
HAWTHORNE	S106484079	COSTCO GATEWAY CENTER	5300 ROSECRANS AVE. / SOUTHEAST CORNER OF ISI		SLIC
HERMOSA BEACH	S106829034	COLTON JOINT UNIFIED SCHOOL DI	VARIOUS LOCATIONS IN SCAQMD	0	EMI
HOLLYWOOD	S103967938	HOLLYWOOD & HIGHLAND	CORNER OF HOLLYWOOD / HIGHLAND	00000	HAZNET
HOLLYWOOD	S103634634	ADAM GREENBERG	1645 N HARBOR	00000	HAZNET
HOLLYWOOD	S105087137	THE FORMER HOLLYWOOD HOTEL	1755 HIGHLAND AVE	00000	HAZNET
HOLLYWOOD	S103958056	COLDWELL BANKER	822 HOBART BLVD	00000	HAZNET
HOLLYWOOD	S102816875	ELITE PHOTO	723 MELROSE AVE	00000	HAZNET
HOLLYWOOD	2002617237	7229 MEROSE	7229 MEROSE	0	ERNS
HOLLYWOOD	2004721975	6800 MILNER RD	6800 MILNER RD		ERNS
HOLLYWOOD	8720599	35257 SUNSET BLVD	35257 SUNSET BLVD		ERNS
HOMEBASE/PORT OF LON	S100944614	SEARIVER JAMESTOWN	VARIOUS LOCATIONS ALONG THE	00000	HAZNET
HUNTINGTON BEACH	91236117	PLATFORM ELLEN	PLATFORM ELLEN		ERNS
HUNTINGTON PARK	S104539352	US CONTAINER CORP (DEST)	2012 E 65TH ST		LOS ANGELES CO. HMS
HUNTINGTON PARK	S102798266	MAXI BLOOM/GOODYEAR TIRE	2161 EAST GATES AVENUE	00000	HAZNET
HUNTINGTON PARK	S106829536	CRYSTALL FINISH INC	6710 WILSON	0	EMI
IN GLENDALE	S105633070		30001 SCHOLL CANYON ROAD		CHMIRS
INDUSTRY	90190683	1 OF 3 GAS STATIONS INTERSEC MAR & AZUSA	1 OF 3 GAS STATIONS INTERSEC MAR & AZUSA		ERNS
INDUSTRY	S105631184		425 N. 9TH ( CACIQUE INCORP)		CHMIRS
INDUSTRY	8720258	APPLIED SOLAR ENERGY CO*87	APPLIED SOLAR ENERGY CO*87		ERNS
INDUSTRY	2004730171	17225 E. ARENTH STREET	17225 E. ARENTH STREET		ERNS
INDUSTRY	S105655973		SB AZUSA ON RAMP TO EB 60 FREEWAY		CHMIRS
INDUSTRY	S105630191		BOWL TRACK MP #501.5		CHMIRS
INDUSTRY	S107529680		17150 GALE AVE (WALMART PARKING LOT)	0	CDL
INDUSTRY	S105631791		WB HWY 60 FREEWAY WEST OF 7TH AVE		CHMIRS
INDUSTRY	2001569335	INDUSTRY YARD	INDUSTRY YARD	0	ERNS
INDUSTRY	S103627902	PORTER CABLE	1305 JOHNREED COURT	00000	HAZNET
INDUSTRY	2000551354	MILE POST 17.1	MILE POST 17.1	0	ERNS

LOS ANGELES COUNTY, CA - ORPHAN SUMMARY

City	EDR ID	Site Name	Site Address	Zip	Database(s)
INDUSTRY	S102819391	BROOK FURNITURE RENTAL	717 SOUTH NOGALES STREET	00000	HAZNET
INDUSTRY	S105630618		SO PACIFIC R.R. YARD "A", TRACK 2		CHMIRS
INDUSTRY	S103679567	DON HOWARD ENGINEERING	PARRIOT PLACE	00000	HAZNET
INDUSTRY	S103965225	FRITO LAY INC	1467 PROCTOR AVE EAST	00000	HAZNET
INDUSTRY	S102801815	A B F FREIGHT SYSTEMS INC.	17250 RAILROAD ST. / 825 SO.	00000	HAZNET
INDUSTRY	S100926240	1X COUNTY SANITATION DISTRICT	U S POSTAL CENTRAL RECEIVING	00000	HAZNET
INDUSTRY	2000535314	650 SOUTH STEMSON STREET	650 SOUTH STEMSON STREET	0	ERNS
INDUSTRY	S105631860		650 SOUTH STINSON		CHMIRS
INDUSTRY	2004718652	EAST VALLEY BLVD	EAST VALLEY BLVD		ERNS
INGLE WOOD	S105630651		1740 SANTINELLA AVE		CHMIRS
INGLEWOOD	S106838857	SAND DOLLAR DEVELOPMENT, INC	900 S 12TH ST	0	EMI
INGLEWOOD	U003060786	AMER MARBLE&ONYX CO (DEST)	9810 S ANZA AVE		LOS ANGELES CO. HMS
INGLEWOOD	90465973	CORNER OF 160TH AND INGLEWOOD AVE.	CORNER OF 160TH AND INGLEWOOD AVE.		ERNS
INGLEWOOD	90183593	CORNER OF 160TH AND INGLEWOOD AVE.	CORNER OF 160TH AND INGLEWOOD AVE.		ERNS
INGLEWOOD	87249	CORNER OF HYDE PARK AND EUCALYPTUS	CORNER OF HYDE PARK AND EUCALYPTUS		ERNS
INGLEWOOD	S102798249	AIR-RIDE CO.	CORNER OF CRENSHAW BLVD. /	00000	HAZNET
INGLEWOOD	S106831732	GETTY OIL CO	CRENSHAW / 90TH	0	EMI
INGLEWOOD	S106826462	AUTOMOBILE MAINTENANCE CONTRAC	120 S GLASCOW	0	EMI
INGLEWOOD	U003059612	DONLEY SERV STA (DEST)	9936 S HAWTHORNE BLVD		LOS ANGELES CO. HMS
INGLEWOOD	S103631731	HILLCREST APARTMENTS	150-154 HILLCREST BLVD	00000	HAZNET
INGLEWOOD	S104568210	THE ESTATE OF ALBERT LEVINSON	234 HYDE PARK BLVD	00000	HAZNET, CA WDS
INGLEWOOD	8712315	INGLEWOOD LEASE(DRILLING)	INGLEWOOD LEASE(DRILLING)		ERNS
INGLEWOOD	9900014906		ISIS AVENUE		HMIRS
INGLEWOOD	91237199	STATION 5050 4000 W CENTURY	STATION 5050 4000 W CENTURY		ERNS
INGLWOOD	S105629402		428 WEST BUCKTHORNE		CHMIRS
IRWINDALE	S107452853		NB 605 AT LOWER AZUSA RD.		CHMIRS
IRWINDALE	S103678116	ATSF RR TRACKS SITE #74A	ADELANTE ST / ATSF RR TRACKS	00000	HAZNET
IRWINDALE	S109277861	THE PRINT SOURCE	16031 E ARROW HWY G,H / I		LOS ANGELES CO. HMS
IRWINDALE	U003056953	IRWINDALE WRECKING YARD (DEST)	536 S BATEMAN AVE		LOS ANGELES CO. HMS
IRWINDALE	2000519874	NORTH BOUND 605 AT	NORTH BOUND 605 AT	0	ERNS
IRWINDALE	S103643208	UNION BANK OF CALIFORNIA	2240 BUENA VISTA BLDG PAD SOUT	00000	HAZNET
IRWINDALE	U003056886	US ECOLOGY CENTER (DEST)	2401 S BUENO RIO DR		LOS ANGELES CO. HMS
IRWINDALE	S102058641	TDH GOLD CLEANING CO	2300 E CENTRAL AVE I		LOS ANGELES CO. HMS
IRWINDALE	S100927093	1X LA CTY/COUNTY SANITATION	HOME SAVINGS OF AMERICA	00000	HAZNET
IRWINDALE	S105650823		INTERSECTION OF LIVE OAK LANE AND LIVE OAK AVE.		CHMIRS
IRWINDALE	2000519871	NORTHBOUND ON I-605	NORTHBOUND ON I-605	0	ERNS
IRWINDALE	S109277772	RIVERGRADE SERV. STA. SHELL	5200 N RIVERGRADE RD B		LOS ANGELES CO. HMS
IRWINDALE	S109277420	CIRCLE K	5200 N RIVERGRADE RD A		LOS ANGELES CO. HMS
IRWINDALE	S102060099	LOUS RADIATOR REPAIR	5277 N VINCENT AVE 26		LOS ANGELES CO. HMS
JUNIPER HILLS	S107532295		28589 DEVILS PUNCH BOWL	0	CDL
L.A	S105630780		PORT OF L.A., BERTH 210		CHMIRS
L.A. CITY	S105629347		BIRTH 168		CHMIRS
LA	S105630844		ALLEYWAY WEST OF ALAMEA AND NORTH OF 127TH STREET		CHMIRS
LA	S105630361		LA BERTH 48 BERTH 50 NEAR KAISER BULK		CHMIRS
LA	S105630860		LA BERTH 42		CHMIRS
LA	S105632471		BERTH 259 LA HARBOR		CHMIRS
LA	S105629865		BIRTH 49 RIO PIER		CHMIRS

LOS ANGELES COUNTY, CA - ORPHAN SUMMARY

City	EDR ID	Site Name	Site Address	Zip	Database(s)
LA	S105630720		CORONA DEL MAR DR AND CHAUTAUQUE BLVD		CHMIRS
LA	S105630874		LA HARBOR		CHMIRS
LA	S105630791		HYPERION TREATMENT,1200 VISTA DEL MAR		CHMIRS
LA	S105629615		750 LAMAR ST (INTER MODEL YARD)		CHMIRS
LA	S105629737		LOSANGELES PASSENGER TERM (AMTRAK)		CHMIRS
LA	S105630934		900 NORTH LYON		CHMIRS
LA	S105629961		4118 MELBROSE AVE		CHMIRS
LA	S105629751		LA MIRADA SANTA FE RR YARD		CHMIRS
LA	S105629348		NORAMNDI AVE / 213TH		CHMIRS
LA	S105629962		NORTHBOUND HARBOR FREEWAY AT FLAUSON AVE		CHMIRS
LA	S105629719		SOUTHBOUND I-405 AT VENTURA FREEWAY		CHMIRS
LA	S105629588		UNOCAL SERVICE STATION NR0122 1031 WEST 2ND ST		CHMIRS
LA	S105631023		VAN NUYS AIRPORT		CHMIRS
LA	S105630083		ON VERMONT ST BY 1ST STREET		CHMIRS
LA	S105630807		2830 E. WASHINGTON BLVD (THERMO ELECTRONIC)		CHMIRS
LA CANADA	S100938482	LA CANADA VALLEY SUN INC	NO 1 VALLEY SUN LANE	00000	HAZNET
LA CANADA	S106839615	SO CAL EDISON (GOULD SUBSTATIO	ANGELES ST/2 MI N/LA CAN C CLB	0	EMI
LA CANADA	8716631	5076 EVENING CANYON DR.	5076 EVENING CANYON DR.		ERNS
LA CANADA	90465485	ON FOOTHILL BLVD 1030 BLOCK, NORTH SIDE	ON FOOTHILL BLVD 1030 BLOCK, NORTH SIDE		ERNS
LA CANADA	8720531	RALPH'S MARKET	RALPH'S MARKET		ERNS
LA CANADA	90185389	SERVICE STATION NO. 1210 1540 FOOTHILL BLVD.	SERVICE STATION NO. 1210 1540 FOOTHILL BLVD.		ERNS
LA CANADA	90466042	SERVICE STATION NO. 1210 1540 FOOTHILL	SERVICE STATION NO. 1210 1540 FOOTHILL		ERNS
LA CANADA FLINTRIDGE	S105034007	BARLEY FLATS	STAR ROUTE MILE MARKER 4425	00000	HAZNET
LA CRESCENTA	S102791341	1X GLENDALE USD	CRESCENTA VALLEY HIGH SCHOOL	00000	HAZNET
LA HABRA	2003132596		345 WHITTER BLVD		HMIRS
LA HABRA	91241827	WHITTIER WEST OF HACIENDA	WHITTIER WEST OF HACIENDA		ERNS
LA HABRA HEIGHTS	90190672	1206 N. CITRUSTS	1206 N. CITRUSTS		ERNS
LA HABRA HEIGHTS	98423544	LIMITED INFORMATION AT TIME OF REPORT/HEAVY RAINS IN AREA	LIMITED INFORMATION AT TIME OF REPORT/HEAVY RAINS IN AREA		ERNS
LA HARBOR	S105632052		NEAR BERTH 209		CHMIRS
LA HARBOR 168	S105632099		OFF OF SHELL OIL CO BERTH		CHMIRS
LA HARBOUR	S106389559		MARINE TERMINAL 150 DRILL DRILL DRILL DRILL		CHMIRS
LA MIRADA	S106834181	LA MIRADA HILLS DEVELOPMENT CO	ALICANTE E/O SANTA GERTRUDES	0	EMI
LA MIRADA	S106483907	CHEVRON MURPHY - EMERY PROPERTY	BEACH BLVD / LA MIRADA FEE PROPERTY		SLIC
LA MIRADA	S104571719	MULTI FOODS SPECIALTY DISTRIBUTION	BETWEEN TROJAN / FIRESTONE BLVD	00000	HAZNET
LA MIRADA	87463850	CONTERS FARMS	CONTERS FARMS		ERNS
LA MIRADA	8722235	COYOTE CRK/NR:VALLEY VIEW & ALONDRA STS.	COYOTE CRK/NR:VALLEY VIEW & ALONDRA STS.		ERNS
LA MIRADA	S103392876	CENTURY PAVING INC	16134 E FIRESTONE BLVD		LOS ANGELES CO. HMS
LA MIRADA	U003061277	EXXON CO USA	14209 E FREEWAY DR		LOS ANGELES CO. HMS
LA MIRADA	U003062187	SHELL SERV STA	14267 E FREEWAY DR		LOS ANGELES CO. HMS
LA MIRADA	S107453555		SB I-5 AT VALLEY VIEW		CHMIRS
LA MIRADA	2000521316	MARQUARDT AVE	MARQUARDT AVE	0	ERNS
LA MIRADA	2001564907	ROSECRANS	ROSECRANS	0	ERNS
LA MIRADA	8720536	STAUTON AVE+ALGECIRAS ST	STAUTON AVE+ALGECIRAS ST		ERNS
LA MIRADA	S105629451		TROJAN WAY, CROSS OF FIRESTONE AVE		CHMIRS
LA MIRADA	98448446	VALLEY VIEW AND ROSECRANS AVENUES	VALLEY VIEW AND ROSECRANS AVENUES		ERNS

LOS ANGELES COUNTY, CA - ORPHAN SUMMARY

City	EDR ID	Site Name	Site Address	Zip	Database(s)
LA PUENTE	2000551735	16303 E. TEMPLE AVE.	16303 E. TEMPLE AVE.	0	ERNS
LA VERNE	S102058720	WATER STORE	2400 E FOOTHILL BLVD #D		LOS ANGELES CO. HMS
LADERA HEIGHTS	91201933	CENTINELA ST.	CENTINELA ST.		ERNS
LAKE HUGHES	S104572871	COUNTY OF LOS ANGELES ISD	PORTAL RIDGE DR S	00000	HAZNET
LAKE LOS ANGELES	S107531190		223RD E AVE / P-8	0	CDL
LAKEWOOD	S103943806	BAKKERS COOKIES	205 BELLFLOWER BLVD		LOS ANGELES CO. HMS
LAKEWOOD	2000520856	4100 BLOCK OF DEEBOYER	4100 BLOCK OF DEEBOYER	0	ERNS
LAKEWOOD	S107534648		5130 CLARK AVENUE (LAKEWOOD SHERIFF OFFICE)	0	CDL
LAKEWOOD	U003062139	DOUGLAS AIRCRAFT CO	3100 E COVER ST		LOS ANGELES CO. HMS
LAKEWOOD	8716635	HERSCHOLDT AVE X MICHAELSON	HERSCHOLDT AVE X MICHAELSON		ERNS
LAKEWOOD	2001553533	5145 PEARZE AVE	5145 PEARZE AVE	0	ERNS
LAKEWOOD	S105632567		2920 56TH WAY (SATELITE TANK FARM)		CHMIRS
LAMIRADA	91467693	MP 159.1	MP 159.1		ERNS
LAMIRADA	91230268	15754 IMPERIAL HWY SERVICE STATION	15754 IMPERIAL HWY SERVICE STATION		ERNS
LANCASTER	2000532355	HWY 14 AT 20TH ST OFFRAMP	HWY 14 AT 20TH ST OFFRAMP	0	ERNS
LANCASTER	91241932	17TH ST. EAST CROSS AVE J10	17TH ST. EAST CROSS AVE J10		ERNS
LANCASTER	S107538380		EAST 190TH STREET	0	CDL
LANCASTER	2000669220	T 20TH ST OFFRAMP	T 20TH ST OFFRAMP		ERNS
LANCASTER	S107534323		46805 N 215TH ST W	0	CDL
LANCASTER	S107534607		50TH ST/W / AVE I/70 YDS N OF INTERS.	0	CDL
LANCASTER	2000518841	MP 76.0	MP 76.0	0	ERNS
LANCASTER	S102056126	INVESTIGATIONS-AREA4	46204 W 97TH ST		LOS ANGELES CO. HMS
LANCASTER	S107449538		2801 H AV		CHMIRS
LANCASTER	S101620946	WANDA MIA RANCH	11202 E AVE		CA FID UST
LANCASTER	S101620933	ROADWAY EXPRESS, INC 824	709 W AVE		CA FID UST
LANCASTER	S101587042	SEARS ROEBUCK	828 W AVE		CA FID UST
LANCASTER	S101587033	SHELL SERV STA (TINSAL ENTERP)	866 W AVE		CA FID UST
LANCASTER	S101587170	R & M RANCH INC	11367 E AVE		CA FID UST, LOS ANGELES CO. HM
LANCASTER	S101587150	SOUTHERN CALIF EDISON CO	9364 W AVE		CA FID UST
LANCASTER	S109286606	SMITH & THOMPSON WTF	230 WEST AVE J-9		LDS
LANCASTER	S102060302	LANE RANCH	5800 W AVE L		LOS ANGELES CO. HMS
LANCASTER	2002615302	AVE H EAST OF 90TH WEST	AVE H EAST OF 90TH WEST	0	ERNS
LANCASTER	S106833473	JIM DANDY CLEANERS, DAVE JACOB	101 E AVE J, SUITE #131	0	EMI
LANCASTER	2003706472	AVENUE P	AVENUE P		ERNS
LANCASTER	8720496	AVEQ-12 OFF 6TH ST E	AVEQ-12 OFF 6TH ST E		ERNS
LANCASTER	90465181	BUCKNER, WILSON FABRICATORS FACILITY LOC	BUCKNER, WILSON FABRICATORS FACILITY LOC		ERNS
LANCASTER	S105629986		CALIFORNIA STATE PRISON		CHMIRS
LANCASTER	S109277555	HILL-CATES PARTNERSHIP	213 E COLUMBIA WAY		LOS ANGELES CO. HMS
LANCASTER	S109277635	LA CO FD FIRE STA #129	421 W COLUMBIA WAY		LOS ANGELES CO. HMS
LANCASTER	S109277829	STANDARD SERVICE STATION	849 W COLUMBIA WAY		LOS ANGELES CO. HMS
LANCASTER	S109277337	ANTELOPE VALLEY COURTHOUSE	421 W COLUMBIA WAY		LOS ANGELES CO. HMS
LANCASTER	91237520	43356 N GADSEN AVE APT 142	43356 N GADSEN AVE APT 142		ERNS
LANCASTER	S107452881		NB I-5 JUST SOUTH OF LANCASTER RD.		CHMIRS
LANCASTER	2000671351	E J	E J		ERNS
LANCASTER	S105632196		LANCASTER LAND FILL 600 E. AVE F.		CHMIRS
LANCASTER	S102798931	1X CITY OF LANCASTER REDEVMT AGENCY	LANCASTER SHERRIFS DEPT	00000	HAZNET
LANCASTER	S107448178		1/40 MILE SOUTH OF AVE K AND SIERRA HWY		CHMIRS

LOS ANGELES COUNTY, CA - ORPHAN SUMMARY

City	EDR ID	Site Name	Site Address	Zip	Database(s)
LANCASTER	S103679310	WILLOW SPRINGS SIPHON	MUNZ RANCH RD / CAL AQUEDUCT	00000	HAZNET
LANCASTER	S101620943	RETLAW WEST RANCH	44040 E N 110TH ST		CA FID UST, SWEEPS UST
LANCASTER	S101620938	DALES AUTO CLINIC & FARM	44434 E N 090TH ST		CA FID UST, SWEEPS UST
LANCASTER	S101620939	DESERT MARKET	48406 E N 090TH ST		CA FID UST, SWEEPS UST
LANCASTER	S101620945	STEVEN KOSTECKY	44000 E N 100TH ST		CA FID UST, SWEEPS UST
LANCASTER	S107452990		NORTH OF AVE I		CHMIRS
LANCASTER	91216893	PEAR BLOSSOM PUMPING PLANT	PEAR BLOSSOM PUMPING PLANT	-	ERNS
LANCASTER	S104538408	AT&T COMMUNICATIONS	45401 N SPEARMAN AVE		LOS ANGELES CO. HMS, SWEEPS L
LANCASTER	S107448909		1763 J ST. WEST		CHMIRS
LANCASTER	S107538556		G2 X 30TH ST EAST	0	CDL
LANCASTER (NR)	91210180	AVE 180TH WEST AT AVE D	AVE 180TH WEST AT AVE D		ERNS
LAON BEACH HARBOUR	S105629969		BERTH B-2 LONG BEACH MARINA		CHMIRS
LAVERN	S103679272	1X UNIVERSITY OF LAVERN	MILLER HALL AT C / 2ND STREET	00000	HAZNET
LAWNDALE	S106852509	M&M TV SERVICE	INGLEWOOD AVE		LOS ANGELES CO. HMS
LAWNDALE	91238484	INGLEWOOD AVE ON RAMP TO I-405	INGLEWOOD AVE ON RAMP TO I-405		ERNS
LAWNDALE	91467686	INGLEWOOD AVE ON RAMP TO I-405	INGLEWOOD AVE ON RAMP TO I-405		ERNS
LAWNDALE	S106852527	BIG SQUIRT INC	S MANSEL AVE		LOS ANGELES CO. HMS
LAWNDALE	S106837802	PURO FILTER CO	15151 S PRAIRIE	0	EMI
LAWNDALE	U003059290	MARTIN D D CESSPOOL CONT(DEST)	4555 W REDONDO BEACH BLVD		LOS ANGELES CO. HMS
LAWNDALE	S105633405		ROESCRANS AVE AND AVIATION BLVD OPEN FIELD AREA		CHMIRS
LAWNDALE	S105633475		UNOCAL #7252, 4015 REDONDO BEACH BLVD		CHMIRS
LENNOX	2001552490	LA SIENEGA BLVD AND	LA SIENEGA BLVD AND	0	ERNS
LINWOOD	S105629406		NORTHBOUND 710 AT 105		CHMIRS
LITTLE ROCK	S107452379		LONGVIEW AT JUNIPER HILLS RD.		CHMIRS
LITTLE ROCK	2004729392	138 PEAR BLOSSOM HIGHWAY	138 PEAR BLOSSOM HIGHWAY		ERNS
LOMITA	S105193784	KANNIKA'S KITCHEN	1733 W PACIFIC COAST HWY		LOS ANGELES CO. HMS
LON G BEACH	S105630105		ANCHOR C5, LONG BEACH HARBOR		CHMIRS
LONG BEACH	S105632085		FLINT / ALAMEDA STREET		CHMIRS
LONG BEACH	93307297	LONG BEACH HARBOR DEPT PIER J BERTH 246	LONG BEACH HARBOR DEPT PIER J BERTH 246		ERNS
LONG BEACH	91217010	"C", "B", "J" ANCHORAGE AREAS	"C", "B", "J" ANCHORAGE AREAS		ERNS
LONG BEACH	S105632174		"PACIFIC LEADER" 73-A		CHMIRS
LONG BEACH	S105630557		"USS WADSWORHT" PIER 16		CHMIRS
LONG BEACH	8714194	(RP)ALPHA BETA INC(MARKET)	(RP)ALPHA BETA INC(MARKET)		ERNS
LONG BEACH	96475321	01/24/1996	01/24/1996		ERNS
LONG BEACH	U003854627	PARKING LOT	0401 E 01ST ST		UST
LONG BEACH	98425594	02/24/1998	02/24/1998		ERNS
LONG BEACH	U003854629	MARINA PACIFICA HOMEOWNER'S ASSOC.	6201 E 02ND ST		UST
LONG BEACH	U003854628	MARINA TEXACO (VACANT/DEMO)	5788 E 02ND ST		UST
LONG BEACH	U003854631	J.S. AUTO SERVICE	0912 E 03RD ST		UST
LONG BEACH	U003854630	EUROPEAN AUTO GARAGE	0820 E 03RD ST		UST
LONG BEACH	96487038	04/10/1996	04/10/1996		ERNS
LONG BEACH	U003854632	UNKNOWN	3600 E 04TH ST		UST
LONG BEACH	U003854642	VETERANS ADMIN MEDICAL CENTER (15 D/W)	5901 E 07TH ST		UST
LONG BEACH	U003854641	CHEVRON SS#93901 (3 D/W XERXES)	5750 E 07TH ST		UST
LONG BEACH	U003854640	UNOCAL - TOSCO (2 D/W JOOR)	5630 E 07TH ST		UST
LONG BEACH	U003854638	VERIZON TERMINO C.O. (1 D/W JOOR)	3980 E 07TH ST		UST
LONG BEACH	U003854637	NEXTEL COMMUNICATIONS (SEE 3940/80 E. 7TH	3910 E 07TH ST		UST



LOS ANGELES COUNTY, CA - ORPHAN SUMMARY

City	EDR ID	Site Name	Site Address	Zip	Database(s)
LONG BEACH	U003854636	LOMA MOBIL (2 D/W TRUSCO)	3605 E 07TH ST		UST
LONG BEACH	U003854635	PRESTIGE SS #9503 (3 10M D/W XERXES)	2330 E 07TH ST		UST
LONG BEACH	U003854634	USA GASOLINE CORP #235 (3 D/W MODERN)	0907 E 07TH ST		UST
LONG BEACH	U003854633	UNITED OIL #18 (3 10M D/W XERXES)	0501 W 07TH ST		UST
LONG BEACH	U003854644	KLAID BLASTING CO INC./ PORT PAR #76	1700 W 09TH ST		UST
LONG BEACH	U003854643	VACANT/PAVED, FENCED LAND	1540 W 09TH ST		UST
LONG BEACH	S103678903	MURPHY IND COATINGS LONG BEACH	HWY 1/103/110 INTERSECTIONS OF	00000	HAZNET
LONG BEACH	S105631063		10TH AND FASHION STREET		CHMIRS
LONG BEACH	2001558715	1452 WEST 11TH ST.	1452 WEST 11TH ST.	0	ERNS
LONG BEACH	9998020749		12TH / JACKSON STS		HMIRS
LONG BEACH	2000518420	17TH ST AND HARBOR AVE	17TH ST AND HARBOR AVE	0	ERNS
LONG BEACH	S107449060		19TH AND MARTIN LUTHER		CHMIRS
LONG BEACH	U003854663	LACO METRO (2 D/W ACE BUEHLER)	4350 E 208TH ST		UST
LONG BEACH	91205083	20TH ST AND REDONDO	20TH ST AND REDONDO	-	ERNS
LONG BEACH	2003704609	223RD AND WILMINGTON	223RD AND WILMINGTON		ERNS
LONG BEACH	90182101	25TH ST WEST OF ROSE AVE	25TH ST WEST OF ROSE AVE		ERNS
LONG BEACH	S106837272	PAULEY PETR INC, MEADER & DARB	28TH ST/OLIVE AV	0	EMI
LONG BEACH	S106837271	PAULEY PETR INC, MEADER & DARB	28TH ST @ OLIVE AV	0	EMI
LONG BEACH	S107449895		36TH AT ATLANTIC AVE.		CHMIRS
LONG BEACH	9998091315		RT 45		HMIRS
LONG BEACH	S109286849	PARAMOUNT DUMP	55TH		LDS
LONG BEACH	S107450525		61ST AT CHERRY		CHMIRS
LONG BEACH	S103669648	HOME SAVINGS OF AMERICA	701 707 6TH ST / 614 LIME AV	00000	HAZNET
LONG BEACH	S105633191		2500 EAST 70TH ST BY R/R TRACKS		CHMIRS
LONG BEACH	S105630147		S/B 710 NORTH PF P.C.H.		CHMIRS
LONG BEACH	91240385	NB 710 AT OCEAN OVERFLOOD CONTROL CHANNEL	NB 710 AT OCEAN OVERFLOOD CONTROL CHANNEL		ERNS
LONG BEACH	91240324	NB 710 FWY & S OF ATLANTIC	NB 710 FWY & S OF ATLANTIC		ERNS
LONG BEACH	91241749	WEST 7TH ST. WEST OF PICO AVE	WEST 7TH ST. WEST OF PICO AVE		ERNS
LONG BEACH	91233014	1300 WEST 8TH STREET BERTH 77	1300 WEST 8TH STREET BERTH 77		ERNS
LONG BEACH	S103675916	MURPHY INDUSTRIAL COATINGS INC	91/710 / 91/605 RETROFIT	00000	HAZNET
LONG BEACH	S106852515	L A RIVER LAB REPORTS	L A RIVER		LOS ANGELES CO. HMS
LONG BEACH	S107451031		ADJACENT BERTH C 61		CHMIRS
LONG BEACH	2000031953		ALAMEDA SUB		HMIRS
LONG BEACH	2000535483	ALAMEDA BAY MARINA	ALAMEDA BAY MARINA	0	ERNS
LONG BEACH	2000536210	ALAMEDA'S BAY MARINA	ALAMEDA'S BAY MARINA	0	ERNS
LONG BEACH	2000545259	ALAMEDOS BAY MARINA	ALAMEDOS BAY MARINA	0	ERNS
LONG BEACH	S107451049		ALAMITOS MARINA, GANGWAY 6		CHMIRS
LONG BEACH	S107451048		ALAMITOS BAY @ CHANNEL ENTRANCE, EAST JETTY		CHMIRS
LONG BEACH	S107451047		ALAMITOS BAY		CHMIRS
LONG BEACH	8714362	ALAMITOS BAY PUMP PLANT	ALAMITOS BAY PUMP PLANT		ERNS
LONG BEACH	90185813	ALAMITOS BAY NEAR GANGWAY 34	ALAMITOS BAY NEAR GANGWAY 34		ERNS
LONG BEACH	2002610126	ALAMITOS BAY MARINA	ALAMITOS BAY MARINA	0	ERNS
LONG BEACH	2002612207	ALAMITOS BAY MARINA	ALAMITOS BAY MARINA	0	ERNS
LONG BEACH	2000539581	ALAMITOS BAY SHIPYARD	ALAMITOS BAY SHIPYARD	0	ERNS
LONG BEACH	S107451061		ALLEY TO THE REAR 2503 E. MARKET ST.		CHMIRS
LONG BEACH	S107451062		ALMITOES BAY GANGWAY 17		CHMIRS
LONG BEACH	91236892	ALPHA 2, LA ANCHORAGE LONG BEACH HARBOR	ALPHA 2, LA ANCHORAGE LONG BEACH HARBOR		ERNS

LOS ANGELES COUNTY, CA - ORPHAN SUMMARY

City	EDR ID	Site Name	Site Address	Zip	Database(s)
LONG BEACH	91205130	AMERICAN TERMINALS-LONG BEACH HARBOR	AMERICAN TERMINALS-LONG BEACH HARBOR		ERNS
LONG BEACH	S107451075		ANAHEIM ST. @ MARTIN LUTHER KING AVE.		CHMIRS
LONG BEACH	S105632272		ANAHEIM / OLSON		CHMIRS
LONG BEACH	S103678152	PORT OF LONG BEACH	ANAHEIM ST BRIDGE LA RIVER	00000	HAZNET
LONG BEACH	S106838762	SAMCO AUTO BODY INC	724 ANAHEIM BL	0	EMI
LONG BEACH	S107451078		ANCHORAGE F11		CHMIRS
LONG BEACH	S107451077		ANCHORAGE B6		CHMIRS
LONG BEACH	S105632864		ANCHORAGE C6 TO QUEENS GATE		CHMIRS
LONG BEACH	S105630179		ANCHORAGE C-15		CHMIRS
LONG BEACH	91236968	ANCHORAGE ALPHA 1, LONG BEACH HARBOR	ANCHORAGE ALPHA 1, LONG BEACH HARBOR		ERNS
LONG BEACH	91236849	ANCHORAGE D-3 LB HARBOR,MV CANADA EXPRES	ANCHORAGE D-3 LB HARBOR,MV CANADA EXPRES		ERNS
LONG BEACH	91228759	ANCHORAGE C-12 LONG HARBOR	ANCHORAGE C-12 LONG HARBOR		ERNS
LONG BEACH	91228320	C-14 ANCHORAGE LA/LB HARBOR	C-14 ANCHORAGE LA/LB HARBOR		ERNS
LONG BEACH	92251212	ANCHORAGE DELTA 2	ANCHORAGE DELTA 2		ERNS
LONG BEACH	91202783	C-12 ANCHORAGE - OFFSHORE	C-12 ANCHORAGE - OFFSHORE		ERNS
LONG BEACH	90185989	ANCHORAGE "O" NEAR RESERVATION POINT	ANCHORAGE "O" NEAR RESERVATION POINT		ERNS
LONG BEACH	91218720	ANCHORAGE D1 B2 B3	ANCHORAGE D1 B2 B3		ERNS
LONG BEACH	91215337	ANCHORAGE G11, PORT OF LONG BEACH	ANCHORAGE G11, PORT OF LONG BEACH		ERNS
LONG BEACH	91205709	ANCHORAGE CHARLIE 12 LONG BEACH HARBOR	ANCHORAGE CHARLIE 12 LONG BEACH HARBOR		ERNS
LONG BEACH	91216982	ANCHORAGE A-1	ANCHORAGE A-1		ERNS
LONG BEACH	S105630757		27 TH AND CALIFORNIA		CHMIRS
LONG BEACH	90186382	7TH AND PICO ST.	7TH AND PICO ST.		ERNS
LONG BEACH	S105650838		NORTH APIENCE / 2ND STREET BRIDGE		CHMIRS
LONG BEACH	S107451091		APM TERMINALS, PIER 400 PORT OF L.A.		CHMIRS
LONG BEACH	97408374	ARCO LONG BEACH 78 PIER 78	ARCO LONG BEACH 78 PIER 78		ERNS
LONG BEACH	8714865	ARCO MARINE TERMINAL	ARCO MARINE TERMINAL		ERNS
LONG BEACH	8712292	W-91 ARTESIA FWY TO:L.B. FWY	W-91 ARTESIA FWY TO:L.B. FWY		ERNS
LONG BEACH	2000671465	ST AT LA RIVER	ST AT LA RIVER		ERNS
LONG BEACH	2002591915	5536 AZUR WAY	5536 AZUR WAY	0	ERNS
LONG BEACH	2000669724	R B STREET	R B STREET		ERNS
LONG BEACH	91204690	SOUTHEAST BASIN PIER G LONG BEACH HARBOR	SOUTHEAST BASIN PIER G LONG BEACH HARBOR		ERNS
LONG BEACH	S107454075		WEST BASIN, PIER T, BERTH 140		CHMIRS
LONG BEACH	S105631696		BAT MARINA		CHMIRS
LONG BEACH	2000671611	BAY MARINA	BAY MARINA		ERNS
LONG BEACH	2000536625	2092 BELFLOWER BLVD.	2092 BELFLOWER BLVD.	0	ERNS
LONG BEACH	S105630940		BELMONT PIER		CHMIRS
LONG BEACH	99652154	BELMONT SHORE PIER WEST TO CHERRY ST	BELMONT SHORE PIER WEST TO CHERRY ST		ERNS
LONG BEACH	S105655933		BERTH 214, PIER G, LONG BEACH HARBOR		CHMIRS
LONG BEACH	S107451232		BERTH 39 AT CALIFORNIA UNITED TERMINALS		CHMIRS
LONG BEACH	S107451213		BERTH 12 DRILL DRILL		CHMIRS
LONG BEACH	S107451212		BERTH 118, PIER T ON THE LONG BEACH HARBOR		CHMIRS
LONG BEACH	S107451209		BERTH 03, LONG BEACH HARBOR		CHMIRS
LONG BEACH	S107451239		BERTH 94		CHMIRS
LONG BEACH	S107451237		BERTH 77		CHMIRS
LONG BEACH	S105632208		BERTH A1 -A11		CHMIRS
LONG BEACH	S105631495		BERTH 211		CHMIRS
LONG BEACH	S105630225		LA BERTH 72		CHMIRS

LOS ANGELES COUNTY, CA - ORPHAN SUMMARY

City	EDR ID	Site Name	Site Address	Zip	Database(s)
LONG BEACH	2003705623	BERTH E-20	BERTH E-20		ERNS
LONG BEACH	S105650963		BERTH 121, LONG BEACH HARBOR		CHMIRS
LONG BEACH	2003646070	BERTH 76	BERTH 76		ERNS
LONG BEACH	2003645369	BERTH 212	BERTH 212		ERNS
LONG BEACH	2004720683	BERTH 210	BERTH 210		ERNS
LONG BEACH	91236956	BERTH 200 G, LONG BEACH HARBOR	BERTH 200 G, LONG BEACH HARBOR		ERNS
LONG BEACH	91236823	BERTH 53, LB HARBOR	BERTH 53, LB HARBOR		ERNS
LONG BEACH	91228908	BERTH 243 AT MUERSK TERMINAL	BERTH 243 AT MUERSK TERMINAL		ERNS
LONG BEACH	91231449	BERTH 126 AMERICAN PRES LINE DOCK, LB HBR	BERTH 126 AMERICAN PRES LINE DOCK, LB HBR		ERNS
LONG BEACH	91234931	BERTH 21 TERMINAL ISLAND	BERTH 21 TERMINAL ISLAND		ERNS
LONG BEACH	91234836	BERTH #88 AT FACILITY	BERTH #88 AT FACILITY		ERNS
LONG BEACH	91230616	BERTH 246 LONG BEACH HARBOR	BERTH 246 LONG BEACH HARBOR		ERNS
LONG BEACH	93307275	BERTH 246 PIER J	BERTH 246 PIER J		ERNS
LONG BEACH	91241943	LA BERTH 210 / LONG BEACH HARBOR	LA BERTH 210 / LONG BEACH HARBOR		ERNS
LONG BEACH	96483342	BERTH 233	BERTH 233		ERNS
LONG BEACH	92251449	BERTH 34 LONG BEACH HARBOR	BERTH 34 LONG BEACH HARBOR		ERNS
LONG BEACH	8720515	BERTH 200-G/LONG BEACH HARBOR	BERTH 200-G/LONG BEACH HARBOR		ERNS
LONG BEACH	8720194	BERTH 121/ARCO TERMINAL/LB HBR	BERTH 121/ARCO TERMINAL/LB HBR		ERNS
LONG BEACH	99651428	BERTH 227 PORT OF LONG BEACH	BERTH 227 PORT OF LONG BEACH		ERNS
LONG BEACH	90190972	BERTH 187 LONG BEACH HARBOR	BERTH 187 LONG BEACH HARBOR		ERNS
LONG BEACH	90185803	BERTH 83	BERTH 83		ERNS
LONG BEACH	90189390	LB BERTH 234 LB HARBOR SHIP-AMERICAN EXP	LB BERTH 234 LB HARBOR SHIP-AMERICAN EXP		ERNS
LONG BEACH	91200472	BERTH 176 PORT OF LOS ANGELES	BERTH 176 PORT OF LOS ANGELES		ERNS
LONG BEACH	90188370	BERTH 234	BERTH 234		ERNS
LONG BEACH	90188193	BERTH 118, LONG BEACH HARBOR	BERTH 118, LONG BEACH HARBOR		ERNS
LONG BEACH	90188158	BERTH 231	BERTH 231		ERNS
LONG BEACH	90184190	BERTH 121	BERTH 121		ERNS
LONG BEACH	91215164	BERTH 55	BERTH 55		ERNS
LONG BEACH	91218189	BERTH 246	BERTH 246		ERNS
LONG BEACH	91217791	BERTH 46, LONG BEACH PIER	BERTH 46, LONG BEACH PIER		ERNS
LONG BEACH	91210357	L.A. BERTH 118 LOS ANGELES HARBOR	L.A. BERTH 118 LOS ANGELES HARBOR		ERNS
LONG BEACH	91210356	L.A. BERTH 118 LOS ANGELES HARBOR	L.A. BERTH 118 LOS ANGELES HARBOR		ERNS
LONG BEACH	91209969	BERTH 201, LB PIER HOLIDAY HARBOR MARINA	BERTH 201, LB PIER HOLIDAY HARBOR MARINA		ERNS
LONG BEACH	91217025	#209 BERTH	#209 BERTH		ERNS
LONG BEACH	91216926	L.A. BERTH 142	L.A. BERTH 142		ERNS
LONG BEACH	91208466	BERTH 186.5 LOS ANGELES HARBOR	BERTH 186.5 LOS ANGELES HARBOR		ERNS
LONG BEACH	99643578	BERTH G-212	BERTH G-212		ERNS
LONG BEACH	S103678242	FAIRLORD VESSEL	BERTH 234	00000	HAZNET
LONG BEACH	S100946479	POLYNESIA IMO# 9127019	BERTH 245	00000	HAZNET
LONG BEACH	S102798732	JOHN L. MEEK CONSTRUCTION	BERTH 72	00000	HAZNET
LONG BEACH	2002590138	BERTH 48 PORT OF LONG BEACH	BERTH 48 PORT OF LONG BEACH	0	ERNS
LONG BEACH	2002610581	BERTH 226	BERTH 226	0	ERNS
LONG BEACH	2000551763	BERTH 121 BP	BERTH 121 BP	0	ERNS
LONG BEACH	2000545882	BERTH 99 SLIP 20	BERTH 99 SLIP 20	0	ERNS
LONG BEACH	2000543694	BERTH 77	BERTH 77	0	ERNS
LONG BEACH	2000542727	BERTH 12	BERTH 12	0	ERNS
LONG BEACH	2000523067	BERTH 77	BERTH 77	0	ERNS

LOS ANGELES COUNTY, CA - ORPHAN SUMMARY

City	EDR ID	Site Name	Site Address	Zip	Database(s)
LONG BEACH	2000522252	BERTH 227	BERTH 227	0	ERNS
LONG BEACH	2000520902	BERTH 87	BERTH 87	0	ERNS
LONG BEACH	2000520863	BERTH 76	BERTH 76	0	ERNS
LONG BEACH	2000520217	BERTH 84 A	BERTH 84 A	0	ERNS
LONG BEACH	2001560296	BERTH 77	BERTH 77	0	ERNS
LONG BEACH	2001567820	BERTH 24	BERTH 24	0	ERNS
LONG BEACH	S107451262		BETWEEN WARDLOW ROAD / 36 STREET, NEAR LONG BEAC		CHMIRS
LONG BEACH	S107451246		BETWEEN 62ND / 63RD ST.		CHMIRS
LONG BEACH	S105631965		BETWEEN PIER 15 / 16 NAVAL SHIPYARD		CHMIRS
LONG BEACH	2003641568	BETWEEN LOS ANGELES AND LONG BEACH	BETWEEN LOS ANGELES AND LONG BEACH		ERNS
LONG BEACH	91231355	BETWEEN PIER 6 AND 3 IN THE NAVY HARBOR	BETWEEN PIER 6 AND 3 IN THE NAVY HARBOR		ERNS
LONG BEACH	90465227	BETWEEN RUTGERS AND CHARLEMAIGNE RD ON	BETWEEN RUTGERS AND CHARLEMAIGNE RD ON		ERNS
LONG BEACH	91218729	BETWEEN BERTH 52 & 60 LONG BEACH HARBOR	BETWEEN BERTH 52 & 60 LONG BEACH HARBOR		ERNS
LONG BEACH	91205718	BETWEEN PIER "F" AND "G" LONG BEACH PIER	BETWEEN PIER "F" AND "G" LONG BEACH PIER		ERNS
LONG BEACH	8714859	BETWN:ISLANDS GRIFFIN & WHITE	BETWN:ISLANDS GRIFFIN & WHITE		ERNS
LONG BEACH	96488388	BIRTH 41, LONG BEACH HBR	BIRTH 41, LONG BEACH HBR		ERNS
LONG BEACH	2002596377	BIRTH 86	BIRTH 86	0	ERNS
LONG BEACH	2002622141	BIRTH 57	BIRTH 57	0	ERNS
LONG BEACH	S106483991	BAY SHORE LONG BEACH MANILA AVE TRACK	5500 BLOCK 35 36 / 37 MANILA AVE TRACK		SLIC
LONG BEACH	S107451651		EAST BOUND OCEAN WEST OF THE 47TH AT GATE 2.		CHMIRS
LONG BEACH	S107451307		BRAVO 11		CHMIRS
LONG BEACH	2003705931	BRAVO ANCHORAGE	BRAVO ANCHORAGE		ERNS
LONG BEACH	2002632181	BRAVO ANCHORAGE	BRAVO ANCHORAGE	0	ERNS
LONG BEACH	2002632186	BRAVO ANCHORAGE	BRAVO ANCHORAGE	0	ERNS
LONG BEACH	2001562530	6TH ST BRIDGE AT LA RIVER	6TH ST BRIDGE AT LA RIVER	0	ERNS
LONG BEACH	8720594	BTW:BERTHS 50&52@ LB HBR	BTW:BERTHS 50&52@ LB HBR		ERNS
LONG BEACH	2000535189	BURNET STREET AND	BURNET STREET AND	0	ERNS
LONG BEACH	2000535312	BURNETT ST AT	BURNETT ST AT	0	ERNS
LONG BEACH	90465897	CABRIALA MARINA	CABRIALA MARINA		ERNS
LONG BEACH	S102804348	THE YIN CHUAN	CAL. UNITED TERM BERTH D-34	00000	HAZNET
LONG BEACH	2003701980	CALIFORNIA UNITED TERMINAL	CALIFORNIA UNITED TERMINAL		ERNS
LONG BEACH	2003645421	CALIFORNIA UNITED TERMINAL	CALIFORNIA UNITED TERMINAL		ERNS
LONG BEACH	2001566506	CALIFORNIA UNITED TERMINAL	CALIFORNIA UNITED TERMINAL	0	ERNS
LONG BEACH	2001566240	CALIFORNIA UNITED TERMINAL	CALIFORNIA UNITED TERMINAL	0	ERNS
LONG BEACH	2001565672	CALIFORNIA UNITED TERMINAL	CALIFORNIA UNITED TERMINAL	0	ERNS
LONG BEACH	S103965810	GENERAL TELEPHONE	CASTIAN DR SOUTH OF 11TH ST	00000	HAZNET
LONG BEACH	91210075	CERRITOS @ ALAMITOS	CERRITOS @ ALAMITOS		ERNS
LONG BEACH	2002592914	CERRITOS BAHIA MARINA	CERRITOS BAHIA MARINA	0	ERNS
LONG BEACH	91202939	CHAFFEE ISLAND NR BELMONT SHORE	CHAFFEE ISLAND NR BELMONT SHORE		ERNS
LONG BEACH	2002612607	CHANNEL 3	CHANNEL 3	0	ERNS
LONG BEACH	S107451421		CHEM OIL TERMINAL F BERTH 209		CHMIRS
LONG BEACH	2001556443	209 CHEM OIL DOCK	209 CHEM OIL DOCK	0	ERNS
LONG BEACH	S107451434		CHRISMAN MARINA, 96 62ND PLACE		CHMIRS
LONG BEACH	S100939147	LOS ANGELES CO/SANITATION DISTRICT	CITY COLLEGE VETERAN STADIUM	00000	HAZNET
LONG BEACH	S105254883	LONG BEACH CITY	CITYWIDE		CA WDS
LONG BEACH	S106837148	PAN WESTERN PETR CO, NAPLES LE	COLORADO / LOS ALTOS (S/W)	0	EMI
LONG BEACH	96487243	CONTAINER ON A FLAT BED / LEAKING FROM FLOOR BOARD	CONTAINER ON A FLAT BED / LEAKING FROM FLOOR BOARD		ERNS

LOS ANGELES COUNTY, CA - ORPHAN SUMMARY

City	EDR ID	Site Name	Site Address	Zip	Database(s)
LONG BEACH	S105632353		SW CORNER OF 23D ST / SANTE FE AVE		CHMIRS
LONG BEACH	S105633147		CORNER OF CANTON AVE AND LINDEN ST VACANT FIELD		CHMIRS
LONG BEACH	91228368	CORNER OF WINDHAM AVE AND THE FREEWAY ON-RAMP TO 710 SOUTH	CORNER OF WINDHAM AVE AND THE FREEWAY ON-RAMP TO 710 SOUTH		ERNS
LONG BEACH	2004729439	CORNER OF KENWOOD AND PARAMOUNT	CORNER OF KENWOOD AND PARAMOUNT		ERNS
LONG BEACH	S102799121	1X GTE CALIF	SE CORNER OF FIRST ST / LONG	00000	HAZNET
LONG BEACH	S103678504	DAVE BRAKES EXPRESS	CORNER OF SAN FRANCISCO/ESTHER STREETS	00000	HAZNET
LONG BEACH	S106829802	DAVIS INVESTMENT CO, DUTCHER L	N/E CORNER LINDEN AV / SPRING	0	EMI
LONG BEACH	S106831973	GRANER OIL COMPANY, (NARD LEAS	200 W CORNER ATLANTIC / 31ST	0	EMI
LONG BEACH	2000540773	COWELS AND ANAHEIM STREET	COWELS AND ANAHEIM STREET	0	ERNS
LONG BEACH	98462191	CRUISE SHIP TERMINAL LA/LB	CRUISE SHIP TERMINAL LA/LB		ERNS
LONG BEACH	2000669727	R D STREET	R D STREET		ERNS
LONG BEACH	91236056	DEFOREST ST AND 60TH ST DEFOREST PARK	DEFOREST ST AND 60TH ST DEFOREST PARK		ERNS
LONG BEACH	2001563006	DELORES RAIL YARD	DELORES RAIL YARD	0	ERNS
LONG BEACH	92251211	DELTA 2 ACHORAGE LONG BEACH HARBOR OFF	DELTA 2 ACHORAGE LONG BEACH HARBOR OFF		ERNS
LONG BEACH	2002609982	DIVISION STREET	DIVISION STREET	0	ERNS
LONG BEACH	S107451606		DOCK 205 MARINA DR		CHMIRS
LONG BEACH	90181526	DOVEY ST. APPROX 14 MI S OF CARSON ST.*	DOVEY ST. APPROX 14 MI S OF CARSON ST.*		ERNS
LONG BEACH	S107451620		DOWNTOWN MARINE BETWEEN GANGWAY J / K		CHMIRS
LONG BEACH	S105629778		DOWNTOWN MARINA		CHMIRS
LONG BEACH	S105629612		LB DOWNTOWN MARINA GANGWAY B, SLIP 2		CHMIRS
LONG BEACH	S105633234		DRAINAGE DITCH BEHIND 4200 GREEN BRIER RD		CHMIRS
LONG BEACH	S105632306		EASTBOUND SR91 TRANSITION TO NORTHBOUND 710		CHMIRS
LONG BEACH	S107451008		9TH AT EDISON		CHMIRS
LONG BEACH	90181603	EDISON WAY & LUGGER RD N. HARBOR	EDISON WAY & LUGGER RD N. HARBOR	-	ERNS
LONG BEACH	S105632051		3304 ELM AVE WARDLOW AND LONG BEACH BLVD		CHMIRS
LONG BEACH	98459518	3240 ELM AVE WARDLOW IS CROSS STREET	3240 ELM AVE WARDLOW IS CROSS STREET		ERNS
LONG BEACH	2002621241	501 ELM STREET	501 ELM STREET	0	ERNS
LONG BEACH	2002622203	2440 ELM AVENUE	2440 ELM AVENUE	0	ERNS
LONG BEACH	91217763	SOUTH END PIER "G", BERTH 216	SOUTH END PIER "G", BERTH 216		ERNS
LONG BEACH	99645390	SOUTH END OF OUTER BREAKWATER	SOUTH END OF OUTER BREAKWATER		ERNS
LONG BEACH	2000670981	ERTH 86	ERTH 86		ERNS
LONG BEACH	S105630982		FEELLOWS MARINA LONG BEACH		CHMIRS
LONG BEACH	S105630981		FELLOWS MARINA		CHMIRS
LONG BEACH	S102798873	1X CITY OF LONG BEACH HARBOR DEPT	FIRE STATION #20	00000	HAZNET
LONG BEACH	S102798872	1X CITY OF LONG BEACH HARBOR DEPT	FIRE STATION #15	00000	HAZNET
LONG BEACH	91227585	FISH HARBOR BERTH 68	FISH HARBOR BERTH 68		ERNS
LONG BEACH	91222156	FISH HARBOR PORT OF LONG BEACH	FISH HARBOR PORT OF LONG BEACH		ERNS
LONG BEACH	96489340	FLATBED PICKUP TRUCK / FUEL TANK DEVELOPED LEAK / CAPACITY U	FLATBED PICKUP TRUCK / FUEL TANK DEVELOPED LEAK / CAPACITY U		ERNS
LONG BEACH	2000672751	FLOWER BLVD.	FLOWER BLVD.		ERNS
LONG BEACH	S105629400		710 FREEWAY AT DELALMO ON-RAMP		CHMIRS
LONG BEACH	S107535929		710 FREEWAY / PACIFIC COAST HWY	0	CDL
LONG BEACH	S107538938		IN FRONT OF 3995 ELM AVE	0	CDL
LONG BEACH	S105630162		GATX BERTH LA 118		CHMIRS
LONG BEACH	S105792918	US GEOLOGOICAL SURVEY	18101 N GAVIOTA AVE		LOS ANGELES CO. HMS
LONG BEACH	91233412	GAVIOTA & 28TH ST. SIGNAL HILL	GAVIOTA & 28TH ST. SIGNAL HILL		ERNS

LOS ANGELES COUNTY, CA - ORPHAN SUMMARY

City	EDR ID	Site Name	Site Address	Zip	Database(s)
LONG BEACH	99617050	WEST GERALD DESMOND BRIDGE AT 2001 EAST OCEAN BLVD	WEST GERALD DESMOND BRIDGE AT 2001 EAST OCEAN BLVD		ERNS
LONG BEACH	U003854773	LA CO PUB WRKS (SEASIDE PUMP) D/W TRUSCO	0600 GOLDEN SHORE		UST
LONG BEACH	2002627972	320 GOLDEN SHORE	320 GOLDEN SHORE	0	ERNS
LONG BEACH	2001561020	700 HANGIN WAY	700 HANGIN WAY	0	ERNS
LONG BEACH	S107449644		301 HANJIN RD.		CHMIRS
LONG BEACH	S107449643		301 HANJIN RD		CHMIRS
LONG BEACH	S107451934		HANJIN TERMINAL		CHMIRS
LONG BEACH	2000549641	HANJIN SHIPPING COMPANY	HANJIN SHIPPING COMPANY	0	ERNS
LONG BEACH	91230221	HARBOR SCENIC HWY NORTH OF PANORAMA DR	HARBOR SCENIC HWY NORTH OF PANORAMA DR		ERNS
LONG BEACH	S106834690	LONG BEACH OIL DEV CO, PIER E	SE HARBOR, LG BCH PORT	0	EMI
LONG BEACH	91231669	HENRY FORD PLANT, UNDER THE COMMODORE HINE BRIDGE	HENRY FORD PLANT, UNDER THE COMMODORE HINE BRIDGE		ERNS
LONG BEACH	91234616	HENRY FORD PLANT/ COMODORE HINE BRIGDE	HENRY FORD PLANT/ COMODORE HINE BRIGDE		ERNS
LONG BEACH	S105657042		HILL ST AT FASHION		CHMIRS
LONG BEACH	90186146	HUNTINGTON HARBOR	HUNTINGTON HARBOR		ERNS
LONG BEACH	8719856	I-405/BTW:CHERRY AVE + LAKEWOOD BLVDS	I-405/BTW:CHERRY AVE + LAKEWOOD BLVDS		ERNS
LONG BEACH	S107453568		SB I-710 JSO ANAHEIM ST.		CHMIRS
LONG BEACH	S107452126		ICTF YARD IN LONG BEACH		CHMIRS
LONG BEACH	S105632838		ICTF SO PACIFIC RR YARD MP498.3		CHMIRS
LONG BEACH	S105631899		ICTF YARD, 2401 E. SEPULGEDA		CHMIRS
LONG BEACH	S105631532		ICTF YARD, 2401 E. SEPULUDA		CHMIRS
LONG BEACH	S105633160		ICTF YARD 2401 E. SEPULVEDA		CHMIRS
LONG BEACH	91230679	ICTF FACILITY FOR SOUTHERN PACIFIC	ICTF FACILITY FOR SOUTHERN PACIFIC		ERNS
LONG BEACH	90186128	ICTF YARD	ICTF YARD		ERNS
LONG BEACH	91210082	ICTF YARDS	ICTF YARDS		ERNS
LONG BEACH	94407546	ICTF YARD 2401 EAST SEPULVEDA	ICTF YARD 2401 EAST SEPULVEDA	00000	ERNS
LONG BEACH	2002609681	ICTF RAIL YARD	ICTF RAIL YARD	0	ERNS
LONG BEACH	S107452127		ICTS RAIL YARD		CHMIRS
LONG BEACH	2000669342	IFIC COAST HWY CERRITOS BAHIA MARINA	IFIC COAST HWY CERRITOS BAHIA MARINA		ERNS
LONG BEACH	S105630471		INDUSTRY TRUCK 7727 LONG BEACH.		CHMIRS
LONG BEACH	2000530739	INDUSTRY AVE AND 36TH ST	INDUSTRY AVE AND 36TH ST	0	ERNS
LONG BEACH	S107452154		INNER HARBOR, ENTRANCE TO THE SHORE LINE MARINA		CHMIRS
LONG BEACH	S105632414		INTER HARCOURT AND LONG BEACH BLVD		CHMIRS
LONG BEACH	90182244	INTER MODEL CONTAINER TRANSFER FACILITY	INTER MODEL CONTAINER TRANSFER FACILITY		ERNS
LONG BEACH	90465928	INTER MODEL CONTAINER TRANSFER FACILITY	INTER MODEL CONTAINER TRANSFER FACILITY		ERNS
LONG BEACH	9999010429		INTERMODAL YARD		HMIRS
LONG BEACH	90465975	INTERSEC.OF PICO ST & GERALD DESMOND BRG	INTERSEC.OF PICO ST & GERALD DESMOND BRG		ERNS
LONG BEACH	875628	AT INTERSECTION OF WILLOW ST AND L.A. RIVER	AT INTERSECTION OF WILLOW ST AND L.A. RIVER		ERNS
LONG BEACH	98436011	INTERSECTION OF SOUTH AND ELM STREETS	INTERSECTION OF SOUTH AND ELM STREETS		ERNS
LONG BEACH	90183603	INTERSECTION OF PICO ST AND GERALD DESMOND BRIDGE	INTERSECTION OF PICO ST AND GERALD DESMOND BRIDGE		ERNS
LONG BEACH	91240373	ISLAND FREEMAN, THUMS OIL	ISLAND FREEMAN, THUMS OIL		ERNS
LONG BEACH	91221918	ISLAND GRISSON	ISLAND GRISSON		ERNS
LONG BEACH	91217745	ISLAND CHAPPE	ISLAND CHAPPE		ERNS
LONG BEACH	2000519035	ISLAND FREEMAN	ISLAND FREEMAN	0	ERNS

LOS ANGELES COUNTY, CA - ORPHAN SUMMARY

City	EDR ID	Site Name	Site Address	Zip	Database(s)
LONG BEACH	S103679073	MOBIL OIL COMPANY	ITCF TERMINAL	00000	HAZNET
LONG BEACH	91224373	ITF 1200 PIER "J" AVE, LONG BEACH HARBOR	ITF 1200 PIER "J" AVE, LONG BEACH HARBOR		ERNS
LONG BEACH	S105664283		ITS TERMINAL - BERTH J232		CHMIRS
LONG BEACH	92250665	KILO-4 ANCHORAGE LONG BEACH HARBOR	KILO-4 ANCHORAGE LONG BEACH HARBOR		ERNS
LONG BEACH	90465222	L.BEACH NAVAL SHIPYARD SE BUILDING #132	L.BEACH NAVAL SHIPYARD SE BUILDING #132		ERNS
LONG BEACH	S107452266		LAKEWOOD BLVD AND CONANT ST		CHMIRS
LONG BEACH	S105629867		LEEWARD MARINE MERTH LA 200 H		CHMIRS
LONG BEACH	91234339	LEEWARD MARINA LA BASIN	LEEWARD MARINA LA BASIN		ERNS
LONG BEACH	U003854794	VERIZON L.B. TOLL/NACC (35M D/W JOOR)	5077 LEW DAVIS DR		UST
LONG BEACH	S105630611		LINKS MARINE 2365 SEPULVEDA BLVD.		CHMIRS
LONG BEACH	S105655957		LONG BEACH RAIL YARD, 2401 E. SEPULVEDA BLVD		CHMIRS
LONG BEACH	S107452372		LONG BEACH CHANNEL, BACK CHANNEL, BETWEEN LONG BEA		CHMIRS
LONG BEACH	S107452370		LONG BEACH ANCHORAGE		CHMIRS
LONG BEACH	S107452376		LONG BEACH HARBOR, BERTH 55, 55 PICO AVE.		CHMIRS
LONG BEACH	S107452375		LONG BEACH HARBOR WEST BASIN, 2700 NIMITZ RD.		CHMIRS
LONG BEACH	S107452374		LONG BEACH HARBOR PIER T		CHMIRS
LONG BEACH	S107452373		LONG BEACH HARBOR		CHMIRS
LONG BEACH	S105632749		LONG BEACH BERTH #78		CHMIRS
LONG BEACH	S105631550		LONG BEACH BREAK WATER		CHMIRS
LONG BEACH	S105631746		LONG BEACH NAVAL STATION		CHMIRS
LONG BEACH	S105631653		LONG BEACH # BERTH 121		CHMIRS
LONG BEACH	S105632076		LONG BEACH NAVAL STATION BUILDING #32		CHMIRS
LONG BEACH	S105631369		LONG BEACH NAVAL SHIP YARD ( USS X PEARY)		CHMIRS
LONG BEACH	S105630344		LONG BEACH SHIPYARD PIE 15		CHMIRS
LONG BEACH	S105630424		LONG BEACH BERTH 121, LONG BEACH HARBOR		CHMIRS
LONG BEACH	S105630574		LONG BEACH BERTH 54		CHMIRS
LONG BEACH	S105630564		LONG BEACH BERTH 12		CHMIRS
LONG BEACH	S105630814		LONG BEACH BERTH 55		CHMIRS
LONG BEACH	S105630799		LONG BEACH SHIP YARD PIER#7		CHMIRS
LONG BEACH	S105629803		LONG BEACH BERTH #75		CHMIRS
LONG BEACH	S105629706		LONG BEACH HARBOR PIER 242		CHMIRS
LONG BEACH	S105629676		LONG BEACH NAVY HARBOR PEIR ECHO		CHMIRS
LONG BEACH	S105629983		LONG BEACH NAVAL SHIPYARD EAST OF DRYDOCK #1		CHMIRS
LONG BEACH	S105629982		LONG BEACH BERTH 121 TERMINAL ISLAND PIER ECHO		CHMIRS
LONG BEACH	S105629439		LONG BEACH PEIER F-211		CHMIRS
LONG BEACH	S105629438		LONG BEACH 228 PIER G, BIRTH 228		CHMIRS
LONG BEACH	2003706240	LONG BEACH HARBOR	LONG BEACH HARBOR		ERNS
LONG BEACH	S105650678		LONG BEACH HARBOR BERTH 12		CHMIRS
LONG BEACH	S106852520	LONG BEACH OILFIELD	LONG BEACH OLF		LOS ANGELES CO. HMS
LONG BEACH	S106852519	LONG BEACH OILFIELD	LONG BEACH OLF		LOS ANGELES CO. HMS
LONG BEACH	S106852518	COYOTE CREEK	LONG BEACH		LOS ANGELES CO. HMS
LONG BEACH	91226564	LONG BEACH NAVY SHIP YARD DRY DOCK NO. 2	LONG BEACH NAVY SHIP YARD DRY DOCK NO. 2		ERNS
LONG BEACH	91229878	LONG BEACH DOWN TOWN MARINA BERTH H-45	LONG BEACH DOWN TOWN MARINA BERTH H-45		ERNS
LONG BEACH	91233031	LONG BEACH ANCHORAGE CHARLIE 11	LONG BEACH ANCHORAGE CHARLIE 11		ERNS
LONG BEACH	91229387	LONG BEACH BERTH 26	LONG BEACH BERTH 26		ERNS
LONG BEACH	91229377	LONG BEACH BERTH 26	LONG BEACH BERTH 26		ERNS
LONG BEACH	91229242	LONG BEACH MARINA GANGWAY NO. 1, SLIP 7 ALAMEDA BAY	LONG BEACH MARINA GANGWAY NO. 1, SLIP 7 ALAMEDA BAY		ERNS

LOS ANGELES COUNTY, CA - ORPHAN SUMMARY

City	EDR ID	Site Name	Site Address	Zip	Database(s)
LONG BEACH	91236340	LONG BEACH ANCHORAGE	LONG BEACH ANCHORAGE		ERNS
LONG BEACH	91225417	LONG BEACH NAVAL SHIPYARD PIER NO. 6	LONG BEACH NAVAL SHIPYARD PIER NO. 6		ERNS
LONG BEACH	91228685	LONG BEACH NAVY SHIP YARD PIER NO. 9	LONG BEACH NAVY SHIP YARD PIER NO. 9		ERNS
LONG BEACH	91231441	LONG BEACH C-12 ANCHORAGE, LB HARBOR	LONG BEACH C-12 ANCHORAGE, LB HARBOR		ERNS
LONG BEACH	91231170	LONG BEACH NAVAL SHIP YARD PIER 6W	LONG BEACH NAVAL SHIP YARD PIER 6W		ERNS
LONG BEACH	91234519	LONG BEACH 246 PIER	LONG BEACH 246 PIER		ERNS
LONG BEACH	91230615	LONG BEACH BERTH 246	LONG BEACH BERTH 246		ERNS
LONG BEACH	91227124	LONG BEACH NAVAL SHIP YRD NORTH SIDE OF PIER 9	LONG BEACH NAVAL SHIP YRD NORTH SIDE OF PIER 9		ERNS
LONG BEACH	91226786	LONG BEACH BERTH 48 & 49 LB HARBOR	LONG BEACH BERTH 48 & 49 LB HARBOR		ERNS
LONG BEACH	93300837	LONG BEACH NSY PIER 2	LONG BEACH NSY PIER 2		ERNS
LONG BEACH	91240713	LONG BEACH NAVAL STATION TERMINAL ISLAND	LONG BEACH NAVAL STATION TERMINAL ISLAND		ERNS
LONG BEACH	93305112	LONG BEACH NSY PIER 2	LONG BEACH NSY PIER 2		ERNS
LONG BEACH	91240306	LONG BEACH HARBOR BERTH 8	LONG BEACH HARBOR BERTH 8		ERNS
LONG BEACH	91239884	LONG BEACH BERTH 206	LONG BEACH BERTH 206		ERNS
LONG BEACH	91466454	LONG BEACH NAVAL SHIPYARD TERMINAL ISLAND	LONG BEACH NAVAL SHIPYARD TERMINAL ISLAND		ERNS
LONG BEACH	91466311	LONG BEACH AIRPORT	LONG BEACH AIRPORT		ERNS
LONG BEACH	92251960	LONG BEACH ANCHOR	LONG BEACH ANCHOR		ERNS
LONG BEACH	91241707	LONG BEACH HARBOR, PIER 4 BERTH 246	LONG BEACH HARBOR, PIER 4 BERTH 246		ERNS
LONG BEACH	91241694	LONG BEACH HARBOR, BERTHS 206 & 211	LONG BEACH HARBOR, BERTHS 206 & 211		ERNS
LONG BEACH	92251219	LONG BEACH HARBOR BERTH D-2	LONG BEACH HARBOR BERTH D-2		ERNS
LONG BEACH	99650566	LONG BEACH CHANNEL	LONG BEACH CHANNEL		ERNS
LONG BEACH	8720269	LONG BEACH C-14 ANCHORAGE *87	LONG BEACH C-14 ANCHORAGE *87		ERNS
LONG BEACH	S106389620		LONG BEACH HARBOR PIER 101, UNDER THE COMADORE BRI		CHMIRS
LONG BEACH	S106389601		LONG BEACH NAVAL EAST SIDE PIER 6 "USS DAVID R. RA		CHMIRS
LONG BEACH	S106389515		LONG BEACH ICTS YARD UNKNOWN TRACK AT CUSTOMS YARD		CHMIRS
LONG BEACH	90190067	LONG BEACH ANCHORAGE B-5	LONG BEACH ANCHORAGE B-5		ERNS
LONG BEACH	90190066	LONG BEACH HARBOR BERTH 5	LONG BEACH HARBOR BERTH 5		ERNS
LONG BEACH	90186198	LONG BEACH BERTH #49 VESSEL "ARTHUR S"	LONG BEACH BERTH #49 VESSEL "ARTHUR S"		ERNS
LONG BEACH	90189485	LONG BEACH PIER 242/243	LONG BEACH PIER 242/243		ERNS
LONG BEACH	90189403	LONG BEACH BERTH #121 NAVY MOLE	LONG BEACH BERTH #121 NAVY MOLE		ERNS
LONG BEACH	90185349	LONG BEACH ANCHORAGE	LONG BEACH ANCHORAGE		ERNS
LONG BEACH	91200739	LONG BEACH HARBOR BERTH 200	LONG BEACH HARBOR BERTH 200		ERNS
LONG BEACH	90189069	LONG BEACH HARBOR BERTH 243	LONG BEACH HARBOR BERTH 243		ERNS
LONG BEACH	91200110	LONG BEACH BIRTH 200 LONG BEACH HARBOR	LONG BEACH BIRTH 200 LONG BEACH HARBOR		ERNS
LONG BEACH	91215789	LONG BEACH HARBOR BERTH 209	LONG BEACH HARBOR BERTH 209		ERNS
LONG BEACH	91222581	LONG BEACH ANCHOR D3	LONG BEACH ANCHOR D3		ERNS
LONG BEACH	91215310	LONG ANCHORAGE B-5	LONG ANCHORAGE B-5		ERNS
LONG BEACH	91222202	LONG BEACH HARBOR BERTH #228	LONG BEACH HARBOR BERTH #228		ERNS
LONG BEACH	91222046	LONG BEACH ANCHORAGE #2	LONG BEACH ANCHORAGE #2		ERNS
LONG BEACH	91206198	LONG BEACH NAVAL SHIPYARD TERMINAL ISLAND	LONG BEACH NAVAL SHIPYARD TERMINAL ISLAND		ERNS
LONG BEACH	91218436	LONG BEACH NAVAL STATION PIER 7 WEST TO FLEET LANDING	LONG BEACH NAVAL STATION PIER 7 WEST TO FLEET LANDING		ERNS
LONG BEACH	91209949	LONG BEACH PIER	LONG BEACH PIER		ERNS
LONG BEACH	91220678	LONG BEACH ANCHORAGE C-5	LONG BEACH ANCHORAGE C-5		ERNS
LONG BEACH	91216624	LONG BEACH HARBOR BERTH 216, PIER G	LONG BEACH HARBOR BERTH 216, PIER G		ERNS
LONG BEACH	91209279	LONG BEACH ANCHORAGE C-11	LONG BEACH ANCHORAGE C-11		ERNS



LOS ANGELES COUNTY, CA - ORPHAN SUMMARY

City	EDR ID	Site Name	Site Address	Zip	Database(s)
LONG BEACH	91209064	LONG BEACH ANCHORAGE C-5	LONG BEACH ANCHORAGE C-5		ERNS
LONG BEACH	8722472	LONG BEACH HARBOR	LONG BEACH HARBOR		ERNS
LONG BEACH	8716209	LONG BEACH HBR ANCHORAGE D-3.	LONG BEACH HBR ANCHORAGE D-3.		ERNS
LONG BEACH	S102808932	1X CO SANITATION DIST OF LOS ANGELES	LONG BEACH VET STADIUM	00000	HAZNET
LONG BEACH	S103973375	KERR NORTHERN MARINE	LONG BEACH BERTH 201	00000	HAZNET
LONG BEACH	S106826383	ATLANTIC OIL CO, DODGE LEASE	S/E LONG BEACH BLVD / 32ND ST	0	EMI
LONG BEACH	2002623800	LONG BEACH HARBOR	LONG BEACH HARBOR	0	ERNS
LONG BEACH	2002622431	LONG BEACH HARBOR	LONG BEACH HARBOR	0	ERNS
LONG BEACH	2000551773	LONG BEACH PIER 86	LONG BEACH PIER 86	0	ERNS
LONG BEACH	2000546461	LONG BEACH HARBOR	LONG BEACH HARBOR	0	ERNS
LONG BEACH	2000544040	LONG BEACH HARBOR	LONG BEACH HARBOR	0	ERNS
LONG BEACH	2000530136	LONG BEACH HARBOR	LONG BEACH HARBOR	0	ERNS
LONG BEACH	2001561435	LONG BEACH RARBOR	LONG BEACH RARBOR	0	ERNS
LONG BEACH	2001567266	LONG BEACH CHANEL	LONG BEACH CHANEL	0	ERNS
LONG BEACH	2001566917	LONG BEACH HARBOR	LONG BEACH HARBOR	0	ERNS
LONG BEACH	92271237	LONG BEACH ANCHORAGE BRAVO 5	LONG BEACH ANCHORAGE BRAVO 5	-	ERNS
LONG BEACH	91216943	LONG BEACH HARBOR INSIDE BREAKWATER	LONG BEACH HARBOR INSIDE BREAKWATER	-	ERNS
LONG BEACH	S105630005		LONGBEACH BERTH 99		CHMIRS
LONG BEACH	92250611	LONGBEACH HARBOR BERTH 13	LONGBEACH HARBOR BERTH 13		ERNS
LONG BEACH	90189808	LONGBEACH BERTH 213 CORNER OF WINDHAM ANI PANORAMA	LONGBEACH BERTH 213 CORNER OF WINDHAM AND PANORAMA		ERNS
LONG BEACH	8712578	LOS COYOTES CREEK	LOS COYOTES CREEK		ERNS
LONG BEACH	2000025038		LOS ANGELES SUB		HMIRS
LONG BEACH	2000025039		LOS ANGELES SUB		HMIRS
LONG BEACH	S106483781	CONTINENTAL CLEANERS	2360 LOS COYOTES DIAGONAL		SLIC
LONG BEACH	90190973	LOS ANGELES BERTH 187	LOS ANGELES BERTH 187		ERNS
LONG BEACH	91216984	LOS ANGELES BERTH 131	LOS ANGELES BERTH 131		ERNS
LONG BEACH	S103655136	TEXACO REFINING AND MARKETING INC	3564 LOS COYOTES	00000	HAZNET
LONG BEACH	8715268	770 ST LOUIS ST	770 ST LOUIS ST		ERNS
LONG BEACH	2000548900	MAERSK SEA LAND TEMINAL	MAERSK SEA LAND TEMINAL	0	ERNS
LONG BEACH	97407585	ON MAGNOLIA RD ACROSS BROADWAY/OCEAN/CHESNUT/ AND SHORELINE	ON MAGNOLIA RD ACROSS BROADWAY/OCEAN/CHESNUT/ AND SHORELINE		ERNS
LONG BEACH	91240336	MAIN GATE OF CAL UNITED TERMINAL	MAIN GATE OF CAL UNITED TERMINAL		ERNS
LONG BEACH	99622727	MAIN LIFE GUARD STATION ON CHERRY BEACH AT CHERRY AVE / AND	MAIN LIFE GUARD STATION ON CHERRY BEACH AT CHERRY AVE / AND		ERNS
LONG BEACH	S105632846		MARESK TERMINAL , PIER J		CHMIRS
LONG BEACH	S105631919		MARINE TERMINAL #2, 1900 8TH ST		CHMIRS
LONG BEACH	2004729429	2503 E. MARKET STREET	2503 E. MARKET STREET		ERNS
LONG BEACH	2001553777	MILE POST: 497	MILE POST: 497	0	ERNS
LONG BEACH	2001569876	MILEPOST 17	MILEPOST 17	0	ERNS
LONG BEACH	S107452624		MOBIL PLATFORM ODYSSEY ,PIER 16 TERMINAL ISLAND PO		CHMIRS
LONG BEACH	S107452635		MONLACO ROAD AND RUTGERS		CHMIRS
LONG BEACH	S107452717		MPM 20.01 WILLOW AT TERMINAL ISLAND FREEWAY APPROX		CHMIRS
LONG BEACH	S107452716		MPM 20.01 ON THE SAN PEDRO SUB DIV		CHMIRS
LONG BEACH	S105629304		NAS LONG BEACH BETWWEN PIER 6 / 7		CHMIRS
LONG BEACH	93307461	NAS LONG BEACH PIER 16	NAS LONG BEACH PIER 16		ERNS
LONG BEACH	S105631413		NAVAL STATION LONG BEACH BLDG. 145		CHMIRS

LOS ANGELES COUNTY, CA - ORPHAN SUMMARY

City	EDR ID	Site Name	Site Address	Zip	Database(s)
LONG BEACH	S105630268		YO-220 NAVAL BOAT AT LB NAVAL YARD PIER 12		CHMIRS
LONG BEACH	S105629802		NAVAL STATION COMPLEX		CHMIRS
LONG BEACH	91233500	NAVAL STATION LONG BEACH	NAVAL STATION LONG BEACH		ERNS
LONG BEACH	92251401	LB NAVAL STATION PIER 6 EAST	LB NAVAL STATION PIER 6 EAST		ERNS
LONG BEACH	92250967	NAVAL STATION	NAVAL STATION		ERNS
LONG BEACH	90185944	NAVAL STA SEWER PIT E JUST OFF OCEAN BLV	NAVAL STA SEWER PIT E JUST OFF OCEAN BLV		ERNS
LONG BEACH	91222651	NAVAL STATION LONG BEACH PIER E	NAVAL STATION LONG BEACH PIER E		ERNS
LONG BEACH	S102810980	R SLAYEN INC	NAVAL VESSELS / FACILITIES	00000	HAZNET
LONG BEACH	93308363	NAVSTA LONG BEACH PIER E, SOUTH FACE	NAVSTA LONG BEACH PIER E, SOUTH FACE		ERNS
LONG BEACH	93308360	NAVSTA LONG BEACH PIER ECHO BERTH 126	NAVSTA LONG BEACH PIER ECHO BERTH 126		ERNS
LONG BEACH	S105630559		U.S. NAVY SHIP "X- BREWTON" PIER 6		CHMIRS
LONG BEACH	93300214	NAVY PIER NO.4 LONG BEACH NAVAL BASE	NAVY PIER NO.4 LONG BEACH NAVAL BASE		ERNS
LONG BEACH	90189896	NAVY MOLE LONG BEACH STATION	NAVY MOLE LONG BEACH STATION		ERNS
LONG BEACH	90189184	NAVY STATION LONG BEACH INSIDE NAVY MOLE	NAVY STATION LONG BEACH INSIDE NAVY MOLE		ERNS
LONG BEACH	S107452912		NEAR 1500 PIER C ST.		CHMIRS
LONG BEACH	S105630280		NEAR PIER 15 AND 16, LONG BEACH SHIPYARD		CHMIRS
LONG BEACH	91466676	NEAR 2779 EL PRESIDIO	NEAR 2779 EL PRESIDIO		ERNS
LONG BEACH	98446573	NONE- DISPERSED INTO WATER	NONE- DISPERSED INTO WATER		ERNS
LONG BEACH	S105630158		50 FT NORTH OF 27TH ST		CHMIRS
LONG BEACH	S107453014		NORTHBOUND 710 FREEWAY, LONG BEACH EXIT OFF RAMP.		CHMIRS
LONG BEACH	S107453030		NOT GIVEN		CHMIRS
LONG BEACH	92256679	AT NW CORNER OF REFINERY	AT NW CORNER OF REFINERY	-	ERNS
LONG BEACH	2000538452	NYK YARD	NYK YARD	0	ERNS
LONG BEACH	S106102434	WESTERN TUBE & CONDUIT CORP	P O BOX 2720		CA WDS
LONG BEACH	S107453053		OCEAN BLVD. AND SHORELINE DR.		CHMIRS
LONG BEACH	S105631197		OCEAN BLVD. AT N/B TERMINAL ISLAND FWY.		CHMIRS
LONG BEACH	90190118	OCEAN AND SEASIDE AVENUES	OCEAN AND SEASIDE AVENUES		ERNS
LONG BEACH	8712242	OES	OES		ERNS
LONG BEACH	91237036	200 SOUTH OF ANAHEIM STREET BRIDGE	200 SOUTH OF ANAHEIM STREET BRIDGE		ERNS
LONG BEACH	8721659	(E. OF LOS COYOTES DIAGONAL)	(E. OF LOS COYOTES DIAGONAL)		ERNS
LONG BEACH	98424430	EAST OF ATLANTIC AVE	EAST OF ATLANTIC AVE		ERNS
LONG BEACH	2002627057	SOUTH OF WILLOW ST	SOUTH OF WILLOW ST	0	ERNS
LONG BEACH	91205700	EAST OF GATE 3-TERMINAL ISLAND NAVALBASE	EAST OF GATE 3-TERMINAL ISLAND NAVALBASE	-	ERNS
LONG BEACH	S107453062		OFF LONG BEACH HARBOR		CHMIRS
LONG BEACH	2004718637	OFF OF LONG BEACH HARBOR	OFF OF LONG BEACH HARBOR		ERNS
LONG BEACH	2001570705	OFF ANGLES GATE	OFF ANGLES GATE	0	ERNS
LONG BEACH	2001566336	OFF SHORE	OFF SHORE	0	ERNS
LONG BEACH	90189559	OIL ISLAND, ISLAND WHITE GRID 13D	OIL ISLAND, ISLAND WHITE GRID 13D		ERNS
LONG BEACH	U003854836	CITY OF L.B. BEACH MAINT (2 D/W JOOR)	4320 OLYMPIC PLAZA		UST
LONG BEACH	S107453103		ORANGE AND SPRING STREETS		CHMIRS
LONG BEACH	872434	ORANGE AND WILLOW STS. WELL NO. D5	ORANGE AND WILLOW STS. WELL NO. D5		ERNS
LONG BEACH	S105632215		5095 EAST PACIFIC COAST HWY LONG BEACH		CHMIRS
LONG BEACH	S105629563		SO PACIFIC ICTF YARD ALAMEDA / SANTA FE ST		CHMIRS
LONG BEACH	S105632562		SO PACIFIC RR, ICTF YARD 2401E. SEPULVIDA		CHMIRS
LONG BEACH	91466652	PACIFIC NORTHERN OIL DOCK BERTH 209	PACIFIC NORTHERN OIL DOCK BERTH 209		ERNS
LONG BEACH	8712254	PACIFIC PLACE (N. OF:405)	PACIFIC PLACE (N. OF:405)		ERNS
LONG BEACH	S106484016	DEPT OF TRANSPORTATION DISTRICT 7 PROJECT DEV B	2100 PACIFIC COAST HWY		SLIC

LOS ANGELES COUNTY, CA - ORPHAN SUMMARY

City	EDR ID	Site Name	Site Address	Zip	Database(s)
LONG BEACH	91216627	PACIFIC NORTHERN OIL DOCK BERTH 209	PACIFIC NORTHERN OIL DOCK BERTH 209		ERNS
LONG BEACH	S106828529	CHEVRON U.S.A. INC	PACIFIC CST HWY SE ALAMITOS CH	0	EMI
LONG BEACH	2000536495	PACIFIC OCEAN	PACIFIC OCEAN	0	ERNS
LONG BEACH	2000532553	6289 PACIFIC COAST HWY	6289 PACIFIC COAST HWY	0	ERNS
LONG BEACH	S102813349	FORMER MOBIL STATION	PALOS VERDES / ATHERTON	00000	HAZNET
LONG BEACH	90189875	1200 PANARAMA DRIVE	1200 PANARAMA DRIVE		ERNS
LONG BEACH	2002620850	PASADENA AVE & SPRING ST	PASADENA AVE & SPRING ST	0	ERNS
LONG BEACH	S106826384	ATLANTIC OIL CO, DOUGLAS LEASE	S/E PASADENA / 31ST ST	0	EMI
LONG BEACH	S106838606	S & C OIL CO INC, MOORE LEASE	200' NW PASADENA / SPRING STS	0	EMI
LONG BEACH	S106838611	S & C OIL CO INC	S/E PASADENA/31ST ST	0	EMI
LONG BEACH	90190815	PASHA MARITIME SERV. LOT BERTHS 83 & 84*	PASHA MARITIME SERV. LOT BERTHS 83 & 84*		ERNS
LONG BEACH	S107450546		6301 E. PCH		CHMIRS
LONG BEACH	2001570218	6339 SOUTH PCH	6339 SOUTH PCH	0	ERNS
LONG BEACH	2003644666	PECO AVE	PECO AVE		ERNS
LONG BEACH	S106831249	FOUR CORNERS PIPE LINE COMPANY	PEIR E, BERTH 118	0	EMI
LONG BEACH	2000523700	1600 PEIR B STREET	1600 PEIR B STREET	0	ERNS
LONG BEACH	92251445	PEPPER DR. BETWEEN LONG BEACH BLVD AND LOCUST	PEPPER DR. BETWEEN LONG BEACH BLVD AND LOCUST		ERNS
LONG BEACH	S107453163		PICO AVE AT PIER E ST.		CHMIRS
LONG BEACH	S105630057		PICO / C STREET		CHMIRS
LONG BEACH	2003644991	SOUTH PICO AVENUE	SOUTH PICO AVENUE		ERNS
LONG BEACH	91466546	PICO AVENUE AND EL EMBARCADERO	PICO AVENUE AND EL EMBARCADERO		ERNS
LONG BEACH	S107453239		PIER S / P ON RAMP/ GERALD DESMOND BRIDGE		CHMIRS
LONG BEACH	S107453233		PIER G BERTH 212		CHMIRS
LONG BEACH	S107453231		PIER F BERTH 207, VESSEL IS PALMELA		CHMIRS
LONG BEACH	S107453229		PIER C, BERTH 62		CHMIRS
LONG BEACH	S107449027		1925 PIER D ST BERTH 39		CHMIRS
LONG BEACH	S107448627		1405 PIER C T BERTH C73		CHMIRS
LONG BEACH	S107448625		1405 PIER C BERTH 373		CHMIRS
LONG BEACH	S107453228		PIER C, BERTH 49-55		CHMIRS
LONG BEACH	S107453166		PIER 40403 BRIDGEMARK # 3770		CHMIRS
LONG BEACH	S105631690		PIER 2 NAVYSHIP YARD		CHMIRS
LONG BEACH	S105631953		PIER 12, FUEL BARGE		CHMIRS
LONG BEACH	S105632203		PIER 30, LONG BEACH HARBOR		CHMIRS
LONG BEACH	S105632188		PIER 2, NAVAL SHIPYARD		CHMIRS
LONG BEACH	S105631043		PIER 6 EAST		CHMIRS
LONG BEACH	S105631545		PIER D, BERTH 38 ( DIRT AREA)		CHMIRS
LONG BEACH	S105631536		PIER "F" BERTH 210		CHMIRS
LONG BEACH	S105631457		PIER 15, LONG BEAH HARBOR		CHMIRS
LONG BEACH	S105630296		PIER 6 / NORTHEAST		CHMIRS
LONG BEACH	S105630514		PIER #7		CHMIRS
LONG BEACH	S105630553		PIER #1 USS OGDEN		CHMIRS
LONG BEACH	S105630755		PIER 2 E - LONG BEACH NAVAL SHIP YARD		CHMIRS
LONG BEACH	S105630695		PIER 15 WEST		CHMIRS
LONG BEACH	S105629652		PIER 7, SHIP ANTEITAM, LONG BEACH SHIP YARD		CHMIRS
LONG BEACH	S105629838		PIER E, USS ROANOAK		CHMIRS
LONG BEACH	S105629812		PIER 9 LONG BEACH NAVAL STATION		CHMIRS

LOS ANGELES COUNTY, CA - ORPHAN SUMMARY

City	EDR ID	Site Name	Site Address	Zip	Database(s)
LONG BEACH	S105629606		PIER 7 WEST LONG BEACH NAVAL STATION		CHMIRS
LONG BEACH	S105629528		PIER 2 EAST SIDE LONG BEACH NAVY YARD		CHMIRS
LONG BEACH	2003641567	PIER 270	PIER 270		ERNS
LONG BEACH	S106852581	BURLINGTON ENVIRONMENTAL	PIER D BERTH 47-49		LOS ANGELES CO. HMS
LONG BEACH	2004717184	PIER C, BIRTH 55-62	PIER C, BIRTH 55-62		ERNS
LONG BEACH	2004717182	PIER C, BERTH 49-55	PIER C, BERTH 49-55		ERNS
LONG BEACH	91236756	PIER 23 ON DOCK ONLY	PIER 23 ON DOCK ONLY		ERNS
LONG BEACH	91231687	PIER 41	PIER 41		ERNS
LONG BEACH	91228155	PIER 6 TERMINAL ISLAND	PIER 6 TERMINAL ISLAND		ERNS
LONG BEACH	91238826	PIER 1 BERTH 48 TERMINAL ISLAND	PIER 1 BERTH 48 TERMINAL ISLAND		ERNS
LONG BEACH	91230849	PIER 6 LONG BEACH NAVAL STATION	PIER 6 LONG BEACH NAVAL STATION		ERNS
LONG BEACH	91230795	PIER 9 AT USS ANCHORAGE NAVY BASE **	PIER 9 AT USS ANCHORAGE NAVY BASE **		ERNS
LONG BEACH	91234309	PIER X TERMINAL ISLAND	PIER X TERMINAL ISLAND		ERNS
LONG BEACH	91239112	PIER 6 EAST TERMINAL ISLAND	PIER 6 EAST TERMINAL ISLAND		ERNS
LONG BEACH	91239094	PIER 1 BERTHS 47-49	PIER 1 BERTHS 47-49		ERNS
LONG BEACH	91241793	PIER E WELL 13 BERTH 118	PIER E WELL 13 BERTH 118		ERNS
LONG BEACH	92251419	PIER 12 LONG BEACH NAVAL STATION	PIER 12 LONG BEACH NAVAL STATION		ERNS
LONG BEACH	93301425	PIER 2 USN-NSY	PIER 2 USN-NSY		ERNS
LONG BEACH	99648570	PIER F NUMBER 207 LONG BEACH HARBOR	PIER F NUMBER 207 LONG BEACH HARBOR		ERNS
LONG BEACH	99648566	PIER 10 / OLD LONG BEACH NAVAL SHIPYARD	PIER 10 / OLD LONG BEACH NAVAL SHIPYARD		ERNS
LONG BEACH	S106483947	TCL/TOYOTA	PIER A, W. OF CARRACK AVE. / N. OF CERRI		SLIC
LONG BEACH	2004722859	PIER G	PIER G		ERNS
LONG BEACH	90183438	PIER 12 LONG BEACH NAVAL SHIPYARD	PIER 12 LONG BEACH NAVAL SHIPYARD		ERNS
LONG BEACH	90183266	PIER 1 BERTH 48	PIER 1 BERTH 48		ERNS
LONG BEACH	91202846	PIER G BERTH 214 LONG BEACH HARBOR	PIER G BERTH 214 LONG BEACH HARBOR		ERNS
LONG BEACH	90182411	PIER F BERTH 207	PIER F BERTH 207		ERNS
LONG BEACH	90189824	PIER G LONG BEACH HARBOR	PIER G LONG BEACH HARBOR		ERNS
LONG BEACH	90181662	PIER 78 AT ARCO DOCK	PIER 78 AT ARCO DOCK		ERNS
LONG BEACH	91222064	PIER 6 WEST	PIER 6 WEST		ERNS
LONG BEACH	91217054	PIER 1 BERTH 46	PIER 1 BERTH 46		ERNS
LONG BEACH	91220034	PIER 1 BERTH 48	PIER 1 BERTH 48		ERNS
LONG BEACH	8719858	PIER @ BERTH 216	PIER @ BERTH 216		ERNS
LONG BEACH	8713769	PIER 86	PIER 86		ERNS
LONG BEACH	S103679585	CANADA MARITIME AGENCIES LTD	PIER 214 LONG BEACH HARBOR	00000	HAZNET
LONG BEACH	2002619405	1512 WEST PIER C STREET	1512 WEST PIER C STREET	0	ERNS
LONG BEACH	2002595570	PIER 16	PIER 16	0	ERNS
LONG BEACH	2002614840	PIER F205	PIER F205	0	ERNS
LONG BEACH	2002624412	PIER 16	PIER 16	0	ERNS
LONG BEACH	2000526007	PIER G / BERTH 212	PIER G / BERTH 212	0	ERNS
LONG BEACH	2000523022	PIER G	PIER G	0	ERNS
LONG BEACH	2000521643	PIER 400	PIER 400	0	ERNS
LONG BEACH	2001553202	PIER 400	PIER 400	0	ERNS
LONG BEACH	2001552975	PIER POINT LANDING	PIER POINT LANDING	0	ERNS
LONG BEACH	2001560294	PIER B BERTH 77	PIER B BERTH 77	0	ERNS
LONG BEACH	2001556485	PIER T	PIER T	0	ERNS
LONG BEACH	S105630295		PIER/6 NORTHEAST		CHMIRS
LONG BEACH	91236753	PLATFORM ELLEN OFFSHORE AT LONG BEACH	PLATFORM ELLEN OFFSHORE AT LONG BEACH		ERNS

LOS ANGELES COUNTY, CA - ORPHAN SUMMARY

City	EDR ID	Site Name	Site Address	Zip	Database(s)
LONG BEACH	91223676	PLATFORM EDITH OFF COAST OF LONG BEACH	PLATFORM EDITH OFF COAST OF LONG BEACH		ERNS
LONG BEACH	2001559292	PLATFORM ELLEN	PLATFORM ELLEN	0	ERNS
LONG BEACH	S103438787	L.B.HARBOR 5 YR MAINT	PORT OF LONG BEACH		CA WDS
LONG BEACH	90188719	PORT OF LOS ANGELES BERTH NO. 187 CANAL ST.	PORT OF LOS ANGELES BERTH NO. 187 CANAL ST.		ERNS
LONG BEACH	S104570735	US INFO AGENCY INTL BROADCASTING	PORT OF LONG BEACH	00000	HAZNET
LONG BEACH	S104571822	DILGENCE MARA TRANS	PORT OF LONG BEACH #84	00000	HAZNET
LONG BEACH	2000529504	PORT OF LONG BEACH	PORT OF LONG BEACH	0	ERNS
LONG BEACH	2001566056	PORT OF LONG BEACH	PORT OF LONG BEACH	0	ERNS
LONG BEACH	90188292	PSH & CANAL ST.	PSH & CANAL ST.		ERNS
LONG BEACH	S107453323		PUMP STATION # 28, 2615 PIER A WAY		CHMIRS
LONG BEACH	2002617928	PUMPING STATION	PUMPING STATION	0	ERNS
LONG BEACH	91225194	QUEEN'S GATE & PIER J-LONG BEACH HARBOR	QUEEN'S GATE & PIER J-LONG BEACH HARBOR		ERNS
LONG BEACH	97412191	QUEENS WAY BAY MARINA SHORELINE DR AT FOOT OF PINE STREET	QUEENS WAY BAY MARINA SHORELINE DR AT FOOT OF PINE STREET		ERNS
LONG BEACH	91217782	QUEENS WHARF RESTAURANT PARKING LOT	QUEENS WHARF RESTAURANT PARKING LOT		ERNS
LONG BEACH	91205197	QUEENSWAY BAY PORT OF LONG BEACH	QUEENSWAY BAY PORT OF LONG BEACH	-	ERNS
LONG BEACH	90186149	LA RIVER AT WARDLOW	LA RIVER AT WARDLOW		ERNS
LONG BEACH	90186148	LA RIVER BED AT WARDLOW	LA RIVER BED AT WARDLOW		ERNS
LONG BEACH	90466072	LA RIVER, 75 FEET SOUTH OF WILLOW ST	LA RIVER, 75 FEET SOUTH OF WILLOW ST		ERNS
LONG BEACH	S107453463		SAN FRANCISCO AVE AT ANAHEIM ST.		CHMIRS
LONG BEACH	92250600	SAN PEDRO BAY LA HARBOR	SAN PEDRO BAY LA HARBOR		ERNS
LONG BEACH	91223910	SAN PEDRO BAY	SAN PEDRO BAY		ERNS
LONG BEACH	2001568442	SAN PEDRO BREAKWATER	SAN PEDRO BREAKWATER	0	ERNS
LONG BEACH	91467710	SANTA FE AVE AND BURRNET ST.	SANTA FE AVE AND BURRNET ST.		ERNS
LONG BEACH	91239086	SANTA FE AVE AND BURRNET ST.	SANTA FE AVE AND BURRNET ST.		ERNS
LONG BEACH	90178751	SANTA FE ROAD AT CAMERSON	SANTA FE ROAD AT CAMERSON	-	ERNS
LONG BEACH	S103679830	CAL TRANS	SCHUYLER HEIM BRIDGE TERM ISLE	00000	HAZNET
LONG BEACH	S103961125	DOT CAL TRANS DISTRICT 07	SCHUYLER HEIM BRIDGE	00000	HAZNET
LONG BEACH	2000522477	SEA LAND TERMINAL	SEA LAND TERMINAL	0	ERNS
LONG BEACH	91236904	SEAL BEACH	SEAL BEACH		ERNS
LONG BEACH	S109291617	CR - LONG BEACH NAVSTA/HOSP/TAPER - DOD-LONG BEACH	SEASIDE AVE		MCS
LONG BEACH	S102057156	LA CO DPW FLOOD SEASIDE PUMP P	950 W SEASIDE BLVD		LOS ANGELES CO. HMS
LONG BEACH	2002599195	2675 SEASIDE BLVD	2675 SEASIDE BLVD	0	ERNS
LONG BEACH	9999050631		2401 SEPULVED BL		HMIRS
LONG BEACH	9900004598		2401 SEPULVED BL		HMIRS
LONG BEACH	S107453623		SEPULVEDA AT CTF		CHMIRS
LONG BEACH	9900014315		2401 SEPULVEDA BLD		HMIRS
LONG BEACH	91234775	SEPULVEDA BLVD	SEPULVEDA BLVD		ERNS
LONG BEACH	91466518	SEPULVEDA BLVD ABOUT 100 YARDS SOUTH OFF	SEPULVEDA BLVD ABOUT 100 YARDS SOUTH OFF		ERNS
LONG BEACH	91207312	SEPULVEDA BLVD ABOUT 100 YARDS SOUTH OF FIGUEROA	SEPULVEDA BLVD ABOUT 100 YARDS SOUTH OF FIGUEROA		ERNS
LONG BEACH	91210287	SEPULVEDA BLVD AT FIGUEROA BLVD	SEPULVEDA BLVD AT FIGUEROA BLVD		ERNS
LONG BEACH	92256485	200 E SEPULVEDA	200 E SEPULVEDA	00000	ERNS
LONG BEACH	90185920	SEWER PIT "E"	SEWER PIT "E"		ERNS
LONG BEACH	S105632688		SHIP "USS TARAWA", PIER ECHO		CHMIRS

LOS ANGELES COUNTY, CA - ORPHAN SUMMARY

City	EDR ID	Site Name	Site Address	Zip	Database(s)
LONG BEACH	2003642368	300 EAST SHORE LINE	300 EAST SHORE LINE		ERNS
LONG BEACH	S107450191		450 EAST SHORELINE DR / GANGWAY I SLIP 31		CHMIRS
LONG BEACH	S107450189		450 E. SHORELINE DR. GANGWAY DD IN THE GUEST SLIP		CHMIRS
LONG BEACH	S107450097		419 E. SHORELINE DR./ LONG BEACH DOWN TOWN MARINA		CHMIRS
LONG BEACH	91215149	SHORELINE VILLAGE 700 E. SHORELINE DR.	SHORELINE VILLAGE 700 E. SHORELINE DR.		ERNS
LONG BEACH	S103679888	CITY OF LONG BEACH PUBLIC WORKS	SHORELINE PARK CONSTRUCTION	00000	HAZNET
LONG BEACH	8712250	EAST SIDE WINDHAM AVE	EAST SIDE WINDHAM AVE		ERNS
LONG BEACH	2000546532	SOUTH SIDE OF	SOUTH SIDE OF	0	ERNS
LONG BEACH	S103650686	USDOT MARAD CAPE INSCRIPTION	300 SKPJCK RD NVL SHPYRD PR E	00000	HAZNET
LONG BEACH	S103993845	USDOT MARAD CAPE ISABEL	300 SKPJCK RD NVL SHPYRD PR E	00000	HAZNET
LONG BEACH	S107453671		SLIP J-5 SHORELINE MARINA		CHMIRS
LONG BEACH	2004729513	SLIP J-5	SLIP J-5		ERNS
LONG BEACH	2000518768	SLIP DD47	SLIP DD47	0	ERNS
LONG BEACH	S105632342		SOUPAC ICTF		CHMIRS
LONG BEACH	S105630064		SOUTHBOUND 710 FREEWAY, SOUTH OF WILLOW		CHMIRS
LONG BEACH	S105630002		SOUTHBOUND I 710 NORTH OF PEACH OFFRAMP		CHMIRS
LONG BEACH	S105630000		SOUTHBOUND I 710 NORTH OF BROOKLYN		CHMIRS
LONG BEACH	S105632345		SOUTHERN PACIFIC ICTF YARD 2401 E. SEPULVEDA		CHMIRS
LONG BEACH	S107453740		SOUTHSIDE ISLAND CHAFFE, LONG BEACH HARBOR		CHMIRS
LONG BEACH	9998120987		2401 SPEUPLVEDA BL		HMIRS
LONG BEACH	S107450413		5548 SPINNAKER DRIVE		CHMIRS
LONG BEACH	99621070	SPRING AND STEUDEBAKER	SPRING AND STEUDEBAKER		ERNS
LONG BEACH	2001569571	1101 SPRING ST.	1101 SPRING ST.	0	ERNS
LONG BEACH	90465514	4404 4TH ST.	4404 4TH ST.		ERNS
LONG BEACH	90188341	STATION #7-3047 6401 E PACIFIC COAST HWY	STATION #7-3047 6401 E PACIFIC COAST HWY		ERNS
LONG BEACH	90186123	STORE #139 601 PINE AVENUE	STORE #139 601 PINE AVENUE		ERNS
LONG BEACH	S105631095		8TH STREET / IROQUIOS WY.		CHMIRS
LONG BEACH	S103679936	CITY OF LONG BEACH PUBLIC WORKS	SOUTH STREET UNION PACIFIC	00000	HAZNET
LONG BEACH	99622743	STUDABAKER RD AND MARINA DRIVE	STUDABAKER RD AND MARINA DRIVE		ERNS
LONG BEACH	S107453794		STUDEBAKER ROAD AND 7TH STREET		CHMIRS
LONG BEACH	2000535714	SUB: WILMINGTON	SUB: WILMINGTON	0	ERNS
LONG BEACH	S105632274		Z-12 TANK FARM 949 PIER G AVE		CHMIRS
LONG BEACH	2003702790	TASCO LIQUID BULK TERMINAL	TASCO LIQUID BULK TERMINAL		ERNS
LONG BEACH	S105254884	TERMINAL IS. CONTAINER FAC EXP	TERMINAL ISLAND		CA WDS
LONG BEACH	S105631473		TERMINAL ISLAND MARINA		CHMIRS
LONG BEACH	91225678	TERMINAL ISLAND WEST SIDE	TERMINAL ISLAND WEST SIDE		ERNS
LONG BEACH	91225183	TERMINAL ISLAND, EAST OF GATE 5	TERMINAL ISLAND, EAST OF GATE 5		ERNS
LONG BEACH	91466864	TERMINAL ISLAND EAST OF GATE 5 / AREA 2B	TERMINAL ISLAND EAST OF GATE 5 / AREA 2B		ERNS
LONG BEACH	91239408	TERMINAL ISLAND	TERMINAL ISLAND		ERNS
LONG BEACH	90190670	TERMINAL ISLAND,E OF GATE 3 US NAVY PORT	TERMINAL ISLAND,E OF GATE 3 US NAVY PORT		ERNS
LONG BEACH	90188331	TERMINAL ISLAND IN FRONT OF BASE # SW238	TERMINAL ISLAND IN FRONT OF BASE # SW238		ERNS
LONG BEACH	91224250	TERMINAL ISLAND EAST OF GATE 5 / AREA 2B OFF OF SEASIDE AVEN	TERMINAL ISLAND EAST OF GATE 5 / AREA 2B OFF OF SEASIDE AVEN		ERNS
LONG BEACH	91223493	TERMINAL ISLAND PIER 7 WEST	TERMINAL ISLAND PIER 7 WEST		ERNS
LONG BEACH	877016	TERMINAL BERTH 121	TERMINAL BERTH 121		ERNS
LONG BEACH	S107453845		TERMINO AT PCH		CHMIRS
LONG BEACH	8720571	TEXACO (E FITZGERALD)	TEXACO (E FITZGERALD)		ERNS

LOS ANGELES COUNTY, CA - ORPHAN SUMMARY

City	EDR ID	Site Name	Site Address	Zip	Database(s)
LONG BEACH	97408003	TEXACO DOCK 86	TEXACO DOCK 86		ERNS
LONG BEACH	2000534726	TEXACO BERTH 86	TEXACO BERTH 86	0	ERNS
LONG BEACH	90186785	IN THE LOS ANGELES RIVER 75 FEET SOUTH OF THE WILLOW ST OVER	IN THE LOS ANGELES RIVER 75 FEET SOUTH OF THE WILLOW ST OVER		ERNS
LONG BEACH	2004721260	1405 TIER C STREET	1405 TIER C STREET		ERNS
LONG BEACH	91225019	TOPCO FACILITY BERTH 216, PIER G	TOPCO FACILITY BERTH 216, PIER G		ERNS
LONG BEACH	2000671363	TREET AND LOS ANGELES RIVER	TREET AND LOS ANGELES RIVER		ERNS
LONG BEACH	S107453901		TURNING BASIN, NEAR BERTH C63		CHMIRS
LONG BEACH	91240490	SE TURNING PORT OF LONG BEACH PIER F	SE TURNING PORT OF LONG BEACH PIER F		ERNS
LONG BEACH	91237845	UNDER PIER 15 TERMINAL ISLAND	UNDER PIER 15 TERMINAL ISLAND		ERNS
LONG BEACH	2000539297	UNION PACIFIC-ICTF FACILITY	UNION PACIFIC-ICTF FACILITY	0	ERNS
LONG BEACH	2001565940	CA UNITED TERMINAL	CA UNITED TERMINAL	0	ERNS
LONG BEACH	2001565177	CA UNITED TERMINAL	CA UNITED TERMINAL	0	ERNS
LONG BEACH	8720191	UNIVERSAL (GAS STATION)	UNIVERSAL (GAS STATION)		ERNS
LONG BEACH	2002593034	UNKNOWN	UNKNOWN	0	ERNS
LONG BEACH	S105630304		UNOCAL FUEL DOCK LOS ALAMITOS BAY		CHMIRS
LONG BEACH	91201833	USS KNOX AT BERTH 9 US NAVAL YARD	USS KNOX AT BERTH 9 US NAVAL YARD		ERNS
LONG BEACH	S103980360	OVERSEAS OHIO/SECOND SHIPMOR ASSOCIATES	VARIOUS PORTS ALONG THE	00000	HAZNET
LONG BEACH	S106838172	REPUBLIC DRILLING CO.	VARIOUS LOCATIONS IN SCAQMD	0	EMI
LONG BEACH	S106841552	U.S. RENTALS	VARIOUS LOCATIONS IN SCAQMD	0	EMI
LONG BEACH	91231436	VESSEL K17 BO, DOCK H-45 PORT OF LB	VESSEL K17 BO, DOCK H-45 PORT OF LB		ERNS
LONG BEACH	S105629900		VICINITY OF PIER 2, LONG BEACH HARBOR		CHMIRS
LONG BEACH	2002623201	VICTORIA AND LONG BEACH BLVD	VICTORIA AND LONG BEACH BLVD	0	ERNS
LONG BEACH	2000531445	VILLAGE MARINA	VILLAGE MARINA	0	ERNS
LONG BEACH	90186147	WARDLOW AT LA RIVER CHANNEL	WARDLOW AT LA RIVER CHANNEL		ERNS
LONG BEACH	91466565	WATER STREET AND CHANNEL WAY	WATER STREET AND CHANNEL WAY		ERNS
LONG BEACH	91209547	WATER STREET AND CHANNEL WAY	WATER STREET AND CHANNEL WAY		ERNS
LONG BEACH	91238353	.5 WAY BETW NAVY MALL & BREAKWATER	.5 WAY BETW NAVY MALL & BREAKWATER		ERNS
LONG BEACH	90186124	WELL 553W LONG BEACH STANDARD LEASE **	WELL 553W LONG BEACH STANDARD LEASE **		ERNS
LONG BEACH	90188264	WELL X NEAR PIER D UNITED TERMINAL	WELL X NEAR PIER D UNITED TERMINAL		ERNS
LONG BEACH	S106832101	GROVER COLLINS, SIGNAL REF LEA	N/W WILLOW / TEMPLE STS	0	EMI
LONG BEACH	S106832100	GROVER COLLINS	N/E WILLOW / TEMPLE STS	0	EMI
LONG BEACH	S107449135		20410 S. WILMINGTON AVE./WATSON TERMINAL		CHMIRS
LONG BEACH	S105632260		WINDHAM AND PIER A	?	CHMIRS
LONG BEACH	S105631015		750 YDS WEST OF LONG BEACH LIGHT ( QUEEN GATE)		CHMIRS
LONG BEACH	S102798542	ROHM & HAAS	YUSSAN TERMINAL	00000	HAZNET
LONG BEACH (HARBOR C	91201832	LAMEDA BLVD & LA COY AVE **	LAMEDA BLVD & LA COY AVE **		ERNS
LONG BEACH ?	S105630379		DELORES YARD		CHMIRS
LONG BEACH HARBOR	2000533050	LONG BEACH HARBOR	LONG BEACH HARBOR	0	ERNS
LONG BEACH HARBOUR	S105629970		NEAR BOUY ALPHA (ANCHORAGE)		CHMIRS
LONG BREACH	2002629160	600 SHORON DRIVE	600 SHORON DRIVE	0	ERNS
LONGBEACH	90185550	BERTH 227, SEALAND CONTAINER TERMINAL	BERTH 227, SEALAND CONTAINER TERMINAL		ERNS
LONGBEACH	2001562914	2401 EAST SPEULBEDA ROAD	2401 EAST SPEULBEDA ROAD	0	ERNS
LONGDALE	8719859	161ST + GREVILLA	161ST + GREVILLA		ERNS
LOS ANGELAS	96483133	SHEEN SIZE: UNKNOWN COLOR/LIGHT RAINBOW WINDS/ UNK WAVES/CA	SHEEN SIZE: UNKNOWN COLOR/LIGHT RAINBOW WINDS/ UNK WAVES/CA		ERNS
LOS ANGELAS CO.	S105630609		MP 501.5 CITY OF INDUSTRY		CHMIRS

LOS ANGELES COUNTY, CA - ORPHAN SUMMARY

City	EDR ID	Site Name	Site Address	Zip	Database(s)
LOS ANGELES	2000669801	VE & VENICE BLVD (WHERE DRAIN DUMPS INTO C	VE & VENICE BLVD (WHERE DRAIN DUMPS INTO C		ERNS
LOS ANGELES	S108245862	LA COUNTY JAIL EXPANSION PROJECT	0000 00	00000	LA Co. Site Mitigation
LOS ANGELES	96475263	01/24/1996	01/24/1996		ERNS
LOS ANGELES	96475317	01/24/1996	01/24/1996		ERNS
LOS ANGELES	96486721	04/10/1996	04/10/1996		ERNS
LOS ANGELES	91240555	I-5, 1/4 MI N OF TEMPLIN HWY	I-5, 1/4 MI N OF TEMPLIN HWY		ERNS
LOS ANGELES	S103679782	MURPHY INDUSTRIAL COATINGS INC	RTE 10 AT 10/60 SEPERATION	00000	HAZNET
LOS ANGELES	S100222580		US 101 N/ DE SOTO AVE		CHMIRS
LOS ANGELES	90171142	1710 EAST 111 ST.	1710 EAST 111 ST.	-	ERNS
LOS ANGELES	S105669240		111TH STREET AND GRAHAM AVE		UNK CHMIRS
LOS ANGELES	S103963371	ERNESTO MORA	1134 / 1136 ROWAN AVE	00000	HAZNET
LOS ANGELES	S106838895	SANTA FE ENERGY OPERATING PART	120TH ST/WESTERN AV	0	EMI
LOS ANGELES	8720199	11132 W 121ST ST	11132 W 121ST ST		ERNS
LOS ANGELES	S106837387	PETRO-LEWIS CORP, HOWARD PARK	N/E 121ST / WESTERN AV	0	EMI
LOS ANGELES	90180755	LA 126	LA 126	9001	ERNS
LOS ANGELES	S106102468	FISHKING PROCESSORS	1324 / 1327 E. 15TH ST		CA WDS
LOS ANGELES	S103679783	MURPHY IND COATING LOS ANGELES	RTE 134 / PASS ST OC LA RVR BR	00000	HAZNET
LOS ANGELES	S103620276	MURPHY IND COATINGS INC L A	101/170 / 170/I-5 INTERCHANGE	00000	HAZNET
LOS ANGELES	2002591907	LA 180	LA 180	0	ERNS
LOS ANGELES	S107452673		MP 2.85 ON THE LOS ANGELES SUBDIVISION, NEAR 12TH		CHMIRS
LOS ANGELES	91241734	W. 20TH ST. @ "J" AVE	W. 20TH ST. @ "J" AVE		ERNS
LOS ANGELES	93305241	SB 210 TO EB 10	SB 210 TO EB 10		ERNS
LOS ANGELES	S106836153	NATL CAN CORP (EIS USE)	4212 E 26TH / 2615 S BONNIE BR	0	EMI
LOS ANGELES	2005705231	2600E 28ST	2600E 28ST		HMIRS
LOS ANGELES	2003132140		2600 E 28TH STREET		HMIRS
LOS ANGELES	2003131802		2600 E 28TH STREET		HMIRS
LOS ANGELES	2003131383		2600 E 28TH STREET		HMIRS
LOS ANGELES	2003131336		2600 E 28TH STREET		HMIRS
LOS ANGELES	9998070270		2550 E 28TH		HMIRS
LOS ANGELES	9998070269		2550 E 28TH		HMIRS
LOS ANGELES	9998070263		2550 E 28TH		HMIRS
LOS ANGELES	9998061170		2550 E 28TH STREET		HMIRS
LOS ANGELES	9608037602		2600 E 28TH STREET		HMIRS
LOS ANGELES	9608037601		2600 E 28TH STREET		HMIRS
LOS ANGELES	9606037475		2600 E 28TH STREET		HMIRS
LOS ANGELES	9606037474		2600 E 28TH STREET		HMIRS
LOS ANGELES	9606037473		2600 E 28TH STREET		HMIRS
LOS ANGELES	9606037472		2600 E 28TH STREET		HMIRS
LOS ANGELES	9604037414		2600 E 28TH STREET		HMIRS
LOS ANGELES	9604037413		2600 E 28TH STREET		HMIRS
LOS ANGELES	9603037360		2600 E 28TH STREET		HMIRS
LOS ANGELES	9603037359		2600 E 28TH STREET		HMIRS
LOS ANGELES	9602037300		2600 E 28TH STREET		HMIRS
LOS ANGELES	9602037299		2600 E 28TH STREET		HMIRS
LOS ANGELES	9602037298		2600 E 28TH STREET		HMIRS
LOS ANGELES	9602037297		2600 E 28TH STREET		HMIRS
LOS ANGELES	9512037211		2600 E 28TH STREET		HMIRS



LOS ANGELES COUNTY, CA - ORPHAN SUMMARY

City	EDR ID	Site Name	Site Address	Zip	Database(s)
LOS ANGELES	9512037210		2600 E 28TH STREET		HMIRS
LOS ANGELES	9511037181		2600 E 28TH ST		HMIRS
LOS ANGELES	9511037180		2600 E 28TH ST		HMIRS
LOS ANGELES	9511037179		2600 E 28TH ST		HMIRS
LOS ANGELES	9511037178		2600 E 28TH ST		HMIRS
LOS ANGELES	9511037177		2600 E 28TH ST		HMIRS
LOS ANGELES	9510037143		2600 E 28TH STREET		HMIRS
LOS ANGELES	9510037142		2600 E 28TH STREET		HMIRS
LOS ANGELES	9510037141		2600 E 28TH STREET		HMIRS
LOS ANGELES	9510037140		2600 E 28TH STREET		HMIRS
LOS ANGELES	9509037084		2600 E 28TH STREET		HMIRS
LOS ANGELES	9509037083		2600 E 28TH STREET		HMIRS
LOS ANGELES	9509037065		2600 E 28TH STREET		HMIRS
LOS ANGELES	9509037064		2600 E 28TH STREET		HMIRS
LOS ANGELES	9509037063		2600 E 28TH STREET		HMIRS
LOS ANGELES	9509037062		2600 E 28TH STREET		HMIRS
LOS ANGELES	9508037026		2600 E 28TH STREET		HMIRS
LOS ANGELES	9508037025		2600 E 28TH STREET		HMIRS
LOS ANGELES	9508037024		2600 E 28TH STREET		HMIRS
LOS ANGELES	9508037023		2600 E 28TH STREET		HMIRS
LOS ANGELES	9507036994		2600 E 28TH ST		HMIRS
LOS ANGELES	9507036993		2600 E 28TH ST		HMIRS
LOS ANGELES	9507036992		2600 E 28TH ST		HMIRS
LOS ANGELES	9507036968		2600 E 28TH STREET		HMIRS
LOS ANGELES	9507036967		2600 E 28TH STREET		HMIRS
LOS ANGELES	9507036966		2600 E 28TH STREET		HMIRS
LOS ANGELES	9507036965		2600 E 28TH STREET		HMIRS
LOS ANGELES	9507036964		2600 E 28TH STREET		HMIRS
LOS ANGELES	9506036921		2600 E 28TH ST		HMIRS
LOS ANGELES	9506036920		2600 E 28TH ST		HMIRS
LOS ANGELES	9506036908		2600 E 28TH STREET		HMIRS
LOS ANGELES	9506036907		2600 E 28TH STREET		HMIRS
LOS ANGELES	9506036906		2600 E 28TH STREET		HMIRS
LOS ANGELES	9506036905		2600 E 28TH ST		HMIRS
LOS ANGELES	9506036904		2600 E 28TH ST		HMIRS
LOS ANGELES	9506036903		2600 E 28TH ST		HMIRS
LOS ANGELES	9506036902		2600 E 28TH ST		HMIRS
LOS ANGELES	9506036901		2600 E 28TH ST		HMIRS
LOS ANGELES	9505036853		2600 E 28TH STREET		HMIRS
LOS ANGELES	9505036852		2600 E 28TH STREET		HMIRS
LOS ANGELES	9505036843		2600 E 28TH STREET		HMIRS
LOS ANGELES	9505036842		2600 E 28TH STREET		HMIRS
LOS ANGELES	9505036841		2600 E 28TH STREET		HMIRS
LOS ANGELES	9505036840		2600 E 28TH STREET		HMIRS
LOS ANGELES	9505036839		2600 E 28TH STREET		HMIRS
LOS ANGELES	2004080836		2550 EAST 28TH STREET		HMIRS
LOS ANGELES	9505036838		2600 E 28TH STREET		HMIRS

LOS ANGELES COUNTY, CA - ORPHAN SUMMARY

City	EDR ID	Site Name	Site Address	Zip	Database(s)
LOS ANGELES	9505036823		2600 E 28TH ST		HMIRS
LOS ANGELES	9505036822		2600 E 28TH ST		HMIRS
LOS ANGELES	9502036743		2600 E 28TH ST		HMIRS
LOS ANGELES	9502036742		2600 E 28TH ST		HMIRS
LOS ANGELES	9412036727		2600 EAST 28TH STREET		HMIRS
LOS ANGELES	9412036726		2600 EAST 28TH STREET		HMIRS
LOS ANGELES	9412036725		2600 EAST 28TH STREET		HMIRS
LOS ANGELES	9411036718		2600 E 28TH STREET		HMIRS
LOS ANGELES	9411036717		2600 E 28TH STREET		HMIRS
LOS ANGELES	9410036640		2600 E 28TH STREET		HMIRS
LOS ANGELES	9410036639		2600 E 28TH STREET		HMIRS
LOS ANGELES	9409036571		2600 E 28TH ST		HMIRS
LOS ANGELES	9409036570		2600 E 28TH ST		HMIRS
LOS ANGELES	9408036542		2600 E 28TH STREET		HMIRS
LOS ANGELES	9408036541		2600 E 28TH STREET		HMIRS
LOS ANGELES	9406036482		2600 E 28TH ST		HMIRS
LOS ANGELES	9406036481		2600 E 28TH ST		HMIRS
LOS ANGELES	9406036480		2600 E 28TH ST		HMIRS
LOS ANGELES	9406036479		2600 E 28TH ST		HMIRS
LOS ANGELES	9404036413		2600 E 28TH ST		HMIRS
LOS ANGELES	9404036412		2600 E 28TH ST		HMIRS
LOS ANGELES	9404036411		2600 E 28TH ST		HMIRS
LOS ANGELES	9403036374		2600 E 28TH ST		HMIRS
LOS ANGELES	9403036373		2600 E 28TH ST		HMIRS
LOS ANGELES	9402036368		2600 E 28TH ST		HMIRS
LOS ANGELES	9402036367		2600 E 28TH ST		HMIRS
LOS ANGELES	9210036263		2600 E. 28TH ST		HMIRS
LOS ANGELES	9210036262		2600 E. 28TH ST		HMIRS
LOS ANGELES	9210036261		2600 E. 28TH ST.		HMIRS
LOS ANGELES	9210036260		2600 E. 28TH ST		HMIRS
LOS ANGELES	9210036259		2600 E. 28TH ST		HMIRS
LOS ANGELES	9210036241		2600 E. 28TH STREET		HMIRS
LOS ANGELES	9210036240		2600 E 28TH STREET		HMIRS
LOS ANGELES	9209036202		2600 E 28TH STREET		HMIRS
LOS ANGELES	9209036201		2600 E 28TH STREET		HMIRS
LOS ANGELES	9209036200		2600 E 28TH STREET		HMIRS
LOS ANGELES	9208036177		2600 E 28TH STREET		HMIRS
LOS ANGELES	9208036176		2600 E 28TH STREET		HMIRS
LOS ANGELES	9208036175		2600 E 28TH ST		HMIRS
LOS ANGELES	9208036174		2600 E 28TH ST		HMIRS
LOS ANGELES	9208036161		2600 E 28TH STREET		HMIRS
LOS ANGELES	9208036136		2600 E 28TH STREET		HMIRS
LOS ANGELES	9208036125		2600 E 28TH STREET		HMIRS
LOS ANGELES	9208036124		2600 E 28TH STREET		HMIRS
LOS ANGELES	9208036123		2600 E 28TH STREET		HMIRS
LOS ANGELES	9207036101		2600 E 28TH STREET		HMIRS
LOS ANGELES	9207036100		2600 E 28TH STREET		HMIRS

LOS ANGELES COUNTY, CA - ORPHAN SUMMARY

City	EDR ID	Site Name	Site Address	Zip	Database(s)
LOS ANGELES	9207036099		2600 E 28TH STREET		HMIRS
LOS ANGELES	9207036098		2600 E 28TH STREET		HMIRS
LOS ANGELES	9207036097		2600 E 28TH STREET		HMIRS
LOS ANGELES	9207036090		2600 E 28TH STREET		HMIRS
LOS ANGELES	9207036089		2600 E 28TH STREET		HMIRS
LOS ANGELES	9207036088		2600 E 28TH STREET		HMIRS
LOS ANGELES	9207036087		2600 E 28TH STREET		HMIRS
LOS ANGELES	9207036073		2600 E 28TH STREET		HMIRS
LOS ANGELES	9207036072		2600 E 28TH ST		HMIRS
LOS ANGELES	2000110467		2600 EAST 28TH STREET		HMIRS
LOS ANGELES	2004050827		2600 EAST 28TH STREET		HMIRS
LOS ANGELES	2004050782		2600 EAST 28TH STREET		HMIRS
LOS ANGELES	2004050740		2600 EAST 28TH STREET		HMIRS
LOS ANGELES	2005703703	2600 E 28TH ST	2600 E 28TH ST		HMIRS
LOS ANGELES	2005703974	2600 E 28TH ST	2600 E 28TH ST		HMIRS
LOS ANGELES	S106832410	HARSHAW/FILTROL PARTNERSHIP	3200 / 3250 E WASHINGTON BLVD	0	EMI
LOS ANGELES	S105632284		I 405 400 FT. NORTH OF MULHOLLAND DRIVE		CHMIRS
LOS ANGELES	8714643	N.B. 405 FWY (SAN DIEGO FWY)	N.B. 405 FWY (SAN DIEGO FWY)		ERNS
LOS ANGELES	S103657719	CORONADO APARTMENTS	404 TO 410 CORONADO ST	00000	HAZNET
LOS ANGELES	S105632088		41ST PLACE AND DALTON AVE		CHMIRS
LOS ANGELES	S105632087		41ST PLACE AND DALTON AVE		CHMIRS
LOS ANGELES	2003131215		AT 4700 SOUTH EASTERN AVENUE		HMIRS
LOS ANGELES	2003131214		AT 4700 SOUTH EASTERN AVENUE		HMIRS
LOS ANGELES	2003131071		AT 4700 SOUTH EASTERN AVENUE		HMIRS
LOS ANGELES	2003131065		AT 4700 SOUTH EASTERN AVENUE		HMIRS
LOS ANGELES	2003131062		AT 4700 SOUTH EASTERN AVENUE		HMIRS
LOS ANGELES	S107452615		MM 484.9 ON THE ALHAMBRA SUBDIVISION, NEAR FISHBUR		CHMIRS
LOS ANGELES	S103646726	HOME SAVINGS OF AMERICA	2538 S 4TH ST	00000	HAZNET
LOS ANGELES	S100217918		N/B 5 FWY NORTH OF 10 FWY		CHMIRS
LOS ANGELES	2000542167	507 OR 509 NORTH NORMANDY	507 OR 509 NORTH NORMANDY	0	ERNS
LOS ANGELES	S107534893		54TH ST / WILTON-541 SEEON AVE	0	CDL
LOS ANGELES	8721895	66TH ST. @ MAKEE AVE.	66TH ST. @ MAKEE AVE.		ERNS
LOS ANGELES	S105633491		SR 76 LA TEJARA, JUST OFF 405 FREEWAY ARCO AM/PM		CHMIRS
LOS ANGELES	S106840831	THE BUMPER SHOP INC	808 / 828 E FLORENCE AV	0	EMI
LOS ANGELES	S102799361	CITY OF L A/DEPT OF BUILDING & SAFETY	8715 / 8723 TOBIAS AVE	00000	HAZNET
LOS ANGELES	S107450877		88TH ST. AND MENLO AVE.		CHMIRS
LOS ANGELES	91256834	2101 EAST 8TH ST	2101 EAST 8TH ST		ERNS
LOS ANGELES	2002628459	1308 W 8TH ST	1308 W 8TH ST	0	ERNS
LOS ANGELES	90190971	SR 91 W/B TRANSITION TO S/B 710	SR 91 W/B TRANSITION TO S/B 710		ERNS
LOS ANGELES	8712670	318 E 99TH ST(TRANSFORMER STATION)	318 E 99TH ST(TRANSFORMER STATION)		ERNS
LOS ANGELES	S107451023		ACEA ST CROSSING		CHMIRS
LOS ANGELES	S105656052		ACFT PARKING POSITION GATE121, 380 WHIRLWAY		CHMIRS
LOS ANGELES	S105630331		US. AF. PLANT 42 SITE PALMDOLE AVE M / 20 ST W.		CHMIRS
LOS ANGELES	S106834033	LA CITY, BUREAU OF ENGINEERING	7450 AIRPORT BLVD	0	EMI
LOS ANGELES	S109287312	MID SECTION, ALAMEDA & 92 ST.	ALAMEDA STRREET AT 92ND STREET		LDS
LOS ANGELES	S109287228	MID SECTION, ALAMEDA & 92 ST.	ALAMEDA STRREET AT 92ND STREET		LDS
LOS ANGELES	S109286823	ALAMEDA CORRIDOR, SEPULVED	ALAMEDA ST @ ALAMEDA BLVD		LDS

LOS ANGELES COUNTY, CA - ORPHAN SUMMARY

City	EDR ID	Site Name	Site Address	Zip	Database(s)
LOS ANGELES	S109287729	MID SECTION, ALAMEDA & 92 ST.	ALAMEDA STREET AT 92ND STREET		LDS
LOS ANGELES	S102798744	HALEX CORP.	ALAMEDA / 103RD ST.	00000	HAZNET
LOS ANGELES	2002626856	810 N ALAMEDA ST	810 N ALAMEDA ST	0	ERNS
LOS ANGELES	2002630557	8440 ALEMEDA AVE	8440 ALEMEDA AVE	0	ERNS
LOS ANGELES	S107451053		ALHAMBRA SUBDIVISION 484.9		CHMIRS
LOS ANGELES	2002631291	ALLENDALE AND OLYMPIC BLVD	ALLENDALE AND OLYMPIC BLVD	0	ERNS
LOS ANGELES	S107537504		ALLEY WAY AT 9501 HICKORY ST	0	CDL
LOS ANGELES	S107537501		ALLEY BEHIND 9217 LAUREL ST	0	CDL
LOS ANGELES	91224658	200 ALPHA LOS ANGELES HARBOR	200 ALPHA LOS ANGELES HARBOR		ERNS
LOS ANGELES	S105126592	SHELL	230 ALVARADO	00000	HAZNET
LOS ANGELES	8712565	AM-PM MINIMART	AM-PM MINIMART		ERNS
LOS ANGELES	879958	1638 E ANAHEIM ST.	1638 E ANAHEIM ST.		ERNS
LOS ANGELES	S106484289	MAGNESS PETROLEUM CO	625 ANAHEIM STREET		SLIC
LOS ANGELES	98459432	1660 W. ANAHEIM ST.	1660 W. ANAHEIM ST.		ERNS
LOS ANGELES	S105630347		LA ANCHORAGE C-13		CHMIRS
LOS ANGELES	91230827	ANCHORAGE ALPHA, LA HARBOR	ANCHORAGE ALPHA, LA HARBOR		ERNS
LOS ANGELES	91238309	ANCHORAGE C-5 LA HARBOR	ANCHORAGE C-5 LA HARBOR		ERNS
LOS ANGELES	S107450286		4TH ST AND VIRGIL AVE		CHMIRS
LOS ANGELES	2000669053	E AND WASHINGTON BLVD.	E AND WASHINGTON BLVD.		ERNS
LOS ANGELES	91233501	118 ST AND CENTRAL AVE	118 ST AND CENTRAL AVE		ERNS
LOS ANGELES	S103619571	FANSTEEL CALIFORNIA DROP FORGE	100 ANN ST	00000	HAZNET
LOS ANGELES	91236919	APL TERMINAL BERTH 121	APL TERMINAL BERTH 121		ERNS
LOS ANGELES	S105629851		ARCO STATION 3834 THIRD ST		CHMIRS
LOS ANGELES	S107452107		I-5, AT THE I-210		CHMIRS
LOS ANGELES	91215456	HWY101 AT SILVERWAIT	HWY101 AT SILVERWAIT		ERNS
LOS ANGELES	2003707492	AURRANC YARD	AURRANC YARD		ERNS
LOS ANGELES	S107451130		AVALON BLVD. MM 492.31		CHMIRS
LOS ANGELES	S105632168		AVE 43 / FIGUROA		CHMIRS
LOS ANGELES	9998080961		241 WEST AVE 26TH		HMIRS
LOS ANGELES	S103320441	3 POINTS DISPOSAL SITE	AVE A-8 SOUTH OF KERN CO	0	WMUDS/SWAT
LOS ANGELES	2002622314	AVE 52	AVE 52	0	ERNS
LOS ANGELES	S103659430	BASF	4341 NO B WASHINGTON BLVD	00000	HAZNET
LOS ANGELES	2000520533	BAKMAN STREET	BAKMAN STREET	0	ERNS
LOS ANGELES	S103678210	BARHAM BLVD BRIDGE*E	BARHAM BLVD / LAKESIDE DR	00000	HAZNET
LOS ANGELES	8718729	WEST BASIN LOS ANGELES HARBOR LOS ANGELES HARBOR BERTH 126	WEST BASIN LOS ANGELES HARBOR LOS ANGELES HARBOR BERTH 126		ERNS
LOS ANGELES	90186622	BELINDA AVE AND WING LANE	BELINDA AVE AND WING LANE		ERNS
LOS ANGELES	90466066	BELINDA AVE AND WING LANE	BELINDA AVE AND WING LANE		ERNS
LOS ANGELES	2002593626	1124 BELLAGIO RD.	1124 BELLAGIO RD.	0	ERNS
LOS ANGELES	2001570663	4300 BERDUGA RD	4300 BERDUGA RD	0	ERNS
LOS ANGELES	8712635	BERTH 238/TERMINAL ISLAND	BERTH 238/TERMINAL ISLAND		ERNS
LOS ANGELES	99646823	BERTH NO. 7	BERTH NO. 7		ERNS
LOS ANGELES	99618371	BERTH 55 PORT OF LOS ANGELES	BERTH 55 PORT OF LOS ANGELES		ERNS
LOS ANGELES	S107451233		BERTH 403 AT MAERSK 400 TERMINAL.		CHMIRS
LOS ANGELES	S107451227		BERTH 259 GENERAL PETROLEUM CO.		CHMIRS
LOS ANGELES	S107451219		BERTH 183-186 SLIP 5		CHMIRS
LOS ANGELES	S107451216		BERTH 149 PORT OF LOS ANGELES		CHMIRS

LOS ANGELES COUNTY, CA - ORPHAN SUMMARY

City	EDR ID	Site Name	Site Address	Zip	Database(s)
LOS ANGELES	S107451214		BERTH 120 IN THE PORT OF LOS ANGELES		CHMIRS
LOS ANGELES	S107451238		BERTH 84, LOS ANGELES HARBOR		CHMIRS
LOS ANGELES	S105631552		LA BERTH #239		CHMIRS
LOS ANGELES	S105630249		BERTH 212, LA HARBOR		CHMIRS
LOS ANGELES	S105630290		LA BERTH 154, SHIP LANE VICTORY		CHMIRS
LOS ANGELES	S105630250		BERTH 87, LA HARBOR		CHMIRS
LOS ANGELES	S105630547		LA BERTH 35		CHMIRS
LOS ANGELES	S105630760		BERTH # 208 L.A. HARBOR		CHMIRS
LOS ANGELES	S105629605		BERTH 31 B DOCK CABRILLO		CHMIRS
LOS ANGELES	S105629501		BERTH 205 B LA HARBOR		CHMIRS
LOS ANGELES	S105632367		BERTH 78, LA HARBOR		CHMIRS
LOS ANGELES	2003707095	BERTH #93A	BERTH #93A		ERNS
LOS ANGELES	2004716740	BERTH 74	BERTH 74		ERNS
LOS ANGELES	91228941	BERTH 68 IN FISH HARBOR	BERTH 68 IN FISH HARBOR		ERNS
LOS ANGELES	91228732	LA BERTH 191 / LA HARBOR	LA BERTH 191 / LA HARBOR		ERNS
LOS ANGELES	91225206	BERTH 200A LOS ANGELES HARBOR	BERTH 200A LOS ANGELES HARBOR		ERNS
LOS ANGELES	91225205	BERTH 200A LOS ANGELES HARBOR	BERTH 200A LOS ANGELES HARBOR		ERNS
LOS ANGELES	91234935	LA BERTH 121 OR R1 / LA HARBOR	LA BERTH 121 OR R1 / LA HARBOR		ERNS
LOS ANGELES	91230820	LA BERTH 240Z	LA BERTH 240Z		ERNS
LOS ANGELES	91234570	BERTH 169, LOS ANGELES HARBOR	BERTH 169, LOS ANGELES HARBOR		ERNS
LOS ANGELES	91226813	BERTH 146 LOS ANGELES HARBOR	BERTH 146 LOS ANGELES HARBOR		ERNS
LOS ANGELES	93301018	LA BERTH 136	LA BERTH 136		ERNS
LOS ANGELES	93305228	LA BERTH 82	LA BERTH 82		ERNS
LOS ANGELES	93304420	LA BERTH #81	LA BERTH #81		ERNS
LOS ANGELES	93307651	LA BERTH 240A	LA BERTH 240A		ERNS
LOS ANGELES	93306867	LA BERTH 126	LA BERTH 126		ERNS
LOS ANGELES	93306811	LA BERTH 35 SLIP G-50 CABRILLO MARINA	LA BERTH 35 SLIP G-50 CABRILLO MARINA		ERNS
LOS ANGELES	93306781	BERTH 157	BERTH 157		ERNS
LOS ANGELES	99646438	BERTH LA 197	BERTH LA 197		ERNS
LOS ANGELES	S107142484	FORTUNE EPOCH IMO# 9112557	BERTH 207		HAZNET
LOS ANGELES	S107142483	CAMELIA ACE IMO# 9103180	BERTH 197		HAZNET
LOS ANGELES	S107142482	CAPITAN ALANASYRZ IMO# 9130133	BERTH 305		HAZNET
LOS ANGELES	91222157	BERTH 131 LOS ANGELES HARBOR	BERTH 131 LOS ANGELES HARBOR		ERNS
LOS ANGELES	91210014	BERTH 146	BERTH 146		ERNS
LOS ANGELES	91220942	BERTH 131 LOS ANGELES HARBOR	BERTH 131 LOS ANGELES HARBOR		ERNS
LOS ANGELES	91224429	LA BERTH 238	LA BERTH 238		ERNS
LOS ANGELES	91224417	BERTH 238, LOS ANGELES HARBOR	BERTH 238, LOS ANGELES HARBOR		ERNS
LOS ANGELES	91216977	BERTH 55	BERTH 55		ERNS
LOS ANGELES	91216728	BERTH 120	BERTH 120		ERNS
LOS ANGELES	91209318	BERTH 149 LA HARBOR	BERTH 149 LA HARBOR		ERNS
LOS ANGELES	8722513	NR: BERTH 38/LA HARBOR	NR: BERTH 38/LA HARBOR		ERNS
LOS ANGELES	877739	BERTH 204 AT TERMINAL	BERTH 204 AT TERMINAL		ERNS
LOS ANGELES	8714199	BERTH 197, LOS ANGELES HARBOR	BERTH 197, LOS ANGELES HARBOR		ERNS
LOS ANGELES	S102793701	PRINCESS CRUISES,SKY PRINCESS	BERTH 91	00000	HAZNET
LOS ANGELES	S103678251	THE CRYSTAL	BERTH 73	00000	HAZNET
LOS ANGELES	2002631398	LA BERTH 198	LA BERTH 198	0	ERNS
LOS ANGELES	S106838234	RIC COMPANY	BERTH 134, PORT OF LOS ANGELES	0	EMI

LOS ANGELES COUNTY, CA - ORPHAN SUMMARY

City	EDR ID	Site Name	Site Address	Zip	Database(s)
LOS ANGELES	2002617627	BERTH 153	BERTH 153	0	ERNS
LOS ANGELES	2000547777	BERTH 127	BERTH 127	0	ERNS
LOS ANGELES	2000523717	BERTH 203, LA HARBOR	BERTH 203, LA HARBOR	0	ERNS
LOS ANGELES	2000523165	BERTH 267 A	BERTH 267 A	0	ERNS
LOS ANGELES	2001568445	BERTH 210	BERTH 210	0	ERNS
LOS ANGELES	S102799273	RAFFI COHEN INDUSTRIES INC	BETWEEN BROADWAY / SPRING ST	00000	HAZNET
LOS ANGELES	S107450765		7900 BEVERLY BLVD. AT FAIRFAX		CHMIRS
LOS ANGELES	2002593990	BIRTH 204	BIRTH 204	0	ERNS
LOS ANGELES	9998090487		BNSF RAILROAD		HMIRS
LOS ANGELES	91241921	ON BOARD VESSEL "PRESIDENT POLK"	ON BOARD VESSEL "PRESIDENT POLK"		ERNS
LOS ANGELES	S107454076		WEST BOUND 210 AT THE MCCLAY OFF-RAMP		CHMIRS
LOS ANGELES	99610021	WEST BOUND 118 ST RT TAMPA OFF RAMP	WEST BOUND 118 ST RT TAMPA OFF RAMP		ERNS
LOS ANGELES	8720267	6223 LA BREA ST	6223 LA BREA ST		ERNS
LOS ANGELES	2002614900	969 NORTH BROADWAY ST.	969 NORTH BROADWAY ST.	0	ERNS
LOS ANGELES	S107536847		8828 BRONCROSS	0	CDL
LOS ANGELES	8722318	BUNDY CENTRAL OFFICE @ 1450 S. BUNDY	BUNDY CENTRAL OFFICE @ 1450 S. BUNDY		ERNS
LOS ANGELES	S105629593		CABRILLO MARINA, PORT OF LOS ANGLS		CHMIRS
LOS ANGELES	S105630759		3240 CAHRENGA		CHMIRS
LOS ANGELES	S100932655	CITY OF LOS ANGELES	CAL STATE LOS ANGELES	00000	HAZNET
LOS ANGELES	S106829675	D. F. C. CO	13340 S CENTRAL	0	EMI
LOS ANGELES	S105631543		6711 W. CENTURY ( HILTON HOTEL)		CHMIRS
LOS ANGELES	U003064135	HILLCREST BEVERLY OILFIELD	1 CHEVIOT HILLS		LOS ANGELES CO. HMS
LOS ANGELES	2002608230	429 SOUTH CITRUS AVE	429 SOUTH CITRUS AVE	0	ERNS
LOS ANGELES	8720583	41ST+ CITY TERRACE DR	41ST+ CITY TERRACE DR		ERNS
LOS ANGELES	98437100	CITY OF INDUSTRY YARD ADDRESS:UNKNOWN	CITY OF INDUSTRY YARD ADDRESS:UNKNOWN		ERNS
LOS ANGELES	2001567782	1988 COAL WATER CANYON	1988 COAL WATER CANYON	0	ERNS
LOS ANGELES	87464079	L.A. COLD STORAGE(J. SCHERER)	L.A. COLD STORAGE(J. SCHERER)		ERNS
LOS ANGELES	S107451491		COMMERCE RAIL YARD, NEAR FISHBORN AVE		CHMIRS
LOS ANGELES	S106102476	BARGAIN CENTER	6355 S. COMPTON		CA WDS
LOS ANGELES	91228771	CONSOLIDATED CHANNEL(PART OF INNER HARBO	CONSOLIDATED CHANNEL(PART OF INNER HARBO		ERNS
LOS ANGELES	8716414	CONTINENTAL BAKING CO. *87	CONTINENTAL BAKING CO. *87		ERNS
LOS ANGELES	S107451521		CORNER SCHLEY AVE AND ANAHEIM STREET		CHMIRS
LOS ANGELES	90464888	N.E. CORNER OF CIMMERRON AND 83RD ST.	N.E. CORNER OF CIMMERRON AND 83RD ST.		ERNS
LOS ANGELES	S103679364	1X CAL-VEST REALTY	NE CORNER OF WILSHIRE	00000	HAZNET
LOS ANGELES	93305260	5121 NORTH COUNTY AVE	5121 NORTH COUNTY AVE		ERNS
LOS ANGELES	90188296	CRENSHAW ST.	CRENSHAW ST.		ERNS
LOS ANGELES	S106102458	CROCKER PLATING WKS DIV	5888 CROCKER ST # 5910		CA WDS
LOS ANGELES	S106839192	SHASTA PAN OIL CO, R.A. PANTAG	DEIST LSE, 1520 / 1526 W 120TH	0	EMI
LOS ANGELES	S106483917	DEL AMO STUDY AREA	1401 DEL AMO BLVD. / BETWEEN DEL AMO BLVD. /1		SLIC
LOS ANGELES	S106833593	JONES CHEM INC	1401 W DEL AMO BLVD	0	EMI
LOS ANGELES	S107451583		DELORES LOCOMOTIVE FACILITY		CHMIRS
LOS ANGELES	S107533626		3986 DENKER ST (CROSS-KING)	0	CDL
LOS ANGELES	8721863	DESOTO INC.	DESOTO INC.		ERNS
LOS ANGELES	S107451601		DIVISION ST. AT CYPRESS		CHMIRS
LOS ANGELES	93306889	DOCK 1 SLIP 9 TERMINAL ISLAND MARINA	DOCK 1 SLIP 9 TERMINAL ISLAND MARINA		ERNS
LOS ANGELES	2000524072	DOCK C2814	DOCK C2814	0	ERNS
LOS ANGELES	8712703	"B" DOCK/EAST SAN PEDRO HARBOR	"B" DOCK/EAST SAN PEDRO HARBOR		ERNS

LOS ANGELES COUNTY, CA - ORPHAN SUMMARY

City	EDR ID	Site Name	Site Address	Zip	Database(s)
LOS ANGELES	2003645074	1201 DOHENY DR.	1201 DOHENY DR.		ERNS
LOS ANGELES	8716207	DOMINGUEZ CHANNEL	DOMINGUEZ CHANNEL		ERNS
LOS ANGELES	20015726		DORAN STREET		HMIRS
LOS ANGELES	S105089502	SAE YOUNG RHEE	433 EAGLE ROCK BLVD	00000	HAZNET
LOS ANGELES	9999071238		4700 SOUTH EASTREN		HMIRS
LOS ANGELES	9900008269		4700 SOUTH EASTREN		HMIRS
LOS ANGELES	93335825	4907 ELDRIDGE	4907 ELDRIDGE	-	ERNS
LOS ANGELES	8712623	EMBER BANK	EMBER BANK		ERNS
LOS ANGELES	S106834022	LA CITY DWP	ENERGY CONTROL CTR	0	EMI
LOS ANGELES	S103627834	ALLSTATE INSURANCE CA	130206 ESTRELLA AVE	00000	HAZNET
LOS ANGELES	S107451778		EVERGREEN BERTH 227		CHMIRS
LOS ANGELES	U003061312	CULVER READY-MIX CON CO (DEST)	4620 FARIAS AVE		LOS ANGELES CO. HMS
LOS ANGELES	S109286926	EAST CENTRAL INTERCEPTOR SEWER	FARMDALE		LDS
LOS ANGELES	S109286820	EAST CENTRAL INTERCEPTOR SEWER	FARMDALE		LDS
LOS ANGELES	S109287862	EAST CENTRAL INTERCEPTOR SEWER	FARMDALE		LDS
LOS ANGELES	90187393	FEDERAL EXPRESS HUB L.A. INTL AIRPORT 5927 W. IMPERIAL HWY	FEDERAL EXPRESS HUB L.A. INTL AIRPORT 5927 W. IMPERIAL HWY		ERNS
LOS ANGELES	S107451807		FERGUSON DRIVE NEAR GERHART AVE AND GOODRICH BLVD		CHMIRS
LOS ANGELES	2003641895	1077 FICKETT STREET	1077 FICKETT STREET		ERNS
LOS ANGELES	S103866540	SO. CA GAS COMPANY 0111DWQ54	555 W. FIFTH STREET ML GT16G3		CA WDS
LOS ANGELES	S104567182	CORMART INTERNATIONAL	FIGOREAU AVE / TORRANCE AVE	00000	HAZNET
LOS ANGELES	2002590668	3425 EAST FIRST ST	3425 EAST FIRST ST	0	ERNS
LOS ANGELES	2002631016	2002 EAST FIRST STREET	2002 EAST FIRST STREET	0	ERNS
LOS ANGELES	2003708043	FISH HARBOR	FISH HARBOR		ERNS
LOS ANGELES	91234468	FISH HARBOR-BERTH #259, 262 ON WHARF	FISH HARBOR-BERTH #259, 262 ON WHARF		ERNS
LOS ANGELES	2000523797	FISH HARBOR	FISH HARBOR	0	ERNS
LOS ANGELES	S106839795	SOUTHERN PACIFIC PIPE LINES, P	FLETCHER DRIVE/SAN FERNAND	0	EMI
LOS ANGELES	2000542827	FLIGHT #4178 Q	FLIGHT #4178 Q	0	ERNS
LOS ANGELES	S107449846		3520 W. FLORENCE AVE. (IN ALLEYWAY)		CHMIRS
LOS ANGELES	9998020237		900 WEST FLORENCE		HMIRS
LOS ANGELES	90185899	FLORENCE AVE AND 1-605 FREEWAY	FLORENCE AVE AND 1-605 FREEWAY		ERNS
LOS ANGELES	2002593716	5825 WEST FRANKLIN AVE	5825 WEST FRANKLIN AVE	0	ERNS
LOS ANGELES	91466567	FREEWAY 110 & 43 AVE.	FREEWAY 110 & 43 AVE.		ERNS
LOS ANGELES	S103696040	CALTRANS	110 FREEWAY AT MANCHESTER	00000	HAZNET
LOS ANGELES	S103978678	MURPHY INDUSTRIAL COATINGS INC	710_FWY_10 FWY SEPARATION EAST YARD OVER	00000	HAZNET
LOS ANGELES	S100216105		WEST G ST / N INSLAND AVE		CHMIRS
LOS ANGELES	91218615	6100 S. GARFIELD	6100 S. GARFIELD		ERNS
LOS ANGELES	S105629894		GATE 119 LAX		CHMIRS
LOS ANGELES	2001564363	GATX TERMINAL 118	GATX TERMINAL 118	0	ERNS
LOS ANGELES	S106835367	MCFARLAND ENERGY INC	GLADWICK ST,	0	EMI
LOS ANGELES	91229651	GLENN OAKS AVE AND COHASSET ST	GLENN OAKS AVE AND COHASSET ST		ERNS
LOS ANGELES	S105631199		S/B GOLDEN ST HWY SOUTH CHERRY CANYON		CHMIRS
LOS ANGELES	S105629908		N/B GOLDEN STAQTE FREEWAY, SOUTH OF SUNLAND AVE.		CHMIRS
LOS ANGELES	91234847	NB GOLDEN STATE HWY 5	NB GOLDEN STATE HWY 5		ERNS
LOS ANGELES	91240431	NB GOLDEN STATE FRWY 1/2 MI N OF VISTA DE LAGO	NB GOLDEN STATE FRWY 1/2 MI N OF VISTA DE LAGO		ERNS
LOS ANGELES	90466124	GOLDEN STATE FRWY SOUTH	GOLDEN STATE FRWY SOUTH		ERNS

LOS ANGELES COUNTY, CA - ORPHAN SUMMARY

City	EDR ID	Site Name	Site Address	Zip	Database(s)
LOS ANGELES	90188346	GOLDEN STATE FRWY SOUTH	GOLDEN STATE FRWY SOUTH		ERNS
LOS ANGELES	91222221	NB GOLDEN STATE FRWY NORTH ROXFORD	NB GOLDEN STATE FRWY NORTH ROXFORD		ERNS
LOS ANGELES	S107538594		GRAND AVE (CROSS OF 51ST / 52ND ST)	0	CDL
LOS ANGELES	87463977	GULLY @ REAR OF 6275 CRESTWOOD WAY	GULLY @ REAR OF 6275 CRESTWOOD WAY		ERNS
LOS ANGELES	91215328	L.A. HARBERTH 149 & '50	L.A. HARBERTH 149 & '50		ERNS
LOS ANGELES	S105632501		LA HARBOR - BERTH 204		CHMIRS
LOS ANGELES	S105632375		LA HARBOR BERTH 268B		CHMIRS
LOS ANGELES	91224657	L.A. HARBOR BERTH 200-A	L.A. HARBOR BERTH 200-A		ERNS
LOS ANGELES	91240367	LA HARBOR BERTH 259	LA HARBOR BERTH 259		ERNS
LOS ANGELES	91205230	LA HARBOR BERTH 142 WEST BASIN	LA HARBOR BERTH 142 WEST BASIN		ERNS
LOS ANGELES	91216079	LA HARBOR BERTH NO.73	LA HARBOR BERTH NO.73		ERNS
LOS ANGELES	8716217	L.A. HARBOR/BERTH 221.	L.A. HARBOR/BERTH 221.		ERNS
LOS ANGELES	2002625049	HAWTHORNE STATION	HAWTHORNE STATION	0	ERNS
LOS ANGELES	91220157	8335 HENDRY	8335 HENDRY		ERNS
LOS ANGELES	2000547452	HENERY FORD AVE AND	HENERY FORD AVE AND	0	ERNS
LOS ANGELES	91205461	HOLIDAY HARBOR MARINA BERTH 201	HOLIDAY HARBOR MARINA BERTH 201		ERNS
LOS ANGELES	2002599586	HOLIDAY MARINA	HOLIDAY MARINA	0	ERNS
LOS ANGELES	S105254909	TOYON CANYON LANDFILL	5050 MT. HOLLYWOOD DR		CA WDS
LOS ANGELES	S106483970	TRIZECHAHN HOLLYWOOD LLC	6800 HOLLYWOOD BLVD / HIGHLAND BLVD		SLIC
LOS ANGELES	S103978600	MS VIKING SERENADE (VESSEL #C6CP)	HOMEPORT IS NASSAU, BAHAMAS	00000	HAZNET
LOS ANGELES	S103678876	M S NORDIC PRINCE (VESSEL #LAPJ3)	HOMEPORT IS OSLO NORWAY	00000	HAZNET
LOS ANGELES	S100933970	DIRECT KIWI VESSEL #LACP4	HOMEPORT OF LOS ANGELES	00000	HAZNET
LOS ANGELES	S102818136	SS COAST RANGE #638709	HOMEPORT-BERTH 149 LA HARBOR	00000	HAZNET
LOS ANGELES	S103696226	CALTRANS	HOPE / FREEWAY 110	00000	HAZNET
LOS ANGELES	S106839193	SHASTA PAN OIL CO, R.A. PANTAG	HUNTER LSE, 1546 / 1554 W 120TH	0	EMI
LOS ANGELES	S102804827	BARNARD TRANSPORTATION	I-5 HWY / HWY 118 AT THE PAX	00000	HAZNET
LOS ANGELES	8712570	HYDROSPA WEST LA	HYDROSPA WEST LA		ERNS
LOS ANGELES	8721873	HYPERION WAST WATER PLANT	HYPERION WAST WATER PLANT		ERNS
LOS ANGELES	S100279609		S/B I-405 / DEVONSHIRE AVE		CHMIRS
LOS ANGELES	S105632736		NB I-5 JUST NORTH OF STATE ST LOG # 949		CHMIRS
LOS ANGELES	9998060227		I-10/ I-5 CONNECTOR		HMIRS
LOS ANGELES	S105633442		S/B I-5 AT SUNDLAND BLVD		CHMIRS
LOS ANGELES	91240264	NB I-5 AT PARAMOUNT	NB I-5 AT PARAMOUNT		ERNS
LOS ANGELES	S100278722		S/B I-5 H/OF SUNLAND BLVD.		CHMIRS
LOS ANGELES	8714700	SB I-5/N OF HOLLYWOOD WAY	SB I-5/N OF HOLLYWOOD WAY		ERNS
LOS ANGELES	S107452123		ICPF YARD, SEPULVEDA AND ICPF YARD WAY		CHMIRS
LOS ANGELES	S107452124		ICTF RAILYARD MPM 13.48 ALAMEDA CORRIDOR		CHMIRS
LOS ANGELES	S102801764	UNOCAL SO CAL. DIV. PIPE LINE	SO. IMPERIAL HWY, E. OF BLOOM-	00000	HAZNET
LOS ANGELES	S103620415	HOME SAVINGS OF AMERICA	10130 INGLEWOOD AVE	00000	HAZNET
LOS ANGELES	S103678372	M/V SEA GRACE	C/O INSHCAPE SHIPPING SERVICES	00000	HAZNET
LOS ANGELES	9005035599		LA INTERNATIONAL AIRPORT		HMIRS
LOS ANGELES	9005035598		LA INTERNATIONAL AIRPORT		HMIRS
LOS ANGELES	9005035597		LA INTERNATIONAL AIRPORT		HMIRS
LOS ANGELES	98455755	INTERSECTION ATLANTIC AND FURGERSON AVE	INTERSECTION ATLANTIC AND FURGERSON AVE		ERNS
LOS ANGELES	S105632421		INTERSECTION OF PAUL JONES AND ANAHEIM STS		CHMIRS
LOS ANGELES	91224340	JANCONIGH & SONS FUEL DOCK, LA DOCH #73	JANCONIGH & SONS FUEL DOCK, LA DOCH #73		ERNS
LOS ANGELES	S107449251		2200 JOHN S GIBSON		CHMIRS



LOS ANGELES COUNTY, CA - ORPHAN SUMMARY

City	EDR ID	Site Name	Site Address	Zip	Database(s)
LOS ANGELES	S106839652	SO. PACIFIC TRANS CO	2800-2850 KERR ST/CASITAS	0	EMI
LOS ANGELES	S107535796		6908 KNOWLTON (X LA CIENEGA)	0	CDL
LOS ANGELES	8721889	LA-HYPERION PLANT/NR:EL SEGUNDO	LA-HYPERION PLANT/NR:EL SEGUNDO		ERNS
LOS ANGELES	2003706789	LA/LB HARBOR	LA/LB HARBOR		ERNS
LOS ANGELES	2003641469	LAKE WOOD STATION	LAKE WOOD STATION		ERNS
LOS ANGELES	S107452314		LATITUDE 33 DEGREES 28' 6" NORTH, LONGITUDE 118 DE		CHMIRS
LOS ANGELES	S100279930		LAX SERVICE ROAD POST 2		CHMIRS
LOS ANGELES	2002590328	LEEWARD BAY MARINA	LEEWARD BAY MARINA	0	ERNS
LOS ANGELES	2003705514	LIQUID BULK TERMINAL	LIQUID BULK TERMINAL		ERNS
LOS ANGELES	S105630016		LONG BEACH		CHMIRS
LOS ANGELES	2003707805	LONG BEACH HARBOR	LONG BEACH HARBOR		ERNS
LOS ANGELES	91220249	LONG BEACH HARBOR, 200 YDS OFF CASEY ISL	LONG BEACH HARBOR, 200 YDS OFF CASEY ISL		ERNS
LOS ANGELES	S105631456		LORD ST AT MORENO ST.		CHMIRS
LOS ANGELES	S107534912		551 SOUTH LORNA	0	CDL
LOS ANGELES	S107452382		LOS ANGELES HARBOR		CHMIRS
LOS ANGELES	S105631427		LOS ANGELES BERTH 51		CHMIRS
LOS ANGELES	2003133941		LOS ANGELES INTL AIRPORT		HMIRS
LOS ANGELES	S105632492		LOS ANGELES HARBOR, BERTH 207 - 209		CHMIRS
LOS ANGELES	S106852521	L A HARBOR	LOS ANGELES HARBOR		LOS ANGELES CO. HMS
LOS ANGELES	91225174	LOS ANGELES BERTH 144-146	LOS ANGELES BERTH 144-146		ERNS
LOS ANGELES	92250351	LOS ANGELES HARBOR BERTH 127	LOS ANGELES HARBOR BERTH 127		ERNS
LOS ANGELES	93309375	LOS ANGELES BERTH 201	LOS ANGELES BERTH 201		ERNS
LOS ANGELES	92252012	LOS ANGELES BERTH 93B	LOS ANGELES BERTH 93B		ERNS
LOS ANGELES	93302340	LOS ANGELES BERTH 55	LOS ANGELES BERTH 55		ERNS
LOS ANGELES	91241986	LOS ANGELES HARBOR BERTH 131	LOS ANGELES HARBOR BERTH 131		ERNS
LOS ANGELES	99646221	LOS ANGELES INT'L AIRPORT BUILDING 380	LOS ANGELES INT'L AIRPORT BUILDING 380 WORLD WAY GAET 119		ERNS
LOS ANGELES	91201883	LOS ANGELES MAIN CHANNEL	LOS ANGELES MAIN CHANNEL		ERNS
LOS ANGELES	90185888	LOS ANGELES	LOS ANGELES		ERNS
LOS ANGELES	91200896	LOS ANGELES BERTH 141	LOS ANGELES BERTH 141		ERNS
LOS ANGELES	91200305	LOS ANGELES HARBOR SLIP 1	LOS ANGELES HARBOR SLIP 1		ERNS
LOS ANGELES	91222168	LOS ANGELES BERTH 237	LOS ANGELES BERTH 237		ERNS
LOS ANGELES	91222167	LOS ANGELES BERTH FISH HARBOR #258	LOS ANGELES BERTH FISH HARBOR #258		ERNS
LOS ANGELES	91214968	LOS ANGELES BERTH 142	LOS ANGELES BERTH 142		ERNS
LOS ANGELES	91206050	LOS ANGELES 233 MARINE TERMINAL	LOS ANGELES 233 MARINE TERMINAL		ERNS
LOS ANGELES	91223504	LOS ANGELES HARBOR BERTH 240	LOS ANGELES HARBOR BERTH 240		ERNS
LOS ANGELES	96476565	LOS ANGELES HBR BERTH 209	LOS ANGELES HBR BERTH 209		ERNS
LOS ANGELES	8712201	LOS ANGELES HARBOR/BERTH 235	LOS ANGELES HARBOR/BERTH 235		ERNS
LOS ANGELES	S105886661		LOS ANGELES UNION STATION, TRACK #10	A	CHMIRS
LOS ANGELES	U003057313	LOS ANGELES X	LOS ANGELES	00000	HAZNET
LOS ANGELES	S103975378	LOS ANGELES COUNTY/EMERG RESPONSE ONLY	LOS ANGELES COUNTY	00000	HAZNET
LOS ANGELES	S103975368	LOS ANGELES COUNTY STORM DAMAGE	LOS ANGELES COUNTY	00000	HAZNET
LOS ANGELES	S100866970	LOS ANGELES RIOT	LOS ANGELES COUNTY	00000	HAZNET
LOS ANGELES	2000518346	LOS ANGELES HARBOR	LOS ANGELES HARBOR	0	ERNS
LOS ANGELES	2000518345	LOS ANGELES HARBOR BERTH 56	LOS ANGELES HARBOR BERTH 56	0	ERNS
LOS ANGELES	2000516583	LOS ANGELES HARBOR	LOS ANGELES HARBOR	0	ERNS
LOS ANGELES	2001559760	LOS ANGELES TERMINAL	LOS ANGELES TERMINAL	0	ERNS

LOS ANGELES COUNTY, CA - ORPHAN SUMMARY

City	EDR ID	Site Name	Site Address	Zip	Database(s)
LOS ANGELES	S105632680		1352 NORTH LUCILE STREET		CHMIRS
LOS ANGELES	8722321	NR: MACY ST. BRIDGE/L.A. RIVER	NR: MACY ST. BRIDGE/L.A. RIVER		ERNS
LOS ANGELES	S107449087		200 N. MAIN ST. CITY HALL EAST @ P2		CHMIRS
LOS ANGELES	91220453	MAIN CHANNEL SOUTH WEST MARINE PIER 240	MAIN CHANNEL SOUTH WEST MARINE PIER 240		ERNS
LOS ANGELES	2000524142	MAIN STREET	MAIN STREET	0	ERNS
LOS ANGELES	S104578186	LOS ANGELES COUNTY FIRE DEPARTMENT	7116 S MAKEE AVE - STATION 9	00000	HAZNET
LOS ANGELES	8721870	MANHOLE #71/ALLEY N.OF:139TH ST.	MANHOLE #71/ALLEY N.OF:139TH ST.		ERNS
LOS ANGELES	2000532142	MAPLE AVE AND WASHINGTON	MAPLE AVE AND WASHINGTON	0	ERNS
LOS ANGELES	90465584	MARIN & WALNUT/MP 505.3/COLTON SUBD.	MARIN & WALNUT/MP 505.3/COLTON SUBD.		ERNS
LOS ANGELES	2000670438	O MARINA	O MARINA		ERNS
LOS ANGELES	91240270	MARINA PACIFICA KEY 15 SLIP 66	MARINA PACIFICA KEY 15 SLIP 66		ERNS
LOS ANGELES	90466119	MARINE SERVICE STATION NO. O692 BERTH 78	MARINE SERVICE STATION NO. O692 BERTH 78		ERNS
LOS ANGELES	90187870	MARINE SERVICE STATION NO. 0692 BERTH 78 LA HARBOR	MARINE SERVICE STATION NO. 0692 BERTH 78 LA HARBOR		ERNS
LOS ANGELES	91209233	LA MARINE TERMINAL BERTH 149 & 150	LA MARINE TERMINAL BERTH 149 & 150		ERNS
LOS ANGELES	S107452456		MARSK TERMINAL PIER 400		CHMIRS
LOS ANGELES	S103962697	ELLER MEDIA	4206 MAXELLA	00000	HAZNET
LOS ANGELES	2004730447	MILEPOST 3.96	MILEPOST 3.96		ERNS
LOS ANGELES	2005707623	MILEPOST: 483.22	MILEPOST: 483.22		HMIRS
LOS ANGELES	2005706025	MILEPOST: 484.90	MILEPOST: 484.90		HMIRS
LOS ANGELES	S109287360	NORTHEAST EAST INTER. SEWER	MISSION AND JESSE		LDS
LOS ANGELES	S109286821	NOS-ECIS PROJECT	MISSION AND JESSE AVE.		LDS
LOS ANGELES	2002590320	3533 SOUTH MOTOR AVE	3533 SOUTH MOTOR AVE	0	ERNS
LOS ANGELES	2003642108	209 NORTH MOUNTAIN VEIW ST	209 NORTH MOUNTAIN VEIW ST		ERNS
LOS ANGELES	S105664634		300 MOUNTAIN VIEW AVE AT COURT ST.		CHMIRS
LOS ANGELES	S105655947		MPM 484.9 ON THE SANTA MONICA BRANCH LINE		CHMIRS
LOS ANGELES	S107452715		MPM 2.22 LOS ANGELES SUB		CHMIRS
LOS ANGELES	S103672810	1X CITY OF LA	8021 MULHULLEN DRIVE	00000	HAZNET
LOS ANGELES	2003643961	1645 1/5 MYRA STREET	1645 1/5 MYRA STREET		ERNS
LOS ANGELES	S106838894	SANTA FE ENERGY OPERATING PART	120 ST N/E / WESTERN AV	0	EMI
LOS ANGELES	S107452809		NADEAU AND ALAMEDA		CHMIRS
LOS ANGELES	S107452808		NADEAU ST, MPM 4.02 WILMINGTON SUB DIV		CHMIRS
LOS ANGELES	S105630419		2458 NALIN DR. ( ROSCOE MARE PUMPING PLANT)		CHMIRS
LOS ANGELES	91202826	I-5 NB NEAR SR 134	I-5 NB NEAR SR 134		ERNS
LOS ANGELES	S107452940		NEAR THE INTERSECTION OF E 83RD ST. AND GRAHAM AVE		CHMIRS
LOS ANGELES	S107452923		NEAR ISLAND YACHT MARINA NEAR THE HENRY FORT BRIDG		CHMIRS
LOS ANGELES	2004730321	NEAR ISLAND YACHT MARINA	NEAR ISLAND YACHT MARINA		ERNS
LOS ANGELES	S103946635	155TH ST DISPOSAL SITE	NEAR 155TH ST / AVE H	00000	HAZNET
LOS ANGELES	S107452963		NOKES AT UPRR,		CHMIRS
LOS ANGELES	S105632308		NORRIS ENV CO 5215 S. BOYLE AVE		CHMIRS
LOS ANGELES	S107453012		NORTHBOUND I5 AT THE LOS ANGELES RIVER		CHMIRS
LOS ANGELES	S105630248		NORTHBOUND I 5 AT GARFIELD		CHMIRS
LOS ANGELES	87463900	NW-COR HOBART & WILSHIRE BLVD	NW-COR HOBART & WILSHIRE BLVD		ERNS
LOS ANGELES	S105940191	UNION OIL CO OF CAL	OAT MOUNTAIN	0	EMI
LOS ANGELES	90465151	NORTH OF LOMIDA BLVD. SOUTH OF SEPULVEDA	NORTH OF LOMIDA BLVD. SOUTH OF SEPULVEDA		ERNS
LOS ANGELES	S105631551		WEST OF SIDE OF CATALINA ISLAND		CHMIRS
LOS ANGELES	92109899	S OF TERMINAL ISLAND FREEWAY W OF	S OF TERMINAL ISLAND FREEWAY W OF		ERNS

LOS ANGELES COUNTY, CA - ORPHAN SUMMARY

City	EDR ID	Site Name	Site Address	Zip	Database(s)
LOS ANGELES	S107453065		OFF OF LA VORTAC, LAX AIRPORT 210 DEGREE @ 5 DME		CHMIRS
LOS ANGELES	91241792	OFF LYMINTON RD	OFF LYMINTON RD		ERNS
LOS ANGELES	2001566839	OFF OF THE MARINA DEL RAY	OFF OF THE MARINA DEL RAY	0	ERNS
LOS ANGELES	S107453087		OLYMPIC BLVD CROSSING		CHMIRS
LOS ANGELES	S103663034	LOS ANGELES COUNTY FIRE DEPARTMENT	5127 OLYMPIC BLVD - OLD STATION 3	00000	HAZNET
LOS ANGELES	S106830561	EL ROMANO BODY SHOP INC	4395 E OLYPMIC BL	0	EMI
LOS ANGELES	2002629978	EAST ON WASHINGTON BLVD	EAST ON WASHINGTON BLVD	0	ERNS
LOS ANGELES	S103632135	RIGOBERTO PEREZ PAINTING	1510 ORANGE DR	00000	HAZNET
LOS ANGELES	2000022167		7000 ORLD WAY WEST BAY 8		HMIRS
LOS ANGELES	S105630348		2101 E. PACIFIC COAST HWY.		CHMIRS
LOS ANGELES	9900013871		PACIFIC COAST HWY AND ALAMEDA		HMIRS
LOS ANGELES	8719837	PACIFIC COAST HWY/1/4 MI N TEMESCAL CYN	PACIFIC COAST HWY/1/4 MI N TEMESCAL CYN		ERNS
LOS ANGELES	S105657037		2300 E PACIFIC COAST HWY		CHMIRS
LOS ANGELES	S105657032		PACIFIC COAST HWY @ SUNSET BLVD		CHMIRS
LOS ANGELES	S102793605	COPPER HILLS	PARAGON AVE / COPPER HILLS	00000	HAZNET
LOS ANGELES	S102799166	1X METRO TRANSPORTATION AUTHORITY	PARCEL 6160024903 LOT #7	00000	HAZNET
LOS ANGELES	90465736	PARKING LOT IN FRONT OF CHEMISTRY BUILDI	PARKING LOT IN FRONT OF CHEMISTRY BUILDI		ERNS
LOS ANGELES	91227519	PASSENGER BOARDING TERMINAL NO.3 GATE 34	PASSENGER BOARDING TERMINAL NO.3 GATE 34		ERNS
LOS ANGELES	91466974	PASSENGER BOARDING TERMINAL NO.3 GATE 34	PASSENGER BOARDING TERMINAL NO.3 GATE 34		ERNS
LOS ANGELES	S106827297	BRAYLOR CORP	11619 PENDLETON AV	0	EMI
LOS ANGELES	S105630544		PICO BLVD / LA BREA BLVD		CHMIRS
LOS ANGELES	S107453193		PIER 402 AT THE APM TERMINAL		CHMIRS
LOS ANGELES	S105633272		PIER ONE LONG BEACH HARBOUR		CHMIRS
LOS ANGELES	91238837	PIER 240 Z	PIER 240 Z		ERNS
LOS ANGELES	90188556	PIER 150 PORT OF L.A.	PIER 150 PORT OF L.A.		ERNS
LOS ANGELES	91210396	PIER 233, L.A. HARBOR	PIER 233, L.A. HARBOR		ERNS
LOS ANGELES	2002626258	PIER 400 BERTH 401	PIER 400 BERTH 401	0	ERNS
LOS ANGELES	8716564	1204 58TH PL.	1204 58TH PL.		ERNS
LOS ANGELES	91234930	1033 POLK ST	1033 POLK ST		ERNS
LOS ANGELES	99618360	PORT OF LOS ANGELES BERTH 55	PORT OF LOS ANGELES BERTH 55		ERNS
LOS ANGELES	90185936	PORT OF LOS ANGELES BERTH #179	PORT OF LOS ANGELES BERTH #179		ERNS
LOS ANGELES	91217683	PORT TO CALL-BERTH 73 LOS ANGELES HARBOR	PORT TO CALL-BERTH 73 LOS ANGELES HARBOR		ERNS
LOS ANGELES	S104571281	NORWEGIAN ODYSSEY	PORT OF LA BERTH 91	00000	HAZNET
LOS ANGELES	2002631996	PORT LOS ANGELES	PORT LOS ANGELES	0	ERNS
LOS ANGELES	2002632230	PORT OF LOS ANGELES, BERTH 153	PORT OF LOS ANGELES, BERTH 153	0	ERNS
LOS ANGELES	93305217	PORTS O CALL, LOS ANGELES HARBOR	PORTS O CALL, LOS ANGELES HARBOR		ERNS
LOS ANGELES	2000517824	RAILROAD RIGHT OF WAY STREET	RAILROAD RIGHT OF WAY STREET	0	ERNS
LOS ANGELES	2001553075	UP RAILROAD	UP RAILROAD	0	ERNS
LOS ANGELES	8719868	RANCHVIEW @ PALO VERDE	RANCHVIEW @ PALO VERDE		ERNS
LOS ANGELES	96487295	RIO DOCHE PASHA FACILITY FRY ST BERTH 176	RIO DOCHE PASHA FACILITY FRY ST BERTH 176		ERNS
LOS ANGELES	S107450688		7333 ROADWAY WEST, GATE 28, TERMINAL 2, LOS ANGELE		CHMIRS
LOS ANGELES	S103943872	GLAD ASSOCIATES	539 W ROSECRANS AVE		LOS ANGELES CO. HMS
LOS ANGELES	S105193847	ROBERTSONS READY MIX	301 W ROSECRANS AVE		LOS ANGELES CO. HMS, CA WDS
LOS ANGELES	S106826378	ATLANTIC OIL CO, KASHIMA LEASE	400' S/E ROSECRANS / SAN PEDRO	0	EMI
LOS ANGELES	2002594000	EN ROUTE LOS ANGELES	EN ROUTE LOS ANGELES	0	ERNS
LOS ANGELES	S105655932		SAN PEDRO MUNICIPAL FISH MARKETS		CHMIRS
LOS ANGELES	S107453487		SAN PEDRO STREET AT 20TH ST.		CHMIRS

LOS ANGELES COUNTY, CA - ORPHAN SUMMARY

City	EDR ID	Site Name	Site Address	Zip	Database(s)
LOS ANGELES	2004716826	SAN GABRIEL RIVER	SAN GABRIEL RIVER		ERNS
LOS ANGELES	879458	SAN FERNANDO RD AT RACE ST	SAN FERNANDO RD AT RACE ST		ERNS
LOS ANGELES	90188886	SAN PEDRO MARINA	SAN PEDRO MARINA		ERNS
LOS ANGELES	S102813344	FORMER MOBIL STATION	11092 SAN VICENT BLVD	00000	HAZNET
LOS ANGELES	2000534126	SAN PEDRO MARINA	SAN PEDRO MARINA	0	ERNS
LOS ANGELES	S107540562		SAN FERNANDO RD / N HOLLYWOOD WAY	0	CDL
LOS ANGELES	S107448308		10857 SANTA MONICA BLVD - EXXON MOBIL		CHMIRS
LOS ANGELES	99645343	SANTA MONICA FREEWAY I-10	SANTA MONICA FREEWAY I-10		ERNS
LOS ANGELES	8715799	EB SANTA MONICA FWY @ GRAND COLLECTOR RD	EB SANTA MONICA FWY @ GRAND COLLECTOR RD		ERNS
LOS ANGELES	87739	SATELLITE #5 GATE AREA AIRPORT	SATELLITE #5 GATE AREA AIRPORT		ERNS
LOS ANGELES	91240424	SATION AT 5752 MESNER	SATION AT 5752 MESNER		ERNS
LOS ANGELES	2000551065	3415 WEST SECOND	3415 WEST SECOND	0	ERNS
LOS ANGELES	2000534576	SEE BELOW	SEE BELOW	0	ERNS
LOS ANGELES	S107449345		2401 E. SEPULVEDA UPRR INTERMODAL YARD		CHMIRS
LOS ANGELES	90187874	SERVICE STATION 5795 9930 NATIONAL BLVD.	SERVICE STATION 5795 9930 NATIONAL BLVD.		ERNS
LOS ANGELES	S103679866	SEVENTH ST BRIDGE OV 110 FWY	SEVENTH ST AT 110 FWY	00000	HAZNET
LOS ANGELES	98462198	SHEEN SIZE: 3 GALS X 500 FEET APART COLOR: GRAY/BLACK	SHEEN SIZE: 3 GALS X 500 FEET APART COLOR: GRAY/BLACK		ERNS
LOS ANGELES	9003035562		SHIELA ST		HMIRS
LOS ANGELES	9003035561		SHIELA ST		HMIRS
LOS ANGELES	93321065	SHORE RD, NEAR BERTH 201, LA HARBOR	SHORE RD, NEAR BERTH 201, LA HARBOR	-	ERNS
LOS ANGELES	S107453742		SOUTHWEST SIDE OF FACILITY @ 2424 E. OLYMPIC BLVD.		CHMIRS
LOS ANGELES	S106389689		WEST SIDE OF PIER 7 "USS ANTIETAM" LONG BEACH NAVA		CHMIRS
LOS ANGELES	91210381	SILVER LAKE AND 101 FREEWAY	SILVER LAKE AND 101 FREEWAY		ERNS
LOS ANGELES	90189548	SINCLAIR PAINT 6100 S GARFIELD	SINCLAIR PAINT 6100 S GARFIELD		ERNS
LOS ANGELES	90466164	SINCLAIR PAINT 6100 S GARFIELD	SINCLAIR PAINT 6100 S GARFIELD		ERNS
LOS ANGELES	S103679904	LOS ANGELES CO EARTHQUAKE OF 01/17/94	SITES AFFECTED BY EARTHQUAKE	00000	HAZNET
LOS ANGELES	S103975401	LOS ANGELES FIRE STA 66	1909 SLAUSON AVE	00000	HAZNET
LOS ANGELES	2002591991	SLAUSON AVE AND VAN NESS	SLAUSON AVE AND VAN NESS	0	ERNS
LOS ANGELES	S107453667		SLIP 59 CABRILLO WAY MARINA @ 2500 MINER ST.		CHMIRS
LOS ANGELES	S107527842		1241 SOTO ST	0	CDL
LOS ANGELES	93332555	3 MI SOUTH ANGELS GATE	3 MI SOUTH ANGELS GATE	-	ERNS
LOS ANGELES	S105632573		SOUTHBOUND ON I 5 SANTA ANA FRWY AT DITMAN		CHMIRS
LOS ANGELES	8712259	SOUTHERN CAL EDISON	SOUTHERN CAL EDISON		ERNS
LOS ANGELES	90186273	SOUTHERN PACIFIC RR YARD 25TH ST.	SOUTHERN PACIFIC RR YARD 25TH ST.		ERNS
LOS ANGELES	92259816	SOUTHERN PACIFIC RAILROAD "J" YARD	SOUTHERN PACIFIC RAILROAD "J" YARD	-	ERNS
LOS ANGELES	S106389539		SPEEDY TRANSMISSION 3605 SHERMAN WAY THOMAS GUIDE		CHMIRS
LOS ANGELES	S105630300		NB SR 110 BETWEEN SBDO OFF RAMP ADAMS OFF RAMPS		CHMIRS
LOS ANGELES	91256284	EAST SR 60 520' EAST OF DIAMOND BAR BLVD	EAST SR 60 520' EAST OF DIAMOND BAR BLVD		ERNS
LOS ANGELES	90465503	7 TH ST AND MISSION ST.	7 TH ST AND MISSION ST.		ERNS
LOS ANGELES	S107536588		827 51ST ST	0	CDL
LOS ANGELES	S105631129		STA 2954 2036 SOUTH ROBERTSON BLVD		CHMIRS
LOS ANGELES	S105084492	LA ARENA TRUCK CO LLC	STAPLES ARENA PRKG 11TH ST / GEORGIA BLV	00000	HAZNET
LOS ANGELES	94379598	1027 NORTH STATES	1027 NORTH STATES	-	ERNS
LOS ANGELES	S103947688	1X SHELL OIL CO., INC.	STATION #204-4539-6300	00000	HAZNET
LOS ANGELES	S106840732	TEXACO PRODUCING INC	STD SESNON LEASE ALISO CYN	0	EMI
LOS ANGELES	S109286749	STONE CYN RESERVOIR	STONE CYN		LDS

LOS ANGELES COUNTY, CA - ORPHAN SUMMARY

City	EDR ID	Site Name	Site Address	Zip	Database(s)
LOS ANGELES	2002591524	1045 9TH STREET	1045 9TH STREET	0	ERNS
LOS ANGELES	2001568871	8TH STREET AND	8TH STREET AND	0	ERNS
LOS ANGELES	2000523750	SUNLAND	SUNLAND	0	ERNS
LOS ANGELES	2002630126	3531 SUNSET BLVD	3531 SUNSET BLVD	0	ERNS
LOS ANGELES	91222067	TANKFARM(REFINERY)2101 PACIFIC COAST HWY	TANKFARM(REFINERY)2101 PACIFIC COAST HWY		ERNS
LOS ANGELES	9998020397		700 TEFLA AVE		HMIRS
LOS ANGELES	S107453843		TERMINAL ISLAND DOCK 212		CHMIRS
LOS ANGELES	S107453842		TERMINAL ISLAND 214, NYK DOCK		CHMIRS
LOS ANGELES	S107453841		TERMINAL 230		CHMIRS
LOS ANGELES	2004722566	45 TERMINAL WAY	45 TERMINAL WAY		ERNS
LOS ANGELES	91221037	TERMINAL ISLAND BERTH 258	TERMINAL ISLAND BERTH 258		ERNS
LOS ANGELES	2002617773	TERMINAL ISLAND	TERMINAL ISLAND	0	ERNS
LOS ANGELES	S103680049	KCAL TELEVISION	THE TOP OF MT WILSON ROAD	00000	HAZNET
LOS ANGELES	S106484026	THE GROVE AT FARMERS MARKET	6301 WEST THIRD ST		SLIC
LOS ANGELES	S106483761	SAV-MOR OIL CO (FORMER)	4217 WEST THIRD ST		SLIC
LOS ANGELES	2000538509	TICTF RAIL YARD	TICTF RAIL YARD	0	ERNS
LOS ANGELES	96487660	TODD SHIPYARD BERTH 108/109 PORT OF LOS ANGELES	TODD SHIPYARD BERTH 108/109 PORT OF LOS ANGELES		ERNS
LOS ANGELES	S100222961		9552 N TOPANGA CZN		CHMIRS
LOS ANGELES	S103673504	ABLE TANK AND PUMP	8230 TOPANGA CANYON	00000	HAZNET
LOS ANGELES	S103988194	SKY GRAPHICS	799 TOWN AVE, 4TH FL	00000	HAZNET
LOS ANGELES	S105632824		719 SO TOWNE		CHMIRS
LOS ANGELES	91222088	TRANSITION RD - NB SANTA ANA FWY> NB101	TRANSITION RD - NB SANTA ANA FWY> NB101		ERNS
LOS ANGELES	S102798959	1X MOUNTAINS RECRTN & CONCV AUTHORITY	LA TUNA CANYON ROAD / HWY 210	00000	HAZNET
LOS ANGELES	S109277556	HILTON HOTEL - CAFE SIERRA	555 UNIVERSAL HOLLYWOOD DR		LOS ANGELES CO. HMS
LOS ANGELES	S109277812	SHERATON UNIVERSAL HOTEL	333 UNIVERSAL HOLLYWOOD DR		LOS ANGELES CO. HMS
LOS ANGELES	S109277788	SADDLE RANCH CHOP HOUSE	666 UNIVERSAL HOLLYWOOD DR		LOS ANGELES CO. HMS
LOS ANGELES	99614533	UNKNOWN	UNKNOWN		ERNS
LOS ANGELES	9999081324		VAIL AVE.		HMIRS
LOS ANGELES	9998081422		2747 SOUTH VAIL		HMIRS
LOS ANGELES	9900010438		VAIL AVE.		HMIRS
LOS ANGELES	8719855	VALL;EY BLVD + E 20TH ST	VALL;EY BLVD + E 20TH ST		ERNS
LOS ANGELES	S105083391	PACIFIC RIM TRANSPORTATION INC	VAN NUYS OFF RAMP WB 101 FREEWAY	00000	HAZNET
LOS ANGELES	S107150166	LOS ANGELES COUNTY/CLANDESTINE DRUG LABS	VARIOUS LOCATIONS IN LOS ANGELES		HAZNET
LOS ANGELES	S104582915	HMI CAPE LOOKOUT SHOALS IMO #9131371	VARIOUS PORT ALONG CALIFORNIA COAST	00000	HAZNET
LOS ANGELES	S103680141	LOS ANGELES COUNTY/CLANDESTINE DRUG LABS	VARIOUS LOCATIONS IN LOS ANGELES COUNTY	00000	HAZNET
LOS ANGELES	S106840568	TECON PACIFIC	VARIOUS LOCATIONS IN SCAQMD	0	EMI
LOS ANGELES	S106842778	WYROC, INC	VARIOUS LOCATIONS IN SCAQMD	0	EMI
LOS ANGELES	S106838371	ROBERT L. REEVES CONST CO	VARIOUS LOCATIONS IN SCAQMD	0	EMI
LOS ANGELES	S106837496	PITT-DES MOINES INC	VARIOUS LOCATIONS IN SCAQMD	0	EMI
LOS ANGELES	S106825094	A & J EQUIPMENT	VARIOUS LOCATIONS IN SCAQMD	0	EMI
LOS ANGELES	S106834090	LA CITY,DWP	VARIOUS LOCATIONS	0	EMI
LOS ANGELES	S106248076	BOCK COMPANY	VARIOUS LOCATIONS	0	EMI
LOS ANGELES	S106840095	STERLAN INC, SEQUOIA ILLUMINAT	VARIOUS LOCATIONS IN SCAQMD	0	EMI
LOS ANGELES	S106839187	SHANK-OHBAYASHI, A JOINT VENTU	VARIOUS LOCATIONS IN SCAQMD	0	EMI
LOS ANGELES	S106838969	SAPPER CONST CO	VARIOUS LOCATIONS IN SCAQMD	0	EMI
LOS ANGELES	S106825509	AIRSAN, DANNY LENAHAN DBA	VARIOUS LOCATIONS IN SCAQMD	0	EMI

LOS ANGELES COUNTY, CA - ORPHAN SUMMARY

City	EDR ID	Site Name	Site Address	Zip	Database(s)
LOS ANGELES	S106838760	SAM'S U DRIVE, SAM&STEVE GREEN	VARIOUS LOCATIONS IN SCAQMD	0	EMI
LOS ANGELES	S106838672	S.R. BRAY DEVELOPMENT CORP	VARIOUS LOCATIONS IN THE AQMD	0	EMI
LOS ANGELES	S106838592	RUST INDUSTRIAL CLEANING SERVI	VARIOUS LOCATIONS IN SCAQMD	0	EMI
LOS ANGELES	S106838471	ROSCOE TUCKER SANDBLASTING	VARIOUS LOCATIONS IN SCAQMD	0	EMI
LOS ANGELES	S106837216	PARR CONTRACTING CO	VARIOUS LOCATIONS	0	EMI
LOS ANGELES	S106827896	CALPAC DRILLING CO INC	VARIOUS LOCATIONS IN SCAQMD	0	EMI
LOS ANGELES	S107541008		VEH STOP @ SO ON HWY 5/N OF STATE ST	0	CDL
LOS ANGELES	S106483966	ATLAS WIRELINE	1213 N. VENTURA AVE		SLIC
LOS ANGELES	S107453967		VERNON AVE. AT ALAMEDA ST.		CHMIRS
LOS ANGELES	8711828	VESSEL ATLAS MARINER (LIBERIAN REGISTRY) BERTH 239 LA HARBOR	VESSEL ATLAS MARINER (LIBERIAN REGISTRY) BERTH 239 LA HARBOR		ERNS
LOS ANGELES	8720534	941 1/2 VIA CARMELITAS HOUSING AREA	941 1/2 VIA CARMELITAS HOUSING AREA		ERNS
LOS ANGELES	S106834034	LA CITY, BUREAU OF ENGINEERING	9513 VICKSBURG AVENUE	0	EMI
LOS ANGELES	S105631806		875 VIRGIL ST (CROSS OF SANTA MONICA BLVD )		CHMIRS
LOS ANGELES	U003781690	HYPERION TREATMENT PLANT	1200 VISTA DEL MAR	0	UST
LOS ANGELES	S107450150		4341 WASHINGTON ST, EAST RAILYARD		CHMIRS
LOS ANGELES	2003132624		1955 E WASHINGTON BLV		HMIRS
LOS ANGELES	9998110181		WASHINGTON AVE		HMIRS
LOS ANGELES	9998060408		3770 WASHINGTON BLVD RAIL YARD		HMIRS
LOS ANGELES	9998031160		1955 E. WASHINGTON BLVD		HMIRS
LOS ANGELES	9900015963		1955 E WASHINGTON		HMIRS
LOS ANGELES	20015379		1955 EAST WASHINGTON BLVD		HMIRS
LOS ANGELES	200113770		1955 EAST WASHINGTON BLVD		HMIRS
LOS ANGELES	2002618883	2750 E WASHINGTON BLVD	2750 E WASHINGTON BLVD	0	ERNS
LOS ANGELES	91241896	I-10 WB, WEST OF GARVEY AND DURFEE	I-10 WB, WEST OF GARVEY AND DURFEE		ERNS
LOS ANGELES	93305286	WELL EU 18D UNION PACIFIC RESOURCE LEASE-LA HARBOR	WELL EU 18D UNION PACIFIC RESOURCE LEASE-LA HARBOR		ERNS
LOS ANGELES	S105656051		WESTBOUND I10 AT THE NORTHBOUND I5 CONNECTOR		CHMIRS
LOS ANGELES	S105126544	SHELL	8611 S WESTERN/MANCHESTER	00000	HAZNET
LOS ANGELES	8714365	WHITTIER & INDIANA STS	WHITTIER & INDIANA STS		ERNS
LOS ANGELES	1009629406	SOUTHERN CALIFORNIA GAS CO	1822 N. WILCOX	4	DOT OPS
LOS ANGELES	8712685	WILLINGTON WELL #319/N. WILMINGTON	WILLINGTON WELL #319/N. WILMINGTON		ERNS
LOS ANGELES	8719862	WILLOW ST X NELSON	WILLOW ST X NELSON		ERNS
LOS ANGELES	8712620	WILLOW/WALNUT STS.	WILLOW/WALNUT STS.		ERNS
LOS ANGELES	S107537634		AT WOODMAN / BRANSFORD STREETS	0	CDL
LOS ANGELES	2000031896		WORLD WAY WEST		HMIRS
LOS ANGELES	2000031895		WORLD WAY WEST		HMIRS
LOS ANGELES	2001655		WORLD WAY WEST		HMIRS
LOS ANGELES	20013255		WORLD WAY WEST		HMIRS
LOS ANGELES	S102800061	FAIR PRINCESS (#FP2975)	WORLD CRUISE CTR	00000	HAZNET
LOS ANGELES	2002614954	7401 WORLDWAY WEST	7401 WORLDWAY WEST	0	ERNS
LOS ANGELES	2000524998	7401 WORLDWAY WEST	7401 WORLDWAY WEST	0	ERNS
LOS ANGELES	91466349	WORTH ST & BONNIE BRAY PLAZA TRACK# 2207	WORTH ST & BONNIE BRAY PLAZA TRACK# 2207		ERNS
LOS ANGELES	91203200	WORTH STREET AND BONNIE BRAY PLAZA TRACK NO.2207	WORTH STREET AND BONNIE BRAY PLAZA TRACK NO.2207		ERNS
LOS ANGELES	2001559318	WYVE WOOD	WYVE WOOD	0	ERNS
LOS ANGELES	S102799254	1X K LINE INC	UP YARD	00000	HAZNET

LOS ANGELES COUNTY, CA - ORPHAN SUMMARY

City	EDR ID	Site Name	Site Address	Zip	Database(s)
LOS ANGELES	2000525249	YUSIN TERMINAL, #214	YUSIN TERMINAL, #214	0	ERNS
LOS ANGELES (CITY)	S109167805	CITY OF LOS ANGELES MULTIPLE IDS (2136)	MULTIPLE PARCLES /SITES - CLEAN UP		SWF/LF
LOS ANGELES CO	S105629335		SWITCHING TRACKS DOLORES YARDS		CHMIRS
LOS ANGELES COUNTY	S105630534		S/B 1-5 SO OF S/R 126		CHMIRS
LOS ANGELES COUNTY	S105632129		W/B 101 WEST OF PARKWAY CALABASAS THOMAS 559 D-5		CHMIRS
LOS ANGELES COUNTY	91234481	HWY 101/INTERSTATE 405	HWY 101/INTERSTATE 405		ERNS
LOS ANGELES COUNTY	S107540606		SB 103 FWY (SEE CLUE FOR DETAILS)	0	CDL
LOS ANGELES COUNTY	91201990	S/B 110 AT SLAUSON AVE EXIT	S/B 110 AT SLAUSON AVE EXIT		ERNS
LOS ANGELES COUNTY	S105631796		W/B 126 40 MILE CURVE, NEWHALL		CHMIRS
LOS ANGELES COUNTY	2001556666	3700 WEST 190 STREET IN TORRENCE	3700 WEST 190 STREET IN TORRENCE	0	ERNS
LOS ANGELES COUNTY	S107530249		190TH ST E, EAST AVE I	0	CDL
LOS ANGELES COUNTY	S105632013		S/B 210 TO E/B 10		CHMIRS
LOS ANGELES COUNTY	2000533579	MO 24.79	MO 24.79	0	ERNS
LOS ANGELES COUNTY	S107531547		240TH ST / AVE J EAST	0	CDL
LOS ANGELES COUNTY	S107531769		250TH ST E, 1/2 MI N OF AVE J, ...	0	CDL
LOS ANGELES COUNTY	S105632030		2500 EAST 28TH STREET MARYATT INDUSTRIES		CHMIRS
LOS ANGELES COUNTY	S105631984		220 W. 5TH ST		CHMIRS
LOS ANGELES COUNTY	S107536741		85TH ST, W OF ALAMADA	0	CDL
LOS ANGELES COUNTY	91200764	E/B 91 WEST OF ACACIA	E/B 91 WEST OF ACACIA		ERNS
LOS ANGELES COUNTY	S105630865		ACHORAGE C-5, LONG BEACH		CHMIRS
LOS ANGELES COUNTY	S105631201		31150 AIPORT DRIVE TORRENCE AIRPORT		CHMIRS
LOS ANGELES COUNTY	91205188	ALAMEDA AND SOUTHERN	ALAMEDA AND SOUTHERN		ERNS
LOS ANGELES COUNTY	S105631019		ALAMITOS BAY SLIP ON INDIN- 25		CHMIRS
LOS ANGELES COUNTY	S105631524		ALISO CANYON NEAR NORTHRIDGE		CHMIRS
LOS ANGELES COUNTY	S105632134		LB ANCHORAGE OIL		CHMIRS
LOS ANGELES COUNTY	91201887	I5 AND I405 S/B SOUTH OF PALOS VERDE	I5 AND I405 S/B SOUTH OF PALOS VERDE		ERNS
LOS ANGELES COUNTY	S105631689		ARCO BERTH 121 LONG BEACH HARBOR		CHMIRS
LOS ANGELES COUNTY	S105630626		5141 ASTOR STREET EAST LA		CHMIRS
LOS ANGELES COUNTY	2002617007	AZUZA BLVD	AZUZA BLVD	0	ERNS
LOS ANGELES COUNTY	S105631014		W B I BC EAST WILLOWS OFF		CHMIRS
LOS ANGELES COUNTY	S105629885		BARGE 19 LOS ANGELES BERTH 120		CHMIRS
LOS ANGELES COUNTY	S107537787		BARSTOW / SANTA FE	0	CDL
LOS ANGELES COUNTY	873251	BERTH 221 IN SAN PEDRO ON TERMINAL ISLAND	BERTH 221 IN SAN PEDRO ON TERMINAL ISLAND		ERNS
LOS ANGELES COUNTY	S105632855		BERTH 118 LONG BEACH HARBOUR		CHMIRS
LOS ANGELES COUNTY	S105632790		BERTH 189 LOS ANGELES HARBOUR		CHMIRS
LOS ANGELES COUNTY	S105632745		BERTH 176 LOS ANGELES HARBOUR		CHMIRS
LOS ANGELES COUNTY	S105631801		BERTH 121-123 LONG BEACH HARBOR		CHMIRS
LOS ANGELES COUNTY	S105631705		L.A BERTH #239		CHMIRS
LOS ANGELES COUNTY	S105632026		LA BERTH #81 LA HARBOR		CHMIRS
LOS ANGELES COUNTY	S105632020		LA BERTH 82		CHMIRS
LOS ANGELES COUNTY	S105631978		BERTH 35 LONG BEACH PORT OF LONG BEACH		CHMIRS
LOS ANGELES COUNTY	S105632257		LA BERTH 55 -LAPONIAN REEFER		CHMIRS
LOS ANGELES COUNTY	S105632175		LA BERTH 136 -TRANSPACIFIC TERMINAL		CHMIRS
LOS ANGELES COUNTY	S105632150		LA BERTH 115		CHMIRS
LOS ANGELES COUNTY	S105630965		LA BERTH 44 LA HARBOR		CHMIRS
LOS ANGELES COUNTY	S105630959		LA BERTH 159 LOS ANGELES		CHMIRS
LOS ANGELES COUNTY	S105630792		BERTH #147 LONG BEACH HARBOR		CHMIRS

LOS ANGELES COUNTY, CA - ORPHAN SUMMARY

City	EDR ID	Site Name	Site Address	Zip	Database(s)
LOS ANGELES COUNTY	S105629459		LA BERTH 73 LOS ANGELES PORT		CHMIRS
LOS ANGELES COUNTY	S105629352		BERTH 121 , VESSEL "PRESIDENT EISENHOUR"		CHMIRS
LOS ANGELES COUNTY	879747	BERTH 78 LONG BEACH HARBOR	BERTH 78 LONG BEACH HARBOR		ERNS
LOS ANGELES COUNTY	91201866	LA BERTH 176, PORT OF LOS ANGELES	LA BERTH 176, PORT OF LOS ANGELES		ERNS
LOS ANGELES COUNTY	90186206	BERTH 143 LOS ANGELES HARBOR	BERTH 143 LOS ANGELES HARBOR		ERNS
LOS ANGELES COUNTY	91200763	LA BERTH 268-B LOS ANGELES HARBOR	LA BERTH 268-B LOS ANGELES HARBOR		ERNS
LOS ANGELES COUNTY	91210263	LA BERTH 201 SLIP #87	LA BERTH 201 SLIP #87		ERNS
LOS ANGELES COUNTY	91205701	BERTH 146 VEST BASIN LOS ANGELES HARBOR	BERTH 146 VEST BASIN LOS ANGELES HARBOR		ERNS
LOS ANGELES COUNTY	2002595417	BERTH 268	BERTH 268	0	ERNS
LOS ANGELES COUNTY	2002594174	BERTH 55	BERTH 55	0	ERNS
LOS ANGELES COUNTY	2002591308	BERTH LA 86	BERTH LA 86	0	ERNS
LOS ANGELES COUNTY	2000533291	BERTH 202-36	BERTH 202-36	0	ERNS
LOS ANGELES COUNTY	2001568360	BERTH 268 A	BERTH 268 A	0	ERNS
LOS ANGELES COUNTY	91210265	LA BETH 201 SLIP #87	LA BETH 201 SLIP #87		ERNS
LOS ANGELES COUNTY	2002594130	BETWEEN J AND S AND ULTRASMAR	BETWEEN J AND S AND ULTRASMAR	0	ERNS
LOS ANGELES COUNTY	S107737731		BIG TUJUNGA CANYON RD, MILE MARKER 2.92		CDL
LOS ANGELES COUNTY	2002623971	BIRTH 149	BIRTH 149	0	ERNS
LOS ANGELES COUNTY	S105631005		NORTH BOUND I 710 AT WEST BOUND SR90		CHMIRS
LOS ANGELES COUNTY	S105630417		NORTH BOUND 1 710 NORTH OF PACIFIC		CHMIRS
LOS ANGELES COUNTY	S105629819		NORTH BOUND I 5 SOUTH OF VISTA DE LAGO		CHMIRS
LOS ANGELES COUNTY	2000668734	DA BOUY	DA BOUY		ERNS
LOS ANGELES COUNTY	S105632075		BUILDING #8 LONG BEACH NAVAL		CHMIRS
LOS ANGELES COUNTY	879734	BUILDING 17 SUBSTATION.	BUILDING 17 SUBSTATION.		ERNS
LOS ANGELES COUNTY	S105629860		CABRILLO MARINA LA BERTH 34		CHMIRS
LOS ANGELES COUNTY	S105631758		1616 S. CALIFORNIA MONEROUIA AVERY LABEL CO.		CHMIRS
LOS ANGELES COUNTY	S105630606		1616 SO. CALIFORNIA		CHMIRS
LOS ANGELES COUNTY	S105629973		CANCELLED		CHMIRS
LOS ANGELES COUNTY	2000518293	CENTINELA AND BOLLONA CREEK	CENTINELA AND BOLLONA CREEK	0	ERNS
LOS ANGELES COUNTY	874968	CHEVRON REFINERY	CHEVRON REFINERY		ERNS
LOS ANGELES COUNTY	91466642	NR CITY OF CARSON, GLADWICK & WILMINGTON	NR CITY OF CARSON, GLADWICK & WILMINGTON		ERNS
LOS ANGELES COUNTY	2000551803	COLORADO STREET IN FRONT OF BUSINESS	COLORADO STREET IN FRONT OF BUSINESS	0	ERNS
LOS ANGELES COUNTY	91228959	720 E. COMPTON BLVD	720 E. COMPTON BLVD		ERNS
LOS ANGELES COUNTY	2002612803	COMPTON BLVD & ADAMS STREET	COMPTON BLVD & ADAMS STREET	0	ERNS
LOS ANGELES COUNTY	91201939	CROWLEY BARGE / LA BERTH 41	CROWLEY BARGE / LA BERTH 41		ERNS
LOS ANGELES COUNTY	2000541300	324 WEST EL SEGUNDO BLVD	324 WEST EL SEGUNDO BLVD	0	ERNS
LOS ANGELES COUNTY	2000668138	ESTER	ESTER		ERNS
LOS ANGELES COUNTY	S105630661		FLORENCE AVE / TELEGRAPH RD WHITTIER		CHMIRS
LOS ANGELES COUNTY	S105630373		FRONTAGE RD, GOLDEN STATE HIGHWAY AT FORT TEJON		CHMIRS
LOS ANGELES COUNTY	91230684	91 FWY EB TO 605 FWY NB	91 FWY EB TO 605 FWY NB		ERNS
LOS ANGELES COUNTY	S105631985		96'S OF G ST WILINGTON 24' W OF MARTEVISTA		CHMIRS
LOS ANGELES COUNTY	S105630378		GALE AVE EAST OF SEVENTH AVE IN INDUSTRY		CHMIRS
LOS ANGELES COUNTY	S105631688		GATE 123 LAX AIRPORT		CHMIRS
LOS ANGELES COUNTY	S105631319		GATX TERM. BERTH 172		CHMIRS
LOS ANGELES COUNTY	91234902	SB GOLDEN ST HWY/SO OF CHERRY CANYON **	SB GOLDEN ST HWY/SO OF CHERRY CANYON **		ERNS
LOS ANGELES COUNTY	90186447	S/B GOLDEN SITE (I5)TO S/B SANTA ANA	S/B GOLDEN SITE (I5)TO S/B SANTA ANA		ERNS
LOS ANGELES COUNTY	91215359	NB GOLDEN STATE FRWY NO OF LOS FELIZ	NB GOLDEN STATE FRWY NO OF LOS FELIZ		ERNS
LOS ANGELES COUNTY	S105630398		GRANT ST NEAR REDONDO		CHMIRS



LOS ANGELES COUNTY, CA - ORPHAN SUMMARY

City	EDR ID	Site Name	Site Address	Zip	Database(s)
LOS ANGELES COUNTY	S107538625		GRIFFITH PARK	0	CDL
LOS ANGELES COUNTY	878133	IN GULLY BEHIND HOUSE	IN GULLY BEHIND HOUSE		ERNS
LOS ANGELES COUNTY	91236848	NB HAVOR FWY, BETWEEN TORRANCE/CARSON	NB HAVOR FWY, BETWEEN TORRANCE/CARSON		ERNS
LOS ANGELES COUNTY	S105631604		HANJIN TERM. PORT OF LONG BEACH PIER C.		CHMIRS
LOS ANGELES COUNTY	S105631847		LA HARBOR BERTH 204		CHMIRS
LOS ANGELES COUNTY	90186438	LA HARBOR ON TERMINAL- ON ASPHALT ONLY.	LA HARBOR ON TERMINAL- ON ASPHALT ONLY.	-	ERNS
LOS ANGELES COUNTY	S105631835		LA HARBORPIER 149-150-151		CHMIRS
LOS ANGELES COUNTY	S105631128		HEAD OF MORMON CANYON NEAR NORTHRIDGE		CHMIRS
LOS ANGELES COUNTY	87463798	HONOR RANCHO OIL FIELD	HONOR RANCHO OIL FIELD		ERNS
LOS ANGELES COUNTY	S105630102		HUNTINGTON BEACH FIELD S-33 T-5S R11W		CHMIRS
LOS ANGELES COUNTY	S105630859		E/B HWY 10 AT GRANT OFF RAMP WEST COVINA		CHMIRS
LOS ANGELES COUNTY	91209950	HYPERION PLANT AT BALLOGNA CREEK	HYPERION PLANT AT BALLOGNA CREEK		ERNS
LOS ANGELES COUNTY	S105632597		NB I 5 TRAN SITIONI TO TO NB GOLDEN STATE		CHMIRS
LOS ANGELES COUNTY	90186237	S/B I 110, SEPULVEDA OFF RAMP	S/B I 110, SEPULVEDA OFF RAMP		ERNS
LOS ANGELES COUNTY	S105631348		S/B I-5 710 HWY		CHMIRS
LOS ANGELES COUNTY	91228863	N/B I-5 2 MI SOUTH OF GORMAN	N/B I-5 2 MI SOUTH OF GORMAN		ERNS
LOS ANGELES COUNTY	91201834	S/B I-5 S OF HUNGRY VALLEY RD**	S/B I-5 S OF HUNGRY VALLEY RD**		ERNS
LOS ANGELES COUNTY	90189386	S/B I-5 AT COLORADO	S/B I-5 AT COLORADO		ERNS
LOS ANGELES COUNTY	91210109	S/B I-5 AT WELDON BRAKE CREEK RD	S/B I-5 AT WELDON BRAKE CREEK RD		ERNS
LOS ANGELES COUNTY	8722398	NB I-5 @7TH AVE.	NB I-5 @7TH AVE.		ERNS
LOS ANGELES COUNTY	91200742	S/B I5 MORTH OF BALBOA	S/B I5 MORTH OF BALBOA		ERNS
LOS ANGELES COUNTY	90185869	W/B I60 AT THE CROSS ROADS OFF RAMP	W/B I60 AT THE CROSS ROADS OFF RAMP		ERNS
LOS ANGELES COUNTY	91201892	IMPERIAL HWY AND HOXIE AVENUE	IMPERIAL HWY AND HOXIE AVENUE		ERNS
LOS ANGELES COUNTY	91205060	INDUSTRIAL TRACK 2207 X ST BONNIE BAY PL	INDUSTRIAL TRACK 2207 X ST BONNIE BAY PL		ERNS
LOS ANGELES COUNTY	S105632025		16772 INTREPID LANE		CHMIRS
LOS ANGELES COUNTY	90190666	ISLAND WHITE 33.45DEG N 118.9DEG W **	ISLAND WHITE 33.45DEG N 118.9DEG W **		ERNS
LOS ANGELES COUNTY	2001562212	2850 KERR STREET IN GLENNDALE, CA	2850 KERR STREET IN GLENNDALE, CA	0	ERNS
LOS ANGELES COUNTY	2002626713	2 KILOMETERS FROM HERMOSA BEACH	2 KILOMETERS FROM HERMOSA BEACH	0	ERNS
LOS ANGELES COUNTY	S105630719		LAMETO BAY EXXON MOORING		CHMIRS
LOS ANGELES COUNTY	2001556534	L LARSEN	L LARSEN	0	ERNS
LOS ANGELES COUNTY	2004721218	LAT 33-45.3 E	LAT 33-45.3 E		ERNS
LOS ANGELES COUNTY	91205028	LAX - AIRPLANE CRASH	LAX - AIRPLANE CRASH		ERNS
LOS ANGELES COUNTY	S105631245		LEEWARD BAY MARINA, CERRITOS CHANNEL		CHMIRS
LOS ANGELES COUNTY	91202784	14832 LEMOLEI	14832 LEMOLEI		ERNS
LOS ANGELES COUNTY	S105631772		LONG BEACH NAVAL N. PIER #9 STATION		CHMIRS
LOS ANGELES COUNTY	S105631732		LONG BEACH ANCHORAGE C-4		CHMIRS
LOS ANGELES COUNTY	S105631686		LONG BEACH PIER #6		CHMIRS
LOS ANGELES COUNTY	S105631662		LONG BEACH NAVY YARD PIER 12		CHMIRS
LOS ANGELES COUNTY	S105630921		LONG BEACH PIERS76 +77 LONG BEACH HARBOR		CHMIRS
LOS ANGELES COUNTY	S105630882		LONG BEACH BERTH 245		CHMIRS
LOS ANGELES COUNTY	S105631263		LONG BEACH POER 55 AT A PUMP STATION		CHMIRS
LOS ANGELES COUNTY	S105630820		LONG BEACH HARBOR "E" PIER		CHMIRS
LOS ANGELES COUNTY	2003701861	LONG BEACH BERT 76	LONG BEACH BERT 76		ERNS
LOS ANGELES COUNTY	8713770	LONG BEACH TURNING BASIN	LONG BEACH TURNING BASIN		ERNS
LOS ANGELES COUNTY	2002603641	LONG BEACH	LONG BEACH	0	ERNS
LOS ANGELES COUNTY	2002593160	LONG BEACH BERTH 50	LONG BEACH BERTH 50	0	ERNS
LOS ANGELES COUNTY	2002592461	LONG BEACH 94	LONG BEACH 94	0	ERNS

LOS ANGELES COUNTY, CA - ORPHAN SUMMARY

City	EDR ID	Site Name	Site Address	Zip	Database(s)
LOS ANGELES COUNTY	2000522293	LONG BEACH PIER 232	LONG BEACH PIER 232	0	ERNS
LOS ANGELES COUNTY	S107539255		LOPEZ CANYON/3 MI UP PAST BAILEY RD	0	CDL
LOS ANGELES COUNTY	S105631684		LOS ANGELES BERTH 201		CHMIRS
LOS ANGELES COUNTY	S105631471		LOS ANGELES BERTH 238		CHMIRS
LOS ANGELES COUNTY	90186986	LOS ANGELES BERTH 154 CHANNEL	LOS ANGELES BERTH 154 CHANNEL		ERNS
LOS ANGELES COUNTY	90186969	LOS ANGELES BERTH 154 CHANNEL	LOS ANGELES BERTH 154 CHANNEL		ERNS
LOS ANGELES COUNTY	91201940	LOS ANGELES BERTH #60	LOS ANGELES BERTH #60		ERNS
LOS ANGELES COUNTY	91201844	LOS ANGELES BERTH 227 TO 233/LA HARBOR	LOS ANGELES BERTH 227 TO 233/LA HARBOR		ERNS
LOS ANGELES COUNTY	90186231	LOS ANGELES ANCHORAGE BRAVO 5 LA HARBOR	LOS ANGELES ANCHORAGE BRAVO 5 LA HARBOR		ERNS
LOS ANGELES COUNTY	91200750	LOS ANGELES CHANNEL #2	LOS ANGELES CHANNEL #2		ERNS
LOS ANGELES COUNTY	874527	LOS ANGELES HARBOR BERTH 154	LOS ANGELES HARBOR BERTH 154		ERNS
LOS ANGELES COUNTY	2002620449	LOS ANGELES	LOS ANGELES	0	ERNS
LOS ANGELES COUNTY	2002612622	LOS ANGELES	LOS ANGELES	0	ERNS
LOS ANGELES COUNTY	S107532211		28.15 MI.MARKER ON ANGELES CREEK HWY	0	CDL
LOS ANGELES COUNTY	S105630468		3 MILE S. ANGELS GATE		CHMIRS
LOS ANGELES COUNTY	S105629796		1 MILE OFF MARINA DEL REY		CHMIRS
LOS ANGELES COUNTY	2002627797	MILE POS 20.81	MILE POS 20.81	0	ERNS
LOS ANGELES COUNTY	S105629594		8 MILES SOUTH OF POINT DUNE		CHMIRS
LOS ANGELES COUNTY	2002589888	2.8 MILES OFF REDONDO BEACH	2.8 MILES OFF REDONDO BEACH	0	ERNS
LOS ANGELES COUNTY	2000534789	N/A	N/A	0	ERNS
LOS ANGELES COUNTY	S105631976		NAVAL STATION LONG BEACH BUILDING 22		CHMIRS
LOS ANGELES COUNTY	S105630681		U.S. NAVAL SHIPYARD LONG BEACH HARBOR PIER 9		CHMIRS
LOS ANGELES COUNTY	S105630279		NEAR FOSS MARITIME LONG BEACH HAROUR		CHMIRS
LOS ANGELES COUNTY	S107539535		NEAR RIO HONDO IN EL MONTE (SEE CLUE)	0	CDL
LOS ANGELES COUNTY	90189920	NEWHALL LYNN & FARMING LEASE **	NEWHALL LYNN & FARMING LEASE **		ERNS
LOS ANGELES COUNTY	2000518852	NORWALK BLVD	NORWALK BLVD	0	ERNS
LOS ANGELES COUNTY	91240407	OAK MTN. DELALISO LEASE, OFF TAMPA TO DELALISCO CANYON BETW	OAK MTN. DELALISO LEASE, OFF TAMPA TO DELALISCO CANYON BETW		ERNS
LOS ANGELES COUNTY	S107539628		OAKMAN DR/BETW BUNBURY / GUINEA DR	0	CDL
LOS ANGELES COUNTY	S105632883		OCEAN AVE, CROSS OF PICO		CHMIRS
LOS ANGELES COUNTY	2001568512	OCS 301 P	OCS 301 P	0	ERNS
LOS ANGELES COUNTY	91202788	NORTH OF MALIBU NEAR COUNTY LINE	NORTH OF MALIBU NEAR COUNTY LINE		ERNS
LOS ANGELES COUNTY	S105630602		EAST OFF PIER 6		CHMIRS
LOS ANGELES COUNTY	91228773	4 MI OFF BOLSA CHICA BEACH **	4 MI OFF BOLSA CHICA BEACH **		ERNS
LOS ANGELES COUNTY	2002591451	OFFSHORE CA	OFFSHORE CA	0	ERNS
LOS ANGELES COUNTY	S105630682		PAC COAST HWY / FRIGATE ST		CHMIRS
LOS ANGELES COUNTY	S105631294		1926 EAST PACIFIC COAST HWY		CHMIRS
LOS ANGELES COUNTY	S105630665		S.O. PACIFIC CONTAINER FACILITY		CHMIRS
LOS ANGELES COUNTY	S105630354		PACIO DEL LA PLAYA ST. ON THE BEACH, TORRENCE		CHMIRS
LOS ANGELES COUNTY	S105631829		PICO AVE/OCEAN BLVD. EXIT RAMP		CHMIRS
LOS ANGELES COUNTY	93307694	PICO AVE/OCEAN BLVD EXIT RAMP	PICO AVE/OCEAN BLVD EXIT RAMP		ERNS
LOS ANGELES COUNTY	S105631741		PIER 6, USS LOCKWOOD		CHMIRS
LOS ANGELES COUNTY	S105631634		PIER 67 LONG BEACH HARBOR		CHMIRS
LOS ANGELES COUNTY	S105631957		PIER #12 FUEL BARGE		CHMIRS
LOS ANGELES COUNTY	S105632053		PIER 2 LONG BEACH NAVAL SHIPYARD		CHMIRS
LOS ANGELES COUNTY	S105630904		PIER 6 BERTH 3 LONG BEACH		CHMIRS
LOS ANGELES COUNTY	S105630812		PIER #9 OFF WSS CAYAGUGA		CHMIRS

LOS ANGELES COUNTY, CA - ORPHAN SUMMARY

City	EDR ID	Site Name	Site Address	Zip	Database(s)
LOS ANGELES COUNTY	S105630676		PIER "T" AVE BIRTH 131 (TOPCO)		CHMIRS
LOS ANGELES COUNTY	S105629899		PIER 2.....		CHMIRS
LOS ANGELES COUNTY	S105629849		PIER NINE LONG BEACH HARBOUR		CHMIRS
LOS ANGELES COUNTY	871581	PIER 126, PORT OF SAN PEDRO	PIER 126, PORT OF SAN PEDRO		ERNS
LOS ANGELES COUNTY	S105631816		PIER 9 AND FORT SERVICES FACILITY	?	CHMIRS
LOS ANGELES COUNTY	S105631538		PIER"D" BERTH 28 FY-147 LONG BEACH HARBOR		CHMIRS
LOS ANGELES COUNTY	91202779	PLATFORM ESTHER OFF SUNSET BEACH	PLATFORM ESTHER OFF SUNSET BEACH		ERNS
LOS ANGELES COUNTY	91223698	PLATFORM EDITH, 9 MI OFF COAST **	PLATFORM EDITH, 9 MI OFF COAST **		ERNS
LOS ANGELES COUNTY	2000530928	PLATFORM ESTER	PLATFORM ESTER	0	ERNS
LOS ANGELES COUNTY	S105633259		POWERINE FACILITY 12354 LAKELAND AVE		CHMIRS
LOS ANGELES COUNTY	90186512	ON ROOF OF BUILDING	ON ROOF OF BUILDING		ERNS
LOS ANGELES COUNTY	91215458	RT S NORTH OF LOS FELIZ	RT S NORTH OF LOS FELIZ		ERNS
LOS ANGELES COUNTY	2000523467	SAME	SAME	0	ERNS
LOS ANGELES COUNTY	S105630960		1150 SOUTH SAMUELSON ST INDUSTRY		CHMIRS
LOS ANGELES COUNTY	90188124	S/B SAN DIEGO FRWY 405 **	S/B SAN DIEGO FRWY 405 **		ERNS
LOS ANGELES COUNTY	91205124	SAN PEDRO BAY ANCHORAGE CHARLIE II	SAN PEDRO BAY ANCHORAGE CHARLIE II		ERNS
LOS ANGELES COUNTY	S105632195		2044 S. SANTA FE AVE LA		CHMIRS
LOS ANGELES COUNTY	S105630230		SANTA MONICA BAY TO KINGS HARBOR		CHMIRS
LOS ANGELES COUNTY	S105633328		SANTA MONICA BAY CHEVRON BERTH # 3B		CHMIRS
LOS ANGELES COUNTY	875285	SATELITE #3 (LAX)	SATELITE #3 (LAX)		ERNS
LOS ANGELES COUNTY	874709	SATELITE #3, GATE 34, LA INTERNAT'L AIRPORT	SATELITE #3, GATE 34, LA INTERNAT'L AIRPORT		ERNS
LOS ANGELES COUNTY	S109287276	ROUND MOUNTAIN, COFFEE	SW1/4, SE1/4, SEC6,T28S, R29E		LDS
LOS ANGELES COUNTY	2000531112	SECTION 10, TWP 4 NORTH	SECTION 10, TWP 4 NORTH	0	ERNS
LOS ANGELES COUNTY	2000531725	EL SEGUNDA BOUY	EL SEGUNDA BOUY	0	ERNS
LOS ANGELES COUNTY	S105630890		EL SEGUNDO 2 1/2 MILES OFF SHORE		CHMIRS
LOS ANGELES COUNTY	S105630858		200 EL SEGUNDO BLVD		CHMIRS
LOS ANGELES COUNTY	S105630469		1520 EAST SEPULEDA		CHMIRS
LOS ANGELES COUNTY	S105631161		SHORE ROAD NEAR BERTH 201, LA HARBOR		CHMIRS
LOS ANGELES COUNTY	S105630826		1805 NO SICHTL STREET		CHMIRS
LOS ANGELES COUNTY	8719240	SIDE OF THE BUILDING BY THE PARKING LOT	SIDE OF THE BUILDING BY THE PARKING LOT		ERNS
LOS ANGELES COUNTY	S105632044		SLIP 32 SWALES MARINA		CHMIRS
LOS ANGELES COUNTY	S105630884		SMITH WAY / BRYANT STREET- ON TUBE WAY COMM		CHMIRS
LOS ANGELES COUNTY	S105631752		I-5 SOUTH OF TEMPLAN HWY, NEAR GORMAN		CHMIRS
LOS ANGELES COUNTY	S105633060		EB SR 118 TO SB I 5		CHMIRS
LOS ANGELES COUNTY	91230660	SR90(E/B MARINA FWY)TRANS RD TO NB I405	SR90(E/B MARINA FWY)TRANS RD TO NB I405		ERNS
LOS ANGELES COUNTY	S105631618		10 TH ST AT HARBOR BLVD		CHMIRS
LOS ANGELES COUNTY	S105631476		77 TH ST TO ROSE ENTERED DRAIN AT 28TH ST.		CHMIRS
LOS ANGELES COUNTY	2001552980	650 SOUTH STEMSON STREET	650 SOUTH STEMSON STREET	0	ERNS
LOS ANGELES COUNTY	2002621199	17511 SUSANA DR	17511 SUSANA DR	0	ERNS
LOS ANGELES COUNTY	91234914	S24 T4N R17W TANK BATTERY 3, #NR 8562	S24 T4N R17W TANK BATTERY 3, #NR 8562		ERNS
LOS ANGELES COUNTY	91218799	S31 T4N R15W	S31 T4N R15W		ERNS
LOS ANGELES COUNTY	S105631683		S31, T4N, R15 W NEAR NEWHALL		CHMIRS
LOS ANGELES COUNTY	S105630594		8101 W. TEMPLE ST.		CHMIRS
LOS ANGELES COUNTY	S105630914		TERMINAL ISLAND NEAR TIDEWATER MARINE		CHMIRS
LOS ANGELES COUNTY	91236884	TERMINAL IS E OF HENRY FORD/N OF DOCK ST	TERMINAL IS E OF HENRY FORD/N OF DOCK ST		ERNS
LOS ANGELES COUNTY	871228	TERMINAL ISLAND BERTH 238	TERMINAL ISLAND BERTH 238		ERNS

LOS ANGELES COUNTY, CA - ORPHAN SUMMARY

City	EDR ID	Site Name	Site Address	Zip	Database(s)
LOS ANGELES COUNTY	91202761	TERMINAL ISLAND WELL #UP747	TERMINAL ISLAND WELL #UP747		ERNS
LOS ANGELES COUNTY	8719272	SOUTHWEST TERMINAL BERTH 238	SOUTHWEST TERMINAL BERTH 238		ERNS
LOS ANGELES COUNTY	2000517041	TERMINAL 77	TERMINAL 77	0	ERNS
LOS ANGELES COUNTY	8711851	ON THE NORTH SIDE OF THE PROPERTY ADJACENT TO THE DRUM STORA	ON THE NORTH SIDE OF THE PROPERTY ADJACENT TO THE DRUM STORA		ERNS
LOS ANGELES COUNTY	8712062	AT THE FCC UNIT	AT THE FCC UNIT		ERNS
LOS ANGELES COUNTY	S107540903		TRANSIENT	0	CDL
LOS ANGELES COUNTY	2000668285	10, TWP 4 NORTH RANGE 14 WEST	10, TWP 4 NORTH RANGE 14 WEST		ERNS
LOS ANGELES COUNTY	S107541268		UNKNOWN LOCATION, FOUND IN VEHICLE	0	CDL
LOS ANGELES COUNTY	S105631277		UNOCAL 1345 WEST PACIFIC COAST HWY		CHMIRS
LOS ANGELES COUNTY	S105630818		UNOCAL S/S 29701 SO WESTERN AVERANCHO PALOS VERDES		CHMIRS
LOS ANGELES COUNTY	91234487	E/B US 101 AT I-40 CROSSING	E/B US 101 AT I-40 CROSSING		ERNS
LOS ANGELES COUNTY	S105631958		USS OGDEN PIER 1		CHMIRS
LOS ANGELES COUNTY	S105630433		8959 E. VALLEY BLVD. ROSEMEAD		CHMIRS
LOS ANGELES COUNTY	S107541010		VEH STOP: AZUSA / AROMA AVE	0	CDL
LOS ANGELES COUNTY	S107536831		8804 S VERMONT AVE (X ST/88TH ST)	0	CDL
LOS ANGELES COUNTY	S105630474		1705 VICTORY PLACE BURBANK		CHMIRS
LOS ANGELES COUNTY	2001555327	9144 VISTA BELLA WAY	9144 VISTA BELLA WAY	0	ERNS
LOS ANGELES COUNTY	S105631964		WALNUT BETWEEN WILLOW AND 27TH SIGNAL HILL		CHMIRS
LOS ANGELES COUNTY	8711944	WASTE WATER SUMP E OF ASSEMBLY BLDG.	WASTE WATER SUMP E OF ASSEMBLY BLDG.		ERNS
LOS ANGELES COUNTY	S105630685		990 W. WESTERN ST. SAN PEDRO		CHMIRS
LOS ANGELES COUNTY	2000546662	WESTERN AVE	WESTERN AVE	0	ERNS
LOS ANGELES COUNTY	91200743	WILLIAM NR1 POWERPLANT N END OF PYRAMID*	WILLIAM NR1 POWERPLANT N END OF PYRAMID*		ERNS
LOS ANGELES COUNTY	91200737	WILLIE WARREN GENERATING PLANT **	WILLIE WARREN GENERATING PLANT **		ERNS
LOS ANGELES COUNTY	2000669833	2-36 WILMINGTON	2-36 WILMINGTON		ERNS
LOS ANGELES COUNTY	91230742	WINDHAM ON RAMP TO FRWY 710 SOUTH	WINDHAM ON RAMP TO FRWY 710 SOUTH		ERNS
LOS ANGELES(NR)	8712328	BALLONA CREEK NR:GENESEE + COLOGNE	BALLONA CREEK NR:GENESEE + COLOGNE		ERNS
LOS ANGELOS	98424384	FLOWING TO STORM DRAINS AND CLOGGING THE DRAINS / 2 FT WIDE	FLOWING TO STORM DRAINS AND CLOGGING THE DRAINS / 2 FT WIDE		ERNS
LOS NIETOS	2003707243	MILE POST: 153.21	MILE POST: 153.21		ERNS
LOS PLUMAS	S105631386		1644 PACIFIC COAST HWY.		CHMIRS
LOST HILLS	91202756	S7 T30 R21E	S7 T30 R21E		ERNS
LSA HABRA HEIGHTS	S105629299		2170 FULLERTON RD		CHMIRS
LYNNWOOD	90466130	3501 EAST MARTIN L. KING BLVD	3501 EAST MARTIN L. KING BLVD		ERNS
LYNNWOOD	90188409	3501 EAST MARTIN L. KING BLVD	3501 EAST MARTIN L. KING BLVD		ERNS
LYNWOOD	87463861	CARGILL INC(MR. BALL)	CARGILL INC(MR. BALL)		ERNS
LYNWOOD	S100851413	1X LA CTY/ COUNTY SANITATION	INDUSTRIAL PARK AT BUTLER AVE	00000	HAZNET
LYNWOOD	200114276		LYNWOOD ROAD		HMIRS
LYNWOOD	8712648	WAREHOUSE @ 2322 LONG BEACH BLVD	WAREHOUSE @ 2322 LONG BEACH BLVD		ERNS
LYNWOOD	S106483937	LYNWOOD TOWN CENTER	11200 WITHIN BEACHWOOD AVE / LONG BEACH BLVD		SLIC
LYNWOOD	S103627741	LUSD/VISTA CONT/OPPT	1300 WRIGHT ROAD	00000	HAZNET
MAGIC MTN.	S105631018		CASTAIC JUNCTION NEAR I 5		CHMIRS
MALIBU	2000670111	ATHERCLIFF UNIT 1	ATHERCLIFF UNIT 1		ERNS
MALIBU	S104567362	COUNTY OF LOS ANGELES - ISD	2355 W CIVIC CENTER WY	00000	HAZNET
MALIBU	S107451465		COLD CANYON AND MULHOLLAND		CHMIRS
MALIBU	S104568999	PROFESSIONAL CONSTRUCTION ANALYST	5823 FILAREE HEIGHTS AVE	00000	HAZNET
MALIBU	2000533640	29500 HEATHERCLIFF UNIT 195	29500 HEATHERCLIFF UNIT 195	0	ERNS

LOS ANGELES COUNTY, CA - ORPHAN SUMMARY

City	EDR ID	Site Name	Site Address	Zip	Database(s)
MALIBU	S104566705	BALCH ASSOCIATES	KANAN RD / MULHULAND DR	00000	HAZNET
MALIBU	S102800530	RADICH CONSTRUCTION	KANAN DUNES	00000	HAZNET
MALIBU	S104586660	TRACT 42687	42687 LUNITA RD		CA WDS
MALIBU	S106852525	MALIBU CREEK & LAGOON	MALIBU CREEK		LOS ANGELES CO. HMS
MALIBU	U003057543		MALIBU		CHMIRS
MALIBU	8712663	32880 PACIFIC COAST HWY(DUMPING SITE)	32880 PACIFIC COAST HWY(DUMPING SITE)		ERNS
MALIBU	S105254899	MALIBU MESA WWRP	245255 PACIFIC COAST HWY		CA WDS
MALIBU	S103960970	DON HENLEY	6003 RAMIREZ MESA DR	00000	HAZNET
MALIBU	98426948	SHEEN SIZE: 70 FT X 20 FT / BROWN	SHEEN SIZE: 70 FT X 20 FT / BROWN		ERNS
MALIBU	S107453804		SURFRIDER BEACH, AT MALIBU CREEK		CHMIRS
MANHATTAN BEACH	S107448519		12TH ST AT HIGHLAND		CHMIRS
MANHATTAN BEACH	S107448699		14TH PLACE AND MANHATTAN AVE		CHMIRS
MANHATTAN BEACH	2000670096	DO ANCHORAGE	DO ANCHORAGE		ERNS
MANHATTAN BEACH	S107451848		FROM 200 15TH ST. TO 14TH PLACE AND MANHATTAN AVE.		CHMIRS
MANHATTAN BEACH	S107452427		MANHATTAN BEACH		CHMIRS
MANHATTAN BEACH	91237401	1.5 MILES OFF BEACH	1.5 MILES OFF BEACH		ERNS
MANHATTAN BEACH	2000533623	EL SEGUNDO ANCHORAGE	EL SEGUNDO ANCHORAGE	0	ERNS
MANHATTAN BEACH	8720195	TRW/BLDG-M5(C SHEYER)	TRW/BLDG-M5(C SHEYER)		ERNS
MAR VISTA	S106834062	LA CITY, DEPT OF GEN SERVICES	5550 INGLEWOOD AVENUE	0	EMI
MARINA DEL RAY	2000668217	N 1700 DOCK SLIP 16	N 1700 DOCK SLIP 16		ERNS
MARINA DEL RAY	2002626958	BAR HARBOR	BAR HARBOR	0	ERNS
MARINA DEL RAY	2000524193	BAR HARBOR MARINA	BAR HARBOR MARINA	0	ERNS
MARINA DEL RAY	2000530510	1300 FIJI WAY	1300 FIJI WAY	0	ERNS
MARINA DEL RAY	2004730588	FROM THE 700 DOCK TO 2100 DOCK	FROM THE 700 DOCK TO 2100 DOCK		ERNS
MARINA DEL RAY	99645539	MARINA DEL RAY HARBOR 14006 PALAWAN WAY	MARINA DEL RAY HARBOR 14006 PALAWAN WAY		ERNS
MARINA DEL RAY	2002620306	MARINA DEL RAY	MARINA DEL RAY	0	ERNS
MARINA DEL RAY	2000537212	MARINA DEL RAY	MARINA DEL RAY	0	ERNS
MARINA DEL RAY	2000524641	MARINERS BAY	MARINERS BAY	0	ERNS
MARINA DEL RAY	2000540201	PALAWAN WAY	PALAWAN WAY	0	ERNS
MARINA DEL RAY	2000527484	PANAY WAY	PANAY WAY	0	ERNS
MARINA DEL RAY	2000531022	SEA BASIN 1700 DOCK	SEA BASIN 1700 DOCK	0	ERNS
MARINA DEL RAY	99630075	TAHITI MARINA 13900 TAHITI WAY B BASIN DOCK 700, SLIP 17	TAHITI MARINA 13900 TAHITI WAY B BASIN DOCK 700, SLIP 17		ERNS
MARINA DEL REY	S107451172		BASIN G, MARINA DEL REY HOTEL		CHMIRS
MARINA DEL REY	S107451922		H BASIN 1400 DOCK		CHMIRS
MARINA DEL REY	S107451633		E BASIN		CHMIRS
MARINA DEL REY	S105632429		BASIN G PIER 3600 SLIP 13		CHMIRS
MARINA DEL REY	S105632045		BERTH G 2115		CHMIRS
MARINA DEL REY	92251422	BERTH H-200	BERTH H-200		ERNS
MARINA DEL REY	2003704754	BORA BORA WAY	BORA BORA WAY		ERNS
MARINA DEL REY	2002620394	DELTA BASIN	DELTA BASIN	0	ERNS
MARINA DEL REY	S107451607		DOCK E-1300 MARINER'S BAY MARINA		CHMIRS
MARINA DEL REY	S106928378	LA CO FD FIRE STA #058	5757 S FAIRFAX AVE		SWEEPS UST
MARINA DEL REY	S107451817		FISHERMAN'S VILLAGE, EAST SIDE OF THE CHANNEL		CHMIRS
MARINA DEL REY	S107451851		FROM THE 700 DOCK TO THE 2100 DOCK,		CHMIRS
MARINA DEL REY	S107452316		LATITUDE 33 DEGREES 57' 1" N, LONGITUDE 118 DEGREE		CHMIRS
MARINA DEL REY	S107452446		MARINA DEL RAY		CHMIRS

LOS ANGELES COUNTY, CA - ORPHAN SUMMARY

City	EDR ID	Site Name	Site Address	Zip	Database(s)
MARINA DEL REY	S102799697	JAMES STRATT	MARINA DEL REY BOAT DOCKS	00000	HAZNET, CHMIRS
MARINA DEL REY	S107453115		OUTSIDE THE CHANNEL OF MARINA DEL RAY		CHMIRS
MARINA DEL REY	S107453119		PACIFIC OCEAN SOUTH OF THE ENTRANCE OF MARINA DEL		CHMIRS
MARINA DEL REY	91233429	PANAY WAY	PANAY WAY		ERNS
MARINA DEL REY	S107453669		SLIP C203		CHMIRS
MARINA DEL REY	2004721138	SLIP H 1813	SLIP H 1813		ERNS
MARINA DEL REY	S105631425		VESSEL SANK - BERTH SLIP A- 2723		CHMIRS
MARINA DEL REY	S105650700		VESSEL 'CIAO BELLA', BASIN C 1900		CHMIRS
MARINA DEL REY	S107454140		WINDWARD MARINA BASIN H SLIP 1406		CHMIRS
MARINA DELRAY	2002627647	BAR HARBOR COMPLEX	BAR HARBOR COMPLEX	0	ERNS
MARINA DELRAY	2002622404	MARINA DELRAY	MARINA DELRAY	0	ERNS
MARINA DELRAY	2002615742	13900 PANAY	13900 PANAY	0	ERNS
MAYWOOD	90464956	CORNER OF SLAUSON AND MAYFLOWER	CORNER OF SLAUSON AND MAYFLOWER		ERNS
MAYWOOD	S106852500	HELIOTROPE STRM DRAIN PR (DEST)	HELIOTROPE AVE		LOS ANGELES CO. HMS
MAYWOOD	S102805104	WELLS FARGO BANK	44205 SLAUSEN AVE	00000	HAZNET
METTLER	S105631385		3 MILES SOUTH OF GRAPEVINE ON I-5		CHMIRS
MISSION HILLS	99639850	NORTH I-405 ON CONNECTOR TO NORTH I-5	NORTH I-405 ON CONNECTOR TO NORTH I-5		ERNS
MISSION HILLS	S105656997		SB ON GOLDEN STATE FREEWAY @ BRAND BLVD.		CHMIRS
MONONROVIA	S105632566		1620 SOUTH CALIFORNIA AVENUE		CHMIRS
MONOROVIA	S105631742		MYRTLE AND POMONA		CHMIRS
MONROVIA	S105632564		AVERY LABEL CO 1616 S. CALIFORNIA ST		CHMIRS
MONROVIA	87463672	AVERY LABEL CO	AVERY LABEL CO		ERNS
MONROVIA	S105629713		BARNETT / SON MEAT PACKING CO 1428 S. MYRTLE		CHMIRS
MONROVIA	8712666	BURNETT & SON	BURNETT & SON		ERNS
MONROVIA	S102057604	LA CO DPW FLOOD SAWPIT DAM	1300 N CANYON BLVD		LOS ANGELES CO. HMS
MONROVIA	S105650941		810 WEST DOURGHTY ROAD - APT COMPLEX		CHMIRS
MONROVIA	S105630021		EASTBOUND 210, EAST OF BUENA VISTA		CHMIRS
MONROVIA	S107527468		116 EAST RAILROAD AVE (CROSS-MYRTLE)	0	CDL
MONROVIA	S106834118	LA CO., DEPT OF PUBLIC WORKS	SANTA ANITA DAM	0	EMI
MONTE BELLO	99650368	60 FREEWAY AT WILCOX AVE	60 FREEWAY AT WILCOX AVE		ERNS
MONTEBELLO	8712323	BAILE ST @ WASHINGTON	BAILE ST @ WASHINGTON		ERNS
MONTEBELLO	87463683	(RP) BROWN TRUCKING CO	(RP) BROWN TRUCKING CO		ERNS
MONTEBELLO	91466366	CORNER OF HOWARD AVE AND BEVERLY ST	CORNER OF HOWARD AVE AND BEVERLY ST		ERNS
MONTEBELLO	91204175	CORNER OF HOWARD AVE AND BEVERLY ST	CORNER OF HOWARD AVE AND BEVERLY ST		ERNS
MONTEBELLO	91466379	HOWARD AVE. AND BEVERLY BLVD.	HOWARD AVE. AND BEVERLY BLVD.		ERNS
MONTEBELLO	91204515	HOWARD AVE. AND BEVERLY BLVD.	HOWARD AVE. AND BEVERLY BLVD.		ERNS
MONTEBELLO	S106852544	STANDARD OIL CO	MONTEBELLO OLF		LOS ANGELES CO. HMS
MONTEBELLO	S106852543	TITAN ENERGY INC	MONTEBELLO OLF		LOS ANGELES CO. HMS
MONTEBELLO	S106852541	WATMAC OIL CO	MONTEBELLO OLF		LOS ANGELES CO. HMS
MONTEBELLO	S106852540	SANTA FE SPGS W W DISP C (DEST)	MONTEBELLO OLF		LOS ANGELES CO. HMS
MONTEBELLO	S106852538	SHELL OIL-OIL FIELD	MONTEBELLO OLF		LOS ANGELES CO. HMS
MONTEBELLO	S106852536	CHEVRON USA CO	MONTEBELLO OLF		LOS ANGELES CO. HMS
MONTEBELLO	S106852534	CENTURY OIL CO	MONTEBELLO OLF		LOS ANGELES CO. HMS
MONTEBELLO	S106852533	ATLANTIC OIL CO	MONTEBELLO OLF		LOS ANGELES CO. HMS
MONTEBELLO	S106852531	MONTEBELLO OIL FIELD	MONTEBELLO OLF		LOS ANGELES CO. HMS
MONTEBELLO	8722040	1400 MONTEBELLO BLVD/MONTEBELLO WELL:	1400 MONTEBELLO BLVD/MONTEBELLO WELL:		ERNS
MONTEBELLO	90186266	OIL FIELD-LINCOLN AVE & SAN GABRIEL BLVD	OIL FIELD-LINCOLN AVE & SAN GABRIEL BLVD		ERNS

LOS ANGELES COUNTY, CA - ORPHAN SUMMARY

City	EDR ID	Site Name	Site Address	Zip	Database(s)
MONTEBELLO	S100943533	RIO HONDO SPREADING GROUNDS	RIVERVIEW ROAD	00000	HAZNET
MONTEBELLO	S105632032		SAN GABRIEL BLVD AND ROSEMEAD BLVD		CHMIRS
MONTEBELLO	S105667335		WB SR-60 WEST PARAMOUNT	UNK	CHMIRS
MONTEBELLO	2002022899		2747 S. VAIL		HMIRS
MONTEBELLO	S102057778	KING TRUCKING	1415 W WASHINGTON BLVD		LOS ANGELES CO. HMS, SWEEPS L
MONTEBELLO	S106842492	WESTERN ENVIRONMENTAL SERVICES	1225 W. WASHINGTON BLVD.	0	EMI
MONTEBELLO	U003059746	GOUDY CAFE (DEST)	6645 E WHITTIER BLVD		LOS ANGELES CO. HMS
MONTEREY PARK	U003056821	BLANCHARD ST DUMP	4531 E BLANCHARD ST		LOS ANGELES CO. HMS
MONTEREY PARK	S106828260	CENTRAL BODY & PAINT	405 A MONTEREY PASS RD	0	EMI
MONTEREY PARK	8711855	NORTHBOUND LONG BEACH FREE-WAY/ NORTH OF SAN BERNADINO FREEW	NORTHBOUND LONG BEACH FREE-WAY/ NORTH OF SAN BERNADINO FREEW		ERNS
MONTEREY PARK	S104537937	MEIJI ART LITHO INC	1979 E POTRERO GRANDE RD B		LOS ANGELES CO. HMS
MOUNT WILSON	S106833878	KMEX-TV	VIDEO ROAD	0	EMI
MT WILSON	S102809708	COUNTY OF LOS ANGELES MT WILSO	MT WILSON ROAD	00000	HAZNET
N HOLLYWOOD/VAN NUYS	S105632682		EAST BOUND 101 FRWY AT COLDWATER CANYON AVE.		CHMIRS
N LONG BEACH	8712585	LB FWY @ ATLANTIC BLVD	LB FWY @ ATLANTIC BLVD		ERNS
NAPLES ISLAND	2002590488	5450 TOLEDO	5450 TOLEDO	0	ERNS
NEAR LOS ANGELES	S106389582		MP 447.77 LOS ANGELES MAIN LINE SOUTHERN PACIFIC R		CHMIRS
NEWHALL	91234912	NB 5 AT THE CASTAIC SCALES	NB 5 AT THE CASTAIC SCALES		ERNS
NEWHALL	93305849	BETWEEN MILEPOSTS 137.90 & 134.68 ON PARADISE	BETWEEN MILEPOSTS 137.90 & 134.68 ON PARADISE		ERNS
NEWHALL	9009035729		CLAMPITT ROAD		HMIRS
NEWHALL	9009035728		CLAMPITT ROAD		HMIRS
NEWHALL	S107451794		EXXON MOBILE, 22917 LYONS AVE		CHMIRS
NEWHALL	8712655	GPM PRODUCTION FACILITY/PLACERITA FLD	GPM PRODUCTION FACILITY/PLACERITA FLD		ERNS
NEWHALL	91238278	SB HWY 14 NEAR I-5	SB HWY 14 NEAR I-5		ERNS
NEWHALL	S107453562		SB I-5 SOUTH OF CALGROVE BLVD.		CHMIRS
NEWHALL	91223710	SB I-5 INTERSECTION N OF MCBEAN PARKWAY	SB I-5 INTERSECTION N OF MCBEAN PARKWAY		ERNS
NEWHALL	8722316	INDIAN-KRAFT LEASE/S31/T4N/R15W	INDIAN-KRAFT LEASE/S31/T4N/R15W		ERNS
NEWHALL	90465715	20 MI NE OF NEWHALL S19 T6N R15W	20 MI NE OF NEWHALL S19 T6N R15W		ERNS
NEWHALL	878849	26186 NEWHALL AVE	26186 NEWHALL AVE		ERNS
NEWHALL	8716199	NEWHALL PUMPING STN.	NEWHALL PUMPING STN.		ERNS
NEWHALL	S102799613	EVANS DEDICATED TRANSPORT	NORTHBOUND 14 FWY NO OF	00000	HAZNET
NEWHALL	S102802067	CHEVRON REAL ESTATE MGMT. CO	PICO CANYON NEAR MENTRYVILLE	00000	HAZNET
NEWHALL	S106840237	SUN EXPLORATON & PROD CO, RANC	PICO CYN RD	0	EMI
NEWHALL	S106840232	SUN EXPLORATION & PRODUCTION C	26835 W PICO CYN RD	0	EMI
NEWHALL	S106832202	GWF POWER SYS CO	PLACERITA 1, ORWIG LEASE	0	EMI
NEWHALL	91466548	25121 N SIERRA HWY WELL KRAFT 9-19	25121 N SIERRA HWY WELL KRAFT 9-19		ERNS
NEWHALL	91208532	25121 N SIERRA HWY WELL KRAFT 9-19	25121 N SIERRA HWY WELL KRAFT 9-19		ERNS
NEWHALL	S105633260		SOUTHBOUND I-5, SOUTH OF I-14 ON RAMP		CHMIRS
NEWHALL	S103680086	METROLINK	TUNNEL 25	00000	HAZNET
NEWHALL	91216315	UNOCAL SERVICE STATION 24513 SAN FERNANDO WAY	UNOCAL SERVICE STATION 24513 SAN FERNANDO WAY		ERNS
NEWHALL(L.A.)	91235909	EASTBOUND 14 TRANSITION TO SOUTH BOUND FIVE	EASTBOUND 14 TRANSITION TO SOUTH BOUND FIVE		ERNS
NEWHALL(NR)	8712291	ANTELOPE VALLEY/NB HWY-14	ANTELOPE VALLEY/NB HWY-14		ERNS
NO CITY	91241959	DRILLING PLATFORM GAYLE	DRILLING PLATFORM GAYLE		ERNS

LOS ANGELES COUNTY, CA - ORPHAN SUMMARY

City	EDR ID	Site Name	Site Address	Zip	Database(s)
NORTH HILLS	2000033700		16633 SCHOEBORN ST		HMIRS
NORTH HOLLYWOOD	S103624036	HOME SAVINGS AMERICA N HOLLYWO	1146 ALBERS ST	00000	HAZNET
NORTH HOLLYWOOD	S103985186	RODARTE TRUCKING	SOUTH BOUND I-5 AT SHELDON	00000	HAZNET
NORTH HOLLYWOOD	S103655759	HARVARD WESTLAKE SCIENCE LABS	3700 COLDWATER	00000	HAZNET
NORTH HOLLYWOOD	S107451787		EXXON MOBIL STATION # 11286 @12500 CHARMIN WAY		CHMIRS
NORTH HOLLYWOOD	S105629693		S/B I-5 SOUTH OF LANKERSHIM BLVD		CHMIRS
NORTH HOLLYWOOD	S100947732	VALLEY ARTS USA	12019 JOSE ST	00000	HAZNET
NORTH HOLLYWOOD	S106836697	ONE STOP AUTO BODY & PAINT,Z.	8026 LANERSHIM	0	EMI
NORTH HOLLYWOOD	2000546975	6820 LAUREL CANNON BLVD	6820 LAUREL CANNON BLVD	0	ERNS
NORTH HOLLYWOOD	S107449068		2 LOCATIONS, VINELAND / COMSTON AND FAIR ST AND		CHMIRS
NORTH HOLLYWOOD	S107452498		METRO LINK TRACKS @ INTERSECTION OF COLD WATER CYN		CHMIRS
NORTH HOLLYWOOD	S107452592		MISIRIAN ORTHOPEDIC, 6801 COLD WATER CANYON		CHMIRS
NORTH HOLLYWOOD	S106828382	CHAPMAN STUDIO EQUIPMENT	12950 RAYMER ST/COLDWATER CYN	0	EMI
NORTH HOLLYWOOD	S105630043		11803 VAN OWEN		CHMIRS
NORTH HOLLYWOOD	2001569772	11805 VANOWEN	11805 VANOWEN	0	ERNS
NORTH HOLLYWOOD	9999020745		VINELAND AVENUE		HMIRS
NORTH HOLLYWOOD	9900001143		VINELAND AVENUE		HMIRS
NORTH HOLLYWOOD	2003640909	VOSE ST AND LANKERSHIM BLVD	VOSE ST AND LANKERSHIM BLVD		ERNS
NORTHRIDGE	S104572163	SCHNIEDER NATIONAL CARRIERS INC.	8816 BAIND ST	00000	HAZNET
NORTHRIDGE	2003133612		BALBOA BLVD		HMIRS
NORTHRIDGE	2001558903	1.5 MILES NORTH OF	1.5 MILES NORTH OF	0	ERNS
NORTHRIDGE	8712683	AL SHUMISTER AL'L TUNE-UPS	AL SHUMISTER AL'L TUNE-UPS		ERNS
NORTHRIDGE	9402036360		TAMPA AND NORDOFF		HMIRS
NORTHRIDGE	9402036359		TAMPA AND NORDOFF		HMIRS
NORTHRIDGE	9402036358		TAMPA AND NORDOFF		HMIRS
NORWALK	S107453530		SB 605 ALONDRA		CHMIRS
NORWALK	S107452797		N/B 605 TO W/B 105 TRANSITION		CHMIRS
NORWALK	U003060175	DOUGLAS SERV STA (DEST)	14200 S BLOOMFIELD AVE		LOS ANGELES CO. HMS
NORWALK	91241790	CORNER OF IMPERIAL AND MANUEL SALINAS	CORNER OF IMPERIAL AND MANUEL SALINAS		ERNS
NORWALK	S103678503	COMSTOCK CROSSER & ASSOCIATES	CORNER OF SAN ANTONIO DR /	00000	HAZNET
NORWALK	S104566759	TOMSTALK HOMES	NW CORNER OF FOSTER RD / SAN ANTONIO	00000	HAZNET
NORWALK	2000544086	FIRE STONE BLD	FIRE STONE BLD	0	ERNS
NORWALK	S105629681		SB 15 SOUTH OF ROSECRANS		CHMIRS
NORWALK	91226627	IMPERIAL HW BETWEEN VOLUNTEER & NORWALK	IMPERIAL HW BETWEEN VOLUNTEER & NORWALK		ERNS
NORWALK	S103679033	ERNEST LEE WILSON TRANSPORTATION	IMPERIAL HWY/STUDEBAKER	00000	HAZNET
NORWALK	S107448744		153.21MP LOS NIETOS RD.		CHMIRS
NORWALK	9999080873		NORWALKD BLVD		HMIRS
NORWALK	9900010021		NORWALKD BLVD		HMIRS
NORWALK	S107453165		PICO RIVERA CROSSING		CHMIRS
NORWALK	S100216319		1591 PIONEER BLVD		CHMIRS
NORWALK	2001554414	PIONEER ST	PIONEER ST	0	ERNS
NORWALK	91233773	ROSECRANS AND LEIBACHER	ROSECRANS AND LEIBACHER		ERNS
NORWALK	91467167	ROSECRANS AND LEIBACHER STS	ROSECRANS AND LEIBACHER STS		ERNS
NORWALK	S105631229		SHOEMAKER AND MYER		CHMIRS
NORWALK	S105631130		STA 3558 10968 EAST ROSE CRANSE AVE		CHMIRS
NORWALK	2003704951	STUDEBAKER ROAD AND	STUDEBAKER ROAD AND		ERNS
NORWALK	S106836464	NORWALK CITY	VARIOUS LOCATIONS IN SCAQMD	0	EMI



LOS ANGELES COUNTY, CA - ORPHAN SUMMARY

City	EDR ID	Site Name	Site Address	Zip	Database(s)
NR. NAPLES	8721854	MARINE STADIUM/TURNING BASIN.	MARINE STADIUM/TURNING BASIN.		ERNS
ORANGE	872834	PRATT AND LAMBERT 714-538-0097	PRATT AND LAMBERT 714-538-0097		ERNS
PACIFIC PALA SADES	S105631292		CANYON- LAS PULGA CANYON 16421 PACIFIC COAST		CHMIRS
PACIFIC PALISADES	S103678730	US NAVY OLD TOWN CAMPUS	FLEET TECHNICAL SUPPORT CTR	00000	HAZNET
PACIFIC PALISADES	8719849	SERVICE STN @ 15400 SUNSET BLVD	SERVICE STN @ 15400 SUNSET BLVD		ERNS
PACOIMA	U003937810	ARCO #9592	22004 WOODMAN AV	0	UST
PALCE VERDES	96477350	PALACE VERDES PENINSULA JUST OFF ROCKY POINT PARK	PALACE VERDES PENINSULA JUST OFF ROCKY POINT PARK		ERNS
PALES VERDES	S107448926		1800 PALES VERDE DR. WEST AT VIA CORONEL		CHMIRS
PALM DALE	90466129	AIR FORCE PLANT 42 BY TAXIWAY L	AIR FORCE PLANT 42 BY TAXIWAY L		ERNS
PALM DALE	90188392	AIR FORCE PLANT 42 BY TAXIWAY L	AIR FORCE PLANT 42 BY TAXIWAY L		ERNS
PALMDALE	S105696732	WAL-MART STORE #04767	39940 N 10TH ST WEST		LOS ANGELES CO. HMS
PALMDALE	S109277523	GARDEN FRESH RESTAURANT	40026 N 10TH ST WEST		LOS ANGELES CO. HMS
PALMDALE	S103992497	TRANSCO LEASING INC	HWY 138 E OF LITTLE ROCK	00000	HAZNET
PALMDALE	20016609		N/B 14 FWY		HMIRS
PALMDALE	S106836436	NORTHROP CORP, AIRCRAFT DIV	4000 N. 15TH ST.	0	EMI
PALMDALE	S106838415	ROCKWELL INTL CORP, SPACE DIV	15TH ST E /VE M	0	EMI
PALMDALE	S105194027	JIB HOLDINGS 1, LLC	37070 N 47TH ST EAST		LOS ANGELES CO. HMS
PALMDALE	S107535926		70TH ST EAST (.5 MI S OF AVENUE N)	0	CDL
PALMDALE	S103656484	LOS ANGELES COUNTY FIRE DEPARTMENT	38318 N 9TH ST EAST - STATION 37	00000	HAZNET
PALMDALE	90181172	AIR FORCE PLANT 42 BLDG. 553 (FIRE STATION NUMBER 1)	AIR FORCE PLANT 42 BLDG. 553 (FIRE STATION NUMBER 1)		ERNS
PALMDALE	S107450357		520 AVE P		CHMIRS
PALMDALE	S102058400	PALMDALE WATER DIS WELL 2A	2035 E AVE P-4		LOS ANGELES CO. HMS
PALMDALE	S102060900	STATE SAND & GRAVEL	7747 E AVE T		LOS ANGELES CO. HMS
PALMDALE	S109277527	GEORGE SACK	7252 E AVE T ST		LOS ANGELES CO. HMS
PALMDALE	S106484166	SILVER HANGER DRY CLEANERS	2331 AVE S		SLIC
PALMDALE	S107451145		AVENUE P AT 10TH ST. WEST		CHMIRS
PALMDALE	S107451271		BLACK BUTTE BASIN AT THE RAILROAD TRACKS, 1 MILES		CHMIRS
PALMDALE	S100927590	1X PALMDALE SCHOOL DIST	CACTUS ELEMENTARY SCHOOL	00000	HAZNET
PALMDALE	S109277856	THE BOEING CO	1500 E COLUMBIA WAY		LOS ANGELES CO. HMS
PALMDALE	S109277727	PALMDALE COMMUNITY DUMP (DEST)	900 E COLUMBIA WAY		LOS ANGELES CO. HMS
PALMDALE	S109277726	PALMDALE AIRPORT SEW TR P	230 E COLUMBIA WAY		LOS ANGELES CO. HMS
PALMDALE	S109277652	LOCKHEED MARTIN AERONAUTICS #2	2500 E COLUMBIA WAY		LOS ANGELES CO. HMS
PALMDALE	S109277651	LOCKHEED (LMSW)/AFP 42, SITE 2	2500 E COLUMBIA WAY		LOS ANGELES CO. HMS
PALMDALE	S109277778	ROCKWELL NAAO-AFP42, SITE 1	1502 E COLUMBIA WAY		LOS ANGELES CO. HMS
PALMDALE	S109277777	ROCKWELL INTL-AFP42, STE 1	1500 E COLUMBIA WAY		LOS ANGELES CO. HMS
PALMDALE	S109277375	BOEING NORTH AMERICAN SITE 1	1500 E COLUMBIA WAY		LOS ANGELES CO. HMS
PALMDALE	S109277374	BOEING NORTH AMERICAN	1500 E COLUMBIA WAY		LOS ANGELES CO. HMS
PALMDALE	S109277373	BOEING NORTH AMERICAN AFP42	1500 E COLUMBIA WAY		LOS ANGELES CO. HMS
PALMDALE	90465813	20 MI E OF PALMDALE (IN THE DESERT.)	20 MI E OF PALMDALE (IN THE DESERT.)		ERNS
PALMDALE	S100939146	1X L.A CO/ SANITATION DISTRICT #2	LOCKHEED CORPORATION	00000	HAZNET
PALMDALE	S107452544		MILE POST 416 MOJAVE SUB DIV.		CHMIRS
PALMDALE	S102058824	SIAM GROCERY & FAST FOOD	2505 E PALMDALE BLVD A / B&C		LOS ANGELES CO. HMS
PALMDALE	S107591849	BURGER & EGGS	422 W RANCHO VISTA BLVD B-1		LOS ANGELES CO. HMS
PALMDALE	S107452894		NB ROUTE 138 AT AVENUE R		CHMIRS
PALMDALE	S107539478		N ST, 1/4 MI E OF 10TH ST W	0	CDL

LOS ANGELES COUNTY, CA - ORPHAN SUMMARY

City	EDR ID	Site Name	Site Address	Zip	Database(s)
PALMDALE	S105632631		STN #11MNE 110 EAST PALMDALE		CHMIRS
PALMDALE	2002022321		37731 6TH STREET PKWY		HMIRS
PALMDALE	S103680176	CITY PALMDALE	VARIOUS SITES AROUND CITY	00000	HAZNET
PALMDALE	S106828592	CHEYENNE SOUTHWEST INC	VARIOUS LOCATIONS IN SCAQMD	0	EMI
PALMDALE	S102816956	DESERT PHOTO LAB	42215 WASHINGTON STREET	00000	HAZNET
PALMS	9998080420		73690 TWENTY NINE PALMS HWY		HMIRS
PALO VERDE	S103655834	DESERT SECURITY FARMS	3708 PLANT RD	00000	HAZNET
PALO VERDES	8716634	VIA SINNA X MIRALESTE	VIA SINNA X MIRALESTE		ERNS
PALOS VERDE ESTATES	S105632489		340 PALOS VERDE DR. WEST		CHMIRS
PALOS VERDES	S107448201		100 TO 500 YARDS OFFSHORE OF PALOS VERDES POINT		CHMIRS
PALOS VERDES	S107144397	THE F/V JENNY LYNNE #541444	LAT 31.71.167 LONG 118.41.316		HAZNET
PAMONA	2000522948	FAIRPLEX DRIVE	FAIRPLEX DRIVE	0	ERNS
PAMONA	91233825	SPUR TRACK ROUTE B	SPUR TRACK ROUTE B		ERNS
PANORAMA CITY	S107737713		8154 ALLOPT AVE		CDL
PARAMOUNT	2000529801	NB 710 SOUTH OF COMPTON BLVD	NB 710 SOUTH OF COMPTON BLVD	0	ERNS
PARAMOUNT	S105630540		SOUTHEAST CORNER OF HUNSACKER AND ALONDERA		CHMIRS
PARAMOUNT	U003060827	MARY MARTIN DAIRY (DEST)	7201 E GROVE AVE		LOS ANGELES CO. HMS
PARAMOUNT	S104571673	GI TRUCKING CO	NORTHBOUND 710 FREEWAY AT ALONDRA BLVD	00000	HAZNET
PARAMOUNT	S106852578	ALTA PRODUCE	ORANGE AVE		LOS ANGELES CO. HMS
PARAMOUNT	S105657066		7314 PETTERSON - PARAMOUNT RESOURCE / RECYCLING		CHMIRS
PARAMOUNT	2002617567	732 QUIMBY ST	732 QUIMBY ST	0	ERNS
PARAMOUNT	1009629800	SOUTHERN CALIFORNIA GAS CO	15513 S. VIRGINIA AVE	3	DOT OPS
PARSON	2002619679	1801 EAST SEPURDEDE BLVD	1801 EAST SEPURDEDE BLVD	0	ERNS
PASADENA	S105630097		WB 210 AT MT SECO OFF RAMP		CHMIRS
PASADENA	S105633273		I 210, JUST WEST OF LAKE AVE		CHMIRS
PASADENA	S105629346		MP 29.13 ANGLES CREST HIGHWAY		CHMIRS
PASADENA	91224336	3402N, 118.1W 8 MI SIERRA MADRE	3402N, 118.1W 8 MI SIERRA MADRE		ERNS
PASADENA	2000550118	BANK OF AMERICA BUILDING	BANK OF AMERICA BUILDING	0	ERNS
PASADENA	91238205	WEST BOUND ON N FOOTHILL FREEWAY	WEST BOUND ON N FOOTHILL FREEWAY		ERNS
PASADENA	91467676	WEST BOUND ON N FOOTHILL FREEWAY ON THE TRANSITION TO NB 210	WEST BOUND ON N FOOTHILL FREEWAY ON THE TRANSITION TO NB 210		ERNS
PASADENA	S106836937	PACIFIC BELL	271 CARMELO AV/FOOTHILL	0	EMI
PASADENA	S104572900	SNK CONSTRUCTION	185 EUCLID	00000	HAZNET
PASADENA	S104565686	MIKE DOBSON	587 FAIROAKS BLVD	00000	HAZNET
PASADENA	S103641215	MURPHY INDUSTRIAL COATINGS INC	210 FWY AT ROSEMEAD UNDERPASS	00000	HAZNET
PASADENA	S105655834		SOUTH HOLLISTON AVE		CHMIRS
PASADENA	91240453	WB HWY 210 (FOOTHILL FRWY) ON THE TRANSITION TO NB 210	WB HWY 210 (FOOTHILL FRWY) ON THE TRANSITION TO NB 210		ERNS
PASADENA	S105629596		WB I-210 WEST OF MADRA ST		CHMIRS
PASADENA	S107452159		INT. I210 AND SR134		CHMIRS
PASADENA	S105631193		1905 N. LINCOLN AVE ( JOHN MUIR HIGH SCHOOL)		CHMIRS
PASADENA	S105632453		LINCOLN AVE. AT CROSS OF W. MAPLE		CHMIRS
PASADENA	S103987022	SAVON STORE	451 SO. SIERRA BLVD.	00000	HAZNET
PASADENA	S103635374	ATCHISON, TOPEKA, SANTA FE RAILROAD	170 FT SO OF BELLVIEW DR BTWN	00000	HAZNET
PASADENA	S102808933	CO SANITATION DISTRICT OF LOS ANGELES	THE ROSE BOWL	00000	HAZNET
PASADENA	2000121287		445 E WALNUT PASADENA CA		HMIRS
PASADENA	S106834110	LA CO., PUBLIC WORKS DEPT	2915 WOODLAND RD	0	EMI

LOS ANGELES COUNTY, CA - ORPHAN SUMMARY

City	EDR ID	Site Name	Site Address	Zip	Database(s)
PASADENA	S107526682		100 YDS E OF FAIR OAKS ON STATE ST	0	CDL
PICO RIVERA	9999060040		9931 E BENSALEM		HMIRS
PICO RIVERA	9900005512		9931 E BENSALEM		HMIRS
PICO RIVERA	S109277852	TEXACO OIL CORP (DEST)	9003 E BEVERLY BLVD		LOS ANGELES CO. HMS
PICO RIVERA	2002022684		BEVERLY BLVD		HMIRS
PICO RIVERA	S107450883		8939 GALISTON ST		CHMIRS
PICO RIVERA	U003059587	CULP DAIRY (DEST)	4453 S LEXINGTON RD		LOS ANGELES CO. HMS
PICO RIVERA	S107452697		MPM 10 LOS ANGELES SUB DIV		CHMIRS
PICO RIVERA	8715746	NORTHRUP CORP (BOB HUESO)	NORTHRUP CORP (BOB HUESO)		ERNS
PICO RIVERA	S103679549	LACDPW BARTOLO DRAIN UNIT 12	PARAMOUNT BLVD MAXINE-SPT RR	00000	HAZNET
PICO RIVERA	S107453141		PASSONS BLVD @ RAILROAD CROSSING.		CHMIRS
PICO RIVERA	S109277423	CITY OF PICO RIVERA DPR	8421 SAN LUIS POTOSI PL		LOS ANGELES CO. HMS
PICO RIVERA	2002590553	8830 EAST SLAUSON AVE	8830 EAST SLAUSON AVE	0	ERNS
PLAYA VISTA	2000535452	INTERSECTION OF LINCOLN	INTERSECTION OF LINCOLN	0	ERNS
PLIO DEL RAY	91239891	200 BLOCK OF CULVER	200 BLOCK OF CULVER		ERNS
POCOIMA	S105630727		11115 NORTH LAUREL CANYON		CHMIRS
POMANA	S105630962		PARK N RIDE AT FAIRPLEX DR AND INT 10		CHMIRS
POMOMA	2003645058	2980 FIRST ST SUITE D	2980 FIRST ST SUITE D		ERNS
POMONA	S107532475		300 BLOCK OF COLLEGE AVENUE	0	CDL
POMONA	91236777	BOTLATCH SPUR	BOTLATCH SPUR		ERNS
POMONA	S104565299	SWIFT TRANSPORTATION	WEST BOUND FRWY 10/TOWNE AVE EXIT	00000	HAZNET
POMONA	8712582	BROCKWAY GLASS(BARTHOLOMEW)	BROCKWAY GLASS(BARTHOLOMEW)		ERNS
POMONA	8720180	CAL/ST/POLY TEC/UNIV/PATTERSON	CAL/ST/POLY TEC/UNIV/PATTERSON		ERNS
POMONA	S107535837		700 E COLUMBIA (SOUTH ALLEY)	0	CDL
POMONA	S103978129	MODERN SERVICE CO	CORNER OF GARY AVE / 9TH ST	00000	HAZNET
POMONA	S102804695	ZALIBRA-CHARLSTON	393 E END ROAD	00000	HAZNET
POMONA	2001554704	FAIRPLEX DR	FAIRPLEX DR	0	ERNS
POMONA	8712612	FOOTHILL BLVD @ GEARY BLVD	FOOTHILL BLVD @ GEARY BLVD		ERNS
POMONA	8712712	FOOTHILL BLVD + GEARY BLVD	FOOTHILL BLVD + GEARY BLVD		ERNS
POMONA	87463726	FOOTHILL BLVD BTWN: TOWN + GEARY AVE	FOOTHILL BLVD BTWN: TOWN + GEARY AVE		ERNS
POMONA	8711947	ON FRANKLIN ST, SOUTH OF THE RPTRS ADDRESS	ON FRANKLIN ST, SOUTH OF THE RPTRS ADDRESS		ERNS
POMONA	99629064	60 FREEWAY EASTBOUND OFF-RAMP AND RESEVOI ST	60 FREEWAY EASTBOUND OFF-RAMP AND RESEVOIR ST		ERNS
POMONA	S107535209		60 FWY @ PHILIPS RANCH RD	0	CDL
POMONA	S102827077	SMITH FOOD & DRUG	2094 GAREY ST	00000	HAZNET
POMONA	2000519672	1693 N GAREY ST	1693 N GAREY ST	0	ERNS
POMONA	2005710333	1235 EAST GRAND AVE	1235 EAST GRAND AVE		HMIRS
POMONA	2000121261		1235 E GRAND AVE		HMIRS
POMONA	2000090220		1235 E GRAND AVE		HMIRS
POMONA	2000090198		1235 E GRAND AVE		HMIRS
POMONA	9999100161		1235 E GRAND		HMIRS
POMONA	9999091555		1235 E GRAND		HMIRS
POMONA	9999090626		1235 E GRAND AVE		HMIRS
POMONA	9999090592		1235 E GRAND AVE		HMIRS
POMONA	9999060451		1235 E GRAND AVE		HMIRS
POMONA	9999060191		1235 E GRAND AVE		HMIRS
POMONA	9999060116		1236 E GRAND AVENUE		HMIRS

LOS ANGELES COUNTY, CA - ORPHAN SUMMARY

City	EDR ID	Site Name	Site Address	Zip	Database(s)
POMONA	9999051434		1235 E GRAND		HMIRS
POMONA	9999040477		1235 E GRAND AVE		HMIRS
POMONA	9999040476		1235 E GRAND AVE		HMIRS
POMONA	9999020874		1235 E GRAND AVE		HMIRS
POMONA	9999020868		1235 E GRAND AVE		HMIRS
POMONA	9999020676		1235 E GRAND AVE		HMIRS
POMONA	9999020405		1235 E GRAND AVE		HMIRS
POMONA	9998070193		1235 E GRAND		HMIRS
POMONA	2000021204		1235 E GRAND AVE		HMIRS
POMONA	9900012812		1235 E GRAND AVE		HMIRS
POMONA	9900012738		1235 E GRAND		HMIRS
POMONA	9900011829		1235 E GRAND AVE		HMIRS
POMONA	9900011801		1235 E GRAND AVE		HMIRS
POMONA	9900005890		1235 E GRAND AVE		HMIRS
POMONA	9900005642		1235 E GRAND AVE		HMIRS
POMONA	9900005580		1236 E GRAND AVENUE		HMIRS
POMONA	9900005372		1235 E GRAND		HMIRS
POMONA	9900003365		1235 E GRAND AVE		HMIRS
POMONA	9900003364		1235 E GRAND AVE		HMIRS
POMONA	9900001266		1235 E GRAND AVE		HMIRS
POMONA	9900001260		1235 E GRAND AVE		HMIRS
POMONA	9900001078		1235 E GRAND AVE		HMIRS
POMONA	9900000859		1235 E GRAND AVE		HMIRS
POMONA	2000110465		1235 E GRAND AVE		HMIRS
POMONA	2000111142		1235 E GRAND AVE		HMIRS
POMONA	2000100602		1235 E GRAND AVE		HMIRS
POMONA	2000019960		1235 E GRAND AVE		HMIRS
POMONA	9900017608		1235 E GRAND AVE		HMIRS
POMONA	9900017332		1230 E GRAND AVE		HMIRS
POMONA	9900015925		1235 E GRAND AVE		HMIRS
POMONA	9900015833		1235 E GRAND AVE		HMIRS
POMONA	9900015617		1235 E GRAND AVE		HMIRS
POMONA	9900015180		1235 E GRAND AVE		HMIRS
POMONA	9900015158		1235 E GRAND		HMIRS
POMONA	9900014038		1235 E GRAND AVE		HMIRS
POMONA	9900013347		1235 E GRAND		HMIRS
POMONA	9900012890		1235 E GRAND AVE		HMIRS
POMONA	9900012889		1235 E GRAND AVE		HMIRS
POMONA	9900012813		1235 E GRAND AVE		HMIRS
POMONA	20018334		1235 E GRAND AVE		HMIRS
POMONA	20018297		1235 E GRAND AVE		HMIRS
POMONA	2001773		1235 EAST GRAND AVE		HMIRS
POMONA	20016824		1235 E GRAND AVE		HMIRS
POMONA	20016236		1235 E GRAND AVE		HMIRS
POMONA	200155		1235 E GRAND AVE		HMIRS
POMONA	200115919		1235 E GRAND AVE		HMIRS
POMONA	200115840		1235 E GRAND AVE		HMIRS

LOS ANGELES COUNTY, CA - ORPHAN SUMMARY

City	EDR ID	Site Name	Site Address	Zip	Database(s)
POMONA	200115789		1235 E GRAND AVE		HMIRS
POMONA	200115358		1235 E GRAND AVE		HMIRS
POMONA	200112214		1235 E GRAND AVE		HMIRS
POMONA	200111199		1235 E GRAND AVE		HMIRS
POMONA	200111170		1235 E GRAND AVE		HMIRS
POMONA	20011076		1235 E GRAND AVE		HMIRS
POMONA	200110050		1235 E GRAND AVE		HMIRS
POMONA	2004080398		1235 EAST GRAND AVE		HMIRS
POMONA	2002012156		1235 E GRAND AVE		HMIRS
POMONA	91467759	HAMILTON BLOCK VALVE MILE POST 39.1 ON THE PIPELINE	HAMILTON BLOCK VALVE MILE POST 39.1 ON THE PIPELINE		ERNS
POMONA	91241806	HAMILTON BLOCK VALVE, MP 39.1 ON THE PIPELINE	HAMILTON BLOCK VALVE, MP 39.1 ON THE PIPELINE		ERNS
POMONA	2000517526	INDIAN HILL EXIT	INDIAN HILL EXIT	0	ERNS
POMONA	S103957224	CITY OF POMONA	490 MISSION	00000	HAZNET
POMONA	S106827264	BOYD FURNITURE MFG COMPANY INC.	1601 MISSION BLVD.	0	EMI
POMONA	91238290	N. OF 1500 BLOCK OF W. LAUREL AVE	N. OF 1500 BLOCK OF W. LAUREL AVE		ERNS
POMONA	S106484350	PROPERTY@COMMERCIAL&HAMILTON	SE OF COMMERCIAL / HAMILTON BLVD.		SLIC
POMONA	87924	1196 NORTH PARK ST	1196 NORTH PARK ST		ERNS
POMONA	2002597616	1105 PARK AVENUE	1105 PARK AVENUE	0	ERNS
POMONA	S106852629	SAN JOSE CREEK	POMONA AREA		LOS ANGELES CO. HMS
POMONA	S102804893	UNION PACIFIC RAILROAD	RESEVOIR / FIRST STREET	00000	HAZNET
POMONA	91220164	SAN BERNARDINO FWY I-10 BOTH SB & NB **	SAN BERNARDINO FWY I-10 BOTH SB & NB **		ERNS
POMONA	S107453743		SPADRA CEMETERY ROAD. MP28.92		CHMIRS
POMONO	91240727	HAMILTON BLOCK VALVE MILE POST 39.1 ON THE PIPELINE	HAMILTON BLOCK VALVE MILE POST 39.1 ON THE PIPELINE		ERNS
PORT ANGELES	S107453301		PORT ANGELES LAT 48-08-N LONG 123-25.9 W		CHMIRS
PORT HUENEME	2001561795	TERMINAL ONE	TERMINAL ONE	0	ERNS
PORT OF LONG BEACH	2001553664	BERTH 73	BERTH 73	0	ERNS
PORT OF LOS ANGELES	91240321	BERTH #121	BERTH #121		ERNS
PYRAMID LAKE	90189478	OLD 99 & CHERRY CANYON	OLD 99 & CHERRY CANYON		ERNS
QUARTZ HILL	90184240	QUARTZ HILL SUB-STATION 55TH ST. W. AND AVE. L	QUARTZ HILL SUB-STATION 55TH ST. W. AND AVE. L		ERNS
RANCHO DOMINGUEZ	2000549621	ALAMEDA AND	ALAMEDA AND	0	ERNS
RANCHO DOMINGUEZ	2001569002	ALAMEDA AND VIA INDUSTRIA WAY	ALAMEDA AND VIA INDUSTRIA WAY	0	ERNS
RANCHO DOMINGUEZ	S102799739	SYNERGISED PROPERTIES INC	1930 DIA ARADO	00000	HAZNET
RANCHO DOMINGUEZ	S102811693	RALPHS GROCERY COMPANY #434	2331 PACIFIC PL BLVD BLDG 304	00000	HAZNET
RANCHO PALO VERDE	8716630	AVENIDA ALTISMA RANCHO PALO VERDE	AVENIDA ALTISMA RANCHO PALO VERDE		ERNS
RANCHO PALOS VERDES	96475328	INTERSECTION PALOR VERDEC DR S AND PEPPERTOIC DR	INTERSECTION PALOR VERDEC DR S AND PEPPERTOIC DR		ERNS
RECIDA	S105630840		US 101 WHITE OAK RD		CHMIRS
REDONDO BEACH	S105666841		NB 405 JUST NORTH OF INGLEWOOD AVE	UNK	CHMIRS
REDONDO BEACH	S107451171		BASIN 3 KING HARBOR		CHMIRS
REDONDO BEACH	8722071	BERYL + HARBOR DRIVES	BERYL + HARBOR DRIVES		ERNS
REDONDO BEACH	91241767	200 BLOCK OF S. PROSPECT AVE LINE OWNED BY "KELT"	200 BLOCK OF S. PROSPECT AVE LINE OWNED BY "KELT"		ERNS
REDONDO BEACH	90188337	N. EDGE OF HARBOR COVE APTS **	N. EDGE OF HARBOR COVE APTS **		ERNS

LOS ANGELES COUNTY, CA - ORPHAN SUMMARY

City	EDR ID	Site Name	Site Address	Zip	Database(s)
REDONDO BEACH	90189370	KING HARBOR BASIN 3	KING HARBOR BASIN 3		ERNS
REDONDO BEACH	S107452246		KINGS HARBOR BREAK WALL		CHMIRS
REDONDO BEACH	S103679222	TEXACO REFINING AND MARKETING INC	MANHATTAN BEACH AT FREEMAN	00000	HAZNET
REDONDO BEACH	S100858755	CITY OF REDONDO BEACH FIRE DEPT	MCCANDLES SCHOOL	00000	HAZNET
REDONDO BEACH	S105650988		ONE SPACE PARK - TRW BUILDING		CHMIRS
REDONDO BEACH	90465414	PACIFIC COAST HWY NEAR PALIVERDAS BLVD	PACIFIC COAST HWY NEAR PALIVERDAS BLVD		ERNS
REDONDO BEACH	S107453144		PCH AT RUBY ST.		CHMIRS
REDONDO BEACH	S106833761	KELT OIL & GAS WESTOR ENERGY I	PROSPECT/DEL AMO ST	0	EMI
REDONDO BEACH	S102827280	CITY OF REDONDO BEACH	REDONDO BEACH HARBOR	00000	HAZNET
REDONDO BEACH	8714635	VESSEL "ISLAND FOX"	VESSEL "ISLAND FOX"		ERNS
REDONO BEACH	2000669808	BOR BASIN 1	BOR BASIN 1		ERNS
REDONO BEACH	2000533263	KING HARBOR BASIN 1	KING HARBOR BASIN 1	0	ERNS
RICE	S107735861	ARMY AIRPORT	(1.8 MILES EAST OF)		ENVIROSTOR
ROLLING HILLS ESTATES	S105193595	MARMALADE RESTAURANT	550 DEEP VALLEY DR 201		LOS ANGELES CO. HMS
ROLLING HILLS ESTATES	S103943839	EMPTY SADDLE CLUB	395 EMPTY SADDLE RD		LOS ANGELES CO. HMS
ROLLING HILLS ESTATES	S106852495	CALIF WATER SERVICE CO	ENCANTO DR		LOS ANGELES CO. HMS
ROLLING HILLS ESTATES	S106852494	MWD	ENCANTO DR		LOS ANGELES CO. HMS
ROLLING HILLS ESTATES	S107453129		PALOS VERDES LANDFILL @26301 CRENSHAW BLVD. IN ROL		CHMIRS
ROSEMEAD	99618726	BEHIND VETO'S LIQUOR MARKET ON CORNER OF LA MERCED AND SAN G	BEHIND VETO'S LIQUOR MARKET ON CORNER OF LA MERCED AND SAN G		ERNS
ROSEMEAD	S105255973	SCE UTILITY VAULT DISCHARGES	P.O. BOX 800		CA WDS
ROSEMEAD	2001565809	7417 EGLEY	7417 EGLEY	0	ERNS
ROSEMEAD	S107451755		ENCINITA AVE		CHMIRS
ROSEMEAD	S103676340	ROSEMEAD AUTO SERVICE	9231 EVALLEY BL	00000	HAZNET
ROSEMEAD	S102061093	QUANJUDE RESTAURANT	8450 E GARVEY AVE 102		LOS ANGELES CO. HMS
ROSEMEAD	S102061030	DRAGON RESTAURANT	8232 E GARVEY AVE 101		LOS ANGELES CO. HMS
ROSEMEAD	S105629582		ROSEMEADE AND VALLEY		CHMIRS
ROSEMEAD	90466120	SERVICE STATION 4446 9654 EAST VALLY AVE	SERVICE STATION 4446 9654 EAST VALLY AVE		ERNS
ROSEMEAD	90187871	SERVICE STATION 4446 9654 EAST VALLY AVE.	SERVICE STATION 4446 9654 EAST VALLY AVE.		ERNS
ROSEMEAD	S109277464	DJS AUDIO SOUND	9354 E VALLEY BLVD "A"		LOS ANGELES CO. HMS
ROSEMEAD	S109277387	BUGGY HOUSE	9354 E VALLEY BLVD "A"		LOS ANGELES CO. HMS
ROSEMEAD	2000523746	VALLEY AND TEMPLE CITY BLVD	VALLEY AND TEMPLE CITY BLVD	0	ERNS
ROSEMEAD	S103676597	LOS ANGELES COUNTY FIRE DEPT	9319 E VELLELY BLVD - STATION 42	00000	HAZNET
ROSEWOOD	2000520322	400 EAST RODONDO BEACH BLVD	400 EAST RODONDO BEACH BLVD	0	ERNS
RURAL LA	S107528405		138 E OFF 14, LARGO VISTA RD, S	0	CDL
S F V	S100217469		NORDHOFF BL X HASKELL AVE		CHMIRS
SAGUS	2002597606	26000 SPRING BROOK RD	26000 SPRING BROOK RD	0	ERNS
SAGUS	2002615494	26000 SPRING BROOK RD	26000 SPRING BROOK RD	0	ERNS
SAN CLARITA	2003641268	18649 ZIA PRINCESSA	18649 ZIA PRINCESSA		ERNS
SAN DIMAS	91220170	IN A FIELD OF SAN DIMAS	IN A FIELD OF SAN DIMAS		ERNS
SAN DIMAS	S106389588		SOUTH BOUND ON 210 FREEWAY JUST NORTH OF VIA VERDE		CHMIRS
SAN DIMAS	S102793442	FROMME INVESTMENTS	567 COUINA BLVD	00000	HAZNET
SAN DIMAS	S106928417	LA CO MAINTENANCE YARD	221 S EUCLID AVE		SWEEPS UST
SAN DIMAS	S105633077		336 GLADSTONE		CHMIRS
SAN DIMAS	S102800737	U.S.D.A. FOREST SERVICE	GLENDORA RIDGE ROAD	00000	HAZNET
SAN DIMAS	99645510	MONTE VISTA ST	MONTE VISTA ST		ERNS
SAN DIMAS	S104573508	METROLINK	151 MONTE VISTA AVE	00000	HAZNET

LOS ANGELES COUNTY, CA - ORPHAN SUMMARY

City	EDR ID	Site Name	Site Address	Zip	Database(s)
SAN DIMAS	8722191	SAN DIMAS COUNTY PARK/S.D. CANYON RD. &	SAN DIMAS COUNTY PARK/S.D. CANYON RD. &		ERNS
SAN DIMAS	2001554562	SAN DIMAS AVE AND ARROW	SAN DIMAS AVE AND ARROW	0	ERNS
SAN DIMAS	S102800008	LOS ANGELES COUNTY/INTERNAL SERVICE DEPT	1/2 MI SO OF PUDDING STONE	00000	HAZNET
SAN DIMAS	S102057692	MWD SAN DIMAS FACILITY	1345 N SYCAMORE CANYON RD		LOS ANGELES CO. HMS
SAN DIMAS	S102058351	LA CO ISD JOHNSON PK MW STA	2000 N SYCAMORE CANYON RD		LOS ANGELES CO. HMS
SAN DIMAS	U002279947	BONELLI REGIONAL PARK	250 E VIA VERDE		LOS ANGELES CO. HMS
SAN DIMAS	90200156	120 E VIA VERDE AVE	120 E VIA VERDE AVE		ERNS
SAN DIMAS	2002630474	204 NORTH VILLAGE CT	204 NORTH VILLAGE CT	0	ERNS
SAN DIMOS	S105631762		SOUTHBOUND I210 NORTH OF SAN BERNARDINO FREEWAY		CHMIRS
SAN FERNANDO	99651825	AROLLO AND BORDEN	AROLLO AND BORDEN		ERNS
SAN FERNANDO	2000532040	CROSS STREET MACLAY	CROSS STREET MACLAY	0	ERNS
SAN FERNANDO	S100858966	CO SANITATION DISTRICT OF LOS ANGELES	GTE CA INCORPORATED	00000	HAZNET
SAN FERNANDO	9998010291		I-5		HMIRS
SAN FERNANDO	1009629826	SOUTHERN CALIFORNIA GAS CO	1511 4TH STREET	3	DOT OPS
SAN FERNANDO	96484221	405 TRUCK ROUTE	405 TRUCK ROUTE		ERNS
SAN FERNANDO	S107453953		VAN NUYS BLVD AT SAN FERNANDO RD.		CHMIRS
SAN FERNANDO(NR)	8712314	NB I-5, N OF SUNLAND,CA	NB I-5, N OF SUNLAND,CA		ERNS
SAN GABRIEL	S102801600	GEORGE LITCHFIELD DBA SAN GABRIEL AUTO	900 LAS TUNAS DRIVE	00000	HAZNET
SAN GABRIEL	S102799908	DJANOGLY PROPERTIES	933 LAS TUNAS DR	00000	HAZNET
SAN GABRIEL	2004730182	SUNFLOWER AVE	SUNFLOWER AVE		ERNS
SAN MARINO	S100927970	1X SAN MARINO UNIFIED SCHOOL DISTRICT	HENRY HUNTINGTON SCHOOL	00000	HAZNET
SAN MARINO	8722145	TEXACO (S. VOYAGIAN)	TEXACO (S. VOYAGIAN)		ERNS
SAN PEDRO	2000670257	101	101		ERNS
SAN PEDRO	S100872762	RYDERS STUDENTS SERVICES	15TH ST / LEBEND ST	00000	HAZNET
SAN PEDRO	S107449177		20TH STREET LANDING		CHMIRS
SAN PEDRO	2000549266	229 E 22 ST	229 E 22 ST	0	ERNS
SAN PEDRO	2003705574	22ND ST AND SIGNAL ST	22ND ST AND SIGNAL ST		ERNS
SAN PEDRO	S105664426		22ND AT VILLA CABRILLO MARINA		CHMIRS
SAN PEDRO	2004718088	22ND STREET HARBOR	22ND STREET HARBOR		ERNS
SAN PEDRO	91200554	ACROSS FROM MANSON TERMIL EAST TURNING BASIN TERMINAL ILS	ACROSS FROM MANSON TERMIL EAST TURNING BASIN TERMINAL ILS		ERNS
SAN PEDRO	91216998	I-110 ACROSS-MARINE TERMINAL STORAGE	I-110 ACROSS-MARINE TERMINAL STORAGE		ERNS
SAN PEDRO	S107451089		APL TERMINAL		CHMIRS
SAN PEDRO	91204288	APL TERMINAL	APL TERMINAL		ERNS
SAN PEDRO	S107454073		WEST BASIN CONTAINER TERMINAL @ 2050 JOHN S. GIBSO		CHMIRS
SAN PEDRO	8721922	LA BERTH #126, LA HARBOR	LA BERTH #126, LA HARBOR		ERNS
SAN PEDRO	S105656047		BERTH 70, IN WESTWAY FUEL CO DOCK		CHMIRS
SAN PEDRO	S107451224		BERTH 229		CHMIRS
SAN PEDRO	S107451215		BERTH 136, SAN PEDRO HARBOR		CHMIRS
SAN PEDRO	S107451240		BERTH 96 PORT OF LOS ANGELES AT THE SWINFORD ST		CHMIRS
SAN PEDRO	S105632719		BERTH 118 LA HARBOR		CHMIRS
SAN PEDRO	S105629664		BERTH 41, CABRILLO CHANNEL		CHMIRS
SAN PEDRO	S105664429		BERTH #72		CHMIRS
SAN PEDRO	91230008	BERTH 126 AMERICAN PRESIDENT LINE TERMINALS	BERTH 126 AMERICAN PRESIDENT LINE TERMINALS		ERNS
SAN PEDRO	93300860	BERTH NO 126	BERTH NO 126		ERNS
SAN PEDRO	90184208	BERTH 126	BERTH 126		ERNS

LOS ANGELES COUNTY, CA - ORPHAN SUMMARY

City	EDR ID	Site Name	Site Address	Zip	Database(s)
SAN PEDRO	91218501	BERTH 120 LA HARBOR	BERTH 120 LA HARBOR		ERNS
SAN PEDRO	98424163	BERTH 60 PORT OF LA	BERTH 60 PORT OF LA		ERNS
SAN PEDRO	S100622682	MV "SOUTHWARD" CRUISESHIP"	BERTH 93A LA CRUISESHIP TERMI	00000	HAZNET
SAN PEDRO	2002599537	BERTH 60	BERTH 60	0	ERNS
SAN PEDRO	2002622531	BERTH 73	BERTH 73	0	ERNS
SAN PEDRO	2002621716	BERTH 57	BERTH 57	0	ERNS
SAN PEDRO	2000550289	BERTH 60	BERTH 60	0	ERNS
SAN PEDRO	2000535590	BERTH 83	BERTH 83	0	ERNS
SAN PEDRO	2000533827	LA BERTH 101	LA BERTH 101	0	ERNS
SAN PEDRO	8712262	BERTHS #167-169/SAN PEDRO HARBOR	BERTHS #167-169/SAN PEDRO HARBOR		ERNS
SAN PEDRO	8721869	LA BERTHS 45,48 + 49.	LA BERTHS 45,48 + 49.		ERNS
SAN PEDRO	S106483926	PORT OF LOS ANGELES - BERTHS 142-143	142-144 BERTHS		SLIC
SAN PEDRO	90465354	BETWEEN 14TH AND 15TH ST.	BETWEEN 14TH AND 15TH ST.		ERNS
SAN PEDRO	S105629353		BIRTH 122 SHIP NAME: PRESIDENT EISNERHOWER		CHMIRS
SAN PEDRO	2001566027	BIRTH 33 SLIP D 21	BIRTH 33 SLIP D 21	0	ERNS
SAN PEDRO	S105630007		CABARILLO BEACH		CHMIRS
SAN PEDRO	2002602023	CABRILLO YACHT MARINA	CABRILLO YACHT MARINA	0	ERNS
SAN PEDRO	2002591075	CABRILLO MARINA	CABRILLO MARINA	0	ERNS
SAN PEDRO	2000534114	CABRILLO MARINA	CABRILLO MARINA	0	ERNS
SAN PEDRO	2000521163	CABRIO MARINA	CABRIO MARINA	0	ERNS
SAN PEDRO	87463888	DAN CAP (PUBLIC)	DAN CAP (PUBLIC)		ERNS
SAN PEDRO	S106829862	DEFENSE FUEL SUPPLY	DFSP-SAN PEDRO	0	EMI
SAN PEDRO	S102800488	INCH CAPE SHIPPING SERVICES	DIRECT EAGLE VESSEL #70880	00000	HAZNET
SAN PEDRO	S102803148	THE REGAL PRINCESS #90062	DOCK B VESSEL # 90062	00000	HAZNET
SAN PEDRO	S102796334	1X PRINCESS CRUISES	FAIR PRINCESS #2975	00000	HAZNET
SAN PEDRO	90465265	FISHERMAN'S WHARF BERTH 73	FISHERMAN'S WHARF BERTH 73		ERNS
SAN PEDRO	91215626	110 FREEWAY 1/2 MILE FROM CHANNEL EXIT	110 FREEWAY 1/2 MILE FROM CHANNEL EXIT		ERNS
SAN PEDRO	2003644372	GAFFEY STREET AND WESTMONT	GAFFEY STREET AND WESTMONT		ERNS
SAN PEDRO	S104571206	UB BRAY TERMINALS LTD	2115 N GASSY ST	00000	HAZNET
SAN PEDRO	90465271	323 1/2 GEORGE CENTER ST	323 1/2 GEORGE CENTER ST		ERNS
SAN PEDRO	S107452250		L.A. HARBOR, BERTH 74		CHMIRS
SAN PEDRO	90186040	ICTF SO PACIFIC RR YARD 2401 E SEPULVEDA	ICTF SO PACIFIC RR YARD 2401 E SEPULVEDA		ERNS
SAN PEDRO	S102796336	1X PRINCESS CRUISES	ISLAND PRINCESS #363522	00000	HAZNET
SAN PEDRO	1006249337	THUMS LONG BEACH CO	ISLAND CHAFFEE	0	EMI
SAN PEDRO	S107452199		JANKOVICH TERMINAL BIRTH 74		CHMIRS
SAN PEDRO	2003706757	JANKOVICH FUEL DOCK	JANKOVICH FUEL DOCK		ERNS
SAN PEDRO	S107451040		AL LARSON BOAT MARINA		CHMIRS
SAN PEDRO	S102796007	S G GIUSEPPE FISHING INC	LARSON BOAT BLDG	00000	HAZNET
SAN PEDRO	S107452388		LOS ANGELES BIRTH 168		CHMIRS
SAN PEDRO	S107452386		LOS ANGELES MAIN CHANNEL		CHMIRS
SAN PEDRO	S107452385		LOS ANGELES HARBOR, SP SLIP		CHMIRS
SAN PEDRO	S107452384		LOS ANGELES HARBOR, BERTH 240		CHMIRS
SAN PEDRO	S107452383		LOS ANGELES HARBOR MAIN CHANNEL		CHMIRS
SAN PEDRO	S105632723		LOS ANGELES HARBOR, BERTH 77.		CHMIRS
SAN PEDRO	2000529786	LOS ANGELES BERTH 92	LOS ANGELES BERTH 92	0	ERNS
SAN PEDRO	2000523314	LOS ANGELES BERTH 84	LOS ANGELES BERTH 84	0	ERNS
SAN PEDRO	S107452254		LA MAIN CHANNEL / FISH HARBOR		CHMIRS



LOS ANGELES COUNTY, CA - ORPHAN SUMMARY

City	EDR ID	Site Name	Site Address	Zip	Database(s)
SAN PEDRO	2000668545	ST MARINE	ST MARINE		ERNS
SAN PEDRO	S103956186	CHIH YUNG	SOUTHWEST MARINE PIER 3	00000	HAZNET
SAN PEDRO	S107537112		930 MEYLER ST, APT 7	0	CDL
SAN PEDRO	98425163	MIKE'S MAIN CHANNEL PORTS OF CALL LOS ANGELES	MIKE'S MAIN CHANNEL PORTS OF CALL LOS ANGELES		ERNS
SAN PEDRO	S105632753		7-8 MILES OFF SHORE AT POINT FERMIN		CHMIRS
SAN PEDRO	2001566861	6 MILES OFF SHORE	6 MILES OFF SHORE	0	ERNS
SAN PEDRO	8712546	NEAR "D" DOCK/SAN PEDRO TODD SHIP YARDS	NEAR "D" DOCK/SAN PEDRO TODD SHIP YARDS		ERNS
SAN PEDRO	S103679540	LAAFB	PACIFIC HEIGHTS INTERSECTION	00000	HAZNET
SAN PEDRO	S102793793	SUPERIOR BOILER REPAIRS INC	PIER 51	00000	HAZNET
SAN PEDRO	S103982661	PRINCESS CRUISES	PIER 93	00000	HAZNET
SAN PEDRO	2002606311	PIER 48	PIER 48	0	ERNS
SAN PEDRO	2000518752	PIER 93	PIER 93	0	ERNS
SAN PEDRO	2001558766	PIER 300	PIER 300	0	ERNS
SAN PEDRO	9998080987		IN PLANT		HMIRS
SAN PEDRO	S107453307		PORT OF LOS ANGELES, BEHIND PIER #74		CHMIRS
SAN PEDRO	98461122	PORT OF LOS ANGELES	PORT OF LOS ANGELES		ERNS
SAN PEDRO	S109277131	FORMER GATX MARINE TERMINAL	PORT OF LOS ANGELES BERTH 171-173		SLIC
SAN PEDRO	2000528216	PORT OF LA	PORT OF LA	0	ERNS
SAN PEDRO	S106838923	SANTA FE ENERGY OPERATING PART	SW REDONDO BCH BL @ SAN PEDRO	0	EMI
SAN PEDRO	98430280	SAN PEDRO BERTH 91 WORLD CRUISE CENTER	SAN PEDRO BERTH 91 WORLD CRUISE CENTER		ERNS
SAN PEDRO	2002596469	SAN PEDRO HARBOR	SAN PEDRO HARBOR	0	ERNS
SAN PEDRO	2000549447	H82 SAN PEDRO MARINA	H82 SAN PEDRO MARINA	0	ERNS
SAN PEDRO	2000523065	SAN PEDRO BERTH 91	SAN PEDRO BERTH 91	0	ERNS
SAN PEDRO	S107448216		1001 S. SEASIDE AVE BLDG 20 PORT OF LA		CHMIRS
SAN PEDRO	2000091279		SIGNAL ST		HMIRS
SAN PEDRO	98436221	SIGNAL STREET GATX WESTWAY TERMINAL BERTH 70-71	SIGNAL STREET GATX WESTWAY TERMINAL BERTH 70-71		ERNS
SAN PEDRO	2003645096	SKY TOWER WAY	SKY TOWER WAY		ERNS
SAN PEDRO	98430437	C/S STATENDAM / BALLAST TANK WAS CONTAMINATED FROM ADJACENT	C/S STATENDAM / BALLAST TANK WAS CONTAMINATED FROM ADJACENT		ERNS
SAN PEDRO	S106717665	DFSP SAN PEDRO ADMINISTRATION AREA	TANK 52 / DRUM / TRUCK FILLING AREA	0	LUST
SAN PEDRO	2002594232	TERMINAL ISLAND	TERMINAL ISLAND	0	ERNS
SAN PEDRO	8722067	TODD SHIPYARD/L.A. BERTH #106	TODD SHIPYARD/L.A. BERTH #106		ERNS
SAN PEDRO	S107453880		TRANSIT ROAD, WEST BOUND OCEAN BLVD TO SOUTH BOUND		CHMIRS
SAN PEDRO	90190699	UNDER 110 FRWY AT PACIFIC & CHANNEL STS.	UNDER 110 FRWY AT PACIFIC & CHANNEL STS.		ERNS
SAN PEDRO	8712260	UNION OIL/BERTH-145/LA HARBOR	UNION OIL/BERTH-145/LA HARBOR		ERNS
SAN PEDRO	91239272	UNOCAL DOCK LOS ANGELES HARBOR PORTS OF CALL	UNOCAL DOCK LOS ANGELES HARBOR PORTS OF CALL		ERNS
SAN PEDRO	S109291620	DOD - FORMER PALOS VERDES NAVY HOUSING AREA	USS NEW JERSEY AVE		MCS
SAN PEDRO	99652475	1.25 MI W OF USCG LONGBCH WEST BAY BARGE ANCHORED IN SAN PED	1.25 MI W OF USCG LONGBCH WEST BAY BARGE ANCHORED IN SAN PED		ERNS
SAN PEDRO	2000517503	241 WATCHHORN WALK	241 WATCHHORN WALK	0	ERNS
SAN PEDRO	2002631868	210 WELLERS WALK	210 WELLERS WALK	0	ERNS
SAN PEDRO	2000531468	SOUTH WEST MARINE	SOUTH WEST MARINE	0	ERNS
SAN PEDRO	2000530209	WESTERN AND 25TH ST	WESTERN AND 25TH ST	0	ERNS

LOS ANGELES COUNTY, CA - ORPHAN SUMMARY

City	EDR ID	Site Name	Site Address	Zip	Database(s)
SAN PEDRO	91240507	224 WHALERO WALK	224 WHALERO WALK		ERNS
SAN PEDRO	S105643481		1900 WILLMINGTON-SAN PEDRO RD	907	CHMIRS
SAN PEDRO	91208426	1800 WILMINGTON SAN PEDRO BERTH 118/ 119 PORT OF LOS ANGELES	1800 WILMINGTON SAN PEDRO BERTH 118/ 119 PORT OF LOS ANGELES		ERNS
SAN PIEDRO	91229210	M/V DEVAO TRADER LOS ANGELES ANCHORAGE A2	M/V DEVAO TRADER LOS ANGELES ANCHORAGE A2		ERNS
SAN PIEDRO	93301871	PIER 5 SOUTHWEST MARINE	PIER 5 SOUTHWEST MARINE		ERNS
SANGUS (NR)	91216974	HASLEY CANYON RD/SEC 32W T5N RG-17W	HASLEY CANYON RD/SEC 32W T5N RG-17W		ERNS
SANTA BAY SPRINGS	2001553570	SORENSEN AVE	SORENSEN AVE	0	ERNS
SANTA CLARITA	S107452042		HWY 126 CASTAIC CREEK		CHMIRS
SANTA CLARITA	90186226	HWY 14 AT SAN FERNANDO RD	HWY 14 AT SAN FERNANDO RD		ERNS
SANTA CLARITA	S107452850		NB 5 NORTH OF PICO CANYON		CHMIRS
SANTA CLARITA	S102064352	HENRI MASTEY	25030 AVE TIBBITTS P		LOS ANGELES CO. HMS
SANTA CLARITA	S103678350	MURPHY IND COAT SANTA CLARITA	BTWN MI POSTS 50.3 / 60.0 ON I5	00000	HAZNET
SANTA CLARITA	S105193567	FRESHWORKS	23340 W CINEMA DR #E / F		LOS ANGELES CO. HMS
SANTA CLARITA	S107451532		COTTONWOOD DR AND CANYON VIEW DR		CHMIRS
SANTA CLARITA	U003060648	SAND CANYON MOBIL SERVICE	16411 W DE LONE ST		LOS ANGELES CO. HMS
SANTA CLARITA	U003062424	DENNYS RESTAURANT #0244	16401 W DE LONE ST		LOS ANGELES CO. HMS
SANTA CLARITA	S109277792	SALAZAR MANAGEMENT	26330 DIAMOND PL		LOS ANGELES CO. HMS
SANTA CLARITA	S106484320	DOCKWEILER PROPERTY	DOCKWEILER DR / SIERRA HWY ASF RD INTERS		SLIC
SANTA CLARITA	91227352	END OF RYE CANYON RD. AT THE CONSTRUCTION SITE.	END OF RYE CANYON RD. AT THE CONSTRUCTION SITE.		ERNS
SANTA CLARITA	S109277508	FCP-BP LLC	26381 FERRY CT		LOS ANGELES CO. HMS
SANTA CLARITA	S109277408	CERTIFIED THERMOPLASTICS	26381 FERRY CT		LOS ANGELES CO. HMS
SANTA CLARITA	S109277299	1ST INTERNATIONAL	26321 FERRY CT		LOS ANGELES CO. HMS
SANTA CLARITA	S109277744	PLAZA AT GOLDEN VALLEY-BLDG E	19085 GOLDEN VALLEY RD #105		LOS ANGELES CO. HMS
SANTA CLARITA	S107539489		NB HWY 14/NO OF VIA PRINCESIA,TRUKSTP	0	CDL
SANTA CLARITA	S107453554		SB I-5 AT RYE CANYON ON RAMP.		CHMIRS
SANTA CLARITA	S105632351		SB I-5 TRUCK LANE SOUTH OF WELDON CANYON OFF RAMP		CHMIRS
SANTA CLARITA	90465166	INTERSECTION OF SIERRA HWY AND PLACERITA	INTERSECTION OF SIERRA HWY AND PLACERITA		ERNS
SANTA CLARITA	S109277828	STAATS CONSTRUCTION INC	28343 KELLY JOHNSON PKWY		LOS ANGELES CO. HMS
SANTA CLARITA	S107452102		I-5 MM 54.5		CHMIRS
SANTA CLARITA	S105631800		I-5 N. OF VALENCIA BLVD		CHMIRS
SANTA CLARITA	S106852564	ROBERT N DAWSON	NEWHALL AREA		LOS ANGELES CO. HMS
SANTA CLARITA	U003057160	MORALES JOHN DUMP (DEST)	1730 NEWHALL AVE		LOS ANGELES CO. HMS
SANTA CLARITA	S107453013		NORTHBOUND I5 AT CASTAIC SCALES.		CHMIRS
SANTA CLARITA	2000525194	NORTHBOUND 14 AT SAN FERNANDO ROAD	NORTHBOUND 14 AT SAN FERNANDO ROAD	0	ERNS
SANTA CLARITA	91466411	X OF PLACERITA CANYON RD AND SIERRA HWY	X OF PLACERITA CANYON RD AND SIERRA HWY		ERNS
SANTA CLARITA	S107449513		2726 PLACERITA CANYON		CHMIRS
SANTA CLARITA	S109287397	BERRY PETROLEUM CORPORATION	PLACERITA CANYON SITE		LDS
SANTA CLARITA	91205338	PLACERITA FIELD INTERSECTION OF PLACERITA CANYON RD / SIERRA	PLACERITA FIELD INTERSECTION OF PLACERITA CANYON RD / SIERRA		ERNS
SANTA CLARITA	91466961	RYE CANYON RD AT THE CONSTRUCTION SITE	RYE CANYON RD AT THE CONSTRUCTION SITE		ERNS
SANTA CLARITA	S107453466		SAN FRANCISQUITO CANYON ROAD AND LOWRIDGE PLACE		CHMIRS
SANTA CLARITA	S109277895	U WASH LAUNDRY (DEST)	21037 SAN FERNANDO RD		LOS ANGELES CO. HMS
SANTA CLARITA	S106852644	SANTA CLARA RIVER BRIDGE CONST	SANTA CLARA RIVER		LOS ANGELES CO. HMS
SANTA CLARITA	2000538205	20833 SANTA CLARIA	20833 SANTA CLARIA	0	ERNS
SANTA CLARITA	S104571178	CARDINAL RESTAURANT SUPPLY	SOLEDAD / LUTHER	00000	HAZNET

LOS ANGELES COUNTY, CA - ORPHAN SUMMARY

City	EDR ID	Site Name	Site Address	Zip	Database(s)
SANTA CLARITA	S105632468		SOUTHBOUND I-5 NORTH HASLEY CANYON RD		CHMIRS
SANTA CLARITA	S107452141		IN THE CASTAIC SCALES OFF NB I-5		CHMIRS
SANTA CLARITA	S107453916		UNION 76 SERVICE STATION @24551 W. LYONS AVE.		CHMIRS
SANTA CLARITA	S102064376	YUROSEK & SON	25311 W VALENCIA BLVD		LOS ANGELES CO. HMS
SANTA CLARITA	S106831515	GARY DRILLING COMPANY	VARIOUS LOCATIONS	0	EMI
SANTA CLARITA	91217684	WARMUTH CANYON RD **	WARMUTH CANYON RD **		ERNS
SANTA CLARITA	S107591870	COURTYARD BY MARRIOT	28523 WESTINGHOUSE PL		LOS ANGELES CO. HMS
SANTA CLARITA	S106484041	PLACERITA CANYON OIL FIELD PROPERTY	YORK LEASE		SLIC
SANTA FE	87463894	(RP)ASHLAND CHEMICAL CO	(RP)ASHLAND CHEMICAL CO		ERNS
SANTA FE SPRGS	S105633291		TAIL GAS UNIT STACK 12354 LAKELAND RD		CHMIRS
SANTA FE SPRING	S107540269		PHILBRO TECH 8851 DICE RD	0	CDL
SANTA FE SPRING	S107540323		PUBLIC WORKS YD, 12626 EMMONDS WAY	0	CDL
SANTA FE SPRINGS	S105631265		NB 605 AT BEVERLY		CHMIRS
SANTA FE SPRINGS	90189479	ALEXANDER 37 WELL	ALEXANDER 37 WELL		ERNS
SANTA FE SPRINGS	2000527697	BETWEEN WILMINGTON PORT	BETWEEN WILMINGTON PORT	0	ERNS
SANTA FE SPRINGS	9999081030		BLOOMFIELD AND IMPERIAL HWY		HMIRS
SANTA FE SPRINGS	9900010163		BLOOMFIELD AND IMPERIAL HWY		HMIRS
SANTA FE SPRINGS	S102061729	DALCO OIL CO	10075 S BLOOMFIELD AVE		LOS ANGELES CO. HMS
SANTA FE SPRINGS	U003056994	BELL PETROLEUM CO	10100 S BLOOMFIELD AVE		LOS ANGELES CO. HMS
SANTA FE SPRINGS	S103678326	TEXACO WALKER PROPERTY	BLOOMFIELD AVE AT LAKELAND RD	00000	HAZNET, SLIC
SANTA FE SPRINGS	S106841614	UNION OIL CO OF CAL, A-B JORDA	10015 BLOOMFIELD AV	0	EMI
SANTA FE SPRINGS	S104566359	LUCKY STORES INC	N BOUND ON I-5 AT FIRESTONE BLVD OFFRAMP	00000	HAZNET
SANTA FE SPRINGS	S107451336		BURKE AND DICE		CHMIRS
SANTA FE SPRINGS	9998101267		12550 CLARK		HMIRS
SANTA FE SPRINGS	2000022697		11250 CLARK AVE		HMIRS
SANTA FE SPRINGS	8712225	CONSOLIDATED FREIGHTWAYS	CONSOLIDATED FREIGHTWAYS		ERNS
SANTA FE SPRINGS	2000531187	CONWAY WESTERN EXPRESS	CONWAY WESTERN EXPRESS	0	ERNS
SANTA FE SPRINGS	S106835787	MOBIL OIL CORP, DEWENTER LEASE	N/W COR NORWALK / TELEGRAPH RD	0	EMI
SANTA FE SPRINGS	87463871	DISTRIBUTION CENTER	DISTRIBUTION CENTER		ERNS
SANTA FE SPRINGS	2000668346	ESTERN EXPRESS 12903 LAKELAND RD.	ESTERN EXPRESS 12903 LAKELAND RD.		ERNS
SANTA FE SPRINGS	U003062385	REDI-STRIP CO INC	12464 S FOREST PL		LOS ANGELES CO. HMS
SANTA FE SPRINGS	99619023	FOSTER RD	FOSTER RD		ERNS
SANTA FE SPRINGS	2002604224	FOSTER RD	FOSTER RD	0	ERNS
SANTA FE SPRINGS	2000530784	13539 EAST FOSTER ROAD	13539 EAST FOSTER ROAD	0	ERNS
SANTA FE SPRINGS	2002631406	10935 FULTON WELLS	10935 FULTON WELLS	0	ERNS
SANTA FE SPRINGS	U003058729	MOBIL OIL CORP	9018 S GEARY AVE		LOS ANGELES CO. HMS
SANTA FE SPRINGS	9999091376		LAKE LAND ROAD		HMIRS
SANTA FE SPRINGS	9998020394		LAKE LAND RD		HMIRS
SANTA FE SPRINGS	9900012559		LAKE LAND ROAD		HMIRS
SANTA FE SPRINGS	200114069		LAKE LAND		HMIRS
SANTA FE SPRINGS	2000024409		LAKELAND		HMIRS
SANTA FE SPRINGS	2003132626		LAKELAND RD		HMIRS
SANTA FE SPRINGS	2003131391		LAKELAND ROAD		HMIRS
SANTA FE SPRINGS	9999090637		LAKELAND RD		HMIRS
SANTA FE SPRINGS	9999050886		LAKELAND RD		HMIRS
SANTA FE SPRINGS	9999040752		LAKELAND RD		HMIRS
SANTA FE SPRINGS	9998090906		LAKELAND RD		HMIRS

LOS ANGELES COUNTY, CA - ORPHAN SUMMARY

City	EDR ID	Site Name	Site Address	Zip	Database(s)
SANTA FE SPRINGS	9998090598		LAKELAND RD		HMIRS
SANTA FE SPRINGS	9998090597		LAKELAND RD		HMIRS
SANTA FE SPRINGS	9998090596		LAKELAND		HMIRS
SANTA FE SPRINGS	9998051077		LAKELAND RD		HMIRS
SANTA FE SPRINGS	9900011840		LAKELAND RD		HMIRS
SANTA FE SPRINGS	9900004854		LAKELAND RD		HMIRS
SANTA FE SPRINGS	9900003619		LAKELAND RD		HMIRS
SANTA FE SPRINGS	9900017149		LAKELAND RD		HMIRS
SANTA FE SPRINGS	9900016772		LAKELAND		HMIRS
SANTA FE SPRINGS	20017624		LAKELAND RD		HMIRS
SANTA FE SPRINGS	9900014314		11300 LOS NIETOS R		HMIRS
SANTA FE SPRINGS	S106484004	CORAL INDUSTRIES INC.	14561 SOUTH MARQUART AVENUE		SLIC
SANTA FE SPRINGS	91236831	MILLER GROVE & SLAVSON STS	MILLER GROVE & SLAVSON STS		ERNS
SANTA FE SPRINGS	9999010865		1700 MONTAGUE		HMIRS
SANTA FE SPRINGS	U003060073	PACIFIC WESTERN CHEM CO	10020 S MURRAY AVE		LOS ANGELES CO. HMS
SANTA FE SPRINGS	S107452810		NANCY GLOVES, 10748 BLOOMFIELD		CHMIRS
SANTA FE SPRINGS	S106483771	MOBIL JALK FEE PROPERTY	1607 NORWALK BLVD		SLIC
SANTA FE SPRINGS	90186292	ORR AND DAY	ORR AND DAY		ERNS
SANTA FE SPRINGS	U003057990	HATHAWAY OIL CO	12730 E PARK AVE		LOS ANGELES CO. HMS
SANTA FE SPRINGS	U003057539	CITY OF SANTA FE SPRINGS MAINT	12636 E PERRIS AVE		LOS ANGELES CO. HMS
SANTA FE SPRINGS	S103631383	H & L DISTRIBUTING COMPANY	1481 RADBURN	00000	HAZNET
SANTA FE SPRINGS	2002621624	10529 ROSETON	10529 ROSETON	0	ERNS
SANTA FE SPRINGS	9998070907		SANTA FE RAIL YARD		HMIRS
SANTA FE SPRINGS	S106852651	STANDARD OIL CO	SANTA FE SPRINGS OFD		LOS ANGELES CO. HMS
SANTA FE SPRINGS	S106852650	MOBIL OIL CORP	SANTA FE SPRINGS OFD		LOS ANGELES CO. HMS
SANTA FE SPRINGS	S106852649	REDINGTON OIL CO	SANTA FE SPRINGS OFD		LOS ANGELES CO. HMS
SANTA FE SPRINGS	S106852648	ROTHSCHILD OIL CO FEE 1	SANTA FE SPRINGS OFD		LOS ANGELES CO. HMS
SANTA FE SPRINGS	S106852647	SEE FILE I02365	SANTA FE SPRINGS OFD		LOS ANGELES CO. HMS
SANTA FE SPRINGS	92251420	SHOEMAKER ST. 2 BLS SOUTH OF TELEGRAPH	SHOEMAKER ST. 2 BLS SOUTH OF TELEGRAPH		ERNS
SANTA FE SPRINGS	9900016690		SHOMAKER		HMIRS
SANTA FE SPRINGS	91223463	UNOCAL SEVICE STATION 5435 11651 TELEGRAPH	UNOCAL SEVICE STATION 5435 11651 TELEGRAPH		ERNS
SANTA FE SPRINGS	91217842	15555 VALLEY VIEW GM DEALERSHIP	15555 VALLEY VIEW GM DEALERSHIP		ERNS
SANTA FE SPRINGS	S105631362		WELL # 339 P		CHMIRS
SANTA MARIA	91234298	PLATFORM HIBALGO	PLATFORM HIBALGO		ERNS
SANTA MONICA	99642082	14TH OLYMPIC BLVD MOTOR VEHICLES AT MEMORIAL PARK	14TH OLYMPIC BLVD MOTOR VEHICLES AT MEMORIAL PARK		ERNS
SANTA MONICA	S106835233	MASTER AUTO BODY & PAINT	1653 / 1665 11TH ST	0	EMI
SANTA MONICA	S105630453		CAFE CASINO ARIZONA AND OCEAN		CHMIRS
SANTA MONICA	S105632990		CENTINELLA CROSS OCEAN PARK BLVD		CHMIRS
SANTA MONICA	91206594	CHEVRON EL SEGUNDO BERTH 1	CHEVRON EL SEGUNDO BERTH 1		ERNS
SANTA MONICA	91240399	720 COLORADO	720 COLORADO		ERNS
SANTA MONICA	2000517186	INTERSECTION OF OLYMPIC	INTERSECTION OF OLYMPIC	0	ERNS
SANTA MONICA	94463357	MEMORIAL PARK	MEMORIAL PARK	00000	ERNS
SANTA MONICA	S107453510		SANTA MONICA BEACH BETWEEN INCLINE AND WEST CHANNE		CHMIRS
SANTA MONICA	S107450930		915 SENTINELLA		CHMIRS
SANTA MONICA	96475220	TRASH TRUCK DUMPED A DUMPSTER	TRASH TRUCK DUMPED A DUMPSTER		ERNS
SANTA MONICA	S107454133		WILSHIRE AT 4TH ST.		CHMIRS

LOS ANGELES COUNTY, CA - ORPHAN SUMMARY

City	EDR ID	Site Name	Site Address	Zip	Database(s)
SATICOY	98426474	CAYON IN THE COMMUNITY OF SANTA CLARITA	CAYON IN THE COMMUNITY OF SANTA CLARITA		ERNS
SAUGUS	S107452093		HWY. 14 (OFFRAMP IS GOLDEN VALLEY ROAD)		CHMIRS
SAUGUS	91219761	JUNCTION OF I-5 AND HWY 126	JUNCTION OF I-5 AND HWY 126		ERNS
SAUGUS	2000669675	LEASE DEL VALLE OIL FIELD	LEASE DEL VALLE OIL FIELD		ERNS
SAUGUS	2000533103	LINCOLN LEASE	LINCOLN LEASE	0	ERNS
SAUGUS	92258365	MAGIC MOUNTAIN TRUCK WEIGHT STATION	MAGIC MOUNTAIN TRUCK WEIGHT STATION	-	ERNS
SAUGUS	S106834120	LA CO., FIRE DEPT CAMP #14	35100 SAN FRANCISQUITO CYN RD	0	EMI
SAUGUS	S106839206	SHELL CAL PROD INC	27577 N SAN MARTINEZ RD	0	EMI
SAUGUS	91236863	VALENCIA BLVD AT CINEMA DR	VALENCIA BLVD AT CINEMA DR		ERNS
SAUGUS/CASTAIL	90465207	CA HWY PATROL SCALES I-5	CA HWY PATROL SCALES I-5		ERNS
SEAL BEACH	879454	OFFSHORE PLATFORM ESTHER, PRC 3095.1	OFFSHORE PLATFORM ESTHER, PRC 3095.1		ERNS
SEAL BEACH	90465248	PACIFIC COAST HWY AT 1 ST	PACIFIC COAST HWY AT 1 ST		ERNS
SEAL BEACH(NR)	8715264	RP CHEVRON (J.JORDAN)	RP CHEVRON (J.JORDAN)		ERNS
SHERMAN OAKS	S104160078	HANDY J CAR WASH	14311-25	00000	HAZNET
SHERMAN OAKS	99646434	SE CORNER VAN NUYS BLVD AND MAGNOLIA BLVD	SE CORNER VAN NUYS BLVD AND MAGNOLIA BLVD		ERNS
SHERMAN OAKS	2002621574	12910 RIVER SIDE DR	12910 RIVER SIDE DR	0	ERNS
SHERMAN OAKS	S105632135		9B 405 TRANSITION TO EB101		CHMIRS
SIERRA MADRE	S102055455	T C I CABLEVISION OF CAL	1 SANTA ANITA CANYON	00000	HAZNET
SIGNAL HILL	S105631026		2020 WALNUT AVE		CHMIRS
SIGNAL HILL	S105630721		20TH ST +ORIZABA STREET		CHMIRS
SIGNAL HILL	S106826516	AXIS PETR CO, W. C. #6 LEASE	20TH ST/TEMPLE	0	EMI
SIGNAL HILL	S106826515	AXIS PETR CO, W. C. #6 LEASE	20TH ST / TEMPLE	0	EMI
SIGNAL HILL	S105632683		25TH AND GUNDRY		CHMIRS
SIGNAL HILL	91466715	25TH AND GAVOITA ST	25TH AND GAVOITA ST		ERNS
SIGNAL HILL	91218394	25TH AND GAVOITA ST	25TH AND GAVOITA ST		ERNS
SIGNAL HILL	S106832963	INDEPENDENT EXPLORATION CO	25TH ST/ROSE AVE	0	EMI
SIGNAL HILL	S106832962	INDEPENDENT EXPLORATION CO	25TH ST / ROSE AVE	0	EMI
SIGNAL HILL	S106826382	ATLANTIC OIL CO	NW 25TH / GUNDRY	0	EMI
SIGNAL HILL	S106838610	S & C OIL CO INC	NW 25TH/GUNDRY	0	EMI
SIGNAL HILL	91237101	27TH AND ORANGE AVE	27TH AND ORANGE AVE		ERNS
SIGNAL HILL	S106830523	EL CAM OIL CO	28TH / CAL	0	EMI
SIGNAL HILL	S106830524	EL CAM OIL CO	28TH/CAL	0	EMI
SIGNAL HILL	872475	29TH AND GUNDRY ST	29TH AND GUNDRY ST		ERNS
SIGNAL HILL	91241817	BETWEEN 27TH & 28TH STREETS ON CALIFORNIA	BETWEEN 27TH & 28TH STREETS ON CALIFORNIA		ERNS
SIGNAL HILL	S105629724		1500 BLOCK OF BERNETT ST		CHMIRS
SIGNAL HILL	S105632153		CALIFORNIA EAST OF 32ND ST		CHMIRS
SIGNAL HILL	91240488	3300 CALIFORNIA AVE	3300 CALIFORNIA AVE		ERNS
SIGNAL HILL	S106841003	THE TERMO CO, CHALKER LEASE	3252 CALIFORNIA AV	0	EMI
SIGNAL HILL	S105629922		CHERRY AND SPRING STS		CHMIRS
SIGNAL HILL	S106484301	SIGNAL HILL PETROLEUM HILLTOP PROPERTY	CHERRY AVE.		SLIC
SIGNAL HILL	91466593	CORNER OF WALNUT AND 29TH STREETS	CORNER OF WALNUT AND 29TH STREETS		ERNS
SIGNAL HILL	91216915	CORNER OF WALNUT AND 29TH	CORNER OF WALNUT AND 29TH		ERNS
SIGNAL HILL	S106831979	GRANER OIL CO	S/W CORNER OF OLIVE / SPRING	0	EMI
SIGNAL HILL	S106826769	BEACH SUPPLY CO (HILTON-STANTO)	S/E CORNER TEMPLE / 26TH ST	0	EMI
SIGNAL HILL	91240489	CRESTON DR & WALNUT CREEK AVE	CRESTON DR & WALNUT CREEK AVE		ERNS
SIGNAL HILL	S105632416		DAVIS INVESTMENT CO 20TH STREET / TEMPLE AVE		CHMIRS
SIGNAL HILL	91241770	FREEMAN AVE AND 20TH ST	FREEMAN AVE AND 20TH ST		ERNS

LOS ANGELES COUNTY, CA - ORPHAN SUMMARY

City	EDR ID	Site Name	Site Address	Zip	Database(s)
SIGNAL HILL	S106826517	AXIS PETR CO, ALLIED #34 LEASE	GUNDRY / BURNETT STS	0	EMI
SIGNAL HILL	S106826518	AXIS PETR CO, ALLIED #34 LEASE	GUNDRY/BURNETT STS	0	EMI
SIGNAL HILL	S106831243	FOUR CORNERS PIPE LINE COMPANY	2350 HATHAWAY DRIVE	0	EMI
SIGNAL HILL	2000523642	25555 LEMON STREET	25555 LEMON STREET	0	ERNS
SIGNAL HILL	91240441	2240 LOGIAN DR	2240 LOGIAN DR		ERNS
SIGNAL HILL	91240482	LONG BEACH CITY LEASE	LONG BEACH CITY LEASE		ERNS
SIGNAL HILL	S107451661		EAST OF 3300 CALIFORNIA AVE IN AN ALLEY		CHMIRS
SIGNAL HILL	87463727	X OF:CHERRY AVE + WILLOW AVE	X OF:CHERRY AVE + WILLOW AVE		ERNS
SIGNAL HILL	S106831978	GRANER OIL CO	OLIVE/SPRING, SW CRNR	0	EMI
SIGNAL HILL	90465862	ORANGE & SPRING CORNER SIGNAL HILL	ORANGE & SPRING CORNER SIGNAL HILL		ERNS
SIGNAL HILL	99650372	ORAZABA AND 20TH ST	ORAZABA AND 20TH ST		ERNS
SIGNAL HILL	97410398	THE MATERIAL ENTERED A STORM DRAIN / CLEANED UP THE MATERIAL	THE MATERIAL ENTERED A STORM DRAIN / CLEANED UP THE MATERIAL		ERNS
SIGNAL HILL	8712671	BJ TITAN SERVICES(RAY STARKS)	BJ TITAN SERVICES(RAY STARKS)		ERNS
SIGNAL HILL	8720545	BJ TITAN CORP	BJ TITAN CORP		ERNS
SIGNAL HILL	91241829	WALNUT AND WILLOW	WALNUT AND WILLOW		ERNS
SIGNAL HILL	91205096	WALNUT AND BARNETTE STS	WALNUT AND BARNETTE STS		ERNS
SIGNAL HILL	S105632621		2700 WILLOW ST RUSSELL'S EUROPEAN SERVICE		CHMIRS
SIGNAL HILL	87463614	WILLOW + WALNUT STS	WILLOW + WALNUT STS		ERNS
SIGNAL HILL	S106825786	AMERICAN FIBER OPTICS CORP	1196 E. WILLOW	0	EMI
SIGNAL HILL	U003661697	TERRA EXPLORATION & PRODUCTION CO	1250 E Z-23RD ST		UST
SILVER LAKE	S107539486		NATIONAL TRAILS, 3 MI ON HODGE RD.	0	CDL
SIMI	2001555131	TAPO ST	TAPO ST	0	ERNS
SIMI VALLEY	2000521638	LA AVENUE	LA AVENUE	0	ERNS
SINGLEHILL	2002621966	2100 STANLEY	2100 STANLEY	0	ERNS
SOUTH EL MONTE	91466663	329 (OR 11369) N.DURFEE (OR DEFREY) AVE.	329 (OR 11369) N.DURFEE (OR DEFREY) AVE.		ERNS
SOUTH EL MONTE	U003056859	MACHINE CRAFT MFG CO (DEST)	9556 E FAWCETT AVE		LOS ANGELES CO. HMS
SOUTH EL MONTE	S103866423	SEMOU SHALLOW-ZONE EXTRACTION	FREEWAY 60 AT ROSEMEAD BLVD.		SLIC, WIP, CA WDS
SOUTH EL MONTE	S102061570	THANH LONG II	9611 E GARVEY AVE 126		LOS ANGELES CO. HMS
SOUTH EL MONTE	S102061569	MY HANH	9611 E GARVEY AVE 109		LOS ANGELES CO. HMS
SOUTH EL MONTE	S102061561	TAY DO BARBECUE	9567 E GARVEY AVE #1 / 2		LOS ANGELES CO. HMS
SOUTH EL MONTE	S102061591	MY-LAN RESTAURANT	9646 E GARVEY AVE 108		LOS ANGELES CO. HMS
SOUTH EL MONTE	98430701	GAS PUMP NOZZLE/NOZZLE HAS LEAK THAT HAS BEEN TAPED TO STOP	GAS PUMP NOZZLE/NOZZLE HAS LEAK THAT HAS BEEN TAPED TO STOP		ERNS
SOUTH EL MONTE	2001556083	SAN GABRIEL BLVD AND	SAN GABRIEL BLVD AND	0	ERNS
SOUTH GATE	S103978682	MURPHY INDUSTRIAL COATINGS INC	RT_710 AT LOS ANGELES RIVER BR	00000	HAZNET
SOUTH GATE	S106102487	CARTER CASTING CO INC	9220 ATLANTIC AVE STE 30		CA WDS
SOUTH GATE	91205210	8610 SOUTH ATLANTIC	8610 SOUTH ATLANTIC		ERNS
SOUTH GATE	S103678338	NORRIS INDUSTRIES, INC., BOWERS DIVISION	BOWERS AVE. S	00000	HAZNET
SOUTH GATE	S106839749	SOUTH GATE CITY	9475 FRONTAGE RD WEST	0	EMI
SOUTH GATE	S106483933	DIAL CORP.	9300/9400 RAYO AVENUE		SLIC
SOUTH GATE	9998120554		WILCOX AV E		HMIRS
SOUTHGATE	S105655822		FIRESTONE BLVD, RAYO AVE		CHMIRS
SOUTHGATE	2000520758	WESTBOUND 105 FREEWAY	WESTBOUND 105 FREEWAY	0	ERNS
SOUTHGATE	98424820	10241 WRITE ROAD	10241 WRITE ROAD		ERNS
STEVENSON	S105631258		WEST SIDE BLVD. AT VAN CLEFF RD.		CHMIRS
STUDIO CITY	S106834031	LA CITY, BUREAU OF ENGINEERING	4080 CAHUENGA BLVD	0	EMI

LOS ANGELES COUNTY, CA - ORPHAN SUMMARY

City	EDR ID	Site Name	Site Address	Zip	Database(s)
STUDIO CITY	91232632	LAUREL CANYON AND VENTURA BLVD.	LAUREL CANYON AND VENTURA BLVD.		ERNS
SUGNAL HILL	S105631665		COMBELLACK BETWEEN JANAPERO AND TEMPLE		CHMIRS
SUN VALLEY	8722591	HWY 210 @ SUNLAND-GLENDALE EXIT	HWY 210 @ SUNLAND-GLENDALE EXIT		ERNS
SUN VALLEY	90465682	ARLETA AVE AND SHELDON RD	ARLETA AVE AND SHELDON RD		ERNS
SUN VALLEY	S106827871	CALMAT CO	BEHIND HANSEN DAM/210 FRWY	0	EMI
SUN VALLEY	S105630871		BRADLY LAND FILL		CHMIRS
SUN VALLEY	S103641528	CHARLE EBERLY RECEIVER	2111.5 BRANFORD ST UNITS_C4_C5_C6	00000	HAZNET
SUN VALLEY	S103441412	DEGARMO PIT-SUN VALLEY	DEGARMO / MONTAGUE ST		WMUDS/SWAT
SUN VALLEY	9998090321		9175 S FERNANDO RD		HMIRS
SUN VALLEY	S107452708		MPM 15.06 SUNLAND BLVD, VALLEY SUB		CHMIRS
SUN VALLEY	S103946911	1X CITY OF L A SANITATION DEPT	NO/EAST REFUSE COLLECTION YARD	00000	HAZNET
SUN VALLEY	8715291	REDELL IND. (P.PRATTER)	REDELL IND. (P.PRATTER)		ERNS
SUN VALLEY	S105126534	SHELL	109087 ROSCOE/SUNLAND	00000	HAZNET
SUN VALLEY	9999071743		RPS 9175 SAN FERNANDO		HMIRS
SUN VALLEY	9999071451		RPS TERM 9175 SAN FERNANDO		HMIRS
SUN VALLEY	9999061183		RPS		HMIRS
SUN VALLEY	9900008762		RPS 9175 SAN FERNANDO		HMIRS
SUN VALLEY	9900008481		RPS TERM 9175 SAN FERNANDO		HMIRS
SUN VALLEY	9900006580		RPS		HMIRS
SUN VALLEY	9999071260		RPS, 9175 SAN FERNANDO RD		HMIRS
SUN VALLEY	9900008289		RPS, 9175 SAN FERNANDO RD		HMIRS
SUN VALLEY	9999070529		9175 SAN FERNANDO		HMIRS
SUN VALLEY	9999040782		9175 SAN FENANDO		HMIRS
SUN VALLEY	9999010676		9175 SAN FERNONDO BLVD		HMIRS
SUN VALLEY	9900007588		9175 SAN FERNANDO		HMIRS
SUN VALLEY	9900003646		9175 SAN FENANDO		HMIRS
SUN VALLEY	S103978681	MURPHY INDUSTRIAL COATINGS INC	RT_5 SEE MAP	00000	HAZNET
SUN VALLY	90183854	1078 FLEETWOOD ST	1078 FLEETWOOD ST		ERNS
SUNLAND	96475530	01/24/1996	01/24/1996		ERNS
SUNLAND	2000518457	PENROSE STREET	PENROSE STREET	0	ERNS
SYLMAR	2000017980		12745		HMIRS
SYLMAR	S107452674		MP 22.36 PEDESTRIAN CROSSING. BETWEEN POLK STREET		CHMIRS
SYLMAR	S100932656	CITY OF LOS ANGELES	L A MISSION COLLEGE	00000	HAZNET
SYLMAR	9999080916		12745 ARROGO ST (SF FACILITY)		HMIRS
SYLMAR	9900010061		12745 ARROGO ST (SF FACILITY)		HMIRS
SYLMAR	2000028058		FOOTHILL		HMIRS
SYLMAR	S106484049	COUNTRY CLEANER	13201-1323 GLADSTONE AVE UNIT 13215		SLIC
SYLMAR	2002590264	NEAR HUBBARD STREET	NEAR HUBBARD STREET	0	ERNS
SYLMAR	S102792365	LDS CHURCH	SAN FERNANDO BISHOP STOREHOUSE	00000	HAZNET
SYLMAR(LA)	87463633	REAR ALLEY/12942 HERRICK ST	REAR ALLEY/12942 HERRICK ST		ERNS
TAJUNGA	8711989	AT A CAR WASH FOOTHILL BLVD/ COUPLE BLOCKS FROM COMMERCE AVE	AT A CAR WASH FOOTHILL BLVD/ COUPLE BLOCKS FROM COMMERCE AVE		ERNS
TEJON	S105644868		NORTHBOUND I 5 AT TEJON TRUCK ESCAPE RAMP	UNK	CHMIRS
TEMPLE CITY	U003063638	SIZZLER RESTAURANT	5405 N ROSEMEAD BLVD		LOS ANGELES CO. HMS
TEMPLE CITY	U003061183	JADE WEST RESTAURANT	6420 N ROSEMEAD BLVD		LOS ANGELES CO. HMS
TEMPLE CITY	U003057910	EARLE'S AUTOMOTIVE REPAIR CENT	6404 N ROSEMEAD BLVD		LOS ANGELES CO. HMS, WIP
TERMINAL ISLAND	S105629766		ARCO TERMINAL, BERTH 121		CHMIRS

LOS ANGELES COUNTY, CA - ORPHAN SUMMARY

City	EDR ID	Site Name	Site Address	Zip	Database(s)
TERMINAL ISLAND	S105668453		BERTH 258, LA HARBOR	UNK	CHMIRS
TERMINAL ISLAND	2002593854	BERTH 300	BERTH 300	0	ERNS
TERMINAL ISLAND	S106831894	GOLDEN WEST REF CO	BERTH 215, OLD DOCK ST	0	EMI
TERMINAL ISLAND	91229117	PO BOX 3600 TERMINAL ISLAND	PO BOX 3600 TERMINAL ISLAND		ERNS
TERMINAL ISLAND	2000526612	CERRITOS CHANNEL AND	CERRITOS CHANNEL AND	0	ERNS
TERMINAL ISLAND	S103678495	PORT OF LOS ANGELES	CORNER OF NEW DOCK / HENRY	00000	HAZNET
TERMINAL ISLAND	90184762	FCI TERMINAL ISLAND 1299 SEASIDE AVE	FCI TERMINAL ISLAND 1299 SEASIDE AVE		ERNS
TERMINAL ISLAND	90465642	FCI TERMINAL ISLAND 1299 SEASIDE AVE	FCI TERMINAL ISLAND 1299 SEASIDE AVE		ERNS
TERMINAL ISLAND	S105630287		MATSON TERMINALS, 1001 NEWDOCK ST TERMINAL ISLAND		CHMIRS
TERMINAL ISLAND	S104572637	PRICE TRANSFER INC	NADY WAY / FAIRY ST	00000	HAZNET
TERMINAL ISLAND	S105631171		PIER 300 FISH HARBOR		CHMIRS
TERMINAL ISLAND	2002616495	PIER 267	PIER 267	0	ERNS
TERMINAL ISLAND	S106828435	CHEMICAL WASTE MANAGEMENT	PORT OF LA, BETH 212-215	0	EMI
TERMINAL ISLAND	90465426	TERMINAL ISLAND MARINA	TERMINAL ISLAND MARINA		ERNS
TERMINAL ISLAND	S106828725	CITY OF L.A., BUREAU OF ENGINE	45 TERMINAL WAY	0	EMI
TICO RIDERA	2003706028	8405 LOCK LOMOND	8405 LOCK LOMOND		ERNS
TORRANCE	8712231	(PAT HOOVER)SANTA FE ENERGY	(PAT HOOVER)SANTA FE ENERGY		ERNS
TORRANCE	96475488	01/24/1996	01/24/1996		ERNS
TORRANCE	S107448920		178TH STREET AT WESTERN		CHMIRS
TORRANCE	S105656022		3700 WES6T 190 STREET		CHMIRS
TORRANCE	2002630773	3700 W. 190 STREET	3700 W. 190 STREET	0	ERNS
TORRANCE	2002630041	3700 W 190 TH ST	3700 W 190 TH ST	0	ERNS
TORRANCE	2002623453	3700 W. 190 ST.	3700 W. 190 ST.	0	ERNS
TORRANCE	9998110445		190TH STREET		HMIRS
TORRANCE	S103965961	GERALD J. MARCIL	235TH PL BET CABRILLO AVE/WATNUT ST	00000	HAZNET
TORRANCE	S106831974	GRANER OIL CO	236TH ST / WALNUT	0	EMI
TORRANCE	877457	IN A VACANT LOT ON THE SW CORNER ON 190TH STREET AND PACIFIC	IN A VACANT LOT ON THE SW CORNER ON 190TH STREET AND PACIFIC		ERNS
TORRANCE	S105650943		ALKLATION UNIT - EQUIPMENT 5E35 - 3700 W. 198TH ST		CHMIRS
TORRANCE	S105633217		ALKY UNIT # 5 REFINERY FACILITY		CHMIRS
TORRANCE	S107449273		22381 EAST ALTURO RD		CHMIRS
TORRANCE	9512037202		500 BLOCK OF SOUTH CRENSHAW BL		HMIRS
TORRANCE	9512037201		500 BLOCK OF SOUTH CRENSHAW BL		HMIRS
TORRANCE	96475356	C/U BY PRIVATE CONTRACTOR	C/U BY PRIVATE CONTRACTOR		ERNS
TORRANCE	94397504	945 WEST CARSON	945 WEST CARSON	-	ERNS
TORRANCE	S105630579		3330 CONLTA BLVD. ( TORRENCE MOR HOSPITAL)		CHMIRS
TORRANCE	S103993179	UNION PACIFIC RAILROAD	CORNER OF NORMANDIE / 190TH STS	00000	HAZNET
TORRANCE	S105937526	DOMINGUEZ PROPERTIES	NW CORNER HENRIETTA / EDGEMERE	0	EMI
TORRANCE	S107451543		CRENSHAW AT 190TH ST.		CHMIRS
TORRANCE	S105629378		CRENSHAW AT DOMINGUEZ		CHMIRS
TORRANCE	9999060860		DECAMO & PRAIRIE		HMIRS
TORRANCE	990006271		DECAMO & PRAIRIE		HMIRS
TORRANCE	S107451618		DOW CHEMICAL PROPERTY WHICH IS LEASED BY HONEYWELL		CHMIRS
TORRANCE	S105629810		710 FREEWAY NEAR DELAMO EXIT		CHMIRS
TORRANCE	8722156	GARRETT AIR RESEARCH(J.GARRETT)	GARRETT AIR RESEARCH(J.GARRETT)		ERNS
TORRANCE	S105630765		INTERSECTION OF SEPULVEDA AND ARLINGTON BLVD		CHMIRS
TORRANCE	S107452413		MACHINE 8K2 SPILLBACK @3700 W. 190 TH ST.		CHMIRS



LOS ANGELES COUNTY, CA - ORPHAN SUMMARY

City	EDR ID	Site Name	Site Address	Zip	Database(s)
TORRANCE	8722538	MOBIL (G. MUNAKATA)	MOBIL (G. MUNAKATA)		ERNS
TORRANCE	8720538	MOBIL (G MANAKATA)	MOBIL (G MANAKATA)		ERNS
TORRANCE	8719852	MOBIL	MOBIL		ERNS
TORRANCE	87463978	MOBIL OIL CORP (P.TOYAMA)	MOBIL OIL CORP (P.TOYAMA)		ERNS
TORRANCE	8719866	MOBIL/REFINERY/(G MUNACATA)	MOBIL/REFINERY/(G MUNACATA)		ERNS
TORRANCE	2000520908	3690 NEWTON STREET (GAS SERVICE LINE)	3690 NEWTON STREET (GAS SERVICE LINE)	0	ERNS
TORRANCE	91205144	PACIFIC COAST HWY AND VAN NESS	PACIFIC COAST HWY AND VAN NESS		ERNS
TORRANCE	S104566954	ROVER INVESTMENT GROUP INC	2472 PACIFIC COAST HWY	00000	HAZNET
TORRANCE	S107532225		2800 PCH	0	CDL
TORRANCE	S106836996	PACIFIC ENERGY RESOURCES	230 PL PENNSYLVANIA/ARLINGTON	0	EMI
TORRANCE	S105632337		19901 PRARIE RD		CHMIRS
TORRANCE	S106839194	SHASTA PAN OIL CO, R.A. PANTAG	SPENCER COMM LEASE	0	EMI
TORRANCE	S105629488		3900 190 TH STREET		CHMIRS
TORRANCE	S107529161		1573 W TORRANA BLVD, APT 3	0	CDL
TORRANCE	8720519	TORRANCE MEMORIAL(B CADIEUX)	TORRANCE MEMORIAL(B CADIEUX)		ERNS
TORRANCE	91223680	TORRANCE REFINERY	TORRANCE REFINERY	-	ERNS
TORRANCE	91466693	UNION CARBIDE FAC/9200 HAWTHORNE BLVD	UNION CARBIDE FAC/9200 HAWTHORNE BLVD		ERNS
TORRANCE	91217878	UNION CARBIDE 9200 HAWTHORNE BLVD	UNION CARBIDE 9200 HAWTHORNE BLVD		ERNS
TORRANCE	S105657150		UNKNOWN LARGE REFINERY		CHMIRS
TORRANCE	S106833759	KELT ENERGY INC	WALNUT / SCHILLING	0	EMI
TORRANCE	87463961	IN WASTEWATER TREATMENT AREA	IN WASTEWATER TREATMENT AREA		ERNS
TORRENCE	2002625922	3700 W 190 TH ST	3700 W 190 TH ST	0	ERNS
TORRENCE	91229357	INTERSECTION OF 200 & 5TH AND WESTERN	INTERSECTION OF 200 & 5TH AND WESTERN		ERNS
TORRENCE	90182435	20401 S. NORMANDY	20401 S. NORMANDY		ERNS
TORRENCE	99646136	TORRENCE TANK FARM 2650 WEST LOMITA BLVD	TORRENCE TANK FARM 2650 WEST LOMITA BLVD		ERNS
UNI.	S107452886		NB I-5 SOUTH OF TEMPLIN HWY.		CHMIRS
UNI.	S107452554		MILE POST 496.5 ALHAMBRA SUB. DIV.		CHMIRS
UNI.	S107452537		MILE POST 3.7 SAN PEDRO SUB DIV.		CHMIRS
UNI.	S107452506		MILE 503.5 ALHAMBRA SUB. DIV.		CHMIRS
UNINC	S100279792		SR 14 2.1 MI S/WARD RD		CHMIRS
UNINC	S100279994		W/B SR60 1MI EAST 7TH AVENUE		CHMIRS
UNINCORPORATED COUN	S107454028		WB 101 JEO CHESBOUROUGH		CHMIRS
UNINCORPORATED COUN	S107453518		SB 110 JSO 405		CHMIRS
UNINCORPORATED COUN	S107452844		NB 14 ONE AVE. M OFF-RAMP		CHMIRS
UNINCORPORATED COUN	S107453519		SB 14, JUST SOUTH OF CROWN VALLEY ROAD, ANTELOPE V		CHMIRS
UNINCORPORATED COUN	S107453523		SB 170 JSO OXNARD		CHMIRS
UNINCORPORATED COUN	S107452851		NB 5 SOUTH CHERRY CANYON		CHMIRS
UNINCORPORATED COUN	S107452794		N/B 5 SOUTH OF CHERRY CANYON		CHMIRS
UNINCORPORATED COUN	S105669113		NB 605 NORTH SLAUSON	UNK	CHMIRS
UNINCORPORATED COUN	S107451028		ACROSS FROM TREATMENT PLANT ON MALIBU CANYON ROAD.		CHMIRS
UNINCORPORATED COUN	S107450850		845 W. ARROW HWY		CHMIRS
UNINCORPORATED COUN	S105650752		14700 AVALON BLVD.- CHEMTRANS		CHMIRS
UNINCORPORATED COUN	S105650650		25800 EAST AVE - U/8 - LLANO		CHMIRS
UNINCORPORATED COUN	S105665938		SOUTH BOUND INTERSTATE 5 @ UPPER CROSSOVER		CHMIRS
UNINCORPORATED COUN	S107451422		CHERRY COVE ON CATALINA ISLAND		CHMIRS
UNINCORPORATED COUN	S105656979		641 EAST COMPTON BLVD		CHMIRS
UNINCORPORATED COUN	S107451675		EASTBOUND 118 WEST OF THE I5, THE NEAREST CITY IS		CHMIRS

LOS ANGELES COUNTY, CA - ORPHAN SUMMARY

City	EDR ID	Site Name	Site Address	Zip	Database(s)
UNINCORPORATED COUN	S107450122		42810 FRAZIER MTN PARK ROAD, LEBEC, STATE ID # 996		CHMIRS
UNINCORPORATED COUN	S107451927		H1813 H BASIN MARINA DEL REY		CHMIRS
UNINCORPORATED COUN	S107452008		HOWARD'S LANDING, CATALINA ISLAND		CHMIRS
UNINCORPORATED COUN	S107452804		N/B HWY 14 SOUTH OF GOLDEN VALLEY		CHMIRS
UNINCORPORATED COUN	S107453561		SB I-5 RYE CANYON		CHMIRS
UNINCORPORATED COUN	S105669636		SB I-5 JUST SOUTH OF GAVIN CANYON	UNK	CHMIRS
UNINCORPORATED COUN	S105664290		SB I5 @ SR126 NEAREST TOWN VALENCIA		CHMIRS
UNINCORPORATED COUN	S107452213		JUST EAST OF CARSON, WEST OF LONG BEACH, MM 3.72 O		CHMIRS
UNINCORPORATED COUN	S107452315		LATITUDE 33 DEGREES 42' 6" N, LONGITUDE 118 DEGREE		CHMIRS
UNINCORPORATED COUN	S107452327		LATITUDE: 33 DEGREES 52' 2" N LONGITUDE: 118 DEGRE		CHMIRS
UNINCORPORATED COUN	S107450743		7719 MAIE AVE. WITH A CROSS STREET OF 77TH ST. NEA		CHMIRS
UNINCORPORATED COUN	S107452556		MILE POST 505.75 ALHAMBRA SUB DIV.		CHMIRS
UNINCORPORATED COUN	S107452553		MILE POST 493 EL SEGUNDO INDUSTRIAL LEAD		CHMIRS
UNINCORPORATED COUN	S107452552		MILE POST 491.5 EL SEGUNDO SUB DIV.		CHMIRS
UNINCORPORATED COUN	S107452551		MILE POST 490.7 ALHAMBRA SUB DIV.		CHMIRS
UNINCORPORATED COUN	S107452541		MILE POST 4.2 LOS NIEGOS SUB DIV.		CHMIRS
UNINCORPORATED COUN	S107452509		MILE POST 0.2 RIVER SUB DIV.		CHMIRS
UNINCORPORATED COUN	S107450640		700 N. MORENO AVE., LAVERNE		CHMIRS
UNINCORPORATED COUN	S105655866		NORMANDY / 122ND ST, NW CORNER, 1401 122ND ST.		CHMIRS
UNINCORPORATED COUN	S107452116		I5 NORTH / I 710 FREEWAY		CHMIRS
UNINCORPORATED COUN	S107453022		NORTHBOUND I5, JUST NORTH OF TEMPLIN HWY., NEAREST		CHMIRS
UNINCORPORATED COUN	S107453029		NORWALK BLVD AT SWANSON AVE.		CHMIRS
UNINCORPORATED COUN	S107453114		OUTSIDE ANGELES GATES		CHMIRS
UNINCORPORATED COUN	S105665745		16280 PARTHENIA ST. NEAR TOWN OF NORTH HILLS		CHMIRS
UNINCORPORATED COUN	S107453259		PLATFORM ESTHER, LAT 33 DEGREES 43' " N LONG 118 D		CHMIRS
UNINCORPORATED COUN	S107453631		SEWER LINE ROAD SOUTH OF GORMAN 1 MILE.		CHMIRS
UNINCORPORATED COUN	S105650660		TOPANGA CANYON BLVD NORTH OF ENTRADO DRIVE		CHMIRS
UNINCORPORATED COUN	S107453928		UPRR RAIL YARD, 43411 WASHINGTON, COMMERCE		CHMIRS
UNINCORPORATED COUN	S105664343		VISTA INDUSTRIA AT ALAMEDA ST...NEAR COMPTON		CHMIRS
UNINCORPORATED COUN	S107450296		5 MI WEST OF I5 @ THE LYON'S AVE. EXIT IN THE SANT		CHMIRS
UNIVERSAL CITY	S103679884	FUJI PHOTO FILM USA INC	SHERATON UNIVERSAL HOTEL 333	00000	HAZNET
UNIVERSAL CITY	S103680173	TEXACO REFINING AND MARKETING INC	VARIOUS LOCATIONS-VARIOUS CO.	00000	HAZNET
UNKNOWN	93309330	LA BERTH 239 LA HARBOR	LA BERTH 239 LA HARBOR		ERNS
UNKNOWN	93307697	LA BERTH #121, GATX TERMINAL	LA BERTH #121, GATX TERMINAL		ERNS
UNKNOWN	93307676	LA HARBOR BERTH 204	LA HARBOR BERTH 204		ERNS
UNKNOWN	93309294	LOS ANGELES BERTH 153, LA HARBOR	LOS ANGELES BERTH 153, LA HARBOR		ERNS
UNKNOWN	93304374	NEAR BERTH LOS ANGELES HARBOR	NEAR BERTH LOS ANGELES HARBOR		ERNS
UNKNOWN	93304394	OFF SHELL OIL BERTH IN LA HARBOR	OFF SHELL OIL BERTH IN LA HARBOR		ERNS
UNKNOWN	91241701	OFF BELMONT ISLAND, PRC 186.1 LONG. 118O	OFF BELMONT ISLAND, PRC 186.1 LONG. 118O 07'W, LAT 33O		ERNS
UNKNOWN	93306883	10400 PICO BLVD-CHERIOTE HILL, E OF 405	10400 PICO BLVD-CHERIOTE HILL, E OF 405 OFF OVERLAND		ERNS
UNKNOWN	93309283	SAN FRANCISQUITO CANYON	SAN FRANCISQUITO CANYON		ERNS
UNKNOWN	92262272	1010 SOTO ST #11KX1	1010 SOTO ST #11KX1	-	ERNS
UNKNOWN	S107737702		UNKNOWN		CDL
VALENCIA	8714851	23504 CINEMA DR/REAR:GREAT WESTERN SVNGS	23504 CINEMA DR/REAR:GREAT WESTERN SVNGS		ERNS
VALENCIA	S102792787	LOS ANGELES CO/INTERNAL AFFAIRS	CIVIC CENTER SHERIFF STATION	00000	HAZNET

LOS ANGELES COUNTY, CA - ORPHAN SUMMARY

City	EDR ID	Site Name	Site Address	Zip	Database(s)
VALENCIA	S102802024	ANTIOCH ENVIRONMENTAL SERVICES	EAST END RYE CANYON ROAD	00000	HAZNET
VALENCIA	91205170	MAGIC MOUNTAIN PKWY AT I-5	MAGIC MOUNTAIN PKWY AT I-5		ERNS
VALENCIA	S103679467	LOS ANGELES PUBLIC WORKS COUNTY	OLD ROAD SPTC UNINCORPORATED	00000	HAZNET
VALENCIA	2002608049	25610 OLD ROAD	25610 OLD ROAD	0	ERNS
VALENCIA	S107453683		SOLEDAD CYN. RD. WITH A CROSS STREET OF OAK STREET		CHMIRS
VALENCIA	90181594	I-5 TRUCK SCALES NR MAGIC MT. PARKWAY	I-5 TRUCK SCALES NR MAGIC MT. PARKWAY		ERNS
VALENCIA	S106484018	NEWHALL LAND AND FARM CO	23800 VALENCIA BLVD / MCBEAND PKWY		SLIC
VALENCIA (NR)	90185973	PICO CANYON RD 1 MI W OFI-5	PICO CANYON RD 1 MI W OFI-5		ERNS
VALINCIA	S105631124		25583 STANFORD AVE		CHMIRS
VALLANDA	S102803174	ST MARTHA CHURCH	444 N AZUSA AVE	00000	HAZNET
VALLA	S105630033		VALLA YARD		CHMIRS
VAN NUYS	S105084370	LAUSD	7839 ANESTOOY AVE	00000	HAZNET
VAN NUYS	S107451885		GEMCO YARD - 7801 VAN NUYS BLVD.		CHMIRS
VAN NUYS	S107451884		GEMCO RAILYARD/ 7808 VAN NUYS BLVD		CHMIRS
VAN NUYS	S107539857		ON HASKELL BLVD, SOUTH OF VICTORY AVNEUE	0	CDL
VAN NUYS	S103441359	LOS ANGELES CITY PUBLIC WORKS-	15145 OXFORD AVENUE		WMUDS/SWAT
VAN NUYS	8712719	VAN NUYS BLVD(1-BLK SO OF-SHERMAN WAY)	VAN NUYS BLVD(1-BLK SO OF-SHERMAN WAY)		ERNS
VAN NUYS (NR)	90185853	S/B SAN DIEGO FRWY(405) TO W/B 101 **	S/B SAN DIEGO FRWY(405) TO W/B 101 **		ERNS
VENICE	1009629592	SOUTHERN CALIFORNIA GAS CO	212 CARROLL CANAL CT.	3	DOT OPS
VENICE	S106483760	CORNELL-DUBILIER ELECTRONICS	4144 GENCOE AVE		SLIC
VENICE	S106484005	PACIFIC AV/SILVER STRAND TRACT	4100-5000 PACIFIC AVE., SILVER STRAND TRACT, VIA		SLIC
VENICE	90188582	SERVICE STATION 5481 300 SOUTH LINCOLN	SERVICE STATION 5481 300 SOUTH LINCOLN		ERNS
VENICE	90466139	SERVICE STATION 5481 300 SOUTH LINCOLN	SERVICE STATION 5481 300 SOUTH LINCOLN		ERNS
VENICE	90465821	STATION NO. 5481 300 SOUTH LINCOLN	STATION NO. 5481 300 SOUTH LINCOLN		ERNS
VENICE	8714357	THORNTON AVE/STORM DRAIN @ VENICE BEACH	THORNTON AVE/STORM DRAIN @ VENICE BEACH		ERNS
VENICE	S107453957		VENICE BEACH, NEAR BREAK WATER LIFE GUARD TOWER		CHMIRS
VERNON	96475365	01/24/1996	01/24/1996		ERNS
VERNON	2002080813		2600 E 28TH		HMIRS
VERNON	2002081007		2600 E 28TH ST		HMIRS
VERNON	2000024685		2600 E 28TH		HMIRS
VERNON	2000018077		2600 E 28TH AVE		HMIRS
VERNON	2000025464		2600 E 28TH ST		HMIRS
VERNON	2000027965		2600 EAST 28TH STREET		HMIRS
VERNON	2000021253		2600 EAST 28TH STREET		HMIRS
VERNON	2000021961		2600 EAST 28TH STREET		HMIRS
VERNON	2000021482		2600 EAST 28TH STREET		HMIRS
VERNON	2000021531		2600 EAST 28TH STREET		HMIRS
VERNON	2000021529		2600 EAST 28TH STREET		HMIRS
VERNON	2000027503		2600 EAST 28TH STREET		HMIRS
VERNON	2000027491		2600 EAST 28TH STREET		HMIRS
VERNON	2000021530		2600 E 28TH ST		HMIRS
VERNON	2000021481		2600 E 28TH ST		HMIRS
VERNON	2000021960		2600 E 28TH ST		HMIRS
VERNON	9999100497		2600 E 28TH		HMIRS
VERNON	9999100496		2600 E 28TH		HMIRS
VERNON	9999100178		2600 E 28TH STREET		HMIRS
VERNON	9999100111		2600 E 28TH STREET		HMIRS

LOS ANGELES COUNTY, CA - ORPHAN SUMMARY

City	EDR ID	Site Name	Site Address	Zip	Database(s)
VERNON	9999100044		2600 E 28TH		HMIRS
VERNON	9999100040		2600 E 28TH		HMIRS
VERNON	9999100018		2600 E 28TH		HMIRS
VERNON	9999100008		2600 E 28TH		HMIRS
VERNON	9999091876		2600 E 28TH		HMIRS
VERNON	9999091872		2600 E 28TH		HMIRS
VERNON	9999091606		2600 E 28TH STREET		HMIRS
VERNON	2000033473		2600 EAST 28TH STREET		HMIRS
VERNON	9999081697		2600 E 28TH ST		HMIRS
VERNON	9999081239		2600 E 28TH		HMIRS
VERNON	9999081238		2600 E 28TH		HMIRS
VERNON	9999080216		2600 E 28TH ST		HMIRS
VERNON	9999080160		2600 E 28TH STREET		HMIRS
VERNON	9999080064		2600 E. 28TH ST		HMIRS
VERNON	9999080063		2600 E. 28TH ST		HMIRS
VERNON	9999080037		2600 E. 28TH ST		HMIRS
VERNON	9999071763		2600 E. 28TH ST		HMIRS
VERNON	9999071635		2600 E 28TH ST		HMIRS
VERNON	9999071604		2600 E 28TH ST		HMIRS
VERNON	9999070605		2600 E 28TH		HMIRS
VERNON	9999070600		2600 E 28TH		HMIRS
VERNON	9999061465		2600 E 28TH ST		HMIRS
VERNON	9999060873		2600 E 28TH STREET		HMIRS
VERNON	9999060861		2600 E 28TH		HMIRS
VERNON	9999051499		2600 E 28TH		HMIRS
VERNON	9999050754		2600 E 28TH		HMIRS
VERNON	9999041067		2600 E 28TH		HMIRS
VERNON	9999041051		2600 E 28TH		HMIRS
VERNON	9999041037		2600 E 28TH		HMIRS
VERNON	9999040864		2600 E 28TH		HMIRS
VERNON	9999040459		2600 E 28TH ST		HMIRS
VERNON	9999031192		2600 E 28TH		HMIRS
VERNON	9999031191		2600 E 28TH		HMIRS
VERNON	9999010662		2600 E 28TH		HMIRS
VERNON	9999010074		2600 E 28TH		HMIRS
VERNON	9999010073		2600 E 28TH		HMIRS
VERNON	9998120950		2600 E 28TH		HMIRS
VERNON	9998120362		2600 E 28TH		HMIRS
VERNON	9998120357		2600 E 28TH		HMIRS
VERNON	9998120085		2600 E 28TH		HMIRS
VERNON	9998111227		2600 E 28TH		HMIRS
VERNON	9998111226		2600 E 28TH		HMIRS
VERNON	9998111224		2600 E 28TH		HMIRS
VERNON	9998111079		2600 E 28TH ST		HMIRS
VERNON	9998100697		2600 E 28TH		HMIRS
VERNON	9998100684		2600 E 28TH		HMIRS
VERNON	9998100681		2600 E 28TH		HMIRS

LOS ANGELES COUNTY, CA - ORPHAN SUMMARY

City	EDR ID	Site Name	Site Address	Zip	Database(s)
VERNON	9998100007		2600 E 28TH		HMIRS
VERNON	9998091481		2600 E 28TH		HMIRS
VERNON	9998091480		2600 E 28TH		HMIRS
VERNON	9998091228		2600 E 28TH		HMIRS
VERNON	9998091105		2600 E 28TH		HMIRS
VERNON	9998091099		2600 E 28TH		HMIRS
VERNON	9998090342		2600 E 28TH		HMIRS
VERNON	9998081505		2600 E 28TH		HMIRS
VERNON	9998081228		2600 E 28TH		HMIRS
VERNON	9998081153		2600 E 28TH		HMIRS
VERNON	9998080819		2600 E 28TH		HMIRS
VERNON	9998080675		2600 E 28TH		HMIRS
VERNON	9998080106		2600 E 28TH		HMIRS
VERNON	9998080104		2600 E 28TH		HMIRS
VERNON	9998070950		2600 E 28TH		HMIRS
VERNON	9998070497		2600 E 28TH		HMIRS
VERNON	9998070339		2600 E 28TH STREET		HMIRS
VERNON	9998061279		2600 E 28TH		HMIRS
VERNON	2000018536		2600 E 28TH		HMIRS
VERNON	9998060413		2600 E 28TH		HMIRS
VERNON	9998060193		2600 E 28TH		HMIRS
VERNON	9998050879		2600 E 28TH		HMIRS
VERNON	9998050869		2600 E 28TH		HMIRS
VERNON	2000027964		2600 E 28TH		HMIRS
VERNON	9900012797		2600 E 28TH STREET		HMIRS
VERNON	9900010789		2600 E 28TH ST		HMIRS
VERNON	9900010352		2600 E 28TH		HMIRS
VERNON	9900010351		2600 E 28TH		HMIRS
VERNON	9900009381		2600 E 28TH ST		HMIRS
VERNON	9900009303		2600 E 28TH STREET		HMIRS
VERNON	9900009190		2600 E. 28TH ST		HMIRS
VERNON	9900009189		2600 E. 28TH ST		HMIRS
VERNON	9900009159		2600 E. 28TH ST		HMIRS
VERNON	9900008782		2600 E. 28TH ST		HMIRS
VERNON	9900008663		2600 E 28TH ST		HMIRS
VERNON	9900008637		2600 E 28TH ST		HMIRS
VERNON	9900007675		2600 E 28TH		HMIRS
VERNON	9900007670		2600 E 28TH		HMIRS
VERNON	9900006836		2600 E 28TH ST		HMIRS
VERNON	9900006284		2600 E 28TH STREET		HMIRS
VERNON	9900006272		2600 E 28TH		HMIRS
VERNON	9900005433		2600 E 28TH		HMIRS
VERNON	9900004722		2600 E 28TH		HMIRS
VERNON	9900003919		2600 E 28TH		HMIRS
VERNON	9900003903		2600 E 28TH		HMIRS
VERNON	9900003889		2600 E 28TH		HMIRS
VERNON	9900003728		2600 E 28TH		HMIRS

LOS ANGELES COUNTY, CA - ORPHAN SUMMARY

City	EDR ID	Site Name	Site Address	Zip	Database(s)
VERNON	9900003347		2600 E 28TH ST		HMIRS
VERNON	9900002690		2600 E 28TH		HMIRS
VERNON	9900002689		2600 E 28TH		HMIRS
VERNON	9800000131		2600 E 28TH		HMIRS
VERNON	9800000130		2600 E 28TH		HMIRS
VERNON	2000021124		2600 EAST 28TH STREET		HMIRS
VERNON	2000021078		2600 EAST 28TH STREET		HMIRS
VERNON	2000110536		2600 EAST 28TH STREET		HMIRS
VERNON	2000100541		2600 EAST 28TH STREET		HMIRS
VERNON	2000120057		2600 EAST 28TH STREET		HMIRS
VERNON	2000100386		2600 EAST 28TH STREET		HMIRS
VERNON	2000100350		2600 EAST 28TH STREET		HMIRS
VERNON	2000025730		2600 EAST 28TH STREET		HMIRS
VERNON	2000027502		2600 E 28TH		HMIRS
VERNON	2000027490		2600 E 28TH		HMIRS
VERNON	2000020657		2600 E 28TH STREET		HMIRS
VERNON	2000033472		2600 E 28TH		HMIRS
VERNON	2000110234		2600 EAST 28TH STREET		HMIRS
VERNON	2000090415		2600 EAST 28TH STREET		HMIRS
VERNON	2000090414		2600 EAST 28TH STREET		HMIRS
VERNON	2000019026		2600 E 28TH ST		HMIRS
VERNON	2000019024		2600 E 28TH STREET		HMIRS
VERNON	2000091311		2600 EAST 28TH STREET		HMIRS
VERNON	2000091409		2600 EAST 28TH STREET		HMIRS
VERNON	2000080106		2600 EAST 28TH STREET		HMIRS
VERNON	2000028216		2600 E 28TH		HMIRS
VERNON	2000101788		2600 EAST 28TH STREET		HMIRS
VERNON	2000024088		2600 EAST 28TH STREET		HMIRS
VERNON	2000110123		2600 EAST 28TH STREET		HMIRS
VERNON	2000110116		2600 EAST 28TH STREET		HMIRS
VERNON	2000110113		2600 EAST 28TH STREET		HMIRS
VERNON	2000025711		2600 EAST 28TH STREET		HMIRS
VERNON	2000025668		2600 EAST 28TH STREET		HMIRS
VERNON	2000032049		2600 E 28TH		HMIRS
VERNON	2000025729		2600 E 28TH		HMIRS
VERNON	2000025710		2600 E 28TH		HMIRS
VERNON	2000022496		2600 E 28TH		HMIRS
VERNON	2000022490		2600 E 28TH ST		HMIRS
VERNON	2000034872		2600 EAST 28TH STREET		HMIRS
VERNON	2000034866		2600 EAST 28TH STREET		HMIRS
VERNON	2000034860		2600 EAST 28TH STREET		HMIRS
VERNON	2000034826		2600 EAST 28TH STREET		HMIRS
VERNON	2000120427		2600 EAST 28TH STREET		HMIRS
VERNON	2000024087		2600 E 28TH		HMIRS
VERNON	2000034871		2600 EAST 28TH STREET		HMIRS
VERNON	2000034865		2600 EAST 28TH		HMIRS
VERNON	2000034859		2600 E 28TH		HMIRS

LOS ANGELES COUNTY, CA - ORPHAN SUMMARY

City	EDR ID	Site Name	Site Address	Zip	Database(s)
VERNON	2000034825		2600 E 28TH ST		HMIRS
VERNON	2000121180		2600 EAST 28TH STREET		HMIRS
VERNON	9900017440		2600 E 28TH STREET		HMIRS
VERNON	9900017146		2600 E 28TH ST		HMIRS
VERNON	9900014815		2600 E 28TH		HMIRS
VERNON	9900014787		2600 E 28TH STREET		HMIRS
VERNON	9900014428		2600 E 28TH ST		HMIRS
VERNON	9900014427		2600 E 28TH ST		HMIRS
VERNON	9900014387		2600 E 28TH STREET		HMIRS
VERNON	9900014372		2600 E 28TH		HMIRS
VERNON	9900014371		2600 E 28TH		HMIRS
VERNON	9900014030		2600 E 28TH STREET		HMIRS
VERNON	9900014028		2600 E 28TH		HMIRS
VERNON	9900013683		2600 E 28TH		HMIRS
VERNON	9900013682		2600 E 28TH		HMIRS
VERNON	9900013363		2600 E 28TH STREET		HMIRS
VERNON	9900013300		2600 E 28TH STREET		HMIRS
VERNON	9900013230		2600 E 28TH		HMIRS
VERNON	9900013226		2600 E 28TH		HMIRS
VERNON	9900013205		2600 E 28TH		HMIRS
VERNON	9900013196		2600 E 28TH		HMIRS
VERNON	9900013074		2600 E 28TH		HMIRS
VERNON	9900013070		2600 E 28TH		HMIRS
VERNON	2001910		2600 EAST 28TH STREET		HMIRS
VERNON	20018266		2600 E 28TH		HMIRS
VERNON	20018248		2600 E 28TH		HMIRS
VERNON	20016669		2600 E 28TH ST		HMIRS
VERNON	20015512		2600 EAST 28TH STREET		HMIRS
VERNON	20015412		2600 EAST 28TH STREET		HMIRS
VERNON	20015395		2600 EAST 28TH STREET		HMIRS
VERNON	20015346		2600 EAST 28TH STREET		HMIRS
VERNON	2001526		2600 EAST 28TH STREET		HMIRS
VERNON	2001422		2600 EAST 28TH STREET		HMIRS
VERNON	2001408		2600 EAST 28TH STREET		HMIRS
VERNON	20013769		2600 EAST 28TH STREET		HMIRS
VERNON	20013145		2600 EAST 28TH STREET		HMIRS
VERNON	20012931		2600 EAST 28TH STREET		HMIRS
VERNON	20012722		2600 EAST 28TH STREET		HMIRS
VERNON	20012334		2600 EAST 28TH STREET		HMIRS
VERNON	20012192		2600 EAST 28TH STREET		HMIRS
VERNON	2001215		2600 EAST 28TH STREET		HMIRS
VERNON	20011712		2600 EAST 28TH STREET		HMIRS
VERNON	200116108		2600 E 28TH ST		HMIRS
VERNON	200115354		2600 E 28TH		HMIRS
VERNON	200114936		2600 E 28TH		HMIRS
VERNON	200114647		2600 E 28TH ST		HMIRS
VERNON	20011403		2600 EAST 28TH STREET		HMIRS

LOS ANGELES COUNTY, CA - ORPHAN SUMMARY

City	EDR ID	Site Name	Site Address	Zip	Database(s)
VERNON	200113902		2600 EAST 28TH STREET		HMIRS
VERNON	200113717		2600 EAST 28TH STREET		HMIRS
VERNON	200113218		2600 EAST 28TH STREET		HMIRS
VERNON	200113107		2600 EAST 28TH STREET		HMIRS
VERNON	200112151		2600 EAST 28TH STREET		HMIRS
VERNON	200111326		2600 EAST 28TH STREET		HMIRS
VERNON	200110716		2600 EAST 28TH STREET		HMIRS
VERNON	20011068		2600 EAST 28TH STREET		HMIRS
VERNON	200110200		2600 EAST 28TH STREET		HMIRS
VERNON	200110046		2600 EAST 28TH STREET		HMIRS
VERNON	S105665762		37TH AT IRVING		CHMIRS
VERNON	S106839453	SINCLAIR PAINT CO, DIV INSILCO	3888 / 3960 E WASHINGTON BL	0	EMI
VERNON	9998060830		5401 ALLOA AVE		HMIRS
VERNON	9998091169		BNSF YARD 3770 E		HMIRS
VERNON	S103970045	INTERMODAL WEST	CROSS STREES DOWNEY / BANDINI BLVD	00000	HAZNET
VERNON	9998030321		DOWNEY RD & SLAU		HMIRS
VERNON	S105630403		3320 FRUITLAND AVE CHRIS STONE AND ASSOC.		CHMIRS
VERNON	2004070800		4110 W GIBSON LANE		HMIRS
VERNON	S105630852		4900 S. GIFFORD		CHMIRS
VERNON	91210310	JEWEL ST.	JEWEL ST.		ERNS
VERNON	99622786	4955 MAYWOOD	4955 MAYWOOD		ERNS
VERNON	91217730	MILEPOS4825	MILEPOS4825		ERNS
VERNON	8721921	MOBIL OIL (J. KEITH)	MOBIL OIL (J. KEITH)		ERNS
VERNON	9998100624		OLD WATER WORKS		HMIRS
VERNON	S105632123		3700 SACO ST.		CHMIRS
VERNON	S105631720		1990 25TH ST DESTINATION		CHMIRS
VERNON	2002623853	2721 46TH ST	2721 46TH ST	0	ERNS
VERNON	8722371	VERNON ASSOCIATES	VERNON ASSOCIATES		ERNS
VERNON	2000547682	2300EAST VERNON AVE	2300EAST VERNON AVE	0	ERNS
VERNON	9998120959		WASHINGTON BLVD		HMIRS
VERNON	20012593		1955 EAST WASHINGTON BLVD		HMIRS
VERNON	9999040426		3770 E WASINGTON BLVD		HMIRS
VERNON	9900003314		3770 E WASINGTON BLVD		HMIRS
WATTS	96488424	HWY 105, EASTBOUND AT CENTRAL/WILMINGTON OFF-RAMP	HWY 105, EASTBOUND AT CENTRAL/WILMINGTON OFF-RAMP		ERNS
WEST COVINA	S102056991	LANA JUTZY	833 CORAL TREE RD		LOS ANGELES CO. HMS
WEST COVINA	91228069	CORNER OF AZUSA AND FRANCISQUITO	CORNER OF AZUSA AND FRANCISQUITO		ERNS
WEST COVINA	S106831661	GENERAL TELEPHONE COMPANY OF C	811 EVANWOOD ST.	0	EMI
WEST COVINA	S105631207		1443 W. GARB ( WALNUT LANE HOTEL) #120		CHMIRS
WEST COVINA	94401197	INTERSECTION AZUSA ST AND WORKMAN ST	INTERSECTION AZUSA ST AND WORKMAN ST	-	ERNS
WEST COVINA	S107541036		VEHICLE STOP @ ORANGE / MERCED	0	CDL
WEST COVINE	91218878	246 NORTH CITRUS	246 NORTH CITRUS		ERNS
WEST HOLLYWOOD	S109277840	SUNSET MARQUIS HOTEL & VILLAS	1227 LA CIENEGA BLVD		LOS ANGELES CO. HMS
WEST HOLLYWOOD	S107451833		FOUNTAIN AVE AND LOS CIENEGA BLVD		CHMIRS
WEST HOLLYWOOD	2000549647	647 NORTH SAN VICAENT	647 NORTH SAN VICAENT	0	ERNS
WEST LA	2002631983	1063 WEST STRADELLA ROAD	1063 WEST STRADELLA ROAD	0	ERNS
WEST LOS ANGELES	2002631274	1250 DOHENY DR.	1250 DOHENY DR.	0	ERNS



LOS ANGELES COUNTY, CA - ORPHAN SUMMARY

City	EDR ID	Site Name	Site Address	Zip	Database(s)
WEST LOS ANGELES	S100858725	CITY OF LOS ANGELES/SANITATION BUREAU	FEDERAL BUILDING	00000	HAZNET
WEST LOS ANGELES	S105655925		9836 NATIONAL BLVD - SHOPPING CENTER		CHMIRS
WEST LOS ANGELES	91218291	11852 SAN BICENT	11852 SAN BICENT		ERNS
WEST MALABU	2001568001	BROAD BEACH ROAD	BROAD BEACH ROAD	0	ERNS
WEST PALOS VERDES	S103653963	LOS ANGELES COUNTY FIRE DEPARTMENT	340 PALOS VERDES DR - STATION 2	00000	HAZNET
WEST SIDE	S105631868		DRY DECK #3		CHMIRS
WEST WOOD	2002617111	1157 GAYLEY	1157 GAYLEY	0	ERNS
WESTLAKE VILLAGE	9999010725		HWY 101		HMIRS
WESTMONT	S106528942	LEINARD FLYNN . CALTRANS SITE 17	11515 BUDLONG AVENUE		SWF/LF
WHITTIER	2000532797	12326 B PASADENA	12326 B PASADENA	0	ERNS
WHITTIER	8716416	"AME"(AMBULANCE CO.)	"AME"(AMBULANCE CO.)		ERNS
WHITTIER	S107448441		12100		CHMIRS
WHITTIER	S105665701		SB 605 N/O WHITTIER BLVD.		CHMIRS
WHITTIER	2000547586	AND PINIOR BLVD	AND PINIOR BLVD	0	ERNS
WHITTIER	S107452969		NORTH BOUND 605 JUST SOUTH OF WHITTIER BLVD		CHMIRS
WHITTIER	91231286	SOUTH BOUND SAN GABRIEL SOUTH OF WHITTIER 605	SOUTH BOUND SAN GABRIEL SOUTH OF WHITTIER 605		ERNS
WHITTIER	S103993177	UNION PACIFIC RAILROAD	CALLAMADA DR / LAMBERT RD	00000	HAZNET
WHITTIER	S106484007	WALGREENS INDUSTRIAL PROPERTY	12920 SW CORNER OF WHITTIER BLVD / GREENLEAF R		SLIC
WHITTIER	S100932836	CO SANITATION DIST/LOS ANGELES	EASTMAN KODAK COMPANY	00000	HAZNET
WHITTIER	2001568812	6722 S. GRETNA AVE.	6722 S. GRETNA AVE.	0	ERNS
WHITTIER	S100222869		1206 HADLEY		CHMIRS
WHITTIER	S107452889		NB I-605 AT WHITTIER BLVD		CHMIRS
WHITTIER	87463872	LA-FLOOD CHANNEL/CONTR:B2121	LA-FLOOD CHANNEL/CONTR:B2121		ERNS
WHITTIER	S105631203		LEFFING WELL RD. WEST OF CARMETA		CHMIRS
WHITTIER	90465544	LEGGETT AND PLATT WHITTIER BLVD	LEGGETT AND PLATT WHITTIER BLVD		ERNS
WHITTIER	98429951	LEHAND STREET	LEHAND STREET		ERNS
WHITTIER	S106483986	WHITTIER MAIN & HOME NEWLIN - OIL FIELD	MARVISTA / COLIMA		SLIC
WHITTIER	S107448128		007 PALM AVE		CHMIRS
WHITTIER	91234572	SB SAN GABRIEL SOUTH OF WHITTIER 605	SB SAN GABRIEL SOUTH OF WHITTIER 605		ERNS
WHITTIER	91467076	SB SAN GABRIEL SOUTH OF WHITTIER 605	SB SAN GABRIEL SOUTH OF WHITTIER 605		ERNS
WHITTIER	S107453586		SCOTT AVE RELIEF TRUNK SEWER, MANHOLE 941 / 942		CHMIRS
WHITTIER	S107453750		SPYGLASS HILL AND WORKMAN MILL ROAD		CHMIRS
WHITTIER	S106836631	OLTMANS CONSTRUCTION COMPANY	VARIOUS LOCATIONS/SCAQMD	0	EMI
WILMINGTON	8720500	"G"ST+GULF ST(WELL)	"G"ST+GULF ST(WELL)		ERNS
WILMINGTON	2000542444	MATSON TERMINAL	MATSON TERMINAL	0	ERNS
WILMINGTON	S105632021		HOLIDAY / ANCHORAGE RD		CHMIRS
WILMINGTON	S105630968		2101 EAST PACIFIC COAST HWY		CHMIRS
WILLIAMINGTON	S105630091		TERMINAL UNIT AREA 1		CHMIRS
WILLIAMINTON	S105629792		MATSON TERMINAL		CHMIRS
WILLINGTON	S105630050		BIRTH 189 L.A. HARBOR		CHMIRS
WILLINGTON	99647060	LA RIVER WESTSIDE STATION 40 + 00	LA RIVER WESTSIDE STATION 40 + 00		ERNS
WILLMINGTON	91234080	2402 EAST ANAHEIM ST	2402 EAST ANAHEIM ST		ERNS
WILLMINGTON	2002602072	801 HENERY FORD AVE	801 HENERY FORD AVE	0	ERNS
WILLMINGTON	2002600618	801 HENERY FORD AVE	801 HENERY FORD AVE	0	ERNS
WILMINGTON	S106834040	LA CITY, DEPT OF GEN SERVICES	1220 W. 'B' STREET	0	EMI
WILMINGTON	2003131067		AT 1531 BLINN AVE		HMIRS

LOS ANGELES COUNTY, CA - ORPHAN SUMMARY

City	EDR ID	Site Name	Site Address	Zip	Database(s)
WILMINGTON	S105937682	EXXON CO U.S.A., TUA, TANK BAT	431,441,439-507,515,438-505	0	EMI
WILMINGTON	2003708479	2402 EAST ANAHEIM ST	2402 EAST ANAHEIM ST		ERNS
WILMINGTON	2003646005	2402 EAST ANAHEIM ST	2402 EAST ANAHEIM ST		ERNS
WILMINGTON	2003645619	2402 EAST ANAHEIM ST	2402 EAST ANAHEIM ST		ERNS
WILMINGTON	2003642455	1660 WEST ANAHEIM ST	1660 WEST ANAHEIM ST		ERNS
WILMINGTON	2004717598	2402 EAST ANAHEIM ST	2402 EAST ANAHEIM ST		ERNS
WILMINGTON	91229264	2402 E. ANAHEIM ST	2402 E. ANAHEIM ST		ERNS
WILMINGTON	91225248	1660 W ANAHEIM ST	1660 W ANAHEIM ST		ERNS
WILMINGTON	91225246	1660 W ANAHEIM ST	1660 W ANAHEIM ST		ERNS
WILMINGTON	91228120	2402 E. ANAHEIM ST	2402 E. ANAHEIM ST		ERNS
WILMINGTON	91466922	1660 WEST ANAHEIM UNOCAL	1660 WEST ANAHEIM UNOCAL		ERNS
WILMINGTON	91466893	1660 W ANAHEIM ST	1660 W ANAHEIM ST		ERNS
WILMINGTON	91466892	1660 W ANAHEIM ST	1660 W ANAHEIM ST		ERNS
WILMINGTON	91466769	1660 W. ANAHEIM ST.	1660 W. ANAHEIM ST.		ERNS
WILMINGTON	91466476	1660 W. ANAHEIM ST.	1660 W. ANAHEIM ST.		ERNS
WILMINGTON	99646137	2402 EAST ANAHEIM ST	2402 EAST ANAHEIM ST		ERNS
WILMINGTON	87463757	1481 W ANAHEIM BLVD	1481 W ANAHEIM BLVD		ERNS
WILMINGTON	S107138738	ACTA PARCEL LBX-878	EAST ANAHEIM WAY		SLIC
WILMINGTON	2004722829	2402 EAST ANAHEIM ST	2402 EAST ANAHEIM ST		ERNS
WILMINGTON	2004721674	1660 WEST ANAHEIM STREET	1660 WEST ANAHEIM STREET		ERNS
WILMINGTON	91220666	1660 W. ANAHEIM ST.	1660 W. ANAHEIM ST.		ERNS
WILMINGTON	S103620667	MANN TRUST PROPERTY	1022 1030 ANAHEIM ST	00000	HAZNET
WILMINGTON	2002621458	2402 EAST ANAHEIM ST	2402 EAST ANAHEIM ST	0	ERNS
WILMINGTON	2002621407	1660 WEST ANAHEIM STREET	1660 WEST ANAHEIM STREET	0	ERNS
WILMINGTON	2002620948	1660 W. ANAHEIM ST.	1660 W. ANAHEIM ST.	0	ERNS
WILMINGTON	2002598615	2402 EAST ANAHEIM	2402 EAST ANAHEIM	0	ERNS
WILMINGTON	2002595507	2402 EAST ANAHEIM ST	2402 EAST ANAHEIM ST	0	ERNS
WILMINGTON	2002592557	2402 EAST ANAHEIM ST	2402 EAST ANAHEIM ST	0	ERNS
WILMINGTON	2002592120	2402 EAST ANAHEIM ST	2402 EAST ANAHEIM ST	0	ERNS
WILMINGTON	2002592012	2402 EAST ANAHEIM ST	2402 EAST ANAHEIM ST	0	ERNS
WILMINGTON	2002621642	2402 EAST ANAHEIM ST	2402 EAST ANAHEIM ST	0	ERNS
WILMINGTON	2000549849	1660 WEST ANAHEIM STREET	1660 WEST ANAHEIM STREET	0	ERNS
WILMINGTON	2000545790	1660 WEST ANAHEIM ST	1660 WEST ANAHEIM ST	0	ERNS
WILMINGTON	2000537185	ANAHEIM ST AND ALAMEDA ST	ANAHEIM ST AND ALAMEDA ST	0	ERNS
WILMINGTON	2000527215	1660 WEST ANAHEIM	1660 WEST ANAHEIM	0	ERNS
WILMINGTON	2000522832	1660 WEST ANAHEIM	1660 WEST ANAHEIM	0	ERNS
WILMINGTON	2000518760	625 E ANAHEIM	625 E ANAHEIM	0	ERNS
WILMINGTON	91225922	1660 WEST ANAHEIM UNOCAL	1660 WEST ANAHEIM UNOCAL		ERNS
WILMINGTON	91238833	1660 WEST ANAHEIM	1660 WEST ANAHEIM		ERNS
WILMINGTON	91235036	1660 WEST ANAHEIM	1660 WEST ANAHEIM		ERNS
WILMINGTON	91227112	1660 WEST ANAHEIM	1660 WEST ANAHEIM		ERNS
WILMINGTON	91234036	1660 WEST ANAHEIM	1660 WEST ANAHEIM		ERNS
WILMINGTON	91467180	1660 WEST ANAHEIM	1660 WEST ANAHEIM		ERNS
WILMINGTON	91241281	1660 WEST ANAHEIM	1660 WEST ANAHEIM		ERNS
WILMINGTON	2000545469	2402 EAST ANAHEIM ST	2402 EAST ANAHEIM ST	0	ERNS
WILMINGTON	90465712	2402 E. ANNAHEIM ST	2402 E. ANNAHEIM ST		ERNS
WILMINGTON	90465253	2402 E. ANNAHEIM ST	2402 E. ANNAHEIM ST		ERNS

LOS ANGELES COUNTY, CA - ORPHAN SUMMARY

City	EDR ID	Site Name	Site Address	Zip	Database(s)
WILMINGTON	S105630573		1480 W. ANNEHEIM ST.		CHMIRS
WILMINGTON	S107450942		920 W B STREET		CHMIRS
WILMINGTON	S107451223		BERTH 200X		CHMIRS
WILMINGTON	S107451220		BERTH 189 @ 401 CANAL AVE		CHMIRS
WILMINGTON	S107451218		BERTH 164 LOS ANGELES HARBOR		CHMIRS
WILMINGTON	S107451217		BERTH 155-156 @961 LA PALOMA AVE.		CHMIRS
WILMINGTON	S105629584		LA BERTH 163		CHMIRS
WILMINGTON	S106102486	COLONIAL YACHT ANCHORAGE	BERTH 204 ANCHORAGE RD.		CA WDS
WILMINGTON	2003642053	BERTH 204	BERTH 204		ERNS
WILMINGTON	91231276	BERTH 169	BERTH 169		ERNS
WILMINGTON	91230711	BERTH 191, PORT OF LOS ANGELES	BERTH 191, PORT OF LOS ANGELES		ERNS
WILMINGTON	91200556	BERTH 204 NEWMARK, SLIP DR2	BERTH 204 NEWMARK, SLIP DR2		ERNS
WILMINGTON	91203904	BERTH 168	BERTH 168		ERNS
WILMINGTON	91205485	BERTH 172	BERTH 172		ERNS
WILMINGTON	91220999	BERTH 131	BERTH 131		ERNS
WILMINGTON	91209980	BERTH 172 WILMINGTON	BERTH 172 WILMINGTON		ERNS
WILMINGTON	877631	AT BERTH 179 IN WILMINGTON THE HYUNDAI #12	AT BERTH 179 IN WILMINGTON THE HYUNDAI #12		ERNS
WILMINGTON	S104567597	THE LUCTOR S6FR	BERTH 151	00000	HAZNET, CHMIRS
WILMINGTON	S103678230	R I C CO	BERTH 134	00000	HAZNET
WILMINGTON	S105940194	UNION OIL CO OF CAL, MARINE TE	BERTH 148-151 PIER A ST	0	EMI
WILMINGTON	S106839259	SHELL OIL, ANAHEIM PIPELINE DI	BERTH 167, 168, 169	0	EMI
WILMINGTON	2000552324	BERTH 204	BERTH 204	0	ERNS
WILMINGTON	2000545524	LA BERTH 163	LA BERTH 163	0	ERNS
WILMINGTON	2000542413	BERTH 202	BERTH 202	0	ERNS
WILMINGTON	2000537398	BERTH 149	BERTH 149	0	ERNS
WILMINGTON	2001552780	BERTH 204	BERTH 204	0	ERNS
WILMINGTON	2001563289	BERTH 189	BERTH 189	0	ERNS
WILMINGTON	2001556133	BERTH 202	BERTH 202	0	ERNS
WILMINGTON	8714826	BERTH-168/LOS ANGELES HARBOR	BERTH-168/LOS ANGELES HARBOR		ERNS
WILMINGTON	1001832759	MORMON ISLAND MARINE TERMINAL	BERTHS 167168169-MORMON IS		CA WDS
WILMINGTON	2001553870	BETH 194	BETH 194	0	ERNS
WILMINGTON	9998040324		BLINN AVENUE		HMIRS
WILMINGTON	9998030777		BLINN AVE		HMIRS
WILMINGTON	9998030776		BLINN AVE		HMIRS
WILMINGTON	99627614	BLINN AND OPP STREET	BLINN AND OPP STREET		ERNS
WILMINGTON	S106840231	SUN EXPLORATION & PRODUCTION C	1535 N BLINN	0	EMI
WILMINGTON	S105631013		1175 CARRADE AVENUE		CHMIRS
WILMINGTON	92251455	CERRITOS CHANNEL	CERRITOS CHANNEL		ERNS
WILMINGTON	8712624	CHAMPLIN PETRO FACILITY	CHAMPLIN PETRO FACILITY		ERNS
WILMINGTON	90184874	CHIQUITA BRANDS COMPANY BERTH 154	CHIQUITA BRANDS COMPANY BERTH 154		ERNS
WILMINGTON	2000548133	COLONIAL YACHT	COLONIAL YACHT	0	ERNS
WILMINGTON	91231789	CONSOLIDATED CHANNEL BETWEEN HENRY FORD BRIDGE & PACIFIC COA	CONSOLIDATED CHANNEL BETWEEN HENRY FORD BRIDGE & PACIFIC COA		ERNS
WILMINGTON	S105632678		CORNER OF C ST. AND MARINE ST.		CHMIRS
WILMINGTON	S106389552		CORNER OF 'G' AND GOLF STREETS HARBOR VISTA APARTM		CHMIRS
WILMINGTON	2000549011	CORNER OF ANAHEIM AND	CORNER OF ANAHEIM AND	0	ERNS
WILMINGTON	2002619206	1600 DENNI ST	1600 DENNI ST	0	ERNS

LOS ANGELES COUNTY, CA - ORPHAN SUMMARY

City	EDR ID	Site Name	Site Address	Zip	Database(s)
WILMINGTON	S100867015	LOS ANGELES/DEPT PUBLIC WORKS	EMPTY LOT@	00000	HAZNET
WILMINGTON	91202850	FLINT NO. OF ANAHEIM #1554	FLINT NO. OF ANAHEIM #1554		ERNS
WILMINGTON	S105632606		FRIES AVE PUMP HOUSE FRIES AVE / HERMOSA		CHMIRS
WILMINGTON	S102803143	SOUTHERN CALIF GAS CO	FRIES AVE / HERMOSA AVE	00000	HAZNET, SLIC
WILMINGTON	91217056	FRIGATE STREET BETWEEN PACIFIC COAST HWY AND MAURETANIA STRE	FRIGATE STREET BETWEEN PACIFIC COAST HWY AND MAURETANIA STRE		ERNS
WILMINGTON	87463692	FRIGATE + SANDERSON STS	FRIGATE + SANDERSON STS		ERNS
WILMINGTON	90185967	GATX BERTH 172	GATX BERTH 172		ERNS
WILMINGTON	S105631435		GLOBAL OIL PRODUCTION CO. 2209 E "I" ST.		CHMIRS
WILMINGTON	91251414	LA HARBOR BERTH 202	LA HARBOR BERTH 202		ERNS
WILMINGTON	8711870	LA HARBOR BERTH 149 AND 150 ON NEPTUNE ST	LA HARBOR BERTH 149 AND 150 ON NEPTUNE ST		ERNS
WILMINGTON	2002625131	801 HENRY FORD AVE	801 HENRY FORD AVE	0	ERNS
WILMINGTON	2000537395	801 HENRY FORD AVE	801 HENRY FORD AVE	0	ERNS
WILMINGTON	91207166	HOLIDAY HARBOR MARINA BERTH 201	HOLIDAY HARBOR MARINA BERTH 201		ERNS
WILMINGTON	91210066	ICTF	ICTF		ERNS
WILMINGTON	90465645	INTERSEC. L ST & PACIFIC RAILROAD LINE	INTERSEC. L ST & PACIFIC RAILROAD LINE		ERNS
WILMINGTON	90465456	INTERSECIION OF GOLD ST AND F ST.	INTERSECIION OF GOLD ST AND F ST.		ERNS
WILMINGTON	90464920	INTERSECTION OF AVALON AND BROAD	INTERSECTION OF AVALON AND BROAD		ERNS
WILMINGTON	S107452186		ISLAND YACHT MARINA		CHMIRS
WILMINGTON	S107452185		ISLAND YACHT 801 HENRY FORD AVE.		CHMIRS
WILMINGTON	2002614221	161 NORTH ISLAND AVE	161 NORTH ISLAND AVE	0	ERNS
WILMINGTON	S105632415		800 JOHN PAUL JONES DRIVE		CHMIRS
WILMINGTON	2000545520	841 LAPALOMA	841 LAPALOMA	0	ERNS
WILMINGTON	8712287	MARINE TERM/BERTH #150/FT OF:NEPTUNE ST	MARINE TERM/BERTH #150/FT OF:NEPTUNE ST		ERNS
WILMINGTON	99627604	NEAR BERTH 201	NEAR BERTH 201		ERNS
WILMINGTON	872842	NEAR FRIGATE AND SANDISON STS	NEAR FRIGATE AND SANDISON STS		ERNS
WILMINGTON	S106840697	TEXACO INC, YOUNGSTOWN REFINER	NEC PACIFIC CST HWY / ALAMEDA	0	EMI
WILMINGTON	91237589	NEPTUNE AND C STREET	NEPTUNE AND C STREET		ERNS
WILMINGTON	91467296	NEPTUNE AND C STREET	NEPTUNE AND C STREET		ERNS
WILMINGTON	91200557	NEW MARKS YACHT CENTER BERTH 204. HENRY FORD BRIDGE	NEW MARKS YACHT CENTER BERTH 204. HENRY FORD BRIDGE		ERNS
WILMINGTON	91200555	NEW MARKS YACHT CENTRE BERTH 204	NEW MARKS YACHT CENTRE BERTH 204		ERNS
WILMINGTON	2000526186	NEWMARKS	NEWMARKS	0	ERNS
WILMINGTON	2000522439	NEWMARKS MARINA	NEWMARKS MARINA	0	ERNS
WILMINGTON	S103679515	CUSTON ENNVIRONMENTAL TRANSPORT INC	ONE ROLLINS PLAZA	00000	HAZNET
WILMINGTON	S105630412		2101 E. PACIFIC CAOST HWY (TEXACO REFINERY)		CHMIRS
WILMINGTON	2003704515	1926 EAST PACIFIC COAST HWY	1926 EAST PACIFIC COAST HWY		ERNS
WILMINGTON	90185352	2100 E PACIFIC COAST HWY	2100 E PACIFIC COAST HWY		ERNS
WILMINGTON	91204160	2100 E PACIFIC COAST HWY	2100 E PACIFIC COAST HWY		ERNS
WILMINGTON	90465404	1926 EAST PACIFIC COAST HIGHWAY	1926 EAST PACIFIC COAST HIGHWAY		ERNS
WILMINGTON	90465403	1926 E. PACIFIC COAST HWY	1926 E. PACIFIC COAST HWY		ERNS
WILMINGTON	90465355	2300 E. PACIFIC COAST HWY	2300 E. PACIFIC COAST HWY		ERNS
WILMINGTON	90465254	2300 E. PACIFIC COAST HWY	2300 E. PACIFIC COAST HWY		ERNS
WILMINGTON	S100948547	WINSTON TIRE CO, #194	1330 W PACIFIC BLVD	00000	HAZNET
WILMINGTON	2002606380	PACIFIC MARINA	PACIFIC MARINA	0	ERNS
WILMINGTON	1005775978	COOPER & BRAIN, B & B LEASE	1520 PACIFIC COAST HWY	0	SLIC, EMI
WILMINGTON	98430475	PIER 136	PIER 136		ERNS

LOS ANGELES COUNTY, CA - ORPHAN SUMMARY

City	EDR ID	Site Name	Site Address	Zip	Database(s)
WILMINGTON	98430473	PIER 136	PIER 136		ERNS
WILMINGTON	S107453306		PORT OF LOS ANGELES NEAR THE ST. THOMAS BRIDGE		CHMIRS
WILMINGTON	98459487	RESPONSE CREW IS ON SCENE	RESPONSE CREW IS ON SCENE		ERNS
WILMINGTON	91234939	SANTA FE AND ANAHEIM STS	SANTA FE AND ANAHEIM STS		ERNS
WILMINGTON	S109277061	ACTA PARCEL LBX-880	SOUTHERN PACIFIC		SLIC
WILMINGTON	S107451345		C ST AND LECOUVREUR		CHMIRS
WILMINGTON	875316	M ST. JUST WEST OF BANNING ST	M ST. JUST WEST OF BANNING ST		ERNS
WILMINGTON	8722703	TEXACO (REFINERY) (J. PAVANO)	TEXACO (REFINERY) (J. PAVANO)		ERNS
WILMINGTON	S107453859		THOMAS GUIDE PG 794 G6 GRID 2. WEST OF PENNINGTON		CHMIRS
WILMINGTON	98432511	UNIT 118 HEATER STACK/FLOW OF AMMONIA HAS BEEN BLOCKED WHICH	UNIT 118 HEATER STACK/FLOW OF AMMONIA HAS BEEN BLOCKED WHICH		ERNS
WILMINGTON	S105630054		UNOCAL REFINERY		CHMIRS
WILMINGTON	87651	UNOCAL MARINE TERMINAL, BERTH 50, LA HARBOR,	UNOCAL MARINE TERMINAL, BERTH 50, LA HARBOR,		ERNS
WILMINGTON	S105632588		VACANT LOT BETWEEN 629 AND 637 NORTH AVALON BLVD		CHMIRS
WILMINGTON	S107453980		VOPAK MARINE TERMINAL, BERTH 189		CHMIRS
WILMINGTON	8712606	WELL #1595 @ SANFORD + "I" STREETS	WELL #1595 @ SANFORD + "I" STREETS		ERNS
WILMINGTON	S105631187		WELL SITE 1005		CHMIRS
WILMINGTON	91230855	2AT-53B WELL	2AT-53B WELL		ERNS
WILMINGTON	91238283	WELL #UP406, WILMINGTON FIELD	WELL #UP406, WILMINGTON FIELD		ERNS
WILMINGTON	91236189	WICKLAND DOCKS BERTH 163	WICKLAND DOCKS BERTH 163		ERNS
WILMINGTON	2003641050	WILMINGTON ASPHALT PLANT	WILMINGTON ASPHALT PLANT		ERNS
WILMINGTON	S107454156		YACHT HAVEN MARINA, BERTH 202 SLIP 23		CHMIRS
WILMINGTON (NR)	90181615	DEL ORIS YARD MP 499	DEL ORIS YARD MP 499		ERNS
WOODIER	2002629041	11727 LELAND.	11727 LELAND.	0	ERNS
WOODLAND	2002632742	6000 DESOTO	6000 DESOTO	0	ERNS

**Section 4**

**EPA Waste Code  
Addendum**

SECTION 4 - EPA WASTE CODES

There are no epa codes to report for this search area.

**Section 5**

**Databases Searched and  
Update Dates**



# GOVERNMENT RECORDS SEARCHED / DATA CURRENCY TRACKING

To maintain currency of the following federal and state databases, EDR contacts the appropriate governmental agency on a monthly or quarterly basis, as required.

**Number of Days to Update:** Provides confirmation that EDR is reporting records that have been updated within 90 days from the date the government agency made the information available to the public.

## FEDERAL RECORDS

### NPL: National Priority List

National Priorities List (Superfund). The NPL is a subset of CERCLIS and identifies over 1,200 sites for priority cleanup under the Superfund Program. NPL sites may encompass relatively large areas. As such, EDR provides polygon coverage for over 1,000 NPL site boundaries produced by EPA's Environmental Photographic Interpretation Center (EPIC) and regional EPA offices.

Date of Government Version: 02/02/2009	Source: EPA
Date Data Arrived at EDR: 02/12/2009	Telephone: N/A
Date Made Active in Reports: 03/30/2009	Last EDR Contact: 04/20/2009
Number of Days to Update: 46	Next Scheduled EDR Contact: 07/27/2009
	Data Release Frequency: Quarterly

### NPL Site Boundaries

#### Sources:

EPA's Environmental Photographic Interpretation Center (EPIC)  
Telephone: 202-564-7333

EPA Region 1  
Telephone 617-918-1143

EPA Region 6  
Telephone: 214-655-6659

EPA Region 3  
Telephone 215-814-5418

EPA Region 7  
Telephone: 913-551-7247

EPA Region 4  
Telephone 404-562-8033

EPA Region 8  
Telephone: 303-312-6774

EPA Region 5  
Telephone 312-886-6686

EPA Region 9  
Telephone: 415-947-4246

EPA Region 10  
Telephone 206-553-8665

### Proposed NPL: Proposed National Priority List Sites

A site that has been proposed for listing on the National Priorities List through the issuance of a proposed rule in the Federal Register. EPA then accepts public comments on the site, responds to the comments, and places on the NPL those sites that continue to meet the requirements for listing.

Date of Government Version: 02/02/2009	Source: EPA
Date Data Arrived at EDR: 02/12/2009	Telephone: N/A
Date Made Active in Reports: 03/30/2009	Last EDR Contact: 04/20/2009
Number of Days to Update: 46	Next Scheduled EDR Contact: 07/27/2009
	Data Release Frequency: Quarterly

### DELISTED NPL: National Priority List Deletions

The National Oil and Hazardous Substances Pollution Contingency Plan (NCP) establishes the criteria that the EPA uses to delete sites from the NPL. In accordance with 40 CFR 300.425.(e), sites may be deleted from the NPL where no further response is appropriate.

Date of Government Version: 02/02/2009	Source: EPA
Date Data Arrived at EDR: 02/12/2009	Telephone: N/A
Date Made Active in Reports: 03/30/2009	Last EDR Contact: 04/20/2009
Number of Days to Update: 46	Next Scheduled EDR Contact: 07/27/2009
	Data Release Frequency: Quarterly

# GOVERNMENT RECORDS SEARCHED / DATA CURRENCY TRACKING

## NPL LIENS: Federal Superfund Liens

Federal Superfund Liens. Under the authority granted the USEPA by CERCLA of 1980, the USEPA has the authority to file liens against real property in order to recover remedial action expenditures or when the property owner received notification of potential liability. USEPA compiles a listing of filed notices of Superfund Liens.

Date of Government Version: 10/15/1991	Source: EPA
Date Data Arrived at EDR: 02/02/1994	Telephone: 202-564-4267
Date Made Active in Reports: 03/30/1994	Last EDR Contact: 02/16/2009
Number of Days to Update: 56	Next Scheduled EDR Contact: 05/18/2009
	Data Release Frequency: No Update Planned

## CERCLIS: Comprehensive Environmental Response, Compensation, and Liability Information System

CERCLIS contains data on potentially hazardous waste sites that have been reported to the USEPA by states, municipalities, private companies and private persons, pursuant to Section 103 of the Comprehensive Environmental Response, Compensation, and Liability Act (CERCLA). CERCLIS contains sites which are either proposed to or on the National Priorities List (NPL) and sites which are in the screening and assessment phase for possible inclusion on the NPL.

Date of Government Version: 10/07/2008	Source: EPA
Date Data Arrived at EDR: 10/16/2008	Telephone: 703-412-9810
Date Made Active in Reports: 12/08/2008	Last EDR Contact: 04/17/2009
Number of Days to Update: 53	Next Scheduled EDR Contact: 07/13/2009
	Data Release Frequency: Quarterly

## CERCLIS-NFRAP: CERCLIS No Further Remedial Action Planned

Archived sites are sites that have been removed and archived from the inventory of CERCLIS sites. Archived status indicates that, to the best of EPA's knowledge, assessment at a site has been completed and that EPA has determined no further steps will be taken to list this site on the National Priorities List (NPL), unless information indicates this decision was not appropriate or other considerations require a recommendation for listing at a later time. This decision does not necessarily mean that there is no hazard associated with a given site; it only means that, based upon available information, the location is not judged to be a potential NPL site.

Date of Government Version: 12/03/2007	Source: EPA
Date Data Arrived at EDR: 12/06/2007	Telephone: 703-412-9810
Date Made Active in Reports: 02/20/2008	Last EDR Contact: 03/16/2009
Number of Days to Update: 76	Next Scheduled EDR Contact: 06/15/2009
	Data Release Frequency: Quarterly

## LIENS 2: CERCLA Lien Information

A Federal CERCLA ('Superfund') lien can exist by operation of law at any site or property at which EPA has spent Superfund monies. These monies are spent to investigate and address releases and threatened releases of contamination. CERCLIS provides information as to the identity of these sites and properties.

Date of Government Version: 11/20/2008	Source: Environmental Protection Agency
Date Data Arrived at EDR: 12/23/2008	Telephone: 202-564-6023
Date Made Active in Reports: 03/16/2009	Last EDR Contact: 03/03/2009
Number of Days to Update: 83	Next Scheduled EDR Contact: 05/18/2009
	Data Release Frequency: Varies

## CORRACTS: Corrective Action Report

CORRACTS identifies hazardous waste handlers with RCRA corrective action activity.

Date of Government Version: 12/17/2008	Source: EPA
Date Data Arrived at EDR: 12/22/2008	Telephone: 800-424-9346
Date Made Active in Reports: 03/30/2009	Last EDR Contact: 03/03/2009
Number of Days to Update: 98	Next Scheduled EDR Contact: 06/01/2009
	Data Release Frequency: Quarterly

## RCRA-TSDF: RCRA - Transporters, Storage and Disposal

RCRAInfo is EPA's comprehensive information system, providing access to data supporting the Resource Conservation and Recovery Act (RCRA) of 1976 and the Hazardous and Solid Waste Amendments (HSWA) of 1984. The database includes selective information on sites which generate, transport, store, treat and/or dispose of hazardous waste as defined by the Resource Conservation and Recovery Act (RCRA). Transporters are individuals or entities that move hazardous waste from the generator offsite to a facility that can recycle, treat, store, or dispose of the waste. TSDFs treat, store, or dispose of the waste.

# GOVERNMENT RECORDS SEARCHED / DATA CURRENCY TRACKING

Date of Government Version: 11/12/2008  
Date Data Arrived at EDR: 11/18/2008  
Date Made Active in Reports: 03/16/2009  
Number of Days to Update: 118

Source: Environmental Protection Agency  
Telephone: (415) 495-8895  
Last EDR Contact: 03/25/2009  
Next Scheduled EDR Contact: 05/18/2009  
Data Release Frequency: Quarterly

## RCRA-LQG: RCRA - Large Quantity Generators

RCRAInfo is EPA's comprehensive information system, providing access to data supporting the Resource Conservation and Recovery Act (RCRA) of 1976 and the Hazardous and Solid Waste Amendments (HSWA) of 1984. The database includes selective information on sites which generate, transport, store, treat and/or dispose of hazardous waste as defined by the Resource Conservation and Recovery Act (RCRA). Large quantity generators (LQGs) generate over 1,000 kilograms (kg) of hazardous waste, or over 1 kg of acutely hazardous waste per month.

Date of Government Version: 11/12/2008  
Date Data Arrived at EDR: 11/18/2008  
Date Made Active in Reports: 03/16/2009  
Number of Days to Update: 118

Source: Environmental Protection Agency  
Telephone: (415) 495-8895  
Last EDR Contact: 03/25/2009  
Next Scheduled EDR Contact: 05/18/2009  
Data Release Frequency: Quarterly

## RCRA-SQG: RCRA - Small Quantity Generators

RCRAInfo is EPA's comprehensive information system, providing access to data supporting the Resource Conservation and Recovery Act (RCRA) of 1976 and the Hazardous and Solid Waste Amendments (HSWA) of 1984. The database includes selective information on sites which generate, transport, store, treat and/or dispose of hazardous waste as defined by the Resource Conservation and Recovery Act (RCRA). Small quantity generators (SQGs) generate between 100 kg and 1,000 kg of hazardous waste per month.

Date of Government Version: 11/12/2008  
Date Data Arrived at EDR: 11/18/2008  
Date Made Active in Reports: 03/16/2009  
Number of Days to Update: 118

Source: Environmental Protection Agency  
Telephone: (415) 495-8895  
Last EDR Contact: 03/25/2009  
Next Scheduled EDR Contact: 05/18/2009  
Data Release Frequency: Quarterly

## RCRA-CESQG: RCRA - Conditionally Exempt Small Quantity Generators

RCRAInfo is EPA's comprehensive information system, providing access to data supporting the Resource Conservation and Recovery Act (RCRA) of 1976 and the Hazardous and Solid Waste Amendments (HSWA) of 1984. The database includes selective information on sites which generate, transport, store, treat and/or dispose of hazardous waste as defined by the Resource Conservation and Recovery Act (RCRA). Conditionally exempt small quantity generators (CESQGs) generate less than 100 kg of hazardous waste, or less than 1 kg of acutely hazardous waste per month.

Date of Government Version: 11/12/2008  
Date Data Arrived at EDR: 11/18/2008  
Date Made Active in Reports: 03/16/2009  
Number of Days to Update: 118

Source: Environmental Protection Agency  
Telephone: (415) 495-8895  
Last EDR Contact: 03/25/2009  
Next Scheduled EDR Contact: 05/18/2009  
Data Release Frequency: Varies

## RCRA-NonGen: RCRA - Non Generators

RCRAInfo is EPA's comprehensive information system, providing access to data supporting the Resource Conservation and Recovery Act (RCRA) of 1976 and the Hazardous and Solid Waste Amendments (HSWA) of 1984. The database includes selective information on sites which generate, transport, store, treat and/or dispose of hazardous waste as defined by the Resource Conservation and Recovery Act (RCRA). Non-Generators do not presently generate hazardous waste.

Date of Government Version: 11/12/2008  
Date Data Arrived at EDR: 11/18/2008  
Date Made Active in Reports: 03/16/2009  
Number of Days to Update: 118

Source: Environmental Protection Agency  
Telephone: (415) 495-8895  
Last EDR Contact: 03/25/2009  
Next Scheduled EDR Contact: 05/18/2009  
Data Release Frequency: Varies

# GOVERNMENT RECORDS SEARCHED / DATA CURRENCY TRACKING

## US ENG CONTROLS: Engineering Controls Sites List

A listing of sites with engineering controls in place. Engineering controls include various forms of caps, building foundations, liners, and treatment methods to create pathway elimination for regulated substances to enter environmental media or effect human health.

Date of Government Version: 10/06/2008	Source: Environmental Protection Agency
Date Data Arrived at EDR: 10/17/2008	Telephone: 703-603-0695
Date Made Active in Reports: 12/08/2008	Last EDR Contact: 03/30/2009
Number of Days to Update: 52	Next Scheduled EDR Contact: 06/29/2009
	Data Release Frequency: Varies

## US INST CONTROL: Sites with Institutional Controls

A listing of sites with institutional controls in place. Institutional controls include administrative measures, such as groundwater use restrictions, construction restrictions, property use restrictions, and post remediation care requirements intended to prevent exposure to contaminants remaining on site. Deed restrictions are generally required as part of the institutional controls.

Date of Government Version: 10/06/2008	Source: Environmental Protection Agency
Date Data Arrived at EDR: 10/17/2008	Telephone: 703-603-0695
Date Made Active in Reports: 12/08/2008	Last EDR Contact: 03/30/2009
Number of Days to Update: 52	Next Scheduled EDR Contact: 06/29/2009
	Data Release Frequency: Varies

## ERNS: Emergency Response Notification System

Emergency Response Notification System. ERNS records and stores information on reported releases of oil and hazardous substances.

Date of Government Version: 12/31/2007	Source: National Response Center, United States Coast Guard
Date Data Arrived at EDR: 01/23/2008	Telephone: 202-267-2180
Date Made Active in Reports: 03/17/2008	Last EDR Contact: 01/30/2009
Number of Days to Update: 54	Next Scheduled EDR Contact: 04/19/2009
	Data Release Frequency: Annually

## HMIRS: Hazardous Materials Information Reporting System

Hazardous Materials Incident Report System. HMIRS contains hazardous material spill incidents reported to DOT.

Date of Government Version: 09/30/2008	Source: U.S. Department of Transportation
Date Data Arrived at EDR: 10/16/2008	Telephone: 202-366-4555
Date Made Active in Reports: 11/19/2008	Last EDR Contact: 04/16/2009
Number of Days to Update: 34	Next Scheduled EDR Contact: 07/13/2009
	Data Release Frequency: Annually

## DOT OPS: Incident and Accident Data

Department of Transportation, Office of Pipeline Safety Incident and Accident data.

Date of Government Version: 05/14/2008	Source: Department of Transportation, Office of Pipeline Safety
Date Data Arrived at EDR: 05/28/2008	Telephone: 202-366-4595
Date Made Active in Reports: 08/08/2008	Last EDR Contact: 02/24/2009
Number of Days to Update: 72	Next Scheduled EDR Contact: 05/25/2009
	Data Release Frequency: Varies

## CDL: Clandestine Drug Labs

A listing of clandestine drug lab locations. The U.S. Department of Justice ("the Department") provides this web site as a public service. It contains addresses of some locations where law enforcement agencies reported they found chemicals or other items that indicated the presence of either clandestine drug laboratories or dumpsites. In most cases, the source of the entries is not the Department, and the Department has not verified the entry and does not guarantee its accuracy. Members of the public must verify the accuracy of all entries by, for example, contacting local law enforcement and local health departments.

# GOVERNMENT RECORDS SEARCHED / DATA CURRENCY TRACKING

Date of Government Version: 07/01/2008  
Date Data Arrived at EDR: 10/31/2008  
Date Made Active in Reports: 12/23/2008  
Number of Days to Update: 53

Source: Drug Enforcement Administration  
Telephone: 202-307-1000  
Last EDR Contact: 03/26/2009  
Next Scheduled EDR Contact: 06/22/2009  
Data Release Frequency: Quarterly

## US BROWNFIELDS: A Listing of Brownfields Sites

Included in the listing are brownfields properties addresses by Cooperative Agreement Recipients and brownfields properties addressed by Targeted Brownfields Assessments. Targeted Brownfields Assessments-EPA's Targeted Brownfields Assessments (TBA) program is designed to help states, tribes, and municipalities--especially those without EPA Brownfields Assessment Demonstration Pilots--minimize the uncertainties of contamination often associated with brownfields. Under the TBA program, EPA provides funding and/or technical assistance for environmental assessments at brownfields sites throughout the country. Targeted Brownfields Assessments supplement and work with other efforts under EPA's Brownfields Initiative to promote cleanup and redevelopment of brownfields. Cooperative Agreement Recipients-States, political subdivisions, territories, and Indian tribes become Brownfields Cleanup Revolving Loan Fund (BCRLF) cooperative agreement recipients when they enter into BCRLF cooperative agreements with the U.S. EPA. EPA selects BCRLF cooperative agreement recipients based on a proposal and application process. BCRLF cooperative agreement recipients must use EPA funds provided through BCRLF cooperative agreement for specified brownfields-related cleanup activities.

Date of Government Version: 10/01/2008  
Date Data Arrived at EDR: 11/14/2008  
Date Made Active in Reports: 12/23/2008  
Number of Days to Update: 39

Source: Environmental Protection Agency  
Telephone: 202-566-2777  
Last EDR Contact: 04/17/2009  
Next Scheduled EDR Contact: 07/13/2009  
Data Release Frequency: Semi-Annually

## DOD: Department of Defense Sites

This data set consists of federally owned or administered lands, administered by the Department of Defense, that have any area equal to or greater than 640 acres of the United States, Puerto Rico, and the U.S. Virgin Islands.

Date of Government Version: 12/31/2005  
Date Data Arrived at EDR: 11/10/2006  
Date Made Active in Reports: 01/11/2007  
Number of Days to Update: 62

Source: USGS  
Telephone: 703-692-8801  
Last EDR Contact: 02/06/2009  
Next Scheduled EDR Contact: 05/04/2009  
Data Release Frequency: Semi-Annually

## FUDS: Formerly Used Defense Sites

The listing includes locations of Formerly Used Defense Sites properties where the US Army Corps of Engineers is actively working or will take necessary cleanup actions.

Date of Government Version: 12/31/2007  
Date Data Arrived at EDR: 09/05/2008  
Date Made Active in Reports: 09/23/2008  
Number of Days to Update: 18

Source: U.S. Army Corps of Engineers  
Telephone: 202-528-4285  
Last EDR Contact: 03/30/2009  
Next Scheduled EDR Contact: 06/29/2009  
Data Release Frequency: Varies

## LUCIS: Land Use Control Information System

LUCIS contains records of land use control information pertaining to the former Navy Base Realignment and Closure properties.

Date of Government Version: 12/09/2005  
Date Data Arrived at EDR: 12/11/2006  
Date Made Active in Reports: 01/11/2007  
Number of Days to Update: 31

Source: Department of the Navy  
Telephone: 843-820-7326  
Last EDR Contact: 03/09/2009  
Next Scheduled EDR Contact: 06/08/2009  
Data Release Frequency: Varies

## CONSENT: Superfund (CERCLA) Consent Decrees

Major legal settlements that establish responsibility and standards for cleanup at NPL (Superfund) sites. Released periodically by United States District Courts after settlement by parties to litigation matters.

# GOVERNMENT RECORDS SEARCHED / DATA CURRENCY TRACKING

Date of Government Version: 11/03/2008  
Date Data Arrived at EDR: 01/06/2009  
Date Made Active in Reports: 03/30/2009  
Number of Days to Update: 83

Source: Department of Justice, Consent Decree Library  
Telephone: Varies  
Last EDR Contact: 01/19/2009  
Next Scheduled EDR Contact: 04/19/2009  
Data Release Frequency: Varies

## ROD: Records Of Decision

Record of Decision. ROD documents mandate a permanent remedy at an NPL (Superfund) site containing technical and health information to aid in the cleanup.

Date of Government Version: 10/21/2008  
Date Data Arrived at EDR: 10/29/2008  
Date Made Active in Reports: 12/23/2008  
Number of Days to Update: 55

Source: EPA  
Telephone: 703-416-0223  
Last EDR Contact: 03/30/2009  
Next Scheduled EDR Contact: 06/29/2009  
Data Release Frequency: Annually

## UMTRA: Uranium Mill Tailings Sites

Uranium ore was mined by private companies for federal government use in national defense programs. When the mills shut down, large piles of the sand-like material (mill tailings) remain after uranium has been extracted from the ore. Levels of human exposure to radioactive materials from the piles are low; however, in some cases tailings were used as construction materials before the potential health hazards of the tailings were recognized.

Date of Government Version: 07/13/2007  
Date Data Arrived at EDR: 12/03/2007  
Date Made Active in Reports: 01/24/2008  
Number of Days to Update: 52

Source: Department of Energy  
Telephone: 505-845-0011  
Last EDR Contact: 03/16/2009  
Next Scheduled EDR Contact: 06/15/2009  
Data Release Frequency: Varies

## ODI: Open Dump Inventory

An open dump is defined as a disposal facility that does not comply with one or more of the Part 257 or Part 258 Subtitle D Criteria.

Date of Government Version: 06/30/1985  
Date Data Arrived at EDR: 08/09/2004  
Date Made Active in Reports: 09/17/2004  
Number of Days to Update: 39

Source: Environmental Protection Agency  
Telephone: 800-424-9346  
Last EDR Contact: 06/09/2004  
Next Scheduled EDR Contact: N/A  
Data Release Frequency: No Update Planned

## DEBRIS REGION 9: Torres Martinez Reservation Illegal Dump Site Locations

A listing of illegal dump sites location on the Torres Martinez Indian Reservation located in eastern Riverside County and northern Imperial County, California.

Date of Government Version: 03/25/2008  
Date Data Arrived at EDR: 04/17/2008  
Date Made Active in Reports: 05/15/2008  
Number of Days to Update: 28

Source: EPA, Region 9  
Telephone: 415-972-3336  
Last EDR Contact: 04/07/2009  
Next Scheduled EDR Contact: 06/22/2009  
Data Release Frequency: Varies

## MINES: Mines Master Index File

Contains all mine identification numbers issued for mines active or opened since 1971. The data also includes violation information.

Date of Government Version: 10/31/2008  
Date Data Arrived at EDR: 12/23/2008  
Date Made Active in Reports: 03/30/2009  
Number of Days to Update: 97

Source: Department of Labor, Mine Safety and Health Administration  
Telephone: 303-231-5959  
Last EDR Contact: 03/24/2009  
Next Scheduled EDR Contact: 06/22/2009  
Data Release Frequency: Semi-Annually

## TRIS: Toxic Chemical Release Inventory System

Toxic Release Inventory System. TRIS identifies facilities which release toxic chemicals to the air, water and land in reportable quantities under SARA Title III Section 313.

# GOVERNMENT RECORDS SEARCHED / DATA CURRENCY TRACKING

Date of Government Version: 12/31/2006  
Date Data Arrived at EDR: 02/29/2008  
Date Made Active in Reports: 04/18/2008  
Number of Days to Update: 49

Source: EPA  
Telephone: 202-566-0250  
Last EDR Contact: 04/09/2009  
Next Scheduled EDR Contact: 06/15/2009  
Data Release Frequency: Annually

## TSCA: Toxic Substances Control Act

Toxic Substances Control Act. TSCA identifies manufacturers and importers of chemical substances included on the TSCA Chemical Substance Inventory list. It includes data on the production volume of these substances by plant site.

Date of Government Version: 12/31/2002  
Date Data Arrived at EDR: 04/14/2006  
Date Made Active in Reports: 05/30/2006  
Number of Days to Update: 46

Source: EPA  
Telephone: 202-260-5521  
Last EDR Contact: 04/14/2009  
Next Scheduled EDR Contact: 07/13/2009  
Data Release Frequency: Every 4 Years

FTTS: FIFRA/ TSCA Tracking System - FIFRA (Federal Insecticide, Fungicide, & Rodenticide Act)/TSCA (Toxic Substances Control Act)  
FTTS tracks administrative cases and pesticide enforcement actions and compliance activities related to FIFRA, TSCA and EPCRA (Emergency Planning and Community Right-to-Know Act). To maintain currency, EDR contacts the Agency on a quarterly basis.

Date of Government Version: 10/08/2008  
Date Data Arrived at EDR: 10/17/2008  
Date Made Active in Reports: 12/08/2008  
Number of Days to Update: 52

Source: EPA/Office of Prevention, Pesticides and Toxic Substances  
Telephone: 202-566-1667  
Last EDR Contact: 03/16/2009  
Next Scheduled EDR Contact: 06/15/2009  
Data Release Frequency: Quarterly

FTTS INSP: FIFRA/ TSCA Tracking System - FIFRA (Federal Insecticide, Fungicide, & Rodenticide Act)/TSCA (Toxic Substances Control Act)  
A listing of FIFRA/TSCA Tracking System (FTTS) inspections and enforcements.

Date of Government Version: 10/08/2008  
Date Data Arrived at EDR: 10/17/2008  
Date Made Active in Reports: 12/08/2008  
Number of Days to Update: 52

Source: EPA  
Telephone: 202-566-1667  
Last EDR Contact: 03/16/2009  
Next Scheduled EDR Contact: 06/15/2009  
Data Release Frequency: Quarterly

## HIST FTTS: FIFRA/TSCA Tracking System Administrative Case Listing

A complete administrative case listing from the FIFRA/TSCA Tracking System (FTTS) for all ten EPA regions. The information was obtained from the National Compliance Database (NCDB). NCDB supports the implementation of FIFRA (Federal Insecticide, Fungicide, and Rodenticide Act) and TSCA (Toxic Substances Control Act). Some EPA regions are now closing out records. Because of that, and the fact that some EPA regions are not providing EPA Headquarters with updated records, it was decided to create a HIST FTTS database. It included records that may not be included in the newer FTTS database updates. This database is no longer updated.

Date of Government Version: 10/19/2006  
Date Data Arrived at EDR: 03/01/2007  
Date Made Active in Reports: 04/10/2007  
Number of Days to Update: 40

Source: Environmental Protection Agency  
Telephone: 202-564-2501  
Last EDR Contact: 12/17/2007  
Next Scheduled EDR Contact: 03/17/2008  
Data Release Frequency: No Update Planned

## HIST FTTS INSP: FIFRA/TSCA Tracking System Inspection & Enforcement Case Listing

A complete inspection and enforcement case listing from the FIFRA/TSCA Tracking System (FTTS) for all ten EPA regions. The information was obtained from the National Compliance Database (NCDB). NCDB supports the implementation of FIFRA (Federal Insecticide, Fungicide, and Rodenticide Act) and TSCA (Toxic Substances Control Act). Some EPA regions are now closing out records. Because of that, and the fact that some EPA regions are not providing EPA Headquarters with updated records, it was decided to create a HIST FTTS database. It included records that may not be included in the newer FTTS database updates. This database is no longer updated.

# GOVERNMENT RECORDS SEARCHED / DATA CURRENCY TRACKING

Date of Government Version: 10/19/2006  
Date Data Arrived at EDR: 03/01/2007  
Date Made Active in Reports: 04/10/2007  
Number of Days to Update: 40

Source: Environmental Protection Agency  
Telephone: 202-564-2501  
Last EDR Contact: 12/17/2008  
Next Scheduled EDR Contact: 03/17/2008  
Data Release Frequency: No Update Planned

## SSTS: Section 7 Tracking Systems

Section 7 of the Federal Insecticide, Fungicide and Rodenticide Act, as amended (92 Stat. 829) requires all registered pesticide-producing establishments to submit a report to the Environmental Protection Agency by March 1st each year. Each establishment must report the types and amounts of pesticides, active ingredients and devices being produced, and those having been produced and sold or distributed in the past year.

Date of Government Version: 12/31/2006  
Date Data Arrived at EDR: 03/14/2008  
Date Made Active in Reports: 04/18/2008  
Number of Days to Update: 35

Source: EPA  
Telephone: 202-564-4203  
Last EDR Contact: 12/04/2008  
Next Scheduled EDR Contact: 07/13/2009  
Data Release Frequency: Annually

## ICIS: Integrated Compliance Information System

The Integrated Compliance Information System (ICIS) supports the information needs of the national enforcement and compliance program as well as the unique needs of the National Pollutant Discharge Elimination System (NPDES) program.

Date of Government Version: 07/31/2008  
Date Data Arrived at EDR: 08/13/2008  
Date Made Active in Reports: 09/09/2008  
Number of Days to Update: 27

Source: Environmental Protection Agency  
Telephone: 202-564-5088  
Last EDR Contact: 04/13/2009  
Next Scheduled EDR Contact: 07/13/2009  
Data Release Frequency: Quarterly

## PADS: PCB Activity Database System

PCB Activity Database. PADS Identifies generators, transporters, commercial storers and/or brokers and disposers of PCB's who are required to notify the EPA of such activities.

Date of Government Version: 12/04/2007  
Date Data Arrived at EDR: 02/07/2008  
Date Made Active in Reports: 03/17/2008  
Number of Days to Update: 39

Source: EPA  
Telephone: 202-566-0500  
Last EDR Contact: 02/02/2009  
Next Scheduled EDR Contact: 05/04/2009  
Data Release Frequency: Annually

## MLTS: Material Licensing Tracking System

MLTS is maintained by the Nuclear Regulatory Commission and contains a list of approximately 8,100 sites which possess or use radioactive materials and which are subject to NRC licensing requirements. To maintain currency, EDR contacts the Agency on a quarterly basis.

Date of Government Version: 01/07/2009  
Date Data Arrived at EDR: 01/15/2009  
Date Made Active in Reports: 03/30/2009  
Number of Days to Update: 74

Source: Nuclear Regulatory Commission  
Telephone: 301-415-7169  
Last EDR Contact: 03/30/2009  
Next Scheduled EDR Contact: 06/29/2009  
Data Release Frequency: Quarterly

## RADINFO: Radiation Information Database

The Radiation Information Database (RADINFO) contains information about facilities that are regulated by U.S. Environmental Protection Agency (EPA) regulations for radiation and radioactivity.

Date of Government Version: 10/28/2008  
Date Data Arrived at EDR: 10/29/2008  
Date Made Active in Reports: 12/08/2008  
Number of Days to Update: 40

Source: Environmental Protection Agency  
Telephone: 202-343-9775  
Last EDR Contact: 01/30/2009  
Next Scheduled EDR Contact: 04/27/2009  
Data Release Frequency: Quarterly



# GOVERNMENT RECORDS SEARCHED / DATA CURRENCY TRACKING

## FINDS: Facility Index System/Facility Registry System

Facility Index System. FINDS contains both facility information and 'pointers' to other sources that contain more detail. EDR includes the following FINDS databases in this report: PCS (Permit Compliance System), AIRS (Aerometric Information Retrieval System), DOCKET (Enforcement Docket used to manage and track information on civil judicial enforcement cases for all environmental statutes), FURS (Federal Underground Injection Control), C-DOCKET (Criminal Docket System used to track criminal enforcement actions for all environmental statutes), FFIS (Federal Facilities Information System), STATE (State Environmental Laws and Statutes), and PADS (PCB Activity Data System).

Date of Government Version: 10/30/2008	Source: EPA
Date Data Arrived at EDR: 10/31/2008	Telephone: (415) 947-8000
Date Made Active in Reports: 12/23/2008	Last EDR Contact: 03/30/2009
Number of Days to Update: 53	Next Scheduled EDR Contact: 06/29/2009
	Data Release Frequency: Quarterly

## RAATS: RCRA Administrative Action Tracking System

RCRA Administration Action Tracking System. RAATS contains records based on enforcement actions issued under RCRA pertaining to major violators and includes administrative and civil actions brought by the EPA. For administration actions after September 30, 1995, data entry in the RAATS database was discontinued. EPA will retain a copy of the database for historical records. It was necessary to terminate RAATS because a decrease in agency resources made it impossible to continue to update the information contained in the database.

Date of Government Version: 04/17/1995	Source: EPA
Date Data Arrived at EDR: 07/03/1995	Telephone: 202-564-4104
Date Made Active in Reports: 08/07/1995	Last EDR Contact: 06/02/2008
Number of Days to Update: 35	Next Scheduled EDR Contact: 09/01/2008
	Data Release Frequency: No Update Planned

## BRS: Biennial Reporting System

The Biennial Reporting System is a national system administered by the EPA that collects data on the generation and management of hazardous waste. BRS captures detailed data from two groups: Large Quantity Generators (LQG) and Treatment, Storage, and Disposal Facilities.

Date of Government Version: 12/31/2005	Source: EPA/NTIS
Date Data Arrived at EDR: 03/06/2007	Telephone: 800-424-9346
Date Made Active in Reports: 04/13/2007	Last EDR Contact: 02/19/2009
Number of Days to Update: 38	Next Scheduled EDR Contact: 06/08/2009
	Data Release Frequency: Biennially

## SCRD DRYCLEANERS: State Coalition for Remediation of Drycleaners Listing

The State Coalition for Remediation of Drycleaners was established in 1998, with support from the U.S. EPA Office of Superfund Remediation and Technology Innovation. It is comprised of representatives of states with established drycleaner remediation programs. Currently the member states are Alabama, Connecticut, Florida, Illinois, Kansas, Minnesota, Missouri, North Carolina, Oregon, South Carolina, Tennessee, Texas, and Wisconsin.

Date of Government Version: 12/08/2008	Source: Environmental Protection Agency
Date Data Arrived at EDR: 12/09/2008	Telephone: 615-532-8599
Date Made Active in Reports: 03/16/2009	Last EDR Contact: 04/07/2009
Number of Days to Update: 97	Next Scheduled EDR Contact: 05/11/2009
	Data Release Frequency: Varies

## STATE AND LOCAL RECORDS

### HIST CAL-SITES: Calsites Database

The Calsites database contains potential or confirmed hazardous substance release properties. In 1996, California EPA reevaluated and significantly reduced the number of sites in the Calsites database. No longer updated by the state agency. It has been replaced by ENVIROSTOR.

Date of Government Version: 08/08/2005	Source: Department of Toxic Substance Control
Date Data Arrived at EDR: 08/03/2006	Telephone: 916-323-3400
Date Made Active in Reports: 08/24/2006	Last EDR Contact: 02/23/2009
Number of Days to Update: 21	Next Scheduled EDR Contact: 05/25/2009
	Data Release Frequency: No Update Planned

# GOVERNMENT RECORDS SEARCHED / DATA CURRENCY TRACKING

## CA BOND EXP. PLAN: Bond Expenditure Plan

Department of Health Services developed a site-specific expenditure plan as the basis for an appropriation of Hazardous Substance Cleanup Bond Act funds. It is not updated.

Date of Government Version: 01/01/1989  
Date Data Arrived at EDR: 07/27/1994  
Date Made Active in Reports: 08/02/1994  
Number of Days to Update: 6

Source: Department of Health Services  
Telephone: 916-255-2118  
Last EDR Contact: 05/31/1994  
Next Scheduled EDR Contact: N/A  
Data Release Frequency: No Update Planned

## SCH: School Property Evaluation Program

This category contains proposed and existing school sites that are being evaluated by DTSC for possible hazardous materials contamination. In some cases, these properties may be listed in the CalSites category depending on the level of threat to public health and safety or the environment they pose.

Date of Government Version: 02/23/2009  
Date Data Arrived at EDR: 02/24/2009  
Date Made Active in Reports: 04/08/2009  
Number of Days to Update: 43

Source: Department of Toxic Substances Control  
Telephone: 916-323-3400  
Last EDR Contact: 02/24/2009  
Next Scheduled EDR Contact: 05/25/2009  
Data Release Frequency: Quarterly

## TOXIC PITS: Toxic Pits Cleanup Act Sites

Toxic PITS Cleanup Act Sites. TOXIC PITS identifies sites suspected of containing hazardous substances where cleanup has not yet been completed.

Date of Government Version: 07/01/1995  
Date Data Arrived at EDR: 08/30/1995  
Date Made Active in Reports: 09/26/1995  
Number of Days to Update: 27

Source: State Water Resources Control Board  
Telephone: 916-227-4364  
Last EDR Contact: 01/26/2009  
Next Scheduled EDR Contact: 04/27/2009  
Data Release Frequency: No Update Planned

## SWF/LF (SWIS): Solid Waste Information System

Active, Closed and Inactive Landfills. SWF/LF records typically contain an inventory of solid waste disposal facilities or landfills. These may be active or inactive facilities or open dumps that failed to meet RCRA Section 4004 criteria for solid waste landfills or disposal sites.

Date of Government Version: 03/09/2009  
Date Data Arrived at EDR: 03/10/2009  
Date Made Active in Reports: 04/08/2009  
Number of Days to Update: 29

Source: Integrated Waste Management Board  
Telephone: 916-341-6320  
Last EDR Contact: 03/10/2009  
Next Scheduled EDR Contact: 06/08/2009  
Data Release Frequency: Quarterly

## CA WDS: Waste Discharge System

Sites which have been issued waste discharge requirements.

Date of Government Version: 06/19/2007  
Date Data Arrived at EDR: 06/20/2007  
Date Made Active in Reports: 06/29/2007  
Number of Days to Update: 9

Source: State Water Resources Control Board  
Telephone: 916-341-5227  
Last EDR Contact: 03/16/2009  
Next Scheduled EDR Contact: 06/15/2009  
Data Release Frequency: Quarterly

## WMUDS/SWAT: Waste Management Unit Database

Waste Management Unit Database System. WMUDS is used by the State Water Resources Control Board staff and the Regional Water Quality Control Boards for program tracking and inventory of waste management units. WMUDS is composed of the following databases: Facility Information, Scheduled Inspections Information, Waste Management Unit Information, SWAT Program Information, SWAT Report Summary Information, SWAT Report Summary Data, Chapter 15 (formerly Subchapter 15) Information, Chapter 15 Monitoring Parameters, TPCA Program Information, RCRA Program Information, Closure Information, and Interested Parties Information.

# GOVERNMENT RECORDS SEARCHED / DATA CURRENCY TRACKING

Date of Government Version: 04/01/2000  
Date Data Arrived at EDR: 04/10/2000  
Date Made Active in Reports: 05/10/2000  
Number of Days to Update: 30

Source: State Water Resources Control Board  
Telephone: 916-227-4448  
Last EDR Contact: 03/04/2009  
Next Scheduled EDR Contact: 06/01/2009  
Data Release Frequency: Quarterly

## CORTESE: "Cortese" Hazardous Waste & Substances Sites List

The sites for the list are designated by the State Water Resource Control Board (LUST), the Integrated Waste Board (SWF/LS), and the Department of Toxic Substances Control (Cal-Sites). This listing is no longer updated by the state agency.

Date of Government Version: 01/21/2009  
Date Data Arrived at EDR: 01/22/2009  
Date Made Active in Reports: 04/08/2009  
Number of Days to Update: 76

Source: CAL EPA/Office of Emergency Information  
Telephone: 916-323-3400  
Last EDR Contact: 01/22/2009  
Next Scheduled EDR Contact: 04/19/2009  
Data Release Frequency: No Update Planned

## SWRCY: Recycler Database

A listing of recycling facilities in California.

Date of Government Version: 01/05/2009  
Date Data Arrived at EDR: 01/08/2009  
Date Made Active in Reports: 01/27/2009  
Number of Days to Update: 19

Source: Department of Conservation  
Telephone: 916-323-3836  
Last EDR Contact: 04/08/2009  
Next Scheduled EDR Contact: 07/06/2009  
Data Release Frequency: Quarterly

## LUST: Geotracker's Leaking Underground Fuel Tank Report

Leaking Underground Storage Tank Incident Reports. LUST records contain an inventory of reported leaking underground storage tank incidents. Not all states maintain these records, and the information stored varies by state. For more information on a particular leaking underground storage tank sites, please contact the appropriate regulatory agency.

Date of Government Version: 01/06/2009  
Date Data Arrived at EDR: 01/08/2009  
Date Made Active in Reports: 01/27/2009  
Number of Days to Update: 19

Source: State Water Resources Control Board  
Telephone: see region list  
Last EDR Contact: 04/08/2009  
Next Scheduled EDR Contact: 07/06/2009  
Data Release Frequency: Quarterly

## LUST REG 1: Active Toxic Site Investigation

Del Norte, Humboldt, Lake, Mendocino, Modoc, Siskiyou, Sonoma, Trinity counties. For more current information, please refer to the State Water Resources Control Board's LUST database.

Date of Government Version: 02/01/2001  
Date Data Arrived at EDR: 02/28/2001  
Date Made Active in Reports: 03/29/2001  
Number of Days to Update: 29

Source: California Regional Water Quality Control Board North Coast (1)  
Telephone: 707-570-3769  
Last EDR Contact: 02/16/2009  
Next Scheduled EDR Contact: 05/18/2009  
Data Release Frequency: No Update Planned

## LUST REG 2: Fuel Leak List

Leaking Underground Storage Tank locations. Alameda, Contra Costa, Marin, Napa, San Francisco, San Mateo, Santa Clara, Solano, Sonoma counties.

Date of Government Version: 09/30/2004  
Date Data Arrived at EDR: 10/20/2004  
Date Made Active in Reports: 11/19/2004  
Number of Days to Update: 30

Source: California Regional Water Quality Control Board San Francisco Bay Region (2)  
Telephone: 510-622-2433  
Last EDR Contact: 04/07/2009  
Next Scheduled EDR Contact: 07/06/2009  
Data Release Frequency: Quarterly

## LUST REG 3: Leaking Underground Storage Tank Database

Leaking Underground Storage Tank locations. Monterey, San Benito, San Luis Obispo, Santa Barbara, Santa Cruz counties.

# GOVERNMENT RECORDS SEARCHED / DATA CURRENCY TRACKING

Date of Government Version: 05/19/2003  
Date Data Arrived at EDR: 05/19/2003  
Date Made Active in Reports: 06/02/2003  
Number of Days to Update: 14

Source: California Regional Water Quality Control Board Central Coast Region (3)  
Telephone: 805-542-4786  
Last EDR Contact: 02/09/2009  
Next Scheduled EDR Contact: 05/11/2009  
Data Release Frequency: No Update Planned

## LUST REG 4: Underground Storage Tank Leak List

Los Angeles, Ventura counties. For more current information, please refer to the State Water Resources Control Board's LUST database.

Date of Government Version: 09/07/2004  
Date Data Arrived at EDR: 09/07/2004  
Date Made Active in Reports: 10/12/2004  
Number of Days to Update: 35

Source: California Regional Water Quality Control Board Los Angeles Region (4)  
Telephone: 213-576-6710  
Last EDR Contact: 03/23/2009  
Next Scheduled EDR Contact: 06/22/2009  
Data Release Frequency: No Update Planned

## LUST REG 5: Leaking Underground Storage Tank Database

Leaking Underground Storage Tank locations. Alameda, Alpine, Amador, Butte, Colusa, Contra Costa, Calveras, El Dorado, Fresno, Glenn, Kern, Kings, Lake, Lassen, Madera, Mariposa, Merced, Modoc, Napa, Nevada, Placer, Plumas, Sacramento, San Joaquin, Shasta, Solano, Stanislaus, Sutter, Tehama, Tulare, Tuolumne, Yolo, Yuba counties.

Date of Government Version: 07/01/2008  
Date Data Arrived at EDR: 07/22/2008  
Date Made Active in Reports: 07/31/2008  
Number of Days to Update: 9

Source: California Regional Water Quality Control Board Central Valley Region (5)  
Telephone: 916-464-4834  
Last EDR Contact: 04/20/2009  
Next Scheduled EDR Contact: 07/20/2009  
Data Release Frequency: Quarterly

## LUST REG 6L: Leaking Underground Storage Tank Case Listing

For more current information, please refer to the State Water Resources Control Board's LUST database.

Date of Government Version: 09/09/2003  
Date Data Arrived at EDR: 09/10/2003  
Date Made Active in Reports: 10/07/2003  
Number of Days to Update: 27

Source: California Regional Water Quality Control Board Lahontan Region (6)  
Telephone: 530-542-5572  
Last EDR Contact: 03/03/2009  
Next Scheduled EDR Contact: 06/01/2009  
Data Release Frequency: No Update Planned

## LUST REG 6V: Leaking Underground Storage Tank Case Listing

Leaking Underground Storage Tank locations. Inyo, Kern, Los Angeles, Mono, San Bernardino counties.

Date of Government Version: 06/07/2005  
Date Data Arrived at EDR: 06/07/2005  
Date Made Active in Reports: 06/29/2005  
Number of Days to Update: 22

Source: California Regional Water Quality Control Board Victorville Branch Office (6)  
Telephone: 760-241-7365  
Last EDR Contact: 03/30/2009  
Next Scheduled EDR Contact: 06/29/2009  
Data Release Frequency: No Update Planned

## LUST REG 7: Leaking Underground Storage Tank Case Listing

Leaking Underground Storage Tank locations. Imperial, Riverside, San Diego, Santa Barbara counties.

Date of Government Version: 02/26/2004  
Date Data Arrived at EDR: 02/26/2004  
Date Made Active in Reports: 03/24/2004  
Number of Days to Update: 27

Source: California Regional Water Quality Control Board Colorado River Basin Region (7)  
Telephone: 760-776-8943  
Last EDR Contact: 02/16/2009  
Next Scheduled EDR Contact: 05/18/2009  
Data Release Frequency: No Update Planned

## LUST REG 9: Leaking Underground Storage Tank Report

Orange, Riverside, San Diego counties. For more current information, please refer to the State Water Resources Control Board's LUST database.

Date of Government Version: 03/01/2001  
Date Data Arrived at EDR: 04/23/2001  
Date Made Active in Reports: 05/21/2001  
Number of Days to Update: 28

Source: California Regional Water Quality Control Board San Diego Region (9)  
Telephone: 858-637-5595  
Last EDR Contact: 04/13/2009  
Next Scheduled EDR Contact: 07/13/2009  
Data Release Frequency: No Update Planned

# GOVERNMENT RECORDS SEARCHED / DATA CURRENCY TRACKING

## LUST REG 8: Leaking Underground Storage Tanks

California Regional Water Quality Control Board Santa Ana Region (8). For more current information, please refer to the State Water Resources Control Board's LUST database.

Date of Government Version: 02/14/2005  
Date Data Arrived at EDR: 02/15/2005  
Date Made Active in Reports: 03/28/2005  
Number of Days to Update: 41

Source: California Regional Water Quality Control Board Santa Ana Region (8)  
Telephone: 909-782-4496  
Last EDR Contact: 02/02/2009  
Next Scheduled EDR Contact: 05/04/2009  
Data Release Frequency: Varies

## CA FID UST: Facility Inventory Database

The Facility Inventory Database (FID) contains a historical listing of active and inactive underground storage tank locations from the State Water Resource Control Board. Refer to local/county source for current data.

Date of Government Version: 10/31/1994  
Date Data Arrived at EDR: 09/05/1995  
Date Made Active in Reports: 09/29/1995  
Number of Days to Update: 24

Source: California Environmental Protection Agency  
Telephone: 916-341-5851  
Last EDR Contact: 12/28/1998  
Next Scheduled EDR Contact: N/A  
Data Release Frequency: No Update Planned

## SLIC: Statewide SLIC Cases

The SLIC (Spills, Leaks, Investigations and Cleanup) program is designed to protect and restore water quality from spills, leaks, and similar discharges.

Date of Government Version: 01/06/2009  
Date Data Arrived at EDR: 01/08/2009  
Date Made Active in Reports: 01/27/2009  
Number of Days to Update: 19

Source: State Water Resources Control Board  
Telephone: 866-480-1028  
Last EDR Contact: 04/08/2009  
Next Scheduled EDR Contact: 07/06/2009  
Data Release Frequency: Varies

## SLIC REG 1: Active Toxic Site Investigations

The SLIC (Spills, Leaks, Investigations and Cleanup) program is designed to protect and restore water quality from spills, leaks, and similar discharges.

Date of Government Version: 04/03/2003  
Date Data Arrived at EDR: 04/07/2003  
Date Made Active in Reports: 04/25/2003  
Number of Days to Update: 18

Source: California Regional Water Quality Control Board, North Coast Region (1)  
Telephone: 707-576-2220  
Last EDR Contact: 02/16/2009  
Next Scheduled EDR Contact: 05/18/2008  
Data Release Frequency: No Update Planned

## SLIC REG 2: Spills, Leaks, Investigation & Cleanup Cost Recovery Listing

The SLIC (Spills, Leaks, Investigations and Cleanup) program is designed to protect and restore water quality from spills, leaks, and similar discharges.

Date of Government Version: 09/30/2004  
Date Data Arrived at EDR: 10/20/2004  
Date Made Active in Reports: 11/19/2004  
Number of Days to Update: 30

Source: Regional Water Quality Control Board San Francisco Bay Region (2)  
Telephone: 510-286-0457  
Last EDR Contact: 04/07/2009  
Next Scheduled EDR Contact: 07/06/2009  
Data Release Frequency: Quarterly

## SLIC REG 3: Spills, Leaks, Investigation & Cleanup Cost Recovery Listing

The SLIC (Spills, Leaks, Investigations and Cleanup) program is designed to protect and restore water quality from spills, leaks, and similar discharges.

Date of Government Version: 05/18/2006  
Date Data Arrived at EDR: 05/18/2006  
Date Made Active in Reports: 06/15/2006  
Number of Days to Update: 28

Source: California Regional Water Quality Control Board Central Coast Region (3)  
Telephone: 805-549-3147  
Last EDR Contact: 02/09/2009  
Next Scheduled EDR Contact: 05/11/2009  
Data Release Frequency: Semi-Annually

# GOVERNMENT RECORDS SEARCHED / DATA CURRENCY TRACKING

## SLIC REG 4: Spills, Leaks, Investigation & Cleanup Cost Recovery Listing

The SLIC (Spills, Leaks, Investigations and Cleanup) program is designed to protect and restore water quality from spills, leaks, and similar discharges.

Date of Government Version: 11/17/2004  
Date Data Arrived at EDR: 11/18/2004  
Date Made Active in Reports: 01/04/2005  
Number of Days to Update: 47

Source: Region Water Quality Control Board Los Angeles Region (4)  
Telephone: 213-576-6600  
Last EDR Contact: 04/20/2009  
Next Scheduled EDR Contact: 07/20/2009  
Data Release Frequency: Varies

## SLIC REG 5: Spills, Leaks, Investigation & Cleanup Cost Recovery Listing

The SLIC (Spills, Leaks, Investigations and Cleanup) program is designed to protect and restore water quality from spills, leaks, and similar discharges.

Date of Government Version: 04/01/2005  
Date Data Arrived at EDR: 04/05/2005  
Date Made Active in Reports: 04/21/2005  
Number of Days to Update: 16

Source: Regional Water Quality Control Board Central Valley Region (5)  
Telephone: 916-464-3291  
Last EDR Contact: 03/30/2009  
Next Scheduled EDR Contact: 06/29/2009  
Data Release Frequency: Semi-Annually

## SLIC REG 6V: Spills, Leaks, Investigation & Cleanup Cost Recovery Listing

The SLIC (Spills, Leaks, Investigations and Cleanup) program is designed to protect and restore water quality from spills, leaks, and similar discharges.

Date of Government Version: 05/24/2005  
Date Data Arrived at EDR: 05/25/2005  
Date Made Active in Reports: 06/16/2005  
Number of Days to Update: 22

Source: Regional Water Quality Control Board, Victorville Branch  
Telephone: 619-241-6583  
Last EDR Contact: 03/30/2009  
Next Scheduled EDR Contact: 06/29/2009  
Data Release Frequency: Semi-Annually

## SLIC REG 6L: SLIC Sites

The SLIC (Spills, Leaks, Investigations and Cleanup) program is designed to protect and restore water quality from spills, leaks, and similar discharges.

Date of Government Version: 09/07/2004  
Date Data Arrived at EDR: 09/07/2004  
Date Made Active in Reports: 10/12/2004  
Number of Days to Update: 35

Source: California Regional Water Quality Control Board, Lahontan Region  
Telephone: 530-542-5574  
Last EDR Contact: 03/03/2009  
Next Scheduled EDR Contact: 06/01/2009  
Data Release Frequency: No Update Planned

## SLIC REG 7: SLIC List

The SLIC (Spills, Leaks, Investigations and Cleanup) program is designed to protect and restore water quality from spills, leaks, and similar discharges.

Date of Government Version: 11/24/2004  
Date Data Arrived at EDR: 11/29/2004  
Date Made Active in Reports: 01/04/2005  
Number of Days to Update: 36

Source: California Regional Quality Control Board, Colorado River Basin Region  
Telephone: 760-346-7491  
Last EDR Contact: 03/03/2009  
Next Scheduled EDR Contact: 05/18/2009  
Data Release Frequency: No Update Planned

## SLIC REG 8: Spills, Leaks, Investigation & Cleanup Cost Recovery Listing

The SLIC (Spills, Leaks, Investigations and Cleanup) program is designed to protect and restore water quality from spills, leaks, and similar discharges.

Date of Government Version: 04/03/2008  
Date Data Arrived at EDR: 04/03/2008  
Date Made Active in Reports: 04/14/2008  
Number of Days to Update: 11

Source: California Region Water Quality Control Board Santa Ana Region (8)  
Telephone: 951-782-3298  
Last EDR Contact: 03/30/2009  
Next Scheduled EDR Contact: 06/29/2009  
Data Release Frequency: Semi-Annually

# GOVERNMENT RECORDS SEARCHED / DATA CURRENCY TRACKING

## SLIC REG 9: Spills, Leaks, Investigation & Cleanup Cost Recovery Listing

The SLIC (Spills, Leaks, Investigations and Cleanup) program is designed to protect and restore water quality from spills, leaks, and similar discharges.

Date of Government Version: 09/10/2007  
Date Data Arrived at EDR: 09/11/2007  
Date Made Active in Reports: 09/28/2007  
Number of Days to Update: 17

Source: California Regional Water Quality Control Board San Diego Region (9)  
Telephone: 858-467-2980  
Last EDR Contact: 02/23/2009  
Next Scheduled EDR Contact: 05/25/2009  
Data Release Frequency: Annually

## UST: Active UST Facilities

Active UST facilities gathered from the local regulatory agencies

Date of Government Version: 01/06/2009  
Date Data Arrived at EDR: 01/08/2009  
Date Made Active in Reports: 01/30/2009  
Number of Days to Update: 22

Source: SWRCB  
Telephone: 916-480-1028  
Last EDR Contact: 04/08/2009  
Next Scheduled EDR Contact: 07/06/2009  
Data Release Frequency: Semi-Annually

## UST MENDOCINO: Mendocino County UST Database

A listing of underground storage tank locations in Mendocino County.

Date of Government Version: 12/29/2008  
Date Data Arrived at EDR: 12/29/2008  
Date Made Active in Reports: 01/30/2009  
Number of Days to Update: 32

Source: Department of Public Health  
Telephone: 707-463-4466  
Last EDR Contact: 04/07/2009  
Next Scheduled EDR Contact: 06/22/2009  
Data Release Frequency: Varies

## HIST UST: Hazardous Substance Storage Container Database

The Hazardous Substance Storage Container Database is a historical listing of UST sites. Refer to local/county source for current data.

Date of Government Version: 10/15/1990  
Date Data Arrived at EDR: 01/25/1991  
Date Made Active in Reports: 02/12/1991  
Number of Days to Update: 18

Source: State Water Resources Control Board  
Telephone: 916-341-5851  
Last EDR Contact: 07/26/2001  
Next Scheduled EDR Contact: N/A  
Data Release Frequency: No Update Planned

## LIENS: Environmental Liens Listing

A listing of property locations with environmental liens for California where DTSC is a lien holder.

Date of Government Version: 02/13/2009  
Date Data Arrived at EDR: 02/17/2009  
Date Made Active in Reports: 04/08/2009  
Number of Days to Update: 50

Source: Department of Toxic Substances Control  
Telephone: 916-323-3400  
Last EDR Contact: 02/02/2009  
Next Scheduled EDR Contact: 05/04/2009  
Data Release Frequency: Varies

## SWEEPS UST: SWEEPS UST Listing

Statewide Environmental Evaluation and Planning System. This underground storage tank listing was updated and maintained by a company contacted by the SWRCB in the early 1990's. The listing is no longer updated or maintained. The local agency is the contact for more information on a site on the SWEEPS list.

Date of Government Version: 06/01/1994  
Date Data Arrived at EDR: 07/07/2005  
Date Made Active in Reports: 08/11/2005  
Number of Days to Update: 35

Source: State Water Resources Control Board  
Telephone: N/A  
Last EDR Contact: 06/03/2005  
Next Scheduled EDR Contact: N/A  
Data Release Frequency: No Update Planned

## CHMIRS: California Hazardous Material Incident Report System

California Hazardous Material Incident Reporting System. CHMIRS contains information on reported hazardous material incidents (accidental releases or spills).

# GOVERNMENT RECORDS SEARCHED / DATA CURRENCY TRACKING

Date of Government Version: 12/31/2007  
Date Data Arrived at EDR: 05/09/2008  
Date Made Active in Reports: 06/20/2008  
Number of Days to Update: 42

Source: Office of Emergency Services  
Telephone: 916-845-8400  
Last EDR Contact: 02/16/2009  
Next Scheduled EDR Contact: 05/18/2009  
Data Release Frequency: Varies

## LDS: Land Disposal Sites Listing

The Land Disposal program regulates of waste discharge to land for treatment, storage and disposal in waste management units.

Date of Government Version: 01/06/2009  
Date Data Arrived at EDR: 01/08/2009  
Date Made Active in Reports: 01/27/2009  
Number of Days to Update: 19

Source: State Water Quality Control Board  
Telephone: 866-480-1028  
Last EDR Contact: 04/08/2009  
Next Scheduled EDR Contact: 07/06/2009  
Data Release Frequency: Quarterly

## AST: Aboveground Petroleum Storage Tank Facilities Registered Aboveground Storage Tanks.

Date of Government Version: 11/01/2007  
Date Data Arrived at EDR: 02/10/2009  
Date Made Active in Reports: 04/14/2009  
Number of Days to Update: 63

Source: State Water Resources Control Board  
Telephone: 916-341-5712  
Last EDR Contact: 02/09/2009  
Next Scheduled EDR Contact: 04/27/2009  
Data Release Frequency: Quarterly

## MCS: Military Cleanup Sites Listing

The State Water Resources Control Board and nine Regional Water Quality Control Boards partner with the Department of Defense (DoD) through the Defense and State Memorandum of Agreement (DSMOA) to oversee the investigation and remediation of water quality issues at military facilities.

Date of Government Version: 01/06/2009  
Date Data Arrived at EDR: 01/08/2009  
Date Made Active in Reports: 01/27/2009  
Number of Days to Update: 19

Source: State Water Resources Control Board  
Telephone: 866-480-1028  
Last EDR Contact: 04/08/2009  
Next Scheduled EDR Contact: 07/06/2009  
Data Release Frequency: Quarterly

## NOTIFY 65: Proposition 65 Records

Proposition 65 Notification Records. NOTIFY 65 contains facility notifications about any release which could impact drinking water and thereby expose the public to a potential health risk.

Date of Government Version: 10/21/1993  
Date Data Arrived at EDR: 11/01/1993  
Date Made Active in Reports: 11/19/1993  
Number of Days to Update: 18

Source: State Water Resources Control Board  
Telephone: 916-445-3846  
Last EDR Contact: 04/13/2009  
Next Scheduled EDR Contact: 07/13/2009  
Data Release Frequency: No Update Planned

## DEED: Deed Restriction Listing



# GOVERNMENT RECORDS SEARCHED / DATA CURRENCY TRACKING

Site Mitigation and Brownfields Reuse Program Facility Sites with Deed Restrictions & Hazardous Waste Management Program Facility Sites with Deed / Land Use Restriction. The DTSC Site Mitigation and Brownfields Reuse Program (SMBRP) list includes sites cleaned up under the program's oversight and generally does not include current or former hazardous waste facilities that required a hazardous waste facility permit. The list represents deed restrictions that are active. Some sites have multiple deed restrictions. The DTSC Hazardous Waste Management Program (HWMP) has developed a list of current or former hazardous waste facilities that have a recorded land use restriction at the local county recorder's office. The land use restrictions on this list were required by the DTSC HWMP as a result of the presence of hazardous substances that remain on site after the facility (or part of the facility) has been closed or cleaned up. The types of land use restriction include deed notice, deed restriction, or a land use restriction that binds current and future owners.

Date of Government Version: 03/30/2009	Source: Department of Toxic Substances Control
Date Data Arrived at EDR: 03/31/2009	Telephone: 916-323-3400
Date Made Active in Reports: 04/08/2009	Last EDR Contact: 12/30/2009
Number of Days to Update: 8	Next Scheduled EDR Contact: 06/29/2009
	Data Release Frequency: Semi-Annually

## VCP: Voluntary Cleanup Program Properties

Contains low threat level properties with either confirmed or unconfirmed releases and the project proponents have request that DTSC oversee investigation and/or cleanup activities and have agreed to provide coverage for DTSC's costs.

Date of Government Version: 02/23/2009	Source: Department of Toxic Substances Control
Date Data Arrived at EDR: 02/24/2009	Telephone: 916-323-3400
Date Made Active in Reports: 04/08/2009	Last EDR Contact: 02/24/2009
Number of Days to Update: 43	Next Scheduled EDR Contact: 05/25/2009
	Data Release Frequency: Quarterly

## DRYCLEANERS: Cleaner Facilities

A list of drycleaner related facilities that have EPA ID numbers. These are facilities with certain SIC codes: power laundries, family and commercial; garment pressing and cleaner's agents; linen supply; coin-operated laundries and cleaning; drycleaning plants, except rugs; carpet and upholster cleaning; industrial launderers; laundry and garment services.

Date of Government Version: 09/23/2008	Source: Department of Toxic Substance Control
Date Data Arrived at EDR: 09/24/2008	Telephone: 916-327-4498
Date Made Active in Reports: 09/29/2008	Last EDR Contact: 04/17/2009
Number of Days to Update: 5	Next Scheduled EDR Contact: 03/30/2009
	Data Release Frequency: Annually

## WIP: Well Investigation Program Case List

Well Investigation Program case in the San Gabriel and San Fernando Valley area.

Date of Government Version: 10/31/2008	Source: Los Angeles Water Quality Control Board
Date Data Arrived at EDR: 11/03/2008	Telephone: 213-576-6726
Date Made Active in Reports: 11/26/2008	Last EDR Contact: 01/23/2009
Number of Days to Update: 23	Next Scheduled EDR Contact: 04/19/2009
	Data Release Frequency: Varies

## CDL: Clandestine Drug Labs

A listing of drug lab locations. Listing of a location in this database does not indicate that any illegal drug lab materials were or were not present there, and does not constitute a determination that the location either requires or does not require additional cleanup work.

Date of Government Version: 09/30/2008	Source: Department of Toxic Substances Control
Date Data Arrived at EDR: 10/06/2008	Telephone: 916-255-6504
Date Made Active in Reports: 10/13/2008	Last EDR Contact: 04/03/2009
Number of Days to Update: 7	Next Scheduled EDR Contact: 04/19/2009
	Data Release Frequency: Varies

# GOVERNMENT RECORDS SEARCHED / DATA CURRENCY TRACKING

## RESPONSE: State Response Sites

Identifies confirmed release sites where DTSC is involved in remediation, either in a lead or oversight capacity. These confirmed release sites are generally high-priority and high potential risk.

Date of Government Version: 02/23/2009	Source: Department of Toxic Substances Control
Date Data Arrived at EDR: 02/24/2009	Telephone: 916-323-3400
Date Made Active in Reports: 04/08/2009	Last EDR Contact: 02/24/2009
Number of Days to Update: 43	Next Scheduled EDR Contact: 05/25/2009
	Data Release Frequency: Quarterly

## HAZNET: Facility and Manifest Data

Facility and Manifest Data. The data is extracted from the copies of hazardous waste manifests received each year by the DTSC. The annual volume of manifests is typically 700,000 - 1,000,000 annually, representing approximately 350,000 - 500,000 shipments. Data are from the manifests submitted without correction, and therefore many contain some invalid values for data elements such as generator ID, TSD ID, waste category, and disposal method.

Date of Government Version: 12/31/2007	Source: California Environmental Protection Agency
Date Data Arrived at EDR: 02/17/2009	Telephone: 916-255-1136
Date Made Active in Reports: 04/08/2009	Last EDR Contact: 02/17/2009
Number of Days to Update: 50	Next Scheduled EDR Contact: 05/04/2009
	Data Release Frequency: Annually

## EMI: Emissions Inventory Data

Toxics and criteria pollutant emissions data collected by the ARB and local air pollution agencies.

Date of Government Version: 12/31/2006	Source: California Air Resources Board
Date Data Arrived at EDR: 10/16/2008	Telephone: 916-322-2990
Date Made Active in Reports: 11/26/2008	Last EDR Contact: 04/17/2009
Number of Days to Update: 41	Next Scheduled EDR Contact: 04/13/2009
	Data Release Frequency: Varies

## ENVIROSTOR: EnviroStor Database

The Department of Toxic Substances Control's (DTSC's) Site Mitigation and Brownfields Reuse Program's (SMBRP's) EnviroStor database identifies sites that have known contamination or sites for which there may be reasons to investigate further. The database includes the following site types: Federal Superfund sites (National Priorities List (NPL)); State Response, including Military Facilities and State Superfund; Voluntary Cleanup; and School sites. EnviroStor provides similar information to the information that was available in CalSites, and provides additional site information, including, but not limited to, identification of formerly-contaminated properties that have been released for reuse, properties where environmental deed restrictions have been recorded to prevent inappropriate land uses, and risk characterization information that is used to assess potential impacts to public health and the environment at contaminated sites.

Date of Government Version: 02/23/2009	Source: Department of Toxic Substances Control
Date Data Arrived at EDR: 02/24/2009	Telephone: 916-323-3400
Date Made Active in Reports: 04/08/2009	Last EDR Contact: 02/24/2009
Number of Days to Update: 43	Next Scheduled EDR Contact: 05/25/2009
	Data Release Frequency: Quarterly

## HAULERS: Registered Waste Tire Haulers Listing

A listing of registered waste tire haulers.

Date of Government Version: 12/22/2008	Source: Integrated Waste Management Board
Date Data Arrived at EDR: 12/22/2008	Telephone: 916-341-6422
Date Made Active in Reports: 01/27/2009	Last EDR Contact: 04/07/2009
Number of Days to Update: 36	Next Scheduled EDR Contact: 06/08/2009
	Data Release Frequency: Varies

## TRIBAL RECORDS

### INDIAN RESERV: Indian Reservations

This map layer portrays Indian administered lands of the United States that have any area equal to or greater than 640 acres.

# GOVERNMENT RECORDS SEARCHED / DATA CURRENCY TRACKING

Date of Government Version: 12/31/2005	Source: USGS
Date Data Arrived at EDR: 12/08/2006	Telephone: 202-208-3710
Date Made Active in Reports: 01/11/2007	Last EDR Contact: 02/06/2009
Number of Days to Update: 34	Next Scheduled EDR Contact: 05/04/2009
	Data Release Frequency: Semi-Annually

## INDIAN ODI: Report on the Status of Open Dumps on Indian Lands

Location of open dumps on Indian land.

Date of Government Version: 12/31/1998	Source: Environmental Protection Agency
Date Data Arrived at EDR: 12/03/2007	Telephone: 703-308-8245
Date Made Active in Reports: 01/24/2008	Last EDR Contact: 02/23/2009
Number of Days to Update: 52	Next Scheduled EDR Contact: 05/25/2009
	Data Release Frequency: Varies

## INDIAN LUST R8: Leaking Underground Storage Tanks on Indian Land

LUSTs on Indian land in Colorado, Montana, North Dakota, South Dakota, Utah and Wyoming.

Date of Government Version: 03/13/2009	Source: EPA Region 8
Date Data Arrived at EDR: 03/17/2009	Telephone: 303-312-6271
Date Made Active in Reports: 03/30/2009	Last EDR Contact: 02/16/2009
Number of Days to Update: 13	Next Scheduled EDR Contact: 05/18/2009
	Data Release Frequency: Quarterly

## INDIAN LUST R7: Leaking Underground Storage Tanks on Indian Land

LUSTs on Indian land in Iowa, Kansas, and Nebraska

Date of Government Version: 04/01/2008	Source: EPA Region 7
Date Data Arrived at EDR: 12/03/2008	Telephone: 913-551-7003
Date Made Active in Reports: 12/23/2008	Last EDR Contact: 02/20/2009
Number of Days to Update: 20	Next Scheduled EDR Contact: 05/18/2009
	Data Release Frequency: Varies

## INDIAN LUST R4: Leaking Underground Storage Tanks on Indian Land

LUSTs on Indian land in Florida, Mississippi and North Carolina.

Date of Government Version: 06/06/2008	Source: EPA Region 4
Date Data Arrived at EDR: 10/09/2008	Telephone: 404-562-8677
Date Made Active in Reports: 11/19/2008	Last EDR Contact: 02/16/2009
Number of Days to Update: 41	Next Scheduled EDR Contact: 05/18/2009
	Data Release Frequency: Semi-Annually

## INDIAN LUST R1: Leaking Underground Storage Tanks on Indian Land

A listing of leaking underground storage tank locations on Indian Land.

Date of Government Version: 02/19/2009	Source: EPA Region 1
Date Data Arrived at EDR: 02/19/2009	Telephone: 617-918-1313
Date Made Active in Reports: 03/16/2009	Last EDR Contact: 02/16/2009
Number of Days to Update: 25	Next Scheduled EDR Contact: 05/18/2009
	Data Release Frequency: Varies

## INDIAN LUST R9: Leaking Underground Storage Tanks on Indian Land

LUSTs on Indian land in Arizona, California, New Mexico and Nevada

Date of Government Version: 12/15/2008	Source: Environmental Protection Agency
Date Data Arrived at EDR: 12/16/2008	Telephone: 415-972-3372
Date Made Active in Reports: 03/16/2009	Last EDR Contact: 04/17/2009
Number of Days to Update: 90	Next Scheduled EDR Contact: 05/18/2009
	Data Release Frequency: Quarterly

# GOVERNMENT RECORDS SEARCHED / DATA CURRENCY TRACKING

INDIAN LUST R10: Leaking Underground Storage Tanks on Indian Land  
LUSTs on Indian land in Alaska, Idaho, Oregon and Washington.

Date of Government Version: 03/03/2009	Source: EPA Region 10
Date Data Arrived at EDR: 03/04/2009	Telephone: 206-553-2857
Date Made Active in Reports: 03/30/2009	Last EDR Contact: 02/16/2009
Number of Days to Update: 26	Next Scheduled EDR Contact: 05/18/2009
	Data Release Frequency: Quarterly

INDIAN LUST R6: Leaking Underground Storage Tanks on Indian Land  
LUSTs on Indian land in New Mexico and Oklahoma.

Date of Government Version: 02/15/2009	Source: EPA Region 6
Date Data Arrived at EDR: 02/27/2009	Telephone: 214-665-6597
Date Made Active in Reports: 03/16/2009	Last EDR Contact: 02/16/2009
Number of Days to Update: 17	Next Scheduled EDR Contact: 05/18/2009
	Data Release Frequency: Varies

INDIAN UST R1: Underground Storage Tanks on Indian Land

The Indian Underground Storage Tank (UST) database provides information about underground storage tanks on Indian land in EPA Region 1 (Connecticut, Maine, Massachusetts, New Hampshire, Rhode Island, Vermont and ten Tribal Nations).

Date of Government Version: 02/19/2009	Source: EPA, Region 1
Date Data Arrived at EDR: 02/19/2009	Telephone: 617-918-1313
Date Made Active in Reports: 03/16/2009	Last EDR Contact: 02/16/2009
Number of Days to Update: 25	Next Scheduled EDR Contact: 05/18/2009
	Data Release Frequency: Varies

INDIAN UST R4: Underground Storage Tanks on Indian Land

The Indian Underground Storage Tank (UST) database provides information about underground storage tanks on Indian land in EPA Region 4 (Alabama, Florida, Georgia, Kentucky, Mississippi, North Carolina, South Carolina, Tennessee and Tribal Nations)

Date of Government Version: 06/06/2008	Source: EPA Region 4
Date Data Arrived at EDR: 10/09/2008	Telephone: 404-562-9424
Date Made Active in Reports: 11/19/2008	Last EDR Contact: 02/16/2009
Number of Days to Update: 41	Next Scheduled EDR Contact: 05/18/2009
	Data Release Frequency: Semi-Annually

INDIAN UST R5: Underground Storage Tanks on Indian Land

The Indian Underground Storage Tank (UST) database provides information about underground storage tanks on Indian land in EPA Region 5 (Michigan, Minnesota and Wisconsin and Tribal Nations).

Date of Government Version: 09/08/2008	Source: EPA Region 5
Date Data Arrived at EDR: 09/19/2008	Telephone: 312-886-6136
Date Made Active in Reports: 10/16/2008	Last EDR Contact: 02/16/2009
Number of Days to Update: 27	Next Scheduled EDR Contact: 05/18/2009
	Data Release Frequency: Varies

INDIAN UST R6: Underground Storage Tanks on Indian Land

The Indian Underground Storage Tank (UST) database provides information about underground storage tanks on Indian land in EPA Region 6 (Louisiana, Arkansas, Oklahoma, New Mexico, Texas and 65 Tribes).

Date of Government Version: 11/25/2008	Source: EPA Region 6
Date Data Arrived at EDR: 11/26/2008	Telephone: 214-665-7591
Date Made Active in Reports: 12/23/2008	Last EDR Contact: 02/16/2009
Number of Days to Update: 27	Next Scheduled EDR Contact: 05/18/2009
	Data Release Frequency: Semi-Annually

# GOVERNMENT RECORDS SEARCHED / DATA CURRENCY TRACKING

## INDIAN UST R7: Underground Storage Tanks on Indian Land

The Indian Underground Storage Tank (UST) database provides information about underground storage tanks on Indian land in EPA Region 7 (Iowa, Kansas, Missouri, Nebraska, and 9 Tribal Nations).

Date of Government Version: 04/01/2008	Source: EPA Region 7
Date Data Arrived at EDR: 12/30/2008	Telephone: 913-551-7003
Date Made Active in Reports: 03/16/2009	Last EDR Contact: 02/20/2009
Number of Days to Update: 76	Next Scheduled EDR Contact: 05/18/2009
	Data Release Frequency: Varies

## INDIAN UST R8: Underground Storage Tanks on Indian Land

The Indian Underground Storage Tank (UST) database provides information about underground storage tanks on Indian land in EPA Region 8 (Colorado, Montana, North Dakota, South Dakota, Utah, Wyoming and 27 Tribal Nations).

Date of Government Version: 03/13/2009	Source: EPA Region 8
Date Data Arrived at EDR: 03/17/2009	Telephone: 303-312-6137
Date Made Active in Reports: 03/30/2009	Last EDR Contact: 02/16/2009
Number of Days to Update: 13	Next Scheduled EDR Contact: 05/18/2009
	Data Release Frequency: Quarterly

## INDIAN UST R9: Underground Storage Tanks on Indian Land

The Indian Underground Storage Tank (UST) database provides information about underground storage tanks on Indian land in EPA Region 9 (Arizona, California, Hawaii, Nevada, the Pacific Islands, and Tribal Nations).

Date of Government Version: 12/15/2008	Source: EPA Region 9
Date Data Arrived at EDR: 12/16/2008	Telephone: 415-972-3368
Date Made Active in Reports: 03/16/2009	Last EDR Contact: 04/17/2009
Number of Days to Update: 90	Next Scheduled EDR Contact: 05/18/2009
	Data Release Frequency: Quarterly

## INDIAN UST R10: Underground Storage Tanks on Indian Land

The Indian Underground Storage Tank (UST) database provides information about underground storage tanks on Indian land in EPA Region 10 (Alaska, Idaho, Oregon, Washington, and Tribal Nations).

Date of Government Version: 03/03/2009	Source: EPA Region 10
Date Data Arrived at EDR: 03/04/2009	Telephone: 206-553-2857
Date Made Active in Reports: 03/30/2009	Last EDR Contact: 02/16/2009
Number of Days to Update: 26	Next Scheduled EDR Contact: 05/18/2009
	Data Release Frequency: Quarterly

## INDIAN VCP R1: Voluntary Cleanup Priority Listing

A listing of voluntary cleanup priority sites located on Indian Land located in Region 1.

Date of Government Version: 04/02/2008	Source: EPA, Region 1
Date Data Arrived at EDR: 04/22/2008	Telephone: 617-918-1102
Date Made Active in Reports: 05/19/2008	Last EDR Contact: 04/20/2009
Number of Days to Update: 27	Next Scheduled EDR Contact: 07/20/2009
	Data Release Frequency: Varies

## INDIAN VCP R7: Voluntary Cleanup Priority Listing

A listing of voluntary cleanup priority sites located on Indian Land located in Region 7.

Date of Government Version: 03/20/2008	Source: EPA, Region 7
Date Data Arrived at EDR: 04/22/2008	Telephone: 913-551-7365
Date Made Active in Reports: 05/19/2008	Last EDR Contact: 04/20/2009
Number of Days to Update: 27	Next Scheduled EDR Contact: 07/20/2009
	Data Release Frequency: Varies

# GOVERNMENT RECORDS SEARCHED / DATA CURRENCY TRACKING

## EDR PROPRIETARY RECORDS

### Manufactured Gas Plants: EDR Proprietary Manufactured Gas Plants

The EDR Proprietary Manufactured Gas Plant Database includes records of coal gas plants (manufactured gas plants) compiled by EDR's researchers. Manufactured gas sites were used in the United States from the 1800's to 1950's to produce a gas that could be distributed and used as fuel. These plants used whale oil, rosin, coal, or a mixture of coal, oil, and water that also produced a significant amount of waste. Many of the byproducts of the gas production, such as coal tar (oily waste containing volatile and non-volatile chemicals), sludges, oils and other compounds are potentially hazardous to human health and the environment. The byproduct from this process was frequently disposed of directly at the plant site and can remain or spread slowly, serving as a continuous source of soil and groundwater contamination.

Date of Government Version: N/A  
Date Data Arrived at EDR: N/A  
Date Made Active in Reports: N/A  
Number of Days to Update: N/A

Source: EDR, Inc.  
Telephone: N/A  
Last EDR Contact: N/A  
Next Scheduled EDR Contact: N/A  
Data Release Frequency: No Update Planned

## COUNTY RECORDS

### ALAMEDA COUNTY:

#### Contaminated Sites

A listing of contaminated sites overseen by the Toxic Release Program (oil and groundwater contamination from chemical releases and spills) and the Leaking Underground Storage Tank Program (soil and ground water contamination from leaking petroleum USTs).

Date of Government Version: 01/23/2009  
Date Data Arrived at EDR: 01/23/2009  
Date Made Active in Reports: 04/08/2009  
Number of Days to Update: 75

Source: Alameda County Environmental Health Services  
Telephone: 510-567-6700  
Last EDR Contact: 04/20/2009  
Next Scheduled EDR Contact: 07/20/2009  
Data Release Frequency: Semi-Annually

#### Underground Tanks

Underground storage tank sites located in Alameda county.

Date of Government Version: 01/23/2009  
Date Data Arrived at EDR: 01/23/2009  
Date Made Active in Reports: 04/09/2009  
Number of Days to Update: 76

Source: Alameda County Environmental Health Services  
Telephone: 510-567-6700  
Last EDR Contact: 04/20/2009  
Next Scheduled EDR Contact: 07/20/2009  
Data Release Frequency: Semi-Annually

### CONTRA COSTA COUNTY:

#### Site List

List includes sites from the underground tank, hazardous waste generator and business plan/2185 programs.

Date of Government Version: 02/24/2009  
Date Data Arrived at EDR: 02/25/2009  
Date Made Active in Reports: 04/08/2009  
Number of Days to Update: 42

Source: Contra Costa Health Services Department  
Telephone: 925-646-2286  
Last EDR Contact: 02/23/2009  
Next Scheduled EDR Contact: 05/25/2009  
Data Release Frequency: Semi-Annually

### FRESNO COUNTY:

#### CUPA Resources List

Certified Unified Program Agency. CUPA's are responsible for implementing a unified hazardous materials and hazardous waste management regulatory program. The agency provides oversight of businesses that deal with hazardous materials, operate underground storage tanks or aboveground storage tanks.

# GOVERNMENT RECORDS SEARCHED / DATA CURRENCY TRACKING

Date of Government Version: 01/14/2009  
Date Data Arrived at EDR: 01/15/2009  
Date Made Active in Reports: 01/27/2009  
Number of Days to Update: 12

Source: Dept. of Community Health  
Telephone: 559-445-3271  
Last EDR Contact: 02/02/2009  
Next Scheduled EDR Contact: 05/04/2009  
Data Release Frequency: Semi-Annually

## KERN COUNTY:

### Underground Storage Tank Sites & Tank Listing Kern County Sites and Tanks Listing.

Date of Government Version: 03/30/2009  
Date Data Arrived at EDR: 03/31/2009  
Date Made Active in Reports: 04/09/2009  
Number of Days to Update: 9

Source: Kern County Environment Health Services Department  
Telephone: 661-862-8700  
Last EDR Contact: 03/30/2009  
Next Scheduled EDR Contact: 06/01/2009  
Data Release Frequency: Quarterly

## LOS ANGELES COUNTY:

### San Gabriel Valley Areas of Concern

San Gabriel Valley areas where VOC contamination is at or above the MCL as designated by region 9 EPA office.

Date of Government Version: 12/31/1998  
Date Data Arrived at EDR: 07/07/1999  
Date Made Active in Reports: N/A  
Number of Days to Update: 0

Source: EPA Region 9  
Telephone: 415-972-3178  
Last EDR Contact: 04/13/2009  
Next Scheduled EDR Contact: 07/13/2009  
Data Release Frequency: No Update Planned

### HMS: Street Number List

Industrial Waste and Underground Storage Tank Sites.

Date of Government Version: 11/26/2008  
Date Data Arrived at EDR: 01/27/2009  
Date Made Active in Reports: 04/08/2009  
Number of Days to Update: 71

Source: Department of Public Works  
Telephone: 626-458-3517  
Last EDR Contact: 02/09/2009  
Next Scheduled EDR Contact: 05/11/2009  
Data Release Frequency: Semi-Annually

### List of Solid Waste Facilities

Solid Waste Facilities in Los Angeles County.

Date of Government Version: 11/10/2008  
Date Data Arrived at EDR: 11/25/2008  
Date Made Active in Reports: 01/27/2009  
Number of Days to Update: 63

Source: La County Department of Public Works  
Telephone: 818-458-5185  
Last EDR Contact: 02/11/2009  
Next Scheduled EDR Contact: 05/11/2009  
Data Release Frequency: Varies

### City of Los Angeles Landfills

Landfills owned and maintained by the City of Los Angeles.

Date of Government Version: 03/05/2009  
Date Data Arrived at EDR: 03/10/2009  
Date Made Active in Reports: 04/08/2009  
Number of Days to Update: 29

Source: Engineering & Construction Division  
Telephone: 213-473-7869  
Last EDR Contact: 03/10/2009  
Next Scheduled EDR Contact: 06/08/2009  
Data Release Frequency: Varies

### Site Mitigation List

Industrial sites that have had some sort of spill or complaint.

# GOVERNMENT RECORDS SEARCHED / DATA CURRENCY TRACKING

Date of Government Version: 02/14/2008  
Date Data Arrived at EDR: 04/10/2008  
Date Made Active in Reports: 05/06/2008  
Number of Days to Update: 26

Source: Community Health Services  
Telephone: 323-890-7806  
Last EDR Contact: 02/09/2009  
Next Scheduled EDR Contact: 05/11/2009  
Data Release Frequency: Annually

City of El Segundo Underground Storage Tank  
Underground storage tank sites located in El Segundo city.

Date of Government Version: 02/09/2009  
Date Data Arrived at EDR: 02/17/2009  
Date Made Active in Reports: 04/09/2009  
Number of Days to Update: 51

Source: City of El Segundo Fire Department  
Telephone: 310-524-2236  
Last EDR Contact: 02/09/2009  
Next Scheduled EDR Contact: 05/11/2009  
Data Release Frequency: Semi-Annually

City of Long Beach Underground Storage Tank  
Underground storage tank sites located in the city of Long Beach.

Date of Government Version: 03/28/2003  
Date Data Arrived at EDR: 10/23/2003  
Date Made Active in Reports: 11/26/2003  
Number of Days to Update: 34

Source: City of Long Beach Fire Department  
Telephone: 562-570-2563  
Last EDR Contact: 02/20/2009  
Next Scheduled EDR Contact: 05/18/2009  
Data Release Frequency: Annually

City of Torrance Underground Storage Tank  
Underground storage tank sites located in the city of Torrance.

Date of Government Version: 02/23/2009  
Date Data Arrived at EDR: 02/24/2009  
Date Made Active in Reports: 04/09/2009  
Number of Days to Update: 44

Source: City of Torrance Fire Department  
Telephone: 310-618-2973  
Last EDR Contact: 02/23/2009  
Next Scheduled EDR Contact: 05/11/2009  
Data Release Frequency: Semi-Annually

## MARIN COUNTY:

Underground Storage Tank Sites  
Currently permitted USTs in Marin County.

Date of Government Version: 02/05/2009  
Date Data Arrived at EDR: 02/17/2009  
Date Made Active in Reports: 04/09/2009  
Number of Days to Update: 51

Source: Public Works Department Waste Management  
Telephone: 415-499-6647  
Last EDR Contact: 01/26/2009  
Next Scheduled EDR Contact: 04/27/2009  
Data Release Frequency: Semi-Annually

## NAPA COUNTY:

Sites With Reported Contamination  
A listing of leaking underground storage tank sites located in Napa county.

Date of Government Version: 07/09/2008  
Date Data Arrived at EDR: 07/09/2008  
Date Made Active in Reports: 07/31/2008  
Number of Days to Update: 22

Source: Napa County Department of Environmental Management  
Telephone: 707-253-4269  
Last EDR Contact: 03/23/2009  
Next Scheduled EDR Contact: 06/22/2009  
Data Release Frequency: Semi-Annually

Closed and Operating Underground Storage Tank Sites  
Underground storage tank sites located in Napa county.



# GOVERNMENT RECORDS SEARCHED / DATA CURRENCY TRACKING

Date of Government Version: 01/15/2008  
Date Data Arrived at EDR: 01/16/2008  
Date Made Active in Reports: 02/08/2008  
Number of Days to Update: 23

Source: Napa County Department of Environmental Management  
Telephone: 707-253-4269  
Last EDR Contact: 03/23/2009  
Next Scheduled EDR Contact: 06/22/2009  
Data Release Frequency: Annually

## ORANGE COUNTY:

### List of Industrial Site Cleanups

Petroleum and non-petroleum spills.

Date of Government Version: 03/02/2009  
Date Data Arrived at EDR: 03/18/2009  
Date Made Active in Reports: 04/08/2009  
Number of Days to Update: 21

Source: Health Care Agency  
Telephone: 714-834-3446  
Last EDR Contact: 03/05/2009  
Next Scheduled EDR Contact: 06/01/2009  
Data Release Frequency: Annually

### List of Underground Storage Tank Cleanups

Orange County Underground Storage Tank Cleanups (LUST).

Date of Government Version: 03/02/2009  
Date Data Arrived at EDR: 03/27/2009  
Date Made Active in Reports: 04/08/2009  
Number of Days to Update: 12

Source: Health Care Agency  
Telephone: 714-834-3446  
Last EDR Contact: 03/05/2009  
Next Scheduled EDR Contact: 06/01/2009  
Data Release Frequency: Quarterly

### List of Underground Storage Tank Facilities

Orange County Underground Storage Tank Facilities (UST).

Date of Government Version: 03/02/2009  
Date Data Arrived at EDR: 03/18/2009  
Date Made Active in Reports: 04/09/2009  
Number of Days to Update: 22

Source: Health Care Agency  
Telephone: 714-834-3446  
Last EDR Contact: 12/02/2009  
Next Scheduled EDR Contact: 06/01/2009  
Data Release Frequency: Quarterly

## PLACER COUNTY:

### Master List of Facilities

List includes aboveground tanks, underground tanks and cleanup sites.

Date of Government Version: 01/26/2009  
Date Data Arrived at EDR: 02/10/2009  
Date Made Active in Reports: 04/08/2009  
Number of Days to Update: 57

Source: Placer County Health and Human Services  
Telephone: 530-889-7312  
Last EDR Contact: 04/03/2009  
Next Scheduled EDR Contact: 06/29/2009  
Data Release Frequency: Semi-Annually

## RIVERSIDE COUNTY:

### Listing of Underground Tank Cleanup Sites

Riverside County Underground Storage Tank Cleanup Sites (LUST).

Date of Government Version: 11/06/2008  
Date Data Arrived at EDR: 11/17/2008  
Date Made Active in Reports: 11/26/2008  
Number of Days to Update: 9

Source: Department of Public Health  
Telephone: 951-358-5055  
Last EDR Contact: 04/13/2009  
Next Scheduled EDR Contact: 07/13/2009  
Data Release Frequency: Quarterly

# GOVERNMENT RECORDS SEARCHED / DATA CURRENCY TRACKING

## Underground Storage Tank Tank List

Underground storage tank sites located in Riverside county.

Date of Government Version: 02/19/2009	Source: Health Services Agency
Date Data Arrived at EDR: 02/20/2009	Telephone: 951-358-5055
Date Made Active in Reports: 04/09/2009	Last EDR Contact: 04/13/2009
Number of Days to Update: 48	Next Scheduled EDR Contact: 07/13/2009
	Data Release Frequency: Quarterly

## SACRAMENTO COUNTY:

### Contaminated Sites

List of sites where unauthorized releases of potentially hazardous materials have occurred.

Date of Government Version: 01/30/2009	Source: Sacramento County Environmental Management
Date Data Arrived at EDR: 02/03/2009	Telephone: 916-875-8406
Date Made Active in Reports: 04/08/2009	Last EDR Contact: 01/30/2009
Number of Days to Update: 64	Next Scheduled EDR Contact: 04/27/2009
	Data Release Frequency: Quarterly

### ML - Regulatory Compliance Master List

Any business that has hazardous materials on site - hazardous material storage sites, underground storage tanks, waste generators.

Date of Government Version: 01/30/2009	Source: Sacramento County Environmental Management
Date Data Arrived at EDR: 02/03/2009	Telephone: 916-875-8406
Date Made Active in Reports: 04/08/2009	Last EDR Contact: 01/30/2009
Number of Days to Update: 64	Next Scheduled EDR Contact: 04/27/2009
	Data Release Frequency: Quarterly

## SAN BERNARDINO COUNTY:

### Hazardous Material Permits

This listing includes underground storage tanks, medical waste handlers/generators, hazardous materials handlers, hazardous waste generators, and waste oil generators/handlers.

Date of Government Version: 01/07/2009	Source: San Bernardino County Fire Department Hazardous Materials Division
Date Data Arrived at EDR: 01/09/2009	Telephone: 909-387-3041
Date Made Active in Reports: 01/27/2009	Last EDR Contact: 03/03/2009
Number of Days to Update: 18	Next Scheduled EDR Contact: 06/01/2009
	Data Release Frequency: Quarterly

## SAN DIEGO COUNTY:

### Hazardous Materials Management Division Database

The database includes: HE58 - This report contains the business name, site address, business phone number, establishment 'H' permit number, type of permit, and the business status. HE17 - In addition to providing the same information provided in the HE58 listing, HE17 provides inspection dates, violations received by the establishment, hazardous waste generated, the quantity, method of storage, treatment/disposal of waste and the hauler, and information on underground storage tanks. Unauthorized Release List - Includes a summary of environmental contamination cases in San Diego County (underground tank cases, non-tank cases, groundwater contamination, and soil contamination are included.)

Date of Government Version: 07/16/2008	Source: Hazardous Materials Management Division
Date Data Arrived at EDR: 10/29/2008	Telephone: 619-338-2268
Date Made Active in Reports: 11/26/2008	Last EDR Contact: 04/03/2009
Number of Days to Update: 28	Next Scheduled EDR Contact: 06/29/2009
	Data Release Frequency: Quarterly

# GOVERNMENT RECORDS SEARCHED / DATA CURRENCY TRACKING

## Solid Waste Facilities

San Diego County Solid Waste Facilities.

Date of Government Version: 11/01/2008  
Date Data Arrived at EDR: 12/23/2008  
Date Made Active in Reports: 01/27/2009  
Number of Days to Update: 35

Source: Department of Health Services  
Telephone: 619-338-2209  
Last EDR Contact: 02/16/2009  
Next Scheduled EDR Contact: 11/17/2008  
Data Release Frequency: Varies

## Environmental Case Listing

The listing contains all underground tank release cases and projects pertaining to properties contaminated with hazardous substances that are actively under review by the Site Assessment and Mitigation Program.

Date of Government Version: 01/22/2009  
Date Data Arrived at EDR: 03/31/2009  
Date Made Active in Reports: 04/08/2009  
Number of Days to Update: 8

Source: San Diego County Department of Environmental Health  
Telephone: 619-338-2371  
Last EDR Contact: 03/31/2009  
Next Scheduled EDR Contact: 06/29/2009  
Data Release Frequency: Varies

## SAN FRANCISCO COUNTY:

### Local Oversight Facilities

A listing of leaking underground storage tank sites located in San Francisco county.

Date of Government Version: 09/19/2008  
Date Data Arrived at EDR: 09/19/2008  
Date Made Active in Reports: 09/29/2008  
Number of Days to Update: 10

Source: Department Of Public Health San Francisco County  
Telephone: 415-252-3920  
Last EDR Contact: 03/30/2009  
Next Scheduled EDR Contact: 06/01/2009  
Data Release Frequency: Quarterly

### Underground Storage Tank Information

Underground storage tank sites located in San Francisco county.

Date of Government Version: 09/19/2008  
Date Data Arrived at EDR: 09/19/2008  
Date Made Active in Reports: 10/01/2008  
Number of Days to Update: 12

Source: Department of Public Health  
Telephone: 415-252-3920  
Last EDR Contact: 03/16/2009  
Next Scheduled EDR Contact: 06/01/2009  
Data Release Frequency: Quarterly

## SAN JOAQUIN COUNTY:

### San Joaquin Co. UST

A listing of underground storage tank locations in San Joaquin county.

Date of Government Version: 02/10/2009  
Date Data Arrived at EDR: 02/25/2009  
Date Made Active in Reports: 04/09/2009  
Number of Days to Update: 43

Source: Environmental Health Department  
Telephone: N/A  
Last EDR Contact: 04/13/2009  
Next Scheduled EDR Contact: 07/13/2009  
Data Release Frequency: Semi-Annually

## SAN MATEO COUNTY:

### Business Inventory

List includes Hazardous Materials Business Plan, hazardous waste generators, and underground storage tanks.

Date of Government Version: 01/29/2009  
Date Data Arrived at EDR: 01/30/2009  
Date Made Active in Reports: 04/08/2009  
Number of Days to Update: 68

Source: San Mateo County Environmental Health Services Division  
Telephone: 650-363-1921  
Last EDR Contact: 04/07/2009  
Next Scheduled EDR Contact: 07/06/2009  
Data Release Frequency: Annually

# GOVERNMENT RECORDS SEARCHED / DATA CURRENCY TRACKING

## Fuel Leak List

A listing of leaking underground storage tank sites located in San Mateo county.

Date of Government Version: 01/05/2009  
Date Data Arrived at EDR: 01/06/2009  
Date Made Active in Reports: 01/27/2009  
Number of Days to Update: 21

Source: San Mateo County Environmental Health Services Division  
Telephone: 650-363-1921  
Last EDR Contact: 04/07/2009  
Next Scheduled EDR Contact: 07/06/2009  
Data Release Frequency: Semi-Annually

## SANTA CLARA COUNTY:

### HIST LUST - Fuel Leak Site Activity Report

A listing of open and closed leaking underground storage tanks. This listing is no longer updated by the county. Leaking underground storage tanks are now handled by the Department of Environmental Health.

Date of Government Version: 03/29/2005  
Date Data Arrived at EDR: 03/30/2005  
Date Made Active in Reports: 04/21/2005  
Number of Days to Update: 22

Source: Santa Clara Valley Water District  
Telephone: 408-265-2600  
Last EDR Contact: 03/23/2009  
Next Scheduled EDR Contact: 06/22/2009  
Data Release Frequency: No Update Planned

### LOP Listing

A listing of leaking underground storage tanks located in Santa Clara county.

Date of Government Version: 12/29/2008  
Date Data Arrived at EDR: 12/29/2008  
Date Made Active in Reports: 01/27/2009  
Number of Days to Update: 29

Source: Department of Environmental Health  
Telephone: 408-918-3417  
Last EDR Contact: 04/20/2009  
Next Scheduled EDR Contact: 06/22/2009  
Data Release Frequency: Varies

### Hazardous Material Facilities

Hazardous material facilities, including underground storage tank sites.

Date of Government Version: 03/03/2009  
Date Data Arrived at EDR: 03/03/2009  
Date Made Active in Reports: 04/08/2009  
Number of Days to Update: 36

Source: City of San Jose Fire Department  
Telephone: 408-277-4659  
Last EDR Contact: 03/03/2009  
Next Scheduled EDR Contact: 06/01/2009  
Data Release Frequency: Annually

## SOLANO COUNTY:

### Leaking Underground Storage Tanks

A listing of leaking underground storage tank sites located in Solano county.

Date of Government Version: 01/09/2009  
Date Data Arrived at EDR: 01/30/2009  
Date Made Active in Reports: 04/08/2009  
Number of Days to Update: 68

Source: Solano County Department of Environmental Management  
Telephone: 707-784-6770  
Last EDR Contact: 03/23/2009  
Next Scheduled EDR Contact: 06/22/2009  
Data Release Frequency: Quarterly

### Underground Storage Tanks

Underground storage tank sites located in Solano county.

Date of Government Version: 01/09/2009  
Date Data Arrived at EDR: 02/03/2009  
Date Made Active in Reports: 04/09/2009  
Number of Days to Update: 65

Source: Solano County Department of Environmental Management  
Telephone: 707-784-6770  
Last EDR Contact: 03/23/2009  
Next Scheduled EDR Contact: 06/22/2009  
Data Release Frequency: Quarterly

## SONOMA COUNTY:

# GOVERNMENT RECORDS SEARCHED / DATA CURRENCY TRACKING

## Leaking Underground Storage Tank Sites

A listing of leaking underground storage tank sites located in Sonoma county.

Date of Government Version: 01/20/2009	Source: Department of Health Services
Date Data Arrived at EDR: 01/21/2009	Telephone: 707-565-6565
Date Made Active in Reports: 01/27/2009	Last EDR Contact: 04/20/2009
Number of Days to Update: 6	Next Scheduled EDR Contact: 07/20/2009
	Data Release Frequency: Quarterly

## SUTTER COUNTY:

### Underground Storage Tanks

Underground storage tank sites located in Sutter county.

Date of Government Version: 04/01/2009	Source: Sutter County Department of Agriculture
Date Data Arrived at EDR: 04/02/2009	Telephone: 530-822-7500
Date Made Active in Reports: 04/09/2009	Last EDR Contact: 03/30/2009
Number of Days to Update: 7	Next Scheduled EDR Contact: 06/29/2009
	Data Release Frequency: Semi-Annually

## VENTURA COUNTY:

### Business Plan, Hazardous Waste Producers, and Operating Underground Tanks

The BWT list indicates by site address whether the Environmental Health Division has Business Plan (B), Waste Producer (W), and/or Underground Tank (T) information.

Date of Government Version: 02/26/2009	Source: Ventura County Environmental Health Division
Date Data Arrived at EDR: 03/31/2009	Telephone: 805-654-2813
Date Made Active in Reports: 04/08/2009	Last EDR Contact: 03/10/2009
Number of Days to Update: 8	Next Scheduled EDR Contact: 06/08/2009
	Data Release Frequency: Quarterly

### Inventory of Illegal Abandoned and Inactive Sites

Ventura County Inventory of Closed, Illegal Abandoned, and Inactive Sites.

Date of Government Version: 08/01/2008	Source: Environmental Health Division
Date Data Arrived at EDR: 09/04/2008	Telephone: 805-654-2813
Date Made Active in Reports: 09/18/2008	Last EDR Contact: 02/16/2009
Number of Days to Update: 14	Next Scheduled EDR Contact: 05/18/2009
	Data Release Frequency: Annually

### Listing of Underground Tank Cleanup Sites

Ventura County Underground Storage Tank Cleanup Sites (LUST).

Date of Government Version: 05/29/2008	Source: Environmental Health Division
Date Data Arrived at EDR: 06/24/2008	Telephone: 805-654-2813
Date Made Active in Reports: 07/31/2008	Last EDR Contact: 06/09/2009
Number of Days to Update: 37	Next Scheduled EDR Contact: 06/08/2009
	Data Release Frequency: Quarterly

### Underground Tank Closed Sites List

Ventura County Operating Underground Storage Tank Sites (UST)/Underground Tank Closed Sites List.

Date of Government Version: 12/29/2008	Source: Environmental Health Division
Date Data Arrived at EDR: 01/08/2009	Telephone: 805-654-2813
Date Made Active in Reports: 01/30/2009	Last EDR Contact: 04/08/2009
Number of Days to Update: 22	Next Scheduled EDR Contact: 07/06/2009
	Data Release Frequency: Quarterly

## YOLO COUNTY:

# GOVERNMENT RECORDS SEARCHED / DATA CURRENCY TRACKING

Underground Storage Tank Comprehensive Facility Report  
Underground storage tank sites located in Yolo county.

Date of Government Version: 01/14/2009	Source: Yolo County Department of Health
Date Data Arrived at EDR: 02/06/2009	Telephone: 530-666-8646
Date Made Active in Reports: 04/09/2009	Last EDR Contact: 04/13/2009
Number of Days to Update: 62	Next Scheduled EDR Contact: 07/13/2009
	Data Release Frequency: Annually

## OTHER DATABASE(S)

Depending on the geographic area covered by this report, the data provided in these specialty databases may or may not be complete. For example, the existence of wetlands information data in a specific report does not mean that all wetlands in the area covered by the report are included. Moreover, the absence of any reported wetlands information does not necessarily mean that wetlands do not exist in the area covered by the report.

### CT MANIFEST: Hazardous Waste Manifest Data

Facility and manifest data. Manifest is a document that lists and tracks hazardous waste from the generator through transporters to a tsd facility.

Date of Government Version: 12/31/2006	Source: Department of Environmental Protection
Date Data Arrived at EDR: 12/11/2008	Telephone: 860-424-3375
Date Made Active in Reports: 03/19/2009	Last EDR Contact: 03/13/2009
Number of Days to Update: 98	Next Scheduled EDR Contact: 06/08/2009
	Data Release Frequency: Annually

### NJ MANIFEST: Manifest Information

Hazardous waste manifest information.

Date of Government Version: 09/30/2007	Source: Department of Environmental Protection
Date Data Arrived at EDR: 12/04/2007	Telephone: N/A
Date Made Active in Reports: 12/31/2007	Last EDR Contact: 02/20/2009
Number of Days to Update: 27	Next Scheduled EDR Contact: 05/04/2009
	Data Release Frequency: Annually

### NY MANIFEST: Facility and Manifest Data

Manifest is a document that lists and tracks hazardous waste from the generator through transporters to a TSD facility.

Date of Government Version: 01/27/2009	Source: Department of Environmental Conservation
Date Data Arrived at EDR: 02/25/2009	Telephone: 518-402-8651
Date Made Active in Reports: 03/12/2009	Last EDR Contact: 02/25/2009
Number of Days to Update: 15	Next Scheduled EDR Contact: 05/25/2009
	Data Release Frequency: Annually

### PA MANIFEST: Manifest Information

Hazardous waste manifest information.

Date of Government Version: 12/31/2007	Source: Department of Environmental Protection
Date Data Arrived at EDR: 09/11/2008	Telephone: N/A
Date Made Active in Reports: 10/02/2008	Last EDR Contact: 03/09/2009
Number of Days to Update: 21	Next Scheduled EDR Contact: 06/08/2009
	Data Release Frequency: Annually

### RI MANIFEST: Manifest information

Hazardous waste manifest information

Date of Government Version: 12/31/2008	Source: Department of Environmental Management
Date Data Arrived at EDR: 02/12/2009	Telephone: 401-222-2797
Date Made Active in Reports: 03/11/2009	Last EDR Contact: 03/16/2009
Number of Days to Update: 27	Next Scheduled EDR Contact: 06/15/2009
	Data Release Frequency: Annually

# GOVERNMENT RECORDS SEARCHED / DATA CURRENCY TRACKING

## WI MANIFEST: Manifest Information

Hazardous waste manifest information.

Date of Government Version: 12/31/2007

Date Data Arrived at EDR: 08/22/2008

Date Made Active in Reports: 09/08/2008

Number of Days to Update: 17

Source: Department of Natural Resources

Telephone: N/A

Last EDR Contact: 04/07/2009

Next Scheduled EDR Contact: 07/06/2009

Data Release Frequency: Annually

Oil/Gas Pipelines: This data was obtained by EDR from the USGS in 1994. It is referred to by USGS as GeoData Digital Line Graphs from 1:100,000-Scale Maps. It was extracted from the transportation category including some oil, but primarily gas pipelines.

Sensitive Receptors: There are individuals deemed sensitive receptors due to their fragile immune systems and special sensitivity to environmental discharges. These sensitive receptors typically include the elderly, the sick, and children. While the location of all sensitive receptors cannot be determined, EDR indicates those buildings and facilities - schools, daycares, hospitals, medical centers, and nursing homes - where individuals who are sensitive receptors are likely to be located.

### AHA Hospitals:

Source: American Hospital Association, Inc.

Telephone: 312-280-5991

The database includes a listing of hospitals based on the American Hospital Association's annual survey of hospitals.

### Medical Centers: Provider of Services Listing

Source: Centers for Medicare & Medicaid Services

Telephone: 410-786-3000

A listing of hospitals with Medicare provider number, produced by Centers of Medicare & Medicaid Services, a federal agency within the U.S. Department of Health and Human Services.

### Nursing Homes

Source: National Institutes of Health

Telephone: 301-594-6248

Information on Medicare and Medicaid certified nursing homes in the United States.

### Public Schools

Source: National Center for Education Statistics

Telephone: 202-502-7300

The National Center for Education Statistics' primary database on elementary and secondary public education in the United States. It is a comprehensive, annual, national statistical database of all public elementary and secondary schools and school districts, which contains data that are comparable across all states.

### Private Schools

Source: National Center for Education Statistics

Telephone: 202-502-7300

The National Center for Education Statistics' primary database on private school locations in the United States.

### Daycare Centers: Licensed Facilities

Source: Department of Social Services

Telephone: 916-657-4041

Flood Zone Data: This data, available in select counties across the country, was obtained by EDR in 1999 from the Federal Emergency Management Agency (FEMA). Data depicts 100-year and 500-year flood zones as defined by FEMA.

NWI: National Wetlands Inventory. This data, available in select counties across the country, was obtained by EDR in 2002 and 2005 from the U.S. Fish and Wildlife Service.

## **STREET AND ADDRESS INFORMATION**

© 2009 Tele Atlas North America, Inc. All rights reserved. This material is proprietary and the subject of copyright protection and other intellectual property rights owned by or licensed to Tele Atlas North America, Inc. The use of this material is subject to the terms of a license agreement. You will be held liable for any unauthorized copying or disclosure of this material.

**SR 710 Environmental Assessment Zone 5**  
Los Angeles, CA

Inquiry Number: 02468645.3r  
April 21, 2009

**EDR DataMap™ Environmental Atlas™**



***Thank you for your business.***  
Please contact EDR at 1-800-352-0050  
with any questions or comments.

**Disclaimer - Copyright and Trademark Notice**

This Report contains certain information obtained from a variety of public and other sources reasonably available to Environmental Data Resources, Inc. It cannot be concluded from this Report that coverage information for the target and surrounding properties does not exist from other sources. **NO WARRANTY EXPRESSED OR IMPLIED, IS MADE WHATSOEVER IN CONNECTION WITH THIS REPORT. ENVIRONMENTAL DATA RESOURCES, INC. SPECIFICALLY DISCLAIMS THE MAKING OF ANY SUCH WARRANTIES, INCLUDING WITHOUT LIMITATION, MERCHANTABILITY OR FITNESS FOR A PARTICULAR USE OR PURPOSE. ALL RISK IS ASSUMED BY THE USER. IN NO EVENT SHALL ENVIRONMENTAL DATA RESOURCES, INC. BE LIABLE TO ANYONE, WHETHER ARISING OUT OF ERRORS OR OMISSIONS, NEGLIGENCE, ACCIDENT OR ANY OTHER CAUSE, FOR ANY LOSS OF DAMAGE, INCLUDING, WITHOUT LIMITATION, SPECIAL, INCIDENTAL, CONSEQUENTIAL, OR EXEMPLARY DAMAGES. ANY LIABILITY ON THE PART OF ENVIRONMENTAL DATA RESOURCES, INC. IS STRICTLY LIMITED TO A REFUND OF THE AMOUNT PAID FOR THIS REPORT.** Purchaser accepts this Report "AS IS". Any analyses, estimates, ratings, environmental risk levels or risk codes provided in this Report are provided for illustrative purposes only, and are not intended to provide, nor should they be interpreted as providing any facts regarding, or prediction or forecast of, any environmental risk for any property. Only a Phase I Environmental Site Assessment performed by an environmental professional can provide information regarding the environmental risk for any property. Additionally, the information provided in this Report is not to be construed as legal advice.

Copyright 2006 by Environmental Data Resources, Inc. All rights reserved. Reproduction in any media or format, in whole or in part, of any report or map of Environmental Data Resources, Inc., or its affiliates, is prohibited without prior written permission.

EDR and its logos (including Sanborn and Sanborn Map) are trademarks of Environmental Data Resources, Inc. or its affiliates. All other trademarks used herein are the property of their respective owners.

## FOCUS MAP SUMMARY

<u>Database</u>	<u>Total Plotted</u>
<b><u>FEDERAL RECORDS</u></b>	
NPL	2
Proposed NPL	0
Delisted NPL	0
NPL LIENS	0
CERCLIS	5
CERC-NFRAP	3
LIENS 2	0
CORRACTS	2
RCRA-TSDF	1
RCRA-LQG	12
RCRA-SQG	159
RCRA-CESQG	2
RCRA-NonGen	29
US ENG CONTROLS	1
US INST CONTROL	0
ERNS	33
HMIRS	13
DOT OPS	1
US CDL	0
US BROWNFIELDS	0
DOD	0
FUDS	0
LUCIS	0
CONSENT	1
ROD	1
UMTRA	0
ODI	0
DEBRIS REGION 9	0
MINES	0
TRIS	6
TSCA	0
FTTS	14
HIST FTTS	13
SSTS	15
ICIS	17
PADS	1
MLTS	0
RADINFO	0
FINDS	268
RAATS	0
SCRD DRYCLEANERS	0
<b><u>STATE AND LOCAL RECORDS</u></b>	
HIST Cal-Sites	1
CA BOND EXP. PLAN	0
SCH	3
Toxic Pits	0

## FOCUS MAP SUMMARY

<u>Database</u>	<u>Total Plotted</u>
SWF/LF	19
CA WDS	44
WMUDS/SWAT	9
Cortese	0
SWRCY	10
LUST	122
CA FID UST	67
SLIC	200
UST	71
HIST UST	181
LIENS	0
SWEEPS UST	204
CHMIRS	46
LDS	5
MCS	0
AST	0
Notify 65	7
DEED	2
VCP	0
DRYCLEANERS	19
WIP	512
CDL	30
RESPONSE	1
HAZNET	878
EMI	183
ENVIROSTOR	7
HAULERS	2
<b><u>TRIBAL RECORDS</u></b>	
INDIAN RESERV	0
INDIAN ODI	0
INDIAN LUST	0
INDIAN UST	0
INDIAN VCP	0
<b><u>EDR PROPRIETARY RECORDS</u></b>	
Manufactured Gas Plants	0

**NOTES:**

Sites may be listed in more than one database

# EXECUTIVE SUMMARY

## TARGET PROPERTY INFORMATION

### ADDRESS

LOS ANGELES, CA  
ARCADIA, CA 91776

## DATABASES WITH NO MAPPED SITES

No mapped sites were found in EDR's search of available ("reasonably ascertainable ") government records within the requested search area for the following databases:

### FEDERAL RECORDS

Proposed NPL.....	Proposed National Priority List Sites
Delisted NPL.....	National Priority List Deletions
NPL LIENS.....	Federal Superfund Liens
LIENS 2.....	CERCLA Lien Information
US INST CONTROL.....	Sites with Institutional Controls
US CDL.....	Clandestine Drug Labs
US BROWNFIELDS.....	A Listing of Brownfields Sites
DOD.....	Department of Defense Sites
FUDS.....	Formerly Used Defense Sites
LUCIS.....	Land Use Control Information System
UMTRA.....	Uranium Mill Tailings Sites
ODI.....	Open Dump Inventory
DEBRIS REGION 9.....	Torres Martinez Reservation Illegal Dump Site Locations
MINES.....	Mines Master Index File
TSCA.....	Toxic Substances Control Act
MLTS.....	Material Licensing Tracking System
RADINFO.....	Radiation Information Database
RAATS.....	RCRA Administrative Action Tracking System
SCRD DRYCLEANERS.....	State Coalition for Remediation of Drycleaners Listing

### STATE AND LOCAL RECORDS

CA BOND EXP. PLAN.....	Bond Expenditure Plan
Toxic Pits.....	Toxic Pits Cleanup Act Sites
Cortese.....	"Cortese" Hazardous Waste & Substances Sites List
LIENS.....	Environmental Liens Listing
MCS.....	Military Cleanup Sites Listing
AST.....	Aboveground Petroleum Storage Tank Facilities
VCP.....	Voluntary Cleanup Program Properties

### TRIBAL RECORDS

INDIAN RESERV.....	Indian Reservations
INDIAN ODI.....	Report on the Status of Open Dumps on Indian Lands
INDIAN LUST.....	Leaking Underground Storage Tanks on Indian Land

## EXECUTIVE SUMMARY

INDIAN UST..... Underground Storage Tanks on Indian Land  
INDIAN VCP..... Voluntary Cleanup Priority Listing

### EDR PROPRIETARY RECORDS

Manufactured Gas Plants..... EDR Proprietary Manufactured Gas Plants

### SURROUNDING SITES: SEARCH RESULTS

Surrounding sites were identified.

The Map ID column refers to the Map ID-Focus Map(s) of the listed site.

Sites listed in ***bold italics*** are in multiple databases.

Unmappable (orphan) sites are not considered in the foregoing analysis.

### FEDERAL RECORDS

NPL: Also known as Superfund, the National Priority List database is a subset of CERCLIS and identifies over 1,200 sites for priority cleanup under the Superfund program. The source of this database is the U.S. EPA.

A review of the NPL list, as provided by EDR, and dated 02/02/2009 has revealed that there are 2 NPL sites within the searched area.

<u>Site</u>	<u>Address</u>	<u>Map ID</u>
<b><i>SAN GABRIEL VALLEY (AREA 1)</i></b>	<b><i>PECK RD &amp; REAL</i></b>	<b><i>0-3,4,10,11,12,19,20</i></b>
<b><i>SAN GABRIEL VALLEY (AREA 3)</i></b>	<b><i>MAIN ST &amp; GAFIELD AVE</i></b>	<b><i>0-6,7,8,15,16</i></b>

CERCLIS: The Comprehensive Environmental Response, Compensation and Liability Information System contains data on potentially hazardous waste sites that have been reported to the USEPA by states, municipalities, private companies and private persons, pursuant to Section 103 of the Comprehensive Environmental Response, Compensation and Liability Act (CERCLA). CERCLIS contains sites which are either proposed to or on the National Priorities List (NPL) and sites which are in the screening and assessment phase for possible inclusion on the NPL.

A review of the CERCLIS list, as provided by EDR, and dated 10/07/2008 has revealed that there are 5 CERCLIS sites within the searched area.

<u>Site</u>	<u>Address</u>	<u>Map ID</u>
<b><i>SAN GABRIEL VALLEY (AREA 1)</i></b>	<b><i>PECK RD &amp; REAL</i></b>	<b><i>0-3,4,10,11,12,19,20</i></b>
<b><i>SAN GABRIEL VALLEY (AREA 3)</i></b>	<b><i>MAIN ST &amp; GAFIELD AVE</i></b>	<b><i>0-6,7,8,15,16</i></b>
<b><i>JONELL OIL CORP</i></b>	<b><i>13649 LIVE OAK LANE</i></b>	<b><i>8-5</i></b>
<b><i>CROWN CITY PLATING COMPANY</i></b>	<b><i>4350 TEMPLE CITY BLVD.</i></b>	<b><i>364-9,18</i></b>
<b><i>A-AMERICAN ENVIRONMENTAL</i></b>	<b><i>3033 W MISSION RD</i></b>	<b><i>537-14</i></b>

## EXECUTIVE SUMMARY

CERC-NFRAP: Archived sites are sites that have been removed and archived from the inventory of CERCLIS sites. Archived status indicates that, to the best of EPA's knowledge, assessment at a site has been completed and that EPA has determined no further steps will be taken to list this site on the National Priorities List (NPL), unless information indicates this decision was not appropriate or other considerations require a recommendation for listing at a later time. This decision does not necessarily mean that there is no hazard associated with a given site; it only means that, based upon available information, the location is not judged to be a potential NPL site.

A review of the CERC-NFRAP list, as provided by EDR, and dated 12/03/2007 has revealed that there are 3 CERC-NFRAP sites within the searched area.

<u>Site</u>	<u>Address</u>	<u>Map ID</u>
<b>APODACA &amp; SONS PLATING CO</b>	<b>4349 BALDWIN AVE.</b>	<b>363-10,19</b>
<b>HANDY &amp; HARMAN</b>	<b>4140 GIBSON ROAD</b>	<b>463-19</b>
<b>SUNCLIPSE MISSION CORRUGATREL</b>	<b>3201 WEST MISSION AVENU</b>	<b>542-14</b>

CORRACTS: CORRACTS is a list of handlers with RCRA Corrective Action Activity. This report shows which nationally-defined corrective action core events have occurred for every handler that has had corrective action activity.

A review of the CORRACTS list, as provided by EDR, and dated 12/17/2008 has revealed that there are 2 CORRACTS sites within the searched area.

<u>Site</u>	<u>Address</u>	<u>Map ID</u>
<b>HANDY &amp; HARMAN</b>	<b>4140 GIBSON ROAD</b>	<b>463-19</b>
<b>PLASTIC MATERIALS INC</b>	<b>3033 W MISSION RD</b>	<b>537-14</b>

RCRA-TSDF: RCRAInfo is EPA's comprehensive information system, providing access to data supporting the Resource Conservation and Recovery Act (RCRA) of 1976 and the Hazardous and Solid Waste Amendments (HSWA) of 1984. The database includes selective information on sites which generate, transport, store, treat and/or dispose of hazardous waste as defined by the Resource Conservation and Recovery Act (RCRA). Transporters are individuals or entities that move hazardous waste from the generator offsite to a facility that can recycle, treat, store, or dispose of the waste. TSDFs treat, store, or dispose of the waste.

A review of the RCRA-TSDF list, as provided by EDR, and dated 11/12/2008 has revealed that there is 1 RCRA-TSDF site within the searched area.

<u>Site</u>	<u>Address</u>	<u>Map ID</u>
<b>PLASTIC MATERIALS INC</b>	<b>3033 W MISSION RD</b>	<b>537-14</b>

RCRA-LQG: RCRAInfo is EPA's comprehensive information system, providing access to data supporting the Resource Conservation and Recovery Act (RCRA) of 1976 and the Hazardous and Solid Waste Amendments (HSWA) of 1984. The database includes selective information on sites which generate, transport, store, treat and/or dispose of hazardous waste as defined by the Resource Conservation and Recovery Act (RCRA). Large quantity generators (LQGs) generate over 1,000 kilograms (kg) of hazardous waste, or over 1 kg of acutely hazardous waste per month.

A review of the RCRA-LQG list, as provided by EDR, and dated 11/12/2008 has revealed that there are

## EXECUTIVE SUMMARY

12 RCRA-LQG sites within the searched area.

<u>Site</u>	<u>Address</u>	<u>Map ID</u>
<b>SOUTHERN CALIFORNIA EDISON</b>	<b>5016 EARLE AVE</b>	<b>221-8</b>
PACIFIC BELL	8633 GRAND AVE	254-8
EXXONMOBIL OIL CORP.	4749 N SANTA ANITA AVE	268-11
NATTER MANUFACTURING, INC.	9440 GIDLEY STREET	333-9
<b>CROWN CITY PLATING COMPANY</b>	<b>4350 TEMPLE CITY BLVD.</b>	<b>364-9,18</b>
<b>HERMETIC SEAL CORPORATION</b>	<b>4232 TEMPLE CITY BLVD.</b>	<b>396-18</b>
<b>SO CAL EDISON INVESTMENT &amp; RHM</b>	<b>501 S. MARENGO AVE</b>	<b>405-15</b>
ALHAMBRA METER STATION	800 S MARENGO AVE	432-15
<b>M.C. GILL CORP</b>	<b>4056 EASY ST</b>	<b>433-18</b>
EXXONMOBIL OIL CORP NO 10550	801 E VALLEY BLVD	497-17
EXXONMOBIL OIL CORP.	1495 E VALLEY BLVD	520-16
EXXONMOBIL OIL CORPORATION 123	1000 W VALLEY BLVD	551-15

RCRA-SQG: RCRAInfo is EPA's comprehensive information system, providing access to data supporting the Resource Conservation and Recovery Act (RCRA) of 1976 and the Hazardous and Solid Waste Amendments (HSWA) of 1984. The database includes selective information on sites which generate, transport, store, treat and/or dispose of hazardous waste as defined by the Resource Conservation and Recovery Act (RCRA). Small quantity generators (SQGs) generate between 100 kg and 1,000 kg of hazardous waste per month.

A review of the RCRA-SQG list, as provided by EDR, and dated 11/12/2008 has revealed that there are 159 RCRA-SQG sites within the searched area.

<u>Site</u>	<u>Address</u>	<u>Map ID</u>
<b>B AND S ENTERPRISES INC</b>	<b>1424 E ARROW HIGHWAY</b>	<b>4-5</b>
<b>JONELL OIL CORP</b>	<b>13649 LIVE OAK LANE</b>	<b>8-5</b>
<b>OWL ROCK PRODUCTS</b>	<b>13646 LIVE OAK LN</b>	<b>8-5</b>
<b>CF MOTORFREIGHT</b>	<b>13645 LIVE OAK LN</b>	<b>8-5</b>
<b>BEST OVERNITE EXPRESS</b>	<b>406 LIVE OAK AVE</b>	<b>17-4</b>
<b>PECK ROAD GRAVEL PIT</b>	<b>128 EAST LIVE OAK AVENU</b>	<b>17-4</b>
<b>RUSTYS GERMAN AUTOMOTIVE</b>	<b>4131 LIBVE OAK AVE</b>	<b>41-3</b>
<b>ARCADIA PAR 3 GOLF COURSE</b>	<b>620 E LIVE OAK AVE</b>	<b>43-3</b>
<b>JOHN PAYNE TRUCKING</b>	<b>333 E LIVE OAK</b>	<b>49-3</b>
<b>AUTRONICS CORP</b>	<b>314 E LIVE OAK AVE</b>	<b>49-3</b>
<b>DOWTY MARTIME SYSTEMS INC</b>	<b>300 E LIVE OAK AVE</b>	<b>49-3</b>
<b>SPRAGUES ROCK AND SAND</b>	<b>235 E LIVE OAK</b>	<b>50-3</b>
<b>CHEVRON STATION NO 93583</b>	<b>11 E LIVE OAK AVE</b>	<b>67-2,3,10,11</b>
<b>UTAMA AUTO REPAIR</b>	<b>16 W LIVE OAK AVE UNIT</b>	<b>67-2,10</b>
<b>PALACE CLEANERS ARCADIA</b>	<b>35 W LAS TUNAS DR</b>	<b>67-2,10</b>
<b>VACCO DRAPERY &amp; RUG CLNG</b>	<b>36 W LIVE OAK AVE</b>	<b>67-2,10</b>
<b>BILLS AUTO BODY</b>	<b>42 W LIVE OAK AVE</b>	<b>67-2,10</b>
<b>PAT TRANSMISSION</b>	<b>10 W LIVE OAK AVE UNIT</b>	<b>67-2,10</b>
<b>NATIONAL DISCOUNT TIRES</b>	<b>10 W LIVE OAK UNIT A</b>	<b>67-2,10</b>
<b>HUNTINGTON MEDICAL GROUP INC</b>	<b>9810 LAS TUNAS DR</b>	<b>69-1,9</b>
<b>TONYS AUTO BODY</b>	<b>125 W LIVE OAK</b>	<b>74-2,10</b>
<b>ARCADIA AUTO CTR</b>	<b>154 W LIVE OAK AVE</b>	<b>82-2,10</b>
<b>DIPLOMAT DRAPES &amp; CLEANERS</b>	<b>9460 LAS TUNAS DR</b>	<b>87-1,9</b>
<b>COLALIFE ONE HOUR PHOTO</b>	<b>9447 1/2 E LAS TUNAS DR</b>	<b>87-9</b>
<b>CHEVRON STATION 92721</b>	<b>9425 LAS TUNAS DR</b>	<b>87-9</b>
<b>RELIABLE MTRS SVC</b>	<b>9178 E LAS TUNAS</b>	<b>89-9</b>
<b>WONDER CLEANERS &amp; DRAPERY</b>	<b>9136 E LAS TUNAS DR</b>	<b>89-9</b>
<b>GERMAN AUTO REPAIR</b>	<b>9133 E LAS TUNAS</b>	<b>89-9</b>
<b>ROYAL CLEANERS</b>	<b>5739 ROSEMEAD BLVD</b>	<b>97-9</b>

## EXECUTIVE SUMMARY

Site	Address	Map ID
CHEVRON STATION NO 202036	5675 ROSEMEAD BLVD	97-9
SAN GABRIEL CLEANERS	1309 E LAS TUNAS DR	110-8,9
K MART	5665 N ROSEMEAD BLVD	121-9
ONE STOP BRAKE SUPPLY	11621 CLARK ST	126-11
THE CIRCUIT TREE	11744 CIRCUIT TREE	126-11,12
SHELL SERVICE STATION	9010 E BROADWAY	130-9
HANSTEG IND, INC	11650 GOLDRING RD	131-11
VAPOR DEGREASER	11672 MC BEAN DR	139-11
JAMES CUSTOM MARKING	11707 MCBEAN DR	139-11
PHILLIPS RACING	11721-B MCBEAN DR	139-11
ARCADIA CITY CORPORATION YARD	11800 GOLDRING RD	143-11,12
SAN GABRIEL ACADEMY	8827 E BROADWAY	154-9
J & J AUTO BODY SHOP	130 AGOSTINO RD	164-8
ALL CAR SPECIALISTS INC	330 S DEL MAR	164-8
VINTAGE HAMMERS & COLOR	414 AGOSTINO RD	166-8
F & R ENGINE REBUILD	401 AGOSTINO	166-8
DANS AUTO CLINIC	5234 N PECK RD	175-11
TEMPLE CITY FOREIGN CAR RPR	5402 N ROSEMEAD BLVD	176-9
JIMS BODY WORKS	421 SO SAN GABRIEL BLVD	181-8
JIMS BODY WORKS & FRAME	421 S SAN GABRIEL BLVD	181-8
EDMONDSON ENTERPRISES	10946 EAST GRAND AVENUE	183-10,11
SAMS AUTOMOTIVE	843 COMMERCIAL AVE	185-8
PIANOS WHOLESale	4923 SANTA ANITA	192-11
ALHAMBRA USD SAN GABRIEL HIGH	801 RAMONA ST	197-7
TEMPLE CITY KAWASAKI	5300 N ROSEMEAD BLVD	199-9
UVP INC	5100 WALNUT GROVE	207-8
E T C CARPET MILLS LTD.	5012 WALNUT GROVE	213-8
TURBO JET PROD. CO INC	5025 N EARLE AVE	221-8
PAGE 43	4901 N SANTA ANITA	227-11
SHERWIN WILLIAMS CO	811 S SAN GABRIEL BLVD	228-8
DRIFTWOOD DAIRY INCORPORATED	10724 E. LOWER AZUSA RD	232-10
MISSION LASER WORKS INC	10750 LOWER AZUSA RD	235-10
CERVITOR KITCHENS INC	10775 LOWER AZUSA RD	235-10
AZTEC CHEMICAL, INC	10770 LOWER AZUSA RD	235-10
CARVAJAL AUTO REPAIR	10646 LOWER AZUSA RD	243-10
SAKAIDA NURSERY INC	8626 E GRAND AVE	254-8
BOULEVARD CLEANERS	4790 N PECK RD	256-11
CAPITOL IMPORTS	950 S SAN GABRIEL	261-8
ARDEN CLEANERS	10308 LOWER AZUSA RD	263-10
VONS GROCERY CO FORKLIFT	10150 LOWER AZUSA RD	274-10
MEADOWS AUTOMOTIVE	9944 LOWER AZUSA RD	284-10
COLLIDE O SCOPE	9944 LOWER AZUSA RD # A	284-10
F & S MOBILE	4550 N BALDWIN	290-10
PARK CLEANERS INC	512 S GARFIELD AVE	295-7
MERRILL CLEANERS	4727 PECK AVE	299-11
HOME DEPOT USA INC HD 6673	9700 LOWER AZUSA ROAD	300-9,10
AZUSA CLEANERS	9588 LOWER AZUSA RD	304-9
BFI SERVICES GROUP	4511 N ROWLAND AVE	307-10
KENS TOW SERVICE	9350 LOWER AZUSA RD	318-9
MIRACLE SEALANT	12318 LOWER AZUSA RD	319-12
RAY PRODUCTS	4463 ROWLAND AV	320-10
V I P APPAREL GROUP INC	9440 GIDLEY ST	333-9
ROSEMEAD MAINT STATION	9153 LOWER AZUSA	336-9
CARLS AUTO ELECTRIC	4564 N PECK RD	338-11
DIAGNOSTIC MEDICAL GRP OF S CA	1129 S SAN GABRIEL BLVD	340-8
CHEVRON STATION 90199	300 S ATLANTIC BLVD	341-6



## EXECUTIVE SUMMARY

Site	Address	Map ID
SEIDNERS AUTO CENTER	4500 N ROSEMEAD BLVD	349-9
ROWLAND BLDG OLD PLATO SITE	4357 N ROWLAND AVE	356-10,19
DRUM DEPOT	4349 ROWLAND AVE	356-10,19
DAVE TRANSPORTATION SERVICES	4337 ROWLAND AVE	356-10,19
LADD-FAB INC	4323 ROWLAND	356-10,19
MILLER DIAL CORPORATION	4400 N. TEMPLE CITY BLV	357-9,18
HERMETIC SEAL CORP	4501 N ARDEN DR	362-10,19
APODACA & SONS PLATING CO	4349 BALDWIN AVE.	363-10,19
L A TRIM INC	4343 TEMPLE CITY BLVD	364-9,18
ACME CONVERTING CO	4327 N TEMPLE CITY BLVD	364-9,18
LA PUMPING PLANT #91	675 FRONT ST	365-6,15
BOB WONDRIES FORD (SERVICE DEP	400 S ATLANTIC BLVD	367-6,15
BROWN JORDAN CO	9860 GIDLEY ST	373-19
TRAIL CHEMICAL CORPORATION	9904 GIDLEY STREET	373-19
OLE LEE INC	4279 SHIRLEY AVE	382-19
ARROWHEAD DRINKING WATER	4250 N. BALDWIN	383-19
PACIFIC BELL	1121 W MISSION RD	390-15
ALHAMBRA CITY OF	900 SOUTH NEW AVENUE	391-16
HI TECH AUTO CARE CTR INC	4402 N PECK RD	392-20
APOLLO TIRE AND OFF ROAD	1311 S SAN GABRIEL BLVD	394-17
CLAYTON MANUFACTURING COMPANY	4213 N TEMPLE CITY BLVD	396-18
GOULD INCORPORATED NAVCOM SYST	4323 ARDEN DRIVE	398-19
CROWNGIBRAITAR GRAPHIC CENTER	615 SOUTH RAYMOND AVE	404-15
RICHARDSON X RAY INC	617 SOUTH RAYMOND AVENU	404-15
ACE AVIATION, INC	4233 SANTA ANITA AVE	406-19
RAIDER PAINTING COMPANY	4233 N SANTA ANITA BLVD	406-19
JAMES JONES CO	4127 TEMPLE CITY BLVD	416-18
ANVIL CASES, INC	4128 TEMPLE CITY BLVD	416-18
SPARLING INSTRUMENTS INC	4097 N TEMPLE CITY BLVD	416-18
ROSEMEAD CITY OF	9101 E MISSION DR	417-18
HOWARDS TV & APPL	4177 ROWLAND AVE	418-18,19
PACIFIC BELL	1415 MISSION ROAD	427-15
JONES EXCAVATING	704 S DATE AVE	431-15
LUCENT TECHNOLOGIES	2015 WEST CHESTNUT STRE	450-15
BRAUN C F & CO RESEARCH FAC	1000 S FREMONT AVE	454-15
AVALON PLATING CO INC	816 S DATE AVE	457-15
DIAMANTE AUTO BODY	10149 RAILROAD DR	459-19
LLOYDS TRANSMISSION	9640 E VALLEY BLVD	460-18
I T S	9558 E VALLEY	460-18
HANDY & HARMAN	4140 GIBSON ROAD	463-19
GARY MODDYS AUTO	9521 E. VALLEY BLVD	464-18
S&D AUTO BODY INC	9711 E VALLEY BLVD	465-18
BOB VOGEL'S PAINT & BODY SHOP	1523 S SAN GABRIEL BLVD	466-17
BOULEVARD CLEANERS	9406 E VALLEY BLVD	469-18
COMPITITION AUTO BODY	9358 E VALLEY BLVD	470-18
HARRYS RADIATOR SHOP	9344 E VALLEY BLVD	470-18
COMMERCIAL ELECTRIC MOTOR INC	1101 SO MERIDIAN AVE	472-14
VALLEY CREST CLEANERS	8944 E VALLEY BLVD	478-18
MIKES FOREIGN AUTO	8737 VALLEY BLVD	482-17
YING LAN NO 1 AUTO SVC	8548 E VALLEY BLVD	488-17
MOBIL OIL CORP HOY	801 E VALLEY	497-17
NICE RIVERSIDE INC	745 E VALLEY BLVD	498-17
TESORO GASOLINE DIGAS SAN GABR	600 E VALLEY BLVD	500-17
THE CORNER COMPANY	2215 WEST MISSION RD	503-15
JAMY'S AUTO REPAIRS	327 E VALLEY BLVD	506-17
BLUE STAR AUTO	324 W VALLEY BLVD	513-16

## EXECUTIVE SUMMARY

<u>Site</u>	<u>Address</u>	<u>Map ID</u>
<i>EXXONMOBIL OIL CORPORATION - 1</i>	<i>1495 E VALLEY BLVD</i>	<i>520-16</i>
<i>BUCKBOARD CLEANERS</i>	<i>1465 E VALLEY BLVD</i>	<i>520-16</i>
<i>SO CALIF GAS CO/ALHAMBRA BASE</i>	<i>1120 E VALLEY BLVD</i>	<i>524-16</i>
<i>DRY CLEAN EXPRESS</i>	<i>1028 E VALLEY BLVD</i>	<i>526-16</i>
<i>UNITED FOREIGN AUTOMOTIVE INC</i>	<i>1625 S DEL MAR AVE</i>	<i>534-17</i>
<i>KERECHUK MOTOR SERVICE</i>	<i>120 E VALLEY B1</i>	<i>538-16</i>
<i>ONE WAY AUTO PARTS</i>	<i>3117 W MISSION RD</i>	<i>540-14</i>
<i>SUNCLIPSE MISSION CORRUGATREL</i>	<i>3201 WEST MISSION AVENU</i>	<i>542-14</i>
<i>A AND A AUTO SVC</i>	<i>441 W VALLEY BLVD</i>	<i>545-15,16</i>
<i>CHIEF CLEANERS</i>	<i>925 W VALLEY</i>	<i>551-15</i>
<i>DYNASTY STUDIO</i>	<i>903 W VALLEY BLVD</i>	<i>551-15</i>
<i>AVIS LUBE</i>	<i>1200 WEST VALLEY BLVD</i>	<i>553-15</i>
<i>AAMCO TRANSMISSION</i>	<i>1420 W VALLEY BLVD</i>	<i>558-15</i>
<i>TANOUYE LAWNMOWER SHOP</i>	<i>1924 W VALLEY BLVD</i>	<i>565-15</i>
<i>MARK DANEKAS TRANS INC DBA AAM</i>	<i>2101 W VALLEY BLVD</i>	<i>568-15</i>
<i>HAINES MAZDA SPECIALIST</i>	<i>2233 W VALLEY BLVD</i>	<i>570-15</i>
<i>CHEVRON STATION 9 2400</i>	<i>2600 W VALLEY</i>	<i>575-14,15</i>
<i>VALLEY CLEANERS</i>	<i>2619 W VALLEY BLVD</i>	<i>575-14,15</i>

RCRA-CESQG: RCRAInfo is EPA's comprehensive information system, providing access to data supporting the Resource Conservation and Recovery Act (RCRA) of 1976 and the Hazardous and Solid Waste Amendments (HSWA) of 1984. The database includes selective information on sites which generate, transport, store, treat and/or dispose of hazardous waste as defined by the Resource Conservation and Recovery Act (RCRA). Conditionally exempt small quantity generators (CESQGs) generate less than 100 kg of hazardous waste, or less than 1 kg of acutely hazardous waste per month.

A review of the RCRA-CESQG list, as provided by EDR, and dated 11/12/2008 has revealed that there are 2 RCRA-CESQG sites within the searched area.

<u>Site</u>	<u>Address</u>	<u>Map ID</u>
<i>FREIGHT CONTAINER CORP</i>	<i>4942 ENCINITA AVE</i>	<i>282-9</i>
<i>GREGG INDUSTRIES</i>	<i>10460 HICKSON ST.</i>	<i>458-19</i>

RCRA-NonGen: RCRAInfo is EPA's comprehensive information system, providing access to data supporting the Resource Conservation and Recovery Act (RCRA) of 1976 and the Hazardous and Solid Waste Amendments (HSWA) of 1984. The database includes selective information on sites which generate, transport, store, treat and/or dispose of hazardous waste as defined by the Resource Conservation and Recovery Act (RCRA). Non-Generators do not presently generate hazardous waste.

A review of the RCRA-NonGen list, as provided by EDR, and dated 11/12/2008 has revealed that there are 29 RCRA-NonGen sites within the searched area.

<u>Site</u>	<u>Address</u>	<u>Map ID</u>
<i>MARVIN MARROQUIN DBA M B TRUCK</i>	<i>257 LONGDEN AVE</i>	<i>12-4</i>
<i>POSADAS TRUCKING</i>	<i>327 LIVE OAK</i>	<i>23-4</i>
<i>CH WASHINGTON TRUCKING</i>	<i>327 E LIVE OAK</i>	<i>49-3</i>
<i>SIMPSON, HAROLD E.</i>	<i>200 EAST LIVE OAK AVENU</i>	<i>50-3</i>
<i>GOLDENSTATE ENVIRONMENTAL INC</i>	<i>67 E LIVE OAK AVE STE 2</i>	<i>52-3</i>
<i>G-J &amp; SONS TRUCKING</i>	<i>5540 N BALDWIN</i>	<i>95-10</i>
<i>A C E S</i>	<i>9067 E LAS TUNAS DR</i>	<i>103-9</i>

## EXECUTIVE SUMMARY

<u>Site</u>	<u>Address</u>	<u>Map ID</u>
TRI PRODUCTS INC	5649 PECK RD	104-11
MM TRUCKING	5040 CEDAR AVE	203-11
<b>ANJAC PLASTICS INC</b>	<b>4456 N BALDWIN AVE</b>	<b>317-10</b>
<b>CHADWICK HELMUTH CO, INC</b>	<b>4601 N ARDEN DR</b>	<b>332-10</b>
<b>BEAGLE MFG CO INC</b>	<b>4377 N BALDWIN AVE</b>	<b>353-10,19</b>
<b>EG &amp; G BIRTCHE INDUSTRIAL PRO</b>	<b>4505 N. ARDEN DRIVE</b>	<b>362-10,19</b>
<b>IC DISPOSAL SYSTEMS INCORPORAT</b>	<b>900 SOUTH GARFIELD AVEN</b>	<b>372-7,16</b>
<b>AWH OIL</b>	<b>12129 RANCHITO ST</b>	<b>376-20,21</b>
<b>YOUNG L H JR</b>	<b>4605 N WHISTLER</b>	<b>385-20</b>
<b>PJB DISPOSAL CO.</b>	<b>1514 ORANGE ST.</b>	<b>401-15</b>
<b>CALIFORNIA DRILLING &amp; BLASTING</b>	<b>4144 ADEN DR</b>	<b>452-19</b>
<b>MINIT LUBE 1309</b>	<b>9655 VALLEY BLVD</b>	<b>460-18</b>
<b>ALHAMBRA WESTMINSTER BUSINESS</b>	<b>1133 WESTMINSTER AVE</b>	<b>487-14</b>
<b>NARDON MFG CO INC</b>	<b>2215-25 W MISSION RD</b>	<b>503-15</b>
<b>SHELL SERVICE STATION</b>	<b>100 VALLEY BLVD</b>	<b>509-17</b>
ALL WASTE DSPL INC	3033 W MISSION RD	537-14
SOLVENT RECOVERY SYSTEMS INC	3033 W MISSION RD	537-14
<b>PLASTIC MATERIALS INC</b>	<b>3033 W MISSION RD</b>	<b>537-14</b>
<b>HONDA CAR SPEC</b>	<b>120 E VALLEY</b>	<b>538-16</b>
<b>A V TRANSP SYST</b>	<b>400 W BENCAMP ST</b>	<b>544-16</b>
<b>GENERAL DYNAMICS POMONA DIVISI</b>	<b>2300 W VALLEY BLVD</b>	<b>571-15</b>
<b>SHELL OIL CO</b>	<b>3200 W VALLEY/WESTMONT</b>	<b>590-14</b>

US ENG CONTROLS: A listing of sites with engineering controls in place.

A review of the US ENG CONTROLS list, as provided by EDR, and dated 10/06/2008 has revealed that there is 1 US ENG CONTROLS site within the searched area.

<u>Site</u>	<u>Address</u>	<u>Map ID</u>
<b>SAN GABRIEL VALLEY (AREA 1)</b>	<b>PECK RD &amp; REAL</b>	<b>0-3,4,10,11,12,19,20</b>

ERNS: The Emergency Response Notification System records and stores information on reported releases of oil and hazardous substances. The source of this database is the U.S. EPA.

A review of the ERNS list, as provided by EDR, and dated 12/31/2007 has revealed that there are 33 ERNS sites within the searched area.

<u>Site</u>	<u>Address</u>	<u>Map ID</u>
1438 ARROW HWY SUITE J	1438 ARROW HWY SUITE J	4-5
2849 MYRTLE AVE	2849 MYRTLE AVE	16-4
284 LIVE OAK	284 LIVE OAK	21-4
592 LIVE OAKS	592 LIVE OAKS	22-4
406 E LIVE OAK AVE	406 E LIVE OAK AVE	47-3
592 LIVE OAK	592 LIVE OAK	61-4
816 E. LIVE OAK	816 E. LIVE OAK	128-8
5259 VILLAGE CIRCLE DR.	5259 VILLAGE CIRCLE DR.	162-10
11844-6 CHERRY LEE DRIVE	11844-6 CHERRY LEE DRIV	216-11
9167 LA ROSA DR	9167 LA ROSA DR	241-9
8656 GRAND ST.	8656 GRAND ST.	254-8
13000 EAST LOS ANGELES STREET	13000 EAST LOS ANGELES	257-12

## EXECUTIVE SUMMARY

<u>Site</u>	<u>Address</u>	<u>Map ID</u>
13000 E. LOS ANGELES ST.	13000 E. LOS ANGELES ST	257-12
11514 LOWER AZUSA RD	11514 LOWER AZUSA RD	270-11
4715 ROSEMEAD BLVD	4715 ROSEMEAD BLVD	303-9
4349 TEMPLE CITY BLVD.	4349 TEMPLE CITY BLVD.	342-9
4327 TEMPLE CITY BLVD	4327 TEMPLE CITY BLVD	364-9,18
700 S. PALM AVENUE	700 S. PALM AVENUE	430-15
704 S. DATE	704 S. DATE	431-15
1485 E VALLEY BLVD	1485 E VALLEY BLVD	520-16
1444 E. VALLEY BLVD.	1444 E. VALLEY BLVD.	520-16
1444 EAST VALLEY BLVD	1444 EAST VALLEY BLVD	520-16
1444 E. VALLEY BLVD.	1444 E. VALLEY BLVD.	520-16
3033 W MISSION RD	3033 W MISSION RD	537-14
3033 WEST MISSION	3033 WEST MISSION	537-14
3033 W MISSION RD	3033 W MISSION RD	537-14
601 W VALLEY, UNOCAL STATION	601 W VALLEY, UNOCAL ST	547-15
601 W. VALLEY BLVD.	601 W. VALLEY BLVD.	547-15
2025 W. VALLEY BLVD	2025 W. VALLEY BLVD	566-15
2529 W. VALLEY BLVD	2529 W. VALLEY BLVD	574-14,15
2529 WEST VALLEY BLVD	2529 WEST VALLEY BLVD	574-14,15
2770 WEST VALLEY BLVD.	2770 WEST VALLEY BLVD.	577-14
3201 W. VALLEY BLVD	3201 W. VALLEY BLVD	590-14

HMIRS: The Hazardous Materials Incident Report System contains hazardous material spill incidents reported to the Department of Transportation. The source of this database is the U.S. EPA.

A review of the HMIRS list, as provided by EDR, and dated 09/30/2008 has revealed that there are 13 HMIRS sites within the searched area.

<u>Site</u>	<u>Address</u>	<u>Map ID</u>
Not reported	13645 LIVE OAK LANE	8-5
Not reported	406 LIVE OAK ROAD	28-4
Not reported	600 LIVE OAK AVE.	36-4
Not reported	600 E LIVE OAK AVENUE	43-3
Not reported	600 E LIVE OAK AVE	43-3
Not reported	600 E LIVE OAK AVE	43-3
Not reported	404 EAST LIVEOAK AVE	47-3
Not reported	600 E LIVE OAK	61-4,12
Not reported	600 E LIVE OAK	61-4,12
Not reported	4127 TEMPLE CITY BLVD	416-18
2801 W. MISSION ROAD	2801 W. MISSION ROAD	528-14
Not reported	2300 W VALLEY BLVD	571-15
Not reported	2300 W VALLEY BLVD	571-15

Department of Transportation, Office of Pipeline Safety Incident and Accident data.

A review of the DOT OPS list, as provided by EDR, and dated 05/14/2008 has revealed that there is 1 DOT OPS site within the searched area.

<u>Site</u>	<u>Address</u>	<u>Map ID</u>
Not reported	1105 S. ATLANTIC BLVD.	489-15

## EXECUTIVE SUMMARY

CONSENT: Major Legal settlements that establish responsibility and standards for cleanup at NPL (superfund) sites. Released periodically by U.S. District Courts after settlement by parties to litigation matters.

A review of the CONSENT list, as provided by EDR, and dated 11/03/2008 has revealed that there is 1 CONSENT site within the searched area.

<u>Site</u>	<u>Address</u>	<u>Map ID</u>
<b>SAN GABRIEL VALLEY (AREA 1)</b>	<b>PECK RD &amp; REAL</b>	<b>0-3,4,10,11,12,19,20</b>

ROD: Record of Decision. ROD documents mandate a permanent remedy at an NPL (Superfund) site containing technical and health information to aid the cleanup.

A review of the ROD list, as provided by EDR, and dated 10/21/2008 has revealed that there is 1 ROD site within the searched area.

<u>Site</u>	<u>Address</u>	<u>Map ID</u>
<b>SAN GABRIEL VALLEY (AREA 1)</b>	<b>PECK RD &amp; REAL</b>	<b>0-3,4,10,11,12,19,20</b>

TRIS: The Toxic Chemical Release Inventory System identifies facilities that release toxic chemicals to the air, water, and land in reportable quantities under SARA Title III, Section 313. The source of this database is the U.S. EPA.

A review of the TRIS list, as provided by EDR, and dated 12/31/2006 has revealed that there are 6 TRIS sites within the searched area.

<u>Site</u>	<u>Address</u>	<u>Map ID</u>
NATIONAL READY MIX CONCRETE CO	2620 BUENA VISTA ST	1-4
CHAPARRAL CONCRETE CO BALDWIN	13000 E LOS ANGELES ST	257-12
HCC MACHINING CO INC	4501 ARDEN DR	362-10,19
<b>HERMETIC SEAL CORPORATION</b>	<b>4232 TEMPLE CITY BLVD.</b>	<b>396-18</b>
JAMES JONES CO	4127 TEMPLE CITY BLVD	416-18
<b>M.C. GILL CORP</b>	<b>4056 EASY ST</b>	<b>433-18</b>

FTTS: FTTS tracks administrative cases and pesticide enforcement actions and compliance activities related to FIFRA, TSCA and EPCRA (Emergency Planning and Community Right-to-Know Act) over the previous five years. To maintain currency, EDR contacts the Agency on a quarterly basis.

A review of the FTTS list, as provided by EDR, and dated 10/08/2008 has revealed that there are 14 FTTS sites within the searched area.

<u>Site</u>	<u>Address</u>	<u>Map ID</u>
LIVINGSTON-GRAHAM, INC	13550 LIVE OAK AVE	36-4
CUSTOM BLEND OF CALIFORNIA	11625 MCBEAN DR	139-11
CUSTOM BLEND OF CA	11625 MCBEAN DR	139-11
<b>SAN GABRIEL ELEMENTARY SD</b>	<b>102 E BROADWAY</b>	<b>156-8</b>
<b>ALL-NEW STAMPING CO</b>	<b>10801 LOWER AZUSA RD</b>	<b>235-10</b>
<b>ALL-NEW STAMPING CO</b>	<b>10801 LOWER AZUSA RD</b>	<b>235-10</b>
<b>ALL NEW STAMPING CO</b>	<b>10801 LOWER AZUSA RD</b>	<b>235-10</b>

## EXECUTIVE SUMMARY

<u>Site</u>	<u>Address</u>	<u>Map ID</u>
<b>THE VONS COMPANIES INC</b>	<b>10150 LOWER AZUSA RD</b>	<b>274-10</b>
<b>ELIO E. SALVO, INC. DBA MIRACL</b>	<b>12318 LOWER AZUSA ROAD</b>	<b>329-12</b>
<b>HERMETIC SEAL CORP</b>	<b>4332 TEMPLE CITY BLVD</b>	<b>342-9</b>
ZERO CORP	777 FRONT ST	375-15
<b>ROSEMEAD HIGH</b>	<b>9063 E MISSION DR</b>	<b>412-18</b>
<b>JAMES JONES CO</b>	<b>4127 TEMPLE CITY BLVD</b>	<b>416-18</b>
SANTA FE INTERNATIONAL CORP	1000 S FREMONT AVE	453-14,15

HIST FTTS: A complete administrative case listing from the FIFRA/TSCA Tracking System (FTTS) for all ten EPA regions. The information was obtained from the National Compliance Database (NCDB). NCDB supports the implementation of FIFRA (Federal Insecticide, Fungicide, and Rodenticide Act) and TSCA (Toxic Substances Control Act). Some EPA regions are now closing out records. Because of that, and the fact that some EPA regions are not providing EPA Headquarters with updated records, it was decided to create a HIST FTTS database. It included records that may not be included in the newer FTTS database updates. This database is no longer updated.

A review of the HIST FTTS list, as provided by EDR, and dated 10/19/2006 has revealed that there are 13 HIST FTTS sites within the searched area.

<u>Site</u>	<u>Address</u>	<u>Map ID</u>
CUSTOM BLEND OF CA	11625 MCBEAN DR	139-11
CUSTOM BLEND OF CALIFORNIA	11625 MCBEAN DR	139-11
<b>SAN GABRIEL ELEMENTARY SD</b>	<b>102 E BROADWAY</b>	<b>156-8</b>
<b>ALL-NEW STAMPING CO</b>	<b>10801 LOWER AZUSA RD</b>	<b>235-10</b>
<b>ALL-NEW STAMPING CO</b>	<b>10801 LOWER AZUSA RD</b>	<b>235-10</b>
<b>ALL NEW STAMPING CO</b>	<b>10801 LOWER AZUSA RD</b>	<b>235-10</b>
<b>THE VONS COMPANIES INC</b>	<b>10150 LOWER AZUSA RD</b>	<b>274-10</b>
<b>ELIO E. SALVO, INC. DBA MIRACL</b>	<b>12318 LOWER AZUSA ROAD</b>	<b>329-12</b>
<b>HERMETIC SEAL CORP</b>	<b>4332 TEMPLE CITY BLVD</b>	<b>342-9</b>
ZERO CORP	777 FRONT ST	375-15
<b>ROSEMEAD HIGH</b>	<b>9063 E MISSION DR</b>	<b>412-18</b>
<b>JAMES JONES CO</b>	<b>4127 TEMPLE CITY BLVD</b>	<b>416-18</b>
<b>SANTA FE INTERNATIONAL CORP</b>	<b>1000 S FREMONT AVE</b>	<b>454-15</b>

SSTS: Section 7 of the Federal Insecticide, Fungicide and Rodenticide Act, as amended (92 Stat. 829) requires all registered pesticide-producing establishments to submit a report to the Environmental Protection Agency by March 1st each year. Each establishment must report the types and amounts of pesticides, active ingredients and devices being produced, and those having been produced and sold or distributed in the past year.

A review of the SSTS list, as provided by EDR, and dated 12/31/2006 has revealed that there are 15 SSTS sites within the searched area.

<u>Site</u>	<u>Address</u>	<u>Map ID</u>
JONELL BIOTECH INC.	13649 LIVE OAK LANE	8-5
CHEM ARROW CORP.	13643 EAST LIVE OAK LAN	8-5
CALIFORNIA CHEMICAL OF THE FOO	282 LIVE OAK	23-4
CALIFORNIA CHEMICAL OF THE FOO	282 LIVE OAK	23-4
ANTHONY PRODUCTS COMPANY	5600 PECK ROAD	104-11
J.J. MAUGET CO	5435 PECK RD	139-11

## EXECUTIVE SUMMARY

<u>Site</u>	<u>Address</u>	<u>Map ID</u>
J. J. MAUGET CO	5435 PECK RD	139-11
SPRAY DISTRIBUTORS, INC	11625 MC BEAN DRIVE	139-11
L.T. BIOSYN, INC	11940 GOLDRING RD	152-12
RAINSHOW'R MFG	421 S. CALIFORNIA STREE	180-8
PACIFIC ENVIRONMENTAL MARKETIN	421 S. CALIFORNIA STREE	180-8
R VALUE/WEST	10926-B GRAND AVE	183-10,11
R VALUE/WEST (CANCEL 2000)	10926-B GRAND AVE	183-10,11
GARLIC BARRIER PCK (INACTIVE	1117 WESTMINSTER AVE	483-14
POOL-RITE COMPANY, INC.	1408 SOUTH RAYMOND AVE	566-15

ICIS: The Integrated Compliance Information System (ICIS) supports the information needs of the national enforcement and compliance program as well as the unique needs of the National Pollutant Discharge Elimination System (NPDES) program.

A review of the ICIS list, as provided by EDR, and dated 07/31/2008 has revealed that there are 17 ICIS sites within the searched area.

<u>Site</u>	<u>Address</u>	<u>Map ID</u>
SOUTHERN CALIFORNIA WATER COMP	5155 N FARNA AV	142-11
SO CAL WATER CO	5155 N FARNA AV	142-11
MIRACLE SEALANTS COMPANY	12318 LOWER AZUSA RD	319-12
MIRACLE SEALANT	12318 LOWER AZUSA RD	319-12
MIRACLE SEALANTS CO	12318 LOWER AZUSA RD	319-12
CROWN CITY PLATING CO.	4350 TEMPLE CITY BLVD.	364-9,18
CROWN CITY PLATING	4350 TEMPLE CITY BLVD.	364-9,18
CROWN CITY PLATING CO	4350 TEMPLE CITY BLVD.	364-9,18
CROWN CITY PLATING COMPANY	4350 TEMPLE CITY BLVD.	364-9,18
CROWN CITY PLATING COMPANY	4350 TEMPLE CITY BLVD.	364-9,18
CROWN CITY PLATING CO#	4350 TEMPLE CITY BLVD.	364-9,18
W & W MARKETING CORPORATION	8780 VALLEY BLVD., SUI	482-17,18
SOLVENT RECOVERY SYSTEMS INC	3033 WEST MISSION ROAD	537-14
A-AMERICAN ENVIRONMENTAL	3033 WEST MISSION ROAD	537-14
A-AMERICAN ENVIRONMENTAL (AMER	3033 WEST MISSION ROAD	537-14
ALL WASTE DSPL INC	3033 WEST MISSION ROAD	537-14
A AMERICAN ENVIRONMENTAL L L C	3033 WEST MISSION ROAD	537-14

PADS: The PCB Activity Database identifies generators, transporters, commercial storers and/or brokers and disposers of PCBs who are required to notify the United States Environmental Protection Agency of such activities. The source of this database is the U.S. EPA.

A review of the PADS list, as provided by EDR, and dated 12/04/2007 has revealed that there is 1 PADS site within the searched area.

<u>Site</u>	<u>Address</u>	<u>Map ID</u>
<b>SO CAL EDISON INVESTMENT &amp; RHM</b>	<b>501 S. MARENGO AVE</b>	<b>405-15</b>

## EXECUTIVE SUMMARY

**FINDS:** The Facility Index System contains both facility information and "pointers" to other sources of information that contain more detail. These include: RCRIS; Permit Compliance System (PCS); Aerometric Information Retrieval System (AIRS); FATES (FIFRA [Federal Insecticide Fungicide Rodenticide Act] and TSCA Enforcement System, FTTS [FIFRA/TSCA Tracking System]; CERCLIS; DOCKET (Enforcement Docket used to manage and track information on civil judicial enforcement cases for all environmental statutes); Federal Underground Injection Control (FURS); Federal Reporting Data System (FRDS); Surface Impoundments (SIA); TSCA Chemicals in Commerce Information System (CICS); PADS; RCRA-J (medical waste transporters/disposers); TRIS; and TSCA. The source of this database is the U.S. EPA/NTIS.

A review of the FINDS list, as provided by EDR, and dated 10/30/2008 has revealed that there are 268 FINDS sites within the searched area.

<u>Site</u>	<u>Address</u>	<u>Map ID</u>
<b>SAN GABRIEL VALLEY (AREA 1)</b>	<b>PECK RD &amp; REAL</b>	<b>0-3,4,10,11,12,19,20</b>
<b>SAN GABRIEL VALLEY (AREA 3)</b>	<b>MAIN ST &amp; GAFIELD AVE</b>	<b>0-6,7,8,15,16</b>
NATIONAL READY MIX CONCRETE CO	2620 BUENA VISTA ST	1-4
<b>B AND S ENTERPRISES INC</b>	<b>1424 E ARROW HIGHWAY</b>	<b>4-5</b>
<b>JONELL OIL CORP</b>	<b>13649 LIVE OAK LANE</b>	<b>8-5</b>
<b>OWL ROCK PRODUCTS</b>	<b>13646 LIVE OAK LN</b>	<b>8-5</b>
<b>CF MOTORFREIGHT</b>	<b>13645 LIVE OAK LN</b>	<b>8-5</b>
SULLY MILLER CONTRACTING CO	1245 E ARROW HWY	11-4
UNITED ROCK PRODUCTS CORPORATI	1245 EAST ARROW HIGHWAY	11-4
<b>MARVIN MARROQUIN DBA M B TRUCK</b>	<b>257 LONGDEN AVE</b>	<b>12-4</b>
PICK-A-PART AUTO DISMANTLING	3333 S. PECK RD.	16-4
<b>BEST OVERNITE EXPRESS</b>	<b>406 LIVE OAK AVE</b>	<b>17-4</b>
GENTRY BROTHERS	384 LIVE OAK AVE	17-4
<b>PECK ROAD GRAVEL PIT</b>	<b>128 EAST LIVE OAK AVENU</b>	<b>17-4</b>
SAN MARINO LANDFILL	212 E LIVE OAK AVE	18-4
<b>NU-WAY LIVE OAK LANDFILL INC I</b>	<b>13620 LIVE OAK LN</b>	<b>24-5</b>
<b>RUSTYS GERMAN AUTOMOTIVE</b>	<b>4131 LIBVE OAK AVE</b>	<b>41-3</b>
ARCADIA CITY DUMP	670 E LIVE OAK AVE	43-3
<b>ARCADIA PAR 3 GOLF COURSE</b>	<b>620 E LIVE OAK AVE</b>	<b>43-3</b>
LONGLEY WAY ELEMENTARY	2601 LONGLEY WAY	44-2
<b>CH WASHINGTON TRUCKING</b>	<b>327 E LIVE OAK</b>	<b>49-3</b>
<b>JOHN PAYNE TRUCKING</b>	<b>333 E LIVE OAK</b>	<b>49-3</b>
<b>AUTRONICS CORP</b>	<b>314 E LIVE OAK AVE</b>	<b>49-3</b>
<b>DOWTY MARTIME SYSTEMS INC</b>	<b>300 E LIVE OAK AVE</b>	<b>49-3</b>
<b>SPRAGUES ROCK AND SAND</b>	<b>235 E LIVE OAK</b>	<b>50-3</b>
<b>SIMPSON, HAROLD E.</b>	<b>200 EAST LIVE OAK AVENU</b>	<b>50-3</b>
<b>GOLDENSTATE ENVRONMENTAL INC</b>	<b>67 E LIVE OAK AVE STE 2</b>	<b>52-3</b>
C & L COLLISION CENTER	132 LAS TUNAS DR.	58-2
KRAGEN AUTO PARTS #1507	37 LAS TUNAS DR	64-2,10
OPTIONS FOR YOUTH SAN GABRIEL	609 LAS TUNAS DR.	65-2,10
<b>CHEVRON STATION NO 93583</b>	<b>11 E LIVE OAK AVE</b>	<b>67-2,3,10,11</b>
<b>UTAMA AUTO REPAIR</b>	<b>16 W LIVE OAK AVE UNIT</b>	<b>67-2,10</b>
<b>PALACE CLEANERS ARCADIA</b>	<b>35 W LAS TUNAS DR</b>	<b>67-2,10</b>
<b>VACCO DRAPERY &amp; RUG CLNG</b>	<b>36 W LIVE OAK AVE</b>	<b>67-2,10</b>
<b>BILLS AUTO BODY</b>	<b>42 W LIVE OAK AVE</b>	<b>67-2,10</b>
<b>PAT TRANSMISSION</b>	<b>10 W LIVE OAK AVE UNIT</b>	<b>67-2,10</b>
<b>NATIONAL DISCOUNT TIRES</b>	<b>10 W LIVE OAK UNIT A</b>	<b>67-2,10</b>
<b>HUNTINGTON MEDICAL GROUP INC</b>	<b>9810 LAS TUNAS DR</b>	<b>69-1,9</b>
<b>TONYS AUTO BODY</b>	<b>125 W LIVE OAK</b>	<b>74-2,10</b>
<b>ARCADIA AUTO CTR</b>	<b>154 W LIVE OAK AVE</b>	<b>82-2,10</b>
<b>DIPLOMAT DRAPES &amp; CLEANERS</b>	<b>9460 LAS TUNAS DR</b>	<b>87-1,9</b>
<b>COLALIFE ONE HOUR PHOTO</b>	<b>9447 1/2 E LAS TUNAS DR</b>	<b>87-9</b>
<b>CHEVRON STATION 92721</b>	<b>9425 LAS TUNAS DR</b>	<b>87-9</b>
<b>RELIABLE MTRS SVC</b>	<b>9178 E LAS TUNAS</b>	<b>89-9</b>
MONITORING STATION	9165 LAS TUNAS DR	89-9



## EXECUTIVE SUMMARY

Site	Address	Map ID
<b>WONDER CLEANERS &amp; DRAPERY</b>	<b>9136 E LAS TUNAS DR</b>	<b>89-9</b>
<b>GERMAN AUTO REPAIR</b>	<b>9133 E LAS TUNAS</b>	<b>89-9</b>
<b>G-J &amp; SONS TRUCKING</b>	<b>5540 N BALDWIN</b>	<b>95-10</b>
<b>ROYAL CLEANERS</b>	<b>5739 ROSEMEAD BLVD</b>	<b>97-9</b>
IMPERIAL SPECIALTY INC	5727 ROSEMEAD BLVD #14	97-9
<b>CHEVRON STATION NO 202036</b>	<b>5675 ROSEMEAD BLVD</b>	<b>97-9</b>
<b>A C E S</b>	<b>9067 E LAS TUNAS DR</b>	<b>103-9</b>
TRI PRODUCTS INC	5649 PECK RD	104-11
ANTHONY PRODUCTS CO	5600 PECK RD	104-11
DECOR CONCEPTS	5623-25 PECK RD	104-11
<b>DECOR CONCEPTS INC</b>	<b>5611 N PECK RD</b>	<b>104-11</b>
RIO HONDO ELEMENTARY	11425 WILDFLOWER ROAD	107-11
<b>SAN GABRIEL CLEANERS</b>	<b>1309 E LAS TUNAS DR</b>	<b>110-8,9</b>
<b>JAMY MOTORS INC, JAMY AUTO BOD</b>	<b>1245 E LAS TUNAS DR</b>	<b>112-8</b>
<b>K MART</b>	<b>5665 N ROSEMEAD BLVD</b>	<b>121-9</b>
EZ LUBE #26	5658 ROSEMEAD BLVD	122-9
<b>ONE STOP BRAKE SUPPLY</b>	<b>11621 CLARK ST</b>	<b>126-11</b>
<b>RAYCEN TECHNOLOGIES DBA THE CI</b>	<b>11744 CLARK ST</b>	<b>126-11,12</b>
JEFFERSON INTERMEDIATE	1340 E. LIVE OAK ST.	129-8
<b>SHELL SERVICE STATION</b>	<b>9010 E BROADWAY</b>	<b>130-9</b>
<b>HANSTEG IND, INC</b>	<b>11650 GOLDRING RD</b>	<b>131-11</b>
JJ MAUGET CO	5435 PECK RD	139-11
SPRAY DISTRIBUTORS INC	11625 MCBEAN DR	139-11
<b>VAPOR DEGREASER</b>	<b>11672 MC BEAN DR</b>	<b>139-11</b>
<b>JAMES CUSTOM MARKING</b>	<b>11707 MCBEAN DR</b>	<b>139-11</b>
<b>PHILLIPS RACING</b>	<b>11721-B MCBEAN DR</b>	<b>139-11</b>
DATABYTE TECHNOLOGY INC	11836 CLARK ST	141-12
<b>SO CAL WATER CO</b>	<b>5155 N FARNA AV</b>	<b>142-11</b>
<b>ARCADIA CITY CORPORATION YARD</b>	<b>11800 GOLDRING RD</b>	<b>143-11,12</b>
CCA BIOCHEMICAL INC	11921 GOLDRING RD	147-12
ACTIVE SANDBLASTING CO	810 EAST BROADWAY	150-8
CLOVERLY ELEMENTARY	5476 N. CLOVERLY AVE.	151-9
<b>SAN GABRIEL ACADEMY</b>	<b>8827 E BROADWAY</b>	<b>154-9</b>
CLEMINSON ELEMENTARY	5213 N. DALEVIEW AVE.	155-10
<b>SAN GABRIEL ELEMENTARY SD</b>	<b>102 E BROADWAY</b>	<b>156-8</b>
<b>J &amp; J AUTO BODY SHOP</b>	<b>130 AGOSTINO RD</b>	<b>164-8</b>
<b>SANCHEZ &amp; SONS CABINETS INC</b>	<b>129 AGOSTINO RD #B</b>	<b>164-8</b>
<b>ALL CAR SPECIALISTS INC</b>	<b>330 S DEL MAR</b>	<b>164-8</b>
<b>VINTAGE HAMMERS &amp; COLOR</b>	<b>414 AGOSTINO RD</b>	<b>166-8</b>
<b>F &amp; R ENGINE REBUILD</b>	<b>401 AGOSTINO</b>	<b>166-8</b>
ROOSEVELT ELEMENTARY	401 S. WALNUT GROVE	170-8
<b>DANS AUTO CLINIC</b>	<b>5234 N PECK RD</b>	<b>175-11</b>
<b>TEMPLE CITY FOREIGN CAR RPR</b>	<b>5402 N ROSEMEAD BLVD</b>	<b>176-9</b>
PACIFIC ENVIRONMENTAL MARKETIN	421 S CALIFORNIA ST #D	180-8
<b>JIMS BODY WORKS &amp; FRAME</b>	<b>421 S SAN GABRIEL BLVD</b>	<b>181-8</b>
<b>EDMONDSON ENTERPRISES</b>	<b>10946 EAST GRAND AVENUE</b>	<b>183-10,11</b>
<b>SAMS AUTOMOTIVE</b>	<b>843 COMMERCIAL AVE</b>	<b>185-8</b>
<b>PIANOS WHOLESALE</b>	<b>4923 SANTA ANITA</b>	<b>192-11</b>
INDEPENDENCE HIGH (ALTERNATIVE	791 RAMONA STREET	197-7
<b>ALHAMBRA USD SAN GABRIEL HIGH</b>	<b>801 RAMONA ST</b>	<b>197-7</b>
<b>TEMPLE CITY KAWASAKI</b>	<b>5300 N ROSEMEAD BLVD</b>	<b>199-9</b>
<b>UVP INC</b>	<b>5100 WALNUT GROVE</b>	<b>207-8</b>
<b>E T C CARPET MILLS LTD.</b>	<b>5012 WALNUT GROVE</b>	<b>213-8</b>
TEMPLE CITY ALTERNATIVE	5210 ENCINITA AVE.	218-9
TEMPLE CITY COMM. LEARNING CTR	9229 PENTLAND	219-9
<b>TURBO JET PROD. CO INC</b>	<b>5025 N EARLE AVE</b>	<b>221-8</b>

## EXECUTIVE SUMMARY

<u>Site</u>	<u>Address</u>	<u>Map ID</u>
<b>PACE 43</b>	<b>4901 N SANTA ANITA</b>	<b>227-11</b>
<b>SHERWIN WILLIAMS CO</b>	<b>811 S SAN GABRIEL BLVD</b>	<b>228-8</b>
ARROYO HIGH	4921 N. CEDAR AVE.	231-11
<b>DRIFTWOOD DAIRY INCORPORATED</b>	<b>10724 E. LOWER AZUSA RD</b>	<b>232-10</b>
LA ROSA ELEMENTARY	9301 E. LA ROSA DR.	233-9
<b>MISSION LASER WORKS INC</b>	<b>10750 LOWER AZUSA RD</b>	<b>235-10</b>
<b>CERVITOR KITCHENS INC</b>	<b>10775 LOWER AZUSA RD</b>	<b>235-10</b>
<b>AZTEC CHEMICAL, INC</b>	<b>10770 LOWER AZUSA RD</b>	<b>235-10</b>
<b>ALL NEW STAMPING CO</b>	<b>10801 LOWER AZUSA RD</b>	<b>235-10</b>
CHERRYLEE ELEMENTARY	5025 BUFFINGTON ROAD	236-11
<b>CARVAJAL AUTO REPAIR</b>	<b>10646 LOWER AZUSA RD</b>	<b>243-10</b>
RURBAN HOMES MUTUAL WATER CO.	5044 COGSWELL RD	251-11,12
SAN GABRIEL LANDFILL	927 GRAND AVE	252-8
<b>SAKAIDA NURSERY INC</b>	<b>8626 E GRAND AVE</b>	<b>254-8</b>
<b>BOULEVARD CLEANERS</b>	<b>4790 N PECK RD</b>	<b>256-11</b>
CHAPARRAL CONCRETE COMPANY BAL	13000 EAST LOS ANGELES	257-12
SAN GABRIEL COUNTY WD	8366 GRAND AVE	259-8
MISSION EXPRESS LUBE	918 S SAN GABRIEL BLVD	261-8
<b>CAPITOL IMPORTS</b>	<b>950 S SAN GABRIEL</b>	<b>261-8</b>
<b>ARDEN CLEANERS</b>	<b>10308 LOWER AZUSA RD</b>	<b>263-10</b>
GIDLEY ELEMENTARY	10226 E. LOWER AZUSA RO	266-10
CITY OF ALHAMBRA LANDFILL	500 S CHAPEL AVE	269-7
<b>VONS GROCERY CO FORKLIFT</b>	<b>10150 LOWER AZUSA RD</b>	<b>274-10</b>
<b>FREIGHT CONTAINER CORP</b>	<b>4942 ENCINITA AVE</b>	<b>282-9</b>
<b>MEADOWS AUTOMOTIVE</b>	<b>9944 LOWER AZUSA RD</b>	<b>284-10</b>
<b>COLLIDE O SCOPE</b>	<b>9944 LOWER AZUSA RD # A</b>	<b>284-10</b>
<b>F &amp; S MOBILE</b>	<b>4550 N BALDWIN</b>	<b>290-10</b>
<b>PARK CLEANERS INC</b>	<b>512 S GARFIELD AVE</b>	<b>295-7</b>
COMMUNITY EDUCATION CENTER (CO	501 E. FAIRVIEW	298-8
<b>MERRILL CLEANERS</b>	<b>4727 PECK AVE</b>	<b>299-11</b>
<b>HOME DEPOT USA INC HD 6673</b>	<b>9700 LOWER AZUSA ROAD</b>	<b>300-9,10</b>
<b>AZUSA CLEANERS</b>	<b>9588 LOWER AZUSA RD</b>	<b>304-9</b>
<b>BFI SERVICES GROUP</b>	<b>4511 N ROWLAND AVE</b>	<b>307-10</b>
MULHALL ELEMENTARY	10900 MULHALL ST.	309-10,11
SPARTECH PROFILES	4466 NORTH BALDWIN AVEN	317-10
<b>ANJAC PLASTICS INC</b>	<b>4456 N BALDWIN AVE</b>	<b>317-10</b>
EL MONTE	11333 VALLEY BOULEVARD	317-10
<b>KENS TOW SERVICE</b>	<b>9350 LOWER AZUSA RD</b>	<b>318-9</b>
<b>MIRACLE SEALANT</b>	<b>12318 LOWER AZUSA RD</b>	<b>319-12</b>
<b>RAY PRODUCTS</b>	<b>4463 ROWLAND AV</b>	<b>320-10</b>
ROSEMEAD	9237 LOWER AZUSA ROAD	328-9
PROGRAPHICS LLC	9200 LOWER AZUSA ROAD	331-9
<b>CHADWICK HELMUTH CO, INC</b>	<b>4601 N ARDEN DR</b>	<b>332-10</b>
<b>V I P APPAREL GROUP INC</b>	<b>9440 GIDLEY ST</b>	<b>333-9</b>
<b>CALTRANS DISTRICT 7/ROSEMEAD M</b>	<b>9153 LOWER AZUSA RD</b>	<b>336-9</b>
<b>CARLS AUTO ELECTRIC</b>	<b>4564 N PECK RD</b>	<b>338-11</b>
<b>DIAGNOSTIC MEDICAL GRP OF S CA</b>	<b>1129 S SAN GABRIEL BLVD</b>	<b>340-8</b>
<b>CHEVRON STATION 90199</b>	<b>300 S ATLANTIC BLVD</b>	<b>341-6</b>
<b>SEIDNERS AUTO CENTER</b>	<b>4500 N ROSEMEAD BLVD</b>	<b>349-9</b>
<b>BEAGLE MFG CO INC</b>	<b>4377 N BALDWIN AVE</b>	<b>353-10,19</b>
<b>ROWLAND BLDG OLD PLATO SITE</b>	<b>4357 N ROWLAND AVE</b>	<b>356-10,19</b>
<b>DRUM DEPOT</b>	<b>4349 ROWLAND AVE</b>	<b>356-10,19</b>
LAIDLAW TRANSIT INC	4337 ROWLAND AVE	356-10,19
<b>DAVE TRANSPORTATION SERVICES</b>	<b>4337 ROWLAND AVE</b>	<b>356-10,19</b>
<b>LADD-FAB INC</b>	<b>4323 ROWLAND</b>	<b>356-10,19</b>
<b>MILLER DIAL CORPORATION</b>	<b>4400 N. TEMPLE CITY BLV</b>	<b>357-9,18</b>

## EXECUTIVE SUMMARY

Site	Address	Map ID
<b>EG &amp; G BIRTCHEER INDUSTRIAL PRO</b>	<b>4505 N. ARDEN DRIVE</b>	<b>362-10,19</b>
<b>HERMETIC SEAL CORP</b>	<b>4501 N ARDEN DR</b>	<b>362-10,19</b>
<b>APODACA &amp; SONS PLATING CO</b>	<b>4349 BALDWIN AVE.</b>	<b>363-10,19</b>
<b>CROWN CITY PLATING COMPANY</b>	<b>4350 TEMPLE CITY BLVD.</b>	<b>364-9,18</b>
<b>L A TRIM INC</b>	<b>4343 TEMPLE CITY BLVD</b>	<b>364-9,18</b>
<b>ACME CONVERTING CO</b>	<b>4327 N TEMPLE CITY BLVD</b>	<b>364-9,18</b>
<b>LA PUMPING PLANT #91</b>	<b>675 FRONT ST</b>	<b>365-6,15</b>
<b>BOB WONDRIES FORD (SERVICE DEP</b>	<b>400 S ATLANTIC BLVD</b>	<b>367-6,15</b>
<b>THE VONS COMPANIES INC</b>	<b>4344 N SHIRLEY AV</b>	<b>369-10,19</b>
MARTHA BALDWIN ELEMENTARY	900 S. ALMANSOR AVE.	371-7,16
<b>IC DISPOSAL SYSTEMS INCORPORAT</b>	<b>900 SOUTH GARFIELD AVEN</b>	<b>372-7,16</b>
<b>BROWN JORDAN CO</b>	<b>9860 GIDLEY ST</b>	<b>373-19</b>
<b>TRAIL CHEMICAL CORPORATION</b>	<b>9904 GIDLEY STREET</b>	<b>373-19</b>
<b>AWH OIL</b>	<b>12129 RANCHITO ST</b>	<b>376-20,21</b>
WRIGHT ELEMENTARY	11317 MCGIRK AVE	380-20
<b>OLE LEE INC</b>	<b>4279 SHIRLEY AVE</b>	<b>382-19</b>
<b>GREAT SPRING WATERS OF AMERICA</b>	<b>4250 N BALDWIN AVE</b>	<b>383-19</b>
<b>YOUNG L H JR</b>	<b>4605 N WHISTLER</b>	<b>385-20</b>
<b>PACIFIC BELL</b>	<b>1121 W MISSION RD</b>	<b>390-15</b>
<b>ALHAMBRA CITY OF</b>	<b>900 SOUTH NEW AVENUE</b>	<b>391-16</b>
<b>HI TECH AUTO CARE CTR INC</b>	<b>4402 N PECK RD</b>	<b>392-20</b>
<b>APOLLO TIRE AND OFF ROAD</b>	<b>1311 S SAN GABRIEL BLVD</b>	<b>394-17</b>
<b>HERMETIC SEAL CORPORATION</b>	<b>4232 TEMPLE CITY BLVD.</b>	<b>396-18</b>
<b>CLAYTON MANUFACTURING COMPANY</b>	<b>4213 N TEMPLE CITY BLVD</b>	<b>396-18</b>
<b>GOULD INCORPORATED NAVCOM SYST</b>	<b>4323 ARDEN DRIVE</b>	<b>398-19</b>
<b>PJB DISPOSAL CO.</b>	<b>1514 ORANGE ST.</b>	<b>401-15</b>
<b>CROWNGIBRAITAR GRAPHIC CENTER</b>	<b>615 SOUTH RAYMOND AVE</b>	<b>404-15</b>
<b>RICHARDSON X RAY INC</b>	<b>617 SOUTH RAYMOND AVENU</b>	<b>404-15</b>
HOME DEPOT USA INC HD 6610	500 S MARENGO AVE	405-15
EDISON/ALHAMBRA	501 S MARENGO AVE	405-15
<b>SO CAL EDISON INVESTMENT &amp; RHM</b>	<b>501 S. MARENGO AVE</b>	<b>405-15</b>
<b>ACE AVIATION, INC</b>	<b>4233 SANTA ANITA AVE</b>	<b>406-19</b>
<b>LA CO.,DEPT OF PUBLIC WRKS,EL</b>	<b>4233 N SANTA ANITA AV</b>	<b>406-19</b>
<b>RAIDER PAINTING COMPANY</b>	<b>4233 N SANTA ANITA BLVD</b>	<b>406-19</b>
<b>ROSEMEAD HIGH</b>	<b>9063 E MISSION DR</b>	<b>412-18</b>
NORWOOD ELEMENTARY	4520 N. WHISTLER AVE.	415-20
JAMES JONES COMPANY	4127 TEMPLE CITY BLVD.	416-18
<b>ANVIL CASES, INC</b>	<b>4128 TEMPLE CITY BLVD</b>	<b>416-18</b>
<b>SPARLING INSTRUMENTS INC</b>	<b>4097 N TEMPLE CITY BLVD</b>	<b>416-18</b>
<b>ROSEMEAD CITY OF</b>	<b>9101 E MISSION DR</b>	<b>417-18</b>
<b>HOWARDS TV &amp; APPL</b>	<b>4177 ROWLAND AVE</b>	<b>418-18,19</b>
<b>PACIFIC BELL</b>	<b>1415 MISSION ROAD</b>	<b>427-15</b>
<b>JONES EXCAVATING</b>	<b>704 S DATE AVE</b>	<b>431-15</b>
<b>M.C. GILL CORP</b>	<b>4056 EASY ST</b>	<b>433-18</b>
GABRIELINO HIGH	1440 LAFAYETTE ST.	436-17
MCKINLEY ELEMENTARY	1425 MANLEY DR.	445-17
<b>M.C. GILL CORP</b>	<b>4040-76 EASY ST</b>	<b>446-18</b>
<b>LUCENT TECHNOLOGIES</b>	<b>2015 WEST CHESTNUT STRE</b>	<b>450-15</b>
<b>CALIFORNIA DRILLING &amp; BLASTING</b>	<b>4144 ADEN DR</b>	<b>452-19</b>
SANTA FE INTERNATIONAL CORPORA	1000 SOUTH FREMONT AVEN	454-15
<b>BRAUN C F &amp; CO RESEARCH FAC</b>	<b>1000 S FREMONT AVE</b>	<b>454-15</b>
<b>AVALON PLATING CO INC</b>	<b>816 S DATE AVE</b>	<b>457-15</b>
<b>GREGG INDUSTRIES</b>	<b>10460 HICKSON ST.</b>	<b>458-19</b>
<b>DIAMANTE AUTO BODY</b>	<b>10149 RAILROAD DR</b>	<b>459-19</b>
ARTISTIC DYERS INC COMBRAY DIV	9619 E VALLEY BLVD	460-18
JIFFY LUBE #2224	9655 VALLEY BLVD	460-18

## EXECUTIVE SUMMARY

Site	Address	Map ID
LLOYDS TRANSMISSION	9640 E VALLEY BLVD	460-18
I T S	9558 E VALLEY	460-18
HANDY & HARMAN	4140 GIBSON ROAD	463-19
GARY MODDYS AUTO	9521 E. VALLEY BLVD	464-18
S&D AUTO BODY INC	9711 E VALLEY BLVD	465-18
AUTOZONE #5475	9712 VALLEY BLVD	465-18
BOB VOGEL'S PAINT & BODY SHOP	1523 S SAN GABRIEL BLVD	466-17
BOULEVARD CLEANERS	9406 E VALLEY BLVD	469-18
COMPITION AUTO BODY	9358 E VALLEY BLVD	470-18
HARRYS RADIATOR SHOP	9344 E VALLEY BLVD	470-18
COMMERCIAL ELECTRIC MOTOR INC	1101 SO MERIDIAN AVE	472-14
VALLEY CREST CLEANERS	8944 E VALLEY BLVD	478-18
W & W MARKETING CORPORATION	8780 VALLEY BLVD., SUI	482-17,18
MIKES FOREIGN AUTO	8737 VALLEY BLVD	482-17
WSTRN SAMPLE DV COLWELL MERCHA	1119 WESTMINSTER AVE	483-14
ALHAMBRA WESTMINSTER BUSINESS	1133 WESTMINSTER AVE	487-14
YING LAN NO 1 AUTO SVC	8548 E VALLEY BLVD	488-17
EXXONMOBIL OIL CORPORATION	801 EAST VALLEY BOULEVA	497-17
NICE RIVERSIDE INC	745 E VALLEY BLVD	498-17
TESORO GASOLINE DIGAS SAN GABR	600 E VALLEY BLVD	500-17
THE CORNER COMPANY	2215 WEST MISSION RD	503-15
NARDON MFG CO INC	2215-25 W MISSION RD	503-15
JAMY'S AUTO REPAIRS	327 E VALLEY BLVD	506-17
SHELL SERVICE STATION	100 VALLEY BLVD	509-17
BLUE STAR AUTO	324 W VALLEY BLVD	513-16
EXXONMOBIL OIL CORPORATION - 1	1495 E VALLEY BLVD	520-16
BUCKBOARD CLEANERS	1465 E VALLEY BLVD	520-16
SO CALIF GAS CO/ALHAMBRA BASE	1120 E VALLEY BLVD	524-16
DRY CLEAN EXPRESS	1028 E VALLEY BLVD	526-16
KRAGEN AUTO PARTS #1568	800 E VALLEY BLVD	529-16
UNITED FOREIGN AUTOMOTIVE INC	1625 S DEL MAR AVE	534-17
JIFFY LUBE #1722	1332 S FREMONT AVE	535-14,15
PLASTIC MATERIALS INC	3033 W MISSION RD	537-14
KERECHUK MOTOR SERVICE	120 E VALLEY B1	538-16
HONDA CAR SPEC	120 E VALLEY	538-16
ONE WAY AUTO PARTS	3117 W MISSION RD	540-14
SUNCLIPSE MISSION CORRUGATREL	3201 WEST MISSION AVENU	542-14
A V TRANSP SYST	400 W BENCAMP ST	544-16
A AND A AUTO SVC	441 W VALLEY BLVD	545-15,16
CHIEF CLEANERS	925 W VALLEY	551-15
DYNASTY STUDIO	903 W VALLEY BLVD	551-15
EXXONMOBIL OIL CORPORATION 123	1000 W VALLEY BLVD	551-15
AVIS LUBE	1200 WEST VALLEY BLVD	553-15
BOB WONDRIES FORD	1301 W VALLEY BLVD	553-15
AAMCO TRANSMISSION	1420 W VALLEY BLVD	558-15
TANOUYE LAWNMOWER SHOP	1924 W VALLEY BLVD	565-15
MARK DANEKAS TRANS INC DBA AAM	2101 W VALLEY BLVD	568-15
HAINES MAZDA SPECIALIST	2233 W VALLEY BLVD	570-15
GENERAL DYNAMICS POMONA DIVISI	2300 W VALLEY BLVD	571-15
CHEVRON STATION 9 2400	2600 W VALLEY	575-14,15
VALLEY CLEANERS	2619 W VALLEY BLVD	575-14,15
Y TIRE SALES	2969 W. VALLEY BOULEVAR	581-14
RAMONA ELEMENTARY	509 WEST NORWOOD PLACE	584-15,16
MARGUERITA ELEMENTARY	1603 S. MARGUERITA AVE.	587-15
SHELL OIL CO	3200 W VALLEY/WESTMONT	590-14

## EXECUTIVE SUMMARY

### STATE AND LOCAL RECORDS

HIST Cal-Sites: Formerly known as ASPIS, this database contains both known and potential hazardous substance sites. The source is the California Department of Toxic Substance Control. No longer updated by the state agency. It has been replaced by ENVIROSTOR.

A review of the HIST Cal-Sites list, as provided by EDR, and dated 08/08/2005 has revealed that there is 1 HIST Cal-Sites site within the searched area.

<u>Site</u>	<u>Address</u>	<u>Map ID</u>
<b>SO CAL GAS/ALHAMBRA MGP</b>	<b>FRONT ST. / EDITH</b>	<b>413-15</b>

SCH: This category contains proposed and existing school sites that are being evaluated by DTSC for possible hazardous materials contamination. In some cases, these properties may be listed in the CalSites category, depending on the level of threat to public health and safety or the environment they pose.

A review of the SCH list, as provided by EDR, and dated 02/23/2009 has revealed that there are 3 SCH sites within the searched area.

<u>Site</u>	<u>Address</u>	<u>Map ID</u>
<b>JEFFERSON MIDDLE SCHOOL EXPANS</b>	<b>1358/1364 - 1374 EAST L</b>	<b>109-8,9</b>
<b>GABRIELINO HIGH SCHOOL EXPANSI</b>	<b>1305/1311 SOUTH SAN GAB</b>	<b>394-17</b>
<b>PROPOSED 0.3 ACRE AUTO REPAIR</b>	<b>1519 S. SAN GABRIEL BOU</b>	<b>466-17</b>

SWF/LF: The Solid Waste Facilities/Landfill Sites records typically contain an inventory of solid waste disposal facilities or landfills in a particular state. The data come from the Integrated Waste Management Board's Solid Waste Information System (SWIS) database.

A review of the SWF/LF list, as provided by EDR, and dated 03/09/2009 has revealed that there are 19 SWF/LF sites within the searched area.

<u>Site</u>	<u>Address</u>	<u>Map ID</u>
IRWINDALE ROCK PLANT D.S.	1245 E. ARROW HWY.	7-4,5
NU-WAY ARROW RECLAMATION, INC.	1270 ARROW HIGHWAY	15-4
NU-WAY ARROW RECALMATION/WASTE	1270 ARROW HIGHWAY	15-4
PECK ROAD GRAVEL PIT/ PECK ROA	128 E. LIVE OAK AVE.	17-4
PECK ROAD GRAVEL PIT	128 E. LIVE OAK AVENUE	17-4
SUNBURST DECORATIVE ROCK LF	282 LIVE OAK AVE.	23-4
NU-WAY LIVE OAK LANDFILL/WASTE	13620 LIVE OAK LANE	24-5
<b>VALLEY PARK CORP DUMP</b>	<b>4500 E LIVE OAK AVE</b>	<b>30-3</b>
GENTRY BROTHERS	384 E. LIVE OAK.	47-3
SAN MARINO CITY DUMP	212 E LIVE OAK AVE	50-3
HAROLD SIMPSON D.S.	200 E. LIVE OAK AVE	50-3
ARCADIA CITY DUMP	670 / LIVE OAK AVE	71-3,11
ROAD DIVISION 519	5213 N. ENCINITA AVE.	218-9
CITY OF SAN GABRIEL DISPOSAL S	927 EAST GRAND AVENUE	252-8
CITY OF ALHAMBRA LANDFILL	500 S CHAPEL AVE	269-7
LOWER AZUSA RECLAMATION PROJEC	12321 LOWER AZUSA ROAD	292-12
PASADENA CITY LANDFILL	630 SOUTH ALMANSOR	293-7
CALTRANS ROSEMEAD MAINTENANCE	9153 LOWER AZUSA	336-9
ALHAMBRA ROLL-OFF BIN TRANSFER	900 SOUTH NEW AVENUE	391-16

## EXECUTIVE SUMMARY

CA WDS: California Water Resources Control Board - Waste Discharge System.

A review of the CA WDS list, as provided by EDR, and dated 06/19/2007 has revealed that there are 44 CA WDS sites within the searched area.

<u>Site</u>	<u>Address</u>	<u>Map ID</u>
<b>ALL CALIFORNIA DISMANTLING</b>	<b>867 ALPHA ST</b>	<b>2-4</b>
ALL CA TRUCK & AUTO	867 ALPHA ST	2-4
C.A.R.S. AUTO WRECKING	872 ALPHA ST	2-4
<b>UNITED ROCK PRODUCTS-PIT NO. 1</b>	<b>1245 E ARROW HWY</b>	<b>7-4,5</b>
<b>IRWINDALE PLANT</b>	<b>1245 ARROW HWY</b>	<b>7-4,5</b>
<b>SPRAUGE READY MIX CONCR</b>	<b>230 E LONGDEN AVE</b>	<b>12-4</b>
TONYS TRUCK WRECKING	3301 S PECK RD	16-4
GEM CITY AUTO DISMANTLERS	3333-C S PECK RD.	16-4
<b>PICK A PART</b>	<b>3333 S PECK RD</b>	<b>16-4</b>
<b>WESTERN EMULSIONS</b>	<b>382 LIVE OAK AVE</b>	<b>17-4</b>
<b>PECK ROAD GRAVEL PIT</b>	<b>128 EAST LIVE OAK AVENU</b>	<b>17-4</b>
<b>S.L.S. &amp; N. INC., DBA PECK RD</b>	<b>128 E LIVE OAK AVE</b>	<b>17-4</b>
<b>JOHN PAYNE</b>	<b>333 LIVE OAK AVE</b>	<b>23-4</b>
<b>B&amp;B RED-I-MIX CONC., INC</b>	<b>590 LIVE OAK AVE</b>	<b>36-4</b>
<b>USF DISTRIBUTION SERVICES INC</b>	<b>600 LIVE OAK AVE</b>	<b>36-4</b>
<b>SIWAVE INC</b>	<b>400 E LIVE OAK AVE</b>	<b>47-3</b>
<b>OWL ROCK PRODUCTS (IRWDL BATCH</b>	<b>13623 E LIVE OAK AVE</b>	<b>48-5</b>
<b>FIRST TRANSPORT INC</b>	<b>5640 PECK RD</b>	<b>101-11</b>
CB NICHOLS EGG RNCH	5611 PECK RD	104-11
<b>THE CIRCUIT TREE</b>	<b>11744 CIRCUIT TREE</b>	<b>126-11,12</b>
PLANT NO. 2	4921 KINGS ROW	222-11
DRIFTWOOD DAIRY INC.	10724 E. LOWER AZUSA RO	232-10
<b>FAIRCHILD INDUSTRIES</b>	<b>10801 LOWER AZUSA RD</b>	<b>235-10</b>
<b>DURBIN</b>	<b>13000 LOS ANGELES ST</b>	<b>257-12</b>
CHAPARRAL CONCRETE CO	13000 LOS ANGELES ST	257-12
<b>RODEFFER INERT LANDFILL</b>	<b>12321 LOWER AZUSA RD.</b>	<b>292-12</b>
ENCINITA WTP	4836 N ENCINITA AVE	308-9
<b>ANJAC PLASTICS INC</b>	<b>4456 N BALDWIN AVE</b>	<b>317-10</b>
<b>LAIDLAW TRANSIT INC</b>	<b>4337 ROWLAND AVE</b>	<b>356-10,19</b>
<b>CROWN CITY PLATING COMPANY</b>	<b>4350 TEMPLE CITY BLVD.</b>	<b>364-9,18</b>
<b>VONS GROCERY CO./GROCERY WAREH</b>	<b>4344 SHIRLEY AVE</b>	<b>369-10,19</b>
<b>BROWN JORDAN COMPANY</b>	<b>9860 GIDLEY STREET</b>	<b>373-19</b>
<b>HERMETIC SEAL CORPORATION</b>	<b>4232 TEMPLE CITY BLVD.</b>	<b>396-18</b>
CLAYTON MFG CO.	4213 N. TEMPLE CITY BLV	396-18
<b>NAVCOM DEFENCE ELECTRONICS INC</b>	<b>4323 N ARDEN DR</b>	<b>398-19</b>
<b>JAMES JONES CO</b>	<b>4127 TEMPLE CITY BLVD</b>	<b>416-18</b>
<b>SPARLING INSTRUMENTS INC</b>	<b>4097 N TEMPLE CITY BLVD</b>	<b>416-18</b>
M C GILL CORP	4056 EASY ST	433-18
<b>GREGG INDUSTRIES INC</b>	<b>10460 HICKSON ST</b>	<b>458-19</b>
<b>ALHAMBRA FOUNDRY CO. LTD.</b>	<b>1147 MERUDUAN AVE</b>	<b>472-14</b>
<b>WALKER 400 INC</b>	<b>400 W VALLEY BLVD</b>	<b>514-16</b>
<b>ONE WAY AUTO PARTS</b>	<b>3117 W MISSION RD</b>	<b>540-14</b>
<b>MISSION CORRUGATOR</b>	<b>3201 W MISSION RD</b>	<b>542-14</b>
<b>LUCKY SERVICES GAS STATION</b>	<b>2401 VALLEY BLVD W</b>	<b>572-15</b>

## EXECUTIVE SUMMARY

WMUDS/SWAT: The Waste Management Unit Database System is used for program tracking and inventory of waste management units. The source is the State Water Resources Control Board.

A review of the WMUDS/SWAT list, as provided by EDR, and dated 04/01/2000 has revealed that there are 9 WMUDS/SWAT sites within the searched area.

<u>Site</u>	<u>Address</u>	<u>Map ID</u>
<b>S.L.S. &amp; N. INC., DBA PECK RD</b>	<b>128 E LIVE OAK AVE</b>	<b>17-4</b>
IRWINDALE DISP SITE	212 LIVE OAK AVE.	21-4
RECYCLING CENTER	242 E. LIVE OAKS AVE.	26-4
PASEDNA CITY LANDFILL-IRWINDA	LIVE OAK NEAR PECK	27-3,4
ARCADIA CITY DUMP	4000 LIVE OAK AVENUE	43-3
ARCADIA CITY	1/2 MI S LIVEOAK S END	43-3
PASADENA CITY LANDFILL-ALHAMBR	800 EAST MISSION	230-7
911 GRAND, SAN GABRIEL	911 GRAND	252-8
<b>RODEFFER INERT LANDFILL</b>	<b>12321 LOWER AZUSA RD.</b>	<b>292-12</b>

SWRCY: A listing of recycling facilities in California.

A review of the SWRCY list, as provided by EDR, and dated 01/05/2009 has revealed that there are 10 SWRCY sites within the searched area.

<u>Site</u>	<u>Address</u>	<u>Map ID</u>
TOMRA PACIFIC INC	298 E LIVE OAK AVE	49-3
<b>RALPHS GROCERY CO #55</b>	<b>9470 LAS TUNAS DR.</b>	<b>87-1,9</b>
ANDY RECYCLING	4840 PECK RD	256-11
GINAS RECYCLING CENTER	4840 PECK ROAD	256-11
ARAS RECYCLING	4203 TYLER AVE	434-19
<b>PHOTO EXPRESS</b>	<b>120 E VALLEY BLVD</b>	<b>509-17</b>
TOMRA PACIFIC INC	1421 E VALLEY BLVD	520-16
UNLIMITED RECYCLING	1635 W VALLEY BLVD	560-15
SALINAS RECYCLING	2020 W VALLEY BLVD	566-15
ACTIVE RECYCLING COMPANY INC	5601 E VALLEY BLVD	591-14

LUST: The Leaking Underground Storage Tank Incident Reports contain an inventory of reported leaking underground storage tank incidents. The data come from the State Water Resources Control Board Leaking Underground Storage Tank Information System.

A review of the LUST list, as provided by EDR, and dated 01/06/2009 has revealed that there are 122 LUST sites within the searched area.

<u>Site</u>	<u>Address</u>	<u>Map ID</u>
GRIFFITH COMPANY Status: Completed - Case Closed	1380 ARROW HWY	3-5
UNITED ROCK PRODUCTS Status: Open - Site Assessment	1245 ARROW HWY. E	7-4,5
<b>CF MOTORFREIGHT</b> Status: Completed - Case Closed	<b>13645 LIVE OAK LN</b>	<b>8-5</b>
<b>KING'S GAS MARKET &amp; CARWASH</b> Status: Completed - Case Closed	<b>110 LONGDEN AVE E</b>	<b>9-4</b>

## EXECUTIVE SUMMARY

<u>Site</u>	<u>Address</u>	<u>Map ID</u>
LONGDEN YARD Status: Open - Reopen Case	160 LONGDEN AVE E	10-4
<b>LA CO DPW SEWER MNT-EAST YARD</b> Status: Completed - Case Closed	<b>2849 MYRTLE AVE S</b>	<b>16-4</b>
BEST OVERNITE EXPRESS Status: Open - Site Assessment	406 LIVE OAK AVE. E.	17-4
<b>REBECCA LAND/SHATTO TRUST PROP</b> Status: Completed - Case Closed	<b>124 LIVE OAK AVE</b>	<b>18-4</b>
<b>NU-WAY INDUSTRIES</b> Status: Open - Site Assessment	<b>400 LIVE OAK AVE E</b>	<b>28-4</b>
G & G LORENA FUEL Status: Completed - Case Closed	4332 LIVE OAK AVE E	31-3
ARCADIA FUEL INC. Status: Completed - Case Closed	4332 LIVE OAK AVENUE	31-3
<b>PIC A PART AUTO SALVAGE</b> Status: Open - Site Assessment	<b>4414 LIVE OAK AVE E</b>	<b>32-3</b>
ARCO GAS Status: Completed - Case Closed	4126 LIVE OAK AVE E	39-3
TSAI Status: Completed - Case Closed	529 EAST LIVE OAK AVENU	45-3
PAUL TSE Status: Completed - Case Closed	141 LIVE OAK AVE E	52-3
ARCO #1230 Status: Completed - Case Closed	625 LAS TUNAS W.	53-2
<b>B &amp; B REDI-MIX CONCRETE</b> Status: Open - Site Assessment	<b>590 LIVE OAK AVE E</b>	<b>61-4</b>
ARCO #1230 Status: Completed - Case Closed	625 LAS TUNAS DR W	62-2
<b>YONES KABIR</b> Status: Completed - Case Closed	<b>5 LIVE OAK AVE</b>	<b>67-2,3,10,11</b>
DUADDI SERVICE STATION Status: Completed - Case Closed	9834 LAS TUNAS DR E	69-1,9
<b>FOREIGN MOTOR SERVICE</b> Status: Completed - Case Closed	<b>9436 LAS TUNAS DR E</b>	<b>87-9</b>
CHEVRON #9-2721 Status: Completed - Case Closed	9425 LAS TUNAS DR E	87-9
GERMAN AUTO REPAIR Status: Completed - Case Closed	9133 LAS TUNAS DR E	89-9
EXXON #7-9789 Status: Completed - Case Closed	5675 ROSEMEAD BLVD N	97-9
TEMPLE SHERIFF STATION Status: Open - Site Assessment	8838 LAS TUNAS DR E	108-9
ARCO #9665/FORMER THRIFT #284 Status: Open - Site Assessment	1386 LAS TUNAS RD E	109-9
<b>MOBIL #11-EOE</b> Status: Completed - Case Closed	<b>5676 ROSEMEAD BLVD</b>	<b>121-9</b>



## EXECUTIVE SUMMARY

<u>Site</u>	<u>Address</u>	<u>Map ID</u>
K-MART Status: Completed - Case Closed	5665 ROSEMEAD BLVD N	121-9
SHELL Status: Completed - Case Closed	5505 ROSEMEAD BLVD	130-9
TEMPLE CITY CARWASH Status: Open - Site Assessment	5508 ROSEMEAD BLVD	130-9
SHELL OIL STATION Status: Completed - Case Closed	9010 BROADWAY BLVD E	130-9
<b>TEMPLE CITY CAR WASH</b> Status: Completed - Case Closed	<b>5500 ROSEMEAD BLVD</b>	<b>130-9</b>
<b>SHELL SERVICE STATION</b> CITY OF ARCADIA Status: Open	<b>9010 BROADWAY</b> 11800 EAST GOLDRING ROA	<b>130-9</b> 143-11,12
MOBIL #17-MWJ	9401 BROADWAY E	149-9
MOBIL #17-HNL Status: Completed - Case Closed	284 SAN GABRIEL BLVD S	150-8
DICKSON MOTOR SERVICE Status: Completed - Case Closed	220 AGOSTINO RD E	169-8
<b>POWELL PROPERTY MANAGEMENT</b> Status: Completed - Case Closed	<b>10920 GRAND AVE</b>	<b>183-10,11</b>
<b>UNOCAL #6996</b> Status: Completed - Case Closed	<b>501 SAN GABRIEL BLVD S</b>	<b>188-8</b>
<b>DARYL SHEWELL TRUST</b> Status: Completed - Case Closed	<b>523 SAN GABRIEL BL S</b>	<b>196-8</b>
<b>TEMPLE CITY KAWASAKI</b> Status: Completed - Case Closed	<b>5300 N ROSEMEAD BLVD</b>	<b>199-9</b>
<b>ERNEST HENSON</b> Status: Completed - Case Closed	<b>5239 LA MADERA AVE</b>	<b>204-11,12</b>
CITY MAINTENANCE YARD POLICE D Status: Completed - Case Closed	625 DEL MAR AVE S	205-8
<b>SAN GABRIEL POLICE DEPT SITE</b> Status: Completed - Case Closed	<b>121 MISSION DR W</b>	<b>206-8</b>
<b>E T C CARPET MILLS LTD.</b> Status: Completed - Case Closed	<b>5012 WALNUT GROVE</b>	<b>213-8</b>
EXXON STATION Status: Open - Remediation	10707 LOWER AZUSA RD	237-10
<b>PACIFIC BELL</b> Status: Completed - Case Closed	<b>10983 LOWER AZUSA RD</b>	<b>246-11</b>
FORMER CHEVRON Status: Completed - Case Closed	10410 LOWER AZUSA RD	253-10
EXXON #7-3793 (FORMER D&H SUP) Status: Completed - Case Closed	4801 PECK RD N	256-11
SAN GAVRIEL COUNTY WATER DIST Status: Completed - Case Closed	8366 GRAND AVE E	259-8
<b>J H HEDRICK &amp; CO</b> Status: Completed - Case Closed	<b>900 SAN GABRIEL BLVD</b>	<b>261-8</b>
MISSION CAR WASH Status: Completed - Case Closed Status: Completed - Case Closed	918 SAN GABRIEL BLVD S	261-8

## EXECUTIVE SUMMARY

<u>Site</u>	<u>Address</u>	<u>Map ID</u>
AL-SAL OIL SITE Status: Open - Remediation	911 SAN GABRIEL BLVD S	261-8
MOBIL OIL CORPORATION Status: Open - Remediation	4749 SANTA ANITA AVE. N	268-11
<b>MOBIL #11-L90</b> Status: Open - Reopen Case	<b>4749 SANTA ANITA AVE</b>	<b>268-11</b>
J E DEWITT, INC. Status: Open - Site Assessment	10030 LOWER AZUSA RD.	278-10
<b>TUNE UP MASTERS SHOP #11</b> Status: Completed - Case Closed	<b>9960 LOWER AZUSA RD</b>	<b>284-10</b>
MOBIL SERVICE STATION Status: Completed - Case Closed	4550 BALDWIN AVE N	290-10
FRANK MARRONE & SONS INC Status: Completed - Case Closed	9860 LOWER AZUSA RD	291-10
WORTMANN OIL #7 Status: Open - Site Assessment	4732 PECK RD N	299-11
<b>7-11 #19059</b> Status: Completed - Case Closed	<b>4800 TEMPLE CITY BLVD</b>	<b>304-9</b>
<b>EL MONTE IRON &amp; METAL CO.</b> Status: Completed - Case Closed	<b>4441 BALDWIN AVE N</b>	<b>317-10</b>
<b>FORD WHOLESALE CO., INC.</b> <b>PAUL FIEDMAN HOMES</b> Status: Completed - Case Closed	<b>4429 BALDWIN AVE. N.</b> <b>4455 ROWLAND AVE</b>	<b>317-10</b> <b>320-10</b>
<b>PAUL FRIEDMAN HOMES</b> Status: Completed - Case Closed	<b>4443 ROWLAND AVE N</b>	<b>320-10</b>
CALTRANS ROSEMEAD MAINT STA. Status: Completed - Case Closed	9153 LOWER AZUSA RD E	336-9
<b>CHEVRON STATION 90199</b> Status: Completed - Case Closed	<b>300 S ATLANTIC BLVD</b>	<b>341-6</b>
ALHAMBRA GOLF COURSE Status: Completed - Case Closed	630 ALMANSOR ST	358-7,16
UNOCAL #0905 Status: Completed - Case Closed	848 GARFIELD AVE S	359-7,16
<b>TOSCO/UNOCAL #30357</b> Status: Open - Site Assessment	<b>848 S GARFIELD AVE</b>	<b>359-7,16</b>
TEXACO Status: Completed - Case Closed	4441 ROSEMEAD BLVD N	361-9,18
<b>CROWN CITY PLATING COMPANY</b> Status: Open - Verification Monitoring	<b>4350 TEMPLE CITY BLVD</b>	<b>364-9,18</b>
<b>ACME CONVERTING CO</b> Status: Open - Verification Monitoring	<b>4327 N TEMPLE CITY BLVD</b>	<b>364-9,18</b>
VONS DISTRIBUTION FACILITY Status: Completed - Case Closed	4344 SHIRLEY AVE N	369-10,19
<b>ARROWHEAD DRINKING WATER</b> Status: Completed - Case Closed	<b>4250 N. BALDWIN</b>	<b>383-19</b>
<b>ALHAMBRA CITY OF</b> Status: Open - Remediation	<b>900 SOUTH NEW AVENUE</b>	<b>391-16</b>

## EXECUTIVE SUMMARY

<u>Site</u>	<u>Address</u>	<u>Map ID</u>
GOULD INC.-NAVCOM SYSTEMS DIV. Status: Open - Site Assessment	4323 ARDEN DR N	398-19
<b>COUNTY SANITATION DIST OF LOS</b> Status: Open - Site Assessment	<b>4233 N SANTA ANITA AVE</b>	<b>406-19</b>
<b>A &amp; L AUTOMOTIVE CORPORATION</b> Status: Completed - Case Closed	<b>1020 GARFIELD AVE S</b>	<b>407-16</b>
<b>ROSEMEAD MOVING CENTER</b> Status: Completed - Case Closed	<b>4251 ROSEMEAD BLVD N</b>	<b>411-18</b>
COBINE ELECTRIC COMPANY Status: Open	1607 CHESTNUT STREET	421-15
<b>PACIFIC BELL</b> Status: Completed - Case Closed	<b>1415 MISSION ROAD</b>	<b>427-15</b>
<b>JONES EXCAVATING</b> Status: Completed - Case Closed	<b>704 S DATE AVE</b>	<b>431-15</b>
<b>STEED BROTHERS CONSTRUCTION CO</b> Status: Completed - Case Closed	<b>714 DATE AVE S</b>	<b>431-15</b>
<b>ARTISTIC DYERS INC.</b> Status: Completed - Case Closed	<b>9619 VALLEY BLVD E</b>	<b>460-18</b>
UNOCAL #4446 Status: Completed - Case Closed	9654 VALLEY BLVD E	460-18
76 STATION #4446 FORMER Status: Open - Site Assessment	9654 VALLEY BLVD, E	460-18
SUNSHINE CAR WASH Status: Open - Site Assessment	9540 E VALLEY BOULEVARD	464-18
<b>THRIFTY #288/ARCO #9668</b> Status: Open - Site Assessment	<b>9701 VALLEY BLVD</b>	<b>465-18</b>
UNOCAL #1439 Status: Completed - Case Closed	8959 VALLEY BLVD E	478-18
CENTURY PACIFIC ASSOCIATES Status: Completed - Case Closed	8548 VALLEY BLVD	488-17
ARCO #5126 Status: Completed - Case Closed	800 VALLEY BLVD E	495-17
MOBIL #11-HOY Status: Completed - Case Closed	801 VALLEY BLVD E	497-17
<b>TARGET STORE #285 FORMER</b> Status: Completed - Case Closed	<b>600 VALLEY BLVD E</b>	<b>500-17</b>
<b>VALLEY SHELL STATION</b> Status: Completed - Case Closed	<b>100 VALLEY BLVD W</b>	<b>509-17</b>
<b>AUTO &amp; TRANSMISSION</b> Status: Completed - Case Closed	<b>425 VALLEY BLVD W</b>	<b>514-16</b>
RELIABLE LUMBER INC Status: Completed - Case Closed	8614 VALLEY BLVD E	517-17
AL-SAL OIL COMPANY #34 Status: Completed - Case Closed	1201 ATLANTIC BLVD S	518-15
MOBIL #11-END Status: Completed - Case Closed	1495 VALLEY BLVD E	520-16

## EXECUTIVE SUMMARY

<u>Site</u>	<u>Address</u>	<u>Map ID</u>
<b>UNOCAL #3208</b> Status: Completed - Case Closed	<b>1444 VALLEY BLVD E</b>	<b>520-16</b>
ALHAMBRA SAVE-ON GAS Status: Completed - Case Closed	2601 MISSION RD W	521-14,15
SOUTHERN CALIFORNIA GAS COMPAN Status: Open - Site Assessment	1120 VALLEY BLVD, E	524-16
<b>KY HO</b> Status: Completed - Case Closed	<b>1625 DEL MAR AVE S</b>	<b>534-17</b>
<b>CHEVRON #9-6289</b> Status: Completed - Case Closed	<b>361 VALLEY BLVD E</b>	<b>536-16</b>
VALLEY CENTER CAR WASH Status: Completed - Case Closed	350 VALLEY BLVD E	536-16
ANNE LAI Status: Completed - Case Closed	105 VALLEY BLVD E	538-16
SHELL MERCURY DIE & CONTAINER Status: Completed - Case Closed	2 VALLEY BLVD W 3201 MISSION RD W	541-16 542-14
<b>P &amp; M SERVICE STATION</b> Status: Completed - Case Closed	<b>500 VALLEY BLVD W</b>	<b>546-15,16</b>
UNOCAL #0801 Status: Completed - Case Closed	601 VALLEY BLVD W	547-15
MOBIL #11-MJA Status: Completed - Case Closed	1000 VALLEY BLVD W	551-15
<b>MOBIL OIL CORP S/S #18-MJA</b> Status: Open - Site Assessment	<b>1000 W VALLEY BLVD</b>	<b>551-15</b>
<b>AMERICAN INTERNATIONAL BANK</b> Status: Completed - Case Closed	<b>1220 VALLEY BLVD W</b>	<b>553-15</b>
ALHAMBRA MOTORS INC. Status: Completed - Case Closed	1306 VALLEY BLVD W	553-15
SHELL #204-0108-0708 Status: Completed - Case Closed	1401 GARFIELD AVE S	557-16
<b>ALHAMBRA AUTO SERVICE</b> Status: Completed - Case Closed	<b>2000 VALLEY BLVD W</b>	<b>566-15</b>
<b>LUCKY SERVICES GAS STATION</b> Status: Completed - Case Closed	<b>2401 VALLEY BLVD W</b>	<b>572-15</b>
<b>CHEVRON STATION 9 2400</b> Status: Completed - Case Closed	<b>2600 W VALLEY</b>	<b>575-14,15</b>
THE KENSINGTON Status: Open - Site Assessment	1428 MARENGO AVE S	576-15
<b>Y TIRE SALES</b> Status: Completed - Case Closed	<b>2969 VALLEY BLVD W</b>	<b>581-14</b>
ARCO #6109 Status: Open - Remediation	3201 VALLEY BLVD	590-14
SHELL Status: Completed - Case Closed	3200 VALLEY BLVD W	590-14

## EXECUTIVE SUMMARY

CA FID UST: The Facility Inventory Database contains active and inactive underground storage tank locations. The source is the State Water Resource Control Board.

A review of the CA FID UST list, as provided by EDR, and dated 10/31/1994 has revealed that there are 67 CA FID UST sites within the searched area.

<u>Site</u>	<u>Address</u>	<u>Map ID</u>
<i>HI-MART SERVICE STATION</i>	<i>529 E LIVE OAK AVE</i>	<i>45-3</i>
<i>Not reported</i>	<i>201 E LIVE OAK AVE</i>	<i>50-3</i>
<i>GEDDES CO</i>	<i>5515 N PECK RD</i>	<i>123-11</i>
<i>OWL ROCK PROD CO</i>	<i>5435 PECK RD</i>	<i>139-11</i>
<i>MULLIN LUMBER</i>	<i>405 S DEL MAR AVE</i>	<i>164-8</i>
<i>J. HAROLD MITCHELL CO</i>	<i>305 AGOSTINO RD</i>	<i>168-8</i>
<i>DICKSON MOTOR SERVICE</i>	<i>220 AUGOSTINO RD</i>	<i>169-8</i>
<i>A&amp;D SERVICES</i>	<i>5140 N PECK RD</i>	<i>193-11</i>
<i>SAN GABRIEL CITY YARD</i>	<i>625 S DEL MAR</i>	<i>205-8</i>
<i>WHAM O INC</i>	<i>835 E EL MONTE ST</i>	<i>215-8</i>
<i>DRIFTWOOD DAIRY INCORPORATED</i>	<i>10724 E. LOWER AZUSA RD</i>	<i>232-10</i>
<i>FAIRCHILD INDUSTRIES</i>	<i>10801 LOWER AZUSA RD</i>	<i>235-10</i>
<i>PACIFIC BELL ROSMCAIA/E1625</i>	<i>8633 GRAND AVE</i>	<i>254-8</i>
<i>EXXON CO USA SS#73793</i>	<i>4801 N PECK RD</i>	<i>256-11</i>
<i>MOBIL OIL CORP SS 11L90</i>	<i>4749 SANTA ANITA BLVD</i>	<i>268-11</i>
<i>ROBIN OIL</i>	<i>10030 E LOWER AZUSA RD</i>	<i>278-10</i>
<i>FINCH TREE SURGERY INC</i>	<i>843 E MISSION DR</i>	<i>280-8</i>
<i>FRANK MARRONE &amp; SONS</i>	<i>9860 LOWER AZUSA RD</i>	<i>291-10</i>
<i>LA TIMES</i>	<i>4531 SHIRLEY ST</i>	<i>297-10</i>
<i>EVANS ELECTIC INC</i>	<i>4509 SHIRLEY AVE</i>	<i>297-10</i>
<i>WORTMANN OIL CO</i>	<i>4732 N PECK RD</i>	<i>299-11</i>
<i>WILLIAM MARSHALL &amp; BURTON MARS</i>	<i>9654 E LOWER AZUSA RD</i>	<i>302-9</i>
<i>UNITED SANITATION CO</i>	<i>4511 N ROWLAND AVE</i>	<i>307-10</i>
<i>ANJACK DORIN PLASTICS</i>	<i>4466 N BALDWIN AVE</i>	<i>317-10</i>
<i>EL MONTE IRON &amp; METAL CO, INC</i>	<i>4441 N BALDWIN AVE</i>	<i>317-10</i>
<i>BEN F. SMITH INC</i>	<i>4420 N BALDWIN AVE</i>	<i>317-10</i>
<i>HARVEY N. HEATHER, ET AL</i>	<i>4335 N ROWLAND AVE</i>	<i>356-10,19</i>
<i>CLAYTON INDUSTRIES</i>	<i>4213 N TEMPLE CITY BLVD</i>	<i>364-9,18</i>
<i>VONS GROCERY</i>	<i>4344 N SHIRLEY AVE</i>	<i>369-10,19</i>
<i>OWEN BROS PLUMBING INC</i>	<i>4265 N BALDWIN AVE</i>	<i>383-19</i>
<i>ARROWHEAD DRINKING WATER CO</i>	<i>4250 N BALDWIN AVE</i>	<i>383-19</i>
<i>CONSLEY &amp; MONTIGNY CO</i>	<i>4251 N BALDWIN AVE</i>	<i>383-19</i>
<i>ALHAMBRA CITY OF</i>	<i>900 SOUTH NEW AVENUE</i>	<i>391-16</i>
<i>CITY OF SAN GABRIEL FIR DEPT</i>	<i>1303 S DEL MAR AVE</i>	<i>395-17</i>
<i>NAVCOM DEFENCE ELECTRONICS INC</i>	<i>4323 N ARDEN DR</i>	<i>398-19</i>
<i>A &amp; L AUTOMOTIVE CORP</i>	<i>1020 S GARFIELD AVE</i>	<i>407-16</i>
<i>OROWEAT BAKING CO</i>	<i>4030 N TEMPLE CITY BLVD</i>	<i>416-18</i>
<i>HARALAMBOS BEVERAGE COMPANY</i>	<i>4207 N BALDWIN AVE</i>	<i>420-19</i>
<i>SANTA FE INTERNATIONAL CORP</i>	<i>1000 S FREMONT AVE</i>	<i>454-15</i>
<i>W.A. MURPHY</i>	<i>4144 N ARDEN DR</i>	<i>456-19</i>
<i>GREGG INDUSTRIES INC</i>	<i>10460 HICKSON ST</i>	<i>458-19</i>
<i>ARTISTIC DYERS INC.</i>	<i>9619 VALLEY BLVD E</i>	<i>460-18</i>
<i>LLOYD TRANMISSION</i>	<i>9640 E VALLEY BLVD</i>	<i>460-18</i>
<i>HANDY &amp; HARMAN</i>	<i>4140 GIBSON ROAD</i>	<i>463-19</i>
<i>BOULEVARD CLEANERS</i>	<i>9406 E VALLEY BLVD</i>	<i>469-18</i>
<i>ALHAMBRA FOUNDRY</i>	<i>1147 MERIDIAN AVE</i>	<i>472-14</i>
<i>MOBIL OIL CORP SS 11J3J</i>	<i>8960 E VALLEY BLVD</i>	<i>478-18</i>
<i>UNOCAL CORP SS 1439</i>	<i>8959 E VALLEY BLVD</i>	<i>478-18</i>
<i>RELIABLE LUMBER INC</i>	<i>8614 E VALLEY BLVD</i>	<i>486-17</i>
<i>GAS STATION</i>	<i>8548 E VALLEY BLVD</i>	<i>488-17</i>
<i>MOBIL OIL CORP HOY</i>	<i>801 E VALLEY</i>	<i>497-17</i>

## EXECUTIVE SUMMARY

<u>Site</u>	<u>Address</u>	<u>Map ID</u>
<b>VALLEY CENTER CAR WASH</b>	<b>350 E VALLEY BLVD</b>	<b>506-17</b>
<b>FIRE STATION #72</b>	<b>1215 S 006TH ST</b>	<b>508-15</b>
<b>MOBIL OIL CORPORATION</b>	<b>1495 E VALLEY BLVD</b>	<b>520-16</b>
<b>SO CAL GAS CO</b>	<b>1120 E VALLEY BLVD</b>	<b>524-16</b>
<b>SHELL SERV STATION</b>	<b>1201 S ATLANTIC BLVD</b>	<b>525-15</b>
<b>CHEVRON #9-6289</b>	<b>361 VALLEY BLVD E</b>	<b>536-16</b>
<b>VACANT GAS STATION</b>	<b>105 E VALLEY BLVD</b>	<b>538-16</b>
<b>P&amp;M SERVICE STATIONS #970</b>	<b>500 W VALLEY BLVD</b>	<b>546-15,16</b>
<b>UNOCAL 76 SERVICE STATION 0801</b>	<b>601 W VALLEY BLVD</b>	<b>547-15</b>
<b>MOBIL OIL CORP SS 11MJA</b>	<b>1000 W VALLEY BLVD</b>	<b>551-15</b>
<b>SHELL STATION/RAY ALYESHMERNI</b>	<b>1401 S GARFIELD AVE</b>	<b>557-16</b>
<b>OHANESONS AUTO</b>	<b>1734 S NEW AVE</b>	<b>567-16</b>
<b>FREMONT SERVICE INC</b>	<b>2529 W VALLEY BLVD</b>	<b>574-14,15</b>
<b>CITY OF ALHAMBRA - FIRE DEPT</b>	<b>2505 W NORWOOD ST</b>	<b>588-15</b>
<b>ARCO # 6109</b>	<b>3201 W VALLEY BLVD</b>	<b>590-14</b>
<b>CONSOLIDATED RECLAMATION IND</b>	<b>5601 VALLEY BLVD</b>	<b>591-14</b>

SLIC: SLIC Region comes from the California Regional Water Quality Control Board.

A review of the SLIC list, as provided by EDR, and dated 01/06/2009 has revealed that there are 200 SLIC sites within the searched area.

<u>Site</u>	<u>Address</u>	<u>Map ID</u>
LANDMARK MATERIALS Facility Status: Open	242 E. LIVE OAK AVE.	26-4
<b>LANDMARK MATERIALS</b>	<b>242 LIVE OAK</b>	<b>26-4</b>
CHICAGO PARK	5700 PECK	93-11
TEMPLE CITY SHERIFF Facility Status: Open - Site Assessment	8838 E. LAS TUNAS DR.	108-9
88 DRY CLEANERS Facility Status: Open - Site Assessment	1131 E. LAS TUNAS DR.	114-8
K MART CORP (STORE 3127) Facility Status: Open - Site Assessment	5665 N. ROSEMEAD BLVD.	121-9
ALBERTSON'S INC. #655 Facility Status: Open - Site Assessment	5595 N. ROSEMEAD BLVD.	130-9
TEMPLE CITY CAR WASH Facility Status: Open - Site Assessment	5500 N. ROSEMEAD BLVD.	130-9
<b>SHELL SERVICE STATION</b> Facility Status: Open	<b>9010 BROADWAY</b>	<b>130-9</b>
<b>CA HYDROFORMING</b> Facility Status: Open - Site Assessment	<b>11673 MCBEAN DR</b>	<b>139-11</b>
SAN GABRIEL SCHOOL DISTRICT Facility Status: Open - Site Assessment	102 E. BROADWAY	156-8
BROADWAY CLEANERS & LAUNDRY Facility Status: Open - Site Assessment	5423 N. ROSEMEAD BLVD.	163-9
SANCHEZ & SONS CABINETS Facility Status: Open - Site Assessment	129 AGOSTINO RD.	164-8
MITCHELL, J HAROLD CO Facility Status: Open - Site Assessment	305 AGOSTINO RD.	168-8

## EXECUTIVE SUMMARY

<u>Site</u>	<u>Address</u>	<u>Map ID</u>
RUSCO INC. Facility Status: Open - Site Assessment	425 SOUTH PINE STREET	173-8
GRAND AVENUE INDUSTRIAL PARK Facility Status: Open - Site Assessment	10946 GRAND AVENUE	183-10,11
<b>DEL MAR MEATS INC</b> Facility Status: Open - Site Assessment	<b>850 E COMMERCIAL AVE</b>	<b>185-8</b>
CHINA TIMES PRINTING Facility Status: Open - Site Assessment	445 S. MADERA ST.	190-7,8
INTERSTATE BATTERY SYSTEM Facility Status: Open - Site Assessment	460 S. MADERA ST.	190-7,8
<b>W E MACHINE</b> Facility Status: Open - Site Assessment	<b>4908 SANTA ANITA AVE</b>	<b>192-11</b>
<b>TEMPLE CITY POWER &amp; SPORTS</b> Facility Status: Open - Site Assessment	<b>5300 ROSEMEAD BLVD</b>	<b>199-9</b>
<b>PARK &amp; UNIFORM RENTAL SERVICES</b> Facility Status: Open - Site Assessment	<b>717 JUNIPERO SERRA DR</b>	<b>201-7</b>
38 QUALITY CLEANERS Facility Status: Open - Site Assessment	702 S. DEL MAR AVE. #C	217-8
HUY FONG FOODS INC Facility Status: Open - Site Assessment	5045 N. EARLE AVE.	221-8
TUR-BO JET PRODUCTS CO Facility Status: Open - Site Assessment	5025 N. EARLE AVE.	221-8
HUY FONG FOODS INC Facility Status: Open - Site Assessment	5001 N. EARLE AVE.	221-8
GORDON PEST CONTROL Facility Status: Open - Site Assessment	4939 N. EARLE AVE.	245-8
PACIFIC BELL Facility Status: Open - Site Assessment	8633 E. GRAND AVE.	254-8
SAN GABRIEL COUNTY WATER DIST Facility Status: Open - Site Assessment	8366 E. GRAND AVE.	259-8
<b>SAN GABRIEL VALLEY HUMANE SOC</b> Facility Status: Open - Site Assessment	<b>851 E GRAND AVE</b>	<b>260-8</b>
<b>CHINESE PERIODICAL DIST. CO</b> Facility Status: Open - Site Assessment	<b>507 S STONEMAN AVE</b>	<b>275-7</b>
ALHAMBRA GOLF COURSE Facility Status: Open - Site Assessment	630 S. ALMANSOR ST.	293-7
PARK CLEANERS Facility Status: Open - Site Assessment	512 S. GARFIELD AVE.	295-7
MERRILL CLEANERS Facility Status: Open - Site Assessment	4727 N. PECK RD.	299-11
<b>BIG STONE CO.</b> Facility Status: Open - Site Assessment	<b>22 PARKS ST</b>	<b>310-7</b>
NEIL'S RADIATOR & AUTOMOTIVE A Facility Status: Open - Site Assessment	700 S. GARFIELD AVE.	311-7
C P C ALHAMBRA PSYCHIATRIC HOS Facility Status: Open - Site Assessment	4619 N. ROSEMEAD BLVD.	315-9

## EXECUTIVE SUMMARY

<u>Site</u>	<u>Address</u>	<u>Map ID</u>
<b>FORD WHOLESALE CO., INC.</b> Facility Status: Completed - Case Closed	<b>4429 BALDWIN AVE. N.</b>	<b>317-10</b>
MAC'S AUTO SERVICES Facility Status: Open - Site Assessment	315 W. MISSION RD.	330-7
<b>CHADWICK-HELMUTH CO.,INC.</b> Facility Status: Open - Reopen Case	<b>4601 ARDEN DR</b>	<b>332-10</b>
<b>B&amp;G SHEET METAL, INC.</b> Facility Status: Open - Site Assessment	<b>9415 GIDLEY ST</b>	<b>333-9</b>
NATTER MFG COMPANY Facility Status: Open - Reopen Case	9440 GIDLEY ST.	333-9
EXXON USA Facility Status: Open - Site Assessment	301 S. ATLANTIC BLVD.	341-6
RED BOX AUTO REPAIR Facility Status: Open - Site Assessment	515 W. MISSION RD.	348-6
TUNE-UP MASTERS Facility Status: Open - Site Assessment	521 W. MISSION RD.	348-6
SEIDNER & CO INC Facility Status: Open - Site Assessment	4500 N. ROSEMEAD BLVD.	349-9
<b>BEAGLE MANUFACTURING CO. INC.</b> Facility Status: Open - Remediation	<b>4377 BALDWIN AVE</b>	<b>353-10,19</b>
<b>TREASURE GARDEN/PLATO PROD.INC</b> Facility Status: Open - Remediation	<b>4357 ROWLAND AVE</b>	<b>356-10,19</b>
CAL. FLEXRAKE CORP. Facility Status: Open - Site Assessment	4335 ROWLAND AVE.	356-10,19
MILLER DIAL CORP Facility Status: Open - Reopen Case	4400 N. TEMPLE CITY BLV	357-9,18
H & T UNOCAL L-905 Facility Status: Open - Site Assessment	848 S. GARFIELD AVE.	359-7,16
<b>EG &amp; G BIRTCHER INDUSTRIAL PRO</b> Facility Status: Open - Site Assessment	<b>4505 NORTH ARDEN DR</b>	<b>362-10,19</b>
BIRTCHER MEDICAL SYSTEMS Facility Status: Open - Site Assessment	4501 ARDEN DR.	362-10,19
CROWN CITY PLATING CO. Facility Status: Open - Site Assessment	4350 TEMPLE CITY BLVD.	364-9,18
<b>REMINGTON MFG</b> Facility Status: Open - Site Assessment	<b>4331 TEMPLE CITY BLVD</b>	<b>364-9,18</b>
HERMETIC SEAL CORP. Facility Status: Open - Remediation	4232 TEMPLE CITY BLVD.	364-18
CLAYTON INDUSTRIES Facility Status: Open - Reopen Case	4213 TEMPLE CITY BLVD.	364-18
<b>KELLEY WOODWORKS LTD.</b> Facility Status: Open - Site Assessment	<b>4303 TEMPLE CITY BLVD</b>	<b>364-18</b>
FLAGG STATION Facility Status: Open - Site Assessment	4386 NORTH SANTA ANITA	366-10,11,19,20
BROWN JORDAN CO. Facility Status: Open - Site Assessment	9860 GIDLEY ST.	373-19



## EXECUTIVE SUMMARY

<u>Site</u>	<u>Address</u>	<u>Map ID</u>
<b>TRAIL CHEMICAL CORPORATION</b> Facility Status: Completed - Case Closed	<b>9904 GIDLEY STREET</b>	<b>373-19</b>
BEDON CLEANERS Facility Status: Open - Site Assessment	8868 MISSION DR.	379-18
<b>ROL-PAK CO.</b> Facility Status: Open - Site Assessment	<b>532 S MARENGO AVE</b>	<b>381-15</b>
GULF OIL CORP Facility Status: Open - Site Assessment	4315 N. ROSEMEAD BLVD.	389-18
PACIFIC TELEPHONE & TELEGRAPH Facility Status: Open - Site Assessment	1121 W. MISSION RD.	390-15
<b>ALOHA DIE &amp; ENGINEERING</b> Facility Status: Open - Site Assessment	<b>1519 W ORANGE ST</b>	<b>401-15</b>
<b>ADVANCED VENDING</b> Facility Status: Open - Site Assessment	<b>1604 ORANGE ST</b>	<b>402-15</b>
ACME RECYCLING Facility Status: Open - Site Assessment	1600 W. ORANGE ST.	402-15
<b>LYNWOOD CLEANERS &amp; DYERS</b> Facility Status: Open - Site Assessment	<b>1607 W ORANGE ST</b>	<b>402-15</b>
<b>CE DAN MOLD &amp; DIE</b> Facility Status: Open - Site Assessment	<b>2019 ORANGE ST</b>	<b>404-15</b>
<b>JMF MOLDS</b> Facility Status: Open - Site Assessment	<b>2013 ORANGE ST</b>	<b>404-15</b>
CROWN GIBRALTER Facility Status: Open - Site Assessment	615 S. RAYMOND AVE.	404-15
MONTEREY GLASS CO. Facility Status: Open - Site Assessment	617 S. RAYMOND AVE. ##B	404-15
A & L AUTOMOTIVE Facility Status: Open - Site Assessment	1020 S. GARFIELD AVE.	407-16
<b>ASIA PLASTICS INC.</b> Facility Status: Open - Site Assessment	<b>606 S MARENGO AVE</b>	<b>414-15</b>
<b>KCK PAYPHONE</b> Facility Status: Open - Site Assessment	<b>610 S MARENGO AVE</b>	<b>414-15</b>
<b>M &amp; R FORMING CO.</b> Facility Status: Open - Site Assessment	<b>1603 W CHESTNUT ST</b>	<b>421-15</b>
M & R FORMING CO. Facility Status: Open - Site Assessment	1607 W. CHESTNUT ST.	421-15
<b>MOISTURE REGISTER CO.</b> Facility Status: Open - Site Assessment	<b>1510 W CHESTNUT ST</b>	<b>424-15</b>
COLOR MARBLE Facility Status: Open - Site Assessment	701 S. RAYMOND AVE.	429-15
<b>SPATRON INC.</b> Facility Status: Open - Site Assessment	<b>715 S RAYMOND AVE</b>	<b>429-15</b>
<b>M &amp; H PLASTICS CO.</b> Facility Status: Open - Site Assessment	<b>700 S PALM AVE</b>	<b>430-15</b>
<b>GENE'S GUNDRILLING</b> Facility Status: Open - Site Assessment	<b>701 S PALM AVE</b>	<b>430-15</b>

## EXECUTIVE SUMMARY

<u>Site</u>	<u>Address</u>	<u>Map ID</u>
<b>H &amp; H ZAMORA BROTHERS</b> Facility Status: Open - Site Assessment	<b>703 S PALM AVE</b>	<b>430-15</b>
<b>PRECISION MOLD &amp; DEVELOPMENT</b> Facility Status: Open - Site Assessment	<b>706 S PALM AVE</b>	<b>430-15</b>
<b>ALHAMBRA MACHINE &amp; TOOL CO.</b> Facility Status: Open - Site Assessment	<b>708 S PALM AVE</b>	<b>430-15</b>
<b>UNIQUE COSMETICS</b> Facility Status: Open - Site Assessment	<b>709 S PALM AVE</b>	<b>430-15</b>
<b>ABM FABRICATORS</b> Facility Status: Open - Site Assessment	<b>710 S PALM AVE</b>	<b>430-15</b>
<b>VIRCO RECORDING</b> Facility Status: Open - Site Assessment	<b>700 S DATE AVE</b>	<b>431-15</b>
HERITAGE DISPOSAL Facility Status: Open - Site Assessment	704 S. DATE	431-15
<b>THE WITTEMAN CO.</b> Facility Status: Open - Site Assessment	<b>705 S DATE AVE</b>	<b>431-15</b>
<b>HOUSTON WATERPROOFING MANUFACT</b> Facility Status: Open - Site Assessment	<b>712 S MARENGO AVE</b>	<b>432-15</b>
M.C. GILL CORP Facility Status: Open - Site Assessment	4056 EASY ST.	433-18
PASSINO DISTRIBUTING COMPANY Facility Status: Open - Site Assessment Facility Status: Open - Site Assessment	1535 W. MISSION RD.	442-15
MADOL IMPORTS Facility Status: Open - Site Assessment	801 S. RAYMOND AVE.	450-15
AGERE SYSTEMS Facility Status: Open - Site Assessment	2015 W. CHESTNUT ST.	450-15
<b>PACIFIC CAST PRODUCTS</b> Facility Status: Open - Site Assessment	<b>819 S RAYMOND AVE</b>	<b>450-15</b>
BACK-UP LITHO Facility Status: Open - Site Assessment	821 RAYMOND AVE.	450-15
PAGE SCREW MACHINE PRODUCTS Facility Status: Open - Site Assessment	823 S. RAYMOND AVE.	450-15
<b>SYSTEMS MACHINING CO.</b> Facility Status: Open - Site Assessment	<b>800 S PALM AVE</b>	<b>451-15</b>
<b>GP PLASTICS</b> Facility Status: Open - Site Assessment	<b>801 S PALM AVE</b>	<b>451-15</b>
<b>AD-TECH INTERNATIONAL</b> Facility Status: Open - Site Assessment	<b>2116 CHESTNUT ST</b>	<b>451-15</b>
INTERTATE BATTERY OF EASTERN Facility Status: Open - Site Assessment	2112 W. CHESTNUT ST.	451-15
<b>THYCO ELECTRICAL PRODUCTS CO.</b> Facility Status: Open - Site Assessment	<b>803 S PALM AVE</b>	<b>451-15</b>
<b>G-P PLASTICS</b> Facility Status: Open - Site Assessment	<b>809 S PALM AVE</b>	<b>451-15</b>
<b>CROWN PATTERN WORKS FOUNDRY</b> Facility Status: Open - Site Assessment	<b>815 DATE AVE</b>	<b>457-15</b>

## EXECUTIVE SUMMARY

<u>Site</u>	<u>Address</u>	<u>Map ID</u>
<b>TEMPO MACHINE CO.</b> Facility Status: Open - Site Assessment	<b>806 DATE AVE</b>	<b>457-15</b>
PAGE SCREW MACHINE PRODUCTS Facility Status: Open - Site Assessment	823 DATE AVE.	457-15
<b>J. E. ENGINEERING CORP.</b> Facility Status: Open - Site Assessment	<b>825 DATE AVE</b>	<b>457-15</b>
<b>FORREST CORP.</b> Facility Status: Open - Site Assessment	<b>829 DATE AVE</b>	<b>457-15</b>
<b>AVALON PLATING CO.</b> Facility Status: Open - Site Assessment	<b>816 DATE AVE</b>	<b>457-15</b>
<b>IDEAL WIRE WORKS</b> Facility Status: Open - Site Assessment	<b>820 S DATE AVE</b>	<b>457-15</b>
<b>STANDARD CRYSTAL CO.</b> Facility Status: Open - Site Assessment	<b>1105 S FREMONT ST</b>	<b>467-14,15</b>
<b>LINSEED OIL PRODUCTS CORP.</b> Facility Status: Open - Site Assessment	<b>1107 S FREMONT AVE</b>	<b>467-14,15</b>
LAWSON TIME MANUFACTURERS Facility Status: Open - Site Assessment	1109 S. FREMONT AVE.	467-14,15
<b>BOULEVARD CLEANERS</b> Facility Status: Open - Reopen Case	<b>9406 VALLEY BLVD</b>	<b>469-18</b>
<b>ELECTRIC MOTORS</b> Facility Status: Open - Site Assessment	<b>1101 S MERIDIAN AVE</b>	<b>472-14</b>
<b>CAL-TUF GLASS CORPORATION</b> Facility Status: Open - Site Assessment	<b>1100 MERIDIAN AVE</b>	<b>472-14</b>
<b>CROWN PATTERN WORKS</b> Facility Status: Open - Site Assessment	<b>1106 MERIDIAN AVE</b>	<b>472-14</b>
<b>J&amp;T DRY CLEANERS</b> Facility Status: Open - Site Assessment	<b>9117 VALLEY BLVD</b>	<b>474-18</b>
<b>MEEDER EQUIPMENT CO.</b> Facility Status: Open - Site Assessment	<b>2007 W MISSION RD</b>	<b>476-15</b>
<b>FOXBORO CO. THE</b> Facility Status: Open - Site Assessment	<b>1212 S GARFIELD AVE</b>	<b>479-16</b>
<b>FORAN WILLIAM INC.</b> Facility Status: Open - Site Assessment	<b>314 W SHORB ST</b>	<b>480-16</b>
<b>WELLS W.A. CO.</b> Facility Status: Open - Site Assessment	<b>1115 WESTMINSTER AVE</b>	<b>483-14</b>
<b>YUE SHING INC.</b> Facility Status: Open - Site Assessment	<b>1117 WESTMINSTER AVE</b>	<b>483-14</b>
<b>WELLS W.A. CO.</b> Facility Status: Open - Site Assessment	<b>1116 WESTMINSTER AVE</b>	<b>483-14</b>
ABESTCO STORAGE COMPANY Facility Status: Open - Site Assessment	1119 WESTMINSTER AVE.	483-14
<b>MCKAY CO.</b> Facility Status: Open - Site Assessment	<b>1123 WESTMINSTER AVE</b>	<b>483-14</b>
JOHN TSE COMPUTERS Facility Status: Open - Site Assessment	1141 WESTMINSTER AVE. #	483-14

## EXECUTIVE SUMMARY

<u>Site</u>	<u>Address</u>	<u>Map ID</u>
PONT INC. Facility Status: Open - Site Assessment	1143 WESTMINSTER AVE. #	483-14
<b>ALLMETAL ENGINEERING CO.</b> Facility Status: Open - Site Assessment	<b>1003 DATE AVE</b>	<b>484-15</b>
U-STOR IT Facility Status: Open - Site Assessment	2101 WEST MISSION ROAD	490-15
<b>THE CHINA PRESS</b> Facility Status: Open - Site Assessment	<b>2121 W MISSION RD</b>	<b>490-15</b>
<b>NARDON MFG CO.</b> Facility Status: Open - Site Assessment	<b>2125 W MISSION RD</b>	<b>490-15</b>
<b>VALLEY CLEANERS &amp; TAILORING</b> Facility Status: Open - Site Assessment	<b>818 E VALLEY BLVD</b>	<b>495-17</b>
CHARTER COMMUNICATIONS Facility Status: Open - Site Assessment	2215 W. MISSION RD.	503-15
VINH'S TAYLOR Facility Status: Open - Site Assessment	432 E. VALLEY BLVD. #A	505-17
<b>BAH WONG CLEANERS</b> Facility Status: Open - Site Assessment	<b>113 E VALLEY BLVD</b>	<b>509-17</b>
VALLEY SHELL Facility Status: Open - Site Assessment	100 W. VALLEY BLVD.	509-17
CASPER MOBIL Facility Status: Open - Site Assessment	1495 E. VALLEY BLVD.	520-16
BUCKBOARD CLEANERS Facility Status: Open - Site Assessment	1465 E. VALLEY BLVD.	520-16
UNION OIL CO OF CALIF Facility Status: Open - Site Assessment	1444 E. VALLEY BLVD.	520-16
<b>CORNER GUNSHOP INC THE</b> Facility Status: Open - Site Assessment	<b>1411 E VALLEY BLVD</b>	<b>520-16</b>
ALHAMBRA SAVE-ON GAS Facility Status: Open - Site Assessment	2601 W. MISSION RD.	521-14,15
<b>ALHAMBRA CHRYSLER-PLYMOUTH</b> Facility Status: Open - Site Assessment	<b>1205 E VALLEY</b>	<b>523-16</b>
SOUTHERN CALIFORNIA GAS CO. Facility Status: Open - Site Assessment	1120 E. VALLEY BLVD.	524-16
DRY CLEAN EXPRESS Facility Status: Open - Site Assessment	1028 E. VALLEY BLVD.	526-16
BILL'S AUTO WORKS Facility Status: Open - Site Assessment	940 E. VALLEY BLVD.	527-16
<b>COMMONWEALTH CO.</b> Facility Status: Open - Site Assessment	<b>840 E VALLEY BLVD</b>	<b>529-16</b>
<b>JERRY'S CAMERA SHOP</b> Facility Status: Open - Site Assessment	<b>736 E VALLEY BLVD</b>	<b>529-16</b>
<b>SPRAY MASK SIGN</b> Facility Status: Open - Site Assessment	<b>419 E VALLEY BLVD</b>	<b>533-16</b>
LA FINK Facility Status: Open - Site Assessment	361 E. VALLEY BLVD.	536-16

## EXECUTIVE SUMMARY

<u>Site</u>	<u>Address</u>	<u>Map ID</u>
VALLEY CENTER CAR WASH Facility Status: Open - Site Assessment	350 E. VALLEY BLVD.	536-16
<b>AMERICAN RECOVERY, INC.</b> Facility Status: Open - Site Assessment	<b>3033 W. MISSION RD.</b>	<b>537-14</b>
JERARD GRECO Facility Status: Open	3033 WEST MISSION ROAD	537-14
ANNE LAI Facility Status: Open - Site Assessment	105 E. VALLEY BLVD.	538-16
MERCURY DIE/MISSION CORRUGATED Facility Status: Open - Site Assessment	3201 W. MISSION RD.	542-14
A & A AUTO SERVICE Facility Status: Open - Site Assessment	441 W. VALLEY BLVD.	545-15,16
UNION OIL CO Facility Status: Open - Site Assessment	601 W. VALLEY BLVD.	547-15
TOK AUTO REPAIR Facility Status: Open - Site Assessment	625 W. VALLEY BLVD.	547-15
CHIEF CLEANERS Facility Status: Open - Site Assessment	925 W. VALLEY BLVD.	551-15
<b>DIN'S CLEANERS &amp; LAUNDRY</b> Facility Status: Open - Site Assessment	<b>921 W VALLEY BLVD</b>	<b>551-15</b>
<b>POPEYE'S CHICKEN &amp; BISCUITS</b> Facility Status: Open - Site Assessment	<b>1013 W VALLEY BLVD</b>	<b>551-15</b>
TONY'S MUFFLERS AND RADIATORS Facility Status: Open - Site Assessment	1200 W. VALLEY	553-15
ALHAMBRA LAWN MOTOR SHOP Facility Status: Open - Site Assessment	1301 W. VALLEY BLVD.	553-15
<b>GULF OIL CORP</b> Facility Status: Open - Site Assessment	<b>1222 W VALLEY BLVD</b>	<b>553-15</b>
AMERICAN INTERNATIONAL BANK Facility Status: Open - Site Assessment	1220 W. VALLEY BLVD.	553-15
ALHAMBRA MOTORS INC. Facility Status: Open - Site Assessment	1306 W. VALLEY BLVD.	553-15
<b>89 INC.</b> Facility Status: Open - Site Assessment	<b>1726 S DEL MAR AVE</b>	<b>555-17</b>
<b>HUTCHINSON WAYNE GUNSMITHING</b> Facility Status: Open - Site Assessment	<b>1407 W VALLEY BLVD</b>	<b>558-15</b>
BURGER KING #690 Facility Status: Open - Site Assessment	1520 W. VALLEY BLVD.	561-15
CONTEMPORARY LIFESTYLES Facility Status: Open - Site Assessment	1673 W. VALLEY BLVD.	562-15
<b>UNITED SHEET METAL CO.</b> Facility Status: Open - Site Assessment	<b>112 S PALM AVE</b>	<b>564-15</b>
<b>DOUGLASS MUFFLER MFG CO.</b> Facility Status: Open - Site Assessment	<b>1916 W VALLEY BLVD</b>	<b>565-15</b>
TANOUYE LAWN MOWER SHOP Facility Status: Open - Site Assessment	1924 W. VALLEY BLVD.	565-15

## EXECUTIVE SUMMARY

<u>Site</u>	<u>Address</u>	<u>Map ID</u>
<b>DONNA B.P. NAKAYAMA</b> Facility Status: Open - Site Assessment	<b>1928 W VALLEY BLVD</b>	<b>565-15</b>
<b>PARK SIERRA SYSTEMS CAR WASH</b> Facility Status: Open - Site Assessment	<b>2015 W VALLEY BLVD</b>	<b>566-15</b>
ALHAMBRA AUTO SERVICE Facility Status: Open - Site Assessment	2000 W. VALLEY BLVD.	566-15
<b>GRACE W. CHU</b> Facility Status: Open - Site Assessment	<b>2120 W VALLEY BLVD</b>	<b>568-15</b>
PARK CLEANERS Facility Status: Open - Site Assessment	2207 W. VALLEY BLVD.	570-15
<b>VINH HAIR SALON</b> Facility Status: Open - Site Assessment	<b>2425 W VALLEY BLVD</b>	<b>572-15</b>
<b>LOVELY NAILS</b> Facility Status: Open - Site Assessment	<b>2437 W VALLEY BLVD</b>	<b>572-15</b>
<b>DRAGON PRODUCTS CO.</b> Facility Status: Open - Site Assessment	<b>2424 W VALLEY BLVD</b>	<b>572-15</b>
UNION OIL CO OF CALIF Facility Status: Open - Site Assessment	2529 W. VALLEY BLVD.	574-14,15
VALLEY CLEANERS Facility Status: Open - Site Assessment	2619 W. VALLEY BLVD.	575-14,15
CHEVRON Facility Status: Open - Site Assessment	2600 W. VALLEY BLVD.	575-14,15
<b>ANDY'S GARAGE</b> Facility Status: Open - Site Assessment	<b>2620 W VALLEY BLVD</b>	<b>575-14,15</b>
<b>OWEN TYPEWRITER CO.</b> Facility Status: Open - Site Assessment	<b>2814 W VALLEY BLVD</b>	<b>577-14</b>
<b>ELI PRINTING</b> Facility Status: Open - Site Assessment	<b>2832 W VALLEY BLVD</b>	<b>577-14</b>
<b>VALLEY SERVICE</b> Facility Status: Open - Site Assessment	<b>2810 W VALLEY BLVD</b>	<b>577-14</b>
<b>LOY FRANK &amp; ASSOCIATES</b> Facility Status: Open - Site Assessment	<b>2890 W VALLEY BLVD</b>	<b>579-14</b>
<b>CONTROL SALES INC.</b> Facility Status: Open - Site Assessment	<b>2926 W VALLEY BLVD</b>	<b>580-14</b>
<b>ALPHA-1 COPIER CO</b> Facility Status: Open - Site Assessment	<b>2960 W VALLEY BLVD</b>	<b>581-14</b>
<b>Y TIRE SALES &amp; SERVICE INC.</b> Facility Status: Open - Site Assessment	<b>2840 W RAMONA BLVD</b>	<b>581-14</b>
<b>SOUTHERN CALIF CHINESE BROADCA</b> Facility Status: Open - Site Assessment	<b>3000 W VALLEY BLVD</b>	<b>582-14</b>
PALERMO BAKERY Facility Status: Open - Site Assessment	3036 W. VALLEY BLVD.	583-14
HONANESE ASSOC. Facility Status: Open - Site Assessment	3061 W. VALLEY BLVD.	583-14
<b>J K ENTERPRISES INC</b> Facility Status: Open - Site Assessment	<b>3060 W VALLEY BLVD</b>	<b>583-14</b>

## EXECUTIVE SUMMARY

<u>Site</u>	<u>Address</u>	<u>Map ID</u>
<b>WOODCRAFT FURNITURE</b> Facility Status: Open - Site Assessment	<b>3086 W VALLEY BLVD</b>	<b>589-14</b>
ANDY'S GARAGE Facility Status: Open - Site Assessment	3200 W. VALLEY BLVD.	590-14

UST: The Underground Storage Tank database contains registered USTs. USTs are regulated under Subtitle I of the Resource Conservation and Recovery Act (RCRA). The data come from the State Water Resources Control Board's Hazardous Substance Storage Container Database.

A review of the UST list, as provided by EDR, and dated 01/06/2009 has revealed that there are 71 UST sites within the searched area.

<u>Site</u>	<u>Address</u>	<u>Map ID</u>
UNITED ROCK PRODUCTS CORP	1245 ARROW HWY	7-4,5
KING'S GAS MARKET & CARWASH	110 LONGDEN AVE	9-4
LA CO DPW FLOOD LONGDEN YARD	160 LONGDEN AVE	10-4
SPRAGUES' ROCK & SAND CO INC	230 LONGDEN AVE	12-4
SUPERIOR FAST FREIGHT	600 LIVE OAK AVE	14-4
LA CO DPW SEWER MNT-EAST YARD	2849 MYRTLE AVE	16-4
BEST OVERNIGHT EXPRESS	406 LIVE OAK AVE	17-4
IRWINDALE SPEEDWAY	13300 LIVE OAK LN	18-4
B&B REDI-MIX CONCRETE	590 LIVE OAK AVE	19-4
G&G LORENA FUEL	4332 E LIVE OAK AVE	31-3
LIVINGSTON GRAHAM	13550 LIVE OAK LN	36-4
LIVE OAK EXXON	4126 E LIVE OAK AVE	39-3
<b>SPENCER TSAI</b>	<b>529 E LIVE OAK AVE</b>	<b>45-3</b>
ARCO PRODUCTS #01230	625 LAS TUNAS DR	62-2
CHEVRON USA SS 093583	11 E LIVE OAK AVE	67-2,3,10,11
SANTA ANITA CAR WASH	5637 SANTA ANITA AVE	81-2,3,10,11
CHEVRON USA SS 092721	9425 LAS TUNAS DR	87-9
CHEVRON USA SS 202036	5675 ROSEMEAD BLVD	97-9
LA CO SHERIFF TEMPLE CITY STA	8838 LAS TUNAS DR	108-9
<b>ARCO PRODUCTS #09665</b>	<b>1386 E LAS TUNAS DR</b>	<b>109-9</b>
MOBIL OIL CORP S/S #18-E0E	5676 ROSEMEAD BLVD	121-9
<b>TEMPLE CITY CAR WASH</b>	<b>5500 ROSEMEAD BLVD</b>	<b>130-9</b>
JAY'S BROADWAY SHELL	9010 BROADWAY	130-9
CITY OF ARCADIA	11800 GOLDRING RD	143-11,12
CAL-WESTERN/TERMINEX	5417 PECK RD	145-11
<b>MOBIL OIL CORP S/S #18-HNL</b>	<b>284 S SAN GABRIEL BLVD</b>	<b>150-8</b>
<b>TEMPLE CITY TEXACO</b>	<b>5329 BALDWIN AVE</b>	<b>161-10</b>
<b>DICKSON MOTOR SERVICE INC</b>	<b>220 AGOSTINO RD</b>	<b>169-8</b>
<b>J&amp;D PLUMBING</b>	<b>414 S SAN GABRIEL BLVD</b>	<b>172-8</b>
<b>LA CO FD VALLEY DISPATCH STA</b>	<b>5110 PECK RD</b>	<b>193-11</b>
BOB ZADIUM TRUCKING	4600 RIVERGRADE RD	195-12
LA CO DPW ROAD DIV 519	5213 ENCINITA AVE	218-9
MGM GAZ	10707 LOWER AZUSA RD	237-10
PACIFIC BELL ROSMCA83/E1625	8633 GRAND AVE	254-8
<b>SAKAIDA NURSERY INC</b>	<b>8626 E GRAND AVE</b>	<b>254-8</b>
D&H SUPER SERVICE	4801 PECK RD	256-11
SBA PROPERTIES LLC NO 1	4802 PECK RD	256-11
<b>MISSION CAR WASH</b>	<b>918 S SAN GABRIEL BLVD</b>	<b>261-8</b>
AL-SAL OIL CO INC	911 S SAN GABRIEL BLVD	261-8

## EXECUTIVE SUMMARY

<u>Site</u>	<u>Address</u>	<u>Map ID</u>
MOBIL OIL CORP S/S #18-L90	4749 SAN ANITA AVE	268-11
FRANKS CHEVRON	4550 BALDWIN AVE	290-10
<b>WORTMANN OIL CO</b>	<b>4732 PECK RD</b>	<b>299-11</b>
<b>UNITED SANITATION CO</b>	<b>4511 ROWLAND AVE</b>	<b>307-10</b>
CHEVRON USA SS 090199	300 S ATLANTIC BLVD	341-6
<b>TOSCO/UNOCAL #30357</b>	<b>848 S GARFIELD AVE</b>	<b>359-7,16</b>
FLAGG STATION	4386 SANTA ANITA AVE	366-10,11,19,20
OWEN BROS PLUMBING INC	4265 BALDWIN AVE	383-19
ARROWHEAD DRINKING WATER CO	4250 BALDWIN AVE	383-19
<b>ALHAMBRA CITY OF</b>	<b>900 SOUTH NEW AVENUE</b>	<b>391-16</b>
NAVCOM DEFENSE ELECTRONICS INC	4323 ARDEN DR STOP 17	398-19
LA CO DPW EL MONTE AIRPORT	4233 SANTA ANITA AVE	406-19
<b>HARALAMBOS BEVERAGE CO</b>	<b>4207 BALDWIN AVE</b>	<b>420-19</b>
<b>PASSINO DISTRIBUTING</b>	<b>1515 W MISSION RD</b>	<b>442-15</b>
TOSCO/UNOCAL #30654	9654 VALLEY BLVD	460-18
LLOYD TRANSMISSION	9640 VALLEY BLVD	460-18
MOBIL OIL CORP S/S #18-J3J	8960 VALLEY BLVD	478-18
<b>ARCO PRODUCTS #05126</b>	<b>800 E VALLEY BLVD</b>	<b>495-17</b>
CITY OF ALHAMBRA - FIRE DEPT	1215 S 6TH ST	496-15
MOBIL OIL CORP S/S #18-H0Y	801 E VALLEY BLVD	497-17
<b>VALLEY SHELL STATION</b>	<b>100 W VALLEY BLVD</b>	<b>509-17</b>
AL-SAL OIL CO INC	1201 S ATLANTIC BLVD	518-15
<b>MOBIL OIL CORP S/S #18-END</b>	<b>1495 E VALLEY BLVD</b>	<b>520-16</b>
<b>SOUTHERN CALIFORNIA GAS CO</b>	<b>1120 E VALLEY BLVD</b>	<b>524-16</b>
<b>CIRCLE K STORES #5602</b>	<b>601 W VALLEY BLVD</b>	<b>547-15</b>
<b>MOBIL OIL CORP S/S #18-MJA</b>	<b>1000 W VALLEY BLVD</b>	<b>551-15</b>
<b>FRED DAGHER SHELL</b>	<b>1401 S GARFIELD AVE</b>	<b>557-16</b>
<b>CSC TIRE &amp; AUTO SERVICE</b>	<b>2101 W VALLEY BLVD</b>	<b>568-15</b>
CHEVRON USA SS 092400	2600 W VALLEY BLVD	575-14,15
<b>THE KENSINGTON</b>	<b>1428 S MARENGO AVE</b>	<b>576-15</b>
<b>CITY OF ALHAMBRA FIRE STA #74</b>	<b>2505 W NORWOOD PL</b>	<b>588-15</b>
<b>ARCO PRODUCTS #06109</b>	<b>3201 W VALLEY BLVD</b>	<b>590-14</b>

HIST UST: Historical UST Registered Database.

A review of the HIST UST list, as provided by EDR, and dated 10/15/1990 has revealed that there are 181 HIST UST sites within the searched area.

<u>Site</u>	<u>Address</u>	<u>Map ID</u>
IRWINDALE YARD	1380 ARROW HWY	3-5
<b>IRWINDALE PLANT</b>	<b>1245 ARROW HWY</b>	<b>7-4,5</b>
FAR-GO	110 LONGDEN AVE	9-4
FAR-GO STATION	110 LONGDEN AVE	9-4
<b>R&amp;M PETROLEUM</b>	<b>110 LONGDEN AVE</b>	<b>9-4</b>
<b>LONGDEN YARD</b>	<b>160 LONGDEN AVE</b>	<b>10-4</b>
SPRAGUES' READY MIX	230 LONGDEN AVE	12-4
<b>TEAMSTERS ROCK</b>	<b>301 LONGDEN AVE</b>	<b>12-4</b>
LONGDEN SHOP	311 LONGDEN AVE	12-4
SEWER MAINTENANCE (N. YARD)	2849 MYRTLE AVE	16-4
WM. H. SHATTO, INC	124 LIVE OAK AVE	18-4
JOHNNY'S TIRES, INC.	201 LIVE OAK AVE	21-4
<b>NU-WAY INDUSTRIES</b>	<b>400 LIVE OAK AVE E</b>	<b>28-4</b>
<b>OFFICIAL CAR WASH</b>	<b>4332 E LIVE OAK AVE</b>	<b>31-3</b>



## EXECUTIVE SUMMARY

Site	Address	Map ID
<b>B&amp;B RED-I-MIX CONC., INC</b>	<b>590 LIVE OAK AVE</b>	<b>36-4</b>
B&B REDI-MIX	590 LIVE OAK AVE	36-4
<b>E-Z SERVE #1222</b>	<b>4126 E LIVE OAK AVE</b>	<b>39-3</b>
ROBIN OIL CO. #10	529 E LIVE OAK AVE	45-3
RICHARD ALLEN 14-340	201 E LIVE OAK AVE	50-3
<b>CONSOLIDATED FREIGHTWAYS</b>	<b>13645 LIVE OAK AVE</b>	<b>51-5</b>
<b>FIRE STATION # 47</b>	<b>5946 KAUFFMAN AVE</b>	<b>55-1</b>
SERVICE STATION 3244	9977 LAS TUNAS DR	56-1,2
UNION OIL SERVICE STATION #324	9977 LAS TUNAS DR	56-1,2
MAKRAM FARAH GHARIB	625 LAS TUNAS DR	62-2
<b>ARCADIA CHEVRON</b>	<b>11 E LIVE OAK AVE</b>	<b>67-2,3,10,11</b>
STATION 045	5 W LIVE OAK AVE	67-2,10
92721	9425 LAS TUNAS DR	87-9
<b>TEMPLE CITY SHERIFF</b>	<b>8838 LAS TUNAS DR</b>	<b>108-9</b>
<b>ARCO STN. #284</b>	<b>1386 E LAS TUNAS DR</b>	<b>109-9</b>
GIRGIS ESKANDER 14-075	5676 ROSEMEAD BLVD	121-9
<b>KMART ENTERPRISES</b>	<b>5665 ROSEMEAD BLVD</b>	<b>121-9</b>
<b>GEDDES COMPANY</b>	<b>5515 PECK RD</b>	<b>123-11</b>
SANTA ANITA CONVALECENT HOSPIT	5522 GRACEWOOD AVE.	127-10
<b>SEARS ROEBUCK &amp; CO</b>	<b>5570 N ROSEMEAD BLVD</b>	<b>130-9</b>
BISHARAT SHELL	5505 ROSEMEAD BLVD	130-9
<b>TEMPLE CITY CAR WASH</b>	<b>5500 ROSEMEAD BLVD</b>	<b>130-9</b>
<b>USA PETROLEUM COMPANY #1</b>	<b>9010 BROADWAY</b>	<b>130-9</b>
O'DONNELL BUICK	220 S SAN GABRIEL BLVD	137-8
MAIN OFFICE	5435 PECK RD	139-11
JAMIL HOMSI 14-386	284 S SAN GABRIEL BLVD	150-8
UNION OIL SERVICE STATION #919	5329 BALDWIN AVE	161-10
<b>SERVICE STATION 0919</b>	<b>5329 BALDWIN AVE</b>	<b>161-10</b>
MULLIN LUMBER COMPANY	405 S DEL MAR AVE	164-8
J. HAROLD MITCHELL CO.	305 AGOSTINO RD	168-8
DICKSON MOTOR SERVICE	220 AGOSTINO RD	169-8
<b>DICKSON MOTOR SERVICE INC</b>	<b>220 AGOSTINO RD</b>	<b>169-8</b>
J & D PLUMBING CO.	414 S SAN GABRIEL BLVD	172-8
<b>UNION OIL 6996</b>	<b>501 S SAN GABRIEL BLVD</b>	<b>188-8</b>
SERVICE STATION 6996	501 SAN GABRIEL	188-8
<b>A&amp;D SERVICE</b>	<b>5140 PECK RD</b>	<b>193-11</b>
FIRE DISPATCH CENTER	5110 PECK RD	193-11
VIRGIN ROOF CO.	600 S SAN GABRIEL BLVD	196-8
<b>SAN GABRIEL NURSERY &amp; FLORIST</b>	<b>632 S SAN GABRIEL BLVD</b>	<b>196-8</b>
<b>SAN GABRIEL CITY</b>	<b>121 W MISSION DR</b>	<b>206-8</b>
<b>DUKE'S LANDSCAPE SERVICE</b>	<b>5009 WALNUT GROVE AVE</b>	<b>213-8</b>
WHAM-O INC.	835 EL MONTE ST	215-8
W HAM-O INC.	835 EL MONTE ST	215-8
MAINTENANCE DISTRICT #2 R.D. 1	5213 ENCINITA AVE	218-9
ROSEMEAD SERVICE CENTER	5016 EARLE AVE	221-8
<b>DRIFTWOOD DAIRY INCORPORATED</b>	<b>10724 E. LOWER AZUSA RD</b>	<b>232-10</b>
SHORT RUN STAMPING	10801 LOWER AZUSA RD	235-10
STATION 050	10707 LOWER AZUSA RD	237-10
<b>SAN GABRIEL HIGH SCHOOL</b>	<b>801 S RAMONA ST</b>	<b>238-7</b>
<b>COMMUNITY DISPOSAL COMPANY</b>	<b>9167 LA ROSA DR</b>	<b>241-9</b>
DICK'S UNION OIL SERVICE	10646 LOWER AZUSA RD	243-10
LADCO LABS	4939 EARLE AVE	245-8
PACIFIC BELL (E5-111)	10983 LOWER AZUSA RD	246-11
<b>PACIFIC BELL ROSMCAIA/E1625</b>	<b>8633 GRAND AVE</b>	<b>254-8</b>
<b>CALIF-AMERICAN WATER CO</b>	<b>8657 GRAND AVE</b>	<b>254-8</b>
EXXON SERVICE STATION	4801 PECK RD	256-11

## EXECUTIVE SUMMARY

Site	Address	Map ID
<b>UNOCAL CORP SS 5611</b>	<b>4802 PECK RD</b>	<b>256-11</b>
<b>DURBIN</b>	<b>13000 LOS ANGELES ST</b>	<b>257-12</b>
<b>MAGTEEC</b>	<b>900 S SAN GABRIEL BLVD</b>	<b>261-8</b>
<b>CALIFORNIA TARGET ENT #043</b>	<b>911 S SAN GABRIEL BLVD</b>	<b>261-8</b>
GUISEPPE POLIMENI 14-802	4749 SANTA ANITA AVE	268-11
<b>VONS GROCERY CO./TRANSPORTATIO</b>	<b>10150 LOWER AZUSA RD</b>	<b>274-10</b>
<b>DE LOS ANGELES TEXACO</b>	<b>10030 LOWER AZUSA RD</b>	<b>278-10</b>
FINCH TREE SURGERY, INC.	843 E MISSION DR	280-8
F&S MOBIL	4550 BALDWIN AVE	290-10
FRANK MARRONE & SONS, INC.	9860 LOWER AZUSA RD	291-10
<b>FRANK MARRONE AND SONS, INC.</b>	<b>9860 LOWER AZUSA RD</b>	<b>291-10</b>
ALHAMBRA MUNICIPAL GOLF COURSE	630 S ALMANSOR ST	293-7
<b>LOS ANGELES TIMES (FUEL SITE #</b>	<b>4531 SHIRLEY AVE</b>	<b>297-10</b>
VONS GROCERY CO./BAKERY	4522 SHIRLEY AVE	297-10
E. J. EVANS ELECTRIC, INC.	4509 SHIRLEY AVE	297-10
<b>WORTMANN OIL CO</b>	<b>4732 PECK RD</b>	<b>299-11</b>
M&S SERVICE	9654 LOWER AZUSA RD	302-9
<b>7-11 #19059</b>	<b>4800 TEMPLE CITY BLVD</b>	<b>304-9</b>
<b>UNITED SANITATION CO</b>	<b>4511 ROWLAND AVE</b>	<b>307-10</b>
ANJAC PLASTICS, INC.	4456 BALDWIN AVE	317-10
<b>EL MONTE IRON &amp; METAL CO., INC</b>	<b>4441 BALDWIN AVE</b>	<b>317-10</b>
EL MONTE IRON & METAL	4441 BALDWIN AVE	317-10
BEN F. SMITH, INC.	4420 BALDWIN AVE	317-10
<b>PAUL FRIEDMAN</b>	<b>4455 ROWLAND AVE</b>	<b>320-10</b>
<b>STATION 080</b>	<b>4625 PECK RD</b>	<b>321-11</b>
<b>NATTER MFG COMPANY</b>	<b>9440 GIDLEY ST</b>	<b>333-9</b>
<b>ROSEMEAD</b>	<b>9153 LOWER AZUSA RD</b>	<b>336-9</b>
<b>CHEVRON USA SS 0199</b>	<b>300 S ATLANTIC BLVD</b>	<b>341-6</b>
<b>RELIABLE LUMBER</b>	<b>9250 LOWER AZUSA RD</b>	<b>347-9</b>
<b>FISHER INSULATION CO.</b>	<b>4335 ROWLAND AVE</b>	<b>356-10,19</b>
<b>UNION OIL SERVICE STATION #905</b>	<b>848 S GARFIELD AVE</b>	<b>359-7,16</b>
SERVICE STATION 0905	848 S GARFIELD AVE	359-7,16
JASON'S TEXACO	4441 ROSEMEAD BLVD	361-9,18
TEXACO	4441 N. ROSEMEAD / LO	361-9,18
<b>THE BIRTCHEER CORPORATION</b>	<b>4501 ARDEN DR</b>	<b>362-10,19</b>
<b>APODACA &amp; SONS PLATING CO.</b>	<b>4349 BALDWIN AVE</b>	<b>363-10,19</b>
<b>CROWN CITY PLATING CO.</b>	<b>4350 TEMPLE CITY BLVD</b>	<b>364-9,18</b>
<b>L A TRIM INC</b>	<b>4343 TEMPLE CITY BLVD</b>	<b>364-9,18</b>
<b>CLAYTON INDUSTRIES</b>	<b>4213 TEMPLE CITY BLVD</b>	<b>364-18</b>
CIRCLE SERVICE TEXACO	4386 N. SANTA ANITA AVE	366-10,11,19,20
BOB WONDRIES MOTORS	400 S ATLANTIC BLVD	367-6,15
<b>VONS GROCERY CO./GROCERY WAREH</b>	<b>4344 SHIRLEY AVE</b>	<b>369-10,19</b>
TRAIL CHEMICAL CORPORATION	9904 GIDLEY ST.	373-19
<b>OWEN BROS. PLUMBING, INC.</b>	<b>4265 BALDWIN AVE</b>	<b>383-19</b>
ARROWHEAD EL MONTE BRANCH	4250 BALDWIN AVE	383-19
CONSLEY & MONTIGNY CO., INC.	4251 N. BALDWIN CO., IN	383-19
<b>PAC BELL</b>	<b>1121 W MISSION RD</b>	<b>390-15</b>
<b>ALHAMBRA CITY OF</b>	<b>900 SOUTH NEW AVENUE</b>	<b>391-16</b>
SAN GABRIEL FIRE DEPT.	1303 S DEL MAR AVE	395-17
<b>NAVCOM SYSTEMS DIVISION</b>	<b>4323 ARDEN DR</b>	<b>398-19</b>
<b>EL MONTE AIRPORT</b>	<b>4233 SANTA ANITA AVE</b>	<b>406-19</b>
A & L AUTOMOTIVE CORP.	1020 S GARFIELD AVE	407-16
ROSEMEAD MOVING CENTER	4251 ROSEMEAD BLVD	411-18
ROSEMEAD	4030 TEMPLE CITY BLVD	416-18
99413	841 S 7TH ST	419-15
<b>HARALAMBOS BEVERAGE CO</b>	<b>4207 BALDWIN AVE</b>	<b>420-19</b>

## EXECUTIVE SUMMARY

Site	Address	Map ID
MASTER SUPPLY	4125 ROWLAND AVENUE	437-18,19
<b>PASSINO DISTRIBUTING</b>	<b>1515 W MISSION RD</b>	<b>442-15</b>
C F BRAUN & CO	1000 S FREMONT AVE	454-15
GREGG INDUSTRIES, INC	10460 HICKSON ST	458-19
SERVICE STATION 4446	9654 VALLEY BLVD	460-18
UNION OIL SERVICE STATION LEAS	9654 VALLEY BLVD	460-18
ARTISTIC DYERS, INC.	9619 VALLEY BLVD	460-18
<b>W.A. MURPHY, INC.</b>	<b>4144 ARDEN DR</b>	<b>461-19</b>
<b>HANDY &amp; HARMAN</b>	<b>4140 GIBSON ROAD</b>	<b>463-19</b>
RANDOLPH GLASS CO.	9552 VALLEY BLVD	464-18
<b>SUNSHINE CAR CARE CENTER</b>	<b>9540 VALLEY BLVD</b>	<b>464-18</b>
<b>RUSSELL TRANSPORTATION FACILIT</b>	<b>9508 VALLEY BLVD</b>	<b>464-18</b>
HAL RUNYON 14-748	9700 VALLEY BLVD	465-18
STATION 052	9701 VALLEY BLVD	465-18
<b>ALHAMBRA FOUNDRY</b>	<b>1147 MERIDIAN AVE</b>	<b>472-14</b>
FIRE STATION # 42	9319 VALLEY BLVD	473-18
DON SUNGMO HA 14-535	8960 VALLEY BLVD	478-18
SERVICE STATION 1439	8959 VALLEY BLVD	478-18
JOHN'S SERVICE STATION	8548 VALLEY BLVD	488-17
MAC BOYD ESTATE-MARY PARKER	1029 E VALLEY BLVD	491-17
<b>ARCO PETROLEUM PROD CO # 5126</b>	<b>800 E VALLEY BLVD</b>	<b>495-17</b>
FIRE STATION #2	1215 S 6TH ST	496-15
SONIA HA 14-430	801 E VALLEY BLVD	497-17
<b>DIGAS</b>	<b>600 E VALLEY BLVD</b>	<b>500-17</b>
<b>EXXON COMPANY USA - SS#78627</b>	<b>100 W VALLEY BLVD</b>	<b>509-17</b>
<b>GENERAL TIRE SERVICE</b>	<b>425 W VALLEY BLVD</b>	<b>514-16</b>
RELIABLE LUMBER INC.	8614 VALLEY BLVD	517-17
KWIK #34	1201 S ATLANTIC BLVD	518-15
GASPAR CANUL #14-049	1495 E VALLEY BLVD	520-16
UNION OIL SERVICE STATION 3208	1444 E VALLEY BLVD	520-16
<b>UNOCAL 76 SERVICE STATION 3208</b>	<b>1444 E VALLEY BLVD</b>	<b>520-16</b>
<b>VACANT</b>	<b>2601 W MISSION RD</b>	<b>521-14,15</b>
ALHAMBRA	1120 E VALLEY BLVD	524-16
<b>DENNIS' CHEVRON SERVICE</b>	<b>361 E VALLEY BLVD</b>	<b>536-16</b>
96289	361 E VALLEY BLVD	536-16
VALLEY CENTER CAR WASH INC.	350 E VALLEY BLVD	536-16
<b>PLASTIC MATERIALS INC.</b>	<b>3033 W MISSION RD</b>	<b>537-14</b>
ARCO	105 E VALLEY BLVD	538-16
STATION 08	500 W VALLEY BLVD	546-15,16
SERVICE STATION 0801	601 W VALLEY BLVD	547-15
UNION OIL SERVICE STATION LEAS	601 W VALLEY BLVD	547-15
MANSOUR GHABRIL	1000 W VALLEY BLVD	551-15
<b>ALHAMBRA MOTORS, INC.</b>	<b>1306 W VALLEY BLVD</b>	<b>553-15</b>
EBERSOLE, INC.	1401 S GARFIELD AVE	557-16
<b>AAMCO AUTO TRANSMISSION</b>	<b>1420 W VALLEY BLVD</b>	<b>558-15</b>
ACIMB PATIO CENTER INC	1609 W VALLEY BLVD	560-15
<b>ALHAMBRA AUTO SERVICE</b>	<b>2000 VALLEY BLVD W</b>	<b>566-15</b>
OHANESON'S AUTO SERVICE	1734 NEW AVE	567-16
<b>TEXACO</b>	<b>2401 W VALLEY BLVD</b>	<b>572-15</b>
UNION OIL SERVICE STATION 2159	2529 W VALLEY BLVD	574-14,15
SERVICE STATION 2159	2529 W VALLEY BLVD	574-14,15
<b>CHEVRON SERVICE STATION</b>	<b>2600 W VALLEY BLVD</b>	<b>575-14,15</b>
FIRE STATION #4	2505 W NORWOOD PL	588-15
GEORGE FLOYD	3201 W VALLEY BLVD	590-14
CONSOLIDATED RECLAMATION IND.	5601 VALLEY BLVD	591-14

## EXECUTIVE SUMMARY

SWEEPS UST: Statewide Environmental Evaluation and Planning System. This underground storage tank listing was updated and maintained by a company contacted by the SWRCB in the early 1990's. The listing is no longer updated or maintained. The local agency is the contact for more information on a site on the SWEEPS list.

A review of the SWEEPS UST list, as provided by EDR, and dated 06/01/1994 has revealed that there are 204 SWEEPS UST sites within the searched area.

<u>Site</u>	<u>Address</u>	<u>Map ID</u>
GRIFFITH COMPANY	1380 E ARROW HWY	3-5
MAKRAM GHARIB	110 E LONGDEN AVE	9-4
FLOOD ELEMENT LONGDEN YARD	160 E LONGDEN AVE	10-4
SPRAUGE READY MIX CONCR	230 E LONGDEN AVE	12-4
TEAMSTERS ROCK	301 LONGDEN AVE	12-4
DEPT OF PUBLIC WORKS	2849 S MYRTLE AVE	16-4
REBECCA LAND/SHATTO TRUST PROP	124 LIVE OAK AVE	18-4
NU-WAY INDUSTRIES	400 LIVE OAK AVE E	28-4
PIC A PART AUTO SALVAGE	4414 LIVE OAK AVE E	32-3
E-Z SERVE #1222	4126 E LIVE OAK AVE	39-3
ALTA DENA DAIRY	4035 E LIVE OAK AVE	43-3
B & B REDI-MIX CONCRETE	590 E LIVE OAK AVE	43-3
ARCADIA GOLF COURSE	620 E LIVE OAK AVE	43-3
HI-MART SERVICE STATION	529 E LIVE OAK AVE	45-3
GENTRY BROTHERS INC/C/O ROD GE	384 E LIVE OAK AVE	47-3
MOBIL OIL CORP	201 E LIVE OAK AVE	50-3
Not reported	201 E LIVE OAK AVE	50-3
CONSOLIDATED FREIGHTWAYS	13645 LIVE OAK AVE	51-5
LA CO FD FIRE STA #047	5946 N KAUFFMAN AVE	55-1
UNOCAL CORP SS 3244	9977 E LAS TUNAS DR	56-1,2
B & B REDI-MIX CONCRETE	590 LIVE OAK AVE E	61-4
SUPERIOR FAST FREIGHT	600 E LIVE OAK	61-4,12
ARCADIA CHEVRON	11 E LIVE OAK AVE	67-2,3,10,11
P&M SERVICE STATIONS #972	5 W LIVE OAK AVE	67-2,10
SUPERIOR CONCRETE BLOCK	60 W LIVE OAK AVE	67-2,10
PAUL TSE	141 W LIVE OAK AVE	74-2,10
TOKAI BANK OF CALIFORNIA	5841 ROWLAND AVE	78-1,2,9,10
CITY OF ARCADIA	5715 N PECK RD	84-3,11
FOREIGN MOTOR SERVICE	9436 LAS TUNAS DR E	87-9
CHEVRON USA SS 2721	9425 E LAS TUNAS DR	87-9
TEXACO SERV STA	9177 E LAS TUNAS DR	89-9
GERMAN AUTO REPAIR	9133 E LAS TUNAS	89-9
LA COUNTY SHERIFFS DEPT	8838 E LAS TUNAS DR	108-9
THRIFTY OIL CO #284	1386 E LAS TUNAS DR	109-9
LIVE OAK RENTALS	5627 N HALLOWELL AVE	120-10
MOBIL OIL CORP	5676 N ROSEMEAD BLVD	121-9
K MART	5665 N ROSEMEAD BLVD	121-9
GEDDES CO	5515 N PECK RD	123-11
SANTA ANITA CONV HOSP	5522 N GRACEWOOD AVE	127-10
SEARS ROEBUCK & CO	5570 N ROSEMEAD BLVD	130-9
SHELL SERV STA	5505 N ROSEMEAD BLVD	130-9
TEMPLE CITY CAR WASH	5500 ROSEMEAD BLVD	130-9
OWL ROCK PROD CO	5435 PECK RD	139-11
CITY OF ARCADIA	11800 GOLDRING	143-11,12
JOHN LEED	5417 PECK RD	145-11
RAY MORALES	315 S SAN GABRIEL BLVD	150-8
SAN GABRIEL ACADEMY	8827 E BROADWAY	154-9
SAN GABRIEL UNIFIED SCHOOL DIS	102 E BROADWAY	156-8
SAN GABRIEL DISTRICT	318 S DEL MAR BLVD	164-8

## EXECUTIVE SUMMARY

Site	Address	Map ID
MULLIN LUMBER	405 S DEL MAR AVE	164-8
J. HAROLD MITCHELL CO	305 AGOSTINO RD	168-8
DICKSON MOTOR SERVICE	220 AUGOSTINO RD	169-8
G L KAPLAN	421 S CALIFORNIA ST	180-8
POWELL PROPERTY MANAGEMENT	10920 GRAND AVE	183-10,11
MISSION PAVING CO	815 E COMMERCIAL ST	185-8
UNOCAL CORP SS 6996	501 S SAN GABRIEL	188-8
R HORWITZ	429 S MADERA ST	190-7,8
CLYDE FRAZER WAREHOUSE	460 MADERA ST	190-7,8
SANTA ANITA MANUFACTURING CORP	4961 SANTA ANITA AVE	192-11
A&D SERVICES	5140 N PECK RD	193-11
LA CO FD VALLEY DISPATCH STA	5110 N PECK RD	193-11
VIRGIN ROOF CO	600 S SAN GABRIEL BLVD	196-8
SAN GABRIEL NURSERY	632 SAN GABRIEL BLVD	196-8
SAN GABRIEL CITY YARD	625 S DEL MAR	205-8
SAN GABRIEL CITY	121 W MISSION DR	206-8
WHAM O INC	835 E EL MONTE ST	215-8
ROAD ELEMENT RD DIVISION 122	5213 N ENCINITA AVE	218-9
SOUTHERN CALIFORNIA EDISON	5016 EARLE AVE	221-8
WALNUT DYEING & FINISHING	5012 N WALNUT GROVE AVE	226-8
DRIFTWOOD DAIRY INCORPORATED	10724 E. LOWER AZUSA RD	232-10
CERVITOR KITCHENS INC	10775 LOWER AZUSA RD	235-10
FAIRCHILD INDUSTRIES	10801 LOWER AZUSA RD	235-10
CALIFORNIA TARGET ENT #050	10707 LOWER AZUSA RD	237-10
ALHAMBRA SCHOOL DIST-S.G. HS	801 S RAMONA ST	238-7
COMMUNITY DISPOSAL CO	9167 E LA ROSA DR	241-9
PACIFIC BELL	10983 E LOWER AZUSA RD	246-11
PACIFIC BELL ROSMCAIA/E1625	8633 GRAND AVE	254-8
CALIF-AMERICAN WATER CO	8657 GRAND AVE	254-8
SAKAIDA NURSERY INC	8626 E GRAND AVE	254-8
EXXON CO USA SS#73793	4801 N PECK RD	256-11
UNOCAL CORP SS 5611	4802 PECK RD	256-11
CONROCK CO PLANT #3	13000 E LOS ANGELES ST	257-12
SAN GABRIEL COUNTY WATER DISTR	8366 E GRAND AVE	259-8
MAGTEEC	900 S SAN GABRIEL BLVD	261-8
MISSION CAR WASH	918 S SAN GABRIEL BLVD	261-8
CALIFORNIA TARGET ENT #043	911 S SAN GABRIEL BLVD	261-8
MOBIL OIL CORP SS 11L90	4749 SANTA ANITA BLVD	268-11
ROBIN OIL	10030 E LOWER AZUSA RD	278-10
FINCH TREE SURGERY INC	843 E MISSION DR	280-8
CALIFORNIA CHRISTIAN HOME	8417 E MISSION DR	286-8
MOBIL SERV STA	4550 N BALDWIN AVE	290-10
FRANK MARRONE & SONS	9860 LOWER AZUSA RD	291-10
ELIZABETH YOUNG TRUST	502 S GARFIELD AVE	295-7
PAUL JAI SUNGLEE	9 W MISSION RD	295-7
LA TIMES	4531 SHIRLEY ST	297-10
EVANS ELECTIC INC	4509 SHIRLEY AVE	297-10
WORTMANN OIL CO	4732 N PECK RD	299-11
WILLIAM MARSHALL & BURTON MARS	9654 E LOWER AZUSA RD	302-9
7-11 #19059	4800 TEMPLE CITY BLVD	304-9
UNITED SANITATION CO	4511 N ROWLAND AVE	307-10
ANJACK DORIN PLASTICS	4466 N BALDWIN AVE	317-10
EL MONTE IRON & METAL CO, INC	4441 N BALDWIN AVE	317-10
BEN F. SMITH INC	4420 N BALDWIN AVE	317-10
PAUL FIEDMAN HOMES	4455 ROWLAND AVE	320-10
CALIFORNIA TARGET ENT #080	4625 N PECK RD	321-11

## EXECUTIVE SUMMARY

Site	Address	Map ID
MACS AUTO SERVICE	321 W MISSION RD	330-7
CALIF DEPT OF TRANSPORTATION	9153 E LOWER AZUSA RD	336-9
CHOIS MOBILE LUNCH	9550 E GIDLEY ST	339-9
GOLDEN BEAR	1140 S SAN GABRIEL BLVD	340-8
EXXON SERVICE STATION	301 S ATLANTIC BLVD	341-6
CHEVRON USA SS 0199	300 S ATLANTIC BLVD	341-6
RELIABLE LUMBER	9250 LOWER AZUSA RD	347-9
ARCO PETROLEUM PROD CO # 5226	545 W MISSION RD	348-6,15
SAN GABRIEL AUTO BODY	4500 N ROSEMEAD BLVD	349-9
PLATO PRODUCTS	4357 N ROWLAND AVE	356-10,19
FISHER INSULATION CO.	4337 N ROWLAND AVE	356-10,19
HARVEY N. HEATHER, ET AL	4335 N ROWLAND AVE	356-10,19
TEXACO OIL CORP	4441 N ROSEMEAD BLVD	361-9,18
GEMINI SHOES	4339 N BALDWIN AVE	363-10,19
CROWN CITY PLATING COMPANY	4350 TEMPLE CITY BLVD	364-9,18
L A TRIM INC	4343 TEMPLE CITY BLVD	364-9,18
CLAYTON INDUSTRIES	4213 N TEMPLE CITY BLVD	364-9,18
ACME CONVERTING CO	4327 N TEMPLE CITY BLVD	364-9,18
VONS GROCERY	4344 N SHIRLEY AVE	369-10,19
TRAIL CHEMICAL CORPORATION	9904 GIDLEY STREET	373-19
OWEN BROS PLUMBING INC	4265 N BALDWIN AVE	383-19
ARROWHEAD DRINKING WATER CO	4250 N BALDWIN AVE	383-19
CONSLEY & MONTIGNY CO	4251 N BALDWIN AVE	383-19
PAC BELL	1121 W MISSION RD	390-15
ALHAMBRA CITY OF	900 SOUTH NEW AVENUE	391-16
CITY OF SAN GABRIEL FIR DEPT	1303 S DEL MAR AVE	395-17
NAVCOM DEFENCE ELECTRONICS INC	4323 N ARDEN DR	398-19
EL MONTE AIRPORT	4233 N SANTA ANITA AVE	406-19
A & L AUTOMOTIVE CORP	1020 S GARFIELD AVE	407-16
ROSEMEAD MOVING CENTER	4251 ROSEMEAD BLVD N	411-18
JAMES JONES CO	4127 N TEMPLE CITY BLVD	416-18
OROWEAT BAKING CO	4030 N TEMPLE CITY BLVD	416-18
HARALAMBOS BEVERAGE COMPANY	4207 N BALDWIN AVE	420-19
JONES EXCAVATING	704 S DATE AVE	431-15
STEED BROTHERS CONSTRUCTION CO	714 DATE AVE S	431-15
MASTER SUPPLY CO	4125 ROWLAND AVE	437-18,19
PASSINO DISTRIBUTING	1515 W MISSION RD	442-15
SANTA FE INTERNATIONAL CORP	1000 S FREMONT AVE	454-15
W.A. MURPHY	4144 N ARDEN DR	456-19
GREGG INDUSTRIES INC	10460 HICKSON ST	458-19
ARTISTIC DYERS INC.	9619 VALLEY BLVD E	460-18
UNOCAL 76 SERVICE STATION 4446	9654 E VALLEY BLVD	460-18
LLOYD TRANMISSION	9640 E VALLEY BLVD	460-18
RELIABLE LUMBER INC	9614 E VALLEY BLVD	460-18
HANDY & HARMAN	4140 GIBSON ROAD	463-19
ED RANDOLPH	9552 E VALLEY BLVD	464-18
CHUN HWA CHEN	9508 E VALLEY BLVD	464-18
MOBIL OIL CORP	9700 E VALLEY BLVD	465-18
CALIFORNIA TARGET ENT #052	9701 E VALLEY BLVD	465-18
BOULEVARD CLEANERS	9406 E VALLEY BLVD	469-18
ALHAMBRA FOUNDRY	1147 MERIDIAN AVE	472-14
LA CO FD FIRE STA #042	9319 E VALLEY BLVD	473-18
MERCANCHE BLDG MAINTENANC	9200 E VALLEY BLVD	473-18
MOBIL OIL CORP SS 11J3J	8960 E VALLEY BLVD	478-18
UNOCAL CORP SS 1439	8959 E VALLEY BLVD	478-18
CHIN-SAN TSA PARTNERSHIP	1112 WESTMINSTER AVE	483-14

## EXECUTIVE SUMMARY

<u>Site</u>	<u>Address</u>	<u>Map ID</u>
<i>CAL BRICK &amp; TILE</i>	<i>8632 E VALLEY BLVD</i>	<i>486-17</i>
<i>GAS STATION</i>	<i>8548 E VALLEY BLVD</i>	<i>488-17</i>
<i>CHARLIE HANKS</i>	<i>1029 E VALLEY BLVD</i>	<i>491-17</i>
<i>ARCO PETROLEUM PROD CO # 5126</i>	<i>800 E VALLEY BLVD</i>	<i>495-17</i>
<i>MOBIL OIL CORP HOY</i>	<i>801 E VALLEY</i>	<i>497-17</i>
<i>TARGET STORE #285 FORMER</i>	<i>600 VALLEY BLVD E</i>	<i>500-17</i>
<i>SANWA BANK OF CALIFORNIA</i>	<i>9020 E STEELE ST</i>	<i>501-18</i>
<i>RANDOL ROOFING AND CONST</i>	<i>529 E VALLEY BLVD</i>	<i>504-17</i>
<i>VALLEY CENTER CAR WASH</i>	<i>350 E VALLEY BLVD</i>	<i>506-17</i>
<i>FIRE STATION #72</i>	<i>1215 S 006TH ST</i>	<i>508-15</i>
<i>EXXON COMPANY USA - SS#78627</i>	<i>100 W VALLEY BLVD</i>	<i>509-17</i>
<i>MISSION HARDWARE</i>	<i>501 W VALLEY BLVD</i>	<i>516-16</i>
<i>MOBIL OIL CORPORATION</i>	<i>1495 E VALLEY BLVD</i>	<i>520-16</i>
<i>UNOCAL 76 SERVICE STATION 3208</i>	<i>1444 E VALLEY BLVD</i>	<i>520-16</i>
<i>VACANT</i>	<i>2601 W MISSION RD</i>	<i>521-14, 15</i>
<i>SO CAL GAS CO</i>	<i>1120 E VALLEY BLVD</i>	<i>524-16</i>
<i>SHELL SERV STATION</i>	<i>1201 S ATLANTIC BLVD</i>	<i>525-15</i>
<i>CHEVRON #9-6289</i>	<i>361 VALLEY BLVD E</i>	<i>536-16</i>
<i>VACANT GAS STATION</i>	<i>105 E VALLEY BLVD</i>	<i>538-16</i>
<i>ALL NATIONS SALES</i>	<i>223 E VALLEY BLVD</i>	<i>539-16</i>
<i>BOB PETERSON-SECURITY FIRE</i>	<i>3115 W MISSION</i>	<i>540-14</i>
<i>MISSION CORRUGATOR</i>	<i>3201 W MISSION RD</i>	<i>542-14</i>
<i>P&amp;M SERVICE STATIONS #970</i>	<i>500 W VALLEY BLVD</i>	<i>546-15, 16</i>
<i>UNOCAL 76 SERVICE STATION 0801</i>	<i>601 W VALLEY BLVD</i>	<i>547-15</i>
<i>MOBIL OIL CORP SS 11MJA</i>	<i>1000 W VALLEY BLVD</i>	<i>551-15</i>
<i>S JUN GARAGE</i>	<i>1706 NEW AVE</i>	<i>552-16</i>
<i>AMERICAN INTERNATIONAL BANK</i>	<i>1220 VALLEY BLVD W</i>	<i>553-15</i>
<i>SHELL STATION/RAY ALYESHMERNI</i>	<i>1401 S GARFIELD AVE</i>	<i>557-16</i>
<i>AAMCO AUTO TRANSMISSION</i>	<i>1420 W VALLEY BLVD</i>	<i>558-15</i>
<i>K C LEE</i>	<i>1609 W VALLEY BLVD</i>	<i>560-15</i>
<i>NEW WEST CONSOLIDATED, INC.</i>	<i>1700 W VALLEY BLVD</i>	<i>562-15</i>
<i>ALHAMBRA AUTO SERVICE</i>	<i>2000 VALLEY BLVD W</i>	<i>566-15</i>
<i>OHANESONS AUTO</i>	<i>1734 S NEW AVE</i>	<i>567-16</i>
<i>CHANG SERVICE CENTER</i>	<i>2101 W VALLEY BLVD</i>	<i>568-15</i>
<i>DAVID LAW</i>	<i>2233 W VALLEY BLVD</i>	<i>570-15</i>
<i>GENERAL DYNAMICS POMONA DIVISI</i>	<i>2300 W VALLEY BLVD</i>	<i>571-15</i>
<i>TEXACO</i>	<i>2401 W VALLEY BLVD</i>	<i>572-15</i>
<i>FREMONT SERVICE INC</i>	<i>2529 W VALLEY BLVD</i>	<i>574-14, 15</i>
<i>CHEVRON SERVICE STATION</i>	<i>2600 W VALLEY BLVD</i>	<i>575-14, 15</i>
<i>CITY OF ALHAMBRA - FIRE DEPT</i>	<i>2505 W NORWOOD ST</i>	<i>588-15</i>
<i>SHELL OIL CO</i>	<i>3200 W VALLEY/WESTMONT</i>	<i>590-14</i>
<i>ARCO # 6109</i>	<i>3201 W VALLEY BLVD</i>	<i>590-14</i>
<i>CONSOLIDATED RECLAMATION IND</i>	<i>5601 VALLEY BLVD</i>	<i>591-14</i>

CHMIRS: The California Hazardous Material Incident Report System contains information on reported hazardous material incidents, i.e., accidental releases or spills. The source is the California Office of Emergency Services.

A review of the CHMIRS list, as provided by EDR, and dated 12/31/2007 has revealed that there are 46 CHMIRS sites within the searched area.

<u>Site</u>	<u>Address</u>	<u>Map ID</u>
Not reported Date Completed: 23-NOV-88	2849 MYRTLE AVE	16-4

## EXECUTIVE SUMMARY

<u>Site</u>	<u>Address</u>	<u>Map ID</u>
Not reported	PECK ROAD / LIVE OAK	27-3,4
Not reported	39 WEST LAS TUNA	57-2
Date Completed: 23-MAR-89		
Not reported	5841 GOLDEN WEST AVE	88-1,9
<b>Not reported</b>	<b>5676 N ROSEMEAD BLVD</b>	<b>121-9</b>
Not reported	8236 EAST LIVE OAK STRE	129-8
Not reported	5606 NOEL DR	132-9
Not reported	5430 CLOVERLY AVE	160-9
Not reported	450 AUGSTINO	166-8
Date Completed: 29-JUL-90		
Not reported	11844-6 CHERRY LEE DR.	216-11
Not reported	9167 LA ROSA DR.	241-9
Not reported	8657 GRAND	254-8
Date Completed: 02-SEP-88		
Not reported	13000 E. LOS ANGELES ST	257-12
Not reported	13000 EAST LOS ANGELES	257-12
<b>MOBIL OIL CORP SS 11L90</b>	<b>4749 SANTA ANITA BLVD</b>	<b>268-11</b>
Not reported	4749 N. SANTA ANITA AVE	268-11
Not reported	429 S. GARFIELD	276-7
Not reported	8735 FAIRCREST	281-8,9
Not reported	12321 LOWER AZUZA RD.	292-12
Not reported	4627 FENDYKE	323-9
<b>Not reported</b>	<b>4349 TEMPLE CITY BLVD.</b>	<b>342-9</b>
Date Completed: 27-APR-90		
Not reported	9250 LOWER AZUSA	347-9
Not reported	4529 WHITNEY DR	355-10,19
Not reported	4505 N. ARDEN DR.	362-10,19
<b>CROWN CITY PLATING CO.</b>	<b>4350 TEMPLE CITY BLVD</b>	<b>364-9,18</b>
Not reported	4327 TEMPLE CITY BLVD	364-9,18
Not reported	4300 SHIRLEY AVE.	382-19
Not reported	2000 ORANGE	404-15
Date Completed: 17-FEB-89		
Not reported	651 SOUTH RAYMOND AVENU	404-15
Date Completed: 01-MAR-90		
Not reported	4207 BALDWIN AVE.	420-19
Not reported	4144 LYNE AVE., NEAREST	443-18
Not reported	1000 FREMONT	454-15
Date Completed: 01-NOV-88		
<b>UNOCAL 76 SERVICE STATION 4446</b>	<b>9654 E VALLEY BLVD</b>	<b>460-18</b>
Not reported	4140 GIBSON AVENUE	463-19
Date Completed: 08-NOV-90		
Not reported	9241 VALLEY BLVD	473-18
Not reported	1116 SOUTH 9TH ST	492-15
Not reported	1239 SOUTH 3RD STREET	493-16
Date Completed: 01-OCT-90		
Not reported	801 E. VALLEY BLVD	497-17
Not reported	555 E VALLEY BLVD	499-17
Date Completed: 07-MAR-88		
Not reported	1200 S. ATLANTIC BLVD.	518-15
Date Completed: 18-JAN-89		
Not reported	2801 W. MISSION RD.	528-14



## EXECUTIVE SUMMARY

<u>Site</u>	<u>Address</u>	<u>Map ID</u>
Not reported	2620 FRONT STREET	535-14,15
Not reported	601 WEST VALLEY BLVD	547-15
Not reported	1000 W. VALLEY BLVD.	551-15
Not reported	2720 W. VALLEY BLVD.	577-14
Date Completed: 12-APR-90		
Not reported	1612 S. FOURTH STREET	585-15,16
Date Completed: 03-JAN-90		

LDS: The Land Disposal program regulates of waste discharge to land for treatment, storage and disposal in waste management units.

A review of the LDS list, as provided by EDR, and dated 01/06/2009 has revealed that there are 5 LDS sites within the searched area.

<u>Site</u>	<u>Address</u>	<u>Map ID</u>
PIT NO. 2, MINE RECLAMATION	1245 ARROW	7-4,5
UNITED ROCK PRODUCTS-PIT NO. 1	1245 ARROW	7-4,5
RECYCLING CENTER	242 LIVE OAKS	26-4
LOWER AZUSA RECALMATION, LLC	12321 LOWER AZUSA	292-12
VACANT LOT	9406 VALLEY	469-18

Notify 65: Notify 65 records contain facility notifications about any release that could impact drinking water and thereby expose the public to a potential health risk. The data come from the State Water Resources Control Board's Proposition 65 database.

A review of the Notify 65 list, as provided by EDR, and dated 10/21/1993 has revealed that there are 7 Notify 65 sites within the searched area.

<u>Site</u>	<u>Address</u>	<u>Map ID</u>
WESTERN EMULSION CO.	284 LIVE OAK	23-4
HEMLOCK MUTUAL WATER CO.	11829 E. HEMLOCK ST	209-11
HEMLOCK MUTUAL WATER CO	11829 E. HEMLOCK ST	209-11
HEMLOCK MUTUAL WATER CO	11829 E HEMLOCK ST	209-11
HEMLOCK MUTUAL WATER CO	11829 E. HEMLOCK	209-11
Not reported	3033 S. MISSION ROAD	537-14
ANDY'S SHELL STATION	3200 WEST VALLEY	590-14

DEED: The use of recorded land use restrictions is one of the methods the DTSC uses to protect the public from unsafe exposures to hazardous substances and wastes .

A review of the DEED list, as provided by EDR, and dated 03/30/2009 has revealed that there are 2 DEED sites within the searched area.

<u>Site</u>	<u>Address</u>	<u>Map ID</u>
<b>AMERICAN RECOVERY, INC.</b>	<b>3033 W. MISSION RD.</b>	<b>537-14</b>
<b>PLASTIC MATERIALS INC.</b>	<b>3033 W MISSION RD</b>	<b>537-14</b>

## EXECUTIVE SUMMARY

DRYCLEANERS: A list of drycleaner related facilities that have EPA ID numbers. These are facilities with certain SIC codes: power laundries, family and commercial; garment pressing and cleaners' agents; linen supply; coin-operated laundries and cleaning; drycleaning plants except rugs; carpet and upholster cleaning; industrial launderers; laundry and garment services.

A review of the DRYCLEANERS list, as provided by EDR, and dated 09/23/2008 has revealed that there are 19 DRYCLEANERS sites within the searched area.

<u>Site</u>	<u>Address</u>	<u>Map ID</u>
<b>LIVE OAK CLEANERS</b>	<b>502 E. LIVE OAK AVE</b>	<b>45-3</b>
<b>THRIFTY CLEAN</b>	<b>171 E LIVEOAK</b>	<b>52-3</b>
<b>FAYES CLEANERS</b>	<b>5945 TEMPLE CITY BLVD</b>	<b>66-1,9</b>
<b>SPARKLE CLEANERS</b>	<b>9451 LAS TUNAS DR</b>	<b>87-9</b>
<b>WONDER CLEANERS &amp; DRAPERY</b>	<b>9136 E LAS TUNAS DR</b>	<b>89-9</b>
<b>GENUINE CLEANERS</b>	<b>5633 N ROSEMEAD BLVD</b>	<b>121-9</b>
<b>BROADWAY CLEANERS</b>	<b>5423 ROSEMEAD BLVD</b>	<b>163-9</b>
<b>BOULEVARD CLEANERS</b>	<b>4790 N PECK RD</b>	<b>256-11</b>
ARTISTIC DRY CLEANERS	4790 PECK RD	256-11
<b>PARK CLEANERS INC</b>	<b>512 S GARFIELD AVE</b>	<b>295-7</b>
<b>PALM LAUNDRY &amp; DRY CLEAN</b>	<b>8877 MISSION DR</b>	<b>379-18</b>
<b>FORMOSA CLEANERS</b>	<b>9326 VALLEY BLVD</b>	<b>473-18</b>
<b>UNIVERSAL CLEANERS</b>	<b>8819 VALLEY BLVD</b>	<b>482-18</b>
<b>UNIVERSAL CLEANERS</b>	<b>8819 E VALLEY BLVD</b>	<b>482-18</b>
<b>BUCKBOARD CLEANERS</b>	<b>1465 E VALLEY BLVD</b>	<b>520-16</b>
<b>DRYCLEAN EXPRESS</b>	<b>1028 E VALLEY BLVD</b>	<b>526-16</b>
<b>DRY CLEAN EXPRESS</b>	<b>1028 E VALLEY BLVD</b>	<b>526-16</b>
<b>LIN'S DENTAL CLINIC INC</b>	<b>622 W VALLEY BLVD</b>	<b>547-15</b>
<b>CHIEF CLEANERS</b>	<b>925 W VALLEY</b>	<b>551-15</b>

WIP: Well Investigation Program case in the San Gabriel and San Fernando Valley area.

A review of the WIP list, as provided by EDR, and dated 10/31/2008 has revealed that there are 512 WIP sites within the searched area.

<u>Site</u>	<u>Address</u>	<u>Map ID</u>
WEG ELECTRIC Facility Status: Historical	1406 ARROW HWY	4-5
DOCO (STEEL FABRICATION) Facility Status: Historical	1408 E ARROW HWY	4-5
JOLI REVE Facility Status: Historical	1410 ARROW HWY	4-5
HALLS SIGN SHOP Facility Status: Historical	1418 ARROW HWY	4-5
JA-MAR APPAREL MFG. CO. INC. Facility Status: Historical	1426 ARROW HWY	4-5
BONNEVILLE STEEL INC Facility Status: Historical	13654 LIVE OAK LN	8-5
<b>OWL ROCK PRODUCTS</b> Facility Status: Historical	<b>13646 LIVE OAK LN</b>	<b>8-5</b>
<b>CHEM ARROW CORP.,</b> Facility Status: Historical	<b>13643 LIVE OAK LN</b>	<b>8-5</b>
<b>GENTRY BROS INC</b>	<b>384 LIVE OAK AVE</b>	<b>28-4</b>

## EXECUTIVE SUMMARY

<u>Site</u>	<u>Address</u>	<u>Map ID</u>
<b>USF DISTRIBUTION SERVICES INC</b> COMPUTER ENTRY SYSTEMS CORP. Facility Status: Historical	<b>600 LIVE OAK AVE</b> 418 E LIVE OAK AVE	<b>36-4</b> 47-3
<b>SIWAVE INC</b> Facility Status: Historical	<b>400 E LIVE OAK AVE</b>	<b>47-3</b>
<b>AUTRONICS CORP</b> Facility Status: Historical	<b>314 E LIVE OAK AVE</b>	<b>49-3</b>
DOWTY AVIONICS Facility Status: Historical	300 E LIVE OAK AVE	49-3
<b>VACCO DRAPERY &amp; RUG CLNG</b> Facility Status: Historical	<b>36 W LIVE OAK AVE</b>	<b>67-2,10</b>
<b>SUPERIOR CONCRETE BLOCK</b> Facility Status: Historical	<b>60 W LIVE OAK AVE</b>	<b>67-2,10</b>
TONYS SHOE REPAIR Facility Status: Active	9212 LAS TUNAS DR	89-9
WONDER CLEANERS AND DRAPERY Facility Status: Active	9136 LAS TUNAS DR	89-9
<b>GERMAN AUTO REPAIR</b> Facility Status: Active	<b>9133 E LAS TUNAS</b>	<b>89-9</b>
MERCURY MAILING & PRINTING Facility Status: Active	9127 LAS TUNAS DR	89-9
<b>ARGOS FAMILY RESTAURANT</b> CULLIGAN SOFT WATER Facility Status: Historical	<b>8925 E LAS TUNAS DR</b> 10716 LIVE OAK AVE	<b>97-9</b> 99-10
J.T. POSEY COMPANY Facility Status: Historical	5635 PECK RD	104-11
<b>DECOR CONCEPTS</b> Facility Status: Historical	<b>5611 N PECK RD_STE N</b>	<b>104-11</b>
MOBIL OIL CORP <b>LA COUNTY SHERIFFS DEPT</b> Facility Status: Active	9000 LAS TUNAS DR <b>8838 E LAS TUNAS DR</b>	105-9 <b>108-9</b>
A-1 RADIATOR SHOP NASH MISTRETТА 88 DRY CLEANERS Facility Status: Active	8803 LAS TUNAS DR 1381 E LAS TUNAS DR 1131 E LAS TUNAS DR	109-9 109-9 114-8
MORAN MEAT COMPANY <b>MOBIL #11-EOE</b> Facility Status: Active	1145 E LAS TUNAS DR <b>5676 ROSEMEAD BLVD</b>	114-8 <b>121-9</b>
<b>KMART ENTERPRISES</b> Facility Status: Active	<b>5665 ROSEMEAD BLVD</b>	<b>121-9</b>
<b>K MART</b> Facility Status: Backlog	<b>5665 N ROSEMEAD BLVD</b>	<b>121-9</b>
<b>GENUINE CLEANERS</b> Facility Status: Active	<b>5633 N ROSEMEAD BLVD</b>	<b>121-9</b>
EZ LUBE Facility Status: Active	5658 TEMPLE CITY BLVD	122-9
DECOR CONCEPTS Facility Status: Historical	5537 PECK RD	123-11

## EXECUTIVE SUMMARY

<u>Site</u>	<u>Address</u>	<u>Map ID</u>
ALL NEW STAMPING Facility Status: Historical	5525 PECK RD	123-11
<b>GEDDES COMPANY</b> Facility Status: Historical	<b>5515 PECK RD</b>	<b>123-11</b>
MAC KENZIE LABORATORIES Facility Status: Historical	5507 PECK RD	123-11
G-J & SONS TRUCKING Facility Status: Historical	5540 BALDWIN AVE	124-10
GENERAL CIRCUIT BREAKER Facility Status: Historical	11740 CLARK ST	126-11,12
<b>THE CIRCUIT TREE</b> Facility Status: Historical	<b>11744 CIRCUIT TREE</b>	<b>126-11,12</b>
<b>SANTA ANITA CONVALESCENT HOSPI</b> Facility Status: Historical	<b>5522 GRACEWOOD AVE</b>	<b>127-10</b>
<b>ALBERTSON'S INC. #655</b> Facility Status: Backlog	<b>5595 N ROSEMEAD BLVD</b>	<b>130-9</b>
SEARS PRODUCT SERVICE DEPT. Facility Status: Historical	5578 N ROSEMEAD BLVD	130-9
WALKER ANIMAL HOSPITAL, INC. <b>TEMPLE CITY CAR WASH</b> Facility Status: Backlog	5565 N ROSEMEAD BLVD <b>5500 ROSEMEAD BLVD</b>	130-9 <b>130-9</b>
<b>ROCKIES UNION STATION</b> <b>USA PETROLEUM COMPANY #1</b> PRO CELEBRITY (TEE TOP OF CA) Facility Status: Historical	<b>5500 N ROSEMEAD BLVD</b> <b>9010 BROADWAY</b> 11745 CLARK ST	<b>130-9</b> <b>130-9</b> 135-11,12
TARGET MAILING SERVICES, INC. Facility Status: Historical	11765 CLARK ST	135-12
W.H. STEELE CO. Facility Status: Historical	11775 CLARK ST	135-12
TOMAX FABRICATING Facility Status: Historical	5449 PECK RD	139-11
SO. CA. FORMING Facility Status: Historical	5442 PECK RD	139-11
OWL ROCK PRODUCTS Facility Status: Historical	5435 PECK RD	139-11
<b>MULGREW AIRCRAFT COMPONENTS,IN</b> Facility Status: Historical	<b>11614 MCBEAN DRIVE</b>	<b>139-11</b>
CORY PLASTIC COMPANY, INC. Facility Status: Historical	11624 MCBEAN DR	139-11
SPRAY DISTRIBUTORS INC. Facility Status: Historical	11625 MCBEAN DR	139-11
OCCUPANT	11626 MCBEAN DR	139-11
OCCUPANT	11632 MCBEAN DR	139-11
<b>ANTHONY PRODUCTS CO</b> Facility Status: Historical	<b>11634 MCBEAN DR</b>	<b>139-11</b>
PARK METAL SPINNING Facility Status: Historical	11640 MCBEAN DR	139-11

## EXECUTIVE SUMMARY

<u>Site</u>	<u>Address</u>	<u>Map ID</u>
ZANE ENGINEERING & MFGT. Facility Status: Historical	11642 MCBEAN DR	139-11
JOHN D. PARKS WELDING Facility Status: Historical	11644 MCBEAN DR	139-11
SPECIALTY COMPONENTS Facility Status: Historical	11645 MCBEAN DR	139-11
JB&R GRAPHIC SERVICES/W BELLOW Facility Status: Historical	11647 MCBEAN DR	139-11
SOUTH PRECISION PRODUCTS Facility Status: Historical	11652 MCBEAN DR	139-11
NIKOL ENTERPRISE Facility Status: Historical	11655 MCBEAN DR	139-11
RAHN BROS. PRINTING CO., INC. Facility Status: Historical	11657 MCBEAN DR	139-11
CACS INC. Facility Status: Historical	11659 MCBEAN DR	139-11
MACHI FINE CUSTOM METALS Facility Status: Historical	11667 MCBEAN DR	139-11
OCCUPANT	11666 MCBEAN DR	139-11
RENY & COMPANY	11669 MC BEAN DR	139-11
C & L METALS MFG. Facility Status: Historical	11672 MCBEAN DR	139-11
<b>CA HYDROFORMING</b> Facility Status: Backlog	<b>11673 MCBEAN DR</b>	<b>139-11</b>
<b>ODYSSEY COMPANY</b> OCCUPANT	<b>11676 MC BEAN DR</b> 11685 MCBEAN DR	<b>139-11</b> 139-11
<b>LAMASI IRONWORKS</b> Facility Status: Historical	<b>11691 MC BEAN DR</b>	<b>139-11</b>
OCCUPANT	11693 MCBEAN DR	139-11
HONG H. CHOU Facility Status: Historical	11695 MCBEAN DR	139-11
R&S HYDRAULIC SERVICE INC. Facility Status: Historical	11703 MCBEAN DR	139-11
JAMES D. HEWSON Facility Status: Historical	11701 MCBEAN DR	139-11
CHUCK NORIEGA TIRE Facility Status: Historical	11708 MCBEAN DR	139-11
CUSTOM GAS TANKS INC. Facility Status: Historical	11719 MCBEAN DR	139-11
A & C PLASTIC, INC. Facility Status: Historical	11765 GOLDRING RD	140-11,12
<b>TEB INC</b> Facility Status: Historical	<b>1550 CLARK ST</b>	<b>144-12</b>
CAL WESTERN (SAV-ON PEST CNTL) Facility Status: Historical	5417 PECK RD	145-11
<b>C-K PRODUCTS</b> Facility Status: Historical	<b>5418 PECK RD</b>	<b>145-11</b>

## EXECUTIVE SUMMARY

<u>Site</u>	<u>Address</u>	<u>Map ID</u>
PHOTOGRAPHY ASSOCIATES	267 S SAN GABRIEL BLVD	150-8
VALLEY VISTA HOSPITAL	115 E BROADWAY	156-8
<b>SAN GABRIEL UNIFIED SCHOOL DIS</b>	<b>102 E BROADWAY</b>	<b>156-8</b>
Facility Status: Backlog		
WEBB LESLIE DUMP	5136 TYLER AVE	159-11
Facility Status: Historical		
RI MAT ENTERPRISES INC	109 AGOSTINO AVE	164-8
<b>SANCHEZ &amp; SONS CABINETS INC</b>	<b>129 AGOSTINO RD #B</b>	<b>164-8</b>
Facility Status: Backlog		
LOS ANGELES CALCO INC	418 AGOSTINO RD	166-8
S MEYER CO.	211 AGOSTINO AVE	167-8
<b>J. HAROLD MITCHELL CO</b>	<b>305 AGOSTINO RD</b>	<b>168-8</b>
Facility Status: Backlog		
<b>DICKSON MOTOR SERVICE INC</b>	<b>220 AGOSTINO RD</b>	<b>169-8</b>
WEILEIN NURSERY	5325 HAMMILL RD	171-11
Facility Status: Historical		
DAN'S AUTO CLINIC	5234 PECK RD	175-11
Facility Status: Historical		
75 CENTS SELF SERVICE CAR WASH	9011 OLIVE ST	176-9
LANE ROBERT	5018 FARAGO AVE	183-10,11
Facility Status: Historical		
MORGAN ENGINEERING	10948 GRAND AVE	183-10,11
Facility Status: Historical		
PREMIUM PLUS (VIDEO SUPPLY)	10948 GRAND AVE	183-10,11
Facility Status: Historical		
<b>POWELL PROPERTY MANAGEMENT</b>	<b>10946 GRAND AVE</b>	<b>183-10,11</b>
Facility Status: Active		
MJR MFG INC.	10944 GRAND AVE	183-10,11
Facility Status: Historical		
M&M ENTERPRISE	10934 GRAND AVE	183-10,11
Facility Status: Historical		
PICK UP & PRINT	10930 GRAND AVE	183-10,11
Facility Status: Historical		
SHIP'S SERVICE	10932 GRAND AVE	183-10,11
Facility Status: Historical		
CUT & FAB	10928 GRAND AVE	183-10,11
Facility Status: Historical		
C. T. AUTOMOTIVE SEPCIALISTS	10926 GRAND AVE	183-10,11
Facility Status: Historical		
<b>WESTERN TEAR-OFF &amp; DISPOSAL IN</b>	<b>10920 GRAND AVE</b>	<b>183-10,11</b>
Facility Status: Historical		
SIGMACAL	11550 HEMLOCK ST	184-11
Facility Status: Historical		
<b>DEL MAR MEATS INC</b>	<b>850 E COMMERCIAL AVE</b>	<b>185-8</b>
Facility Status: Backlog		
PAUL MARSHALL PRODUCTS INC	864 COMMERCIAL AVE	185-8
HONDO CERAMIC	5021 TYLER AVE	187-11
Facility Status: Historical		

## EXECUTIVE SUMMARY

<u>Site</u>	<u>Address</u>	<u>Map ID</u>
<b>UNION OIL 6996</b>	<b>501 S SAN GABRIEL BLVD</b>	<b>188-8</b>
<b>CHINA TIMES PRINTING</b> Facility Status: Backlog	<b>445 MADERA ST</b>	<b>190-7,8</b>
<b>INTERSTATE BATTERY SYSTEM</b> Facility Status: Backlog	<b>460 S MADERA ST</b>	<b>190-7,8</b>
JACK MAN WOLFE Facility Status: Historical	4959 SANTA ANITA AVE	192-11
R.P.M. PRINTING Facility Status: Historical	4943 SANTA ANITA AVE	192-11
<b>ELECTRONIC APPLICATIONS, W POD</b> Facility Status: Active	<b>4918 SANTA ANITA AVE</b>	<b>192-11</b>
<b>W E MACHINE</b> Facility Status: Active	<b>4908 SANTA ANITA AVE</b>	<b>192-11</b>
BARNEY'S PRECISION HONING Facility Status: Historical	4906 SANTA ANITA AVE	192-11
SCHAMAS MANUFACTURING Facility Status: Historical	4925 SANTA ANITA AVE	192-11
<b>A&amp;D SERVICE</b> Facility Status: Historical	<b>5140 PECK RD</b>	<b>193-11</b>
M&M STORAGE Facility Status: Historical	5128 PECK RD	193-11
<b>LA CO FD VALLEY DISPATCH STA</b> Facility Status: Historical	<b>5110 PECK RD</b>	<b>193-11</b>
<b>TEMPLE CITY POWER &amp; SPORTS</b> Facility Status: Backlog	<b>5300 ROSEMEAD BLVD</b>	<b>199-9</b>
<b>PARK &amp; UNIFORM RENTAL SERVICES</b> Facility Status: Active	<b>717 JUNIPERO SERRA DR</b>	<b>201-7</b>
<b>ERNEST HENSON</b> Facility Status: Historical	<b>5239 LA MADERA AVE</b>	<b>204-11,12</b>
<b>SAN GABRIEL CITY YARD</b>	<b>625 S DEL MAR</b>	<b>205-8</b>
<b>SAN GABRIEL CITY</b>	<b>121 W MISSION DR</b>	<b>206-8</b>
ARTCRAFT FIXTURES	5134 N WALNUT GROVE AVE	207-8
<b>CHAIN SMITH INC.</b>	<b>5128 WALNUT GROVE AVE</b>	<b>207-8</b>
ULTRA-VIOLET PRODUCTS	5100 N WALNUT GROVE AVE	207-8
MH 15A0379 SJCWRP INTERCEPTOR	8405 CLANTON STREET	208-8
<b>RAYNE WATER SYSTEMS</b>	<b>8428 E CLANTON ST</b>	<b>212-8</b>
EL REGIO ENTERPRISES INC	5111 WALNUT GROVE AVE	213-8
<b>E T C CARPET MILLS LTD.</b> Facility Status: Active	<b>5012 WALNUT GROVE</b>	<b>213-8</b>
<b>DUKE'S LANDSCAPE SERVICE</b>	<b>5009 WALNUT GROVE AVE</b>	<b>213-8</b>
38 QUALITY CLEANERS Facility Status: Historical	702 S DEL MAR AVE	217-8
<b>HUY FONG FOODS INC</b> Facility Status: Backlog	<b>5045 N EARLE AVE</b>	<b>221-8</b>
<b>TURBO JET PROD. CO INC</b> Facility Status: Backlog	<b>5025 N EARLE AVE</b>	<b>221-8</b>
<b>SO CAL EDISON CO</b>	<b>5016 N EARLE AVE</b>	<b>221-8</b>
<b>HUY FONG FOODS</b> Facility Status: Backlog	<b>5001 EARLE AVE</b>	<b>221-8</b>

## EXECUTIVE SUMMARY

<u>Site</u>	<u>Address</u>	<u>Map ID</u>
MICRO-OHM CORPORATION Facility Status: Historical	4900 SANTA ANITA AVE	225-11
<b>PETRO CENTER</b> ARROYO HI SCH	<b>820 N SAN GABRIEL BLVD</b> 4921 CEDAR AVE	<b>228-8</b> 231-11
<b>DRIFTWOOD DAIRY INCORPORATED</b> Facility Status: Historical	<b>10724 E. LOWER AZUSA RD</b>	<b>232-10</b>
GENE'S AUTO SERVICE Facility Status: Historical	4918 PECK RD	234-11
<b>MISSION LASER WORKS INC</b> Facility Status: Historical	<b>10750 LOWER AZUSA RD</b>	<b>235-10</b>
<b>CERVITOR KITCHENS INC</b> Facility Status: Active	<b>10775 LOWER AZUSA RD</b>	<b>235-10</b>
LIBERTY INDUSTRIES Facility Status: Historical	10754 LOWER AZUSA RD	235-10
AERO-K (PRECISION MACHINING) Facility Status: Historical	10762 LOWER AZUSA RD	235-10
ENGINEERED LIGHTING PRODUCTS Facility Status: Historical	10768 LOWER AZUSA RD	235-10
<b>AZTEC CHEMICAL, INC</b> Facility Status: Historical	<b>10770 LOWER AZUSA RD</b>	<b>235-10</b>
AZTEC CHEMICAL Facility Status: Historical	10772 LOWER AZUSA RD	235-10
<b>FAIRCHILD INDUSTRIES</b> Facility Status: Historical	<b>10801 LOWER AZUSA RD</b>	<b>235-10</b>
M&B TOOL AND DIE CO. Facility Status: Historical	10812 LOWER AZUSA RD	235-10
HICKORY FARMS Facility Status: Historical	10814 LOWER AZUSA RD	235-10
<b>COMMUNITY DISPOSAL COMPANY</b> Facility Status: Historical	<b>9167 LA ROSA DR</b>	<b>241-9</b>
M C NOTTINGHAM CO OF SO CAL <b>GORDON PEST CONTROL</b> Facility Status: Backlog	4928 N WALNUT GROVE AVE <b>4939 N EARLE AVE</b>	242-8 <b>245-8</b>
<b>PACIFIC BELL</b> Facility Status: Historical	<b>10983 LOWER AZUSA RD</b>	<b>246-11</b>
BARKER PRINTING CO. Facility Status: Historical	11017 LOWER AZUSA RD	246-11
MYRICK PRESS Facility Status: Historical	11017 LOWER AZUSA RD	246-11
LEWIS DRY CLEANERS Facility Status: Historical	11024 LOWER AZUSA RD	246-11
AMERICAN MADE PRODUCTS Facility Status: Historical	11027 LOWER AZUSA RD	246-11
BROWN & FORREST THERMOCOUPLES Facility Status: Historical	11027 LOWER AZUSA RD	246-11
RURBAN HOMES MUTUAL WATER CO. Facility Status: Historical	5044 COGSWELL RD	251-11,12



## EXECUTIVE SUMMARY

<u>Site</u>	<u>Address</u>	<u>Map ID</u>
<b>PACIFIC BELL</b> Facility Status: Backlog	<b>8633 E GRAND AVE</b>	<b>254-8</b>
MCMILLEN'S NO. PECK SPEED WASH Facility Status: Historical	4851 PECK RD	256-11
<b>SAN GABRIEL COUNTY WATER DISTR</b> Facility Status: Backlog	<b>8366 GRAND AVE</b>	<b>259-8</b>
<b>SAN GABRIEL VALLEY HUMANE SOC</b> Facility Status: Backlog	<b>851 E GRAND AVE</b>	<b>260-8</b>
<b>J H HEDRICK &amp; CO</b> <b>MISSION CAR WASH</b>	<b>900 SAN GABRIEL BLVD</b> <b>918 S SAN GABRIEL BLVD</b>	<b>261-8</b> <b>261-8</b>
<b>CAPITAL FOREIGN AUTO INC/DBA C</b> <b>ARDEN CLEANERS</b> Facility Status: Historical	<b>950 S SAN GABRIEL</b> <b>10308 LOWER AZUSA RD</b>	<b>261-8</b> <b>263-10</b>
<b>TAIWAN PRINTING CO.</b> Facility Status: Historical	<b>11303 LOWER AZUSA RD</b>	<b>264-11</b>
SELF SERVICE CAR WASH WINSTON TIRE Facility Status: Historical	11514 LOWER AZUSA RD 4800 BALDWIN AVE	270-11 273-10
<b>CHINESE PERIODICAL DIST. CO</b> Facility Status: Backlog	<b>507 S STONEMAN AVE</b>	<b>275-7</b>
<b>DE LOS ANGELES TEXACO</b> Facility Status: Historical	<b>10030 LOWER AZUSA RD</b>	<b>278-10</b>
K.C. CLEANERS Facility Status: Active	820 E MISSION DR	280-8
<b>TUNE UP MASTERS SHOP #11</b> Facility Status: Historical	<b>9960 LOWER AZUSA RD</b>	<b>284-10</b>
<b>TECHNICAL AUTOMOTIVE</b> Facility Status: Historical	<b>9944 LOWER AZUSA RD UNI</b>	<b>284-10</b>
STANDARD SERV STA C & B LEAD CONTRACTORS Facility Status: Historical	4766 PECK RD 9900 LOWER AZUSA RD	288-11 289-10
SCOTTY'S BRAKE & MUFFLER Facility Status: Historical	4540 BALDWIN AVE	290-10
<b>MIKES FOREIGN AUTO</b> Facility Status: Historical	<b>4534 BALDWIN AVE</b>	<b>290-10</b>
<b>EXPO AUTO BODY INC</b> Facility Status: Historical	<b>4535 BALDWIN AVE</b>	<b>290-10</b>
RICH & FRANK'S AUTO Facility Status: Historical	4519 BALDWIN AVE	290-10
LARRY & FRANKS AUTO CARE CTR. Facility Status: Historical	4519 BALDWIN AVE	290-10
ACCESS SHEILD, DIV. PAMAGO IND Facility Status: Historical	4501 BALDWIN AVE	290-10
<b>FRANK MARRONE AND SONS, INC.</b> Facility Status: Historical	<b>9860 LOWER AZUSA RD</b>	<b>291-10</b>
<b>ALHAMBRA GOLF COURSE</b> Facility Status: Active	<b>630 S ALMANSOR ST</b>	<b>293-7</b>

## EXECUTIVE SUMMARY

<u>Site</u>	<u>Address</u>	<u>Map ID</u>
PARK CLEANERS Facility Status: Active	512 S GARFIELD AVE	295-7
<b>PARK CLEANERS INC</b> Facility Status: Backlog	<b>512 S GARFIELD AVE</b>	<b>295-7</b>
MARKET SPECIALTIES Facility Status: Historical	4553 SHIRLEY AVE	297-10
WESTERN CONVERTING SPECIALTIES Facility Status: Historical	4527 SHIRLEY AVE	297-10
<b>THE TRANS SHOP</b> Facility Status: Historical	<b>4509 SHIRLEY</b>	<b>297-10</b>
BOULEVARD CLEANERS Facility Status: Historical	4739 PECK RD	299-11
<b>WORTMANN OIL CO</b> Facility Status: Historical Facility Status: Historical	<b>4732 PECK RD</b>	<b>299-11</b>
DON ROSE ELECTRONICS Facility Status: Historical	4728 PECK RD	299-11
ABC CLEANERS Facility Status: Historical	4728 PECK RD	299-11
<b>MERRILL CLEANERS, TSMAJIAN DBA</b> Facility Status: Backlog	<b>4727 N PECK RD</b>	<b>299-11</b>
NORWOOD VILLAGE MAIL BOX Facility Status: Historical	4707 PECK RD	299-11
NORWOOD NURSERY Facility Status: Historical	4704 PECK RD	299-11
<b>HOME DEPOT #6673</b> Facility Status: Historical	<b>9700 LOWER AZUSA RD</b>	<b>300-9,10</b>
GOOD CENTS OIL Facility Status: Historical	9654 LOWER AZUSA RD	302-9
VOT SYSTEMS Facility Status: Historical	9616 LOWER AZUSA RD	304-9
SUNCO PRODUCTS Facility Status: Historical	4600 SANTA ANITA AVE	305-11
LIBERTY TRANSPORT INC. Facility Status: Historical	4532 ROWLAND AVE	307-10
<b>UNITED SANITATION CO</b> Facility Status: Historical	<b>4511 ROWLAND AVE</b>	<b>307-10</b>
<b>BIG STONE CO.</b> Facility Status: Backlog	<b>22 PARKS ST</b>	<b>310-7</b>
<b>NEILS RADIATOR &amp; AUTO AIR</b> Facility Status: Backlog	<b>700 S GARFIELD AVE</b>	<b>311-7</b>
<b>C P C ALHAMBRA PSYCHIATRIC HOS</b> Facility Status: Backlog	<b>4619 N ROSEMEAD BLVD</b>	<b>315-9</b>
<b>1X WHITTAKER PLASTICS</b> Facility Status: Historical	<b>4466 BALDWIN AVE</b>	<b>317-10</b>
<b>THE WESTERN HARDWARE &amp; TOOL CO</b> Facility Status: Historical	<b>4463 BALDWIN AVE</b>	<b>317-10</b>

## EXECUTIVE SUMMARY

<u>Site</u>	<u>Address</u>	<u>Map ID</u>
<b>EL MONTE IRON &amp; METAL CO., INC</b> Facility Status: Historical	<b>4441 BALDWIN AVE</b>	<b>317-10</b>
<b>IMPERIAL TRADING &amp; MANUFACTURI</b> Facility Status: Historical	<b>4479 ROWLAND AVE</b>	<b>320-10</b>
CONSOLIDATED PATTERN INC. Facility Status: Historical	4475 ROWLAND AVE	320-10
CARL F. SHIELD Facility Status: Historical	4471 ROWLAND AVE	320-10
RAY PAINT DIV. Facility Status: Historical	4463 ROWLAND AVE	320-10
<b>PAUL FRIEDMAN</b> Facility Status: Historical	<b>4455 ROWLAND AVE</b>	<b>320-10</b>
<b>PAUL FRIEDMAN HOMES</b> Facility Status: Historical	<b>4443 ROWLAND AVE N</b>	<b>320-10</b>
<b>DG SURFLEET LEAD CO</b> Facility Status: Historical	<b>4439 ROWLAND AVE</b>	<b>320-10</b>
RAY PRODUCTS Facility Status: Historical	4427 ROWLAND AVE	320-10
AMEX TOOL COMPANY Facility Status: Historical	4423 ROWLAND AVE	320-10
G&H INDUSTRIES Facility Status: Historical	4417 ROWLAND AVE	320-10
<b>STATION 080</b> <b>MAC'S AUTO SVC</b> Facility Status: Historical	<b>4625 PECK RD</b> <b>315 W MISSION RD</b>	<b>321-11</b> <b>330-7</b>
<b>PROGRAPHICS</b> Facility Status: Historical	<b>9200 LOWER AZUSA RD</b>	<b>331-9</b>
<b>CHADWICK-HELMUTH CO.,INC.</b> Facility Status: Active	<b>4601 ARDEN DR</b>	<b>332-10</b>
<b>B&amp;G SHEET METAL, INC.</b> Facility Status: Active	<b>9415 GIDLEY ST</b>	<b>333-9</b>
<b>NATTER MFG COMPANY</b> Facility Status: Active	<b>9440 GIDLEY ST</b>	<b>333-9</b>
<b>ROSEMEAD</b> Facility Status: Active	<b>9153 LOWER AZUSA RD</b>	<b>336-9</b>
TJ HOPKINS ENTERPRISES INC. Facility Status: Historical	4501 SANTA ANITA AVE	337-11
JACK'S AUTO REPAIR Facility Status: Historical	4572 PECK RD	338-11
PECK RD AUTO SERVICE Facility Status: Historical	4564 N PECK RD	338-11
BLACKHURST Facility Status: Historical	9516 GIDLEY ST	339-9
<b>ROBERT SHULTS AND ASSOC INC</b> Facility Status: Historical	<b>9522 GIDLEY ST</b>	<b>339-9</b>
DOUG DE PREE MACHINE REPAIR Facility Status: Historical	9526 GIDLEY ST	339-9

## EXECUTIVE SUMMARY

<u>Site</u>	<u>Address</u>	<u>Map ID</u>
CATALINA TOOL AND DIE Facility Status: Historical	9532 GIDLEY ST	339-9
VISION GRAPHICS Facility Status: Historical	9544 GIDLEY ST	339-9
RAYVID MANUFACTURING INC. Facility Status: Historical	9548 GIDLEY ST	339-9
<b>JIN KIN</b> Facility Status: Historical	<b>9550 GIDLEY ST</b>	<b>339-9</b>
<b>EXXON SERVICE STATION</b> Facility Status: Backlog	<b>301 S ATLANTIC BLVD</b>	<b>341-6</b>
A RAPID ART. Facility Status: Historical	4414 ELLIS LN	342-9
MERIT PRINTERS Facility Status: Historical	4414 ELLIS LN	342-9
L&L WELDING Facility Status: Historical	4351 TEMPLE CITY BLVD	342-9
<b>Not reported</b> Facility Status: Historical	<b>4349 TEMPLE CITY BLVD.</b>	<b>342-9</b>
<b>D D WIRE CO</b> Facility Status: Historical	<b>4335 TEMPLE CITY BLVD</b>	<b>342-9</b>
ROSS SPRINKLER Facility Status: Historical	4333 TEMPLE CITY BLVD	342-9
ALFA TREE SERVICE Facility Status: Historical	4515 HUDDART AVE	343-11
NATTER MFG DIV. -VSI CORP. Facility Status: Historical	9628 GIDLEY ST	345-9
<b>RELIABLE LUMBER</b> Facility Status: Active	<b>9250 LOWER AZUSA RD</b>	<b>347-9</b>
<b>RED BOX AUTO REPAIR</b> Facility Status: Historical	<b>515 W MISSION RD</b>	<b>348-6</b>
<b>TUNEUP MASTERS</b> Facility Status: Historical	<b>521 W MISSION RD</b>	<b>348-6</b>
<b>SEIDNERS AUTO CENTER</b> Facility Status: Backlog	<b>4500 N ROSEMEAD BLVD</b>	<b>349-9</b>
<b>LIMA AUTO REPAIR</b> SAN GABRIEL VALLEY WATER CO. Facility Status: Historical	<b>4500 N ROSEMEAD BLVD</b> 11828 RANCHITO ST	<b>349-9</b> 352-11,20
KIRK PAPER Facility Status: Historical	4380 BALDWIN AVE	353-10,19
<b>BEAGLE MANUFACTURING CO. INC.</b> Facility Status: Active	<b>4377 BALDWIN AVE</b>	<b>353-10,19</b>
<b>TREASURE GARDEN/PLATO PROD.INC</b> Facility Status: Active	<b>4357 ROWLAND AVE</b>	<b>356-10,19</b>
YEE SING COMPANY Facility Status: Historical Facility Status: Historical	4355 ROWLAND AVE	356-10,19
DRUM DEPOT Facility Status: Active	4349 ROWLAND ST	356-10,19

## EXECUTIVE SUMMARY

<u>Site</u>	<u>Address</u>	<u>Map ID</u>
<b>LIDLAW TRANSIT INC</b> Facility Status: Historical	<b>4337 ROWLAND AVE</b>	<b>356-10,19</b>
LIANG TAI KNITWEAR Facility Status: Historical	4334 ROWLAND AVE	356-10,19
<b>FISHER INSULATION CO.</b> Facility Status: Historical Facility Status: Active	<b>4335 ROWLAND AVE</b>	<b>356-10,19</b>
P.L.M. MACHINE PRODUCTS Facility Status: Historical	4328 ROWLAND AVE	356-10,19
TERMINEX INTERNATIONAL Facility Status: Historical	4323 ROWLAND AVE	356-10,19
<b>MILLER DIAL CORPORATION</b> Facility Status: Active	<b>4400 N. TEMPLE CITY BLV</b>	<b>357-9,18</b>
<b>THE BIRTCHEER CORPORATION</b> Facility Status: Active	<b>4501 ARDEN DR</b>	<b>362-10,19</b>
<b>EG &amp; G BIRTCHEER INC</b> Facility Status: Active	<b>4505 N ARDEN DR</b>	<b>362-10,19</b>
<b>APODACA &amp; SONS PLATING CO.</b> Facility Status: Active	<b>4349 BALDWIN AVE</b>	<b>363-10,19</b>
TARTANTEX, INC. Facility Status: Historical	4339 BALDWIN AVE	363-10,19
<b>CROWN CITY PLATING CO.</b> Facility Status: Active	<b>4350 TEMPLE CITY BLVD</b>	<b>364-9,18</b>
<b>L A TRIM INC</b> Facility Status: Historical	<b>4343 TEMPLE CITY BLVD</b>	<b>364-9,18</b>
<b>REMINGTON MFG</b> Facility Status: Active	<b>4331 TEMPLE CITY BLVD</b>	<b>364-9,18</b>
<b>ACME CONVERTING CO</b> Facility Status: Active	<b>4327 N TEMPLE CITY BLVD</b>	<b>364-9,18</b>
<b>CLAYTON INDUSTRIES</b> Facility Status: Active	<b>4213 TEMPLE CITY BLVD</b>	<b>364-18</b>
<b>KELLEY WOODWORKS LTD.</b> Facility Status: Active	<b>4303 TEMPLE CITY BLVD</b>	<b>364-18</b>
INNERSPACE PLANNING Facility Status: Historical	4204 TEMPLE CITY BLVD	364-18
GLENDORA CEDAR PROD./ SPL Facility Status: Active	4301 TEMPLE CITY BLVD	364-18
<b>BOB WONDRIES FORD (SERVICE DEP)</b> Facility Status: Active	<b>400 S ATLANTIC BLVD</b>	<b>367-6,15</b>
M&T BODY SHOP Facility Status: Historical	4508 PECK RD	368-11,20
<b>VONS GROCERY CO./GROCERY WAREH</b> Facility Status: Active	<b>4344 SHIRLEY AVE</b>	<b>369-10,19</b>
<b>BROWN JORDAN COMPANY</b> Facility Status: Active	<b>9860 GIDLEY STREET</b>	<b>373-19</b>
<b>TRAIL CHEMICAL CORPORATION</b> Facility Status: Active	<b>9904 GIDLEY STREET</b>	<b>373-19</b>

## EXECUTIVE SUMMARY

<u>Site</u>	<u>Address</u>	<u>Map ID</u>
SNOW FOAM PRODUCTS Facility Status: Historical	9917 GIDLEY ST	373-19
RALPH'S RODENT CONTROL Facility Status: Historical	11726 EMERY ST	374-20
<b>WEST COAST DISPLAYS, DIV RANK</b> Facility Status: Historical	<b>4373 SANTA ANITA AV</b>	<b>377-19,20</b>
YOUNG L.H. JR. Facility Status: Historical	4605 WHISTLER AVE	378-20
BEDON CLEANERS Facility Status: Backlog	8868 MISSION DR	379-18
PALM LAUNDRY Facility Status: Active	8877 MISSION DR	379-18
<b>ROL-PAK CO.</b> Facility Status: Backlog	<b>532 S MARENGO AVE</b>	<b>381-15</b>
<b>OLE LEE INC</b> Facility Status: Historical	<b>4279 SHIRLEY AVE</b>	<b>382-19</b>
<b>CARCOA XPRESS BODY &amp; PAINT</b> Facility Status: Historical	<b>4276 BALDWIN AVE</b>	<b>383-19</b>
<b>OWEN BROS. PLUMBING, INC.</b> Facility Status: Historical	<b>4265 BALDWIN AVE</b>	<b>383-19</b>
CONSLEY & MONTIGNY CO. INC. Facility Status: Historical	4251 BALDWIN AVE	383-19
<b>GULF OIL CORP</b> Facility Status: Backlog	<b>4315 N ROSEMEAD BLVD</b>	<b>389-18</b>
<b>PAC BELL</b> Facility Status: Backlog	<b>1121 W MISSION RD</b>	<b>390-15</b>
AUTOMOTIVE MACHINE SHOP Facility Status: Historical	4410 PECK RD	392-20
<b>HERMETIC SEAL CORPORATION</b> Facility Status: Active	<b>4232 TEMPLE CITY BLVD.</b>	<b>396-18</b>
LLOYD'S APPLIANCE PARTS DISTR. Facility Status: Historical	4255 TYLER AVE	397-19
<b>NAVCOM SYSTEMS DIVISION</b> Facility Status: Active	<b>4323 ARDEN DR</b>	<b>398-19</b>
<b>ALOHA DIE &amp; ENGINEERING</b> Facility Status: Backlog	<b>1519 W ORANGE ST</b>	<b>401-15</b>
<b>ADVANCED VENDING</b> Facility Status: Historical	<b>1604 ORANGE ST</b>	<b>402-15</b>
ACME RECYCLING Facility Status: Backlog	1600 W ORANGE ST	402-15
<b>LYNWOOD CLEANERS &amp; DYERS</b> Facility Status: Backlog	<b>1607 W ORANGE ST</b>	<b>402-15</b>
GIL'S DRIFTWOOD DAIRY STORE Facility Status: Historical	4644 MAXSON RD	403-21
<b>CE DAN MOLD &amp; DIE</b> Facility Status: Backlog	<b>2019 ORANGE ST</b>	<b>404-15</b>

## EXECUTIVE SUMMARY

<u>Site</u>	<u>Address</u>	<u>Map ID</u>
<b>JMF MOLDS</b> Facility Status: Backlog	<b>2013 ORANGE ST</b>	<b>404-15</b>
<b>CROWN GIBRALTER</b> Facility Status: Backlog	<b>615 S RAYMOND AVE</b>	<b>404-15</b>
MONTEREY GLASS CO. Facility Status: Backlog	617 S RAYMOND AVE	404-15
<b>EL MONTE AIRPORT</b> Facility Status: Historical Facility Status: Historical <i>*Additional key fields are available in the Map Findings section</i>	<b>4233 SANTA ANITA AVE</b>	<b>406-19</b>
<b>A &amp; L AUTOMOTIVE CORP</b> Facility Status: Historical	<b>1020 S GARFIELD AVE</b>	<b>407-16</b>
DISPATCH PRINTERY Facility Status: Historical	4381 PECK RD	408-20
<b>GARCIA'S BODY SHOP</b> Facility Status: Historical	<b>4369 PECK RD</b>	<b>408-20</b>
<b>ROSEMEAD MOVING CENTER</b> <b>ASIA PLASTICS INC.</b> Facility Status: Backlog	<b>4251 ROSEMEAD BLVD N</b> <b>606 S MARENGO AVE</b>	<b>411-18</b> <b>414-15</b>
SHO-FEL MACHINE TOOL WORKS <b>KCK PAYPHONE</b> Facility Status: Backlog	608 S MARENGO AVE <b>610 S MARENGO AVE</b>	414-15 <b>414-15</b>
<b>JAMES JONES CO</b> Facility Status: Historical	<b>4127 TEMPLE CITY BLVD</b>	<b>416-18</b>
LOUISIANA SHUTTERS Facility Status: Historical	4140 TEMPLE CITY BLVD	416-18
ACME PAK Facility Status: Historical	4138 TEMPLE CITY BLVD	416-18
<b>ANVIL CASES INC</b> Facility Status: Historical	<b>4128 TEMPLE CITY BL</b>	<b>416-18</b>
<b>SPARLING INSTRUMENTS INC</b> Facility Status: Active	<b>4097 N TEMPLE CITY BLVD</b>	<b>416-18</b>
V.B. ROSS Facility Status: Historical	4063 TEMPLE CITY BLVD	416-18
GOLDEN EAGLE EQUIPMENT SERVICE Facility Status: Historical	4061 TEMPLE CITY BLVD	416-18
<b>HOWARD'S APPLIANCE</b> Facility Status: Historical	<b>4177 ROWLAND AV</b>	<b>418-18,19</b>
<b>M &amp; R FORMING CO.</b> Facility Status: Backlog	<b>1603 W CHESTNUT ST</b>	<b>421-15</b>
M & R FORMING CO. Facility Status: Backlog	1607 W CHESTNUT ST	421-15
<b>MOISTURE REGISTER CO.</b> Facility Status: Backlog	<b>1510 W CHESTNUT ST</b>	<b>424-15</b>
SCHOBERS Facility Status: Historical	705 S ELECTRIC AVE	424-15
COMMUNITY AUTO SERVICE Facility Status: Historical	4335 PECK RD	425-20

## EXECUTIVE SUMMARY

<u>Site</u>	<u>Address</u>	<u>Map ID</u>
<b>FRED W PLOTKE</b> Facility Status: Backlog	<b>701 S RAYMOND AVE</b>	<b>429-15</b>
<b>SPATRON INC.</b> Facility Status: Backlog	<b>715 S RAYMOND AVE</b>	<b>429-15</b>
<b>M &amp; H PLASTICS CO.</b> Facility Status: Backlog	<b>700 S PALM AVE</b>	<b>430-15</b>
<b>GENE'S GUNDRILLING</b> Facility Status: Backlog	<b>701 S PALM AVE</b>	<b>430-15</b>
<b>H &amp; H ZAMORA BROTHERS</b> Facility Status: Backlog	<b>703 S PALM AVE</b>	<b>430-15</b>
<b>PRECISION MOLD &amp; DEVELOPMENT</b> Facility Status: Backlog	<b>706 S PALM AVE</b>	<b>430-15</b>
<b>ALHAMBRA MACHINE &amp; TOOL CO.</b> Facility Status: Backlog	<b>708 S PALM AVE</b>	<b>430-15</b>
<b>UNIQUE COSMETICS</b> Facility Status: Backlog	<b>709 S PALM AVE</b>	<b>430-15</b>
<b>ABM FABRICATORS</b> Facility Status: Backlog	<b>710 S PALM AVE</b>	<b>430-15</b>
<b>VIRCO RECORDING</b> Facility Status: Backlog	<b>700 S DATE AVE</b>	<b>431-15</b>
<b>HERITAGE DISPOSAL, INC</b> Facility Status: Backlog	<b>704 S DATE AVE</b>	<b>431-15</b>
<b>THE WITTEMAN CO.</b> Facility Status: Backlog	<b>705 S DATE AVE</b>	<b>431-15</b>
PASSINO DISTRIBUTING COMPANY Facility Status: Active	710 S MARENGO AVE	432-15
<b>HOUSTON WATERPROOFING MANUFACT</b> Facility Status: Backlog	<b>712 S MARENGO AVE</b>	<b>432-15</b>
<b>M.C. GILL CORP</b> Facility Status: Active	<b>4056 EASY ST</b>	<b>433-18</b>
<b>K &amp; M TRUCK &amp; AUTO BODY</b> Facility Status: Historical	<b>4143 ROWLAND AVE.</b>	<b>437-18,19</b>
D.C.E. INC. Facility Status: Historical	4141 ROWLAND AVE	437-18,19
WILSON ROOFING Facility Status: Historical	4129 ROWLAND AVE	437-18,19
ULTRA WOOD Facility Status: Historical	4127 ROWLAND AVE	437-18,19
<b>MASTER SUPPLY CO</b> Facility Status: Historical	<b>4125 ROWLAND AVE</b>	<b>437-18,19</b>
<b>ACCU-SEMBLY INC</b> Facility Status: Historical	<b>4123 ROWLAND AVE</b>	<b>437-18,19</b>
G&G ENTERPRISES Facility Status: Historical	4121 ROWLAND AVE	437-18,19
DIXON PRECISION PRODUCTS Facility Status: Historical	11035 BASYE ST	439-19



## EXECUTIVE SUMMARY

<u>Site</u>	<u>Address</u>	<u>Map ID</u>
ST. HARRIET'S CHILDREN HOME Facility Status: Historical	11057 BASYE ST	439-19,20
<b>TOMEI SHOJI CO. LTD.</b> Facility Status: Historical	<b>9739 E ABILENE ST</b>	<b>440-18</b>
<b>PASSINO DISTRIBUTING</b> Facility Status: Backlog	<b>1515 W MISSION RD</b>	<b>442-15</b>
MADOL IMPORTS Facility Status: Backlog	801 S RAYMOND AVE	450-15
<b>LUCENT TECHNOLOGIES</b> Facility Status: Active	<b>2015 WEST CHESTNUT STRE</b>	<b>450-15</b>
<b>PACIFIC CAST PRODUCTS</b> Facility Status: Backlog	<b>819 S RAYMOND AVE</b>	<b>450-15</b>
BACK-UP LITHO Facility Status: Backlog	821 RAYMOND AVE	450-15
<b>SYSTEMS MACHINING CO.</b> Facility Status: Backlog	<b>800 S PALM AVE</b>	<b>451-15</b>
<b>GP PLASTICS</b> Facility Status: Backlog	<b>801 S PALM AVE</b>	<b>451-15</b>
<b>AD-TECH INTERNATIONAL</b> Facility Status: Backlog	<b>2116 CHESTNUT ST</b>	<b>451-15</b>
INTERTATE BATTERY OF EASTERN Facility Status: Backlog	2112 W CHESTNUT ST	451-15
<b>THYCO ELECTRICAL PRODUCTS CO.</b> Facility Status: Backlog	<b>803 S PALM AVE</b>	<b>451-15</b>
<b>G-P PLASTICS</b> Facility Status: Backlog	<b>809 S PALM AVE</b>	<b>451-15</b>
VINPOWER Facility Status: Active	817 S PALM AVE.	451-15
<b>SANTA FE INTERNATIONAL CORP</b> Facility Status: Active	<b>1000 S FREMONT AVE</b>	<b>454-15</b>
<b>CROWN PATTERN WORKS FOUNDRY</b> Facility Status: Backlog	<b>815 DATE AVE</b>	<b>457-15</b>
<b>TEMPO MACHINE CO.</b> Facility Status: Backlog	<b>806 DATE AVE</b>	<b>457-15</b>
PAGE SCREW MACHINE PRODUCTS Facility Status: Backlog	823 DATE AVE	457-15
<b>J. E. ENGINEERING CORP.</b> Facility Status: Backlog	<b>825 DATE AVE</b>	<b>457-15</b>
<b>FORREST CORP.</b> Facility Status: Backlog	<b>829 DATE AVE</b>	<b>457-15</b>
<b>AVALON PLATING CO.</b> Facility Status: Backlog	<b>816 DATE AVE</b>	<b>457-15</b>
<b>IDEAL WIRE WORKS</b> Facility Status: Active	<b>820 S DATE AVE</b>	<b>457-15</b>
PAGE SCREW MACHINE PRODUCTS Facility Status: Backlog	823 S RAYMOND AVE	457-15

## EXECUTIVE SUMMARY

<u>Site</u>	<u>Address</u>	<u>Map ID</u>
<b>GREGG INDUSTRIES INC</b> Facility Status: Historical	<b>10460 HICKSON ST</b>	<b>458-19</b>
MIDAS MUFFLER Facility Status: Historical	9651 VALLEY BLVD	460-18
LLOYDS AUTO SERVICE Facility Status: Active	9640 VALLEY BLVD	460-18
MORRIS, RALPH A. Facility Status: Historical	9628 VALLEY BLVD	460-18
ARTISTIC DYERS INC. Facility Status: Historical	9619 VALLEY BLVD	460-18
<b>HOLLYWOOD CUSTOMS CORPORATION</b> Facility Status: Historical	<b>9617 VALLEY BLVD</b>	<b>460-18</b>
<b>W.A. MURPHY, INC.</b> Facility Status: Historical	<b>4144 ARDEN DR</b>	<b>461-19</b>
CACTUS MAT MFG. CO. Facility Status: Historical	4131 ARDEN DR	461-19
<b>HANDY &amp; HARMAN</b> Facility Status: Historical	<b>4140 GIBSON ROAD</b>	<b>463-19</b>
INTERNATIONAL TECHNICAL SCHOOL Facility Status: Historical	9558 VALLEY BLVD	464-18
A.P. PROPANE (CAL GAS-EL MONTE) Facility Status: Historical	9559 VALLEY BLVD	464-18
<b>SUNSHINE CAR CARE CENTER</b> Facility Status: Historical	<b>9540 VALLEY BLVD</b>	<b>464-18</b>
GARY MOODY'S AUTO Facility Status: Historical	9531 VALLEY BLVD	464-18
<b>RUSSELL TRANSPORTATION FACILIT</b> Facility Status: Historical	<b>9508 VALLEY BLVD</b>	<b>464-18</b>
<b>THRIFTY #288/ARCO #9668</b> Facility Status: Historical	<b>9701 VALLEY BLVD</b>	<b>465-18</b>
GOLDEN CITY IND. CO.,LTD. Facility Status: Historical	9711 VALLEY BLVD	465-18
<b>20TH CENTURY AUTO BODY</b> Facility Status: Historical	<b>9766 VALLEY BLVD</b>	<b>465-18</b>
<b>STANDARD CRYSTAL CO.</b> Facility Status: Backlog	<b>1105 S FREMONT ST</b>	<b>467-14,15</b>
<b>LINSEED OIL PRODUCTS CORP.</b> Facility Status: Backlog	<b>1107 S FREMONT AVE</b>	<b>467-14,15</b>
LAWSON TIME MANUFACTURERS Facility Status: Backlog	1109 S FREMONT AVE	467-14,15
<b>2001 AUTO PARTS</b> Facility Status: Historical	<b>9438 E VALLEY BLVD</b>	<b>469-18</b>
<b>BOULEVARD CLEANERS</b> Facility Status: Active	<b>9406 VALLEY BLVD</b>	<b>469-18</b>
<b>ELECTRIC MOTORS</b> Facility Status: Historical	<b>1101 S MERIDIAN AVE</b>	<b>472-14</b>

## EXECUTIVE SUMMARY

<u>Site</u>	<u>Address</u>	<u>Map ID</u>
<b>CAL-TUF GLASS CORPORATION</b> Facility Status: Backlog	<b>1100 MERIDIAN AVE</b>	<b>472-14</b>
<b>CROWN PATTERN WORKS</b> Facility Status: Backlog	<b>1106 MERIDIAN AVE</b>	<b>472-14</b>
ROD'S UNFINISHED FURNITURE, INC Facility Status: Historical	1121 S MERIDIAN AVE	472-14
<b>ALHAMBRA FOUNDRY CO. LTD.</b> Facility Status: Historical	<b>1147 MERUDUAN AVE</b>	<b>472-14</b>
COMPETITION AUTO BODY & PAINT Facility Status: Historical	9358 VALLEY BLVD	473-18
THE BUG HOUSE Facility Status: Historical	9354 VALLEY BLVD	473-18
HARRY'S RADIATOR Facility Status: Historical	9344 VALLEY BLVD	473-18
VALLEY PRINTING AND GRAPHICS Facility Status: Historical	9262 VALLEY BLVD	473-18
ROSEMEAD LAUNDRYETTE Facility Status: Historical	9234 VALLEY BLVD	473-18
ROSEMEAD AUTO SVC. Facility Status: Historical	9231 VALLEY BLVD	473-18
ZAKARIAN MOTORS Facility Status: Historical	9207 VALLEY BLVD	473-18
GRIEGORIAN DISPOSAL SVC. Facility Status: Historical	9200 VALLEY BLVD	473-18
4 STAR PRINTING Facility Status: Historical	9133 VALLEY BLVD	474-18
<b>J&amp;T DRY CLEANERS</b> Facility Status: Active	<b>9117 VALLEY BLVD</b>	<b>474-18</b>
VALLEY 1 HR PHOTO Facility Status: Historical	9105 VALLEY BLVD	474-18
<b>MEEDER EQUIPMENT CO.</b> Facility Status: Backlog	<b>2007 W MISSION RD</b>	<b>476-15</b>
<b>FOXBORO CO. THE</b> Facility Status: Backlog	<b>1212 S GARFIELD AVE</b>	<b>479-16</b>
<b>FORAN WILLIAM INC.</b> Facility Status: Backlog	<b>314 W SHORB ST</b>	<b>480-16</b>
<b>WELLS W.A. CO.</b> Facility Status: Backlog	<b>1115 WESTMINSTER AVE</b>	<b>483-14</b>
<b>YUE SHING INC.</b> Facility Status: Backlog	<b>1117 WESTMINSTER AVE</b>	<b>483-14</b>
<b>WELLS W.A. CO.</b> Facility Status: Backlog	<b>1116 WESTMINSTER AVE</b>	<b>483-14</b>
ABESTCO STORAGE COMPANY Facility Status: Backlog	1119 WESTMINSTER AVE	483-14
<b>MCKAY CO.</b> Facility Status: Backlog	<b>1123 WESTMINSTER AVE</b>	<b>483-14</b>

## EXECUTIVE SUMMARY

<u>Site</u>	<u>Address</u>	<u>Map ID</u>
JOHN TSE COMPUTERS Facility Status: Backlog	1141 WESTMINSTER AVE	483-14
PONT INC. Facility Status: Backlog	1143 WESTMINSTER AVE	483-14
<b>ALLMETAL ENGINEERING CO.</b> Facility Status: Backlog	<b>1003 DATE AVE</b>	<b>484-15</b>
U-STOR-IT Facility Status: Active	2101 W MISSION RD	490-15
<b>THE CHINA PRESS</b> Facility Status: Active	<b>2121 W MISSION RD</b>	<b>490-15</b>
<b>NARDON MFG CO.</b> Facility Status: Backlog	<b>2125 W MISSION RD</b>	<b>490-15</b>
SIGNAL LAUNDRY INC <b>VALLEY CLEANERS &amp; TAILORING</b> Facility Status: Active	1039 E VALLEY BLVD <b>818 E VALLEY BLVD</b>	491-17 <b>495-17</b>
<b>CITY OF ALHAMBRA</b>	<b>1215 6TH ST</b>	<b>496-15</b>
<b>MOBIL OIL CORP HOY</b>	<b>801 E VALLEY</b>	<b>497-17</b>
<b>NICE RIVERSIDE INC</b>	<b>745 E VALLEY BLVD</b>	<b>498-17</b>
<b>DIGAS</b>	<b>600 E VALLEY BLVD</b>	<b>500-17</b>
VINH'S TAYLOR Facility Status: Active	432 E VALLEY BLVD	505-17
YOLANDA RAVIOLI COMPANY <b>VALLEY CENTER CAR WASH</b> Facility Status: Backlog	414 E VALLEY BLVD <b>350 E VALLEY BLVD</b>	505-17 <b>506-17</b>
<b>BAH WONG CLEANERS</b> Facility Status: Active	<b>113 E VALLEY BLVD</b>	<b>509-17</b>
<b>EXXON COMPANY USA - SS#78627</b> Facility Status: Backlog	<b>100 W VALLEY BLVD</b>	<b>509-17</b>
<b>GENERAL TIRE SERVICE</b>	<b>425 W VALLEY BLVD</b>	<b>514-16</b>
SUPER IMAGE ONE HOUR PHOTO <b>MOBIL OIL CORPORATION</b> Facility Status: Active	531 W VALLEY BLVD <b>1495 E VALLEY BLVD</b>	516-16 <b>520-16</b>
<b>BUCKBOARD CLEANERS</b> Facility Status: Active	<b>1465 E VALLEY BLVD</b>	<b>520-16</b>
<b>UNOCAL 76 SERVICE STATION 3208</b> Facility Status: Backlog	<b>1444 E VALLEY BLVD</b>	<b>520-16</b>
<b>CORNER GUNSHOP INC THE</b> Facility Status: Backlog	<b>1411 E VALLEY BLVD</b>	<b>520-16</b>
<b>VACANT</b> Facility Status: Backlog	<b>2601 W MISSION RD</b>	<b>521-14,15</b>
<b>ALHAMBRA CHRYSLER-PLYMOUTH</b> Facility Status: Backlog	<b>1205 E VALLEY</b>	<b>523-16</b>
<b>SO CAL GAS CO</b> Facility Status: Backlog	<b>1120 E VALLEY BLVD</b>	<b>524-16</b>
<b>DRY CLEAN EXPRESS</b> Facility Status: Active	<b>1028 E VALLEY BLVD</b>	<b>526-16</b>
<b>COMMONWEALTH CO.</b> Facility Status: Backlog	<b>840 E VALLEY BLVD</b>	<b>529-16</b>

## EXECUTIVE SUMMARY

<u>Site</u>	<u>Address</u>	<u>Map ID</u>
<b>JERRY'S CAMERA SHOP</b> Facility Status: Backlog	<b>736 E VALLEY BLVD</b>	<b>529-16</b>
<b>K &amp; J MANAGEMENT CO.</b> Facility Status: Historical	<b>3001 W MISSION RD</b>	<b>530-14</b>
<b>SPRAY MASK SIGN</b> Facility Status: Backlog	<b>419 E VALLEY BLVD</b>	<b>533-16</b>
<b>KY HO</b> <b>CHEVRON #9-6289</b> Facility Status: Backlog	<b>1625 DEL MAR AVE S</b> <b>361 VALLEY BLVD E</b>	<b>534-17</b> <b>536-16</b>
<b>PLASTIC MATERIALS INC.</b> Facility Status: Active	<b>3033 W MISSION RD</b>	<b>537-14</b>
<b>ELECTRIC MOTOR REPAIR</b> <b>VACANT GAS STATION</b> Facility Status: Backlog	<b>119 E VALLEY BLVD</b> <b>105 E VALLEY BLVD</b>	<b>538-16</b> <b>538-16</b>
<b>MISSION CORRUGATOR</b> Facility Status: Historical	<b>3201 W MISSION RD</b>	<b>542-14</b>
<b>STAR A AUTO TECH</b> Facility Status: Backlog	<b>441 W VALLEY BLVD</b>	<b>545-15,16</b>
<b>UNOCAL 76 SERVICE STATION 0801</b> Facility Status: Backlog	<b>601 W VALLEY BLVD</b>	<b>547-15</b>
<b>WESTERN UNION TIRE</b> Facility Status: Backlog	<b>625 W VALLEY BLVD</b>	<b>547-15</b>
<b>DIN'S CLEANERS &amp; LAUNDRY</b> Facility Status: Historical	<b>921 W VALLEY BLVD</b>	<b>551-15</b>
<b>CHIEF CLEANERS</b> Facility Status: Active	<b>925 W VALLEY</b>	<b>551-15</b>
<b>POPEYE'S CHICKEN &amp; BISCUITS</b> Facility Status: Active	<b>1013 W VALLEY BLVD</b>	<b>551-15</b>
<b>REALTY BANK CORP</b> Facility Status: Backlog	<b>1200 W VALLEY BLVD</b>	<b>553-15</b>
<b>BOB WONDRIES FORD</b> Facility Status: Active	<b>1301 W VALLEY BLVD</b>	<b>553-15</b>
<b>GULF OIL CORP</b> Facility Status: Backlog	<b>1222 W VALLEY BLVD</b>	<b>553-15</b>
<b>AMERICAN INTERNATIONAL BANK</b> Facility Status: Backlog	<b>1220 VALLEY BLVD W</b>	<b>553-15</b>
<b>ALHAMBRA MOTORS, INC.</b> Facility Status: Backlog	<b>1306 W VALLEY BLVD</b>	<b>553-15</b>
<b>89 INC.</b> Facility Status: Backlog	<b>1726 S DEL MAR AVE</b>	<b>555-17</b>
<b>HUTCHINSON WAYNE GUNSMITHING</b> Facility Status: Backlog	<b>1407 W VALLEY BLVD</b>	<b>558-15</b>
<b>MIKE HASIM</b> Facility Status: Active	<b>1520 W VALLEY BLVD</b>	<b>561-15</b>
<b>G&amp;H AUTO PARTS</b> Facility Status: Active	<b>1673 W VALLEY BLVD</b>	<b>562-15</b>
<b>UNITED SHEET METAL CO.</b> Facility Status: Backlog	<b>1842 W VALLEY BLVD</b>	<b>564-15</b>

## EXECUTIVE SUMMARY

<u>Site</u>	<u>Address</u>	<u>Map ID</u>
<b>UNITED SHEET METAL CO.</b> Facility Status: Backlog	<b>112 S PALM AVE</b>	<b>564-15</b>
<b>TANOUYE LAWNMOWER SHOP</b> Facility Status: Backlog	<b>1924 W VALLEY BLVD</b>	<b>565-15</b>
<b>DOUGLASS MUFFLER MFG CO.</b> Facility Status: Backlog	<b>1916 W VALLEY BLVD</b>	<b>565-15</b>
<b>DONNA B.P. NAKAYAMA</b> Facility Status: Backlog	<b>1928 W VALLEY BLVD</b>	<b>565-15</b>
<b>PARK SIERRA SYSTEMS CAR WASH</b> Facility Status: Backlog	<b>2015 W VALLEY BLVD</b>	<b>566-15</b>
<b>ALHAMBRA AUTO SERVICE</b> Facility Status: Backlog	<b>2000 VALLEY BLVD W</b>	<b>566-15</b>
<b>GRACE W. CHU</b> Facility Status: Backlog	<b>2120 W VALLEY BLVD</b>	<b>568-15</b>
<b>VINH HAIR SALON</b> Facility Status: Backlog	<b>2425 W VALLEY BLVD</b>	<b>572-15</b>
<b>LOVELY NAILS</b> Facility Status: Backlog	<b>2437 W VALLEY BLVD</b>	<b>572-15</b>
<b>DRAGON PRODUCTS CO.</b> Facility Status: Backlog	<b>2424 W VALLEY BLVD</b>	<b>572-15</b>
<b>FREMONT SERVICE INC</b> Facility Status: Backlog	<b>2529 W VALLEY BLVD</b>	<b>574-14,15</b>
<b>VALLEY CLEANERS</b> Facility Status: Active	<b>2619 W VALLEY BLVD</b>	<b>575-14,15</b>
<b>CHEVRON SERVICE STATION</b> Facility Status: Backlog	<b>2600 W VALLEY BLVD</b>	<b>575-14,15</b>
<b>ANDY'S GARAGE</b> Facility Status: Backlog	<b>2620 W VALLEY BLVD</b>	<b>575-14,15</b>
<b>OWEN TYPEWRITER CO.</b> Facility Status: Backlog	<b>2814 W VALLEY BLVD</b>	<b>577-14</b>
<b>ELI PRINTING</b> Facility Status: Backlog	<b>2832 W VALLEY BLVD</b>	<b>577-14</b>
<b>VALLEY SERVICE</b> Facility Status: Backlog	<b>2810 W VALLEY BLVD</b>	<b>577-14</b>
<b>LOY FRANK &amp; ASSOCIATES</b> Facility Status: Backlog	<b>2890 W VALLEY BLVD</b>	<b>579-14</b>
<b>CONTROL SALES INC.</b> Facility Status: Backlog	<b>2926 W VALLEY BLVD</b>	<b>580-14</b>
<b>ALPHA-1 COPIER CO</b> Facility Status: Backlog	<b>2960 W VALLEY BLVD</b>	<b>581-14</b>
<b>Y-TIRE</b> Facility Status: Backlog	<b>2969 W VALLEY BLVD</b>	<b>581-14</b>
<b>Y TIRE SALES &amp; SERVICE INC.</b> Facility Status: Backlog	<b>2840 W RAMONA BLVD</b>	<b>581-14</b>
<b>SOUTHERN CALIF CHINESE BROADCA</b> Facility Status: Backlog	<b>3000 W VALLEY BLVD</b>	<b>582-14</b>

## EXECUTIVE SUMMARY

<u>Site</u>	<u>Address</u>	<u>Map ID</u>
PALERMO BAKERY Facility Status: Backlog	3036 W VALLEY BLVD	583-14
HONANESE ASSOC. Facility Status: Backlog	3061 W VALLEY BLVD	583-14
<b>J K ENTERPRISES INC</b> Facility Status: Backlog	<b>3060 W VALLEY BLVD</b>	<b>583-14</b>
<b>WOODCRAFT FURNITURE</b> Facility Status: Backlog	<b>3086 W VALLEY BLVD</b>	<b>589-14</b>
<b>SHELL OIL CO</b> Facility Status: Active	<b>3200 W VALLEY/WESTMONT</b>	<b>590-14</b>
<b>ARCO # 6109</b>	<b>3201 W VALLEY BLVD</b>	<b>590-14</b>

CDL: A listing of drug lab locations. Listing of a location in this database does not indicate that any illegal drug lab materials were or were not present there, and does not constitute a determination that the location either requires or does not require additional cleanup work.

A review of the CDL list, as provided by EDR, and dated 09/30/2008 has revealed that there are 30 CDL sites within the searched area.

<u>Site</u>	<u>Address</u>	<u>Map ID</u>
Not reported	4157 E LIVE OAK AVENUE	38-3
<b>ALLIANCE ENVIRONMENT</b>	<b>5544 TYLER AVE</b>	<b>92-11</b>
Not reported	5517 COCHIN AVE	98-11
Not reported	5630 PECK RD, #D89	104-11
<b>JOHN PHILIP HOLICEK</b>	<b>5629 GRACEWOOD</b>	<b>106-10</b>
<b>LA COUNTY SHERIFFS DEPT</b>	<b>8838 E LAS TUNAS DR</b>	<b>108-9</b>
<b>TEMPLE CITY SHERIFF</b>	<b>8838 LAS TUNAS DR</b>	<b>108-9</b>
Not reported	5532 PALMAL AVENUE	118-10
Not reported	5608 SULTANA ST, #7	134-9
<b>DICKSON MOTOR SERVICE INC</b>	<b>220 AGOSTINO RD</b>	<b>169-8</b>
Not reported	10841 ARROWOOD ST.	174-10
Not reported	9439 OLIVE ST	177-9
<b>RORY AND RAY DUNCAN</b>	<b>5313 BUFFINGTON AVE</b>	<b>182-11</b>
Not reported	5358 DURFEE AVE	198-12
Not reported	5210 BUFFINGTON STREET	202-11
Not reported	5115 BUFFINGTON AVE	214-11
Not reported	11530 HALLWOOD ST	220-11
Not reported	5132 1/2 SERENO DRIVE	224-9
Not reported	11713 ROSEGLEN ST	265-11
Not reported	12037 HALLWOOD DRIVE	279-12
Not reported	10905 MULHALL ST	309-10,11
Not reported	212 W MISSION ST	316-7
Not reported	11654 RANCHITO STREET	324-11
Not reported	4625 DELTA AVE	325-8
Not reported	4458 DELTA AVE	370-8,17
<b>DAVID MAXWELL</b>	<b>136 WEST WELLS STREET</b>	<b>384-17</b>
Not reported	11828 EMERY ST	387-20
Not reported	4350 RANGER AVE	400-19
Not reported	10149 RAILROAD AVENUE	459-19
Not reported	1528 ABBOT ST	462-16,17

## EXECUTIVE SUMMARY

RESPONSE: Identifies confirmed release sites where DTSC is involved in remediation, either in a lead or oversight capacity. These confirmed release sites are generally high-priority and high potential risk.

A review of the RESPONSE list, as provided by EDR, and dated 02/23/2009 has revealed that there is 1 RESPONSE site within the searched area.

<u>Site</u>	<u>Address</u>	<u>Map ID</u>
<b>SO CAL GAS/ALHAMBRA MGP</b>	<b>FRONT ST. / EDITH</b>	<b>413-15</b>

HAZNET: The data is extracted from the copies of hazardous waste manifests received each year by the DTSC. The annual volume of manifests is typically 700,000-1,000,000 annually, representing approximately 350,000-500,000 shipments. Data from non-California manifests & continuation sheets are not included at the present time. Data are from the manifests submitted without correction, and therefore many contain some invalid values for data elements such as generator ID, TSD ID, waste category, & disposal method. The source is the Department of Toxic Substance Control is the agency

A review of the HAZNET list, as provided by EDR, and dated 12/31/2007 has revealed that there are 878 HAZNET sites within the searched area.

<u>Site</u>	<u>Address</u>	<u>Map ID</u>
<b>UNITED READY MIXED CONCRETE</b>	<b>2620 BUENA VISTA ST</b>	<b>1-4</b>
<b>ALL CALIFORNIA DISMANTLING</b>	<b>867 ALPHA ST</b>	<b>2-4</b>
ALL CALIFORNIA TRUCK & AUTO SA	867 ALPHA ST	2-4
CARS	872 ALPHA ST	2-4
BETTS EXPRESS INC	1380 ARROW HWY	3-5
<b>B AND S ENTERPRISES INC</b>	<b>1424 E ARROW HIGHWAY</b>	<b>4-5</b>
NU-WAY ARROW LAND RECLAMATION	1270 E ARROW HWY	5-5
UNITED ROCK PRODUCTS	1245 ARROW HWY	7-4,5
LIVINGSTON-GRAHAM-DIAMOND	13550 LIVE OAK	8-5
MR TUDOR	13655 LIVE OAK LN	8-5
BONNEVILLE STEEL INC	13654 LIVE OAK LANE	8-5
JONELL OIL CORP	13649 LIVE OAK LN	8-5
<b>JONELL OIL CORP</b>	<b>13649 LIVE OAK LANE</b>	<b>8-5</b>
ALL AMERICAN ASPHALT-IRWINDALE	13646 LIVE OAK LN	8-5
ACTION MESSANGER SERVICE	13645 LIVE OAK LANE	8-5
<b>CHEM ARROW CORP</b>	<b>13643 E LIVE OAK LANE</b>	<b>8-5</b>
1X MACK'S TIRE CENTER	110 EAST LONGDEN AVENUE	9-4
A&R TIRE CENTER	110 LONGDEN AVE	9-4
<b>R&amp;M PETROLEUM</b>	<b>110 LONGDEN AVE</b>	<b>9-4</b>
<b>MAKRAM GHARIB</b>	<b>110 E LONGDEN AVE</b>	<b>9-4</b>
<b>LONGDEN YARD</b>	<b>160 LONGDEN AVE</b>	<b>10-4</b>
DEPT OF PUBLIC WORKS (LONGDEN)	160 E LONGDEN	10-4
<b>FLOOD ELEMENT LONGDEN YARD</b>	<b>160 E LONGDEN AVE</b>	<b>10-4</b>
<b>UNITED ROCK PRODUCTS</b>	<b>1245 EAST ARROW HIGHWAY</b>	<b>11-4</b>
KM PRINTING PRODUCTIONS INC	218 LONGDEN	12-4
<b>MARVIN MARROQUIN DBA M B TRUCK</b>	<b>257 LONGDEN AVE</b>	<b>12-4</b>
AMERICAN RIGGERS	310 LONGDEN AVE	12-4
LOS ANGELES COUNTY DEPT OF PUB	2849 SOUTH MYRTLE AVE	16-4
PICK APART AUTO DISMANTLERS	3333 SOUTH PECK RD	16-4
GEM CITY AUTO WRECKING	3333-C S PECK RD	16-4
<b>PICK A PART</b>	<b>3333 S PECK RD</b>	<b>16-4</b>
<b>BEST OVERNITE EXPRESS</b>	<b>406 LIVE OAK AVE</b>	<b>17-4</b>
<b>WESTERN EMULSIONS INC</b>	<b>382 LIVE OAK AVE</b>	<b>17-4</b>
<b>WESTERN EMULSIONS</b>	<b>382 LIVE OAK AVE</b>	<b>17-4</b>
<b>S.L.S. &amp; N. INC., DBA PECK RD</b>	<b>128 E LIVE OAK AVE</b>	<b>17-4</b>



## EXECUTIVE SUMMARY

Site	Address	Map ID
PECK ROAD GRAVEL PIT	128 E LIVE OAK AVE	17-4
<b>S.L.S. &amp; N. INC., DBA PECK RD</b>	<b>128 E LIVE OAK AVE</b>	<b>17-4</b>
PERFORMANCE RACE TRAINING CENT	13300 E LIVE OAK AVE	18-4
<b>REBECCA LAND/SHATTO TRUST PROP</b>	<b>124 LIVE OAK AVE</b>	<b>18-4</b>
FAIRVIEW TRUCKING CO INC	333 LIVE OAK AVE	20-4
SUNBURST INC	282 LIVE OAK	23-4
SOLID WASTE RECYCLE & DISPLOSA	282 LIVE OAK AVE	23-4
DURON TRUCKING	327 LIVE OAK AVE	23-4
NU-WAY LIVE OAK LAND FILL	13620 LIVE OAK LN	24-5
NU-WAY LIVE OAK LAND RECLAMATI	13620 LIVE OAK LN	24-5
LA LUBE INC	201 LIVE OAK AVE	25-4
NEIL RICHMOND, OWNER	242 EAST LIVE OAK AVENU	26-4
UNITED SITE SERVICES OF CA INC	242 LIVE OAK AVE	26-4
<b>LANDMARK MATERIALS</b>	<b>242 LIVE OAK</b>	<b>26-4</b>
BEST OVERNITE EXPRESS	406 LIVEOAK AVE	28-4
SIGNS EXPRESS	2446 EL MONTE AVE	29-2
CHUCK HUNT	4432 E LIVE OAK AVE	30-3
SPEEDY FUEL INC	4332 E LIVE OAK AVE	31-3
<b>OFFICIAL CAR WASH</b>	<b>4332 E LIVE OAK AVE</b>	<b>31-3</b>
PICK-A-PART AUTO DISMANTLING	4414 EAST LIVEOAK AVE.	32-3
A1 SMOG & TUNE	4305 EAST LIVE OAK AVE	33-3
<b>B&amp;B RED-I-MIX CONC., INC</b>	<b>590 LIVE OAK AVE</b>	<b>36-4</b>
<b>USF DISTRIBUTION SERVICES INC</b>	<b>600 LIVE OAK AVE</b>	<b>36-4</b>
SOUTHERN CALIFORNIA EDISON CO	13570 LIVE OAK AVE	36-4
SOUTHERN CALIFORNIA EDISON (RI	13570 LIVE OAK AVE	36-4
DAVID DUNN	4177 E LIVE OAK AVENUE	39-3
PHILIP CHIANG, D.D.S.	4129 EAST LIVE OAK	39-3
PATRICIA MCDOWELL	4126 E LIVE OAK AVE	39-3
<b>ARCADIA MOTORS</b>	<b>4116 LIVE OAK</b>	<b>39-3</b>
<b>B&amp;B REDI MIX CONCRETE INC</b>	<b>590 E LIVE OAK</b>	<b>40-3</b>
F&M AUTO WRECKING	3100 S MAYFLOWER AVE	42-3
JOHN'S AUTO WRECKING	3100-A SO MAYFLOWER AVE	42-3
JOHN'S AUTO WRECKING	3100-A SO MAYFLOWER AVE	42-3
<b>B &amp; B REDI-MIX CONCRETE</b>	<b>590 E LIVE OAK AVE</b>	<b>43-3</b>
NATIONSWAY TRANSPORT SERVICE,	600 EAST LIVE OAK	43-3
SUPPER CAL EXPRESS	601 E LIVE OAK	43-3
ALL TUNE & LUBE	635 E LIVE OAK AVE	43-3
ARCADIA MUFFLER DICKS BRAKE &	635 E LIVE OAK	43-3
ALL WASTE RECYCLING	545 EAST LIVE OAK	43-3
<b>HI-MART SERVICE STATION</b>	<b>529 E LIVE OAK AVE</b>	<b>45-3</b>
<b>SPENCER TSAI</b>	<b>529 E LIVE OAK AVE</b>	<b>45-3</b>
EUROPEAN MOTOR WORKS	529 E LIVE OAK AVE	45-3
HI MART SERVICE STATION	529 E LIVE OAK AVE	45-3
<b>LIVE OAK CLEANERS</b>	<b>502 E. LIVE OAK AVE</b>	<b>45-3</b>
F&M AUTO WRECKING	3100 S MAYFLOWER	46-3
<b>GENTRY BROTHERS INC/C/O ROD GE</b>	<b>384 E LIVE OAK AVE</b>	<b>47-3</b>
SIIMPEL CORPORATION	400 E LIVE OAK AVE	47-3
<b>OWL ROCK PRODUCTS (IRWDL BATCH</b>	<b>13623 E LIVE OAK AVE</b>	<b>48-5</b>
<b>JOHN PAYNE TRUCKING</b>	<b>333 E LIVE OAK</b>	<b>49-3</b>
CNTY LA MENTAL HLTH ARCADIA CR	330 E LIVE OAK AVE	49-3
<b>AUTRONICS CORP</b>	<b>314 E LIVE OAK AVE</b>	<b>49-3</b>
ALBERTSONS #6561	298 E LIVE OAK AVE	49-3
ALBERTSON'S #6561	298 E LIVE OAK AVE	49-3
ANITA SUBSTATION	200 LIVE OAK AVE	50-3
<b>CONSOLIDATED FREIGHTWAYS</b>	<b>13645 LIVE OAK AVE</b>	<b>51-5</b>
AHERN RENTALS	13645 LIVE OAK AVE	51-5

## EXECUTIVE SUMMARY

<u>Site</u>	<u>Address</u>	<u>Map ID</u>
<b>THRIFTY CLEAN</b>	<b>171 E LIVEOAK</b>	<b>52-3</b>
THE GREEN OAKS MEDICAL BUILDIN	115 E LIVE OAK AVE	52-3
1X GREEN OAK MEDICAL BLDG INC	115 EAST LIVE OAK	52-3
ARCADIA LAWNMOWER SHOP	122 E LIVE OAK AVE	52-3
JAMES MICHAEL	100 E LIVE OAK AVE	52-3
ARCO PRODUCTS COMPANY	625 W LAS TUNAS DR	53-2
TEMPLE CITY LIBRARY	5939 GOLDEN WEST AVE	54-1
<b>LA CO FD FIRE STA #047</b>	<b>5946 N KAUFFMAN AVE</b>	<b>55-1</b>
CITY OF TEMPLE CITY MAINTENANC	5938 KAUFFMAN AVE	55-1
<b>UNOCAL CORP SS 3244</b>	<b>9977 E LAS TUNAS DR</b>	<b>56-1,2</b>
JACK VON BULOW	9929 E LAS TUNAS DR ST	56-1,2
B N K WEDDING GROUP	9908 E LOS TUNAS DR	56-1,2
MING HSIEN INC DBA MING STAR A	9901 LAS TUNAS DR	56-1,9
LAS TUNAS ANIMAL HOSPITAL	108 W. LAS TUNAS DR.	57-2
HOMETOWN RENTALS	102 W LAS TUNAS	57-2
<b>C &amp; L AUTO BODY</b>	<b>132 LAS TUNAS</b>	<b>58-2</b>
CALIFORNIA FEDERAL BANK	41 E LIVE OAK AVE	59-3
SAVON #9680/ALBERTSONS INC	188 W LAS TUNAS	60-2
<b>SUPERIOR FAST FREIGHT</b>	<b>600 E LIVE OAK</b>	<b>61-4,12</b>
KRAGEN AUTO PARTS STORE #1507	37 LAS TUNAS DR	64-2,10
KRAGEN AUTO PARTS STORE #1507	37 LOS TUNAS DRIVE	64-2,10
BP WEST COAST PRODUCTS LLC 012	625 LAS TUNAS DR	65-2,10
<b>FAYES CLEANERS</b>	<b>5945 TEMPLE CITY BLVD</b>	<b>66-1,9</b>
CHEVRON PRODUCTS #93583	11 E LIVE OAK AVE	67-2,3,10,11
ARCADIA CHEVRON FOODMART	11 EAST LIVE OAK AVE.	67-2,3,10,11
<b>CHEVRON STATION NO 93583</b>	<b>11 E LIVE OAK AVE</b>	<b>67-2,3,10,11</b>
YONES KADIR	5 LIVE OAK AVE	67-2,3,10,11
RALPHS GROCERY CO #34	16 E LIVE OAK	67-2,3,10,11
<b>PALACE CLEANERS ARCADIA</b>	<b>35 W LAS TUNAS DR</b>	<b>67-2,10</b>
<b>VACCO DRAPERY &amp; RUG CLNG</b>	<b>36 W LIVE OAK AVE</b>	<b>67-2,10</b>
<b>BILLS AUTO BODY</b>	<b>42 W LIVE OAK AVE</b>	<b>67-2,10</b>
AUTOMOTIVE MASTERS INC.	10 W LIVE OAK AVE STE C	67-2,10
JOHNNY'S AUTOMOTIVE	10 W LIVE OAK #C	67-2,10
ALL TUNE & LUBE	10 W LIVEOAK AVE, #A	67-2,10
ALLIANT BODY	10 WEST LIVE OAK AVE UN	67-2,10
R.A. HILLMAN ENTERPRISES	10 WEST LIVE OAK, UNIT	67-2,10
EVOLUTION AUTOMOTIVE	10 WEST LIVE OAK AVE UN	67-2,10
ALL LUBE-N-TUNE	10 WEST LIVE OAK AVENUE	67-2,10
MAYO'S AUTOCARE	16 W LIVE OAK AVE #C	67-2,10
STOP BRAKE SHOPS	16 W LIVE OAK AVE	67-2,10
SAFECO DBA STOP BRAKE SHOPS	16 W LIVE OAK AVE	67-2,10
AUTOMATIC DATA	405 LYNROSE AVE	68-3,11
RUTH ROE	9843 LAS TUNAS DRIVE	69-1,9
PRO-MASTER DEVELOPMENT	9834 LAS TUNAS DR	69-1,9
HEALTHCARE PARTNERS MEDICAL GR	9810 LAS TUNAS DR	69-1,9
CHIEN & LI DENTAL CLINIC	9802 LAS TUNAS DR	69-1,9
TEMPLE CITY USD	9700 LAS TUNAS DR	73-1,9
KAISER PERMANENTE	9700 LAS TUNAS	73-1,9
WASHINGTON MUTUAL	9647 LAS TUNAS DR	73-1,9
WASHINGTON MUTUAL	9647 E LAS TUNAS DR	73-1,9
AMERICAN SAVINGS BANK	9647 EAST LAS TUNAS DRI	73-1,9
JOHN W CHANDLER DDS	9676 E LAS TUNAS	73-1,9
WELLS FARGO CORPORATE PROPERTI	9635 LAS TUNAS DR	73-1,9
TEMPLE CITY BIKE SHOP	9628 E LAS TUNAS DR	73-1,9
TECH LIN AUTO	119 W LIVE OAK	74-2,10
<b>TONYS AUTO BODY</b>	<b>125 W LIVE OAK</b>	<b>74-2,10</b>

## EXECUTIVE SUMMARY

Site	Address	Map ID
TONY'S AUTO BODY AND RESTORATI	125 W LIVE OAK	74-2,10
<b>PAUL TSE</b>	<b>141 W LIVE OAK AVE</b>	<b>74-2,10</b>
US POSTAL	5940 OAK AVE	75-1,9
LEO'S BODY & FENDER WORKS INC	5939 N OAK AVENUE	75-1,9
OROYAN'S AUTO BODY AND PAINT	5939 OAK AVE	75-1,9
AROYAN'S AUTO BODY	5939 OAK AVE	75-1,9
ESTATE OF CHARLES & JULIA CONT	2800 LONGLEY	76-2,10
UNKNOWN AT THIS TIME	175 WEST LIVE OAK	77-2,10
CENCO AUTOBODY	125 W LIVE OAK AVE	77-2,10
TEMPLE CITY CAMERA	9559 LAS TUNAS DR	79-1,9
BANK OF AMERICA	9545 LAS TUNAS DR	79-1,9
PETER LU	2809 WARREN WAY	80-2,10
SANTA ANITA CAR WASH	5637 SANTA ANITA AVE	81-2,3,10,11
<b>ARCADIA AUTO CTR</b>	<b>154 W LIVE OAK AVE</b>	<b>82-2,10</b>
JOHNNYS AUTOMOTIVE	154 W LIVE OAK AVE	82-2,10
BHANUMATI TOPRANI DDS	9700 E LAS TUNAS	83-1,9
ANTHONY A EUREDJIAN DDS	9517 EAST LAS TUNAS DR	85-1,9
SHERATON WEDDING PHOTO STUDIO	9508 LAS TUNAS DR	85-1,9
SHERATON WEDDING PHOTO STUDIO	9508 LOS TUNAS DR	85-1,9
KIM LA	9021 HERMOSA DR	86-1,9
<b>RALPHS GROCERY CO #55</b>	<b>9470 LAS TUNAS DR.</b>	<b>87-1,9</b>
AMERICAN SAVINGS BANK	9467 E LAS TUNAS DR	87-1,9
REMTECH CORP	9450 E LAS TUNAS DR(RIT	87-1,9
<b>SPARKLE CLEANERS</b>	<b>9451 LAS TUNAS DR</b>	<b>87-9</b>
THRIFTY/PAYLESS DRUG STORE #63	9450 EAST LAS TUNAS DRI	87-9
COLALIFE ONE HOUR PHOTO	9447 1/2 LAS TUNAS DR	87-9
FOREIGN MOTORS BODY SHOP	9436 E LAS TUNAS DRIVE	87-9
1X FOREIGN MOTOR SERVICES INC	9436 E LAS TUNAS DRIVE	87-9
<b>FOREIGN MOTOR SERVICE</b>	<b>9436 LAS TUNAS DR E</b>	<b>87-9</b>
YOUMANS AUTOMOTIVE INC	9425 LAS TUNAS DR	87-9
CHEVRON PRODUCTS SS#_92721	9425 LAS TUNAS	87-9
<b>CHEVRON STATION 92721</b>	<b>9425 LAS TUNAS DR</b>	<b>87-9</b>
CHAMBERS AUTO MACHINE SHOP	9225 E LAS TUNAS DR	89-9
ROTECH AUTO SERVICE	9221 LAS TUNAS DR	89-9
PHOTO PLUS	9208 LAS TUNAS RD.	89-9
<b>RELIABLE MTRS SVC</b>	<b>9178 E LAS TUNAS</b>	<b>89-9</b>
LOOSE LEASE FILING SERVICE INC	9155 LAS TUNAS DR	89-9
<b>WONDER CLEANERS &amp; DRAPERY</b>	<b>9136 E LAS TUNAS DR</b>	<b>89-9</b>
<b>GERMAN AUTO REPAIR</b>	<b>9133 E LAS TUNAS</b>	<b>89-9</b>
<b>TEMPLE CITY CLEANERS</b>	<b>5822 TEMPLE CITY BLVD</b>	<b>90-9</b>
MARTA Blesa MD APC	5821 TEMPLE CITY BLVD	90-9
CHIMAN LAD D.D.S. INC	5813 TEMPLE CITY BLVD	90-9
FIELD UNION LLC	5637 SANTA ANITA AVE	91-10,11
<b>ALLIANCE ENVIRONMENT</b>	<b>5544 TYLER AVE</b>	<b>92-11</b>
FIRNST NATIONWIDE BANK	5610-5620 WELLAND AVENU	94-10
ESTATE OF DONALD MACMILLAN	5507 FARNA AVE	96-11
COLORTECH PHOTO	5783 ROSEMEAD BLVD	97-9
<b>CHEVRON STATION NO 202036</b>	<b>5675 ROSEMEAD BLVD</b>	<b>97-9</b>
DR TOOTH FAMILY DENTAL GROUP	9093 LAS TUNAS DR	100-9
PENSKE TRUCK LEASING	5640 PECK RD	101-11
<b>FIRST TRANSPORT INC</b>	<b>5640 PECK RD</b>	<b>101-11</b>
J.E.ROBERTS	5630 PECK ROAD	101-11
FIRST TRANSIT INC	5640 PECK RD	104-11
ANTHONY PRODUCTS COMPANY	5600 PECK RD	104-11
<b>DECOR CONCEPTS</b>	<b>5611 N PECK RD_ STE N</b>	<b>104-11</b>
<b>JOHN PHILIP HOLICEK</b>	<b>5629 GRACEWOOD</b>	<b>106-10</b>

## EXECUTIVE SUMMARY

Site	Address	Map ID
LACO SHERIFF'S DEPT/TEMPLE STA	8838 E LAS TUNAS DR	108-9
<b>LA COUNTY SHERIFFS DEPT</b>	<b>8838 E LAS TUNAS DR</b>	<b>108-9</b>
<b>TEMPLE CITY SHERIFF</b>	<b>8838 LAS TUNAS DR</b>	<b>108-9</b>
TEMPLE CITY STATION SHERIFF	8838 EAST LAS TUNAS	108-9
<b>A-1 RADIATOR</b>	<b>8803 E LAS TUNAS DR</b>	<b>109-9</b>
<b>THRIFTY OIL CO #284</b>	<b>1386 E LAS TUNAS DR</b>	<b>109-9</b>
P G MOTOR WORKS	1386 EAST LAS TUNAS DRI	109-9
BP WEST COAST PRODUCTS LLC 966	1386 E LAS TUNAS	109-9
GARY Y. MORIGUCHI DDS	1295 EAST LAS TUNAS DR	110-8,9
LOMAS MORTGAGE INC	9686 LIVE OAK	111-9
JAMY AUTO BODY & PAINT	1245 EAST LAS TUNAS DR	112-8
SUSAN CHIN	1212 E LAS TUNAS	113-8
ISSAC CHEN DDS	1107 E LAS TUNAS DR	115-8
JOHN FAN	5735 OAK AVE	119-9
PETERIS MOBIL SERVICE	5676 ROSEMEAD BLVD	121-9
<b>MOBIL #11-EOE</b>	<b>5676 ROSEMEAD BLVD</b>	<b>121-9</b>
MOBIL OIL CORPORATION 18-EOE	5676 ROSEMEAD BLVD	121-9
KMART #3127	5665 N ROSEMEAD BLVD	121-9
<b>K MART</b>	<b>5665 N ROSEMEAD BLVD</b>	<b>121-9</b>
<b>GENUINE CLEANERS</b>	<b>5633 N ROSEMEAD BLVD</b>	<b>121-9</b>
ARCADIA REALTY INVESTORS	5525 PECK RD	123-11
PRINT CENTER	5500 N PECK RD, #1	123-11
P W STEPHENS	5440 PERSIMMON AVE	125-10
DOOTSON ENTERPRISES L.L.C.	11629 CLARK ST	126-11
BUSINESS CARDS TOMORROW #3043	11631 CLARK STREET STE	126-11
BUSINESS CARDS TOMORROW	11631 CLARK ST	126-11
1X CIRCUIT TREE, THE	11744 CLARK ST	126-11,12
<b>THE CIRCUIT TREE</b>	<b>11744 CIRCUIT TREE</b>	<b>126-11,12</b>
<b>RAYGEN TECHNOLOGIES DBA THE CI</b>	<b>11744 CLARK ST</b>	<b>126-11,12</b>
<b>SANTA ANITA CONVALESCENT HOSPI</b>	<b>5522 GRACEWOOD AVE</b>	<b>127-10</b>
SGUSD/JEFFERSON MIDDLE SCHOOL	1340 E LIVE OAK	129-8
SAV ON DRUG #3616	5585 N ROSEMEAD BLVD	130-9
SEARS ROEBUCK AND CO 8188	5570 ROSEMEAD BLVD	130-9
JADE AUTOMOTIVE SERVICE INC	5528 N ROSEMEAD BLVD	130-9
OFFICE DEPOT	5533 ROSEMEAD BLVD	130-9
<b>TEMPLE CITY CAR WASH</b>	<b>5500 ROSEMEAD BLVD</b>	<b>130-9</b>
<b>ROCKIES UNION STATION</b>	<b>5500 N ROSEMEAD BLVD</b>	<b>130-9</b>
<b>SHELL SERVICE STATION</b>	<b>9010 E BROADWAY</b>	<b>130-9</b>
TEMPLE GRAPHICS	11628 GOLDRING RD	131-11
BAKER PAINT SUPPLY	11650 GOLDRING RD	131-11
ABBAY GRAPHICS INC	11631 CLARK ST STE 102	133-11,12
J D EDWARDS COMPANY	11711 CLARK ST	133-11,12
OXFORD V U E INC	11711 CLARK ST UNIT 108	133-11,12
RICHARD MACIAS	5608 SULTANA ST APT 7	134-9
TEMPLE CITY GRACE BAPTIST CHUR	5537 TEMPLE CITY BLVD	138-9
<b>OWL ROCK PROD CO</b>	<b>5435 PECK RD</b>	<b>139-11</b>
OWL ROCK	5435 PECK ROAD	139-11
<b>MULGREW AIRCRAFT COMPONENTS,IN</b>	<b>11614 MCBEAN DRIVE</b>	<b>139-11</b>
SPRAY DISTRIBUTERS	11625 MCBEAN DR	139-11
<b>ANTHONY PRODUCTS CO</b>	<b>11634 MCBEAN DR</b>	<b>139-11</b>
JOSE S SANCHEZ	11658 MCBEAN DR	139-11
GOLDEN STATE PRECISION	11661 MCBEAN DR	139-11
<b>ODYSSEY COMPANY</b>	<b>11676 MC BEAN DR</b>	<b>139-11</b>
AMERICAN QUALITY MFG	11689 MCBEAN DR	139-11
LAMASI IRON WORKS	11691 MCBEAN DR	139-11
<b>LAMASI IRONWORKS</b>	<b>11691 MC BEAN DR</b>	<b>139-11</b>

## EXECUTIVE SUMMARY

<u>Site</u>	<u>Address</u>	<u>Map ID</u>
AMERICAN QUALITY MANUFACTURING	11695 MC BEAN DR	139-11
PRONTO PRODUCTS CO INC	11765 GOLDRING RD	140-11,12
CITY OF ARCADIA - CITY YARD	11800 GOLDRING ROAD	143-11,12
<b>CITY OF ARCADIA PUBLIC WORKS S</b>	<b>11800 GOLDRING ROAD</b>	<b>143-11,12</b>
<b>CITY OF ARCADIA</b>	<b>11800 GOLDRING</b>	<b>143-11,12</b>
CBA MOTORSports INC	11819 GOLDRING RD UNIT	143-11,12
<b>TEB INC</b>	<b>1550 CLARK ST</b>	<b>144-12</b>
TERMINIX INTERNATIONAL	5417 PECK RD	145-11
CAL WESTERN TERMITE & PEST CON	5417 PECK RD	145-11
<b>JOHN LEED</b>	<b>5417 PECK RD</b>	<b>145-11</b>
<b>C-K PRODUCTS</b>	<b>5418 PECK RD</b>	<b>145-11</b>
HELEN KATSASADOS	5525 HILTON	148-9
MOBIL OIL CORPORATION 18-HNL	284 S SAN GABRIEL BLVD	150-8
JIMMY'S MOBILE SERVICE	284 S SAN GABRIEL	150-8
1X MOBIL OIL #11-HNL	284 SO SAN GABRIEL BLVD	150-8
SIGN DESIGN	322 SOUTH SAN GABRIEL B	150-8
LUCKY & HAPPY INC	324 S SAN GABRIEL BLVD	150-8
TEMPLE CITY USD/CLOVERLY SCHOO	5476 CLOVERLY AVE	151-9
SO CAL CONF OF SEVENTH DAY ADV	8827 EAST BROADWAY	154-9
112 E BROADWAY LLC	112 E BROADWAY	156-8
RUBIN JIMENEZ	11715 RIO HONDO PKWY	158-11
<b>TEMPLE CITY TEXACO</b>	<b>5329 BALDWIN AVE</b>	<b>161-10</b>
ALIVE AMERICAN GAS	5329 BALDWIN AVE	161-10
<b>SERVICE STATION 0919</b>	<b>5329 BALDWIN AVE</b>	<b>161-10</b>
PEP BOYS #836	5439 ROSEMEAD BLVD	163-9
<b>BROADWAY CLEANERS</b>	<b>5423 ROSEMEAD BLVD</b>	<b>163-9</b>
SANCHEZ & SONS CABINETS INC	129-A AGOSTINO ROAD	164-8
M & M CARBURETORS	129 AGOSTINO #B	164-8
AUTO NETWORK BODYSHOP	130 AGUSTINO RD	164-8
AUTO NETWORK BODYSHOP	130 AGOSTINO RD	164-8
ADOLF BEISSER AUTO REPAIR	326 S DEL MAR AVE	164-8
<b>ALL CAR SPECIALISTS INC</b>	<b>330 S DEL MAR</b>	<b>164-8</b>
IDEAL GROUP PROPERTY MANAGEMEN	200 W CLARY	165-8
TINKER & RASOR	417 AGUSTINO RD	166-8
F&R ENGINE REBUILDING AND MACH	401 AGOSTINO RD	166-8
<b>F &amp; R ENGINE REBUILD</b>	<b>401 AGOSTINO</b>	<b>166-8</b>
EINS SERVICES	337 AGOSTINO RD	168-8
MUELLER GAGES COMPANY	318 AGOSTINO RD	168-8
<b>DICKSON MOTOR SERVICE INC</b>	<b>220 AGOSTINO RD</b>	<b>169-8</b>
GLOBAL LABEL & PACKAGING INC	219 AGOSTINO RD	169-8
SAN GABRIEL USD/ROOSEVELT USD	401 S WALNUT GROVE	170-8
J & D PLUMBING CO	414 S SAN GABRIEL BLVD	172-8
RUSCO INC	425 SO PINE ST	173-8
GARVEY EQUIPMENT COMPANY	430 SOUTH PINE ST	173-8
PC AUTO CENTER	5234 N PECK RD	175-11
TEMPLE CITY ANIMAL HOSPITAL	5406 N ROSEMEAD BLVD	176-9
<b>TEMPLE CITY FOREIGN CAR RPR</b>	<b>5402 N ROSEMEAD BLVD</b>	<b>176-9</b>
UNIVERSAL WIRE ART INC	424 S GLADYS AVE	178-8
<b>JIMS BODY WORKS</b>	<b>421 SO SAN GABRIEL BLVD</b>	<b>181-8</b>
<b>RORY AND RAY DUNCAN</b>	<b>5313 BUFFINGTON AVE</b>	<b>182-11</b>
<b>EDMONDSON ENTERPRISES</b>	<b>10946 EAST GRAND AVENUE</b>	<b>183-10,11</b>
<b>POWELL PROPERTY MANAGEMENT</b>	<b>10946 E GRAND AVE</b>	<b>183-10,11</b>
CYCLE BARN	10902 GRAND AVE STE A /	183-10,11
WEBER PAINTING INC	10902 GRAND AVE	183-10,11
<b>POWELL PROPERTY MANAGEMENT</b>	<b>10946 GRAND AVE</b>	<b>183-10,11</b>
<b>WESTERN TEAR-OFF &amp; DISPOSAL IN</b>	<b>10920 GRAND AVE</b>	<b>183-10,11</b>

## EXECUTIVE SUMMARY

Site	Address	Map ID
AUTOMOTIVE MACHINE SHOP	10934 E GRAND AVE STE E	183-10,11
<b>MISSION PAVING CO</b>	<b>815 E COMMERCIAL ST</b>	<b>185-8</b>
T-D AUTO BODY CORP	824 COMMERCIAL AVE	185-8
<b>SAMS AUTOMOTIVE</b>	<b>843 COMMERCIAL AVE</b>	<b>185-8</b>
FANSTEEL SCHULZ PRODUCTS INC	855 E COMMERCIAL AVE	185-8
FANSTEEL SCHULZ PRODUCTS INC	855 COMMERCIAL AVE	185-8
CIRCLE K STORES INC STATION #0	5202 N PECK RD	186-11
MECHANICS EXPERTS	516 S SAN GABRIEL BLVD	188-8
<b>UNOCAL CORP SS 6996</b>	<b>501 S SAN GABRIEL</b>	<b>188-8</b>
MCCLELLEN FAMILY CORP/DARYL SH	501-523 SAN GABRIEL BLV	188-8
RPM PRINTING	4983 SANTA ANITA AVE	189-11
<b>CHINA TIMES PRINTING</b>	<b>445 MADERA ST</b>	<b>190-7,8</b>
COUNTY OF LOS ANGELES-ISD	500 S DEL MAR AVE	191-8
<b>SANTA ANITA MANUFACTURING CORP</b>	<b>4961 SANTA ANITA AVE</b>	<b>192-11</b>
RPM PRINTING	4959 SANTA ANITA AVE	192-11
MASTER EQUIPMENT CORPORATION	4955 SANTA ANITA	192-11
PRINT & MAIL CONCEPTS	4916 SANTA ANITA AVE	192-11
BOWDEN DEVELOPMENT	5119-5123 PECK RD	193-11
COUNTY OF LOS ANGELES ISD	5112 N PECK RD	193-11
SING TAO NEWSPAPERS LA LTD	333 W MISSION DR	194-7
RICHARD VIRGIN	600 SOUTH SAN GABRIEL B	196-8
CITIZENS BANK	600 SOUTH SAN GABRIEL B	196-8
DR. RICO N. GALVAN	633 S. SAN GABRIEL BLVD	196-8
CAMPANION ANIMAL HOSPITAL	5271 SERENO DRIVE	200-9
SO CAL UNIFORM RENTAL	717 JUNIPERO SERRA DRIV	201-7
ANTHONY CORSARO	5210 BUFFINGTON ST	202-11
CITY OF SAN GABRIEL MAINTENANC	121 WEST MISSION DRIVE	206-8
<b>CONVERTIBLE SERVICE</b>	<b>5126 WALNUT GROVE AVE</b>	<b>207-8</b>
<b>UVP INC</b>	<b>5100 WALNUT GROVE</b>	<b>207-8</b>
RESIDENTIAL FUNDING MORTGAGE	600 MONTECITO DR	210-7
<b>E T C CARPET MILLS LTD.</b>	<b>5012 WALNUT GROVE</b>	<b>213-8</b>
KRANSCO	835 E. EL MONTE STREET	215-8
DEL MAR DENTAL	702 DEL MAR	217-8
TEMPLE CITY UNIFIED SCHOOL DIS	5212 ENCINITA AVE	218-9
<b>ROAD ELEMENT RD DIVISION 122</b>	<b>5213 N ENCINITA AVE</b>	<b>218-9</b>
TEMPLE CITY SCHOOL DISTRICT	9217-29 PENTLAND AVE	219-9
<b>TURBO JET PROD. CO INC</b>	<b>5025 N EARLE AVE</b>	<b>221-8</b>
SOUTHERN CALIFORNIA EDISON-MET	5016 N EARLE ST	221-8
<b>HUY FONG FOODS</b>	<b>5001 EARLE AVE</b>	<b>221-8</b>
INVESTORS TRUST REALTY GROUP	5132 1/2 SERENO DR	224-9
SAMS CLUB #6614	4901 N SANTA ANITA AVE	225-11
BURNS SANDERSON	5012 WALNUT GROVE	226-8
SAMS CLUB #6614	4901 N SANTA ANITA	227-11
DR HWURANG LIN,DDS	789 S SAN GABRIEL BLVD	228-8
JUMBO PRINTING	789 SOUTH SAN GABRIEL B	228-8
THE SHERWIN WILLIAMS COMPANY	811 SO SAN GABRIEL BLVD	228-8
<b>PETRO CENTER</b>	<b>820 N SAN GABRIEL BLVD</b>	<b>228-8</b>
CHINA PRESS	829 SOUTH SAN GABRIEL B	228-8
ORA MONROE	5039 FIESTA AVE	229-9
EMUHSD ARROYO HIGH SCHOOL	4921 N CEDAR AVE	231-11
<b>DRIFTWOOD DAIRY INCORPORATED</b>	<b>10724 E. LOWER AZUSA RD</b>	<b>232-10</b>
TEMPLE CITY UNIFIED SCHOOL DIS	9301 LA ROSA DR	233-9
ISHERWOOD REALTY	4924 N PECK RD	234-11
<b>MISSION LASER WORKS INC</b>	<b>10750 LOWER AZUSA RD</b>	<b>235-10</b>
<b>CERVITOR KITCHENS INC</b>	<b>10775 LOWER AZUSA RD</b>	<b>235-10</b>
LIBERTY INDUSTRIES	10754 LOWER AZUSA RD	235-10

## EXECUTIVE SUMMARY

<u>Site</u>	<u>Address</u>	<u>Map ID</u>
AERO-K	10764 LOWER AZUSA RD	235-10
<b>AZTEC CHEMICAL, INC</b>	<b>10770 LOWER AZUSA RD</b>	<b>235-10</b>
<b>CALIFORNIA TARGET ENT #050</b>	<b>10707 LOWER AZUSA RD</b>	<b>237-10</b>
SAN GABRIEL HIGH SCHOOL	801 RAMONA ST	238-7
<b>SAN GABRIEL HIGH SCHOOL</b>	<b>801 S RAMONA ST</b>	<b>238-7</b>
ORBIT CLEANERS	10677 LOWER AZUSA	239-10
VALEN TECHNICAL SERVICES INC	10669 LOWER AZUSA RD	239-10
PETER PHAN	4832 HELIFAX RD	240-10
DJ GRAPHICS INC	9166 LA ROSA DR	241-9
CITY OF TEMPLE CITY	9167 LA ROSA	241-9
COMPONENT SPECIALTIES CORP	9143 E LA ROSA DRIVE	241-9
OTTING ENTERPRISES INC	9156 LA ROSA DR	241-9
PEP WEST INC	4915 WALNUT GROVE AVE	242-8
<b>CARVAJAL AUTO REPAIR</b>	<b>10646 LOWER AZUSA RD</b>	<b>243-10</b>
BANK OF AMERICA #17	10646 LOWER AZUSA ROAD	243-10
PACIFIC BELL TELEPHONE CO DBA	10983 LOWER AZUSA ROAD	246-11
PACIFIC BELL	10983 LOWER AZUSA ROAD	246-11
SUPER 1HR PHOTO	10990 LOWE AZUSA RD #13	246-11
OPEROSE	5024 ENCINITA AVE	247-9
FADCO METAL PRODUCTS INC	5016 ENCINITA AVE	247-9
FADCO TRICO METAL PRODUCTS	5016 ENCINITA AVE	247-9
DAVID LIU	10428 - 10544 LOWER AZU	248-10
BANK OF AMERICA	10426 LOWER AZUSA RD	253-10
CAL. AMERICAN WATER CO.	8657 E. GRAND AVENUEE	254-8
<b>PACIFIC BELL ROSMCAIA/E1625</b>	<b>8633 GRAND AVE</b>	<b>254-8</b>
PACIFIC BELL TELEPHONE CO DBA	8633 GRAND AVE	254-8
PACIFIC BELL	8633 GRAND AVE	254-8
<b>SAKAIDA NURSERY INC</b>	<b>8626 E GRAND AVE</b>	<b>254-8</b>
JEFF MARRONE	4827 N PECK RD	256-11
<b>D&amp;H SUPER SERVICE</b>	<b>4801 N PECK RD</b>	<b>256-11</b>
EXXON RAS #7-3793	4801 PECK ROAD	256-11
SBA PROPERTIES #1	4802 N PECK RD	256-11
<b>BOULEVARD CLEANERS</b>	<b>4790 N PECK RD</b>	<b>256-11</b>
WR GRACE & COMPANY	13000 EAST LOS ANGELES	257-12
<b>CONROCK CO PLANT #3</b>	<b>13000 E LOS ANGELES ST</b>	<b>257-12</b>
CHAPARRAL CONCRETE CO	13000 E LOS ANGELES ST	257-12
SOUTHERN CALIFORNIA EDISON	8533 E GRAND AVE	258-8
<b>SAN GABRIEL COUNTY WATER DISTR</b>	<b>8366 GRAND AVE</b>	<b>259-8</b>
MISSION EXPRESS LUBE	918 S SAN GABRIEL	261-8
<b>CALIFORNIA TARGET ENT #043</b>	<b>911 S SAN GABRIEL BLVD</b>	<b>261-8</b>
TONYS AUTO SERVICE	911 S SANGABRIEL BLVD	261-8
<b>CAPITAL FOREIGN AUTO INC/DBA C</b>	<b>950 S SAN GABRIEL</b>	<b>261-8</b>
LA COUNTY OFFICE OF EDUCATION	600 E GRAND AVE	262-8
SOUTH PACIFIC	10302 LOWER AZUSA AVE	263-10
<b>TAIWAN PRINTING CO.</b>	<b>11303 LOWER AZUSA RD</b>	<b>264-11</b>
GIDLEY SCHOOL	10226 LOWER AZUSA RD	266-10
CWWY LLC	4937 ROSEMEAD BLVD	267-9
MOBIL OIL 11-L90	4749 SANTA ANITA AVE	268-11
<b>MOBIL #11-L90</b>	<b>4749 SANTA ANITA AVE</b>	<b>268-11</b>
DENNIS D JACOBSON FAMILY HOLDI	11558 LOWER AZUSA RD	271-11
RICHARD SU	4842 GOLDENWEST AVE	272-9,10
<b>BILLIE BUTTLE</b>	<b>4800 BALDWIN</b>	<b>273-10</b>
<b>VONS GROCERY CO FORKLIFT</b>	<b>10150 LOWER AZUSA RD</b>	<b>274-10</b>
BENSON T. C. AU, DMD	4718 SANTA ANITA AVENUE	277-11
JE DEWITT INC	10030 LOWER AZUSA RD	278-10
<b>CONNOR AIR CONDITIONING</b>	<b>4931 N ENCINITA AVE</b>	<b>282-9</b>

## EXECUTIVE SUMMARY

Site	Address	Map ID
TOOLS & PRODUCTION INC	4924 ENCINITA AVE	282-9
PRINT MASTERS	11629 LOWER AZUSA RD	283-11
TUNEUP MASTERS #11	9960 LOWER AZUSA RD	284-10
PH PROPERTIES	9944 LOWER AZUSA RD	284-10
<b>MEADOWS AUTOMOTIVE</b>	<b>9944 LOWER AZUSA RD</b>	<b>284-10</b>
TRANSMISSION MASTERS	9944 LOWER ASUZA RD UNI	284-10
<b>TECHNICAL AUTOMOTIVE</b>	<b>9944 LOWER AZUSA RD UNI</b>	<b>284-10</b>
FINCH TREE CO	841 E MISSION RD	285-8
ROBERT L FREEMAN	11065 RANCHITO	287-11
<b>F &amp; S MOBILE</b>	<b>4550 N BALDWIN</b>	<b>290-10</b>
SCOTTY'S BRAKE & MUFFLER	4540 N BALDWIN AVE	290-10
<b>MIKES FOREIGN AUTO</b>	<b>4534 BALDWIN AVE</b>	<b>290-10</b>
<b>EXPO AUTO BODY INC</b>	<b>4535 BALDWIN AVE</b>	<b>290-10</b>
ENDEAVOR AUTOMOTIVE	4519 BALDWIN AVE UNIT C	290-10
TECHNICAL TOYOTA SPECIALIST	4519 BALDWIN AVE	290-10
BALDWIN AUTO	4519 #C BALDWIN AVE	290-10
TRANS SHOP THE	4519 BALDWIN AVE #A	290-10
LIFRA AUTO BODY	4519 BALDWIN AVE	290-10
MEADOWS AUTOMOTIVE	4519 BALDWIN AVE	290-10
FRANK MARRONE & SONS PLUMBING	9860 LOWER AZUSA RD	291-10
ARCADIA RECLAMATION INC	12321 LOWER AZUSA RD	292-12
NUNNALLY DEVELOPMENT	4714 CROSSVALE AVE	294-11
<b>PARK CLEANERS INC</b>	<b>512 S GARFIELD AVE</b>	<b>295-7</b>
<b>PAUL JAI SUNGLEE</b>	<b>9 W MISSION RD</b>	<b>295-7</b>
<b>THE TRANS SHOP</b>	<b>4509 SHIRLEY</b>	<b>297-10</b>
<b>MERRILL CLEANERS</b>	<b>4727 PECK AVE</b>	<b>299-11</b>
RUDY'S AUTO REPAIR	4723 1/2 NO PECK RD	299-11
<b>HOME DEPOT #6673</b>	<b>9700 LOWER AZUSA RD</b>	<b>300-9,10</b>
<b>HOME DEPOT USA INC HD 6673</b>	<b>9700 LOWER AZUSA ROAD</b>	<b>300-9,10</b>
PUBLIC STORAGE 31102	12340 LOWER AZUSA	301-12
TRI CITY AUTO SERVICE	9654 LOWER AZUSA RD	302-9
A & R AUTOMOTIVE	9654 LOWER AZUSA ROAD	302-9
ROBERT BRISTLE, JASON PETTIT	413 SO 3RD STREET	306-6,7
PORTOSAN COMPANY, LLC	4511 NORTH ROWLAND AVE	307-10
UNITED SITE SERVICES OF CA INC	4511 N ROWLAND AVE	307-10
<b>NEILS RADIATOR &amp; AUTO AIR</b>	<b>700 S GARFIELD AVE</b>	<b>311-7</b>
EXPRESS TIRES AUTO SERVICE	708 S GARFIELD AVE	311-7
MALLIE D DONOHOE	1045 ANDERSON WY	312-7
CITY OF EL MONTE	11817 LOWER AZUSA RD	313-11
JOSET SALASBRINO	1046 S SAN GABRIEL AVE	314-8
<b>1X WHITTAKER PLASTICS</b>	<b>4466 BALDWIN AVE</b>	<b>317-10</b>
<b>THE WESTERN HARDWARE &amp; TOOL CO</b>	<b>4463 BALDWIN AVE</b>	<b>317-10</b>
<b>ANJAC PLASTICS INC</b>	<b>4456 N BALDWIN AVE</b>	<b>317-10</b>
LIDLAW TRANSIT SERVICES INC	4441 BALDWIN AVE	317-10
FORD WHOLESALE INC	4429 N BALDWIN AVE	317-10
<b>BEN F. SMITH INC</b>	<b>4420 N BALDWIN AVE</b>	<b>317-10</b>
BEN F SMITH INC	4420 BALDWIN AVE	317-10
<b>KENS TOW SERVICE</b>	<b>9350 LOWER AZUSA RD</b>	<b>318-9</b>
CITY AUTOMOTIVE	4700 MILLER DR UNIT A	318-9
<b>MIRACLE SEALANT</b>	<b>12318 LOWER AZUSA RD</b>	<b>319-12</b>
<b>IMPERIAL TRADING &amp; MANUFACTURI</b>	<b>4479 ROWLAND AVE</b>	<b>320-10</b>
<b>RAY PRODUCTS</b>	<b>4463 ROWLAND AV</b>	<b>320-10</b>
<b>PAUL FIEDMAN HOMES</b>	<b>4455 ROWLAND AVE</b>	<b>320-10</b>
<b>MEE INDUSTRIES</b>	<b>4443 N ROWLAND AVE</b>	<b>320-10</b>
<b>DG SURFLEET LEAD CO</b>	<b>4439 ROWLAND AVE</b>	<b>320-10</b>
GODFREY PERNELL DDS INC	4639 N PECK ROAD	321-11



## EXECUTIVE SUMMARY

Site	Address	Map ID
HAL GARDENER	4625 N. PECK RD	321-11
DOROTHEY KRUETER	12141 ROSEGLEN ST.	322-12
CLIFF'S RELIABLE AUTOMOTIVE	9237 LOWER AZUSA RD #C	326-9
JOES AUTO BODY & PAINT	9237 LOWER AZUSA ROAD U	326-9
ROMMEL G TOLEDO FAMILY DENTIST	750 S GARFIELD AVE STE	327-7
<b>MAC'S AUTO SVC</b>	<b>315 W MISSION RD</b>	<b>330-7</b>
<b>NEW TECH CAR SPECIALIST INC</b>	<b>9237 LOWER AZUSA RD</b>	<b>331-9</b>
<b>PROGRAPHICS</b>	<b>9200 LOWER AZUSA RD</b>	<b>331-9</b>
<b>CHADWICK-HELMUTH CO.,INC.</b>	<b>4601 ARDEN DR</b>	<b>332-10</b>
<b>CHADWICK HELMUTH CO, INC</b>	<b>4601 N ARDEN DR</b>	<b>332-10</b>
FAIRCHILD INDUSTRIES	9440 GIDLEY AVENUE	333-9
CITY OF ROSEMEAD/BLDG DEPT	4623 EARLE AVENUE	334-8
CAL TRANS	9153 LOWER AZUSA RD	336-9
<b>CALTRANS DISTRICT 7/ROSEMEAD M</b>	<b>9153 LOWER AZUSA RD</b>	<b>336-9</b>
CALTRANS DISTRICT 7	9153 LOWER AZUSA RD	336-9
<b>ROSEMEAD</b>	<b>9153 LOWER AZUSA RD</b>	<b>336-9</b>
NONATO H ELAZEGUI DMD	4565 N PECK RD	338-11
<b>CARLS AUTO ELECTRIC</b>	<b>4564 N PECK RD</b>	<b>338-11</b>
BEYOND AUTO BODY INC	9538 GIDLEY ST	339-9
<b>VISION GRAPHICS</b>	<b>9544 E GIDLEY ST</b>	<b>339-9</b>
<b>JIN KIN</b>	<b>9550 GIDLEY ST</b>	<b>339-9</b>
<b>DIAGNOSTIC MEDICAL GRP OF S CA</b>	<b>1129 S SAN GABRIEL BLVD</b>	<b>340-8</b>
GOLDEN BEAR CO	1140 SO SAN GABRIEL	340-8
CHEVRON 90199	300 S ATLANTIC AVE	341-6
<b>D D WIRE CO</b>	<b>4335 TEMPLE CITY BLVD</b>	<b>342-9</b>
CHUCK POX	4536 FENDYKE AVE	344-9
EL MONTE IRON & METAL	9620 GIDLEY	345-9
HULA HO CORPORATION	9620 GIDLEY	345-9
MOLLIE GASKIN	216 PALMETTO DR	346-7
<b>RED BOX AUTO REPAIR</b>	<b>515 W MISSION RD</b>	<b>348-6</b>
TUNEUP MASTERS INC	521 W MISSION RD	348-6
<b>TUNEUP MASTERS</b>	<b>521 W MISSION RD</b>	<b>348-6</b>
<b>SEIDNERS AUTO CENTER</b>	<b>4500 N ROSEMEAD BLVD</b>	<b>349-9</b>
<b>LIMA AUTO REPAIR</b>	<b>4500 N ROSEMEAD BLVD</b>	<b>349-9</b>
HOANG NGUYEN	823 S CHAPEL AVE	351-7,16
<b>BEAGLE MFG CO INC</b>	<b>4377 N BALDWIN AVE</b>	<b>353-10,19</b>
CITY OF ALHAMBRA DEPT OF PARKS	800 S ALMANSOR ST	354-7,16
<b>PLATO PRODUCTS</b>	<b>4357 N ROWLAND AVE</b>	<b>356-10,19</b>
THE CHEVY SHOP	4349 ROWLAND AVE	356-10,19
<b>LAIDLAW TRANSIT INC</b>	<b>4337 ROWLAND AVE</b>	<b>356-10,19</b>
J & S XTREME	4307 ROWLAND AVE	356-10,19
<b>MILLER DIAL CORPORATION</b>	<b>4400 N. TEMPLE CITY BLV</b>	<b>357-9,18</b>
H&T UNOCAL #1	848 S GARFIELD AVE	359-7,16
TOSCO CORPORATION STATION #303	848 S GARFIELD AVE	359-7,16
CONOCO PHILLIPS #250905	848 S GARFIELD AVE	359-7,16
<b>UNION OIL SERVICE STATION #905</b>	<b>848 S GARFIELD AVE</b>	<b>359-7,16</b>
<b>TEXACO OIL CORP</b>	<b>4441 N ROSEMEAD BLVD</b>	<b>361-9,18</b>
HERMETIC SEAL CO	4505 ARDEN DR	362-10,19
HCC MACHINING INC	4501 N ARDEN DR	362-10,19
<b>EG &amp; G BIRTCHE INC</b>	<b>4505 N ARDEN DR</b>	<b>362-10,19</b>
<b>APODACA &amp; SONS PLATING CO</b>	<b>4349 BALDWIN AVE.</b>	<b>363-10,19</b>
WALONG MARKETING INC	4340 BALDWIN AVE	363-10,19
THE VONS COMPANIES, INC.	4332 BALDWIN AVE	363-10,19
RKM ENTERPRISES INC	4359 TEMPLE CITY BLVD	364-9,18
CROWN CITY PLATING CO#	4350 TEMPLE CITY BLVD	364-9,18
<b>CROWN CITY PLATING CO.</b>	<b>4350 TEMPLE CITY BLVD</b>	<b>364-9,18</b>

## EXECUTIVE SUMMARY

Site	Address	Map ID
<b>FLAGG STATION</b>	<b>4386 N SANTA ANITA AVE</b>	<b>366-10,11,19,20</b>
1X BOB WONDRIES FORD	400 S ATLANTIC BLVD	367-6,15
<b>BOB WONDRIES FORD (SERVICE DEP</b>	<b>400 S ATLANTIC BLVD</b>	<b>367-6,15</b>
M&T BODY & PAINT SHOP	4508 N PECK RD	368-11,20
VON'S/SAFEWAY/EL MONTE GARAGE	4344 N SHIRLEY AVE	369-10,19
1X VONS GROCERY CO	4344 SHIRLEY AVENUE	369-10,19
EL MONTE GARAGE	4344 NORTH SHIRLEY AVE	369-10,19
BALDWIN ELEMENTARY SCHOOL	900 S ALMANSOR ST	371-7,16
BALDWIN ELEM /ALHAMBRA USD	900 S ALMANSOR	371-7,16
KITSUM LAW	15E LOS HIGOS ST	372-7,16
JOSEPH G HUANG DDS INC	911 S GARFIELD ST	372-16
JOSEPH G HUANG DDS INC	911 S GARFIELD ST	372-16
AMG GARFIELD URGENT CARE	925 SOUTH GARFIELD AVE	372-16
<b>BROWN JORDAN COMPANY</b>	<b>9860 GIDLEY STREET</b>	<b>373-19</b>
PRECISION COATINGS INC	9904 GIDLEY ST	373-19
<b>TRAIL CHEMICAL CORPORATION</b>	<b>9904 GIDLEY STREET</b>	<b>373-19</b>
FOOTHILL INDUST. MED. CLINIC	4300 BALDWIN AVENUE	373-19
<b>PALM LAUNDRY &amp; DRY CLEAN</b>	<b>8877 MISSION DR</b>	<b>379-18</b>
1X WRIGHT ELEMENTRY SCHOOL	11317 EAST MC GIRK STRE	380-20
ALAN YAMAMOTO	4300 SHIRLEY AVE	382-19
<b>OLE LEE INC</b>	<b>4279 SHIRLEY AVE</b>	<b>382-19</b>
MOTOCRAFT DBA AUTOCRAFT COLLIS	4276 N BALDWIN AVE	383-19
<b>CARCOA XPRESS BODY &amp; PAINT</b>	<b>4276 BALDWIN AVE</b>	<b>383-19</b>
<b>OWEN BROS. PLUMBING, INC.</b>	<b>4265 BALDWIN AVE</b>	<b>383-19</b>
GREAT SPRING WATERS OF AMERICA	4250 N BALDWIN AVE	383-19
<b>GREAT SPRING WATERS OF AMERICA</b>	<b>4250 N BALDWIN AVE</b>	<b>383-19</b>
<b>ARROWHEAD DRINKING WATER CO</b>	<b>4250 N BALDWIN AVE</b>	<b>383-19</b>
<b>DAVID MAXWELL</b>	<b>136 WEST WELLS STREET</b>	<b>384-17</b>
LIU'S CHIROPRACTIC AND ORIENTA	1001 S GARFIELD AVE	388-16
L.A. MACKAY HEALTH CENTER	1001 S GARFIELD AVE	388-16
BUDDHIST TZU CHI FREE CLINIC	1000 S GARFIELD AVE	388-16
<b>ALHAMBRA TIRE &amp; AUTO SERVICE</b>	<b>700 S ATLANTIC BLVD</b>	<b>390-15</b>
<b>ALHAMBRA CITY OF</b>	<b>900 SOUTH NEW AVENUE</b>	<b>391-16</b>
AUTOMOTIVE MACHINE SHOP	4410 N PECK RD	392-20
NORTH EL MONTE AUTOMOTIVE	4402 N PECK RD	392-20
<b>ADJ PARTNERSHIP</b>	<b>729 9TH ST</b>	<b>393-15</b>
<b>APOLLO TIRE AND OFF ROAD</b>	<b>1311 S SAN GABRIEL BLVD</b>	<b>394-17</b>
FAMILY AND COSMETIC DENTISTRY	1323 SOUTH SAN GABRIEL	394-17
GEOFF DUNN DDS	1323 S SAN GABRIEL BLVD	394-17
FAMILY & COSMETIC DENTISTRY	1323 S SAN GABRIEL STE	394-17
SGUSD - GABRIEL HIGH SCHOOL	1327 S SAN GABRIEL BLVD	394-17
<b>SAN GABRIEL FIRE DEPT.</b>	<b>1303 S DEL MAR</b>	<b>395-17</b>
<b>HERMETIC SEAL CORPORATION</b>	<b>4232 TEMPLE CITY BLVD.</b>	<b>396-18</b>
<b>CLAYTON MANUFACTURING COMPANY</b>	<b>4213 N TEMPLE CITY BLVD</b>	<b>396-18</b>
<b>NAVCOM DEFENCE ELECTRONICS INC</b>	<b>4323 N ARDEN DR</b>	<b>398-19</b>
KUANG LAM	1317 EUCLID AVE	399-17
SOUTHERN CALIFORNIA EDISON, RA	501 S MARENGO AVE	405-15
<b>COUNTY SANITATION DIST OF LOS</b>	<b>4233 N SANTA ANITA AVE</b>	<b>406-19</b>
ELMONTE AIRPORT COUNTY OF LA	4233 NORTH SANTA ANITA	406-19
EL MONTE AIRPORT COUNTY OF LA	4233 N SANTA ANITA AVE	406-19
AMERICAN AIRPORTS CORP/EL MONT	4233 NORTH SANTA ANITA	406-19
CITY OF EL MONTE - ENVIRONMENT	4233 N SANTA ANITA AVE.	406-19
COMARCO EL MONTE AIRPORT	4233 NORTH SANTA ANITA	406-19
<b>EL MONTE AIRPORT</b>	<b>4233 SANTA ANITA AVE</b>	<b>406-19</b>
COUNTY OF L.A. SANITATION DIST	4233 N. SANTA ANITA AVE	406-19
<b>RAIDER PAINTING COMPANY</b>	<b>4233 N SANTA ANITA BLVD</b>	<b>406-19</b>

## EXECUTIVE SUMMARY

Site	Address	Map ID
FRANK MURAKAWA	1017 S GARFIELD AVE	407-16
<b>A &amp; L AUTOMOTIVE CORPORATION</b>	<b>1020 GARFIELD AVE S</b>	<b>407-16</b>
ALBELAIS DENTAL CORP.	1037 S GARFIELD	407-16
<b>GARCIA'S BODY SHOP</b>	<b>4369 PECK RD</b>	<b>408-20</b>
TRETOS AUTOBODY	4369 N PECK RD	408-20
GARCIA'S AUTOBODY	4369 PECK RD UNIT C	408-20
MISSION COMMUNITY CHURCH	9032 E MISSION DR	409-18
U HAUL ROSEMEAD 713 51	4251 N ROSEMEAD BLVD	411-18
<b>ROSEMEAD HIGH/EL MONTE UNION</b>	<b>9063 E MISSION DR</b>	<b>412-18</b>
1X ROSEMEAD HIGH SCHOOL	9063 E. MISSION DRIVE	412-18
LA DEALER AUTO AUCTION	4141 TEMPLE CITY BLVD	416-18
AUCTION AUTOPREP CORP.	4141 TEMPLE CITY BLVD	416-18
<b>JAMES JONES CO</b>	<b>4127 TEMPLE CITY BLVD</b>	<b>416-18</b>
<b>JAMES JONES CO</b>	<b>4127 TEMPLE CITY BLVD</b>	<b>416-18</b>
LOS ANGELES ENGINEERING	4134 TEMPLE CITY BLVD.	416-18
SPARLING INSTRUMENTS, INC.	4097 NO. TEMPLE CITY BL	416-18
<b>SPARLING INSTRUMENTS INC</b>	<b>4097 N TEMPLE CITY BLVD</b>	<b>416-18</b>
<b>ROSEMEAD CITY OF</b>	<b>9101 E MISSION DR</b>	<b>417-18</b>
HOWARDS APPLIANCES INC	4177 ROWLAND	418-18,19
HOWARDS APPLIANCES INC	4177 ROWLAND AVE	418-18,19
<b>HARALAMBOS BEVERAGE COMPANY</b>	<b>4207 N BALDWIN AVE</b>	<b>420-19</b>
<b>HARALAMBOS BEVERAGE CO</b>	<b>4207 BALDWIN AVE</b>	<b>420-19</b>
GILL MCCORP	4076 EASY ST	422-18
M C GILL CORP	4076 EASY ST	422-18
PAT CHIECHI	1324 NEW AVE	423-16
WIN SHELL SVC	1400 W MISSION	424-15
RESIDENTAL PROPERTY	10938 BASYE ST	426-19
<b>PACIFIC BELL</b>	<b>1415 MISSION ROAD</b>	<b>427-15</b>
<b>FRED W PLOTKE</b>	<b>701 S RAYMOND AVE</b>	<b>429-15</b>
ADVANCED GRAPHICS	713 S PALM AVE	430-15
<b>HERITAGE DISPOSAL,INC</b>	<b>704 S DATE AVE</b>	<b>431-15</b>
<b>JONES EXCAVATING</b>	<b>704 S DATE AVE</b>	<b>431-15</b>
STEED BROS.	714 S. DATE AVE.	431-15
LOS ANGELES COUNTY SANITATION	1440 LAFAYETTE STREET	436-17
<b>K &amp; M TRUCK &amp; AUTO BODY</b>	<b>4143 ROWLAND AVE.</b>	<b>437-18,19</b>
<b>ACCU-SEMBLY INC</b>	<b>4123 ROWLAND AVE</b>	<b>437-18,19</b>
GARFIELD MULTI SPECIALTY CLINI	1104 S GARFIELD AVE, UN	438-16
MUSKATEL JR HIGH	4201 N IVAR AVE	441-18
<b>PASSINO DISTRIBUTING</b>	<b>1515 W MISSION RD</b>	<b>442-15</b>
SOUTHERN CAL GAS CO ALHAMBRA	903 S EDITH AVE	444-15
NUMBER ONE MEDICAL CLINIC	1446 S SAN GABRIEL BL	447-17
SAM'S AUTOMOTIVE SERVICE INC	4157 N BALDWIN AVE	448-19
LONG NGOC PHAM DMD	4161 N TYLER AVE	449-19
<b>LUCENT TECHNOLOGIES</b>	<b>2015 WEST CHESTNUT STRE</b>	<b>450-15</b>
MARTIN WEBER PLASTICS, INC.	801 SOUTH PALM AVE	451-15
CAMPUS ONE THOUSAND FREEMONT L	1000 FREEMONT	454-15
LOS ANGELES COUNTY SHERIFF DEP	1000 S FREMONT AVE BLDG	454-15
<b>SANTA FE INTERNATIONAL CORP</b>	<b>1000 S FREMONT AVE</b>	<b>454-15</b>
SANTA FE (US HOLDINGS) INC	1000 SOUTH FREMONT	454-15
<b>BRAUN, C F &amp; CO RESEARCH FAC</b>	<b>1000 S FREMONT AVE</b>	<b>454-15</b>
HEATH & COMPANY	1000 S FREMONT AVE	454-15
GLOBAL ELECTRIC	1000 S FREMONT AVE	454-15
BROWN&ROOT BRAUN-ALHAMBRA	1000 S FREMONT AVE	454-15
SMILECARE FAMILY DENTISTRY #04	4100 ROSEMEAD BLVD	455-18
SMILE CARE DENTAL GROUP	4100 ROSEMEAD BLVD	455-18
1X GREGG INDUSTRIES	10460 HICKSON ST	458-19

## EXECUTIVE SUMMARY

<u>Site</u>	<u>Address</u>	<u>Map ID</u>
<b>GREGG INDUSTRIES INC</b>	<b>10460 HICKSON ST</b>	<b>458-19</b>
<b>DIAMANTE AUTO BODY</b>	<b>10149 RAILROAD DR</b>	<b>459-19</b>
<b>UNOCAL 76 SERVICE STATION 4446</b>	<b>9654 E VALLEY BLVD</b>	<b>460-18</b>
CONOCO PHILLIPS #254446	9654 E VALLEY BLVD	460-18
<b>MINIT LUBE 1309</b>	<b>9655 VALLEY BLVD</b>	<b>460-18</b>
JIFFY LUBE #2224	9655 VALLEY BLVD	460-18
Q LUBE #1309	9655 VALLEY BLVD	460-18
<b>GOURMET GARAGE</b>	<b>9640 E VALLEY BLVD</b>	<b>460-18</b>
CROSSWORKS INC DBA AS LLOYD'S	9640 EAST VALLEY BLVD	460-18
<b>LLOYDS TRANSMISSION</b>	<b>9640 E VALLEY BLVD</b>	<b>460-18</b>
<b>HOLLYWOOD CUSTOMS CORPORATION</b>	<b>9617 VALLEY BLVD</b>	<b>460-18</b>
CITY OF EL MONTE	4140 GIBSON RD	463-19
<b>GARY MODDYS AUTO</b>	<b>9521 E. VALLEY BLVD</b>	<b>464-18</b>
CAPITAL AUTO BODY	9559 E VALLEY BLVD	464-18
INTERNATIONAL TECHNICAL SCHOOL	9558 E VALLEY BLVD	464-18
ANTHONY T PARK DDS	9700 VALLEY BLVD	465-18
ARCO PRODUCTS COMPANY #9668	9701 VALLEY BLVD	465-18
<b>THRIFTY OIL COMPANY #288</b>	<b>9701 VALLEY</b>	<b>465-18</b>
SIMON C CHUN DDS INC	9700 VALLEY BLVD	465-18
<b>S&amp;D AUTO BODY INC</b>	<b>9711 E VALLEY BLVD</b>	<b>465-18</b>
AUTOZONE #5475	9712 VALLEY BLVD E	465-18
<b>20TH CENTURY AUTO BODY</b>	<b>9766 VALLEY BLVD</b>	<b>465-18</b>
COPELAND LUMBER YARD	9735 VALLEY BLVD	465-18
HUYLERS AUTO CTR	1519 S SAN GABRIEL	466-17
<b>BOB VOGEL'S PAINT &amp; BODY SHOP</b>	<b>1523 S SAN GABRIEL BLVD</b>	<b>466-17</b>
FB SCENERY	1105 S FREMONT AVE	467-14,15
MULTI SEAL PACIFIC CORP	1109 S FREMONT	467-14,15
JEFF LEE	9438 E VALLEY BLVD	469-18
ROBERTS V W	9441 VALLEY BLVD	469-18
<b>BOULEVARD CLEANERS</b>	<b>9406 E VALLEY BLVD</b>	<b>469-18</b>
<b>COMPITION AUTO BODY</b>	<b>9358 E VALLEY BLVD</b>	<b>470-18</b>
<b>HARRYS RADIATOR SHOP</b>	<b>9344 E VALLEY BLVD</b>	<b>470-18</b>
PIP PRINTING 7	4018 N ROSEMEAD BLVD	471-18
ELECTRIC MOTOR SALES AND SERVI	1101 SO MERIDIAN AVE	472-14
<b>COMMERCIAL ELECTRIC MOTOR INC</b>	<b>1101 SO MERIDIAN AVE</b>	<b>472-14</b>
<b>ALHAMBRA FOUNDRY</b>	<b>1147 MERIDIAN AVE</b>	<b>472-14</b>
U S CARBURETOR	9362 E VALLEY BLVD	473-18
PO LONG LEW DO A MED PROFESSIO	9308 E VALLEY BLVD	473-18
<b>FORMOSA CLEANERS</b>	<b>9326 VALLEY BLVD</b>	<b>473-18</b>
TIN-HOANG NGUYEN DDS	9246 VALLEY BLVD	473-18
MARANATHA ATHLETIC LETTERING	9236 VALLEY BLVD	473-18
REMEDY RADIATOR	9227 E VALLEY BL	473-18
ZAK'S FOREIGN CAR SERVICE INC	9207 EAST VALLEY BLVD	473-18
TRANG NGUYEN, DDS	9202 E VALLEY BLVD	473-18
DR SON H LEE	9143 VALLEY BLVD	474-18
ASTRO COLORS	9131 E. VALLEY BLVD.	474-18
O'BRIEN PROPERTIES INC	1192 S. 4TH ST.	475-15,16
ALL ABOARD MINI STORAGE	2000 WEST MISSION ROAD	476-15
11-11 MOTOR CORPORATION	1111 E VALLEY BLVD	477-17
ROSEMEAD VALLEY MART	8960 E VALLEY BLVD	478-18
EXXONMOBIL OIL CORP #11239	8960 VALLEY RD	478-18
UNOCAL SERVICE STATION #1439	8959 E VALLEY BLVD	478-18
SERVICES STATION-AUTO REPAIR	8959 E VALLEY BLV	478-18
7 ELEVEN # 17792	1200 GARFIELD AVE	479-16
DR BERGARA & GONZALES OFFICE	1201 S GARFIELD AVE	479-16
LINCOLN DENTAL CENTER	1208 SO. GARFIELD AVE.	479-16

## EXECUTIVE SUMMARY

Site	Address	Map ID
DAVE STEPHENSON	8909 VALLEY BLVD	481-18
<b>VALLEY AUTO SERVICE</b>	<b>8737 E VALLEY BLVD</b>	<b>482-17</b>
MINH TRAN DDS	8736 VALLEY BLVD SUITE	482-17,18
UNITED STATES POSTAL SERVICE	8845 E VALLEY BLVD	482-18
<b>UNIVERSAL CLEANERS</b>	<b>8819 VALLEY BLVD</b>	<b>482-18</b>
<b>UNIVERSAL CLEANERS</b>	<b>8819 E VALLEY BLVD</b>	<b>482-18</b>
COUNTY OF LOS ANGELES- LIBRARY	8800 VALLEY BLVD	482-18
<b>CHIN-SAN TSA PARTNERSHIP</b>	<b>1112 WESTMINSTER AVE</b>	<b>483-14</b>
ASSOCIATED HYGENIC PRODUCTS	1112 WESTMINSTER UNIT B	483-14
HAN MOTORING ACCESSORIES	1112 WESTMINSTER AVE	483-14
SINICROPE & SONS INC	1124 WESTMINSTER AVE	483-14
ALHAMBRA WESTMINSTER LLC	1133-1145 WESTMINSTER A	483-14
<b>ALHAMBRA WESTMINSTER BUSINESS</b>	<b>1133 WESTMINSTER AVE</b>	<b>487-14</b>
COMMUNITY ANIMAL HOSPITAL	8338 VALLEY BLVD	488-17
CHINA PRESS	2121 W MISSION RD	490-15
PATTY CHANG DENTAL OFFICE	1045 E VALLEY STE 207	491-17
DR. PHI KIM TRAN	844 E. VALLEY BLVD.	495-17
<b>ARCO PETROLEUM PROD CO # 5126</b>	<b>800 E VALLEY BLVD</b>	<b>495-17</b>
TONY'S ARCO STORE 5126	800 E VALLEY BLVD	495-17
ARCO PRODUCTS COMPANY	800 VALLEY BLVD	495-17
CALVIN F Y CHEN DDS	808 E VALLEY BLVD	495-17
<b>CITY OF ALHAMBRA</b>	<b>1215 6TH ST</b>	<b>496-15</b>
SAN GABRIEL MEDICAL CLINIC	720 E VALLEY BLVD	497-17
EXXON MOBIL OIL CORPORATION 10	801 E VALLEY BLVD	497-17
<b>MOBIL OIL CORP HOY</b>	<b>801 E VALLEY</b>	<b>497-17</b>
1X MOBIL OIL #11-HOY	801 VALLEY	497-17
AVOS MOBIL	801 EAST VALLEY BLVD	497-17
<b>NICE RIVERSIDE INC</b>	<b>745 E VALLEY BLVD</b>	<b>498-17</b>
<b>TARGET STORE #285 FORMER</b>	<b>600 VALLEY BLVD E</b>	<b>500-17</b>
WAI-MENG TRUST	600 EAST VALLEY BLVD	500-17
KORNELIUS T. SUBADYA DC	1234 S GARFIELD AVE, #A	502-16
CROWN CABLE CO.	2215 WEST MISSION RD	503-15
<b>RANDOL ROOFING &amp; CONSTRUCTION</b>	<b>529 E VALLEY BLVD</b>	<b>504-17</b>
LANDWIND INC	529 E VALLEY BLVD	504-17
<b>JAMY'S AUTO REPAIRS</b>	<b>327 E VALLEY BLVD</b>	<b>506-17</b>
THANH NHU NGUYEN DDS	311 E VALLEY BLVD	506-17
ADVANCED RADIOLOGY MED CLINIC	209 E VALLEY BLVD	507-17
<b>PHOTO EXPRESS</b>	<b>120 E VALLEY BLVD</b>	<b>509-17</b>
DR RUY LEE DDS	117 EAST VALLEY_BLV	509-17
EXXON RAS #7-8627	100 WEST VALLEY BOULEVA	509-17
VALLEY MASTER AUTO REPAIR INC	137 W VALLEY BLVD	511-17
99 RANCH MARKET ONE HOUR PHOTO	140 WEST VALLEY BLVD	511-17
<b>LANDWIN CORP</b>	<b>209 W VALLEY BLVD</b>	<b>512-17</b>
<b>LANCER INVESTMENTS LLC</b>	<b>209 W VALLEY BLVD</b>	<b>512-17</b>
INTERACTIVE ACCESS	301 WEST VALLEY BLVD #2	513-16
ADVANTAGE CLINIC	301 W VALLEY BLVD STE 2	513-16
<b>BLUE STAR AUTO</b>	<b>324 W VALLEY BLVD</b>	<b>513-16</b>
THANH NGUYEN-VW DDS	321 WEST VALLEY BLVD.	513-16
<b>WALKER 400 INC</b>	<b>400 W VALLEY BLVD</b>	<b>514-16</b>
ALHAMBRA HEALTH CENTER	612 W SHORB ST	515-15
NEW VALLEY CHIROPRACTIC CLINIC	508 WEST VALLEY STE 2	516-16
AL-SAL OIL CO #34	1201 S ATLANTIC BLVD	518-15
1X CHURCH OF JESUS CHRIST OF L	1212 S. 8TH STREET	519-15
CASPER'S MOBIL SERVICE	1495 E VALLEY BLVD	520-16
<b>EXXONMOBIL OIL CORPORATION - 1</b>	<b>1495 E VALLEY BLVD</b>	<b>520-16</b>
<b>MOBIL OIL CORPORATION</b>	<b>1495 E VALLEY BLVD</b>	<b>520-16</b>

## EXECUTIVE SUMMARY

Site	Address	Map ID
MOBIL OIL CORPORATION 18-END	1495 E VALLEY BLVD	520-16
CVS PHARMACY # 9679	1485 E VALLEY BLVD	520-16
SAV ON 9679	1485 E VALLEY BLVD	520-16
<b>BUCKBOARD CLEANERS</b>	<b>1465 E VALLEY BLVD</b>	<b>520-16</b>
UNOCAL SERVICE STATION #3208	1444 E VALLEY BLVD	520-16
GREAT WESTERN BANK/ALHAMBRA BR	1300 E VALLEY	522-16
EL CAMINO AUTO CENTER	1227 E VALLEY BLVD	523-16
NICOLE B PHAM DDS	1223 EAST VALLEY BLVD	523-16
<b>SOUTHERN CALIFORNIA GAS CO</b>	<b>1120 E VALLEY BLVD</b>	<b>524-16</b>
<b>DRYCLEAN EXPRESS</b>	<b>1028 E VALLEY BLVD</b>	<b>526-16</b>
<b>DRY CLEAN EXPRESS</b>	<b>1028 E VALLEY BLVD</b>	<b>526-16</b>
ALHAMBRA VALLEY PROPERTY	820 EAST VALLEY	529-16
NEWBERRY 1 HR PHOTO	800 EAST VALLEY BLVD	529-16
<b>KRAGEN AUTO PARTS #1568</b>	<b>800 E VALLEY BLVD</b>	<b>529-16</b>
KRAGEN AUTO PARTS #1568	800 E VALLEY BLVD	529-16
WESTERN UNION TIRE	625-W VALLEY BLVD	531-16
UNIVERSAL FAMILY HEALTH GROUP	1740 SOUTH NEW AVENUE S	532-16
<b>KY HO</b>	<b>1625 DEL MAR AVE S</b>	<b>534-17</b>
JIFFY LUBE #1722	1332 SOUTH FREMONT AVE	535-14,15
<b>DENNIS' CHEVRON SERVICE</b>	<b>361 E VALLEY BLVD</b>	<b>536-16</b>
CHEVRON 96289	361 E VALLEY BLVD	536-16
DYANI	3033 W MISSION RD	537-14
<b>PLASTIC MATERIALS INC.</b>	<b>3033 W MISSION RD</b>	<b>537-14</b>
AMERICAN RECOVERY, INC	3033 W MISSION RD	537-14
ADVANCED CHEMICAL RECYCLING	3029 W MISSION RD	537-14
<b>KERECHUK MOTOR SERVICE</b>	<b>120 E VALLEY B1</b>	<b>538-16</b>
PLAZA PRINTING	126 E VALLEY BLVD	538-16
WING LANG BANK LIMITED	201 E VALLEY BLVD	539-16
VALLEY AUTO RPR SMOG STATION	200 E VALLEY BLVD	539-16
SECURITY FIRE PORTECTION	3115 W MISSION RD	540-14
<b>ONE WAY AUTO PARTS</b>	<b>3117 W MISSION RD</b>	<b>540-14</b>
GOLDEN SECURITY BANK	30 W VALLEY BLVD	541-16
<b>MISSION CORRUGATOR</b>	<b>3201 W MISSION RD</b>	<b>542-14</b>
DR LIU CHIROPRACTIC CLINIC	345 VALLEY BLVD	543-16
<b>STAR A AUTO TECH</b>	<b>441 W VALLEY BLVD</b>	<b>545-15,16</b>
HOCK'S HONDA SPECIALIST	434 W VALLEY BLVD	545-15,16
<b>P &amp; M SERVICE STATION</b>	<b>500 VALLEY BLVD W</b>	<b>546-15,16</b>
CIRCLE K STORES INC STATION #5	601 W VALLEY BLVD	547-15
H&T UNION 76 #3	601 W VALLEY BLVD	547-15
<b>UNOCAL 76 SERVICE STATION 0801</b>	<b>601 W VALLEY BLVD</b>	<b>547-15</b>
<b>WESTERN UNION TIRE</b>	<b>625 W VALLEY BLVD</b>	<b>547-15</b>
JOST TIRES #4851	600 W VALLEY BLVD	547-15
WINSTON TIRE COMPANY #38	600 W VALLEY	547-15
<b>LIN'S DENTAL CLINIC INC</b>	<b>622 W VALLEY BLVD</b>	<b>547-15</b>
SHERMAN CHIROPRACTIC CLINIC	701 W VALLEY BLVD #38	548-15
TIN-HOANG NGUYEN DDS	701 WEST VALLEY BLVD	548-15
NATHAN N.T. NGUYEN DMD, INC.	707 W VALLEY BLVD STE 2	548-15
MIN LWIN DDS	1739 S SAN GABRIEL BLVD	549-17
TREVAR L. WINDSOR DDS	841 WEST VALLEY BLVD	550-15
<b>CHIEF CLEANERS</b>	<b>925 W VALLEY</b>	<b>551-15</b>
PETER FONG	917 W VALLEY BLVD	551-15
<b>MOBIL OIL CORP SS 11MJA</b>	<b>1000 W VALLEY BLVD</b>	<b>551-15</b>
MOBIL OIL STATION 11-MJA	1000 W VALLEY BLVD	551-15
SING WAI AUTO CENTER	1706 NEW AVE	552-16
<b>TNT COMPLETE AUTO</b>	<b>1706 S NEW AVE</b>	<b>552-16</b>
Q C I PRINTING	1143 W VALLEY BLVD	553-15

## EXECUTIVE SUMMARY

<u>Site</u>	<u>Address</u>	<u>Map ID</u>
<b>REALTY BANK CORP</b>	<b>1200 W VALLEY BLVD</b>	<b>553-15</b>
ALHAMBRA HONDA	1301 W VALLEY BL	553-15
BOB WONDRIES FORD	1301 WEST VALLEY BLVD	553-15
BOB WONDRIES BODY SHOP	1301 WEST VALLEY BLVD	553-15
CONROY'S FLOWERS	1100 WEST VALLEY	554-15
ANTHONY VECCHIARELLI	1403-1411 MONTEREY ST	556-16
DAGHER SHELL STATION	1401 S GARFIELD AVE	557-16
JIFFY LUBE #1722	1332 S FREMONT AVE	559-14,15
CITY OF ALHAMBRA - PW	1405 FREMONT	559-14,15
<b>MIKE HASIM</b>	<b>1520 W VALLEY BLVD</b>	<b>561-15</b>
<b>WEST VALLEY AUTOMOTIVE</b>	<b>1536 W VALLEY BLVD</b>	<b>561-15</b>
<b>G&amp;H AUTO PARTS</b>	<b>1673 W VALLEY BLVD</b>	<b>562-15</b>
RYDER TRUCK RENTAL INC	1736 VALLEY BLVD	562-15
SUPER AUTO REPAIRS	1744 WEST VALLEY BLVD	562-15
VOLVO TECH	520 WEST RALPH ST	563-16
JA R ENGINE & SUPPLY INC	1819 W VALLEY BLVD	564-15
IMPORT AUTO TECH	1919 W VALLEY BLVD	565-15
<b>TANOUYE LAWNMOWER SHOP</b>	<b>1924 W VALLEY BLVD</b>	<b>565-15</b>
ALHAMBRA AUTO SERVICES	2000 WEST VALLEY BLVD	566-15
CALIFORNIA SERVICE SPEC IN NIS	2025 W VALLEY BLVD	566-15
HAO'S AUTO SERVICE	2000 WEST VALLEY BLVD	566-15
AAMCO TRANSMISSIONS	2101 W VALLEY BLVD	568-15
MIDAS AUTO SERVICE	2100 W VALLEY BLVD	568-15
<b>CHANG SERVICE CENTER</b>	<b>2101 W VALLEY BLVD</b>	<b>568-15</b>
FORTUNE AUTO CO	2117 W VALLEY BL	568-15
MIDAS MUFFLER	2100 W VALLEY BLVD	568-15
RIO HEWER	1441 BENITO	569-15
<b>HAINES MAZDA SPECIALIST</b>	<b>2233 W VALLEY BLVD</b>	<b>570-15</b>
ENVISION COMPUTER DESIGN	2200 W VALLEY BLVD STE	570-15
SUM LI DDS	2311 W VALLEY BLVD	571-15
<b>GRAE VENTURES</b>	<b>2300 W VALLEY AVE</b>	<b>571-15</b>
ISHERWOOD REALTY	1500 9TH STREET	573-15
HILLCREST PARTNERSHIP LT	2529 WEST VALLEY BLVD	574-14,15
CVS PHARMACY # 9791	2532 W VALLEY BLVD	574-14,15
SAV-ON #9791	2532 W VALLEY BLVD	574-14,15
ALS CHEVROK SERVICE	2600 WEST VALLEY BLVD	575-14,15
<b>VALLEY CLEANERS</b>	<b>2619 W VALLEY BL</b>	<b>575-14,15</b>
CHEVRON 92400	2600 W VALLEY	575-14,15
KENSINGTON HOMES	1428 S MARENGO AVE	576-15
<b>THE KENSINGTON</b>	<b>1428 S MARENGO AVE</b>	<b>576-15</b>
KENSINGTON EPISCOPAL HOME	1428 S MARENGO	576-15
ALHAMBRA AUTOMOTIVE SPECIALIST	2729 W VALLEY BLVD	577-14
CITY OF INDUSTRY URBAN DEVELOP	2700 VALLEY BLVD	577-14
XIN MIN INTERNATIONAL INC	1520 S GARFIELD AVE	578-16
<b>BIG BOY AUTO</b>	<b>2889 WEST VALLEY BLVD</b>	<b>579-14</b>
VALLEY CLEANERS	2919 W VALLEY BL	580-14
LEO CASTRO	2929 WEST VALLEY	580-14
Y TIRE SALES INC	2969 W VALLEY BLVD	581-14
<b>Y-TIRE</b>	<b>2969 W VALLEY BLVD</b>	<b>581-14</b>
Y TIRE ALHAMBRA	2969 WEST VALLEY BLVD	581-14
KASEY K CONSTRUCTION	1617 6TH ST	586-15
AUSD-MARGUERITA ELEMENTARY SCH	1603 S MARGUERITA AVE	587-15
<b>ARCO # 6109</b>	<b>3201 W VALLEY BLVD</b>	<b>590-14</b>
SMOG PRO ALHAMBRA	3201 W VALLEY BLVD	590-14
SMOG PROS ALHAMBRA	3201 W VALLEY BLVD	590-14
ARCO PRODUCTS COMPANY	3201 W VALLEY BLVD	590-14

## EXECUTIVE SUMMARY

<u>Site</u>	<u>Address</u>	<u>Map ID</u>
BP WEST COAST PRODUCTS LLC 610	3201 W VALLEY BLVD	590-14
ANDY'S AUTO SERVICE	3200 W VALLEY	590-14
FRANCISCO'S AUTO REPAIR	5601 EAST VALLEY BLVD	591-14

EMI: Toxics and criteria pollutant emissions data collected by the ARB and local air pollution agencies

A review of the EMI list, as provided by EDR, and dated 12/31/2006 has revealed that there are 183 EMI sites within the searched area.

<u>Site</u>	<u>Address</u>	<u>Map ID</u>
<b>UNITED READY MIXED CONCRETE</b>	<b>2620 BUENA VISTA ST</b>	<b>1-4</b>
B & S ENTERPRISES INC	1424 E ARROW HWY	4-5
UNITED ROCK PRODUCTS	1254 E ARROW HWY	5-5
<b>UNITED ROCK PRODUCTS-PIT NO. 1</b>	<b>1245 E ARROW HWY</b>	<b>7-4,5</b>
<b>OWL ROCK PRODUCTS</b>	<b>13646 LIVE OAK LN</b>	<b>8-5</b>
ROBERTSON'S READY MIX	13646 LIVE OAK LANE	8-5
<b>CHEM ARROW CORP</b>	<b>13643 E LIVE OAK LANE</b>	<b>8-5</b>
<b>FLOOD ELEMENT LONGDEN YARD</b>	<b>160 E LONGDEN AVE</b>	<b>10-4</b>
<b>SPRAUGE READY MIX CONCR</b>	<b>230 E LONGDEN AVE</b>	<b>12-4</b>
<b>S.L.S. &amp; N. INC., DBA PECK RD</b>	<b>128 E LIVE OAK AVE</b>	<b>17-4</b>
SUNBURST DECORATIVE ROCK INC	282 E LIVE OAK AVE	21-4
<b>NU-WAY LIVE OAK LANDFILL INC I</b>	<b>13620 LIVE OAK LN</b>	<b>24-5</b>
PICK-A-PART AUTO DISMANTLING,	4414 E LIVE OAK AVENUE	27-4
STANDARD CONCRETE PRODUCTS INC	13550 LIVE OAK AVE	36-4
HANSON AGGREGATES WEST	13550 E. LIVE OAK AVE	36-4
<b>B&amp;B REDI MIX CONCRETE INC</b>	<b>590 E LIVE OAK</b>	<b>40-3</b>
LIVE OAK CLEANERS	502 E LIVE OAK AV	45-3
<b>AUTRONICS CORP</b>	<b>314 E LIVE OAK AVE</b>	<b>49-3</b>
DOWTY MARTIME SYSTEMS, INC.	300 E LIVE OAK AVE.	49-3
<b>MOBIL OIL CORP</b>	<b>201 E LIVE OAK AVE</b>	<b>50-3</b>
THRIFTY CLEAN, BUOI VAN LE DBA	171 #C LIVE OAK AV	52-3
<b>FIRE STATION # 47</b>	<b>5946 KAUFFMAN AVE</b>	<b>55-1</b>
BURGER KING	82 W LAS TUNAS DR	57-2
<b>C &amp; L AUTO BODY</b>	<b>132 LAS TUNAS</b>	<b>58-2</b>
COCO'S #1058	59 W LAS TUNAS DR.	63-2
<b>FAYES CLEANERS</b>	<b>5945 TEMPLE CITY BLVD</b>	<b>66-1,9</b>
<b>PALACE CLEANERS ARCADIA</b>	<b>35 W LAS TUNAS DR</b>	<b>67-2,10</b>
<b>VACCO DRAPERY &amp; RUG CLNG</b>	<b>36 W LIVE OAK AVE</b>	<b>67-2,10</b>
<b>BILLS AUTO BODY</b>	<b>42 W LIVE OAK AVE</b>	<b>67-2,10</b>
TONY'S AUTO BODY RESTORATION,	125 W LIVE OAK AV	74-2,10
LEOS BODY & FENDER WKS	5939 N. OAK AVE.	75-1,9
<b>CITY OF ARCADIA</b>	<b>5715 N PECK RD</b>	<b>84-3,11</b>
DIPLOMAT CLEANERS, HENRY ENGEM	9460 E. LAS TUNAS DRIVE	87-1,9
COUNTRY KITCHEN	9456 LAS TUNAS DR	87-9
<b>SPARKLE CLEANERS</b>	<b>9451 LAS TUNAS DR</b>	<b>87-9</b>
<b>FOREIGN MOTOR SERVICE</b>	<b>9436 LAS TUNAS DR E</b>	<b>87-9</b>
<b>PALM'S JR 1/4 LB BURGERS</b>	<b>9202 LAS TUNAS DR</b>	<b>89-9</b>
<b>WONDER CLEANERS &amp; DRAPERY</b>	<b>9136 E LAS TUNAS DR</b>	<b>89-9</b>
<b>TEMPLE CITY CLEANERS</b>	<b>5822 TEMPLE CITY BLVD</b>	<b>90-9</b>
DECOR CONCEPTS	5623-25 PECK RD	104-11
DECOR CONCEPTS	5611-5537 N PECK RD	104-11
<b>PO TREE RESTAURANT, A. POONSAW</b>	<b>8841 E LAS TUNAS DR</b>	<b>108-9</b>



## EXECUTIVE SUMMARY

Site	Address	Map ID
SAN GABRIEL CLEANERS	1307-1309 E LAS TUNAS D	110-8,9
<b>JAMY MOTORS INC, JAMY AUTO BOD</b>	<b>1245 E LAS TUNAS DR</b>	<b>112-8</b>
BUSINESS CARDS TOMORROW # 3043	11631 CLARK ST, #104	126-11
ODONNELL BUICK AGENCY	220 SO. SAN GABRIEL BLV	137-8
<b>ANTHONY PRODUCTS CO</b>	<b>11634 MCBEAN DR</b>	<b>139-11</b>
C & L METAL FABRICATORS, CARLO	11672 MC BEAN DR	139-11
ODYSSEY CO, A. MOLINA ET AL DB	11676 MCBEAN DR	139-11
<b>LAMASI IRONWORKS</b>	<b>11691 MC BEAN DR</b>	<b>139-11</b>
CUSTOM GAS TANKS	11719 MC BEAN DR.	139-11
<b>SO CAL WATER CO</b>	<b>5155 N FARNA AV</b>	<b>142-11</b>
<b>CITY OF ARCADIA</b>	<b>11800 GOLDRING</b>	<b>143-11,12</b>
TEXACO EXPLORATION AND PRODUCT	300 SAN GABRIEL BL/LINC	150-8
LUCKY BURGERS, BOK SEON KIM &	325 S DEL MAR AVE	156-8
<b>BROADWAY CLEANERS</b>	<b>5423 ROSEMEAD BLVD</b>	<b>163-9</b>
RI-MAT ENTERPRISES INC	109 AGOSTINO RD	164-8
RI-MAT ENTERPRISES INC.	130 AGOSTINO ROAD	164-8
J & J AUTO CO, JOHN JU DBA	130 AGOSTINO RD.	164-8
<b>SANCHEZ &amp; SONS CABINETS INC</b>	<b>129 AGOSTINO RD #B</b>	<b>164-8</b>
S W ENTERPRISE, INC	421 S SAN GABRIEL BLVD	181-8
JIM'S BODY & FRAME INC	421 S SAN GABRIEL BL	181-8
<b>EDMONDSON ENTERPRISES</b>	<b>10946 EAST GRAND AVENUE</b>	<b>183-10,11</b>
T-D AUTO BODY SHOP	824-26 COMMERCIAL AV	185-8
VEE JACKSON CERAMICS	864 COMMERCIAL AVE.	185-8
SPANISH GALLEON INC	445 S SAN GABRIEL BLVD	188-8
SPANISH GALLEON INC	445 S. SAN GABRIEL BLVD	188-8
<b>SANTA ANITA MANUFACTURING CORP</b>	<b>4961 SANTA ANITA AVE</b>	<b>192-11</b>
MASTER EQUIPMENT	4955 SANTA ANITA AV	192-11
<b>ELECTRONIC APPLICATIONS, W POD</b>	<b>4918 SANTA ANITA AVE</b>	<b>192-11</b>
PIANOS WHOLESAL TUDOR DIV	4923 SANTA ANITA AVE	192-11
PACE MEMBERSHIP WAREHOUSE, INC	4901 N SANTA ANITA AVE.	192-11
<b>CHAIN SMITH INC.</b>	<b>5128 WALNUT GROVE AVE</b>	<b>207-8</b>
ULTRA-VIOLET PROD. INC	5100 WALNUT GROVE AV	207-8
<b>E T C CARPET MILLS LTD.</b>	<b>5012 WALNUT GROVE</b>	<b>213-8</b>
<b>WHAM O INC</b>	<b>835 E EL MONTE ST</b>	<b>215-8</b>
<b>TURBO JET PROD. CO INC</b>	<b>5025 N EARLE AVE</b>	<b>221-8</b>
<b>CERVITOR KITCHENS INC</b>	<b>10775 LOWER AZUSA RD</b>	<b>235-10</b>
WEAVER CONSTRUCTION,JOHN WEAVE	10822 LOWER AZUSA RD	235-10
ORBIT CLEANERS	10677 LOWER AZUSA RD	239-10
<b>COMM DISPOSAL CO</b>	<b>9167 E LA ROSA DR</b>	<b>241-9</b>
DON SALSA, INC.	10632 LOWER AZUSA ROAD	243-10
JAMES T. GILBRIDE CO	5008 ENCINITA AVE.	247-9
CALIFORNIA-AMERICAN WATER CO.	8657 GRAND AVE.	254-8
<b>DURBIN</b>	<b>13000 LOS ANGELES ST</b>	<b>257-12</b>
<b>CONROCK CO PLANT #3</b>	<b>13000 E LOS ANGELES ST</b>	<b>257-12</b>
CALIFORNIA PORTLAND CEMENT CO.	13000 E. LOS ANGELES ST	257-12
<b>CALIFORNIA PORTLAND CEMENT CO</b>	<b>13000 E LOS ANGELES ST</b>	<b>257-12</b>
LA CITY, LA-GLENDALE WATER REC	950 S SAN GABRIEL BLVD	261-8
<b>ARDEN CLEANERS</b>	<b>10308 LOWER AZUSA RD</b>	<b>263-10</b>
<b>VONS GROCERY CO./TRANSPORTATIO</b>	<b>10150 LOWER AZUSA RD</b>	<b>274-10</b>
CLAYBROOK DRAPERY CLEANER	820 E. MISSION DR.	280-8
<b>TECHNICAL AUTOMOTIVE</b>	<b>9944 LOWER AZUSA RD UNI</b>	<b>284-10</b>
PARK CLEANERS, INC.	512 S GARFIELD AVE.	295-7
<b>LOS ANGELES TIMES (FUEL SITE #</b>	<b>4531 SHIRLEY AVE</b>	<b>297-10</b>
<b>MERRILL CLEANERS, TSMAJIAN DBA</b>	<b>4727 N PECK RD</b>	<b>299-11</b>
TIM'S SUPERBURGERS, TIM MARINO	4701 N PECK RD	299-11
AZUSA CLEANERS, JAY CRAIG MCLA	9588 LOWER AZUSA RD	304-9

## EXECUTIVE SUMMARY

<u>Site</u>	<u>Address</u>	<u>Map ID</u>
<b>UNITED SANITATION CO</b>	<b>4511 N ROWLAND AVE</b>	<b>307-10</b>
<b>ANJACK DORIN PLASTICS</b>	<b>4466 N BALDWIN AVE</b>	<b>317-10</b>
<b>BEN F. SMITH INC</b>	<b>4420 N BALDWIN AVE</b>	<b>317-10</b>
<b>RAY PRODUCTS</b>	<b>4463 ROWLAND AV</b>	<b>320-10</b>
RAY PRODUCTS	4459-63 ROWLAND	320-10
<b>NEW TECH CAR SPECIALIST INC</b>	<b>9237 LOWER AZUSA RD</b>	<b>331-9</b>
<b>PROGRAPHICS</b>	<b>9200 LOWER AZUSA RD</b>	<b>331-9</b>
CHADWICK-HELMUTH CO INC	4601 N. ARDEN DRIVE.	332-10
<b>ROBERT SHULTS AND ASSOC INC</b>	<b>9522 GIDLEY ST</b>	<b>339-9</b>
CREATIVE SILKSCREEN PROCESS	4359 TEMPLE CITY BL	342-9
NATTER MFG, A FAIRCHILD IND CO	9440,9620-22 GIDLEY ST	345-9
<b>SAN GABRIEL AUTO BODY</b>	<b>4500 N ROSEMEAD BLVD</b>	<b>349-9</b>
<b>SEIDNERS AUTO CENTER</b>	<b>4500 N ROSEMEAD BLVD</b>	<b>349-9</b>
<b>BAHOOKA,JACK FLIEGEL DBA</b>	<b>4501 N ROSEMEAD BLVD</b>	<b>349-9</b>
BEAGLE MFG CO INC	4377 N. BALDWIN AVENUE	353-10,19
<b>BEAGLE MFG CO INC</b>	<b>4377 N BALDWIN AVE</b>	<b>353-10,19</b>
CAL FLEXRAKE CORP	4307 ROWLAND AVE.	356-10,19
<b>MILLER DIAL CORPORATION</b>	<b>4400 N. TEMPLE CITY BLV</b>	<b>357-9,18</b>
<b>EG &amp; G BIRTCHER INDUSTRIAL PRO</b>	<b>4505 NORTH ARDEN DR</b>	<b>362-10,19</b>
<b>EG &amp; G BIRTCHER INC</b>	<b>4505 N ARDEN DR</b>	<b>362-10,19</b>
EG & G BIRTCHER INDUSTRIAL PRO	4501 NORTH ARDEN DR	362-10,19
<b>GEMINI SHOES</b>	<b>4339 N BALDWIN AVE</b>	<b>363-10,19</b>
<b>CROWN CITY PLATING COMPANY</b>	<b>4350 TEMPLE CITY BLVD.</b>	<b>364-9,18</b>
<b>L A TRIM INC</b>	<b>4343 TEMPLE CITY BLVD</b>	<b>364-9,18</b>
<b>CLAYTON INDUSTRIES</b>	<b>4213 N TEMPLE CITY BLVD</b>	<b>364-9,18</b>
<b>ACME CONVERTING CO</b>	<b>4327 N TEMPLE CITY BLVD</b>	<b>364-9,18</b>
<b>HERMETIC-SEAL CORP</b>	<b>4232 N TEMPLE CITY BLVD</b>	<b>364-18</b>
<b>HERMETIC-SEAL CORP</b>	<b>4232 N TEMPLE CITY BLV</b>	<b>364-18</b>
M & T BODY & PAINT SHOP	4508 NO. PECK ROAD	368-11,20
<b>THE VONS COMPANIES INC</b>	<b>4344 N SHIRLEY AV</b>	<b>369-10,19</b>
<b>BROWN JORDAN COMPANY</b>	<b>9860 GIDLEY STREET</b>	<b>373-19</b>
<b>TRAIL CHEMICAL CORPORATION</b>	<b>9904 GIDLEY STREET</b>	<b>373-19</b>
<b>WEST COAST DISPLAYS, DIV RANK</b>	<b>4373 SANTA ANITA AV</b>	<b>377-19,20</b>
<b>CARCOA XPRESS BODY &amp; PAINT</b>	<b>4276 BALDWIN AVE</b>	<b>383-19</b>
CONSLEY & MONTIGNY	4251 BALDWIN AVE.	383-19
<b>ALHAMBRA CITY OF</b>	<b>900 SOUTH NEW AVENUE</b>	<b>391-16</b>
<b>NAVCOM SYSTEMS DIVISION</b>	<b>4323 ARDEN DR</b>	<b>398-19</b>
<b>LA CO.,DEPT OF PUBLIC WRKS,EL</b>	<b>4233 N SANTA ANITA AV</b>	<b>406-19</b>
LA CO DEPT OF PUB WORKS-EL MON	4223 N SANTA ANITA AV	406-19
<b>ROSEMEAD HIGH/EL MONTE UNION</b>	<b>9063 E MISSION DR</b>	<b>412-18</b>
<b>JAMES JONES CO</b>	<b>4127 TEMPLE CITY BLVD</b>	<b>416-18</b>
<b>JAMES JONES CO</b>	<b>4127 TEMPLE CITY BLVD</b>	<b>416-18</b>
<b>ANVIL CASES INC</b>	<b>4128 TEMPLE CITY BL</b>	<b>416-18</b>
<b>SPARLING INSTRUMENTS INC</b>	<b>4097 N TEMPLE CITY BLVD</b>	<b>416-18</b>
<b>HOWARD'S APPLIANCE</b>	<b>4177 ROWLAND AV</b>	<b>418-18,19</b>
<b>M.C. GILL CORP</b>	<b>4040-76 EASY ST</b>	<b>446-18</b>
M. C. GILL CORP.	4040-4076 EASY ST.	446-18
ORTEL, A DIVISION OF EMCORE	2015 CHESTNUT ST	450-15
ORTEL CORP	2015-2023 W CHESTNUT ST	450-15
<b>SANTA FE INTERNATIONAL CORP</b>	<b>1000 S FREMONT AVE</b>	<b>454-15</b>
IDEAL WIRE WKS INC	820 DATE AV	457-15
<b>GREGG INDUSTRIES INC</b>	<b>10460 HICKSON ST</b>	<b>458-19</b>
<b>DIAMANTE AUTO BODY</b>	<b>10149 RAILROAD DR</b>	<b>459-19</b>
PAULS STEAK HOUSE, JIM RUGGLES	9632 E VALLEY BLVD	460-18
<b>HOLLYWOOD CUSTOMS CORPORATION</b>	<b>9617 VALLEY BLVD</b>	<b>460-18</b>
<b>S&amp;D AUTO BODY INC</b>	<b>9711 E VALLEY BLVD</b>	<b>465-18</b>

## EXECUTIVE SUMMARY

<u>Site</u>	<u>Address</u>	<u>Map ID</u>
<b>20TH CENTURY AUTO BODY</b>	<b>9766 VALLEY BLVD</b>	<b>465-18</b>
<b>BOB VOGEL'S PAINT &amp; BODY SHOP</b>	<b>1523 S SAN GABRIEL BLVD</b>	<b>466-17</b>
SPIKE'S TERI-YAKI BOWL, T. TAK	1530 S SAN GABRIEL BLVD	466-17
BOULEVARD CLEANERS	9406-12 E. VALLEY BLVD.	469-18
BOULEVARD CLEANERS, H.D. YOUNG	9406-12 E VALLEY BLVD	469-18
COMMERCIAL ELECTRIC MOTORS INC	1101 MERIDIAN AV	472-14
<b>ALHAMBRA FOUNDRY</b>	<b>1147 MERIDIAN AVE</b>	<b>472-14</b>
VALLEY SUPER BURGERS,NICK KALA	9219 E VALLEY BLVD	473-18
J & T CLEANERS	9117 E. VALLEY BLVD.	474-18
1111 MOTOR CORP.,B. YIP & D.M.	1111 EAST VALLEY BLVD.	477-17
<b>UNIVERSAL CLEANERS</b>	<b>8819 E VALLEY BLVD</b>	<b>482-18</b>
SINICROPE & SONS INC	1124 S WESTMINSTER AV	483-14
EARL SCHEIB OF CAL INC, SAN GA	701 E. VALLEY BLVD.	500-17
NGUYEN HOANG RESTAURANT, HUYNH	401 W VALLEY BLVD	514-16
<b>BUCKBOARD CLEANERS</b>	<b>1465 E VALLEY BLVD</b>	<b>520-16</b>
<b>DRYCLEAN EXPRESS</b>	<b>1028 E VALLEY BLVD</b>	<b>526-16</b>
ACESSORIES DU JOUR	3025 MISSION RD	530-14
<b>PLASTIC MATERIALS INC</b>	<b>3033 W MISSION RD</b>	<b>537-14</b>
<b>PLASTIC MATERIALS INC.</b>	<b>3033 W MISSION RD</b>	<b>537-14</b>
TYKIS FAMILY RESTAURANT, INC.	46 W. VALLEY BLVD.	541-16
<b>MISSION CORRUGATOR</b>	<b>3201 W MISSION RD</b>	<b>542-14</b>
BUDGET RENT A CAR OF ALHAMBRA	539 W VALLEY BL	546-15
CHIEF CLEANERS, HO DONG LEE DB	925 W VALLEY BL	551-15
<b>BOB WONDRIES FORD</b>	<b>1301 W VALLEY BLVD</b>	<b>553-15</b>
HAO'S AUTO REPAIR	1744 W VALLEY BLVD	562-15
<b>ALHAMBRA AUTO SERVICE</b>	<b>2000 VALLEY BLVD W</b>	<b>566-15</b>
<b>LUCKY SERVICES GAS STATION</b>	<b>2401 VALLEY BLVD W</b>	<b>572-15</b>
<b>VALLEY CLEANERS</b>	<b>2619 W VALLEY BL</b>	<b>575-14,15</b>
<b>THE KENSINGTON</b>	<b>1428 S MARENGO AVE</b>	<b>576-15</b>

ENVIROSTOR: The Department of Toxic Substances Control's (DTSC's) Site Mitigation and Brownfields Reuse Program's (SMBRP's) EnviroStor database identifies sites that have known contamination or sites for which there may be reasons to investigate further. The database includes the following site types: Federal Superfund sites (National Priorities List (NPL)); State Response, including Military Facilities and State Superfund; Voluntary Cleanup; and School sites. EnviroStor provides similar information to the information that was available in CalSites, and provides additional site information, including, but not limited to, identification of formerly-contaminated properties that have been released for reuse, properties where environmental deed restrictions have been recorded to prevent inappropriate land uses, and risk characterization information that is used to assess potential impacts to public health and the environment at contaminated sites.

A review of the ENVIROSTOR list, as provided by EDR, and dated 02/23/2009 has revealed that there are 7 ENVIROSTOR sites within the searched area.

<u>Site</u>	<u>Address</u>	<u>Map ID</u>
<b>SUPERIOR FAST FREIGHT</b> Status: Refer: RWQCB	<b>600 E LIVE OAK</b>	<b>61-4,12</b>
<b>JEFFERSON MIDDLE SCHOOL EXPANS</b> Status: Certified	<b>1358/1364 - 1374 EAST L</b>	<b>109-8,9</b>
GOULD, INC. Status: Refer: RWQCB	4601 NORTH ARDEN DRIVE	332-10
<b>APODACA &amp; SONS PLATING CO</b> Status: Refer: Other Agency	<b>4349 BALDWIN AVE.</b>	<b>363-10,19</b>

## EXECUTIVE SUMMARY

<u>Site</u>	<u>Address</u>	<u>Map ID</u>
<b>GABRIELINO HIGH SCHOOL EXPANSI</b> Status: No Further Action	<b>1305/1311 SOUTH SAN GAB</b>	<b>394-17</b>
<b>SO CAL GAS/ALHAMBRA MGP</b> Status: Certified	<b>FRONT ST. / EDITH</b>	<b>413-15</b>
<b>PROPOSED 0.3 ACRE AUTO REPAIR</b> Status: Active	<b>1519 S. SAN GABRIEL BOU</b>	<b>466-17</b>

HAULERS: A listing of registered waste tire haulers.

A review of the HAULERS list, as provided by EDR, and dated 12/22/2008 has revealed that there are 2 HAULERS sites within the searched area.

<u>Site</u>	<u>Address</u>	<u>Map ID</u>
AMERICAN IMPORT #2	4251 EAST LIVE OAK AVEN	35-3
VICTOR FIGUEROA	609 KENMORE DRIVE	468-17

## EXECUTIVE SUMMARY

Please refer to the end of the findings report for unmapped orphan sites due to poor or inadequate address information.

## **Section 1**

# **Overview and Key Map**

# Overview Map

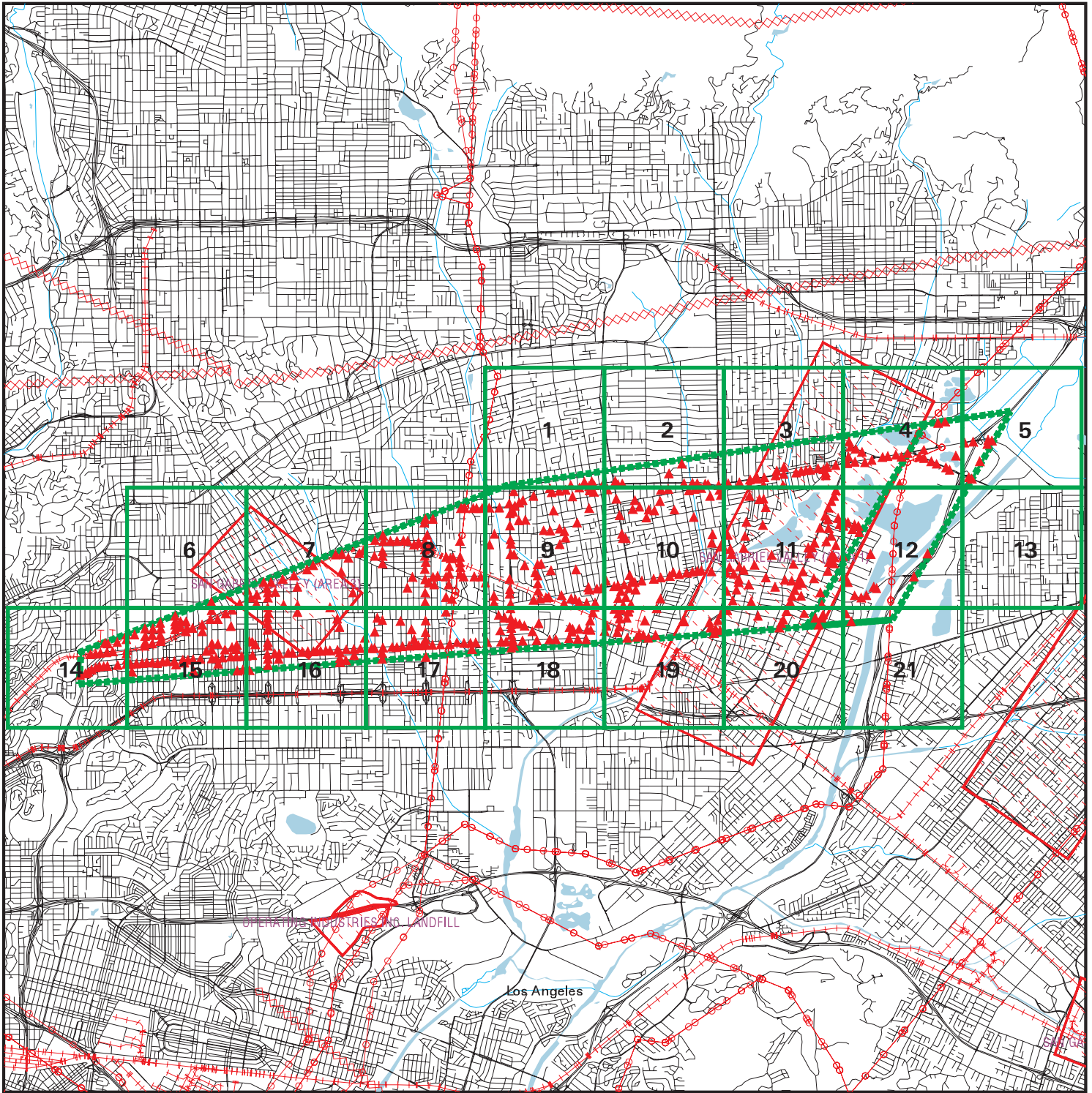


EDR DataMap® - Environmental Atlas

## SR 710 Environmental Assessment Zone 5



# Key Map

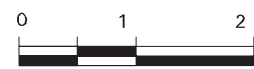


## EDR DataMap® - Environmental Atlas

### SR 710 Environmental Assessment Zone 5

#### Legend

- |                    |                         |             |                   |              |
|--------------------|-------------------------|-------------|-------------------|--------------|
| Roads              | Waterways               | Powerlines  | Water             | Listed Sites |
| Major Roads        | Railroads               | Pipelines   | Superfund Sites   |              |
| Contour Lines      | Study Boundary          | Fault Lines | Federal DOD Sites |              |
| 100-Yr Flood Zones | Indian Reservations BIA |             |                   |              |



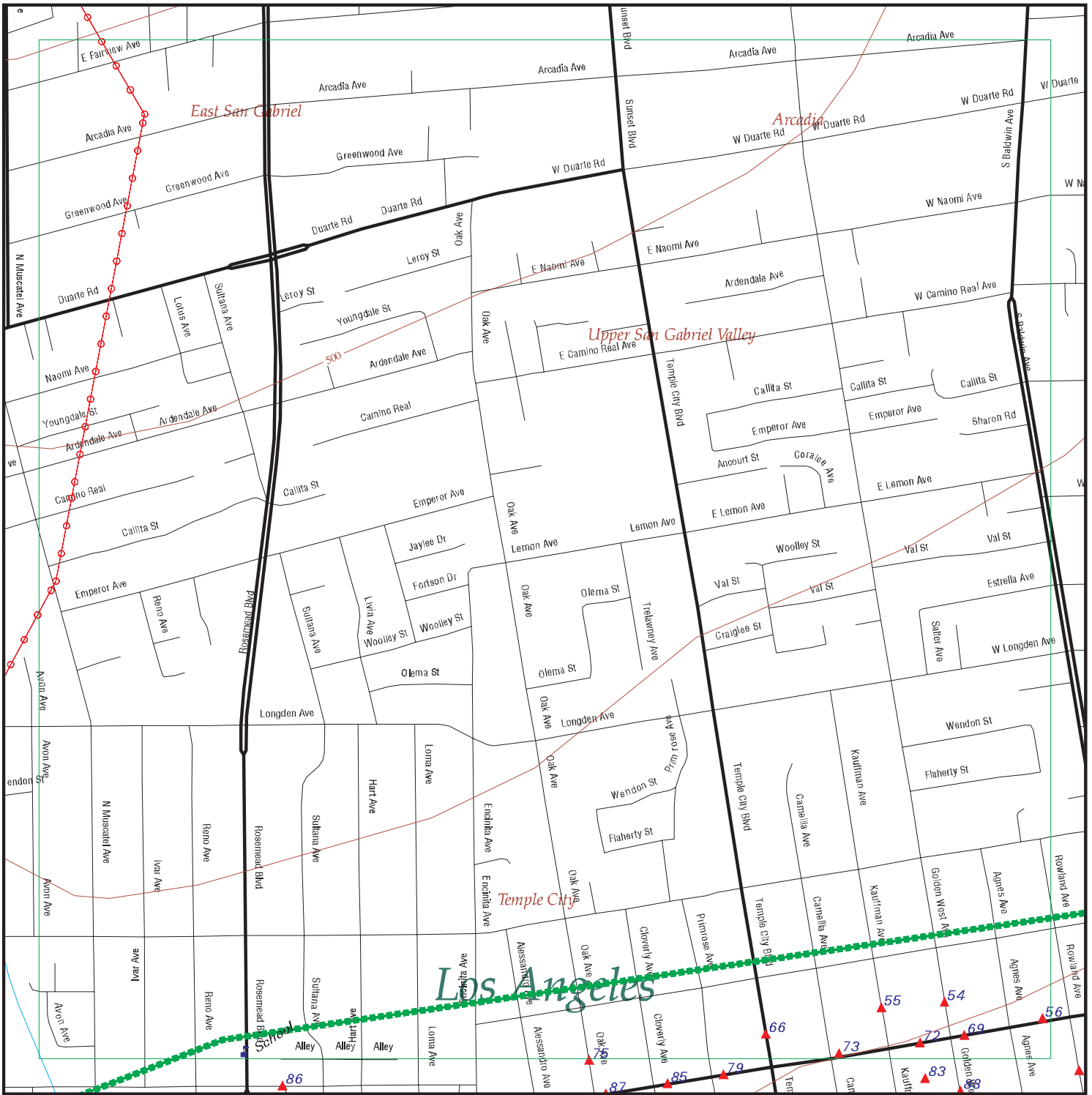
Scale in Miles



**Section 2**

**Focus Maps and  
Findings**

# Focus Map 1

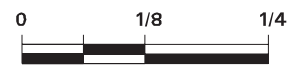


EDR DataMap® - Environmental Atlas

## SR 710 Environmental Assessment Zone 5

### Legend

- |                    |                         |             |                   |              |
|--------------------|-------------------------|-------------|-------------------|--------------|
| Roads              | Waterways               | Powerlines  | Water             | Listed Sites |
| Major Roads        | Railroads               | Pipelines   | Superfund Sites   |              |
| Contour Lines      | Study Boundary          | Fault Lines | Federal DOD Sites |              |
| 100-Yr Flood Zones | Indian Reservations BIA |             |                   |              |



Scale in Miles

FOCUS MAP 1 SUMMARY

<u>Database</u>	<u>Total Plotted</u>
<b><u>FEDERAL RECORDS</u></b>	
NPL	0
Proposed NPL	0
Delisted NPL	0
NPL LIENS	0
CERCLIS	0
CERC-NFRAP	0
LIENS 2	0
CORRACTS	0
RCRA-TSDF	0
RCRA-LQG	0
RCRA-SQG	2
RCRA-CESQG	0
RCRA-NonGen	0
US ENG CONTROLS	0
US INST CONTROL	0
ERNS	0
HMIRS	0
DOT OPS	0
US CDL	0
US BROWNFIELDS	0
DOD	0
FUDS	0
LUCIS	0
CONSENT	0
ROD	0
UMTRA	0
ODI	0
DEBRIS REGION 9	0
MINES	0
TRIS	0
TSCA	0
FTTS	0
HIST FTTS	0
SSTS	0
ICIS	0
PADS	0
MLTS	0
RADINFO	0
FINDS	2
RAATS	0
SCRD DRYCLEANERS	0
<b><u>STATE AND LOCAL RECORDS</u></b>	
HIST Cal-Sites	0
CA BOND EXP. PLAN	0
SCH	0
Toxic Pits	0

FOCUS MAP 1 SUMMARY

<u>Database</u>	<u>Total Plotted</u>
SWF/LF	0
CA WDS	0
WMUDS/SWAT	0
Cortese	0
SWRCY	1
LUST	1
CA FID UST	0
SLIC	0
UST	0
HIST UST	3
LIENS	0
SWEEPS UST	3
CHMIRS	1
LDS	0
MCS	0
AST	0
Notify 65	0
DEED	0
VCP	0
DRYCLEANERS	1
WIP	0
CDL	0
RESPONSE	0
HAZNET	34
EMI	4
ENVIROSTOR	0
HAULERS	0
 <b><u>TRIBAL RECORDS</u></b>	
INDIAN RESERV	0
INDIAN ODI	0
INDIAN LUST	0
INDIAN UST	0
INDIAN VCP	0
 <b><u>EDR PROPRIETARY RECORDS</u></b>	
Manufactured Gas Plants	0

NOTES:

Sites may be listed in more than one database

MAP FINDINGS  
FOCUS MAP 1

Map ID	Site	Database(s)	EPA ID Number
54	<b>TEMPLE CITY LIBRARY</b> <b>5939 GOLDEN WEST AVE</b> <b>TEMPLE CITY, CA 91780</b>  HAZNET: Gepaid: CAC002595444 Contact: LEE FORD Telephone: 3232672081 Facility Addr2: Not reported Mailing Name: Not reported Mailing Address: 1100 N EASTERN AVE Mailing City,St,Zip: LOS ANGELES, CA 90063 Gen County: Los Angeles TSD EPA ID: AZC950823111 TSD County: 99 Waste Category: Asbestos-containing waste Disposal Method: Not reported Tons: 0.5 Facility County: Not reported	HAZNET	S108222205 N/A
55	<b>LA CO FD FIRE STA #047</b> <b>5946 N KAUFFMAN AVE</b> <b>TEMPLE CITY, CA 91780</b>  HAZNET: Gepaid: CAL931055117 Contact: COUNTY OF LOS ANGELES-FIRE DEP Telephone: 8184480161 Facility Addr2: Not reported Mailing Name: Not reported Mailing Address: 1320 N EASTERN AVE Mailing City,St,Zip: LOS ANGELES, CA 900633294 Gen County: Los Angeles TSD EPA ID: CAT080013352 TSD County: Los Angeles Waste Category: Tank bottom waste Disposal Method: Recycler Tons: .6255 Facility County: Los Angeles  Gepaid: CAL931055117 Contact: DIVISION MANAGER Telephone: 3238816122 Facility Addr2: Not reported Mailing Name: Not reported Mailing Address: PO BOX 32220 Mailing City,St,Zip: LOS ANGELES, CA 900320000 Gen County: Los Angeles TSD EPA ID: CAT080013352 TSD County: Los Angeles Waste Category: Waste oil and mixed oil Disposal Method: H03 Tons: 0.62 Facility County: Los Angeles  Gepaid: CAL931055117 Contact: DIVISION MANAGER Telephone: 3238816122 Facility Addr2: Not reported Mailing Name: Not reported	HAZNET LOS ANGELES CO. HMS SWEEPS UST	S100866963 N/A

MAP FINDINGS  
FOCUS MAP 1

Map ID Site Database(s) EPA ID Number

---

**LA CO FD FIRE STA #047 (Continued)**

**S100866963**

Mailing Address: PO BOX 32220  
Mailing City,St,Zip: LOS ANGELES, CA 900320000  
Gen County: Los Angeles  
TSD EPA ID: CAT080013352  
TSD County: Los Angeles  
Waste Category: Waste oil and mixed oil  
Disposal Method: Recycler  
Tons: 1.25  
Facility County: Los Angeles

Gepaid: CAL931055117  
Contact: DIVISION MANAGER  
Telephone: 3238816122  
Facility Addr2: Not reported  
Mailing Name: Not reported  
Mailing Address: PO BOX 32220  
Mailing City,St,Zip: LOS ANGELES, CA 900320000  
Gen County: Los Angeles  
TSD EPA ID: CAD982444481  
TSD County: San Bernardino  
Waste Category: Waste oil and mixed oil  
Disposal Method: Transfer Station  
Tons: 0.68  
Facility County: Not reported

Gepaid: CAL931055117  
Contact: DIVISION MANAGER  
Telephone: 3238816122  
Facility Addr2: Not reported  
Mailing Name: Not reported  
Mailing Address: PO BOX 32220  
Mailing City,St,Zip: LOS ANGELES, CA 900320000  
Gen County: Los Angeles  
TSD EPA ID: CAD982444481  
TSD County: San Bernardino  
Waste Category: Waste oil and mixed oil  
Disposal Method: Transfer Station  
Tons: 0.68  
Facility County: Not reported

[Click this hyperlink](#) while viewing on your computer to access additional CA\_HAZNET: detail in the EDR Site Report.

**LOS ANGELES CO. HMS:**

Region: LA  
Facility Id: 012384-012515  
Facility Status: Removed  
Area: 3T  
Permit Number: 00004260T  
Permit Status: Removed  
Facility Type: T0

**SWEEPS UST:**

Status: A  
Comp Number: 12515  
Number: 5

MAP FINDINGS  
FOCUS MAP 1

Map ID	Site	Database(s)	EPA ID Number
--------	------	-------------	---------------

**LA CO FD FIRE STA #047 (Continued)**

**S100866963**

Board Of Equalization: 44-009792  
 Ref Date: 06-27-91  
 Act Date: 06-27-91  
 Created Date: 06-30-89  
 Tank Status: A  
 Owner Tank Id: Not reported  
 Swrcb Tank Id: 19-000-012515-000001  
 Actv Date: 06-30-89  
 Capacity: Not reported  
 Tank Use: UNKNOWN  
 Stg: W  
 Content: Not reported  
 Number Of Tanks: 2

Status: A  
 Comp Number: 12515  
 Number: 5  
 Board Of Equalization: 44-009792  
 Ref Date: 06-27-91  
 Act Date: 06-27-91  
 Created Date: 06-30-89  
 Tank Status: A  
 Owner Tank Id: Not reported  
 Swrcb Tank Id: 19-000-012515-000002  
 Actv Date: 06-30-89  
 Capacity: Not reported  
 Tank Use: UNKNOWN  
 Stg: W  
 Content: Not reported  
 Number Of Tanks: Not reported

**55 FIRE STATION # 47  
 5946 KAUFFMAN AVE  
 TEMPLE CITY, CA 91780**

**HIST UST U001570631  
 EMI N/A**

HIST UST:  
 Region: STATE  
 Facility ID: 00000034086  
 Facility Type: Other  
 Other Type: FIRE STATION  
 Total Tanks: 0002  
 Contact Name: Not reported  
 Telephone: 2132672242  
 Owner Name: L.A. COUNTY MECHANICAL DEPARTM  
 Owner Address: 1100 N. EASTERN AVE.  
 Owner City,St,Zip: LOS ANGELES, CA 90063

Tank Num: 001  
 Container Num: #1  
 Year Installed: Not reported  
 Tank Capacity: 00001000  
 Tank Used for: PRODUCT  
 Type of Fuel: UNLEADED  
 Tank Construction: Not reported  
 Leak Detection: Stock Inventor

Tank Num: 002  
 Container Num: #2

MAP FINDINGS  
FOCUS MAP 1

Map ID	Site	Database(s)	EPA ID Number
--------	------	-------------	---------------

**FIRE STATION # 47 (Continued)**

**U001570631**

Year Installed: Not reported  
 Tank Capacity: 00001000  
 Tank Used for: PRODUCT  
 Type of Fuel: DIESEL  
 Tank Construction: Not reported  
 Leak Detection: Stock Inventor

EMI:

Year: 1990  
 County Code: 19  
 Air Basin: SC  
 Facility ID: 76689  
 Air District Name: SC  
 SIC Code: 9199  
 Air District Name: SOUTH COAST AQMD  
 Community Health Air Pollution Info System: Not reported  
 Consolidated Emission Reporting Rule: Not reported  
 Total Organic Hydrocarbon Gases Tons/Yr: 0  
 Reactive Organic Gases Tons/Yr: 0  
 Carbon Monoxide Emissions Tons/Yr: 0  
 NOX - Oxides of Nitrogen Tons/Yr: 1  
 SOX - Oxides of Sulphur Tons/Yr: 0  
 Particulate Matter Tons/Yr: 0  
 Part. Matter 10 Micrometers & Smllr Tons/Yr: 0

**55 CITY OF TEMPLE CITY MAINTENANCE DEPT  
 5938 KAUFFMAN AVE  
 TEMPLE CITY, CA 91780**

**HAZNET S104571736  
 N/A**

HAZNET:

Gepaid: CAC002200649  
 Contact: TEMPLE CITY MAINTENANCE DEPT  
 Telephone: 0000000000  
 Facility Addr2: Not reported  
 Mailing Name: Not reported  
 Mailing Address: 5938 KAUFFMAN AVE  
 Mailing City,St,Zip: TEMPLE CITY, CA 917800000  
 Gen County: Los Angeles  
 TSD EPA ID: CAD009007626  
 TSD County: Los Angeles  
 Waste Category: Asbestos-containing waste  
 Disposal Method: Disposal, Land Fill  
 Tons: 5.0568  
 Facility County: Los Angeles

**56 SERVICE STATION 3244  
 9977 LAS TUNAS DR  
 TEMPLE CITY, CA 91780**

**HIST UST U001570638  
 N/A**

HIST UST:

Region: STATE  
 Facility ID: 00000029446  
 Facility Type: Gas Station  
 Other Type: Not reported  
 Total Tanks: 0003  
 Contact Name: HARGOVIN DESAI



MAP FINDINGS  
FOCUS MAP 1

Map ID	Site	Database(s)	EPA ID Number
--------	------	-------------	---------------

**SERVICE STATION 3244 (Continued)**

**U001570638**

Telephone: 8184472306  
 Owner Name: UNION OIL COMPANY OF CALIF.  
 Owner Address: 3701 WILSHIRE BOULEVARD ST 830  
 Owner City,St,Zip: LOS ANGELES, CA 90010

Tank Num: 001  
 Container Num: 3244-1  
 Year Installed: 1973  
 Tank Capacity: 00009940  
 Tank Used for: PRODUCT  
 Type of Fuel: UNLEADED  
 Tank Construction: Not reported  
 Leak Detection: Stock Inventor, Pressure Test

Tank Num: 002  
 Container Num: 3244-2  
 Year Installed: 1973  
 Tank Capacity: 00009940  
 Tank Used for: PRODUCT  
 Type of Fuel: PREMIUM  
 Tank Construction: Not reported  
 Leak Detection: Stock Inventor, Pressure Test

Tank Num: 003  
 Container Num: 3244-4  
 Year Installed: 1973  
 Tank Capacity: 00000550  
 Tank Used for: WASTE  
 Type of Fuel: WASTE OIL  
 Tank Construction: Not reported  
 Leak Detection: Stock Inventor, Pressure Test

**56 UNOCAL CORP SS 3244  
 9977 E LAS TUNAS DR  
 TEMPLE CITY, CA**

**HAZNET S103678052  
 SWEEPS UST N/A**

HAZNET:

Gepaid: CAD981646219  
 Contact: UNION OIL COMPANY OF CALIFORNI  
 Telephone: 7144286560  
 Facility Addr2: Not reported  
 Mailing Name: Not reported  
 Mailing Address: PO BOX 25376  
 Mailing City,St,Zip: SANTA ANA, CA 927995376  
 Gen County: Los Angeles  
 TSD EPA ID: CAD099452708  
 TSD County: Los Angeles  
 Waste Category: Oil/water separation sludge  
 Disposal Method: Recycler  
 Tons: 1.6680  
 Facility County: Los Angeles

Gepaid: CAD981646219  
 Contact: UNION OIL COMPANY OF CALIFORNI  
 Telephone: 7144286560  
 Facility Addr2: Not reported  
 Mailing Name: Not reported  
 Mailing Address: PO BOX 25376

MAP FINDINGS  
FOCUS MAP 1

Map ID	Site	Database(s)	EPA ID Number
--------	------	-------------	---------------

**UNOCAL CORP SS 3244 (Continued)**

**S103678052**

Mailing City,St,Zip: SANTA ANA, CA 927995376  
 Gen County: Los Angeles  
 TSD EPA ID: CAD099452708  
 TSD County: Los Angeles  
 Waste Category: Oil/water separation sludge  
 Disposal Method: Recycler  
 Tons: .4170  
 Facility County: Los Angeles

Gepaid: CAD981646219  
 Contact: UNION OIL COMPANY OF CALIFORNI  
 Telephone: 7144286560  
 Facility Addr2: Not reported  
 Mailing Name: Not reported  
 Mailing Address: PO BOX 25376  
 Mailing City,St,Zip: SANTA ANA, CA 927995376  
 Gen County: Los Angeles  
 TSD EPA ID: CAD982484933  
 TSD County: 7  
 Waste Category: Other empty containers 30 gallons or more  
 Disposal Method: Recycler  
 Tons: 10.5000  
 Facility County: Los Angeles

**SWEEPS UST:**

Status: A  
 Comp Number: 2869  
 Number: 9  
 Board Of Equalization: 44-001057  
 Ref Date: 06-30-89  
 Act Date: Not reported  
 Created Date: 06-30-89  
 Tank Status: A  
 Owner Tank Id: Not reported  
 Swrcb Tank Id: 19-000-002869-000001  
 Actv Date: 06-30-89  
 Capacity: Not reported  
 Tank Use: UNKNOWN  
 Stg: W  
 Content: Not reported  
 Number Of Tanks: 3

Status: A  
 Comp Number: 2869  
 Number: 9  
 Board Of Equalization: 44-001057  
 Ref Date: 06-30-89  
 Act Date: Not reported  
 Created Date: 06-30-89  
 Tank Status: A  
 Owner Tank Id: Not reported  
 Swrcb Tank Id: 19-000-002869-000002  
 Actv Date: 06-30-89  
 Capacity: Not reported  
 Tank Use: UNKNOWN  
 Stg: W  
 Content: Not reported

MAP FINDINGS  
FOCUS MAP 1

Map ID	Site	Database(s)	EPA ID Number
--------	------	-------------	---------------

**UNOCAL CORP SS 3244 (Continued)**

**S103678052**

Number Of Tanks: Not reported

Status: A  
Comp Number: 2869  
Number: 9  
Board Of Equalization: 44-001057  
Ref Date: 06-30-89  
Act Date: Not reported  
Created Date: 06-30-89  
Tank Status: A  
Owner Tank Id: Not reported  
Swrcb Tank Id: 19-000-002869-000003  
Actv Date: 06-30-89  
Capacity: Not reported  
Tank Use: UNKNOWN  
Stg: W  
Content: Not reported  
Number Of Tanks: Not reported

**56 UNION OIL SERVICE STATION #324  
9977 LAS TUNAS DR  
TEMPLE CITY, CA 91780**

**HIST UST 1000166755  
N/A**

HIST UST:  
Region: STATE  
Facility ID: 00000056029  
Facility Type: Gas Station  
Other Type: Not reported  
Total Tanks: 0001  
Contact Name: HARGOVIN DESAI  
Telephone: 8184472306  
Owner Name: UNION OIL COMPANY OF CALIFORNI  
Owner Address: 3701 WILSHIRE BOULEVARD-SUITE  
Owner City,St,Zip: LOS ANGELES, CA 90010

Tank Num: 001  
Container Num: 3244-00  
Year Installed: Not reported  
Tank Capacity: 00000607  
Tank Used for: WASTE  
Type of Fuel: 06  
Tank Construction: Not reported  
Leak Detection: None

**56 UNOCAL CORP SS 3244  
9977 E LAS TUNAS DR  
ARCADIA, CA**

**LOS ANGELES CO. HMS S102061701  
N/A**

LOS ANGELES CO. HMS:  
Region: LA  
Facility Id: 002779-002869  
Facility Status: Removed  
Area: 3N  
Permit Number: 00001446T  
Permit Status: Removed  
Facility Type: T0

MAP FINDINGS  
FOCUS MAP 1

Map ID	Site	Database(s)	EPA ID Number
	<b>UNOCAL CORP SS 3244 (Continued)</b>		<b>S102061701</b>
	Region: LA Facility Id: 002779-I02869 Facility Status: Closed Area: 3N Permit Number: 1614 Permit Status: Closed Facility Type: I00		
56	<b>SCHAUBS MARKET (DEST) 9954 E LAS TUNAS DR ARCADIA, CA</b>	<b>LOS ANGELES CO. HMS</b>	<b>U003057642 N/A</b>
	LOS ANGELES CO. HMS: Region: LA Facility Id: 001187-I01246 Facility Status: Closed Area: 3N Permit Number: 80 Permit Status: Closed Facility Type: I00		
56	<b>CONTINENTAL BANK 9934 E LAS TUNAS DR TEMPLE CITY, CA</b>	<b>LOS ANGELES CO. HMS</b>	<b>U003062251 N/A</b>
	LOS ANGELES CO. HMS: Region: LA Facility Id: 006330-I06548 Facility Status: Closed Area: 3T Permit Number: 5924 Permit Status: Closed Facility Type: I01		
56	<b>JACK VON BULOW 9929 E LAS TUNAS DR STE T TEMPLE CITY, CA 91780</b>	<b>HAZNET</b>	<b>S104582384 N/A</b>
	HAZNET: Gepaid: CAL000196677 Contact: DALILA ROSALES-OFFICE MANAGER Telephone: 6262853161 Facility Addr2: Not reported Mailing Name: Not reported Mailing Address: 9929 E LAS TUNAS DR STE T Mailing City,St,Zip: TEMPLE CITY, CA 917800000 Gen County: Los Angeles TSD EPA ID: CAD980884183 TSD County: Sacramento Waste Category: Unspecified aqueous solution Disposal Method: Transfer Station Tons: 0.02 Facility County: Los Angeles  Gepaid: CAL000196677		

MAP FINDINGS  
FOCUS MAP 1

Map ID	Site	Database(s)	EPA ID Number
--------	------	-------------	---------------

**JACK VON BULOW (Continued)**

**S104582384**

Contact: DALILA ROSALES-OFFICE MANAGER  
 Telephone: 6262853161  
 Facility Addr2: Not reported  
 Mailing Name: Not reported  
 Mailing Address: 9929 E LAS TUNAS DR STE T  
 Mailing City,St,Zip: TEMPLE CITY, CA 917800000  
 Gen County: Los Angeles  
 TSD EPA ID: IND000646943  
 TSD County: 99  
 Waste Category: Unspecified solvent mixture Waste  
 Disposal Method: Transfer Station  
 Tons: 0.02  
 Facility County: Not reported

Gepaid: CAL000196677  
 Contact: DR JACK VON BULOW  
 Telephone: 0000000000  
 Facility Addr2: Not reported  
 Mailing Name: Not reported  
 Mailing Address: 9929 E LAS TUNAS DR STE T  
 Mailing City,St,Zip: TEMPLE CITY, CA 917800000  
 Gen County: Los Angeles  
 TSD EPA ID: CAD028409019  
 TSD County: Los Angeles  
 Waste Category: Unspecified organic liquid mixture  
 Disposal Method: Treatment, Tank  
 Tons: 0.0125  
 Facility County: Los Angeles

Gepaid: CAL000196677  
 Contact: DALILA ROSALES-OFFICE MANAGER  
 Telephone: 6262853161  
 Facility Addr2: Not reported  
 Mailing Name: Not reported  
 Mailing Address: 9929 E LAS TUNAS DR STE T  
 Mailing City,St,Zip: TEMPLE CITY, CA 917800000  
 Gen County: Los Angeles  
 TSD EPA ID: IND000646943  
 TSD County: 99  
 Waste Category: Unspecified solvent mixture Waste  
 Disposal Method: Transfer Station  
 Tons: 0.02  
 Facility County: Not reported

[Click this hyperlink](#) while viewing on your computer to access  
 -1 additional CA\_HAZNET: record(s) in the EDR Site Report.

56

**B N K WEDDING GROUP  
 9908 E LOS TUNAS DR  
 TEMPLE CITY, CA 91080**

**HAZNET S103951632  
 N/A**

HAZNET:  
 Gepaid: CAL000153271  
 Contact: SHINGSHING CHANG  
 Telephone: 6262912900  
 Facility Addr2: Not reported  
 Mailing Name: Not reported  
 Mailing Address: 9908 E LOS TUNAS DR

MAP FINDINGS  
FOCUS MAP 1

Map ID	Site	Database(s)	EPA ID Number
	<b>B N K WEDDING GROUP (Continued)</b>		<b>S103951632</b>
	Mailing City,St,Zip: TEMPLE CITY, CA 910800000 Gen County: Los Angeles TSD EPA ID: CAD981402522 TSD County: Kern Waste Category: Photochemicals/photoprocessing waste Disposal Method: Recycler Tons: .0550 Facility County: Los Angeles		
<b>56</b>	<b>PIT STOP GAS STATION 9901 E LAS TUNAS DR TEMPLE CITY, CA</b>	<b>LOS ANGELES CO. HMS</b>	<b>S102061677 N/A</b>
	LOS ANGELES CO. HMS: Region: LA Facility Id: 016080-020968 Facility Status: OPEN Area: 3T Permit Number: Not reported Permit Status: Not reported Facility Type: Not reported		
<b>56</b>	<b>MING HSIEN INC DBA MING STAR AUTO REPAIR 9901 LAS TUNAS DR TEMPLE CITY, CA 91780</b>	<b>HAZNET</b>	<b>S106091271 N/A</b>
	HAZNET: Gepaid: CAL000168236 Contact: CHOW, KAY Telephone: 6262856455 Facility Addr2: Not reported Mailing Name: Not reported Mailing Address: 9901 LAS TUNAS DR Mailing City,St,Zip: TEMPLE CITY, CA 917800000 Gen County: Los Angeles TSD EPA ID: TXD077603371 TSD County: 99 Waste Category: Hydrocarbon solvents (benzene, hexane, Stoddard, etc.) Disposal Method: H06 Tons: 0.14 Facility County: Los Angeles		
	Gepaid: CAL000168236 Contact: CHOW, KAY Telephone: 6262856455 Facility Addr2: Not reported Mailing Name: Not reported Mailing Address: 9901 LAS TUNAS DR Mailing City,St,Zip: TEMPLE CITY, CA 917800000 Gen County: Los Angeles TSD EPA ID: Not reported TSD County: Los Angeles Waste Category: Unspecified oil-containing waste Disposal Method: Recycler Tons: 0.04 Facility County: Not reported		

MAP FINDINGS  
FOCUS MAP 1

Map ID	Site	Database(s)	EPA ID Number
--------	------	-------------	---------------

**MING HSIEN INC DBA MING STAR AUTO REPAIR (Continued)**

**S106091271**

Gepaid: CAL000168236  
 Contact: CHOW, KAY  
 Telephone: 6262856455  
 Facility Addr2: Not reported  
 Mailing Name: Not reported  
 Mailing Address: 9901 LAS TUNAS DR  
 Mailing City,St,Zip: TEMPLE CITY, CA 917800000  
 Gen County: Los Angeles  
 TSD EPA ID: CAT080013352  
 TSD County: Los Angeles  
 Waste Category: Unspecified oil-containing waste  
 Disposal Method: Recycler  
 Tons: 0.04  
 Facility County: Los Angeles

66

**FAYES CLEANERS  
5945 TEMPLE CITY BLVD  
TEMPLE CITY, CA 91780**

**HAZNET  
DRYCLEANERS  
EMI**

**S102810043  
N/A**

HAZNET:

Gepaid: CAL000015549  
 Contact: RYVKIN FAINA  
 Telephone: 6262864971  
 Facility Addr2: Not reported  
 Mailing Name: Not reported  
 Mailing Address: 5945 TEMPLE CITY BLVD  
 Mailing City,St,Zip: TEMPLE CITY, CA 917800000  
 Gen County: Los Angeles  
 TSD EPA ID: CAD981397417  
 TSD County: Los Angeles  
 Waste Category: Halogenated solvents (chloroform, methyl chloride, perchloroethylene, etc.)  
 Disposal Method: Recycler  
 Tons: 1.318  
 Facility County: Los Angeles

Gepaid: CAL000015549  
 Contact: RYVKIN FAINA  
 Telephone: 6262864971  
 Facility Addr2: Not reported  
 Mailing Name: Not reported  
 Mailing Address: 5945 TEMPLE CITY BLVD  
 Mailing City,St,Zip: TEMPLE CITY, CA 917800000  
 Gen County: Los Angeles  
 TSD EPA ID: CAD981397417  
 TSD County: Los Angeles  
 Waste Category: Halogenated solvents (chloroform, methyl chloride, perchloroethylene, etc.)  
 Disposal Method: Recycler  
 Tons: .3441  
 Facility County: Los Angeles

Gepaid: CAL000015549  
 Contact: RYVKIN FAINA  
 Telephone: 6262864971  
 Facility Addr2: Not reported  
 Mailing Name: Not reported  
 Mailing Address: 5945 TEMPLE CITY BLVD

MAP FINDINGS  
FOCUS MAP 1

Map ID      Site      Database(s)      EPA ID Number

---

**FAYES CLEANERS (Continued)**

**S102810043**

Mailing City,St,Zip: TEMPLE CITY, CA 917800000  
Gen County: Los Angeles  
TSD EPA ID: Not reported  
TSD County: 0  
Waste Category: Liquids with halogenated organic compounds > 1000 mg/l  
Disposal Method: \*\*\*  
Tons: .3150  
Facility County: Los Angeles

Gepaid: CAL000015549  
Contact: RYVKIN FAINA  
Telephone: 6262864971  
Facility Addr2: Not reported  
Mailing Name: Not reported  
Mailing Address: 5945 TEMPLE CITY BLVD  
Mailing City,St,Zip: TEMPLE CITY, CA 917800000  
Gen County: Los Angeles  
TSD EPA ID: CAD981397417  
TSD County: Los Angeles  
Waste Category: Halogenated solvents (chloroform, methyl chloride, perchloroethylene, etc.)  
Disposal Method: Recycler  
Tons: 1.5329  
Facility County: Los Angeles

Gepaid: CAL000015549  
Contact: RYVKIN FAINA  
Telephone: 6262864971  
Facility Addr2: Not reported  
Mailing Name: Not reported  
Mailing Address: 5945 TEMPLE CITY BLVD  
Mailing City,St,Zip: TEMPLE CITY, CA 917800000  
Gen County: Los Angeles  
TSD EPA ID: CAD981397417  
TSD County: Los Angeles  
Waste Category: Not reported  
Disposal Method: Recycler  
Tons: .0000  
Facility County: Los Angeles

[Click this hyperlink](#) while viewing on your computer to access  
12 additional CA\_HAZNET: record(s) in the EDR Site Report.

**CLEANERS:**

EPA Id: CAL000015549  
NAICS Code: 81232  
NAICS Description: Drycleaning and Laundry Services (except Coin-Operated)  
SIC Code: 7216  
Create Date: 11/14/1989  
Facility Active: No  
Inactive Date: 6/30/2005 10:01:00 AM  
Facility Addr2: Not reported  
Mailing Name: Not reported  
Mailing Address: 5945 TEMPLE CITY BLVD  
Mailing Address 2: Not reported  
Mailing State: CA  
Mailing Zip: 917800000



MAP FINDINGS  
FOCUS MAP 1

Map ID Site Database(s) EPA ID Number

**FAYES CLEANERS (Continued)**

**S102810043**

Region Code: 3  
Owner Name: FAYE'S CLEANERS, FAINA RYVKIN  
Owner Address: 5945 TEMPLE CITY BLVD  
Owner Address 2: Not reported  
Owner Telephone: 6262864971  
Owner Fax Number: Not reported  
Contact Name: FAINA RYVKIN OWNER  
Contact Address: 5945 TEMPLE CITY BLVD  
Contact Address 2: Not reported  
Contact Telephone: 6262864971  
SIC Description: 7212 Garment Pressing, and Agents for Laundries and Drycleaners  
SIC Description: 7211 Power Laundries, Family and Commercial  
SIC Description: 7219 Laundry and Garment Services, NEC (except diaper service and clothing alteration and repair)  
SIC Description: 7216 Drycleaning Plants, Except Rug Cleaning  
SIC Description: 7389 Business Services, NEC (apparel pressing service for the trade)

EPA Id: CAL000015549  
NAICS Code: 81232  
NAICS Description: Drycleaning and Laundry Services (except Coin-Operated)  
SIC Code: 7212  
Create Date: 11/14/1989  
Facility Active: No  
Inactive Date: 6/30/2005 10:01:00 AM  
Facility Addr2: Not reported  
Mailing Name: Not reported  
Mailing Address: 5945 TEMPLE CITY BLVD  
Mailing Address 2: Not reported  
Mailing State: CA  
Mailing Zip: 917800000  
Region Code: 3  
Owner Name: FAYE'S CLEANERS, FAINA RYVKIN  
Owner Address: 5945 TEMPLE CITY BLVD  
Owner Address 2: Not reported  
Owner Telephone: 6262864971  
Owner Fax Number: Not reported  
Contact Name: FAINA RYVKIN OWNER  
Contact Address: 5945 TEMPLE CITY BLVD  
Contact Address 2: Not reported  
Contact Telephone: 6262864971  
SIC Description: 7212 Garment Pressing, and Agents for Laundries and Drycleaners  
SIC Description: 7211 Power Laundries, Family and Commercial  
SIC Description: 7219 Laundry and Garment Services, NEC (except diaper service and clothing alteration and repair)  
SIC Description: 7216 Drycleaning Plants, Except Rug Cleaning  
SIC Description: 7389 Business Services, NEC (apparel pressing service for the trade)

EPA Id: CAL000015549  
NAICS Code: 81232  
NAICS Description: Drycleaning and Laundry Services (except Coin-Operated)  
SIC Code: 7211  
Create Date: 11/14/1989  
Facility Active: No  
Inactive Date: 6/30/2005 10:01:00 AM  
Facility Addr2: Not reported  
Mailing Name: Not reported  
Mailing Address: 5945 TEMPLE CITY BLVD

MAP FINDINGS  
FOCUS MAP 1

Map ID      Site      Database(s)      EPA ID Number

---

**FAYES CLEANERS (Continued)**

**S102810043**

Mailing Address 2: Not reported  
Mailing State: CA  
Mailing Zip: 917800000  
Region Code: 3  
Owner Name: FAYE'S CLEANERS, FAINA RYVKIN  
Owner Address: 5945 TEMPLE CITY BLVD  
Owner Address 2: Not reported  
Owner Telephone: 6262864971  
Owner Fax Number: Not reported  
Contact Name: FAINA RYVKIN OWNER  
Contact Address: 5945 TEMPLE CITY BLVD  
Contact Address 2: Not reported  
Contact Telephone: 6262864971  
SIC Description: 7212 Garment Pressing, and Agents for Laundries and Drycleaners  
SIC Description: 7211 Power Laundries, Family and Commercial  
SIC Description: 7219 Laundry and Garment Services, NEC (except diaper service and clothing alteration and repair)  
SIC Description: 7216 Drycleaning Plants, Except Rug Cleaning  
SIC Description: 7389 Business Services, NEC (apparel pressing service for the trade)

EPA Id: CAL000015549  
NAICS Code: 81232  
NAICS Description: Drycleaning and Laundry Services (except Coin-Operated)  
SIC Code: 7219  
Create Date: 11/14/1989  
Facility Active: No  
Inactive Date: 6/30/2005 10:01:00 AM  
Facility Addr2: Not reported  
Mailing Name: Not reported  
Mailing Address: 5945 TEMPLE CITY BLVD  
Mailing Address 2: Not reported  
Mailing State: CA  
Mailing Zip: 917800000  
Region Code: 3  
Owner Name: FAYE'S CLEANERS, FAINA RYVKIN  
Owner Address: 5945 TEMPLE CITY BLVD  
Owner Address 2: Not reported  
Owner Telephone: 6262864971  
Owner Fax Number: Not reported  
Contact Name: FAINA RYVKIN OWNER  
Contact Address: 5945 TEMPLE CITY BLVD  
Contact Address 2: Not reported  
Contact Telephone: 6262864971  
SIC Description: 7212 Garment Pressing, and Agents for Laundries and Drycleaners  
SIC Description: 7211 Power Laundries, Family and Commercial  
SIC Description: 7219 Laundry and Garment Services, NEC (except diaper service and clothing alteration and repair)  
SIC Description: 7216 Drycleaning Plants, Except Rug Cleaning  
SIC Description: 7389 Business Services, NEC (apparel pressing service for the trade)

EPA Id: CAL000015549  
NAICS Code: 81232  
NAICS Description: Drycleaning and Laundry Services (except Coin-Operated)  
SIC Code: 7389  
Create Date: 11/14/1989  
Facility Active: No  
Inactive Date: 6/30/2005 10:01:00 AM

MAP FINDINGS  
FOCUS MAP 1

Map ID      Site      Database(s)      EPA ID Number

**FAYES CLEANERS (Continued)**

**S102810043**

Facility Addr2: Not reported  
Mailing Name: Not reported  
Mailing Address: 5945 TEMPLE CITY BLVD  
Mailing Address 2: Not reported  
Mailing State: CA  
Mailing Zip: 917800000  
Region Code: 3  
Owner Name: FAYE'S CLEANERS, FAINA RYVKIN  
Owner Address: 5945 TEMPLE CITY BLVD  
Owner Address 2: Not reported  
Owner Telephone: 6262864971  
Owner Fax Number: Not reported  
Contact Name: FAINA RYVKIN OWNER  
Contact Address: 5945 TEMPLE CITY BLVD  
Contact Address 2: Not reported  
Contact Telephone: 6262864971  
SIC Description: 7212 Garment Pressing, and Agents for Laundries and Drycleaners  
SIC Description: 7211 Power Laundries, Family and Commercial  
SIC Description: 7219 Laundry and Garment Services, NEC (except diaper service and clothing alteration and repair)  
SIC Description: 7216 Drycleaning Plants, Except Rug Cleaning  
SIC Description: 7389 Business Services, NEC (apparel pressing service for the trade)

EPA Id: CAL000304929  
NAICS Code: 81232  
NAICS Description: Drycleaning and Laundry Services (except Coin-Operated)  
SIC Code: 7389  
Create Date: 3/29/2006 11:44:38 AM  
Facility Active: No  
Inactive Date: 6/30/2006 10:14:52 AM  
Facility Addr2: Not reported  
Mailing Name: Not reported  
Mailing Address: 5945 TEMPLE CITY BLVD  
Mailing Address 2: Not reported  
Mailing State: CA  
Mailing Zip: 91780  
Region Code: 3  
Owner Name: RAFAEL MONZON  
Owner Address: 1120 ECHO DR  
Owner Address 2: Not reported  
Owner Telephone: 9093275427  
Owner Fax Number: Not reported  
Contact Name: RAFAEL MONZAN  
Contact Address: 5945 TEMPLE CITY BLVD  
Contact Address 2: Not reported  
Contact Telephone: 9093275427  
SIC Description: 7211 Power Laundries, Family and Commercial  
SIC Description: 7212 Garment Pressing, and Agents for Laundries and Drycleaners  
SIC Description: 7389 Business Services, NEC (apparel pressing service for the trade)  
SIC Description: 7219 Laundry and Garment Services, NEC (except diaper service and clothing alteration and repair)  
SIC Description: 7216 Drycleaning Plants, Except Rug Cleaning

EPA Id: CAL000304929  
NAICS Code: 81232  
NAICS Description: Drycleaning and Laundry Services (except Coin-Operated)  
SIC Code: 7216

MAP FINDINGS  
FOCUS MAP 1

Map ID      Site      Database(s)      EPA ID Number

---

**FAYES CLEANERS (Continued)**

**S102810043**

Create Date: 3/29/2006 11:44:38 AM  
Facility Active: No  
Inactive Date: 6/30/2006 10:14:52 AM  
Facility Addr2: Not reported  
Mailing Name: Not reported  
Mailing Address: 5945 TEMPLE CITY BLVD  
Mailing Address 2: Not reported  
Mailing State: CA  
Mailing Zip: 91780  
Region Code: 3  
Owner Name: RAFAEL MONZON  
Owner Address: 1120 ECHO DR  
Owner Address 2: Not reported  
Owner Telephone: 9093275427  
Owner Fax Number: Not reported  
Contact Name: RAFAEL MONZAN  
Contact Address: 5945 TEMPLE CITY BLVD  
Contact Address 2: Not reported  
Contact Telephone: 9093275427  
SIC Description: 7211 Power Laundries, Family and Commercial  
SIC Description: 7212 Garment Pressing, and Agents for Laundries and Drycleaners  
SIC Description: 7389 Business Services, NEC (apparel pressing service for the trade)  
SIC Description: 7219 Laundry and Garment Services, NEC (except diaper service and clothing alteration and repair)  
SIC Description: 7216 Drycleaning Plants, Except Rug Cleaning

EPA Id: CAL000304929  
NAICS Code: 81232  
NAICS Description: Drycleaning and Laundry Services (except Coin-Operated)

SIC Code: 7211  
Create Date: 3/29/2006 11:44:38 AM  
Facility Active: No  
Inactive Date: 6/30/2006 10:14:52 AM  
Facility Addr2: Not reported  
Mailing Name: Not reported  
Mailing Address: 5945 TEMPLE CITY BLVD  
Mailing Address 2: Not reported  
Mailing State: CA  
Mailing Zip: 91780  
Region Code: 3  
Owner Name: RAFAEL MONZON  
Owner Address: 1120 ECHO DR  
Owner Address 2: Not reported  
Owner Telephone: 9093275427  
Owner Fax Number: Not reported  
Contact Name: RAFAEL MONZAN  
Contact Address: 5945 TEMPLE CITY BLVD  
Contact Address 2: Not reported  
Contact Telephone: 9093275427  
SIC Description: 7211 Power Laundries, Family and Commercial  
SIC Description: 7212 Garment Pressing, and Agents for Laundries and Drycleaners  
SIC Description: 7389 Business Services, NEC (apparel pressing service for the trade)  
SIC Description: 7219 Laundry and Garment Services, NEC (except diaper service and clothing alteration and repair)  
SIC Description: 7216 Drycleaning Plants, Except Rug Cleaning

EPA Id: CAL000304929

MAP FINDINGS  
FOCUS MAP 1

Map ID      Site      Database(s)      EPA ID Number

---

**FAYES CLEANERS (Continued)**

**S102810043**

NAICS Code: 81232  
NAICS Description: Drycleaning and Laundry Services (except Coin-Operated)  
SIC Code: 7212  
Create Date: 3/29/2006 11:44:38 AM  
Facility Active: No  
Inactive Date: 6/30/2006 10:14:52 AM  
Facility Addr2: Not reported  
Mailing Name: Not reported  
Mailing Address: 5945 TEMPLE CITY BLVD  
Mailing Address 2: Not reported  
Mailing State: CA  
Mailing Zip: 91780  
Region Code: 3  
Owner Name: RAFAEL MONZON  
Owner Address: 1120 ECHO DR  
Owner Address 2: Not reported  
Owner Telephone: 9093275427  
Owner Fax Number: Not reported  
Contact Name: RAFAEL MONZAN  
Contact Address: 5945 TEMPLE CITY BLVD  
Contact Address 2: Not reported  
Contact Telephone: 9093275427  
SIC Description: 7211 Power Laundries, Family and Commercial  
SIC Description: 7212 Garment Pressing, and Agents for Laundries and Drycleaners  
SIC Description: 7389 Business Services, NEC (apparel pressing service for the trade)  
SIC Description: 7219 Laundry and Garment Services, NEC (except diaper service and clothing alteration and repair)  
SIC Description: 7216 Drycleaning Plants, Except Rug Cleaning

EPA Id: CAL000304929  
NAICS Code: 81232  
NAICS Description: Drycleaning and Laundry Services (except Coin-Operated)  
SIC Code: 7219  
Create Date: 3/29/2006 11:44:38 AM  
Facility Active: No  
Inactive Date: 6/30/2006 10:14:52 AM  
Facility Addr2: Not reported  
Mailing Name: Not reported  
Mailing Address: 5945 TEMPLE CITY BLVD  
Mailing Address 2: Not reported  
Mailing State: CA  
Mailing Zip: 91780  
Region Code: 3  
Owner Name: RAFAEL MONZON  
Owner Address: 1120 ECHO DR  
Owner Address 2: Not reported  
Owner Telephone: 9093275427  
Owner Fax Number: Not reported  
Contact Name: RAFAEL MONZAN  
Contact Address: 5945 TEMPLE CITY BLVD  
Contact Address 2: Not reported  
Contact Telephone: 9093275427  
SIC Description: 7211 Power Laundries, Family and Commercial  
SIC Description: 7212 Garment Pressing, and Agents for Laundries and Drycleaners  
SIC Description: 7389 Business Services, NEC (apparel pressing service for the trade)  
SIC Description: 7219 Laundry and Garment Services, NEC (except diaper service and clothing alteration and repair)

MAP FINDINGS  
FOCUS MAP 1

Map ID	Site	Database(s)	EPA ID Number
--------	------	-------------	---------------

**FAYES CLEANERS (Continued)**

**S102810043**

SIC Description: 7216 Drycleaning Plants, Except Rug Cleaning

EMI:

Year:	1990
County Code:	19
Air Basin:	SC
Facility ID:	58493
Air District Name:	SC
SIC Code:	7216
Air District Name:	SOUTH COAST AQMD
Community Health Air Pollution Info System:	Not reported
Consolidated Emission Reporting Rule:	Not reported
Total Organic Hydrocarbon Gases Tons/Yr:	1
Reactive Organic Gases Tons/Yr:	0
Carbon Monoxide Emissions Tons/Yr:	0
NOX - Oxides of Nitrogen Tons/Yr:	0
SOX - Oxides of Sulphur Tons/Yr:	0
Particulate Matter Tons/Yr:	0
Part. Matter 10 Micrometers & Smllr Tons/Yr:	0

66 **ALPHA BETA MARKET #0021**  
**5935 N TEMPLE CITY BLVD**  
**TEMPLE CITY, CA**

**LOS ANGELES CO. HMS U003057628**  
**N/A**

LOS ANGELES CO. HMS:

Region:	LA
Facility Id:	001174-I01233
Facility Status:	Closed
Area:	3T
Permit Number:	339
Permit Status:	Closed
Facility Type:	I01

66 **WARD LAUNDRY & CLEANER (DEST)**  
**5921 N TEMPLE CITY BLVD**  
**TEMPLE CITY, CA**

**LOS ANGELES CO. HMS U003058835**  
**N/A**

LOS ANGELES CO. HMS:

Region:	LA
Facility Id:	002486-I02571
Facility Status:	OPEN
Area:	3T
Permit Number:	Not reported
Permit Status:	Not reported
Facility Type:	Not reported

MAP FINDINGS  
FOCUS MAP 1

Map ID	Site	Database(s)	EPA ID Number
69	<b>RUTH ROE</b> <b>9843 LAS TUNAS DRIVE</b> <b>TEMPLE CITY, CA 91780</b>  HAZNET: Gepaid: CAC001008424 Contact: RUTH ROE Telephone: 0000000000 Facility Addr2: Not reported Mailing Name: Not reported Mailing Address: 13650 DEL MONTE DRIVE Mailing City,St,Zip: SEAL BEACH, CA 907400000 Gen County: Los Angeles TSD EPA ID: CAT080013352 TSD County: Los Angeles Waste Category: Tank bottom waste Disposal Method: Recycler Tons: 3.5445 Facility County: Los Angeles	HAZNET	S102801634 N/A
69	<b>SAAB SERVICE</b> <b>9834 E LAS TUNAS DR</b> <b>TEMPLE CITY, CA</b>  LOS ANGELES CO. HMS: Region: LA Facility Id: 002995-003099 Facility Status: Removed Area: 3T Permit Number: 120619 Permit Status: Removed Facility Type: T1	LOS ANGELES CO. HMS	S102061651 N/A
69	<b>DUADDI SERVICE STATION</b> <b>9834 LAS TUNAS DR E</b> <b>TEMPLE CITY, CA 91780</b>  LUST: Region: STATE Global Id: T0603702891 Latitude: 34.1072873 Longitude: -118.0560391 Case Type: LUST Cleanup Site Status: Completed - Case Closed Status Date: 1996-06-13 00:00:00 Lead Agency: LOS ANGELES RWQCB (REGION 4) Case Worker: Not reported Local Agency: LOS ANGELES COUNTY RB Case Number: I-03099 LOC Case Number: Not reported File Location: Not reported Potential Media Affect: Soil Potential Contaminats of Concern: Gasoline Site History: Not reported  LUST REG 4: Region: 4 Regional Board: 04	LUST	S102428970 N/A

MAP FINDINGS  
FOCUS MAP 1

Map ID Site Database(s) EPA ID Number

**DUADDI SERVICE STATION (Continued)**

**S102428970**

County: Los Angeles  
 facid: I-03099  
 Status: Case Closed  
 Substance: Gasoline  
 Substance Quantity: Not reported  
 Local Case No: Not reported  
 Case Type: Soil  
 Abatement Method Used at the Site: Not reported  
 Global ID: T0603702891  
 W Global ID: Not reported  
 Staff: UNK  
 Local Agency: 19000  
 Cross Street: AGNES AVE  
 Enforcement Type: Not reported  
 Date Leak Discovered: 3/23/1995  
 Date Leak First Reported: 3/23/1995  
 Date Leak Record Entered: 4/5/1995  
 Date Confirmation Began: Not reported  
 Date Leak Stopped: 3/23/1995  
 Date Case Last Changed on Database: 4/3/1996  
 Date the Case was Closed: 6/13/1996  
 How Leak Discovered: Tank Closure  
 How Leak Stopped: Not reported  
 Cause of Leak: UNK  
 Leak Source: UNK  
 Operator: FORMER GASOLINE SERVICE STATIO  
 Water System: Not reported  
 Well Name: Not reported  
 Approx. Dist To Production Well (ft): 1717.574284421324548652359235  
 Source of Cleanup Funding: UNK  
 Preliminary Site Assessment Workplan Submitted: 4/5/1995  
 Preliminary Site Assessment Began: Not reported  
 Pollution Characterization Began: Not reported  
 Remediation Plan Submitted: Not reported  
 Remedial Action Underway: Not reported  
 Post Remedial Action Monitoring Began: Not reported  
 Enforcement Action Date: Not reported  
 Historical Max MTBE Date: Not reported  
 Hist Max MTBE Conc in Groundwater: Not reported  
 Hist Max MTBE Conc in Soil: Not reported  
 Significant Interim Remedial Action Taken: Not reported  
 GW Qualifier: Not reported  
 Soil Qualifier: Not reported  
 Organization: Not reported  
 Owner Contact: Not reported  
 Responsible Party: RUTH ROE C/O DUADDI SERVICE  
 RP Address: 13650 DEL MONTE #31C, SEAL BEACH, CA 90740-5560  
 Program: LUST  
 Lat/Long: 34.1072873 / -1  
 Local Agency Staff: Not reported  
 Beneficial Use: Not reported  
 Priority: Not reported  
 Cleanup Fund Id: Not reported  
 Suspended: Not reported  
 Assigned Name: Not reported  
 Summary: Not reported



MAP FINDINGS  
FOCUS MAP 1

Map ID	Site	Database(s)	EPA ID Number
69	<b>PRO-MASTER DEVELOPMENT</b> <b>9834 LAS TUNAS DR</b> <b>TEMPLE CITY, CA 91780</b>  HAZNET: Gepaid: CAC001083592 Contact: RAYMOND LEE Telephone: 6264443338 Facility Addr2: Not reported Mailing Name: Not reported Mailing Address: 10926 RUSH ST, STE B 168 Mailing City,St,Zip: SOUTH EL MONTE, CA 917330000 Gen County: Los Angeles TSD EPA ID: CAT080013352 TSD County: Los Angeles Waste Category: Waste oil and mixed oil Disposal Method: Not reported Tons: .2293 Facility County: Los Angeles	HAZNET	S103982750 N/A
69	<b>QUADDI SERVICE STATION</b> <b>9834 E LAS TUNAS DR</b> <b>TEMPLE CITY, CA</b>  LOS ANGELES CO. HMS: Region: LA Facility Id: 002995-103099 Facility Status: Closed Area: 3T Permit Number: 216432 Permit Status: Closed Facility Type: I01	LOS ANGELES CO. HMS	S104537565 N/A
69	<b>MCDONALDS RESTAURANT</b> <b>9831 E LAS TUNAS DR</b> <b>TEMPLE CITY, CA</b>  LOS ANGELES CO. HMS: Region: LA Facility Id: 026857-037453 Facility Status: OPEN Area: 3T Permit Number: Not reported Permit Status: Not reported Facility Type: Not reported	LOS ANGELES CO. HMS	S106025617 N/A
69	<b>EXXON CO USA (DEST)</b> <b>9803 E LAS TUNAS DR</b> <b>TEMPLE CITY, CA</b>  LOS ANGELES CO. HMS: Region: LA Facility Id: 002440-102524 Facility Status: Closed Area: 3T Permit Number: 1270 Permit Status: Closed	LOS ANGELES CO. HMS	S104537564 N/A

MAP FINDINGS  
FOCUS MAP 1

Map ID	Site	Database(s)	EPA ID Number
	<b>EXXON CO USA (DEST) (Continued)</b>		<b>S104537564</b>
	Facility Type: I00		
<b>69</b>	<b>HEALTHCARE PARTNERS MEDICAL GRP 9810 LAS TUNAS DR TEMPLE CITY, CA 91780</b>	<b>HAZNET</b>	<b>S100864363 N/A</b>
	HAZNET:		
	Gepaid: CAD983662552		
	Contact: HEALTHCARE PARTNERS INC		
	Telephone: 2138612628		
	Facility Addr2: Not reported		
	Mailing Name: Not reported		
	Mailing Address: 19191 SOUTH VERMONT AVE #200		
	Mailing City,St,Zip: TORR, CA 905021329		
	Gen County: Los Angeles		
	TSD EPA ID: UTD069803658		
	TSD County: 99		
	Waste Category: Metal sludge - Alkaline solution (pH <UN-> 12.5) with metals (antimony, arsenic, barium, beryllium, cadmium, chromium, cobalt, copper, lead, mercury, molybdenum, nickel, selenium, silver, thallium, vanadium, and zinc)		
	Disposal Method: Recycler		
	Tons: .0430		
	Facility County: Los Angeles		
	Gepaid: CAD983662552		
	Contact: HEALTHCARE PARTNERS INC		
	Telephone: 2138612628		
	Facility Addr2: Not reported		
	Mailing Name: Not reported		
	Mailing Address: 19191 SOUTH VERMONT AVE #200		
	Mailing City,St,Zip: TORR, CA 905021329		
	Gen County: Los Angeles		
	TSD EPA ID: CAD981402522		
	TSD County: Kern		
	Waste Category: Metal sludge - Alkaline solution (pH <UN-> 12.5) with metals (antimony, arsenic, barium, beryllium, cadmium, chromium, cobalt, copper, lead, mercury, molybdenum, nickel, selenium, silver, thallium, vanadium, and zinc)		
	Disposal Method: Recycler		
	Tons: .0700		
	Facility County: Los Angeles		
	Gepaid: CAD983662552		
	Contact: HEALTHCARE PARTNERS INC		
	Telephone: 2138612628		
	Facility Addr2: Not reported		
	Mailing Name: Not reported		
	Mailing Address: 19191 SOUTH VERMONT AVE #200		
	Mailing City,St,Zip: TORR, CA 905021329		
	Gen County: Los Angeles		
	TSD EPA ID: CAD981402522		
	TSD County: Kern		
	Waste Category: Metal sludge - Alkaline solution (pH <UN-> 12.5) with metals (antimony, arsenic, barium, beryllium, cadmium, chromium, cobalt, copper, lead, mercury, molybdenum, nickel, selenium, silver, thallium, vanadium, and zinc)		
	Disposal Method: Recycler		

MAP FINDINGS  
FOCUS MAP 1

Map ID	Site	Database(s)	EPA ID Number
--------	------	-------------	---------------

**HEALTHCARE PARTNERS MEDICAL GRP (Continued)**

**S100864363**

Tons: .0917  
Facility County: Los Angeles

Gepaid: CAD983662552  
Contact: HEALTHCARE PARTNERS INC  
Telephone: 2138612628  
Facility Addr2: Not reported  
Mailing Name: Not reported  
Mailing Address: 19191 SOUTH VERMONT AVE #200  
Mailing City,St,Zip: TORR, CA 905021329  
Gen County: Los Angeles  
TSD EPA ID: UTD069803658  
TSD County: 99  
Waste Category: Metal sludge - Alkaline solution (pH <UN-> 12.5) with metals (antimony, arsenic, barium, beryllium, cadmium, chromium, cobalt, copper, lead, mercury, molybdenum, nickel, selenium, silver, thallium, vanadium, and zinc)

Disposal Method: Not reported  
Tons: .0570  
Facility County: Los Angeles

Gepaid: CAD983662552  
Contact: HEALTHCARE PARTNERS INC  
Telephone: 2138612628  
Facility Addr2: Not reported  
Mailing Name: Not reported  
Mailing Address: 19191 SOUTH VERMONT AVE #200  
Mailing City,St,Zip: TORR, CA 905021329  
Gen County: Los Angeles  
TSD EPA ID: UTD069803658  
TSD County: 99  
Waste Category: Metal sludge - Alkaline solution (pH <UN-> 12.5) with metals (antimony, arsenic, barium, beryllium, cadmium, chromium, cobalt, copper, lead, mercury, molybdenum, nickel, selenium, silver, thallium, vanadium, and zinc)

Disposal Method: Recycler  
Tons: .0525  
Facility County: Los Angeles

[Click this hyperlink](#) while viewing on your computer to access 1 additional CA\_HAZNET: record(s) in the EDR Site Report.

69

**HEALTH CARE PARTNERS MED GROUP  
9810 E LAS TUNAS DR  
TEMPLE CITY, CA**

**LOS ANGELES CO. HMS**

**U003064493  
N/A**

LOS ANGELES CO. HMS:

Region: LA  
Facility Id: 008882-116527  
Facility Status: Permit  
Area: 3T  
Permit Number: 12528  
Permit Status: Permit  
Facility Type: I01

MAP FINDINGS  
FOCUS MAP 1

Map ID	Site	Database(s)	EPA ID Number
69	<b>HUNTINGTON MEDICAL GROUP INC</b> <b>9810 LAS TUNAS DR</b> <b>TEMPLE CITY, CA 91780</b>	<b>RCRA-SQG</b> <b>FINDS</b>	<b>1000820223</b> <b>CAD983662552</b>
	<b>RCRA-SQG:</b> Date form received by agency: 03/22/1993 Facility name: HUNTINGTON MEDICAL GROUP INC Facility address: 9810 LAS TUNAS DR TEMPLE CITY, CA 91780 EPA ID: CAD983662552 Contact: HEBER MERAZ Contact address: 1605 HOPE ST STE 230 SOUTH PASADENA, CA 91030 Contact country: US Contact telephone: (818) 403-4165 Contact email: Not reported EPA Region: 09 Classification: Small Small Quantity Generator Description: Handler: generates more than 100 and less than 1000 kg of hazardous waste during any calendar month and accumulates less than 6000 kg of hazardous waste at any time; or generates 100 kg or less of hazardous waste during any calendar month, and accumulates more than 1000 kg of hazardous waste at any time		
	<b>Owner/Operator Summary:</b> Owner/operator name: HUNTINGTON MEDICAL GROUP INC Owner/operator address: 1605 HOPE ST STE 230 SOUTH PASADENA, CA 91030 Owner/operator country: Not reported Owner/operator telephone: (818) 403-4165 Legal status: Private Owner/Operator Type: Owner Owner/Op start date: Not reported Owner/Op end date: Not reported		
	<b>Handler Activities Summary:</b> U.S. importer of hazardous waste: Unknown Mixed waste (haz. and radioactive): Unknown Recycler of hazardous waste: No Transporter of hazardous waste: No Treater, storer or disposer of HW: No Underground injection activity: No On-site burner exemption: Unknown Furnace exemption: Unknown Used oil fuel burner: No Used oil processor: No User oil refiner: No Used oil fuel marketer to burner: No Used oil Specification marketer: No Used oil transfer facility: No Used oil transporter: No Off-site waste receiver: Commercial status unknown		
	Violation Status: No violations found		
	<b>FINDS:</b> Other Pertinent Environmental Activity Identified at Site		
	Registry ID: 110002895029		

MAP FINDINGS  
FOCUS MAP 1

Map ID	Site	Database(s)	EPA ID Number
	<b>HUNTINGTON MEDICAL GROUP INC (Continued)</b>		<b>1000820223</b>
	RCRAInfo is a national information system that supports the Resource Conservation and Recovery Act (RCRA) program through the tracking of events and activities related to facilities that generate, transport, and treat, store, or dispose of hazardous waste. RCRAInfo allows RCRA program staff to track the notification, permit, compliance, and corrective action activities required under RCRA.		
<b>69</b>	<b>HUNTINGTON IND MED GROUP 9810 E LAS TUNAS DR TEMPLE CITY, CA</b>	<b>LOS ANGELES CO. HMS</b>	<b>S102061639 N/A</b>
	LOS ANGELES CO. HMS: Region: LA Facility Id: 008882-016527 Facility Status: OPEN Area: 3T Permit Number: Not reported Permit Status: Not reported Facility Type: Not reported		
<b>69</b>	<b>CHIEN &amp; LI DENTAL CLINIC 9802 LAS TUNAS DR TEMPLE CITY, CA 91280</b>	<b>HAZNET</b>	<b>S104580195 N/A</b>
	HAZNET: Gepaid: CAL000170332 Contact: LILLIAN LI Telephone: 6262858328 Facility Addr2: Not reported Mailing Name: Not reported Mailing Address: 9802 LAS TUNAS DR Mailing City,St,Zip: TEMPLE CITY, CA 912800000 Gen County: Los Angeles TSD EPA ID: CAD028409019 TSD County: Los Angeles Waste Category: Other inorganic solid waste Disposal Method: Transfer Station Tons: .0000 Facility County: Los Angeles  Gepaid: CAL000170332 Contact: LILLIAN LI Telephone: 6262858328 Facility Addr2: Not reported Mailing Name: Not reported Mailing Address: 9802 LAS TUNAS DR Mailing City,St,Zip: TEMPLE CITY, CA 912800000 Gen County: Los Angeles TSD EPA ID: CAD028409019 TSD County: Los Angeles Waste Category: Other inorganic solid waste Disposal Method: Transfer Station Tons: 0 Facility County: Los Angeles		

MAP FINDINGS  
FOCUS MAP 1

Map ID	Site	Database(s)	EPA ID Number
72	<b>CIRCLE K STORES #0350</b> <b>9738 E LAS TUNAS DR</b> <b>TEMPLE CITY, CA</b>  LOS ANGELES CO. HMS: Region: LA Facility Id: 004436-021106 Facility Status: OPEN Area: 3T Permit Number: Not reported Permit Status: Not reported Facility Type: Not reported  Region: LA Facility Id: 004436-104604 Facility Status: Closed Area: 3T Permit Number: 00002099C Permit Status: Closed Facility Type: I00	LOS ANGELES CO. HMS	S102061630 N/A
73	<b>CITY OF TEMPLE CITY</b> <b>9701 E LAS TUNAS DR</b> <b>TEMPLE CITY, CA</b>  LOS ANGELES CO. HMS: Region: LA Facility Id: 016072-020956 Facility Status: OPEN Area: 3T Permit Number: Not reported Permit Status: Not reported Facility Type: Not reported	LOS ANGELES CO. HMS	S104537562 N/A
73	<b>TEMPLE CITY USD</b> <b>9700 LAS TUNAS DR</b> <b>TEMPLE CITY, CA 91780</b>  HAZNET: Gepaid: CAC002564294 Contact: DEBY BLAND Telephone: 6265485115 Facility Addr2: Not reported Mailing Name: Not reported Mailing Address: 9700 LAS TUNAS DR Mailing City,St,Zip: TEMPLE CITY, CA 91780 Gen County: Los Angeles TSD EPA ID: CAD088504881 TSD County: Los Angeles Waste Category: Other inorganic solid waste Disposal Method: Transfer Station Tons: 1.5 Facility County: Los Angeles	HAZNET	S107140894 N/A

MAP FINDINGS  
FOCUS MAP 1

Map ID	Site	Database(s)	EPA ID Number
73	<b>CITY OF TEMPLE CITY REFERRALS</b> <b>9701 E LAS TUNAS DR</b> <b>TEMPLE CITY, CA</b>  LOS ANGELES CO. HMS: Region: LA Facility Id: 017051-022879 Facility Status: OPEN Area: 3T Permit Number: Not reported Permit Status: Not reported Facility Type: Not reported	LOS ANGELES CO. HMS	S102061608 N/A
73	<b>TEMPLE CITY UNIFIED SCHOOL DST</b> <b>9700 E LAS TUNAS DR</b> <b>TEMPLE CITY, CA</b>  LOS ANGELES CO. HMS: Region: LA Facility Id: 026903-037578 Facility Status: Permit Area: 3T Permit Number: 346697 Permit Status: Permit Facility Type: I01	LOS ANGELES CO. HMS	S105512226 N/A
73	<b>KAISER PERMANENTE</b> <b>9700 LAS TUNAS</b> <b>TEMPLE CITY, CA 91780</b>  HAZNET: Gepaid: CAL923573818 Contact: KAISER PERMANENTE Telephone: 5102715910 Facility Addr2: Not reported Mailing Name: Not reported Mailing Address: 1950 FRANKLIN ST, 12TH FLOOR Mailing City,St,Zip: OAKLAND, CA 946123416 Gen County: Los Angeles TSD EPA ID: CAD000013493 TSD County: 0 Waste Category: Photochemicals/photoprocessing waste Disposal Method: Not reported Tons: .0015 Facility County: Los Angeles  Gepaid: CAL923573818 Contact: KAISER PERMANENTE Telephone: 5102715910 Facility Addr2: Not reported Mailing Name: Not reported Mailing Address: 1950 FRANKLIN ST, 12TH FLOOR Mailing City,St,Zip: OAKLAND, CA 946123416 Gen County: Los Angeles TSD EPA ID: CAD000013493 TSD County: 0 Waste Category: Photochemicals/photoprocessing waste Disposal Method: Recycler	HAZNET	S100938092 N/A

MAP FINDINGS  
FOCUS MAP 1

Map ID	Site	Database(s)	EPA ID Number
	<b>KAISER PERMANENTE (Continued)</b> Tons: .0015 Facility County: Los Angeles		S100938092
73	<b>NEW SZECHUAN RESTAURANT</b> <b>9669 E LAS TUNAS DR</b> <b>TEMPLE CITY, CA</b> LOS ANGELES CO. HMS: Region: LA Facility Id: 016340-022385 Facility Status: Removed Area: 3T Permit Number: 145859 Permit Status: Removed Facility Type: I01  Region: LA Facility Id: 023347-032616 Facility Status: Closed Area: 3T Permit Number: 324764 Permit Status: Closed Facility Type: I02	LOS ANGELES CO. HMS	S102061602 N/A
73	<b>SERENA RESTAURANT</b> <b>9669 E LAS TUNAS DR</b> <b>TEMPLE CITY, CA</b> LOS ANGELES CO. HMS: Region: LA Facility Id: 016340-021554 Facility Status: Closed Area: 3T Permit Number: 87221 Permit Status: Closed Facility Type: I01	LOS ANGELES CO. HMS	S102061601 N/A
73	<b>SEAFOOD VILLAGE RESTAURANT</b> <b>9669 E LAS TUNAS DR</b> <b>TEMPLE CITY, CA</b> LOS ANGELES CO. HMS: Region: LA Facility Id: 023347-043073 Facility Status: Permit Area: 3T Permit Number: 434908 Permit Status: Permit Facility Type: I02	LOS ANGELES CO. HMS	S106669711 N/A



MAP FINDINGS  
FOCUS MAP 1

Map ID	Site	Database(s)	EPA ID Number
73	<b>WASHINGTON MUTUAL</b> <b>9647 LAS TUNAS DR</b> <b>TEMPLE CITY, CA 91780</b>  HAZNET: Gepaid: CAC002609293 Contact: LARRY HARTMAN/VP Telephone: 9498381622 Facility Addr2: Not reported Mailing Name: Not reported Mailing Address: 17877 VON KARMAN AVE Mailing City,St,Zip: IRVINE, CA 92614 Gen County: Los Angeles TSD EPA ID: CAD009007626 TSD County: Los Angeles Waste Category: Asbestos-containing waste Disposal Method: H13 Tons: 8.42 Facility County: Los Angeles	HAZNET	S108757722 N/A
73	<b>WASHINGTON MUTUAL</b> <b>9647 E LAS TUNAS DR</b> <b>TEMPLE CITY, CA 91780</b>  HAZNET: Gepaid: CAC001470616 Contact: WASHINGTON MUTUAL Telephone: 9498334665 Facility Addr2: Not reported Mailing Name: Not reported Mailing Address: 17877 VON KARMEN 3RD FL Mailing City,St,Zip: IRVINE, CA 926140000 Gen County: Los Angeles TSD EPA ID: CAD009007626 TSD County: Los Angeles Waste Category: Asbestos-containing waste Disposal Method: Not reported Tons: 0.8428 Facility County: Los Angeles	HAZNET	S104568180 N/A
73	<b>AMERICAN SAVINGS BANK</b> <b>9647 EAST LAS TUNAS DRIVE</b> <b>TEMPLE CITY, CA 91780</b>  HAZNET: Gepaid: CAC000968680 Contact: AMERICAN SAVINGS BANK Telephone: 0000000000 Facility Addr2: Not reported Mailing Name: Not reported Mailing Address: 17875 VON KARMAN DRIVE Mailing City,St,Zip: IRVINE, CA 927140000 Gen County: Los Angeles TSD EPA ID: UTD991301748 TSD County: 99 Waste Category: Other inorganic solid waste Disposal Method: Disposal, Land Fill Tons: 2.8000	HAZNET	S103677384 N/A

MAP FINDINGS  
FOCUS MAP 1

Map ID      Site      Database(s)      EPA ID Number

---

**AMERICAN SAVINGS BANK (Continued)**

**S103677384**

Facility County:      Los Angeles  
  
Gepaid:                CAC000968680  
Contact:              AMERICAN SAVINGS BANK  
Telephone:            0000000000  
Facility Addr2:       Not reported  
Mailing Name:        Not reported  
Mailing Address:     17875 VON KARMAN DRIVE  
Mailing City,St,Zip: IRVINE, CA 927140000  
Gen County:          Los Angeles  
TSD EPA ID:          UTD991301748  
TSD County:          99  
Waste Category:      Unspecified aqueous solution  
Disposal Method:    Disposal, Land Fill  
Tons:                  .2293  
Facility County:      Los Angeles

Gepaid:                CAC001267888  
Contact:              AMERICAN SAVINGS BANK  
Telephone:            0000000000  
Facility Addr2:       Not reported  
Mailing Name:        Not reported  
Mailing Address:     17877 VON KARMAN  
Mailing City,St,Zip: IRVINE, CA 927140000  
Gen County:          Los Angeles  
TSD EPA ID:          CAD009007626  
TSD County:          Los Angeles  
Waste Category:      Asbestos-containing waste  
Disposal Method:    Disposal, Land Fill  
Tons:                  .4214  
Facility County:      Los Angeles

**73      JOHN W CHANDLER DDS  
9676 E LAS TUNAS  
TEMPLE CITY, CA 91780**

**HAZNET      S103972538  
N/A**

HAZNET:  
Gepaid:                CAL000079208  
Contact:              JOHN CHANDLER  
Telephone:            0000000000  
Facility Addr2:       Not reported  
Mailing Name:        Not reported  
Mailing Address:     220 W NAOMI AVE  
Mailing City,St,Zip: ARCADIA, CA 910070000  
Gen County:          Los Angeles  
TSD EPA ID:          CAD028409019  
TSD County:          Los Angeles  
Waste Category:      Other inorganic solid waste  
Disposal Method:    Transfer Station  
Tons:                  0.0003  
Facility County:      Los Angeles

Gepaid:                CAL000079208  
Contact:              JOHN CHANDLER  
Telephone:            0000000000  
Facility Addr2:       Not reported  
Mailing Name:        Not reported  
Mailing Address:     220 W NAOMI AVE

MAP FINDINGS  
FOCUS MAP 1

Map ID Site Database(s) EPA ID Number

---

**JOHN W CHANDLER DDS (Continued)**

**S103972538**

Mailing City,St,Zip: ARCADIA, CA 910070000  
Gen County: Los Angeles  
TSD EPA ID: CAD028409019  
TSD County: Los Angeles  
Waste Category: Oxygenated solvents (acetone, butanol, ethyl acetate, etc.)  
Disposal Method: Transfer Station  
Tons: 0.0041  
Facility County: Los Angeles

Gepaid: CAL000079208  
Contact: JOHN CHANDLER  
Telephone: 0000000000  
Facility Addr2: Not reported  
Mailing Name: Not reported  
Mailing Address: 220 W NAOMI AVE  
Mailing City,St,Zip: ARCADIA, CA 910070000  
Gen County: Los Angeles  
TSD EPA ID: CAD028409019  
TSD County: Los Angeles  
Waste Category: Other inorganic solid waste  
Disposal Method: Transfer Station  
Tons: .0001  
Facility County: Los Angeles

Gepaid: CAL000079208  
Contact: JOHN CHANDLER  
Telephone: 0000000000  
Facility Addr2: Not reported  
Mailing Name: Not reported  
Mailing Address: 220 W NAOMI AVE  
Mailing City,St,Zip: ARCADIA, CA 910070000  
Gen County: Los Angeles  
TSD EPA ID: CAD000088252  
TSD County: Los Angeles  
Waste Category: Unspecified organic liquid mixture  
Disposal Method: Transfer Station  
Tons: .0083  
Facility County: Los Angeles

Gepaid: CAL000079208  
Contact: JOHN CHANDLER  
Telephone: 0000000000  
Facility Addr2: Not reported  
Mailing Name: Not reported  
Mailing Address: 220 W NAOMI AVE  
Mailing City,St,Zip: ARCADIA, CA 910070000  
Gen County: Los Angeles  
TSD EPA ID: CAD050806850  
TSD County: Los Angeles  
Waste Category: Other inorganic solid waste  
Disposal Method: Transfer Station  
Tons: .0101  
Facility County: Los Angeles

[Click this hyperlink](#) while viewing on your computer to access  
3 additional CA\_HAZNET: record(s) in the EDR Site Report.

MAP FINDINGS  
FOCUS MAP 1

Map ID	Site	Database(s)	EPA ID Number
73	<b>WELLS FARGO CORPORATE PROPERTIES GRP</b> <b>9635 LAS TUNAS DR</b> <b>TEMPLE CITY, CA 91780</b>  HAZNET: Gepaid: CAC002557794 Contact: Frank Najafi/environ h&s mgr Telephone: 3109013102 Facility Addr2: Not reported Mailing Name: Not reported Mailing Address: 333 S Grand Ave Ste 700 Mailing City,St,Zip: Los Angeles, CA 90007 Gen County: Los Angeles TSD EPA ID: Not reported TSD County: Los Angeles Waste Category: Asbestos-containing waste Disposal Method: Disposal, Land Fill Tons: 14.74 Facility County: Not reported	HAZNET	S106089558 N/A
73	<b>TEMPLE CITY BIKE SHOP</b> <b>9628 E LAS TUNAS DR</b> <b>TEMPLE CITY, CA 91780</b>  HAZNET: Gepaid: CAL000072837 Contact: TEMPLE CITY BIKE SHOP Telephone: 0000000000 Facility Addr2: Not reported Mailing Name: Not reported Mailing Address: 9628 E LAS TUNAS DR Mailing City,St,Zip: TEMPLE CITY, CA 917802108 Gen County: Los Angeles TSD EPA ID: CAT000613893 TSD County: Los Angeles Waste Category: Aqueous solution with less than 10% total organic residues Disposal Method: Transfer Station Tons: 0.1667 Facility County: Los Angeles  Gepaid: CAL000072837 Contact: TEMPLE CITY BIKE SHOP Telephone: 0000000000 Facility Addr2: Not reported Mailing Name: Not reported Mailing Address: 9628 E LAS TUNAS DR Mailing City,St,Zip: TEMPLE CITY, CA 917802108 Gen County: Los Angeles TSD EPA ID: CAT000613893 TSD County: Los Angeles Waste Category: Aqueous solution with less than 10% total organic residues Disposal Method: Transfer Station Tons: .0375 Facility County: Los Angeles	HAZNET	S104577196 N/A

MAP FINDINGS  
FOCUS MAP 1

Map ID	Site	Database(s)	EPA ID Number
75	<b>US POSTAL</b> <b>5940 OAK AVE</b> <b>TEMPLE CITY, CA 91780</b>  HAZNET: Gepaid: CAC002586997 Contact: ROBERT NEU Telephone: 6268556385 Facility Addr2: Not reported Mailing Name: Not reported Mailing Address: 15421 E GALE Mailing City,St,Zip: CITY OF INDUSTRY, CA 91715 Gen County: Los Angeles TSD EPA ID: AZ0000337360 TSD County: 99 Waste Category: Polychlorinated biphenyls and material containing PCB's Disposal Method: Recycler Tons: 0.39 Facility County: Not reported	HAZNET	S108223932 N/A
75	<b>LEO'S BODY &amp; FENDER WORKS INC</b> <b>5939 N OAK AVENUE</b> <b>TEMPLE CITY, CA 91780</b>  HAZNET: Gepaid: CAL000039483 Contact: TAN JOHNNY Telephone: 8188263614 Facility Addr2: Not reported Mailing Name: Not reported Mailing Address: 5939 OAK AVE # N Mailing City,St,Zip: TEMPLE CITY, CA 917802028 Gen County: Los Angeles TSD EPA ID: CAD008302903 TSD County: Los Angeles Waste Category: Paint sludge Disposal Method: Recycler Tons: .4586 Facility County: Los Angeles  Gepaid: CAL000039483 Contact: TAN JOHNNY Telephone: 8188263614 Facility Addr2: Not reported Mailing Name: Not reported Mailing Address: 5939 OAK AVE # N Mailing City,St,Zip: TEMPLE CITY, CA 917802028 Gen County: Los Angeles TSD EPA ID: CAD008302903 TSD County: Los Angeles Waste Category: Paint sludge Disposal Method: Not reported Tons: .2293 Facility County: Los Angeles  Gepaid: CAL000039483 Contact: TAN JOHNNY Telephone: 8188263614 Facility Addr2: Not reported Mailing Name: Not reported	HAZNET	S103665987 N/A

MAP FINDINGS  
FOCUS MAP 1

Map ID	Site	Database(s)	EPA ID Number
	<b>LEO'S BODY &amp; FENDER WORKS INC (Continued)</b>		<b>S103665987</b>
	Mailing Address: 5939 OAK AVE # N Mailing City,St,Zip: TEMPLE CITY, CA 917802028 Gen County: Los Angeles TSD EPA ID: CAD008302903 TSD County: Los Angeles Waste Category: Paint sludge Disposal Method: Recycler Tons: .4378 Facility County: Los Angeles		
<b>75</b>	<b>OROYAN'S AUTO BODY AND PAINT 5939 OAK AVE TEMPLE CITY, CA 91780</b>	<b>HAZNET</b>	<b>S103980263 N/A</b>
	HAZNET: Gepaid: CAL000135961 Contact: NENO OROYAN Telephone: 0000000000 Facility Addr2: Not reported Mailing Name: Not reported Mailing Address: 5939 OAK AVE Mailing City,St,Zip: TEMPLE CITY, CA 917800000 Gen County: Los Angeles TSD EPA ID: CAT000613893 TSD County: Los Angeles Waste Category: Oxygenated solvents (acetone, butanol, ethyl acetate, etc.) Disposal Method: Transfer Station Tons: .0180 Facility County: Los Angeles		
	Gepaid: CAL000135961 Contact: NENO OROYAN Telephone: 0000000000 Facility Addr2: Not reported Mailing Name: Not reported Mailing Address: 5939 OAK AVE Mailing City,St,Zip: TEMPLE CITY, CA 917800000 Gen County: Los Angeles TSD EPA ID: CAT000613893 TSD County: Los Angeles Waste Category: Not reported Disposal Method: Not reported Tons: .0000 Facility County: Los Angeles		
	Gepaid: CAL000135961 Contact: NENO OROYAN Telephone: 0000000000 Facility Addr2: Not reported Mailing Name: Not reported Mailing Address: 5939 OAK AVE Mailing City,St,Zip: TEMPLE CITY, CA 917800000 Gen County: Los Angeles TSD EPA ID: CAT000613893 TSD County: Los Angeles Waste Category: Oxygenated solvents (acetone, butanol, ethyl acetate, etc.) Disposal Method: Transfer Station Tons: .0180		

MAP FINDINGS  
FOCUS MAP 1

Map ID	Site	Database(s)	EPA ID Number
--------	------	-------------	---------------

**OROYAN'S AUTO BODY AND PAINT (Continued)**

**S103980263**

Facility County: Los Angeles

Gepaid: CAL000135961  
Contact: NENO OROYAN  
Telephone: 0000000000  
Facility Addr2: Not reported  
Mailing Name: Not reported  
Mailing Address: 5939 OAK AVE  
Mailing City,St,Zip: TEMPLE CITY, CA 917800000  
Gen County: Los Angeles  
TSD EPA ID: CAT000613893  
TSD County: Los Angeles  
Waste Category: Oxygenated solvents (acetone, butanol, ethyl acetate, etc.)  
Disposal Method: Transfer Station  
Tons: .0900  
Facility County: Los Angeles

Gepaid: CAL000135961  
Contact: NENO OROYAN  
Telephone: 0000000000  
Facility Addr2: Not reported  
Mailing Name: Not reported  
Mailing Address: 5939 OAK AVE  
Mailing City,St,Zip: TEMPLE CITY, CA 917800000  
Gen County: Los Angeles  
TSD EPA ID: CAT000613893  
TSD County: Los Angeles  
Waste Category: Oxygenated solvents (acetone, butanol, ethyl acetate, etc.)  
Disposal Method: Transfer Station  
Tons: 0.018  
Facility County: Los Angeles

[Click this hyperlink](#) while viewing on your computer to access additional CA\_HAZNET: detail in the EDR Site Report.

**75 LEOS BODY & FENDER WKS  
5939 N. OAK AVE.  
TEMPLE CITY, CA 91780**

**EMI S106834474  
N/A**

EMI:

Year:	1987
County Code:	19
Air Basin:	SC
Facility ID:	12971
Air District Name:	SC
SIC Code:	7538
Air District Name:	SOUTH COAST AQMD
Community Health Air Pollution Info System:	Not reported
Consolidated Emission Reporting Rule:	Not reported
Total Organic Hydrocarbon Gases Tons/Yr:	0
Reactive Organic Gases Tons/Yr:	0
Carbon Monoxide Emissions Tons/Yr:	0
NOX - Oxides of Nitrogen Tons/Yr:	0
SOX - Oxides of Sulphur Tons/Yr:	0
Particulate Matter Tons/Yr:	0
Part. Matter 10 Micrometers & Smlr Tons/Yr:	0
Year:	1990

MAP FINDINGS  
FOCUS MAP 1

Map ID	Site	Database(s)	EPA ID Number
--------	------	-------------	---------------

**LEOS BODY & FENDER WKS (Continued)**

**S106834474**

County Code: 19  
 Air Basin: SC  
 Facility ID: 12971  
 Air District Name: SC  
 SIC Code: 7538  
 Air District Name: SOUTH COAST AQMD  
 Community Health Air Pollution Info System: Not reported  
 Consolidated Emission Reporting Rule: Not reported  
 Total Organic Hydrocarbon Gases Tons/Yr: 0  
 Reactive Organic Gases Tons/Yr: 0  
 Carbon Monoxide Emissions Tons/Yr: 0  
 NOX - Oxides of Nitrogen Tons/Yr: 0  
 SOX - Oxides of Sulphur Tons/Yr: 0  
 Particulate Matter Tons/Yr: 0  
 Part. Matter 10 Micrometers & Smllr Tons/Yr: 0

75

**AROYAN'S AUTO BODY  
5939 OAK AVE  
TEMPLE CITY, CA 91780**

**HAZNET S104580534  
N/A**

HAZNET:

Gepaid: CAL000172685  
 Contact: JOHNNY & NENO AROYAN  
 Telephone: 6262852090  
 Facility Addr2: Not reported  
 Mailing Name: Not reported  
 Mailing Address: 5939 OAK AVE  
 Mailing City,St,Zip: TEMPLE CITY, CA 917800000  
 Gen County: Los Angeles  
 TSD EPA ID: CAD008302903  
 TSD County: Los Angeles  
 Waste Category: Oxygenated solvents (acetone, butanol, ethyl acetate, etc.)  
 Disposal Method: Recycler  
 Tons: 0.6879  
 Facility County: Los Angeles

Gepaid: CAL000172685  
 Contact: JOHNNY OROYAN/PARTNER  
 Telephone: 6262852090  
 Facility Addr2: Not reported  
 Mailing Name: Not reported  
 Mailing Address: 5939 OAK AVE  
 Mailing City,St,Zip: TEMPLE CITY, CA 917800000  
 Gen County: Los Angeles  
 TSD EPA ID: CAD008252405  
 TSD County: Los Angeles  
 Waste Category: Oxygenated solvents (acetone, butanol, ethyl acetate, etc.)  
 Disposal Method: H06  
 Tons: 0.22  
 Facility County: Los Angeles

Gepaid: CAL000172685  
 Contact: JOHNNY & NENO AROYAN  
 Telephone: 6262852090  
 Facility Addr2: Not reported  
 Mailing Name: Not reported  
 Mailing Address: 5939 OAK AVE  
 Mailing City,St,Zip: TEMPLE CITY, CA 917800000



MAP FINDINGS  
FOCUS MAP 1

Map ID	Site	Database(s)	EPA ID Number
--------	------	-------------	---------------

**AROYAN'S AUTO BODY (Continued)**

**S104580534**

Gen County: Los Angeles  
TSD EPA ID: CAD008302903  
TSD County: Los Angeles  
Waste Category: Oxygenated solvents (acetone, butanol, ethyl acetate, etc.)  
Disposal Method: Recycler  
Tons: .9172  
Facility County: Los Angeles

Gepaid: CAL000172685  
Contact: JOHNNY OROYAN/PARTNER  
Telephone: 6262852090  
Facility Addr2: Not reported  
Mailing Name: Not reported  
Mailing Address: 5939 OAK AVE  
Mailing City,St,Zip: TEMPLE CITY, CA 917800000  
Gen County: Los Angeles  
TSD EPA ID: NVT330010000  
TSD County: 99  
Waste Category: Other organic solids  
Disposal Method: H132  
Tons: 0.16  
Facility County: Los Angeles

Gepaid: CAL000172685  
Contact: JOHNNY OROYAN/PARTNER  
Telephone: 6262852090  
Facility Addr2: Not reported  
Mailing Name: Not reported  
Mailing Address: 5939 OAK AVE  
Mailing City,St,Zip: TEMPLE CITY, CA 917800000  
Gen County: Los Angeles  
TSD EPA ID: CAD008252405  
TSD County: Los Angeles  
Waste Category: Oxygenated solvents (acetone, butanol, ethyl acetate, etc.)  
Disposal Method: H061  
Tons: 0.72  
Facility County: Los Angeles

[Click this hyperlink](#) while viewing on your computer to access 7 additional CA\_HAZNET: record(s) in the EDR Site Report.

78

**TOKAI BANK OF CALIFORNIA  
5841 ROWLAND AVE  
TEMPLE CITY, CA 91780**

**SWEEPS UST S106933017  
N/A**

**SWEEPS UST:**

Status: A  
Comp Number: 16685  
Number: 1  
Board Of Equalization: Not reported  
Ref Date: 04-10-92  
Act Date: 04-10-92  
Created Date: 04-10-92  
Tank Status: A  
Owner Tank Id: 1  
Swrcb Tank Id: 19-000-016685-000001  
Actv Date: 04-10-92  
Capacity: 1000

MAP FINDINGS  
FOCUS MAP 1

Map ID	Site	Database(s)	EPA ID Number
	<b>TOKAI BANK OF CALIFORNIA (Continued)</b>		<b>S106933017</b>
	Tank Use: OIL		
	Stg: W		
	Content: Not reported		
	Number Of Tanks: 1		
<b>78</b>	<b>TOKAI BANK OF CALIFORNIA 5841 N ROWLAND AVE TEMPLE CITY, CA</b>	<b>LOS ANGELES CO. HMS</b>	<b>S106671298 N/A</b>
	LOS ANGELES CO. HMS:		
	Region: LA		
	Facility Id: 015407-016685		
	Facility Status: Removed		
	Area: 3T		
	Permit Number: 00006242T		
	Permit Status: Removed		
	Facility Type: T0		
<b>79</b>	<b>TEMPLE CITY CAMERA 9559 LAS TUNAS DR TEMPLE CITY, CA 91780</b>	<b>HAZNET</b>	<b>S103990533 N/A</b>
	HAZNET:		
	Gepaid: CAL000139729		
	Contact: TEMPLE CITY CAMERA		
	Telephone: 0000000000		
	Facility Addr2: Not reported		
	Mailing Name: Not reported		
	Mailing Address: 9559 LAS TUNAS DR		
	Mailing City,St,Zip: TEMPLE CITY, CA 917800000		
	Gen County: Los Angeles		
	TSD EPA ID: CAD981402522		
	TSD County: Kern		
	Waste Category: Photochemicals/photoprocessing waste		
	Disposal Method: Recycler		
	Tons: .6880		
	Facility County: Los Angeles		
	Gepaid: CAL000139729		
	Contact: TEMPLE CITY CAMERA		
	Telephone: 0000000000		
	Facility Addr2: Not reported		
	Mailing Name: Not reported		
	Mailing Address: 9559 LAS TUNAS DR		
	Mailing City,St,Zip: TEMPLE CITY, CA 917800000		
	Gen County: Los Angeles		
	TSD EPA ID: CAD981402522		
	TSD County: Kern		
	Waste Category: Photochemicals/photoprocessing waste		
	Disposal Method: Recycler		
	Tons: 0.2502		
	Facility County: Los Angeles		

MAP FINDINGS  
FOCUS MAP 1

Map ID	Site	Database(s)	EPA ID Number
79	<b>GREEN ISLAND</b> <b>9556 LAS TUNAS DR</b> <b>TEMPLE CITY, CA</b>  LOS ANGELES CO. HMS: Region: LA Facility Id: 032080-051007 Facility Status: Permit Area: 3T Permit Number: 575099 Permit Status: Permit Facility Type: I01	LOS ANGELES CO. HMS	S109421413 N/A
79	<b>BANK OF AMERICA</b> <b>9545 LAS TUNAS DR</b> <b>TEMPLE CITY, CA 91780</b>  HAZNET: Gepaid: CAC002623819 Contact: JOE RYAN Telephone: 7147925940 Facility Addr2: Not reported Mailing Name: Not reported Mailing Address: 275 VALENCIA AVE Mailing City,St,Zip: BREA, CA 928236340 Gen County: Los Angeles TSD EPA ID: CAD009007626 TSD County: Los Angeles Waste Category: Asbestos-containing waste Disposal Method: H132 Tons: 0.4 Facility County: Los Angeles	HAZNET	S109423488 N/A
83	<b>BHANUMATI TOPRANI DDS</b> <b>9700 E LAS TUNAS</b> <b>TEMPLE CITY, CA 91780</b>  HAZNET: Gepaid: CAL000120813 Contact: BHANUMATI TOPRANI DDS Telephone: 0000000000 Facility Addr2: Not reported Mailing Name: Not reported Mailing Address: 9700 LAS TUNAS DR # E Mailing City,St,Zip: TEMPLE CITY, CA 917802243 Gen County: Los Angeles TSD EPA ID: CAD044429835 TSD County: Los Angeles Waste Category: Oxygenated solvents (acetone, butanol, ethyl acetate, etc.) Disposal Method: Disposal, Other Tons: .0208 Facility County: Los Angeles  Gepaid: CAL000120813 Contact: BHANUMATI TOPRANI DDS Telephone: 0000000000 Facility Addr2: Not reported Mailing Name: Not reported	HAZNET	S103952571 N/A

MAP FINDINGS  
FOCUS MAP 1

Map ID Site Database(s) EPA ID Number

---

**BHANUMATI TOPRANI DDS (Continued)**

**S103952571**

Mailing Address: 9700 LAS TUNAS DR # E  
Mailing City,St,Zip: TEMPLE CITY, CA 917802243  
Gen County: Los Angeles  
TSD EPA ID: CAD981429673  
TSD County: Marin  
Waste Category: Photochemicals/photoprocessing waste  
Disposal Method: Recycler  
Tons: .0417  
Facility County: Los Angeles

Gepaid: CAL000120813  
Contact: BHANUMATI TOPRANI DDS  
Telephone: 8182862111  
Facility Addr2: Not reported  
Mailing Name: Not reported  
Mailing Address: 9700 LAS TUNAS DR # E  
Mailing City,St,Zip: TEMPLE CITY, CA 917802243  
Gen County: Los Angeles  
TSD EPA ID: Not reported  
TSD County: Marin  
Waste Category: Photochemicals/photoprocessing waste  
Disposal Method: Recycler  
Tons: 0.04  
Facility County: Not reported

Gepaid: CAL000120813  
Contact: BHANUMATI TOPRANI DDS  
Telephone: 0000000000  
Facility Addr2: Not reported  
Mailing Name: Not reported  
Mailing Address: 9700 LAS TUNAS DR # E  
Mailing City,St,Zip: TEMPLE CITY, CA 917802243  
Gen County: Los Angeles  
TSD EPA ID: CAL000121946  
TSD County: Marin  
Waste Category: Photochemicals/photoprocessing waste  
Disposal Method: Recycler  
Tons: .0625  
Facility County: Los Angeles

Gepaid: CAL000120813  
Contact: BHANUMATI TOPRANI DDS  
Telephone: 8182862111  
Facility Addr2: Not reported  
Mailing Name: Not reported  
Mailing Address: 9700 LAS TUNAS DR # E  
Mailing City,St,Zip: TEMPLE CITY, CA 917802243  
Gen County: Los Angeles  
TSD EPA ID: Not reported  
TSD County: Marin  
Waste Category: Photochemicals/photoprocessing waste  
Disposal Method: Recycler  
Tons: 0.02  
Facility County: Not reported

MAP FINDINGS  
FOCUS MAP 1

Map ID	Site	Database(s)	EPA ID Number
	<b>BHANUMATI TOPRANI DDS (Continued)</b>		<b>S103952571</b>
	<p><a href="#">Click this hyperlink</a> while viewing on your computer to access 4 additional CA_HAZNET: record(s) in the EDR Site Report.</p>		
<b>85</b>	<b>ANTHONY A EUREDJIAN DDS 9517 EAST LAS TUNAS DR TEMPLE CITY, CA 91780</b>	<b>HAZNET</b>	<b>S106091097 N/A</b>
	<p>HAZNET:</p> <p>Gepaid: CAL000128136 Contact: JULIE CLEMETSON Telephone: 6262866556 Facility Addr2: Not reported Mailing Name: Not reported Mailing Address: 9517 LAS TUNAS DR Mailing City,St,Zip: TEMPLE CITY, CA 917800000 Gen County: Los Angeles TSD EPA ID: CAD980884183 TSD County: Sacramento Waste Category: Unspecified solvent mixture Waste Disposal Method: H141 Tons: 0.01 Facility County: Los Angeles</p> <p>Gepaid: CAL000128136 Contact: JULIE CLEMETSON Telephone: 6262866556 Facility Addr2: Not reported Mailing Name: Not reported Mailing Address: 9517 LAS TUNAS DR Mailing City,St,Zip: TEMPLE CITY, CA 917800000 Gen County: Los Angeles TSD EPA ID: Not reported TSD County: Sacramento Waste Category: Unspecified solvent mixture Waste Disposal Method: Disposal, Other Tons: 0.02 Facility County: Not reported</p>		
<b>85</b>	<b>SIERRA MADRE TIRE CO (DEST) 9503 E LAS TUNAS DR TEMPLE CITY, CA</b>	<b>LOS ANGELES CO. HMS</b>	<b>U003059098 N/A</b>
	<p>LOS ANGELES CO. HMS:</p> <p>Region: LA Facility Id: 002778-102868 Facility Status: Closed Area: 3T Permit Number: 428 Permit Status: Closed Facility Type: I00</p>		

MAP FINDINGS  
FOCUS MAP 1

Map ID	Site	Database(s)	EPA ID Number
85	<b>SHERATON WEDDING PHOTO STUDIO</b> <b>9508 LAS TUNAS DR</b> <b>TEMPLE CITY, CA 91780</b>  HAZNET: Gepaid: CAL000168395 Contact: STACY HUANG MGR Telephone: 8184510789 Facility Addr2: Not reported Mailing Name: Not reported Mailing Address: 9508 LAS TUNAS DR Mailing City,St,Zip: TEMPLE CITY, CA 917800000 Gen County: Los Angeles TSD EPA ID: CAD981402522 TSD County: Los Angeles Waste Category: Photochemicals/photoprocessing waste Disposal Method: Recycler Tons: Not reported Facility County: Los Angeles	HAZNET	S107146365 N/A
85	<b>SHERATON WEDDING PHOTO STUDIO</b> <b>9508 LOS TUNAS DR</b> <b>TEMPLE CITY, CA 91780</b>  HAZNET: Gepaid: CAL000168395 Contact: TEIH NUNG Telephone: 8184510789 Facility Addr2: Not reported Mailing Name: Not reported Mailing Address: 9580 LAS TUNAS DR Mailing City,St,Zip: TEMPLE CITY, CA 917802106 Gen County: Los Angeles TSD EPA ID: CAD981402522 TSD County: Kern Waste Category: Photochemicals/photoprocessing waste Disposal Method: Recycler Tons: .7089 Facility County: Los Angeles  Gepaid: CAL000168395 Contact: STACY HUANG MGR Telephone: 8184510789 Facility Addr2: Not reported Mailing Name: Not reported Mailing Address: 9580 LAS TUNAS DR Mailing City,St,Zip: TEMPLE CITY, CA 917802106 Gen County: Los Angeles TSD EPA ID: Not reported TSD County: Kern Waste Category: Photochemicals/photoprocessing waste Disposal Method: Not reported Tons: 0 Facility County: Not reported  Gepaid: CAL000168395 Contact: STACY HUANG MGR Telephone: 8184510789 Facility Addr2: Not reported Mailing Name: Not reported	HAZNET	S103987770 N/A

MAP FINDINGS  
FOCUS MAP 1

Map ID Site Database(s) EPA ID Number

**SHERATON WEDDING PHOTO STUDIO (Continued)**

**S103987770**

Mailing Address: 9580 LAS TUNAS DR  
Mailing City,St,Zip: TEMPLE CITY, CA 917802106  
Gen County: Los Angeles  
TSD EPA ID: Not reported  
TSD County: Kern  
Waste Category: Photochemicals/photoprocessing waste  
Disposal Method: Recycler  
Tons: 0.43  
Facility County: Not reported

Gepaid: CAL000168395  
Contact: TEIH NUNG  
Telephone: 8184510789  
Facility Addr2: Not reported  
Mailing Name: Not reported  
Mailing Address: 9580 LAS TUNAS DR  
Mailing City,St,Zip: TEMPLE CITY, CA 917802106  
Gen County: Los Angeles  
TSD EPA ID: CAD981402522  
TSD County: Kern  
Waste Category: Photochemicals/photoprocessing waste  
Disposal Method: Recycler  
Tons: .7297  
Facility County: Los Angeles

Gepaid: CAL000168395  
Contact: STACY HUANG MGR  
Telephone: 8184510789  
Facility Addr2: Not reported  
Mailing Name: Not reported  
Mailing Address: 9580 LAS TUNAS DR  
Mailing City,St,Zip: TEMPLE CITY, CA 917802106  
Gen County: Los Angeles  
TSD EPA ID: Not reported  
TSD County: Kern  
Waste Category: Photochemicals/photoprocessing waste  
Disposal Method: Recycler  
Tons: 0.75  
Facility County: Not reported

[Click this hyperlink](#) while viewing on your computer to access  
3 additional CA\_HAZNET: record(s) in the EDR Site Report.

86

**KIM LA  
9021 HERMOSA DR  
TEMPLE CITY, CA 91780**

**HAZNET S107143210  
N/A**

HAZNET:  
Gepaid: CAC002570039  
Contact: KIM LA  
Telephone: 6262866544  
Facility Addr2: Not reported  
Mailing Name: Not reported  
Mailing Address: 9021 HERMOSA DR  
Mailing City,St,Zip: TEMPLE CITY, CA 917801836  
Gen County: Los Angeles  
TSD EPA ID: CAD028409019  
TSD County: Los Angeles

MAP FINDINGS  
FOCUS MAP 1

Map ID	Site	Database(s)	EPA ID Number
	<b>KIM LA (Continued)</b> Waste Category: Other inorganic solid waste Disposal Method: Transfer Station Tons: 0 Facility County: Los Angeles		<b>S107143210</b>
<b>87</b>	<b>MOBIL OIL CO (DEST)</b> <b>9475 E LAS TUNAS DR</b> <b>TEMPLE CITY, CA</b>  LOS ANGELES CO. HMS: Region: LA Facility Id: 001874-I01949 Facility Status: Closed Area: 3T Permit Number: 694 Permit Status: Closed Facility Type: I00	<b>LOS ANGELES CO. HMS</b>	<b>S104537561</b> N/A
<b>87</b>	<b>RALPHS GROCERY CO #053</b> <b>9470 E LAS TUNAS DR</b> <b>TEMPLE CITY, CA</b>  LOS ANGELES CO. HMS: Region: LA Facility Id: 001659-I01734 Facility Status: Permit Area: 3T Permit Number: 10929 Permit Status: Permit Facility Type: I01	<b>LOS ANGELES CO. HMS</b>	<b>U003058060</b> N/A
<b>87</b>	<b>RALPHS GROCERY CO #55</b> <b>9470 LAS TUNAS DR.</b> <b>TEMPLE CITY, CA 91780</b>  HAZNET: Gepaid: CAD981580848 Contact: RALPHS GROCERY COMPANY Telephone: 3108844082 Facility Addr2: Not reported Mailing Name: Not reported Mailing Address: PO BOX 54143 Mailing City,St,Zip: LOS ANGELES, CA 900540000 Gen County: Los Angeles TSD EPA ID: CAD990794133 TSD County: San Joaquin Waste Category: Asbestos-containing waste Disposal Method: Disposal, Land Fill Tons: 50.5680 Facility County: Los Angeles  SWRCY: Certification Status: O Facility Phone Number: (951) 520-1700	<b>HAZNET</b> <b>SWRCY</b>	<b>1000347418</b> N/A



MAP FINDINGS  
FOCUS MAP 1

Map ID Site Database(s) EPA ID Number

**RALPHS GROCERY CO #55 (Continued)**

**1000347418**

Date facility became certified: 3/29/1999  
 Date facility began operating: 5/1/1999  
 Date facility ceased operating: Still operating  
 Whether The Facility Is Grandfathered: Not reported  
 Convenience Zone Where Facility Located: 1160  
 Convenience Zone Where Facility Located 2: Not Accepted  
 Convenience Zone Where Facility Located 3: Not Accepted  
 Convenience Zone Where Facility Located 4: Not Accepted  
 Convenience Zone Where Facility Located 5: Not Accepted  
 Convenience Zone Where Facility Located 6: Not Accepted  
 Convenience Zone Where Facility Located 7: Not Accepted  
 Aluminum Beverage Containers Redeemed: AL  
 Glass Beverage Containers Redeemed: GL  
 Plastic Beverage Containers Redeemed: PL  
 Other mat beverage containers redeemed: Not reported  
 Refillable Beverage Containers Redeemed: Not reported

87

**AMERICAN SAVINGS BANK  
9467 E LAS TUNAS DR  
TEMPLE CITY, CA 91780**

**HAZNET S104566111  
N/A**

HAZNET:

Gepaid: CAC001303632  
 Contact: AMERICAN SAVINGS BANK  
 Telephone: 0000000000  
 Facility Addr2: Not reported  
 Mailing Name: Not reported  
 Mailing Address: 17877 VON KARMAN AVE 3RD FLR  
 Mailing City,St,Zip: IRVINE, CA 927140000  
 Gen County: Los Angeles  
 TSD EPA ID: CAD009007626  
 TSD County: Los Angeles  
 Waste Category: Asbestos-containing waste  
 Disposal Method: Disposal, Land Fill  
 Tons: .5056  
 Facility County: Los Angeles

87

**REMTECH CORP  
9450 E LAS TUNAS DR(RITE AID STORE)  
TEMPLE CITY, CA 91780**

**HAZNET S103984079  
N/A**

HAZNET:

Gepaid: CAC001460576  
 Contact: REMTECH CORP  
 Telephone: 7146803077  
 Facility Addr2: Not reported  
 Mailing Name: Not reported  
 Mailing Address: 597 S STATE COLLEGE BLVD  
 Mailing City,St,Zip: FULLERTON, CA 926310000  
 Gen County: Los Angeles  
 TSD EPA ID: CAD009007626  
 TSD County: Los Angeles  
 Waste Category: Asbestos-containing waste  
 Disposal Method: Disposal, Land Fill  
 Tons: .8428  
 Facility County: Los Angeles

MAP FINDINGS  
FOCUS MAP 1

Map ID	Site	Database(s)	EPA ID Number
87	<b>SOO KYUNG RESTAURANT</b> <b>9461 E LAS TUNAS DR</b> <b>TEMPLE CITY, CA</b>  LOS ANGELES CO. HMS: Region: LA Facility Id: 016203-021209 Facility Status: Closed Area: 3T Permit Number: 130278 Permit Status: Closed Facility Type: I01	LOS ANGELES CO. HMS	S102061521 N/A
87	<b>CHINESE TAMALE RESTAURANT</b> <b>9461 E LAS TUNAS DR</b> <b>TEMPLE CITY, CA</b>  LOS ANGELES CO. HMS: Region: LA Facility Id: 016203-046303 Facility Status: Closed Area: 3T Permit Number: 473191 Permit Status: Closed Facility Type: I01	LOS ANGELES CO. HMS	S107591859 N/A
87	<b>WON WON KITCHEN</b> <b>9461 E LAS TUNAS DR</b> <b>TEMPLE CITY, CA</b>  LOS ANGELES CO. HMS: Region: LA Facility Id: 016203-046631 Facility Status: Permit Area: 3T Permit Number: 516144 Permit Status: Permit Facility Type: I01	LOS ANGELES CO. HMS	S107997593 N/A
87	<b>DIPLOMAT DRAPES &amp; CLEANERS</b> <b>9460 LAS TUNAS DR</b> <b>TEMPLE CITY, CA 91780</b>  RCRA-SQG: Date form received by agency: 09/01/1996 Facility name: DIPLOMAT DRAPES & CLEANERS Facility address: 9460 LAS TUNAS DR TEMPLE CITY, CA 91780  EPA ID: CAD981621568 Mailing address: 9460 LOS TUNAS DR TEMPLE CITY, CA 91780  Contact: Not reported Contact address: Not reported Not reported Contact country: Not reported Contact telephone: Not reported Contact email: Not reported	RCRA-SQG FINDS	1000290324 CAD981621568

MAP FINDINGS  
FOCUS MAP 1

Map ID Site Database(s) EPA ID Number

**DIPLOMAT DRAPES & CLEANERS (Continued)**

**1000290324**

EPA Region: 09  
Classification: Small Small Quantity Generator  
Description: Handler: generates more than 100 and less than 1000 kg of hazardous waste during any calendar month and accumulates less than 6000 kg of hazardous waste at any time; or generates 100 kg or less of hazardous waste during any calendar month, and accumulates more than 1000 kg of hazardous waste at any time

Owner/Operator Summary:

Owner/operator name: HENERY ENEMANN  
Owner/operator address: NOT REQUIRED  
NOT REQUIRED, ME 99999  
Owner/operator country: Not reported  
Owner/operator telephone: (415) 555-1212  
Legal status: Private  
Owner/Operator Type: Owner  
Owner/Op start date: Not reported  
Owner/Op end date: Not reported

Owner/operator name: NOT REQUIRED  
Owner/operator address: NOT REQUIRED  
NOT REQUIRED, ME 99999

Owner/operator country: Not reported  
Owner/operator telephone: (415) 555-1212  
Legal status: Private  
Owner/Operator Type: Operator  
Owner/Op start date: Not reported  
Owner/Op end date: Not reported

Handler Activities Summary:

U.S. importer of hazardous waste: Unknown  
Mixed waste (haz. and radioactive): Unknown  
Recycler of hazardous waste: No  
Transporter of hazardous waste: No  
Treater, storer or disposer of HW: No  
Underground injection activity: No  
On-site burner exemption: Unknown  
Furnace exemption: Unknown  
Used oil fuel burner: No  
Used oil processor: No  
User oil refiner: No  
Used oil fuel marketer to burner: No  
Used oil Specification marketer: No  
Used oil transfer facility: No  
Used oil transporter: No  
Off-site waste receiver: Commercial status unknown

Historical Generators:

Date form received by agency: 12/15/1986  
Facility name: DIPLOMAT DRAPES & CLEANERS  
Classification: Large Quantity Generator

Violation Status: No violations found

FINDS:

Other Pertinent Environmental Activity Identified at Site

MAP FINDINGS  
FOCUS MAP 1

Map ID	Site	Database(s)	EPA ID Number
--------	------	-------------	---------------

**DIPLOMAT DRAPES & CLEANERS (Continued)**

1000290324

Registry ID: 110002727158

RCRAInfo is a national information system that supports the Resource Conservation and Recovery Act (RCRA) program through the tracking of events and activities related to facilities that generate, transport, and treat, store, or dispose of hazardous waste. RCRAInfo allows RCRA program staff to track the notification, permit, compliance, and corrective action activities required under RCRA.

87 **DIPLOMAT CLEANERS, HENRY ENGEM**  
**9460 E. LAS TUNAS DRIVE**  
**TEMPLE CITY, CA 91780**

EMI **S106830084**  
**N/A**

EMI:

Year:	1987
County Code:	19
Air Basin:	SC
Facility ID:	21971
Air District Name:	SC
SIC Code:	7216
Air District Name:	SOUTH COAST AQMD
Community Health Air Pollution Info System:	Not reported
Consolidated Emission Reporting Rule:	Not reported
Total Organic Hydrocarbon Gases Tons/Yr:	0
Reactive Organic Gases Tons/Yr:	0
Carbon Monoxide Emissions Tons/Yr:	0
NOX - Oxides of Nitrogen Tons/Yr:	0
SOX - Oxides of Sulphur Tons/Yr:	0
Particulate Matter Tons/Yr:	0
Part. Matter 10 Micrometers & Smlr Tons/Yr:	0

Year:	1990
County Code:	19
Air Basin:	SC
Facility ID:	21971
Air District Name:	SC
SIC Code:	7216
Air District Name:	SOUTH COAST AQMD
Community Health Air Pollution Info System:	Not reported
Consolidated Emission Reporting Rule:	Not reported
Total Organic Hydrocarbon Gases Tons/Yr:	0
Reactive Organic Gases Tons/Yr:	0
Carbon Monoxide Emissions Tons/Yr:	0
NOX - Oxides of Nitrogen Tons/Yr:	0
SOX - Oxides of Sulphur Tons/Yr:	0
Particulate Matter Tons/Yr:	0
Part. Matter 10 Micrometers & Smlr Tons/Yr:	0

MAP FINDINGS  
FOCUS MAP 1

Map ID	Site	Database(s)	EPA ID Number
88	<b>5841 GOLDEN WEST AVE TEMPLE CITY, CA</b>	CHMIRS	S109040014 N/A
	CHMIRS: OES Incident Number: 07-1549 OES notification: 3/11/2007 01:35:57 AM OES Date: Not reported OES Time: Not reported Incident Date: Not reported <b>Date Completed: Not reported</b> Property Use: Not reported Agency Id Number: Not reported Agency Incident Number: Not reported Time Notified: Not reported Time Completed: Not reported Surrounding Area: Not reported Estimated Temperature: Not reported Property Management: Not reported Special Studies 1: Not reported Special Studies 2: Not reported Special Studies 3: Not reported Special Studies 4: Not reported Special Studies 5: Not reported Special Studies 6: Not reported More Than Two Substances Involved?: Not reported Resp Agncy Personel # Of Decontaminated: Not reported Responding Agency Personel # Of Injuries: Not reported Responding Agency Personel # Of Fatalities: Not reported Others Number Of Decontaminated: Not reported Others Number Of Injuries: Not reported Others Number Of Fatalities: Not reported Vehicle Make/year: Not reported Vehicle License Number: Not reported Vehicle State: Not reported Vehicle Id Number: Not reported CA/DOT/PUC/ICC Number: Not reported Company Name: Not reported Reporting Officer Name/ID: Not reported Report Date: Not reported Comments: Not reported Facility Telephone: Not reported Waterway Involved: Not reported Waterway: Storm Drain Spill Site: Not reported Cleanup By: Reporting Party Containment: Not reported What Happened: Not reported Type: Not reported Measure: Not reported Other: Not reported Date/Time: Not reported Year: 2007 Agency: Los Angeles Co Dept of Public Works Incident Date: 3/10/2007 12:00:00 AM Admin Agency: L. A. County Fire Prevention Amount: Not reported Contained: Yes Site Type: Merchant/Business		

MAP FINDINGS  
 FOCUS MAP 1

Map ID	Site	Database(s)	EPA ID Number
--------	------	-------------	---------------

(Continued)

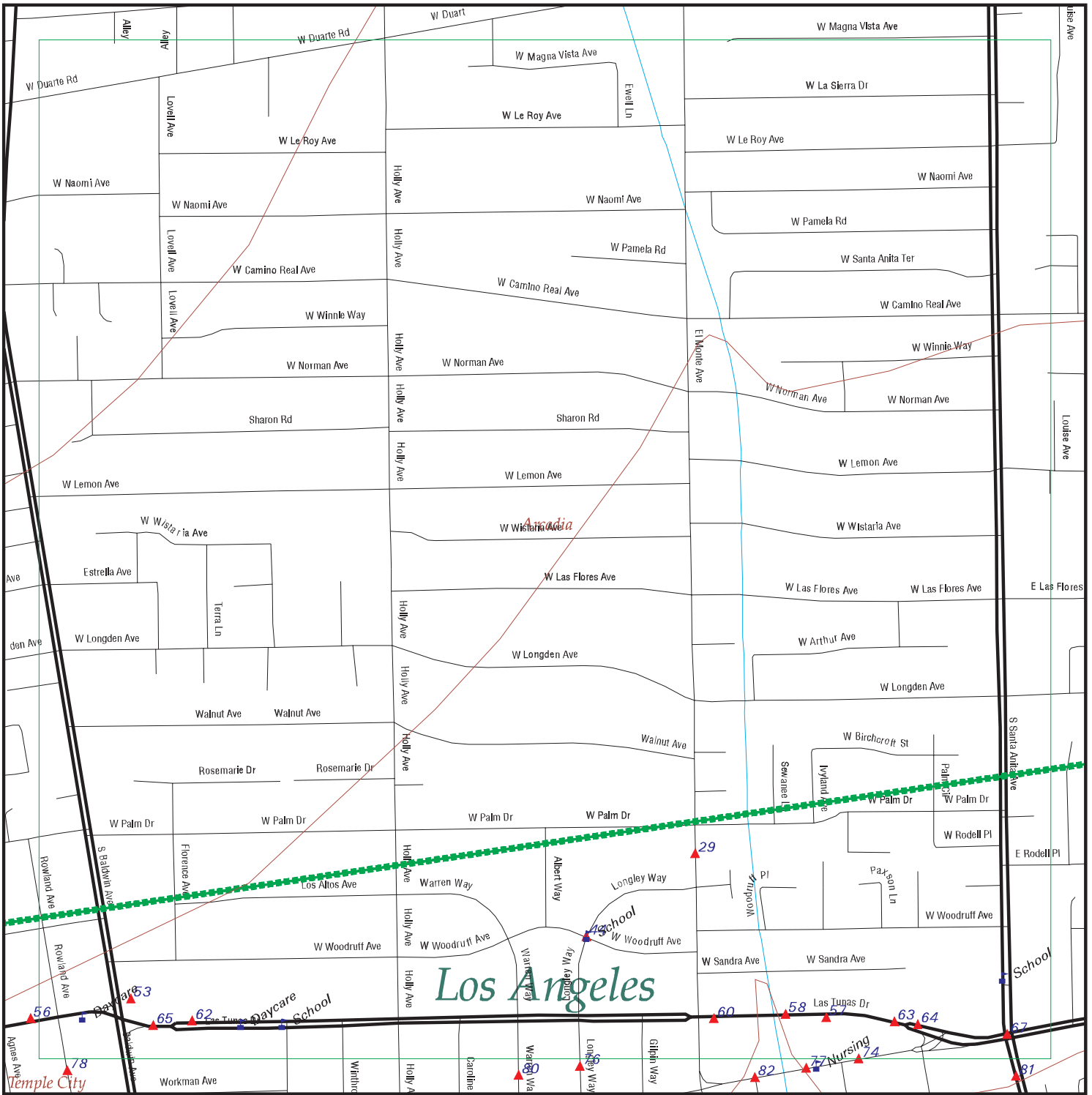
S109040014

E Date:	Not reported
Substance:	Sewage
Quantity Released:	Not reported
BBLs:	0
Cups:	0
CUFT:	0
Gallons:	500
Grams:	0
Pounds:	0
Liters:	0
Ounces:	0
Pints:	0
Quarts:	0
Sheen:	0
Tons:	0
Unknown:	0
Description:	Not reported
Evacuations:	0
Number of Injuries:	0
Number of Fatalities:	0
Description:	Substance was released due to grease blockage.

FOCUS MAP 1 ORPHAN SUMMARY

City	EDR ID	Site Name	Site Address	Zip	Database(s)
NO SITES FOUND					

# Focus Map 2

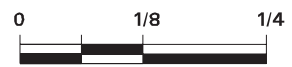


## EDR DataMap® - Environmental Atlas

### SR 710 Environmental Assessment Zone 5

#### Legend

- |                    |                         |             |                   |              |
|--------------------|-------------------------|-------------|-------------------|--------------|
| Roads              | Waterways               | Powerlines  | Water             | Listed Sites |
| Major Roads        | Railroads               | Pipelines   | Superfund Sites   |              |
| Contour Lines      | Study Boundary          | Fault Lines | Federal DOD Sites |              |
| 100-Yr Flood Zones | Indian Reservations BIA |             |                   |              |



Scale in Miles



FOCUS MAP 2 SUMMARY

<u>Database</u>	<u>Total Plotted</u>
<b><u>FEDERAL RECORDS</u></b>	
NPL	0
Proposed NPL	0
Delisted NPL	0
NPL LIENS	0
CERCLIS	0
CERC-NFRAP	0
LIENS 2	0
CORRACTS	0
RCRA-TSDF	0
RCRA-LQG	0
RCRA-SQG	9
RCRA-CESQG	0
RCRA-NonGen	0
US ENG CONTROLS	0
US INST CONTROL	0
ERNS	0
HMIRS	0
DOT OPS	0
US CDL	0
US BROWNFIELDS	0
DOD	0
FUDS	0
LUCIS	0
CONSENT	0
ROD	0
UMTRA	0
ODI	0
DEBRIS REGION 9	0
MINES	0
TRIS	0
TSCA	0
FTTS	0
HIST FTTS	0
SSTS	0
ICIS	0
PADS	0
MLTS	0
RADINFO	0
FINDS	13
RAATS	0
SCRD DRYCLEANERS	0
<b><u>STATE AND LOCAL RECORDS</u></b>	
HIST Cal-Sites	0
CA BOND EXP. PLAN	0
SCH	0
Toxic Pits	0

FOCUS MAP 2 SUMMARY

<u>Database</u>	<u>Total Plotted</u>
SWF/LF	0
CA WDS	0
WMUDS/SWAT	0
Cortese	0
SWRCY	0
LUST	3
CA FID UST	0
SLIC	0
UST	3
HIST UST	5
LIENS	0
SWEEPS UST	6
CHMIRS	1
LDS	0
MCS	0
AST	0
Notify 65	0
DEED	0
VCP	0
DRYCLEANERS	0
WIP	2
CDL	0
RESPONSE	0
HAZNET	41
EMI	7
ENVIROSTOR	0
HAULERS	0
 <b><u>TRIBAL RECORDS</u></b>	
INDIAN RESERV	0
INDIAN ODI	0
INDIAN LUST	0
INDIAN UST	0
INDIAN VCP	0
 <b><u>EDR PROPRIETARY RECORDS</u></b>	
Manufactured Gas Plants	0

NOTES:

Sites may be listed in more than one database

MAP FINDINGS  
FOCUS MAP 2

Map ID	Site	Database(s)	EPA ID Number
29	<b>SIGNS EXPRESS</b> <b>2446 EL MONTE AVE</b> <b>MERCED, CA 91733</b>  HAZNET: Gepaid: CAL000070679 Contact: Not reported Telephone: 0000000000 Facility Addr2: Not reported Mailing Name: Not reported Mailing Address: 2446 EL MONTE AVE Mailing City,St,Zip: MERCED, CA 917330000 Gen County: Merced TSD EPA ID: CAT000613893 TSD County: Los Angeles Waste Category: Oxygenated solvents (acetone, butanol, ethyl acetate, etc.) Disposal Method: Transfer Station Tons: .0960 Facility County: Merced	HAZNET	S102814827 N/A
44	<b>LONGLEY WAY ELEMENTARY</b> <b>2601 LONGLEY WAY</b> <b>ARCADIA, CA 91007</b>  FINDS: Other Pertinent Environmental Activity Identified at Site  Registry ID: 110036663553  NCES (National Center for Education Statistics) is the primary federal entity for collecting and analyzing data related to education in the United States and other nations and the institute of education sciences.	FINDS	1008268066 N/A
53	<b>ARCO #1230</b> <b>625 LAS TUNAS W.</b> <b>ARCADIA, CA 91006</b>  LUST: Region: STATE Global Id: T0603752118 Latitude: 34.107576 Longitude: -118.051682 Case Type: LUST Cleanup Site Status: Completed - Case Closed Status Date: 2003-12-08 00:00:00 Lead Agency: LOS ANGELES COUNTY Case Worker: Not reported Local Agency: LOS ANGELES COUNTY RB Case Number: I-12053A LOC Case Number: 11974-012053 File Location: Local Agency Potential Media Affect: Soil Potential Contaminats of Concern: Gasoline Site History: Not reported	LUST	S106116140 N/A

MAP FINDINGS  
FOCUS MAP 2

Map ID Site Database(s) EPA ID Number

**ARCO #1230 (Continued)**

**S106116140**

LUST REG 4:  
 Region: 4  
 Regional Board: 04  
 County: Los Angeles  
 facid: I-12053A  
 Status: Case Closed  
 Substance: Gasoline  
 Substance Quantity: Not reported  
 Local Case No: 11974-012053  
 Case Type: Soil  
 Abatement Method Used at the Site: Not reported  
 Global ID: T0603752118  
 W Global ID: Not reported  
 Staff: UNK  
 Local Agency: 19000  
 Cross Street: ARTESIA  
 Enforcement Type: Not reported  
 Date Leak Discovered: 7/6/2001  
 Date Leak First Reported: 8/20/2001  
 Date Leak Record Entered: Not reported  
 Date Confirmation Began: 7/6/2001  
 Date Leak Stopped: 7/6/2001  
 Date Case Last Changed on Database: Not reported  
 Date the Case was Closed: 12/8/2003  
 How Leak Discovered: OM  
 How Leak Stopped: Other Means  
 Cause of Leak: UNK  
 Leak Source: UNK  
 Operator: Not reported  
 Water System: Not reported  
 Well Name: Not reported  
 Approx. Dist To Production Well (ft): Not reported  
 Source of Cleanup Funding: UNK  
 Preliminary Site Assessment Workplan Submitted: Not reported  
 Preliminary Site Assessment Began: Not reported  
 Pollution Characterization Began: Not reported  
 Remediation Plan Submitted: Not reported  
 Remedial Action Underway: Not reported  
 Post Remedial Action Monitoring Began: Not reported  
 Enforcement Action Date: Not reported  
 Historical Max MTBE Date: Not reported  
 Hist Max MTBE Conc in Groundwater: Not reported  
 Hist Max MTBE Conc in Soil: Not reported  
 Significant Interim Remedial Action Taken: Not reported  
 GW Qualifier: Not reported  
 Soil Qualifier: Not reported  
 Organization: Not reported  
 Owner Contact: Not reported  
 Responsible Party: RAYMOND VOSE  
 RP Address: 4 CENTERPOINTE DR. LPR4-171  
 Program: LUST  
 Lat/Long: 0 / 0  
 Local Agency Staff: Not reported  
 Beneficial Use: Not reported  
 Priority: Not reported  
 Cleanup Fund Id: Not reported  
 Suspended: Not reported

MAP FINDINGS  
FOCUS MAP 2

Map ID	Site	Database(s)	EPA ID Number
	<b>ARCO #1230 (Continued)</b>		<b>S106116140</b>
	Assigned Name:	Not reported	
	Summary:	DURING CONSTRUCTION ACTIVITIES, SAMPLES WERE COLLECTED ON JULY 6, 2001. MAXIMUM HYDROCARBON CONCENTRATION IN SOIL ARE AS FOLLOWS: TPHG-14,000 MG/KG; BENZENE 1.2 MG/KG; MTBE 3.8 MG/KG. ALL CONTAMINATED SOIL WAS EXCAVATED AND REMOVED. SAMPLES FOLLOWING THE ESCAVATION AND REMOVAL SHOWED THIS SITE TO BE CLEAN.	
<b>53</b>	<b>ARCO PRODUCTS COMPANY 625 W LAS TUNAS DR ARCADIA, CA 91006</b>	<b>HAZNET</b>	<b>S103667311 N/A</b>
	HAZNET:		
	Gepaid:	CAL000031513	
	Contact:	ATLANTIC RICHFIELD COMPANY	
	Telephone:	2134860494	
	Facility Addr2:	Not reported	
	Mailing Name:	Not reported	
	Mailing Address:	PO BOX 6038	
	Mailing City,St,Zip:	ARTESIA, CA 907026038	
	Gen County:	Los Angeles	
	TSD EPA ID:	CAT080013352	
	TSD County:	Los Angeles	
	Waste Category:	Aqueous solution with less than 10% total organic residues	
	Disposal Method:	Recycler	
	Tons:	0.1668	
	Facility County:	Los Angeles	
	Gepaid:	CAL000031513	
	Contact:	ATLANTIC RICHFIELD COMPANY	
	Telephone:	2134860494	
	Facility Addr2:	Not reported	
	Mailing Name:	Not reported	
	Mailing Address:	PO BOX 6038	
	Mailing City,St,Zip:	ARTESIA, CA 907026038	
	Gen County:	Los Angeles	
	TSD EPA ID:	CAT080013352	
	TSD County:	Los Angeles	
	Waste Category:	Unspecified oil-containing waste	
	Disposal Method:	Treatment, Tank	
	Tons:	.1876	
	Facility County:	Los Angeles	
	Gepaid:	CAL000031513	
	Contact:	ATLANTIC RICHFIELD COMPANY	
	Telephone:	2134860494	
	Facility Addr2:	Not reported	
	Mailing Name:	Not reported	
	Mailing Address:	PO BOX 6038	
	Mailing City,St,Zip:	ARTESIA, CA 907026038	
	Gen County:	Los Angeles	
	TSD EPA ID:	CAT080013352	
	TSD County:	Los Angeles	
	Waste Category:	Aqueous solution with less than 10% total organic residues	
	Disposal Method:	Recycler	
	Tons:	.1876	
	Facility County:	Los Angeles	
	Gepaid:	CAL000031513	

MAP FINDINGS  
FOCUS MAP 2

Map ID	Site	Database(s)	EPA ID Number
--------	------	-------------	---------------

**ARCO PRODUCTS COMPANY (Continued)**

**S103667311**

Contact: ATLANTIC RICHFIELD COMPANY  
 Telephone: 2134860494  
 Facility Addr2: Not reported  
 Mailing Name: Not reported  
 Mailing Address: PO BOX 6038  
 Mailing City,St,Zip: ARTESIA, CA 907026038  
 Gen County: Los Angeles  
 TSD EPA ID: CAT080013352  
 TSD County: Los Angeles  
 Waste Category: Aqueous solution with less than 10% total organic residues  
 Disposal Method: Recycler  
 Tons: .4170  
 Facility County: Los Angeles

Gepaid: CAL000031513  
 Contact: CARLOS RODRIGUEZ/ENV COMPL ADM  
 Telephone: 7146705366  
 Facility Addr2: Not reported  
 Mailing Name: Not reported  
 Mailing Address: PO BOX 6038  
 Mailing City,St,Zip: ARTESIA, CA 907026038  
 Gen County: Los Angeles  
 TSD EPA ID: Not reported  
 TSD County: Los Angeles  
 Waste Category: Aqueous solution with less than 10% total organic residues  
 Disposal Method: Recycler  
 Tons: 3.54  
 Facility County: Not reported

[Click this hyperlink](#) while viewing on your computer to access 5 additional CA\_HAZNET: record(s) in the EDR Site Report.

53	<b>ARCO PRODUCTS #01230 625 W LAS TUNAS DR ARCADIA, CA</b>	<b>LOS ANGELES CO. HMS</b>	<b>S100720119 N/A</b>
----	--	----------------------------	---------------------------

LOS ANGELES CO. HMS:  
 Region: LA  
 Facility Id: 011974-012053  
 Facility Status: Permit  
 Area: 3N  
 Permit Number: 00003660T  
 Permit Status: Closed  
 Facility Type: T0

56	<b>WENDYS RESTAURANT 9974 E LAS TUNAS DR ARCADIA, CA</b>	<b>LOS ANGELES CO. HMS</b>	<b>S102531922 N/A</b>
----	--	----------------------------	---------------------------

LOS ANGELES CO. HMS:  
 Region: LA  
 Facility Id: 001872-101947  
 Facility Status: Closed  
 Area: 3N  
 Permit Number: 3781  
 Permit Status: Closed

MAP FINDINGS  
FOCUS MAP 2

Map ID	Site	Database(s)	EPA ID Number
	<b>WENDYS RESTAURANT (Continued)</b>		<b>S102531922</b>
	Facility Type: I01		
<b>56</b>	<b>SERVICE STATION 3244 9977 LAS TUNAS DR TEMPLE CITY, CA 91780</b>	<b>HIST UST</b>	<b>U001570638 N/A</b>
	HIST UST:		
	Region: STATE		
	Facility ID: 00000029446		
	Facility Type: Gas Station		
	Other Type: Not reported		
	Total Tanks: 0003		
	Contact Name: HARGOVIN DESAI		
	Telephone: 8184472306		
	Owner Name: UNION OIL COMPANY OF CALIF.		
	Owner Address: 3701 WILSHIRE BOULEVARD ST 830		
	Owner City,St,Zip: LOS ANGELES, CA 90010		
	Tank Num: 001		
	Container Num: 3244-1		
	Year Installed: 1973		
	Tank Capacity: 00009940		
	Tank Used for: PRODUCT		
	Type of Fuel: UNLEADED		
	Tank Construction: Not reported		
	Leak Detection: Stock Inventor, Pressure Test		
	Tank Num: 002		
	Container Num: 3244-2		
	Year Installed: 1973		
	Tank Capacity: 00009940		
	Tank Used for: PRODUCT		
	Type of Fuel: PREMIUM		
	Tank Construction: Not reported		
	Leak Detection: Stock Inventor, Pressure Test		
	Tank Num: 003		
	Container Num: 3244-4		
	Year Installed: 1973		
	Tank Capacity: 00000550		
	Tank Used for: WASTE		
	Type of Fuel: WASTE OIL		
	Tank Construction: Not reported		
	Leak Detection: Stock Inventor, Pressure Test		
<b>56</b>	<b>UNOCAL CORP SS 3244 9977 E LAS TUNAS DR TEMPLE CITY, CA</b>	<b>HAZNET SWEEPS UST</b>	<b>S103678052 N/A</b>
	HAZNET:		
	Gepaid: CAD981646219		
	Contact: UNION OIL COMPANY OF CALIFORNI		
	Telephone: 7144286560		
	Facility Addr2: Not reported		
	Mailing Name: Not reported		
	Mailing Address: PO BOX 25376		

MAP FINDINGS  
FOCUS MAP 2

Map ID	Site	Database(s)	EPA ID Number
--------	------	-------------	---------------

**UNOCAL CORP SS 3244 (Continued)**

**S103678052**

Mailing City,St,Zip: SANTA ANA, CA 927995376  
 Gen County: Los Angeles  
 TSD EPA ID: CAD099452708  
 TSD County: Los Angeles  
 Waste Category: Oil/water separation sludge  
 Disposal Method: Recycler  
 Tons: 1.6680  
 Facility County: Los Angeles

Gepaid: CAD981646219  
 Contact: UNION OIL COMPANY OF CALIFORNI  
 Telephone: 7144286560  
 Facility Addr2: Not reported  
 Mailing Name: Not reported  
 Mailing Address: PO BOX 25376  
 Mailing City,St,Zip: SANTA ANA, CA 927995376  
 Gen County: Los Angeles  
 TSD EPA ID: CAD099452708  
 TSD County: Los Angeles  
 Waste Category: Oil/water separation sludge  
 Disposal Method: Recycler  
 Tons: .4170  
 Facility County: Los Angeles

Gepaid: CAD981646219  
 Contact: UNION OIL COMPANY OF CALIFORNI  
 Telephone: 7144286560  
 Facility Addr2: Not reported  
 Mailing Name: Not reported  
 Mailing Address: PO BOX 25376  
 Mailing City,St,Zip: SANTA ANA, CA 927995376  
 Gen County: Los Angeles  
 TSD EPA ID: CAD982484933  
 TSD County: 7  
 Waste Category: Other empty containers 30 gallons or more  
 Disposal Method: Recycler  
 Tons: 10.5000  
 Facility County: Los Angeles

**SWEEPS UST:**

Status: A  
 Comp Number: 2869  
 Number: 9  
 Board Of Equalization: 44-001057  
 Ref Date: 06-30-89  
 Act Date: Not reported  
 Created Date: 06-30-89  
 Tank Status: A  
 Owner Tank Id: Not reported  
 Swrcb Tank Id: 19-000-002869-000001  
 Actv Date: 06-30-89  
 Capacity: Not reported  
 Tank Use: UNKNOWN  
 Stg: W  
 Content: Not reported  
 Number Of Tanks: 3



MAP FINDINGS  
FOCUS MAP 2

Map ID Site Database(s) EPA ID Number

**UNOCAL CORP SS 3244 (Continued)**

**S103678052**

Status: A  
Comp Number: 2869  
Number: 9  
Board Of Equalization: 44-001057  
Ref Date: 06-30-89  
Act Date: Not reported  
Created Date: 06-30-89  
Tank Status: A  
Owner Tank Id: Not reported  
Swrcb Tank Id: 19-000-002869-000002  
Actv Date: 06-30-89  
Capacity: Not reported  
Tank Use: UNKNOWN  
Stg: W  
Content: Not reported  
Number Of Tanks: Not reported

Status: A  
Comp Number: 2869  
Number: 9  
Board Of Equalization: 44-001057  
Ref Date: 06-30-89  
Act Date: Not reported  
Created Date: 06-30-89  
Tank Status: A  
Owner Tank Id: Not reported  
Swrcb Tank Id: 19-000-002869-000003  
Actv Date: 06-30-89  
Capacity: Not reported  
Tank Use: UNKNOWN  
Stg: W  
Content: Not reported  
Number Of Tanks: Not reported

56

**UNION OIL SERVICE STATION #324  
9977 LAS TUNAS DR  
TEMPLE CITY, CA 91780**

**HIST UST 1000166755  
N/A**

HIST UST:  
Region: STATE  
Facility ID: 00000056029  
Facility Type: Gas Station  
Other Type: Not reported  
Total Tanks: 0001  
Contact Name: HARGOVIN DESAI  
Telephone: 8184472306  
Owner Name: UNION OIL COMPANY OF CALIFORNI  
Owner Address: 3701 WILSHIRE BOULEVARD-SUITE  
Owner City,St,Zip: LOS ANGELES, CA 90010  
  
Tank Num: 001  
Container Num: 3244-00  
Year Installed: Not reported  
Tank Capacity: 00000607  
Tank Used for: WASTE  
Type of Fuel: 06  
Tank Construction: Not reported  
Leak Detection: None

MAP FINDINGS  
FOCUS MAP 2

Map ID	Site	Database(s)	EPA ID Number
56	<b>UNOCAL CORP SS 3244</b> <b>9977 E LAS TUNAS DR</b> <b>ARCADIA, CA</b>  LOS ANGELES CO. HMS: Region: LA Facility Id: 002779-002869 Facility Status: Removed Area: 3N Permit Number: 00001446T Permit Status: Removed Facility Type: T0  Region: LA Facility Id: 002779-102869 Facility Status: Closed Area: 3N Permit Number: 1614 Permit Status: Closed Facility Type: I00	LOS ANGELES CO. HMS	S102061701 N/A
56	<b>SCHAUBS MARKET (DEST)</b> <b>9954 E LAS TUNAS DR</b> <b>ARCADIA, CA</b>  LOS ANGELES CO. HMS: Region: LA Facility Id: 001187-101246 Facility Status: Closed Area: 3N Permit Number: 80 Permit Status: Closed Facility Type: I00	LOS ANGELES CO. HMS	U003057642 N/A
56	<b>CONTINENTAL BANK</b> <b>9934 E LAS TUNAS DR</b> <b>TEMPLE CITY, CA</b>  LOS ANGELES CO. HMS: Region: LA Facility Id: 006330-106548 Facility Status: Closed Area: 3T Permit Number: 5924 Permit Status: Closed Facility Type: I01	LOS ANGELES CO. HMS	U003062251 N/A

MAP FINDINGS  
FOCUS MAP 2

Map ID	Site	Database(s)	EPA ID Number
56	<b>JACK VON BULOW</b> <b>9929 E LAS TUNAS DR STE T</b> <b>TEMPLE CITY, CA 91780</b>	HAZNET	S104582384 N/A
	HAZNET: Gepaid: CAL000196677 Contact: DALILA ROSALES-OFFICE MANAGER Telephone: 6262853161 Facility Addr2: Not reported Mailing Name: Not reported Mailing Address: 9929 E LAS TUNAS DR STE T Mailing City,St,Zip: TEMPLE CITY, CA 917800000 Gen County: Los Angeles TSD EPA ID: CAD980884183 TSD County: Sacramento Waste Category: Unspecified aqueous solution Disposal Method: Transfer Station Tons: 0.02 Facility County: Los Angeles		
	Gepaid: CAL000196677 Contact: DALILA ROSALES-OFFICE MANAGER Telephone: 6262853161 Facility Addr2: Not reported Mailing Name: Not reported Mailing Address: 9929 E LAS TUNAS DR STE T Mailing City,St,Zip: TEMPLE CITY, CA 917800000 Gen County: Los Angeles TSD EPA ID: IND000646943 TSD County: 99 Waste Category: Unspecified solvent mixture Waste Disposal Method: Transfer Station Tons: 0.02 Facility County: Not reported		
	Gepaid: CAL000196677 Contact: DR JACK VON BULOW Telephone: 0000000000 Facility Addr2: Not reported Mailing Name: Not reported Mailing Address: 9929 E LAS TUNAS DR STE T Mailing City,St,Zip: TEMPLE CITY, CA 917800000 Gen County: Los Angeles TSD EPA ID: CAD028409019 TSD County: Los Angeles Waste Category: Unspecified organic liquid mixture Disposal Method: Treatment, Tank Tons: 0.0125 Facility County: Los Angeles		
	Gepaid: CAL000196677 Contact: DALILA ROSALES-OFFICE MANAGER Telephone: 6262853161 Facility Addr2: Not reported Mailing Name: Not reported Mailing Address: 9929 E LAS TUNAS DR STE T Mailing City,St,Zip: TEMPLE CITY, CA 917800000 Gen County: Los Angeles TSD EPA ID: IND000646943		

MAP FINDINGS  
FOCUS MAP 2

Map ID	Site	Database(s)	EPA ID Number
	<p><b>JACK VON BULOW (Continued)</b></p> <p>TSD County: 99  Waste Category: Unspecified solvent mixture Waste  Disposal Method: Transfer Station  Tons: 0.02  Facility County: Not reported</p> <p style="text-align: center;"><a href="#">Click this hyperlink</a> while viewing on your computer to access  -1 additional CA_HAZNET: record(s) in the EDR Site Report.</p>		<b>S104582384</b>
56	<p><b>B N K WEDDING GROUP</b>  <b>9908 E LOS TUNAS DR</b>  <b>TEMPLE CITY, CA 91080</b></p> <p>HAZNET:  Gepaid: CAL000153271  Contact: SHINGSHING CHANG  Telephone: 6262912900  Facility Addr2: Not reported  Mailing Name: Not reported  Mailing Address: 9908 E LOS TUNAS DR  Mailing City,St,Zip: TEMPLE CITY, CA 910800000  Gen County: Los Angeles  TSD EPA ID: CAD981402522  TSD County: Kern  Waste Category: Photochemicals/photoprocessing waste  Disposal Method: Recycler  Tons: .0550  Facility County: Los Angeles</p>	HAZNET	<b>S103951632</b> N/A
57	<p><b>BURGER KING</b>  <b>82 W LAS TUNAS DR</b>  <b>ARCADIA, CA 91006</b></p> <p>EMI:  Year: 1990  County Code: 19  Air Basin: SC  Facility ID: 64203  Air District Name: SC  SIC Code: 5812  Air District Name: SOUTH COAST AQMD  Community Health Air Pollution Info System: Not reported  Consolidated Emission Reporting Rule: Not reported  Total Organic Hydrocarbon Gases Tons/Yr: 0  Reactive Organic Gases Tons/Yr: 0  Carbon Monoxide Emissions Tons/Yr: 0  NOX - Oxides of Nitrogen Tons/Yr: 0  SOX - Oxides of Sulphur Tons/Yr: 0  Particulate Matter Tons/Yr: 1  Part. Matter 10 Micrometers &amp; Smlr Tons/Yr: 1</p>	EMI	<b>S106827469</b> N/A

MAP FINDINGS  
FOCUS MAP 2

Map ID	Site	Database(s)	EPA ID Number
57	<p><b>LAS TUNAS ANIMAL HOSPITAL</b>  <b>108 W. LAS TUNAS DR.</b>  <b>ARCADIA, CA 91007</b></p> <p>HAZNET:            Gepaid: CAL920855457            Contact: ROBERT PETERSON            Telephone: 8184467174            Facility Addr2: Not reported            Mailing Name: Not reported            Mailing Address: 108 LAS TUNAS DR # W            Mailing City,St,Zip: ARCADIA, CA 910078512            Gen County: Los Angeles            TSD EPA ID: CAD982524613            TSD County: Orange            Waste Category: Photochemicals/photoprocessing waste            Disposal Method: Recycler            Tons: .0208            Facility County: Los Angeles</p> <p>Gepaid: CAL920855457            Contact: ROBERT PETERSON            Telephone: 8184467174            Facility Addr2: Not reported            Mailing Name: Not reported            Mailing Address: 108 LAS TUNAS DR # W            Mailing City,St,Zip: ARCADIA, CA 910078512            Gen County: Los Angeles            TSD EPA ID: CAD982524613            TSD County: Orange            Waste Category: Photochemicals/photoprocessing waste            Disposal Method: Recycler            Tons: .0417            Facility County: Los Angeles</p>	HAZNET	S103622026 N/A
57	<p><b>HOMETOWN RENTALS</b>  <b>102 W LAS TUNAS</b>  <b>ARCADIA, CA 91007</b></p> <p>HAZNET:            Gepaid: CAL000159618            Contact: TOM HUGHES            Telephone: 0000000000            Facility Addr2: Not reported            Mailing Name: Not reported            Mailing Address: 102 LAS TUNAS DR # W            Mailing City,St,Zip: ARCADIA, CA 910078512            Gen County: Los Angeles            TSD EPA ID: CAD099452708            TSD County: Los Angeles            Waste Category: Waste oil and mixed oil            Disposal Method: Recycler            Tons: .4170            Facility County: Los Angeles</p>	HAZNET	S103968183 N/A

MAP FINDINGS  
FOCUS MAP 2

Map ID	Site	Database(s)	EPA ID Number
57	<b>39 WEST LAS TUNA ARCADIA, CA 91006</b>	CHMIRS	S100275304 N/A
	CHMIRS: OES Incident Number: 8910225 OES notification: Not reported OES Date: Not reported OES Time: Not reported Incident Date: 23-MAR-89 <b>Date Completed: 23-MAR-89</b> Property Use: 500 Agency Id Number: 19010 Agency Incident Number: 46329 Time Notified: 1611 Time Completed: 1935 Surrounding Area: 099 Estimated Temperature: 71 Property Management: P Special Studies 1: Not reported Special Studies 2: Not reported Special Studies 3: Not reported Special Studies 4: Not reported Special Studies 5: Not reported Special Studies 6: Not reported More Than Two Substances Involved?: N Resp Agncy Personel # Of Decontaminated: 10 Responding Agency Personel # Of Injuries: 0 Responding Agency Personel # Of Fatalities:0 Others Number Of Decontaminated: 2 Others Number Of Injuries: 24 Others Number Of Fatalities: 0 Vehicle Make/year: Not reported Vehicle License Number: Not reported Vehicle State: Not reported Vehicle Id Number: Not reported CA/DOT/PUC/ICC Number: Not reported Company Name: Not reported Reporting Officer Name/ID: TED NICHOLS Report Date: 24-MAR-89 Comments: Not reported Facility Telephone: 818 574-5484 Waterway Involved: Not reported Waterway: Not reported Spill Site: Not reported Cleanup By: Not reported Containment: Not reported What Happened: Not reported Type: Not reported Measure: Not reported Other: Not reported Date/Time: Not reported Year: 88-92 Agency: Not reported Incident Date: Not reported Admin Agency: Not reported Amount: Not reported Contained: Not reported Site Type: Not reported		

MAP FINDINGS  
FOCUS MAP 2

Map ID	Site	Database(s)	EPA ID Number
--------	------	-------------	---------------

(Continued)

S100275304

E Date:	07-MAY-90
Substance:	Not reported
Quantity Released:	Not reported
BBLS:	Not reported
Cups:	Not reported
CUFT:	Not reported
Gallons:	Not reported
Grams:	Not reported
Pounds:	Not reported
Liters:	Not reported
Ounces:	Not reported
Pints:	Not reported
Quarts:	Not reported
Sheen:	Not reported
Tons:	Not reported
Unknown:	Not reported
Description:	Not reported
Evacuations:	Not reported
Number of Injuries:	Not reported
Number of Fatalities:	Not reported
Description:	Not reported

58

**C & L AUTO BODY  
132 LAS TUNAS  
ARCADIA, CA 91007**

**HAZNET  
EMI**

**S100931331  
N/A**

HAZNET:

Gepaid:	CAL000046807
Contact:	REY CREST INC
Telephone:	0000000000
Facility Addr2:	Not reported
Mailing Name:	Not reported
Mailing Address:	132 LAS TUNAS DR
Mailing City,St,Zip:	ARCADIA, CA 910070000
Gen County:	Los Angeles
TSD EPA ID:	CAD008302903
TSD County:	Los Angeles
Waste Category:	Unspecified solvent mixture Waste
Disposal Method:	Recycler
Tons:	1.059
Facility County:	Los Angeles

Gepaid:	CAL000046807
Contact:	REY CREST INC
Telephone:	0000000000
Facility Addr2:	Not reported
Mailing Name:	Not reported
Mailing Address:	132 LAS TUNAS DR
Mailing City,St,Zip:	ARCADIA, CA 910070000
Gen County:	Los Angeles
TSD EPA ID:	CAD008302903
TSD County:	Los Angeles
Waste Category:	Paint sludge
Disposal Method:	Recycler
Tons:	1.0633
Facility County:	Los Angeles

Gepaid:	CAL000046807
---------	--------------

MAP FINDINGS  
FOCUS MAP 2

Map ID      Site      Database(s)      EPA ID Number

---

**C & L AUTO BODY (Continued)**

**S100931331**

Contact: REY CREST INC  
 Telephone: 0000000000  
 Facility Addr2: Not reported  
 Mailing Name: Not reported  
 Mailing Address: 132 LAS TUNAS DR  
 Mailing City,St,Zip: ARCADIA, CA 910070000  
 Gen County: Los Angeles  
 TSD EPA ID: CAD982444481  
 TSD County: San Bernardino  
 Waste Category: Aqueous solution with less than 10% total organic residues  
 Disposal Method: Not reported  
 Tons: 0.4587  
 Facility County: Los Angeles

Gepaid: CAL000046807  
 Contact: REY CREST INC  
 Telephone: 0000000000  
 Facility Addr2: Not reported  
 Mailing Name: Not reported  
 Mailing Address: 132 LAS TUNAS DR  
 Mailing City,St,Zip: ARCADIA, CA 910070000  
 Gen County: Los Angeles  
 TSD EPA ID: CAD982444481  
 TSD County: San Bernardino  
 Waste Category: Waste oil and mixed oil  
 Disposal Method: Recycler  
 Tons: 0.4587  
 Facility County: Los Angeles

Gepaid: CAL000046807  
 Contact: REY CREST INC  
 Telephone: 0000000000  
 Facility Addr2: Not reported  
 Mailing Name: Not reported  
 Mailing Address: 132 LAS TUNAS DR  
 Mailing City,St,Zip: ARCADIA, CA 910070000  
 Gen County: Los Angeles  
 TSD EPA ID: CAT000613893  
 TSD County: Los Angeles  
 Waste Category: Aqueous solution with less than 10% total organic residues  
 Disposal Method: Transfer Station  
 Tons: 0.0542  
 Facility County: Los Angeles

[Click this hyperlink](#) while viewing on your computer to access  
 16 additional CA\_HAZNET: record(s) in the EDR Site Report.

EMI:

Year: 1987  
 County Code: 19  
 Air Basin: SC  
 Facility ID: 47367  
 Air District Name: SC  
 SIC Code: 7538  
 Air District Name: SOUTH COAST AQMD  
 Community Health Air Pollution Info System: Not reported  
 Consolidated Emission Reporting Rule: Not reported



MAP FINDINGS  
FOCUS MAP 2

Map ID	Site	Database(s)	EPA ID Number
--------	------	-------------	---------------

**C & L AUTO BODY (Continued)**

**S100931331**

Total Organic Hydrocarbon Gases Tons/Yr:	2
Reactive Organic Gases Tons/Yr:	2
Carbon Monoxide Emissions Tons/Yr:	0
NOX - Oxides of Nitrogen Tons/Yr:	0
SOX - Oxides of Sulphur Tons/Yr:	0
Particulate Matter Tons/Yr:	0
Part. Matter 10 Micrometers & Smlr Tons/Yr:	0
Year:	1990
County Code:	19
Air Basin:	SC
Facility ID:	47367
Air District Name:	SC
SIC Code:	7538
Air District Name:	SOUTH COAST AQMD
Community Health Air Pollution Info System:	Not reported
Consolidated Emission Reporting Rule:	Not reported
Total Organic Hydrocarbon Gases Tons/Yr:	1
Reactive Organic Gases Tons/Yr:	1
Carbon Monoxide Emissions Tons/Yr:	0
NOX - Oxides of Nitrogen Tons/Yr:	0
SOX - Oxides of Sulphur Tons/Yr:	0
Particulate Matter Tons/Yr:	0
Part. Matter 10 Micrometers & Smlr Tons/Yr:	0

58

**C & L COLLISION CENTER  
132 LAS TUNAS DR.  
ARCADIA, CA 91007**

**FINDS 1007678877  
N/A**

**FINDS:**

Other Pertinent Environmental Activity Identified at Site

Registry ID: 110017967459

UORS (California - Used Oil Recycling System). California Integrated Waste Management Board (CIWMB) helps communities establish and promote convenient collection opportunities for used oil and used oil filters.

60

**SAVON #9680/ALBERTSONS INC  
188 W LAS TUNAS  
ARCADIA, CA 91007**

**HAZNET S105725133  
N/A**

**HAZNET:**

Gepaid:	CAL000220390
Contact:	ERICA FRANSEN, SR COORDINATOR
Telephone:	2083954793
Facility Addr2:	Not reported
Mailing Name:	Not reported
Mailing Address:	PO Box 20 Dept 72405
Mailing City,St,Zip:	BOISE, ID 837260000
Gen County:	Los Angeles
TSD EPA ID:	CAD008364432
TSD County:	Los Angeles
Waste Category:	Alkaline solution without metals (pH > 12.5)
Disposal Method:	Transfer Station

MAP FINDINGS  
 FOCUS MAP 2

Map ID      Site      Database(s)      EPA ID Number

---

**SAVON #9680/ALBERTSONS INC (Continued)**

**S105725133**

Tons: 0.01  
 Facility County: Los Angeles  
  
 Gepaid: CAL000220390  
 Contact: LAURA KIDWAI, ENV PROJECTS SPE  
 Telephone: 2083955245  
 Facility Addr2: Not reported  
 Mailing Name: Not reported  
 Mailing Address: PO BOX 20 DEPT 74100  
 Mailing City,St,Zip: BOISE, ID 837260000  
 Gen County: Los Angeles  
 TSD EPA ID: Not reported  
 TSD County: Los Angeles  
 Waste Category: Alkaline solution without metals (pH > 12.5)  
 Disposal Method: Not reported  
 Tons: 0.01  
 Facility County: Not reported

Gepaid: CAL000220390  
 Contact: LAURA KIDWAI, ENV PROJECTS SPE  
 Telephone: 2083955245  
 Facility Addr2: Not reported  
 Mailing Name: Not reported  
 Mailing Address: PO BOX 20 DEPT 74100  
 Mailing City,St,Zip: BOISE, ID 837260000  
 Gen County: Los Angeles  
 TSD EPA ID: Not reported  
 TSD County: Los Angeles  
 Waste Category: Alkaline solution without metals (pH > 12.5)  
 Disposal Method: Treatment, Tank  
 Tons: 0.24  
 Facility County: Not reported

Gepaid: CAL000220390  
 Contact: LAURA KIDWAI, ENV PROJECTS SPE  
 Telephone: 2083955245  
 Facility Addr2: Not reported  
 Mailing Name: Not reported  
 Mailing Address: PO BOX 20 DEPT 74100  
 Mailing City,St,Zip: BOISE, ID 837260000  
 Gen County: Los Angeles  
 TSD EPA ID: Not reported  
 TSD County: Los Angeles  
 Waste Category: Alkaline solution without metals (pH > 12.5)  
 Disposal Method: Not reported  
 Tons: 0.02  
 Facility County: Not reported

Gepaid: CAL000220390  
 Contact: LAURA KIDWAI, ENV PROJECTS SPE  
 Telephone: 2083955245  
 Facility Addr2: Not reported  
 Mailing Name: Not reported  
 Mailing Address: PO BOX 20 DEPT 74100  
 Mailing City,St,Zip: BOISE, ID 837260000  
 Gen County: Los Angeles  
 TSD EPA ID: Not reported

MAP FINDINGS  
FOCUS MAP 2

Map ID	Site	Database(s)	EPA ID Number
--------	------	-------------	---------------

**SAVON #9680/ALBERTSONS INC (Continued)**

**S105725133**

TSD County: Los Angeles  
 Waste Category: Alkaline solution without metals (pH > 12.5)  
 Disposal Method: Transfer Station  
 Tons: 0.02  
 Facility County: Not reported

[Click this hyperlink](#) while viewing on your computer to access 4 additional CA\_HAZNET: record(s) in the EDR Site Report.

62

**ARCO #1230  
625 LAS TUNAS DR W  
ARCADIA, CA 91006**

**LUST S101295542  
N/A**

LUST:

Region: STATE  
 Global Id: T0603703904  
 Latitude: 34.1078003  
 Longitude: -118.0501449  
 Case Type: LUST Cleanup Site  
 Status: Completed - Case Closed  
 Status Date: 1997-02-10 00:00:00  
 Lead Agency: LOS ANGELES RWQCB (REGION 4)  
 Case Worker: Not reported  
 Local Agency: LOS ANGELES COUNTY  
 RB Case Number: I-12053  
 LOC Case Number: Not reported  
 File Location: Not reported  
 Potential Media Affect: Soil  
 Potential Contaminants of Concern: Gasoline  
 Site History: Not reported

LUST REG 4:

Region: 4  
 Regional Board: 04  
 County: Los Angeles  
 facid: I-12053  
 Status: Case Closed  
 Substance: Gasoline  
 Substance Quantity: Not reported  
 Local Case No: Not reported  
 Case Type: Soil  
 Abatement Method Used at the Site: Not reported  
 Global ID: T0603703904  
 W Global ID: Not reported  
 Staff: UNK  
 Local Agency: 19000  
 Cross Street: BALDWIN AVE  
 Enforcement Type: Not reported  
 Date Leak Discovered: 2/12/1990  
 Date Leak First Reported: 3/23/1990  
 Date Leak Record Entered: 4/5/1990  
 Date Confirmation Began: Not reported  
 Date Leak Stopped: 2/12/1990  
 Date Case Last Changed on Database: 2/3/1997  
 Date the Case was Closed: 2/10/1997  
 How Leak Discovered: Tank Closure  
 How Leak Stopped: Not reported

MAP FINDINGS  
FOCUS MAP 2

Map ID      Site      Database(s)      EPA ID Number

---

**ARCO #1230 (Continued)**

**S101295542**

Cause of Leak:                    UNK  
 Leak Source:                    UNK  
 Operator:                        GHARIB, MAKRAM FARAH  
 Water System:                  Not reported  
 Well Name:                       Not reported  
 Approx. Dist To Production Well (ft):                  1026.9519685091821595104334915  
 Source of Cleanup Funding:                              UNK  
 Preliminary Site Assessment Workplan Submitted: Not reported  
 Preliminary Site Assessment Began:                    3/23/1990  
 Pollution Characterization Began:                      Not reported  
 Remediation Plan Submitted:                            Not reported  
 Remedial Action Underway:                            Not reported  
 Post Remedial Action Monitoring Began:                Not reported  
 Enforcement Action Date:                              Not reported  
 Historical Max MTBE Date:                              Not reported  
 Hist Max MTBE Conc in Groundwater:                    Not reported  
 Hist Max MTBE Conc in Soil:                            Not reported  
 Significant Interim Remedial Action Taken:            Not reported  
 GW Qualifier:                    Not reported  
 Soil Qualifier:                   Not reported  
 Organization:                   Not reported  
 Owner Contact:                 Not reported  
 Responsible Party:              ARCO PRODUCT COMPANY  
 RP Address:                      P.O. BOX 5077, BUENA PARKS, CA 90622-5077  
 Program:                         LUST  
 Lat/Long:                        34.1078003 / -1  
 Local Agency Staff:            Not reported  
 Beneficial Use:                 Not reported  
 Priority:                         Not reported  
 Cleanup Fund Id:                Not reported  
 Suspended:                      Not reported  
 Assigned Name:                 Not reported  
 Summary:                        01/13/97 - CLOSURE PACKAGE

---

**62      ARCO PRODUCTS #01230  
 625 LAS TUNAS DR  
 ARCADIA, CA 91007**

**UST      U003938041  
 N/A**

UST:  
 Global ID:                    1496  
 Latitude:                     34.10758  
 Longitude:                   -118.05161

---

**62      MAKRAM FARAH GHARIB  
 625 LAS TUNAS DR  
 ARCADIA, CA 91106**

**HIST UST      U001566744  
 N/A**

HIST UST:  
 Region:                        STATE  
 Facility ID:                    00000026558  
 Facility Type:                 Gas Station  
 Other Type:                   Not reported  
 Total Tanks:                 0005  
 Contact Name:                Not reported  
 Telephone:                    0000000000  
 Owner Name:                 ARCO PETROLEUM PRODUCTS CO.

MAP FINDINGS  
FOCUS MAP 2

Map ID      Site      Database(s)      EPA ID Number

---

**MAKRAM FARAH GHARIB (Continued)**

**U001566744**

Owner Address: 515 SOUTH FLOWER STREET  
Owner City,St,Zip: LOS ANGELES, CA 90071

Tank Num: 001  
Container Num: 0000000001  
Year Installed: 1969  
Tank Capacity: 00006000  
Tank Used for: PRODUCT  
Type of Fuel: REGULAR  
Tank Construction: 0000240 inches  
Leak Detection: Stock Inventor, 10

Tank Num: 002  
Container Num: 0000000002  
Year Installed: 1969  
Tank Capacity: 00006000  
Tank Used for: PRODUCT  
Type of Fuel: UNLEADED  
Tank Construction: 0000240 inches  
Leak Detection: Stock Inventor, 10

Tank Num: 003  
Container Num: 0000000003  
Year Installed: 1969  
Tank Capacity: 00006000  
Tank Used for: PRODUCT  
Type of Fuel: UNLEADED  
Tank Construction: 0000240 inches  
Leak Detection: Stock Inventor, 10

Tank Num: 004  
Container Num: 0000000004  
Year Installed: 1971  
Tank Capacity: 00006000  
Tank Used for: PRODUCT  
Type of Fuel: UNLEADED  
Tank Construction: 0000240 inches  
Leak Detection: Stock Inventor, 10

Tank Num: 005  
Container Num: 0000000005  
Year Installed: Not reported  
Tank Capacity: 00000280  
Tank Used for: PRODUCT  
Type of Fuel: WASTE OIL  
Tank Construction: 0000093 inches  
Leak Detection: Stock Inventor

MAP FINDINGS  
FOCUS MAP 2

Map ID	Site	Database(s)	EPA ID Number
63	<b>COCO'S #1058</b> <b>59 W LAS TUNAS DR.</b> <b>ARCADIA, CA 91006</b>  EMI: Year: 1990 County Code: 19 Air Basin: SC Facility ID: 65625 Air District Name: SC SIC Code: 5812 Air District Name: SOUTH COAST AQMD Community Health Air Pollution Info System: Not reported Consolidated Emission Reporting Rule: Not reported Total Organic Hydrocarbon Gases Tons/Yr: 0 Reactive Organic Gases Tons/Yr: 0 Carbon Monoxide Emissions Tons/Yr: 0 NOX - Oxides of Nitrogen Tons/Yr: 0 SOX - Oxides of Sulphur Tons/Yr: 0 Particulate Matter Tons/Yr: 0 Part. Matter 10 Micrometers & Smlr Tons/Yr: 0	EMI	S106828945 N/A
64	<b>KRAGEN AUTO PARTS STORE #1507</b> <b>37 LAS TUNAS DR</b> <b>ARCADIA, CA 91007</b>  HAZNET: Gepaid: CAL000188004 Contact: K M BOWLES HAZMAT Telephone: 6022659200 Facility Addr2: Not reported Mailing Name: Not reported Mailing Address: PO BOX 6030 Mailing City,St,Zip: PHOENIX, AZ 850056030 Gen County: Los Angeles TSD EPA ID: WIR000029751 TSD County: 99 Waste Category: Unspecified oil-containing waste Disposal Method: Recycler Tons: 0.02 Facility County: Los Angeles  Gepaid: CAL000188004 Contact: K M BOWLES HAZMAT Telephone: 6022659200 Facility Addr2: Not reported Mailing Name: Not reported Mailing Address: PO BOX 6030 Mailing City,St,Zip: PHOENIX, AZ 850056030 Gen County: Los Angeles TSD EPA ID: WIR000029751 TSD County: 99 Waste Category: Unspecified oil-containing waste Disposal Method: H039 Tons: 0.05 Facility County: Los Angeles  Gepaid: CAL000188004 Contact: K M BOWLES HAZMAT Telephone: 6022659200	HAZNET	S108211432 N/A

MAP FINDINGS  
FOCUS MAP 2

Map ID Site Database(s) EPA ID Number

**KRAGEN AUTO PARTS STORE #1507 (Continued)**

**S108211432**

Facility Addr2: Not reported  
Mailing Name: Not reported  
Mailing Address: PO BOX 6030  
Mailing City,St,Zip: PHOENIX, AZ 850056030  
Gen County: Los Angeles  
TSD EPA ID: OHD980587364  
TSD County: 99  
Waste Category: Not reported  
Disposal Method: Not reported  
Tons: 0  
Facility County: Not reported

64

**KRAGEN AUTO PARTS STORE #1507  
37 LOS TUNAS DRIVE  
ARCADIA, CA 91008**

**HAZNET S107146625  
N/A**

HAZNET:

Gepaid: CAL000188004  
Contact: K M BOWLES HAZMAT  
Telephone: 6022659200  
Facility Addr2: Not reported  
Mailing Name: CSK AUTO INC ATTN K BOWLES  
Mailing Address: PO BOX 6030  
Mailing City,St,Zip: PHOENIX, AZ 850056030  
Gen County: Los Angeles  
TSD EPA ID: CAD028409019  
TSD County: Los Angeles  
Waste Category: Paint sludge  
Disposal Method: Transfer Station  
Tons: 0.1  
Facility County: Los Angeles

Gepaid: CAL000188004  
Contact: K M BOWLES HAZMAT  
Telephone: 6022659200  
Facility Addr2: Not reported  
Mailing Name: CSK AUTO INC ATTN K BOWLES  
Mailing Address: PO BOX 6030  
Mailing City,St,Zip: PHOENIX, AZ 850056030  
Gen County: Los Angeles  
TSD EPA ID: CAD028409019  
TSD County: Los Angeles  
Waste Category: Other organic solids  
Disposal Method: Transfer Station  
Tons: 0.3  
Facility County: Los Angeles

Gepaid: CAL000188004  
Contact: K M BOWLES HAZMAT  
Telephone: 6022659200  
Facility Addr2: Not reported  
Mailing Name: CSK AUTO INC ATTN K BOWLES  
Mailing Address: PO BOX 6030  
Mailing City,St,Zip: PHOENIX, AZ 850056030  
Gen County: Los Angeles  
TSD EPA ID: OHD980587364  
TSD County: Los Angeles  
Waste Category: Not reported

MAP FINDINGS  
FOCUS MAP 2

Map ID	Site	Database(s)	EPA ID Number
--------	------	-------------	---------------

**KRAGEN AUTO PARTS STORE #1507 (Continued)**

**S107146625**

Disposal Method: Not reported  
 Tons: 0.02  
 Facility County: Los Angeles

Gepaid: CAL000188004  
 Contact: K M BOWLES HAZMAT  
 Telephone: 6022659200  
 Facility Addr2: Not reported  
 Mailing Name: CSK AUTO INC ATTN K BOWLES  
 Mailing Address: PO BOX 6030  
 Mailing City,St,Zip: PHOENIX, AZ 850056030  
 Gen County: Los Angeles  
 TSD EPA ID: CAD028409019  
 TSD County: Los Angeles  
 Waste Category: Waste oil and mixed oil  
 Disposal Method: Treatment, Tank  
 Tons: 0.16  
 Facility County: Los Angeles

Click this hyperlink while viewing on your computer to access  
 -1 additional CA\_HAZNET: record(s) in the EDR Site Report.

<b>64</b>	<b>KRAGEN AUTO PARTS #1507 37 LAS TUNAS DR ARCADIA, CA 91006</b>	<b>FINDS</b>	<b>1007691118 N/A</b>
-----------	--	--------------	---------------------------

**FINDS:**

Other Pertinent Environmental Activity Identified at Site

Registry ID: 110017956719

UORS (California - Used Oil Recycling System). California Integrated Waste Management Board (CIWMB) helps communities establish and promote convenient collection opportunities for used oil and used oil filters.

<b>65</b>	<b>BP WEST COAST PRODUCTS LLC 01230 625 LAS TUNAS DR ARCADIA, CA 91007</b>	<b>HAZNET</b>	<b>S108743408 N/A</b>
-----------	--	---------------	---------------------------

**HAZNET:**

Gepaid: CAL000225674  
 Contact: JACK OMAN WASTE SPECIALIST  
 Telephone: 7146703958  
 Facility Addr2: Not reported  
 Mailing Name: Not reported  
 Mailing Address: PO BOX 80249  
 Mailing City,St,Zip: RCHO STA MARG, CA 926880000  
 Gen County: Los Angeles  
 TSD EPA ID: CAT080013352  
 TSD County: Los Angeles  
 Waste Category: Aqueous solution with less than 10% total organic residues  
 Disposal Method: Recycler  
 Tons: 0.1  
 Facility County: Los Angeles



MAP FINDINGS  
FOCUS MAP 2

Map ID	Site	Database(s)	EPA ID Number
	<p><b>BP WEST COAST PRODUCTS LLC 01230 (Continued)</b></p> <p>Gepaid: CAL000225674            Contact: JACK OMAN WASTE SPECIALIST            Telephone: 7146703958            Facility Addr2: Not reported            Mailing Name: Not reported            Mailing Address: PO BOX 80249            Mailing City,St,Zip: RCHO STA MARG, CA 926880000            Gen County: Los Angeles            TSD EPA ID: CAT080013352            TSD County: Los Angeles            Waste Category: Aqueous solution with less than 10% total organic residues            Disposal Method: H135            Tons: 0.12            Facility County: Los Angeles</p>		<b>S108743408</b>
<b>65</b>	<p><b>OPTIONS FOR YOUTH SAN GABRIEL 609 LAS TUNAS DR. SAN GABRIEL, CA 91776</b></p> <p>FINDS:</p> <p>Other Pertinent Environmental Activity Identified at Site</p> <p>Registry ID: 110036927127</p> <p>NCES (National Center for Education Statistics) is the primary federal entity for collecting and analyzing data related to education in the United States and other nations and the institute of education sciences.</p>	<b>FINDS</b>	<b>1011482845 N/A</b>
<b>67</b>	<p><b>CHEVRON PRODUCTS #93583 11 E LIVE OAK AVE ARCADIA, CA 91006</b></p> <p>HAZNET:</p> <p>Gepaid: CAL000172339            Contact: CHEVRON PRODUCTS INC            Telephone: 9258425931            Facility Addr2: Not reported            Mailing Name: Not reported            Mailing Address: PO BOX 6004            Mailing City,St,Zip: SAN RAMON, CA 945830000            Gen County: Los Angeles            TSD EPA ID: CAD008302903            TSD County: Los Angeles            Waste Category: Aqueous solution with less than 10% total organic residues            Disposal Method: Recycler            Tons: .0208            Facility County: Los Angeles</p> <p>Gepaid: CAL000172339            Contact: KATHY NORRIS/COMPL MA            Telephone: 9258425931            Facility Addr2: Not reported            Mailing Name: Not reported            Mailing Address: PO BOX 6004</p>	<b>HAZNET</b>	<b>S103955942 N/A</b>

MAP FINDINGS  
FOCUS MAP 2

Map ID      Site      Database(s)      EPA ID Number

---

**CHEVRON PRODUCTS #93583 (Continued)**

**S103955942**

Mailing City,St,Zip: SAN RAMON, CA 945830000  
Gen County: Los Angeles  
TSD EPA ID: Not reported  
TSD County: Los Angeles  
Waste Category: Aqueous solution with less than 10% total organic residues  
Disposal Method: Recycler  
Tons: 0.26  
Facility County: Not reported

Gepaid: CAL000172339  
Contact: CHEVRON PRODUCTS INC  
Telephone: 9258425931  
Facility Addr2: Not reported  
Mailing Name: Not reported  
Mailing Address: PO BOX 6004  
Mailing City,St,Zip: SAN RAMON, CA 945830000  
Gen County: Los Angeles  
TSD EPA ID: CAD982484933  
TSD County: 7  
Waste Category: Other empty containers 30 gallons or more  
Disposal Method: Disposal, Other  
Tons: .6500  
Facility County: Los Angeles

Gepaid: CAL000172339  
Contact: CHEVRON PRODUCTS INC  
Telephone: 9258425931  
Facility Addr2: Not reported  
Mailing Name: Not reported  
Mailing Address: PO BOX 6004  
Mailing City,St,Zip: SAN RAMON, CA 945830000  
Gen County: Los Angeles  
TSD EPA ID: CAD982484933  
TSD County: 7  
Waste Category: Empty containers less than 30 gallons  
Disposal Method: Disposal, Other  
Tons: 1.3500  
Facility County: Los Angeles

Gepaid: CAL000172339  
Contact: CHEVRON PRODUCTS INC  
Telephone: 9258425931  
Facility Addr2: Not reported  
Mailing Name: Not reported  
Mailing Address: PO BOX 6004  
Mailing City,St,Zip: SAN RAMON, CA 945830000  
Gen County: Los Angeles  
TSD EPA ID: CAD008302903  
TSD County: Los Angeles  
Waste Category: Unspecified oil-containing waste  
Disposal Method: Recycler  
Tons: .4170  
Facility County: Los Angeles

[Click this hyperlink](#) while viewing on your computer to access additional CA\_HAZNET: detail in the EDR Site Report.

MAP FINDINGS  
FOCUS MAP 2

Map ID	Site	Database(s)	EPA ID Number
67	<b>FAWAZ ELMASRI CHEVRON 93583</b> <b>11 E LIVE OAK AVE</b> <b>ARCADIA, CA</b>  LOS ANGELES CO. HMS: Region: LA Facility Id: 010068-009927 Facility Status: Permit Area: 3N Permit Number: 00001256T Permit Status: Permit Facility Type: T0	LOS ANGELES CO. HMS	S102055474 N/A
67	<b>ARCADIA CHEVRON FOODMART</b> <b>11 EAST LIVE OAK AVE.</b> <b>ARCADIA, CA 91006</b>  HAZNET: Gepaid: CAL000070511 Contact: FAWAZ ELMASRI Telephone: 6264465659 Facility Addr2: Not reported Mailing Name: Not reported Mailing Address: 11 E LIVE OAK AVE Mailing City,St,Zip: ARCADIA, CA 910060000 Gen County: Los Angeles TSD EPA ID: CAD980883177 TSD County: Kern Waste Category: Unspecified oil-containing waste Disposal Method: Recycler Tons: .2293 Facility County: Los Angeles  Gepaid: CAL000070511 Contact: FAWAZ ELMASRI Telephone: 6264465659 Facility Addr2: Not reported Mailing Name: Not reported Mailing Address: 11 E LIVE OAK AVE Mailing City,St,Zip: ARCADIA, CA 910060000 Gen County: Los Angeles TSD EPA ID: CAT080011059 TSD County: Los Angeles Waste Category: Unspecified oil-containing waste Disposal Method: Recycler Tons: .6255 Facility County: Los Angeles  Gepaid: CAL000070511 Contact: FAWAZ ELMASRI Telephone: 6264465659 Facility Addr2: Not reported Mailing Name: Not reported Mailing Address: 11 E LIVE OAK AVE Mailing City,St,Zip: ARCADIA, CA 910060000 Gen County: Los Angeles TSD EPA ID: CAD980883177 TSD County: Kern Waste Category: Unspecified oil-containing waste Disposal Method: Not reported	HAZNET	S103622466 N/A

MAP FINDINGS  
FOCUS MAP 2

Map ID	Site	Database(s)	EPA ID Number
--------	------	-------------	---------------

**ARCADIA CHEVRON FOODMART (Continued)**

**S103622466**

Tons: .4170  
Facility County: Los Angeles

**67**

**CHEVRON STATION NO 93583  
11 E LIVE OAK AVE  
ARCADIA, CA 91006**

**RCRA-SQG 1005904269  
FINDS CAR000118711  
HAZNET**

**RCRA-SQG:**

Date form received by agency: 05/16/2002  
Facility name: CHEVRON STATION NO 93583  
Facility address: 11 E LIVE OAK AVE  
ARCADIA, CA 910065238  
EPA ID: CAR000118711  
Mailing address: P O BOX 6004  
SAN RAMON, CA 94583  
Contact: KATHY NORRIS  
Contact address: P O BOX 6004  
SAN RAMON, CA 94583  
Contact country: US  
Contact telephone: (925) 842-5931  
Contact email: Not reported  
EPA Region: 09  
Classification: Small Small Quantity Generator  
Description: Handler: generates more than 100 and less than 1000 kg of hazardous waste during any calendar month and accumulates less than 6000 kg of hazardous waste at any time; or generates 100 kg or less of hazardous waste during any calendar month, and accumulates more than 1000 kg of hazardous waste at any time

**Owner/Operator Summary:**

Owner/operator name: CHEVRON PRODUCTS CO  
Owner/operator address: P O BOX 6004  
SAN RAMON, CA 94583  
Owner/operator country: Not reported  
Owner/operator telephone: (925) 842-5931  
Legal status: Private  
Owner/Operator Type: Owner  
Owner/Op start date: Not reported  
Owner/Op end date: Not reported

**Handler Activities Summary:**

U.S. importer of hazardous waste: Unknown  
Mixed waste (haz. and radioactive): Unknown  
Recycler of hazardous waste: No  
Transporter of hazardous waste: No  
Treater, storer or disposer of HW: No  
Underground injection activity: No  
On-site burner exemption: Unknown  
Furnace exemption: Unknown  
Used oil fuel burner: No  
Used oil processor: No  
User oil refiner: No  
Used oil fuel marketer to burner: No  
Used oil Specification marketer: No  
Used oil transfer facility: No  
Used oil transporter: No  
Off-site waste receiver: Commercial status unknown

MAP FINDINGS  
FOCUS MAP 2

Map ID Site Database(s) EPA ID Number

**CHEVRON STATION NO 93583 (Continued)**

**1005904269**

Hazardous Waste Summary:

Waste code: D001  
Waste name: IGNITABLE HAZARDOUS WASTES ARE THOSE WASTES WHICH HAVE A FLASHPOINT OF LESS THAN 140 DEGREES FAHRENHEIT AS DETERMINED BY A PENSKY-MARTENS CLOSED CUP FLASH POINT TESTER. ANOTHER METHOD OF DETERMINING THE FLASH POINT OF A WASTE IS TO REVIEW THE MATERIAL SAFETY DATA SHEET, WHICH CAN BE OBTAINED FROM THE MANUFACTURER OR DISTRIBUTOR OF THE MATERIAL. LACQUER THINNER IS AN EXAMPLE OF A COMMONLY USED SOLVENT WHICH WOULD BE CONSIDERED AS IGNITABLE HAZARDOUS WASTE.

Waste code: D018  
Waste name: BENZENE

Violation Status: No violations found

FINDS:

Other Pertinent Environmental Activity Identified at Site

Registry ID: 110012538593

California - Hazardous Waste Tracking System - Datamart

RCRAInfo is a national information system that supports the Resource Conservation and Recovery Act (RCRA) program through the tracking of events and activities related to facilities that generate, transport, and treat, store, or dispose of hazardous waste. RCRAInfo allows RCRA program staff to track the notification, permit, compliance, and corrective action activities required under RCRA.

HAZNET:

Gepaid: CAR000118711  
Contact: Kathy Norris  
Telephone: 9258425931  
Facility Addr2: Not reported  
Mailing Name: Not reported  
Mailing Address: PO BOX 6004  
Mailing City,St,Zip: San Ramon, CA 94583  
Gen County: Los Angeles  
TSD EPA ID: CAD008302903  
TSD County: Los Angeles  
Waste Category: Aqueous solution with less than 10% total organic residues  
Disposal Method: Recycler  
Tons: 0.08  
Facility County: Not reported

Gepaid: CAR000118711  
Contact: Kathy Norris  
Telephone: 9258425931  
Facility Addr2: Not reported  
Mailing Name: Not reported  
Mailing Address: PO BOX 6004  
Mailing City,St,Zip: San Ramon, CA 94583  
Gen County: Los Angeles  
TSD EPA ID: CAD982444481  
TSD County: San Bernardino  
Waste Category: Other organic solids

MAP FINDINGS  
FOCUS MAP 2

Map ID	Site	Database(s)	EPA ID Number
	<b>CHEVRON STATION NO 93583 (Continued)</b> Disposal Method: H010 Tons: 0.02 Facility County: Los Angeles  Gepaid: CAR000118711 Contact: Kathy Norris Telephone: 9258425931 Facility Addr2: Not reported Mailing Name: Not reported Mailing Address: PO BOX 6004 Mailing City,St,Zip: San Ramon, CA 94583 Gen County: Los Angeles TSD EPA ID: CAD008302903 TSD County: Los Angeles Waste Category: Aqueous solution with less than 10% total organic residues Disposal Method: H039 Tons: 0.06 Facility County: Los Angeles		1005904269
67	<b>CHEVRON USA SS 093583</b> <b>11 E LIVE OAK AVE</b> <b>ARCADIA, CA 91006</b>  UST: Global ID: 776 Latitude: 34.10751 Longitude: -118.03032	UST	U003776416 N/A
67	<b>ARCADIA CHEVRON</b> <b>11 E LIVE OAK AVE</b> <b>ARCADIA, CA 91006</b>  HIST UST: Region: STATE Facility ID: 00000062470 Facility Type: Gas Station Other Type: Not reported Total Tanks: 0004 Contact Name: EL MASRI,FAWAZ Telephone: 8184465659 Owner Name: CHEVRON U.S.A. INC. Owner Address: 575 MARKET Owner City,St,Zip: SAN FRANCISCO, CA 94105  Tank Num: 001 Container Num: 1 Year Installed: 1972 Tank Capacity: 00005000 Tank Used for: PRODUCT Type of Fuel: Not reported Tank Construction: 0000250 unknown Leak Detection: Stock Inventor  Tank Num: 002 Container Num: 2 Year Installed: 1972	HIST UST SWEEPS UST	U001566415 N/A

MAP FINDINGS  
FOCUS MAP 2

Map ID Site Database(s) EPA ID Number

---

**ARCADIA CHEVRON (Continued)**

**U001566415**

Tank Capacity: 00010000  
Tank Used for: PRODUCT  
Type of Fuel: Not reported  
Tank Construction: 0000250 unknown  
Leak Detection: Stock Inventor

Tank Num: 003  
Container Num: 3  
Year Installed: 1972  
Tank Capacity: 00010000  
Tank Used for: PRODUCT  
Type of Fuel: Not reported  
Tank Construction: 0000250 unknown  
Leak Detection: Stock Inventor

Tank Num: 004  
Container Num: 4  
Year Installed: 1972  
Tank Capacity: 00001000  
Tank Used for: WASTE  
Type of Fuel: Not reported  
Tank Construction: 0000130 unknown  
Leak Detection: Stock Inventor

**SWEEPS UST:**

Status: A  
Comp Number: 9927  
Number: 2  
Board Of Equalization: 44-008653  
Ref Date: 11-27-89  
Act Date: 11-27-89  
Created Date: 06-30-89  
Tank Status: A  
Owner Tank Id: Not reported  
Swrcb Tank Id: 19-000-009927-000001  
Actv Date: 11-30-89  
Capacity: 10000  
Tank Use: M.V. FUEL  
Stg: P  
Content: LEADED  
Number Of Tanks: 4

Status: A  
Comp Number: 9927  
Number: 2  
Board Of Equalization: 44-008653  
Ref Date: 11-27-89  
Act Date: 11-27-89  
Created Date: 06-30-89  
Tank Status: A  
Owner Tank Id: Not reported  
Swrcb Tank Id: 19-000-009927-000002  
Actv Date: 11-30-89  
Capacity: 10000  
Tank Use: M.V. FUEL  
Stg: P  
Content: REG UNLEADED

MAP FINDINGS  
FOCUS MAP 2

Map ID	Site	Database(s)	EPA ID Number
--------	------	-------------	---------------

**ARCADIA CHEVRON (Continued)**

**U001566415**

Number Of Tanks: Not reported

Status: A  
Comp Number: 9927  
Number: 2  
Board Of Equalization: 44-008653  
Ref Date: 11-27-89  
Act Date: 11-27-89  
Created Date: 06-30-89  
Tank Status: A  
Owner Tank Id: Not reported  
Swrcb Tank Id: 19-000-009927-000003  
Actv Date: 11-30-89  
Capacity: 10000  
Tank Use: M.V. FUEL  
Stg: P  
Content: REG UNLEADED  
Number Of Tanks: Not reported

Status: A  
Comp Number: 9927  
Number: 2  
Board Of Equalization: 44-008653  
Ref Date: 11-27-89  
Act Date: 11-27-89  
Created Date: 06-30-89  
Tank Status: A  
Owner Tank Id: Not reported  
Swrcb Tank Id: 19-000-009927-000004  
Actv Date: 11-30-89  
Capacity: 1000  
Tank Use: OIL  
Stg: W  
Content: Not reported  
Number Of Tanks: Not reported

**67 YONES KABIR  
5 LIVE OAK AVE  
ARCADIA, CA 91006**

**LUST S102229048  
LOS ANGELES CO. HMS N/A**

LUST:  
Region: STATE  
Global Id: T0603705406  
Latitude: 34.1074632  
Longitude: -118.0307802  
Case Type: LUST Cleanup Site  
Status: Completed - Case Closed  
Status Date: 1996-10-02 00:00:00  
Lead Agency: LOS ANGELES COUNTY  
Case Worker: Not reported  
Local Agency: LOS ANGELES COUNTY  
RB Case Number: R-23575  
LOC Case Number: Not reported  
File Location: Not reported  
Potential Media Affect: Soil  
Potential Contaminats of Concern: Aviation  
Site History: Not reported



MAP FINDINGS  
FOCUS MAP 2

Map ID Site Database(s) EPA ID Number

**YONES KABIR (Continued)**

**S102229048**

LUST REG 4:  
 Region: 4  
 Regional Board: 04  
 County: Los Angeles  
 facid: R-23575  
 Status: Case Closed  
 Substance: 1  
 Substance Quantity: Not reported  
 Local Case No: Not reported  
 Case Type: Soil  
 Abatement Method Used at the Site: Not reported  
 Global ID: T0603705406  
 W Global ID: Not reported  
 Staff: UNK  
 Local Agency: 19000  
 Cross Street: 006TH AVE  
 Enforcement Type: Not reported  
 Date Leak Discovered: Not reported  
 Date Leak First Reported: 10/2/1996  
 Date Leak Record Entered: 10/23/1996  
 Date Confirmation Began: Not reported  
 Date Leak Stopped: Not reported  
 Date Case Last Changed on Database: 10/2/1996  
 Date the Case was Closed: 10/2/1996  
 How Leak Discovered: Not reported  
 How Leak Stopped: Not reported  
 Cause of Leak: Not reported  
 Leak Source: Not reported  
 Operator: Not reported  
 Water System: Not reported  
 Well Name: Not reported  
 Approx. Dist To Production Well (ft): 3439.8943018864658824560755864  
 Source of Cleanup Funding: Not reported  
 Preliminary Site Assessment Workplan Submitted: Not reported  
 Preliminary Site Assessment Began: Not reported  
 Pollution Characterization Began: Not reported  
 Remediation Plan Submitted: Not reported  
 Remedial Action Underway: Not reported  
 Post Remedial Action Monitoring Began: Not reported  
 Enforcement Action Date: Not reported  
 Historical Max MTBE Date: Not reported  
 Hist Max MTBE Conc in Groundwater: Not reported  
 Hist Max MTBE Conc in Soil: Not reported  
 Significant Interim Remedial Action Taken: Not reported  
 GW Qualifier: Not reported  
 Soil Qualifier: Not reported  
 Organization: Not reported  
 Owner Contact: Not reported  
 Responsible Party: YONES KABIR  
 RP Address: 375 N ECHOFF ST, ORANGE CA 92666  
 Program: LUST  
 Lat/Long: 34.1074632 / -1  
 Local Agency Staff: Not reported  
 Beneficial Use: Not reported  
 Priority: Not reported  
 Cleanup Fund Id: Not reported  
 Suspended: Not reported

MAP FINDINGS  
FOCUS MAP 2

Map ID	Site	Database(s)	EPA ID Number
	<p><b>YONES KABIR (Continued)</b></p> <p>Assigned Name: Not reported Summary: Not reported</p> <p>LOS ANGELES CO. HMS: Region: LA Facility Id: 013508-023575 Facility Status: Removed Area: 3N Permit Number: 162746 Permit Status: Removed Facility Type: T1</p>		<b>S102229048</b>
67	<p><b>YONES KADIR</b> <b>5 LIVE OAK AVE</b> <b>ARCADIA, CA 91006</b></p> <p>HAZNET: Gepaid: CAC000760096 Contact: YONES KADIR Telephone: 7148791203 Facility Addr2: Not reported Mailing Name: Not reported Mailing Address: 5 LIVE OAK AVE Mailing City,St,Zip: ARCADIA, CA 910060000 Gen County: Los Angeles TSD EPA ID: CAT080013352 TSD County: Los Angeles Waste Category: Tank bottom waste Disposal Method: Recycler Tons: 5.0040 Facility County: Los Angeles</p>	HAZNET	<b>S103662129</b> N/A
67	<p><b>RALPHS GROCERY CO #34</b> <b>16 E LIVE OAK</b> <b>ARCADIA, CA 91006</b></p> <p>HAZNET: Gepaid: CAD981581010 Contact: RALPHS GROCERY COMPANY Telephone: 0000000000 Facility Addr2: Not reported Mailing Name: Not reported Mailing Address: P O BOX 54143 Mailing City,St,Zip: LOS ANGELES, CA 900540000 Gen County: Los Angeles TSD EPA ID: CAD990794133 TSD County: San Joaquin Waste Category: Asbestos-containing waste Disposal Method: Disposal, Land Fill Tons: 176.9880 Facility County: Los Angeles</p> <p>Gepaid: CAD981581010 Contact: RALPHS GROCERY COMPANY Telephone: 0000000000 Facility Addr2: Not reported</p>	HAZNET	<b>1000347424</b> N/A

MAP FINDINGS  
FOCUS MAP 2

Map ID      Site      Database(s)      EPA ID Number

---

**RALPHS GROCERY CO #34 (Continued)**

**1000347424**

Mailing Name: Not reported  
Mailing Address: P O BOX 54143  
Mailing City,St,Zip: LOS ANGELES, CA 900540000  
Gen County: Los Angeles  
TSD EPA ID: CAD990794133  
TSD County: San Joaquin  
Waste Category: Asbestos-containing waste  
Disposal Method: Not reported  
Tons: 21.0700  
Facility County: Los Angeles

---

**67**

**STATION 045  
5 W LIVE OAK AVE  
ARCADIA, CA 91006**

**HIST UST      U001566458  
N/A**

HIST UST:  
Region: STATE  
Facility ID: 00000005217  
Facility Type: Gas Station  
Other Type: Not reported  
Total Tanks: 0006  
Contact Name: Not reported  
Telephone: 2139275339  
Owner Name: CALIFORNIA TARGET ENTERPRISES,  
Owner Address: 12739 LAKEWOOD BLVD.  
Owner City,St,Zip: DOWNEY, CA 90242

Tank Num: 001  
Container Num: 454  
Year Installed: Not reported  
Tank Capacity: 00012000  
Tank Used for: PRODUCT  
Type of Fuel: REGULAR  
Tank Construction: Not reported  
Leak Detection: Stock Inventor

Tank Num: 002  
Container Num: 452  
Year Installed: Not reported  
Tank Capacity: 00012000  
Tank Used for: PRODUCT  
Type of Fuel: UNLEADED  
Tank Construction: Not reported  
Leak Detection: Stock Inventor

Tank Num: 003  
Container Num: 453  
Year Installed: Not reported  
Tank Capacity: 00007500  
Tank Used for: PRODUCT  
Type of Fuel: PREMIUM  
Tank Construction: Not reported  
Leak Detection: Stock Inventor

Tank Num: 004  
Container Num: 454  
Year Installed: Not reported  
Tank Capacity: 00005000

MAP FINDINGS  
FOCUS MAP 2

Map ID      Site      Database(s)      EPA ID Number

---

**STATION 045 (Continued)**

**U001566458**

Tank Used for:      PRODUCT  
Type of Fuel:      DIESEL  
Tank Construction:      Not reported  
Leak Detection:      Stock Inventor

Tank Num:      005  
Container Num:      455  
Year Installed:      Not reported  
Tank Capacity:      00000000  
Tank Used for:      WASTE  
Type of Fuel:      WASTE OIL  
Tank Construction:      Not reported  
Leak Detection:      Visual

Tank Num:      006  
Container Num:      456  
Year Installed:      Not reported  
Tank Capacity:      00000000  
Tank Used for:      WASTE  
Type of Fuel:      WASTE OIL  
Tank Construction:      Not reported  
Leak Detection:      Visual

---

67

**P&M SERVICE STATIONS #972  
5 W LIVE OAK AVE  
ARCADIA, CA**

**LOS ANGELES CO. HMS      S104828199  
SWEEPS UST      N/A**

LOS ANGELES CO. HMS:

Region:      LA  
Facility Id:      013508-013882  
Facility Status:      Removed  
Area:      3N  
Permit Number:      00005506T  
Permit Status:      Removed  
Facility Type:      T0

SWEEPS UST:

Status:      A  
Comp Number:      13882  
Number:      9  
Board Of Equalization:      44-010290  
Ref Date:      06-30-89  
Act Date:      Not reported  
Created Date:      06-30-89  
Tank Status:      A  
Owner Tank Id:      Not reported  
Swrcb Tank Id:      19-000-013882-000001  
Actv Date:      06-30-89  
Capacity:      Not reported  
Tank Use:      UNKNOWN  
Stg:      W  
Content:      Not reported  
Number Of Tanks:      5

Status:      A  
Comp Number:      13882  
Number:      9

MAP FINDINGS  
 FOCUS MAP 2

Map ID      Site      Database(s)      EPA ID Number

---

**P&M SERVICE STATIONS #972 (Continued)**

**S104828199**

Board Of Equalization: 44-010290  
 Ref Date: 06-30-89  
 Act Date: Not reported  
 Created Date: 06-30-89  
 Tank Status: A  
 Owner Tank Id: Not reported  
 Swrcb Tank Id: 19-000-013882-000002  
 Actv Date: 06-30-89  
 Capacity: Not reported  
 Tank Use: UNKNOWN  
 Stg: W  
 Content: Not reported  
 Number Of Tanks: Not reported

Status: A  
 Comp Number: 13882  
 Number: 9  
 Board Of Equalization: 44-010290  
 Ref Date: 06-30-89  
 Act Date: Not reported  
 Created Date: 06-30-89  
 Tank Status: A  
 Owner Tank Id: Not reported  
 Swrcb Tank Id: 19-000-013882-000003  
 Actv Date: 06-30-89  
 Capacity: Not reported  
 Tank Use: UNKNOWN  
 Stg: W  
 Content: Not reported  
 Number Of Tanks: Not reported

Status: A  
 Comp Number: 13882  
 Number: 9  
 Board Of Equalization: 44-010290  
 Ref Date: 06-30-89  
 Act Date: Not reported  
 Created Date: 06-30-89  
 Tank Status: A  
 Owner Tank Id: Not reported  
 Swrcb Tank Id: 19-000-013882-000004  
 Actv Date: 06-30-89  
 Capacity: Not reported  
 Tank Use: UNKNOWN  
 Stg: W  
 Content: Not reported  
 Number Of Tanks: Not reported

Status: A  
 Comp Number: 13882  
 Number: 9  
 Board Of Equalization: 44-010290  
 Ref Date: 06-30-89  
 Act Date: Not reported  
 Created Date: 06-30-89  
 Tank Status: A  
 Owner Tank Id: Not reported

MAP FINDINGS  
FOCUS MAP 2

Map ID	Site	Database(s)	EPA ID Number
--------	------	-------------	---------------

**P&M SERVICE STATIONS #972 (Continued)**

**S104828199**

Swrcb Tank Id: 19-000-013882-000005  
 Actv Date: 06-30-89  
 Capacity: Not reported  
 Tank Use: UNKNOWN  
 Stg: W  
 Content: Not reported  
 Number Of Tanks: Not reported

67

**UTAMA AUTO REPAIR  
16 W LIVE OAK AVE UNIT D  
ARCADIA, CA 91006**

**RCRA-SQG 1000840879  
FINDS CAD983600040**

RCRA-SQG:

Date form received by agency: 08/05/1991  
 Facility name: UTAMA AUTO REPAIR  
 Facility address: 16 W LIVE OAK AVE UNIT D  
 ARCADIA, CA 91006  
 EPA ID: CAD983600040  
 Mailing address: W LIVE OAK AVE UNIT D  
 ARCADIA, CA 91006  
 Contact: RAY ISTOMO  
 Contact address: 16 W LIVE OAK AVE UNIT D  
 ARCADIA, CA 91006  
 Contact country: US  
 Contact telephone: (818) 445-7330  
 Contact email: Not reported  
 EPA Region: 09  
 Classification: Small Small Quantity Generator  
 Description: Handler: generates more than 100 and less than 1000 kg of hazardous waste during any calendar month and accumulates less than 6000 kg of hazardous waste at any time; or generates 100 kg or less of hazardous waste during any calendar month, and accumulates more than 1000 kg of hazardous waste at any time

Owner/Operator Summary:

Owner/operator name: ARCADIA LIVE OAK PARTNERS  
 Owner/operator address: 238 S ATLANTIC BLVD  
 ALHAMBRA, CA 91801  
 Owner/operator country: Not reported  
 Owner/operator telephone: (818) 289-4088  
 Legal status: Private  
 Owner/Operator Type: Owner  
 Owner/Op start date: Not reported  
 Owner/Op end date: Not reported

Handler Activities Summary:

U.S. importer of hazardous waste: Unknown  
 Mixed waste (haz. and radioactive): Unknown  
 Recycler of hazardous waste: No  
 Transporter of hazardous waste: No  
 Treater, storer or disposer of HW: No  
 Underground injection activity: No  
 On-site burner exemption: Unknown  
 Furnace exemption: Unknown  
 Used oil fuel burner: No  
 Used oil processor: No  
 User oil refiner: No

MAP FINDINGS  
FOCUS MAP 2

Map ID	Site	Database(s)	EPA ID Number
--------	------	-------------	---------------

**UTAMA AUTO REPAIR (Continued)**

**1000840879**

Used oil fuel marketer to burner: No  
 Used oil Specification marketer: No  
 Used oil transfer facility: No  
 Used oil transporter: No  
 Off-site waste receiver: Commercial status unknown

Violation Status: No violations found

**FINDS:**

Other Pertinent Environmental Activity Identified at Site

Registry ID: 110002856829

RCRAInfo is a national information system that supports the Resource Conservation and Recovery Act (RCRA) program through the tracking of events and activities related to facilities that generate, transport, and treat, store, or dispose of hazardous waste. RCRAInfo allows RCRA program staff to track the notification, permit, compliance, and corrective action activities required under RCRA.

**67 PALACE CLEANERS ARCADIA  
35 W LAS TUNAS DR  
ARCADIA, CA 91006**

**RCRA-SQG 1000144064  
FINDS CAD982328619  
HAZNET  
EMI**

**RCRA-SQG:**

Date form received by agency: 12/24/1987  
 Facility name: PALACE CLEANERS ARCADIA  
 Facility address: 35 W LAS TUNAS DR  
 ARCADIA, CA 91006  
 EPA ID: CAD982328619  
 Contact: ENVIRONMENTAL MANAGER  
 Contact address: 35 W LAS TUNAS DR  
 ARCADIA, CA 91006  
 Contact country: US  
 Contact telephone: (818) 445-2567  
 Contact email: Not reported  
 EPA Region: 09  
 Classification: Small Small Quantity Generator  
 Description: Handler: generates more than 100 and less than 1000 kg of hazardous waste during any calendar month and accumulates less than 6000 kg of hazardous waste at any time; or generates 100 kg or less of hazardous waste during any calendar month, and accumulates more than 1000 kg of hazardous waste at any time

**Owner/Operator Summary:**

Owner/operator name: SO YOUNG LEE  
 Owner/operator address: NOT REQUIRED  
 NOT REQUIRED, ME 99999  
 Owner/operator country: Not reported  
 Owner/operator telephone: (415) 555-1212  
 Legal status: Private  
 Owner/Operator Type: Owner  
 Owner/Op start date: Not reported  
 Owner/Op end date: Not reported  
 Owner/operator name: NOT REQUIRED

MAP FINDINGS  
FOCUS MAP 2

Map ID	Site	Database(s)	EPA ID Number
--------	------	-------------	---------------

**PALACE CLEANERS ARCADIA (Continued)**

**1000144064**

Owner/operator address: NOT REQUIRED  
NOT REQUIRED, ME 99999  
Owner/operator country: Not reported  
Owner/operator telephone: (415) 555-1212  
Legal status: Private  
Owner/Operator Type: Operator  
Owner/Op start date: Not reported  
Owner/Op end date: Not reported

Handler Activities Summary:

U.S. importer of hazardous waste: Unknown  
Mixed waste (haz. and radioactive): Unknown  
Recycler of hazardous waste: No  
Transporter of hazardous waste: No  
Treater, storer or disposer of HW: No  
Underground injection activity: No  
On-site burner exemption: Unknown  
Furnace exemption: Unknown  
Used oil fuel burner: No  
Used oil processor: No  
Used oil refiner: No  
Used oil fuel marketer to burner: No  
Used oil Specification marketer: No  
Used oil transfer facility: No  
Used oil transporter: No  
Off-site waste receiver: Commercial status unknown

Violation Status: No violations found

**FINDS:**

Other Pertinent Environmental Activity Identified at Site

Registry ID: 110002795191

RCRAInfo is a national information system that supports the Resource Conservation and Recovery Act (RCRA) program through the tracking of events and activities related to facilities that generate, transport, and treat, store, or dispose of hazardous waste. RCRAInfo allows RCRA program staff to track the notification, permit, compliance, and corrective action activities required under RCRA.

**HAZNET:**

Gepaid: CAL000021603  
Contact: LEE SOON SANG  
Telephone: 0000000000  
Facility Addr2: Not reported  
Mailing Name: Not reported  
Mailing Address: 35 W LAS TUNAS  
Mailing City,St,Zip: ARCADIA, CA 910060000  
Gen County: Los Angeles  
TSD EPA ID: CAD981397417  
TSD County: Los Angeles  
Waste Category: Halogenated solvents (chloroform, methyl chloride, perchloroethylene, etc.)  
Disposal Method: Recycler  
Tons: .2857



MAP FINDINGS  
FOCUS MAP 2

Map ID	Site	Database(s)	EPA ID Number
--------	------	-------------	---------------

**PALACE CLEANERS ARCADIA (Continued)**

**1000144064**

Facility County: Los Angeles

Gepaid: CAL000021603  
 Contact: DEACT PER 95 FEE FORM -P.H.  
 Telephone: --  
 Facility Addr2: Not reported  
 Mailing Name: Not reported  
 Mailing Address: 35 W LAS TUNAS  
 Mailing City,St,Zip: ARCADIA, CA 910060000  
 Gen County: Los Angeles  
 TSD EPA ID: CAT000613893  
 TSD County: Los Angeles  
 Waste Category: Liquids with halogenated organic compounds > 1000 mg/l  
 Disposal Method: Not reported  
 Tons: Not reported  
 Facility County: Not reported

**EMI:**

Year: 1987  
 County Code: 19  
 Air Basin: SC  
 Facility ID: 11122  
 Air District Name: SC  
 SIC Code: 7216  
 Air District Name: SOUTH COAST AQMD  
 Community Health Air Pollution Info System: Not reported  
 Consolidated Emission Reporting Rule: Not reported  
 Total Organic Hydrocarbon Gases Tons/Yr: 3  
 Reactive Organic Gases Tons/Yr: 0  
 Carbon Monoxide Emissions Tons/Yr: 0  
 NOX - Oxides of Nitrogen Tons/Yr: 0  
 SOX - Oxides of Sulphur Tons/Yr: 0  
 Particulate Matter Tons/Yr: 0  
 Part. Matter 10 Micrometers & Smlr Tons/Yr: 0

Year: 1990  
 County Code: 19  
 Air Basin: SC  
 Facility ID: 61965  
 Air District Name: SC  
 SIC Code: 7216  
 Air District Name: SOUTH COAST AQMD  
 Community Health Air Pollution Info System: Not reported  
 Consolidated Emission Reporting Rule: Not reported  
 Total Organic Hydrocarbon Gases Tons/Yr: 1  
 Reactive Organic Gases Tons/Yr: 0  
 Carbon Monoxide Emissions Tons/Yr: 0  
 NOX - Oxides of Nitrogen Tons/Yr: 0  
 SOX - Oxides of Sulphur Tons/Yr: 0  
 Particulate Matter Tons/Yr: 0  
 Part. Matter 10 Micrometers & Smlr Tons/Yr: 0

MAP FINDINGS  
FOCUS MAP 2

Map ID	Site	Database(s)	EPA ID Number
67	<b>VACCO DRAPERY &amp; RUG CLNG</b> <b>36 W LIVE OAK AVE</b> <b>ARCADIA, CA 91006</b>	<b>RCRA-SQG</b> <b>FINDS</b> <b>HAZNET</b> <b>EMI</b> <b>WIP</b>	<b>1000175741</b> <b>CAD981621030</b>
	<p>RCRA-SQG:</p> <p>Date form received by agency: 09/01/1996</p> <p>Facility name: VACCO DRAPERY &amp; RUG CLNG</p> <p>Facility address: 36 W LIVE OAK AVE ARCADIA, CA 91006</p> <p>EPA ID: CAD981621030</p> <p>Contact: Not reported</p> <p>Contact address: Not reported Not reported</p> <p>Contact country: Not reported</p> <p>Contact telephone: Not reported</p> <p>Contact email: Not reported</p> <p>EPA Region: 09</p> <p>Land type: Facility is not located on Indian land. Additional information is not known.</p> <p>Classification: Small Small Quantity Generator</p> <p>Description: Handler: generates more than 100 and less than 1000 kg of hazardous waste during any calendar month and accumulates less than 6000 kg of hazardous waste at any time; or generates 100 kg or less of hazardous waste during any calendar month, and accumulates more than 1000 kg of hazardous waste at any time</p> <p>Owner/Operator Summary:</p> <p>Owner/operator name: ED SIMPKINS</p> <p>Owner/operator address: NOT REQUIRED NOT REQUIRED, ME 99999</p> <p>Owner/operator country: Not reported</p> <p>Owner/operator telephone: (415) 555-1212</p> <p>Legal status: Private</p> <p>Owner/Operator Type: Owner</p> <p>Owner/Op start date: Not reported</p> <p>Owner/Op end date: Not reported</p> <p>Owner/operator name: NOT REQUIRED</p> <p>Owner/operator address: NOT REQUIRED NOT REQUIRED, ME 99999</p> <p>Owner/operator country: Not reported</p> <p>Owner/operator telephone: (415) 555-1212</p> <p>Legal status: Private</p> <p>Owner/Operator Type: Operator</p> <p>Owner/Op start date: Not reported</p> <p>Owner/Op end date: Not reported</p> <p>Handler Activities Summary:</p> <p>U.S. importer of hazardous waste: Unknown</p> <p>Mixed waste (haz. and radioactive): Unknown</p> <p>Recycler of hazardous waste: No</p> <p>Transporter of hazardous waste: No</p> <p>Treater, storer or disposer of HW: No</p> <p>Underground injection activity: No</p> <p>On-site burner exemption: Unknown</p> <p>Furnace exemption: Unknown</p> <p>Used oil fuel burner: No</p>		

MAP FINDINGS  
FOCUS MAP 2

Map ID      Site      Database(s)      EPA ID Number

---

**VACCO DRAPERY & RUG CLNG (Continued)**

**1000175741**

Used oil processor:              No  
User oil refiner:                No  
Used oil fuel marketer to burner:      No  
Used oil Specification marketer:      No  
Used oil transfer facility:            No  
Used oil transporter:                No  
Off-site waste receiver:              Commercial status unknown

Historical Generators:

Date form received by agency: 12/11/1986  
Facility name:                    VACCO DRAPERY & RUG CLNG  
Classification:                    Large Quantity Generator

Violation Status:                No violations found

Evaluation Action Summary:

Evaluation date:                05/24/1993  
Evaluation:                        COMPLIANCE EVALUATION INSPECTION ON-SITE  
Area of violation:                Not reported  
Date achieved compliance:        Not reported  
Evaluation lead agency:        State Contractor/Grantee

FINDS:

Other Pertinent Environmental Activity Identified at Site

Registry ID:                    110002726925

California - Hazardous Waste Tracking System - Datamart

RCRAInfo is a national information system that supports the Resource Conservation and Recovery Act (RCRA) program through the tracking of events and activities related to facilities that generate, transport, and treat, store, or dispose of hazardous waste. RCRAInfo allows RCRA program staff to track the notification, permit, compliance, and corrective action activities required under RCRA.

HAZNET:

Gepaid:                        CAD981621030  
Contact:                        ROBERT KRATT  
Telephone:                    6264452302  
Facility Addr2:                Not reported  
Mailing Name:                Not reported  
Mailing Address:              36 W LIVE OAK AVE  
Mailing City, St, Zip:        ARCADIA, CA 910070000  
Gen County:                    Los Angeles  
TSD EPA ID:                    CAT000613893  
TSD County:                    Los Angeles  
Waste Category:                Not reported  
Disposal Method:                Not reported  
Tons:                            0  
Facility County:                Los Angeles

Gepaid:                        CAD981621030  
Contact:                        ROBERT KRATT  
Telephone:                    6264452302

MAP FINDINGS  
FOCUS MAP 2

Map ID      Site      Database(s)      EPA ID Number

---

**VACCO DRAPERY & RUG CLNG (Continued)**

**1000175741**

Facility Addr2:      Not reported  
Mailing Name:      Not reported  
Mailing Address:      36 W LIVE OAK AVE  
Mailing City,St,Zip:      ARCADIA, CA 910070000  
Gen County:      Los Angeles  
TSD EPA ID:      CAT000613893  
TSD County:      Los Angeles  
Waste Category:      Liquids with halogenated organic compounds > 1000 mg/l  
Disposal Method:      Transfer Station  
Tons:      0.2945  
Facility County:      Los Angeles

Gepaid:      CAD981621030  
Contact:      ROBERT KRATT  
Telephone:      6264452302  
Facility Addr2:      Not reported  
Mailing Name:      Not reported  
Mailing Address:      36 W LIVE OAK AVE  
Mailing City,St,Zip:      ARCADIA, CA 910070000  
Gen County:      Los Angeles  
TSD EPA ID:      CAT000613893  
TSD County:      Los Angeles  
Waste Category:      Liquids with halogenated organic compounds > 1000 mg/l  
Disposal Method:      Transfer Station  
Tons:      .2925  
Facility County:      Los Angeles

Gepaid:      CAD981621030  
Contact:      ROBERT KRATT  
Telephone:      6264452302  
Facility Addr2:      Not reported  
Mailing Name:      Not reported  
Mailing Address:      36 W LIVE OAK AVE  
Mailing City,St,Zip:      ARCADIA, CA 910070000  
Gen County:      Los Angeles  
TSD EPA ID:      CAT000613893  
TSD County:      Los Angeles  
Waste Category:      Liquids with halogenated organic compounds > 1000 mg/l  
Disposal Method:      Transfer Station  
Tons:      .6000  
Facility County:      Los Angeles

Gepaid:      CAD981621030  
Contact:      ROBERT KRATT  
Telephone:      6264452302  
Facility Addr2:      Not reported  
Mailing Name:      Not reported  
Mailing Address:      36 W LIVE OAK AVE  
Mailing City,St,Zip:      ARCADIA, CA 910070000  
Gen County:      Los Angeles  
TSD EPA ID:      CAT000613893  
TSD County:      Los Angeles  
Waste Category:      Not reported  
Disposal Method:      Transfer Station  
Tons:      .0000  
Facility County:      Los Angeles

MAP FINDINGS  
FOCUS MAP 2

Map ID	Site	Database(s)	EPA ID Number
--------	------	-------------	---------------

**VACCO DRAPERY & RUG CLNG (Continued)**

**1000175741**

[Click this hyperlink](#) while viewing on your computer to access 18 additional CA\_HAZNET: record(s) in the EDR Site Report.

EMI:

Year:	1987
County Code:	19
Air Basin:	SC
Facility ID:	2897
Air District Name:	SC
SIC Code:	7211
Air District Name:	SOUTH COAST AQMD
Community Health Air Pollution Info System:	Not reported
Consolidated Emission Reporting Rule:	Not reported
Total Organic Hydrocarbon Gases Tons/Yr:	1
Reactive Organic Gases Tons/Yr:	0
Carbon Monoxide Emissions Tons/Yr:	0
NOX - Oxides of Nitrogen Tons/Yr:	0
SOX - Oxides of Sulphur Tons/Yr:	0
Particulate Matter Tons/Yr:	0
Part. Matter 10 Micrometers & Smlr Tons/Yr:	0

Year:	1990
County Code:	19
Air Basin:	SC
Facility ID:	2897
Air District Name:	SC
SIC Code:	7217
Air District Name:	SOUTH COAST AQMD
Community Health Air Pollution Info System:	Not reported
Consolidated Emission Reporting Rule:	Not reported
Total Organic Hydrocarbon Gases Tons/Yr:	1
Reactive Organic Gases Tons/Yr:	0
Carbon Monoxide Emissions Tons/Yr:	0
NOX - Oxides of Nitrogen Tons/Yr:	0
SOX - Oxides of Sulphur Tons/Yr:	0
Particulate Matter Tons/Yr:	0
Part. Matter 10 Micrometers & Smlr Tons/Yr:	0

WIP:

Region:	4
File Number:	103.0381
<b>File Status:</b>	<b>Historical</b>
Staff:	MM
Facility Suite:	Not reported

67

**BILLS AUTO BODY  
42 W LIVE OAK AVE  
ARCADIA, CA 91006**

**RCRA-SQG 1000291648  
FINDS CAD982008419  
HAZNET  
EMI**

RCRA-SQG:

Date form received by agency:	06/24/1987
Facility name:	BILLS AUTO BODY
Facility address:	42 W LIVE OAK AVE ARCADIA, CA 91006
EPA ID:	CAD982008419
Contact:	ENVIRONMENTAL MANAGER

MAP FINDINGS  
FOCUS MAP 2

Map ID	Site	Database(s)	EPA ID Number
--------	------	-------------	---------------

**BILLS AUTO BODY (Continued)**

**1000291648**

Contact address: 42 W LIVE OAK AVE  
ARCADIA, CA 91006

Contact country: US

Contact telephone: (818) 447-4290

Contact email: Not reported

EPA Region: 09

Classification: Small Small Quantity Generator

Description: Handler: generates more than 100 and less than 1000 kg of hazardous waste during any calendar month and accumulates less than 6000 kg of hazardous waste at any time; or generates 100 kg or less of hazardous waste during any calendar month, and accumulates more than 1000 kg of hazardous waste at any time

Owner/Operator Summary:

Owner/operator name: B SKIBSTED

Owner/operator address: NOT REQUIRED  
NOT REQUIRED, ME 99999

Owner/operator country: Not reported

Owner/operator telephone: (415) 555-1212

Legal status: Private

Owner/Operator Type: Owner

Owner/Op start date: Not reported

Owner/Op end date: Not reported

Owner/operator name: NOT REQUIRED

Owner/operator address: NOT REQUIRED  
NOT REQUIRED, ME 99999

Owner/operator country: Not reported

Owner/operator telephone: (415) 555-1212

Legal status: Private

Owner/Operator Type: Operator

Owner/Op start date: Not reported

Owner/Op end date: Not reported

Handler Activities Summary:

U.S. importer of hazardous waste: Unknown

Mixed waste (haz. and radioactive): Unknown

Recycler of hazardous waste: No

Transporter of hazardous waste: No

Treater, storer or disposer of HW: No

Underground injection activity: No

On-site burner exemption: Unknown

Furnace exemption: Unknown

Used oil fuel burner: No

Used oil processor: No

User oil refiner: No

Used oil fuel marketer to burner: No

Used oil Specification marketer: No

Used oil transfer facility: No

Used oil transporter: No

Off-site waste receiver: Commercial status unknown

Violation Status: No violations found

FINDS:

Other Pertinent Environmental Activity Identified at Site

MAP FINDINGS  
FOCUS MAP 2

Map ID	Site	Database(s)	EPA ID Number
--------	------	-------------	---------------

**BILLS AUTO BODY (Continued)**

**1000291648**

Registry ID: 110001159255

RCRAInfo is a national information system that supports the Resource Conservation and Recovery Act (RCRA) program through the tracking of events and activities related to facilities that generate, transport, and treat, store, or dispose of hazardous waste. RCRAInfo allows RCRA program staff to track the notification, permit, compliance, and corrective action activities required under RCRA.

**HAZNET:**

Gepaid: CAD982008419  
 Contact: ROBERT KEEBLE  
 Telephone: 6268594892  
 Facility Addr2: Not reported  
 Mailing Name: Not reported  
 Mailing Address: 42 W LIVE OAK AVE  
 Mailing City,St,Zip: ARCADIA, CA 910078517  
 Gen County: Los Angeles  
 TSD EPA ID: CAD008302903  
 TSD County: Los Angeles  
 Waste Category: Oxygenated solvents (acetone, butanol, ethyl acetate, etc.)  
 Disposal Method: Recycler  
 Tons: 0.6671  
 Facility County: Los Angeles

Gepaid: CAL000327158  
 Contact: ROBERT MCKENZIE  
 Telephone: 6264474290  
 Facility Addr2: Not reported  
 Mailing Name: Not reported  
 Mailing Address: 42 W LIVE OAK AVE  
 Mailing City,St,Zip: ARCADIA, CA 910078517  
 Gen County: Los Angeles  
 TSD EPA ID: CAD008252405  
 TSD County: Los Angeles  
 Waste Category: Unspecified solvent mixture Waste  
 Disposal Method: H020  
 Tons: 0.38  
 Facility County: Los Angeles

Gepaid: CAL000327158  
 Contact: ROBERT MCKENZIE  
 Telephone: 6264474290  
 Facility Addr2: Not reported  
 Mailing Name: Not reported  
 Mailing Address: 42 W LIVE OAK AVE  
 Mailing City,St,Zip: ARCADIA, CA 910078517  
 Gen County: Los Angeles  
 TSD EPA ID: CAD008252405  
 TSD County: Los Angeles  
 Waste Category: Unspecified solvent mixture Waste  
 Disposal Method: H061  
 Tons: 0.54  
 Facility County: Los Angeles

Gepaid: CAD982008419

MAP FINDINGS  
FOCUS MAP 2

Map ID	Site	Database(s)	EPA ID Number
--------	------	-------------	---------------

**BILLS AUTO BODY (Continued)**

**1000291648**

Contact: ROBERT KEEBLE  
 Telephone: 6268594892  
 Facility Addr2: Not reported  
 Mailing Name: Not reported  
 Mailing Address: 42 W LIVE OAK AVE  
 Mailing City,St,Zip: ARCADIA, CA 910078517  
 Gen County: Los Angeles  
 TSD EPA ID: CAD008252405  
 TSD County: Los Angeles  
 Waste Category: Unspecified solvent mixture Waste  
 Disposal Method: Not reported  
 Tons: .1668  
 Facility County: Los Angeles

Gepaid: CAD982008419  
 Contact: ROBERT KEEBLE  
 Telephone: 6268594892  
 Facility Addr2: Not reported  
 Mailing Name: Not reported  
 Mailing Address: 42 W LIVE OAK AVE  
 Mailing City,St,Zip: ARCADIA, CA 910078517  
 Gen County: Los Angeles  
 TSD EPA ID: CAD008252405  
 TSD County: Los Angeles  
 Waste Category: Unspecified solvent mixture Waste  
 Disposal Method: Recycler  
 Tons: 1.6137  
 Facility County: Los Angeles

[Click this hyperlink](#) while viewing on your computer to access additional CA\_HAZNET: detail in the EDR Site Report.

EMI:

Year: 1990  
 County Code: 19  
 Air Basin: SC  
 Facility ID: 37007  
 Air District Name: SC  
 SIC Code: 7538  
 Air District Name: SOUTH COAST AQMD  
 Community Health Air Pollution Info System: Not reported  
 Consolidated Emission Reporting Rule: Not reported  
 Total Organic Hydrocarbon Gases Tons/Yr: 2  
 Reactive Organic Gases Tons/Yr: 2  
 Carbon Monoxide Emissions Tons/Yr: 0  
 NOX - Oxides of Nitrogen Tons/Yr: 0  
 SOX - Oxides of Sulphur Tons/Yr: 0  
 Particulate Matter Tons/Yr: 0  
 Part. Matter 10 Micrometers & Smlr Tons/Yr: 0

Year: 1993  
 County Code: 19  
 Air Basin: SC  
 Facility ID: 37007  
 Air District Name: SC  
 SIC Code: 7538  
 Air District Name: SOUTH COAST AQMD



MAP FINDINGS  
FOCUS MAP 2

Map ID	Site	Database(s)	EPA ID Number
--------	------	-------------	---------------

**BILLS AUTO BODY (Continued)**

**1000291648**

Community Health Air Pollution Info System:	Not reported
Consolidated Emission Reporting Rule:	Not reported
Total Organic Hydrocarbon Gases Tons/Yr:	3
Reactive Organic Gases Tons/Yr:	1
Carbon Monoxide Emissions Tons/Yr:	4
NOX - Oxides of Nitrogen Tons/Yr:	15
SOX - Oxides of Sulphur Tons/Yr:	0
Particulate Matter Tons/Yr:	1
Part. Matter 10 Micrometers & Smlr Tons/Yr:	1
Year:	1995
County Code:	19
Air Basin:	SC
Facility ID:	37007
Air District Name:	SC
SIC Code:	7538
Air District Name:	SOUTH COAST AQMD
Community Health Air Pollution Info System:	Not reported
Consolidated Emission Reporting Rule:	Not reported
Total Organic Hydrocarbon Gases Tons/Yr:	3
Reactive Organic Gases Tons/Yr:	1
Carbon Monoxide Emissions Tons/Yr:	4
NOX - Oxides of Nitrogen Tons/Yr:	15
SOX - Oxides of Sulphur Tons/Yr:	0
Particulate Matter Tons/Yr:	1
Part. Matter 10 Micrometers & Smlr Tons/Yr:	1

67

**SUPERIOR CONCRETE BLOCK  
60 W LIVE OAK AVE  
ARCADIA, CA**

**LOS ANGELES CO. HMS  
WIP  
SWEEPS UST**

**S102055500  
N/A**

LOS ANGELES CO. HMS:

Region:	LA
Facility Id:	010809-010770
Facility Status:	Removed
Area:	3N
Permit Number:	00002214T
Permit Status:	Removed
Facility Type:	T0

WIP:

Region:	4
File Number:	103.0353
<b>File Status:</b>	<b>Historical</b>
Staff:	MM
Facility Suite:	Not reported

SWEEPS UST:

Status:	A
Comp Number:	10770
Number:	9
Board Of Equalization:	Not reported
Ref Date:	06-30-89
Act Date:	Not reported
Created Date:	06-30-89
Tank Status:	Not reported
Owner Tank Id:	Not reported

MAP FINDINGS  
FOCUS MAP 2

Map ID	Site	Database(s)	EPA ID Number
--------	------	-------------	---------------

**SUPERIOR CONCRETE BLOCK (Continued)**

**S102055500**

Swrcb Tank Id: Not reported  
 Actv Date: Not reported  
 Capacity: Not reported  
 Tank Use: Not reported  
 Stg: Not reported  
 Content: Not reported  
 Number Of Tanks: Not reported

67

**PAT TRANSMISSION  
10 W LIVE OAK AVE UNIT B  
ARCADIA, CA 91006**

**RCRA-SQG 1000819962  
FINDS CAD983659814**

RCRA-SQG:

Date form received by agency: 02/17/1993  
 Facility name: PAT TRANSMISSION  
 Facility address: 10 W LIVE OAK AVE UNIT B  
 ARCADIA, CA 91006  
 EPA ID: CAD983659814  
 Mailing address: W LIVE OAK AVE UNIT B  
 ARCADIA, CA 91006  
 Contact: DAVID LEE  
 Contact address: 10 W LIVE OAK AVE UNIT B  
 ARCADIA, CA 91006  
 Contact country: US  
 Contact telephone: (818) 446-6142  
 Contact email: Not reported  
 EPA Region: 09  
 Classification: Small Small Quantity Generator  
 Description: Handler: generates more than 100 and less than 1000 kg of hazardous waste during any calendar month and accumulates less than 6000 kg of hazardous waste at any time; or generates 100 kg or less of hazardous waste during any calendar month, and accumulates more than 1000 kg of hazardous waste at any time

Owner/Operator Summary:

Owner/operator name: PATS TRANSMISSION  
 Owner/operator address: 10 W LIVE OAK UNIT B  
 ARCADIA, CA 91006  
 Owner/operator country: Not reported  
 Owner/operator telephone: (818) 446-6142  
 Legal status: Private  
 Owner/Operator Type: Owner  
 Owner/Op start date: Not reported  
 Owner/Op end date: Not reported

Handler Activities Summary:

U.S. importer of hazardous waste: Unknown  
 Mixed waste (haz. and radioactive): Unknown  
 Recycler of hazardous waste: No  
 Transporter of hazardous waste: No  
 Treater, storer or disposer of HW: No  
 Underground injection activity: No  
 On-site burner exemption: Unknown  
 Furnace exemption: Unknown  
 Used oil fuel burner: No  
 Used oil processor: No  
 User oil refiner: No

MAP FINDINGS  
FOCUS MAP 2

Map ID	Site	Database(s)	EPA ID Number
--------	------	-------------	---------------

**PAT TRANSMISSION (Continued)**

**1000819962**

Used oil fuel marketer to burner: No  
 Used oil Specification marketer: No  
 Used oil transfer facility: No  
 Used oil transporter: No  
 Off-site waste receiver: Commercial status unknown

Violation Status: No violations found

**FINDS:**

Other Pertinent Environmental Activity Identified at Site

Registry ID: 110009550716

RCRAInfo is a national information system that supports the Resource Conservation and Recovery Act (RCRA) program through the tracking of events and activities related to facilities that generate, transport, and treat, store, or dispose of hazardous waste. RCRAInfo allows RCRA program staff to track the notification, permit, compliance, and corrective action activities required under RCRA.

67

**AUTOMOTIVE MASTERS INC.  
10 W LIVE OAK AVE STE C  
ARCADIA, CA 91007**

**HAZNET S107146728  
N/A**

**HAZNET:**

Gepaid: CAL000195289  
 Contact: ALLEN BARGHI OR EDWIN BARGHI  
 Telephone: 6264462424  
 Facility Addr2: Not reported  
 Mailing Name: Not reported  
 Mailing Address: 10 W LIVE OAK AVE STE B  
 Mailing City,St,Zip: ARCADIA, CA 910060000  
 Gen County: Los Angeles  
 TSD EPA ID: CAD099452708  
 TSD County: Los Angeles  
 Waste Category: Waste oil and mixed oil  
 Disposal Method: H03  
 Tons: 1.25  
 Facility County: Los Angeles

Gepaid: CAL000195289  
 Contact: ALLEN BARGHI OR EDWIN BARGHI  
 Telephone: 6264462424  
 Facility Addr2: Not reported  
 Mailing Name: Not reported  
 Mailing Address: 10 W LIVE OAK AVE STE B  
 Mailing City,St,Zip: ARCADIA, CA 910060000  
 Gen County: Los Angeles  
 TSD EPA ID: CAD099452708  
 TSD County: Los Angeles  
 Waste Category: Waste oil and mixed oil  
 Disposal Method: H039  
 Tons: 5.13  
 Facility County: Los Angeles

Gepaid: CAL000195289  
 Contact: ALLEN BARGHI OR EDWIN BARGHI

MAP FINDINGS  
FOCUS MAP 2

Map ID	Site	Database(s)	EPA ID Number
--------	------	-------------	---------------

**AUTOMOTIVE MASTERS INC. (Continued)**

**S107146728**

Telephone: 6264462424  
 Facility Addr2: Not reported  
 Mailing Name: Not reported  
 Mailing Address: 10 W LIVE OAK AVE STE B  
 Mailing City,St,Zip: ARCADIA, CA 910060000  
 Gen County: Los Angeles  
 TSD EPA ID: CAD099452708  
 TSD County: Los Angeles  
 Waste Category: Waste oil and mixed oil  
 Disposal Method: Recycler  
 Tons: 3.52  
 Facility County: Los Angeles

Gepaid: CAL000195289  
 Contact: ALLEN BARGHI OR EDWIN BARGHI  
 Telephone: 6264462424  
 Facility Addr2: Not reported  
 Mailing Name: Not reported  
 Mailing Address: 10 W LIVE OAK AVE STE B  
 Mailing City,St,Zip: ARCADIA, CA 910060000  
 Gen County: Los Angeles  
 TSD EPA ID: CAD099452708  
 TSD County: Los Angeles  
 Waste Category: Waste oil and mixed oil  
 Disposal Method: Not reported  
 Tons: 5  
 Facility County: Not reported

Gepaid: CAL000195289  
 Contact: ALLEN BARGHI OR EDWIN BARGHI  
 Telephone: 6264462424  
 Facility Addr2: Not reported  
 Mailing Name: Not reported  
 Mailing Address: 10 W LIVE OAK AVE STE B  
 Mailing City,St,Zip: ARCADIA, CA 910060000  
 Gen County: Los Angeles  
 TSD EPA ID: CAD099452708  
 TSD County: Los Angeles  
 Waste Category: Waste oil and mixed oil  
 Disposal Method: Not reported  
 Tons: 5  
 Facility County: Not reported

[Click this hyperlink](#) while viewing on your computer to access additional CA\_HAZNET: detail in the EDR Site Report.

**67**      **JOHNNY'S AUTOMOTIVE**  
**10 W LIVE OAK #C**  
**ARCADIA, CA 91007**

**HAZNET**    **S103972577**  
**N/A**

HAZNET:  
 Gepaid: CAL000080596  
 Contact: SAFECO REALTY  
 Telephone: 0000000000  
 Facility Addr2: Not reported  
 Mailing Name: Not reported  
 Mailing Address: 154 W LIVE OAK  
 Mailing City,St,Zip: ARCADIA, CA 910070000

MAP FINDINGS  
FOCUS MAP 2

Map ID	Site	Database(s)	EPA ID Number
--------	------	-------------	---------------

**JOHNNY'S AUTOMOTIVE (Continued)**

**S103972577**

Gen County: Los Angeles  
 TSD EPA ID: CAD000242105  
 TSD County: 0  
 Waste Category: Aqueous solution with less than 10% total organic residues  
 Disposal Method: Recycler  
 Tons: .3753  
 Facility County: Los Angeles

67

**NATIONAL DISCOUNT TIRES  
10 W LIVE OAK UNIT A  
ARCADIA, CA 91007**

**RCRA-SQG 1000686064  
FINDS CAD983631664**

RCRA-SQG:

Date form received by agency: 04/17/1992  
 Facility name: NATIONAL DISCOUNT TIRES  
 Facility address: 10 W LIVE OAK UNIT A  
 ARCADIA, CA 91007  
 EPA ID: CAD983631664  
 Mailing address: W LIVE OAK UNIT A  
 ARCADIA, CA 91007  
 Contact: GARABED KAHVEDJIAN  
 Contact address: 10 W LIVE OAK UNIT A  
 ARCADIA, CA 91007  
 Contact country: US  
 Contact telephone: (818) 446-9953  
 Contact email: Not reported  
 EPA Region: 09  
 Classification: Small Small Quantity Generator  
 Description: Handler: generates more than 100 and less than 1000 kg of hazardous waste during any calendar month and accumulates less than 6000 kg of hazardous waste at any time; or generates 100 kg or less of hazardous waste during any calendar month, and accumulates more than 1000 kg of hazardous waste at any time

Owner/Operator Summary:

Owner/operator name: SAFE CO REALITY  
 Owner/operator address: 238 S ATLANTIC BLVD  
 ALHAMBRA, CA 91906  
 Owner/operator country: Not reported  
 Owner/operator telephone: (818) 289-4088  
 Legal status: Private  
 Owner/Operator Type: Owner  
 Owner/Op start date: Not reported  
 Owner/Op end date: Not reported

Handler Activities Summary:

U.S. importer of hazardous waste: Unknown  
 Mixed waste (haz. and radioactive): Unknown  
 Recycler of hazardous waste: No  
 Transporter of hazardous waste: No  
 Treater, storer or disposer of HW: No  
 Underground injection activity: No  
 On-site burner exemption: Unknown  
 Furnace exemption: Unknown  
 Used oil fuel burner: No  
 Used oil processor: No  
 User oil refiner: No

MAP FINDINGS  
FOCUS MAP 2

Map ID	Site	Database(s)	EPA ID Number
--------	------	-------------	---------------

**NATIONAL DISCOUNT TIRES (Continued)**

**1000686064**

Used oil fuel marketer to burner: No  
 Used oil Specification marketer: No  
 Used oil transfer facility: No  
 Used oil transporter: No  
 Off-site waste receiver: Commercial status unknown

Violation Status: No violations found

**FINDS:**

Other Pertinent Environmental Activity Identified at Site

Registry ID: 110002873917

RCRAInfo is a national information system that supports the Resource Conservation and Recovery Act (RCRA) program through the tracking of events and activities related to facilities that generate, transport, and treat, store, or dispose of hazardous waste. RCRAInfo allows RCRA program staff to track the notification, permit, compliance, and corrective action activities required under RCRA.

**67 ALL TUNE & LUBE  
10 W LIVEOAK AVE, #A  
ARCADIA, CA 91007**

**HAZNET S103949436  
N/A**

HAZNET:  
 Gepaid: CAL000093623  
 Contact: WILLIAM & NANCY COULTER  
 Telephone: 0000000000  
 Facility Addr2: Not reported  
 Mailing Name: Not reported  
 Mailing Address: 10 W LIVEOAK AVE, #A  
 Mailing City,St,Zip: ARCADIA, CA 910070000  
 Gen County: Los Angeles  
 TSD EPA ID: CAT080013352  
 TSD County: Los Angeles  
 Waste Category: Unspecified aqueous solution  
 Disposal Method: Recycler  
 Tons: 1.0425  
 Facility County: Los Angeles

**67 ALLIANT BODY  
10 WEST LIVE OAK AVE UNIT C  
ARCADIA, CA 91007**

**HAZNET S106085762  
N/A**

HAZNET:  
 Gepaid: CAC002467727  
 Contact: HENRY CHU  
 Telephone: 6265745744  
 Facility Addr2: Not reported  
 Mailing Name: Not reported  
 Mailing Address: 10 WEST LIVE OAK AVE UNIT C  
 Mailing City,St,Zip: ARCADIA, CA 910070000  
 Gen County: Los Angeles  
 TSD EPA ID: Not reported  
 TSD County: Los Angeles  
 Waste Category: Unspecified organic liquid mixture

MAP FINDINGS  
FOCUS MAP 2

Map ID	Site	Database(s)	EPA ID Number
	<b>ALLIANT BODY (Continued)</b>		<b>S106085762</b>
	Disposal Method: Recycler		
	Tons: 0.22		
	Facility County: Not reported		
<b>67</b>	<b>R.A. HILLMAN ENTERPRISES 10 WEST LIVE OAK, UNIT B ARCADIA, CA 91007</b>	<b>HAZNET</b>	<b>S104579220 N/A</b>
	HAZNET:		
	Gepaid: CAL000144148		
	Contact: R.A. HILLMAN ENTERPRISES		
	Telephone: 6264450453		
	Facility Addr2: Not reported		
	Mailing Name: Not reported		
	Mailing Address: 10 W LIVE OAK AVE STE B		
	Mailing City,St,Zip: ARCADIA, CA 910070000		
	Gen County: Los Angeles		
	TSD EPA ID: CAT000613893		
	TSD County: Los Angeles		
	Waste Category: Aqueous solution with less than 10% total organic residues		
	Disposal Method: Transfer Station		
	Tons: 0.0625		
	Facility County: Los Angeles		
<b>67</b>	<b>EVOLUTION AUTOMOTIVE 10 WEST LIVE OAK AVE UNIT A ARCADIA, CA 91007</b>	<b>HAZNET</b>	<b>S103963612 N/A</b>
	HAZNET:		
	Gepaid: CAL000153346		
	Contact: SURYA HOO/OWNER		
	Telephone: 6268218797		
	Facility Addr2: Not reported		
	Mailing Name: Not reported		
	Mailing Address: 10 WEST LIVE OAK AVE UNIT A		
	Mailing City,St,Zip: ARCADIA, CA 910070000		
	Gen County: Los Angeles		
	TSD EPA ID: CAD099452708		
	TSD County: Los Angeles		
	Waste Category: Waste oil and mixed oil		
	Disposal Method: H03		
	Tons: 0.2		
	Facility County: Los Angeles		
	Gepaid: CAL000153346		
	Contact: SURYA HOO		
	Telephone: 6268218797		
	Facility Addr2: Not reported		
	Mailing Name: Not reported		
	Mailing Address: 10 WEST LIVE OAK AVE UNIT A		
	Mailing City,St,Zip: ARCADIA, CA 910070000		
	Gen County: Los Angeles		
	TSD EPA ID: CAD099452708		
	TSD County: Los Angeles		
	Waste Category: Aqueous solution with less than 10% total organic residues		
	Disposal Method: Recycler		

MAP FINDINGS  
FOCUS MAP 2

Map ID      Site      Database(s)      EPA ID Number

---

**EVOLUTION AUTOMOTIVE (Continued)**

**S103963612**

Tons: .6879  
Facility County: Los Angeles  
  
Gepaid: CAL000153346  
Contact: SURYA HOO/OWNER  
Telephone: 6268218797  
Facility Addr2: Not reported  
Mailing Name: Not reported  
Mailing Address: 10 WEST LIVE OAK AVE UNIT A  
Mailing City,St,Zip: ARCADIA, CA 910070000  
Gen County: Los Angeles  
TSD EPA ID: CAD099452708  
TSD County: Los Angeles  
Waste Category: Unspecified organic liquid mixture  
Disposal Method: H039  
Tons: 0.17  
Facility County: Los Angeles

Gepaid: CAL000153346  
Contact: SURYA HOO/OWNER  
Telephone: 6268218797  
Facility Addr2: Not reported  
Mailing Name: Not reported  
Mailing Address: 10 WEST LIVE OAK AVE UNIT A  
Mailing City,St,Zip: ARCADIA, CA 910070000  
Gen County: Los Angeles  
TSD EPA ID: CAD099452708  
TSD County: Los Angeles  
Waste Category: Waste oil and mixed oil  
Disposal Method: H039  
Tons: 18.88  
Facility County: Los Angeles

Gepaid: CAL000153346  
Contact: SURYA HOO/OWNER  
Telephone: 6268218797  
Facility Addr2: Not reported  
Mailing Name: Not reported  
Mailing Address: 10 WEST LIVE OAK AVE UNIT A  
Mailing City,St,Zip: ARCADIA, CA 910070000  
Gen County: Los Angeles  
TSD EPA ID: Not reported  
TSD County: Los Angeles  
Waste Category: Unspecified organic liquid mixture  
Disposal Method: Not reported  
Tons: 0.22  
Facility County: Not reported

[Click this hyperlink](#) while viewing on your computer to access  
11 additional CA\_HAZNET: record(s) in the EDR Site Report.



MAP FINDINGS  
FOCUS MAP 2

Map ID	Site	Database(s)	EPA ID Number
67	<p><b>ALL LUBE-N-TUNE</b>  <b>10 WEST LIVE OAK AVENUE</b>  <b>ARCADIA, CA 91007</b></p> <p>HAZNET:  Gepaid: CAL000114794  Contact: ADBUL MADGRIL  Telephone: 0000000000  Facility Addr2: Not reported  Mailing Name: Not reported  Mailing Address: 10 WEST LIVE OAK AVENUE  Mailing City,St,Zip: ARCADIA, CA 910070000  Gen County: Los Angeles  TSD EPA ID: CAD099452708  TSD County: Los Angeles  Waste Category: Oil/water separation sludge  Disposal Method: Recycler  Tons: .9381  Facility County: Los Angeles</p> <p>Gepaid: CAL000114794  Contact: ADBUL MADGRIL  Telephone: 0000000000  Facility Addr2: Not reported  Mailing Name: Not reported  Mailing Address: 10 WEST LIVE OAK AVENUE  Mailing City,St,Zip: ARCADIA, CA 910070000  Gen County: Los Angeles  TSD EPA ID: CAD099452708  TSD County: Los Angeles  Waste Category: Oil/water separation sludge  Disposal Method: Recycler  Tons: .7296  Facility County: Los Angeles</p>	HAZNET	S103949405 N/A
67	<p><b>MAYO'S AUTOCARE</b>  <b>16 W LIVE OAK AVE #C</b>  <b>ARCADIA, CA 91007</b></p> <p>HAZNET:  Gepaid: CAL000067937  Contact: TOM MAYO  Telephone: 6262866364  Facility Addr2: Not reported  Mailing Name: Not reported  Mailing Address: 16 W LIVE OAK AVE STE C  Mailing City,St,Zip: ARCADIA, CA 910078568  Gen County: Los Angeles  TSD EPA ID: CAD099452708  TSD County: Los Angeles  Waste Category: Aqueous solution with less than 10% total organic residues  Disposal Method: Recycler  Tons: 0.2293  Facility County: Los Angeles</p> <p>Gepaid: CAL000067937  Contact: TOM MAYO  Telephone: 6262866364  Facility Addr2: Not reported  Mailing Name: Not reported</p>	HAZNET	S103633595 N/A

MAP FINDINGS  
FOCUS MAP 2

Map ID      Site      Database(s)      EPA ID Number

---

**MAYO'S AUTOCARE (Continued)**

**S103633595**

Mailing Address: 16 W LIVE OAK AVE STE C  
Mailing City,St,Zip: ARCADIA, CA 910078568  
Gen County: Los Angeles  
TSD EPA ID: CAD099452708  
TSD County: Los Angeles  
Waste Category: Aqueous solution with less than 10% total organic residues  
Disposal Method: Recycler  
Tons: .2293  
Facility County: Los Angeles

Gepaid: CAL000067937  
Contact: TOM MAYO  
Telephone: 6262866364  
Facility Addr2: Not reported  
Mailing Name: Not reported  
Mailing Address: 16 W LIVE OAK AVE STE C  
Mailing City,St,Zip: ARCADIA, CA 910078568  
Gen County: Los Angeles  
TSD EPA ID: CAL000113451  
TSD County: Los Angeles  
Waste Category: Unspecified organic liquid mixture  
Disposal Method: Transfer Station  
Tons: .6671  
Facility County: Los Angeles

Gepaid: CAL000067937  
Contact: TOM MAYO  
Telephone: 6262866364  
Facility Addr2: Not reported  
Mailing Name: Not reported  
Mailing Address: 16 W LIVE OAK AVE STE C  
Mailing City,St,Zip: ARCADIA, CA 910078568  
Gen County: Los Angeles  
TSD EPA ID: CAD099452708  
TSD County: Los Angeles  
Waste Category: Unspecified aqueous solution  
Disposal Method: Recycler  
Tons: .4378  
Facility County: Los Angeles

Gepaid: CAL000067937  
Contact: TOM MAYO  
Telephone: 6262866364  
Facility Addr2: Not reported  
Mailing Name: Not reported  
Mailing Address: 16 W LIVE OAK AVE STE C  
Mailing City,St,Zip: ARCADIA, CA 910078568  
Gen County: Los Angeles  
TSD EPA ID: CAD099452708  
TSD County: Los Angeles  
Waste Category: Aqueous solution with less than 10% total organic residues  
Disposal Method: Recycler  
Tons: .4586  
Facility County: Los Angeles

MAP FINDINGS  
FOCUS MAP 2

Map ID	Site	Database(s)	EPA ID Number
--------	------	-------------	---------------

**MAYO'S AUTOCARE (Continued)**

**S103633595**

[Click this hyperlink](#) while viewing on your computer to access 5 additional CA\_HAZNET: record(s) in the EDR Site Report.

**67**

**STOP BRAKE SHOPS  
16 W LIVE OAK AVE  
ARCADIA, CA 91007**

**HAZNET**

**S104583489  
N/A**

HAZNET:

Gepaid: CAL912674818  
Contact: SAFECO  
Telephone: 0000000000  
Facility Addr2: Not reported  
Mailing Name: Not reported  
Mailing Address: 765 N DODSWORTH AVE  
Mailing City,St,Zip: COVINA, CA 917240000  
Gen County: Los Angeles  
TSD EPA ID: CAD099452708  
TSD County: Los Angeles  
Waste Category: Aqueous solution with less than 10% total organic residues  
Disposal Method: Recycler  
Tons: .1876  
Facility County: Los Angeles

Gepaid: CAL912674818  
Contact: DON REINDERS  
Telephone: 6263399968  
Facility Addr2: Not reported  
Mailing Name: Not reported  
Mailing Address: 765 N DODSWORTH AVE  
Mailing City,St,Zip: COVINA, CA 917240000  
Gen County: Los Angeles  
TSD EPA ID: Not reported  
TSD County: Not reported  
Waste Category: Liquids with halogenated organic compounds > 1000 mg/l  
Disposal Method: Recycler  
Tons: 0  
Facility County: Not reported

Gepaid: CAL912674818  
Contact: SAFECO  
Telephone: 0000000000  
Facility Addr2: Not reported  
Mailing Name: Not reported  
Mailing Address: 765 N DODSWORTH AVE  
Mailing City,St,Zip: COVINA, CA 917240000  
Gen County: Los Angeles  
TSD EPA ID: CAD050099696  
TSD County: Los Angeles  
Waste Category: Aqueous solution with less than 10% total organic residues  
Disposal Method: Recycler  
Tons: .4587  
Facility County: Los Angeles

Gepaid: CAL912674818  
Contact: DON REINDERS  
Telephone: 6263399968  
Facility Addr2: Not reported  
Mailing Name: Not reported

MAP FINDINGS  
FOCUS MAP 2

Map ID	Site	Database(s)	EPA ID Number
--------	------	-------------	---------------

**STOP BRAKE SHOPS (Continued)**

**S104583489**

Mailing Address: 765 N DODSWORTH AVE  
Mailing City,St,Zip: COVINA, CA 917240000  
Gen County: Los Angeles  
TSD EPA ID: CAD099452708  
TSD County: Los Angeles  
Waste Category: Waste oil and mixed oil  
Disposal Method: Recycler  
Tons: 2  
Facility County: Los Angeles

Gepaid: CAL912674818  
Contact: SAFECO  
Telephone: 0000000000  
Facility Addr2: Not reported  
Mailing Name: Not reported  
Mailing Address: 765 N DODSWORTH AVE  
Mailing City,St,Zip: COVINA, CA 917240000  
Gen County: Los Angeles  
TSD EPA ID: CAD099452708  
TSD County: Los Angeles  
Waste Category: Aqueous solution with less than 10% total organic residues  
Disposal Method: Recycler  
Tons: .4587  
Facility County: Los Angeles

[Click this hyperlink](#) while viewing on your computer to access  
2 additional CA\_HAZNET: record(s) in the EDR Site Report.

67

**SAFECO DBA STOP BRAKE SHOPS  
16 W LIVE OAK AVE  
ARCADIA, CA 91007**

**HAZNET S108219179  
N/A**

HAZNET:  
Gepaid: CAL912674818  
Contact: DON REINDERS  
Telephone: 6263399968  
Facility Addr2: Not reported  
Mailing Name: Not reported  
Mailing Address: 765 N DODSWORTH AVE  
Mailing City,St,Zip: COVINA, CA 917242408  
Gen County: Los Angeles  
TSD EPA ID: CAD099452708  
TSD County: Los Angeles  
Waste Category: Waste oil and mixed oil  
Disposal Method: Not reported  
Tons: 8.92  
Facility County: Not reported

Gepaid: CAL912674818  
Contact: DON REINDERS  
Telephone: 6263399968  
Facility Addr2: Not reported  
Mailing Name: Not reported  
Mailing Address: 765 N DODSWORTH AVE  
Mailing City,St,Zip: COVINA, CA 917242408  
Gen County: Los Angeles  
TSD EPA ID: CAD099452708  
TSD County: Los Angeles

MAP FINDINGS  
FOCUS MAP 2

Map ID	Site	Database(s)	EPA ID Number
	<b>SAFECO DBA STOP BRAKE SHOPS (Continued)</b>		<b>S108219179</b>
	Waste Category: Waste oil and mixed oil Disposal Method: Not reported Tons: 8.92 Facility County: Not reported		
<b>74</b>	<b>TECH LIN AUTO 119 W LIVE OAK ARCADIA, CA 91007</b>	<b>HAZNET</b>	<b>S103624959 N/A</b>
	HAZNET: Gepaid: CAL000213282 Contact: TH KUSNANDAR Telephone: 6264458876 Facility Addr2: Not reported Mailing Name: Not reported Mailing Address: 119 W LIVE OAK AVE Mailing City,St,Zip: ARCADIA, CA 910070000 Gen County: Los Angeles TSD EPA ID: CAD099452708 TSD County: Los Angeles Waste Category: Unspecified aqueous solution Disposal Method: Recycler Tons: .2085 Facility County: Los Angeles  Gepaid: CAL000161551 Contact: EDDIE WIDJAJA Telephone: 0000000000 Facility Addr2: Not reported Mailing Name: Not reported Mailing Address: 119 W LIVE OAK AVE Mailing City,St,Zip: ARCADIA, CA 910070000 Gen County: Los Angeles TSD EPA ID: CAD050099696 TSD County: Los Angeles Waste Category: Unspecified aqueous solution Disposal Method: Not reported Tons: .2085 Facility County: Los Angeles		
<b>74</b>	<b>TONYS AUTO BODY 125 W LIVE OAK ARCADIA, CA 91006</b>	<b>RCRA-SQG FINDS HAZNET</b>	<b>1000442044 CAD982480162</b>
	RCRA-SQG: Date form received by agency: 07/18/1988 Facility name: TONY'S AUTO BODY Facility address: 125 W LIVE OAK ARCADIA, CA 91006  EPA ID: CAD982480162 Contact: ENVIRONMENTAL MANAGER Contact address: 125 W LIVE OAK ARCADIA, CA 91006  Contact country: US Contact telephone: (818) 574-1906 Contact email: Not reported		

MAP FINDINGS  
FOCUS MAP 2

Map ID      Site      Database(s)      EPA ID Number

---

**TONYS AUTO BODY (Continued)**

**1000442044**

EPA Region: 09  
Classification: Small Small Quantity Generator  
Description: Handler: generates more than 100 and less than 1000 kg of hazardous waste during any calendar month and accumulates less than 6000 kg of hazardous waste at any time; or generates 100 kg or less of hazardous waste during any calendar month, and accumulates more than 1000 kg of hazardous waste at any time

Owner/Operator Summary:

Owner/operator name: MAGNUSON TONY  
Owner/operator address: NOT REQUIRED  
NOT REQUIRED, ME 99999  
Owner/operator country: Not reported  
Owner/operator telephone: (415) 555-1212  
Legal status: Private  
Owner/Operator Type: Owner  
Owner/Op start date: Not reported  
Owner/Op end date: Not reported

Owner/operator name: NOT REQUIRED  
Owner/operator address: NOT REQUIRED  
NOT REQUIRED, ME 99999

Owner/operator country: Not reported  
Owner/operator telephone: (415) 555-1212  
Legal status: Private  
Owner/Operator Type: Operator  
Owner/Op start date: Not reported  
Owner/Op end date: Not reported

Handler Activities Summary:

U.S. importer of hazardous waste: Unknown  
Mixed waste (haz. and radioactive): Unknown  
Recycler of hazardous waste: No  
Transporter of hazardous waste: No  
Treater, storer or disposer of HW: No  
Underground injection activity: No  
On-site burner exemption: Unknown  
Furnace exemption: Unknown  
Used oil fuel burner: No  
Used oil processor: No  
Used oil refiner: No  
Used oil fuel marketer to burner: No  
Used oil Specification marketer: No  
Used oil transfer facility: No  
Used oil transporter: No  
Off-site waste receiver: Commercial status unknown

Violation Status: No violations found

FINDS:

Other Pertinent Environmental Activity Identified at Site

Registry ID: 110002824604

RCRAInfo is a national information system that supports the Resource Conservation and Recovery Act (RCRA) program through the tracking of events and activities related to facilities that generate, transport,

MAP FINDINGS  
FOCUS MAP 2

Map ID	Site	Database(s)	EPA ID Number
--------	------	-------------	---------------

**TONYS AUTO BODY (Continued)**

**1000442044**

and treat, store, or dispose of hazardous waste. RCRAInfo allows RCRA program staff to track the notification, permit, compliance, and corrective action activities required under RCRA.

HAZNET:

Gepaid: CAD982480162  
 Contact: Not reported  
 Telephone: 0000000000  
 Facility Addr2: Not reported  
 Mailing Name: Not reported  
 Mailing Address: 125 E LIVE OAK AVE  
 Mailing City,St,Zip: ARCADIA, CA 910065236  
 Gen County: Los Angeles  
 TSD EPA ID: CAD009452657  
 TSD County: San Mateo  
 Waste Category: Unspecified organic liquid mixture  
 Disposal Method: Transfer Station  
 Tons: 0.2293  
 Facility County: Los Angeles

Gepaid: CAD982480162  
 Contact: Not reported  
 Telephone: 0000000000  
 Facility Addr2: Not reported  
 Mailing Name: Not reported  
 Mailing Address: 125 E LIVE OAK AVE  
 Mailing City,St,Zip: ARCADIA, CA 910065236  
 Gen County: Los Angeles  
 TSD EPA ID: CAL000113451  
 TSD County: Los Angeles  
 Waste Category: Unspecified organic liquid mixture  
 Disposal Method: Transfer Station  
 Tons: .2919  
 Facility County: Los Angeles

74

**TONY'S AUTO BODY AND RESTORATI  
125 W LIVE OAK  
ARCADIA, CA 91007**

**HAZNET S102811461  
N/A**

HAZNET:

Gepaid: CAL000032205  
 Contact: TONY MAGUSIN  
 Telephone: 6265741906  
 Facility Addr2: Not reported  
 Mailing Name: Not reported  
 Mailing Address: 125 W LIVE OAK AVE  
 Mailing City,St,Zip: ARCADIA, CA 910078520  
 Gen County: Los Angeles  
 TSD EPA ID: CAD008302903  
 TSD County: Los Angeles  
 Waste Category: Unspecified solvent mixture Waste  
 Disposal Method: Recycler  
 Tons: 0.296  
 Facility County: Los Angeles

Gepaid: CAL000032205

MAP FINDINGS  
FOCUS MAP 2

Map ID Site Database(s) EPA ID Number

**TONY'S AUTO BODY AND RESTORATI (Continued)**

**S102811461**

Contact: TONY MAGUSIN  
Telephone: 6265741906  
Facility Addr2: Not reported  
Mailing Name: Not reported  
Mailing Address: 125 W LIVE OAK AVE  
Mailing City,St,Zip: ARCADIA, CA 910078520  
Gen County: Los Angeles  
TSD EPA ID: CAT000613893  
TSD County: Los Angeles  
Waste Category: Not reported  
Disposal Method: Not reported  
Tons: 0  
Facility County: Los Angeles

Gepaid: CAL000032205  
Contact: TONY MAGUSIN  
Telephone: 6265741906  
Facility Addr2: Not reported  
Mailing Name: Not reported  
Mailing Address: 125 W LIVE OAK AVE  
Mailing City,St,Zip: ARCADIA, CA 910078520  
Gen County: Los Angeles  
TSD EPA ID: CAT000613893  
TSD County: Los Angeles  
Waste Category: Oxygenated solvents (acetone, butanol, ethyl acetate, etc.)  
Disposal Method: Transfer Station  
Tons: 0.125  
Facility County: Los Angeles

Gepaid: CAL000032205  
Contact: TONY MAGUSIN  
Telephone: 6265741906  
Facility Addr2: Not reported  
Mailing Name: Not reported  
Mailing Address: 125 W LIVE OAK AVE  
Mailing City,St,Zip: ARCADIA, CA 910078520  
Gen County: Los Angeles  
TSD EPA ID: CAD000088252  
TSD County: Los Angeles  
Waste Category: Unspecified solvent mixture Waste  
Disposal Method: Transfer Station  
Tons: .4586  
Facility County: Los Angeles

Gepaid: CAL000032205  
Contact: TONY MAGUSIN  
Telephone: 6265741906  
Facility Addr2: Not reported  
Mailing Name: Not reported  
Mailing Address: 125 W LIVE OAK AVE  
Mailing City,St,Zip: ARCADIA, CA 910078520  
Gen County: Los Angeles  
TSD EPA ID: CAD099452708  
TSD County: Los Angeles  
Waste Category: Unspecified solvent mixture Waste  
Disposal Method: Recycler  
Tons: .8340



MAP FINDINGS  
FOCUS MAP 2

Map ID	Site	Database(s)	EPA ID Number
--------	------	-------------	---------------

**TONY'S AUTO BODY AND RESTORATI (Continued)**

**S102811461**

Facility County: Los Angeles

[Click this hyperlink](#) while viewing on your computer to access 19 additional CA\_HAZNET: record(s) in the EDR Site Report.

**74 TONY'S AUTO BODY RESTORATION,  
125 W LIVE OAK AV  
ARCADIA, CA 91006**

**EMI S106841204  
N/A**

EMI:

Year:	1987
County Code:	19
Air Basin:	SC
Facility ID:	39954
Air District Name:	SC
SIC Code:	7538
Air District Name:	SOUTH COAST AQMD
Community Health Air Pollution Info System:	Not reported
Consolidated Emission Reporting Rule:	Not reported
Total Organic Hydrocarbon Gases Tons/Yr:	1
Reactive Organic Gases Tons/Yr:	1
Carbon Monoxide Emissions Tons/Yr:	0
NOX - Oxides of Nitrogen Tons/Yr:	0
SOX - Oxides of Sulphur Tons/Yr:	0
Particulate Matter Tons/Yr:	0
Part. Matter 10 Micrometers & Smlr Tons/Yr:	0

Year:	1990
County Code:	19
Air Basin:	SC
Facility ID:	39954
Air District Name:	SC
SIC Code:	7538
Air District Name:	SOUTH COAST AQMD
Community Health Air Pollution Info System:	Not reported
Consolidated Emission Reporting Rule:	Not reported
Total Organic Hydrocarbon Gases Tons/Yr:	3
Reactive Organic Gases Tons/Yr:	3
Carbon Monoxide Emissions Tons/Yr:	0
NOX - Oxides of Nitrogen Tons/Yr:	0
SOX - Oxides of Sulphur Tons/Yr:	0
Particulate Matter Tons/Yr:	0
Part. Matter 10 Micrometers & Smlr Tons/Yr:	0

Year:	1995
County Code:	19
Air Basin:	SC
Facility ID:	39954
Air District Name:	SC
SIC Code:	7538
Air District Name:	SOUTH COAST AQMD
Community Health Air Pollution Info System:	Not reported
Consolidated Emission Reporting Rule:	Not reported
Total Organic Hydrocarbon Gases Tons/Yr:	3
Reactive Organic Gases Tons/Yr:	2
Carbon Monoxide Emissions Tons/Yr:	0
NOX - Oxides of Nitrogen Tons/Yr:	0
SOX - Oxides of Sulphur Tons/Yr:	0

MAP FINDINGS  
FOCUS MAP 2

Map ID	Site	Database(s)	EPA ID Number
--------	------	-------------	---------------

**TONY'S AUTO BODY RESTORATION, (Continued)**

**S106841204**

Particulate Matter Tons/Yr: 0  
Part. Matter 10 Micrometers & Smlr Tons/Yr: 0

74

**PAUL TSE  
141 W LIVE OAK AVE  
ARCADIA, CA**

**HAZNET  
LOS ANGELES CO. HMS  
SWEEPS UST**

**S102055710  
N/A**

HAZNET:

Gepaid: CAC002565300  
Contact: ANDREW WEISSMAN  
Telephone: 8182243550  
Facility Addr2: Not reported  
Mailing Name: Not reported  
Mailing Address: 2348 CALABASAS RD STE 202  
Mailing City,St,Zip: CALABASAS, CA 91302  
Gen County: Los Angeles  
TSD EPA ID: CAT000646117  
TSD County: Los Angeles  
Waste Category: Contaminated soil from site clean-ups  
Disposal Method: Disposal, Land Fill  
Tons: 13.48  
Facility County: Los Angeles

LOS ANGELES CO. HMS:

Region: LA  
Facility Id: 010725-010678  
Facility Status: Removed  
Area: 3N  
Permit Number: Not reported  
Permit Status: Not reported  
Facility Type: Not reported

SWEEPS UST:

Status: A  
Comp Number: 10678  
Number: 9  
Board Of Equalization: Not reported  
Ref Date: 06-30-89  
Act Date: Not reported  
Created Date: 06-30-89  
Tank Status: Not reported  
Owner Tank Id: Not reported  
Swrcb Tank Id: Not reported  
Actv Date: Not reported  
Capacity: Not reported  
Tank Use: Not reported  
Stg: Not reported  
Content: Not reported  
Number Of Tanks: Not reported

MAP FINDINGS  
FOCUS MAP 2

Map ID	Site	Database(s)	EPA ID Number
74	<b>WORLD MUFFLER &amp; BRAKE</b> <b>141 W LIVE OAK AVE</b> <b>ARCADIA, CA</b>  LOS ANGELES CO. HMS: Region: LA Facility Id: 026716-036883 Facility Status: OPEN Area: 3N Permit Number: Not reported Permit Status: Not reported Facility Type: Not reported	LOS ANGELES CO. HMS	S105193729 N/A
76	<b>CONTRERAS ESTATE</b> <b>2800 LONGLEY WAY</b> <b>ARCADIA, CA</b>  LOS ANGELES CO. HMS: Region: LA Facility Id: 024344-033698 Facility Status: Removed Area: 3N Permit Number: 293442 Permit Status: Removed Facility Type: T1	LOS ANGELES CO. HMS	S104734144 N/A
76	<b>ESTATE OF CHARLES &amp; JULIA CONTRERAS</b> <b>2800 LONGLEY</b> <b>ARCADIA, CA 91006</b>  HAZNET: Gepaid: CAC002209673 Contact: ESTATE OF CONTRERAS, CHARLES & Telephone: 6264401314 Facility Addr2: Not reported Mailing Name: Not reported Mailing Address: 127 N MADISON AVE STE 107 Mailing City,St,Zip: PASADENA, CA 911010000 Gen County: Los Angeles TSD EPA ID: CAD982484933 TSD County: 7 Waste Category: Other empty containers 30 gallons or more Disposal Method: Recycler Tons: .2500 Facility County: Los Angeles	HAZNET	S105084795 N/A
77	<b>UNKNOWN AT THIS TIME</b> <b>175 WEST LIVE OAK</b> <b>ARCADIA, CA 91007</b>  HAZNET: Gepaid: CLU950000136 Contact: CAST CORPORATION Telephone: 0000000000 Facility Addr2: Not reported Mailing Name: Not reported Mailing Address: 175 WEST LIVE OAK	HAZNET	S103993425 N/A

MAP FINDINGS  
FOCUS MAP 2

Map ID	Site	Database(s)	EPA ID Number
--------	------	-------------	---------------

**UNKNOWN AT THIS TIME (Continued)**

**S103993425**

Mailing City,St,Zip: ARCADIA, CA 910070000  
 Gen County: Los Angeles  
 TSD EPA ID: AZD049318009  
 TSD County: 99  
 Waste Category: Laboratory waste chemicals  
 Disposal Method: Transfer Station  
 Tons: .0450  
 Facility County: Los Angeles

Gepaid: CLU950000136  
 Contact: CAST CORPORATION  
 Telephone: 0000000000  
 Facility Addr2: Not reported  
 Mailing Name: Not reported  
 Mailing Address: 175 WEST LIVE OAK  
 Mailing City,St,Zip: ARCADIA, CA 910070000  
 Gen County: Los Angeles  
 TSD EPA ID: AZD049318009  
 TSD County: 99  
 Waste Category: Other organic solids  
 Disposal Method: Transfer Station  
 Tons: .0325  
 Facility County: Los Angeles

77

**CENCO AUTOBODY  
125 W LIVE OAK AVE  
ARCADIA, CA 91007**

**HAZNET**

**S108201132  
N/A**

**HAZNET:**

Gepaid: CAL000272937  
 Contact: MING FONG/MGR  
 Telephone: 6265748682  
 Facility Addr2: Not reported  
 Mailing Name: Not reported  
 Mailing Address: 125 W LIVE OAK AVE  
 Mailing City,St,Zip: ARCADIA, CA 91007  
 Gen County: Los Angeles  
 TSD EPA ID: CAD008252405  
 TSD County: Los Angeles  
 Waste Category: Other organic solids  
 Disposal Method: H14  
 Tons: 0.1  
 Facility County: Los Angeles

Gepaid: CAL000272937  
 Contact: MING FONG/MGR  
 Telephone: 6265748682  
 Facility Addr2: Not reported  
 Mailing Name: Not reported  
 Mailing Address: 125 W LIVE OAK AVE  
 Mailing City,St,Zip: ARCADIA, CA 91007  
 Gen County: Los Angeles  
 TSD EPA ID: CAD008252405  
 TSD County: Los Angeles  
 Waste Category: Unspecified solvent mixture Waste  
 Disposal Method: Recycler  
 Tons: 0.91  
 Facility County: Not reported

MAP FINDINGS  
FOCUS MAP 2

Map ID	Site	Database(s)	EPA ID Number
78	<b>TOKAI BANK OF CALIFORNIA</b> <b>5841 ROWLAND AVE</b> <b>TEMPLE CITY, CA 91780</b>  SWEEPS UST: Status: A Comp Number: 16685 Number: 1 Board Of Equalization: Not reported Ref Date: 04-10-92 Act Date: 04-10-92 Created Date: 04-10-92 Tank Status: A Owner Tank Id: 1 Swrcb Tank Id: 19-000-016685-000001 Actv Date: 04-10-92 Capacity: 1000 Tank Use: OIL Stg: W Content: Not reported Number Of Tanks: 1	SWEEPS UST	S106933017 N/A
78	<b>TOKAI BANK OF CALIFORNIA</b> <b>5841 N ROWLAND AVE</b> <b>TEMPLE CITY, CA</b>  LOS ANGELES CO. HMS: Region: LA Facility Id: 015407-016685 Facility Status: Removed Area: 3T Permit Number: 00006242T Permit Status: Removed Facility Type: T0	LOS ANGELES CO. HMS	S106671298 N/A
80	<b>PETER LU</b> <b>2809 WARREN WAY</b> <b>ARCADIA, CA 91007</b>  HAZNET: Gepaid: CAC002615072 Contact: PETER LU Telephone: 6264856665 Facility Addr2: Not reported Mailing Name: Not reported Mailing Address: 605 N ORANGE AVE Mailing City,St,Zip: MONTEREY PARK, CA 917551435 Gen County: Los Angeles TSD EPA ID: AZC950823111 TSD County: 99 Waste Category: Asbestos-containing waste Disposal Method: H132 Tons: 1.2 Facility County: Los Angeles	HAZNET	S109430240 N/A

MAP FINDINGS  
FOCUS MAP 2

Map ID	Site	Database(s)	EPA ID Number
81	<p><b>SANTA ANITA CAR WASH</b>  <b>5637 SANTA ANITA AVE</b>  <b>TEMPLE CITY, CA 91780</b></p> <p>UST:  Global ID: 1966  Latitude: 34.10654  Longitude: -118.03064</p>	UST	U004049232 N/A
81	<p><b>SANTA ANITA CAR WASH</b>  <b>5637 SANTA ANITA AVE</b>  <b>TEMPLE CITY, CA 91780</b></p> <p>HAZNET:  Gepaid: CAC002584037  Contact: JOON HA CHOI  Telephone: 6268216399  Facility Addr2: Not reported  Mailing Name: Not reported  Mailing Address: 5637 SANTA ANITA AVE  Mailing City,St,Zip: TEMPLE CITY, CA 917800000  Gen County: Los Angeles  TSD EPA ID: CAD980884183  TSD County: Sacramento  Waste Category: Other organic solids  Disposal Method: Transfer Station  Tons: 0.3  Facility County: Not reported</p>	HAZNET	S108219677 N/A
82	<p><b>ARCADIA AUTO CTR</b>  <b>154 W LIVE OAK AVE</b>  <b>ARCADIA, CA 91007</b></p> <p>RCRA-SQG:  Date form received by agency: 02/15/1993  Facility name: ARCADIA AUTO CTR  Facility address: 154 W LIVE OAK AVE  ARCADIA, CA 91007  EPA ID: CAD983659772  Mailing address: W LIVE OAK AVE  ARCADIA, CA 91007  Contact: ELIAS FARRAJ  Contact address: 154 W LIVE OAK AVE  ARCADIA, CA 91007  Contact country: US  Contact telephone: (818) 447-6506  Contact email: Not reported  EPA Region: 09  Classification: Small Small Quantity Generator  Description: Handler: generates more than 100 and less than 1000 kg of hazardous waste during any calendar month and accumulates less than 6000 kg of hazardous waste at any time; or generates 100 kg or less of hazardous waste during any calendar month, and accumulates more than 1000 kg of hazardous waste at any time</p> <p>Owner/Operator Summary:  Owner/operator name: ELIAS FARRAJ  Owner/operator address: 154 W LIVE OAK AVE</p>	RCRA-SQG FINDS HAZNET	1000819958 CAD983659772

MAP FINDINGS  
FOCUS MAP 2

Map ID      Site      Database(s)      EPA ID Number

---

**ARCADIA AUTO CTR (Continued)**

**1000819958**

ARCADIA, CA 91007  
Owner/operator country: Not reported  
Owner/operator telephone: (818) 447-6506  
Legal status: Private  
Owner/Operator Type: Owner  
Owner/Op start date: Not reported  
Owner/Op end date: Not reported

Handler Activities Summary:

U.S. importer of hazardous waste: Unknown  
Mixed waste (haz. and radioactive): Unknown  
Recycler of hazardous waste: No  
Transporter of hazardous waste: No  
Treater, storer or disposer of HW: No  
Underground injection activity: No  
On-site burner exemption: Unknown  
Furnace exemption: Unknown  
Used oil fuel burner: No  
Used oil processor: No  
User oil refiner: No  
Used oil fuel marketer to burner: No  
Used oil Specification marketer: No  
Used oil transfer facility: No  
Used oil transporter: No  
Off-site waste receiver: Commercial status unknown

Violation Status: No violations found

FINDS:

Other Pertinent Environmental Activity Identified at Site

Registry ID: 110002892905

RCRAInfo is a national information system that supports the Resource Conservation and Recovery Act (RCRA) program through the tracking of events and activities related to facilities that generate, transport, and treat, store, or dispose of hazardous waste. RCRAInfo allows RCRA program staff to track the notification, permit, compliance, and corrective action activities required under RCRA.

HAZNET:

Gepaid: CAD983659772  
Contact: ELIAS FARRAJ  
Telephone: 0000000000  
Facility Addr2: Not reported  
Mailing Name: Not reported  
Mailing Address: 154 W LIVE OAK AVE  
Mailing City,St,Zip: ARCADIA, CA 910070000  
Gen County: Los Angeles  
TSD EPA ID: CAT000613893  
TSD County: Los Angeles  
Waste Category: Organic liquids (nonsolvents) with halogens  
Disposal Method: Transfer Station  
Tons: .1295  
Facility County: Los Angeles

MAP FINDINGS  
FOCUS MAP 2

Map ID      Site      Database(s)      EPA ID Number

---

**ARCADIA AUTO CTR (Continued)**

**1000819958**

Gepaid: CAD983659772  
 Contact: ELIAS FARRAJ  
 Telephone: 0000000000  
 Facility Addr2: Not reported  
 Mailing Name: Not reported  
 Mailing Address: 154 W LIVE OAK AVE  
 Mailing City,St,Zip: ARCADIA, CA 910070000  
 Gen County: Los Angeles  
 TSD EPA ID: CAT000613893  
 TSD County: Los Angeles  
 Waste Category: Unspecified organic liquid mixture  
 Disposal Method: Transfer Station  
 Tons: .2490  
 Facility County: Los Angeles

Gepaid: CAD983659772  
 Contact: ELIAS FARRAJ  
 Telephone: 0000000000  
 Facility Addr2: Not reported  
 Mailing Name: Not reported  
 Mailing Address: 154 W LIVE OAK AVE  
 Mailing City,St,Zip: ARCADIA, CA 910070000  
 Gen County: Los Angeles  
 TSD EPA ID: CAT000613893  
 TSD County: Los Angeles  
 Waste Category: Organic liquids (nonsolvents) with halogens  
 Disposal Method: Not reported  
 Tons: .1245  
 Facility County: Los Angeles

Gepaid: CAD983659772  
 Contact: ELIAS FARRAJ  
 Telephone: 0000000000  
 Facility Addr2: Not reported  
 Mailing Name: Not reported  
 Mailing Address: 154 W LIVE OAK AVE  
 Mailing City,St,Zip: ARCADIA, CA 910070000  
 Gen County: Los Angeles  
 TSD EPA ID: CAT000613893  
 TSD County: Los Angeles  
 Waste Category: Organic liquids (nonsolvents) with halogens  
 Disposal Method: Transfer Station  
 Tons: .2490  
 Facility County: Los Angeles

Gepaid: CAL000182236  
 Contact: JOHN NOCERO - OWNER  
 Telephone: 6264464228  
 Facility Addr2: Not reported  
 Mailing Name: Not reported  
 Mailing Address: 154 W LIVE OAK  
 Mailing City,St,Zip: ARCADIA, CA 910070000  
 Gen County: Los Angeles  
 TSD EPA ID: Not reported  
 TSD County: Los Angeles  
 Waste Category: Waste oil and mixed oil  
 Disposal Method: Recycler



MAP FINDINGS  
FOCUS MAP 2

Map ID	Site	Database(s)	EPA ID Number
--------	------	-------------	---------------

**ARCADIA AUTO CTR (Continued)**

**1000819958**

Tons: 0.83  
Facility County: Not reported

[Click this hyperlink](#) while viewing on your computer to access  
3 additional CA\_HAZNET: record(s) in the EDR Site Report.

**82**      **JOHNNYS AUTOMOTIVE**  
**154 W LIVE OAK AVE**  
**ARCADIA, CA 91007**

**HAZNET**    **S108749250**  
**N/A**

HAZNET:

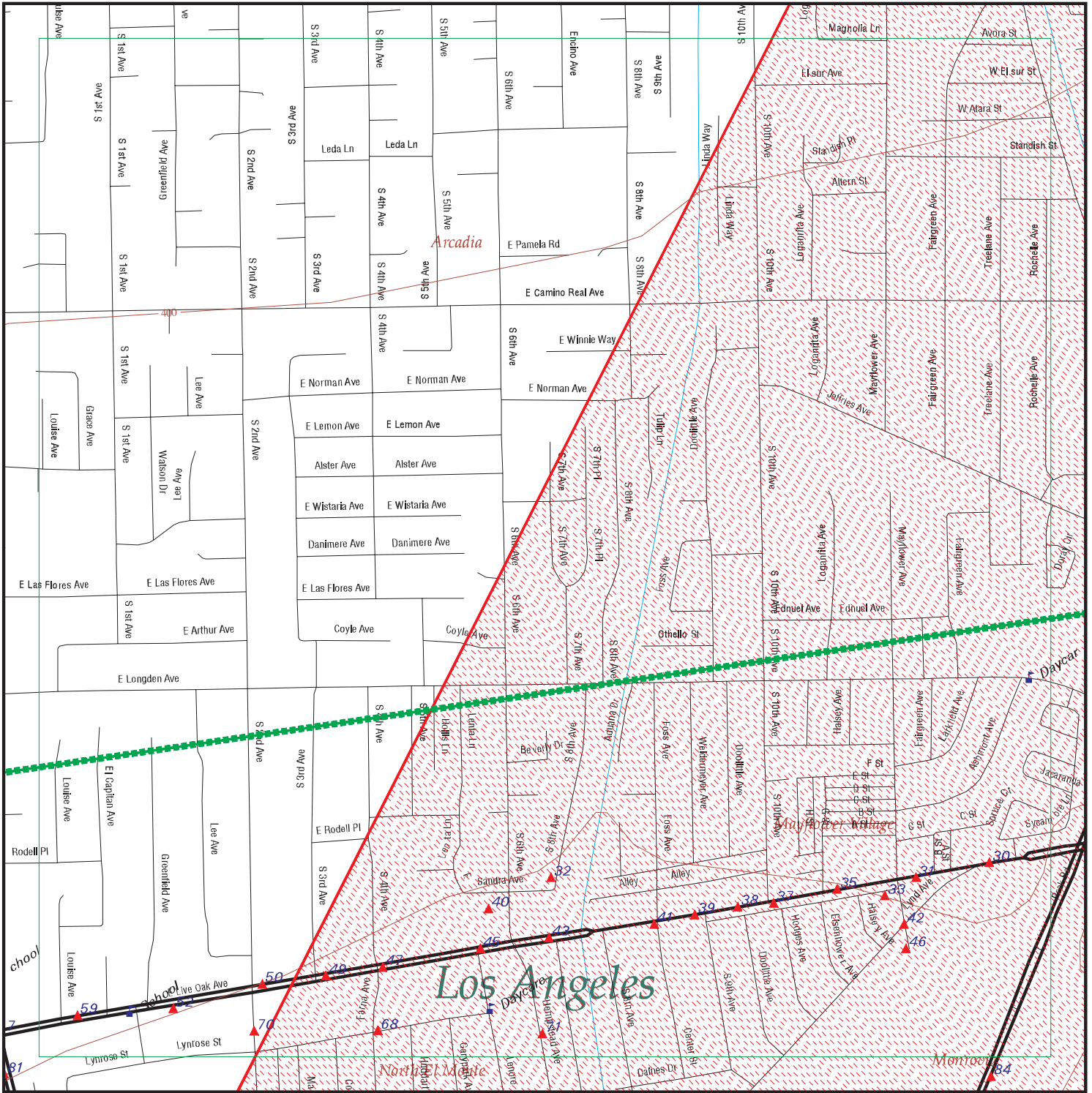
Gepaid: CAL000182236  
Contact: JOHN NOCERO - OWNER  
Telephone: 6264470168  
Facility Addr2: Not reported  
Mailing Name: Not reported  
Mailing Address: 154 W LIVE OAK AVE  
Mailing City,St,Zip: ARCADIA, CA 910078562  
Gen County: Los Angeles  
TSD EPA ID: CAD099452708  
TSD County: Los Angeles  
Waste Category: Waste oil and mixed oil  
Disposal Method: H03  
Tons: 0.83  
Facility County: Los Angeles

Gepaid: CAL000182236  
Contact: JOHN NOCERO - OWNER  
Telephone: 6264464228  
Facility Addr2: Not reported  
Mailing Name: Not reported  
Mailing Address: 154 W LIVE OAK AVE  
Mailing City,St,Zip: ARCADIA, CA 910078562  
Gen County: Los Angeles  
TSD EPA ID: CAD099452708  
TSD County: Los Angeles  
Waste Category: Waste oil and mixed oil  
Disposal Method: H039  
Tons: 11.07  
Facility County: Los Angeles

FOCUS MAP 2 ORPHAN SUMMARY

City	EDR ID	Site Name	Site Address	Zip	Database(s)
NO SITES FOUND					

# Focus Map 3

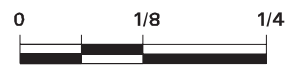


EDR DataMap® - Environmental Atlas

## SR 710 Environmental Assessment Zone 5

### Legend

- |                    |                         |             |                   |              |
|--------------------|-------------------------|-------------|-------------------|--------------|
| Roads              | Waterways               | Powerlines  | Water             | Listed Sites |
| Major Roads        | Railroads               | Pipelines   | Superfund Sites   |              |
| Contour Lines      | Study Boundary          | Fault Lines | Federal DOD Sites |              |
| 100-Yr Flood Zones | Indian Reservations BIA |             |                   |              |



Scale in Miles

FOCUS MAP 3 SUMMARY

<u>Database</u>	<u>Total Plotted</u>
<b><u>FEDERAL RECORDS</u></b>	
NPL	1
Proposed NPL	0
Delisted NPL	0
NPL LIENS	0
CERCLIS	1
CERC-NFRAP	0
LIENS 2	0
CORRACTS	0
RCRA-TSDF	0
RCRA-LQG	0
RCRA-SQG	7
RCRA-CESQG	0
RCRA-NonGen	3
US ENG CONTROLS	1
US INST CONTROL	0
ERNS	1
HMIRS	4
DOT OPS	0
US CDL	0
US BROWNFIELDS	0
DOD	0
FUDS	0
LUCIS	0
CONSENT	1
ROD	1
UMTRA	0
ODI	0
DEBRIS REGION 9	0
MINES	0
TRIS	0
TSCA	0
FTTS	0
HIST FTTS	0
SSTS	0
ICIS	0
PADS	0
MLTS	0
RADINFO	0
FINDS	12
RAATS	0
SCRD DRYCLEANERS	0
<b><u>STATE AND LOCAL RECORDS</u></b>	
HIST Cal-Sites	0
CA BOND EXP. PLAN	0
SCH	0
Toxic Pits	0

FOCUS MAP 3 SUMMARY

<u>Database</u>	<u>Total Plotted</u>
SWF/LF	5
CA WDS	1
WMUDS/SWAT	3
Cortese	0
SWRCY	1
LUST	7
CA FID UST	2
SLIC	0
UST	5
HIST UST	5
LIENS	0
SWEEPS UST	11
CHMIRS	1
LDS	0
MCS	0
AST	0
Notify 65	0
DEED	0
VCP	0
DRYCLEANERS	2
WIP	4
CDL	1
RESPONSE	0
HAZNET	46
EMI	7
ENVIROSTOR	0
HAULERS	1
 <b><u>TRIBAL RECORDS</u></b>	
INDIAN RESERV	0
INDIAN ODI	0
INDIAN LUST	0
INDIAN UST	0
INDIAN VCP	0
 <b><u>EDR PROPRIETARY RECORDS</u></b>	
Manufactured Gas Plants	0

NOTES:

Sites may be listed in more than one database

MAP FINDINGS  
FOCUS MAP 3

Map ID	Site	Database(s)	EPA ID Number
NPL Region	<b>SAN GABRIEL VALLEY (AREA 1) PECK RD &amp; REAL EL MONTE, CA 91733</b>	<b>CERCLIS FINDS NPL CONSENT ROD US ENG CONTROLS</b>	<b>1000114959 CAD980677355</b>
	<p>CERCLIS:            Site ID: 0901951            Federal Facility: Not a Federal Facility            NPL Status: Currently on the Final NPL            Non NPL Status: Not reported</p> <p>CERCLIS Site Contact Name(s):</p> <p>Contact Name: BRAD SHIPLEY            Contact Tel: (415) 972-3011            Contact Title: On-Scene Coordinator (OSC)</p> <p>Contact Name: Patricia Bowlin            Contact Tel: (415) 972-3177            Contact Title: Remedial Project Manager (RPM)</p> <p>Contact Name: Lisa Hanusiak            Contact Tel: (415) 972-3152            Contact Title: Remedial Project Manager (RPM)</p> <p>Contact Name: Roberto Rodriguez            Contact Tel: (415) 972-3302            Contact Title: Remedial Project Manager (RPM)</p> <p>Contact Name: Bella Dizon            Contact Tel: (415) 972-3190            Contact Title: Remedial Project Manager (RPM)</p> <p>Contact Name: Dawn Richmond            Contact Tel: (415) 972-3097            Contact Title: Site Assessment Manager (SAM)</p> <p>Contact Name: Karen Jurist            Contact Tel: (415) 972-3219            Contact Title: Site Assessment Manager (SAM)</p> <p>Contact Name: Jeff Inglis            Contact Tel: (415) 972-3095            Contact Title: Site Assessment Manager (SAM)</p> <p>CERCLIS Site Alias Name(s):</p> <p>Alias Name: SAN GABRIEL VALLEY (AREA 1)            Alias Address: PECK RD &amp; REAL            EL MONTE, CA 91733</p> <p>Site Description: The San Gabriel Valley has been the subject of environmental investigation since 1979 when groundwater contaminated with volatile organic compounds (VOCs) was first identified. Subsequent investigation by EPA and others revealed the extent of groundwater contamination in the aquifers of the San Gabriel Valley (the San Gabriel Valley groundwater system is known as the San Gabriel Basin). In May 1984, four broad areas of contamination within the basin were listed as San Gabriel Areas 1 through 4 on EPA's National Priorities List (NPL). The WNOU is officially part of the San Gabriel Valley Area 1 Superfund Site. EPA</p>		

MAP FINDINGS  
FOCUS MAP 3

Map ID Site Database(s) EPA ID Number

**SAN GABRIEL VALLEY (AREA 1) (Continued)**

**1000114959**

subsequently divided the basin into eight operable units (OUs) to provide a means of planning remedial activities in the basin. The term "Operable Unit" (OU) is used to define a discrete action that is an incremental step toward a comprehensive site remedy. Operable units may address certain geographic areas, specific site problems, initial phases of a remedy, or a set of actions over time. The WNOU is one of eight OUs within the San Gabriel Valley Superfund Site. The other OUs identified by EPA are Alhambra, Baldwin Park, El Monte, Puente Valley, Richwood, South El Monte and Suburban. The groundwater contamination in the San Gabriel Basin results from the historic use and improper handling and disposal of tetrachloroethene (PCE), trichloroethene (TCE), and other chemicals. These chemicals were used in large quantities at industrial facilities across much of the San Gabriel Valley as early as the 1940s, and by hundreds of businesses in the 1960s, 1970s and 1980s for degreasing, metal cleaning, and other purposes. The chemicals were probably released to the ground by a combination of disposal, careless handling, leaking tanks and pipes, and other means. EPA conducted Remedial Investigation/Feasibility Study (RI/FS) activities in the WNOU beginning in the late 1980s. The RI/FS approach is a methodology that the Superfund program has established for characterizing the nature and extent of risks posed by uncontrolled hazardous waste sites to evaluate potential remedial options. The RI serves as a mechanism to collect data for site characterization. The FS serves as the mechanism for development, screening, and evaluation of potential remedial alternatives. An Operable Unit Feasibility Study (OUFS) Report for the WNOU was completed and issued for public review in September 1992 (EPA, 1992b). At that time, contaminant concentrations were low and posed a minimal threat to human health and groundwater supplies in the Central Basin. In March 1993, EPA issued a ROD that called for installation of wells and additional sampling to supplement the existing groundwater monitoring program. For several years, contaminant concentrations were relatively low throughout Whittier Narrows and groundwater resources in the Central Basin were not threatened. However, in the last few years, contaminated groundwater from upgradient areas has been migrating into the western side of Whittier Narrows causing significant increases in contaminant concentrations. The increases in contaminant concentrations suggest an imminent threat to groundwater resources in the Central Basin. This threat prompted EPA to initiate additional data collection activities and evaluation of active remedial actions. In 1997, EPA initiated additional groundwater monitoring and further characterization of the hydrogeology in western Whittier Narrows. Since then, nineteen new monitoring wells were installed. In addition, large-scale aquifer tests were conducted using City of Whittier, Pico Rivera, and Texaco production wells (EPA, 1997b). Results of EPA's recent investigations in Whittier Narrows are presented in the Site Characterization Report for Whittier Narrows (EPA, 1998a). An FS Addendum was performed for the WNOU in 1998. The FS identified remedial action objectives, assembled remedial alternatives, and provided an evaluation of the alternatives with nine evaluation criteria that EPA established. EPA issued the Final FS Addendum Report (EPA, 1998b) and a Proposed Plan in October 1998. Groundwater contamination in the San Gabriel Valley was discovered in 1979. In 1984, the EPA added four portions of the San Gabriel Valley to the national Superfund list. The El Monte OU is officially part of the San Gabriel Valley Area 1 Superfund site. Investigations by the EPA and others revealed the large extent of groundwater contamination in the El Monte OU and the San Gabriel Valley. During the past 20 years, numerous water supply wells throughout the San Gabriel Valley have been found to be contaminated with chlorinated solvents and other VOCs. In response to the contamination, water companies have shut down contaminated wells, installed new treatment facilities, and taken other steps to ensure that they can continue to supply water meeting State and Federal drinking water standards for VOCs. In 1998, the

MAP FINDINGS  
FOCUS MAP 3

Map ID Site Database(s) EPA ID Number

**SAN GABRIEL VALLEY (AREA 1) (Continued)**

**1000114959**

Northwest El Monte Community Task Force ("NEMCTF"), a group of fifteen parties considered potentially responsible for contamination of groundwater (Potentially Responsible Parties or "PRPs") in the El Monte area, completed the remedial investigation/feasibility study ("RI/FS") for the El Monte OU of the San Gabriel Valley Superfund sites. The remedial investigation determined that PCE, TCE, and other volatile organic compounds were contaminating the shallow and deep groundwater aquifers in a ten-square-mile area of the San Gabriel Valley around El Monte. Businesses in El Monte and surrounding areas had used these chemicals for degreasing, metal cleaning, and other purposes, and had probably released them to the ground through a combination of on-site disposal, careless handling, leaking pipes, and other means. The study found that the uppermost, or shallow, aquifer includes most of the known sources of the groundwater contamination. VOC contaminant concentrations in portions of the shallow aquifer are hundreds of times drinking water standards. In the deep aquifer, VOC contaminant concentrations are lower but still exceed drinking water standards. The NEMCTF has since continued to install and sample monitoring, extraction, and compliance wells, model the groundwater aquifers, and evaluate options for discharging treated groundwater, all in order to prepare for the implementation of cleanup work. The San Gabriel Valley encompasses a basin that is approximately 170 square miles. Groundwater in the San Gabriel Basin is the primary drinking water source for more than one million people. Regional groundwater contamination by volatile organic compounds (VOCs) prompted the Environmental Protection Agency (EPA) to place the San Gabriel Valley on the National Priorities List (NPL) in 1984. EPA has identified several Operable Units (OUs) at the San Gabriel Valley Superfund Site. These are the El Monte OU, Baldwin Park OU, Alhambra OU, Puente Valley OU, Richwood OU, South El Monte OU, Suburban OU, and Whittier Narrows OU. El Monte Operable Unit (OU1): The El Monte OU is part of the San Gabriel Valley Superfund Site Area 1, located in eastern Los Angeles County, California. The OU covers approximately 10 square miles in the south central portion of the San Gabriel Basin. The El Monte OU is generally bounded by the San Bernardino Freeway on the south, Rosemead Boulevard on the west, and Santa Anita Avenue and the Rio Hondo on the east. The El Monte OU is highly developed and lies within the cities of El Monte, Rosemead, and Temple City. Most of the area is zoned for residential use and is likely to remain residential. Industrial activity in the El Monte OU is primarily concentrated in the central portion of the OU. EPA began its enforcement efforts in the El Monte OU in 1985 by searching historical federal, state, and local records for evidence of chemical usage, handling, and disposal in the El Monte OU area. At approximately the same time, the Regional Water Quality Control Board (RWQCB) initiated its Well Investigation Program (WIP) to identify sources of groundwater contamination. In 1989, EPA entered into a cooperative agreement with the RWQCB to expand the WIP program, to assist EPA in determining the nature and extent of the sources of groundwater contamination in the San Gabriel Valley, and to identify responsible parties. From 1990 to 1994, EPA sent General Notice of Liability letters to approximately 40 entities in and around the El Monte OU area. In October 1994, EPA sent Special Notice letter to potentially responsible parties (PRPs), requesting that these parties present a good faith offer to perform the remedial investigation/feasibility study (RI/FS) for the El Monte OU. Fifteen of these PRPs formed the Northwest El Monte Community Task Force (NEMCTF) and in March 1995 entered into an Administrative Order on Consent (AOC) with EPA to conduct the RI/FS. In May 1995, EPA issued a Unilateral Administrative Order (UAO) to one PRP, Crown City Plating, that failed to present a good faith offer. Crown City Plating completed the activities that the UAO required in 1997, and the NEMCTF completed the RI/FS in July 1998. An Interim Record of Decision (ROD) addressing the El Monte OU was completed in June 1999. This ROD calls for



MAP FINDINGS  
FOCUS MAP 3

Map ID      Site      Database(s)      EPA ID Number

---

**SAN GABRIEL VALLEY (AREA 1) (Continued)**

**1000114959**

pumping the VOC-contaminated groundwater from two aquifers beneath the El Monte OU and treating it to remove the contaminants. More specifically, the plan calls for the construction and operation of groundwater extraction wells, treatment facilities, and conveyance facilities capable of pumping and treating approximately 1,325 and 330 gallons per minute of VOC-contaminated groundwater from the deep and shallow aquifers, respectively. The plan will require construction of new wells and treatment facilities for the shallow aquifer. For the deep aquifer, the plan allows for the use of existing water supply wells, treatment systems, and pipelines if possible, and the construction of new facilities where needed. Final decisions on extraction rates and locations will be made during the remedial design phase of the project. After the discovery in 1997 and 1998 of perchlorate, NDMA, and 1,4-dioxane in the Baldwin Park area, and hexavalent chromium in the San Fernando Valley approximately 10 miles northeast of the San Gabriel Valley, the Los Angeles Regional Water Quality Control Board requested that facilities in several areas of the San Gabriel Valley, including the El Monte OU, sample their groundwater monitoring wells for these "emergent chemicals." In 2000 - 2001, the NEMCTF and its members sampled selected shallow groundwater monitoring wells within areas of VOC contamination as part of the pre-design activities in the El Monte OU and tested for emergent chemicals. Perchlorate, hexavalent chromium, NDMA, and 1,4-dioxane were detected in shallow groundwater in the El Monte OU. Maximum concentrations of perchlorate and NDMA exceed the State drinking water action levels of 4 ppb and 0.010 ppb, respectively. The maximum concentration of 1,4-dioxane is more than 20 times the State drinking water action level of 3 ppb. The maximum concentration of hexavalent chromium does not pose a risk to human health but exceeds the Federal standard for protection of freshwater aquatic life in inland surface waters and is of concern if treated water is discharged to surface water. Sampling of groundwater in the deep aquifer of the El Monte OU shows that perchlorate is the only one of the four constituents that has exceeded the State drinking water action level. Perchlorate was detected at a concentration of 5.9 ppb in a well that was subsequently destroyed. Perchlorate was not detected in wells downgradient of the destroyed well and thus additional treatment processes for groundwater extracted from the deep aquifer in the El Monte OU are not anticipated to be necessary at this time, but may be required in the future. EPA amended the Record of Decision to address these additional contaminants by issuing an Explanation of Significant Differences (ESD) in August 2002. After the discovery in 1997 and 1998 of perchlorate, NDMA, and 1,4-dioxane in the Baldwin Park area, and hexavalent chromium in the San Fernando Valley approximately 10 miles northeast of the San Gabriel Valley, the Los Angeles Regional Water Quality Control Board requested that facilities in several areas of the San Gabriel Valley, including the El Monte OU, sample their groundwater monitoring wells for these "emergent chemicals." In 2000 - 2001, the NEMCTF and its members sampled selected shallow groundwater monitoring wells within areas of VOC contamination as part of the pre-design activities in the El Monte OU and tested for emergent chemicals. Perchlorate, hexavalent chromium, NDMA, and 1,4-dioxane were detected in shallow groundwater in the El Monte OU. Maximum concentrations of perchlorate and NDMA exceed the State drinking water action levels of 4 ppb and 0.010 ppb, respectively. The maximum concentration of 1,4-dioxane is more than 20 times the State drinking water action level of 3 ppb. The maximum concentration of hexavalent chromium does not pose a risk to human health but exceeds the Federal standard for protection of freshwater aquatic life in inland surface waters and is of concern if treated water is discharged to surface water. Sampling of groundwater in the deep aquifer of the El Monte OU shows that perchlorate is the only one of the four constituents that has exceeded the State drinking water action level. Perchlorate was detected at a concentration of 5.9 ppb in a well that was subsequently destroyed. Perchlorate was not

MAP FINDINGS  
FOCUS MAP 3

Map ID Site Database(s) EPA ID Number

**SAN GABRIEL VALLEY (AREA 1) (Continued)**

**1000114959**

detected in wells downgradient of the destroyed well and thus additional treatment processes for groundwater extracted from the deep aquifer in the El Monte OU are not anticipated to be necessary at this time, but may be required in the future. In July 2001, EPA sent Special Notice letters to 27 PRPs to begin formal EPA-PRP negotiations to obtain a binding commitment from the PRPs to carry out the El Monte cleanup plan for the design, construction, and operation of the groundwater extraction, treatment, and discharge facilities specified in the El Monte OU ROD. EPA is currently negotiating this commitment, called a Consent Decree, including provisions for treatment of emergent chemicals, if warranted, with a group of El Monte OU PRPs. Because the emergent chemicals were discovered after EPA issued the El Monte OU ROD, EPA is now modifying the cleanup decision to address the emergent chemicals. The emergent chemicals may require treatment, and if so, one or more of the treatment technologies described below will be required. To the extent treatment is required for the emergent chemicals, the groundwater has to be treated to achieve the treatment levels. An Explanation of Significant Differences (ESD) was completed August 22, 2002 in order to modify the selected remedy of the ROD to include these additional treatment technologies. Operable Unit 03: Currently, there are three mutual water companies - Richwood, Rurban Homes, and Hemlock - that have no alternative water supply and have been providing their customers with water that is contaminated with PCE at concentrations above the DOHS Action Level. At present, no other organics have been found at levels above the DOHS action limits in the mutuals' wells. Mutual water companies are cooperatively owned water companies; in other words, the customers own shares in the company. Of all the water purveyors in the basin, only the three mutual water companies mentioned above (located in San Gabriel Area 1) are currently unable to supply water that has contamination levels below the EPA SNARL levels, due to lack of any alternative water supply. Consequently, EPA and the State have identified a need for initial remedial measures (IRM) to assist these water purveyors in mitigating their water contamination problem. Richwood Mutual Water Company serves approximately 204 households with water from two wells. PCE was first detected in October 1980, and since that time has been found in concentrations ranging from 12 to 92 ppb, greatly exceeding the SNARL level of 4 ppb. The most current data show PCE levels of 62 ppb for Well No. 1 (6/1/83) and 92 ppb for Well No. 2 (5/17/83). In addition to a PCE contamination problem, Richwood suffers from potential bacteriological problems and a severely deteriorated distribution system. Well No. 2 was temporarily taken out of service in May 1983, so that bacteriological problems could be eliminated by chlorination. Hemlock Mutual Water Company owns two wells and provides water to approximately 199 households. PCE was first detected in May 1982. The South Well was taken out of service in 1982, on the order of the Los Angeles County Department of Health Services (LACDHS) when a PCE level of 184 ppb was detected. The latest test results showed PCE levels of 50 ppb in the South Well (12/14/82) and 38 ppb in the North Well (4/12/83). Hemlock has considered using an activated carbon treatment system to lower PCE levels. Pilot tests of the system were performed from February through April 1983; the tests showed that PCE will be removed. Hemlock has bought the system from a vendor, but it is not yet in operation. At EPA's Region IX's request, the design of the Hemlock carbon filter system reviewed; the analysis concluded that the system was under-designed and did not include a margin of safety normally included in these systems. Rurban Homes Mutual Water Company serves approximately 290 households with water from two wells. PCE was detected first in October 1980. The latest sampling data (5/17/83) showed PCE concentrations of 1.7 and 3.7 ppb for Wells No. 1 and 2, respectively. In the past, however, PCE concentrations have ranged as high as 16 ppb for Well No. 1 and 54 ppb for Well No. 2. This latest sampling is the first time the PCE concentration in both wells has been lower than 4 ppb since contamination was detected. However, results of sampling

MAP FINDINGS  
FOCUS MAP 3

Map ID Site Database(s) EPA ID Number

**SAN GABRIEL VALLEY (AREA 1) (Continued)**

**1000114959**

over time have shown significant fluctuations that do not indicate either an increasing or decreasing trend and the average concentration of PCE has remained above the DOHS action level. Therefore, the recent sampling cannot be considered sufficient evidence that the PCE SNARL level has been and will continue to be; met in the near future. Because these two contaminated wells are Rurban's only water supply, EPA and the State have determined that a solution to Rurban's contamination problem should also be included in initial remedial measures for San Gabriel Area 1. At the request of EPA Region IX, the Field Inspection Team (FIT) prepared a list of potentially responsible parties (PRP's) in the San Gabriel basin, for use in preparing RCRA Section 3007/CERCLA Section 104 letters. This list was based on the results of the 1980 RWQCB investigation, cited above, which identified several industries as warranting further investigation, and a review of records and the history of development in the San Gabriel basin. EPA Region IX sent 16 section 3007/104 letters to PRP's on August 19, 1983, based on an initial list provided by FIT. This initial list was based primarily on the 1980 RWQCB study which focused on San Gabriel Area 2. Consequently, only two of these initial 16 PRP's are located in the San Gabriel Area 1. After FIT provided its final list of PRP's, Region IX sent 72 additional section 3007/104 letters to PRP's in the San Gabriel basin on January 12, 1984; 31 of these PRP's were located in San Gabriel Area 1. Since no responsible parties have been identified yet in San Gabriel Area 1, it is recommended that the Trust Fund be used to finance initial remedial measures at the San Gabriel Area 1 site. Immediate action must be taken to provide an uncontaminated water source for residents of El Monte served by the three mutual water companies. If parties responsible for contamination of the mutual water companies' wells are identified through the source investigation, a cost recovery action can be taken to recover Trust Fund monies used for the implementation of initial remedial measures in San Gabriel Area 1. A ROD addressing Operable Unit 03 was completed in May of 1984. OU5: Groundwater contamination in the San Gabriel Valley was discovered in 1979. In 1984, the EPA added four portions of the San Gabriel Valley to the national Superfund list. The South El Monte Operable Unit (OU) is officially part of the San Gabriel Valley Area 1 Superfund site. Investigations by the EPA and others revealed the large extent of groundwater contamination in the South El Monte OU and the San Gabriel Valley. During the past 20 years, numerous water supply wells throughout the San Gabriel Valley have been found to be contaminated with chlorinated solvents and other volatile organic compounds (VOCs). In response to the contamination, water companies have shut down contaminated wells, installed new treatment facilities, and taken other steps to ensure that they can continue to supply clean drinking water to the public. The remedial investigation/feasibility study (RI/FS) for the South El Monte OU of the San Gabriel Valley Superfund sites was funded by a group of potentially responsible parties (PRPs) for contamination of groundwater in the South El Monte area and was completed in 1999. The remedial investigation determined that tetrachloroethene (PCE), trichloroethene (TCE), and other VOCs were contaminating the shallow and intermediate depth groundwater aquifers in a fifteen-square-mile area of the San Gabriel Valley around South El Monte. Businesses in South El Monte and surrounding areas had used these chemicals for degreasing, metal cleaning, and other purposes, and had probably released them to the ground through a combination of on-site disposal, careless handling, leaking pipes, and other means. The study found that the upper most, or shallow aquifer includes most of the known sources of the groundwater contamination. VOC contaminant concentrations in portions of the shallow aquifer are hundreds of times the drinking water standards. In the intermediate aquifer, VOC contaminant concentrations are generally lower, but still exceed drinking water standards. On September 29, 2000, the EPA adopted a cleanup plan for the South El Monte OU known as the South El Monte Operable Unit Interim Record of

MAP FINDINGS  
FOCUS MAP 3

Map ID Site Database(s) EPA ID Number

**SAN GABRIEL VALLEY (AREA 1) (Continued)**

**1000114959**

Decision (ROD). The plan addresses the contamination described in the RI/FS. The goals of the 2000 cleanup plan are to prevent exposure of the public to VOC-contaminated groundwater, limit the movement of VOC-contaminated groundwater into clean or less contaminated areas and depths of the intermediate zone, reduce the impact of continued contaminant migration on downgradient water supply wells in the intermediate zone, and protect future uses of uncontaminated areas. In the South El Monte OU, nearly all of the shallow zone groundwater and a portion of the intermediate zone groundwater migrate south towards Whittier Narrows. As part of a separate cleanup plan (identified in the Whittier Narrows OU Interim Record of Decision Amendment, issued by EPA in November 1999), EPA has already constructed a groundwater remedy in the Whittier Narrows OU that is anticipated to capture any shallow zone and intermediate zone VOC contamination in the South El Monte OU that is migrating to the south. This leaves only the portion of the intermediate-zone VOC contamination in the northwest half of the South El Monte OU that migrates towards the west to be addressed in the South El Monte OU cleanup plan. The South El Monte OU (SEMOU) 2000 cleanup plan calls for pumping the VOC-contaminated groundwater from a portion of the intermediate aquifer beneath the South El Monte OU and treating it to remove the contaminants. More specifically, the plan allows for the use of existing water supply wells, treatment systems, and pipelines if possible, and the construction of new facilities where needed, to pump and treat approximately 10,000 gallons per minute (gpm) of VOC-contaminated groundwater from the intermediate aquifer. Final decisions on extraction rates and locations will be made during the remedial design phase of the project. The 2000 Interim ROD selected a remedy that "is an interim action and is focused on controlling the migration of contamination". The EPA has installed and sampled monitoring wells and modeled the groundwater aquifers to prepare for the implementation of cleanup work for the intermediate aquifer. Water purveyors' facilities in the SEMOU have been proposed as part of the SEMOU VOC containment remedy. These facilities are: 1) San Gabriel Valley Water Company's Plant 8 production Wells b, c, and d and their associated VOC treatment facility, 2) City of Monterey Park (MP) Wells 12 and 15 and their associated VOC treatment facility, 3) MP Well 5 and its associated VOC treatment facility, and 4) Southern California Water Company (SCWC) San Gabriel Wells 1 and 2 and their associated VOC treatment facility. In addition to VOC treatment, perchlorate treatment may be required at the two MP facilities and the SCWC facility listed above. After the discovery in 1997 and 1998 of perchlorate, n-nitrosodimethylamine (NDMA), and 1,4-dioxane in the Baldwin Park area of the San Gabriel Valley, the Los Angeles Regional Water Quality Control Board requested that facilities in several areas of the San Gabriel Valley sample their groundwater monitoring wells for these newly-discovered "emergent chemicals." During the same time period, widespread testing for perchlorate was conducted in the San Gabriel Valley by water suppliers. EPA also began testing for the emergent chemicals in several areas of the San Gabriel Valley, including the South El Monte OU. Perchlorate and 1,4-dioxane were detected in the groundwater in the South El Monte OU. 1,4-dioxane was detected at concentrations more than 20 times the State drinking water advisory level of 3 ppb in the shallow aquifer in the northern and southern portions of the South El Monte OU. Concentrations of 1,4-dioxane detected in the intermediate aquifer were generally less than the State drinking water advisory level. Perchlorate detected in the groundwater in the South El Monte OU did not exceed the State drinking water advisory level of 18 micrograms per liter (ug/l) established in 1997. In early 2002 and 2004, the State issued new drinking water advisory levels for perchlorate of 4 ppb and 6 ppb respectively. Subsequently, perchlorate was detected at concentrations above the State drinking water advisory level of 6 ppb during testing of groundwater in the intermediate aquifer of the South El Monte OU. Some water

MAP FINDINGS  
FOCUS MAP 3

Map ID Site Database(s) EPA ID Number

**SAN GABRIEL VALLEY (AREA 1) (Continued)**

**1000114959**

purveyors' wells were impacted by perchlorate contamination, and consequently, intermediate zone groundwater pumped from these wells has to be treated for perchlorate. In some cases where the perchlorate concentration in water purveyor wells is just slightly above the State drinking water advisory level, water purveyors may be able to blend perchlorate contaminated water with clean water to meet the State drinking water advisory level. Concentrations of perchlorate in the shallow aquifer were generally less than the State drinking water advisory level and shallow zone perchlorate treatment is not needed at this time. If EPA determines containment and treatment for perchlorate in the shallow zone is necessary, this decision will be addressed in a subsequent decision document. The need for containment of 1,4-dioxane detected above State drinking water advisory level in the shallow aquifer is currently being evaluated by EPA using groundwater modeling. If EPA determines containment for 1,4-dioxane in the shallow zone is necessary, this decision will be documented in a subsequent decision document. In the intermediate aquifer, concentrations of 1,4-dioxane in the South El Monte OU are generally less than the State drinking water advisory level. Treatment for 1,4-dioxane in the intermediate aquifer is not included as part of the remedy at this time. NDMA and hexavalent chromium have also been detected in groundwater in the South El Monte OU, but do not exceed Federal or State water quality regulatory levels. Thus, additional treatment processes for NDMA and hexavalent chromium are not needed at this time. In March 2002, EPA sent Special Notice letters to 67 PRPs to begin formal EPA-PRP negotiations to obtain a binding commitment from the PRPs to carry out the South El Monte OU cleanup plan for the design, construction, and operation of the groundwater extraction, treatment, and discharge facilities specified in the South El Monte OU Interim ROD. EPA is currently negotiating this commitment, called a Consent Decree, with a group of South El Monte OU PRPs. Because perchlorate at concentrations above the State drinking water advisory level was discovered after EPA issued the South El Monte OU Interim ROD, EPA is now modifying the cleanup decision to address the need to potentially treat perchlorate at those portions of the Interim ROD remedy that are operating in the intermediate zone. In some cases, where the perchlorate concentration is close to the State drinking water advisory level, there may be an opportunity to blend perchlorate contaminated water with clean water to meet the State drinking water advisory level, under the purview of the California Department of Health Services. An Explanation of Significant Differences (ESD) addressing Operable Unit 5 (South El Monte) at the San Gabriel Valley - Area 1 Superfund Site was completed in November 2005.

CERCLIS Assessment History:

Action: DISCOVERY  
Date Started: Not reported  
Date Completed: 04/01/1980  
Priority Level: Not reported

Action: ISSUE REQUEST LETTERS (104E)  
Date Started: Not reported  
Date Completed: 08/01/1983  
Priority Level: Not reported

Action: HAZARD RANKING SYSTEM PACKAGE  
Date Started: Not reported  
Date Completed: 09/01/1983  
Priority Level: Not reported

Action: PRELIMINARY ASSESSMENT  
Date Started: Not reported  
Date Completed: 09/01/1983

MAP FINDINGS  
FOCUS MAP 3

Map ID	Site	Database(s)	EPA ID Number
--------	------	-------------	---------------

**SAN GABRIEL VALLEY (AREA 1) (Continued)**

**1000114959**

Priority Level:	Higher priority for further assessment
Action:	SITE INSPECTION
Date Started:	03/01/1983
Date Completed:	09/01/1983
Priority Level:	Higher priority for further assessment
Action:	SITE INSPECTION
Date Started:	03/01/1983
Date Completed:	09/01/1983
Priority Level:	Higher priority for further assessment
Action:	PROPOSAL TO NATIONAL PRIORITIES LIST
Date Started:	Not reported
Date Completed:	09/08/1983
Priority Level:	Not reported
Action:	ISSUE REQUEST LETTERS (104E)
Date Started:	Not reported
Date Completed:	01/01/1984
Priority Level:	Not reported
Action:	Notice Letters Issued
Date Started:	Not reported
Date Completed:	01/12/1984
Priority Level:	Not reported
Action:	FINAL LISTING ON NATIONAL PRIORITIES LIST
Date Started:	Not reported
Date Completed:	05/08/1984
Priority Level:	Not reported
Action:	RECORD OF DECISION
Date Started:	Not reported
Date Completed:	05/11/1984
Priority Level:	Not reported
Action:	COMBINED REMEDIAL INVESTIGATION/FEASIBILITY STUDY
Date Started:	06/13/1983
Date Completed:	05/11/1984
Priority Level:	Not reported
Action:	COMBINED REMEDIAL INVESTIGATION/FEASIBILITY STUDY
Date Started:	06/13/1984
Date Completed:	Not reported
Priority Level:	Not reported
Action:	COMBINED REMEDIAL INVESTIGATION/FEASIBILITY STUDY
Date Started:	04/01/1987
Date Completed:	Not reported
Priority Level:	Not reported
Action:	RECORD OF DECISION AMENDMENT
Date Started:	Not reported
Date Completed:	09/30/1987
Priority Level:	Not reported

MAP FINDINGS  
FOCUS MAP 3

Map ID	Site	Database(s)	EPA ID Number
	<b>SAN GABRIEL VALLEY (AREA 1) (Continued)</b>		<b>1000114959</b>
	Action: Notice Letters Issued		
	Date Started: Not reported		
	Date Completed: 11/30/1987		
	Priority Level: Not reported		
	Action: REMEDIAL DESIGN		
	Date Started: 09/30/1985		
	Date Completed: 02/04/1988		
	Priority Level: Not reported		
	Action: RECORD OF DECISION		
	Date Started: Not reported		
	Date Completed: 09/29/1988		
	Priority Level: Not reported		
	Action: COMBINED REMEDIAL INVESTIGATION/FEASIBILITY STUDY		
	Date Started: 04/01/1987		
	Date Completed: 09/29/1988		
	Priority Level: Not reported		
	Action: ISSUE REQUEST LETTERS (104E)		
	Date Started: Not reported		
	Date Completed: 12/30/1988		
	Priority Level: Not reported		
	Action: Notice Letters Issued		
	Date Started: Not reported		
	Date Completed: 03/15/1989		
	Priority Level: Not reported		
	Action: REMEDIAL ACTION		
	Date Started: 05/25/1988		
	Date Completed: 03/29/1989		
	Priority Level: Not reported		
	Action: TECHNICAL ASSISTANCE		
	Date Started: 09/15/1989		
	Date Completed: Not reported		
	Priority Level: Not reported		
	Action: Notice Letters Issued		
	Date Started: Not reported		
	Date Completed: 05/07/1990		
	Priority Level: Not reported		
	Action: Notice Letters Issued		
	Date Started: Not reported		
	Date Completed: 06/07/1990		
	Priority Level: Not reported		
	Action: ISSUE REQUEST LETTERS (104E)		
	Date Started: Not reported		
	Date Completed: 06/08/1990		
	Priority Level: Not reported		
	Action: Notice Letters Issued		
	Date Started: Not reported		

MAP FINDINGS  
FOCUS MAP 3

Map ID	Site	Database(s)	EPA ID Number
--------	------	-------------	---------------

**SAN GABRIEL VALLEY (AREA 1) (Continued)**

**1000114959**

Date Completed:	07/09/1990
Priority Level:	Not reported
Action:	REMOVAL ASSESSMENT
Date Started:	09/19/1990
Date Completed:	09/19/1990
Priority Level:	Not reported
Action:	Notice Letters Issued
Date Started:	Not reported
Date Completed:	09/20/1990
Priority Level:	Not reported
Action:	COMBINED REMEDIAL INVESTIGATION/FEASIBILITY STUDY
Date Started:	09/30/1985
Date Completed:	09/30/1990
Priority Level:	Not reported
Action:	Notice Letters Issued
Date Started:	Not reported
Date Completed:	10/12/1990
Priority Level:	Not reported
Action:	Notice Letters Issued
Date Started:	Not reported
Date Completed:	12/05/1990
Priority Level:	Not reported
Action:	Notice Letters Issued
Date Started:	Not reported
Date Completed:	12/06/1990
Priority Level:	Not reported
Action:	Notice Letters Issued
Date Started:	Not reported
Date Completed:	12/07/1990
Priority Level:	Not reported
Action:	Notice Letters Issued
Date Started:	Not reported
Date Completed:	02/07/1991
Priority Level:	Not reported
Action:	Notice Letters Issued
Date Started:	Not reported
Date Completed:	03/06/1991
Priority Level:	Not reported
Action:	Notice Letters Issued
Date Started:	Not reported
Date Completed:	03/15/1991
Priority Level:	Not reported
Action:	REMEDIAL DESIGN
Date Started:	09/14/1988
Date Completed:	06/13/1991
Priority Level:	Not reported



MAP FINDINGS  
FOCUS MAP 3

Map ID	Site	Database(s)	EPA ID Number
	<b>SAN GABRIEL VALLEY (AREA 1) (Continued)</b>		<b>1000114959</b>
	Action:	ADMINISTRATIVE RECORDS	
	Date Started:	06/25/1991	
	Date Completed:	06/25/1991	
	Priority Level:	Admin Record Compiled for a Remedial Event	
	Action:	Notice Letters Issued	
	Date Started:	Not reported	
	Date Completed:	07/03/1991	
	Priority Level:	Not reported	
	Action:	Notice Letters Issued	
	Date Started:	Not reported	
	Date Completed:	07/09/1991	
	Priority Level:	Not reported	
	Action:	REMEDIAL DESIGN	
	Date Started:	09/14/1988	
	Date Completed:	07/18/1991	
	Priority Level:	Not reported	
	Action:	Notice Letters Issued	
	Date Started:	Not reported	
	Date Completed:	09/26/1991	
	Priority Level:	Not reported	
	Action:	UNILATERAL ADMIN ORDER	
	Date Started:	Not reported	
	Date Completed:	10/29/1991	
	Priority Level:	Not reported	
	Action:	REMOVAL ASSESSMENT	
	Date Started:	12/27/1991	
	Date Completed:	12/27/1991	
	Priority Level:	Not reported	
	Action:	RISK/HEALTH ASSESSMENT	
	Date Started:	Not reported	
	Date Completed:	09/16/1992	
	Priority Level:	Not reported	
	Action:	ECOLOGICAL RISK ASSESSMENT	
	Date Started:	Not reported	
	Date Completed:	09/16/1992	
	Priority Level:	Not reported	
	Action:	Notice Letters Issued	
	Date Started:	Not reported	
	Date Completed:	01/12/1993	
	Priority Level:	Not reported	
	Action:	Notice Letters Issued	
	Date Started:	Not reported	
	Date Completed:	02/12/1993	
	Priority Level:	Not reported	
	Action:	COMBINED REMEDIAL INVESTIGATION/FEASIBILITY STUDY	
	Date Started:	04/01/1987	

MAP FINDINGS  
FOCUS MAP 3

Map ID	Site	Database(s)	EPA ID Number
	<b>SAN GABRIEL VALLEY (AREA 1) (Continued)</b>		<b>1000114959</b>
	Date Completed:	03/31/1993	
	Priority Level:	Not reported	
	Action:	RECORD OF DECISION	
	Date Started:	Not reported	
	Date Completed:	03/31/1993	
	Priority Level:	Not reported	
	Action:	Special Notice Issued	
	Date Started:	Not reported	
	Date Completed:	05/26/1993	
	Priority Level:	Not reported	
	Action:	RECORD OF DECISION AMENDMENT	
	Date Started:	Not reported	
	Date Completed:	09/22/1993	
	Priority Level:	Not reported	
	Action:	Special Notice Issued	
	Date Started:	Not reported	
	Date Completed:	02/03/1994	
	Priority Level:	Not reported	
	Action:	NATIONAL PRIORITIES LIST RESPONSIBLE PARTY SEARCH	
	Date Started:	01/30/1989	
	Date Completed:	07/01/1994	
	Priority Level:	Not reported	
	Action:	NATIONAL PRIORITIES LIST RESPONSIBLE PARTY SEARCH	
	Date Started:	09/30/1984	
	Date Completed:	07/01/1994	
	Priority Level:	Not reported	
	Action:	ADMINISTRATIVE ORDER ON CONSENT	
	Date Started:	Not reported	
	Date Completed:	03/16/1995	
	Priority Level:	Not reported	
	Action:	REMEDIAL INVESTIGATION/FEASIBILITY STUDY NEGOTIATIONS	
	Date Started:	10/17/1994	
	Date Completed:	03/16/1995	
	Priority Level:	Not reported	
	Action:	Notice Letters Issued	
	Date Started:	Not reported	
	Date Completed:	04/13/1995	
	Priority Level:	Not reported	
	Action:	Notice Letters Issued	
	Date Started:	Not reported	
	Date Completed:	04/20/1995	
	Priority Level:	Not reported	
	Action:	Notice Letters Issued	
	Date Started:	Not reported	
	Date Completed:	05/05/1995	
	Priority Level:	Not reported	

MAP FINDINGS  
FOCUS MAP 3

Map ID	Site	Database(s)	EPA ID Number
	<b>SAN GABRIEL VALLEY (AREA 1) (Continued)</b>		<b>1000114959</b>
	Action: ADMINISTRATIVE ORDER ON CONSENT		
	Date Started: Not reported		
	Date Completed: 05/26/1995		
	Priority Level: Not reported		
	Action: UNILATERAL ADMIN ORDER		
	Date Started: Not reported		
	Date Completed: 05/31/1995		
	Priority Level: Not reported		
	Action: ADMINISTRATIVE ORDER ON CONSENT		
	Date Started: Not reported		
	Date Completed: 07/25/1995		
	Priority Level: Not reported		
	Action: REMEDIAL INVESTIGATION/FEASIBILITY STUDY NEGOTIATIONS		
	Date Started: 06/28/1995		
	Date Completed: 07/25/1995		
	Priority Level: Not reported		
	Action: Notice Letters Issued		
	Date Started: Not reported		
	Date Completed: 08/18/1995		
	Priority Level: Not reported		
	Action: LONG TERM RESPONSE ACTION		
	Date Started: 04/16/1990		
	Date Completed: 05/25/1998		
	Priority Level: Not reported		
	Action: POTENTIALLY RESPONSIBLE PARTY REMEDIAL INVESTIGATION/FEASIBILITY STUDY		
	Date Started: 03/16/1995		
	Date Completed: 06/23/1999		
	Priority Level: Not reported		
	Action: RECORD OF DECISION		
	Date Started: Not reported		
	Date Completed: 06/23/1999		
	Priority Level: Not reported		
	Action: RECORD OF DECISION AMENDMENT		
	Date Started: Not reported		
	Date Completed: 11/10/1999		
	Priority Level: Not reported		
	Action: COMBINED REMEDIAL INVESTIGATION/FEASIBILITY STUDY		
	Date Started: 03/27/1997		
	Date Completed: 11/10/1999		
	Priority Level: Not reported		
	Action: POTENTIALLY RESPONSIBLE PARTY REMEDIAL INVESTIGATION/FEASIBILITY STUDY		
	Date Started: 07/25/1995		
	Date Completed: 09/29/2000		
	Priority Level: Not reported		

MAP FINDINGS  
FOCUS MAP 3

Map ID	Site	Database(s)	EPA ID Number
	<b>SAN GABRIEL VALLEY (AREA 1) (Continued)</b>		<b>1000114959</b>
	Action:	RECORD OF DECISION	
	Date Started:	Not reported	
	Date Completed:	09/29/2000	
	Priority Level:	Not reported	
	Action:	CLAIM IN BANKRUPTCY PROCEEDING	
	Date Started:	06/30/1999	
	Date Completed:	08/06/2001	
	Priority Level:	Not reported	
	Action:	REMEDIAL DESIGN	
	Date Started:	04/05/1999	
	Date Completed:	03/29/2002	
	Priority Level:	Not reported	
	Action:	Lodged By DOJ	
	Date Started:	Not reported	
	Date Completed:	04/22/2002	
	Priority Level:	Not reported	
	Action:	Lodged By DOJ	
	Date Started:	Not reported	
	Date Completed:	04/22/2002	
	Priority Level:	Not reported	
	Action:	Explanation Of Significant Differences	
	Date Started:	Not reported	
	Date Completed:	08/22/2002	
	Priority Level:	Not reported	
	Action:	CONSENT DECREE	
	Date Started:	08/20/1996	
	Date Completed:	10/16/2002	
	Priority Level:	Not reported	
	Action:	CONSENT DECREE	
	Date Started:	09/25/2001	
	Date Completed:	10/16/2002	
	Priority Level:	Not reported	
	Action:	LONG TERM RESPONSE ACTION	
	Date Started:	05/16/2003	
	Date Completed:	Not reported	
	Priority Level:	Not reported	
	Action:	OPERATIONAL & FUNCTIONAL	
	Date Started:	05/16/2003	
	Date Completed:	05/16/2003	
	Priority Level:	Not reported	
	Action:	UNILATERAL ADMIN ORDER	
	Date Started:	Not reported	
	Date Completed:	08/28/2003	
	Priority Level:	Not reported	
	Action:	REMEDIAL DESIGN/REMEDIAL ACTION NEGOTIATIONS	
	Date Started:	03/28/2002	

MAP FINDINGS  
FOCUS MAP 3

Map ID	Site	Database(s)	EPA ID Number
	<b>SAN GABRIEL VALLEY (AREA 1) (Continued)</b>		<b>1000114959</b>
	Date Completed:	08/28/2003	
	Priority Level:	Not reported	
	Action:	Notice of Intent by All Parties	
	Date Started:	Not reported	
	Date Completed:	09/22/2003	
	Priority Level:	Not reported	
	Action:	POTENTIALLY RESPONSIBLE PARTY REMEDIAL DESIGN	
	Date Started:	09/22/2003	
	Date Completed:	Not reported	
	Priority Level:	Not reported	
	Action:	REMEDIAL ACTION	
	Date Started:	09/27/2000	
	Date Completed:	09/30/2003	
	Priority Level:	Interim RA Report	
	Action:	REMEDIAL DESIGN/REMEDIAL ACTION NEGOTIATIONS	
	Date Started:	07/12/2001	
	Date Completed:	11/14/2003	
	Priority Level:	Not reported	
	Action:	POTENTIALLY RESPONSIBLE PARTY REMEDIAL DESIGN	
	Date Started:	11/14/2003	
	Date Completed:	Not reported	
	Priority Level:	Not reported	
	Action:	Lodged By DOJ	
	Date Started:	Not reported	
	Date Completed:	03/05/2004	
	Priority Level:	Not reported	
	Action:	CONSENT DECREE	
	Date Started:	11/14/2003	
	Date Completed:	04/21/2004	
	Priority Level:	Not reported	
	Action:	POTENTIALLY RESPONSIBLE PARTY REMEDIAL DESIGN	
	Date Started:	11/14/2003	
	Date Completed:	04/28/2005	
	Priority Level:	Not reported	
	Action:	Explanation Of Significant Differences	
	Date Started:	Not reported	
	Date Completed:	11/10/2005	
	Priority Level:	Not reported	
	Action:	FIVE-YEAR REVIEW	
	Date Started:	Not reported	
	Date Completed:	09/28/2006	
	Priority Level:	Not reported	
	Action:	ADMINISTRATIVE ORDER ON CONSENT	
	Date Started:	Not reported	
	Date Completed:	12/18/2006	
	Priority Level:	Not reported	

MAP FINDINGS  
FOCUS MAP 3

Map ID	Site	Database(s)	EPA ID Number
--------	------	-------------	---------------

**SAN GABRIEL VALLEY (AREA 1) (Continued)**

**1000114959**

Action: Lodged By DOJ  
Date Started: Not reported  
Date Completed: 10/23/2007  
Priority Level: Not reported

Action: Lodged By DOJ  
Date Started: Not reported  
Date Completed: 10/23/2007  
Priority Level: Not reported

Action: CONSENT DECREE  
Date Started: 09/18/2007  
Date Completed: 03/11/2008  
Priority Level: Not reported

Action: CONSENT DECREE  
Date Started: 09/18/2007  
Date Completed: 04/10/2008  
Priority Level: Not reported

Action: POTENTIALLY RESPONSIBLE PARTY REMEDIAL DESIGN  
Date Started: 11/14/2003  
Date Completed: 05/13/2008  
Priority Level: Not reported

Action: POTENTIALLY RESPONSIBLE PARTY REMEDIAL ACTION  
Date Started: 05/13/2008  
Date Completed: Not reported  
Priority Level: Not reported

**FINDS:**

Other Pertinent Environmental Activity Identified at Site

Registry ID: 110009329538

CERCLIS (Comprehensive Environmental Response, Compensation, and Liability Information System) is the Superfund database that is used to support management in all phases of the Superfund program. The system contains information on all aspects of hazardous waste sites, including an inventory of sites, planned and actual site activities, and financial information.

ICIS (Integrated Compliance Information System) is the Integrated Compliance Information System and provides a database that, when complete, will contain integrated Enforcement and Compliance information across most of EPA's programs. The vision for ICIS is to replace EPA's independent databases that contain Enforcement data with a single repository for that information. Currently, ICIS contains all Federal Administrative and Judicial enforcement actions. This information is maintained in ICIS by EPA in the Regional offices and its Headquarters. A future release of ICIS will replace the Permit Compliance System (PCS) which supports the NPDES and will integrate that information with Federal actions already in the system. ICIS also has the capability to track other activities occurring in the Region that support Compliance and Enforcement programs. These include; Incident Tracking, Compliance Assistance, and Compliance Monitoring.

MAP FINDINGS  
FOCUS MAP 3

Map ID	Site	Database(s)	EPA ID Number
--------	------	-------------	---------------

**SAN GABRIEL VALLEY (AREA 1) (Continued)**

**1000114959**

NPL:

EPA ID: CAD980677355  
EPA Region: 09  
Federal: N  
Final Date: 5/8/1984

Category Details:

NPL Status: Currently on the Final NPL  
Category Description: Depth To Aquifer-> 100 Feet  
Category Value: 135

NPL Status: Currently on the Final NPL  
Category Description: Distance To Nearest Population-> 0 And <= 1/4 Mile  
Category Value: 10

Site Details:

Site Name: SAN GABRIEL VALLEY (AREA 1)  
Site Status: Final  
Site Zip: 91733  
Site City: EL MONTE  
Site State: CA  
Federal Site: No  
Site County: LOS ANGELES  
EPA Region: 09  
Date Proposed: 09/08/83  
Date Deleted: Not reported  
Date Finalized: 05/08/84

Substance Details:

NPL Status: Currently on the Final NPL  
Substance ID: Not reported  
Substance: Not reported  
CAS #: Not reported  
Pathway: Not reported  
Scoring: Not reported

NPL Status: Currently on the Final NPL  
Substance ID: U044  
Substance: CHLOROFORM  
CAS #: 67-66-3  
Pathway: GROUND WATER PATHWAY  
Scoring: 4

NPL Status: Currently on the Final NPL  
Substance ID: U210  
Substance: TETRACHLOROETHENE  
CAS #: 127-18-4  
Pathway: GROUND WATER PATHWAY  
Scoring: 2

NPL Status: Currently on the Final NPL  
Substance ID: U228  
Substance: TRICHLOROETHYLENE (TCE)  
CAS #: 79-01-6  
Pathway: GROUND WATER PATHWAY

MAP FINDINGS  
FOCUS MAP 3

Map ID Site Database(s) EPA ID Number

**SAN GABRIEL VALLEY (AREA 1) (Continued)**

**1000114959**

Scoring: 2

Summary Details:

Conditions at listing September 1983): San Gabriel Valley Area 1) is a ground water plume that runs along the axis of the Rio Hondo Wash and the Salt Pit Wash in the San Gabriel ground water basin in El Monte, Los Angeles County, California. The plume also parallels the San Gabriel River to the east. It is approximately 4 miles long and 1.5 miles wide. Ground water is contaminated with trichloroethylene (TCE), perchloroethylene (PCE), and carbon tetrachloride (CTC) according to analyses by State agencies and local water companies. Many public wells in this area exceed the EPA Suggested No Adverse Response Levels (SNARL) for TCE and PCE. Approximately 200,000 people are affected. Cities and public water companies in the area have tested to ensure that their water supplies contain less than 5 parts per billion (ppb) of TCE and 4 ppb PCE, levels considered safe for human consumption. When alternative methods of reducing the TCE and PCE levels below such levels are not effective, wells are removed from service. Currently, three small mutual water companies have no alternate water supply and have advised their customers to use bottled water. Status June 1984): As a result of EPA's analysis of initial remedial measures, completed in December 1983, EPA will install water treatment systems to provide clean water to two of the three companies that have no alternate supply. The third company has already purchased a treatment system and will begin operation of the system soon. A supplemental sampling program of contaminated wells will begin soon to get a snapshot view of the degree of contamination. The State Department of Health Services and EPA are preparing to initiate a remedial investigation/feasibility study to determine the aerial and vertical extent of contamination and to develop alternatives for treatment and management of the problem. EPA continues its investigation to identify sources of contamination. This site, along with the three other San Gabriel Valley sites, was added to the NPL in May 1984 because it involves a serious problem that required taking immediate remedial action.

Site Status Details:

NPL Status: Final  
Proposed Date: 09/08/1983  
Final Date: 05/08/1984  
Deleted Date: Not reported

Narratives Details:

NPL Name: SAN GABRIEL VALLEY (AREA 1)  
City: EL MONTE  
State: CA

CONSENT:

Full-text of a consent decree on this site issued by a United States District Court is available from EDR.

ROD:

Full-text of USEPA Record of Decision(s) is available from EDR.

US ENG CONTROLS:

EPA ID: CAD980677355  
Site ID: 0901951  
Name: SAN GABRIEL VALLEY (AREA 1)



MAP FINDINGS  
FOCUS MAP 3

Map ID	Site	Database(s)	EPA ID Number
--------	------	-------------	---------------

**SAN GABRIEL VALLEY (AREA 1) (Continued)**

**1000114959**

Address: PECK RD & REAL  
EL MONTE, CA 91733  
EPA Region: 09  
County: LOS ANGELES  
Event Code: Not reported  
Actual Date: Not reported

Action ID: 001  
Action Name: Explanation Of Significant Differences  
Action Completion date: 08/22/2002  
Planned Complet. date: / /  
Operable Unit: 01  
Contaminated Media : Groundwater  
Engineering Control: Biological Treatment, (N.O.S.)

Action ID: 001  
Action Name: Explanation Of Significant Differences  
Action Completion date: 08/22/2002  
Planned Complet. date: / /  
Operable Unit: 01  
Contaminated Media : Groundwater  
Engineering Control: Ion Exchange

Action ID: 001  
Action Name: Explanation Of Significant Differences  
Action Completion date: 08/22/2002  
Planned Complet. date: / /  
Operable Unit: 01  
Contaminated Media : Groundwater  
Engineering Control: UV Oxidation

Action ID: 002  
Action Name: Explanation Of Significant Differences  
Action Completion date: 11/10/2005  
Planned Complet. date: 12/31/2005  
Operable Unit: 05  
Contaminated Media : Groundwater  
Engineering Control: Biological Treatment, (Ex-Situ)

Action ID: 002  
Action Name: Explanation Of Significant Differences  
Action Completion date: 11/10/2005  
Planned Complet. date: 12/31/2005  
Operable Unit: 05  
Contaminated Media : Groundwater  
Engineering Control: Ion Exchange

Action ID: 001  
Action Name: RECORD OF DECISION  
Action Completion date: 05/11/1984  
Planned Complet. date: 06/30/1984  
Operable Unit: 03  
Contaminated Media : Groundwater  
Engineering Control: Air Stripping

Action ID: 001  
Action Name: RECORD OF DECISION

MAP FINDINGS  
FOCUS MAP 3

Map ID      Site      Database(s)      EPA ID Number

---

**SAN GABRIEL VALLEY (AREA 1) (Continued)**

**1000114959**

Action Completion date: 05/11/1984  
Planned Complet. date: 06/30/1984  
Operable Unit: 03  
Contaminated Media : Groundwater  
Engineering Control: Flocculation

Action ID: 001  
Action Name: RECORD OF DECISION  
Action Completion date: 05/11/1984  
Planned Complet. date: 06/30/1984  
Operable Unit: 03  
Contaminated Media : Groundwater  
Engineering Control: Monitoring

Action ID: 001  
Action Name: RECORD OF DECISION  
Action Completion date: 05/11/1984  
Planned Complet. date: 06/30/1984  
Operable Unit: 03  
Contaminated Media : Groundwater  
Engineering Control: Operations & Maintenance (O&M)

Action ID: 003  
Action Name: RECORD OF DECISION  
Action Completion date: 09/29/1988  
Planned Complet. date: 09/30/1988  
Operable Unit: 04  
Contaminated Media : Groundwater  
Engineering Control: Air Stripping

Action ID: 003  
Action Name: RECORD OF DECISION  
Action Completion date: 09/29/1988  
Planned Complet. date: 09/30/1988  
Operable Unit: 04  
Contaminated Media : Groundwater  
Engineering Control: Discharge

Action ID: 003  
Action Name: RECORD OF DECISION  
Action Completion date: 09/29/1988  
Planned Complet. date: 09/30/1988  
Operable Unit: 04  
Contaminated Media : Groundwater  
Engineering Control: Liquid Phase Carbon Adsorption

Action ID: 004  
Action Name: RECORD OF DECISION  
Action Completion date: 03/31/1993  
Planned Complet. date: 03/31/1993  
Operable Unit: 02  
Contaminated Media : Groundwater  
Engineering Control: No Action

Action ID: 005  
Action Name: RECORD OF DECISION  
Action Completion date: 06/23/1999

MAP FINDINGS  
FOCUS MAP 3

Map ID      Site      Database(s)      EPA ID Number

---

**SAN GABRIEL VALLEY (AREA 1) (Continued)**

**1000114959**

Planned Complet. date: 09/30/1999  
Operable Unit: 01  
Contaminated Media : Groundwater  
Engineering Control: Air Stripping

Action ID: 005  
Action Name: RECORD OF DECISION  
Action Completion date: 06/23/1999  
Planned Complet. date: 09/30/1999  
Operable Unit: 01  
Contaminated Media : Groundwater  
Engineering Control: Carbon Adsorption

Action ID: 005  
Action Name: RECORD OF DECISION  
Action Completion date: 06/23/1999  
Planned Complet. date: 09/30/1999  
Operable Unit: 01  
Contaminated Media : Groundwater  
Engineering Control: Discharge

Action ID: 005  
Action Name: RECORD OF DECISION  
Action Completion date: 06/23/1999  
Planned Complet. date: 09/30/1999  
Operable Unit: 01  
Contaminated Media : Groundwater  
Engineering Control: Extraction

Action ID: 005  
Action Name: RECORD OF DECISION  
Action Completion date: 06/23/1999  
Planned Complet. date: 09/30/1999  
Operable Unit: 01  
Contaminated Media : Groundwater  
Engineering Control: Monitoring

Action ID: 005  
Action Name: RECORD OF DECISION  
Action Completion date: 06/23/1999  
Planned Complet. date: 09/30/1999  
Operable Unit: 01  
Contaminated Media : Groundwater  
Engineering Control: Natural Attenuation

Action ID: 005  
Action Name: RECORD OF DECISION  
Action Completion date: 06/23/1999  
Planned Complet. date: 09/30/1999  
Operable Unit: 01  
Contaminated Media : Groundwater  
Engineering Control: Reverse Osmosis

Action ID: 006  
Action Name: RECORD OF DECISION  
Action Completion date: 09/29/2000  
Planned Complet. date: 09/30/2000

MAP FINDINGS  
FOCUS MAP 3

Map ID      Site      Database(s)      EPA ID Number

---

**SAN GABRIEL VALLEY (AREA 1) (Continued)**

**1000114959**

Operable Unit:      05  
Contaminated Media :      Groundwater  
Engineering Control:      Air Stripping

Action ID:      006  
Action Name:      RECORD OF DECISION  
Action Completion date: 09/29/2000  
Planned Complet. date: 09/30/2000  
Operable Unit:      05  
Contaminated Media :      Groundwater  
Engineering Control:      Carbon Adsorption

Action ID:      001  
Action Name:      ROD Amendment  
Action Completion date: 09/22/1993  
Planned Complet. date: 09/30/1993  
Operable Unit:      04  
Contaminated Media :      Groundwater  
Engineering Control:      Discharge

Action ID:      001  
Action Name:      ROD Amendment  
Action Completion date: 09/22/1993  
Planned Complet. date: 09/30/1993  
Operable Unit:      04  
Contaminated Media :      Groundwater  
Engineering Control:      Extraction

Action ID:      001  
Action Name:      ROD Amendment  
Action Completion date: 09/22/1993  
Planned Complet. date: 09/30/1993  
Operable Unit:      04  
Contaminated Media :      Groundwater  
Engineering Control:      Flocculation

Action ID:      001  
Action Name:      ROD Amendment  
Action Completion date: 09/22/1993  
Planned Complet. date: 09/30/1993  
Operable Unit:      04  
Contaminated Media :      Groundwater  
Engineering Control:      Liquid Phase Carbon Adsorption

Action ID:      001  
Action Name:      ROD Amendment  
Action Completion date: 09/22/1993  
Planned Complet. date: 09/30/1993  
Operable Unit:      04  
Contaminated Media :      Groundwater  
Engineering Control:      Operations & Maintenance (O&M)

Action ID:      003  
Action Name:      ROD Amendment  
Action Completion date: 11/10/1999  
Planned Complet. date: 09/30/1999  
Operable Unit:      02

MAP FINDINGS  
FOCUS MAP 3

Map ID      Site      Database(s)      EPA ID Number

---

**SAN GABRIEL VALLEY (AREA 1) (Continued)**

**1000114959**

Contaminated Media : Groundwater  
Engineering Control: Air Stripping

Action ID:            003  
Action Name:         ROD Amendment  
Action Completion date: 11/10/1999  
Planned Complet. date: 09/30/1999  
Operable Unit:       02  
Contaminated Media : Groundwater  
Engineering Control: Discharge

Action ID:            003  
Action Name:         ROD Amendment  
Action Completion date: 11/10/1999  
Planned Complet. date: 09/30/1999  
Operable Unit:       02  
Contaminated Media : Groundwater  
Engineering Control: Extraction

Action ID:            003  
Action Name:         ROD Amendment  
Action Completion date: 11/10/1999  
Planned Complet. date: 09/30/1999  
Operable Unit:       02  
Contaminated Media : Groundwater  
Engineering Control: Monitoring

Action ID:            003  
Action Name:         ROD Amendment  
Action Completion date: 11/10/1999  
Planned Complet. date: 09/30/1999  
Operable Unit:       02  
Contaminated Media : Groundwater  
Engineering Control: Treatment, (N.O.S.)

27

**PECK ROAD / LIVE OAK  
EL MONTE, CA**

**CHMIRS    S105887494  
              N/A**

CHMIRS:  
OES Incident Number:    02-6623  
OES notification:        12/6/200201:55:57 PM  
OES Date:                Not reported  
OES Time:                Not reported  
Incident Date:           Not reported  
**Date Completed:        Not reported**  
Property Use:            Not reported  
Agency Id Number:      Not reported  
Agency Incident Number: Not reported  
Time Notified:          Not reported  
Time Completed:         Not reported  
Surrounding Area:       Not reported  
Estimated Temperature: Not reported  
Property Management:   Not reported  
Special Studies 1:        Not reported  
Special Studies 2:        Not reported  
Special Studies 3:        Not reported

MAP FINDINGS  
 FOCUS MAP 3

Map ID      Site      Database(s)      EPA ID Number

---

(Continued)

S105887494

Special Studies 4:            Not reported  
 Special Studies 5:            Not reported  
 Special Studies 6:            Not reported  
 More Than Two Substances Involved?:    Not reported  
 Resp Agency Personel # Of Decontaminated: Not reported  
 Responding Agency Personel # Of Injuries: Not reported  
 Responding Agency Personel # Of Fatalities: Not reported  
 Others Number Of Decontaminated:        Not reported  
 Others Number Of Injuries:                Not reported  
 Others Number Of Fatalities:               Not reported  
 Vehicle Make/year:           Not reported  
 Vehicle License Number:       Not reported  
 Vehicle State:                Not reported  
 Vehicle Id Number:           Not reported  
 CA/DOT/PUC/ICC Number:    Not reported  
 Company Name:               Not reported  
 Reporting Officer Name/ID:   Not reported  
 Report Date:                 Not reported  
 Comments:                    Not reported  
 Facility Telephone:           Not reported  
 Waterway Involved:           Yes  
 Waterway:                     Peck Road Water Conservation  
 Spill Site:                    Not reported  
 Cleanup By:                    None  
 Containment:                 Not reported  
 What Happened:               Not reported  
 Type:                          Not reported  
 Measure:                      Not reported  
 Other:                         Not reported  
 Date/Time:                    Not reported  
 Year:                          2002  
 Agency:                        Citizen  
 Incident Date:                 12/6/2002 12:00:00 AM  
 Admin Agency:                El Monte City Fire Department  
 Amount:                        Not reported  
 Contained:                    No  
 Site Type:                     Merchant/Business  
 E Date:                         Not reported  
 Substance:                    Oil, Gasoline  
 Quantity Released:           Not reported  
 BBLS:                          0  
 Cups:                          0  
 CUFT:                          0  
 Gallons:                       0.000000  
 Grams:                         0  
 Pounds:                        0  
 Liters:                         0  
 Ounces:                        0  
 Pints:                         0  
 Quarts:                        0  
 Sheen:                         0  
 Tons:                          0  
 Unknown:                      0  
 Description:                  Not reported  
 Evacuatuions:                0  
 Number of Injuries:           0  
 Number of Fatalities:        0

MAP FINDINGS  
FOCUS MAP 3

Map ID	Site	Database(s)	EPA ID Number
--------	------	-------------	---------------

(Continued)

S105887494

Description:	Citizen has noticed a drainage pipe going from an automobile Pick-a-part, this drain leads directly to Peck Road Water Conservation park. RP has noticed that this runs oil and gasoline to the lake each time there is a big rain or anytime. RP says they have notified the local fire and police and has not received any response for a clean up, or for the business to stop dumping. RP also states that this has been on-going for sometime.
--------------	---

27

**PASEDNA CITY LANDFILL-IRWINDA  
LIVE OAK NEAR PECK  
IRWINDALE, CA**

**WMUDS/SWAT S103441555  
N/A**

WMUDS/SWAT:

Edit Date:	Not reported
Complexity:	Not reported
Primary Waste:	Not reported
Primary Waste Type:	Not reported
Secondary Waste:	Not reported
Secondary Waste Type:	Not reported
Base Meridian:	Not reported
NPID:	Not reported
Tonnage:	0
Regional Board ID:	Not reported
Municipal Solid Waste:	False
Superorder:	False
Open To Public:	False
Waste List:	False
Agency Type:	Not reported
Agency Name:	CITY OF PASADENA
Agency Department:	Not reported
Agency Address:	Not reported
Agency City,St,Zip:	Not reported
Agency Contact:	Not reported
Agency Telephone:	Not reported
Land Owner Name:	Not reported
Land Owner Address:	Not reported
Land Owner City,St,Zip:	CA
Land Owner Contact:	Not reported
Land Owner Phone:	Not reported
Region:	4
Facility Type:	Not reported
Facility Description:	Not reported
Facility Telephone:	Not reported
SWAT Facility Name:	Not reported
Primary SIC:	Not reported
Secondary SIC:	Not reported
Comments:	Not reported
Last Facility Editors:	Not reported
Waste Discharge System:	False
Solid Waste Assessment Test Program:	True
Toxic Pits Cleanup Act Program:	False
Resource Conservation Recovery Act:	False
Department of Defence:	False
Solid Waste Assessment Test Program:	CITY OF PASADENA
Threat to Water Quality:	Not reported
Sub Chapter 15:	False
Regional Board Project Officer:	LT
Number of WMUDS at Facility:	1

MAP FINDINGS  
FOCUS MAP 3

Map ID	Site	Database(s)	EPA ID Number
--------	------	-------------	---------------

**PASEDNA CITY LANDFILL-IRWINDA (Continued)**

**S103441555**

Section Range:	Not reported
RCRA Facility:	Not reported
Waste Discharge Requirements:	Not reported
Self-Monitoring Rept. Frequency:	Not reported
Waste Discharge System ID:	4 190323NUR
Solid Waste Information ID:	Not reported

27

**SHRIMP AHOY RESTAURANT  
4488 E LIVE OAK AVE  
UNINCORPORATED, CA**

**LOS ANGELES CO. HMS**

**U003059417  
N/A**

LOS ANGELES CO. HMS:

Region:	LA
Facility Id:	003112-103224
Facility Status:	Closed
Area:	3
Permit Number:	8241
Permit Status:	Closed
Facility Type:	I01

Region:	LA
Facility Id:	003112-039902
Facility Status:	Permit
Area:	3
Permit Number:	383249
Permit Status:	Permit
Facility Type:	I01

Region:	LA
Facility Id:	003112-049400
Facility Status:	Permit
Area:	3
Permit Number:	526578
Permit Status:	Permit
Facility Type:	SS5

30

**CHUCK HUNT  
4432 E LIVE OAK AVE  
ARCADIA, CA 91006**

**HAZNET**

**S108744531  
N/A**

HAZNET:

Gepaid:	CAC002608953
Contact:	CHUCK HUNT
Telephone:	6264462752
Facility Addr2:	Not reported
Mailing Name:	Not reported
Mailing Address:	4432 E LIVE OAK AVE
Mailing City,St,Zip:	ARCADIA, CA 910065508
Gen County:	Los Angeles
TSD EPA ID:	CAD099452708
TSD County:	Los Angeles
Waste Category:	Waste oil and mixed oil
Disposal Method:	H03
Tons:	0.25
Facility County:	Los Angeles



MAP FINDINGS  
FOCUS MAP 3

Map ID	Site	Database(s)	EPA ID Number
--------	------	-------------	---------------

30	<b>VALLEY PARK CORP DUMP 4500 E LIVE OAK AVE MONROVIA, CA</b>	<b>SWF/LF LOS ANGELES CO. HMS</b>	<b>U003057350 N/A</b>
----	---	---------------------------------------	---------------------------

SWF/LF:

Region: STATE  
 Facility ID: 19-AA-0779  
 Lat/Long: 34.11028 / -118.00639  
 Owner Name: Parts Compnay, Inc  
 Owner Telephone: 8182876217  
 Owner Address: Not reported  
 Owner Address2: 2540 Huntington Dr.  
 Owner City,St,Zip: San Marino, CA 91180  
 Operator: Best Disposal  
 Operator Phone: Not reported  
 Operator Address: Not reported  
 Operator Address2: Not reported  
 Operator City,St,Zip: Not reported  
 Operator's Status: Closed  
 Permit Date: Not reported  
 Permit Status: Not reported  
 Permitted Acreage: 0  
 Activity: Solid Waste Disposal Site  
 Regulation Status: Permitted  
 Landuse Name: Commercial  
 GIS Source: Map  
 Category: Disposal  
 Unit Number: 01  
 Inspection Frequency: Quarterly  
 Accepted Waste: Not reported  
 Closure Date: 12/31/1961  
 Closure Type: Estimated  
 Disposal Acreage: 0  
 Swisnumber: 19-AA-0779  
 Issue & Observations: Not reported  
 Program Type: Not reported  
 Permitted Throughput with Units: Not reported  
 Actual Throughput with Units: Not reported  
 Permitted Capacity with Units: Not reported  
 Remaining Capacity: Not reported  
 Remaining Capacity with Units: Not reported

LOS ANGELES CO. HMS:

Region: LA  
 Facility Id: 000872-I00911  
 Facility Status: OPEN  
 Area: 3G  
 Permit Number: Not reported  
 Permit Status: Not reported  
 Facility Type: Not reported

MAP FINDINGS  
FOCUS MAP 3

Map ID	Site	Database(s)	EPA ID Number
31	<b>SPEEDY FUEL INC</b> <b>4332 E LIVE OAK AVE</b> <b>ARCADIA, CA 91006</b>  HAZNET: Gepaid: CAC001169376 Contact: SPEEDY FUEL INC Telephone: 2132604606 Facility Addr2: Not reported Mailing Name: Not reported Mailing Address: 4332 E LIVE OAK AVE Mailing City,St,Zip: ARCADIA, CA 910060000 Gen County: Los Angeles TSD EPA ID: CAT080013352 TSD County: Los Angeles Waste Category: Unspecified oil-containing waste Disposal Method: Recycler Tons: 4.5870 Facility County: Los Angeles  Gepaid: CAC001169376 Contact: SPEEDY FUEL INC Telephone: 2132604606 Facility Addr2: Not reported Mailing Name: Not reported Mailing Address: 4332 E LIVE OAK AVE Mailing City,St,Zip: ARCADIA, CA 910060000 Gen County: Los Angeles TSD EPA ID: CAD982484933 TSD County: 7 Waste Category: Other empty containers 30 gallons or more Disposal Method: Recycler Tons: 20.1400 Facility County: Los Angeles	HAZNET	S103988964 N/A
31	<b>G&amp;G LORENA FUEL</b> <b>4332 E LIVE OAK AVE</b> <b>ARCADIA, CA 91006</b>  UST: Global ID: 1999 Latitude: 34.11051 Longitude: -118.00858	UST	U003939880 N/A
31	<b>G &amp; G LORENA FUEL</b> <b>4332 LIVE OAK AVE E</b> <b>ARCADIA, CA 91006</b>  LUST: Region: STATE Global Id: T0603705312 Latitude: 34.1103399 Longitude: -118.0089605 Case Type: LUST Cleanup Site Status: Completed - Case Closed Status Date: 1999-05-20 00:00:00 Lead Agency: LOS ANGELES COUNTY Case Worker: Not reported	LUST	S103438025 N/A

MAP FINDINGS  
 FOCUS MAP 3

Map ID Site Database(s) EPA ID Number

**G & G LORENA FUEL (Continued)**

**S103438025**

Local Agency: LOS ANGELES COUNTY  
 RB Case Number: R-20695  
 LOC Case Number: Not reported  
 File Location: Not reported  
 Potential Media Affect: Soil  
 Potential Contaminats of Concern: Other Solvent or Non-Petroleum Hydrocarbon  
 Site History: Not reported

LUST REG 4:

Region: 4  
 Regional Board: 04  
 County: Los Angeles  
 facid: R-20695  
 Status: Case Closed  
 Substance: Hydrocarbons  
 Substance Quantity: Not reported  
 Local Case No: Not reported  
 Case Type: Soil  
 Abatement Method Used at the Site: OT  
 Global ID: T0603705312  
 W Global ID: Not reported  
 Staff: UNK  
 Local Agency: 19000  
 Cross Street: MAY FLOWER AVE  
 Enforcement Type: Not reported  
 Date Leak Discovered: 5/4/1998  
 Date Leak First Reported: 7/29/1998  
 Date Leak Record Entered: 9/1/1998  
 Date Confirmation Began: Not reported  
 Date Leak Stopped: 3/20/1998  
 Date Case Last Changed on Database: 5/20/1999  
 Date the Case was Closed: 5/20/1999  
 How Leak Discovered: Tank Closure  
 How Leak Stopped: Not reported  
 Cause of Leak: UNK  
 Leak Source: UNK  
 Operator: GREG TERMED JIAN  
 Water System: Not reported  
 Well Name: Not reported  
 Approx. Dist To Production Well (ft): 1746.8578153217636830501975813  
 Source of Cleanup Funding: UNK  
 Preliminary Site Assessment Workplan Submitted: Not reported  
 Preliminary Site Assessment Began: Not reported  
 Pollution Characterization Began: Not reported  
 Remediation Plan Submitted: Not reported  
 Remedial Action Underway: Not reported  
 Post Remedial Action Monitoring Began: Not reported  
 Enforcement Action Date: Not reported  
 Historical Max MTBE Date: Not reported  
 Hist Max MTBE Conc in Groundwater: Not reported  
 Hist Max MTBE Conc in Soil: Not reported  
 Significant Interim Remedial Action Taken: Not reported  
 GW Qualifier: Not reported  
 Soil Qualifier: Not reported  
 Organization: Not reported  
 Owner Contact: Not reported  
 Responsible Party: LENOVA FUELS

MAP FINDINGS  
FOCUS MAP 3

Map ID	Site	Database(s)	EPA ID Number
	<b>G &amp; G LORENA FUEL (Continued)</b>		<b>S103438025</b>
	RP Address: 11565 MORRISON ST., NORTH HOLLYWOOD CA 91601 Program: LUST Lat/Long: 34.1103399 / -1 Local Agency Staff: Not reported Beneficial Use: Not reported Priority: Not reported Cleanup Fund Id: Not reported Suspended: Not reported Assigned Name: Not reported Summary: TPH=63000 PPM, MTBE=16 PPM, BTEX=ND/1.1/5.1/20 PPM		
31	<b>ARCADIA FUEL INC.</b> <b>4332 LIVE OAK AVENUE</b> <b>ARCADIA, CA 91006</b>	LUST	S106915915 N/A
	LUST: Region: STATE Global Id: T0603786230 Latitude: 34.110096 Longitude: -118.00846 Case Type: LUST Cleanup Site Status: Completed - Case Closed Status Date: 2005-07-29 00:00:00 Lead Agency: LOS ANGELES COUNTY Case Worker: Not reported Local Agency: LOS ANGELES COUNTY RB Case Number: Not reported LOC Case Number: CLUP# 420012 File Location: Not reported Potential Media Affect: Soil Potential Contaminants of Concern: Waste Oil / Motor / Hydraulic / Lubricating Site History: Not reported		
31	<b>OFFICIAL CAR WASH</b> <b>4332 E LIVE OAK AVE</b> <b>ARCADIA, CA 91006</b>	HAZNET HIST UST	U001566447 N/A
	HAZNET: Gepaid: CAC002562173 Contact: MICHAEL Telephone: 2136804949 Facility Addr2: Not reported Mailing Name: ENVIROMENTAL SAFETY Mailing Address: 4332 E LIVE OAK AVE Mailing City, St, Zip: ARCADIA, CA 910060000 Gen County: Los Angeles TSD EPA ID: CAD028409019 TSD County: Los Angeles Waste Category: Aqueous solution with less than 10% total organic residues Disposal Method: Treatment, Tank Tons: 0.45 Facility County: Los Angeles  Gepaid: CAL000268517 Contact: MICHAEL BUI Telephone: 2136804949		

MAP FINDINGS  
 FOCUS MAP 3

Map ID Site Database(s) EPA ID Number

**OFFICIAL CAR WASH (Continued)**

**U001566447**

Facility Addr2: Not reported  
 Mailing Name: Not reported  
 Mailing Address: 2814 W VALLEY BLVD  
 Mailing City,St,Zip: ALHAMBRA, CA 918030000  
 Gen County: Los Angeles  
 TSD EPA ID: CAD028409019  
 TSD County: Los Angeles  
 Waste Category: Waste oil and mixed oil  
 Disposal Method: Treatment, Tank  
 Tons: 0.41  
 Facility County: Los Angeles

Gepaid: CAL000268517  
 Contact: MICHAEL BUI  
 Telephone: 2136804949  
 Facility Addr2: Not reported  
 Mailing Name: Not reported  
 Mailing Address: 2814 W VALLEY BLVD  
 Mailing City,St,Zip: ALHAMBRA, CA 918030000  
 Gen County: Los Angeles  
 TSD EPA ID: CAD028409019  
 TSD County: Los Angeles  
 Waste Category: Unspecified solvent mixture Waste  
 Disposal Method: Treatment, Tank  
 Tons: 0.12  
 Facility County: Los Angeles

**HIST UST:**

Region: STATE  
 Facility ID: 00000000505  
 Facility Type: Gas Station  
 Other Type: Not reported  
 Total Tanks: 0005  
 Contact Name: TOM WOLLAM  
 Telephone: 8184452097  
 Owner Name: Y. E. S. INDUSTRIES INC.  
 Owner Address: 605 W. ALOSTRA  
 Owner City,St,Zip: GLENDORA, CA 91740

Tank Num: 001  
 Container Num: #5  
 Year Installed: Not reported  
 Tank Capacity: 00000000  
 Tank Used for: WASTE  
 Type of Fuel: WASTE OIL  
 Tank Construction: Not reported  
 Leak Detection: Stock Inventor

Tank Num: 002  
 Container Num: #4  
 Year Installed: Not reported  
 Tank Capacity: 00012000  
 Tank Used for: PRODUCT  
 Type of Fuel: REGULAR  
 Tank Construction: Not reported  
 Leak Detection: Stock Inventor

MAP FINDINGS  
FOCUS MAP 3

Map ID	Site	Database(s)	EPA ID Number
	<b>OFFICIAL CAR WASH (Continued)</b>		<b>U001566447</b>
	Tank Num: 003 Container Num: #3 Year Installed: Not reported Tank Capacity: 00012000 Tank Used for: PRODUCT Type of Fuel: UNLEADED Tank Construction: Not reported Leak Detection: Stock Inventor		
	Tank Num: 004 Container Num: DIESEL #2 Year Installed: Not reported Tank Capacity: 00012000 Tank Used for: PRODUCT Type of Fuel: DIESEL Tank Construction: Not reported Leak Detection: Stock Inventor		
	Tank Num: 005 Container Num: SUPER #1 Year Installed: Not reported Tank Capacity: 00012000 Tank Used for: PRODUCT Type of Fuel: PREMIUM Tank Construction: Not reported Leak Detection: Stock Inventor		
<b>31</b>	<b>G&amp;G LORENA FUEL</b> <b>4332 E LIVE OAK AVE</b> <b>UNINCORPORATED, CA</b>  LOS ANGELES CO. HMS: Region: LA Facility Id: 005548-020695 Facility Status: Closed Area: 3 Permit Number: 58948 Permit Status: Closed Facility Type: T0	<b>LOS ANGELES CO. HMS</b>	<b>S104828173</b> <b>N/A</b>
<b>31</b>	<b>CASA DEL REY RESTAURANT</b> <b>4373 E LIVE OAK AVE</b> <b>UNINCORPORATED, CA</b>  LOS ANGELES CO. HMS: Region: LA Facility Id: 004793-104979 Facility Status: Closed Area: 3 Permit Number: 8084 Permit Status: Closed Facility Type: I01	<b>LOS ANGELES CO. HMS</b>	<b>U003060927</b> <b>N/A</b>

MAP FINDINGS  
FOCUS MAP 3

Map ID	Site	Database(s)	EPA ID Number
--------	------	-------------	---------------

32	<b>PIC A PART AUTO SALVAGE 4414 LIVE OAK AVE E MONROVIA, CA 91016</b>	<b>LUST LOS ANGELES CO. HMS SWEEPS UST</b>	<b>S101297530 N/A</b>
----	---	--	---------------------------

LUST:

Region: STATE  
Global Id: T0603704166  
Latitude: 34.1111689  
Longitude: -118.0046963  
Case Type: LUST Cleanup Site  
Status: Open - Site Assessment  
Status Date: 1990-04-06 00:00:00  
Lead Agency: LOS ANGELES RWQCB (REGION 4)  
Case Worker: Not reported  
Local Agency: LOS ANGELES COUNTY  
RB Case Number: I-14428  
LOC Case Number: 013956-014428  
File Location: Not reported  
Potential Media Affect: Soil  
Potential Contaminats of Concern: Gasoline  
Site History: Not reported

LUST REG 4:

Region: 4  
Regional Board: 04  
County: Los Angeles  
facid: I-14428  
Status: Preliminary site assessment underway  
Substance: Gasoline  
Substance Quantity: Not reported  
Local Case No: Not reported  
Case Type: Soil  
Abatement Method Used at the Site: Not reported  
Global ID: T0603704166  
W Global ID: Not reported  
Staff: UNK  
Local Agency: 19000  
Cross Street: PECK RD.  
Enforcement Type: 222  
Date Leak Discovered: 4/6/1990  
Date Leak First Reported: 5/2/1990  
Date Leak Record Entered: 6/20/1990  
Date Confirmation Began: Not reported  
Date Leak Stopped: 5/6/1990  
Date Case Last Changed on Database: 6/30/1992  
Date the Case was Closed: Not reported  
How Leak Discovered: Tank Closure  
How Leak Stopped: Not reported  
Cause of Leak: UNK  
Leak Source: UNK  
Operator: ANDERSON, LYNN  
Water System: Not reported  
Well Name: Not reported  
Approx. Dist To Production Well (ft): 1406.2733147029749545740781105  
Source of Cleanup Funding: UNK  
Preliminary Site Assessment Workplan Submitted: Not reported  
Preliminary Site Assessment Began: 4/6/1990  
Pollution Characterization Began: Not reported  
Remediation Plan Submitted: Not reported

MAP FINDINGS  
FOCUS MAP 3

Map ID	Site	Database(s)	EPA ID Number
--------	------	-------------	---------------

**PIC A PART AUTO SALVAGE (Continued)**

**S101297530**

Remedial Action Underway:	Not reported
Post Remedial Action Monitoring Began:	Not reported
Enforcement Action Date:	1/1/1965
Historical Max MTBE Date:	Not reported
Hist Max MTBE Conc in Groundwater:	Not reported
Hist Max MTBE Conc in Soil:	Not reported
Significant Interim Remedial Action Taken:	Not reported
GW Qualifier:	Not reported
Soil Qualifier:	Not reported
Organization:	Not reported
Owner Contact:	Not reported
Responsible Party:	PIC A PART AUTO SALVAGE
RP Address:	4414 LIVE OAK AVE., E., MONROVIA, 91016
Program:	LUST
Lat/Long:	34.1111689 / -1
Local Agency Staff:	Not reported
Beneficial Use:	Not reported
Priority:	Not reported
Cleanup Fund Id:	Not reported
Suspended:	Not reported
Assigned Name:	Not reported
Summary:	Not reported

**LOS ANGELES CO. HMS:**

Region:	LA
Facility Id:	013956-014428
Facility Status:	Removed
Area:	3G
Permit Number:	00005683T
Permit Status:	Removed
Facility Type:	T0

**SWEEPS UST:**

Status:	Not reported
Comp Number:	14428
Number:	Not reported
Board Of Equalization:	Not reported
Ref Date:	Not reported
Act Date:	Not reported
Created Date:	Not reported
Tank Status:	Not reported
Owner Tank Id:	Not reported
Swrcb Tank Id:	19-000-014428-000001
Actv Date:	Not reported
Capacity:	2000
Tank Use:	OIL
Stg:	WASTE
Content:	Not reported
Number Of Tanks:	3
Status:	Not reported
Comp Number:	14428
Number:	Not reported
Board Of Equalization:	Not reported
Ref Date:	Not reported
Act Date:	Not reported



MAP FINDINGS  
FOCUS MAP 3

Map ID	Site	Database(s)	EPA ID Number
--------	------	-------------	---------------

**PIC A PART AUTO SALVAGE (Continued)**

**S101297530**

Created Date: Not reported  
 Tank Status: Not reported  
 Owner Tank Id: Not reported  
 Swrcb Tank Id: 19-000-014428-000002  
 Actv Date: Not reported  
 Capacity: 6000  
 Tank Use: M.V. FUEL  
 Stg: PRODUCT  
 Content: DIESEL  
 Number Of Tanks: Not reported

Status: Not reported  
 Comp Number: 14428  
 Number: Not reported  
 Board Of Equalization: Not reported  
 Ref Date: Not reported  
 Act Date: Not reported  
 Created Date: Not reported  
 Tank Status: Not reported  
 Owner Tank Id: Not reported  
 Swrcb Tank Id: 19-000-014428-000003  
 Actv Date: Not reported  
 Capacity: 6000  
 Tank Use: M.V. FUEL  
 Stg: PRODUCT  
 Content: REG UNLEADED  
 Number Of Tanks: Not reported

32

**PICK-A-PART AUTO DISMANTLING  
4414 EAST LIVEOAK AVE.  
MONROVIA, CA 91016**

**HAZNET S104583963  
N/A**

HAZNET:

Gepaid: CAX000044388  
 Contact: Not reported  
 Telephone: 0000000000  
 Facility Addr2: Not reported  
 Mailing Name: Not reported  
 Mailing Address: 4414 EAST LIVEOAK AVE.  
 Mailing City,St,Zip: MONROVIA, CA 910160000  
 Gen County: Los Angeles  
 TSD EPA ID: CAD050099696  
 TSD County: Los Angeles  
 Waste Category: Aqueous solution with less than 10% total organic residues  
 Disposal Method: Recycler  
 Tons: .4170  
 Facility County: Los Angeles

Gepaid: CAX000044388  
 Contact: Not reported  
 Telephone: 0000000000  
 Facility Addr2: Not reported  
 Mailing Name: Not reported  
 Mailing Address: 4414 EAST LIVEOAK AVE.  
 Mailing City,St,Zip: MONROVIA, CA 910160000  
 Gen County: Los Angeles  
 TSD EPA ID: CAD050099696  
 TSD County: Los Angeles

MAP FINDINGS  
FOCUS MAP 3

Map ID	Site	Database(s)	EPA ID Number
	<b>PICK-A-PART AUTO DISMANTLING (Continued)</b>		<b>S104583963</b>
	Waste Category: Aqueous solution with less than 10% total organic residues Disposal Method: Not reported Tons: .5421 Facility County: Los Angeles		
<b>33</b>	<b>A1 SMOG &amp; TUNE 4305 EAST LIVE OAK AVE ARCADIA, CA 91006</b>	<b>HAZNET</b>	<b>S103948383 N/A</b>
	HAZNET: Gepaid: CAL000123651 Contact: TOAN SY NGUYEN Telephone: 0000000000 Facility Addr2: Not reported Mailing Name: Not reported Mailing Address: 4305 E LIVE OAK AVE Mailing City,St,Zip: ARCADIA, CA 910060000 Gen County: Los Angeles TSD EPA ID: CAT000613976 TSD County: Orange Waste Category: Photochemicals/photoprocessing waste Disposal Method: Transfer Station Tons: .0625 Facility County: Los Angeles		
<b>33</b>	<b>ALL CONFIDENCE AUTO REPAIR 4305 E LIVE OAK AVE UNINCORPORATED, CA</b>	<b>LOS ANGELES CO. HMS</b>	<b>S102059652 N/A</b>
	LOS ANGELES CO. HMS: Region: LA Facility Id: 001582-001656 Facility Status: OPEN Area: 3 Permit Number: Not reported Permit Status: Not reported Facility Type: Not reported		
<b>33</b>	<b>ALL CONFIDENCE AUTO 4305 E LIVE OAK AVE UNINCORPORATED, CA</b>	<b>LOS ANGELES CO. HMS</b>	<b>U002278289 N/A</b>
	LOS ANGELES CO. HMS: Region: LA Facility Id: 001582-I01656 Facility Status: Closed Area: 3 Permit Number: 11056 Permit Status: Closed Facility Type: I01		

MAP FINDINGS  
FOCUS MAP 3

Map ID	Site	Database(s)	EPA ID Number
33	<b>A-1 SMOG &amp; TUNE</b> <b>4305 E LIVE OAK AVE</b> <b>UNINCORPORATED, CA</b>  LOS ANGELES CO. HMS: Region: LA Facility Id: 001582-020961 Facility Status: Closed Area: 3 Permit Number: 75197 Permit Status: Closed Facility Type: I01	LOS ANGELES CO. HMS	S102059653 N/A
33	<b>UNION SERVICE STATION (DEST)</b> <b>4323 E LIVE OAK AVE</b> <b>UNINCORPORATED, CA</b>  LOS ANGELES CO. HMS: Region: LA Facility Id: 001583-I01657 Facility Status: Closed Area: 3 Permit Number: 495 Permit Status: Closed Facility Type: I00	LOS ANGELES CO. HMS	U003057995 N/A
33	<b>JOEY MONTANINO CARWASH</b> <b>4332 E LIVE OAK AVE</b> <b>UNINCORPORATED, CA</b>  LOS ANGELES CO. HMS: Region: LA Facility Id: 005548-020200 Facility Status: OPEN Area: 3 Permit Number: Not reported Permit Status: Not reported Facility Type: Not reported	LOS ANGELES CO. HMS	S102059673 N/A
33	<b>T L C SELF SERVE GAS</b> <b>4332 E LIVE OAK AVE</b> <b>UNINCORPORATED, CA</b>  LOS ANGELES CO. HMS: Region: LA Facility Id: 005548-005750 Facility Status: Closed Area: 3 Permit Number: 00000234T Permit Status: Closed Facility Type: T0	LOS ANGELES CO. HMS	S102059675 N/A

MAP FINDINGS  
FOCUS MAP 3

Map ID	Site	Database(s)	EPA ID Number
33	<b>VACANT</b> <b>4332 E LIVE OAK AVE</b> <b>UNINCORPORATED, CA</b>  LOS ANGELES CO. HMS: Region: LA Facility Id: 005548-I08085 Facility Status: OPEN Area: 3 Permit Number: Not reported Permit Status: Not reported Facility Type: Not reported	LOS ANGELES CO. HMS	U003061593 N/A
35	<b>AMERICAN IMPORT #2</b> <b>4251 EAST LIVE OAK AVENUE</b> <b>ARCADIA, CA 91006</b>  HAULERS: Facility ID: 1006068 Facility Phone: (626) 446-5804 Other: Other: MOISES AGUILAR Registration Expires: 12/31/2008 Hauls for Public: Yes Number of Vehicles: 1	HAULERS	S108486942 N/A
37	<b>10TH ST &amp; LIVE OAK CARWA(DEST)</b> <b>4217 E LIVE OAK AVE</b> <b>UNINCORPORATED, CA</b>  LOS ANGELES CO. HMS: Region: LA Facility Id: 001581-I01655 Facility Status: Closed Area: 3 Permit Number: 724 Permit Status: Closed Facility Type: I00	LOS ANGELES CO. HMS	U003057994 N/A
38	<b>4157 E LIVE OAK AVENUE</b> <b>ARCADIA, CA 91006</b>  CDL: Facility ID: 199810133 Lab Type: Illegal Drug Lab (L) - location where an illegal drug lab was operated or drug lab equipment and/or materials were stored.	CDL	S107533865 N/A

MAP FINDINGS  
FOCUS MAP 3

Map ID	Site	Database(s)	EPA ID Number
39	<b>DAVID DUNN</b> <b>4177 E LIVE OAK AVENUE</b> <b>ARCADIA, CA 91006</b>  HAZNET: Gepaid: CAC001076320 Contact: DAVID DUNN Telephone: 8184013613 Facility Addr2: Not reported Mailing Name: Not reported Mailing Address: 4177 E LIVE OAK AVENUE Mailing City,St,Zip: ARCADIA, CA 910060000 Gen County: Los Angeles TSD EPA ID: CAD009007626 TSD County: Los Angeles Waste Category: Asbestos-containing waste Disposal Method: Disposal, Land Fill Tons: .5056 Facility County: Los Angeles	HAZNET	S103658552 N/A
39	<b>PHILIP CHIANG, D.D.S.</b> <b>4129 EAST LIVE OAK</b> <b>ARCADIA, CA 91006</b>  HAZNET: Gepaid: CAL000142600 Contact: PHILIP CHIANG, DDS Telephone: 6264464124 Facility Addr2: Not reported Mailing Name: Not reported Mailing Address: 4129 E LIVE OAK AVE Mailing City,St,Zip: ARCADIA, CA 910060000 Gen County: Los Angeles TSD EPA ID: CAD028409019 TSD County: Los Angeles Waste Category: Other inorganic solid waste Disposal Method: Transfer Station Tons: .0001 Facility County: Los Angeles  Gepaid: CAL000142600 Contact: PHILIP CHIANG, DDS Telephone: 6264464124 Facility Addr2: Not reported Mailing Name: Not reported Mailing Address: 4129 E LIVE OAK AVE Mailing City,St,Zip: ARCADIA, CA 910060000 Gen County: Los Angeles TSD EPA ID: CAD028409019 TSD County: Los Angeles Waste Category: Oxygenated solvents (acetone, butanol, ethyl acetate, etc.) Disposal Method: Transfer Station Tons: .0041 Facility County: Los Angeles  Gepaid: CAL000142600 Contact: MELISSA LUNA Telephone: 6264464124 Facility Addr2: Not reported Mailing Name: Not reported	HAZNET	S103981769 N/A

MAP FINDINGS  
FOCUS MAP 3

Map ID	Site	Database(s)	EPA ID Number
--------	------	-------------	---------------

**PHILIP CHIANG, D.D.S. (Continued)**

**S103981769**

Mailing Address: 4129 E LIVE OAK AVE  
Mailing City,St,Zip: ARCADIA, CA 910060000  
Gen County: Los Angeles  
TSD EPA ID: Not reported  
TSD County: Santa Clara  
Waste Category: Other inorganic solid waste  
Disposal Method: Not reported  
Tons: 0.00  
Facility County: Not reported

Gepaid: CAL000142600  
Contact: PHILIP CHIANG, DDS  
Telephone: 6264464124  
Facility Addr2: Not reported  
Mailing Name: Not reported  
Mailing Address: 4129 E LIVE OAK AVE  
Mailing City,St,Zip: ARCADIA, CA 910060000  
Gen County: Los Angeles  
TSD EPA ID: CAD050806850  
TSD County: Los Angeles  
Waste Category: Liquids with mercury > 20 mg/l  
Disposal Method: Transfer Station  
Tons: 1.6856  
Facility County: Los Angeles

Gepaid: CAL000142600  
Contact: PHILIP CHIANG, DDS  
Telephone: 6264464124  
Facility Addr2: Not reported  
Mailing Name: Not reported  
Mailing Address: 4129 E LIVE OAK AVE  
Mailing City,St,Zip: ARCADIA, CA 910060000  
Gen County: Los Angeles  
TSD EPA ID: CAD028409019  
TSD County: Los Angeles  
Waste Category: Other inorganic solid waste  
Disposal Method: Transfer Station  
Tons: 0.0001  
Facility County: Los Angeles

[Click this hyperlink](#) while viewing on your computer to access 1 additional CA\_HAZNET: record(s) in the EDR Site Report.

**39 ARCO GAS  
4126 LIVE OAK AVE E  
ARCADIA, CA 91006**

**LUST S101307313  
N/A**

LUST:  
Region: STATE  
Global Id: T0603705512  
Latitude: 34.109706  
Longitude: -118.0140847  
Case Type: LUST Cleanup Site  
Status: Completed - Case Closed  
Status Date: 1998-02-03 00:00:00  
Lead Agency: LOS ANGELES COUNTY  
Case Worker: Not reported  
Local Agency: LOS ANGELES COUNTY

MAP FINDINGS  
FOCUS MAP 3

Map ID	Site	Database(s)	EPA ID Number
--------	------	-------------	---------------

**ARCO GAS (Continued)**

**S101307313**

RB Case Number: R-25496  
 LOC Case Number: Not reported  
 File Location: Not reported  
 Potential Media Affect: Soil  
 Potential Contaminats of Concern: Gasoline  
 Site History: Not reported

**LUST REG 4:**

Region: 4  
 Regional Board: 04  
 County: Los Angeles  
 facid: R-25496  
 Status: Case Closed  
 Substance: Gasoline  
 Substance Quantity: Not reported  
 Local Case No: Not reported  
 Case Type: Soil  
 Abatement Method Used at the Site: Excavate and Dispose  
 Global ID: T0603705512  
 W Global ID: Not reported  
 Staff: UNK  
 Local Agency: 19000  
 Cross Street: 9TH AVE  
 Enforcement Type: Not reported  
 Date Leak Discovered: 9/23/1992  
 Date Leak First Reported: 10/23/1992  
 Date Leak Record Entered: 2/18/1993  
 Date Confirmation Began: 9/23/1993  
 Date Leak Stopped: 1/12/1998  
 Date Case Last Changed on Database: 2/3/1998  
 Date the Case was Closed: 2/3/1998  
 How Leak Discovered: OM  
 How Leak Stopped: Not reported  
 Cause of Leak: UNK  
 Leak Source: UNK  
 Operator: PATRICIA MCDOWELL  
 Water System: Not reported  
 Well Name: Not reported  
 Approx. Dist To Production Well (ft): 1220.5589591648070085290692811  
 Source of Cleanup Funding: UNK  
 Preliminary Site Assessment Workplan Submitted: Not reported  
 Preliminary Site Assessment Began: Not reported  
 Pollution Characterization Began: Not reported  
 Remediation Plan Submitted: Not reported  
 Remedial Action Underway: Not reported  
 Post Remedial Action Monitoring Began: Not reported  
 Enforcement Action Date: Not reported  
 Historical Max MTBE Date: Not reported  
 Hist Max MTBE Conc in Groundwater: Not reported  
 Hist Max MTBE Conc in Soil: Not reported  
 Significant Interim Remedial Action Taken: Not reported  
 GW Qualifier: Not reported  
 Soil Qualifier: Not reported  
 Organization: Not reported  
 Owner Contact: Not reported  
 Responsible Party: R & M PETROLEUM  
 RP Address: 641 GLORIA ROAD, ARCADIA, CA 91006

MAP FINDINGS  
FOCUS MAP 3

Map ID Site Database(s) EPA ID Number

**ARCO GAS (Continued)**

**S101307313**

Program: LUST  
 Lat/Long: 34.109706 / -1  
 Local Agency Staff: Not reported  
 Beneficial Use: Not reported  
 Priority: Not reported  
 Cleanup Fund Id: Not reported  
 Suspended: Not reported  
 Assigned Name: Not reported  
 Summary: 02/02/98 NEW LEAK REPORT

39

**E-Z SERVE #1222  
 4126 E LIVE OAK AVE  
 ARCADIA, CA**

**HIST UST U001566429  
 SWEEPS UST N/A**

HIST UST:

Region: STATE  
 Facility ID: 00000005148  
 Facility Type: Gas Station  
 Other Type: Not reported  
 Total Tanks: 0003  
 Contact Name: SAM SAGHAFI  
 Telephone: 2134459447  
 Owner Name: E-Z SERVE OF CALIFORNIA, INC.  
 Owner Address: P.O.BOX 3550  
 Owner City,St,Zip: ONTARIO, CA 91761

Tank Num: 001  
 Container Num: 1  
 Year Installed: Not reported  
 Tank Capacity: 00009000  
 Tank Used for: PRODUCT  
 Type of Fuel: REGULAR  
 Tank Construction: 1/4" inches  
 Leak Detection: None

Tank Num: 002  
 Container Num: 2  
 Year Installed: Not reported  
 Tank Capacity: 00008000  
 Tank Used for: PRODUCT  
 Type of Fuel: UNLEADED  
 Tank Construction: 1/4" inches  
 Leak Detection: None

Tank Num: 003  
 Container Num: 3  
 Year Installed: Not reported  
 Tank Capacity: 00008000  
 Tank Used for: PRODUCT  
 Type of Fuel: PREMIUM  
 Tank Construction: 1/4" inches  
 Leak Detection: None

SWEEPS UST:

Status: A  
 Comp Number: 12107  
 Number: 9



MAP FINDINGS  
FOCUS MAP 3

Map ID      Site      Database(s)      EPA ID Number

---

**E-Z SERVE #1222 (Continued)**

**U001566429**

Board Of Equalization: 44-009624  
Ref Date: 06-30-89  
Act Date: Not reported  
Created Date: 06-30-89  
Tank Status: A  
Owner Tank Id: Not reported  
Swrcb Tank Id: 19-000-012107-000001  
Actv Date: 06-30-89  
Capacity: Not reported  
Tank Use: UNKNOWN  
Stg: W  
Content: Not reported  
Number Of Tanks: 3

Status: A  
Comp Number: 12107  
Number: 9  
Board Of Equalization: 44-009624  
Ref Date: 06-30-89  
Act Date: Not reported  
Created Date: 06-30-89  
Tank Status: A  
Owner Tank Id: Not reported  
Swrcb Tank Id: 19-000-012107-000002  
Actv Date: 06-30-89  
Capacity: Not reported  
Tank Use: UNKNOWN  
Stg: W  
Content: Not reported  
Number Of Tanks: Not reported

Status: A  
Comp Number: 12107  
Number: 9  
Board Of Equalization: 44-009624  
Ref Date: 06-30-89  
Act Date: Not reported  
Created Date: 06-30-89  
Tank Status: A  
Owner Tank Id: Not reported  
Swrcb Tank Id: 19-000-012107-000003  
Actv Date: 06-30-89  
Capacity: Not reported  
Tank Use: UNKNOWN  
Stg: W  
Content: Not reported  
Number Of Tanks: Not reported

MAP FINDINGS  
FOCUS MAP 3

Map ID	Site	Database(s)	EPA ID Number
39	<b>LIVE OAK EXXON</b> <b>4126 E LIVE OAK AVE</b> <b>ARCADIA, CA 91006</b>  UST: Global ID: 2461 Latitude: 34.10974 Longitude: -118.01389	UST	U003777827 N/A
39	<b>PATRICIA MCDOWELL</b> <b>4126 E LIVE OAK AVE</b> <b>ARCADIA, CA 91006</b>  HAZNET: Gepaid: CAC001270872 Contact: PATRICIA MCDOWELL Telephone: 0000000000 Facility Addr2: Not reported Mailing Name: Not reported Mailing Address: 641 GLORIA RD Mailing City,St,Zip: ARCADIA, CA 910060000 Gen County: Los Angeles TSD EPA ID: CAD028409019 TSD County: Los Angeles Waste Category: Other organic solids Disposal Method: Transfer Station Tons: .3250 Facility County: Los Angeles  Gepaid: CAC001270872 Contact: PATRICIA MCDOWELL Telephone: 0000000000 Facility Addr2: Not reported Mailing Name: Not reported Mailing Address: 641 GLORIA RD Mailing City,St,Zip: ARCADIA, CA 910060000 Gen County: Los Angeles TSD EPA ID: CAT080013352 TSD County: Los Angeles Waste Category: Waste oil and mixed oil Disposal Method: Recycler Tons: 7.5060 Facility County: Los Angeles  Gepaid: CAC001270872 Contact: PATRICIA MCDOWELL Telephone: 0000000000 Facility Addr2: Not reported Mailing Name: Not reported Mailing Address: 641 GLORIA RD Mailing City,St,Zip: ARCADIA, CA 910060000 Gen County: Los Angeles TSD EPA ID: CAD028409019 TSD County: Los Angeles Waste Category: Unspecified aqueous solution Disposal Method: Transfer Station Tons: .2085 Facility County: Los Angeles	HAZNET	S103981137 N/A

MAP FINDINGS  
FOCUS MAP 3

Map ID	Site	Database(s)	EPA ID Number
39	<b>ARCADIA MOTORS</b> <b>4116 LIVE OAK</b> <b>ARCADIA, CA 91006</b>	<b>HAZNET</b> <b>LOS ANGELES CO. HMS</b>	<b>S103944216</b> <b>N/A</b>
	HAZNET: Gepaid: CAL000188566 Contact: FRANK BADILLO Telephone: 8182949113 Facility Addr2: Not reported Mailing Name: Not reported Mailing Address: 4116 LIVE OAK Mailing City,St,Zip: ARCADIA, CA 910060000 Gen County: Los Angeles TSD EPA ID: CAT080025711 TSD County: San Bernardino Waste Category: Oil/water separation sludge Disposal Method: Recycler Tons: 1.2510 Facility County: Los Angeles		
	LOS ANGELES CO. HMS: Region: LA Facility Id: 018989-027257 Facility Status: Permit Area: 3 Permit Number: 531624 Permit Status: Permit Facility Type: SS5		
39	<b>R&amp;M PETROLEUM</b> <b>4126 E LIVE OAK AVE</b> <b>UNINCORPORATED, CA</b>	<b>LOS ANGELES CO. HMS</b>	<b>S104828157</b> <b>N/A</b>
	LOS ANGELES CO. HMS: Region: LA Facility Id: 012022-025496 Facility Status: Removed Area: 3 Permit Number: 207447 Permit Status: Removed Facility Type: T0		
39	<b>E-Z SERVE OF CA #100866</b> <b>4126 E LIVE OAK AVE</b> <b>UNINCORPORATED, CA</b>	<b>LOS ANGELES CO. HMS</b>	<b>S101441736</b> <b>N/A</b>
	LOS ANGELES CO. HMS: Region: LA Facility Id: 012022-012107 Facility Status: Closed Area: 3 Permit Number: 00003764T Permit Status: Closed Facility Type: T0		

MAP FINDINGS  
FOCUS MAP 3

Map ID	Site	Database(s)	EPA ID Number
39	<b>ZOLA J C (DEST)</b> <b>4161 E LIVE OAK AVE</b> <b>UNINCORPORATED, CA</b>  LOS ANGELES CO. HMS: Region: LA Facility Id: 003077-103187 Facility Status: OPEN Area: 3 Permit Number: Not reported Permit Status: Not reported Facility Type: Not reported	LOS ANGELES CO. HMS	U003059383 N/A
40	<b>B&amp;B REDI MIX CONCRETE INC</b> <b>590 E LIVE OAK</b> <b>IRWINDALE, CA 91706</b>  HAZNET: Gepaid: CAL000022569 Contact: MIKE GATHERER Telephone: 0000000000 Facility Addr2: Not reported Mailing Name: Not reported Mailing Address: 590 E LIVE OAK AVE Mailing City,St,Zip: IRWINDALE, CA 917061315 Gen County: Los Angeles TSD EPA ID: CAT000613893 TSD County: Los Angeles Waste Category: Aqueous solution with less than 10% total organic residues Disposal Method: Transfer Station Tons: 0.3753 Facility County: Los Angeles  Gepaid: CAL000022569 Contact: MIKE GATHERER Telephone: 6263598371 Facility Addr2: Not reported Mailing Name: Not reported Mailing Address: 590 E LIVE OAK AVE Mailing City,St,Zip: IRWINDALE, CA 917061315 Gen County: Los Angeles TSD EPA ID: Not reported TSD County: Los Angeles Waste Category: Aqueous solution with less than 10% total organic residues Disposal Method: Not reported Tons: 0.02 Facility County: Not reported  Gepaid: CAL000022569 Contact: MIKE GATHERER Telephone: 6263598371 Facility Addr2: Not reported Mailing Name: Not reported Mailing Address: 590 E LIVE OAK AVE Mailing City,St,Zip: IRWINDALE, CA 917061315 Gen County: Los Angeles TSD EPA ID: Not reported TSD County: Los Angeles Waste Category: Unspecified oil-containing waste Disposal Method: Recycler	HAZNET EMI	S105036146 N/A

MAP FINDINGS  
FOCUS MAP 3

Map ID      Site      Database(s)      EPA ID Number

---

**B&B REDI MIX CONCRETE INC (Continued)**

**S105036146**

Tons: 0.41  
 Facility County: Not reported  
  
 Gepaid: CAL000022569  
 Contact: MIKE GATHERER  
 Telephone: 0000000000  
 Facility Addr2: Not reported  
 Mailing Name: Not reported  
 Mailing Address: 590 E LIVE OAK AVE  
 Mailing City,St,Zip: IRWINDALE, CA 917061315  
 Gen County: Los Angeles  
 TSD EPA ID: CAD099452708  
 TSD County: Los Angeles  
 Waste Category: Unspecified aqueous solution  
 Disposal Method: Recycler  
 Tons: .1042  
 Facility County: Los Angeles

Gepaid: CAL000022569  
 Contact: MIKE GATHERER  
 Telephone: 6263598371  
 Facility Addr2: Not reported  
 Mailing Name: Not reported  
 Mailing Address: 590 E LIVE OAK AVE  
 Mailing City,St,Zip: IRWINDALE, CA 917061315  
 Gen County: Los Angeles  
 TSD EPA ID: CAD028409019  
 TSD County: Los Angeles  
 Waste Category: Aqueous solution with less than 10% total organic residues  
 Disposal Method: Treatment, Tank  
 Tons: 1.05  
 Facility County: Los Angeles

[Click this hyperlink](#) while viewing on your computer to access  
 2 additional CA\_HAZNET: record(s) in the EDR Site Report.

EMI:

Year: 1987  
 County Code: 19  
 Air Basin: SC  
 Facility ID: 20762  
 Air District Name: SC  
 SIC Code: 1442  
 Air District Name: SOUTH COAST AQMD  
 Community Health Air Pollution Info System: Not reported  
 Consolidated Emission Reporting Rule: Not reported  
 Total Organic Hydrocarbon Gases Tons/Yr: 0  
 Reactive Organic Gases Tons/Yr: 0  
 Carbon Monoxide Emissions Tons/Yr: 0  
 NOX - Oxides of Nitrogen Tons/Yr: 0  
 SOX - Oxides of Sulphur Tons/Yr: 0  
 Particulate Matter Tons/Yr: 0  
 Part. Matter 10 Micrometers & Smlr Tons/Yr: 0  
  
 Year: 1990  
 County Code: 19  
 Air Basin: SC

MAP FINDINGS  
FOCUS MAP 3

Map ID Site Database(s) EPA ID Number

**B&B REDI MIX CONCRETE INC (Continued)**

**S105036146**

Facility ID: 20762  
 Air District Name: SC  
 SIC Code: 3273  
 Air District Name: SOUTH COAST AQMD  
 Community Health Air Pollution Info System: Not reported  
 Consolidated Emission Reporting Rule: Not reported  
 Total Organic Hydrocarbon Gases Tons/Yr: 0  
 Reactive Organic Gases Tons/Yr: 0  
 Carbon Monoxide Emissions Tons/Yr: 0  
 NOX - Oxides of Nitrogen Tons/Yr: 0  
 SOX - Oxides of Sulphur Tons/Yr: 0  
 Particulate Matter Tons/Yr: 0  
 Part. Matter 10 Micrometers & Smlr Tons/Yr: 0

41

**RUSTYS GERMAN AUTOMOTIVE  
 4131 LIBVE OAK AVE  
 ARCADIA, CA 91006**

**RCRA-SQG 1000423458  
 FINDS CAD982344004**

RCRA-SQG:

Date form received by agency: 01/14/1988  
 Facility name: RUSTYS GERMAN AUTOMOTIVE  
 Facility address: 4131 LIBVE OAK AVE  
 ARCADIA, CA 91006  
 EPA ID: CAD982344004  
 Mailing address: 4131 LIVE OAK AVE  
 ARCADIA, CA 91006  
 Contact: ENVIRONMENTAL MANAGER  
 Contact address: 4131 LIBVE OAK AVE  
 ARCADIA, CA 91006  
 Contact country: US  
 Contact telephone: (818) 574-9334  
 Contact email: Not reported  
 EPA Region: 09  
 Classification: Small Small Quantity Generator  
 Description: Handler: generates more than 100 and less than 1000 kg of hazardous waste during any calendar month and accumulates less than 6000 kg of hazardous waste at any time; or generates 100 kg or less of hazardous waste during any calendar month, and accumulates more than 1000 kg of hazardous waste at any time

Owner/Operator Summary:

Owner/operator name: NOT REQUIRED  
 Owner/operator address: NOT REQUIRED  
 NOT REQUIRED, ME 99999  
 Owner/operator country: Not reported  
 Owner/operator telephone: (415) 555-1212  
 Legal status: Private  
 Owner/Operator Type: Operator  
 Owner/Op start date: Not reported  
 Owner/Op end date: Not reported

Owner/operator name: REINOEHL RUSSELL  
 Owner/operator address: NOT REQUIRED  
 NOT REQUIRED, ME 99999  
 Owner/operator country: Not reported  
 Owner/operator telephone: (415) 555-1212  
 Legal status: Private

MAP FINDINGS  
FOCUS MAP 3

Map ID	Site	Database(s)	EPA ID Number
--------	------	-------------	---------------

**RUSTYS GERMAN AUTOMOTIVE (Continued)**

**1000423458**

Owner/Operator Type: Owner  
 Owner/Op start date: Not reported  
 Owner/Op end date: Not reported

Handler Activities Summary:

U.S. importer of hazardous waste: Unknown  
 Mixed waste (haz. and radioactive): Unknown  
 Recycler of hazardous waste: No  
 Transporter of hazardous waste: No  
 Treater, storer or disposer of HW: No  
 Underground injection activity: No  
 On-site burner exemption: Unknown  
 Furnace exemption: Unknown  
 Used oil fuel burner: No  
 Used oil processor: No  
 User oil refiner: No  
 Used oil fuel marketer to burner: No  
 Used oil Specification marketer: No  
 Used oil transfer facility: No  
 Used oil transporter: No  
 Off-site waste receiver: Commercial status unknown

Violation Status: No violations found

**FINDS:**

Other Pertinent Environmental Activity Identified at Site

Registry ID: 110002796975

RCRAInfo is a national information system that supports the Resource Conservation and Recovery Act (RCRA) program through the tracking of events and activities related to facilities that generate, transport, and treat, store, or dispose of hazardous waste. RCRAInfo allows RCRA program staff to track the notification, permit, compliance, and corrective action activities required under RCRA.

**41 KROUSE MEDICAL CENTER (DEST)  
 4131 E LIVE OAK AVE  
 UNINCORPORATED, CA**

**LOS ANGELES CO. HMS U003058657  
 N/A**

LOS ANGELES CO. HMS:

Region: LA  
 Facility Id: 002309-I02387  
 Facility Status: OPEN  
 Area: 3  
 Permit Number: Not reported  
 Permit Status: Not reported  
 Facility Type: Not reported

MAP FINDINGS  
FOCUS MAP 3

Map ID	Site	Database(s)	EPA ID Number
42	<b>F&amp;M AUTO WRECKING</b> <b>3100 S MAYFLOWER AVE</b> <b>MONROVIA, CA 91016</b>	HAZNET	S107145237 N/A
	HAZNET: Gepaid: CAL000004752 Contact: MIKE SHIN - OWNER Telephone: 6264466109 Facility Addr2: Not reported Mailing Name: Not reported Mailing Address: 3333 A SOUTH PECK RD Mailing City,St,Zip: MONROVIA, CA 910165028 Gen County: Los Angeles TSD EPA ID: CAD099452708 TSD County: Los Angeles Waste Category: Waste oil and mixed oil Disposal Method: H039 Tons: 0.91 Facility County: Los Angeles		
	Gepaid: CAL000004752 Contact: MIKE SHIN - OWNER Telephone: 6264466109 Facility Addr2: Not reported Mailing Name: Not reported Mailing Address: 3333 A SOUTH PECK RD Mailing City,St,Zip: MONROVIA, CA 910165028 Gen County: Los Angeles TSD EPA ID: CAD099452708 TSD County: Los Angeles Waste Category: Unspecified organic liquid mixture Disposal Method: Recycler Tons: 0.56 Facility County: Los Angeles		
	Gepaid: CAL000004752 Contact: MIKE SHIN - OWNER Telephone: 6264466109 Facility Addr2: Not reported Mailing Name: Not reported Mailing Address: 3333 A SOUTH PECK RD Mailing City,St,Zip: MONROVIA, CA 910165028 Gen County: Los Angeles TSD EPA ID: CAD099452708 TSD County: Los Angeles Waste Category: Waste oil and mixed oil Disposal Method: Recycler Tons: 0.75 Facility County: Los Angeles		
	Gepaid: CAL000004752 Contact: MIKE SHIN - OWNER Telephone: 6264466109 Facility Addr2: Not reported Mailing Name: Not reported Mailing Address: 3333 A SOUTH PECK RD Mailing City,St,Zip: MONROVIA, CA 910165028 Gen County: Los Angeles TSD EPA ID: CAD099452708		



MAP FINDINGS  
FOCUS MAP 3

Map ID	Site	Database(s)	EPA ID Number
--------	------	-------------	---------------

**F&M AUTO WRECKING (Continued)**

**S107145237**

TSD County: Los Angeles  
Waste Category: Waste oil and mixed oil  
Disposal Method: Not reported  
Tons: 0.47  
Facility County: Not reported

[Click this hyperlink](#) while viewing on your computer to access  
-1 additional CA\_HAZNET: record(s) in the EDR Site Report.

42

**JOHN'S AUTO WRECKING  
3100-A SO MAYFLOWER AVE  
MONROVIA, CA 91016**

**HAZNET S103972559  
N/A**

HAZNET:

Gepaid: CAL000014670  
Contact: Not reported  
Telephone: 0000000000  
Facility Addr2: Not reported  
Mailing Name: Not reported  
Mailing Address: 3100-A SO MAYFLOWER AVE  
Mailing City,St,Zip: MONROVIA, CA 910160000  
Gen County: Los Angeles  
TSD EPA ID: CAD089446710  
TSD County: Los Angeles  
Waste Category: Unspecified aqueous solution  
Disposal Method: Transfer Station  
Tons: 0.4587  
Facility County: Los Angeles

Gepaid: CAL000014670  
Contact: Not reported  
Telephone: 0000000000  
Facility Addr2: Not reported  
Mailing Name: Not reported  
Mailing Address: 3100-A SO MAYFLOWER AVE  
Mailing City,St,Zip: MONROVIA, CA 910160000  
Gen County: Los Angeles  
TSD EPA ID: CAT000613893  
TSD County: Los Angeles  
Waste Category: Aqueous solution with less than 10% total organic residues  
Disposal Method: Transfer Station  
Tons: 0.0583  
Facility County: Los Angeles

Gepaid: CAL000014670  
Contact: Not reported  
Telephone: 0000000000  
Facility Addr2: Not reported  
Mailing Name: Not reported  
Mailing Address: 3100-A SO MAYFLOWER AVE  
Mailing City,St,Zip: MONROVIA, CA 910160000  
Gen County: Los Angeles  
TSD EPA ID: CAD099452708  
TSD County: Los Angeles  
Waste Category: Aqueous solution with less than 10% total organic residues  
Disposal Method: Recycler  
Tons: .2293  
Facility County: Los Angeles

MAP FINDINGS  
FOCUS MAP 3

Map ID      Site      Database(s)      EPA ID Number

---

**JOHN'S AUTO WRECKING (Continued)**

**S103972559**

Gepaid: CAL000014670  
 Contact: Not reported  
 Telephone: 0000000000  
 Facility Addr2: Not reported  
 Mailing Name: Not reported  
 Mailing Address: 3100-A SO MAYFLOWER AVE  
 Mailing City,St,Zip: MONROVIA, CA 910160000  
 Gen County: Los Angeles  
 TSD EPA ID: CAD099452708  
 TSD County: Los Angeles  
 Waste Category: Aqueous solution with less than 10% total organic residues  
 Disposal Method: Recycler  
 Tons: .2293  
 Facility County: Los Angeles

Gepaid: CAL000014670  
 Contact: INACTIVE PER SURVEY NOV 1994  
 Telephone: --  
 Facility Addr2: Not reported  
 Mailing Name: Not reported  
 Mailing Address: 3100-A SO MAYFLOWER AVE  
 Mailing City,St,Zip: MONROVIA, CA 910160000  
 Gen County: Los Angeles  
 TSD EPA ID: Not reported  
 TSD County: 99  
 Waste Category: Polychlorinated biphenyls and material containing PCB's  
 Disposal Method: Recycler  
 Tons: 0.88  
 Facility County: Not reported

[Click this hyperlink](#) while viewing on your computer to access 5 additional CA\_HAZNET: record(s) in the EDR Site Report.

42

**JOHN'S AUTO WRECKING  
3100-A SO MAYFLOWER AVE  
MONROVIA, CA 91016**

**HAZNET S107145303  
N/A**

HAZNET:  
 Gepaid: CAL000014670  
 Contact: INACTIVE PER SURVEY NOV 1994  
 Telephone: --  
 Facility Addr2: Not reported  
 Mailing Name: Not reported  
 Mailing Address: 3100-A SO MAYFLOWER AVE  
 Mailing City,St,Zip: MONROVIA, CA 910160000  
 Gen County: Los Angeles  
 TSD EPA ID: CAD099452708  
 TSD County: Los Angeles  
 Waste Category: Waste oil and mixed oil  
 Disposal Method: H03  
 Tons: 0.91  
 Facility County: Los Angeles

Gepaid: CAL000014670  
 Contact: INACTIVE PER SURVEY NOV 1994  
 Telephone: --  
 Facility Addr2: Not reported  
 Mailing Name: Not reported

MAP FINDINGS  
FOCUS MAP 3

Map ID	Site	Database(s)	EPA ID Number
--------	------	-------------	---------------

**JOHN'S AUTO WRECKING (Continued)**

**S107145303**

Mailing Address: 3100-A SO MAYFLOWER AVE  
Mailing City,St,Zip: MONROVIA, CA 910160000  
Gen County: Los Angeles  
TSD EPA ID: CAD099452708  
TSD County: Los Angeles  
Waste Category: Waste oil and mixed oil  
Disposal Method: H039  
Tons: 1.67  
Facility County: Los Angeles

Gepaid: CAL000014670  
Contact: INACTIVE PER SURVEY NOV 1994  
Telephone: --  
Facility Addr2: Not reported  
Mailing Name: Not reported  
Mailing Address: 3100-A SO MAYFLOWER AVE  
Mailing City,St,Zip: MONROVIA, CA 910160000  
Gen County: Los Angeles  
TSD EPA ID: CAD099452708  
TSD County: Los Angeles  
Waste Category: Unspecified organic liquid mixture  
Disposal Method: H039  
Tons: 0.62  
Facility County: Los Angeles

Gepaid: CAL000014670  
Contact: INACTIVE PER SURVEY NOV 1994  
Telephone: 0  
Facility Addr2: Not reported  
Mailing Name: Not reported  
Mailing Address: 3100-A SO MAYFLOWER AVE  
Mailing City,St,Zip: MONROVIA, CA 910160000  
Gen County: Los Angeles  
TSD EPA ID: CAD009007626  
TSD County: Los Angeles  
Waste Category: Asbestos-containing waste  
Disposal Method: Disposal, Land Fill  
Tons: 3.28  
Facility County: Los Angeles

Gepaid: CAL000014670  
Contact: INACTIVE PER SURVEY NOV 1994  
Telephone: 0  
Facility Addr2: Not reported  
Mailing Name: Not reported  
Mailing Address: 3100-A SO MAYFLOWER AVE  
Mailing City,St,Zip: MONROVIA, CA 910160000  
Gen County: Los Angeles  
TSD EPA ID: CAD028409019  
TSD County: Los Angeles  
Waste Category: Other inorganic solid waste  
Disposal Method: Transfer Station  
Tons: 0.1  
Facility County: Los Angeles

MAP FINDINGS  
FOCUS MAP 3

Map ID	Site	Database(s)	EPA ID Number
--------	------	-------------	---------------

**JOHN'S AUTO WRECKING (Continued)**

**S107145303**

[Click this hyperlink](#) while viewing on your computer to access  
4 additional CA\_HAZNET: record(s) in the EDR Site Report.

43	<b>ALTA DENA DAIRY 4035 E LIVE OAK AVE SAN GABRIEL VALL, CA 91776</b>	<b>SWEEPS UST</b>	<b>S106922582 N/A</b>
----	---	-------------------	---------------------------

SWEEPS UST:

Status: A  
Comp Number: 639  
Number: 9  
Board Of Equalization: Not reported  
Ref Date: 08-23-90  
Act Date: 08-23-90  
Created Date: 06-30-89  
Tank Status: Not reported  
Owner Tank Id: Not reported  
Swrcb Tank Id: Not reported  
Actv Date: Not reported  
Capacity: Not reported  
Tank Use: Not reported  
Stg: Not reported  
Content: Not reported  
Number Of Tanks: Not reported

43	<b>B &amp; B REDI-MIX CONCRETE 590 E LIVE OAK AVE IRWINDALE, CA 91706</b>	<b>HAZNET SWEEPS UST</b>	<b>S103951573 N/A</b>
----	---	------------------------------	---------------------------

HAZNET:

Gepaid: CAC002620867  
Contact: JOHN DOURLEY  
Telephone: 6263598371  
Facility Addr2: Not reported  
Mailing Name: Not reported  
Mailing Address: 590 E LIVE OAK AVE  
Mailing City,St,Zip: IRWINDALE, CA 91706  
Gen County: Los Angeles  
TSD EPA ID: CAT080013352  
TSD County: Los Angeles  
Waste Category: Aqueous solution with less than 10% total organic residues  
Disposal Method: H039  
Tons: 0.06  
Facility County: Los Angeles

Gepaid: CAC001225792  
Contact: B & B REDI-MIX CONCRETE INC  
Telephone: 8183598371  
Facility Addr2: Not reported  
Mailing Name: Not reported  
Mailing Address: 590 E LIVE OAK AVE  
Mailing City,St,Zip: IRWINDALE, CA 917060000  
Gen County: Los Angeles  
TSD EPA ID: CAT080013352  
TSD County: Los Angeles  
Waste Category: Tank bottom waste

MAP FINDINGS  
FOCUS MAP 3

Map ID	Site	Database(s)	EPA ID Number
--------	------	-------------	---------------

**B & B REDI-MIX CONCRETE (Continued)**

**S103951573**

Disposal Method: Recycler  
Tons: .1251  
Facility County: Los Angeles

**SWEEPS UST:**

Status: Not reported  
Comp Number: 3542  
Number: Not reported  
Board Of Equalization: 44-007735  
Ref Date: Not reported  
Act Date: Not reported  
Created Date: Not reported  
Tank Status: Not reported  
Owner Tank Id: Not reported  
Swrcb Tank Id: 19-000-003542-000001  
Actv Date: Not reported  
Capacity: 550  
Tank Use: OIL  
Stg: WASTE  
Content: Not reported  
Number Of Tanks: 1

**43**

**NATIONSWAY TRANSPORT SERVICE, INC.  
600 EAST LIVE OAK  
IRWINDALE, CA 91706**

**HAZNET S103978949  
N/A**

**HAZNET:**

Gepaid: CAL000123188  
Contact: NATIONSWAY TRANSPORT SVC. INC.  
Telephone: 3033128376  
Facility Addr2: Not reported  
Mailing Name: Not reported  
Mailing Address: PO BOX 710  
Mailing City,St,Zip: DENVER, CO 802010710  
Gen County: Los Angeles  
TSD EPA ID: CAD009452657  
TSD County: San Mateo  
Waste Category: Laboratory waste chemicals  
Disposal Method: Recycler  
Tons: .0750  
Facility County: Los Angeles

Gepaid: CAL000123188  
Contact: NATIONSWAY TRANSPORT SVC. INC.  
Telephone: 3033128376  
Facility Addr2: Not reported  
Mailing Name: Not reported  
Mailing Address: PO BOX 710  
Mailing City,St,Zip: DENVER, CO 802010710  
Gen County: Los Angeles  
TSD EPA ID: CAT080033681  
TSD County: Los Angeles  
Waste Category: Unspecified alkaline solution  
Disposal Method: Not reported  
Tons: .1500  
Facility County: Los Angeles

MAP FINDINGS  
FOCUS MAP 3

Map ID      Site      Database(s)      EPA ID Number

---

**NATIONSWAY TRANSPORT SERVICE, INC. (Continued)**

**S103978949**

Gepaid: CAL000123188  
Contact: NATIONSWAY TRANSPORT SVC. INC.  
Telephone: 3033128376  
Facility Addr2: Not reported  
Mailing Name: Not reported  
Mailing Address: PO BOX 710  
Mailing City,St,Zip: DENVER, CO 802010710  
Gen County: Los Angeles  
TSD EPA ID: CAT080033681  
TSD County: Los Angeles  
Waste Category: Unspecified aqueous solution  
Disposal Method: Recycler  
Tons: .1500  
Facility County: Los Angeles

Gepaid: CAL000123188  
Contact: NATIONSWAY TRANSPORT SVC. INC.  
Telephone: 3033128376  
Facility Addr2: Not reported  
Mailing Name: Not reported  
Mailing Address: PO BOX 710  
Mailing City,St,Zip: DENVER, CO 802010710  
Gen County: Los Angeles  
TSD EPA ID: CAD008252405  
TSD County: Los Angeles  
Waste Category: Unspecified organic liquid mixture  
Disposal Method: Recycler  
Tons: .1876  
Facility County: Los Angeles

Gepaid: CAL000123188  
Contact: NATIONSWAY TRANSPORT SVC. INC.  
Telephone: 3033128376  
Facility Addr2: Not reported  
Mailing Name: Not reported  
Mailing Address: PO BOX 710  
Mailing City,St,Zip: DENVER, CO 802010710  
Gen County: Los Angeles  
TSD EPA ID: CAD028409019  
TSD County: Los Angeles  
Waste Category: Other inorganic solid waste  
Disposal Method: Transfer Station  
Tons: .9000  
Facility County: Los Angeles

[Click this hyperlink](#) while viewing on your computer to access  
54 additional CA\_HAZNET: record(s) in the EDR Site Report.

MAP FINDINGS  
FOCUS MAP 3

Map ID	Site	Database(s)	EPA ID Number
43	<b>SUPPER CAL EXPRESS</b> <b>601 E LIVE OAK</b> <b>IRWINDALE, CA 91706</b>	HAZNET	S103666382 N/A
	HAZNET: Gepaid: CAL000077885 Contact: CASTRO RICHARD Telephone: 0000000000 Facility Addr2: Not reported Mailing Name: Not reported Mailing Address: 600 E LIVE OAK Mailing City,St,Zip: IRWINDALE, CA 917065050 Gen County: Los Angeles TSD EPA ID: CAD000088252 TSD County: Los Angeles Waste Category: Other organic solids Disposal Method: Not reported Tons: .1750 Facility County: Los Angeles		
	Gepaid: CAL000077885 Contact: CASTRO RICHARD Telephone: 0000000000 Facility Addr2: Not reported Mailing Name: Not reported Mailing Address: 600 E LIVE OAK Mailing City,St,Zip: IRWINDALE, CA 917065050 Gen County: Los Angeles TSD EPA ID: CAD000088252 TSD County: Los Angeles Waste Category: Empty containers less than 30 gallons Disposal Method: Not reported Tons: .0400 Facility County: Los Angeles		
	Gepaid: CAL000077885 Contact: CASTRO RICHARD Telephone: 0000000000 Facility Addr2: Not reported Mailing Name: Not reported Mailing Address: 600 E LIVE OAK Mailing City,St,Zip: IRWINDALE, CA 917065050 Gen County: Los Angeles TSD EPA ID: CAD008252405 TSD County: Los Angeles Waste Category: Unspecified organic liquid mixture Disposal Method: Recycler Tons: .2502 Facility County: Los Angeles		
	Gepaid: CAL000077885 Contact: CASTRO RICHARD Telephone: 0000000000 Facility Addr2: Not reported Mailing Name: Not reported Mailing Address: 600 E LIVE OAK Mailing City,St,Zip: IRWINDALE, CA 917065050 Gen County: Los Angeles TSD EPA ID: CAD089466710		

MAP FINDINGS  
FOCUS MAP 3

Map ID	Site	Database(s)	EPA ID Number
--------	------	-------------	---------------

**SUPPER CAL EXPRESS (Continued)**

**S103666382**

TSD County: 0  
Waste Category: Unspecified solvent mixture Waste  
Disposal Method: Recycler  
Tons: .3793  
Facility County: Los Angeles

Gepaid: CAL000077885  
Contact: CASTRO RICHARD  
Telephone: 0000000000  
Facility Addr2: Not reported  
Mailing Name: Not reported  
Mailing Address: 600 E LIVE OAK  
Mailing City,St,Zip: IRWINDALE, CA 917065050  
Gen County: Los Angeles  
TSD EPA ID: CAD981402522  
TSD County: Kern  
Waste Category: Metal sludge - Alkaline solution (pH <UN-> 12.5) with metals (antimony, arsenic, barium, beryllium, cadmium, chromium, cobalt, copper, lead, mercury, molybdenum, nickel, selenium, silver, thallium, vanadium, and zinc)  
Disposal Method: Not reported  
Tons: .0020  
Facility County: Los Angeles

[Click this hyperlink](#) while viewing on your computer to access additional CA\_HAZNET: detail in the EDR Site Report.

43

**ARCADIA CITY DUMP  
4000 LIVE OAK AVENUE  
ARCADIA, CA**

**WMUDS/SWAT S104156334  
N/A**

WMUDS/SWAT:  
Edit Date: Not reported  
Complexity: Not reported  
Primary Waste: Not reported  
Primary Waste Type: Not reported  
Secondary Waste: Not reported  
Secondary Waste Type: Not reported  
Base Meridian: Not reported  
NPID: Not reported  
Tonnage: 0  
Regional Board ID: Not reported  
Municipal Solid Waste: False  
Superorder: False  
Open To Public: False  
Waste List: False  
Agency Type: Not reported  
Agency Name: ARCADIA CITY  
Agency Department: Not reported  
Agency Address: Not reported  
Agency City,St,Zip: Not reported  
Agency Contact: Not reported  
Agency Telephone: Not reported  
Land Owner Name: Not reported  
Land Owner Address: Not reported  
Land Owner City,St,Zip: CA  
Land Owner Contact: Not reported  
Land Owner Phone: Not reported



MAP FINDINGS  
FOCUS MAP 3

Map ID	Site	Database(s)	EPA ID Number
--------	------	-------------	---------------

**ARCADIA CITY DUMP (Continued)**

**S104156334**

Region: 4  
 Facility Type: Not reported  
 Facility Description: Not reported  
 Facility Telephone: Not reported  
 SWAT Facility Name: Not reported  
 Primary SIC: Not reported  
 Secondary SIC: Not reported  
 Comments: Not reported  
 Last Facility Editors: Not reported  
 Waste Discharge System: False  
 Solid Waste Assessment Test Program: True  
 Toxic Pits Cleanup Act Program: False  
 Resource Conservation Recovery Act: False  
 Department of Defence: False  
 Solid Waste Assessment Test Program: ARCADIA CITY  
 Threat to Water Quality: Not reported  
 Sub Chapter 15: False  
 Regional Board Project Officer: LT  
 Number of WMUDS at Facility: 1  
 Section Range: Not reported  
 RCRA Facility: Not reported  
 Waste Discharge Requirements: Not reported  
 Self-Monitoring Rept. Frequency: Not reported  
 Waste Discharge System ID: 4 190156NUR  
 Solid Waste Information ID: Not reported

43

**ALL TUNE & LUBE  
635 E LIVE OAK AVE  
ARCADIA, CA 91006**

**HAZNET S106093138  
N/A**

HAZNET:  
 Gepaid: CAL000249300  
 Contact: gabriel medel  
 Telephone: 6264461122  
 Facility Addr2: Not reported  
 Mailing Name: Not reported  
 Mailing Address: 635 E LIVE OAK AVE  
 Mailing City,St,Zip: ARCADIA, CA 910060000  
 Gen County: Los Angeles  
 TSD EPA ID: Not reported  
 TSD County: Los Angeles  
 Waste Category: Waste oil and mixed oil  
 Disposal Method: Recycler  
 Tons: 1.84  
 Facility County: Not reported

43

**ARCADIA MUFFLER DICKS BRAKE & WHEEL INC  
635 E LIVE OAK  
ARCADIA, CA 91006**

**HAZNET S104575535  
N/A**

HAZNET:  
 Gepaid: CAL000014338  
 Contact: BONNIE KAWAHATA  
 Telephone: 6263585603  
 Facility Addr2: Not reported  
 Mailing Name: Not reported

MAP FINDINGS  
FOCUS MAP 3

Map ID	Site	Database(s)	EPA ID Number
	<b>ARCADIA MUFFLER DICKS BRAKE &amp; WHEEL INC (Continued)</b>		<b>S104575535</b>
	Mailing Address: 635 E LIVE OAK AVE Mailing City,St,Zip: ARCADIA, CA 910065741 Gen County: Los Angeles TSD EPA ID: CAT000613893 TSD County: Los Angeles Waste Category: Aqueous solution with less than 10% total organic residues Disposal Method: Transfer Station Tons: 0.0625 Facility County: Los Angeles		
<b>43</b>	<b>ARCADIA CITY DUMP 670 E LIVE OAK AVE ARCADIA, CA 91006</b>	<b>FINDS</b>	<b>1006835273 N/A</b>
	FINDS: Other Pertinent Environmental Activity Identified at Site  Registry ID: 110013960516  The NEI (National Emissions Inventory) database contains information on stationary and mobile sources that emit criteria air pollutants and their precursors, as well as hazardous air pollutants (HAPs).		
<b>43</b>	<b>ALL WASTE RECYCLING 545 EAST LIVE OAK IRWINDALE, CA 91706</b>	<b>HAZNET</b>	<b>S103664366 N/A</b>
	HAZNET: Gepaid: CAC001003960 Contact: CORPORATION Telephone: 0000000000 Facility Addr2: Not reported Mailing Name: Not reported Mailing Address: 545 EAST LIVE OAK Mailing City,St,Zip: IRWINDALE, CA 917060000 Gen County: Los Angeles TSD EPA ID: CAD000088252 TSD County: Los Angeles Waste Category: Contaminated soil from site clean-ups Disposal Method: Transfer Station Tons: .4000 Facility County: Los Angeles		
<b>43</b>	<b>ARCADIA GOLF COURSE 620 E LIVE OAK AVE ARCADIA, CA 91006</b>	<b>LOS ANGELES CO. HMS SWEEPS UST</b>	<b>S102056642 N/A</b>
	LOS ANGELES CO. HMS: Region: LA Facility Id: 013278-013601 Facility Status: Removed Area: 3N Permit Number: 00005215T Permit Status: Removed		

MAP FINDINGS  
FOCUS MAP 3

Map ID	Site	Database(s)	EPA ID Number
--------	------	-------------	---------------

**ARCADIA GOLF COURSE (Continued)**

**S102056642**

Facility Type: T0

**SWEEPS UST:**

Status: Not reported  
 Comp Number: 13601  
 Number: Not reported  
 Board Of Equalization: Not reported  
 Ref Date: Not reported  
 Act Date: Not reported  
 Created Date: Not reported  
 Tank Status: Not reported  
 Owner Tank Id: Not reported  
 Swrcb Tank Id: 19-000-013601-000001  
 Actv Date: Not reported  
 Capacity: 1000  
 Tank Use: M.V. FUEL  
 Stg: PRODUCT  
 Content: LEADED  
 Number Of Tanks: 1

43

**ARCADIA PAR 3 GOLF COURSE  
620 E LIVE OAK AVE  
ARCADIA, CA 91006**

**RCRA-SQG 1000594500  
FINDS CAD983583311**

**RCRA-SQG:**

Date form received by agency: 06/06/1991  
 Facility name: ARCADIA PAR 3 GOLF COURSE  
 Facility address: 620 E LIVE OAK AVE  
 ARCADIA, CA 91006  
 EPA ID: CAD983583311  
 Mailing address: E LIVE OAK AVE  
 ARCADIA, CA 91006  
 Contact: JOSE CASTELLANOS  
 Contact address: 620 E LIVE OAK AVE  
 ARCADIA, CA 91006  
 Contact country: US  
 Contact telephone: (818) 443-9914  
 Contact email: Not reported  
 EPA Region: 09  
 Classification: Small Small Quantity Generator  
 Description: Handler: generates more than 100 and less than 1000 kg of hazardous waste during any calendar month and accumulates less than 6000 kg of hazardous waste at any time; or generates 100 kg or less of hazardous waste during any calendar month, and accumulates more than 1000 kg of hazardous waste at any time

**Owner/Operator Summary:**

Owner/operator name: ARCADIA PAR 3 GOLF COURSE  
 Owner/operator address: 620 E LIVE OAK AVE  
 ARCADIA, CA 91006  
 Owner/operator country: Not reported  
 Owner/operator telephone: (818) 443-9914  
 Legal status: Private  
 Owner/Operator Type: Owner  
 Owner/Op start date: Not reported  
 Owner/Op end date: Not reported

MAP FINDINGS  
FOCUS MAP 3

Map ID	Site	Database(s)	EPA ID Number
--------	------	-------------	---------------

**ARCADIA PAR 3 GOLF COURSE (Continued)**

**1000594500**

Handler Activities Summary:

U.S. importer of hazardous waste:	Unknown
Mixed waste (haz. and radioactive):	Unknown
Recycler of hazardous waste:	No
Transporter of hazardous waste:	No
Treater, storer or disposer of HW:	No
Underground injection activity:	No
On-site burner exemption:	Unknown
Furnace exemption:	Unknown
Used oil fuel burner:	No
Used oil processor:	No
User oil refiner:	No
Used oil fuel marketer to burner:	No
Used oil Specification marketer:	No
Used oil transfer facility:	No
Used oil transporter:	No
Off-site waste receiver:	Commercial status unknown

Violation Status: No violations found

FINDS:

Other Pertinent Environmental Activity Identified at Site

Registry ID: 110002845066

RCRAInfo is a national information system that supports the Resource Conservation and Recovery Act (RCRA) program through the tracking of events and activities related to facilities that generate, transport, and treat, store, or dispose of hazardous waste. RCRAInfo allows RCRA program staff to track the notification, permit, compliance, and corrective action activities required under RCRA.

43	<b>ALTA-DENA DAIRY 4035 E LIVE OAK AVE UNINCORPORATED, CA</b>	<b>LOS ANGELES CO. HMS</b>	<b>S102059545 N/A</b>
----	---	----------------------------	---------------------------

LOS ANGELES CO. HMS:

Region:	LA
Facility Id:	000635-000639
Facility Status:	Removed
Area:	3
Permit Number:	Not reported
Permit Status:	Not reported
Facility Type:	Not reported

43	<b>DAIRYLAND FARMS 4035 E LIVE OAK AVE UNINCORPORATED, CA</b>	<b>LOS ANGELES CO. HMS</b>	<b>U003057057 N/A</b>
----	---	----------------------------	---------------------------

LOS ANGELES CO. HMS:

Region:	LA
Facility Id:	000635-100639
Facility Status:	Closed
Area:	3
Permit Number:	2444

MAP FINDINGS  
FOCUS MAP 3

Map ID	Site	Database(s)	EPA ID Number
	<b>DAIRYLAND FARMS (Continued)</b>		<b>U003057057</b>
	Permit Status: Closed Facility Type: I00		
43	<b>600 E LIVE OAK AVENUE IRWINDALE, CA</b>	HMIRS	94110121 N/A
	<a href="#">Click this hyperlink</a> while viewing on your computer to access additional HMIRS detail in the EDR Site Report.		
43	<b>600 E LIVE OAK AVE IRWINDALE, CA</b>	HMIRS	97020231 N/A
	<a href="#">Click this hyperlink</a> while viewing on your computer to access additional HMIRS detail in the EDR Site Report.		
43	<b>600 E LIVE OAK AVE IRWINDALE, CA</b>	HMIRS	9998080610 N/A
	<a href="#">Click this hyperlink</a> while viewing on your computer to access additional HMIRS detail in the EDR Site Report.		
43	<b>ARCADIA CITY 1/2 MI S LIVEOAK S END HEMPSTE ARCADIA, CA</b>	WMUDS/SWAT	S101311106 N/A
	WMUDS/SWAT:		
	Edit Date:	Not reported	
	Complexity:	Not reported	
	Primary Waste:	Not reported	
	Primary Waste Type:	Not reported	
	Secondary Waste:	Not reported	
	Secondary Waste Type:	Not reported	
	Base Meridian:	Not reported	
	NPID:	Not reported	
	Tonnage:	0	
	Regional Board ID:	Not reported	
	Municipal Solid Waste:	False	
	Superorder:	False	
	Open To Public:	False	
	Waste List:	False	
	Agency Type:	Not reported	
	Agency Name:	CITY OF ARCADIA	
	Agency Department:	Not reported	

MAP FINDINGS  
FOCUS MAP 3

Map ID      Site      Database(s)      EPA ID Number

**ARCADIA CITY (Continued)**

**S101311106**

Agency Address: Not reported  
 Agency City,St,Zip: Not reported  
 Agency Contact: Not reported  
 Agency Telephone: Not reported  
 Land Owner Name: Not reported  
 Land Owner Address: Not reported  
 Land Owner City,St,Zip: CA  
 Land Owner Contact: Not reported  
 Land Owner Phone: Not reported  
 Region: 4  
 Facility Type: Not reported  
 Facility Description: Not reported  
 Facility Telephone: Not reported  
 SWAT Facility Name: Not reported  
 Primary SIC: Not reported  
 Secondary SIC: Not reported  
 Comments: Not reported  
 Last Facility Editors: Not reported  
 Waste Discharge System: False  
 Solid Waste Assessment Test Program: True  
 Toxic Pits Cleanup Act Program: False  
 Resource Conservation Recovery Act: False  
 Department of Defence: False  
 Solid Waste Assessment Test Program: CITY OF ARCADIA  
 Threat to Water Quality: Not reported  
 Sub Chapter 15: False  
 Regional Board Project Officer: LT  
 Number of WMUDS at Facility: 1  
 Section Range: Not reported  
 RCRA Facility: Not reported  
 Waste Discharge Requirements: Not reported  
 Self-Monitoring Rept. Frequency: Not reported  
 Waste Discharge System ID: 4 190269NUR  
 Solid Waste Information ID: Not reported

45

**HI-MART SERVICE STATION  
529 E LIVE OAK AVE  
ARCADIA, CA**

**HAZNET      S101586389  
CA FID UST      N/A  
LOS ANGELES CO. HMS  
SWEEPS UST**

HAZNET:

Gepaid: CAL000269567  
 Contact: JOHN HANDAL  
 Telephone: 6264456600  
 Facility Addr2: Not reported  
 Mailing Name: Not reported  
 Mailing Address: 529 E LIVE OAK  
 Mailing City,St,Zip: ARCADIA, CA 91006  
 Gen County: Los Angeles  
 TSD EPA ID: CAT080013352  
 TSD County: Los Angeles  
 Waste Category: Oil/water separation sludge  
 Disposal Method: Recycler  
 Tons: 3.33  
 Facility County: Los Angeles

Gepaid: CAL000269567  
 Contact: JOHN HANDAL

MAP FINDINGS  
 FOCUS MAP 3

Map ID	Site	Database(s)	EPA ID Number
--------	------	-------------	---------------

**HI-MART SERVICE STATION (Continued)**

**S101586389**

Telephone: 6264456600  
 Facility Addr2: Not reported  
 Mailing Name: Not reported  
 Mailing Address: 529 E LIVE OAK  
 Mailing City,St,Zip: ARCADIA, CA 91006  
 Gen County: Los Angeles  
 TSD EPA ID: CAD099452708  
 TSD County: Los Angeles  
 Waste Category: Waste oil and mixed oil  
 Disposal Method: Recycler  
 Tons: 3.12  
 Facility County: Not reported

CA FID UST:

Facility ID: 19048407  
 Regulated By: UTNKA  
 Regulated ID: 00005312  
 Cortese Code: Not reported  
 SIC Code: Not reported  
 Facility Phone: 8180000000  
 Mail To: Not reported  
 Mailing Address: 529 E LIVE OAK AVE  
 Mailing Address 2: Not reported  
 Mailing City,St,Zip: ARCADIA  
 Contact: Not reported  
 Contact Phone: Not reported  
 DUNS Number: Not reported  
 NPDES Number: Not reported  
 EPA ID: Not reported  
 Comments: Not reported  
 Status: Active

LOS ANGELES CO. HMS:

Region: LA  
 Facility Id: 010572-010509  
 Facility Status: Closed  
 Area: 3N  
 Permit Number: 00001974T  
 Permit Status: Closed  
 Facility Type: T0

SWEEPS UST:

Status: A  
 Comp Number: 10509  
 Number: 9  
 Board Of Equalization: 44-008895  
 Ref Date: 06-30-89  
 Act Date: Not reported  
 Created Date: 06-30-89  
 Tank Status: A  
 Owner Tank Id: Not reported  
 Swrcb Tank Id: 19-000-010509-000001  
 Actv Date: 06-30-89  
 Capacity: Not reported  
 Tank Use: UNKNOWN  
 Stg: W

MAP FINDINGS  
FOCUS MAP 3

Map ID Site Database(s) EPA ID Number

**HI-MART SERVICE STATION (Continued)**

**S101586389**

Content: Not reported  
Number Of Tanks: 4

Status: A  
Comp Number: 10509  
Number: 9  
Board Of Equalization: 44-008895  
Ref Date: 06-30-89  
Act Date: Not reported  
Created Date: 06-30-89  
Tank Status: A  
Owner Tank Id: Not reported  
Swrcb Tank Id: 19-000-010509-000002  
Actv Date: 06-30-89  
Capacity: Not reported  
Tank Use: UNKNOWN  
Stg: W  
Content: Not reported  
Number Of Tanks: Not reported

Status: A  
Comp Number: 10509  
Number: 9  
Board Of Equalization: 44-008895  
Ref Date: 06-30-89  
Act Date: Not reported  
Created Date: 06-30-89  
Tank Status: A  
Owner Tank Id: Not reported  
Swrcb Tank Id: 19-000-010509-000003  
Actv Date: 06-30-89  
Capacity: Not reported  
Tank Use: UNKNOWN  
Stg: W  
Content: Not reported  
Number Of Tanks: Not reported

Status: A  
Comp Number: 10509  
Number: 9  
Board Of Equalization: 44-008895  
Ref Date: 06-30-89  
Act Date: Not reported  
Created Date: 06-30-89  
Tank Status: A  
Owner Tank Id: Not reported  
Swrcb Tank Id: 19-000-010509-000004  
Actv Date: 06-30-89  
Capacity: Not reported  
Tank Use: UNKNOWN  
Stg: W  
Content: Not reported  
Number Of Tanks: Not reported



MAP FINDINGS  
FOCUS MAP 3

Map ID	Site	Database(s)	EPA ID Number
45	<b>SPENCER TSAI</b> <b>529 E LIVE OAK AVE</b> <b>ARCADIA, CA 91006</b>	<b>HAZNET</b> <b>UST</b> <b>LOS ANGELES CO. HMS</b>	<b>U003778246</b> <b>N/A</b>
	HAZNET: Gepaid: CAC002581838 Contact: SUSAN TASI Telephone: 6265747823 Facility Addr2: Not reported Mailing Name: Not reported Mailing Address: 4269 E LIVE OAK AVE Mailing City,St,Zip: ARCADIA, CA 91006 Gen County: Los Angeles TSD EPA ID: CAT080013352 TSD County: Los Angeles Waste Category: Waste oil and mixed oil Disposal Method: Not reported Tons: 2.71 Facility County: Not reported		
	UST: Global ID: 2898 Latitude: 34.10912 Longitude: -118.01907		
	LOS ANGELES CO. HMS: Region: LA Facility Id: 010572-033067 Facility Status: Removed Area: 3N Permit Number: 289337 Permit Status: Removed Facility Type: T0		
45	<b>EUROPEAN MOTOR WORKS</b> <b>529 E LIVE OAK AVE</b> <b>ARCADIA, CA 91006</b>	<b>HAZNET</b>	<b>S108747068</b> <b>N/A</b>
	HAZNET: Gepaid: CAL000269567 Contact: JOHN HANDAL Telephone: 6264456600 Facility Addr2: Not reported Mailing Name: Not reported Mailing Address: 529 E LIVE OAK AVE Mailing City,St,Zip: ARCADIA, CA 910065600 Gen County: Los Angeles TSD EPA ID: CAD099452708 TSD County: Los Angeles Waste Category: Waste oil and mixed oil Disposal Method: H03 Tons: 0.83 Facility County: Los Angeles		
	Gepaid: CAL000269567 Contact: JOHN HANDAL Telephone: 6264456600 Facility Addr2: Not reported Mailing Name: Not reported		

MAP FINDINGS  
FOCUS MAP 3

Map ID	Site	Database(s)	EPA ID Number
--------	------	-------------	---------------

**EUROPEAN MOTOR WORKS (Continued)**

**S108747068**

Mailing Address: 529 E LIVE OAK AVE  
Mailing City,St,Zip: ARCADIA, CA 910065600  
Gen County: Los Angeles  
TSD EPA ID: CAD099452708  
TSD County: Los Angeles  
Waste Category: Unspecified organic liquid mixture  
Disposal Method: H039  
Tons: 1.3  
Facility County: Los Angeles

Gepaid: CAL000269567  
Contact: JOHN HANDAL  
Telephone: 6264456600  
Facility Addr2: Not reported  
Mailing Name: Not reported  
Mailing Address: 529 E LIVE OAK AVE  
Mailing City,St,Zip: ARCADIA, CA 910065600  
Gen County: Los Angeles  
TSD EPA ID: CAD099452708  
TSD County: Los Angeles  
Waste Category: Waste oil and mixed oil  
Disposal Method: H039  
Tons: 5.43  
Facility County: Los Angeles

45

**TSAI**  
**529 EAST LIVE OAK AVENUE**  
**ARCADIA, CA 91106**

**LUST S107863280**  
**N/A**

LUST:

Region: STATE  
Global Id: T0603767338  
Latitude: 34.109401  
Longitude: -118.018755  
Case Type: LUST Cleanup Site  
Status: Completed - Case Closed  
Status Date: 2008-11-18 00:00:00  
Lead Agency: LOS ANGELES COUNTY  
Case Worker: Not reported  
Local Agency: LOS ANGELES COUNTY  
RB Case Number: Not reported  
LOC Case Number: 10572-33067  
File Location: Not reported  
Potential Media Affect: Soil  
Potential Contaminats of Concern: Gasoline, Xylene, Fuel Oxygenates  
Site History: Not reported

MAP FINDINGS  
FOCUS MAP 3

Map ID	Site	Database(s)	EPA ID Number
45	<b>ROBIN OIL CO. #10</b> <b>529 E LIVE OAK AVE</b> <b>ARCADIA, CA 91006</b>	HIST UST	U001566453 N/A
	HIST UST: Region: STATE Facility ID: 00000005312 Facility Type: Gas Station Other Type: Not reported Total Tanks: 0004 Contact Name: TONY BRISTOL Telephone: 8184441898 Owner Name: NERLES AROYAN AND ASSOCIATES Owner Address: 529 E. LIVE OAK AVE. Owner City,St,Zip: ARCADIA, CA 91006		
	Tank Num: 001 Container Num: 1 Year Installed: Not reported Tank Capacity: 00010000 Tank Used for: PRODUCT Type of Fuel: REGULAR Tank Construction: Not reported Leak Detection: Stock Inventor		
	Tank Num: 002 Container Num: 2 Year Installed: Not reported Tank Capacity: 00007500 Tank Used for: PRODUCT Type of Fuel: PREMIUM Tank Construction: Not reported Leak Detection: Stock Inventor		
	Tank Num: 003 Container Num: 3 Year Installed: Not reported Tank Capacity: 00006000 Tank Used for: PRODUCT Type of Fuel: UNLEADED Tank Construction: Not reported Leak Detection: Stock Inventor		
	Tank Num: 004 Container Num: 4 Year Installed: Not reported Tank Capacity: 00000600 Tank Used for: PRODUCT Type of Fuel: WASTE OIL Tank Construction: Not reported Leak Detection: None		

MAP FINDINGS  
FOCUS MAP 3

Map ID	Site	Database(s)	EPA ID Number
45	<b>HI MART SERVICE STATION</b> <b>529 E LIVE OAK AVE</b> <b>ARCADIA, CA 91006</b>  HAZNET: Gepaid: CAL912355193 Contact: NERSES AROYAN Telephone: 8183050622 Facility Addr2: Not reported Mailing Name: Not reported Mailing Address: 529 E LIVE OAK AVE Mailing City,St,Zip: ARCADIA, CA 910060000 Gen County: Los Angeles TSD EPA ID: CAT080013352 TSD County: Los Angeles Waste Category: Waste oil and mixed oil Disposal Method: Recycler Tons: 1.5012 Facility County: Los Angeles	HAZNET	S104583459 N/A
45	<b>LIVE OAK CLEANERS</b> <b>502 E. LIVE OAK AVE</b> <b>ARCADIA, CA 91006</b>  HAZNET: Gepaid: CAD981437908 Contact: JEANNIE NGUYEN MANAGER OWNER Telephone: 6264460192 Facility Addr2: Not reported Mailing Name: Not reported Mailing Address: 502 E LIVE OAK AVE Mailing City,St,Zip: ARCADIA, CA 910065639 Gen County: Los Angeles TSD EPA ID: CAT000613893 TSD County: Los Angeles Waste Category: Liquids with halogenated organic compounds > 1000 mg/l Disposal Method: H14 Tons: 0.05 Facility County: Los Angeles  Gepaid: CAD981437908 Contact: Not reported Telephone: 0000000000 Facility Addr2: Not reported Mailing Name: Not reported Mailing Address: 502 E LIVE OAK AVE Mailing City,St,Zip: ARCADIA, CA 910065639 Gen County: Los Angeles TSD EPA ID: CAD981397417 TSD County: Los Angeles Waste Category: Halogenated solvents (chloroform, methyl chloride, perchloroethylene, etc.) Disposal Method: Recycler Tons: 0.319 Facility County: Los Angeles  Gepaid: CAD981437908 Contact: Not reported Telephone: 0000000000 Facility Addr2: Not reported	HAZNET DRYCLEANERS	S103975043 N/A

MAP FINDINGS  
FOCUS MAP 3

Map ID Site Database(s) EPA ID Number

**LIVE OAK CLEANERS (Continued)**

**S103975043**

Mailing Name: Not reported  
Mailing Address: 502 E LIVE OAK AVE  
Mailing City,St,Zip: ARCADIA, CA 910065639  
Gen County: Los Angeles  
TSD EPA ID: CAD981397417  
TSD County: Los Angeles  
Waste Category: Halogenated solvents (chloroform, methyl chloride, perchloroethylene, etc.)  
Disposal Method: Recycler  
Tons: .3691  
Facility County: Los Angeles

Gepaid: CAD981437908  
Contact: Not reported  
Telephone: 0000000000  
Facility Addr2: Not reported  
Mailing Name: Not reported  
Mailing Address: 502 E LIVE OAK AVE  
Mailing City,St,Zip: ARCADIA, CA 910065639  
Gen County: Los Angeles  
TSD EPA ID: AZD009015389  
TSD County: 99  
Waste Category: Halogenated solvents (chloroform, methyl chloride, perchloroethylene, etc.)  
Disposal Method: Disposal, Land Fill  
Tons: .0400  
Facility County: Los Angeles

Gepaid: CAD981437908  
Contact: Not reported  
Telephone: 0000000000  
Facility Addr2: Not reported  
Mailing Name: Not reported  
Mailing Address: 502 E LIVE OAK AVE  
Mailing City,St,Zip: ARCADIA, CA 910065639  
Gen County: Los Angeles  
TSD EPA ID: AZD009015389  
TSD County: 99  
Waste Category: Halogenated solvents (chloroform, methyl chloride, perchloroethylene, etc.)  
Disposal Method: Recycler  
Tons: .1251  
Facility County: Los Angeles

[Click this hyperlink](#) while viewing on your computer to access 12 additional CA\_HAZNET: record(s) in the EDR Site Report.

**CLEANERS:**

EPA Id: CAD981437908  
NAICS Code: 333312  
NAICS Description: Commercial Laundry, Drycleaning, and Pressing Machine Manufacturing  
SIC Code: 3582  
Create Date: 4/10/1987  
Facility Active: Yes  
Inactive Date: Not reported  
Facility Addr2: Not reported  
Mailing Name: Not reported

MAP FINDINGS  
FOCUS MAP 3

Map ID	Site	Database(s)	EPA ID Number
	<b>LIVE OAK CLEANERS (Continued)</b> Mailing Address: 502 E LIVE OAK AVE Mailing Address 2: Not reported Mailing State: CA Mailing Zip: 910065639 Region Code: 3 Owner Name: Not reported Owner Address: Not reported Owner Address 2: Not reported Owner Telephone: 0000000000 Owner Fax Number: Not reported Contact Name: JEANNIE NGUYEN MANAGER OWNER Contact Address: Not reported Contact Address 2: Not reported Contact Telephone: 6264460192 SIC Description: 3582 Commercial Laundry, Drycleaning and Pressing Machines		<b>S103975043</b>
<b>45</b>	<b>LIVE OAK CLEANERS</b> <b>502 E LIVE OAK AV</b> <b>ARCADIA, CA 91006</b>	<b>EMI</b>	<b>S106834587</b> <b>N/A</b>
	EMI: Year: 1987 County Code: 19 Air Basin: SC Facility ID: 12525 Air District Name: SC SIC Code: 7216 Air District Name: SOUTH COAST AQMD Community Health Air Pollution Info System: Not reported Consolidated Emission Reporting Rule: Not reported Total Organic Hydrocarbon Gases Tons/Yr: 0 Reactive Organic Gases Tons/Yr: 0 Carbon Monoxide Emissions Tons/Yr: 0 NOX - Oxides of Nitrogen Tons/Yr: 0 SOX - Oxides of Sulphur Tons/Yr: 0 Particulate Matter Tons/Yr: 0 Part. Matter 10 Micrometers & Smlr Tons/Yr: 0		
<b>46</b>	<b>F&amp;M AUTO WRECKING</b> <b>3100 S MAYFLOWER</b> <b>MONROVIA, CA 91016</b>	<b>HAZNET</b>	<b>S105088920</b> <b>N/A</b>
	HAZNET: Gepaid: CAL000004752 Contact: MIKE SHIN Telephone: 6264466109 Facility Addr2: Not reported Mailing Name: Not reported Mailing Address: 3333 A SOUTH PECK RD Mailing City,St,Zip: MONROVIA, CA 910165028 Gen County: Los Angeles TSD EPA ID: CAD099452708 TSD County: Los Angeles Waste Category: Aqueous solution with less than 10% total organic residues Disposal Method: Recycler Tons: .5421		

MAP FINDINGS  
FOCUS MAP 3

Map ID	Site	Database(s)	EPA ID Number
--------	------	-------------	---------------

**F&M AUTO WRECKING (Continued)**

**S105088920**

Facility County: Los Angeles

Gepaid: CAL000004752  
 Contact: MIKE SHIN - OWNER  
 Telephone: 6264466109  
 Facility Addr2: Not reported  
 Mailing Name: Not reported  
 Mailing Address: 3333 A SOUTH PECK RD  
 Mailing City,St,Zip: MONROVIA, CA 910165028  
 Gen County: Los Angeles  
 TSD EPA ID: Not reported  
 TSD County: Los Angeles  
 Waste Category: Unspecified organic liquid mixture  
 Disposal Method: Recycler  
 Tons: 0.97  
 Facility County: Not reported

47

**GENTRY BROTHERS INC/C/O ROD GENTRY  
384 E LIVE OAK AVE  
IRWINDALE, CA 91706**

**HAZNET S103965852  
SWEEPS UST N/A**

HAZNET:

Gepaid: CAC001154000  
 Contact: GENTRY BROTHER INC  
 Telephone: 0000000000  
 Facility Addr2: Not reported  
 Mailing Name: Not reported  
 Mailing Address: 384 E LIVE OAK AVE  
 Mailing City,St,Zip: IRWINDALE, CA 917060000  
 Gen County: Los Angeles  
 TSD EPA ID: CAT080013352  
 TSD County: Los Angeles  
 Waste Category: Waste oil and mixed oil  
 Disposal Method: Recycler  
 Tons: 1.2510  
 Facility County: Los Angeles

SWEEPS UST:

Status: A  
 Comp Number: 16024  
 Number: 1  
 Board Of Equalization: Not reported  
 Ref Date: 01-17-91  
 Act Date: 01-17-91  
 Created Date: 01-17-91  
 Tank Status: A  
 Owner Tank Id: 1  
 Swrcb Tank Id: 19-000-016024-000001  
 Actv Date: 01-17-91  
 Capacity: 8000  
 Tank Use: M.V. FUEL  
 Stg: P  
 Content: DIESEL  
 Number Of Tanks: 2

Status: A  
 Comp Number: 16024

MAP FINDINGS  
FOCUS MAP 3

Map ID	Site	Database(s)	EPA ID Number
	<b>GENTRY BROTHERS INC/C/O ROD GENTRY (Continued)</b>		<b>S103965852</b>
	Number: 1 Board Of Equalization: Not reported Ref Date: 01-17-91 Act Date: 01-17-91 Created Date: 01-17-91 Tank Status: A Owner Tank Id: 2 Swrcb Tank Id: 19-000-016024-000002 Actv Date: 01-17-91 Capacity: 2500 Tank Use: M.V. FUEL Stg: P Content: REG UNLEADED Number Of Tanks: Not reported		
<b>47</b>	<b>406 E LIVE OAK AVE 406 E LIVE OAK AVE IRWINDALE, CA 91706</b>	<b>ERNS</b>	<b>92283036 N/A</b>
	<p><a href="#">Click this hyperlink</a> while viewing on your computer to access additional ERNS detail in the EDR Site Report.</p>		
<b>47</b>	<b>COMPUTER ENTRY SYSTEMS CORP. 418 E LIVE OAK AVE ARCADIA, CA 91006</b>	<b>WIP</b>	<b>S106764271 N/A</b>
	WIP: Region: 4 File Number: 103.0155 <b>File Status: Historical</b> Staff: CRS Facility Suite: Not reported		
<b>47</b>	<b>SOUTHWEST TRANSPORT CENTER 406 E LIVE OAK AVE IRWINDALE, CA</b>	<b>LOS ANGELES CO. HMS</b>	<b>S102056253 N/A</b>
	LOS ANGELES CO. HMS: Region: LA Facility Id: 014642-015284 Facility Status: Permit Area: 3S Permit Number: 00005877T Permit Status: Closed Facility Type: T0		



MAP FINDINGS  
FOCUS MAP 3

Map ID	Site	Database(s)	EPA ID Number
47	<b>BEST OVERNITE EXPRESS INC</b> <b>406 E LIVE OAK AVE</b> <b>IRWINDALE, CA</b>  LOS ANGELES CO. HMS: Region: LA Facility Id: 014642-025667 Facility Status: Removed Area: 3S Permit Number: 243939 Permit Status: Removed Facility Type: T0	LOS ANGELES CO. HMS	S103316790 N/A
47	<b>404 EAST LIVEOAK AVE</b> <b>IRWINDALE, CA</b>	HMIRS	2004081566 N/A
<p><a href="#">Click this hyperlink</a> while viewing on your computer to access additional HMIRS detail in the EDR Site Report.</p>			
47	<b>SIIMPEL CORPORATION</b> <b>400 E LIVE OAK AVE</b> <b>ARCADIA, CA 91006</b>  HAZNET: Gepaid: CAL000223458 Contact: MICHAEL KENSINGER/FACILITY MGR Telephone: 6268210570 Facility Addr2: Not reported Mailing Name: Not reported Mailing Address: 400 E LIVE OAK AVE Mailing City,St,Zip: ARCADIA, CA 910065619 Gen County: Los Angeles TSD EPA ID: CAD044429835 TSD County: Los Angeles Waste Category: Not reported Disposal Method: H14 Tons: 0.21 Facility County: Los Angeles  Gepaid: CAL000223458 Contact: MIKE MANAFIAN EQUIP/FAC ENG Telephone: 6268210570 Facility Addr2: Not reported Mailing Name: Not reported Mailing Address: 400 E LIVE OAK AVE Mailing City,St,Zip: ARCADIA, CA 910065619 Gen County: Los Angeles TSD EPA ID: CAD044429835 TSD County: Los Angeles Waste Category: Aqueous solution with less than 10% total organic residues Disposal Method: H141 Tons: 0.65 Facility County: Los Angeles  Gepaid: CAL000223458	HAZNET	S108755193 N/A

MAP FINDINGS  
FOCUS MAP 3

Map ID	Site	Database(s)	EPA ID Number
--------	------	-------------	---------------

**SIIMPEL CORPORATION (Continued)**

**S108755193**

Contact: MIKE MANAFIAN EQUIP/FAC ENG  
 Telephone: 6268210570  
 Facility Addr2: Not reported  
 Mailing Name: Not reported  
 Mailing Address: 400 E LIVE OAK AVE  
 Mailing City,St,Zip: ARCADIA, CA 910065619  
 Gen County: Los Angeles  
 TSD EPA ID: CAT080013352  
 TSD County: Los Angeles  
 Waste Category: Unspecified oil-containing waste  
 Disposal Method: H135  
 Tons: 0.41  
 Facility County: Los Angeles

Gepaid: CAL000223458  
 Contact: MIKE MANAFIAN EQUIP/FAC ENG  
 Telephone: 6268210570  
 Facility Addr2: Not reported  
 Mailing Name: Not reported  
 Mailing Address: 400 E LIVE OAK AVE  
 Mailing City,St,Zip: ARCADIA, CA 910065619  
 Gen County: Los Angeles  
 TSD EPA ID: ARD069748192  
 TSD County: 99  
 Waste Category: Aqueous solution with less than 10% total organic residues  
 Disposal Method: H040  
 Tons: 0.15  
 Facility County: Los Angeles

Gepaid: CAL000223458  
 Contact: MIKE MANAFIAN EQUIP/FAC ENG  
 Telephone: 6268210570  
 Facility Addr2: Not reported  
 Mailing Name: Not reported  
 Mailing Address: 400 E LIVE OAK AVE  
 Mailing City,St,Zip: ARCADIA, CA 910065619  
 Gen County: Los Angeles  
 TSD EPA ID: CAD044429835  
 TSD County: Los Angeles  
 Waste Category: Other inorganic solid waste  
 Disposal Method: H141  
 Tons: 0.14  
 Facility County: Los Angeles

[Click this hyperlink](#) while viewing on your computer to access 5 additional CA\_HAZNET: record(s) in the EDR Site Report.

47

**SIWAVE INC  
400 E LIVE OAK AVE  
ARCADIA, CA 91006**

**LOS ANGELES CO. HMS S100937043  
WIP N/A  
CA WDS**

LOS ANGELES CO. HMS:  
 Region: LA  
 Facility Id: 001026-I06911  
 Facility Status: Closed  
 Area: 3S  
 Permit Number: 8318  
 Permit Status: Closed

MAP FINDINGS  
FOCUS MAP 3

Map ID	Site	Database(s)	EPA ID Number
--------	------	-------------	---------------

**SIWAVE INC (Continued)**

**S100937043**

Facility Type:	I04
WIP:	
Region:	4
File Number:	103.0015
<b>File Status:</b>	<b>Historical</b>
Staff:	CRS
Facility Suite:	Not reported
CA WDS:	
Facility ID:	4 19I016849
Facility Type:	Industrial - Facility that treats and/or disposes of liquid or semisolid wastes from any servicing, producing, manufacturing or processing operation of whatever nature, including mining, gravel washing, geothermal operations, air conditioning, ship building and repairing, oil production, storage and disposal operations, water pumping.
Facility Status:	Active - Any facility with a continuous or seasonal discharge that is under Waste Discharge Requirements.
NPDES Number:	CAS000001 The 1st 2 characters designate the state. The remaining 7 are assigned by the Regional Board
Subregion:	4
Facility Telephone:	6268210570
Facility Contact:	MIKE FITZSIMMONS
Agency Name:	SIWAVE INC
Agency Address:	400 E Live Oak Ave
Agency City,St,Zip:	Arcadia 910065619
Agency Contact:	MIKE FITZSIMMONS
Agency Telephone:	6268210570
Agency Type:	Private
SIC Code:	0
SIC Code 2:	Not reported
Primary Waste:	Not reported
Primary Waste Type:	Not reported
Secondary Waste:	Not reported
Secondary Waste Type:	Not reported
Design Flow:	0
Baseline Flow:	0
Reclamation:	Not reported
POTW:	Not reported
Treat To Water:	Minor Threat to Water Quality. A violation of a regional board order should cause a relatively minor impairment of beneficial uses compared to a major or minor threat. Not: All nurds without a TTWQ will be considered a minor threat to water quality unless coded at a higher Level. A Zero (0) may be used to code those NURDS that are found to represent no threat to water quality.
Complexity:	Category C - Facilities having no waste treatment systems, such as cooling water dischargers or those who must comply through best management practices, facilities with passive waste treatment and disposal systems, such as septic systems with subsurface disposal, or dischargers having waste storage systems with land disposal such as dairy waste ponds.

MAP FINDINGS  
FOCUS MAP 3

Map ID	Site	Database(s)	EPA ID Number
--------	------	-------------	---------------

47	<b>GENTRY BROTHERS 384 E. LIVE OAK. IRWINDALE, CA</b>	SWF/LF	S102056196 N/A
----	---	--------	-------------------

SWF/LF:

Region: STATE  
 Facility ID: 19-AA-5092  
 Lat/Long: 34.1 / -118.01667  
 Owner Name: Rodney J. And Wayne Gentry  
 Owner Telephone: 8183579631  
 Owner Address: Not reported  
 Owner Address2: 384 E. Live Oak Ave  
 Owner City,St,Zip: Irwindale, CA  
 Operator: Rodney J. And Wayne Gentry  
 Operator Phone: 8183579631  
 Operator Address: Not reported  
 Operator Address2: 384 E. Live Oak Ave  
 Operator City,St,Zip: Irwindale, CA  
 Operator's Status: Closed  
 Permit Date: Not reported  
 Permit Status: Not reported  
 Permitted Acreage: 0  
 Activity: Solid Waste Disposal Site  
 Regulation Status: Unpermitted  
 Landuse Name: Residential,Commercial  
 GIS Source: Map  
 Category: Disposal  
 Unit Number: 01  
 Inspection Frequency: Annual  
 Accepted Waste: Not reported  
 Closure Date: Not reported  
 Closure Type: Not reported  
 Disposal Acreage: 0  
 Swisnumber: 19-AA-5092  
 Issue & Observations: Irwindale, CA  
 Program Type: Not reported  
 Permitted Throughput with Units: Not reported  
 Actual Throughput with Units: Not reported  
 Permitted Capacity with Units: Not reported  
 Remaining Capacity: Not reported  
 Remaining Capacity with Units: Not reported

49	<b>CH WASHINGTON TRUCKING 327 E LIVE OAK IRWINDALE, CA 91706</b>	FINDS RCRA-NonGen	1000435342 CAD982510935
----	--	----------------------	----------------------------

FINDS:  
Other Pertinent Environmental Activity Identified at Site

Registry ID: 110002837672

California - Hazardous Waste Tracking System - Datamart

RCRAInfo is a national information system that supports the Resource Conservation and Recovery Act (RCRA) program through the tracking of events and activities related to facilities that generate, transport, and treat, store, or dispose of hazardous waste. RCRAInfo allows RCRA program staff to track the notification, permit, compliance, and corrective action activities required under RCRA.

MAP FINDINGS  
FOCUS MAP 3

Map ID      Site      Database(s)      EPA ID Number

---

**CH WASHINGTON TRUCKING (Continued)**

**1000435342**

RCRA-NonGen:

Date form received by agency: 08/15/1989  
Facility name: CH WASHINGTON TRUCKING  
Facility address: 327 E LIVE OAK  
IRWINDALE, CA 91706  
EPA ID: CAD982510935  
Mailing address: 231 E HARRISON  
PONOMA, CA 91767  
Contact: ENVIRONMENTAL MANAGER  
Contact address: 327 E LIVE OAK  
IRWINDALE, CA 91706  
Contact country: US  
Contact telephone: (714) 593-5911  
Contact email: Not reported  
EPA Region: 09  
Classification: Non-Generator  
Description: Handler: Non-Generators do not presently generate hazardous waste

Owner/Operator Summary:

Owner/operator name: CHARLES WASHINGTON  
Owner/operator address: NOT REQUIRED  
NOT REQUIRED, ME 99999  
Owner/operator country: Not reported  
Owner/operator telephone: (415) 555-1212  
Legal status: Private  
Owner/Operator Type: Owner  
Owner/Op start date: Not reported  
Owner/Op end date: Not reported  
  
Owner/operator name: NOT REQUIRED  
Owner/operator address: NOT REQUIRED  
NOT REQUIRED, ME 99999  
Owner/operator country: Not reported  
Owner/operator telephone: (415) 555-1212  
Legal status: Private  
Owner/Operator Type: Operator  
Owner/Op start date: Not reported  
Owner/Op end date: Not reported

Handler Activities Summary:

U.S. importer of hazardous waste: Unknown  
Mixed waste (haz. and radioactive): Unknown  
Recycler of hazardous waste: No  
Transporter of hazardous waste: Yes  
Treater, storer or disposer of HW: No  
Underground injection activity: No  
On-site burner exemption: Unknown  
Furnace exemption: Unknown  
Used oil fuel burner: No  
Used oil processor: No  
User oil refiner: No  
Used oil fuel marketer to burner: No  
Used oil Specification marketer: No  
Used oil transfer facility: No  
Used oil transporter: No  
Off-site waste receiver: Commercial status unknown

MAP FINDINGS  
FOCUS MAP 3

Map ID	Site	Database(s)	EPA ID Number
--------	------	-------------	---------------

**CH WASHINGTON TRUCKING (Continued)**

**1000435342**

Violation Status: No violations found

**49 JOHN PAYNE TRUCKING  
333 E LIVE OAK  
IRWINDALE, CA 91706**

**RCRA-SQG 1000596759  
FINDS CAD983607391  
HAZNET**

RCRA-SQG:

Date form received by agency: 10/02/1991  
 Facility name: JOHN PAYNE TRUCKING  
 Facility address: 333 E LIVE OAK  
 IRWINDALE, CA 91706  
 EPA ID: CAD983607391  
 Mailing address: E LIVE OAK  
 IRWINDALE, CA 91706  
 Contact: JOHN PAYNE  
 Contact address: 333 E LIVE OAK  
 IRWINDALE, CA 91706  
 Contact country: US  
 Contact telephone: (818) 357-7050  
 Contact email: Not reported  
 EPA Region: 09  
 Classification: Small Small Quantity Generator  
 Description: Handler: generates more than 100 and less than 1000 kg of hazardous waste during any calendar month and accumulates less than 6000 kg of hazardous waste at any time; or generates 100 kg or less of hazardous waste during any calendar month, and accumulates more than 1000 kg of hazardous waste at any time

Owner/Operator Summary:

Owner/operator name: JOHN PAYNE  
 Owner/operator address: 333 E LIVE OAK  
 IRWINDALE, CA 91706  
 Owner/operator country: Not reported  
 Owner/operator telephone: (818) 357-7050  
 Legal status: Private  
 Owner/Operator Type: Owner  
 Owner/Op start date: Not reported  
 Owner/Op end date: Not reported

Handler Activities Summary:

U.S. importer of hazardous waste: Unknown  
 Mixed waste (haz. and radioactive): Unknown  
 Recycler of hazardous waste: No  
 Transporter of hazardous waste: No  
 Treater, storer or disposer of HW: No  
 Underground injection activity: No  
 On-site burner exemption: Unknown  
 Furnace exemption: Unknown  
 Used oil fuel burner: No  
 Used oil processor: No  
 User oil refiner: No  
 Used oil fuel marketer to burner: No  
 Used oil Specification marketer: No  
 Used oil transfer facility: No  
 Used oil transporter: No  
 Off-site waste receiver: Commercial status unknown

Violation Status: No violations found

MAP FINDINGS  
FOCUS MAP 3

Map ID Site Database(s) EPA ID Number

---

**JOHN PAYNE TRUCKING (Continued)**

**1000596759**

**FINDS:**

Other Pertinent Environmental Activity Identified at Site

Registry ID: 110002862091

California - Hazardous Waste Tracking System - Datamart

RCRAInfo is a national information system that supports the Resource Conservation and Recovery Act (RCRA) program through the tracking of events and activities related to facilities that generate, transport, and treat, store, or dispose of hazardous waste. RCRAInfo allows RCRA program staff to track the notification, permit, compliance, and corrective action activities required under RCRA.

**HAZNET:**

Gepaid: CAD983607391  
Contact: JOHN PAYNE, PRESIDENT  
Telephone: 6263577056  
Facility Addr2: Not reported  
Mailing Name: Not reported  
Mailing Address: 333 LIVE OAK AVE # E  
Mailing City,St,Zip: IRWINDALE, CA 917061327  
Gen County: Los Angeles  
TSD EPA ID: CAD099452708  
TSD County: Los Angeles  
Waste Category: Waste oil and mixed oil  
Disposal Method: H03  
Tons: 1.37  
Facility County: Los Angeles

Gepaid: CAD983607391  
Contact: JOHN PAYNE, PRESIDENT  
Telephone: 6263577056  
Facility Addr2: Not reported  
Mailing Name: Not reported  
Mailing Address: 333 LIVE OAK AVE # E  
Mailing City,St,Zip: IRWINDALE, CA 917061327  
Gen County: Los Angeles  
TSD EPA ID: CAD099452708  
TSD County: Los Angeles  
Waste Category: Waste oil and mixed oil  
Disposal Method: H039  
Tons: 5.73  
Facility County: Los Angeles

Gepaid: CAD983607391  
Contact: JAY PAYNE  
Telephone: 8183577050  
Facility Addr2: Not reported  
Mailing Name: Not reported  
Mailing Address: 333 LIVE OAK AVE # E  
Mailing City,St,Zip: IRWINDALE, CA 917061327  
Gen County: Los Angeles  
TSD EPA ID: CAD099452708  
TSD County: Los Angeles

MAP FINDINGS  
FOCUS MAP 3

Map ID	Site	Database(s)	EPA ID Number
--------	------	-------------	---------------

**JOHN PAYNE TRUCKING (Continued)**

**1000596759**

Waste Category: Waste oil and mixed oil  
Disposal Method: Recycler  
Tons: 1.5637  
Facility County: Los Angeles

Gepaid: CAD983607391  
Contact: JAY PAYNE PRESIDENT  
Telephone: 6263577056  
Facility Addr2: Not reported  
Mailing Name: Not reported  
Mailing Address: 333 LIVE OAK AVE # E  
Mailing City,St,Zip: IRWINDALE, CA 917061327  
Gen County: Los Angeles  
TSD EPA ID: Not reported  
TSD County: Los Angeles  
Waste Category: Waste oil and mixed oil  
Disposal Method: Recycler  
Tons: 2.50  
Facility County: Not reported

Gepaid: CAD983607391  
Contact: JAY PAYNE  
Telephone: 8183577050  
Facility Addr2: Not reported  
Mailing Name: Not reported  
Mailing Address: 333 LIVE OAK AVE # E  
Mailing City,St,Zip: IRWINDALE, CA 917061327  
Gen County: Los Angeles  
TSD EPA ID: CAT000613893  
TSD County: Los Angeles  
Waste Category: Aqueous solution with less than 10% total organic residues  
Disposal Method: Transfer Station  
Tons: .0542  
Facility County: Los Angeles

[Click this hyperlink](#) while viewing on your computer to access 3 additional CA\_HAZNET: record(s) in the EDR Site Report.

49

**CNTY LA MENTAL HLTH ARCADIA CRISIS CTR  
330 E LIVE OAK AVE  
ARCADIA, CA 91006**

**HAZNET S103653192  
N/A**

HAZNET:  
Gepaid: CAC001110288  
Contact: LOS ANGELES COUNTY/INTERNAL  
Telephone: 2132673137  
Facility Addr2: Not reported  
Mailing Name: Not reported  
Mailing Address: 1100 EASTERN AVE  
Mailing City,St,Zip: LOS ANGELES, CA 900630000  
Gen County: Los Angeles  
TSD EPA ID: AZD983476680  
TSD County: 99  
Waste Category: Polychlorinated biphenyls and material containing PCB's  
Disposal Method: Recycler  
Tons: 3.5208  
Facility County: Los Angeles



MAP FINDINGS  
FOCUS MAP 3

Map ID	Site	Database(s)	EPA ID Number
49	<b>AUTRONICS CORP 314 E LIVE OAK AVE ARCADIA, CA 91006</b>	<b>RCRA-SQG FINDS HAZNET EMI WIP</b>	<b>1000367742 CAD981463482</b>
	<p>RCRA-SQG:</p> <p>Date form received by agency: 09/01/1996</p> <p>Facility name: AUTRONICS CORP</p> <p>Facility address: 314 E LIVE OAK AVE ARCADIA, CA 91006</p> <p>EPA ID: CAD981463482</p> <p>Contact: Not reported</p> <p>Contact address: Not reported Not reported</p> <p>Contact country: Not reported</p> <p>Contact telephone: Not reported</p> <p>Contact email: Not reported</p> <p>EPA Region: 09</p> <p>Land type: Facility is not located on Indian land. Additional information is not known.</p> <p>Classification: Small Small Quantity Generator</p> <p>Description: Handler: generates more than 100 and less than 1000 kg of hazardous waste during any calendar month and accumulates less than 6000 kg of hazardous waste at any time; or generates 100 kg or less of hazardous waste during any calendar month, and accumulates more than 1000 kg of hazardous waste at any time</p>		
	<p>Owner/Operator Summary:</p> <p>Owner/operator name: NOT REQUIRED</p> <p>Owner/operator address: NOT REQUIRED NOT REQUIRED, ME 99999</p> <p>Owner/operator country: Not reported</p> <p>Owner/operator telephone: (415) 555-1212</p> <p>Legal status: Private</p> <p>Owner/Operator Type: Operator</p> <p>Owner/Op start date: Not reported</p> <p>Owner/Op end date: Not reported</p> <p>Owner/operator name: TEMPO INSTRUMENTS</p> <p>Owner/operator address: NOT REQUIRED NOT REQUIRED, ME 99999</p> <p>Owner/operator country: Not reported</p> <p>Owner/operator telephone: (415) 555-1212</p> <p>Legal status: Private</p> <p>Owner/Operator Type: Owner</p> <p>Owner/Op start date: Not reported</p> <p>Owner/Op end date: Not reported</p>		
	<p>Handler Activities Summary:</p> <p>U.S. importer of hazardous waste: Unknown</p> <p>Mixed waste (haz. and radioactive): Unknown</p> <p>Recycler of hazardous waste: No</p> <p>Transporter of hazardous waste: No</p> <p>Treater, storer or disposer of HW: No</p> <p>Underground injection activity: No</p> <p>On-site burner exemption: Unknown</p> <p>Furnace exemption: Unknown</p> <p>Used oil fuel burner: No</p>		

MAP FINDINGS  
FOCUS MAP 3

Map ID      Site      Database(s)      EPA ID Number

---

**AUTRONICS CORP (Continued)**

**1000367742**

Used oil processor:            No  
User oil refiner:              No  
Used oil fuel marketer to burner:    No  
Used oil Specification marketer:    No  
Used oil transfer facility:          No  
Used oil transporter:            No  
Off-site waste receiver:          Commercial status unknown

Historical Generators:

Date form received by agency: 04/01/1986  
Facility name:                AUTRONICS CORP  
Classification:                Large Quantity Generator

Violation Status:              No violations found

Evaluation Action Summary:

Evaluation date:              04/14/1993  
Evaluation:                    COMPLIANCE EVALUATION INSPECTION ON-SITE  
Area of violation:              Not reported  
Date achieved compliance:        Not reported  
Evaluation lead agency:        State Contractor/Grantee

FINDS:

Other Pertinent Environmental Activity Identified at Site

Registry ID:                  110002425475

The NEI (National Emissions Inventory) database contains information on stationary and mobile sources that emit criteria air pollutants and their precursors, as well as hazardous air pollutants (HAPs).

RCRAInfo is a national information system that supports the Resource Conservation and Recovery Act (RCRA) program through the tracking of events and activities related to facilities that generate, transport, and treat, store, or dispose of hazardous waste. RCRAInfo allows RCRA program staff to track the notification, permit, compliance, and corrective action activities required under RCRA.

HAZNET:

Gepaid:                      CAD981463482  
Contact:                      AUTRONICS CORP  
Telephone:                    8184455471  
Facility Addr2:              Not reported  
Mailing Name:                Not reported  
Mailing Address:            314 E LIVE OAK AVE  
Mailing City, St, Zip:      ARCADIA, CA 910065617  
Gen County:                 Los Angeles  
TSD EPA ID:                 CAD008302903  
TSD County:                 Los Angeles  
Waste Category:            Alkaline solution without metals (pH > 12.5)  
Disposal Method:            Transfer Station  
Tons:                         0.01  
Facility County:             Los Angeles  
  
Gepaid:                      CAD981463482

MAP FINDINGS  
 FOCUS MAP 3

Map ID      Site      Database(s)      EPA ID Number

---

**AUTRONICS CORP (Continued)**

**1000367742**

Contact: AUTRONICS CORP  
 Telephone: 8184455471  
 Facility Addr2: Not reported  
 Mailing Name: Not reported  
 Mailing Address: 314 E LIVE OAK AVE  
 Mailing City,St,Zip: ARCADIA, CA 910065617  
 Gen County: Los Angeles  
 TSD EPA ID: CAD008302903  
 TSD County: Los Angeles  
 Waste Category: Other inorganic solid waste  
 Disposal Method: Transfer Station  
 Tons: 0.01  
 Facility County: Los Angeles

Gepaid: CAD981463482  
 Contact: AUTRONICS CORP  
 Telephone: 8184455471  
 Facility Addr2: Not reported  
 Mailing Name: Not reported  
 Mailing Address: 314 E LIVE OAK AVE  
 Mailing City,St,Zip: ARCADIA, CA 910065617  
 Gen County: Los Angeles  
 TSD EPA ID: CAD008302903  
 TSD County: Los Angeles  
 Waste Category: Oxygenated solvents (acetone, butanol, ethyl acetate, etc.)  
 Disposal Method: Transfer Station  
 Tons: 0.15  
 Facility County: Los Angeles

Gepaid: CAD981463482  
 Contact: AUTRONICS CORP  
 Telephone: 8184455471  
 Facility Addr2: Not reported  
 Mailing Name: Not reported  
 Mailing Address: 314 E LIVE OAK AVE  
 Mailing City,St,Zip: ARCADIA, CA 910065617  
 Gen County: Los Angeles  
 TSD EPA ID: CAD008302903  
 TSD County: Los Angeles  
 Waste Category: Oxygenated solvents (acetone, butanol, ethyl acetate, etc.)  
 Disposal Method: Recycler  
 Tons: 0.15  
 Facility County: Los Angeles

Gepaid: CAD981463482  
 Contact: AUTRONICS CORP  
 Telephone: 8184455471  
 Facility Addr2: Not reported  
 Mailing Name: Not reported  
 Mailing Address: 314 E LIVE OAK AVE  
 Mailing City,St,Zip: ARCADIA, CA 910065617  
 Gen County: Los Angeles  
 TSD EPA ID: CAD008302903  
 TSD County: Los Angeles  
 Waste Category: Off-specification, aged, or surplus organics  
 Disposal Method: Transfer Station  
 Tons: 0.0175

MAP FINDINGS  
FOCUS MAP 3

Map ID Site Database(s) EPA ID Number

---

**AUTRONICS CORP (Continued)**

**1000367742**

Facility County: Los Angeles

[Click this hyperlink](#) while viewing on your computer to access  
37 additional CA\_HAZNET: record(s) in the EDR Site Report.

EMI:

Year: 1987  
County Code: 19  
Air Basin: SC  
Facility ID: 37580  
Air District Name: SC  
SIC Code: 3531  
Air District Name: SOUTH COAST AQMD  
Community Health Air Pollution Info System: Not reported  
Consolidated Emission Reporting Rule: Not reported  
Total Organic Hydrocarbon Gases Tons/Yr: 0  
Reactive Organic Gases Tons/Yr: 0  
Carbon Monoxide Emissions Tons/Yr: 0  
NOX - Oxides of Nitrogen Tons/Yr: 0  
SOX - Oxides of Sulphur Tons/Yr: 0  
Particulate Matter Tons/Yr: 0  
Part. Matter 10 Micrometers & Smlr Tons/Yr: 0

Year: 1990  
County Code: 19  
Air Basin: SC  
Facility ID: 37580  
Air District Name: SC  
SIC Code: 3679  
Air District Name: SOUTH COAST AQMD  
Community Health Air Pollution Info System: Not reported  
Consolidated Emission Reporting Rule: Not reported  
Total Organic Hydrocarbon Gases Tons/Yr: 13  
Reactive Organic Gases Tons/Yr: 1  
Carbon Monoxide Emissions Tons/Yr: 0  
NOX - Oxides of Nitrogen Tons/Yr: 0  
SOX - Oxides of Sulphur Tons/Yr: 0  
Particulate Matter Tons/Yr: 0  
Part. Matter 10 Micrometers & Smlr Tons/Yr: 0

Year: 1993  
County Code: 19  
Air Basin: SC  
Facility ID: 37580  
Air District Name: SC  
SIC Code: 3679  
Air District Name: SOUTH COAST AQMD  
Community Health Air Pollution Info System: Not reported  
Consolidated Emission Reporting Rule: Not reported  
Total Organic Hydrocarbon Gases Tons/Yr: 2  
Reactive Organic Gases Tons/Yr: 0  
Carbon Monoxide Emissions Tons/Yr: 0  
NOX - Oxides of Nitrogen Tons/Yr: 0  
SOX - Oxides of Sulphur Tons/Yr: 0  
Particulate Matter Tons/Yr: 0  
Part. Matter 10 Micrometers & Smlr Tons/Yr: 0

MAP FINDINGS  
FOCUS MAP 3

Map ID	Site	Database(s)	EPA ID Number
--------	------	-------------	---------------

**AUTRONICS CORP (Continued)**

**1000367742**

Year: 1995  
 County Code: 19  
 Air Basin: SC  
 Facility ID: 37580  
 Air District Name: SC  
 SIC Code: 3679  
 Air District Name: SOUTH COAST AQMD  
 Community Health Air Pollution Info System: Not reported  
 Consolidated Emission Reporting Rule: Not reported  
 Total Organic Hydrocarbon Gases Tons/Yr: 2  
 Reactive Organic Gases Tons/Yr: 0  
 Carbon Monoxide Emissions Tons/Yr: 0  
 NOX - Oxides of Nitrogen Tons/Yr: 0  
 SOX - Oxides of Sulphur Tons/Yr: 0  
 Particulate Matter Tons/Yr: 0  
 Part. Matter 10 Micrometers & Smlr Tons/Yr: 0

Year: 1996  
 County Code: 19  
 Air Basin: SC  
 Facility ID: 37580  
 Air District Name: SC  
 SIC Code: 3679  
 Air District Name: SOUTH COAST AQMD  
 Community Health Air Pollution Info System: Not reported  
 Consolidated Emission Reporting Rule: Not reported  
 Total Organic Hydrocarbon Gases Tons/Yr: 2  
 Reactive Organic Gases Tons/Yr: 0  
 Carbon Monoxide Emissions Tons/Yr: 0  
 NOX - Oxides of Nitrogen Tons/Yr: 0  
 SOX - Oxides of Sulphur Tons/Yr: 0  
 Particulate Matter Tons/Yr: 0  
 Part. Matter 10 Micrometers & Smlr Tons/Yr: 0

Year: 1997  
 County Code: 19  
 Air Basin: SC  
 Facility ID: 37580  
 Air District Name: SC  
 SIC Code: 3679  
 Air District Name: SOUTH COAST AQMD  
 Community Health Air Pollution Info System: Not reported  
 Consolidated Emission Reporting Rule: Not reported  
 Total Organic Hydrocarbon Gases Tons/Yr: 1  
 Reactive Organic Gases Tons/Yr: 0  
 Carbon Monoxide Emissions Tons/Yr: 0  
 NOX - Oxides of Nitrogen Tons/Yr: 0  
 SOX - Oxides of Sulphur Tons/Yr: 0  
 Particulate Matter Tons/Yr: 0  
 Part. Matter 10 Micrometers & Smlr Tons/Yr: 0

Year: 1998  
 County Code: 19  
 Air Basin: SC  
 Facility ID: 37580  
 Air District Name: SC  
 SIC Code: 3679

MAP FINDINGS  
 FOCUS MAP 3

Map ID      Site      Database(s)      EPA ID Number

---

**AUTRONICS CORP (Continued)**

**1000367742**

Air District Name: SOUTH COAST AQMD  
 Community Health Air Pollution Info System: Not reported  
 Consolidated Emission Reporting Rule: Not reported  
 Total Organic Hydrocarbon Gases Tons/Yr: 1  
 Reactive Organic Gases Tons/Yr: 0  
 Carbon Monoxide Emissions Tons/Yr: 0  
 NOX - Oxides of Nitrogen Tons/Yr: 0  
 SOX - Oxides of Sulphur Tons/Yr: 0  
 Particulate Matter Tons/Yr: 0  
 Part. Matter 10 Micrometers & Smlr Tons/Yr: 0

Year: 1999  
 County Code: 19  
 Air Basin: SC  
 Facility ID: 37580  
 Air District Name: SC  
 SIC Code: 3679

Air District Name: SOUTH COAST AQMD  
 Community Health Air Pollution Info System: Not reported  
 Consolidated Emission Reporting Rule: Not reported  
 Total Organic Hydrocarbon Gases Tons/Yr: 1  
 Reactive Organic Gases Tons/Yr: 0  
 Carbon Monoxide Emissions Tons/Yr: 0  
 NOX - Oxides of Nitrogen Tons/Yr: 0  
 SOX - Oxides of Sulphur Tons/Yr: 0  
 Particulate Matter Tons/Yr: 0  
 Part. Matter 10 Micrometers & Smlr Tons/Yr: 0

Year: 2000  
 County Code: 19  
 Air Basin: SC  
 Facility ID: 37580  
 Air District Name: SC  
 SIC Code: 3679

Air District Name: SOUTH COAST AQMD  
 Community Health Air Pollution Info System: Not reported  
 Consolidated Emission Reporting Rule: Not reported  
 Total Organic Hydrocarbon Gases Tons/Yr: 1  
 Reactive Organic Gases Tons/Yr: 0  
 Carbon Monoxide Emissions Tons/Yr: 0  
 NOX - Oxides of Nitrogen Tons/Yr: 0  
 SOX - Oxides of Sulphur Tons/Yr: 0  
 Particulate Matter Tons/Yr: 0  
 Part. Matter 10 Micrometers & Smlr Tons/Yr: 0

Year: 2001  
 County Code: 19  
 Air Basin: SC  
 Facility ID: 37580  
 Air District Name: SC  
 SIC Code: 3679

Air District Name: SOUTH COAST AQMD  
 Community Health Air Pollution Info System: Not reported  
 Consolidated Emission Reporting Rule: Not reported  
 Total Organic Hydrocarbon Gases Tons/Yr: 1  
 Reactive Organic Gases Tons/Yr: 1  
 Carbon Monoxide Emissions Tons/Yr: 0

MAP FINDINGS  
FOCUS MAP 3

Map ID	Site	Database(s)	EPA ID Number
	<b>AUTRONICS CORP (Continued)</b> NOX - Oxides of Nitrogen Tons/Yr: 0 SOX - Oxides of Sulphur Tons/Yr: 0 Particulate Matter Tons/Yr: 0 Part. Matter 10 Micrometers & Smlr Tons/Yr: 0  WIP: Region: 4 File Number: 103.0043 <b>File Status: Historical</b> Staff: CRS Facility Suite: Not reported		1000367742
49	<b>DOWTY AVIONICS</b> <b>300 E LIVE OAK AVE</b> <b>ARCADIA, CA 91006</b>  WIP: Region: 4 File Number: 103.0301 <b>File Status: Historical</b> Staff: ESOLOMON Facility Suite: E.	WIP	S106764293 N/A
49	<b>DOWTY MARTIME SYSTEMS, INC.</b> <b>300 E LIVE OAK AVE.</b> <b>ARCADIA, CA 91006</b>  EMI: Year: 1990 County Code: 19 Air Basin: SC Facility ID: 72353 Air District Name: SC SIC Code: 36 Air District Name: SOUTH COAST AQMD Community Health Air Pollution Info System: Not reported Consolidated Emission Reporting Rule: Not reported Total Organic Hydrocarbon Gases Tons/Yr: 1 Reactive Organic Gases Tons/Yr: 0 Carbon Monoxide Emissions Tons/Yr: 0 NOX - Oxides of Nitrogen Tons/Yr: 0 SOX - Oxides of Sulphur Tons/Yr: 0 Particulate Matter Tons/Yr: 0 Part. Matter 10 Micrometers & Smlr Tons/Yr: 0	EMI	S106830240 N/A

MAP FINDINGS  
FOCUS MAP 3

Map ID	Site	Database(s)	EPA ID Number
49	<b>ALBERTSONS #6561</b> <b>298 E LIVE OAK AVE</b> <b>ARCADIA, CA 91006</b>  HAZNET: Gepaid: CAL000307390 Contact: ERICA FRANSEN Telephone: 2083954793 Facility Addr2: Not reported Mailing Name: Not reported Mailing Address: 250 E PARKCENTER BLVD STE 72405 Mailing City,St,Zip: BOISE, ID 837063940 Gen County: Los Angeles TSD EPA ID: CAD008364432 TSD County: Los Angeles Waste Category: Alkaline solution without metals (pH > 12.5) Disposal Method: Transfer Station Tons: 0.01 Facility County: Los Angeles  Gepaid: CAL000307390 Contact: ERICA FRANSEN Telephone: 2083954793 Facility Addr2: Not reported Mailing Name: Not reported Mailing Address: 250 E PARKCENTER BLVD STE 72405 Mailing City,St,Zip: BOISE, ID 837063940 Gen County: Los Angeles TSD EPA ID: CAD008364432 TSD County: Los Angeles Waste Category: Alkaline solution without metals (pH > 12.5) Disposal Method: H141 Tons: 0.07 Facility County: Los Angeles	HAZNET	S108741971 N/A
49	<b>DOWTY MARTIME SYSTEMS INC</b> <b>300 E LIVE OAK AVE</b> <b>ARCADIA, CA 91006</b>  RCRA-SQG: Date form received by agency:09/01/1996 Facility name: DOWTY MARTIME SYSTEMS INC Facility address: 300 E LIVE OAK AVE ARCADIA, CA 91006  EPA ID: CAD058024175 Mailing address: E LIVE OAK AVE ARCADIA, CA 91006  Contact: Not reported Contact address: Not reported Not reported  Contact country: Not reported Contact telephone: Not reported Contact email: Not reported EPA Region: 09 Classification: Small Small Quantity Generator Description: Handler: generates more than 100 and less than 1000 kg of hazardous waste during any calendar month and accumulates less than 6000 kg of hazardous waste at any time; or generates 100 kg or less of hazardous waste during any calendar month, and accumulates more than 1000 kg of hazardous waste at any time	RCRA-SQG FINDS	1000185968 CAD058024175



MAP FINDINGS  
FOCUS MAP 3

Map ID      Site      Database(s)      EPA ID Number

---

**DOWTY MARTIME SYSTEMS INC (Continued)**

**1000185968**

Owner/Operator Summary:

Owner/operator name:      DOWTY GROUP PLC  
Owner/operator address:    NOT REQUIRED  
   NOT REQUIRED, ME 99999  
Owner/operator country:    Not reported  
Owner/operator telephone: (415) 555-1212  
Legal status:                Private  
Owner/Operator Type:      Owner  
Owner/Op start date:        Not reported  
Owner/Op end date:         Not reported

Owner/operator name:      NOT REQUIRED  
Owner/operator address:    NOT REQUIRED  
   NOT REQUIRED, ME 99999  
Owner/operator country:    Not reported  
Owner/operator telephone: (415) 555-1212  
Legal status:                Private  
Owner/Operator Type:      Operator  
Owner/Op start date:        Not reported  
Owner/Op end date:         Not reported

Handler Activities Summary:

U.S. importer of hazardous waste:    Unknown  
Mixed waste (haz. and radioactive):    Unknown  
Recycler of hazardous waste:          No  
Transporter of hazardous waste:        No  
Treater, storer or disposer of HW:     No  
Underground injection activity:        No  
On-site burner exemption:                Unknown  
Furnace exemption:                        Unknown  
Used oil fuel burner:                      No  
Used oil processor:                        No  
User oil refiner:                            No  
Used oil fuel marketer to burner:        No  
Used oil Specification marketer:        No  
Used oil transfer facility:                No  
Used oil transporter:                      No  
Off-site waste receiver:                  Commercial status unknown

Violation Status:                        No violations found

**FINDS:**

Other Pertinent Environmental Activity Identified at Site

Registry ID:                                110002651522

RCRAInfo is a national information system that supports the Resource Conservation and Recovery Act (RCRA) program through the tracking of events and activities related to facilities that generate, transport, and treat, store, or dispose of hazardous waste. RCRAInfo allows RCRA program staff to track the notification, permit, compliance, and corrective action activities required under RCRA.

MAP FINDINGS  
FOCUS MAP 3

Map ID	Site	Database(s)	EPA ID Number
49	<b>TOMRA PACIFIC INC</b> <b>298 E LIVE OAK AVE</b> <b>ARCADIA, CA 91006</b>	SWRCY	S107137938 N/A
	SWRCY: Certification Status: O Facility Phone Number: Not reported Date facility became certified: 5/5/2003 Date facility began operating: 5/15/2003 Date facility ceased operating: Still operating Whether The Facility Is Grandfathered: Not reported Convenience Zone Where Facility Located: 894 Convenience Zone Where Facility Located 2: 4483 Convenience Zone Where Facility Located 3: Not Accepted Convenience Zone Where Facility Located 4: Not Accepted Convenience Zone Where Facility Located 5: Not Accepted Convenience Zone Where Facility Located 6: Not Accepted Convenience Zone Where Facility Located 7: Not Accepted Aluminum Beverage Containers Redeemed: AL Glass Beverage Containers Redeemed: GL Plastic Beverage Containers Redeemed: PL Other mat beverage containers redeemed: Not reported Refillable Beverage Containers Redeemed: Not reported		
49	<b>ALBERTSON'S #6561</b> <b>298 E LIVE OAK AVE</b> <b>ARCADIA, CA 91006</b>	HAZNET	S107148983 N/A
	HAZNET: Gepaid: CAL000270280 Contact: ERICA FRANSEN Telephone: 2083954793 Facility Addr2: Not reported Mailing Name: Not reported Mailing Address: PO BOX 20 DEPT 74100 Mailing City,St,Zip: BOISE, ID 91006 Gen County: Los Angeles TSD EPA ID: CAD008364432 TSD County: Los Angeles Waste Category: Alkaline solution without metals (pH > 12.5) Disposal Method: Transfer Station Tons: 0.01 Facility County: Los Angeles  Gepaid: CAL000270280 Contact: ERICA FRANSEN Telephone: 2083954793 Facility Addr2: Not reported Mailing Name: Not reported Mailing Address: PO BOX 20 DEPT 74100 Mailing City,St,Zip: BOISE, ID 91006 Gen County: Los Angeles TSD EPA ID: CAD008364432 TSD County: Los Angeles Waste Category: Alkaline solution without metals (pH > 12.5) Disposal Method: Transfer Station Tons: 0.03 Facility County: Los Angeles  Gepaid: CAL000270280		

MAP FINDINGS  
FOCUS MAP 3

Map ID	Site	Database(s)	EPA ID Number
--------	------	-------------	---------------

**ALBERTSON'S #6561 (Continued)**

**S107148983**

Contact: ERICA FRANSEN  
 Telephone: 2083954793  
 Facility Addr2: Not reported  
 Mailing Name: Not reported  
 Mailing Address: PO BOX 20 DEPT 74100  
 Mailing City,St,Zip: BOISE, ID 91006  
 Gen County: Los Angeles  
 TSD EPA ID: CAD008364432  
 TSD County: Los Angeles  
 Waste Category: Alkaline solution without metals (pH > 12.5)  
 Disposal Method: Transfer Station  
 Tons: 0.07  
 Facility County: Not reported

Gepaid: CAL000270280  
 Contact: ERICA FRANSEN  
 Telephone: 2083954793  
 Facility Addr2: Not reported  
 Mailing Name: Not reported  
 Mailing Address: PO BOX 20 DEPT 74100  
 Mailing City,St,Zip: BOISE, ID 91006  
 Gen County: Los Angeles  
 TSD EPA ID: CAD008364432  
 TSD County: Los Angeles  
 Waste Category: Alkaline solution without metals (pH > 12.5)  
 Disposal Method: Transfer Station  
 Tons: 0.07  
 Facility County: Not reported

[Click this hyperlink](#) while viewing on your computer to access  
 -1 additional CA\_HAZNET: record(s) in the EDR Site Report.

50

**MOBIL OIL CORP  
 201 E LIVE OAK AVE  
 IRWINDALE, CA**

**LOS ANGELES CO. HMS  
 EMI  
 SWEEPS UST**

**S104734140  
 N/A**

LOS ANGELES CO. HMS:

Region: LA  
 Facility Id: 016813-022468  
 Facility Status: Removed  
 Area: 3S  
 Permit Number: 129917  
 Permit Status: Removed  
 Facility Type: I09

EMI:

Year: 1987  
 County Code: 19  
 Air Basin: SC  
 Facility ID: 22219  
 Air District Name: SC  
 SIC Code: 7534  
 Air District Name: SOUTH COAST AQMD  
 Community Health Air Pollution Info System: Not reported  
 Consolidated Emission Reporting Rule: Not reported  
 Total Organic Hydrocarbon Gases Tons/Yr: 0  
 Reactive Organic Gases Tons/Yr: 0

MAP FINDINGS  
FOCUS MAP 3

Map ID	Site	Database(s)	EPA ID Number
	<b>MOBIL OIL CORP (Continued)</b>		<b>S104734140</b>
	Carbon Monoxide Emissions Tons/Yr:	0	
	NOX - Oxides of Nitrogen Tons/Yr:	0	
	SOX - Oxides of Sulphur Tons/Yr:	0	
	Particulate Matter Tons/Yr:	0	
	Part. Matter 10 Micrometers & Smlr Tons/Yr:	0	
	Year:	1990	
	County Code:	19	
	Air Basin:	SC	
	Facility ID:	22219	
	Air District Name:	SC	
	SIC Code:	7534	
	Air District Name:	SOUTH COAST AQMD	
	Community Health Air Pollution Info System:	Not reported	
	Consolidated Emission Reporting Rule:	Not reported	
	Total Organic Hydrocarbon Gases Tons/Yr:	0	
	Reactive Organic Gases Tons/Yr:	0	
	Carbon Monoxide Emissions Tons/Yr:	0	
	NOX - Oxides of Nitrogen Tons/Yr:	0	
	SOX - Oxides of Sulphur Tons/Yr:	0	
	Particulate Matter Tons/Yr:	0	
	Part. Matter 10 Micrometers & Smlr Tons/Yr:	0	
	Year:	1993	
	County Code:	19	
	Air Basin:	SC	
	Facility ID:	22219	
	Air District Name:	SC	
	SIC Code:	7534	
	Air District Name:	SOUTH COAST AQMD	
	Community Health Air Pollution Info System:	Not reported	
	Consolidated Emission Reporting Rule:	Not reported	
	Total Organic Hydrocarbon Gases Tons/Yr:	0	
	Reactive Organic Gases Tons/Yr:	0	
	Carbon Monoxide Emissions Tons/Yr:	0	
	NOX - Oxides of Nitrogen Tons/Yr:	0	
	SOX - Oxides of Sulphur Tons/Yr:	0	
	Particulate Matter Tons/Yr:	0	
	Part. Matter 10 Micrometers & Smlr Tons/Yr:	0	
	Year:	1995	
	County Code:	19	
	Air Basin:	SC	
	Facility ID:	22219	
	Air District Name:	SC	
	SIC Code:	7534	
	Air District Name:	SOUTH COAST AQMD	
	Community Health Air Pollution Info System:	Not reported	
	Consolidated Emission Reporting Rule:	Not reported	
	Total Organic Hydrocarbon Gases Tons/Yr:	0	
	Reactive Organic Gases Tons/Yr:	0	
	Carbon Monoxide Emissions Tons/Yr:	0	
	NOX - Oxides of Nitrogen Tons/Yr:	0	
	SOX - Oxides of Sulphur Tons/Yr:	0	
	Particulate Matter Tons/Yr:	0	
	Part. Matter 10 Micrometers & Smlr Tons/Yr:	0	

MAP FINDINGS  
FOCUS MAP 3

Map ID	Site	Database(s)	EPA ID Number
--------	------	-------------	---------------

**MOBIL OIL CORP (Continued)**

**S104734140**

SWEEPS UST:

Status: A  
 Comp Number: 9145  
 Number: 9  
 Board Of Equalization: Not reported  
 Ref Date: 06-30-89  
 Act Date: Not reported  
 Created Date: 06-30-89  
 Tank Status: Not reported  
 Owner Tank Id: Not reported  
 Swrcb Tank Id: Not reported  
 Actv Date: Not reported  
 Capacity: Not reported  
 Tank Use: Not reported  
 Stg: Not reported  
 Content: Not reported  
 Number Of Tanks: Not reported

50

**SPRAGUES ROCK AND SAND  
235 E LIVE OAK  
IRWINDALE, CA 91706**

**RCRA-SQG 1000594788  
FINDS CAD983586728**

RCRA-SQG:

Date form received by agency: 06/28/1991  
 Facility name: SPRAGUES ROCK AND SAND  
 Facility address: 235 E LIVE OAK  
 IRWINDALE, CA 91706  
 EPA ID: CAD983586728  
 Mailing address: E LIVE OAK  
 IRWINDALE, CA 91706  
 Contact: TIM TOLAND  
 Contact address: 235 E LIVE OAK  
 IRWINDALE, CA 91706  
 Contact country: US  
 Contact telephone: (818) 445-2125  
 Contact email: Not reported  
 EPA Region: 09  
 Classification: Small Small Quantity Generator  
 Description: Handler: generates more than 100 and less than 1000 kg of hazardous waste during any calendar month and accumulates less than 6000 kg of hazardous waste at any time; or generates 100 kg or less of hazardous waste during any calendar month, and accumulates more than 1000 kg of hazardous waste at any time

Owner/Operator Summary:

Owner/operator name: NOT REQUIRED  
 Owner/operator address: NOT REQUIRED  
 NOT REQUIRED, ME 99999  
 Owner/operator country: Not reported  
 Owner/operator telephone: (415) 555-1212  
 Legal status: Private  
 Owner/Operator Type: Operator  
 Owner/Op start date: Not reported  
 Owner/Op end date: Not reported  
 Owner/operator name: SPRAGUES ROCK AND SAND  
 Owner/operator address: NOT REQUIRED

MAP FINDINGS  
FOCUS MAP 3

Map ID Site Database(s) EPA ID Number

**SPRAGUES ROCK AND SAND (Continued)**

**1000594788**

NOT REQUIRED, ME 99999

Owner/operator country: Not reported  
 Owner/operator telephone: (415) 555-1212  
 Legal status: Private  
 Owner/Operator Type: Owner  
 Owner/Op start date: Not reported  
 Owner/Op end date: Not reported

Handler Activities Summary:

U.S. importer of hazardous waste: Unknown  
 Mixed waste (haz. and radioactive): Unknown  
 Recycler of hazardous waste: No  
 Transporter of hazardous waste: No  
 Treater, storer or disposer of HW: No  
 Underground injection activity: No  
 On-site burner exemption: Unknown  
 Furnace exemption: Unknown  
 Used oil fuel burner: No  
 Used oil processor: No  
 User oil refiner: No  
 Used oil fuel marketer to burner: No  
 Used oil Specification marketer: No  
 Used oil transfer facility: No  
 Used oil transporter: No  
 Off-site waste receiver: Commercial status unknown

Violation Status: No violations found

FINDS:

Other Pertinent Environmental Activity Identified at Site

Registry ID: 110002847251

RCRAInfo is a national information system that supports the Resource Conservation and Recovery Act (RCRA) program through the tracking of events and activities related to facilities that generate, transport, and treat, store, or dispose of hazardous waste. RCRAInfo allows RCRA program staff to track the notification, permit, compliance, and corrective action activities required under RCRA.

50

**201 E LIVE OAK AVE  
ARCADIA, CA 91006**

**CA FID UST S101586058  
LOS ANGELES CO. HMS N/A  
SWEEPS UST**

CA FID UST:

Facility ID: 19037116  
 Regulated By: UTNKA  
 Regulated ID: 00021083  
 Cortese Code: Not reported  
 SIC Code: Not reported  
 Facility Phone: 8180000000  
 Mail To: Not reported  
 Mailing Address: BOX  
 Mailing Address 2: Not reported  
 Mailing City, St, Zip: IRWINDALE  
 Contact: Not reported  
 Contact Phone: Not reported

MAP FINDINGS  
 FOCUS MAP 3

Map ID	Site	Database(s)	EPA ID Number
--------	------	-------------	---------------

(Continued)

S101586058

DUNs Number: Not reported  
 NPDES Number: Not reported  
 EPA ID: Not reported  
 Comments: Not reported  
 Status: Active

Facility ID: 19037116  
 Regulated By: UTKNI  
 Regulated ID: CAD982497  
 Cortese Code: Not reported  
 SIC Code: Not reported  
 Facility Phone: 8180000000  
 Mail To: Not reported  
 Mailing Address: 2120 HOLLY AVE  
 Mailing Address 2: Not reported  
 Mailing City,St,Zip: ARCADIA 91006  
 Contact: Not reported  
 Contact Phone: Not reported  
 DUNs Number: Not reported  
 NPDES Number: Not reported  
 EPA ID: Not reported  
 Comments: Not reported  
 Status: Inactive

LOS ANGELES CO. HMS:

Region: LA  
 Facility Id: 009344-009145  
 Facility Status: Removed  
 Area: 3N  
 Permit Number: 00000124T  
 Permit Status: Removed  
 Facility Type: T0

Region: LA  
 Facility Id: 009344-010507  
 Facility Status: Removed  
 Area: 3N  
 Permit Number: 00001972T  
 Permit Status: Removed  
 Facility Type: T0

SWEEPS UST:

Status: Not reported  
 Comp Number: 10507  
 Number: Not reported  
 Board Of Equalization: 44-008893  
 Ref Date: Not reported  
 Act Date: Not reported  
 Created Date: Not reported  
 Tank Status: Not reported  
 Owner Tank Id: Not reported  
 Swrcb Tank Id: 19-000-010507-000001  
 Actv Date: Not reported  
 Capacity: 6000  
 Tank Use: PETROLEUM  
 Stg: PRODUCT

MAP FINDINGS  
FOCUS MAP 3

Map ID	Site	Database(s)	EPA ID Number
--------	------	-------------	---------------

(Continued)

S101586058

Content:	Not reported
Number Of Tanks:	6
Status:	Not reported
Comp Number:	10507
Number:	Not reported
Board Of Equalization:	44-008893
Ref Date:	Not reported
Act Date:	Not reported
Created Date:	Not reported
Tank Status:	Not reported
Owner Tank Id:	Not reported
Swrcb Tank Id:	19-000-010507-000002
Actv Date:	Not reported
Capacity:	8000
Tank Use:	PETROLEUM
Stg:	PRODUCT
Content:	Not reported
Number Of Tanks:	Not reported
Status:	Not reported
Comp Number:	10507
Number:	Not reported
Board Of Equalization:	44-008893
Ref Date:	Not reported
Act Date:	Not reported
Created Date:	Not reported
Tank Status:	Not reported
Owner Tank Id:	Not reported
Swrcb Tank Id:	19-000-010507-000003
Actv Date:	Not reported
Capacity:	8000
Tank Use:	PETROLEUM
Stg:	PRODUCT
Content:	Not reported
Number Of Tanks:	Not reported
Status:	Not reported
Comp Number:	10507
Number:	Not reported
Board Of Equalization:	44-008893
Ref Date:	Not reported
Act Date:	Not reported
Created Date:	Not reported
Tank Status:	Not reported
Owner Tank Id:	Not reported
Swrcb Tank Id:	19-000-010507-000004
Actv Date:	Not reported
Capacity:	250
Tank Use:	OIL
Stg:	WASTE
Content:	Not reported
Number Of Tanks:	Not reported
Status:	Not reported
Comp Number:	10507
Number:	Not reported



MAP FINDINGS  
FOCUS MAP 3

Map ID Site Database(s) EPA ID Number

(Continued)

S101586058

Board Of Equalization: 44-008893  
 Ref Date: Not reported  
 Act Date: Not reported  
 Created Date: Not reported  
 Tank Status: Not reported  
 Owner Tank Id: Not reported  
 Swrcb Tank Id: 19-000-010507-000005  
 Actv Date: Not reported  
 Capacity: 1000  
 Tank Use: OIL  
 Stg: WASTE  
 Content: Not reported  
 Number Of Tanks: Not reported

Status: Not reported  
 Comp Number: 10507  
 Number: Not reported  
 Board Of Equalization: 44-008893  
 Ref Date: Not reported  
 Act Date: Not reported  
 Created Date: Not reported  
 Tank Status: Not reported  
 Owner Tank Id: Not reported  
 Swrcb Tank Id: 19-000-010507-000006  
 Actv Date: Not reported  
 Capacity: 1000  
 Tank Use: OIL  
 Stg: WASTE  
 Content: Not reported  
 Number Of Tanks: Not reported

50

**RICHARD ALLEN 14-340  
 201 E LIVE OAK AVE  
 ARCADIA, CA 91106**

**HIST UST U001566748  
 N/A**

HIST UST:  
 Region: STATE  
 Facility ID: 00000039756  
 Facility Type: Gas Station  
 Other Type: Not reported  
 Total Tanks: 0006  
 Contact Name: Not reported  
 Telephone: 8184466979  
 Owner Name: MOBIL OIL CORPORATION  
 Owner Address: 612 SOUTH FLOWER STREET  
 Owner City,St,Zip: LOS ANGELES, CA 90017

Tank Num: 001  
 Container Num: 0608  
 Year Installed: 1955  
 Tank Capacity: 00000280  
 Tank Used for: WASTE  
 Type of Fuel: WASTE OIL  
 Tank Construction: Not reported  
 Leak Detection: Stock Inventor

Tank Num: 002  
 Container Num: 0609

MAP FINDINGS  
FOCUS MAP 3

Map ID Site Database(s) EPA ID Number

**RICHARD ALLEN 14-340 (Continued)**

**U001566748**

Year Installed: 1955  
Tank Capacity: 00000280  
Tank Used for: WASTE  
Type of Fuel: WASTE OIL  
Tank Construction: Not reported  
Leak Detection: Stock Inventor

Tank Num: 003  
Container Num: 0610  
Year Installed: 1955  
Tank Capacity: 00000280  
Tank Used for: WASTE  
Type of Fuel: WASTE OIL  
Tank Construction: Not reported  
Leak Detection: Stock Inventor

Tank Num: 004  
Container Num: 0611  
Year Installed: 1972  
Tank Capacity: 00006000  
Tank Used for: PRODUCT  
Type of Fuel: PREMIUM  
Tank Construction: Not reported  
Leak Detection: Stock Inventor

Tank Num: 005  
Container Num: 0612  
Year Installed: 1955  
Tank Capacity: 00008000  
Tank Used for: PRODUCT  
Type of Fuel: UNLEADED  
Tank Construction: Not reported  
Leak Detection: Stock Inventor

Tank Num: 006  
Container Num: 0612  
Year Installed: Not reported  
Tank Capacity: 00008000  
Tank Used for: PRODUCT  
Type of Fuel: REGULAR  
Tank Construction: Not reported  
Leak Detection: Stock Inventor

**50 SAN MARINO CITY DUMP  
212 E LIVE OAK AVE  
IRWINDALE, CA**

**SWF/LF S103340210  
N/A**

SWF/LF:  
Region: STATE  
Facility ID: 19-AA-0027  
Lat/Long: 34.10972 / -118  
Owner Name: Bubalo Constructions  
Owner Telephone: 8185747570  
Owner Address: Not reported  
Owner Address2: Po Box 1048  
Owner City,St,Zip: Monrovia, CA 91017  
Operator: City Of San Marino  
Operator Phone: Not reported

MAP FINDINGS  
FOCUS MAP 3

Map ID	Site	Database(s)	EPA ID Number
--------	------	-------------	---------------

**SAN MARINO CITY DUMP (Continued)**

**S103340210**

Operator Address: Not reported  
 Operator Address2: Not reported  
 Operator City,St,Zip: Not reported  
 Operator's Status: Closed  
 Permit Date: Not reported  
 Permit Status: Not reported  
 Permitted Acreage: 0  
 Activity: Solid Waste Disposal Site  
 Regulation Status: Permitted  
 Landuse Name: Residential,Industrial,Commercial  
 GIS Source: Map  
 Category: Disposal  
 Unit Number: 01  
 Inspection Frequency: Annual  
 Accepted Waste: Not reported  
 Closure Date: 12/31/1989  
 Closure Type: Estimated  
 Disposal Acreage: 0  
 Swisnumber: 19-AA-0027  
 Issue & Observations: Not reported  
 Program Type: Not reported  
 Permitted Throughput with Units: Not reported  
 Actual Throughput with Units: Not reported  
 Permitted Capacity with Units: Not reported  
 Remaining Capacity: Not reported  
 Remaining Capacity with Units: Not reported

**50 CITY OF SAN MARINO - DUMP  
212 E LIVE OAK AVE  
IRWINDALE, CA**

**LOS ANGELES CO. HMS U003057026  
N/A**

LOS ANGELES CO. HMS:  
 Region: LA  
 Facility Id: 000600-I00603  
 Facility Status: Closed  
 Area: 3S  
 Permit Number: 99049  
 Permit Status: Closed  
 Facility Type: I08

**50 RR & M TRUCK PARKING  
200 E LIVE OAK AVE  
IRWINDALE, CA**

**LOS ANGELES CO. HMS S102055798  
N/A**

LOS ANGELES CO. HMS:  
 Region: LA  
 Facility Id: 000655-000659  
 Facility Status: OPEN  
 Area: 3S  
 Permit Number: Not reported  
 Permit Status: Not reported  
 Facility Type: Not reported

MAP FINDINGS  
FOCUS MAP 3

Map ID	Site	Database(s)	EPA ID Number
50	<b>HAROLD SIMPSON D.S.</b> <b>200 E. LIVE OAK AVE</b> <b>IRWINDALE, CA</b>  SWF/LF: Region: STATE Facility ID: 19-AA-0021 Lat/Long: 34.11083 / -118.00444 Owner Name: Multiple Owners Owner Telephone: Not reported Owner Address: Not reported Owner Address2: Not reported Owner City,St,Zip: Not reported Operator: Not reported Operator Phone: Not reported Operator Address: Not reported Operator Address2: Not reported Operator City,St,Zip: Not reported Operator's Status: Closed Permit Date: Not reported Permit Status: Not reported Permitted Acreage: 0 Activity: Solid Waste Disposal Site Regulation Status: Unpermitted Landuse Name: Industrial,Commercial GIS Source: Map Category: Disposal Unit Number: 01 Inspection Frequency: Annual Accepted Waste: Not reported Closure Date: 12/31/1984 Closure Type: Estimated Disposal Acreage: 0 Swisnumber: 19-AA-0021 Issue & Observations: Not reported Program Type: Not reported Permitted Throughput with Units: Not reported Actual Throughput with Units: Not reported Permitted Capacity with Units: Not reported Remaining Capacity: Not reported Remaining Capacity with Units: Not reported	SWF/LF	S102360619 N/A
50	<b>SIMPSON CO</b> <b>200 E LIVE OAK AVE</b> <b>IRWINDALE, CA</b>  LOS ANGELES CO. HMS: Region: LA Facility Id: 000655-I00659 Facility Status: OPEN Area: 3S Permit Number: Not reported Permit Status: Not reported Facility Type: Not reported	LOS ANGELES CO. HMS	U003057077 N/A

MAP FINDINGS  
FOCUS MAP 3

Map ID	Site	Database(s)	EPA ID Number
50	<b>ANITA SUBSTATION 200 LIVE OAK AVE ARCADIA, CA 91006</b>	<b>HAZNET</b>	<b>S104572984 N/A</b>
	HAZNET: Gepaid: CAC002229689 Contact: SO CALIFORNIA EDISON Telephone: 3106085131 Facility Addr2: Not reported Mailing Name: Not reported Mailing Address: PO BOX 4699 Mailing City,St,Zip: COMPTON, CA 902240000 Gen County: Los Angeles TSD EPA ID: UTD981552177 TSD County: 99 Waste Category: Polychlorinated biphenyls and material containing PCB's Disposal Method: Not reported Tons: 5.004 Facility County: Los Angeles		
50	<b>SIMPSON, HAROLD E. 200 EAST LIVE OAK AVENUE IRWINDALE, CA 91706</b>	<b>FINDS RCRA-NonGen</b>	<b>1000349894 CAD980637912</b>
	FINDS: Other Pertinent Environmental Activity Identified at Site  Registry ID: 110002669639  RCRAInfo is a national information system that supports the Resource Conservation and Recovery Act (RCRA) program through the tracking of events and activities related to facilities that generate, transport, and treat, store, or dispose of hazardous waste. RCRAInfo allows RCRA program staff to track the notification, permit, compliance, and corrective action activities required under RCRA.  RCRA-NonGen: Date form received by agency: 10/05/1981 Facility name: SIMPSON, HAROLD E. Facility address: 200 EAST LIVE OAK AVENUE IRWINDALE, CA 91706 EPA ID: CAD980637912 Mailing address: EAST LIVE OAK AVENUE IRWINDALE, CA 91706 Contact: ENVIRONMENTAL MANAGER Contact address: 200 EAST LIVE OAK AVENUE IRWINDALE, CA 91706 Contact country: US Contact telephone: (213) 445-4220 Contact email: Not reported EPA Region: 09 Classification: Non-Generator Description: Handler: Non-Generators do not presently generate hazardous waste  Owner/Operator Summary: Owner/operator name: HAROLD E. SIMPSON Owner/operator address: NOT REQUIRED NOT REQUIRED, ME 99999		

MAP FINDINGS  
FOCUS MAP 3

Map ID	Site	Database(s)	EPA ID Number
--------	------	-------------	---------------

**SIMPSON, HAROLD E. (Continued)**

**1000349894**

Owner/operator country: Not reported  
 Owner/operator telephone: (415) 555-1212  
 Legal status: Private  
 Owner/Operator Type: Owner  
 Owner/Op start date: Not reported  
 Owner/Op end date: Not reported

Owner/operator name: NOT REQUIRED  
 Owner/operator address: NOT REQUIRED  
 NOT REQUIRED, ME 99999

Owner/operator country: Not reported  
 Owner/operator telephone: (415) 555-1212  
 Legal status: Private  
 Owner/Operator Type: Operator  
 Owner/Op start date: Not reported  
 Owner/Op end date: Not reported

Handler Activities Summary:

U.S. importer of hazardous waste: Unknown  
 Mixed waste (haz. and radioactive): Unknown  
 Recycler of hazardous waste: No  
 Transporter of hazardous waste: Yes  
 Treater, storer or disposer of HW: No  
 Underground injection activity: No  
 On-site burner exemption: Unknown  
 Furnace exemption: Unknown  
 Used oil fuel burner: No  
 Used oil processor: No  
 User oil refiner: No  
 Used oil fuel marketer to burner: No  
 Used oil Specification marketer: No  
 Used oil transfer facility: No  
 Used oil transporter: No  
 Off-site waste receiver: Commercial status unknown

Violation Status: No violations found

52

**THRIFTY CLEAN  
171 E LIVEOAK  
ARCADIA, CA 91006**

**HAZNET S103991306  
DRYCLEANERS N/A**

HAZNET:

Gepaid: CAD982020976  
 Contact: THRIFTY CLEAN  
 Telephone: 0000000000  
 Facility Addr2: Not reported  
 Mailing Name: Not reported  
 Mailing Address: 171 E LIVE OAK AVE  
 Mailing City,St,Zip: ARCADIA, CA 910060000  
 Gen County: Los Angeles  
 TSD EPA ID: CAD981397417  
 TSD County: Los Angeles  
 Waste Category: Halogenated solvents (chloroform, methyl chloride, perchloroethylene, etc.)  
 Disposal Method: Recycler  
 Tons: 0.1751  
 Facility County: Los Angeles

MAP FINDINGS  
FOCUS MAP 3

Map ID	Site	Database(s)	EPA ID Number
--------	------	-------------	---------------

**THRIFTY CLEAN (Continued)**

**S103991306**

Gepaid: CAD982020976  
 Contact: THRIFTY CLEAN  
 Telephone: 0000000000  
 Facility Addr2: Not reported  
 Mailing Name: Not reported  
 Mailing Address: 171 E LIVE OAK AVE  
 Mailing City,St,Zip: ARCADIA, CA 910060000  
 Gen County: Los Angeles  
 TSD EPA ID: CAD008302903  
 TSD County: Los Angeles  
 Waste Category: Halogenated solvents (chloroform, methyl chloride, perchloroethylene, etc.)  
 Disposal Method: Recycler  
 Tons: .1584  
 Facility County: Los Angeles

Gepaid: CAD982020976  
 Contact: THRIFTY CLEAN  
 Telephone: 0000000000  
 Facility Addr2: Not reported  
 Mailing Name: Not reported  
 Mailing Address: 171 E LIVE OAK AVE  
 Mailing City,St,Zip: ARCADIA, CA 910060000  
 Gen County: Los Angeles  
 TSD EPA ID: CAD008302903  
 TSD County: Los Angeles  
 Waste Category: Halogenated solvents (chloroform, methyl chloride, perchloroethylene, etc.)  
 Disposal Method: Not reported  
 Tons: .0000  
 Facility County: Los Angeles

Gepaid: CAD982020976  
 Contact: THRIFTY CLEAN  
 Telephone: 0000000000  
 Facility Addr2: Not reported  
 Mailing Name: Not reported  
 Mailing Address: 171 E LIVE OAK AVE  
 Mailing City,St,Zip: ARCADIA, CA 910060000  
 Gen County: Los Angeles  
 TSD EPA ID: CAD981397417  
 TSD County: Los Angeles  
 Waste Category: Halogenated solvents (chloroform, methyl chloride, perchloroethylene, etc.)  
 Disposal Method: Recycler  
 Tons: .1959  
 Facility County: Los Angeles

Gepaid: CAD982020976  
 Contact: THRIFTY CLEAN  
 Telephone: 0000000000  
 Facility Addr2: Not reported  
 Mailing Name: Not reported  
 Mailing Address: 171 E LIVE OAK AVE  
 Mailing City,St,Zip: ARCADIA, CA 910060000  
 Gen County: Los Angeles  
 TSD EPA ID: CAD981397417

MAP FINDINGS  
FOCUS MAP 3

Map ID Site Database(s) EPA ID Number

**THRIFTY CLEAN (Continued)**

**S103991306**

TSD County: Los Angeles  
Waste Category: Halogenated solvents (chloroform, methyl chloride, perchloroethylene, etc.)  
Disposal Method: Recycler  
Tons: .2668  
Facility County: Los Angeles

[Click this hyperlink](#) while viewing on your computer to access 4 additional CA\_HAZNET: record(s) in the EDR Site Report.

**CLEANERS:**

EPA Id: CAL000222796  
NAICS Code: 81232  
NAICS Description: Drycleaning and Laundry Services (except Coin-Operated)  
SIC Code: 7212  
Create Date: 3/6/2001  
Facility Active: Yes  
Inactive Date: Not reported  
Facility Addr2: Not reported  
Mailing Name: Not reported  
Mailing Address: 171 E LIVEOAK AVE  
Mailing Address 2: Not reported  
Mailing State: CA  
Mailing Zip: 910060000  
Region Code: 3  
Owner Name: JUNG HEE LEE  
Owner Address: 171 E LIVEOAK AVE  
Owner Address 2: Not reported  
Owner Telephone: 6265746928  
Owner Fax Number: Not reported  
Contact Name: JUNG HEE LEE  
Contact Address: 171 E LIVEOAK AVE  
Contact Address 2: Not reported  
Contact Telephone: 6265746928  
SIC Description: 7219 Laundry and Garment Services, NEC (except diaper service and clothing alteration and repair)  
SIC Description: 7211 Power Laundries, Family and Commercial  
SIC Description: 7212 Garment Pressing, and Agents for Laundries and Drycleaners  
SIC Description: 7216 Drycleaning Plants, Except Rug Cleaning  
SIC Description: 7389 Business Services, NEC (apparel pressing service for the trade)

EPA Id: CAL000222796  
NAICS Code: 81232  
NAICS Description: Drycleaning and Laundry Services (except Coin-Operated)  
SIC Code: 7389  
Create Date: 3/6/2001  
Facility Active: Yes  
Inactive Date: Not reported  
Facility Addr2: Not reported  
Mailing Name: Not reported  
Mailing Address: 171 E LIVEOAK AVE  
Mailing Address 2: Not reported  
Mailing State: CA  
Mailing Zip: 910060000  
Region Code: 3  
Owner Name: JUNG HEE LEE  
Owner Address: 171 E LIVEOAK AVE



MAP FINDINGS  
 FOCUS MAP 3

Map ID	Site	Database(s)	EPA ID Number
--------	------	-------------	---------------

**THRIFTY CLEAN (Continued)**

**S103991306**

Owner Address 2: Not reported  
 Owner Telephone: 6265746928  
 Owner Fax Number: Not reported  
 Contact Name: JUNG HEE LEE  
 Contact Address: 171 E LIVEOAK AVE  
 Contact Address 2: Not reported  
 Contact Telephone: 6265746928  
 SIC Description: 7219 Laundry and Garment Services, NEC (except diaper service and clothing alteration and repair)  
 SIC Description: 7211 Power Laundries, Family and Commercial  
 SIC Description: 7212 Garment Pressing, and Agents for Laundries and Drycleaners  
 SIC Description: 7216 Drycleaning Plants, Except Rug Cleaning  
 SIC Description: 7389 Business Services, NEC (apparel pressing service for the trade)

EPA Id: CAL000222796  
 NAICS Code: 81232  
 NAICS Description: Drycleaning and Laundry Services (except Coin-Operated)  
 SIC Code: 7219  
 Create Date: 3/6/2001  
 Facility Active: Yes  
 Inactive Date: Not reported  
 Facility Addr2: Not reported  
 Mailing Name: Not reported  
 Mailing Address: 171 E LIVEOAK AVE  
 Mailing Address 2: Not reported  
 Mailing State: CA  
 Mailing Zip: 910060000  
 Region Code: 3  
 Owner Name: JUNG HEE LEE  
 Owner Address: 171 E LIVEOAK AVE  
 Owner Address 2: Not reported  
 Owner Telephone: 6265746928  
 Owner Fax Number: Not reported  
 Contact Name: JUNG HEE LEE  
 Contact Address: 171 E LIVEOAK AVE  
 Contact Address 2: Not reported  
 Contact Telephone: 6265746928  
 SIC Description: 7219 Laundry and Garment Services, NEC (except diaper service and clothing alteration and repair)  
 SIC Description: 7211 Power Laundries, Family and Commercial  
 SIC Description: 7212 Garment Pressing, and Agents for Laundries and Drycleaners  
 SIC Description: 7216 Drycleaning Plants, Except Rug Cleaning  
 SIC Description: 7389 Business Services, NEC (apparel pressing service for the trade)

EPA Id: CAL000222796  
 NAICS Code: 81232  
 NAICS Description: Drycleaning and Laundry Services (except Coin-Operated)  
 SIC Code: 7216  
 Create Date: 3/6/2001  
 Facility Active: Yes  
 Inactive Date: Not reported  
 Facility Addr2: Not reported  
 Mailing Name: Not reported  
 Mailing Address: 171 E LIVEOAK AVE  
 Mailing Address 2: Not reported  
 Mailing State: CA  
 Mailing Zip: 910060000

MAP FINDINGS  
FOCUS MAP 3

Map ID	Site	Database(s)	EPA ID Number
--------	------	-------------	---------------

**THRIFTY CLEAN (Continued)**

**S103991306**

Region Code: 3  
 Owner Name: JUNG HEE LEE  
 Owner Address: 171 E LIVEOAK AVE  
 Owner Address 2: Not reported  
 Owner Telephone: 6265746928  
 Owner Fax Number: Not reported  
 Contact Name: JUNG HEE LEE  
 Contact Address: 171 E LIVEOAK AVE  
 Contact Address 2: Not reported  
 Contact Telephone: 6265746928  
 SIC Description: 7219 Laundry and Garment Services, NEC (except diaper service and clothing alteration and repair)  
 SIC Description: 7211 Power Laundries, Family and Commercial  
 SIC Description: 7212 Garment Pressing, and Agents for Laundries and Drycleaners  
 SIC Description: 7216 Drycleaning Plants, Except Rug Cleaning  
 SIC Description: 7389 Business Services, NEC (apparel pressing service for the trade)

EPA Id: CAL000222796  
 NAICS Code: 81232  
 NAICS Description: Drycleaning and Laundry Services (except Coin-Operated)  
 SIC Code: 7211  
 Create Date: 3/6/2001  
 Facility Active: Yes  
 Inactive Date: Not reported  
 Facility Addr2: Not reported  
 Mailing Name: Not reported  
 Mailing Address: 171 E LIVEOAK AVE  
 Mailing Address 2: Not reported  
 Mailing State: CA  
 Mailing Zip: 910060000  
 Region Code: 3  
 Owner Name: JUNG HEE LEE  
 Owner Address: 171 E LIVEOAK AVE  
 Owner Address 2: Not reported  
 Owner Telephone: 6265746928  
 Owner Fax Number: Not reported  
 Contact Name: JUNG HEE LEE  
 Contact Address: 171 E LIVEOAK AVE  
 Contact Address 2: Not reported  
 Contact Telephone: 6265746928  
 SIC Description: 7219 Laundry and Garment Services, NEC (except diaper service and clothing alteration and repair)  
 SIC Description: 7211 Power Laundries, Family and Commercial  
 SIC Description: 7212 Garment Pressing, and Agents for Laundries and Drycleaners  
 SIC Description: 7216 Drycleaning Plants, Except Rug Cleaning  
 SIC Description: 7389 Business Services, NEC (apparel pressing service for the trade)

52

**THRIFTY CLEAN, BUOI VAN LE DBA  
171 #C LIVE OAK AV  
ARCADIA, CA 91006**

**EMI S106841079  
N/A**

EMI:  
 Year: 1987  
 County Code: 19  
 Air Basin: SC  
 Facility ID: 55761  
 Air District Name: SC  
 SIC Code: 7216

MAP FINDINGS  
FOCUS MAP 3

Map ID      Site      Database(s)      EPA ID Number

---

**THRIFTY CLEAN, BUOI VAN LE DBA (Continued)**

**S106841079**

Air District Name:                      SOUTH COAST AQMD  
 Community Health Air Pollution Info System:      Not reported  
 Consolidated Emission Reporting Rule:      Not reported  
 Total Organic Hydrocarbon Gases Tons/Yr:      1  
 Reactive Organic Gases Tons/Yr:      0  
 Carbon Monoxide Emissions Tons/Yr:      0  
 NOX - Oxides of Nitrogen Tons/Yr:      0  
 SOX - Oxides of Sulphur Tons/Yr:      0  
 Particulate Matter Tons/Yr:      0  
 Part. Matter 10 Micrometers & Smlr Tons/Yr:      0

52

**PAUL TSE  
141 LIVE OAK AVE E  
ARCADIA, CA 91006**

**LUST      S101295543  
N/A**

LUST:

Region:                      STATE  
 Global Id:                      T0603792925  
 Latitude:                      34.108217  
 Longitude:                      -118.02652  
 Case Type:                      LUST Cleanup Site  
 Status:                      Completed - Case Closed  
 Status Date:                      1986-03-03 00:00:00  
 Lead Agency:                      LOS ANGELES COUNTY  
 Case Worker:                      Not reported  
 Local Agency:                      LOS ANGELES COUNTY  
 RB Case Number:                      I-10678  
 LOC Case Number:                      Not reported  
 File Location:                      Not reported  
 Potential Media Affect:                      Soil  
 Potential Contaminats of Concern:      Gasoline  
 Site History:                      Not reported

LUST REG 4:

Region:                      4  
 Regional Board:                      04  
 County:                      Los Angeles  
 facid:                      I-10678  
 Status:                      Leak being confirmed  
 Substance:                      Gasoline  
 Substance Quantity:                      Not reported  
 Local Case No:                      Not reported  
 Case Type:                      Soil  
 Abatement Method Used at the Site:                      Not reported  
 Global ID:                      T0603792925  
 W Global ID:                      Not reported  
 Staff:                      UNK  
 Local Agency:                      19000  
 Cross Street:                      SANTA ANITA  
 Enforcement Type:                      Not reported  
 Date Leak Discovered:                      2/18/1986  
 Date Leak First Reported:                      2/8/1986  
 Date Leak Record Entered:                      12/31/1986  
 Date Confirmation Began:                      2/8/1986  
 Date Leak Stopped:                      2/18/1986  
 Date Case Last Changed on Database:                      8/17/1987  
 Date the Case was Closed:                      Not reported

MAP FINDINGS  
FOCUS MAP 3

Map ID	Site	Database(s)	EPA ID Number
--------	------	-------------	---------------

**PAUL TSE (Continued)**

**S101295543**

How Leak Discovered:	Tank Closure
How Leak Stopped:	Not reported
Cause of Leak:	Overfill
Leak Source:	UNK
Operator:	PAUL TSE
Water System:	Not reported
Well Name:	Not reported
Approx. Dist To Production Well (ft):	2940.0783363753684139401451387
Source of Cleanup Funding:	UNK
Preliminary Site Assessment Workplan Submitted:	Not reported
Preliminary Site Assessment Began:	Not reported
Pollution Characterization Began:	Not reported
Remediation Plan Submitted:	Not reported
Remedial Action Underway:	Not reported
Post Remedial Action Monitoring Began:	Not reported
Enforcement Action Date:	Not reported
Historical Max MTBE Date:	Not reported
Hist Max MTBE Conc in Groundwater:	Not reported
Hist Max MTBE Conc in Soil:	Not reported
Significant Interim Remedial Action Taken:	Not reported
GW Qualifier:	Not reported
Soil Qualifier:	Not reported
Organization:	Not reported
Owner Contact:	Not reported
Responsible Party:	TSE, PAUL
RP Address:	1034 RIDGECREST ST, MONTEREY PARK, CA 91754
Program:	LUST
Lat/Long:	34.108217 / -1
Local Agency Staff:	Not reported
Beneficial Use:	Not reported
Priority:	Not reported
Cleanup Fund Id:	Not reported
Suspended:	Not reported
Assigned Name:	Not reported
Summary:	EXCAVATED SOIL FROM TANKS 2,3,&4 WAS CONTAMINATED

52 **SHATTO DIESEL SALES**  
**128 LIVE OAK AVE**  
**IRWINDALE, CA**

**LOS ANGELES CO. HMS** **S102055636**  
**N/A**

LOS ANGELES CO. HMS:  
Region: LA  
Facility Id: 000132-000132  
Facility Status: Permit  
Area: 3S  
Permit Number: 00004887T  
Permit Status: Closed  
Facility Type: T0

MAP FINDINGS  
FOCUS MAP 3

Map ID	Site	Database(s)	EPA ID Number
52	<b>WM H SHATTO INC</b> <b>128 LIVE OAK AVE</b> <b>IRWINDALE, CA</b>  LOS ANGELES CO. HMS: Region: LA Facility Id: 000132-I00132 Facility Status: Closed Area: 3S Permit Number: 4590 Permit Status: Closed Facility Type: I00	LOS ANGELES CO. HMS	U003056585 N/A
52	<b>THE GREEN OAKS MEDICAL BUILDING</b> <b>115 E LIVE OAK AVE</b> <b>ARCADIA, CA 91006</b>  HAZNET: Gepaid: CAC002570443 Contact: WILLIAM DOKOVOY Telephone: 8187838917 Facility Addr2: Not reported Mailing Name: Not reported Mailing Address: 115 E LIVE OAK AVE Mailing City,St,Zip: ARCADIA, CA 910065236 Gen County: Los Angeles TSD EPA ID: CAT080013352 TSD County: Los Angeles Waste Category: Oil/water separation sludge Disposal Method: Recycler Tons: 0.91 Facility County: Los Angeles	HAZNET	S107143380 N/A
52	<b>1X GREEN OAK MEDICAL BLDG INC</b> <b>115 EAST LIVE OAK</b> <b>ARCADIA, CA 91006</b>  HAZNET: Gepaid: CAC001072080 Contact: GREEN OAK MED BLDG INC Telephone: 0000000000 Facility Addr2: Not reported Mailing Name: Not reported Mailing Address: Not reported Mailing City,St,Zip: SHERMAN OAKS, CA 914230000 Gen County: Los Angeles TSD EPA ID: CAD009007626 TSD County: Los Angeles Waste Category: Asbestos-containing waste Disposal Method: Disposal, Land Fill Tons: .4214 Facility County: Los Angeles	HAZNET	S103947187 N/A

MAP FINDINGS  
FOCUS MAP 3

Map ID	Site	Database(s)	EPA ID Number
52	<b>ARCADIA LAWNMOWER SHOP</b> <b>122 E LIVE OAK AVE</b> <b>ARCADIA, CA 91006</b>  HAZNET: Gepaid: CAL912675241 Contact: JOSEPH A SALCIDO Telephone: 8184434431 Facility Addr2: Not reported Mailing Name: Not reported Mailing Address: 122 E LIVE OAK AVE Mailing City,St,Zip: ARCADIA, CA 910065239 Gen County: Los Angeles TSD EPA ID: CAT000613893 TSD County: Los Angeles Waste Category: Aqueous solution with less than 10% total organic residues Disposal Method: Transfer Station Tons: 0.0542 Facility County: Los Angeles	HAZNET	S104583490 N/A
52	<b>GOLDENSTATE ENVIRONMENTAL INC</b> <b>67 E LIVE OAK AVE STE 201</b> <b>ARCADIA, CA 91006</b>  FINDS: Other Pertinent Environmental Activity Identified at Site  Registry ID: 110002907169  RCRAInfo is a national information system that supports the Resource Conservation and Recovery Act (RCRA) program through the tracking of events and activities related to facilities that generate, transport, and treat, store, or dispose of hazardous waste. RCRAInfo allows RCRA program staff to track the notification, permit, compliance, and corrective action activities required under RCRA.  RCRA-NonGen: Date form received by agency:07/17/1995 Facility name: GOLDENSTATE ENVIRONMENTAL INC Facility address: 67 E LIVE OAK AVE STE 201 ARCADIA, CA 91006 EPA ID: CAR000004390 Mailing address: E LIVE OAK AVE STE 201 ARCADIA, CA 91006 Contact: KRIS CHIANG Contact address: 67 E LIVE OAK AVE STE 201 ARCADIA, CA 91006 Contact country: US Contact telephone: (818) 574-0718 Contact email: Not reported EPA Region: 09 Classification: Non-Generator Description: Handler: Non-Generators do not presently generate hazardous waste  Owner/Operator Summary: Owner/operator name: FRANK CHU Owner/operator address: 67 E LIVE OAK AVE STE 201 ARCADIA, CA 91006	FINDS RCRA-NonGen	1001023087 CAR000004390

MAP FINDINGS  
FOCUS MAP 3

Map ID	Site	Database(s)	EPA ID Number
--------	------	-------------	---------------

**GOLDENSTATE ENVIRONMENTAL INC (Continued)**

**1001023087**

Owner/operator country: Not reported  
 Owner/operator telephone: (818) 574-0718  
 Legal status: Private  
 Owner/Operator Type: Owner  
 Owner/Op start date: Not reported  
 Owner/Op end date: Not reported

Handler Activities Summary:

U.S. importer of hazardous waste: Unknown  
 Mixed waste (haz. and radioactive): Unknown  
 Recycler of hazardous waste: No  
 Transporter of hazardous waste: Yes  
 Treater, storer or disposer of HW: No  
 Underground injection activity: No  
 On-site burner exemption: Unknown  
 Furnace exemption: Unknown  
 Used oil fuel burner: No  
 Used oil processor: No  
 User oil refiner: No  
 Used oil fuel marketer to burner: No  
 Used oil Specification marketer: No  
 Used oil transfer facility: No  
 Used oil transporter: No  
 Off-site waste receiver: Commercial status unknown

Violation Status: No violations found

**52 JAMES MICHAEL  
100 E LIVE OAK AVE  
ARCADIA, CA 91006**

**HAZNET S107143288  
N/A**

HAZNET:

Gepaid: CAC002570206  
 Contact: JAMES MICHAEL  
 Telephone: 6266274456  
 Facility Addr2: Not reported  
 Mailing Name: Not reported  
 Mailing Address: 1629 BRIGHTSIDE AVE  
 Mailing City,St,Zip: DUARTE, CA 91010  
 Gen County: Los Angeles  
 TSD EPA ID: CAT080033681  
 TSD County: Los Angeles  
 Waste Category: Other inorganic solid waste  
 Disposal Method: Disposal, Land Fill  
 Tons: 0.05  
 Facility County: Los Angeles

MAP FINDINGS  
FOCUS MAP 3

Map ID	Site	Database(s)	EPA ID Number
59	<b>CALIFORNIA FEDERAL BANK</b> <b>41 E LIVE OAK AVE</b> <b>ARCADIA, CA 91606</b>  HAZNET: Gepaid: CAC002436151 Contact: RODGER FOLLIS- PROJECT MGR Telephone: 8182918051 Facility Addr2: Not reported Mailing Name: Not reported Mailing Address: 655 UNIVERSITY AVE STE 110 Mailing City,St,Zip: SACRAMENTO, CA 958250000 Gen County: Los Angeles TSD EPA ID: Not reported TSD County: Los Angeles Waste Category: Asbestos-containing waste Disposal Method: Disposal, Land Fill Tons: 2.86 Facility County: Not reported	HAZNET	S106085545 N/A
67	<b>CHEVRON PRODUCTS #93583</b> <b>11 E LIVE OAK AVE</b> <b>ARCADIA, CA 91006</b>  HAZNET: Gepaid: CAL000172339 Contact: CHEVRON PRODUCTS INC Telephone: 9258425931 Facility Addr2: Not reported Mailing Name: Not reported Mailing Address: PO BOX 6004 Mailing City,St,Zip: SAN RAMON, CA 945830000 Gen County: Los Angeles TSD EPA ID: CAD008302903 TSD County: Los Angeles Waste Category: Aqueous solution with less than 10% total organic residues Disposal Method: Recycler Tons: .0208 Facility County: Los Angeles  Gepaid: CAL000172339 Contact: KATHY NORRIS/COMPL MA Telephone: 9258425931 Facility Addr2: Not reported Mailing Name: Not reported Mailing Address: PO BOX 6004 Mailing City,St,Zip: SAN RAMON, CA 945830000 Gen County: Los Angeles TSD EPA ID: Not reported TSD County: Los Angeles Waste Category: Aqueous solution with less than 10% total organic residues Disposal Method: Recycler Tons: 0.26 Facility County: Not reported  Gepaid: CAL000172339 Contact: CHEVRON PRODUCTS INC Telephone: 9258425931 Facility Addr2: Not reported Mailing Name: Not reported	HAZNET	S103955942 N/A



MAP FINDINGS  
FOCUS MAP 3

Map ID	Site	Database(s)	EPA ID Number
--------	------	-------------	---------------

**CHEVRON PRODUCTS #93583 (Continued)**

**S103955942**

Mailing Address: PO BOX 6004  
Mailing City,St,Zip: SAN RAMON, CA 945830000  
Gen County: Los Angeles  
TSD EPA ID: CAD982484933  
TSD County: 7  
Waste Category: Other empty containers 30 gallons or more  
Disposal Method: Disposal, Other  
Tons: .6500  
Facility County: Los Angeles

Gepaid: CAL000172339  
Contact: CHEVRON PRODUCTS INC  
Telephone: 9258425931  
Facility Addr2: Not reported  
Mailing Name: Not reported  
Mailing Address: PO BOX 6004  
Mailing City,St,Zip: SAN RAMON, CA 945830000  
Gen County: Los Angeles  
TSD EPA ID: CAD982484933  
TSD County: 7  
Waste Category: Empty containers less than 30 gallons  
Disposal Method: Disposal, Other  
Tons: 1.3500  
Facility County: Los Angeles

Gepaid: CAL000172339  
Contact: CHEVRON PRODUCTS INC  
Telephone: 9258425931  
Facility Addr2: Not reported  
Mailing Name: Not reported  
Mailing Address: PO BOX 6004  
Mailing City,St,Zip: SAN RAMON, CA 945830000  
Gen County: Los Angeles  
TSD EPA ID: CAD008302903  
TSD County: Los Angeles  
Waste Category: Unspecified oil-containing waste  
Disposal Method: Recycler  
Tons: .4170  
Facility County: Los Angeles

[Click this hyperlink](#) while viewing on your computer to access additional CA\_HAZNET: detail in the EDR Site Report.

67

**FAWAZ ELMASRI CHEVRON 93583  
11 E LIVE OAK AVE  
ARCADIA, CA**

**LOS ANGELES CO. HMS S102055474  
N/A**

LOS ANGELES CO. HMS:  
Region: LA  
Facility Id: 010068-009927  
Facility Status: Permit  
Area: 3N  
Permit Number: 00001256T  
Permit Status: Permit  
Facility Type: T0

MAP FINDINGS  
FOCUS MAP 3

Map ID	Site	Database(s)	EPA ID Number
67	<b>ARCADIA CHEVRON FOODMART</b> <b>11 EAST LIVE OAK AVE.</b> <b>ARCADIA, CA 91006</b>  HAZNET: Gepaid: CAL000070511 Contact: FAWAZ ELMASRI Telephone: 6264465659 Facility Addr2: Not reported Mailing Name: Not reported Mailing Address: 11 E LIVE OAK AVE Mailing City,St,Zip: ARCADIA, CA 910060000 Gen County: Los Angeles TSD EPA ID: CAD980883177 TSD County: Kern Waste Category: Unspecified oil-containing waste Disposal Method: Recycler Tons: .2293 Facility County: Los Angeles  Gepaid: CAL000070511 Contact: FAWAZ ELMASRI Telephone: 6264465659 Facility Addr2: Not reported Mailing Name: Not reported Mailing Address: 11 E LIVE OAK AVE Mailing City,St,Zip: ARCADIA, CA 910060000 Gen County: Los Angeles TSD EPA ID: CAT080011059 TSD County: Los Angeles Waste Category: Unspecified oil-containing waste Disposal Method: Recycler Tons: .6255 Facility County: Los Angeles  Gepaid: CAL000070511 Contact: FAWAZ ELMASRI Telephone: 6264465659 Facility Addr2: Not reported Mailing Name: Not reported Mailing Address: 11 E LIVE OAK AVE Mailing City,St,Zip: ARCADIA, CA 910060000 Gen County: Los Angeles TSD EPA ID: CAD980883177 TSD County: Kern Waste Category: Unspecified oil-containing waste Disposal Method: Not reported Tons: .4170 Facility County: Los Angeles	HAZNET	S103622466 N/A

MAP FINDINGS  
FOCUS MAP 3

Map ID	Site	Database(s)	EPA ID Number
67	<b>CHEVRON STATION NO 93583 11 E LIVE OAK AVE ARCADIA, CA 91006</b>	<b>RCRA-SQG FINDS HAZNET</b>	<b>1005904269 CAR000118711</b>
	<p>RCRA-SQG:</p> <p>Date form received by agency: 05/16/2002</p> <p>Facility name: CHEVRON STATION NO 93583</p> <p>Facility address: 11 E LIVE OAK AVE ARCADIA, CA 910065238</p> <p>EPA ID: CAR000118711</p> <p>Mailing address: P O BOX 6004 SAN RAMON, CA 94583</p> <p>Contact: KATHY NORRIS</p> <p>Contact address: P O BOX 6004 SAN RAMON, CA 94583</p> <p>Contact country: US</p> <p>Contact telephone: (925) 842-5931</p> <p>Contact email: Not reported</p> <p>EPA Region: 09</p> <p>Classification: Small Small Quantity Generator</p> <p>Description: Handler: generates more than 100 and less than 1000 kg of hazardous waste during any calendar month and accumulates less than 6000 kg of hazardous waste at any time; or generates 100 kg or less of hazardous waste during any calendar month, and accumulates more than 1000 kg of hazardous waste at any time</p> <p>Owner/Operator Summary:</p> <p>Owner/operator name: CHEVRON PRODUCTS CO</p> <p>Owner/operator address: P O BOX 6004 SAN RAMON, CA 94583</p> <p>Owner/operator country: Not reported</p> <p>Owner/operator telephone: (925) 842-5931</p> <p>Legal status: Private</p> <p>Owner/Operator Type: Owner</p> <p>Owner/Op start date: Not reported</p> <p>Owner/Op end date: Not reported</p> <p>Handler Activities Summary:</p> <p>U.S. importer of hazardous waste: Unknown</p> <p>Mixed waste (haz. and radioactive): Unknown</p> <p>Recycler of hazardous waste: No</p> <p>Transporter of hazardous waste: No</p> <p>Treater, storer or disposer of HW: No</p> <p>Underground injection activity: No</p> <p>On-site burner exemption: Unknown</p> <p>Furnace exemption: Unknown</p> <p>Used oil fuel burner: No</p> <p>Used oil processor: No</p> <p>User oil refiner: No</p> <p>Used oil fuel marketer to burner: No</p> <p>Used oil Specification marketer: No</p> <p>Used oil transfer facility: No</p> <p>Used oil transporter: No</p> <p>Off-site waste receiver: Commercial status unknown</p> <p>Hazardous Waste Summary:</p> <p>Waste code: D001</p> <p>Waste name: IGNITABLE HAZARDOUS WASTES ARE THOSE WASTES WHICH HAVE A FLASHPOINT OF</p>		

MAP FINDINGS  
FOCUS MAP 3

Map ID Site Database(s) EPA ID Number

**CHEVRON STATION NO 93583 (Continued)**

**1005904269**

LESS THAN 140 DEGREES FAHRENHEIT AS DETERMINED BY A PENSKEY-MARTENS CLOSED CUP FLASH POINT TESTER. ANOTHER METHOD OF DETERMINING THE FLASH POINT OF A WASTE IS TO REVIEW THE MATERIAL SAFETY DATA SHEET, WHICH CAN BE OBTAINED FROM THE MANUFACTURER OR DISTRIBUTOR OF THE MATERIAL. LACQUER THINNER IS AN EXAMPLE OF A COMMONLY USED SOLVENT WHICH WOULD BE CONSIDERED AS IGNITABLE HAZARDOUS WASTE.

Waste code: D018  
Waste name: BENZENE

Violation Status: No violations found

**FINDS:**

Other Pertinent Environmental Activity Identified at Site

Registry ID: 110012538593

California - Hazardous Waste Tracking System - Datamart

RCRAInfo is a national information system that supports the Resource Conservation and Recovery Act (RCRA) program through the tracking of events and activities related to facilities that generate, transport, and treat, store, or dispose of hazardous waste. RCRAInfo allows RCRA program staff to track the notification, permit, compliance, and corrective action activities required under RCRA.

**HAZNET:**

Gepaid: CAR000118711  
Contact: Kathy Norris  
Telephone: 9258425931  
Facility Addr2: Not reported  
Mailing Name: Not reported  
Mailing Address: PO BOX 6004  
Mailing City,St,Zip: San Ramon, CA 94583  
Gen County: Los Angeles  
TSD EPA ID: CAD008302903  
TSD County: Los Angeles  
Waste Category: Aqueous solution with less than 10% total organic residues  
Disposal Method: Recycler  
Tons: 0.08  
Facility County: Not reported

Gepaid: CAR000118711  
Contact: Kathy Norris  
Telephone: 9258425931  
Facility Addr2: Not reported  
Mailing Name: Not reported  
Mailing Address: PO BOX 6004  
Mailing City,St,Zip: San Ramon, CA 94583  
Gen County: Los Angeles  
TSD EPA ID: CAD982444481  
TSD County: San Bernardino  
Waste Category: Other organic solids  
Disposal Method: H010  
Tons: 0.02  
Facility County: Los Angeles

MAP FINDINGS  
FOCUS MAP 3

Map ID	Site	Database(s)	EPA ID Number
	<b>CHEVRON STATION NO 93583 (Continued)</b>		<b>1005904269</b>
	Gepaid: CAR000118711		
	Contact: Kathy Norris		
	Telephone: 9258425931		
	Facility Addr2: Not reported		
	Mailing Name: Not reported		
	Mailing Address: PO BOX 6004		
	Mailing City,St,Zip: San Ramon, CA 94583		
	Gen County: Los Angeles		
	TSD EPA ID: CAD008302903		
	TSD County: Los Angeles		
	Waste Category: Aqueous solution with less than 10% total organic residues		
	Disposal Method: H039		
	Tons: 0.06		
	Facility County: Los Angeles		
<b>67</b>	<b>CHEVRON USA SS 093583 11 E LIVE OAK AVE ARCADIA, CA 91006</b>	<b>UST</b>	<b>U003776416 N/A</b>
	UST:		
	Global ID: 776		
	Latitude: 34.10751		
	Longitude: -118.03032		
<b>67</b>	<b>ARCADIA CHEVRON 11 E LIVE OAK AVE ARCADIA, CA 91006</b>	<b>HIST UST SWEEPS UST</b>	<b>U001566415 N/A</b>
	HIST UST:		
	Region: STATE		
	Facility ID: 00000062470		
	Facility Type: Gas Station		
	Other Type: Not reported		
	Total Tanks: 0004		
	Contact Name: EL MASRI,FAWAZ		
	Telephone: 8184465659		
	Owner Name: CHEVRON U.S.A. INC.		
	Owner Address: 575 MARKET		
	Owner City,St,Zip: SAN FRANCISCO, CA 94105		
	Tank Num: 001		
	Container Num: 1		
	Year Installed: 1972		
	Tank Capacity: 00005000		
	Tank Used for: PRODUCT		
	Type of Fuel: Not reported		
	Tank Construction: 0000250 unknown		
	Leak Detection: Stock Inventor		
	Tank Num: 002		
	Container Num: 2		
	Year Installed: 1972		
	Tank Capacity: 00010000		
	Tank Used for: PRODUCT		
	Type of Fuel: Not reported		
	Tank Construction: 0000250 unknown		

MAP FINDINGS  
FOCUS MAP 3

Map ID Site Database(s) EPA ID Number

---

**ARCADIA CHEVRON (Continued)**

**U001566415**

Leak Detection: Stock Inventor  
  
Tank Num: 003  
Container Num: 3  
Year Installed: 1972  
Tank Capacity: 00010000  
Tank Used for: PRODUCT  
Type of Fuel: Not reported  
Tank Construction: 0000250 unknown  
Leak Detection: Stock Inventor

Tank Num: 004  
Container Num: 4  
Year Installed: 1972  
Tank Capacity: 00001000  
Tank Used for: WASTE  
Type of Fuel: Not reported  
Tank Construction: 0000130 unknown  
Leak Detection: Stock Inventor

**SWEEPS UST:**

Status: A  
Comp Number: 9927  
Number: 2  
Board Of Equalization: 44-008653  
Ref Date: 11-27-89  
Act Date: 11-27-89  
Created Date: 06-30-89  
Tank Status: A  
Owner Tank Id: Not reported  
Swrcb Tank Id: 19-000-009927-000001  
Actv Date: 11-30-89  
Capacity: 10000  
Tank Use: M.V. FUEL  
Stg: P  
Content: LEADED  
Number Of Tanks: 4

Status: A  
Comp Number: 9927  
Number: 2  
Board Of Equalization: 44-008653  
Ref Date: 11-27-89  
Act Date: 11-27-89  
Created Date: 06-30-89  
Tank Status: A  
Owner Tank Id: Not reported  
Swrcb Tank Id: 19-000-009927-000002  
Actv Date: 11-30-89  
Capacity: 10000  
Tank Use: M.V. FUEL  
Stg: P  
Content: REG UNLEADED  
Number Of Tanks: Not reported

Status: A  
Comp Number: 9927

MAP FINDINGS  
FOCUS MAP 3

Map ID	Site	Database(s)	EPA ID Number
--------	------	-------------	---------------

**ARCADIA CHEVRON (Continued)**

**U001566415**

Number: 2  
 Board Of Equalization: 44-008653  
 Ref Date: 11-27-89  
 Act Date: 11-27-89  
 Created Date: 06-30-89  
 Tank Status: A  
 Owner Tank Id: Not reported  
 Swrcb Tank Id: 19-000-009927-000003  
 Actv Date: 11-30-89  
 Capacity: 10000  
 Tank Use: M.V. FUEL  
 Stg: P  
 Content: REG UNLEADED  
 Number Of Tanks: Not reported

Status: A  
 Comp Number: 9927  
 Number: 2  
 Board Of Equalization: 44-008653  
 Ref Date: 11-27-89  
 Act Date: 11-27-89  
 Created Date: 06-30-89  
 Tank Status: A  
 Owner Tank Id: Not reported  
 Swrcb Tank Id: 19-000-009927-000004  
 Actv Date: 11-30-89  
 Capacity: 1000  
 Tank Use: OIL  
 Stg: W  
 Content: Not reported  
 Number Of Tanks: Not reported

**67 YONES KABIR  
 5 LIVE OAK AVE  
 ARCADIA, CA 91006**

**LUST S102229048  
 LOS ANGELES CO. HMS N/A**

LUST:  
 Region: STATE  
 Global Id: T0603705406  
 Latitude: 34.1074632  
 Longitude: -118.0307802  
 Case Type: LUST Cleanup Site  
 Status: Completed - Case Closed  
 Status Date: 1996-10-02 00:00:00  
 Lead Agency: LOS ANGELES COUNTY  
 Case Worker: Not reported  
 Local Agency: LOS ANGELES COUNTY  
 RB Case Number: R-23575  
 LOC Case Number: Not reported  
 File Location: Not reported  
 Potential Media Affect: Soil  
 Potential Contaminats of Concern: Aviation  
 Site History: Not reported

LUST REG 4:  
 Region: 4  
 Regional Board: 04

MAP FINDINGS  
FOCUS MAP 3

Map ID      Site      Database(s)      EPA ID Number

**YONES KABIR (Continued)**

**S102229048**

County:	Los Angeles	
facid:	R-23575	
Status:	Case Closed	
Substance:	1	
Substance Quantity:	Not reported	
Local Case No:	Not reported	
Case Type:	Soil	
Abatement Method Used at the Site:		Not reported
Global ID:	T0603705406	
W Global ID:	Not reported	
Staff:	UNK	
Local Agency:	19000	
Cross Street:	006TH AVE	
Enforcement Type:	Not reported	
Date Leak Discovered:	Not reported	
Date Leak First Reported:		10/2/1996
Date Leak Record Entered:	10/23/1996	
Date Confirmation Began:	Not reported	
Date Leak Stopped:	Not reported	
Date Case Last Changed on Database:		10/2/1996
Date the Case was Closed:		10/2/1996
How Leak Discovered:	Not reported	
How Leak Stopped:	Not reported	
Cause of Leak:	Not reported	
Leak Source:	Not reported	
Operator:	Not reported	
Water System:	Not reported	
Well Name:	Not reported	
Approx. Dist To Production Well (ft):		3439.8943018864658824560755864
Source of Cleanup Funding:		Not reported
Preliminary Site Assessment Workplan Submitted:		Not reported
Preliminary Site Assessment Began:		Not reported
Pollution Characterization Began:		Not reported
Remediation Plan Submitted:		Not reported
Remedial Action Underway:		Not reported
Post Remedial Action Monitoring Began:		Not reported
Enforcement Action Date:		Not reported
Historical Max MTBE Date:		Not reported
Hist Max MTBE Conc in Groundwater:		Not reported
Hist Max MTBE Conc in Soil:		Not reported
Significant Interim Remedial Action Taken:		Not reported
GW Qualifier:	Not reported	
Soil Qualifier:	Not reported	
Organization:	Not reported	
Owner Contact:	Not reported	
Responsible Party:	YONES KABIR	
RP Address:	375 N ECHOFF ST, ORANGE CA 92666	
Program:	LUST	
Lat/Long:	34.1074632 / -1	
Local Agency Staff:	Not reported	
Beneficial Use:	Not reported	
Priority:	Not reported	
Cleanup Fund Id:	Not reported	
Suspended:	Not reported	
Assigned Name:	Not reported	
Summary:	Not reported	



MAP FINDINGS  
FOCUS MAP 3

Map ID	Site	Database(s)	EPA ID Number
	<b>YONES KABIR (Continued)</b>		<b>S102229048</b>
	LOS ANGELES CO. HMS: Region: LA Facility Id: 013508-023575 Facility Status: Removed Area: 3N Permit Number: 162746 Permit Status: Removed Facility Type: T1		
<b>67</b>	<b>YONES KADIR</b> <b>5 LIVE OAK AVE</b> <b>ARCADIA, CA 91006</b>  HAZNET: Gepaid: CAC000760096 Contact: YONES KADIR Telephone: 7148791203 Facility Addr2: Not reported Mailing Name: Not reported Mailing Address: 5 LIVE OAK AVE Mailing City,St,Zip: ARCADIA, CA 910060000 Gen County: Los Angeles TSD EPA ID: CAT080013352 TSD County: Los Angeles Waste Category: Tank bottom waste Disposal Method: Recycler Tons: 5.0040 Facility County: Los Angeles	<b>HAZNET</b>	<b>S103662129</b> <b>N/A</b>
<b>67</b>	<b>RALPHS GROCERY CO #34</b> <b>16 E LIVE OAK</b> <b>ARCADIA, CA 91006</b>  HAZNET: Gepaid: CAD981581010 Contact: RALPHS GROCERY COMPANY Telephone: 0000000000 Facility Addr2: Not reported Mailing Name: Not reported Mailing Address: P O BOX 54143 Mailing City,St,Zip: LOS ANGELES, CA 900540000 Gen County: Los Angeles TSD EPA ID: CAD990794133 TSD County: San Joaquin Waste Category: Asbestos-containing waste Disposal Method: Disposal, Land Fill Tons: 176.9880 Facility County: Los Angeles  Gepaid: CAD981581010 Contact: RALPHS GROCERY COMPANY Telephone: 0000000000 Facility Addr2: Not reported Mailing Name: Not reported Mailing Address: P O BOX 54143 Mailing City,St,Zip: LOS ANGELES, CA 900540000	<b>HAZNET</b>	<b>1000347424</b> <b>N/A</b>

MAP FINDINGS  
FOCUS MAP 3

Map ID	Site	Database(s)	EPA ID Number
	<b>RALPHS GROCERY CO #34 (Continued)</b> Gen County: Los Angeles TSD EPA ID: CAD990794133 TSD County: San Joaquin Waste Category: Asbestos-containing waste Disposal Method: Not reported Tons: 21.0700 Facility County: Los Angeles		1000347424
68	<b>AUTOMATIC DATA</b> <b>405 LYNROSE AVE</b> <b>ARCADIA, CA 91006</b> HAZNET: Gepaid: CAC002111320 Contact: AUTOMATIC DATA Telephone: 0000000000 Facility Addr2: Not reported Mailing Name: Not reported Mailing Address: 400 E LIVEOAK Mailing City,St,Zip: ARCADIA, CA 910060000 Gen County: Los Angeles TSD EPA ID: AZC950823111 TSD County: 99 Waste Category: Asbestos-containing waste Disposal Method: Disposal, Land Fill Tons: 92.708 Facility County: Los Angeles	HAZNET	S104569505 N/A
70	<b>ARCO PRODUCTS CO (DEST)</b> <b>5732 N TYLER AVE</b> <b>ARCADIA, CA</b> LOS ANGELES CO. HMS: Region: LA Facility Id: 003229-I03343 Facility Status: Closed Area: 3N Permit Number: 1405 Permit Status: Closed Facility Type: I00	LOS ANGELES CO. HMS	S104538521 N/A
71	<b>ARCADIA CITY DUMP</b> <b>670 / LIVE OAK AVE</b> <b>ARCADIA, CA</b> SWF/LF: Region: STATE Facility ID: 19-AA-5048 Lat/Long: 34.1098 / -118.0159 Owner Name: City Of Arcadia Owner Telephone: Not reported Owner Address: Not reported Owner Address2: 240 W. Huntington Dr. Owner City,St,Zip: Arcadia, CA 91007 Operator: City Of Arcadia	SWF/LF	S102360760 N/A

MAP FINDINGS  
FOCUS MAP 3

Map ID	Site	Database(s)	EPA ID Number
	<b>ARCADIA CITY DUMP (Continued)</b>		<b>S102360760</b>
	Operator Phone: Not reported Operator Address: Not reported Operator Address2: 240 W. Huntington Dr. Operator City,St,Zip: Arcadia, CA 91007 Operator's Status: Closed Permit Date: Not reported Permit Status: Not reported Permitted Acreage: 0 Activity: Solid Waste Disposal Site Regulation Status: Unpermitted Landuse Name: Residential,Commercial GIS Source: Map Category: Disposal Unit Number: 01 Inspection Frequency: Annual Accepted Waste: Not reported Closure Date: Not reported Closure Type: Not reported Disposal Acreage: 0 Swisnumber: 19-AA-5048 Issue & Observations: Arcadia, CA 91007 Program Type: Not reported Permitted Throughput with Units: Not reported Actual Throughput with Units: Not reported Permitted Capacity with Units: Not reported Remaining Capacity: Not reported Remaining Capacity with Units: Not reported		
<b>81</b>	<b>SANTA ANITA CAR WASH</b> <b>5637 SANTA ANITA AVE</b> <b>TEMPLE CITY, CA 91780</b>  UST: Global ID: 1966 Latitude: 34.10654 Longitude: -118.03064	<b>UST</b>	<b>U004049232</b> <b>N/A</b>
<b>81</b>	<b>SANTA ANITA CAR WASH</b> <b>5637 SANTA ANITA AVE</b> <b>TEMPLE CITY, CA 91780</b>  HAZNET: Gepaid: CAC002584037 Contact: JOON HA CHOI Telephone: 6268216399 Facility Addr2: Not reported Mailing Name: Not reported Mailing Address: 5637 SANTA ANITA AVE Mailing City,St,Zip: TEMPLE CITY, CA 917800000 Gen County: Los Angeles TSD EPA ID: CAD980884183 TSD County: Sacramento Waste Category: Other organic solids Disposal Method: Transfer Station Tons: 0.3 Facility County: Not reported	<b>HAZNET</b>	<b>S108219677</b> <b>N/A</b>

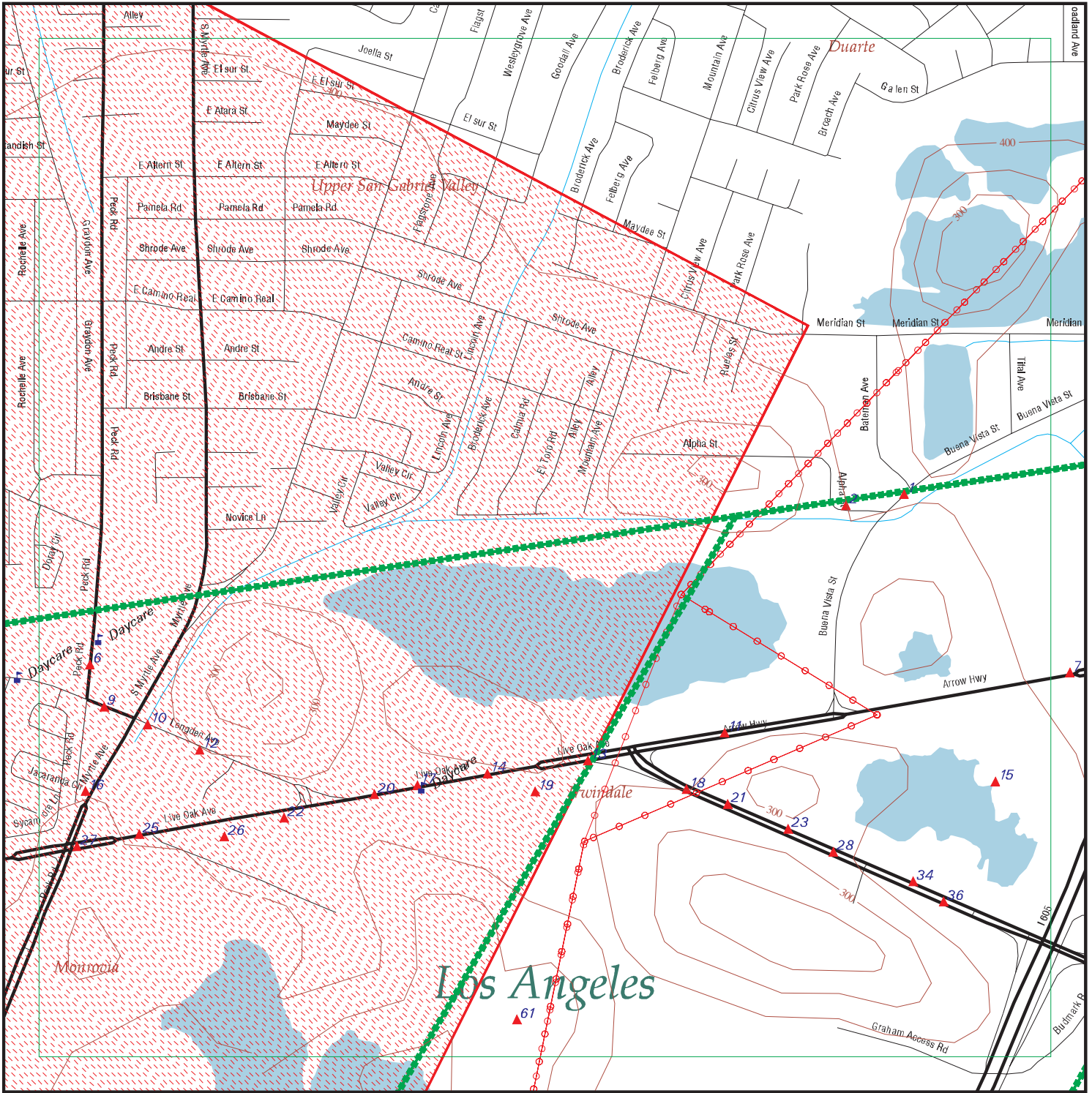
MAP FINDINGS  
FOCUS MAP 3

Map ID	Site	Database(s)	EPA ID Number
84	<b>CITY OF ARCADIA 5715 N PECK RD ARCADIA, CA</b>	<b>LOS ANGELES CO. HMS EMI SWEEPS UST</b>	<b>S102060265 N/A</b>
	<p>LOS ANGELES CO. HMS:</p> <p>Region: LA</p> <p>Facility Id: 013273-013595</p> <p>Facility Status: Removed</p> <p>Area: 3N</p> <p>Permit Number: Not reported</p> <p>Permit Status: Not reported</p> <p>Facility Type: Not reported</p> <p>EMI:</p> <p>Year: 1990</p> <p>County Code: 19</p> <p>Air Basin: SC</p> <p>Facility ID: 48103</p> <p>Air District Name: SC</p> <p>SIC Code: 4941</p> <p>Air District Name: SOUTH COAST AQMD</p> <p>Community Health Air Pollution Info System: Not reported</p> <p>Consolidated Emission Reporting Rule: Not reported</p> <p>Total Organic Hydrocarbon Gases Tons/Yr: 2</p> <p>Reactive Organic Gases Tons/Yr: 0</p> <p>Carbon Monoxide Emissions Tons/Yr: 2</p> <p>NOX - Oxides of Nitrogen Tons/Yr: 1</p> <p>SOX - Oxides of Sulphur Tons/Yr: 0</p> <p>Particulate Matter Tons/Yr: 0</p> <p>Part. Matter 10 Micrometers &amp; Smllr Tons/Yr: 0</p> <p>SWEEPS UST:</p> <p>Status: A</p> <p>Comp Number: 13595</p> <p>Number: 9</p> <p>Board Of Equalization: Not reported</p> <p>Ref Date: 06-30-89</p> <p>Act Date: Not reported</p> <p>Created Date: 06-30-89</p> <p>Tank Status: Not reported</p> <p>Owner Tank Id: Not reported</p> <p>Swrcb Tank Id: Not reported</p> <p>Actv Date: Not reported</p> <p>Capacity: Not reported</p> <p>Tank Use: Not reported</p> <p>Stg: Not reported</p> <p>Content: Not reported</p> <p>Number Of Tanks: Not reported</p>		

FOCUS MAP 3 ORPHAN SUMMARY

City	EDR ID	Site Name	Site Address	Zip	Database(s)
NO SITES FOUND					

# Focus Map 4

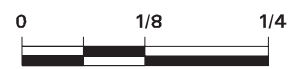


EDR DataMap® - Environmental Atlas

## SR 710 Environmental Assessment Zone 5

### Legend

- |                    |                         |             |                   |              |
|--------------------|-------------------------|-------------|-------------------|--------------|
| Roads              | Waterways               | Powerlines  | Water             | Listed Sites |
| Major Roads        | Railroads               | Pipelines   | Superfund Sites   |              |
| Contour Lines      | Study Boundary          | Fault Lines | Federal DOD Sites |              |
| 100-Yr Flood Zones | Indian Reservations BIA |             |                   |              |



Scale in Miles

FOCUS MAP 4 SUMMARY

<u>Database</u>	<u>Total Plotted</u>
<b><u>FEDERAL RECORDS</u></b>	
NPL	1
Proposed NPL	0
Delisted NPL	0
NPL LIENS	0
CERCLIS	1
CERC-NFRAP	0
LIENS 2	0
CORRACTS	0
RCRA-TSDF	0
RCRA-LQG	0
RCRA-SQG	2
RCRA-CESQG	0
RCRA-NonGen	2
US ENG CONTROLS	1
US INST CONTROL	0
ERNS	4
HMIRS	4
DOT OPS	0
US CDL	0
US BROWNFIELDS	0
DOD	0
FUDS	0
LUCIS	0
CONSENT	1
ROD	1
UMTRA	0
ODI	0
DEBRIS REGION 9	0
MINES	0
TRIS	1
TSCA	0
FTTS	1
HIST FTTS	0
SSTS	2
ICIS	0
PADS	0
MLTS	0
RADINFO	0
FINDS	10
RAATS	0
SCRD DRYCLEANERS	0
<b><u>STATE AND LOCAL RECORDS</u></b>	
HIST Cal-Sites	0
CA BOND EXP. PLAN	0
SCH	0
Toxic Pits	0

FOCUS MAP 4 SUMMARY

<u>Database</u>	<u>Total Plotted</u>
SWF/LF	6
CA WDS	15
WMUDS/SWAT	4
Cortese	0
SWRCY	0
LUST	8
CA FID UST	0
SLIC	2
UST	10
HIST UST	14
LIENS	0
SWEEPS UST	9
CHMIRS	2
LDS	3
MCS	0
AST	0
Notify 65	1
DEED	0
VCP	0
DRYCLEANERS	0
WIP	2
CDL	0
RESPONSE	0
HAZNET	42
EMI	9
ENVIROSTOR	1
HAULERS	0
 <b><u>TRIBAL RECORDS</u></b>	
INDIAN RESERV	0
INDIAN ODI	0
INDIAN LUST	0
INDIAN UST	0
INDIAN VCP	0
 <b><u>EDR PROPRIETARY RECORDS</u></b>	
Manufactured Gas Plants	0

NOTES:

Sites may be listed in more than one database



MAP FINDINGS  
FOCUS MAP 4

Map ID	Site	Database(s)	EPA ID Number
NPL Region	<b>SAN GABRIEL VALLEY (AREA 1) PECK RD &amp; REAL EL MONTE, CA 91733</b>	<b>CERCLIS FINDS NPL CONSENT ROD US ENG CONTROLS</b>	<b>1000114959 CAD980677355</b>
	CERCLIS: Site ID: 0901951 Federal Facility: Not a Federal Facility NPL Status: Currently on the Final NPL Non NPL Status: Not reported		
	CERCLIS Site Contact Name(s): Contact Name: BRAD SHIPLEY Contact Tel: (415) 972-3011 Contact Title: On-Scene Coordinator (OSC)		
	Contact Name: Patricia Bowlin Contact Tel: (415) 972-3177 Contact Title: Remedial Project Manager (RPM)		
	Contact Name: Lisa Hanusiak Contact Tel: (415) 972-3152 Contact Title: Remedial Project Manager (RPM)		
	Contact Name: Roberto Rodriguez Contact Tel: (415) 972-3302 Contact Title: Remedial Project Manager (RPM)		
	Contact Name: Bella Dizon Contact Tel: (415) 972-3190 Contact Title: Remedial Project Manager (RPM)		
	Contact Name: Dawn Richmond Contact Tel: (415) 972-3097 Contact Title: Site Assessment Manager (SAM)		
	Contact Name: Karen Jurist Contact Tel: (415) 972-3219 Contact Title: Site Assessment Manager (SAM)		
	Contact Name: Jeff Inglis Contact Tel: (415) 972-3095 Contact Title: Site Assessment Manager (SAM)		
	CERCLIS Site Alias Name(s): Alias Name: SAN GABRIEL VALLEY (AREA 1) Alias Address: PECK RD & REAL EL MONTE, CA 91733		
	Site Description: The San Gabriel Valley has been the subject of environmental investigation since 1979 when groundwater contaminated with volatile organic compounds (VOCs) was first identified. Subsequent investigation by EPA and others revealed the extent of groundwater contamination in the aquifers of the San Gabriel Valley (the San Gabriel Valley groundwater system is known as the San Gabriel Basin). In May 1984, four broad areas of contamination within the basin were listed as San Gabriel Areas 1 through 4 on EPA's National Priorities List (NPL). The WNOU is officially part of the San Gabriel Valley Area 1 Superfund Site. EPA		

MAP FINDINGS  
FOCUS MAP 4

Map ID      Site      Database(s)      EPA ID Number

---

**SAN GABRIEL VALLEY (AREA 1) (Continued)**

**1000114959**

subsequently divided the basin into eight operable units (OUs) to provide a means of planning remedial activities in the basin. The term "Operable Unit" (OU) is used to define a discrete action that is an incremental step toward a comprehensive site remedy. Operable units may address certain geographic areas, specific site problems, initial phases of a remedy, or a set of actions over time. The WNOU is one of eight OUs within the San Gabriel Valley Superfund Site. The other OUs identified by EPA are Alhambra, Baldwin Park, El Monte, Puente Valley, Richwood, South El Monte and Suburban. The groundwater contamination in the San Gabriel Basin results from the historic use and improper handling and disposal of tetrachloroethene (PCE), trichloroethene (TCE), and other chemicals. These chemicals were used in large quantities at industrial facilities across much of the San Gabriel Valley as early as the 1940s, and by hundreds of businesses in the 1960s, 1970s and 1980s for degreasing, metal cleaning, and other purposes. The chemicals were probably released to the ground by a combination of disposal, careless handling, leaking tanks and pipes, and other means. EPA conducted Remedial Investigation/Feasibility Study (RI/FS) activities in the WNOU beginning in the late 1980s. The RI/FS approach is a methodology that the Superfund program has established for characterizing the nature and extent of risks posed by uncontrolled hazardous waste sites to evaluate potential remedial options. The RI serves as a mechanism to collect data for site characterization. The FS serves as the mechanism for development, screening, and evaluation of potential remedial alternatives. An Operable Unit Feasibility Study (OUFS) Report for the WNOU was completed and issued for public review in September 1992 (EPA, 1992b). At that time, contaminant concentrations were low and posed a minimal threat to human health and groundwater supplies in the Central Basin. In March 1993, EPA issued a ROD that called for installation of wells and additional sampling to supplement the existing groundwater monitoring program. For several years, contaminant concentrations were relatively low throughout Whittier Narrows and groundwater resources in the Central Basin were not threatened. However, in the last few years, contaminated groundwater from upgradient areas has been migrating into the western side of Whittier Narrows causing significant increases in contaminant concentrations. The increases in contaminant concentrations suggest an imminent threat to groundwater resources in the Central Basin. This threat prompted EPA to initiate additional data collection activities and evaluation of active remedial actions. In 1997, EPA initiated additional groundwater monitoring and further characterization of the hydrogeology in western Whittier Narrows. Since then, nineteen new monitoring wells were installed. In addition, large-scale aquifer tests were conducted using City of Whittier, Pico Rivera, and Texaco production wells (EPA, 1997b). Results of EPA's recent investigations in Whittier Narrows are presented in the Site Characterization Report for Whittier Narrows (EPA, 1998a). An FS Addendum was performed for the WNOU in 1998. The FS identified remedial action objectives, assembled remedial alternatives, and provided an evaluation of the alternatives with nine evaluation criteria that EPA established. EPA issued the Final FS Addendum Report (EPA, 1998b) and a Proposed Plan in October 1998. Groundwater contamination in the San Gabriel Valley was discovered in 1979. In 1984, the EPA added four portions of the San Gabriel Valley to the national Superfund list. The El Monte OU is officially part of the San Gabriel Valley Area 1 Superfund site. Investigations by the EPA and others revealed the large extent of groundwater contamination in the El Monte OU and the San Gabriel Valley. During the past 20 years, numerous water supply wells throughout the San Gabriel Valley have been found to be contaminated with chlorinated solvents and other VOCs. In response to the contamination, water companies have shut down contaminated wells, installed new treatment facilities, and taken other steps to ensure that they can continue to supply water meeting State and Federal drinking water standards for VOCs. In 1998, the

MAP FINDINGS  
FOCUS MAP 4

Map ID Site Database(s) EPA ID Number

**SAN GABRIEL VALLEY (AREA 1) (Continued)**

**1000114959**

Northwest El Monte Community Task Force ("NEMCTF"), a group of fifteen parties considered potentially responsible for contamination of groundwater (Potentially Responsible Parties or "PRPs") in the El Monte area, completed the remedial investigation/feasibility study ("RI/FS") for the El Monte OU of the San Gabriel Valley Superfund sites. The remedial investigation determined that PCE, TCE, and other volatile organic compounds were contaminating the shallow and deep groundwater aquifers in a ten-square-mile area of the San Gabriel Valley around El Monte. Businesses in El Monte and surrounding areas had used these chemicals for degreasing, metal cleaning, and other purposes, and had probably released them to the ground through a combination of on-site disposal, careless handling, leaking pipes, and other means. The study found that the uppermost, or shallow, aquifer includes most of the known sources of the groundwater contamination. VOC contaminant concentrations in portions of the shallow aquifer are hundreds of times drinking water standards. In the deep aquifer, VOC contaminant concentrations are lower but still exceed drinking water standards. The NEMCTF has since continued to install and sample monitoring, extraction, and compliance wells, model the groundwater aquifers, and evaluate options for discharging treated groundwater, all in order to prepare for the implementation of cleanup work. The San Gabriel Valley encompasses a basin that is approximately 170 square miles. Groundwater in the San Gabriel Basin is the primary drinking water source for more than one million people. Regional groundwater contamination by volatile organic compounds (VOCs) prompted the Environmental Protection Agency (EPA) to place the San Gabriel Valley on the National Priorities List (NPL) in 1984. EPA has identified several Operable Units (OUs) at the San Gabriel Valley Superfund Site. These are the El Monte OU, Baldwin Park OU, Alhambra OU, Puente Valley OU, Richwood OU, South El Monte OU, Suburban OU, and Whittier Narrows OU. El Monte Operable Unit (OU1): The El Monte OU is part of the San Gabriel Valley Superfund Site Area 1, located in eastern Los Angeles County, California. The OU covers approximately 10 square miles in the south central portion of the San Gabriel Basin. The El Monte OU is generally bounded by the San Bernardino Freeway on the south, Rosemead Boulevard on the west, and Santa Anita Avenue and the Rio Hondo on the east. The El Monte OU is highly developed and lies within the cities of El Monte, Rosemead, and Temple City. Most of the area is zoned for residential use and is likely to remain residential. Industrial activity in the El Monte OU is primarily concentrated in the central portion of the OU. EPA began its enforcement efforts in the El Monte OU in 1985 by searching historical federal, state, and local records for evidence of chemical usage, handling, and disposal in the El Monte OU area. At approximately the same time, the Regional Water Quality Control Board (RWQCB) initiated its Well Investigation Program (WIP) to identify sources of groundwater contamination. In 1989, EPA entered into a cooperative agreement with the RWQCB to expand the WIP program, to assist EPA in determining the nature and extent of the sources of groundwater contamination in the San Gabriel Valley, and to identify responsible parties. From 1990 to 1994, EPA sent General Notice of Liability letters to approximately 40 entities in and around the El Monte OU area. In October 1994, EPA sent Special Notice letter to potentially responsible parties (PRPs), requesting that these parties present a good faith offer to perform the remedial investigation/feasibility study (RI/FS) for the El Monte OU. Fifteen of these PRPs formed the Northwest El Monte Community Task Force (NEMCTF) and in March 1995 entered into an Administrative Order on Consent (AOC) with EPA to conduct the RI/FS. In May 1995, EPA issued a Unilateral Administrative Order (UAO) to one PRP, Crown City Plating, that failed to present a good faith offer. Crown City Plating completed the activities that the UAO required in 1997, and the NEMCTF completed the RI/FS in July 1998. An Interim Record of Decision (ROD) addressing the El Monte OU was completed in June 1999. This ROD calls for

MAP FINDINGS  
FOCUS MAP 4

Map ID      Site      Database(s)      EPA ID Number

---

**SAN GABRIEL VALLEY (AREA 1) (Continued)**

**1000114959**

pumping the VOC-contaminated groundwater from two aquifers beneath the El Monte OU and treating it to remove the contaminants. More specifically, the plan calls for the construction and operation of groundwater extraction wells, treatment facilities, and conveyance facilities capable of pumping and treating approximately 1,325 and 330 gallons per minute of VOC-contaminated groundwater from the deep and shallow aquifers, respectively. The plan will require construction of new wells and treatment facilities for the shallow aquifer. For the deep aquifer, the plan allows for the use of existing water supply wells, treatment systems, and pipelines if possible, and the construction of new facilities where needed. Final decisions on extraction rates and locations will be made during the remedial design phase of the project. After the discovery in 1997 and 1998 of perchlorate, NDMA, and 1,4-dioxane in the Baldwin Park area, and hexavalent chromium in the San Fernando Valley approximately 10 miles northeast of the San Gabriel Valley, the Los Angeles Regional Water Quality Control Board requested that facilities in several areas of the San Gabriel Valley, including the El Monte OU, sample their groundwater monitoring wells for these "emergent chemicals." In 2000 - 2001, the NEMCTF and its members sampled selected shallow groundwater monitoring wells within areas of VOC contamination as part of the pre-design activities in the El Monte OU and tested for emergent chemicals. Perchlorate, hexavalent chromium, NDMA, and 1,4-dioxane were detected in shallow groundwater in the El Monte OU. Maximum concentrations of perchlorate and NDMA exceed the State drinking water action levels of 4 ppb and 0.010 ppb, respectively. The maximum concentration of 1,4-dioxane is more than 20 times the State drinking water action level of 3 ppb. The maximum concentration of hexavalent chromium does not pose a risk to human health but exceeds the Federal standard for protection of freshwater aquatic life in inland surface waters and is of concern if treated water is discharged to surface water. Sampling of groundwater in the deep aquifer of the El Monte OU shows that perchlorate is the only one of the four constituents that has exceeded the State drinking water action level. Perchlorate was detected at a concentration of 5.9 ppb in a well that was subsequently destroyed. Perchlorate was not detected in wells downgradient of the destroyed well and thus additional treatment processes for groundwater extracted from the deep aquifer in the El Monte OU are not anticipated to be necessary at this time, but may be required in the future. EPA amended the Record of Decision to address these additional contaminants by issuing an Explanation of Significant Differences (ESD) in August 2002. After the discovery in 1997 and 1998 of perchlorate, NDMA, and 1,4-dioxane in the Baldwin Park area, and hexavalent chromium in the San Fernando Valley approximately 10 miles northeast of the San Gabriel Valley, the Los Angeles Regional Water Quality Control Board requested that facilities in several areas of the San Gabriel Valley, including the El Monte OU, sample their groundwater monitoring wells for these "emergent chemicals." In 2000 - 2001, the NEMCTF and its members sampled selected shallow groundwater monitoring wells within areas of VOC contamination as part of the pre-design activities in the El Monte OU and tested for emergent chemicals. Perchlorate, hexavalent chromium, NDMA, and 1,4-dioxane were detected in shallow groundwater in the El Monte OU. Maximum concentrations of perchlorate and NDMA exceed the State drinking water action levels of 4 ppb and 0.010 ppb, respectively. The maximum concentration of 1,4-dioxane is more than 20 times the State drinking water action level of 3 ppb. The maximum concentration of hexavalent chromium does not pose a risk to human health but exceeds the Federal standard for protection of freshwater aquatic life in inland surface waters and is of concern if treated water is discharged to surface water. Sampling of groundwater in the deep aquifer of the El Monte OU shows that perchlorate is the only one of the four constituents that has exceeded the State drinking water action level. Perchlorate was detected at a concentration of 5.9 ppb in a well that was subsequently destroyed. Perchlorate was not

MAP FINDINGS  
FOCUS MAP 4

Map ID Site Database(s) EPA ID Number

**SAN GABRIEL VALLEY (AREA 1) (Continued)**

**1000114959**

detected in wells downgradient of the destroyed well and thus additional treatment processes for groundwater extracted from the deep aquifer in the El Monte OU are not anticipated to be necessary at this time, but may be required in the future. In July 2001, EPA sent Special Notice letters to 27 PRPs to begin formal EPA-PRP negotiations to obtain a binding commitment from the PRPs to carry out the El Monte cleanup plan for the design, construction, and operation of the groundwater extraction, treatment, and discharge facilities specified in the El Monte OU ROD. EPA is currently negotiating this commitment, called a Consent Decree, including provisions for treatment of emergent chemicals, if warranted, with a group of El Monte OU PRPs. Because the emergent chemicals were discovered after EPA issued the El Monte OU ROD, EPA is now modifying the cleanup decision to address the emergent chemicals. The emergent chemicals may require treatment, and if so, one or more of the treatment technologies described below will be required. To the extent treatment is required for the emergent chemicals, the groundwater has to be treated to achieve the treatment levels. An Explanation of Significant Differences (ESD) was completed August 22, 2002 in order to modify the selected remedy of the ROD to include these additional treatment technologies. Operable Unit 03: Currently, there are three mutual water companies - Richwood, Rurban Homes, and Hemlock - that have no alternative water supply and have been providing their customers with water that is contaminated with PCE at concentrations above the DOHS Action Level. At present, no other organics have been found at levels above the DOHS action limits in the mutuals' wells. Mutual water companies are cooperatively owned water companies; in other words, the customers own shares in the company. Of all the water purveyors in the basin, only the three mutual water companies mentioned above (located in San Gabriel Area 1) are currently unable to supply water that has contamination levels below the EPA SNARL levels, due to lack of any alternative water supply. Consequently, EPA and the State have identified a need for initial remedial measures (IRM) to assist these water purveyors in mitigating their water contamination problem. Richwood Mutual Water Company serves approximately 204 households with water from two wells. PCE was first detected in October 1980, and since that time has been found in concentrations ranging from 12 to 92 ppb, greatly exceeding the SNARL level of 4 ppb. The most current data show PCE levels of 62 ppb for Well No. 1 (6/1/83) and 92 ppb for Well No. 2 (5/17/83). In addition to a PCE contamination problem, Richwood suffers from potential bacteriological problems and a severely deteriorated distribution system. Well No. 2 was temporarily taken out of service in May 1983, so that bacteriological problems could be eliminated by chlorination. Hemlock Mutual Water Company owns two wells and provides water to approximately 199 households. PCE was first detected in May 1982. The South Well was taken out of service in 1982, on the order of the Los Angeles County Department of Health Services (LACDHS) when a PCE level of 184 ppb was detected. The latest test results showed PCE levels of 50 ppb in the South Well (12/14/82) and 38 ppb in the North Well (4/12/83). Hemlock has considered using an activated carbon treatment system to lower PCE levels. Pilot tests of the system were performed from February through April 1983; the tests showed that PCE will be removed. Hemlock has bought the system from a vendor, but it is not yet in operation. At EPA's Region IX's request, the design of the Hemlock carbon filter system reviewed; the analysis concluded that the system was under-designed and did not include a margin of safety normally included in these systems. Rurban Homes Mutual Water Company serves approximately 290 households with water from two wells. PCE was detected first in October 1980. The latest sampling data (5/17/83) showed PCE concentrations of 1.7 and 3.7 ppb for Wells No. 1 and 2, respectively. In the past, however, PCE concentrations have ranged as high as 16 ppb for Well No. 1 and 54 ppb for Well No. 2. This latest sampling is the first time the PCE concentration in both wells has been lower than 4 ppb since contamination was detected. However, results of sampling

MAP FINDINGS  
FOCUS MAP 4

Map ID      Site      Database(s)      EPA ID Number

**SAN GABRIEL VALLEY (AREA 1) (Continued)**

**1000114959**

over time have shown significant fluctuations that do not indicate either an increasing or decreasing trend and the average concentration of PCE has remained above the DOHS action level. Therefore, the recent sampling cannot be considered sufficient evidence that the PCE SNARL level has been and will continue to be; met in the near future. Because these two contaminated wells are Rurban's only water supply, EPA and the State have determined that a solution to Rurban's contamination problem should also be included in initial remedial measures for San Gabriel Area 1. At the request of EPA Region IX, the Field Inspection Team (FIT) prepared a list of potentially responsible parties (PRP's) in the San Gabriel basin, for use in preparing RCRA Section 3007/CERCLA Section 104 letters. This list was based on the results of the 1980 RWQCB investigation, cited above, which identified several industries as warranting further investigation, and a review of records and the history of development in the San Gabriel basin. EPA Region IX sent 16 section 3007/104 letters to PRP's on August 19, 1983, based on an initial list provided by FIT. This initial list was based primarily on the 1980 RWQCB study which focused on San Gabriel Area 2. Consequently, only two of these initial 16 PRP's are located in the San Gabriel Area 1. After FIT provided its final list of PRP's, Region IX sent 72 additional section 3007/104 letters to PRP's in the San Gabriel basin on January 12, 1984; 31 of these PRP's were located in San Gabriel Area 1. Since no responsible parties have been identified yet in San Gabriel Area 1, it is recommended that the Trust Fund be used to finance initial remedial measures at the San Gabriel Area 1 site. Immediate action must be taken to provide an uncontaminated water source for residents of El Monte served by the three mutual water companies. If parties responsible for contamination of the mutual water companies' wells are identified through the source investigation, a cost recovery action can be taken to recover Trust Fund monies used for the implementation of initial remedial measures in San Gabriel Area 1. A ROD addressing Operable Unit 03 was completed in May of 1984. OU5: Groundwater contamination in the San Gabriel Valley was discovered in 1979. In 1984, the EPA added four portions of the San Gabriel Valley to the national Superfund list. The South El Monte Operable Unit (OU) is officially part of the San Gabriel Valley Area 1 Superfund site. Investigations by the EPA and others revealed the large extent of groundwater contamination in the South El Monte OU and the San Gabriel Valley. During the past 20 years, numerous water supply wells throughout the San Gabriel Valley have been found to be contaminated with chlorinated solvents and other volatile organic compounds (VOCs). In response to the contamination, water companies have shut down contaminated wells, installed new treatment facilities, and taken other steps to ensure that they can continue to supply clean drinking water to the public. The remedial investigation/feasibility study (RI/FS) for the South El Monte OU of the San Gabriel Valley Superfund sites was funded by a group of potentially responsible parties (PRPs) for contamination of groundwater in the South El Monte area and was completed in 1999. The remedial investigation determined that tetrachloroethene (PCE), trichloroethene (TCE), and other VOCs were contaminating the shallow and intermediate depth groundwater aquifers in a fifteen-square-mile area of the San Gabriel Valley around South El Monte. Businesses in South El Monte and surrounding areas had used these chemicals for degreasing, metal cleaning, and other purposes, and had probably released them to the ground through a combination of on-site disposal, careless handling, leaking pipes, and other means. The study found that the upper most, or shallow aquifer includes most of the known sources of the groundwater contamination. VOC contaminant concentrations in portions of the shallow aquifer are hundreds of times the drinking water standards. In the intermediate aquifer, VOC contaminant concentrations are generally lower, but still exceed drinking water standards. On September 29, 2000, the EPA adopted a cleanup plan for the South El Monte OU known as the South El Monte Operable Unit Interim Record of

MAP FINDINGS  
FOCUS MAP 4

Map ID Site Database(s) EPA ID Number

**SAN GABRIEL VALLEY (AREA 1) (Continued)**

**1000114959**

Decision (ROD). The plan addresses the contamination described in the RI/FS. The goals of the 2000 cleanup plan are to prevent exposure of the public to VOC-contaminated groundwater, limit the movement of VOC-contaminated groundwater into clean or less contaminated areas and depths of the intermediate zone, reduce the impact of continued contaminant migration on downgradient water supply wells in the intermediate zone, and protect future uses of uncontaminated areas. In the South El Monte OU, nearly all of the shallow zone groundwater and a portion of the intermediate zone groundwater migrate south towards Whittier Narrows. As part of a separate cleanup plan (identified in the Whittier Narrows OU Interim Record of Decision Amendment, issued by EPA in November 1999), EPA has already constructed a groundwater remedy in the Whittier Narrows OU that is anticipated to capture any shallow zone and intermediate zone VOC contamination in the South El Monte OU that is migrating to the south. This leaves only the portion of the intermediate-zone VOC contamination in the northwest half of the South El Monte OU that migrates towards the west to be addressed in the South El Monte OU cleanup plan. The South El Monte OU (SEMOU) 2000 cleanup plan calls for pumping the VOC-contaminated groundwater from a portion of the intermediate aquifer beneath the South El Monte OU and treating it to remove the contaminants. More specifically, the plan allows for the use of existing water supply wells, treatment systems, and pipelines if possible, and the construction of new facilities where needed, to pump and treat approximately 10,000 gallons per minute (gpm) of VOC-contaminated groundwater from the intermediate aquifer. Final decisions on extraction rates and locations will be made during the remedial design phase of the project. The 2000 Interim ROD selected a remedy that "is an interim action and is focused on controlling the migration of contamination". The EPA has installed and sampled monitoring wells and modeled the groundwater aquifers to prepare for the implementation of cleanup work for the intermediate aquifer. Water purveyors' facilities in the SEMOU have been proposed as part of the SEMOU VOC containment remedy. These facilities are: 1) San Gabriel Valley Water Company's Plant 8 production Wells b, c, and d and their associated VOC treatment facility, 2) City of Monterey Park (MP) Wells 12 and 15 and their associated VOC treatment facility, 3) MP Well 5 and its associated VOC treatment facility, and 4) Southern California Water Company (SCWC) San Gabriel Wells 1 and 2 and their associated VOC treatment facility. In addition to VOC treatment, perchlorate treatment may be required at the two MP facilities and the SCWC facility listed above. After the discovery in 1997 and 1998 of perchlorate, n-nitrosodimethylamine (NDMA), and 1,4-dioxane in the Baldwin Park area of the San Gabriel Valley, the Los Angeles Regional Water Quality Control Board requested that facilities in several areas of the San Gabriel Valley sample their groundwater monitoring wells for these newly-discovered "emergent chemicals." During the same time period, widespread testing for perchlorate was conducted in the San Gabriel Valley by water suppliers. EPA also began testing for the emergent chemicals in several areas of the San Gabriel Valley, including the South El Monte OU. Perchlorate and 1,4-dioxane were detected in the groundwater in the South El Monte OU. 1,4-dioxane was detected at concentrations more than 20 times the State drinking water advisory level of 3 ppb in the shallow aquifer in the northern and southern portions of the South El Monte OU. Concentrations of 1,4-dioxane detected in the intermediate aquifer were generally less than the State drinking water advisory level. Perchlorate detected in the groundwater in the South El Monte OU did not exceed the State drinking water advisory level of 18 micrograms per liter (ug/l) established in 1997. In early 2002 and 2004, the State issued new drinking water advisory levels for perchlorate of 4 ppb and 6 ppb respectively. Subsequently, perchlorate was detected at concentrations above the State drinking water advisory level of 6 ppb during testing of groundwater in the intermediate aquifer of the South El Monte OU. Some water

MAP FINDINGS  
FOCUS MAP 4

Map ID Site Database(s) EPA ID Number

**SAN GABRIEL VALLEY (AREA 1) (Continued)**

**1000114959**

purveyors' wells were impacted by perchlorate contamination, and consequently, intermediate zone groundwater pumped from these wells has to be treated for perchlorate. In some cases where the perchlorate concentration in water purveyor wells is just slightly above the State drinking water advisory level, water purveyors may be able to blend perchlorate contaminated water with clean water to meet the State drinking water advisory level. Concentrations of perchlorate in the shallow aquifer were generally less than the State drinking water advisory level and shallow zone perchlorate treatment is not needed at this time. If EPA determines containment and treatment for perchlorate in the shallow zone is necessary, this decision will be addressed in a subsequent decision document. The need for containment of 1,4-dioxane detected above State drinking water advisory level in the shallow aquifer is currently being evaluated by EPA using groundwater modeling. If EPA determines containment for 1,4-dioxane in the shallow zone is necessary, this decision will be documented in a subsequent decision document. In the intermediate aquifer, concentrations of 1,4-dioxane in the South El Monte OU are generally less than the State drinking water advisory level. Treatment for 1,4-dioxane in the intermediate aquifer is not included as part of the remedy at this time. NDMA and hexavalent chromium have also been detected in groundwater in the South El Monte OU, but do not exceed Federal or State water quality regulatory levels. Thus, additional treatment processes for NDMA and hexavalent chromium are not needed at this time. In March 2002, EPA sent Special Notice letters to 67 PRPs to begin formal EPA-PRP negotiations to obtain a binding commitment from the PRPs to carry out the South El Monte OU cleanup plan for the design, construction, and operation of the groundwater extraction, treatment, and discharge facilities specified in the South El Monte OU Interim ROD. EPA is currently negotiating this commitment, called a Consent Decree, with a group of South El Monte OU PRPs. Because perchlorate at concentrations above the State drinking water advisory level was discovered after EPA issued the South El Monte OU Interim ROD, EPA is now modifying the cleanup decision to address the need to potentially treat perchlorate at those portions of the Interim ROD remedy that are operating in the intermediate zone. In some cases, where the perchlorate concentration is close to the State drinking water advisory level, there may be an opportunity to blend perchlorate contaminated water with clean water to meet the State drinking water advisory level, under the purview of the California Department of Health Services. An Explanation of Significant Differences (ESD) addressing Operable Unit 5 (South El Monte) at the San Gabriel Valley - Area 1 Superfund Site was completed in November 2005.

CERCLIS Assessment History:

Action: DISCOVERY  
Date Started: Not reported  
Date Completed: 04/01/1980  
Priority Level: Not reported

Action: ISSUE REQUEST LETTERS (104E)  
Date Started: Not reported  
Date Completed: 08/01/1983  
Priority Level: Not reported

Action: HAZARD RANKING SYSTEM PACKAGE  
Date Started: Not reported  
Date Completed: 09/01/1983  
Priority Level: Not reported

Action: PRELIMINARY ASSESSMENT  
Date Started: Not reported  
Date Completed: 09/01/1983



MAP FINDINGS  
FOCUS MAP 4

Map ID	Site	Database(s)	EPA ID Number
--------	------	-------------	---------------

**SAN GABRIEL VALLEY (AREA 1) (Continued)**

**1000114959**

Priority Level:	Higher priority for further assessment
Action:	SITE INSPECTION
Date Started:	03/01/1983
Date Completed:	09/01/1983
Priority Level:	Higher priority for further assessment
Action:	SITE INSPECTION
Date Started:	03/01/1983
Date Completed:	09/01/1983
Priority Level:	Higher priority for further assessment
Action:	PROPOSAL TO NATIONAL PRIORITIES LIST
Date Started:	Not reported
Date Completed:	09/08/1983
Priority Level:	Not reported
Action:	ISSUE REQUEST LETTERS (104E)
Date Started:	Not reported
Date Completed:	01/01/1984
Priority Level:	Not reported
Action:	Notice Letters Issued
Date Started:	Not reported
Date Completed:	01/12/1984
Priority Level:	Not reported
Action:	FINAL LISTING ON NATIONAL PRIORITIES LIST
Date Started:	Not reported
Date Completed:	05/08/1984
Priority Level:	Not reported
Action:	RECORD OF DECISION
Date Started:	Not reported
Date Completed:	05/11/1984
Priority Level:	Not reported
Action:	COMBINED REMEDIAL INVESTIGATION/FEASIBILITY STUDY
Date Started:	06/13/1983
Date Completed:	05/11/1984
Priority Level:	Not reported
Action:	COMBINED REMEDIAL INVESTIGATION/FEASIBILITY STUDY
Date Started:	06/13/1984
Date Completed:	Not reported
Priority Level:	Not reported
Action:	COMBINED REMEDIAL INVESTIGATION/FEASIBILITY STUDY
Date Started:	04/01/1987
Date Completed:	Not reported
Priority Level:	Not reported
Action:	RECORD OF DECISION AMENDMENT
Date Started:	Not reported
Date Completed:	09/30/1987
Priority Level:	Not reported

MAP FINDINGS  
FOCUS MAP 4

Map ID	Site	Database(s)	EPA ID Number
--------	------	-------------	---------------

**SAN GABRIEL VALLEY (AREA 1) (Continued)**

**1000114959**

Action:	Notice Letters Issued
Date Started:	Not reported
Date Completed:	11/30/1987
Priority Level:	Not reported
Action:	REMEDIAL DESIGN
Date Started:	09/30/1985
Date Completed:	02/04/1988
Priority Level:	Not reported
Action:	RECORD OF DECISION
Date Started:	Not reported
Date Completed:	09/29/1988
Priority Level:	Not reported
Action:	COMBINED REMEDIAL INVESTIGATION/FEASIBILITY STUDY
Date Started:	04/01/1987
Date Completed:	09/29/1988
Priority Level:	Not reported
Action:	ISSUE REQUEST LETTERS (104E)
Date Started:	Not reported
Date Completed:	12/30/1988
Priority Level:	Not reported
Action:	Notice Letters Issued
Date Started:	Not reported
Date Completed:	03/15/1989
Priority Level:	Not reported
Action:	REMEDIAL ACTION
Date Started:	05/25/1988
Date Completed:	03/29/1989
Priority Level:	Not reported
Action:	TECHNICAL ASSISTANCE
Date Started:	09/15/1989
Date Completed:	Not reported
Priority Level:	Not reported
Action:	Notice Letters Issued
Date Started:	Not reported
Date Completed:	05/07/1990
Priority Level:	Not reported
Action:	Notice Letters Issued
Date Started:	Not reported
Date Completed:	06/07/1990
Priority Level:	Not reported
Action:	ISSUE REQUEST LETTERS (104E)
Date Started:	Not reported
Date Completed:	06/08/1990
Priority Level:	Not reported
Action:	Notice Letters Issued
Date Started:	Not reported

MAP FINDINGS  
FOCUS MAP 4

Map ID	Site	Database(s)	EPA ID Number
--------	------	-------------	---------------

**SAN GABRIEL VALLEY (AREA 1) (Continued)**

**1000114959**

Date Completed:	07/09/1990
Priority Level:	Not reported
Action:	REMOVAL ASSESSMENT
Date Started:	09/19/1990
Date Completed:	09/19/1990
Priority Level:	Not reported
Action:	Notice Letters Issued
Date Started:	Not reported
Date Completed:	09/20/1990
Priority Level:	Not reported
Action:	COMBINED REMEDIAL INVESTIGATION/FEASIBILITY STUDY
Date Started:	09/30/1985
Date Completed:	09/30/1990
Priority Level:	Not reported
Action:	Notice Letters Issued
Date Started:	Not reported
Date Completed:	10/12/1990
Priority Level:	Not reported
Action:	Notice Letters Issued
Date Started:	Not reported
Date Completed:	12/05/1990
Priority Level:	Not reported
Action:	Notice Letters Issued
Date Started:	Not reported
Date Completed:	12/06/1990
Priority Level:	Not reported
Action:	Notice Letters Issued
Date Started:	Not reported
Date Completed:	12/07/1990
Priority Level:	Not reported
Action:	Notice Letters Issued
Date Started:	Not reported
Date Completed:	02/07/1991
Priority Level:	Not reported
Action:	Notice Letters Issued
Date Started:	Not reported
Date Completed:	03/06/1991
Priority Level:	Not reported
Action:	Notice Letters Issued
Date Started:	Not reported
Date Completed:	03/15/1991
Priority Level:	Not reported
Action:	REMEDIAL DESIGN
Date Started:	09/14/1988
Date Completed:	06/13/1991
Priority Level:	Not reported

MAP FINDINGS  
FOCUS MAP 4

Map ID	Site	Database(s)	EPA ID Number
	<b>SAN GABRIEL VALLEY (AREA 1) (Continued)</b>		<b>1000114959</b>
	Action: ADMINISTRATIVE RECORDS		
	Date Started: 06/25/1991		
	Date Completed: 06/25/1991		
	Priority Level: Admin Record Compiled for a Remedial Event		
	Action: Notice Letters Issued		
	Date Started: Not reported		
	Date Completed: 07/03/1991		
	Priority Level: Not reported		
	Action: Notice Letters Issued		
	Date Started: Not reported		
	Date Completed: 07/09/1991		
	Priority Level: Not reported		
	Action: REMEDIAL DESIGN		
	Date Started: 09/14/1988		
	Date Completed: 07/18/1991		
	Priority Level: Not reported		
	Action: Notice Letters Issued		
	Date Started: Not reported		
	Date Completed: 09/26/1991		
	Priority Level: Not reported		
	Action: UNILATERAL ADMIN ORDER		
	Date Started: Not reported		
	Date Completed: 10/29/1991		
	Priority Level: Not reported		
	Action: REMOVAL ASSESSMENT		
	Date Started: 12/27/1991		
	Date Completed: 12/27/1991		
	Priority Level: Not reported		
	Action: RISK/HEALTH ASSESSMENT		
	Date Started: Not reported		
	Date Completed: 09/16/1992		
	Priority Level: Not reported		
	Action: ECOLOGICAL RISK ASSESSMENT		
	Date Started: Not reported		
	Date Completed: 09/16/1992		
	Priority Level: Not reported		
	Action: Notice Letters Issued		
	Date Started: Not reported		
	Date Completed: 01/12/1993		
	Priority Level: Not reported		
	Action: Notice Letters Issued		
	Date Started: Not reported		
	Date Completed: 02/12/1993		
	Priority Level: Not reported		
	Action: COMBINED REMEDIAL INVESTIGATION/FEASIBILITY STUDY		
	Date Started: 04/01/1987		

MAP FINDINGS  
FOCUS MAP 4

Map ID	Site	Database(s)	EPA ID Number
	<b>SAN GABRIEL VALLEY (AREA 1) (Continued)</b>		<b>1000114959</b>
	Date Completed:	03/31/1993	
	Priority Level:	Not reported	
	Action:	RECORD OF DECISION	
	Date Started:	Not reported	
	Date Completed:	03/31/1993	
	Priority Level:	Not reported	
	Action:	Special Notice Issued	
	Date Started:	Not reported	
	Date Completed:	05/26/1993	
	Priority Level:	Not reported	
	Action:	RECORD OF DECISION AMENDMENT	
	Date Started:	Not reported	
	Date Completed:	09/22/1993	
	Priority Level:	Not reported	
	Action:	Special Notice Issued	
	Date Started:	Not reported	
	Date Completed:	02/03/1994	
	Priority Level:	Not reported	
	Action:	NATIONAL PRIORITIES LIST RESPONSIBLE PARTY SEARCH	
	Date Started:	01/30/1989	
	Date Completed:	07/01/1994	
	Priority Level:	Not reported	
	Action:	NATIONAL PRIORITIES LIST RESPONSIBLE PARTY SEARCH	
	Date Started:	09/30/1984	
	Date Completed:	07/01/1994	
	Priority Level:	Not reported	
	Action:	ADMINISTRATIVE ORDER ON CONSENT	
	Date Started:	Not reported	
	Date Completed:	03/16/1995	
	Priority Level:	Not reported	
	Action:	REMEDIAL INVESTIGATION/FEASIBILITY STUDY NEGOTIATIONS	
	Date Started:	10/17/1994	
	Date Completed:	03/16/1995	
	Priority Level:	Not reported	
	Action:	Notice Letters Issued	
	Date Started:	Not reported	
	Date Completed:	04/13/1995	
	Priority Level:	Not reported	
	Action:	Notice Letters Issued	
	Date Started:	Not reported	
	Date Completed:	04/20/1995	
	Priority Level:	Not reported	
	Action:	Notice Letters Issued	
	Date Started:	Not reported	
	Date Completed:	05/05/1995	
	Priority Level:	Not reported	

MAP FINDINGS  
FOCUS MAP 4

Map ID	Site	Database(s)	EPA ID Number
	<b>SAN GABRIEL VALLEY (AREA 1) (Continued)</b>		<b>1000114959</b>
	Action: ADMINISTRATIVE ORDER ON CONSENT		
	Date Started: Not reported		
	Date Completed: 05/26/1995		
	Priority Level: Not reported		
	Action: UNILATERAL ADMIN ORDER		
	Date Started: Not reported		
	Date Completed: 05/31/1995		
	Priority Level: Not reported		
	Action: ADMINISTRATIVE ORDER ON CONSENT		
	Date Started: Not reported		
	Date Completed: 07/25/1995		
	Priority Level: Not reported		
	Action: REMEDIAL INVESTIGATION/FEASIBILITY STUDY NEGOTIATIONS		
	Date Started: 06/28/1995		
	Date Completed: 07/25/1995		
	Priority Level: Not reported		
	Action: Notice Letters Issued		
	Date Started: Not reported		
	Date Completed: 08/18/1995		
	Priority Level: Not reported		
	Action: LONG TERM RESPONSE ACTION		
	Date Started: 04/16/1990		
	Date Completed: 05/25/1998		
	Priority Level: Not reported		
	Action: POTENTIALLY RESPONSIBLE PARTY REMEDIAL INVESTIGATION/FEASIBILITY STUDY		
	Date Started: 03/16/1995		
	Date Completed: 06/23/1999		
	Priority Level: Not reported		
	Action: RECORD OF DECISION		
	Date Started: Not reported		
	Date Completed: 06/23/1999		
	Priority Level: Not reported		
	Action: RECORD OF DECISION AMENDMENT		
	Date Started: Not reported		
	Date Completed: 11/10/1999		
	Priority Level: Not reported		
	Action: COMBINED REMEDIAL INVESTIGATION/FEASIBILITY STUDY		
	Date Started: 03/27/1997		
	Date Completed: 11/10/1999		
	Priority Level: Not reported		
	Action: POTENTIALLY RESPONSIBLE PARTY REMEDIAL INVESTIGATION/FEASIBILITY STUDY		
	Date Started: 07/25/1995		
	Date Completed: 09/29/2000		
	Priority Level: Not reported		

MAP FINDINGS  
FOCUS MAP 4

Map ID	Site	Database(s)	EPA ID Number
	<b>SAN GABRIEL VALLEY (AREA 1) (Continued)</b>		<b>1000114959</b>
	Action: RECORD OF DECISION		
	Date Started: Not reported		
	Date Completed: 09/29/2000		
	Priority Level: Not reported		
	Action: CLAIM IN BANKRUPTCY PROCEEDING		
	Date Started: 06/30/1999		
	Date Completed: 08/06/2001		
	Priority Level: Not reported		
	Action: REMEDIAL DESIGN		
	Date Started: 04/05/1999		
	Date Completed: 03/29/2002		
	Priority Level: Not reported		
	Action: Lodged By DOJ		
	Date Started: Not reported		
	Date Completed: 04/22/2002		
	Priority Level: Not reported		
	Action: Lodged By DOJ		
	Date Started: Not reported		
	Date Completed: 04/22/2002		
	Priority Level: Not reported		
	Action: Explanation Of Significant Differences		
	Date Started: Not reported		
	Date Completed: 08/22/2002		
	Priority Level: Not reported		
	Action: CONSENT DECREE		
	Date Started: 08/20/1996		
	Date Completed: 10/16/2002		
	Priority Level: Not reported		
	Action: CONSENT DECREE		
	Date Started: 09/25/2001		
	Date Completed: 10/16/2002		
	Priority Level: Not reported		
	Action: LONG TERM RESPONSE ACTION		
	Date Started: 05/16/2003		
	Date Completed: Not reported		
	Priority Level: Not reported		
	Action: OPERATIONAL & FUNCTIONAL		
	Date Started: 05/16/2003		
	Date Completed: 05/16/2003		
	Priority Level: Not reported		
	Action: UNILATERAL ADMIN ORDER		
	Date Started: Not reported		
	Date Completed: 08/28/2003		
	Priority Level: Not reported		
	Action: REMEDIAL DESIGN/REMEDIAL ACTION NEGOTIATIONS		
	Date Started: 03/28/2002		

MAP FINDINGS  
FOCUS MAP 4

Map ID	Site	Database(s)	EPA ID Number
	<b>SAN GABRIEL VALLEY (AREA 1) (Continued)</b>		<b>1000114959</b>
	Date Completed:	08/28/2003	
	Priority Level:	Not reported	
	Action:	Notice of Intent by All Parties	
	Date Started:	Not reported	
	Date Completed:	09/22/2003	
	Priority Level:	Not reported	
	Action:	POTENTIALLY RESPONSIBLE PARTY REMEDIAL DESIGN	
	Date Started:	09/22/2003	
	Date Completed:	Not reported	
	Priority Level:	Not reported	
	Action:	REMEDIAL ACTION	
	Date Started:	09/27/2000	
	Date Completed:	09/30/2003	
	Priority Level:	Interim RA Report	
	Action:	REMEDIAL DESIGN/REMEDIAL ACTION NEGOTIATIONS	
	Date Started:	07/12/2001	
	Date Completed:	11/14/2003	
	Priority Level:	Not reported	
	Action:	POTENTIALLY RESPONSIBLE PARTY REMEDIAL DESIGN	
	Date Started:	11/14/2003	
	Date Completed:	Not reported	
	Priority Level:	Not reported	
	Action:	Lodged By DOJ	
	Date Started:	Not reported	
	Date Completed:	03/05/2004	
	Priority Level:	Not reported	
	Action:	CONSENT DECREE	
	Date Started:	11/14/2003	
	Date Completed:	04/21/2004	
	Priority Level:	Not reported	
	Action:	POTENTIALLY RESPONSIBLE PARTY REMEDIAL DESIGN	
	Date Started:	11/14/2003	
	Date Completed:	04/28/2005	
	Priority Level:	Not reported	
	Action:	Explanation Of Significant Differences	
	Date Started:	Not reported	
	Date Completed:	11/10/2005	
	Priority Level:	Not reported	
	Action:	FIVE-YEAR REVIEW	
	Date Started:	Not reported	
	Date Completed:	09/28/2006	
	Priority Level:	Not reported	
	Action:	ADMINISTRATIVE ORDER ON CONSENT	
	Date Started:	Not reported	
	Date Completed:	12/18/2006	
	Priority Level:	Not reported	



MAP FINDINGS  
FOCUS MAP 4

Map ID	Site	Database(s)	EPA ID Number
--------	------	-------------	---------------

**SAN GABRIEL VALLEY (AREA 1) (Continued)**

**1000114959**

Action: Lodged By DOJ  
Date Started: Not reported  
Date Completed: 10/23/2007  
Priority Level: Not reported

Action: Lodged By DOJ  
Date Started: Not reported  
Date Completed: 10/23/2007  
Priority Level: Not reported

Action: CONSENT DECREE  
Date Started: 09/18/2007  
Date Completed: 03/11/2008  
Priority Level: Not reported

Action: CONSENT DECREE  
Date Started: 09/18/2007  
Date Completed: 04/10/2008  
Priority Level: Not reported

Action: POTENTIALLY RESPONSIBLE PARTY REMEDIAL DESIGN  
Date Started: 11/14/2003  
Date Completed: 05/13/2008  
Priority Level: Not reported

Action: POTENTIALLY RESPONSIBLE PARTY REMEDIAL ACTION  
Date Started: 05/13/2008  
Date Completed: Not reported  
Priority Level: Not reported

**FINDS:**

Other Pertinent Environmental Activity Identified at Site

Registry ID: 110009329538

CERCLIS (Comprehensive Environmental Response, Compensation, and Liability Information System) is the Superfund database that is used to support management in all phases of the Superfund program. The system contains information on all aspects of hazardous waste sites, including an inventory of sites, planned and actual site activities, and financial information.

ICIS (Integrated Compliance Information System) is the Integrated Compliance Information System and provides a database that, when complete, will contain integrated Enforcement and Compliance information across most of EPA's programs. The vision for ICIS is to replace EPA's independent databases that contain Enforcement data with a single repository for that information. Currently, ICIS contains all Federal Administrative and Judicial enforcement actions. This information is maintained in ICIS by EPA in the Regional offices and its Headquarters. A future release of ICIS will replace the Permit Compliance System (PCS) which supports the NPDES and will integrate that information with Federal actions already in the system. ICIS also has the capability to track other activities occurring in the Region that support Compliance and Enforcement programs. These include; Incident Tracking, Compliance Assistance, and Compliance Monitoring.

MAP FINDINGS  
FOCUS MAP 4

Map ID Site Database(s) EPA ID Number

---

**SAN GABRIEL VALLEY (AREA 1) (Continued)**

**1000114959**

NPL:

EPA ID: CAD980677355  
EPA Region: 09  
Federal: N  
Final Date: 5/8/1984

Category Details:

NPL Status: Currently on the Final NPL  
Category Description: Depth To Aquifer-> 100 Feet  
Category Value: 135

NPL Status: Currently on the Final NPL  
Category Description: Distance To Nearest Population-> 0 And <= 1/4 Mile  
Category Value: 10

Site Details:

Site Name: SAN GABRIEL VALLEY (AREA 1)  
Site Status: Final  
Site Zip: 91733  
Site City: EL MONTE  
Site State: CA  
Federal Site: No  
Site County: LOS ANGELES  
EPA Region: 09  
Date Proposed: 09/08/83  
Date Deleted: Not reported  
Date Finalized: 05/08/84

Substance Details:

NPL Status: Currently on the Final NPL  
Substance ID: Not reported  
Substance: Not reported  
CAS #: Not reported  
Pathway: Not reported  
Scoring: Not reported

NPL Status: Currently on the Final NPL  
Substance ID: U044  
Substance: CHLOROFORM  
CAS #: 67-66-3  
Pathway: GROUND WATER PATHWAY  
Scoring: 4

NPL Status: Currently on the Final NPL  
Substance ID: U210  
Substance: TETRACHLOROETHENE  
CAS #: 127-18-4  
Pathway: GROUND WATER PATHWAY  
Scoring: 2

NPL Status: Currently on the Final NPL  
Substance ID: U228  
Substance: TRICHLOROETHYLENE (TCE)  
CAS #: 79-01-6  
Pathway: GROUND WATER PATHWAY

MAP FINDINGS  
FOCUS MAP 4

Map ID Site Database(s) EPA ID Number

**SAN GABRIEL VALLEY (AREA 1) (Continued)**

**1000114959**

Scoring: 2

Summary Details:

Conditions at listing September 1983): San Gabriel Valley Area 1) is a ground water plume that runs along the axis of the Rio Hondo Wash and the Salt Pit Wash in the San Gabriel ground water basin in El Monte, Los Angeles County, California. The plume also parallels the San Gabriel River to the east. It is approximately 4 miles long and 1.5 miles wide. Ground water is contaminated with trichloroethylene (TCE), perchloroethylene (PCE), and carbon tetrachloride (CTC) according to analyses by State agencies and local water companies. Many public wells in this area exceed the EPA Suggested No Adverse Response Levels (SNARL) for TCE and PCE. Approximately 200,000 people are affected. Cities and public water companies in the area have tested to ensure that their water supplies contain less than 5 parts per billion (ppb) of TCE and 4 ppb PCE, levels considered safe for human consumption. When alternative methods of reducing the TCE and PCE levels below such levels are not effective, wells are removed from service. Currently, three small mutual water companies have no alternate water supply and have advised their customers to use bottled water. Status June 1984): As a result of EPA's analysis of initial remedial measures, completed in December 1983, EPA will install water treatment systems to provide clean water to two of the three companies that have no alternate supply. The third company has already purchased a treatment system and will begin operation of the system soon. A supplemental sampling program of contaminated wells will begin soon to get a snapshot view of the degree of contamination. The State Department of Health Services and EPA are preparing to initiate a remedial investigation/feasibility study to determine the aerial and vertical extent of contamination and to develop alternatives for treatment and management of the problem. EPA continues its investigation to identify sources of contamination. This site, along with the three other San Gabriel Valley sites, was added to the NPL in May 1984 because it involves a serious problem that required taking immediate remedial action.

Site Status Details:

NPL Status: Final  
Proposed Date: 09/08/1983  
Final Date: 05/08/1984  
Deleted Date: Not reported

Narratives Details:

NPL Name: SAN GABRIEL VALLEY (AREA 1)  
City: EL MONTE  
State: CA

CONSENT:

Full-text of a consent decree on this site issued by a United States District Court is available from EDR.

ROD:

Full-text of USEPA Record of Decision(s) is available from EDR.

US ENG CONTROLS:

EPA ID: CAD980677355  
Site ID: 0901951  
Name: SAN GABRIEL VALLEY (AREA 1)

MAP FINDINGS  
FOCUS MAP 4

Map ID	Site	Database(s)	EPA ID Number
--------	------	-------------	---------------

**SAN GABRIEL VALLEY (AREA 1) (Continued)**

**1000114959**

Address: PECK RD & REAL  
EL MONTE, CA 91733

EPA Region: 09  
County: LOS ANGELES  
Event Code: Not reported  
Actual Date: Not reported

Action ID: 001  
Action Name: Explanation Of Significant Differences  
Action Completion date: 08/22/2002  
Planned Complet. date: / /  
Operable Unit: 01  
Contaminated Media : Groundwater  
Engineering Control: Biological Treatment, (N.O.S.)

Action ID: 001  
Action Name: Explanation Of Significant Differences  
Action Completion date: 08/22/2002  
Planned Complet. date: / /  
Operable Unit: 01  
Contaminated Media : Groundwater  
Engineering Control: Ion Exchange

Action ID: 001  
Action Name: Explanation Of Significant Differences  
Action Completion date: 08/22/2002  
Planned Complet. date: / /  
Operable Unit: 01  
Contaminated Media : Groundwater  
Engineering Control: UV Oxidation

Action ID: 002  
Action Name: Explanation Of Significant Differences  
Action Completion date: 11/10/2005  
Planned Complet. date: 12/31/2005  
Operable Unit: 05  
Contaminated Media : Groundwater  
Engineering Control: Biological Treatment, (Ex-Situ)

Action ID: 002  
Action Name: Explanation Of Significant Differences  
Action Completion date: 11/10/2005  
Planned Complet. date: 12/31/2005  
Operable Unit: 05  
Contaminated Media : Groundwater  
Engineering Control: Ion Exchange

Action ID: 001  
Action Name: RECORD OF DECISION  
Action Completion date: 05/11/1984  
Planned Complet. date: 06/30/1984  
Operable Unit: 03  
Contaminated Media : Groundwater  
Engineering Control: Air Stripping

Action ID: 001  
Action Name: RECORD OF DECISION

MAP FINDINGS  
FOCUS MAP 4

Map ID      Site      Database(s)      EPA ID Number

---

**SAN GABRIEL VALLEY (AREA 1) (Continued)**

**1000114959**

Action Completion date: 05/11/1984  
Planned Complet. date: 06/30/1984  
Operable Unit: 03  
Contaminated Media : Groundwater  
Engineering Control: Flocculation

Action ID: 001  
Action Name: RECORD OF DECISION  
Action Completion date: 05/11/1984  
Planned Complet. date: 06/30/1984  
Operable Unit: 03  
Contaminated Media : Groundwater  
Engineering Control: Monitoring

Action ID: 001  
Action Name: RECORD OF DECISION  
Action Completion date: 05/11/1984  
Planned Complet. date: 06/30/1984  
Operable Unit: 03  
Contaminated Media : Groundwater  
Engineering Control: Operations & Maintenance (O&M)

Action ID: 003  
Action Name: RECORD OF DECISION  
Action Completion date: 09/29/1988  
Planned Complet. date: 09/30/1988  
Operable Unit: 04  
Contaminated Media : Groundwater  
Engineering Control: Air Stripping

Action ID: 003  
Action Name: RECORD OF DECISION  
Action Completion date: 09/29/1988  
Planned Complet. date: 09/30/1988  
Operable Unit: 04  
Contaminated Media : Groundwater  
Engineering Control: Discharge

Action ID: 003  
Action Name: RECORD OF DECISION  
Action Completion date: 09/29/1988  
Planned Complet. date: 09/30/1988  
Operable Unit: 04  
Contaminated Media : Groundwater  
Engineering Control: Liquid Phase Carbon Adsorption

Action ID: 004  
Action Name: RECORD OF DECISION  
Action Completion date: 03/31/1993  
Planned Complet. date: 03/31/1993  
Operable Unit: 02  
Contaminated Media : Groundwater  
Engineering Control: No Action

Action ID: 005  
Action Name: RECORD OF DECISION  
Action Completion date: 06/23/1999

MAP FINDINGS  
FOCUS MAP 4

Map ID      Site      Database(s)      EPA ID Number

---

**SAN GABRIEL VALLEY (AREA 1) (Continued)**

**1000114959**

Planned Complet. date: 09/30/1999  
Operable Unit: 01  
Contaminated Media : Groundwater  
Engineering Control: Air Stripping

Action ID: 005  
Action Name: RECORD OF DECISION  
Action Completion date: 06/23/1999  
Planned Complet. date: 09/30/1999  
Operable Unit: 01  
Contaminated Media : Groundwater  
Engineering Control: Carbon Adsorption

Action ID: 005  
Action Name: RECORD OF DECISION  
Action Completion date: 06/23/1999  
Planned Complet. date: 09/30/1999  
Operable Unit: 01  
Contaminated Media : Groundwater  
Engineering Control: Discharge

Action ID: 005  
Action Name: RECORD OF DECISION  
Action Completion date: 06/23/1999  
Planned Complet. date: 09/30/1999  
Operable Unit: 01  
Contaminated Media : Groundwater  
Engineering Control: Extraction

Action ID: 005  
Action Name: RECORD OF DECISION  
Action Completion date: 06/23/1999  
Planned Complet. date: 09/30/1999  
Operable Unit: 01  
Contaminated Media : Groundwater  
Engineering Control: Monitoring

Action ID: 005  
Action Name: RECORD OF DECISION  
Action Completion date: 06/23/1999  
Planned Complet. date: 09/30/1999  
Operable Unit: 01  
Contaminated Media : Groundwater  
Engineering Control: Natural Attenuation

Action ID: 005  
Action Name: RECORD OF DECISION  
Action Completion date: 06/23/1999  
Planned Complet. date: 09/30/1999  
Operable Unit: 01  
Contaminated Media : Groundwater  
Engineering Control: Reverse Osmosis

Action ID: 006  
Action Name: RECORD OF DECISION  
Action Completion date: 09/29/2000  
Planned Complet. date: 09/30/2000

MAP FINDINGS  
FOCUS MAP 4

Map ID      Site      Database(s)      EPA ID Number

---

**SAN GABRIEL VALLEY (AREA 1) (Continued)**

**1000114959**

Operable Unit:            05  
Contaminated Media :    Groundwater  
Engineering Control:    Air Stripping

Action ID:                006  
Action Name:              RECORD OF DECISION  
Action Completion date: 09/29/2000  
Planned Complet. date: 09/30/2000  
Operable Unit:            05  
Contaminated Media :    Groundwater  
Engineering Control:    Carbon Adsorption

Action ID:                001  
Action Name:              ROD Amendment  
Action Completion date: 09/22/1993  
Planned Complet. date: 09/30/1993  
Operable Unit:            04  
Contaminated Media :    Groundwater  
Engineering Control:    Discharge

Action ID:                001  
Action Name:              ROD Amendment  
Action Completion date: 09/22/1993  
Planned Complet. date: 09/30/1993  
Operable Unit:            04  
Contaminated Media :    Groundwater  
Engineering Control:    Extraction

Action ID:                001  
Action Name:              ROD Amendment  
Action Completion date: 09/22/1993  
Planned Complet. date: 09/30/1993  
Operable Unit:            04  
Contaminated Media :    Groundwater  
Engineering Control:    Flocculation

Action ID:                001  
Action Name:              ROD Amendment  
Action Completion date: 09/22/1993  
Planned Complet. date: 09/30/1993  
Operable Unit:            04  
Contaminated Media :    Groundwater  
Engineering Control:    Liquid Phase Carbon Adsorption

Action ID:                001  
Action Name:              ROD Amendment  
Action Completion date: 09/22/1993  
Planned Complet. date: 09/30/1993  
Operable Unit:            04  
Contaminated Media :    Groundwater  
Engineering Control:    Operations & Maintenance (O&M)

Action ID:                003  
Action Name:              ROD Amendment  
Action Completion date: 11/10/1999  
Planned Complet. date: 09/30/1999  
Operable Unit:            02

MAP FINDINGS  
FOCUS MAP 4

Map ID	Site	Database(s)	EPA ID Number
--------	------	-------------	---------------

**SAN GABRIEL VALLEY (AREA 1) (Continued)**

**1000114959**

Contaminated Media : Groundwater  
Engineering Control: Air Stripping

Action ID: 003  
Action Name: ROD Amendment  
Action Completion date: 11/10/1999  
Planned Complet. date: 09/30/1999  
Operable Unit: 02  
Contaminated Media : Groundwater  
Engineering Control: Discharge

Action ID: 003  
Action Name: ROD Amendment  
Action Completion date: 11/10/1999  
Planned Complet. date: 09/30/1999  
Operable Unit: 02  
Contaminated Media : Groundwater  
Engineering Control: Extraction

Action ID: 003  
Action Name: ROD Amendment  
Action Completion date: 11/10/1999  
Planned Complet. date: 09/30/1999  
Operable Unit: 02  
Contaminated Media : Groundwater  
Engineering Control: Monitoring

Action ID: 003  
Action Name: ROD Amendment  
Action Completion date: 11/10/1999  
Planned Complet. date: 09/30/1999  
Operable Unit: 02  
Contaminated Media : Groundwater  
Engineering Control: Treatment, (N.O.S.)

**1 UNITED READY MIXED CONCRETE  
2620 BUENA VISTA ST  
IRWINDALE, CA 91706**

**HAZNET S103647561  
EMI N/A**

HAZNET:

Gepaid: CAL000216190  
Contact: RUSS MORTON ENVIR. COORD  
Telephone: 8187680050  
Facility Addr2: Not reported  
Mailing Name: Not reported  
Mailing Address: 15821 VENTURA BLVD STE 475  
Mailing City,St,Zip: ENCINO, CA 914364778  
Gen County: Los Angeles  
TSD EPA ID: CAD099452708  
TSD County: Los Angeles  
Waste Category: Waste oil and mixed oil  
Disposal Method: Recycler  
Tons: 0.35  
Facility County: Los Angeles

Gepaid: CAL000045394  
Contact: UNITED BUILDING MATERIALS



MAP FINDINGS  
FOCUS MAP 4

Map ID	Site	Database(s)	EPA ID Number
--------	------	-------------	---------------

**UNITED READY MIXED CONCRETE (Continued)**

**S103647561**

Telephone: 0000000000  
 Facility Addr2: Not reported  
 Mailing Name: Not reported  
 Mailing Address: PO BOX 1608  
 Mailing City,St,Zip: BALDWIN PARK, CA 917060000  
 Gen County: Los Angeles  
 TSD EPA ID: CAT000613893  
 TSD County: Los Angeles  
 Waste Category: Liquids with halogenated organic compounds > 1000 mg/l  
 Disposal Method: Transfer Station  
 Tons: .0625  
 Facility County: Los Angeles

Gepaid: CAL000216190  
 Contact: JIM WELTON - DISPATCHER  
 Telephone: 6263037755  
 Facility Addr2: Not reported  
 Mailing Name: Not reported  
 Mailing Address: 15821 VENTURA BLVD STE 475  
 Mailing City,St,Zip: ENCINO, CA 914364778  
 Gen County: Los Angeles  
 TSD EPA ID: Not reported  
 TSD County: San Bernardino  
 Waste Category: Contaminated soil from site clean-ups  
 Disposal Method: Transfer Station  
 Tons: 1.50  
 Facility County: Not reported

Gepaid: CAL000045394  
 Contact: UNITED BUILDING MATERIALS  
 Telephone: 0000000000  
 Facility Addr2: Not reported  
 Mailing Name: Not reported  
 Mailing Address: PO BOX 1608  
 Mailing City,St,Zip: BALDWIN PARK, CA 917060000  
 Gen County: Los Angeles  
 TSD EPA ID: CAD028409019  
 TSD County: Los Angeles  
 Waste Category: Not reported  
 Disposal Method: Treatment, Tank  
 Tons: 2.9190  
 Facility County: Los Angeles

Gepaid: CAL000045394  
 Contact: UNITED BUILDING MATERIALS  
 Telephone: 0000000000  
 Facility Addr2: Not reported  
 Mailing Name: Not reported  
 Mailing Address: PO BOX 1608  
 Mailing City,St,Zip: BALDWIN PARK, CA 917060000  
 Gen County: Los Angeles  
 TSD EPA ID: CAT080013352  
 TSD County: Los Angeles  
 Waste Category: Unspecified organic liquid mixture  
 Disposal Method: Recycler  
 Tons: 2.0850  
 Facility County: Los Angeles

MAP FINDINGS  
FOCUS MAP 4

Map ID	Site	Database(s)	EPA ID Number
--------	------	-------------	---------------

**UNITED READY MIXED CONCRETE (Continued)**

**S103647561**

[Click this hyperlink](#) while viewing on your computer to access additional CA\_HAZNET: detail in the EDR Site Report.

EMI:

Year:	1990
County Code:	19
Air Basin:	SC
Facility ID:	42721
Air District Name:	SC
SIC Code:	3273
Air District Name:	SOUTH COAST AQMD
Community Health Air Pollution Info System:	Not reported
Consolidated Emission Reporting Rule:	Not reported
Total Organic Hydrocarbon Gases Tons/Yr:	0
Reactive Organic Gases Tons/Yr:	0
Carbon Monoxide Emissions Tons/Yr:	0
NOX - Oxides of Nitrogen Tons/Yr:	0
SOX - Oxides of Sulphur Tons/Yr:	0
Particulate Matter Tons/Yr:	1
Part. Matter 10 Micrometers & Smlr Tons/Yr:	1

Year:	1995
County Code:	19
Air Basin:	SC
Facility ID:	42721
Air District Name:	SC
SIC Code:	3273
Air District Name:	SOUTH COAST AQMD
Community Health Air Pollution Info System:	Not reported
Consolidated Emission Reporting Rule:	Not reported
Total Organic Hydrocarbon Gases Tons/Yr:	0
Reactive Organic Gases Tons/Yr:	0
Carbon Monoxide Emissions Tons/Yr:	0
NOX - Oxides of Nitrogen Tons/Yr:	0
SOX - Oxides of Sulphur Tons/Yr:	0
Particulate Matter Tons/Yr:	1
Part. Matter 10 Micrometers & Smlr Tons/Yr:	1

1

**UNITED READY MIX  
2620 BUENA VISTA ST  
IRWINDALE, CA 91010**

**LA Co. Site Mitigation S101010691  
N/A**

LA Co. Site Mitigation:

Facility ID:	FA0006023
Site ID:	SD0010449
Case ID:	RO0010449
Abated:	Yes
Assigned To:	Kim Clark
Entered Date:	05/11/2004
Abated Date:	06/05/1996

MAP FINDINGS  
FOCUS MAP 4

Map ID	Site	Database(s)	EPA ID Number
1	<b>NATIONAL READY MIX CONCRETE CO . 2620 BUENA VISTA ST IRWINDALE, CA 91706</b>	TRIS	1008341125 91706NTNLR26
1	<b>NATIONAL READY MIX CONCRETE CO . 2620 BUENA VISTA ST IRWINDALE, CA 91706</b>  FINDS: Other Pertinent Environmental Activity Identified at Site  Registry ID: 110020517047  TRIS (Toxics Release Inventory System) contains information from facilities on the amounts of over 300 listed toxic chemicals that these facilities release directly to air, water, land, or that are transported off-site.	FINDS	1008159247 N/A
2	<b>A ABAR AUTO WRECKING 863 ALPHA ST IRWINDALE, CA</b>  LOS ANGELES CO. HMS: Region: LA Facility Id: 031117-048710 Facility Status: Permit Area: 3S Permit Number: CGI020539 Permit Status: Permit Facility Type: SS6	LOS ANGELES CO. HMS	S108418496 N/A
2	<b>AABAR AUTO 863 ALPHA ST IRWINDALE, CA</b>  LOS ANGELES CO. HMS: Region: LA Facility Id: 031117-047503 Facility Status: Closed Area: 3S Permit Number: CGI017320 Permit Status: Closed Facility Type: SS6	LOS ANGELES CO. HMS	S108239587 N/A

MAP FINDINGS  
FOCUS MAP 4

Map ID	Site	Database(s)	EPA ID Number
2	<b>SLIM &amp; KEN S AUTO SALVAGE</b> <b>864 ALPHA ST</b> <b>IRWINDALE, CA</b>  LOS ANGELES CO. HMS: Region: LA Facility Id: 031112-047496 Facility Status: Permit Area: 3S Permit Number: CGI006903 Permit Status: Permit Facility Type: SS6	LOS ANGELES CO. HMS	S108240049 N/A
2	<b>ALL CALIFORNIA DISMANTLING</b> <b>867 ALPHA ST</b> <b>IRWINDALE, CA 91010</b>  HAZNET: Gepaid: CAL000195406 Contact: BILL CORTEZ\ \ \ \ OWNER Telephone: 6262566967 Facility Addr2: Not reported Mailing Name: Not reported Mailing Address: 867 ALPHA ST Mailing City,St,Zip: IRWINDALE, CA 910100000 Gen County: Los Angeles TSD EPA ID: CAD981696420 TSD County: Los Angeles Waste Category: Aqueous solution with less than 10% total organic residues Disposal Method: H141 Tons: 0.08 Facility County: Los Angeles  Gepaid: CAL000195406 Contact: BILL CORTEZ Telephone: 6262566967 Facility Addr2: Not reported Mailing Name: Not reported Mailing Address: 867 ALPHA ST Mailing City,St,Zip: IRWINDALE, CA 910100000 Gen County: Los Angeles TSD EPA ID: CAD099452708 TSD County: Los Angeles Waste Category: Unspecified aqueous solution Disposal Method: Recycler Tons: .1042 Facility County: Los Angeles  CA WDS: Facility ID: 4 19I014839 Facility Type: Industrial - Facility that treats and/or disposes of liquid or semisolid wastes from any servicing, producing, manufacturing or processing operation of whatever nature, including mining, gravel washing, geothermal operations, air conditioning, ship building and repairing, oil production, storage and disposal operations, water pumping.  Facility Status: Active - Any facility with a continuous or seasonal discharge that is under Waste Discharge Requirements.  NPDES Number: CAS000001 The 1st 2 characters designate the state. The remaining 7	HAZNET CA WDS	S103949382 N/A

MAP FINDINGS  
FOCUS MAP 4

Map ID	Site	Database(s)	EPA ID Number
--------	------	-------------	---------------

**ALL CALIFORNIA DISMANTLING (Continued)**

**S103949382**

are assigned by the Regional Board

Subregion: 4

Facility Telephone: Not reported

Facility Contact: BILL CORTEZ

Agency Name: ALL CALIFORNIA TRUCK & AUTO

Agency Address: 867 Alpha St

Agency City,St,Zip: Irwindale 910103585

Agency Contact: Bill Cortez

Agency Telephone: 6262566967

Agency Type: Private

SIC Code: 0

SIC Code 2: Not reported

Primary Waste: Not reported

Primary Waste Type: Not reported

Secondary Waste: Not reported

Secondary Waste Type: Not reported

Design Flow: 0

Baseline Flow: 0

Reclamation: Not reported

POTW: Not reported

Treat To Water: Minor Threat to Water Quality. A violation of a regional board order should cause a relatively minor impairment of beneficial uses compared to a major or minor threat. Not: All nurds without a TTWQ will be considered a minor threat to water quality unless coded at a higher Level. A Zero (0) may be used to code those NURDS that are found to represent no threat to water quality.

Complexity: Category C - Facilities having no waste treatment systems, such as cooling water dischargers or those who must comply through best management practices, facilities with passive waste treatment and disposal systems, such as septic systems with subsurface disposal, or dischargers having waste storage systems with land disposal such as dairy waste ponds.

2	<b>ALL CALIF TRUCK &amp; AUTO DISMANT 867 ALPHA ST IRWINDALE, CA</b>	<b>LOS ANGELES CO. HMS</b>	<b>S106409674 N/A</b>
---	--	----------------------------	---------------------------

LOS ANGELES CO. HMS:

Region: LA

Facility Id: 028822-040971

Facility Status: Closed

Area: 3S

Permit Number: CGI014839

Permit Status: Closed

Facility Type: SS6

2	<b>ALL CA TRUCK &amp; AUTO 867 ALPHA ST IRWINDALE, CA 91010</b>	<b>CA WDS</b>	<b>S106800500 N/A</b>
---	---	---------------	---------------------------

CA WDS:

Facility ID: 4 19I019060

Facility Type: Industrial - Facility that treats and/or disposes of liquid or semisolid wastes from any servicing, producing, manufacturing or processing operation of whatever nature, including mining, gravel washing, geothermal operations, air conditioning, ship building and

MAP FINDINGS  
FOCUS MAP 4

Map ID	Site	Database(s)	EPA ID Number
--------	------	-------------	---------------

**ALL CA TRUCK & AUTO (Continued)**

**S106800500**

repairing, oil production, storage and disposal operations, water pumping.

Facility Status: Active - Any facility with a continuous or seasonal discharge that is under Waste Discharge Requirements.

NPDES Number: CAS000001 The 1st 2 characters designate the state. The remaining 7 are assigned by the Regional Board

Subregion: 4

Facility Telephone: 6262566967

Facility Contact: Abdul Aljabi

Agency Name: MCCAFFREY GRP

Agency Address: 1175 W Shaw Ave

Agency City,St,Zip: Fresno 937113704

Agency Contact: GARRET MICHAEL

Agency Telephone: 5592241175

Agency Type: ?

SIC Code: 5015

SIC Code 2: Not reported

Primary Waste: Not reported

Primary Waste Type: Not reported

Secondary Waste: Not reported

Secondary Waste Type: Not reported

Design Flow: 0

Baseline Flow: 0

Reclamation: Not reported

POTW: Not reported

Treat To Water: Minor Threat to Water Quality. A violation of a regional board order should cause a relatively minor impairment of beneficial uses compared to a major or minor threat. Not: All nurds without a TTWQ will be considered a minor threat to water quality unless coded at a higher Level. A Zero (0) may be used to code those NURDS that are found to represent no threat to water quality.

Complexity: Category C - Facilities having no waste treatment systems, such as cooling water dischargers or those who must comply through best management practices, facilities with passive waste treatment and disposal systems, such as septic systems with subsurface disposal, or dischargers having waste storage systems with land disposal such as dairy waste ponds.

**2 ALL CALIF TRUCK & AUTO DISMANT  
867 ALPHA ST  
IRWINDALE, CA**

**LOS ANGELES CO. HMS S108418528  
N/A**

LOS ANGELES CO. HMS:

Region: LA

Facility Id: 028822-047833

Facility Status: Permit

Area: 3S

Permit Number: CGI020190

Permit Status: Permit

Facility Type: SS6

MAP FINDINGS  
FOCUS MAP 4

Map ID	Site	Database(s)	EPA ID Number
2	<b>ALL CALIFORNIA TRUCK &amp; AUTO SALVAGE</b> <b>867 ALPHA ST</b> <b>DUARTE, CA 91010</b>  HAZNET: Gepaid: CAL000305447 Contact: MOHAMMED ZABAIR Telephone: 6262566967 Facility Addr2: Not reported Mailing Name: Not reported Mailing Address: 867 ALPHA ST Mailing City,St,Zip: DUARTE, CA 91010 Gen County: Los Angeles TSD EPA ID: CAD981696420 TSD County: Los Angeles Waste Category: Waste oil and mixed oil Disposal Method: Transfer Station Tons: 14.59 Facility County: Los Angeles  Gepaid: CAL000305447 Contact: MOHAMMED ZABAIR Telephone: 6262566967 Facility Addr2: Not reported Mailing Name: Not reported Mailing Address: 867 ALPHA ST Mailing City,St,Zip: DUARTE, CA 91010 Gen County: Los Angeles TSD EPA ID: CAD951696420 TSD County: Not reported Waste Category: Aqueous solution with less than 10% total organic residues Disposal Method: H141 Tons: 12.6 Facility County: Los Angeles	HAZNET	S108742033 N/A
2	<b>C A R S AUTO WRECKING</b> <b>872 ALPHA ST</b> <b>IRWINDALE, CA</b>  LOS ANGELES CO. HMS: Region: LA Facility Id: 028802-040928 Facility Status: Permit Area: 3S Permit Number: CGI013836 Permit Status: Permit Facility Type: SS6	LOS ANGELES CO. HMS	S106668829 N/A
2	<b>CARS</b> <b>872 ALPHA ST</b> <b>DUARTE, CA 91010</b>  HAZNET: Gepaid: CAL000223790 Contact: SARKIS(STEVE) KARAGEOZYAN Telephone: 6263580265 Facility Addr2: Not reported Mailing Name: Not reported	HAZNET	S108200921 N/A

MAP FINDINGS  
FOCUS MAP 4

Map ID	Site	Database(s)	EPA ID Number
	<b>CARS (Continued)</b>		<b>S108200921</b>
	Mailing Address: 872 ALPHA ST Mailing City,St,Zip: DUARTE, CA 910100000 Gen County: Los Angeles TSD EPA ID: CAD099452708 TSD County: Los Angeles Waste Category: Waste oil and mixed oil Disposal Method: Recycler Tons: 0.22 Facility County: Not reported		
<b>2</b>	<b>C.A.R.S. AUTO WRECKING 872 ALPHA ST IRWINDALE, CA 91010</b>	<b>CA WDS</b>	<b>S106102985 N/A</b>
	CA WDS: Facility ID: 4 19I013836 Facility Type: Other - Does not fall into the category of Municipal/Domestic, Industrial, Agricultural or Solid Waste (Class I, II or III) Facility Status: Active - Any facility with a continuous or seasonal discharge that is under Waste Discharge Requirements. NPDES Number: CAS000001 The 1st 2 characters designate the state. The remaining 7 are assigned by the Regional Board Subregion: 4 Facility Telephone: Not reported Facility Contact: Sarkis Karageozyan Agency Name: C.A.R.S. AUTO WRECKING Agency Address: 872 Alpha St. Agency City,St,Zip: Irwindale 91010 Agency Contact: Sarkis Karageozyan Agency Telephone: Not reported Agency Type: Private SIC Code: 0 SIC Code 2: Not reported Primary Waste: Not reported Primary Waste Type: Not reported Secondary Waste: Not reported Secondary Waste Type: Not reported Design Flow: 0 Baseline Flow: 0 Reclamation: Not reported POTW: Not reported Treat To Water: Minor Threat to Water Quality. A violation of a regional board order should cause a relatively minor impairment of beneficial uses compared to a major or minor threat. Not: All nurds without a TTWQ will be considered a minor threat to water quality unless coded at a higher Level. A Zero (0) may be used to code those NURDS that are found to represent no threat to water quality.  Complexity: Category C - Facilities having no waste treatment systems, such as cooling water dischargers or those who must comply through best management practices, facilities with passive waste treatment and disposal systems, such as septic systems with subsurface disposal, or dischargers having waste storage systems with land disposal such as dairy waste ponds.		



MAP FINDINGS  
FOCUS MAP 4

Map ID	Site	Database(s)	EPA ID Number
2	<b>SV AUTO DISMANTLING</b> <b>883 ALPHA ST</b> <b>IRWINDALE, CA</b>  LOS ANGELES CO. HMS: Region: LA Facility Id: 028743-048717 Facility Status: Permit Area: 3S Permit Number: CGI020331 Permit Status: Permit Facility Type: SS6	LOS ANGELES CO. HMS	S108419149 N/A
2	<b>MILANO AUTO DISMANTLING</b> <b>883 ALPHA ST</b> <b>IRWINDALE, CA</b>  LOS ANGELES CO. HMS: Region: LA Facility Id: 028743-040774 Facility Status: Closed Area: 3S Permit Number: CGI018550 Permit Status: Closed Facility Type: SS6	LOS ANGELES CO. HMS	S106409677 N/A
6	<b>SEE FILE I00341 (DEST)</b> <b>3001 S PECK RD</b> <b>MONROVIA, CA</b>  LOS ANGELES CO. HMS: Region: LA Facility Id: 001122-I01180 Facility Status: OPEN Area: 3G Permit Number: Not reported Permit Status: Not reported Facility Type: Not reported	LOS ANGELES CO. HMS	S104537878 N/A
7	<b>IRWINDALE ROCK PLANT D.S.</b> <b>1245 E. ARROW HWY.</b> <b>IRWINDALE, CA</b>  SWF/LF: Region: STATE Facility ID: 19-AA-0046 Lat/Long: 34.11478 / -117.98026 Owner Name: Sully Miller Contracting Co Owner Telephone: 2131533550 Owner Address: Not reported Owner Address2: 3000 E. South St. Owner City,St,Zip: Long Beach, CA 90805 Operator: Sully Miller Contracting Co Operator Phone: 2131533550 Operator Address: Not reported Operator Address2: 3000 E. South St. Operator City,St,Zip: Long Beach, CA 90805	SWF/LF	S102266816 N/A

MAP FINDINGS  
FOCUS MAP 4

Map ID	Site	Database(s)	EPA ID Number
--------	------	-------------	---------------

**IRWINDALE ROCK PLANT D.S. (Continued)**

**S102266816**

Operator's Status: Planned  
 Permit Date: Not reported  
 Permit Status: Not reported  
 Permitted Acreage: 0  
 Activity: Inert Waste Disposal Site  
 Regulation Status: Proposed  
 Landuse Name: Not reported  
 GIS Source: External  
 Category: Disposal  
 Unit Number: 01  
 Inspection Frequency: Annual  
 Accepted Waste: Not reported  
 Closure Date: Not reported  
 Closure Type: Not reported  
 Disposal Acreage: 0  
 Swisnumber: 19-AA-0046  
 Issue & Observations: Long Beach, CA 90805  
 Program Type: Not reported  
 Permitted Throughput with Units: Not reported  
 Actual Throughput with Units: Not reported  
 Permitted Capacity with Units: Not reported  
 Remaining Capacity: Not reported  
 Remaining Capacity with Units: Not reported

**7 UNITED ROCK PRODUCTS-PIT NO. 1  
1245 E ARROW HWY  
IRWINDALE, CA 91706**

**EMI U003776015  
CA WDS N/A**

**EMI:**

Year:	1987
County Code:	19
Air Basin:	SC
Facility ID:	34055
Air District Name:	SC
SIC Code:	3295
Air District Name:	SOUTH COAST AQMD
Community Health Air Pollution Info System:	Not reported
Consolidated Emission Reporting Rule:	Not reported
Total Organic Hydrocarbon Gases Tons/Yr:	6
Reactive Organic Gases Tons/Yr:	2
Carbon Monoxide Emissions Tons/Yr:	2
NOX - Oxides of Nitrogen Tons/Yr:	56
SOX - Oxides of Sulphur Tons/Yr:	0
Particulate Matter Tons/Yr:	9
Part. Matter 10 Micrometers & Smlr Tons/Yr:	5
Year:	1990
County Code:	19
Air Basin:	SC
Facility ID:	65341
Air District Name:	SC
SIC Code:	1429
Air District Name:	SOUTH COAST AQMD
Community Health Air Pollution Info System:	Not reported
Consolidated Emission Reporting Rule:	Not reported
Total Organic Hydrocarbon Gases Tons/Yr:	2
Reactive Organic Gases Tons/Yr:	2
Carbon Monoxide Emissions Tons/Yr:	5

MAP FINDINGS  
FOCUS MAP 4

Map ID	Site	Database(s)	EPA ID Number
--------	------	-------------	---------------

**UNITED ROCK PRODUCTS-PIT NO. 1 (Continued)**

**U003776015**

NOX - Oxides of Nitrogen Tons/Yr:	24
SOX - Oxides of Sulphur Tons/Yr:	2
Particulate Matter Tons/Yr:	25
Part. Matter 10 Micrometers & Smlr Tons/Yr:	23
Year:	1990
County Code:	19
Air Basin:	SC
Facility ID:	34055
Air District Name:	SC
SIC Code:	3295
Air District Name:	SOUTH COAST AQMD
Community Health Air Pollution Info System:	Not reported
Consolidated Emission Reporting Rule:	Not reported
Total Organic Hydrocarbon Gases Tons/Yr:	0
Reactive Organic Gases Tons/Yr:	0
Carbon Monoxide Emissions Tons/Yr:	2
NOX - Oxides of Nitrogen Tons/Yr:	6
SOX - Oxides of Sulphur Tons/Yr:	0
Particulate Matter Tons/Yr:	0
Part. Matter 10 Micrometers & Smlr Tons/Yr:	0
Year:	1995
County Code:	19
Air Basin:	SC
Facility ID:	34055
Air District Name:	SC
SIC Code:	3295
Air District Name:	SOUTH COAST AQMD
Community Health Air Pollution Info System:	Not reported
Consolidated Emission Reporting Rule:	Not reported
Total Organic Hydrocarbon Gases Tons/Yr:	1
Reactive Organic Gases Tons/Yr:	0
Carbon Monoxide Emissions Tons/Yr:	2
NOX - Oxides of Nitrogen Tons/Yr:	7
SOX - Oxides of Sulphur Tons/Yr:	0
Particulate Matter Tons/Yr:	0
Part. Matter 10 Micrometers & Smlr Tons/Yr:	0
Year:	1996
County Code:	19
Air Basin:	SC
Facility ID:	65341
Air District Name:	SC
SIC Code:	5032
Air District Name:	SOUTH COAST AQMD
Community Health Air Pollution Info System:	Not reported
Consolidated Emission Reporting Rule:	Not reported
Total Organic Hydrocarbon Gases Tons/Yr:	0
Reactive Organic Gases Tons/Yr:	0
Carbon Monoxide Emissions Tons/Yr:	0
NOX - Oxides of Nitrogen Tons/Yr:	0
SOX - Oxides of Sulphur Tons/Yr:	0
Particulate Matter Tons/Yr:	11
Part. Matter 10 Micrometers & Smlr Tons/Yr:	10
Year:	1996

MAP FINDINGS  
FOCUS MAP 4

Map ID	Site	Database(s)	EPA ID Number
--------	------	-------------	---------------

**UNITED ROCK PRODUCTS-PIT NO. 1 (Continued)**

**U003776015**

County Code: 19  
 Air Basin: SC  
 Facility ID: 34055  
 Air District Name: SC  
 SIC Code: 3295  
 Air District Name: SOUTH COAST AQMD  
 Community Health Air Pollution Info System: Not reported  
 Consolidated Emission Reporting Rule: Not reported  
 Total Organic Hydrocarbon Gases Tons/Yr: 1  
 Reactive Organic Gases Tons/Yr: 0  
 Carbon Monoxide Emissions Tons/Yr: 1  
 NOX - Oxides of Nitrogen Tons/Yr: 5  
 SOX - Oxides of Sulphur Tons/Yr: 0  
 Particulate Matter Tons/Yr: 0  
 Part. Matter 10 Micrometers & Smlr Tons/Yr: 0

Year: 1997  
 County Code: 19  
 Air Basin: SC  
 Facility ID: 34055  
 Air District Name: SC  
 SIC Code: 3295  
 Air District Name: SOUTH COAST AQMD  
 Community Health Air Pollution Info System: Not reported  
 Consolidated Emission Reporting Rule: Not reported  
 Total Organic Hydrocarbon Gases Tons/Yr: 1  
 Reactive Organic Gases Tons/Yr: 0  
 Carbon Monoxide Emissions Tons/Yr: 1  
 NOX - Oxides of Nitrogen Tons/Yr: 5  
 SOX - Oxides of Sulphur Tons/Yr: 0  
 Particulate Matter Tons/Yr: 0  
 Part. Matter 10 Micrometers & Smlr Tons/Yr: 0

Year: 1997  
 County Code: 19  
 Air Basin: SC  
 Facility ID: 65341  
 Air District Name: SC  
 SIC Code: 1442  
 Air District Name: SOUTH COAST AQMD  
 Community Health Air Pollution Info System: Not reported  
 Consolidated Emission Reporting Rule: Not reported  
 Total Organic Hydrocarbon Gases Tons/Yr: 0  
 Reactive Organic Gases Tons/Yr: 0  
 Carbon Monoxide Emissions Tons/Yr: 0  
 NOX - Oxides of Nitrogen Tons/Yr: 0  
 SOX - Oxides of Sulphur Tons/Yr: 0  
 Particulate Matter Tons/Yr: 12  
 Part. Matter 10 Micrometers & Smlr Tons/Yr: 1

Year: 1998  
 County Code: 19  
 Air Basin: SC  
 Facility ID: 65341  
 Air District Name: SC  
 SIC Code: 1442  
 Air District Name: SOUTH COAST AQMD

MAP FINDINGS  
FOCUS MAP 4

Map ID	Site	Database(s)	EPA ID Number
--------	------	-------------	---------------

**UNITED ROCK PRODUCTS-PIT NO. 1 (Continued)**

**U003776015**

Community Health Air Pollution Info System:	Not reported
Consolidated Emission Reporting Rule:	Not reported
Total Organic Hydrocarbon Gases Tons/Yr:	0
Reactive Organic Gases Tons/Yr:	0
Carbon Monoxide Emissions Tons/Yr:	0
NOX - Oxides of Nitrogen Tons/Yr:	0
SOX - Oxides of Sulphur Tons/Yr:	0
Particulate Matter Tons/Yr:	12
Part. Matter 10 Micrometers & Smlr Tons/Yr:	1
Year:	1998
County Code:	19
Air Basin:	SC
Facility ID:	34055
Air District Name:	SC
SIC Code:	3295
Air District Name:	SOUTH COAST AQMD
Community Health Air Pollution Info System:	Not reported
Consolidated Emission Reporting Rule:	Not reported
Total Organic Hydrocarbon Gases Tons/Yr:	1
Reactive Organic Gases Tons/Yr:	0
Carbon Monoxide Emissions Tons/Yr:	1
NOX - Oxides of Nitrogen Tons/Yr:	5
SOX - Oxides of Sulphur Tons/Yr:	0
Particulate Matter Tons/Yr:	0
Part. Matter 10 Micrometers & Smlr Tons/Yr:	0
Year:	1999
County Code:	19
Air Basin:	SC
Facility ID:	65341
Air District Name:	SC
SIC Code:	1442
Air District Name:	SOUTH COAST AQMD
Community Health Air Pollution Info System:	Not reported
Consolidated Emission Reporting Rule:	Not reported
Total Organic Hydrocarbon Gases Tons/Yr:	0
Reactive Organic Gases Tons/Yr:	0
Carbon Monoxide Emissions Tons/Yr:	0
NOX - Oxides of Nitrogen Tons/Yr:	0
SOX - Oxides of Sulphur Tons/Yr:	0
Particulate Matter Tons/Yr:	12
Part. Matter 10 Micrometers & Smlr Tons/Yr:	1
Year:	1999
County Code:	19
Air Basin:	SC
Facility ID:	34055
Air District Name:	SC
SIC Code:	3295
Air District Name:	SOUTH COAST AQMD
Community Health Air Pollution Info System:	Not reported
Consolidated Emission Reporting Rule:	Not reported
Total Organic Hydrocarbon Gases Tons/Yr:	1
Reactive Organic Gases Tons/Yr:	0
Carbon Monoxide Emissions Tons/Yr:	1
NOX - Oxides of Nitrogen Tons/Yr:	5

MAP FINDINGS  
FOCUS MAP 4

Map ID	Site	Database(s)	EPA ID Number
--------	------	-------------	---------------

**UNITED ROCK PRODUCTS-PIT NO. 1 (Continued)**

**U003776015**

SOX - Oxides of Sulphur Tons/Yr:	0
Particulate Matter Tons/Yr:	0
Part. Matter 10 Micrometers & Smlr Tons/Yr:	0
Year:	2000
County Code:	19
Air Basin:	SC
Facility ID:	34055
Air District Name:	SC
SIC Code:	3295
Air District Name:	SOUTH COAST AQMD
Community Health Air Pollution Info System:	Not reported
Consolidated Emission Reporting Rule:	Not reported
Total Organic Hydrocarbon Gases Tons/Yr:	1
Reactive Organic Gases Tons/Yr:	0
Carbon Monoxide Emissions Tons/Yr:	1
NOX - Oxides of Nitrogen Tons/Yr:	5
SOX - Oxides of Sulphur Tons/Yr:	0
Particulate Matter Tons/Yr:	0
Part. Matter 10 Micrometers & Smlr Tons/Yr:	0
Year:	2000
County Code:	19
Air Basin:	SC
Facility ID:	65341
Air District Name:	SC
SIC Code:	1442
Air District Name:	SOUTH COAST AQMD
Community Health Air Pollution Info System:	Not reported
Consolidated Emission Reporting Rule:	Not reported
Total Organic Hydrocarbon Gases Tons/Yr:	0
Reactive Organic Gases Tons/Yr:	0
Carbon Monoxide Emissions Tons/Yr:	0
NOX - Oxides of Nitrogen Tons/Yr:	0
SOX - Oxides of Sulphur Tons/Yr:	0
Particulate Matter Tons/Yr:	12
Part. Matter 10 Micrometers & Smlr Tons/Yr:	1
Year:	2001
County Code:	19
Air Basin:	SC
Facility ID:	34055
Air District Name:	SC
SIC Code:	3295
Air District Name:	SOUTH COAST AQMD
Community Health Air Pollution Info System:	Not reported
Consolidated Emission Reporting Rule:	Not reported
Total Organic Hydrocarbon Gases Tons/Yr:	1
Reactive Organic Gases Tons/Yr:	0
Carbon Monoxide Emissions Tons/Yr:	2
NOX - Oxides of Nitrogen Tons/Yr:	7
SOX - Oxides of Sulphur Tons/Yr:	0
Particulate Matter Tons/Yr:	7
Part. Matter 10 Micrometers & Smlr Tons/Yr:	6
Year:	2002
County Code:	19

MAP FINDINGS  
FOCUS MAP 4

Map ID	Site	Database(s)	EPA ID Number
--------	------	-------------	---------------

**UNITED ROCK PRODUCTS-PIT NO. 1 (Continued)**

**U003776015**

Air Basin: SC  
 Facility ID: 34055  
 Air District Name: SC  
 SIC Code: 3295  
 Air District Name: SOUTH COAST AQMD  
 Community Health Air Pollution Info System: Not reported  
 Consolidated Emission Reporting Rule: Not reported  
 Total Organic Hydrocarbon Gases Tons/Yr: 1  
 Reactive Organic Gases Tons/Yr: 1  
 Carbon Monoxide Emissions Tons/Yr: 2  
 NOX - Oxides of Nitrogen Tons/Yr: 4  
 SOX - Oxides of Sulphur Tons/Yr: 0  
 Particulate Matter Tons/Yr: 6  
 Part. Matter 10 Micrometers & Smlr Tons/Yr: 3

Year: 2002  
 County Code: 19  
 Air Basin: SC  
 Facility ID: 65341  
 Air District Name: SC  
 SIC Code: 1422  
 Air District Name: SOUTH COAST AQMD  
 Community Health Air Pollution Info System: Not reported  
 Consolidated Emission Reporting Rule: Not reported  
 Total Organic Hydrocarbon Gases Tons/Yr: 0  
 Reactive Organic Gases Tons/Yr: 0  
 Carbon Monoxide Emissions Tons/Yr: 2  
 NOX - Oxides of Nitrogen Tons/Yr: 0  
 SOX - Oxides of Sulphur Tons/Yr: 0  
 Particulate Matter Tons/Yr: 11  
 Part. Matter 10 Micrometers & Smlr Tons/Yr: 1

Year: 2003  
 County Code: 19  
 Air Basin: SC  
 Facility ID: 65341  
 Air District Name: SC  
 SIC Code: 1422  
 Air District Name: SOUTH COAST AQMD  
 Community Health Air Pollution Info System: Not reported  
 Consolidated Emission Reporting Rule: Not reported  
 Total Organic Hydrocarbon Gases Tons/Yr: 0  
 Reactive Organic Gases Tons/Yr: 0  
 Carbon Monoxide Emissions Tons/Yr: 2  
 NOX - Oxides of Nitrogen Tons/Yr: 0  
 SOX - Oxides of Sulphur Tons/Yr: 0  
 Particulate Matter Tons/Yr: 11  
 Part. Matter 10 Micrometers & Smlr Tons/Yr: 1

Year: 2003  
 County Code: 19  
 Air Basin: SC  
 Facility ID: 34055  
 Air District Name: SC  
 SIC Code: 3295  
 Air District Name: SOUTH COAST AQMD  
 Community Health Air Pollution Info System: Not reported

MAP FINDINGS  
FOCUS MAP 4

Map ID      Site      Database(s)      EPA ID Number

**UNITED ROCK PRODUCTS-PIT NO. 1 (Continued)**

**U003776015**

Consolidated Emission Reporting Rule: Not reported  
 Total Organic Hydrocarbon Gases Tons/Yr: 1  
 Reactive Organic Gases Tons/Yr: 1  
 Carbon Monoxide Emissions Tons/Yr: 2  
 NOX - Oxides of Nitrogen Tons/Yr: 4  
 SOX - Oxides of Sulphur Tons/Yr: 0  
 Particulate Matter Tons/Yr: 6  
 Part. Matter 10 Micrometers & Smlr Tons/Yr: 3

Year: 2004  
 County Code: 19  
 Air Basin: SC  
 Facility ID: 65341  
 Air District Name: SC  
 SIC Code: 1422  
 Air District Name: SOUTH COAST AQMD  
 Community Health Air Pollution Info System: Not reported  
 Consolidated Emission Reporting Rule: Not reported  
 Total Organic Hydrocarbon Gases Tons/Yr: 0.19496  
 Reactive Organic Gases Tons/Yr: 0.19  
 Carbon Monoxide Emissions Tons/Yr: 2.021  
 NOX - Oxides of Nitrogen Tons/Yr: 0.286  
 SOX - Oxides of Sulphur Tons/Yr: 0.0062  
 Particulate Matter Tons/Yr: 11.38305  
 Part. Matter 10 Micrometers & Smlr Tons/Yr: 1.37

Year: 2004  
 County Code: 19  
 Air Basin: SC  
 Facility ID: 34055  
 Air District Name: SC  
 SIC Code: 3295  
 Air District Name: SOUTH COAST AQMD  
 Community Health Air Pollution Info System: Not reported  
 Consolidated Emission Reporting Rule: Not reported  
 Total Organic Hydrocarbon Gases Tons/Yr: 1.1494  
 Reactive Organic Gases Tons/Yr: 0.81  
 Carbon Monoxide Emissions Tons/Yr: 1.7052  
 NOX - Oxides of Nitrogen Tons/Yr: 4.477  
 SOX - Oxides of Sulphur Tons/Yr: 0.02982  
 Particulate Matter Tons/Yr: 5.93783  
 Part. Matter 10 Micrometers & Smlr Tons/Yr: 3.1

Year: 2005  
 County Code: 19  
 Air Basin: SC  
 Facility ID: 34055  
 Air District Name: SC  
 SIC Code: 3295  
 Air District Name: SOUTH COAST AQMD  
 Community Health Air Pollution Info System: Not reported  
 Consolidated Emission Reporting Rule: Not reported  
 Total Organic Hydrocarbon Gases Tons/Yr: .4687  
 Reactive Organic Gases Tons/Yr: .30050274  
 Carbon Monoxide Emissions Tons/Yr: 26.5503  
 NOX - Oxides of Nitrogen Tons/Yr: 2.18045  
 SOX - Oxides of Sulphur Tons/Yr: .0238



MAP FINDINGS  
FOCUS MAP 4

Map ID Site Database(s) EPA ID Number

**UNITED ROCK PRODUCTS-PIT NO. 1 (Continued)**

**U003776015**

Particulate Matter Tons/Yr: 5.21864  
 Part. Matter 10 Micrometers & Smlr Tons/Yr: 2.60580312  
 Year: 2005  
 County Code: 19  
 Air Basin: SC  
 Facility ID: 65341  
 Air District Name: SC  
 SIC Code: 1422  
 Air District Name: SOUTH COAST AQMD  
 Community Health Air Pollution Info System: Not reported  
 Consolidated Emission Reporting Rule: Not reported  
 Total Organic Hydrocarbon Gases Tons/Yr: 1.159035  
 Reactive Organic Gases Tons/Yr: 1.0571061605  
 Carbon Monoxide Emissions Tons/Yr: 18.80308  
 NOX - Oxides of Nitrogen Tons/Yr: 2.32732  
 SOX - Oxides of Sulphur Tons/Yr: .052915  
 Particulate Matter Tons/Yr: 6.241665  
 Part. Matter 10 Micrometers & Smlr Tons/Yr: 3.20040584

**CA WDS:**

Facility ID: Los Angeles River 190319005  
 Facility Type: Other - Does not fall into the category of Municipal/Domestic, Industrial, Agricultural or Solid Waste (Class I, II or III)  
 Facility Status: Active - Any facility with a continuous or seasonal discharge that is under Waste Discharge Requirements.  
 NPDES Number: Not reported  
 Subregion: 4  
 Facility Telephone: Not reported  
 Facility Contact: Arnold Brink  
 Agency Name: WASTE MANAGEMENT INC.  
 Agency Address: 12949 Telegraph Rd.  
 Agency City,St,Zip: Santa Fe Springs 90670  
 Agency Contact: John McNamara  
 Agency Telephone: 5626633400  
 Agency Type: Private  
 SIC Code: 0  
 SIC Code 2: Not reported  
 Primary Waste: Solid Wastes  
 Primary Waste Type: Inert/Influent or Solid Wastes that do not contain soluble pollutants or organic wastes and have little adverse impact on water quality. Such wastes could cause turbidity and siltation. Uncontaminated soils, rubble and concrete are examples of this category.  
 Secondary Waste: Not reported  
 Secondary Waste Type: Not reported  
 Design Flow: 0  
 Baseline Flow: 0  
 Reclamation: No reclamation requirements associated with this facility.  
 POTW: The facility is not a POTW.  
 Treat To Water: Moderate Threat to Water Quality. A violation could have a major adverse impact on receiving biota, can cause aesthetic impairment to a significant human population, or render unusable a potential domestic or municipal water supply. Awsthetic impairment would include nuisance from a waste treatment facility.  
 Complexity: Category B - Any facility having a physical, chemical, or biological waste treatment system (except for septic systems with subsurface disposal), or any Class II or III disposal site, or facilities without

MAP FINDINGS  
FOCUS MAP 4

Map ID	Site	Database(s)	EPA ID Number
--------	------	-------------	---------------

**UNITED ROCK PRODUCTS-PIT NO. 1 (Continued)**

**U003776015**

treatment systems that are complex, such as marinas with petroleum products, solid wastes, and sewage pump out facilities.

7

**IRWINDALE PLANT  
1245 ARROW HWY  
IRWINDALE, CA 91706**

**HIST UST  
CA WDS**

**U001568766  
N/A**

HIST UST:

Region: STATE  
Facility ID: 00000020480  
Facility Type: Other  
Other Type: SAND & GRAVEL PLANT  
Total Tanks: 0009  
Contact Name: HAROLD BROWN  
Telephone: 8183584558  
Owner Name: BLUE DIAMOND MATERIALS  
Owner Address: 3000 E. SOUTH ST.  
Owner City,St,Zip: LONG BEACH, CA 90805

Tank Num: 001  
Container Num: 9  
Year Installed: 1957  
Tank Capacity: 00000500  
Tank Used for: WASTE  
Type of Fuel: WASTE OIL  
Tank Construction: 1/4 inches  
Leak Detection: None

Tank Num: 002  
Container Num: 8  
Year Installed: 1957  
Tank Capacity: 00005000  
Tank Used for: PRODUCT  
Type of Fuel: Not reported  
Tank Construction: 1/4 inches  
Leak Detection: None

Tank Num: 003  
Container Num: 7  
Year Installed: 1957  
Tank Capacity: 00003000  
Tank Used for: PRODUCT  
Type of Fuel: UNLEADED  
Tank Construction: 1/4 inches  
Leak Detection: None

Tank Num: 004  
Container Num: 6  
Year Installed: 1981  
Tank Capacity: 00010000  
Tank Used for: PRODUCT  
Type of Fuel: UNLEADED  
Tank Construction: 1/4 inches  
Leak Detection: None

Tank Num: 005  
Container Num: 5  
Year Installed: 1957

MAP FINDINGS  
FOCUS MAP 4

Map ID	Site	Database(s)	EPA ID Number
--------	------	-------------	---------------

**IRWINDALE PLANT (Continued)**

**U001568766**

Tank Capacity: 00010000  
 Tank Used for: PRODUCT  
 Type of Fuel: DIESEL  
 Tank Construction: 1/4 inches  
 Leak Detection: None

Tank Num: 006  
 Container Num: 4  
 Year Installed: 1957  
 Tank Capacity: 00010000  
 Tank Used for: PRODUCT  
 Type of Fuel: DIESEL  
 Tank Construction: 1/4 inches  
 Leak Detection: None

Tank Num: 007  
 Container Num: 3  
 Year Installed: 1957  
 Tank Capacity: 00010000  
 Tank Used for: PRODUCT  
 Type of Fuel: DIESEL  
 Tank Construction: 1/4 inches  
 Leak Detection: None

Tank Num: 008  
 Container Num: 2  
 Year Installed: 1957  
 Tank Capacity: 00010000  
 Tank Used for: PRODUCT  
 Type of Fuel: DIESEL  
 Tank Construction: 1/4 inches  
 Leak Detection: None

Tank Num: 009  
 Container Num: 1  
 Year Installed: 1957  
 Tank Capacity: 00010000  
 Tank Used for: PRODUCT  
 Type of Fuel: DIESEL  
 Tank Construction: 1/4 inches  
 Leak Detection: None

**CA WDS:**

Facility ID: 4 19I000779  
 Facility Type: Industrial - Facility that treats and/or disposes of liquid or semisolid wastes from any servicing, producing, manufacturing or processing operation of whatever nature, including mining, gravel washing, geothermal operations, air conditioning, ship building and repairing, oil production, storage and disposal operations, water pumping.  
 Facility Status: Active - Any facility with a continuous or seasonal discharge that is under Waste Discharge Requirements.  
 NPDES Number: CAS000001 The 1st 2 characters designate the state. The remaining 7 are assigned by the Regional Board  
 Subregion: 4  
 Facility Telephone: 6263584558  
 Facility Contact: BRINK ARNOLD

MAP FINDINGS  
FOCUS MAP 4

Map ID      Site      Database(s)      EPA ID Number

---

**IRWINDALE PLANT (Continued)**

**U001568766**

Agency Name: UNITED CONCRETE CO  
 Agency Address: 1245 Arrow Hwy  
 Agency City,St,Zip: Irwindale 917061302  
 Agency Contact: BRINK ARNOLD  
 Agency Telephone: 6263584558  
 Agency Type: Private  
 SIC Code: 0  
 SIC Code 2: Not reported  
 Primary Waste: Not reported  
 Primary Waste Type: Not reported  
 Secondary Waste: Not reported  
 Secondary Waste Type: Not reported  
 Design Flow: 0  
 Baseline Flow: 0  
 Reclamation: Not reported  
 POTW: Not reported  
 Treat To Water: Minor Threat to Water Quality. A violation of a regional board order should cause a relatively minor impairment of beneficial uses compared to a major or minor threat. Not: All nurds without a TTWQ will be considered a minor threat to water quality unless coded at a higher Level. A Zero (0) may be used to code those NURDS that are found to represent no threat to water quality.  
 Complexity: Category C - Facilities having no waste treatment systems, such as cooling water dischargers or those who must comply through best management practices, facilities with passive waste treatment and disposal systems, such as septic systems with subsurface disposal, or dischargers having waste storage systems with land disposal such as dairy waste ponds.

7

**UNITED ROCK PRODUCTS  
1245 ARROW HWY  
IRWINDALE, CA 91706**

**HAZNET      S108223748  
N/A**

HAZNET:

Gepaid: CAL000082624  
 Contact: FRANK KEOHANE GENERAL MANAGER  
 Telephone: 6263584558  
 Facility Addr2: Not reported  
 Mailing Name: Not reported  
 Mailing Address: 1245 ARROW HWY  
 Mailing City,St,Zip: IRWINDALE, CA 917061302  
 Gen County: Los Angeles  
 TSD EPA ID: CAD008252405  
 TSD County: Los Angeles  
 Waste Category: Unspecified solvent mixture Waste  
 Disposal Method: Recycler  
 Tons: 0.35  
 Facility County: Not reported

Gepaid: CAL000082624  
 Contact: FRANK KEOHANE GENERAL MANAGER  
 Telephone: 6263584558  
 Facility Addr2: Not reported  
 Mailing Name: Not reported  
 Mailing Address: 1245 ARROW HWY  
 Mailing City,St,Zip: IRWINDALE, CA 917061302  
 Gen County: Los Angeles  
 TSD EPA ID: CAT080013352

MAP FINDINGS  
FOCUS MAP 4

Map ID	Site	Database(s)	EPA ID Number
--------	------	-------------	---------------

**UNITED ROCK PRODUCTS (Continued)**

**S108223748**

TSD County: Los Angeles  
Waste Category: Tank bottom waste  
Disposal Method: Recycler  
Tons: 3.75  
Facility County: Los Angeles

Gepaid: CAL000082624  
Contact: FRANK KEOHANE GENERAL MANAGER  
Telephone: 6263584558  
Facility Addr2: Not reported  
Mailing Name: Not reported  
Mailing Address: 1245 ARROW HWY  
Mailing City,St,Zip: IRWINDALE, CA 917061302  
Gen County: Los Angeles  
TSD EPA ID: CAD008252405  
TSD County: Los Angeles  
Waste Category: Unspecified solvent mixture Waste  
Disposal Method: Recycler  
Tons: 0.35  
Facility County: Not reported

**7 PIT NO. 2, MINE RECLAMATION  
1245 ARROW  
IRWINDALE, CA 91706**

**LDS S109286778  
N/A**

LDS:  
Global Id: L10006439432  
Latitude: 34.11848  
Longitude: -117.980608  
Case Type: Land Disposal Site  
Status: Open  
Status Date: Not reported  
Lead Agency: Not reported  
Caseworker: Not reported  
Local Agency: Not reported  
RB Case Number: 4B190319006  
LOC Case Number: Not reported  
File Location: Not reported  
Potential Media Affect: Not reported

**7 UNITED ROCK PRODUCTS-PIT NO. 1  
1245 ARROW  
IRWINDALE, CA 91706**

**LDS S109286647  
N/A**

LDS:  
Global Id: L10002905176  
Latitude: 34.11848  
Longitude: -117.980608  
Case Type: Land Disposal Site  
Status: Open  
Status Date: Not reported  
Lead Agency: Not reported  
Caseworker: Not reported  
Local Agency: Not reported  
RB Case Number: 4B190319005  
LOC Case Number: Not reported

MAP FINDINGS  
FOCUS MAP 4

Map ID	Site	Database(s)	EPA ID Number
	<b>UNITED ROCK PRODUCTS-PIT NO. 1 (Continued)</b>		<b>S109286647</b>
	File Location: Not reported		
	Potential Media Affect: Not reported		
<b>7</b>	<b>UNITED ROCK PRODUCTS 1245 ARROW HWY. E IRWINDALE, CA 91706</b>	<b>LUST</b>	<b>S108536602 N/A</b>
	LUST:		
	Region: STATE		
	Global Id: T0603717924		
	Latitude: 34.11848		
	Longitude: -117.980608		
	Case Type: LUST Cleanup Site		
	Status: Open - Site Assessment		
	Status Date: 2007-06-07 00:00:00		
	Lead Agency: LOS ANGELES COUNTY		
	Case Worker: Not reported		
	Local Agency: LOS ANGELES COUNTY		
	RB Case Number: Not reported		
	LOC Case Number: 003831-003962		
	File Location: Not reported		
	Potential Media Affect: Soil		
	Potential Contaminats of Concern: Diesel, Waste Oil / Motor / Hydraulic / Lubricating		
	Site History: Not reported		
<b>7</b>	<b>UNITED ROCK PRODUCTS CORP 1245 ARROW HWY BALDWIN PARK, CA 91706</b>	<b>UST</b>	<b>U004049659 N/A</b>
	UST:		
	Global ID: 303		
	Latitude: 34.11464		
	Longitude: -117.98034		
<b>9</b>	<b>1X MACK'S TIRE CENTER 110 EAST LONGDEN AVENUE IRWINDALE, CA 91706</b>	<b>HAZNET</b>	<b>S104564966 N/A</b>
	HAZNET:		
	Gepaid: CAC000505880		
	Contact: CHUNG HO		
	Telephone: 0000000000		
	Facility Addr2: Not reported		
	Mailing Name: Not reported		
	Mailing Address: 110 EAST LOGDEN AVENUE		
	Mailing City,St,Zip: IRWINDALE, CA 917060000		
	Gen County: Los Angeles		
	TSD EPA ID: CAD089446710		
	TSD County: Los Angeles		
	Waste Category: Aqueous solution with 10% or more total organic residues		
	Disposal Method: Not reported		
	Tons: 0.1251		
	Facility County: Los Angeles		
	Gepaid: CAC000505880		

MAP FINDINGS  
FOCUS MAP 4

Map ID Site Database(s) EPA ID Number

---

**1X MACK'S TIRE CENTER (Continued)**

**S104564966**

Contact: CHUNG HO  
Telephone: 0000000000  
Facility Addr2: Not reported  
Mailing Name: Not reported  
Mailing Address: 110 EAST LOGDEN AVENUE  
Mailing City,St,Zip: IRWINDALE, CA 917060000  
Gen County: Los Angeles  
TSD EPA ID: CAD089446710  
TSD County: Los Angeles  
Waste Category: Aqueous solution with 10% or more total organic residues  
Disposal Method: Transfer Station  
Tons: 0.2293  
Facility County: Los Angeles

Gepaid: CAC000505880  
Contact: CHUNG HO  
Telephone: 0000000000  
Facility Addr2: Not reported  
Mailing Name: Not reported  
Mailing Address: 110 EAST LOGDEN AVENUE  
Mailing City,St,Zip: IRWINDALE, CA 917060000  
Gen County: Los Angeles  
TSD EPA ID: CAD089446710  
TSD County: Los Angeles  
Waste Category: Unspecified aqueous solution  
Disposal Method: Transfer Station  
Tons: 0.3961  
Facility County: Los Angeles

Gepaid: CAC000505880  
Contact: CHUNG HO  
Telephone: 0000000000  
Facility Addr2: Not reported  
Mailing Name: Not reported  
Mailing Address: 110 EAST LOGDEN AVENUE  
Mailing City,St,Zip: IRWINDALE, CA 917060000  
Gen County: Los Angeles  
TSD EPA ID: CAD089446710  
TSD County: Los Angeles  
Waste Category: Aqueous solution with 10% or more total organic residues  
Disposal Method: Transfer Station  
Tons: .9173  
Facility County: Los Angeles

Gepaid: CAC000505880  
Contact: CHUNG HO  
Telephone: 0000000000  
Facility Addr2: Not reported  
Mailing Name: Not reported  
Mailing Address: 110 EAST LOGDEN AVENUE  
Mailing City,St,Zip: IRWINDALE, CA 917060000  
Gen County: Los Angeles  
TSD EPA ID: CAD089446710  
TSD County: Los Angeles  
Waste Category: Aqueous solution with 10% or more total organic residues  
Disposal Method: Recycler  
Tons: .4587

MAP FINDINGS  
FOCUS MAP 4

Map ID	Site	Database(s)	EPA ID Number
--------	------	-------------	---------------

**1X MACK'S TIRE CENTER (Continued)**

**S104564966**

Facility County: Los Angeles

[Click this hyperlink](#) while viewing on your computer to access  
4 additional CA\_HAZNET: record(s) in the EDR Site Report.

9

**FAR-GO  
110 LONGDEN AVE  
IRWINDALE, CA 91706**

**HIST UST U001568748  
N/A**

HIST UST:

Region: STATE  
Facility ID: 00000041135  
Facility Type: Gas Station  
Other Type: Not reported  
Total Tanks: 0003  
Contact Name: Not reported  
Telephone: 8184467131  
Owner Name: FAR GO STATIONS  
Owner Address: 110 E. RONGDEN  
Owner City,St,Zip: IRWINDALE, CA 91706

Tank Num: 001  
Container Num: 1  
Year Installed: 1957  
Tank Capacity: 00007500  
Tank Used for: PRODUCT  
Type of Fuel: REGULAR  
Tank Construction: Not reported  
Leak Detection: Stock Inventor

Tank Num: 002  
Container Num: 2  
Year Installed: 1957  
Tank Capacity: 00005000  
Tank Used for: PRODUCT  
Type of Fuel: UNLEADED  
Tank Construction: Not reported  
Leak Detection: Stock Inventor

Tank Num: 003  
Container Num: 3  
Year Installed: Not reported  
Tank Capacity: 00007500  
Tank Used for: PRODUCT  
Type of Fuel: PREMIUM  
Tank Construction: Not reported  
Leak Detection: Stock Inventor



MAP FINDINGS  
FOCUS MAP 4

Map ID	Site	Database(s)	EPA ID Number
9	<b>A&amp;R TIRE CENTER</b> <b>110 LONGDEN AVE</b> <b>IRWINDALE, CA 91706</b>  HAZNET: Gepaid: CAL000307106 Contact: RONALD DANEALT Telephone: 6263030661 Facility Addr2: Not reported Mailing Name: Not reported Mailing Address: 110 LONGDEN AVE Mailing City,St,Zip: IRWINDALE, CA 917061355 Gen County: Los Angeles TSD EPA ID: CAT000613893 TSD County: Los Angeles Waste Category: Aqueous solution with less than 10% total organic residues Disposal Method: Transfer Station Tons: 0.08 Facility County: Los Angeles	HAZNET	S108741606 N/A
9	<b>KING'S GAS MARKET &amp; CARWASH</b> <b>110 LONGDEN AVE</b> <b>BALDWIN PARK, CA 91706</b>  UST: Global ID: 358 Latitude: 34.11391 Longitude: -118.00375	UST	U004050486 N/A
9	<b>FAR-GO STATION</b> <b>110 LONGDEN AVE</b> <b>IRWINDALE, CA 91706</b>  HIST UST: Region: STATE Facility ID: 00000065473 Facility Type: Gas Station Other Type: Not reported Total Tanks: 0009 Contact Name: P. MCDOWELL Telephone: 8184467131 Owner Name: FAR-GO STATIONS, INC. Owner Address: 110 E. LONGDEN AVE. Owner City,St,Zip: IRWINDALE, CA 91706  Tank Num: 001 Container Num: 5 Year Installed: 1957 Tank Capacity: 00010000 Tank Used for: PRODUCT Type of Fuel: DIESEL Tank Construction: 1/4 inches Leak Detection: Stock Inventor  Tank Num: 002 Container Num: 4 Year Installed: 1957 Tank Capacity: 00010000	HIST UST	U001568749 N/A

MAP FINDINGS  
FOCUS MAP 4

Map ID Site Database(s) EPA ID Number

---

**FAR-GO STATION (Continued)**

**U001568749**

Tank Used for: PRODUCT  
Type of Fuel: DIESEL  
Tank Construction: 1/4 inches  
Leak Detection: Stock Inventor

Tank Num: 003  
Container Num: 6  
Year Installed: 1957  
Tank Capacity: 00010000  
Tank Used for: PRODUCT  
Type of Fuel: DIESEL  
Tank Construction: 1/4 inches  
Leak Detection: Stock Inventor

Tank Num: 004  
Container Num: 1  
Year Installed: 1957  
Tank Capacity: 00007500  
Tank Used for: PRODUCT  
Type of Fuel: REGULAR  
Tank Construction: 1/4 inches  
Leak Detection: Stock Inventor

Tank Num: 005  
Container Num: 2  
Year Installed: 1957  
Tank Capacity: 00005000  
Tank Used for: PRODUCT  
Type of Fuel: PREMIUM  
Tank Construction: 1/4 inches  
Leak Detection: Stock Inventor

Tank Num: 006  
Container Num: 8  
Year Installed: 1957  
Tank Capacity: 00002000  
Tank Used for: PRODUCT  
Type of Fuel: Not reported  
Tank Construction: 1/4 inches  
Leak Detection: Stock Inventor

Tank Num: 007  
Container Num: 7  
Year Installed: 1957  
Tank Capacity: 00004000  
Tank Used for: PRODUCT  
Type of Fuel: Not reported  
Tank Construction: 1/4 inches  
Leak Detection: Stock Inventor

Tank Num: 008  
Container Num: 3  
Year Installed: 1957  
Tank Capacity: 00007500  
Tank Used for: PRODUCT  
Type of Fuel: UNLEADED  
Tank Construction: 1/4 inches

MAP FINDINGS  
FOCUS MAP 4

Map ID	Site	Database(s)	EPA ID Number
--------	------	-------------	---------------

**FAR-GO STATION (Continued)**

**U001568749**

Leak Detection: Stock Inventor

Tank Num: 009  
 Container Num: 9  
 Year Installed: 1957  
 Tank Capacity: 00000500  
 Tank Used for: WASTE  
 Type of Fuel: WASTE OIL  
 Tank Construction: 1/4 inches  
 Leak Detection: Visual

**9**

**KING'S GAS MARKET & CARWASH  
110 LONGDEN AVE E  
IRWINDALE, CA 91706**

**LUST S102055562  
LOS ANGELES CO. HMS N/A**

**LUST:**

Region: STATE  
 Global Id: T0603792934  
 Latitude: 34.113913  
 Longitude: -118.00414  
 Case Type: LUST Cleanup Site  
 Status: Completed - Case Closed  
 Status Date: 1990-06-28 00:00:00  
 Lead Agency: LOS ANGELES COUNTY  
 Case Worker: Not reported  
 Local Agency: LOS ANGELES COUNTY  
 RB Case Number: I-04935  
 LOC Case Number: Not reported  
 File Location: Not reported  
 Potential Media Affect: Soil  
 Potential Contaminats of Concern: Gasoline  
 Site History: Not reported

**LUST REG 4:**

Region: 4  
 Regional Board: 04  
 County: Los Angeles  
 facid: I-04935  
 Status: Case Closed  
 Substance: Gasoline  
 Substance Quantity: Not reported  
 Local Case No: Not reported  
 Case Type: Soil  
 Abatement Method Used at the Site: Not reported  
 Global ID: T0603792934  
 W Global ID: Not reported  
 Staff: UNK  
 Local Agency: 19000  
 Cross Street: Not reported  
 Enforcement Type: Not reported  
 Date Leak Discovered: Not reported  
 Date Leak First Reported: 11/18/1988  
 Date Leak Record Entered: 8/4/1989  
 Date Confirmation Began: Not reported  
 Date Leak Stopped: Not reported  
 Date Case Last Changed on Database: 7/14/1994  
 Date the Case was Closed: 6/28/1990

MAP FINDINGS  
FOCUS MAP 4

Map ID      Site      Database(s)      EPA ID Number

---

**KING'S GAS MARKET & CARWASH (Continued)**

**S102055562**

How Leak Discovered:      Not reported  
 How Leak Stopped:      Not reported  
 Cause of Leak:      Not reported  
 Leak Source:      Not reported  
 Operator:      GHARIB, MAKRAM  
 Water System:      Not reported  
 Well Name:      Not reported  
 Approx. Dist To Production Well (ft):      644.53478094433934234177738078  
 Source of Cleanup Funding:      Not reported  
 Preliminary Site Assessment Workplan Submitted:      Not reported  
 Preliminary Site Assessment Began:      Not reported  
 Pollution Characterization Began:      Not reported  
 Remediation Plan Submitted:      Not reported  
 Remedial Action Underway:      Not reported  
 Post Remedial Action Monitoring Began:      Not reported  
 Enforcement Action Date:      Not reported  
 Historical Max MTBE Date:      Not reported  
 Hist Max MTBE Conc in Groundwater:      Not reported  
 Hist Max MTBE Conc in Soil:      Not reported  
 Significant Interim Remedial Action Taken:      Not reported  
 GW Qualifier:      Not reported  
 Soil Qualifier:      Not reported  
 Organization:      Not reported  
 Owner Contact:      Not reported  
 Responsible Party:      ARCO AM/PM  
 RP Address:      110 LONGDEN AVENUE, E., IRWINDALE, 91706  
 Program:      LUST  
 Lat/Long:      34.113913 / -1  
 Local Agency Staff:      Not reported  
 Beneficial Use:      Not reported  
 Priority:      Not reported  
 Cleanup Fund Id:      Not reported  
 Suspended:      Not reported  
 Assigned Name:      Not reported  
 Summary:      Not reported

**LOS ANGELES CO. HMS:**

Region:      LA  
 Facility Id:      004750-004935  
 Facility Status:      Permit  
 Area:      3S  
 Permit Number:      00000136T  
 Permit Status:      Closed  
 Facility Type:      T0

Region:      LA  
 Facility Id:      004750-020694  
 Facility Status:      Closed  
 Area:      3S  
 Permit Number:      84247  
 Permit Status:      Closed  
 Facility Type:      I02

Region:      LA  
 Facility Id:      004750-048968  
 Facility Status:      Permit  
 Area:      3S

MAP FINDINGS  
FOCUS MAP 4

Map ID	Site	Database(s)	EPA ID Number
--------	------	-------------	---------------

**KING'S GAS MARKET & CARWASH (Continued)**

**S102055562**

Permit Number: 538521  
Permit Status: Permit  
Facility Type: I02

**9**

**R&M PETROLEUM  
110 LONGDEN AVE  
IRWINDALE, CA 91706**

**HAZNET U001568796  
HIST UST N/A**

HAZNET:

Gepaid: CAC002566881  
Contact: MAKRAM GHARIB  
Telephone: 6264471181  
Facility Addr2: Not reported  
Mailing Name: Not reported  
Mailing Address: 1503 S 6TH AVE  
Mailing City,St,Zip: ARCADIA, CA 91006  
Gen County: Los Angeles  
TSD EPA ID: CAT080013352  
TSD County: Los Angeles  
Waste Category: Waste oil and mixed oil  
Disposal Method: Recycler  
Tons: 2.91  
Facility County: Los Angeles

Gepaid: CAC002566881  
Contact: MAKRAM GHARIB  
Telephone: 6264471181  
Facility Addr2: Not reported  
Mailing Name: Not reported  
Mailing Address: 1503 S 6TH AVE  
Mailing City,St,Zip: ARCADIA, CA 91006  
Gen County: Los Angeles  
TSD EPA ID: CAT080013352  
TSD County: Los Angeles  
Waste Category: Waste oil and mixed oil  
Disposal Method: Not reported  
Tons: 0.35  
Facility County: Not reported

HIST UST:

Region: STATE  
Facility ID: 00000034171  
Facility Type: Gas Station  
Other Type: Not reported  
Total Tanks: 0004  
Contact Name: Not reported  
Telephone: 8184467131  
Owner Name: R&M PETROLEUM CO.  
Owner Address: 110 E LONGDEN  
Owner City,St,Zip: IRWINDALE, CA 91706

Tank Num: 001  
Container Num: 1  
Year Installed: Not reported  
Tank Capacity: 00010000  
Tank Used for: PRODUCT  
Type of Fuel: DIESEL

MAP FINDINGS  
FOCUS MAP 4

Map ID	Site	Database(s)	EPA ID Number
--------	------	-------------	---------------

**R&M PETROLEUM (Continued)**

**U001568796**

Tank Construction: Not reported  
Leak Detection: Stock Inventor, Pressure Test

Tank Num: 002  
Container Num: 2  
Year Installed: 1957  
Tank Capacity: 00010000  
Tank Used for: PRODUCT  
Type of Fuel: DIESEL  
Tank Construction: Not reported  
Leak Detection: Stock Inventor, Pressure Test

Tank Num: 003  
Container Num: 3  
Year Installed: 1957  
Tank Capacity: 00010000  
Tank Used for: PRODUCT  
Type of Fuel: DIESEL  
Tank Construction: Not reported  
Leak Detection: Stock Inventor, Pressure Test

Tank Num: 004  
Container Num: 4  
Year Installed: Not reported  
Tank Capacity: 00000000  
Tank Used for: WASTE  
Type of Fuel: WASTE OIL  
Tank Construction: Not reported  
Leak Detection: Sensor Instrument, None

**9** **MAKRAM GHARIB**  
**110 E LONGDEN AVE**  
**IRWINDALE, CA**

**HAZNET** **S103973527**  
**SWEEPS UST** **N/A**

HAZNET:

Gepaid: CAC002321385  
Contact: JACK HU  
Telephone: 0000000000  
Facility Addr2: Not reported  
Mailing Name: Not reported  
Mailing Address: 110 E LONGDEN AVE  
Mailing City,St,Zip: IRWINDALE, CA 917060000  
Gen County: Los Angeles  
TSD EPA ID: CAT080013352  
TSD County: Los Angeles  
Waste Category: Aqueous solution with less than 10% total organic residues  
Disposal Method: Recycler  
Tons: 1.3552  
Facility County: Los Angeles

Gepaid: CAC001418600  
Contact: JACK HU  
Telephone: 0000000000  
Facility Addr2: Not reported  
Mailing Name: Not reported  
Mailing Address: 110 E LONGDEN AVE  
Mailing City,St,Zip: IRWINDALE, CA 917060000  
Gen County: Los Angeles

MAP FINDINGS  
FOCUS MAP 4

Map ID Site Database(s) EPA ID Number

---

**MAKRAM GHARIB (Continued)**

**S103973527**

TSD EPA ID: CAT080013352  
TSD County: Los Angeles  
Waste Category: Aqueous solution with less than 10% total organic residues  
Disposal Method: Recycler  
Tons: .4587  
Facility County: Los Angeles

**SWEEPS UST:**

Status: A  
Comp Number: 4935  
Number: 9  
Board Of Equalization: 44-007870  
Ref Date: 06-30-89  
Act Date: Not reported  
Created Date: 06-30-89  
Tank Status: A  
Owner Tank Id: Not reported  
Swrcb Tank Id: 19-000-004935-000001  
Actv Date: 01-08-93  
Capacity: 12000  
Tank Use: M.V. FUEL  
Stg: P  
Content: REG UNLEADED  
Number Of Tanks: 4

Status: A  
Comp Number: 4935  
Number: 9  
Board Of Equalization: 44-007870  
Ref Date: 06-30-89  
Act Date: Not reported  
Created Date: 06-30-89  
Tank Status: A  
Owner Tank Id: Not reported  
Swrcb Tank Id: 19-000-004935-000002  
Actv Date: 01-08-93  
Capacity: 12000  
Tank Use: M.V. FUEL  
Stg: P  
Content: REG UNLEADED  
Number Of Tanks: Not reported

Status: A  
Comp Number: 4935  
Number: 9  
Board Of Equalization: 44-007870  
Ref Date: 06-30-89  
Act Date: Not reported  
Created Date: 06-30-89  
Tank Status: A  
Owner Tank Id: Not reported  
Swrcb Tank Id: 19-000-004935-000003  
Actv Date: 01-08-93  
Capacity: 12000  
Tank Use: M.V. FUEL  
Stg: P  
Content: REG UNLEADED

MAP FINDINGS  
FOCUS MAP 4

Map ID	Site	Database(s)	EPA ID Number
--------	------	-------------	---------------

**MAKRAM GHARIB (Continued)**

**S103973527**

Number Of Tanks: Not reported

Status: A  
Comp Number: 4935  
Number: 9  
Board Of Equalization: 44-007870  
Ref Date: 06-30-89  
Act Date: Not reported  
Created Date: 06-30-89  
Tank Status: A  
Owner Tank Id: Not reported  
Swrcb Tank Id: 19-000-004935-000004  
Actv Date: 01-08-93  
Capacity: 1000  
Tank Use: OIL  
Stg: W  
Content: Not reported  
Number Of Tanks: Not reported

**10 LA CO DPW FLOOD LONGDEN YARD  
160 LONGDEN AVE  
BALDWIN PARK, CA 91706**

**UST U004048973  
N/A**

UST:  
Global ID: 224  
Latitude: 34.1135  
Longitude: -118.00259

**10 LONGDEN YARD  
160 LONGDEN AVE E  
IRWINDALE, CA 91706**

**LUST S105034540  
N/A**

LUST:  
Region: STATE  
Global Id: T0603702749  
Latitude: 34.1129968  
Longitude: -118.0014532  
Case Type: LUST Cleanup Site  
Status: Open - Reopen Case  
Status Date: 2001-03-21 00:00:00  
Lead Agency: LOS ANGELES COUNTY  
Case Worker: Not reported  
Local Agency: LOS ANGELES COUNTY  
RB Case Number: I-01038  
LOC Case Number: Not reported  
File Location: Not reported  
Potential Media Affect: Soil  
Potential Contaminats of Concern: Gasoline  
Site History: Not reported

LUST REG 4:  
Region: 4  
Regional Board: 04  
County: Los Angeles  
facid: I-01038  
Status: Case Closed



MAP FINDINGS  
FOCUS MAP 4

Map ID Site Database(s) EPA ID Number

**LONGDEN YARD (Continued)**

**S105034540**

Substance: Gasoline  
 Substance Quantity: Not reported  
 Local Case No: Not reported  
 Case Type: Soil  
 Abatement Method Used at the Site: Not reported  
 Global ID: T0603702749  
 W Global ID: Not reported  
 Staff: UNK  
 Local Agency: 19000  
 Cross Street: MYRTLE AVE.  
 Enforcement Type: Not reported  
 Date Leak Discovered: 4/20/1989  
 Date Leak First Reported: 6/9/1992  
 Date Leak Record Entered: 5/27/1992  
 Date Confirmation Began: Not reported  
 Date Leak Stopped: 4/26/1989  
 Date Case Last Changed on Database: 6/11/1992  
 Date the Case was Closed: 6/9/1992  
 How Leak Discovered: Tank Closure  
 How Leak Stopped: Not reported  
 Cause of Leak: UNK  
 Leak Source: UNK  
 Operator: DZUBNAR, RUDY  
 Water System: Not reported  
 Well Name: Not reported  
 Approx. Dist To Production Well (ft): 1407.6155711801974659507601567  
 Source of Cleanup Funding: UNK  
 Preliminary Site Assessment Workplan Submitted: Not reported  
 Preliminary Site Assessment Began: Not reported  
 Pollution Characterization Began: Not reported  
 Remediation Plan Submitted: Not reported  
 Remedial Action Underway: Not reported  
 Post Remedial Action Monitoring Began: Not reported  
 Enforcement Action Date: Not reported  
 Historical Max MTBE Date: Not reported  
 Hist Max MTBE Conc in Groundwater: Not reported  
 Hist Max MTBE Conc in Soil: Not reported  
 Significant Interim Remedial Action Taken: Not reported  
 GW Qualifier: Not reported  
 Soil Qualifier: Not reported  
 Organization: Not reported  
 Owner Contact: Not reported  
 Responsible Party: BLANK RP  
 RP Address: 160 E. LONGDEN AVE., IRWINDALE, 91706  
 Program: LUST  
 Lat/Long: 34.1129968 / -1  
 Local Agency Staff: Not reported  
 Beneficial Use: Not reported  
 Priority: Not reported  
 Cleanup Fund Id: Not reported  
 Suspended: Not reported  
 Assigned Name: Not reported  
 Summary: Not reported

MAP FINDINGS  
FOCUS MAP 4

Map ID	Site	Database(s)	EPA ID Number
10	<b>LONGDEN YARD</b> <b>160 LONGDEN AVE</b> <b>IRWINDALE, CA 91706</b>	<b>HAZNET</b> <b>HIST UST</b>	<b>U001568782</b> <b>N/A</b>
	HAZNET: Gepaid: CAL000005019 Contact: MARIO LINAN Telephone: 6264584179 Facility Addr2: Not reported Mailing Name: Not reported Mailing Address: 900 S FREMONT AVE Mailing City,St,Zip: ALHAMBRA, CA 918030000 Gen County: Los Angeles TSD EPA ID: CAD009007626 TSD County: Los Angeles Waste Category: Asbestos-containing waste Disposal Method: H13 Tons: 1.68 Facility County: Los Angeles		
	Gepaid: CAL000005019 Contact: MARIO LINAN Telephone: 6264584179 Facility Addr2: Not reported Mailing Name: Not reported Mailing Address: 900 S FREMONT AVE Mailing City,St,Zip: ALHAMBRA, CA 918030000 Gen County: Los Angeles TSD EPA ID: CAD099452708 TSD County: Los Angeles Waste Category: Waste oil and mixed oil Disposal Method: H039 Tons: 5.7 Facility County: Los Angeles		
	Gepaid: CAL000005019 Contact: MARIO LINAN Telephone: 6264584179 Facility Addr2: Not reported Mailing Name: Not reported Mailing Address: 900 S FREMONT AVE Mailing City,St,Zip: ALHAMBRA, CA 918030000 Gen County: Los Angeles TSD EPA ID: CAD028409019 TSD County: Los Angeles Waste Category: Unspecified oil-containing waste Disposal Method: H061 Tons: 0.62 Facility County: Los Angeles		
	Gepaid: CAL000005019 Contact: MARIO LINAN Telephone: 6264584179 Facility Addr2: Not reported Mailing Name: Not reported Mailing Address: 900 S FREMONT AVE Mailing City,St,Zip: ALHAMBRA, CA 918030000 Gen County: Los Angeles TSD EPA ID: CAD028409019		

MAP FINDINGS  
FOCUS MAP 4

Map ID      Site      Database(s)      EPA ID Number

---

**LONGDEN YARD (Continued)**

**U001568782**

TSD County:            Los Angeles  
Waste Category:       Hydrocarbon solvents (benzene, hexane, Stoddard, etc.)  
Disposal Method:      H061  
Tons:                    0.04  
Facility County:       Los Angeles

Gepaid:                CAL000005019  
Contact:               MARIO LINAN  
Telephone:             6264584179  
Facility Addr2:        Not reported  
Mailing Name:         Not reported  
Mailing Address:      900 S FREMONT AVE  
Mailing City,St,Zip:  ALHAMBRA, CA 918030000  
Gen County:            Los Angeles  
TSD EPA ID:            CAD028409019  
TSD County:            Los Angeles  
Waste Category:       Unspecified oil-containing waste  
Disposal Method:      H141  
Tons:                    0.52  
Facility County:       Los Angeles

[Click this hyperlink](#) while viewing on your computer to access  
15 additional CA\_HAZNET: record(s) in the EDR Site Report.

**HIST UST:**

Region:                STATE  
Facility ID:            00000034028  
Facility Type:         Other  
Other Type:            GOV'T  
Total Tanks:          0004  
Contact Name:         IRV JANSSEN  
Telephone:             8184457630  
Owner Name:           L.A. COUNTY FLOOD CONTROL DIST  
Owner Address:        2250 ALCAZAR STREET  
Owner City,St,Zip:    LOS ANGELES, CA 90033

Tank Num:             001  
Container Num:         1  
Year Installed:        1974  
Tank Capacity:        00002000  
Tank Used for:         PRODUCT  
Type of Fuel:          REGULAR  
Tank Construction:    Not reported  
Leak Detection:        None

Tank Num:             002  
Container Num:         2  
Year Installed:        1974  
Tank Capacity:        00002000  
Tank Used for:         PRODUCT  
Type of Fuel:          UNLEADED  
Tank Construction:    Not reported  
Leak Detection:        None

Tank Num:             003  
Container Num:         3  
Year Installed:        1959

MAP FINDINGS  
FOCUS MAP 4

Map ID	Site	Database(s)	EPA ID Number
--------	------	-------------	---------------

**LONGDEN YARD (Continued)**

**U001568782**

Tank Capacity: 00001000  
 Tank Used for: PRODUCT  
 Type of Fuel: DIESEL  
 Tank Construction: Not reported  
 Leak Detection: None

Tank Num: 004  
 Container Num: 4  
 Year Installed: 1959  
 Tank Capacity: 00001000  
 Tank Used for: PRODUCT  
 Type of Fuel: DIESEL  
 Tank Construction: Not reported  
 Leak Detection: None

**10 DEPT OF PUBLIC WORKS (LONGDEN)  
 160 E LONGDEN  
 IRWINDALE, CA 91706**

**HAZNET S103633621  
 N/A**

HAZNET:

Gepaid: CAL000005019  
 Contact: L A COUNTY  
 Telephone: 8184457630  
 Facility Addr2: Not reported  
 Mailing Name: Not reported  
 Mailing Address: 160 E LONGDEN AVE  
 Mailing City,St,Zip: IRWINDALE, CA 907061326  
 Gen County: Los Angeles  
 TSD EPA ID: CAD028409019  
 TSD County: Los Angeles  
 Waste Category: Unspecified alkaline solution  
 Disposal Method: Transfer Station  
 Tons: 0.035  
 Facility County: Los Angeles

Gepaid: CAL000005019  
 Contact: L A COUNTY  
 Telephone: 8184457630  
 Facility Addr2: Not reported  
 Mailing Name: Not reported  
 Mailing Address: 160 E LONGDEN AVE  
 Mailing City,St,Zip: IRWINDALE, CA 907061326  
 Gen County: Los Angeles  
 TSD EPA ID: CAD028409019  
 TSD County: Los Angeles  
 Waste Category: Other inorganic solid waste  
 Disposal Method: Transfer Station  
 Tons: 0.01  
 Facility County: Los Angeles

Gepaid: CAL000005019  
 Contact: L A COUNTY  
 Telephone: 8184457630  
 Facility Addr2: Not reported  
 Mailing Name: Not reported  
 Mailing Address: 160 E LONGDEN AVE  
 Mailing City,St,Zip: IRWINDALE, CA 907061326  
 Gen County: Los Angeles

MAP FINDINGS  
FOCUS MAP 4

Map ID	Site	Database(s)	EPA ID Number
--------	------	-------------	---------------

**DEPT OF PUBLIC WORKS (LONGDEN) (Continued)**

**S103633621**

TSD EPA ID: CAD028409019  
TSD County: Los Angeles  
Waste Category: Waste oil and mixed oil  
Disposal Method: Treatment, Tank  
Tons: 0.834  
Facility County: Los Angeles

Gepaid: CAL000005019  
Contact: L A COUNTY  
Telephone: 8184457630  
Facility Addr2: Not reported  
Mailing Name: Not reported  
Mailing Address: 160 E LONGDEN AVE  
Mailing City,St,Zip: IRWINDALE, CA 907061326  
Gen County: Los Angeles  
TSD EPA ID: CAD028409019  
TSD County: Los Angeles  
Waste Category: Unspecified oil-containing waste  
Disposal Method: Transfer Station  
Tons: 0.79  
Facility County: Los Angeles

Gepaid: CAL000005019  
Contact: L A COUNTY  
Telephone: 8184457630  
Facility Addr2: Not reported  
Mailing Name: Not reported  
Mailing Address: 160 E LONGDEN AVE  
Mailing City,St,Zip: IRWINDALE, CA 907061326  
Gen County: Los Angeles  
TSD EPA ID: CAD028409019  
TSD County: Los Angeles  
Waste Category: Pesticides and other waste associated with pesticide production  
Disposal Method: Transfer Station  
Tons: 0.04  
Facility County: Los Angeles

[Click this hyperlink](#) while viewing on your computer to access 82 additional CA\_HAZNET: record(s) in the EDR Site Report.

10

**FLOOD ELEMENT LONGDEN YARD  
160 E LONGDEN AVE  
IRWINDALE, CA**

**HAZNET S103956996  
EMI N/A  
SWEEPS UST**

HAZNET:  
Gepaid: CAH777001113  
Contact: COUNTY OF LA SANI DISTRICT  
Telephone: 0000000000  
Facility Addr2: Not reported  
Mailing Name: Not reported  
Mailing Address: 1955 WORKMAN MILL RD  
Mailing City,St,Zip: WHITTIER, CA 906010000  
Gen County: Los Angeles  
TSD EPA ID: CAD008302903  
TSD County: Los Angeles  
Waste Category: Household waste  
Disposal Method: Recycler  
Tons: 75.8520

MAP FINDINGS  
FOCUS MAP 4

Map ID      Site      Database(s)      EPA ID Number

---

**FLOOD ELEMENT LONGDEN YARD (Continued)**

**S103956996**

Facility County:      Los Angeles  
  
 Gepaid:                CAH777001113  
 Contact:                COUNTY OF LA SANI DISTRICT  
 Telephone:            0000000000  
 Facility Addr2:        Not reported  
 Mailing Name:        Not reported  
 Mailing Address:     1955 WORKMAN MILL RD  
 Mailing City,St,Zip: WHITTIER, CA 906010000  
 Gen County:           Los Angeles  
 TSD EPA ID:           CAD008302903  
 TSD County:           Los Angeles  
 Waste Category:     Household waste  
 Disposal Method:    Transfer Station  
 Tons:                    2.0016  
 Facility County:       Los Angeles

Gepaid:                CAH777001113  
 Contact:                COUNTY OF LA SANI DISTRICT  
 Telephone:            0000000000  
 Facility Addr2:        Not reported  
 Mailing Name:        Not reported  
 Mailing Address:     1955 WORKMAN MILL RD  
 Mailing City,St,Zip: WHITTIER, CA 906010000  
 Gen County:           Los Angeles  
 TSD EPA ID:           CAD088504881  
 TSD County:           Orange  
 Waste Category:     Household waste  
 Disposal Method:    Transfer Station  
 Tons:                    .0100  
 Facility County:       Los Angeles

Gepaid:                CAH777001113  
 Contact:                COUNTY OF LA SANI DISTRICT  
 Telephone:            0000000000  
 Facility Addr2:        Not reported  
 Mailing Name:        Not reported  
 Mailing Address:     1955 WORKMAN MILL RD  
 Mailing City,St,Zip: WHITTIER, CA 906010000  
 Gen County:           Los Angeles  
 TSD EPA ID:           CAT000646117  
 TSD County:           Kings  
 Waste Category:     Household waste  
 Disposal Method:    Not reported  
 Tons:                    .9150  
 Facility County:       Los Angeles

Gepaid:                CAH777001113  
 Contact:                COUNTY OF LA SANI DISTRICT  
 Telephone:            0000000000  
 Facility Addr2:        Not reported  
 Mailing Name:        Not reported  
 Mailing Address:     1955 WORKMAN MILL RD  
 Mailing City,St,Zip: WHITTIER, CA 906010000  
 Gen County:           Los Angeles  
 TSD EPA ID:           CAD981696420  
 TSD County:           Los Angeles

MAP FINDINGS  
FOCUS MAP 4

Map ID      Site      Database(s)      EPA ID Number

---

**FLOOD ELEMENT LONGDEN YARD (Continued)**

**S103956996**

Waste Category:      Waste oil and mixed oil  
Disposal Method:      Transfer Station  
Tons:                      5.5461  
Facility County:      Los Angeles

[Click this hyperlink](#) while viewing on your computer to access  
3 additional CA\_HAZNET: record(s) in the EDR Site Report.

EMI:

Year:                                      1990  
County Code:                              19  
Air Basin:                                      SC  
Facility ID:                                      5911  
Air District Name:                              SC  
SIC Code:                                      9199  
Air District Name:                              SOUTH COAST AQMD  
Community Health Air Pollution Info System:      Not reported  
Consolidated Emission Reporting Rule:      Not reported  
Total Organic Hydrocarbon Gases Tons/Yr:      0  
Reactive Organic Gases Tons/Yr:              0  
Carbon Monoxide Emissions Tons/Yr:              0  
NOX - Oxides of Nitrogen Tons/Yr:              0  
SOX - Oxides of Sulphur Tons/Yr:              0  
Particulate Matter Tons/Yr:                      0  
Part. Matter 10 Micrometers & Smlr Tons/Yr:      0

SWEEPS UST:

Status:                                      A  
Comp Number:                              1038  
Number:                                      9  
Board Of Equalization:      44-007510  
Ref Date:                                      06-30-89  
Act Date:                                      Not reported  
Created Date:                              06-30-89  
Tank Status:                                      A  
Owner Tank Id:                              Not reported  
Swrcb Tank Id:                              19-000-001038-000001  
Actv Date:                                      06-30-89  
Capacity:                                      Not reported  
Tank Use:                                      UNKNOWN  
Stg:    W  
Content:                                      Not reported  
Number Of Tanks:                              2

Status:                                      A  
Comp Number:                              1038  
Number:                                      9  
Board Of Equalization:      44-007510  
Ref Date:                                      06-30-89  
Act Date:                                      Not reported  
Created Date:                              06-30-89  
Tank Status:                                      A  
Owner Tank Id:                              Not reported  
Swrcb Tank Id:                              19-000-001038-000002  
Actv Date:                                      06-30-89  
Capacity:                                      Not reported

MAP FINDINGS  
FOCUS MAP 4

Map ID	Site	Database(s)	EPA ID Number
	<b>FLOOD ELEMENT LONGDEN YARD (Continued)</b>		<b>S103956996</b>
	Tank Use: UNKNOWN Stg: W Content: Not reported Number Of Tanks: Not reported		
11	<b>SULLY MILLER CONTRACTING CO 1245 E ARROW HWY IRWINDALE, CA 91706</b>	<b>FINDS</b>	<b>1006014428 N/A</b>
	FINDS: Other Pertinent Environmental Activity Identified at Site  Registry ID: 110001189963  The NEI (National Emissions Inventory) database contains information on stationary and mobile sources that emit criteria air pollutants and their precursors, as well as hazardous air pollutants (HAPs).		
11	<b>UNITED ROCK PRODUCTS CORPORATION 1245 EAST ARROW HIGHWAY IRWINDALE, CA 91706</b>	<b>FINDS</b>	<b>1004442460 N/A</b>
	FINDS: Other Pertinent Environmental Activity Identified at Site  Registry ID: 110002425144  The NEI (National Emissions Inventory) database contains information on stationary and mobile sources that emit criteria air pollutants and their precursors, as well as hazardous air pollutants (HAPs).		
11	<b>UNITED ROCK PRODUCTS 1245 EAST ARROW HIGHWAY IRWINDALE, CA 91706</b>	<b>HAZNET LOS ANGELES CO. HMS</b>	<b>U002279243 N/A</b>
	HAZNET: Gepaid: CAL000082624 Contact: UNITED ROCK PRODUCTS Telephone: 6263584558 Facility Addr2: Not reported Mailing Name: Not reported Mailing Address: 1245 ARROW HWY Mailing City,St,Zip: BALDWIN PARK, CA 917060000 Gen County: Los Angeles TSD EPA ID: CAD008302903 TSD County: Los Angeles Waste Category: Unspecified solvent mixture Waste Disposal Method: Recycler Tons: .2293 Facility County: Los Angeles  Gepaid: CAL000082624 Contact: UNITED ROCK PRODUCTS		



MAP FINDINGS  
 FOCUS MAP 4

Map ID	Site	Database(s)	EPA ID Number
--------	------	-------------	---------------

**UNITED ROCK PRODUCTS (Continued)**

**U002279243**

Telephone: 6263584558  
 Facility Addr2: Not reported  
 Mailing Name: Not reported  
 Mailing Address: 1245 ARROW HWY  
 Mailing City,St,Zip: BALDWIN PARK, CA 917060000  
 Gen County: Los Angeles  
 TSD EPA ID: CAD000088252  
 TSD County: Los Angeles  
 Waste Category: Paint sludge  
 Disposal Method: Transfer Station  
 Tons: 2.2935  
 Facility County: Los Angeles

Gepaid: CAL000082624  
 Contact: UNITED ROCK PRODUCTS  
 Telephone: 6263584558  
 Facility Addr2: Not reported  
 Mailing Name: Not reported  
 Mailing Address: 1245 ARROW HWY  
 Mailing City,St,Zip: BALDWIN PARK, CA 917060000  
 Gen County: Los Angeles  
 TSD EPA ID: CAD000088252  
 TSD County: Los Angeles  
 Waste Category: Unspecified solvent mixture Waste  
 Disposal Method: Transfer Station  
 Tons: .2293  
 Facility County: Los Angeles

Gepaid: CAL000082624  
 Contact: UNITED ROCK PRODUCTS  
 Telephone: 6263584558  
 Facility Addr2: Not reported  
 Mailing Name: Not reported  
 Mailing Address: 1245 ARROW HWY  
 Mailing City,St,Zip: BALDWIN PARK, CA 917060000  
 Gen County: Los Angeles  
 TSD EPA ID: CAD000088252  
 TSD County: Los Angeles  
 Waste Category: Oil/water separation sludge  
 Disposal Method: Transfer Station  
 Tons: .4744  
 Facility County: Los Angeles

Gepaid: CAL000082624  
 Contact: UNITED ROCK PRODUCTS  
 Telephone: 6263584558  
 Facility Addr2: Not reported  
 Mailing Name: Not reported  
 Mailing Address: 1245 ARROW HWY  
 Mailing City,St,Zip: BALDWIN PARK, CA 917060000  
 Gen County: Los Angeles  
 TSD EPA ID: CAD000088252  
 TSD County: Los Angeles  
 Waste Category: Unspecified aqueous solution  
 Disposal Method: Transfer Station  
 Tons: .9365  
 Facility County: Los Angeles

MAP FINDINGS  
FOCUS MAP 4

Map ID	Site	Database(s)	EPA ID Number
--------	------	-------------	---------------

**UNITED ROCK PRODUCTS (Continued)**

**U002279243**

[Click this hyperlink](#) while viewing on your computer to access 8 additional CA\_HAZNET: record(s) in the EDR Site Report.

LOS ANGELES CO. HMS:

Region: LA  
Facility Id: 003831-047855  
Facility Status: Permit  
Area: 3S  
Permit Number: CGI000779  
Permit Status: Permit  
Facility Type: SS6

Region: LA  
Facility Id: 003831-I03962  
Facility Status: Closed  
Area: 3S  
Permit Number: 10658  
Permit Status: Closed  
Facility Type: I05

Region: LA  
Facility Id: 003831-033125  
Facility Status: Permit  
Area: 3S  
Permit Number: 323637  
Permit Status: Permit  
Facility Type: I05

12

**KM PRINTING PRODUCTIONS INC  
218 LONGDEN  
IRWINDALE, CA 91706**

**HAZNET S107146180  
N/A**

HAZNET:

Gepaid: CAL000145711  
Contact: KERWIN NGO/OWNER  
Telephone: 6268210008  
Facility Addr2: Not reported  
Mailing Name: Not reported  
Mailing Address: 218 LONGDEN  
Mailing City,St,Zip: IRWINDALE, CA 917060000  
Gen County: Los Angeles  
TSD EPA ID: ARD981057870  
TSD County: 99  
Waste Category: Unspecified organic liquid mixture  
Disposal Method: Not reported  
Tons: 0.45  
Facility County: Los Angeles

Gepaid: CAL000145711  
Contact: KERWIN NGO/OWNER  
Telephone: 6268210008  
Facility Addr2: Not reported  
Mailing Name: Not reported  
Mailing Address: 218 LONGDEN  
Mailing City,St,Zip: IRWINDALE, CA 917060000  
Gen County: Los Angeles  
TSD EPA ID: CAD008252405

MAP FINDINGS  
FOCUS MAP 4

Map ID      Site      Database(s)      EPA ID Number

---

**KM PRINTING PRODUCTIONS INC (Continued)**

**S107146180**

TSD County:      Los Angeles  
Waste Category:      Unspecified solvent mixture Waste  
Disposal Method:      H061  
Tons:      2.18  
Facility County:      Los Angeles

Gepaid:      CAL000145711  
Contact:      KERWIN NGO/OWNER  
Telephone:      6268210008  
Facility Addr2:      Not reported  
Mailing Name:      Not reported  
Mailing Address:      218 LONGDEN  
Mailing City,St,Zip:      IRWINDALE, CA 917060000  
Gen County:      Los Angeles  
TSD EPA ID:      CAD982444481  
TSD County:      San Bernardino  
Waste Category:      Off-specification, aged, or surplus organics  
Disposal Method:      H141  
Tons:      3.54  
Facility County:      Los Angeles

Gepaid:      CAL000145711  
Contact:      KERWIN NGO/OWNER  
Telephone:      6268210008  
Facility Addr2:      Not reported  
Mailing Name:      Not reported  
Mailing Address:      218 LONGDEN  
Mailing City,St,Zip:      IRWINDALE, CA 917060000  
Gen County:      Los Angeles  
TSD EPA ID:      CAD982444481  
TSD County:      San Bernardino  
Waste Category:      Unspecified organic liquid mixture  
Disposal Method:      H141  
Tons:      1.2  
Facility County:      Los Angeles

Gepaid:      CAL000145711  
Contact:      KERWIN NGO/OWNER  
Telephone:      6268210008  
Facility Addr2:      Not reported  
Mailing Name:      Not reported  
Mailing Address:      218 LONGDEN  
Mailing City,St,Zip:      IRWINDALE, CA 917060000  
Gen County:      Los Angeles  
TSD EPA ID:      AZD009015389  
TSD County:      99  
Waste Category:      Off-specification, aged, or surplus organics  
Disposal Method:      H129  
Tons:      0.49  
Facility County:      Los Angeles

[Click this hyperlink](#) while viewing on your computer to access  
3 additional CA\_HAZNET: record(s) in the EDR Site Report.

MAP FINDINGS  
FOCUS MAP 4

Map ID	Site	Database(s)	EPA ID Number
--------	------	-------------	---------------

12	<b>SPRAUGE READY MIX CONCR 230 E LONGDEN AVE IRWINDALE, CA</b>	<b>LOS ANGELES CO. HMS EMI SWEEPS UST CA WDS</b>	<b>S106176409 N/A</b>
----	--	--	---------------------------

LOS ANGELES CO. HMS:

Region: LA  
Facility Id: 004588-I04765  
Facility Status: Permit  
Area: 3S  
Permit Number: 8083  
Permit Status: Permit  
Facility Type: I05

Region: LA  
Facility Id: 004588-004765  
Facility Status: Permit  
Area: 3S  
Permit Number: 00000311T  
Permit Status: Permit  
Facility Type: T0

EMI:

Year: 1987  
County Code: 19  
Air Basin: SC  
Facility ID: 40345  
Air District Name: SC  
SIC Code: 1442  
Air District Name: SOUTH COAST AQMD  
Community Health Air Pollution Info System: Not reported  
Consolidated Emission Reporting Rule: Not reported  
Total Organic Hydrocarbon Gases Tons/Yr: 0  
Reactive Organic Gases Tons/Yr: 0  
Carbon Monoxide Emissions Tons/Yr: 0  
NOX - Oxides of Nitrogen Tons/Yr: 0  
SOX - Oxides of Sulphur Tons/Yr: 0  
Particulate Matter Tons/Yr: 0  
Part. Matter 10 Micrometers & Smlr Tons/Yr: 0

SWEEPS UST:

Status: A  
Comp Number: 4765  
Number: 9  
Board Of Equalization: 44-007846  
Ref Date: 06-30-89  
Act Date: Not reported  
Created Date: 06-30-89  
Tank Status: A  
Owner Tank Id: Not reported  
Swrcb Tank Id: 19-000-004765-000001  
Actv Date: 06-30-89  
Capacity: Not reported  
Tank Use: UNKNOWN  
Stg: W  
Content: Not reported  
Number Of Tanks: 1

MAP FINDINGS  
FOCUS MAP 4

Map ID	Site	Database(s)	EPA ID Number
--------	------	-------------	---------------

**SPRAUGE READY MIX CONCR (Continued)**

**S106176409**

CA WDS:

Facility ID: 4 19I002348  
 Facility Type: Other - Does not fall into the category of Municipal/Domestic, Industrial, Agricultural or Solid Waste (Class I, II or III)  
 Facility Status: Active - Any facility with a continuous or seasonal discharge that is under Waste Discharge Requirements.  
 NPDES Number: CAS000001 The 1st 2 characters designate the state. The remaining 7 are assigned by the Regional Board  
 Subregion: 4  
 Facility Telephone: 6264452125  
 Facility Contact: Jim Eminhizer  
 Agency Name: SPRAGUES ROCK AND SAND CO  
 Agency Address: Not reported  
 Agency City,St,Zip: 0  
 Agency Contact: Not reported  
 Agency Telephone: Not reported  
 Agency Type: Private  
 SIC Code: 3273  
 SIC Code 2: Not reported  
 Primary Waste: Stormwater Runoff  
 Primary Waste Type: Designated/Influent or Solid Wastes that pose a significant threat to water quality because of their high concentrations (E.G., BOD, Hardness, TRF, Chloride). 'Manageable' hazardous wastes (E.G., inorganic salts and heavy metals) are included in this category.  
 Secondary Waste: Not reported  
 Secondary Waste Type: Not reported  
 Design Flow: 0  
 Baseline Flow: 0  
 Reclamation: No reclamation requirements associated with this facility.  
 POTW: The facility is not a POTW.  
 Treat To Water: Minor Threat to Water Quality. A violation of a regional board order should cause a relatively minor impairment of beneficial uses compared to a major or minor threat. Not: All nurds without a TTWQ will be considered a minor threat to water quality unless coded at a higher Level. A Zero (0) may be used to code those NURDS that are found to represent no threat to water quality.  
 Complexity: Category C - Facilities having no waste treatment systems, such as cooling water dischargers or those who must comply through best management practices, facilities with passive waste treatment and disposal systems, such as septic systems with subsurface disposal, or dischargers having waste storage systems with land disposal such as dairy waste ponds.

12

**SPRAGUES' ROCK & SAND CO INC  
230 LONGDEN AVE  
BALDWIN PARK, CA 91706**

**UST U004049950  
N/A**

UST:

Global ID: 344  
 Latitude: 34.11319  
 Longitude: -118.00173

MAP FINDINGS  
FOCUS MAP 4

Map ID	Site	Database(s)	EPA ID Number
12	<p><b>SPRAGUES' READY MIX</b>  <b>230 LONGDEN AVE</b>  <b>IRWINDALE, CA 91706</b></p> <p>HIST UST:            Region: STATE            Facility ID: 00000004958            Facility Type: Other            Other Type: READY MIX CONCRETE            Total Tanks: 0003            Contact Name: TIM TOLAND            Telephone: 8184452125            Owner Name: SPRAGUES' ROCK &amp; SAND CO            Owner Address: 230 EAST LONGDEN AVE.            Owner City,St,Zip: IRWINDALE, CA 91706</p> <p>Tank Num: 001            Container Num: 1            Year Installed: Not reported            Tank Capacity: 00010000            Tank Used for: PRODUCT            Type of Fuel: DIESEL            Tank Construction: Not reported            Leak Detection: Stock Inventor, None</p> <p>Tank Num: 002            Container Num: 2            Year Installed: Not reported            Tank Capacity: 00010000            Tank Used for: PRODUCT            Type of Fuel: DIESEL            Tank Construction: Not reported            Leak Detection: Stock Inventor</p> <p>Tank Num: 003            Container Num: 3            Year Installed: Not reported            Tank Capacity: 00000000            Tank Used for: PRODUCT            Type of Fuel: WASTE OIL            Tank Construction: Not reported            Leak Detection: Stock Inventor</p>	HIST UST	U001568811 N/A
12	<p><b>MARVIN MARROQUIN DBA M B TRUCKING</b>  <b>257 LONGDEN AVE</b>  <b>IRWINDALE, CA 91702</b></p> <p>FINDS:            Other Pertinent Environmental Activity Identified at Site</p> <p>Registry ID: 110013290232</p> <p>California - Hazardous Waste Tracking System - Datamart</p> <p>RCRAInfo is a national information system that supports the Resource Conservation and Recovery Act (RCRA) program through the tracking of events and activities related to facilities that generate, transport, and treat, store, or dispose of hazardous waste. RCRAInfo allows RCRA program staff to track the notification, permit, compliance, and corrective action activities required under RCRA.</p>	FINDS HAZNET RCRA-NonGen	1006804897 CAR000114694

MAP FINDINGS  
FOCUS MAP 4

Map ID Site Database(s) EPA ID Number

**MARVIN MARROQUIN DBA M B TRUCKING (Continued)**

**1006804897**

HAZNET:

Gepaid: CAR000114694  
Contact: Marvin Marroquin  
Telephone: 9095459278  
Facility Addr2: Not reported  
Mailing Name: Not reported  
Mailing Address: 31 QUIET HILLS RD  
Mailing City,St,Zip: PHILLIPS RANCH, CA 91766  
Gen County: Los Angeles  
TSD EPA ID: CAT000646117  
TSD County: Los Angeles  
Waste Category: Contaminated soil from site clean-ups  
Disposal Method: Disposal, Land Fill  
Tons: 15.17  
Facility County: Los Angeles

RCRA-NonGen:

Date form received by agency: 04/15/2002  
Facility name: MARVIN MARROQUIN DBA M B TRUCKING  
Facility address: 257 LONGDEN AVE  
IRWINDALE, CA 91702  
EPA ID: CAR000114694  
Mailing address: 46 MEADOWVIEW DR  
POMONA, CA 91766  
Contact: MARVIN MARROQUIN  
Contact address: 46 MEADOWVIEW DR  
POMONA, CA 91766  
Contact country: US  
Contact telephone: (626) 297-5601  
Contact email: Not reported  
EPA Region: 09  
Land type: Private  
Classification: Non-Generator  
Description: Handler: Non-Generators do not presently generate hazardous waste

Owner/Operator Summary:

Owner/operator name: MARVIN MARROQUIN  
Owner/operator address: 46 MEADOWVIEW DR  
POMONA, CA 91766  
Owner/operator country: Not reported  
Owner/operator telephone: (909) 629-6114  
Legal status: Private  
Owner/Operator Type: Owner  
Owner/Op start date: Not reported  
Owner/Op end date: Not reported

Handler Activities Summary:

U.S. importer of hazardous waste: Unknown  
Mixed waste (haz. and radioactive): Unknown  
Recycler of hazardous waste: No  
Transporter of hazardous waste: Yes  
Treater, storer or disposer of HW: No  
Underground injection activity: No  
On-site burner exemption: Unknown  
Furnace exemption: Unknown

MAP FINDINGS  
FOCUS MAP 4

Map ID Site Database(s) EPA ID Number

**MARVIN MARROQUIN DBA M B TRUCKING (Continued)**

**1006804897**

Used oil fuel burner: No  
 Used oil processor: No  
 User oil refiner: No  
 Used oil fuel marketer to burner: No  
 Used oil Specification marketer: No  
 Used oil transfer facility: No  
 Used oil transporter: No  
 Off-site waste receiver: Commercial status unknown

Violation Status: No violations found

Evaluation Action Summary:

Evaluation date: 01/19/2005  
 Evaluation: COMPLIANCE EVALUATION INSPECTION ON-SITE  
 Area of violation: Not reported  
 Date achieved compliance: Not reported  
 Evaluation lead agency: State

12

**TEAMSTERS ROCK  
301 LONGDEN AVE  
IRWINDALE, CA**

**HIST UST U001568801  
SWEEPS UST N/A**

HIST UST:

Region: STATE  
 Facility ID: 00000034318  
 Facility Type: Other  
 Other Type: TRUCK/DRIVING TNG. P  
 Total Tanks: 0001  
 Contact Name: ART ARBIZU-DIRECTOR  
 Telephone: 8185747782  
 Owner Name: TEAMSTERS/ROCK PRODUCTS TRAINI  
 Owner Address: 301 LONGDEN AVENUE  
 Owner City,St,Zip: IRWINDALE, CA 91706

Tank Num: 001  
 Container Num: #1  
 Year Installed: 1978  
 Tank Capacity: 00010000  
 Tank Used for: PRODUCT  
 Type of Fuel: DIESEL  
 Tank Construction: 1/4" unknown  
 Leak Detection: Visual

SWEEPS UST:

Status: A  
 Comp Number: 13462  
 Number: 9  
 Board Of Equalization: Not reported  
 Ref Date: 06-30-89  
 Act Date: Not reported  
 Created Date: 06-30-89  
 Tank Status: Not reported  
 Owner Tank Id: Not reported  
 Swrcb Tank Id: Not reported  
 Actv Date: Not reported  
 Capacity: Not reported  
 Tank Use: Not reported  
 Stg: Not reported



MAP FINDINGS  
FOCUS MAP 4

Map ID	Site	Database(s)	EPA ID Number
	<b>TEAMSTERS ROCK (Continued)</b>		<b>U001568801</b>
	Content: Not reported		
	Number Of Tanks: Not reported		
<b>12</b>	<b>LONGDEN SHOP 311 LONGDEN AVE IRWINDALE, CA 91706</b>	<b>HIST UST</b>	<b>U001568781 N/A</b>
	HIST UST:		
	Region: STATE		
	Facility ID: 00000017576		
	Facility Type: Other		
	Other Type: TRUCK SHOP		
	Total Tanks: 0007		
	Contact Name: FERRELL BACKER		
	Telephone: 8184430111		
	Owner Name: OWL ROCK PRODUCTS CO.		
	Owner Address: 5435 PECK ROAD		
	Owner City,St,Zip: ARCADIA, CA 91006		
	Tank Num: 001		
	Container Num: 5		
	Year Installed: 1971		
	Tank Capacity: 00010000		
	Tank Used for: PRODUCT		
	Type of Fuel: UNLEADED		
	Tank Construction: Not reported		
	Leak Detection: Stock Inventor		
	Tank Num: 002		
	Container Num: 1		
	Year Installed: 1971		
	Tank Capacity: 00010000		
	Tank Used for: PRODUCT		
	Type of Fuel: DIESEL		
	Tank Construction: Not reported		
	Leak Detection: Stock Inventor		
	Tank Num: 003		
	Container Num: A		
	Year Installed: 1971		
	Tank Capacity: 00010000		
	Tank Used for: WASTE		
	Type of Fuel: WASTE OIL		
	Tank Construction: Not reported		
	Leak Detection: Visual		
	Tank Num: 004		
	Container Num: B		
	Year Installed: 1971		
	Tank Capacity: 00003000		
	Tank Used for: WASTE		
	Type of Fuel: Not reported		
	Tank Construction: Not reported		
	Leak Detection: Visual		
	Tank Num: 005		
	Container Num: C		
	Year Installed: 1971		

MAP FINDINGS  
FOCUS MAP 4

Map ID	Site	Database(s)	EPA ID Number
--------	------	-------------	---------------

**LONGDEN SHOP (Continued)**

**U001568781**

Tank Capacity: 00001000  
 Tank Used for: PRODUCT  
 Type of Fuel: Not reported  
 Tank Construction: Not reported  
 Leak Detection: Stock Inventor

Tank Num: 006  
 Container Num: D  
 Year Installed: 1971  
 Tank Capacity: 00003000  
 Tank Used for: PRODUCT  
 Type of Fuel: 06  
 Tank Construction: Not reported  
 Leak Detection: Stock Inventor

Tank Num: 007  
 Container Num: E  
 Year Installed: 1971  
 Tank Capacity: 00001000  
 Tank Used for: PRODUCT  
 Type of Fuel: 06  
 Tank Construction: Not reported  
 Leak Detection: Stock Inventor

**12 AMERICAN RIGGERS  
 310 LONGDEN AVE  
 IRWINDALE, CA 91706**

**HAZNET S102804485  
 N/A**

HAZNET:  
 Gepaid: CAC001056072  
 Contact: IRENE LARRAZOLO  
 Telephone: 0000000000  
 Facility Addr2: Not reported  
 Mailing Name: Not reported  
 Mailing Address: 1613 CHELSEA RD  
 Mailing City,St,Zip: SAN MARINO, CA 911080000  
 Gen County: Los Angeles  
 TSD EPA ID: CAD000088252  
 TSD County: Los Angeles  
 Waste Category: Contaminated soil from site clean-ups  
 Disposal Method: Transfer Station  
 Tons: .0750  
 Facility County: Los Angeles

**13 NATIONSWAY TRANSPORT SERVICE  
 600 LIVE OAK AVE  
 IRWINDALE, CA**

**LOS ANGELES CO. HMS S109277699  
 N/A**

LOS ANGELES CO. HMS:  
 Region: LA  
 Facility Id: 014917-115735  
 Facility Status: OPEN  
 Area: 3S  
 Permit Number: Not reported  
 Permit Status: Not reported  
 Facility Type: Not reported

MAP FINDINGS  
FOCUS MAP 4

Map ID	Site	Database(s)	EPA ID Number
13	<b>J E DEWITT INC - CL85</b> <b>600 LIVE OAK AVE</b> <b>IRWINDALE, CA</b>  LOS ANGELES CO. HMS: Region: LA Facility Id: 014917-015735 Facility Status: Permit Area: 3S Permit Number: 00005990T Permit Status: Permit Facility Type: T0	LOS ANGELES CO. HMS	S109277577 N/A
14	<b>SUPERIOR FAST FREIGHT</b> <b>600 LIVE OAK AVE</b> <b>BALDWIN PARK, CA 91706</b>  UST: Global ID: 1895 Latitude: 34.11279 Longitude: -117.99225	UST	U004049201 N/A
15	<b>NU-WAY ARROW RECLAMATION, INC.</b> <b>1270 ARROW HIGHWAY</b> <b>IRWINDALE, CA</b>  SWF/LF: Region: STATE Facility ID: 19-AA-1074 Lat/Long: 34.11388 / -117.98011 Owner Name: JH Properties Owner Telephone: 5627992366 Owner Address: Jeff Yellen, President Owner Address2: 11021 Winners Circle Suite 200 Owner City,St,Zip: Los Alamitos, CA 90720 Operator: Waste Managment Inc. Operator Phone: 6269591384 Operator Address: Walter Kutshal , Distrit Mananger Operator Address2: 766 South Ayon Avenue Operator City,St,Zip: Azusa, CA 91702 Operator's Status: Active Permit Date: 12/28/2004 Permit Status: Notification Permitted Acreage: 52 Activity: Inert Debris ENG Fill Operation Regulation Status: Notification Landuse Name: Not reported GIS Source: Map Category: Disposal Unit Number: 01 Inspection Frequency: Quarterly Accepted Waste: Inert Closure Date: Not reported Closure Type: Not reported Disposal Acreage: Not reported Swisnumber: 19-AA-1074 Issue & Observations: Azusa, CA 91702 Program Type: Not reported	SWF/LF	S106800127 N/A

MAP FINDINGS  
FOCUS MAP 4

Map ID	Site	Database(s)	EPA ID Number
	<b>NU-WAY ARROW RECLAMATION, INC. (Continued)</b>		<b>S106800127</b>
	Permitted Throughput with Units: 7500 Actual Throughput with Units: Tons/day Permitted Capacity with Units: 780000 Remaining Capacity: Not reported Remaining Capacity with Units: Tons/year		
<b>15</b>	<b>NU-WAY ARROW RECALMATION/WASTE MANAGEMENT, INC. 1270 ARROW HIGHWAY IRWINDALE, CA 91706</b>	<b>SWF/LF</b>	<b>S108657835 N/A</b>
	SWF/LF: Facility Telephone: 8182523115 Area: San Gabriel Valley Public Notice: Yes Restrictions: Accepts only inert waste		
<b>16</b>	<b>DEPT OF PUBLIC WORKS 2849 S MYRTLE AVE IRWINDALE, CA 91706</b>	<b>LOS ANGELES CO. HMS SWEEPS UST</b>	<b>S102059045 N/A</b>
	LOS ANGELES CO. HMS: Region: LA Facility Id: 003821-022924 Facility Status: OPEN Area: 3S Permit Number: Not reported Permit Status: Not reported Facility Type: Not reported		
	SWEEPS UST: Status: Not reported Comp Number: 3951 Number: Not reported Board Of Equalization: 44-007782 Ref Date: Not reported Act Date: Not reported Created Date: Not reported Tank Status: Not reported Owner Tank Id: Not reported Swrcb Tank Id: 19-000-003951-000001 Actv Date: Not reported Capacity: 1000 Tank Use: M.V. FUEL Stg: PRODUCT Content: DIESEL Number Of Tanks: 2		
	Status: Not reported Comp Number: 3951 Number: Not reported Board Of Equalization: 44-007782 Ref Date: Not reported Act Date: Not reported Created Date: Not reported Tank Status: Not reported Owner Tank Id: Not reported		

MAP FINDINGS  
FOCUS MAP 4

Map ID	Site	Database(s)	EPA ID Number
--------	------	-------------	---------------

**DEPT OF PUBLIC WORKS (Continued)**

**S102059045**

Swrcb Tank Id: 19-000-003951-000002  
 Actv Date: Not reported  
 Capacity: 2000  
 Tank Use: M.V. FUEL  
 Stg: PRODUCT  
 Content: REG UNLEADED  
 Number Of Tanks: Not reported

Status: A  
 Comp Number: 3951  
 Number: 5  
 Board Of Equalization: 44-007782  
 Ref Date: 01-04-91  
 Act Date: 01-04-91  
 Created Date: 06-30-89  
 Tank Status: A

Owner Tank Id: 3  
 Swrcb Tank Id: 19-000-003951-000003  
 Actv Date: 01-04-91  
 Capacity: 2000  
 Tank Use: M.V. FUEL  
 Stg: P  
 Content: REG UNLEADED  
 Number Of Tanks: 2

Status: A  
 Comp Number: 3951  
 Number: 5  
 Board Of Equalization: 44-007782  
 Ref Date: 01-04-91  
 Act Date: 01-04-91  
 Created Date: 06-30-89  
 Tank Status: A

Owner Tank Id: 4  
 Swrcb Tank Id: 19-000-003951-000004  
 Actv Date: 01-04-91  
 Capacity: 1000  
 Tank Use: M.V. FUEL  
 Stg: P  
 Content: DIESEL  
 Number Of Tanks: Not reported

**16 LA CO DPW SEWER MNT-EAST YARD  
 2849 MYRTLE AVE S  
 IRWINDALE, CA 91707**

**LUST S102059044  
 LOS ANGELES CO. HMS N/A**

LUST:  
 Region: STATE  
 Global Id: T0603702956  
 Latitude: 34.1133818  
 Longitude: -118.0034773  
 Case Type: LUST Cleanup Site  
 Status: Completed - Case Closed  
 Status Date: 1993-08-03 00:00:00  
 Lead Agency: LOS ANGELES COUNTY  
 Case Worker: Not reported  
 Local Agency: LOS ANGELES COUNTY  
 RB Case Number: I-03951

MAP FINDINGS  
FOCUS MAP 4

Map ID      Site      Database(s)      EPA ID Number

**LA CO DPW SEWER MNT-EAST YARD (Continued)**

**S102059044**

LOC Case Number:      Not reported  
File Location:      Not reported  
Potential Media Affect:      Soil  
Potential Contaminats of Concern:      Diesel  
Site History:      Not reported

**LUST REG 4:**

Region:      4  
Regional Board:      04  
County:      Los Angeles  
facid:      I-03951  
Status:      Case Closed  
Substance:      Diesel  
Substance Quantity:      Not reported  
Local Case No:      Not reported  
Case Type:      Soil  
Abatement Method Used at the Site:      Not reported  
Global ID:      T0603702956  
W Global ID:      Not reported  
Staff:      UNK  
Local Agency:      19000  
Cross Street:      LONGDEN AVE.  
Enforcement Type:      Not reported  
Date Leak Discovered:      5/20/1991  
Date Leak First Reported:      6/9/1992  
Date Leak Record Entered:      5/27/1992  
Date Confirmation Began:      Not reported  
Date Leak Stopped:      5/20/1991  
Date Case Last Changed on Database:      8/3/1993  
Date the Case was Closed:      8/3/1993  
How Leak Discovered:      Tank Closure  
How Leak Stopped:      Not reported  
Cause of Leak:      UNK  
Leak Source:      UNK  
Operator:      VAICARO, BART  
Water System:      Not reported  
Well Name:      Not reported  
Approx. Dist To Production Well (ft):      919.6461438785416513060695759  
Source of Cleanup Funding:      UNK  
Preliminary Site Assessment Workplan Submitted:      Not reported  
Preliminary Site Assessment Began:      6/9/1992  
Pollution Characterization Began:      Not reported  
Remediation Plan Submitted:      Not reported  
Remedial Action Underway:      Not reported  
Post Remedial Action Monitoring Began:      Not reported  
Enforcement Action Date:      Not reported  
Historical Max MTBE Date:      Not reported  
Hist Max MTBE Conc in Groundwater:      Not reported  
Hist Max MTBE Conc in Soil:      Not reported  
Significant Interim Remedial Action Taken:      Not reported  
GW Qualifier:      Not reported  
Soil Qualifier:      Not reported  
Organization:      Not reported  
Owner Contact:      Not reported  
Responsible Party:      RAY KHAJASTEH  
RP Address:      900 S. FREMONT AVE., ALHAMBRA, 91803  
Program:      LUST

MAP FINDINGS  
FOCUS MAP 4

Map ID	Site	Database(s)	EPA ID Number
--------	------	-------------	---------------

**LA CO DPW SEWER MNT-EAST YARD (Continued)**

**S102059044**

Lat/Long: 34.1133818 / -1  
 Local Agency Staff: Not reported  
 Beneficial Use: Not reported  
 Priority: Not reported  
 Cleanup Fund Id: Not reported  
 Suspended: Not reported  
 Assigned Name: Not reported  
 Summary: REFER TO LA CO DPW COMPLETE RECORD FOR STATUS 9 UPDATE

**LOS ANGELES CO. HMS:**

Region: LA  
 Facility Id: 003821-003951  
 Facility Status: Removed  
 Area: 3S  
 Permit Number: 00001176T  
 Permit Status: Removed  
 Facility Type: T0

16

**2849 MYRTLE AVE  
INRWINDALE, CA**

**CHMIRS S100216558  
N/A**

**CHMIRS:**

OES Incident Number: 8803866  
 OES notification: Not reported  
 OES Date: Not reported  
 OES Time: Not reported  
 Incident Date: 23-NOV-88  
**Date Completed: 23-NOV-88**  
 Property Use: 600  
 Agency Id Number: 19110  
 Agency Incident Number: 0CAD VA 104  
 Time Notified: 1734  
 Time Completed: 2255  
 Surrounding Area: 600  
 Estimated Temperature: 60  
 Property Management: K  
 Special Studies 1: Not reported  
 Special Studies 2: Not reported  
 Special Studies 3: Not reported  
 Special Studies 4: Not reported  
 Special Studies 5: Not reported  
 Special Studies 6: Not reported  
 More Than Two Substances Involved?: Y  
 Resp Agency Personel # Of Decontaminated: Not reported  
 Responding Agency Personel # Of Injuries: Not reported  
 Responding Agency Personel # Of Fatalities: Not reported  
 Others Number Of Decontaminated: Not reported  
 Others Number Of Injuries: Not reported  
 Others Number Of Fatalities: Not reported  
 Vehicle Make/year: Not reported  
 Vehicle License Number: Not reported  
 Vehicle State: Not reported  
 Vehicle Id Number: Not reported  
 CA/DOT/PUC/ICC Number: Not reported  
 Company Name: Not reported  
 Reporting Officer Name/ID: WEINBERGER, ROBERT

MAP FINDINGS  
FOCUS MAP 4

Map ID Site Database(s) EPA ID Number

(Continued)

S100216558

Report Date: 25-NOV-88  
 Comments: Y  
 Facility Telephone: 213 267-2485  
 Waterway Involved: Not reported  
 Waterway: Not reported  
 Spill Site: Not reported  
 Cleanup By: Not reported  
 Containment: Not reported  
 What Happened: Not reported  
 Type: Not reported  
 Measure: Not reported  
 Other: Not reported  
 Date/Time: Not reported  
 Year: 88-92  
 Agency: Not reported  
 Incident Date: Not reported  
 Admin Agency: Not reported  
 Amount: Not reported  
 Contained: Not reported  
 Site Type: Not reported  
 E Date: Not reported  
 Substance: Not reported  
 Quantity Released: Not reported  
 BBLS: Not reported  
 Cups: Not reported  
 CUFT: Not reported  
 Gallons: Not reported  
 Grams: Not reported  
 Pounds: Not reported  
 Liters: Not reported  
 Ounces: Not reported  
 Pints: Not reported  
 Quarts: Not reported  
 Sheen: Not reported  
 Tons: Not reported  
 Unknown: Not reported  
 Description: Not reported  
 Evacuations: Not reported  
 Number of Injuries: Not reported  
 Number of Fatalities: Not reported  
 Description: Not reported

16

**SEWER MAINTENANCE (N. YARD)  
 2849 MYRTLE AVE  
 IRWINDALE, CA 91706**

**HIST UST U001568807  
 N/A**

HIST UST:  
 Region: STATE  
 Facility ID: 00000034197  
 Facility Type: Other  
 Other Type: YARD  
 Total Tanks: 0002  
 Contact Name: Not reported  
 Telephone: 2132672242  
 Owner Name: L.A. COUNTY MECHANICAL DEPARTM  
 Owner Address: 1100 N. EASTERN AVE.  
 Owner City,St,Zip: LOS ANGELES, CA 90063



MAP FINDINGS  
FOCUS MAP 4

Map ID	Site	Database(s)	EPA ID Number
	<p><b>SEWER MAINTENANCE (N. YARD) (Continued)</b></p> <p>Tank Num: 001            Container Num: #1            Year Installed: Not reported            Tank Capacity: 00001000            Tank Used for: PRODUCT            Type of Fuel: REGULAR            Tank Construction: Not reported            Leak Detection: Stock Inventor</p> <p>Tank Num: 002            Container Num: #2            Year Installed: 1967            Tank Capacity: 00001000            Tank Used for: PRODUCT            Type of Fuel: DIESEL            Tank Construction: Not reported            Leak Detection: Stock Inventor</p>		<b>U001568807</b>
16	<p><b>2849 MYRTLE AVE 2849 MYRTLE AVE IRWINDALE, CA</b></p> <p><a href="#">Click this hyperlink</a> while viewing on your computer to access additional ERNS detail in the EDR Site Report.</p>	<b>ERNS</b>	<b>8874610 N/A</b>
16	<p><b>LA CO DPW SEWER EAST YARD 2849 S MYRTLE AVE IRWINDALE, CA</b></p> <p>LOS ANGELES CO. HMS:            Region: LA            Facility Id: 003821-I03951            Facility Status: OPEN            Area: 3S            Permit Number: Not reported            Permit Status: Not reported            Facility Type: Not reported</p>	<b>LOS ANGELES CO. HMS</b>	<b>U003060059 N/A</b>
16	<p><b>LA CO DPW SEWER MNT-EAST YARD 2849 MYRTLE AVE BALDWIN PARK, CA 91706</b></p> <p>UST:            Global ID: 302            Latitude: 34.11243            Longitude: -118.00398</p>	<b>UST</b>	<b>U004049657 N/A</b>

MAP FINDINGS  
FOCUS MAP 4

Map ID	Site	Database(s)	EPA ID Number
16	<b>LOS ANGELES COUNTY DEPT OF PUBLIC WORKS</b> <b>2849 SOUTH MYRTLE AVE</b> <b>IRWINDALE, CA 91706</b>	HAZNET	S108212541 N/A
	HAZNET: Gepaid: CAL000026361 Contact: MARIO LINAN Telephone: 6264587167 Facility Addr2: Not reported Mailing Name: Not reported Mailing Address: 900 S FREMONT AVENUE Mailing City,St,Zip: ALHAMBRA, CA 918030000 Gen County: Los Angeles TSD EPA ID: CAT080013352 TSD County: Los Angeles Waste Category: Waste oil and mixed oil Disposal Method: Not reported Tons: 0.62 Facility County: Not reported		
	Gepaid: CAL000026361 Contact: MARIO LINAN Telephone: 6264587167 Facility Addr2: Not reported Mailing Name: Not reported Mailing Address: 900 S FREMONT AVENUE Mailing City,St,Zip: ALHAMBRA, CA 918030000 Gen County: Los Angeles TSD EPA ID: CAD028409019 TSD County: Los Angeles Waste Category: Other organic solids Disposal Method: H14 Tons: 0 Facility County: Los Angeles		
	Gepaid: CAL000026361 Contact: MARIO LINAN Telephone: 6264587167 Facility Addr2: Not reported Mailing Name: Not reported Mailing Address: 900 S FREMONT AVENUE Mailing City,St,Zip: ALHAMBRA, CA 918030000 Gen County: Los Angeles TSD EPA ID: CAD028409019 TSD County: Los Angeles Waste Category: Waste oil and mixed oil Disposal Method: H061 Tons: 0.76 Facility County: Los Angeles		

MAP FINDINGS  
FOCUS MAP 4

Map ID	Site	Database(s)	EPA ID Number
16	<b>TONYS TRUCK WRECKING</b> <b>3301 S PECK RD</b> <b>MONROVIA, CA 91017</b>  CA WDS: Facility ID: 4 19I010176 Facility Type: Not reported Facility Status: Active - Any facility with a continuous or seasonal discharge that is under Waste Discharge Requirements. NPDES Number: CAS000001 The 1st 2 characters designate the state. The remaining 7 are assigned by the Regional Board Subregion: 4 Facility Telephone: Not reported Facility Contact: Not reported Agency Name: TONY'S TRUCK WRECKING Agency Address: Not reported Agency City,St,Zip: 0 Agency Contact: Not reported Agency Telephone: Not reported Agency Type: Not reported SIC Code: 0 SIC Code 2: Not reported Primary Waste: Not reported Primary Waste Type: Not reported Secondary Waste: Not reported Secondary Waste Type: Not reported Design Flow: 0 Baseline Flow: 0 Reclamation: Not reported POTW: Not reported Treat To Water: Minor Threat to Water Quality. A violation of a regional board order should cause a relatively minor impairment of beneficial uses compared to a major or minor threat. Not: All nurds without a TTWQ will be considered a minor threat to water quality unless coded at a higher Level. A Zero (0) may be used to code those NURDS that are found to represent no threat to water quality.  Complexity: Category C - Facilities having no waste treatment systems, such as cooling water dischargers or those who must comply through best management practices, facilities with passive waste treatment and disposal systems, such as septic systems with subsurface disposal, or dischargers having waste storage systems with land disposal such as dairy waste ponds.	CA WDS	S106102745 N/A
16	<b>PICK APART AUTO DISMANTLERS</b> <b>3333 SOUTH PECK RD</b> <b>MONROVIA, CA 91016</b>  HAZNET: Gepaid: CAC001049416 Contact: AMERICAN RECYCLING INTERNATION Telephone: 0000000000 Facility Addr2: Not reported Mailing Name: Not reported Mailing Address: 3333 SOUTH PECK RD Mailing City,St,Zip: MONROVIA, CA 910160000 Gen County: Los Angeles TSD EPA ID: CAD000088252 TSD County: Los Angeles Waste Category: Unspecified solvent mixture Waste Disposal Method: Transfer Station	HAZNET	S104565248 N/A

MAP FINDINGS  
FOCUS MAP 4

Map ID Site Database(s) EPA ID Number

---

**PICK APART AUTO DISMANTLERS (Continued)**

**S104565248**

Tons: .4587  
Facility County: Los Angeles

Gepaid: CAC001049416  
Contact: AMERICAN RECYCLING INTERNATION  
Telephone: 0000000000  
Facility Addr2: Not reported  
Mailing Name: Not reported  
Mailing Address: 3333 SOUTH PECK RD  
Mailing City,St,Zip: MONROVIA, CA 910160000  
Gen County: Los Angeles  
TSD EPA ID: CAD000088252  
TSD County: Los Angeles  
Waste Category: Unspecified solvent mixture Waste  
Disposal Method: Transfer Station  
Tons: .4587  
Facility County: Los Angeles

Gepaid: CAC001049416  
Contact: AMERICAN RECYCLING INTERNATION  
Telephone: 0000000000  
Facility Addr2: Not reported  
Mailing Name: Not reported  
Mailing Address: 3333 SOUTH PECK RD  
Mailing City,St,Zip: MONROVIA, CA 910160000  
Gen County: Los Angeles  
TSD EPA ID: CAT000646117  
TSD County: Kings  
Waste Category: Other organic solids  
Disposal Method: Treatment, Tank  
Tons: 25.2840  
Facility County: Los Angeles

Gepaid: CAC001049416  
Contact: AMERICAN RECYCLING INTERNATION  
Telephone: 0000000000  
Facility Addr2: Not reported  
Mailing Name: Not reported  
Mailing Address: 3333 SOUTH PECK RD  
Mailing City,St,Zip: MONROVIA, CA 910160000  
Gen County: Los Angeles  
TSD EPA ID: CAT000646117  
TSD County: Kings  
Waste Category: Other organic solids  
Disposal Method: Disposal, Land Fill  
Tons: 16.8560  
Facility County: Los Angeles

[Click this hyperlink](#) while viewing on your computer to access  
-1 additional CA\_HAZNET: record(s) in the EDR Site Report.

MAP FINDINGS  
FOCUS MAP 4

Map ID	Site	Database(s)	EPA ID Number
16	<b>GEM CITY AUTO DISMANTLERS</b> <b>3333-C S PECK RD.</b> <b>MONROVIA, CA 91016</b>  CA WDS: Facility ID: 4 19I010740 Facility Type: Not reported Facility Status: Active - Any facility with a continuous or seasonal discharge that is under Waste Discharge Requirements. NPDES Number: CAS000001 The 1st 2 characters designate the state. The remaining 7 are assigned by the Regional Board Subregion: 4 Facility Telephone: Not reported Facility Contact: Not reported Agency Name: HARRY GEZALIAN Agency Address: Not reported Agency City,St,Zip: 0 Agency Contact: Not reported Agency Telephone: Not reported Agency Type: Not reported SIC Code: 0 SIC Code 2: Not reported Primary Waste: Not reported Primary Waste Type: Not reported Secondary Waste: Not reported Secondary Waste Type: Not reported Design Flow: 0 Baseline Flow: 0 Reclamation: Not reported POTW: Not reported Treat To Water: Minor Threat to Water Quality. A violation of a regional board order should cause a relatively minor impairment of beneficial uses compared to a major or minor threat. Not: All nurds without a TTWQ will be considered a minor threat to water quality unless coded at a higher Level. A Zero (0) may be used to code those NURDS that are found to represent no threat to water quality.  Complexity: Category C - Facilities having no waste treatment systems, such as cooling water dischargers or those who must comply through best management practices, facilities with passive waste treatment and disposal systems, such as septic systems with subsurface disposal, or dischargers having waste storage systems with land disposal such as dairy waste ponds.	CA WDS	S106102774 N/A
16	<b>PICK-A-PART AUTO DISMANTLING</b> <b>3333 S. PECK RD.</b> <b>MONROVIA, CA 91016</b>  FINDS: Other Pertinent Environmental Activity Identified at Site  Registry ID: 110017948140  UORS (California - Used Oil Recycling System). California Integrated Waste Management Board (CIWMB) helps communities establish and promote convenient collection opportunities for used oil and used oil filters.	FINDS	1007677842 N/A

MAP FINDINGS  
FOCUS MAP 4

Map ID	Site	Database(s)	EPA ID Number
16	<b>GEM CITY AUTO WRECKING</b> <b>3333-C S PECK RD</b> <b>MONROVIA, CA 91016</b>  HAZNET: Gepaid: CAL000257060 Contact: ARAM GEZALIAM Telephone: 6264452683 Facility Addr2: Not reported Mailing Name: Not reported Mailing Address: 3333-C S PECK RD Mailing City,St,Zip: MONROVIA, CA 91016 Gen County: Los Angeles TSD EPA ID: CAD099452708 TSD County: Los Angeles Waste Category: Waste oil and mixed oil Disposal Method: H03 Tons: 0.91 Facility County: Los Angeles  Gepaid: CAL000257060 Contact: ARAM GEZALIAM Telephone: 6264452683 Facility Addr2: Not reported Mailing Name: Not reported Mailing Address: 3301-C S PECK RD Mailing City,St,Zip: MONROVIA, CA 91016 Gen County: Los Angeles TSD EPA ID: CAD099452708 TSD County: Los Angeles Waste Category: Waste oil and mixed oil Disposal Method: H039 Tons: 0.83 Facility County: Los Angeles  Gepaid: CAL000257060 Contact: ARAM GEZALIAM Telephone: 6264452683 Facility Addr2: Not reported Mailing Name: Not reported Mailing Address: 3333-C S PECK RD Mailing City,St,Zip: MONROVIA, CA 91016 Gen County: Los Angeles TSD EPA ID: CAD099452708 TSD County: Los Angeles Waste Category: Waste oil and mixed oil Disposal Method: Recycler Tons: 0.68 Facility County: Los Angeles  Gepaid: CAL000257060 Contact: ARAM GEZALIAM Telephone: 6264452683 Facility Addr2: Not reported Mailing Name: Not reported Mailing Address: 3333-C S PECK RD Mailing City,St,Zip: MONROVIA, CA 91016 Gen County: Los Angeles TSD EPA ID: CAD099452708	HAZNET	S107147938 N/A

MAP FINDINGS  
FOCUS MAP 4

Map ID	Site	Database(s)	EPA ID Number
--------	------	-------------	---------------

**GEM CITY AUTO WRECKING (Continued)**

**S107147938**

TSD County: Los Angeles  
 Waste Category: Waste oil and mixed oil  
 Disposal Method: Not reported  
 Tons: 1.83  
 Facility County: Not reported

[Click this hyperlink](#) while viewing on your computer to access  
 -1 additional CA\_HAZNET: record(s) in the EDR Site Report.

16

**PICK A PART  
 3333 S PECK RD  
 MONROVIA, CA 91016**

**HAZNET S104575537  
 CA WDS N/A**

HAZNET:

Gepaid: CAL000014470  
 Contact: AMERICAN RECYCLING INTL  
 Telephone: 8184452922  
 Facility Addr2: Not reported  
 Mailing Name: Not reported  
 Mailing Address: 3333 PECK RD  
 Mailing City,St,Zip: MONROVIA, CA 910165001  
 Gen County: Los Angeles  
 TSD EPA ID: CAD044003556  
 TSD County: Yolo  
 Waste Category: Aqueous solution with 10% or more total organic residues  
 Disposal Method: Transfer Station  
 Tons: 0.2293  
 Facility County: Los Angeles

Gepaid: CAL000014470  
 Contact: AMERICAN RECYCLING INTL  
 Telephone: 8184452922  
 Facility Addr2: Not reported  
 Mailing Name: Not reported  
 Mailing Address: 3333 PECK RD  
 Mailing City,St,Zip: MONROVIA, CA 910165001  
 Gen County: Los Angeles  
 TSD EPA ID: CAT000613893  
 TSD County: Los Angeles  
 Waste Category: Aqueous solution with less than 10% total organic residues  
 Disposal Method: Transfer Station  
 Tons: 0.1167  
 Facility County: Los Angeles

Gepaid: CAL000014470  
 Contact: LYNN ANDERSEN-ASST TO GEN MGR  
 Telephone: 6264452922  
 Facility Addr2: Not reported  
 Mailing Name: Not reported  
 Mailing Address: 3333 PECK RD  
 Mailing City,St,Zip: MONROVIA, CA 910165001  
 Gen County: Los Angeles  
 TSD EPA ID: CAT000646117  
 TSD County: Kings  
 Waste Category: Waste oil and mixed oil  
 Disposal Method: Disposal, Land Fill  
 Tons: 16.85  
 Facility County: Los Angeles

MAP FINDINGS  
FOCUS MAP 4

Map ID Site Database(s) EPA ID Number

**PICK A PART (Continued)**

**S104575537**

Gepaid: CAL000014470  
 Contact: LYNN ANDERSEN-ASST TO GEN MGR  
 Telephone: 6264452922  
 Facility Addr2: Not reported  
 Mailing Name: Not reported  
 Mailing Address: 3333 PECK RD  
 Mailing City,St,Zip: MONROVIA, CA 910165001  
 Gen County: Los Angeles  
 TSD EPA ID: CAT080013352  
 TSD County: Los Angeles  
 Waste Category: Unspecified oil-containing waste  
 Disposal Method: H039  
 Tons: 1.87  
 Facility County: Los Angeles

Gepaid: CAL000014470  
 Contact: LYNN ANDERSEN-ASST TO GEN MGR  
 Telephone: 6264452922  
 Facility Addr2: Not reported  
 Mailing Name: Not reported  
 Mailing Address: 3333 PECK RD  
 Mailing City,St,Zip: MONROVIA, CA 910165001  
 Gen County: Los Angeles  
 TSD EPA ID: CAT080013352  
 TSD County: Los Angeles  
 Waste Category: Unspecified organic liquid mixture  
 Disposal Method: H039  
 Tons: 0.93  
 Facility County: Los Angeles

[Click this hyperlink](#) while viewing on your computer to access  
 21 additional CA\_HAZNET: record(s) in the EDR Site Report.

CA WDS:

Facility ID: 4 19I010791  
 Facility Type: Other - Does not fall into the category of Municipal/Domestic,  
 Industrial, Agricultural or Solid Waste (Class I, II or III)  
 Facility Status: Active - Any facility with a continuous or seasonal discharge that is  
 under Waste Discharge Requirements.  
 NPDES Number: CAS000001 The 1st 2 characters designate the state. The remaining 7  
 are assigned by the Regional Board  
 Subregion: 4  
 Facility Telephone: Not reported  
 Facility Contact: Not reported  
 Agency Name: PICK A PART  
 Agency Address: Not reported  
 Agency City,St,Zip: 0  
 Agency Contact: Not reported  
 Agency Telephone: Not reported  
 Agency Type: Not reported  
 SIC Code: 0  
 SIC Code 2: Not reported  
 Primary Waste: Not reported  
 Primary Waste Type: Not reported  
 Secondary Waste: Not reported  
 Secondary Waste Type: Not reported  
 Design Flow: 0



MAP FINDINGS  
FOCUS MAP 4

Map ID	Site	Database(s)	EPA ID Number
--------	------	-------------	---------------

**PICK A PART (Continued)**

**S104575537**

Baseline Flow: 0  
 Reclamation: Not reported  
 POTW: Not reported  
 Treat To Water: Minor Threat to Water Quality. A violation of a regional board order should cause a relatively minor impairment of beneficial uses compared to a major or minor threat. Not: All nurds without a TTWQ will be considered a minor threat to water quality unless coded at a higher Level. A Zero (0) may be used to code those NURDS that are found to represent no threat to water quality.  
 Complexity: Category C - Facilities having no waste treatment systems, such as cooling water dischargers or those who must comply through best management practices, facilities with passive waste treatment and disposal systems, such as septic systems with subsurface disposal, or dischargers having waste storage systems with land disposal such as dairy waste ponds.

17 **BEST OVERNITE EXPRESS**  
**406 LIVE OAK AVE. E.**  
**IRWINDALE, CA 91706**

**LUST S106875454**  
**N/A**

LUST:  
 Region: STATE  
 Global Id: T0603709557  
 Latitude: 34.108114  
 Longitude: -118.020927  
 Case Type: LUST Cleanup Site  
 Status: Open - Site Assessment  
 Status Date: 2008-09-02 00:00:00  
 Lead Agency: LOS ANGELES RWQCB (REGION 4)  
 Case Worker: Not reported  
 Local Agency: LOS ANGELES COUNTY  
 RB Case Number: R-25667  
 LOC Case Number: L458062  
 File Location: Regional Board  
 Potential Media Affect: Under Investigation  
 Potential Contaminats of Concern: Diesel  
 Site History: Not reported

17 **BEST OVERNITE EXPRESS**  
**406 LIVE OAK AVE**  
**IRWINDALE, CA 91706**

**RCRA-SQG 1004675833**  
**FINDS CAR000077602**  
**HAZNET**

RCRA-SQG:  
 Date form received by agency: 07/11/2000  
 Facility name: BEST OVERNITE EXPRESS  
 Facility address: 406 LIVE OAK AVE  
 IRWINDALE, CA 91706  
 EPA ID: CAR000077602  
 Contact: JOHN POLISHUK  
 Contact address: 406 LIVE OAK AVE  
 IRWINDALE, CA 91706  
 Contact country: US  
 Contact telephone: (626) 256-0550  
 Contact email: Not reported  
 EPA Region: 09  
 Classification: Small Small Quantity Generator

MAP FINDINGS  
FOCUS MAP 4

Map ID Site Database(s) EPA ID Number

**BEST OVERNITE EXPRESS (Continued)**

**1004675833**

Description: Handler: generates more than 100 and less than 1000 kg of hazardous waste during any calendar month and accumulates less than 6000 kg of hazardous waste at any time; or generates 100 kg or less of hazardous waste during any calendar month, and accumulates more than 1000 kg of hazardous waste at any time

Owner/Operator Summary:

Owner/operator name: BILL APPLEBY  
Owner/operator address: 406 LIVE OAK AVE  
IRWINDALE, CA 91706  
Owner/operator country: Not reported  
Owner/operator telephone: (626) 256-0550  
Legal status: Private  
Owner/Operator Type: Owner  
Owner/Op start date: Not reported  
Owner/Op end date: Not reported

Handler Activities Summary:

U.S. importer of hazardous waste: Unknown  
Mixed waste (haz. and radioactive): Unknown  
Recycler of hazardous waste: No  
Transporter of hazardous waste: No  
Treater, storer or disposer of HW: No  
Underground injection activity: No  
On-site burner exemption: Unknown  
Furnace exemption: Unknown  
Used oil fuel burner: No  
Used oil processor: No  
User oil refiner: No  
Used oil fuel marketer to burner: No  
Used oil Specification marketer: No  
Used oil transfer facility: No  
Used oil transporter: No  
Off-site waste receiver: Commercial status unknown

Historical Generators:

Date form received by agency: 07/11/2000  
Facility name: BEST OVERNITE EXPRESS  
Classification: Small Quantity Generator

Hazardous Waste Summary:

Waste code: D001  
Waste name: IGNITABLE HAZARDOUS WASTES ARE THOSE WASTES WHICH HAVE A FLASHPOINT OF LESS THAN 140 DEGREES FAHRENHEIT AS DETERMINED BY A PENSKEY-MARTENS CLOSED CUP FLASH POINT TESTER. ANOTHER METHOD OF DETERMINING THE FLASH POINT OF A WASTE IS TO REVIEW THE MATERIAL SAFETY DATA SHEET, WHICH CAN BE OBTAINED FROM THE MANUFACTURER OR DISTRIBUTOR OF THE MATERIAL. LACQUER THINNER IS AN EXAMPLE OF A COMMONLY USED SOLVENT WHICH WOULD BE CONSIDERED AS IGNITABLE HAZARDOUS WASTE.

Waste code: D002  
Waste name: A WASTE WHICH HAS A PH OF LESS THAN 2 OR GREATER THAN 12.5 IS CONSIDERED TO BE A CORROSIVE HAZARDOUS WASTE. SODIUM HYDROXIDE, A CAUSTIC SOLUTION WITH A HIGH PH, IS OFTEN USED BY INDUSTRIES TO CLEAN OR DEGREASE PARTS. HYDROCHLORIC ACID, A SOLUTION WITH A LOW PH, IS

MAP FINDINGS  
FOCUS MAP 4

Map ID Site Database(s) EPA ID Number

**BEST OVERNITE EXPRESS (Continued)**

**1004675833**

USED BY MANY INDUSTRIES TO CLEAN METAL PARTS PRIOR TO PAINTING. WHEN THESE CAUSTIC OR ACID SOLUTIONS BECOME CONTAMINATED AND MUST BE DISPOSED, THE WASTE WOULD BE A CORROSIVE HAZARDOUS WASTE.

Violation Status: No violations found

**FINDS:**

Other Pertinent Environmental Activity Identified at Site

Registry ID: 110002940097

California - Hazardous Waste Tracking System - Datamart

RCRAInfo is a national information system that supports the Resource Conservation and Recovery Act (RCRA) program through the tracking of events and activities related to facilities that generate, transport, and treat, store, or dispose of hazardous waste. RCRAInfo allows RCRA program staff to track the notification, permit, compliance, and corrective action activities required under RCRA.

**HAZNET:**

Gepaid: CAR000077602  
Contact: JOHN POLISHUK / OPERATION MGR  
Telephone: 6262560550  
Facility Addr2: Not reported  
Mailing Name: Not reported  
Mailing Address: 406 LIVE OAK AVE  
Mailing City,St,Zip: IRWINDALE, CA 917060000  
Gen County: Los Angeles  
TSD EPA ID: CAD008252405  
TSD County: Los Angeles  
Waste Category: Unspecified solvent mixture Waste  
Disposal Method: Transfer Station  
Tons: 0.25  
Facility County: Los Angeles

Gepaid: CAR000077602  
Contact: Not reported  
Telephone: 0000000000  
Facility Addr2: Not reported  
Mailing Name: Not reported  
Mailing Address: 406 LIVE OAK AVE  
Mailing City,St,Zip: IRWINDALE, CA 917060000  
Gen County: 0  
TSD EPA ID: CAT080022148  
TSD County: San Bernardino  
Waste Category: Other inorganic solid waste  
Disposal Method: Transfer Station  
Tons: .0250  
Facility County: 0

Gepaid: CAR000077602  
Contact: Not reported  
Telephone: 0000000000  
Facility Addr2: Not reported  
Mailing Name: Not reported

MAP FINDINGS  
FOCUS MAP 4

Map ID	Site	Database(s)	EPA ID Number
--------	------	-------------	---------------

**BEST OVERNITE EXPRESS (Continued)**

**1004675833**

Mailing Address: 406 LIVE OAK AVE  
Mailing City,St,Zip: IRWINDALE, CA 917060000  
Gen County: 0  
TSD EPA ID: CAT080022148  
TSD County: San Bernardino  
Waste Category: Unspecified aqueous solution  
Disposal Method: Transfer Station  
Tons: .5461  
Facility County: 0

Gepaid: CAR000077602  
Contact: Not reported  
Telephone: 0000000000  
Facility Addr2: Not reported  
Mailing Name: Not reported  
Mailing Address: 406 LIVE OAK AVE  
Mailing City,St,Zip: IRWINDALE, CA 917060000  
Gen County: 0  
TSD EPA ID: CAT080022148  
TSD County: San Bernardino  
Waste Category: Off-specification, aged, or surplus organics  
Disposal Method: Transfer Station  
Tons: .3085  
Facility County: 0

Gepaid: CAR000077602  
Contact: Not reported  
Telephone: 0000000000  
Facility Addr2: Not reported  
Mailing Name: Not reported  
Mailing Address: 406 LIVE OAK AVE  
Mailing City,St,Zip: IRWINDALE, CA 917060000  
Gen County: 0  
TSD EPA ID: CAT080022148  
TSD County: San Bernardino  
Waste Category: Unspecified solvent mixture Waste  
Disposal Method: Transfer Station  
Tons: .6046  
Facility County: 0

[Click this hyperlink](#) while viewing on your computer to access 40 additional CA\_HAZNET: record(s) in the EDR Site Report.

17

**BEST OVERNIGHT EXPRESS  
406 LIVE OAK AVE  
BALDWIN PARK, CA 91706**

**UST U004049455  
N/A**

UST:  
Global ID: 2465  
Latitude: 34.11235  
Longitude: -117.99579

MAP FINDINGS  
FOCUS MAP 4

Map ID	Site	Database(s)	EPA ID Number
17	<b>GENTRY BROTHERS</b> <b>384 LIVE OAK AVE</b> <b>IRWINDALE, CA 91706</b>	<b>FINDS</b>	<b>1006835009</b> <b>N/A</b>
	<p>FINDS: Other Pertinent Environmental Activity Identified at Site</p> <p>Registry ID: 110013957815</p> <p>The NEI (National Emissions Inventory) database contains information on stationary and mobile sources that emit criteria air pollutants and their precursors, as well as hazardous air pollutants (HAPs).</p>		
17	<b>WESTERN EMULSIONS INC</b> <b>382 LIVE OAK AVE</b> <b>IRWINDALE, CA 91706</b>	<b>HAZNET</b> <b>LOS ANGELES CO. HMS</b>	<b>S108757932</b> <b>N/A</b>
	<p>HAZNET:</p> <p>Gepaid: CAL000306968 Contact: LUIS ARIAS Telephone: 6263035598 Facility Addr2: Not reported Mailing Name: Not reported Mailing Address: 3450 E 36TH ST Mailing City,St,Zip: TUCSON, AZ 85713 Gen County: Los Angeles TSD EPA ID: CAD097030993 TSD County: Los Angeles Waste Category: Off-specification, aged, or surplus organics Disposal Method: Disposal, Other Tons: 0.22 Facility County: Los Angeles</p> <p>Gepaid: CAL000306968 Contact: GLEN MACKAY Telephone: 6263035598 Facility Addr2: Not reported Mailing Name: Not reported Mailing Address: 3450 E 36TH ST Mailing City,St,Zip: TUCSON, AZ 85713 Gen County: Los Angeles TSD EPA ID: CAD097030993 TSD County: Los Angeles Waste Category: Off-specification, aged, or surplus organics Disposal Method: H129 Tons: 11.55 Facility County: Los Angeles</p> <p>Gepaid: CAL000306968 Contact: GLEN MACKAY Telephone: 6263035598 Facility Addr2: Not reported Mailing Name: Not reported Mailing Address: 3450 E 36TH ST Mailing City,St,Zip: TUCSON, AZ 85713 Gen County: Los Angeles TSD EPA ID: CAD097030993 TSD County: Los Angeles Waste Category: Off-specification, aged, or surplus organics</p>		

MAP FINDINGS  
FOCUS MAP 4

Map ID	Site	Database(s)	EPA ID Number
--------	------	-------------	---------------

**WESTERN EMULSIONS INC (Continued)**

**S108757932**

Disposal Method: H141  
Tons: 2.72  
Facility County: Los Angeles

Gepaid: CAL000306968  
Contact: GLEN MACKAY  
Telephone: 6263035598  
Facility Addr2: Not reported  
Mailing Name: Not reported  
Mailing Address: 3450 E 36TH ST  
Mailing City,St,Zip: TUCSON, AZ 85713  
Gen County: Los Angeles  
TSD EPA ID: CAD097030993  
TSD County: Los Angeles  
Waste Category: Alkaline solution (pH <UN-> 12.5) with metals (antimony, arsenic, barium, beryllium, cadmium, chromium, cobalt, copper, lead, mercury, molybdenum, nickel, selenium, silver, thallium, vanadium, and zinc)

Disposal Method: H135  
Tons: 1.37  
Facility County: Los Angeles

[Click this hyperlink](#) while viewing on your computer to access  
-1 additional CA\_HAZNET: record(s) in the EDR Site Report.

LOS ANGELES CO. HMS:

Region: LA  
Facility Id: 015823-020389  
Facility Status: OPEN  
Area: 3S  
Permit Number: Not reported  
Permit Status: Not reported  
Facility Type: Not reported

Region: LA  
Facility Id: 015823-047826  
Facility Status: Permit  
Area: 3S  
Permit Number: CGI006935  
Permit Status: Permit  
Facility Type: SS6

17

**WESTERN EMULSIONS  
382 LIVE OAK AVE  
IRWINDALE, CA 91706**

**HAZNET S104537594  
CA WDS N/A**

HAZNET:

Gepaid: CAC002560360  
Contact: JEFF  
Telephone: 6263588049  
Facility Addr2: Not reported  
Mailing Name: Not reported  
Mailing Address: 382 LIVE OAK AVE  
Mailing City,St,Zip: IRWINDALE, CA 917060000  
Gen County: Los Angeles  
TSD EPA ID: CAT000613976  
TSD County: Orange  
Waste Category: Liquids with halogenated organic compounds > 1000 mg/l

MAP FINDINGS  
FOCUS MAP 4

Map ID      Site      Database(s)      EPA ID Number

---

**WESTERN EMULSIONS (Continued)**

**S104537594**

Disposal Method: Transfer Station  
Tons: 0.08  
Facility County: Los Angeles

Gepaid: CAC002385681  
Contact: SCOTT FARIS/IDR ENVIRONMENTAL  
Telephone: 6268596377  
Facility Addr2: Not reported  
Mailing Name: Not reported  
Mailing Address: 382 LIVE OAK AVE  
Mailing City,St,Zip: IRWINDALE, CA 917060000  
Gen County: Los Angeles  
TSD EPA ID: Not reported  
TSD County: Los Angeles  
Waste Category: Off-specification, aged, or surplus organics  
Disposal Method: Disposal, Land Fill  
Tons: 4.50  
Facility County: Not reported

Gepaid: CAC002385681  
Contact: SCOTT FARIS/IDR ENVIRONMENTAL  
Telephone: 6268596377  
Facility Addr2: Not reported  
Mailing Name: Not reported  
Mailing Address: 382 LIVE OAK AVE  
Mailing City,St,Zip: IRWINDALE, CA 917060000  
Gen County: Los Angeles  
TSD EPA ID: Not reported  
TSD County: Los Angeles  
Waste Category: Other organic solids  
Disposal Method: Disposal, Land Fill  
Tons: 7.10  
Facility County: Not reported

Gepaid: CAC002560360  
Contact: JEFF  
Telephone: 6263588049  
Facility Addr2: Not reported  
Mailing Name: Not reported  
Mailing Address: 382 LIVE OAK AVE  
Mailing City,St,Zip: IRWINDALE, CA 917060000  
Gen County: Los Angeles  
TSD EPA ID: CAT000613976  
TSD County: Los Angeles  
Waste Category: Liquids with halogenated organic compounds > 1000 mg/l  
Disposal Method: Transfer Station  
Tons: 0.48  
Facility County: Los Angeles

Gepaid: CAC002560360  
Contact: JEFF  
Telephone: 6263588049  
Facility Addr2: Not reported  
Mailing Name: Not reported  
Mailing Address: 382 LIVE OAK AVE  
Mailing City,St,Zip: IRWINDALE, CA 917060000  
Gen County: Los Angeles

MAP FINDINGS  
FOCUS MAP 4

Map ID	Site	Database(s)	EPA ID Number
--------	------	-------------	---------------

**WESTERN EMULSIONS (Continued)**

**S104537594**

TSD EPA ID: CAT000613976  
 TSD County: Orange  
 Waste Category: Liquids with halogenated organic compounds > 1000 mg/l  
 Disposal Method: Transfer Station  
 Tons: 0.37  
 Facility County: Not reported

[Click this hyperlink](#) while viewing on your computer to access 1 additional CA\_HAZNET: record(s) in the EDR Site Report.

CA WDS:

Facility ID: 4 19I006935  
 Facility Type: Industrial - Facility that treats and/or disposes of liquid or semisolid wastes from any servicing, producing, manufacturing or processing operation of whatever nature, including mining, gravel washing, geothermal operations, air conditioning, ship building and repairing, oil production, storage and disposal operations, water pumping.  
 Facility Status: Active - Any facility with a continuous or seasonal discharge that is under Waste Discharge Requirements.  
 NPDES Number: CAS000001 The 1st 2 characters designate the state. The remaining 7 are assigned by the Regional Board  
 Subregion: 4  
 Facility Telephone: 6263588049  
 Facility Contact: GLEN TEDROW  
 Agency Name: WSTRN EMULSIONS INC  
 Agency Address: 1015 S Freeway Rd  
 Agency City,St,Zip: Tucson 857453217  
 Agency Contact: ANNE MILLER  
 Agency Telephone: 5206227203  
 Agency Type: Private  
 SIC Code: 0  
 SIC Code 2: Not reported  
 Primary Waste: Not reported  
 Primary Waste Type: Not reported  
 Secondary Waste: Not reported  
 Secondary Waste Type: Not reported  
 Design Flow: 0  
 Baseline Flow: 0  
 Reclamation: Not reported  
 POTW: Not reported  
 Treat To Water: Minor Threat to Water Quality. A violation of a regional board order should cause a relatively minor impairment of beneficial uses compared to a major or minor threat. Not: All nurds without a TTWQ will be considered a minor threat to water quality unless coded at a higher Level. A Zero (0) may be used to code those NURDS that are found to represent no threat to water quality.  
 Complexity: Category C - Facilities having no waste treatment systems, such as cooling water dischargers or those who must comply through best management practices, facilities with passive waste treatment and disposal systems, such as septic systems with subsurface disposal, or dischargers having waste storage systems with land disposal such as dairy waste ponds.



MAP FINDINGS  
FOCUS MAP 4

Map ID	Site	Database(s)	EPA ID Number
17	<b>PECK ROAD GRAVEL PIT/ PECK ROAD GRAVEL PIT</b> <b>128 E. LIVE OAK AVE.</b> <b>MONROVIA, CA 91606</b>  SWF/LF: Facility Telephone: 6265741855 Area: San Gabriel Valley Public Notice: Yes Restrictions: Accepts only inert waste	SWF/LF	S108657836 N/A
17	<b>PECK ROAD GRAVEL PIT</b> <b>128 EAST LIVE OAK AVENUE</b> <b>MONROVIA, CA 91016</b>  RCRA-SQG: Date form received by agency: 11/05/1991 Facility name: PECK ROAD GRAVEL PIT Facility address: 128 E LIVE OAK AVE MONROVIA, CA 91016  EPA ID: CAD983612045 Contact: JAMES ENGLERT Contact address: 128 E LIVE OAK AVE MONROVIA, CA 91016  Contact country: US Contact telephone: (818) 574-1855 Contact email: Not reported EPA Region: 09 Classification: Small Small Quantity Generator Description: Handler: generates more than 100 and less than 1000 kg of hazardous waste during any calendar month and accumulates less than 6000 kg of hazardous waste at any time; or generates 100 kg or less of hazardous waste during any calendar month, and accumulates more than 1000 kg of hazardous waste at any time  Owner/Operator Summary: Owner/operator name: SLS AND N INC Owner/operator address: 128 E LIVE OAK AVE MONROVIA, CA 91016  Owner/operator country: Not reported Owner/operator telephone: (818) 574-1855 Legal status: Private Owner/Operator Type: Owner Owner/Op start date: Not reported Owner/Op end date: Not reported  Handler Activities Summary: U.S. importer of hazardous waste: Unknown Mixed waste (haz. and radioactive): Unknown Recycler of hazardous waste: No Transporter of hazardous waste: No Treater, storer or disposer of HW: No Underground injection activity: No On-site burner exemption: Unknown Furnace exemption: Unknown Used oil fuel burner: No Used oil processor: No User oil refiner: No Used oil fuel marketer to burner: No	RCRA-SQG FINDS LOS ANGELES CO. HMS CA WDS	1000597203 CAD983612045

MAP FINDINGS  
FOCUS MAP 4

Map ID	Site	Database(s)	EPA ID Number
--------	------	-------------	---------------

**PECK ROAD GRAVEL PIT (Continued)**

**1000597203**

Used oil Specification marketer: No  
 Used oil transfer facility: No  
 Used oil transporter: No  
 Off-site waste receiver: Commercial status unknown

Violation Status: No violations found

**FINDS:**

Other Pertinent Environmental Activity Identified at Site

Registry ID: 110009548980

The NEI (National Emissions Inventory) database contains information on stationary and mobile sources that emit criteria air pollutants and their precursors, as well as hazardous air pollutants (HAPs).

RCRAInfo is a national information system that supports the Resource Conservation and Recovery Act (RCRA) program through the tracking of events and activities related to facilities that generate, transport, and treat, store, or dispose of hazardous waste. RCRAInfo allows RCRA program staff to track the notification, permit, compliance, and corrective action activities required under RCRA.

**LOS ANGELES CO. HMS:**

Region: LA  
 Facility Id: 000132-026206  
 Facility Status: Removed  
 Area: 3S  
 Permit Number: 225199  
 Permit Status: Removed  
 Facility Type: T0

**CA WDS:**

Facility ID: Los Angeles River 190333001  
 Facility Type: Other - Does not fall into the category of Municipal/Domestic, Industrial, Agricultural or Solid Waste (Class I, II or III)  
 Facility Status: Active - Any facility with a continuous or seasonal discharge that is under Waste Discharge Requirements.  
 NPDES Number: Not reported  
 Subregion: 4  
 Facility Telephone: 6265741855  
 Facility Contact: Nick Bubalo  
 Agency Name: S. L. S. & N. INC.  
 Agency Address: Not reported  
 Agency City,St,Zip: 0  
 Agency Contact: Not reported  
 Agency Telephone: Not reported  
 Agency Type: Private  
 SIC Code: 4953  
 SIC Code 2: Not reported  
 Primary Waste: Solid Wastes  
 Primary Waste Type: Inert/Influent or Solid Wastes that do not contain soluble pollutants or organic wastes and have little adverse impact on water quality. Such wastes could cause turbidity and siltation. Uncontaminated soils, rubble and concrete are examples of this category.  
 Secondary Waste: Not reported

MAP FINDINGS  
FOCUS MAP 4

Map ID	Site	Database(s)	EPA ID Number
--------	------	-------------	---------------

**PECK ROAD GRAVEL PIT (Continued)**

**1000597203**

Secondary Waste Type: Not reported  
 Design Flow: 0  
 Baseline Flow: 0  
 Reclamation: No reclamation requirements associated with this facility.  
 POTW: The facility is not a POTW.  
 Treat To Water: Moderate Threat to Water Quality. A violation could have a major adverse impact on receiving biota, can cause aesthetic impairment to a significant human population, or render unusable a potential domestic or municipal water supply. Awsthetic impairment would include nuisance from a waste treatment facility.  
 Complexity: Category C - Facilities having no waste treatment systems, such as cooling water dischargers or those who must comply through best management practices, facilities with passive waste treatment and disposal systems, such as septic systems with subsurface disposal, or dischargers having waste storage systems with land disposal such as dairy waste ponds.

17

**PECK ROAD GRAVEL PIT  
128 E. LIVE OAK AVENUE  
MONROVIA, CA**

**SWF/LF S102004247  
N/A**

SWF/LF:  
 Region: STATE  
 Facility ID: 19-AA-0838  
 Lat/Long: 34.11 / -118.0031  
 Owner Name: S.L.S. & N. Inc.  
 Owner Telephone: 8185747570  
 Owner Address: Not reported  
 Owner Address2: P.O. Box 1286  
 Owner City,St,Zip: Monrovia, CA 91097  
 Operator: S.L.S. & N. Inc.  
 Operator Phone: 8185747570  
 Operator Address: Not reported  
 Operator Address2: P.O. Box 1286  
 Operator City,St,Zip: Monrovia, CA 91097  
 Operator's Status: Active  
 Permit Date: 11/8/1995  
 Permit Status: Permitted  
 Permitted Acreage: 45  
 Activity: Inert Waste Disposal Site  
 Regulation Status: Permitted  
 Landuse Name: Not reported  
 GIS Source: Map  
 Category: Disposal  
 Unit Number: 01  
 Inspection Frequency: Monthly  
 Accepted Waste: Inert  
 Closure Date: 1/1/2008  
 Closure Type: Estimated  
 Disposal Acreage: 45  
 Swisnumber: 19-AA-0838  
 Issue & Observations: Monrovia, CA 91097  
 Program Type: BOE Reporting Disposal Facility  
 Permitted Throughput with Units: 1210  
 Actual Throughput with Units: Tons/day  
 Permitted Capacity with Units: 3400000  
 Remaining Capacity: 3400000  
 Remaining Capacity with Units: Cubic Yards

MAP FINDINGS  
FOCUS MAP 4

Map ID	Site	Database(s)	EPA ID Number
17	<b>S.L.S. &amp; N. INC., DBA PECK RD GRAVEL PIT</b> <b>128 E LIVE OAK AVE</b> <b>MONROVIA, CA 91017</b>	HAZNET EMI	S103627276 N/A
	HAZNET: Gepaid: CAL000078383 Contact: SLS & N INC Telephone: 0000000000 Facility Addr2: Not reported Mailing Name: Not reported Mailing Address: PO BOX 1286 Mailing City,St,Zip: MONROVIA, CA 910170000 Gen County: Los Angeles TSD EPA ID: CAT080025711 TSD County: San Bernardino Waste Category: Aqueous solution with less than 10% total organic residues Disposal Method: Recycler Tons: .1876 Facility County: Los Angeles  Gepaid: CAL000078383 Contact: SLS & N INC Telephone: 0000000000 Facility Addr2: Not reported Mailing Name: Not reported Mailing Address: PO BOX 1286 Mailing City,St,Zip: MONROVIA, CA 910170000 Gen County: Los Angeles TSD EPA ID: CAD099452708 TSD County: Los Angeles Waste Category: Oil/water separation sludge Disposal Method: Recycler Tons: .3127 Facility County: Los Angeles		
	EMI: Year: 1990 County Code: 19 Air Basin: SC Facility ID: 59147 Air District Name: SC SIC Code: 1442 Air District Name: SOUTH COAST AQMD Community Health Air Pollution Info System: Not reported Consolidated Emission Reporting Rule: Not reported Total Organic Hydrocarbon Gases Tons/Yr: 7 Reactive Organic Gases Tons/Yr: 6 Carbon Monoxide Emissions Tons/Yr: 10 NOX - Oxides of Nitrogen Tons/Yr: 8 SOX - Oxides of Sulphur Tons/Yr: 3 Particulate Matter Tons/Yr: 7 Part. Matter 10 Micrometers & Smlr Tons/Yr: 6  Year: 1995 County Code: 19 Air Basin: SC Facility ID: 59147 Air District Name: SC SIC Code: 1442		

MAP FINDINGS  
FOCUS MAP 4

Map ID	Site	Database(s)	EPA ID Number
--------	------	-------------	---------------

**S.L.S. & N. INC., DBA PECK RD GRAVEL PIT (Continued)**

**S103627276**

Air District Name: SOUTH COAST AQMD  
 Community Health Air Pollution Info System: Not reported  
 Consolidated Emission Reporting Rule: Not reported  
 Total Organic Hydrocarbon Gases Tons/Yr: 0  
 Reactive Organic Gases Tons/Yr: 0  
 Carbon Monoxide Emissions Tons/Yr: 1  
 NOX - Oxides of Nitrogen Tons/Yr: 3  
 SOX - Oxides of Sulphur Tons/Yr: 0  
 Particulate Matter Tons/Yr: 2  
 Part. Matter 10 Micrometers & Smlr Tons/Yr: 1

Year: 1996  
 County Code: 19  
 Air Basin: SC  
 Facility ID: 59147  
 Air District Name: SC  
 SIC Code: 1442  
 Air District Name: SOUTH COAST AQMD  
 Community Health Air Pollution Info System: Not reported  
 Consolidated Emission Reporting Rule: Not reported  
 Total Organic Hydrocarbon Gases Tons/Yr: 0  
 Reactive Organic Gases Tons/Yr: 0  
 Carbon Monoxide Emissions Tons/Yr: 0  
 NOX - Oxides of Nitrogen Tons/Yr: 0  
 SOX - Oxides of Sulphur Tons/Yr: 0  
 Particulate Matter Tons/Yr: 2  
 Part. Matter 10 Micrometers & Smlr Tons/Yr: 2

Year: 1997  
 County Code: 19  
 Air Basin: SC  
 Facility ID: 59147  
 Air District Name: SC  
 SIC Code: 1442  
 Air District Name: SOUTH COAST AQMD  
 Community Health Air Pollution Info System: Not reported  
 Consolidated Emission Reporting Rule: Not reported  
 Total Organic Hydrocarbon Gases Tons/Yr: 0  
 Reactive Organic Gases Tons/Yr: 0  
 Carbon Monoxide Emissions Tons/Yr: 1  
 NOX - Oxides of Nitrogen Tons/Yr: 3  
 SOX - Oxides of Sulphur Tons/Yr: 0  
 Particulate Matter Tons/Yr: 2  
 Part. Matter 10 Micrometers & Smlr Tons/Yr: 0

Year: 1998  
 County Code: 19  
 Air Basin: SC  
 Facility ID: 59147  
 Air District Name: SC  
 SIC Code: 1442  
 Air District Name: SOUTH COAST AQMD  
 Community Health Air Pollution Info System: Not reported  
 Consolidated Emission Reporting Rule: Not reported  
 Total Organic Hydrocarbon Gases Tons/Yr: 0  
 Reactive Organic Gases Tons/Yr: 0  
 Carbon Monoxide Emissions Tons/Yr: 1

MAP FINDINGS  
FOCUS MAP 4

Map ID	Site	Database(s)	EPA ID Number
	<b>S.L.S. &amp; N. INC., DBA PECK RD GRAVEL PIT (Continued)</b>		<b>S103627276</b>
	NOX - Oxides of Nitrogen Tons/Yr:	3	
	SOX - Oxides of Sulphur Tons/Yr:	0	
	Particulate Matter Tons/Yr:	2	
	Part. Matter 10 Micrometers & Smlr Tons/Yr:	0	
	Year:	1999	
	County Code:	19	
	Air Basin:	SC	
	Facility ID:	59147	
	Air District Name:	SC	
	SIC Code:	1442	
	Air District Name:	SOUTH COAST AQMD	
	Community Health Air Pollution Info System:	Not reported	
	Consolidated Emission Reporting Rule:	Not reported	
	Total Organic Hydrocarbon Gases Tons/Yr:	0	
	Reactive Organic Gases Tons/Yr:	0	
	Carbon Monoxide Emissions Tons/Yr:	1	
	NOX - Oxides of Nitrogen Tons/Yr:	3	
	SOX - Oxides of Sulphur Tons/Yr:	0	
	Particulate Matter Tons/Yr:	2	
	Part. Matter 10 Micrometers & Smlr Tons/Yr:	0	
	Year:	2000	
	County Code:	19	
	Air Basin:	SC	
	Facility ID:	59147	
	Air District Name:	SC	
	SIC Code:	1442	
	Air District Name:	SOUTH COAST AQMD	
	Community Health Air Pollution Info System:	Not reported	
	Consolidated Emission Reporting Rule:	Not reported	
	Total Organic Hydrocarbon Gases Tons/Yr:	0	
	Reactive Organic Gases Tons/Yr:	0	
	Carbon Monoxide Emissions Tons/Yr:	1	
	NOX - Oxides of Nitrogen Tons/Yr:	3	
	SOX - Oxides of Sulphur Tons/Yr:	0	
	Particulate Matter Tons/Yr:	2	
	Part. Matter 10 Micrometers & Smlr Tons/Yr:	0	
	Year:	2001	
	County Code:	19	
	Air Basin:	SC	
	Facility ID:	59147	
	Air District Name:	SC	
	SIC Code:	1442	
	Air District Name:	SOUTH COAST AQMD	
	Community Health Air Pollution Info System:	Not reported	
	Consolidated Emission Reporting Rule:	Not reported	
	Total Organic Hydrocarbon Gases Tons/Yr:	0	
	Reactive Organic Gases Tons/Yr:	0	
	Carbon Monoxide Emissions Tons/Yr:	1	
	NOX - Oxides of Nitrogen Tons/Yr:	3	
	SOX - Oxides of Sulphur Tons/Yr:	0	
	Particulate Matter Tons/Yr:	2	
	Part. Matter 10 Micrometers & Smlr Tons/Yr:	0	
	Year:	2005	

MAP FINDINGS  
FOCUS MAP 4

Map ID      Site      Database(s)      EPA ID Number

---

**S.L.S. & N. INC., DBA PECK RD GRAVEL PIT (Continued)**

**S103627276**

County Code: 19  
 Air Basin: SC  
 Facility ID: 59147  
 Air District Name: SC  
 SIC Code: 1442  
 Air District Name: SOUTH COAST AQMD  
 Community Health Air Pollution Info System: Not reported  
 Consolidated Emission Reporting Rule: Not reported  
 Total Organic Hydrocarbon Gases Tons/Yr: .00134  
 Reactive Organic Gases Tons/Yr: .00127032  
 Carbon Monoxide Emissions Tons/Yr: 0  
 NOX - Oxides of Nitrogen Tons/Yr: 0  
 SOX - Oxides of Sulphur Tons/Yr: 0  
 Particulate Matter Tons/Yr: 2.1112  
 Part. Matter 10 Micrometers & Smllr Tons/Yr: 1.0556

**17      PECK ROAD GRAVEL PIT  
 128 E LIVE OAK AVE  
 MONROVIA, CA 91016**

**HAZNET      S108216584  
 N/A**

HAZNET:

Gepaid: CAL000209150  
 Contact: NICK BUBALO  
 Telephone: 6265741855  
 Facility Addr2: Not reported  
 Mailing Name: Not reported  
 Mailing Address: 128 E LIVE OAK AVE  
 Mailing City,St,Zip: MONROVIA, CA 910160000  
 Gen County: Los Angeles  
 TSD EPA ID: CAD982444481  
 TSD County: San Bernardino  
 Waste Category: Unspecified organic liquid mixture  
 Disposal Method: H141  
 Tons: 0.37  
 Facility County: Los Angeles

Gepaid: CAL000209150  
 Contact: NICK BUBALO  
 Telephone: 6265741855  
 Facility Addr2: Not reported  
 Mailing Name: Not reported  
 Mailing Address: 128 E LIVE OAK AVE  
 Mailing City,St,Zip: MONROVIA, CA 910160000  
 Gen County: Los Angeles  
 TSD EPA ID: CAD008252405  
 TSD County: Los Angeles  
 Waste Category: Unspecified solvent mixture Waste  
 Disposal Method: H061  
 Tons: 0.09  
 Facility County: Los Angeles

Gepaid: CAL000209150  
 Contact: NICK BUBALO  
 Telephone: 6265741855  
 Facility Addr2: Not reported  
 Mailing Name: Not reported  
 Mailing Address: 128 E LIVE OAK AVE  
 Mailing City,St,Zip: MONROVIA, CA 910160000

MAP FINDINGS  
FOCUS MAP 4

Map ID	Site	Database(s)	EPA ID Number
--------	------	-------------	---------------

**PECK ROAD GRAVEL PIT (Continued)**

**S108216584**

Gen County: Los Angeles  
TSD EPA ID: CAT080013352  
TSD County: Los Angeles  
Waste Category: Tank bottom waste  
Disposal Method: H135  
Tons: 1.25  
Facility County: Los Angeles

Gepaid: CAL000209150  
Contact: NICK BUBALO  
Telephone: 6265741855  
Facility Addr2: Not reported  
Mailing Name: Not reported  
Mailing Address: 128 E LIVE OAK AVE  
Mailing City,St,Zip: MONROVIA, CA 910160000  
Gen County: Los Angeles  
TSD EPA ID: CAD982444481  
TSD County: San Bernardino  
Waste Category: Unspecified aqueous solution  
Disposal Method: H141  
Tons: 0.46  
Facility County: Los Angeles

Gepaid: CAL000209150  
Contact: NICK BUBALO  
Telephone: 6265741855  
Facility Addr2: Not reported  
Mailing Name: Not reported  
Mailing Address: 128 E LIVE OAK AVE  
Mailing City,St,Zip: MONROVIA, CA 910160000  
Gen County: Los Angeles  
TSD EPA ID: CAD982444481  
TSD County: San Bernardino  
Waste Category: Other organic solids  
Disposal Method: H141  
Tons: 0.95  
Facility County: Los Angeles

[Click this hyperlink](#) while viewing on your computer to access  
1 additional CA\_HAZNET: record(s) in the EDR Site Report.

17

**S.L.S. & N. INC., DBA PECK RD GRAVEL PIT  
128 E LIVE OAK AVE  
MONROVIA, CA 91017**

**HAZNET S103438804  
WMUDS/SWAT N/A  
CA WDS**

HAZNET:  
Gepaid: CAL000078383  
Contact: STEPHANIE BECERRA VICE PRES  
Telephone: --  
Facility Addr2: Not reported  
Mailing Name: Not reported  
Mailing Address: PO BOX 1286  
Mailing City,St,Zip: MONROVIA, CA 910170000  
Gen County: Los Angeles  
TSD EPA ID: CAD981696420  
TSD County: Los Angeles  
Waste Category: Waste oil and mixed oil  
Disposal Method: Transfer Station



MAP FINDINGS  
FOCUS MAP 4

Map ID	Site	Database(s)	EPA ID Number
--------	------	-------------	---------------

**S.L.S. & N. INC., DBA PECK RD GRAVEL PIT (Continued)**

**S103438804**

Tons: 0.91  
 Facility County: Los Angeles  
  
 Gepaid: CAL000078383  
 Contact: STEPHANIE BECERRA VICE PRES  
 Telephone: 0  
 Facility Addr2: Not reported  
 Mailing Name: Not reported  
 Mailing Address: PO BOX 1286  
 Mailing City,St,Zip: MONROVIA, CA 910170000  
 Gen County: Los Angeles  
 TSD EPA ID: CAD099452708  
 TSD County: Los Angeles  
 Waste Category: Waste oil and mixed oil  
 Disposal Method: Recycler  
 Tons: 1.56  
 Facility County: Los Angeles

**WMUDS/SWAT:**

Edit Date: Not reported  
 Complexity: Category C - Facilities having no waste treatment systems, such as cooling water dischargers or those who must comply through best management practices, facilities with passive waste treatment and disposal systems, such as septic systems with subsurface disposal, or dischargers having waste storage systems with land disposal such as dairy waste ponds.  
  
 Primary Waste: Solid Wastes  
 Primary Waste Type: Inert/Influent or Solid Wastes that do not contain soluble pollutants or organic wastes and have little adverse impact on water quality. Such wastes could cause turbidity and siltation. Uncontaminated soils, rubble and concrete are examples of this category.  
  
 Secondary Waste: Not reported  
 Secondary Waste Type: Not reported  
 Base Meridian: Not reported  
 NPID: Not reported  
 Tonnage: 0  
 Regional Board ID: 82-17  
 Municipal Solid Waste: False  
 Superorder: False  
 Open To Public: False  
 Waste List: True  
 Agency Type: Private  
 Agency Name: S. L. S. & N. INC.  
 Agency Department: WEST VALLEY BASE MATERIALS  
 Agency Address: P.O. BOX 1286  
 Agency City,St,Zip: MONROVIA CA 91017  
 Agency Contact: NICK BUBALO  
 Agency Telephone: 6265741855  
 Land Owner Name: SECURITY PAVING  
 Land Owner Address: P.O. BOX 1489  
 Land Owner City,St,Zip: SUN VALLEY, CA 91352  
 Land Owner Contact: Not reported  
 Land Owner Phone: 2137678418  
 Region: 4  
 Facility Type: Other - Does not fall into the category of Municipal/Domestic, Industrial, Agricultural or Solid Waste (Class I, II or III)  
 Facility Description: Not reported

MAP FINDINGS  
FOCUS MAP 4

Map ID Site Database(s) EPA ID Number

**S.L.S. & N. INC., DBA PECK RD GRAVEL PIT (Continued)**

**S103438804**

Facility Telephone: 5625741855  
 SWAT Facility Name: WEST VALLEY BASE MATERIALS DISPOSAL SI  
 Primary SIC: 4953  
 Secondary SIC: Not reported  
 Comments: Not reported  
 Last Facility Editors: Not reported  
 Waste Discharge System: True  
 Solid Waste Assessment Test Program: True  
 Toxic Pits Cleanup Act Program: False  
 Resource Conservation Recovery Act: False  
 Department of Defence: False  
 Solid Waste Assessment Test Program: SECURITY PAVING  
 Threat to Water Quality: Moderate Threat to Water Quality. A violation could have a major adverse impact on receiving biota, can cause aesthetic impairment to a significant human population, or render unusable a potential domestic or municipal water supply. Awsthetic impairment would include nuisance from a waste treatment facility.  
 Sub Chapter 15: True  
 Regional Board Project Officer: Not reported  
 Number of WMUDS at Facility: 1  
 Section Range: Not reported  
 RCRA Facility: No  
 Waste Discharge Requirements: Active - Any facility with a continuous or seasonal discharge that is under Waste Discharge Requirements.  
 Self-Monitoring Rept. Frequency: Quarterly Submittal  
 Waste Discharge System ID: 4B190333001  
 Solid Waste Information ID: 19-AA-0409

**CA WDS:**

Facility ID: 4 19I016242  
 Facility Type: Other - Does not fall into the category of Municipal/Domestic, Industrial, Agricultural or Solid Waste (Class I, II or III)  
 Facility Status: Active - Any facility with a continuous or seasonal discharge that is under Waste Discharge Requirements.  
 NPDES Number: CAS000001 The 1st 2 characters designate the state. The remaining 7 are assigned by the Regional Board  
 Subregion: 4  
 Facility Telephone: 6265741855  
 Facility Contact: John Schiller  
 Agency Name: S L S AND N INC  
 Agency Address: Not reported  
 Agency City,St,Zip: 0  
 Agency Contact: Not reported  
 Agency Telephone: Not reported  
 Agency Type: Private  
 SIC Code: 1442  
 SIC Code 2: Not reported  
 Primary Waste: Stormwater Runoff  
 Primary Waste Type: Inert/Influent or Solid Wastes that do not contain soluble pollutants or organic wastes and have little adverse impact on water quality. Such wastes could cause turbidity and siltation. Uncontaminated soils, rubble and concrete are examples of this category.  
 Secondary Waste: Not reported  
 Secondary Waste Type: Not reported  
 Design Flow: 0  
 Baseline Flow: 0  
 Reclamation: No reclamation requirements associated with this facility.

MAP FINDINGS  
FOCUS MAP 4

Map ID	Site	Database(s)	EPA ID Number
	<p><b>S.L.S. &amp; N. INC., DBA PECK RD GRAVEL PIT (Continued)</b></p> <p>POTW: The POTW Does not have an approved pretreatment program. Some POTWs may have local pretreatment programs that have not been approved by the regional board and/or EPA.</p> <p>Treat To Water: Minor Threat to Water Quality. A violation of a regional board order should cause a relatively minor impairment of beneficial uses compared to a major or minor threat. Not: All nurds without a TTWQ will be considered a minor threat to water quality unless coded at a higher Level. A Zero (0) may be used to code those NURDS that are found to represent no threat to water quality.</p> <p>Complexity: Category C - Facilities having no waste treatment systems, such as cooling water dischargers or those who must comply through best management practices, facilities with passive waste treatment and disposal systems, such as septic systems with subsurface disposal, or dischargers having waste storage systems with land disposal such as dairy waste ponds.</p>		<b>S103438804</b>
<b>18</b>	<p><b>IRWINDALE SPEEDWAY</b> <b>13300 LIVE OAK LN</b> <b>BALDWIN PARK, CA 91706</b></p> <p>UST: Global ID: 2806 Latitude: 34.10794 Longitude: -117.97744</p>	<b>UST</b>	<b>U004049554</b> <b>N/A</b>
<b>18</b>	<p><b>IRWINDALE SPEEDWAY LLC</b> <b>13300 LIVE OAK AVE</b> <b>IRWINDALE, CA</b></p> <p>LOS ANGELES CO. HMS: Region: LA Facility Id: 018455-025871 Facility Status: Permit Area: 3S Permit Number: 274914 Permit Status: Permit Facility Type: I01</p> <p>Region: LA Facility Id: 019333-027655 Facility Status: Permit Area: 3S Permit Number: 264683 Permit Status: Permit Facility Type: T0</p>	<b>LOS ANGELES CO. HMS</b>	<b>S109277574</b> <b>N/A</b>

MAP FINDINGS  
FOCUS MAP 4

Map ID	Site	Database(s)	EPA ID Number
18	<b>IRWINDALE SPEEDWAY</b> <b>13300 LIVE OAK AVE</b> <b>IRWINDALE, CA</b>  LOS ANGELES CO. HMS: Region: LA Facility Id: 019333-040456 Facility Status: OPEN Area: 3S Permit Number: Not reported Permit Status: Not reported Facility Type: Not reported	LOS ANGELES CO. HMS	S109277573 N/A
18	<b>PERFORMANCE RACE TRAINING CENTER</b> <b>13300 E LIVE OAK AVE</b> <b>IRWINDALE, CA 91706</b>  HAZNET: Gepaid: CAL000249211 Contact: Joe Oddo - owner Telephone: 6263587432 Facility Addr2: Not reported Mailing Name: Not reported Mailing Address: 500 SPEEDWAY DR #F Mailing City,St,Zip: IRWINDALE, CA 917060000 Gen County: Los Angeles TSD EPA ID: CAT000613893 TSD County: Los Angeles Waste Category: Aqueous solution with less than 10% total organic residues Disposal Method: Transfer Station Tons: 0.08 Facility County: Not reported	HAZNET	S108216691 N/A
18	<b>SAN MARINO LANDFILL</b> <b>212 E LIVE OAK AVE</b> <b>IRWINDALE, CA 91706</b>  FINDS: Other Pertinent Environmental Activity Identified at Site  Registry ID: 110013957799  The NEI (National Emissions Inventory) database contains information on stationary and mobile sources that emit criteria air pollutants and their precursors, as well as hazardous air pollutants (HAPs).	FINDS	1006835007 N/A

MAP FINDINGS  
FOCUS MAP 4

Map ID	Site	Database(s)	EPA ID Number
18	<b>REBECCA LAND/SHATTO TRUST PROP</b> <b>124 LIVE OAK AVE</b> <b>IRWINDALE, CA 91706</b>	<b>HAZNET</b> <b>LUST</b> <b>SWEEPS UST</b>	<b>S102590750</b> <b>N/A</b>
	<b>HAZNET:</b> Gepaid: CAC001144896 Contact: REBECCA LAND Telephone: 0000000000 Facility Addr2: Not reported Mailing Name: Not reported Mailing Address: 415 N LARKIN ST Mailing City,St,Zip: COVINA, CA 917220000 Gen County: Los Angeles TSD EPA ID: CAT080013352 TSD County: Los Angeles Waste Category: Tank bottom waste Disposal Method: Recycler Tons: 1.4595 Facility County: Los Angeles  Gepaid: CAC001144896 Contact: REBECCA LAND Telephone: 0000000000 Facility Addr2: Not reported Mailing Name: Not reported Mailing Address: 415 N LARKIN ST Mailing City,St,Zip: COVINA, CA 917220000 Gen County: Los Angeles TSD EPA ID: CAD009007626 TSD County: Los Angeles Waste Category: Asbestos-containing waste Disposal Method: Disposal, Land Fill Tons: 58.9960 Facility County: Los Angeles		
	<b>LUST:</b> Region: STATE Global Id: T0603704513 Latitude: 34.1110879 Longitude: -118.0034073 Case Type: LUST Cleanup Site Status: Completed - Case Closed Status Date: 1997-06-27 00:00:00 Lead Agency: LOS ANGELES RWQCB (REGION 4) Case Worker: Not reported Local Agency: LOS ANGELES COUNTY RB Case Number: R-00132 LOC Case Number: Not reported File Location: Not reported Potential Media Affect: Soil Potential Contaminats of Concern: Diesel Site History: Not reported		
	<b>LUST REG 4:</b> Region: 4 Regional Board: 04 County: Los Angeles facid: R-00132		

MAP FINDINGS  
FOCUS MAP 4

Map ID Site Database(s) EPA ID Number

**REBECCA LAND/SHATTO TRUST PROP (Continued)**

**S102590750**

Status: Case Closed  
 Substance: Diesel  
 Substance Quantity: Not reported  
 Local Case No: Not reported  
 Case Type: Soil  
 Abatement Method Used at the Site: Excavate and Dispose  
 Global ID: T0603704513  
 W Global ID: Not reported  
 Staff: UNK  
 Local Agency: 19000  
 Cross Street: PECK RD/MYRTLE AVE  
 Enforcement Type: Not reported  
 Date Leak Discovered: 3/5/1997  
 Date Leak First Reported: 4/4/1997  
 Date Leak Record Entered: 6/23/1997  
 Date Confirmation Began: Not reported  
 Date Leak Stopped: Not reported  
 Date Case Last Changed on Database: 6/20/1997  
 Date the Case was Closed: 6/27/1997  
 How Leak Discovered: OM  
 How Leak Stopped: Not reported  
 Cause of Leak: Not reported  
 Leak Source: UNK  
 Operator: Not reported  
 Water System: Not reported  
 Well Name: Not reported  
 Approx. Dist To Production Well (ft): 1580.1392343794160225598463951  
 Source of Cleanup Funding: UNK  
 Preliminary Site Assessment Workplan Submitted: Not reported  
 Preliminary Site Assessment Began: 4/4/1997  
 Pollution Characterization Began: Not reported  
 Remediation Plan Submitted: Not reported  
 Remedial Action Underway: Not reported  
 Post Remedial Action Monitoring Began: Not reported  
 Enforcement Action Date: Not reported  
 Historical Max MTBE Date: Not reported  
 Hist Max MTBE Conc in Groundwater: Not reported  
 Hist Max MTBE Conc in Soil: Not reported  
 Significant Interim Remedial Action Taken: Yes  
 GW Qualifier: Not reported  
 Soil Qualifier: Not reported  
 Organization: Not reported  
 Owner Contact: Not reported  
 Responsible Party: SHATTO TRUST  
 RP Address: 415 N LARKIN ST., COVINA CA 91722  
 Program: LUST  
 Lat/Long: 34.1110879 / -1  
 Local Agency Staff: Not reported  
 Beneficial Use: Not reported  
 Priority: Not reported  
 Cleanup Fund Id: Not reported  
 Suspended: Not reported  
 Assigned Name: Not reported  
 Summary: 04/09/97 - TANK REMOVAL & SITE REMEDIATION GEOLOGIC RPT

**SWEEPS UST:**

Status: A

MAP FINDINGS  
FOCUS MAP 4

Map ID Site Database(s) EPA ID Number

---

**REBECCA LAND/SHATTO TRUST PROP (Continued)**

**S102590750**

Comp Number: 132  
Number: 9  
Board Of Equalization: 44-007387  
Ref Date: 06-30-89  
Act Date: Not reported  
Created Date: 06-30-89  
Tank Status: A  
Owner Tank Id: Not reported  
Swrcb Tank Id: 19-000-000132-000001  
Actv Date: 06-30-89  
Capacity: Not reported  
Tank Use: UNKNOWN  
Stg: W  
Content: Not reported  
Number Of Tanks: 5

Status: A  
Comp Number: 132  
Number: 9  
Board Of Equalization: 44-007387  
Ref Date: 06-30-89  
Act Date: Not reported  
Created Date: 06-30-89  
Tank Status: A  
Owner Tank Id: Not reported  
Swrcb Tank Id: 19-000-000132-000002  
Actv Date: 06-30-89  
Capacity: Not reported  
Tank Use: UNKNOWN  
Stg: W  
Content: Not reported  
Number Of Tanks: Not reported

Status: A  
Comp Number: 132  
Number: 9  
Board Of Equalization: 44-007387  
Ref Date: 06-30-89  
Act Date: Not reported  
Created Date: 06-30-89  
Tank Status: A  
Owner Tank Id: Not reported  
Swrcb Tank Id: 19-000-000132-000003  
Actv Date: 06-30-89  
Capacity: Not reported  
Tank Use: UNKNOWN  
Stg: W  
Content: Not reported  
Number Of Tanks: Not reported

Status: A  
Comp Number: 132  
Number: 9  
Board Of Equalization: 44-007387  
Ref Date: 06-30-89  
Act Date: Not reported  
Created Date: 06-30-89

MAP FINDINGS  
FOCUS MAP 4

Map ID Site Database(s) EPA ID Number

**REBECCA LAND/SHATTO TRUST PROP (Continued)**

**S102590750**

Tank Status: A  
 Owner Tank Id: Not reported  
 Swrcb Tank Id: 19-000-000132-000004  
 Actv Date: 06-30-89  
 Capacity: Not reported  
 Tank Use: UNKNOWN  
 Stg: W  
 Content: Not reported  
 Number Of Tanks: Not reported

Status: A  
 Comp Number: 132  
 Number: 9  
 Board Of Equalization: 44-007387  
 Ref Date: 06-30-89  
 Act Date: Not reported  
 Created Date: 06-30-89  
 Tank Status: A  
 Owner Tank Id: Not reported  
 Swrcb Tank Id: 19-000-000132-000005  
 Actv Date: 06-30-89  
 Capacity: Not reported  
 Tank Use: UNKNOWN  
 Stg: W  
 Content: Not reported  
 Number Of Tanks: Not reported

18

**WM. H. SHATTO, INC  
 124 LIVE OAK AVE  
 IRWINDALE, CA 91706**

**HIST UST U001568831  
 N/A**

HIST UST:  
 Region: STATE  
 Facility ID: 00000005427  
 Facility Type: Other  
 Other Type: TRUCKING  
 Total Tanks: 0004  
 Contact Name: MARVIN SHATTO  
 Telephone: 8184460104  
 Owner Name: WM. H. SHATTO, INC  
 Owner Address: 124 E. LIVE OAK AVE  
 Owner City,St,Zip: IRWINDALE, CA 91706

Tank Num: 001  
 Container Num: 1  
 Year Installed: 1975  
 Tank Capacity: 00007500  
 Tank Used for: PRODUCT  
 Type of Fuel: DIESEL  
 Tank Construction: Not reported  
 Leak Detection: Stock Inventor

Tank Num: 002  
 Container Num: 2  
 Year Installed: 1975  
 Tank Capacity: 00007500  
 Tank Used for: PRODUCT  
 Type of Fuel: DIESEL



MAP FINDINGS  
FOCUS MAP 4

Map ID	Site	Database(s)	EPA ID Number
	<p><b>WM. H. SHATTO, INC (Continued)</b></p> <p>Tank Construction: Not reported Leak Detection: Stock Inventor</p> <p>Tank Num: 003 Container Num: 3 Year Installed: 1975 Tank Capacity: 00010000 Tank Used for: PRODUCT Type of Fuel: DIESEL Tank Construction: Not reported Leak Detection: Stock Inventor</p> <p>Tank Num: 004 Container Num: 4 Year Installed: 1975 Tank Capacity: 00000500 Tank Used for: WASTE Type of Fuel: WASTE OIL Tank Construction: Not reported Leak Detection: Stock Inventor</p>		<b>U001568831</b>
<b>19</b>	<p><b>B&amp;B REDI-MIX CONCRETE</b> <b>590 LIVE OAK AVE</b> <b>BALDWIN PARK, CA 91706</b></p> <p>UST: Global ID: 1770 Latitude: 34.11277 Longitude: -117.99241</p>	<b>UST</b>	<b>U004049155</b> <b>N/A</b>
<b>20</b>	<p><b>FAIRVIEW TRUCKING CO INC</b> <b>333 LIVE OAK AVE</b> <b>IRWINDALE, CA 91706</b></p> <p>HAZNET: Gepaid: CAL000232435 Contact: RAY TORRES, DISPATCHER Telephone: 6263017926 Facility Addr2: Not reported Mailing Name: Not reported Mailing Address: 1223 BRONWYN DRIVE Mailing City,St,Zip: CORONA, CA 928820000 Gen County: Los Angeles TSD EPA ID: CAD099452708 TSD County: Los Angeles Waste Category: Waste oil and mixed oil Disposal Method: H03 Tons: 0.45 Facility County: Los Angeles</p> <p>Gepaid: CAL000232435 Contact: RAY TORRES, DISPATCHER Telephone: 6263017926 Facility Addr2: Not reported Mailing Name: Not reported Mailing Address: 1223 BRONWYN DRIVE</p>	<b>HAZNET</b>	<b>S108747201</b> <b>N/A</b>

MAP FINDINGS  
FOCUS MAP 4

Map ID	Site	Database(s)	EPA ID Number
--------	------	-------------	---------------

**FAIRVIEW TRUCKING CO INC (Continued)**

**S108747201**

Mailing City,St,Zip: CORONA, CA 928820000  
 Gen County: Los Angeles  
 TSD EPA ID: CAD099452708  
 TSD County: Los Angeles  
 Waste Category: Waste oil and mixed oil  
 Disposal Method: H039  
 Tons: 2.75  
 Facility County: Los Angeles

**21 JOHNNY'S TIRES, INC.  
 201 LIVE OAK AVE  
 IRWINDALE, CA 91706**

**HIST UST U001568772  
 N/A**

HIST UST:  
 Region: STATE  
 Facility ID: 00000021083  
 Facility Type: Other  
 Other Type: TIRES, SALES & SERVI  
 Total Tanks: 0001  
 Contact Name: JOHN RAMON  
 Telephone: 8184451305  
 Owner Name: JOHNNY'S TIRES, INC.  
 Owner Address: 201 E. LIVE OAK AVE.  
 Owner City,St,Zip: IRWINDALE, CA 91706

Tank Num: 001  
 Container Num: 1  
 Year Installed: Not reported  
 Tank Capacity: 00010000  
 Tank Used for: PRODUCT  
 Type of Fuel: REGULAR  
 Tank Construction: Not reported  
 Leak Detection: Stock Inventor

**21 SUNBURST DECORATIVE ROCK INC  
 282 E LIVE OAK AVE  
 IRWINDALE, CA 91706**

**EMI S105939846  
 N/A**

EMI:  
 Year: 1996  
 County Code: 19  
 Air Basin: SC  
 Facility ID: 11120  
 Air District Name: SC  
 SIC Code: 5999  
 Air District Name: SOUTH COAST AQMD  
 Community Health Air Pollution Info System: Not reported  
 Consolidated Emission Reporting Rule: Not reported  
 Total Organic Hydrocarbon Gases Tons/Yr: 0  
 Reactive Organic Gases Tons/Yr: 0  
 Carbon Monoxide Emissions Tons/Yr: 0  
 NOX - Oxides of Nitrogen Tons/Yr: 0  
 SOX - Oxides of Sulphur Tons/Yr: 0  
 Particulate Matter Tons/Yr: 8  
 Part. Matter 10 Micrometers & Smlr Tons/Yr: 1

MAP FINDINGS  
FOCUS MAP 4

Map ID	Site	Database(s)	EPA ID Number
--------	------	-------------	---------------

21	<b>284 LIVE OAK 284 LIVE OAK IRWINDALE, CA</b>	<b>ERNS</b>	<b>87463645 N/A</b>
----	--	-------------	-------------------------

[Click this hyperlink](#) while viewing on your computer to access additional ERNS detail in the EDR Site Report.

21	<b>IRWINDALE DISP SITE 212 LIVE OAK AVE. IRWINDALE ,CA, CA 91706</b>	<b>WMUDS/SWAT</b>	<b>S103441752 N/A</b>
----	--	-------------------	---------------------------

WMUDS/SWAT:

Edit Date:	Not reported
Complexity:	Category B - Any facility having a physical, chemical, or biological waste treatment system (except for septic systems with subsurface disposal), or any Class II or III disposal site, or facilities without treatment systems that are complex, such as marinas with petroleum products, solid wastes, and sewage pump out facilities.
Primary Waste:	Solid Wastes
Primary Waste Type:	Inert/Influent or Solid Wastes that do not contain soluble pollutants or organic wastes and have little adverse impact on water quality. Such wastes could cause turbidity and siltation. Uncontaminated soils, rubble and concrete are examples of this category.
Secondary Waste:	Not reported
Secondary Waste Type:	Not reported
Base Meridian:	SB
NPID:	Not reported
Tonnage:	0
Regional Board ID:	61-66
Municipal Solid Waste:	False
Superorder:	False
Open To Public:	False
Waste List:	True
Agency Type:	City
Agency Name:	01 S. L. S. & N. INC.
Agency Department:	STREET SUPERINTENDENT
Agency Address:	128 E. LIVE OAK AVE.
Agency City,St,Zip:	MONROVIA ,CA 91016
Agency Contact:	STEPHAN BUBALO
Agency Telephone:	8185747570
Land Owner Name:	CITY OF SAN MARINO
Land Owner Address:	2200 HUNTINGTON DR.
Land Owner City,St,Zip:	SAN MARINO, CA 91108
Land Owner Contact:	Not reported
Land Owner Phone:	2132821155
Region:	4
Facility Type:	Solid Waste Site-Class III - Landfills for non hazardous solid wastes.
Facility Description:	Not reported
Facility Telephone:	8185747570
SWAT Facility Name:	SAN MARINO DISPOSAL SITE
Primary SIC:	9511
Secondary SIC:	Not reported
Comments:	Not reported
Last Facility Editors:	Not reported
Waste Discharge System:	True
Solid Waste Assessment Test Program:	True
Toxic Pits Cleanup Act Program:	False

MAP FINDINGS  
FOCUS MAP 4

Map ID	Site	Database(s)	EPA ID Number
	<b>IRWINDALE DISP SITE (Continued)</b>		<b>S103441752</b>
	Resource Conservation Recovery Act:	False	
	Department of Defence:	False	
	Solid Waste Assessment Test Program:	CITY OF SAN MARINO	
	Threat to Water Quality:	Moderate Threat to Water Quality. A violation could have a major adverse impact on receiving biota, can cause aesthetic impairment to a significant human population, or render unusable a potential domestic or municipal water supply. Awsthetic impairment would include nuisance from a waste treatment facility.	
	Sub Chapter 15:	True	
	Regional Board Project Officer:	RHN	
	Number of WMUDS at Facility:	1	
	Section Range:	15X11W	
	RCRA Facility:	No	
	Waste Discharge Requirements:	Historical - Any regulated facility for which the Regional Board has rescinded all WDRs or consciously allowed an NPDES permit to expire.	
	Self-Monitoring Rept. Frequency:	Quarterly Submittal	
	Waste Discharge System ID:	4B190337001	
	Solid Waste Information ID:	19-AA-0027	
<b>21</b>	<b>THREE C'S 13360 E LIVE OAK AVE IRWINDALE, CA</b>	<b>LOS ANGELES CO. HMS</b>	<b>S109422146 N/A</b>
	LOS ANGELES CO. HMS:		
	Region:	LA	
	Facility Id:	015915-051617	
	Facility Status:	OPEN	
	Area:	3S	
	Permit Number:	Not reported	
	Permit Status:	Not reported	
	Facility Type:	Not reported	
<b>22</b>	<b>592 LIVE OAKS 592 LIVE OAKS IRWINDALE, CA 91706</b>	<b>ERNS</b>	<b>92270752 N/A</b>
	<a href="#">Click this hyperlink</a> while viewing on your computer to access additional ERNS detail in the EDR Site Report.		
<b>23</b>	<b>CALIFORNIA CHEMICAL OF THE FOOTHILLS 282 LIVE OAK ERWINDALE, CA 91706</b>	<b>SSTS</b>	<b>1005425861 N/A</b>
	SSTS:		
	Product:	CHLORINE LIQUIFIED GAS	
	Status:	Active	
	Registration Number:	050222CA 001	
	Report Year:	1990	
	Permit:	Registered	
	Product Number:	04340700001	
	Product Type:	Repackaged or relabeled	
	Product Class:	Disinfectant, germicide, sanitizer	

MAP FINDINGS  
FOCUS MAP 4

Map ID	Site	Database(s)	EPA ID Number
--------	------	-------------	---------------

**CALIFORNIA CHEMICAL OF THE FOOTHILLS (Continued)**

**1005425861**

Product Use:	All other products
UOM:	Not reported
Market:	Marketed in the United States
Region:	Not reported
Product:	CHLORINE LIQUIFIED GAS NON FLAMMABLE
Status:	Active
Registration Number:	050222CA 001
Report Year:	1991
Permit:	Registered
Product Number:	04340700001
Product Type:	Repackaged or relabeled
Product Class:	Disinfectant, germicide, sanitizer
Product Use:	All other products
UOM:	Not reported
Market:	Marketed in the United States
Region:	Not reported

23

**SUNBURST DECORATIVE ROCK LF  
282 LIVE OAK AVE.  
IRWINDALE, CA**

**SWF/LF S102360783  
N/A**

SWF/LF:

Region:	STATE
Facility ID:	19-AA-5224
Lat/Long:	34.112 / -117.9986
Owner Name:	Clint / Dolly Green
Owner Telephone:	8184664994
Owner Address:	Not reported
Owner Address2:	282 Live Oak Ave.
Owner City,St,Zip:	Irwindale, CA
Operator:	Clint / Dolly Green
Operator Phone:	8184664994
Operator Address:	Not reported
Operator Address2:	282 Live Oak Ave.
Operator City,St,Zip:	Irwindale, CA
Operator's Status:	Closed
Permit Date:	Not reported
Permit Status:	Not reported
Permitted Acreage:	0
Activity:	Solid Waste Disposal Site
Regulation Status:	Unpermitted
Landuse Name:	Residential,Commercial
GIS Source:	Map
Category:	Disposal
Unit Number:	01
Inspection Frequency:	Annual
Accepted Waste:	Not reported
Closure Date:	Not reported
Closure Type:	Not reported
Disposal Acreage:	0
Swisnumber:	19-AA-5224
Issue & Observations:	Irwindale, CA
Program Type:	Not reported
Permitted Throughput with Units:	Not reported
Actual Throughput with Units:	Not reported
Permitted Capacity with Units:	Not reported
Remaining Capacity:	Not reported

MAP FINDINGS  
FOCUS MAP 4

Map ID	Site	Database(s)	EPA ID Number
	<b>SUNBURST DECORATIVE ROCK LF (Continued)</b>		<b>S102360783</b>
	Remaining Capacity with Units: Not reported		
<b>23</b>	<b>SUNBURST INC</b> <b>282 LIVE OAK</b> <b>IRWINDALE, CA 91706</b>	<b>HAZNET</b>	<b>S103649312</b> <b>N/A</b>
	HAZNET: Gepaid: CAC001159416 Contact: SUNBURST INC Telephone: 8184466994 Facility Addr2: Not reported Mailing Name: Not reported Mailing Address: 282 LIVE OAK Mailing City,St,Zip: IRWINDALE, CA 917060000 Gen County: Los Angeles TSD EPA ID: CAD981696420 TSD County: Los Angeles Waste Category: Waste oil and mixed oil Disposal Method: Transfer Station Tons: 1.6263 Facility County: Los Angeles		
<b>23</b>	<b>SOLID WASTE RECYCLE &amp; DISPLOSAL COMPANY</b> <b>282 LIVE OAK AVE</b> <b>IRWINDALE, CA 91706</b>	<b>HAZNET</b>	<b>S103649313</b> <b>N/A</b>
	HAZNET: Gepaid: CAL000128117 Contact: SWRD INC Telephone: 6269393333 Facility Addr2: Not reported Mailing Name: Not reported Mailing Address: 5035 HEINTZ STREET Mailing City,St,Zip: BALDWIN PK, CA 917066585 Gen County: Los Angeles TSD EPA ID: CAD000088252 TSD County: Los Angeles Waste Category: Unspecified organic liquid mixture Disposal Method: Transfer Station Tons: .0208 Facility County: Los Angeles		
	Gepaid: CAL000128117 Contact: SWRD INC Telephone: 6269393333 Facility Addr2: Not reported Mailing Name: Not reported Mailing Address: 5035 HEINTZ STREET Mailing City,St,Zip: BALDWIN PK, CA 917066585 Gen County: Los Angeles TSD EPA ID: CAD981696420 TSD County: Los Angeles Waste Category: Waste oil and mixed oil Disposal Method: Transfer Station Tons: 3.7530 Facility County: Los Angeles		

MAP FINDINGS  
FOCUS MAP 4

Map ID	Site	Database(s)	EPA ID Number
	<b>SOLID WASTE RECYCLE &amp; DISPLOSAL COMPANY (Continued)</b> Gepaid: CAL000128117 Contact: SWRD INC Telephone: 6269393333 Facility Addr2: Not reported Mailing Name: Not reported Mailing Address: 5035 HEINTZ STREET Mailing City,St,Zip: BALDWIN PK, CA 917066585 Gen County: Los Angeles TSD EPA ID: CAD981696420 TSD County: Los Angeles Waste Category: Oil/water separation sludge Disposal Method: Transfer Station Tons: 5.004 Facility County: Los Angeles		<b>S103649313</b>
<b>23</b>	<b>CALIFORNIA CHEMICAL OF THE FOOTH</b> <b>282 LIVE OAK</b> <b>IRWINDALE, CA 91706</b> SSTS: Product: CHLORINE LIQUIFIED GAS Status: Active Registration Number: 050222CA 001 Report Year: 1996 Permit: Registered Product Number: 04340700001050222 Product Type: End-use blend, formulation, or concentrate Product Class: Not reported Product Use: Not reported UOM: T Market: Marketed in the United States Region: Not reported	<b>SSTS</b>	<b>1005425860</b> <b>N/A</b>
<b>23</b>	<b>WESTERN EMULSION CO.</b> <b>284 LIVE OAK</b> <b>IRWINDALE, CA 91706</b> Notify 65: Date Reported: Not reported Staff Initials: Not reported Board File Number: Not reported Facility Type: Not reported Discharge Date: Not reported Incident Description: 91706-1311	<b>Notify 65</b>	<b>S100178032</b> <b>N/A</b>

MAP FINDINGS  
FOCUS MAP 4

Map ID	Site	Database(s)	EPA ID Number
23	<b>DURON TRUCKING</b> <b>327 LIVE OAK AVE</b> <b>IRWINDALE, CA 91706</b>  HAZNET: Gepaid: CAL000250176 Contact: FRANCISCO DURON Telephone: 6269608284 Facility Addr2: Not reported Mailing Name: Not reported Mailing Address: 4212 CUTLER AVE Mailing City,St,Zip: BALDWIN PARK, CA 91706 Gen County: Los Angeles TSD EPA ID: CAD099452708 TSD County: Los Angeles Waste Category: Waste oil and mixed oil Disposal Method: Recycler Tons: 2.5 Facility County: Los Angeles  Gepaid: CAL000250176 Contact: FRANCISCO DURON Telephone: 6269608284 Facility Addr2: Not reported Mailing Name: Not reported Mailing Address: 4212 CUTLER AVE Mailing City,St,Zip: BALDWIN PARK, CA 91706 Gen County: Los Angeles TSD EPA ID: CAD099452708 TSD County: Los Angeles Waste Category: Waste oil and mixed oil Disposal Method: Recycler Tons: 1.66 Facility County: Los Angeles	HAZNET	S107147663 N/A
23	<b>POSADAS TRUCKING</b> <b>327 LIVE OAK</b> <b>IRWINDALE, CA 91706</b>  RCRA-NonGen: Date form received by agency:01/17/2001 Facility name: POSADAS TRUCKING Facility address: 327 LIVE OAK IRWINDALE, CA 91706  EPA ID: CAR000090274 Mailing address: 13118 PARKWOOD BALDWIN PARK, CA 91706  Contact: CESAR POSADA Contact address: 13118 PARKWOOD BALDWIN PARK, CA 91706  Contact country: US Contact telephone: (626) 975-5314 Contact email: Not reported EPA Region: 09 Classification: Non-Generator Description: Handler: Non-Generators do not presently generate hazardous waste  Owner/Operator Summary: Owner/operator name: CESAR POSADA	RCRA-NonGen	1004676848 CAR000090274



MAP FINDINGS  
FOCUS MAP 4

Map ID	Site	Database(s)	EPA ID Number
--------	------	-------------	---------------

**POSADAS TRUCKING (Continued)**

**1004676848**

Owner/operator address: 13118 PARKWOOD  
BALDWIN PARK, CA 91706  
Owner/operator country: Not reported  
Owner/operator telephone: (626) 975-5314  
Legal status: Private  
Owner/Operator Type: Owner  
Owner/Op start date: Not reported  
Owner/Op end date: Not reported

Handler Activities Summary:

U.S. importer of hazardous waste: Unknown  
Mixed waste (haz. and radioactive): Unknown  
Recycler of hazardous waste: No  
Transporter of hazardous waste: Yes  
Treater, storer or disposer of HW: No  
Underground injection activity: No  
On-site burner exemption: Unknown  
Furnace exemption: Unknown  
Used oil fuel burner: No  
Used oil processor: No  
Used oil refiner: No  
Used oil fuel marketer to burner: No  
Used oil Specification marketer: No  
Used oil transfer facility: No  
Used oil transporter: No  
Off-site waste receiver: Commercial status unknown

Violation Status: No violations found

23

**JOHN PAYNE**  
**333 LIVE OAK AVE**  
**IRWINDALE, CA 91706**

**LOS ANGELES CO. HMS** **S106102559**  
**CA WDS** **N/A**

LOS ANGELES CO. HMS:

Region: LA  
Facility Id: 031223-047856  
Facility Status: Permit  
Area: 3S  
Permit Number: CGI003483  
Permit Status: Permit  
Facility Type: SS6

CA WDS:

Facility ID: 4 19I003483  
Facility Type: Industrial - Facility that treats and/or disposes of liquid or semisolid wastes from any servicing, producing, manufacturing or processing operation of whatever nature, including mining, gravel washing, geothermal operations, air conditioning, ship building and repairing, oil production, storage and disposal operations, water pumping.  
Facility Status: Active - Any facility with a continuous or seasonal discharge that is under Waste Discharge Requirements.  
NPDES Number: CAS000001 The 1st 2 characters designate the state. The remaining 7 are assigned by the Regional Board  
Subregion: 4  
Facility Telephone: 6263577056  
Facility Contact: JOHN PAYNE  
Agency Name: JOHN PAYNE

MAP FINDINGS  
FOCUS MAP 4

Map ID	Site	Database(s)	EPA ID Number
--------	------	-------------	---------------

**JOHN PAYNE (Continued)**

**S106102559**

Agency Address: PO Box 457  
 Agency City,St,Zip: Temple City 917800457  
 Agency Contact: JOHN PAYNE  
 Agency Telephone: 6263577056  
 Agency Type: Private  
 SIC Code: 0  
 SIC Code 2: Not reported  
 Primary Waste: Not reported  
 Primary Waste Type: Not reported  
 Secondary Waste: Not reported  
 Secondary Waste Type: Not reported  
 Design Flow: 0  
 Baseline Flow: 0  
 Reclamation: Not reported  
 POTW: Not reported  
 Treat To Water: Minor Threat to Water Quality. A violation of a regional board order should cause a relatively minor impairment of beneficial uses compared to a major or minor threat. Not: All nurds without a TTWQ will be considered a minor threat to water quality unless coded at a higher Level. A Zero (0) may be used to code those NURDS that are found to represent no threat to water quality.  
 Complexity: Category C - Facilities having no waste treatment systems, such as cooling water dischargers or those who must comply through best management practices, facilities with passive waste treatment and disposal systems, such as septic systems with subsurface disposal, or dischargers having waste storage systems with land disposal such as dairy waste ponds.

25

**LA LUBE INC  
201 LIVE OAK AVE  
IRWINDALE, CA 91706**

**HAZNET S108749993  
N/A**

HAZNET:

Gepaid: CAL000268536  
 Contact: LOUIE FLORES  
 Telephone: 6262941936  
 Facility Addr2: Not reported  
 Mailing Name: Not reported  
 Mailing Address: 201 LIVE OAK AVE  
 Mailing City,St,Zip: IRWINDALE, CA 917060000  
 Gen County: Los Angeles  
 TSD EPA ID: CAD097030993  
 TSD County: Los Angeles  
 Waste Category: Other organic solids  
 Disposal Method: Recycler  
 Tons: 0.25  
 Facility County: Los Angeles

Gepaid: CAL000268536  
 Contact: LOUIE FLORES  
 Telephone: 6262941936  
 Facility Addr2: Not reported  
 Mailing Name: Not reported  
 Mailing Address: P O BOX 2262  
 Mailing City,St,Zip: IRWINDALE, CA 917060000  
 Gen County: Los Angeles  
 TSD EPA ID: AZR000501510  
 TSD County: Not reported

MAP FINDINGS  
FOCUS MAP 4

Map ID	Site	Database(s)	EPA ID Number
	<p><b>LA LUBE INC (Continued)</b></p> <p>Waste Category: Unspecified oil-containing waste            Disposal Method: H141            Tons: 0.1            Facility County: Los Angeles</p>		<b>S108749993</b>
26	<p><b>NEIL RICHMOND, OWNER</b>  <b>242 EAST LIVE OAK AVENUE</b>  <b>IRWINDALE, CA 91706</b></p> <p>HAZNET:            Gepaid: CAC000924608            Contact: Not reported            Telephone: 0000000000            Facility Addr2: Not reported            Mailing Name: Not reported            Mailing Address: 242 EAST LIVE OAK AVENUE            Mailing City,St,Zip: IRWINDALE, CA 917060000            Gen County: Los Angeles            TSD EPA ID: CAT080013352            TSD County: Los Angeles            Waste Category: Tank bottom waste            Disposal Method: Recycler            Tons: 1.4595            Facility County: Los Angeles</p>	HAZNET	<b>S103645320</b> N/A
26	<p><b>LANDMARK MATERIALS</b>  <b>242 E. LIVE OAK AVE.</b>  <b>IRWINDALE, CA 91706</b></p> <p>SLIC:            Region: STATE  <b>Facility Status: Open</b>            Status Date: Not reported            Global Id: SLT4L4151814            Lead Agency: LOS ANGELES RWQCB (REGION 4)            Lead Agency Case Number: Not reported            Latitude: 34.111942            Longitude: -117.998246            Case Type: Cleanup Program Site            Case Worker: Not reported            Local Agency: Not reported            RB Case Number: 0415            File Location: Not reported            Potential Media Affected: Not reported            Potential Contaminants of Concern: Not reported            Site History: Not reported</p>	SLIC	<b>S102360838</b> N/A

MAP FINDINGS  
FOCUS MAP 4

Map ID	Site	Database(s)	EPA ID Number
26	<b>LANDMARK MATERIALS INC</b> <b>242 E LIVE OAK AVE</b> <b>IRWINDALE, CA</b>  LOS ANGELES CO. HMS: Region: LA Facility Id: 001025-001076 Facility Status: Removed Area: 3S Permit Number: 102514 Permit Status: Removed Facility Type: T1	LOS ANGELES CO. HMS	S102055934 N/A
26	<b>PACIFIC CORROGATED CULVE (DEST)</b> <b>242 E LIVE OAK AVE</b> <b>IRWINDALE, CA</b>  LOS ANGELES CO. HMS: Region: LA Facility Id: 001025-I01076 Facility Status: OPEN Area: 3S Permit Number: Not reported Permit Status: Not reported Facility Type: Not reported	LOS ANGELES CO. HMS	U003057491 N/A
26	<b>UNITED SITE SERVICES OF CA INC</b> <b>242 LIVE OAK AVE</b> <b>IRWINDALE, CA 91706</b>  HAZNET: Gepaid: CAL000294565 Contact: BODIE STROUD Telephone: 6264427775 Facility Addr2: Not reported Mailing Name: Not reported Mailing Address: PO BOX 6006 Mailing City,St,Zip: EL MONTE, CA 917342006 Gen County: Los Angeles TSD EPA ID: CAD008252405 TSD County: Los Angeles Waste Category: Unspecified solvent mixture Waste Disposal Method: Recycler Tons: 0.16 Facility County: Los Angeles  Gepaid: CAL000294565 Contact: SAUL CAMPOS/SAFETY DIV MANAGER Telephone: 6266983186 Facility Addr2: Not reported Mailing Name: Not reported Mailing Address: 4511 N ROWLAND AVE Mailing City,St,Zip: EL MONTE, CA 917310000 Gen County: Los Angeles TSD EPA ID: CAD981696420 TSD County: Los Angeles Waste Category: Waste oil and mixed oil Disposal Method: H141	HAZNET	S108757089 N/A

MAP FINDINGS  
FOCUS MAP 4

Map ID	Site	Database(s)	EPA ID Number
	<b>UNITED SITE SERVICES OF CA INC (Continued)</b>		<b>S108757089</b>
	Tons: 2.73 Facility County: Los Angeles		
<b>26</b>	<b>RECYCLING CENTER 242 LIVE OAKS IRWINDALE, CA 91706</b>	<b>LDS</b>	<b>S109286293 N/A</b>
	LDS: Global Id: L10002227740 Latitude: Not reported Longitude: Not reported Case Type: Land Disposal Site Status: Open Status Date: Not reported Lead Agency: Not reported Caseworker: Not reported Local Agency: Not reported RB Case Number: 4B190368001 LOC Case Number: Not reported File Location: Not reported Potential Media Affect: Not reported		
<b>26</b>	<b>RECYCLING CENTER 242 E. LIVE OAKS AVE. IRWINDALE CA, CA 91706</b>	<b>WMUDS/SWAT</b>	<b>S104156407 N/A</b>
	WMUDS/SWAT: Edit Date: Not reported Complexity: Category B - Any facility having a physical, chemical, or biological waste treatment system (except for septic systems with subsurface disposal), or any Class II or III disposal site, or facilities without treatment systems that are complex, such as marinas with petroleum products, solid wastes, and sewage pump out facilities.  Primary Waste: Contaminated Soil Primary Waste Type: Hazardous/Influent or Solid Wastes that contain toxic, corrosive, ignitable or reactive substances and must be managed according to applicable DOHS standards.  Secondary Waste: Not reported Secondary Waste Type: Not reported Base Meridian: Not reported NPID: Not reported Tonnage: 0 Regional Board ID: Not reported Municipal Solid Waste: False Superorder: False Open To Public: False Waste List: False Agency Type: Private Agency Name: LANDMARK MATERIALS Agency Department: Not reported Agency Address: P.O.BOX 2284 Agency City,St,Zip: IRWINDALE CA 91706 Agency Contact: DICK PENN Agency Telephone: 6268215363 Land Owner Name: Not reported Land Owner Address: Not reported		

MAP FINDINGS  
FOCUS MAP 4

Map ID	Site	Database(s)	EPA ID Number
--------	------	-------------	---------------

**RECYCLING CENTER (Continued)**

**S104156407**

Land Owner City,St,Zip: Not reported  
 Land Owner Contact: Not reported  
 Land Owner Phone: Not reported  
 Region: 4  
 Facility Type: Other - Does not fall into the category of Municipal/Domestic, Industrial, Agricultural or Solid Waste (Class I, II or III)  
 Facility Description: Not reported  
 Facility Telephone: 8188215363  
 SWAT Facility Name: Not reported  
 Primary SIC: 2951  
 Secondary SIC: Not reported  
 Comments: Not reported  
 Last Facility Editors: Not reported  
 Waste Discharge System: True  
 Solid Waste Assessment Test Program: False  
 Toxic Pits Cleanup Act Program: False  
 Resource Conservation Recovery Act: False  
 Department of Defence: False  
 Solid Waste Assessment Test Program: Not reported  
 Threat to Water Quality: Minor Threat to Water Quality. A violation of a regional board order should cause a relatively minor impairment of beneficial uses compared to a major or minor threat. Not: All nurds without a TTWQ will be considered a minor threat to water quality unless coded at a higher Level. A Zero (0) may be used to code those NURDS that are found to represent no threat to water quality.  
 Sub Chapter 15: True  
 Regional Board Project Officer: Not reported  
 Number of WMUDS at Facility: 1  
 Section Range: Not reported  
 RCRA Facility: No  
 Waste Discharge Requirements: Active - Any facility with a continuous or seasonal discharge that is under Waste Discharge Requirements.  
 Self-Monitoring Rept. Frequency: Quarterly Submittal  
 Waste Discharge System ID: 4B190368001  
 Solid Waste Information ID: Not reported

**26 LANDMARK MATERIALS  
242 LIVE OAK  
IRWINDALE, CA 91706**

**HAZNET S101540194  
SLIC N/A**

HAZNET:  
 Gepaid: CAC001176456  
 Contact: LANDMARK MATERIALS, INC  
 Telephone: 6268215363  
 Facility Addr2: Not reported  
 Mailing Name: Not reported  
 Mailing Address: PO BOX 2284  
 Mailing City,St,Zip: IRWINDALE, CA 917060000  
 Gen County: Los Angeles  
 TSD EPA ID: CAT080013352  
 TSD County: Los Angeles  
 Waste Category: Unspecified oil-containing waste  
 Disposal Method: Recycler  
 Tons: 0.688  
 Facility County: Los Angeles  
 Gepaid: CAC001176456  
 Contact: LANDMARK MATERIALS, INC

MAP FINDINGS  
FOCUS MAP 4

Map ID      Site      Database(s)      EPA ID Number

---

**LANDMARK MATERIALS (Continued)**

**S101540194**

Telephone: 6268215363  
 Facility Addr2: Not reported  
 Mailing Name: Not reported  
 Mailing Address: PO BOX 2284  
 Mailing City,St,Zip: IRWINDALE, CA 917060000  
 Gen County: Los Angeles  
 TSD EPA ID: CAT080033681  
 TSD County: Los Angeles  
 Waste Category: Unspecified oil-containing waste  
 Disposal Method: Disposal, Land Fill  
 Tons: 0.4587  
 Facility County: Los Angeles

Gepaid: CAL000259403  
 Contact: Herald Carrasco/maint mgr  
 Telephone: 8773400004  
 Facility Addr2: Not reported  
 Mailing Name: Not reported  
 Mailing Address: PO Box 93694  
 Mailing City,St,Zip: City Of Industry, CA 91715  
 Gen County: Los Angeles  
 TSD EPA ID: CAT080013352  
 TSD County: Los Angeles  
 Waste Category: Waste oil and mixed oil  
 Disposal Method: Recycler  
 Tons: 3.12  
 Facility County: Los Angeles

Gepaid: CAL000259403  
 Contact: Herald Carrasco/maint mgr  
 Telephone: 8773400004  
 Facility Addr2: Not reported  
 Mailing Name: Not reported  
 Mailing Address: PO BOX 6006  
 Mailing City,St,Zip: EL MONTE, CA 917342006  
 Gen County: Los Angeles  
 TSD EPA ID: CAD981696420  
 TSD County: Los Angeles  
 Waste Category: Unspecified aqueous solution  
 Disposal Method: Recycler  
 Tons: 0.68  
 Facility County: Not reported

Gepaid: CAL000259403  
 Contact: Herald Carrasco/maint mgr  
 Telephone: 8773400004  
 Facility Addr2: Not reported  
 Mailing Name: Not reported  
 Mailing Address: PO BOX 6006  
 Mailing City,St,Zip: EL MONTE, CA 917342006  
 Gen County: Los Angeles  
 TSD EPA ID: CAD981696420  
 TSD County: Los Angeles  
 Waste Category: Unspecified aqueous solution  
 Disposal Method: Recycler  
 Tons: 0.68  
 Facility County: Not reported

MAP FINDINGS  
FOCUS MAP 4

Map ID	Site	Database(s)	EPA ID Number
--------	------	-------------	---------------

**LANDMARK MATERIALS (Continued)**

**S101540194**

[Click this hyperlink](#) while viewing on your computer to access additional CA\_HAZNET: detail in the EDR Site Report.

SLIC:  
Region: 4  
Facility Status: Not reported  
SLIC: 0415  
Substance: TPH  
Staff: Landfill

27

**PICK-A-PART  
4414 E LIVE OAK AVE  
MONROVIA, CA 91006**

**LA Co. Site Mitigation**

**S106843191  
N/A**

LA Co. Site Mitigation:  
Facility ID: Not reported  
Site ID: SD0010259  
Case ID: Not reported  
Abated: Yes  
Assigned To: Kim Clark  
Entered Date: 03/01/2006  
Abated Date: 04/06/1990

27

**PICK-A-PART AUTO DISMANTLING,  
4414 E LIVE OAK AVENUE  
MONROVIA, CA 91016**

**EMI S106837454  
N/A**

EMI:  
Year: 1990  
County Code: 19  
Air Basin: SC  
Facility ID: 62334  
Air District Name: SC  
SIC Code: 5093  
Air District Name: SOUTH COAST AQMD  
Community Health Air Pollution Info System: Not reported  
Consolidated Emission Reporting Rule: Not reported  
Total Organic Hydrocarbon Gases Tons/Yr: 0  
Reactive Organic Gases Tons/Yr: 0  
Carbon Monoxide Emissions Tons/Yr: 1  
NOX - Oxides of Nitrogen Tons/Yr: 2  
SOX - Oxides of Sulphur Tons/Yr: 0  
Particulate Matter Tons/Yr: 0  
Part. Matter 10 Micrometers & Smlr Tons/Yr: 0



MAP FINDINGS  
FOCUS MAP 4

Map ID	Site	Database(s)	EPA ID Number
27	<b>PECK ROAD / LIVE OAK EL MONTE, CA</b>	CHMIRS	S105887494 N/A
	CHMIRS: OES Incident Number: 02-6623 OES notification: 12/6/200201:55:57 PM OES Date: Not reported OES Time: Not reported Incident Date: Not reported <b>Date Completed: Not reported</b> Property Use: Not reported Agency Id Number: Not reported Agency Incident Number: Not reported Time Notified: Not reported Time Completed: Not reported Surrounding Area: Not reported Estimated Temperature: Not reported Property Management: Not reported Special Studies 1: Not reported Special Studies 2: Not reported Special Studies 3: Not reported Special Studies 4: Not reported Special Studies 5: Not reported Special Studies 6: Not reported More Than Two Substances Involved?: Not reported Resp Agncy Personel # Of Decontaminated: Not reported Responding Agency Personel # Of Injuries: Not reported Responding Agency Personel # Of Fatalities: Not reported Others Number Of Decontaminated: Not reported Others Number Of Injuries: Not reported Others Number Of Fatalities: Not reported Vehicle Make/year: Not reported Vehicle License Number: Not reported Vehicle State: Not reported Vehicle Id Number: Not reported CA/DOT/PUC/ICC Number: Not reported Company Name: Not reported Reporting Officer Name/ID: Not reported Report Date: Not reported Comments: Not reported Facility Telephone: Not reported Waterway Involved: Yes Waterway: Peck Road Water Conservation Spill Site: Not reported Cleanup By: None Containment: Not reported What Happened: Not reported Type: Not reported Measure: Not reported Other: Not reported Date/Time: Not reported Year: 2002 Agency: Citizen Incident Date: 12/6/200212:00:00 AM Admin Agency: El Monte City Fire Department Amount: Not reported Contained: No Site Type: Merchant/Business		

MAP FINDINGS  
FOCUS MAP 4

Map ID	Site	Database(s)	EPA ID Number
--------	------	-------------	---------------

(Continued)

S105887494

E Date: Not reported  
 Substance: Oil, Gasoline  
 Quantity Released: Not reported  
 BBLS: 0  
 Cups: 0  
 CUFT: 0  
 Gallons: 0.000000  
 Grams: 0  
 Pounds: 0  
 Liters: 0  
 Ounces: 0  
 Pints: 0  
 Quarts: 0  
 Sheen: 0  
 Tons: 0  
 Unknown: 0  
 Description: Not reported  
 Evacuations: 0  
 Number of Injuries: 0  
 Number of Fatalities: 0  
 Description:

Citizen has noticed a drainage pipe going from an automobile Pick-a-part, this drain leads directly to Peck Road Water Conservation park. RP has noticed that this runs oil and gasoline to the lake each time there is a big rain or anytime. RP says they have notified the local fire and police and has not received any response for a clean up, or for the business to stop dumping. RP also states that this has been on-going for sometime.

27 SLS&N PECK ROAD GRAVEL PIT  
128 LIVE OAK AVE  
IRWINDALE, CA

LOS ANGELES CO. HMS S108419123  
N/A

LOS ANGELES CO. HMS:  
 Region: LA  
 Facility Id: 000132-048173  
 Facility Status: Permit  
 Area: 3S  
 Permit Number: CGI016242  
 Permit Status: Permit  
 Facility Type: SS6

27 PASEDNA CITY LANDFILL-IRWINDA  
LIVE OAK NEAR PECK  
IRWINDALE, CA

WMUDS/SWAT S103441555  
N/A

WMUDS/SWAT:  
 Edit Date: Not reported  
 Complexity: Not reported  
 Primary Waste: Not reported  
 Primary Waste Type: Not reported  
 Secondary Waste: Not reported  
 Secondary Waste Type: Not reported  
 Base Meridian: Not reported  
 NPID: Not reported  
 Tonnage: 0  
 Regional Board ID: Not reported

MAP FINDINGS  
FOCUS MAP 4

Map ID      Site      Database(s)      EPA ID Number

---

**PASEDNA CITY LANDFILL-IRWINDA (Continued)**

**S103441555**

Municipal Solid Waste: False  
 Superorder: False  
 Open To Public: False  
 Waste List: False  
 Agency Type: Not reported  
 Agency Name: CITY OF PASADENA  
 Agency Department: Not reported  
 Agency Address: Not reported  
 Agency City,St,Zip: Not reported  
 Agency Contact: Not reported  
 Agency Telephone: Not reported  
 Land Owner Name: Not reported  
 Land Owner Address: Not reported  
 Land Owner City,St,Zip: CA  
 Land Owner Contact: Not reported  
 Land Owner Phone: Not reported  
 Region: 4  
 Facility Type: Not reported  
 Facility Description: Not reported  
 Facility Telephone: Not reported  
 SWAT Facility Name: Not reported  
 Primary SIC: Not reported  
 Secondary SIC: Not reported  
 Comments: Not reported  
 Last Facility Editors: Not reported  
 Waste Discharge System: False  
 Solid Waste Assessment Test Program: True  
 Toxic Pits Cleanup Act Program: False  
 Resource Conservation Recovery Act: False  
 Department of Defence: False  
 Solid Waste Assessment Test Program: CITY OF PASADENA  
 Threat to Water Quality: Not reported  
 Sub Chapter 15: False  
 Regional Board Project Officer: LT  
 Number of WMUDS at Facility: 1  
 Section Range: Not reported  
 RCRA Facility: Not reported  
 Waste Discharge Requirements: Not reported  
 Self-Monitoring Rept. Frequency: Not reported  
 Waste Discharge System ID: 4 190323NUR  
 Solid Waste Information ID: Not reported

27

**SHRIMP AHOY RESTAURANT  
4488 E LIVE OAK AVE  
UNINCORPORATED, CA**

**LOS ANGELES CO. HMS      U003059417  
N/A**

LOS ANGELES CO. HMS:

Region: LA  
 Facility Id: 003112-103224  
 Facility Status: Closed  
 Area: 3  
 Permit Number: 8241  
 Permit Status: Closed  
 Facility Type: I01

Region: LA  
 Facility Id: 003112-039902  
 Facility Status: Permit

MAP FINDINGS  
FOCUS MAP 4

Map ID	Site	Database(s)	EPA ID Number
	<b>SHRIMP AHOY RESTAURANT (Continued)</b>		<b>U003059417</b>
	Area: 3 Permit Number: 383249 Permit Status: Permit Facility Type: I01  Region: LA Facility Id: 003112-049400 Facility Status: Permit Area: 3 Permit Number: 526578 Permit Status: Permit Facility Type: SS5		
<b>28</b>	<b>GENTRY BROS INC</b> <b>384 LIVE OAK AVE</b> <b>IRWINDALE, CA 91706</b>  LOS ANGELES CO. HMS: Region: LA Facility Id: 015081-016024 Facility Status: Permit Area: 3S Permit Number: 00006027T Permit Status: Closed Facility Type: T0  WIP: Region: 4 File Number: 106.2092 <b>File Status: Not reported</b> Staff: UNIDENTIFIED Facility Suite: Not reported	<b>LOS ANGELES CO. HMS</b> <b>WIP</b>	<b>S106765143</b> <b>N/A</b>
<b>28</b>	<b>NU-WAY INDUSTRIES</b> <b>400 LIVE OAK AVE E</b> <b>IRWINDALE, CA 91706</b>	<b>LOS ANGELES CO. HMS</b> <b>HIST UST</b> <b>SWEEPS UST</b>	<b>LUST</b> <b>1000435865</b> <b>N/A</b>
	<b>LUST:</b> Region: STATE Global Id: T0603702750 Latitude: 34.1120008 Longitude: -117.9978841 Case Type: LUST Cleanup Site Status: Open - Site Assessment Status Date: 1990-07-12 00:00:00 Lead Agency: LOS ANGELES RWQCB (REGION 4) Case Worker: Not reported Local Agency: LOS ANGELES COUNTY RB Case Number: I-01077 LOC Case Number: 001077 File Location: Not reported Potential Media Affect: Soil Potential Contaminants of Concern: Gasoline Site History: Not reported		

MAP FINDINGS  
FOCUS MAP 4

Map ID	Site	Database(s)	EPA ID Number
--------	------	-------------	---------------

**NU-WAY INDUSTRIES (Continued)**

**1000435865**

LUST REG 4:

Region:	4	
Regional Board:	04	
County:	Los Angeles	
facid:	I-01077	
Status:	Preliminary site assessment underway	
Substance:	Gasoline	
Substance Quantity:	Not reported	
Local Case No:	Not reported	
Case Type:	Soil	
Abatement Method Used at the Site:		Not reported
Global ID:	T0603702750	
W Global ID:	Not reported	
Staff:	UNK	
Local Agency:	19000	
Cross Street:	605 FWY	
Enforcement Type:	222	
Date Leak Discovered:	7/12/1990	
Date Leak First Reported:		8/14/1990
Date Leak Record Entered:	12/3/1990	
Date Confirmation Began:	Not reported	
Date Leak Stopped:	7/12/1990	
Date Case Last Changed on Database:		6/30/1992
Date the Case was Closed:		Not reported
How Leak Discovered:	Tank Closure	
How Leak Stopped:	Not reported	
Cause of Leak:	UNK	
Leak Source:	UNK	
Operator:	MNOIAN, JIM P.	
Water System:	Not reported	
Well Name:	Not reported	
Approx. Dist To Production Well (ft):		1816.4942980625039651009607596
Source of Cleanup Funding:		UNK
Preliminary Site Assessment Workplan Submitted:	2/27/1990	
Preliminary Site Assessment Began:	7/12/1990	
Pollution Characterization Began:		Not reported
Remediation Plan Submitted:		Not reported
Remedial Action Underway:		Not reported
Post Remedial Action Monitoring Began:		Not reported
Enforcement Action Date:		1/1/1965
Historical Max MTBE Date:		Not reported
Hist Max MTBE Conc in Groundwater:		Not reported
Hist Max MTBE Conc in Soil:		Not reported
Significant Interim Remedial Action Taken:		Not reported
GW Qualifier:	Not reported	
Soil Qualifier:	Not reported	
Organization:	Not reported	
Owner Contact:	Not reported	
Responsible Party:	NU-WAY INDUSTRIES	
RP Address:	P.O. BOX 3088, ARCADIA, 91006	
Program:	LUST	
Lat/Long:	34.1120008 / -1	
Local Agency Staff:	Not reported	
Beneficial Use:	Not reported	
Priority:	Not reported	
Cleanup Fund Id:	Not reported	
Suspended:	Not reported	

MAP FINDINGS  
FOCUS MAP 4

Map ID Site Database(s) EPA ID Number

---

**NU-WAY INDUSTRIES (Continued)**

**1000435865**

Assigned Name: Not reported  
Summary: Not reported

LOS ANGELES CO. HMS:

Region: LA  
Facility Id: 001026-001077  
Facility Status: Removed  
Area: 3S  
Permit Number: 00002625T  
Permit Status: Removed  
Facility Type: T0

Region: LA  
Facility Id: 001026-I01077  
Facility Status: Removed  
Area: 3S  
Permit Number: 00004026K  
Permit Status: Removed  
Facility Type: I08

HIST UST:

Region: STATE  
Facility ID: 00000021076  
Facility Type: Other  
Other Type: LANDFILL  
Total Tanks: 0002  
Contact Name: Not reported  
Telephone: 8184467127  
Owner Name: NU-WAY INDUSTRIES, INC.  
Owner Address: 54 E. HUNTINGTON DRIVE  
Owner City,St,Zip: ARCADIA, CA 91006

Tank Num: 001  
Container Num: #1  
Year Installed: Not reported  
Tank Capacity: 00006000  
Tank Used for: PRODUCT  
Type of Fuel: DIESEL  
Tank Construction: 3/8 inches  
Leak Detection: Stock Inventor

Tank Num: 002  
Container Num: #2  
Year Installed: 1977  
Tank Capacity: 00004000  
Tank Used for: PRODUCT  
Type of Fuel: REGULAR  
Tank Construction: 3/8 inches  
Leak Detection: Stock Inventor

SWEEPS UST:

Status: Not reported  
Comp Number: 1077  
Number: Not reported  
Board Of Equalization: 44-007515  
Ref Date: Not reported

MAP FINDINGS  
FOCUS MAP 4

Map ID	Site	Database(s)	EPA ID Number
--------	------	-------------	---------------

**NU-WAY INDUSTRIES (Continued)**

**1000435865**

Act Date: Not reported  
 Created Date: Not reported  
 Tank Status: Not reported  
 Owner Tank Id: Not reported  
 Swrcb Tank Id: 19-000-001077-000001  
 Actv Date: Not reported  
 Capacity: 6000  
 Tank Use: M.V. FUEL  
 Stg: PRODUCT  
 Content: DIESEL  
 Number Of Tanks: 2

Status: Not reported  
 Comp Number: 1077  
 Number: Not reported  
 Board Of Equalization: 44-007515  
 Ref Date: Not reported  
 Act Date: Not reported  
 Created Date: Not reported  
 Tank Status: Not reported  
 Owner Tank Id: Not reported  
 Swrcb Tank Id: 19-000-001077-000002  
 Actv Date: Not reported  
 Capacity: 4000  
 Tank Use: M.V. FUEL  
 Stg: PRODUCT  
 Content: REG UNLEADED  
 Number Of Tanks: Not reported

**28** **BEST OVERNITE EXPRESS**  
**406 LIVEOAK AVE**  
**IRWINDALE, CA 91706**

**HAZNET S103952468**  
**N/A**

HAZNET:

Gepaid: CAC001460064  
 Contact: BILL APPLEBEE  
 Telephone: 6262560550  
 Facility Addr2: Not reported  
 Mailing Name: Not reported  
 Mailing Address: 406 LIVEOAK AVE  
 Mailing City,St,Zip: IRWINDALE, CA 917060000  
 Gen County: Los Angeles  
 TSD EPA ID: CAD028409019  
 TSD County: Los Angeles  
 Waste Category: Aqueous solution with less than 10% total organic residues  
 Disposal Method: Treatment, Tank  
 Tons: 1.0758  
 Facility County: Los Angeles

MAP FINDINGS  
FOCUS MAP 4

Map ID	Site	Database(s)	EPA ID Number
28	<b>406 LIVE OAK ROAD IRWINDALE, CA</b> <p style="text-align: center;"><a href="#">Click this hyperlink</a> while viewing on your computer to access additional HMIRS detail in the EDR Site Report.</p>	HMIRS	94060784 N/A
34	<b>RALPHS GROCERY CO (DEST) 11016 E LIVE OAK AVE ARCADIA, CA</b> <p>LOS ANGELES CO. HMS:            Region: LA            Facility Id: 003850-103981            Facility Status: Closed            Area: 3N            Permit Number: 00001799X            Permit Status: Closed            Facility Type: I00</p>	LOS ANGELES CO. HMS	U003060083 N/A
36	<b>B&amp;B RED-I-MIX CONC., INC 590 LIVE OAK AVE IRWINDALE, CA 91706</b> <p>HAZNET:            Gepaid: CAL000326834            Contact: TED CORDTS            Telephone: 6263598371            Facility Addr2: Not reported            Mailing Name: Not reported            Mailing Address: 2025 E FINANCIAL WAY STE 200            Mailing City,St,Zip: GLENDORA, CA 917414603            Gen County: Los Angeles            TSD EPA ID: CAT080013352            TSD County: Los Angeles            Waste Category: Aqueous solution with less than 10% total organic residues            Disposal Method: H039            Tons: 1.24            Facility County: Los Angeles</p> <p>LOS ANGELES CO. HMS:            Region: LA            Facility Id: 003424-103542            Facility Status: Closed            Area: 3S            Permit Number: 8023            Permit Status: Closed            Facility Type: I05</p> <p>Region: LA            Facility Id: 003424-047825            Facility Status: Closed            Area: 3S            Permit Number: CGI010766</p>	HAZNET LOS ANGELES CO. HMS HIST UST CA WDS	U001568723 N/A



MAP FINDINGS  
FOCUS MAP 4

Map ID Site Database(s) EPA ID Number

---

**B&B RED-I-MIX CONC., INC (Continued)**

**U001568723**

Permit Status: Closed  
Facility Type: SS6

Region: LA  
Facility Id: 003424-003542  
Facility Status: Removed  
Area: 3S  
Permit Number: 00005622T  
Permit Status: Removed  
Facility Type: T0

Region: LA  
Facility Id: 003424-049679  
Facility Status: Permit  
Area: 3S  
Permit Number: CGI020718  
Permit Status: Permit  
Facility Type: SS6

Region: LA  
Facility Id: 003424-048809  
Facility Status: Permit  
Area: 3S  
Permit Number: 516252  
Permit Status: Permit  
Facility Type: I05

Region: LA  
Facility Id: 013529-013914  
Facility Status: Closed  
Area: 3S  
Permit Number: 00005410T  
Permit Status: Closed  
Facility Type: T0

Region: LA  
Facility Id: 013529-049619  
Facility Status: Permit  
Area: 3S  
Permit Number: 575277  
Permit Status: Permit  
Facility Type: T0

**HIST UST:**

Region: STATE  
Facility ID: 00000007626  
Facility Type: Other  
Other Type: Not reported  
Total Tanks: 0004  
Contact Name: MIKE GATHERER  
Telephone: 8183598371  
Owner Name: B&B RED-I-MIX CONCRETE, INC.  
Owner Address: 590 E. LIVE OAK AVE  
Owner City,St,Zip: IRWINDALE, CA 91706

Tank Num: 001  
Container Num: B001

MAP FINDINGS  
FOCUS MAP 4

Map ID Site Database(s) EPA ID Number

**B&B RED-I-MIX CONC., INC (Continued)**

**U001568723**

Year Installed: 1976  
Tank Capacity: 00010000  
Tank Used for: PRODUCT  
Type of Fuel: DIESEL  
Tank Construction: Not reported  
Leak Detection: None

Tank Num: 002  
Container Num: B002  
Year Installed: 1976  
Tank Capacity: 00010000  
Tank Used for: PRODUCT  
Type of Fuel: DIESEL  
Tank Construction: Not reported  
Leak Detection: None

Tank Num: 003  
Container Num: 028699  
Year Installed: 1976  
Tank Capacity: 00010000  
Tank Used for: PRODUCT  
Type of Fuel: UNLEADED  
Tank Construction: Not reported  
Leak Detection: None

Tank Num: 004  
Container Num: B003  
Year Installed: 1976  
Tank Capacity: 00000500  
Tank Used for: WASTE  
Type of Fuel: WASTE OIL  
Tank Construction: Not reported  
Leak Detection: None

**CA WDS:**

Facility ID: 4 19I010766  
Facility Type: Industrial - Facility that treats and/or disposes of liquid or semisolid wastes from any servicing, producing, manufacturing or processing operation of whatever nature, including mining, gravel washing, geothermal operations, air conditioning, ship building and repairing, oil production, storage and disposal operations, water pumping.  
Facility Status: Active - Any facility with a continuous or seasonal discharge that is under Waste Discharge Requirements.  
NPDES Number: CAS000001 The 1st 2 characters designate the state. The remaining 7 are assigned by the Regional Board  
Subregion: 4  
Facility Telephone: Not reported  
Facility Contact: MIKE GATHERER  
Agency Name: B & B RED-I-MIX CONCRETE INC  
Agency Address: PO Box 660728  
Agency City,St,Zip: Arcadia 910660728  
Agency Contact: MIKE GATHERER  
Agency Telephone: 6263598371  
Agency Type: Private  
SIC Code: 0  
SIC Code 2: Not reported

MAP FINDINGS  
FOCUS MAP 4

Map ID	Site	Database(s)	EPA ID Number
--------	------	-------------	---------------

**B&B RED-I-MIX CONC., INC (Continued)**

**U001568723**

Primary Waste: Not reported  
 Primary Waste Type: Not reported  
 Secondary Waste: Not reported  
 Secondary Waste Type: Not reported  
 Design Flow: 0  
 Baseline Flow: 0  
 Reclamation: Not reported  
 POTW: Not reported  
 Treat To Water: Minor Threat to Water Quality. A violation of a regional board order should cause a relatively minor impairment of beneficial uses compared to a major or minor threat. Not: All nurds without a TTWQ will be considered a minor threat to water quality unless coded at a higher Level. A Zero (0) may be used to code those NURDS that are found to represent no threat to water quality.  
 Complexity: Category C - Facilities having no waste treatment systems, such as cooling water dischargers or those who must comply through best management practices, facilities with passive waste treatment and disposal systems, such as septic systems with subsurface disposal, or dischargers having waste storage systems with land disposal such as dairy waste ponds.

36

**B&B REDI-MIX  
590 LIVE OAK AVE  
IRWINDALE, CA 91706**

**HIST UST**

**U001568724  
N/A**

HIST UST:  
 Region: STATE  
 Facility ID: 00000063440  
 Facility Type: Other  
 Other Type: CONCRETE  
 Total Tanks: 0001  
 Contact Name: MIKE GATHERER  
 Telephone: 8183598371  
 Owner Name: B&B REDI-MIX CONCRETE, INC  
 Owner Address: 590 E. LIVE OAK AVE  
 Owner City,St,Zip: IRWINDALE, CA 91706  
  
 Tank Num: 001  
 Container Num: B004  
 Year Installed: 1980  
 Tank Capacity: 00008000  
 Tank Used for: WASTE  
 Type of Fuel: Not reported  
 Tank Construction: Not reported  
 Leak Detection: None

36

**600 LIVE OAK AVE.  
IRWINDALE, CA**

**HMIRS**

**97070536  
N/A**

[Click this hyperlink](#) while viewing on your computer to access additional HMIRS detail in the EDR Site Report.

MAP FINDINGS  
FOCUS MAP 4

Map ID	Site	Database(s)	EPA ID Number
36	<b>USF DISTRIBUTION SERVICES INC</b> <b>600 LIVE OAK AVE</b> <b>BALDWIN PARK, CA 91706</b>	<b>HAZNET</b> <b>WIP</b> <b>CA WDS</b>	<b>S106446933</b> <b>N/A</b>
	<b>HAZNET:</b> Gepaid: CAC002614041 Contact: ALFRED CRUZ Telephone: 6268561204 Facility Addr2: Not reported Mailing Name: Not reported Mailing Address: 600 LIVE OAK AVE Mailing City,St,Zip: BALDWIN PARK, CA 917061344 Gen County: Los Angeles TSD EPA ID: CAD097030993 TSD County: Los Angeles Waste Category: Other organic solids Disposal Method: H141 Tons: 0.12 Facility County: Los Angeles		
	<b>WIP:</b> Region: 4 File Number: 106.2109 <b>File Status: Not reported</b> Staff: UNIDENTIFIED Facility Suite: Not reported		
	<b>CA WDS:</b> Facility ID: 4 19I018479 Facility Type: Industrial - Facility that treats and/or disposes of liquid or semisolid wastes from any servicing, producing, manufacturing or processing operation of whatever nature, including mining, gravel washing, geothermal operations, air conditioning, ship building and repairing, oil production, storage and disposal operations, water pumping. Facility Status: Active - Any facility with a continuous or seasonal discharge that is under Waste Discharge Requirements. NPDES Number: CAS000001 The 1st 2 characters designate the state. The remaining 7 are assigned by the Regional Board Subregion: 4 Facility Telephone: 6263594500 Facility Contact: Tony Rambaud Agency Name: USF DISTRIBUTION SERVICES INC Agency Address: 600 Live Oak Ave Agency City,St,Zip: Baldwin Park 91706 Agency Contact: Tony Rambaud Agency Telephone: 6263594500 Agency Type: Private SIC Code: 4212 SIC Code 2: Not reported Primary Waste: Not reported Primary Waste Type: Not reported Secondary Waste: Not reported Secondary Waste Type: Not reported Design Flow: 0 Baseline Flow: 0 Reclamation: Not reported POTW: Not reported		



MAP FINDINGS  
FOCUS MAP 4

Map ID	Site	Database(s)	EPA ID Number
	<b>LIVINGSTON-GRAHAM, INC (Continued)</b> Inspection Date: Not reported Inspector: BERMAN Violation occurred: Yes Investigation Type: Section 6 PCB State Conducted Investigation Reason: Neutral Scheme, State Legislation Code: TSCA Facility Function: User		1010006352
36	<b>HANSON AGGREGATES WEST</b> <b>13550 E. LIVE OAK AVE</b> <b>IRWINDALE, CA 91706</b> EMI: Year: 2001 County Code: 19 Air Basin: SC Facility ID: 20774 Air District Name: SC SIC Code: 1442 Air District Name: SOUTH COAST AQMD Community Health Air Pollution Info System: Not reported Consolidated Emission Reporting Rule: Not reported Total Organic Hydrocarbon Gases Tons/Yr: 0 Reactive Organic Gases Tons/Yr: 0 Carbon Monoxide Emissions Tons/Yr: 0 NOX - Oxides of Nitrogen Tons/Yr: 0 SOX - Oxides of Sulphur Tons/Yr: 0 Particulate Matter Tons/Yr: 13 Part. Matter 10 Micrometers & Smlr Tons/Yr: 1	EMI	S106832344 N/A
36	<b>LIVINGSTON GRAHAM</b> <b>13550 LIVE OAK LN</b> <b>BALDWIN PARK, CA 91706</b> UST: Global ID: 191 Latitude: 34.11239 Longitude: -117.97358	UST	U004050535 N/A
36	<b>SOUTHERN CALIFORNIA EDISON CO</b> <b>13570 LIVE OAK AVE</b> <b>IRWINDALE, CA 91706</b> HAZNET: Gepaid: CAC002586409 Contact: STAN MARSH Telephone: 9513135428 Facility Addr2: Not reported Mailing Name: Not reported Mailing Address: PO BOX 800 QUAD 3A Mailing City,St,Zip: ROSEMEAD, CA 91770 Gen County: Los Angeles TSD EPA ID: CAD050806850 TSD County: Los Angeles	HAZNET	S108221081 N/A

MAP FINDINGS  
FOCUS MAP 4

Map ID	Site	Database(s)	EPA ID Number
	<b>SOUTHERN CALIFORNIA EDISON CO (Continued)</b>		<b>S108221081</b>
	Waste Category: Not reported Disposal Method: Transfer Station Tons: Not reported Facility County: Not reported		
<b>36</b>	<b>SOUTHERN CALIFORNIA EDISON (RIO HONDO SUBSTATION) 13570 LIVE OAK AVE IRWINDALE, CA 91706</b>	<b>HAZNET</b>	<b>S108755499 N/A</b>
	HAZNET: Gepaid: CAC002610114 Contact: STAN MARSH/TECH SPECIALIST Telephone: 6263029711 Facility Addr2: Not reported Mailing Name: Not reported Mailing Address: 2244 WALNUT GROVE QUAD 3A Mailing City,St,Zip: ROSEMEAD, CA 91770 Gen County: Los Angeles TSD EPA ID: CAD009007626 TSD County: Los Angeles Waste Category: Asbestos-containing waste Disposal Method: H13 Tons: 0.42 Facility County: Los Angeles  Gepaid: CAC002610114 Contact: STAN MARSH/TECH SPECIALIST Telephone: 6263029711 Facility Addr2: Not reported Mailing Name: Not reported Mailing Address: 2244 WALNUT GROVE QUAD 3A Mailing City,St,Zip: ROSEMEAD, CA 91770 Gen County: Los Angeles TSD EPA ID: CAD050806850 TSD County: Los Angeles Waste Category: Waste oil and mixed oil Disposal Method: H141 Tons: 7.2 Facility County: Los Angeles		
<b>61</b>	<b>B &amp; B REDI-MIX CONCRETE 590 LIVE OAK AVE E IRWINDALE, CA 91706</b>	<b>LUST SWEEPS UST</b>	<b>S103281795 N/A</b>
	LUST: Region: STATE Global Id: T0603705213 Latitude: 34.11217186 Longitude: -117.9919399 Case Type: LUST Cleanup Site Status: Open - Site Assessment Status Date: 2007-03-29 00:00:00 Lead Agency: LOS ANGELES RWQCB (REGION 4) Case Worker: Not reported Local Agency: LOS ANGELES COUNTY RB Case Number: R-13914		

MAP FINDINGS  
FOCUS MAP 4

Map ID Site Database(s) EPA ID Number

**B & B REDI-MIX CONCRETE (Continued)**

**S103281795**

LOC Case Number: 13529-13914  
File Location: Regional Board  
Potential Media Affect: Soil  
Potential Contaminants of Concern: Other Solvent or Non-Petroleum Hydrocarbon  
Site History: Not reported

LUST REG 4:

Region: 4  
Regional Board: 04  
County: Los Angeles  
Facid: R-13914  
Status: Leak being confirmed  
Substance: Hydrocarbons  
Substance Quantity: Not reported  
Local Case No: Not reported  
Case Type: Soil  
Abatement Method Used at the Site: OT  
Global ID: T0603705213  
W Global ID: Not reported  
Staff: UNK  
Local Agency: 19000  
Cross Street: ARROW HIGHWAY  
Enforcement Type: Not reported  
Date Leak Discovered: 8/12/1997  
Date Leak First Reported: 8/14/1997  
Date Leak Record Entered: 10/1/1997  
Date Confirmation Began: 8/14/1997  
Date Leak Stopped: 7/14/1997  
Date Case Last Changed on Database: 8/14/1997  
Date the Case was Closed: Not reported  
How Leak Discovered: Tank Closure  
How Leak Stopped: Not reported  
Cause of Leak: Not reported  
Leak Source: Not reported  
Operator: MIKE GATHERER  
Water System: Not reported  
Well Name: Not reported  
Approx. Dist To Production Well (ft): 2416.4076129004358527753658864  
Source of Cleanup Funding: Not reported  
Preliminary Site Assessment Workplan Submitted: Not reported  
Preliminary Site Assessment Began: Not reported  
Pollution Characterization Began: Not reported  
Remediation Plan Submitted: Not reported  
Remedial Action Underway: Not reported  
Post Remedial Action Monitoring Began: Not reported  
Enforcement Action Date: Not reported  
Historical Max MTBE Date: Not reported  
Hist Max MTBE Conc in Groundwater: Not reported  
Hist Max MTBE Conc in Soil: Not reported  
Significant Interim Remedial Action Taken: Not reported  
GW Qualifier: Not reported  
Soil Qualifier: Not reported  
Organization: Not reported  
Owner Contact: Not reported  
Responsible Party: B & B REDI-MIX CONCRETE  
RP Address: P.O. BOX 449, ARCADIA, CA 91066-0749  
Program: LUST



MAP FINDINGS  
FOCUS MAP 4

Map ID Site Database(s) EPA ID Number

---

**B & B REDI-MIX CONCRETE (Continued)**

**S103281795**

Lat/Long: 34.1130068 / -1  
Local Agency Staff: Not reported  
Beneficial Use: Not reported  
Priority: Not reported  
Cleanup Fund Id: Not reported  
Suspended: Not reported  
Assigned Name: Not reported  
Summary: TPH=373 PPM, MTBE=ND, BTEX=ND

**SWEEPS UST:**

Status: A  
Comp Number: 3542  
Number: 1  
Board Of Equalization: 44-007735  
Ref Date: 08-24-89  
Act Date: 08-24-89  
Created Date: 06-30-89  
Tank Status: A  
Owner Tank Id: Not reported  
Swrcb Tank Id: 19-000-003542-000002  
Actv Date: 06-30-89  
Capacity: Not reported  
Tank Use: UNKNOWN  
Stg: W  
Content: Not reported  
Number Of Tanks: 2

Status: A  
Comp Number: 3542  
Number: 1  
Board Of Equalization: 44-007735  
Ref Date: 08-24-89  
Act Date: 08-24-89  
Created Date: 06-30-89  
Tank Status: A  
Owner Tank Id: Not reported  
Swrcb Tank Id: 19-000-003542-000003  
Actv Date: 06-30-89  
Capacity: Not reported  
Tank Use: UNKNOWN  
Stg: W  
Content: Not reported  
Number Of Tanks: Not reported

---

61 **592 LIVE OAK**  
**592 LIVE OAK**  
**IRWINDALE, CA 91706**

**ERNS 92271106**  
**N/A**

[Click this hyperlink](#) while viewing on your computer to access additional ERNS detail in the EDR Site Report.

MAP FINDINGS  
FOCUS MAP 4

Map ID	Site	Database(s)	EPA ID Number
61	<b>SUPERIOR FAST FREIGHT</b> <b>600 E LIVE OAK</b> <b>IRWINDALE, CA 91706</b>	<b>HAZNET</b> <b>SWEEPS UST</b> <b>ENVIROSTOR</b>	<b>S102860897</b> <b>N/A</b>
	HAZNET: Gepaid: CAL000180819 Contact: BURRTEC WASTE SVS LLC Telephone: 0000000000 Facility Addr2: Not reported Mailing Name: Not reported Mailing Address: 9890 CHERRY AVE Mailing City,St,Zip: FONTANA, CA 923350000 Gen County: Los Angeles TSD EPA ID: CAT083333352 TSD County: 0 Waste Category: Aqueous solution with less than 10% total organic residues Disposal Method: Recycler Tons: .2293 Facility County: Los Angeles		
	Gepaid: CAL000204888 Contact: USF DISTRIBUTION SERVICE Telephone: 6263594500 Facility Addr2: Not reported Mailing Name: Not reported Mailing Address: 600 E LIVE OAK Mailing City,St,Zip: IRWINDALE, CA 917060000 Gen County: Los Angeles TSD EPA ID: CAT000613893 TSD County: Los Angeles Waste Category: Aqueous solution with less than 10% total organic residues Disposal Method: Transfer Station Tons: .1459 Facility County: Los Angeles		
	Gepaid: CAL000204888 Contact: USF DISTRIBUTION SERVICE Telephone: 6263594500 Facility Addr2: Not reported Mailing Name: Not reported Mailing Address: 600 E LIVE OAK Mailing City,St,Zip: IRWINDALE, CA 917060000 Gen County: Los Angeles TSD EPA ID: CAT080013352 TSD County: Los Angeles Waste Category: Oil/water separation sludge Disposal Method: Recycler Tons: 4.5035 Facility County: Los Angeles		
	Gepaid: CAL000106185 Contact: CASTRO DOROTHY Telephone: 0000000000 Facility Addr2: Not reported Mailing Name: Not reported Mailing Address: PO BOX 6000 Mailing City,St,Zip: IRWINDALE, CA 917066060 Gen County: Los Angeles TSD EPA ID: CAT080022148		

MAP FINDINGS  
FOCUS MAP 4

Map ID Site Database(s) EPA ID Number

---

**SUPERIOR FAST FREIGHT (Continued)**

**S102860897**

TSD County: San Bernardino  
Waste Category: Other organic solids  
Disposal Method: Transfer Station  
Tons: .1750  
Facility County: Los Angeles

Gepaid: CAL000106185  
Contact: CASTRO DOROTHY  
Telephone: 0000000000  
Facility Addr2: Not reported  
Mailing Name: Not reported  
Mailing Address: PO BOX 6000  
Mailing City,St,Zip: IRWINDALE, CA 917066060  
Gen County: Los Angeles  
TSD EPA ID: CAT080022148  
TSD County: San Bernardino  
Waste Category: Not reported  
Disposal Method: Transfer Station  
Tons: .2293  
Facility County: Los Angeles

[Click this hyperlink](#) while viewing on your computer to access  
10 additional CA\_HAZNET: record(s) in the EDR Site Report.

**SWEEPS UST:**

Status: A  
Comp Number: 15735  
Number: 1  
Board Of Equalization: Not reported  
Ref Date: 11-29-90  
Act Date: 11-29-90  
Created Date: 11-29-90  
Tank Status: A  
Owner Tank Id: 1  
Swrcb Tank Id: 19-000-015735-000001  
Actv Date: 11-29-90  
Capacity: 20000  
Tank Use: M.V. FUEL  
Stg: P  
Content: DIESEL  
Number Of Tanks: 4

Status: A  
Comp Number: 15735  
Number: 1  
Board Of Equalization: Not reported  
Ref Date: 11-29-90  
Act Date: 11-29-90  
Created Date: 11-29-90  
Tank Status: A  
Owner Tank Id: 2  
Swrcb Tank Id: 19-000-015735-000002  
Actv Date: 11-29-90  
Capacity: 20000  
Tank Use: M.V. FUEL  
Stg: P  
Content: DIESEL

MAP FINDINGS  
FOCUS MAP 4

Map ID Site Database(s) EPA ID Number

**SUPERIOR FAST FREIGHT (Continued)**

**S102860897**

Number Of Tanks: Not reported  
 Status: A  
 Comp Number: 15735  
 Number: 1  
 Board Of Equalization: Not reported  
 Ref Date: 11-29-90  
 Act Date: 11-29-90  
 Created Date: 11-29-90  
 Tank Status: A  
 Owner Tank Id: 3A  
 Swrcb Tank Id: 19-000-015735-000003  
 Actv Date: 11-29-90  
 Capacity: 10000  
 Tank Use: M.V. FUEL  
 Stg: P  
 Content: REG UNLEADED  
 Number Of Tanks: Not reported

Status: A  
 Comp Number: 15735  
 Number: 1  
 Board Of Equalization: Not reported  
 Ref Date: 11-29-90  
 Act Date: 11-29-90  
 Created Date: 11-29-90  
 Tank Status: A  
 Owner Tank Id: 3B  
 Swrcb Tank Id: 19-000-015735-000004  
 Actv Date: 11-29-90  
 Capacity: 10000  
 Tank Use: M.V. FUEL  
 Stg: P  
 Content: REG UNLEADED  
 Number Of Tanks: Not reported

**ENVIROSTOR:**

Site Type: Historical  
 Site Type Detailed: \* Historical  
 Acres: Not reported  
 NPL: NO  
 Regulatory Agencies: NONE SPECIFIED  
 Lead Agency: NONE SPECIFIED  
 Program Manager: Not reported  
 Supervisor: Sayareh Amirebrahimi  
 Division Branch: Chatsworth  
 Facility ID: 19490215  
 Site Code: Not reported  
 Assembly: 57  
 Senate: 24  
 Special Program: Not reported  
 Status: Refer: RWQCB  
 Status Date: 1996-06-05 00:00:00  
 Restricted Use: NO  
 Funding: Not reported  
 Latitude: 34.111286348438  
 Longitude: -117.991814902777

MAP FINDINGS  
FOCUS MAP 4

Map ID Site Database(s) EPA ID Number

**SUPERIOR FAST FREIGHT (Continued)**

**S102860897**

Alias Name: NU WAY LANDFILL - 19  
 Alias Type: Alternate Name  
 Alias Name: PACIFIC ROCK AND GRA  
 Alias Type: Alternate Name  
 Alias Name: SUPERIOR FAST FREIGH  
 Alias Type: Alternate Name  
 Alias Name: 19490215  
 Alias Type: Envirostor ID Number

APN: NONE SPECIFIED

APN Description: Not reported

Comments: The Dept completed the review of PEA on October 9, 1991 and requested additional information within 30 days of the correspondance. The Dept did not recieve any reply until March 10, 1992. The Dept notified the RP that the PEA was considered to beThe 22-acre site was formerly a part of Nu-way Inert Landfill, which originally convered 86 acres, EPA id #CAD099990947. The site was not permitted to receive haz wastes, but it accepted auto shredder wastes and asbestos. Three 20,000 gallon USTsFacility identified from RP notification.on the site to store gasoline and diesel fuel. Recent trenching operation discovered buried asbestos on-site. The trenching operation probably disturbed the asbestos and is a potential for release to soil, water, and air. A medium priority PEA recompleted and recommended further action.ommended because of potential release of asbestos. Also, the nearby 890 E. and 400 E Live Oak Ave sites were contaminated with asbestos and metals.

Completed Info:

Completed Area Name: PROJECT WIDE  
 Completed Sub Area Name: Not reported  
 Completed Document Type: Preliminary Endangerment Assessment Report  
 Completed Date: 1992-03-10 00:00:00

Completed Area Name: PROJECT WIDE  
 Completed Sub Area Name: Not reported  
 Completed Document Type: Site Screening  
 Completed Date: 1991-08-01 00:00:00

Completed Area Name: PROJECT WIDE  
 Completed Sub Area Name: Not reported  
 Completed Document Type: \* Discovery  
 Completed Date: 1991-07-30 00:00:00

Confirmed: NONE SPECIFIED  
 Confirmed Description: Not reported  
 Future Area Name: Not reported  
 Future Sub Area Name: Not reported  
 Future Document Type: Not reported  
 Future Due Date: Not reported  
 Media Affected: NONE SPECIFIED  
 Media Affected Desc: Not reported

Management:

Management Required: NONE SPECIFIED  
 Management Required Desc: Not reported  
 Potential: 40001  
 Potental Description: Not reported  
 Schedule Area Name: Not reported

MAP FINDINGS  
FOCUS MAP 4

Map ID	Site	Database(s)	EPA ID Number
--------	------	-------------	---------------

---

**SUPERIOR FAST FREIGHT (Continued)**

**S102860897**

Schedule Sub Area Name: Not reported  
Schedule Document Type: Not reported  
Schedule Due Date: Not reported  
Schedule Revised Date: Not reported  
PastUse: NONE SPECIFIED

---

61

**600 E LIVE OAK  
IRWINDALE, CA**

**HMIRS 95060913  
N/A**

[Click this hyperlink](#) while viewing on your computer to access additional HMIRS detail in the EDR Site Report.

---

61

**600 E LIVE OAK  
IRWINDALE, CA**

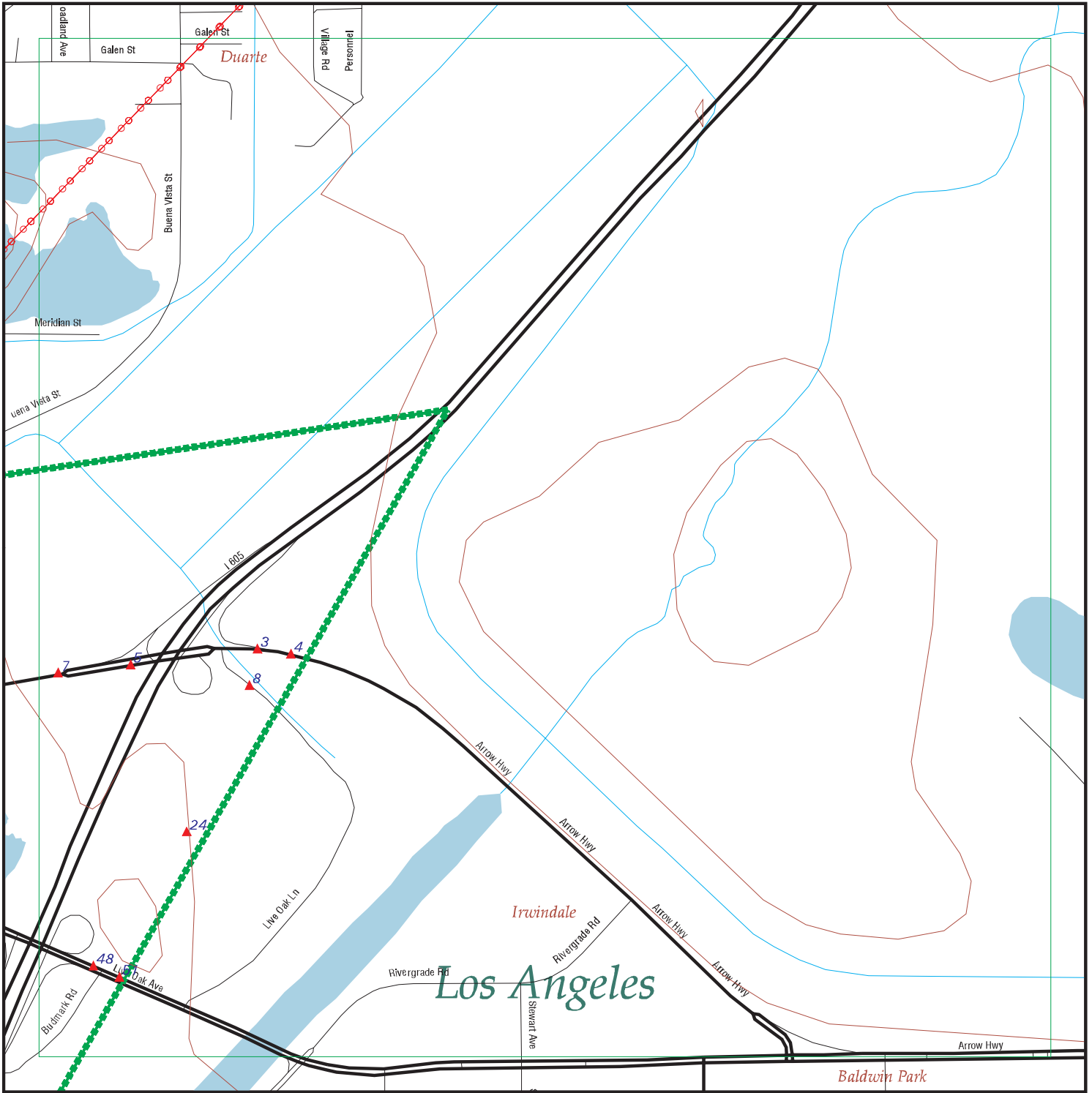
**HMIRS 96060178  
N/A**

[Click this hyperlink](#) while viewing on your computer to access additional HMIRS detail in the EDR Site Report.

FOCUS MAP 4 ORPHAN SUMMARY

City	EDR ID	Site Name	Site Address	Zip	Database(s)
NO SITES FOUND					

# Focus Map 5

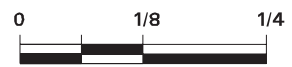


EDR DataMap® - Environmental Atlas

## SR 710 Environmental Assessment Zone 5

### Legend

- |                    |                         |             |                   |              |
|--------------------|-------------------------|-------------|-------------------|--------------|
| Roads              | Waterways               | Powerlines  | Water             | Listed Sites |
| Major Roads        | Railroads               | Pipelines   | Superfund Sites   |              |
| Contour Lines      | Study Boundary          | Fault Lines | Federal DOD Sites |              |
| 100-Yr Flood Zones | Indian Reservations BIA |             |                   |              |



Scale in Miles



FOCUS MAP 5 SUMMARY

<u>Database</u>	<u>Total Plotted</u>
<b><u>FEDERAL RECORDS</u></b>	
NPL	0
Proposed NPL	0
Delisted NPL	0
NPL LIENS	0
CERCLIS	1
CERC-NFRAP	0
LIENS 2	0
CORRACTS	0
RCRA-TSDF	0
RCRA-LQG	0
RCRA-SQG	4
RCRA-CESQG	0
RCRA-NonGen	0
US ENG CONTROLS	0
US INST CONTROL	0
ERNS	1
HMIRS	1
DOT OPS	0
US CDL	0
US BROWNFIELDS	0
DOD	0
FUDS	0
LUCIS	0
CONSENT	0
ROD	0
UMTRA	0
ODI	0
DEBRIS REGION 9	0
MINES	0
TRIS	0
TSCA	0
FTTS	0
HIST FTTS	0
SSTS	2
ICIS	0
PADS	0
MLTS	0
RADINFO	0
FINDS	5
RAATS	0
SCRD DRYCLEANERS	0
<b><u>STATE AND LOCAL RECORDS</u></b>	
HIST Cal-Sites	0
CA BOND EXP. PLAN	0
SCH	0
Toxic Pits	0

## FOCUS MAP 5 SUMMARY

<u>Database</u>	<u>Total Plotted</u>
SWF/LF	2
CA WDS	3
WMUDS/SWAT	0
Cortese	0
SWRCY	0
LUST	3
CA FID UST	0
SLIC	0
UST	1
HIST UST	3
LIENS	0
SWEEPS UST	2
CHMIRS	0
LDS	2
MCS	0
AST	0
Notify 65	0
DEED	0
VCP	0
DRYCLEANERS	0
WIP	8
CDL	0
RESPONSE	0
HAZNET	17
EMI	7
ENVIROSTOR	0
HAULERS	0
 <b><u>TRIBAL RECORDS</u></b>	
INDIAN RESERV	0
INDIAN ODI	0
INDIAN LUST	0
INDIAN UST	0
INDIAN VCP	0
 <b><u>EDR PROPRIETARY RECORDS</u></b>	
Manufactured Gas Plants	0

**NOTES:**

Sites may be listed in more than one database

MAP FINDINGS  
FOCUS MAP 5

Map ID	Site	Database(s)	EPA ID Number
3	<b>GRIFFITH COMPANY</b> <b>1380 ARROW HWY</b> <b>IRWINDALE, CA 91706</b>	LUST	S102430984 N/A
	LUST:		
	Region:	STATE	
	Global Id:	T0603704025	
	Latitude:	34.1144959	
	Longitude:	-117.9737403	
	Case Type:	LUST Cleanup Site	
	Status:	Completed - Case Closed	
	Status Date:	1991-08-28 00:00:00	
	Lead Agency:	LOS ANGELES COUNTY	
	Case Worker:	Not reported	
	Local Agency:	LOS ANGELES COUNTY	
	RB Case Number:	I-13024	
	LOC Case Number:	Not reported	
	File Location:	Not reported	
	Potential Media Affect:	Soil	
	Potential Contaminats of Concern:	Gasoline	
	Site History:	Not reported	
	LUST REG 4:		
	Region:	4	
	Regional Board:	04	
	County:	Los Angeles	
	facid:	I-13024	
	Status:	Case Closed	
	Substance:	Gasoline	
	Substance Quantity:	Not reported	
	Local Case No:	Not reported	
	Case Type:	Soil	
	Abatement Method Used at the Site:	Not reported	
	Global ID:	T0603704025	
	W Global ID:	Not reported	
	Staff:	UNK	
	Local Agency:	19000	
	Cross Street:	LIVE OAK	
	Enforcement Type:	Not reported	
	Date Leak Discovered:	1/9/1991	
	Date Leak First Reported:		2/14/1991
	Date Leak Record Entered:	4/5/1991	
	Date Confirmation Began:	Not reported	
	Date Leak Stopped:	1/9/1991	
	Date Case Last Changed on Database:		4/18/1991
	Date the Case was Closed:		8/28/1991
	How Leak Discovered:	Tank Closure	
	How Leak Stopped:	Not reported	
	Cause of Leak:	UNK	
	Leak Source:	UNK	
	Operator:	DIAZ, VINCE	
	Water System:	Not reported	
	Well Name:	Not reported	
	Approx. Dist To Production Well (ft):		4105.2546766631749022536493909
	Source of Cleanup Funding:		UNK
	Preliminary Site Assessment Workplan Submitted:		Not reported
	Preliminary Site Assessment Began:		Not reported
	Pollution Characterization Began:		Not reported
	Remediation Plan Submitted:		Not reported

MAP FINDINGS  
FOCUS MAP 5

Map ID	Site	Database(s)	EPA ID Number
--------	------	-------------	---------------

**GRIFFITH COMPANY (Continued)**

**S102430984**

Remedial Action Underway:	Not reported
Post Remedial Action Monitoring Began:	Not reported
Enforcement Action Date:	Not reported
Historical Max MTBE Date:	Not reported
Hist Max MTBE Conc in Groundwater:	Not reported
Hist Max MTBE Conc in Soil:	Not reported
Significant Interim Remedial Action Taken:	Not reported
GW Qualifier:	Not reported
Soil Qualifier:	Not reported
Organization:	Not reported
Owner Contact:	Not reported
Responsible Party:	GRIFFITH CO.
RP Address:	12200 BLOOMFIELD AVE., SANTA FE SPRINGS, 90670
Program:	LUST
Lat/Long:	34.1144959 / -1
Local Agency Staff:	Not reported
Beneficial Use:	Not reported
Priority:	Not reported
Cleanup Fund Id:	Not reported
Suspended:	Not reported
Assigned Name:	Not reported
Summary:	Not reported

**3**  
**BETTS EXPRESS INC**  
**1380 ARROW HWY**  
**BALDWIN PARK, CA 91706**

**HAZNET** **S109423678**  
**N/A**

HAZNET:

Gepaid:	CAC002619996
Contact:	GEORGE BEBEDJIAN
Telephone:	6262561425
Facility Addr2:	Not reported
Mailing Name:	Not reported
Mailing Address:	PO BOX 2229
Mailing City,St,Zip:	CORONA, CA 928782229
Gen County:	Los Angeles
TSD EPA ID:	CAT080025711
TSD County:	San Bernardino
Waste Category:	Waste oil and mixed oil
Disposal Method:	H141
Tons:	1.23
Facility County:	Los Angeles

**3**  
**IRWINDALE YARD**  
**1380 ARROW HWY**  
**IRWINDALE, CA 90801**

**HIST UST** **U001565821**  
**N/A**

HIST UST:

Region:	STATE
Facility ID:	00000005191
Facility Type:	Other
Other Type:	EQUIPMENT YARD
Total Tanks:	0002
Contact Name:	JIM DALEY-FOROMAN
Telephone:	2133578612
Owner Name:	GRIFFITH COMPANY

MAP FINDINGS  
FOCUS MAP 5

Map ID	Site	Database(s)	EPA ID Number
--------	------	-------------	---------------

**IRWINDALE YARD (Continued)**

**U001565821**

Owner Address: 3650 CHERRY AVE  
Owner City,St,Zip: LONG BEACH, CA 90801

Tank Num: 001  
Container Num: 1  
Year Installed: Not reported  
Tank Capacity: 00010000  
Tank Used for: PRODUCT  
Type of Fuel: DIESEL  
Tank Construction: Not reported  
Leak Detection: Stock Inventor

Tank Num: 002  
Container Num: 2  
Year Installed: Not reported  
Tank Capacity: 00010000  
Tank Used for: PRODUCT  
Type of Fuel: UNLEADED  
Tank Construction: Not reported  
Leak Detection: Stock Inventor

3

**GRIFFITH COMPANY  
1380 E ARROW HWY  
IRWINDALE, CA 91706**

**LOS ANGELES CO. HMS  
SWEEPS UST**

**S104535774  
N/A**

LOS ANGELES CO. HMS:

Region: LA  
Facility Id: 001027-I01078  
Facility Status: Closed  
Area: 3S  
Permit Number: 2931  
Permit Status: Closed  
Facility Type: I00

Region: LA  
Facility Id: 001027-013024  
Facility Status: Removed  
Area: 3S  
Permit Number: 00004773T  
Permit Status: Removed  
Facility Type: T0

SWEEPS UST:

Status: Not reported  
Comp Number: 13024  
Number: Not reported  
Board Of Equalization: 44-010018  
Ref Date: Not reported  
Act Date: Not reported  
Created Date: Not reported  
Tank Status: Not reported  
Owner Tank Id: Not reported  
Swrcb Tank Id: 19-000-013024-000001  
Actv Date: Not reported  
Capacity: 10000  
Tank Use: M.V. FUEL  
Stg: PRODUCT

MAP FINDINGS  
FOCUS MAP 5

Map ID	Site	Database(s)	EPA ID Number
	<b>GRIFFITH COMPANY (Continued)</b>		<b>S104535774</b>
	Content: REG UNLEADED		
	Number Of Tanks: 2		
	Status: Not reported		
	Comp Number: 13024		
	Number: Not reported		
	Board Of Equalization: 44-010018		
	Ref Date: Not reported		
	Act Date: Not reported		
	Created Date: Not reported		
	Tank Status: Not reported		
	Owner Tank Id: Not reported		
	Swrcb Tank Id: 19-000-013024-000002		
	Actv Date: Not reported		
	Capacity: 10000		
	Tank Use: M.V. FUEL		
	Stg: PRODUCT		
	Content: DIESEL		
	Number Of Tanks: Not reported		
4	<b>WEG ELECTRIC</b> <b>1406 ARROW HWY</b> <b>IRWINDALE, CA 91706</b>	WIP	<b>S106767269</b> N/A
	WIP:		
	Region: 4		
	File Number: 108.1595		
	<b>File Status: Historical</b>		
	Staff: WLIU		
	Facility Suite: Not reported		
4	<b>DOCO (STEEL FABRICATION)</b> <b>1408 E ARROW HWY</b> <b>IRWINDALE, CA 91706</b>	WIP	<b>S106767270</b> N/A
	WIP:		
	Region: 4		
	File Number: 108.1596		
	<b>File Status: Historical</b>		
	Staff: WLIU		
	Facility Suite: Not reported		
4	<b>JOLI REVE</b> <b>1410 ARROW HWY</b> <b>IRWINDALE, CA 91706</b>	WIP	<b>S106767282</b> N/A
	WIP:		
	Region: 4		
	File Number: 108.1612		
	<b>File Status: Historical</b>		
	Staff: WLIU		
	Facility Suite: Not reported		

MAP FINDINGS  
FOCUS MAP 5

Map ID	Site	Database(s)	EPA ID Number
4	<b>HALLS SIGN SHOP</b> <b>1418 ARROW HWY</b> <b>IRWINDALE, CA 91706</b>  WIP: Region: 4 File Number: 108.1604 <b>File Status: Historical</b> Staff: UNIDENTIFIED Facility Suite: Not reported	WIP	S106767276 N/A
4	<b>B &amp; S ENTERPRISES INC</b> <b>1424 E ARROW HWY</b> <b>IRWINDALE, CA 91706</b>  EMI: Year: 1990 County Code: 19 Air Basin: SC Facility ID: 73651 Air District Name: SC SIC Code: 3479 Air District Name: SOUTH COAST AQMD Community Health Air Pollution Info System: Not reported Consolidated Emission Reporting Rule: Not reported Total Organic Hydrocarbon Gases Tons/Yr: 2 Reactive Organic Gases Tons/Yr: 2 Carbon Monoxide Emissions Tons/Yr: 0 NOX - Oxides of Nitrogen Tons/Yr: 0 SOX - Oxides of Sulphur Tons/Yr: 0 Particulate Matter Tons/Yr: 1 Part. Matter 10 Micrometers & Smlr Tons/Yr: 0  Year: 1993 County Code: 19 Air Basin: SC Facility ID: 73651 Air District Name: SC SIC Code: 3479 Air District Name: SOUTH COAST AQMD Community Health Air Pollution Info System: Not reported Consolidated Emission Reporting Rule: Not reported Total Organic Hydrocarbon Gases Tons/Yr: 2 Reactive Organic Gases Tons/Yr: 2 Carbon Monoxide Emissions Tons/Yr: 0 NOX - Oxides of Nitrogen Tons/Yr: 0 SOX - Oxides of Sulphur Tons/Yr: 0 Particulate Matter Tons/Yr: 0 Part. Matter 10 Micrometers & Smlr Tons/Yr: 0  Year: 1995 County Code: 19 Air Basin: SC Facility ID: 73651 Air District Name: SC SIC Code: 3479 Air District Name: SOUTH COAST AQMD Community Health Air Pollution Info System: Not reported Consolidated Emission Reporting Rule: Not reported Total Organic Hydrocarbon Gases Tons/Yr: 2	EMI	S105936629 N/A

MAP FINDINGS  
FOCUS MAP 5

Map ID	Site	Database(s)	EPA ID Number
--------	------	-------------	---------------

**B & S ENTERPRISES INC (Continued)**

**S105936629**

Reactive Organic Gases Tons/Yr:	2
Carbon Monoxide Emissions Tons/Yr:	0
NOX - Oxides of Nitrogen Tons/Yr:	0
SOX - Oxides of Sulphur Tons/Yr:	0
Particulate Matter Tons/Yr:	0
Part. Matter 10 Micrometers & Smlr Tons/Yr:	0
Year:	1997
County Code:	19
Air Basin:	SC
Facility ID:	73651
Air District Name:	SC
SIC Code:	3479
Air District Name:	SOUTH COAST AQMD
Community Health Air Pollution Info System:	Not reported
Consolidated Emission Reporting Rule:	Not reported
Total Organic Hydrocarbon Gases Tons/Yr:	2
Reactive Organic Gases Tons/Yr:	2
Carbon Monoxide Emissions Tons/Yr:	0
NOX - Oxides of Nitrogen Tons/Yr:	0
SOX - Oxides of Sulphur Tons/Yr:	0
Particulate Matter Tons/Yr:	0
Part. Matter 10 Micrometers & Smlr Tons/Yr:	0
Year:	1998
County Code:	19
Air Basin:	SC
Facility ID:	73651
Air District Name:	SC
SIC Code:	3479
Air District Name:	SOUTH COAST AQMD
Community Health Air Pollution Info System:	Not reported
Consolidated Emission Reporting Rule:	Not reported
Total Organic Hydrocarbon Gases Tons/Yr:	2
Reactive Organic Gases Tons/Yr:	2
Carbon Monoxide Emissions Tons/Yr:	0
NOX - Oxides of Nitrogen Tons/Yr:	0
SOX - Oxides of Sulphur Tons/Yr:	0
Particulate Matter Tons/Yr:	0
Part. Matter 10 Micrometers & Smlr Tons/Yr:	0
Year:	1999
County Code:	19
Air Basin:	SC
Facility ID:	73651
Air District Name:	SC
SIC Code:	3479
Air District Name:	SOUTH COAST AQMD
Community Health Air Pollution Info System:	Not reported
Consolidated Emission Reporting Rule:	Not reported
Total Organic Hydrocarbon Gases Tons/Yr:	2
Reactive Organic Gases Tons/Yr:	2
Carbon Monoxide Emissions Tons/Yr:	0
NOX - Oxides of Nitrogen Tons/Yr:	0
SOX - Oxides of Sulphur Tons/Yr:	0
Particulate Matter Tons/Yr:	0
Part. Matter 10 Micrometers & Smlr Tons/Yr:	0



MAP FINDINGS  
FOCUS MAP 5

Map ID	Site	Database(s)	EPA ID Number
--------	------	-------------	---------------

**B & S ENTERPRISES INC (Continued)**

**S105936629**

Year: 2000  
 County Code: 19  
 Air Basin: SC  
 Facility ID: 73651  
 Air District Name: SC  
 SIC Code: 3479  
 Air District Name: SOUTH COAST AQMD  
 Community Health Air Pollution Info System: Not reported  
 Consolidated Emission Reporting Rule: Not reported  
 Total Organic Hydrocarbon Gases Tons/Yr: 2  
 Reactive Organic Gases Tons/Yr: 2  
 Carbon Monoxide Emissions Tons/Yr: 0  
 NOX - Oxides of Nitrogen Tons/Yr: 0  
 SOX - Oxides of Sulphur Tons/Yr: 0  
 Particulate Matter Tons/Yr: 0  
 Part. Matter 10 Micrometers & Smlr Tons/Yr: 0

Year: 2001  
 County Code: 19  
 Air Basin: SC  
 Facility ID: 73651  
 Air District Name: SC  
 SIC Code: 3479  
 Air District Name: SOUTH COAST AQMD  
 Community Health Air Pollution Info System: Not reported  
 Consolidated Emission Reporting Rule: Not reported  
 Total Organic Hydrocarbon Gases Tons/Yr: 2  
 Reactive Organic Gases Tons/Yr: 2  
 Carbon Monoxide Emissions Tons/Yr: 0  
 NOX - Oxides of Nitrogen Tons/Yr: 0  
 SOX - Oxides of Sulphur Tons/Yr: 0  
 Particulate Matter Tons/Yr: 0  
 Part. Matter 10 Micrometers & Smlr Tons/Yr: 0

4

**B AND S ENTERPRISES INC  
 1424 E ARROW HIGHWAY  
 IRWINDALE, CA 91706**

**RCRA-SQG 1000597909  
 FINDS CAD983619446  
 HAZNET**

RCRA-SQG:

Date form received by agency: 09/01/1996  
 Facility name: B AND S ENTERPRISES INC  
 Facility address: 1424 E ARROW HIGHWAY  
 IRWINDALE, CA 91706  
 EPA ID: CAD983619446  
 Contact: Not reported  
 Contact address: Not reported  
 Not reported  
 Contact country: Not reported  
 Contact telephone: Not reported  
 Contact email: Not reported  
 EPA Region: 09  
 Classification: Small Small Quantity Generator  
 Description: Handler: generates more than 100 and less than 1000 kg of hazardous waste during any calendar month and accumulates less than 6000 kg of hazardous waste at any time; or generates 100 kg or less of hazardous waste during any calendar month, and accumulates more than 1000 kg of hazardous waste at any time

MAP FINDINGS  
FOCUS MAP 5

Map ID Site Database(s) EPA ID Number

**B AND S ENTERPRISES INC (Continued)**

**1000597909**

Owner/Operator Summary:

Owner/operator name: SAL GOMEZ  
Owner/operator address: 1424 E ARROW HIGHWAY  
IRWINDALE, CA 91706  
Owner/operator country: Not reported  
Owner/operator telephone: (818) 303-1191  
Legal status: Private  
Owner/Operator Type: Owner  
Owner/Op start date: Not reported  
Owner/Op end date: Not reported

Handler Activities Summary:

U.S. importer of hazardous waste: Unknown  
Mixed waste (haz. and radioactive): Unknown  
Recycler of hazardous waste: No  
Transporter of hazardous waste: No  
Treater, storer or disposer of HW: No  
Underground injection activity: No  
On-site burner exemption: Unknown  
Furnace exemption: Unknown  
Used oil fuel burner: No  
Used oil processor: No  
User oil refiner: No  
Used oil fuel marketer to burner: No  
Used oil Specification marketer: No  
Used oil transfer facility: No  
Used oil transporter: No  
Off-site waste receiver: Commercial status unknown

Historical Generators:

Date form received by agency: 02/17/1992  
Facility name: B AND S ENTERPRISES INC  
Classification: Large Quantity Generator

Violation Status: No violations found

FINDS:

Other Pertinent Environmental Activity Identified at Site

Registry ID: 110002869361

The NEI (National Emissions Inventory) database contains information on stationary and mobile sources that emit criteria air pollutants and their precursors, as well as hazardous air pollutants (HAPs).

RCRAInfo is a national information system that supports the Resource Conservation and Recovery Act (RCRA) program through the tracking of events and activities related to facilities that generate, transport, and treat, store, or dispose of hazardous waste. RCRAInfo allows RCRA program staff to track the notification, permit, compliance, and corrective action activities required under RCRA.

HAZNET:

Gepaid: CAD983619446  
Contact: SALVADOR GOMEZ

MAP FINDINGS  
FOCUS MAP 5

Map ID	Site	Database(s)	EPA ID Number
--------	------	-------------	---------------

**B AND S ENTERPRISES INC (Continued)**

**1000597909**

Telephone: 6263031191  
 Facility Addr2: Not reported  
 Mailing Name: Not reported  
 Mailing Address: 1424 E ARROW HIGHWAY  
 Mailing City,St,Zip: IRWINDALE, CA 917060000  
 Gen County: Los Angeles  
 TSD EPA ID: CAT000613893  
 TSD County: Los Angeles  
 Waste Category: Oxygenated solvents (acetone, butanol, ethyl acetate, etc.)  
 Disposal Method: Transfer Station  
 Tons: .0405  
 Facility County: Los Angeles

Gepaid: CAD983619446  
 Contact: SALVADOR GOMEZ  
 Telephone: 6263031191  
 Facility Addr2: Not reported  
 Mailing Name: Not reported  
 Mailing Address: 1424 E ARROW HIGHWAY  
 Mailing City,St,Zip: IRWINDALE, CA 917060000  
 Gen County: Los Angeles  
 TSD EPA ID: CAD982444481  
 TSD County: San Bernardino  
 Waste Category: Other inorganic solid waste  
 Disposal Method: Recycler  
 Tons: 2.4000  
 Facility County: Los Angeles

Gepaid: CAD983619446  
 Contact: SALVADOR GOMEZ  
 Telephone: 6263031191  
 Facility Addr2: Not reported  
 Mailing Name: Not reported  
 Mailing Address: 1424 E ARROW HIGHWAY  
 Mailing City,St,Zip: IRWINDALE, CA 917060000  
 Gen County: Los Angeles  
 TSD EPA ID: CAD008302903  
 TSD County: Los Angeles  
 Waste Category: Oxygenated solvents (acetone, butanol, ethyl acetate, etc.)  
 Disposal Method: Recycler  
 Tons: .4785  
 Facility County: Los Angeles

Gepaid: CAD983619446  
 Contact: SALVADOR GOMEZ  
 Telephone: 6263031191  
 Facility Addr2: Not reported  
 Mailing Name: Not reported  
 Mailing Address: 1424 E ARROW HIGHWAY  
 Mailing City,St,Zip: IRWINDALE, CA 917060000  
 Gen County: Los Angeles  
 TSD EPA ID: CAT000613893  
 TSD County: Los Angeles  
 Waste Category: Oxygenated solvents (acetone, butanol, ethyl acetate, etc.)  
 Disposal Method: Transfer Station  
 Tons: .0040  
 Facility County: Los Angeles

MAP FINDINGS  
FOCUS MAP 5

Map ID	Site	Database(s)	EPA ID Number
	<p><b>B AND S ENTERPRISES INC (Continued)</b></p> <p>Gepaid: CAD983619446            Contact: SALVADOR GOMEZ            Telephone: 6263031191            Facility Addr2: Not reported            Mailing Name: Not reported            Mailing Address: 1424 E ARROW HIGHWAY            Mailing City,St,Zip: IRWINDALE, CA 917060000            Gen County: Los Angeles            TSD EPA ID: CAD982444481            TSD County: San Bernardino            Waste Category: Other inorganic solid waste            Disposal Method: Transfer Station            Tons: 2.4500            Facility County: Los Angeles</p> <p style="text-align: center;"><a href="#">Click this hyperlink</a> while viewing on your computer to access additional CA_HAZNET: detail in the EDR Site Report.</p>		1000597909
4	<p><b>JA-MAR APPAREL MFG. CO. INC.</b>            1426 ARROW HWY            IRWINDALE, CA 91706</p> <p>WIP:            Region: 4            File Number: 108.1598  <b>File Status: Historical</b>            Staff: WLIU            Facility Suite: Not reported</p>	WIP	S106767271 N/A
4	<p><b>1438 ARROW HWY SUITE J</b>            1438 ARROW HWY SUITE J            IRWINDALE, CA 91706</p> <p style="text-align: center;"><a href="#">Click this hyperlink</a> while viewing on your computer to access additional ERNS detail in the EDR Site Report.</p>	ERNS	91205685 N/A
5	<p><b>NU-WAY ARROW LAND RECLAMATION</b>            1270 E ARROW HWY            IRWINDALE, CA 91702</p> <p>HAZNET:            Gepaid: CAL000308682            Contact: STEVE AMROMIN            Telephone: 6269691384            Facility Addr2: Not reported            Mailing Name: Not reported            Mailing Address: 1211 W GLADSTONE ST            Mailing City,St,Zip: AZUSA, CA 91702            Gen County: Los Angeles            TSD EPA ID: CAD981696420            TSD County: Los Angeles            Waste Category: Unspecified aqueous solution</p>	HAZNET	S109429565 N/A

MAP FINDINGS  
FOCUS MAP 5

Map ID	Site	Database(s)	EPA ID Number
	<b>NU-WAY ARROW LAND RECLAMATION (Continued)</b>		<b>S109429565</b>
	Disposal Method: H141 Tons: 1.68 Facility County: Los Angeles  Gepaid: CAL000308682 Contact: STEVE AMROMIN Telephone: 6269691384 Facility Addr2: Not reported Mailing Name: Not reported Mailing Address: 1211 W GLADSTONE ST Mailing City,St,Zip: AZUSA, CA 91702 Gen County: Los Angeles TSD EPA ID: CAD097030993 TSD County: Los Angeles Waste Category: Other organic solids Disposal Method: H141 Tons: 0.2 Facility County: Los Angeles		
<b>5</b>	<b>UNITED ROCK PRODUCTS 1254 E ARROW HWY IRWINDALE, CA 91706</b>	<b>EMI</b>	<b>S106841731 N/A</b>
	EMI: Year: 1990 County Code: 19 Air Basin: SC Facility ID: 66241 Air District Name: SC SIC Code: 3273 Air District Name: SOUTH COAST AQMD Community Health Air Pollution Info System: Not reported Consolidated Emission Reporting Rule: Not reported Total Organic Hydrocarbon Gases Tons/Yr: 1 Reactive Organic Gases Tons/Yr: 1 Carbon Monoxide Emissions Tons/Yr: 2 NOX - Oxides of Nitrogen Tons/Yr: 2 SOX - Oxides of Sulphur Tons/Yr: 0 Particulate Matter Tons/Yr: 1 Part. Matter 10 Micrometers & Smlr Tons/Yr: 1		
<b>7</b>	<b>IRWINDALE ROCK PLANT D.S. 1245 E. ARROW HWY. IRWINDALE, CA</b>	<b>SWF/LF</b>	<b>S102266816 N/A</b>
	SWF/LF: Region: STATE Facility ID: 19-AA-0046 Lat/Long: 34.11478 / -117.98026 Owner Name: Sully Miller Contracting Co Owner Telephone: 2131533550 Owner Address: Not reported Owner Address2: 3000 E. South St. Owner City,St,Zip: Long Beach, CA 90805 Operator: Sully Miller Contracting Co Operator Phone: 2131533550		

MAP FINDINGS  
FOCUS MAP 5

Map ID      Site      Database(s)      EPA ID Number

**IRWINDALE ROCK PLANT D.S. (Continued)**

**S102266816**

Operator Address: Not reported  
 Operator Address2: 3000 E. South St.  
 Operator City,St,Zip: Long Beach, CA 90805  
 Operator's Status: Planned  
 Permit Date: Not reported  
 Permit Status: Not reported  
 Permitted Acreage: 0  
 Activity: Inert Waste Disposal Site  
 Regulation Status: Proposed  
 Landuse Name: Not reported  
 GIS Source: External  
 Category: Disposal  
 Unit Number: 01  
 Inspection Frequency: Annual  
 Accepted Waste: Not reported  
 Closure Date: Not reported  
 Closure Type: Not reported  
 Disposal Acreage: 0  
 Swisnumber: 19-AA-0046  
 Issue & Observations: Long Beach, CA 90805  
 Program Type: Not reported  
 Permitted Throughput with Units: Not reported  
 Actual Throughput with Units: Not reported  
 Permitted Capacity with Units: Not reported  
 Remaining Capacity: Not reported  
 Remaining Capacity with Units: Not reported

**7      UNITED ROCK PRODUCTS-PIT NO. 1  
 1245 E ARROW HWY  
 IRWINDALE, CA 91706**

**EMI      U003776015  
 CA WDS      N/A**

EMI:  
 Year: 1987  
 County Code: 19  
 Air Basin: SC  
 Facility ID: 34055  
 Air District Name: SC  
 SIC Code: 3295  
 Air District Name: SOUTH COAST AQMD  
 Community Health Air Pollution Info System: Not reported  
 Consolidated Emission Reporting Rule: Not reported  
 Total Organic Hydrocarbon Gases Tons/Yr: 6  
 Reactive Organic Gases Tons/Yr: 2  
 Carbon Monoxide Emissions Tons/Yr: 2  
 NOX - Oxides of Nitrogen Tons/Yr: 56  
 SOX - Oxides of Sulphur Tons/Yr: 0  
 Particulate Matter Tons/Yr: 9  
 Part. Matter 10 Micrometers & Smllr Tons/Yr: 5

Year: 1990  
 County Code: 19  
 Air Basin: SC  
 Facility ID: 65341  
 Air District Name: SC  
 SIC Code: 1429  
 Air District Name: SOUTH COAST AQMD  
 Community Health Air Pollution Info System: Not reported  
 Consolidated Emission Reporting Rule: Not reported

MAP FINDINGS  
FOCUS MAP 5

Map ID	Site	Database(s)	EPA ID Number
--------	------	-------------	---------------

**UNITED ROCK PRODUCTS-PIT NO. 1 (Continued)**

**U003776015**

Total Organic Hydrocarbon Gases Tons/Yr:	2
Reactive Organic Gases Tons/Yr:	2
Carbon Monoxide Emissions Tons/Yr:	5
NOX - Oxides of Nitrogen Tons/Yr:	24
SOX - Oxides of Sulphur Tons/Yr:	2
Particulate Matter Tons/Yr:	25
Part. Matter 10 Micrometers & Smlr Tons/Yr:	23
Year:	1990
County Code:	19
Air Basin:	SC
Facility ID:	34055
Air District Name:	SC
SIC Code:	3295
Air District Name:	SOUTH COAST AQMD
Community Health Air Pollution Info System:	Not reported
Consolidated Emission Reporting Rule:	Not reported
Total Organic Hydrocarbon Gases Tons/Yr:	0
Reactive Organic Gases Tons/Yr:	0
Carbon Monoxide Emissions Tons/Yr:	2
NOX - Oxides of Nitrogen Tons/Yr:	6
SOX - Oxides of Sulphur Tons/Yr:	0
Particulate Matter Tons/Yr:	0
Part. Matter 10 Micrometers & Smlr Tons/Yr:	0
Year:	1995
County Code:	19
Air Basin:	SC
Facility ID:	34055
Air District Name:	SC
SIC Code:	3295
Air District Name:	SOUTH COAST AQMD
Community Health Air Pollution Info System:	Not reported
Consolidated Emission Reporting Rule:	Not reported
Total Organic Hydrocarbon Gases Tons/Yr:	1
Reactive Organic Gases Tons/Yr:	0
Carbon Monoxide Emissions Tons/Yr:	2
NOX - Oxides of Nitrogen Tons/Yr:	7
SOX - Oxides of Sulphur Tons/Yr:	0
Particulate Matter Tons/Yr:	0
Part. Matter 10 Micrometers & Smlr Tons/Yr:	0
Year:	1996
County Code:	19
Air Basin:	SC
Facility ID:	65341
Air District Name:	SC
SIC Code:	5032
Air District Name:	SOUTH COAST AQMD
Community Health Air Pollution Info System:	Not reported
Consolidated Emission Reporting Rule:	Not reported
Total Organic Hydrocarbon Gases Tons/Yr:	0
Reactive Organic Gases Tons/Yr:	0
Carbon Monoxide Emissions Tons/Yr:	0
NOX - Oxides of Nitrogen Tons/Yr:	0
SOX - Oxides of Sulphur Tons/Yr:	0
Particulate Matter Tons/Yr:	11

MAP FINDINGS  
FOCUS MAP 5

Map ID	Site	Database(s)	EPA ID Number
--------	------	-------------	---------------

**UNITED ROCK PRODUCTS-PIT NO. 1 (Continued)**

**U003776015**

Part. Matter 10 Micrometers & Smlr Tons/Yr: 10

Year: 1996  
 County Code: 19  
 Air Basin: SC  
 Facility ID: 34055  
 Air District Name: SC  
 SIC Code: 3295  
 Air District Name: SOUTH COAST AQMD  
 Community Health Air Pollution Info System: Not reported  
 Consolidated Emission Reporting Rule: Not reported  
 Total Organic Hydrocarbon Gases Tons/Yr: 1  
 Reactive Organic Gases Tons/Yr: 0  
 Carbon Monoxide Emissions Tons/Yr: 1  
 NOX - Oxides of Nitrogen Tons/Yr: 5  
 SOX - Oxides of Sulphur Tons/Yr: 0  
 Particulate Matter Tons/Yr: 0  
 Part. Matter 10 Micrometers & Smlr Tons/Yr: 0

Year: 1997  
 County Code: 19  
 Air Basin: SC  
 Facility ID: 34055  
 Air District Name: SC  
 SIC Code: 3295  
 Air District Name: SOUTH COAST AQMD  
 Community Health Air Pollution Info System: Not reported  
 Consolidated Emission Reporting Rule: Not reported  
 Total Organic Hydrocarbon Gases Tons/Yr: 1  
 Reactive Organic Gases Tons/Yr: 0  
 Carbon Monoxide Emissions Tons/Yr: 1  
 NOX - Oxides of Nitrogen Tons/Yr: 5  
 SOX - Oxides of Sulphur Tons/Yr: 0  
 Particulate Matter Tons/Yr: 0  
 Part. Matter 10 Micrometers & Smlr Tons/Yr: 0

Year: 1997  
 County Code: 19  
 Air Basin: SC  
 Facility ID: 65341  
 Air District Name: SC  
 SIC Code: 1442  
 Air District Name: SOUTH COAST AQMD  
 Community Health Air Pollution Info System: Not reported  
 Consolidated Emission Reporting Rule: Not reported  
 Total Organic Hydrocarbon Gases Tons/Yr: 0  
 Reactive Organic Gases Tons/Yr: 0  
 Carbon Monoxide Emissions Tons/Yr: 0  
 NOX - Oxides of Nitrogen Tons/Yr: 0  
 SOX - Oxides of Sulphur Tons/Yr: 0  
 Particulate Matter Tons/Yr: 12  
 Part. Matter 10 Micrometers & Smlr Tons/Yr: 1

Year: 1998  
 County Code: 19  
 Air Basin: SC  
 Facility ID: 65341



MAP FINDINGS  
FOCUS MAP 5

Map ID	Site	Database(s)	EPA ID Number
--------	------	-------------	---------------

**UNITED ROCK PRODUCTS-PIT NO. 1 (Continued)**

**U003776015**

Air District Name: SC  
 SIC Code: 1442  
 Air District Name: SOUTH COAST AQMD  
 Community Health Air Pollution Info System: Not reported  
 Consolidated Emission Reporting Rule: Not reported  
 Total Organic Hydrocarbon Gases Tons/Yr: 0  
 Reactive Organic Gases Tons/Yr: 0  
 Carbon Monoxide Emissions Tons/Yr: 0  
 NOX - Oxides of Nitrogen Tons/Yr: 0  
 SOX - Oxides of Sulphur Tons/Yr: 0  
 Particulate Matter Tons/Yr: 12  
 Part. Matter 10 Micrometers & Smlr Tons/Yr: 1

Year: 1998  
 County Code: 19  
 Air Basin: SC  
 Facility ID: 34055  
 Air District Name: SC  
 SIC Code: 3295  
 Air District Name: SOUTH COAST AQMD  
 Community Health Air Pollution Info System: Not reported  
 Consolidated Emission Reporting Rule: Not reported  
 Total Organic Hydrocarbon Gases Tons/Yr: 1  
 Reactive Organic Gases Tons/Yr: 0  
 Carbon Monoxide Emissions Tons/Yr: 1  
 NOX - Oxides of Nitrogen Tons/Yr: 5  
 SOX - Oxides of Sulphur Tons/Yr: 0  
 Particulate Matter Tons/Yr: 0  
 Part. Matter 10 Micrometers & Smlr Tons/Yr: 0

Year: 1999  
 County Code: 19  
 Air Basin: SC  
 Facility ID: 65341  
 Air District Name: SC  
 SIC Code: 1442  
 Air District Name: SOUTH COAST AQMD  
 Community Health Air Pollution Info System: Not reported  
 Consolidated Emission Reporting Rule: Not reported  
 Total Organic Hydrocarbon Gases Tons/Yr: 0  
 Reactive Organic Gases Tons/Yr: 0  
 Carbon Monoxide Emissions Tons/Yr: 0  
 NOX - Oxides of Nitrogen Tons/Yr: 0  
 SOX - Oxides of Sulphur Tons/Yr: 0  
 Particulate Matter Tons/Yr: 12  
 Part. Matter 10 Micrometers & Smlr Tons/Yr: 1

Year: 1999  
 County Code: 19  
 Air Basin: SC  
 Facility ID: 34055  
 Air District Name: SC  
 SIC Code: 3295  
 Air District Name: SOUTH COAST AQMD  
 Community Health Air Pollution Info System: Not reported  
 Consolidated Emission Reporting Rule: Not reported  
 Total Organic Hydrocarbon Gases Tons/Yr: 1

MAP FINDINGS  
FOCUS MAP 5

Map ID Site Database(s) EPA ID Number

**UNITED ROCK PRODUCTS-PIT NO. 1 (Continued)**

**U003776015**

Reactive Organic Gases Tons/Yr:	0
Carbon Monoxide Emissions Tons/Yr:	1
NOX - Oxides of Nitrogen Tons/Yr:	5
SOX - Oxides of Sulphur Tons/Yr:	0
Particulate Matter Tons/Yr:	0
Part. Matter 10 Micrometers & Smlr Tons/Yr:	0
Year:	2000
County Code:	19
Air Basin:	SC
Facility ID:	34055
Air District Name:	SC
SIC Code:	3295
Air District Name:	SOUTH COAST AQMD
Community Health Air Pollution Info System:	Not reported
Consolidated Emission Reporting Rule:	Not reported
Total Organic Hydrocarbon Gases Tons/Yr:	1
Reactive Organic Gases Tons/Yr:	0
Carbon Monoxide Emissions Tons/Yr:	1
NOX - Oxides of Nitrogen Tons/Yr:	5
SOX - Oxides of Sulphur Tons/Yr:	0
Particulate Matter Tons/Yr:	0
Part. Matter 10 Micrometers & Smlr Tons/Yr:	0
Year:	2000
County Code:	19
Air Basin:	SC
Facility ID:	65341
Air District Name:	SC
SIC Code:	1442
Air District Name:	SOUTH COAST AQMD
Community Health Air Pollution Info System:	Not reported
Consolidated Emission Reporting Rule:	Not reported
Total Organic Hydrocarbon Gases Tons/Yr:	0
Reactive Organic Gases Tons/Yr:	0
Carbon Monoxide Emissions Tons/Yr:	0
NOX - Oxides of Nitrogen Tons/Yr:	0
SOX - Oxides of Sulphur Tons/Yr:	0
Particulate Matter Tons/Yr:	12
Part. Matter 10 Micrometers & Smlr Tons/Yr:	1
Year:	2001
County Code:	19
Air Basin:	SC
Facility ID:	34055
Air District Name:	SC
SIC Code:	3295
Air District Name:	SOUTH COAST AQMD
Community Health Air Pollution Info System:	Not reported
Consolidated Emission Reporting Rule:	Not reported
Total Organic Hydrocarbon Gases Tons/Yr:	1
Reactive Organic Gases Tons/Yr:	0
Carbon Monoxide Emissions Tons/Yr:	2
NOX - Oxides of Nitrogen Tons/Yr:	7
SOX - Oxides of Sulphur Tons/Yr:	0
Particulate Matter Tons/Yr:	7
Part. Matter 10 Micrometers & Smlr Tons/Yr:	6

MAP FINDINGS  
FOCUS MAP 5

Map ID      Site      Database(s)      EPA ID Number

---

**UNITED ROCK PRODUCTS-PIT NO. 1 (Continued)**

**U003776015**

Year: 2002  
 County Code: 19  
 Air Basin: SC  
 Facility ID: 34055  
 Air District Name: SC  
 SIC Code: 3295  
 Air District Name: SOUTH COAST AQMD  
 Community Health Air Pollution Info System: Not reported  
 Consolidated Emission Reporting Rule: Not reported  
 Total Organic Hydrocarbon Gases Tons/Yr: 1  
 Reactive Organic Gases Tons/Yr: 1  
 Carbon Monoxide Emissions Tons/Yr: 2  
 NOX - Oxides of Nitrogen Tons/Yr: 4  
 SOX - Oxides of Sulphur Tons/Yr: 0  
 Particulate Matter Tons/Yr: 6  
 Part. Matter 10 Micrometers & Smlr Tons/Yr: 3

Year: 2002  
 County Code: 19  
 Air Basin: SC  
 Facility ID: 65341  
 Air District Name: SC  
 SIC Code: 1422  
 Air District Name: SOUTH COAST AQMD  
 Community Health Air Pollution Info System: Not reported  
 Consolidated Emission Reporting Rule: Not reported  
 Total Organic Hydrocarbon Gases Tons/Yr: 0  
 Reactive Organic Gases Tons/Yr: 0  
 Carbon Monoxide Emissions Tons/Yr: 2  
 NOX - Oxides of Nitrogen Tons/Yr: 0  
 SOX - Oxides of Sulphur Tons/Yr: 0  
 Particulate Matter Tons/Yr: 11  
 Part. Matter 10 Micrometers & Smlr Tons/Yr: 1

Year: 2003  
 County Code: 19  
 Air Basin: SC  
 Facility ID: 65341  
 Air District Name: SC  
 SIC Code: 1422  
 Air District Name: SOUTH COAST AQMD  
 Community Health Air Pollution Info System: Not reported  
 Consolidated Emission Reporting Rule: Not reported  
 Total Organic Hydrocarbon Gases Tons/Yr: 0  
 Reactive Organic Gases Tons/Yr: 0  
 Carbon Monoxide Emissions Tons/Yr: 2  
 NOX - Oxides of Nitrogen Tons/Yr: 0  
 SOX - Oxides of Sulphur Tons/Yr: 0  
 Particulate Matter Tons/Yr: 11  
 Part. Matter 10 Micrometers & Smlr Tons/Yr: 1

Year: 2003  
 County Code: 19  
 Air Basin: SC  
 Facility ID: 34055  
 Air District Name: SC  
 SIC Code: 3295

MAP FINDINGS  
FOCUS MAP 5

Map ID	Site	Database(s)	EPA ID Number
--------	------	-------------	---------------

**UNITED ROCK PRODUCTS-PIT NO. 1 (Continued)**

**U003776015**

Air District Name: SOUTH COAST AQMD  
 Community Health Air Pollution Info System: Not reported  
 Consolidated Emission Reporting Rule: Not reported  
 Total Organic Hydrocarbon Gases Tons/Yr: 1  
 Reactive Organic Gases Tons/Yr: 1  
 Carbon Monoxide Emissions Tons/Yr: 2  
 NOX - Oxides of Nitrogen Tons/Yr: 4  
 SOX - Oxides of Sulphur Tons/Yr: 0  
 Particulate Matter Tons/Yr: 6  
 Part. Matter 10 Micrometers & Smlr Tons/Yr: 3

Year: 2004  
 County Code: 19  
 Air Basin: SC  
 Facility ID: 65341  
 Air District Name: SC  
 SIC Code: 1422

Air District Name: SOUTH COAST AQMD  
 Community Health Air Pollution Info System: Not reported  
 Consolidated Emission Reporting Rule: Not reported  
 Total Organic Hydrocarbon Gases Tons/Yr: 0.19496  
 Reactive Organic Gases Tons/Yr: 0.19  
 Carbon Monoxide Emissions Tons/Yr: 2.021  
 NOX - Oxides of Nitrogen Tons/Yr: 0.286  
 SOX - Oxides of Sulphur Tons/Yr: 0.0062  
 Particulate Matter Tons/Yr: 11.38305  
 Part. Matter 10 Micrometers & Smlr Tons/Yr: 1.37

Year: 2004  
 County Code: 19  
 Air Basin: SC  
 Facility ID: 34055  
 Air District Name: SC  
 SIC Code: 3295

Air District Name: SOUTH COAST AQMD  
 Community Health Air Pollution Info System: Not reported  
 Consolidated Emission Reporting Rule: Not reported  
 Total Organic Hydrocarbon Gases Tons/Yr: 1.1494  
 Reactive Organic Gases Tons/Yr: 0.81  
 Carbon Monoxide Emissions Tons/Yr: 1.7052  
 NOX - Oxides of Nitrogen Tons/Yr: 4.477  
 SOX - Oxides of Sulphur Tons/Yr: 0.02982  
 Particulate Matter Tons/Yr: 5.93783  
 Part. Matter 10 Micrometers & Smlr Tons/Yr: 3.1

Year: 2005  
 County Code: 19  
 Air Basin: SC  
 Facility ID: 34055  
 Air District Name: SC  
 SIC Code: 3295

Air District Name: SOUTH COAST AQMD  
 Community Health Air Pollution Info System: Not reported  
 Consolidated Emission Reporting Rule: Not reported  
 Total Organic Hydrocarbon Gases Tons/Yr: .4687  
 Reactive Organic Gases Tons/Yr: .30050274  
 Carbon Monoxide Emissions Tons/Yr: 26.5503

MAP FINDINGS  
FOCUS MAP 5

Map ID	Site	Database(s)	EPA ID Number
--------	------	-------------	---------------

**UNITED ROCK PRODUCTS-PIT NO. 1 (Continued)**

**U003776015**

NOX - Oxides of Nitrogen Tons/Yr:	2.18045
SOX - Oxides of Sulphur Tons/Yr:	.0238
Particulate Matter Tons/Yr:	5.21864
Part. Matter 10 Micrometers & Smlr Tons/Yr:	2.60580312
Year:	2005
County Code:	19
Air Basin:	SC
Facility ID:	65341
Air District Name:	SC
SIC Code:	1422
Air District Name:	SOUTH COAST AQMD
Community Health Air Pollution Info System:	Not reported
Consolidated Emission Reporting Rule:	Not reported
Total Organic Hydrocarbon Gases Tons/Yr:	1.159035
Reactive Organic Gases Tons/Yr:	1.0571061605
Carbon Monoxide Emissions Tons/Yr:	18.80308
NOX - Oxides of Nitrogen Tons/Yr:	2.32732
SOX - Oxides of Sulphur Tons/Yr:	.052915
Particulate Matter Tons/Yr:	6.241665
Part. Matter 10 Micrometers & Smlr Tons/Yr:	3.20040584

**CA WDS:**

Facility ID:	Los Angeles River 190319005
Facility Type:	Other - Does not fall into the category of Municipal/Domestic, Industrial, Agricultural or Solid Waste (Class I, II or III)
Facility Status:	Active - Any facility with a continuous or seasonal discharge that is under Waste Discharge Requirements.
NPDES Number:	Not reported
Subregion:	4
Facility Telephone:	Not reported
Facility Contact:	Arnold Brink
Agency Name:	WASTE MANAGEMENT INC.
Agency Address:	12949 Telegraph Rd.
Agency City,St,Zip:	Santa Fe Springs 90670
Agency Contact:	John McNamara
Agency Telephone:	5626633400
Agency Type:	Private
SIC Code:	0
SIC Code 2:	Not reported
Primary Waste:	Solid Wastes
Primary Waste Type:	Inert/Influent or Solid Wastes that do not contain soluble pollutants or organic wastes and have little adverse impact on water quality. Such wastes could cause turbidity and siltation. Uncontaminated soils, rubble and concrete are examples of this category.
Secondary Waste:	Not reported
Secondary Waste Type:	Not reported
Design Flow:	0
Baseline Flow:	0
Reclamation:	No reclamation requirements associated with this facility.
POTW:	The facility is not a POTW.
Treat To Water:	Moderate Threat to Water Quality. A violation could have a major adverse impact on receiving biota, can cause aesthetic impairment to a significant human population, or render unusable a potential domestic or municipal water supply. Awsthetic impairment would include nuisance from a waste treatment facility.
Complexity:	Category B - Any facility having a physical, chemical, or biological

MAP FINDINGS  
FOCUS MAP 5

Map ID	Site	Database(s)	EPA ID Number
--------	------	-------------	---------------

**UNITED ROCK PRODUCTS-PIT NO. 1 (Continued)**

**U003776015**

waste treatment system (except for septic systems with subsurface disposal), or any Class II or III disposal site, or facilities without treatment systems that are complex, such as marinas with petroleum products, solid wastes, and sewage pump out facilities.

7

**IRWINDALE PLANT  
1245 ARROW HWY  
IRWINDALE, CA 91706**

**HIST UST U001568766  
CA WDS N/A**

HIST UST:

Region: STATE  
 Facility ID: 00000020480  
 Facility Type: Other  
 Other Type: SAND & GRAVEL PLANT  
 Total Tanks: 0009  
 Contact Name: HAROLD BROWN  
 Telephone: 8183584558  
 Owner Name: BLUE DIAMOND MATERIALS  
 Owner Address: 3000 E. SOUTH ST.  
 Owner City,St,Zip: LONG BEACH, CA 90805

Tank Num: 001  
 Container Num: 9  
 Year Installed: 1957  
 Tank Capacity: 00000500  
 Tank Used for: WASTE  
 Type of Fuel: WASTE OIL  
 Tank Construction: 1/4 inches  
 Leak Detection: None

Tank Num: 002  
 Container Num: 8  
 Year Installed: 1957  
 Tank Capacity: 00005000  
 Tank Used for: PRODUCT  
 Type of Fuel: Not reported  
 Tank Construction: 1/4 inches  
 Leak Detection: None

Tank Num: 003  
 Container Num: 7  
 Year Installed: 1957  
 Tank Capacity: 00003000  
 Tank Used for: PRODUCT  
 Type of Fuel: UNLEADED  
 Tank Construction: 1/4 inches  
 Leak Detection: None

Tank Num: 004  
 Container Num: 6  
 Year Installed: 1981  
 Tank Capacity: 00010000  
 Tank Used for: PRODUCT  
 Type of Fuel: UNLEADED  
 Tank Construction: 1/4 inches  
 Leak Detection: None

Tank Num: 005

MAP FINDINGS  
FOCUS MAP 5

Map ID	Site	Database(s)	EPA ID Number
--------	------	-------------	---------------

**IRWINDALE PLANT (Continued)**

**U001568766**

Container Num: 5  
Year Installed: 1957  
Tank Capacity: 00010000  
Tank Used for: PRODUCT  
Type of Fuel: DIESEL  
Tank Construction: 1/4 inches  
Leak Detection: None

Tank Num: 006  
Container Num: 4  
Year Installed: 1957  
Tank Capacity: 00010000  
Tank Used for: PRODUCT  
Type of Fuel: DIESEL  
Tank Construction: 1/4 inches  
Leak Detection: None

Tank Num: 007  
Container Num: 3  
Year Installed: 1957  
Tank Capacity: 00010000  
Tank Used for: PRODUCT  
Type of Fuel: DIESEL  
Tank Construction: 1/4 inches  
Leak Detection: None

Tank Num: 008  
Container Num: 2  
Year Installed: 1957  
Tank Capacity: 00010000  
Tank Used for: PRODUCT  
Type of Fuel: DIESEL  
Tank Construction: 1/4 inches  
Leak Detection: None

Tank Num: 009  
Container Num: 1  
Year Installed: 1957  
Tank Capacity: 00010000  
Tank Used for: PRODUCT  
Type of Fuel: DIESEL  
Tank Construction: 1/4 inches  
Leak Detection: None

**CA WDS:**

Facility ID: 4 19I000779  
Facility Type: Industrial - Facility that treats and/or disposes of liquid or semisolid wastes from any servicing, producing, manufacturing or processing operation of whatever nature, including mining, gravel washing, geothermal operations, air conditioning, ship building and repairing, oil production, storage and disposal operations, water pumping.  
Facility Status: Active - Any facility with a continuous or seasonal discharge that is under Waste Discharge Requirements.  
NPDES Number: CAS000001 The 1st 2 characters designate the state. The remaining 7 are assigned by the Regional Board  
Subregion: 4

MAP FINDINGS  
FOCUS MAP 5

Map ID	Site	Database(s)	EPA ID Number
--------	------	-------------	---------------

**IRWINDALE PLANT (Continued)**

**U001568766**

Facility Telephone: 6263584558  
 Facility Contact: BRINK ARNOLD  
 Agency Name: UNITED CONCRETE CO  
 Agency Address: 1245 Arrow Hwy  
 Agency City,St,Zip: Irwindale 917061302  
 Agency Contact: BRINK ARNOLD  
 Agency Telephone: 6263584558  
 Agency Type: Private  
 SIC Code: 0  
 SIC Code 2: Not reported  
 Primary Waste: Not reported  
 Primary Waste Type: Not reported  
 Secondary Waste: Not reported  
 Secondary Waste Type: Not reported  
 Design Flow: 0  
 Baseline Flow: 0  
 Reclamation: Not reported  
 POTW: Not reported  
 Treat To Water: Minor Threat to Water Quality. A violation of a regional board order should cause a relatively minor impairment of beneficial uses compared to a major or minor threat. Not: All nurds without a TTWQ will be considered a minor threat to water quality unless coded at a higher Level. A Zero (0) may be used to code those NURDS that are found to represent no threat to water quality.  
 Complexity: Category C - Facilities having no waste treatment systems, such as cooling water dischargers or those who must comply through best management practices, facilities with passive waste treatment and disposal systems, such as septic systems with subsurface disposal, or dischargers having waste storage systems with land disposal such as dairy waste ponds.

7

**UNITED ROCK PRODUCTS  
1245 ARROW HWY  
IRWINDALE, CA 91706**

**HAZNET S108223748  
N/A**

HAZNET:  
 Gepaid: CAL000082624  
 Contact: FRANK KEOHANE GENERAL MANAGER  
 Telephone: 6263584558  
 Facility Addr2: Not reported  
 Mailing Name: Not reported  
 Mailing Address: 1245 ARROW HWY  
 Mailing City,St,Zip: IRWINDALE, CA 917061302  
 Gen County: Los Angeles  
 TSD EPA ID: CAD008252405  
 TSD County: Los Angeles  
 Waste Category: Unspecified solvent mixture Waste  
 Disposal Method: Recycler  
 Tons: 0.35  
 Facility County: Not reported  
  
 Gepaid: CAL000082624  
 Contact: FRANK KEOHANE GENERAL MANAGER  
 Telephone: 6263584558  
 Facility Addr2: Not reported  
 Mailing Name: Not reported  
 Mailing Address: 1245 ARROW HWY  
 Mailing City,St,Zip: IRWINDALE, CA 917061302



MAP FINDINGS  
FOCUS MAP 5

Map ID	Site	Database(s)	EPA ID Number
--------	------	-------------	---------------

**UNITED ROCK PRODUCTS (Continued)**

**S108223748**

Gen County: Los Angeles  
TSD EPA ID: CAT080013352  
TSD County: Los Angeles  
Waste Category: Tank bottom waste  
Disposal Method: Recycler  
Tons: 3.75  
Facility County: Los Angeles

Gepaid: CAL000082624  
Contact: FRANK KEOHANE GENERAL MANAGER  
Telephone: 6263584558  
Facility Addr2: Not reported  
Mailing Name: Not reported  
Mailing Address: 1245 ARROW HWY  
Mailing City,St,Zip: IRWINDALE, CA 917061302  
Gen County: Los Angeles  
TSD EPA ID: CAD008252405  
TSD County: Los Angeles  
Waste Category: Unspecified solvent mixture Waste  
Disposal Method: Recycler  
Tons: 0.35  
Facility County: Not reported

**7 PIT NO. 2, MINE RECLAMATION  
1245 ARROW  
IRWINDALE, CA 91706**

**LDS S109286778  
N/A**

LDS:  
Global Id: L10006439432  
Latitude: 34.11848  
Longitude: -117.980608  
Case Type: Land Disposal Site  
Status: Open  
Status Date: Not reported  
Lead Agency: Not reported  
Caseworker: Not reported  
Local Agency: Not reported  
RB Case Number: 4B190319006  
LOC Case Number: Not reported  
File Location: Not reported  
Potential Media Affect: Not reported

**7 UNITED ROCK PRODUCTS-PIT NO. 1  
1245 ARROW  
IRWINDALE, CA 91706**

**LDS S109286647  
N/A**

LDS:  
Global Id: L10002905176  
Latitude: 34.11848  
Longitude: -117.980608  
Case Type: Land Disposal Site  
Status: Open  
Status Date: Not reported  
Lead Agency: Not reported  
Caseworker: Not reported  
Local Agency: Not reported

MAP FINDINGS  
FOCUS MAP 5

Map ID	Site	Database(s)	EPA ID Number
	<b>UNITED ROCK PRODUCTS-PIT NO. 1 (Continued)</b>		<b>S109286647</b>
	RB Case Number: 4B190319005 LOC Case Number: Not reported File Location: Not reported Potential Media Affect: Not reported		
<b>7</b>	<b>UNITED ROCK PRODUCTS 1245 ARROW HWY. E IRWINDALE, CA 91706</b>	<b>LUST</b>	<b>S108536602 N/A</b>
	LUST: Region: STATE Global Id: T0603717924 Latitude: 34.11848 Longitude: -117.980608 Case Type: LUST Cleanup Site Status: Open - Site Assessment Status Date: 2007-06-07 00:00:00 Lead Agency: LOS ANGELES COUNTY Case Worker: Not reported Local Agency: LOS ANGELES COUNTY RB Case Number: Not reported LOC Case Number: 003831-003962 File Location: Not reported Potential Media Affect: Soil Potential Contaminats of Concern: Diesel, Waste Oil / Motor / Hydraulic / Lubricating Site History: Not reported		
<b>7</b>	<b>UNITED ROCK PRODUCTS CORP 1245 ARROW HWY BALDWIN PARK, CA 91706</b>	<b>UST</b>	<b>U004049659 N/A</b>
	UST: Global ID: 303 Latitude: 34.11464 Longitude: -117.98034		
<b>8</b>	<b>LIVINGSTON-GRAHAM-DIAMOND 13550 LIVE OAK IRWINDALE, CA 91706</b>	<b>HAZNET</b>	<b>S103975065 N/A</b>
	HAZNET: Gepaid: CAC001169136 Contact: LIVINGSTON-GRAHAM-DIAMOND Telephone: 6269605471 Facility Addr2: Not reported Mailing Name: Not reported Mailing Address: 16080 ARROW HWY Mailing City,St,Zip: IRWINDALE, CA 917060000 Gen County: Los Angeles TSD EPA ID: CAD099452708 TSD County: Los Angeles Waste Category: Waste oil and mixed oil Disposal Method: Recycler Tons: 1.7764 Facility County: Los Angeles		

MAP FINDINGS  
FOCUS MAP 5

Map ID	Site	Database(s)	EPA ID Number
8	<b>BONNEVILLE STEEL INC</b> <b>13654 LIVE OAK LN</b> <b>IRWINDALE, CA</b>  WIP: Region: 4 File Number: 108.1695 <b>File Status: Historical</b> Staff: UNIDENTIFIED Facility Suite: Not reported	WIP	S106767332 N/A
8	<b>MR TUDOR</b> <b>13655 LIVE OAK LN</b> <b>IRWINDALE, CA 91706</b>  HAZNET: Gepaid: CAL000252755 Contact: JASON LARKIN Telephone: 6266950570 Facility Addr2: Not reported Mailing Name: Not reported Mailing Address: 1191 HUNTINGTON DR STE 13 Mailing City,St,Zip: DUARTE, CA 91010 Gen County: Los Angeles TSD EPA ID: CAT080033681 TSD County: Los Angeles Waste Category: Other organic solids Disposal Method: Disposal, Land Fill Tons: 0.22 Facility County: Los Angeles	HAZNET	S106853620 N/A
8	<b>BONNEVILLE STEEL INC</b> <b>13654 LIVE OAK LANE</b> <b>IRWINDALE, CA 91706</b>  HAZNET: Gepaid: CAL000064898 Contact: JOE WIGGINTON Telephone: 6263031002 Facility Addr2: Not reported Mailing Name: Not reported Mailing Address: PO BOX 849 Mailing City,St,Zip: SIERRA MADRE, CA 910250000 Gen County: Los Angeles TSD EPA ID: CAD981696420 TSD County: Los Angeles Waste Category: Waste oil and mixed oil Disposal Method: Transfer Station Tons: .4170 Facility County: Los Angeles  Gepaid: CAL000064898 Contact: JOE WIGGINTON Telephone: 6263031002 Facility Addr2: Not reported Mailing Name: Not reported Mailing Address: PO BOX 849 Mailing City,St,Zip: SIERRA MADRE, CA 910250000	HAZNET	S103953049 N/A

MAP FINDINGS  
FOCUS MAP 5

Map ID	Site	Database(s)	EPA ID Number
--------	------	-------------	---------------

**BONNEVILLE STEEL INC (Continued)**

**S103953049**

Gen County: Los Angeles  
 TSD EPA ID: CAT080013352  
 TSD County: Los Angeles  
 Waste Category: Waste oil and mixed oil  
 Disposal Method: Recycler  
 Tons: .2085  
 Facility County: Los Angeles

Gepaid: CAL000064898  
 Contact: JOE WIGGINTON  
 Telephone: 6263031002  
 Facility Addr2: Not reported  
 Mailing Name: Not reported  
 Mailing Address: PO BOX 2265  
 Mailing City,St,Zip: IRWINDALE, CA 917061148  
 Gen County: Los Angeles  
 TSD EPA ID: CAT080013352  
 TSD County: Los Angeles  
 Waste Category: Waste oil and mixed oil  
 Disposal Method: Recycler  
 Tons: 0.68  
 Facility County: Los Angeles

**8**

**JONELL OIL CORP  
13649 LIVE OAK LN  
IRWINDALE, CA 91706**

**HAZNET S108749272  
N/A**

**HAZNET:**

Gepaid: CAD981393077  
 Contact: JOHN OR HELEN TARAZI  
 Telephone: 6263034691  
 Facility Addr2: Not reported  
 Mailing Name: Not reported  
 Mailing Address: 13649 LIVE OAK LN  
 Mailing City,St,Zip: IRWINDALE, CA 917061317  
 Gen County: Los Angeles  
 TSD EPA ID: CAD099452708  
 TSD County: Los Angeles  
 Waste Category: Waste oil and mixed oil  
 Disposal Method: Recycler  
 Tons: 1.66  
 Facility County: Los Angeles

Gepaid: CAD981393077  
 Contact: JOHN OR HELEN TARAZI  
 Telephone: 6263034691  
 Facility Addr2: Not reported  
 Mailing Name: Not reported  
 Mailing Address: 13649 LIVE OAK LN  
 Mailing City,St,Zip: IRWINDALE, CA 917061317  
 Gen County: Los Angeles  
 TSD EPA ID: CAD099452708  
 TSD County: Los Angeles  
 Waste Category: Waste oil and mixed oil  
 Disposal Method: H039  
 Tons: 2.48  
 Facility County: Los Angeles

MAP FINDINGS  
FOCUS MAP 5

Map ID	Site	Database(s)	EPA ID Number
--------	------	-------------	---------------

8	<b>JONELL BIOTECH INC. 13649 LIVE OAK LANE IRWINDALE, CA 91706</b>	<b>SSTS</b>	<b>1005431773 N/A</b>
---	--	-------------	---------------------------

SSTS:

Product: WILBUR ELLIS NON SELECT WEED KILLER  
 Status: Active  
 Registration Number: 054683CA 001  
 Report Year: 1990  
 Permit: Registered  
 Product Number: 00293500442  
 Product Type: End-use blend, formulation, or concentrate  
 Product Class: Herbicide  
 Product Use: All other products  
 UOM: Not reported  
 Market: Marketed in the United States  
 Region: Not reported

Product: WILBUR ELLIS NON-SELECT WEED KILLER  
 Status: Active  
 Registration Number: 054683CA 001  
 Report Year: 1992  
 Permit: Registered  
 Product Number: 00293500442  
 Product Type: End-use blend, formulation, or concentrate  
 Product Class: Herbicide  
 Product Use: All other products  
 UOM: Not reported  
 Market: Marketed in the United States  
 Region: Not reported

8	<b>JONELL OIL CORP 13649 LIVE OAK LANE IRWINDALE, CA 91706</b>	<b>CERCLIS RCRA-SQG FINDS HAZNET</b>	<b>1000204976 CAD981393077</b>
---	--	--	------------------------------------

CERCLIS:

Site ID: 0902311  
 Federal Facility: Not a Federal Facility  
 NPL Status: Site is Part of NPL Site  
 Non NPL Status: Not reported

CERCLIS Site Contact Name(s):

Contact Name: Dawn Richmond  
 Contact Tel: (415) 972-3097  
 Contact Title: Site Assessment Manager (SAM)

Contact Name: Karen Jurist  
 Contact Tel: (415) 972-3219  
 Contact Title: Site Assessment Manager (SAM)

Contact Name: Jeff Inglis  
 Contact Tel: (415) 972-3095  
 Contact Title: Site Assessment Manager (SAM)

Site Description: Not reported

CERCLIS Assessment History:

Action: DISCOVERY  
 Date Started: Not reported

MAP FINDINGS  
FOCUS MAP 5

Map ID	Site	Database(s)	EPA ID Number
--------	------	-------------	---------------

**JONELL OIL CORP (Continued)**

**1000204976**

Date Completed: 10/26/1990  
Priority Level: Not reported

**RCRA-SQG:**

Date form received by agency: 02/25/1986  
Facility name: JONELL OIL CORP  
Facility address: 13649 LIVE OAK LANE  
IRWINDALE, CA 91706  
EPA ID: CAD981393077  
Contact: ENVIRONMENTAL MANAGER  
Contact address: 13649 LIVE OAK LANE  
IRWINDALE, CA 91706  
Contact country: US  
Contact telephone: (818) 999-9999  
Contact email: Not reported  
EPA Region: 09  
Classification: Small Small Quantity Generator  
Description: Handler: generates more than 100 and less than 1000 kg of hazardous waste during any calendar month and accumulates less than 6000 kg of hazardous waste at any time; or generates 100 kg or less of hazardous waste during any calendar month, and accumulates more than 1000 kg of hazardous waste at any time

**Owner/Operator Summary:**

Owner/operator name: J & H TARAZI  
Owner/operator address: NOT REQUIRED  
NOT REQUIRED, ME 99999  
Owner/operator country: Not reported  
Owner/operator telephone: (415) 555-1212  
Legal status: Private  
Owner/Operator Type: Owner  
Owner/Op start date: Not reported  
Owner/Op end date: Not reported

Owner/operator name: NOT REQUIRED  
Owner/operator address: NOT REQUIRED  
NOT REQUIRED, ME 99999  
Owner/operator country: Not reported  
Owner/operator telephone: (415) 555-1212  
Legal status: Private  
Owner/Operator Type: Operator  
Owner/Op start date: Not reported  
Owner/Op end date: Not reported

**Handler Activities Summary:**

U.S. importer of hazardous waste: Unknown  
Mixed waste (haz. and radioactive): Unknown  
Recycler of hazardous waste: No  
Transporter of hazardous waste: No  
Treater, storer or disposer of HW: No  
Underground injection activity: No  
On-site burner exemption: Unknown  
Furnace exemption: Unknown  
Used oil fuel burner: No  
Used oil processor: No

MAP FINDINGS  
FOCUS MAP 5

Map ID      Site      Database(s)      EPA ID Number

---

**JONELL OIL CORP (Continued)**

**1000204976**

User oil refiner:                      No  
Used oil fuel marketer to burner:    No  
Used oil Specification marketer:    No  
Used oil transfer facility:            No  
Used oil transporter:                No  
Off-site waste receiver:              Commercial status unknown

Violation Status:                      No violations found

**FINDS:**

Other Pertinent Environmental Activity Identified at Site

Registry ID:                            110002692042

RCRAInfo is a national information system that supports the Resource Conservation and Recovery Act (RCRA) program through the tracking of events and activities related to facilities that generate, transport, and treat, store, or dispose of hazardous waste. RCRAInfo allows RCRA program staff to track the notification, permit, compliance, and corrective action activities required under RCRA.

CERCLIS (Comprehensive Environmental Response, Compensation, and Liability Information System) is the Superfund database that is used to support management in all phases of the Superfund program. The system contains information on all aspects of hazardous waste sites, including an inventory of sites, planned and actual site activities, and financial information.

**HAZNET:**

Gepaid:                                  CAD981393077  
Contact:                                  JONELL OIL CORP  
Telephone:                                6263034691  
Facility Addr2:                          Not reported  
Mailing Name:                            Not reported  
Mailing Address:                        13649 LIVE OAK LN  
Mailing City,St,Zip:                    IRWINDALE, CA 917061317  
Gen County:                              Los Angeles  
TSD EPA ID:                              CAD099452708  
TSD County:                              Los Angeles  
Waste Category:                        Oil/water separation sludge  
Disposal Method:                        Recycler  
Tons:                                      1.6680  
Facility County:                        Los Angeles

Gepaid:                                  CAD981393077  
Contact:                                  JOHN TARAZI  
Telephone:                                6263034691  
Facility Addr2:                          Not reported  
Mailing Name:                            Not reported  
Mailing Address:                        13649 LIVE OAK LN  
Mailing City,St,Zip:                    IRWINDALE, CA 917061317  
Gen County:                              Los Angeles  
TSD EPA ID:                              Not reported  
TSD County:                              Los Angeles  
Waste Category:                        Other organic solids  
Disposal Method:                        Disposal, Land Fill

MAP FINDINGS  
FOCUS MAP 5

Map ID	Site	Database(s)	EPA ID Number
	<b>JONELL OIL CORP (Continued)</b>		<b>1000204976</b>
	Tons: 0.50		
	Facility County: Not reported		
<b>8</b>	<b>OWL ROCK PRODUCTS 13646 LIVE OAK LN IRWINDALE, CA 91706</b>	<b>RCRA-SQG FINDS LOS ANGELES CO. HMS EMI WIP</b>	<b>1000686268 CAD983635079</b>
	RCRA-SQG:		
	Date form received by agency: 03/12/1992		
	Facility name: OWL ROCK PRODUCTS		
	Facility address: 13646 LIVE OAK LN IRWINDALE, CA 91706		
	EPA ID: CAD983635079		
	Contact: DAVID DACUS		
	Contact address: 13646 LIVE OAK LN IRWINDALE, CA 91706		
	Contact country: US		
	Contact telephone: (818) 357-0059		
	Contact email: Not reported		
	EPA Region: 09		
	Classification: Small Small Quantity Generator		
	Description: Handler: generates more than 100 and less than 1000 kg of hazardous waste during any calendar month and accumulates less than 6000 kg of hazardous waste at any time; or generates 100 kg or less of hazardous waste during any calendar month, and accumulates more than 1000 kg of hazardous waste at any time		
	Owner/Operator Summary:		
	Owner/operator name: NEW OWL ROCK		
	Owner/operator address: P O BOX 330 ARCADIA, CA 91066		
	Owner/operator country: Not reported		
	Owner/operator telephone: (818) 357-0059		
	Legal status: Private		
	Owner/Operator Type: Owner		
	Owner/Op start date: Not reported		
	Owner/Op end date: Not reported		
	Handler Activities Summary:		
	U.S. importer of hazardous waste: Unknown		
	Mixed waste (haz. and radioactive): Unknown		
	Recycler of hazardous waste: No		
	Transporter of hazardous waste: No		
	Treater, storer or disposer of HW: No		
	Underground injection activity: No		
	On-site burner exemption: Unknown		
	Furnace exemption: Unknown		
	Used oil fuel burner: No		
	Used oil processor: No		
	User oil refiner: No		
	Used oil fuel marketer to burner: No		
	Used oil Specification marketer: No		
	Used oil transfer facility: No		
	Used oil transporter: No		
	Off-site waste receiver: Commercial status unknown		



MAP FINDINGS  
FOCUS MAP 5

Map ID	Site	Database(s)	EPA ID Number
--------	------	-------------	---------------

**OWL ROCK PRODUCTS (Continued)**

**1000686268**

Violation Status: No violations found

**FINDS:**

Other Pertinent Environmental Activity Identified at Site

Registry ID: 110013831176

The NEI (National Emissions Inventory) database contains information on stationary and mobile sources that emit criteria air pollutants and their precursors, as well as hazardous air pollutants (HAPs).

RCRAInfo is a national information system that supports the Resource Conservation and Recovery Act (RCRA) program through the tracking of events and activities related to facilities that generate, transport, and treat, store, or dispose of hazardous waste. RCRAInfo allows RCRA program staff to track the notification, permit, compliance, and corrective action activities required under RCRA.

**LOS ANGELES CO. HMS:**

Region: LA  
 Facility Id: 005890-006104  
 Facility Status: OPEN  
 Area: 3S  
 Permit Number: Not reported  
 Permit Status: Not reported  
 Facility Type: Not reported

**EMI:**

Year: 1990  
 County Code: 19  
 Air Basin: SC  
 Facility ID: 57035  
 Air District Name: SC  
 SIC Code: 2951  
 Air District Name: SOUTH COAST AQMD  
 Community Health Air Pollution Info System: Not reported  
 Consolidated Emission Reporting Rule: Not reported  
 Total Organic Hydrocarbon Gases Tons/Yr: 0  
 Reactive Organic Gases Tons/Yr: 0  
 Carbon Monoxide Emissions Tons/Yr: 1  
 NOX - Oxides of Nitrogen Tons/Yr: 5  
 SOX - Oxides of Sulphur Tons/Yr: 0  
 Particulate Matter Tons/Yr: 2  
 Part. Matter 10 Micrometers & Smllr Tons/Yr: 1

Year: 1995  
 County Code: 19  
 Air Basin: SC  
 Facility ID: 57035  
 Air District Name: SC  
 SIC Code: 2951  
 Air District Name: SOUTH COAST AQMD  
 Community Health Air Pollution Info System: Not reported  
 Consolidated Emission Reporting Rule: Not reported  
 Total Organic Hydrocarbon Gases Tons/Yr: 1  
 Reactive Organic Gases Tons/Yr: 0

MAP FINDINGS  
FOCUS MAP 5

Map ID	Site	Database(s)	EPA ID Number
--------	------	-------------	---------------

**OWL ROCK PRODUCTS (Continued)**

**1000686268**

Carbon Monoxide Emissions Tons/Yr:	1
NOX - Oxides of Nitrogen Tons/Yr:	4
SOX - Oxides of Sulphur Tons/Yr:	0
Particulate Matter Tons/Yr:	1
Part. Matter 10 Micrometers & Smlr Tons/Yr:	1
Year:	1996
County Code:	19
Air Basin:	SC
Facility ID:	57035
Air District Name:	SC
SIC Code:	2951
Air District Name:	SOUTH COAST AQMD
Community Health Air Pollution Info System:	Not reported
Consolidated Emission Reporting Rule:	Not reported
Total Organic Hydrocarbon Gases Tons/Yr:	1
Reactive Organic Gases Tons/Yr:	0
Carbon Monoxide Emissions Tons/Yr:	1
NOX - Oxides of Nitrogen Tons/Yr:	4
SOX - Oxides of Sulphur Tons/Yr:	0
Particulate Matter Tons/Yr:	1
Part. Matter 10 Micrometers & Smlr Tons/Yr:	1
Year:	2002
County Code:	19
Air Basin:	SC
Facility ID:	114264
Air District Name:	SC
SIC Code:	2951
Air District Name:	SOUTH COAST AQMD
Community Health Air Pollution Info System:	Not reported
Consolidated Emission Reporting Rule:	Not reported
Total Organic Hydrocarbon Gases Tons/Yr:	2
Reactive Organic Gases Tons/Yr:	1
Carbon Monoxide Emissions Tons/Yr:	2
NOX - Oxides of Nitrogen Tons/Yr:	2
SOX - Oxides of Sulphur Tons/Yr:	0
Particulate Matter Tons/Yr:	8
Part. Matter 10 Micrometers & Smlr Tons/Yr:	4
Year:	2003
County Code:	19
Air Basin:	SC
Facility ID:	114264
Air District Name:	SC
SIC Code:	2951
Air District Name:	SOUTH COAST AQMD
Community Health Air Pollution Info System:	Not reported
Consolidated Emission Reporting Rule:	Not reported
Total Organic Hydrocarbon Gases Tons/Yr:	2
Reactive Organic Gases Tons/Yr:	1
Carbon Monoxide Emissions Tons/Yr:	2
NOX - Oxides of Nitrogen Tons/Yr:	2
SOX - Oxides of Sulphur Tons/Yr:	0
Particulate Matter Tons/Yr:	8
Part. Matter 10 Micrometers & Smlr Tons/Yr:	4

MAP FINDINGS  
FOCUS MAP 5

Map ID	Site	Database(s)	EPA ID Number
--------	------	-------------	---------------

**OWL ROCK PRODUCTS (Continued)**

**1000686268**

Year: 2004  
 County Code: 19  
 Air Basin: SC  
 Facility ID: 114264  
 Air District Name: SC  
 SIC Code: 2951  
 Air District Name: SOUTH COAST AQMD  
 Community Health Air Pollution Info System: Not reported  
 Consolidated Emission Reporting Rule: Not reported  
 Total Organic Hydrocarbon Gases Tons/Yr: 1.77836  
 Reactive Organic Gases Tons/Yr: 1.24  
 Carbon Monoxide Emissions Tons/Yr: 1.627  
 NOX - Oxides of Nitrogen Tons/Yr: 1.829  
 SOX - Oxides of Sulphur Tons/Yr: 0.0306  
 Particulate Matter Tons/Yr: 8.2819  
 Part. Matter 10 Micrometers & Smlr Tons/Yr: 4.41

Year: 2005  
 County Code: 19  
 Air Basin: SC  
 Facility ID: 114264  
 Air District Name: SC  
 SIC Code: 2951  
 Air District Name: SOUTH COAST AQMD  
 Community Health Air Pollution Info System: Not reported  
 Consolidated Emission Reporting Rule: Not reported  
 Total Organic Hydrocarbon Gases Tons/Yr: .29837  
 Reactive Organic Gases Tons/Yr: .14262884  
 Carbon Monoxide Emissions Tons/Yr: .252  
 NOX - Oxides of Nitrogen Tons/Yr: 1.86  
 SOX - Oxides of Sulphur Tons/Yr: .0223  
 Particulate Matter Tons/Yr: 4.49364  
 Part. Matter 10 Micrometers & Smlr Tons/Yr: 2.23315896

Year: 2006  
 County Code: 19  
 Air Basin: SC  
 Facility ID: 114264  
 Air District Name: SC  
 SIC Code: 2951  
 Air District Name: SOUTH COAST AQMD  
 Community Health Air Pollution Info System: Not reported  
 Consolidated Emission Reporting Rule: Not reported  
 Total Organic Hydrocarbon Gases Tons/Yr: .7792679045745798765  
 Reactive Organic Gases Tons/Yr: .36  
 Carbon Monoxide Emissions Tons/Yr: 1.116  
 NOX - Oxides of Nitrogen Tons/Yr: 1.93  
 SOX - Oxides of Sulphur Tons/Yr: .02  
 Particulate Matter Tons/Yr: 16.3  
 Part. Matter 10 Micrometers & Smlr Tons/Yr: 7.974843

WIP:

Region: 4  
 File Number: 108.1641  
**File Status: Historical**  
 Staff: DKOO  
 Facility Suite: Not reported

MAP FINDINGS  
FOCUS MAP 5

Map ID	Site	Database(s)	EPA ID Number
8	<b>ROBERTSON'S READY MIX 13646 LIVE OAK LANE IRWINDALE, CA 91706</b>	EMI	1006824522 N/A
	EMI:		
	Year:	1997	
	County Code:	19	
	Air Basin:	SC	
	Facility ID:	108805	
	Air District Name:	SC	
	SIC Code:	2951	
	Air District Name:	SOUTH COAST AQMD	
	Community Health Air Pollution Info System:	Not reported	
	Consolidated Emission Reporting Rule:	Not reported	
	Total Organic Hydrocarbon Gases Tons/Yr:	1	
	Reactive Organic Gases Tons/Yr:	0	
	Carbon Monoxide Emissions Tons/Yr:	1	
	NOX - Oxides of Nitrogen Tons/Yr:	1	
	SOX - Oxides of Sulphur Tons/Yr:	0	
	Particulate Matter Tons/Yr:	1	
	Part. Matter 10 Micrometers & Smlr Tons/Yr:	0	
	Year:	1998	
	County Code:	19	
	Air Basin:	SC	
	Facility ID:	108805	
	Air District Name:	SC	
	SIC Code:	2951	
	Air District Name:	SOUTH COAST AQMD	
	Community Health Air Pollution Info System:	Not reported	
	Consolidated Emission Reporting Rule:	Not reported	
	Total Organic Hydrocarbon Gases Tons/Yr:	1	
	Reactive Organic Gases Tons/Yr:	0	
	Carbon Monoxide Emissions Tons/Yr:	1	
	NOX - Oxides of Nitrogen Tons/Yr:	1	
	SOX - Oxides of Sulphur Tons/Yr:	0	
	Particulate Matter Tons/Yr:	1	
	Part. Matter 10 Micrometers & Smlr Tons/Yr:	0	
	Year:	1999	
	County Code:	19	
	Air Basin:	SC	
	Facility ID:	108805	
	Air District Name:	SC	
	SIC Code:	2951	
	Air District Name:	SOUTH COAST AQMD	
	Community Health Air Pollution Info System:	Not reported	
	Consolidated Emission Reporting Rule:	Not reported	
	Total Organic Hydrocarbon Gases Tons/Yr:	1	
	Reactive Organic Gases Tons/Yr:	0	
	Carbon Monoxide Emissions Tons/Yr:	1	
	NOX - Oxides of Nitrogen Tons/Yr:	1	
	SOX - Oxides of Sulphur Tons/Yr:	0	
	Particulate Matter Tons/Yr:	1	
	Part. Matter 10 Micrometers & Smlr Tons/Yr:	0	
	Year:	2000	
	County Code:	19	
	Air Basin:	SC	

MAP FINDINGS  
FOCUS MAP 5

Map ID	Site	Database(s)	EPA ID Number
--------	------	-------------	---------------

**ROBERTSON'S READY MIX (Continued)**

**1006824522**

Facility ID:	108805
Air District Name:	SC
SIC Code:	2951
Air District Name:	SOUTH COAST AQMD
Community Health Air Pollution Info System:	Not reported
Consolidated Emission Reporting Rule:	Not reported
Total Organic Hydrocarbon Gases Tons/Yr:	1
Reactive Organic Gases Tons/Yr:	0
Carbon Monoxide Emissions Tons/Yr:	1
NOX - Oxides of Nitrogen Tons/Yr:	1
SOX - Oxides of Sulphur Tons/Yr:	0
Particulate Matter Tons/Yr:	1
Part. Matter 10 Micrometers & Smlr Tons/Yr:	0
Year:	2001
County Code:	19
Air Basin:	SC
Facility ID:	108805
Air District Name:	SC
SIC Code:	2951
Air District Name:	SOUTH COAST AQMD
Community Health Air Pollution Info System:	Not reported
Consolidated Emission Reporting Rule:	Not reported
Total Organic Hydrocarbon Gases Tons/Yr:	1
Reactive Organic Gases Tons/Yr:	0
Carbon Monoxide Emissions Tons/Yr:	1
NOX - Oxides of Nitrogen Tons/Yr:	1
SOX - Oxides of Sulphur Tons/Yr:	0
Particulate Matter Tons/Yr:	1
Part. Matter 10 Micrometers & Smlr Tons/Yr:	0

**8**

**ALL AMERICAN ASPHALT-IRWINDALE FACILITY  
13646 LIVE OAK LN  
IRWINDALE, CA 91706**

**HAZNET S108197179  
N/A**

HAZNET:

Gepaid:	CAL000299813
Contact:	DANIEL STINSON
Telephone:	9517367600
Facility Addr2:	Not reported
Mailing Name:	Not reported
Mailing Address:	PO BOX 2229
Mailing City,St,Zip:	CORONA, CA 928782229
Gen County:	Los Angeles
TSD EPA ID:	AZR000030452
TSD County:	99
Waste Category:	Waste oil and mixed oil
Disposal Method:	Not reported
Tons:	0.22
Facility County:	Los Angeles
Gepaid:	CAL000299813
Contact:	DANIEL STINSON
Telephone:	9517367600
Facility Addr2:	Not reported
Mailing Name:	Not reported
Mailing Address:	PO BOX 2229
Mailing City,St,Zip:	CORONA, CA 928782229

MAP FINDINGS  
FOCUS MAP 5

Map ID	Site	Database(s)	EPA ID Number
--------	------	-------------	---------------

**ALL AMERICAN ASPHALT-IRWINDALE FACILITY (Continued)**

**S108197179**

Gen County: Los Angeles  
TSD EPA ID: CAT080013352  
TSD County: Los Angeles  
Waste Category: Other organic solids  
Disposal Method: Not reported  
Tons: 1.25  
Facility County: Not reported

8

**13645 LIVE OAK LANE  
IRWINDALE, CA**

**HMIRS 20012387  
N/A**

[Click this hyperlink](#) while viewing on your computer to access additional HMIRS detail in the EDR Site Report.

8

**CF MOTORFREIGHT  
13645 LIVE OAK LN  
IRWINDALE, CA 91706**

**RCRA-SQG 1001085558  
FINDS CAR000008813  
LUST  
LOS ANGELES CO. HMS**

RCRA-SQG:

Date form received by agency: 01/31/1996  
Facility name: CF MOTORFREIGHT  
Facility address: 13645 LIVE OAK LN  
IRWINDALE, CA 91706  
EPA ID: CAR000008813  
Contact: JIM METZA  
Contact address: 13645 LIVE OAK LN  
IRWINDALE, CA 91706  
Contact country: US  
Contact telephone: (818) 303-2571  
Contact email: Not reported  
EPA Region: 09  
Classification: Small Small Quantity Generator  
Description: Handler: generates more than 100 and less than 1000 kg of hazardous waste during any calendar month and accumulates less than 6000 kg of hazardous waste at any time; or generates 100 kg or less of hazardous waste during any calendar month, and accumulates more than 1000 kg of hazardous waste at any time

Owner/Operator Summary:

Owner/operator name: CF MOTORFREIGHT  
Owner/operator address: 175 LINFIELD DR  
MENLO PARK, CA 94025  
Owner/operator country: Not reported  
Owner/operator telephone: (415) 326-1700  
Legal status: Private  
Owner/Operator Type: Owner  
Owner/Op start date: Not reported  
Owner/Op end date: Not reported

Handler Activities Summary:

U.S. importer of hazardous waste: Unknown

MAP FINDINGS  
FOCUS MAP 5

Map ID	Site	Database(s)	EPA ID Number
--------	------	-------------	---------------

**CF MOTORFREIGHT (Continued)**

**1001085558**

Mixed waste (haz. and radioactive): Unknown  
 Recycler of hazardous waste: No  
 Transporter of hazardous waste: No  
 Treater, storer or disposer of HW: No  
 Underground injection activity: No  
 On-site burner exemption: Unknown  
 Furnace exemption: Unknown  
 Used oil fuel burner: No  
 Used oil processor: No  
 User oil refiner: No  
 Used oil fuel marketer to burner: No  
 Used oil Specification marketer: No  
 Used oil transfer facility: No  
 Used oil transporter: No  
 Off-site waste receiver: Commercial status unknown

Violation Status: No violations found

**FINDS:**

Other Pertinent Environmental Activity Identified at Site

Registry ID: 110002909853

RCRAInfo is a national information system that supports the Resource Conservation and Recovery Act (RCRA) program through the tracking of events and activities related to facilities that generate, transport, and treat, store, or dispose of hazardous waste. RCRAInfo allows RCRA program staff to track the notification, permit, compliance, and corrective action activities required under RCRA.

**LUST:**

Region: STATE  
 Global Id: T0603704015  
 Latitude: 34.1138529  
 Longitude: -117.9749893  
 Case Type: LUST Cleanup Site  
 Status: Completed - Case Closed  
 Status Date: 2003-05-14 00:00:00  
 Lead Agency: LOS ANGELES COUNTY  
 Case Worker: Not reported  
 Local Agency: LOS ANGELES COUNTY  
 RB Case Number: I-12933  
 LOC Case Number: Not reported  
 File Location: Not reported  
 Potential Media Affect: Soil  
 Potential Contaminats of Concern: Diesel  
 Site History: Not reported

**LUST REG 4:**

Region: 4  
 Regional Board: 04  
 County: Los Angeles  
 facid: I-12933  
 Status: Leak being confirmed  
 Substance: Diesel  
 Substance Quantity: Not reported

MAP FINDINGS  
FOCUS MAP 5

Map ID Site Database(s) EPA ID Number

**CF MOTORFREIGHT (Continued)**

**1001085558**

Local Case No: Not reported  
Case Type: Soil  
Abatement Method Used at the Site: Not reported  
Global ID: T0603704015  
W Global ID: Not reported  
Staff: UNK  
Local Agency: 19000  
Cross Street: LIVE OAK AVE.  
Enforcement Type: Not reported  
Date Leak Discovered: 8/29/1995  
Date Leak First Reported: 8/31/1995  
Date Leak Record Entered: 11/27/1995  
Date Confirmation Began: 8/30/1995  
Date Leak Stopped: 8/30/1995  
Date Case Last Changed on Database: 11/27/1995  
Date the Case was Closed: Not reported  
How Leak Discovered: Inventory Control  
How Leak Stopped: Not reported  
Cause of Leak: UNK  
Leak Source: Piping  
Operator: CF MOTORFREIGHT  
Water System: Not reported  
Well Name: Not reported  
Approx. Dist To Production Well (ft): 4210.6942705964180950563039817  
Source of Cleanup Funding: Piping  
Preliminary Site Assessment Workplan Submitted: Not reported  
Preliminary Site Assessment Began: Not reported  
Pollution Characterization Began: Not reported  
Remediation Plan Submitted: Not reported  
Remedial Action Underway: Not reported  
Post Remedial Action Monitoring Began: Not reported  
Enforcement Action Date: Not reported  
Historical Max MTBE Date: Not reported  
Hist Max MTBE Conc in Groundwater: Not reported  
Hist Max MTBE Conc in Soil: 1.4  
Significant Interim Remedial Action Taken: Not reported  
GW Qualifier: Not reported  
Soil Qualifier: <  
Organization: Not reported  
Owner Contact: Not reported  
Responsible Party: CF MOTORFREIGHT  
RP Address: 175 LINFIELD DR., MENLO PARK, CA 94025  
Program: LUST  
Lat/Long: 34.1138529 / -1  
Local Agency Staff: Not reported  
Beneficial Use: Not reported  
Priority: Not reported  
Cleanup Fund Id: Not reported  
Suspended: Not reported  
Assigned Name: Not reported  
Summary: Not reported

**LOS ANGELES CO. HMS:**

Region: LA  
Facility Id: 012741-041282  
Facility Status: Permit  
Area: 3S



MAP FINDINGS  
FOCUS MAP 5

Map ID	Site	Database(s)	EPA ID Number
--------	------	-------------	---------------

**CF MOTORFREIGHT (Continued)**

**1001085558**

Permit Number: 428587  
Permit Status: Permit  
Facility Type: IS4

Region: LA  
Facility Id: 012741-012933  
Facility Status: Removed  
Area: 3S  
Permit Number: 00004696T  
Permit Status: Removed  
Facility Type: T0

**8 ACTION MESSANGER SERVICE  
13645 LIVE OAK LANE  
IRWINDALE, CA 91706**

**HAZNET S103948660  
N/A**

HAZNET:  
Gepaid: CAC001412816  
Contact: ACTION MESSANGER SERVICE  
Telephone: 2136542333  
Facility Addr2: Not reported  
Mailing Name: Not reported  
Mailing Address: 6855 SANTA MONICA BLVD  
Mailing City,St,Zip: LOS ANGELES, CA 900690000  
Gen County: Los Angeles  
TSD EPA ID: CAD000088252  
TSD County: Los Angeles  
Waste Category: Unspecified oil-containing waste  
Disposal Method: Transfer Station  
Tons: .4000  
Facility County: Los Angeles

**8 CHEM ARROW CORP  
13643 E LIVE OAK LANE  
IRWINDALE, CA 91706**

**HAZNET S106828418  
EMI N/A**

HAZNET:  
Gepaid: CAD981666779  
Contact: AL SPALDING JR. VICE PRESIDENT  
Telephone: 6263582255  
Facility Addr2: Not reported  
Mailing Name: Not reported  
Mailing Address: PO BOX 2366  
Mailing City,St,Zip: BALDWIN PARK, CA 917060000  
Gen County: Los Angeles  
TSD EPA ID: CAD008302903  
TSD County: Los Angeles  
Waste Category: Hydrocarbon solvents (benzene, hexane, Stoddard, etc.)  
Disposal Method: Recycler  
Tons: 18.76  
Facility County: Los Angeles

Gepaid: CAD981666779  
Contact: AL SPALDING JR. VICE PRESIDENT  
Telephone: 6263582255  
Facility Addr2: Not reported

MAP FINDINGS  
FOCUS MAP 5

Map ID	Site	Database(s)	EPA ID Number
--------	------	-------------	---------------

**CHEM ARROW CORP (Continued)**

**S106828418**

Mailing Name: Not reported  
Mailing Address: PO BOX 2366  
Mailing City,St,Zip: BALDWIN PARK, CA 917060000  
Gen County: Los Angeles  
TSD EPA ID: AZR000002428  
TSD County: 99  
Waste Category: Waste oil and mixed oil  
Disposal Method: H132  
Tons: 29.83  
Facility County: Los Angeles

Gepaid: CAD981666779  
Contact: AL SPALDING JR. VICE PRESIDENT  
Telephone: 6263582255  
Facility Addr2: Not reported  
Mailing Name: Not reported  
Mailing Address: PO BOX 2366  
Mailing City,St,Zip: BALDWIN PARK, CA 917060000  
Gen County: Los Angeles  
TSD EPA ID: CAD982444481  
TSD County: San Bernardino  
Waste Category: Aqueous solution with less than 10% total organic residues  
Disposal Method: H141  
Tons: 10.5  
Facility County: Los Angeles

Gepaid: CAD981666779  
Contact: AL SPALDING JR. VICE PRESIDENT  
Telephone: 6263582255  
Facility Addr2: Not reported  
Mailing Name: Not reported  
Mailing Address: PO BOX 2366  
Mailing City,St,Zip: BALDWIN PARK, CA 917060000  
Gen County: Los Angeles  
TSD EPA ID: AZR000002428  
TSD County: 99  
Waste Category: Unspecified oil-containing waste  
Disposal Method: H132  
Tons: 29.19  
Facility County: Los Angeles

Gepaid: CAD981666779  
Contact: AL SPALDING JR. VICE PRESIDENT  
Telephone: 6263582255  
Facility Addr2: Not reported  
Mailing Name: Not reported  
Mailing Address: PO BOX 2366  
Mailing City,St,Zip: BALDWIN PARK, CA 917060000  
Gen County: Los Angeles  
TSD EPA ID: CAT080033681  
TSD County: Los Angeles  
Waste Category: Organic liquids (nonsolvents) with halogens  
Disposal Method: Not reported  
Tons: 20.01  
Facility County: Not reported

MAP FINDINGS  
FOCUS MAP 5

Map ID	Site	Database(s)	EPA ID Number
--------	------	-------------	---------------

**CHEM ARROW CORP (Continued)**

**S106828418**

[Click this hyperlink](#) while viewing on your computer to access additional CA\_HAZNET: detail in the EDR Site Report.

EMI:

Year:	1990
County Code:	19
Air Basin:	SC
Facility ID:	55425
Air District Name:	SC
SIC Code:	2992
Air District Name:	SOUTH COAST AQMD
Community Health Air Pollution Info System:	Not reported
Consolidated Emission Reporting Rule:	Not reported
Total Organic Hydrocarbon Gases Tons/Yr:	0
Reactive Organic Gases Tons/Yr:	0
Carbon Monoxide Emissions Tons/Yr:	0
NOX - Oxides of Nitrogen Tons/Yr:	0
SOX - Oxides of Sulphur Tons/Yr:	0
Particulate Matter Tons/Yr:	0
Part. Matter 10 Micrometers & Smlr Tons/Yr:	0

8

**CHEM ARROW CORP.  
13643 EAST LIVE OAK LANE  
IRWINDALE, CA 91706**

**SSTS 1005426383  
N/A**

SSTS:

Product:	TOWER TREAT B 120
Status:	Inactive
Registration Number:	040825CA 001
Report Year:	1990
Permit:	Registered
Product Number:	00144800062
Product Type:	End-use blend, formulation, or concentrate
Product Class:	Algicide
Product Use:	All other products
UOM:	Not reported
Market:	Marketed in the United States
Region:	Not reported

Product:	TOWER TREAT B 305
Status:	Inactive
Registration Number:	040825CA 001
Report Year:	1990
Permit:	Registered
Product Number:	00144800171
Product Type:	End-use blend, formulation, or concentrate
Product Class:	Algicide
Product Use:	All other products
UOM:	Not reported
Market:	Marketed in the United States
Region:	Not reported

Product:	TOWER TREAT B 217
Status:	Inactive
Registration Number:	040825CA 001
Report Year:	1990
Permit:	Registered

MAP FINDINGS  
FOCUS MAP 5

Map ID	Site	Database(s)	EPA ID Number
--------	------	-------------	---------------

**CHEM ARROW CORP. (Continued)**

**1005426383**

Product Number: 00144800180  
 Product Type: End-use blend, formulation, or concentrate  
 Product Class: Algicide  
 Product Use: All other products  
 UOM: Not reported  
 Market: Marketed in the United States  
 Region: Not reported

**8**

**CHEM ARROW CORP.,  
13643 LIVE OAK LN  
IRWINDALE, CA 91706**

**LOS ANGELES CO. HMS  
WIP**

**S106671101  
N/A**

LOS ANGELES CO. HMS:

Region: LA  
 Facility Id: 009115-108251  
 Facility Status: Permit  
 Area: 3S  
 Permit Number: 10477  
 Permit Status: Permit  
 Facility Type: I09

Region: LA  
 Facility Id: 009115-008251  
 Facility Status: OPEN  
 Area: 3S  
 Permit Number: Not reported  
 Permit Status: Not reported  
 Facility Type: Not reported

WIP:

Region: 4  
 File Number: 108.1639  
**File Status: Historical**  
 Staff: DRASMUSS  
 Facility Suite: Not reported

**8**

**JOHN MOK(CROWN TEAROFF & DISP)  
13639 LIVE OAK LN  
IRWINDALE, CA**

**LOS ANGELES CO. HMS**

**S109421534  
N/A**

LOS ANGELES CO. HMS:

Region: LA  
 Facility Id: 030396-044558  
 Facility Status: Permit  
 Area: 3S  
 Permit Number: 453767  
 Permit Status: Permit  
 Facility Type: IS4

MAP FINDINGS  
FOCUS MAP 5

Map ID	Site	Database(s)	EPA ID Number
--------	------	-------------	---------------

8	<b>SUNSET RANCH ROLL OFF SERVICE 13635 LIVE OAK LN IRWINDALE, CA</b>	<b>LOS ANGELES CO. HMS</b>	<b>S106410109 N/A</b>
---	--	----------------------------	---------------------------

LOS ANGELES CO. HMS:  
 Region: LA  
 Facility Id: 028772-040866  
 Facility Status: Permit  
 Area: 3S  
 Permit Number: 424934  
 Permit Status: Permit  
 Facility Type: IS4

24	<b>NU-WAY LIVE OAK LANDFILL INC IRWINDALE 13620 LIVE OAK LN IRWINDALE, CA 91706</b>	<b>FINDS EMI</b>	<b>1006824546 N/A</b>
----	---	----------------------	---------------------------

FINDS:  
Other Pertinent Environmental Activity Identified at Site

Registry ID: 110013831425

AFS (Aerometric Information Retrieval System (AIRS) Facility Subsystem) replaces the former Compliance Data System (CDS), the National Emission Data System (NEDS), and the Storage and Retrieval of Aerometric Data (SAROAD). AIRS is the national repository for information concerning airborne pollution in the United States. AFS is used to track emissions and compliance data from industrial plants. AFS data are utilized by states to prepare State Implementation Plans to comply with regulatory programs and by EPA as an input for the estimation of total national emissions. AFS is undergoing a major redesign to support facility operating permits required under Title V of the Clean Air Act.

The NEI (National Emissions Inventory) database contains information on stationary and mobile sources that emit criteria air pollutants and their precursors, as well as hazardous air pollutants (HAPs).

EMI:

Year:	1997
County Code:	19
Air Basin:	SC
Facility ID:	106711
Air District Name:	SC
SIC Code:	1799
Air District Name:	SOUTH COAST AQMD
Community Health Air Pollution Info System:	Not reported
Consolidated Emission Reporting Rule:	Not reported
Total Organic Hydrocarbon Gases Tons/Yr:	0
Reactive Organic Gases Tons/Yr:	0
Carbon Monoxide Emissions Tons/Yr:	0
NOX - Oxides of Nitrogen Tons/Yr:	1
SOX - Oxides of Sulphur Tons/Yr:	0
Particulate Matter Tons/Yr:	0
Part. Matter 10 Micrometers & Smllr Tons/Yr:	0
Year:	1998
County Code:	19

MAP FINDINGS  
FOCUS MAP 5

Map ID	Site	Database(s)	EPA ID Number
	<b>NU-WAY LIVE OAK LANDFILL INC IRWINDALE (Continued)</b>		<b>1006824546</b>
	Air Basin:	SC	
	Facility ID:	106711	
	Air District Name:	SC	
	SIC Code:	1799	
	Air District Name:	SOUTH COAST AQMD	
	Community Health Air Pollution Info System:	Not reported	
	Consolidated Emission Reporting Rule:	Not reported	
	Total Organic Hydrocarbon Gases Tons/Yr:	0	
	Reactive Organic Gases Tons/Yr:	0	
	Carbon Monoxide Emissions Tons/Yr:	0	
	NOX - Oxides of Nitrogen Tons/Yr:	1	
	SOX - Oxides of Sulphur Tons/Yr:	0	
	Particulate Matter Tons/Yr:	0	
	Part. Matter 10 Micrometers & Smlr Tons/Yr:	0	
	Year:	1999	
	County Code:	19	
	Air Basin:	SC	
	Facility ID:	106711	
	Air District Name:	SC	
	SIC Code:	1799	
	Air District Name:	SOUTH COAST AQMD	
	Community Health Air Pollution Info System:	Not reported	
	Consolidated Emission Reporting Rule:	Not reported	
	Total Organic Hydrocarbon Gases Tons/Yr:	0	
	Reactive Organic Gases Tons/Yr:	0	
	Carbon Monoxide Emissions Tons/Yr:	0	
	NOX - Oxides of Nitrogen Tons/Yr:	1	
	SOX - Oxides of Sulphur Tons/Yr:	0	
	Particulate Matter Tons/Yr:	0	
	Part. Matter 10 Micrometers & Smlr Tons/Yr:	0	
	Year:	2000	
	County Code:	19	
	Air Basin:	SC	
	Facility ID:	106711	
	Air District Name:	SC	
	SIC Code:	1799	
	Air District Name:	SOUTH COAST AQMD	
	Community Health Air Pollution Info System:	Not reported	
	Consolidated Emission Reporting Rule:	Not reported	
	Total Organic Hydrocarbon Gases Tons/Yr:	0	
	Reactive Organic Gases Tons/Yr:	0	
	Carbon Monoxide Emissions Tons/Yr:	0	
	NOX - Oxides of Nitrogen Tons/Yr:	1	
	SOX - Oxides of Sulphur Tons/Yr:	0	
	Particulate Matter Tons/Yr:	0	
	Part. Matter 10 Micrometers & Smlr Tons/Yr:	0	
	Year:	2001	
	County Code:	19	
	Air Basin:	SC	
	Facility ID:	106711	
	Air District Name:	SC	
	SIC Code:	1799	
	Air District Name:	SOUTH COAST AQMD	
	Community Health Air Pollution Info System:	Y	

MAP FINDINGS  
FOCUS MAP 5

Map ID	Site	Database(s)	EPA ID Number
--------	------	-------------	---------------

**NU-WAY LIVE OAK LANDFILL INC IRWINDALE (Continued)**

**1006824546**

Consolidated Emission Reporting Rule:	B
Total Organic Hydrocarbon Gases Tons/Yr:	16
Reactive Organic Gases Tons/Yr:	14
Carbon Monoxide Emissions Tons/Yr:	0
NOX - Oxides of Nitrogen Tons/Yr:	0
SOX - Oxides of Sulphur Tons/Yr:	0
Particulate Matter Tons/Yr:	0
Part. Matter 10 Micrometers & Smlr Tons/Yr:	0
Year:	2002
County Code:	19
Air Basin:	SC
Facility ID:	106711
Air District Name:	SC
SIC Code:	1799
Air District Name:	SOUTH COAST AQMD
Community Health Air Pollution Info System:	Not reported
Consolidated Emission Reporting Rule:	Not reported
Total Organic Hydrocarbon Gases Tons/Yr:	0
Reactive Organic Gases Tons/Yr:	0
Carbon Monoxide Emissions Tons/Yr:	0
NOX - Oxides of Nitrogen Tons/Yr:	0
SOX - Oxides of Sulphur Tons/Yr:	0
Particulate Matter Tons/Yr:	5
Part. Matter 10 Micrometers & Smlr Tons/Yr:	1
Year:	2003
County Code:	19
Air Basin:	SC
Facility ID:	106711
Air District Name:	SC
SIC Code:	1799
Air District Name:	SOUTH COAST AQMD
Community Health Air Pollution Info System:	Not reported
Consolidated Emission Reporting Rule:	Not reported
Total Organic Hydrocarbon Gases Tons/Yr:	0
Reactive Organic Gases Tons/Yr:	0
Carbon Monoxide Emissions Tons/Yr:	0
NOX - Oxides of Nitrogen Tons/Yr:	0
SOX - Oxides of Sulphur Tons/Yr:	0
Particulate Matter Tons/Yr:	5
Part. Matter 10 Micrometers & Smlr Tons/Yr:	1
Year:	2004
County Code:	19
Air Basin:	SC
Facility ID:	106711
Air District Name:	SC
SIC Code:	1799
Air District Name:	SOUTH COAST AQMD
Community Health Air Pollution Info System:	Y
Consolidated Emission Reporting Rule:	Not reported
Total Organic Hydrocarbon Gases Tons/Yr:	0.000295
Reactive Organic Gases Tons/Yr:	0
Carbon Monoxide Emissions Tons/Yr:	0
NOX - Oxides of Nitrogen Tons/Yr:	0
SOX - Oxides of Sulphur Tons/Yr:	0

MAP FINDINGS  
FOCUS MAP 5

Map ID	Site	Database(s)	EPA ID Number
--------	------	-------------	---------------

**NU-WAY LIVE OAK LANDFILL INC IRWINDALE (Continued)**

**1006824546**

Particulate Matter Tons/Yr:	4.58
Part. Matter 10 Micrometers & Smlr Tons/Yr:	0.87
Year:	2005
County Code:	19
Air Basin:	SC
Facility ID:	106711
Air District Name:	SC
SIC Code:	1799
Air District Name:	SOUTH COAST AQMD
Community Health Air Pollution Info System:	Not reported
Consolidated Emission Reporting Rule:	Not reported
Total Organic Hydrocarbon Gases Tons/Yr:	.004545
Reactive Organic Gases Tons/Yr:	.003850104
Carbon Monoxide Emissions Tons/Yr:	.0112
NOX - Oxides of Nitrogen Tons/Yr:	.0516
SOX - Oxides of Sulphur Tons/Yr:	.00078
Particulate Matter Tons/Yr:	7.23368
Part. Matter 10 Micrometers & Smlr Tons/Yr:	1.37729168
Year:	2006
County Code:	19
Air Basin:	SC
Facility ID:	106711
Air District Name:	SC
SIC Code:	1799
Air District Name:	SOUTH COAST AQMD
Community Health Air Pollution Info System:	Not reported
Consolidated Emission Reporting Rule:	Not reported
Total Organic Hydrocarbon Gases Tons/Yr:	0
Reactive Organic Gases Tons/Yr:	0
Carbon Monoxide Emissions Tons/Yr:	0
NOX - Oxides of Nitrogen Tons/Yr:	0
SOX - Oxides of Sulphur Tons/Yr:	0
Particulate Matter Tons/Yr:	2.901
Part. Matter 10 Micrometers & Smlr Tons/Yr:	1.4505

24

**NU-WAY LIVE OAK LAND FILL  
13620 LIVE OAK LN  
IRWINDALE, CA 91706**

**HAZNET S103629197  
N/A**

HAZNET:

Gepaid:	CAL000125740
Contact:	SANIFILL
Telephone:	6263340719
Facility Addr2:	Not reported
Mailing Name:	Not reported
Mailing Address:	PO BOX 661238
Mailing City,St,Zip:	ARCADIA, CA 910660000
Gen County:	Los Angeles
TSD EPA ID:	CAD981696420
TSD County:	Los Angeles
Waste Category:	Waste oil and mixed oil
Disposal Method:	Transfer Station
Tons:	.2085
Facility County:	Los Angeles
Gepaid:	CAL000125740



MAP FINDINGS  
FOCUS MAP 5

Map ID	Site	Database(s)	EPA ID Number
	<b>NU-WAY LIVE OAK LAND FILL (Continued)</b>		<b>S103629197</b>
	Contact: SANIFILL Telephone: 6263340719 Facility Addr2: Not reported Mailing Name: Not reported Mailing Address: PO BOX 661238 Mailing City,St,Zip: ARCADIA, CA 910660000 Gen County: Los Angeles TSD EPA ID: CAD981696420 TSD County: Los Angeles Waste Category: Aqueous solution with less than 10% total organic residues Disposal Method: Transfer Station Tons: 0.2085 Facility County: Los Angeles		
<b>24</b>	<b>NU-WAY LIVE OAK LAND RECLAMATION INC 13620 LIVE OAK LN IRWINDALE, CA 91706</b>	<b>HAZNET</b>	<b>S108215227 N/A</b>
	HAZNET: Gepaid: CAL000299539 Contact: STEVE AMROMIN Telephone: 6267058521 Facility Addr2: Not reported Mailing Name: Not reported Mailing Address: 766 S AYON AVE Mailing City,St,Zip: AZUSA, CA 91702 Gen County: Los Angeles TSD EPA ID: CAD099452708 TSD County: Los Angeles Waste Category: Waste oil and mixed oil Disposal Method: Not reported Tons: 0.41 Facility County: Not reported		
<b>24</b>	<b>NU-WAY LIVE OAK LANDFILL/WASTE MANAGEMENT, INC. 13620 LIVE OAK LANE IRWINDALE, CA 91706</b>	<b>SWF/LF</b>	<b>S105620403 N/A</b>
	SWF/LF: Facility Telephone: 6263340719 Area: San Gabriel Valley Public Notice: Yes Restrictions: Accepts only inert waste		
<b>48</b>	<b>OWL ROCK PRODUCTS (IRWDL BATCH 13623 E LIVE OAK AVE IRWINDALE, CA 91706</b>	<b>HAZNET CA WDS</b>	<b>S103629198 N/A</b>
	HAZNET: Gepaid: CAL000034249 Contact: OWL ROCK PRODUCTS Telephone: 8184430111 Facility Addr2: Not reported Mailing Name: Not reported Mailing Address: 5435 PECK RD OWL ROCK PRODUCTS		

MAP FINDINGS  
FOCUS MAP 5

Map ID Site Database(s) EPA ID Number

**OWL ROCK PRODUCTS (IRWDL BATCH (Continued))**

**S103629198**

Mailing City,St,Zip: ALCADIA, CA 910060000  
Gen County: Los Angeles  
TSD EPA ID: CAD000088252  
TSD County: Los Angeles  
Waste Category: Contaminated soil from site clean-ups  
Disposal Method: Not reported  
Tons: .2500  
Facility County: Los Angeles

Gepaid: CAL000034249  
Contact: OWL ROCK PRODUCTS  
Telephone: 8184430111  
Facility Addr2: Not reported  
Mailing Name: Not reported  
Mailing Address: 5435 PECK RD OWL ROCK PRODUCTS  
Mailing City,St,Zip: ALCADIA, CA 910060000  
Gen County: Los Angeles  
TSD EPA ID: CAD000088252  
TSD County: Los Angeles  
Waste Category: Off-specification, aged, or surplus organics  
Disposal Method: Not reported  
Tons: .1251  
Facility County: Los Angeles

Gepaid: CAL000034249  
Contact: OWL ROCK PRODUCTS  
Telephone: 8184430111  
Facility Addr2: Not reported  
Mailing Name: Not reported  
Mailing Address: 5435 PECK RD OWL ROCK PRODUCTS  
Mailing City,St,Zip: ALCADIA, CA 910060000  
Gen County: Los Angeles  
TSD EPA ID: CAD000088252  
TSD County: Los Angeles  
Waste Category: Other organic solids  
Disposal Method: Not reported  
Tons: .2000  
Facility County: Los Angeles

**CA WDS:**

Facility ID: 4 19I011163  
Facility Type: Other - Does not fall into the category of Municipal/Domestic, Industrial, Agricultural or Solid Waste (Class I, II or III)  
Facility Status: Active - Any facility with a continuous or seasonal discharge that is under Waste Discharge Requirements.  
NPDES Number: CAS000001 The 1st 2 characters designate the state. The remaining 7 are assigned by the Regional Board  
Subregion: 4  
Facility Telephone: 8008347557  
Facility Contact: Daniel Robert/Craig Phillips  
Agency Name: ROBERTSONS READY MIX  
Agency Address: 6830 Van Buren Blvd.  
Agency City,St,Zip: Riverside 92509  
Agency Contact: Craig Phillips  
Agency Telephone: Not reported  
Agency Type: Private  
SIC Code: 3273

MAP FINDINGS  
FOCUS MAP 5

Map ID      Site      Database(s)      EPA ID Number

**OWL ROCK PRODUCTS (IRWDL BATCH (Continued))**

**S103629198**

SIC Code 2:            Not reported  
 Primary Waste:        Stormwater Runoff  
 Primary Waste Type:   Designated/Influent or Solid Wastes that pose a significant threat to water quality because of their high concentrations (E.G., BOD, Hardness, TRF, Chloride). 'Manageable' hazardous wastes (E.G., inorganic salts and heavy metals) are included in this category.  
 Secondary Waste:     Not reported  
 Secondary Waste Type: Not reported  
 Design Flow:            0  
 Baseline Flow:         0  
 Reclamation:          No reclamation requirements associated with this facility.  
 POTW:                    The facility is not a POTW.  
 Treat To Water:        Minor Threat to Water Quality. A violation of a regional board order should cause a relatively minor impairment of beneficial uses compared to a major or minor threat. Not: All nurds without a TTWQ will be considered a minor threat to water quality unless coded at a higher Level. A Zero (0) may be used to code those NURDS that are found to represent no threat to water quality.  
 Complexity:            Category C - Facilities having no waste treatment systems, such as cooling water dischargers or those who must comply through best management practices, facilities with passive waste treatment and disposal systems, such as septic systems with subsurface disposal, or dischargers having waste storage systems with land disposal such as dairy waste ponds.

51

**CONSOLIDATED FREIGHTWAYS  
13645 LIVE OAK AVE  
IRWINDALE, CA**

**HAZNET    1000383948  
HIST UST    N/A  
SWEEPS UST**

HAZNET:  
 Gepaid:                CAL000002947  
 Contact:                CONSOLIDATED FREIGHTW  
 Telephone:             0000000000  
 Facility Addr2:         Not reported  
 Mailing Name:         Not reported  
 Mailing Address:      PO BOX 2166  
 Mailing City,St,Zip:   BALDWIN PARK, CA 917061110  
 Gen County:            Los Angeles  
 TSD EPA ID:            CAL000161743  
 TSD County:            Santa Clara  
 Waste Category:        Aqueous solution with 10% or more total organic residues  
 Disposal Method:      Transfer Station  
 Tons:                    0.4795  
 Facility County:        Los Angeles

Gepaid:                CAL000002947  
 Contact:                CONSOLIDATED FREIGHTW  
 Telephone:             0000000000  
 Facility Addr2:         Not reported  
 Mailing Name:         Not reported  
 Mailing Address:      PO BOX 2166  
 Mailing City,St,Zip:   BALDWIN PARK, CA 917061110  
 Gen County:            Los Angeles  
 TSD EPA ID:            CAT080013352  
 TSD County:            Los Angeles  
 Waste Category:        Tank bottom waste  
 Disposal Method:      Recycler  
 Tons:                    1.251

MAP FINDINGS  
FOCUS MAP 5

Map ID Site Database(s) EPA ID Number

---

**CONSOLIDATED FREIGHTWAYS (Continued)**

**1000383948**

Facility County: Los Angeles  
  
Gepaid: CAL000002947  
Contact: CONSOLIDATED FREIGHTW  
Telephone: 0000000000  
Facility Addr2: Not reported  
Mailing Name: Not reported  
Mailing Address: PO BOX 2166  
Mailing City,St,Zip: BALDWIN PARK, CA 917061110  
Gen County: Los Angeles  
TSD EPA ID: CAT080033681  
TSD County: Los Angeles  
Waste Category: Alkaline solution without metals (pH > 12.5)  
Disposal Method: Recycler  
Tons: .0166  
Facility County: Los Angeles

Gepaid: CAL000002947  
Contact: CONSOLIDATED FREIGHTW  
Telephone: 0000000000  
Facility Addr2: Not reported  
Mailing Name: Not reported  
Mailing Address: PO BOX 2166  
Mailing City,St,Zip: BALDWIN PARK, CA 917061110  
Gen County: Los Angeles  
TSD EPA ID: CAT080033681  
TSD County: Los Angeles  
Waste Category: Photochemicals/photoprocessing waste  
Disposal Method: Recycler  
Tons: .0208  
Facility County: Los Angeles

Gepaid: CAL000002947  
Contact: CONSOLIDATED FREIGHTW  
Telephone: 0000000000  
Facility Addr2: Not reported  
Mailing Name: Not reported  
Mailing Address: PO BOX 2166  
Mailing City,St,Zip: BALDWIN PARK, CA 917061110  
Gen County: Los Angeles  
TSD EPA ID: CAD008252405  
TSD County: Los Angeles  
Waste Category: Unspecified organic liquid mixture  
Disposal Method: Recycler  
Tons: .2293  
Facility County: Los Angeles

[Click this hyperlink](#) while viewing on your computer to access  
2 additional CA\_HAZNET: record(s) in the EDR Site Report.

HIST UST:  
Region: STATE  
Facility ID: 00000020504  
Facility Type: Other  
Other Type: COMMON CARRIER  
Total Tanks: 0001  
Contact Name: RICHARD CARTA

MAP FINDINGS  
FOCUS MAP 5

Map ID	Site	Database(s)	EPA ID Number
--------	------	-------------	---------------

**CONSOLIDATED FREIGHTWAYS (Continued)**

**1000383948**

Telephone: 8183032571  
 Owner Name: CONSOLIDATED FREIGHTWAYS  
 Owner Address: 175 LINFIELD DRIVE  
 Owner City,St,Zip: MENLO PARK, CA 94025

Tank Num: 001  
 Container Num: D1  
 Year Installed: 1982  
 Tank Capacity: 00010000  
 Tank Used for: PRODUCT  
 Type of Fuel: DIESEL  
 Tank Construction: Not reported  
 Leak Detection: Stock Inventor, Sensor Instrument

**SWEEPS UST:**

Status: A  
 Comp Number: 12933  
 Number: 9  
 Board Of Equalization: 44-000859  
 Ref Date: 06-30-89  
 Act Date: Not reported  
 Created Date: 06-30-89  
 Tank Status: A  
 Owner Tank Id: Not reported  
 Swrcb Tank Id: 19-000-012933-000001  
 Actv Date: 06-30-89  
 Capacity: Not reported  
 Tank Use: UNKNOWN  
 Stg: W  
 Content: Not reported  
 Number Of Tanks: 1

**51 AHERN RENTALS  
 13645 LIVE OAK AVE  
 IRWINDALE, CA 91706**

**HAZNET S108196951  
 N/A**

**HAZNET:**

Gepaid: CAL000274861  
 Contact: JUAN PALACIOS  
 Telephone: 6263050410  
 Facility Addr2: Not reported  
 Mailing Name: Not reported  
 Mailing Address: 13645 LIVE OAK AVE  
 Mailing City,St,Zip: IRWINDALE, CA 917060000  
 Gen County: Los Angeles  
 TSD EPA ID: AZD009015389  
 TSD County: 99  
 Waste Category: Oil/water separation sludge  
 Disposal Method: Recycler  
 Tons: 0.17  
 Facility County: Los Angeles

Gepaid: CAL000274861  
 Contact: JUAN PALACIOS  
 Telephone: 6263050410  
 Facility Addr2: Not reported  
 Mailing Name: Not reported

MAP FINDINGS  
FOCUS MAP 5

Map ID	Site	Database(s)	EPA ID Number
--------	------	-------------	---------------

**AHERN RENTALS (Continued)**

**S108196951**

Mailing Address: 13645 LIVE OAK AVE  
Mailing City,St,Zip: IRWINDALE, CA 917060000  
Gen County: Los Angeles  
TSD EPA ID: CAD028409019  
TSD County: Los Angeles  
Waste Category: Unspecified solvent mixture Waste  
Disposal Method: H061  
Tons: 0.19  
Facility County: Los Angeles

Gepaid: CAL000274861  
Contact: JUAN PALACIOS  
Telephone: 6263050410  
Facility Addr2: Not reported  
Mailing Name: Not reported  
Mailing Address: 13645 LIVE OAK AVE  
Mailing City,St,Zip: IRWINDALE, CA 917060000  
Gen County: Los Angeles  
TSD EPA ID: CAD044429835  
TSD County: Los Angeles  
Waste Category: Unspecified organic liquid mixture  
Disposal Method: H141  
Tons: 1.36  
Facility County: Los Angeles

Gepaid: CAL000274861  
Contact: JUAN PALACIOS  
Telephone: 6263050410  
Facility Addr2: Not reported  
Mailing Name: Not reported  
Mailing Address: 13645 LIVE OAK AVE  
Mailing City,St,Zip: IRWINDALE, CA 917060000  
Gen County: Los Angeles  
TSD EPA ID: AZD009015389  
TSD County: 99  
Waste Category: Hydrocarbon solvents (benzene, hexane, Stoddard, etc.)  
Disposal Method: H061  
Tons: 0.2  
Facility County: Los Angeles

Gepaid: CAL000274861  
Contact: JUAN PALACIOS  
Telephone: 6263050410  
Facility Addr2: Not reported  
Mailing Name: Not reported  
Mailing Address: 13645 LIVE OAK AVE  
Mailing City,St,Zip: IRWINDALE, CA 917060000  
Gen County: Los Angeles  
TSD EPA ID: AZD009015389  
TSD County: 99  
Waste Category: Unspecified organic liquid mixture  
Disposal Method: H141  
Tons: 1.2  
Facility County: Los Angeles

MAP FINDINGS  
FOCUS MAP 5

<u>Map ID</u>	<u>Site</u>	<u>Database(s)</u>	<u>EPA ID Number</u>
---------------	-------------	--------------------	----------------------

**AHERN RENTALS (Continued)**

**S108196951**

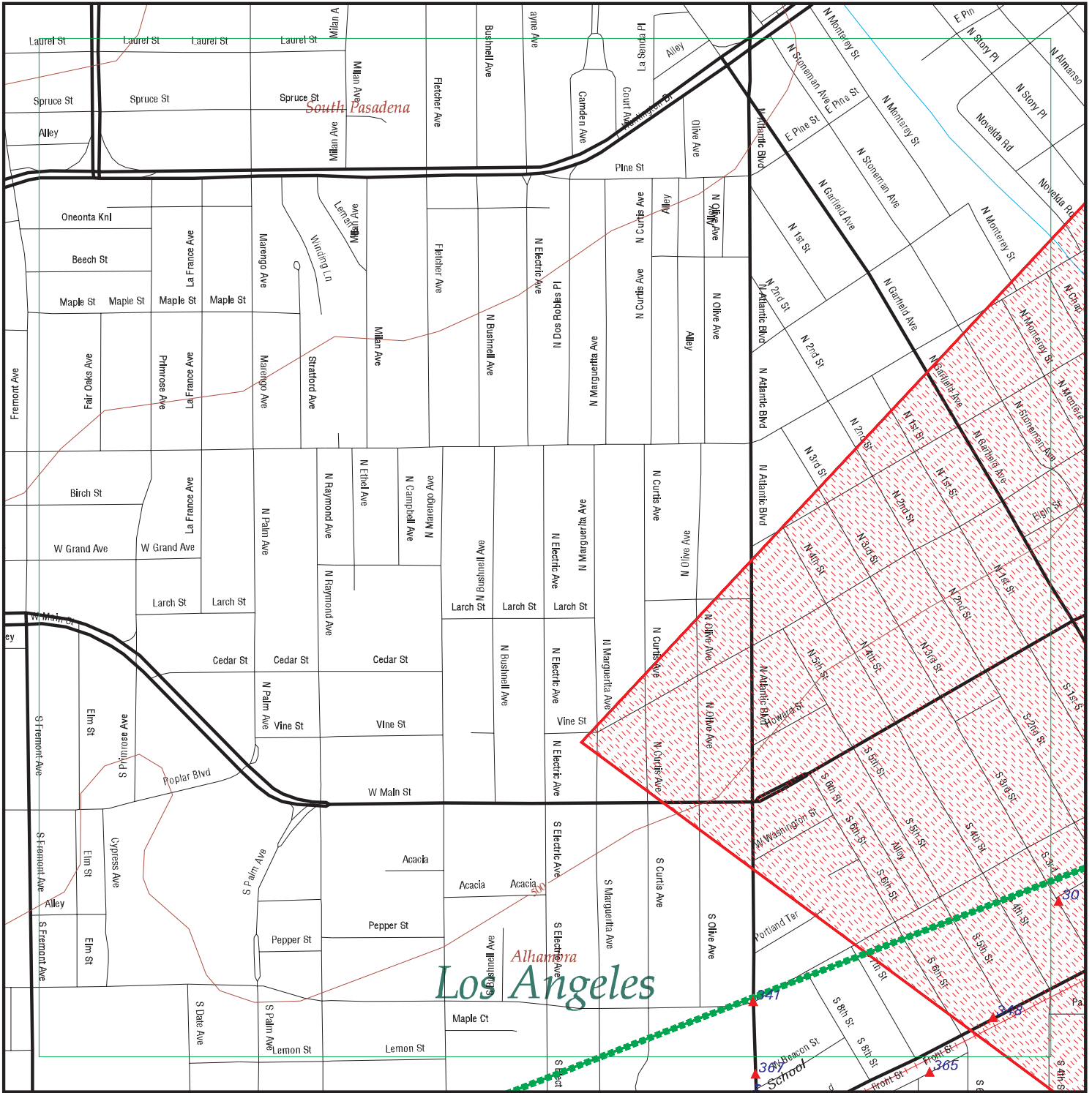
[Click this hyperlink](#) while viewing on your computer to access  
1 additional CA\_HAZNET: record(s) in the EDR Site Report.

FOCUS MAP 5 ORPHAN SUMMARY

City	EDR ID	Site Name	Site Address	Zip	Database(s)
NO SITES FOUND					



# Focus Map 6

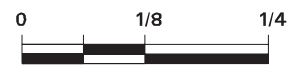


EDR DataMap® - Environmental Atlas

## SR 710 Environmental Assessment Zone 5

### Legend

- |                    |                         |             |                   |              |
|--------------------|-------------------------|-------------|-------------------|--------------|
| Roads              | Waterways               | Powerlines  | Water             | Listed Sites |
| Major Roads        | Railroads               | Pipelines   | Superfund Sites   |              |
| Contour Lines      | Study Boundary          | Fault Lines | Federal DOD Sites |              |
| 100-Yr Flood Zones | Indian Reservations BIA |             |                   |              |



Scale in Miles

FOCUS MAP 6 SUMMARY

<u>Database</u>	<u>Total Plotted</u>
<b><u>FEDERAL RECORDS</u></b>	
NPL	1
Proposed NPL	0
Delisted NPL	0
NPL LIENS	0
CERCLIS	1
CERC-NFRAP	0
LIENS 2	0
CORRACTS	0
RCRA-TSDF	0
RCRA-LQG	0
RCRA-SQG	3
RCRA-CESQG	0
RCRA-NonGen	0
US ENG CONTROLS	0
US INST CONTROL	0
ERNS	0
HMIRS	0
DOT OPS	0
US CDL	0
US BROWNFIELDS	0
DOD	0
FUDS	0
LUCIS	0
CONSENT	0
ROD	0
UMTRA	0
ODI	0
DEBRIS REGION 9	0
MINES	0
TRIS	0
TSCA	0
FTTS	0
HIST FTTS	0
SSTS	0
ICIS	0
PADS	0
MLTS	0
RADINFO	0
FINDS	4
RAATS	0
SCRD DRYCLEANERS	0
<b><u>STATE AND LOCAL RECORDS</u></b>	
HIST Cal-Sites	0
CA BOND EXP. PLAN	0
SCH	0
Toxic Pits	0

FOCUS MAP 6 SUMMARY

<u>Database</u>	<u>Total Plotted</u>
SWF/LF	0
CA WDS	0
WMUDS/SWAT	0
Cortese	0
SWRCY	0
LUST	1
CA FID UST	0
SLIC	3
UST	1
HIST UST	2
LIENS	0
SWEEPS UST	3
CHMIRS	0
LDS	0
MCS	0
AST	0
Notify 65	0
DEED	0
VCP	0
DRYCLEANERS	0
WIP	4
CDL	0
RESPONSE	0
HAZNET	7
EMI	0
ENVIROSTOR	0
HAULERS	0
 <b><u>TRIBAL RECORDS</u></b>	
INDIAN RESERV	0
INDIAN ODI	0
INDIAN LUST	0
INDIAN UST	0
INDIAN VCP	0
 <b><u>EDR PROPRIETARY RECORDS</u></b>	
Manufactured Gas Plants	0

NOTES:

Sites may be listed in more than one database

MAP FINDINGS  
FOCUS MAP 6

Map ID	Site	Database(s)	EPA ID Number
NPL Region	<b>SAN GABRIEL VALLEY (AREA 3) MAIN ST &amp; GAFIELD AVE ALHAMBRA, CA 91801</b>	<b>CERCLIS FINDS NPL</b>	<b>1000114962 CAD980818579</b>
	<p>CERCLIS:            Site ID: 0902093            Federal Facility: Not a Federal Facility            NPL Status: Currently on the Final NPL            Non NPL Status: Not reported</p> <p>CERCLIS Site Contact Name(s):            Contact Name: Patricia Bowlin            Contact Tel: (415) 972-3177            Contact Title: Remedial Project Manager (RPM)</p> <p>Contact Name: Lisa Hanusiak            Contact Tel: (415) 972-3152            Contact Title: Remedial Project Manager (RPM)</p> <p>Contact Name: Dawn Richmond            Contact Tel: (415) 972-3097            Contact Title: Site Assessment Manager (SAM)</p> <p>Contact Name: Karen Jurist            Contact Tel: (415) 972-3219            Contact Title: Site Assessment Manager (SAM)</p> <p>Contact Name: Jeff Inglis            Contact Tel: (415) 972-3095            Contact Title: Site Assessment Manager (SAM)</p> <p>CERCLIS Site Alias Name(s):            Alias Name: SAN GABRIEL VALLEY (AREA 3)            Alias Address: MAIN ST &amp; GAFIELD AVE            ALHAMBRA, CA 91801            Site Description: THIS SITE IS A GROUND WATER PLUME THAT RUNS ALONG THE AXIS OF THE ALHAMBRA CREEK IN THE SAN GABRIEL BASIN. THE GROUND WATER IS CONTAMINATED WITH TRICHLOROETHYLENE AND PERCHLOROETHYLENE.</p> <p>CERCLIS Assessment History:            Action: DISCOVERY            Date Started: Not reported            Date Completed: 04/01/1980            Priority Level: Not reported</p> <p>Action: ISSUE REQUEST LETTERS (104E)            Date Started: Not reported            Date Completed: 08/01/1983            Priority Level: Not reported</p> <p>Action: PRELIMINARY ASSESSMENT            Date Started: Not reported            Date Completed: 09/01/1983            Priority Level: Higher priority for further assessment</p> <p>Action: SITE INSPECTION            Date Started: 03/01/1983            Date Completed: 09/01/1983            Priority Level: Higher priority for further assessment</p>		

MAP FINDINGS  
FOCUS MAP 6

Map ID	Site	Database(s)	EPA ID Number
	<b>SAN GABRIEL VALLEY (AREA 3) (Continued)</b>		<b>1000114962</b>
	Action: SITE INSPECTION		
	Date Started: 03/01/1983		
	Date Completed: 09/01/1983		
	Priority Level: Higher priority for further assessment		
	Action: HAZARD RANKING SYSTEM PACKAGE		
	Date Started: Not reported		
	Date Completed: 09/01/1983		
	Priority Level: Not reported		
	Action: PROPOSAL TO NATIONAL PRIORITIES LIST		
	Date Started: Not reported		
	Date Completed: 09/08/1983		
	Priority Level: Not reported		
	Action: ISSUE REQUEST LETTERS (104E)		
	Date Started: Not reported		
	Date Completed: 01/01/1984		
	Priority Level: Not reported		
	Action: FINAL LISTING ON NATIONAL PRIORITIES LIST		
	Date Started: Not reported		
	Date Completed: 05/08/1984		
	Priority Level: Not reported		
	Action: ISSUE REQUEST LETTERS (104E)		
	Date Started: Not reported		
	Date Completed: 12/30/1988		
	Priority Level: Not reported		
	Action: Notice Letters Issued		
	Date Started: Not reported		
	Date Completed: 06/07/1990		
	Priority Level: Not reported		
	Action: ISSUE REQUEST LETTERS (104E)		
	Date Started: Not reported		
	Date Completed: 06/08/1990		
	Priority Level: Not reported		
	Action: Notice Letters Issued		
	Date Started: Not reported		
	Date Completed: 07/09/1990		
	Priority Level: Not reported		
	Action: Notice Letters Issued		
	Date Started: Not reported		
	Date Completed: 09/20/1990		
	Priority Level: Not reported		
	Action: Notice Letters Issued		
	Date Started: Not reported		
	Date Completed: 10/12/1990		
	Priority Level: Not reported		
	Action: Notice Letters Issued		
	Date Started: Not reported		

MAP FINDINGS  
FOCUS MAP 6

Map ID	Site	Database(s)	EPA ID Number
	<b>SAN GABRIEL VALLEY (AREA 3) (Continued)</b>		<b>1000114962</b>
	Date Completed:	12/05/1990	
	Priority Level:	Not reported	
	Action:	Notice Letters Issued	
	Date Started:	Not reported	
	Date Completed:	12/06/1990	
	Priority Level:	Not reported	
	Action:	Notice Letters Issued	
	Date Started:	Not reported	
	Date Completed:	12/07/1990	
	Priority Level:	Not reported	
	Action:	Notice Letters Issued	
	Date Started:	Not reported	
	Date Completed:	02/07/1991	
	Priority Level:	Not reported	
	Action:	Notice Letters Issued	
	Date Started:	Not reported	
	Date Completed:	03/06/1991	
	Priority Level:	Not reported	
	Action:	Notice Letters Issued	
	Date Started:	Not reported	
	Date Completed:	07/09/1991	
	Priority Level:	Not reported	
	Action:	Notice Letters Issued	
	Date Started:	Not reported	
	Date Completed:	09/26/1991	
	Priority Level:	Not reported	
	Action:	REMOVAL ASSESSMENT	
	Date Started:	12/27/1991	
	Date Completed:	12/27/1991	
	Priority Level:	Not reported	
	Action:	Special Notice Issued	
	Date Started:	Not reported	
	Date Completed:	05/26/1993	
	Priority Level:	Not reported	
	Action:	Special Notice Issued	
	Date Started:	Not reported	
	Date Completed:	02/03/1994	
	Priority Level:	Not reported	
	Action:	NATIONAL PRIORITIES LIST RESPONSIBLE PARTY SEARCH	
	Date Started:	09/30/1984	
	Date Completed:	07/01/1994	
	Priority Level:	Not reported	
	Action:	Notice Letters Issued	
	Date Started:	Not reported	
	Date Completed:	04/13/1995	
	Priority Level:	Not reported	

MAP FINDINGS  
FOCUS MAP 6

Map ID	Site	Database(s)	EPA ID Number
--------	------	-------------	---------------

**SAN GABRIEL VALLEY (AREA 3) (Continued)**

**1000114962**

Action:	Notice Letters Issued
Date Started:	Not reported
Date Completed:	04/20/1995
Priority Level:	Not reported
Action:	Notice Letters Issued
Date Started:	Not reported
Date Completed:	05/05/1995
Priority Level:	Not reported
Action:	Notice Letters Issued
Date Started:	Not reported
Date Completed:	08/18/1995
Priority Level:	Not reported
Action:	COMBINED REMEDIAL INVESTIGATION/FEASIBILITY STUDY
Date Started:	07/12/1999
Date Completed:	Not reported
Priority Level:	Not reported
Action:	ISSUE REQUEST LETTERS (104E)
Date Started:	Not reported
Date Completed:	02/10/2003
Priority Level:	Not reported
Action:	ISSUE REQUEST LETTERS (104E)
Date Started:	Not reported
Date Completed:	02/10/2003
Priority Level:	Not reported
Action:	ISSUE REQUEST LETTERS (104E)
Date Started:	Not reported
Date Completed:	02/10/2003
Priority Level:	Not reported
Action:	COMMUNITY INVOLVEMENT
Date Started:	Not reported
Date Completed:	05/31/2004
Priority Level:	Not reported
Action:	TECHNICAL ASSISTANCE GRANT
Date Started:	11/01/2006
Date Completed:	Not reported
Priority Level:	Not reported
Action:	ENGINEERING EVALUATION/COST ANALYSIS
Date Started:	09/26/2005
Date Completed:	09/30/2008
Priority Level:	Not reported

**FINDS:**

Other Pertinent Environmental Activity Identified at Site

Registry ID: 110009267925

CERCLIS (Comprehensive Environmental Response, Compensation, and

MAP FINDINGS  
FOCUS MAP 6

Map ID      Site      Database(s)      EPA ID Number

---

**SAN GABRIEL VALLEY (AREA 3) (Continued)**

**1000114962**

Liability Information System) is the Superfund database that is used to support management in all phases of the Superfund program. The system contains information on all aspects of hazardous waste sites, including an inventory of sites, planned and actual site activities, and financial information.

**NPL:**

EPA ID:                    CAD980818579  
EPA Region:            09  
Federal:                 N  
Final Date:             5/8/1984

**Category Details:**

NPL Status:             Currently on the Final NPL  
Category Description:   Depth To Aquifer-<= 10 Feet  
Category Value:         1

NPL Status:             Currently on the Final NPL  
Category Description:   Distance To Nearest Population-> 0 And <= 1/4 Mile  
Category Value:         10

**Site Details:**

Site Name:                SAN GABRIEL VALLEY (AREA 3)  
Site Status:              Final  
Site Zip:                 91801  
Site City:                ALHAMBRA  
Site State:                CA  
Federal Site:             No  
Site County:              LOS ANGELES  
EPA Region:              09  
Date Proposed:          09/08/83  
Date Deleted:            Not reported  
Date Finalized:         05/08/84

**Substance Details:**

NPL Status:             Currently on the Final NPL  
Substance ID:            Not reported  
Substance:                Not reported  
CAS #:                    Not reported  
Pathway:                 Not reported  
Scoring:                 Not reported

NPL Status:             Currently on the Final NPL  
Substance ID:            U228  
Substance:                TRICHLOROETHYLENE (TCE)  
CAS #:                    79-01-6  
Pathway:                 GROUND WATER PATHWAY  
Scoring:                 4

**Summary Details:**

Conditions at listing September 1983): San Gabriel Valley Area 3) is a ground water plume that runs along the axis of the west fork of the Alhambra Creek in the San Gabriel ground water basin in Alhambra, Los Angeles County, California. The plume is about 2 miles long and 1 mile wide. Ground



MAP FINDINGS  
FOCUS MAP 6

Map ID	Site	Database(s)	EPA ID Number
--------	------	-------------	---------------

**SAN GABRIEL VALLEY (AREA 3) (Continued)**

**1000114962**

water is contaminated with trichloroethylene (TCE) and perchloroethylene (PCE), according to analyses by State agencies and local water companies. Many public wells in the area exceed the EPA Suggested No Adverse Response Levels (SNARL) for TCE and PCE. Approximately 100,000 people are affected. Cities and public water companies in the area have tested to ensure that their water supplies contain less than 5 parts per billion (ppb) of TCE, a level considered safe for human consumption. When alternative methods of reducing the TCE level below 5 ppb are not effective, wells are removed from service. Status June 1984): A supplemental sampling program of contaminated wells will begin soon to get a snapshot view of the degree of contamination. The State Department of Health Services and EPA are preparing to initiate a remedial investigation/ feasibility study to determine the aerial and vertical extent of contamination and to develop alternatives for treatment and management of the problem. EPA continues its investigation to identify sources of the contamination. This site, along with the three other San Gabriel Valley sites, was added to the NPL in May 1984 because it involves a serious problem that required taking immediate remedial action.

Site Status Details:

NPL Status: Final  
Proposed Date: 09/08/1983  
Final Date: 05/08/1984  
Deleted Date: Not reported

Narratives Details:

NPL Name: SAN GABRIEL VALLEY (AREA 3)  
City: ALHAMBRA  
State: CA

306

**ROBERT BRISTLE, JASON PETTIT  
413 SO 3RD STREET  
CITY OF INDUSTRY, CA 91744**

**HAZNET S103984878  
N/A**

HAZNET:

Gepaid: CLU960010072  
Contact: Not reported  
Telephone: 0000000000  
Facility Addr2: Not reported  
Mailing Name: Not reported  
Mailing Address: PO BOX 806  
Mailing City, St, Zip: SACRAMENTO, CA 958120806  
Gen County: Los Angeles  
TSD EPA ID: AZD049318009  
TSD County: 99  
Waste Category: Laboratory waste chemicals  
Disposal Method: Transfer Station  
Tons: .0350  
Facility County: Los Angeles

MAP FINDINGS  
FOCUS MAP 6

Map ID	Site	Database(s)	EPA ID Number
341	<b>CHEVRON STATIONS INC #90199</b> <b>300 S ATLANTIC BLVD</b> <b>ALHAMBRA, CA</b>	LOS ANGELES CO. HMS	S101704393 N/A
	LOS ANGELES CO. HMS: Region: LA Facility Id: 010026-009883 Facility Status: Permit Area: 3I Permit Number: 00001212T Permit Status: Permit Facility Type: T0		
341	<b>EXXON SERVICE STATION</b> <b>301 S ATLANTIC BLVD</b> <b>ALHAMBRA, CA</b>	LOS ANGELES CO. HMS WIP SWEEPS UST	U002282991 N/A
	LOS ANGELES CO. HMS: Region: LA Facility Id: 009837-009678 Facility Status: Removed Area: 3I Permit Number: Not reported Permit Status: Not reported Facility Type: Not reported		
	WIP: Region: 4 File Number: 115.0299 <b>File Status: Backlog</b> Staff: CCHARMLE Facility Suite: Not reported		
	SWEEPS UST: Status: A Comp Number: 9678 Number: 9 Board Of Equalization: Not reported Ref Date: 06-30-89 Act Date: Not reported Created Date: 06-30-89 Tank Status: Not reported Owner Tank Id: Not reported Swrcb Tank Id: Not reported Actv Date: Not reported Capacity: Not reported Tank Use: Not reported Stg: Not reported Content: Not reported Number Of Tanks: Not reported		

MAP FINDINGS  
FOCUS MAP 6

Map ID	Site	Database(s)	EPA ID Number
341	<b>EXXON USA</b> <b>301 S. ATLANTIC BLVD.</b> <b>ALHAMBRA, CA 91801</b>  SLIC: Region: STATE <b>Facility Status: Open - Site Assessment</b> Status Date: 2001-04-01 00:00:00 Global Id: SL603799405 Lead Agency: LOS ANGELES RWQCB (REGION 4) Lead Agency Case Number: Not reported Latitude: 34.094644 Longitude: -118.13375 Case Type: Cleanup Program Site Case Worker: Not reported Local Agency: Not reported RB Case Number: 115.0299 File Location: Not reported Potential Media Affected: Aquifer used for drinking water supply Potential Contaminants of Concern: Not reported Site History: Not reported	SLIC	S106485183 N/A
341	<b>CHEVRON USA SS 090199</b> <b>300 S ATLANTIC BLVD</b> <b>ALHAMBRA, CA 91801</b>  UST: Global ID: 760 Latitude: 34.08748 Longitude: -118.13456	UST	U003776400 N/A
341	<b>CHEVRON STATION 90199</b> <b>300 S ATLANTIC BLVD</b> <b>ALHAMBRA, CA 91801</b>  RCRA-SQG: Date form received by agency: 05/16/2002 Facility name: CHEVRON STATION 90199 Facility address: 300 S ATLANTIC BLVD ALHAMBRA, CA 918013640  EPA ID: CAD983655044 Mailing address: P O BOX 6004 SAN RAMON, CA 94583  Contact: KATHY NORRIS Contact address: P O BOX 6004 SAN RAMON, CA 94583  Contact country: US Contact telephone: (925) 842-5931 Contact email: Not reported EPA Region: 09 Classification: Small Small Quantity Generator Description: Handler: generates more than 100 and less than 1000 kg of hazardous waste during any calendar month and accumulates less than 6000 kg of hazardous waste at any time; or generates 100 kg or less of hazardous waste during any calendar month, and accumulates more than 1000 kg of hazardous waste at any time	RCRA-SQG FINDS LUST	1000819518 CAD983655044

MAP FINDINGS  
FOCUS MAP 6

Map ID Site Database(s) EPA ID Number

**CHEVRON STATION 90199 (Continued)**

**1000819518**

Owner/Operator Summary:

Owner/operator name: CHEVRON PRODUCTS COMPANY  
Owner/operator address: P O BOX 6004  
SAN RAMON, CA 94583  
Owner/operator country: Not reported  
Owner/operator telephone: (925) 842-5931  
Legal status: Private  
Owner/Operator Type: Owner  
Owner/Op start date: Not reported  
Owner/Op end date: Not reported

Handler Activities Summary:

U.S. importer of hazardous waste: Unknown  
Mixed waste (haz. and radioactive): Unknown  
Recycler of hazardous waste: No  
Transporter of hazardous waste: No  
Treater, storer or disposer of HW: No  
Underground injection activity: No  
On-site burner exemption: Unknown  
Furnace exemption: Unknown  
Used oil fuel burner: No  
Used oil processor: No  
User oil refiner: No  
Used oil fuel marketer to burner: No  
Used oil Specification marketer: No  
Used oil transfer facility: No  
Used oil transporter: No  
Off-site waste receiver: Commercial status unknown

Hazardous Waste Summary:

Waste code: D001  
Waste name: IGNITABLE HAZARDOUS WASTES ARE THOSE WASTES WHICH HAVE A FLASHPOINT OF LESS THAN 140 DEGREES FAHRENHEIT AS DETERMINED BY A PENSKEY-MARTENS CLOSED CUP FLASH POINT TESTER. ANOTHER METHOD OF DETERMINING THE FLASH POINT OF A WASTE IS TO REVIEW THE MATERIAL SAFETY DATA SHEET, WHICH CAN BE OBTAINED FROM THE MANUFACTURER OR DISTRIBUTOR OF THE MATERIAL. LACQUER THINNER IS AN EXAMPLE OF A COMMONLY USED SOLVENT WHICH WOULD BE CONSIDERED AS IGNITABLE HAZARDOUS WASTE.

Waste code: D018  
Waste name: BENZENE

Violation Status: No violations found

FINDS:

Other Pertinent Environmental Activity Identified at Site

Registry ID: 110002889312

California - Hazardous Waste Tracking System - Datamart

RCRAInfo is a national information system that supports the Resource Conservation and Recovery Act (RCRA) program through the tracking of events and activities related to facilities that generate, transport, and treat, store, or dispose of hazardous waste. RCRAInfo allows RCRA program staff to track the notification, permit, compliance, and

MAP FINDINGS  
FOCUS MAP 6

Map ID	Site	Database(s)	EPA ID Number
--------	------	-------------	---------------

**CHEVRON STATION 90199 (Continued)**

**1000819518**

corrective action activities required under RCRA.

LUST:

Region: STATE  
 Global Id: T0603703507  
 Latitude: 34.0874236  
 Longitude: -118.1344427  
 Case Type: LUST Cleanup Site  
 Status: Completed - Case Closed  
 Status Date: 1996-07-25 00:00:00  
 Lead Agency: LOS ANGELES RWQCB (REGION 4)  
 Case Worker: Not reported  
 Local Agency: LOS ANGELES COUNTY  
 RB Case Number: I-09883  
 LOC Case Number: Not reported  
 File Location: Not reported  
 Potential Media Affect: Soil  
 Potential Contaminats of Concern: Waste Oil / Motor / Hydraulic / Lubricating  
 Site History: Not reported

LUST REG 4:

Region: 4  
 Regional Board: 04  
 County: Los Angeles  
 facid: I-09883  
 Status: Case Closed  
 Substance: Waste Oil  
 Substance Quantity: Not reported  
 Local Case No: Not reported  
 Case Type: Soil  
 Abatement Method Used at the Site: Not reported  
 Global ID: T0603703507  
 W Global ID: Not reported  
 Staff: UNK  
 Local Agency: 19000  
 Cross Street: Not reported  
 Enforcement Type: Not reported  
 Date Leak Discovered: Not reported  
 Date Leak First Reported: 9/22/1994  
 Date Leak Record Entered: 11/3/1995  
 Date Confirmation Began: Not reported  
 Date Leak Stopped: Not reported  
 Date Case Last Changed on Database: 4/28/1997  
 Date the Case was Closed: 7/25/1996  
 How Leak Discovered: Not reported  
 How Leak Stopped: Not reported  
 Cause of Leak: Not reported  
 Leak Source: Not reported  
 Operator: Not reported  
 Water System: Not reported  
 Well Name: Not reported  
 Approx. Dist To Production Well (ft): 1527.9419943039598506214162852  
 Source of Cleanup Funding: Not reported  
 Preliminary Site Assessment Workplan Submitted: Not reported  
 Preliminary Site Assessment Began: Not reported

MAP FINDINGS  
FOCUS MAP 6

Map ID Site Database(s) EPA ID Number

**CHEVRON STATION 90199 (Continued)**

**1000819518**

Pollution Characterization Began: 7/5/1996  
 Remediation Plan Submitted: Not reported  
 Remedial Action Underway: Not reported  
 Post Remedial Action Monitoring Began: Not reported  
 Enforcement Action Date: Not reported  
 Historical Max MTBE Date: Not reported  
 Hist Max MTBE Conc in Groundwater: Not reported  
 Hist Max MTBE Conc in Soil: Not reported  
 Significant Interim Remedial Action Taken: Not reported  
 GW Qualifier: Not reported  
 Soil Qualifier: Not reported  
 Organization: Not reported  
 Owner Contact: Not reported  
 Responsible Party: CHEVRON USA, INC.  
 RP Address: 1300 BEACH BLVD S., LA HABRA CA 90632-2833  
 Program: LUST  
 Lat/Long: 34.0874236 / -1  
 Local Agency Staff: Not reported  
 Beneficial Use: Not reported  
 Priority: Not reported  
 Cleanup Fund Id: Not reported  
 Suspended: Not reported  
 Assigned Name: Not reported  
 Summary: 11/04/96 - 3RD QUARTERLY REPORT

341

**CHEVRON 90199  
300 S ATLANTIC AVE  
ALHAMBRA, CA 91801**

**HAZNET S103650664  
N/A**

HAZNET:

Gepaid: CAD983655044  
 Contact: CHERVON PRODUCTS CO  
 Telephone: 9258425931  
 Facility Addr2: Not reported  
 Mailing Name: Not reported  
 Mailing Address: PO BOX 6004  
 Mailing City,St,Zip: SAN RAMON, CA 945830000  
 Gen County: Los Angeles  
 TSD EPA ID: CAD008302903  
 TSD County: Los Angeles  
 Waste Category: Hydrocarbon solvents (benzene, hexane, Stoddard, etc.)  
 Disposal Method: Recycler  
 Tons: 0.1459  
 Facility County: Los Angeles

Gepaid: CAD983655044  
 Contact: KATHY NORRIS  
 Telephone: 9258425931  
 Facility Addr2: Not reported  
 Mailing Name: Not reported  
 Mailing Address: PO BOX 6004  
 Mailing City,St,Zip: SAN RAMON, CA 945830000  
 Gen County: Los Angeles  
 TSD EPA ID: CAD008302903  
 TSD County: Los Angeles  
 Waste Category: Aqueous solution with less than 10% total organic residues  
 Disposal Method: Recycler  
 Tons: 0.03

MAP FINDINGS  
FOCUS MAP 6

Map ID Site Database(s) EPA ID Number

---

**CHEVRON 90199 (Continued)**

**S103650664**

Facility County: Los Angeles  
  
Gepaid: CAD983655044  
Contact: KATHY NORRIS  
Telephone: 9258425931  
Facility Addr2: Not reported  
Mailing Name: Not reported  
Mailing Address: PO BOX 6004  
Mailing City,St,Zip: SAN RAMON, CA 945830000  
Gen County: Los Angeles  
TSD EPA ID: Not reported  
TSD County: Los Angeles  
Waste Category: Aqueous solution with less than 10% total organic residues  
Disposal Method: Recycler  
Tons: 0.04  
Facility County: Not reported

Gepaid: CAD983655044  
Contact: CHERVON PRODUCTS CO  
Telephone: 9258425931  
Facility Addr2: Not reported  
Mailing Name: Not reported  
Mailing Address: PO BOX 6004  
Mailing City,St,Zip: SAN RAMON, CA 945830000  
Gen County: Los Angeles  
TSD EPA ID: CAD980883177  
TSD County: Kern  
Waste Category: Unspecified oil-containing waste  
Disposal Method: Recycler  
Tons: .3961  
Facility County: Los Angeles

Gepaid: CAD983655044  
Contact: KATHY NORRIS  
Telephone: 9258425931  
Facility Addr2: Not reported  
Mailing Name: Not reported  
Mailing Address: PO BOX 6004  
Mailing City,St,Zip: SAN RAMON, CA 945830000  
Gen County: Los Angeles  
TSD EPA ID: Not reported  
TSD County: Los Angeles  
Waste Category: Aqueous solution with less than 10% total organic residues  
Disposal Method: Recycler  
Tons: 0.59  
Facility County: Not reported

[Click this hyperlink](#) while viewing on your computer to access  
7 additional CA\_HAZNET: record(s) in the EDR Site Report.

MAP FINDINGS  
FOCUS MAP 6

Map ID	Site	Database(s)	EPA ID Number
341	<b>CHEVRON USA SS 0199 300 S ATLANTIC BLVD ALHAMBRA, CA 91801</b>	<b>HIST UST SWEEPS UST</b>	<b>U001570814 N/A</b>
	HIST UST:		
	Region:	STATE	
	Facility ID:	00000061753	
	Facility Type:	Gas Station	
	Other Type:	Not reported	
	Total Tanks:	0004	
	Contact Name:	MESSROPIAN, NAZAR	
	Telephone:	8185700836	
	Owner Name:	CHEVRON U.S.A. INC.	
	Owner Address:	575 MARKET	
	Owner City,St,Zip:	SAN FRANCISCO, CA 94105	
	Tank Num:	001	
	Container Num:	1	
	Year Installed:	1970	
	Tank Capacity:	00005000	
	Tank Used for:	PRODUCT	
	Type of Fuel:	Not reported	
	Tank Construction:	0000250 unknown	
	Leak Detection:	Stock Inventor	
	Tank Num:	002	
	Container Num:	2	
	Year Installed:	1970	
	Tank Capacity:	00010000	
	Tank Used for:	PRODUCT	
	Type of Fuel:	Not reported	
	Tank Construction:	0000250 unknown	
	Leak Detection:	Stock Inventor	
	Tank Num:	003	
	Container Num:	3	
	Year Installed:	1970	
	Tank Capacity:	00010000	
	Tank Used for:	PRODUCT	
	Type of Fuel:	Not reported	
	Tank Construction:	0000250 unknown	
	Leak Detection:	Stock Inventor	
	Tank Num:	004	
	Container Num:	4	
	Year Installed:	1970	
	Tank Capacity:	00001000	
	Tank Used for:	WASTE	
	Type of Fuel:	Not reported	
	Tank Construction:	0000130 unknown	
	Leak Detection:	Stock Inventor	
	SWEEPS UST:		
	Status:	Not reported	
	Comp Number:	9883	
	Number:	Not reported	
	Board Of Equalization:	44-008618	
	Ref Date:	Not reported	
	Act Date:	Not reported	



MAP FINDINGS  
FOCUS MAP 6

Map ID Site Database(s) EPA ID Number

**CHEVRON USA SS 0199 (Continued)**

**U001570814**

Created Date: Not reported  
Tank Status: Not reported  
Owner Tank Id: Not reported  
Swrcb Tank Id: 19-000-009883-000004  
Actv Date: Not reported  
Capacity: 1000  
Tank Use: EMPTY  
Stg: WASTE  
Content: Not reported  
Number Of Tanks: 1

Status: A  
Comp Number: 9883  
Number: 1  
Board Of Equalization: 44-008618  
Ref Date: 06-19-90  
Act Date: 06-19-90  
Created Date: 06-30-89  
Tank Status: A  
Owner Tank Id: Not reported  
Swrcb Tank Id: 19-000-009883-000001  
Actv Date: 06-30-89  
Capacity: Not reported  
Tank Use: UNKNOWN  
Stg: W  
Content: Not reported  
Number Of Tanks: 3

Status: A  
Comp Number: 9883  
Number: 1  
Board Of Equalization: 44-008618  
Ref Date: 06-19-90  
Act Date: 06-19-90  
Created Date: 06-30-89  
Tank Status: A  
Owner Tank Id: Not reported  
Swrcb Tank Id: 19-000-009883-000002  
Actv Date: 06-30-89  
Capacity: Not reported  
Tank Use: UNKNOWN  
Stg: W  
Content: Not reported  
Number Of Tanks: Not reported

Status: A  
Comp Number: 9883  
Number: 1  
Board Of Equalization: 44-008618  
Ref Date: 06-19-90  
Act Date: 06-19-90  
Created Date: 06-30-89  
Tank Status: A  
Owner Tank Id: Not reported  
Swrcb Tank Id: 19-000-009883-000003  
Actv Date: 06-30-89  
Capacity: Not reported

MAP FINDINGS  
FOCUS MAP 6

Map ID	Site	Database(s)	EPA ID Number
	<b>CHEVRON USA SS 0199 (Continued)</b>		<b>U001570814</b>
	Tank Use: UNKNOWN		
	Stg: W		
	Content: Not reported		
	Number Of Tanks: Not reported		
<b>348</b>	<b>RED BOX AUTO REPAIR 515 W MISSION RD ALHAMBRA, CA 91801</b>	<b>HAZNET WIP</b>	<b>S102814634 N/A</b>
	HAZNET:		
	Gepaid: CAL000068253		
	Contact: DANNY LUNG OR LOUIS LEE		
	Telephone: 8185708177		
	Facility Addr2: Not reported		
	Mailing Name: Not reported		
	Mailing Address: 515 W MISSION RD		
	Mailing City,St,Zip: ALHAMBRA, CA 918013612		
	Gen County: Los Angeles		
	TSD EPA ID: CAD099452708		
	TSD County: Los Angeles		
	Waste Category: Aqueous solution with less than 10% total organic residues		
	Disposal Method: Recycler		
	Tons: 1.1048		
	Facility County: Los Angeles		
	Gepaid: CAL000068253		
	Contact: DANNY SUNG		
	Telephone: 8185708177		
	Facility Addr2: Not reported		
	Mailing Name: Not reported		
	Mailing Address: 515 W MISSION RD		
	Mailing City,St,Zip: ALHAMBRA, CA 918013612		
	Gen County: Los Angeles		
	TSD EPA ID: CAD099452708		
	TSD County: Los Angeles		
	Waste Category: Waste oil and mixed oil		
	Disposal Method: H03		
	Tons: 1.04		
	Facility County: Los Angeles		
	Gepaid: CAL000068253		
	Contact: DANNY LUNG OR LOUIS LEE		
	Telephone: 8185708177		
	Facility Addr2: Not reported		
	Mailing Name: Not reported		
	Mailing Address: 515 W MISSION RD		
	Mailing City,St,Zip: ALHAMBRA, CA 918013612		
	Gen County: Los Angeles		
	TSD EPA ID: CAD099452708		
	TSD County: Los Angeles		
	Waste Category: Aqueous solution with less than 10% total organic residues		
	Disposal Method: Recycler		
	Tons: .5003		
	Facility County: Los Angeles		
	Gepaid: CAL000068253		
	Contact: DANNY SUNG		
	Telephone: 8185708177		

MAP FINDINGS  
FOCUS MAP 6

Map ID Site Database(s) EPA ID Number

**RED BOX AUTO REPAIR (Continued)**

**S102814634**

Facility Addr2: Not reported  
Mailing Name: Not reported  
Mailing Address: 515 W MISSION RD  
Mailing City,St,Zip: ALHAMBRA, CA 918013612  
Gen County: Los Angeles  
TSD EPA ID: Not reported  
TSD County: Not reported  
Waste Category: Waste oil and mixed oil  
Disposal Method: H039  
Tons: 0.66  
Facility County: Los Angeles

Gepaid: CAL000068253  
Contact: DANNY SUNG  
Telephone: 8185708177  
Facility Addr2: Not reported  
Mailing Name: Not reported  
Mailing Address: 515 W MISSION RD  
Mailing City,St,Zip: ALHAMBRA, CA 918013612  
Gen County: Los Angeles  
TSD EPA ID: CAD099452708  
TSD County: Los Angeles  
Waste Category: Waste oil and mixed oil  
Disposal Method: H039  
Tons: 7.75  
Facility County: Los Angeles

[Click this hyperlink](#) while viewing on your computer to access 14 additional CA\_HAZNET: record(s) in the EDR Site Report.

WIP:

Region: 4  
File Number: 115.0037  
**File Status: Historical**  
Staff: CCHARMLE  
Facility Suite: Not reported

348

**RED BOX AUTO REPAIR**  
**515 W. MISSION RD.**  
**ALHAMBRA, CA 91801**

**SLIC S106484950**  
**N/A**

SLIC:

Region: STATE  
**Facility Status: Open - Site Assessment**  
Status Date: 1999-10-01 00:00:00  
Global Id: SL603799171  
Lead Agency: LOS ANGELES RWQCB (REGION 4)  
Lead Agency Case Number: Not reported  
Latitude: 34.091897  
Longitude: -118.116858  
Case Type: Cleanup Program Site  
Case Worker: Not reported  
Local Agency: Not reported  
RB Case Number: 115.0037  
File Location: Not reported  
Potential Media Affected: Aquifer used for drinking water supply  
Potential Contaminants of Concern: Not reported

MAP FINDINGS  
FOCUS MAP 6

Map ID	Site	Database(s)	EPA ID Number
	<b>RED BOX AUTO REPAIR (Continued)</b>		<b>S106484950</b>
	Site History: Not reported		
<b>348</b>	<b>TUNEUP MASTERS INC 521 W MISSION RD ALHAMBRA, CA 91801</b>	<b>HAZNET</b>	<b>S108223353 N/A</b>
	HAZNET: Gepaid: CAD981969660 Contact: JOHN LEOFORD CONTROLLER Telephone: 9726417215 Facility Addr2: Not reported Mailing Name: Not reported Mailing Address: 750 WEST 5TH STREET STE 300 Mailing City,St,Zip: FORT WORTH, TX 761020000 Gen County: Los Angeles TSD EPA ID: CAT000613893 TSD County: Los Angeles Waste Category: Aqueous solution with less than 10% total organic residues Disposal Method: Transfer Station Tons: 0.03 Facility County: Not reported		
<b>348</b>	<b>TUNE-UP MASTERS 521 W. MISSION RD. ALHAMBRA, CA 91801</b>	<b>SLIC</b>	<b>S106484953 N/A</b>
	SLIC: Region: STATE Facility Status: <b>Open - Site Assessment</b> Status Date: 1999-10-01 00:00:00 Global Id: SL603799174 Lead Agency: LOS ANGELES RWQCB (REGION 4) Lead Agency Case Number: Not reported Latitude: 34.091897 Longitude: -118.116858 Case Type: Cleanup Program Site Case Worker: Not reported Local Agency: Not reported RB Case Number: 115.0040 File Location: Not reported Potential Media Affected: Aquifer used for drinking water supply Potential Contaminants of Concern: Not reported Site History: Not reported		
<b>348</b>	<b>TUNEUP MASTERS 521 W MISSION RD ALHAMBRA, CA 91801</b>	<b>HAZNET WIP</b>	<b>S103992807 N/A</b>
	HAZNET: Gepaid: CAD981969660 Contact: Not reported Telephone: 0000000000 Facility Addr2: Not reported Mailing Name: Not reported Mailing Address: 21031 VENTURA BLVD SUITE 1100		

MAP FINDINGS  
FOCUS MAP 6

Map ID      Site      Database(s)      EPA ID Number

---

**TUNEUP MASTERS (Continued)**

**S103992807**

Mailing City,St,Zip: WOODLAND HILLS, CA 913640000  
 Gen County: Los Angeles  
 TSD EPA ID: CAT000613893  
 TSD County: Los Angeles  
 Waste Category: Aqueous solution with less than 10% total organic residues  
 Disposal Method: Transfer Station  
 Tons: 0.2792  
 Facility County: Los Angeles

Gepaid: CAD981969660  
 Contact: Not reported  
 Telephone: 0000000000  
 Facility Addr2: Not reported  
 Mailing Name: Not reported  
 Mailing Address: 21031 VENTURA BLVD SUITE 1100  
 Mailing City,St,Zip: WOODLAND HILLS, CA 913640000  
 Gen County: Los Angeles  
 TSD EPA ID: CAT000613893  
 TSD County: Los Angeles  
 Waste Category: Aqueous solution with less than 10% total organic residues  
 Disposal Method: Transfer Station  
 Tons: .2582  
 Facility County: Los Angeles

Gepaid: CAL000315227  
 Contact: LEN KIM LIM  
 Telephone: 6262426770  
 Facility Addr2: Not reported  
 Mailing Name: Not reported  
 Mailing Address: 521 W MISSION RD  
 Mailing City,St,Zip: ALHAMBRA, CA 918010000  
 Gen County: Los Angeles  
 TSD EPA ID: CAD099452708  
 TSD County: Los Angeles  
 Waste Category: Waste oil and mixed oil  
 Disposal Method: H039  
 Tons: 7.1  
 Facility County: Los Angeles

Gepaid: CAD981969660  
 Contact: JOHN LEOFORD CONTROLLER  
 Telephone: 9726417215  
 Facility Addr2: Not reported  
 Mailing Name: Not reported  
 Mailing Address: 810 GREENVIEW DR  
 Mailing City,St,Zip: GRAND PRAIRIE, TX 75050  
 Gen County: Los Angeles  
 TSD EPA ID: Not reported  
 TSD County: Los Angeles  
 Waste Category: Aqueous solution with less than 10% total organic residues  
 Disposal Method: Transfer Station  
 Tons: 0.18  
 Facility County: Not reported

Gepaid: CAD981969660  
 Contact: Not reported  
 Telephone: 0000000000

MAP FINDINGS  
FOCUS MAP 6

Map ID	Site	Database(s)	EPA ID Number
--------	------	-------------	---------------

**TUNEUP MASTERS (Continued)**

**S103992807**

Facility Addr2: Not reported  
 Mailing Name: Not reported  
 Mailing Address: 21031 VENTURA BLVD SUITE 1100  
 Mailing City,St,Zip: WOODLAND HILLS, CA 913640000  
 Gen County: Los Angeles  
 TSD EPA ID: CAT000613893  
 TSD County: Los Angeles  
 Waste Category: Aqueous solution with less than 10% total organic residues  
 Disposal Method: Transfer Station  
 Tons: .0542  
 Facility County: Los Angeles

[Click this hyperlink](#) while viewing on your computer to access additional CA\_HAZNET: detail in the EDR Site Report.

WIP:

Region: 4  
 File Number: 115.0040  
**File Status: Historical**  
 Staff: CCHARMLE  
 Facility Suite: Not reported

348

**ARCO PETROLEUM PROD CO # 5226**  
**545 W MISSION RD**  
**POMONA, CA**

**LOS ANGELES CO. HMS**  
**SWEEPS UST**

**S102056531**  
**N/A**

LOS ANGELES CO. HMS:

Region: LA  
 Facility Id: 011028-011017  
 Facility Status: Removed  
 Area: 6K  
 Permit Number: 00002427T  
 Permit Status: Removed  
 Facility Type: T0

SWEEPS UST:

Status: A  
 Comp Number: 11017  
 Number: 9  
 Board Of Equalization: 44-000506  
 Ref Date: 06-30-89  
 Act Date: Not reported  
 Created Date: 06-30-89  
 Tank Status: A  
 Owner Tank Id: Not reported  
 Swrcb Tank Id: 19-000-011017-000001  
 Actv Date: 06-30-89  
 Capacity: Not reported  
 Tank Use: UNKNOWN  
 Stg: W  
 Content: Not reported  
 Number Of Tanks: 3

Status: A  
 Comp Number: 11017  
 Number: 9  
 Board Of Equalization: 44-000506

MAP FINDINGS  
FOCUS MAP 6

Map ID	Site	Database(s)	EPA ID Number
--------	------	-------------	---------------

**ARCO PETROLEUM PROD CO # 5226 (Continued)**

**S102056531**

Ref Date: 06-30-89  
 Act Date: Not reported  
 Created Date: 06-30-89  
 Tank Status: A  
 Owner Tank Id: Not reported  
 Swrcb Tank Id: 19-000-011017-000002  
 Actv Date: 06-30-89  
 Capacity: Not reported  
 Tank Use: UNKNOWN  
 Stg: W  
 Content: Not reported  
 Number Of Tanks: Not reported

Status: A  
 Comp Number: 11017  
 Number: 9  
 Board Of Equalization: 44-000506  
 Ref Date: 06-30-89  
 Act Date: Not reported  
 Created Date: 06-30-89  
 Tank Status: A  
 Owner Tank Id: Not reported  
 Swrcb Tank Id: 19-000-011017-000003  
 Actv Date: 06-30-89  
 Capacity: Not reported  
 Tank Use: UNKNOWN  
 Stg: W  
 Content: Not reported  
 Number Of Tanks: Not reported

**365 LA PUMPING PLANT #91  
 675 FRONT ST  
 LOS ANGELES, CA 90012**

**RCRA-SQG 1000350191  
 FINDS CAD981987704**

RCRA-SQG:

Date form received by agency: 03/24/1987  
 Facility name: LA PUMPING PLANT #91  
 Facility address: 675 FRONT ST  
 LOS ANGELES, CA 90012  
 EPA ID: CAD981987704  
 Mailing address: 200 N MAIN RM EIGHTH HUNDREDCH  
 LOS ANGELES, CA 90012  
 Contact: ENVIRONMENTAL MANAGER  
 Contact address: 675 FRONT ST  
 LOS ANGELES, CA 90012  
 Contact country: US  
 Contact telephone: (213) 485-7527  
 Contact email: Not reported  
 EPA Region: 09  
 Classification: Small Small Quantity Generator  
 Description: Handler: generates more than 100 and less than 1000 kg of hazardous waste during any calendar month and accumulates less than 6000 kg of hazardous waste at any time; or generates 100 kg or less of hazardous waste during any calendar month, and accumulates more than 1000 kg of hazardous waste at any time

Owner/Operator Summary:

MAP FINDINGS  
FOCUS MAP 6

Map ID      Site      Database(s)      EPA ID Number

---

**LA PUMPING PLANT #91 (Continued)**

**1000350191**

Owner/operator name:      CITY OF LOS ANGELES  
Owner/operator address:      NOT REQUIRED  
   NOT REQUIRED, ME 99999  
  
Owner/operator country:      Not reported  
Owner/operator telephone:      (415) 555-1212  
Legal status:      Municipal  
Owner/Operator Type:      Owner  
Owner/Op start date:      Not reported  
Owner/Op end date:      Not reported

Owner/operator name:      NOT REQUIRED  
Owner/operator address:      NOT REQUIRED  
   NOT REQUIRED, ME 99999  
  
Owner/operator country:      Not reported  
Owner/operator telephone:      (415) 555-1212  
Legal status:      Municipal  
Owner/Operator Type:      Operator  
Owner/Op start date:      Not reported  
Owner/Op end date:      Not reported

Handler Activities Summary:

U.S. importer of hazardous waste:      Unknown  
Mixed waste (haz. and radioactive):      Unknown  
Recycler of hazardous waste:      No  
Transporter of hazardous waste:      No  
Treater, storer or disposer of HW:      No  
Underground injection activity:      No  
On-site burner exemption:      Unknown  
Furnace exemption:      Unknown  
Used oil fuel burner:      No  
Used oil processor:      No  
User oil refiner:      No  
Used oil fuel marketer to burner:      No  
Used oil Specification marketer:      No  
Used oil transfer facility:      No  
Used oil transporter:      No  
Off-site waste receiver:      Commercial status unknown

Violation Status:      No violations found

FINDS:

Other Pertinent Environmental Activity Identified at Site

Registry ID:      110002766855

RCRAInfo is a national information system that supports the Resource Conservation and Recovery Act (RCRA) program through the tracking of events and activities related to facilities that generate, transport, and treat, store, or dispose of hazardous waste. RCRAInfo allows RCRA program staff to track the notification, permit, compliance, and corrective action activities required under RCRA.



MAP FINDINGS  
FOCUS MAP 6

Map ID	Site	Database(s)	EPA ID Number
367	<b>1X BOB WONDRIES FORD</b> <b>400 S ATLANTIC BLVD</b> <b>ALHAMBRA, CA 91801</b>	HAZNET	S100573045 N/A
	HAZNET: Gepaid: CAC000232937 Contact: BOB WONDRIES Telephone: 0000000000 Facility Addr2: Not reported Mailing Name: Not reported Mailing Address: 400 S ATLANTIC BLVD Mailing City,St,Zip: ALHAMBRA, CA 918010000 Gen County: Los Angeles TSD EPA ID: CAT080013352 TSD County: Los Angeles Waste Category: Unspecified aqueous solution Disposal Method: Recycler Tons: .8340 Facility County: Los Angeles		
	Gepaid: CAC000232937 Contact: BOB WONDRIES Telephone: 0000000000 Facility Addr2: Not reported Mailing Name: Not reported Mailing Address: 400 S ATLANTIC BLVD Mailing City,St,Zip: ALHAMBRA, CA 918010000 Gen County: Los Angeles TSD EPA ID: CAT080013352 TSD County: Los Angeles Waste Category: Aqueous solution with 10% or more total organic residues Disposal Method: Recycler Tons: .2293 Facility County: Los Angeles		
	Gepaid: CAC000232937 Contact: BOB WONDRIES Telephone: 0000000000 Facility Addr2: Not reported Mailing Name: Not reported Mailing Address: 400 S ATLANTIC BLVD Mailing City,St,Zip: ALHAMBRA, CA 918010000 Gen County: Los Angeles TSD EPA ID: CAT080013352 TSD County: Los Angeles Waste Category: Aqueous solution with 10% or more total organic residues Disposal Method: Recycler Tons: .1042 Facility County: Los Angeles		

MAP FINDINGS  
FOCUS MAP 6

Map ID	Site	Database(s)	EPA ID Number
367	<b>BOB WONDRIES MOTORS</b> <b>400 S ATLANTIC BLVD</b> <b>ALHAMBRA, CA 91802</b>  HIST UST: Region: STATE Facility ID: 00000007883 Facility Type: Other Other Type: AUTO SALES & SERVICE Total Tanks: 0002 Contact Name: LYNDEL COLLINS Telephone: 8182893591 Owner Name: BOB WONDRIES MOTORS Owner Address: 400 S. ATLANTIC BLVD. Owner City,St,Zip: ALHAMBRA, CA 91802  Tank Num: 001 Container Num: 1 Year Installed: Not reported Tank Capacity: 00001000 Tank Used for: PRODUCT Type of Fuel: UNLEADED Tank Construction: Not reported Leak Detection: Stock Inventor  Tank Num: 002 Container Num: 2 Year Installed: Not reported Tank Capacity: 00000300 Tank Used for: WASTE Type of Fuel: WASTE OIL Tank Construction: Not reported Leak Detection: None	HIST UST	U001570854 N/A
367	<b>BOB WONDRIES FORD (SERVICE DEPARTMENT)</b> <b>400 S ATLANTIC BLVD</b> <b>ALHAMBRA, CA 91801</b>	RCRA-SQG FINDS HAZNET LOS ANGELES CO. HMS WIP	1000136620 CAD981669971
	RCRA-SQG: Date form received by agency: 11/19/1986 Facility name: BOB WONDRIES FORD Facility address: 400 S ATLANTIC BLVD ALHAMBRA, CA 91801  EPA ID: CAD981669971 Contact: ENVIRONMENTAL MANAGER Contact address: 400 S ATLANTIC BLVD ALHAMBRA, CA 91801  Contact country: US Contact telephone: (213) 289-3591 Contact email: Not reported EPA Region: 09 Classification: Small Small Quantity Generator Description: Handler: generates more than 100 and less than 1000 kg of hazardous waste during any calendar month and accumulates less than 6000 kg of hazardous waste at any time; or generates 100 kg or less of hazardous waste during any calendar month, and accumulates more than 1000 kg of hazardous waste at any time		

MAP FINDINGS  
FOCUS MAP 6

Map ID Site Database(s) EPA ID Number

**BOB WONDRIES FORD (SERVICE DEPARTMENT) (Continued)**

**1000136620**

Owner/Operator Summary:

Owner/operator name: BOB WONDRIES  
Owner/operator address: NOT REQUIRED  
NOT REQUIRED, ME 99999  
Owner/operator country: Not reported  
Owner/operator telephone: (415) 555-1212  
Legal status: Private  
Owner/Operator Type: Owner  
Owner/Op start date: Not reported  
Owner/Op end date: Not reported

Owner/operator name: NOT REQUIRED  
Owner/operator address: NOT REQUIRED  
NOT REQUIRED, ME 99999  
Owner/operator country: Not reported  
Owner/operator telephone: (415) 555-1212  
Legal status: Private  
Owner/Operator Type: Operator  
Owner/Op start date: Not reported  
Owner/Op end date: Not reported

Handler Activities Summary:

U.S. importer of hazardous waste: Unknown  
Mixed waste (haz. and radioactive): Unknown  
Recycler of hazardous waste: No  
Transporter of hazardous waste: No  
Treater, storer or disposer of HW: No  
Underground injection activity: No  
On-site burner exemption: Unknown  
Furnace exemption: Unknown  
Used oil fuel burner: No  
Used oil processor: No  
User oil refiner: No  
Used oil fuel marketer to burner: No  
Used oil Specification marketer: No  
Used oil transfer facility: No  
Used oil transporter: No  
Off-site waste receiver: Commercial status unknown

Violation Status: No violations found

**FINDS:**

Other Pertinent Environmental Activity Identified at Site

Registry ID: 110002744317

California - Hazardous Waste Tracking System - Datamart

RCRAInfo is a national information system that supports the Resource Conservation and Recovery Act (RCRA) program through the tracking of events and activities related to facilities that generate, transport, and treat, store, or dispose of hazardous waste. RCRAInfo allows RCRA program staff to track the notification, permit, compliance, and corrective action activities required under RCRA.

UORS (California - Used Oil Recycling System). California Integrated Waste Management Board (CIWMB) helps communities establish and promote

MAP FINDINGS  
FOCUS MAP 6

Map ID Site Database(s) EPA ID Number

---

**BOB WONDRIES FORD (SERVICE DEPARTMENT) (Continued)**

**1000136620**

convenient collection opportunities for used oil and used oil filters.

HAZNET:

Gepaid: CAD981669971  
Contact: BOB WONDRIES FORD  
Telephone: 2132893591  
Facility Addr2: Not reported  
Mailing Name: Not reported  
Mailing Address: PO BOX 1131  
Mailing City,St,Zip: ALHAMBRA, CA 918021131  
Gen County: Los Angeles  
TSD EPA ID: CAT080013352  
TSD County: Los Angeles  
Waste Category: Aqueous solution with 10% or more total organic residues  
Disposal Method: Recycler  
Tons: 6.6927  
Facility County: Los Angeles

Gepaid: CAD981669971  
Contact: JOHN MILTON/SERVICE DIRECTOR  
Telephone: 6264142040  
Facility Addr2: Not reported  
Mailing Name: Not reported  
Mailing Address: PO BOX 1131  
Mailing City,St,Zip: ALHAMBRA, CA 918021131  
Gen County: Los Angeles  
TSD EPA ID: CAT000613893  
TSD County: Los Angeles  
Waste Category: Not reported  
Disposal Method: Transfer Station  
Tons: Not reported  
Facility County: Los Angeles

Gepaid: CAD981669971  
Contact: DAVID STEWART/PARTS & SVCS DIR  
Telephone: 6264142030  
Facility Addr2: Not reported  
Mailing Name: Not reported  
Mailing Address: PO BOX 1131  
Mailing City,St,Zip: ALHAMBRA, CA 918021131  
Gen County: Los Angeles  
TSD EPA ID: CAT000613893  
TSD County: Los Angeles  
Waste Category: Not reported  
Disposal Method: H141  
Tons: Not reported  
Facility County: Los Angeles

Gepaid: CAD981669971  
Contact: DAVID STEWART/PARTS & SVCS DIR  
Telephone: 6264142030  
Facility Addr2: Not reported  
Mailing Name: Not reported  
Mailing Address: PO BOX 1131  
Mailing City,St,Zip: ALHAMBRA, CA 918021131  
Gen County: Los Angeles

MAP FINDINGS  
FOCUS MAP 6

Map ID      Site      Database(s)      EPA ID Number

---

**BOB WONDRIES FORD (SERVICE DEPARTMENT) (Continued)**

**1000136620**

TSD EPA ID:            CAT000613893  
TSD County:            Los Angeles  
Waste Category:        Aqueous solution with less than 10% total organic residues  
Disposal Method:       H141  
Tons:                    0.52  
Facility County:        Los Angeles

Gepaid:                CAD981669971  
Contact:                DAVID STEWART/PARTS & SVCS DIR  
Telephone:              6264142030  
Facility Addr2:         Not reported  
Mailing Name:          Not reported  
Mailing Address:        PO BOX 1131  
Mailing City,St,Zip:    ALHAMBRA, CA 918021131  
Gen County:             Los Angeles  
TSD EPA ID:            TXD077603371  
TSD County:             99  
Waste Category:        Waste oil and mixed oil  
Disposal Method:       H061  
Tons:                    0.55  
Facility County:        Los Angeles

[Click this hyperlink](#) while viewing on your computer to access  
32 additional CA\_HAZNET: record(s) in the EDR Site Report.

LOS ANGELES CO. HMS:

Region:                LA  
Facility Id:             014700-015378  
Facility Status:        Removed  
Area:                    3I  
Permit Number:        Not reported  
Permit Status:         Not reported  
Facility Type:         Not reported

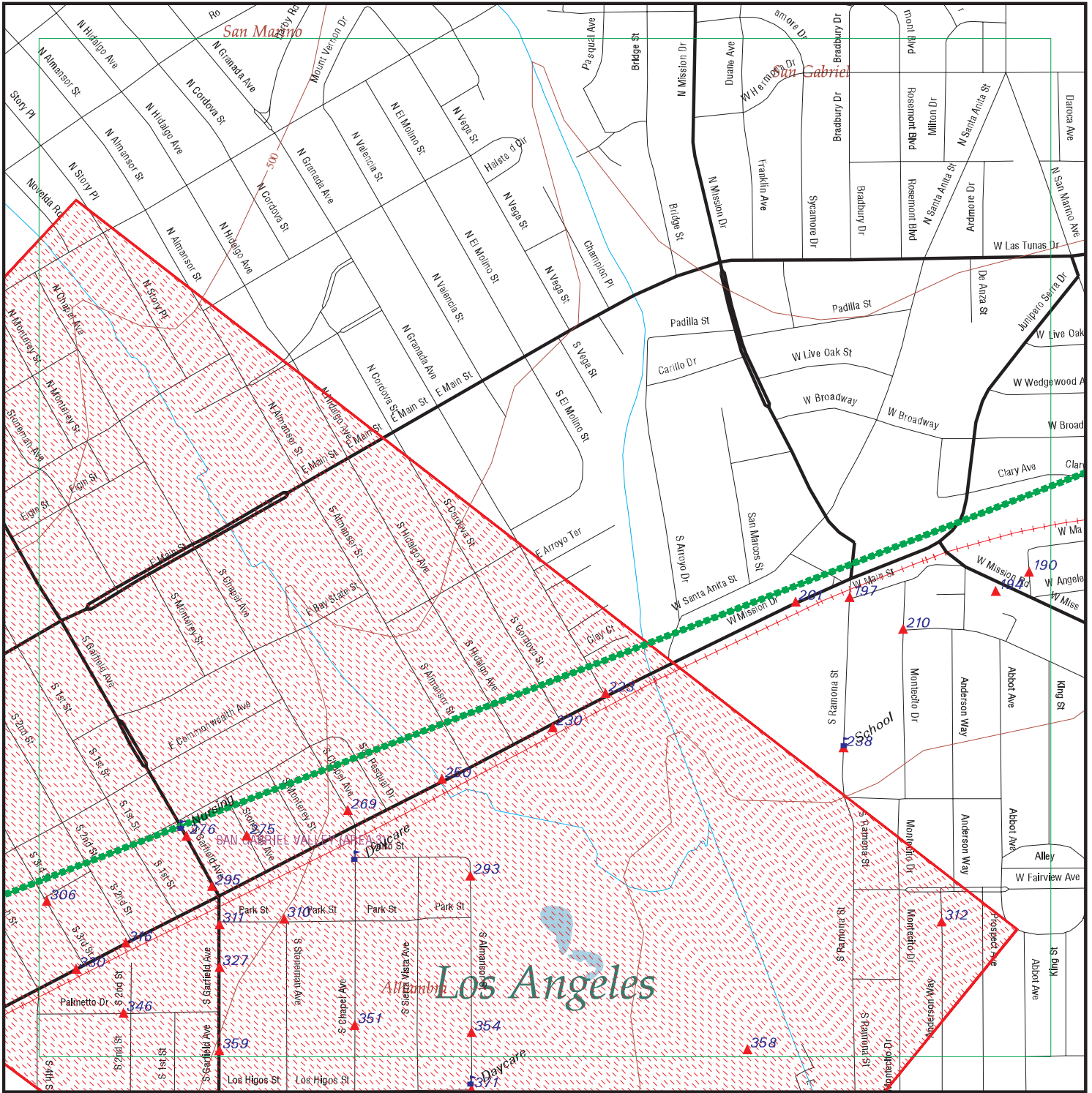
WIP:

Region:                4  
File Number:            115.0013  
**File Status:**         **Active**  
Staff:                    CCHARMLE  
Facility Suite:         Not reported

FOCUS MAP 6 ORPHAN SUMMARY

City	EDR ID	Site Name	Site Address	Zip	Database(s)
NO SITES FOUND					

# Focus Map 7

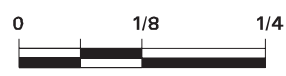


## EDR DataMap® - Environmental Atlas

### SR 710 Environmental Assessment Zone 5

#### Legend

- [Symbol] Roads
- [Symbol] Waterways
- [Symbol] Powerlines
- [Symbol] Water
- [Symbol] Listed Sites
- [Symbol] Major Roads
- [Symbol] Railroads
- [Symbol] Pipelines
- [Symbol] Superfund Sites
- [Symbol] Contour Lines
- [Symbol] Study Boundary
- [Symbol] Fault Lines
- [Symbol] Federal DOD Sites
- [Symbol] 100-Yr Flood Zones
- [Symbol] Indian Reservations BIA



Scale in Miles

FOCUS MAP 7 SUMMARY

<u>Database</u>	<u>Total Plotted</u>
<b><u>FEDERAL RECORDS</u></b>	
NPL	1
Proposed NPL	0
Delisted NPL	0
NPL LIENS	0
CERCLIS	1
CERC-NFRAP	0
LIENS 2	0
CORRACTS	0
RCRA-TSDF	0
RCRA-LQG	0
RCRA-SQG	2
RCRA-CESQG	0
RCRA-NonGen	1
US ENG CONTROLS	0
US INST CONTROL	0
ERNS	0
HMIRS	0
DOT OPS	0
US CDL	0
US BROWNFIELDS	0
DOD	0
FUDS	0
LUCIS	0
CONSENT	0
ROD	0
UMTRA	0
ODI	0
DEBRIS REGION 9	0
MINES	0
TRIS	0
TSCA	0
FTTS	0
HIST FTTS	0
SSTS	0
ICIS	0
PADS	0
MLTS	0
RADINFO	0
FINDS	7
RAATS	0
SCRD DRYCLEANERS	0
<b><u>STATE AND LOCAL RECORDS</u></b>	
HIST Cal-Sites	0
CA BOND EXP. PLAN	0
SCH	0
Toxic Pits	0



FOCUS MAP 7 SUMMARY

<u>Database</u>	<u>Total Plotted</u>
SWF/LF	2
CA WDS	0
WMUDS/SWAT	1
Cortese	0
SWRCY	0
LUST	3
CA FID UST	0
SLIC	10
UST	1
HIST UST	4
LIENS	0
SWEEPS UST	6
CHMIRS	1
LDS	0
MCS	0
AST	0
Notify 65	0
DEED	0
VCP	0
DRYCLEANERS	1
WIP	10
CDL	1
RESPONSE	0
HAZNET	24
EMI	1
ENVIROSTOR	0
HAULERS	0
 <b><u>TRIBAL RECORDS</u></b>	
INDIAN RESERV	0
INDIAN ODI	0
INDIAN LUST	0
INDIAN UST	0
INDIAN VCP	0
 <b><u>EDR PROPRIETARY RECORDS</u></b>	
Manufactured Gas Plants	0

NOTES:

Sites may be listed in more than one database

MAP FINDINGS  
FOCUS MAP 7

Map ID	Site	Database(s)	EPA ID Number
NPL Region	<b>SAN GABRIEL VALLEY (AREA 3) MAIN ST &amp; GAFIELD AVE ALHAMBRA, CA 91801</b>	<b>CERCLIS FINDS NPL</b>	<b>1000114962 CAD980818579</b>
	<p>CERCLIS:            Site ID: 0902093            Federal Facility: Not a Federal Facility            NPL Status: Currently on the Final NPL            Non NPL Status: Not reported</p> <p>CERCLIS Site Contact Name(s):</p> <p>Contact Name: Patricia Bowlin            Contact Tel: (415) 972-3177            Contact Title: Remedial Project Manager (RPM)</p> <p>Contact Name: Lisa Hanusiak            Contact Tel: (415) 972-3152            Contact Title: Remedial Project Manager (RPM)</p> <p>Contact Name: Dawn Richmond            Contact Tel: (415) 972-3097            Contact Title: Site Assessment Manager (SAM)</p> <p>Contact Name: Karen Jurist            Contact Tel: (415) 972-3219            Contact Title: Site Assessment Manager (SAM)</p> <p>Contact Name: Jeff Inglis            Contact Tel: (415) 972-3095            Contact Title: Site Assessment Manager (SAM)</p> <p>CERCLIS Site Alias Name(s):</p> <p>Alias Name: SAN GABRIEL VALLEY (AREA 3)            Alias Address: MAIN ST &amp; GAFIELD AVE            ALHAMBRA, CA 91801</p> <p>Site Description: THIS SITE IS A GROUND WATER PLUME THAT RUNS ALONG THE AXIS OF THE ALHAMBRA CREEK IN THE SAN GABRIEL BASIN. THE GROUND WATER IS CONTAMINATED WITH TRICHLOROETHYLENE AND PERCHLOROETHYLENE.</p> <p>CERCLIS Assessment History:</p> <p>Action: DISCOVERY            Date Started: Not reported            Date Completed: 04/01/1980            Priority Level: Not reported</p> <p>Action: ISSUE REQUEST LETTERS (104E)            Date Started: Not reported            Date Completed: 08/01/1983            Priority Level: Not reported</p> <p>Action: PRELIMINARY ASSESSMENT            Date Started: Not reported            Date Completed: 09/01/1983            Priority Level: Higher priority for further assessment</p> <p>Action: SITE INSPECTION            Date Started: 03/01/1983            Date Completed: 09/01/1983            Priority Level: Higher priority for further assessment</p>		

MAP FINDINGS  
FOCUS MAP 7

Map ID	Site	Database(s)	EPA ID Number
--------	------	-------------	---------------

**SAN GABRIEL VALLEY (AREA 3) (Continued)**

**1000114962**

Action:	SITE INSPECTION
Date Started:	03/01/1983
Date Completed:	09/01/1983
Priority Level:	Higher priority for further assessment
Action:	HAZARD RANKING SYSTEM PACKAGE
Date Started:	Not reported
Date Completed:	09/01/1983
Priority Level:	Not reported
Action:	PROPOSAL TO NATIONAL PRIORITIES LIST
Date Started:	Not reported
Date Completed:	09/08/1983
Priority Level:	Not reported
Action:	ISSUE REQUEST LETTERS (104E)
Date Started:	Not reported
Date Completed:	01/01/1984
Priority Level:	Not reported
Action:	FINAL LISTING ON NATIONAL PRIORITIES LIST
Date Started:	Not reported
Date Completed:	05/08/1984
Priority Level:	Not reported
Action:	ISSUE REQUEST LETTERS (104E)
Date Started:	Not reported
Date Completed:	12/30/1988
Priority Level:	Not reported
Action:	Notice Letters Issued
Date Started:	Not reported
Date Completed:	06/07/1990
Priority Level:	Not reported
Action:	ISSUE REQUEST LETTERS (104E)
Date Started:	Not reported
Date Completed:	06/08/1990
Priority Level:	Not reported
Action:	Notice Letters Issued
Date Started:	Not reported
Date Completed:	07/09/1990
Priority Level:	Not reported
Action:	Notice Letters Issued
Date Started:	Not reported
Date Completed:	09/20/1990
Priority Level:	Not reported
Action:	Notice Letters Issued
Date Started:	Not reported
Date Completed:	10/12/1990
Priority Level:	Not reported
Action:	Notice Letters Issued
Date Started:	Not reported

MAP FINDINGS  
FOCUS MAP 7

Map ID	Site	Database(s)	EPA ID Number
	<b>SAN GABRIEL VALLEY (AREA 3) (Continued)</b>		<b>1000114962</b>
	Date Completed:	12/05/1990	
	Priority Level:	Not reported	
	Action:	Notice Letters Issued	
	Date Started:	Not reported	
	Date Completed:	12/06/1990	
	Priority Level:	Not reported	
	Action:	Notice Letters Issued	
	Date Started:	Not reported	
	Date Completed:	12/07/1990	
	Priority Level:	Not reported	
	Action:	Notice Letters Issued	
	Date Started:	Not reported	
	Date Completed:	02/07/1991	
	Priority Level:	Not reported	
	Action:	Notice Letters Issued	
	Date Started:	Not reported	
	Date Completed:	03/06/1991	
	Priority Level:	Not reported	
	Action:	Notice Letters Issued	
	Date Started:	Not reported	
	Date Completed:	07/09/1991	
	Priority Level:	Not reported	
	Action:	Notice Letters Issued	
	Date Started:	Not reported	
	Date Completed:	09/26/1991	
	Priority Level:	Not reported	
	Action:	REMOVAL ASSESSMENT	
	Date Started:	12/27/1991	
	Date Completed:	12/27/1991	
	Priority Level:	Not reported	
	Action:	Special Notice Issued	
	Date Started:	Not reported	
	Date Completed:	05/26/1993	
	Priority Level:	Not reported	
	Action:	Special Notice Issued	
	Date Started:	Not reported	
	Date Completed:	02/03/1994	
	Priority Level:	Not reported	
	Action:	NATIONAL PRIORITIES LIST RESPONSIBLE PARTY SEARCH	
	Date Started:	09/30/1984	
	Date Completed:	07/01/1994	
	Priority Level:	Not reported	
	Action:	Notice Letters Issued	
	Date Started:	Not reported	
	Date Completed:	04/13/1995	
	Priority Level:	Not reported	

MAP FINDINGS  
FOCUS MAP 7

Map ID      Site      Database(s)      EPA ID Number

---

**SAN GABRIEL VALLEY (AREA 3) (Continued)**

**1000114962**

Action:	Notice Letters Issued
Date Started:	Not reported
Date Completed:	04/20/1995
Priority Level:	Not reported
Action:	Notice Letters Issued
Date Started:	Not reported
Date Completed:	05/05/1995
Priority Level:	Not reported
Action:	Notice Letters Issued
Date Started:	Not reported
Date Completed:	08/18/1995
Priority Level:	Not reported
Action:	COMBINED REMEDIAL INVESTIGATION/FEASIBILITY STUDY
Date Started:	07/12/1999
Date Completed:	Not reported
Priority Level:	Not reported
Action:	ISSUE REQUEST LETTERS (104E)
Date Started:	Not reported
Date Completed:	02/10/2003
Priority Level:	Not reported
Action:	ISSUE REQUEST LETTERS (104E)
Date Started:	Not reported
Date Completed:	02/10/2003
Priority Level:	Not reported
Action:	ISSUE REQUEST LETTERS (104E)
Date Started:	Not reported
Date Completed:	02/10/2003
Priority Level:	Not reported
Action:	COMMUNITY INVOLVEMENT
Date Started:	Not reported
Date Completed:	05/31/2004
Priority Level:	Not reported
Action:	TECHNICAL ASSISTANCE GRANT
Date Started:	11/01/2006
Date Completed:	Not reported
Priority Level:	Not reported
Action:	ENGINEERING EVALUATION/COST ANALYSIS
Date Started:	09/26/2005
Date Completed:	09/30/2008
Priority Level:	Not reported

**FINDS:**

Other Pertinent Environmental Activity Identified at Site

Registry ID:      110009267925

CERCLIS (Comprehensive Environmental Response, Compensation, and

MAP FINDINGS  
FOCUS MAP 7

Map ID	Site	Database(s)	EPA ID Number
--------	------	-------------	---------------

**SAN GABRIEL VALLEY (AREA 3) (Continued)**

**1000114962**

Liability Information System) is the Superfund database that is used to support management in all phases of the Superfund program. The system contains information on all aspects of hazardous waste sites, including an inventory of sites, planned and actual site activities, and financial information.

**NPL:**

EPA ID: CAD980818579  
EPA Region: 09  
Federal: N  
Final Date: 5/8/1984

**Category Details:**

NPL Status: Currently on the Final NPL  
Category Description: Depth To Aquifer-<= 10 Feet  
Category Value: 1

NPL Status: Currently on the Final NPL  
Category Description: Distance To Nearest Population-> 0 And <= 1/4 Mile  
Category Value: 10

**Site Details:**

Site Name: SAN GABRIEL VALLEY (AREA 3)  
Site Status: Final  
Site Zip: 91801  
Site City: ALHAMBRA  
Site State: CA  
Federal Site: No  
Site County: LOS ANGELES  
EPA Region: 09  
Date Proposed: 09/08/83  
Date Deleted: Not reported  
Date Finalized: 05/08/84

**Substance Details:**

NPL Status: Currently on the Final NPL  
Substance ID: Not reported  
Substance: Not reported  
CAS #: Not reported  
Pathway: Not reported  
Scoring: Not reported

NPL Status: Currently on the Final NPL  
Substance ID: U228  
Substance: TRICHLOROETHYLENE (TCE)  
CAS #: 79-01-6  
Pathway: GROUND WATER PATHWAY  
Scoring: 4

**Summary Details:**

Conditions at listing September 1983): San Gabriel Valley Area 3) is a ground water plume that runs along the axis of the west fork of the Alhambra Creek in the San Gabriel ground water basin in Alhambra, Los Angeles County, California. The plume is about 2 miles long and 1 mile wide. Ground

MAP FINDINGS  
FOCUS MAP 7

Map ID	Site	Database(s)	EPA ID Number
--------	------	-------------	---------------

**SAN GABRIEL VALLEY (AREA 3) (Continued)**

**1000114962**

water is contaminated with trichloroethylene (TCE) and perchloroethylene (PCE), according to analyses by State agencies and local water companies. Many public wells in the area exceed the EPA Suggested No Adverse Response Levels (SNARL) for TCE and PCE. Approximately 100,000 people are affected. Cities and public water companies in the area have tested to ensure that their water supplies contain less than 5 parts per billion (ppb) of TCE, a level considered safe for human consumption. When alternative methods of reducing the TCE level below 5 ppb are not effective, wells are removed from service. Status June 1984): A supplemental sampling program of contaminated wells will begin soon to get a snapshot view of the degree of contamination. The State Department of Health Services and EPA are preparing to initiate a remedial investigation/ feasibility study to determine the aerial and vertical extent of contamination and to develop alternatives for treatment and management of the problem. EPA continues its investigation to identify sources of the contamination. This site, along with the three other San Gabriel Valley sites, was added to the NPL in May 1984 because it involves a serious problem that required taking immediate remedial action.

Site Status Details:

NPL Status: Final  
Proposed Date: 09/08/1983  
Final Date: 05/08/1984  
Deleted Date: Not reported

Narratives Details:

NPL Name: SAN GABRIEL VALLEY (AREA 3)  
City: ALHAMBRA  
State: CA

190

**R HORWITZ  
429 S MADERA ST  
SAN GABRIEL, CA**

**LOS ANGELES CO. HMS S102056316  
SWEEPS UST N/A**

LOS ANGELES CO. HMS:

Region: LA  
Facility Id: 012028-013114  
Facility Status: Removed  
Area: 3B  
Permit Number: Not reported  
Permit Status: Not reported  
Facility Type: Not reported

SWEEPS UST:

Status: A  
Comp Number: 13114  
Number: 9  
Board Of Equalization: Not reported  
Ref Date: 06-30-89  
Act Date: Not reported  
Created Date: 06-30-89  
Tank Status: Not reported  
Owner Tank Id: Not reported  
Swrcb Tank Id: Not reported  
Actv Date: Not reported  
Capacity: Not reported  
Tank Use: Not reported

MAP FINDINGS  
FOCUS MAP 7

Map ID	Site	Database(s)	EPA ID Number
	<b>R HORWITZ (Continued)</b> Stg: Not reported Content: Not reported Number Of Tanks: Not reported		<b>S102056316</b>
<b>190</b>	<b>ARCO PRODUCTS #81267</b> <b>429 S MADERA ST</b> <b>SAN GABRIEL, CA</b>  LOS ANGELES CO. HMS: Region: LA Facility Id: 012028-012114 Facility Status: Removed Area: 3B Permit Number: 00003773T Permit Status: Removed Facility Type: T0	<b>LOS ANGELES CO. HMS</b>	<b>S102056317</b> N/A
<b>190</b>	<b>CHINA TIMES PRINTING</b> <b>445 S. MADERA ST.</b> <b>SAN GABRIEL, CA 91776</b>  SLIC: Region: STATE <b>Facility Status: Open - Site Assessment</b> Status Date: 2001-01-01 00:00:00 Global Id: SL603799221 Lead Agency: LOS ANGELES RWQCB (REGION 4) Lead Agency Case Number: Not reported Latitude: 34.096627 Longitude: -118.102446 Case Type: Cleanup Program Site Case Worker: Not reported Local Agency: Not reported RB Case Number: 115.0112 File Location: Not reported Potential Media Affected: Aquifer used for drinking water supply Potential Contaminants of Concern: Not reported Site History: Not reported	<b>SLIC</b>	<b>S106485000</b> N/A
<b>190</b>	<b>CHINA TIMES PRINTING</b> <b>445 MADERA ST</b> <b>SAN GABRIEL, CA 91776</b>  HAZNET: Gepaid: CAL000066268 Contact: FRANK YU Telephone: 6265767006 Facility Addr2: Not reported Mailing Name: Not reported Mailing Address: 445 MADERA ST Mailing City,St,Zip: SAN GABRIEL, CA 917762411 Gen County: Los Angeles TSD EPA ID: CAT080013352 TSD County: Los Angeles Waste Category: Waste oil and mixed oil	<b>HAZNET WIP</b>	<b>S100932482</b> N/A



MAP FINDINGS  
FOCUS MAP 7

Map ID Site Database(s) EPA ID Number

**CHINA TIMES PRINTING (Continued)**

**S100932482**

Disposal Method: Recycler  
Tons: 0.2293  
Facility County: Los Angeles

Gepaid: CAL000066268  
Contact: JOHNNY HO  
Telephone: 6265767006  
Facility Addr2: Not reported  
Mailing Name: Not reported  
Mailing Address: 445 MADERA ST  
Mailing City,St,Zip: SAN GABRIEL, CA 917762411  
Gen County: Los Angeles  
TSD EPA ID: ARD981057870  
TSD County: 99  
Waste Category: Unspecified organic liquid mixture  
Disposal Method: Not reported  
Tons: 0.5  
Facility County: Los Angeles

Gepaid: CAL000066268  
Contact: FRANK YU  
Telephone: 6265767006  
Facility Addr2: Not reported  
Mailing Name: Not reported  
Mailing Address: 445 MADERA ST  
Mailing City,St,Zip: SAN GABRIEL, CA 917762411  
Gen County: Los Angeles  
TSD EPA ID: CAT000613976  
TSD County: Orange  
Waste Category: Liquids with halogenated organic compounds > 1000 mg/l  
Disposal Method: Transfer Station  
Tons: .0625  
Facility County: Los Angeles

Gepaid: CAL000066268  
Contact: JOHNNY HO  
Telephone: 6265767006  
Facility Addr2: Not reported  
Mailing Name: Not reported  
Mailing Address: 445 MADERA ST  
Mailing City,St,Zip: SAN GABRIEL, CA 917762411  
Gen County: Los Angeles  
TSD EPA ID: AZR000030452  
TSD County: 99  
Waste Category: Waste oil and mixed oil  
Disposal Method: H111  
Tons: 0.2  
Facility County: Los Angeles

Gepaid: CAL000066268  
Contact: JOHNNY HO  
Telephone: 6265767006  
Facility Addr2: Not reported  
Mailing Name: Not reported  
Mailing Address: 445 MADERA ST  
Mailing City,St,Zip: SAN GABRIEL, CA 917762411  
Gen County: Los Angeles

MAP FINDINGS  
FOCUS MAP 7

Map ID	Site	Database(s)	EPA ID Number
--------	------	-------------	---------------

**CHINA TIMES PRINTING (Continued)**

**S100932482**

TSD EPA ID: ARD981057870  
TSD County: 99  
Waste Category: Unspecified organic liquid mixture  
Disposal Method: H061  
Tons: 0.35  
Facility County: Los Angeles

[Click this hyperlink](#) while viewing on your computer to access 10 additional CA\_HAZNET: record(s) in the EDR Site Report.

WIP:

Region: 4  
File Number: 115.0112  
**File Status: Backlog**  
Staff: CCHARMLE  
Facility Suite: Not reported

---

190 **CLYDE FRAZER WAREHOUSE**  
**460 MADERA ST**  
**SAN GABRIEL, CA**

**SWEEPS UST S106924738**  
**N/A**

SWEEPS UST:

Status: A  
Comp Number: 13580  
Number: 9  
Board Of Equalization: Not reported  
Ref Date: 06-30-89  
Act Date: Not reported  
Created Date: 06-30-89  
Tank Status: Not reported  
Owner Tank Id: Not reported  
Swrcb Tank Id: Not reported  
Actv Date: Not reported  
Capacity: Not reported  
Tank Use: Not reported  
Stg: Not reported  
Content: Not reported  
Number Of Tanks: Not reported

---

190 **INTERSTATE BATTERY SYSTEM**  
**460 S. MADERA ST.**  
**SAN GABRIEL, CA 91776**

**SLIC S106485001**  
**N/A**

SLIC:

Region: STATE  
**Facility Status: Open - Site Assessment**  
Status Date: 2001-01-01 00:00:00  
Global Id: SL603799222  
Lead Agency: LOS ANGELES RWQCB (REGION 4)  
Lead Agency Case Number: Not reported  
Latitude: 34.096627  
Longitude: -118.102446  
Case Type: Cleanup Program Site  
Case Worker: Not reported  
Local Agency: Not reported  
RB Case Number: 115.0113

MAP FINDINGS  
FOCUS MAP 7

Map ID	Site	Database(s)	EPA ID Number
	<b>INTERSTATE BATTERY SYSTEM (Continued)</b>		<b>S106485001</b>
	File Location: Not reported		
	Potential Media Affected: Aquifer used for drinking water supply		
	Potential Contaminants of Concern: Not reported		
	Site History: Not reported		
<b>190</b>	<b>INTERSTATE BATTERY SYSTEM</b> <b>460 S MADERA ST</b> <b>SAN GABRIEL, CA 91776</b>	<b>LOS ANGELES CO. HMS</b> <b>WIP</b>	<b>S106023451</b> <b>N/A</b>
	LOS ANGELES CO. HMS:		
	Region: LA		
	Facility Id: 013260-013580		
	Facility Status: Removed		
	Area: 3B		
	Permit Number: Not reported		
	Permit Status: Not reported		
	Facility Type: Not reported		
	WIP:		
	Region: 4		
	File Number: 115.0113		
	<b>File Status: Backlog</b>		
	Staff: CCHARMLE		
	Facility Suite: Not reported		
<b>194</b>	<b>SING TAO NEWSPAPERS LA LTD</b> <b>333 W MISSION DR</b> <b>SAN GABRIEL, CA 91776</b>	<b>HAZNET</b>	<b>S100945123</b> <b>N/A</b>
	HAZNET:		
	Gepaid: CAL000094896		
	Contact: SIAN SALLY AW		
	Telephone: 0000000000		
	Facility Addr2: Not reported		
	Mailing Name: Not reported		
	Mailing Address: 333 W MISSION DR		
	Mailing City,St,Zip: SAN GABRIEL, CA 917760000		
	Gen County: Los Angeles		
	TSD EPA ID: CAD981402522		
	TSD County: Kern		
	Waste Category: Photochemicals/photoprocessing waste		
	Disposal Method: Recycler		
	Tons: .0208		
	Facility County: Los Angeles		



MAP FINDINGS  
FOCUS MAP 7

Map ID      Site      Database(s)      EPA ID Number

---

**ALHAMBRA USD SAN GABRIEL HIGH SCHOOL (Continued)**

**1000149608**

Owner/Op start date:      Not reported  
Owner/Op end date:      Not reported

Handler Activities Summary:

U.S. importer of hazardous waste:      Unknown  
Mixed waste (haz. and radioactive):      Unknown  
Recycler of hazardous waste:      No  
Transporter of hazardous waste:      No  
Treater, storer or disposer of HW:      No  
Underground injection activity:      No  
On-site burner exemption:      Unknown  
Furnace exemption:      Unknown  
Used oil fuel burner:      No  
Used oil processor:      No  
Used oil refiner:      No  
Used oil fuel marketer to burner:      No  
Used oil Specification marketer:      No  
Used oil transfer facility:      No  
Used oil transporter:      No  
Off-site waste receiver:      Commercial status unknown

Violation Status:      No violations found

**FINDS:**

Other Pertinent Environmental Activity Identified at Site

Registry ID:      110002761084

Not reported

California - Hazardous Waste Tracking System - Datamart

NCES (National Center for Education Statistics) is the primary federal entity for collecting and analyzing data related to education in the United States and other nations and the institute of education sciences.

RCRAInfo is a national information system that supports the Resource Conservation and Recovery Act (RCRA) program through the tracking of events and activities related to facilities that generate, transport, and treat, store, or dispose of hazardous waste. RCRAInfo allows RCRA program staff to track the notification, permit, compliance, and corrective action activities required under RCRA.

**NY MANIFEST:**

EPA ID:      CAD981973332  
Facility Name:      ALHAMBRA UNIFIED SCHOOL DISTRICT  
Facility Address:      501 EAST HELLMAN AVENUE  
Facility City:      ALHAMBRA  
Facility Address 2:      Not reported  
Country:      USA  
Mailing Name:      ALHAMBRA UNIFIED SCHOOL DISTRICT  
Mailing Contact:      ALHAMBRA UNIFIED SCHOOL DISTRICT  
Mailing Address:      501 EAST HELLMAN AVENUE  
Mailing Address 2:      Not reported  
Mailing City:      ALHAMBRA

MAP FINDINGS  
FOCUS MAP 7

Map ID	Site	Database(s)	EPA ID Number
--------	------	-------------	---------------

**ALHAMBRA USD SAN GABRIEL HIGH SCHOOL (Continued)**

**1000149608**

Mailing State:	CA
Mailing Zip:	91801
Mailing Zip4:	Not reported
Mailing Country:	USA
Mailing Phone:	818-308-2318
Document ID:	NYA2563848
Manifest Status:	Completed after the designated time period for a TSDF to get a copy to the DEC
Trans1 State ID:	CA3K81637
Trans2 State ID:	NY74493B
Generator Ship Date:	880114
Trans1 Recv Date:	880114
Trans2 Recv Date:	880118
TSD Site Recv Date:	880201
Part A Recv Date:	880126
Part B Recv Date:	880210
Generator EPA ID:	CAD981973332
Trans1 EPA ID:	NYD980769947
Trans2 EPA ID:	NYD980769947
TSDF ID:	NYD000632372
Waste Code:	D002 - NON-LISTED CORROSIVE WASTES
Quantity:	00010
Units:	P - Pounds
Number of Containers:	001
Container Type:	DM - Metal drums, barrels
Handling Method:	T Chemical, physical, or biological treatment.
Specific Gravity:	100
Waste Code:	Not reported
Quantity:	00010
Units:	P - Pounds
Number of Containers:	001
Container Type:	DM - Metal drums, barrels
Handling Method:	T Chemical, physical, or biological treatment.
Specific Gravity:	100
Year:	88
Manifest Tracking Num:	Not reported
Import Ind:	Not reported
Export Ind:	Not reported
Discr Quantity Ind:	Not reported
Discr Type Ind:	Not reported
Discr Residue Ind:	Not reported
Discr Partial Reject Ind:	Not reported
Discr Full Reject Ind:	Not reported
Manifest Ref Num:	Not reported
Alt Fac RCRA Id:	Not reported
Alt Fac Sign Date:	Not reported
Mgmt Method Type Code:	Not reported

MAP FINDINGS  
FOCUS MAP 7

Map ID	Site	Database(s)	EPA ID Number
201	<b>SO CAL UNIFORM RENTAL</b> <b>717 JUNIPERO SERRA DRIVE</b> <b>SAN GABRIEL, CA 91776</b>	HAZNET	S104583451 N/A
	HAZNET: Gepaid: CAL912323818 Contact: PARK CLEANERS INC Telephone: 6262815942 Facility Addr2: Not reported Mailing Name: Not reported Mailing Address: 419 MCGROARTY Mailing City,St,Zip: SAN GABRIEL, CA 917762302 Gen County: Los Angeles TSD EPA ID: CAD000633164 TSD County: Imperial Waste Category: Other inorganic solid waste Disposal Method: Treatment, Tank Tons: 33.7120 Facility County: Los Angeles		
	Gepaid: CAL912323818 Contact: PARK CLEANERS INC Telephone: 6262815942 Facility Addr2: Not reported Mailing Name: Not reported Mailing Address: 419 MCGROARTY Mailing City,St,Zip: SAN GABRIEL, CA 917762302 Gen County: Los Angeles TSD EPA ID: CAT000613893 TSD County: Los Angeles Waste Category: Unspecified organic liquid mixture Disposal Method: Transfer Station Tons: .1245 Facility County: Los Angeles		
	Gepaid: CAL912323818 Contact: JIM YOUNG Telephone: 6262815942 Facility Addr2: Not reported Mailing Name: Not reported Mailing Address: 419 MCGROARTY Mailing City,St,Zip: SAN GABRIEL, CA 917762302 Gen County: Los Angeles TSD EPA ID: CAD044429835 TSD County: Los Angeles Waste Category: Unspecified organic liquid mixture Disposal Method: Recycler Tons: 0.91 Facility County: Los Angeles		
	Gepaid: CAL912323818 Contact: PARK CLEANERS INC Telephone: 6262815942 Facility Addr2: Not reported Mailing Name: Not reported Mailing Address: 419 MCGROARTY Mailing City,St,Zip: SAN GABRIEL, CA 917762302 Gen County: Los Angeles TSD EPA ID: CAD008252405		

MAP FINDINGS  
FOCUS MAP 7

Map ID	Site	Database(s)	EPA ID Number
--------	------	-------------	---------------

**SO CAL UNIFORM RENTAL (Continued)**

**S104583451**

TSD County: Los Angeles  
Waste Category: Unspecified organic liquid mixture  
Disposal Method: Recycler  
Tons: .4587  
Facility County: Los Angeles

Gepaid: CAL912323818  
Contact: PARK CLEANERS INC  
Telephone: 6262815942  
Facility Addr2: Not reported  
Mailing Name: Not reported  
Mailing Address: 419 MCGROARTY  
Mailing City,St,Zip: SAN GABRIEL, CA 917762302  
Gen County: Los Angeles  
TSD EPA ID: CAT080013352  
TSD County: Los Angeles  
Waste Category: Aqueous solution with 10% or more total organic residues  
Disposal Method: Recycler  
Tons: .1042  
Facility County: Los Angeles

[Click this hyperlink](#) while viewing on your computer to access 21 additional CA\_HAZNET: record(s) in the EDR Site Report.

201

**PARK & UNIFORM RENTAL SERVICES  
717 JUNIPERO SERRA DR  
SAN GABRIEL, CA 91776**

**SLIC S106484929  
WIP N/A**

**SLIC:**

Region: STATE  
**Facility Status: Open - Site Assessment**  
Status Date: 2001-10-17 00:00:00  
Global Id: SL603799150  
Lead Agency: LOS ANGELES RWQCB (REGION 4)  
Lead Agency Case Number: Not reported  
Latitude: 34.095883  
Longitude: -118.10722  
Case Type: Cleanup Program Site  
Case Worker: Not reported  
Local Agency: Not reported  
RB Case Number: 115.0014  
File Location: Not reported  
Potential Media Affected: Aquifer used for drinking water supply  
Potential Contaminants of Concern: Not reported  
Site History: Not reported

**WIP:**

Region: 4  
File Number: 115.0014  
**File Status: Active**  
Staff: CCHARMLE  
Facility Suite: Not reported



MAP FINDINGS  
FOCUS MAP 7

Map ID	Site	Database(s)	EPA ID Number
210	<b>RESIDENTIAL FUNDING MORTGAGE</b> <b>600 MONTECITO DR</b> <b>SAN GABRIEL, CA 91776</b>  HAZNET: Gepaid: CAC001127768 Contact: RESIDENTIAL FUNDING MORTGAGE Telephone: 0000000000 Facility Addr2: Not reported Mailing Name: Not reported Mailing Address: 2290 HUNTINGTON DR Mailing City,St,Zip: SAN MARINO, CA 911080000 Gen County: Los Angeles TSD EPA ID: CAD000088252 TSD County: Los Angeles Waste Category: Tank bottom waste Disposal Method: Transfer Station Tons: .0250 Facility County: Los Angeles  Gepaid: CAC001127768 Contact: RESIDENTIAL FUNDING MORTGAGE Telephone: 0000000000 Facility Addr2: Not reported Mailing Name: Not reported Mailing Address: 2290 HUNTINGTON DR Mailing City,St,Zip: SAN MARINO, CA 911080000 Gen County: Los Angeles TSD EPA ID: CAT080013352 TSD County: Los Angeles Waste Category: Waste oil and mixed oil Disposal Method: Transfer Station Tons: .0250 Facility County: Los Angeles	HAZNET	S102805138 N/A
223	<b>ALHAMBRA WASH</b> <b>900 E MISSION RD</b> <b>ALHAMBRA, CA</b>  LOS ANGELES CO. HMS: Region: LA Facility Id: 000826-100862 Facility Status: OPEN Area: 3I Permit Number: Not reported Permit Status: Not reported Facility Type: Not reported	LOS ANGELES CO. HMS	S106670936 N/A
230	<b>PASADENA CITY LANDFILL-ALHAMBR</b> <b>800 EAST MISSION</b> <b>ALHAMBRA, CA</b>  WMUDS/SWAT: Edit Date: Not reported Complexity: Not reported Primary Waste: Not reported Primary Waste Type: Not reported Secondary Waste: Not reported	WMUDS/SWAT	S104156386 N/A

MAP FINDINGS  
FOCUS MAP 7

Map ID Site Database(s) EPA ID Number

**PASADENA CITY LANDFILL-ALHAMBR (Continued)**

**S104156386**

Secondary Waste Type: Not reported  
 Base Meridian: Not reported  
 NPID: Not reported  
 Tonnage: 0  
 Regional Board ID: 72-36  
 Municipal Solid Waste: False  
 Superorder: False  
 Open To Public: False  
 Waste List: False  
 Agency Type: Not reported  
 Agency Name: CITY OF PASADENA  
 Agency Department: DEPARTMENT OF PUBLIC WORKS  
 Agency Address: P.O. BOX 7115, ROOM 212  
 Agency City,St,Zip: PASADENA 91109  
 Agency Contact: TOM BAFFA,SANITATION SUPERINTE  
 Agency Telephone: 8184054087  
 Land Owner Name: CITY OF PASADENA  
 Land Owner Address: 100 NORTH GARFIELD AVENUE  
 Land Owner City,St,Zip: PASADENA, CA 91109  
 Land Owner Contact: Not reported  
 Land Owner Phone: 8184054087  
 Region: 4  
 Facility Type: Not reported  
 Facility Description: Not reported  
 Facility Telephone: Not reported  
 SWAT Facility Name: Not reported  
 Primary SIC: Not reported  
 Secondary SIC: Not reported  
 Comments: Not reported  
 Last Facility Editors: Not reported  
 Waste Discharge System: False  
 Solid Waste Assessment Test Program: True  
 Toxic Pits Cleanup Act Program: False  
 Resource Conservation Recovery Act: False  
 Department of Defence: False  
 Solid Waste Assessment Test Program: CITY OF PASADENA  
 Threat to Water Quality: Not reported  
 Sub Chapter 15: False  
 Regional Board Project Officer: WP  
 Number of WMUDS at Facility: 1  
 Section Range: Not reported  
 RCRA Facility: Not reported  
 Waste Discharge Requirements: Not reported  
 Self-Monitoring Rept. Frequency: Not reported  
 Waste Discharge System ID: 4 190462NUR  
 Solid Waste Information ID: Not reported

238

**SAN GABRIEL HIGH SCHOOL  
801 RAMONA ST  
SAN GABRIEL, CA 91776**

**HAZNET S105036332  
N/A**

HAZNET:

Gepaid: CAD981973332  
 Contact: ALHAMBRA SCHOOL DIST  
 Telephone: 8183082391  
 Facility Addr2: Not reported  
 Mailing Name: Not reported  
 Mailing Address: 608 S PALM AVE

MAP FINDINGS  
FOCUS MAP 7

Map ID Site Database(s) EPA ID Number

---

**SAN GABRIEL HIGH SCHOOL (Continued)**

**S105036332**

Mailing City,St,Zip: ALHAMBRA, CA 918031527  
Gen County: Los Angeles  
TSD EPA ID: AZD983481813  
TSD County: 99  
Waste Category: Asbestos-containing waste  
Disposal Method: Disposal, Land Fill  
Tons: 0.36  
Facility County: Los Angeles

Gepaid: CAD981973332  
Contact: ALHAMBRA SCHOOL DIST  
Telephone: 8183082391  
Facility Addr2: Not reported  
Mailing Name: Not reported  
Mailing Address: 608 S PALM AVE  
Mailing City,St,Zip: ALHAMBRA, CA 918031527  
Gen County: Los Angeles  
TSD EPA ID: CAD009007626  
TSD County: Los Angeles  
Waste Category: Asbestos-containing waste  
Disposal Method: Disposal, Land Fill  
Tons: 5.8996  
Facility County: Los Angeles

Gepaid: CAD981973332  
Contact: ALHAMBRA SCHOOL DIST  
Telephone: 8183082391  
Facility Addr2: Not reported  
Mailing Name: Not reported  
Mailing Address: 608 S PALM AVE  
Mailing City,St,Zip: ALHAMBRA, CA 918031527  
Gen County: Los Angeles  
TSD EPA ID: CAD028409019  
TSD County: Los Angeles  
Waste Category: Tank bottom waste  
Disposal Method: Treatment, Tank  
Tons: 4.7955  
Facility County: Los Angeles

Gepaid: CAD981973332  
Contact: ALHAMBRA SCHOOL DIST  
Telephone: 8183082391  
Facility Addr2: Not reported  
Mailing Name: Not reported  
Mailing Address: 608 S PALM AVE  
Mailing City,St,Zip: ALHAMBRA, CA 918031527  
Gen County: Los Angeles  
TSD EPA ID: CAD009007626  
TSD County: Los Angeles  
Waste Category: Asbestos-containing waste  
Disposal Method: Disposal, Land Fill  
Tons: .5056  
Facility County: Los Angeles

Gepaid: CAD981973332  
Contact: ALHAMBRA SCHOOL DIST  
Telephone: 8183082391

MAP FINDINGS  
FOCUS MAP 7

Map ID Site Database(s) EPA ID Number

**SAN GABRIEL HIGH SCHOOL (Continued)**

**S105036332**

Facility Addr2: Not reported  
Mailing Name: Not reported  
Mailing Address: 608 S PALM AVE  
Mailing City,St,Zip: ALHAMBRA, CA 918031527  
Gen County: Los Angeles  
TSD EPA ID: CAD008364432  
TSD County: Los Angeles  
Waste Category: Laboratory waste chemicals  
Disposal Method: Treatment, Incineration  
Tons: .0800  
Facility County: Los Angeles

[Click this hyperlink](#) while viewing on your computer to access  
20 additional CA\_HAZNET: record(s) in the EDR Site Report.

238

**ALHAMBRA SCHOOL DIST-S.G. HS  
801 S RAMONA ST  
ALHAMBRA, CA**

**LOS ANGELES CO. HMS U003059777  
SWEEPS UST N/A**

LOS ANGELES CO. HMS:

Region: LA  
Facility Id: 003506-I03626  
Facility Status: OPEN  
Area: 3I  
Permit Number: Not reported  
Permit Status: Not reported  
Facility Type: Not reported

SWEEPS UST:

Status: A  
Comp Number: 10627  
Number: 9  
Board Of Equalization: 44-008954  
Ref Date: 06-30-89  
Act Date: Not reported  
Created Date: 06-30-89  
Tank Status: A  
Owner Tank Id: Not reported  
Swrcb Tank Id: 19-000-010627-000001  
Actv Date: 06-30-89  
Capacity: Not reported  
Tank Use: UNKNOWN  
Stg: W  
Content: Not reported  
Number Of Tanks: 2

Status: A  
Comp Number: 10627  
Number: 9  
Board Of Equalization: 44-008954  
Ref Date: 06-30-89  
Act Date: Not reported  
Created Date: 06-30-89  
Tank Status: A  
Owner Tank Id: Not reported  
Swrcb Tank Id: 19-000-010627-000002  
Actv Date: 06-30-89

MAP FINDINGS  
FOCUS MAP 7

Map ID	Site	Database(s)	EPA ID Number
--------	------	-------------	---------------

**ALHAMBRA SCHOOL DIST-S.G. HS (Continued)**

**U003059777**

Capacity: Not reported  
 Tank Use: UNKNOWN  
 Stg: W  
 Content: Not reported  
 Number Of Tanks: Not reported

238

**SAN GABRIEL HIGH SCHOOL  
801 S RAMONA ST  
SAN GABRIEL, CA 91776**

**HAZNET U001570610  
HIST UST N/A**

HAZNET:

Gepaid: CAD981973332  
 Contact: DAN SNYDER-HAZ MAT  
 Telephone: 6263082391  
 Facility Addr2: Not reported  
 Mailing Name: Not reported  
 Mailing Address: 608 S PALM AVE  
 Mailing City,St,Zip: ALHAMBRA, CA 918031527  
 Gen County: Los Angeles  
 TSD EPA ID: CAD008302903  
 TSD County: Los Angeles  
 Waste Category: Oil/water separation sludge  
 Disposal Method: Recycler  
 Tons: 2.29  
 Facility County: Los Angeles

Gepaid: CAD981973332  
 Contact: DAN SNYDER-HAZ MAT  
 Telephone: 6263082391  
 Facility Addr2: Not reported  
 Mailing Name: Not reported  
 Mailing Address: 608 S PALM AVE  
 Mailing City,St,Zip: ALHAMBRA, CA 918031527  
 Gen County: Los Angeles  
 TSD EPA ID: CAD028409019  
 TSD County: Los Angeles  
 Waste Category: Asbestos-containing waste  
 Disposal Method: Transfer Station  
 Tons: 0.17  
 Facility County: Los Angeles

Gepaid: CAD981973332  
 Contact: DAN SNYDER HAZ. MAT.  
 Telephone: 6263082391  
 Facility Addr2: Not reported  
 Mailing Name: Not reported  
 Mailing Address: 608 S PALM AVE  
 Mailing City,St,Zip: ALHAMBRA, CA 918031527  
 Gen County: Los Angeles  
 TSD EPA ID: CAD009007626  
 TSD County: Los Angeles  
 Waste Category: Asbestos-containing waste  
 Disposal Method: Disposal, Land Fill  
 Tons: 4.63  
 Facility County: Not reported

Gepaid: CAD981973332  
 Contact: DAN SNYDER HAZ. MAT.

MAP FINDINGS  
FOCUS MAP 7

Map ID      Site      Database(s)      EPA ID Number

---

**SAN GABRIEL HIGH SCHOOL (Continued)**

**U001570610**

Telephone: 6263082391  
Facility Addr2: Not reported  
Mailing Name: Not reported  
Mailing Address: 608 S PALM AVE  
Mailing City,St,Zip: ALHAMBRA, CA 918031527  
Gen County: Los Angeles  
TSD EPA ID: CAD009007626  
TSD County: Los Angeles  
Waste Category: Asbestos-containing waste  
Disposal Method: Disposal, Land Fill  
Tons: 4.63  
Facility County: Not reported

[Click this hyperlink](#) while viewing on your computer to access  
-1 additional CA\_HAZNET: record(s) in the EDR Site Report.

**HIST UST:**

Region: STATE  
Facility ID: 00000065893  
Facility Type: Other  
Other Type: HIGH SCHOOL  
Total Tanks: 0002  
Contact Name: JACK MOUNT  
Telephone: 8183082352  
Owner Name: ALHAMBRA SCHOOL DISTRICT  
Owner Address: 15 W. ALHAMBRA ROAD  
Owner City,St,Zip: ALHAMBRA, CA 91801

Tank Num: 001  
Container Num: 1  
Year Installed: 1955  
Tank Capacity: 00011000  
Tank Used for: PRODUCT  
Type of Fuel: Not reported  
Tank Construction: Unkown centimeters  
Leak Detection: None

Tank Num: 002  
Container Num: 2  
Year Installed: 1955  
Tank Capacity: 00008000  
Tank Used for: PRODUCT  
Type of Fuel: Not reported  
Tank Construction: Not reported  
Leak Detection: None

---

238

**SAN GABRIEL HIGH SCHOOL  
801 S RAMONA ST  
ALHAMBRA, CA**

**LOS ANGELES CO. HMS      S103672753  
N/A**

**LOS ANGELES CO. HMS:**

Region: LA  
Facility Id: 003506-010627  
Facility Status: Removed  
Area: 3I  
Permit Number: 00002891T  
Permit Status: Removed

MAP FINDINGS  
FOCUS MAP 7

Map ID	Site	Database(s)	EPA ID Number
	<b>SAN GABRIEL HIGH SCHOOL (Continued)</b> Facility Type: T0		<b>S103672753</b>
250	<b>PASADENA CITY DUMP</b> <b>510 E MISSION RD</b> <b>ALHAMBRA, CA</b>  LOS ANGELES CO. HMS: Region: LA Facility Id: 017304-023424 Facility Status: OPEN Area: 3I Permit Number: Not reported Permit Status: Not reported Facility Type: Not reported	<b>LOS ANGELES CO. HMS</b>	<b>S102056457</b> <b>N/A</b>
250	<b>ALHAMBRA CITY DUMP (DEST)</b> <b>500 E MISSION RD</b> <b>ALHAMBRA, CA</b>  LOS ANGELES CO. HMS: Region: LA Facility Id: 000461-I00463 Facility Status: OPEN Area: 3I Permit Number: Not reported Permit Status: Not reported Facility Type: Not reported	<b>LOS ANGELES CO. HMS</b>	<b>U003056894</b> <b>N/A</b>
269	<b>CITY OF ALHAMBRA LANDFILL</b> <b>500 S CHAPEL AVE</b> <b>ALHAMBRA, CA</b>  SWF/LF: Region: STATE Facility ID: 19-AA-5276 Lat/Long: 34.0908 / -118.1187 Owner Name: City Of Alhambra Owner Telephone: 8185705067 Owner Address: Not reported Owner Address2: 111 South First Street Owner City,St,Zip: Alhambra, CA 91801 Operator: City Of Alhambra Operator Phone: 8185705067 Operator Address: Not reported Operator Address2: 111 South First Street Operator City,St,Zip: Alhambra, CA 91801 Operator's Status: Closed Permit Date: Not reported Permit Status: Not reported Permitted Acreage: 0 Activity: Solid Waste Disposal Site Regulation Status: Pre-regulations Landuse Name: Residential,Park,Industrial GIS Source: Map Category: Disposal	<b>SWF/LF</b>	<b>S102360791</b> <b>N/A</b>

MAP FINDINGS  
FOCUS MAP 7

Map ID	Site	Database(s)	EPA ID Number
--------	------	-------------	---------------

**CITY OF ALHAMBRA LANDFILL (Continued)**

**S102360791**

Unit Number: 01  
 Inspection Frequency: Annual  
 Accepted Waste: Not reported  
 Closure Date: 12/31/1976  
 Closure Type: Estimated  
 Disposal Acreage: 0  
 Swisnumber: 19-AA-5276  
 Issue & Observations: Alhambra, CA 91801  
 Program Type: Not reported  
 Permitted Throughput with Units: Not reported  
 Actual Throughput with Units: Not reported  
 Permitted Capacity with Units: Not reported  
 Remaining Capacity: Not reported  
 Remaining Capacity with Units: Not reported

**269 CITY OF ALHAMBRA LANDFILL  
500 S CHAPEL AVE  
ALHAMBRA, CA 91801**

**FINDS 1006835024  
N/A**

**FINDS:**

Other Pertinent Environmental Activity Identified at Site

Registry ID: 110013957968

The NEI (National Emissions Inventory) database contains information on stationary and mobile sources that emit criteria air pollutants and their precursors, as well as hazardous air pollutants (HAPs).

**275 CHINESE PERIODICAL DIST. CO  
507 S STONEMAN AVE  
ALHAMBRA, CA 91801**

**SLIC S106485114  
WIP N/A**

**SLIC:**

Region: STATE  
**Facility Status: Open - Site Assessment**  
 Status Date: 2001-04-01 00:00:00  
 Global Id: SL603799336  
 Lead Agency: LOS ANGELES RWQCB (REGION 4)  
 Lead Agency Case Number: Not reported  
 Latitude: 34.099549  
 Longitude: -118.127768  
 Case Type: Cleanup Program Site  
 Case Worker: Not reported  
 Local Agency: Not reported  
 RB Case Number: 115.0228  
 File Location: Not reported  
 Potential Media Affected: Aquifer used for drinking water supply  
 Potential Contaminants of Concern: Not reported  
 Site History: Not reported

**WIP:**

Region: 4  
 File Number: 115.0228  
**File Status: Backlog**  
 Staff: CCHARMLE



MAP FINDINGS  
FOCUS MAP 7

Map ID	Site	Database(s)	EPA ID Number
--------	------	-------------	---------------

**CHINESE PERIODICAL DIST. CO (Continued)**

**S106485114**

Facility Suite: Not reported

276

**429 S. GARFIELD  
ALHAMBRA, CA**

**CHMIRS S105631794  
N/A**

CHMIRS:

OES Incident Number: 26930  
 OES notification: Not reported  
 OES Date: 2/19/1993  
 OES Time: 04:25:00 PM  
 Incident Date: Not reported  
**Date Completed: Not reported**  
 Property Use: Not reported  
 Agency Id Number: Not reported  
 Agency Incident Number: Not reported  
 Time Notified: Not reported  
 Time Completed: Not reported  
 Surrounding Area: Not reported  
 Estimated Temperature: Not reported  
 Property Management: Not reported  
 Special Studies 1: Not reported  
 Special Studies 2: Not reported  
 Special Studies 3: Not reported  
 Special Studies 4: Not reported  
 Special Studies 5: Not reported  
 Special Studies 6: Not reported  
 More Than Two Substances Involved?: Not reported  
 Resp Agncy Personel # Of Decontaminated: Not reported  
 Responding Agency Personel # Of Injuries: Not reported  
 Responding Agency Personel # Of Fatalities: Not reported  
 Others Number Of Decontaminated: Not reported  
 Others Number Of Injuries: Not reported  
 Others Number Of Fatalities: Not reported  
 Vehicle Make/year: Not reported  
 Vehicle License Number: Not reported  
 Vehicle State: Not reported  
 Vehicle Id Number: Not reported  
 CA/DOT/PUC/ICC Number: Not reported  
 Company Name: Not reported  
 Reporting Officer Name/ID: Not reported  
 Report Date: Not reported  
 Comments: Not reported  
 Facility Telephone: Not reported  
 Waterway Involved: Not reported  
 Waterway: Not reported  
 Spill Site: Not reported  
 Cleanup By: LA CO/DOH  
 Containment: Not reported  
 What Happened: Not reported  
 Type: CHEMICAL  
 Measure: Not reported  
 Other: Not reported  
 Date/Time: Not reported  
 Year: 1993  
 Agency: ALHAMBRA FD  
 Incident Date: 0930  
 Admin Agency: Not reported

MAP FINDINGS  
FOCUS MAP 7

Map ID	Site	Database(s)	EPA ID Number
--------	------	-------------	---------------

(Continued)

S105631794

Amount:	(1)-55 GAL
Contained:	NO
Site Type:	Not reported
E Date:	Not reported
Substance:	COOKING GREASE
Quantity Released:	Not reported
BBLs:	Not reported
Cups:	Not reported
CUFT:	Not reported
Gallons:	Not reported
Grams:	Not reported
Pounds:	Not reported
Liters:	Not reported
Ounces:	Not reported
Pints:	Not reported
Quarts:	Not reported
Sheen:	Not reported
Tons:	Not reported
Unknown:	Not reported
Description:	ABANDONED
Evacuations:	UNKNOWN
Number of Injuries:	UNKNOWN
Number of Fatalities:	UNKNOWN
Description:	Not reported

293

**ALHAMBRA GOLF COURSE**  
**630 S. ALMANSOR ST.**  
**ALHAMBRA, CA 91801**

**SLIC S106484921**  
**N/A**

SLIC:

Region:	STATE
<b>Facility Status:</b>	<b>Open - Site Assessment</b>
Status Date:	1999-10-01 00:00:00
Global Id:	SL603799142
Lead Agency:	LOS ANGELES RWQCB (REGION 4)
Lead Agency Case Number:	Not reported
Latitude:	34.103456
Longitude:	-118.12406
Case Type:	Cleanup Program Site
Case Worker:	Not reported
Local Agency:	Not reported
RB Case Number:	115.0006
File Location:	Not reported
Potential Media Affected:	Aquifer used for drinking water supply
Potential Contaminants of Concern:	Not reported
Site History:	Not reported

MAP FINDINGS  
FOCUS MAP 7

Map ID	Site	Database(s)	EPA ID Number
293	<b>ALHAMBRA MUNICIPAL GOLF COURSE</b> <b>630 S ALMANSOR ST</b> <b>ALHAMBRA, CA 91801</b>  HIST UST: Region: STATE Facility ID: 00000066375 Facility Type: Other Other Type: GOLF COURSE Total Tanks: 0001 Contact Name: MAUREEN TOAL Telephone: 8185705044 Owner Name: CITY OF ALHAMBRA Owner Address: 111 SOUTH FIRST STREET Owner City,St,Zip: ALHAMBRA, CA 91801  Tank Num: 001 Container Num: 11 Year Installed: 1984 Tank Capacity: 00001000 Tank Used for: WASTE Type of Fuel: 1 Tank Construction: Unkown centimeters Leak Detection: Stock Inventor	HIST UST	U001570823 N/A
293	<b>PASADENA CITY LANDFILL</b> <b>630 SOUTH ALMANSOR</b> <b>ALHAMBRA, CA</b>  SWF/LF: Region: STATE Facility ID: 19-AA-5184 Lat/Long: 34.092 / -118.1128 Owner Name: City Of Alhambra Owner Telephone: 8185705067 Owner Address: Not reported Owner Address2: 111 South First Street Owner City,St,Zip: Alhambra, CA 91801 Operator: City Of Pasadena Operator Phone: 6267444158 Operator Address: Public Works SM and IWM Div. Operator Address2: 100 N. Garfield Ave. Room 212 Operator City,St,Zip: S. Pasadena, CA 91109 Operator's Status: Closed Permit Date: Not reported Permit Status: Not reported Permitted Acreage: 0 Activity: Solid Waste Disposal Site Regulation Status: Unpermitted Landuse Name: Park GIS Source: Place Category: Disposal Unit Number: 01 Inspection Frequency: Annual Accepted Waste: Not reported Closure Date: Not reported Closure Type: Not reported Disposal Acreage: 0 Swisnumber: 19-AA-5184 Issue & Observations: S. Pasadena, CA 91109	SWF/LF	S103340274 N/A

MAP FINDINGS  
FOCUS MAP 7

Map ID	Site	Database(s)	EPA ID Number
--------	------	-------------	---------------

**PASADENA CITY LANDFILL (Continued)**

**S103340274**

Program Type: Not reported  
 Permitted Throughput with Units: Not reported  
 Actual Throughput with Units: Not reported  
 Permitted Capacity with Units: Not reported  
 Remaining Capacity: Not reported  
 Remaining Capacity with Units: Not reported

293

**ALHAMBRA GOLF COURSE**  
**630 S ALMANSOR ST**  
**ALHAMBRA, CA 91801**

**LOS ANGELES CO. HMS**  
**WIP**

**S102056657**  
**N/A**

LOS ANGELES CO. HMS:  
 Region: LA  
 Facility Id: 012879-013108  
 Facility Status: Removed  
 Area: 3I  
 Permit Number: 00004823T  
 Permit Status: Removed  
 Facility Type: T0

WIP:  
 Region: 4  
 File Number: 115.0006  
**File Status: Active**  
 Staff: CCHARMLE  
 Facility Suite: Not reported

295

**ELIZABETH YOUNG TRUST**  
**502 S GARFIELD AVE**  
**ALHAMBRA, CA**

**LOS ANGELES CO. HMS**  
**SWEEPS UST**

**S102056433**  
**N/A**

LOS ANGELES CO. HMS:  
 Region: LA  
 Facility Id: 009911-009757  
 Facility Status: Removed  
 Area: 3I  
 Permit Number: 00001038T  
 Permit Status: Removed  
 Facility Type: T0

SWEEPS UST:  
 Status: A  
 Comp Number: 9757  
 Number: 9  
 Board Of Equalization: Not reported  
 Ref Date: 06-30-89  
 Act Date: Not reported  
 Created Date: 06-30-89  
 Tank Status: Not reported  
 Owner Tank Id: Not reported  
 Swrcb Tank Id: Not reported  
 Actv Date: Not reported  
 Capacity: Not reported  
 Tank Use: Not reported  
 Stg: Not reported

MAP FINDINGS  
FOCUS MAP 7

Map ID	Site	Database(s)	EPA ID Number
	<b>ELIZABETH YOUNG TRUST (Continued)</b>		<b>S102056433</b>
	Content: Not reported		
	Number Of Tanks: Not reported		
<b>295</b>	<b>PARK CLEANERS 512 S GARFIELD AVE ALHAMBRA, CA 91801</b>	<b>WIP</b>	<b>S107677828 N/A</b>
	WIP:		
	Region: 4		
	File Number: 115.0001		
	<b>File Status: Active</b>		
	Staff: CCHARMLE		
	Facility Suite: Not reported		
<b>295</b>	<b>PARK CLEANERS, INC. 512 S GARFIELD AVE. ALHAMBRA, CA 91801</b>	<b>EMI</b>	<b>S106837194 N/A</b>
	EMI:		
	Year: 1990		
	County Code: 19		
	Air Basin: SC		
	Facility ID: 77015		
	Air District Name: SC		
	SIC Code: 7216		
	Air District Name: SOUTH COAST AQMD		
	Community Health Air Pollution Info System: Not reported		
	Consolidated Emission Reporting Rule: Not reported		
	Total Organic Hydrocarbon Gases Tons/Yr: 1		
	Reactive Organic Gases Tons/Yr: 0		
	Carbon Monoxide Emissions Tons/Yr: 0		
	NOX - Oxides of Nitrogen Tons/Yr: 0		
	SOX - Oxides of Sulphur Tons/Yr: 0		
	Particulate Matter Tons/Yr: 0		
	Part. Matter 10 Micrometers & Smlr Tons/Yr: 0		
	Year: 1995		
	County Code: 19		
	Air Basin: SC		
	Facility ID: 77015		
	Air District Name: SC		
	SIC Code: 7216		
	Air District Name: SOUTH COAST AQMD		
	Community Health Air Pollution Info System: Not reported		
	Consolidated Emission Reporting Rule: Not reported		
	Total Organic Hydrocarbon Gases Tons/Yr: 2		
	Reactive Organic Gases Tons/Yr: 0		
	Carbon Monoxide Emissions Tons/Yr: 0		
	NOX - Oxides of Nitrogen Tons/Yr: 0		
	SOX - Oxides of Sulphur Tons/Yr: 0		
	Particulate Matter Tons/Yr: 0		
	Part. Matter 10 Micrometers & Smlr Tons/Yr: 0		

MAP FINDINGS  
FOCUS MAP 7

Map ID	Site	Database(s)	EPA ID Number
295	<b>PARK CLEANERS INC 512 S GARFIELD AVE ALHAMBRA, CA 91801</b>	<b>RCRA-SQG FINDS HAZNET DRYCLEANERS WIP</b>	<b>1000698110 CAD983602186</b>
	<p>RCRA-SQG:</p> <p>Date form received by agency: 12/30/1991</p> <p>Facility name: PARK CLEANERS INC</p> <p>Facility address: 512 S GARFIELD AVE ALHAMBRA, CA 91801</p> <p>EPA ID: CAD983602186</p> <p>Mailing address: PO BOX 1369 SAN GABRIEL, CA 91778</p> <p>Contact: LOU BRITTAIN</p> <p>Contact address: PO BOX 1369 SAN GABRIEL, CA 91778</p> <p>Contact country: US</p> <p>Contact telephone: (818) 281-5942</p> <p>Contact email: Not reported</p> <p>EPA Region: 09</p> <p>Classification: Small Small Quantity Generator</p> <p>Description: Handler: generates more than 100 and less than 1000 kg of hazardous waste during any calendar month and accumulates less than 6000 kg of hazardous waste at any time; or generates 100 kg or less of hazardous waste during any calendar month, and accumulates more than 1000 kg of hazardous waste at any time</p> <p>Owner/Operator Summary:</p> <p>Owner/operator name: LOU BRITTAIN</p> <p>Owner/operator address: 415 MC GROARTY ST SAN GABRIEL, CA 91776</p> <p>Owner/operator country: Not reported</p> <p>Owner/operator telephone: (818) 281-5942</p> <p>Legal status: Private</p> <p>Owner/Operator Type: Owner</p> <p>Owner/Op start date: Not reported</p> <p>Owner/Op end date: Not reported</p> <p>Handler Activities Summary:</p> <p>U.S. importer of hazardous waste: Unknown</p> <p>Mixed waste (haz. and radioactive): Unknown</p> <p>Recycler of hazardous waste: No</p> <p>Transporter of hazardous waste: No</p> <p>Treater, storer or disposer of HW: No</p> <p>Underground injection activity: No</p> <p>On-site burner exemption: Unknown</p> <p>Furnace exemption: Unknown</p> <p>Used oil fuel burner: No</p> <p>Used oil processor: No</p> <p>User oil refiner: No</p> <p>Used oil fuel marketer to burner: No</p> <p>Used oil Specification marketer: No</p> <p>Used oil transfer facility: No</p> <p>Used oil transporter: No</p> <p>Off-site waste receiver: Commercial status unknown</p> <p>Violation Status: No violations found</p>		

MAP FINDINGS  
FOCUS MAP 7

Map ID Site Database(s) EPA ID Number

---

**PARK CLEANERS INC (Continued)**

**1000698110**

**FINDS:**

Other Pertinent Environmental Activity Identified at Site

Registry ID: 110002858373

RCRAInfo is a national information system that supports the Resource Conservation and Recovery Act (RCRA) program through the tracking of events and activities related to facilities that generate, transport, and treat, store, or dispose of hazardous waste. RCRAInfo allows RCRA program staff to track the notification, permit, compliance, and corrective action activities required under RCRA.

**HAZNET:**

Gepaid: CAD983602186  
Contact: PARK CLEANERS INC  
Telephone: 8182815942  
Facility Addr2: Not reported  
Mailing Name: Not reported  
Mailing Address: 415 MCGROARTY ST  
Mailing City,St,Zip: SAN GABRIEL, CA 917762302  
Gen County: Los Angeles  
TSD EPA ID: CAD981397417  
TSD County: Los Angeles  
Waste Category: Halogenated solvents (chloroform, methyl chloride, perchloroethylene, etc.)  
Disposal Method: Recycler  
Tons: .2774  
Facility County: Los Angeles

Gepaid: CAD983602186  
Contact: PARK CLEANERS INC  
Telephone: 8182815942  
Facility Addr2: Not reported  
Mailing Name: Not reported  
Mailing Address: 415 MCGROARTY ST  
Mailing City,St,Zip: SAN GABRIEL, CA 917762302  
Gen County: Los Angeles  
TSD EPA ID: CAD981397417  
TSD County: Los Angeles  
Waste Category: Halogenated solvents (chloroform, methyl chloride, perchloroethylene, etc.)  
Disposal Method: Recycler  
Tons: 1.2744  
Facility County: Los Angeles

Gepaid: CAD983602186  
Contact: PARK CLEANERS INC  
Telephone: 8182815942  
Facility Addr2: Not reported  
Mailing Name: Not reported  
Mailing Address: 415 MCGROARTY ST  
Mailing City,St,Zip: SAN GABRIEL, CA 917762302  
Gen County: Los Angeles  
TSD EPA ID: CAD981397417  
TSD County: Los Angeles

MAP FINDINGS  
FOCUS MAP 7

Map ID Site Database(s) EPA ID Number

**PARK CLEANERS INC (Continued)**

**1000698110**

Waste Category: Not reported  
Disposal Method: Recycler  
Tons: .0000  
Facility County: Los Angeles

**CLEANERS:**

EPA Id: CAD983602186  
NAICS Code: 81232  
NAICS Description: Drycleaning and Laundry Services (except Coin-Operated)  
SIC Code: 7211  
Create Date: 12/30/1991  
Facility Active: No  
Inactive Date: 6/30/1998  
Facility Addr2: Not reported  
Mailing Name: Not reported  
Mailing Address: 415 MCGROARTY ST  
Mailing Address 2: Not reported  
Mailing State: CA  
Mailing Zip: 917762302  
Region Code: 3  
Owner Name: PARK CLEANERS INC  
Owner Address: 415 MCGROARTY ST  
Owner Address 2: Not reported  
Owner Telephone: 8182815942  
Owner Fax Number: Not reported  
Contact Name: TED DOLL  
Contact Address: INACTIVE PER VQ98 - BMI  
Contact Address 2: Not reported  
Contact Telephone: 8182815942  
SIC Description: 7216 Drycleaning Plants, Except Rug Cleaning  
SIC Description: 7389 Business Services, NEC (apparel pressing service for the trade)  
SIC Description: 7219 Laundry and Garment Services, NEC (except diaper service and clothing alteration and repair)  
SIC Description: 7212 Garment Pressing, and Agents for Laundries and Drycleaners  
SIC Description: 7211 Power Laundries, Family and Commercial

EPA Id: CAD983602186  
NAICS Code: 81232  
NAICS Description: Drycleaning and Laundry Services (except Coin-Operated)  
SIC Code: 7212  
Create Date: 12/30/1991  
Facility Active: No  
Inactive Date: 6/30/1998  
Facility Addr2: Not reported  
Mailing Name: Not reported  
Mailing Address: 415 MCGROARTY ST  
Mailing Address 2: Not reported  
Mailing State: CA  
Mailing Zip: 917762302  
Region Code: 3  
Owner Name: PARK CLEANERS INC  
Owner Address: 415 MCGROARTY ST  
Owner Address 2: Not reported  
Owner Telephone: 8182815942  
Owner Fax Number: Not reported  
Contact Name: TED DOLL  
Contact Address: INACTIVE PER VQ98 - BMI



MAP FINDINGS  
FOCUS MAP 7

Map ID Site Database(s) EPA ID Number

**PARK CLEANERS INC (Continued)**

**1000698110**

Contact Address 2: Not reported  
Contact Telephone: 8182815942  
SIC Description: 7216 Drycleaning Plants, Except Rug Cleaning  
SIC Description: 7389 Business Services, NEC (apparel pressing service for the trade)  
SIC Description: 7219 Laundry and Garment Services, NEC (except diaper service and clothing alteration and repair)  
SIC Description: 7212 Garment Pressing, and Agents for Laundries and Drycleaners  
SIC Description: 7211 Power Laundries, Family and Commercial

EPA Id: CAD983602186  
NAICS Code: 81232  
NAICS Description: Drycleaning and Laundry Services (except Coin-Operated)  
SIC Code: 7216  
Create Date: 12/30/1991  
Facility Active: No  
Inactive Date: 6/30/1998  
Facility Addr2: Not reported  
Mailing Name: Not reported  
Mailing Address: 415 MCGROARTY ST  
Mailing Address 2: Not reported  
Mailing State: CA  
Mailing Zip: 917762302  
Region Code: 3

Owner Name: PARK CLEANERS INC  
Owner Address: 415 MCGROARTY ST  
Owner Address 2: Not reported  
Owner Telephone: 8182815942  
Owner Fax Number: Not reported  
Contact Name: TED DOLL  
Contact Address: INACTIVE PER VQ98 - BMI  
Contact Address 2: Not reported  
Contact Telephone: 8182815942  
SIC Description: 7216 Drycleaning Plants, Except Rug Cleaning  
SIC Description: 7389 Business Services, NEC (apparel pressing service for the trade)  
SIC Description: 7219 Laundry and Garment Services, NEC (except diaper service and clothing alteration and repair)  
SIC Description: 7212 Garment Pressing, and Agents for Laundries and Drycleaners  
SIC Description: 7211 Power Laundries, Family and Commercial

EPA Id: CAD983602186  
NAICS Code: 81232  
NAICS Description: Drycleaning and Laundry Services (except Coin-Operated)  
SIC Code: 7219  
Create Date: 12/30/1991  
Facility Active: No  
Inactive Date: 6/30/1998  
Facility Addr2: Not reported  
Mailing Name: Not reported  
Mailing Address: 415 MCGROARTY ST  
Mailing Address 2: Not reported  
Mailing State: CA  
Mailing Zip: 917762302  
Region Code: 3  
Owner Name: PARK CLEANERS INC  
Owner Address: 415 MCGROARTY ST  
Owner Address 2: Not reported  
Owner Telephone: 8182815942

MAP FINDINGS  
FOCUS MAP 7

Map ID Site Database(s) EPA ID Number

**PARK CLEANERS INC (Continued)**

**1000698110**

Owner Fax Number: Not reported  
Contact Name: TED DOLL  
Contact Address: INACTIVE PER VQ98 - BMI  
Contact Address 2: Not reported  
Contact Telephone: 8182815942  
SIC Description: 7216 Drycleaning Plants, Except Rug Cleaning  
SIC Description: 7389 Business Services, NEC (apparel pressing service for the trade)  
SIC Description: 7219 Laundry and Garment Services, NEC (except diaper service and clothing alteration and repair)  
SIC Description: 7212 Garment Pressing, and Agents for Laundries and Drycleaners  
SIC Description: 7211 Power Laundries, Family and Commercial

EPA Id: CAD983602186  
NAICS Code: 81232  
NAICS Description: Drycleaning and Laundry Services (except Coin-Operated)  
SIC Code: 7389  
Create Date: 12/30/1991  
Facility Active: No  
Inactive Date: 6/30/1998  
Facility Addr2: Not reported  
Mailing Name: Not reported  
Mailing Address: 415 MCGROARTY ST  
Mailing Address 2: Not reported  
Mailing State: CA  
Mailing Zip: 917762302  
Region Code: 3  
Owner Name: PARK CLEANERS INC  
Owner Address: 415 MCGROARTY ST  
Owner Address 2: Not reported  
Owner Telephone: 8182815942  
Owner Fax Number: Not reported  
Contact Name: TED DOLL  
Contact Address: INACTIVE PER VQ98 - BMI  
Contact Address 2: Not reported  
Contact Telephone: 8182815942  
SIC Description: 7216 Drycleaning Plants, Except Rug Cleaning  
SIC Description: 7389 Business Services, NEC (apparel pressing service for the trade)  
SIC Description: 7219 Laundry and Garment Services, NEC (except diaper service and clothing alteration and repair)  
SIC Description: 7212 Garment Pressing, and Agents for Laundries and Drycleaners  
SIC Description: 7211 Power Laundries, Family and Commercial

WIP:

Region: 4  
File Number: 115.0062  
**File Status:** **Backlog**  
Staff: CCHARMLE  
Facility Suite: Not reported

MAP FINDINGS  
FOCUS MAP 7

Map ID	Site	Database(s)	EPA ID Number
295	<b>PARK CLEANERS</b> <b>512 S. GARFIELD AVE.</b> <b>ALHAMBRA, CA 91801</b>  SLIC: Region: STATE <b>Facility Status: Open - Site Assessment</b> Status Date: 2000-02-17 00:00:00 Global Id: SL603799137 Lead Agency: LOS ANGELES RWQCB (REGION 4) Lead Agency Case Number: Not reported Latitude: 34.100586 Longitude: -118.129874 Case Type: Cleanup Program Site Case Worker: Not reported Local Agency: Not reported RB Case Number: 115.0001 File Location: Not reported Potential Media Affected: Aquifer used for drinking water supply Potential Contaminants of Concern: Not reported Site History: Not reported	SLIC	S106484916 N/A
295	<b>PAUL JAI SUNGLEE</b> <b>9 W MISSION RD</b> <b>ALHAMBRA, CA</b>  HAZNET: Gepaid: CAL000078535 Contact: GREG PEREZ- OWNER Telephone: 6262843037 Facility Addr2: Not reported Mailing Name: Not reported Mailing Address: 9 W MISSION RD Mailing City,St,Zip: ALHAMBRA, CA 918010000 Gen County: Los Angeles TSD EPA ID: CAD099452708 TSD County: Los Angeles Waste Category: Waste oil and mixed oil Disposal Method: H03 Tons: 4.58 Facility County: Los Angeles  Gepaid: CAL000078535 Contact: GREG PEREZ- OWNER Telephone: 6262843037 Facility Addr2: Not reported Mailing Name: Not reported Mailing Address: 9 W MISSION RD Mailing City,St,Zip: ALHAMBRA, CA 918010000 Gen County: Los Angeles TSD EPA ID: CAD099452708 TSD County: Los Angeles Waste Category: Waste oil and mixed oil Disposal Method: H039 Tons: 2.71 Facility County: Los Angeles  Gepaid: CAL000078535 Contact: GREG PEREZ- OWNER Telephone: 6262843037	HAZNET LOS ANGELES CO. HMS SWEEPS UST	S102055471 N/A

MAP FINDINGS  
FOCUS MAP 7

Map ID      Site      Database(s)      EPA ID Number

---

**PAUL JAI SUNGLEE (Continued)**

**S102055471**

Facility Addr2:      Not reported  
Mailing Name:      Not reported  
Mailing Address:    9 W MISSION RD  
Mailing City,St,Zip: ALHAMBRA, CA 918010000  
Gen County:      Los Angeles  
TSD EPA ID:      CAD099452708  
TSD County:      Los Angeles  
Waste Category:    Waste oil and mixed oil  
Disposal Method:   Recycler  
Tons:      2.66  
Facility County:    Los Angeles

Gepaid:      CAL000078535  
Contact:      GREG PEREZ- OWNER  
Telephone:      6262843037  
Facility Addr2:    Not reported  
Mailing Name:      Not reported  
Mailing Address:    9 W MISSION RD  
Mailing City,St,Zip: ALHAMBRA, CA 918010000  
Gen County:      Los Angeles  
TSD EPA ID:      CAD099452708  
TSD County:      Los Angeles  
Waste Category:    Waste oil and mixed oil  
Disposal Method:   Not reported  
Tons:      1.43  
Facility County:    Not reported

Gepaid:      CAL000078535  
Contact:      GREG PEREZ- OWNER  
Telephone:      6262843037  
Facility Addr2:    Not reported  
Mailing Name:      Not reported  
Mailing Address:    9 W MISSION RD  
Mailing City,St,Zip: ALHAMBRA, CA 918010000  
Gen County:      Los Angeles  
TSD EPA ID:      CAD099452708  
TSD County:      Los Angeles  
Waste Category:    Waste oil and mixed oil  
Disposal Method:   Not reported  
Tons:      1.43  
Facility County:    Not reported

[Click this hyperlink](#) while viewing on your computer to access additional CA\_HAZNET: detail in the EDR Site Report.

**LOS ANGELES CO. HMS:**

Region:      LA  
Facility Id:      009338-009139  
Facility Status:    Removed  
Area:      3I  
Permit Number:    Not reported  
Permit Status:    Not reported  
Facility Type:    Not reported

**SWEEPS UST:**

Status:      A

MAP FINDINGS  
FOCUS MAP 7

Map ID	Site	Database(s)	EPA ID Number
	<b>PAUL JAI SUNGLEE (Continued)</b>		<b>S102055471</b>
	Comp Number: 9139 Number: 9 Board Of Equalization: Not reported Ref Date: 06-30-89 Act Date: Not reported Created Date: 06-30-89 Tank Status: Not reported Owner Tank Id: Not reported Swrcb Tank Id: Not reported Actv Date: Not reported Capacity: Not reported Tank Use: Not reported Stg: Not reported Content: Not reported Number Of Tanks: Not reported		
<b>306</b>	<b>ROBERT BRISTLE, JASON PETTIT</b> <b>413 SO 3RD STREET</b> <b>CITY OF INDUSTRY, CA 91744</b>	<b>HAZNET</b>	<b>S103984878</b> <b>N/A</b>
	HAZNET: Gepaid: CLU960010072 Contact: Not reported Telephone: 0000000000 Facility Addr2: Not reported Mailing Name: Not reported Mailing Address: PO BOX 806 Mailing City,St,Zip: SACRAMENTO, CA 958120806 Gen County: Los Angeles TSD EPA ID: AZD049318009 TSD County: 99 Waste Category: Laboratory waste chemicals Disposal Method: Transfer Station Tons: .0350 Facility County: Los Angeles		
<b>310</b>	<b>BIG STONE CO.</b> <b>22 PARKS ST</b> <b>ALHAMBRA, CA 91801</b>	<b>SLIC</b> <b>WIP</b>	<b>S106485142</b> <b>N/A</b>
	SLIC: Region: STATE <b>Facility Status: Open - Site Assessment</b> Status Date: 2001-04-01 00:00:00 Global Id: SL603799364 Lead Agency: LOS ANGELES RWQCB (REGION 4) Lead Agency Case Number: Not reported Latitude: 34.0816212897157 Longitude: -118.137932147575 Case Type: Cleanup Program Site Case Worker: Not reported Local Agency: Not reported RB Case Number: 115.0256 File Location: Not reported Potential Media Affected: Aquifer used for drinking water supply Potential Contaminants of Concern: Not reported		

MAP FINDINGS  
FOCUS MAP 7

Map ID	Site	Database(s)	EPA ID Number
	<b>BIG STONE CO. (Continued)</b>		<b>S106485142</b>
	Site History: Not reported		
	WIP:		
	Region: 4		
	File Number: 115.0256		
	<b>File Status: Backlog</b>		
	Staff: CCHARMLE		
	Facility Suite: Not reported		
<b>311</b>	<b>NEILS RADIATOR &amp; AUTO AIR 700 S GARFIELD AVE ALHAMBRA, CA 91801</b>	<b>HAZNET WIP</b>	<b>1000292043 N/A</b>
	HAZNET:		
	Gepaid: CAD982021941		
	Contact: NEILS RADIATOR & AUTO AIR		
	Telephone: 6262843214		
	Facility Addr2: Not reported		
	Mailing Name: Not reported		
	Mailing Address: 700 S GARFIELD AVE		
	Mailing City,St,Zip: ALHAMBRA, CA 918014437		
	Gen County: Los Angeles		
	TSD EPA ID: CAL000113451		
	TSD County: Los Angeles		
	Waste Category: Unspecified organic liquid mixture		
	Disposal Method: Transfer Station		
	Tons: .2710		
	Facility County: Los Angeles		
	Gepaid: CAD982021941		
	Contact: NEILS RADIATOR & AUTO AIR		
	Telephone: 6262843214		
	Facility Addr2: Not reported		
	Mailing Name: Not reported		
	Mailing Address: 700 S GARFIELD AVE		
	Mailing City,St,Zip: ALHAMBRA, CA 918014437		
	Gen County: Los Angeles		
	TSD EPA ID: CAD089446710		
	TSD County: Los Angeles		
	Waste Category: Aqueous solution with 10% or more total organic residues		
	Disposal Method: Transfer Station		
	Tons: .4170		
	Facility County: Los Angeles		
	Gepaid: CAD982021941		
	Contact: NEILS RADIATOR & AUTO AIR		
	Telephone: 6262843214		
	Facility Addr2: Not reported		
	Mailing Name: Not reported		
	Mailing Address: 700 S GARFIELD AVE		
	Mailing City,St,Zip: ALHAMBRA, CA 918014437		
	Gen County: Los Angeles		
	TSD EPA ID: CAL000113451		
	TSD County: Los Angeles		
	Waste Category: Unspecified organic liquid mixture		
	Disposal Method: Transfer Station		
	Tons: .4170		

MAP FINDINGS  
FOCUS MAP 7

Map ID	Site	Database(s)	EPA ID Number
--------	------	-------------	---------------

**NEILS RADIATOR & AUTO AIR (Continued)**

**1000292043**

Facility County: Los Angeles

Gepaid: CAD982021941  
Contact: NEILS RADIATOR & AUTO AIR  
Telephone: 6262843214  
Facility Addr2: Not reported  
Mailing Name: Not reported  
Mailing Address: 700 S GARFIELD AVE  
Mailing City,St,Zip: ALHAMBRA, CA 918014437  
Gen County: Los Angeles  
TSD EPA ID: CAL000113451  
TSD County: Los Angeles  
Waste Category: Unspecified organic liquid mixture  
Disposal Method: Transfer Station  
Tons: .3336  
Facility County: Los Angeles

Gepaid: CAD982021941  
Contact: NEILS RADIATOR & AUTO AIR  
Telephone: 6262843214  
Facility Addr2: Not reported  
Mailing Name: Not reported  
Mailing Address: 700 S GARFIELD AVE  
Mailing City,St,Zip: ALHAMBRA, CA 918014437  
Gen County: Los Angeles  
TSD EPA ID: CAL000113451  
TSD County: Los Angeles  
Waste Category: Unspecified organic liquid mixture  
Disposal Method: Transfer Station  
Tons: .3127  
Facility County: Los Angeles

[Click this hyperlink](#) while viewing on your computer to access 1 additional CA\_HAZNET: record(s) in the EDR Site Report.

WIP:

Region: 4  
File Number: 115.0360  
**File Status: Backlog**  
Staff: CCHARMLE  
Facility Suite: Not reported

311

**NEIL'S RADIATOR & AUTOMOTIVE A  
700 S. GARFIELD AVE.  
ALHAMBRA, CA 91801**

**SLIC S106485244  
N/A**

SLIC:

Region: STATE  
**Facility Status: Open - Site Assessment**  
Status Date: 2001-04-01 00:00:00  
Global Id: SL603799466  
Lead Agency: LOS ANGELES RWQCB (REGION 4)  
Lead Agency Case Number: Not reported  
Latitude: 34.102103  
Longitude: -118.130976  
Case Type: Cleanup Program Site  
Case Worker: Not reported

MAP FINDINGS  
FOCUS MAP 7

Map ID	Site	Database(s)	EPA ID Number
--------	------	-------------	---------------

**NEIL'S RADIATOR & AUTOMOTIVE A (Continued)**

**S106485244**

Local Agency: Not reported  
 RB Case Number: 115.0360  
 File Location: Not reported  
 Potential Media Affected: Aquifer used for drinking water supply  
 Potential Contaminants of Concern: Not reported  
 Site History: Not reported

**311**

**EXPRESS TIRES AUTO SERVICE  
708 S GARFIELD AVE  
ALHAMBRA, CA 91801**

**HAZNET**

**S105726100  
N/A**

HAZNET:

Gepaid: CAL000258148  
 Contact: JULIANO BARNUEVO  
 Telephone: 6262816250  
 Facility Addr2: Not reported  
 Mailing Name: Not reported  
 Mailing Address: 708 S GARFIELD AVE  
 Mailing City,St,Zip: ALHAMBRA, CA 91801  
 Gen County: Los Angeles  
 TSD EPA ID: Not reported  
 TSD County: San Bernardino  
 Waste Category: Aqueous solution with less than 10% total organic residues  
 Disposal Method: Not reported  
 Tons: 0.09  
 Facility County: Not reported

Gepaid: CAL000258148  
 Contact: JULIANO BARNUEVO  
 Telephone: 6262816250  
 Facility Addr2: Not reported  
 Mailing Name: Not reported  
 Mailing Address: 708 S GARFIELD AVE  
 Mailing City,St,Zip: ALHAMBRA, CA 91801  
 Gen County: Los Angeles  
 TSD EPA ID: CAT000613893  
 TSD County: Los Angeles  
 Waste Category: Aqueous solution with less than 10% total organic residues  
 Disposal Method: Transfer Station  
 Tons: 0.07  
 Facility County: Los Angeles

**312**

**MALLIE D DONOHOE  
1045 ANDERSON WY  
SAN GABRIEL, CA 91776**

**HAZNET**

**S103976068  
N/A**

HAZNET:

Gepaid: CAC001190456  
 Contact: MALLIE DONOHOE  
 Telephone: 0000000000  
 Facility Addr2: Not reported  
 Mailing Name: Not reported  
 Mailing Address: 1045 ANDERSON WY  
 Mailing City,St,Zip: SAN GABRIEL, CA 917760000  
 Gen County: Los Angeles  
 TSD EPA ID: CAD009007626



MAP FINDINGS  
FOCUS MAP 7

Map ID	Site	Database(s)	EPA ID Number
	<b>MALLIE D DONOHOE (Continued)</b> TSD County: Los Angeles Waste Category: Asbestos-containing waste Disposal Method: Disposal, Land Fill Tons: 12.6420 Facility County: Los Angeles		<b>S103976068</b>
<b>316</b>	<b>212 W MISSION ST ALHAMBRA, CA 91801</b> CDL: Facility ID: 200005096 Lab Type: Mobile Lab (M) - location where illegal drug lab equipment and materials were found in a vehicle or other mode of transport.	<b>CDL</b>	<b>S107530840 N/A</b>
<b>327</b>	<b>ROMMEL G TOLEDO FAMILY DENTISTRY INC 750 S GARFIELD AVE STE A ALHAMBRA, CA 91801</b> HAZNET: Gepaid: CAL000180451 Contact: DR ROMMEL TOLEDO Telephone: 0000000000 Facility Addr2: Not reported Mailing Name: Not reported Mailing Address: 750 S GARFIELD AVE STE A Mailing City,St,Zip: ALHAMBRA, CA 918010000 Gen County: Los Angeles TSD EPA ID: CAD028409019 TSD County: Los Angeles Waste Category: Other inorganic solid waste Disposal Method: Transfer Station Tons: 0.0001 Facility County: Los Angeles  Gepaid: CAL000180451 Contact: DR ROMMEL TOLEDO Telephone: 0000000000 Facility Addr2: Not reported Mailing Name: Not reported Mailing Address: 750 S GARFIELD AVE STE A Mailing City,St,Zip: ALHAMBRA, CA 918010000 Gen County: Los Angeles TSD EPA ID: CAD028409019 TSD County: Los Angeles Waste Category: Other inorganic solid waste Disposal Method: Transfer Station Tons: .0001 Facility County: Los Angeles  Gepaid: CAL000180451 Contact: DR TOLEDO Telephone: 6262841800 Facility Addr2: Not reported Mailing Name: Not reported Mailing Address: 750 S GARFIELD AVE STE A	<b>HAZNET</b>	<b>S104581003 N/A</b>

MAP FINDINGS  
FOCUS MAP 7

Map ID	Site	Database(s)	EPA ID Number
	<b>ROMMEL G TOLEDO FAMILY DENTISTRY INC (Continued)</b>		<b>S104581003</b>
	Mailing City,St,Zip: ALHAMBRA, CA 918010000 Gen County: Los Angeles TSD EPA ID: Not reported TSD County: Santa Clara Waste Category: Other inorganic solid waste Disposal Method: Not reported Tons: 0.00 Facility County: Not reported		
<b>330</b>	<b>MAC'S AUTO SVC 315 W MISSION RD ALHAMBRA, CA 91801</b>	<b>HAZNET WIP</b>	<b>S100614920 N/A</b>
	HAZNET: Gepaid: CAL000010942 Contact: TOM LEMON Telephone: 8185749699 Facility Addr2: Not reported Mailing Name: Not reported Mailing Address: 315 W MISSION RD Mailing City,St,Zip: ALHAMBRA, CA 918013761 Gen County: Los Angeles TSD EPA ID: CAD099452708 TSD County: Los Angeles Waste Category: Aqueous solution with less than 10% total organic residues Disposal Method: Recycler Tons: 0.2919 Facility County: Los Angeles		
	Gepaid: CAL000010942 Contact: TOM LEMON-OWNER Telephone: 6265749699 Facility Addr2: Not reported Mailing Name: Not reported Mailing Address: 315 W MISSION RD Mailing City,St,Zip: ALHAMBRA, CA 918013761 Gen County: Los Angeles TSD EPA ID: CAD099452708 TSD County: Los Angeles Waste Category: Waste oil and mixed oil Disposal Method: Recycler Tons: 1 Facility County: Los Angeles		
	Gepaid: CAL000010942 Contact: TOM LEMON-OWNER Telephone: 6265749699 Facility Addr2: Not reported Mailing Name: Not reported Mailing Address: 315 W MISSION RD Mailing City,St,Zip: ALHAMBRA, CA 918013761 Gen County: Los Angeles TSD EPA ID: CAD099452708 TSD County: Los Angeles Waste Category: Waste oil and mixed oil Disposal Method: H039 Tons: 1.71 Facility County: Los Angeles		

MAP FINDINGS  
FOCUS MAP 7

Map ID	Site	Database(s)	EPA ID Number
--------	------	-------------	---------------

**MAC'S AUTO SVC (Continued)**

**S100614920**

Gepaid: CAL000010942  
 Contact: TOM LEMON-OWNER  
 Telephone: 6265749699  
 Facility Addr2: Not reported  
 Mailing Name: Not reported  
 Mailing Address: 315 W MISSION RD  
 Mailing City,St,Zip: ALHAMBRA, CA 918013761  
 Gen County: Los Angeles  
 TSD EPA ID: CAD099452708  
 TSD County: Los Angeles  
 Waste Category: Unspecified organic liquid mixture  
 Disposal Method: H039  
 Tons: 0.37  
 Facility County: Los Angeles

Gepaid: CAL000010942  
 Contact: TOM LEMON  
 Telephone: 8185749699  
 Facility Addr2: Not reported  
 Mailing Name: Not reported  
 Mailing Address: 315 W MISSION RD  
 Mailing City,St,Zip: ALHAMBRA, CA 918013761  
 Gen County: Los Angeles  
 TSD EPA ID: CAD099452708  
 TSD County: Los Angeles  
 Waste Category: Oil/water separation sludge  
 Disposal Method: Recycler  
 Tons: .2502  
 Facility County: Los Angeles

[Click this hyperlink](#) while viewing on your computer to access 16 additional CA\_HAZNET: record(s) in the EDR Site Report.

WIP:  
 Region: 4  
 File Number: 115.0035  
**File Status: Historical**  
 Staff: CCHARMLE  
 Facility Suite: Not reported

---

**330 MAC'S AUTO SERVICES**  
**315 W. MISSION RD.**  
**ALHAMBRA, CA 91801**

**SLIC S106484948**  
**N/A**

SLIC:  
 Region: STATE  
**Facility Status: Open - Site Assessment**  
 Status Date: 1999-10-01 00:00:00  
 Global Id: SL603799169  
 Lead Agency: LOS ANGELES RWQCB (REGION 4)  
 Lead Agency Case Number: Not reported  
 Latitude: 34.091082  
 Longitude: -118.11882  
 Case Type: Cleanup Program Site  
 Case Worker: Not reported  
 Local Agency: Not reported  
 RB Case Number: 115.0035

MAP FINDINGS  
FOCUS MAP 7

Map ID	Site	Database(s)	EPA ID Number
--------	------	-------------	---------------

**MAC'S AUTO SERVICES (Continued)**

**S106484948**

File Location: Not reported  
 Potential Media Affected: Aquifer used for drinking water supply  
 Potential Contaminants of Concern: Not reported  
 Site History: Not reported

330

**MACS AUTO SERVICE  
321 W MISSION RD  
ALHAMBRA, CA**

**LOS ANGELES CO. HMS  
SWEEPS UST**

**S102056093  
N/A**

LOS ANGELES CO. HMS:

Region: LA  
 Facility Id: 009325-009126  
 Facility Status: Removed  
 Area: 3I  
 Permit Number: 00001040T  
 Permit Status: Removed  
 Facility Type: T0

SWEEPS UST:

Status: A  
 Comp Number: 9126  
 Number: 9  
 Board Of Equalization: Not reported  
 Ref Date: 06-30-89  
 Act Date: Not reported  
 Created Date: 06-30-89  
 Tank Status: Not reported  
 Owner Tank Id: Not reported  
 Swrcb Tank Id: Not reported  
 Actv Date: Not reported  
 Capacity: Not reported  
 Tank Use: Not reported  
 Stg: Not reported  
 Content: Not reported  
 Number Of Tanks: Not reported

346

**MOLLIE GASKIN  
216 PALMETTO DR  
ALHAMBRA, CA 91801**

**HAZNET**

**S107139632  
N/A**

HAZNET:

Gepaid: CAC002560911  
 Contact: MOLLIE GASKIN  
 Telephone: 3102711804  
 Facility Addr2: Not reported  
 Mailing Name: Not reported  
 Mailing Address: 520 LESLIE LN  
 Mailing City,St,Zip: BEVERLY HILLS, CA 90210  
 Gen County: Los Angeles  
 TSD EPA ID: CAD009007626  
 TSD County: Los Angeles  
 Waste Category: Asbestos-containing waste  
 Disposal Method: Disposal, Land Fill  
 Tons: 4.21  
 Facility County: Los Angeles

MAP FINDINGS  
FOCUS MAP 7

Map ID	Site	Database(s)	EPA ID Number
	<p><b>MOLLIE GASKIN (Continued)</b></p> <p>Gepaid: CAC002560911            Contact: MOLLIE GASKIN            Telephone: 3102711804            Facility Addr2: Not reported            Mailing Name: Not reported            Mailing Address: 520 LESLIE LN            Mailing City,St,Zip: BEVERLY HILLS, CA 90210            Gen County: Los Angeles            TSD EPA ID: CAT000646117            TSD County: Kings            Waste Category: Other inorganic solid waste            Disposal Method: Not reported            Tons: 15.17            Facility County: Not reported</p>		<b>S107139632</b>
351	<p><b>HOANG NGUYEN</b>  <b>823 S CHAPEL AVE</b>  <b>ALHAMBRA, CA 91801</b></p> <p>HAZNET:            Gepaid: CAC002611003            Contact: HOANG NGUYEN            Telephone: 2139268594            Facility Addr2: Not reported            Mailing Name: Not reported            Mailing Address: 823 S CHAPEL AVE            Mailing City,St,Zip: ALHAMBRA, CA 91801            Gen County: Los Angeles            TSD EPA ID: CAD028409019            TSD County: Los Angeles            Waste Category: Other organic solids            Disposal Method: H141            Tons: 0            Facility County: Los Angeles</p>	HAZNET	<b>S109427187</b> N/A
354	<p><b>CITY OF ALHAMBRA DEPT OF PARKS &amp; RECREATION</b>  <b>800 S ALMANSOR ST</b>  <b>ALHAMBRA, CA 91801</b></p> <p>HAZNET:            Gepaid: CAC002619325            Contact: TOM CARDOZA            Telephone: 6265705048            Facility Addr2: Not reported            Mailing Name: Not reported            Mailing Address: 111 S 1ST ST            Mailing City,St,Zip: ALHAMBRA, CA 918013704            Gen County: Los Angeles            TSD EPA ID: CAD028409019            TSD County: Los Angeles            Waste Category: Other inorganic solid waste            Disposal Method: H141            Tons: 0.01            Facility County: Los Angeles</p>	HAZNET	<b>S109424728</b> N/A

MAP FINDINGS  
FOCUS MAP 7

Map ID	Site	Database(s)	EPA ID Number
358	<b>ALHAMBRA GOLF COURSE 630 ALMANSOR ST ALHAMBRA, CA 91801</b>	LUST	S103282053 N/A
	LUST:		
	Region:	STATE	
	Global Id:	T0603705178	
	Latitude:	34.0969541	
	Longitude:	-118.1209373	
	Case Type:	LUST Cleanup Site	
	Status:	Completed - Case Closed	
	Status Date:	1998-01-12 00:00:00	
	Lead Agency:	LOS ANGELES COUNTY	
	Case Worker:	Not reported	
	Local Agency:	LOS ANGELES COUNTY	
	RB Case Number:	R-13108	
	LOC Case Number:	Not reported	
	File Location:	Not reported	
	Potential Media Affect:	Soil	
	Potential Contaminats of Concern:	Aviation	
	Site History:	Not reported	
	LUST REG 4:		
	Region:	4	
	Regional Board:	04	
	County:	Los Angeles	
	facid:	R-13108	
	Status:	Case Closed	
	Substance:	1	
	Substance Quantity:	Not reported	
	Local Case No:	Not reported	
	Case Type:	Soil	
	Abatement Method Used at the Site:	Not reported	
	Global ID:	T0603705178	
	W Global ID:	Not reported	
	Staff:	UNK	
	Local Agency:	19000	
	Cross Street:	Not reported	
	Enforcement Type:	Not reported	
	Date Leak Discovered:	Not reported	
	Date Leak First Reported:	1/12/1998	
	Date Leak Record Entered:	3/17/1998	
	Date Confirmation Began:	Not reported	
	Date Leak Stopped:	Not reported	
	Date Case Last Changed on Database:	1/12/1998	
	Date the Case was Closed:	1/12/1998	
	How Leak Discovered:	Not reported	
	How Leak Stopped:	Not reported	
	Cause of Leak:	Not reported	
	Leak Source:	Not reported	
	Operator:	Not reported	
	Water System:	Not reported	
	Well Name:	Not reported	
	Approx. Dist To Production Well (ft):	1701.0306935301887146287712612	
	Source of Cleanup Funding:	Not reported	
	Preliminary Site Assessment Workplan Submitted:	Not reported	
	Preliminary Site Assessment Began:	Not reported	
	Pollution Characterization Began:	Not reported	
	Remediation Plan Submitted:	Not reported	

MAP FINDINGS  
FOCUS MAP 7

Map ID Site Database(s) EPA ID Number

**ALHAMBRA GOLF COURSE (Continued)**

**S103282053**

Remedial Action Underway: Not reported  
 Post Remedial Action Monitoring Began: Not reported  
 Enforcement Action Date: Not reported  
 Historical Max MTBE Date: Not reported  
 Hist Max MTBE Conc in Groundwater: Not reported  
 Hist Max MTBE Conc in Soil: Not reported  
 Significant Interim Remedial Action Taken: Not reported  
 GW Qualifier: Not reported  
 Soil Qualifier: Not reported  
 Organization: Not reported  
 Owner Contact: Not reported  
 Responsible Party: CITY OF ALHAMBRA  
 RP Address: 111 S. FIRST ST., ALHAMBRA, CA 91801  
 Program: LUST  
 Lat/Long: 34.0969541 / -1  
 Local Agency Staff: Not reported  
 Beneficial Use: Not reported  
 Priority: Not reported  
 Cleanup Fund Id: Not reported  
 Suspended: Not reported  
 Assigned Name: Not reported  
 Summary: Not reported

359

**H&T UNOCAL #1  
848 S GARFIELD AVE  
ALHAMBRA, CA 91801**

**HAZNET S103967041  
N/A**

HAZNET:

Gepaid: CAL000006785  
 Contact: TOROSIAN HOVANES  
 Telephone: 0000000000  
 Facility Addr2: Not reported  
 Mailing Name: Not reported  
 Mailing Address: 848 S GARFIELD AVE  
 Mailing City,St,Zip: ALHAMBRA, CA 918014439  
 Gen County: Los Angeles  
 TSD EPA ID: CAD099452708  
 TSD County: Los Angeles  
 Waste Category: Aqueous solution with less than 10% total organic residues  
 Disposal Method: Recycler  
 Tons: 0.4587  
 Facility County: Los Angeles

Gepaid: CAL000006785  
 Contact: TOROSIAN HOVANES  
 Telephone: 0000000000  
 Facility Addr2: Not reported  
 Mailing Name: Not reported  
 Mailing Address: 848 S GARFIELD AVE  
 Mailing City,St,Zip: ALHAMBRA, CA 918014439  
 Gen County: Los Angeles  
 TSD EPA ID: CAD099452708  
 TSD County: Los Angeles  
 Waste Category: Unspecified aqueous solution  
 Disposal Method: Recycler  
 Tons: .8340  
 Facility County: Los Angeles

MAP FINDINGS  
FOCUS MAP 7

Map ID      Site      Database(s)      EPA ID Number

---

**H&T UNOCAL #1 (Continued)**

**S103967041**

Gepaid: CAL000006785  
Contact: TOROSIAN HOVANES  
Telephone: 0000000000  
Facility Addr2: Not reported  
Mailing Name: Not reported  
Mailing Address: 848 S GARFIELD AVE  
Mailing City,St,Zip: ALHAMBRA, CA 918014439  
Gen County: Los Angeles  
TSD EPA ID: CAD099452708  
TSD County: Los Angeles  
Waste Category: Oil/water separation sludge  
Disposal Method: Transfer Station  
Tons: .8757  
Facility County: Los Angeles

Gepaid: CAL000006785  
Contact: TOROSIAN HOVANES  
Telephone: 0000000000  
Facility Addr2: Not reported  
Mailing Name: Not reported  
Mailing Address: 848 S GARFIELD AVE  
Mailing City,St,Zip: ALHAMBRA, CA 918014439  
Gen County: Los Angeles  
TSD EPA ID: CAT000613893  
TSD County: Los Angeles  
Waste Category: Aqueous solution with less than 10% total organic residues  
Disposal Method: Transfer Station  
Tons: .1291  
Facility County: Los Angeles

Gepaid: CAL000006785  
Contact: TOROSIAN (OWNER)  
Telephone: 8182840322  
Facility Addr2: Not reported  
Mailing Name: Not reported  
Mailing Address: 848 S GARFIELD AVE  
Mailing City,St,Zip: ALHAMBRA, CA 918014439  
Gen County: Los Angeles  
TSD EPA ID: Not reported  
TSD County: Los Angeles  
Waste Category: Aqueous solution with less than 10% total organic residues  
Disposal Method: Transfer Station  
Tons: 0.08  
Facility County: Not reported

[Click this hyperlink](#) while viewing on your computer to access additional CA\_HAZNET: detail in the EDR Site Report.



MAP FINDINGS  
FOCUS MAP 7

Map ID	Site	Database(s)	EPA ID Number
359	<b>TOSCO CORPORATION STATION #30357</b> <b>848 S GARFIELD AVE</b> <b>ALHAMBRA, CA 91801</b>	HAZNET	S103991851 N/A
	HAZNET: Gepaid: CAL000139111 Contact: TOSCO MARKETING Telephone: 6027284180 Facility Addr2: Not reported Mailing Name: Not reported Mailing Address: P O BOX 52085 Mailing City,St,Zip: PHOENIX, AZ 850722085 Gen County: Los Angeles TSD EPA ID: CAT080013352 TSD County: Los Angeles Waste Category: Aqueous solution with less than 10% total organic residues Disposal Method: Recycler Tons: .7422 Facility County: Los Angeles		
	Gepaid: CAL000139111 Contact: HAZMAT SPECIALIST Telephone: 6027284180 Facility Addr2: Not reported Mailing Name: Not reported Mailing Address: PO BOX 52085 Mailing City,St,Zip: PHOENIX, AZ 850722085 Gen County: Los Angeles TSD EPA ID: Not reported TSD County: Los Angeles Waste Category: Unspecified aqueous solution Disposal Method: Transfer Station Tons: 0.68 Facility County: Not reported		
	Gepaid: CAL000139111 Contact: TOSCO MARKETING Telephone: 6027284180 Facility Addr2: Not reported Mailing Name: Not reported Mailing Address: P O BOX 52085 Mailing City,St,Zip: PHOENIX, AZ 850722085 Gen County: Los Angeles TSD EPA ID: CAD028409019 TSD County: Los Angeles Waste Category: Aqueous solution with 10% or more total organic residues Disposal Method: Treatment, Tank Tons: .3878 Facility County: Los Angeles		
	Gepaid: CAL000139111 Contact: TOSCO MARKETING Telephone: 6027284180 Facility Addr2: Not reported Mailing Name: Not reported Mailing Address: P O BOX 52085 Mailing City,St,Zip: PHOENIX, AZ 850722085 Gen County: Los Angeles TSD EPA ID: CAD028409019		

MAP FINDINGS  
FOCUS MAP 7

Map ID	Site	Database(s)	EPA ID Number
--------	------	-------------	---------------

**TOSCO CORPORATION STATION #30357 (Continued)**

**S103991851**

TSD County: Los Angeles  
Waste Category: Aqueous solution with less than 10% total organic residues  
Disposal Method: Treatment, Tank  
Tons: .7546  
Facility County: Los Angeles

Gepaid: CAL000139111  
Contact: TOSCO MARKETING  
Telephone: 6027284180  
Facility Addr2: Not reported  
Mailing Name: Not reported  
Mailing Address: P O BOX 52085  
Mailing City,St,Zip: PHOENIX, AZ 850722085  
Gen County: Los Angeles  
TSD EPA ID: CAD982484933  
TSD County: 7  
Waste Category: Empty containers less than 30 gallons  
Disposal Method: Disposal, Other  
Tons: 0.125  
Facility County: Los Angeles

[Click this hyperlink](#) while viewing on your computer to access  
1 additional CA\_HAZNET: record(s) in the EDR Site Report.

359

**HT UNION 76  
848 S GARFIELD AVE  
ALHAMBRA, CA**

**LOS ANGELES CO. HMS**

**S109421461  
N/A**

LOS ANGELES CO. HMS:  
Region: LA  
Facility Id: 010119-051672  
Facility Status: OPEN  
Area: 3I  
Permit Number: Not reported  
Permit Status: Not reported  
Facility Type: Not reported

359

**CONOCO PHILLIPS #250905  
848 S GARFIELD AVE  
ALHAMBRA, CA 91801**

**HAZNET**

**S108203198  
N/A**

HAZNET:  
Gepaid: CAL000278179  
Contact: DANELLE EICHHORST  
Telephone: 2812933723  
Facility Addr2: Not reported  
Mailing Name: Not reported  
Mailing Address: 600 N DAIRY ASHFORD-MO 1001  
Mailing City,St,Zip: HOUSTON, TX 77079  
Gen County: Los Angeles  
TSD EPA ID: CAD982444481  
TSD County: San Bernardino  
Waste Category: Aqueous solution with less than 10% total organic residues  
Disposal Method: Transfer Station  
Tons: 0.45  
Facility County: Not reported

MAP FINDINGS  
FOCUS MAP 7

Map ID	Site	Database(s)	EPA ID Number
--------	------	-------------	---------------

**CONOCO PHILLIPS #250905 (Continued)**

**S108203198**

Gepaid: CAL000278179  
 Contact: DANELLE EICHHORST  
 Telephone: 2812933723  
 Facility Addr2: Not reported  
 Mailing Name: Not reported  
 Mailing Address: 600 N DAIRY ASHFORD-MO 1001  
 Mailing City,St,Zip: HOUSTON, TX 77079  
 Gen County: Los Angeles  
 TSD EPA ID: CAD982444481  
 TSD County: San Bernardino  
 Waste Category: Aqueous solution with less than 10% total organic residues  
 Disposal Method: Transfer Station  
 Tons: 0.45  
 Facility County: Not reported

359

**UNION OIL SERVICE STATION #905  
848 S GARFIELD AVE  
ALHAMBRA, CA 91801**

**HAZNET 1000166829  
HIST UST N/A**

HAZNET:

Gepaid: CAD981647134  
 Contact: UNOCAL  
 Telephone: 0000000000  
 Facility Addr2: Not reported  
 Mailing Name: Not reported  
 Mailing Address: PO BOX 2390  
 Mailing City,St,Zip: BREA, CA 928222390  
 Gen County: Los Angeles  
 TSD EPA ID: CAD028409019  
 TSD County: Los Angeles  
 Waste Category: Aqueous solution with less than 10% total organic residues  
 Disposal Method: Treatment, Tank  
 Tons: .1042  
 Facility County: Los Angeles

Gepaid: CAD981647134  
 Contact: UNOCAL  
 Telephone: 0000000000  
 Facility Addr2: Not reported  
 Mailing Name: Not reported  
 Mailing Address: PO BOX 2390  
 Mailing City,St,Zip: BREA, CA 928222390  
 Gen County: Los Angeles  
 TSD EPA ID: CAD099452708  
 TSD County: Los Angeles  
 Waste Category: Tank bottom waste  
 Disposal Method: Recycler  
 Tons: .2085  
 Facility County: Los Angeles

Gepaid: CAD981647134  
 Contact: UNOCAL  
 Telephone: 0000000000  
 Facility Addr2: Not reported  
 Mailing Name: Not reported  
 Mailing Address: PO BOX 2390  
 Mailing City,St,Zip: BREA, CA 928222390  
 Gen County: Los Angeles

MAP FINDINGS  
FOCUS MAP 7

Map ID      Site      Database(s)      EPA ID Number

---

**UNION OIL SERVICE STATION #905 (Continued)**

**1000166829**

TSD EPA ID:            CAD099452708  
TSD County:            Los Angeles  
Waste Category:        Oil/water separation sludge  
Disposal Method:      Recycler  
Tons:                    .4170  
Facility County:        Los Angeles

Gepaid:                CAD981647134  
Contact:                UNOCAL  
Telephone:              0000000000  
Facility Addr2:        Not reported  
Mailing Name:          Not reported  
Mailing Address:       PO BOX 2390  
Mailing City,St,Zip:   BREA, CA 928222390  
Gen County:            Los Angeles  
TSD EPA ID:            CAD028409019  
TSD County:            Los Angeles  
Waste Category:        Aqueous solution with less than 10% total organic residues  
Disposal Method:      Treatment, Tank  
Tons:                    .4170  
Facility County:        Los Angeles

Gepaid:                CAD981647134  
Contact:                UNOCAL  
Telephone:              0000000000  
Facility Addr2:        Not reported  
Mailing Name:          Not reported  
Mailing Address:       PO BOX 2390  
Mailing City,St,Zip:   BREA, CA 928222390  
Gen County:            Los Angeles  
TSD EPA ID:            CAD028409019  
TSD County:            Los Angeles  
Waste Category:        Aqueous solution with less than 10% total organic residues  
Disposal Method:      Not reported  
Tons:                    .2293  
Facility County:        Los Angeles

[Click this hyperlink](#) while viewing on your computer to access  
1 additional CA\_HAZNET: record(s) in the EDR Site Report.

**HIST UST:**

Region:                STATE  
Facility ID:            00000055707  
Facility Type:          Gas Station  
Other Type:            Not reported  
Total Tanks:            0001  
Contact Name:          STEPHAN BABADJANIAN  
Telephone:              8182840322  
Owner Name:            UNION OIL COMPANY OF CALIFORNI  
Owner Address:         3701 WILSHIRE BOULEVARD - SUIT  
Owner City,St,Zip:    LOS ANGELES, CA 90010

Tank Num:              001  
Container Num:         1  
Year Installed:         Not reported  
Tank Capacity:         00000000  
Tank Used for:         WASTE

MAP FINDINGS  
FOCUS MAP 7

Map ID	Site	Database(s)	EPA ID Number
	<b>UNION OIL SERVICE STATION #905 (Continued)</b> Type of Fuel: WASTE OIL Tank Construction: Not reported Leak Detection: None		1000166829
359	<b>H &amp; T UNOCAL L-905</b> <b>848 S. GARFIELD AVE.</b> <b>ALHAMBRA, CA 91801</b>  SLIC: Region: STATE <b>Facility Status: Open - Site Assessment</b> Status Date: 1999-10-01 00:00:00 Global Id: SL603799172 Lead Agency: LOS ANGELES RWQCB (REGION 4) Lead Agency Case Number: Not reported Latitude: 34.104496 Longitude: -118.1329 Case Type: Cleanup Program Site Case Worker: Not reported Local Agency: Not reported RB Case Number: 115.0038 File Location: Not reported Potential Media Affected: Aquifer used for drinking water supply Potential Contaminants of Concern: Not reported Site History: Not reported	SLIC	S106484951 N/A
359	<b>UNOCAL #0905</b> <b>848 GARFIELD AVE S</b> <b>ALHAMBRA, CA 91801</b>  LUST: Region: STATE Global Id: T0603703545 Latitude: 34.0865126 Longitude: -118.1228363 Case Type: LUST Cleanup Site Status: Completed - Case Closed Status Date: 1996-05-03 00:00:00 Lead Agency: LOS ANGELES RWQCB (REGION 4) Case Worker: Not reported Local Agency: LOS ANGELES COUNTY RB Case Number: I-09986 LOC Case Number: Not reported File Location: Not reported Potential Media Affect: Soil Potential Contaminants of Concern: Gasoline Site History: Not reported  LUST REG 4: Region: 4 Regional Board: 04 County: Los Angeles facid: I-09986 Status: Case Closed Substance: Gasoline Substance Quantity: Not reported	LUST	S104406593 N/A

MAP FINDINGS  
FOCUS MAP 7

Map ID Site Database(s) EPA ID Number

**UNOCAL #0905 (Continued)**

**S104406593**

Local Case No: Not reported  
Case Type: Soil  
Abatement Method Used at the Site: No Action Required  
Global ID: T0603703545  
W Global ID: Not reported  
Staff: UNK  
Local Agency: 19000  
Cross Street: PALMETTO DR  
Enforcement Type: Not reported  
Date Leak Discovered: Not reported  
Date Leak First Reported: 3/3/1990  
Date Leak Record Entered: 4/29/1990  
Date Confirmation Began: 3/19/1990  
Date Leak Stopped: 8/27/1991  
Date Case Last Changed on Database: 5/3/1996  
Date the Case was Closed: 5/3/1996  
How Leak Discovered: Not reported  
How Leak Stopped: Not reported  
Cause of Leak: Structure Failure  
Leak Source: Tank  
Operator: Not reported  
Water System: Not reported  
Well Name: Not reported  
Approx. Dist To Production Well (ft): 2193.4275222755449144454544195  
Source of Cleanup Funding: Tank  
Preliminary Site Assessment Workplan Submitted: Not reported  
Preliminary Site Assessment Began: Not reported  
Pollution Characterization Began: 7/28/1995  
Remediation Plan Submitted: Not reported  
Remedial Action Underway: Not reported  
Post Remedial Action Monitoring Began: Not reported  
Enforcement Action Date: Not reported  
Historical Max MTBE Date: Not reported  
Hist Max MTBE Conc in Groundwater: Not reported  
Hist Max MTBE Conc in Soil: Not reported  
Significant Interim Remedial Action Taken: Not reported  
GW Qualifier: Not reported  
Soil Qualifier: Not reported  
Organization: Not reported  
Owner Contact: Not reported  
Responsible Party: UNOCAL CORPORATION  
RP Address: 17700 CASTLETON ST, SUITE 500, CITY OF INDUSTRY, 91748  
Program: LUST  
Lat/Long: 34.0865126 / -1  
Local Agency Staff: Not reported  
Beneficial Use: Not reported  
Priority: Not reported  
Cleanup Fund Id: Not reported  
Suspended: Not reported  
Assigned Name: Not reported  
Summary: Not reported

MAP FINDINGS  
FOCUS MAP 7

Map ID	Site	Database(s)	EPA ID Number
359	<b>TOSCO/UNOCAL #30357</b> <b>848 S GARFIELD AVE</b> <b>ALHAMBRA, CA 91801</b>	<b>LUST</b> <b>UST</b> <b>LOS ANGELES CO. HMS</b>	<b>U003942369</b> <b>N/A</b>
	<p>LUST:</p> <p>Region: STATE</p> <p>Global Id: T0603731633</p> <p>Latitude: 34.085927</p> <p>Longitude: -118.12275</p> <p>Case Type: LUST Cleanup Site</p> <p>Status: Open - Site Assessment</p> <p>Status Date: 1999-11-09 00:00:00</p> <p>Lead Agency: LOS ANGELES COUNTY</p> <p>Case Worker: Not reported</p> <p>Local Agency: LOS ANGELES COUNTY</p> <p>RB Case Number: Not reported</p> <p>LOC Case Number: 024686</p> <p>File Location: Not reported</p> <p>Potential Media Affect: Under Investigation</p> <p>Potential Contaminats of Concern: Gasoline</p> <p>Site History: Not reported</p> <p>UST:</p> <p>Global ID: 2271</p> <p>Latitude: 34.08656</p> <p>Longitude: -118.12306</p> <p>LOS ANGELES CO. HMS:</p> <p>Region: LA</p> <p>Facility Id: 010119-024686</p> <p>Facility Status: Closed</p> <p>Area: 3I</p> <p>Permit Number: 191294</p> <p>Permit Status: Closed</p> <p>Facility Type: T0</p>		
359	<b>SERVICE STATION 0905</b> <b>848 S GARFIELD AVE</b> <b>ALHAMBRA, CA 91801</b>	<b>HIST UST</b>	<b>U001570842</b> <b>N/A</b>
	<p>HIST UST:</p> <p>Region: STATE</p> <p>Facility ID: 00000003923</p> <p>Facility Type: Gas Station</p> <p>Other Type: Not reported</p> <p>Total Tanks: 0003</p> <p>Contact Name: STEPAN BABADJANIAN</p> <p>Telephone: 8182840322</p> <p>Owner Name: UNION OIL COMPANY OF CALIFORNI</p> <p>Owner Address: 3701 WILSHIRE BOULEVARD-SUITE</p> <p>Owner City,St,Zip: LOS ANGELES, CA 90010</p> <p>Tank Num: 001</p> <p>Container Num: 09051</p> <p>Year Installed: 1960</p> <p>Tank Capacity: 00009943</p> <p>Tank Used for: PRODUCT</p> <p>Type of Fuel: UNLEADED</p> <p>Tank Construction: Not reported</p>		

MAP FINDINGS  
FOCUS MAP 7

Map ID	Site	Database(s)	EPA ID Number
	<p><b>SERVICE STATION 0905 (Continued)</b></p> <p>Leak Detection: Stock Inventor, Pressure Test, 10</p> <p>Tank Num: 002 Container Num: 09054 Year Installed: 1960 Tank Capacity: 00000280 Tank Used for: PRODUCT Type of Fuel: WASTE OIL Tank Construction: Not reported Leak Detection: Stock Inventor, Pressure Test, 10</p> <p>Tank Num: 003 Container Num: 09052 Year Installed: 1960 Tank Capacity: 00005132 Tank Used for: PRODUCT Type of Fuel: PREMIUM Tank Construction: Not reported Leak Detection: Stock Inventor, Pressure Test, 10</p>		<b>U001570842</b>
359	<p><b>CONOCOPHILLIPS CO #250905</b> <b>848 S GARFIELD AVE</b> <b>ALHAMBRA, CA</b></p> <p>LOS ANGELES CO. HMS: Region: LA Facility Id: 010119-038323 Facility Status: Permit Area: 3I Permit Number: 368860 Permit Status: Permit Facility Type: T0</p>	<b>LOS ANGELES CO. HMS</b>	<b>S105792110</b> N/A
371	<p><b>BALDWIN ELEMENTARY SCHOOL</b> <b>900 S ALMANSOR ST</b> <b>ALHAMBRA, CA 91801</b></p> <p>HAZNET: Gepaid: CAP000164418 Contact: DAN SNYDER Telephone: 6263082580 Facility Addr2: Not reported Mailing Name: Not reported Mailing Address: 15 W ALHAMBRA RD Mailing City,St,Zip: ALHAMBRA, CA 918010000 Gen County: Los Angeles TSD EPA ID: NVT330010000 TSD County: 99 Waste Category: Other inorganic solid waste Disposal Method: Disposal, Other Tons: 16.85 Facility County: Not reported</p>	<b>HAZNET</b>	<b>S108198645</b> N/A



MAP FINDINGS  
FOCUS MAP 7

Map ID	Site	Database(s)	EPA ID Number
371	<b>MARTHA BALDWIN ELEMENTARY</b> <b>900 S. ALMANSOR AVE.</b> <b>ALHAMBRA, CA 91801</b>  FINDS: Other Pertinent Environmental Activity Identified at Site  Registry ID: 110021700845  NCES (National Center for Education Statistics) is the primary federal entity for collecting and analyzing data related to education in the United States and other nations and the institute of education sciences.	FINDS	1008278877 N/A
371	<b>BALDWIN ELEM /ALHAMBRA USD</b> <b>900 S ALMANSOR</b> <b>ALHAMBRA, CA 91801</b>  HAZNET: Gepaid: CAC000878800 Contact: ALHAMBRA U S D Telephone: 0000000000 Facility Addr2: Not reported Mailing Name: Not reported Mailing Address: 608 S PALM AVE Mailing City,St,Zip: ALHAMBRA, CA 918030000 Gen County: Los Angeles TSD EPA ID: CAD009007626 TSD County: Los Angeles Waste Category: Asbestos-containing waste Disposal Method: Disposal, Land Fill Tons: .7585 Facility County: Los Angeles  Gepaid: CAC002553688 Contact: BILL CRIDER/HAZ MAT COORD Telephone: 6263082391 Facility Addr2: Not reported Mailing Name: Not reported Mailing Address: 608 S PALM AVE Mailing City,St,Zip: ALHAMBRA, CA 918030000 Gen County: Los Angeles TSD EPA ID: Not reported TSD County: Orange Waste Category: Other inorganic solid waste Disposal Method: Transfer Station Tons: 0.07 Facility County: Not reported	HAZNET	S102795409 N/A

MAP FINDINGS  
FOCUS MAP 7

Map ID	Site	Database(s)	EPA ID Number
372	<b>KITSUM LAW 15E LOS HIGOS ST ALHAMBRA, CA 91801</b>  HAZNET: Gepaid: CAC002205281 Contact: KITSUM LAW Telephone: 0000000000 Facility Addr2: Not reported Mailing Name: Not reported Mailing Address: 770 SO YNES AVE Mailing City,St,Zip: MONTEREY PARK, CA 917540000 Gen County: Los Angeles TSD EPA ID: CAT080033681 TSD County: Los Angeles Waste Category: Unspecified oil-containing waste Disposal Method: Disposal, Land Fill Tons: .6880 Facility County: Los Angeles	<b>HAZNET</b>	<b>S105084550 N/A</b>
372	<b>IC DISPOSAL SYSTEMS INCORPORATED 900 SOUTH GARFIELD AVENUE ALHAMBRA, CA 91801</b>  FINDS: Other Pertinent Environmental Activity Identified at Site  Registry ID: 110002705234  RCRAInfo is a national information system that supports the Resource Conservation and Recovery Act (RCRA) program through the tracking of events and activities related to facilities that generate, transport, and treat, store, or dispose of hazardous waste. RCRAInfo allows RCRA program staff to track the notification, permit, compliance, and corrective action activities required under RCRA.  RCRA-NonGen: Date form received by agency:09/09/1986 Facility name: IC DISPOSAL SYSTEMS INC. Facility address: 900 SOUTH GARFIELD AVENUE ALHAMBRA, CA 91801 EPA ID: CAD981438773 Mailing address: 900 SOUTH CARFIELD AVENUE ALHAMBRA, CA 91801 Contact: ENVIRONMENTAL MANAGER Contact address: 900 SOUTH GARFIELD AVENUE ALHAMBRA, CA 91801 Contact country: US Contact telephone: (213) 283-2732 Contact email: Not reported EPA Region: 09 Classification: Non-Generator Description: Handler: Non-Generators do not presently generate hazardous waste  Owner/Operator Summary: Owner/operator name: INTER CON SECURITY Owner/operator address: NOT REQUIRED NOT REQUIRED, ME 99999	<b>FINDS RCRA-NonGen</b>	<b>1000189650 CAD981438773</b>

MAP FINDINGS  
FOCUS MAP 7

Map ID	Site	Database(s)	EPA ID Number
--------	------	-------------	---------------

**IC DISPOSAL SYSTEMS INCORPORATED (Continued)**

**1000189650**

Owner/operator country: Not reported  
 Owner/operator telephone: (415) 555-1212  
 Legal status: Private  
 Owner/Operator Type: Owner  
 Owner/Op start date: Not reported  
 Owner/Op end date: Not reported

Owner/operator name: NOT REQUIRED  
 Owner/operator address: NOT REQUIRED  
 NOT REQUIRED, ME 99999

Owner/operator country: Not reported  
 Owner/operator telephone: (415) 555-1212  
 Legal status: Private  
 Owner/Operator Type: Operator  
 Owner/Op start date: Not reported  
 Owner/Op end date: Not reported

**Handler Activities Summary:**

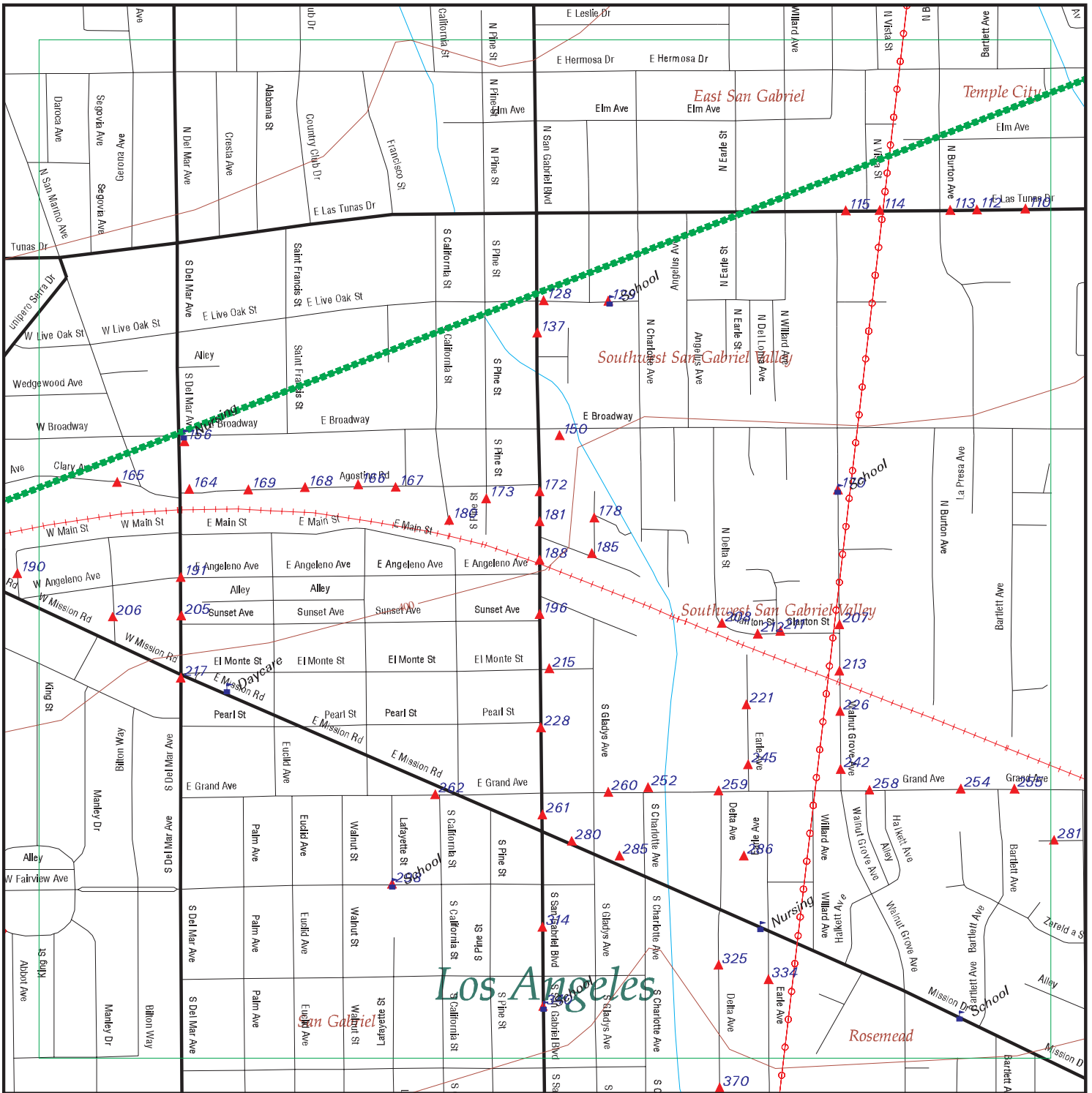
U.S. importer of hazardous waste: Unknown  
 Mixed waste (haz. and radioactive): Unknown  
 Recycler of hazardous waste: No  
 Transporter of hazardous waste: Yes  
 Treater, storer or disposer of HW: No  
 Underground injection activity: No  
 On-site burner exemption: Unknown  
 Furnace exemption: Unknown  
 Used oil fuel burner: No  
 Used oil processor: No  
 User oil refiner: No  
 Used oil fuel marketer to burner: No  
 Used oil Specification marketer: No  
 Used oil transfer facility: No  
 Used oil transporter: No  
 Off-site waste receiver: Commercial status unknown

Violation Status: No violations found

FOCUS MAP 7 ORPHAN SUMMARY

City	EDR ID	Site Name	Site Address	Zip	Database(s)
NO SITES FOUND					

# Focus Map 8

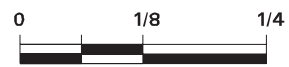


EDR DataMap® - Environmental Atlas

## SR 710 Environmental Assessment Zone 5

### Legend

- |                    |                         |             |                   |              |
|--------------------|-------------------------|-------------|-------------------|--------------|
| Roads              | Waterways               | Powerlines  | Water             | Listed Sites |
| Major Roads        | Railroads               | Pipelines   | Superfund Sites   |              |
| Contour Lines      | Study Boundary          | Fault Lines | Federal DOD Sites |              |
| 100-Yr Flood Zones | Indian Reservations BIA |             |                   |              |



Scale in Miles

FOCUS MAP 8 SUMMARY

<u>Database</u>	<u>Total Plotted</u>
<b><u>FEDERAL RECORDS</u></b>	
NPL	1
Proposed NPL	0
Delisted NPL	0
NPL LIENS	0
CERCLIS	1
CERC-NFRAP	0
LIENS 2	0
CORRACTS	0
RCRA-TSDF	0
RCRA-LQG	2
RCRA-SQG	15
RCRA-CESQG	0
RCRA-NonGen	0
US ENG CONTROLS	0
US INST CONTROL	0
ERNS	2
HMIRS	0
DOT OPS	0
US CDL	0
US BROWNFIELDS	0
DOD	0
FUDS	0
LUCIS	0
CONSENT	0
ROD	0
UMTRA	0
ODI	0
DEBRIS REGION 9	0
MINES	0
TRIS	0
TSCA	0
FTTS	1
HIST FTTS	1
SSTS	2
ICIS	0
PADS	0
MLTS	0
RADINFO	0
FINDS	26
RAATS	0
SCRD DRYCLEANERS	0
<b><u>STATE AND LOCAL RECORDS</u></b>	
HIST Cal-Sites	0
CA BOND EXP. PLAN	0
SCH	1
Toxic Pits	0

FOCUS MAP 8 SUMMARY

<u>Database</u>	<u>Total Plotted</u>
SWF/LF	1
CA WDS	0
WMUDS/SWAT	1
Cortese	0
SWRCY	0
LUST	11
CA FID UST	7
SLIC	16
UST	7
HIST UST	22
LIENS	0
SWEEPS UST	28
CHMIRS	4
LDS	0
MCS	0
AST	0
Notify 65	0
DEED	0
VCP	0
DRYCLEANERS	0
WIP	41
CDL	3
RESPONSE	0
HAZNET	77
EMI	23
ENVIROSTOR	1
HAULERS	0
 <b><u>TRIBAL RECORDS</u></b>	
INDIAN RESERV	0
INDIAN ODI	0
INDIAN LUST	0
INDIAN UST	0
INDIAN VCP	0
 <b><u>EDR PROPRIETARY RECORDS</u></b>	
Manufactured Gas Plants	0

NOTES:

Sites may be listed in more than one database

MAP FINDINGS  
FOCUS MAP 8

Map ID	Site	Database(s)	EPA ID Number
NPL Region	<b>SAN GABRIEL VALLEY (AREA 3) MAIN ST &amp; GAFIELD AVE ALHAMBRA, CA 91801</b>	<b>CERCLIS FINDS NPL</b>	<b>1000114962 CAD980818579</b>
	<p>CERCLIS:            Site ID: 0902093            Federal Facility: Not a Federal Facility            NPL Status: Currently on the Final NPL            Non NPL Status: Not reported</p> <p>CERCLIS Site Contact Name(s):            Contact Name: Patricia Bowlin            Contact Tel: (415) 972-3177            Contact Title: Remedial Project Manager (RPM)</p> <p>Contact Name: Lisa Hanusiak            Contact Tel: (415) 972-3152            Contact Title: Remedial Project Manager (RPM)</p> <p>Contact Name: Dawn Richmond            Contact Tel: (415) 972-3097            Contact Title: Site Assessment Manager (SAM)</p> <p>Contact Name: Karen Jurist            Contact Tel: (415) 972-3219            Contact Title: Site Assessment Manager (SAM)</p> <p>Contact Name: Jeff Inglis            Contact Tel: (415) 972-3095            Contact Title: Site Assessment Manager (SAM)</p> <p>CERCLIS Site Alias Name(s):            Alias Name: SAN GABRIEL VALLEY (AREA 3)            Alias Address: MAIN ST &amp; GAFIELD AVE            ALHAMBRA, CA 91801            Site Description: THIS SITE IS A GROUND WATER PLUME THAT RUNS ALONG THE AXIS OF THE ALHAMBRA CREEK IN THE SAN GABRIEL BASIN. THE GROUND WATER IS CONTAMINATED WITH TRICHLOROETHYLENE AND PERCHLOROETHYLENE.</p> <p>CERCLIS Assessment History:            Action: DISCOVERY            Date Started: Not reported            Date Completed: 04/01/1980            Priority Level: Not reported</p> <p>Action: ISSUE REQUEST LETTERS (104E)            Date Started: Not reported            Date Completed: 08/01/1983            Priority Level: Not reported</p> <p>Action: PRELIMINARY ASSESSMENT            Date Started: Not reported            Date Completed: 09/01/1983            Priority Level: Higher priority for further assessment</p> <p>Action: SITE INSPECTION            Date Started: 03/01/1983            Date Completed: 09/01/1983            Priority Level: Higher priority for further assessment</p>		



MAP FINDINGS  
FOCUS MAP 8

Map ID	Site	Database(s)	EPA ID Number
	<b>SAN GABRIEL VALLEY (AREA 3) (Continued)</b>		<b>1000114962</b>
	Action: SITE INSPECTION		
	Date Started: 03/01/1983		
	Date Completed: 09/01/1983		
	Priority Level: Higher priority for further assessment		
	Action: HAZARD RANKING SYSTEM PACKAGE		
	Date Started: Not reported		
	Date Completed: 09/01/1983		
	Priority Level: Not reported		
	Action: PROPOSAL TO NATIONAL PRIORITIES LIST		
	Date Started: Not reported		
	Date Completed: 09/08/1983		
	Priority Level: Not reported		
	Action: ISSUE REQUEST LETTERS (104E)		
	Date Started: Not reported		
	Date Completed: 01/01/1984		
	Priority Level: Not reported		
	Action: FINAL LISTING ON NATIONAL PRIORITIES LIST		
	Date Started: Not reported		
	Date Completed: 05/08/1984		
	Priority Level: Not reported		
	Action: ISSUE REQUEST LETTERS (104E)		
	Date Started: Not reported		
	Date Completed: 12/30/1988		
	Priority Level: Not reported		
	Action: Notice Letters Issued		
	Date Started: Not reported		
	Date Completed: 06/07/1990		
	Priority Level: Not reported		
	Action: ISSUE REQUEST LETTERS (104E)		
	Date Started: Not reported		
	Date Completed: 06/08/1990		
	Priority Level: Not reported		
	Action: Notice Letters Issued		
	Date Started: Not reported		
	Date Completed: 07/09/1990		
	Priority Level: Not reported		
	Action: Notice Letters Issued		
	Date Started: Not reported		
	Date Completed: 09/20/1990		
	Priority Level: Not reported		
	Action: Notice Letters Issued		
	Date Started: Not reported		
	Date Completed: 10/12/1990		
	Priority Level: Not reported		
	Action: Notice Letters Issued		
	Date Started: Not reported		

MAP FINDINGS  
FOCUS MAP 8

Map ID	Site	Database(s)	EPA ID Number
	<b>SAN GABRIEL VALLEY (AREA 3) (Continued)</b>		<b>1000114962</b>
	Date Completed:	12/05/1990	
	Priority Level:	Not reported	
	Action:	Notice Letters Issued	
	Date Started:	Not reported	
	Date Completed:	12/06/1990	
	Priority Level:	Not reported	
	Action:	Notice Letters Issued	
	Date Started:	Not reported	
	Date Completed:	12/07/1990	
	Priority Level:	Not reported	
	Action:	Notice Letters Issued	
	Date Started:	Not reported	
	Date Completed:	02/07/1991	
	Priority Level:	Not reported	
	Action:	Notice Letters Issued	
	Date Started:	Not reported	
	Date Completed:	03/06/1991	
	Priority Level:	Not reported	
	Action:	Notice Letters Issued	
	Date Started:	Not reported	
	Date Completed:	07/09/1991	
	Priority Level:	Not reported	
	Action:	Notice Letters Issued	
	Date Started:	Not reported	
	Date Completed:	09/26/1991	
	Priority Level:	Not reported	
	Action:	REMOVAL ASSESSMENT	
	Date Started:	12/27/1991	
	Date Completed:	12/27/1991	
	Priority Level:	Not reported	
	Action:	Special Notice Issued	
	Date Started:	Not reported	
	Date Completed:	05/26/1993	
	Priority Level:	Not reported	
	Action:	Special Notice Issued	
	Date Started:	Not reported	
	Date Completed:	02/03/1994	
	Priority Level:	Not reported	
	Action:	NATIONAL PRIORITIES LIST RESPONSIBLE PARTY SEARCH	
	Date Started:	09/30/1984	
	Date Completed:	07/01/1994	
	Priority Level:	Not reported	
	Action:	Notice Letters Issued	
	Date Started:	Not reported	
	Date Completed:	04/13/1995	
	Priority Level:	Not reported	

MAP FINDINGS  
FOCUS MAP 8

Map ID	Site	Database(s)	EPA ID Number
--------	------	-------------	---------------

**SAN GABRIEL VALLEY (AREA 3) (Continued)**

**1000114962**

Action:	Notice Letters Issued
Date Started:	Not reported
Date Completed:	04/20/1995
Priority Level:	Not reported
Action:	Notice Letters Issued
Date Started:	Not reported
Date Completed:	05/05/1995
Priority Level:	Not reported
Action:	Notice Letters Issued
Date Started:	Not reported
Date Completed:	08/18/1995
Priority Level:	Not reported
Action:	COMBINED REMEDIAL INVESTIGATION/FEASIBILITY STUDY
Date Started:	07/12/1999
Date Completed:	Not reported
Priority Level:	Not reported
Action:	ISSUE REQUEST LETTERS (104E)
Date Started:	Not reported
Date Completed:	02/10/2003
Priority Level:	Not reported
Action:	ISSUE REQUEST LETTERS (104E)
Date Started:	Not reported
Date Completed:	02/10/2003
Priority Level:	Not reported
Action:	ISSUE REQUEST LETTERS (104E)
Date Started:	Not reported
Date Completed:	02/10/2003
Priority Level:	Not reported
Action:	COMMUNITY INVOLVEMENT
Date Started:	Not reported
Date Completed:	05/31/2004
Priority Level:	Not reported
Action:	TECHNICAL ASSISTANCE GRANT
Date Started:	11/01/2006
Date Completed:	Not reported
Priority Level:	Not reported
Action:	ENGINEERING EVALUATION/COST ANALYSIS
Date Started:	09/26/2005
Date Completed:	09/30/2008
Priority Level:	Not reported

**FINDS:**

Other Pertinent Environmental Activity Identified at Site

Registry ID: 110009267925

CERCLIS (Comprehensive Environmental Response, Compensation, and

MAP FINDINGS  
FOCUS MAP 8

Map ID      Site      Database(s)      EPA ID Number

---

**SAN GABRIEL VALLEY (AREA 3) (Continued)**

**1000114962**

Liability Information System) is the Superfund database that is used to support management in all phases of the Superfund program. The system contains information on all aspects of hazardous waste sites, including an inventory of sites, planned and actual site activities, and financial information.

**NPL:**

EPA ID:                    CAD980818579  
EPA Region:              09  
Federal:                    N  
Final Date:                5/8/1984

**Category Details:**

NPL Status:                Currently on the Final NPL  
Category Description:    Depth To Aquifer-<= 10 Feet  
Category Value:            1

NPL Status:                Currently on the Final NPL  
Category Description:    Distance To Nearest Population-> 0 And <= 1/4 Mile  
Category Value:            10

**Site Details:**

Site Name:                SAN GABRIEL VALLEY (AREA 3)  
Site Status:                Final  
Site Zip:                    91801  
Site City:                  ALHAMBRA  
Site State:                  CA  
Federal Site:                No  
Site County:                LOS ANGELES  
EPA Region:                09  
Date Proposed:            09/08/83  
Date Deleted:              Not reported  
Date Finalized:            05/08/84

**Substance Details:**

NPL Status:                Currently on the Final NPL  
Substance ID:              Not reported  
Substance:                 Not reported  
CAS #:                      Not reported  
Pathway:                    Not reported  
Scoring:                    Not reported

NPL Status:                Currently on the Final NPL  
Substance ID:              U228  
Substance:                 TRICHLOROETHYLENE (TCE)  
CAS #:                      79-01-6  
Pathway:                    GROUND WATER PATHWAY  
Scoring:                    4

**Summary Details:**

Conditions at listing September 1983): San Gabriel Valley Area 3) is a ground water plume that runs along the axis of the west fork of the Alhambra Creek in the San Gabriel ground water basin in Alhambra, Los Angeles County, California. The plume is about 2 miles long and 1 mile wide. Ground

MAP FINDINGS  
FOCUS MAP 8

Map ID	Site	Database(s)	EPA ID Number
--------	------	-------------	---------------

**SAN GABRIEL VALLEY (AREA 3) (Continued)**

**1000114962**

water is contaminated with trichloroethylene (TCE) and perchloroethylene (PCE), according to analyses by State agencies and local water companies. Many public wells in the area exceed the EPA Suggested No Adverse Response Levels (SNARL) for TCE and PCE. Approximately 100,000 people are affected. Cities and public water companies in the area have tested to ensure that their water supplies contain less than 5 parts per billion (ppb) of TCE, a level considered safe for human consumption. When alternative methods of reducing the TCE level below 5 ppb are not effective, wells are removed from service. Status June 1984): A supplemental sampling program of contaminated wells will begin soon to get a snapshot view of the degree of contamination. The State Department of Health Services and EPA are preparing to initiate a remedial investigation/ feasibility study to determine the aerial and vertical extent of contamination and to develop alternatives for treatment and management of the problem. EPA continues its investigation to identify sources of the contamination. This site, along with the three other San Gabriel Valley sites, was added to the NPL in May 1984 because it involves a serious problem that required taking immediate remedial action.

Site Status Details:

NPL Status: Final  
Proposed Date: 09/08/1983  
Final Date: 05/08/1984  
Deleted Date: Not reported

Narratives Details:

NPL Name: SAN GABRIEL VALLEY (AREA 3)  
City: ALHAMBRA  
State: CA

109

**SELECT AUTO SALES (DEST)  
8758 E LAS TUNAS DR  
SAN GABRIEL, CA**

**LOS ANGELES CO. HMS**

**U003058534  
N/A**

LOS ANGELES CO. HMS:

Region: LA  
Facility Id: 002183-102260  
Facility Status: Closed  
Area: 3B  
Permit Number: 1148  
Permit Status: Closed  
Facility Type: I00

109

**JEFFERSON MIDDLE SCHOOL EXPANSION  
1358/1364 - 1374 EAST LAS TUNAS DRIVE  
SAN GABRIEL, CA 91776**

**SCH S105628565  
ENVIROSTOR N/A**

SCH:

Facility ID: 19820032  
Site Type: School Cleanup  
Site Type Detail: School  
Acres: 1  
National Priorities List: NO  
Cleanup Oversight Agencies: SMBRP  
Lead Agency: SMBRP

MAP FINDINGS  
FOCUS MAP 8

Map ID      Site      Database(s)      EPA ID Number

---

**JEFFERSON MIDDLE SCHOOL EXPANSION (Continued)**

**S105628565**

Lead Agency Description: DTSC - Sit  
 Project Manager: KAMILI SIGLOWIDE  
 Supervisor: \* CKAO  
 Division Branch: Chatsworth  
 Site Code: 304210-11  
 Assembly: 44  
 Senate: 21  
 Special Program Status: Not reported  
 Status: Certified  
 Status Date: 2004-04-26 00:00:00  
 Restricted Use: NO  
 Funding: School District  
 Latitude: 34.1035  
 Longitude: -118.0762  
 Alias Name: 304210-11  
 Alias Type: Project Code (Site Code)  
 Alias Name: 19820032  
 Alias Type: Envirostor ID Number  
 Alias Name: JEFFERSON MIDDLE SCH  
 Alias Type: Alternate Name  
 Alias Name: SAN GABRIEL UNIFIED  
 Alias Type: Alternate Name  
 Alias Name: SAN GABRIEL USD-JEFF  
 Alias Type: Alternate Name  
 Alias Name: 110033606676  
 Alias Type: EPA (FRS #)

APN: NONE SPECIFIED  
 APN Description: Not reported  
 Comments: Not reported

Completed Info:

Completed Area Name: PROJECT WIDE  
 Completed Sub Area Name: Not reported  
 Completed Document Type: Removal Action Completion Report  
 Completed Date: 2004-04-26 00:00:00

Completed Area Name: PROJECT WIDE  
 Completed Sub Area Name: Not reported  
 Completed Document Type: Removal Action Workplan  
 Completed Date: 2004-04-26 00:00:00

Completed Area Name: PROJECT WIDE  
 Completed Sub Area Name: Not reported  
 Completed Document Type: Technical Report  
 Completed Date: 2002-12-10 00:00:00

Completed Area Name: PROJECT WIDE  
 Completed Sub Area Name: Not reported  
 Completed Document Type: Preliminary Endangerment Assessment Report  
 Completed Date: 2002-09-09 00:00:00

Completed Area Name: PROJECT WIDE  
 Completed Sub Area Name: Not reported  
 Completed Document Type: Preliminary Endangerment Assessment Report  
 Completed Date: 2002-04-19 00:00:00

Completed Area Name: PROJECT WIDE

MAP FINDINGS  
FOCUS MAP 8

Map ID Site Database(s) EPA ID Number

**JEFFERSON MIDDLE SCHOOL EXPANSION (Continued)**

**S105628565**

Completed Sub Area Name: Not reported  
Completed Document Type: Phase 1  
Completed Date: 2000-08-11 00:00:00

Completed Area Name: PROJECT WIDE  
Completed Sub Area Name: Not reported  
Completed Document Type: Certification  
Completed Date: 2004-04-26 00:00:00

Completed Area Name: PROJECT WIDE  
Completed Sub Area Name: Not reported  
Completed Document Type: Cost Recovery Closeout Memo  
Completed Date: 2004-05-25 00:00:00

Completed Area Name: PROJECT WIDE  
Completed Sub Area Name: Not reported  
Completed Document Type: Environmental Oversight Agreement  
Completed Date: 2001-12-10 00:00:00

Completed Area Name: PROJECT WIDE  
Completed Sub Area Name: Not reported  
Completed Document Type: Site Inspections/Visit (Non LUR)  
Completed Date: 2002-05-10 00:00:00

Completed Area Name: PROJECT WIDE  
Completed Sub Area Name: Not reported  
Completed Document Type: Voluntary Cleanup Agreement  
Completed Date: 2002-12-10 00:00:00

Confirmed: NONE SPECIFIED  
Confirmed Description: Not reported  
Future Area Name: Not reported  
Future Sub Area Name: Not reported  
Future Document Type: Not reported  
Future Due Date: Not reported  
Media Affected: SOIL  
Media Affected Desc: Soil

**Management:**

Management Required: NONE SPECIFIED  
Management Required Desc: Not reported  
Potential: , 30013  
Potential Description: Lead  
Schedule Area Name: Not reported  
Schedule Sub Area Name: Not reported  
Schedule Document Type: Not reported  
Schedule Due Date: Not reported  
Schedule Revised Date: Not reported  
PastUse: SCHOOL - MIDDLE

**ENVIROSTOR:**

Site Type: School Cleanup  
Site Type Detailed: School  
Acres: 1  
NPL: NO  
Regulatory Agencies: SMBRP  
Lead Agency: SMBRP

MAP FINDINGS  
FOCUS MAP 8

Map ID Site Database(s) EPA ID Number

**JEFFERSON MIDDLE SCHOOL EXPANSION (Continued)**

**S105628565**

Program Manager: KAMILI SIGLOWIDE  
 Supervisor: \* CKAO  
 Division Branch: Chatsworth  
 Facility ID: 19820032  
 Site Code: 304210-11  
 Assembly: 44  
 Senate: 21  
 Special Program: Not reported  
 Status: Certified  
 Status Date: 2004-04-26 00:00:00  
 Restricted Use: NO  
 Funding: School District  
 Latitude: 34.1035  
 Longitude: -118.0762  
 Alias Name: 304210-11  
 Alias Type: Project Code (Site Code)  
 Alias Name: 19820032  
 Alias Type: Envirostor ID Number  
 Alias Name: JEFFERSON MIDDLE SCH  
 Alias Type: Alternate Name  
 Alias Name: SAN GABRIEL UNIFIED  
 Alias Type: Alternate Name  
 Alias Name: SAN GABRIEL USD-JEFF  
 Alias Type: Alternate Name  
 Alias Name: 110033606676  
 Alias Type: EPA (FRS #)

APN: NONE SPECIFIED  
 APN Description: Not reported  
 Comments: Not reported

Completed Info:

Completed Area Name: PROJECT WIDE  
 Completed Sub Area Name: Not reported  
 Completed Document Type: Removal Action Completion Report  
 Completed Date: 2004-04-26 00:00:00

Completed Area Name: PROJECT WIDE  
 Completed Sub Area Name: Not reported  
 Completed Document Type: Removal Action Workplan  
 Completed Date: 2004-04-26 00:00:00

Completed Area Name: PROJECT WIDE  
 Completed Sub Area Name: Not reported  
 Completed Document Type: Technical Report  
 Completed Date: 2002-12-10 00:00:00

Completed Area Name: PROJECT WIDE  
 Completed Sub Area Name: Not reported  
 Completed Document Type: Preliminary Endangerment Assessment Report  
 Completed Date: 2002-09-09 00:00:00

Completed Area Name: PROJECT WIDE  
 Completed Sub Area Name: Not reported  
 Completed Document Type: Preliminary Endangerment Assessment Report  
 Completed Date: 2002-04-19 00:00:00

Completed Area Name: PROJECT WIDE



MAP FINDINGS  
FOCUS MAP 8

Map ID	Site	Database(s)	EPA ID Number
--------	------	-------------	---------------

**JEFFERSON MIDDLE SCHOOL EXPANSION (Continued)**

**S105628565**

Completed Sub Area Name:	Not reported
Completed Document Type:	Phase 1
Completed Date:	2000-08-11 00:00:00
Completed Area Name:	PROJECT WIDE
Completed Sub Area Name:	Not reported
Completed Document Type:	Certification
Completed Date:	2004-04-26 00:00:00
Completed Area Name:	PROJECT WIDE
Completed Sub Area Name:	Not reported
Completed Document Type:	Cost Recovery Closeout Memo
Completed Date:	2004-05-25 00:00:00
Completed Area Name:	PROJECT WIDE
Completed Sub Area Name:	Not reported
Completed Document Type:	Environmental Oversight Agreement
Completed Date:	2001-12-10 00:00:00
Completed Area Name:	PROJECT WIDE
Completed Sub Area Name:	Not reported
Completed Document Type:	Site Inspections/Visit (Non LUR)
Completed Date:	2002-05-10 00:00:00
Completed Area Name:	PROJECT WIDE
Completed Sub Area Name:	Not reported
Completed Document Type:	Voluntary Cleanup Agreement
Completed Date:	2002-12-10 00:00:00
Confirmed:	NONE SPECIFIED
Confirmed Description:	Not reported
Future Area Name:	Not reported
Future Sub Area Name:	Not reported
Future Document Type:	Not reported
Future Due Date:	Not reported
Media Affected:	SOIL
Media Affected Desc:	Soil
Management:	
Management Required:	NONE SPECIFIED
Management Required Desc:	Not reported
Potential:	, 30013
Potenital Description:	Lead
Schedule Area Name:	Not reported
Schedule Sub Area Name:	Not reported
Schedule Document Type:	Not reported
Schedule Due Date:	Not reported
Schedule Revised Date:	Not reported
PastUse:	SCHOOL - MIDDLE

MAP FINDINGS  
FOCUS MAP 8

Map ID	Site	Database(s)	EPA ID Number
110	<b>SAN GABRIEL CLEANERS</b> <b>1307-1309 E LAS TUNAS DR</b> <b>SAN GABRIEL, CA 91776</b>	EMI	<b>S106661768</b> N/A
	EMI:		
	Year:	1987	
	County Code:	19	
	Air Basin:	SC	
	Facility ID:	8237	
	Air District Name:	SC	
	SIC Code:	7216	
	Air District Name:	SOUTH COAST AQMD	
	Community Health Air Pollution Info System:	Not reported	
	Consolidated Emission Reporting Rule:	Not reported	
	Total Organic Hydrocarbon Gases Tons/Yr:	0	
	Reactive Organic Gases Tons/Yr:	0	
	Carbon Monoxide Emissions Tons/Yr:	0	
	NOX - Oxides of Nitrogen Tons/Yr:	0	
	SOX - Oxides of Sulphur Tons/Yr:	0	
	Particulate Matter Tons/Yr:	0	
	Part. Matter 10 Micrometers & Smlr Tons/Yr:	0	
	Year:	1990	
	County Code:	19	
	Air Basin:	SC	
	Facility ID:	8237	
	Air District Name:	SC	
	SIC Code:	7216	
	Air District Name:	SOUTH COAST AQMD	
	Community Health Air Pollution Info System:	Not reported	
	Consolidated Emission Reporting Rule:	Not reported	
	Total Organic Hydrocarbon Gases Tons/Yr:	2	
	Reactive Organic Gases Tons/Yr:	0	
	Carbon Monoxide Emissions Tons/Yr:	0	
	NOX - Oxides of Nitrogen Tons/Yr:	0	
	SOX - Oxides of Sulphur Tons/Yr:	0	
	Particulate Matter Tons/Yr:	0	
	Part. Matter 10 Micrometers & Smlr Tons/Yr:	0	
110	<b>SAN GABRIEL CLEANERS</b> <b>1309 E LAS TUNAS DR</b> <b>SAN GABRIEL, CA 91776</b>	RCRA-SQG FINDS	<b>1000114953</b> <b>CAD981613474</b>
	RCRA-SQG:		
	Date form received by agency:	11/02/1992	
	Facility name:	SAN GABRIEL CLEANERS	
	Facility address:	1309 E LAS TUNAS DR SAN GABRIEL, CA 91776	
	EPA ID:	CAD981613474	
	Contact:	HECTOR REAL	
	Contact address:	1309 E LAS TUNAS DR SAN GABRIEL, CA 91776	
	Contact country:	US	
	Contact telephone:	(818) 287-2717	
	Contact email:	Not reported	
	EPA Region:	09	
	Classification:	Small Small Quantity Generator	
	Description:	Handler: generates more than 100 and less than 1000 kg of hazardous waste during any calendar month and accumulates less than 6000 kg of hazardous waste at any time; or generates 100 kg or less of hazardous	

MAP FINDINGS  
FOCUS MAP 8

Map ID Site Database(s) EPA ID Number

**SAN GABRIEL CLEANERS (Continued)**

**1000114953**

waste during any calendar month, and accumulates more than 1000 kg of hazardous waste at any time

Owner/Operator Summary:

Owner/operator name: HECTOR J REAL  
Owner/operator address: 1309 E LAS TUNAS DR  
SAN GABRIEL, CA 91776  
Owner/operator country: Not reported  
Owner/operator telephone: (818) 287-2717  
Legal status: Private  
Owner/Operator Type: Owner  
Owner/Op start date: Not reported  
Owner/Op end date: Not reported  
  
Owner/operator name: NOT REQUIRED  
Owner/operator address: NOT REQUIRED  
NOT REQUIRED, ME 99999  
Owner/operator country: Not reported  
Owner/operator telephone: (415) 555-1212  
Legal status: Private  
Owner/Operator Type: Operator  
Owner/Op start date: Not reported  
Owner/Op end date: Not reported

Handler Activities Summary:

U.S. importer of hazardous waste: Unknown  
Mixed waste (haz. and radioactive): Unknown  
Recycler of hazardous waste: No  
Transporter of hazardous waste: No  
Treater, storer or disposer of HW: No  
Underground injection activity: No  
On-site burner exemption: Unknown  
Furnace exemption: Unknown  
Used oil fuel burner: No  
Used oil processor: No  
Used oil refiner: No  
Used oil fuel marketer to burner: No  
Used oil Specification marketer: No  
Used oil transfer facility: No  
Used oil transporter: No  
Off-site waste receiver: Commercial status unknown

Violation Status: No violations found

**FINDS:**

Other Pertinent Environmental Activity Identified at Site

Registry ID: 110002723777

RCRAInfo is a national information system that supports the Resource Conservation and Recovery Act (RCRA) program through the tracking of events and activities related to facilities that generate, transport, and treat, store, or dispose of hazardous waste. RCRAInfo allows RCRA program staff to track the notification, permit, compliance, and corrective action activities required under RCRA.

MAP FINDINGS  
 FOCUS MAP 8

Map ID	Site	Database(s)	EPA ID Number
110	<b>GARY Y. MORIGUCHI DDS</b> <b>1295 EAST LAS TUNAS DR</b> <b>SAN GABRIEL, CA 91776</b>	HAZNET	S104578687 N/A
	HAZNET: Gepaid: CAL000128127 Contact: GARY MORIGUCHI & JERRY MITANI Telephone: 0000000000 Facility Addr2: Not reported Mailing Name: Not reported Mailing Address: 1295 E LAS TUNAS DR Mailing City,St,Zip: SAN GABRIEL, CA 917760000 Gen County: Los Angeles TSD EPA ID: CAD028409019 TSD County: Los Angeles Waste Category: Other inorganic solid waste Disposal Method: Transfer Station Tons: .0000 Facility County: Los Angeles		
	Gepaid: CAL000128127 Contact: GARY MORIGUCHI & JERRY MITANI Telephone: 0000000000 Facility Addr2: Not reported Mailing Name: Not reported Mailing Address: 1295 E LAS TUNAS DR Mailing City,St,Zip: SAN GABRIEL, CA 917760000 Gen County: Los Angeles TSD EPA ID: CAD028409019 TSD County: Los Angeles Waste Category: Oxygenated solvents (acetone, butanol, ethyl acetate, etc.) Disposal Method: Transfer Station Tons: .0208 Facility County: Los Angeles		
	Gepaid: CAL000128127 Contact: GARY Y. MORIGUCHI Telephone: Not reported Facility Addr2: Not reported Mailing Name: Not reported Mailing Address: 1295 E LAS TUNAS DR Mailing City,St,Zip: SAN GABRIEL, CA 917760000 Gen County: Los Angeles TSD EPA ID: Not reported TSD County: Not reported Waste Category: Unspecified solvent mixture Waste Disposal Method: H141 Tons: 0.01 Facility County: Los Angeles		
	Gepaid: CAL000128127 Contact: GARY MORIGUCHI & JERRY MITANI Telephone: 0000000000 Facility Addr2: Not reported Mailing Name: Not reported Mailing Address: 1295 E LAS TUNAS DR Mailing City,St,Zip: SAN GABRIEL, CA 917760000 Gen County: Los Angeles TSD EPA ID: CAD028409019		

MAP FINDINGS  
FOCUS MAP 8

Map ID	Site	Database(s)	EPA ID Number
--------	------	-------------	---------------

**GARY Y. MORIGUCHI DDS (Continued)**

**S104578687**

TSD County: Los Angeles  
Waste Category: Other inorganic solid waste  
Disposal Method: Transfer Station  
Tons: 0.0001  
Facility County: Los Angeles

Gepaid: CAL000128127  
Contact: GARY MORIGUCHI & JERRY MITANI  
Telephone: 0000000000  
Facility Addr2: Not reported  
Mailing Name: Not reported  
Mailing Address: 1295 E LAS TUNAS DR  
Mailing City,St,Zip: SAN GABRIEL, CA 917760000  
Gen County: Los Angeles  
TSD EPA ID: CAD028409019  
TSD County: Los Angeles  
Waste Category: Oxygenated solvents (acetone, butanol, ethyl acetate, etc.)  
Disposal Method: Transfer Station  
Tons: 0.0416  
Facility County: Los Angeles

[Click this hyperlink](#) while viewing on your computer to access additional CA\_HAZNET: detail in the EDR Site Report.

112

**JAMY AUTO BODY & PAINT  
1245 EAST LAS TUNAS DR  
SAN GABRIEL, CA 91776**

**HAZNET S103971703  
N/A**

HAZNET:

Gepaid: CAL000116972  
Contact: JAMY SHIH  
Telephone: 0000000000  
Facility Addr2: Not reported  
Mailing Name: Not reported  
Mailing Address: 1245 E LAS TUNAS DR  
Mailing City,St,Zip: SAN GABRIEL, CA 917761703  
Gen County: Los Angeles  
TSD EPA ID: CAD008252405  
TSD County: Los Angeles  
Waste Category: Unspecified solvent mixture Waste  
Disposal Method: Recycler  
Tons: .1459  
Facility County: Los Angeles

Gepaid: CAL000116972  
Contact: JAMY SHIH  
Telephone: 0000000000  
Facility Addr2: Not reported  
Mailing Name: Not reported  
Mailing Address: 1245 E LAS TUNAS DR  
Mailing City,St,Zip: SAN GABRIEL, CA 917761703  
Gen County: Los Angeles  
TSD EPA ID: CAD008302903  
TSD County: Los Angeles  
Waste Category: Oxygenated solvents (acetone, butanol, ethyl acetate, etc.)  
Disposal Method: Recycler  
Tons: .5837  
Facility County: Los Angeles

MAP FINDINGS  
FOCUS MAP 8

Map ID      Site      Database(s)      EPA ID Number

---

**JAMY AUTO BODY & PAINT (Continued)**

**S103971703**

Gepaid: CAL000116972  
Contact: SHIRLEY SHIH  
Telephone: 6263095336  
Facility Addr2: Not reported  
Mailing Name: Not reported  
Mailing Address: 1245 E LAS TUNAS DR  
Mailing City,St,Zip: SAN GABRIEL, CA 917761703  
Gen County: Los Angeles  
TSD EPA ID: CAD044003556  
TSD County: Yolo  
Waste Category: Unspecified oil-containing waste  
Disposal Method: H141  
Tons: 0.22  
Facility County: Los Angeles

Gepaid: CAL000116972  
Contact: JAMY SHIH  
Telephone: 0000000000  
Facility Addr2: Not reported  
Mailing Name: Not reported  
Mailing Address: 1245 E LAS TUNAS DR  
Mailing City,St,Zip: SAN GABRIEL, CA 917761703  
Gen County: Los Angeles  
TSD EPA ID: CAT000613893  
TSD County: Los Angeles  
Waste Category: Oxygenated solvents (acetone, butanol, ethyl acetate, etc.)  
Disposal Method: Transfer Station  
Tons: .2415  
Facility County: Los Angeles

Gepaid: CAL000116972  
Contact: SHIRLEY SHIH  
Telephone: 8183095336  
Facility Addr2: Not reported  
Mailing Name: Not reported  
Mailing Address: 1245 E LAS TUNAS DR  
Mailing City,St,Zip: SAN GABRIEL, CA 917761703  
Gen County: Los Angeles  
TSD EPA ID: Not reported  
TSD County: Los Angeles  
Waste Category: Unspecified solvent mixture Waste  
Disposal Method: Recycler  
Tons: 1.28  
Facility County: Not reported

[Click this hyperlink](#) while viewing on your computer to access  
10 additional CA\_HAZNET: record(s) in the EDR Site Report.

MAP FINDINGS  
FOCUS MAP 8

Map ID	Site	Database(s)	EPA ID Number
--------	------	-------------	---------------

112	<b>JAMY MOTORS INC, JAMY AUTO BOD 1245 E LAS TUNAS DR SAN GABRIEL, CA 91776</b>	<b>FINDS EMI</b>	<b>1006825924 N/A</b>
-----	---	----------------------	---------------------------

**FINDS:**

Other Pertinent Environmental Activity Identified at Site

Registry ID: 110013849719

The NEI (National Emissions Inventory) database contains information on stationary and mobile sources that emit criteria air pollutants and their precursors, as well as hazardous air pollutants (HAPs).

**EMI:**

Year: 1997  
 County Code: 19  
 Air Basin: SC  
 Facility ID: 98191  
 Air District Name: SC  
 SIC Code: 7532  
 Air District Name: SOUTH COAST AQMD  
 Community Health Air Pollution Info System: Not reported  
 Consolidated Emission Reporting Rule: Not reported  
 Total Organic Hydrocarbon Gases Tons/Yr: 2  
 Reactive Organic Gases Tons/Yr: 1  
 Carbon Monoxide Emissions Tons/Yr: 0  
 NOX - Oxides of Nitrogen Tons/Yr: 0  
 SOX - Oxides of Sulphur Tons/Yr: 0  
 Particulate Matter Tons/Yr: 0  
 Part. Matter 10 Micrometers & Smlr Tons/Yr: 0

Year: 1998  
 County Code: 19  
 Air Basin: SC  
 Facility ID: 98191  
 Air District Name: SC  
 SIC Code: 7532  
 Air District Name: SOUTH COAST AQMD  
 Community Health Air Pollution Info System: Not reported  
 Consolidated Emission Reporting Rule: Not reported  
 Total Organic Hydrocarbon Gases Tons/Yr: 2  
 Reactive Organic Gases Tons/Yr: 1  
 Carbon Monoxide Emissions Tons/Yr: 0  
 NOX - Oxides of Nitrogen Tons/Yr: 0  
 SOX - Oxides of Sulphur Tons/Yr: 0  
 Particulate Matter Tons/Yr: 0  
 Part. Matter 10 Micrometers & Smlr Tons/Yr: 0

Year: 1999  
 County Code: 19  
 Air Basin: SC  
 Facility ID: 98191  
 Air District Name: SC  
 SIC Code: 7532  
 Air District Name: SOUTH COAST AQMD  
 Community Health Air Pollution Info System: Not reported  
 Consolidated Emission Reporting Rule: Not reported  
 Total Organic Hydrocarbon Gases Tons/Yr: 2

MAP FINDINGS  
FOCUS MAP 8

Map ID Site Database(s) EPA ID Number

**JAMY MOTORS INC, JAMY AUTO BOD (Continued)**

**1006825924**

Reactive Organic Gases Tons/Yr: 1  
 Carbon Monoxide Emissions Tons/Yr: 0  
 NOX - Oxides of Nitrogen Tons/Yr: 0  
 SOX - Oxides of Sulphur Tons/Yr: 0  
 Particulate Matter Tons/Yr: 0  
 Part. Matter 10 Micrometers & Smlr Tons/Yr: 0

Year: 2000  
 County Code: 19  
 Air Basin: SC  
 Facility ID: 98191  
 Air District Name: SC  
 SIC Code: 7532  
 Air District Name: SOUTH COAST AQMD  
 Community Health Air Pollution Info System: Not reported  
 Consolidated Emission Reporting Rule: Not reported  
 Total Organic Hydrocarbon Gases Tons/Yr: 2  
 Reactive Organic Gases Tons/Yr: 1  
 Carbon Monoxide Emissions Tons/Yr: 0  
 NOX - Oxides of Nitrogen Tons/Yr: 0  
 SOX - Oxides of Sulphur Tons/Yr: 0  
 Particulate Matter Tons/Yr: 0  
 Part. Matter 10 Micrometers & Smlr Tons/Yr: 0

Year: 2001  
 County Code: 19  
 Air Basin: SC  
 Facility ID: 98191  
 Air District Name: SC  
 SIC Code: 7532  
 Air District Name: SOUTH COAST AQMD  
 Community Health Air Pollution Info System: Not reported  
 Consolidated Emission Reporting Rule: Not reported  
 Total Organic Hydrocarbon Gases Tons/Yr: 1  
 Reactive Organic Gases Tons/Yr: 0  
 Carbon Monoxide Emissions Tons/Yr: 0  
 NOX - Oxides of Nitrogen Tons/Yr: 0  
 SOX - Oxides of Sulphur Tons/Yr: 0  
 Particulate Matter Tons/Yr: 0  
 Part. Matter 10 Micrometers & Smlr Tons/Yr: 0

113

**SUSAN CHIN  
 1212 E LAS TUNAS  
 SAN GABRIEL, CA 91776**

**HAZNET S102800972  
 N/A**

HAZNET:  
 Gepaid: CAC000984384  
 Contact: SUSAN CHIN  
 Telephone: 0000000000  
 Facility Addr2: Not reported  
 Mailing Name: Not reported  
 Mailing Address: 1212 E LAS TUNAS  
 Mailing City,St,Zip: SAN GABRIEL, CA 917760000  
 Gen County: Los Angeles  
 TSD EPA ID: IRC957100891  
 TSD County: 99  
 Waste Category: Asbestos-containing waste  
 Disposal Method: Disposal, Land Fill



MAP FINDINGS  
FOCUS MAP 8

Map ID	Site	Database(s)	EPA ID Number
	<b>SUSAN CHIN (Continued)</b> Tons: 5.9838 Facility County: Los Angeles		<b>S102800972</b>
114	<b>88 DRY CLEANERS</b> <b>1131 E. LAS TUNAS DR.</b> <b>SAN GABRIEL, CA 91776</b> SLIC: Region: STATE <b>Facility Status: Open - Site Assessment</b> Status Date: 1999-10-01 00:00:00 Global Id: SL603799158 Lead Agency: LOS ANGELES RWQCB (REGION 4) Lead Agency Case Number: Not reported Latitude: 34.0930956420878 Longitude: -118.098937256835 Case Type: Cleanup Program Site Case Worker: Not reported Local Agency: Not reported RB Case Number: 115.0023 File Location: Not reported Potential Media Affected: Aquifer used for drinking water supply Potential Contaminants of Concern: Not reported Site History: Not reported	<b>SLIC</b>	<b>S106484937</b> <b>N/A</b>
114	<b>88 DRY CLEANERS</b> <b>1131 E LAS TUNAS DR</b> <b>SAN GABRIEL, CA 91776</b> WIP: Region: 4 File Number: 115.0023 <b>File Status: Active</b> Staff: CCHARMLE Facility Suite: Not reported	<b>WIP</b>	<b>S106769950</b> <b>N/A</b>
114	<b>MORAN MEAT COMPANY</b> <b>1145 E LAS TUNAS DR</b> <b>SAN GABRIEL, CA 91776</b> WIP: Region: 4 File Number: 115.0483 <b>File Status: Not reported</b> Staff: CCHARMLE Facility Suite: Not reported	<b>WIP</b>	<b>S106770041</b> <b>N/A</b>

MAP FINDINGS  
FOCUS MAP 8

Map ID	Site	Database(s)	EPA ID Number
115	<b>ISSAC CHEN DDS</b> <b>1107 E LAS TUNAS DR</b> <b>SAN GABRIEL, CA 91776</b>  HAZNET: Gepaid: CAL000160266 Contact: JOYCE CHEN Telephone: 6262850031 Facility Addr2: Not reported Mailing Name: Not reported Mailing Address: 1107 E LAS TUNAS DR Mailing City,St,Zip: SAN GABRIEL, CA 917760000 Gen County: Los Angeles TSD EPA ID: CAT000646117 TSD County: Kings Waste Category: Unspecified aqueous solution Disposal Method: Treatment, Tank Tons: 8.71 Facility County: Not reported	HAZNET	S108209678 N/A
128	<b>816 E. LIVE OAK</b> <b>816 E. LIVE OAK</b> <b>SAN GARBRIEL, CA 91776</b>  <p style="text-align: center;"><a href="#">Click this hyperlink</a> while viewing on your computer to access additional ERNS detail in the EDR Site Report.</p>	ERNS	91237004 N/A
129	<b>JEFFERSON INTERMEDIATE</b> <b>1340 E. LIVE OAK ST.</b> <b>SAN GABRIEL, CA 91776</b>  FINDS: Other Pertinent Environmental Activity Identified at Site  Registry ID: 110021943398  Not reported  NCES (National Center for Education Statistics) is the primary federal entity for collecting and analyzing data related to education in the United States and other nations and the institute of education sciences.	FINDS	1008305309 N/A
129	<b>SGUSD/JEFFERSON MIDDLE SCHOOL</b> <b>1340 E LIVE OAK</b> <b>SAN GABRIEL, CA 91776</b>  HAZNET: Gepaid: CAL000014605 Contact: J PAPPALARDO/ASST SUPT BUS SVS Telephone: 6264515400 Facility Addr2: Not reported Mailing Name: Not reported	HAZNET	S107145302 N/A

MAP FINDINGS  
FOCUS MAP 8

Map ID Site Database(s) EPA ID Number

**SGUSD/JEFFERSON MIDDLE SCHOOL (Continued)**

**S107145302**

Mailing Address: 408 JUNIPERO SERRA DRIVE  
Mailing City,St,Zip: SAN GABRIEL, CA 917764500  
Gen County: Los Angeles  
TSD EPA ID: AZC950823111  
TSD County: 99  
Waste Category: Other organic solids  
Disposal Method: Not reported  
Tons: 0.21  
Facility County: Los Angeles

Gepaid: CAL000014605  
Contact: J PAPPALARDO/ASST SUPT BUS SVS  
Telephone: 6264515400  
Facility Addr2: Not reported  
Mailing Name: Not reported  
Mailing Address: 408 JUNIPERO SERRA DRIVE  
Mailing City,St,Zip: SAN GABRIEL, CA 917764500  
Gen County: Los Angeles  
TSD EPA ID: CAD009007626  
TSD County: Los Angeles  
Waste Category: Asbestos-containing waste  
Disposal Method: Disposal, Land Fill  
Tons: 6.74  
Facility County: Los Angeles

Gepaid: CAL000014605  
Contact: J PAPPALARDO/ASST SUPT BUS SVS  
Telephone: 6264515400  
Facility Addr2: Not reported  
Mailing Name: Not reported  
Mailing Address: 408 JUNIPERO SERRA DRIVE  
Mailing City,St,Zip: SAN GABRIEL, CA 917764500  
Gen County: Los Angeles  
TSD EPA ID: AZC950823111  
TSD County: Los Angeles  
Waste Category: Other organic solids  
Disposal Method: Not reported  
Tons: 33.71  
Facility County: Los Angeles

Gepaid: CAL000014605  
Contact: J PAPPALARDO/ASST SUPT BUS SVS  
Telephone: 6264515400  
Facility Addr2: Not reported  
Mailing Name: Not reported  
Mailing Address: 408 JUNIPERO SERRA DRIVE  
Mailing City,St,Zip: SAN GABRIEL, CA 917764500  
Gen County: Los Angeles  
TSD EPA ID: CAD028409019  
TSD County: Los Angeles  
Waste Category: Asbestos-containing waste  
Disposal Method: Transfer Station  
Tons: 0.03  
Facility County: Not reported

MAP FINDINGS  
FOCUS MAP 8

Map ID	Site	Database(s)	EPA ID Number
--------	------	-------------	---------------

**SGUSD/JEFFERSON MIDDLE SCHOOL (Continued)**

**S107145302**

[Click this hyperlink](#) while viewing on your computer to access  
-1 additional CA\_HAZNET: record(s) in the EDR Site Report.

129

**8236 EAST LIVE OAK STREET  
SAN GABRIEL, CA**

**CHMIRS S109040855  
N/A**

CHMIRS:

OES Incident Number:	07-0774
OES notification:	2/4/2007 09:26:55 PM
OES Date:	Not reported
OES Time:	Not reported
Incident Date:	Not reported
<b>Date Completed:</b>	<b>Not reported</b>
Property Use:	Not reported
Agency Id Number:	Not reported
Agency Incident Number:	Not reported
Time Notified:	Not reported
Time Completed:	Not reported
Surrounding Area:	Not reported
Estimated Temperature:	Not reported
Property Management:	Not reported
Special Studies 1:	Not reported
Special Studies 2:	Not reported
Special Studies 3:	Not reported
Special Studies 4:	Not reported
Special Studies 5:	Not reported
Special Studies 6:	Not reported
More Than Two Substances Involved?:	Not reported
Resp Agncy Personel # Of Decontaminated:	Not reported
Responding Agency Personel # Of Injuries:	Not reported
Responding Agency Personel # Of Fatalities:	Not reported
Others Number Of Decontaminated:	Not reported
Others Number Of Injuries:	Not reported
Others Number Of Fatalities:	Not reported
Vehicle Make/year:	Not reported
Vehicle License Number:	Not reported
Vehicle State:	Not reported
Vehicle Id Number:	Not reported
CA/DOT/PUC/ICC Number:	Not reported
Company Name:	Not reported
Reporting Officer Name/ID:	Not reported
Report Date:	Not reported
Comments:	Not reported
Facility Telephone:	Not reported
Waterway Involved:	Not reported
Waterway:	unknown
Spill Site:	Not reported
Cleanup By:	Reporting Party
Containment:	Not reported
What Happened:	Not reported
Type:	Not reported
Measure:	Not reported
Other:	Not reported
Date/Time:	Not reported
Year:	2007
Agency:	LA County Department of Public Works
Incident Date:	2/4/2007 12:00:00 AM

MAP FINDINGS  
FOCUS MAP 8

Map ID	Site	Database(s)	EPA ID Number
--------	------	-------------	---------------

(Continued)

S109040855

Admin Agency:	Not reported
Amount:	Not reported
Contained:	Unknown
Site Type:	Residence
E Date:	Not reported
Substance:	Heavy Grease
Quantity Released:	Not reported
BBLs:	0
Cups:	0
CUFT:	0
Gallons:	100
Grams:	0
Pounds:	0
Liters:	0
Ounces:	0
Pints:	0
Quarts:	0
Sheen:	0
Tons:	0
Unknown:	0
Description:	Not reported
Evacuations:	0
Number of Injuries:	0
Number of Fatalities:	0
Description:	Caller to DPW reported stoppage in the sewer line, Los Angeles County DPW crews found 100 gallons of heavy grease blocking the line. It got into a storm drain reporting party does not know where the storm drain leads to. LA County Flood Control dammed the storm drain.

137

**O'DONNELL BUICK-ISUZU  
220 S SAN GABRIEL BLVD  
SAN GABRIEL, CA**

LOS ANGELES CO. HMS

S102055869  
N/A

LOS ANGELES CO. HMS:  
Region: LA  
Facility Id: 012623-012790  
Facility Status: Removed  
Area: 3B  
Permit Number: 00004593T  
Permit Status: Removed  
Facility Type: T0

137

**ODONNELL BUICK AGENCY  
220 SO. SAN GABRIEL BLVD.  
SAN GABRIEL, CA 91776**

EMI

S106836578  
N/A

EMI:  
Year: 1987  
County Code: 19  
Air Basin: SC  
Facility ID: 5620  
Air District Name: SC  
SIC Code: 5511  
Air District Name: SOUTH COAST AQMD  
Community Health Air Pollution Info System: Not reported  
Consolidated Emission Reporting Rule: Not reported

MAP FINDINGS  
FOCUS MAP 8

Map ID Site Database(s) EPA ID Number

**ODONNELL BUICK AGENCY (Continued)**

**S106836578**

Total Organic Hydrocarbon Gases Tons/Yr: 0  
 Reactive Organic Gases Tons/Yr: 0  
 Carbon Monoxide Emissions Tons/Yr: 0  
 NOX - Oxides of Nitrogen Tons/Yr: 0  
 SOX - Oxides of Sulphur Tons/Yr: 0  
 Particulate Matter Tons/Yr: 0  
 Part. Matter 10 Micrometers & Smlr Tons/Yr: 0

Year: 1990  
 County Code: 19  
 Air Basin: SC  
 Facility ID: 5620  
 Air District Name: SC  
 SIC Code: 5511  
 Air District Name: SOUTH COAST AQMD  
 Community Health Air Pollution Info System: Not reported  
 Consolidated Emission Reporting Rule: Not reported  
 Total Organic Hydrocarbon Gases Tons/Yr: 0  
 Reactive Organic Gases Tons/Yr: 0  
 Carbon Monoxide Emissions Tons/Yr: 0  
 NOX - Oxides of Nitrogen Tons/Yr: 0  
 SOX - Oxides of Sulphur Tons/Yr: 0  
 Particulate Matter Tons/Yr: 0  
 Part. Matter 10 Micrometers & Smlr Tons/Yr: 0

137

**O'DONNELL BUICK  
 220 S SAN GABRIEL BLVD  
 SAN GABRIEL, CA 91776**

**HIST UST 1000339314  
 N/A**

HIST UST:  
 Region: STATE  
 Facility ID: 00000064784  
 Facility Type: Other  
 Other Type: AUTO DEALER  
 Total Tanks: 0001  
 Contact Name: R.W. O'DONNELL  
 Telephone: 8182851261  
 Owner Name: O'DONNELL BUICK  
 Owner Address: 220 SO SAN GABRIEL BLVD.  
 Owner City,St,Zip: SAN GABRIEL, CA 91776

Tank Num: 001  
 Container Num: #1  
 Year Installed: Not reported  
 Tank Capacity: 00000250  
 Tank Used for: WASTE  
 Type of Fuel: WASTE OIL  
 Tank Construction: Not reported  
 Leak Detection: None

MAP FINDINGS  
FOCUS MAP 8

Map ID	Site	Database(s)	EPA ID Number
150	<b>PHOTOGRAPHY ASSOCIATES</b> <b>267 S SAN GABRIEL BLVD</b> <b>SAN GABRIEL, CA 91776</b>  WIP: Region: 4 File Number: 115.0487 <b>File Status: Not reported</b> Staff: CCHARMLE Facility Suite: Not reported	WIP	S106770045 N/A
150	<b>MOBIL OIL CORPORATION 18-HNL</b> <b>284 S SAN GABRIEL BLVD</b> <b>SAN GABRIEL, CA 91776</b>  HAZNET: Gepaid: CAL000056114 Contact: MOBIL Telephone: 7038465734 Facility Addr2: Not reported Mailing Name: Not reported Mailing Address: PO BOX 142667 Mailing City,St,Zip: AUSTIN, TX 787142667 Gen County: Los Angeles TSD EPA ID: CAD028409019 TSD County: Los Angeles Waste Category: Aqueous solution with less than 10% total organic residues Disposal Method: Treatment, Tank Tons: .3127 Facility County: Los Angeles  Gepaid: CAL000056114 Contact: MOBIL Telephone: 7038465734 Facility Addr2: Not reported Mailing Name: Not reported Mailing Address: PO BOX 142667 Mailing City,St,Zip: AUSTIN, TX 787142667 Gen County: Los Angeles TSD EPA ID: CAD028409019 TSD County: Los Angeles Waste Category: Unspecified oil-containing waste Disposal Method: Treatment, Tank Tons: .0250 Facility County: Los Angeles  Gepaid: CAL000056114 Contact: MOBIL Telephone: 7038465734 Facility Addr2: Not reported Mailing Name: Not reported Mailing Address: PO BOX 142667 Mailing City,St,Zip: AUSTIN, TX 787142667 Gen County: Los Angeles TSD EPA ID: CAD028409019 TSD County: Los Angeles Waste Category: Aqueous solution with less than 10% total organic residues Disposal Method: Treatment, Tank Tons: .3794 Facility County: Los Angeles	HAZNET	S104576643 N/A

MAP FINDINGS  
FOCUS MAP 8

Map ID Site Database(s) EPA ID Number

---

**MOBIL OIL CORPORATION 18-HNL (Continued)**

**S104576643**

Gepaid: CAL000056114  
Contact: MOBIL  
Telephone: 7038465734  
Facility Addr2: Not reported  
Mailing Name: Not reported  
Mailing Address: PO BOX 142667  
Mailing City,St,Zip: AUSTIN, TX 787142667  
Gen County: Los Angeles  
TSD EPA ID: CAD028409019  
TSD County: Los Angeles  
Waste Category: Unspecified oil-containing waste  
Disposal Method: Not reported  
Tons: .2293  
Facility County: Los Angeles

[Click this hyperlink](#) while viewing on your computer to access  
-1 additional CA\_HAZNET: record(s) in the EDR Site Report.

---

150

**JIMMY'S MOBILE SERVICE  
284 S SAN GABRIEL  
SAN GABRIEL, CA 91776**

**HAZNET S103649461  
N/A**

HAZNET:

Gepaid: CAL921115658  
Contact: JAMIL HOMSI  
Telephone: 6262864306  
Facility Addr2: Not reported  
Mailing Name: Not reported  
Mailing Address: 284 S SAN GABRIEL BLVD  
Mailing City,St,Zip: SAN GABRIEL, CA 917761637  
Gen County: Los Angeles  
TSD EPA ID: CAD099452708  
TSD County: Los Angeles  
Waste Category: Oil/water separation sludge  
Disposal Method: Recycler  
Tons: .2085  
Facility County: Los Angeles

Gepaid: CAL921115658  
Contact: JAMIL HOMSI  
Telephone: 6262864306  
Facility Addr2: Not reported  
Mailing Name: Not reported  
Mailing Address: 284 S SAN GABRIEL BLVD  
Mailing City,St,Zip: SAN GABRIEL, CA 917761637  
Gen County: Los Angeles  
TSD EPA ID: CAD099452708  
TSD County: Los Angeles  
Waste Category: Waste oil and mixed oil  
Disposal Method: Recycler  
Tons: .4170  
Facility County: Los Angeles

Gepaid: CAL921115658  
Contact: JAMIL HOMSI  
Telephone: 6262864306  
Facility Addr2: Not reported  
Mailing Name: Not reported



MAP FINDINGS  
FOCUS MAP 8

Map ID	Site	Database(s)	EPA ID Number
	<b>JIMMY'S MOBILE SERVICE (Continued)</b>		<b>S103649461</b>
	Mailing Address: 284 S SAN GABRIEL BLVD Mailing City,St,Zip: SAN GABRIEL, CA 917761637 Gen County: Los Angeles TSD EPA ID: CAT000613893 TSD County: Los Angeles Waste Category: Aqueous solution with less than 10% total organic residues Disposal Method: Transfer Station Tons: 0.0625 Facility County: Los Angeles		
<b>150</b>	<b>MOBIL OIL CORP S/S #18-HNL 284 S SAN GABRIEL BLVD SAN GABRIEL, CA 91776</b>	<b>UST LOS ANGELES CO. HMS</b>	<b>U003940671 N/A</b>
	UST: Global ID: 653 Latitude: 34.09951 Longitude: -118.09095  LOS ANGELES CO. HMS: Region: LA Facility Id: 009581-009401 Facility Status: Removed Area: 3B Permit Number: 00000485T Permit Status: Removed Facility Type: T0		
<b>150</b>	<b>1X MOBIL OIL #11-HNL 284 SO SAN GABRIEL BLVD SAN GABRIEL, CA 91776</b>	<b>HAZNET</b>	<b>S105082422 N/A</b>
	HAZNET: Gepaid: CAC000502352 Contact: MOBIL OIL Telephone: 0000000000 Facility Addr2: Not reported Mailing Name: Not reported Mailing Address: Not reported Mailing City,St,Zip: BURBANK, CA 915054331 Gen County: Los Angeles TSD EPA ID: CAD028409019 TSD County: Los Angeles Waste Category: Tank bottom waste Disposal Method: Treatment, Tank Tons: 2.0850 Facility County: Los Angeles  Gepaid: CAC000502352 Contact: MOBIL OIL Telephone: 0000000000 Facility Addr2: Not reported Mailing Name: Not reported Mailing Address: Not reported Mailing City,St,Zip: BURBANK, CA 915054331 Gen County: Los Angeles		

MAP FINDINGS  
FOCUS MAP 8

Map ID	Site	Database(s)	EPA ID Number
--------	------	-------------	---------------

**1X MOBIL OIL #11-HNL (Continued)**

**S105082422**

TSD EPA ID: CAT080013352  
TSD County: Los Angeles  
Waste Category: Waste oil and mixed oil  
Disposal Method: Recycler  
Tons: 1.4595  
Facility County: Los Angeles

150

**MOBIL #17-HNL  
284 SAN GABRIEL BLVD S  
LOS ANGELES, CA 91776**

**LUST S101297929  
N/A**

LUST:

Region: STATE  
Global Id: T0603704810  
Latitude: 34.0994578  
Longitude: -118.0907893  
Case Type: LUST Cleanup Site  
Status: Completed - Case Closed  
Status Date: 2001-11-19 00:00:00  
Lead Agency: LOS ANGELES COUNTY  
Case Worker: Not reported  
Local Agency: LOS ANGELES COUNTY  
RB Case Number: R-09401  
LOC Case Number: Not reported  
File Location: Not reported  
Potential Media Affect: Soil  
Potential Contaminats of Concern: Waste Oil / Motor / Hydraulic / Lubricating  
Site History: Not reported

LUST REG 4:

Region: 4  
Regional Board: 04  
County: Los Angeles  
facid: R-09401  
Status: Leak being confirmed  
Substance: Waste Oil  
Substance Quantity: Not reported  
Local Case No: Not reported  
Case Type: Soil  
Abatement Method Used at the Site: Not reported  
Global ID: T0603704810  
W Global ID: Not reported  
Staff: UNK  
Local Agency: 19000  
Cross Street: BROADWAY  
Enforcement Type: Not reported  
Date Leak Discovered: 6/16/1986  
Date Leak First Reported: 6/18/1986  
Date Leak Record Entered: 12/31/1986  
Date Confirmation Began: 6/18/1986  
Date Leak Stopped: 6/16/1986  
Date Case Last Changed on Database: 8/11/1987  
Date the Case was Closed: Not reported  
How Leak Discovered: Tank Test  
How Leak Stopped: Not reported  
Cause of Leak: UNK  
Leak Source: Tank

MAP FINDINGS  
FOCUS MAP 8

Map ID Site Database(s) EPA ID Number

**MOBIL #17-HNL (Continued)**

**S101297929**

Operator: HOMSI, J.  
 Water System: Not reported  
 Well Name: Not reported  
 Approx. Dist To Production Well (ft): 651.31019415378808028431070472  
 Source of Cleanup Funding: Tank  
 Preliminary Site Assessment Workplan Submitted: Not reported  
 Preliminary Site Assessment Began: Not reported  
 Pollution Characterization Began: Not reported  
 Remediation Plan Submitted: Not reported  
 Remedial Action Underway: Not reported  
 Post Remedial Action Monitoring Began: Not reported  
 Enforcement Action Date: Not reported  
 Historical Max MTBE Date: Not reported  
 Hist Max MTBE Conc in Groundwater: Not reported  
 Hist Max MTBE Conc in Soil: Not reported  
 Significant Interim Remedial Action Taken: Not reported  
 GW Qualifier: Not reported  
 Soil Qualifier: Not reported  
 Organization: Not reported  
 Owner Contact: Not reported  
 Responsible Party: MOBIL OIL CORPORATION  
 RP Address: PO BOX 2122, LOS ANGELES, CA 90051  
 Program: LUST  
 Lat/Long: 34.0994578 / -1  
 Local Agency Staff: Not reported  
 Beneficial Use: Not reported  
 Priority: Not reported  
 Cleanup Fund Id: Not reported  
 Suspended: Not reported  
 Assigned Name: Not reported  
 Summary: OLD CASE #000114

150

**JAMIL HOMSI 14-386  
 284 S SAN GABRIEL BLVD  
 SAN GABRIEL, CA 91776**

**HIST UST U001570601  
 N/A**

HIST UST:  
 Region: STATE  
 Facility ID: 00000040057  
 Facility Type: Gas Station  
 Other Type: Not reported  
 Total Tanks: 0004  
 Contact Name: Not reported  
 Telephone: 8182864306  
 Owner Name: MOBIL OIL CORPORATION  
 Owner Address: 612 SOUTH FLOWER STREET  
 Owner City,St,Zip: LOS ANGELES, CA 90017  
  
 Tank Num: 001  
 Container Num: 0613  
 Year Installed: 1964  
 Tank Capacity: 00000280  
 Tank Used for: WASTE  
 Type of Fuel: WASTE OIL  
 Tank Construction: Not reported  
 Leak Detection: Stock Inventor  
  
 Tank Num: 002

MAP FINDINGS  
FOCUS MAP 8

Map ID	Site	Database(s)	EPA ID Number
	<p><b>JAMIL HOMSI 14-386 (Continued)</b></p> <p>Container Num: 0614 Year Installed: 1972 Tank Capacity: 00006000 Tank Used for: PRODUCT Type of Fuel: PREMIUM Tank Construction: Not reported Leak Detection: Stock Inventor</p> <p>Tank Num: 003 Container Num: 0615 Year Installed: 1964 Tank Capacity: 00008000 Tank Used for: PRODUCT Type of Fuel: REGULAR Tank Construction: Not reported Leak Detection: Stock Inventor</p> <p>Tank Num: 004 Container Num: 0615 Year Installed: 1964 Tank Capacity: 00010000 Tank Used for: PRODUCT Type of Fuel: UNLEADED Tank Construction: Not reported Leak Detection: Stock Inventor</p>		<b>U001570601</b>
150	<p><b>KIRINS WELDING INC</b> <b>825 E BROADWAY</b> <b>SAN GABRIEL, CA</b></p> <p>LOS ANGELES CO. HMS: Region: LA Facility Id: 015225-016306 Facility Status: Removed Area: 3B Permit Number: 75127 Permit Status: Removed Facility Type: T1</p>	<b>LOS ANGELES CO. HMS</b>	<b>S102056974</b> <b>N/A</b>
150	<p><b>ACTIVE SANDBLASTING CO</b> <b>810 EAST BROADWAY</b> <b>SAN GABRIEL, CA 91776</b></p> <p>FINDS: Other Pertinent Environmental Activity Identified at Site</p> <p>Registry ID: 110013846570</p> <p>The NEI (National Emissions Inventory) database contains information on stationary and mobile sources that emit criteria air pollutants and their precursors, as well as hazardous air pollutants (HAPs).</p>	<b>FINDS</b>	<b>1006825629</b> <b>N/A</b>

MAP FINDINGS  
FOCUS MAP 8

Map ID	Site	Database(s)	EPA ID Number
150	<b>TEXACO EXPLORATION AND PRODUCT 300 SAN GABRIEL BL/LINCOLN SAN GABRIEL, CA 91776</b>	EMI	S105939949 N/A
	EMI:		
	Year:	1987	
	County Code:	19	
	Air Basin:	SC	
	Facility ID:	4786	
	Air District Name:	SC	
	SIC Code:	1311	
	Air District Name:	SOUTH COAST AQMD	
	Community Health Air Pollution Info System:	Not reported	
	Consolidated Emission Reporting Rule:	Not reported	
	Total Organic Hydrocarbon Gases Tons/Yr:	290	
	Reactive Organic Gases Tons/Yr:	180	
	Carbon Monoxide Emissions Tons/Yr:	5	
	NOX - Oxides of Nitrogen Tons/Yr:	43	
	SOX - Oxides of Sulphur Tons/Yr:	0	
	Particulate Matter Tons/Yr:	0	
	Part. Matter 10 Micrometers & Smlr Tons/Yr:	0	
	Year:	1990	
	County Code:	19	
	Air Basin:	SC	
	Facility ID:	4786	
	Air District Name:	SC	
	SIC Code:	1311	
	Air District Name:	SOUTH COAST AQMD	
	Community Health Air Pollution Info System:	Not reported	
	Consolidated Emission Reporting Rule:	Not reported	
	Total Organic Hydrocarbon Gases Tons/Yr:	48	
	Reactive Organic Gases Tons/Yr:	26	
	Carbon Monoxide Emissions Tons/Yr:	2	
	NOX - Oxides of Nitrogen Tons/Yr:	19	
	SOX - Oxides of Sulphur Tons/Yr:	0	
	Particulate Matter Tons/Yr:	0	
	Part. Matter 10 Micrometers & Smlr Tons/Yr:	0	
	Year:	1996	
	County Code:	19	
	Air Basin:	SC	
	Facility ID:	4786	
	Air District Name:	SC	
	SIC Code:	1311	
	Air District Name:	SOUTH COAST AQMD	
	Community Health Air Pollution Info System:	Not reported	
	Consolidated Emission Reporting Rule:	Not reported	
	Total Organic Hydrocarbon Gases Tons/Yr:	19	
	Reactive Organic Gases Tons/Yr:	6	
	Carbon Monoxide Emissions Tons/Yr:	0	
	NOX - Oxides of Nitrogen Tons/Yr:	0	
	SOX - Oxides of Sulphur Tons/Yr:	0	
	Particulate Matter Tons/Yr:	0	
	Part. Matter 10 Micrometers & Smlr Tons/Yr:	0	

MAP FINDINGS  
FOCUS MAP 8

Map ID	Site	Database(s)	EPA ID Number
150	<b>RAY MORALES</b> <b>315 S SAN GABRIEL BLVD</b> <b>SAN GABRIEL, CA</b>  LOS ANGELES CO. HMS: Region: LA Facility Id: 014324-014896 Facility Status: Removed Area: 3B Permit Number: Not reported Permit Status: Not reported Facility Type: Not reported  SWEEPS UST: Status: A Comp Number: 14896 Number: 9 Board Of Equalization: Not reported Ref Date: 06-30-89 Act Date: Not reported Created Date: 06-30-89 Tank Status: Not reported Owner Tank Id: Not reported Swrcb Tank Id: Not reported Actv Date: Not reported Capacity: Not reported Tank Use: Not reported Stg: Not reported Content: Not reported Number Of Tanks: Not reported	<b>LOS ANGELES CO. HMS</b> <b>SWEEPS UST</b>	<b>S102531776</b> <b>N/A</b>
150	<b>SIGN DESIGN</b> <b>322 SOUTH SAN GABRIEL BLVD</b> <b>SAN GABRIEL, CA 91776</b>  HAZNET: Gepaid: CAL000098746 Contact: DENNIS M. KUNTZ Telephone: 8182859008 Facility Addr2: Not reported Mailing Name: Not reported Mailing Address: 322 SOUTH SAN GABRIEL BLVD Mailing City,St,Zip: SAN GABRIEL, CA 917760000 Gen County: Los Angeles TSD EPA ID: CAD008252405 TSD County: Los Angeles Waste Category: Unspecified solvent mixture Waste Disposal Method: Recycler Tons: .1584 Facility County: Los Angeles	<b>HAZNET</b>	<b>S103652699</b> <b>N/A</b>

MAP FINDINGS  
FOCUS MAP 8

Map ID	Site	Database(s)	EPA ID Number
150	<b>LUCKY &amp; HAPPY INC</b> <b>324 S SAN GABRIEL BLVD</b> <b>SAN GABRIEL, CA 91776</b>	HAZNET	S107146359 N/A
	HAZNET: Gepaid: CAL000167963 Contact: MARK CHEN VP Telephone: 6262858335 Facility Addr2: Not reported Mailing Name: Not reported Mailing Address: 324 S SAN GABRIEL BLVD Mailing City,St,Zip: SAN GABRIEL, CA 917760000 Gen County: Los Angeles TSD EPA ID: CAD099452708 TSD County: Los Angeles Waste Category: Waste oil and mixed oil Disposal Method: Recycler Tons: 0.45 Facility County: Los Angeles		
	Gepaid: CAL000167963 Contact: MARK CHEN VP Telephone: 6262858335 Facility Addr2: Not reported Mailing Name: Not reported Mailing Address: 324 S SAN GABRIEL BLVD Mailing City,St,Zip: SAN GABRIEL, CA 917760000 Gen County: Los Angeles TSD EPA ID: CAT080033681 TSD County: Los Angeles Waste Category: Unspecified organic liquid mixture Disposal Method: Not reported Tons: 0.15 Facility County: Los Angeles		
	Gepaid: CAL000167963 Contact: MARK CHEN VP Telephone: 6262858335 Facility Addr2: Not reported Mailing Name: Not reported Mailing Address: 324 S SAN GABRIEL BLVD Mailing City,St,Zip: SAN GABRIEL, CA 917760000 Gen County: Los Angeles TSD EPA ID: CAT080033681 TSD County: Los Angeles Waste Category: Other organic solids Disposal Method: Recycler Tons: 0.2 Facility County: Los Angeles		
	Gepaid: CAL000167963 Contact: MARK CHEN VP Telephone: 6262858335 Facility Addr2: Not reported Mailing Name: Not reported Mailing Address: 324 S SAN GABRIEL BLVD Mailing City,St,Zip: SAN GABRIEL, CA 917760000 Gen County: Los Angeles TSD EPA ID: CAT080033681		

MAP FINDINGS  
FOCUS MAP 8

Map ID	Site	Database(s)	EPA ID Number
--------	------	-------------	---------------

**LUCKY & HAPPY INC (Continued)**

**S107146359**

TSD County: Los Angeles  
Waste Category: Waste oil and mixed oil  
Disposal Method: Recycler  
Tons: 0.2  
Facility County: Los Angeles

Gepaid: CAL000167963  
Contact: MARK CHEN VP  
Telephone: 6262858335  
Facility Addr2: Not reported  
Mailing Name: Not reported  
Mailing Address: 324 S SAN GABRIEL BLVD  
Mailing City,St,Zip: SAN GABRIEL, CA 917760000  
Gen County: Los Angeles  
TSD EPA ID: CAD080033681  
TSD County: Not reported  
Waste Category: Other organic solids  
Disposal Method: Recycler  
Tons: 0.15  
Facility County: Not reported

[Click this hyperlink](#) while viewing on your computer to access  
1 additional CA\_HAZNET: record(s) in the EDR Site Report.

156

**112 E BROADWAY LLC  
112 E BROADWAY  
SAN GABRIEL, CA 91776**

**HAZNET S108196020  
N/A**

HAZNET:  
Gepaid: CAC002594551  
Contact: SCOTT KRIEGER  
Telephone: 3236511808  
Facility Addr2: Not reported  
Mailing Name: Not reported  
Mailing Address: 6380 WILSHIRE BLVD STE 1106  
Mailing City,St,Zip: LOS ANGELES, CA 90048  
Gen County: Los Angeles  
TSD EPA ID: CAD028409019  
TSD County: Los Angeles  
Waste Category: Aqueous solution with 10% or more total organic residues  
Disposal Method: Treatment, Tank  
Tons: 0.83  
Facility County: Not reported

156

**VALLEY VISTA HOSPITAL  
115 E BROADWAY  
SAN GABRIEL, CA 91776**

**WIP S106770064  
N/A**

WIP:  
Region: 4  
File Number: 115.0507  
**File Status: Not reported**  
Staff: CCHARMLE  
Facility Suite: Not reported



MAP FINDINGS  
FOCUS MAP 8

Map ID	Site	Database(s)	EPA ID Number
156	<b>112 BROADWAY LLC</b> <b>112 E BROADWAY</b> <b>SAN GABRIEL, CA</b>  LOS ANGELES CO. HMS: Region: LA Facility Id: 030622-045829 Facility Status: Removed Area: 3B Permit Number: 459426 Permit Status: Removed Facility Type: T0	LOS ANGELES CO. HMS	S107257344 N/A
156	<b>SAN GABRIEL ELEMENTARY SD</b> <b>102 E BROADWAY</b> <b>SAN GABRIEL, CA 91776</b>  FINDS: Other Pertinent Environmental Activity Identified at Site  Registry ID: 110011660425  NCDB (National Compliance Data Base) supports implementation of the Federal Insecticide, Fungicide, and Rodenticide Act (FIFRA) and the Toxic Substances Control Act (TSCA). The system tracks inspections in regions and states with cooperative agreements, enforcement actions, and settlements.	<b>FINDS</b> <b>FTTS</b> <b>HIST FTTS</b>	1004442280 N/A
	FTTS INSP: Inspection Number: Not reported Region: 09 Inspection Date: Not reported Inspector: LONGDEN Violation occurred: Yes Investigation Type: Section 6 Asbestos SEE Conducted Investigation Reason: For Cause, Follow-Up Legislation Code: TSCA Facility Function: User		
	HIST FTTS INSP: Inspection Number: 19880113R0904 1 Region: 09 Inspection Date: Not reported Inspector: LONGDEN Violation occurred: Yes Investigation Type: Section 6 Asbestos SEE Conducted Investigation Reason: For Cause, Follow-Up Legislation Code: TSCA Facility Function: User		

MAP FINDINGS  
FOCUS MAP 8

Map ID	Site	Database(s)	EPA ID Number
156	<b>SAN GABRIEL UNIFIED SCHOOL DIS</b> <b>102 E BROADWAY</b> <b>SAN GABRIEL, CA</b>  WIP: Region: 4 File Number: 115.0138 <b>File Status: Backlog</b> Staff: CCHARMLE Facility Suite: Not reported  SWEEPS UST: Status: A Comp Number: 14283 Number: 9 Board Of Equalization: Not reported Ref Date: 06-30-89 Act Date: Not reported Created Date: 06-30-89 Tank Status: Not reported Owner Tank Id: Not reported Swrcb Tank Id: Not reported Actv Date: Not reported Capacity: Not reported Tank Use: Not reported Stg: Not reported Content: Not reported Number Of Tanks: Not reported	<b>WIP</b> <b>SWEEPS UST</b>	<b>S106931804</b> <b>N/A</b>
156	<b>SAN GABRIEL SCHOOL DISTRICT</b> <b>102 E. BROADWAY</b> <b>SAN GABRIEL, CA 91776</b>  SLIC: Region: STATE <b>Facility Status: Open - Site Assessment</b> Status Date: 2001-01-01 00:00:00 Global Id: SL603799247 Lead Agency: LOS ANGELES RWQCB (REGION 4) Lead Agency Case Number: Not reported Latitude: 34.09892 Longitude: -118.098634 Case Type: Cleanup Program Site Case Worker: Not reported Local Agency: Not reported RB Case Number: 115.0138 File Location: Not reported Potential Media Affected: Aquifer used for drinking water supply Potential Contaminants of Concern: Not reported Site History: Not reported	<b>SLIC</b>	<b>S106485025</b> <b>N/A</b>

MAP FINDINGS  
FOCUS MAP 8

Map ID	Site	Database(s)	EPA ID Number
156	<b>LUCKY BURGERS, BOK SEON KIM &amp; 325 S DEL MAR AVE SAN GABRIEL, CA 91776</b>	EMI	S106834827 N/A
	EMI: Year: 1990 County Code: 19 Air Basin: SC Facility ID: 68298 Air District Name: SC SIC Code: 5812 Air District Name: SOUTH COAST AQMD Community Health Air Pollution Info System: Not reported Consolidated Emission Reporting Rule: Not reported Total Organic Hydrocarbon Gases Tons/Yr: 0 Reactive Organic Gases Tons/Yr: 0 Carbon Monoxide Emissions Tons/Yr: 0 NOX - Oxides of Nitrogen Tons/Yr: 0 SOX - Oxides of Sulphur Tons/Yr: 0 Particulate Matter Tons/Yr: 0 Part. Matter 10 Micrometers & Smlr Tons/Yr: 0		
164	<b>SAN GABRIEL DISTRICT 318 S DEL MAR AVE SAN GABRIEL, CA</b>	LOS ANGELES CO. HMS	S102056071 N/A
	LOS ANGELES CO. HMS: Region: LA Facility Id: 013695-014114 Facility Status: Removed Area: 3B Permit Number: 00005547T Permit Status: Removed Facility Type: T0		
164	<b>SAN GABRIEL DISTRICT 318 S DEL MAR BLVD SAN GABRIEL, CA</b>	SWEEPS UST	S106931801 N/A
	SWEEPS UST: Status: A Comp Number: 14114 Number: 9 Board Of Equalization: Not reported Ref Date: 06-30-89 Act Date: Not reported Created Date: 06-30-89 Tank Status: A Owner Tank Id: Not reported Swrcb Tank Id: 19-000-014114-000001 Actv Date: 06-30-89 Capacity: Not reported Tank Use: UNKNOWN Stg: W Content: Not reported Number Of Tanks: 2  Status: A		

MAP FINDINGS  
FOCUS MAP 8

Map ID	Site	Database(s)	EPA ID Number
--------	------	-------------	---------------

**SAN GABRIEL DISTRICT (Continued)**

**S106931801**

Comp Number: 14114  
 Number: 9  
 Board Of Equalization: Not reported  
 Ref Date: 06-30-89  
 Act Date: Not reported  
 Created Date: 06-30-89  
 Tank Status: A  
 Owner Tank Id: Not reported  
 Swrcb Tank Id: 19-000-014114-000002  
 Actv Date: 06-30-89  
 Capacity: Not reported  
 Tank Use: UNKNOWN  
 Stg: W  
 Content: Not reported  
 Number Of Tanks: Not reported

**164 RI-MAT ENTERPRISES INC  
 109 AGOSTINO RD  
 SAN GABRIEL, CA., CA 91776**

**EMI S106838228  
 N/A**

EMI:  
 Year: 1987  
 County Code: 19  
 Air Basin: SC  
 Facility ID: 56702  
 Air District Name: SC  
 SIC Code: 9999  
 Air District Name: SOUTH COAST AQMD  
 Community Health Air Pollution Info System: Not reported  
 Consolidated Emission Reporting Rule: Not reported  
 Total Organic Hydrocarbon Gases Tons/Yr: 2  
 Reactive Organic Gases Tons/Yr: 2  
 Carbon Monoxide Emissions Tons/Yr: 0  
 NOX - Oxides of Nitrogen Tons/Yr: 0  
 SOX - Oxides of Sulphur Tons/Yr: 0  
 Particulate Matter Tons/Yr: 0  
 Part. Matter 10 Micrometers & Smlr Tons/Yr: 0

**164 SANCHEZ & SONS CABINETS  
 129 AGOSTINO RD.  
 SAN GABRIEL, CA 91776**

**SLIC S106485022  
 N/A**

SLIC:  
 Region: STATE  
**Facility Status: Open - Site Assessment**  
 Status Date: 2001-01-01 00:00:00  
 Global Id: SL603799244  
 Lead Agency: LOS ANGELES RWQCB (REGION 4)  
 Lead Agency Case Number: Not reported  
 Latitude: 34.097921  
 Longitude: -118.098623  
 Case Type: Cleanup Program Site  
 Case Worker: Not reported  
 Local Agency: Not reported  
 RB Case Number: 115.0135  
 File Location: Not reported

MAP FINDINGS  
FOCUS MAP 8

Map ID	Site	Database(s)	EPA ID Number
	<p><b>SANCHEZ &amp; SONS CABINETS (Continued)</b></p> <p>Potential Media Affected: Aquifer used for drinking water supply            Potential Contaminants of Concern: Not reported            Site History: Not reported</p>		<b>S106485022</b>
<b>164</b>	<p><b>SANCHEZ &amp; SONS CABINETS INC</b>  <b>129-A AGOSTINO ROAD</b>  <b>SAN GABRIEL, CA 91776</b></p> <p>HAZNET:</p> <p>Gepaid: CAL000039835            Contact: SANCHEZ SAUL            Telephone: 0000000000            Facility Addr2: Not reported            Mailing Name: Not reported            Mailing Address: 440 S DEL MAR AVE            Mailing City,St,Zip: SAN GABRIEL, CA 917762406            Gen County: Los Angeles            TSD EPA ID: CAT000613893            TSD County: Los Angeles            Waste Category: Oxygenated solvents (acetone, butanol, ethyl acetate, etc.)            Disposal Method: Not reported            Tons: .0135            Facility County: Los Angeles</p> <p>Gepaid: CAL000039835            Contact: SANCHEZ SAUL            Telephone: 0000000000            Facility Addr2: Not reported            Mailing Name: Not reported            Mailing Address: 440 S DEL MAR AVE            Mailing City,St,Zip: SAN GABRIEL, CA 917762406            Gen County: Los Angeles            TSD EPA ID: CAT000613893            TSD County: Los Angeles            Waste Category: Oxygenated solvents (acetone, butanol, ethyl acetate, etc.)            Disposal Method: Transfer Station            Tons: .0810            Facility County: Los Angeles</p> <p>Gepaid: CAL000039835            Contact: SANCHEZ SAUL            Telephone: 0000000000            Facility Addr2: Not reported            Mailing Name: Not reported            Mailing Address: 440 S DEL MAR AVE            Mailing City,St,Zip: SAN GABRIEL, CA 917762406            Gen County: Los Angeles            TSD EPA ID: CAT000613893            TSD County: Los Angeles            Waste Category: Oxygenated solvents (acetone, butanol, ethyl acetate, etc.)            Disposal Method: Transfer Station            Tons: .0270            Facility County: Los Angeles</p>	<b>HAZNET</b>	<b>S103627463</b> <b>N/A</b>

MAP FINDINGS  
FOCUS MAP 8

Map ID	Site	Database(s)	EPA ID Number
164	<b>M &amp; M CARBURETORS</b> <b>129 AGOSTINO #B</b> <b>SAN GABRIEL, CA 92776</b>	HAZNET	S104583692 N/A
	HAZNET: Gepaid: CAL922843742 Contact: SUAL SANCHEZ Telephone: 8182874585 Facility Addr2: Not reported Mailing Name: Not reported Mailing Address: 129 AGOSTINO #B Mailing City,St,Zip: SAN GABRIEL, CA 927760000 Gen County: Los Angeles TSD EPA ID: CAT000613893 TSD County: Los Angeles Waste Category: Aqueous solution with less than 10% total organic residues Disposal Method: Transfer Station Tons: .3877 Facility County: Los Angeles		
	Gepaid: CAL922843742 Contact: UNDELIVERABLE PER 95 FEES FORM Telephone: -- Facility Addr2: Not reported Mailing Name: Not reported Mailing Address: 129 AGOSTINO #B Mailing City,St,Zip: SAN GABRIEL, CA 927760000 Gen County: Los Angeles TSD EPA ID: Not reported TSD County: Los Angeles Waste Category: Aqueous solution with less than 10% total organic residues Disposal Method: Transfer Station Tons: 0.16 Facility County: Not reported		
	Gepaid: CAL922843742 Contact: SUAL SANCHEZ Telephone: 8182874585 Facility Addr2: Not reported Mailing Name: Not reported Mailing Address: 129 AGOSTINO #B Mailing City,St,Zip: SAN GABRIEL, CA 927760000 Gen County: Los Angeles TSD EPA ID: CAT000613893 TSD County: Los Angeles Waste Category: Aqueous solution with less than 10% total organic residues Disposal Method: Transfer Station Tons: 0.6709 Facility County: Los Angeles		

MAP FINDINGS  
FOCUS MAP 8

Map ID	Site	Database(s)	EPA ID Number
164	<b>J &amp; J AUTO BODY SHOP</b> <b>130 AGOSTINO RD</b> <b>SAN GABRIEL, CA 91776</b>	<b>RCRA-SQG</b> <b>FINDS</b>	<b>1000120322</b> <b>CAD982487365</b>
	<b>RCRA-SQG:</b> Date form received by agency: 05/10/1990 Facility name: J & J AUTO BODY SHOP Facility address: 130 AGOSTINO RD SAN GABRIEL, CA 91776 EPA ID: CAD982487365 Mailing address: AGOSTINO RD SAN GABRIEL, CA 91776 Contact: ENVIRONMENTAL MANAGER Contact address: 130 AGOSTINO RD SAN GABRIEL, CA 91776 Contact country: US Contact telephone: (818) 309-5336 Contact email: Not reported EPA Region: 09 Classification: Small Small Quantity Generator Description: Handler: generates more than 100 and less than 1000 kg of hazardous waste during any calendar month and accumulates less than 6000 kg of hazardous waste at any time; or generates 100 kg or less of hazardous waste during any calendar month, and accumulates more than 1000 kg of hazardous waste at any time		
	<b>Owner/Operator Summary:</b> Owner/operator name: JOHN JU Owner/operator address: NOT REQUIRED NOT REQUIRED, ME 99999 Owner/operator country: Not reported Owner/operator telephone: (415) 555-1212 Legal status: Private Owner/Operator Type: Owner Owner/Op start date: Not reported Owner/Op end date: Not reported  Owner/operator name: NOT REQUIRED Owner/operator address: NOT REQUIRED NOT REQUIRED, ME 99999 Owner/operator country: Not reported Owner/operator telephone: (415) 555-1212 Legal status: Private Owner/Operator Type: Operator Owner/Op start date: Not reported Owner/Op end date: Not reported		
	<b>Handler Activities Summary:</b> U.S. importer of hazardous waste: Unknown Mixed waste (haz. and radioactive): Unknown Recycler of hazardous waste: No Transporter of hazardous waste: No Treater, storer or disposer of HW: No Underground injection activity: No On-site burner exemption: Unknown Furnace exemption: Unknown Used oil fuel burner: No Used oil processor: No		

MAP FINDINGS  
FOCUS MAP 8

Map ID	Site	Database(s)	EPA ID Number
--------	------	-------------	---------------

**J & J AUTO BODY SHOP (Continued)**

**1000120322**

User oil refiner: No  
 Used oil fuel marketer to burner: No  
 Used oil Specification marketer: No  
 Used oil transfer facility: No  
 Used oil transporter: No  
 Off-site waste receiver: Commercial status unknown

Violation Status: No violations found

**FINDS:**

Other Pertinent Environmental Activity Identified at Site

Registry ID: 110002828227

RCRAInfo is a national information system that supports the Resource Conservation and Recovery Act (RCRA) program through the tracking of events and activities related to facilities that generate, transport, and treat, store, or dispose of hazardous waste. RCRAInfo allows RCRA program staff to track the notification, permit, compliance, and corrective action activities required under RCRA.

**164 AUTO NETWORK BODYSHOP  
130 AUGUSTINO RD  
SAN GABRIEL, CA 91776**

**HAZNET S104581937  
N/A**

**HAZNET:**

Gepaid: CAL000194411  
 Contact: SO HO ENTERPRISES INC.  
 Telephone: 6262855489  
 Facility Addr2: Not reported  
 Mailing Name: Not reported  
 Mailing Address: 130 AUGUSTINO RD  
 Mailing City,St,Zip: SAN GABRIEL, CA 917760000  
 Gen County: Los Angeles  
 TSD EPA ID: CAD008302903  
 TSD County: Los Angeles  
 Waste Category: Oxygenated solvents (acetone, butanol, ethyl acetate, etc.)  
 Disposal Method: Recycler  
 Tons: 1.1465  
 Facility County: Los Angeles

Gepaid: CAL000194411  
 Contact: SO HO ENTERPRISES INC.  
 Telephone: 6262855489  
 Facility Addr2: Not reported  
 Mailing Name: Not reported  
 Mailing Address: 130 AUGUSTINO RD  
 Mailing City,St,Zip: SAN GABRIEL, CA 917760000  
 Gen County: Los Angeles  
 TSD EPA ID: CAD008252405  
 TSD County: Los Angeles  
 Waste Category: Unspecified solvent mixture Waste  
 Disposal Method: Recycler  
 Tons: .4170  
 Facility County: Los Angeles

Gepaid: CAL000194411



MAP FINDINGS  
FOCUS MAP 8

Map ID Site Database(s) EPA ID Number

**AUTO NETWORK BODYSHOP (Continued)**

**S104581937**

Contact: AARON LEE/MGR  
Telephone: 6262855489  
Facility Addr2: Not reported  
Mailing Name: Not reported  
Mailing Address: 130 AUGUSTINO RD  
Mailing City,St,Zip: SAN GABRIEL, CA 917760000  
Gen County: Los Angeles  
TSD EPA ID: Not reported  
TSD County: Los Angeles  
Waste Category: Unspecified solvent mixture Waste  
Disposal Method: Recycler  
Tons: 1.15  
Facility County: Not reported

Gepaid: CAL000194411  
Contact: AARON LEE/MGR  
Telephone: 6262855489  
Facility Addr2: Not reported  
Mailing Name: Not reported  
Mailing Address: 130 AUGUSTINO RD  
Mailing City,St,Zip: SAN GABRIEL, CA 917760000  
Gen County: Los Angeles  
TSD EPA ID: Not reported  
TSD County: Los Angeles  
Waste Category: Unspecified solvent mixture Waste  
Disposal Method: Recycler  
Tons: 1.82  
Facility County: Not reported

Gepaid: CAL000194411  
Contact: SO HO ENTERPRISES INC.  
Telephone: 6262855489  
Facility Addr2: Not reported  
Mailing Name: Not reported  
Mailing Address: 130 AUGUSTINO RD  
Mailing City,St,Zip: SAN GABRIEL, CA 917760000  
Gen County: Los Angeles  
TSD EPA ID: CAD008302903  
TSD County: Los Angeles  
Waste Category: Other inorganic solid waste  
Disposal Method: Recycler  
Tons: 0.125  
Facility County: Los Angeles

[Click this hyperlink](#) while viewing on your computer to access  
1 additional CA\_HAZNET: record(s) in the EDR Site Report.

164

**AUTO NETWORK BODYSHOP  
130 AGOSTINO RD  
SAN GABRIEL, CA 91776**

**HAZNET S103627607  
N/A**

HAZNET:  
Gepaid: CAL000194411  
Contact: BRUCE NGO  
Telephone: 6262855489  
Facility Addr2: Not reported  
Mailing Name: Not reported  
Mailing Address: 130 AUGOSTINO RD

MAP FINDINGS  
FOCUS MAP 8

Map ID	Site	Database(s)	EPA ID Number
--------	------	-------------	---------------

**AUTO NETWORK BODYSHOP (Continued)**

**S103627607**

Mailing City,St,Zip: SAN GABRIEL, CA 917762500  
 Gen County: Los Angeles  
 TSD EPA ID: CAD008252405  
 TSD County: Los Angeles  
 Waste Category: Aqueous solution with 10% or more total organic residues  
 Disposal Method: Recycler  
 Tons: 0.22  
 Facility County: Los Angeles

Gepaid: CAL000194411  
 Contact: AARON LEE  
 Telephone: 6262855489  
 Facility Addr2: Not reported  
 Mailing Name: Not reported  
 Mailing Address: 130 AGOSTINO RD  
 Mailing City,St,Zip: SAN GABRIEL, CA 917762500  
 Gen County: Los Angeles  
 TSD EPA ID: CAD008252405  
 TSD County: Los Angeles  
 Waste Category: Other organic solids  
 Disposal Method: H141  
 Tons: 0.25  
 Facility County: Los Angeles

Gepaid: CAD982487365  
 Contact: J & J AUTO BODY SHOP  
 Telephone: 8183095336  
 Facility Addr2: Not reported  
 Mailing Name: Not reported  
 Mailing Address: 130 AGOSTINO RD  
 Mailing City,St,Zip: SAN GABRIEL, CA 917762500  
 Gen County: Los Angeles  
 TSD EPA ID: CAT000613893  
 TSD County: Los Angeles  
 Waste Category: Oxygenated solvents (acetone, butanol, ethyl acetate, etc.)  
 Disposal Method: Not reported  
 Tons: .0000  
 Facility County: Los Angeles

Gepaid: CAD982487365  
 Contact: J & J AUTO BODY SHOP  
 Telephone: 8183095336  
 Facility Addr2: Not reported  
 Mailing Name: Not reported  
 Mailing Address: 130 AGOSTINO RD  
 Mailing City,St,Zip: SAN GABRIEL, CA 917762500  
 Gen County: Los Angeles  
 TSD EPA ID: CAT000613893  
 TSD County: Los Angeles  
 Waste Category: Oxygenated solvents (acetone, butanol, ethyl acetate, etc.)  
 Disposal Method: Transfer Station  
 Tons: .1730  
 Facility County: Los Angeles

Gepaid: CAD982487365  
 Contact: J & J AUTO BODY SHOP  
 Telephone: 8183095336

MAP FINDINGS  
FOCUS MAP 8

Map ID	Site	Database(s)	EPA ID Number
--------	------	-------------	---------------

**AUTO NETWORK BODYSHOP (Continued)**

**S103627607**

Facility Addr2: Not reported  
Mailing Name: Not reported  
Mailing Address: 130 AGOSTINO RD  
Mailing City,St,Zip: SAN GABRIEL, CA 917762500  
Gen County: Los Angeles  
TSD EPA ID: CAT000613893  
TSD County: Los Angeles  
Waste Category: Oxygenated solvents (acetone, butanol, ethyl acetate, etc.)  
Disposal Method: Transfer Station  
Tons: .2745  
Facility County: Los Angeles

[Click this hyperlink](#) while viewing on your computer to access  
4 additional CA\_HAZNET: record(s) in the EDR Site Report.

**164 RI-MAT ENTERPRISES INC.  
130 AGOSTINO ROAD  
SAN GABRIEL, CA 91778**

**EMI S106838229  
N/A**

EMI:  
Year: 1990  
County Code: 19  
Air Basin: SC  
Facility ID: 61905  
Air District Name: SC  
SIC Code: 3479  
Air District Name: SOUTH COAST AQMD  
Community Health Air Pollution Info System: Not reported  
Consolidated Emission Reporting Rule: Not reported  
Total Organic Hydrocarbon Gases Tons/Yr: 6  
Reactive Organic Gases Tons/Yr: 2  
Carbon Monoxide Emissions Tons/Yr: 0  
NOX - Oxides of Nitrogen Tons/Yr: 0  
SOX - Oxides of Sulphur Tons/Yr: 0  
Particulate Matter Tons/Yr: 0  
Part. Matter 10 Micrometers & Smllr Tons/Yr: 0

**164 J & J AUTO CO, JOHN JU DBA  
130 AGOSTINO RD.  
SAN GABRIEL, CA 91776**

**EMI S106833194  
N/A**

EMI:  
Year: 1990  
County Code: 19  
Air Basin: SC  
Facility ID: 76440  
Air District Name: SC  
SIC Code: 7532  
Air District Name: SOUTH COAST AQMD  
Community Health Air Pollution Info System: Not reported  
Consolidated Emission Reporting Rule: Not reported  
Total Organic Hydrocarbon Gases Tons/Yr: 2  
Reactive Organic Gases Tons/Yr: 2  
Carbon Monoxide Emissions Tons/Yr: 0  
NOX - Oxides of Nitrogen Tons/Yr: 0  
SOX - Oxides of Sulphur Tons/Yr: 0

MAP FINDINGS  
FOCUS MAP 8

Map ID	Site	Database(s)	EPA ID Number
	<b>J &amp; J AUTO CO, JOHN JU DBA (Continued)</b> Particulate Matter Tons/Yr: 0 Part. Matter 10 Micrometers & Smlr Tons/Yr: 0		<b>S106833194</b>
164	<b>RI MAT ENTERPRISES INC</b> <b>109 AGOSTINO AVE</b> <b>SAN GABRIEL, CA 91776</b> WIP: Region: 4 File Number: 115.0490 <b>File Status: Not reported</b> Staff: CCHARMLE Facility Suite: Not reported	WIP	<b>S106770048</b> N/A
164	<b>ADOLF BEISSER AUTO REPAIR</b> <b>326 S DEL MAR AVE</b> <b>SAN GABRIEL, CA 91776</b> HAZNET: Gepaid: CAL000062335 Contact: PAUL BROW Telephone: 8182856443 Facility Addr2: Not reported Mailing Name: Not reported Mailing Address: 326 S DEL MAR AVE Mailing City,St,Zip: SAN GABRIEL, CA 917761356 Gen County: Los Angeles TSD EPA ID: CAT000613893 TSD County: Los Angeles Waste Category: Aqueous solution with less than 10% total organic residues Disposal Method: Transfer Station Tons: 0.05 Facility County: Los Angeles	HAZNET	<b>S104576961</b> N/A
164	<b>SANCHEZ &amp; SONS CABINETS INC</b> <b>129 AGOSTINO RD #B</b> <b>SAN GABRIEL, CA 91776</b> FINDS: Other Pertinent Environmental Activity Identified at Site Registry ID: 110013829456 The NEI (National Emissions Inventory) database contains information on stationary and mobile sources that emit criteria air pollutants and their precursors, as well as hazardous air pollutants (HAPs). EMI: Year: 1997 County Code: 19 Air Basin: SC Facility ID: 77004 Air District Name: SC	FINDS EMI WIP	<b>1006824355</b> N/A

MAP FINDINGS  
FOCUS MAP 8

Map ID	Site	Database(s)	EPA ID Number
--------	------	-------------	---------------

**SANCHEZ & SONS CABINETS INC (Continued)**

**1006824355**

SIC Code: 2434  
 Air District Name: SOUTH COAST AQMD  
 Community Health Air Pollution Info System: Not reported  
 Consolidated Emission Reporting Rule: Not reported  
 Total Organic Hydrocarbon Gases Tons/Yr: 1  
 Reactive Organic Gases Tons/Yr: 1  
 Carbon Monoxide Emissions Tons/Yr: 0  
 NOX - Oxides of Nitrogen Tons/Yr: 0  
 SOX - Oxides of Sulphur Tons/Yr: 0  
 Particulate Matter Tons/Yr: 0  
 Part. Matter 10 Micrometers & Smlr Tons/Yr: 0

Year: 1998  
 County Code: 19  
 Air Basin: SC  
 Facility ID: 77004  
 Air District Name: SC  
 SIC Code: 2434  
 Air District Name: SOUTH COAST AQMD  
 Community Health Air Pollution Info System: Not reported  
 Consolidated Emission Reporting Rule: Not reported  
 Total Organic Hydrocarbon Gases Tons/Yr: 1  
 Reactive Organic Gases Tons/Yr: 1  
 Carbon Monoxide Emissions Tons/Yr: 0  
 NOX - Oxides of Nitrogen Tons/Yr: 0  
 SOX - Oxides of Sulphur Tons/Yr: 0  
 Particulate Matter Tons/Yr: 0  
 Part. Matter 10 Micrometers & Smlr Tons/Yr: 0

Year: 1999  
 County Code: 19  
 Air Basin: SC  
 Facility ID: 77004  
 Air District Name: SC  
 SIC Code: 2434  
 Air District Name: SOUTH COAST AQMD  
 Community Health Air Pollution Info System: Not reported  
 Consolidated Emission Reporting Rule: Not reported  
 Total Organic Hydrocarbon Gases Tons/Yr: 1  
 Reactive Organic Gases Tons/Yr: 1  
 Carbon Monoxide Emissions Tons/Yr: 0  
 NOX - Oxides of Nitrogen Tons/Yr: 0  
 SOX - Oxides of Sulphur Tons/Yr: 0  
 Particulate Matter Tons/Yr: 0  
 Part. Matter 10 Micrometers & Smlr Tons/Yr: 0

Year: 2000  
 County Code: 19  
 Air Basin: SC  
 Facility ID: 77004  
 Air District Name: SC  
 SIC Code: 2434  
 Air District Name: SOUTH COAST AQMD  
 Community Health Air Pollution Info System: Not reported  
 Consolidated Emission Reporting Rule: Not reported  
 Total Organic Hydrocarbon Gases Tons/Yr: 1  
 Reactive Organic Gases Tons/Yr: 1

MAP FINDINGS  
FOCUS MAP 8

Map ID	Site	Database(s)	EPA ID Number
--------	------	-------------	---------------

**SANCHEZ & SONS CABINETS INC (Continued)**

**1006824355**

Carbon Monoxide Emissions Tons/Yr: 0  
 NOX - Oxides of Nitrogen Tons/Yr: 0  
 SOX - Oxides of Sulphur Tons/Yr: 0  
 Particulate Matter Tons/Yr: 0  
 Part. Matter 10 Micrometers & Smlr Tons/Yr: 0

Year: 2001  
 County Code: 19  
 Air Basin: SC  
 Facility ID: 77004  
 Air District Name: SC  
 SIC Code: 2434  
 Air District Name: SOUTH COAST AQMD  
 Community Health Air Pollution Info System: Not reported  
 Consolidated Emission Reporting Rule: Not reported  
 Total Organic Hydrocarbon Gases Tons/Yr: 1  
 Reactive Organic Gases Tons/Yr: 1  
 Carbon Monoxide Emissions Tons/Yr: 0  
 NOX - Oxides of Nitrogen Tons/Yr: 0  
 SOX - Oxides of Sulphur Tons/Yr: 0  
 Particulate Matter Tons/Yr: 0  
 Part. Matter 10 Micrometers & Smlr Tons/Yr: 0

WIP:

Region: 4  
 File Number: 115.0135  
**File Status: Backlog**  
 Staff: CCHARMLE  
 Facility Suite: Not reported

164

**ALL CAR SPECIALISTS INC**  
**330 S DEL MAR**  
**SAN GABRIEL, CA 91776**

**RCRA-SQG 1000596650**  
**FINDS CAD983606252**  
**HAZNET**

RCRA-SQG:

Date form received by agency: 09/16/1991  
 Facility name: ALL CAR SPECIALISTS INC  
 Facility address: 330 S DEL MAR  
 SAN GABRIEL, CA 91776

EPA ID: CAD983606252  
 Contact: PAUL BROW  
 Contact address: 330 S DEL MAR  
 SAN GABRIEL, CA 91776

Contact country: US  
 Contact telephone: (818) 285-2205  
 Contact email: Not reported  
 EPA Region: 09  
 Classification: Small Small Quantity Generator  
 Description: Handler: generates more than 100 and less than 1000 kg of hazardous waste during any calendar month and accumulates less than 6000 kg of hazardous waste at any time; or generates 100 kg or less of hazardous waste during any calendar month, and accumulates more than 1000 kg of hazardous waste at any time

Owner/Operator Summary:

Owner/operator name: PAUL BROW  
 Owner/operator address: 330 S DEL MAR

MAP FINDINGS  
FOCUS MAP 8

Map ID Site Database(s) EPA ID Number

**ALL CAR SPECIALISTS INC (Continued)**

**1000596650**

SAN GABRIEL, CA 91776

Owner/operator country: Not reported  
Owner/operator telephone: (818) 285-2205  
Legal status: Private  
Owner/Operator Type: Owner  
Owner/Op start date: Not reported  
Owner/Op end date: Not reported

Handler Activities Summary:

U.S. importer of hazardous waste: Unknown  
Mixed waste (haz. and radioactive): Unknown  
Recycler of hazardous waste: No  
Transporter of hazardous waste: No  
Treater, storer or disposer of HW: No  
Underground injection activity: No  
On-site burner exemption: Unknown  
Furnace exemption: Unknown  
Used oil fuel burner: No  
Used oil processor: No  
User oil refiner: No  
Used oil fuel marketer to burner: No  
Used oil Specification marketer: No  
Used oil transfer facility: No  
Used oil transporter: No  
Off-site waste receiver: Commercial status unknown

Violation Status: No violations found

FINDS:

Other Pertinent Environmental Activity Identified at Site

Registry ID: 110002861270

California - Hazardous Waste Tracking System - Datamart

RCRAInfo is a national information system that supports the Resource Conservation and Recovery Act (RCRA) program through the tracking of events and activities related to facilities that generate, transport, and treat, store, or dispose of hazardous waste. RCRAInfo allows RCRA program staff to track the notification, permit, compliance, and corrective action activities required under RCRA.

HAZNET:

Gepaid: CAD983606252  
Contact: PAUL BROW  
Telephone: 6262852205  
Facility Addr2: Not reported  
Mailing Name: Not reported  
Mailing Address: 330 S DEL MAR AVE  
Mailing City,St,Zip: SAN GABRIEL, CA 917761349  
Gen County: Los Angeles  
TSD EPA ID: CAT080013352  
TSD County: Los Angeles  
Waste Category: Unspecified aqueous solution  
Disposal Method: Recycler  
Tons: 3.1900

MAP FINDINGS  
FOCUS MAP 8

Map ID      Site      Database(s)      EPA ID Number

---

**ALL CAR SPECIALISTS INC (Continued)**

**1000596650**

Facility County: Los Angeles  
  
 Gepaid: CAD983606252  
 Contact: PAUL BROW  
 Telephone: 6262852205  
 Facility Addr2: Not reported  
 Mailing Name: Not reported  
 Mailing Address: 330 S DEL MAR AVE  
 Mailing City,St,Zip: SAN GABRIEL, CA 917761349  
 Gen County: Los Angeles  
 TSD EPA ID: CAD981696420  
 TSD County: Los Angeles  
 Waste Category: Aqueous solution with less than 10% total organic residues  
 Disposal Method: Transfer Station  
 Tons: 4.2116  
 Facility County: Los Angeles

Gepaid: CAD983606252  
 Contact: PAUL BROW  
 Telephone: 6262852205  
 Facility Addr2: Not reported  
 Mailing Name: Not reported  
 Mailing Address: 330 S DEL MAR AVE  
 Mailing City,St,Zip: SAN GABRIEL, CA 917761349  
 Gen County: Los Angeles  
 TSD EPA ID: CAT000613893  
 TSD County: Los Angeles  
 Waste Category: Aqueous solution with less than 10% total organic residues  
 Disposal Method: Transfer Station  
 Tons: 0.1125  
 Facility County: Los Angeles

Gepaid: CAD983606252  
 Contact: PAUL BROW  
 Telephone: 6262852205  
 Facility Addr2: Not reported  
 Mailing Name: Not reported  
 Mailing Address: 330 S DEL MAR AVE  
 Mailing City,St,Zip: SAN GABRIEL, CA 917761349  
 Gen County: Los Angeles  
 TSD EPA ID: CAD981696420  
 TSD County: Los Angeles  
 Waste Category: Aqueous solution with less than 10% total organic residues  
 Disposal Method: Transfer Station  
 Tons: 2.9814  
 Facility County: Los Angeles

Gepaid: CAD983606252  
 Contact: PAUL BROW  
 Telephone: 6262852205  
 Facility Addr2: Not reported  
 Mailing Name: Not reported  
 Mailing Address: 330 S DEL MAR AVE  
 Mailing City,St,Zip: SAN GABRIEL, CA 917761349  
 Gen County: Los Angeles  
 TSD EPA ID: CAT080022148  
 TSD County: San Bernardino



MAP FINDINGS  
FOCUS MAP 8

Map ID	Site	Database(s)	EPA ID Number
--------	------	-------------	---------------

**ALL CAR SPECIALISTS INC (Continued)**

**1000596650**

Waste Category: Other organic solids  
 Disposal Method: Transfer Station  
 Tons: .1500  
 Facility County: Los Angeles

[Click this hyperlink](#) while viewing on your computer to access  
 8 additional CA\_HAZNET: record(s) in the EDR Site Report.

164

**MULLIN LUMBER  
 405 S DEL MAR AVE  
 SAN GABRIEL, CA 91776**

**CA FID UST  
 LOS ANGELES CO. HMS  
 SWEEPS UST**

**S101619048  
 N/A**

CA FID UST:

Facility ID: 19009446  
 Regulated By: UTKNI  
 Regulated ID: Not reported  
 Cortese Code: Not reported  
 SIC Code: Not reported  
 Facility Phone: 0002946115  
 Mail To: Not reported  
 Mailing Address: 1950 W SLAUSON  
 Mailing Address 2: Not reported  
 Mailing City,St,Zip: SAN GABRIEL 91776  
 Contact: Not reported  
 Contact Phone: Not reported  
 DUNS Number: Not reported  
 NPDES Number: Not reported  
 EPA ID: Not reported  
 Comments: Not reported  
 Status: Inactive

LOS ANGELES CO. HMS:

Region: LA  
 Facility Id: 014453-015044  
 Facility Status: Removed  
 Area: 3B  
 Permit Number: Not reported  
 Permit Status: Not reported  
 Facility Type: Not reported

SWEEPS UST:

Status: Not reported  
 Comp Number: 15044  
 Number: Not reported  
 Board Of Equalization: Not reported  
 Ref Date: Not reported  
 Act Date: Not reported  
 Created Date: Not reported  
 Tank Status: Not reported  
 Owner Tank Id: Not reported  
 Swrcb Tank Id: 19-000-015044-000001  
 Actv Date: Not reported  
 Capacity: 8000  
 Tank Use: M.V. FUEL  
 Stg: WASTE  
 Content: DIESEL  
 Number Of Tanks: 2

MAP FINDINGS  
FOCUS MAP 8

Map ID	Site	Database(s)	EPA ID Number
--------	------	-------------	---------------

**MULLIN LUMBER (Continued)**

**S101619048**

Status: Not reported  
 Comp Number: 15044  
 Number: Not reported  
 Board Of Equalization: Not reported  
 Ref Date: Not reported  
 Act Date: Not reported  
 Created Date: Not reported  
 Tank Status: Not reported  
 Owner Tank Id: Not reported  
 Swrcb Tank Id: 19-000-015044-000002  
 Actv Date: Not reported  
 Capacity: 550  
 Tank Use: M.V. FUEL  
 Stg: WASTE  
 Content: OTHER  
 Number Of Tanks: Not reported

164

**MULLIN LUMBER COMPANY  
 405 S DEL MAR AVE  
 SAN GABRIEL, CA 91776**

**HIST UST U001570605  
 N/A**

HIST UST:

Region: STATE  
 Facility ID: 00000005072  
 Facility Type: Other  
 Other Type: LUMBER YARD  
 Total Tanks: 0002  
 Contact Name: GEO. E. HOWARD III  
 Telephone: 8182821126  
 Owner Name: SOUTHERN PACIFIC LAND COMPANY  
 Owner Address: 201 MISSION STREET  
 Owner City,St,Zip: SAN FRANCISCO, CA 91776

Tank Num: 001  
 Container Num: 002  
 Year Installed: Not reported  
 Tank Capacity: 00006000  
 Tank Used for: PRODUCT  
 Type of Fuel: DIESEL  
 Tank Construction: Not reported  
 Leak Detection: Pressure Test

Tank Num: 002  
 Container Num: 001  
 Year Installed: Not reported  
 Tank Capacity: 00001000  
 Tank Used for: PRODUCT  
 Type of Fuel: REGULAR  
 Tank Construction: Not reported  
 Leak Detection: Pressure Test

MAP FINDINGS  
FOCUS MAP 8

Map ID	Site	Database(s)	EPA ID Number
165	<b>IDEAL GROUP PROPERTY MANAGEMENT</b> <b>200 W CLARY</b> <b>SAN GABRIEL, CA 91776</b>  HAZNET: Gepaid: CAC001264984 Contact: IDEAL GROUP Telephone: 0000000000 Facility Addr2: Not reported Mailing Name: Not reported Mailing Address: 2501 DAVIDSON DR Mailing City,St,Zip: MONTEREY PARK, CA 917540000 Gen County: Los Angeles TSD EPA ID: CAD000088252 TSD County: Los Angeles Waste Category: Empty containers less than 30 gallons Disposal Method: Transfer Station Tons: .0400 Facility County: Los Angeles  Gepaid: CAC001264984 Contact: IDEAL GROUP Telephone: 0000000000 Facility Addr2: Not reported Mailing Name: Not reported Mailing Address: 2501 DAVIDSON DR Mailing City,St,Zip: MONTEREY PARK, CA 917540000 Gen County: Los Angeles TSD EPA ID: CAD000088252 TSD County: Los Angeles Waste Category: Other organic solids Disposal Method: Transfer Station Tons: .4500 Facility County: Los Angeles	HAZNET	S103969682 N/A
166	<b>450 AUGSTINO</b> <b>SAN GABRIEL, CA 91776</b>  CHMIRS: OES Incident Number: 9012108 OES notification: Not reported OES Date: Not reported OES Time: Not reported Incident Date: 29-JUL-90 <b>Date Completed: 29-JUL-90</b> Property Use: 500 Agency Id Number: 19110 Agency Incident Number: V-106 Time Notified: 1840 Time Completed: 2015 Surrounding Area: 500 Estimated Temperature: 80 Property Management: P Special Studies 1: Not reported Special Studies 2: Not reported Special Studies 3: Not reported Special Studies 4: N Special Studies 5: Not reported Special Studies 6: Not reported	CHMIRS	S100275897 N/A

MAP FINDINGS  
FOCUS MAP 8

Map ID Site Database(s) EPA ID Number

(Continued)

S100275897

More Than Two Substances Involved?: N  
 Resp Agency Personel # Of Decontaminated: 0  
 Responding Agency Personel # Of Injuries: 0  
 Responding Agency Personel # Of Fatalities:0  
 Others Number Of Decontaminated: 0  
 Others Number Of Injuries: 0  
 Others Number Of Fatalities: 0  
 Vehicle Make/year: Not reported  
 Vehicle License Number: Not reported  
 Vehicle State: Not reported  
 Vehicle Id Number: Not reported  
 CA/DOT/PUC/ICC Number: Not reported  
 Company Name: Not reported  
 Reporting Officer Name/ID: RONALD MAGNUSON HAZ MAT -87  
 Report Date: 29-JUL-90  
 Comments: N  
 Facility Telephone: 213 267-2401  
 Waterway Involved: Not reported  
 Waterway: Not reported  
 Spill Site: Not reported  
 Cleanup By: Not reported  
 Containment: Not reported  
 What Happened: Not reported  
 Type: Not reported  
 Measure: Not reported  
 Other: Not reported  
 Date/Time: Not reported  
 Year: 88-92  
 Agency: Not reported  
 Incident Date: Not reported  
 Admin Agency: Not reported  
 Amount: Not reported  
 Contained: Not reported  
 Site Type: Not reported  
 E Date: 30-MAY-91  
 Substance: Not reported  
 Quantity Released: Not reported  
 BBLS: Not reported  
 Cups: Not reported  
 CUFT: Not reported  
 Gallons: Not reported  
 Grams: Not reported  
 Pounds: Not reported  
 Liters: Not reported  
 Ounces: Not reported  
 Pints: Not reported  
 Quarts: Not reported  
 Sheen: Not reported  
 Tons: Not reported  
 Unknown: Not reported  
 Description: Not reported  
 Evacuations: Not reported  
 Number of Injuries: Not reported  
 Number of Fatalities: Not reported  
 Description: Not reported

MAP FINDINGS  
FOCUS MAP 8

Map ID	Site	Database(s)	EPA ID Number
166	<b>VINTAGE HAMMERS &amp; COLOR</b> <b>414 AGOSTINO RD</b> <b>SAN GABRIEL, CA 91776</b>	<b>RCRA-SQG</b> <b>FINDS</b>	<b>1000395665</b> <b>CAD982509374</b>
	<p>RCRA-SQG:</p> <p>Date form received by agency: 11/14/1989</p> <p>Facility name: VINTAGE HAMMERS &amp; COLOR</p> <p>Facility address: 414 AGOSTINO RD SAN GABRIEL, CA 91776</p> <p>EPA ID: CAD982509374</p> <p>Mailing address: AGOSTINO RD SAN GABRIEL, CA 91776</p> <p>Contact: ENVIRONMENTAL MANAGER</p> <p>Contact address: 414 AGOSTINO RD SAN GABRIEL, CA 91776</p> <p>Contact country: US</p> <p>Contact telephone: (818) 287-3002</p> <p>Contact email: Not reported</p> <p>EPA Region: 09</p> <p>Classification: Small Small Quantity Generator</p> <p>Description: Handler: generates more than 100 and less than 1000 kg of hazardous waste during any calendar month and accumulates less than 6000 kg of hazardous waste at any time; or generates 100 kg or less of hazardous waste during any calendar month, and accumulates more than 1000 kg of hazardous waste at any time</p> <p>Owner/Operator Summary:</p> <p>Owner/operator name: CAL TANAKA</p> <p>Owner/operator address: NOT REQUIRED NOT REQUIRED, ME 99999</p> <p>Owner/operator country: Not reported</p> <p>Owner/operator telephone: (415) 555-1212</p> <p>Legal status: Private</p> <p>Owner/Operator Type: Owner</p> <p>Owner/Op start date: Not reported</p> <p>Owner/Op end date: Not reported</p> <p>Owner/operator name: NOT REQUIRED</p> <p>Owner/operator address: NOT REQUIRED NOT REQUIRED, ME 99999</p> <p>Owner/operator country: Not reported</p> <p>Owner/operator telephone: (415) 555-1212</p> <p>Legal status: Private</p> <p>Owner/Operator Type: Operator</p> <p>Owner/Op start date: Not reported</p> <p>Owner/Op end date: Not reported</p> <p>Handler Activities Summary:</p> <p>U.S. importer of hazardous waste: Unknown</p> <p>Mixed waste (haz. and radioactive): Unknown</p> <p>Recycler of hazardous waste: No</p> <p>Transporter of hazardous waste: No</p> <p>Treater, storer or disposer of HW: No</p> <p>Underground injection activity: No</p> <p>On-site burner exemption: Unknown</p> <p>Furnace exemption: Unknown</p> <p>Used oil fuel burner: No</p> <p>Used oil processor: No</p>		

MAP FINDINGS  
FOCUS MAP 8

Map ID	Site	Database(s)	EPA ID Number
	<b>VINTAGE HAMMERS &amp; COLOR (Continued)</b>		<b>1000395665</b>
	User oil refiner:	No	
	Used oil fuel marketer to burner:	No	
	Used oil Specification marketer:	No	
	Used oil transfer facility:	No	
	Used oil transporter:	No	
	Off-site waste receiver:	Commercial status unknown	
	Violation Status:	No violations found	
	<b>FINDS:</b>		
	Other Pertinent Environmental Activity Identified at Site		
	Registry ID:	110002837155	
	<p>RCRAInfo is a national information system that supports the Resource Conservation and Recovery Act (RCRA) program through the tracking of events and activities related to facilities that generate, transport, and treat, store, or dispose of hazardous waste. RCRAInfo allows RCRA program staff to track the notification, permit, compliance, and corrective action activities required under RCRA.</p>		
<b>166</b>	<b>TINKER &amp; RASOR 417 AGUSTINO RD SAN GABRIEL, CA 91776</b>	<b>HAZNET</b>	<b>S103658512 N/A</b>
	HAZNET:		
	Gepaid:	CAL000096274	
	Contact:	TINKER & RASOR	
	Telephone:	8182875259	
	Facility Addr2:	Not reported	
	Mailing Name:	Not reported	
	Mailing Address:	417 AGOSTINO RD	
	Mailing City,St,Zip:	SAN GABRIEL, CA 917762506	
	Gen County:	Los Angeles	
	TSD EPA ID:	CAT080011059	
	TSD County:	Los Angeles	
	Waste Category:	Waste oil and mixed oil	
	Disposal Method:	Recycler	
	Tons:	1.6680	
	Facility County:	Los Angeles	
<b>166</b>	<b>LOS ANGELES CALCO INC 418 AGOSTINO RD SAN GABRIEL, CA 91776</b>	<b>WIP</b>	<b>S106770033 N/A</b>
	WIP:		
	Region:	4	
	File Number:	115.0474	
	<b>File Status:</b>	<b>Not reported</b>	
	Staff:	CCHARMLE	
	Facility Suite:	Not reported	



MAP FINDINGS  
FOCUS MAP 8

Map ID Site Database(s) EPA ID Number

---

**F & R ENGINE REBUILD (Continued)**

**1000129117**

NOT REQUIRED, ME 99999  
Owner/operator country: Not reported  
Owner/operator telephone: (415) 555-1212  
Legal status: Private  
Owner/Operator Type: Operator  
Owner/Op start date: Not reported  
Owner/Op end date: Not reported

Handler Activities Summary:

U.S. importer of hazardous waste: Unknown  
Mixed waste (haz. and radioactive): Unknown  
Recycler of hazardous waste: No  
Transporter of hazardous waste: No  
Treater, storer or disposer of HW: No  
Underground injection activity: No  
On-site burner exemption: Unknown  
Furnace exemption: Unknown  
Used oil fuel burner: No  
Used oil processor: No  
User oil refiner: No  
Used oil fuel marketer to burner: No  
Used oil Specification marketer: No  
Used oil transfer facility: No  
Used oil transporter: No  
Off-site waste receiver: Commercial status unknown

Violation Status: No violations found

FINDS:

Other Pertinent Environmental Activity Identified at Site

Registry ID: 110002805260

RCRAInfo is a national information system that supports the Resource Conservation and Recovery Act (RCRA) program through the tracking of events and activities related to facilities that generate, transport, and treat, store, or dispose of hazardous waste. RCRAInfo allows RCRA program staff to track the notification, permit, compliance, and corrective action activities required under RCRA.

HAZNET:

Gepaid: CAD982403735  
Contact: F & R ENGINE REBUILD  
Telephone: 8183096060  
Facility Addr2: Not reported  
Mailing Name: Not reported  
Mailing Address: 401 AGOSTINO RD  
Mailing City,St,Zip: SAN GABRIEL, CA 917762506  
Gen County: Los Angeles  
TSD EPA ID: CAT080022148  
TSD County: San Bernardino  
Waste Category: Unspecified sludge waste  
Disposal Method: Transfer Station  
Tons: 2.1259  
Facility County: Los Angeles



MAP FINDINGS  
FOCUS MAP 8

Map ID	Site	Database(s)	EPA ID Number
167	<b>S MEYER CO.</b> <b>211 AGOSTINO AVE</b> <b>SAN GABRIEL, CA 91776</b>  WIP: Region: 4 File Number: 115.0492 <b>File Status: Not reported</b> Staff: CCHARMLE Facility Suite: Not reported	WIP	S106770050 N/A
168	<b>EINS SERVICES</b> <b>337 AGOSTINO RD</b> <b>SAN GABRIEL, CA 91776</b>  HAZNET: Gepaid: CAL920836704 Contact: DICKSON TOWING SERVICE Telephone: 8182879951 Facility Addr2: Not reported Mailing Name: Not reported Mailing Address: 337 AGOSTINO RD Mailing City,St,Zip: SAN GABRIEL, CA 917762504 Gen County: Los Angeles TSD EPA ID: CAD044429835 TSD County: Los Angeles Waste Category: Waste oil and mixed oil Disposal Method: Recycler Tons: .5421 Facility County: Los Angeles  Gepaid: CAL920836704 Contact: E I N SERVICES Telephone: -- Facility Addr2: Not reported Mailing Name: Not reported Mailing Address: 337 AGOSTINO RD Mailing City,St,Zip: SAN GABRIEL, CA 917762504 Gen County: Los Angeles TSD EPA ID: CAD981696420 TSD County: Los Angeles Waste Category: Aqueous solution with less than 10% total organic residues Disposal Method: H141 Tons: 0.21 Facility County: Los Angeles	HAZNET	S102826113 N/A
168	<b>MUELLER GAGES COMPANY</b> <b>318 AGOSTINO RD</b> <b>SAN GABRIEL, CA 91776</b>  HAZNET: Gepaid: CAL000032733 Contact: KURT MUELLER Telephone: 6262872911 Facility Addr2: Not reported Mailing Name: Not reported Mailing Address: PO BOX 310 Mailing City,St,Zip: SAN GABRIEL, CA 917780310	HAZNET	S100868682 N/A

MAP FINDINGS  
 FOCUS MAP 8

Map ID      Site      Database(s)      EPA ID Number

---

**MUELLER GAGES COMPANY (Continued)**

**S100868682**

Gen County:      Los Angeles  
 TSD EPA ID:      CAD099452708  
 TSD County:      Los Angeles  
 Waste Category:      Unspecified oil-containing waste  
 Disposal Method:      Recycler  
 Tons:      1.8348  
 Facility County:      Los Angeles

Gepaid:      CAL000032733  
 Contact:      RHETT MUELLER  
 Telephone:      6262872911  
 Facility Addr2:      Not reported  
 Mailing Name:      Not reported  
 Mailing Address:      PO BOX 310  
 Mailing City,St,Zip:      SAN GABRIEL, CA 917780310  
 Gen County:      Los Angeles  
 TSD EPA ID:      NVT330010000  
 TSD County:      99  
 Waste Category:      Unspecified oil-containing waste  
 Disposal Method:      Disposal, Other  
 Tons:      1.14  
 Facility County:      Los Angeles

Gepaid:      CAL000032733  
 Contact:      RHETT MUELLER  
 Telephone:      6262872911  
 Facility Addr2:      Not reported  
 Mailing Name:      Not reported  
 Mailing Address:      PO BOX 310  
 Mailing City,St,Zip:      SAN GABRIEL, CA 917780310  
 Gen County:      Los Angeles  
 TSD EPA ID:      NVT330010000  
 TSD County:      99  
 Waste Category:      Unspecified oil-containing waste  
 Disposal Method:      H132  
 Tons:      3.44  
 Facility County:      Los Angeles

Gepaid:      CAL000032733  
 Contact:      KURT MUELLER  
 Telephone:      6262872911  
 Facility Addr2:      Not reported  
 Mailing Name:      Not reported  
 Mailing Address:      PO BOX 310  
 Mailing City,St,Zip:      SAN GABRIEL, CA 917780310  
 Gen County:      Los Angeles  
 TSD EPA ID:      CAD099452708  
 TSD County:      Los Angeles  
 Waste Category:      Waste oil and mixed oil  
 Disposal Method:      Recycler  
 Tons:      .9174  
 Facility County:      Los Angeles

Gepaid:      CAL000032733  
 Contact:      KURT MUELLER  
 Telephone:      6262872911  
 Facility Addr2:      Not reported

MAP FINDINGS  
FOCUS MAP 8

Map ID	Site	Database(s)	EPA ID Number
--------	------	-------------	---------------

**MUELLER GAGES COMPANY (Continued)**

**S100868682**

Mailing Name: Not reported  
Mailing Address: PO BOX 310  
Mailing City,St,Zip: SAN GABRIEL, CA 917780310  
Gen County: Los Angeles  
TSD EPA ID: CAD099452708  
TSD County: Los Angeles  
Waste Category: Unspecified oil-containing waste  
Disposal Method: Recycler  
Tons: .9174  
Facility County: Los Angeles

[Click this hyperlink](#) while viewing on your computer to access  
14 additional CA\_HAZNET: record(s) in the EDR Site Report.

168	<b>J HAROLD MITCHELL CO 305 AGOSTINO RD SAN GABRIEL, CA</b>	<b>LOS ANGELES CO. HMS</b>	<b>S102056039 N/A</b>
-----	---	----------------------------	---------------------------

LOS ANGELES CO. HMS:  
Region: LA  
Facility Id: 011581-011630  
Facility Status: Removed  
Area: 3B  
Permit Number: 00003188T  
Permit Status: Removed  
Facility Type: T0

168	<b>MITCHELL, J HAROLD CO 305 AGOSTINO RD. SAN GABRIEL, CA 91776</b>	<b>SLIC</b>	<b>S106485023 N/A</b>
-----	---	-------------	---------------------------

SLIC:  
Region: STATE  
**Facility Status: Open - Site Assessment**  
Status Date: 2001-01-01 00:00:00  
Global Id: SL603799245  
Lead Agency: LOS ANGELES RWQCB (REGION 4)  
Lead Agency Case Number: Not reported  
Latitude: 34.09793  
Longitude: -118.093185  
Case Type: Cleanup Program Site  
Case Worker: Not reported  
Local Agency: Not reported  
RB Case Number: 115.0136  
File Location: Not reported  
Potential Media Affected: Aquifer used for drinking water supply  
Potential Contaminants of Concern: Not reported  
Site History: Not reported

MAP FINDINGS  
FOCUS MAP 8

Map ID	Site	Database(s)	EPA ID Number
168	<b>J. HAROLD MITCHELL CO.</b> <b>305 AGOSTINO RD</b> <b>SAN GABRIEL, CA 91776</b>	HIST UST	U001570600 N/A
	HIST UST: Region: STATE Facility ID: 00000006421 Facility Type: Other Other Type: LANDSCAPE SUPPLIES Total Tanks: 0003 Contact Name: Not reported Telephone: 8182871101 Owner Name: J. HAROLD MITCHELL CO Owner Address: 305 AGOSTINO RD Owner City,St,Zip: SAN GABRIEL, CA 91776  Tank Num: 001 Container Num: 14B Year Installed: 1959 Tank Capacity: 00007500 Tank Used for: PRODUCT Type of Fuel: Not reported Tank Construction: Not reported Leak Detection: None  Tank Num: 002 Container Num: 13 Year Installed: 1959 Tank Capacity: 00000055 Tank Used for: WASTE Type of Fuel: WASTE OIL Tank Construction: Not reported Leak Detection: None  Tank Num: 003 Container Num: 14A Year Installed: 1959 Tank Capacity: 00007500 Tank Used for: PRODUCT Type of Fuel: REGULAR Tank Construction: Not reported Leak Detection: None		
168	<b>J. HAROLD MITCHELL CO</b> <b>305 AGOSTINO RD</b> <b>SAN GABRIEL, CA</b>	CA FID UST WIP SWEEPS UST	S101619047 N/A
	CA FID UST: Facility ID: 19010611 Regulated By: UTNKA Regulated ID: 00006421 Cortese Code: Not reported SIC Code: Not reported Facility Phone: 8180000000 Mail To: Not reported Mailing Address: 305 AGOSTINO RD Mailing Address 2: Not reported Mailing City,St,Zip: SAN GABRIEL Contact: Not reported Contact Phone: Not reported		

MAP FINDINGS  
FOCUS MAP 8

Map ID	Site	Database(s)	EPA ID Number
--------	------	-------------	---------------

**J. HAROLD MITCHELL CO (Continued)**

**S101619047**

DUNs Number: Not reported  
 NPDES Number: Not reported  
 EPA ID: Not reported  
 Comments: Not reported  
 Status: Active

WIP:

Region: 4  
 File Number: 115.0136  
**File Status: Backlog**  
 Staff: CCHARMLE  
 Facility Suite: Not reported

SWEEPS UST:

Status: A  
 Comp Number: 11630  
 Number: 9  
 Board Of Equalization: Not reported  
 Ref Date: 06-30-89  
 Act Date: Not reported  
 Created Date: 06-30-89  
 Tank Status: Not reported  
 Owner Tank Id: Not reported  
 Swrcb Tank Id: Not reported  
 Actv Date: Not reported  
 Capacity: Not reported  
 Tank Use: Not reported  
 Stg: Not reported  
 Content: Not reported  
 Number Of Tanks: Not reported

169

**DICKSON MOTOR SERVICE  
 220 AGOSTINO RD  
 SAN GABRIEL, CA 91776**

**HIST UST U001570588  
 N/A**

HIST UST:

Region: STATE  
 Facility ID: 00000066295  
 Facility Type: Other  
 Other Type: AUTO GARAGE & STORAG  
 Total Tanks: 0002  
 Contact Name: JOR M. OR JAMES DICKSON  
 Telephone: 8182879951  
 Owner Name: DICKSON MOTOR SERVICE, INC.  
 Owner Address: 220 AGOSTINO RD.  
 Owner City,St,Zip: SAN GABRIEL, CA 91776

Tank Num: 001  
 Container Num: 1  
 Year Installed: 1971  
 Tank Capacity: 00010000  
 Tank Used for: WASTE  
 Type of Fuel: 6P  
 Tank Construction: 1 inches  
 Leak Detection: None

Tank Num: 002

MAP FINDINGS  
FOCUS MAP 8

Map ID	Site	Database(s)	EPA ID Number
--------	------	-------------	---------------

**DICKSON MOTOR SERVICE (Continued)**

**U001570588**

Container Num: 2  
 Year Installed: 1971  
 Tank Capacity: 00001000  
 Tank Used for: WASTE  
 Type of Fuel: WASTE OIL  
 Tank Construction: 10 gauge  
 Leak Detection: None

**169 DICKSON MOTOR SERVICE  
 220 AGOSTINO RD E  
 SAN GABRIEL, CA 91776**

**LUST S105036382  
 N/A**

LUST:

Region: STATE  
 Global Id: T0603703775  
 Latitude: 34.097813  
 Longitude: -118.0975165  
 Case Type: LUST Cleanup Site  
 Status: Completed - Case Closed  
 Status Date: 1991-03-21 00:00:00  
 Lead Agency: LOS ANGELES COUNTY  
 Case Worker: Not reported  
 Local Agency: LOS ANGELES COUNTY  
 RB Case Number: I-11279  
 LOC Case Number: Not reported  
 File Location: Not reported  
 Potential Media Affect: Soil  
 Potential Contaminats of Concern: Diesel  
 Site History: Not reported

LUST REG 4:

Region: 4  
 Regional Board: 04  
 County: Los Angeles  
 facid: I-11279  
 Status: Case Closed  
 Substance: Diesel  
 Substance Quantity: Not reported  
 Local Case No: Not reported  
 Case Type: Soil  
 Abatement Method Used at the Site: Not reported  
 Global ID: T0603703775  
 W Global ID: Not reported  
 Staff: UNK  
 Local Agency: 19000  
 Cross Street: DEL MAR AVE.  
 Enforcement Type: Not reported  
 Date Leak Discovered: 7/12/1990  
 Date Leak First Reported: 8/13/1990  
 Date Leak Record Entered: 12/3/1990  
 Date Confirmation Began: Not reported  
 Date Leak Stopped: 7/12/1990  
 Date Case Last Changed on Database: 12/18/1991  
 Date the Case was Closed: 3/21/1991  
 How Leak Discovered: Tank Closure  
 How Leak Stopped: Not reported  
 Cause of Leak: UNK

MAP FINDINGS  
FOCUS MAP 8

Map ID Site Database(s) EPA ID Number

**DICKSON MOTOR SERVICE (Continued)**

**S105036382**

Leak Source: UNK  
 Operator: DICKSON, JAMES C.  
 Water System: Not reported  
 Well Name: Not reported  
 Approx. Dist To Production Well (ft): 1094.162869046197054695641592  
 Source of Cleanup Funding: UNK  
 Preliminary Site Assessment Workplan Submitted: Not reported  
 Preliminary Site Assessment Began: Not reported  
 Pollution Characterization Began: Not reported  
 Remediation Plan Submitted: Not reported  
 Remedial Action Underway: Not reported  
 Post Remedial Action Monitoring Began: Not reported  
 Enforcement Action Date: Not reported  
 Historical Max MTBE Date: Not reported  
 Hist Max MTBE Conc in Groundwater: Not reported  
 Hist Max MTBE Conc in Soil: Not reported  
 Significant Interim Remedial Action Taken: Not reported  
 GW Qualifier: Not reported  
 Soil Qualifier: Not reported  
 Organization: Not reported  
 Owner Contact: Not reported  
 Responsible Party: DICKSON MOTOR SERVICE  
 RP Address: 220 AGOSTINO RD., E., SAN GABRIEL, 91776  
 Program: LUST  
 Lat/Long: 34.097813 / -1  
 Local Agency Staff: Not reported  
 Beneficial Use: Not reported  
 Priority: Not reported  
 Cleanup Fund Id: Not reported  
 Suspended: Not reported  
 Assigned Name: Not reported  
 Summary: Not reported

169

**DICKSON MOTOR SERVICE  
220 AUGOSTINO RD  
SAN GABRIEL, CA 91776**

**CA FID UST S101619044  
SWEEPS UST N/A**

CA FID UST:  
 Facility ID: 19054933  
 Regulated By: UTNKA  
 Regulated ID: 00003169  
 Cortese Code: Not reported  
 SIC Code: Not reported  
 Facility Phone: Not reported  
 Mail To: Not reported  
 Mailing Address: 220 AUGOSTINO RD  
 Mailing Address 2: Not reported  
 Mailing City,St,Zip: SAN GABRIEL 91776  
 Contact: Not reported  
 Contact Phone: Not reported  
 DUNs Number: Not reported  
 NPDES Number: Not reported  
 EPA ID: Not reported  
 Comments: Not reported  
 Status: Active

SWEEPS UST:

MAP FINDINGS  
FOCUS MAP 8

Map ID      Site      Database(s)      EPA ID Number

---

**DICKSON MOTOR SERVICE (Continued)**

**S101619044**

Status: A  
Comp Number: 11279  
Number: 1  
Board Of Equalization: 44-009216  
Ref Date: 09-20-89  
Act Date: 09-20-89  
Created Date: 06-30-89  
Tank Status: A  
Owner Tank Id: Not reported  
Swrcb Tank Id: 19-000-011279-000001  
Actv Date: 09-20-89  
Capacity: 3000  
Tank Use: M.V. FUEL  
Stg: P  
Content: DIESEL  
Number Of Tanks: 3

Status: A  
Comp Number: 11279  
Number: 1  
Board Of Equalization: 44-009216  
Ref Date: 09-20-89  
Act Date: 09-20-89  
Created Date: 06-30-89  
Tank Status: A  
Owner Tank Id: Not reported  
Swrcb Tank Id: 19-000-011279-000002  
Actv Date: 06-30-89  
Capacity: Not reported  
Tank Use: UNKNOWN  
Stg: W  
Content: Not reported  
Number Of Tanks: Not reported

Status: A  
Comp Number: 11279  
Number: 1  
Board Of Equalization: 44-009216  
Ref Date: 09-20-89  
Act Date: 09-20-89  
Created Date: 06-30-89  
Tank Status: A  
Owner Tank Id: Not reported  
Swrcb Tank Id: 19-000-011279-000003  
Actv Date: 09-20-89  
Capacity: 7000  
Tank Use: M.V. FUEL  
Stg: P  
Content: REG UNLEADED  
Number Of Tanks: Not reported



MAP FINDINGS  
FOCUS MAP 8

Map ID	Site	Database(s)	EPA ID Number
169	<b>DICKSON MOTOR SERVICE INC</b> <b>220 AGOSTINO RD</b> <b>SAN GABRIEL, CA 91776</b>	<b>HAZNET</b> <b>UST</b> <b>LOS ANGELES CO. HMS</b> <b>HIST UST</b> <b>CDL</b> <b>WIP</b>	<b>U001570589</b> <b>N/A</b>
	HAZNET: Gepaid: CAL000170757 Contact: JIM DICKSON Telephone: 6262879951 Facility Addr2: Not reported Mailing Name: Not reported Mailing Address: 220 E AGOSTINO RD Mailing City,St,Zip: SAN GABRIEL, CA 917760000 Gen County: Los Angeles TSD EPA ID: CAD981696420 TSD County: Los Angeles Waste Category: Waste oil and mixed oil Disposal Method: Transfer Station Tons: 3.753 Facility County: Los Angeles		
	Gepaid: CAL000170757 Contact: JIM DICKSON Telephone: 6262879951 Facility Addr2: Not reported Mailing Name: Not reported Mailing Address: 220 E AGOSTINO RD Mailing City,St,Zip: SAN GABRIEL, CA 917760000 Gen County: Los Angeles TSD EPA ID: CAT000613893 TSD County: Los Angeles Waste Category: Aqueous solution with less than 10% total organic residues Disposal Method: Transfer Station Tons: 0.0625 Facility County: Los Angeles		
	Gepaid: CAL000170757 Contact: JIM DICKSON-OWNER Telephone: 6262879951 Facility Addr2: Not reported Mailing Name: Not reported Mailing Address: 220 E AGOSTINO RD Mailing City,St,Zip: SAN GABRIEL, CA 917760000 Gen County: Los Angeles TSD EPA ID: Not reported TSD County: Los Angeles Waste Category: Oil/water separation sludge Disposal Method: Recycler Tons: 5.00 Facility County: Not reported		
	Gepaid: CAL000170757 Contact: JIM DICKSON-OWNER Telephone: 6262879951 Facility Addr2: Not reported Mailing Name: Not reported Mailing Address: 220 E AGOSTINO RD		

MAP FINDINGS  
FOCUS MAP 8

Map ID Site Database(s) EPA ID Number

---

**DICKSON MOTOR SERVICE INC (Continued)**

**U001570589**

Mailing City,St,Zip: SAN GABRIEL, CA 917760000  
Gen County: Los Angeles  
TSD EPA ID: CAT080013352  
TSD County: Los Angeles  
Waste Category: Waste oil and mixed oil  
Disposal Method: Recycler  
Tons: 1.02  
Facility County: Los Angeles

[Click this hyperlink](#) while viewing on your computer to access  
-1 additional CA\_HAZNET: record(s) in the EDR Site Report.

UST:

Global ID: 1373  
Latitude: 34.09785  
Longitude: -118.09766

LOS ANGELES CO. HMS:

Region: LA  
Facility Id: 011260-011279  
Facility Status: Permit  
Area: 3B  
Permit Number: 00002812T  
Permit Status: Permit  
Facility Type: T0

HIST UST:

Region: STATE  
Facility ID: 00000003169  
Facility Type: Other  
Other Type: ROAD SERVICE  
Total Tanks: 0002  
Contact Name: Not reported  
Telephone: 8182879951  
Owner Name: DICKSON MOTOR SERVICE INC.  
Owner Address: 220 AGOSTINO RD.  
Owner City,St,Zip: SAN GABRIEL, CA 91776

Tank Num: 001  
Container Num: 2  
Year Installed: 1971  
Tank Capacity: 00001000  
Tank Used for: WASTE  
Type of Fuel: WASTE OIL  
Tank Construction: Not reported  
Leak Detection: None

Tank Num: 002  
Container Num: 1  
Year Installed: 1971  
Tank Capacity: 00010000  
Tank Used for: PRODUCT  
Type of Fuel: UNLEADED  
Tank Construction: Not reported  
Leak Detection: None

MAP FINDINGS  
FOCUS MAP 8

Map ID	Site	Database(s)	EPA ID Number
--------	------	-------------	---------------

**DICKSON MOTOR SERVICE INC (Continued)**

**U001570589**

CDL:

Facility ID: 200507033  
Lab Type: Illegal Drug Lab (L) - location where an illegal drug lab was operated or drug lab equipment and/or materials were stored.

WIP:

Region: 4  
File Number: 115.0463  
**File Status: Not reported**  
Staff: CCHARMLE  
Facility Suite: Not reported

169

**GLOBAL LABEL & PACKAGING INC  
219 AGOSTINO RD  
SAN GABRIEL, CA 91776**

**HAZNET**

**S109426793  
N/A**

HAZNET:

Gepaid: CAL000325128  
Contact: STANDLEY LEE  
Telephone: 6262861687  
Facility Addr2: Not reported  
Mailing Name: Not reported  
Mailing Address: 219 AGOSTINO RD  
Mailing City,St,Zip: SAN GABRIEL, CA 917762502  
Gen County: Los Angeles  
TSD EPA ID: CAD008252405  
TSD County: Los Angeles  
Waste Category: Hydrocarbon solvents (benzene, hexane, Stoddard, etc.)  
Disposal Method: H061  
Tons: 0.2  
Facility County: Los Angeles

170

**ROOSEVELT ELEMENTARY  
401 S. WALNUT GROVE  
SAN GABRIEL, CA 91776**

**FINDS**

**1008305311  
N/A**

FINDS:

Other Pertinent Environmental Activity Identified at Site

Registry ID: 110036926985

NCES (National Center for Education Statistics) is the primary federal entity for collecting and analyzing data related to education in the United States and other nations and the institute of education sciences.

MAP FINDINGS  
FOCUS MAP 8

Map ID	Site	Database(s)	EPA ID Number
170	<b>SAN GABRIEL USD/ROOSEVELT USD</b> <b>401 S WALNUT GROVE</b> <b>SAN GABRIEL, CA 91776</b>	HAZNET	S106090650 N/A
	HAZNET: Gepaid: CAL000014612 Contact: J PAPPALARDO/ASST SUPT BUS SVS Telephone: 6264515400 Facility Addr2: Not reported Mailing Name: Not reported Mailing Address: 408 JUNIPERO SERRA DRIVE Mailing City,St,Zip: SAN GABRIEL, CA 917764500 Gen County: Los Angeles TSD EPA ID: CAD028409019 TSD County: Los Angeles Waste Category: Other organic solids Disposal Method: H141 Tons: 0.22 Facility County: Los Angeles		
	Gepaid: CAL000014612 Contact: J PAPPALARDO/ASST SUPT BUS SVS Telephone: 6264515400 Facility Addr2: Not reported Mailing Name: Not reported Mailing Address: 408 JUNIPERO SERRA DRIVE Mailing City,St,Zip: SAN GABRIEL, CA 917764500 Gen County: Los Angeles TSD EPA ID: CAD028409019 TSD County: Los Angeles Waste Category: Asbestos-containing waste Disposal Method: H141 Tons: 0.08 Facility County: Los Angeles		
	Gepaid: CAL000014612 Contact: J PAPPALARDO/ASST SUPT BUS SVS Telephone: 6264515400 Facility Addr2: Not reported Mailing Name: Not reported Mailing Address: 408 JUNIPERO SERRA DRIVE Mailing City,St,Zip: SAN GABRIEL, CA 917764500 Gen County: Los Angeles TSD EPA ID: AZC950823111 TSD County: 99 Waste Category: Asbestos-containing waste Disposal Method: H132 Tons: 1.2 Facility County: Los Angeles		
	Gepaid: CAL000014612 Contact: J PAPPALARDO/ASST SUPT BUS SVS Telephone: 6264515400 Facility Addr2: Not reported Mailing Name: Not reported Mailing Address: 408 JUNIPERO SERRA DRIVE Mailing City,St,Zip: SAN GABRIEL, CA 917764500 Gen County: Los Angeles TSD EPA ID: Not reported		

MAP FINDINGS  
FOCUS MAP 8

Map ID	Site	Database(s)	EPA ID Number
--------	------	-------------	---------------

**SAN GABRIEL USD/ROOSEVELT USD (Continued)**

**S106090650**

TSD County: Los Angeles  
 Waste Category: Asbestos-containing waste  
 Disposal Method: Disposal, Land Fill  
 Tons: 3.37  
 Facility County: Not reported

[Click this hyperlink](#) while viewing on your computer to access  
 -1 additional CA\_HAZNET: record(s) in the EDR Site Report.

172

**J & D PLUMBING CO.  
 414 S SAN GABRIEL BLVD  
 SAN GABRIEL, CA 91776**

**HIST UST U001570598  
 N/A**

HIST UST:  
 Region: STATE  
 Facility ID: 00000066486  
 Facility Type: Other  
 Other Type: PLUMBING  
 Total Tanks: 0001  
 Contact Name: CHUCK CUNNINGHAM MGR.  
 Telephone: 8182870579  
 Owner Name: ADOLFO F. SENTENO  
 Owner Address: 4637 N. MAINE AVE.  
 Owner City,St,Zip: BALDWIN PARK, CA 91706

Tank Num: 001  
 Container Num: 1  
 Year Installed: 1961  
 Tank Capacity: 00000500  
 Tank Used for: WASTE  
 Type of Fuel: 2  
 Tank Construction: /8 2 inches  
 Leak Detection: None

172

**J&D PLUMBING  
 414 S SAN GABRIEL BLVD  
 SAN GABRIEL, CA 91776**

**UST U003940101  
 LOS ANGELES CO. HMS N/A**

UST:  
 Global ID: 1800  
 Latitude: 34.09774  
 Longitude: -118.09091

LOS ANGELES CO. HMS:  
 Region: LA  
 Facility Id: 013704-014125  
 Facility Status: Removed  
 Area: 3B  
 Permit Number: 00005917T  
 Permit Status: Removed  
 Facility Type: T0

MAP FINDINGS  
FOCUS MAP 8

Map ID	Site	Database(s)	EPA ID Number
172	<b>J &amp; D PLUMBING CO</b> <b>414 S SAN GABRIEL BLVD</b> <b>SAN GABRIEL, CA 91776</b>  HAZNET: Gepaid: CAC002552992 Contact: RUDY SENTENO Telephone: 6262877832 Facility Addr2: Not reported Mailing Name: Not reported Mailing Address: 414 S SAN GABRIEL BLVD Mailing City,St,Zip: SAN GABRIEL, CA 91776 Gen County: Los Angeles TSD EPA ID: Not reported TSD County: Los Angeles Waste Category: Waste oil and mixed oil Disposal Method: Recycler Tons: 0.16 Facility County: Not reported	HAZNET	S102056271 N/A
173	<b>RUSCO INC.</b> <b>425 SOUTH PINE STREET</b> <b>SAN GABRIEL, CA 91778</b>  SLIC: Region: STATE <b>Facility Status: Open - Site Assessment</b> Status Date: 2007-04-05 00:00:00 Global Id: T0603793464 Lead Agency: LOS ANGELES COUNTY Lead Agency Case Number: 23095-32280 Latitude: 34.09734 Longitude: -118.092712 Case Type: Cleanup Program Site Case Worker: Not reported Local Agency: LOS ANGELES COUNTY RB Case Number: Not reported File Location: Not reported Potential Media Affected: Under Investigation Potential Contaminants of Concern: Gasoline Site History: Not reported	SLIC	S106916089 N/A
173	<b>RUSCO INC</b> <b>425 S PINE ST</b> <b>SAN GABRIEL, CA</b>  LOS ANGELES CO. HMS: Region: LA Facility Id: 023095-032280 Facility Status: Removed Area: 3B Permit Number: 284521 Permit Status: Removed Facility Type: T1	LOS ANGELES CO. HMS	S104537894 N/A

MAP FINDINGS  
FOCUS MAP 8

Map ID	Site	Database(s)	EPA ID Number
173	<b>RUSCO INC</b> <b>425 SO PINE ST</b> <b>SAN GABRIEL, CA 91778</b>  HAZNET: Gepaid: CAC002193785 Contact: RUSCO INC Telephone: 6262852291 Facility Addr2: Not reported Mailing Name: Not reported Mailing Address: PO BOX 490 Mailing City,St,Zip: SAN GABRIEL, CA 917780000 Gen County: Los Angeles TSD EPA ID: CAD028409019 TSD County: Los Angeles Waste Category: Hydrocarbon solvents (benzene, hexane, Stoddard, etc.) Disposal Method: Treatment, Tank Tons: .8340 Facility County: Los Angeles	HAZNET	S105084261 N/A
173	<b>GARVEY EQUIPMENT COMPANY</b> <b>430 SOUTH PINE ST</b> <b>SAN GABRIEL, CA 91776</b>  HAZNET: Gepaid: CAL000259432 Contact: JOHN FERNANDEZ/MANAGER Telephone: 6262854150 Facility Addr2: Not reported Mailing Name: Not reported Mailing Address: 430 SOUTH PINE ST Mailing City,St,Zip: SAN GABRIEL, CA 91776 Gen County: Los Angeles TSD EPA ID: CAT000613893 TSD County: Los Angeles Waste Category: Aqueous solution with less than 10% total organic residues Disposal Method: Transfer Station Tons: 0.08 Facility County: Los Angeles  Gepaid: CAL000259432 Contact: JOHN FERNANDEZ/MANAGER Telephone: 6262854150 Facility Addr2: Not reported Mailing Name: Not reported Mailing Address: 430 SOUTH PINE ST Mailing City,St,Zip: SAN GABRIEL, CA 917760000 Gen County: Los Angeles TSD EPA ID: TXD077603371 TSD County: 99 Waste Category: Oxygenated solvents (acetone, butanol, ethyl acetate, etc.) Disposal Method: H061 Tons: 0.08 Facility County: Los Angeles	HAZNET	S108747701 N/A

MAP FINDINGS  
FOCUS MAP 8

Map ID	Site	Database(s)	EPA ID Number
178	<b>UNIVERSAL WIRE ART INC</b> <b>424 S GLADYS AVE</b> <b>SAN GABRIEL, CA 91776</b>  HAZNET: Gepaid: CAL000302733 Contact: MAHESH VAGHASIA/PRESIDENT Telephone: 6262852288 Facility Addr2: Not reported Mailing Name: Not reported Mailing Address: 424 S GLADYS AVE Mailing City,St,Zip: SAN GABRIEL, CA 917761943 Gen County: Los Angeles TSD EPA ID: CAD980887418 TSD County: Alameda Waste Category: Waste oil and mixed oil Disposal Method: Recycler Tons: 1.66 Facility County: Los Angeles	HAZNET	S108757117 N/A
180	<b>RAINSHOW'R MFG</b> <b>421 S. CALIFORNIA STREET, D</b> <b>SAN GABRIEL, CA 91776</b>  SSTS: Product: RAINSHOW'F DECHLORINATING SHOWER FILTER Status: Active Registration Number: 066434CA 001 Report Year: Not reported Permit: Unregistered Product Number: 066434DV00001 Product Type: Device Product Class: Device Product Use: All other products UOM: Not reported Market: Marketed in the United States and exported out of the United States Region: Not reported  Product: RAINSHOW'R DECHLORINATING SHOWER FILTER Status: Not reported Registration Number: 066434CA 001 Report Year: 1999 Permit: Unregistered Product Number: 066434DV00001 Product Type: Device Product Class: Device Product Use: All other products UOM: Not reported Market: Marketed in the United States and exported out of the United States Region: Not reported  Product: RAINSHOW'R DECHLORINATING SHOWER FILTER Status: Not reported Registration Number: 066434CA 001 Report Year: 2000 Permit: Unregistered Product Number: 066434DV00001 Product Type: Device Product Class: Water Purifier - Point of Use Product Use: All other products	SSTS	1005435619 N/A



MAP FINDINGS  
FOCUS MAP 8

Map ID	Site	Database(s)	EPA ID Number
--------	------	-------------	---------------

**RAINSHOW'R MFG (Continued)**

**1005435619**

UOM: Not reported  
 Market: Marketed in the United States and exported out of the United States  
 Region: Not reported

Product: RAINSHOW'R DECHLORINATING SHOWER FILTER  
 Status: Not reported  
 Registration Number: 066434-CA-001  
 Report Year: 2006  
 Permit: Not reported  
 Product Number: 066434-DV-00001  
 Product Type: Not reported  
 Product Class: Not reported  
 Product Use: Not reported  
 UOM: Not reported  
 Market: Not reported  
 Region: Not reported

180

**G L KAPLAN  
421 S CALIFORNIA ST  
SAN GABRIEL, CA**

**LOS ANGELES CO. HMS S102056294  
SWEEPS UST N/A**

LOS ANGELES CO. HMS:

Region: LA  
 Facility Id: 012930-013174  
 Facility Status: OPEN  
 Area: 3B  
 Permit Number: Not reported  
 Permit Status: Not reported  
 Facility Type: Not reported

SWEEPS UST:

Status: A  
 Comp Number: 13174  
 Number: 9  
 Board Of Equalization: Not reported  
 Ref Date: 06-30-89  
 Act Date: Not reported  
 Created Date: 06-30-89  
 Tank Status: Not reported  
 Owner Tank Id: Not reported  
 Swrcb Tank Id: Not reported  
 Actv Date: Not reported  
 Capacity: Not reported  
 Tank Use: Not reported  
 Stg: Not reported  
 Content: Not reported  
 Number Of Tanks: Not reported

MAP FINDINGS  
FOCUS MAP 8

Map ID	Site	Database(s)	EPA ID Number
180	<b>PACIFIC ENVIRONMENTAL MARKETING</b> <b>421 S CALIFORNIA ST #D</b> <b>SAN GABRIEL, CA 91776</b>  FINDS: Other Pertinent Environmental Activity Identified at Site  Registry ID: 110011550767  NCDB (National Compliance Data Base) supports implementation of the Federal Insecticide, Fungicide, and Rodenticide Act (FIFRA) and the Toxic Substances Control Act (TSCA). The system tracks inspections in regions and states with cooperative agreements, enforcement actions, and settlements.	FINDS	1005626262 N/A
180	<b>PACIFIC ENVIRONMENTAL MARKETING_AND DEVELOPMENT CO</b> <b>421 S. CALIFORNIA STREET, D</b> <b>SAN GABRIEL, CA 91776</b>  SSTS: Product: RAINSHOW'R DECHLORINATING SHOWER FILTER Status: Active Registration Number: 066434CA 001 Report Year: 1996 Permit: Unregistered Product Number: 066434DV00001 Product Type: End-use blend, formulation, or concentrate Product Class: Not reported Product Use: Not reported UOM: U Market: Marketed in the United States and exported out of the United States Region: Not reported  Product: RAINSHOW'R DECHLORINATING SHOWER FILTERS Status: Active Registration Number: 066434CA 001 Report Year: 1997 Permit: Unregistered Product Number: 066434DV00001 Product Type: End-use blend, formulation, or concentrate Product Class: Not reported Product Use: Not reported UOM: U Market: Marketed in the United States and exported out of the United States Region: Not reported	SSTS	1005434538 N/A
180	<b>EL RANCHO INDUSTRIAL PARK</b> <b>421 S CALIFORNIA ST</b> <b>SAN GABRIEL, CA</b>  LOS ANGELES CO. HMS: Region: LA Facility Id: 012930-035947 Facility Status: Removed Area: 3B Permit Number: 320707 Permit Status: Removed	LOS ANGELES CO. HMS	S104827221 N/A

MAP FINDINGS  
FOCUS MAP 8

Map ID	Site	Database(s)	EPA ID Number
	<b>EL RANCHO INDUSTRIAL PARK (Continued)</b>		<b>S104827221</b>
	Facility Type: T1		
<b>181</b>	<b>JIMS BODY WORKS 421 SO SAN GABRIEL BLVD SAN GABRIEL, CA 91776</b>	<b>RCRA-SQG HAZNET</b>	<b>1000374081 CAD981579519</b>
	RCRA-SQG:		
	Date form received by agency:	09/01/1996	
	Facility name:	JIMS BODY WORKS	
	Facility address:	421 SO SAN GABRIEL BLVD SAN GABRIEL, CA 91776	
	EPA ID:	CAD981579519	
	Mailing address:	SO SAN GABRIEL BLVD SAN GABRIEL, CA 91776	
	Contact:	Not reported	
	Contact address:	Not reported	
		Not reported	
	Contact country:	Not reported	
	Contact telephone:	Not reported	
	Contact email:	Not reported	
	EPA Region:	09	
	Classification:	Small Small Quantity Generator	
	Description:	Handler: generates more than 100 and less than 1000 kg of hazardous waste during any calendar month and accumulates less than 6000 kg of hazardous waste at any time; or generates 100 kg or less of hazardous waste during any calendar month, and accumulates more than 1000 kg of hazardous waste at any time	
	Owner/Operator Summary:		
	Owner/operator name:	RANDY HINES	
	Owner/operator address:	NOT REQUIRED NOT REQUIRED, ME 99999	
	Owner/operator country:	Not reported	
	Owner/operator telephone:	(415) 555-1212	
	Legal status:	Private	
	Owner/Operator Type:	Owner	
	Owner/Op start date:	Not reported	
	Owner/Op end date:	Not reported	
	Owner/operator name:	NOT REQUIRED	
	Owner/operator address:	NOT REQUIRED NOT REQUIRED, ME 99999	
	Owner/operator country:	Not reported	
	Owner/operator telephone:	(415) 555-1212	
	Legal status:	Private	
	Owner/Operator Type:	Operator	
	Owner/Op start date:	Not reported	
	Owner/Op end date:	Not reported	
	Handler Activities Summary:		
	U.S. importer of hazardous waste:	Unknown	
	Mixed waste (haz. and radioactive):	Unknown	
	Recycler of hazardous waste:	No	
	Transporter of hazardous waste:	No	
	Treater, storer or disposer of HW:	No	
	Underground injection activity:	No	
	On-site burner exemption:	Unknown	

MAP FINDINGS  
FOCUS MAP 8

Map ID Site Database(s) EPA ID Number

**JIMS BODY WORKS (Continued)**

**1000374081**

Furnace exemption: Unknown  
Used oil fuel burner: No  
Used oil processor: No  
Used oil refiner: No  
Used oil fuel marketer to burner: No  
Used oil Specification marketer: No  
Used oil transfer facility: No  
Used oil transporter: No  
Off-site waste receiver: Commercial status unknown

Violation Status: No violations found

**HAZNET:**

Gepaid: CAD981579519  
Contact: JIMS BODY WORKS INC  
Telephone: 8182870568  
Facility Addr2: Not reported  
Mailing Name: Not reported  
Mailing Address: 421 S SAN GABRIEL BLVD  
Mailing City,St,Zip: SAN GABRIEL, CA 917761932  
Gen County: Los Angeles  
TSD EPA ID: CAD009452657  
TSD County: San Mateo  
Waste Category: Aqueous solution with 10% or more total organic residues  
Disposal Method: Not reported  
Tons: 0.0625  
Facility County: Los Angeles

Gepaid: CAD981579519  
Contact: JIMS BODY WORKS INC  
Telephone: 8182870568  
Facility Addr2: Not reported  
Mailing Name: Not reported  
Mailing Address: 421 S SAN GABRIEL BLVD  
Mailing City,St,Zip: SAN GABRIEL, CA 917761932  
Gen County: Los Angeles  
TSD EPA ID: CAD008252405  
TSD County: Los Angeles  
Waste Category: Other organic solids  
Disposal Method: Recycler  
Tons: .0500  
Facility County: Los Angeles

Gepaid: CAD981579519  
Contact: JIMS BODY WORKS INC  
Telephone: 8182870568  
Facility Addr2: Not reported  
Mailing Name: Not reported  
Mailing Address: 421 S SAN GABRIEL BLVD  
Mailing City,St,Zip: SAN GABRIEL, CA 917761932  
Gen County: Los Angeles  
TSD EPA ID: CAD008302903  
TSD County: Los Angeles  
Waste Category: Paint sludge  
Disposal Method: Recycler  
Tons: .2417  
Facility County: Los Angeles

MAP FINDINGS  
FOCUS MAP 8

Map ID	Site	Database(s)	EPA ID Number
--------	------	-------------	---------------

**JIMS BODY WORKS (Continued)**

**1000374081**

Gepaid: CAD981579519  
 Contact: JIMS BODY WORKS INC  
 Telephone: 8182870568  
 Facility Addr2: Not reported  
 Mailing Name: Not reported  
 Mailing Address: 421 S SAN GABRIEL BLVD  
 Mailing City,St,Zip: SAN GABRIEL, CA 917761932  
 Gen County: Los Angeles  
 TSD EPA ID: CAD008302903  
 TSD County: Los Angeles  
 Waste Category: Other inorganic solid waste  
 Disposal Method: Recycler  
 Tons: .1300  
 Facility County: Los Angeles

Gepaid: CAD981579519  
 Contact: JIMS BODY WORKS INC  
 Telephone: 8182870568  
 Facility Addr2: Not reported  
 Mailing Name: Not reported  
 Mailing Address: 421 S SAN GABRIEL BLVD  
 Mailing City,St,Zip: SAN GABRIEL, CA 917761932  
 Gen County: Los Angeles  
 TSD EPA ID: CAD008302903  
 TSD County: Los Angeles  
 Waste Category: Oxygenated solvents (acetone, butanol, ethyl acetate, etc.)  
 Disposal Method: Recycler  
 Tons: .2293  
 Facility County: Los Angeles

[Click this hyperlink](#) while viewing on your computer to access  
3 additional CA\_HAZNET: record(s) in the EDR Site Report.

181

**JIMS BODY WORKS & FRAME  
421 S SAN GABRIEL BLVD  
SAN GABRIEL, CA 91776**

**RCRA-SQG 1000374079  
FINDS CAD981576309**

RCRA-SQG:

Date form received by agency: 09/01/1996  
 Facility name: JIMS BODY WORKS & FRAME  
 Facility address: 421 S SAN GABRIEL BLVD  
 SAN GABRIEL, CA 91776  
 EPA ID: CAD981576309  
 Contact: Not reported  
 Contact address: Not reported  
 Not reported  
 Contact country: Not reported  
 Contact telephone: Not reported  
 Contact email: Not reported  
 EPA Region: 09  
 Classification: Small Small Quantity Generator  
 Description: Handler: generates more than 100 and less than 1000 kg of hazardous waste during any calendar month and accumulates less than 6000 kg of hazardous waste at any time; or generates 100 kg or less of hazardous waste during any calendar month, and accumulates more than 1000 kg of hazardous waste at any time

MAP FINDINGS  
FOCUS MAP 8

Map ID Site Database(s) EPA ID Number

**JIMS BODY WORKS & FRAME (Continued)**

**1000374079**

Owner/Operator Summary:

Owner/operator name: DURAND HINES  
Owner/operator address: NOT REQUIRED  
NOT REQUIRED, ME 99999  
Owner/operator country: Not reported  
Owner/operator telephone: (415) 555-1212  
Legal status: Private  
Owner/Operator Type: Owner  
Owner/Op start date: Not reported  
Owner/Op end date: Not reported

Owner/operator name: NOT REQUIRED  
Owner/operator address: NOT REQUIRED  
NOT REQUIRED, ME 99999  
Owner/operator country: Not reported  
Owner/operator telephone: (415) 555-1212  
Legal status: Private  
Owner/Operator Type: Operator  
Owner/Op start date: Not reported  
Owner/Op end date: Not reported

Handler Activities Summary:

U.S. importer of hazardous waste: Unknown  
Mixed waste (haz. and radioactive): Unknown  
Recycler of hazardous waste: No  
Transporter of hazardous waste: No  
Treater, storer or disposer of HW: No  
Underground injection activity: No  
On-site burner exemption: Unknown  
Furnace exemption: Unknown  
Used oil fuel burner: No  
Used oil processor: No  
User oil refiner: No  
Used oil fuel marketer to burner: No  
Used oil Specification marketer: No  
Used oil transfer facility: No  
Used oil transporter: No  
Off-site waste receiver: Commercial status unknown

Historical Generators:

Date form received by agency: 11/24/1986  
Facility name: JIMS BODY WORKS & FRAME  
Classification: Large Quantity Generator

Violation Status: No violations found

FINDS:

Other Pertinent Environmental Activity Identified at Site

Registry ID: 110002720459

RCRAInfo is a national information system that supports the Resource Conservation and Recovery Act (RCRA) program through the tracking of events and activities related to facilities that generate, transport, and treat, store, or dispose of hazardous waste. RCRAInfo allows RCRA program staff to track the notification, permit, compliance, and

MAP FINDINGS  
FOCUS MAP 8

Map ID	Site	Database(s)	EPA ID Number
	<b>JIMS BODY WORKS &amp; FRAME (Continued)</b>		<b>1000374079</b>
	corrective action activities required under RCRA.		
<b>181</b>	<b>S W ENTERPRISE, INC 421 S SAN GABRIEL BLVD SAN GABRIEL, CA 91776</b>	<b>EMI</b>	<b>S108433076 N/A</b>
	EMI:		
	Year:	2005	
	County Code:	19	
	Air Basin:	SC	
	Facility ID:	141933	
	Air District Name:	SC	
	SIC Code:	7538	
	Air District Name:	SOUTH COAST AQMD	
	Community Health Air Pollution Info System:	Not reported	
	Consolidated Emission Reporting Rule:	Not reported	
	Total Organic Hydrocarbon Gases Tons/Yr:	.06889	
	Reactive Organic Gases Tons/Yr:	.068056431	
	Carbon Monoxide Emissions Tons/Yr:	0	
	NOX - Oxides of Nitrogen Tons/Yr:	0	
	SOX - Oxides of Sulphur Tons/Yr:	0	
	Particulate Matter Tons/Yr:	.00145	
	Part. Matter 10 Micrometers & Smlr Tons/Yr:	.001392	
<b>181</b>	<b>JIM'S BODY &amp; FRAME INC 421 S SAN GABRIEL BL SAN GABRIEL, CA 91776</b>	<b>EMI</b>	<b>S106833490 N/A</b>
	EMI:		
	Year:	1987	
	County Code:	19	
	Air Basin:	SC	
	Facility ID:	45694	
	Air District Name:	SC	
	SIC Code:	7538	
	Air District Name:	SOUTH COAST AQMD	
	Community Health Air Pollution Info System:	Not reported	
	Consolidated Emission Reporting Rule:	Not reported	
	Total Organic Hydrocarbon Gases Tons/Yr:	2	
	Reactive Organic Gases Tons/Yr:	2	
	Carbon Monoxide Emissions Tons/Yr:	0	
	NOX - Oxides of Nitrogen Tons/Yr:	0	
	SOX - Oxides of Sulphur Tons/Yr:	0	
	Particulate Matter Tons/Yr:	0	
	Part. Matter 10 Micrometers & Smlr Tons/Yr:	0	
	Year:	1990	
	County Code:	19	
	Air Basin:	SC	
	Facility ID:	45694	
	Air District Name:	SC	
	SIC Code:	7538	
	Air District Name:	SOUTH COAST AQMD	
	Community Health Air Pollution Info System:	Not reported	
	Consolidated Emission Reporting Rule:	Not reported	

MAP FINDINGS  
FOCUS MAP 8

Map ID Site Database(s) EPA ID Number

**JIM'S BODY & FRAME INC (Continued)**

**S106833490**

Total Organic Hydrocarbon Gases Tons/Yr: 1  
 Reactive Organic Gases Tons/Yr: 1  
 Carbon Monoxide Emissions Tons/Yr: 0  
 NOX - Oxides of Nitrogen Tons/Yr: 0  
 SOX - Oxides of Sulphur Tons/Yr: 0  
 Particulate Matter Tons/Yr: 0  
 Part. Matter 10 Micrometers & Smlr Tons/Yr: 0

Year: 1993  
 County Code: 19  
 Air Basin: SC  
 Facility ID: 45694  
 Air District Name: SC  
 SIC Code: 7538  
 Air District Name: SOUTH COAST AQMD  
 Community Health Air Pollution Info System: Not reported  
 Consolidated Emission Reporting Rule: Not reported  
 Total Organic Hydrocarbon Gases Tons/Yr: 1  
 Reactive Organic Gases Tons/Yr: 1  
 Carbon Monoxide Emissions Tons/Yr: 0  
 NOX - Oxides of Nitrogen Tons/Yr: 0  
 SOX - Oxides of Sulphur Tons/Yr: 0  
 Particulate Matter Tons/Yr: 0  
 Part. Matter 10 Micrometers & Smlr Tons/Yr: 0

Year: 1995  
 County Code: 19  
 Air Basin: SC  
 Facility ID: 45694  
 Air District Name: SC  
 SIC Code: 7538  
 Air District Name: SOUTH COAST AQMD  
 Community Health Air Pollution Info System: Not reported  
 Consolidated Emission Reporting Rule: Not reported  
 Total Organic Hydrocarbon Gases Tons/Yr: 1  
 Reactive Organic Gases Tons/Yr: 1  
 Carbon Monoxide Emissions Tons/Yr: 0  
 NOX - Oxides of Nitrogen Tons/Yr: 0  
 SOX - Oxides of Sulphur Tons/Yr: 0  
 Particulate Matter Tons/Yr: 0  
 Part. Matter 10 Micrometers & Smlr Tons/Yr: 0

185

**MISSION PAVING CO  
815 E COMMERCIAL ST  
SAN GABRIEL, CA**

**HAZNET S102056950  
LOS ANGELES CO. HMS N/A  
SWEEPS UST**

HAZNET:  
 Gepaid: CAL921765447  
 Contact: MISSION PAVING & SEALING INC  
 Telephone: 6262870592  
 Facility Addr2: Not reported  
 Mailing Name: Not reported  
 Mailing Address: 815 COMMERCIAL AVE  
 Mailing City,St,Zip: SAN GABRIEL, CA 917761911  
 Gen County: Los Angeles  
 TSD EPA ID: CAT000613893  
 TSD County: Los Angeles  
 Waste Category: Aqueous solution with less than 10% total organic residues



MAP FINDINGS  
FOCUS MAP 8

Map ID      Site      Database(s)      EPA ID Number

---

**MISSION PAVING CO (Continued)**

**S102056950**

Disposal Method:    Transfer Station  
Tons:                 .3376  
Facility County:    Los Angeles

Gepaid:              CAL921765447  
Contact:             MISSION PAVING & SEALING INC  
Telephone:          6262870592  
Facility Addr2:     Not reported  
Mailing Name:       Not reported  
Mailing Address:    815 COMMERCIAL AVE  
Mailing City,St,Zip: SAN GABRIEL, CA 917761911  
Gen County:         Los Angeles  
TSD EPA ID:         CAT000613893  
TSD County:         Los Angeles  
Waste Category:    Not reported  
Disposal Method:   Not reported  
Tons:                 .0000  
Facility County:    Los Angeles

Gepaid:              CAL921765447  
Contact:             MISSION PAVING & SEALING INC  
Telephone:          6262870592  
Facility Addr2:     Not reported  
Mailing Name:       Not reported  
Mailing Address:    815 COMMERCIAL AVE  
Mailing City,St,Zip: SAN GABRIEL, CA 917761911  
Gen County:         Los Angeles  
TSD EPA ID:         CAT000613893  
TSD County:         Los Angeles  
Waste Category:    Aqueous solution with less than 10% total organic residues  
Disposal Method:   Transfer Station  
Tons:                 0.2918  
Facility County:    Los Angeles

Gepaid:              CAL921765447  
Contact:             MISSION PAVING & SEALING INC  
Telephone:          6262870592  
Facility Addr2:     Not reported  
Mailing Name:       Not reported  
Mailing Address:    815 COMMERCIAL AVE  
Mailing City,St,Zip: SAN GABRIEL, CA 917761911  
Gen County:         Los Angeles  
TSD EPA ID:         CAT080013352  
TSD County:         Los Angeles  
Waste Category:    Waste oil and mixed oil  
Disposal Method:   Recycler  
Tons:                 1.668  
Facility County:    Los Angeles

[Click this hyperlink](#) while viewing on your computer to access  
-1 additional CA\_HAZNET: record(s) in the EDR Site Report.

LOS ANGELES CO. HMS:

Region:              LA  
Facility Id:          011496-011541  
Facility Status:     Removed  
Area:                 3B

MAP FINDINGS  
FOCUS MAP 8

Map ID	Site	Database(s)	EPA ID Number
--------	------	-------------	---------------

**MISSION PAVING CO (Continued)**

**S102056950**

Permit Number: 00003097T  
Permit Status: Removed  
Facility Type: T0

**SWEEPS UST:**

Status: A  
Comp Number: 11541  
Number: 9  
Board Of Equalization: 44-009345  
Ref Date: 06-30-89  
Act Date: Not reported  
Created Date: 06-30-89  
Tank Status: A  
Owner Tank Id: Not reported  
Swrcb Tank Id: 19-000-011541-000001  
Actv Date: 06-30-89  
Capacity: Not reported  
Tank Use: UNKNOWN  
Stg: W  
Content: Not reported  
Number Of Tanks: 2

Status: A  
Comp Number: 11541  
Number: 9  
Board Of Equalization: 44-009345  
Ref Date: 06-30-89  
Act Date: Not reported  
Created Date: 06-30-89  
Tank Status: A  
Owner Tank Id: Not reported  
Swrcb Tank Id: 19-000-011541-000002  
Actv Date: 06-30-89  
Capacity: Not reported  
Tank Use: UNKNOWN  
Stg: W  
Content: Not reported  
Number Of Tanks: Not reported

185

**T-D AUTO BODY CORP  
824 COMMERCIAL AVE  
SAN GABRIEL, CA 91776**

**HAZNET S100875492  
N/A**

**HAZNET:**

Gepaid: CAL000038017  
Contact: LIN CHENG SHIN  
Telephone: 6262871319  
Facility Addr2: Not reported  
Mailing Name: Not reported  
Mailing Address: 824 COMMERCIAL AVE  
Mailing City,St,Zip: SAN GABRIEL, CA 917760000  
Gen County: Los Angeles  
TSD EPA ID: CAD008302903  
TSD County: Los Angeles  
Waste Category: Other inorganic solid waste  
Disposal Method: Recycler  
Tons: 0.05

MAP FINDINGS  
FOCUS MAP 8

Map ID      Site      Database(s)      EPA ID Number

---

**T-D AUTO BODY CORP (Continued)**

**S100875492**

Facility County:      Los Angeles  
  
 Gepaid:                CAL000038017  
 Contact:                LIN CHENG SHIN  
 Telephone:            6262871319  
 Facility Addr2:        Not reported  
 Mailing Name:        Not reported  
 Mailing Address:     824 COMMERCIAL AVE  
 Mailing City,St,Zip: SAN GABRIEL, CA 917760000  
 Gen County:           Los Angeles  
 TSD EPA ID:           CAD008302903  
 TSD County:           Los Angeles  
 Waste Category:     Unspecified solvent mixture Waste  
 Disposal Method:    Recycler  
 Tons:                    0.6962  
 Facility County:      Los Angeles

Gepaid:                CAL000038017  
 Contact:                LIN CHENG SHIN  
 Telephone:            6262871319  
 Facility Addr2:        Not reported  
 Mailing Name:        Not reported  
 Mailing Address:     824 COMMERCIAL AVE  
 Mailing City,St,Zip: SAN GABRIEL, CA 917760000  
 Gen County:           Los Angeles  
 TSD EPA ID:           CAD008302903  
 TSD County:           Los Angeles  
 Waste Category:     Other organic solids  
 Disposal Method:    Transfer Station  
 Tons:                    0.05  
 Facility County:      Los Angeles

Gepaid:                CAL000038017  
 Contact:                LIN CHENG SHIN  
 Telephone:            6262871319  
 Facility Addr2:        Not reported  
 Mailing Name:        Not reported  
 Mailing Address:     824 COMMERCIAL AVE  
 Mailing City,St,Zip: SAN GABRIEL, CA 917760000  
 Gen County:           Los Angeles  
 TSD EPA ID:           CAD008302903  
 TSD County:           Los Angeles  
 Waste Category:     Unspecified solvent mixture Waste  
 Disposal Method:    Recycler  
 Tons:                    1.2547  
 Facility County:      Los Angeles

Gepaid:                CAL000038017  
 Contact:                LIN CHENG SHIN  
 Telephone:            6262871319  
 Facility Addr2:        Not reported  
 Mailing Name:        Not reported  
 Mailing Address:     824 COMMERCIAL AVE  
 Mailing City,St,Zip: SAN GABRIEL, CA 917760000  
 Gen County:           Los Angeles  
 TSD EPA ID:           CAD008302903  
 TSD County:           Los Angeles

MAP FINDINGS  
FOCUS MAP 8

Map ID	Site	Database(s)	EPA ID Number
	<p><b>T-D AUTO BODY CORP (Continued)</b></p> <p>Waste Category: Other inorganic solid waste            Disposal Method: Transfer Station            Tons: .2125            Facility County: Los Angeles</p> <p style="text-align: center;"><a href="#">Click this hyperlink</a> while viewing on your computer to access 11 additional CA_HAZNET: record(s) in the EDR Site Report.</p>		<b>S100875492</b>
185	<p><b>T-D AUTO BODY SHOP</b>  <b>824-26 COMMERCIAL AV</b>  <b>SAN GABRIEL, CA 91776</b></p> <p>EMI:</p> <p>Year: 1995            County Code: 19            Air Basin: SC            Facility ID: 8769            Air District Name: SC            SIC Code: 7538            Air District Name: SOUTH COAST AQMD            Community Health Air Pollution Info System: Not reported            Consolidated Emission Reporting Rule: Not reported            Total Organic Hydrocarbon Gases Tons/Yr: 3            Reactive Organic Gases Tons/Yr: 3            Carbon Monoxide Emissions Tons/Yr: 0            NOX - Oxides of Nitrogen Tons/Yr: 0            SOX - Oxides of Sulphur Tons/Yr: 0            Particulate Matter Tons/Yr: 0            Part. Matter 10 Micrometers &amp; Smllr Tons/Yr: 0</p>	EMI	<b>S106840455</b> N/A
185	<p><b>SAMS AUTOMOTIVE</b>  <b>843 COMMERCIAL AVE</b>  <b>SAN GABRIEL, CA 91776</b></p> <p>RCRA-SQG:</p> <p>Date form received by agency: 07/03/1991            Facility name: SAMS AUTOMOTIVE            Facility address: 843 COMMERCIAL AVE            SAN GABRIEL, CA 91776            EPA ID: CAD983587668            Contact: SAM MALOOF            Contact address: 843 COMMERCIAL AVE            SAN GABRIEL, CA 91776            Contact country: US            Contact telephone: (818) 286-1083            Contact email: Not reported            EPA Region: 09            Classification: Small Small Quantity Generator            Description: Handler: generates more than 100 and less than 1000 kg of hazardous waste during any calendar month and accumulates less than 6000 kg of hazardous waste at any time; or generates 100 kg or less of hazardous waste during any calendar month, and accumulates more than 1000 kg of hazardous waste at any time</p> <p>Owner/Operator Summary:            Owner/operator name: MARY MALOOF</p>	RCRA-SQG FINDS HAZNET	<b>1000594882</b> <b>CAD983587668</b>

MAP FINDINGS  
FOCUS MAP 8

Map ID Site Database(s) EPA ID Number

**SAMS AUTOMOTIVE (Continued)**

**1000594882**

Owner/operator address: NOT REQUIRED  
NOT REQUIRED, ME 99999  
Owner/operator country: Not reported  
Owner/operator telephone: (415) 555-1212  
Legal status: Private  
Owner/Operator Type: Owner  
Owner/Op start date: Not reported  
Owner/Op end date: Not reported

Owner/operator name: NOT REQUIRED  
Owner/operator address: NOT REQUIRED  
NOT REQUIRED, ME 99999  
Owner/operator country: Not reported  
Owner/operator telephone: (415) 555-1212  
Legal status: Private  
Owner/Operator Type: Operator  
Owner/Op start date: Not reported  
Owner/Op end date: Not reported

Handler Activities Summary:

U.S. importer of hazardous waste: Unknown  
Mixed waste (haz. and radioactive): Unknown  
Recycler of hazardous waste: No  
Transporter of hazardous waste: No  
Treater, storer or disposer of HW: No  
Underground injection activity: No  
On-site burner exemption: Unknown  
Furnace exemption: Unknown  
Used oil fuel burner: No  
Used oil processor: No  
User oil refiner: No  
Used oil fuel marketer to burner: No  
Used oil Specification marketer: No  
Used oil transfer facility: No  
Used oil transporter: No  
Off-site waste receiver: Commercial status unknown

Violation Status: No violations found

**FINDS:**

Other Pertinent Environmental Activity Identified at Site

Registry ID: 110002848036

RCRAInfo is a national information system that supports the Resource Conservation and Recovery Act (RCRA) program through the tracking of events and activities related to facilities that generate, transport, and treat, store, or dispose of hazardous waste. RCRAInfo allows RCRA program staff to track the notification, permit, compliance, and corrective action activities required under RCRA.

**HAZNET:**

Gepaid: CAD983587668  
Contact: MARY MALOOF  
Telephone: 4155551212  
Facility Addr2: Not reported

MAP FINDINGS  
FOCUS MAP 8

Map ID	Site	Database(s)	EPA ID Number
--------	------	-------------	---------------

**SAMS AUTOMOTIVE (Continued)**

**1000594882**

Mailing Name: Not reported  
Mailing Address: 843 COMMERCIAL AVE  
Mailing City,St,Zip: SAN GABRIEL, CA 917761948  
Gen County: Los Angeles  
TSD EPA ID: CAT000613893  
TSD County: Los Angeles  
Waste Category: Aqueous solution with less than 10% total organic residues  
Disposal Method: Transfer Station  
Tons: 0.1541  
Facility County: Los Angeles

185

**DEL MAR MEATS INC  
850 E COMMERCIAL AVE  
SAN GABRIEL, CA 91776**

**SLIC S106485027  
WIP N/A**

SLIC:

Region: STATE  
**Facility Status: Open - Site Assessment**  
Status Date: 2001-01-01 00:00:00  
Global Id: SL603799249  
Lead Agency: LOS ANGELES RWQCB (REGION 4)  
Lead Agency Case Number: Not reported  
Latitude: 34.0930956420878  
Longitude: -118.098937256835  
Case Type: Cleanup Program Site  
Case Worker: Not reported  
Local Agency: Not reported  
RB Case Number: 115.0140  
File Location: Not reported  
Potential Media Affected: Aquifer used for drinking water supply  
Potential Contaminants of Concern: Not reported  
Site History: Not reported

WIP:

Region: 4  
File Number: 115.0140  
**File Status: Backlog**  
Staff: CCHARMLE  
Facility Suite: Not reported

185

**FANSTEEL SCHULZ PRODUCTS INC  
855 E COMMERCIAL AVE  
SAN GABRIEL, CA 91776**

**HAZNET S103674405  
N/A**

HAZNET:

Gepaid: CAD981570716  
Contact: FANSTEEL INC  
Telephone: 8476894900  
Facility Addr2: Not reported  
Mailing Name: Not reported  
Mailing Address: 855 COMMERCIAL AVE  
Mailing City,St,Zip: SAN GABRIEL, CA 917760000  
Gen County: Los Angeles  
TSD EPA ID: CAT080013352  
TSD County: Los Angeles  
Waste Category: Unspecified oil-containing waste

MAP FINDINGS  
FOCUS MAP 8

Map ID	Site	Database(s)	EPA ID Number
--------	------	-------------	---------------

**FANSTEEL SCHULZ PRODUCTS INC (Continued)**

**S103674405**

Disposal Method: Recycler  
Tons: 4.4827  
Facility County: Los Angeles

Gepaid: CAD981570716  
Contact: FANSTEEL INC  
Telephone: 8476894900  
Facility Addr2: Not reported  
Mailing Name: Not reported  
Mailing Address: 855 COMMERCIAL AVE  
Mailing City,St,Zip: SAN GABRIEL, CA 917760000  
Gen County: Los Angeles  
TSD EPA ID: CAD099452708  
TSD County: Los Angeles  
Waste Category: Oil/water separation sludge  
Disposal Method: Recycler  
Tons: 8.3400  
Facility County: Los Angeles

Gepaid: CAD981570716  
Contact: FANSTEEL INC  
Telephone: 8476894900  
Facility Addr2: Not reported  
Mailing Name: Not reported  
Mailing Address: 855 COMMERCIAL AVE  
Mailing City,St,Zip: SAN GABRIEL, CA 917760000  
Gen County: Los Angeles  
TSD EPA ID: CAT080013352  
TSD County: Los Angeles  
Waste Category: Unspecified oil-containing waste  
Disposal Method: Recycler  
Tons: 14.3405  
Facility County: Los Angeles

Gepaid: CAD981570716  
Contact: FANSTEEL INC  
Telephone: 8476894900  
Facility Addr2: Not reported  
Mailing Name: Not reported  
Mailing Address: 855 COMMERCIAL AVE  
Mailing City,St,Zip: SAN GABRIEL, CA 917760000  
Gen County: Los Angeles  
TSD EPA ID: CAD099452708  
TSD County: Los Angeles  
Waste Category: Oil/water separation sludge  
Disposal Method: Recycler  
Tons: 4.1700  
Facility County: Los Angeles

Gepaid: CAD981570716  
Contact: RICK HUNTER-OPERATION MGR  
Telephone: 6262876484  
Facility Addr2: Not reported  
Mailing Name: Not reported  
Mailing Address: 855 COMMERCIAL AVE  
Mailing City,St,Zip: SAN GABRIEL, CA 917760000  
Gen County: Los Angeles

MAP FINDINGS  
FOCUS MAP 8

Map ID	Site	Database(s)	EPA ID Number
	<p><b>FANSTEEL SCHULZ PRODUCTS INC (Continued)</b></p> <p>TSD EPA ID: Not reported  TSD County: Los Angeles  Waste Category: Unspecified oil-containing waste  Disposal Method: Recycler  Tons: 8.4  Facility County: Not reported</p> <p style="text-align: center;"><u><a href="#">Click this hyperlink</a></u> while viewing on your computer to access  7 additional CA_HAZNET: record(s) in the EDR Site Report.</p>		<b>S103674405</b>
185	<p><b>FANSTEEL SCHULZ PRODUCTS INC</b>  <b>855 COMMERCIAL AVE</b>  <b>SAN GABRIEL, CA 91776</b></p> <p>HAZNET:  Gepaid: CAD981570716  Contact: RICK HUNTER-OPERATION MGR  Telephone: 6262876484  Facility Addr2: Not reported  Mailing Name: Not reported  Mailing Address: 17116 S FIGUEROA  Mailing City,St,Zip: GARDENA, CA 902480000  Gen County: Los Angeles  TSD EPA ID: CAT080013352  TSD County: Los Angeles  Waste Category: Unspecified oil-containing waste  Disposal Method: Recycler  Tons: 4.04  Facility County: Los Angeles</p>	HAZNET	<b>S107144823</b> N/A
185	<p><b>VEE JACKSON CERAMICS</b>  <b>864 COMMERCIAL AVE.</b>  <b>SAN GABRIEL, CA 91776</b></p> <p>EMI:  Year: 1990  County Code: 19  Air Basin: SC  Facility ID: 62846  Air District Name: SC  SIC Code: 3269  Air District Name: SOUTH COAST AQMD  Community Health Air Pollution Info System: Not reported  Consolidated Emission Reporting Rule: Not reported  Total Organic Hydrocarbon Gases Tons/Yr: 0  Reactive Organic Gases Tons/Yr: 0  Carbon Monoxide Emissions Tons/Yr: 0  NOX - Oxides of Nitrogen Tons/Yr: 0  SOX - Oxides of Sulphur Tons/Yr: 0  Particulate Matter Tons/Yr: 0  Part. Matter 10 Micrometers &amp; Smllr Tons/Yr: 0</p>	EMI	<b>S106842090</b> N/A



MAP FINDINGS  
FOCUS MAP 8

Map ID	Site	Database(s)	EPA ID Number
185	<b>PAUL MARSHALL PRODUCTS INC</b> <b>864 COMMERCIAL AVE</b> <b>SAN GABRIEL, CA 91776</b>  WIP: Region: 4 File Number: 115.0486 <b>File Status: Not reported</b> Staff: CCHARMLE Facility Suite: Not reported	WIP	S106770044 N/A
188	<b>SPANISH GALLEON INC</b> <b>445 S SAN GABRIEL BLVD.</b> <b>SAN GABRIEL, CA 91776</b>  EMI: Year: 1995 County Code: 19 Air Basin: SC Facility ID: 1472 Air District Name: SC SIC Code: 5712 Air District Name: SOUTH COAST AQMD Community Health Air Pollution Info System: Not reported Consolidated Emission Reporting Rule: Not reported Total Organic Hydrocarbon Gases Tons/Yr: 1 Reactive Organic Gases Tons/Yr: 1 Carbon Monoxide Emissions Tons/Yr: 0 NOX - Oxides of Nitrogen Tons/Yr: 0 SOX - Oxides of Sulphur Tons/Yr: 0 Particulate Matter Tons/Yr: 0 Part. Matter 10 Micrometers & Smlr Tons/Yr: 0	EMI	S106839838 N/A
188	<b>SPANISH GALLEON INC</b> <b>445 S. SAN GABRIEL BLVD.</b> <b>SAN GABRIEL, CA 91776</b>  EMI: Year: 1987 County Code: 19 Air Basin: SC Facility ID: 1472 Air District Name: SC SIC Code: 2511 Air District Name: SOUTH COAST AQMD Community Health Air Pollution Info System: Not reported Consolidated Emission Reporting Rule: Not reported Total Organic Hydrocarbon Gases Tons/Yr: 0 Reactive Organic Gases Tons/Yr: 0 Carbon Monoxide Emissions Tons/Yr: 0 NOX - Oxides of Nitrogen Tons/Yr: 0 SOX - Oxides of Sulphur Tons/Yr: 0 Particulate Matter Tons/Yr: 0 Part. Matter 10 Micrometers & Smlr Tons/Yr: 0  Year: 1990 County Code: 19 Air Basin: SC	EMI	S106839839 N/A

MAP FINDINGS  
FOCUS MAP 8

Map ID	Site	Database(s)	EPA ID Number
--------	------	-------------	---------------

**SPANISH GALLEON INC (Continued)**

**S106839839**

Facility ID: 1472  
 Air District Name: SC  
 SIC Code: 2  
 Air District Name: SOUTH COAST AQMD  
 Community Health Air Pollution Info System: Not reported  
 Consolidated Emission Reporting Rule: Not reported  
 Total Organic Hydrocarbon Gases Tons/Yr: 2  
 Reactive Organic Gases Tons/Yr: 2  
 Carbon Monoxide Emissions Tons/Yr: 0  
 NOX - Oxides of Nitrogen Tons/Yr: 0  
 SOX - Oxides of Sulphur Tons/Yr: 0  
 Particulate Matter Tons/Yr: 0  
 Part. Matter 10 Micrometers & Smlr Tons/Yr: 0

188

**MECHANICS EXPERTS  
516 S SAN GABRIEL BLVD  
SAN GABRIEL, CA 91776**

**HAZNET S103663194  
N/A**

HAZNET:

Gepaid: CAL000141501  
 Contact: CAM LE  
 Telephone: 6262871175  
 Facility Addr2: Not reported  
 Mailing Name: Not reported  
 Mailing Address: 516 S SAN GABRIEL BLVD  
 Mailing City,St,Zip: SAN GABRIEL, CA 917760000  
 Gen County: Los Angeles  
 TSD EPA ID: CAD008252405  
 TSD County: Los Angeles  
 Waste Category: Unspecified solvent mixture Waste  
 Disposal Method: Recycler  
 Tons: 0.21  
 Facility County: Los Angeles

Gepaid: CAL000141501  
 Contact: DONG CHAN  
 Telephone: 0000000000  
 Facility Addr2: Not reported  
 Mailing Name: Not reported  
 Mailing Address: 516 S SAN GABRIEL BLVD  
 Mailing City,St,Zip: SAN GABRIEL, CA 917760000  
 Gen County: Los Angeles  
 TSD EPA ID: CAD008302903  
 TSD County: Los Angeles  
 Waste Category: Oxygenated solvents (acetone, butanol, ethyl acetate, etc.)  
 Disposal Method: Recycler  
 Tons: .2293  
 Facility County: Los Angeles

Gepaid: CAL000141501  
 Contact: DONG CHAN  
 Telephone: 0000000000  
 Facility Addr2: Not reported  
 Mailing Name: Not reported  
 Mailing Address: 516 S SAN GABRIEL BLVD  
 Mailing City,St,Zip: SAN GABRIEL, CA 917760000  
 Gen County: Los Angeles  
 TSD EPA ID: CAD982444481

MAP FINDINGS  
FOCUS MAP 8

Map ID	Site	Database(s)	EPA ID Number
--------	------	-------------	---------------

**MECHANICS EXPERTS (Continued)**

**S103663194**

TSD County: San Bernardino  
Waste Category: Other organic solids  
Disposal Method: Recycler  
Tons: .0750  
Facility County: Los Angeles

Gepaid: CAL000141501  
Contact: CAM LE  
Telephone: 6262871175  
Facility Addr2: Not reported  
Mailing Name: Not reported  
Mailing Address: 516 S SAN GABRIEL BLVD  
Mailing City,St,Zip: SAN GABRIEL, CA 917760000  
Gen County: Los Angeles  
TSD EPA ID: CAD008252405  
TSD County: Los Angeles  
Waste Category: Unspecified solvent mixture Waste  
Disposal Method: H020  
Tons: 0.15  
Facility County: Los Angeles

Gepaid: CAL000141501  
Contact: CAM LE  
Telephone: 6262871175  
Facility Addr2: Not reported  
Mailing Name: Not reported  
Mailing Address: 516 S SAN GABRIEL BLVD  
Mailing City,St,Zip: SAN GABRIEL, CA 917760000  
Gen County: Los Angeles  
TSD EPA ID: CAD008252405  
TSD County: Los Angeles  
Waste Category: Not reported  
Disposal Method: Not reported  
Tons: Not reported  
Facility County: Los Angeles

[Click this hyperlink](#) while viewing on your computer to access  
10 additional CA\_HAZNET: record(s) in the EDR Site Report.

188

**MCLELLAN FAMILY CORP  
501 S SAN GABRIEL BLVD  
SAN GABRIEL, CA**

**LOS ANGELES CO. HMS S104538184  
N/A**

LOS ANGELES CO. HMS:  
Region: LA  
Facility Id: 011076-032038  
Facility Status: Removed  
Area: 3B  
Permit Number: 281551  
Permit Status: Removed  
Facility Type: T1

MAP FINDINGS  
FOCUS MAP 8

Map ID	Site	Database(s)	EPA ID Number
188	<b>UNOCAL CORP SS 6996</b> <b>501 S SAN GABRIEL</b> <b>SAN GABRIEL, CA</b>	<b>HAZNET</b> <b>SWEEPS UST</b>	<b>S102440162</b> <b>N/A</b>
	<b>HAZNET:</b> Gepaid: CAD981646011 Contact: UNION OIL COMPANY OF CALIFORNI Telephone: 7144286560 Facility Addr2: Not reported Mailing Name: Not reported Mailing Address: PO BOX 25376 Mailing City,St,Zip: SANTA ANA, CA 927995376 Gen County: Los Angeles TSD EPA ID: CAD028409019 TSD County: Los Angeles Waste Category: Aqueous solution with less than 10% total organic residues Disposal Method: Treatment, Tank Tons: 1.6680 Facility County: Los Angeles		
	Gepaid: CAD981646011 Contact: UNION OIL COMPANY OF CALIFORNI Telephone: 7144286560 Facility Addr2: Not reported Mailing Name: Not reported Mailing Address: PO BOX 25376 Mailing City,St,Zip: SANTA ANA, CA 927995376 Gen County: Los Angeles TSD EPA ID: CAD028409019 TSD County: Los Angeles Waste Category: Aqueous solution with less than 10% total organic residues Disposal Method: Not reported Tons: 3.5445 Facility County: Los Angeles		
	Gepaid: CAD981646011 Contact: UNION OIL COMPANY OF CALIFORNI Telephone: 7144286560 Facility Addr2: Not reported Mailing Name: Not reported Mailing Address: PO BOX 25376 Mailing City,St,Zip: SANTA ANA, CA 927995376 Gen County: Los Angeles TSD EPA ID: CAD028409019 TSD County: Los Angeles Waste Category: Aqueous solution with less than 10% total organic residues Disposal Method: Treatment, Tank Tons: 3.5445 Facility County: Los Angeles		
	<b>SWEEPS UST:</b> Status: A Comp Number: 11070 Number: 9 Board Of Equalization: 44-001057 Ref Date: 06-30-89 Act Date: Not reported Created Date: 06-30-89 Tank Status: A		

MAP FINDINGS  
 FOCUS MAP 8

Map ID Site Database(s) EPA ID Number

**UNOCAL CORP SS 6996 (Continued)**

**S102440162**

Owner Tank Id: Not reported  
 Swrcb Tank Id: 19-000-011070-000001  
 Actv Date: 06-30-89  
 Capacity: Not reported  
 Tank Use: UNKNOWN  
 Stg: W  
 Content: Not reported  
 Number Of Tanks: 4

Status: A  
 Comp Number: 11070  
 Number: 9  
 Board Of Equalization: 44-001057  
 Ref Date: 06-30-89  
 Act Date: Not reported  
 Created Date: 06-30-89  
 Tank Status: A  
 Owner Tank Id: Not reported  
 Swrcb Tank Id: 19-000-011070-000002  
 Actv Date: 06-30-89  
 Capacity: Not reported  
 Tank Use: UNKNOWN  
 Stg: W  
 Content: Not reported  
 Number Of Tanks: Not reported

Status: A  
 Comp Number: 11070  
 Number: 9  
 Board Of Equalization: 44-001057  
 Ref Date: 06-30-89  
 Act Date: Not reported  
 Created Date: 06-30-89  
 Tank Status: A  
 Owner Tank Id: Not reported  
 Swrcb Tank Id: 19-000-011070-000003  
 Actv Date: 06-30-89  
 Capacity: Not reported  
 Tank Use: UNKNOWN  
 Stg: W  
 Content: Not reported  
 Number Of Tanks: Not reported

Status: A  
 Comp Number: 11070  
 Number: 9  
 Board Of Equalization: 44-001057  
 Ref Date: 06-30-89  
 Act Date: Not reported  
 Created Date: 06-30-89  
 Tank Status: A  
 Owner Tank Id: Not reported  
 Swrcb Tank Id: 19-000-011070-000004  
 Actv Date: 06-30-89  
 Capacity: Not reported  
 Tank Use: UNKNOWN  
 Stg: W

MAP FINDINGS  
FOCUS MAP 8

Map ID	Site	Database(s)	EPA ID Number
	<b>UNOCAL CORP SS 6996 (Continued)</b>		<b>S102440162</b>
	Content: Not reported		
	Number Of Tanks: Not reported		
<b>188</b>	<b>MCCLELLEN FAMILY CORP/DARYL SHEWELL TRST 501-523 SAN GABRIEL BLVD SAN GABRIEL, CA 91776</b>	<b>HAZNET</b>	<b>S105086679 N/A</b>
	HAZNET:		
	Gepaid: CAC002283201		
	Contact: MCCLELLEN FAMILY/DARYL SHEWELL		
	Telephone: 0000000000		
	Facility Addr2: Not reported		
	Mailing Name: Not reported		
	Mailing Address: 1201 DOVE ST STE 370		
	Mailing City,St,Zip: NEWPORT BEACH, CA 926600000		
	Gen County: Los Angeles		
	TSD EPA ID: CAT080013352		
	TSD County: Los Angeles		
	Waste Category: Tank bottom waste		
	Disposal Method: Recycler		
	Tons: .6255		
	Facility County: Los Angeles		
<b>188</b>	<b>UNION OIL 6996 501 S SAN GABRIEL BLVD SAN GABRIEL, CA 91776</b>	<b>HIST UST WIP</b>	<b>U001570620 N/A</b>
	HIST UST:		
	Region: STATE		
	Facility ID: 00000061026		
	Facility Type: Gas Station		
	Other Type: Not reported		
	Total Tanks: 0001		
	Contact Name: MOHAMMAD LAGHAEI		
	Telephone: 8182855424		
	Owner Name: UNION OIL COMPANY OF CALIFORNI		
	Owner Address: 3701 WILSHIRE BOULEVARD-SUITE		
	Owner City,St,Zip: LOS ANGELES, CA 90010		
	Tank Num: 001		
	Container Num: 6996-00		
	Year Installed: Not reported		
	Tank Capacity: 00000120		
	Tank Used for: WASTE		
	Type of Fuel: 06		
	Tank Construction: Not reported		
	Leak Detection: None		
	WIP:		
	Region: 4		
	File Number: 115.0471		
	<b>File Status: Not reported</b>		
	Staff: CCHARMLE		
	Facility Suite: Not reported		

MAP FINDINGS  
FOCUS MAP 8

Map ID	Site	Database(s)	EPA ID Number
188	<b>SERVICE STATION 6996</b> <b>501 SAN GABRIEL</b> <b>SAN GABRIEL, CA 91776</b>	HIST UST	U001570616 N/A
	HIST UST: Region: STATE Facility ID: 00000007910 Facility Type: Gas Station Other Type: Not reported Total Tanks: 0004 Contact Name: MOHAMMAD LAGHAEI Telephone: 8182855424 Owner Name: UNION OIL COMPANY OF CALIFORNI Owner Address: 3701 WILSHIRE BOULEVARD-SUITE Owner City,St,Zip: LOS ANGELES, CA 90010  Tank Num: 001 Container Num: 6996-4 Year Installed: 1972 Tank Capacity: 00000000 Tank Used for: PRODUCT Type of Fuel: WASTE OIL Tank Construction: Not reported Leak Detection: Stock Inventor, Pressure Test  Tank Num: 002 Container Num: 6996-2 Year Installed: 1972 Tank Capacity: 00009943 Tank Used for: PRODUCT Type of Fuel: PREMIUM Tank Construction: Not reported Leak Detection: Stock Inventor, Pressure Test  Tank Num: 003 Container Num: 6996-1B Year Installed: 1972 Tank Capacity: 00009943 Tank Used for: PRODUCT Type of Fuel: UNLEADED Tank Construction: Not reported Leak Detection: Stock Inventor, Pressure Test  Tank Num: 004 Container Num: 6996-1A Year Installed: 1972 Tank Capacity: 00009943 Tank Used for: PRODUCT Type of Fuel: UNLEADED Tank Construction: Not reported Leak Detection: Stock Inventor, Pressure Test		

MAP FINDINGS  
FOCUS MAP 8

Map ID	Site	Database(s)	EPA ID Number
--------	------	-------------	---------------

188	<b>UNOCAL #6996 501 SAN GABRIEL BLVD S SAN GABRIEL, CA 91776</b>	<b>LUST LOS ANGELES CO. HMS</b>	<b>S101442112 N/A</b>
-----	--	-------------------------------------	---------------------------

LUST:

Region: STATE  
Global Id: T0603703728  
Latitude: 34.096151  
Longitude: -118.0909993  
Case Type: LUST Cleanup Site  
Status: Completed - Case Closed  
Status Date: 1996-10-23 00:00:00  
Lead Agency: LOS ANGELES RWQCB (REGION 4)  
Case Worker: Not reported  
Local Agency: LOS ANGELES COUNTY  
RB Case Number: I-11070  
LOC Case Number: Not reported  
File Location: Not reported  
Potential Media Affect: Soil  
Potential Contaminats of Concern: Gasoline  
Site History: Not reported

LUST REG 4:

Region: 4  
Regional Board: 04  
County: Los Angeles  
facid: I-11070  
Status: Case Closed  
Substance: Gasoline  
Substance Quantity: Not reported  
Local Case No: Not reported  
Case Type: Soil  
Abatement Method Used at the Site: Excavate and Dispose  
Global ID: T0603703728  
W Global ID: Not reported  
Staff: UNK  
Local Agency: 19000  
Cross Street: ANHELINO  
Enforcement Type: Not reported  
Date Leak Discovered: 2/13/1995  
Date Leak First Reported: 2/13/1995  
Date Leak Record Entered: 4/5/1995  
Date Confirmation Began: Not reported  
Date Leak Stopped: 2/13/1995  
Date Case Last Changed on Database: 12/27/1997  
Date the Case was Closed: 10/23/1996  
How Leak Discovered: Tank Closure  
How Leak Stopped: Not reported  
Cause of Leak: UNK  
Leak Source: Tank  
Operator: MOHAMMAD LAGHAEI  
Water System: Not reported  
Well Name: Not reported  
Approx. Dist To Production Well (ft): 1099.8565434307684648176252393  
Source of Cleanup Funding: Tank  
Preliminary Site Assessment Workplan Submitted: Not reported  
Preliminary Site Assessment Began: 11/1/1991  
Pollution Characterization Began: 4/5/1995  
Remediation Plan Submitted: Not reported



MAP FINDINGS  
FOCUS MAP 8

Map ID Site Database(s) EPA ID Number

**UNOCAL #6996 (Continued)**

**S101442112**

Remedial Action Underway: Not reported  
 Post Remedial Action Monitoring Began: Not reported  
 Enforcement Action Date: Not reported  
 Historical Max MTBE Date: Not reported  
 Hist Max MTBE Conc in Groundwater: Not reported  
 Hist Max MTBE Conc in Soil: Not reported  
 Significant Interim Remedial Action Taken: Yes  
 GW Qualifier: Not reported  
 Soil Qualifier: Not reported  
 Organization: Not reported  
 Owner Contact: Not reported  
 Responsible Party: UNOCAL CORP  
 RP Address: 376 S VALENCIA AVE, BREA, CA 92621  
 Program: LUST  
 Lat/Long: 34.096151 / -1  
 Local Agency Staff: Not reported  
 Beneficial Use: Not reported  
 Priority: Not reported  
 Cleanup Fund Id: Not reported  
 Suspended: Not reported  
 Assigned Name: Not reported  
 Summary: 12/27/97 ABANDONED UST

LOS ANGELES CO. HMS:

Region: LA  
 Facility Id: 011076-011070  
 Facility Status: Removed  
 Area: 3B  
 Permit Number: 00002558T  
 Permit Status: Removed  
 Facility Type: T0

190

**R HORWITZ  
 429 S MADERA ST  
 SAN GABRIEL, CA**

**LOS ANGELES CO. HMS S102056316  
 SWEEPS UST N/A**

LOS ANGELES CO. HMS:

Region: LA  
 Facility Id: 012028-013114  
 Facility Status: Removed  
 Area: 3B  
 Permit Number: Not reported  
 Permit Status: Not reported  
 Facility Type: Not reported

SWEEPS UST:

Status: A  
 Comp Number: 13114  
 Number: 9  
 Board Of Equalization: Not reported  
 Ref Date: 06-30-89  
 Act Date: Not reported  
 Created Date: 06-30-89  
 Tank Status: Not reported  
 Owner Tank Id: Not reported  
 Swrcb Tank Id: Not reported  
 Actv Date: Not reported

MAP FINDINGS  
FOCUS MAP 8

Map ID	Site	Database(s)	EPA ID Number
	<b>R HORWITZ (Continued)</b>		<b>S102056316</b>
	Capacity: Not reported		
	Tank Use: Not reported		
	Stg: Not reported		
	Content: Not reported		
	Number Of Tanks: Not reported		
<b>190</b>	<b>ARCO PRODUCTS #81267 429 S MADERA ST SAN GABRIEL, CA</b>	<b>LOS ANGELES CO. HMS</b>	<b>S102056317 N/A</b>
	LOS ANGELES CO. HMS:		
	Region: LA		
	Facility Id: 012028-012114		
	Facility Status: Removed		
	Area: 3B		
	Permit Number: 00003773T		
	Permit Status: Removed		
	Facility Type: T0		
<b>190</b>	<b>CHINA TIMES PRINTING 445 S. MADERA ST. SAN GABRIEL, CA 91776</b>	<b>SLIC</b>	<b>S106485000 N/A</b>
	SLIC:		
	Region: STATE		
	<b>Facility Status: Open - Site Assessment</b>		
	Status Date: 2001-01-01 00:00:00		
	Global Id: SL603799221		
	Lead Agency: LOS ANGELES RWQCB (REGION 4)		
	Lead Agency Case Number: Not reported		
	Latitude: 34.096627		
	Longitude: -118.102446		
	Case Type: Cleanup Program Site		
	Case Worker: Not reported		
	Local Agency: Not reported		
	RB Case Number: 115.0112		
	File Location: Not reported		
	Potential Media Affected: Aquifer used for drinking water supply		
	Potential Contaminants of Concern: Not reported		
	Site History: Not reported		
<b>190</b>	<b>CHINA TIMES PRINTING 445 MADERA ST SAN GABRIEL, CA 91776</b>	<b>HAZNET WIP</b>	<b>S100932482 N/A</b>
	HAZNET:		
	Gepaid: CAL000066268		
	Contact: FRANK YU		
	Telephone: 6265767006		
	Facility Addr2: Not reported		
	Mailing Name: Not reported		
	Mailing Address: 445 MADERA ST		
	Mailing City,St,Zip: SAN GABRIEL, CA 917762411		
	Gen County: Los Angeles		
	TSD EPA ID: CAT080013352		

MAP FINDINGS  
FOCUS MAP 8

Map ID	Site	Database(s)	EPA ID Number
--------	------	-------------	---------------

**CHINA TIMES PRINTING (Continued)**

**S100932482**

TSD County:	Los Angeles
Waste Category:	Waste oil and mixed oil
Disposal Method:	Recycler
Tons:	0.2293
Facility County:	Los Angeles
Gepaid:	CAL000066268
Contact:	JOHNNY HO
Telephone:	6265767006
Facility Addr2:	Not reported
Mailing Name:	Not reported
Mailing Address:	445 MADERA ST
Mailing City,St,Zip:	SAN GABRIEL, CA 917762411
Gen County:	Los Angeles
TSD EPA ID:	ARD981057870
TSD County:	99
Waste Category:	Unspecified organic liquid mixture
Disposal Method:	Not reported
Tons:	0.5
Facility County:	Los Angeles
Gepaid:	CAL000066268
Contact:	FRANK YU
Telephone:	6265767006
Facility Addr2:	Not reported
Mailing Name:	Not reported
Mailing Address:	445 MADERA ST
Mailing City,St,Zip:	SAN GABRIEL, CA 917762411
Gen County:	Los Angeles
TSD EPA ID:	CAT000613976
TSD County:	Orange
Waste Category:	Liquids with halogenated organic compounds > 1000 mg/l
Disposal Method:	Transfer Station
Tons:	.0625
Facility County:	Los Angeles
Gepaid:	CAL000066268
Contact:	JOHNNY HO
Telephone:	6265767006
Facility Addr2:	Not reported
Mailing Name:	Not reported
Mailing Address:	445 MADERA ST
Mailing City,St,Zip:	SAN GABRIEL, CA 917762411
Gen County:	Los Angeles
TSD EPA ID:	AZR000030452
TSD County:	99
Waste Category:	Waste oil and mixed oil
Disposal Method:	H111
Tons:	0.2
Facility County:	Los Angeles
Gepaid:	CAL000066268
Contact:	JOHNNY HO
Telephone:	6265767006
Facility Addr2:	Not reported
Mailing Name:	Not reported
Mailing Address:	445 MADERA ST

MAP FINDINGS  
FOCUS MAP 8

Map ID	Site	Database(s)	EPA ID Number
--------	------	-------------	---------------

**CHINA TIMES PRINTING (Continued)**

**S100932482**

Mailing City,St,Zip: SAN GABRIEL, CA 917762411  
 Gen County: Los Angeles  
 TSD EPA ID: ARD981057870  
 TSD County: 99  
 Waste Category: Unspecified organic liquid mixture  
 Disposal Method: H061  
 Tons: 0.35  
 Facility County: Los Angeles

[Click this hyperlink](#) while viewing on your computer to access 10 additional CA\_HAZNET: record(s) in the EDR Site Report.

WIP:

Region: 4  
 File Number: 115.0112  
**File Status: Backlog**  
 Staff: CCHARMLE  
 Facility Suite: Not reported

---

**190 CLYDE FRAZER WAREHOUSE**  
**460 MADERA ST**  
**SAN GABRIEL, CA**

**SWEEPS UST S106924738**  
**N/A**

SWEEPS UST:

Status: A  
 Comp Number: 13580  
 Number: 9  
 Board Of Equalization: Not reported  
 Ref Date: 06-30-89  
 Act Date: Not reported  
 Created Date: 06-30-89  
 Tank Status: Not reported  
 Owner Tank Id: Not reported  
 Swrcb Tank Id: Not reported  
 Actv Date: Not reported  
 Capacity: Not reported  
 Tank Use: Not reported  
 Stg: Not reported  
 Content: Not reported  
 Number Of Tanks: Not reported

---

**190 INTERSTATE BATTERY SYSTEM**  
**460 S. MADERA ST.**  
**SAN GABRIEL, CA 91776**

**SLIC S106485001**  
**N/A**

SLIC:

Region: STATE  
**Facility Status: Open - Site Assessment**  
 Status Date: 2001-01-01 00:00:00  
 Global Id: SL603799222  
 Lead Agency: LOS ANGELES RWQCB (REGION 4)  
 Lead Agency Case Number: Not reported  
 Latitude: 34.096627  
 Longitude: -118.102446  
 Case Type: Cleanup Program Site  
 Case Worker: Not reported

MAP FINDINGS  
FOCUS MAP 8

Map ID	Site	Database(s)	EPA ID Number
	<b>INTERSTATE BATTERY SYSTEM (Continued)</b>		<b>S106485001</b>
	Local Agency: Not reported		
	RB Case Number: 115.0113		
	File Location: Not reported		
	Potential Media Affected: Aquifer used for drinking water supply		
	Potential Contaminants of Concern: Not reported		
	Site History: Not reported		
<b>190</b>	<b>INTERSTATE BATTERY SYSTEM 460 S MADERA ST SAN GABRIEL, CA 91776</b>	<b>LOS ANGELES CO. HMS WIP</b>	<b>S106023451 N/A</b>
	LOS ANGELES CO. HMS:		
	Region: LA		
	Facility Id: 013260-013580		
	Facility Status: Removed		
	Area: 3B		
	Permit Number: Not reported		
	Permit Status: Not reported		
	Facility Type: Not reported		
	WIP:		
	Region: 4		
	File Number: 115.0113		
	<b>File Status: Backlog</b>		
	Staff: CCHARMLE		
	Facility Suite: Not reported		
<b>191</b>	<b>COUNTY OF LOS ANGELES-ISD 500 S DEL MAR AVE SAN GABRIEL, CA 91776</b>	<b>HAZNET</b>	<b>S108203827 N/A</b>
	HAZNET:		
	Gepaid: CAC002586849		
	Contact: BELINDA RAMIREZ		
	Telephone: 3232673137		
	Facility Addr2: Not reported		
	Mailing Name: Not reported		
	Mailing Address: 1100 N EASTERN AVE		
	Mailing City,St,Zip: LOS ANGELES, CA 90063		
	Gen County: Los Angeles		
	TSD EPA ID: AZR000005454		
	TSD County: 99		
	Waste Category: Polychlorinated biphenyls and material containing PCB's		
	Disposal Method: Recycler		
	Tons: 0.11		
	Facility County: Not reported		
	Gepaid: CAC002616440		
	Contact: DAVE MICHAUD		
	Telephone: 3233672684		
	Facility Addr2: Not reported		
	Mailing Name: Not reported		
	Mailing Address: 1100 N EASTERN AVE		
	Mailing City,St,Zip: LOS ANGELES, CA 90063		
	Gen County: Los Angeles		
	TSD EPA ID: CAD028409019		

MAP FINDINGS  
FOCUS MAP 8

Map ID Site Database(s) EPA ID Number

COUNTY OF LOS ANGELES-ISD (Continued)

S108203827

TSD County: Los Angeles  
Waste Category: Other inorganic solid waste  
Disposal Method: H141  
Tons: 0.06  
Facility County: Los Angeles

196

DARYL SHEWELL TRUST  
523 SAN GABRIEL BL S  
SAN GABRIEL, CA 91776

LOS ANGELES CO. HMS LUST S104538185  
N/A

LUST:

Region: STATE  
Global Id: T0603791313  
Latitude: 34.095646  
Longitude: -118.091165  
Case Type: LUST Cleanup Site  
Status: Completed - Case Closed  
Status Date: 2001-03-07 00:00:00  
Lead Agency: LOS ANGELES COUNTY  
Case Worker: Not reported  
Local Agency: LOS ANGELES COUNTY  
RB Case Number: R-32039  
LOC Case Number: 002289-032039  
File Location: Not reported  
Potential Media Affect: Soil  
Potential Contaminats of Concern: Other Solvent or Non-Petroleum Hydrocarbon  
Site History: Not reported

LUST REG 4:

Region: 4  
Regional Board: 04  
County: Los Angeles  
facid: R-32039  
Status: Case Closed  
Substance: Hydrocarbons  
Substance Quantity: Not reported  
Local Case No: 002289-032039  
Case Type: Soil  
Abatement Method Used at the Site: OT  
Global ID: T0603791313  
W Global ID: Not reported  
Staff: UNK  
Local Agency: 19000  
Cross Street: ANGELENO AVE  
Enforcement Type: Not reported  
Date Leak Discovered: Not reported  
Date Leak First Reported: 1/30/2001  
Date Leak Record Entered: Not reported  
Date Confirmation Began: Not reported  
Date Leak Stopped: Not reported  
Date Case Last Changed on Database: 1/30/2001  
Date the Case was Closed: 3/7/2001  
How Leak Discovered: OM  
How Leak Stopped: Not reported  
Cause of Leak: Not reported  
Leak Source: UNK  
Operator: ALLAN SHEWELL

MAP FINDINGS  
FOCUS MAP 8

Map ID Site Database(s) EPA ID Number

**DARYL SHEWELL TRUST (Continued)**

**S104538185**

Water System: Not reported  
 Well Name: Not reported  
 Approx. Dist To Production Well (ft): 1280.5651085672065203643366332  
 Source of Cleanup Funding: UNK  
 Preliminary Site Assessment Workplan Submitted: 1/30/2001  
 Preliminary Site Assessment Began: Not reported  
 Pollution Characterization Began: Not reported  
 Remediation Plan Submitted: Not reported  
 Remedial Action Underway: Not reported  
 Post Remedial Action Monitoring Began: Not reported  
 Enforcement Action Date: Not reported  
 Historical Max MTBE Date: Not reported  
 Hist Max MTBE Conc in Groundwater: Not reported  
 Hist Max MTBE Conc in Soil: Not reported  
 Significant Interim Remedial Action Taken: Not reported  
 GW Qualifier: Not reported  
 Soil Qualifier: Not reported  
 Organization: Not reported  
 Owner Contact: Not reported  
 Responsible Party: DARYL SHEWELL TRUST  
 RP Address: 1132 LAWRENCE LN., LOMPOC, CA 93436  
 Program: LUST  
 Lat/Long: 34.095646 / -1  
 Local Agency Staff: Not reported  
 Beneficial Use: Not reported  
 Priority: Not reported  
 Cleanup Fund Id: Not reported  
 Suspended: Not reported  
 Assigned Name: Not reported  
 Summary: Not reported

LOS ANGELES CO. HMS:

Region: LA  
 Facility Id: 022894-032039  
 Facility Status: Closed  
 Area: 3B  
 Permit Number: 281554  
 Permit Status: Closed  
 Facility Type: T1

196

**VIRGIN ROOF CO**  
**600 S SAN GABRIEL BLVD**  
**SAN GABRIEL, CA**

**SWEEPS UST S105035286**  
**N/A**

SWEEPS UST:

Status: A  
 Comp Number: 12984  
 Number: 9  
 Board Of Equalization: 44-009993  
 Ref Date: 06-30-89  
 Act Date: Not reported  
 Created Date: 06-30-89  
 Tank Status: A  
 Owner Tank Id: Not reported  
 Swrcb Tank Id: 19-000-012984-000001  
 Actv Date: 06-30-89  
 Capacity: Not reported

MAP FINDINGS  
FOCUS MAP 8

Map ID	Site	Database(s)	EPA ID Number
--------	------	-------------	---------------

**VIRGIN ROOF CO (Continued)**

**S105035286**

Tank Use:	UNKNOWN
Stg:	W
Content:	Not reported
Number Of Tanks:	3
Status:	A
Comp Number:	12984
Number:	9
Board Of Equalization:	44-009993
Ref Date:	06-30-89
Act Date:	Not reported
Created Date:	06-30-89
Tank Status:	A
Owner Tank Id:	Not reported
Swrcb Tank Id:	19-000-012984-000002
Actv Date:	06-30-89
Capacity:	Not reported
Tank Use:	UNKNOWN
Stg:	W
Content:	Not reported
Number Of Tanks:	Not reported
Status:	A
Comp Number:	12984
Number:	9
Board Of Equalization:	44-009993
Ref Date:	06-30-89
Act Date:	Not reported
Created Date:	06-30-89
Tank Status:	A
Owner Tank Id:	Not reported
Swrcb Tank Id:	19-000-012984-000003
Actv Date:	06-30-89
Capacity:	Not reported
Tank Use:	UNKNOWN
Stg:	W
Content:	Not reported
Number Of Tanks:	Not reported

196

**RICHARD VIRGIN  
600 SOUTH SAN GABRIEL BLVD  
SAN GABRIEL, CA 91776**

**HAZNET S103984419  
N/A**

HAZNET:

Gepaid:	CAC001049472
Contact:	RICHARD VIRGIN
Telephone:	0000000000
Facility Addr2:	Not reported
Mailing Name:	Not reported
Mailing Address:	600 SOUTH SAN GABRIEL BLVD
Mailing City,St,Zip:	SAN GABRIEL, CA 917760000
Gen County:	Los Angeles
TSD EPA ID:	CAD980883177
TSD County:	Kern
Waste Category:	Waste oil and mixed oil
Disposal Method:	Recycler
Tons:	1.4595
Facility County:	Los Angeles



MAP FINDINGS  
FOCUS MAP 8

Map ID	Site	Database(s)	EPA ID Number
196	<b>VIRGIN ROOF CO.</b> <b>600 S SAN GABRIEL BLVD</b> <b>SAN GABRIEL, CA 91776</b>  HIST UST: Region: STATE Facility ID: 00000046900 Facility Type: Other Other Type: ROOFING COMPANY Total Tanks: 0003 Contact Name: RICHARD M. VIRGIN, VICE PRESID Telephone: 8182870507 Owner Name: VIRGIN ROOF CO. Owner Address: 600 S. SAN GABRIEL BLVD. Owner City,St,Zip: SAN GABRIEL, CA 91776  Tank Num: 001 Container Num: 1 Year Installed: 1958 Tank Capacity: 00006000 Tank Used for: PRODUCT Type of Fuel: REGULAR Tank Construction: Not reported Leak Detection: None  Tank Num: 002 Container Num: 2 Year Installed: 1970 Tank Capacity: 00002000 Tank Used for: PRODUCT Type of Fuel: DIESEL Tank Construction: Not reported Leak Detection: None  Tank Num: 003 Container Num: 3 Year Installed: 1980 Tank Capacity: 00006000 Tank Used for: PRODUCT Type of Fuel: UNLEADED Tank Construction: Not reported Leak Detection: None	HIST UST	U001570624 N/A
196	<b>CITIZENS BANK</b> <b>600 SOUTH SAN GABRIEL BLVD</b> <b>SAN GABRIEL, CA 91776</b>  HAZNET: Gepaid: CAC001054744 Contact: CITIZENS BANK Telephone: 0000000000 Facility Addr2: Not reported Mailing Name: Not reported Mailing Address: 225 EAST COLORADO BLVD Mailing City,St,Zip: PASADENA, CA 911010000 Gen County: Los Angeles TSD EPA ID: CAT080022148 TSD County: San Bernardino Waste Category: Unspecified organic liquid mixture Disposal Method: Transfer Station	HAZNET	S103956630 N/A

MAP FINDINGS  
FOCUS MAP 8

Map ID	Site	Database(s)	EPA ID Number
--------	------	-------------	---------------

**CITIZENS BANK (Continued)**

**S103956630**

Tons: 1.3424  
 Facility County: Los Angeles  
  
 Gepaid: CAC001054744  
 Contact: CITIZENS BANK  
 Telephone: 0000000000  
 Facility Addr2: Not reported  
 Mailing Name: Not reported  
 Mailing Address: 225 EAST COLORADO BLVD  
 Mailing City,St,Zip: PASADENA, CA 911010000  
 Gen County: Los Angeles  
 TSD EPA ID: CAT080022148  
 TSD County: San Bernardino  
 Waste Category: Other organic solids  
 Disposal Method: Transfer Station  
 Tons: 2.7500  
 Facility County: Los Angeles

Gepaid: CAC001054744  
 Contact: CITIZENS BANK  
 Telephone: 0000000000  
 Facility Addr2: Not reported  
 Mailing Name: Not reported  
 Mailing Address: 225 EAST COLORADO BLVD  
 Mailing City,St,Zip: PASADENA, CA 911010000  
 Gen County: Los Angeles  
 TSD EPA ID: CAT080013352  
 TSD County: Los Angeles  
 Waste Category: Unspecified aqueous solution  
 Disposal Method: Recycler  
 Tons: .4587  
 Facility County: Los Angeles

196

**VIRGIN ROOF CO**  
**600 S SAN GABRIEL BLVD**  
**SAN GABRIEL, CA**

**LOS ANGELES CO. HMS**

**S109277913**  
**N/A**

LOS ANGELES CO. HMS:

Region: LA  
 Facility Id: 012787-012984  
 Facility Status: Removed  
 Area: 3B  
 Permit Number: 00004726T  
 Permit Status: Removed  
 Facility Type: T0

196

**SAN GABRIEL NURSERY**  
**632 SAN GABRIEL BLVD**  
**SAN GABRIEL, CA**

**SWEEPS UST**

**S106931803**  
**N/A**

SWEEPS UST:

Status: A  
 Comp Number: 13981  
 Number: 9  
 Board Of Equalization: Not reported  
 Ref Date: 06-30-89

MAP FINDINGS  
FOCUS MAP 8

Map ID	Site	Database(s)	EPA ID Number
--------	------	-------------	---------------

**SAN GABRIEL NURSERY (Continued)**

**S106931803**

Act Date: Not reported  
 Created Date: 06-30-89  
 Tank Status: Not reported  
 Owner Tank Id: Not reported  
 Swrcb Tank Id: Not reported  
 Actv Date: Not reported  
 Capacity: Not reported  
 Tank Use: Not reported  
 Stg: Not reported  
 Content: Not reported  
 Number Of Tanks: Not reported

196

**SAN GABRIEL NURSERY & FLORIST  
 632 S SAN GABRIEL BLVD  
 SAN GABRIEL, CA 91776**

**LOS ANGELES CO. HMS  
 HIST UST**

**U001570611  
 N/A**

LOS ANGELES CO. HMS:

Region: LA  
 Facility Id: 013590-013981  
 Facility Status: Removed  
 Area: 3B  
 Permit Number: Not reported  
 Permit Status: Not reported  
 Facility Type: Not reported

HIST UST:

Region: STATE  
 Facility ID: 00000033902  
 Facility Type: Other  
 Other Type: NURSERY/FLORIST  
 Total Tanks: 0004  
 Contact Name: Not reported  
 Telephone: 8182863782  
 Owner Name: SAN GABRIEL NURSERY & FLORIST  
 Owner Address: 632 SO. SAN GABRIEL BLVD  
 Owner City,St,Zip: SAN GABRIEL, CA 91776

Tank Num: 001  
 Container Num: 01  
 Year Installed: 1979  
 Tank Capacity: 00006000  
 Tank Used for: PRODUCT  
 Type of Fuel: REGULAR  
 Tank Construction: Not reported  
 Leak Detection: None

Tank Num: 002  
 Container Num: 02  
 Year Installed: Not reported  
 Tank Capacity: 00000550  
 Tank Used for: PRODUCT  
 Type of Fuel: UNLEADED  
 Tank Construction: Not reported  
 Leak Detection: None

Tank Num: 003  
 Container Num: 04

MAP FINDINGS  
FOCUS MAP 8

Map ID Site Database(s) EPA ID Number

**SAN GABRIEL NURSERY & FLORIST (Continued)**

**U001570611**

Year Installed: Not reported  
 Tank Capacity: 00010000  
 Tank Used for: PRODUCT  
 Type of Fuel: DIESEL  
 Tank Construction: Not reported  
 Leak Detection: None

Tank Num: 004  
 Container Num: 03  
 Year Installed: Not reported  
 Tank Capacity: 00001000  
 Tank Used for: PRODUCT  
 Type of Fuel: REGULAR  
 Tank Construction: Not reported  
 Leak Detection: None

196

**DR. RICO N. GALVAN  
 633 S. SAN GABRIEL BLVD. #110  
 SAN GABRIEL, CA 91776**

**HAZNET S103961717  
 N/A**

HAZNET:

Gepaid: CAL000159539  
 Contact: DR RICO N GALVAN  
 Telephone: 0000000000  
 Facility Addr2: Not reported  
 Mailing Name: Not reported  
 Mailing Address: 633 S SAN GABRIEL BLVD STE 110  
 Mailing City,St,Zip: SAN GABRIEL, CA 917760000  
 Gen County: Los Angeles  
 TSD EPA ID: CAD000088252  
 TSD County: Los Angeles  
 Waste Category: Unspecified organic liquid mixture  
 Disposal Method: Transfer Station  
 Tons: .0124  
 Facility County: Los Angeles

Gepaid: CAL000159539  
 Contact: ARI NADELMAN  
 Telephone: --  
 Facility Addr2: Not reported  
 Mailing Name: Not reported  
 Mailing Address: 633 S SAN GABRIEL BLVD STE 110  
 Mailing City,St,Zip: SAN GABRIEL, CA 917760000  
 Gen County: Los Angeles  
 TSD EPA ID: Not reported  
 TSD County: Santa Clara  
 Waste Category: Oxygenated solvents (acetone, butanol, ethyl acetate, etc.)  
 Disposal Method: Not reported  
 Tons: 0.01  
 Facility County: Not reported

Gepaid: CAL000159539  
 Contact: DR RICO N GALVAN  
 Telephone: 0000000000  
 Facility Addr2: Not reported  
 Mailing Name: Not reported  
 Mailing Address: 633 S SAN GABRIEL BLVD STE 110  
 Mailing City,St,Zip: SAN GABRIEL, CA 917760000

MAP FINDINGS  
FOCUS MAP 8

Map ID	Site	Database(s)	EPA ID Number
--------	------	-------------	---------------

**DR. RICO N. GALVAN (Continued)**

**S103961717**

Gen County: Los Angeles  
 TSD EPA ID: CAD000088252  
 TSD County: Los Angeles  
 Waste Category: Unspecified organic liquid mixture  
 Disposal Method: Transfer Station  
 Tons: .0041  
 Facility County: Los Angeles

Gepaid: CAL000159539  
 Contact: DR RICO N GALVAN  
 Telephone: 0000000000  
 Facility Addr2: Not reported  
 Mailing Name: Not reported  
 Mailing Address: 633 S SAN GABRIEL BLVD STE 110  
 Mailing City,St,Zip: SAN GABRIEL, CA 917760000  
 Gen County: Los Angeles  
 TSD EPA ID: CAD000088252  
 TSD County: Los Angeles  
 Waste Category: Oxygenated solvents (acetone, butanol, ethyl acetate, etc.)  
 Disposal Method: Transfer Station  
 Tons: .0041  
 Facility County: Los Angeles

Gepaid: CAL000159539  
 Contact: DR RICO N GALVAN  
 Telephone: 0000000000  
 Facility Addr2: Not reported  
 Mailing Name: Not reported  
 Mailing Address: 633 S SAN GABRIEL BLVD STE 110  
 Mailing City,St,Zip: SAN GABRIEL, CA 917760000  
 Gen County: Los Angeles  
 TSD EPA ID: CAD981402522  
 TSD County: Kern  
 Waste Category: Photochemicals/photoprocessing waste  
 Disposal Method: Not reported  
 Tons: .0625  
 Facility County: Los Angeles

[Click this hyperlink](#) while viewing on your computer to access additional CA\_HAZNET: detail in the EDR Site Report.

205

**SAN GABRIEL CITY YARD  
 625 S DEL MAR  
 SAN GABRIEL, CA 91766**

**CA FID UST S101583123  
 LOS ANGELES CO. HMS N/A  
 WIP  
 SWEEPS UST**

CA FID UST:  
 Facility ID: 19002721  
 Regulated By: UTNKA  
 Regulated ID: Not reported  
 Cortese Code: Not reported  
 SIC Code: Not reported  
 Facility Phone: 8183082809  
 Mail To: Not reported  
 Mailing Address: 532 W MISSION  
 Mailing Address 2: Not reported  
 Mailing City,St,Zip: SAN GABRIEL 91776  
 Contact: Not reported

MAP FINDINGS  
FOCUS MAP 8

Map ID Site Database(s) EPA ID Number

---

**SAN GABRIEL CITY YARD (Continued)**

**S101583123**

Contact Phone: Not reported  
DUNs Number: Not reported  
NPDES Number: Not reported  
EPA ID: Not reported  
Comments: Not reported  
Status: Active

LOS ANGELES CO. HMS:

Region: LA  
Facility Id: 014739-015449  
Facility Status: Removed  
Area: 3B  
Permit Number: 00005916T  
Permit Status: Removed  
Facility Type: T0

WIP:

Region: 4  
File Number: 115.0461  
**File Status: Not reported**  
Staff: CCHARMLE  
Facility Suite: Not reported

SWEEPS UST:

Status: Not reported  
Comp Number: 15449  
Number: Not reported  
Board Of Equalization: Not reported  
Ref Date: Not reported  
Act Date: Not reported  
Created Date: Not reported  
Tank Status: Not reported  
Owner Tank Id: Not reported  
Swrcb Tank Id: 19-000-015449-000001  
Actv Date: Not reported  
Capacity: 10000  
Tank Use: M.V. FUEL  
Stg: PRODUCT  
Content: LEADED  
Number Of Tanks: 4

Status: Not reported  
Comp Number: 15449  
Number: Not reported  
Board Of Equalization: Not reported  
Ref Date: Not reported  
Act Date: Not reported  
Created Date: Not reported  
Tank Status: Not reported  
Owner Tank Id: Not reported  
Swrcb Tank Id: 19-000-015449-000002  
Actv Date: Not reported  
Capacity: 1000  
Tank Use: M.V. FUEL  
Stg: PRODUCT  
Content: REG UNLEADED

MAP FINDINGS  
FOCUS MAP 8

Map ID Site Database(s) EPA ID Number

**SAN GABRIEL CITY YARD (Continued)**

**S101583123**

Number Of Tanks:	Not reported
Status:	Not reported
Comp Number:	15449
Number:	Not reported
Board Of Equalization:	Not reported
Ref Date:	Not reported
Act Date:	Not reported
Created Date:	Not reported
Tank Status:	Not reported
Owner Tank Id:	Not reported
Swrcb Tank Id:	19-000-015449-000003
Actv Date:	Not reported
Capacity:	1000
Tank Use:	M.V. FUEL
Stg:	PRODUCT
Content:	DIESEL
Number Of Tanks:	Not reported
Status:	Not reported
Comp Number:	15449
Number:	Not reported
Board Of Equalization:	Not reported
Ref Date:	Not reported
Act Date:	Not reported
Created Date:	Not reported
Tank Status:	Not reported
Owner Tank Id:	Not reported
Swrcb Tank Id:	19-000-015449-000004
Actv Date:	Not reported
Capacity:	280
Tank Use:	OIL
Stg:	WASTE
Content:	Not reported
Number Of Tanks:	Not reported
Status:	A
Comp Number:	15449
Number:	4
Board Of Equalization:	Not reported
Ref Date:	05-24-90
Act Date:	05-24-90
Created Date:	05-24-90
Tank Status:	A
Owner Tank Id:	Not reported
Swrcb Tank Id:	19-000-015449-000005
Actv Date:	05-24-90
Capacity:	500
Tank Use:	M.V. FUEL
Stg:	W
Content:	OTHER
Number Of Tanks:	5
Status:	A
Comp Number:	15449
Number:	4
Board Of Equalization:	Not reported

MAP FINDINGS  
FOCUS MAP 8

Map ID      Site      Database(s)      EPA ID Number

---

**SAN GABRIEL CITY YARD (Continued)**

**S101583123**

Ref Date:            05-24-90  
Act Date:            05-24-90  
Created Date:        05-24-90  
Tank Status:         A  
Owner Tank Id:       Not reported  
Swrcb Tank Id:       19-000-015449-000006  
Actv Date:           05-24-90  
Capacity:            5000  
Tank Use:            M.V. FUEL  
Stg:                  P  
Content:              REG UNLEADED  
Number Of Tanks:    Not reported

Status:              A  
Comp Number:        15449  
Number:              4  
Board Of Equalization: Not reported  
Ref Date:            05-24-90  
Act Date:            05-24-90  
Created Date:        05-24-90  
Tank Status:         A  
Owner Tank Id:       Not reported  
Swrcb Tank Id:       19-000-015449-000007  
Actv Date:           05-24-90  
Capacity:            5000  
Tank Use:            M.V. FUEL  
Stg:                  P  
Content:              REG UNLEADED  
Number Of Tanks:    Not reported

Status:              A  
Comp Number:        15449  
Number:              4  
Board Of Equalization: Not reported  
Ref Date:            05-24-90  
Act Date:            05-24-90  
Created Date:        05-24-90  
Tank Status:         A  
Owner Tank Id:       Not reported  
Swrcb Tank Id:       19-000-015449-000008  
Actv Date:           05-24-90  
Capacity:            1000  
Tank Use:            M.V. FUEL  
Stg:                  P  
Content:              REG UNLEADED  
Number Of Tanks:    Not reported

Status:              A  
Comp Number:        15449  
Number:              4  
Board Of Equalization: Not reported  
Ref Date:            05-24-90  
Act Date:            05-24-90  
Created Date:        05-24-90  
Tank Status:         A  
Owner Tank Id:       Not reported  
Swrcb Tank Id:       19-000-015449-000009



MAP FINDINGS  
FOCUS MAP 8

Map ID	Site	Database(s)	EPA ID Number
--------	------	-------------	---------------

**SAN GABRIEL CITY YARD (Continued)**

**S101583123**

Actv Date: 05-24-90  
Capacity: 1000  
Tank Use: M.V. FUEL  
Stg: P  
Content: DIESEL  
Number Of Tanks: Not reported

**205 CITY MAINTENANCE YARD POLICE D  
625 DEL MAR AVE S  
SAN GABRIEL, CA 91776**

**LUST S101297920  
N/A**

LUST:

Region: STATE  
Global Id: T0603700118  
Latitude: 34.0949251  
Longitude: -118.0996575  
Case Type: LUST Cleanup Site  
Status: Completed - Case Closed  
Status Date: 1997-08-11 00:00:00  
Lead Agency: LOS ANGELES RWQCB (REGION 4)  
Case Worker: Not reported  
Local Agency: LOS ANGELES COUNTY  
RB Case Number: 101690-04  
LOC Case Number: Not reported  
File Location: Not reported  
Potential Media Affect: Soil  
Potential Contaminats of Concern: Diesel  
Site History: Not reported

LUST REG 4:

Region: 4  
Regional Board: 04  
County: Los Angeles  
facid: 101690-04  
Status: Preliminary site assessment underway  
Substance: Diesel  
Substance Quantity: Not reported  
Local Case No: Not reported  
Case Type: Soil  
Abatement Method Used at the Site: Not reported  
Global ID: T0603700118  
W Global ID: Not reported  
Staff: UNK  
Local Agency: 19000  
Cross Street: MISSION DR.  
Enforcement Type: Not reported  
Date Leak Discovered: 5/18/1990  
Date Leak First Reported: 7/19/1990  
Date Leak Record Entered: 10/13/1990  
Date Confirmation Began: Not reported  
Date Leak Stopped: 5/18/1990  
Date Case Last Changed on Database: 10/16/1990  
Date the Case was Closed: Not reported  
How Leak Discovered: Tank Closure  
How Leak Stopped: Not reported  
Cause of Leak: UNK  
Leak Source: UNK

MAP FINDINGS  
FOCUS MAP 8

Map ID      Site      Database(s)      EPA ID Number

**CITY MAINTENANCE YARD POLICE D (Continued)**

**S101297920**

Operator: BENASH, DOUGLAS  
 Water System: Not reported  
 Well Name: Not reported  
 Approx. Dist To Production Well (ft): 1852.5533695874157388783591473  
 Source of Cleanup Funding: UNK  
 Preliminary Site Assessment Workplan Submitted: Not reported  
 Preliminary Site Assessment Began: 5/18/1990  
 Pollution Characterization Began: Not reported  
 Remediation Plan Submitted: Not reported  
 Remedial Action Underway: Not reported  
 Post Remedial Action Monitoring Began: Not reported  
 Enforcement Action Date: Not reported  
 Historical Max MTBE Date: Not reported  
 Hist Max MTBE Conc in Groundwater: Not reported  
 Hist Max MTBE Conc in Soil: Not reported  
 Significant Interim Remedial Action Taken: Not reported  
 GW Qualifier: Not reported  
 Soil Qualifier: Not reported  
 Organization: Not reported  
 Owner Contact: Not reported  
 Responsible Party: CITY OF SAN GABRIEL  
 RP Address: 532 MISSION DR., W., SAN GABRIEL, CA 91776  
 Program: LUST  
 Lat/Long: 34.0949251 / -1  
 Local Agency Staff: Not reported  
 Beneficial Use: Not reported  
 Priority: Not reported  
 Cleanup Fund Id: Not reported  
 Suspended: Not reported  
 Assigned Name: Not reported  
 Summary: Not reported

206

**SAN GABRIEL POLICE DEPT SITE**  
**121 MISSION DR W**  
**SAN GABRIEL, CA 91776**

**LUST S100720652**  
**LOS ANGELES CO. HMS N/A**

LUST:

Region: STATE  
 Global Id: T0603703874  
 Latitude: 34.0945611  
 Longitude: -118.1002976  
 Case Type: LUST Cleanup Site  
 Status: Completed - Case Closed  
 Status Date: 1997-08-11 00:00:00  
 Lead Agency: LOS ANGELES RWQCB (REGION 4)  
 Case Worker: Not reported  
 Local Agency: LOS ANGELES COUNTY  
 RB Case Number: I-11933  
 LOC Case Number: Not reported  
 File Location: Not reported  
 Potential Media Affect: Soil  
 Potential Contaminats of Concern: Gasoline  
 Site History: Not reported

LUST REG 4:

Region: 4  
 Regional Board: 04

MAP FINDINGS  
FOCUS MAP 8

Map ID Site Database(s) EPA ID Number

**SAN GABRIEL POLICE DEPT SITE (Continued)**

**S100720652**

County:	Los Angeles	
facid:	I-11933	
Status:	Case Closed	
Substance:	Gasoline	
Substance Quantity:	Not reported	
Local Case No:	Not reported	
Case Type:	Soil	
Abatement Method Used at the Site:		Not reported
Global ID:	T0603703874	
W Global ID:	Not reported	
Staff:	JP	
Local Agency:	19000	
Cross Street:	DEL MAR AVE	
Enforcement Type:	Not reported	
Date Leak Discovered:	2/16/1990	
Date Leak First Reported:		12/5/1990
Date Leak Record Entered:	1/11/1991	
Date Confirmation Began:	4/6/1990	
Date Leak Stopped:	4/6/1990	
Date Case Last Changed on Database:		7/31/1997
Date the Case was Closed:		8/11/1997
How Leak Discovered:	Tank Closure	
How Leak Stopped:	Not reported	
Cause of Leak:	UNK	
Leak Source:	UNK	
Operator:	GLUCK, M.	
Water System:	Not reported	
Well Name:	Not reported	
Approx. Dist To Production Well (ft):		1984.3693179594119043342212417
Source of Cleanup Funding:		UNK
Preliminary Site Assessment Workplan Submitted:	5/18/1990	
Preliminary Site Assessment Began:	1/4/1991	
Pollution Characterization Began:	6/13/1991	
Remediation Plan Submitted:	7/26/1993	
Remedial Action Underway:	8/12/1993	
Post Remedial Action Monitoring Began:		Not reported
Enforcement Action Date:		Not reported
Historical Max MTBE Date:		Not reported
Hist Max MTBE Conc in Groundwater:		Not reported
Hist Max MTBE Conc in Soil:		Not reported
Significant Interim Remedial Action Taken:		Not reported
GW Qualifier:	Not reported	
Soil Qualifier:	Not reported	
Organization:	Not reported	
Owner Contact:	Not reported	
Responsible Party:	CITY OF SAN GABRIEL	
RP Address:	PO BOX 130, SAN GABRIEL, 91778-0130	
Program:	LUST	
Lat/Long:	34.0945611 / -1	
Local Agency Staff:	Not reported	
Beneficial Use:	Not reported	
Priority:	Not reported	
Cleanup Fund Id:	Not reported	
Suspended:	Not reported	
Assigned Name:	Not reported	
Summary:	NEED INFO ON REMOVAL/EXCAVATION OF SOIL & SOIL SAMPLE ANALYSES. REQUESTED CITY OF SAN GABRIEL. 07/31/97 - SUBSURFACE	

MAP FINDINGS  
FOCUS MAP 8

Map ID Site Database(s) EPA ID Number

**SAN GABRIEL POLICE DEPT SITE (Continued)**  
INVESTIGATION

**S100720652**

LOS ANGELES CO. HMS:

Region: LA  
Facility Id: 011865-011933  
Facility Status: Permit  
Area: 3B  
Permit Number: 00003509T  
Permit Status: Permit  
Facility Type: T0

206

**SAN GABRIEL CITY**  
**121 W MISSION DR**  
**SAN GABRIEL, CA**

**HIST UST** **U001570585**  
**WIP** **N/A**  
**SWEEPS UST**

HIST UST:

Region: STATE  
Facility ID: 00000055620  
Facility Type: Gas Station  
Other Type: Not reported  
Total Tanks: 0005  
Contact Name: M. GLUCK  
Telephone: 8183082825  
Owner Name: CITY OF SAN GABRIEL  
Owner Address: 532 WEST MISSION DRIVE  
Owner City,St,Zip: SAN GABRIEL, CA 91776

Tank Num: 001  
Container Num: #1  
Year Installed: 1972  
Tank Capacity: 00009940  
Tank Used for: PRODUCT  
Type of Fuel: UNLEADED  
Tank Construction: Not reported  
Leak Detection: None

Tank Num: 002  
Container Num: #2  
Year Installed: Not reported  
Tank Capacity: 00001000  
Tank Used for: PRODUCT  
Type of Fuel: PREMIUM  
Tank Construction: Not reported  
Leak Detection: None

Tank Num: 003  
Container Num: #3  
Year Installed: Not reported  
Tank Capacity: 00000500  
Tank Used for: PRODUCT  
Type of Fuel: DIESEL  
Tank Construction: Not reported  
Leak Detection: None

Tank Num: 004  
Container Num: #4  
Year Installed: Not reported

MAP FINDINGS  
FOCUS MAP 8

Map ID Site Database(s) EPA ID Number

---

**SAN GABRIEL CITY (Continued)**

**U001570585**

Tank Capacity: 00000500  
Tank Used for: WASTE  
Type of Fuel: WASTE OIL  
Tank Construction: Not reported  
Leak Detection: None

Tank Num: 005  
Container Num: #5  
Year Installed: 1962  
Tank Capacity: 00000500  
Tank Used for: PRODUCT  
Type of Fuel: REGULAR  
Tank Construction: Not reported  
Leak Detection: None

**WIP:**

Region: 4  
File Number: 115.0493  
**File Status: Not reported**  
Staff: CCHARMLE  
Facility Suite: Not reported

**SWEEPS UST:**

Status: A  
Comp Number: 11933  
Number: 9  
Board Of Equalization: 44-009577  
Ref Date: 06-30-89  
Act Date: Not reported  
Created Date: 06-30-89  
Tank Status: A  
Owner Tank Id: Not reported  
Swrcb Tank Id: 19-000-011933-000001  
Actv Date: 06-30-89  
Capacity: Not reported  
Tank Use: UNKNOWN  
Stg: W  
Content: Not reported  
Number Of Tanks: 5

Status: A  
Comp Number: 11933  
Number: 9  
Board Of Equalization: 44-009577  
Ref Date: 06-30-89  
Act Date: Not reported  
Created Date: 06-30-89  
Tank Status: A  
Owner Tank Id: Not reported  
Swrcb Tank Id: 19-000-011933-000002  
Actv Date: 06-30-89  
Capacity: Not reported  
Tank Use: UNKNOWN  
Stg: W  
Content: Not reported  
Number Of Tanks: Not reported

MAP FINDINGS  
FOCUS MAP 8

Map ID      Site      Database(s)      EPA ID Number

---

**SAN GABRIEL CITY (Continued)**

**U001570585**

Status: A  
Comp Number: 11933  
Number: 9  
Board Of Equalization: 44-009577  
Ref Date: 06-30-89  
Act Date: Not reported  
Created Date: 06-30-89  
Tank Status: A  
Owner Tank Id: Not reported  
Swrcb Tank Id: 19-000-011933-000003  
Actv Date: 06-30-89  
Capacity: Not reported  
Tank Use: UNKNOWN  
Stg: W  
Content: Not reported  
Number Of Tanks: Not reported

Status: A  
Comp Number: 11933  
Number: 9  
Board Of Equalization: 44-009577  
Ref Date: 06-30-89  
Act Date: Not reported  
Created Date: 06-30-89  
Tank Status: A  
Owner Tank Id: Not reported  
Swrcb Tank Id: 19-000-011933-000004  
Actv Date: 06-30-89  
Capacity: Not reported  
Tank Use: UNKNOWN  
Stg: W  
Content: Not reported  
Number Of Tanks: Not reported

Status: A  
Comp Number: 11933  
Number: 9  
Board Of Equalization: 44-009577  
Ref Date: 06-30-89  
Act Date: Not reported  
Created Date: 06-30-89  
Tank Status: A  
Owner Tank Id: Not reported  
Swrcb Tank Id: 19-000-011933-000005  
Actv Date: 06-30-89  
Capacity: Not reported  
Tank Use: UNKNOWN  
Stg: W  
Content: Not reported  
Number Of Tanks: Not reported

MAP FINDINGS  
FOCUS MAP 8

Map ID	Site	Database(s)	EPA ID Number
206	<b>CITY OF SAN GABRIEL MAINTENANCE YARD</b> <b>121 WEST MISSION DRIVE</b> <b>SAN GABRIEL, CA 91776</b>	HAZNET	S103625619 N/A
	HAZNET: Gepaid: CAL000050013 Contact: CITY OF SAN GABRIEL Telephone: 0000000000 Facility Addr2: Not reported Mailing Name: Not reported Mailing Address: PO BOX 130 Mailing City,St,Zip: SAN GABRIEL, CA 917780130 Gen County: Los Angeles TSD EPA ID: CAD044429835 TSD County: Los Angeles Waste Category: Off-specification, aged, or surplus organics Disposal Method: Disposal, Other Tons: 0.0875 Facility County: Los Angeles		
	Gepaid: CAL000050013 Contact: CITY OF SAN GABRIEL Telephone: 0000000000 Facility Addr2: Not reported Mailing Name: Not reported Mailing Address: PO BOX 130 Mailing City,St,Zip: SAN GABRIEL, CA 917780130 Gen County: Los Angeles TSD EPA ID: CAD044429835 TSD County: Los Angeles Waste Category: Other organic solids Disposal Method: Disposal, Other Tons: 0.0075 Facility County: Los Angeles		
	Gepaid: CAL000050013 Contact: CITY OF SAN GABRIEL Telephone: 0000000000 Facility Addr2: Not reported Mailing Name: Not reported Mailing Address: PO BOX 130 Mailing City,St,Zip: SAN GABRIEL, CA 917780130 Gen County: Los Angeles TSD EPA ID: CAD099452708 TSD County: Los Angeles Waste Category: Oil/water separation sludge Disposal Method: Transfer Station Tons: 1.1884 Facility County: Los Angeles		
	Gepaid: CAL000050013 Contact: CITY OF SAN GABRIEL Telephone: 0000000000 Facility Addr2: Not reported Mailing Name: Not reported Mailing Address: PO BOX 130 Mailing City,St,Zip: SAN GABRIEL, CA 917780130 Gen County: Los Angeles TSD EPA ID: CAT000613893		

MAP FINDINGS  
FOCUS MAP 8

Map ID	Site	Database(s)	EPA ID Number
--------	------	-------------	---------------

**CITY OF SAN GABRIEL MAINTENANCE YARD (Continued)**

**S103625619**

TSD County: Los Angeles  
Waste Category: Aqueous solution with less than 10% total organic residues  
Disposal Method: Transfer Station  
Tons: 0.2082  
Facility County: Los Angeles

Gepaid: CAL000050013  
Contact: CITY OF SAN GABRIEL  
Telephone: 0000000000  
Facility Addr2: Not reported  
Mailing Name: Not reported  
Mailing Address: PO BOX 130  
Mailing City,St,Zip: SAN GABRIEL, CA 917780130  
Gen County: Los Angeles  
TSD EPA ID: CAT080013352  
TSD County: Los Angeles  
Waste Category: Aqueous solution with 10% or more total organic residues  
Disposal Method: Recycler  
Tons: 0.2085  
Facility County: Los Angeles

[Click this hyperlink](#) while viewing on your computer to access 24 additional CA\_HAZNET: record(s) in the EDR Site Report.

207

**ARTCRAFT FIXTURES  
5134 N WALNUT GROVE AVE  
SAN GABRIEL, CA 91776**

**WIP S106770016  
N/A**

WIP:  
Region: 4  
File Number: 115.0456  
**File Status: Not reported**  
Staff: CCHARMLE  
Facility Suite: Not reported

207

**CHAIN SMITH INC.  
5128 WALNUT GROVE AVE  
SAN GABRIEL, CA 91776**

**EMI S106770020  
WIP N/A**

EMI:  
Year: 1990  
County Code: 19  
Air Basin: SC  
Facility ID: 76659  
Air District Name: SC  
SIC Code: 9999  
Air District Name: SOUTH COAST AQMD  
Community Health Air Pollution Info System: Not reported  
Consolidated Emission Reporting Rule: Not reported  
Total Organic Hydrocarbon Gases Tons/Yr: 0  
Reactive Organic Gases Tons/Yr: 0  
Carbon Monoxide Emissions Tons/Yr: 0  
NOX - Oxides of Nitrogen Tons/Yr: 0  
SOX - Oxides of Sulphur Tons/Yr: 0  
Particulate Matter Tons/Yr: 0  
Part. Matter 10 Micrometers & Smlr Tons/Yr: 0



MAP FINDINGS  
FOCUS MAP 8

Map ID	Site	Database(s)	EPA ID Number
--------	------	-------------	---------------

**CHAIN SMITH INC. (Continued)**

**S106770020**

WIP:

Region: 4  
File Number: 115.0460  
**File Status: Not reported**  
Staff: CCHARMLE  
Facility Suite: Not reported

207

**CONVERTIBLE SERVICE  
5126 WALNUT GROVE AVE  
SAN GABRIEL, CA 91776**

**HAZNET  
LOS ANGELES CO. HMS**

**S105093652  
N/A**

HAZNET:

Gepaid: CAL912543902  
Contact: PAUL TERRY  
Telephone: 6267982657  
Facility Addr2: Not reported  
Mailing Name: Not reported  
Mailing Address: 5126 WALNUT GROVE AVE  
Mailing City,St,Zip: SAN GABRIEL, CA 917762026  
Gen County: Los Angeles  
TSD EPA ID: CAT000613893  
TSD County: Los Angeles  
Waste Category: Aqueous solution with less than 10% total organic residues  
Disposal Method: Transfer Station  
Tons: .0708  
Facility County: Los Angeles

LOS ANGELES CO. HMS:

Region: LA  
Facility Id: 027321-038647  
Facility Status: Permit  
Area: 3  
Permit Number: 532144  
Permit Status: Permit  
Facility Type: SS5

207

**ULTRA-VIOLET PRODUCTS  
5100 N WALNUT GROVE AVE  
SAN GABRIEL, CA 91776**

**WIP S106770061  
N/A**

WIP:

Region: 4  
File Number: 115.0504  
**File Status: Not reported**  
Staff: CCHARMLE  
Facility Suite: Not reported

MAP FINDINGS  
FOCUS MAP 8

Map ID	Site	Database(s)	EPA ID Number
207	<p><b>UVP INC</b>  <b>5100 WALNUT GROVE</b>  <b>SAN GABRIEL, CA 91778</b></p> <p>RCRA-SQG:  Date form received by agency: 09/01/1996  Facility name: UVP INC  Facility address: 5100 WALNUT GROVE  SAN GABRIEL, CA 91778  EPA ID: CAD982029167  Mailing address: PO BOX 1501  SAN GABRIEL, CA 91778  Contact: Not reported  Contact address: Not reported  Not reported  Contact country: Not reported  Contact telephone: Not reported  Contact email: Not reported  EPA Region: 09  Classification: Small Small Quantity Generator  Description: Handler: generates more than 100 and less than 1000 kg of hazardous waste during any calendar month and accumulates less than 6000 kg of hazardous waste at any time; or generates 100 kg or less of hazardous waste during any calendar month, and accumulates more than 1000 kg of hazardous waste at any time</p> <p>Owner/Operator Summary:  Owner/operator name: PAUL WARREN  Owner/operator address: NOT REQUIRED  NOT REQUIRED, ME 99999  Owner/operator country: Not reported  Owner/operator telephone: (415) 555-1212  Legal status: Private  Owner/Operator Type: Owner  Owner/Op start date: Not reported  Owner/Op end date: Not reported</p> <p>Owner/operator name: NOT REQUIRED  Owner/operator address: NOT REQUIRED  NOT REQUIRED, ME 99999  Owner/operator country: Not reported  Owner/operator telephone: (415) 555-1212  Legal status: Private  Owner/Operator Type: Operator  Owner/Op start date: Not reported  Owner/Op end date: Not reported</p> <p>Handler Activities Summary:  U.S. importer of hazardous waste: Unknown  Mixed waste (haz. and radioactive): Unknown  Recycler of hazardous waste: No  Transporter of hazardous waste: No  Treater, storer or disposer of HW: No  Underground injection activity: No  On-site burner exemption: Unknown  Furnace exemption: Unknown  Used oil fuel burner: No  Used oil processor: No</p>	<p>RCRA-SQG  FINDS  HAZNET</p>	<p>1000119300  CAD982029167</p>

MAP FINDINGS  
FOCUS MAP 8

Map ID Site Database(s) EPA ID Number

---

**UVP INC (Continued)**

**1000119300**

User oil refiner: No  
Used oil fuel marketer to burner: No  
Used oil Specification marketer: No  
Used oil transfer facility: No  
Used oil transporter: No  
Off-site waste receiver: Commercial status unknown

Historical Generators:

Date form received by agency: 07/13/1987  
Facility name: UVP INC  
Classification: Large Quantity Generator

Violation Status: No violations found

FINDS:

Other Pertinent Environmental Activity Identified at Site

Registry ID: 110002782007

RCRAInfo is a national information system that supports the Resource Conservation and Recovery Act (RCRA) program through the tracking of events and activities related to facilities that generate, transport, and treat, store, or dispose of hazardous waste. RCRAInfo allows RCRA program staff to track the notification, permit, compliance, and corrective action activities required under RCRA.

HAZNET:

Gepaid: CAD982029167  
Contact: PAUL B WARREN  
Telephone: 9099463197  
Facility Addr2: Not reported  
Mailing Name: Not reported  
Mailing Address: 2066 W 11TH ST  
Mailing City,St,Zip: UPLAND, CA 917860000  
Gen County: Los Angeles  
TSD EPA ID: CAD000088252  
TSD County: Los Angeles  
Waste Category: Other organic solids  
Disposal Method: Transfer Station  
Tons: .7500  
Facility County: Los Angeles

Gepaid: CAD982029167  
Contact: PAUL B WARREN  
Telephone: 9099463197  
Facility Addr2: Not reported  
Mailing Name: Not reported  
Mailing Address: 2066 W 11TH ST  
Mailing City,St,Zip: UPLAND, CA 917860000  
Gen County: Los Angeles  
TSD EPA ID: CAD000088252  
TSD County: Los Angeles  
Waste Category: Unspecified solvent mixture Waste  
Disposal Method: Transfer Station  
Tons: .9174  
Facility County: Los Angeles

MAP FINDINGS  
FOCUS MAP 8

Map ID      Site      Database(s)      EPA ID Number

---

**UVP INC (Continued)**

**1000119300**

Gepaid: CAD982029167  
Contact: PAUL B WARREN  
Telephone: 9099463197  
Facility Addr2: Not reported  
Mailing Name: Not reported  
Mailing Address: 2066 W 11TH ST  
Mailing City,St,Zip: UPLAND, CA 917860000  
Gen County: Los Angeles  
TSD EPA ID: CAD000088252  
TSD County: Los Angeles  
Waste Category: Unspecified oil-containing waste  
Disposal Method: Transfer Station  
Tons: .3544  
Facility County: Los Angeles

Gepaid: CAD982029167  
Contact: PAUL B WARREN  
Telephone: 9099463197  
Facility Addr2: Not reported  
Mailing Name: Not reported  
Mailing Address: 2066 W 11TH ST  
Mailing City,St,Zip: UPLAND, CA 917860000  
Gen County: Los Angeles  
TSD EPA ID: CAD008302903  
TSD County: Los Angeles  
Waste Category: Unspecified organic liquid mixture  
Disposal Method: Recycler  
Tons: .1251  
Facility County: Los Angeles

Gepaid: CAD982029167  
Contact: PAUL B WARREN  
Telephone: 9099463197  
Facility Addr2: Not reported  
Mailing Name: Not reported  
Mailing Address: 2066 W 11TH ST  
Mailing City,St,Zip: UPLAND, CA 917860000  
Gen County: Los Angeles  
TSD EPA ID: CAD099452708  
TSD County: Los Angeles  
Waste Category: Unspecified oil-containing waste  
Disposal Method: Recycler  
Tons: 1.3761  
Facility County: Los Angeles

[Click this hyperlink](#) while viewing on your computer to access  
9 additional CA\_HAZNET: record(s) in the EDR Site Report.

MAP FINDINGS  
FOCUS MAP 8

Map ID	Site	Database(s)	EPA ID Number
207	<b>ULTRA-VIOLET PROD. INC</b> <b>5100 WALNUT GROVE AV</b> <b>SAN GABRIEL, CA 91776</b>	EMI	S106841570 N/A
	EMI: Year: 1987 County Code: 19 Air Basin: SC Facility ID: 24049 Air District Name: SC SIC Code: 3679 Air District Name: SOUTH COAST AQMD Community Health Air Pollution Info System: Not reported Consolidated Emission Reporting Rule: Not reported Total Organic Hydrocarbon Gases Tons/Yr: 2 Reactive Organic Gases Tons/Yr: 2 Carbon Monoxide Emissions Tons/Yr: 0 NOX - Oxides of Nitrogen Tons/Yr: 0 SOX - Oxides of Sulphur Tons/Yr: 0 Particulate Matter Tons/Yr: 0 Part. Matter 10 Micrometers & Smlr Tons/Yr: 0  Year: 1990 County Code: 19 Air Basin: SC Facility ID: 24049 Air District Name: SC SIC Code: 3674 Air District Name: SOUTH COAST AQMD Community Health Air Pollution Info System: Not reported Consolidated Emission Reporting Rule: Not reported Total Organic Hydrocarbon Gases Tons/Yr: 1 Reactive Organic Gases Tons/Yr: 1 Carbon Monoxide Emissions Tons/Yr: 0 NOX - Oxides of Nitrogen Tons/Yr: 0 SOX - Oxides of Sulphur Tons/Yr: 0 Particulate Matter Tons/Yr: 0 Part. Matter 10 Micrometers & Smlr Tons/Yr: 0		
208	<b>MH 15A0379 SJCWRP INTERCEPTOR</b> <b>8405 CLANTON STREET</b> <b>SAN GABRIEL, CA 91776</b>	WIP	S106770036 N/A
	WIP: Region: 4 File Number: 115.0477 <b>File Status: Not reported</b> Staff: CCHARMLE Facility Suite: Not reported		

MAP FINDINGS  
FOCUS MAP 8

Map ID	Site	Database(s)	EPA ID Number
211	<b>VACANT</b> <b>8428 E CLANTON ST</b> <b>UNINCORPORATED, CA</b>  LOS ANGELES CO. HMS: Region: LA Facility Id: 005949-020473 Facility Status: OPEN Area: 3 Permit Number: Not reported Permit Status: Not reported Facility Type: Not reported	LOS ANGELES CO. HMS	S102061083 N/A
212	<b>RAYNE WATER SYSTEMS</b> <b>8428 E CLANTON ST</b> <b>SAN GABRIEL, CA 91776</b>  LOS ANGELES CO. HMS: Region: LA Facility Id: 005949-I06163 Facility Status: Closed Area: 3 Permit Number: 9768 Permit Status: Closed Facility Type: I01  Region: LA Facility Id: 005949-I17035 Facility Status: Removed Area: 3 Permit Number: 000C12819 Permit Status: Removed Facility Type: I01  WIP: Region: 4 File Number: 115.0488 <b>File Status: Not reported</b> Staff: CCHARMLE Facility Suite: Not reported	LOS ANGELES CO. HMS WIP	U003061927 N/A
213	<b>EL REGIO ENTERPRISES INC</b> <b>5111 WALNUT GROVE AVE</b> <b>SAN GABRIEL, CA 91776</b>  WIP: Region: 4 File Number: 115.0467 <b>File Status: Not reported</b> Staff: CCHARMLE Facility Suite: Not reported	WIP	S106770026 N/A

MAP FINDINGS  
FOCUS MAP 8

Map ID	Site	Database(s)	EPA ID Number
213	<b>E T C CARPET MILLS LTD. 5012 WALNUT GROVE SAN GABRIEL, CA 91776</b>	<b>RCRA-SQG FINDS HAZNET LUST EMI WIP</b>	<b>1000685755 CAD983623869</b>
	<p>RCRA-SQG:  Date form received by agency: 03/12/1992  Facility name: E T C CARPET MILLS  Facility address: 5012 WALNUT GROVE  SAN GABRIEL, CA 91776  EPA ID: CAD983623869  Contact: MIKE BURNS  Contact address: 5012 WALNUT GROVE  SAN GABRIEL, CA 91776  Contact country: US  Contact telephone: (714) 546-5601  Contact email: Not reported  EPA Region: 09  Classification: Small Small Quantity Generator  Description: Handler: generates more than 100 and less than 1000 kg of hazardous waste during any calendar month and accumulates less than 6000 kg of hazardous waste at any time; or generates 100 kg or less of hazardous waste during any calendar month, and accumulates more than 1000 kg of hazardous waste at any time</p> <p>Owner/Operator Summary:  Owner/operator name: MIKE BURNS  Owner/operator address: 3100 S SUSAN ST  SANTA ANA, CA 92704  Owner/operator country: Not reported  Owner/operator telephone: (714) 546-5601  Legal status: Private  Owner/Operator Type: Owner  Owner/Op start date: Not reported  Owner/Op end date: Not reported</p> <p>Handler Activities Summary:  U.S. importer of hazardous waste: Unknown  Mixed waste (haz. and radioactive): Unknown  Recycler of hazardous waste: No  Transporter of hazardous waste: No  Treater, storer or disposer of HW: No  Underground injection activity: No  On-site burner exemption: Unknown  Furnace exemption: Unknown  Used oil fuel burner: No  Used oil processor: No  User oil refiner: No  Used oil fuel marketer to burner: No  Used oil Specification marketer: No  Used oil transfer facility: No  Used oil transporter: No  Off-site waste receiver: Commercial status unknown</p> <p>Violation Status: No violations found</p>		

MAP FINDINGS  
FOCUS MAP 8

Map ID	Site	Database(s)	EPA ID Number
--------	------	-------------	---------------

**E T C CARPET MILLS LTD. (Continued)**

**1000685755**

**FINDS:**

Other Pertinent Environmental Activity Identified at Site

Registry ID: 110012439101

The NEI (National Emissions Inventory) database contains information on stationary and mobile sources that emit criteria air pollutants and their precursors, as well as hazardous air pollutants (HAPs).

RCRAInfo is a national information system that supports the Resource Conservation and Recovery Act (RCRA) program through the tracking of events and activities related to facilities that generate, transport, and treat, store, or dispose of hazardous waste. RCRAInfo allows RCRA program staff to track the notification, permit, compliance, and corrective action activities required under RCRA.

**HAZNET:**

Gepaid: CAD983623869  
 Contact: MIKE BERNS  
 Telephone: 7145465601  
 Facility Addr2: Not reported  
 Mailing Name: Not reported  
 Mailing Address: 5012 WALNUT GROVE AVE  
 Mailing City,St,Zip: SAN GABRIEL, CA 917762024  
 Gen County: Los Angeles  
 TSD EPA ID: CAD009007626  
 TSD County: Los Angeles  
 Waste Category: Asbestos-containing waste  
 Disposal Method: Disposal, Land Fill  
 Tons: 0.8428  
 Facility County: Los Angeles

Gepaid: CAD983623869  
 Contact: MIKE BERNS  
 Telephone: 7145465601  
 Facility Addr2: Not reported  
 Mailing Name: Not reported  
 Mailing Address: 5012 WALNUT GROVE AVE  
 Mailing City,St,Zip: SAN GABRIEL, CA 917762024  
 Gen County: Los Angeles  
 TSD EPA ID: CAD028409019  
 TSD County: Los Angeles  
 Waste Category: Unspecified solvent mixture Waste  
 Disposal Method: Transfer Station  
 Tons: 0.1876  
 Facility County: Los Angeles

Gepaid: CAC002553786  
 Contact: GREG ENZSLEY  
 Telephone: 9497189797  
 Facility Addr2: Not reported  
 Mailing Name: Not reported  
 Mailing Address: 3 CIVIC PLAZA STE 160  
 Mailing City,St,Zip: NEWPORT BEACH, CA 92660  
 Gen County: Los Angeles



MAP FINDINGS  
FOCUS MAP 8

Map ID	Site	Database(s)	EPA ID Number
--------	------	-------------	---------------

**E T C CARPET MILLS LTD. (Continued)**

**1000685755**

TSD EPA ID: Not reported  
TSD County: 99  
Waste Category: Asbestos-containing waste  
Disposal Method: Not reported  
Tons: Not reported  
Facility County: Not reported

Gepaid: CAC002553929  
Contact: jose avila  
Telephone: 9098417485  
Facility Addr2: Not reported  
Mailing Name: Not reported  
Mailing Address: 542 so althea ave  
Mailing City,St,Zip: SAN GABRIEL, CA 92376  
Gen County: Los Angeles  
TSD EPA ID: Not reported  
TSD County: 99  
Waste Category: Asbestos-containing waste  
Disposal Method: Not reported  
Tons: 29.91  
Facility County: Not reported

Gepaid: CAD983623869  
Contact: MIKE BERNS  
Telephone: 7145465601  
Facility Addr2: Not reported  
Mailing Name: Not reported  
Mailing Address: 5012 WALNUT GROVE AVE  
Mailing City,St,Zip: SAN GABRIEL, CA 917762024  
Gen County: Los Angeles  
TSD EPA ID: CAT080033681  
TSD County: Los Angeles  
Waste Category: Aqueous solution with metals (restricted levels and Alkaline solution (pH <UN-> 12.5) with metals (antimony, arsenic, barium, beryllium, cadmium, chromium, cobalt, copper, lead, mercury, molybdenum, nickel, selenium, silver, thallium, vanadium, and zinc )  
Disposal Method: Not reported  
Tons: 5.0040  
Facility County: Los Angeles

[Click this hyperlink](#) while viewing on your computer to access 7 additional CA\_HAZNET: record(s) in the EDR Site Report.

**LUST:**

Region: STATE  
Global Id: T0603702935  
Latitude: 34.09416  
Longitude: -118.083525  
Case Type: LUST Cleanup Site  
Status: Completed - Case Closed  
Status Date: 1992-06-17 00:00:00  
Lead Agency: LOS ANGELES COUNTY  
Case Worker: Not reported  
Local Agency: LOS ANGELES COUNTY  
RB Case Number: I-03737  
LOC Case Number: Not reported  
File Location: Not reported

MAP FINDINGS  
FOCUS MAP 8

Map ID	Site	Database(s)	EPA ID Number
--------	------	-------------	---------------

**E T C CARPET MILLS LTD. (Continued)**

**1000685755**

Potential Media Affect: Soil  
 Potential Contaminats of Concern: Diesel  
 Site History: Not reported

**LUST REG 4:**

Region: 4  
 Regional Board: 04  
 County: Los Angeles  
 facid: I-03737  
 Status: Case Closed  
 Substance: Diesel  
 Substance Quantity: Not reported  
 Local Case No: Not reported  
 Case Type: Soil  
 Abatement Method Used at the Site: Not reported  
 Global ID: T0603702935  
 W Global ID: Not reported  
 Staff: UNK  
 Local Agency: 19000  
 Cross Street: Not reported  
 Enforcement Type: Not reported  
 Date Leak Discovered: 9/6/1989  
 Date Leak First Reported: 2/26/1990  
 Date Leak Record Entered: 3/5/1990  
 Date Confirmation Began: Not reported  
 Date Leak Stopped: Not reported  
 Date Case Last Changed on Database: 6/17/1992  
 Date the Case was Closed: 6/17/1992  
 How Leak Discovered: Tank Closure  
 How Leak Stopped: Not reported  
 Cause of Leak: UNK  
 Leak Source: UNK  
 Operator: MOXLEY, LENARD  
 Water System: Not reported  
 Well Name: Not reported  
 Approx. Dist To Production Well (ft): 1199.2411746169212363946557867  
 Source of Cleanup Funding: UNK  
 Preliminary Site Assessment Workplan Submitted: Not reported  
 Preliminary Site Assessment Began: Not reported  
 Pollution Characterization Began: Not reported  
 Remediation Plan Submitted: Not reported  
 Remedial Action Underway: Not reported  
 Post Remedial Action Monitoring Began: Not reported  
 Enforcement Action Date: Not reported  
 Historical Max MTBE Date: Not reported  
 Hist Max MTBE Conc in Groundwater: Not reported  
 Hist Max MTBE Conc in Soil: Not reported  
 Significant Interim Remedial Action Taken: Not reported  
 GW Qualifier: Not reported  
 Soil Qualifier: Not reported  
 Organization: Not reported  
 Owner Contact: Not reported  
 Responsible Party: E.T.C. CARPET MILLS  
 RP Address: 5012 WALNUT GROVE, N., SAN GABRIEL, 91776  
 Program: LUST  
 Lat/Long: 34.09416 / -1  
 Local Agency Staff: Not reported

MAP FINDINGS  
FOCUS MAP 8

Map ID	Site	Database(s)	EPA ID Number
--------	------	-------------	---------------

**E T C CARPET MILLS LTD. (Continued)**

**1000685755**

Beneficial Use:	Not reported
Priority:	Not reported
Cleanup Fund Id:	Not reported
Suspended:	Not reported
Assigned Name:	Not reported
Summary:	Not reported

EMI:

Year:	1990
County Code:	19
Air Basin:	SC
Facility ID:	77052
Air District Name:	SC
SIC Code:	2273
Air District Name:	SOUTH COAST AQMD
Community Health Air Pollution Info System:	Not reported
Consolidated Emission Reporting Rule:	Not reported
Total Organic Hydrocarbon Gases Tons/Yr:	0
Reactive Organic Gases Tons/Yr:	0
Carbon Monoxide Emissions Tons/Yr:	0
NOX - Oxides of Nitrogen Tons/Yr:	0
SOX - Oxides of Sulphur Tons/Yr:	0
Particulate Matter Tons/Yr:	0
Part. Matter 10 Micrometers & Smlr Tons/Yr:	0

Year:	1990
County Code:	19
Air Basin:	SC
Facility ID:	60562
Air District Name:	SC
SIC Code:	226
Air District Name:	SOUTH COAST AQMD
Community Health Air Pollution Info System:	Not reported
Consolidated Emission Reporting Rule:	Not reported
Total Organic Hydrocarbon Gases Tons/Yr:	4
Reactive Organic Gases Tons/Yr:	0
Carbon Monoxide Emissions Tons/Yr:	1
NOX - Oxides of Nitrogen Tons/Yr:	5
SOX - Oxides of Sulphur Tons/Yr:	0
Particulate Matter Tons/Yr:	0
Part. Matter 10 Micrometers & Smlr Tons/Yr:	0

Year:	1993
County Code:	19
Air Basin:	SC
Facility ID:	58162
Air District Name:	SC
SIC Code:	2270
Air District Name:	SOUTH COAST AQMD
Community Health Air Pollution Info System:	Not reported
Consolidated Emission Reporting Rule:	Not reported
Total Organic Hydrocarbon Gases Tons/Yr:	5
Reactive Organic Gases Tons/Yr:	4
Carbon Monoxide Emissions Tons/Yr:	1
NOX - Oxides of Nitrogen Tons/Yr:	3
SOX - Oxides of Sulphur Tons/Yr:	0
Particulate Matter Tons/Yr:	2

MAP FINDINGS  
FOCUS MAP 8

Map ID Site Database(s) EPA ID Number

**E T C CARPET MILLS LTD. (Continued)**

**1000685755**

Part. Matter 10 Micrometers & Smlr Tons/Yr: 1

Year: 1995  
 County Code: 19  
 Air Basin: SC  
 Facility ID: 58162  
 Air District Name: SC  
 SIC Code: 2270  
 Air District Name: SOUTH COAST AQMD  
 Community Health Air Pollution Info System: Not reported  
 Consolidated Emission Reporting Rule: Not reported  
 Total Organic Hydrocarbon Gases Tons/Yr: 5  
 Reactive Organic Gases Tons/Yr: 4  
 Carbon Monoxide Emissions Tons/Yr: 1  
 NOX - Oxides of Nitrogen Tons/Yr: 3  
 SOX - Oxides of Sulphur Tons/Yr: 0  
 Particulate Matter Tons/Yr: 2  
 Part. Matter 10 Micrometers & Smlr Tons/Yr: 1

WIP:

Region: 4  
 File Number: 115.0178  
**File Status: Active**  
 Staff: CCHARMLE  
 Facility Suite: Not reported

213

**DUKE'S LANDSCAPE SERVICE  
 5009 WALNUT GROVE AVE  
 SAN GABRIEL, CA 91776**

**HIST UST U001570592  
 WIP N/A**

HIST UST:

Region: STATE  
 Facility ID: 00000005009  
 Facility Type: Other  
 Other Type: LANDSCAPE & MAINTENA  
 Total Tanks: 0002  
 Contact Name: Not reported  
 Telephone: 8182863571  
 Owner Name: DUKE IZUMITA  
 Owner Address: 5009 WALNUT GROVE  
 Owner City,St,Zip: SAN GABRIEL, CA 91776

Tank Num: 001  
 Container Num: 1  
 Year Installed: Not reported  
 Tank Capacity: 00001000  
 Tank Used for: PRODUCT  
 Type of Fuel: REGULAR  
 Tank Construction: Not reported  
 Leak Detection: None

Tank Num: 002  
 Container Num: 2  
 Year Installed: Not reported  
 Tank Capacity: 00050000  
 Tank Used for: PRODUCT  
 Type of Fuel: REGULAR

MAP FINDINGS  
FOCUS MAP 8

Map ID	Site	Database(s)	EPA ID Number
	<p><b>DUKE'S LANDSCAPE SERVICE (Continued)</b></p> <p>Tank Construction: Not reported Leak Detection: None</p> <p>WIP: Region: 4 File Number: 115.0466 <b>File Status: Not reported</b> Staff: CCHARMLE Facility Suite: Not reported</p>		<b>U001570592</b>
213	<p><b>ROYAL BAKING COMPANY LLC</b> <b>5097 N WALNUT GROVE AVE</b> <b>ROSEMEAD, CA</b></p> <p>LOS ANGELES CO. HMS: Region: LA Facility Id: 031397-048361 Facility Status: Permit Area: 3P Permit Number: 547259 Permit Status: Permit Facility Type: I01</p>	<b>LOS ANGELES CO. HMS</b>	<b>S109277781</b> <b>N/A</b>
215	<p><b>WHAM-O INC.</b> <b>835 EL MONTE ST</b> <b>SAN GABRIEL, CA 91778</b></p> <p>HIST UST: Region: STATE Facility ID: 00000000565 Facility Type: Other Other Type: MANUFACTURING Total Tanks: 0002 Contact Name: THAYER HURD Telephone: 8182879681 Owner Name: KRANSCO MFG. Owner Address: 501 FORBES BLVD Owner City,St,Zip: SOUTH SAN FRANCISCO, CA 94080</p> <p>Tank Num: 001 Container Num: 1 Year Installed: 1980 Tank Capacity: 00006000 Tank Used for: PRODUCT Type of Fuel: UNLEADED Tank Construction: Not reported Leak Detection: Visual</p> <p>Tank Num: 002 Container Num: 2 Year Installed: 1980 Tank Capacity: 00006000 Tank Used for: PRODUCT Type of Fuel: UNLEADED Tank Construction: Not reported Leak Detection: Visual</p>	<b>HIST UST</b>	<b>U001570627</b> <b>N/A</b>

MAP FINDINGS  
FOCUS MAP 8

Map ID	Site	Database(s)	EPA ID Number
215	<b>W HAM-O INC.</b> <b>835 EL MONTE ST</b> <b>SAN GABRIEL, CA 91778</b>  HIST UST: Region: STATE Facility ID: 00000029089 Facility Type: Other Other Type: MANUFACTURING Total Tanks: 0001 Contact Name: THAYER HURD Telephone: 8182879681 Owner Name: KRANSCO MFG. Owner Address: 501 FORBES BLVD. Owner City,St,Zip: SOUTH SAN FRANCISCO, CA 94080  Tank Num: 001 Container Num: 3 Year Installed: 1982 Tank Capacity: 00000500 Tank Used for: PRODUCT Type of Fuel: Not reported Tank Construction: Not reported Leak Detection: Visual	HIST UST	U001570626 N/A
215	<b>WHAM O INC</b> <b>835 E EL MONTE ST</b> <b>SAN GABRIEL, CA</b>  CA FID UST: Facility ID: 19028284 Regulated By: UTNKA Regulated ID: 00000565 Cortese Code: Not reported SIC Code: Not reported Facility Phone: 8180000000 Mail To: Not reported Mailing Address: 835 E EL MONTE ST Mailing Address 2: Not reported Mailing City,St,Zip: SAN GABRIEL Contact: Not reported Contact Phone: Not reported DUNS Number: Not reported NPDES Number: Not reported EPA ID: Not reported Comments: Not reported Status: Active  EMI: Year: 1987 County Code: 19 Air Basin: SC Facility ID: 801 Air District Name: SC SIC Code: 3944 Air District Name: SOUTH COAST AQMD Community Health Air Pollution Info System: Not reported Consolidated Emission Reporting Rule: Not reported Total Organic Hydrocarbon Gases Tons/Yr: 1	CA FID UST EMI SWEEPS UST	S101619050 N/A

MAP FINDINGS  
FOCUS MAP 8

Map ID	Site	Database(s)	EPA ID Number
--------	------	-------------	---------------

**WHAM O INC (Continued)**

**S101619050**

Reactive Organic Gases Tons/Yr:	1
Carbon Monoxide Emissions Tons/Yr:	0
NOX - Oxides of Nitrogen Tons/Yr:	0
SOX - Oxides of Sulphur Tons/Yr:	0
Particulate Matter Tons/Yr:	0
Part. Matter 10 Micrometers & Smlr Tons/Yr:	0
Year:	1990
County Code:	19
Air Basin:	SC
Facility ID:	801
Air District Name:	SC
SIC Code:	3944
Air District Name:	SOUTH COAST AQMD
Community Health Air Pollution Info System:	Not reported
Consolidated Emission Reporting Rule:	Not reported
Total Organic Hydrocarbon Gases Tons/Yr:	2
Reactive Organic Gases Tons/Yr:	1
Carbon Monoxide Emissions Tons/Yr:	0
NOX - Oxides of Nitrogen Tons/Yr:	1
SOX - Oxides of Sulphur Tons/Yr:	0
Particulate Matter Tons/Yr:	0
Part. Matter 10 Micrometers & Smlr Tons/Yr:	0

**SWEEPS UST:**

Status:	A
Comp Number:	11268
Number:	9
Board Of Equalization:	Not reported
Ref Date:	06-30-89
Act Date:	Not reported
Created Date:	06-30-89
Tank Status:	Not reported
Owner Tank Id:	Not reported
Swrcb Tank Id:	Not reported
Actv Date:	Not reported
Capacity:	Not reported
Tank Use:	Not reported
Stg:	Not reported
Content:	Not reported
Number Of Tanks:	Not reported

215

**WHAM-O INC**  
**835 E EL MONTE ST**  
**SAN GABRIEL, CA**

**LOS ANGELES CO. HMS** **S105032377**  
**N/A**

**LOS ANGELES CO. HMS:**

Region:	LA
Facility Id:	011249-011268
Facility Status:	Removed
Area:	3B
Permit Number:	00002801T
Permit Status:	Removed
Facility Type:	T0

MAP FINDINGS  
FOCUS MAP 8

Map ID	Site	Database(s)	EPA ID Number
215	<b>KRANSCO</b> <b>835 E. EL MONTE STREET</b> <b>SAN GABRIEL, CA 91778</b>	HAZNET	S103673847 N/A
	HAZNET: Gepaid: CAD008288698 Contact: KRANSCO Telephone: 4156757600 Facility Addr2: Not reported Mailing Name: Not reported Mailing Address: 835 EL MONTE ST # E Mailing City,St,Zip: SAN GABRIEL, CA 917762703 Gen County: Los Angeles TSD EPA ID: CAD000088252 TSD County: Los Angeles Waste Category: Waste oil and mixed oil Disposal Method: Transfer Station Tons: .1251 Facility County: Los Angeles		
	Gepaid: CAD008288698 Contact: KRANSCO Telephone: 4156757600 Facility Addr2: Not reported Mailing Name: Not reported Mailing Address: 835 EL MONTE ST # E Mailing City,St,Zip: SAN GABRIEL, CA 917762703 Gen County: Los Angeles TSD EPA ID: CAD000088252 TSD County: Los Angeles Waste Category: Other organic solids Disposal Method: Transfer Station Tons: .0500 Facility County: Los Angeles		
	Gepaid: CAD008288698 Contact: KRANSCO Telephone: 4156757600 Facility Addr2: Not reported Mailing Name: Not reported Mailing Address: 835 EL MONTE ST # E Mailing City,St,Zip: SAN GABRIEL, CA 917762703 Gen County: Los Angeles TSD EPA ID: CAD000088252 TSD County: Los Angeles Waste Category: Alkaline solution without metals (pH > 12.5) Disposal Method: Transfer Station Tons: .0166 Facility County: Los Angeles		
	Gepaid: CAD008288698 Contact: KRANSCO Telephone: 4156757600 Facility Addr2: Not reported Mailing Name: Not reported Mailing Address: 835 EL MONTE ST # E Mailing City,St,Zip: SAN GABRIEL, CA 917762703 Gen County: Los Angeles TSD EPA ID: CAD008252405		



MAP FINDINGS  
FOCUS MAP 8

Map ID	Site	Database(s)	EPA ID Number
--------	------	-------------	---------------

**KRANSCO (Continued)**

**S103673847**

TSD County: Los Angeles  
Waste Category: Off-specification, aged, or surplus organics  
Disposal Method: Recycler  
Tons: .6880  
Facility County: Los Angeles

Gepaid: CAD008288698  
Contact: KRANSCO  
Telephone: 4156757600  
Facility Addr2: Not reported  
Mailing Name: Not reported  
Mailing Address: 835 EL MONTE ST # E  
Mailing City,St,Zip: SAN GABRIEL, CA 917762703  
Gen County: Los Angeles  
TSD EPA ID: CAD008252405  
TSD County: Los Angeles  
Waste Category: Hydrocarbon solvents (benzene, hexane, Stoddard, etc.)  
Disposal Method: Recycler  
Tons: .4170  
Facility County: Los Angeles

[Click this hyperlink](#) while viewing on your computer to access  
2 additional CA\_HAZNET: record(s) in the EDR Site Report.

217

**38 QUALITY CLEANERS  
702 S DEL MAR AVE  
SAN GABRIEL, CA 91776**

**WIP S106769957  
N/A**

WIP:  
Region: 4  
File Number: 115.0041  
**File Status: Historical**  
Staff: CCHARMLE  
Facility Suite: C

217

**38 QUALITY CLEANERS  
702 S. DEL MAR AVE. #C  
SAN GABRIEL, CA 91776**

**SLIC S106484954  
N/A**

SLIC:  
Region: STATE  
**Facility Status: Open - Site Assessment**  
Status Date: 1999-10-01 00:00:00  
Global Id: SL603799175  
Lead Agency: LOS ANGELES RWQCB (REGION 4)  
Lead Agency Case Number: Not reported  
Latitude: 34.094128  
Longitude: -118.098626  
Case Type: Cleanup Program Site  
Case Worker: Not reported  
Local Agency: Not reported  
RB Case Number: 115.0041  
File Location: Not reported  
Potential Media Affected: Aquifer used for drinking water supply  
Potential Contaminants of Concern: Not reported  
Site History: Not reported

MAP FINDINGS  
FOCUS MAP 8

Map ID	Site	Database(s)	EPA ID Number
217	<b>DEL MAR DENTAL</b> <b>702 DEL MAR</b> <b>SAN GABRIEL, CA 91776</b>	HAZNET	S108204698 N/A
	HAZNET: Gepaid: CAL000253866 Contact: BETTY HERNANDEZ - MANAGER Telephone: 6262879781 Facility Addr2: Not reported Mailing Name: Not reported Mailing Address: 702 DEL MAR Mailing City,St,Zip: SAN GABRIEL, CA 91776 Gen County: Los Angeles TSD EPA ID: CAL000175030 TSD County: Santa Clara Waste Category: Other inorganic solid waste Disposal Method: Transfer Station Tons: 0 Facility County: Not reported  Gepaid: CAL000253866 Contact: BETTY HERNANDEZ - MANAGER Telephone: 6262879781 Facility Addr2: Not reported Mailing Name: Not reported Mailing Address: 702 DEL MAR Mailing City,St,Zip: SAN GABRIEL, CA 91776 Gen County: Los Angeles TSD EPA ID: CAL000175030 TSD County: Santa Clara Waste Category: Other inorganic solid waste Disposal Method: Transfer Station Tons: 0 Facility County: Not reported		
221	<b>HUY FONG FOODS INC</b> <b>5045 N. EARLE AVE.</b> <b>ROSEMEAD, CA 91770</b>	SLIC	S106485328 N/A
	SLIC: Region: STATE <b>Facility Status: Open - Site Assessment</b> Status Date: 2001-07-01 00:00:00 Global Id: SL603799550 Lead Agency: LOS ANGELES RWQCB (REGION 4) Lead Agency Case Number: Not reported Latitude: 34.091795 Longitude: -118.084941 Case Type: Cleanup Program Site Case Worker: Not reported Local Agency: Not reported RB Case Number: 115.0445 File Location: Not reported Potential Media Affected: Aquifer used for drinking water supply Potential Contaminants of Concern: Not reported Site History: Not reported		

MAP FINDINGS  
FOCUS MAP 8

Map ID	Site	Database(s)	EPA ID Number
221	<b>HUY FONG FOODS INC</b> <b>5045 N EARLE AVE</b> <b>ROSEMEAD, CA 91770</b>  LOS ANGELES CO. HMS: Region: LA Facility Id: 017363-042144 Facility Status: OPEN Area: 3P Permit Number: Not reported Permit Status: Not reported Facility Type: Not reported  Region: LA Facility Id: 017363-023543 Facility Status: Permit Area: 3P Permit Number: 14276 Permit Status: Permit Facility Type: I01  WIP: Region: 4 File Number: 115.0445 <b>File Status: Backlog</b> Staff: CCHARMLE Facility Suite: Not reported	<b>LOS ANGELES CO. HMS</b> <b>WIP</b>	<b>S102229418</b> <b>N/A</b>
221	<b>TUR-BO JET PRODUCTS CO</b> <b>5025 N. EARLE AVE.</b> <b>ROSEMEAD, CA 91770</b>  SLIC: Region: STATE <b>Facility Status: Open - Site Assessment</b> Status Date: 2001-01-01 00:00:00 Global Id: SL603799255 Lead Agency: LOS ANGELES RWQCB (REGION 4) Lead Agency Case Number: Not reported Latitude: 34.091795 Longitude: -118.084941 Case Type: Cleanup Program Site Case Worker: Not reported Local Agency: Not reported RB Case Number: 115.0146 File Location: Not reported Potential Media Affected: Aquifer used for drinking water supply Potential Contaminants of Concern: Not reported Site History: Not reported	<b>SLIC</b>	<b>S106485033</b> <b>N/A</b>

MAP FINDINGS  
FOCUS MAP 8

Map ID	Site	Database(s)	EPA ID Number
221	<b>TURBO JET PRODUCTS CO INC</b> <b>5025 N EARLE AVE</b> <b>ROSEMEAD, CA</b>  LOS ANGELES CO. HMS: Region: LA Facility Id: 007223-107560 Facility Status: Permit Area: 3P Permit Number: 00008734J Permit Status: Closed Facility Type: I01  Region: LA Facility Id: 007223-042126 Facility Status: OPEN Area: 3P Permit Number: Not reported Permit Status: Not reported Facility Type: Not reported	LOS ANGELES CO. HMS	U003063035 N/A
221	<b>TURBO JET PROD. CO INC</b> <b>5025 N EARLE AVE</b> <b>ROSEMEAD, CA 91770</b>	RCRA-SQG FINDS HAZNET EMI WIP	1000104842 CAD008351702
	RCRA-SQG: Date form received by agency: 03/31/1988 Facility name: TURBO JET PROD CO INC Facility address: 5025 N EARLE AVE ROSEMEAD, CA 91770  EPA ID: CAD008351702 Mailing address: PO BOX 677 ROSEMEAD, CA 91770  Contact: ENVIRONMENTAL MANAGER Contact address: 5025 N EARLE AVE ROSEMEAD, CA 91770  Contact country: US Contact telephone: (818) 285-1294 Contact email: Not reported EPA Region: 09 Classification: Small Small Quantity Generator Description: Handler: generates more than 100 and less than 1000 kg of hazardous waste during any calendar month and accumulates less than 6000 kg of hazardous waste at any time; or generates 100 kg or less of hazardous waste during any calendar month, and accumulates more than 1000 kg of hazardous waste at any time		
	Owner/Operator Summary: Owner/operator name: NOT REQUIRED Owner/operator address: NOT REQUIRED NOT REQUIRED, ME 99999  Owner/operator country: Not reported Owner/operator telephone: (415) 555-1212 Legal status: Private Owner/Operator Type: Operator Owner/Op start date: Not reported Owner/Op end date: Not reported		

MAP FINDINGS  
FOCUS MAP 8

Map ID Site Database(s) EPA ID Number

**TURBO JET PROD. CO INC (Continued)**

**1000104842**

Owner/operator name: RICHARD L BLOOM  
Owner/operator address: NOT REQUIRED  
NOT REQUIRED, ME 99999  
Owner/operator country: Not reported  
Owner/operator telephone: (415) 555-1212  
Legal status: Private  
Owner/Operator Type: Owner  
Owner/Op start date: Not reported  
Owner/Op end date: Not reported

Handler Activities Summary:

U.S. importer of hazardous waste: Unknown  
Mixed waste (haz. and radioactive): Unknown  
Recycler of hazardous waste: No  
Transporter of hazardous waste: No  
Treater, storer or disposer of HW: No  
Underground injection activity: No  
On-site burner exemption: Unknown  
Furnace exemption: Unknown  
Used oil fuel burner: No  
Used oil processor: No  
User oil refiner: No  
Used oil fuel marketer to burner: No  
Used oil Specification marketer: No  
Used oil transfer facility: No  
Used oil transporter: No  
Off-site waste receiver: Commercial status unknown

Violation Status: No violations found

FINDS:

Other Pertinent Environmental Activity Identified at Site

Registry ID: 110002419785

California - Hazardous Waste Tracking System - Datamart

The NEI (National Emissions Inventory) database contains information on stationary and mobile sources that emit criteria air pollutants and their precursors, as well as hazardous air pollutants (HAPs).

RCRAInfo is a national information system that supports the Resource Conservation and Recovery Act (RCRA) program through the tracking of events and activities related to facilities that generate, transport, and treat, store, or dispose of hazardous waste. RCRAInfo allows RCRA program staff to track the notification, permit, compliance, and corrective action activities required under RCRA.

HAZNET:

Gepaid: CAD008351702  
Contact: REMEDIOS PERGIS/CONTROLLER  
Telephone: 6262851294  
Facility Addr2: Not reported  
Mailing Name: Not reported  
Mailing Address: PO BOX 677  
Mailing City,St,Zip: ROSEMEAD, CA 917700677

MAP FINDINGS  
FOCUS MAP 8

Map ID Site Database(s) EPA ID Number

**TURBO JET PROD. CO INC (Continued)**

**1000104842**

Gen County: Los Angeles  
TSD EPA ID: CAT000613893  
TSD County: Los Angeles  
Waste Category: Aqueous solution with less than 10% total organic residues  
Disposal Method: Transfer Station  
Tons: 0.08  
Facility County: Los Angeles

Gepaid: CAD008351702  
Contact: RICHARD BLOOM  
Telephone: 6262851294  
Facility Addr2: Not reported  
Mailing Name: Not reported  
Mailing Address: 5025 N EARLE AVE  
Mailing City,St,Zip: ROSEMEAD, CA 917700000  
Gen County: Los Angeles  
TSD EPA ID: CAD008364432  
TSD County: Los Angeles  
Waste Category: Halogenated solvents (chloroform, methyl chloride, perchloroethylene, etc.)  
Disposal Method: H141  
Tons: 0.45  
Facility County: Los Angeles

Gepaid: CAD008351702  
Contact: RICHARD BLOOM  
Telephone: 6262851294  
Facility Addr2: Not reported  
Mailing Name: Not reported  
Mailing Address: 5025 N EARLE AVE  
Mailing City,St,Zip: ROSEMEAD, CA 917700000  
Gen County: Los Angeles  
TSD EPA ID: CAT000613893  
TSD County: Los Angeles  
Waste Category: Aqueous solution with less than 10% total organic residues  
Disposal Method: H141  
Tons: 0.33  
Facility County: Los Angeles

Gepaid: CAD008351702  
Contact: RICHARD BLOOM  
Telephone: 6262851294  
Facility Addr2: Not reported  
Mailing Name: Not reported  
Mailing Address: 5025 N EARLE AVE  
Mailing City,St,Zip: ROSEMEAD, CA 917700000  
Gen County: Los Angeles  
TSD EPA ID: NVT330010000  
TSD County: 99  
Waste Category: Alkaline solution without metals (pH > 12.5)  
Disposal Method: H132  
Tons: 0.02  
Facility County: Los Angeles

Gepaid: CAD008351702  
Contact: RICHARD BLOOM  
Telephone: 6262851294

MAP FINDINGS  
FOCUS MAP 8

Map ID	Site	Database(s)	EPA ID Number
--------	------	-------------	---------------

**TURBO JET PROD. CO INC (Continued)**

**1000104842**

Facility Addr2: Not reported  
Mailing Name: Not reported  
Mailing Address: 5025 N EARLE AVE  
Mailing City,St,Zip: ROSEMEAD, CA 917700000  
Gen County: Los Angeles  
TSD EPA ID: CAD099452708  
TSD County: Los Angeles  
Waste Category: Waste oil and mixed oil  
Disposal Method: H039  
Tons: 0.49  
Facility County: Los Angeles

[Click this hyperlink](#) while viewing on your computer to access  
12 additional CA\_HAZNET: record(s) in the EDR Site Report.

EMI:

Year: 1987  
County Code: 19  
Air Basin: SC  
Facility ID: 1227  
Air District Name: SC  
SIC Code: 3621  
Air District Name: SOUTH COAST AQMD  
Community Health Air Pollution Info System: Not reported  
Consolidated Emission Reporting Rule: Not reported  
Total Organic Hydrocarbon Gases Tons/Yr: 6  
Reactive Organic Gases Tons/Yr: 1  
Carbon Monoxide Emissions Tons/Yr: 0  
NOX - Oxides of Nitrogen Tons/Yr: 0  
SOX - Oxides of Sulphur Tons/Yr: 0  
Particulate Matter Tons/Yr: 0  
Part. Matter 10 Micrometers & Smlr Tons/Yr: 0

Year: 1990  
County Code: 19  
Air Basin: SC  
Facility ID: 1227  
Air District Name: SC  
SIC Code: 3621  
Air District Name: SOUTH COAST AQMD  
Community Health Air Pollution Info System: Not reported  
Consolidated Emission Reporting Rule: Not reported  
Total Organic Hydrocarbon Gases Tons/Yr: 5  
Reactive Organic Gases Tons/Yr: 0  
Carbon Monoxide Emissions Tons/Yr: 0  
NOX - Oxides of Nitrogen Tons/Yr: 0  
SOX - Oxides of Sulphur Tons/Yr: 0  
Particulate Matter Tons/Yr: 0  
Part. Matter 10 Micrometers & Smlr Tons/Yr: 0

Year: 1995  
County Code: 19  
Air Basin: SC  
Facility ID: 1227  
Air District Name: SC  
SIC Code: 3621  
Air District Name: SOUTH COAST AQMD

MAP FINDINGS  
FOCUS MAP 8

Map ID	Site	Database(s)	EPA ID Number
--------	------	-------------	---------------

**TURBO JET PROD. CO INC (Continued)**

**1000104842**

Community Health Air Pollution Info System:	Not reported
Consolidated Emission Reporting Rule:	Not reported
Total Organic Hydrocarbon Gases Tons/Yr:	3
Reactive Organic Gases Tons/Yr:	1
Carbon Monoxide Emissions Tons/Yr:	0
NOX - Oxides of Nitrogen Tons/Yr:	0
SOX - Oxides of Sulphur Tons/Yr:	0
Particulate Matter Tons/Yr:	0
Part. Matter 10 Micrometers & Smlr Tons/Yr:	0
Year:	1996
County Code:	19
Air Basin:	SC
Facility ID:	1227
Air District Name:	SC
SIC Code:	3621
Air District Name:	SOUTH COAST AQMD
Community Health Air Pollution Info System:	Not reported
Consolidated Emission Reporting Rule:	Not reported
Total Organic Hydrocarbon Gases Tons/Yr:	1
Reactive Organic Gases Tons/Yr:	0
Carbon Monoxide Emissions Tons/Yr:	0
NOX - Oxides of Nitrogen Tons/Yr:	0
SOX - Oxides of Sulphur Tons/Yr:	0
Particulate Matter Tons/Yr:	0
Part. Matter 10 Micrometers & Smlr Tons/Yr:	0
Year:	1997
County Code:	19
Air Basin:	SC
Facility ID:	1227
Air District Name:	SC
SIC Code:	3677
Air District Name:	SOUTH COAST AQMD
Community Health Air Pollution Info System:	Not reported
Consolidated Emission Reporting Rule:	Not reported
Total Organic Hydrocarbon Gases Tons/Yr:	3
Reactive Organic Gases Tons/Yr:	1
Carbon Monoxide Emissions Tons/Yr:	0
NOX - Oxides of Nitrogen Tons/Yr:	0
SOX - Oxides of Sulphur Tons/Yr:	0
Particulate Matter Tons/Yr:	0
Part. Matter 10 Micrometers & Smlr Tons/Yr:	0
Year:	1998
County Code:	19
Air Basin:	SC
Facility ID:	1227
Air District Name:	SC
SIC Code:	3677
Air District Name:	SOUTH COAST AQMD
Community Health Air Pollution Info System:	Not reported
Consolidated Emission Reporting Rule:	Not reported
Total Organic Hydrocarbon Gases Tons/Yr:	3
Reactive Organic Gases Tons/Yr:	1
Carbon Monoxide Emissions Tons/Yr:	0
NOX - Oxides of Nitrogen Tons/Yr:	0



MAP FINDINGS  
FOCUS MAP 8

Map ID	Site	Database(s)	EPA ID Number
--------	------	-------------	---------------

**TURBO JET PROD. CO INC (Continued)**

**1000104842**

SOX - Oxides of Sulphur Tons/Yr:	0
Particulate Matter Tons/Yr:	0
Part. Matter 10 Micrometers & Smlr Tons/Yr:	0
Year:	1999
County Code:	19
Air Basin:	SC
Facility ID:	1227
Air District Name:	SC
SIC Code:	3677
Air District Name:	SOUTH COAST AQMD
Community Health Air Pollution Info System:	Not reported
Consolidated Emission Reporting Rule:	Not reported
Total Organic Hydrocarbon Gases Tons/Yr:	3
Reactive Organic Gases Tons/Yr:	1
Carbon Monoxide Emissions Tons/Yr:	0
NOX - Oxides of Nitrogen Tons/Yr:	0
SOX - Oxides of Sulphur Tons/Yr:	0
Particulate Matter Tons/Yr:	0
Part. Matter 10 Micrometers & Smlr Tons/Yr:	0
Year:	2000
County Code:	19
Air Basin:	SC
Facility ID:	1227
Air District Name:	SC
SIC Code:	3677
Air District Name:	SOUTH COAST AQMD
Community Health Air Pollution Info System:	Not reported
Consolidated Emission Reporting Rule:	Not reported
Total Organic Hydrocarbon Gases Tons/Yr:	3
Reactive Organic Gases Tons/Yr:	1
Carbon Monoxide Emissions Tons/Yr:	0
NOX - Oxides of Nitrogen Tons/Yr:	0
SOX - Oxides of Sulphur Tons/Yr:	0
Particulate Matter Tons/Yr:	0
Part. Matter 10 Micrometers & Smlr Tons/Yr:	0
Year:	2001
County Code:	19
Air Basin:	SC
Facility ID:	1227
Air District Name:	SC
SIC Code:	3677
Air District Name:	SOUTH COAST AQMD
Community Health Air Pollution Info System:	Not reported
Consolidated Emission Reporting Rule:	Not reported
Total Organic Hydrocarbon Gases Tons/Yr:	3
Reactive Organic Gases Tons/Yr:	2
Carbon Monoxide Emissions Tons/Yr:	0
NOX - Oxides of Nitrogen Tons/Yr:	0
SOX - Oxides of Sulphur Tons/Yr:	0
Particulate Matter Tons/Yr:	0
Part. Matter 10 Micrometers & Smlr Tons/Yr:	0

WIP:

Region: 4

MAP FINDINGS  
FOCUS MAP 8

Map ID	Site	Database(s)	EPA ID Number
	<p><b>TURBO JET PROD. CO INC (Continued)</b></p> <p>File Number: 115.0146  <b>File Status: Backlog</b>  Staff: CCHARMLE  Facility Suite: Not reported</p>		1000104842
221	<p><b>SOUTHERN CALIFORNIA EDISON-METRO AUTO</b>  <b>5016 N EARLE ST</b>  <b>ROSEMEAD, CA 91770</b></p> <p>HAZNET:</p> <p>Gepaid: CAD981681554  Contact: SOUTHERN CALIFORNIA EDISON  Telephone: 6263021212  Facility Addr2: Not reported  Mailing Name: Not reported  Mailing Address: ENVT'L AFFAIRS RM 405 2244 WALNUT GRV AV  Mailing City,St,Zip: ROSEMEAD, CA 917700800  Gen County: Los Angeles  TSD EPA ID: CAD009007626  TSD County: Los Angeles  Waste Category: Asbestos-containing waste  Disposal Method: Disposal, Land Fill  Tons: 1.6856  Facility County: Los Angeles</p> <p>Gepaid: CAD981681554  Contact: SOUTHERN CALIFORNIA EDISON  Telephone: 6263021212  Facility Addr2: Not reported  Mailing Name: Not reported  Mailing Address: ENVT'L AFFAIRS RM 405 2244 WALNUT GRV AV  Mailing City,St,Zip: ROSEMEAD, CA 917700800  Gen County: Los Angeles  TSD EPA ID: CAD050806850  TSD County: Los Angeles  Waste Category: Off-specification, aged, or surplus organics  Disposal Method: Transfer Station  Tons: 0.73  Facility County: Los Angeles</p> <p>Gepaid: CAD981681554  Contact: SOUTHERN CALIFORNIA EDISON  Telephone: 6263021212  Facility Addr2: Not reported  Mailing Name: Not reported  Mailing Address: ENVT'L AFFAIRS RM 405 2244 WALNUT GRV AV  Mailing City,St,Zip: ROSEMEAD, CA 917700800  Gen County: Los Angeles  TSD EPA ID: CAD050806850  TSD County: Los Angeles  Waste Category: Other empty containers 30 gallons or more  Disposal Method: Transfer Station  Tons: 0.045  Facility County: Los Angeles</p> <p>Gepaid: CAD981681554  Contact: SOUTHERN CALIFORNIA EDISON  Telephone: 6263021212</p>	HAZNET	1001614265 N/A

MAP FINDINGS  
FOCUS MAP 8

Map ID	Site	Database(s)	EPA ID Number
--------	------	-------------	---------------

**SOUTHERN CALIFORNIA EDISON-METRO AUTO (Continued)**

**1001614265**

Facility Addr2: Not reported  
Mailing Name: Not reported  
Mailing Address: ENVTL AFFAIRS RM 405 2244 WALNUT GRV AV  
Mailing City,St,Zip: ROSEMEAD, CA 917700800  
Gen County: Los Angeles  
TSD EPA ID: CAD050806850  
TSD County: Los Angeles  
Waste Category: Liquids with halogenated organic compounds > 1000 mg/l  
Disposal Method: Transfer Station  
Tons: 0.5  
Facility County: Los Angeles

Gepaid: CAD981681554  
Contact: SOUTHERN CALIFORNIA EDISON  
Telephone: 6263021212  
Facility Addr2: Not reported  
Mailing Name: Not reported  
Mailing Address: ENVTL AFFAIRS RM 405 2244 WALNUT GRV AV  
Mailing City,St,Zip: ROSEMEAD, CA 917700800  
Gen County: Los Angeles  
TSD EPA ID: CAT000613893  
TSD County: Los Angeles  
Waste Category: Aqueous solution with less than 10% total organic residues  
Disposal Method: Transfer Station  
Tons: 0.9003  
Facility County: Los Angeles

[Click this hyperlink](#) while viewing on your computer to access  
24 additional CA\_HAZNET: record(s) in the EDR Site Report.

221	<b>SCE - METRO SUBSTATION 5016 N EARLE ST ROSEMEAD, CA</b>	<b>LOS ANGELES CO. HMS</b>	<b>S100945466 N/A</b>
-----	--	----------------------------	---------------------------

LOS ANGELES CO. HMS:  
Region: LA  
Facility Id: 000806-000840  
Facility Status: Removed  
Area: 3P  
Permit Number: 00003012T  
Permit Status: Removed  
Facility Type: T0

221	<b>SO CAL EDISON CO 5016 N EARLE AVE ROSEMEAD, CA 91770</b>	<b>LOS ANGELES CO. HMS WIP</b>	<b>S106024802 N/A</b>
-----	---	------------------------------------	---------------------------

LOS ANGELES CO. HMS:  
Region: LA  
Facility Id: 027392-038782  
Facility Status: OPEN  
Area: 3P  
Permit Number: Not reported  
Permit Status: Not reported  
Facility Type: Not reported

MAP FINDINGS  
FOCUS MAP 8

Map ID	Site	Database(s)	EPA ID Number
--------	------	-------------	---------------

**SO CAL EDISON CO (Continued)**

**S106024802**

WIP:

Region: 4  
File Number: 115.0452  
**File Status: Not reported**  
Staff: CCHARMLE  
Facility Suite: Not reported

221

**SOUTHERN CALIFORNIA EDISON  
5016 EARLE AVE  
ROSEMEAD, CA 91770**

**RCRA-LQG 1007199577  
SWEEPS UST CAD981681554**

RCRA-LQG:

Date form received by agency: 02/27/1996  
Facility name: SOUTHERN CALIFORNIA EDISON  
Facility address: 5016 EARLE AVE  
ROSEMEAD, CA 91770  
EPA ID: CAD981681554  
Mailing address: P.O. BOX 800  
2244 WALNUT GROVE AVENUE  
ROSEMEAD, CA 91770  
Contact: KATHRYN VANDERSLICE  
Contact address: Not reported  
Not reported  
Contact country: Not reported  
Contact telephone: (818) 302-9320  
Contact email: Not reported  
EPA Region: 09  
Classification: Large Quantity Generator  
Description: Handler: generates 1,000 kg or more of hazardous waste during any calendar month; or generates more than 1 kg of acutely hazardous waste during any calendar month; or generates more than 100 kg of any residue or contaminated soil, waste or other debris resulting from the cleanup of a spill, into or on any land or water, of acutely hazardous waste during any calendar month; or generates 1 kg or less of acutely hazardous waste during any calendar month, and accumulates more than 1 kg of acutely hazardous waste at any time; or generates 100 kg or less of any residue or contaminated soil, waste or other debris resulting from the cleanup of a spill, into or on any land or water, of acutely hazardous waste during any calendar month, and accumulates more than 100 kg of that material at any time

Handler Activities Summary:

U.S. importer of hazardous waste: Unknown  
Mixed waste (haz. and radioactive): Unknown  
Recycler of hazardous waste: Unknown  
Transporter of hazardous waste: Unknown  
Treater, storer or disposer of HW: No  
Underground injection activity: Unknown  
On-site burner exemption: Unknown  
Furnace exemption: Unknown  
Used oil fuel burner: Unknown  
Used oil processor: Unknown  
User oil refiner: Unknown  
Used oil fuel marketer to burner: Unknown  
Used oil Specification marketer: Unknown  
Used oil transfer facility: Unknown  
Used oil transporter: Unknown

MAP FINDINGS  
FOCUS MAP 8

Map ID Site Database(s) EPA ID Number

---

**SOUTHERN CALIFORNIA EDISON (Continued)**

**1007199577**

Off-site waste receiver: Commercial status unknown

Violation Status: No violations found

**SWEEPS UST:**

Status: A  
Comp Number: 840  
Number: 9  
Board Of Equalization: 44-007438  
Ref Date: 06-30-89  
Act Date: Not reported  
Created Date: 06-30-89  
Tank Status: A  
Owner Tank Id: Not reported  
Swrcb Tank Id: 19-000-000840-000001  
Actv Date: 06-30-89  
Capacity: Not reported  
Tank Use: UNKNOWN  
Stg: W  
Content: Not reported  
Number Of Tanks: 3

Status: A  
Comp Number: 840  
Number: 9  
Board Of Equalization: 44-007438  
Ref Date: 06-30-89  
Act Date: Not reported  
Created Date: 06-30-89  
Tank Status: A  
Owner Tank Id: Not reported  
Swrcb Tank Id: 19-000-000840-000002  
Actv Date: 06-30-89  
Capacity: Not reported  
Tank Use: UNKNOWN  
Stg: W  
Content: Not reported  
Number Of Tanks: Not reported

Status: A  
Comp Number: 840  
Number: 9  
Board Of Equalization: 44-007438  
Ref Date: 06-30-89  
Act Date: Not reported  
Created Date: 06-30-89  
Tank Status: A  
Owner Tank Id: Not reported  
Swrcb Tank Id: 19-000-000840-000003  
Actv Date: 06-30-89  
Capacity: Not reported  
Tank Use: UNKNOWN  
Stg: W  
Content: Not reported  
Number Of Tanks: Not reported

MAP FINDINGS  
FOCUS MAP 8

Map ID	Site	Database(s)	EPA ID Number
221	<b>ROSEMEAD SERVICE CENTER</b> <b>5016 EARLE AVE</b> <b>ROSEMEAD, CA 91770</b>  HIST UST: Region: STATE Facility ID: 00000022215 Facility Type: Other Other Type: ELECTRIC UTILITY Total Tanks: 0003 Contact Name: SUPERVISOR Telephone: 8185721801 Owner Name: SOUTHERN CALIFORNIA EDISON CO. Owner Address: 2244 WALNUT GROVE AVENUE Owner City,St,Zip: ROSEMEAD, CA 91770  Tank Num: 001 Container Num: 267 Year Installed: Not reported Tank Capacity: 00000500 Tank Used for: WASTE Type of Fuel: WASTE OIL Tank Construction: Not reported Leak Detection: None  Tank Num: 002 Container Num: 268 Year Installed: Not reported Tank Capacity: 00010000 Tank Used for: PRODUCT Type of Fuel: UNLEADED Tank Construction: Not reported Leak Detection: None  Tank Num: 003 Container Num: 269 Year Installed: Not reported Tank Capacity: 00008000 Tank Used for: PRODUCT Type of Fuel: DIESEL Tank Construction: Not reported Leak Detection: None	HIST UST	U001570511 N/A
221	<b>HUY FONG FOODS INC</b> <b>5001 N. EARLE AVE.</b> <b>ROSEMEAD, CA 91770</b>  SLIC: Region: STATE <b>Facility Status: Open - Site Assessment</b> Status Date: 2001-01-01 00:00:00 Global Id: SL603799268 Lead Agency: LOS ANGELES RWQCB (REGION 4) Lead Agency Case Number: Not reported Latitude: 34.091795 Longitude: -118.084941 Case Type: Cleanup Program Site Case Worker: Not reported Local Agency: Not reported RB Case Number: 115.0159	SLIC	S106485046 N/A

MAP FINDINGS  
FOCUS MAP 8

Map ID	Site	Database(s)	EPA ID Number
--------	------	-------------	---------------

**HUY FONG FOODS INC (Continued)**

**S106485046**

File Location: Not reported  
 Potential Media Affected: Aquifer used for drinking water supply  
 Potential Contaminants of Concern: Not reported  
 Site History: Not reported

221

**HUY FONG FOODS  
5001 EARLE AVE  
ROSEMEAD, CA 91770**

**HAZNET  
LOS ANGELES CO. HMS  
WIP**

**U003063980  
N/A**

**HAZNET:**

Gepaid: CAC001315160  
 Contact: DAVID TRAN  
 Telephone: 6262868328  
 Facility Addr2: Not reported  
 Mailing Name: Not reported  
 Mailing Address: 5001 EARLE AVE  
 Mailing City,St,Zip: ROSEMEAD, CA 917700000  
 Gen County: Los Angeles  
 TSD EPA ID: CAD000088252  
 TSD County: Los Angeles  
 Waste Category: Liquids with pH <UN-> 2  
 Disposal Method: Transfer Station  
 Tons: .0027  
 Facility County: Los Angeles

**LOS ANGELES CO. HMS:**

Region: LA  
 Facility Id: 008300-I08856  
 Facility Status: Permit  
 Area: 3P  
 Permit Number: 12076  
 Permit Status: Permit  
 Facility Type: I01

Region: LA  
 Facility Id: 008300-042143  
 Facility Status: OPEN  
 Area: 3P  
 Permit Number: Not reported  
 Permit Status: Not reported  
 Facility Type: Not reported

**WIP:**

Region: 4  
 File Number: 115.0159  
**File Status: Backlog**  
 Staff: CCHARMLE  
 Facility Suite: Not reported

MAP FINDINGS  
FOCUS MAP 8

Map ID	Site	Database(s)	EPA ID Number
226	<b>ETC CARPET MILLS</b> <b>5012 N WALNUT GROVE</b> <b>ROSEMEAD, CA</b>  LOS ANGELES CO. HMS: Region: LA Facility Id: 003615-103737 Facility Status: Permit Area: 3P Permit Number: 9238 Permit Status: Closed Facility Type: I02	LOS ANGELES CO. HMS	U003059875 N/A
226	<b>O'DONNELL MANAGEMENT CO</b> <b>5012 N WALNUT GROVE AVE</b> <b>ROSEMEAD, CA</b>  LOS ANGELES CO. HMS: Region: LA Facility Id: 003615-038133 Facility Status: OPEN Area: 3P Permit Number: Not reported Permit Status: Not reported Facility Type: Not reported	LOS ANGELES CO. HMS	S105792300 N/A
226	<b>MICHAEL BERNS</b> <b>5012 N WALNUT GROVE AVE</b> <b>ROSEMEAD, CA</b>  LOS ANGELES CO. HMS: Region: LA Facility Id: 003615-038496 Facility Status: OPEN Area: 3P Permit Number: Not reported Permit Status: Not reported Facility Type: Not reported	LOS ANGELES CO. HMS	S105888008 N/A
226	<b>WALNUT DYEING &amp; FINISHING</b> <b>5012 N WALNUT GROVE AVE</b> <b>ROSEMEAD, CA</b>  LOS ANGELES CO. HMS: Region: LA Facility Id: 003615-003737 Facility Status: Permit Area: 3P Permit Number: 48382 Permit Status: Closed Facility Type: T0  SWEEPS UST: Status: A Comp Number: 3737 Number: 9	LOS ANGELES CO. HMS SWEEPS UST	S102059968 N/A



MAP FINDINGS  
FOCUS MAP 8

Map ID	Site	Database(s)	EPA ID Number
--------	------	-------------	---------------

**WALNUT DYEING & FINISHING (Continued)**

**S102059968**

Board Of Equalization: Not reported  
 Ref Date: 06-30-89  
 Act Date: Not reported  
 Created Date: 06-30-89  
 Tank Status: Not reported  
 Owner Tank Id: Not reported  
 Swrcb Tank Id: Not reported  
 Actv Date: Not reported  
 Capacity: Not reported  
 Tank Use: Not reported  
 Stg: Not reported  
 Content: Not reported  
 Number Of Tanks: Not reported

226

**BURNS SANDERSON  
5012 WALNUT GROVE  
ROSEMEAD, CA 91770**

**HAZNET S107140917  
N/A**

HAZNET:

Gepaid: CAC002564363  
 Contact: RON MARKHUM  
 Telephone: 7142407707  
 Facility Addr2: Not reported  
 Mailing Name: Not reported  
 Mailing Address: 3 CIVIC PLAZA  
 Mailing City,St,Zip: NEWPORT BEACH, CA 92260  
 Gen County: Los Angeles  
 TSD EPA ID: CAD009007626  
 TSD County: Los Angeles  
 Waste Category: Asbestos-containing waste  
 Disposal Method: Disposal, Land Fill  
 Tons: 0.84  
 Facility County: Los Angeles

228

**DR HWURANG LIN,DDS  
789 S SAN GABRIEL BLVD STE G  
SAN GABRIEL, CA 91776**

**HAZNET S105091506  
N/A**

HAZNET:

Gepaid: CAL000190457  
 Contact: DR HWURANG LIN  
 Telephone: 0000000000  
 Facility Addr2: Not reported  
 Mailing Name: Not reported  
 Mailing Address: 789 S SAN GABRIEL BLVD STE G  
 Mailing City,St,Zip: SAN GABRIEL, CA 917760000  
 Gen County: Los Angeles  
 TSD EPA ID: TND000772186  
 TSD County: 99  
 Waste Category: Unspecified solvent mixture Waste  
 Disposal Method: Transfer Station  
 Tons: .0208  
 Facility County: Los Angeles

Gepaid: CAL000190457  
 Contact: DR LIN

MAP FINDINGS  
FOCUS MAP 8

Map ID	Site	Database(s)	EPA ID Number
	<b>DR HWURANG LIN,DDS (Continued)</b>		<b>S105091506</b>
	Telephone: 6263091313		
	Facility Addr2: Not reported		
	Mailing Name: Not reported		
	Mailing Address: 789 S SAN GABRIEL BLVD STE G		
	Mailing City,St,Zip: SAN GABRIEL, CA 917760000		
	Gen County: Los Angeles		
	TSD EPA ID: Not reported		
	TSD County: Sacramento		
	Waste Category: Unspecified solvent mixture Waste		
	Disposal Method: Disposal, Other		
	Tons: 0.02		
	Facility County: Not reported		
<b>228</b>	<b>JUMBO PRINTING</b>	<b>HAZNET</b>	<b>S102817662</b>
	<b>789 SOUTH SAN GABRIEL BLVD</b>		<b>N/A</b>
	<b>LOS ANGELES, CA 91776</b>		
	HAZNET:		
	Gepaid: CAL000095549		
	Contact: Not reported		
	Telephone: 0000000000		
	Facility Addr2: Not reported		
	Mailing Name: Not reported		
	Mailing Address: 789 SOUTH SAN GABRIEL BLVD		
	Mailing City,St,Zip: LOS ANGELES, CA 917760000		
	Gen County: Los Angeles		
	TSD EPA ID: CA0000084517		
	TSD County: Sacramento		
	Waste Category: Photochemicals/photoprocessing waste		
	Disposal Method: Transfer Station		
	Tons: 0.0417		
	Facility County: Los Angeles		
	Gepaid: CAL000095549		
	Contact: Not reported		
	Telephone: 0000000000		
	Facility Addr2: Not reported		
	Mailing Name: Not reported		
	Mailing Address: 789 SOUTH SAN GABRIEL BLVD		
	Mailing City,St,Zip: LOS ANGELES, CA 917760000		
	Gen County: Los Angeles		
	TSD EPA ID: CA0000084517		
	TSD County: Sacramento		
	Waste Category: Photochemicals/photoprocessing waste		
	Disposal Method: Transfer Station		
	Tons: .0417		
	Facility County: Los Angeles		
	Gepaid: CAL000095549		
	Contact: Not reported		
	Telephone: 0000000000		
	Facility Addr2: Not reported		
	Mailing Name: Not reported		
	Mailing Address: 789 SOUTH SAN GABRIEL BLVD		
	Mailing City,St,Zip: LOS ANGELES, CA 917760000		
	Gen County: Los Angeles		
	TSD EPA ID: CA0000084517		
	TSD County: Sacramento		

MAP FINDINGS  
FOCUS MAP 8

Map ID	Site	Database(s)	EPA ID Number
--------	------	-------------	---------------

**JUMBO PRINTING (Continued)**

**S102817662**

Waste Category: Photochemicals/photoprocessing waste  
Disposal Method: Recycler  
Tons: .0417  
Facility County: Los Angeles

Gepaid: CAL000095549  
Contact: Not reported  
Telephone: 0000000000  
Facility Addr2: Not reported  
Mailing Name: Not reported  
Mailing Address: 789 SOUTH SAN GABRIEL BLVD  
Mailing City,St,Zip: LOS ANGELES, CA 917760000  
Gen County: Los Angeles  
TSD EPA ID: CA0000084517  
TSD County: Sacramento  
Waste Category: Photochemicals/photoprocessing waste  
Disposal Method: Transfer Station  
Tons: .0625  
Facility County: Los Angeles

Gepaid: CAL000095549  
Contact: Not reported  
Telephone: 0000000000  
Facility Addr2: Not reported  
Mailing Name: Not reported  
Mailing Address: 789 SOUTH SAN GABRIEL BLVD  
Mailing City,St,Zip: LOS ANGELES, CA 917760000  
Gen County: Los Angeles  
TSD EPA ID: CAT000613976  
TSD County: Orange  
Waste Category: Photochemicals/photoprocessing waste  
Disposal Method: Recycler  
Tons: .0625  
Facility County: Los Angeles

[Click this hyperlink](#) while viewing on your computer to access  
1 additional CA\_HAZNET: record(s) in the EDR Site Report.

228

**THE SHERWIN WILLIAMS COMPANY**  
**811 SO SAN GABRIEL BLVD**  
**SAN GABRIEL, CA 91776**

**HAZNET S105722857**  
**N/A**

HAZNET:  
Gepaid: CAL000099212  
Contact: MICHAEL SOLTES  
Telephone: 2165661130  
Facility Addr2: Not reported  
Mailing Name: Not reported  
Mailing Address: 101 W PROSPECT AVE  
Mailing City,St,Zip: CLEVELAND, OH 441150000  
Gen County: Los Angeles  
TSD EPA ID: Not reported  
TSD County: Los Angeles  
Waste Category: Waste oil and mixed oil  
Disposal Method: Recycler  
Tons: 0.2  
Facility County: Not reported

MAP FINDINGS  
FOCUS MAP 8

Map ID	Site	Database(s)	EPA ID Number
--------	------	-------------	---------------

228	<b>SHERWIN WILLIAMS CO 811 S SAN GABRIEL BLVD SAN GABRIEL, CA 91776</b>	<b>RCRA-SQG FINDS</b>	<b>1000978108 CA0000901488</b>
-----	---	---------------------------	------------------------------------

RCRA-SQG:

Date form received by agency: 10/17/1994  
 Facility name: SHERWIN WILLIAMS CO  
 Facility address: 811 S SAN GABRIEL BLVD  
 SAN GABRIEL, CA 91776  
 EPA ID: CA0000901488  
 Mailing address: S SAN GABRIEL BLVD  
 SAN GABRIEL, CA 91776  
 Contact: BOB MCWILLIAMS  
 Contact address: 811 S SAN GABRIEL BLVD  
 SAN GABRIEL, CA 91776  
 Contact country: US  
 Contact telephone: (818) 287-0536  
 Contact email: Not reported  
 EPA Region: 09  
 Classification: Small Small Quantity Generator  
 Description: Handler: generates more than 100 and less than 1000 kg of hazardous waste during any calendar month and accumulates less than 6000 kg of hazardous waste at any time; or generates 100 kg or less of hazardous waste during any calendar month, and accumulates more than 1000 kg of hazardous waste at any time

Owner/Operator Summary:

Owner/operator name: SHERWIN WILLIAMS CO  
 Owner/operator address: 811 S SAN GABRIEL AVE  
 SAN GABRIEL, CA 91776  
 Owner/operator country: Not reported  
 Owner/operator telephone: (818) 287-0536  
 Legal status: Private  
 Owner/Operator Type: Owner  
 Owner/Op start date: Not reported  
 Owner/Op end date: Not reported

Handler Activities Summary:

U.S. importer of hazardous waste: Unknown  
 Mixed waste (haz. and radioactive): Unknown  
 Recycler of hazardous waste: No  
 Transporter of hazardous waste: No  
 Treater, storer or disposer of HW: No  
 Underground injection activity: No  
 On-site burner exemption: Unknown  
 Furnace exemption: Unknown  
 Used oil fuel burner: No  
 Used oil processor: No  
 User oil refiner: No  
 Used oil fuel marketer to burner: No  
 Used oil Specification marketer: No  
 Used oil transfer facility: No  
 Used oil transporter: No  
 Off-site waste receiver: Commercial status unknown

Violation Status: No violations found

FINDS:

Other Pertinent Environmental Activity Identified at Site

MAP FINDINGS  
FOCUS MAP 8

Map ID	Site	Database(s)	EPA ID Number
--------	------	-------------	---------------

**SHERWIN WILLIAMS CO (Continued)**

**1000978108**

Registry ID: 110002620986

RCRAInfo is a national information system that supports the Resource Conservation and Recovery Act (RCRA) program through the tracking of events and activities related to facilities that generate, transport, and treat, store, or dispose of hazardous waste. RCRAInfo allows RCRA program staff to track the notification, permit, compliance, and corrective action activities required under RCRA.

228

**PETRO CENTER  
820 N SAN GABRIEL BLVD  
SAN GABRIEL, CA 91776**

**HAZNET S104567048  
WIP N/A**

HAZNET:

Gepaid: CAC001393016  
Contact: JOHN KIRALLA  
Telephone: 2132625191  
Facility Addr2: Not reported  
Mailing Name: Not reported  
Mailing Address: 2222 WHITTIER BLVD  
Mailing City,St,Zip: LOS ANGELES, CA 900230000  
Gen County: Los Angeles  
TSD EPA ID: CAD028409019  
TSD County: Los Angeles  
Waste Category: Waste oil and mixed oil  
Disposal Method: Recycler  
Tons: 2.1725  
Facility County: Los Angeles

WIP:

Region: 4  
File Number: 115.0497  
**File Status: Not reported**  
Staff: CCHARMLE  
Facility Suite: Not reported

228

**CHINA PRESS  
829 SOUTH SAN GABRIEL BLVD  
SAN GABRIEL, CA 91776**

**HAZNET S103673674  
N/A**

HAZNET:

Gepaid: CAC001006296  
Contact: YINING XIE  
Telephone: 0000000000  
Facility Addr2: Not reported  
Mailing Name: Not reported  
Mailing Address: 829 S SAN GABRIEL BLVD  
Mailing City,St,Zip: SAN GABRIEL, CA 917762724  
Gen County: Los Angeles  
TSD EPA ID: CAD981402522  
TSD County: Kern  
Waste Category: Photochemicals/photoprocessing waste  
Disposal Method: Recycler  
Tons: .5628  
Facility County: Los Angeles

MAP FINDINGS  
FOCUS MAP 8

Map ID Site Database(s) EPA ID Number

---

**CHINA PRESS (Continued)**

**S103673674**

Gepaid: CAC001006296  
Contact: YINING XIE  
Telephone: 0000000000  
Facility Addr2: Not reported  
Mailing Name: Not reported  
Mailing Address: 829 S SAN GABRIEL BLVD  
Mailing City,St,Zip: SAN GABRIEL, CA 917762724  
Gen County: Los Angeles  
TSD EPA ID: CAD981402522  
TSD County: Kern  
Waste Category: Photochemicals/photoprocessing waste  
Disposal Method: Recycler  
Tons: .1251  
Facility County: Los Angeles

Gepaid: CAC001006296  
Contact: YINING XIE  
Telephone: 0000000000  
Facility Addr2: Not reported  
Mailing Name: Not reported  
Mailing Address: 829 S SAN GABRIEL BLVD  
Mailing City,St,Zip: SAN GABRIEL, CA 917762724  
Gen County: Los Angeles  
TSD EPA ID: CAD981402522  
TSD County: Kern  
Waste Category: Photochemicals/photoprocessing waste  
Disposal Method: Recycler  
Tons: .3152  
Facility County: Los Angeles

Gepaid: CAC001006296  
Contact: YINING XIE  
Telephone: 0000000000  
Facility Addr2: Not reported  
Mailing Name: Not reported  
Mailing Address: 829 S SAN GABRIEL BLVD  
Mailing City,St,Zip: SAN GABRIEL, CA 917762724  
Gen County: Los Angeles  
TSD EPA ID: CAD981402522  
TSD County: Kern  
Waste Category: Photochemicals/photoprocessing waste  
Disposal Method: Not reported  
Tons: .0208  
Facility County: Los Angeles

Gepaid: CAC001006296  
Contact: YINING XIE  
Telephone: 0000000000  
Facility Addr2: Not reported  
Mailing Name: Not reported  
Mailing Address: 829 S SAN GABRIEL BLVD  
Mailing City,St,Zip: SAN GABRIEL, CA 917762724  
Gen County: Los Angeles  
TSD EPA ID: CAD981402522  
TSD County: Kern  
Waste Category: Photochemicals/photoprocessing waste  
Disposal Method: Recycler

MAP FINDINGS  
FOCUS MAP 8

Map ID	Site	Database(s)	EPA ID Number
	<p><b>CHINA PRESS (Continued)</b></p> <p>Tons: .6254 Facility County: Los Angeles</p> <p><a href="#">Click this hyperlink</a> while viewing on your computer to access additional CA_HAZNET: detail in the EDR Site Report.</p>		<b>S103673674</b>
242	<p><b>M C NOTTINGHAM CO OF SO CAL</b> <b>4928 N WALNUT GROVE AVE</b> <b>SAN GABRIEL, CA 91776</b></p> <p>WIP: Region: 4 File Number: 115.0475 <b>File Status: Not reported</b> Staff: CCHARMLE Facility Suite: Not reported</p>	WIP	<b>S106770034</b> N/A
242	<p><b>CALMARK CORP</b> <b>4949 N WALNUT GROVE AVE</b> <b>ROSEMEAD, CA</b></p> <p>LOS ANGELES CO. HMS: Region: LA Facility Id: 015569-042142 Facility Status: OPEN Area: 3P Permit Number: Not reported Permit Status: Not reported Facility Type: Not reported</p> <p>Region: LA Facility Id: 015569-116605 Facility Status: Closed Area: 3P Permit Number: 12754 Permit Status: Closed Facility Type: I01</p> <p>Region: LA Facility Id: 015569-050633 Facility Status: OPEN Area: 3P Permit Number: Not reported Permit Status: Not reported Facility Type: Not reported</p>	LOS ANGELES CO. HMS	<b>U003064900</b> N/A

MAP FINDINGS  
FOCUS MAP 8

Map ID	Site	Database(s)	EPA ID Number
242	<b>WALNUT DYEING &amp; FINISHING</b> <b>4928 N WALNUT GROVE AVE</b> <b>ROSEMEAD, CA</b>  LOS ANGELES CO. HMS: Region: LA Facility Id: 003827-103957 Facility Status: Closed Area: 3P Permit Number: 00009239J Permit Status: Closed Facility Type: I01	LOS ANGELES CO. HMS	U003060065 N/A
242	<b>PEP WEST INC</b> <b>4915 WALNUT GROVE AVE</b> <b>SAN GABRIEL, CA 91776</b>  HAZNET: Gepaid: CAC002623899 Contact: RICK SPIKING Telephone: 8583752229 Facility Addr2: Not reported Mailing Name: Not reported Mailing Address: 14100 DANIELSON ST Mailing City,St,Zip: POWAY, CA 92064 Gen County: Los Angeles TSD EPA ID: NVT330010000 TSD County: 99 Waste Category: Unspecified oil-containing waste Disposal Method: H039 Tons: 1.8 Facility County: Los Angeles  Gepaid: CAC002623899 Contact: RICK SPIKING Telephone: 8583752229 Facility Addr2: Not reported Mailing Name: Not reported Mailing Address: 14100 DANIELSON ST Mailing City,St,Zip: POWAY, CA 92064 Gen County: Los Angeles TSD EPA ID: NVT330010000 TSD County: 99 Waste Category: Other organic solids Disposal Method: H132 Tons: 0.1 Facility County: Los Angeles  Gepaid: CAC002623899 Contact: RICK SPIKING Telephone: 8583752229 Facility Addr2: Not reported Mailing Name: Not reported Mailing Address: 14100 DANIELSON ST Mailing City,St,Zip: POWAY, CA 92064 Gen County: Los Angeles TSD EPA ID: AZD081705402 TSD County: 99 Waste Category: Off-specification, aged, or surplus organics Disposal Method: Not reported	HAZNET	S109430192 N/A



MAP FINDINGS  
FOCUS MAP 8

Map ID	Site	Database(s)	EPA ID Number
--------	------	-------------	---------------

**PEP WEST INC (Continued)**

**S109430192**

Tons: 0  
 Facility County: Los Angeles  
  
 Gepaid: CAC002623899  
 Contact: RICK SPIKING  
 Telephone: 8583752229  
 Facility Addr2: Not reported  
 Mailing Name: Not reported  
 Mailing Address: 14100 DANIELSON ST  
 Mailing City,St,Zip: POWAY, CA 92064  
 Gen County: Los Angeles  
 TSD EPA ID: NVT330010000  
 TSD County: 99  
 Waste Category: Unspecified sludge waste  
 Disposal Method: H039  
 Tons: 0.15  
 Facility County: Los Angeles

Gepaid: CAC002623899  
 Contact: RICK SPIKING  
 Telephone: 8583752229  
 Facility Addr2: Not reported  
 Mailing Name: Not reported  
 Mailing Address: 14100 DANIELSON ST  
 Mailing City,St,Zip: POWAY, CA 92064  
 Gen County: Los Angeles  
 TSD EPA ID: CAD008252405  
 TSD County: Los Angeles  
 Waste Category: Off-specification, aged, or surplus organics  
 Disposal Method: H061  
 Tons: 0.05  
 Facility County: Los Angeles

[Click this hyperlink](#) while viewing on your computer to access  
 1 additional CA\_HAZNET: record(s) in the EDR Site Report.

245

**GORDON PEST CONTROL  
 4939 N EARLE AVE  
 ROSEMEAD, CA 91770**

**LOS ANGELES CO. HMS  
 WIP**

**U003062324  
 N/A**

LOS ANGELES CO. HMS:

Region: LA  
 Facility Id: 006420-I06640  
 Facility Status: Closed  
 Area: 3P  
 Permit Number: 5393  
 Permit Status: Closed  
 Facility Type: I01

Region: LA  
 Facility Id: 006420-049571  
 Facility Status: Permit  
 Area: 3P  
 Permit Number: 552423  
 Permit Status: Permit  
 Facility Type: I01

MAP FINDINGS  
FOCUS MAP 8

Map ID	Site	Database(s)	EPA ID Number
	<b>GORDON PEST CONTROL (Continued)</b>		<b>U003062324</b>
	WIP: Region: 4 File Number: 115.0144 <b>File Status: Backlog</b> Staff: CCHARMLE Facility Suite: Not reported		
<b>245</b>	<b>GORDON PEST CONTROL</b> <b>4939 N. EARLE AVE.</b> <b>ROSEMEAD, CA 91770</b>	<b>SLIC</b>	<b>S106485031</b> <b>N/A</b>
	SLIC: Region: STATE <b>Facility Status: Open - Site Assessment</b> Status Date: 2001-01-01 00:00:00 Global Id: SL603799253 Lead Agency: LOS ANGELES RWQCB (REGION 4) Lead Agency Case Number: Not reported Latitude: 34.091795 Longitude: -118.084941 Case Type: Cleanup Program Site Case Worker: Not reported Local Agency: Not reported RB Case Number: 115.0144 File Location: Not reported Potential Media Affected: Aquifer used for drinking water supply Potential Contaminants of Concern: Not reported Site History: Not reported		
<b>245</b>	<b>LADCO LABS</b> <b>4939 EARLE AVE</b> <b>ROSEMEAD, CA 91770</b>	<b>HIST UST</b>	<b>U001570498</b> <b>N/A</b>
	HIST UST: Region: STATE Facility ID: 00000055639 Facility Type: Other Other Type: WAREHOUSE Total Tanks: 0001 Contact Name: MICHAEL TITUS Telephone: 8182861167 Owner Name: DI GIORGIO CORPORATION Owner Address: 4949 EARLE ST. Owner City,St,Zip: ROSEMEAD, CA 91770  Tank Num: 001 Container Num: 1 Year Installed: Not reported Tank Capacity: 00000000 Tank Used for: PRODUCT Type of Fuel: 06 Tank Construction: Not reported Leak Detection: None		

MAP FINDINGS  
FOCUS MAP 8

Map ID	Site	Database(s)	EPA ID Number
252	<b>911 GRAND, SAN GABRIEL</b> <b>911 GRAND</b> <b>SAN GABRIEL ,CA, CA 91778</b>	<b>WMUDS/SWAT</b>	<b>S104156393</b> <b>N/A</b>
	<p>WMUDS/SWAT:</p> <p>Edit Date: Not reported</p> <p>Complexity: Category B - Any facility having a physical, chemical, or biological waste treatment system (except for septic systems with subsurface disposal), or any Class II or III disposal site, or facilities without treatment systems that are complex, such as marinas with petroleum products, solid wastes, and sewage pump out facilities.</p> <p>Primary Waste: Solid Wastes</p> <p>Primary Waste Type: Inert/Influent or Solid Wastes that do not contain soluble pollutants or organic wastes and have little adverse impact on water quality. Such wastes could cause turbidity and siltation. Uncontaminated soils, rubble and concrete are examples of this category.</p> <p>Secondary Waste: Not reported</p> <p>Secondary Waste Type: Not reported</p> <p>Base Meridian: Not reported</p> <p>NPID: Not reported</p> <p>Tonnage: 1</p> <p>Regional Board ID: Not reported</p> <p>Municipal Solid Waste: False</p> <p>Superorder: False</p> <p>Open To Public: False</p> <p>Waste List: True</p> <p>Agency Type: City</p> <p>Agency Name: 86 SAN GABRIEL, CITY OF</p> <p>Agency Department: Not reported</p> <p>Agency Address: P.O.BOX 130</p> <p>Agency City,St,Zip: SAN GABRIEL ,CA 91778</p> <p>Agency Contact: Not reported</p> <p>Agency Telephone: 8182824104</p> <p>Land Owner Name: CITY OF SAN GABRIEL</p> <p>Land Owner Address: P.O. BOX 130</p> <p>Land Owner City,St,Zip: SAN GABRIEL, CA 91776</p> <p>Land Owner Contact: Not reported</p> <p>Land Owner Phone: 2132824104</p> <p>Region: 4</p> <p>Facility Type: Other - Does not fall into the category of Municipal/Domestic, Industrial, Agricultural or Solid Waste (Class I, II or III)</p> <p>Facility Description: Not reported</p> <p>Facility Telephone: 8182824104</p> <p>SWAT Facility Name: SAN GABRIEL DISPOSAL SITE</p> <p>Primary SIC: 4953</p> <p>Secondary SIC: Not reported</p> <p>Comments: Not reported</p> <p>Last Facility Editors: Not reported</p> <p>Waste Discharge System: True</p> <p>Solid Waste Assessment Test Program: True</p> <p>Toxic Pits Cleanup Act Program: False</p> <p>Resource Conservation Recovery Act: False</p> <p>Department of Defence: False</p> <p>Solid Waste Assessment Test Program: CITY OF SAN GABRIEL</p> <p>Threat to Water Quality: Moderate Threat to Water Quality. A violation could have a major adverse impact on receiving biota, can cause aesthetic impairment to a significant human population, or render unusable a potential domestic or municipal water supply. Aesthetic impairment would include nuisance from a waste treatment facility.</p>		

MAP FINDINGS  
FOCUS MAP 8

Map ID	Site	Database(s)	EPA ID Number
	<b>911 GRAND, SAN GABRIEL (Continued)</b>		<b>S104156393</b>
	Sub Chapter 15:	True	
	Regional Board Project Officer:	BPB	
	Number of WMUDS at Facility:	1	
	Section Range:	Not reported	
	RCRA Facility:	No	
	Waste Discharge Requirements:	Historical - Any regulated facility for which the Regional Board has rescinded all WDRs or consciously allowed an NPDES permit to expire.	
	Self-Monitoring Rept. Frequency:	Quarterly Submittal	
	Waste Discharge System ID:	4B190315001	
	Solid Waste Information ID:	19-AA-0004	
<b>252</b>	<b>CITY OF SAN GABRIEL DISPOSAL SITE 927 EAST GRAND AVENUE SAN GABRIEL, CA</b>	<b>SWF/LF</b>	<b>S102360607 N/A</b>
	SWF/LF:		
	Region:	STATE	
	Facility ID:	19-AA-0004	
	Lat/Long:	34.11425 / -118.08871	
	Owner Name:	City Of San Gabriel	
	Owner Telephone:	8183082806	
	Owner Address:	Not reported	
	Owner Address2:	P.O. Box 130	
	Owner City,St,Zip:	San Gabriel, CA 91776	
	Operator:	City Of San Gabriel	
	Operator Phone:	8183082806	
	Operator Address:	Not reported	
	Operator Address2:	P.O. Box 130	
	Operator City,St,Zip:	San Gabriel, CA 91776	
	Operator's Status:	Active	
	Permit Date:	11/8/2001	
	Permit Status:	Notification	
	Permitted Acreage:	Not reported	
	Activity:	Limited Volume Transfer Operation	
	Regulation Status:	Notification	
	Landuse Name:	Not reported	
	GIS Source:	External	
	Category:	Transfer/Processing	
	Unit Number:	02	
	Inspection Frequency:	Quarterly	
	Accepted Waste:	Green Materials,Mixed municipal	
	Closure Date:	Not reported	
	Closure Type:	Not reported	
	Disposal Acreage:	Not reported	
	Swisnumber:	19-AA-0004	
	Issue & Observations:	San Gabriel, CA 91776	
	Program Type:	Not reported	
	Permitted Throughput with Units:	50	
	Actual Throughput with Units:	Cu Yards/day	
	Permitted Capacity with Units:	735	
	Remaining Capacity:	Not reported	
	Remaining Capacity with Units:	Tons/year	

MAP FINDINGS  
FOCUS MAP 8

Map ID	Site	Database(s)	EPA ID Number
252	<b>SAN GABRIEL LANDFILL</b> <b>927 GRAND AVE</b> <b>SAN GABRIEL, CA 91776</b>  FINDS: Other Pertinent Environmental Activity Identified at Site  Registry ID: 110013944072  The NEI (National Emissions Inventory) database contains information on stationary and mobile sources that emit criteria air pollutants and their precursors, as well as hazardous air pollutants (HAPs).	FINDS	1006833735 N/A
254	<b>CAL. AMERICAN WATER CO.</b> <b>8657 E. GRAND AVENUEE</b> <b>ROSEMEAD, CA 91770</b>  HAZNET: Gepaid: CAL000141388 Contact: Not reported Telephone: 0000000000 Facility Addr2: Not reported Mailing Name: Not reported Mailing Address: 2020 HUNTINGTON DRIVE Mailing City,St,Zip: SAN MARINO, CA 911080000 Gen County: Los Angeles TSD EPA ID: CAD008302903 TSD County: Los Angeles Waste Category: Waste oil and mixed oil Disposal Method: Recycler Tons: .2919 Facility County: Los Angeles  Gepaid: CAL000141388 Contact: Not reported Telephone: 0000000000 Facility Addr2: Not reported Mailing Name: Not reported Mailing Address: 2020 HUNTINGTON DRIVE Mailing City,St,Zip: SAN MARINO, CA 911080000 Gen County: Los Angeles TSD EPA ID: CAD008302903 TSD County: Los Angeles Waste Category: Off-specification, aged, or surplus organics Disposal Method: Recycler Tons: .1251 Facility County: Los Angeles	HAZNET	S102823496 N/A

MAP FINDINGS  
FOCUS MAP 8

Map ID	Site	Database(s)	EPA ID Number
--------	------	-------------	---------------

254	<b>PACIFIC BELL 8633 GRAND AVE ROSEMEAD, CA 91770</b>	<b>RCRA-LQG</b>	<b>1007199136 CAD980891725</b>
-----	---	-----------------	------------------------------------

RCRA-LQG:

Date form received by agency: 04/09/1990  
 Facility name: PACIFIC BELL  
 Facility address: 8633 GRAND AVE  
 ROSEMEAD, CA 91770  
 EPA ID: CAD980891725  
 Mailing address: 2600 CAMINO RAMON  
 SAN RAMON, CA 94583  
 Contact: CHERIE PACKER  
 Contact address: Not reported  
 Not reported  
 Contact country: Not reported  
 Contact telephone: (213) 738-8454  
 Contact email: Not reported  
 EPA Region: 09  
 Classification: Large Quantity Generator  
 Description: Handler: generates 1,000 kg or more of hazardous waste during any calendar month; or generates more than 1 kg of acutely hazardous waste during any calendar month; or generates more than 100 kg of any residue or contaminated soil, waste or other debris resulting from the cleanup of a spill, into or on any land or water, of acutely hazardous waste during any calendar month; or generates 1 kg or less of acutely hazardous waste during any calendar month, and accumulates more than 1 kg of acutely hazardous waste at any time; or generates 100 kg or less of any residue or contaminated soil, waste or other debris resulting from the cleanup of a spill, into or on any land or water, of acutely hazardous waste during any calendar month, and accumulates more than 100 kg of that material at any time

Handler Activities Summary:

U.S. importer of hazardous waste: Unknown  
 Mixed waste (haz. and radioactive): Unknown  
 Recycler of hazardous waste: Unknown  
 Transporter of hazardous waste: Unknown  
 Treater, storer or disposer of HW: No  
 Underground injection activity: Unknown  
 On-site burner exemption: Unknown  
 Furnace exemption: Unknown  
 Used oil fuel burner: Unknown  
 Used oil processor: Unknown  
 User oil refiner: Unknown  
 Used oil fuel marketer to burner: Unknown  
 Used oil Specification marketer: Unknown  
 Used oil transfer facility: Unknown  
 Used oil transporter: Unknown  
 Off-site waste receiver: Commercial status unknown

Violation Status: No violations found

MAP FINDINGS  
FOCUS MAP 8

Map ID	Site	Database(s)	EPA ID Number
254	<b>PACIFIC BELL ROSMCAIA/E1625</b> <b>8633 GRAND AVE</b> <b>WEST HOLLYWOOD, CA 90069</b>	CA FID UST	S106027505 N/A
	CA FID UST: Facility ID: 19019407 Regulated By: UTNKI Regulated ID: CAD980891 Cortese Code: Not reported SIC Code: Not reported Facility Phone: 2136610191 Mail To: Not reported Mailing Address: 2600 CAMINO RAMON Mailing Address 2: Not reported Mailing City,St,Zip: WEST HOLLYWOOD 90069 Contact: Not reported Contact Phone: Not reported DUNs Number: Not reported NPDES Number: Not reported EPA ID: Not reported Comments: Not reported Status: Inactive  Facility ID: 19019407 Regulated By: UTNKA Regulated ID: CAD980891 Cortese Code: Not reported SIC Code: Not reported Facility Phone: 8182864200 Mail To: Not reported Mailing Address: 2600 CAMINO RAMON Mailing Address 2: Not reported Mailing City,St,Zip: ROSEMEAD 91770 Contact: Not reported Contact Phone: Not reported DUNs Number: Not reported NPDES Number: Not reported EPA ID: Not reported Comments: Not reported Status: Active		
254	<b>PACIFIC BELL</b> <b>8633 E. GRAND AVE.</b> <b>ROSEMEAD, CA 91770</b>	SLIC	S106485331 N/A
	SLIC: Region: STATE <b>Facility Status: Open - Site Assessment</b> Status Date: 2001-07-01 00:00:00 Global Id: SL603799553 Lead Agency: LOS ANGELES RWQCB (REGION 4) Lead Agency Case Number: Not reported Latitude: 34.091826 Longitude: -118.081658 Case Type: Cleanup Program Site Case Worker: Not reported Local Agency: Not reported RB Case Number: 115.0449 File Location: Not reported Potential Media Affected: Aquifer used for drinking water supply		

MAP FINDINGS  
FOCUS MAP 8

Map ID	Site	Database(s)	EPA ID Number
	<b>PACIFIC BELL (Continued)</b>		<b>S106485331</b>
	Potential Contaminants of Concern: Not reported		
	Site History: Not reported		
<b>254</b>	<b>PACIFIC BELL ROSMCAIA/E1625 8633 GRAND AVE ROSEMEAD, CA 91770</b>	<b>HAZNET HIST UST SWEEPS UST</b>	<b>1000250075 N/A</b>
	HAZNET:		
	Gepaid: CAD980891725		
	Contact: PACIFIC BELL		
	Telephone: 9258236161		
	Facility Addr2: Not reported		
	Mailing Name: Not reported		
	Mailing Address: PO BOX 5095 RM 3E000		
	Mailing City,St,Zip: SAN RAMON, CA 945830995		
	Gen County: Los Angeles		
	TSD EPA ID: CAD981696420		
	TSD County: Los Angeles		
	Waste Category: Aqueous solution with less than 10% total organic residues		
	Disposal Method: Not reported		
	Tons: 0.0417		
	Facility County: Los Angeles		
	Gepaid: CAD980891725		
	Contact: PACIFIC BELL		
	Telephone: 9258236161		
	Facility Addr2: Not reported		
	Mailing Name: Not reported		
	Mailing Address: PO BOX 5095 RM 3E000		
	Mailing City,St,Zip: SAN RAMON, CA 945830995		
	Gen County: Los Angeles		
	TSD EPA ID: CAD981696420		
	TSD County: Los Angeles		
	Waste Category: Aqueous solution with less than 10% total organic residues		
	Disposal Method: Transfer Station		
	Tons: 0.0417		
	Facility County: Los Angeles		
	Gepaid: CAD980891725		
	Contact: PACIFIC BELL		
	Telephone: 9258236161		
	Facility Addr2: Not reported		
	Mailing Name: Not reported		
	Mailing Address: PO BOX 5095 RM 3E000		
	Mailing City,St,Zip: SAN RAMON, CA 945830995		
	Gen County: Los Angeles		
	TSD EPA ID: CAD981696420		
	TSD County: Los Angeles		
	Waste Category: Waste oil and mixed oil		
	Disposal Method: Transfer Station		
	Tons: 0.417		
	Facility County: Los Angeles		
	Gepaid: CAD980891725		
	Contact: PACIFIC BELL		
	Telephone: 9258236161		
	Facility Addr2: Not reported		
	Mailing Name: Not reported		



MAP FINDINGS  
FOCUS MAP 8

Map ID	Site	Database(s)	EPA ID Number
--------	------	-------------	---------------

**PACIFIC BELL ROSMCAIA/E1625 (Continued)**

**1000250075**

Mailing Address: PO BOX 5095 RM 3E000  
Mailing City,St,Zip: SAN RAMON, CA 945830995  
Gen County: Los Angeles  
TSD EPA ID: CAT080013352  
TSD County: Los Angeles  
Waste Category: Aqueous solution with less than 10% total organic residues  
Disposal Method: Recycler  
Tons: 0.1876  
Facility County: Los Angeles

Gepaid: CAD980891725  
Contact: PACIFIC BELL  
Telephone: 9258236161  
Facility Addr2: Not reported  
Mailing Name: Not reported  
Mailing Address: PO BOX 5095 RM 3E000  
Mailing City,St,Zip: SAN RAMON, CA 945830995  
Gen County: Los Angeles  
TSD EPA ID: CAT080013352  
TSD County: Los Angeles  
Waste Category: Waste oil and mixed oil  
Disposal Method: Recycler  
Tons: 8.6527  
Facility County: Los Angeles

[Click this hyperlink](#) while viewing on your computer to access  
31 additional CA\_HAZNET: record(s) in the EDR Site Report.

**HIST UST:**

Region: STATE  
Facility ID: 00000016779  
Facility Type: Other  
Other Type: PHONE CO.  
Total Tanks: 0003  
Contact Name: E. J. KOEHLER  
Telephone: 4155426758  
Owner Name: PACIFIC BELL  
Owner Address: 370 THIRD ST  
Owner City,St,Zip: SAN FRANCISCO, CA 94107

Tank Num: 001  
Container Num: G-79-12K  
Year Installed: 1979  
Tank Capacity: 00012000  
Tank Used for: PRODUCT  
Type of Fuel: UNLEADED  
Tank Construction: Not reported  
Leak Detection: None

Tank Num: 002  
Container Num: W-XX-550  
Year Installed: Not reported  
Tank Capacity: 00000550  
Tank Used for: WASTE  
Type of Fuel: WASTE OIL  
Tank Construction: Not reported  
Leak Detection: None

MAP FINDINGS  
FOCUS MAP 8

Map ID      Site      Database(s)      EPA ID Number

---

**PACIFIC BELL ROSMCAIA/E1625 (Continued)**

**1000250075**

Tank Num:            003  
Container Num:      W-65-250  
Year Installed:      1965  
Tank Capacity:      00000250  
Tank Used for:      WASTE  
Type of Fuel:        WASTE OIL  
Tank Construction:   Not reported  
Leak Detection:      None

**SWEEPS UST:**

Status:              Not reported  
Comp Number:        1005  
Number:              Not reported  
Board Of Equalization: 44-007506  
Ref Date:            Not reported  
Act Date:            Not reported  
Created Date:        Not reported  
Tank Status:         Not reported  
Owner Tank Id:       Not reported  
Swrcb Tank Id:      19-000-001005-000002  
Actv Date:           Not reported  
Capacity:            550  
Tank Use:            OIL  
Stg:                  WASTE  
Content:              Not reported  
Number Of Tanks:    2

Status:              Not reported  
Comp Number:        1005  
Number:              Not reported  
Board Of Equalization: 44-007506  
Ref Date:            Not reported  
Act Date:            Not reported  
Created Date:        Not reported  
Tank Status:         Not reported  
Owner Tank Id:       Not reported  
Swrcb Tank Id:      19-000-001005-000003  
Actv Date:           Not reported  
Capacity:            250  
Tank Use:            OIL  
Stg:                  WASTE  
Content:              Not reported  
Number Of Tanks:    Not reported

Status:              A  
Comp Number:        1005  
Number:              1  
Board Of Equalization: 44-007506  
Ref Date:            02-05-90  
Act Date:            02-05-90  
Created Date:        06-30-89  
Tank Status:         A  
Owner Tank Id:       Not reported  
Swrcb Tank Id:      19-000-001005-000001  
Actv Date:           06-30-89  
Capacity:            Not reported  
Tank Use:            UNKNOWN

MAP FINDINGS  
FOCUS MAP 8

Map ID	Site	Database(s)	EPA ID Number
	<b>PACIFIC BELL ROSMCAIA/E1625 (Continued)</b>		<b>1000250075</b>
	Stg: W		
	Content: Not reported		
	Number Of Tanks: 1		
<b>254</b>	<b>PACIFIC BELL TELEPHONE CO DBA AT&amp;T CALIF 8633 GRAND AVE ROSEMEAD, CA 91770</b>	<b>HAZNET</b>	<b>S108752428 N/A</b>
	HAZNET:		
	Gepaid: CAD980891725		
	Contact: EH & S RECORDKEEPER-RRC		
	Telephone: 8005669347		
	Facility Addr2: Not reported		
	Mailing Name: Not reported		
	Mailing Address: 308 S AKARD RM 900		
	Mailing City,St,Zip: DALLAS, TX 752025399		
	Gen County: Los Angeles		
	TSD EPA ID: CAD028409019		
	TSD County: Los Angeles		
	Waste Category: Unspecified oil-containing waste		
	Disposal Method: Transfer Station		
	Tons: 0.8		
	Facility County: Los Angeles		
	Gepaid: CAD980891725		
	Contact: EH & S RECORDKEEPER-RRC		
	Telephone: 8005669347		
	Facility Addr2: Not reported		
	Mailing Name: Not reported		
	Mailing Address: 308 S AKARD RM 900		
	Mailing City,St,Zip: DALLAS, TX 752025399		
	Gen County: Los Angeles		
	TSD EPA ID: CAT080013352		
	TSD County: Los Angeles		
	Waste Category: Aqueous solution with less than 10% total organic residues		
	Disposal Method: H039		
	Tons: 0.13		
	Facility County: Los Angeles		
	Gepaid: CAD980891725		
	Contact: EH & S RECORDKEEPER-RRC		
	Telephone: 8005669347		
	Facility Addr2: Not reported		
	Mailing Name: Not reported		
	Mailing Address: 308 S AKARD RM 900		
	Mailing City,St,Zip: DALLAS, TX 752025399		
	Gen County: Los Angeles		
	TSD EPA ID: CAD044429835		
	TSD County: Los Angeles		
	Waste Category: Off-specification, aged, or surplus organics		
	Disposal Method: H141		
	Tons: 0		
	Facility County: Los Angeles		
	Gepaid: CAD980891725		
	Contact: EH & S RECORDKEEPER-RRC		
	Telephone: 8005669347		
	Facility Addr2: Not reported		

MAP FINDINGS  
FOCUS MAP 8

Map ID	Site	Database(s)	EPA ID Number
--------	------	-------------	---------------

**PACIFIC BELL TELEPHONE CO DBA AT&T CALIF (Continued)**

**S108752428**

Mailing Name: Not reported  
Mailing Address: 308 S AKARD RM 900  
Mailing City,St,Zip: DALLAS, TX 752025399  
Gen County: Los Angeles  
TSD EPA ID: CAT080013352  
TSD County: Los Angeles  
Waste Category: Waste oil and mixed oil  
Disposal Method: H039  
Tons: 1.21  
Facility County: Los Angeles

Gepaid: CAD980891725  
Contact: EH & S RECORDKEEPER-RRC  
Telephone: 8005669347  
Facility Addr2: Not reported  
Mailing Name: Not reported  
Mailing Address: 308 S AKARD RM 900  
Mailing City,St,Zip: DALLAS, TX 752025399  
Gen County: Los Angeles  
TSD EPA ID: CAD044429835  
TSD County: Los Angeles  
Waste Category: Waste oil and mixed oil  
Disposal Method: H141  
Tons: 0.02  
Facility County: Los Angeles

[Click this hyperlink](#) while viewing on your computer to access  
1 additional CA\_HAZNET: record(s) in the EDR Site Report.

254

**PACIFIC BELL  
8633 E GRAND AVE  
ROSEMEAD, CA 91770**

**LOS ANGELES CO. HMS S100941462  
WIP N/A**

LOS ANGELES CO. HMS:

Region: LA  
Facility Id: 000958-001005  
Facility Status: Removed  
Area: 3P  
Permit Number: 00004711T  
Permit Status: Removed  
Facility Type: T0

Region: LA  
Facility Id: 000958-I01005  
Facility Status: Permit  
Area: 3P  
Permit Number: 5205  
Permit Status: Permit  
Facility Type: I01

WIP:

Region: 4  
File Number: 115.0449  
**File Status: Backlog**  
Staff: CCHARMLE  
Facility Suite: Not reported

MAP FINDINGS  
FOCUS MAP 8

Map ID	Site	Database(s)	EPA ID Number
254	<b>PACIFIC BELL</b> <b>8633 GRAND AVE</b> <b>ROSEMEAD, CA 91770</b>	HAZNET	1007248876 N/A
	HAZNET: Gepaid: CAD980891725 Contact: SHARON BAYLE/STAFF ASSOC Telephone: 9258675741 Facility Addr2: Not reported Mailing Name: RM1N200 Mailing Address: PO BOX 5095 RM 3E000 Mailing City,St,Zip: SAN RAMON, CA 945830995 Gen County: Los Angeles TSD EPA ID: CAT080013352 TSD County: Los Angeles Waste Category: Aqueous solution with less than 10% total organic residues Disposal Method: Treatment, Incineration Tons: 0.01 Facility County: Los Angeles		
	Gepaid: CAD980891725 Contact: SHARON BAYLE/STAFF ASSOC Telephone: 9258675741 Facility Addr2: Not reported Mailing Name: RM1N200 Mailing Address: PO BOX 5095 RM 3E000 Mailing City,St,Zip: SAN RAMON, CA 945830995 Gen County: Los Angeles TSD EPA ID: CAT080013352 TSD County: Los Angeles Waste Category: Waste oil and mixed oil Disposal Method: Recycler Tons: 10.55 Facility County: Los Angeles		
	Gepaid: CAD980891725 Contact: SHARON BAYLE/STAFF ASSOC Telephone: 9258675741 Facility Addr2: Not reported Mailing Name: RM1N200 Mailing Address: PO BOX 5095 RM 3E000 Mailing City,St,Zip: SAN RAMON, CA 945830995 Gen County: Los Angeles TSD EPA ID: CAT080013352 TSD County: Los Angeles Waste Category: Aqueous solution with less than 10% total organic residues Disposal Method: Recycler Tons: 0.1 Facility County: Los Angeles		
	Gepaid: CAD980891725 Contact: SHARON BAYLE/STAFF ASSOC Telephone: 9258675741 Facility Addr2: Not reported Mailing Name: Not reported Mailing Address: PO BOX 5095 RM 3E000 Mailing City,St,Zip: SAN RAMON, CA 945830995 Gen County: Los Angeles TSD EPA ID: CAT080013352		

MAP FINDINGS  
FOCUS MAP 8

Map ID	Site	Database(s)	EPA ID Number
--------	------	-------------	---------------

**PACIFIC BELL (Continued)**

**1007248876**

TSD County: Los Angeles  
Waste Category: Aqueous solution with 10% or more total organic residues  
Disposal Method: Recycler  
Tons: 0.58  
Facility County: Not reported

Gepaid: CAD980891725  
Contact: SHARON BAYLE/STAFF ASSOC  
Telephone: 9258675741  
Facility Addr2: Not reported  
Mailing Name: Not reported  
Mailing Address: PO BOX 5095 RM 3E000  
Mailing City,St,Zip: SAN RAMON, CA 945830995  
Gen County: Los Angeles  
TSD EPA ID: CAT080013352  
TSD County: Los Angeles  
Waste Category: Aqueous solution with 10% or more total organic residues  
Disposal Method: Recycler  
Tons: 0.58  
Facility County: Not reported

[Click this hyperlink](#) while viewing on your computer to access additional CA\_HAZNET: detail in the EDR Site Report.

**254 PACIFIC BELL ROSMCA83/E1625  
8633 GRAND AVE  
ROSEMEAD, CA 91770**

**UST U003775858  
N/A**

UST:  
Global ID: 220  
Latitude: 34.09186  
Longitude: -118.08058

**254 CALIFORNIA-AMERICAN WATER CO.  
8657 GRAND AVE.  
ROSEMEAD, CA 91770**

**EMI S106827837  
N/A**

EMI:  
Year: 1990  
County Code: 19  
Air Basin: SC  
Facility ID: 65509  
Air District Name: SC  
SIC Code: 2899  
Air District Name: SOUTH COAST AQMD  
Community Health Air Pollution Info System: Not reported  
Consolidated Emission Reporting Rule: Not reported  
Total Organic Hydrocarbon Gases Tons/Yr: 0  
Reactive Organic Gases Tons/Yr: 0  
Carbon Monoxide Emissions Tons/Yr: 1  
NOX - Oxides of Nitrogen Tons/Yr: 2  
SOX - Oxides of Sulphur Tons/Yr: 0  
Particulate Matter Tons/Yr: 0  
Part. Matter 10 Micrometers & Smllr Tons/Yr: 0

MAP FINDINGS  
FOCUS MAP 8

Map ID	Site	Database(s)	EPA ID Number
254	<b>8657 GRAND ROSEMEAD, CA 91770</b> CHMIRS: OES Incident Number: 8802939 OES notification: Not reported OES Date: Not reported OES Time: Not reported Incident Date: 02-SEP-88 <b>Date Completed: 02-SEP-88</b> Property Use: 962 Agency Id Number: 19110 Agency Incident Number: 0V-31 Time Notified: 910 Time Completed: 1050 Surrounding Area: 400 Estimated Temperature: 75 Property Management: C Special Studies 1: Not reported Special Studies 2: Not reported Special Studies 3: Not reported Special Studies 4: Not reported Special Studies 5: Not reported Special Studies 6: Not reported More Than Two Substances Involved?: N Resp Agncy Personel # Of Decontaminated: Not reported Responding Agency Personel # Of Injuries: Not reported Responding Agency Personel # Of Fatalities: Not reported Others Number Of Decontaminated: Not reported Others Number Of Injuries: Not reported Others Number Of Fatalities: Not reported Vehicle Make/year: Not reported Vehicle License Number: Not reported Vehicle State: Not reported Vehicle Id Number: Not reported CA/DOT/PUC/ICC Number: Not reported Company Name: Not reported Reporting Officer Name/ID: D MC CLELLAN Report Date: 14-SEP-88 Comments: Y Facility Telephone: 213 267-2485 Waterway Involved: Not reported Waterway: Not reported Spill Site: Not reported Cleanup By: Not reported Containment: Not reported What Happened: Not reported Type: Not reported Measure: Not reported Other: Not reported Date/Time: Not reported Year: 88-92 Agency: Not reported Incident Date: Not reported Admin Agency: Not reported Amount: Not reported Contained: Not reported Site Type: Not reported	CHMIRS	S100278978 N/A

MAP FINDINGS  
FOCUS MAP 8

Map ID	Site	Database(s)	EPA ID Number
--------	------	-------------	---------------

(Continued)

S100278978

E Date:	Not reported
Substance:	Not reported
Quantity Released:	Not reported
BBLS:	Not reported
Cups:	Not reported
CUFT:	Not reported
Gallons:	Not reported
Grams:	Not reported
Pounds:	Not reported
Liters:	Not reported
Ounces:	Not reported
Pints:	Not reported
Quarts:	Not reported
Sheen:	Not reported
Tons:	Not reported
Unknown:	Not reported
Description:	Not reported
Evacuations:	Not reported
Number of Injuries:	Not reported
Number of Fatalities:	Not reported
Description:	Not reported

254

**CALIFORNIA AMERICAN WATER CO**  
**8657 E GRAND AVE**  
**ROSEMEAD, CA**

**LOS ANGELES CO. HMS**

**U002277992**  
**N/A**

LOS ANGELES CO. HMS:

Region:	LA
Facility Id:	000961-I01008
Facility Status:	Closed
Area:	3P
Permit Number:	2489
Permit Status:	Closed
Facility Type:	I01

Region:	LA
Facility Id:	000961-001008
Facility Status:	Removed
Area:	3P
Permit Number:	Not reported
Permit Status:	Not reported
Facility Type:	Not reported

254

**CALIF-AMERICAN WATER CO**  
**8657 GRAND AVE**  
**ROSEMEAD, CA**

**HIST UST**  
**SWEEPS UST**

**U001570510**  
**N/A**

HIST UST:

Region:	STATE
Facility ID:	00000004976
Facility Type:	Other
Other Type:	Not reported
Total Tanks:	0001
Contact Name:	J. BILLINGTON
Telephone:	8182865586
Owner Name:	CALIFORNIA-AMERICAN WATER COMP



MAP FINDINGS  
FOCUS MAP 8

Map ID	Site	Database(s)	EPA ID Number
--------	------	-------------	---------------

**CALIF-AMERICAN WATER CO (Continued)**

**U001570510**

Owner Address: 2602 HOOVER AVENUE  
 Owner City,St,Zip: NATIONAL CITY, CA 92050

Tank Num: 001  
 Container Num: 1  
 Year Installed: 1953  
 Tank Capacity: 00001000  
 Tank Used for: PRODUCT  
 Type of Fuel: UNLEADED  
 Tank Construction: Not reported  
 Leak Detection: Stock Inventor, Groundwater Monitoring Well

**SWEEPS UST:**

Status: A  
 Comp Number: 1008  
 Number: 9  
 Board Of Equalization: Not reported  
 Ref Date: 06-30-89  
 Act Date: Not reported  
 Created Date: 06-30-89  
 Tank Status: Not reported  
 Owner Tank Id: Not reported  
 Swrcb Tank Id: Not reported  
 Actv Date: Not reported  
 Capacity: Not reported  
 Tank Use: Not reported  
 Stg: Not reported  
 Content: Not reported  
 Number Of Tanks: Not reported

254

**8656 GRAND ST.  
 8656 GRAND ST.  
 ROSEMEAD, CA**

**ERNS 8873779  
 N/A**

[Click this hyperlink](#) while viewing on your computer to access additional ERNS detail in the EDR Site Report.

254

**SAKAIDA NURSERY INC  
 8626 E GRAND AVE  
 ROSEMEAD, CA 91770**

**RCRA-SQG 1000146642  
 FINDS CAD982491920  
 HAZNET  
 UST  
 LOS ANGELES CO. HMS  
 SWEEPS UST**

**RCRA-SQG:**

Date form received by agency: 09/01/1996  
 Facility name: SAKAIDA NURSERY INC  
 Facility address: 8626 E GRAND AVE  
 ROSEMEAD, CA 91770

EPA ID: CAD982491920  
 Contact: Not reported  
 Contact address: Not reported  
 Not reported

MAP FINDINGS  
FOCUS MAP 8

Map ID Site Database(s) EPA ID Number

**SAKAIDA NURSERY INC (Continued)**

**1000146642**

Contact country: Not reported  
 Contact telephone: Not reported  
 Contact email: Not reported  
 EPA Region: 09  
 Classification: Small Small Quantity Generator  
 Description: Handler: generates more than 100 and less than 1000 kg of hazardous waste during any calendar month and accumulates less than 6000 kg of hazardous waste at any time; or generates 100 kg or less of hazardous waste during any calendar month, and accumulates more than 1000 kg of hazardous waste at any time

**Owner/Operator Summary:**

Owner/operator name: SAKAIDA NURSERY INC  
 Owner/operator address: NOT REQUIRED  
 NOT REQUIRED, ME 99999  
 Owner/operator country: Not reported  
 Owner/operator telephone: (415) 555-1212  
 Legal status: Private  
 Owner/Operator Type: Owner  
 Owner/Op start date: Not reported  
 Owner/Op end date: Not reported

Owner/operator name: NOT REQUIRED  
 Owner/operator address: NOT REQUIRED  
 NOT REQUIRED, ME 99999  
 Owner/operator country: Not reported  
 Owner/operator telephone: (415) 555-1212  
 Legal status: Private  
 Owner/Operator Type: Operator  
 Owner/Op start date: Not reported  
 Owner/Op end date: Not reported

**Handler Activities Summary:**

U.S. importer of hazardous waste: Unknown  
 Mixed waste (haz. and radioactive): Unknown  
 Recycler of hazardous waste: No  
 Transporter of hazardous waste: No  
 Treater, storer or disposer of HW: No  
 Underground injection activity: No  
 On-site burner exemption: Unknown  
 Furnace exemption: Unknown  
 Used oil fuel burner: No  
 Used oil processor: No  
 User oil refiner: No  
 Used oil fuel marketer to burner: No  
 Used oil Specification marketer: No  
 Used oil transfer facility: No  
 Used oil transporter: No  
 Off-site waste receiver: Commercial status unknown

**Historical Generators:**

Date form received by agency: 06/21/1990  
 Facility name: SAKAIDA NURSERY INC  
 Classification: Large Quantity Generator

Violation Status: No violations found

MAP FINDINGS  
FOCUS MAP 8

Map ID      Site      Database(s)      EPA ID Number

---

**SAKAIDA NURSERY INC (Continued)**

**1000146642**

**FINDS:**

Other Pertinent Environmental Activity Identified at Site

Registry ID:                      110002829949

California - Hazardous Waste Tracking System - Datamart

RCRAInfo is a national information system that supports the Resource Conservation and Recovery Act (RCRA) program through the tracking of events and activities related to facilities that generate, transport, and treat, store, or dispose of hazardous waste. RCRAInfo allows RCRA program staff to track the notification, permit, compliance, and corrective action activities required under RCRA.

**HAZNET:**

Gepaid:                      CAD982491920  
Contact:                      SAKAIDA NURSERY INC  
Telephone:                      0000000000  
Facility Addr2:                      Not reported  
Mailing Name:                      Not reported  
Mailing Address:                      8626 E GRAND AVENUE  
Mailing City,St,Zip:                      ROSEMEAD, CA 917700000  
Gen County:                      Los Angeles  
TSD EPA ID:                      CAD099452708  
TSD County:                      Los Angeles  
Waste Category:                      Unspecified aqueous solution  
Disposal Method:                      Recycler  
Tons:                              0.2085  
Facility County:                      Los Angeles

Gepaid:                      CAD982491920  
Contact:                      SAKAIDA NURSERY INC  
Telephone:                      0000000000  
Facility Addr2:                      Not reported  
Mailing Name:                      Not reported  
Mailing Address:                      8626 E GRAND AVENUE  
Mailing City,St,Zip:                      ROSEMEAD, CA 917700000  
Gen County:                      Los Angeles  
TSD EPA ID:                      CAD099452708  
TSD County:                      Los Angeles  
Waste Category:                      Unspecified aqueous solution  
Disposal Method:                      Recycler  
Tons:                              .2085  
Facility County:                      Los Angeles

Gepaid:                      CAD982491920  
Contact:                      SAKAIDA NURSERY INC  
Telephone:                      0000000000  
Facility Addr2:                      Not reported  
Mailing Name:                      Not reported  
Mailing Address:                      8626 E GRAND AVENUE  
Mailing City,St,Zip:                      ROSEMEAD, CA 917700000  
Gen County:                      Los Angeles  
TSD EPA ID:                      CAD050099696  
TSD County:                      Los Angeles

MAP FINDINGS  
FOCUS MAP 8

Map ID Site Database(s) EPA ID Number

---

**SAKAIDA NURSERY INC (Continued)**

**1000146642**

Waste Category: Unspecified aqueous solution  
Disposal Method: Recycler  
Tons: .6255  
Facility County: Los Angeles

Gepaid: CAD982491920  
Contact: SAKAIDA NURSERY INC  
Telephone: 6262859981  
Facility Addr2: Not reported  
Mailing Name: Not reported  
Mailing Address: 8626 E GRAND AVENUE  
Mailing City,St,Zip: ROSEMEAD, CA 917700000  
Gen County: Los Angeles  
TSD EPA ID: Not reported  
TSD County: Los Angeles  
Waste Category: Waste oil and mixed oil  
Disposal Method: Recycler  
Tons: 1.25  
Facility County: Not reported

Gepaid: CAD982491920  
Contact: SAKAIDA NURSERY INC  
Telephone: 6262859981  
Facility Addr2: Not reported  
Mailing Name: Not reported  
Mailing Address: 8626 E GRAND AVENUE  
Mailing City,St,Zip: ROSEMEAD, CA 917700000  
Gen County: Los Angeles  
TSD EPA ID: Not reported  
TSD County: Los Angeles  
Waste Category: Off-specification, aged, or surplus organics  
Disposal Method: Recycler  
Tons: 0.22  
Facility County: Not reported

[Click this hyperlink](#) while viewing on your computer to access additional CA\_HAZNET: detail in the EDR Site Report.

UST:

Global ID: 1795  
Latitude: 34.09182  
Longitude: -118.08114

LOS ANGELES CO. HMS:

Region: LA  
Facility Id: 013685-014099  
Facility Status: Removed  
Area: 3P  
Permit Number: 00005548T  
Permit Status: Removed  
Facility Type: T0

SWEEPS UST:

Status: A  
Comp Number: 14099  
Number: 9

MAP FINDINGS  
FOCUS MAP 8

Map ID	Site	Database(s)	EPA ID Number
	<p><b>SAKAIDA NURSERY INC (Continued)</b></p> <p>Board Of Equalization: 44-010353            Ref Date: 06-30-89            Act Date: Not reported            Created Date: 06-30-89            Tank Status: A            Owner Tank Id: Not reported            Swrcb Tank Id: 19-000-014099-000001            Actv Date: 06-30-89            Capacity: Not reported            Tank Use: UNKNOWN            Stg: W            Content: Not reported            Number Of Tanks: 2</p> <p>Status: A            Comp Number: 14099            Number: 9            Board Of Equalization: 44-010353            Ref Date: 06-30-89            Act Date: Not reported            Created Date: 06-30-89            Tank Status: A            Owner Tank Id: Not reported            Swrcb Tank Id: 19-000-014099-000002            Actv Date: 06-30-89            Capacity: Not reported            Tank Use: UNKNOWN            Stg: W            Content: Not reported            Number Of Tanks: Not reported</p>		1000146642
255	<p><b>CALIFORNIA AMERICAN WATER CO</b>  <b>8657 E GRAND AVE</b>  <b>ROSEMEAD, CA</b></p> <p>LOS ANGELES CO. HMS:            Region: LA            Facility Id: 000961-048510            Facility Status: Closed            Area: 3P            Permit Number: 507255            Permit Status: Closed            Facility Type: T0</p>	LOS ANGELES CO. HMS	S108418605 N/A
258	<p><b>SOUTHERN CALIFORNIA EDISON</b>  <b>8533 E GRAND AVE</b>  <b>ROSEMEAD, CA 91770</b></p> <p>HAZNET:            Gepaid: CAC002289025            Contact: SOUTHERN CALIFORNIA EDISON            Telephone: 6263021212            Facility Addr2: Not reported            Mailing Name: Not reported            Mailing Address: 2244 S WALNUT GROVE AVE            Mailing City,St,Zip: ROSEMEAD, CA 917700000</p>	HAZNET	S105087031 N/A

MAP FINDINGS  
FOCUS MAP 8

Map ID	Site	Database(s)	EPA ID Number
	<b>SOUTHERN CALIFORNIA EDISON (Continued)</b> Gen County: Los Angeles TSD EPA ID: UTD981552177 TSD County: 99 Waste Category: Polychlorinated biphenyls and material containing PCB's Disposal Method: Treatment, Incineration Tons: 7.0890 Facility County: Los Angeles		<b>S105087031</b>
259	<b>SAN GABRIEL COUNTY WATER DIST</b> <b>8366 E. GRAND AVE.</b> <b>ROSEMEAD, CA 91770</b>  SLIC: Region: STATE <b>Facility Status: Open - Site Assessment</b> Status Date: 2001-01-01 00:00:00 Global Id: SL603799258 Lead Agency: LOS ANGELES RWQCB (REGION 4) Lead Agency Case Number: Not reported Latitude: 34.091798 Longitude: -118.085557 Case Type: Cleanup Program Site Case Worker: Not reported Local Agency: Not reported RB Case Number: 115.0149 File Location: Not reported Potential Media Affected: Aquifer used for drinking water supply Potential Contaminants of Concern: Not reported Site History: Not reported	<b>SLIC</b>	<b>S106485036</b> N/A
259	<b>SAN GABRIEL COUNTY WATER DISTR</b> <b>8366 E GRAND AVE</b> <b>ROSEMED, CA</b>  SWEEPS UST: Status: A Comp Number: 13296 Number: 9 Board Of Equalization: 44-010127 Ref Date: 06-30-89 Act Date: Not reported Created Date: 06-30-89 Tank Status: A Owner Tank Id: Not reported Swrcb Tank Id: 19-000-013296-000001 Actv Date: 06-30-89 Capacity: Not reported Tank Use: UNKNOWN Stg: W Content: Not reported Number Of Tanks: 1	<b>SWEEPS UST</b>	<b>S106931800</b> N/A

MAP FINDINGS  
FOCUS MAP 8

Map ID	Site	Database(s)	EPA ID Number
259	<b>SAN GABRIEL COUNTY WATER DISTRICT</b> <b>8366 GRAND AVE</b> <b>ROSEMEAD, CA 91770</b>	<b>HAZNET</b> <b>LOS ANGELES CO. HMS</b> <b>WIP</b>	<b>S103673896</b> <b>N/A</b>
	HAZNET: Gepaid: CAC000772128 Contact: SAN GABRIEL COUNTY WATER DIST Telephone: 8182870431 Facility Addr2: Not reported Mailing Name: Not reported Mailing Address: PO BOX 2227 Mailing City,St,Zip: SAN GABRIEL, CA 917780000 Gen County: Los Angeles TSD EPA ID: CAT080013352 TSD County: Los Angeles Waste Category: Waste oil and mixed oil Disposal Method: Recycler Tons: .3336 Facility County: Los Angeles		
	Gepaid: CAC001400664 Contact: SAN GABRIEL COUNTY WATER DIST Telephone: 0000000000 Facility Addr2: Not reported Mailing Name: Not reported Mailing Address: PO BOX 2227 Mailing City,St,Zip: SAN GABRIEL, CA 917780000 Gen County: Los Angeles TSD EPA ID: CAD028409019 TSD County: Los Angeles Waste Category: Laboratory waste chemicals Disposal Method: Transfer Station Tons: .0200 Facility County: Los Angeles		
	Gepaid: CAC001400664 Contact: SAN GABRIEL COUNTY WATER DIST Telephone: 0000000000 Facility Addr2: Not reported Mailing Name: Not reported Mailing Address: PO BOX 2227 Mailing City,St,Zip: SAN GABRIEL, CA 917780000 Gen County: Los Angeles TSD EPA ID: CAD028409019 TSD County: Los Angeles Waste Category: Other empty containers 30 gallons or more Disposal Method: Transfer Station Tons: .0750 Facility County: Los Angeles		
	Gepaid: CAC001400664 Contact: SAN GABRIEL COUNTY WATER DIST Telephone: 0000000000 Facility Addr2: Not reported Mailing Name: Not reported Mailing Address: PO BOX 2227 Mailing City,St,Zip: SAN GABRIEL, CA 917780000 Gen County: Los Angeles TSD EPA ID: CAD028409019		

MAP FINDINGS  
FOCUS MAP 8

Map ID	Site	Database(s)	EPA ID Number
--------	------	-------------	---------------

**SAN GABRIEL COUNTY WATER DISTRICT (Continued)**

**S103673896**

TSD County: Los Angeles  
Waste Category: Other organic solids  
Disposal Method: Transfer Station  
Tons: .1350  
Facility County: Los Angeles

Gepaid: CAC001400664  
Contact: SAN GABRIEL COUNTY WATER DIST  
Telephone: 0000000000  
Facility Addr2: Not reported  
Mailing Name: Not reported  
Mailing Address: PO BOX 2227  
Mailing City,St,Zip: SAN GABRIEL, CA 917780000  
Gen County: Los Angeles  
TSD EPA ID: CAD981696420  
TSD County: Los Angeles  
Waste Category: Waste oil and mixed oil  
Disposal Method: Transfer Station  
Tons: .6255  
Facility County: Los Angeles

[Click this hyperlink](#) while viewing on your computer to access  
1 additional CA\_HAZNET: record(s) in the EDR Site Report.

LOS ANGELES CO. HMS:

Region: LA  
Facility Id: 013033-013296  
Facility Status: Removed  
Area: 3P  
Permit Number: 00004986T  
Permit Status: Removed  
Facility Type: T0

WIP:

Region: 4  
File Number: 115.0149  
**File Status: Backlog**  
Staff: CCHARMLE  
Facility Suite: Not reported

259

**SAN GAVRIEL COUNTY WATER DIST**  
**8366 GRAND AVE E**  
**ROSEMEAD, CA 91731**

**LUST S103282071**  
**N/A**

LUST:

Region: STATE  
Global Id: T0603705187  
Latitude: 34.0916961  
Longitude: -118.0865611  
Case Type: LUST Cleanup Site  
Status: Completed - Case Closed  
Status Date: 1997-09-03 00:00:00  
Lead Agency: LOS ANGELES COUNTY  
Case Worker: Not reported  
Local Agency: LOS ANGELES COUNTY  
RB Case Number: R-13296  
LOC Case Number: Not reported



MAP FINDINGS  
FOCUS MAP 8

Map ID      Site      Database(s)      EPA ID Number

**SAN GAVRIEL COUNTY WATER DIST (Continued)**

**S103282071**

File Location:                      Not reported  
 Potential Media Affect:            Soil  
 Potential Contaminats of Concern:    Other Solvent or Non-Petroleum Hydrocarbon  
 Site History:                        Not reported

**LUST REG 4:**

Region:                                4  
 Regional Board:                    04  
 County:                                Los Angeles  
 facid:                                 R-13296  
 Status:                                Case Closed  
 Substance:                          Hydrocarbons  
 Substance Quantity:                Not reported  
 Local Case No:                      Not reported  
 Case Type:                          Soil  
 Abatement Method Used at the Site:    Not reported  
 Global ID:                            T0603705187  
 W Global ID:                        Not reported  
 Staff:                                 UNK  
 Local Agency:                      19000  
 Cross Street:                        Not reported  
 Enforcement Type:                 Not reported  
 Date Leak Discovered:              Not reported  
 Date Leak First Reported:                      9/3/1997  
 Date Leak Record Entered: 3/19/1998  
 Date Confirmation Began:    Not reported  
 Date Leak Stopped:                Not reported  
 Date Case Last Changed on Database:    9/3/1997  
 Date the Case was Closed:                      9/3/1997  
 How Leak Discovered:            Not reported  
 How Leak Stopped:                Not reported  
 Cause of Leak:                     Not reported  
 Leak Source:                        Not reported  
 Operator:                            Not reported  
 Water System:                      Not reported  
 Well Name:                         Not reported  
 Approx. Dist To Production Well (ft):    276.99392474831354133247289031  
 Source of Cleanup Funding:            Not reported  
 Preliminary Site Assessment Workplan Submitted: Not reported  
 Preliminary Site Assessment Began:    Not reported  
 Pollution Characterization Began:    Not reported  
 Remediation Plan Submitted:        Not reported  
 Remedial Action Underway:            Not reported  
 Post Remedial Action Monitoring Began: Not reported  
 Enforcement Action Date:            Not reported  
 Historical Max MTBE Date:            Not reported  
 Hist Max MTBE Conc in Groundwater:    Not reported  
 Hist Max MTBE Conc in Soil:        Not reported  
 Significant Interim Remedial Action Taken: Not reported  
 GW Qualifier:                      Not reported  
 Soil Qualifier:                      Not reported  
 Organization:                      Not reported  
 Owner Contact:                      Not reported  
 Responsible Party:                SAN GABRIEL COUNTY WATER DIST  
 RP Address:                        P.O. BOX 2227, SAN GABRIEL CA 91778-2227  
 Program:                            LUST  
 Lat/Long:                          34.0916961 / -1

MAP FINDINGS  
FOCUS MAP 8

Map ID	Site	Database(s)	EPA ID Number
--------	------	-------------	---------------

**SAN GABRIEL COUNTY WATER DIST (Continued)**

**S103282071**

Local Agency Staff:	Not reported
Beneficial Use:	Not reported
Priority:	Not reported
Cleanup Fund Id:	Not reported
Suspended:	Not reported
Assigned Name:	Not reported
Summary:	Not reported

**259 SAN GABRIEL COUNTY WD  
8366 GRAND AVE  
ROSEMEAD, CA 91770**

**FINDS 1008040486  
N/A**

**FINDS:**

Other Pertinent Environmental Activity Identified at Site

Registry ID: 110013140305

SDWIS [WS] (Safe Drinking Water Information System (Water System) ). Water Systems can have one or more water system facilities. The water system will purchase water from several facilities. Drinking water information is stored in EPA's SDWIS, which contains information about public water systems and their violations of EPA's regulations for safe drinking water. These statutes and accompanying regulations establish maximum contaminant levels (MCL), treatment techniques, and monitoring and reporting requirements to ensure that water provided to customers is safe for human consumption.

**260 SAN GABRIEL VALLEY HUMANE SOC  
851 E GRAND AVE  
SAN GABRIEL, CA 91776**

**SLIC S106485035  
WIP N/A**

**SLIC:**

Region:	STATE
<b>Facility Status:</b>	<b>Open - Site Assessment</b>
Status Date:	2001-01-01 00:00:00
Global Id:	SL603799257
Lead Agency:	LOS ANGELES RWQCB (REGION 4)
Lead Agency Case Number:	Not reported
Latitude:	34.091781
Longitude:	-118.088669
Case Type:	Cleanup Program Site
Case Worker:	Not reported
Local Agency:	Not reported
RB Case Number:	115.0148
File Location:	Not reported
Potential Media Affected:	Aquifer used for drinking water supply
Potential Contaminants of Concern:	Not reported
Site History:	Not reported

**WIP:**

Region:	4
File Number:	115.0148
<b>File Status:</b>	<b>Backlog</b>
Staff:	CCHARMLE
Facility Suite:	Not reported

MAP FINDINGS  
FOCUS MAP 8

Map ID	Site	Database(s)	EPA ID Number
--------	------	-------------	---------------

261	<b>J H HEDRICK &amp; CO 900 SAN GABRIEL BLVD SAN GABRIEL, CA 91776</b>	<b>LOS ANGELES CO. HMS WIP</b>	<b>LUST S102057065 N/A</b>
-----	--	------------------------------------	--------------------------------

LUST:

Region: STATE  
Global Id: T0603705110  
Latitude: 34.0917182  
Longitude: -118.0907022  
Case Type: LUST Cleanup Site  
Status: Completed - Case Closed  
Status Date: 1990-12-18 00:00:00  
Lead Agency: LOS ANGELES COUNTY  
Case Worker: Not reported  
Local Agency: LOS ANGELES COUNTY  
RB Case Number: R-12273  
LOC Case Number: Not reported  
File Location: Not reported  
Potential Media Affect: Soil  
Potential Contaminats of Concern: Aviation  
Site History: Not reported

LUST REG 4:

Region: 4  
Regional Board: 04  
County: Los Angeles  
facid: R-12273  
Status: Case Closed  
Substance: 1  
Substance Quantity: Not reported  
Local Case No: Not reported  
Case Type: Soil  
Abatement Method Used at the Site: Not reported  
Global ID: T0603705110  
W Global ID: Not reported  
Staff: UNK  
Local Agency: 19000  
Cross Street: MISSION DR  
Enforcement Type: Not reported  
Date Leak Discovered: Not reported  
Date Leak First Reported: 12/18/1990  
Date Leak Record Entered: 4/30/1996  
Date Confirmation Began: Not reported  
Date Leak Stopped: Not reported  
Date Case Last Changed on Database: 12/18/1990  
Date the Case was Closed: 12/18/1990  
How Leak Discovered: Not reported  
How Leak Stopped: Not reported  
Cause of Leak: Not reported  
Leak Source: Not reported  
Operator: Not reported  
Water System: Not reported  
Well Name: Not reported  
Approx. Dist To Production Well (ft): 989.1782558629748204808080283  
Source of Cleanup Funding: Not reported  
Preliminary Site Assessment Workplan Submitted: Not reported  
Preliminary Site Assessment Began: Not reported  
Pollution Characterization Began: Not reported  
Remediation Plan Submitted: Not reported

MAP FINDINGS  
FOCUS MAP 8

Map ID Site Database(s) EPA ID Number

**J H HEDRICK & CO (Continued)**

**S102057065**

Remedial Action Underway: Not reported  
 Post Remedial Action Monitoring Began: Not reported  
 Enforcement Action Date: Not reported  
 Historical Max MTBE Date: Not reported  
 Hist Max MTBE Conc in Groundwater: Not reported  
 Hist Max MTBE Conc in Soil: Not reported  
 Significant Interim Remedial Action Taken: Not reported  
 GW Qualifier: Not reported  
 Soil Qualifier: Not reported  
 Organization: Not reported  
 Owner Contact: Not reported  
 Responsible Party: SHYU COMPANY  
 RP Address: 500 GARFIELD AVE N MONTEREY PARK CA 91754  
 Program: LUST  
 Lat/Long: 34.0917182 / -1  
 Local Agency Staff: Not reported  
 Beneficial Use: Not reported  
 Priority: Not reported  
 Cleanup Fund Id: Not reported  
 Suspended: Not reported  
 Assigned Name: Not reported  
 Summary: Not reported

**LOS ANGELES CO. HMS:**

Region: LA  
 Facility Id: 012162-012273  
 Facility Status: Removed  
 Area: 3B  
 Permit Number: 00003897T  
 Permit Status: Removed  
 Facility Type: T0

**WIP:**

Region: 4  
 File Number: 115.0472  
**File Status: Not reported**  
 Staff: CCHARMLE  
 Facility Suite: Not reported

261

**MAGTEEC  
 900 S SAN GABRIEL BLVD  
 SAN GABRIEL, CA 91754**

**HIST UST U001570599  
 SWEEPS UST N/A**

**HIST UST:**

Region: STATE  
 Facility ID: 00000005494  
 Facility Type: Other  
 Other Type: CONSTRUCTION  
 Total Tanks: 0001  
 Contact Name: Not reported  
 Telephone: 8182861101  
 Owner Name: J. H. HEDRICK & CO.  
 Owner Address: 900 SO. SAN GABRIEL BOULEVARD  
 Owner City,St,Zip: SAN GABRIEL, CA 91776

Tank Num: 001  
 Container Num: 1

MAP FINDINGS  
FOCUS MAP 8

Map ID	Site	Database(s)	EPA ID Number
--------	------	-------------	---------------

**MAGTEEC (Continued)**

**U001570599**

Year Installed: 1980  
 Tank Capacity: 00010000  
 Tank Used for: PRODUCT  
 Type of Fuel: PREMIUM  
 Tank Construction: 1/4" inches  
 Leak Detection: Stock Inventor

**SWEEPS UST:**

Status: Not reported  
 Comp Number: 12273  
 Number: Not reported  
 Board Of Equalization: Not reported  
 Ref Date: Not reported  
 Act Date: Not reported  
 Created Date: Not reported  
 Tank Status: Not reported  
 Owner Tank Id: Not reported  
 Swrcb Tank Id: 19-000-012273-000001  
 Actv Date: Not reported  
 Capacity: 1000  
 Tank Use: M.V. FUEL  
 Stg: PRODUCT  
 Content: OTHER  
 Number Of Tanks: 1

261

**MISSION EXPRESS LUBE  
 918 S SAN GABRIEL  
 SAN GABRIEL, CA 91776**

**HAZNET S103676171  
 N/A**

**HAZNET:**

Gepaid: CAL000175406  
 Contact: MARCOS ORTIZ MGR  
 Telephone: 6262850808  
 Facility Addr2: Not reported  
 Mailing Name: Not reported  
 Mailing Address: 918 S SAN GABRIEL BLVD  
 Mailing City,St,Zip: SAN GABRIEL, CA 917760000  
 Gen County: Los Angeles  
 TSD EPA ID: CAD099452708  
 TSD County: Los Angeles  
 Waste Category: Waste oil and mixed oil  
 Disposal Method: H039  
 Tons: 4.75  
 Facility County: Los Angeles

Gepaid: CAL000175406  
 Contact: DAN GERSTNER  
 Telephone: 6262850808  
 Facility Addr2: Not reported  
 Mailing Name: Not reported  
 Mailing Address: 918 S SAN GABRIEL BLVD  
 Mailing City,St,Zip: SAN GABRIEL, CA 917760000  
 Gen County: Los Angeles  
 TSD EPA ID: CAL000113451  
 TSD County: Los Angeles  
 Waste Category: Unspecified organic liquid mixture  
 Disposal Method: Transfer Station

MAP FINDINGS  
FOCUS MAP 8

Map ID	Site	Database(s)	EPA ID Number
	<p><b>MISSION EXPRESS LUBE (Continued)</b></p> <p>Tons: .3336 Facility County: Los Angeles</p>		<b>S103676171</b>
261	<p><b>MISSION EXPRESS LUBE</b> <b>918 S SAN GABRIEL BLVD</b> <b>SAN GABRIEL, CA 91776</b></p> <p>FINDS:</p> <p>Other Pertinent Environmental Activity Identified at Site</p> <p>Registry ID: 110017946240</p> <p>UORS (California - Used Oil Recycling System). California Integrated Waste Management Board (CIWMB) helps communities establish and promote convenient collection opportunities for used oil and used oil filters.</p>	<b>FINDS</b>	<b>1007676923</b> <b>N/A</b>
261	<p><b>MISSION CAR WASH</b> <b>918 SAN GABRIEL BLVD S</b> <b>SAN GABRIEL, CA 91776</b></p> <p>LUST:</p> <p>Region: STATE Global Id: T10000000185 Latitude: 34.090943 Longitude: -118.090203 Case Type: LUST Cleanup Site Status: Completed - Case Closed Status Date: 2008-08-11 00:00:00 Lead Agency: LOS ANGELES COUNTY Case Worker: Not reported Local Agency: LOS ANGELES COUNTY RB Case Number: Not reported LOC Case Number: L541771 File Location: Not reported Potential Media Affect: Not reported Potential Contaminants of Concern: Diesel Site History: Not reported</p> <p>Region: STATE Global Id: T0603704972 Latitude: 34.0911402 Longitude: -118.0906922 Case Type: LUST Cleanup Site Status: Completed - Case Closed Status Date: 1996-09-13 00:00:00 Lead Agency: LOS ANGELES RWQCB (REGION 4) Case Worker: Not reported Local Agency: LOS ANGELES COUNTY RB Case Number: R-10883 LOC Case Number: Not reported File Location: Not reported Potential Media Affect: Soil Potential Contaminants of Concern: Gasoline Site History: Not reported</p>	<b>LUST</b>	<b>S104406644</b> <b>N/A</b>

MAP FINDINGS  
FOCUS MAP 8

Map ID Site Database(s) EPA ID Number

**MISSION CAR WASH (Continued)**

**S104406644**

LUST REG 4:  
 Region: 4  
 Regional Board: 04  
 County: Los Angeles  
 facid: R-10883  
 Status: Case Closed  
 Substance: Gasoline  
 Substance Quantity: Not reported  
 Local Case No: Not reported  
 Case Type: Soil  
 Abatement Method Used at the Site: OT  
 Global ID: T0603704972  
 W Global ID: Not reported  
 Staff: UNK  
 Local Agency: 19000  
 Cross Street: MISSION RD  
 Enforcement Type: Not reported  
 Date Leak Discovered: 12/12/1995  
 Date Leak First Reported: 12/12/1995  
 Date Leak Record Entered: 2/28/1996  
 Date Confirmation Began: Not reported  
 Date Leak Stopped: 12/12/1995  
 Date Case Last Changed on Database: 5/30/1996  
 Date the Case was Closed: 9/13/1996  
 How Leak Discovered: Tank Closure  
 How Leak Stopped: Not reported  
 Cause of Leak: UNK  
 Leak Source: UNK  
 Operator: GERSTNER, DAN  
 Water System: Not reported  
 Well Name: Not reported  
 Approx. Dist To Production Well (ft): 989.5856740212952910387429528  
 Source of Cleanup Funding: UNK  
 Preliminary Site Assessment Workplan Submitted: Not reported  
 Preliminary Site Assessment Began: Not reported  
 Pollution Characterization Began: Not reported  
 Remediation Plan Submitted: Not reported  
 Remedial Action Underway: Not reported  
 Post Remedial Action Monitoring Began: Not reported  
 Enforcement Action Date: Not reported  
 Historical Max MTBE Date: Not reported  
 Hist Max MTBE Conc in Groundwater: Not reported  
 Hist Max MTBE Conc in Soil: Not reported  
 Significant Interim Remedial Action Taken: Not reported  
 GW Qualifier: Not reported  
 Soil Qualifier: Not reported  
 Organization: Not reported  
 Owner Contact: Not reported  
 Responsible Party: MISSION CAR WASH  
 RP Address: 918 SAN GABRIEL S, SAN GABRIEL CA 91776-2743  
 Program: LUST  
 Lat/Long: 34.0911402 / -1  
 Local Agency Staff: Not reported  
 Beneficial Use: Not reported  
 Priority: Not reported  
 Cleanup Fund Id: Not reported  
 Suspended: Not reported

MAP FINDINGS  
FOCUS MAP 8

Map ID	Site	Database(s)	EPA ID Number
--------	------	-------------	---------------

**MISSION CAR WASH (Continued)**

**S104406644**

Assigned Name: Not reported  
Summary: Not reported

261

**MISSION CAR WASH  
918 S SAN GABRIEL BLVD  
SAN GABRIEL, CA 91776**

**LOS ANGELES CO. HMS  
WIP  
SWEEPS UST**

**UST U003776800  
HMS N/A  
WIP**

UST:

Global ID: 1324  
Latitude: 34.09137  
Longitude: -118.09085

LOS ANGELES CO. HMS:

Region: LA  
Facility Id: 010907-010883  
Facility Status: Permit  
Area: 3B  
Permit Number: 00002322T  
Permit Status: Permit  
Facility Type: T0

WIP:

Region: 4  
File Number: 115.0478  
**File Status: Not reported**  
Staff: CCHARMLE  
Facility Suite: Not reported

SWEEPS UST:

Status: A  
Comp Number: 10883  
Number: 9  
Board Of Equalization: 44-008246  
Ref Date: 06-30-89  
Act Date: Not reported  
Created Date: 06-30-89  
Tank Status: A  
Owner Tank Id: Not reported  
Swrcb Tank Id: 19-000-010883-000001  
Actv Date: 06-30-89  
Capacity: Not reported  
Tank Use: UNKNOWN  
Stg: W  
Content: Not reported  
Number Of Tanks: 4

Status: A  
Comp Number: 10883  
Number: 9  
Board Of Equalization: 44-008246  
Ref Date: 06-30-89  
Act Date: Not reported  
Created Date: 06-30-89  
Tank Status: A  
Owner Tank Id: Not reported



MAP FINDINGS  
FOCUS MAP 8

Map ID	Site	Database(s)	EPA ID Number
--------	------	-------------	---------------

**MISSION CAR WASH (Continued)**

**U003776800**

Swrcb Tank Id: 19-000-010883-000002  
 Actv Date: 06-30-89  
 Capacity: Not reported  
 Tank Use: UNKNOWN  
 Stg: W  
 Content: Not reported  
 Number Of Tanks: Not reported

Status: A  
 Comp Number: 10883  
 Number: 9  
 Board Of Equalization: 44-008246  
 Ref Date: 06-30-89  
 Act Date: Not reported  
 Created Date: 06-30-89  
 Tank Status: A  
 Owner Tank Id: Not reported  
 Swrcb Tank Id: 19-000-010883-000003  
 Actv Date: 06-30-89  
 Capacity: Not reported  
 Tank Use: UNKNOWN  
 Stg: W  
 Content: Not reported  
 Number Of Tanks: Not reported

Status: A  
 Comp Number: 10883  
 Number: 9  
 Board Of Equalization: 44-008246  
 Ref Date: 06-30-89  
 Act Date: Not reported  
 Created Date: 06-30-89  
 Tank Status: A  
 Owner Tank Id: Not reported  
 Swrcb Tank Id: 19-000-010883-000004  
 Actv Date: 06-30-89  
 Capacity: Not reported  
 Tank Use: UNKNOWN  
 Stg: W  
 Content: Not reported  
 Number Of Tanks: Not reported

261

**CALIFORNIA TARGET ENT #043  
 911 S SAN GABRIEL BLVD  
 SAN GABRIEL, CA**

**HAZNET  
 LOS ANGELES CO. HMS  
 HIST UST  
 SWEEPS UST**

**U001570618  
 N/A**

HAZNET:  
 Gepaid: CAL000271948  
 Contact: MONTRI PHUVADAKORN  
 Telephone: 6264400684  
 Facility Addr2: Not reported  
 Mailing Name: Not reported  
 Mailing Address: 3410 E FOOTHILL BLVD  
 Mailing City,St,Zip: PASADENA, CA 91107  
 Gen County: Los Angeles  
 TSD EPA ID: CAD982444481  
 TSD County: Los Angeles

MAP FINDINGS  
FOCUS MAP 8

Map ID      Site      Database(s)      EPA ID Number

---

**CALIFORNIA TARGET ENT #043 (Continued)**

**U001570618**

Waste Category: Other organic solids  
Disposal Method: Recycler  
Tons: 0.02  
Facility County: Los Angeles

Gepaid: CAL000271948  
Contact: MONTRI PHUVADAKORN  
Telephone: 6264400684  
Facility Addr2: Not reported  
Mailing Name: Not reported  
Mailing Address: 3410 E FOOTHILL BLVD  
Mailing City,St,Zip: PASADENA, CA 91107  
Gen County: Los Angeles  
TSD EPA ID: CAD982444481  
TSD County: San Bernardino  
Waste Category: Other organic solids  
Disposal Method: Transfer Station  
Tons: 0.04  
Facility County: Not reported

Gepaid: CAL000271948  
Contact: MONTRI PHUVADAKORN  
Telephone: 6264400684  
Facility Addr2: Not reported  
Mailing Name: Not reported  
Mailing Address: 3410 E FOOTHILL BLVD  
Mailing City,St,Zip: PASADENA, CA 91107  
Gen County: Los Angeles  
TSD EPA ID: CAD982444481  
TSD County: San Bernardino  
Waste Category: Other organic solids  
Disposal Method: Transfer Station  
Tons: 0.04  
Facility County: Not reported

**LOS ANGELES CO. HMS:**

Region: LA  
Facility Id: 013482-013852  
Facility Status: Closed  
Area: 3B  
Permit Number: 00005474T  
Permit Status: Closed  
Facility Type: T0

**HIST UST:**

Region: STATE  
Facility ID: 00000005252  
Facility Type: Gas Station  
Other Type: Not reported  
Total Tanks: 0007  
Contact Name: Not reported  
Telephone: 2139275339  
Owner Name: CALIFORNIA TARGET ENTERPRISES,  
Owner Address: 12739 LAKEWOOD BLVD.  
Owner City,St,Zip: DOWNEY, CA 90242

MAP FINDINGS  
FOCUS MAP 8

Map ID Site Database(s) EPA ID Number

---

**CALIFORNIA TARGET ENT #043 (Continued)**

**U001570618**

Tank Num: 001  
Container Num: 43-1  
Year Installed: Not reported  
Tank Capacity: 00008000  
Tank Used for: PRODUCT  
Type of Fuel: REGULAR  
Tank Construction: Not reported  
Leak Detection: Stock Inventor

Tank Num: 002  
Container Num: 43-2  
Year Installed: Not reported  
Tank Capacity: 00004000  
Tank Used for: PRODUCT  
Type of Fuel: UNLEADED  
Tank Construction: Not reported  
Leak Detection: Stock Inventor

Tank Num: 003  
Container Num: 43-3  
Year Installed: Not reported  
Tank Capacity: 00004000  
Tank Used for: PRODUCT  
Type of Fuel: UNLEADED  
Tank Construction: Not reported  
Leak Detection: Stock Inventor

Tank Num: 004  
Container Num: 43-4  
Year Installed: Not reported  
Tank Capacity: 00004000  
Tank Used for: PRODUCT  
Type of Fuel: UNLEADED  
Tank Construction: Not reported  
Leak Detection: Stock Inventor

Tank Num: 005  
Container Num: 43-4  
Year Installed: Not reported  
Tank Capacity: 00004000  
Tank Used for: PRODUCT  
Type of Fuel: UNLEADED  
Tank Construction: Not reported  
Leak Detection: Stock Inventor

Tank Num: 006  
Container Num: 43-5  
Year Installed: Not reported  
Tank Capacity: 00006000  
Tank Used for: PRODUCT  
Type of Fuel: PREMIUM  
Tank Construction: Not reported  
Leak Detection: None

Tank Num: 007  
Container Num: 43-6  
Year Installed: Not reported

MAP FINDINGS  
FOCUS MAP 8

Map ID      Site      Database(s)      EPA ID Number

---

**CALIFORNIA TARGET ENT #043 (Continued)**

**U001570618**

Tank Capacity:      00010000  
Tank Used for:      PRODUCT  
Type of Fuel:      DIESEL  
Tank Construction:      Not reported  
Leak Detection:      Stock Inventor

**SWEEPS UST:**

Status:      A  
Comp Number:      13852  
Number:      9  
Board Of Equalization:      44-010262  
Ref Date:      06-30-89  
Act Date:      Not reported  
Created Date:      06-30-89  
Tank Status:      A  
Owner Tank Id:      Not reported  
Swrcb Tank Id:      19-000-013852-000001  
Actv Date:      06-30-89  
Capacity:      Not reported  
Tank Use:      UNKNOWN  
Stg:      W  
Content:      Not reported  
Number Of Tanks:      6

Status:      A  
Comp Number:      13852  
Number:      9  
Board Of Equalization:      44-010262  
Ref Date:      06-30-89  
Act Date:      Not reported  
Created Date:      06-30-89  
Tank Status:      A  
Owner Tank Id:      Not reported  
Swrcb Tank Id:      19-000-013852-000002  
Actv Date:      06-30-89  
Capacity:      Not reported  
Tank Use:      UNKNOWN  
Stg:      W  
Content:      Not reported  
Number Of Tanks:      Not reported

Status:      A  
Comp Number:      13852  
Number:      9  
Board Of Equalization:      44-010262  
Ref Date:      06-30-89  
Act Date:      Not reported  
Created Date:      06-30-89  
Tank Status:      A  
Owner Tank Id:      Not reported  
Swrcb Tank Id:      19-000-013852-000003  
Actv Date:      06-30-89  
Capacity:      Not reported  
Tank Use:      UNKNOWN  
Stg:      W  
Content:      Not reported  
Number Of Tanks:      Not reported

MAP FINDINGS  
FOCUS MAP 8

Map ID      Site      Database(s)      EPA ID Number

---

**CALIFORNIA TARGET ENT #043 (Continued)**

**U001570618**

Status: A  
Comp Number: 13852  
Number: 9  
Board Of Equalization: 44-010262  
Ref Date: 06-30-89  
Act Date: Not reported  
Created Date: 06-30-89  
Tank Status: A  
Owner Tank Id: Not reported  
Swrcb Tank Id: 19-000-013852-000004  
Actv Date: 06-30-89  
Capacity: Not reported  
Tank Use: UNKNOWN  
Stg: W  
Content: Not reported  
Number Of Tanks: Not reported

Status: A  
Comp Number: 13852  
Number: 9  
Board Of Equalization: 44-010262  
Ref Date: 06-30-89  
Act Date: Not reported  
Created Date: 06-30-89  
Tank Status: A  
Owner Tank Id: Not reported  
Swrcb Tank Id: 19-000-013852-000005  
Actv Date: 06-30-89  
Capacity: Not reported  
Tank Use: UNKNOWN  
Stg: W  
Content: Not reported  
Number Of Tanks: Not reported

Status: A  
Comp Number: 13852  
Number: 9  
Board Of Equalization: 44-010262  
Ref Date: 06-30-89  
Act Date: Not reported  
Created Date: 06-30-89  
Tank Status: A  
Owner Tank Id: Not reported  
Swrcb Tank Id: 19-000-013852-000006  
Actv Date: 06-30-89  
Capacity: Not reported  
Tank Use: UNKNOWN  
Stg: W  
Content: Not reported  
Number Of Tanks: Not reported

MAP FINDINGS  
FOCUS MAP 8

Map ID	Site	Database(s)	EPA ID Number
261	<b>AL-SAL OIL CO INC</b> <b>911 S SAN GABRIEL BLVD</b> <b>SAN GABRIEL, CA 91776</b>  UST: Global ID: 2357 Latitude: 34.09115 Longitude: -118.09088	UST	U003777719 N/A
261	<b>TONYS AUTO SERVICE</b> <b>911 S SANGABRIEL BLVD</b> <b>SAN GABRIEL, CA 91776</b>  HAZNET: Gepaid: CAL000098601 Contact: TONY'S AUTO SERVICE Telephone: 8182912651 Facility Addr2: Not reported Mailing Name: Not reported Mailing Address: 911 S SAN GABRIEL BLVD Mailing City,St,Zip: SAN GABRIEL, CA 917762725 Gen County: Los Angeles TSD EPA ID: CAT080013352 TSD County: Los Angeles Waste Category: Aqueous solution with less than 10% total organic residues Disposal Method: Recycler Tons: .0583 Facility County: Los Angeles  Gepaid: CAL000098601 Contact: TONY'S AUTO SERVICE Telephone: 8182912651 Facility Addr2: Not reported Mailing Name: Not reported Mailing Address: 911 S SAN GABRIEL BLVD Mailing City,St,Zip: SAN GABRIEL, CA 917762725 Gen County: Los Angeles TSD EPA ID: CAT080013352 TSD County: Los Angeles Waste Category: Tank bottom waste Disposal Method: Recycler Tons: 3.3360 Facility County: Los Angeles	HAZNET	S103991677 N/A
261	<b>AL-SAL OIL SITE</b> <b>911 SAN GABRIEL BLVD S</b> <b>SAN GABRIEL, CA 91776</b>  LUST: Region: STATE Global Id: T0603705467 Latitude: 34.0912652 Longitude: -118.0909602 Case Type: LUST Cleanup Site Status: Open - Remediation Status Date: 2006-01-18 00:00:00 Lead Agency: LOS ANGELES RWQCB (REGION 4) Case Worker: Not reported	LUST	S103281922 N/A

MAP FINDINGS  
FOCUS MAP 8

Map ID      Site      Database(s)      EPA ID Number

**AL-SAL OIL SITE (Continued)**

**S103281922**

Local Agency:                    LOS ANGELES COUNTY  
 RB Case Number:                R-24810  
 LOC Case Number:                Not reported  
 File Location:                    Regional Board  
 Potential Media Affect:         Other Groundwater (uses other than drinking water)  
 Potential Contaminats of Concern:    Gasoline  
 Site History:                      Not reported

**LUST REG 4:**

Region:                            4  
 Regional Board:                 04  
 County:                            Los Angeles  
 facid:                              R-24810  
 Status:                            Pollution Characterization  
 Substance:                        Gasoline  
 Substance Quantity:            Not reported  
 Local Case No:                  Not reported  
 Case Type:                        Groundwater  
 Abatement Method Used at the Site:      Not reported  
 Global ID:                        T0603705467  
 W Global ID:                      Not reported  
 Staff:                              NB  
 Local Agency:                    19000  
 Cross Street:                    GRAND AVE/MISSION DR  
 Enforcement Type:               DLSEL  
 Date Leak Discovered:         Not reported  
 Date Leak First Reported:                    10/22/1996  
 Date Leak Record Entered:    10/2/1997  
 Date Confirmation Began:      Not reported  
 Date Leak Stopped:             Not reported  
 Date Case Last Changed on Database:      7/5/2002  
 Date the Case was Closed:                    Not reported  
 How Leak Discovered:         Not reported  
 How Leak Stopped:             Not reported  
 Cause of Leak:                  Not reported  
 Leak Source:                    Not reported  
 Operator:                        Not reported  
 Water System:                  Not reported  
 Well Name:                       Not reported  
 Approx. Dist To Production Well (ft):      1065.7084774556568137068195897  
 Source of Cleanup Funding:                    Not reported  
 Preliminary Site Assessment Workplan Submitted: 5/15/1998  
 Preliminary Site Assessment Began:        11/20/1998  
 Pollution Characterization Began:         4/16/2004  
 Remediation Plan Submitted:                Not reported  
 Remedial Action Underway:                 Not reported  
 Post Remedial Action Monitoring Began:    10/22/1996  
 Enforcement Action Date:                    Not reported  
 Historical Max MTBE Date:                    9/16/2002  
 Hist Max MTBE Conc in Groundwater:        5140  
 Hist Max MTBE Conc in Soil:                 260000  
 Significant Interim Remedial Action Taken:    No  
 GW Qualifier:                    =  
 Soil Qualifier:                  Not reported  
 Organization:                   Not reported  
 Owner Contact:                 Not reported  
 Responsible Party:                MONTRI PHUVADAKORN

MAP FINDINGS  
FOCUS MAP 8

Map ID	Site	Database(s)	EPA ID Number
	<b>AL-SAL OIL SITE (Continued)</b>		<b>S103281922</b>
	RP Address: 501 MARIN ST., SUITE 112B Program: LUST Lat/Long: 34.0912652 / -1 Local Agency Staff: Not reported Beneficial Use: Not reported Priority: Not reported Cleanup Fund Id: Not reported Suspended: Not reported Assigned Name: Not reported Summary: 3/30/00 SITE ASSESSMENT RPT; 5/12/00 EVALUATION OF SAMPLING METHODS; 7/14/00 2ND QTR GW MON RPT 2000; 10/25/00 3RD QTR GW RPT 2000; 1/18/01 4TH QTR GW MON RPT 2000		
<b>261</b>	<b>AL-SAL OIL CO INC</b> <b>911 S SAN GABRIEL BLVD</b> <b>SAN GABRIEL, CA</b>  LOS ANGELES CO. HMS: Region: LA Facility Id: 013482-024810 Facility Status: Permit Area: 3B Permit Number: 191394 Permit Status: Permit Facility Type: T0  Region: LA Facility Id: 013482-023704 Facility Status: Closed Area: 3B Permit Number: 170812 Permit Status: Closed Facility Type: T0	<b>LOS ANGELES CO. HMS</b>	<b>S102057102</b> <b>N/A</b>
<b>261</b>	<b>CAPITOL IMPORTS</b> <b>950 S SAN GABRIEL</b> <b>SAN GABRIEL, CA 91776</b>  RCRA-SQG: Date form received by agency: 03/20/2001 Facility name: CAPITOL IMPORTS Facility address: 950 S SAN GABRIEL SAN GABRIEL, CA 917762742  EPA ID: CAR000093658 Contact: HENRY CHEN Contact address: 950 S SAN GABRIEL SAN GABRIEL, CA 917762742  Contact country: US Contact telephone: (626) 286-6212 Contact email: Not reported EPA Region: 09 Classification: Small Small Quantity Generator Description: Handler: generates more than 100 and less than 1000 kg of hazardous waste during any calendar month and accumulates less than 6000 kg of hazardous waste at any time; or generates 100 kg or less of hazardous waste during any calendar month, and accumulates more than 1000 kg of	<b>RCRA-SQG</b> <b>FINDS</b>	<b>1004677139</b> <b>CAR000093658</b>



MAP FINDINGS  
FOCUS MAP 8

Map ID Site Database(s) EPA ID Number

**CAPITOL IMPORTS (Continued)**

**1004677139**

hazardous waste at any time

Owner/Operator Summary:

Owner/operator name: CAPITOL IMPORTS  
Owner/operator address: 950 S SAN GABRIEL  
SAN GABRIEL, CA 91776  
Owner/operator country: Not reported  
Owner/operator telephone: (626) 286-6212  
Legal status: Private  
Owner/Operator Type: Owner  
Owner/Op start date: Not reported  
Owner/Op end date: Not reported

Handler Activities Summary:

U.S. importer of hazardous waste: Unknown  
Mixed waste (haz. and radioactive): Unknown  
Recycler of hazardous waste: No  
Transporter of hazardous waste: No  
Treater, storer or disposer of HW: No  
Underground injection activity: No  
On-site burner exemption: Unknown  
Furnace exemption: Unknown  
Used oil fuel burner: No  
Used oil processor: No  
User oil refiner: No  
Used oil fuel marketer to burner: No  
Used oil Specification marketer: No  
Used oil transfer facility: No  
Used oil transporter: No  
Off-site waste receiver: Commercial status unknown

Hazardous Waste Summary:

Waste code: D039  
Waste name: TETRACHLOROETHYLENE

Violation Status: No violations found

FINDS:

Other Pertinent Environmental Activity Identified at Site

Registry ID: 110012243474

California - Hazardous Waste Tracking System - Datamart

RCRAInfo is a national information system that supports the Resource Conservation and Recovery Act (RCRA) program through the tracking of events and activities related to facilities that generate, transport, and treat, store, or dispose of hazardous waste. RCRAInfo allows RCRA program staff to track the notification, permit, compliance, and corrective action activities required under RCRA.

MAP FINDINGS  
FOCUS MAP 8

Map ID	Site	Database(s)	EPA ID Number
261	<b>LA CITY, LA-GLENDALE WATER RECLAMATION</b> <b>950 S SAN GABRIEL BLVD</b> <b>SAN GABRIEL, CA 91776</b>	EMI	S108432319 N/A
	EMI: Year: 2005 County Code: 19 Air Basin: SC Facility ID: 2212 Air District Name: SC SIC Code: 4953 Air District Name: SOUTH COAST AQMD Community Health Air Pollution Info System: Not reported Consolidated Emission Reporting Rule: Not reported Total Organic Hydrocarbon Gases Tons/Yr: 1.447490042 Reactive Organic Gases Tons/Yr: .819097654816 Carbon Monoxide Emissions Tons/Yr: .010225 NOX - Oxides of Nitrogen Tons/Yr: .04704 SOX - Oxides of Sulphur Tons/Yr: .00074 Particulate Matter Tons/Yr: .003355 Part. Matter 10 Micrometers & Smlr Tons/Yr: .00327448		
261	<b>CAPITAL FOREIGN AUTO INC/DBA CAPITAL</b> <b>950 S SAN GABRIEL</b> <b>SAN GABRIEL, CA 91776</b>	HAZNET WIP	S103677063 N/A
	HAZNET: Gepaid: CAL000082632 Contact: CAPITOL FOREIGN AUTO INC. Telephone: 8182866212 Facility Addr2: Not reported Mailing Name: Not reported Mailing Address: 950 S SAN GABRIEL BLVD Mailing City,St,Zip: SAN GABRIEL, CA 917762742 Gen County: Los Angeles TSD EPA ID: CAD099452708 TSD County: Los Angeles Waste Category: Unspecified aqueous solution Disposal Method: Recycler Tons: 0.3127 Facility County: Los Angeles  Gepaid: CAR000093658 Contact: HENRY CHEN Telephone: 6262866212 Facility Addr2: Not reported Mailing Name: Not reported Mailing Address: 950 S SAN GABRIEL Mailing City,St,Zip: SAN GABRIEL, CA 917760000 Gen County: Los Angeles TSD EPA ID: CAT000613893 TSD County: Los Angeles Waste Category: Not reported Disposal Method: Transfer Station Tons: Not reported Facility County: Los Angeles  Gepaid: CAR000093658 Contact: HENRY CHEN Telephone: 6262866212		

MAP FINDINGS  
FOCUS MAP 8

Map ID      Site      Database(s)      EPA ID Number

---

**CAPITAL FOREIGN AUTO INC/DBA CAPITAL (Continued)**

**S103677063**

Facility Addr2:      Not reported  
Mailing Name:      Not reported  
Mailing Address:    950 S SAN GABRIEL  
Mailing City,St,Zip: SAN GABRIEL, CA 917760000  
Gen County:      Los Angeles  
TSD EPA ID:      CAT000613893  
TSD County:      Los Angeles  
Waste Category:    Not reported  
Disposal Method:   H141  
Tons:      Not reported  
Facility County:    Los Angeles

Gepaid:      CAR000093658  
Contact:      HENRY CHEN  
Telephone:      6262866212  
Facility Addr2:    Not reported  
Mailing Name:      Not reported  
Mailing Address:    950 S SAN GABRIEL  
Mailing City,St,Zip: SAN GABRIEL, CA 917760000  
Gen County:      Los Angeles  
TSD EPA ID:      CAT000613893  
TSD County:      Los Angeles  
Waste Category:    Aqueous solution with less than 10% total organic residues  
Disposal Method:   H141  
Tons:      0.45  
Facility County:    Los Angeles

Gepaid:      CAR000093658  
Contact:      HENRY CHEN  
Telephone:      6262866212  
Facility Addr2:    Not reported  
Mailing Name:      Not reported  
Mailing Address:    950 S SAN GABRIEL  
Mailing City,St,Zip: SAN GABRIEL, CA 917760000  
Gen County:      Los Angeles  
TSD EPA ID:      CAT000613976  
TSD County:      Orange  
Waste Category:    Liquids with halogenated organic compounds > 1000 mg/l  
Disposal Method:   H141  
Tons:      0.12  
Facility County:    Los Angeles

[Click this hyperlink](#) while viewing on your computer to access  
11 additional CA\_HAZNET: record(s) in the EDR Site Report.

WIP:  
Region:      4  
File Number:    115.0468  
**File Status:**    **Not reported**  
Staff:      CCHARMLE  
Facility Suite:   Not reported

MAP FINDINGS  
FOCUS MAP 8

Map ID	Site	Database(s)	EPA ID Number
262	<b>LA COUNTY OFFICE OF EDUCATION</b> <b>600 E GRAND AVE</b> <b>SAN GABRIEL, CA 91776</b>  HAZNET: Gepaid: CAC002589669 Contact: WILLIAM MCINTIRE Telephone: 5628038293 Facility Addr2: Not reported Mailing Name: Not reported Mailing Address: 9300 IMPERIAL HWY Mailing City,St,Zip: DOWNEY, CA 90242 Gen County: Los Angeles TSD EPA ID: AZR000005454 TSD County: 99 Waste Category: Not reported Disposal Method: Not reported Tons: 0.02 Facility County: Not reported	HAZNET	S108211573 N/A
280	<b>FINCH TREE SURGERY INC</b> <b>843 E MISSION DR</b> <b>SAN GABRIEL, CA</b>  CA FID UST: Facility ID: 19055023 Regulated By: UTNKA Regulated ID: 00007858 Cortese Code: Not reported SIC Code: Not reported Facility Phone: 8180000000 Mail To: Not reported Mailing Address: 1230 E ELM AVE Mailing Address 2: Not reported Mailing City,St,Zip: SAN GABRIEL Contact: Not reported Contact Phone: Not reported DUNs Number: Not reported NPDES Number: Not reported EPA ID: Not reported Comments: Not reported Status: Active  LOS ANGELES CO. HMS: Region: LA Facility Id: 011849-011917 Facility Status: Removed Area: 3B Permit Number: 00003493T Permit Status: Removed Facility Type: T0  SWEEPS UST: Status: A Comp Number: 11917 Number: 9 Board Of Equalization: Not reported Ref Date: 06-30-89 Act Date: Not reported	<b>CA FID UST</b> <b>LOS ANGELES CO. HMS</b> <b>SWEEPS UST</b>	S101619046 N/A

MAP FINDINGS  
FOCUS MAP 8

Map ID	Site	Database(s)	EPA ID Number
--------	------	-------------	---------------

**FINCH TREE SURGERY INC (Continued)**

**S101619046**

Created Date: 06-30-89  
 Tank Status: Not reported  
 Owner Tank Id: Not reported  
 Swrcb Tank Id: Not reported  
 Actv Date: Not reported  
 Capacity: Not reported  
 Tank Use: Not reported  
 Stg: Not reported  
 Content: Not reported  
 Number Of Tanks: Not reported

280

**FINCH TREE SURGERY, INC.  
 843 E MISSION DR  
 SAN GABRIEL, CA 91776**

**HIST UST**

**U001570595  
 N/A**

HIST UST:

Region: STATE  
 Facility ID: 00000007858  
 Facility Type: Other  
 Other Type: TREE CARE  
 Total Tanks: 0001  
 Contact Name: FRED C. FINCH  
 Telephone: 8182862716  
 Owner Name: FINCH TREE SURGERY, INC.  
 Owner Address: 843 E. MISSION DR.  
 Owner City,St,Zip: SAN GABRIEL, CA 91776

Tank Num: 001  
 Container Num: 1  
 Year Installed: 1978  
 Tank Capacity: 00001900  
 Tank Used for: PRODUCT  
 Type of Fuel: REGULAR  
 Tank Construction: Not reported  
 Leak Detection: None

280

**K.C. CLEANERS  
 820 E MISSION DR  
 SAN GABRIEL, CA 91775**

**WIP**

**S106166700  
 N/A**

WIP:

Region: 4  
 File Number: 115.0558  
**File Status: Active**  
 Staff: CCHARMLE  
 Facility Suite: Not reported

MAP FINDINGS  
FOCUS MAP 8

Map ID	Site	Database(s)	EPA ID Number
280	<b>CLAYBROOK DRAPERY CLEANER</b> <b>820 E. MISSION DR.</b> <b>SAN GABRIEL, CA 91776</b>	EMI	S106828821 N/A
	EMI: Year: 1987 County Code: 19 Air Basin: SC Facility ID: 3066 Air District Name: SC SIC Code: 7216 Air District Name: SOUTH COAST AQMD Community Health Air Pollution Info System: Not reported Consolidated Emission Reporting Rule: Not reported Total Organic Hydrocarbon Gases Tons/Yr: 3 Reactive Organic Gases Tons/Yr: 0 Carbon Monoxide Emissions Tons/Yr: 0 NOX - Oxides of Nitrogen Tons/Yr: 0 SOX - Oxides of Sulphur Tons/Yr: 0 Particulate Matter Tons/Yr: 0 Part. Matter 10 Micrometers & Smlr Tons/Yr: 0  Year: 1990 County Code: 19 Air Basin: SC Facility ID: 75661 Air District Name: SC SIC Code: 7216 Air District Name: SOUTH COAST AQMD Community Health Air Pollution Info System: Not reported Consolidated Emission Reporting Rule: Not reported Total Organic Hydrocarbon Gases Tons/Yr: 3 Reactive Organic Gases Tons/Yr: 0 Carbon Monoxide Emissions Tons/Yr: 0 NOX - Oxides of Nitrogen Tons/Yr: 0 SOX - Oxides of Sulphur Tons/Yr: 0 Particulate Matter Tons/Yr: 0 Part. Matter 10 Micrometers & Smlr Tons/Yr: 0		
281	<b>8735 FAIRCREST</b> <b>ROSEMEAD, CA 91770</b>	CHMIRS	S108405233 N/A
	CHMIRS: OES Incident Number: 05-5487 OES notification: 9/21/200508:48:33 AM OES Date: Not reported OES Time: Not reported Incident Date: Not reported <b>Date Completed: Not reported</b> Property Use: Not reported Agency Id Number: Not reported Agency Incident Number: Not reported Time Notified: Not reported Time Completed: Not reported Surrounding Area: Not reported Estimated Temperature: Not reported Property Management: Not reported Special Studies 1: Not reported Special Studies 2: Not reported		

MAP FINDINGS  
 FOCUS MAP 8

Map ID Site Database(s) EPA ID Number

(Continued)

S108405233

Special Studies 3: Not reported  
 Special Studies 4: Not reported  
 Special Studies 5: Not reported  
 Special Studies 6: Not reported  
 More Than Two Substances Involved?: Not reported  
 Resp Agency Personel # Of Decontaminated: Not reported  
 Responding Agency Personel # Of Injuries: Not reported  
 Responding Agency Personel # Of Fatalities: Not reported  
 Others Number Of Decontaminated: Not reported  
 Others Number Of Injuries: Not reported  
 Others Number Of Fatalities: Not reported  
 Vehicle Make/year: Not reported  
 Vehicle License Number: Not reported  
 Vehicle State: Not reported  
 Vehicle Id Number: Not reported  
 CA/DOT/PUC/ICC Number: Not reported  
 Company Name: Not reported  
 Reporting Officer Name/ID: Not reported  
 Report Date: Not reported  
 Comments: Not reported  
 Facility Telephone: Not reported  
 Waterway Involved: Not reported  
 Waterway: Not reported  
 Spill Site: Not reported  
 Cleanup By: Reporting Party  
 Containment: Not reported  
 What Happened: Not reported  
 Type: Not reported  
 Measure: Not reported  
 Other: Not reported  
 Date/Time: Not reported  
 Year: 2005  
 Agency: So Ca Edison  
 Incident Date: 9/21/200512:00:00 AM  
 Admin Agency: L. A. County Fire Prevention  
 Amount: Not reported  
 Contained: Yes  
 Site Type: Residence  
 E Date: Not reported  
 Substance: Mineral Oil PCB Unknown  
 Quantity Released: Not reported  
 BBLS: 0  
 Cups: 0  
 CUFT: 0  
 Gallons: 5-10  
 Grams: 0  
 Pounds: 0  
 Liters: 0  
 Ounces: 0  
 Pints: 0  
 Quarts: 0  
 Sheen: 0  
 Tons: 0  
 Unknown: 0  
 Description: Not reported  
 Evacuatuons: 0  
 Number of Injuries: 0

MAP FINDINGS  
FOCUS MAP 8

Map ID	Site	Database(s)	EPA ID Number
	<b>(Continued)</b>		<b>S108405233</b>
	Number of Fatalities: 0 Description: Substance was released due to unit failure.		
<b>285</b>	<b>FINCH TREE CO 841 E MISSION RD SAN GABRIEL, CA 91776</b>	<b>HAZNET</b>	<b>S108747304 N/A</b>
	HAZNET: Gepaid: CAC002604278 Contact: DAN THACKER OR RANDY FINCH Telephone: 6262862716 Facility Addr2: Not reported Mailing Name: Not reported Mailing Address: PO BOX 907 Mailing City,St,Zip: SAN GABRIEL, CA 91778 Gen County: Los Angeles TSD EPA ID: CAD008302903 TSD County: Los Angeles Waste Category: Hydrocarbon solvents (benzene, hexane, Stoddard, etc.) Disposal Method: Recycler Tons: 0.22 Facility County: Los Angeles		
<b>286</b>	<b>CALIF CHRISTIAN HOME (DEST) 8417 E MISSION DR ROSEMEAD, CA</b>	<b>LOS ANGELES CO. HMS</b>	<b>S102061077 N/A</b>
	LOS ANGELES CO. HMS: Region: LA Facility Id: 002450-102534 Facility Status: OPEN Area: 3P Permit Number: Not reported Permit Status: Not reported Facility Type: Not reported  Region: LA Facility Id: 013013-013273 Facility Status: OPEN Area: 3P Permit Number: Not reported Permit Status: Not reported Facility Type: Not reported		
<b>286</b>	<b>CALIFORNIA CHRISTIAN HOME 8417 E MISSION DR SAN GABRIEL, CA</b>	<b>SWEEPS UST</b>	<b>S106923837 N/A</b>
	SWEEPS UST: Status: A Comp Number: 13273 Number: 9 Board Of Equalization: Not reported Ref Date: 06-30-89 Act Date: Not reported		



MAP FINDINGS  
FOCUS MAP 8

Map ID	Site	Database(s)	EPA ID Number
	<p><b>CALIFORNIA CHRISTIAN HOME (Continued)</b></p> <p>Created Date: 06-30-89            Tank Status: Not reported            Owner Tank Id: Not reported            Swrcb Tank Id: Not reported            Actv Date: Not reported            Capacity: Not reported            Tank Use: Not reported            Stg: Not reported            Content: Not reported            Number Of Tanks: Not reported</p>		<b>S106923837</b>
<b>298</b>	<p><b>COMMUNITY EDUCATION CENTER (CONT)</b>  <b>501 E. FAIRVIEW</b>  <b>SAN GABRIEL, CA 91776</b></p> <p>FINDS:            Other Pertinent Environmental Activity Identified at Site</p> <p>Registry ID: 110036927136</p> <p>NCES (National Center for Education Statistics) is the primary federal entity for collecting and analyzing data related to education in the United States and other nations and the institute of education sciences.</p>	<b>FINDS</b>	<b>1008255065</b> <b>N/A</b>
<b>314</b>	<p><b>JOSET SALASBRINO</b>  <b>1046 S SAN GABRIEL AVE</b>  <b>SAN GABRIEL, CA 91776</b></p> <p>HAZNET:            Gepaid: CAC002386262            Contact: OLGA DURAN/ALIANCE ENVRN            Telephone: 6266333500            Facility Addr2: Not reported            Mailing Name: Not reported            Mailing Address: 855 KINGSLEY DR            Mailing City,St,Zip: ARCADIA, CA 910070000            Gen County: Los Angeles            TSD EPA ID: Not reported            TSD County: Los Angeles            Waste Category: Asbestos-containing waste            Disposal Method: Disposal, Land Fill            Tons: 0.67            Facility County: Not reported</p>	<b>HAZNET</b>	<b>S106085313</b> <b>N/A</b>

MAP FINDINGS  
FOCUS MAP 8

Map ID	Site	Database(s)	EPA ID Number
325	<p><b>4625 DELTA AVE ROSEMEAD, CA 91770</b></p> <p>CDL: Facility ID: 199804101 Lab Type: Illegal Drug Lab (L) - location where an illegal drug lab was operated or drug lab equipment and/or materials were stored.</p>	CDL	S107534289 N/A
334	<p><b>CITY OF ROSEMEAD/BLDG DEPT 4623 EARLE AVENUE ROSEMEAD, CA 91770</b></p> <p>HAZNET: Gepaid: CAC000728920 Contact: MICHELLE FETHEROLF/CONTACT Telephone: 8182886671 Facility Addr2: Not reported Mailing Name: Not reported Mailing Address: 8838 VALLEY BLVD Mailing City,St,Zip: ROSEMEAD, CA 917700000 Gen County: Los Angeles TSD EPA ID: CAL000027741 TSD County: 5 Waste Category: Asbestos-containing waste Disposal Method: Disposal, Land Fill Tons: 7.0795 Facility County: Los Angeles</p>	HAZNET	S102793189 N/A
340	<p><b>DIAGNOSTIC MEDICAL GRP OF S CA 1129 S SAN GABRIEL BLVD SAN GABRIEL, CA 91776</b></p> <p>RCRA-SQG: Date form received by agency: 02/21/1992 Facility name: DIAGNOSTIC MEDICAL GRP OF S CA Facility address: 1129 S SAN GABRIEL BLVD SAN GABRIEL, CA 91776 EPA ID: CAD983620121 Contact: CINDY CHEN Contact address: 1129 S SAN GABRIEL BLVD SAM GABRIEL, CA 91776 Contact country: US Contact telephone: (818) 287-6746 Contact email: Not reported EPA Region: 09 Classification: Small Small Quantity Generator Description: Handler: generates more than 100 and less than 1000 kg of hazardous waste during any calendar month and accumulates less than 6000 kg of hazardous waste at any time; or generates 100 kg or less of hazardous waste during any calendar month, and accumulates more than 1000 kg of hazardous waste at any time</p> <p>Owner/Operator Summary: Owner/operator name: DAVID CP CHEN INC Owner/operator address: 1129 S SAN GABRIEL BLVD SAN GABRIEL, CA 91776 Owner/operator country: Not reported</p>	RCRA-SQG FINDS HAZNET	1000597976 CAD983620121

MAP FINDINGS  
FOCUS MAP 8

Map ID Site Database(s) EPA ID Number

**DIAGNOSTIC MEDICAL GRP OF S CA (Continued)**

**1000597976**

Owner/operator telephone: (818) 287-6746  
Legal status: Private  
Owner/Operator Type: Owner  
Owner/Op start date: Not reported  
Owner/Op end date: Not reported

Handler Activities Summary:

U.S. importer of hazardous waste: Unknown  
Mixed waste (haz. and radioactive): Unknown  
Recycler of hazardous waste: No  
Transporter of hazardous waste: No  
Treater, storer or disposer of HW: No  
Underground injection activity: No  
On-site burner exemption: Unknown  
Furnace exemption: Unknown  
Used oil fuel burner: No  
Used oil processor: No  
User oil refiner: No  
Used oil fuel marketer to burner: No  
Used oil Specification marketer: No  
Used oil transfer facility: No  
Used oil transporter: No  
Off-site waste receiver: Commercial status unknown

Violation Status: No violations found

**FINDS:**

Other Pertinent Environmental Activity Identified at Site

Registry ID: 110006482966

RCRAInfo is a national information system that supports the Resource Conservation and Recovery Act (RCRA) program through the tracking of events and activities related to facilities that generate, transport, and treat, store, or dispose of hazardous waste. RCRAInfo allows RCRA program staff to track the notification, permit, compliance, and corrective action activities required under RCRA.

**HAZNET:**

Gepaid: CAD983620121  
Contact: DAVID CP CHEN INC  
Telephone: 0000000000  
Facility Addr2: Not reported  
Mailing Name: Not reported  
Mailing Address: 1129 S SAN GABRIEL BLVD  
Mailing City,St,Zip: SAN GABRIEL, CA 917760000  
Gen County: Los Angeles  
TSD EPA ID: CAD982524613  
TSD County: Orange  
Waste Category: Photochemicals/photoprocessing waste  
Disposal Method: Recycler  
Tons: .0624  
Facility County: Los Angeles  
  
Gepaid: CAD983620121  
Contact: DAVID CP CHEN INC

MAP FINDINGS  
FOCUS MAP 8

Map ID	Site	Database(s)	EPA ID Number
--------	------	-------------	---------------

**DIAGNOSTIC MEDICAL GRP OF S CA (Continued)**

**1000597976**

Telephone: 0000000000  
 Facility Addr2: Not reported  
 Mailing Name: Not reported  
 Mailing Address: 1129 S SAN GABRIEL BLVD  
 Mailing City,St,Zip: SAN GABRIEL, CA 917760000  
 Gen County: Los Angeles  
 TSD EPA ID: CAT000613976  
 TSD County: Orange  
 Waste Category: Photochemicals/photoprocessing waste  
 Disposal Method: Transfer Station  
 Tons: .1041  
 Facility County: Los Angeles

Gepaid: CAD983620121  
 Contact: DAVID CP CHEN INC  
 Telephone: 0000000000  
 Facility Addr2: Not reported  
 Mailing Name: Not reported  
 Mailing Address: 1129 S SAN GABRIEL BLVD  
 Mailing City,St,Zip: SAN GABRIEL, CA 917760000  
 Gen County: Los Angeles  
 TSD EPA ID: CAD982524613  
 TSD County: Orange  
 Waste Category: Photochemicals/photoprocessing waste  
 Disposal Method: Recycler  
 Tons: .0218  
 Facility County: Los Angeles

Gepaid: CAD983620121  
 Contact: DAVID CP CHEN INC  
 Telephone: 0000000000  
 Facility Addr2: Not reported  
 Mailing Name: Not reported  
 Mailing Address: 1129 S SAN GABRIEL BLVD  
 Mailing City,St,Zip: SAN GABRIEL, CA 917760000  
 Gen County: Los Angeles  
 TSD EPA ID: CAD070148432  
 TSD County: 1  
 Waste Category: Photochemicals/photoprocessing waste  
 Disposal Method: Not reported  
 Tons: .0208  
 Facility County: Los Angeles

Gepaid: CAD983620121  
 Contact: DAVID CP CHEN INC  
 Telephone: 0000000000  
 Facility Addr2: Not reported  
 Mailing Name: Not reported  
 Mailing Address: 1129 S SAN GABRIEL BLVD  
 Mailing City,St,Zip: SAN GABRIEL, CA 917760000  
 Gen County: Los Angeles  
 TSD EPA ID: CAD982524613  
 TSD County: Orange  
 Waste Category: Photochemicals/photoprocessing waste  
 Disposal Method: Recycler  
 Tons: .0218  
 Facility County: Los Angeles

MAP FINDINGS  
FOCUS MAP 8

Map ID	Site	Database(s)	EPA ID Number
--------	------	-------------	---------------

**DIAGNOSTIC MEDICAL GRP OF S CA (Continued)**

**1000597976**

[Click this hyperlink](#) while viewing on your computer to access  
2 additional CA\_HAZNET: record(s) in the EDR Site Report.

<b>340</b>	<b>GOLDEN BEAR 1140 S SAN GABRIEL BLVD SAN GABRIEL, CA</b>	<b>LOS ANGELES CO. HMS SWEEPS UST</b>	<b>S102057437 N/A</b>
------------	--	---	---------------------------

LOS ANGELES CO. HMS:

Region: LA  
Facility Id: 012037-012123  
Facility Status: OPEN  
Area: 3B  
Permit Number: Not reported  
Permit Status: Not reported  
Facility Type: Not reported

SWEEPS UST:

Status: A  
Comp Number: 12123  
Number: 9  
Board Of Equalization: Not reported  
Ref Date: 06-30-89  
Act Date: Not reported  
Created Date: 06-30-89  
Tank Status: Not reported  
Owner Tank Id: Not reported  
Swrcb Tank Id: Not reported  
Actv Date: Not reported  
Capacity: Not reported  
Tank Use: Not reported  
Stg: Not reported  
Content: Not reported  
Number Of Tanks: Not reported

<b>340</b>	<b>GOLDEN BEAR CO 1140 SO SAN GABRIEL SAN GABRIEL, CA 91776</b>	<b>HAZNET</b>	<b>S103966266 N/A</b>
------------	---	---------------	---------------------------

HAZNET:

Gepaid: CAC001253056  
Contact: BOB BENERSON  
Telephone: 0000000000  
Facility Addr2: Not reported  
Mailing Name: Not reported  
Mailing Address: 1140 SO SAN GABRIEL  
Mailing City,St,Zip: SAN GABRIEL, CA 917760000  
Gen County: Los Angeles  
TSD EPA ID: CAD008252405  
TSD County: Los Angeles  
Waste Category: Unspecified organic liquid mixture  
Disposal Method: Recycler  
Tons: .1251  
Facility County: Los Angeles

MAP FINDINGS  
FOCUS MAP 8

<u>Map ID</u>	<u>Site</u>	<u>Database(s)</u>	<u>EPA ID Number</u>
370	<b>4458 DELTA AVE ROSEMEAD, CA 91770</b>  CDL: Facility ID: 199711075 Lab Type: Illegal Drug Lab (L) - location where an illegal drug lab was operated or drug lab equipment and/or materials were stored.	CDL	S107534160 N/A

FOCUS MAP 8 ORPHAN SUMMARY

City	EDR ID	Site Name	Site Address	Zip	Database(s)
NO SITES FOUND					





FOCUS MAP 9 SUMMARY

<u>Database</u>	<u>Total Plotted</u>
<b><u>FEDERAL RECORDS</u></b>	
NPL	0
Proposed NPL	0
Delisted NPL	0
NPL LIENS	0
CERCLIS	1
CERC-NFRAP	0
LIENS 2	0
CORRACTS	0
RCRA-TSDF	0
RCRA-LQG	2
RCRA-SQG	24
RCRA-CESQG	1
RCRA-NonGen	1
US ENG CONTROLS	0
US INST CONTROL	0
ERNS	4
HMIRS	0
DOT OPS	0
US CDL	0
US BROWNFIELDS	0
DOD	0
FUDS	0
LUCIS	0
CONSENT	0
ROD	0
UMTRA	0
ODI	0
DEBRIS REGION 9	0
MINES	0
TRIS	0
TSCA	0
FTTS	1
HIST FTTS	1
SSTS	0
ICIS	6
PADS	0
MLTS	0
RADINFO	0
FINDS	36
RAATS	0
SCRD DRYCLEANERS	0
<b><u>STATE AND LOCAL RECORDS</u></b>	
HIST Cal-Sites	0
CA BOND EXP. PLAN	0
SCH	1
Toxic Pits	0

FOCUS MAP 9 SUMMARY

<u>Database</u>	<u>Total Plotted</u>
SWF/LF	2
CA WDS	2
WMUDS/SWAT	0
Cortese	0
SWRCY	1
LUST	21
CA FID UST	2
SLIC	14
UST	8
HIST UST	20
LIENS	0
SWEEPS UST	26
CHMIRS	11
LDS	0
MCS	0
AST	0
Notify 65	0
DEED	0
VCP	0
DRYCLEANERS	5
WIP	53
CDL	5
RESPONSE	0
HAZNET	130
EMI	28
ENVIROSTOR	1
HAULERS	0
 <b><u>TRIBAL RECORDS</u></b>	
INDIAN RESERV	0
INDIAN ODI	0
INDIAN LUST	0
INDIAN UST	0
INDIAN VCP	0
 <b><u>EDR PROPRIETARY RECORDS</u></b>	
Manufactured Gas Plants	0

NOTES:

Sites may be listed in more than one database

MAP FINDINGS  
FOCUS MAP 9

Map ID	Site	Database(s)	EPA ID Number
56	<b>PIT STOP GAS STATION</b> <b>9901 E LAS TUNAS DR</b> <b>TEMPLE CITY, CA</b>  LOS ANGELES CO. HMS: Region: LA Facility Id: 016080-020968 Facility Status: OPEN Area: 3T Permit Number: Not reported Permit Status: Not reported Facility Type: Not reported	LOS ANGELES CO. HMS	S102061677 N/A
56	<b>MING HSIEN INC DBA MING STAR AUTO REPAIR</b> <b>9901 LAS TUNAS DR</b> <b>TEMPLE CITY, CA 91780</b>  HAZNET: Gepaid: CAL000168236 Contact: CHOW, KAY Telephone: 6262856455 Facility Addr2: Not reported Mailing Name: Not reported Mailing Address: 9901 LAS TUNAS DR Mailing City,St,Zip: TEMPLE CITY, CA 917800000 Gen County: Los Angeles TSD EPA ID: TXD077603371 TSD County: 99 Waste Category: Hydrocarbon solvents (benzene, hexane, Stoddard, etc.) Disposal Method: H06 Tons: 0.14 Facility County: Los Angeles  Gepaid: CAL000168236 Contact: CHOW, KAY Telephone: 6262856455 Facility Addr2: Not reported Mailing Name: Not reported Mailing Address: 9901 LAS TUNAS DR Mailing City,St,Zip: TEMPLE CITY, CA 917800000 Gen County: Los Angeles TSD EPA ID: Not reported TSD County: Los Angeles Waste Category: Unspecified oil-containing waste Disposal Method: Recycler Tons: 0.04 Facility County: Not reported  Gepaid: CAL000168236 Contact: CHOW, KAY Telephone: 6262856455 Facility Addr2: Not reported Mailing Name: Not reported Mailing Address: 9901 LAS TUNAS DR Mailing City,St,Zip: TEMPLE CITY, CA 917800000 Gen County: Los Angeles TSD EPA ID: CAT080013352 TSD County: Los Angeles Waste Category: Unspecified oil-containing waste Disposal Method: Recycler	HAZNET	S106091271 N/A

MAP FINDINGS  
FOCUS MAP 9

Map ID	Site	Database(s)	EPA ID Number
	<b>MING HSIEN INC DBA MING STAR AUTO REPAIR (Continued)</b>		<b>S106091271</b>
	Tons: 0.04 Facility County: Los Angeles		
<b>66</b>	<b>FAYES CLEANERS 5945 TEMPLE CITY BLVD TEMPLE CITY, CA 91780</b>	<b>HAZNET DRYCLEANERS EMI</b>	<b>S102810043 N/A</b>
	HAZNET: Gepaid: CAL000015549 Contact: RYVKIN FAINA Telephone: 6262864971 Facility Addr2: Not reported Mailing Name: Not reported Mailing Address: 5945 TEMPLE CITY BLVD Mailing City,St,Zip: TEMPLE CITY, CA 917800000 Gen County: Los Angeles TSD EPA ID: CAD981397417 TSD County: Los Angeles Waste Category: Halogenated solvents (chloroform, methyl chloride, perchloroethylene, etc.) Disposal Method: Recycler Tons: 1.318 Facility County: Los Angeles		
	Gepaid: CAL000015549 Contact: RYVKIN FAINA Telephone: 6262864971 Facility Addr2: Not reported Mailing Name: Not reported Mailing Address: 5945 TEMPLE CITY BLVD Mailing City,St,Zip: TEMPLE CITY, CA 917800000 Gen County: Los Angeles TSD EPA ID: CAD981397417 TSD County: Los Angeles Waste Category: Halogenated solvents (chloroform, methyl chloride, perchloroethylene, etc.) Disposal Method: Recycler Tons: .3441 Facility County: Los Angeles		
	Gepaid: CAL000015549 Contact: RYVKIN FAINA Telephone: 6262864971 Facility Addr2: Not reported Mailing Name: Not reported Mailing Address: 5945 TEMPLE CITY BLVD Mailing City,St,Zip: TEMPLE CITY, CA 917800000 Gen County: Los Angeles TSD EPA ID: Not reported TSD County: 0 Waste Category: Liquids with halogenated organic compounds > 1000 mg/l Disposal Method: *** Tons: .3150 Facility County: Los Angeles		
	Gepaid: CAL000015549 Contact: RYVKIN FAINA Telephone: 6262864971		

MAP FINDINGS  
FOCUS MAP 9

Map ID Site Database(s) EPA ID Number

---

**FAYES CLEANERS (Continued)**

**S102810043**

Facility Addr2: Not reported  
Mailing Name: Not reported  
Mailing Address: 5945 TEMPLE CITY BLVD  
Mailing City,St,Zip: TEMPLE CITY, CA 917800000  
Gen County: Los Angeles  
TSD EPA ID: CAD981397417  
TSD County: Los Angeles  
Waste Category: Halogenated solvents (chloroform, methyl chloride, perchloroethylene, etc.)  
Disposal Method: Recycler  
Tons: 1.5329  
Facility County: Los Angeles

Gepaid: CAL000015549  
Contact: RYVKIN FAINA  
Telephone: 6262864971  
Facility Addr2: Not reported  
Mailing Name: Not reported  
Mailing Address: 5945 TEMPLE CITY BLVD  
Mailing City,St,Zip: TEMPLE CITY, CA 917800000  
Gen County: Los Angeles  
TSD EPA ID: CAD981397417  
TSD County: Los Angeles  
Waste Category: Not reported  
Disposal Method: Recycler  
Tons: .0000  
Facility County: Los Angeles

[Click this hyperlink](#) while viewing on your computer to access 12 additional CA\_HAZNET: record(s) in the EDR Site Report.

**CLEANERS:**

EPA Id: CAL000015549  
NAICS Code: 81232  
NAICS Description: Drycleaning and Laundry Services (except Coin-Operated)  
SIC Code: 7216  
Create Date: 11/14/1989  
Facility Active: No  
Inactive Date: 6/30/2005 10:01:00 AM  
Facility Addr2: Not reported  
Mailing Name: Not reported  
Mailing Address: 5945 TEMPLE CITY BLVD  
Mailing Address 2: Not reported  
Mailing State: CA  
Mailing Zip: 917800000  
Region Code: 3  
Owner Name: FAYE'S CLEANERS, FAINA RYVKIN  
Owner Address: 5945 TEMPLE CITY BLVD  
Owner Address 2: Not reported  
Owner Telephone: 6262864971  
Owner Fax Number: Not reported  
Contact Name: FAINA RYVKIN OWNER  
Contact Address: 5945 TEMPLE CITY BLVD  
Contact Address 2: Not reported  
Contact Telephone: 6262864971  
SIC Description: 7212 Garment Pressing, and Agents for Laundries and Drycleaners  
SIC Description: 7211 Power Laundries, Family and Commercial

MAP FINDINGS  
FOCUS MAP 9

Map ID Site Database(s) EPA ID Number

**FAYES CLEANERS (Continued)**

**S102810043**

SIC Description: 7219 Laundry and Garment Services, NEC (except diaper service and clothing alteration and repair)

SIC Description: 7216 Drycleaning Plants, Except Rug Cleaning

SIC Description: 7389 Business Services, NEC (apparel pressing service for the trade)

EPA Id: CAL000015549

NAICS Code: 81232

NAICS Description: Drycleaning and Laundry Services (except Coin-Operated)

SIC Code: 7212

Create Date: 11/14/1989

Facility Active: No

Inactive Date: 6/30/2005 10:01:00 AM

Facility Addr2: Not reported

Mailing Name: Not reported

Mailing Address: 5945 TEMPLE CITY BLVD

Mailing Address 2: Not reported

Mailing State: CA

Mailing Zip: 917800000

Region Code: 3

Owner Name: FAYE'S CLEANERS, FAINA RYVKIN

Owner Address: 5945 TEMPLE CITY BLVD

Owner Address 2: Not reported

Owner Telephone: 6262864971

Owner Fax Number: Not reported

Contact Name: FAINA RYVKIN OWNER

Contact Address: 5945 TEMPLE CITY BLVD

Contact Address 2: Not reported

Contact Telephone: 6262864971

SIC Description: 7212 Garment Pressing, and Agents for Laundries and Drycleaners

SIC Description: 7211 Power Laundries, Family and Commercial

SIC Description: 7219 Laundry and Garment Services, NEC (except diaper service and clothing alteration and repair)

SIC Description: 7216 Drycleaning Plants, Except Rug Cleaning

SIC Description: 7389 Business Services, NEC (apparel pressing service for the trade)

EPA Id: CAL000015549

NAICS Code: 81232

NAICS Description: Drycleaning and Laundry Services (except Coin-Operated)

SIC Code: 7211

Create Date: 11/14/1989

Facility Active: No

Inactive Date: 6/30/2005 10:01:00 AM

Facility Addr2: Not reported

Mailing Name: Not reported

Mailing Address: 5945 TEMPLE CITY BLVD

Mailing Address 2: Not reported

Mailing State: CA

Mailing Zip: 917800000

Region Code: 3

Owner Name: FAYE'S CLEANERS, FAINA RYVKIN

Owner Address: 5945 TEMPLE CITY BLVD

Owner Address 2: Not reported

Owner Telephone: 6262864971

Owner Fax Number: Not reported

Contact Name: FAINA RYVKIN OWNER

Contact Address: 5945 TEMPLE CITY BLVD

Contact Address 2: Not reported

MAP FINDINGS  
FOCUS MAP 9

Map ID Site Database(s) EPA ID Number

**FAYES CLEANERS (Continued)**

**S102810043**

Contact Telephone: 6262864971  
SIC Description: 7212 Garment Pressing, and Agents for Laundries and Drycleaners  
SIC Description: 7211 Power Laundries, Family and Commercial  
SIC Description: 7219 Laundry and Garment Services, NEC (except diaper service and clothing alteration and repair)  
SIC Description: 7216 Drycleaning Plants, Except Rug Cleaning  
SIC Description: 7389 Business Services, NEC (apparel pressing service for the trade)

EPA Id: CAL000015549  
NAICS Code: 81232  
NAICS Description: Drycleaning and Laundry Services (except Coin-Operated)  
SIC Code: 7219  
Create Date: 11/14/1989  
Facility Active: No  
Inactive Date: 6/30/2005 10:01:00 AM  
Facility Addr2: Not reported  
Mailing Name: Not reported  
Mailing Address: 5945 TEMPLE CITY BLVD  
Mailing Address 2: Not reported  
Mailing State: CA  
Mailing Zip: 917800000  
Region Code: 3

Owner Name: FAYE'S CLEANERS, FAINA RYVKIN  
Owner Address: 5945 TEMPLE CITY BLVD  
Owner Address 2: Not reported  
Owner Telephone: 6262864971  
Owner Fax Number: Not reported  
Contact Name: FAINA RYVKIN OWNER  
Contact Address: 5945 TEMPLE CITY BLVD  
Contact Address 2: Not reported  
Contact Telephone: 6262864971

SIC Description: 7212 Garment Pressing, and Agents for Laundries and Drycleaners  
SIC Description: 7211 Power Laundries, Family and Commercial  
SIC Description: 7219 Laundry and Garment Services, NEC (except diaper service and clothing alteration and repair)  
SIC Description: 7216 Drycleaning Plants, Except Rug Cleaning  
SIC Description: 7389 Business Services, NEC (apparel pressing service for the trade)

EPA Id: CAL000015549  
NAICS Code: 81232  
NAICS Description: Drycleaning and Laundry Services (except Coin-Operated)  
SIC Code: 7389  
Create Date: 11/14/1989  
Facility Active: No  
Inactive Date: 6/30/2005 10:01:00 AM  
Facility Addr2: Not reported  
Mailing Name: Not reported  
Mailing Address: 5945 TEMPLE CITY BLVD  
Mailing Address 2: Not reported  
Mailing State: CA  
Mailing Zip: 917800000  
Region Code: 3  
Owner Name: FAYE'S CLEANERS, FAINA RYVKIN  
Owner Address: 5945 TEMPLE CITY BLVD  
Owner Address 2: Not reported  
Owner Telephone: 6262864971  
Owner Fax Number: Not reported

MAP FINDINGS  
FOCUS MAP 9

Map ID      Site      Database(s)      EPA ID Number

---

**FAYES CLEANERS (Continued)**

**S102810043**

Contact Name:            FAINA RYVKIN OWNER  
Contact Address:        5945 TEMPLE CITY BLVD  
Contact Address 2:      Not reported  
Contact Telephone:      6262864971  
SIC Description: 7212    Garment Pressing, and Agents for Laundries and Drycleaners  
SIC Description: 7211    Power Laundries, Family and Commercial  
SIC Description: 7219    Laundry and Garment Services, NEC (except diaper service and clothing alteration and repair)  
SIC Description: 7216    Drycleaning Plants, Except Rug Cleaning  
SIC Description: 7389    Business Services, NEC (apparel pressing service for the trade)

EPA Id:                    CAL000304929  
NAICS Code:              81232  
NAICS Description:      Drycleaning and Laundry Services (except Coin-Operated)  
SIC Code:                7389  
Create Date:             3/29/2006 11:44:38 AM  
Facility Active:         No  
Inactive Date:           6/30/2006 10:14:52 AM  
Facility Addr2:         Not reported  
Mailing Name:           Not reported  
Mailing Address:        5945 TEMPLE CITY BLVD  
Mailing Address 2:      Not reported  
Mailing State:          CA  
Mailing Zip:             91780  
Region Code:            3  
Owner Name:             RAFAEL MONZON  
Owner Address:         1120 ECHO DR  
Owner Address 2:       Not reported  
Owner Telephone:       9093275427  
Owner Fax Number:     Not reported  
Contact Name:           RAFAEL MONZAN  
Contact Address:        5945 TEMPLE CITY BLVD  
Contact Address 2:      Not reported  
Contact Telephone:      9093275427  
SIC Description: 7211    Power Laundries, Family and Commercial  
SIC Description: 7212    Garment Pressing, and Agents for Laundries and Drycleaners  
SIC Description: 7389    Business Services, NEC (apparel pressing service for the trade)  
SIC Description: 7219    Laundry and Garment Services, NEC (except diaper service and clothing alteration and repair)  
SIC Description: 7216    Drycleaning Plants, Except Rug Cleaning

EPA Id:                    CAL000304929  
NAICS Code:              81232  
NAICS Description:      Drycleaning and Laundry Services (except Coin-Operated)  
SIC Code:                7216  
Create Date:             3/29/2006 11:44:38 AM  
Facility Active:         No  
Inactive Date:           6/30/2006 10:14:52 AM  
Facility Addr2:         Not reported  
Mailing Name:           Not reported  
Mailing Address:        5945 TEMPLE CITY BLVD  
Mailing Address 2:      Not reported  
Mailing State:          CA  
Mailing Zip:             91780  
Region Code:            3  
Owner Name:             RAFAEL MONZON  
Owner Address:         1120 ECHO DR



MAP FINDINGS  
FOCUS MAP 9

Map ID      Site      Database(s)      EPA ID Number

---

**FAYES CLEANERS (Continued)**

**S102810043**

Owner Address 2:      Not reported  
Owner Telephone:      9093275427  
Owner Fax Number:      Not reported  
Contact Name:      RAFAEL MONZAN  
Contact Address:      5945 TEMPLE CITY BLVD  
Contact Address 2:      Not reported  
Contact Telephone:      9093275427  
SIC Description: 7211      Power Laundries, Family and Commercial  
SIC Description: 7212      Garment Pressing, and Agents for Laundries and Drycleaners  
SIC Description: 7389      Business Services, NEC (apparel pressing service for the trade)  
SIC Description: 7219      Laundry and Garment Services, NEC (except diaper service and clothing alteration and repair)  
SIC Description: 7216      Drycleaning Plants, Except Rug Cleaning

EPA Id:      CAL000304929  
NAICS Code:      81232  
NAICS Description:      Drycleaning and Laundry Services (except Coin-Operated)  
SIC Code:      7211  
Create Date:      3/29/2006 11:44:38 AM  
Facility Active:      No  
Inactive Date:      6/30/2006 10:14:52 AM  
Facility Addr2:      Not reported  
Mailing Name:      Not reported  
Mailing Address:      5945 TEMPLE CITY BLVD  
Mailing Address 2:      Not reported  
Mailing State:      CA  
Mailing Zip:      91780  
Region Code:      3  
Owner Name:      RAFAEL MONZON  
Owner Address:      1120 ECHO DR  
Owner Address 2:      Not reported  
Owner Telephone:      9093275427  
Owner Fax Number:      Not reported  
Contact Name:      RAFAEL MONZAN  
Contact Address:      5945 TEMPLE CITY BLVD  
Contact Address 2:      Not reported  
Contact Telephone:      9093275427  
SIC Description: 7211      Power Laundries, Family and Commercial  
SIC Description: 7212      Garment Pressing, and Agents for Laundries and Drycleaners  
SIC Description: 7389      Business Services, NEC (apparel pressing service for the trade)  
SIC Description: 7219      Laundry and Garment Services, NEC (except diaper service and clothing alteration and repair)  
SIC Description: 7216      Drycleaning Plants, Except Rug Cleaning

EPA Id:      CAL000304929  
NAICS Code:      81232  
NAICS Description:      Drycleaning and Laundry Services (except Coin-Operated)  
SIC Code:      7212  
Create Date:      3/29/2006 11:44:38 AM  
Facility Active:      No  
Inactive Date:      6/30/2006 10:14:52 AM  
Facility Addr2:      Not reported  
Mailing Name:      Not reported  
Mailing Address:      5945 TEMPLE CITY BLVD  
Mailing Address 2:      Not reported  
Mailing State:      CA  
Mailing Zip:      91780

MAP FINDINGS  
FOCUS MAP 9

Map ID Site Database(s) EPA ID Number

**FAYES CLEANERS (Continued)**

**S102810043**

Region Code: 3  
 Owner Name: RAFAEL MONZON  
 Owner Address: 1120 ECHO DR  
 Owner Address 2: Not reported  
 Owner Telephone: 9093275427  
 Owner Fax Number: Not reported  
 Contact Name: RAFAEL MONZAN  
 Contact Address: 5945 TEMPLE CITY BLVD  
 Contact Address 2: Not reported  
 Contact Telephone: 9093275427  
 SIC Description: 7211 Power Laundries, Family and Commercial  
 SIC Description: 7212 Garment Pressing, and Agents for Laundries and Drycleaners  
 SIC Description: 7389 Business Services, NEC (apparel pressing service for the trade)  
 SIC Description: 7219 Laundry and Garment Services, NEC (except diaper service and clothing alteration and repair)  
 SIC Description: 7216 Drycleaning Plants, Except Rug Cleaning

EPA Id: CAL000304929  
 NAICS Code: 81232  
 NAICS Description: Drycleaning and Laundry Services (except Coin-Operated)  
 SIC Code: 7219  
 Create Date: 3/29/2006 11:44:38 AM  
 Facility Active: No  
 Inactive Date: 6/30/2006 10:14:52 AM  
 Facility Addr2: Not reported  
 Mailing Name: Not reported  
 Mailing Address: 5945 TEMPLE CITY BLVD  
 Mailing Address 2: Not reported  
 Mailing State: CA  
 Mailing Zip: 91780  
 Region Code: 3  
 Owner Name: RAFAEL MONZON  
 Owner Address: 1120 ECHO DR  
 Owner Address 2: Not reported  
 Owner Telephone: 9093275427  
 Owner Fax Number: Not reported  
 Contact Name: RAFAEL MONZAN  
 Contact Address: 5945 TEMPLE CITY BLVD  
 Contact Address 2: Not reported  
 Contact Telephone: 9093275427  
 SIC Description: 7211 Power Laundries, Family and Commercial  
 SIC Description: 7212 Garment Pressing, and Agents for Laundries and Drycleaners  
 SIC Description: 7389 Business Services, NEC (apparel pressing service for the trade)  
 SIC Description: 7219 Laundry and Garment Services, NEC (except diaper service and clothing alteration and repair)  
 SIC Description: 7216 Drycleaning Plants, Except Rug Cleaning

**EMI:**

Year: 1990  
 County Code: 19  
 Air Basin: SC  
 Facility ID: 58493  
 Air District Name: SC  
 SIC Code: 7216  
 Air District Name: SOUTH COAST AQMD  
 Community Health Air Pollution Info System: Not reported  
 Consolidated Emission Reporting Rule: Not reported

MAP FINDINGS  
FOCUS MAP 9

Map ID	Site	Database(s)	EPA ID Number
	<b>FAYES CLEANERS (Continued)</b> Total Organic Hydrocarbon Gases Tons/Yr: 1 Reactive Organic Gases Tons/Yr: 0 Carbon Monoxide Emissions Tons/Yr: 0 NOX - Oxides of Nitrogen Tons/Yr: 0 SOX - Oxides of Sulphur Tons/Yr: 0 Particulate Matter Tons/Yr: 0 Part. Matter 10 Micrometers & Smlr Tons/Yr: 0		<b>S102810043</b>
66	<b>ALPHA BETA MARKET #0021</b> <b>5935 N TEMPLE CITY BLVD</b> <b>TEMPLE CITY, CA</b>  LOS ANGELES CO. HMS: Region: LA Facility Id: 001174-I01233 Facility Status: Closed Area: 3T Permit Number: 339 Permit Status: Closed Facility Type: I01	LOS ANGELES CO. HMS	U003057628 N/A
66	<b>WARD LAUNDRY &amp; CLEANER (DEST)</b> <b>5921 N TEMPLE CITY BLVD</b> <b>TEMPLE CITY, CA</b>  LOS ANGELES CO. HMS: Region: LA Facility Id: 002486-I02571 Facility Status: OPEN Area: 3T Permit Number: Not reported Permit Status: Not reported Facility Type: Not reported	LOS ANGELES CO. HMS	U003058835 N/A
69	<b>RUTH ROE</b> <b>9843 LAS TUNAS DRIVE</b> <b>TEMPLE CITY, CA 91780</b>  HAZNET: Gepaid: CAC001008424 Contact: RUTH ROE Telephone: 0000000000 Facility Addr2: Not reported Mailing Name: Not reported Mailing Address: 13650 DEL MONTE DRIVE Mailing City,St,Zip: SEAL BEACH, CA 907400000 Gen County: Los Angeles TSD EPA ID: CAT080013352 TSD County: Los Angeles Waste Category: Tank bottom waste Disposal Method: Recycler Tons: 3.5445 Facility County: Los Angeles	HAZNET	S102801634 N/A

MAP FINDINGS  
FOCUS MAP 9

Map ID	Site	Database(s)	EPA ID Number
69	<b>SAAB SERVICE</b> <b>9834 E LAS TUNAS DR</b> <b>TEMPLE CITY, CA</b>  LOS ANGELES CO. HMS: Region: LA Facility Id: 002995-003099 Facility Status: Removed Area: 3T Permit Number: 120619 Permit Status: Removed Facility Type: T1	LOS ANGELES CO. HMS	S102061651 N/A
69	<b>DUADDI SERVICE STATION</b> <b>9834 LAS TUNAS DR E</b> <b>TEMPLE CITY, CA 91780</b>  LUST: Region: STATE Global Id: T0603702891 Latitude: 34.1072873 Longitude: -118.0560391 Case Type: LUST Cleanup Site Status: Completed - Case Closed Status Date: 1996-06-13 00:00:00 Lead Agency: LOS ANGELES RWQCB (REGION 4) Case Worker: Not reported Local Agency: LOS ANGELES COUNTY RB Case Number: I-03099 LOC Case Number: Not reported File Location: Not reported Potential Media Affect: Soil Potential Contaminats of Concern: Gasoline Site History: Not reported  LUST REG 4: Region: 4 Regional Board: 04 County: Los Angeles facid: I-03099 Status: Case Closed Substance: Gasoline Substance Quantity: Not reported Local Case No: Not reported Case Type: Soil Abatement Method Used at the Site: Not reported Global ID: T0603702891 W Global ID: Not reported Staff: UNK Local Agency: 19000 Cross Street: AGNES AVE Enforcement Type: Not reported Date Leak Discovered: 3/23/1995 Date Leak First Reported: 3/23/1995 Date Leak Record Entered: 4/5/1995 Date Confirmation Began: Not reported Date Leak Stopped: 3/23/1995 Date Case Last Changed on Database: 4/3/1996 Date the Case was Closed: 6/13/1996	LUST	S102428970 N/A

MAP FINDINGS  
FOCUS MAP 9

Map ID Site Database(s) EPA ID Number

**DUADDI SERVICE STATION (Continued)**

**S102428970**

How Leak Discovered: Tank Closure  
 How Leak Stopped: Not reported  
 Cause of Leak: UNK  
 Leak Source: UNK  
 Operator: FORMER GASOLINE SERVICE STATIO  
 Water System: Not reported  
 Well Name: Not reported  
 Approx. Dist To Production Well (ft): 1717.574284421324548652359235  
 Source of Cleanup Funding: UNK  
 Preliminary Site Assessment Workplan Submitted: 4/5/1995  
 Preliminary Site Assessment Began: Not reported  
 Pollution Characterization Began: Not reported  
 Remediation Plan Submitted: Not reported  
 Remedial Action Underway: Not reported  
 Post Remedial Action Monitoring Began: Not reported  
 Enforcement Action Date: Not reported  
 Historical Max MTBE Date: Not reported  
 Hist Max MTBE Conc in Groundwater: Not reported  
 Hist Max MTBE Conc in Soil: Not reported  
 Significant Interim Remedial Action Taken: Not reported  
 GW Qualifier: Not reported  
 Soil Qualifier: Not reported  
 Organization: Not reported  
 Owner Contact: Not reported  
 Responsible Party: RUTH ROE C/O DUADDI SERVICE  
 RP Address: 13650 DEL MONTE #31C, SEAL BEACH, CA 90740-5560  
 Program: LUST  
 Lat/Long: 34.1072873 / -1  
 Local Agency Staff: Not reported  
 Beneficial Use: Not reported  
 Priority: Not reported  
 Cleanup Fund Id: Not reported  
 Suspended: Not reported  
 Assigned Name: Not reported  
 Summary: Not reported

**69 PRO-MASTER DEVELOPMENT  
9834 LAS TUNAS DR  
TEMPLE CITY, CA 91780**

**HAZNET S103982750  
N/A**

HAZNET:  
 Gepaid: CAC001083592  
 Contact: RAYMOND LEE  
 Telephone: 6264443338  
 Facility Addr2: Not reported  
 Mailing Name: Not reported  
 Mailing Address: 10926 RUSH ST, STE B 168  
 Mailing City,St,Zip: SOUTH EL MONTE, CA 917330000  
 Gen County: Los Angeles  
 TSD EPA ID: CAT080013352  
 TSD County: Los Angeles  
 Waste Category: Waste oil and mixed oil  
 Disposal Method: Not reported  
 Tons: .2293  
 Facility County: Los Angeles

MAP FINDINGS  
FOCUS MAP 9

Map ID	Site	Database(s)	EPA ID Number
69	<b>QUADDI SERVICE STATION</b> <b>9834 E LAS TUNAS DR</b> <b>TEMPLE CITY, CA</b>  LOS ANGELES CO. HMS: Region: LA Facility Id: 002995-103099 Facility Status: Closed Area: 3T Permit Number: 216432 Permit Status: Closed Facility Type: I01	LOS ANGELES CO. HMS	S104537565 N/A
69	<b>MCDONALDS RESTAURANT</b> <b>9831 E LAS TUNAS DR</b> <b>TEMPLE CITY, CA</b>  LOS ANGELES CO. HMS: Region: LA Facility Id: 026857-037453 Facility Status: OPEN Area: 3T Permit Number: Not reported Permit Status: Not reported Facility Type: Not reported	LOS ANGELES CO. HMS	S106025617 N/A
69	<b>EXXON CO USA (DEST)</b> <b>9803 E LAS TUNAS DR</b> <b>TEMPLE CITY, CA</b>  LOS ANGELES CO. HMS: Region: LA Facility Id: 002440-102524 Facility Status: Closed Area: 3T Permit Number: 1270 Permit Status: Closed Facility Type: I00	LOS ANGELES CO. HMS	S104537564 N/A
69	<b>HEALTHCARE PARTNERS MEDICAL GRP</b> <b>9810 LAS TUNAS DR</b> <b>TEMPLE CITY, CA 91780</b>  HAZNET: Gepaid: CAD983662552 Contact: HEALTHCARE PARTNERS INC Telephone: 2138612628 Facility Addr2: Not reported Mailing Name: Not reported Mailing Address: 19191 SOUTH VERMONT AVE #200 Mailing City,St,Zip: TORR, CA 905021329 Gen County: Los Angeles TSD EPA ID: UTD069803658 TSD County: 99 Waste Category: Metal sludge - Alkaline solution (pH <UN> 12.5) with metals (antimony, arsenic, barium, beryllium, cadmium, chromium, cobalt, copper, lead, mercury, molybdenum, nickel, selenium, silver, thallium,	HAZNET	S100864363 N/A

MAP FINDINGS  
FOCUS MAP 9

Map ID Site Database(s) EPA ID Number

**HEALTHCARE PARTNERS MEDICAL GRP (Continued)**

**S100864363**

vanadium, and zinc)  
Disposal Method: Recycler  
Tons: .0430  
Facility County: Los Angeles

Gepaid: CAD983662552  
Contact: HEALTHCARE PARTNERS INC  
Telephone: 2138612628  
Facility Addr2: Not reported  
Mailing Name: Not reported  
Mailing Address: 19191 SOUTH VERMONT AVE #200  
Mailing City,St,Zip: TORR, CA 905021329  
Gen County: Los Angeles  
TSD EPA ID: CAD981402522  
TSD County: Kern  
Waste Category: Metal sludge - Alkaline solution (pH <UN-> 12.5) with metals  
(antimony, arsenic, barium, beryllium, cadmium, chromium, cobalt,  
copper, lead, mercury, molybdenum, nickel, selenium, silver, thallium,  
vanadium, and zinc)

Disposal Method: Recycler  
Tons: .0700  
Facility County: Los Angeles

Gepaid: CAD983662552  
Contact: HEALTHCARE PARTNERS INC  
Telephone: 2138612628  
Facility Addr2: Not reported  
Mailing Name: Not reported  
Mailing Address: 19191 SOUTH VERMONT AVE #200  
Mailing City,St,Zip: TORR, CA 905021329  
Gen County: Los Angeles  
TSD EPA ID: CAD981402522  
TSD County: Kern  
Waste Category: Metal sludge - Alkaline solution (pH <UN-> 12.5) with metals  
(antimony, arsenic, barium, beryllium, cadmium, chromium, cobalt,  
copper, lead, mercury, molybdenum, nickel, selenium, silver, thallium,  
vanadium, and zinc)

Disposal Method: Recycler  
Tons: .0917  
Facility County: Los Angeles

Gepaid: CAD983662552  
Contact: HEALTHCARE PARTNERS INC  
Telephone: 2138612628  
Facility Addr2: Not reported  
Mailing Name: Not reported  
Mailing Address: 19191 SOUTH VERMONT AVE #200  
Mailing City,St,Zip: TORR, CA 905021329  
Gen County: Los Angeles  
TSD EPA ID: UTD069803658  
TSD County: 99  
Waste Category: Metal sludge - Alkaline solution (pH <UN-> 12.5) with metals  
(antimony, arsenic, barium, beryllium, cadmium, chromium, cobalt,  
copper, lead, mercury, molybdenum, nickel, selenium, silver, thallium,  
vanadium, and zinc)

Disposal Method: Not reported  
Tons: .0570

MAP FINDINGS  
FOCUS MAP 9

Map ID	Site	Database(s)	EPA ID Number
--------	------	-------------	---------------

**HEALTHCARE PARTNERS MEDICAL GRP (Continued)**

**S100864363**

Facility County: Los Angeles

Gepaid: CAD983662552  
 Contact: HEALTHCARE PARTNERS INC  
 Telephone: 2138612628  
 Facility Addr2: Not reported  
 Mailing Name: Not reported  
 Mailing Address: 19191 SOUTH VERMONT AVE #200  
 Mailing City,St,Zip: TORR, CA 905021329  
 Gen County: Los Angeles  
 TSD EPA ID: UTD069803658  
 TSD County: 99  
 Waste Category: Metal sludge - Alkaline solution (pH <UN> 12.5) with metals (antimony, arsenic, barium, beryllium, cadmium, chromium, cobalt, copper, lead, mercury, molybdenum, nickel, selenium, silver, thallium, vanadium, and zinc)  
 Disposal Method: Recycler  
 Tons: .0525  
 Facility County: Los Angeles

[Click this hyperlink](#) while viewing on your computer to access 1 additional CA\_HAZNET: record(s) in the EDR Site Report.

**69 HEALTH CARE PARTNERS MED GROUP  
9810 E LAS TUNAS DR  
TEMPLE CITY, CA**

**LOS ANGELES CO. HMS U003064493  
N/A**

LOS ANGELES CO. HMS:  
 Region: LA  
 Facility Id: 008882-116527  
 Facility Status: Permit  
 Area: 3T  
 Permit Number: 12528  
 Permit Status: Permit  
 Facility Type: I01

**69 HUNTINGTON MEDICAL GROUP INC  
9810 LAS TUNAS DR  
TEMPLE CITY, CA 91780**

**RCRA-SQG 1000820223  
FINDS CAD983662552**

RCRA-SQG:  
 Date form received by agency: 03/22/1993  
 Facility name: HUNTINGTON MEDICAL GROUP INC  
 Facility address: 9810 LAS TUNAS DR  
 TEMPLE CITY, CA 91780  
 EPA ID: CAD983662552  
 Contact: HEBER MERAZ  
 Contact address: 1605 HOPE ST STE 230  
 SOUTH PASADENA, CA 91030  
 Contact country: US  
 Contact telephone: (818) 403-4165  
 Contact email: Not reported  
 EPA Region: 09  
 Classification: Small Small Quantity Generator  
 Description: Handler: generates more than 100 and less than 1000 kg of hazardous waste during any calendar month and accumulates less than 6000 kg of



MAP FINDINGS  
FOCUS MAP 9

Map ID Site Database(s) EPA ID Number

---

**HUNTINGTON MEDICAL GROUP INC (Continued)**

**1000820223**

hazardous waste at any time; or generates 100 kg or less of hazardous waste during any calendar month, and accumulates more than 1000 kg of hazardous waste at any time

Owner/Operator Summary:

Owner/operator name: HUNTINGTON MEDICAL GROUP INC  
Owner/operator address: 1605 HOPE ST STE 230  
SOUTH PASADENA, CA 91030  
Owner/operator country: Not reported  
Owner/operator telephone: (818) 403-4165  
Legal status: Private  
Owner/Operator Type: Owner  
Owner/Op start date: Not reported  
Owner/Op end date: Not reported

Handler Activities Summary:

U.S. importer of hazardous waste: Unknown  
Mixed waste (haz. and radioactive): Unknown  
Recycler of hazardous waste: No  
Transporter of hazardous waste: No  
Treater, storer or disposer of HW: No  
Underground injection activity: No  
On-site burner exemption: Unknown  
Furnace exemption: Unknown  
Used oil fuel burner: No  
Used oil processor: No  
User oil refiner: No  
Used oil fuel marketer to burner: No  
Used oil Specification marketer: No  
Used oil transfer facility: No  
Used oil transporter: No  
Off-site waste receiver: Commercial status unknown

Violation Status: No violations found

FINDS:

Other Pertinent Environmental Activity Identified at Site

Registry ID: 110002895029

RCRAInfo is a national information system that supports the Resource Conservation and Recovery Act (RCRA) program through the tracking of events and activities related to facilities that generate, transport, and treat, store, or dispose of hazardous waste. RCRAInfo allows RCRA program staff to track the notification, permit, compliance, and corrective action activities required under RCRA.

MAP FINDINGS  
FOCUS MAP 9

Map ID	Site	Database(s)	EPA ID Number
69	<b>HUNTINGTON IND MED GROUP</b> <b>9810 E LAS TUNAS DR</b> <b>TEMPLE CITY, CA</b>  LOS ANGELES CO. HMS: Region: LA Facility Id: 008882-016527 Facility Status: OPEN Area: 3T Permit Number: Not reported Permit Status: Not reported Facility Type: Not reported	LOS ANGELES CO. HMS	S102061639 N/A
69	<b>CHIEN &amp; LI DENTAL CLINIC</b> <b>9802 LAS TUNAS DR</b> <b>TEMPLE CITY, CA 91280</b>  HAZNET: Gepaid: CAL000170332 Contact: LILLIAN LI Telephone: 6262858328 Facility Addr2: Not reported Mailing Name: Not reported Mailing Address: 9802 LAS TUNAS DR Mailing City,St,Zip: TEMPLE CITY, CA 912800000 Gen County: Los Angeles TSD EPA ID: CAD028409019 TSD County: Los Angeles Waste Category: Other inorganic solid waste Disposal Method: Transfer Station Tons: .0000 Facility County: Los Angeles  Gepaid: CAL000170332 Contact: LILLIAN LI Telephone: 6262858328 Facility Addr2: Not reported Mailing Name: Not reported Mailing Address: 9802 LAS TUNAS DR Mailing City,St,Zip: TEMPLE CITY, CA 912800000 Gen County: Los Angeles TSD EPA ID: CAD028409019 TSD County: Los Angeles Waste Category: Other inorganic solid waste Disposal Method: Transfer Station Tons: 0 Facility County: Los Angeles	HAZNET	S104580195 N/A
72	<b>CIRCLE K STORES #0350</b> <b>9738 E LAS TUNAS DR</b> <b>TEMPLE CITY, CA</b>  LOS ANGELES CO. HMS: Region: LA Facility Id: 004436-021106 Facility Status: OPEN Area: 3T Permit Number: Not reported	LOS ANGELES CO. HMS	S102061630 N/A

MAP FINDINGS  
FOCUS MAP 9

Map ID	Site	Database(s)	EPA ID Number
	<p><b>CIRCLE K STORES #0350 (Continued)</b></p> <p>Permit Status: Not reported Facility Type: Not reported</p> <p>Region: LA Facility Id: 004436-I04604 Facility Status: Closed Area: 3T Permit Number: 00002099C Permit Status: Closed Facility Type: I00</p>		<b>S102061630</b>
73	<p><b>CITY OF TEMPLE CITY 9701 E LAS TUNAS DR TEMPLE CITY, CA</b></p> <p>LOS ANGELES CO. HMS: Region: LA Facility Id: 016072-020956 Facility Status: OPEN Area: 3T Permit Number: Not reported Permit Status: Not reported Facility Type: Not reported</p>	<b>LOS ANGELES CO. HMS</b>	<b>S104537562 N/A</b>
73	<p><b>TEMPLE CITY USD 9700 LAS TUNAS DR TEMPLE CITY, CA 91780</b></p> <p>HAZNET: Gepaid: CAC002564294 Contact: DEBY BLAND Telephone: 6265485115 Facility Addr2: Not reported Mailing Name: Not reported Mailing Address: 9700 LAS TUNAS DR Mailing City,St,Zip: TEMPLE CITY, CA 91780 Gen County: Los Angeles TSD EPA ID: CAD088504881 TSD County: Los Angeles Waste Category: Other inorganic solid waste Disposal Method: Transfer Station Tons: 1.5 Facility County: Los Angeles</p>	<b>HAZNET</b>	<b>S107140894 N/A</b>
73	<p><b>CITY OF TEMPLE CITY REFERRALS 9701 E LAS TUNAS DR TEMPLE CITY, CA</b></p> <p>LOS ANGELES CO. HMS: Region: LA Facility Id: 017051-022879 Facility Status: OPEN Area: 3T Permit Number: Not reported Permit Status: Not reported</p>	<b>LOS ANGELES CO. HMS</b>	<b>S102061608 N/A</b>

MAP FINDINGS  
FOCUS MAP 9

Map ID	Site	Database(s)	EPA ID Number
	<b>CITY OF TEMPLE CITY REFERRALS (Continued)</b>		<b>S102061608</b>
	Facility Type: Not reported		
<b>73</b>	<b>TEMPLE CITY UNIFIED SCHOOL DST 9700 E LAS TUNAS DR TEMPLE CITY, CA</b>	<b>LOS ANGELES CO. HMS</b>	<b>S105512226 N/A</b>
	LOS ANGELES CO. HMS: Region: LA Facility Id: 026903-037578 Facility Status: Permit Area: 3T Permit Number: 346697 Permit Status: Permit Facility Type: I01		
<b>73</b>	<b>KAISER PERMANENTE 9700 LAS TUNAS TEMPLE CITY, CA 91780</b>	<b>HAZNET</b>	<b>S100938092 N/A</b>
	HAZNET: Gepaid: CAL923573818 Contact: KAISER PERMANENTE Telephone: 5102715910 Facility Addr2: Not reported Mailing Name: Not reported Mailing Address: 1950 FRANKLIN ST, 12TH FLOOR Mailing City,St,Zip: OAKLAND, CA 946123416 Gen County: Los Angeles TSD EPA ID: CAD000013493 TSD County: 0 Waste Category: Photochemicals/photoprocessing waste Disposal Method: Not reported Tons: .0015 Facility County: Los Angeles  Gepaid: CAL923573818 Contact: KAISER PERMANENTE Telephone: 5102715910 Facility Addr2: Not reported Mailing Name: Not reported Mailing Address: 1950 FRANKLIN ST, 12TH FLOOR Mailing City,St,Zip: OAKLAND, CA 946123416 Gen County: Los Angeles TSD EPA ID: CAD000013493 TSD County: 0 Waste Category: Photochemicals/photoprocessing waste Disposal Method: Recycler Tons: .0015 Facility County: Los Angeles		

MAP FINDINGS  
FOCUS MAP 9

Map ID	Site	Database(s)	EPA ID Number
73	<b>NEW SZECHUAN RESTAURANT</b> <b>9669 E LAS TUNAS DR</b> <b>TEMPLE CITY, CA</b>  LOS ANGELES CO. HMS: Region: LA Facility Id: 016340-022385 Facility Status: Removed Area: 3T Permit Number: 145859 Permit Status: Removed Facility Type: I01  Region: LA Facility Id: 023347-032616 Facility Status: Closed Area: 3T Permit Number: 324764 Permit Status: Closed Facility Type: I02	LOS ANGELES CO. HMS	S102061602 N/A
73	<b>SERENA RESTAURANT</b> <b>9669 E LAS TUNAS DR</b> <b>TEMPLE CITY, CA</b>  LOS ANGELES CO. HMS: Region: LA Facility Id: 016340-021554 Facility Status: Closed Area: 3T Permit Number: 87221 Permit Status: Closed Facility Type: I01	LOS ANGELES CO. HMS	S102061601 N/A
73	<b>SEAFOOD VILLAGE RESTAURANT</b> <b>9669 E LAS TUNAS DR</b> <b>TEMPLE CITY, CA</b>  LOS ANGELES CO. HMS: Region: LA Facility Id: 023347-043073 Facility Status: Permit Area: 3T Permit Number: 434908 Permit Status: Permit Facility Type: I02	LOS ANGELES CO. HMS	S106669711 N/A

MAP FINDINGS  
FOCUS MAP 9

Map ID	Site	Database(s)	EPA ID Number
73	<b>WASHINGTON MUTUAL</b> <b>9647 LAS TUNAS DR</b> <b>TEMPLE CITY, CA 91780</b>  HAZNET: Gepaid: CAC002609293 Contact: LARRY HARTMAN/VP Telephone: 9498381622 Facility Addr2: Not reported Mailing Name: Not reported Mailing Address: 17877 VON KARMAN AVE Mailing City,St,Zip: IRVINE, CA 92614 Gen County: Los Angeles TSD EPA ID: CAD009007626 TSD County: Los Angeles Waste Category: Asbestos-containing waste Disposal Method: H13 Tons: 8.42 Facility County: Los Angeles	HAZNET	S108757722 N/A
73	<b>WASHINGTON MUTUAL</b> <b>9647 E LAS TUNAS DR</b> <b>TEMPLE CITY, CA 91780</b>  HAZNET: Gepaid: CAC001470616 Contact: WASHINGTON MUTUAL Telephone: 9498334665 Facility Addr2: Not reported Mailing Name: Not reported Mailing Address: 17877 VON KARMEN 3RD FL Mailing City,St,Zip: IRVINE, CA 926140000 Gen County: Los Angeles TSD EPA ID: CAD009007626 TSD County: Los Angeles Waste Category: Asbestos-containing waste Disposal Method: Not reported Tons: 0.8428 Facility County: Los Angeles	HAZNET	S104568180 N/A
73	<b>AMERICAN SAVINGS BANK</b> <b>9647 EAST LAS TUNAS DRIVE</b> <b>TEMPLE CITY, CA 91780</b>  HAZNET: Gepaid: CAC000968680 Contact: AMERICAN SAVINGS BANK Telephone: 0000000000 Facility Addr2: Not reported Mailing Name: Not reported Mailing Address: 17875 VON KARMAN DRIVE Mailing City,St,Zip: IRVINE, CA 927140000 Gen County: Los Angeles TSD EPA ID: UTD991301748 TSD County: 99 Waste Category: Other inorganic solid waste Disposal Method: Disposal, Land Fill Tons: 2.8000	HAZNET	S103677384 N/A

MAP FINDINGS  
FOCUS MAP 9

Map ID      Site      Database(s)      EPA ID Number

---

**AMERICAN SAVINGS BANK (Continued)**

**S103677384**

Facility County:      Los Angeles

Gepaid:              CAC000968680  
Contact:              AMERICAN SAVINGS BANK  
Telephone:            0000000000  
Facility Addr2:      Not reported  
Mailing Name:        Not reported  
Mailing Address:     17875 VON KARMAN DRIVE  
Mailing City,St,Zip: IRVINE, CA 927140000  
Gen County:          Los Angeles  
TSD EPA ID:          UTD991301748  
TSD County:          99  
Waste Category:      Unspecified aqueous solution  
Disposal Method:    Disposal, Land Fill  
Tons:                  .2293  
Facility County:      Los Angeles

Gepaid:              CAC001267888  
Contact:              AMERICAN SAVINGS BANK  
Telephone:            0000000000  
Facility Addr2:      Not reported  
Mailing Name:        Not reported  
Mailing Address:     17877 VON KARMAN  
Mailing City,St,Zip: IRVINE, CA 927140000  
Gen County:          Los Angeles  
TSD EPA ID:          CAD009007626  
TSD County:          Los Angeles  
Waste Category:      Asbestos-containing waste  
Disposal Method:    Disposal, Land Fill  
Tons:                  .4214  
Facility County:      Los Angeles

---

**73      JOHN W CHANDLER DDS  
9676 E LAS TUNAS  
TEMPLE CITY, CA 91780**

**HAZNET      S103972538  
N/A**

HAZNET:

Gepaid:              CAL000079208  
Contact:              JOHN CHANDLER  
Telephone:            0000000000  
Facility Addr2:      Not reported  
Mailing Name:        Not reported  
Mailing Address:     220 W NAOMI AVE  
Mailing City,St,Zip: ARCADIA, CA 910070000  
Gen County:          Los Angeles  
TSD EPA ID:          CAD028409019  
TSD County:          Los Angeles  
Waste Category:      Other inorganic solid waste  
Disposal Method:    Transfer Station  
Tons:                  0.0003  
Facility County:      Los Angeles

Gepaid:              CAL000079208  
Contact:              JOHN CHANDLER  
Telephone:            0000000000  
Facility Addr2:      Not reported  
Mailing Name:        Not reported  
Mailing Address:     220 W NAOMI AVE

MAP FINDINGS  
FOCUS MAP 9

Map ID      Site      Database(s)      EPA ID Number

---

**JOHN W CHANDLER DDS (Continued)**

**S103972538**

Mailing City,St,Zip:   ARCADIA, CA 910070000  
Gen County:           Los Angeles  
TSD EPA ID:           CAD028409019  
TSD County:           Los Angeles  
Waste Category:       Oxygenated solvents (acetone, butanol, ethyl acetate, etc.)  
Disposal Method:      Transfer Station  
Tons:                   0.0041  
Facility County:       Los Angeles

Gepaid:                CAL000079208  
Contact:               JOHN CHANDLER  
Telephone:             0000000000  
Facility Addr2:        Not reported  
Mailing Name:         Not reported  
Mailing Address:       220 W NAOMI AVE  
Mailing City,St,Zip:   ARCADIA, CA 910070000  
Gen County:           Los Angeles  
TSD EPA ID:           CAD028409019  
TSD County:           Los Angeles  
Waste Category:       Other inorganic solid waste  
Disposal Method:      Transfer Station  
Tons:                   .0001  
Facility County:       Los Angeles

Gepaid:                CAL000079208  
Contact:               JOHN CHANDLER  
Telephone:             0000000000  
Facility Addr2:        Not reported  
Mailing Name:         Not reported  
Mailing Address:       220 W NAOMI AVE  
Mailing City,St,Zip:   ARCADIA, CA 910070000  
Gen County:           Los Angeles  
TSD EPA ID:           CAD000088252  
TSD County:           Los Angeles  
Waste Category:       Unspecified organic liquid mixture  
Disposal Method:      Transfer Station  
Tons:                   .0083  
Facility County:       Los Angeles

Gepaid:                CAL000079208  
Contact:               JOHN CHANDLER  
Telephone:             0000000000  
Facility Addr2:        Not reported  
Mailing Name:         Not reported  
Mailing Address:       220 W NAOMI AVE  
Mailing City,St,Zip:   ARCADIA, CA 910070000  
Gen County:           Los Angeles  
TSD EPA ID:           CAD050806850  
TSD County:           Los Angeles  
Waste Category:       Other inorganic solid waste  
Disposal Method:      Transfer Station  
Tons:                   .0101  
Facility County:       Los Angeles

[Click this hyperlink](#) while viewing on your computer to access  
3 additional CA\_HAZNET: record(s) in the EDR Site Report.



MAP FINDINGS  
FOCUS MAP 9

Map ID	Site	Database(s)	EPA ID Number
73	<b>WELLS FARGO CORPORATE PROPERTIES GRP</b> <b>9635 LAS TUNAS DR</b> <b>TEMPLE CITY, CA 91780</b>  HAZNET: Gepaid: CAC002557794 Contact: Frank Najafi/environ h&s mgr Telephone: 3109013102 Facility Addr2: Not reported Mailing Name: Not reported Mailing Address: 333 S Grand Ave Ste 700 Mailing City,St,Zip: Los Angeles, CA 90007 Gen County: Los Angeles TSD EPA ID: Not reported TSD County: Los Angeles Waste Category: Asbestos-containing waste Disposal Method: Disposal, Land Fill Tons: 14.74 Facility County: Not reported	HAZNET	S106089558 N/A
73	<b>TEMPLE CITY BIKE SHOP</b> <b>9628 E LAS TUNAS DR</b> <b>TEMPLE CITY, CA 91780</b>  HAZNET: Gepaid: CAL000072837 Contact: TEMPLE CITY BIKE SHOP Telephone: 0000000000 Facility Addr2: Not reported Mailing Name: Not reported Mailing Address: 9628 E LAS TUNAS DR Mailing City,St,Zip: TEMPLE CITY, CA 917802108 Gen County: Los Angeles TSD EPA ID: CAT000613893 TSD County: Los Angeles Waste Category: Aqueous solution with less than 10% total organic residues Disposal Method: Transfer Station Tons: 0.1667 Facility County: Los Angeles  Gepaid: CAL000072837 Contact: TEMPLE CITY BIKE SHOP Telephone: 0000000000 Facility Addr2: Not reported Mailing Name: Not reported Mailing Address: 9628 E LAS TUNAS DR Mailing City,St,Zip: TEMPLE CITY, CA 917802108 Gen County: Los Angeles TSD EPA ID: CAT000613893 TSD County: Los Angeles Waste Category: Aqueous solution with less than 10% total organic residues Disposal Method: Transfer Station Tons: .0375 Facility County: Los Angeles	HAZNET	S104577196 N/A

MAP FINDINGS  
FOCUS MAP 9

Map ID	Site	Database(s)	EPA ID Number
75	<b>US POSTAL</b> <b>5940 OAK AVE</b> <b>TEMPLE CITY, CA 91780</b>  HAZNET: Gepaid: CAC002586997 Contact: ROBERT NEU Telephone: 6268556385 Facility Addr2: Not reported Mailing Name: Not reported Mailing Address: 15421 E GALE Mailing City,St,Zip: CITY OF INDUSTRY, CA 91715 Gen County: Los Angeles TSD EPA ID: AZ0000337360 TSD County: 99 Waste Category: Polychlorinated biphenyls and material containing PCB's Disposal Method: Recycler Tons: 0.39 Facility County: Not reported	HAZNET	S108223932 N/A
75	<b>LEO'S BODY &amp; FENDER WORKS INC</b> <b>5939 N OAK AVENUE</b> <b>TEMPLE CITY, CA 91780</b>  HAZNET: Gepaid: CAL000039483 Contact: TAN JOHNNY Telephone: 8188263614 Facility Addr2: Not reported Mailing Name: Not reported Mailing Address: 5939 OAK AVE # N Mailing City,St,Zip: TEMPLE CITY, CA 917802028 Gen County: Los Angeles TSD EPA ID: CAD008302903 TSD County: Los Angeles Waste Category: Paint sludge Disposal Method: Recycler Tons: .4586 Facility County: Los Angeles  Gepaid: CAL000039483 Contact: TAN JOHNNY Telephone: 8188263614 Facility Addr2: Not reported Mailing Name: Not reported Mailing Address: 5939 OAK AVE # N Mailing City,St,Zip: TEMPLE CITY, CA 917802028 Gen County: Los Angeles TSD EPA ID: CAD008302903 TSD County: Los Angeles Waste Category: Paint sludge Disposal Method: Not reported Tons: .2293 Facility County: Los Angeles  Gepaid: CAL000039483 Contact: TAN JOHNNY Telephone: 8188263614 Facility Addr2: Not reported Mailing Name: Not reported	HAZNET	S103665987 N/A

MAP FINDINGS  
FOCUS MAP 9

Map ID	Site	Database(s)	EPA ID Number
	<b>LEO'S BODY &amp; FENDER WORKS INC (Continued)</b>		<b>S103665987</b>
	Mailing Address: 5939 OAK AVE # N Mailing City,St,Zip: TEMPLE CITY, CA 917802028 Gen County: Los Angeles TSD EPA ID: CAD008302903 TSD County: Los Angeles Waste Category: Paint sludge Disposal Method: Recycler Tons: .4378 Facility County: Los Angeles		
<b>75</b>	<b>OROYAN'S AUTO BODY AND PAINT 5939 OAK AVE TEMPLE CITY, CA 91780</b>	<b>HAZNET</b>	<b>S103980263 N/A</b>
	HAZNET: Gepaid: CAL000135961 Contact: NENO OROYAN Telephone: 0000000000 Facility Addr2: Not reported Mailing Name: Not reported Mailing Address: 5939 OAK AVE Mailing City,St,Zip: TEMPLE CITY, CA 917800000 Gen County: Los Angeles TSD EPA ID: CAT000613893 TSD County: Los Angeles Waste Category: Oxygenated solvents (acetone, butanol, ethyl acetate, etc.) Disposal Method: Transfer Station Tons: .0180 Facility County: Los Angeles		
	Gepaid: CAL000135961 Contact: NENO OROYAN Telephone: 0000000000 Facility Addr2: Not reported Mailing Name: Not reported Mailing Address: 5939 OAK AVE Mailing City,St,Zip: TEMPLE CITY, CA 917800000 Gen County: Los Angeles TSD EPA ID: CAT000613893 TSD County: Los Angeles Waste Category: Not reported Disposal Method: Not reported Tons: .0000 Facility County: Los Angeles		
	Gepaid: CAL000135961 Contact: NENO OROYAN Telephone: 0000000000 Facility Addr2: Not reported Mailing Name: Not reported Mailing Address: 5939 OAK AVE Mailing City,St,Zip: TEMPLE CITY, CA 917800000 Gen County: Los Angeles TSD EPA ID: CAT000613893 TSD County: Los Angeles Waste Category: Oxygenated solvents (acetone, butanol, ethyl acetate, etc.) Disposal Method: Transfer Station Tons: .0180		

MAP FINDINGS  
FOCUS MAP 9

Map ID	Site	Database(s)	EPA ID Number
--------	------	-------------	---------------

**OROYAN'S AUTO BODY AND PAINT (Continued)**

**S103980263**

Facility County: Los Angeles

Gepaid: CAL000135961  
Contact: NENO OROYAN  
Telephone: 0000000000  
Facility Addr2: Not reported  
Mailing Name: Not reported  
Mailing Address: 5939 OAK AVE  
Mailing City,St,Zip: TEMPLE CITY, CA 917800000  
Gen County: Los Angeles  
TSD EPA ID: CAT000613893  
TSD County: Los Angeles  
Waste Category: Oxygenated solvents (acetone, butanol, ethyl acetate, etc.)  
Disposal Method: Transfer Station  
Tons: .0900  
Facility County: Los Angeles

Gepaid: CAL000135961  
Contact: NENO OROYAN  
Telephone: 0000000000  
Facility Addr2: Not reported  
Mailing Name: Not reported  
Mailing Address: 5939 OAK AVE  
Mailing City,St,Zip: TEMPLE CITY, CA 917800000  
Gen County: Los Angeles  
TSD EPA ID: CAT000613893  
TSD County: Los Angeles  
Waste Category: Oxygenated solvents (acetone, butanol, ethyl acetate, etc.)  
Disposal Method: Transfer Station  
Tons: 0.018  
Facility County: Los Angeles

[Click this hyperlink](#) while viewing on your computer to access additional CA\_HAZNET: detail in the EDR Site Report.

**75 LEOS BODY & FENDER WKS  
5939 N. OAK AVE.  
TEMPLE CITY, CA 91780**

**EMI S106834474  
N/A**

EMI:

Year:	1987
County Code:	19
Air Basin:	SC
Facility ID:	12971
Air District Name:	SC
SIC Code:	7538
Air District Name:	SOUTH COAST AQMD
Community Health Air Pollution Info System:	Not reported
Consolidated Emission Reporting Rule:	Not reported
Total Organic Hydrocarbon Gases Tons/Yr:	0
Reactive Organic Gases Tons/Yr:	0
Carbon Monoxide Emissions Tons/Yr:	0
NOX - Oxides of Nitrogen Tons/Yr:	0
SOX - Oxides of Sulphur Tons/Yr:	0
Particulate Matter Tons/Yr:	0
Part. Matter 10 Micrometers & Smlr Tons/Yr:	0
Year:	1990

MAP FINDINGS  
FOCUS MAP 9

Map ID	Site	Database(s)	EPA ID Number
--------	------	-------------	---------------

**LEOS BODY & FENDER WKS (Continued)**

**S106834474**

County Code: 19  
 Air Basin: SC  
 Facility ID: 12971  
 Air District Name: SC  
 SIC Code: 7538  
 Air District Name: SOUTH COAST AQMD  
 Community Health Air Pollution Info System: Not reported  
 Consolidated Emission Reporting Rule: Not reported  
 Total Organic Hydrocarbon Gases Tons/Yr: 0  
 Reactive Organic Gases Tons/Yr: 0  
 Carbon Monoxide Emissions Tons/Yr: 0  
 NOX - Oxides of Nitrogen Tons/Yr: 0  
 SOX - Oxides of Sulphur Tons/Yr: 0  
 Particulate Matter Tons/Yr: 0  
 Part. Matter 10 Micrometers & Smllr Tons/Yr: 0

75

**AROYAN'S AUTO BODY  
5939 OAK AVE  
TEMPLE CITY, CA 91780**

**HAZNET S104580534  
N/A**

HAZNET:

Gepaid: CAL000172685  
 Contact: JOHNNY & NENO AROYAN  
 Telephone: 6262852090  
 Facility Addr2: Not reported  
 Mailing Name: Not reported  
 Mailing Address: 5939 OAK AVE  
 Mailing City,St,Zip: TEMPLE CITY, CA 917800000  
 Gen County: Los Angeles  
 TSD EPA ID: CAD008302903  
 TSD County: Los Angeles  
 Waste Category: Oxygenated solvents (acetone, butanol, ethyl acetate, etc.)  
 Disposal Method: Recycler  
 Tons: 0.6879  
 Facility County: Los Angeles

Gepaid: CAL000172685  
 Contact: JOHNNY OROYAN/PARTNER  
 Telephone: 6262852090  
 Facility Addr2: Not reported  
 Mailing Name: Not reported  
 Mailing Address: 5939 OAK AVE  
 Mailing City,St,Zip: TEMPLE CITY, CA 917800000  
 Gen County: Los Angeles  
 TSD EPA ID: CAD008252405  
 TSD County: Los Angeles  
 Waste Category: Oxygenated solvents (acetone, butanol, ethyl acetate, etc.)  
 Disposal Method: H06  
 Tons: 0.22  
 Facility County: Los Angeles

Gepaid: CAL000172685  
 Contact: JOHNNY & NENO AROYAN  
 Telephone: 6262852090  
 Facility Addr2: Not reported  
 Mailing Name: Not reported  
 Mailing Address: 5939 OAK AVE  
 Mailing City,St,Zip: TEMPLE CITY, CA 917800000

MAP FINDINGS  
FOCUS MAP 9

Map ID	Site	Database(s)	EPA ID Number
--------	------	-------------	---------------

**AROYAN'S AUTO BODY (Continued)**

**S104580534**

Gen County: Los Angeles  
TSD EPA ID: CAD008302903  
TSD County: Los Angeles  
Waste Category: Oxygenated solvents (acetone, butanol, ethyl acetate, etc.)  
Disposal Method: Recycler  
Tons: .9172  
Facility County: Los Angeles

Gepaid: CAL000172685  
Contact: JOHNNY OROYAN/PARTNER  
Telephone: 6262852090  
Facility Addr2: Not reported  
Mailing Name: Not reported  
Mailing Address: 5939 OAK AVE  
Mailing City,St,Zip: TEMPLE CITY, CA 917800000  
Gen County: Los Angeles  
TSD EPA ID: NVT330010000  
TSD County: 99  
Waste Category: Other organic solids  
Disposal Method: H132  
Tons: 0.16  
Facility County: Los Angeles

Gepaid: CAL000172685  
Contact: JOHNNY OROYAN/PARTNER  
Telephone: 6262852090  
Facility Addr2: Not reported  
Mailing Name: Not reported  
Mailing Address: 5939 OAK AVE  
Mailing City,St,Zip: TEMPLE CITY, CA 917800000  
Gen County: Los Angeles  
TSD EPA ID: CAD008252405  
TSD County: Los Angeles  
Waste Category: Oxygenated solvents (acetone, butanol, ethyl acetate, etc.)  
Disposal Method: H061  
Tons: 0.72  
Facility County: Los Angeles

[Click this hyperlink](#) while viewing on your computer to access 7 additional CA\_HAZNET: record(s) in the EDR Site Report.

78

**TOKAI BANK OF CALIFORNIA  
5841 ROWLAND AVE  
TEMPLE CITY, CA 91780**

**SWEEPS UST S106933017  
N/A**

**SWEEPS UST:**

Status: A  
Comp Number: 16685  
Number: 1  
Board Of Equalization: Not reported  
Ref Date: 04-10-92  
Act Date: 04-10-92  
Created Date: 04-10-92  
Tank Status: A  
Owner Tank Id: 1  
Swrcb Tank Id: 19-000-016685-000001  
Actv Date: 04-10-92  
Capacity: 1000

MAP FINDINGS  
FOCUS MAP 9

Map ID	Site	Database(s)	EPA ID Number
	<b>TOKAI BANK OF CALIFORNIA (Continued)</b>		<b>S106933017</b>
	Tank Use: OIL		
	Stg: W		
	Content: Not reported		
	Number Of Tanks: 1		
<b>78</b>	<b>TOKAI BANK OF CALIFORNIA 5841 N ROWLAND AVE TEMPLE CITY, CA</b>	<b>LOS ANGELES CO. HMS</b>	<b>S106671298 N/A</b>
	LOS ANGELES CO. HMS:		
	Region: LA		
	Facility Id: 015407-016685		
	Facility Status: Removed		
	Area: 3T		
	Permit Number: 00006242T		
	Permit Status: Removed		
	Facility Type: T0		
<b>79</b>	<b>TEMPLE CITY CAMERA 9559 LAS TUNAS DR TEMPLE CITY, CA 91780</b>	<b>HAZNET</b>	<b>S103990533 N/A</b>
	HAZNET:		
	Gepaid: CAL000139729		
	Contact: TEMPLE CITY CAMERA		
	Telephone: 0000000000		
	Facility Addr2: Not reported		
	Mailing Name: Not reported		
	Mailing Address: 9559 LAS TUNAS DR		
	Mailing City,St,Zip: TEMPLE CITY, CA 917800000		
	Gen County: Los Angeles		
	TSD EPA ID: CAD981402522		
	TSD County: Kern		
	Waste Category: Photochemicals/photoprocessing waste		
	Disposal Method: Recycler		
	Tons: .6880		
	Facility County: Los Angeles		
	Gepaid: CAL000139729		
	Contact: TEMPLE CITY CAMERA		
	Telephone: 0000000000		
	Facility Addr2: Not reported		
	Mailing Name: Not reported		
	Mailing Address: 9559 LAS TUNAS DR		
	Mailing City,St,Zip: TEMPLE CITY, CA 917800000		
	Gen County: Los Angeles		
	TSD EPA ID: CAD981402522		
	TSD County: Kern		
	Waste Category: Photochemicals/photoprocessing waste		
	Disposal Method: Recycler		
	Tons: 0.2502		
	Facility County: Los Angeles		

MAP FINDINGS  
FOCUS MAP 9

Map ID	Site	Database(s)	EPA ID Number
79	<b>GREEN ISLAND</b> <b>9556 LAS TUNAS DR</b> <b>TEMPLE CITY, CA</b>  LOS ANGELES CO. HMS: Region: LA Facility Id: 032080-051007 Facility Status: Permit Area: 3T Permit Number: 575099 Permit Status: Permit Facility Type: I01	LOS ANGELES CO. HMS	S109421413 N/A
79	<b>BANK OF AMERICA</b> <b>9545 LAS TUNAS DR</b> <b>TEMPLE CITY, CA 91780</b>  HAZNET: Gepaid: CAC002623819 Contact: JOE RYAN Telephone: 7147925940 Facility Addr2: Not reported Mailing Name: Not reported Mailing Address: 275 VALENCIA AVE Mailing City,St,Zip: BREa, CA 928236340 Gen County: Los Angeles TSD EPA ID: CAD009007626 TSD County: Los Angeles Waste Category: Asbestos-containing waste Disposal Method: H132 Tons: 0.4 Facility County: Los Angeles	HAZNET	S109423488 N/A
83	<b>BHANUMATI TOPRANI DDS</b> <b>9700 E LAS TUNAS</b> <b>TEMPLE CITY, CA 91780</b>  HAZNET: Gepaid: CAL000120813 Contact: BHANUMATI TOPRANI DDS Telephone: 0000000000 Facility Addr2: Not reported Mailing Name: Not reported Mailing Address: 9700 LAS TUNAS DR # E Mailing City,St,Zip: TEMPLE CITY, CA 917802243 Gen County: Los Angeles TSD EPA ID: CAD044429835 TSD County: Los Angeles Waste Category: Oxygenated solvents (acetone, butanol, ethyl acetate, etc.) Disposal Method: Disposal, Other Tons: .0208 Facility County: Los Angeles  Gepaid: CAL000120813 Contact: BHANUMATI TOPRANI DDS Telephone: 0000000000 Facility Addr2: Not reported Mailing Name: Not reported	HAZNET	S103952571 N/A



MAP FINDINGS  
FOCUS MAP 9

Map ID      Site      Database(s)      EPA ID Number

---

**BHANUMATI TOPRANI DDS (Continued)**

**S103952571**

Mailing Address: 9700 LAS TUNAS DR # E  
Mailing City,St,Zip: TEMPLE CITY, CA 917802243  
Gen County: Los Angeles  
TSD EPA ID: CAD981429673  
TSD County: Marin  
Waste Category: Photochemicals/photoprocessing waste  
Disposal Method: Recycler  
Tons: .0417  
Facility County: Los Angeles

Gepaid: CAL000120813  
Contact: BHANUMATI TOPRANI DDS  
Telephone: 8182862111  
Facility Addr2: Not reported  
Mailing Name: Not reported  
Mailing Address: 9700 LAS TUNAS DR # E  
Mailing City,St,Zip: TEMPLE CITY, CA 917802243  
Gen County: Los Angeles  
TSD EPA ID: Not reported  
TSD County: Marin  
Waste Category: Photochemicals/photoprocessing waste  
Disposal Method: Recycler  
Tons: 0.04  
Facility County: Not reported

Gepaid: CAL000120813  
Contact: BHANUMATI TOPRANI DDS  
Telephone: 0000000000  
Facility Addr2: Not reported  
Mailing Name: Not reported  
Mailing Address: 9700 LAS TUNAS DR # E  
Mailing City,St,Zip: TEMPLE CITY, CA 917802243  
Gen County: Los Angeles  
TSD EPA ID: CAL000121946  
TSD County: Marin  
Waste Category: Photochemicals/photoprocessing waste  
Disposal Method: Recycler  
Tons: .0625  
Facility County: Los Angeles

Gepaid: CAL000120813  
Contact: BHANUMATI TOPRANI DDS  
Telephone: 8182862111  
Facility Addr2: Not reported  
Mailing Name: Not reported  
Mailing Address: 9700 LAS TUNAS DR # E  
Mailing City,St,Zip: TEMPLE CITY, CA 917802243  
Gen County: Los Angeles  
TSD EPA ID: Not reported  
TSD County: Marin  
Waste Category: Photochemicals/photoprocessing waste  
Disposal Method: Recycler  
Tons: 0.02  
Facility County: Not reported

MAP FINDINGS  
FOCUS MAP 9

Map ID	Site	Database(s)	EPA ID Number
	<b>BHANUMATI TOPRANI DDS (Continued)</b>		<b>S103952571</b>
	<p><a href="#">Click this hyperlink</a> while viewing on your computer to access 4 additional CA_HAZNET: record(s) in the EDR Site Report.</p>		
<b>85</b>	<b>ANTHONY A EUREDJIAN DDS 9517 EAST LAS TUNAS DR TEMPLE CITY, CA 91780</b>	<b>HAZNET</b>	<b>S106091097 N/A</b>
	<p>HAZNET:</p> <p>Gepaid: CAL000128136 Contact: JULIE CLEMETSON Telephone: 6262866556 Facility Addr2: Not reported Mailing Name: Not reported Mailing Address: 9517 LAS TUNAS DR Mailing City,St,Zip: TEMPLE CITY, CA 917800000 Gen County: Los Angeles TSD EPA ID: CAD980884183 TSD County: Sacramento Waste Category: Unspecified solvent mixture Waste Disposal Method: H141 Tons: 0.01 Facility County: Los Angeles</p> <p>Gepaid: CAL000128136 Contact: JULIE CLEMETSON Telephone: 6262866556 Facility Addr2: Not reported Mailing Name: Not reported Mailing Address: 9517 LAS TUNAS DR Mailing City,St,Zip: TEMPLE CITY, CA 917800000 Gen County: Los Angeles TSD EPA ID: Not reported TSD County: Sacramento Waste Category: Unspecified solvent mixture Waste Disposal Method: Disposal, Other Tons: 0.02 Facility County: Not reported</p>		
<b>85</b>	<b>SIERRA MADRE TIRE CO (DEST) 9503 E LAS TUNAS DR TEMPLE CITY, CA</b>	<b>LOS ANGELES CO. HMS</b>	<b>U003059098 N/A</b>
	<p>LOS ANGELES CO. HMS:</p> <p>Region: LA Facility Id: 002778-102868 Facility Status: Closed Area: 3T Permit Number: 428 Permit Status: Closed Facility Type: I00</p>		

MAP FINDINGS  
FOCUS MAP 9

Map ID	Site	Database(s)	EPA ID Number
85	<b>SHERATON WEDDING PHOTO STUDIO</b> <b>9508 LAS TUNAS DR</b> <b>TEMPLE CITY, CA 91780</b>  HAZNET: Gepaid: CAL000168395 Contact: STACY HUANG MGR Telephone: 8184510789 Facility Addr2: Not reported Mailing Name: Not reported Mailing Address: 9508 LAS TUNAS DR Mailing City,St,Zip: TEMPLE CITY, CA 917800000 Gen County: Los Angeles TSD EPA ID: CAD981402522 TSD County: Los Angeles Waste Category: Photochemicals/photoprocessing waste Disposal Method: Recycler Tons: Not reported Facility County: Los Angeles	HAZNET	S107146365 N/A
85	<b>SHERATON WEDDING PHOTO STUDIO</b> <b>9508 LOS TUNAS DR</b> <b>TEMPLE CITY, CA 91780</b>  HAZNET: Gepaid: CAL000168395 Contact: TEIH NUNG Telephone: 8184510789 Facility Addr2: Not reported Mailing Name: Not reported Mailing Address: 9580 LAS TUNAS DR Mailing City,St,Zip: TEMPLE CITY, CA 917802106 Gen County: Los Angeles TSD EPA ID: CAD981402522 TSD County: Kern Waste Category: Photochemicals/photoprocessing waste Disposal Method: Recycler Tons: .7089 Facility County: Los Angeles  Gepaid: CAL000168395 Contact: STACY HUANG MGR Telephone: 8184510789 Facility Addr2: Not reported Mailing Name: Not reported Mailing Address: 9580 LAS TUNAS DR Mailing City,St,Zip: TEMPLE CITY, CA 917802106 Gen County: Los Angeles TSD EPA ID: Not reported TSD County: Kern Waste Category: Photochemicals/photoprocessing waste Disposal Method: Not reported Tons: 0 Facility County: Not reported  Gepaid: CAL000168395 Contact: STACY HUANG MGR Telephone: 8184510789 Facility Addr2: Not reported Mailing Name: Not reported	HAZNET	S103987770 N/A

MAP FINDINGS  
FOCUS MAP 9

Map ID	Site	Database(s)	EPA ID Number
--------	------	-------------	---------------

**SHERATON WEDDING PHOTO STUDIO (Continued)**

**S103987770**

Mailing Address: 9580 LAS TUNAS DR  
Mailing City,St,Zip: TEMPLE CITY, CA 917802106  
Gen County: Los Angeles  
TSD EPA ID: Not reported  
TSD County: Kern  
Waste Category: Photochemicals/photoprocessing waste  
Disposal Method: Recycler  
Tons: 0.43  
Facility County: Not reported

Gepaid: CAL000168395  
Contact: TEIH NUNG  
Telephone: 8184510789  
Facility Addr2: Not reported  
Mailing Name: Not reported  
Mailing Address: 9580 LAS TUNAS DR  
Mailing City,St,Zip: TEMPLE CITY, CA 917802106  
Gen County: Los Angeles  
TSD EPA ID: CAD981402522  
TSD County: Kern  
Waste Category: Photochemicals/photoprocessing waste  
Disposal Method: Recycler  
Tons: .7297  
Facility County: Los Angeles

Gepaid: CAL000168395  
Contact: STACY HUANG MGR  
Telephone: 8184510789  
Facility Addr2: Not reported  
Mailing Name: Not reported  
Mailing Address: 9580 LAS TUNAS DR  
Mailing City,St,Zip: TEMPLE CITY, CA 917802106  
Gen County: Los Angeles  
TSD EPA ID: Not reported  
TSD County: Kern  
Waste Category: Photochemicals/photoprocessing waste  
Disposal Method: Recycler  
Tons: 0.75  
Facility County: Not reported

[Click this hyperlink](#) while viewing on your computer to access  
3 additional CA\_HAZNET: record(s) in the EDR Site Report.

86

**KIM LA  
9021 HERMOSA DR  
TEMPLE CITY, CA 91780**

**HAZNET S107143210  
N/A**

HAZNET:  
Gepaid: CAC002570039  
Contact: KIM LA  
Telephone: 6262866544  
Facility Addr2: Not reported  
Mailing Name: Not reported  
Mailing Address: 9021 HERMOSA DR  
Mailing City,St,Zip: TEMPLE CITY, CA 917801836  
Gen County: Los Angeles  
TSD EPA ID: CAD028409019  
TSD County: Los Angeles

MAP FINDINGS  
FOCUS MAP 9

Map ID	Site	Database(s)	EPA ID Number
	<b>KIM LA (Continued)</b> Waste Category: Other inorganic solid waste Disposal Method: Transfer Station Tons: 0 Facility County: Los Angeles		<b>S107143210</b>
<b>87</b>	<b>MOBIL OIL CO (DEST)</b> <b>9475 E LAS TUNAS DR</b> <b>TEMPLE CITY, CA</b>  LOS ANGELES CO. HMS: Region: LA Facility Id: 001874-I01949 Facility Status: Closed Area: 3T Permit Number: 694 Permit Status: Closed Facility Type: I00	<b>LOS ANGELES CO. HMS</b>	<b>S104537561</b> N/A
<b>87</b>	<b>RALPHS GROCERY CO #053</b> <b>9470 E LAS TUNAS DR</b> <b>TEMPLE CITY, CA</b>  LOS ANGELES CO. HMS: Region: LA Facility Id: 001659-I01734 Facility Status: Permit Area: 3T Permit Number: 10929 Permit Status: Permit Facility Type: I01	<b>LOS ANGELES CO. HMS</b>	<b>U003058060</b> N/A
<b>87</b>	<b>RALPHS GROCERY CO #55</b> <b>9470 LAS TUNAS DR.</b> <b>TEMPLE CITY, CA 91780</b>  HAZNET: Gepaid: CAD981580848 Contact: RALPHS GROCERY COMPANY Telephone: 3108844082 Facility Addr2: Not reported Mailing Name: Not reported Mailing Address: PO BOX 54143 Mailing City,St,Zip: LOS ANGELES, CA 900540000 Gen County: Los Angeles TSD EPA ID: CAD990794133 TSD County: San Joaquin Waste Category: Asbestos-containing waste Disposal Method: Disposal, Land Fill Tons: 50.5680 Facility County: Los Angeles  SWRCY: Certification Status: O Facility Phone Number: (951) 520-1700	<b>HAZNET</b> <b>SWRCY</b>	<b>1000347418</b> N/A

MAP FINDINGS  
FOCUS MAP 9

Map ID	Site	Database(s)	EPA ID Number
--------	------	-------------	---------------

**RALPHS GROCERY CO #55 (Continued)**

**1000347418**

Date facility became certified: 3/29/1999  
 Date facility began operating: 5/1/1999  
 Date facility ceased operating: Still operating  
 Whether The Facility Is Grandfathered: Not reported  
 Convenience Zone Where Facility Located: 1160  
 Convenience Zone Where Facility Located 2: Not Accepted  
 Convenience Zone Where Facility Located 3: Not Accepted  
 Convenience Zone Where Facility Located 4: Not Accepted  
 Convenience Zone Where Facility Located 5: Not Accepted  
 Convenience Zone Where Facility Located 6: Not Accepted  
 Convenience Zone Where Facility Located 7: Not Accepted  
 Aluminum Beverage Containers Redeemed: AL  
 Glass Beverage Containers Redeemed: GL  
 Plastic Beverage Containers Redeemed: PL  
 Other mat beverage containers redeemed: Not reported  
 Refillable Beverage Containers Redeemed: Not reported

87

**AMERICAN SAVINGS BANK  
9467 E LAS TUNAS DR  
TEMPLE CITY, CA 91780**

**HAZNET S104566111  
N/A**

HAZNET:

Gepaid: CAC001303632  
 Contact: AMERICAN SAVINGS BANK  
 Telephone: 0000000000  
 Facility Addr2: Not reported  
 Mailing Name: Not reported  
 Mailing Address: 17877 VON KARMAN AVE 3RD FLR  
 Mailing City,St,Zip: IRVINE, CA 927140000  
 Gen County: Los Angeles  
 TSD EPA ID: CAD009007626  
 TSD County: Los Angeles  
 Waste Category: Asbestos-containing waste  
 Disposal Method: Disposal, Land Fill  
 Tons: .5056  
 Facility County: Los Angeles

87

**REMTECH CORP  
9450 E LAS TUNAS DR(RITE AID STORE)  
TEMPLE CITY, CA 91780**

**HAZNET S103984079  
N/A**

HAZNET:

Gepaid: CAC001460576  
 Contact: REMTECH CORP  
 Telephone: 7146803077  
 Facility Addr2: Not reported  
 Mailing Name: Not reported  
 Mailing Address: 597 S STATE COLLEGE BLVD  
 Mailing City,St,Zip: FULLERTON, CA 926310000  
 Gen County: Los Angeles  
 TSD EPA ID: CAD009007626  
 TSD County: Los Angeles  
 Waste Category: Asbestos-containing waste  
 Disposal Method: Disposal, Land Fill  
 Tons: .8428  
 Facility County: Los Angeles

MAP FINDINGS  
FOCUS MAP 9

Map ID	Site	Database(s)	EPA ID Number
87	<b>SOO KYUNG RESTAURANT</b> <b>9461 E LAS TUNAS DR</b> <b>TEMPLE CITY, CA</b>  LOS ANGELES CO. HMS: Region: LA Facility Id: 016203-021209 Facility Status: Closed Area: 3T Permit Number: 130278 Permit Status: Closed Facility Type: I01	LOS ANGELES CO. HMS	S102061521 N/A
87	<b>CHINESE TAMALE RESTAURANT</b> <b>9461 E LAS TUNAS DR</b> <b>TEMPLE CITY, CA</b>  LOS ANGELES CO. HMS: Region: LA Facility Id: 016203-046303 Facility Status: Closed Area: 3T Permit Number: 473191 Permit Status: Closed Facility Type: I01	LOS ANGELES CO. HMS	S107591859 N/A
87	<b>WON WON KITCHEN</b> <b>9461 E LAS TUNAS DR</b> <b>TEMPLE CITY, CA</b>  LOS ANGELES CO. HMS: Region: LA Facility Id: 016203-046631 Facility Status: Permit Area: 3T Permit Number: 516144 Permit Status: Permit Facility Type: I01	LOS ANGELES CO. HMS	S107997593 N/A
87	<b>DIPLOMAT DRAPES &amp; CLEANERS</b> <b>9460 LAS TUNAS DR</b> <b>TEMPLE CITY, CA 91780</b>  RCRA-SQG: Date form received by agency: 09/01/1996 Facility name: DIPLOMAT DRAPES & CLEANERS Facility address: 9460 LAS TUNAS DR TEMPLE CITY, CA 91780  EPA ID: CAD981621568 Mailing address: 9460 LOS TUNAS DR TEMPLE CITY, CA 91780  Contact: Not reported Contact address: Not reported Not reported Contact country: Not reported Contact telephone: Not reported Contact email: Not reported	RCRA-SQG FINDS	1000290324 CAD981621568

MAP FINDINGS  
FOCUS MAP 9

Map ID Site Database(s) EPA ID Number

**DIPLOMAT DRAPES & CLEANERS (Continued)**

**1000290324**

EPA Region: 09  
Classification: Small Small Quantity Generator  
Description: Handler: generates more than 100 and less than 1000 kg of hazardous waste during any calendar month and accumulates less than 6000 kg of hazardous waste at any time; or generates 100 kg or less of hazardous waste during any calendar month, and accumulates more than 1000 kg of hazardous waste at any time

**Owner/Operator Summary:**

Owner/operator name: HENERY ENEMANN  
Owner/operator address: NOT REQUIRED  
NOT REQUIRED, ME 99999  
Owner/operator country: Not reported  
Owner/operator telephone: (415) 555-1212  
Legal status: Private  
Owner/Operator Type: Owner  
Owner/Op start date: Not reported  
Owner/Op end date: Not reported

Owner/operator name: NOT REQUIRED  
Owner/operator address: NOT REQUIRED  
NOT REQUIRED, ME 99999

Owner/operator country: Not reported  
Owner/operator telephone: (415) 555-1212  
Legal status: Private  
Owner/Operator Type: Operator  
Owner/Op start date: Not reported  
Owner/Op end date: Not reported

**Handler Activities Summary:**

U.S. importer of hazardous waste: Unknown  
Mixed waste (haz. and radioactive): Unknown  
Recycler of hazardous waste: No  
Transporter of hazardous waste: No  
Treater, storer or disposer of HW: No  
Underground injection activity: No  
On-site burner exemption: Unknown  
Furnace exemption: Unknown  
Used oil fuel burner: No  
Used oil processor: No  
User oil refiner: No  
Used oil fuel marketer to burner: No  
Used oil Specification marketer: No  
Used oil transfer facility: No  
Used oil transporter: No  
Off-site waste receiver: Commercial status unknown

**Historical Generators:**

Date form received by agency: 12/15/1986  
Facility name: DIPLOMAT DRAPES & CLEANERS  
Classification: Large Quantity Generator

Violation Status: No violations found

**FINDS:**

Other Pertinent Environmental Activity Identified at Site



MAP FINDINGS  
FOCUS MAP 9

Map ID	Site	Database(s)	EPA ID Number
--------	------	-------------	---------------

**DIPLOMAT DRAPES & CLEANERS (Continued)**

**1000290324**

Registry ID: 110002727158

RCRAInfo is a national information system that supports the Resource Conservation and Recovery Act (RCRA) program through the tracking of events and activities related to facilities that generate, transport, and treat, store, or dispose of hazardous waste. RCRAInfo allows RCRA program staff to track the notification, permit, compliance, and corrective action activities required under RCRA.

**87**

**DIPLOMAT CLEANERS, HENRY ENGEM  
9460 E. LAS TUNAS DRIVE  
TEMPLE CITY, CA 91780**

**EMI S106830084  
N/A**

EMI:

Year:	1987
County Code:	19
Air Basin:	SC
Facility ID:	21971
Air District Name:	SC
SIC Code:	7216
Air District Name:	SOUTH COAST AQMD
Community Health Air Pollution Info System:	Not reported
Consolidated Emission Reporting Rule:	Not reported
Total Organic Hydrocarbon Gases Tons/Yr:	0
Reactive Organic Gases Tons/Yr:	0
Carbon Monoxide Emissions Tons/Yr:	0
NOX - Oxides of Nitrogen Tons/Yr:	0
SOX - Oxides of Sulphur Tons/Yr:	0
Particulate Matter Tons/Yr:	0
Part. Matter 10 Micrometers & Smlr Tons/Yr:	0

Year:	1990
County Code:	19
Air Basin:	SC
Facility ID:	21971
Air District Name:	SC
SIC Code:	7216
Air District Name:	SOUTH COAST AQMD
Community Health Air Pollution Info System:	Not reported
Consolidated Emission Reporting Rule:	Not reported
Total Organic Hydrocarbon Gases Tons/Yr:	0
Reactive Organic Gases Tons/Yr:	0
Carbon Monoxide Emissions Tons/Yr:	0
NOX - Oxides of Nitrogen Tons/Yr:	0
SOX - Oxides of Sulphur Tons/Yr:	0
Particulate Matter Tons/Yr:	0
Part. Matter 10 Micrometers & Smlr Tons/Yr:	0

MAP FINDINGS  
FOCUS MAP 9

Map ID	Site	Database(s)	EPA ID Number
--------	------	-------------	---------------

87	<b>COUNTRY KITCHEN</b> <b>9456 LAS TUNAS DR</b> <b>TEMPLE CITY, CA 91780</b>	EMI	S106829329 N/A
----	--	-----	-------------------

EMI:

Year:	1990
County Code:	19
Air Basin:	SC
Facility ID:	66109
Air District Name:	SC
SIC Code:	5812
Air District Name:	SOUTH COAST AQMD
Community Health Air Pollution Info System:	Not reported
Consolidated Emission Reporting Rule:	Not reported
Total Organic Hydrocarbon Gases Tons/Yr:	0
Reactive Organic Gases Tons/Yr:	0
Carbon Monoxide Emissions Tons/Yr:	0
NOX - Oxides of Nitrogen Tons/Yr:	0
SOX - Oxides of Sulphur Tons/Yr:	0
Particulate Matter Tons/Yr:	0
Part. Matter 10 Micrometers & Smlr Tons/Yr:	0

87	<b>SPARKLE CLEANERS</b> <b>9451 LAS TUNAS DR</b> <b>TEMPLE CITY, CA 91780</b>	HAZNET DRYCLEANERS EMI	S102810582 N/A
----	---	------------------------------	-------------------

HAZNET:

Gepaid:	CAL000022742
Contact:	BLANCHER JAMES A
Telephone:	0000000000
Facility Addr2:	Not reported
Mailing Name:	Not reported
Mailing Address:	9451 LAS TUNAS DR
Mailing City,St,Zip:	TEMPLE CITY, CA 917800000
Gen County:	Los Angeles
TSD EPA ID:	CAD981397417
TSD County:	Los Angeles
Waste Category:	Not reported
Disposal Method:	Recycler
Tons:	0
Facility County:	Los Angeles

Gepaid:	CAL000022742
Contact:	BLANCHER JAMES A
Telephone:	0000000000
Facility Addr2:	Not reported
Mailing Name:	Not reported
Mailing Address:	9451 LAS TUNAS DR
Mailing City,St,Zip:	TEMPLE CITY, CA 917800000
Gen County:	Los Angeles
TSD EPA ID:	CAD981397417
TSD County:	Los Angeles
Waste Category:	Halogenated solvents (chloroform, methyl chloride, perchloroethylene, etc.)
Disposal Method:	Recycler
Tons:	0.1667
Facility County:	Los Angeles

Gepaid:	CAL000022742
Contact:	BLANCHER JAMES A

MAP FINDINGS  
FOCUS MAP 9

Map ID      Site      Database(s)      EPA ID Number

---

**SPARKLE CLEANERS (Continued)**

**S102810582**

Telephone: 0000000000  
 Facility Addr2: Not reported  
 Mailing Name: Not reported  
 Mailing Address: 9451 LAS TUNAS DR  
 Mailing City,St,Zip: TEMPLE CITY, CA 917800000  
 Gen County: Los Angeles  
 TSD EPA ID: CAD981397417  
 TSD County: Los Angeles  
 Waste Category: Halogenated solvents (chloroform, methyl chloride, perchloroethylene, etc.)  
 Disposal Method: Recycler  
 Tons: .5798  
 Facility County: Los Angeles

Gepaid: CAL000022742  
 Contact: --  
 Telephone: --  
 Facility Addr2: Not reported  
 Mailing Name: Not reported  
 Mailing Address: 9451 LAS TUNAS DR  
 Mailing City,St,Zip: TEMPLE CITY, CA 917800000  
 Gen County: Los Angeles  
 TSD EPA ID: Not reported  
 TSD County: Los Angeles  
 Waste Category: Halogenated solvents (chloroform, methyl chloride, perchloroethylene, etc.)  
 Disposal Method: Recycler  
 Tons: 0.1  
 Facility County: Not reported

Gepaid: CAL000022742  
 Contact: --  
 Telephone: --  
 Facility Addr2: Not reported  
 Mailing Name: Not reported  
 Mailing Address: 9451 LAS TUNAS DR  
 Mailing City,St,Zip: TEMPLE CITY, CA 917800000  
 Gen County: Los Angeles  
 TSD EPA ID: Not reported  
 TSD County: Los Angeles  
 Waste Category: Halogenated solvents (chloroform, methyl chloride, perchloroethylene, etc.)  
 Disposal Method: Not reported  
 Tons: 0  
 Facility County: Not reported

[Click this hyperlink](#) while viewing on your computer to access 10 additional CA\_HAZNET: record(s) in the EDR Site Report.

**CLEANERS:**

EPA Id: CAL000129362  
 NAICS Code: 81232  
 NAICS Description: Drycleaning and Laundry Services (except Coin-Operated)  
 SIC Code: 7211  
 Create Date: 2/28/1997  
 Facility Active: Yes  
 Inactive Date: Not reported

MAP FINDINGS  
FOCUS MAP 9

Map ID Site Database(s) EPA ID Number

**SPARKLE CLEANERS (Continued)**

**S102810582**

Facility Addr2: Not reported  
Mailing Name: Not reported  
Mailing Address: 9451 LAS TUNAS DR  
Mailing Address 2: Not reported  
Mailing State: CA  
Mailing Zip: 917802127  
Region Code: 3  
Owner Name: CHARLES JIM  
Owner Address: 9451 LAS TUNAS DR  
Owner Address 2: Not reported  
Owner Telephone: 6262875136  
Owner Fax Number: Not reported  
Contact Name: CHARLES JIN/PARTNER  
Contact Address: 9451 LAS TUNAS DR  
Contact Address 2: Not reported  
Contact Telephone: 8182875136  
SIC Description: 7211 Power Laundries, Family and Commercial  
SIC Description: 7216 Drycleaning Plants, Except Rug Cleaning  
SIC Description: 7212 Garment Pressing, and Agents for Laundries and Drycleaners  
SIC Description: 7389 Business Services, NEC (apparel pressing service for the trade)  
SIC Description: 7219 Laundry and Garment Services, NEC (except diaper service and clothing alteration and repair)

EPA Id: CAL000129362  
NAICS Code: 81232  
NAICS Description: Drycleaning and Laundry Services (except Coin-Operated)  
SIC Code: 7389  
Create Date: 2/28/1997  
Facility Active: Yes  
Inactive Date: Not reported  
Facility Addr2: Not reported  
Mailing Name: Not reported  
Mailing Address: 9451 LAS TUNAS DR  
Mailing Address 2: Not reported  
Mailing State: CA  
Mailing Zip: 917802127  
Region Code: 3  
Owner Name: CHARLES JIM  
Owner Address: 9451 LAS TUNAS DR  
Owner Address 2: Not reported  
Owner Telephone: 6262875136  
Owner Fax Number: Not reported  
Contact Name: CHARLES JIN/PARTNER  
Contact Address: 9451 LAS TUNAS DR  
Contact Address 2: Not reported  
Contact Telephone: 8182875136  
SIC Description: 7211 Power Laundries, Family and Commercial  
SIC Description: 7216 Drycleaning Plants, Except Rug Cleaning  
SIC Description: 7212 Garment Pressing, and Agents for Laundries and Drycleaners  
SIC Description: 7389 Business Services, NEC (apparel pressing service for the trade)  
SIC Description: 7219 Laundry and Garment Services, NEC (except diaper service and clothing alteration and repair)

EPA Id: CAL000129362  
NAICS Code: 81232  
NAICS Description: Drycleaning and Laundry Services (except Coin-Operated)  
SIC Code: 7212

MAP FINDINGS  
FOCUS MAP 9

Map ID Site Database(s) EPA ID Number

**SPARKLE CLEANERS (Continued)**

**S102810582**

Create Date: 2/28/1997  
Facility Active: Yes  
Inactive Date: Not reported  
Facility Addr2: Not reported  
Mailing Name: Not reported  
Mailing Address: 9451 LAS TUNAS DR  
Mailing Address 2: Not reported  
Mailing State: CA  
Mailing Zip: 917802127  
Region Code: 3  
Owner Name: CHARLES JIM  
Owner Address: 9451 LAS TUNAS DR  
Owner Address 2: Not reported  
Owner Telephone: 6262875136  
Owner Fax Number: Not reported  
Contact Name: CHARLES JIN/PARTNER  
Contact Address: 9451 LAS TUNAS DR  
Contact Address 2: Not reported  
Contact Telephone: 8182875136  
SIC Description: 7211 Power Laundries, Family and Commercial  
SIC Description: 7216 Drycleaning Plants, Except Rug Cleaning  
SIC Description: 7212 Garment Pressing, and Agents for Laundries and Drycleaners  
SIC Description: 7389 Business Services, NEC (apparel pressing service for the trade)  
SIC Description: 7219 Laundry and Garment Services, NEC (except diaper service and clothing alteration and repair)

EPA Id: CAL000129362  
NAICS Code: 81232  
NAICS Description: Drycleaning and Laundry Services (except Coin-Operated)  
SIC Code: 7219  
Create Date: 2/28/1997  
Facility Active: Yes  
Inactive Date: Not reported  
Facility Addr2: Not reported  
Mailing Name: Not reported  
Mailing Address: 9451 LAS TUNAS DR  
Mailing Address 2: Not reported  
Mailing State: CA  
Mailing Zip: 917802127  
Region Code: 3  
Owner Name: CHARLES JIM  
Owner Address: 9451 LAS TUNAS DR  
Owner Address 2: Not reported  
Owner Telephone: 6262875136  
Owner Fax Number: Not reported  
Contact Name: CHARLES JIN/PARTNER  
Contact Address: 9451 LAS TUNAS DR  
Contact Address 2: Not reported  
Contact Telephone: 8182875136  
SIC Description: 7211 Power Laundries, Family and Commercial  
SIC Description: 7216 Drycleaning Plants, Except Rug Cleaning  
SIC Description: 7212 Garment Pressing, and Agents for Laundries and Drycleaners  
SIC Description: 7389 Business Services, NEC (apparel pressing service for the trade)  
SIC Description: 7219 Laundry and Garment Services, NEC (except diaper service and clothing alteration and repair)

EPA Id: CAL000129362

MAP FINDINGS  
FOCUS MAP 9

Map ID	Site	Database(s)	EPA ID Number
--------	------	-------------	---------------

**SPARKLE CLEANERS (Continued)**

**S102810582**

NAICS Code: 81232  
 NAICS Description: Drycleaning and Laundry Services (except Coin-Operated)  
 SIC Code: 7216  
 Create Date: 2/28/1997  
 Facility Active: Yes  
 Inactive Date: Not reported  
 Facility Addr2: Not reported  
 Mailing Name: Not reported  
 Mailing Address: 9451 LAS TUNAS DR  
 Mailing Address 2: Not reported  
 Mailing State: CA  
 Mailing Zip: 917802127  
 Region Code: 3  
 Owner Name: CHARLES JIM  
 Owner Address: 9451 LAS TUNAS DR  
 Owner Address 2: Not reported  
 Owner Telephone: 6262875136  
 Owner Fax Number: Not reported  
 Contact Name: CHARLES JIN/PARTNER  
 Contact Address: 9451 LAS TUNAS DR  
 Contact Address 2: Not reported  
 Contact Telephone: 8182875136  
 SIC Description: 7211 Power Laundries, Family and Commercial  
 SIC Description: 7216 Drycleaning Plants, Except Rug Cleaning  
 SIC Description: 7212 Garment Pressing, and Agents for Laundries and Drycleaners  
 SIC Description: 7389 Business Services, NEC (apparel pressing service for the trade)  
 SIC Description: 7219 Laundry and Garment Services, NEC (except diaper service and clothing alteration and repair)

**EMI:**

Year: 1990  
 County Code: 19  
 Air Basin: SC  
 Facility ID: 64393  
 Air District Name: SC  
 SIC Code: 7216  
 Air District Name: SOUTH COAST AQMD  
 Community Health Air Pollution Info System: Not reported  
 Consolidated Emission Reporting Rule: Not reported  
 Total Organic Hydrocarbon Gases Tons/Yr: 2  
 Reactive Organic Gases Tons/Yr: 0  
 Carbon Monoxide Emissions Tons/Yr: 0  
 NOX - Oxides of Nitrogen Tons/Yr: 0  
 SOX - Oxides of Sulphur Tons/Yr: 0  
 Particulate Matter Tons/Yr: 0  
 Part. Matter 10 Micrometers & Smllr Tons/Yr: 0

87

**THRIFTY/PAYLESS DRUG STORE #6367**  
**9450 EAST LAS TUNAS DRIVE**  
**TEMPLE CITY, CA 91780**

**HAZNET S103991370**  
**N/A**

**HAZNET:**

Gepaid: CAC001062688  
 Contact: THRIFTY/PAYLESS DRUG STORE  
 Telephone: 8182862102  
 Facility Addr2: Not reported  
 Mailing Name: Not reported

MAP FINDINGS  
FOCUS MAP 9

Map ID	Site	Database(s)	EPA ID Number
--------	------	-------------	---------------

**THRIFTY/PAYLESS DRUG STORE #6367 (Continued)**

**S103991370**

Mailing Address: 9450 EAST LAS TUNAS DRIVE  
Mailing City,St,Zip: TEMPLE CITY, CA 917800000  
Gen County: Los Angeles  
TSD EPA ID: NVT330010000  
TSD County: 99  
Waste Category: \*\*\*  
Disposal Method: Not reported  
Tons: .3746  
Facility County: Los Angeles

**87**

**COLALIFE ONE HOUR PHOTO  
9447 1/2 E LAS TUNAS DR  
TEMPLE CITY, CA 91780**

**RCRA-SQG 1000686343  
FINDS CAD983636093**

**RCRA-SQG:**

Date form received by agency: 05/08/1992  
Facility name: COLALIFE ONE HOUR PHOTO  
Facility address: 9447 1/2 E LAS TUNAS DR  
TEMPLE CITY, CA 91780  
EPA ID: CAD983636093  
Contact: SHAD LUM FENG  
Contact address: 9447 1/2 E LAS TUNAS DR  
TEMPLE CITY, CA 91780  
Contact country: US  
Contact telephone: (818) 287-3023  
Contact email: Not reported  
EPA Region: 09  
Classification: Small Small Quantity Generator  
Description: Handler: generates more than 100 and less than 1000 kg of hazardous waste during any calendar month and accumulates less than 6000 kg of hazardous waste at any time; or generates 100 kg or less of hazardous waste during any calendar month, and accumulates more than 1000 kg of hazardous waste at any time

**Owner/Operator Summary:**

Owner/operator name: SHAD LUM FENG  
Owner/operator address: 1980 WAGNER ST  
PASADENA, CA 91107  
Owner/operator country: Not reported  
Owner/operator telephone: (818) 449-0923  
Legal status: Private  
Owner/Operator Type: Owner  
Owner/Op start date: Not reported  
Owner/Op end date: Not reported

**Handler Activities Summary:**

U.S. importer of hazardous waste: Unknown  
Mixed waste (haz. and radioactive): Unknown  
Recycler of hazardous waste: No  
Transporter of hazardous waste: No  
Treater, storer or disposer of HW: No  
Underground injection activity: No  
On-site burner exemption: Unknown  
Furnace exemption: Unknown  
Used oil fuel burner: No  
Used oil processor: No  
User oil refiner: No

MAP FINDINGS  
FOCUS MAP 9

Map ID	Site	Database(s)	EPA ID Number
--------	------	-------------	---------------

**COLALIFE ONE HOUR PHOTO (Continued)**

**1000686343**

Used oil fuel marketer to burner: No  
 Used oil Specification marketer: No  
 Used oil transfer facility: No  
 Used oil transporter: No  
 Off-site waste receiver: Commercial status unknown

Violation Status: No violations found

**FINDS:**

Other Pertinent Environmental Activity Identified at Site

Registry ID: 110008283516

RCRAInfo is a national information system that supports the Resource Conservation and Recovery Act (RCRA) program through the tracking of events and activities related to facilities that generate, transport, and treat, store, or dispose of hazardous waste. RCRAInfo allows RCRA program staff to track the notification, permit, compliance, and corrective action activities required under RCRA.

**87 COLALIFE ONE HOUR PHOTO  
9447 1/2 LAS TUNAS DR  
TEMPLE CITY, CA 91780**

**HAZNET S103676905  
N/A**

**HAZNET:**

Gepaid: CAD983636093  
 Contact: KENNETH NIM  
 Telephone: 6262873023  
 Facility Addr2: Not reported  
 Mailing Name: Not reported  
 Mailing Address: 9447 1/2 LAS TUNAS DR  
 Mailing City,St,Zip: TEMPLE CITY, CA 917802127  
 Gen County: Los Angeles  
 TSD EPA ID: CAD108040858  
 TSD County: Los Angeles  
 Waste Category: Metal sludge - Alkaline solution (pH <UN-> 12.5) with metals (antimony, arsenic, barium, beryllium, cadmium, chromium, cobalt, copper, lead, mercury, molybdenum, nickel, selenium, silver, thallium, vanadium, and zinc)  
 Disposal Method: Recycler  
 Tons: .0012  
 Facility County: Los Angeles

Gepaid: CAD983636093  
 Contact: KENNETH NIM  
 Telephone: 6262873023  
 Facility Addr2: Not reported  
 Mailing Name: Not reported  
 Mailing Address: 9447 1/2 LAS TUNAS DR  
 Mailing City,St,Zip: TEMPLE CITY, CA 917802127  
 Gen County: Los Angeles  
 TSD EPA ID: CAD108040858  
 TSD County: Los Angeles  
 Waste Category: Photochemicals/photoprocessing waste  
 Disposal Method: Recycler  
 Tons: .9212  
 Facility County: Los Angeles



MAP FINDINGS  
FOCUS MAP 9

Map ID      Site      Database(s)      EPA ID Number

---

**COLALIFE ONE HOUR PHOTO (Continued)**

**S103676905**

Gepaid: CAD983636093  
Contact: KENNETH NIM  
Telephone: 6262873023  
Facility Addr2: Not reported  
Mailing Name: Not reported  
Mailing Address: 9447 1/2 LAS TUNAS DR  
Mailing City,St,Zip: TEMPLE CITY, CA 917802127  
Gen County: Los Angeles  
TSD EPA ID: CAD108040858  
TSD County: Los Angeles  
Waste Category: Photochemicals/photoprocessing waste  
Disposal Method: Recycler  
Tons: .4917  
Facility County: Los Angeles

Gepaid: CAD983636093  
Contact: KENNETH NIM  
Telephone: 6262873023  
Facility Addr2: Not reported  
Mailing Name: Not reported  
Mailing Address: 9447 1/2 LAS TUNAS DR  
Mailing City,St,Zip: TEMPLE CITY, CA 917802127  
Gen County: Los Angeles  
TSD EPA ID: CAD108040858  
TSD County: Los Angeles  
Waste Category: Metal sludge - Alkaline solution (pH <UN-> 12.5) with metals  
(antimony, arsenic, barium, beryllium, cadmium, chromium, cobalt,  
copper, lead, mercury, molybdenum, nickel, selenium, silver, thallium,  
vanadium, and zinc)  
Disposal Method: Recycler  
Tons: .0010  
Facility County: Los Angeles

Gepaid: CAD983636093  
Contact: KENNETH NIM  
Telephone: 6262873023  
Facility Addr2: Not reported  
Mailing Name: Not reported  
Mailing Address: 9447 1/2 LAS TUNAS DR  
Mailing City,St,Zip: TEMPLE CITY, CA 917802127  
Gen County: Los Angeles  
TSD EPA ID: CAD108040858  
TSD County: Los Angeles  
Waste Category: Metal sludge - Alkaline solution (pH <UN-> 12.5) with metals  
(antimony, arsenic, barium, beryllium, cadmium, chromium, cobalt,  
copper, lead, mercury, molybdenum, nickel, selenium, silver, thallium,  
vanadium, and zinc)  
Disposal Method: Recycler  
Tons: .0007  
Facility County: Los Angeles

[Click this hyperlink](#) while viewing on your computer to access  
1 additional CA\_HAZNET: record(s) in the EDR Site Report.

MAP FINDINGS  
FOCUS MAP 9

Map ID	Site	Database(s)	EPA ID Number
87	<b>RUSTLER STEAK HOUSE</b> <b>9445 E LAS TUNAS DR</b> <b>TEMPLE CITY, CA</b>  LOS ANGELES CO. HMS: Region: LA Facility Id: 005618-105824 Facility Status: Closed Area: 3T Permit Number: 5824 Permit Status: Closed Facility Type: I01	LOS ANGELES CO. HMS	S102531917 N/A
87	<b>THREE AMIGOS RESTAURANT</b> <b>9441 1/2 E LAS TUNAS DR</b> <b>TEMPLE CITY, CA</b>  LOS ANGELES CO. HMS: Region: LA Facility Id: 008232-022716 Facility Status: OPEN Area: 3T Permit Number: Not reported Permit Status: Not reported Facility Type: Not reported  Region: LA Facility Id: 008232-023968 Facility Status: Closed Area: 3T Permit Number: 179726 Permit Status: Closed Facility Type: I01  Region: LA Facility Id: 008232-108770 Facility Status: Closed Area: 3T Permit Number: 00009917C Permit Status: Closed Facility Type: I01	LOS ANGELES CO. HMS	U003063914 N/A
87	<b>Q Q CAFE</b> <b>9441 1/2 E LAS TUNAS DR</b> <b>TEMPLE CITY, CA</b>  LOS ANGELES CO. HMS: Region: LA Facility Id: 008232-046311 Facility Status: Permit Area: 3T Permit Number: 476732 Permit Status: Permit Facility Type: I01	LOS ANGELES CO. HMS	S107592005 N/A

MAP FINDINGS  
FOCUS MAP 9

Map ID	Site	Database(s)	EPA ID Number
87	<b>SUBWAY SANDWICH STORE #04317</b> <b>9441 E LAS TUNAS DR</b> <b>TEMPLE CITY, CA</b>  LOS ANGELES CO. HMS: Region: LA Facility Id: 016344-021561 Facility Status: Closed Area: 3T Permit Number: 9969 Permit Status: Closed Facility Type: I01  Region: LA Facility Id: 016344-042547 Facility Status: Closed Area: 3T Permit Number: 419485 Permit Status: Closed Facility Type: I01  Region: LA Facility Id: 016344-023684 Facility Status: Closed Area: 3T Permit Number: 220653 Permit Status: Closed Facility Type: I01	LOS ANGELES CO. HMS	S102229543 N/A
87	<b>Q Q KITCHEN</b> <b>9441 1/2 E LAS TUNAS DR</b> <b>TEMPLE CITY, CA</b>  LOS ANGELES CO. HMS: Region: LA Facility Id: 008232-025303 Facility Status: Closed Area: 3T Permit Number: 207043 Permit Status: Closed Facility Type: I01  Region: LA Facility Id: 008232-021794 Facility Status: OPEN Area: 3T Permit Number: Not reported Permit Status: Not reported Facility Type: Not reported	LOS ANGELES CO. HMS	S102061515 N/A

MAP FINDINGS  
FOCUS MAP 9

Map ID	Site	Database(s)	EPA ID Number
87	<b>SEE FILE 021561</b> <b>9441 1/2 E LAS TUNAS DR</b> <b>TEMPLE CITY, CA</b>  LOS ANGELES CO. HMS: Region: LA Facility Id: 008232-108817 Facility Status: OPEN Area: 3T Permit Number: Not reported Permit Status: Not reported Facility Type: Not reported	LOS ANGELES CO. HMS	U003063915 N/A
87	<b>FOREIGN MOTORS BODY SHOP</b> <b>9436 E LAS TUNAS DRIVE</b> <b>TEMPLE CITY, CA 91780</b>  HAZNET: Gepaid: CAL000039893 Contact: DENNIS RUMMENS Telephone: 0000000000 Facility Addr2: Not reported Mailing Name: Not reported Mailing Address: 9436 LAS TUNAS DR Mailing City,St,Zip: TEMPLE CITY, CA 917800000 Gen County: Los Angeles TSD EPA ID: CAD008302903 TSD County: Los Angeles Waste Category: Unspecified solvent mixture Waste Disposal Method: Recycler Tons: 1.013 Facility County: Los Angeles  Gepaid: CAL000039893 Contact: DENNIS RUMMENS Telephone: 0000000000 Facility Addr2: Not reported Mailing Name: Not reported Mailing Address: 9436 LAS TUNAS DR Mailing City,St,Zip: TEMPLE CITY, CA 917800000 Gen County: Los Angeles TSD EPA ID: CAD008302903 TSD County: Los Angeles Waste Category: Unspecified solvent mixture Waste Disposal Method: Recycler Tons: 1.7677 Facility County: Los Angeles  Gepaid: CAL000039893 Contact: DENNIS RUMMENS Telephone: -- Facility Addr2: Not reported Mailing Name: Not reported Mailing Address: 9436 LAS TUNAS DR Mailing City,St,Zip: TEMPLE CITY, CA 917800000 Gen County: Los Angeles TSD EPA ID: Not reported TSD County: Los Angeles Waste Category: Unspecified solvent mixture Waste Disposal Method: Not reported	HAZNET	S103964727 N/A

MAP FINDINGS  
FOCUS MAP 9

Map ID	Site	Database(s)	EPA ID Number
--------	------	-------------	---------------

**FOREIGN MOTORS BODY SHOP (Continued)**

**S103964727**

Tons: 0.3  
Facility County: Not reported

Gepaid: CAL000039893  
Contact: DENNIS RUMMENS  
Telephone: --  
Facility Addr2: Not reported  
Mailing Name: Not reported  
Mailing Address: 9436 LAS TUNAS DR  
Mailing City,St,Zip: TEMPLE CITY, CA 917800000  
Gen County: Los Angeles  
TSD EPA ID: Not reported  
TSD County: Los Angeles  
Waste Category: Unspecified solvent mixture Waste  
Disposal Method: Recycler  
Tons: 0.88  
Facility County: Not reported

Gepaid: CAL000039893  
Contact: DENNIS RUMMENS  
Telephone: --  
Facility Addr2: Not reported  
Mailing Name: Not reported  
Mailing Address: 9436 LAS TUNAS DR  
Mailing City,St,Zip: TEMPLE CITY, CA 917800000  
Gen County: Los Angeles  
TSD EPA ID: Not reported  
TSD County: Los Angeles  
Waste Category: Unspecified solvent mixture Waste  
Disposal Method: Not reported  
Tons: 0.12  
Facility County: Not reported

[Click this hyperlink](#) while viewing on your computer to access  
5 additional CA\_HAZNET: record(s) in the EDR Site Report.

87

**1X FOREIGN MOTOR SERVICES INC  
9436 E LAS TUNAS DRIVE  
TEMPLE CITY, CA 91780**

**HAZNET S103676885  
N/A**

HAZNET:

Gepaid: CAD982032351  
Contact: FOREIGN MOTOR SERVICE INC  
Telephone: 8182871944  
Facility Addr2: Not reported  
Mailing Name: Not reported  
Mailing Address: 9436 E LAS TUNAS  
Mailing City,St,Zip: TEMPLE CITY, CA 917800000  
Gen County: Los Angeles  
TSD EPA ID: CAD099452708  
TSD County: Los Angeles  
Waste Category: Unspecified oil-containing waste  
Disposal Method: Recycler  
Tons: 2.0850  
Facility County: Los Angeles

Gepaid: CAD982032351  
Contact: FOREIGN MOTOR SERVICE INC

MAP FINDINGS  
FOCUS MAP 9

Map ID Site Database(s) EPA ID Number

**1X FOREIGN MOTOR SERVICES INC (Continued)**

**S103676885**

Telephone: 8182871944  
 Facility Addr2: Not reported  
 Mailing Name: Not reported  
 Mailing Address: 9436 E LAS TUNAS  
 Mailing City,St,Zip: TEMPLE CITY, CA 917800000  
 Gen County: Los Angeles  
 TSD EPA ID: CAT080025711  
 TSD County: San Bernardino  
 Waste Category: Unspecified aqueous solution  
 Disposal Method: Not reported  
 Tons: .2293  
 Facility County: Los Angeles

Gepaid: CAD982032351  
 Contact: FOREIGN MOTOR SERVICE INC  
 Telephone: 8182871944  
 Facility Addr2: Not reported  
 Mailing Name: Not reported  
 Mailing Address: 9436 E LAS TUNAS  
 Mailing City,St,Zip: TEMPLE CITY, CA 917800000  
 Gen County: Los Angeles  
 TSD EPA ID: Not reported  
 TSD County: 0  
 Waste Category: Aqueous solution with less than 10% total organic residues  
 Disposal Method: Recycler  
 Tons: .1042  
 Facility County: Los Angeles

Gepaid: CAD982032351  
 Contact: FOREIGN MOTOR SERVICE INC  
 Telephone: 8182871944  
 Facility Addr2: Not reported  
 Mailing Name: Not reported  
 Mailing Address: 9436 E LAS TUNAS  
 Mailing City,St,Zip: TEMPLE CITY, CA 917800000  
 Gen County: Los Angeles  
 TSD EPA ID: Not reported  
 TSD County: 0  
 Waste Category: Aqueous solution with less than 10% total organic residues  
 Disposal Method: Not reported  
 Tons: .1042  
 Facility County: Los Angeles

[Click this hyperlink](#) while viewing on your computer to access  
 -1 additional CA\_HAZNET: record(s) in the EDR Site Report.

**87 FOREIGN MOTOR SERVICE HAZNET 1000203011**  
**9436 LAS TUNAS DR E LUST N/A**  
**TEMPLE CITY, CA 91780 LOS ANGELES CO. HMS**  
**EMI**  
**SWEEPS UST**

HAZNET:  
 Gepaid: CAL000208415  
 Contact: ANTHONY POURFARZIB  
 Telephone: 6262871944  
 Facility Addr2: Not reported  
 Mailing Name: Not reported

MAP FINDINGS  
FOCUS MAP 9

Map ID      Site      Database(s)      EPA ID Number

**FOREIGN MOTOR SERVICE (Continued)**

**1000203011**

Mailing Address: 9436 E. LAS TUNAS DR.  
Mailing City,St,Zip: TEMPLE CITY, CA 917800000  
Gen County: Los Angeles  
TSD EPA ID: CAD099452708  
TSD County: Los Angeles  
Waste Category: Aqueous solution with less than 10% total organic residues  
Disposal Method: Recycler  
Tons: 0.6879  
Facility County: Los Angeles

**LUST:**

Region: STATE  
Global Id: T0603703080  
Latitude: 34.1059734  
Longitude: -118.0653804  
Case Type: LUST Cleanup Site  
Status: Completed - Case Closed  
Status Date: 1991-05-15 00:00:00  
Lead Agency: LOS ANGELES COUNTY  
Case Worker: Not reported  
Local Agency: LOS ANGELES COUNTY  
RB Case Number: I-05534  
LOC Case Number: Not reported  
File Location: Not reported  
Potential Media Affect: Soil  
Potential Contaminats of Concern: Waste Oil / Motor / Hydraulic / Lubricating  
Site History: Not reported

**LUST REG 4:**

Region: 4  
Regional Board: 04  
County: Los Angeles  
facid: I-05534  
Status: Case Closed  
Substance: Waste Oil  
Substance Quantity: Not reported  
Local Case No: Not reported  
Case Type: Soil  
Abatement Method Used at the Site: Not reported  
Global ID: T0603703080  
W Global ID: Not reported  
Staff: UNK  
Local Agency: 19000  
Cross Street: OAK AVE.  
Enforcement Type: Informal Enforcement Actions,inclusing Notices of Violations and Staff Enforcement Letters  
Date Leak Discovered: 12/3/1990  
Date Leak First Reported: 1/2/1991  
Date Leak Record Entered: 1/24/1991  
Date Confirmation Began: Not reported  
Date Leak Stopped: 12/3/1990  
Date Case Last Changed on Database: 6/30/1992  
Date the Case was Closed: 5/15/1991  
How Leak Discovered: Tank Closure  
How Leak Stopped: Not reported  
Cause of Leak: UNK  
Leak Source: UNK

MAP FINDINGS  
FOCUS MAP 9

Map ID Site Database(s) EPA ID Number

**FOREIGN MOTOR SERVICE (Continued)**

**1000203011**

Operator: PFEIFER, FRITZ  
Water System: Not reported  
Well Name: Not reported  
Approx. Dist To Production Well (ft): 1587.1446974338491308278359784  
Source of Cleanup Funding: UNK  
Preliminary Site Assessment Workplan Submitted: 8/15/1990  
Preliminary Site Assessment Began: 11/27/1990  
Pollution Characterization Began: Not reported  
Remediation Plan Submitted: 11/27/1990  
Remedial Action Underway: Not reported  
Post Remedial Action Monitoring Began: Not reported  
Enforcement Action Date: 1/1/1965  
Historical Max MTBE Date: Not reported  
Hist Max MTBE Conc in Groundwater: Not reported  
Hist Max MTBE Conc in Soil: Not reported  
Significant Interim Remedial Action Taken: Not reported  
GW Qualifier: Not reported  
Soil Qualifier: Not reported  
Organization: Not reported  
Owner Contact: Not reported  
Responsible Party: FOREIGN MOTOR SERVICE  
RP Address: Not reported  
Program: LUST  
Lat/Long: 34.1059734 / -1  
Local Agency Staff: Not reported  
Beneficial Use: Not reported  
Priority: Not reported  
Cleanup Fund Id: Not reported  
Suspended: Not reported  
Assigned Name: Not reported  
Summary: Not reported

**LOS ANGELES CO. HMS:**

Region: LA  
Facility Id: 005334-024942  
Facility Status: Permit  
Area: 3T  
Permit Number: 220733  
Permit Status: Permit  
Facility Type: I01

Region: LA  
Facility Id: 005334-005534  
Facility Status: Removed  
Area: 3T  
Permit Number: 00000881T  
Permit Status: Removed  
Facility Type: T0

Region: LA  
Facility Id: 005334-I05534  
Facility Status: Closed  
Area: 3T  
Permit Number: 00003057X  
Permit Status: Closed  
Facility Type: I01



MAP FINDINGS  
 FOCUS MAP 9

Map ID	Site	Database(s)	EPA ID Number
--------	------	-------------	---------------

**FOREIGN MOTOR SERVICE (Continued)**

**1000203011**

EMI:

Year:	1987
County Code:	19
Air Basin:	SC
Facility ID:	9601
Air District Name:	SC
SIC Code:	7538
Air District Name:	SOUTH COAST AQMD
Community Health Air Pollution Info System:	Not reported
Consolidated Emission Reporting Rule:	Not reported
Total Organic Hydrocarbon Gases Tons/Yr:	0
Reactive Organic Gases Tons/Yr:	0
Carbon Monoxide Emissions Tons/Yr:	0
NOX - Oxides of Nitrogen Tons/Yr:	0
SOX - Oxides of Sulphur Tons/Yr:	0
Particulate Matter Tons/Yr:	0
Part. Matter 10 Micrometers & Smlr Tons/Yr:	0

Year:	1990
County Code:	19
Air Basin:	SC
Facility ID:	9601
Air District Name:	SC
SIC Code:	7538
Air District Name:	SOUTH COAST AQMD
Community Health Air Pollution Info System:	Not reported
Consolidated Emission Reporting Rule:	Not reported
Total Organic Hydrocarbon Gases Tons/Yr:	0
Reactive Organic Gases Tons/Yr:	0
Carbon Monoxide Emissions Tons/Yr:	0
NOX - Oxides of Nitrogen Tons/Yr:	0
SOX - Oxides of Sulphur Tons/Yr:	0
Particulate Matter Tons/Yr:	0
Part. Matter 10 Micrometers & Smlr Tons/Yr:	0

SWEEPS UST:

Status:	Not reported
Comp Number:	5534
Number:	Not reported
Board Of Equalization:	44-007944
Ref Date:	Not reported
Act Date:	Not reported
Created Date:	Not reported
Tank Status:	Not reported
Owner Tank Id:	Not reported
Swrcb Tank Id:	19-000-005534-000003
Actv Date:	Not reported
Capacity:	550
Tank Use:	OIL
Stg:	WASTE
Content:	Not reported
Number Of Tanks:	1
Status:	A
Comp Number:	5534
Number:	1

MAP FINDINGS  
FOCUS MAP 9

Map ID	Site	Database(s)	EPA ID Number
--------	------	-------------	---------------

**FOREIGN MOTOR SERVICE (Continued)**

**1000203011**

Board Of Equalization: 44-007944  
 Ref Date: 10-10-90  
 Act Date: 10-10-90  
 Created Date: 06-30-89  
 Tank Status: A  
 Owner Tank Id: Not reported  
 Swrcb Tank Id: 19-000-005534-000001  
 Actv Date: 06-30-89  
 Capacity: Not reported  
 Tank Use: UNKNOWN  
 Stg: W  
 Content: Not reported  
 Number Of Tanks: 2

Status: A  
 Comp Number: 5534  
 Number: 1  
 Board Of Equalization: 44-007944  
 Ref Date: 10-10-90  
 Act Date: 10-10-90  
 Created Date: 06-30-89  
 Tank Status: A  
 Owner Tank Id: Not reported  
 Swrcb Tank Id: 19-000-005534-000002  
 Actv Date: 06-30-89  
 Capacity: Not reported  
 Tank Use: UNKNOWN  
 Stg: W  
 Content: Not reported  
 Number Of Tanks: Not reported

87

**YOUMANS AUTOMOTIVE INC  
 9425 LAS TUNAS DR  
 TEMPLE CITY, CA 91780**

**HAZNET S100871900  
 N/A**

HAZNET:

Gepaid: CAL000027917  
 Contact: YOUMANS AUTOMOTIVE INC  
 Telephone: 6262873530  
 Facility Addr2: Not reported  
 Mailing Name: Not reported  
 Mailing Address: PO BOX 308  
 Mailing City,St,Zip: TEMPLE CITY, CA 917800308  
 Gen County: Los Angeles  
 TSD EPA ID: CAD099452708  
 TSD County: Los Angeles  
 Waste Category: Aqueous solution with less than 10% total organic residues  
 Disposal Method: Recycler  
 Tons: 1.6468  
 Facility County: Los Angeles

Gepaid: CAL000027917  
 Contact: YOUMANS AUTOMOTIVE INC  
 Telephone: 6262873530  
 Facility Addr2: Not reported  
 Mailing Name: Not reported  
 Mailing Address: PO BOX 308  
 Mailing City,St,Zip: TEMPLE CITY, CA 917800308

MAP FINDINGS  
FOCUS MAP 9

Map ID      Site      Database(s)      EPA ID Number

---

**YOMANS AUTOMOTIVE INC (Continued)**

**S100871900**

Gen County:            Los Angeles  
TSD EPA ID:            CAT000613893  
TSD County:            Los Angeles  
Waste Category:        Aqueous solution with less than 10% total organic residues  
Disposal Method:       Transfer Station  
Tons:                    0.1167  
Facility County:        Los Angeles

Gepaid:                CAL000027917  
Contact:                YOMANS AUTOMOTIVE INC  
Telephone:              6262873530  
Facility Addr2:         Not reported  
Mailing Name:           Not reported  
Mailing Address:        PO BOX 308  
Mailing City,St,Zip:    TEMPLE CITY, CA 917800308  
Gen County:            Los Angeles  
TSD EPA ID:            CAT080013352  
TSD County:            Los Angeles  
Waste Category:        Aqueous solution with less than 10% total organic residues  
Disposal Method:       Recycler  
Tons:                    0.2293  
Facility County:        Los Angeles

Gepaid:                CAL000027917  
Contact:                YOMANS AUTOMOTIVE INC  
Telephone:              6262873530  
Facility Addr2:         Not reported  
Mailing Name:           Not reported  
Mailing Address:        PO BOX 308  
Mailing City,St,Zip:    TEMPLE CITY, CA 917800308  
Gen County:            Los Angeles  
TSD EPA ID:            CAT080013352  
TSD County:            Los Angeles  
Waste Category:        Unspecified aqueous solution  
Disposal Method:       Not reported  
Tons:                    .2293  
Facility County:        Los Angeles

Gepaid:                CAL000027917  
Contact:                YOMANS AUTOMOTIVE INC  
Telephone:              6262873530  
Facility Addr2:         Not reported  
Mailing Name:           Not reported  
Mailing Address:        PO BOX 308  
Mailing City,St,Zip:    TEMPLE CITY, CA 917800308  
Gen County:            Los Angeles  
TSD EPA ID:            CAT080013352  
TSD County:            Los Angeles  
Waste Category:        Unspecified aqueous solution  
Disposal Method:       Recycler  
Tons:                    1.3342  
Facility County:        Los Angeles

[Click this hyperlink](#) while viewing on your computer to access 16 additional CA\_HAZNET: record(s) in the EDR Site Report.

MAP FINDINGS  
FOCUS MAP 9

Map ID	Site	Database(s)	EPA ID Number
87	<b>YOUMAN'S AUTOMOTIVE INC</b> <b>9425 E LAS TUNAS DR</b> <b>TEMPLE CITY, CA</b>  LOS ANGELES CO. HMS: Region: LA Facility Id: 005157-020074 Facility Status: Closed Area: 3T Permit Number: 68019 Permit Status: Closed Facility Type: I01	LOS ANGELES CO. HMS	S102061508 N/A
87	<b>92721</b> <b>9425 LAS TUNAS DR</b> <b>TEMPLE CITY, CA 91780</b>  HIST UST: Region: STATE Facility ID: 00000062308 Facility Type: Gas Station Other Type: Not reported Total Tanks: 0004 Contact Name: YOUMANS, RAY Telephone: 8182873530 Owner Name: CHEVRON U.S.A. INC. Owner Address: 575 MARKET Owner City, St, Zip: SAN FRANCISCO, CA 94105  Tank Num: 001 Container Num: 1 Year Installed: 1980 Tank Capacity: 00010000 Tank Used for: PRODUCT Type of Fuel: Not reported Tank Construction: 0000250 unknown Leak Detection: Stock Inventor  Tank Num: 002 Container Num: 2 Year Installed: 1980 Tank Capacity: 00010000 Tank Used for: PRODUCT Type of Fuel: Not reported Tank Construction: 0000250 unknown Leak Detection: Stock Inventor  Tank Num: 003 Container Num: 3 Year Installed: 1980 Tank Capacity: 00005000 Tank Used for: PRODUCT Type of Fuel: Not reported Tank Construction: 0000250 unknown Leak Detection: Stock Inventor  Tank Num: 004 Container Num: 4 Year Installed: 1980 Tank Capacity: 00001000	HIST UST	U001570628 N/A

MAP FINDINGS  
FOCUS MAP 9

Map ID	Site	Database(s)	EPA ID Number
	<p><b>92721 (Continued)</b></p> <p>Tank Used for: WASTE Type of Fuel: Not reported Tank Construction: 0000130 unknown Leak Detection: Stock Inventor</p>		<b>U001570628</b>
<b>87</b>	<p><b>TEMPLE CITY SERVICE STATION</b> <b>9425 E LAS TUNAS DR</b> <b>TEMPLE CITY, CA</b></p> <p>LOS ANGELES CO. HMS: Region: LA Facility Id: 005157-040812 Facility Status: OPEN Area: 3T Permit Number: Not reported Permit Status: Not reported Facility Type: Not reported</p> <p>Region: LA Facility Id: 005157-040292 Facility Status: Permit Area: 3T Permit Number: 387134 Permit Status: Permit Facility Type: T0</p>	<b>LOS ANGELES CO. HMS</b>	<b>S106669692</b> N/A
<b>87</b>	<p><b>CHEVRON #9-2721</b> <b>9425 LAS TUNAS DR E</b> <b>TEMPLE CITY, CA 91780</b></p> <p>LUST: Region: STATE Global Id: T0603703065 Latitude: 34.1061484 Longitude: -118.0657484 Case Type: LUST Cleanup Site Status: Completed - Case Closed Status Date: 1996-10-21 00:00:00 Lead Agency: LOS ANGELES RWQCB (REGION 4) Case Worker: Not reported Local Agency: LOS ANGELES COUNTY RB Case Number: I-05356 LOC Case Number: Not reported File Location: Not reported Potential Media Affect: Soil Potential Contaminants of Concern: Gasoline Site History: Not reported</p> <p>LUST REG 4: Region: 4 Regional Board: 04 County: Los Angeles Facid: I-05356 Status: Case Closed Substance: Gasoline Substance Quantity: Not reported</p>	<b>LUST</b>	<b>S102427176</b> N/A

MAP FINDINGS  
FOCUS MAP 9

Map ID Site Database(s) EPA ID Number

**CHEVRON #9-2721 (Continued)**

**S102427176**

Local Case No: Not reported  
Case Type: Soil  
Abatement Method Used at the Site: Not reported  
Global ID: T0603703065  
W Global ID: Not reported  
Staff: UNK  
Local Agency: 19000  
Cross Street: OAK  
Enforcement Type: Not reported  
Date Leak Discovered: 2/9/1990  
Date Leak First Reported: 2/12/1990  
Date Leak Record Entered: 1/29/1988  
Date Confirmation Began: Not reported  
Date Leak Stopped: 2/9/1990  
Date Case Last Changed on Database: 12/2/1996  
Date the Case was Closed: 10/21/1996  
How Leak Discovered: Tank Closure  
How Leak Stopped: Not reported  
Cause of Leak: UNK  
Leak Source: UNK  
Operator: YOUMANS, RAY  
Water System: Not reported  
Well Name: Not reported  
Approx. Dist To Production Well (ft): 1680.7740894450809292180333426  
Source of Cleanup Funding: UNK  
Preliminary Site Assessment Workplan Submitted: 2/12/1990  
Preliminary Site Assessment Began: Not reported  
Pollution Characterization Began: Not reported  
Remediation Plan Submitted: 10/6/1995  
Remedial Action Underway: Not reported  
Post Remedial Action Monitoring Began: Not reported  
Enforcement Action Date: Not reported  
Historical Max MTBE Date: Not reported  
Hist Max MTBE Conc in Groundwater: Not reported  
Hist Max MTBE Conc in Soil: Not reported  
Significant Interim Remedial Action Taken: Not reported  
GW Qualifier: Not reported  
Soil Qualifier: Not reported  
Organization: Not reported  
Owner Contact: Not reported  
Responsible Party: CHEVRON USA PRODUCTS CO  
RP Address: PO BOX 2833, LA HABRA, CA 90632-2833  
Program: LUST  
Lat/Long: 34.1061484 / -1  
Local Agency Staff: Not reported  
Beneficial Use: Not reported  
Priority: Not reported  
Cleanup Fund Id: Not reported  
Suspended: Not reported  
Assigned Name: Not reported  
Summary: TESTER LOST ONE GALLON OF DIESEL DURING TEST. TANK LEAKED AT BUNG, WHERE FILL RISER MEETS TANK. NO LOSS OF USED OIL. 2ND LEAK REPORTED 04/06/88. ALL TANKS BEING REPLACED WITH DOUBLE-WALLED FG. 12/02/96 - VADOSE WELL ABANDONME

MAP FINDINGS  
FOCUS MAP 9

Map ID	Site	Database(s)	EPA ID Number
87	<b>CHEVRON USA SS 092721</b> <b>9425 LAS TUNAS DR</b> <b>TEMPLE CITY, CA 91780</b>  UST: Global ID: 391 Latitude: 34.10611 Longitude: -118.06545	UST	U003776087 N/A
87	<b>CHEVRON SERVICE STATION</b> <b>9425 E LAS TUNAS DR</b> <b>TEMPLE CITY, CA</b>  LOS ANGELES CO. HMS: Region: LA Facility Id: 005157-005356 Facility Status: Permit Area: 3T Permit Number: 00002189T Permit Status: Closed Facility Type: T0	LOS ANGELES CO. HMS	S109421152 N/A
87	<b>CHEVRON PRODUCTS SS#_92721</b> <b>9425 LAS TUNAS</b> <b>TEMPLE CITY, CA 91780</b>  HAZNET: Gepaid: CAL000169859 Contact: CHEVRON USA Telephone: 9258425931 Facility Addr2: Not reported Mailing Name: Not reported Mailing Address: PO BOX 6004 Mailing City,St,Zip: SAN RAMON, CA 945830000 Gen County: Los Angeles TSD EPA ID: CAD982484933 TSD County: 7 Waste Category: Empty containers less than 30 gallons Disposal Method: Disposal, Other Tons: .1500 Facility County: Los Angeles  Gepaid: CAL000169859 Contact: CHEVRON USA Telephone: 9258425931 Facility Addr2: Not reported Mailing Name: Not reported Mailing Address: PO BOX 6004 Mailing City,St,Zip: SAN RAMON, CA 945830000 Gen County: Los Angeles TSD EPA ID: CAD008302903 TSD County: Los Angeles Waste Category: Hydrocarbon solvents (benzene, hexane, Stoddard, etc.) Disposal Method: Recycler Tons: .0417 Facility County: Los Angeles	HAZNET	S103676868 N/A

MAP FINDINGS  
FOCUS MAP 9

Map ID	Site	Database(s)	EPA ID Number
87	<b>CHEVRON STATION 92721</b> <b>9425 LAS TUNAS DR</b> <b>TEMPLE CITY, CA 91780</b>	<b>RCRA-SQG</b> <b>FINDS</b> <b>HAZNET</b>	<b>1005441304</b> <b>CAR000117689</b>
	<p>RCRA-SQG:</p> <p>Date form received by agency: 05/16/2002</p> <p>Facility name: CHEVRON STATION 92721</p> <p>Facility address: 9425 LAS TUNAS DR TEMPLE CITY, CA 917802136</p> <p>EPA ID: CAR000117689</p> <p>Mailing address: P O BOX 6004 SAN RAMON, CA 94583</p> <p>Contact: KATHY NORRIS</p> <p>Contact address: P O BOX 6004 SAN RAMON, CA 94583</p> <p>Contact country: US</p> <p>Contact telephone: (925) 842-5931</p> <p>Contact email: Not reported</p> <p>EPA Region: 09</p> <p>Classification: Small Small Quantity Generator</p> <p>Description: Handler: generates more than 100 and less than 1000 kg of hazardous waste during any calendar month and accumulates less than 6000 kg of hazardous waste at any time; or generates 100 kg or less of hazardous waste during any calendar month, and accumulates more than 1000 kg of hazardous waste at any time</p> <p>Owner/Operator Summary:</p> <p>Owner/operator name: CHEVRON PRODUCTS COMPANY</p> <p>Owner/operator address: P O BOX 6004 SAN RAMON, CA 94583</p> <p>Owner/operator country: Not reported</p> <p>Owner/operator telephone: (925) 842-5931</p> <p>Legal status: Private</p> <p>Owner/Operator Type: Owner</p> <p>Owner/Op start date: Not reported</p> <p>Owner/Op end date: Not reported</p> <p>Handler Activities Summary:</p> <p>U.S. importer of hazardous waste: Unknown</p> <p>Mixed waste (haz. and radioactive): Unknown</p> <p>Recycler of hazardous waste: No</p> <p>Transporter of hazardous waste: No</p> <p>Treater, storer or disposer of HW: No</p> <p>Underground injection activity: No</p> <p>On-site burner exemption: Unknown</p> <p>Furnace exemption: Unknown</p> <p>Used oil fuel burner: No</p> <p>Used oil processor: No</p> <p>User oil refiner: No</p> <p>Used oil fuel marketer to burner: No</p> <p>Used oil Specification marketer: No</p> <p>Used oil transfer facility: No</p> <p>Used oil transporter: No</p> <p>Off-site waste receiver: Commercial status unknown</p> <p>Hazardous Waste Summary:</p> <p>Waste code: D001</p> <p>Waste name: IGNITABLE HAZARDOUS WASTES ARE THOSE WASTES WHICH HAVE A FLASHPOINT OF</p>		



MAP FINDINGS  
FOCUS MAP 9

Map ID	Site	Database(s)	EPA ID Number
--------	------	-------------	---------------

**CHEVRON STATION 92721 (Continued)**

**1005441304**

LESS THAN 140 DEGREES FAHRENHEIT AS DETERMINED BY A PENSKEY-MARTENS CLOSED CUP FLASH POINT TESTER. ANOTHER METHOD OF DETERMINING THE FLASH POINT OF A WASTE IS TO REVIEW THE MATERIAL SAFETY DATA SHEET, WHICH CAN BE OBTAINED FROM THE MANUFACTURER OR DISTRIBUTOR OF THE MATERIAL. LACQUER THINNER IS AN EXAMPLE OF A COMMONLY USED SOLVENT WHICH WOULD BE CONSIDERED AS IGNITABLE HAZARDOUS WASTE.

Waste code: D018  
Waste name: BENZENE

Violation Status: No violations found

**FINDS:**

Other Pertinent Environmental Activity Identified at Site

Registry ID: 110012545237

California - Hazardous Waste Tracking System - Datamart

RCRAInfo is a national information system that supports the Resource Conservation and Recovery Act (RCRA) program through the tracking of events and activities related to facilities that generate, transport, and treat, store, or dispose of hazardous waste. RCRAInfo allows RCRA program staff to track the notification, permit, compliance, and corrective action activities required under RCRA.

**HAZNET:**

Gepaid: CAR000117689  
Contact: Kathy Norris  
Telephone: 9258425931  
Facility Addr2: Not reported  
Mailing Name: Not reported  
Mailing Address: PO BOX 6004  
Mailing City,St,Zip: San Ramon, CA 94583  
Gen County: Los Angeles  
TSD EPA ID: CAD008302903  
TSD County: Los Angeles  
Waste Category: Aqueous solution with less than 10% total organic residues  
Disposal Method: Recycler  
Tons: 0.19  
Facility County: Los Angeles

87

**CHEVRON USA SS 2721  
9425 E LAS TUNAS DR  
TEMPLE CITY, CA**

**LOS ANGELES CO. HMS S104827700  
SWEEPS UST N/A**

**LOS ANGELES CO. HMS:**

Region: LA  
Facility Id: 005157-041174  
Facility Status: Permit  
Area: 3T  
Permit Number: 410610  
Permit Status: Permit  
Facility Type: I01

Region: LA  
Facility Id: 005157-I05356

MAP FINDINGS  
FOCUS MAP 9

Map ID Site Database(s) EPA ID Number

---

**CHEVRON USA SS 2721 (Continued)**

**S104827700**

Facility Status: Closed  
Area: 3T  
Permit Number: 00000872J  
Permit Status: Closed  
Facility Type: I01

**SWEEPS UST:**

Status: A  
Comp Number: 5356  
Number: 9  
Board Of Equalization: 44-007917  
Ref Date: 06-30-89  
Act Date: Not reported  
Created Date: 06-30-89  
Tank Status: A  
Owner Tank Id: Not reported  
Swrcb Tank Id: 19-000-005356-000001  
Actv Date: 06-30-89  
Capacity: Not reported  
Tank Use: UNKNOWN  
Stg: W  
Content: Not reported  
Number Of Tanks: 8

Status: A  
Comp Number: 5356  
Number: 9  
Board Of Equalization: 44-007917  
Ref Date: 06-30-89  
Act Date: Not reported  
Created Date: 06-30-89  
Tank Status: A  
Owner Tank Id: Not reported  
Swrcb Tank Id: 19-000-005356-000002  
Actv Date: 06-30-89  
Capacity: Not reported  
Tank Use: UNKNOWN  
Stg: W  
Content: Not reported  
Number Of Tanks: Not reported

Status: A  
Comp Number: 5356  
Number: 9  
Board Of Equalization: 44-007917  
Ref Date: 06-30-89  
Act Date: Not reported  
Created Date: 06-30-89  
Tank Status: A  
Owner Tank Id: Not reported  
Swrcb Tank Id: 19-000-005356-000003  
Actv Date: 06-30-89  
Capacity: Not reported  
Tank Use: UNKNOWN  
Stg: W  
Content: Not reported  
Number Of Tanks: Not reported

MAP FINDINGS  
FOCUS MAP 9

Map ID      Site      Database(s)      EPA ID Number

---

**CHEVRON USA SS 2721 (Continued)**

**S104827700**

Status: A  
Comp Number: 5356  
Number: 9  
Board Of Equalization: 44-007917  
Ref Date: 06-30-89  
Act Date: Not reported  
Created Date: 06-30-89  
Tank Status: A  
Owner Tank Id: Not reported  
Swrcb Tank Id: 19-000-005356-000004  
Actv Date: 06-30-89  
Capacity: Not reported  
Tank Use: UNKNOWN  
Stg: W  
Content: Not reported  
Number Of Tanks: Not reported

Status: A  
Comp Number: 5356  
Number: 9  
Board Of Equalization: 44-007917  
Ref Date: 06-30-89  
Act Date: Not reported  
Created Date: 06-30-89  
Tank Status: A  
Owner Tank Id: Not reported  
Swrcb Tank Id: 19-000-005356-000005  
Actv Date: 06-30-89  
Capacity: Not reported  
Tank Use: UNKNOWN  
Stg: W  
Content: Not reported  
Number Of Tanks: Not reported

Status: A  
Comp Number: 5356  
Number: 9  
Board Of Equalization: 44-007917  
Ref Date: 06-30-89  
Act Date: Not reported  
Created Date: 06-30-89  
Tank Status: A  
Owner Tank Id: Not reported  
Swrcb Tank Id: 19-000-005356-000006  
Actv Date: 06-30-89  
Capacity: Not reported  
Tank Use: UNKNOWN  
Stg: W  
Content: Not reported  
Number Of Tanks: Not reported

Status: A  
Comp Number: 5356  
Number: 9  
Board Of Equalization: 44-007917  
Ref Date: 06-30-89  
Act Date: Not reported

MAP FINDINGS  
FOCUS MAP 9

Map ID	Site	Database(s)	EPA ID Number
--------	------	-------------	---------------

**CHEVRON USA SS 2721 (Continued)**

**S104827700**

Created Date: 06-30-89  
 Tank Status: A  
 Owner Tank Id: Not reported  
 Swrcb Tank Id: 19-000-005356-000007  
 Actv Date: 06-30-89  
 Capacity: Not reported  
 Tank Use: UNKNOWN  
 Stg: W  
 Content: Not reported  
 Number Of Tanks: Not reported

Status: A  
 Comp Number: 5356  
 Number: 9  
 Board Of Equalization: 44-007917  
 Ref Date: 06-30-89  
 Act Date: Not reported  
 Created Date: 06-30-89  
 Tank Status: A  
 Owner Tank Id: Not reported  
 Swrcb Tank Id: 19-000-005356-000008  
 Actv Date: 06-30-89  
 Capacity: Not reported  
 Tank Use: UNKNOWN  
 Stg: W  
 Content: Not reported  
 Number Of Tanks: Not reported

87

**KIMBALL CHINESE HAND LAUNDRY  
9424 E LAS TUNAS DR  
TEMPLE CITY, CA**

**LOS ANGELES CO. HMS**

**S102061507  
N/A**

LOS ANGELES CO. HMS:  
 Region: LA  
 Facility Id: 016266-050280  
 Facility Status: Permit  
 Area: 3T  
 Permit Number: 547762  
 Permit Status: Permit  
 Facility Type: I01

Region: LA  
 Facility Id: 016266-021361  
 Facility Status: Closed  
 Area: 3T  
 Permit Number: 123782  
 Permit Status: Closed  
 Facility Type: I01

MAP FINDINGS  
FOCUS MAP 9

Map ID	Site	Database(s)	EPA ID Number
87	<b>MEI YI LAU-PROPERTY OWNER</b> <b>9424 E LAS TUNAS DR</b> <b>TEMPLE CITY, CA</b>  LOS ANGELES CO. HMS: Region: LA Facility Id: 016266-052214 Facility Status: OPEN Area: 3T Permit Number: Not reported Permit Status: Not reported Facility Type: Not reported	LOS ANGELES CO. HMS	S109421749 N/A
87	<b>YE LOY CHINESE RESTAURANT</b> <b>9406 E LAS TUNAS DR</b> <b>TEMPLE CITY, CA</b>  LOS ANGELES CO. HMS: Region: LA Facility Id: 006332-042751 Facility Status: Permit Area: 3T Permit Number: 438520 Permit Status: Permit Facility Type: I01  Region: LA Facility Id: 006332-106550 Facility Status: Closed Area: 3T Permit Number: 9443 Permit Status: Closed Facility Type: I01	LOS ANGELES CO. HMS	S106669689 N/A
87	<b>YE LOY RESTAURANT</b> <b>9406 E LAS TUNAS DR</b> <b>TEMPLE CITY, CA</b>  LOS ANGELES CO. HMS: Region: LA Facility Id: 006332-029555 Facility Status: Closed Area: 3T Permit Number: 274904 Permit Status: Closed Facility Type: I01	LOS ANGELES CO. HMS	U003062254 N/A

MAP FINDINGS  
FOCUS MAP 9

Map ID	Site	Database(s)	EPA ID Number
88	<b>5841 GOLDEN WEST AVE TEMPLE CITY, CA</b>	CHMIRS	S109040014 N/A
	CHMIRS: OES Incident Number: 07-1549 OES notification: 3/11/2007 01:35:57 AM OES Date: Not reported OES Time: Not reported Incident Date: Not reported <b>Date Completed: Not reported</b> Property Use: Not reported Agency Id Number: Not reported Agency Incident Number: Not reported Time Notified: Not reported Time Completed: Not reported Surrounding Area: Not reported Estimated Temperature: Not reported Property Management: Not reported Special Studies 1: Not reported Special Studies 2: Not reported Special Studies 3: Not reported Special Studies 4: Not reported Special Studies 5: Not reported Special Studies 6: Not reported More Than Two Substances Involved?: Not reported Resp Agncy Personel # Of Decontaminated: Not reported Responding Agency Personel # Of Injuries: Not reported Responding Agency Personel # Of Fatalities: Not reported Others Number Of Decontaminated: Not reported Others Number Of Injuries: Not reported Others Number Of Fatalities: Not reported Vehicle Make/year: Not reported Vehicle License Number: Not reported Vehicle State: Not reported Vehicle Id Number: Not reported CA/DOT/PUC/ICC Number: Not reported Company Name: Not reported Reporting Officer Name/ID: Not reported Report Date: Not reported Comments: Not reported Facility Telephone: Not reported Waterway Involved: Not reported Waterway: Storm Drain Spill Site: Not reported Cleanup By: Reporting Party Containment: Not reported What Happened: Not reported Type: Not reported Measure: Not reported Other: Not reported Date/Time: Not reported Year: 2007 Agency: Los Angeles Co Dept of Public Works Incident Date: 3/10/2007 12:00:00 AM Admin Agency: L. A. County Fire Prevention Amount: Not reported Contained: Yes Site Type: Merchant/Business		

MAP FINDINGS  
FOCUS MAP 9

Map ID	Site	Database(s)	EPA ID Number
--------	------	-------------	---------------

(Continued)

S109040014

E Date:	Not reported
Substance:	Sewage
Quantity Released:	Not reported
BBLs:	0
Cups:	0
CUFT:	0
Gallons:	500
Grams:	0
Pounds:	0
Liters:	0
Ounces:	0
Pints:	0
Quarts:	0
Sheen:	0
Tons:	0
Unknown:	0
Description:	Not reported
Evacuations:	0
Number of Injuries:	0
Number of Fatalities:	0
Description:	Substance was released due to grease blockage.

89	<b>HONDA OF TEMPLE CITY</b> <b>9228 E LAS TUNAS DR</b> <b>TEMPLE CITY, CA</b>	<b>LOS ANGELES CO. HMS</b>	<b>U003056873</b> <b>N/A</b>
----	---	----------------------------	---------------------------------

LOS ANGELES CO. HMS:  
Region: LA  
Facility Id: 000437-I00439  
Facility Status: Closed  
Area: 3T  
Permit Number: 4234  
Permit Status: Closed  
Facility Type: I01

89	<b>CHAMBERS AUTO MACHINE SHOP</b> <b>9225 E LAS TUNAS DR</b> <b>TEMPLE CITY, CA 91780</b>	<b>HAZNET</b>	<b>S103955514</b> <b>N/A</b>
----	---	---------------	---------------------------------

HAZNET:  
Gepaid: CAD982027641  
Contact: JEFF CHAMBERS  
Telephone: 0000000001  
Facility Addr2: Not reported  
Mailing Name: Not reported  
Mailing Address: 9225 E LAS TUNAS DR  
Mailing City,St,Zip: TEMPLE CITY, CA 917800000  
Gen County: Los Angeles  
TSD EPA ID: CAD000088252  
TSD County: Los Angeles  
Waste Category: Other organic solids  
Disposal Method: Transfer Station  
Tons: 0.25  
Facility County: Los Angeles  
  
Gepaid: CAD982027641

MAP FINDINGS  
FOCUS MAP 9

Map ID Site Database(s) EPA ID Number

---

**CHAMBERS AUTO MACHINE SHOP (Continued)**

**S103955514**

Contact: JEFF CHAMBERS  
Telephone: 0000000001  
Facility Addr2: Not reported  
Mailing Name: Not reported  
Mailing Address: 9225 E LAS TUNAS DR  
Mailing City,St,Zip: TEMPLE CITY, CA 917800000  
Gen County: Los Angeles  
TSD EPA ID: CAD099452708  
TSD County: Los Angeles  
Waste Category: Waste oil and mixed oil  
Disposal Method: Recycler  
Tons: 0.2085  
Facility County: Los Angeles

Gepaid: CAD982027641  
Contact: JEFF CHAMBERS  
Telephone: 0000000001  
Facility Addr2: Not reported  
Mailing Name: Not reported  
Mailing Address: 9225 E LAS TUNAS DR  
Mailing City,St,Zip: TEMPLE CITY, CA 917800000  
Gen County: Los Angeles  
TSD EPA ID: CAT000613893  
TSD County: Los Angeles  
Waste Category: Aqueous solution with less than 10% total organic residues  
Disposal Method: Transfer Station  
Tons: 0.0583  
Facility County: Los Angeles

Gepaid: CAD982027641  
Contact: JEFF CHAMBERS  
Telephone: 0000000001  
Facility Addr2: Not reported  
Mailing Name: Not reported  
Mailing Address: 9225 E LAS TUNAS DR  
Mailing City,St,Zip: TEMPLE CITY, CA 917800000  
Gen County: Los Angeles  
TSD EPA ID: CAT000613893  
TSD County: Los Angeles  
Waste Category: Aqueous solution with less than 10% total organic residues  
Disposal Method: Transfer Station  
Tons: .0583  
Facility County: Los Angeles

Gepaid: CAD982027641  
Contact: JEFF CHAMBERS  
Telephone: 6262863187  
Facility Addr2: Not reported  
Mailing Name: Not reported  
Mailing Address: 4935 CAMELLIA AVE  
Mailing City,St,Zip: TEMPLE CITY, CA 917800000  
Gen County: Los Angeles  
TSD EPA ID: CAD099452708  
TSD County: Los Angeles  
Waste Category: Waste oil and mixed oil  
Disposal Method: Recycler  
Tons: 0.45



MAP FINDINGS  
FOCUS MAP 9

Map ID	Site	Database(s)	EPA ID Number
	<p><b>CHAMBERS AUTO MACHINE SHOP (Continued)</b></p> <p>Facility County: Not reported</p> <p><a href="#">Click this hyperlink</a> while viewing on your computer to access additional CA_HAZNET: detail in the EDR Site Report.</p>		<b>S103955514</b>
89	<p><b>TEMPLE CITY AUTO PARTS</b> <b>9225 E LAS TUNAS DR</b> <b>TEMPLE CITY, CA</b></p> <p>LOS ANGELES CO. HMS: Region: LA Facility Id: 001875-I01950 Facility Status: Closed Area: 3T Permit Number: 664 Permit Status: Closed Facility Type: I01</p>	LOS ANGELES CO. HMS	U003058265 N/A
89	<p><b>ROTECH AUTO SERVICE</b> <b>9221 LAS TUNAS DR</b> <b>TEMPLE CITY, CA 91780</b></p> <p>HAZNET: Gepaid: CAL000176496 Contact: ROTECH AUTO SERVICE Telephone: 0000000000 Facility Addr2: Not reported Mailing Name: Not reported Mailing Address: 9221 LAS TUNAS DR Mailing City,St,Zip: TEMPLE CITY, CA 917800000 Gen County: Los Angeles TSD EPA ID: CAD099452708 TSD County: Los Angeles Waste Category: Unspecified aqueous solution Disposal Method: Recycler Tons: .2085 Facility County: Los Angeles</p> <p>Gepaid: CAL000176496 Contact: ROTECH AUTO SERVICE Telephone: 0000000000 Facility Addr2: Not reported Mailing Name: Not reported Mailing Address: 9221 LAS TUNAS DR Mailing City,St,Zip: TEMPLE CITY, CA 917800000 Gen County: Los Angeles TSD EPA ID: CAD050099696 TSD County: Los Angeles Waste Category: Unspecified aqueous solution Disposal Method: Recycler Tons: .1251 Facility County: Los Angeles</p> <p>Gepaid: CAL000176496 Contact: ROTECH AUTO SERVICE Telephone: 0000000000</p>	HAZNET	S103676312 N/A

MAP FINDINGS  
FOCUS MAP 9

Map ID      Site      Database(s)      EPA ID Number

---

**ROTECH AUTO SERVICE (Continued)**

**S103676312**

Facility Addr2: Not reported  
Mailing Name: Not reported  
Mailing Address: 9221 LAS TUNAS DR  
Mailing City,St,Zip: TEMPLE CITY, CA 917800000  
Gen County: Los Angeles  
TSD EPA ID: CAD099452708  
TSD County: Los Angeles  
Waste Category: Unspecified aqueous solution  
Disposal Method: Recycler  
Tons: 0.4169  
Facility County: Los Angeles

Gepaid: CAL000176496  
Contact: NELSON WANG  
Telephone: 6262862686  
Facility Addr2: Not reported  
Mailing Name: Not reported  
Mailing Address: 9221 LAS TUNAS DR  
Mailing City,St,Zip: TEMPLE CITY, CA 917800000  
Gen County: Los Angeles  
TSD EPA ID: CAT080013352  
TSD County: Los Angeles  
Waste Category: Waste oil and mixed oil  
Disposal Method: Not reported  
Tons: 0.91  
Facility County: Not reported

[Click this hyperlink](#) while viewing on your computer to access  
-1 additional CA\_HAZNET: record(s) in the EDR Site Report.

**89      TONY'S SHOE REPAIR  
9212 LAS TUNAS DR  
TEMPLE CITY (RUDELL), CA 91780**

**WIP      S106770087  
N/A**

WIP:  
Region: 4  
File Number: 115.0552  
**File Status: Active**  
Staff: CCHARMLE  
Facility Suite: Not reported

**89      PHOTO PLUS  
9208 LAS TUNAS RD.  
TEMPLE CITY, CA 91780**

**HAZNET      S103676272  
N/A**

HAZNET:  
Gepaid: CAL000088881  
Contact: PHOTO PLUS  
Telephone: 0000000000  
Facility Addr2: Not reported  
Mailing Name: Not reported  
Mailing Address: 9208 LAS TUNAS DR  
Mailing City,St,Zip: TEMPLE CITY, CA 917800000  
Gen County: Los Angeles  
TSD EPA ID: CAD981429673  
TSD County: Marin

MAP FINDINGS  
FOCUS MAP 9

Map ID	Site	Database(s)	EPA ID Number
--------	------	-------------	---------------

**PHOTO PLUS (Continued)**

**S103676272**

Waste Category: Photochemicals/photoprocessing waste  
 Disposal Method: Recycler  
 Tons: 0.4169  
 Facility County: Los Angeles

Gepaid: CAL000088881  
 Contact: PHOTO PLUS  
 Telephone: 0000000000  
 Facility Addr2: Not reported  
 Mailing Name: Not reported  
 Mailing Address: 9208 LAS TUNAS DR  
 Mailing City,St,Zip: TEMPLE CITY, CA 917800000  
 Gen County: Los Angeles  
 TSD EPA ID: CAD981429673  
 TSD County: Marin  
 Waste Category: Photochemicals/photoprocessing waste  
 Disposal Method: Recycler  
 Tons: .2585  
 Facility County: Los Angeles

Gepaid: CAL000088881  
 Contact: PHOTO PLUS  
 Telephone: 0000000000  
 Facility Addr2: Not reported  
 Mailing Name: Not reported  
 Mailing Address: 9208 LAS TUNAS DR  
 Mailing City,St,Zip: TEMPLE CITY, CA 917800000  
 Gen County: Los Angeles  
 TSD EPA ID: CAD982524613  
 TSD County: Orange  
 Waste Category: Photochemicals/photoprocessing waste  
 Disposal Method: Recycler  
 Tons: .3752  
 Facility County: Los Angeles

Gepaid: CAL000088881  
 Contact: PHOTO PLUS  
 Telephone: 0000000000  
 Facility Addr2: Not reported  
 Mailing Name: Not reported  
 Mailing Address: 9208 LAS TUNAS DR  
 Mailing City,St,Zip: TEMPLE CITY, CA 917800000  
 Gen County: Los Angeles  
 TSD EPA ID: CAL000121946  
 TSD County: Marin  
 Waste Category: Photochemicals/photoprocessing waste  
 Disposal Method: Recycler  
 Tons: .5628  
 Facility County: Los Angeles

Gepaid: CAL000088881  
 Contact: VALENTIN LANTSMAN  
 Telephone: --  
 Facility Addr2: Not reported  
 Mailing Name: Not reported  
 Mailing Address: 9208 LAS TUNAS DR  
 Mailing City,St,Zip: TEMPLE CITY, CA 917800000

MAP FINDINGS  
FOCUS MAP 9

Map ID	Site	Database(s)	EPA ID Number
--------	------	-------------	---------------

**PHOTO PLUS (Continued)**

**S103676272**

Gen County: Los Angeles  
 TSD EPA ID: Not reported  
 TSD County: Marin  
 Waste Category: Photochemicals/photoprocessing waste  
 Disposal Method: Not reported  
 Tons: 0.12  
 Facility County: Not reported

[Click this hyperlink](#) while viewing on your computer to access 9 additional CA\_HAZNET: record(s) in the EDR Site Report.

<b>89</b>	<b>PALM'S JR 1/4 LB BURGERS 9202 LAS TUNAS DR TEMPLE CITY, CA 91780</b>	<b>LOS ANGELES CO. HMS EMI</b>	<b>S106837128 N/A</b>
-----------	---	------------------------------------	---------------------------

LOS ANGELES CO. HMS:

Region: LA  
 Facility Id: 030590-045708  
 Facility Status: Permit  
 Area: 3T  
 Permit Number: 464289  
 Permit Status: Permit  
 Facility Type: I01

EMI:

Year: 1990  
 County Code: 19  
 Air Basin: SC  
 Facility ID: 64815  
 Air District Name: SC  
 SIC Code: 5812  
 Air District Name: SOUTH COAST AQMD  
 Community Health Air Pollution Info System: Not reported  
 Consolidated Emission Reporting Rule: Not reported  
 Total Organic Hydrocarbon Gases Tons/Yr: 0  
 Reactive Organic Gases Tons/Yr: 0  
 Carbon Monoxide Emissions Tons/Yr: 0  
 NOX - Oxides of Nitrogen Tons/Yr: 0  
 SOX - Oxides of Sulphur Tons/Yr: 0  
 Particulate Matter Tons/Yr: 0  
 Part. Matter 10 Micrometers & Smlr Tons/Yr: 0

<b>89</b>	<b>TEXACO OIL SS 9177 E LAS TUNAS DR TEMPLE CITY, CA</b>	<b>LOS ANGELES CO. HMS</b>	<b>S102061400 N/A</b>
-----------	--	----------------------------	---------------------------

LOS ANGELES CO. HMS:

Region: LA  
 Facility Id: 001139-001197  
 Facility Status: Removed  
 Area: 3T  
 Permit Number: 00005663T  
 Permit Status: Removed  
 Facility Type: T0

MAP FINDINGS  
FOCUS MAP 9

Map ID	Site	Database(s)	EPA ID Number
--------	------	-------------	---------------

89	<b>TEXACO SERV STA 9177 E LAS TUNAS DR TEMPLE CITY, CA</b>	<b>LOS ANGELES CO. HMS SWEEPS UST</b>	<b>U003057597 N/A</b>
----	--	---	---------------------------

LOS ANGELES CO. HMS:

Region: LA  
Facility Id: 001139-I01197  
Facility Status: Removed  
Area: 3T  
Permit Number: 00000C685  
Permit Status: Removed  
Facility Type: I01

SWEEPS UST:

Status: A  
Comp Number: 1197  
Number: 9  
Board Of Equalization: 44-000217  
Ref Date: 06-30-89  
Act Date: Not reported  
Created Date: 06-30-89  
Tank Status: A  
Owner Tank Id: Not reported  
Swrcb Tank Id: 19-000-001197-000001  
Actv Date: 06-30-89  
Capacity: Not reported  
Tank Use: UNKNOWN  
Stg: W  
Content: Not reported  
Number Of Tanks: 4

Status: A  
Comp Number: 1197  
Number: 9  
Board Of Equalization: 44-000217  
Ref Date: 06-30-89  
Act Date: Not reported  
Created Date: 06-30-89  
Tank Status: A  
Owner Tank Id: Not reported  
Swrcb Tank Id: 19-000-001197-000002  
Actv Date: 06-30-89  
Capacity: Not reported  
Tank Use: UNKNOWN  
Stg: W  
Content: Not reported  
Number Of Tanks: Not reported

Status: A  
Comp Number: 1197  
Number: 9  
Board Of Equalization: 44-000217  
Ref Date: 06-30-89  
Act Date: Not reported  
Created Date: 06-30-89  
Tank Status: A  
Owner Tank Id: Not reported  
Swrcb Tank Id: 19-000-001197-000003  
Actv Date: 06-30-89

MAP FINDINGS  
FOCUS MAP 9

Map ID	Site	Database(s)	EPA ID Number
--------	------	-------------	---------------

**TEXACO SERV STA (Continued)**

**U003057597**

Capacity: Not reported  
 Tank Use: UNKNOWN  
 Stg: W  
 Content: Not reported  
 Number Of Tanks: Not reported

Status: A  
 Comp Number: 1197  
 Number: 9  
 Board Of Equalization: 44-000217  
 Ref Date: 06-30-89  
 Act Date: Not reported  
 Created Date: 06-30-89  
 Tank Status: A  
 Owner Tank Id: Not reported  
 Swrcb Tank Id: 19-000-001197-000004  
 Actv Date: 06-30-89  
 Capacity: Not reported  
 Tank Use: UNKNOWN  
 Stg: W  
 Content: Not reported  
 Number Of Tanks: Not reported

89

**RELIABLE MTRS SVC  
 9178 E LAS TUNAS  
 TEMPLE CITY, CA 91780**

**RCRA-SQG 1000820222  
 FINDS CAD983662545  
 HAZNET  
 LOS ANGELES CO. HMS**

RCRA-SQG:

Date form received by agency: 03/22/1993  
 Facility name: RELIABLE MTRS SVC  
 Facility address: 9178 E LAS TUNAS  
 TEMPLE CITY, CA 91780  
 EPA ID: CAD983662545  
 Mailing address: E LAS TUNAS  
 TEMPLE CITY, CA 91780  
 Contact: JERRY LATHAM  
 Contact address: 9178 E LAS TUNAS  
 TEMPLE CITY, CA 91780  
 Contact country: US  
 Contact telephone: (818) 287-9659  
 Contact email: Not reported  
 EPA Region: 09  
 Classification: Small Small Quantity Generator  
 Description: Handler: generates more than 100 and less than 1000 kg of hazardous waste during any calendar month and accumulates less than 6000 kg of hazardous waste at any time; or generates 100 kg or less of hazardous waste during any calendar month, and accumulates more than 1000 kg of hazardous waste at any time

Owner/Operator Summary:

Owner/operator name: JERRY AND DON LATHAM  
 Owner/operator address: 9178 E LAS TUNAS  
 TEMPLE CITY, CA 91780  
 Owner/operator country: Not reported  
 Owner/operator telephone: (818) 287-9659  
 Legal status: Private

MAP FINDINGS  
FOCUS MAP 9

Map ID Site Database(s) EPA ID Number

**RELIABLE MTRS SVC (Continued)**

**1000820222**

Owner/Operator Type: Owner  
Owner/Op start date: Not reported  
Owner/Op end date: Not reported

Handler Activities Summary:

U.S. importer of hazardous waste: Unknown  
Mixed waste (haz. and radioactive): Unknown  
Recycler of hazardous waste: No  
Transporter of hazardous waste: No  
Treater, storer or disposer of HW: No  
Underground injection activity: No  
On-site burner exemption: Unknown  
Furnace exemption: Unknown  
Used oil fuel burner: No  
Used oil processor: No  
User oil refiner: No  
Used oil fuel marketer to burner: No  
Used oil Specification marketer: No  
Used oil transfer facility: No  
Used oil transporter: No  
Off-site waste receiver: Commercial status unknown

Violation Status: No violations found

**FINDS:**

Other Pertinent Environmental Activity Identified at Site

Registry ID: 110002895010

RCRAInfo is a national information system that supports the Resource Conservation and Recovery Act (RCRA) program through the tracking of events and activities related to facilities that generate, transport, and treat, store, or dispose of hazardous waste. RCRAInfo allows RCRA program staff to track the notification, permit, compliance, and corrective action activities required under RCRA.

**HAZNET:**

Gepaid: CAD983662545  
Contact: DANIEL AND LAURA COOPER  
Telephone: 8182879659  
Facility Addr2: Not reported  
Mailing Name: Not reported  
Mailing Address: 9178 E LAS TUNAS DRIVE  
Mailing City,St,Zip: TEMPLE CITY, CA 917801905  
Gen County: Los Angeles  
TSD EPA ID: CAD981696420  
TSD County: Los Angeles  
Waste Category: Aqueous solution with less than 10% total organic residues  
Disposal Method: Transfer Station  
Tons: 2.2101  
Facility County: Los Angeles

Gepaid: CAD983662545  
Contact: DANIEL COOPER  
Telephone: 8182879659  
Facility Addr2: Not reported

MAP FINDINGS  
FOCUS MAP 9

Map ID	Site	Database(s)	EPA ID Number
--------	------	-------------	---------------

**RELIABLE MTRS SVC (Continued)**

**1000820222**

Mailing Name:	Not reported
Mailing Address:	9178 E LAS TUNAS DRIVE
Mailing City,St,Zip:	TEMPLE CITY, CA 917801905
Gen County:	Los Angeles
TSD EPA ID:	CAT000613976
TSD County:	Orange
Waste Category:	Hydrocarbon solvents (benzene, hexane, Stoddard, etc.)
Disposal Method:	Transfer Station
Tons:	0.05
Facility County:	Los Angeles
Gepaid:	CAD983662545
Contact:	DANIEL COOPER
Telephone:	8182879659
Facility Addr2:	Not reported
Mailing Name:	Not reported
Mailing Address:	9178 E LAS TUNAS DRIVE
Mailing City,St,Zip:	TEMPLE CITY, CA 917801905
Gen County:	Los Angeles
TSD EPA ID:	CAT000613976
TSD County:	Orange
Waste Category:	Hydrocarbon solvents (benzene, hexane, Stoddard, etc.)
Disposal Method:	H141
Tons:	0.14
Facility County:	Los Angeles
Gepaid:	CAD983662545
Contact:	DANIEL AND LAURA COOPER
Telephone:	8182879659
Facility Addr2:	Not reported
Mailing Name:	Not reported
Mailing Address:	9178 E LAS TUNAS DRIVE
Mailing City,St,Zip:	TEMPLE CITY, CA 917801905
Gen County:	Los Angeles
TSD EPA ID:	CAD981696420
TSD County:	Los Angeles
Waste Category:	Aqueous solution with less than 10% total organic residues
Disposal Method:	Transfer Station
Tons:	1.5429
Facility County:	Los Angeles
Gepaid:	CAD983662545
Contact:	DANIEL AND LAURA COOPER
Telephone:	8182879659
Facility Addr2:	Not reported
Mailing Name:	Not reported
Mailing Address:	9178 E LAS TUNAS DRIVE
Mailing City,St,Zip:	TEMPLE CITY, CA 917801905
Gen County:	Los Angeles
TSD EPA ID:	CAD093459485
TSD County:	Fresno
Waste Category:	Unspecified solvent mixture Waste
Disposal Method:	Transfer Station
Tons:	.0498
Facility County:	Los Angeles



MAP FINDINGS  
FOCUS MAP 9

Map ID	Site	Database(s)	EPA ID Number
	<b>RELIABLE MTRS SVC (Continued)</b>		<b>1000820222</b>
	<p><a href="#">Click this hyperlink</a> while viewing on your computer to access 14 additional CA_HAZNET: record(s) in the EDR Site Report.</p>		
	<p>LOS ANGELES CO. HMS:            Region: LA            Facility Id: 005551-I05753            Facility Status: Closed            Area: 3T            Permit Number: 8691            Permit Status: Closed            Facility Type: I01</p>		
<b>89</b>	<b>MONITORING STATION 9165 LAS TUNAS DR TEMPLE CITY, CA 91780</b>	<b>FINDS</b>	<b>1008000773 N/A</b>
	<p>FINDS:            Other Pertinent Environmental Activity Identified at Site</p> <p>Registry ID: 110020819765</p> <p>Aerometric Information Retrieval System/Air Quality System</p>		
<b>89</b>	<b>LOOSE LEASE FILING SERVICE INC 9155 LAS TUNAS DR TEMPLE CITY, CA 91780</b>	<b>HAZNET</b>	<b>S109428502 N/A</b>
	<p>HAZNET:            Gepaid: CAC002613708            Contact: GLORIA RUH            Telephone: 6262856868            Facility Addr2: Not reported            Mailing Name: Not reported            Mailing Address: 9155 LAS TUNAS DR            Mailing City,St,Zip: TEMPLE CITY, CA 91780            Gen County: Los Angeles            TSD EPA ID: CAD009007626            TSD County: Los Angeles            Waste Category: Asbestos-containing waste            Disposal Method: H132            Tons: 0.4            Facility County: Los Angeles</p>		
<b>89</b>	<b>DAI HO RESTAURANT 9144 E LAS TUNAS DR TEMPLE CITY, CA</b>	<b>LOS ANGELES CO. HMS</b>	<b>S104537559 N/A</b>
	<p>LOS ANGELES CO. HMS:            Region: LA            Facility Id: 022132-031137            Facility Status: Permit            Area: 3T            Permit Number: 276999</p>		

MAP FINDINGS  
FOCUS MAP 9

Map ID	Site	Database(s)	EPA ID Number
--------	------	-------------	---------------

**DAI HO RESTAURANT (Continued)**

**S104537559**

Permit Status: Permit  
Facility Type: I01

**89**

**WONDER CLEANERS & DRAPERY  
9136 E LAS TUNAS DR  
TEMPLE CITY, CA 91780**

**RCRA-SQG 1000187949  
FINDS CAD981636400  
HAZNET  
DRYCLEANERS  
EMI**

RCRA-SQG:

Date form received by agency: 09/01/1996  
Facility name: WONDER CLEANERS & DRAPERY  
Facility address: 9136 E LAS TUNAS DR  
TEMPLE CITY, CA 91780  
EPA ID: CAD981636400  
Contact: Not reported  
Contact address: Not reported  
Contact country: Not reported  
Contact telephone: Not reported  
Contact email: Not reported  
EPA Region: 09  
Classification: Small Small Quantity Generator  
Description: Handler: generates more than 100 and less than 1000 kg of hazardous waste during any calendar month and accumulates less than 6000 kg of hazardous waste at any time; or generates 100 kg or less of hazardous waste during any calendar month, and accumulates more than 1000 kg of hazardous waste at any time

Owner/Operator Summary:

Owner/operator name: JERRY JAMBAZIAN  
Owner/operator address: NOT REQUIRED  
NOT REQUIRED, ME 99999  
Owner/operator country: Not reported  
Owner/operator telephone: (415) 555-1212  
Legal status: Private  
Owner/Operator Type: Owner  
Owner/Op start date: Not reported  
Owner/Op end date: Not reported

Owner/operator name: NOT REQUIRED  
Owner/operator address: NOT REQUIRED  
NOT REQUIRED, ME 99999

Owner/operator country: Not reported  
Owner/operator telephone: (415) 555-1212  
Legal status: Private  
Owner/Operator Type: Operator  
Owner/Op start date: Not reported  
Owner/Op end date: Not reported

Handler Activities Summary:

U.S. importer of hazardous waste: Unknown  
Mixed waste (haz. and radioactive): Unknown  
Recycler of hazardous waste: No  
Transporter of hazardous waste: No  
Treater, storer or disposer of HW: No  
Underground injection activity: No

MAP FINDINGS  
FOCUS MAP 9

Map ID Site Database(s) EPA ID Number

---

**WONDER CLEANERS & DRAPERY (Continued)**

**1000187949**

On-site burner exemption: Unknown  
Furnace exemption: Unknown  
Used oil fuel burner: No  
Used oil processor: No  
Used oil refiner: No  
Used oil fuel marketer to burner: No  
Used oil Specification marketer: No  
Used oil transfer facility: No  
Used oil transporter: No  
Off-site waste receiver: Commercial status unknown

Historical Generators:

Date form received by agency: 02/19/1987  
Facility name: WONDER CLEANERS & DRAPERY  
Classification: Large Quantity Generator

Violation Status: No violations found

FINDS:

Other Pertinent Environmental Activity Identified at Site

Registry ID: 110002733187

RCRAInfo is a national information system that supports the Resource Conservation and Recovery Act (RCRA) program through the tracking of events and activities related to facilities that generate, transport, and treat, store, or dispose of hazardous waste. RCRAInfo allows RCRA program staff to track the notification, permit, compliance, and corrective action activities required under RCRA.

HAZNET:

Gepaid: CAL000022371  
Contact: JAMBAZIAN GERALD A  
Telephone: 6262862444  
Facility Addr2: Not reported  
Mailing Name: Not reported  
Mailing Address: 9136 LAS TUNAS DR  
Mailing City,St,Zip: TEMPLE CITY, CA 917801903  
Gen County: Los Angeles  
TSD EPA ID: CAD981397417  
TSD County: Los Angeles  
Waste Category: Halogenated solvents (chloroform, methyl chloride, perchloroethylene, etc.)  
Disposal Method: Recycler  
Tons: 0.2273  
Facility County: Los Angeles

Gepaid: CAL000022371  
Contact: GERALD JAMBAZIAN  
Telephone: 6262862444  
Facility Addr2: Not reported  
Mailing Name: Not reported  
Mailing Address: 9136 LAS TUNAS DR  
Mailing City,St,Zip: TEMPLE CITY, CA 917801903  
Gen County: Los Angeles  
TSD EPA ID: CAT000613893

MAP FINDINGS  
FOCUS MAP 9

Map ID      Site      Database(s)      EPA ID Number

---

**WONDER CLEANERS & DRAPERY (Continued)**

**1000187949**

TSD County:            Los Angeles  
Waste Category:        Liquids with halogenated organic compounds > 1000 mg/l  
Disposal Method:       H141  
Tons:                    0.08  
Facility County:        Los Angeles

Gepaid:                CAL000022371  
Contact:                GERALD JAMBAZIAN  
Telephone:              6262862444  
Facility Addr2:        Not reported  
Mailing Name:          Not reported  
Mailing Address:        9136 LAS TUNAS DR  
Mailing City,St,Zip:    TEMPLE CITY, CA 917801903  
Gen County:            Los Angeles  
TSD EPA ID:            CAT000613893  
TSD County:            Los Angeles  
Waste Category:        Not reported  
Disposal Method:       H141  
Tons:                    Not reported  
Facility County:        Los Angeles

Gepaid:                CAL000022371  
Contact:                JAMBAZIAN GERALD A  
Telephone:              6262862444  
Facility Addr2:        Not reported  
Mailing Name:          Not reported  
Mailing Address:        9136 LAS TUNAS DR  
Mailing City,St,Zip:    TEMPLE CITY, CA 917801903  
Gen County:            Los Angeles  
TSD EPA ID:            CAD981397417  
TSD County:            Los Angeles  
Waste Category:        Halogenated solvents (chloroform, methyl chloride, perchloroethylene,  
etc.)  
Disposal Method:       Recycler  
Tons:                    .4214  
Facility County:        Los Angeles

Gepaid:                CAL000022371  
Contact:                GERALD JAMBAZIAN  
Telephone:              6262862444  
Facility Addr2:        Not reported  
Mailing Name:          Not reported  
Mailing Address:        9136 LAS TUNAS DR  
Mailing City,St,Zip:    TEMPLE CITY, CA 917801903  
Gen County:            Los Angeles  
TSD EPA ID:            Not reported  
TSD County:            Los Angeles  
Waste Category:        Halogenated solvents (chloroform, methyl chloride, perchloroethylene,  
etc.)  
Disposal Method:       Transfer Station  
Tons:                    0.07  
Facility County:        Not reported

[Click this hyperlink](#) while viewing on your computer to access  
9 additional CA\_HAZNET: record(s) in the EDR Site Report.

MAP FINDINGS  
FOCUS MAP 9

Map ID	Site	Database(s)	EPA ID Number
--------	------	-------------	---------------

**WONDER CLEANERS & DRAPERY (Continued)**

**1000187949**

CLEANERS:

EPA Id: CAL000022371  
 NAICS Code: 81232  
 NAICS Description: Drycleaning and Laundry Services (except Coin-Operated)  
 SIC Code: 7212  
 Create Date: 5/9/1990  
 Facility Active: Yes  
 Inactive Date: Not reported  
 Facility Addr2: Not reported  
 Mailing Name: Not reported  
 Mailing Address: 9136 LAS TUNAS DR  
 Mailing Address 2: Not reported  
 Mailing State: CA  
 Mailing Zip: 917801903  
 Region Code: 3  
 Owner Name: JAMBAZIAN GERALD A  
 Owner Address: 9136 LAS TUNAS DR  
 Owner Address 2: Not reported  
 Owner Telephone: 6262862444  
 Owner Fax Number: Not reported  
 Contact Name: GERALD JAMBAZIAN  
 Contact Address: 9136 LAS TUNAS DRIVE  
 Contact Address 2: Not reported  
 Contact Telephone: 6262862444  
 SIC Description: 7216 Drycleaning Plants, Except Rug Cleaning  
 SIC Description: 7211 Power Laundries, Family and Commercial  
 SIC Description: 7389 Business Services, NEC (apparel pressing service for the trade)  
 SIC Description: 7212 Garment Pressing, and Agents for Laundries and Drycleaners  
 SIC Description: 7219 Laundry and Garment Services, NEC (except diaper service and clothing alteration and repair)

EPA Id: CAL000022371  
 NAICS Code: 81232  
 NAICS Description: Drycleaning and Laundry Services (except Coin-Operated)  
 SIC Code: 7219  
 Create Date: 5/9/1990  
 Facility Active: Yes  
 Inactive Date: Not reported  
 Facility Addr2: Not reported  
 Mailing Name: Not reported  
 Mailing Address: 9136 LAS TUNAS DR  
 Mailing Address 2: Not reported  
 Mailing State: CA  
 Mailing Zip: 917801903  
 Region Code: 3  
 Owner Name: JAMBAZIAN GERALD A  
 Owner Address: 9136 LAS TUNAS DR  
 Owner Address 2: Not reported  
 Owner Telephone: 6262862444  
 Owner Fax Number: Not reported  
 Contact Name: GERALD JAMBAZIAN  
 Contact Address: 9136 LAS TUNAS DRIVE  
 Contact Address 2: Not reported  
 Contact Telephone: 6262862444  
 SIC Description: 7216 Drycleaning Plants, Except Rug Cleaning  
 SIC Description: 7211 Power Laundries, Family and Commercial  
 SIC Description: 7389 Business Services, NEC (apparel pressing service for the trade)

MAP FINDINGS  
FOCUS MAP 9

Map ID      Site      Database(s)      EPA ID Number

---

**WONDER CLEANERS & DRAPERY (Continued)**

**1000187949**

SIC Description: 7212 Garment Pressing, and Agents for Laundries and Drycleaners  
SIC Description: 7219 Laundry and Garment Services, NEC (except diaper service and clothing alteration and repair)

EPA Id: CAL000022371  
NAICS Code: 81232  
NAICS Description: Drycleaning and Laundry Services (except Coin-Operated)  
SIC Code: 7216  
Create Date: 5/9/1990  
Facility Active: Yes  
Inactive Date: Not reported  
Facility Addr2: Not reported  
Mailing Name: Not reported  
Mailing Address: 9136 LAS TUNAS DR  
Mailing Address 2: Not reported  
Mailing State: CA  
Mailing Zip: 917801903  
Region Code: 3  
Owner Name: JAMBAZIAN GERALD A  
Owner Address: 9136 LAS TUNAS DR  
Owner Address 2: Not reported  
Owner Telephone: 6262862444  
Owner Fax Number: Not reported  
Contact Name: GERALD JAMBAZIAN  
Contact Address: 9136 LAS TUNAS DRIVE  
Contact Address 2: Not reported  
Contact Telephone: 6262862444  
SIC Description: 7216 Drycleaning Plants, Except Rug Cleaning  
SIC Description: 7211 Power Laundries, Family and Commercial  
SIC Description: 7389 Business Services, NEC (apparel pressing service for the trade)  
SIC Description: 7212 Garment Pressing, and Agents for Laundries and Drycleaners  
SIC Description: 7219 Laundry and Garment Services, NEC (except diaper service and clothing alteration and repair)

EPA Id: CAL000022371  
NAICS Code: 81232  
NAICS Description: Drycleaning and Laundry Services (except Coin-Operated)  
SIC Code: 7389  
Create Date: 5/9/1990  
Facility Active: Yes  
Inactive Date: Not reported  
Facility Addr2: Not reported  
Mailing Name: Not reported  
Mailing Address: 9136 LAS TUNAS DR  
Mailing Address 2: Not reported  
Mailing State: CA  
Mailing Zip: 917801903  
Region Code: 3  
Owner Name: JAMBAZIAN GERALD A  
Owner Address: 9136 LAS TUNAS DR  
Owner Address 2: Not reported  
Owner Telephone: 6262862444  
Owner Fax Number: Not reported  
Contact Name: GERALD JAMBAZIAN  
Contact Address: 9136 LAS TUNAS DRIVE  
Contact Address 2: Not reported  
Contact Telephone: 6262862444

MAP FINDINGS  
FOCUS MAP 9

Map ID	Site	Database(s)	EPA ID Number
--------	------	-------------	---------------

**WONDER CLEANERS & DRAPERY (Continued)**

**1000187949**

SIC Description: 7216 Drycleaning Plants, Except Rug Cleaning  
 SIC Description: 7211 Power Laundries, Family and Commercial  
 SIC Description: 7389 Business Services, NEC (apparel pressing service for the trade)  
 SIC Description: 7212 Garment Pressing, and Agents for Laundries and Drycleaners  
 SIC Description: 7219 Laundry and Garment Services, NEC (except diaper service and clothing alteration and repair)

EPA Id: CAL000022371  
 NAICS Code: 81232  
 NAICS Description: Drycleaning and Laundry Services (except Coin-Operated)  
 SIC Code: 7211  
 Create Date: 5/9/1990  
 Facility Active: Yes  
 Inactive Date: Not reported  
 Facility Addr2: Not reported  
 Mailing Name: Not reported  
 Mailing Address: 9136 LAS TUNAS DR  
 Mailing Address 2: Not reported  
 Mailing State: CA  
 Mailing Zip: 917801903  
 Region Code: 3  
 Owner Name: JAMBAZIAN GERALD A  
 Owner Address: 9136 LAS TUNAS DR  
 Owner Address 2: Not reported  
 Owner Telephone: 6262862444  
 Owner Fax Number: Not reported  
 Contact Name: GERALD JAMBAZIAN  
 Contact Address: 9136 LAS TUNAS DRIVE  
 Contact Address 2: Not reported  
 Contact Telephone: 6262862444  
 SIC Description: 7216 Drycleaning Plants, Except Rug Cleaning  
 SIC Description: 7211 Power Laundries, Family and Commercial  
 SIC Description: 7389 Business Services, NEC (apparel pressing service for the trade)  
 SIC Description: 7212 Garment Pressing, and Agents for Laundries and Drycleaners  
 SIC Description: 7219 Laundry and Garment Services, NEC (except diaper service and clothing alteration and repair)

**EMI:**

Year: 1987  
 County Code: 19  
 Air Basin: SC  
 Facility ID: 1528  
 Air District Name: SC  
 SIC Code: 7216  
 Air District Name: SOUTH COAST AQMD  
 Community Health Air Pollution Info System: Not reported  
 Consolidated Emission Reporting Rule: Not reported  
 Total Organic Hydrocarbon Gases Tons/Yr: 1  
 Reactive Organic Gases Tons/Yr: 0  
 Carbon Monoxide Emissions Tons/Yr: 0  
 NOX - Oxides of Nitrogen Tons/Yr: 0  
 SOX - Oxides of Sulphur Tons/Yr: 0  
 Particulate Matter Tons/Yr: 0  
 Part. Matter 10 Micrometers & Smllr Tons/Yr: 0  
  
 Year: 1990  
 County Code: 19

MAP FINDINGS  
FOCUS MAP 9

Map ID	Site	Database(s)	EPA ID Number
--------	------	-------------	---------------

**WONDER CLEANERS & DRAPERY (Continued)**

1000187949

Air Basin: SC  
 Facility ID: 1528  
 Air District Name: SC  
 SIC Code: 7216  
 Air District Name: SOUTH COAST AQMD  
 Community Health Air Pollution Info System: Not reported  
 Consolidated Emission Reporting Rule: Not reported  
 Total Organic Hydrocarbon Gases Tons/Yr: 1  
 Reactive Organic Gases Tons/Yr: 0  
 Carbon Monoxide Emissions Tons/Yr: 0  
 NOX - Oxides of Nitrogen Tons/Yr: 0  
 SOX - Oxides of Sulphur Tons/Yr: 0  
 Particulate Matter Tons/Yr: 0  
 Part. Matter 10 Micrometers & Smlr Tons/Yr: 0

89 **WONDER CLEANERS AND DRAPERY**  
**9136 LAS TUNAS DR**  
**TEMPLE CITY (RUDELL), CA 91780**

WIP S106770090  
 N/A

WIP:  
 Region: 4  
 File Number: 115.0556  
**File Status: Active**  
 Staff: CCHARMLE  
 Facility Suite: Not reported

89 **GERMAN AUTO REPAIR**  
**9133 E LAS TUNAS**  
**TEMPLE CITY, CA 91780**

RCRA-SQG 1000595123  
 FINDS CAD983590167  
 HAZNET  
 LOS ANGELES CO. HMS  
 WIP  
 SWEEPS UST

RCRA-SQG:  
 Date form received by agency: 07/10/1991  
 Facility name: GERMAN AUTO REPAIR  
 Facility address: 9133 E LAS TUNAS  
 TEMPLE CITY, CA 91780  
 EPA ID: CAD983590167  
 Contact: VITELLI PAUL  
 Contact address: 9133 E LAS TUNAS  
 TEMPLE CITY, CA 91780  
 Contact country: US  
 Contact telephone: (818) 286-6551  
 Contact email: Not reported  
 EPA Region: 09  
 Classification: Small Small Quantity Generator  
 Description: Handler: generates more than 100 and less than 1000 kg of hazardous waste during any calendar month and accumulates less than 6000 kg of hazardous waste at any time; or generates 100 kg or less of hazardous waste during any calendar month, and accumulates more than 1000 kg of hazardous waste at any time

Owner/Operator Summary:  
 Owner/operator name: BENGT KARLSSON & PAUL VITELLI  
 Owner/operator address: NOT REQUIRED



MAP FINDINGS  
FOCUS MAP 9

Map ID Site Database(s) EPA ID Number

**GERMAN AUTO REPAIR (Continued)**

**1000595123**

NOT REQUIRED, ME 99999  
Owner/operator country: Not reported  
Owner/operator telephone: (415) 555-1212  
Legal status: Private  
Owner/Operator Type: Owner  
Owner/Op start date: Not reported  
Owner/Op end date: Not reported

Owner/operator name: NOT REQUIRED  
Owner/operator address: NOT REQUIRED  
NOT REQUIRED, ME 99999  
Owner/operator country: Not reported  
Owner/operator telephone: (415) 555-1212  
Legal status: Private  
Owner/Operator Type: Operator  
Owner/Op start date: Not reported  
Owner/Op end date: Not reported

Handler Activities Summary:

U.S. importer of hazardous waste: Unknown  
Mixed waste (haz. and radioactive): Unknown  
Recycler of hazardous waste: No  
Transporter of hazardous waste: No  
Treater, storer or disposer of HW: No  
Underground injection activity: No  
On-site burner exemption: Unknown  
Furnace exemption: Unknown  
Used oil fuel burner: No  
Used oil processor: No  
User oil refiner: No  
Used oil fuel marketer to burner: No  
Used oil Specification marketer: No  
Used oil transfer facility: No  
Used oil transporter: No  
Off-site waste receiver: Commercial status unknown

Violation Status: No violations found

**FINDS:**

Other Pertinent Environmental Activity Identified at Site

Registry ID: 110002850013

California - Hazardous Waste Tracking System - Datamart

RCRAInfo is a national information system that supports the Resource Conservation and Recovery Act (RCRA) program through the tracking of events and activities related to facilities that generate, transport, and treat, store, or dispose of hazardous waste. RCRAInfo allows RCRA program staff to track the notification, permit, compliance, and corrective action activities required under RCRA.

**HAZNET:**

Gepaid: CAD983590167  
Contact: PAUL VITELLI  
Telephone: 6262866551

MAP FINDINGS  
FOCUS MAP 9

Map ID	Site	Database(s)	EPA ID Number
--------	------	-------------	---------------

**GERMAN AUTO REPAIR (Continued)**

**1000595123**

Facility Addr2: Not reported  
Mailing Name: Not reported  
Mailing Address: 9133 EAST LAS TUNAS DR  
Mailing City,St,Zip: TEMPLE CITY, CA 917800000  
Gen County: Los Angeles  
TSD EPA ID: CAT000613893  
TSD County: Los Angeles  
Waste Category: Aqueous solution with less than 10% total organic residues  
Disposal Method: Transfer Station  
Tons: 0.24  
Facility County: Not reported

Gepaid: CAD983590167  
Contact: BENGT KARLSSON & PAUL VITELLI  
Telephone: 0000000000  
Facility Addr2: Not reported  
Mailing Name: Not reported  
Mailing Address: 9133 LAS TUNAS DR # E  
Mailing City,St,Zip: TEMPLE CITY, CA 917800000  
Gen County: Los Angeles  
TSD EPA ID: CAT080025711  
TSD County: San Bernardino  
Waste Category: Aqueous solution with less than 10% total organic residues  
Disposal Method: Recycler  
Tons: .1876  
Facility County: Los Angeles

Gepaid: CAD983590167  
Contact: BENGT KARLSSON & PAUL VITELLI  
Telephone: 0000000000  
Facility Addr2: Not reported  
Mailing Name: Not reported  
Mailing Address: 9133 LAS TUNAS DR # E  
Mailing City,St,Zip: TEMPLE CITY, CA 917800000  
Gen County: Los Angeles  
TSD EPA ID: CAT080013352  
TSD County: Los Angeles  
Waste Category: Tank bottom waste  
Disposal Method: Recycler  
Tons: .4170  
Facility County: Los Angeles

Gepaid: CAD983590167  
Contact: PAUL VITELLI  
Telephone: 6262866551  
Facility Addr2: Not reported  
Mailing Name: Not reported  
Mailing Address: 9133 EAST LAS TUNAS DR  
Mailing City,St,Zip: TEMPLE CITY, CA 917800000  
Gen County: Los Angeles  
TSD EPA ID: CAT000613893  
TSD County: Los Angeles  
Waste Category: Aqueous solution with less than 10% total organic residues  
Disposal Method: Transfer Station  
Tons: 0.24  
Facility County: Not reported

MAP FINDINGS  
FOCUS MAP 9

Map ID Site Database(s) EPA ID Number

---

**GERMAN AUTO REPAIR (Continued)**

**1000595123**

[Click this hyperlink](#) while viewing on your computer to access  
-1 additional CA\_HAZNET: record(s) in the EDR Site Report.

LOS ANGELES CO. HMS:

Region: LA  
Facility Id: 004310-I04467  
Facility Status: Closed  
Area: 3T  
Permit Number: 00009135C  
Permit Status: Closed  
Facility Type: I01

Region: LA  
Facility Id: 004310-004467  
Facility Status: Removed  
Area: 3T  
Permit Number: 00001092T  
Permit Status: Removed  
Facility Type: T0

WIP:

Region: 4  
File Number: 115.0551  
**File Status: Active**  
Staff: CCHARMLE  
Facility Suite: Not reported

SWEEPS UST:

Status: A  
Comp Number: 4467  
Number: 9  
Board Of Equalization: 44-007814  
Ref Date: 06-30-89  
Act Date: Not reported  
Created Date: 06-30-89  
Tank Status: A  
Owner Tank Id: Not reported  
Swrcb Tank Id: 19-000-004467-000001  
Actv Date: 06-30-89  
Capacity: Not reported  
Tank Use: UNKNOWN  
Stg: W  
Content: Not reported  
Number Of Tanks: 1

---

89

**RISING STAR MOTOR INC**  
**9133 E LAS TUNAS DR**  
**TEMPLE CITY, CA**

**LOS ANGELES CO. HMS** **S107592012**  
**N/A**

LOS ANGELES CO. HMS:

Region: LA  
Facility Id: 004310-046209  
Facility Status: Permit  
Area: 3T  
Permit Number: 467729  
Permit Status: Permit

MAP FINDINGS  
FOCUS MAP 9

Map ID	Site	Database(s)	EPA ID Number
--------	------	-------------	---------------

**RISING STAR MOTOR INC (Continued)**

**S107592012**

Facility Type: I01

89

**GERMAN AUTO REPAIR  
9133 LAS TUNAS DR E  
TEMPLE CITY, CA 91780**

**LUST S103282087  
N/A**

LUST:

Region: STATE  
Global Id: T0603704644  
Latitude: 34.1053645  
Longitude: -118.0698416  
Case Type: LUST Cleanup Site  
Status: Completed - Case Closed  
Status Date: 1998-03-19 00:00:00  
Lead Agency: LOS ANGELES COUNTY  
Case Worker: Not reported  
Local Agency: LOS ANGELES COUNTY  
RB Case Number: R-04467  
LOC Case Number: Not reported  
File Location: Not reported  
Potential Media Affect: Soil  
Potential Contaminats of Concern: Aviation  
Site History: Not reported

LUST REG 4:

Region: 4  
Regional Board: 04  
County: Los Angeles  
facid: R-04467  
Status: Case Closed  
Substance: 1  
Substance Quantity: Not reported  
Local Case No: Not reported  
Case Type: Soil  
Abatement Method Used at the Site: Not reported  
Global ID: T0603704644  
W Global ID: Not reported  
Staff: UNK  
Local Agency: 19000  
Cross Street: Not reported  
Enforcement Type: Not reported  
Date Leak Discovered: Not reported  
Date Leak First Reported: 3/19/1998  
Date Leak Record Entered: 4/3/1998  
Date Confirmation Began: Not reported  
Date Leak Stopped: Not reported  
Date Case Last Changed on Database: 3/19/1998  
Date the Case was Closed: 3/19/1998  
How Leak Discovered: Not reported  
How Leak Stopped: Not reported  
Cause of Leak: Not reported  
Leak Source: Not reported  
Operator: Not reported  
Water System: Not reported  
Well Name: Not reported  
Approx. Dist To Production Well (ft): 2177.382863007274087350672228  
Source of Cleanup Funding: Not reported

MAP FINDINGS  
FOCUS MAP 9

Map ID	Site	Database(s)	EPA ID Number
--------	------	-------------	---------------

**GERMAN AUTO REPAIR (Continued)**

**S103282087**

Preliminary Site Assessment Workplan Submitted: Not reported  
 Preliminary Site Assessment Began: Not reported  
 Pollution Characterization Began: Not reported  
 Remediation Plan Submitted: Not reported  
 Remedial Action Underway: Not reported  
 Post Remedial Action Monitoring Began: Not reported  
 Enforcement Action Date: Not reported  
 Historical Max MTBE Date: Not reported  
 Hist Max MTBE Conc in Groundwater: Not reported  
 Hist Max MTBE Conc in Soil: Not reported  
 Significant Interim Remedial Action Taken: Not reported  
 GW Qualifier: Not reported  
 Soil Qualifier: Not reported  
 Organization: Not reported  
 Owner Contact: Not reported  
 Responsible Party: GERMAN AUTO REPAIR  
 RP Address: 9133 E. LAS TUNAS DR., TEMPLE CITY, CA 91780  
 Program: LUST  
 Lat/Long: 34.1053645 / -1  
 Local Agency Staff: Not reported  
 Beneficial Use: Not reported  
 Priority: Not reported  
 Cleanup Fund Id: Not reported  
 Suspended: Not reported  
 Assigned Name: Not reported  
 Summary: LAC DPW CLOSURE APPLICATION #211632

**89**      **MERCURY MAILING & PRINTING**  
**9127 LAS TUNAS DR**  
**TEMPLE CITY (RUDELL), CA 91780**

**WIP**    **S106770089**  
**N/A**

WIP:  
 Region: 4  
 File Number: 115.0554  
**File Status: Active**  
 Staff: CCHARMLE  
 Facility Suite: Not reported

**90**      **OFFICE BUILDING (DEST)**  
**5842 N TEMPLE CITY BLVD**  
**TEMPLE CITY, CA**

**LOS ANGELES CO. HMS**    **S104538481**  
**N/A**

LOS ANGELES CO. HMS:  
 Region: LA  
 Facility Id: 001862-I01937  
 Facility Status: Closed  
 Area: 3T  
 Permit Number: 859  
 Permit Status: Closed  
 Facility Type: I00

MAP FINDINGS  
FOCUS MAP 9

Map ID	Site	Database(s)	EPA ID Number
90	<b>BURGER SQUARE COFFEE SHO (DEST)</b> <b>5835 N TEMPLE CITY BLVD</b> <b>TEMPLE CITY, CA</b>  LOS ANGELES CO. HMS: Region: LA Facility Id: 002330-I02409 Facility Status: Closed Area: 3T Permit Number: 1213 Permit Status: Closed Facility Type: I00	LOS ANGELES CO. HMS	U003058679 N/A
90	<b>TEMPLE CITY CLEANERS</b> <b>5822 TEMPLE CITY BLVD</b> <b>TEMPLE CITY, CA 91780</b>  HAZNET: Gepaid: CAL000002011 Contact: CHE R & MYUNG S YOO Telephone: 0000000000 Facility Addr2: Not reported Mailing Name: Not reported Mailing Address: 5822 TEMPLE CITY BLVD Mailing City,St,Zip: TEMPLE CITY, CA 917802112 Gen County: Los Angeles TSD EPA ID: CAD981397417 TSD County: Los Angeles Waste Category: Halogenated solvents (chloroform, methyl chloride, perchloroethylene, etc.)  Disposal Method: Recycler Tons: .4219 Facility County: Los Angeles  Gepaid: CAL000002011 Contact: CHE R & MYUNG S YOO Telephone: 0000000000 Facility Addr2: Not reported Mailing Name: Not reported Mailing Address: 5822 TEMPLE CITY BLVD Mailing City,St,Zip: TEMPLE CITY, CA 917802112 Gen County: Los Angeles TSD EPA ID: CAD981397417 TSD County: Los Angeles Waste Category: Halogenated solvents (chloroform, methyl chloride, perchloroethylene, etc.)  Disposal Method: Recycler Tons: .5423 Facility County: Los Angeles  Gepaid: CAL000002011 Contact: CHE R & MYUNG S YOO Telephone: 0000000000 Facility Addr2: Not reported Mailing Name: Not reported Mailing Address: 5822 TEMPLE CITY BLVD Mailing City,St,Zip: TEMPLE CITY, CA 917802112 Gen County: Los Angeles TSD EPA ID: CAD981397417 TSD County: Los Angeles	HAZNET LOS ANGELES CO. HMS EMI	U003057441 N/A

MAP FINDINGS  
FOCUS MAP 9

Map ID      Site      Database(s)      EPA ID Number

---

**TEMPLE CITY CLEANERS (Continued)**

**U003057441**

Waste Category: Halogenated solvents (chloroform, methyl chloride, perchloroethylene, etc.)  
Disposal Method: Not reported  
Tons: .7572  
Facility County: Los Angeles

Gepaid: CAL000002011  
Contact: CHE R & MYUNG S YOO  
Telephone: 000000000  
Facility Addr2: Not reported  
Mailing Name: Not reported  
Mailing Address: 5822 TEMPLE CITY BLVD  
Mailing City,St,Zip: TEMPLE CITY, CA 917802112  
Gen County: Los Angeles  
TSD EPA ID: CAD981397417  
TSD County: Los Angeles  
Waste Category: Halogenated solvents (chloroform, methyl chloride, perchloroethylene, etc.)  
Disposal Method: Recycler  
Tons: .6299  
Facility County: Los Angeles

[Click this hyperlink](#) while viewing on your computer to access  
-1 additional CA\_HAZNET: record(s) in the EDR Site Report.

LOS ANGELES CO. HMS:

Region: LA  
Facility Id: 000970-I01017  
Facility Status: Closed  
Area: 3T  
Permit Number: 00004225J  
Permit Status: Closed  
Facility Type: I01

EMI:

Year: 1987  
County Code: 19  
Air Basin: SC  
Facility ID: 23769  
Air District Name: SC  
SIC Code: 7216  
Air District Name: SOUTH COAST AQMD  
Community Health Air Pollution Info System: Not reported  
Consolidated Emission Reporting Rule: Not reported  
Total Organic Hydrocarbon Gases Tons/Yr: 0  
Reactive Organic Gases Tons/Yr: 0  
Carbon Monoxide Emissions Tons/Yr: 0  
NOX - Oxides of Nitrogen Tons/Yr: 0  
SOX - Oxides of Sulphur Tons/Yr: 0  
Particulate Matter Tons/Yr: 0  
Part. Matter 10 Micrometers & Smlr Tons/Yr: 0

Year: 1990  
County Code: 19  
Air Basin: SC  
Facility ID: 76936

MAP FINDINGS  
FOCUS MAP 9

Map ID	Site	Database(s)	EPA ID Number
--------	------	-------------	---------------

**TEMPLE CITY CLEANERS (Continued)**

**U003057441**

Air District Name: SC  
 SIC Code: 7216  
 Air District Name: SOUTH COAST AQMD  
 Community Health Air Pollution Info System: Not reported  
 Consolidated Emission Reporting Rule: Not reported  
 Total Organic Hydrocarbon Gases Tons/Yr: 2  
 Reactive Organic Gases Tons/Yr: 0  
 Carbon Monoxide Emissions Tons/Yr: 0  
 NOX - Oxides of Nitrogen Tons/Yr: 0  
 SOX - Oxides of Sulphur Tons/Yr: 0  
 Particulate Matter Tons/Yr: 0  
 Part. Matter 10 Micrometers & Smllr Tons/Yr: 0

**90**

**MARTA BLESA MD APC  
 5821 TEMPLE CITY BLVD  
 TEMPLE CITY, CA 91780**

**HAZNET S103976493  
 N/A**

HAZNET:  
 Gepaid: CAL000179801  
 Contact: MARTA BLESA MC APC  
 Telephone: 0000000000  
 Facility Addr2: Not reported  
 Mailing Name: Not reported  
 Mailing Address: 5821 TEMPLE CITY BLVD  
 Mailing City,St,Zip: TEMPLE CITY, CA 917800000  
 Gen County: Los Angeles  
 TSD EPA ID: CAD000088252  
 TSD County: Los Angeles  
 Waste Category: Pharmaceutical waste  
 Disposal Method: Transfer Station  
 Tons: .0126  
 Facility County: Los Angeles

**90**

**BETO'S GRILL  
 5818 N TEMPLE CITY BLVD  
 TEMPLE CITY, CA**

**LOS ANGELES CO. HMS S106669308  
 N/A**

LOS ANGELES CO. HMS:  
 Region: LA  
 Facility Id: 007454-050726  
 Facility Status: Permit  
 Area: 3T  
 Permit Number: 575182  
 Permit Status: Permit  
 Facility Type: I01  
  
 Region: LA  
 Facility Id: 007454-107829  
 Facility Status: Permit  
 Area: 3T  
 Permit Number: 11128  
 Permit Status: Suspended  
 Facility Type: I01  
  
 Region: LA  
 Facility Id: 007454-021446



MAP FINDINGS  
FOCUS MAP 9

Map ID	Site	Database(s)	EPA ID Number
--------	------	-------------	---------------

**BETO'S GRILL (Continued)**

**S106669308**

Facility Status: Closed  
Area: 3T  
Permit Number: 126780  
Permit Status: Closed  
Facility Type: I01

Region: LA  
Facility Id: 007454-022275  
Facility Status: Closed  
Area: 3T  
Permit Number: 189656  
Permit Status: Closed  
Facility Type: I01

Region: LA  
Facility Id: 007454-045850  
Facility Status: Closed  
Area: 3T  
Permit Number: 467246  
Permit Status: Closed  
Facility Type: I01

90

**BRUNO MARCI**  
**5818 N TEMPLE CITY BLVD**  
**TEMPLE CITY, CA**

**LOS ANGELES CO. HMS**

**S106915326**  
**N/A**

LOS ANGELES CO. HMS:  
Region: LA  
Facility Id: 007454-044811  
Facility Status: OPEN  
Area: 3T  
Permit Number: Not reported  
Permit Status: Not reported  
Facility Type: Not reported

90

**WIN DRY CLEANING & ALTERATIONS**  
**5818 N TEMPLE CITY BLVD**  
**TEMPLE CITY, CA**

**LOS ANGELES CO. HMS**

**S104828032**  
**N/A**

LOS ANGELES CO. HMS:  
Region: LA  
Facility Id: 007454-035784  
Facility Status: Closed  
Area: 3T  
Permit Number: 327375  
Permit Status: Closed  
Facility Type: I01

MAP FINDINGS  
FOCUS MAP 9

Map ID	Site	Database(s)	EPA ID Number
90	<b>WIN DRY CLEANING AGENT &amp; ALTER</b> <b>5818 N TEMPLE CITY BLVD</b> <b>TEMPLE CITY, CA</b>  LOS ANGELES CO. HMS: Region: LA Facility Id: 007454-038227 Facility Status: Permit Area: 3T Permit Number: 367310 Permit Status: Permit Facility Type: I01	LOS ANGELES CO. HMS	S105792343 N/A
90	<b>CHIMAN LAD D.D.S. INC</b> <b>5813 TEMPLE CITY BLVD</b> <b>TEMPLE CITY, CA 91780</b>  HAZNET: Gepaid: CAL000173795 Contact: CHIMAN LAD Telephone: -- Facility Addr2: Not reported Mailing Name: Not reported Mailing Address: 5813 TEMPLE CITY BLVD Mailing City,St,Zip: TEMPLE CITY, CA 917800000 Gen County: Los Angeles TSD EPA ID: Not reported TSD County: Sacramento Waste Category: Aqueous solution with 10% or more total organic residues Disposal Method: Disposal, Other Tons: 0.02 Facility County: Not reported  Gepaid: CAL000173795 Contact: CHIMAN LAD Telephone: 0000000000 Facility Addr2: Not reported Mailing Name: Not reported Mailing Address: 5813 TEMPLE CITY BLVD Mailing City,St,Zip: TEMPLE CITY, CA 917800000 Gen County: Los Angeles TSD EPA ID: CAD000088252 TSD County: Los Angeles Waste Category: Aqueous solution with 10% or more total organic residues Disposal Method: Transfer Station Tons: .0208 Facility County: Los Angeles  Gepaid: CAL000173795 Contact: CHIMAN LAD Telephone: 0 Facility Addr2: Not reported Mailing Name: Not reported Mailing Address: 5813 TEMPLE CITY BLVD Mailing City,St,Zip: TEMPLE CITY, CA 917800000 Gen County: Los Angeles TSD EPA ID: CAD980884183 TSD County: Los Angeles Waste Category: Unspecified solvent mixture Waste Disposal Method: Disposal, Other	HAZNET	S103665678 N/A

MAP FINDINGS  
FOCUS MAP 9

Map ID	Site	Database(s)	EPA ID Number
--------	------	-------------	---------------

**CHIMAN LAD D.D.S. INC (Continued)**

**S103665678**

Tons: 0.04  
 Facility County: Los Angeles

Gepaid: CAL000173795  
 Contact: CHIMAN LAD  
 Telephone: 0000000000  
 Facility Addr2: Not reported  
 Mailing Name: Not reported  
 Mailing Address: 5813 TEMPLE CITY BLVD  
 Mailing City,St,Zip: TEMPLE CITY, CA 917800000  
 Gen County: Los Angeles  
 TSD EPA ID: CAD000088252  
 TSD County: Los Angeles  
 Waste Category: Aqueous solution with 10% or more total organic residues  
 Disposal Method: Transfer Station  
 Tons: .0166  
 Facility County: Los Angeles

Gepaid: CAL000173795  
 Contact: CHIMAN LAD  
 Telephone: 0000000000  
 Facility Addr2: Not reported  
 Mailing Name: Not reported  
 Mailing Address: 5813 TEMPLE CITY BLVD  
 Mailing City,St,Zip: TEMPLE CITY, CA 917800000  
 Gen County: Los Angeles  
 TSD EPA ID: TND000772186  
 TSD County: 0  
 Waste Category: Aqueous solution with 10% or more total organic residues  
 Disposal Method: Disposal, Other  
 Tons: 0.0417  
 Facility County: Los Angeles

[Click this hyperlink](#) while viewing on your computer to access additional CA\_HAZNET: detail in the EDR Site Report.

97

**KAYA RESTAURANT  
5807 N ROSEMEAD BLVD  
TEMPLE CITY, CA**

**LOS ANGELES CO. HMS**

**U002282130  
N/A**

LOS ANGELES CO. HMS:

Region: LA  
 Facility Id: 008943-016726  
 Facility Status: OPEN  
 Area: 3T  
 Permit Number: Not reported  
 Permit Status: Not reported  
 Facility Type: Not reported

Region: LA  
 Facility Id: 008943-116726  
 Facility Status: Permit  
 Area: 3T  
 Permit Number: 00012519C  
 Permit Status: Permit  
 Facility Type: I01

MAP FINDINGS  
FOCUS MAP 9

Map ID	Site	Database(s)	EPA ID Number
97	<b>APEX CHIROPRACTIC</b> <b>5801 N ROSEMEAD BLVD</b> <b>TEMPLE CITY, CA</b>  LOS ANGELES CO. HMS: Region: LA Facility Id: 017696-024278 Facility Status: Permit Area: 3T Permit Number: 187304 Permit Status: Permit Facility Type: I01	LOS ANGELES CO. HMS	S102531877 N/A
97	<b>COLORTECH PHOTO</b> <b>5783 ROSEMEAD BLVD</b> <b>TEMPLE CITY, CA 91780</b>  HAZNET: Gepaid: CAL921963106 Contact: CHO YOUNG Telephone: 8182868621 Facility Addr2: Not reported Mailing Name: Not reported Mailing Address: 5783 ROSEMEAD BLVD Mailing City,St,Zip: TEMPLE CITY, CA 917800000 Gen County: Los Angeles TSD EPA ID: CAD108040858 TSD County: Los Angeles Waste Category: Photochemicals/photoprocessing waste Disposal Method: Not reported Tons: .1251 Facility County: Los Angeles  Gepaid: CAL921963106 Contact: CHO YOUNG Telephone: 8182868621 Facility Addr2: Not reported Mailing Name: Not reported Mailing Address: 5783 ROSEMEAD BLVD Mailing City,St,Zip: TEMPLE CITY, CA 917800000 Gen County: Los Angeles TSD EPA ID: CAD108040858 TSD County: Los Angeles Waste Category: Photochemicals/photoprocessing waste Disposal Method: Recycler Tons: .0625 Facility County: Los Angeles  Gepaid: CAL921963106 Contact: CHO YOUNG Telephone: 8182868621 Facility Addr2: Not reported Mailing Name: Not reported Mailing Address: 5783 ROSEMEAD BLVD Mailing City,St,Zip: TEMPLE CITY, CA 917800000 Gen County: Los Angeles TSD EPA ID: CAD108040858 TSD County: Los Angeles Waste Category: Photochemicals/photoprocessing waste Disposal Method: Recycler	HAZNET	S100932973 N/A

MAP FINDINGS  
FOCUS MAP 9

Map ID	Site	Database(s)	EPA ID Number
	<b>COLORTECH PHOTO (Continued)</b>		<b>S100932973</b>
	Tons: .1000 Facility County: Los Angeles		
<b>97</b>	<b>COLORTECK 19MIN PHOTO SHOP 5783 N ROSEMEAD BLVD TEMPLE CITY, CA</b>	<b>LOS ANGELES CO. HMS</b>	<b>U003064844 N/A</b>
	LOS ANGELES CO. HMS: Region: LA Facility Id: 015459-116789 Facility Status: Removed Area: 3T Permit Number: 12566 Permit Status: Removed Facility Type: I09		
<b>97</b>	<b>PEPES MEXICAN RESTAURANT 5829 N ROSEMEAD BLVD TEMPLE CITY, CA</b>	<b>LOS ANGELES CO. HMS</b>	<b>S102685224 N/A</b>
	LOS ANGELES CO. HMS: Region: LA Facility Id: 018221-025310 Facility Status: Permit Area: 3T Permit Number: 207514 Permit Status: Permit Facility Type: I01		
<b>97</b>	<b>ROYAL CLEANERS 5739 ROSEMEAD BLVD TEMPLE CITY, CA 91780</b>	<b>RCRA-SQG FINDS</b>	<b>1000857694 CAD983671397</b>
	RCRA-SQG: Date form received by agency: 07/15/1993 Facility name: ROYAL CLEANERS Facility address: 5739 ROSEMEAD BLVD TEMPLE CITY, CA 91780 EPA ID: CAD983671397 Mailing address: ROSEMEAD BLVD TEMPLE CITY, CA 91780 Contact: RHA DIALANI Contact address: 5739 ROSEMEAD BLVD TEMPLE CITY, CA 91780 Contact country: US Contact telephone: (818) 451-0018 Contact email: Not reported EPA Region: 09 Classification: Small Small Quantity Generator Description: Handler: generates more than 100 and less than 1000 kg of hazardous waste during any calendar month and accumulates less than 6000 kg of hazardous waste at any time; or generates 100 kg or less of hazardous waste during any calendar month, and accumulates more than 1000 kg of hazardous waste at any time		

MAP FINDINGS  
FOCUS MAP 9

Map ID	Site	Database(s)	EPA ID Number
--------	------	-------------	---------------

**ROYAL CLEANERS (Continued)**

**1000857694**

Owner/Operator Summary:

Owner/operator name: RHA DIALANI  
 Owner/operator address: 5739 ROSEMEAD BLVD  
 TEMPLE CITY, CA 91780  
 Owner/operator country: Not reported  
 Owner/operator telephone: (818) 451-0018  
 Legal status: Private  
 Owner/Operator Type: Owner  
 Owner/Op start date: Not reported  
 Owner/Op end date: Not reported

Handler Activities Summary:

U.S. importer of hazardous waste: Unknown  
 Mixed waste (haz. and radioactive): Unknown  
 Recycler of hazardous waste: No  
 Transporter of hazardous waste: No  
 Treater, storer or disposer of HW: No  
 Underground injection activity: No  
 On-site burner exemption: Unknown  
 Furnace exemption: Unknown  
 Used oil fuel burner: No  
 Used oil processor: No  
 User oil refiner: No  
 Used oil fuel marketer to burner: No  
 Used oil Specification marketer: No  
 Used oil transfer facility: No  
 Used oil transporter: No  
 Off-site waste receiver: Commercial status unknown

Violation Status: No violations found

FINDS:

Other Pertinent Environmental Activity Identified at Site

Registry ID: 110002901487

RCRAInfo is a national information system that supports the Resource Conservation and Recovery Act (RCRA) program through the tracking of events and activities related to facilities that generate, transport, and treat, store, or dispose of hazardous waste. RCRAInfo allows RCRA program staff to track the notification, permit, compliance, and corrective action activities required under RCRA.

97

**PHO HANH  
5729 N ROSEMEAD BLVD  
TEMPLE CITY, CA**

**LOS ANGELES CO. HMS U003064860  
N/A**

LOS ANGELES CO. HMS:

Region: LA  
 Facility Id: 015479-024641  
 Facility Status: Closed  
 Area: 3T  
 Permit Number: 207032  
 Permit Status: Closed  
 Facility Type: I01

MAP FINDINGS  
FOCUS MAP 9

Map ID	Site	Database(s)	EPA ID Number
	<p><b>PHO HANH (Continued)</b></p> <p>Region: LA            Facility Id: 015479-032526            Facility Status: Permit            Area: 3T            Permit Number: 288477            Permit Status: Permit            Facility Type: I01</p> <p>Region: LA            Facility Id: 015479-I16799            Facility Status: Closed            Area: 3T            Permit Number: 12582            Permit Status: Closed            Facility Type: I01</p>		<b>U003064860</b>
<b>97</b>	<p><b>IMPERIAL SPECIALTY INC</b>  <b>5727 ROSEMEAD BLVD #14</b>  <b>TEMPLE CITY, CA 91780</b></p> <p>FINDS:            Other Pertinent Environmental Activity Identified at Site</p> <p>Registry ID: 110011804280</p> <p>NCDB (National Compliance Data Base) supports implementation of the Federal Insecticide, Fungicide, and Rodenticide Act (FIFRA) and the Toxic Substances Control Act (TSCA). The system tracks inspections in regions and states with cooperative agreements, enforcement actions, and settlements.</p>	<b>FINDS</b>	<b>1005626275</b> N/A
<b>97</b>	<p><b>YOSHINOYA BEEF BOWL</b>  <b>5721 N ROSEMEAD BLVD</b>  <b>TEMPLE CITY, CA</b></p> <p>LOS ANGELES CO. HMS:            Region: LA            Facility Id: 015601-020011            Facility Status: Permit            Area: 3T            Permit Number: 67757            Permit Status: Permit            Facility Type: I01</p>	<b>LOS ANGELES CO. HMS</b>	<b>S102229450</b> N/A

MAP FINDINGS  
FOCUS MAP 9

Map ID	Site	Database(s)	EPA ID Number
97	<b>APPLEBEE'S/CALABEE'S INC</b> <b>5701 N ROSEMEAD BLVD</b> <b>TEMPLE CITY, CA</b>  LOS ANGELES CO. HMS: Region: LA Facility Id: 028722-040715 Facility Status: Permit Area: 3T Permit Number: 408309 Permit Status: Permit Facility Type: I01	LOS ANGELES CO. HMS	S106915316 N/A
97	<b>KENNY ROGERS ROASTERS</b> <b>5711 N ROSEMEAD BLVD</b> <b>TEMPLE CITY, CA</b>  LOS ANGELES CO. HMS: Region: LA Facility Id: 016698-025021 Facility Status: Closed Area: 3T Permit Number: 219963 Permit Status: Closed Facility Type: I01	LOS ANGELES CO. HMS	S105570227 N/A
97	<b>STARBUCKS COFFEE</b> <b>5711 N ROSEMEAD BLVD</b> <b>TEMPLE CITY, CA</b>  LOS ANGELES CO. HMS: Region: LA Facility Id: 016698-037839 Facility Status: Permit Area: 3T Permit Number: 367073 Permit Status: Permit Facility Type: I01	LOS ANGELES CO. HMS	S105570225 N/A
97	<b>KENNY ROGERS RESTAURANT</b> <b>5711 N ROSEMEAD BLVD</b> <b>TEMPLE CITY, CA</b>  LOS ANGELES CO. HMS: Region: LA Facility Id: 016698-024315 Facility Status: OPEN Area: 3T Permit Number: Not reported Permit Status: Not reported Facility Type: Not reported  Region: LA Facility Id: 016698-022254 Facility Status: Closed Area: 3T Permit Number: 124208	LOS ANGELES CO. HMS	S105570226 N/A



MAP FINDINGS  
FOCUS MAP 9

Map ID	Site	Database(s)	EPA ID Number
	<b>KENNY ROGERS RESTAURANT (Continued)</b>		<b>S105570226</b>
	Permit Status: Closed Facility Type: I01		
<b>97</b>	<b>ARGOS FAMILY RESTAURANT 8925 E LAS TUNAS DR TEMPLE CITY, CA 91780</b>	<b>LOS ANGELES CO. HMS WIP</b>	<b>U003057798 N/A</b>
	LOS ANGELES CO. HMS: Region: LA Facility Id: 001365-I01431 Facility Status: Closed Area: 3T Permit Number: 8985 Permit Status: Closed Facility Type: I01		
	WIP: Region: 4 File Number: 115.0516 <b>File Status: Not reported</b> Staff: CCHARMLE Facility Suite: Not reported		
<b>97</b>	<b>EXXON USA #7-9489 5675 N ROSEMEAD BLVD TEMPLE CITY, CA</b>	<b>LOS ANGELES CO. HMS</b>	<b>S106024924 N/A</b>
	LOS ANGELES CO. HMS: Region: LA Facility Id: 000847-010655 Facility Status: Closed Area: 3T Permit Number: 00002170T Permit Status: Closed Facility Type: T0		
<b>97</b>	<b>K-MART #3127 5675 N ROSEMEAD BLVD TEMPLE CITY, CA</b>	<b>LOS ANGELES CO. HMS</b>	<b>S106024923 N/A</b>
	LOS ANGELES CO. HMS: Region: LA Facility Id: 000847-038760 Facility Status: Closed Area: 3T Permit Number: 375972 Permit Status: Closed Facility Type: I01		

MAP FINDINGS  
FOCUS MAP 9

Map ID	Site	Database(s)	EPA ID Number
97	<b>CHEVRON STATION NO 202036 5675 ROSEMEAD BLVD TEMPLE CITY, CA 91780</b>	<b>RCRA-SQG FINDS HAZNET</b>	<b>1000820191 CAD983662180</b>
	<p>RCRA-SQG:</p> <p>Date form received by agency: 05/16/2002</p> <p>Facility name: CHEVRON STATION NO 202036</p> <p>Facility address: 5675 ROSEMEAD BLVD TEMPLE CITY, CA 917801804</p> <p>EPA ID: CAD983662180</p> <p>Mailing address: P O BOX 6004 SAN RAMON, CA 94583</p> <p>Contact: KATHY NORRIS</p> <p>Contact address: P O BOX 6004 SAN RAMON, CA 94583</p> <p>Contact country: US</p> <p>Contact telephone: (925) 842-5931</p> <p>Contact email: Not reported</p> <p>EPA Region: 09</p> <p>Classification: Small Small Quantity Generator</p> <p>Description: Handler: generates more than 100 and less than 1000 kg of hazardous waste during any calendar month and accumulates less than 6000 kg of hazardous waste at any time; or generates 100 kg or less of hazardous waste during any calendar month, and accumulates more than 1000 kg of hazardous waste at any time</p> <p>Owner/Operator Summary:</p> <p>Owner/operator name: CHEVRON PRODUCTS CO</p> <p>Owner/operator address: P O BOX 6004 SAN RAMON, CA 94583</p> <p>Owner/operator country: Not reported</p> <p>Owner/operator telephone: (925) 842-5931</p> <p>Legal status: Private</p> <p>Owner/Operator Type: Owner</p> <p>Owner/Op start date: Not reported</p> <p>Owner/Op end date: Not reported</p> <p>Handler Activities Summary:</p> <p>U.S. importer of hazardous waste: Unknown</p> <p>Mixed waste (haz. and radioactive): Unknown</p> <p>Recycler of hazardous waste: No</p> <p>Transporter of hazardous waste: No</p> <p>Treater, storer or disposer of HW: No</p> <p>Underground injection activity: No</p> <p>On-site burner exemption: Unknown</p> <p>Furnace exemption: Unknown</p> <p>Used oil fuel burner: No</p> <p>Used oil processor: No</p> <p>User oil refiner: No</p> <p>Used oil fuel marketer to burner: No</p> <p>Used oil Specification marketer: No</p> <p>Used oil transfer facility: No</p> <p>Used oil transporter: No</p> <p>Off-site waste receiver: Commercial status unknown</p> <p>Hazardous Waste Summary:</p> <p>Waste code: D001</p> <p>Waste name: IGNITABLE HAZARDOUS WASTES ARE THOSE WASTES WHICH HAVE A FLASHPOINT OF</p>		

MAP FINDINGS  
FOCUS MAP 9

Map ID Site Database(s) EPA ID Number

**CHEVRON STATION NO 202036 (Continued)**

**1000820191**

LESS THAN 140 DEGREES FAHRENHEIT AS DETERMINED BY A PENSKY-MARTENS CLOSED CUP FLASH POINT TESTER. ANOTHER METHOD OF DETERMINING THE FLASH POINT OF A WASTE IS TO REVIEW THE MATERIAL SAFETY DATA SHEET, WHICH CAN BE OBTAINED FROM THE MANUFACTURER OR DISTRIBUTOR OF THE MATERIAL. LACQUER THINNER IS AN EXAMPLE OF A COMMONLY USED SOLVENT WHICH WOULD BE CONSIDERED AS IGNITABLE HAZARDOUS WASTE.

Waste code: D018  
Waste name: BENZENE

Violation Status: No violations found

**FINDS:**

Other Pertinent Environmental Activity Identified at Site

Registry ID: 110002894770

California - Hazardous Waste Tracking System - Datamart

RCRAInfo is a national information system that supports the Resource Conservation and Recovery Act (RCRA) program through the tracking of events and activities related to facilities that generate, transport, and treat, store, or dispose of hazardous waste. RCRAInfo allows RCRA program staff to track the notification, permit, compliance, and corrective action activities required under RCRA.

**HAZNET:**

Gepaid: CAD983662180  
Contact: KATHY NORRIS  
Telephone: 9258425931  
Facility Addr2: Not reported  
Mailing Name: Not reported  
Mailing Address: PO BOX 6004  
Mailing City,St,Zip: SAN RAMON, CA 945830000  
Gen County: Los Angeles  
TSD EPA ID: CAD008302903  
TSD County: Los Angeles  
Waste Category: Aqueous solution with less than 10% total organic residues  
Disposal Method: Recycler  
Tons: 0.03  
Facility County: Not reported

97

**EXXON #7-9789  
5675 ROSEMEAD BLVD N  
TEMPLE CITY, CA 91780**

**LUST S101298250  
N/A**

**LUST:**

Region: STATE  
Global Id: T0603703644  
Latitude: 34.1030136  
Longitude: -118.0737397  
Case Type: LUST Cleanup Site  
Status: Completed - Case Closed  
Status Date: 1996-10-11 00:00:00  
Lead Agency: LOS ANGELES RWQCB (REGION 4)  
Case Worker: Not reported  
Local Agency: LOS ANGELES COUNTY

MAP FINDINGS  
FOCUS MAP 9

Map ID Site Database(s) EPA ID Number

**EXXON #7-9789 (Continued)**

**S101298250**

RB Case Number: I-10655  
 LOC Case Number: Not reported  
 File Location: Not reported  
 Potential Media Affect: Soil  
 Potential Contaminats of Concern: Gasoline  
 Site History: Not reported

**LUST REG 4:**

Region: 4  
 Regional Board: 04  
 County: Los Angeles  
 facid: I-10655  
 Status: Case Closed  
 Substance: Gasoline  
 Substance Quantity: Not reported  
 Local Case No: Not reported  
 Case Type: Soil  
 Abatement Method Used at the Site: Not reported  
 Global ID: T0603703644  
 W Global ID: Not reported  
 Staff: UNK  
 Local Agency: 19000  
 Cross Street: LAS TUNAS DR  
 Enforcement Type: Not reported  
 Date Leak Discovered: 5/22/1996  
 Date Leak First Reported: 4/29/1992  
 Date Leak Record Entered: 5/26/1992  
 Date Confirmation Began: Not reported  
 Date Leak Stopped: 5/22/1996  
 Date Case Last Changed on Database: 5/26/2000  
 Date the Case was Closed: 10/11/1996  
 How Leak Discovered: OM  
 How Leak Stopped: Not reported  
 Cause of Leak: UNK  
 Leak Source: UNK  
 Operator: EXXON PAST OPERATOR  
 Water System: Not reported  
 Well Name: Not reported  
 Approx. Dist To Production Well (ft): 2400.6560839258630693370718165  
 Source of Cleanup Funding: UNK  
 Preliminary Site Assessment Workplan Submitted: Not reported  
 Preliminary Site Assessment Began: 4/29/1992  
 Pollution Characterization Began: Not reported  
 Remediation Plan Submitted: Not reported  
 Remedial Action Underway: Not reported  
 Post Remedial Action Monitoring Began: Not reported  
 Enforcement Action Date: Not reported  
 Historical Max MTBE Date: Not reported  
 Hist Max MTBE Conc in Groundwater: Not reported  
 Hist Max MTBE Conc in Soil: Not reported  
 Significant Interim Remedial Action Taken: Not reported  
 GW Qualifier: Not reported  
 Soil Qualifier: Not reported  
 Organization: Not reported  
 Owner Contact: Not reported  
 Responsible Party: EXXON COMPANY, U.S.A.  
 RP Address: 2300 CLAYTON RD, SUITE 640, CONCORD CA 94520

MAP FINDINGS  
FOCUS MAP 9

Map ID	Site	Database(s)	EPA ID Number
	<b>EXXON #7-9789 (Continued)</b>		<b>S101298250</b>
	Program: LUST Lat/Long: 34.1030136 / -1 Local Agency Staff: Not reported Beneficial Use: Not reported Priority: Not reported Cleanup Fund Id: Not reported Suspended: Not reported Assigned Name: Not reported Summary: LEAK REPORTED VIA PHONE CALL TO JUAN GONZALES (LARWQCB) BY DELTA ENVIRONMENTAL CONSULTANTS. DELTA DRILLED THROUGH LINE DURING ASSESSMENT (CONFIRMATION BORINGS). ACTUAL PRODUCTS LOSS TO SUBSURFACE HAS NOT BEEN DETERMINED.		
<b>97</b>	<b>CHEVRON USA SS 202036</b> <b>5675 ROSEMEAD BLVD</b> <b>TEMPLE CITY, CA 91780</b>  UST: Global ID: 2026 Latitude: 34.10251 Longitude: -118.07364	<b>UST</b>	<b>U003777394</b> <b>N/A</b>
<b>97</b>	<b>K-MART #3127</b> <b>5675 N ROSEMEAD BLVD</b> <b>TEMPLE CITY, CA</b>  LOS ANGELES CO. HMS: Region: LA Facility Id: 000847-I00885 Facility Status: Closed Area: 3T Permit Number: 4191 Permit Status: Closed Facility Type: I01  Region: LA Facility Id: 000847-049303 Facility Status: Permit Area: 3T Permit Number: 552403 Permit Status: Permit Facility Type: I01  Region: LA Facility Id: 000847-000885 Facility Status: Removed Area: 3T Permit Number: Not reported Permit Status: Not reported Facility Type: Not reported	<b>LOS ANGELES CO. HMS</b>	<b>S106024922</b> <b>N/A</b>

MAP FINDINGS  
FOCUS MAP 9

Map ID	Site	Database(s)	EPA ID Number
97	<b>HENRY K WONG CHEVRON 202036</b> <b>5675 N ROSEMEAD BLVD</b> <b>TEMPLE CITY, CA</b>  LOS ANGELES CO. HMS: Region: LA Facility Id: 000847-021179 Facility Status: Closed Area: 3T Permit Number: 75724 Permit Status: Closed Facility Type: T0	LOS ANGELES CO. HMS	S106024925 N/A
97	<b>PENSKE AUTO CENTER</b> <b>5675 N ROSEMEAD BLVD</b> <b>TEMPLE CITY, CA</b>  LOS ANGELES CO. HMS: Region: LA Facility Id: 000847-023551 Facility Status: Closed Area: 3T Permit Number: 211970 Permit Status: Closed Facility Type: I01	LOS ANGELES CO. HMS	S106024926 N/A
100	<b>CLARKS RANCH KITCHEN (DEST)</b> <b>9094 E LAS TUNAS DR</b> <b>TEMPLE CITY, CA</b>  LOS ANGELES CO. HMS: Region: LA Facility Id: 003538-103660 Facility Status: Closed Area: 3T Permit Number: 434 Permit Status: Closed Facility Type: I00	LOS ANGELES CO. HMS	U003059806 N/A
100	<b>DR TOOTH FAMILY DENTAL GROUP</b> <b>9093 LAS TUNAS DR</b> <b>TEMPLE CITY, CA 91780</b>  HAZNET: Gepaid: CAL000180198 Contact: DR JACK MA Telephone: 6262861568 Facility Addr2: Not reported Mailing Name: Not reported Mailing Address: 9093 LAS TUNAS DR Mailing City,St,Zip: TEMPLE CITY, CA 917800000 Gen County: Los Angeles TSD EPA ID: Not reported TSD County: Los Angeles Waste Category: Unspecified organic liquid mixture Disposal Method: Transfer Station Tons: 0.02	HAZNET	S103961609 N/A

MAP FINDINGS  
FOCUS MAP 9

Map ID Site Database(s) EPA ID Number

**DR TOOTH FAMILY DENTAL GROUP (Continued)**

**S103961609**

Facility County: Not reported  
  
 Gepaid: CAL000180198  
 Contact: DR JACK MA  
 Telephone: 6262861568  
 Facility Addr2: Not reported  
 Mailing Name: Not reported  
 Mailing Address: 9093 LAS TUNAS DR  
 Mailing City,St,Zip: TEMPLE CITY, CA 917800000  
 Gen County: Los Angeles  
 TSD EPA ID: CAD028409019  
 TSD County: Los Angeles  
 Waste Category: Oxygenated solvents (acetone, butanol, ethyl acetate, etc.)  
 Disposal Method: Transfer Station  
 Tons: .0125  
 Facility County: Los Angeles

Gepaid: CAL000180198  
 Contact: DR JACK MA  
 Telephone: 6262861568  
 Facility Addr2: Not reported  
 Mailing Name: Not reported  
 Mailing Address: 9093 LAS TUNAS DR  
 Mailing City,St,Zip: TEMPLE CITY, CA 917800000  
 Gen County: Los Angeles  
 TSD EPA ID: CAD028409019  
 TSD County: Los Angeles  
 Waste Category: Other inorganic solid waste  
 Disposal Method: Transfer Station  
 Tons: .0001  
 Facility County: Los Angeles

Gepaid: CAL000180198  
 Contact: DR JACK MA  
 Telephone: 6262861568  
 Facility Addr2: Not reported  
 Mailing Name: Not reported  
 Mailing Address: 9093 LAS TUNAS DR  
 Mailing City,St,Zip: TEMPLE CITY, CA 917800000  
 Gen County: Los Angeles  
 TSD EPA ID: CAD028409019  
 TSD County: Los Angeles  
 Waste Category: Unspecified organic liquid mixture  
 Disposal Method: Transfer Station  
 Tons: 0.01  
 Facility County: Not reported

Gepaid: CAL000180198  
 Contact: DR JACK MA  
 Telephone: 6262861568  
 Facility Addr2: Not reported  
 Mailing Name: Not reported  
 Mailing Address: 9093 LAS TUNAS DR  
 Mailing City,St,Zip: TEMPLE CITY, CA 917800000  
 Gen County: Los Angeles  
 TSD EPA ID: CAD028409019  
 TSD County: Los Angeles

MAP FINDINGS  
FOCUS MAP 9

Map ID	Site	Database(s)	EPA ID Number
--------	------	-------------	---------------

**DR TOOTH FAMILY DENTAL GROUP (Continued)**

**S103961609**

Waste Category: Other inorganic solid waste  
Disposal Method: Transfer Station  
Tons: 0.0001  
Facility County: Los Angeles

[Click this hyperlink](#) while viewing on your computer to access  
1 additional CA\_HAZNET: record(s) in the EDR Site Report.

103

**A C E S**  
**9067 E LAS TUNAS DR**  
**TEMPLE CITY, CA 91780**

**FINDS 1000856920**  
**RCRA-NonGen CA0000001826**

**FINDS:**

Other Pertinent Environmental Activity Identified at Site

Registry ID: 110002610210

RCRAInfo is a national information system that supports the Resource Conservation and Recovery Act (RCRA) program through the tracking of events and activities related to facilities that generate, transport, and treat, store, or dispose of hazardous waste. RCRAInfo allows RCRA program staff to track the notification, permit, compliance, and corrective action activities required under RCRA.

**RCRA-NonGen:**

Date form received by agency: 09/20/1993  
Facility name: A C E S  
Facility address: 9067 E LAS TUNAS DR  
TEMPLE CITY, CA 91780  
EPA ID: CA0000001826  
Mailing address: P O BOX 2443  
VICTORVILLE, CA 92393  
Contact: TIMOTHY ADKINS  
Contact address: P O BOX 2443  
VICTORVILLE, CA 92393  
Contact country: US  
Contact telephone: (619) 951-3411  
Contact email: Not reported  
EPA Region: 09  
Classification: Non-Generator  
Description: Handler: Non-Generators do not presently generate hazardous waste

**Owner/Operator Summary:**

Owner/operator name: TIMOTHY ADKINS  
Owner/operator address: P O BOX 2443  
VICTORVILLE, CA 92393  
Owner/operator country: Not reported  
Owner/operator telephone: (619) 951-3411  
Legal status: Private  
Owner/Operator Type: Owner  
Owner/Op start date: Not reported  
Owner/Op end date: Not reported

**Handler Activities Summary:**

U.S. importer of hazardous waste: Unknown



MAP FINDINGS  
FOCUS MAP 9

Map ID	Site	Database(s)	EPA ID Number
	<b>A C E S (Continued)</b>		<b>1000856920</b>
	Mixed waste (haz. and radioactive):	Unknown	
	Recycler of hazardous waste:	No	
	Transporter of hazardous waste:	Yes	
	Treater, storer or disposer of HW:	No	
	Underground injection activity:	No	
	On-site burner exemption:	Unknown	
	Furnace exemption:	Unknown	
	Used oil fuel burner:	No	
	Used oil processor:	No	
	User oil refiner:	No	
	Used oil fuel marketer to burner:	No	
	Used oil Specification marketer:	No	
	Used oil transfer facility:	No	
	Used oil transporter:	No	
	Off-site waste receiver:	Commercial status unknown	
	Violation Status:	No violations found	
<b>105</b>	<b>MOBIL OIL CORP 9000 LAS TUNAS DR TEMPLE CITY, CA 91780</b>		<b>WIP S106770070 N/A</b>
	WIP:		
	Region:	4	
	File Number:	115.0518	
	<b>File Status:</b>	<b>Not reported</b>	
	Staff:	CCHARMLE	
	Facility Suite:	Not reported	
<b>108</b>	<b>THE ATKINS CO 8841 E LAS TUNAS DR TEMPLE CITY, CA</b>	<b>LOS ANGELES CO. HMS</b>	<b>U003057596 N/A</b>
	LOS ANGELES CO. HMS:		
	Region:	LA	
	Facility Id:	001138-106964	
	Facility Status:	Closed	
	Area:	3T	
	Permit Number:	00008358C	
	Permit Status:	Closed	
	Facility Type:	I01	
<b>108</b>	<b>PO TREE RESTAURANT, A. POONSAW 8841 E LAS TUNAS DR TEMPLE CITY, CA 91780</b>	<b>LOS ANGELES CO. HMS EMI</b>	<b>U003057595 N/A</b>
	LOS ANGELES CO. HMS:		
	Region:	LA	
	Facility Id:	001138-I01196	
	Facility Status:	OPEN	
	Area:	3T	
	Permit Number:	Not reported	
	Permit Status:	Not reported	
	Facility Type:	Not reported	

MAP FINDINGS  
FOCUS MAP 9

Map ID	Site	Database(s)	EPA ID Number
--------	------	-------------	---------------

**PO TREE RESTAURANT, A. POONSAW (Continued)**

**U003057595**

EMI:

Year:	1990
County Code:	19
Air Basin:	SC
Facility ID:	67903
Air District Name:	SC
SIC Code:	5812
Air District Name:	SOUTH COAST AQMD
Community Health Air Pollution Info System:	Not reported
Consolidated Emission Reporting Rule:	Not reported
Total Organic Hydrocarbon Gases Tons/Yr:	0
Reactive Organic Gases Tons/Yr:	0
Carbon Monoxide Emissions Tons/Yr:	0
NOX - Oxides of Nitrogen Tons/Yr:	0
SOX - Oxides of Sulphur Tons/Yr:	0
Particulate Matter Tons/Yr:	0
Part. Matter 10 Micrometers & Smlr Tons/Yr:	0

108

**TEMPLE CITY SHERIFF  
8838 E. LAS TUNAS DR.  
TEMPLE CITY, CA 91780**

**SLIC S106484986  
N/A**

SLIC:

Region:	STATE
<b>Facility Status:</b>	<b>Open - Site Assessment</b>
Status Date:	1987-01-12 00:00:00
Global Id:	SL603799207
Lead Agency:	LOS ANGELES RWQCB (REGION 4)
Lead Agency Case Number:	Not reported
Latitude:	34.103467
Longitude:	-118.075744
Case Type:	Cleanup Program Site
Case Worker:	Not reported
Local Agency:	Not reported
RB Case Number:	115.0081
File Location:	Not reported
Potential Media Affected:	Aquifer used for drinking water supply
Potential Contaminants of Concern:	Not reported
Site History:	Not reported

108

**LA CO SHERIFF TEMPLE CITY STA  
8838 E LAS TUNAS DR  
TEMPLE CITY, CA**

**LOS ANGELES CO. HMS S102061261  
N/A**

LOS ANGELES CO. HMS:

Region:	LA
Facility Id:	002363-002444
Facility Status:	Permit
Area:	3T
Permit Number:	00004600T
Permit Status:	Permit
Facility Type:	T0

MAP FINDINGS  
FOCUS MAP 9

Map ID	Site	Database(s)	EPA ID Number
108	<b>LACO SHERIFF'S DEPT/TEMPLE STATION</b> <b>8838 E LAS TUNAS DR</b> <b>TEMPLE CITY, CA 91708</b>	HAZNET	S103974090 N/A
	HAZNET: Gepaid: CAL000124072 Contact: LA CNTY SHERIFFS DEPT SMS Telephone: 2135265541 Facility Addr2: Not reported Mailing Name: Not reported Mailing Address: 4700 RAMONA BLVD Mailing City,St,Zip: MONTEREY PARK, CA 917542169 Gen County: Los Angeles TSD EPA ID: CAT080013352 TSD County: Los Angeles Waste Category: Tank bottom waste Disposal Method: Recycler Tons: .3336 Facility County: Los Angeles		
	Gepaid: CAL000124072 Contact: LA CNTY SHERIFFS DEPT SMS Telephone: 2135265541 Facility Addr2: Not reported Mailing Name: Not reported Mailing Address: 4700 RAMONA BLVD Mailing City,St,Zip: MONTEREY PARK, CA 917542169 Gen County: Los Angeles TSD EPA ID: CAD088504881 TSD County: Orange Waste Category: Other inorganic solid waste Disposal Method: Transfer Station Tons: .3750 Facility County: Los Angeles		
	Gepaid: CAL000124072 Contact: LA CNTY SHERIFFS DEPT SMS Telephone: 2135265541 Facility Addr2: Not reported Mailing Name: Not reported Mailing Address: 4700 RAMONA BLVD Mailing City,St,Zip: MONTEREY PARK, CA 917542169 Gen County: Los Angeles TSD EPA ID: CAT000613893 TSD County: Los Angeles Waste Category: Aqueous solution with less than 10% total organic residues Disposal Method: Transfer Station Tons: .0834 Facility County: Los Angeles		
	Gepaid: CAL000124072 Contact: LA CNTY SHERIFFS DEPT SMS Telephone: 2135265541 Facility Addr2: Not reported Mailing Name: Not reported Mailing Address: 4700 RAMONA BLVD Mailing City,St,Zip: MONTEREY PARK, CA 917542169 Gen County: Los Angeles TSD EPA ID: CAT080013352		

MAP FINDINGS  
FOCUS MAP 9

Map ID	Site	Database(s)	EPA ID Number
--------	------	-------------	---------------

**LACO SHERIFF'S DEPT/TEMPLE STATION (Continued)**

**S103974090**

TSD County: Los Angeles  
Waste Category: Tank bottom waste  
Disposal Method: Recycler  
Tons: .7297  
Facility County: Los Angeles

Gepaid: CAL000124072  
Contact: LA CNTY SHERIFFS DEPT SMS  
Telephone: 2135265541  
Facility Addr2: Not reported  
Mailing Name: Not reported  
Mailing Address: 4700 RAMONA BLVD  
Mailing City,St,Zip: MONTEREY PARK, CA 917542169  
Gen County: Los Angeles  
TSD EPA ID: CAT080013352  
TSD County: Los Angeles  
Waste Category: Waste oil and mixed oil  
Disposal Method: Recycler  
Tons: .3961  
Facility County: Los Angeles

[Click this hyperlink](#) while viewing on your computer to access  
17 additional CA\_HAZNET: record(s) in the EDR Site Report.

108

**LA CO SHERIFF STATION  
8838 E LAS TUNAS DR  
TEMPLE CITY, CA**

**LOS ANGELES CO. HMS**

**S104537558  
N/A**

LOS ANGELES CO. HMS:  
Region: LA  
Facility Id: 002363-102444  
Facility Status: Permit  
Area: 3T  
Permit Number: 10843  
Permit Status: Permit  
Facility Type: I01

108

**LA COUNTY SHERIFFS DEPT  
8838 E LAS TUNAS DR  
TEMPLE CITY, CA 91775**

**HAZNET  
CDL  
WIP  
SWEEPS UST**

**S103972613  
N/A**

HAZNET:  
Gepaid: CAL000079824  
Contact: COUNTY OF LOS ANGELES  
Telephone: 0000000000  
Facility Addr2: Not reported  
Mailing Name: Not reported  
Mailing Address: PO BOX 477  
Mailing City,St,Zip: MONTEREY PARK, CA 917540477  
Gen County: Los Angeles  
TSD EPA ID: CAD099452708  
TSD County: Los Angeles  
Waste Category: Unspecified aqueous solution  
Disposal Method: Recycler  
Tons: 0.4586

MAP FINDINGS  
 FOCUS MAP 9

Map ID Site Database(s) EPA ID Number

**LA COUNTY SHERIFFS DEPT (Continued)**

**S103972613**

Facility County: Los Angeles  
 Gepaid: CAL000079824  
 Contact: COUNTY OF LOS ANGELES  
 Telephone: 0000000000  
 Facility Addr2: Not reported  
 Mailing Name: Not reported  
 Mailing Address: PO BOX 477  
 Mailing City,St,Zip: MONTEREY PARK, CA 917540477  
 Gen County: Los Angeles  
 TSD EPA ID: CAD099452708  
 TSD County: Los Angeles  
 Waste Category: Unspecified aqueous solution  
 Disposal Method: Recycler  
 Tons: .2710  
 Facility County: Los Angeles

Gepaid: CAL000079824  
 Contact: COUNTY OF LOS ANGELES  
 Telephone: 0000000000  
 Facility Addr2: Not reported  
 Mailing Name: Not reported  
 Mailing Address: PO BOX 477  
 Mailing City,St,Zip: MONTEREY PARK, CA 917540477  
 Gen County: Los Angeles  
 TSD EPA ID: CAD099452708  
 TSD County: Los Angeles  
 Waste Category: Unspecified aqueous solution  
 Disposal Method: Recycler  
 Tons: .4586  
 Facility County: Los Angeles

Gepaid: CAL000079824  
 Contact: COUNTY OF LOS ANGELES  
 Telephone: 0000000000  
 Facility Addr2: Not reported  
 Mailing Name: Not reported  
 Mailing Address: PO BOX 477  
 Mailing City,St,Zip: MONTEREY PARK, CA 917540477  
 Gen County: Los Angeles  
 TSD EPA ID: CAD099452708  
 TSD County: Los Angeles  
 Waste Category: Waste oil and mixed oil  
 Disposal Method: Recycler  
 Tons: 3.8989  
 Facility County: Los Angeles

Gepaid: CAL000079824  
 Contact: COUNTY OF LOS ANGELES  
 Telephone: 0000000000  
 Facility Addr2: Not reported  
 Mailing Name: Not reported  
 Mailing Address: PO BOX 477  
 Mailing City,St,Zip: MONTEREY PARK, CA 917540477  
 Gen County: Los Angeles  
 TSD EPA ID: CAT080013352  
 TSD County: Los Angeles

MAP FINDINGS  
FOCUS MAP 9

Map ID Site Database(s) EPA ID Number

---

**LA COUNTY SHERIFFS DEPT (Continued)**

**S103972613**

Waste Category: Unspecified aqueous solution  
Disposal Method: Recycler  
Tons: .2293  
Facility County: Los Angeles

[Click this hyperlink](#) while viewing on your computer to access  
7 additional CA\_HAZNET: record(s) in the EDR Site Report.

**CDL:**

Facility ID: 199811118  
Lab Type: Mobile Lab (M) - location where illegal drug lab equipment and  
materials were found in a vehicle or other mode of transport.

**WIP:**

Region: 4  
File Number: 115.0081  
**File Status: Active**  
Staff: CCHARMLE  
Facility Suite: Not reported

**SWEEPS UST:**

Status: Not reported  
Comp Number: 2444  
Number: Not reported  
Board Of Equalization: 44-007642  
Ref Date: Not reported  
Act Date: Not reported  
Created Date: Not reported  
Tank Status: Not reported  
Owner Tank Id: Not reported  
Swrcb Tank Id: 19-000-002444-000003  
Actv Date: Not reported  
Capacity: 8000  
Tank Use: M.V. FUEL  
Stg: PRODUCT  
Content: REG UNLEADED  
Number Of Tanks: 1

Status: A  
Comp Number: 2444  
Number: 5  
Board Of Equalization: 44-007642  
Ref Date: 07-01-91  
Act Date: 07-01-91  
Created Date: 06-30-89  
Tank Status: A  
Owner Tank Id: 1  
Swrcb Tank Id: 19-000-002444-000001  
Actv Date: 07-01-91  
Capacity: 10000  
Tank Use: M.V. FUEL  
Stg: P  
Content: REG UNLEADED  
Number Of Tanks: 2

Status: A

MAP FINDINGS  
FOCUS MAP 9

Map ID	Site	Database(s)	EPA ID Number
	<b>LA COUNTY SHERIFFS DEPT (Continued)</b>		<b>S103972613</b>
	Comp Number: 2444 Number: 5 Board Of Equalization: 44-007642 Ref Date: 07-01-91 Act Date: 07-01-91 Created Date: 06-30-89 Tank Status: A Owner Tank Id: 2 Swrcb Tank Id: 19-000-002444-000002 Actv Date: 07-01-91 Capacity: 1000 Tank Use: OIL Stg: P Content: Not reported Number Of Tanks: Not reported		
<b>108</b>	<b>NIFTY CAR WASH</b> <b>8850 E LAS TUNAS DR</b> <b>TEMPLE CITY, CA</b>	<b>LOS ANGELES CO. HMS</b>	<b>U003057563</b> N/A
	LOS ANGELES CO. HMS: Region: LA Facility Id: 001105-I01162 Facility Status: Closed Area: 3T Permit Number: 3401 Permit Status: Closed Facility Type: I00		
<b>108</b>	<b>LA CO SHERIFF TEMPLE CITY STA</b> <b>8838 LAS TUNAS DR</b> <b>TEMPLE CITY, CA 91780</b>	<b>UST</b>	<b>U004049377</b> N/A
	UST: Global ID: 9 Latitude: 34.10073 Longitude: -118.05349		
<b>108</b>	<b>TEMPLE CITY SHERIFF</b> <b>8838 LAS TUNAS DR</b> <b>TEMPLE CITY, CA 91780</b>	<b>HAZNET</b> <b>HIST UST</b> <b>CDL</b>	<b>U001570640</b> N/A
	HAZNET: Gepaid: CAL000079824 Contact: SCOTT GALLIHER Telephone: 3232672374 Facility Addr2: Not reported Mailing Name: Not reported Mailing Address: PO BOX 477 Mailing City,St,Zip: MONTEREY PARK, CA 917540477 Gen County: Los Angeles TSD EPA ID: CAD099452708 TSD County: Los Angeles Waste Category: Waste oil and mixed oil Disposal Method: H039		

MAP FINDINGS  
FOCUS MAP 9

Map ID	Site	Database(s)	EPA ID Number
--------	------	-------------	---------------

**TEMPLE CITY SHERIFF (Continued)**

**U001570640**

Tons: 0.38  
Facility County: Los Angeles

**HIST UST:**

Region: STATE  
Facility ID: 00000034263  
Facility Type: Other  
Other Type: SHERIFF STATION  
Total Tanks: 0002  
Contact Name: Not reported  
Telephone: 2132672242  
Owner Name: L.A. COUNTY MECHANICAL DEPARTM  
Owner Address: 1100 N. EASTERN AVE.  
Owner City,St,Zip: LOS ANGELES, CA 90063

Tank Num: 001  
Container Num: #1  
Year Installed: Not reported  
Tank Capacity: 00008000  
Tank Used for: PRODUCT  
Type of Fuel: UNLEADED  
Tank Construction: Not reported  
Leak Detection: Stock Inventor

Tank Num: 002  
Container Num: #2  
Year Installed: Not reported  
Tank Capacity: 00004000  
Tank Used for: PRODUCT  
Type of Fuel: UNLEADED  
Tank Construction: Not reported  
Leak Detection: Stock Inventor

**CDL:**

Facility ID: 200211058  
Lab Type: Abandoned Drug Lab Waste (A) - location away from an actual illegal drug lab where drug lab waste and/or equipment were abandoned.

108

**TEMPLE SHERIFF STATION  
8838 LAS TUNAS DR E  
TEMPLE CITY, CA 91780**

**LUST S104160272  
N/A**

**LUST:**

Region: STATE  
Global Id: T0603704593  
Latitude: 34.1033696  
Longitude: -118.0762778  
Case Type: LUST Cleanup Site  
Status: Open - Site Assessment  
Status Date: 1991-05-23 00:00:00  
Lead Agency: LOS ANGELES RWQCB (REGION 4)  
Case Worker: Not reported  
Local Agency: LOS ANGELES COUNTY  
RB Case Number: R-02444  
LOC Case Number: 002363 002444  
File Location: Regional Board  
Potential Media Affect: Soil



MAP FINDINGS  
FOCUS MAP 9

Map ID Site Database(s) EPA ID Number

**TEMPLE SHERIFF STATION (Continued)**

**S104160272**

Potential Contaminants of Concern: Gasoline  
Site History: Not reported

LUST REG 4:

Region: 4  
Regional Board: 04  
County: Los Angeles  
Facid: R-02444  
Status: Preliminary site assessment underway  
Substance: Gasoline  
Substance Quantity: Not reported  
Local Case No: Not reported  
Case Type: Soil  
Abatement Method Used at the Site: Not reported  
Global ID: T0603704593  
W Global ID: Not reported  
Staff: UNK  
Local Agency: 19000  
Cross Street: ROSEMEAD BLVD.  
Enforcement Type: Not reported  
Date Leak Discovered: 5/17/1991  
Date Leak First Reported: 5/23/1991  
Date Leak Record Entered: 7/29/1991  
Date Confirmation Began: Not reported  
Date Leak Stopped: Not reported  
Date Case Last Changed on Database: 7/31/1991  
Date the Case was Closed: Not reported  
How Leak Discovered: Tank Closure  
How Leak Stopped: Not reported  
Cause of Leak: UNK  
Leak Source: UNK  
Operator: KREGEN, BRUCE  
Water System: Not reported  
Well Name: Not reported  
Approx. Dist To Production Well (ft): 3149.9241287795773665860046444  
Source of Cleanup Funding: UNK  
Preliminary Site Assessment Workplan Submitted: Not reported  
Preliminary Site Assessment Began: 5/23/1991  
Pollution Characterization Began: Not reported  
Remediation Plan Submitted: Not reported  
Remedial Action Underway: Not reported  
Post Remedial Action Monitoring Began: Not reported  
Enforcement Action Date: Not reported  
Historical Max MTBE Date: Not reported  
Hist Max MTBE Conc in Groundwater: Not reported  
Hist Max MTBE Conc in Soil: Not reported  
Significant Interim Remedial Action Taken: Not reported  
GW Qualifier: Not reported  
Soil Qualifier: Not reported  
Organization: Not reported  
Owner Contact: Not reported  
Responsible Party: COUNTY OF L.A. FACILITY MANAG.  
RP Address: 8838 LAS TUNA DR., TEMPLE CITY, 91780  
Program: LUST  
Lat/Long: 34.1033696 / -1  
Local Agency Staff: Not reported  
Beneficial Use: Not reported

MAP FINDINGS  
FOCUS MAP 9

Map ID	Site	Database(s)	EPA ID Number
	<b>TEMPLE SHERIFF STATION (Continued)</b>		<b>S104160272</b>
	Priority: Not reported		
	Cleanup Fund Id: Not reported		
	Suspended: Not reported		
	Assigned Name: Not reported		
	Summary: Not reported		
<b>108</b>	<b>TEMPLE CITY STATION SHERIFF 8838 EAST LAS TUNAS TEMPLE CITY, CA 91708</b>	<b>HAZNET</b>	<b>S103675067 N/A</b>
	HAZNET:		
	Gepaid: CAD050099596		
	Contact: L.A. COUNTY SHERIFF'S DEPT.SMS		
	Telephone: 0000000000		
	Facility Addr2: Not reported		
	Mailing Name: Not reported		
	Mailing Address: L.A. SHERIFF DEPT./FRAN JONES		
	Mailing City,St,Zip: MONTEREY PARK, CA 917540000		
	Gen County: Los Angeles		
	TSD EPA ID: CAD009452708		
	TSD County: 0		
	Waste Category: Tank bottom waste		
	Disposal Method: Recycler		
	Tons: .0834		
	Facility County: Los Angeles		
<b>109</b>	<b>A-1 RADIATOR &amp; AUTO AIR COND 8803 E LAS TUNAS DR TEMPLE CITY, CA</b>	<b>LOS ANGELES CO. HMS</b>	<b>U003058409 N/A</b>
	LOS ANGELES CO. HMS:		
	Region: LA		
	Facility Id: 002038-I02115		
	Facility Status: Closed		
	Area: 3T		
	Permit Number: 4298		
	Permit Status: Closed		
	Facility Type: I01		
<b>109</b>	<b>A-1 RADIATOR 8803 E LAS TUNAS DR SAN GABRIEL, CA 91776</b>	<b>HAZNET LOS ANGELES CO. HMS</b>	<b>S100928747 N/A</b>
	HAZNET:		
	Gepaid: CAL000023471		
	Contact: DUNCAN BOB OWNER		
	Telephone: 0000000000		
	Facility Addr2: Not reported		
	Mailing Name: Not reported		
	Mailing Address: 8803 E LAS TUNAS DR		
	Mailing City,St,Zip: SAN GABRIEL, CA 917761707		
	Gen County: Los Angeles		
	TSD EPA ID: CAD009452657		
	TSD County: San Mateo		
	Waste Category: Unspecified organic liquid mixture		

MAP FINDINGS  
FOCUS MAP 9

Map ID      Site      Database(s)      EPA ID Number

---

**A-1 RADIATOR (Continued)**

**S100928747**

Disposal Method: Transfer Station  
Tons: 0.2293  
Facility County: Los Angeles

Gepaid: CAL000023471  
Contact: DUNCAN BOB OWNER  
Telephone: 0000000000  
Facility Addr2: Not reported  
Mailing Name: Not reported  
Mailing Address: 8803 E LAS TUNAS DR  
Mailing City,St,Zip: SAN GABRIEL, CA 917761707  
Gen County: Los Angeles  
TSD EPA ID: CAL000113451  
TSD County: Los Angeles  
Waste Category: Unspecified organic liquid mixture  
Disposal Method: Transfer Station  
Tons: 0.4587  
Facility County: Los Angeles

Gepaid: CAL000023471  
Contact: DUNCAN BOB OWNER  
Telephone: 0000000000  
Facility Addr2: Not reported  
Mailing Name: Not reported  
Mailing Address: 8803 E LAS TUNAS DR  
Mailing City,St,Zip: SAN GABRIEL, CA 917761707  
Gen County: Los Angeles  
TSD EPA ID: CAD009452657  
TSD County: San Mateo  
Waste Category: Unspecified organic liquid mixture  
Disposal Method: Recycler  
Tons: .4170  
Facility County: Los Angeles

Gepaid: CAL000023471  
Contact: DUNCAN BOB OWNER  
Telephone: 0000000000  
Facility Addr2: Not reported  
Mailing Name: Not reported  
Mailing Address: 8803 E LAS TUNAS DR  
Mailing City,St,Zip: SAN GABRIEL, CA 917761707  
Gen County: Los Angeles  
TSD EPA ID: CAL000113451  
TSD County: Los Angeles  
Waste Category: Unspecified organic liquid mixture  
Disposal Method: Recycler  
Tons: .3961  
Facility County: Los Angeles

Gepaid: CAL000023471  
Contact: DUNCAN BOB OWNER  
Telephone: 0000000000  
Facility Addr2: Not reported  
Mailing Name: Not reported  
Mailing Address: 8803 E LAS TUNAS DR  
Mailing City,St,Zip: SAN GABRIEL, CA 917761707  
Gen County: Los Angeles

MAP FINDINGS  
FOCUS MAP 9

Map ID	Site	Database(s)	EPA ID Number
	<p><b>A-1 RADIATOR (Continued)</b></p> <p>TSD EPA ID: CAT080013352  TSD County: Los Angeles  Waste Category: Unspecified aqueous solution  Disposal Method: Recycler  Tons: .8757  Facility County: Los Angeles</p> <p style="text-align: center;"><a href="#">Click this hyperlink</a> while viewing on your computer to access 8 additional CA_HAZNET: record(s) in the EDR Site Report.</p> <p>LOS ANGELES CO. HMS:  Region: LA  Facility Id: 002038-025484  Facility Status: OPEN  Area: 3T  Permit Number: Not reported  Permit Status: Not reported  Facility Type: Not reported</p>		<b>S100928747</b>
109	<p><b>SEE FILE I02115</b>  <b>8803 E LAS TUNAS DR</b>  <b>TEMPLE CITY, CA</b></p> <p>LOS ANGELES CO. HMS:  Region: LA  Facility Id: 002038-020197  Facility Status: OPEN  Area: 3T  Permit Number: Not reported  Permit Status: Not reported  Facility Type: Not reported</p>	<b>LOS ANGELES CO. HMS</b>	<b>S102061243</b> N/A
109	<p><b>A-1 RADIATOR SHOP</b>  <b>8803 LAS TUNAS DR</b>  <b>TEMPLE CITY, CA 91780</b></p> <p>WIP:  Region: 4  File Number: 115.0515  <b>File Status: Not reported</b>  Staff: CCHARMLE  Facility Suite: Not reported</p>	<b>WIP</b>	<b>S106770067</b> N/A
109	<p><b>NASH MISTRETТА</b>  <b>1381 E LAS TUNAS DR</b>  <b>SAN GABRIEL, CA 91776</b></p> <p>WIP:  Region: 4  File Number: 115.0484  <b>File Status: Not reported</b>  Staff: CCHARMLE  Facility Suite: Not reported</p>	<b>WIP</b>	<b>S106770042</b> N/A

MAP FINDINGS  
FOCUS MAP 9

Map ID	Site	Database(s)	EPA ID Number
109	<b>ARCO PRODUCTS #09665</b> <b>1386 E LAS TUNAS DR</b> <b>SAN GABRIEL, CA 91776</b>  UST: Global ID: 2412 Latitude: 34.10348 Longitude: -118.07783  LOS ANGELES CO. HMS: Region: LA Facility Id: 011046-025074 Facility Status: Closed Area: 3B Permit Number: 199066 Permit Status: Closed Facility Type: T0	<b>UST</b> <b>LOS ANGELES CO. HMS</b>	<b>U003938183</b> <b>N/A</b>
109	<b>THRIFTY OIL CO #284</b> <b>1386 E LAS TUNAS DR</b> <b>SAN GABRIEL, CA 91777</b>  HAZNET: Gepaid: CAL000225919 Contact: JAMAL DIMASHKIE Telephone: 8184829031 Facility Addr2: Not reported Mailing Name: Not reported Mailing Address: 1386 E LAS TUNAS DR Mailing City,St,Zip: SAN GABRIEL, CA 917761706 Gen County: Los Angeles TSD EPA ID: CAT080013352 TSD County: Los Angeles Waste Category: Aqueous solution with less than 10% total organic residues Disposal Method: H135 Tons: 0.25 Facility County: Los Angeles  Gepaid: CAL920826320 Contact: THRIFTY OIL CO Telephone: 5629213581 Facility Addr2: Not reported Mailing Name: Not reported Mailing Address: 13539 E FOSTER RD Mailing City,St,Zip: SANTA FE SPRINGS, CA 906700000 Gen County: Los Angeles TSD EPA ID: CAD028409019 TSD County: Los Angeles Waste Category: Oil/water separation sludge Disposal Method: Treatment, Tank Tons: .1459 Facility County: Los Angeles  LOS ANGELES CO. HMS: Region: LA Facility Id: 011046-011038 Facility Status: Permit Area: 3B Permit Number: 00002520T	<b>HAZNET</b> <b>LOS ANGELES CO. HMS</b> <b>SWEEPS UST</b>	<b>S102057722</b> <b>N/A</b>

MAP FINDINGS  
FOCUS MAP 9

Map ID Site Database(s) EPA ID Number

---

**THRIFTY OIL CO #284 (Continued)**

**S102057722**

Permit Status: Closed  
Facility Type: T0

**SWEEPS UST:**

Status: Not reported  
Comp Number: 11038  
Number: Not reported  
Board Of Equalization: 44-009119  
Ref Date: Not reported  
Act Date: Not reported  
Created Date: Not reported  
Tank Status: Not reported  
Owner Tank Id: Not reported  
Swrcb Tank Id: 19-000-011038-000001  
Actv Date: Not reported  
Capacity: 550  
Tank Use: OIL  
Stg: WASTE  
Content: Not reported  
Number Of Tanks: 1

Status: A  
Comp Number: 11038  
Number: 1  
Board Of Equalization: 44-009119  
Ref Date: 06-12-90  
Act Date: 06-12-90  
Created Date: 06-30-89  
Tank Status: A  
Owner Tank Id: Not reported  
Swrcb Tank Id: 19-000-011038-000002  
Actv Date: 06-30-89  
Capacity: Not reported  
Tank Use: UNKNOWN  
Stg: W  
Content: Not reported  
Number Of Tanks: 4

Status: A  
Comp Number: 11038  
Number: 1  
Board Of Equalization: 44-009119  
Ref Date: 06-12-90  
Act Date: 06-12-90  
Created Date: 06-30-89  
Tank Status: A  
Owner Tank Id: Not reported  
Swrcb Tank Id: 19-000-011038-000003  
Actv Date: 06-30-89  
Capacity: Not reported  
Tank Use: UNKNOWN  
Stg: W  
Content: Not reported  
Number Of Tanks: Not reported

Status: A  
Comp Number: 11038

MAP FINDINGS  
FOCUS MAP 9

Map ID Site Database(s) EPA ID Number

**THRIFTY OIL CO #284 (Continued)**

**S102057722**

Number: 1  
Board Of Equalization: 44-009119  
Ref Date: 06-12-90  
Act Date: 06-12-90  
Created Date: 06-30-89  
Tank Status: A  
Owner Tank Id: Not reported  
Swrcb Tank Id: 19-000-011038-000004  
Actv Date: 06-30-89  
Capacity: Not reported  
Tank Use: UNKNOWN  
Stg: W  
Content: Not reported  
Number Of Tanks: Not reported

Status: A  
Comp Number: 11038  
Number: 1  
Board Of Equalization: 44-009119  
Ref Date: 06-12-90  
Act Date: 06-12-90  
Created Date: 06-30-89  
Tank Status: A  
Owner Tank Id: Not reported  
Swrcb Tank Id: 19-000-011038-000005  
Actv Date: 06-30-89  
Capacity: Not reported  
Tank Use: UNKNOWN  
Stg: W  
Content: Not reported  
Number Of Tanks: Not reported

109

**ARCO STN. #284  
1386 E LAS TUNAS DR  
SAN GABRIEL, CA 91777**

**LOS ANGELES CO. HMS U001570625  
HIST UST N/A**

LOS ANGELES CO. HMS:

Region: LA  
Facility Id: 011046-037101  
Facility Status: Permit  
Area: 3B  
Permit Number: 337771  
Permit Status: Permit  
Facility Type: T0

HIST UST:

Region: STATE  
Facility ID: 00000005600  
Facility Type: Gas Station  
Other Type: Not reported  
Total Tanks: 0005  
Contact Name: Not reported  
Telephone: 2139239876  
Owner Name: THRIFTY OIL CO.  
Owner Address: 10000 LAKEWOOD BLVD.  
Owner City,St,Zip: DOWNEY, CA 90240

MAP FINDINGS  
FOCUS MAP 9

Map ID	Site	Database(s)	EPA ID Number
--------	------	-------------	---------------

**ARCO STN. #284 (Continued)**

**U001570625**

Tank Num: 001  
 Container Num: 2841  
 Year Installed: Not reported  
 Tank Capacity: 00008139  
 Tank Used for: PRODUCT  
 Type of Fuel: REGULAR  
 Tank Construction: 1/4 inches  
 Leak Detection: Stock Inventor

Tank Num: 002  
 Container Num: 2842  
 Year Installed: 1982  
 Tank Capacity: 00015000  
 Tank Used for: PRODUCT  
 Type of Fuel: UNLEADED  
 Tank Construction: 267 inches  
 Leak Detection: Stock Inventor

Tank Num: 003  
 Container Num: 2845  
 Year Installed: Not reported  
 Tank Capacity: 00009943  
 Tank Used for: PRODUCT  
 Type of Fuel: UNLEADED  
 Tank Construction: 1/4 inches  
 Leak Detection: Stock Inventor

Tank Num: 004  
 Container Num: 2846  
 Year Installed: Not reported  
 Tank Capacity: 00008139  
 Tank Used for: PRODUCT  
 Type of Fuel: REGULAR  
 Tank Construction: 1/4 inches  
 Leak Detection: Stock Inventor

Tank Num: 005  
 Container Num: 28410  
 Year Installed: Not reported  
 Tank Capacity: 00000550  
 Tank Used for: WASTE  
 Type of Fuel: WASTE OIL  
 Tank Construction: 12 gauge  
 Leak Detection: Stock Inventor

109

**P G MOTOR WORKS  
 1386 EAST LAS TUNAS DRIVE  
 SAN GABRIEL, CA 91776**

**HAZNET S103980437  
 N/A**

HAZNET:  
 Gepaid: CAL912594886  
 Contact: GARN RUMANON  
 Telephone: 8184470761  
 Facility Addr2: Not reported  
 Mailing Name: Not reported  
 Mailing Address: 1386 EAST LAS TUNAS DRIVE  
 Mailing City,St,Zip: SAN GABRIEL, CA 917760000  
 Gen County: Los Angeles



MAP FINDINGS  
FOCUS MAP 9

Map ID	Site	Database(s)	EPA ID Number
	<b>P G MOTOR WORKS (Continued)</b>		<b>S103980437</b>
	TSD EPA ID: CAD981696420		
	TSD County: Los Angeles		
	Waste Category: Aqueous solution with less than 10% total organic residues		
	Disposal Method: Transfer Station		
	Tons: .2293		
	Facility County: Los Angeles		
<b>109</b>	<b>BP WEST COAST PRODUCTS LLC 9665 1386 E LAS TUNAS SAN GABRIEL, CA 91775</b>	<b>HAZNET</b>	<b>S103950743 N/A</b>
	HAZNET:		
	Gepaid: CAL000187216		
	Contact: CARLOS RODRIGUEZ		
	Telephone: 7146705407		
	Facility Addr2: Not reported		
	Mailing Name: Not reported		
	Mailing Address: PO BOX 6038		
	Mailing City,St,Zip: ARTESIA, CA 907020000		
	Gen County: Los Angeles		
	TSD EPA ID: Not reported		
	TSD County: Los Angeles		
	Waste Category: Aqueous solution with less than 10% total organic residues		
	Disposal Method: Recycler		
	Tons: 0.02		
	Facility County: Not reported		
	Gepaid: CAL000225919		
	Contact: JACK OMAN		
	Telephone: 7146705402		
	Facility Addr2: Not reported		
	Mailing Name: Not reported		
	Mailing Address: PO BOX 6038		
	Mailing City,St,Zip: ARTESIA, CA 907026038		
	Gen County: Los Angeles		
	TSD EPA ID: Not reported		
	TSD County: Los Angeles		
	Waste Category: Aqueous solution with less than 10% total organic residues		
	Disposal Method: Recycler		
	Tons: 1.66		
	Facility County: Not reported		
	Gepaid: CAL000225919		
	Contact: JACK OMAN WASTE SPECIALIST		
	Telephone: 7146703958		
	Facility Addr2: Not reported		
	Mailing Name: Not reported		
	Mailing Address: PO BOX 80249		
	Mailing City,St,Zip: RCHO STA MARG, CA 926880000		
	Gen County: Los Angeles		
	TSD EPA ID: CAT080013352		
	TSD County: Los Angeles		
	Waste Category: Aqueous solution with less than 10% total organic residues		
	Disposal Method: Recycler		
	Tons: 0.04		
	Facility County: Los Angeles		
	Gepaid: CAL000187216		

MAP FINDINGS  
FOCUS MAP 9

Map ID	Site	Database(s)	EPA ID Number
--------	------	-------------	---------------

**BP WEST COAST PRODUCTS LLC 9665 (Continued)**

**S103950743**

Contact: ARCO PRODUCTS COMPANY  
 Telephone: 7146705407  
 Facility Addr2: Not reported  
 Mailing Name: Not reported  
 Mailing Address: PO BOX 6038  
 Mailing City,St,Zip: ARTESIA, CA 907020000  
 Gen County: Los Angeles  
 TSD EPA ID: CAT080013352  
 TSD County: Los Angeles  
 Waste Category: Aqueous solution with less than 10% total organic residues  
 Disposal Method: Recycler  
 Tons: .0208  
 Facility County: Los Angeles

Gepaid: CAL000187216  
 Contact: ARCO PRODUCTS COMPANY  
 Telephone: 7146705407  
 Facility Addr2: Not reported  
 Mailing Name: Not reported  
 Mailing Address: PO BOX 6038  
 Mailing City,St,Zip: ARTESIA, CA 907020000  
 Gen County: Los Angeles  
 TSD EPA ID: CAD008302903  
 TSD County: Los Angeles  
 Waste Category: Other organic solids  
 Disposal Method: Transfer Station  
 Tons: .0450  
 Facility County: Los Angeles

[Click this hyperlink](#) while viewing on your computer to access  
 1 additional CA\_HAZNET: record(s) in the EDR Site Report.

**109 SELECT AUTO SALES (DEST)  
 8758 E LAS TUNAS DR  
 SAN GABRIEL, CA**

**LOS ANGELES CO. HMS U003058534  
 N/A**

LOS ANGELES CO. HMS:  
 Region: LA  
 Facility Id: 002183-I02260  
 Facility Status: Closed  
 Area: 3B  
 Permit Number: 1148  
 Permit Status: Closed  
 Facility Type: I00

**109 JEFFERSON MIDDLE SCHOOL EXPANSION  
 1358/1364 - 1374 EAST LAS TUNAS DRIVE  
 SAN GABRIEL, CA 91776**

**SCH S105628565  
 ENVIROSTOR N/A**

SCH:  
 Facility ID: 19820032  
 Site Type: School Cleanup  
 Site Type Detail: School  
 Acres: 1  
 National Priorities List: NO

MAP FINDINGS  
FOCUS MAP 9

Map ID Site Database(s) EPA ID Number

**JEFFERSON MIDDLE SCHOOL EXPANSION (Continued)**

**S105628565**

Cleanup Oversight Agencies: SMBRP  
 Lead Agency: SMBRP  
 Lead Agency Description: DTSC - Sit  
 Project Manager: KAMILI SIGLOWIDE  
 Supervisor: \* CKAO  
 Division Branch: Chatsworth  
 Site Code: 304210-11  
 Assembly: 44  
 Senate: 21  
 Special Program Status: Not reported  
 Status: Certified  
 Status Date: 2004-04-26 00:00:00  
 Restricted Use: NO  
 Funding: School District  
 Latitude: 34.1035  
 Longitude: -118.0762  
 Alias Name: 304210-11  
 Alias Type: Project Code (Site Code)  
 Alias Name: 19820032  
 Alias Type: Envirostor ID Number  
 Alias Name: JEFFERSON MIDDLE SCH  
 Alias Type: Alternate Name  
 Alias Name: SAN GABRIEL UNIFIED  
 Alias Type: Alternate Name  
 Alias Name: SAN GABRIEL USD-JEFF  
 Alias Type: Alternate Name  
 Alias Name: 110033606676  
 Alias Type: EPA (FRS #)

APN: NONE SPECIFIED  
 APN Description: Not reported  
 Comments: Not reported

Completed Info:

Completed Area Name: PROJECT WIDE  
 Completed Sub Area Name: Not reported  
 Completed Document Type: Removal Action Completion Report  
 Completed Date: 2004-04-26 00:00:00

Completed Area Name: PROJECT WIDE  
 Completed Sub Area Name: Not reported  
 Completed Document Type: Removal Action Workplan  
 Completed Date: 2004-04-26 00:00:00

Completed Area Name: PROJECT WIDE  
 Completed Sub Area Name: Not reported  
 Completed Document Type: Technical Report  
 Completed Date: 2002-12-10 00:00:00

Completed Area Name: PROJECT WIDE  
 Completed Sub Area Name: Not reported  
 Completed Document Type: Preliminary Endangerment Assessment Report  
 Completed Date: 2002-09-09 00:00:00

Completed Area Name: PROJECT WIDE  
 Completed Sub Area Name: Not reported  
 Completed Document Type: Preliminary Endangerment Assessment Report  
 Completed Date: 2002-04-19 00:00:00

MAP FINDINGS  
FOCUS MAP 9

Map ID Site Database(s) EPA ID Number

**JEFFERSON MIDDLE SCHOOL EXPANSION (Continued)**

**S105628565**

Completed Area Name: PROJECT WIDE  
 Completed Sub Area Name: Not reported  
 Completed Document Type: Phase 1  
 Completed Date: 2000-08-11 00:00:00

Completed Area Name: PROJECT WIDE  
 Completed Sub Area Name: Not reported  
 Completed Document Type: Certification  
 Completed Date: 2004-04-26 00:00:00

Completed Area Name: PROJECT WIDE  
 Completed Sub Area Name: Not reported  
 Completed Document Type: Cost Recovery Closeout Memo  
 Completed Date: 2004-05-25 00:00:00

Completed Area Name: PROJECT WIDE  
 Completed Sub Area Name: Not reported  
 Completed Document Type: Environmental Oversight Agreement  
 Completed Date: 2001-12-10 00:00:00

Completed Area Name: PROJECT WIDE  
 Completed Sub Area Name: Not reported  
 Completed Document Type: Site Inspections/Visit (Non LUR)  
 Completed Date: 2002-05-10 00:00:00

Completed Area Name: PROJECT WIDE  
 Completed Sub Area Name: Not reported  
 Completed Document Type: Voluntary Cleanup Agreement  
 Completed Date: 2002-12-10 00:00:00

Confirmed: NONE SPECIFIED  
 Confirmed Description: Not reported  
 Future Area Name: Not reported  
 Future Sub Area Name: Not reported  
 Future Document Type: Not reported  
 Future Due Date: Not reported  
 Media Affected: SOIL  
 Media Affected Desc: Soil

Management:  
 Management Required: NONE SPECIFIED  
 Management Required Desc: Not reported  
 Potential: , 30013  
 Potential Description: Lead  
 Schedule Area Name: Not reported  
 Schedule Sub Area Name: Not reported  
 Schedule Document Type: Not reported  
 Schedule Due Date: Not reported  
 Schedule Revised Date: Not reported  
 PastUse: SCHOOL - MIDDLE

ENVIROSTOR:  
 Site Type: School Cleanup  
 Site Type Detailed: School  
 Acres: 1  
 NPL: NO  
 Regulatory Agencies: SMBRP

MAP FINDINGS  
FOCUS MAP 9

Map ID Site Database(s) EPA ID Number

**JEFFERSON MIDDLE SCHOOL EXPANSION (Continued)**

**S105628565**

Lead Agency: SMBRP  
 Program Manager: KAMILI SIGLOWIDE  
 Supervisor: \* CKAO  
 Division Branch: Chatsworth  
 Facility ID: 19820032  
 Site Code: 304210-11  
 Assembly: 44  
 Senate: 21  
 Special Program: Not reported  
 Status: Certified  
 Status Date: 2004-04-26 00:00:00  
 Restricted Use: NO  
 Funding: School District  
 Latitude: 34.1035  
 Longitude: -118.0762  
 Alias Name: 304210-11  
 Alias Type: Project Code (Site Code)  
 Alias Name: 19820032  
 Alias Type: Envirostor ID Number  
 Alias Name: JEFFERSON MIDDLE SCH  
 Alias Type: Alternate Name  
 Alias Name: SAN GABRIEL UNIFIED  
 Alias Type: Alternate Name  
 Alias Name: SAN GABRIEL USD-JEFF  
 Alias Type: Alternate Name  
 Alias Name: 110033606676  
 Alias Type: EPA (FRS #)

APN: NONE SPECIFIED  
 APN Description: Not reported  
 Comments: Not reported

Completed Info:

Completed Area Name: PROJECT WIDE  
 Completed Sub Area Name: Not reported  
 Completed Document Type: Removal Action Completion Report  
 Completed Date: 2004-04-26 00:00:00

Completed Area Name: PROJECT WIDE  
 Completed Sub Area Name: Not reported  
 Completed Document Type: Removal Action Workplan  
 Completed Date: 2004-04-26 00:00:00

Completed Area Name: PROJECT WIDE  
 Completed Sub Area Name: Not reported  
 Completed Document Type: Technical Report  
 Completed Date: 2002-12-10 00:00:00

Completed Area Name: PROJECT WIDE  
 Completed Sub Area Name: Not reported  
 Completed Document Type: Preliminary Endangerment Assessment Report  
 Completed Date: 2002-09-09 00:00:00

Completed Area Name: PROJECT WIDE  
 Completed Sub Area Name: Not reported  
 Completed Document Type: Preliminary Endangerment Assessment Report  
 Completed Date: 2002-04-19 00:00:00

MAP FINDINGS  
FOCUS MAP 9

Map ID      Site      Database(s)      EPA ID Number

---

**JEFFERSON MIDDLE SCHOOL EXPANSION (Continued)**

**S105628565**

Completed Area Name: PROJECT WIDE  
 Completed Sub Area Name: Not reported  
 Completed Document Type: Phase 1  
 Completed Date: 2000-08-11 00:00:00

Completed Area Name: PROJECT WIDE  
 Completed Sub Area Name: Not reported  
 Completed Document Type: Certification  
 Completed Date: 2004-04-26 00:00:00

Completed Area Name: PROJECT WIDE  
 Completed Sub Area Name: Not reported  
 Completed Document Type: Cost Recovery Closeout Memo  
 Completed Date: 2004-05-25 00:00:00

Completed Area Name: PROJECT WIDE  
 Completed Sub Area Name: Not reported  
 Completed Document Type: Environmental Oversight Agreement  
 Completed Date: 2001-12-10 00:00:00

Completed Area Name: PROJECT WIDE  
 Completed Sub Area Name: Not reported  
 Completed Document Type: Site Inspections/Visit (Non LUR)  
 Completed Date: 2002-05-10 00:00:00

Completed Area Name: PROJECT WIDE  
 Completed Sub Area Name: Not reported  
 Completed Document Type: Voluntary Cleanup Agreement  
 Completed Date: 2002-12-10 00:00:00

Confirmed: NONE SPECIFIED  
 Confirmed Description: Not reported  
 Future Area Name: Not reported  
 Future Sub Area Name: Not reported  
 Future Document Type: Not reported  
 Future Due Date: Not reported  
 Media Affected: SOIL  
 Media Affected Desc: Soil

Management:  
 Management Required: NONE SPECIFIED  
 Management Required Desc: Not reported  
 Potential: , 30013  
 Potential Description: Lead  
 Schedule Area Name: Not reported  
 Schedule Sub Area Name: Not reported  
 Schedule Document Type: Not reported  
 Schedule Due Date: Not reported  
 Schedule Revised Date: Not reported  
 PastUse: SCHOOL - MIDDLE

MAP FINDINGS  
FOCUS MAP 9

Map ID	Site	Database(s)	EPA ID Number
109	<b>ARCO #9665/FORMER THRIFT #284 1386 LAS TUNAS RD E SAN GABRIEL, CA 91777</b>	<b>LUST</b>	<b>S103587552 N/A</b>
	LUST:		
	Region:	STATE	
	Global Id:	T0603705484	
	Latitude:	34.0669132	
	Longitude:	-117.8282611	
	Case Type:	LUST Cleanup Site	
	Status:	Open - Site Assessment	
	Status Date:	1997-12-29 00:00:00	
	Lead Agency:	LOS ANGELES COUNTY	
	Case Worker:	Not reported	
	Local Agency:	LOS ANGELES COUNTY	
	RB Case Number:	R-25074	
	LOC Case Number:	Not reported	
	File Location:	Not reported	
	Potential Media Affect:	Soil	
	Potential Contaminats of Concern:	Gasoline	
	Site History:	Not reported	
	LUST REG 4:		
	Region:	4	
	Regional Board:	04	
	County:	Los Angeles	
	facid:	R-25074	
	Status:	Preliminary site assessment underway	
	Substance:	Gasoline	
	Substance Quantity:	Not reported	
	Local Case No:	Not reported	
	Case Type:	Soil	
	Abatement Method Used at the Site:	Excavate and Dispose	
	Global ID:	T0603705484	
	W Global ID:	Not reported	
	Staff:	UNK	
	Local Agency:	19000	
	Cross Street:	MUSCATEL	
	Enforcement Type:	Not reported	
	Date Leak Discovered:	12/29/1997	
	Date Leak First Reported:	2/18/1998	
	Date Leak Record Entered:	5/6/1998	
	Date Confirmation Began:	Not reported	
	Date Leak Stopped:	Not reported	
	Date Case Last Changed on Database:	9/1/1998	
	Date the Case was Closed:	Not reported	
	How Leak Discovered:	OM	
	How Leak Stopped:	Not reported	
	Cause of Leak:	UNK	
	Leak Source:	UNK	
	Operator:	ARCO PRODUCTS	
	Water System:	Not reported	
	Well Name:	Not reported	
	Approx. Dist To Production Well (ft):	8009.309396687118289364060489	
	Source of Cleanup Funding:	UNK	
	Preliminary Site Assessment Workplan Submitted:	Not reported	
	Preliminary Site Assessment Began:	12/29/1997	
	Pollution Characterization Began:	Not reported	
	Remediation Plan Submitted:	Not reported	

MAP FINDINGS  
FOCUS MAP 9

Map ID Site Database(s) EPA ID Number

**ARCO #9665/FORMER THRIFT #284 (Continued)**

**S103587552**

Remedial Action Underway: Not reported  
 Post Remedial Action Monitoring Began: Not reported  
 Enforcement Action Date: Not reported  
 Historical Max MTBE Date: Not reported  
 Hist Max MTBE Conc in Groundwater: Not reported  
 Hist Max MTBE Conc in Soil: Not reported  
 Significant Interim Remedial Action Taken: Not reported  
 GW Qualifier: Not reported  
 Soil Qualifier: Not reported  
 Organization: Not reported  
 Owner Contact: Not reported  
 Responsible Party: THRIFTY OIL CO  
 RP Address: 13539 E. FOSTER RD., SANTA FE SPRINGS, CA 90670  
 Program: LUST  
 Lat/Long: 34.0669132 / -1  
 Local Agency Staff: Not reported  
 Beneficial Use: Not reported  
 Priority: Not reported  
 Cleanup Fund Id: Not reported  
 Suspended: Not reported  
 Assigned Name: Not reported  
 Summary: TANK REPLACED MARCH 1998 484 TONS  
 OF CONTAMINATED SOIL REMOVED AND TREATED.

110

**SAN GABRIEL CLEANERS  
1307-1309 E LAS TUNAS DR  
SAN GABRIEL, CA 91776**

**EMI S106661768  
N/A**

EMI:  
 Year: 1987  
 County Code: 19  
 Air Basin: SC  
 Facility ID: 8237  
 Air District Name: SC  
 SIC Code: 7216  
 Air District Name: SOUTH COAST AQMD  
 Community Health Air Pollution Info System: Not reported  
 Consolidated Emission Reporting Rule: Not reported  
 Total Organic Hydrocarbon Gases Tons/Yr: 0  
 Reactive Organic Gases Tons/Yr: 0  
 Carbon Monoxide Emissions Tons/Yr: 0  
 NOX - Oxides of Nitrogen Tons/Yr: 0  
 SOX - Oxides of Sulphur Tons/Yr: 0  
 Particulate Matter Tons/Yr: 0  
 Part. Matter 10 Micrometers & Smlr Tons/Yr: 0

Year: 1990  
 County Code: 19  
 Air Basin: SC  
 Facility ID: 8237  
 Air District Name: SC  
 SIC Code: 7216  
 Air District Name: SOUTH COAST AQMD  
 Community Health Air Pollution Info System: Not reported  
 Consolidated Emission Reporting Rule: Not reported  
 Total Organic Hydrocarbon Gases Tons/Yr: 2  
 Reactive Organic Gases Tons/Yr: 0  
 Carbon Monoxide Emissions Tons/Yr: 0



MAP FINDINGS  
FOCUS MAP 9

Map ID	Site	Database(s)	EPA ID Number
--------	------	-------------	---------------

**SAN GABRIEL CLEANERS (Continued)**

**S106661768**

NOX - Oxides of Nitrogen Tons/Yr: 0  
 SOX - Oxides of Sulphur Tons/Yr: 0  
 Particulate Matter Tons/Yr: 0  
 Part. Matter 10 Micrometers & Smlr Tons/Yr: 0

**110 SAN GABRIEL CLEANERS  
 1309 E LAS TUNAS DR  
 SAN GABRIEL, CA 91776**

**RCRA-SQG 1000114953  
 FINDS CAD981613474**

RCRA-SQG:

Date form received by agency: 11/02/1992  
 Facility name: SAN GABRIEL CLEANERS  
 Facility address: 1309 E LAS TUNAS DR  
 SAN GABRIEL, CA 91776  
 EPA ID: CAD981613474  
 Contact: HECTOR REAL  
 Contact address: 1309 E LAS TUNAS DR  
 SAN GABRIEL, CA 91776  
 Contact country: US  
 Contact telephone: (818) 287-2717  
 Contact email: Not reported  
 EPA Region: 09  
 Classification: Small Small Quantity Generator  
 Description: Handler: generates more than 100 and less than 1000 kg of hazardous waste during any calendar month and accumulates less than 6000 kg of hazardous waste at any time; or generates 100 kg or less of hazardous waste during any calendar month, and accumulates more than 1000 kg of hazardous waste at any time

Owner/Operator Summary:

Owner/operator name: HECTOR J REAL  
 Owner/operator address: 1309 E LAS TUNAS DR  
 SAN GABRIEL, CA 91776  
 Owner/operator country: Not reported  
 Owner/operator telephone: (818) 287-2717  
 Legal status: Private  
 Owner/Operator Type: Owner  
 Owner/Op start date: Not reported  
 Owner/Op end date: Not reported  
 Owner/operator name: NOT REQUIRED  
 Owner/operator address: NOT REQUIRED  
 NOT REQUIRED, ME 99999  
 Owner/operator country: Not reported  
 Owner/operator telephone: (415) 555-1212  
 Legal status: Private  
 Owner/Operator Type: Operator  
 Owner/Op start date: Not reported  
 Owner/Op end date: Not reported

Handler Activities Summary:

U.S. importer of hazardous waste: Unknown  
 Mixed waste (haz. and radioactive): Unknown  
 Recycler of hazardous waste: No  
 Transporter of hazardous waste: No  
 Treater, storer or disposer of HW: No  
 Underground injection activity: No

MAP FINDINGS  
FOCUS MAP 9

Map ID	Site	Database(s)	EPA ID Number
--------	------	-------------	---------------

**SAN GABRIEL CLEANERS (Continued)**

**1000114953**

On-site burner exemption:	Unknown
Furnace exemption:	Unknown
Used oil fuel burner:	No
Used oil processor:	No
User oil refiner:	No
Used oil fuel marketer to burner:	No
Used oil Specification marketer:	No
Used oil transfer facility:	No
Used oil transporter:	No
Off-site waste receiver:	Commercial status unknown

Violation Status: No violations found

**FINDS:**

Other Pertinent Environmental Activity Identified at Site

Registry ID: 110002723777

RCRAInfo is a national information system that supports the Resource Conservation and Recovery Act (RCRA) program through the tracking of events and activities related to facilities that generate, transport, and treat, store, or dispose of hazardous waste. RCRAInfo allows RCRA program staff to track the notification, permit, compliance, and corrective action activities required under RCRA.

110

**GARY Y. MORIGUCHI DDS  
1295 EAST LAS TUNAS DR  
SAN GABRIEL, CA 91776**

**HAZNET S104578687  
N/A**

**HAZNET:**

Gepaid:	CAL000128127
Contact:	GARY MORIGUCHI & JERRY MITANI
Telephone:	0000000000
Facility Addr2:	Not reported
Mailing Name:	Not reported
Mailing Address:	1295 E LAS TUNAS DR
Mailing City,St,Zip:	SAN GABRIEL, CA 917760000
Gen County:	Los Angeles
TSD EPA ID:	CAD028409019
TSD County:	Los Angeles
Waste Category:	Other inorganic solid waste
Disposal Method:	Transfer Station
Tons:	.0000
Facility County:	Los Angeles

Gepaid:	CAL000128127
Contact:	GARY MORIGUCHI & JERRY MITANI
Telephone:	0000000000
Facility Addr2:	Not reported
Mailing Name:	Not reported
Mailing Address:	1295 E LAS TUNAS DR
Mailing City,St,Zip:	SAN GABRIEL, CA 917760000
Gen County:	Los Angeles
TSD EPA ID:	CAD028409019
TSD County:	Los Angeles
Waste Category:	Oxygenated solvents (acetone, butanol, ethyl acetate, etc.)
Disposal Method:	Transfer Station

MAP FINDINGS  
FOCUS MAP 9

Map ID Site Database(s) EPA ID Number

---

**GARY Y. MORIGUCHI DDS (Continued)**

**S104578687**

Tons: .0208  
Facility County: Los Angeles  
  
Gepaid: CAL000128127  
Contact: GARY Y. MORIGUCHI  
Telephone: Not reported  
Facility Addr2: Not reported  
Mailing Name: Not reported  
Mailing Address: 1295 E LAS TUNAS DR  
Mailing City,St,Zip: SAN GABRIEL, CA 917760000  
Gen County: Los Angeles  
TSD EPA ID: Not reported  
TSD County: Not reported  
Waste Category: Unspecified solvent mixture Waste  
Disposal Method: H141  
Tons: 0.01  
Facility County: Los Angeles

Gepaid: CAL000128127  
Contact: GARY MORIGUCHI & JERRY MITANI  
Telephone: 0000000000  
Facility Addr2: Not reported  
Mailing Name: Not reported  
Mailing Address: 1295 E LAS TUNAS DR  
Mailing City,St,Zip: SAN GABRIEL, CA 917760000  
Gen County: Los Angeles  
TSD EPA ID: CAD028409019  
TSD County: Los Angeles  
Waste Category: Other inorganic solid waste  
Disposal Method: Transfer Station  
Tons: 0.0001  
Facility County: Los Angeles

Gepaid: CAL000128127  
Contact: GARY MORIGUCHI & JERRY MITANI  
Telephone: 0000000000  
Facility Addr2: Not reported  
Mailing Name: Not reported  
Mailing Address: 1295 E LAS TUNAS DR  
Mailing City,St,Zip: SAN GABRIEL, CA 917760000  
Gen County: Los Angeles  
TSD EPA ID: CAD028409019  
TSD County: Los Angeles  
Waste Category: Oxygenated solvents (acetone, butanol, ethyl acetate, etc.)  
Disposal Method: Transfer Station  
Tons: 0.0416  
Facility County: Los Angeles

[Click this hyperlink](#) while viewing on your computer to access additional CA\_HAZNET: detail in the EDR Site Report.

MAP FINDINGS  
FOCUS MAP 9

Map ID	Site	Database(s)	EPA ID Number
111	<b>LOMAS MORTGAGE INC</b> <b>9686 LIVE OAK</b> <b>TEMPLE CITY, CA 92675</b>	HAZNET	S102802175 N/A
	HAZNET: Gepaid: CAC001021000 Contact: LOMAS MORTGAGE Telephone: 0000000000 Facility Addr2: Not reported Mailing Name: Not reported Mailing Address: 1525 VICEROY DRIVE Mailing City,St,Zip: DALLAS, TX 752350000 Gen County: Los Angeles TSD EPA ID: CAD000088252 TSD County: Los Angeles Waste Category: Off-specification, aged, or surplus inorganics Disposal Method: Transfer Station Tons: .0040 Facility County: Los Angeles		
	Gepaid: CAC001021000 Contact: LOMAS MORTGAGE Telephone: 0000000000 Facility Addr2: Not reported Mailing Name: Not reported Mailing Address: 1525 VICEROY DRIVE Mailing City,St,Zip: DALLAS, TX 752350000 Gen County: Los Angeles TSD EPA ID: CAD000088252 TSD County: Los Angeles Waste Category: Liquids with pH <UN-> 2 Disposal Method: Transfer Station Tons: .0040 Facility County: Los Angeles		
	Gepaid: CAC001021000 Contact: LOMAS MORTGAGE Telephone: 0000000000 Facility Addr2: Not reported Mailing Name: Not reported Mailing Address: 1525 VICEROY DRIVE Mailing City,St,Zip: DALLAS, TX 752350000 Gen County: Los Angeles TSD EPA ID: CAD000088252 TSD County: Los Angeles Waste Category: Pesticides and other waste associated with pesticide production Disposal Method: Transfer Station Tons: .0040 Facility County: Los Angeles		
	Gepaid: CAC001021000 Contact: LOMAS MORTGAGE Telephone: 0000000000 Facility Addr2: Not reported Mailing Name: Not reported Mailing Address: 1525 VICEROY DRIVE Mailing City,St,Zip: DALLAS, TX 752350000 Gen County: Los Angeles TSD EPA ID: CAD000088252		

MAP FINDINGS  
FOCUS MAP 9

Map ID	Site	Database(s)	EPA ID Number
--------	------	-------------	---------------

**LOMAS MORTGAGE INC (Continued)**

**S102802175**

TSD County: Los Angeles  
Waste Category: Not reported  
Disposal Method: Transfer Station  
Tons: .0040  
Facility County: Los Angeles

Gepaid: CAC001021000  
Contact: LOMAS MORTGAGE  
Telephone: 0000000000  
Facility Addr2: Not reported  
Mailing Name: Not reported  
Mailing Address: 1525 VICEROY DRIVE  
Mailing City,St,Zip: DALLAS, TX 752350000  
Gen County: Los Angeles  
TSD EPA ID: CAD000088252  
TSD County: Los Angeles  
Waste Category: Off-specification, aged, or surplus organics  
Disposal Method: Transfer Station  
Tons: .1230  
Facility County: Los Angeles

[Click this hyperlink](#) while viewing on your computer to access additional CA\_HAZNET: detail in the EDR Site Report.

119

**JOHN FAN  
5735 OAK AVE  
TEMPLE CITY, CA 91780**

**HAZNET S108210426  
N/A**

HAZNET:  
Gepaid: CAC002590167  
Contact: JOHN FAN  
Telephone: 6262872861  
Facility Addr2: Not reported  
Mailing Name: Not reported  
Mailing Address: 5740 OAK AVE  
Mailing City,St,Zip: TEMPLE CITY, CA 91780  
Gen County: Los Angeles  
TSD EPA ID: AZC950823111  
TSD County: 99  
Waste Category: Asbestos-containing waste  
Disposal Method: Not reported  
Tons: 4.21  
Facility County: Not reported

121

**PETERIS MOBIL SERVICE  
5676 ROSEMEAD BLVD  
TEMPLE CITY, CA 91780**

**HAZNET S100942226  
N/A**

HAZNET:  
Gepaid: CAL000059042  
Contact: GIRGIS S ESKANDER  
Telephone: 0000000000  
Facility Addr2: Not reported  
Mailing Name: Not reported  
Mailing Address: 5676 ROSEMEAD BLVD  
Mailing City,St,Zip: TEMPLE CITY, CA 917801800

MAP FINDINGS  
FOCUS MAP 9

Map ID	Site	Database(s)	EPA ID Number
--------	------	-------------	---------------

**PETERIS MOBIL SERVICE (Continued)**

**S100942226**

Gen County:	Los Angeles
TSD EPA ID:	CAD099452708
TSD County:	Los Angeles
Waste Category:	Waste oil and mixed oil
Disposal Method:	Recycler
Tons:	3.336
Facility County:	Los Angeles
Gepaid:	CAL000059042
Contact:	GIRGIS ESKANDER
Telephone:	8182859666
Facility Addr2:	Not reported
Mailing Name:	Not reported
Mailing Address:	5676 ROSEMEAD BLVD
Mailing City,St,Zip:	TEMPLE CITY, CA 917801800
Gen County:	Los Angeles
TSD EPA ID:	CAD099452708
TSD County:	Los Angeles
Waste Category:	Waste oil and mixed oil
Disposal Method:	H039
Tons:	1.52
Facility County:	Los Angeles
Gepaid:	CAL000059042
Contact:	GIRGIS S ESKANDER
Telephone:	0000000000
Facility Addr2:	Not reported
Mailing Name:	Not reported
Mailing Address:	5676 ROSEMEAD BLVD
Mailing City,St,Zip:	TEMPLE CITY, CA 917801800
Gen County:	Los Angeles
TSD EPA ID:	CAD099452708
TSD County:	Los Angeles
Waste Category:	Unspecified aqueous solution
Disposal Method:	Recycler
Tons:	.4587
Facility County:	Los Angeles
Gepaid:	CAL000059042
Contact:	GIRGIS S ESKANDER
Telephone:	0000000000
Facility Addr2:	Not reported
Mailing Name:	Not reported
Mailing Address:	5676 ROSEMEAD BLVD
Mailing City,St,Zip:	TEMPLE CITY, CA 917801800
Gen County:	Los Angeles
TSD EPA ID:	CAD099452708
TSD County:	Los Angeles
Waste Category:	Oil/water separation sludge
Disposal Method:	Recycler
Tons:	.5212
Facility County:	Los Angeles
Gepaid:	CAL000059042
Contact:	GIRGIS S ESKANDER
Telephone:	0000000000
Facility Addr2:	Not reported

MAP FINDINGS  
FOCUS MAP 9

Map ID	Site	Database(s)	EPA ID Number
--------	------	-------------	---------------

**PETERIS MOBIL SERVICE (Continued)**

**S100942226**

Mailing Name: Not reported  
Mailing Address: 5676 ROSEMEAD BLVD  
Mailing City,St,Zip: TEMPLE CITY, CA 917801800  
Gen County: Los Angeles  
TSD EPA ID: CAT080013352  
TSD County: Los Angeles  
Waste Category: Unspecified aqueous solution  
Disposal Method: Not reported  
Tons: .2293  
Facility County: Los Angeles

[Click this hyperlink](#) while viewing on your computer to access  
1 additional CA\_HAZNET: record(s) in the EDR Site Report.

121

**MOBIL OIL CORP  
5676 N ROSEMEAD BLVD  
TEMPLE CITY, CA 91780**

**LOS ANGELES CO. HMS  
SWEEPS UST**

**U003056581  
N/A**

LOS ANGELES CO. HMS:

Region: LA  
Facility Id: 000128-I00128  
Facility Status: Closed  
Area: 3T  
Permit Number: 2901  
Permit Status: Closed  
Facility Type: I01

Region: LA  
Facility Id: 000128-037333  
Facility Status: Permit  
Area: 3T  
Permit Number: 337924  
Permit Status: Permit  
Facility Type: I01

SWEEPS UST:

Status: A  
Comp Number: 128  
Number: 1  
Board Of Equalization: 44-000400  
Ref Date: 01-03-91  
Act Date: 01-03-91  
Created Date: 06-30-89  
Tank Status: A  
Owner Tank Id: 1  
Swrcb Tank Id: 19-000-000128-000001  
Actv Date: 01-03-91  
Capacity: 8000  
Tank Use: M.V. FUEL  
Stg: P  
Content: REG UNLEADED  
Number Of Tanks: 4

Status: A  
Comp Number: 128  
Number: 1  
Board Of Equalization: 44-000400

MAP FINDINGS  
FOCUS MAP 9

Map ID	Site	Database(s)	EPA ID Number
--------	------	-------------	---------------

**MOBIL OIL CORP (Continued)**

**U003056581**

Ref Date: 01-03-91  
Act Date: 01-03-91  
Created Date: 06-30-89  
Tank Status: A  
Owner Tank Id: 2  
Swrcb Tank Id: 19-000-000128-000002  
Actv Date: 01-03-91  
Capacity: 8000  
Tank Use: M.V. FUEL  
Stg: P  
Content: LEADED  
Number Of Tanks: Not reported

Status: A  
Comp Number: 128  
Number: 1  
Board Of Equalization: 44-000400  
Ref Date: 01-03-91  
Act Date: 01-03-91  
Created Date: 06-30-89  
Tank Status: A  
Owner Tank Id: 3  
Swrcb Tank Id: 19-000-000128-000003  
Actv Date: 01-03-91  
Capacity: 10000  
Tank Use: M.V. FUEL  
Stg: P  
Content: REG UNLEADED  
Number Of Tanks: Not reported

Status: A  
Comp Number: 128  
Number: 1  
Board Of Equalization: 44-000400  
Ref Date: 01-03-91  
Act Date: 01-03-91  
Created Date: 06-30-89  
Tank Status: A  
Owner Tank Id: Not reported  
Swrcb Tank Id: 19-000-000128-000004  
Actv Date: 06-30-89  
Capacity: Not reported  
Tank Use: UNKNOWN  
Stg: W  
Content: Not reported  
Number Of Tanks: Not reported

121

**MOBIL #11-EOE  
5676 ROSEMEAD BLVD  
TEMPLE CITY, CA 91780**

**HAZNET S102433541  
LUST N/A  
WIP**

HAZNET:

Gepaid: CAL000056171  
Contact: DALE VIATOR/ENVT'L ADVISOR  
Telephone: 2816548470  
Facility Addr2: Not reported  
Mailing Name: Not reported  
Mailing Address: 16945 NORTHCHASE DRIVE ROOM 538



MAP FINDINGS  
FOCUS MAP 9

Map ID      Site      Database(s)      EPA ID Number

---

**MOBIL #11-EOE (Continued)**

**S102433541**

Mailing City,St,Zip: HOUSTON, TX 770600000  
Gen County: Los Angeles  
TSD EPA ID: CAD028409019  
TSD County: Los Angeles  
Waste Category: Aqueous solution with 10% or more total organic residues  
Disposal Method: Treatment, Tank  
Tons: 0.22  
Facility County: Los Angeles

Gepaid: CAL000056171  
Contact: DALE VIATOR/ENVT'L ADVISOR  
Telephone: 2816548470  
Facility Addr2: Not reported  
Mailing Name: Not reported  
Mailing Address: 16945 NORTHCHASE DRIVE ROOM 538  
Mailing City,St,Zip: HOUSTON, TX 770600000  
Gen County: Los Angeles  
TSD EPA ID: CAD028409019  
TSD County: Los Angeles  
Waste Category: Unspecified oil-containing waste  
Disposal Method: H135  
Tons: 0  
Facility County: Los Angeles

Gepaid: CAL000056171  
Contact: DALE VIATOR/ENVT'L ADVISOR  
Telephone: 2816548470  
Facility Addr2: Not reported  
Mailing Name: Not reported  
Mailing Address: 16945 NORTHCHASE DRIVE ROOM 538  
Mailing City,St,Zip: HOUSTON, TX 770600000  
Gen County: Los Angeles  
TSD EPA ID: CAD028409019  
TSD County: Los Angeles  
Waste Category: Hydrocarbon solvents (benzene, hexane, Stoddard, etc.)  
Disposal Method: H135  
Tons: 0.04  
Facility County: Los Angeles

Gepaid: CAL000056171  
Contact: DALE VIATOR/ENVT'L ADVISOR  
Telephone: 2816548470  
Facility Addr2: Not reported  
Mailing Name: Not reported  
Mailing Address: 16945 NORTHCHASE DRIVE ROOM 538  
Mailing City,St,Zip: HOUSTON, TX 770600000  
Gen County: Los Angeles  
TSD EPA ID: CAD028409019  
TSD County: Los Angeles  
Waste Category: Aqueous solution with 10% or more total organic residues  
Disposal Method: H135  
Tons: 0.45  
Facility County: Los Angeles

Gepaid: CAL000056171  
Contact: DALE VIATOR/ENVT'L ADVISOR  
Telephone: 2816548470

MAP FINDINGS  
FOCUS MAP 9

Map ID	Site	Database(s)	EPA ID Number
--------	------	-------------	---------------

**MOBIL #11-EOE (Continued)**

**S102433541**

Facility Addr2: Not reported  
 Mailing Name: #11216  
 Mailing Address: 16825 NORTHCHASE DRIVE RM 911  
 Mailing City,St,Zip: HOUSTON, TX 770600000  
 Gen County: Los Angeles  
 TSD EPA ID: CAD028409019  
 TSD County: Los Angeles  
 Waste Category: Unspecified oil-containing waste  
 Disposal Method: Treatment, Tank  
 Tons: 0.01  
 Facility County: Los Angeles

[Click this hyperlink](#) while viewing on your computer to access  
 2 additional CA\_HAZNET: record(s) in the EDR Site Report.

LUST:

Region: STATE  
 Global Id: T0603704512  
 Latitude: 34.1030736  
 Longitude: -118.0733007  
 Case Type: LUST Cleanup Site  
 Status: Completed - Case Closed  
 Status Date: 2006-02-14 00:00:00  
 Lead Agency: LOS ANGELES COUNTY  
 Case Worker: Not reported  
 Local Agency: LOS ANGELES COUNTY  
 RB Case Number: R-00128  
 LOC Case Number: Not reported  
 File Location: Not reported  
 Potential Media Affect: Soil  
 Potential Contaminats of Concern: Gasoline  
 Site History: Not reported

LUST REG 4:

Region: 4  
 Regional Board: 04  
 County: Los Angeles  
 facid: R-00128  
 Status: Leak being confirmed  
 Substance: Gasoline  
 Substance Quantity: Not reported  
 Local Case No: Not reported  
 Case Type: Soil  
 Abatement Method Used at the Site: Not reported  
 Global ID: T0603704512  
 W Global ID: Not reported  
 Staff: UNK  
 Local Agency: 19000  
 Cross Street: LAS TUNAS  
 Enforcement Type: Not reported  
 Date Leak Discovered: 11/14/1990  
 Date Leak First Reported: 11/15/1990  
 Date Leak Record Entered: 12/6/1990  
 Date Confirmation Began: 11/15/1990  
 Date Leak Stopped: 11/14/1990  
 Date Case Last Changed on Database: 12/7/1990

MAP FINDINGS  
FOCUS MAP 9

Map ID Site Database(s) EPA ID Number

**MOBIL #11-EOE (Continued)**

**S102433541**

Date the Case was Closed: Not reported  
 How Leak Discovered: Subsurface Monitoring  
 How Leak Stopped: Not reported  
 Cause of Leak: UNK  
 Leak Source: Piping  
 Operator: Not reported  
 Water System: Not reported  
 Well Name: Not reported  
 Approx. Dist To Production Well (ft): 2294.2487676030455419404538486  
 Source of Cleanup Funding: Piping  
 Preliminary Site Assessment Workplan Submitted: Not reported  
 Preliminary Site Assessment Began: Not reported  
 Pollution Characterization Began: Not reported  
 Remediation Plan Submitted: Not reported  
 Remedial Action Underway: Not reported  
 Post Remedial Action Monitoring Began: Not reported  
 Enforcement Action Date: Not reported  
 Historical Max MTBE Date: Not reported  
 Hist Max MTBE Conc in Groundwater: Not reported  
 Hist Max MTBE Conc in Soil: 82  
 Significant Interim Remedial Action Taken: Not reported  
 GW Qualifier: Not reported  
 Soil Qualifier: =  
 Organization: Not reported  
 Owner Contact: Not reported  
 Responsible Party: MOBIL OIL CORP.  
 RP Address: Not reported  
 Program: LUST  
 Lat/Long: 34.1030736 / -1  
 Local Agency Staff: Not reported  
 Beneficial Use: Not reported  
 Priority: Not reported  
 Cleanup Fund Id: Not reported  
 Suspended: Not reported  
 Assigned Name: Not reported  
 Summary: Not reported

WIP:

Region: 4  
 File Number: 115.0555  
**File Status: Active**  
 Staff: CCHARMLE  
 Facility Suite: Not reported

121

**MOBIL OIL CORPORATION 18-EOE**  
**5676 ROSEMEAD BLVD**  
**TEMPLE CITY, CA 91780**

**HAZNET S104576692**  
**N/A**

HAZNET:

Gepaid: CAL000056171  
 Contact: MOBIL  
 Telephone: 7038465734  
 Facility Addr2: Not reported  
 Mailing Name: Not reported  
 Mailing Address: PO BOX 142667  
 Mailing City,St,Zip: AUSTIN, TX 787142667  
 Gen County: Los Angeles

MAP FINDINGS  
FOCUS MAP 9

Map ID      Site      Database(s)      EPA ID Number

---

**MOBIL OIL CORPORATION 18-EOE (Continued)**

**S104576692**

TSD EPA ID: CAD028409019  
TSD County: Los Angeles  
Waste Category: Unspecified oil-containing waste  
Disposal Method: Treatment, Tank  
Tons: 0.7085  
Facility County: Los Angeles

Gepaid: CAL000056171  
Contact: MOBIL  
Telephone: 7038465734  
Facility Addr2: Not reported  
Mailing Name: Not reported  
Mailing Address: PO BOX 142667  
Mailing City,St,Zip: AUSTIN, TX 787142667  
Gen County: Los Angeles  
TSD EPA ID: CAD028409019  
TSD County: Los Angeles  
Waste Category: Unspecified oil-containing waste  
Disposal Method: Treatment, Tank  
Tons: .7920  
Facility County: Los Angeles

Gepaid: CAL000056171  
Contact: E JOANN DAIGNEAU-COMPL ANALYST  
Telephone: 5123807140  
Facility Addr2: Not reported  
Mailing Name: Not reported  
Mailing Address: 11044 RESEARCH BLVD SUITE B200  
Mailing City,St,Zip: AUSTIN, TX 787592667  
Gen County: Los Angeles  
TSD EPA ID: Not reported  
TSD County: Los Angeles  
Waste Category: Unspecified oil-containing waste  
Disposal Method: Treatment, Tank  
Tons: 0.37  
Facility County: Not reported

Gepaid: CAL000056171  
Contact: E JOANN DAIGNEAU-COMPL ANALYST  
Telephone: 5123807140  
Facility Addr2: Not reported  
Mailing Name: Not reported  
Mailing Address: 11044 RESEARCH BLVD SUITE B200  
Mailing City,St,Zip: AUSTIN, TX 787592667  
Gen County: Los Angeles  
TSD EPA ID: Not reported  
TSD County: Contra Costa  
Waste Category: Other organic solids  
Disposal Method: Transfer Station  
Tons: 0.04  
Facility County: Not reported

Gepaid: CAL000056171  
Contact: MOBIL  
Telephone: 7038465734  
Facility Addr2: Not reported  
Mailing Name: Not reported

MAP FINDINGS  
FOCUS MAP 9

Map ID	Site	Database(s)	EPA ID Number
--------	------	-------------	---------------

**MOBIL OIL CORPORATION 18-EOE (Continued)**

**S104576692**

Mailing Address: PO BOX 142667  
Mailing City,St,Zip: AUSTIN, TX 787142667  
Gen County: Los Angeles  
TSD EPA ID: CAD028409019  
TSD County: Los Angeles  
Waste Category: Unspecified oil-containing waste  
Disposal Method: Treatment, Tank  
Tons: .8878  
Facility County: Los Angeles

[Click this hyperlink](#) while viewing on your computer to access 5 additional CA\_HAZNET: record(s) in the EDR Site Report.

121

**GIRGIS ESKANDER 14-075  
5676 ROSEMEAD BLVD  
TEMPLE CITY, CA 91780**

**HIST UST U001570632  
N/A**

HIST UST:

Region: STATE  
Facility ID: 00000039753  
Facility Type: Gas Station  
Other Type: Not reported  
Total Tanks: 0004  
Contact Name: Not reported  
Telephone: 8182859666  
Owner Name: MOBIL OIL CORPORATION  
Owner Address: 612 SOUTH FLOWER STREET  
Owner City,St,Zip: LOS ANGELES, CA 90017

Tank Num: 001  
Container Num: 0604  
Year Installed: 1971  
Tank Capacity: 00000280  
Tank Used for: WASTE  
Type of Fuel: WASTE OIL  
Tank Construction: Not reported  
Leak Detection: Stock Inventor

Tank Num: 002  
Container Num: 0005  
Year Installed: 1971  
Tank Capacity: 00006000  
Tank Used for: PRODUCT  
Type of Fuel: PREMIUM  
Tank Construction: Not reported  
Leak Detection: Stock Inventor

Tank Num: 003  
Container Num: 0606  
Year Installed: 1971  
Tank Capacity: 00008000  
Tank Used for: PRODUCT  
Type of Fuel: REGULAR  
Tank Construction: Not reported  
Leak Detection: Stock Inventor

Tank Num: 004  
Container Num: 0607

MAP FINDINGS  
FOCUS MAP 9

Map ID Site Database(s) EPA ID Number

**GIRGIS ESKANDER 14-075 (Continued)**

**U001570632**

Year Installed: 1971  
 Tank Capacity: 00009940  
 Tank Used for: PRODUCT  
 Type of Fuel: UNLEADED  
 Tank Construction: Not reported  
 Leak Detection: Stock Inventor

121

**5676 N ROSEMEAD BLVD  
 TEMPLE CITY, CA**

**CHMIRS S104538059  
 LOS ANGELES CO. HMS N/A**

**CHMIRS:**

OES Incident Number: 01-7206  
 OES notification: 12/13/200102:00:30 PM  
 OES Date: Not reported  
 OES Time: Not reported  
 Incident Date: Not reported  
**Date Completed: Not reported**  
 Property Use: Not reported  
 Agency Id Number: Not reported  
 Agency Incident Number: Not reported  
 Time Notified: Not reported  
 Time Completed: Not reported  
 Surrounding Area: Not reported  
 Estimated Temperature: Not reported  
 Property Management: Not reported  
 Special Studies 1: Not reported  
 Special Studies 2: Not reported  
 Special Studies 3: Not reported  
 Special Studies 4: Not reported  
 Special Studies 5: Not reported  
 Special Studies 6: Not reported  
 More Than Two Substances Involved?: Not reported  
 Resp Agency Personel # Of Decontaminated: Not reported  
 Responding Agency Personel # Of Injuries: Not reported  
 Responding Agency Personel # Of Fatalities: Not reported  
 Others Number Of Decontaminated: Not reported  
 Others Number Of Injuries: Not reported  
 Others Number Of Fatalities: Not reported  
 Vehicle Make/year: Not reported  
 Vehicle License Number: Not reported  
 Vehicle State: Not reported  
 Vehicle Id Number: Not reported  
 CA/DOT/PUC/ICC Number: Not reported  
 Company Name: Not reported  
 Reporting Officer Name/ID: Not reported  
 Report Date: Not reported  
 Comments: Not reported  
 Facility Telephone: Not reported  
 Waterway Involved: No  
 Waterway: Not reported  
 Spill Site: Not reported  
 Cleanup By: Responsible Party  
 Containment: Not reported  
 What Happened: Not reported  
 Type: Not reported  
 Measure: Not reported  
 Other: Not reported

MAP FINDINGS  
FOCUS MAP 9

Map ID	Site	Database(s)	EPA ID Number
--------	------	-------------	---------------

(Continued)

S104538059

Date/Time:	Not reported
Year:	2001
Agency:	Veeder Root
Incident Date:	12/12/2001 12:00:00 AM
Admin Agency:	L. A. County Fire Prevention
Amount:	Not reported
Contained:	Yes
Site Type:	Service Station
E Date:	Not reported
Substance:	Gasoline Componets;;
Quantity Released:	Not reported
BBLs:	0
Cups:	0
CUFT:	0
Gallons:	0
Grams:	0
Pounds:	0
Liters:	0
Ounces:	0
Pints:	0
Quarts:	0
Sheen:	0
Tons:	0
Unknown:	unknown
Description:	Not reported
Evacuations:	0
Number of Injuries:	0
Number of Fatalities:	0
Description:	Contaminated soil was located at the site during a repiping operation.

LOS ANGELES CO. HMS:

Region:	LA
Facility Id:	000128-000128
Facility Status:	Permit
Area:	3T
Permit Number:	00002748T
Permit Status:	Permit
Facility Type:	T0

121	<b>MOBIL OIL CORP S/S #18-E0E</b> <b>5676 ROSEMEAD BLVD</b> <b>TEMPLE CITY, CA 91780</b>	UST	<b>U003940622</b> <b>N/A</b>
-----	--	-----	---------------------------------

UST:	
Global ID:	134
Latitude:	34.10257
Longitude:	-118.07346

MAP FINDINGS  
FOCUS MAP 9

Map ID	Site	Database(s)	EPA ID Number
121	<b>KMART ENTERPRISES</b> <b>5665 ROSEMEAD BLVD</b> <b>TEMPLE CITY, CA 97180</b>  HIST UST: Region: STATE Facility ID: 00000004893 Facility Type: Other Other Type: AUTO REPAIR Total Tanks: 0001 Contact Name: Not reported Telephone: 8182878880 Owner Name: KMART CORPORATION Owner Address: P. O. BOX 3150 Owner City,St,Zip: TROY, MI 48084  Tank Num: 001 Container Num: 3127 Year Installed: 1976 Tank Capacity: 00000500 Tank Used for: WASTE Type of Fuel: WASTE OIL Tank Construction: 3/16" inches Leak Detection: Pressure Test  WIP: Region: 4 File Number: 103.2178 <b>File Status: Active</b> Staff: CORTEZ Facility Suite: Not reported	HIST UST WIP	U001621218 N/A
121	<b>KMART #3127</b> <b>5665 N ROSEMEAD BLVD</b> <b>TEMPLE CITY, CA 91780</b>  HAZNET: Gepaid: CAL000018654 Contact: KMART CORPORATION Telephone: 2486376544 Facility Addr2: Not reported Mailing Name: Not reported Mailing Address: 3100 W BIG BEAVER RD Mailing City,St,Zip: TROY, MI 480843136 Gen County: Los Angeles TSD EPA ID: CAD981696420 TSD County: Los Angeles Waste Category: Aqueous solution with less than 10% total organic residues Disposal Method: Transfer Station Tons: .1251 Facility County: Los Angeles  Gepaid: CAL000018654 Contact: KMART CORPORATION Telephone: 2486376544 Facility Addr2: Not reported Mailing Name: Not reported Mailing Address: 3100 W BIG BEAVER RD Mailing City,St,Zip: TROY, MI 480843136	HAZNET	S103973590 N/A



MAP FINDINGS  
FOCUS MAP 9

Map ID	Site	Database(s)	EPA ID Number
--------	------	-------------	---------------

**KMART #3127 (Continued)**

**S103973590**

Gen County: Los Angeles  
 TSD EPA ID: CAD981696420  
 TSD County: Los Angeles  
 Waste Category: Aqueous solution with less than 10% total organic residues  
 Disposal Method: Transfer Station  
 Tons: .2502  
 Facility County: Los Angeles

121

**K MART**  
**5665 N ROSEMEAD BLVD**  
**TEMPLE CITY, CA 91780**

**RCRA-SQG 1000820429**  
**FINDS CAD983664640**  
**HAZNET**  
**WIP**  
**SWEEPS UST**

RCRA-SQG:

Date form received by agency: 04/09/1993  
 Facility name: K MART  
 Facility address: 5665 N ROSEMEAD BLVD  
 TEMPLE CITY, CA 91780  
 EPA ID: CAD983664640  
 Contact: PAUL HULL  
 Contact address: 5665 N ROSEMEAD BLVD  
 TEMPLE CITY, CA 91780  
 Contact country: US  
 Contact telephone: (818) 287-8880  
 Contact email: Not reported  
 EPA Region: 09  
 Classification: Small Small Quantity Generator  
 Description: Handler: generates more than 100 and less than 1000 kg of hazardous waste during any calendar month and accumulates less than 6000 kg of hazardous waste at any time; or generates 100 kg or less of hazardous waste during any calendar month, and accumulates more than 1000 kg of hazardous waste at any time

Owner/Operator Summary:

Owner/operator name: K MART CORP  
 Owner/operator address: 5665 N ROSEMEAD BLVD  
 TEMPLE CITY, CA 91780  
 Owner/operator country: Not reported  
 Owner/operator telephone: (818) 287-8880  
 Legal status: Private  
 Owner/Operator Type: Owner  
 Owner/Op start date: Not reported  
 Owner/Op end date: Not reported

Handler Activities Summary:

U.S. importer of hazardous waste: Unknown  
 Mixed waste (haz. and radioactive): Unknown  
 Recycler of hazardous waste: No  
 Transporter of hazardous waste: No  
 Treater, storer or disposer of HW: No  
 Underground injection activity: No  
 On-site burner exemption: Unknown  
 Furnace exemption: Unknown  
 Used oil fuel burner: No  
 Used oil processor: No  
 User oil refiner: No

MAP FINDINGS  
FOCUS MAP 9

Map ID      Site      Database(s)      EPA ID Number

---

**K MART (Continued)**

**1000820429**

Used oil fuel marketer to burner:      No  
Used oil Specification marketer:      No  
Used oil transfer facility:      No  
Used oil transporter:      No  
Off-site waste receiver:      Commercial status unknown

Violation Status:      No violations found

**FINDS:**

Other Pertinent Environmental Activity Identified at Site

Registry ID:      110002896607

RCRAInfo is a national information system that supports the Resource Conservation and Recovery Act (RCRA) program through the tracking of events and activities related to facilities that generate, transport, and treat, store, or dispose of hazardous waste. RCRAInfo allows RCRA program staff to track the notification, permit, compliance, and corrective action activities required under RCRA.

**HAZNET:**

Gepaid:      CAD983664640  
Contact:      K MART CORP  
Telephone:      8182878880  
Facility Addr2:      Not reported  
Mailing Name:      Not reported  
Mailing Address:      5665 N ROSEMEAD BLVD  
Mailing City,St,Zip:      TEMPLE CITY, CA 917800000  
Gen County:      Los Angeles  
TSD EPA ID:      CAT000613893  
TSD County:      Los Angeles  
Waste Category:      Unspecified organic liquid mixture  
Disposal Method:      Transfer Station  
Tons:      .2490  
Facility County:      Los Angeles

Gepaid:      CAD983664640  
Contact:      K MART CORP  
Telephone:      8182878880  
Facility Addr2:      Not reported  
Mailing Name:      Not reported  
Mailing Address:      5665 N ROSEMEAD BLVD  
Mailing City,St,Zip:      TEMPLE CITY, CA 917800000  
Gen County:      Los Angeles  
TSD EPA ID:      CAT000613893  
TSD County:      Los Angeles  
Waste Category:      Unspecified organic liquid mixture  
Disposal Method:      Transfer Station  
Tons:      .1245  
Facility County:      Los Angeles

Gepaid:      CAD983664640  
Contact:      K MART CORP  
Telephone:      8182878880  
Facility Addr2:      Not reported  
Mailing Name:      Not reported

MAP FINDINGS  
FOCUS MAP 9

Map ID      Site      Database(s)      EPA ID Number

---

**K MART (Continued)**

**1000820429**

Mailing Address: 5665 N ROSEMEAD BLVD  
Mailing City,St,Zip: TEMPLE CITY, CA 917800000  
Gen County: Los Angeles  
TSD EPA ID: CAD093459485  
TSD County: Fresno  
Waste Category: Unspecified solvent mixture Waste  
Disposal Method: Transfer Station  
Tons: .0498  
Facility County: Los Angeles

Gepaid: CAD983664640  
Contact: K MART CORP  
Telephone: 8182878880  
Facility Addr2: Not reported  
Mailing Name: Not reported  
Mailing Address: 5665 N ROSEMEAD BLVD  
Mailing City,St,Zip: TEMPLE CITY, CA 917800000  
Gen County: Los Angeles  
TSD EPA ID: CAT000613893  
TSD County: Los Angeles  
Waste Category: Organic liquids (nonsolvents) with halogens  
Disposal Method: Transfer Station  
Tons: .6225  
Facility County: Los Angeles

[Click this hyperlink](#) while viewing on your computer to access  
-1 additional CA\_HAZNET: record(s) in the EDR Site Report.

WIP:

Region: 4  
File Number: 115.0161  
**File Status: Backlog**  
Staff: CCHARMLE  
Facility Suite: Not reported

SWEEPS UST:

Status: A  
Comp Number: 10655  
Number: 9  
Board Of Equalization: 44-000285  
Ref Date: 06-30-89  
Act Date: Not reported  
Created Date: 06-30-89  
Tank Status: A  
Owner Tank Id: Not reported  
Swrcb Tank Id: 19-000-010655-000001  
Actv Date: 06-30-89  
Capacity: Not reported  
Tank Use: UNKNOWN  
Stg: W  
Content: Not reported  
Number Of Tanks: 4

Status: A  
Comp Number: 10655  
Number: 9

MAP FINDINGS  
FOCUS MAP 9

Map ID      Site      Database(s)      EPA ID Number

---

**K MART (Continued)**

**1000820429**

Board Of Equalization: 44-000285  
Ref Date: 06-30-89  
Act Date: Not reported  
Created Date: 06-30-89  
Tank Status: A  
Owner Tank Id: Not reported  
Swrcb Tank Id: 19-000-010655-000002  
Actv Date: 06-30-89  
Capacity: Not reported  
Tank Use: UNKNOWN  
Stg: W  
Content: Not reported  
Number Of Tanks: Not reported

Status: A  
Comp Number: 10655  
Number: 9  
Board Of Equalization: 44-000285  
Ref Date: 06-30-89  
Act Date: Not reported  
Created Date: 06-30-89  
Tank Status: A  
Owner Tank Id: Not reported  
Swrcb Tank Id: 19-000-010655-000003  
Actv Date: 06-30-89  
Capacity: Not reported  
Tank Use: UNKNOWN  
Stg: W  
Content: Not reported  
Number Of Tanks: Not reported

Status: A  
Comp Number: 10655  
Number: 9  
Board Of Equalization: 44-000285  
Ref Date: 06-30-89  
Act Date: Not reported  
Created Date: 06-30-89  
Tank Status: A  
Owner Tank Id: Not reported  
Swrcb Tank Id: 19-000-010655-000004  
Actv Date: 06-30-89  
Capacity: Not reported  
Tank Use: UNKNOWN  
Stg: W  
Content: Not reported  
Number Of Tanks: Not reported

MAP FINDINGS  
FOCUS MAP 9

Map ID	Site	Database(s)	EPA ID Number
121	<b>K MART CORP (STORE 3127)</b> <b>5665 N. ROSEMEAD BLVD.</b> <b>TEMPLE CITY, CA 91780</b>  SLIC: Region: STATE <b>Facility Status: Open - Site Assessment</b> Status Date: 2001-01-01 00:00:00 Global Id: SL603799270 Lead Agency: LOS ANGELES RWQCB (REGION 4) Lead Agency Case Number: Not reported Latitude: 34.103548 Longitude: -118.072699 Case Type: Cleanup Program Site Case Worker: Not reported Local Agency: Not reported RB Case Number: 115.0161 File Location: Not reported Potential Media Affected: Aquifer used for drinking water supply Potential Contaminants of Concern: Not reported Site History: Not reported	SLIC	S106485048 N/A
121	<b>K-MART</b> <b>5665 ROSEMEAD BLVD N</b> <b>TEMPLE CITY, CA 91780</b>  LUST: Region: STATE Global Id: T0603702734 Latitude: 34.1028046 Longitude: -118.0737417 Case Type: LUST Cleanup Site Status: Completed - Case Closed Status Date: 1992-09-24 00:00:00 Lead Agency: LOS ANGELES COUNTY Case Worker: Not reported Local Agency: LOS ANGELES COUNTY RB Case Number: I-00885 LOC Case Number: Not reported File Location: Not reported Potential Media Affect: Soil Potential Contaminats of Concern: Waste Oil / Motor / Hydraulic / Lubricating Site History: Not reported  LUST REG 4: Region: 4 Regional Board: 04 County: Los Angeles facid: I-00885 Status: Case Closed Substance: Waste Oil Substance Quantity: Not reported Local Case No: Not reported Case Type: Soil Abatement Method Used at the Site: Not reported Global ID: T0603702734 W Global ID: Not reported Staff: UNK Local Agency: 19000	LUST	S101298252 N/A

MAP FINDINGS  
FOCUS MAP 9

Map ID Site Database(s) EPA ID Number

**K-MART (Continued)**

**S101298252**

Cross Street: LAS TUNAS DR  
 Enforcement Type: 222  
 Date Leak Discovered: 6/25/1990  
 Date Leak First Reported: 8/3/1990  
 Date Leak Record Entered: 10/22/1990  
 Date Confirmation Began: Not reported  
 Date Leak Stopped: 6/25/1990  
 Date Case Last Changed on Database: 9/24/1992  
 Date the Case was Closed: 9/24/1992  
 How Leak Discovered: Tank Closure  
 How Leak Stopped: Not reported  
 Cause of Leak: UNK  
 Leak Source: UNK  
 Operator: REINHARDT, BOB  
 Water System: Not reported  
 Well Name: Not reported  
 Approx. Dist To Production Well (ft): 2367.3198015888082432710589587  
 Source of Cleanup Funding: UNK  
 Preliminary Site Assessment Workplan Submitted: 2/1/1990  
 Preliminary Site Assessment Began: 6/25/1990  
 Pollution Characterization Began: Not reported  
 Remediation Plan Submitted: 2/19/1992  
 Remedial Action Underway: Not reported  
 Post Remedial Action Monitoring Began: Not reported  
 Enforcement Action Date: 1/1/1965  
 Historical Max MTBE Date: Not reported  
 Hist Max MTBE Conc in Groundwater: Not reported  
 Hist Max MTBE Conc in Soil: Not reported  
 Significant Interim Remedial Action Taken: Not reported  
 GW Qualifier: Not reported  
 Soil Qualifier: Not reported  
 Organization: Not reported  
 Owner Contact: Not reported  
 Responsible Party: K-MART STORE  
 RP Address: 5665 N ROSEMEAD BLVD, TEMPLE CITY, 91780  
 Program: LUST  
 Lat/Long: 34.1028046 / -1  
 Local Agency Staff: Not reported  
 Beneficial Use: Not reported  
 Priority: Not reported  
 Cleanup Fund Id: Not reported  
 Suspended: Not reported  
 Assigned Name: Not reported  
 Summary: Not reported

121

**SHRIMP BOAT  
5658 N ROSEMEAD BLVD  
TEMPLE CITY, CA**

**LOS ANGELES CO. HMS U002278543  
N/A**

LOS ANGELES CO. HMS:

Region: LA  
 Facility Id: 002125-102202  
 Facility Status: Closed  
 Area: 3T  
 Permit Number: 11219  
 Permit Status: Closed  
 Facility Type: I01

MAP FINDINGS  
FOCUS MAP 9

Map ID	Site	Database(s)	EPA ID Number
--------	------	-------------	---------------

**SHRIMP BOAT (Continued)**

**U002278543**

Region: LA  
 Facility Id: 002125-025260  
 Facility Status: Removed  
 Area: 3T  
 Permit Number: 202790  
 Permit Status: Removed  
 Facility Type: I01

121

**GENUINE CLEANERS  
5633 N ROSEMEAD BLVD  
TEMPLE CITY, CA 91780**

**HAZNET S106661326  
DRYCLEANERS N/A  
WIP**

HAZNET:

Gepaid: CAL000280854  
 Contact: CHIL HUH  
 Telephone: 6264510777  
 Facility Addr2: Not reported  
 Mailing Name: Not reported  
 Mailing Address: 5633 N ROSEMEAD BLVD  
 Mailing City,St,Zip: TEMPLE CITY, CA 91780  
 Gen County: Los Angeles  
 TSD EPA ID: CAT000613893  
 TSD County: Los Angeles  
 Waste Category: Liquids with halogenated organic compounds > 1000 mg/l  
 Disposal Method: Transfer Station  
 Tons: 0.36  
 Facility County: Not reported

CLEANERS:

EPA Id: CAL000280854  
 NAICS Code: 81232  
 NAICS Description: Drycleaning and Laundry Services (except Coin-Operated)  
 SIC Code: 7211  
 Create Date: 4/8/2004 12:27:28 PM  
 Facility Active: Yes  
 Inactive Date: Not reported  
 Facility Addr2: Not reported  
 Mailing Name: Not reported  
 Mailing Address: 5633 N ROSEMEAD BLVD  
 Mailing Address 2: Not reported  
 Mailing State: CA  
 Mailing Zip: 917800000  
 Region Code: 3  
 Owner Name: CHIL SUNG HUH  
 Owner Address: 5633 N ROSEMEAD BLVD  
 Owner Address 2: Not reported  
 Owner Telephone: 6264510777  
 Owner Fax Number: Not reported  
 Contact Name: CHIL HUH  
 Contact Address: 5633 N ROSEMEAD BLVD  
 Contact Address 2: Not reported  
 Contact Telephone: 6264510777  
 SIC Description: 7219 Laundry and Garment Services, NEC (except diaper service and clothing alteration and repair)  
 SIC Description: 7212 Garment Pressing, and Agents for Laundries and Drycleaners  
 SIC Description: 7216 Drycleaning Plants, Except Rug Cleaning  
 SIC Description: 7389 Business Services, NEC (apparel pressing service for the trade)

MAP FINDINGS  
FOCUS MAP 9

Map ID      Site      Database(s)      EPA ID Number

---

**GENUINE CLEANERS (Continued)**

**S106661326**

SIC Description: 7211 Power Laundries, Family and Commercial

EPA Id: CAL000280854  
NAICS Code: 81232  
NAICS Description: Drycleaning and Laundry Services (except Coin-Operated)  
SIC Code: 7389  
Create Date: 4/8/2004 12:27:28 PM  
Facility Active: Yes  
Inactive Date: Not reported  
Facility Addr2: Not reported  
Mailing Name: Not reported  
Mailing Address: 5633 N ROSEMEAD BLVD  
Mailing Address 2: Not reported  
Mailing State: CA  
Mailing Zip: 917800000  
Region Code: 3  
Owner Name: CHIL SUNG HUH  
Owner Address: 5633 N ROSEMEAD BLVD  
Owner Address 2: Not reported  
Owner Telephone: 6264510777  
Owner Fax Number: Not reported  
Contact Name: CHIL HUH  
Contact Address: 5633 N ROSEMEAD BLVD  
Contact Address 2: Not reported  
Contact Telephone: 6264510777

SIC Description: 7219 Laundry and Garment Services, NEC (except diaper service and clothing alteration and repair)  
SIC Description: 7212 Garment Pressing, and Agents for Laundries and Drycleaners  
SIC Description: 7216 Drycleaning Plants, Except Rug Cleaning  
SIC Description: 7389 Business Services, NEC (apparel pressing service for the trade)  
SIC Description: 7211 Power Laundries, Family and Commercial

EPA Id: CAL000280854  
NAICS Code: 81232  
NAICS Description: Drycleaning and Laundry Services (except Coin-Operated)  
SIC Code: 7219  
Create Date: 4/8/2004 12:27:28 PM  
Facility Active: Yes  
Inactive Date: Not reported  
Facility Addr2: Not reported  
Mailing Name: Not reported  
Mailing Address: 5633 N ROSEMEAD BLVD  
Mailing Address 2: Not reported  
Mailing State: CA  
Mailing Zip: 917800000  
Region Code: 3  
Owner Name: CHIL SUNG HUH  
Owner Address: 5633 N ROSEMEAD BLVD  
Owner Address 2: Not reported  
Owner Telephone: 6264510777  
Owner Fax Number: Not reported  
Contact Name: CHIL HUH  
Contact Address: 5633 N ROSEMEAD BLVD  
Contact Address 2: Not reported  
Contact Telephone: 6264510777

SIC Description: 7219 Laundry and Garment Services, NEC (except diaper service and clothing alteration and repair)



MAP FINDINGS  
FOCUS MAP 9

Map ID Site Database(s) EPA ID Number

**GENUINE CLEANERS (Continued)**

**S106661326**

SIC Description: 7212 Garment Pressing, and Agents for Laundries and Drycleaners  
SIC Description: 7216 Drycleaning Plants, Except Rug Cleaning  
SIC Description: 7389 Business Services, NEC (apparel pressing service for the trade)  
SIC Description: 7211 Power Laundries, Family and Commercial

EPA Id: CAL000280854  
NAICS Code: 81232  
NAICS Description: Drycleaning and Laundry Services (except Coin-Operated)  
SIC Code: 7212  
Create Date: 4/8/2004 12:27:28 PM  
Facility Active: Yes  
Inactive Date: Not reported  
Facility Addr2: Not reported  
Mailing Name: Not reported  
Mailing Address: 5633 N ROSEMEAD BLVD  
Mailing Address 2: Not reported  
Mailing State: CA  
Mailing Zip: 917800000  
Region Code: 3  
Owner Name: CHIL SUNG HUH  
Owner Address: 5633 N ROSEMEAD BLVD  
Owner Address 2: Not reported  
Owner Telephone: 6264510777  
Owner Fax Number: Not reported  
Contact Name: CHIL HUH  
Contact Address: 5633 N ROSEMEAD BLVD  
Contact Address 2: Not reported  
Contact Telephone: 6264510777  
SIC Description: 7219 Laundry and Garment Services, NEC (except diaper service and clothing alteration and repair)  
SIC Description: 7212 Garment Pressing, and Agents for Laundries and Drycleaners  
SIC Description: 7216 Drycleaning Plants, Except Rug Cleaning  
SIC Description: 7389 Business Services, NEC (apparel pressing service for the trade)  
SIC Description: 7211 Power Laundries, Family and Commercial

EPA Id: CAL000280854  
NAICS Code: 81232  
NAICS Description: Drycleaning and Laundry Services (except Coin-Operated)  
SIC Code: 7216  
Create Date: 4/8/2004 12:27:28 PM  
Facility Active: Yes  
Inactive Date: Not reported  
Facility Addr2: Not reported  
Mailing Name: Not reported  
Mailing Address: 5633 N ROSEMEAD BLVD  
Mailing Address 2: Not reported  
Mailing State: CA  
Mailing Zip: 917800000  
Region Code: 3  
Owner Name: CHIL SUNG HUH  
Owner Address: 5633 N ROSEMEAD BLVD  
Owner Address 2: Not reported  
Owner Telephone: 6264510777  
Owner Fax Number: Not reported  
Contact Name: CHIL HUH  
Contact Address: 5633 N ROSEMEAD BLVD  
Contact Address 2: Not reported

MAP FINDINGS  
FOCUS MAP 9

Map ID	Site	Database(s)	EPA ID Number
	<p><b>GENUINE CLEANERS (Continued)</b></p> <p>Contact Telephone: 6264510777</p> <p>SIC Description: 7219 Laundry and Garment Services, NEC (except diaper service and clothing alteration and repair)</p> <p>SIC Description: 7212 Garment Pressing, and Agents for Laundries and Drycleaners</p> <p>SIC Description: 7216 Drycleaning Plants, Except Rug Cleaning</p> <p>SIC Description: 7389 Business Services, NEC (apparel pressing service for the trade)</p> <p>SIC Description: 7211 Power Laundries, Family and Commercial</p> <p>WIP:</p> <p>Region: 4</p> <p>File Number: 115.0540</p> <p><b>File Status: Active</b></p> <p>Staff: CCHARMLE</p> <p>Facility Suite: Not reported</p>		<b>S106661326</b>
122	<p><b>EZ LUBE</b></p> <p><b>5658 TEMPLE CITY BLVD</b></p> <p><b>TEMPLE CITY (RUDELL), CA 91780</b></p> <p>WIP:</p> <p>Region: 4</p> <p>File Number: 115.0553</p> <p><b>File Status: Active</b></p> <p>Staff: CCHARMLE</p> <p>Facility Suite: Not reported</p>	<b>WIP</b>	<b>S106770088</b> <b>N/A</b>
122	<p><b>EZ LUBE #26</b></p> <p><b>5658 ROSEMEAD BLVD</b></p> <p><b>TEMPLE CITY, CA 91780</b></p> <p>FINDS:</p> <p>Other Pertinent Environmental Activity Identified at Site</p> <p>Registry ID: 110017956023</p> <p>UORS (California - Used Oil Recycling System). California Integrated Waste Management Board (CIWMB) helps communities establish and promote convenient collection opportunities for used oil and used oil filters.</p>	<b>FINDS</b>	<b>1007677203</b> <b>N/A</b>
130	<p><b>ORANGE CHICKEN EXPRESS</b></p> <p><b>5611 N ROSEMEAD BLVD</b></p> <p><b>TEMPLE CITY, CA</b></p> <p>LOS ANGELES CO. HMS:</p> <p>Region: LA</p> <p>Facility Id: 017656-024196</p> <p>Facility Status: Closed</p> <p>Area: 3T</p> <p>Permit Number: 189571</p> <p>Permit Status: Closed</p> <p>Facility Type: I01</p> <p>Region: LA</p>	<b>LOS ANGELES CO. HMS</b>	<b>S102531876</b> <b>N/A</b>

MAP FINDINGS  
FOCUS MAP 9

Map ID	Site	Database(s)	EPA ID Number
	<b>ORANGE CHICKEN EXPRESS (Continued)</b>		<b>S102531876</b>
	Facility Id: 017656-037549 Facility Status: Permit Area: 3T Permit Number: 349029 Permit Status: Permit Facility Type: I01  Region: LA Facility Id: 017656-051459 Facility Status: OPEN Area: 3T Permit Number: Not reported Permit Status: Not reported Facility Type: Not reported		
130	<b>THE DUMPLING HOUSE</b> <b>5612 N ROSEMEAD BLVD</b> <b>TEMPLE CITY, CA</b>  LOS ANGELES CO. HMS: Region: LA Facility Id: 008165-I08684 Facility Status: Permit Area: 3T Permit Number: 10748 Permit Status: Permit Facility Type: I01	LOS ANGELES CO. HMS	U003063866 N/A
130	<b>DUMPLING HOUSE RESTAURANT</b> <b>5612 N ROSEMEAD BLVD</b> <b>TEMPLE CITY, CA</b>  LOS ANGELES CO. HMS: Region: LA Facility Id: 008165-008684 Facility Status: OPEN Area: 3T Permit Number: Not reported Permit Status: Not reported Facility Type: Not reported	LOS ANGELES CO. HMS	S102060215 N/A
130	<b>US-C-WONG</b> <b>5604 N ROSEMEAD BLVD</b> <b>TEMPLE CITY, CA</b>  LOS ANGELES CO. HMS: Region: LA Facility Id: 001890-022705 Facility Status: Closed Area: 3T Permit Number: 151681 Permit Status: Closed Facility Type: I01	LOS ANGELES CO. HMS	S102060207 N/A

MAP FINDINGS  
FOCUS MAP 9

Map ID	Site	Database(s)	EPA ID Number
130	<b>JANES POODLES</b> <b>5604 N ROSEMEAD BLVD</b> <b>TEMPLE CITY, CA</b>  LOS ANGELES CO. HMS: Region: LA Facility Id: 001890-I01965 Facility Status: Closed Area: 3T Permit Number: 3497 Permit Status: Closed Facility Type: I01	LOS ANGELES CO. HMS	U003058278 N/A
130	<b>ALBERTSON'S INC. #655</b> <b>5595 N ROSEMEAD BLVD</b> <b>TEMPLE CITY (RUDELL), CA 91780</b>  LOS ANGELES CO. HMS: Region: LA Facility Id: 003775-I03902 Facility Status: Permit Area: 3T Permit Number: 00004683J Permit Status: Closed Facility Type: I01  WIP: Region: 4 File Number: 115.0195 <b>File Status: Backlog</b> Staff: CCHARMLE Facility Suite: Not reported	LOS ANGELES CO. HMS WIP	S104538054 N/A
130	<b>ALBERTSON'S INC. #655</b> <b>5595 N. ROSEMEAD BLVD.</b> <b>TEMPLE CITY, CA 91780</b>  SLIC: Region: STATE <b>Facility Status: Open - Site Assessment</b> Status Date: 2001-04-01 00:00:00 Global Id: SL603799304 Lead Agency: LOS ANGELES RWQCB (REGION 4) Lead Agency Case Number: Not reported Latitude: 34.102083 Longitude: -118.072715 Case Type: Cleanup Program Site Case Worker: Not reported Local Agency: Not reported RB Case Number: 115.0195 File Location: Not reported Potential Media Affected: Aquifer used for drinking water supply Potential Contaminants of Concern: Not reported Site History: Not reported	SLIC	S106485082 N/A

MAP FINDINGS  
FOCUS MAP 9

Map ID	Site	Database(s)	EPA ID Number
130	<b>SAV ON DRUG #3616</b> <b>5585 N ROSEMEAD BLVD</b> <b>TEMPLE CITY, CA 91780</b>  HAZNET: Gepaid: CAL000194830 Contact: AMERICAN DRUG STORES INC Telephone: 8019615780 Facility Addr2: Not reported Mailing Name: Not reported Mailing Address: 250 PARKCENTER BLVD PO BOX 20 Mailing City,St,Zip: BOISE, ID 837260000 Gen County: Los Angeles TSD EPA ID: CAD981402522 TSD County: Kern Waste Category: Photochemicals/photoprocessing waste Disposal Method: Recycler Tons: .0325 Facility County: Los Angeles	HAZNET	S103986959 N/A
130	<b>SEARS PRODUCT SERVICE DEPT.</b> <b>5578 N ROSEMEAD BLVD</b> <b>TEMPLE CITY (RUDELL), CA 91780</b>  WIP: Region: 4 File Number: 103.0332 <b>File Status: Historical</b> Staff: ESOLOMON Facility Suite: Not reported	WIP	S106764300 N/A
130	<b>SEARS ROEBUCK &amp; CO</b> <b>5570 N ROSEMEAD BLVD</b> <b>TEMPLE CITY, CA</b>  LOS ANGELES CO. HMS: Region: LA Facility Id: 003936-004081 Facility Status: Removed Area: 3T Permit Number: 00000978T Permit Status: Removed Facility Type: T0  Region: LA Facility Id: 003936-I04081 Facility Status: Closed Area: 3T Permit Number: 1886 Permit Status: Closed Facility Type: I01  HIST UST: Region: STATE Facility ID: 00000008085 Facility Type: Other Other Type: APPLIANCE SERVICE Total Tanks: 0002	<b>LOS ANGELES CO. HMS</b> <b>HIST UST</b> <b>SWEEPS UST</b>	<b>1000368932</b> <b>N/A</b>

MAP FINDINGS  
FOCUS MAP 9

Map ID	Site	Database(s)	EPA ID Number
--------	------	-------------	---------------

**SEARS ROEBUCK & CO (Continued)**

**1000368932**

Contact Name: MR. J. G. CALLAGHAN  
Telephone: 8182853011  
Owner Name: SEARS, ROEBUCK & CO  
Owner Address: 5570 N. ROSEMEAD BLVD  
Owner City,St,Zip: TEMPLE CITY, CA 91780

Tank Num: 001  
Container Num: 1  
Year Installed: Not reported  
Tank Capacity: 00000000  
Tank Used for: WASTE  
Type of Fuel: Not reported  
Tank Construction: Not reported  
Leak Detection: None

Tank Num: 002  
Container Num: 717  
Year Installed: 1958  
Tank Capacity: 00008000  
Tank Used for: PRODUCT  
Type of Fuel: UNLEADED  
Tank Construction: Not reported  
Leak Detection: None

**SWEEPS UST:**

Status: A  
Comp Number: 4081  
Number: 9  
Board Of Equalization: Not reported  
Ref Date: 06-30-89  
Act Date: Not reported  
Created Date: 06-30-89  
Tank Status: A  
Owner Tank Id: Not reported  
Swrcb Tank Id: 19-000-004081-000001  
Actv Date: 06-30-89  
Capacity: Not reported  
Tank Use: UNKNOWN  
Stg: W  
Content: Not reported  
Number Of Tanks: 1

130

**SEARS ROEBUCK AND CO 8188  
5570 ROSEMEAD BLVD  
TEMPLE CITY, CA 91780**

**HAZNET S103664953  
N/A**

**HAZNET:**

Gepaid: CAD980892236  
Contact: SEARS, ROEBUCK AND COMPANY  
Telephone: 8472868616  
Facility Addr2: Not reported  
Mailing Name: Not reported  
Mailing Address: 3333 BEVERLY ROAD A2-242A  
Mailing City,St,Zip: HOFFMAN ESTATES, IL 601793322  
Gen County: Los Angeles  
TSD EPA ID: CAT000613893  
TSD County: Los Angeles

MAP FINDINGS  
FOCUS MAP 9

Map ID      Site      Database(s)      EPA ID Number

---

**SEARS ROEBUCK AND CO 8188 (Continued)**

**S103664953**

Waste Category:      Aqueous solution with less than 10% total organic residues  
 Disposal Method:      Transfer Station  
 Tons:      0.275  
 Facility County:      Los Angeles

Gepaid:      CAD980892236  
 Contact:      SEARS, ROEBUCK AND COMPANY  
 Telephone:      8472868616  
 Facility Addr2:      Not reported  
 Mailing Name:      Not reported  
 Mailing Address:      3333 BEVERLY ROAD A2-242A  
 Mailing City,St,Zip:      HOFFMAN ESTATES, IL 601793322  
 Gen County:      Los Angeles  
 TSD EPA ID:      CAD093459485  
 TSD County:      Fresno  
 Waste Category:      Unspecified solvent mixture Waste  
 Disposal Method:      Transfer Station  
 Tons:      .0664  
 Facility County:      Los Angeles

Gepaid:      CAD980892236  
 Contact:      SEARS, ROEBUCK AND COMPANY  
 Telephone:      8472868616  
 Facility Addr2:      Not reported  
 Mailing Name:      Not reported  
 Mailing Address:      3333 BEVERLY ROAD A2-242A  
 Mailing City,St,Zip:      HOFFMAN ESTATES, IL 601793322  
 Gen County:      Los Angeles  
 TSD EPA ID:      CAD099452708  
 TSD County:      Los Angeles  
 Waste Category:      Unspecified aqueous solution  
 Disposal Method:      Recycler  
 Tons:      .4586  
 Facility County:      Los Angeles

Gepaid:      CAD980892236  
 Contact:      SEARS, ROEBUCK AND COMPANY  
 Telephone:      8472868616  
 Facility Addr2:      Not reported  
 Mailing Name:      Not reported  
 Mailing Address:      3333 BEVERLY ROAD A2-242A  
 Mailing City,St,Zip:      HOFFMAN ESTATES, IL 601793322  
 Gen County:      Los Angeles  
 TSD EPA ID:      CAT080013352  
 TSD County:      Los Angeles  
 Waste Category:      Waste oil and mixed oil  
 Disposal Method:      Recycler  
 Tons:      .6880  
 Facility County:      Los Angeles

Gepaid:      CAD980892236  
 Contact:      SEARS, ROEBUCK AND COMPANY  
 Telephone:      8472868616  
 Facility Addr2:      Not reported  
 Mailing Name:      Not reported  
 Mailing Address:      3333 BEVERLY ROAD A2-242A  
 Mailing City,St,Zip:      HOFFMAN ESTATES, IL 601793322

MAP FINDINGS  
FOCUS MAP 9

Map ID	Site	Database(s)	EPA ID Number
	<p><b>SEARS ROEBUCK AND CO 8188 (Continued)</b></p> <p>Gen County: Los Angeles  TSD EPA ID: CAD981696420  TSD County: Los Angeles  Waste Category: Aqueous solution with less than 10% total organic residues  Disposal Method: Transfer Station  Tons: .2293  Facility County: Los Angeles</p> <p style="text-align: center;"><a href="#">Click this hyperlink</a> while viewing on your computer to access 4 additional CA_HAZNET: record(s) in the EDR Site Report.</p>		<b>S103664953</b>
130	<p><b>WALKER ANIMAL HOSPITAL, INC.</b>  <b>5565 N ROSEMEAD BLVD</b>  <b>TEMPLE CITY, CA 91780</b></p> <p>WIP:  Region: 4  File Number: 115.0521  <b>File Status: Not reported</b>  Staff: CCHARMLE  Facility Suite: Not reported</p>	WIP	<b>S106770072</b> N/A
130	<p><b>REYNOLDS&amp;WEST AUTO WASH (DEST)</b>  <b>5546 N ROSEMEAD BLVD</b>  <b>TEMPLE CITY, CA</b></p> <p>LOS ANGELES CO. HMS:  Region: LA  Facility Id: 001411-I01484  Facility Status: Closed  Area: 3T  Permit Number: 1000  Permit Status: Closed  Facility Type: I00</p>	LOS ANGELES CO. HMS	<b>S104538053</b> N/A
130	<p><b>JADE AUTOMOTIVE SERVICE INC</b>  <b>5528 N ROSEMEAD BLVD</b>  <b>TEMPLE CITY, CA 91780</b></p> <p>HAZNET:  Gepaid: CAL000061933  Contact: LIN CHIN-LING  Telephone: 0000000000  Facility Addr2: Not reported  Mailing Name: Not reported  Mailing Address: 5528 ROSEMEAD BLVD  Mailing City,St,Zip: TEMPLE CITY, CA 917800000  Gen County: Los Angeles  TSD EPA ID: CAT000613893  TSD County: Los Angeles  Waste Category: Aqueous solution with less than 10% total organic residues  Disposal Method: Transfer Station  Tons: 0.2167  Facility County: Los Angeles</p>	HAZNET	<b>S104576950</b> N/A



MAP FINDINGS  
FOCUS MAP 9

Map ID	Site	Database(s)	EPA ID Number
130	<b>SHELL SERV STA</b> <b>5505 N ROSEMEAD BLVD</b> <b>TEMPLE CITY, CA</b>	<b>LOS ANGELES CO. HMS</b> <b>SWEEPS UST</b>	<b>S102060173</b> <b>N/A</b>
	LOS ANGELES CO. HMS: Region: LA Facility Id: 001861-020680 Facility Status: Permit Area: 3T Permit Number: 84236 Permit Status: Permit Facility Type: I01		
	SWEEPS UST: Status: A Comp Number: 1936 Number: 9 Board Of Equalization: 44-000074 Ref Date: 06-30-89 Act Date: Not reported Created Date: 06-30-89 Tank Status: A Owner Tank Id: Not reported Swrcb Tank Id: 19-000-001936-000001 Actv Date: 06-30-89 Capacity: Not reported Tank Use: UNKNOWN Stg: W Content: Not reported Number Of Tanks: 4		
	Status: A Comp Number: 1936 Number: 9 Board Of Equalization: 44-000074 Ref Date: 06-30-89 Act Date: Not reported Created Date: 06-30-89 Tank Status: A Owner Tank Id: Not reported Swrcb Tank Id: 19-000-001936-000002 Actv Date: 06-30-89 Capacity: Not reported Tank Use: UNKNOWN Stg: W Content: Not reported Number Of Tanks: Not reported		
	Status: A Comp Number: 1936 Number: 9 Board Of Equalization: 44-000074 Ref Date: 06-30-89 Act Date: Not reported Created Date: 06-30-89 Tank Status: A Owner Tank Id: Not reported Swrcb Tank Id: 19-000-001936-000003 Actv Date: 06-30-89		

MAP FINDINGS  
FOCUS MAP 9

Map ID	Site	Database(s)	EPA ID Number
--------	------	-------------	---------------

**SHELL SERV STA (Continued)**

**S102060173**

Capacity: Not reported  
 Tank Use: UNKNOWN  
 Stg: W  
 Content: Not reported  
 Number Of Tanks: Not reported

Status: A  
 Comp Number: 1936  
 Number: 9  
 Board Of Equalization: 44-000074  
 Ref Date: 06-30-89  
 Act Date: Not reported  
 Created Date: 06-30-89  
 Tank Status: A  
 Owner Tank Id: Not reported  
 Swrcb Tank Id: 19-000-001936-000004  
 Actv Date: 06-30-89  
 Capacity: Not reported  
 Tank Use: UNKNOWN  
 Stg: W  
 Content: Not reported  
 Number Of Tanks: Not reported

130

**ALBERTSONS #6560  
5595 N ROSEMEAD BLVD  
TEMPLE CITY, CA**

**LOS ANGELES CO. HMS**

**S104538055  
N/A**

LOS ANGELES CO. HMS:  
 Region: LA  
 Facility Id: 003775-032008  
 Facility Status: OPEN  
 Area: 3T  
 Permit Number: Not reported  
 Permit Status: Not reported  
 Facility Type: Not reported

130

**AAMCO TRANSMISSION (DEST)  
5523 N ROSEMEAD BLVD  
TEMPLE CITY, CA**

**LOS ANGELES CO. HMS**

**S104538052  
N/A**

LOS ANGELES CO. HMS:  
 Region: LA  
 Facility Id: 005675-105884  
 Facility Status: Closed  
 Area: 3T  
 Permit Number: 3421  
 Permit Status: Closed  
 Facility Type: I00

MAP FINDINGS  
FOCUS MAP 9

Map ID	Site	Database(s)	EPA ID Number
130	<b>HOMETOWN BUFFET #758</b> <b>5535 N ROSEMEAD BLVD</b> <b>TEMPLE CITY, CA</b>  LOS ANGELES CO. HMS: Region: LA Facility Id: 016939-022730 Facility Status: Permit Area: 3T Permit Number: 140570 Permit Status: Permit Facility Type: I01	LOS ANGELES CO. HMS	S102060182 N/A
130	<b>SHELL</b> <b>5505 ROSEMEAD BLVD</b> <b>TEMPLE CITY, CA 91780</b>  LUST: Region: STATE Global Id: T0603702814 Latitude: 34.0991178 Longitude: -118.0736127 Case Type: LUST Cleanup Site Status: Completed - Case Closed Status Date: 1991-04-08 00:00:00 Lead Agency: LOS ANGELES COUNTY Case Worker: Not reported Local Agency: LOS ANGELES COUNTY RB Case Number: I-01936 LOC Case Number: Not reported File Location: Not reported Potential Media Affect: Soil Potential Contaminats of Concern: Gasoline Site History: Not reported  LUST REG 4: Region: 4 Regional Board: 04 County: Los Angeles facid: I-01936 Status: Case Closed Substance: Gasoline Substance Quantity: Not reported Local Case No: Not reported Case Type: Soil Abatement Method Used at the Site: Not reported Global ID: T0603702814 W Global ID: Not reported Staff: UNK Local Agency: 19000 Cross Street: BROADWAY Enforcement Type: Not reported Date Leak Discovered: 6/19/1987 Date Leak First Reported: 7/10/1987 Date Leak Record Entered: 8/12/1987 Date Confirmation Began: 12/27/1989 Date Leak Stopped: 6/19/1987 Date Case Last Changed on Database: 4/8/1991 Date the Case was Closed: 4/8/1991	LUST	S102436920 N/A

MAP FINDINGS  
FOCUS MAP 9

Map ID	Site	Database(s)	EPA ID Number
--------	------	-------------	---------------

**SHELL (Continued)**

**S102436920**

How Leak Discovered:	Subsurface Monitoring	
How Leak Stopped:	Not reported	
Cause of Leak:	Other Cause	
Leak Source:	Piping	
Operator:	BISHARAT, S.	
Water System:	Not reported	
Well Name:	Not reported	
Approx. Dist To Production Well (ft):		2120.8814769060777924635831123
Source of Cleanup Funding:	Piping	
Preliminary Site Assessment Workplan Submitted:	Not reported	
Preliminary Site Assessment Began:	Not reported	
Pollution Characterization Began:	Not reported	
Remediation Plan Submitted:	Not reported	
Remedial Action Underway:	Not reported	
Post Remedial Action Monitoring Began:	Not reported	
Enforcement Action Date:	Not reported	
Historical Max MTBE Date:	Not reported	
Hist Max MTBE Conc in Groundwater:	Not reported	
Hist Max MTBE Conc in Soil:	Not reported	
Significant Interim Remedial Action Taken:	Not reported	
GW Qualifier:	Not reported	
Soil Qualifier:	Not reported	
Organization:	Not reported	
Owner Contact:	Not reported	
Responsible Party:	SHELL OIL CO	
RP Address:	PO BOX 4848, ANAHEIM, CA 92803	
Program:	LUST	
Lat/Long:	34.0991178 / -1	
Local Agency Staff:	Not reported	
Beneficial Use:	Not reported	
Priority:	Not reported	
Cleanup Fund Id:	Not reported	
Suspended:	Not reported	
Assigned Name:	Not reported	
Summary:	SITE CODE IS ALSO 1936 #004057	OLD CASE

130

**SHELL OIL #204-7764-0104**  
**5505 N ROSEMEAD BLVD**  
**TEMPLE CITY, CA**

**LOS ANGELES CO. HMS** **S102229435**  
**N/A**

LOS ANGELES CO. HMS:  
Region: LA  
Facility Id: 001861-001936  
Facility Status: Removed  
Area: 3T  
Permit Number: 00000556T  
Permit Status: Removed  
Facility Type: T0

MAP FINDINGS  
FOCUS MAP 9

Map ID	Site	Database(s)	EPA ID Number
130	<b>OFFICE DEPOT</b> <b>5533 ROSEMEAD BLVD</b> <b>TEMPLE CITY, CA 91780</b>  HAZNET: Gepaid: CAC000960544 Contact: OFFICE DEPOT CORP Telephone: 0000000000 Facility Addr2: Not reported Mailing Name: Not reported Mailing Address: 1635 CHALLENGE DR Mailing City,St,Zip: CONCORD, CA 945200000 Gen County: Los Angeles TSD EPA ID: IRC957100891 TSD County: 99 Waste Category: Asbestos-containing waste Disposal Method: Disposal, Land Fill Tons: 1.6856 Facility County: Los Angeles	HAZNET	S102799828 N/A
130	<b>SHELL OIL CO</b> <b>5505 N ROSEMEAD BLVD</b> <b>TEMPLE CITY, CA</b>  LOS ANGELES CO. HMS: Region: LA Facility Id: 001861-I01936 Facility Status: Closed Area: 3T Permit Number: 743 Permit Status: Closed Facility Type: I01	LOS ANGELES CO. HMS	U003058252 N/A
130	<b>DENNYS RESTAURANT</b> <b>5603 N ROSEMEAD BLVD</b> <b>TEMPLE CITY, CA</b>  LOS ANGELES CO. HMS: Region: LA Facility Id: 001607-I01682 Facility Status: Closed Area: 3T Permit Number: 8501 Permit Status: Closed Facility Type: I01	LOS ANGELES CO. HMS	S104538056 N/A
130	<b>BISHARAT SHELL</b> <b>5505 ROSEMEAD BLVD</b> <b>TEMPLE CITY, CA 91780</b>  HIST UST: Region: STATE Facility ID: 00000006465 Facility Type: Gas Station Other Type: Not reported Total Tanks: 0005 Contact Name: SOUHEIL BISHARAT	HIST UST	U001570629 N/A

MAP FINDINGS  
FOCUS MAP 9

Map ID Site Database(s) EPA ID Number

---

**BISHARAT SHELL (Continued)**

**U001570629**

Telephone: 8182875474  
Owner Name: SHELL OIL COMPANY  
Owner Address: P. O. 4848  
Owner City,St,Zip: ANAHEIM, CA 92803

Tank Num: 001  
Container Num: 5  
Year Installed: 1970  
Tank Capacity: 00008000  
Tank Used for: PRODUCT  
Type of Fuel: PREMIUM  
Tank Construction: 1/4 inches  
Leak Detection: Stock Inventor, 10

Tank Num: 002  
Container Num: 4  
Year Installed: 1964  
Tank Capacity: 00008000  
Tank Used for: PRODUCT  
Type of Fuel: REGULAR  
Tank Construction: 1/4 inches  
Leak Detection: Stock Inventor, 10

Tank Num: 003  
Container Num: 3  
Year Installed: 1952  
Tank Capacity: 00000550  
Tank Used for: WASTE  
Type of Fuel: WASTE OIL  
Tank Construction: 12 gauge  
Leak Detection: Stock Inventor, 10

Tank Num: 004  
Container Num: 2  
Year Installed: 1952  
Tank Capacity: 00005000  
Tank Used for: PRODUCT  
Type of Fuel: UNLEADED  
Tank Construction: 1/4 inches  
Leak Detection: Stock Inventor, 10

Tank Num: 005  
Container Num: 1  
Year Installed: 1952  
Tank Capacity: 00005000  
Tank Used for: PRODUCT  
Type of Fuel: UNLEADED  
Tank Construction: 1/4 inches  
Leak Detection: Stock Inventor, 10

MAP FINDINGS  
FOCUS MAP 9

Map ID	Site	Database(s)	EPA ID Number
--------	------	-------------	---------------

130	<b>TEMPLE CITY CARWASH 5508 ROSEMEAD BLVD TEMPLE CITY, CA 91780</b>	<b>LUST</b>	<b>S102438482 N/A</b>
-----	---	-------------	---------------------------

LUST:

Region: STATE  
Global Id: T0603702780  
Latitude: 34.0992517  
Longitude: -118.0732377  
Case Type: LUST Cleanup Site  
Status: Open - Site Assessment  
Status Date: 1995-03-14 00:00:00  
Lead Agency: LOS ANGELES COUNTY  
Case Worker: Not reported  
Local Agency: LOS ANGELES COUNTY  
RB Case Number: I-01432  
LOC Case Number: Not reported  
File Location: Not reported  
Potential Media Affect: Soil  
Potential Contaminats of Concern: Gasoline  
Site History: Not reported

LUST REG 4:

Region: 4  
Regional Board: 04  
County: Los Angeles  
facid: I-01432  
Status: Preliminary site assessment workplan submitted  
Substance: Gasoline  
Substance Quantity: Not reported  
Local Case No: Not reported  
Case Type: Soil  
Abatement Method Used at the Site: Not reported  
Global ID: T0603702780  
W Global ID: Not reported  
Staff: UNK  
Local Agency: 19000  
Cross Street: BROADWAY  
Enforcement Type: Not reported  
Date Leak Discovered: 3/14/1995  
Date Leak First Reported: 3/14/1995  
Date Leak Record Entered: 12/8/1995  
Date Confirmation Began: Not reported  
Date Leak Stopped: 3/14/1995  
Date Case Last Changed on Database: 11/30/1998  
Date the Case was Closed: Not reported  
How Leak Discovered: OM  
How Leak Stopped: Not reported  
Cause of Leak: UNK  
Leak Source: UNK  
Operator: GONZALO VILLANUEVA  
Water System: Not reported  
Well Name: Not reported  
Approx. Dist To Production Well (ft): 2001.85271680036896434736262  
Source of Cleanup Funding: UNK  
Preliminary Site Assessment Workplan Submitted: 3/14/1995  
Preliminary Site Assessment Began: Not reported  
Pollution Characterization Began: Not reported  
Remediation Plan Submitted: Not reported

MAP FINDINGS  
FOCUS MAP 9

Map ID Site Database(s) EPA ID Number

**TEMPLE CITY CARWASH (Continued)**

**S102438482**

Remedial Action Underway: Not reported  
 Post Remedial Action Monitoring Began: Not reported  
 Enforcement Action Date: Not reported  
 Historical Max MTBE Date: Not reported  
 Hist Max MTBE Conc in Groundwater: Not reported  
 Hist Max MTBE Conc in Soil: 2.78  
 Significant Interim Remedial Action Taken: Not reported  
 GW Qualifier: Not reported  
 Soil Qualifier: Not reported  
 Organization: Not reported  
 Owner Contact: Not reported  
 Responsible Party: TEMPLE CITY CARWASH  
 RP Address: 5500 ROSEMEAD BLVD N, TEMPLE CITY 91780  
 Program: LUST  
 Lat/Long: 34.0992517 / -1  
 Local Agency Staff: Not reported  
 Beneficial Use: Not reported  
 Priority: Not reported  
 Cleanup Fund Id: Not reported  
 Suspended: Not reported  
 Assigned Name: Not reported  
 Summary: TPH 750PPM BTEX 270/17000/14000/120000 PPB

130

**SHELL OIL STATION  
9010 BROADWAY BLVD E  
TEMPLE CITY, CA 91780**

**LUST S102437185  
N/A**

LUST:

Region: STATE  
 Global Id: T0603702816  
 Latitude: 34.0989348  
 Longitude: -118.0730037  
 Case Type: LUST Cleanup Site  
 Status: Completed - Case Closed  
 Status Date: 1996-10-21 00:00:00  
 Lead Agency: LOS ANGELES RWQCB (REGION 4)  
 Case Worker: Not reported  
 Local Agency: LOS ANGELES COUNTY  
 RB Case Number: I-01944  
 LOC Case Number: Not reported  
 File Location: Not reported  
 Potential Media Affect: Soil  
 Potential Contaminats of Concern: Gasoline  
 Site History: Not reported

LUST REG 4:

Region: 4  
 Regional Board: 04  
 County: Los Angeles  
 facid: I-01944  
 Status: Case Closed  
 Substance: Gasoline  
 Substance Quantity: Not reported  
 Local Case No: Not reported  
 Case Type: Soil  
 Abatement Method Used at the Site: Not reported  
 Global ID: T0603702816



MAP FINDINGS  
FOCUS MAP 9

Map ID      Site      Database(s)      EPA ID Number

**SHELL OIL STATION (Continued)**

**S102437185**

W Global ID:                      Not reported  
 Staff:                              UNK  
 Local Agency:                    19000  
 Cross Street:                    ROSEMEAD BLVD  
 Enforcement Type:              Not reported  
 Date Leak Discovered:         9/26/1988  
 Date Leak First Reported:      10/5/1989  
 Date Leak Record Entered:     Not reported  
 Date Confirmation Began:      Not reported  
 Date Leak Stopped:             6/28/1989  
 Date Case Last Changed on Database:      9/24/1996  
 Date the Case was Closed:     10/21/1996  
 How Leak Discovered:         Subsurface Monitoring  
 How Leak Stopped:             Not reported  
 Cause of Leak:                 UNK  
 Leak Source:                    UNK  
 Operator:                        RABADI, JALAL  
 Water System:                  Not reported  
 Well Name:                      Not reported  
 Approx. Dist To Production Well (ft):      1951.5742638370309288808970438  
 Source of Cleanup Funding:      UNK  
 Preliminary Site Assessment Workplan Submitted: 9/26/1988  
 Preliminary Site Assessment Began:        8/3/1989  
 Pollution Characterization Began:         Not reported  
 Remediation Plan Submitted:              11/2/1989  
 Remedial Action Underway:                5/15/1994  
 Post Remedial Action Monitoring Began:    Not reported  
 Enforcement Action Date:                 Not reported  
 Historical Max MTBE Date:                 Not reported  
 Hist Max MTBE Conc in Groundwater:      Not reported  
 Hist Max MTBE Conc in Soil:                Not reported  
 Significant Interim Remedial Action Taken: Not reported  
 GW Qualifier:                    Not reported  
 Soil Qualifier:                   Not reported  
 Organization:                   Not reported  
 Owner Contact:                 Not reported  
 Responsible Party:               SHELL OIL PRODUCTS CO  
 RP Address:                      P.O. BOX 25370, SANTA ANA CA 92799  
 Program:                         LUST  
 Lat/Long:                        34.0989348 / -1  
 Local Agency Staff:             Not reported  
 Beneficial Use:                 Not reported  
 Priority:                         Not reported  
 Cleanup Fund Id:                Not reported  
 Suspended:                      Not reported  
 Assigned Name:                 Not reported  
 Summary:                        Not reported

MAP FINDINGS  
FOCUS MAP 9

Map ID	Site	Database(s)	EPA ID Number
130	<b>TEMPLE CITY CAR WASH</b> <b>5500 ROSEMEAD BLVD</b> <b>TEMPLE CITY, CA 91780</b>	<b>HAZNET</b> <b>LUST</b> <b>UST</b> <b>LOS ANGELES CO. HMS</b> <b>HIST UST</b> <b>WIP</b> <b>SWEEPS UST</b>	<b>U001570639</b> <b>N/A</b>
	<b>HAZNET:</b> Gepaid: CAC001209352 Contact: Not reported Telephone: 0000000000 Facility Addr2: Not reported Mailing Name: Not reported Mailing Address: 5500 NORTH ROSEMEAD BLVD. Mailing City,St,Zip: TEMPLE CITY, CA 917800000 Gen County: Los Angeles TSD EPA ID: CAT080013352 TSD County: Los Angeles Waste Category: Waste oil and mixed oil Disposal Method: Recycler Tons: 8.3400 Facility County: Los Angeles		
	<b>LUST:</b> Region: STATE Global Id: T0603704559 Latitude: 34.0990398 Longitude: -118.0732857 Case Type: LUST Cleanup Site Status: Completed - Case Closed Status Date: 2000-06-29 00:00:00 Lead Agency: LOS ANGELES COUNTY Case Worker: Not reported Local Agency: LOS ANGELES COUNTY RB Case Number: R-01432 LOC Case Number: Not reported File Location: Not reported Potential Media Affect: Soil Potential Contaminats of Concern: Gasoline Site History: Not reported		
	<b>LUST REG 4:</b> Region: 4 Regional Board: 04 County: Los Angeles facid: R-01432 Status: Case Closed Substance: Gasoline Substance Quantity: Not reported Local Case No: Not reported Case Type: Soil Abatement Method Used at the Site: Excavate and Treat Global ID: T0603704559 W Global ID: Not reported Staff: UNK Local Agency: 19000 Cross Street: BROADWAY		

MAP FINDINGS  
FOCUS MAP 9

Map ID	Site	Database(s)	EPA ID Number
--------	------	-------------	---------------

**TEMPLE CITY CAR WASH (Continued)**

**U001570639**

Enforcement Type: Not reported  
 Date Leak Discovered: 12/1/1989  
 Date Leak First Reported: 3/30/1989  
 Date Leak Record Entered: 4/29/1989  
 Date Confirmation Began: Not reported  
 Date Leak Stopped: 12/1/1989  
 Date Case Last Changed on Database: 6/29/2000  
 Date the Case was Closed: 6/29/2000  
 How Leak Discovered: Tank Closure  
 How Leak Stopped: Not reported  
 Cause of Leak: Overfill  
 Leak Source: UNK  
 Operator: Not reported  
 Water System: Not reported  
 Well Name: Not reported  
 Approx. Dist To Production Well (ft): 2028.0992655939182080604270651  
 Source of Cleanup Funding: UNK  
 Preliminary Site Assessment Workplan Submitted: Not reported  
 Preliminary Site Assessment Began: Not reported  
 Pollution Characterization Began: 5/1/1989  
 Remediation Plan Submitted: Not reported  
 Remedial Action Underway: Not reported  
 Post Remedial Action Monitoring Began: Not reported  
 Enforcement Action Date: Not reported  
 Historical Max MTBE Date: Not reported  
 Hist Max MTBE Conc in Groundwater: Not reported  
 Hist Max MTBE Conc in Soil: Not reported  
 Significant Interim Remedial Action Taken: Not reported  
 GW Qualifier: Not reported  
 Soil Qualifier: Not reported  
 Organization: Not reported  
 Owner Contact: Not reported  
 Responsible Party: TEMPLE CITY CAR WASH  
 RP Address: 5500 N. ROSEMEAD BL., TEMPLE CITY, CA 91780  
 Program: LUST  
 Lat/Long: 34.0990398 / -1  
 Local Agency Staff: Not reported  
 Beneficial Use: Not reported  
 Priority: Not reported  
 Cleanup Fund Id: Not reported  
 Suspended: Not reported  
 Assigned Name: Not reported  
 Summary: CLOSURE APPLICATION #151537

UST:

Global ID: 254  
 Latitude: 34.09952  
 Longitude: -118.0734

LOS ANGELES CO. HMS:

Region: LA  
 Facility Id: 001366-037548  
 Facility Status: Closed  
 Area: 3T  
 Permit Number: 344834  
 Permit Status: Closed

MAP FINDINGS  
FOCUS MAP 9

Map ID Site Database(s) EPA ID Number

---

**TEMPLE CITY CAR WASH (Continued)**

**U001570639**

Facility Type: I01

Region: LA  
Facility Id: 001366-I01432  
Facility Status: Closed  
Area: 3T  
Permit Number: 4778  
Permit Status: Closed  
Facility Type: I01

Region: LA  
Facility Id: 008985-001432  
Facility Status: Closed  
Area: 3T  
Permit Number: 00000911T  
Permit Status: Closed  
Facility Type: T0

Region: LA  
Facility Id: 008985-037742  
Facility Status: Closed  
Area: 3T  
Permit Number: 351223  
Permit Status: Closed  
Facility Type: T0

**HIST UST:**

Region: STATE  
Facility ID: 00000047379  
Facility Type: Gas Station  
Other Type: Not reported  
Total Tanks: 0003  
Contact Name: GONZALO VILLANUEVA  
Telephone: 8182879938  
Owner Name: A. MIALI & P. CONSOLI  
Owner Address: 350 E. VALLEY BLVD.  
Owner City,St,Zip: ALHAMBRA, CA 91801

Tank Num: 001  
Container Num: A  
Year Installed: Not reported  
Tank Capacity: 00020000  
Tank Used for: PRODUCT  
Type of Fuel: PREMIUM  
Tank Construction: Not reported  
Leak Detection: Stock Inventor

Tank Num: 002  
Container Num: B  
Year Installed: Not reported  
Tank Capacity: 00020000  
Tank Used for: PRODUCT  
Type of Fuel: UNLEADED  
Tank Construction: Not reported  
Leak Detection: Stock Inventor

Tank Num: 003

MAP FINDINGS  
FOCUS MAP 9

Map ID Site Database(s) EPA ID Number

---

**TEMPLE CITY CAR WASH (Continued)**

**U001570639**

Container Num: C  
Year Installed: Not reported  
Tank Capacity: 00000000  
Tank Used for: WASTE  
Type of Fuel: WASTE OIL  
Tank Construction: Not reported  
Leak Detection: Visual

WIP:

Region: 4  
File Number: 115.0197  
**File Status: Backlog**  
Staff: CCHARMLE  
Facility Suite: Not reported

SWEEPS UST:

Status: A  
Comp Number: 1432  
Number: 9  
Board Of Equalization: 44-007561  
Ref Date: 06-30-89  
Act Date: Not reported  
Created Date: 06-30-89  
Tank Status: A  
Owner Tank Id: Not reported  
Swrcb Tank Id: 19-000-001432-000001  
Actv Date: 06-30-89  
Capacity: Not reported  
Tank Use: UNKNOWN  
Stg: W  
Content: Not reported  
Number Of Tanks: 2

Status: A  
Comp Number: 1432  
Number: 9  
Board Of Equalization: 44-007561  
Ref Date: 06-30-89  
Act Date: Not reported  
Created Date: 06-30-89  
Tank Status: A  
Owner Tank Id: Not reported  
Swrcb Tank Id: 19-000-001432-000002  
Actv Date: 06-30-89  
Capacity: Not reported  
Tank Use: UNKNOWN  
Stg: W  
Content: Not reported  
Number Of Tanks: Not reported

MAP FINDINGS  
FOCUS MAP 9

Map ID	Site	Database(s)	EPA ID Number
130	<b>TEMPLE CITY CAR WASH</b> <b>5500 N. ROSEMEAD BLVD.</b> <b>TEMPLE CITY, CA 91780</b>  SLIC: Region: STATE <b>Facility Status: Open - Site Assessment</b> Status Date: 2001-04-01 00:00:00 Global Id: SL603799306 Lead Agency: LOS ANGELES RWQCB (REGION 4) Lead Agency Case Number: Not reported Latitude: 34.1025739707113 Longitude: -118.058607536611 Case Type: Cleanup Program Site Case Worker: Not reported Local Agency: Not reported RB Case Number: 115.0197 File Location: Not reported Potential Media Affected: Aquifer used for drinking water supply Potential Contaminants of Concern: Not reported Site History: Not reported	SLIC	S106485084 N/A
130	<b>TEMPLE CITY AUTO SPA</b> <b>5500 N ROSEMEAD BLVD</b> <b>TEMPLE CITY, CA</b>  LOS ANGELES CO. HMS: Region: LA Facility Id: 008985-046546 Facility Status: Permit Area: 3T Permit Number: 477792 Permit Status: Permit Facility Type: T0  Region: LA Facility Id: 008985-046545 Facility Status: Permit Area: 3T Permit Number: 479942 Permit Status: Permit Facility Type: I01	LOS ANGELES CO. HMS	S107997556 N/A
130	<b>ROCKIES UNION STATION</b> <b>5500 N ROSEMEAD BLVD</b> <b>TEMPLE CITY, CA 91780</b>  HAZNET: Gepaid: CAL000013930 Contact: UNION OIL COMPANY OF CALIFORNI Telephone: 7144286560 Facility Addr2: Not reported Mailing Name: Not reported Mailing Address: PO BOX 25376 Mailing City,St,Zip: SANTA ANA, CA 927995376 Gen County: Los Angeles TSD EPA ID: CAT080013352 TSD County: Los Angeles	HAZNET WIP	S103985160 N/A

MAP FINDINGS  
FOCUS MAP 9

Map ID	Site	Database(s)	EPA ID Number
--------	------	-------------	---------------

**ROCKIES UNION STATION (Continued)**

**S103985160**

Waste Category: Aqueous solution with less than 10% total organic residues  
 Disposal Method: Recycler  
 Tons: .1501  
 Facility County: Los Angeles

Gepaid: CAC000909656  
 Contact: GONZALO ZILLANUVA  
 Telephone: 8008708265  
 Facility Addr2: Not reported  
 Mailing Name: Not reported  
 Mailing Address: 5500 N ROSEMEAD BLVD  
 Mailing City,St,Zip: TEMPLE CITY, CA 917800000  
 Gen County: Los Angeles  
 TSD EPA ID: CAD099452708  
 TSD County: Los Angeles  
 Waste Category: Aqueous solution with less than 10% total organic residues  
 Disposal Method: Recycler  
 Tons: 2.2935  
 Facility County: Los Angeles

WIP:  
 Region: 4  
 File Number: 115.0519  
**File Status: Not reported**  
 Staff: CCHARMLE  
 Facility Suite: Not reported

130 **JAY'S BROADWAY SHELL**  
**9010 BROADWAY**  
**TEMPLE CITY, CA 91780**

**UST U003984094**  
**N/A**

UST:  
 Global ID: 2689  
 Latitude: 34.09904  
 Longitude: -118.07294

130 **SHELL SERVICE STATION**  
**9010 BROADWAY**  
**TEMPLE CITY, CA 91780**

**LUST 1006379393**  
**SLIC N/A**

LUST REG 4:  
 Region: 4  
 Regional Board: 04  
 County: Los Angeles  
 facid: I-01944A  
 Status: Not reported  
 Substance: Hydrocarbons  
 Substance Quantity: Not reported  
 Local Case No: 01869-025301  
 Case Type: Soil  
 Abatement Method Used at the Site: Not reported  
 Global ID: T0603767857  
 W Global ID: Not reported  
 Staff: Not reported  
 Local Agency: 19000  
 Cross Street: Not reported

MAP FINDINGS  
FOCUS MAP 9

Map ID Site Database(s) EPA ID Number

**SHELL SERVICE STATION (Continued)**

**1006379393**

Enforcement Type: Not reported  
 Date Leak Discovered: 12/17/2002  
 Date Leak First Reported: 12/17/2002  
 Date Leak Record Entered: Not reported  
 Date Confirmation Began: Not reported  
 Date Leak Stopped: Not reported  
 Date Case Last Changed on Database: Not reported  
 Date the Case was Closed: Not reported  
 How Leak Discovered: OM  
 How Leak Stopped: Not reported  
 Cause of Leak: UNK  
 Leak Source: Not reported  
 Operator: Not reported  
 Water System: Not reported  
 Well Name: Not reported  
 Approx. Dist To Production Well (ft): Not reported  
 Source of Cleanup Funding: Not reported  
 Preliminary Site Assessment Workplan Submitted: Not reported  
 Preliminary Site Assessment Began: Not reported  
 Pollution Characterization Began: Not reported  
 Remediation Plan Submitted: Not reported  
 Remedial Action Underway: Not reported  
 Post Remedial Action Monitoring Began: Not reported  
 Enforcement Action Date: Not reported  
 Historical Max MTBE Date: Not reported  
 Hist Max MTBE Conc in Groundwater: Not reported  
 Hist Max MTBE Conc in Soil: Not reported  
 Significant Interim Remedial Action Taken: Not reported  
 GW Qualifier: Not reported  
 Soil Qualifier: Not reported  
 Organization: Not reported  
 Owner Contact: Not reported  
 Responsible Party: MR. BRAD BOSCHETTO  
 RP Address: 2225 ONTARIO ST.  
 Program: LUST  
 Lat/Long: 0 / 0  
 Local Agency Staff: Not reported  
 Beneficial Use: Not reported  
 Priority: Not reported  
 Cleanup Fund Id: Not reported  
 Suspended: Not reported  
 Assigned Name: Not reported  
 Summary: Not reported

**SLIC:**

Region: STATE  
**Facility Status:** **Open**  
 Status Date: Not reported  
 Global Id: T0603767857  
 Lead Agency: LOS ANGELES COUNTY  
 Lead Agency Case Number: 01869-026429  
 Latitude: 34.099063  
 Longitude: -118.073028  
 Case Type: Cleanup Program Site  
 Case Worker: Not reported  
 Local Agency: LOS ANGELES COUNTY  
 RB Case Number: I-01944A



MAP FINDINGS  
FOCUS MAP 9

Map ID	Site	Database(s)	EPA ID Number
	<p><b>SHELL SERVICE STATION (Continued)</b></p> <p>File Location: Local Agency            Potential Media Affected: Soil            Potential Contaminants of Concern: Other Solvent or Non-Petroleum Hydrocarbon            Site History: Not reported</p>		1006379393
130	<p><b>SHELL OIL #204-774-823</b>  <b>9010 E BROADWAY</b>  <b>TEMPLE CITY, CA</b></p> <p>LOS ANGELES CO. HMS:            Region: LA            Facility Id: 001869-001944            Facility Status: Permit            Area: 3T            Permit Number: 00002882T            Permit Status: Closed            Facility Type: T0</p>	LOS ANGELES CO. HMS	S106025485 N/A
130	<p><b>SHELL SERVICE STATION</b>  <b>9010 E BROADWAY</b>  <b>TEMPLE CITY, CA 91780</b></p> <p>RCRA-SQG:            Date form received by agency: 08/16/2002            Facility name: SHELL SERVICE STATION            Facility address: 9010 E BROADWAY            S A P 136172            TEMPLE CITY, CA 917802310            EPA ID: CAR000126680            Mailing address: P O BOX 2648            HOUSTON, TX 772522648            Contact: SONDR A BIENVENU            Contact address: P O BOX 2648            HOUSTON, TX 772522648            Contact country: US            Contact telephone: (713) 241-5036            Contact email: Not reported            EPA Region: 09            Classification: Small Small Quantity Generator            Description: Handler: generates more than 100 and less than 1000 kg of hazardous waste during any calendar month and accumulates less than 6000 kg of hazardous waste at any time; or generates 100 kg or less of hazardous waste during any calendar month, and accumulates more than 1000 kg of hazardous waste at any time</p> <p>Owner/Operator Summary:            Owner/operator name: EQUILON ENTERPRISES L L C            Owner/operator address: P O BOX 2648            HOUSTON, TX 77252            Owner/operator country: Not reported            Owner/operator telephone: (713) 241-5036            Legal status: Private            Owner/Operator Type: Owner            Owner/Op start date: Not reported            Owner/Op end date: Not reported</p>	RCRA-SQG FINDS HAZNET LOS ANGELES CO. HMS	1006805406 CAR000126680

MAP FINDINGS  
FOCUS MAP 9

Map ID Site Database(s) EPA ID Number

**SHELL SERVICE STATION (Continued)**

**1006805406**

Handler Activities Summary:

U.S. importer of hazardous waste: Unknown  
Mixed waste (haz. and radioactive): Unknown  
Recycler of hazardous waste: No  
Transporter of hazardous waste: No  
Treater, storer or disposer of HW: No  
Underground injection activity: No  
On-site burner exemption: Unknown  
Furnace exemption: Unknown  
Used oil fuel burner: No  
Used oil processor: No  
User oil refiner: No  
Used oil fuel marketer to burner: No  
Used oil Specification marketer: No  
Used oil transfer facility: No  
Used oil transporter: No  
Off-site waste receiver: Commercial status unknown

Hazardous Waste Summary:

Waste code: D001  
Waste name: IGNITABLE HAZARDOUS WASTES ARE THOSE WASTES WHICH HAVE A FLASHPOINT OF LESS THAN 140 DEGREES FAHRENHEIT AS DETERMINED BY A PENSKEY-MARTENS CLOSED CUP FLASH POINT TESTER. ANOTHER METHOD OF DETERMINING THE FLASH POINT OF A WASTE IS TO REVIEW THE MATERIAL SAFETY DATA SHEET, WHICH CAN BE OBTAINED FROM THE MANUFACTURER OR DISTRIBUTOR OF THE MATERIAL. LACQUER THINNER IS AN EXAMPLE OF A COMMONLY USED SOLVENT WHICH WOULD BE CONSIDERED AS IGNITABLE HAZARDOUS WASTE.

Waste code: D018  
Waste name: BENZENE

Violation Status: No violations found

**FINDS:**

Other Pertinent Environmental Activity Identified at Site

Registry ID: 110013308161

California - Hazardous Waste Tracking System - Datamart

RCRAInfo is a national information system that supports the Resource Conservation and Recovery Act (RCRA) program through the tracking of events and activities related to facilities that generate, transport, and treat, store, or dispose of hazardous waste. RCRAInfo allows RCRA program staff to track the notification, permit, compliance, and corrective action activities required under RCRA.

**HAZNET:**

Gepaid: CAR000126680  
Contact: R HULL/ENV. REPORTING ANALYST  
Telephone: 2818742224  
Facility Addr2: Not reported  
Mailing Name: Not reported  
Mailing Address: 12700 NORTHBOROUGH DR 300G03  
Mailing City,St,Zip: Houston, TX 770670000

MAP FINDINGS  
 FOCUS MAP 9

Map ID Site Database(s) EPA ID Number

**SHELL SERVICE STATION (Continued)**

**1006805406**

Gen County: Los Angeles  
 TSD EPA ID: WAD991281767  
 TSD County: 99  
 Waste Category: Not reported  
 Disposal Method: Treatment, Incineration  
 Tons: 0.16  
 Facility County: Los Angeles

Gepaid: CAR000126680  
 Contact: Sondra Bienvenu  
 Telephone: 7132415036  
 Facility Addr2: Not reported  
 Mailing Name: Not reported  
 Mailing Address: PO BOX 2648  
 Mailing City,St,Zip: Houston, TX 772522648  
 Gen County: Los Angeles  
 TSD EPA ID: Not reported  
 TSD County: Los Angeles  
 Waste Category: Aqueous solution with less than 10% total organic residues  
 Disposal Method: Treatment, Tank  
 Tons: 0.10  
 Facility County: Not reported

Gepaid: CAR000126680  
 Contact: Sondra Bienvenu  
 Telephone: 7132415036  
 Facility Addr2: Not reported  
 Mailing Name: Not reported  
 Mailing Address: PO BOX 2648  
 Mailing City,St,Zip: Houston, TX 772522648  
 Gen County: Los Angeles  
 TSD EPA ID: Not reported  
 TSD County: Los Angeles  
 Waste Category: Tank bottom waste  
 Disposal Method: Treatment, Tank  
 Tons: 0.45  
 Facility County: Not reported

Gepaid: CAR000126680  
 Contact: Sondra Bienvenu  
 Telephone: 7132415036  
 Facility Addr2: Not reported  
 Mailing Name: Not reported  
 Mailing Address: PO BOX 2648  
 Mailing City,St,Zip: Houston, TX 772522648  
 Gen County: Los Angeles  
 TSD EPA ID: Not reported  
 TSD County: San Bernardino  
 Waste Category: Other empty containers 30 gallons or more  
 Disposal Method: Disposal, Other  
 Tons: 1.50  
 Facility County: Not reported

Gepaid: CAR000126680  
 Contact: N CORTEZ/ENV'T'L DATA ANALYST  
 Telephone: 2818742224  
 Facility Addr2: Not reported

MAP FINDINGS  
FOCUS MAP 9

Map ID	Site	Database(s)	EPA ID Number
--------	------	-------------	---------------

**SHELL SERVICE STATION (Continued)**

**1006805406**

Mailing Name: Not reported  
Mailing Address: 12700 NORTHBOROUGH DRIVE MFT 240-G  
Mailing City,St,Zip: Houston, TX 770672508  
Gen County: Los Angeles  
TSD EPA ID: CAD008364432  
TSD County: Los Angeles  
Waste Category: Other organic solids  
Disposal Method: Transfer Station  
Tons: 0.01  
Facility County: Not reported

[Click this hyperlink](#) while viewing on your computer to access  
2 additional CA\_HAZNET: record(s) in the EDR Site Report.

LOS ANGELES CO. HMS:

Region: LA  
Facility Id: 001869-I01944  
Facility Status: Closed  
Area: 3T  
Permit Number: 00009413C  
Permit Status: Closed  
Facility Type: I01

130

**SHELL OIL CO  
9010 E BROADWAY  
TEMPLE CITY, CA**

**LOS ANGELES CO. HMS S106025486  
N/A**

LOS ANGELES CO. HMS:

Region: LA  
Facility Id: 001869-025301  
Facility Status: OPEN  
Area: 3T  
Permit Number: Not reported  
Permit Status: Not reported  
Facility Type: Not reported

130

**USA PETROLEUM COMPANY #1  
9010 BROADWAY  
TEMPLE CITY, CA 91780**

**HIST UST U001570644  
WIP N/A**

HIST UST:

Region: STATE  
Facility ID: 00000004771  
Facility Type: Gas Station  
Other Type: Not reported  
Total Tanks: 0005  
Contact Name: JORGE SACA  
Telephone: 2138294383  
Owner Name: USA PETROLEUM COMPANY  
Owner Address: P.O. BOX 1839  
Owner City,St,Zip: SANTA MONICA, CA 90406

Tank Num: 001  
Container Num: 1  
Year Installed: Not reported  
Tank Capacity: 00007500

MAP FINDINGS  
FOCUS MAP 9

Map ID      Site      Database(s)      EPA ID Number

---

**USA PETROLEUM COMPANY #1 (Continued)**

**U001570644**

Tank Used for:      PRODUCT  
Type of Fuel:      REGULAR  
Tank Construction:  1/4 inches  
Leak Detection:    Stock Inventor

Tank Num:          002  
Container Num:     2  
Year Installed:    Not reported  
Tank Capacity:     00007500  
Tank Used for:     PRODUCT  
Type of Fuel:      REGULAR  
Tank Construction: 1/4 inches  
Leak Detection:    Stock Inventor

Tank Num:          003  
Container Num:     3  
Year Installed:    Not reported  
Tank Capacity:     00007500  
Tank Used for:     PRODUCT  
Type of Fuel:      PREMIUM  
Tank Construction: 1/4 inches  
Leak Detection:    Stock Inventor

Tank Num:          004  
Container Num:     4  
Year Installed:    Not reported  
Tank Capacity:     00007500  
Tank Used for:     PRODUCT  
Type of Fuel:      DIESEL  
Tank Construction: 1/4 inches  
Leak Detection:    Stock Inventor

Tank Num:          005  
Container Num:     5  
Year Installed:    Not reported  
Tank Capacity:     00006000  
Tank Used for:     PRODUCT  
Type of Fuel:      UNLEADED  
Tank Construction: 1/4 inches  
Leak Detection:    Stock Inventor

WIP:

Region:            4  
File Number:      115.0520  
**File Status:**    **Not reported**  
Staff:              CCHARMLE  
Facility Suite:    Not reported

MAP FINDINGS  
FOCUS MAP 9

Map ID	Site	Database(s)	EPA ID Number
130	<p><b>TEMPLE CITY SHELL #136172</b>  <b>9010 E BROADWAY</b>  <b>TEMPLE CITY, CA</b></p> <p>LOS ANGELES CO. HMS:            Region: LA            Facility Id: 001869-026429            Facility Status: Permit            Area: 3T            Permit Number: 228933            Permit Status: Permit            Facility Type: T0</p>	LOS ANGELES CO. HMS	S106025487 N/A
132	<p><b>5606 NOEL DR</b>  <b>TEMPLE CITY, CA 91780</b></p> <p>CHMIRS:            OES Incident Number: 98-1034            OES notification: 2/26/199802:55:40 PM            OES Date: Not reported            OES Time: Not reported            Incident Date: Not reported  <b>Date Completed: Not reported</b>            Property Use: Not reported            Agency Id Number: Not reported            Agency Incident Number: Not reported            Time Notified: Not reported            Time Completed: Not reported            Surrounding Area: Not reported            Estimated Temperature: Not reported            Property Management: Not reported            Special Studies 1: Not reported            Special Studies 2: Not reported            Special Studies 3: Not reported            Special Studies 4: Not reported            Special Studies 5: Not reported            Special Studies 6: Not reported            More Than Two Substances Involved?: Not reported            Resp Agncy Personel # Of Decontaminated: Not reported            Responding Agency Personel # Of Injuries: Not reported            Responding Agency Personel # Of Fatalities: Not reported            Others Number Of Decontaminated: Not reported            Others Number Of Injuries: Not reported            Others Number Of Fatalities: Not reported            Vehicle Make/year: Not reported            Vehicle License Number: Not reported            Vehicle State: Not reported            Vehicle Id Number: Not reported            CA/DOT/PUC/ICC Number: Not reported            Company Name: Not reported            Reporting Officer Name/ID: Not reported            Report Date: Not reported            Comments: Not reported            Facility Telephone: Not reported            Waterway Involved: No            Waterway: Not reported            Spill Site: Not reported            Cleanup By: Unknown            Containment: Not reported</p>	CHMIRS	S105657426 N/A

MAP FINDINGS  
FOCUS MAP 9

Map ID	Site	Database(s)	EPA ID Number
--------	------	-------------	---------------

(Continued)

S105657426

What Happened:	Not reported
Type:	Not reported
Measure:	Not reported
Other:	Not reported
Date/Time:	Not reported
Year:	1998
Agency:	Citizen
Incident Date:	2/26/1998 12:00:00 AM
Admin Agency:	L. A. County Fire Prevention
Amount:	Not reported
Contained:	No
Site Type:	Residence
E Date:	Not reported
Substance:	Motor Oil
Quantity Released:	Not reported
BBLS:	0
Cups:	0
CUFT:	0
Gallons:	unk
Grams:	0
Pounds:	0
Liters:	0
Ounces:	0
Pints:	0
Quarts:	0
Sheen:	0
Tons:	0
Unknown:	0
Description:	Not reported
Evacuations:	0
Number of Injuries:	0
Number of Fatalities:	0
Description:	Neighbor is dumping used oil on to the ground

134

**5608 SULTANA ST, #7  
TEMPLE CITY, CA 91780**

CDL S107534980  
N/A

CDL:  
Facility ID: 199708018  
Lab Type: Illegal Drug Lab (L) - location where an illegal drug lab was operated or drug lab equipment and/or materials were stored.

134

**RICHARD MACIAS  
5608 SULTANA ST APT 7  
TEMPLE CITY, CA 91780**

HAZNET S103984379  
N/A

HAZNET:  
Gepaid: CLU970019511  
Contact: DTSC CLU/ERU  
Telephone: 0000000000  
Facility Addr2: Not reported  
Mailing Name: Not reported  
Mailing Address: PO BOX 806  
Mailing City, St, Zip: SACRAMENTO, CA 958120806  
Gen County: Los Angeles

MAP FINDINGS  
FOCUS MAP 9

Map ID      Site      Database(s)      EPA ID Number

---

**RICHARD MACIAS (Continued)**

**S103984379**

TSD EPA ID: CAD028409019  
TSD County: Los Angeles  
Waste Category: Laboratory waste chemicals  
Disposal Method: Transfer Station  
Tons: .0250  
Facility County: Los Angeles

Gepaid: CLU970019511  
Contact: DTSC CLU/ERU  
Telephone: 0000000000  
Facility Addr2: Not reported  
Mailing Name: Not reported  
Mailing Address: PO BOX 806  
Mailing City,St,Zip: SACRAMENTO, CA 958120806  
Gen County: Los Angeles  
TSD EPA ID: CAD028409019  
TSD County: Los Angeles  
Waste Category: Off-specification, aged, or surplus organics  
Disposal Method: Transfer Station  
Tons: .0100  
Facility County: Los Angeles

Gepaid: CLU970019511  
Contact: DTSC CLU/ERU  
Telephone: 0000000000  
Facility Addr2: Not reported  
Mailing Name: Not reported  
Mailing Address: PO BOX 806  
Mailing City,St,Zip: SACRAMENTO, CA 958120806  
Gen County: Los Angeles  
TSD EPA ID: CAD028409019  
TSD County: Los Angeles  
Waste Category: Other inorganic solid waste  
Disposal Method: Transfer Station  
Tons: .0875  
Facility County: Los Angeles

---

**138      TEMPLE CITY GRACE BAPTIST CHURCH  
5537 TEMPLE CITY BLVD  
TEMPLE CITY, CA 91780**

**HAZNET      S108756260  
N/A**

HAZNET:  
Gepaid: CAC002602584  
Contact: TOM LA RUE  
Telephone: 9095998803  
Facility Addr2: Not reported  
Mailing Name: Not reported  
Mailing Address: 5537 TEMPLE CITY BLVD  
Mailing City,St,Zip: TEMPLE CITY, CA 917802530  
Gen County: Los Angeles  
TSD EPA ID: CAD009007626  
TSD County: Los Angeles  
Waste Category: Asbestos-containing waste  
Disposal Method: Disposal, Land Fill  
Tons: 0.42  
Facility County: Los Angeles



MAP FINDINGS  
FOCUS MAP 9

Map ID	Site	Database(s)	EPA ID Number
146	<b>COMMUNITY OF CHRIST</b> <b>9468 E BROADWAY</b> <b>TEMPLE CITY, CA</b>  LOS ANGELES CO. HMS: Region: LA Facility Id: 026521-036360 Facility Status: Permit Area: 3T Permit Number: 327732 Permit Status: Permit Facility Type: IS4	LOS ANGELES CO. HMS	S105053384 N/A
148	<b>HELEN KATSASADOS</b> <b>5525 HILTON</b> <b>TEMPLE CITY, CA 91780</b>  HAZNET: Gepaid: CAC002254056 Contact: HELEN KATSASADOS Telephone: 6262858243 Facility Addr2: Not reported Mailing Name: Not reported Mailing Address: 15201 PIPELINE LANE STE B Mailing City,St,Zip: HUNTINGTON BEACH, CA 926490000 Gen County: Los Angeles TSD EPA ID: CAD028409019 TSD County: Los Angeles Waste Category: Other organic solids Disposal Method: Transfer Station Tons: .0025 Facility County: Los Angeles	HAZNET	S105085859 N/A
149	<b>MOBIL #17-MWJ</b> <b>9401 BROADWAY E</b> <b>TEMPLE CITY, CA 91780</b>  LUST REG 4: Region: 4 Regional Board: 04 County: Los Angeles facid: 000348 Status: Leak being confirmed Substance: Gasoline Substance Quantity: Not reported Local Case No: Not reported Case Type: Soil Abatement Method Used at the Site: Not reported Global ID: T0603700022 W Global ID: Not reported Staff: UNK Local Agency: 19000 Cross Street: ROSEMEAD Enforcement Type: Not reported Date Leak Discovered: 6/4/1986 Date Leak First Reported: 6/9/1986 Date Leak Record Entered: 12/31/1986 Date Confirmation Began: 6/9/1986	LUST	S103891083 N/A

MAP FINDINGS  
FOCUS MAP 9

Map ID	Site	Database(s)	EPA ID Number
--------	------	-------------	---------------

**MOBIL #17-MWJ (Continued)**

**S103891083**

Date Leak Stopped: 6/4/1986  
 Date Case Last Changed on Database: 12/13/1989  
 Date the Case was Closed: Not reported  
 How Leak Discovered: Tank Test  
 How Leak Stopped: Not reported  
 Cause of Leak: Structure Failure  
 Leak Source: Piping  
 Operator: TANIGUCHI, J.  
 Water System: Not reported  
 Well Name: Not reported  
 Approx. Dist To Production Well (ft): 450.32403000447103842621782517  
 Source of Cleanup Funding: Piping  
 Preliminary Site Assessment Workplan Submitted: Not reported  
 Preliminary Site Assessment Began: Not reported  
 Pollution Characterization Began: Not reported  
 Remediation Plan Submitted: Not reported  
 Remedial Action Underway: Not reported  
 Post Remedial Action Monitoring Began: Not reported  
 Enforcement Action Date: Not reported  
 Historical Max MTBE Date: Not reported  
 Hist Max MTBE Conc in Groundwater: Not reported  
 Hist Max MTBE Conc in Soil: Not reported  
 Significant Interim Remedial Action Taken: Not reported  
 GW Qualifier: Not reported  
 Soil Qualifier: Not reported  
 Organization: Not reported  
 Owner Contact: Not reported  
 Responsible Party: MOBIL OIL CORPORATION  
 RP Address: 612 S FLOWER ST, LOS ANGELES, CA 90051  
 Program: LUST  
 Lat/Long: 34.0997847 / -1  
 Local Agency Staff: Not reported  
 Beneficial Use: Not reported  
 Priority: Not reported  
 Cleanup Fund Id: Not reported  
 Suspended: Not reported  
 Assigned Name: Not reported  
 Summary: Not reported

151

**CLOVERLY ELEMENTARY  
5476 N. CLOVERLY AVE.  
TEMPLE CITY, CA 91780**

**FINDS 1008245522  
N/A**

**FINDS:**

Other Pertinent Environmental Activity Identified at Site

Registry ID: 110021395122

Not reported

NCES (National Center for Education Statistics) is the primary federal entity for collecting and analyzing data related to education in the United States and other nations and the institute of education sciences.

MAP FINDINGS  
FOCUS MAP 9

Map ID	Site	Database(s)	EPA ID Number
151	<p><b>TEMPLE CITY USD/CLOVERLY SCHOOL</b>  <b>5476 CLOVERLY AVE</b>  <b>TEMPLE CITY, CA 91780</b></p> <p>HAZNET:  Gepaid: CAD982354391  Contact: TEMPLE CITY USD  Telephone: 8182852111  Facility Addr2: Not reported  Mailing Name: Not reported  Mailing Address: 9528 LONGDEN AVENUE  Mailing City,St,Zip: TEMPLE CITY, CA 917803107  Gen County: Los Angeles  TSD EPA ID: CAD981388952  TSD County: Shasta  Waste Category: Asbestos-containing waste  Disposal Method: Disposal, Land Fill  Tons: .0300  Facility County: Los Angeles</p> <p>Gepaid: CAD982354391  Contact: TEMPLE CITY USD  Telephone: 8182852111  Facility Addr2: Not reported  Mailing Name: Not reported  Mailing Address: 9528 LONGDEN AVENUE  Mailing City,St,Zip: TEMPLE CITY, CA 917803107  Gen County: Los Angeles  TSD EPA ID: AZC950823111  TSD County: 99  Waste Category: Asbestos-containing waste  Disposal Method: Not reported  Tons: .4214  Facility County: Los Angeles</p>	HAZNET	S103664466 N/A
154	<p><b>SAN GABRIEL ACADEMY</b>  <b>8827 E BROADWAY</b>  <b>SAN GABRIEL, CA 91776</b></p> <p>RCRA-SQG:  Date form received by agency:03/27/1987  Facility name: SAN GABRIEL ACADEMY  Facility address: 8827 E BROADWAY  SAN GABRIEL, CA 91776  EPA ID: CAD981985633  Mailing address: E BROADWAY  SAN GABRIEL, CA 91776  Contact: ENVIRONMENTAL MANAGER  Contact address: 8827 E BROADWAY  SAN GABRIEL, CA 91776  Contact country: US  Contact telephone: (213) 283-3221  Contact email: Not reported  EPA Region: 09  Classification: Small Small Quantity Generator  Description: Handler: generates more than 100 and less than 1000 kg of hazardous waste during any calendar month and accumulates less than 6000 kg of hazardous waste at any time; or generates 100 kg or less of hazardous waste during any calendar month, and accumulates more than 1000 kg of hazardous waste at any time</p>	RCRA-SQG FINDS SWEEPS UST	1000114955 CAD981985633

MAP FINDINGS  
FOCUS MAP 9

Map ID Site Database(s) EPA ID Number

**SAN GABRIEL ACADEMY (Continued)**

**1000114955**

Owner/Operator Summary:

Owner/operator name: NOT REQUIRED  
Owner/operator address: NOT REQUIRED  
NOT REQUIRED, ME 99999  
Owner/operator country: Not reported  
Owner/operator telephone: (415) 555-1212  
Legal status: Private  
Owner/Operator Type: Operator  
Owner/Op start date: Not reported  
Owner/Op end date: Not reported

Owner/operator name: SEVENTH ADVENTIST CHURCH  
Owner/operator address: NOT REQUIRED  
NOT REQUIRED, ME 99999  
Owner/operator country: Not reported  
Owner/operator telephone: (415) 555-1212  
Legal status: Private  
Owner/Operator Type: Owner  
Owner/Op start date: Not reported  
Owner/Op end date: Not reported

Handler Activities Summary:

U.S. importer of hazardous waste: Unknown  
Mixed waste (haz. and radioactive): Unknown  
Recycler of hazardous waste: No  
Transporter of hazardous waste: No  
Treater, storer or disposer of HW: No  
Underground injection activity: No  
On-site burner exemption: Unknown  
Furnace exemption: Unknown  
Used oil fuel burner: No  
Used oil processor: No  
User oil refiner: No  
Used oil fuel marketer to burner: No  
Used oil Specification marketer: No  
Used oil transfer facility: No  
Used oil transporter: No  
Off-site waste receiver: Commercial status unknown

Violation Status: No violations found

**FINDS:**

Other Pertinent Environmental Activity Identified at Site

Registry ID: 110002765384

RCRAInfo is a national information system that supports the Resource Conservation and Recovery Act (RCRA) program through the tracking of events and activities related to facilities that generate, transport, and treat, store, or dispose of hazardous waste. RCRAInfo allows RCRA program staff to track the notification, permit, compliance, and corrective action activities required under RCRA.

**SWEEPS UST:**

Status: Not reported

MAP FINDINGS  
FOCUS MAP 9

Map ID	Site	Database(s)	EPA ID Number
	<p><b>SAN GABRIEL ACADEMY (Continued)</b></p> <p>Comp Number: 9207            Number: Not reported            Board Of Equalization: 44-008356            Ref Date: Not reported            Act Date: Not reported            Created Date: Not reported            Tank Status: Not reported            Owner Tank Id: Not reported            Swrcb Tank Id: 19-000-009207-000001            Actv Date: Not reported            Capacity: 7400            Tank Use: M.V. FUEL            Stg: PRODUCT            Content: REG UNLEADED            Number Of Tanks: 1</p>		1000114955
154	<p><b>SO CAL CONF OF SEVENTH DAY ADVENTISTS            8827 EAST BROADWAY            SAN GABRIEL, CA 91776</b></p> <p>HAZNET:            Gepaid: CAL000031196            Contact: SO CAL CONF 7TH DAY ADVENTISTS            Telephone: 8185468400            Facility Addr2: Not reported            Mailing Name: Not reported            Mailing Address: PO BOX 969            Mailing City,St,Zip: GLENDALE, CA 912090000            Gen County: Los Angeles            TSD EPA ID: IRC957100891            TSD County: 99            Waste Category: Asbestos-containing waste            Disposal Method: Disposal, Land Fill            Tons: .8428            Facility County: Los Angeles</p> <p>Gepaid: CAL000031196            Contact: SO CAL CONF 7TH DAY ADVENTISTS            Telephone: 8185468400            Facility Addr2: Not reported            Mailing Name: Not reported            Mailing Address: PO BOX 969            Mailing City,St,Zip: GLENDALE, CA 912090000            Gen County: Los Angeles            TSD EPA ID: AZC950823111            TSD County: 99            Waste Category: Asbestos-containing waste            Disposal Method: Not reported            Tons: .0050            Facility County: Los Angeles</p>	HAZNET	S103675043 N/A

MAP FINDINGS  
FOCUS MAP 9

Map ID	Site	Database(s)	EPA ID Number
160	<p><b>5430 CLOVERLY AVE</b> <b>TEMPLE CITY, CA 90001</b></p> <p>CHMIRS:  OES Incident Number: 07-1469  OES notification: 3/7/2007 01:43:51 AM  OES Date: Not reported  OES Time: Not reported  Incident Date: Not reported  <b>Date Completed: Not reported</b>  Property Use: Not reported  Agency Id Number: Not reported  Agency Incident Number: Not reported  Time Notified: Not reported  Time Completed: Not reported  Surrounding Area: Not reported  Estimated Temperature: Not reported  Property Management: Not reported  Special Studies 1: Not reported  Special Studies 2: Not reported  Special Studies 3: Not reported  Special Studies 4: Not reported  Special Studies 5: Not reported  Special Studies 6: Not reported  More Than Two Substances Involved?: Not reported  Resp Agncy Personel # Of Decontaminated: Not reported  Responding Agency Personel # Of Injuries: Not reported  Responding Agency Personel # Of Fatalities: Not reported  Others Number Of Decontaminated: Not reported  Others Number Of Injuries: Not reported  Others Number Of Fatalities: Not reported  Vehicle Make/year: Not reported  Vehicle License Number: Not reported  Vehicle State: Not reported  Vehicle Id Number: Not reported  CA/DOT/PUC/ICC Number: Not reported  Company Name: Not reported  Reporting Officer Name/ID: Not reported  Report Date: Not reported  Comments: Not reported  Facility Telephone: Not reported  Waterway Involved: Not reported  Waterway: Not reported  Spill Site: Not reported  Cleanup By: Reporting Party  Containment: Not reported  What Happened: Not reported  Type: Not reported  Measure: Not reported  Other: Not reported  Date/Time: Not reported  Year: 2007  Agency: LA Dept of Public Works Sewer Maintenance  Incident Date: 3/6/2007 12:00:00 AM  Admin Agency: L. A. County Fire Prevention  Amount: Not reported  Contained: Yes  Site Type: Residence</p>	CHMIRS	S109039836 N/A

MAP FINDINGS  
FOCUS MAP 9

Map ID	Site	Database(s)	EPA ID Number
--------	------	-------------	---------------

(Continued)

S109039836

E Date:	Not reported
Substance:	Sewage
Quantity Released:	Not reported
BBLs:	0
Cups:	0
CUFT:	0
Gallons:	600
Grams:	0
Pounds:	0
Liters:	0
Ounces:	0
Pints:	0
Quarts:	0
Sheen:	0
Tons:	0
Unknown:	0
Description:	Not reported
Evacuations:	0
Number of Injuries:	0
Number of Fatalities:	0
Description:	Blockage in the line caused this spill

163

**PEP BOYS #836**  
**5439 ROSEMEAD BLVD**  
**SAN GABRIEL, CA 91776**

**HAZNET** S103664318  
N/A

HAZNET:

Gepaid:	CAL000115514
Contact:	THE PEP BOYS MANNY MOE & JACK
Telephone:	2152279277
Facility Addr2:	Not reported
Mailing Name:	Not reported
Mailing Address:	3111 W ALLEGHENY AVE
Mailing City,St,Zip:	PHILADELPHIA, PA 191321116
Gen County:	Los Angeles
TSD EPA ID:	CAT080013352
TSD County:	Los Angeles
Waste Category:	Aqueous solution with 10% or more total organic residues
Disposal Method:	Recycler
Tons:	1.9807
Facility County:	Los Angeles

Gepaid:	CAL000115514
Contact:	THE PEP BOYS MANNY MOE & JACK
Telephone:	2152279277
Facility Addr2:	Not reported
Mailing Name:	Not reported
Mailing Address:	3111 W ALLEGHENY AVE
Mailing City,St,Zip:	PHILADELPHIA, PA 191321116
Gen County:	Los Angeles
TSD EPA ID:	CAT080013352
TSD County:	Los Angeles
Waste Category:	Unspecified aqueous solution
Disposal Method:	Recycler
Tons:	0.9382
Facility County:	Los Angeles

Gepaid:	CAL000115514
---------	--------------

MAP FINDINGS  
FOCUS MAP 9

Map ID	Site	Database(s)	EPA ID Number
--------	------	-------------	---------------

**PEP BOYS #836 (Continued)**

**S103664318**

Contact: THE PEP BOYS MANNY MOE & JACK  
 Telephone: 2152279277  
 Facility Addr2: Not reported  
 Mailing Name: Not reported  
 Mailing Address: 3111 W ALLEGHENY AVE  
 Mailing City,St,Zip: PHILADELPHIA, PA 191321116  
 Gen County: Los Angeles  
 TSD EPA ID: CAT080013352  
 TSD County: Los Angeles  
 Waste Category: Waste oil and mixed oil  
 Disposal Method: Recycler  
 Tons: 0.3127  
 Facility County: Los Angeles

Gepaid: CAL000115514  
 Contact: ANGELA BANKS, PROJECT MGR  
 Telephone: 2154309645  
 Facility Addr2: Not reported  
 Mailing Name: Not reported  
 Mailing Address: 3111 W ALLEGHENY AVENUE  
 Mailing City,St,Zip: PHILADELPHIA, PA 191321116  
 Gen County: Los Angeles  
 TSD EPA ID: AZR000033381  
 TSD County: Not reported  
 Waste Category: Waste oil and mixed oil  
 Disposal Method: Recycler  
 Tons: 0.74  
 Facility County: Los Angeles

Gepaid: CAL000115514  
 Contact: THE PEP BOYS MANNY MOE & JACK  
 Telephone: 2152279277  
 Facility Addr2: Not reported  
 Mailing Name: Not reported  
 Mailing Address: 3111 W ALLEGHENY AVE  
 Mailing City,St,Zip: PHILADELPHIA, PA 191321116  
 Gen County: Los Angeles  
 TSD EPA ID: CAD099452708  
 TSD County: Los Angeles  
 Waste Category: Oil/water separation sludge  
 Disposal Method: Transfer Station  
 Tons: 2.3352  
 Facility County: Los Angeles

[Click this hyperlink](#) while viewing on your computer to access 22 additional CA\_HAZNET: record(s) in the EDR Site Report.

163

**BROADWAY CLEANERS & LAUNDRY**  
**5423 N. ROSEMEAD BLVD.**  
**SAN GABRIEL, CA 91776**

**SLIC S106484920**  
**N/A**

SLIC:

Region: STATE  
**Facility Status: Open - Site Assessment**  
 Status Date: 1999-10-01 00:00:00  
 Global Id: SL603799141  
 Lead Agency: LOS ANGELES RWQCB (REGION 4)  
 Lead Agency Case Number: Not reported



MAP FINDINGS  
FOCUS MAP 9

Map ID	Site	Database(s)	EPA ID Number
--------	------	-------------	---------------

**BROADWAY CLEANERS & LAUNDRY (Continued)**

**S106484920**

Latitude: 34.0930956420878  
 Longitude: -118.098937256835  
 Case Type: Cleanup Program Site  
 Case Worker: Not reported  
 Local Agency: Not reported  
 RB Case Number: 115.0005  
 File Location: Not reported  
 Potential Media Affected: Aquifer used for drinking water supply  
 Potential Contaminants of Concern: Not reported  
 Site History: Not reported

163

**BROADWAY CLEANERS  
5423 ROSEMEAD BLVD  
SAN GABRIEL, CA 91776**

**HAZNET S100931134  
DRYCLEANERS N/A  
EMI**

HAZNET:

Gepaid: CAL000040276  
 Contact: MANGIOGLU TALIN  
 Telephone: 0000000000  
 Facility Addr2: Not reported  
 Mailing Name: Not reported  
 Mailing Address: 5423 ROSEMEAD BLVD  
 Mailing City,St,Zip: SAN GABRIEL, CA 917760000  
 Gen County: Los Angeles  
 TSD EPA ID: CAT000613893  
 TSD County: Los Angeles  
 Waste Category: Not reported  
 Disposal Method: Not reported  
 Tons: 0  
 Facility County: Los Angeles

Gepaid: CAL000040276  
 Contact: MANGIOGLU TALIN  
 Telephone: 0000000000  
 Facility Addr2: Not reported  
 Mailing Name: Not reported  
 Mailing Address: 5423 ROSEMEAD BLVD  
 Mailing City,St,Zip: SAN GABRIEL, CA 917760000  
 Gen County: Los Angeles  
 TSD EPA ID: CAT000613893  
 TSD County: Los Angeles  
 Waste Category: Liquids with halogenated organic compounds > 1000 mg/l  
 Disposal Method: Transfer Station  
 Tons: 0.7915  
 Facility County: Los Angeles

Gepaid: CAL000040276  
 Contact: MANGIOGLU TALIN  
 Telephone: 6263090716  
 Facility Addr2: Not reported  
 Mailing Name: Not reported  
 Mailing Address: 5423 ROSEMEAD BLVD  
 Mailing City,St,Zip: SAN GABRIEL, CA 917760000  
 Gen County: Los Angeles  
 TSD EPA ID: CAT000613893  
 TSD County: Los Angeles  
 Waste Category: Liquids with halogenated organic compounds > 1000 mg/l  
 Disposal Method: Transfer Station

MAP FINDINGS  
FOCUS MAP 9

Map ID Site Database(s) EPA ID Number

**BROADWAY CLEANERS (Continued)**

**S100931134**

Tons: 0.15  
Facility County: Los Angeles  
  
Gepaid: CAL000040276  
Contact: MANGIOGLU TALIN  
Telephone: 6263090716  
Facility Addr2: Not reported  
Mailing Name: Not reported  
Mailing Address: 5423 ROSEMEAD BLVD  
Mailing City,St,Zip: SAN GABRIEL, CA 917760000  
Gen County: Los Angeles  
TSD EPA ID: CAT000613893  
TSD County: Los Angeles  
Waste Category: Liquids with halogenated organic compounds > 1000 mg/l  
Disposal Method: H141  
Tons: 0.16  
Facility County: Los Angeles

Gepaid: CAL000040276  
Contact: MANGIOGLU TALIN  
Telephone: 0000000000  
Facility Addr2: Not reported  
Mailing Name: Not reported  
Mailing Address: 5423 ROSEMEAD BLVD  
Mailing City,St,Zip: SAN GABRIEL, CA 917760000  
Gen County: Los Angeles  
TSD EPA ID: CAT000613893  
TSD County: Los Angeles  
Waste Category: Liquids with halogenated organic compounds > 1000 mg/l  
Disposal Method: Not reported  
Tons: .0900  
Facility County: Los Angeles

[Click this hyperlink](#) while viewing on your computer to access  
34 additional CA\_HAZNET: record(s) in the EDR Site Report.

**CLEANERS:**

EPA Id: CAL000040276  
NAICS Code: 81232  
NAICS Description: Drycleaning and Laundry Services (except Coin-Operated)  
SIC Code: 7211  
Create Date: 9/17/1990  
Facility Active: No  
Inactive Date: 6/30/2004 3:01:00 PM  
Facility Addr2: Not reported  
Mailing Name: Not reported  
Mailing Address: 5423 ROSEMEAD BLVD  
Mailing Address 2: Not reported  
Mailing State: CA  
Mailing Zip: 917760000  
Region Code: 3  
Owner Name: MANGIOGLU TALIN  
Owner Address: 5423 N ROSEMEAD BLVD  
Owner Address 2: Not reported  
Owner Telephone: 6263090716  
Owner Fax Number: Not reported  
Contact Name: MANGIOGLU TALIN

MAP FINDINGS  
FOCUS MAP 9

Map ID      Site      Database(s)      EPA ID Number

---

**BROADWAY CLEANERS (Continued)**

**S100931134**

Contact Address: 5423 N ROSEMEAD BLVD  
Contact Address 2: Not reported  
Contact Telephone: 6263090716  
SIC Description: 7219 Laundry and Garment Services, NEC (except diaper service and clothing alteration and repair)  
SIC Description: 7216 Drycleaning Plants, Except Rug Cleaning  
SIC Description: 7389 Business Services, NEC (apparel pressing service for the trade)  
SIC Description: 7211 Power Laundries, Family and Commercial  
SIC Description: 7212 Garment Pressing, and Agents for Laundries and Drycleaners

EPA Id: CAL000040276  
NAICS Code: 81232  
NAICS Description: Drycleaning and Laundry Services (except Coin-Operated)  
SIC Code: 7212  
Create Date: 9/17/1990  
Facility Active: No  
Inactive Date: 6/30/2004 3:01:00 PM  
Facility Addr2: Not reported  
Mailing Name: Not reported  
Mailing Address: 5423 ROSEMEAD BLVD  
Mailing Address 2: Not reported  
Mailing State: CA  
Mailing Zip: 917760000  
Region Code: 3  
Owner Name: MANGIOGLU TALIN  
Owner Address: 5423 N ROSEMEAD BLVD  
Owner Address 2: Not reported  
Owner Telephone: 6263090716  
Owner Fax Number: Not reported  
Contact Name: MANGIOGLU TALIN  
Contact Address: 5423 N ROSEMEAD BLVD  
Contact Address 2: Not reported  
Contact Telephone: 6263090716  
SIC Description: 7219 Laundry and Garment Services, NEC (except diaper service and clothing alteration and repair)  
SIC Description: 7216 Drycleaning Plants, Except Rug Cleaning  
SIC Description: 7389 Business Services, NEC (apparel pressing service for the trade)  
SIC Description: 7211 Power Laundries, Family and Commercial  
SIC Description: 7212 Garment Pressing, and Agents for Laundries and Drycleaners

EPA Id: CAL000040276  
NAICS Code: 81232  
NAICS Description: Drycleaning and Laundry Services (except Coin-Operated)  
SIC Code: 7216  
Create Date: 9/17/1990  
Facility Active: No  
Inactive Date: 6/30/2004 3:01:00 PM  
Facility Addr2: Not reported  
Mailing Name: Not reported  
Mailing Address: 5423 ROSEMEAD BLVD  
Mailing Address 2: Not reported  
Mailing State: CA  
Mailing Zip: 917760000  
Region Code: 3  
Owner Name: MANGIOGLU TALIN  
Owner Address: 5423 N ROSEMEAD BLVD  
Owner Address 2: Not reported

MAP FINDINGS  
FOCUS MAP 9

Map ID Site Database(s) EPA ID Number

**BROADWAY CLEANERS (Continued)**

**S100931134**

Owner Telephone: 6263090716  
Owner Fax Number: Not reported  
Contact Name: MANGIOGLU TALIN  
Contact Address: 5423 N ROSEMEAD BLVD  
Contact Address 2: Not reported  
Contact Telephone: 6263090716  
SIC Description: 7219 Laundry and Garment Services, NEC (except diaper service and clothing alteration and repair)  
SIC Description: 7216 Drycleaning Plants, Except Rug Cleaning  
SIC Description: 7389 Business Services, NEC (apparel pressing service for the trade)  
SIC Description: 7211 Power Laundries, Family and Commercial  
SIC Description: 7212 Garment Pressing, and Agents for Laundries and Drycleaners

EPA Id: CAL000040276  
NAICS Code: 81232  
NAICS Description: Drycleaning and Laundry Services (except Coin-Operated)  
SIC Code: 7219  
Create Date: 9/17/1990  
Facility Active: No  
Inactive Date: 6/30/2004 3:01:00 PM  
Facility Addr2: Not reported  
Mailing Name: Not reported  
Mailing Address: 5423 ROSEMEAD BLVD  
Mailing Address 2: Not reported  
Mailing State: CA  
Mailing Zip: 917760000  
Region Code: 3  
Owner Name: MANGIOGLU TALIN  
Owner Address: 5423 N ROSEMEAD BLVD  
Owner Address 2: Not reported  
Owner Telephone: 6263090716  
Owner Fax Number: Not reported  
Contact Name: MANGIOGLU TALIN  
Contact Address: 5423 N ROSEMEAD BLVD  
Contact Address 2: Not reported  
Contact Telephone: 6263090716  
SIC Description: 7219 Laundry and Garment Services, NEC (except diaper service and clothing alteration and repair)  
SIC Description: 7216 Drycleaning Plants, Except Rug Cleaning  
SIC Description: 7389 Business Services, NEC (apparel pressing service for the trade)  
SIC Description: 7211 Power Laundries, Family and Commercial  
SIC Description: 7212 Garment Pressing, and Agents for Laundries and Drycleaners

EPA Id: CAL000040276  
NAICS Code: 81232  
NAICS Description: Drycleaning and Laundry Services (except Coin-Operated)  
SIC Code: 7389  
Create Date: 9/17/1990  
Facility Active: No  
Inactive Date: 6/30/2004 3:01:00 PM  
Facility Addr2: Not reported  
Mailing Name: Not reported  
Mailing Address: 5423 ROSEMEAD BLVD  
Mailing Address 2: Not reported  
Mailing State: CA  
Mailing Zip: 917760000  
Region Code: 3

MAP FINDINGS  
FOCUS MAP 9

Map ID	Site	Database(s)	EPA ID Number
--------	------	-------------	---------------

**BROADWAY CLEANERS (Continued)**

**S100931134**

Owner Name: MANGIOGLU TALIN  
 Owner Address: 5423 N ROSEMEAD BLVD  
 Owner Address 2: Not reported  
 Owner Telephone: 6263090716  
 Owner Fax Number: Not reported  
 Contact Name: MANGIOGLU TALIN  
 Contact Address: 5423 N ROSEMEAD BLVD  
 Contact Address 2: Not reported  
 Contact Telephone: 6263090716  
 SIC Description: 7219 Laundry and Garment Services, NEC (except diaper service and clothing alteration and repair)  
 SIC Description: 7216 Drycleaning Plants, Except Rug Cleaning  
 SIC Description: 7389 Business Services, NEC (apparel pressing service for the trade)  
 SIC Description: 7211 Power Laundries, Family and Commercial  
 SIC Description: 7212 Garment Pressing, and Agents for Laundries and Drycleaners

EMI:

Year: 1990  
 County Code: 19  
 Air Basin: SC  
 Facility ID: 56418  
 Air District Name: SC  
 SIC Code: 7216  
 Air District Name: SOUTH COAST AQMD  
 Community Health Air Pollution Info System: Not reported  
 Consolidated Emission Reporting Rule: Not reported  
 Total Organic Hydrocarbon Gases Tons/Yr: 1  
 Reactive Organic Gases Tons/Yr: 0  
 Carbon Monoxide Emissions Tons/Yr: 0  
 NOX - Oxides of Nitrogen Tons/Yr: 0  
 SOX - Oxides of Sulphur Tons/Yr: 0  
 Particulate Matter Tons/Yr: 0  
 Part. Matter 10 Micrometers & Smllr Tons/Yr: 0

163

**PACIFIC BELL (DEST)**  
**9005 E RANCHO REAL RD**  
**TEMPLE CITY, CA**

**LOS ANGELES CO. HMS**

**S104537959**  
**N/A**

LOS ANGELES CO. HMS:

Region: LA  
 Facility Id: 004522-104694  
 Facility Status: OPEN  
 Area: 3T  
 Permit Number: Not reported  
 Permit Status: Not reported  
 Facility Type: Not reported

MAP FINDINGS  
FOCUS MAP 9

Map ID	Site	Database(s)	EPA ID Number
176	<b>TEMPLE CITY ANIMAL HOSPITAL</b> <b>5406 N ROSEMEAD BLVD</b> <b>SAN GABRIEL, CA 91776</b>	HAZNET	S103664223 N/A
	HAZNET: Gepaid: CAL000091228 Contact: JD HOUGH/BK CARLSON Telephone: 0000000000 Facility Addr2: Not reported Mailing Name: Not reported Mailing Address: 5406 N ROSEMEAD BLVD Mailing City,St,Zip: SAN GABRIEL, CA 917760000 Gen County: Los Angeles TSD EPA ID: CAD982433575 TSD County: Los Angeles Waste Category: Metal sludge - Alkaline solution (pH <UN-> 12.5) with metals (antimony, arsenic, barium, beryllium, cadmium, chromium, cobalt, copper, lead, mercury, molybdenum, nickel, selenium, silver, thallium, vanadium, and zinc) Disposal Method: Recycler Tons: .0166 Facility County: Los Angeles  Gepaid: CAL000091228 Contact: JD HOUGH/BK CARLSON Telephone: 0000000000 Facility Addr2: Not reported Mailing Name: Not reported Mailing Address: 5406 N ROSEMEAD BLVD Mailing City,St,Zip: SAN GABRIEL, CA 917760000 Gen County: Los Angeles TSD EPA ID: CAD981402522 TSD County: Kern Waste Category: Metal sludge - Alkaline solution (pH <UN-> 12.5) with metals (antimony, arsenic, barium, beryllium, cadmium, chromium, cobalt, copper, lead, mercury, molybdenum, nickel, selenium, silver, thallium, vanadium, and zinc) Disposal Method: Recycler Tons: .0125 Facility County: Los Angeles  Gepaid: CAL000091228 Contact: JD HOUGH/BK CARLSON Telephone: 0000000000 Facility Addr2: Not reported Mailing Name: Not reported Mailing Address: 5406 N ROSEMEAD BLVD Mailing City,St,Zip: SAN GABRIEL, CA 917760000 Gen County: Los Angeles TSD EPA ID: CAD981402522 TSD County: Kern Waste Category: Photochemicals/photoprocessing waste Disposal Method: Recycler Tons: .0125 Facility County: Los Angeles		

MAP FINDINGS  
FOCUS MAP 9

Map ID	Site	Database(s)	EPA ID Number
176	<b>TEMPLE CITY FOREIGN CAR RPR</b> <b>5402 N ROSEMEAD BLVD</b> <b>SAN GABRIEL, CA 91776</b>	<b>RCRA-SQG</b> <b>FINDS</b> <b>HAZNET</b> <b>LOS ANGELES CO. HMS</b>	<b>1000594635</b> <b>CAD983584822</b>

RCRA-SQG:

Date form received by agency: 06/07/1991  
Facility name: TEMPLE CITY FOREIGN CAR RPR  
Facility address: 5402 N ROSEMEAD BLVD  
SAN GABRIEL, CA 91776  
EPA ID: CAD983584822  
Contact: TONY DE LORENZO  
Contact address: 5402 N ROSEMEAD BLVD  
SAN GABRIEL, CA 91776  
Contact country: US  
Contact telephone: (818) 285-6951  
Contact email: Not reported  
EPA Region: 09  
Classification: Small Small Quantity Generator  
Description: Handler: generates more than 100 and less than 1000 kg of hazardous waste during any calendar month and accumulates less than 6000 kg of hazardous waste at any time; or generates 100 kg or less of hazardous waste during any calendar month, and accumulates more than 1000 kg of hazardous waste at any time

Owner/Operator Summary:

Owner/operator name: TON DE LORENZO  
Owner/operator address: 5402 N ROSEMEAD BLVD  
SAN GABRIEL, CA 91776  
Owner/operator country: Not reported  
Owner/operator telephone: (818) 285-6951  
Legal status: Private  
Owner/Operator Type: Owner  
Owner/Op start date: Not reported  
Owner/Op end date: Not reported

Handler Activities Summary:

U.S. importer of hazardous waste: Unknown  
Mixed waste (haz. and radioactive): Unknown  
Recycler of hazardous waste: No  
Transporter of hazardous waste: No  
Treater, storer or disposer of HW: No  
Underground injection activity: No  
On-site burner exemption: Unknown  
Furnace exemption: Unknown  
Used oil fuel burner: No  
Used oil processor: No  
User oil refiner: No  
Used oil fuel marketer to burner: No  
Used oil Specification marketer: No  
Used oil transfer facility: No  
Used oil transporter: No  
Off-site waste receiver: Commercial status unknown

Violation Status: No violations found

FINDS:

Other Pertinent Environmental Activity Identified at Site

MAP FINDINGS  
FOCUS MAP 9

Map ID	Site	Database(s)	EPA ID Number
--------	------	-------------	---------------

**TEMPLE CITY FOREIGN CAR RPR (Continued)**

**1000594635**

Registry ID: 110002846109

RCRAInfo is a national information system that supports the Resource Conservation and Recovery Act (RCRA) program through the tracking of events and activities related to facilities that generate, transport, and treat, store, or dispose of hazardous waste. RCRAInfo allows RCRA program staff to track the notification, permit, compliance, and corrective action activities required under RCRA.

HAZNET:

Gepaid: CAD983584822  
 Contact: TON DE LORENZO  
 Telephone: 8182856951  
 Facility Addr2: Not reported  
 Mailing Name: Not reported  
 Mailing Address: 5402 N ROSEMEAD BLVD  
 Mailing City,St,Zip: SAN GABRIEL, CA 917760000  
 Gen County: Los Angeles  
 TSD EPA ID: CAT000613893  
 TSD County: Los Angeles  
 Waste Category: Aqueous solution with less than 10% total organic residues  
 Disposal Method: Transfer Station  
 Tons: 0.0542  
 Facility County: Los Angeles

LOS ANGELES CO. HMS:

Region: LA  
 Facility Id: 016464-021780  
 Facility Status: OPEN  
 Area: 3T  
 Permit Number: Not reported  
 Permit Status: Not reported  
 Facility Type: Not reported

**176** **75 CENTS SELF SERVICE CAR WASH**  
**9011 OLIVE ST**  
**TEMPLE CITY, CA 91780**

**WIP S106770066**  
**N/A**

WIP:

Region: 4  
 File Number: 115.0514  
**File Status: Not reported**  
 Staff: CCHARMLE  
 Facility Suite: Not reported



MAP FINDINGS  
FOCUS MAP 9

Map ID	Site	Database(s)	EPA ID Number
176	<b>ONE DOLLAR CAR WASH</b> <b>9011 E OLIVE ST</b> <b>TEMPLE CITY, CA</b>  LOS ANGELES CO. HMS: Region: LA Facility Id: 006329-106547 Facility Status: Permit Area: 3T Permit Number: 10544 Permit Status: Permit Facility Type: I01	LOS ANGELES CO. HMS	U003062250 N/A
177	<b>9439 OLIVE ST</b> <b>TEMPLE CITY, CA 91780</b>  CDL: Facility ID: 200103100 Lab Type: Illegal Drug Lab (L) - location where an illegal drug lab was operated or drug lab equipment and/or materials were stored.  Facility ID: 200008190 Lab Type: Illegal Drug Lab (L) - location where an illegal drug lab was operated or drug lab equipment and/or materials were stored.	CDL	S107537200 N/A
179	<b>VALENZUELA (DEST)</b> <b>5337 N MUSCATEL AVE</b> <b>UNINCORPORATED, CA</b>  LOS ANGELES CO. HMS: Region: LA Facility Id: 003530-103651 Facility Status: Closed Area: 3 Permit Number: 1600 Permit Status: Closed Facility Type: I00	LOS ANGELES CO. HMS	U003059799 N/A
199	<b>TEMPLE CITY POWER &amp; SPORTS</b> <b>5300 ROSEMEAD BLVD</b> <b>SAN GABRIEL, CA 91776</b>  SLIC: Region: STATE <b>Facility Status: Open - Site Assessment</b> Status Date: 2001-01-01 00:00:00 Global Id: SL603799282 Lead Agency: LOS ANGELES RWQCB (REGION 4) Lead Agency Case Number: Not reported Latitude: 34.0930956420878 Longitude: -118.098937256835 Case Type: Cleanup Program Site Case Worker: Not reported Local Agency: Not reported RB Case Number: 115.0173 File Location: Not reported	SLIC WIP	S106485060 N/A

MAP FINDINGS  
FOCUS MAP 9

Map ID	Site	Database(s)	EPA ID Number
--------	------	-------------	---------------

**TEMPLE CITY POWER & SPORTS (Continued)**

**S106485060**

Potential Media Affected: Aquifer used for drinking water supply  
 Potential Contaminants of Concern: Not reported  
 Site History: Not reported

WIP:

Region: 4  
 File Number: 115.0173  
**File Status: Backlog**  
 Staff: CCHARMLE  
 Facility Suite: Not reported

199

**TEMPLE CITY KAWASAKI  
 5300 N ROSEMEAD BLVD  
 SAN GABRIEL, CA 91776**

**RCRA-SQG 1000348052  
 FINDS CAD982474058  
 LUST**

RCRA-SQG:

Date form received by agency: 05/23/1988  
 Facility name: TEMPLE CITY KAWASAKI  
 Facility address: 5300 N ROSEMEAD BLVD  
 SAN GABRIEL, CA 91776  
 EPA ID: CAD982474058  
 Contact: ENVIRONMENTAL MANAGER  
 Contact address: 5300 N ROSEMEAD BLVD  
 SAN GABRIEL, CA 91776  
 Contact country: US  
 Contact telephone: (818) 287-6167  
 Contact email: Not reported  
 EPA Region: 09  
 Classification: Small Small Quantity Generator  
 Description: Handler: generates more than 100 and less than 1000 kg of hazardous waste during any calendar month and accumulates less than 6000 kg of hazardous waste at any time; or generates 100 kg or less of hazardous waste during any calendar month, and accumulates more than 1000 kg of hazardous waste at any time

Owner/Operator Summary:

Owner/operator name: MARY JANE ZERNICKOW  
 Owner/operator address: NOT REQUIRED  
 NOT REQUIRED, ME 99999  
 Owner/operator country: Not reported  
 Owner/operator telephone: (415) 555-1212  
 Legal status: Private  
 Owner/Operator Type: Owner  
 Owner/Op start date: Not reported  
 Owner/Op end date: Not reported  
 Owner/operator name: NOT REQUIRED  
 Owner/operator address: NOT REQUIRED  
 NOT REQUIRED, ME 99999  
 Owner/operator country: Not reported  
 Owner/operator telephone: (415) 555-1212  
 Legal status: Private  
 Owner/Operator Type: Operator  
 Owner/Op start date: Not reported  
 Owner/Op end date: Not reported

MAP FINDINGS  
FOCUS MAP 9

Map ID Site Database(s) EPA ID Number

**TEMPLE CITY KAWASAKI (Continued)**

**1000348052**

Handler Activities Summary:

U.S. importer of hazardous waste: Unknown  
Mixed waste (haz. and radioactive): Unknown  
Recycler of hazardous waste: No  
Transporter of hazardous waste: No  
Treater, storer or disposer of HW: No  
Underground injection activity: No  
On-site burner exemption: Unknown  
Furnace exemption: Unknown  
Used oil fuel burner: No  
Used oil processor: No  
User oil refiner: No  
Used oil fuel marketer to burner: No  
Used oil Specification marketer: No  
Used oil transfer facility: No  
Used oil transporter: No  
Off-site waste receiver: Commercial status unknown

Violation Status: No violations found

FINDS:

Other Pertinent Environmental Activity Identified at Site

Registry ID: 110002821910

California - Hazardous Waste Tracking System - Datamart

RCRAInfo is a national information system that supports the Resource Conservation and Recovery Act (RCRA) program through the tracking of events and activities related to facilities that generate, transport, and treat, store, or dispose of hazardous waste. RCRAInfo allows RCRA program staff to track the notification, permit, compliance, and corrective action activities required under RCRA.

LUST:

Region: STATE  
Global Id: T0603704386  
Latitude: 34.0957589  
Longitude: -118.0732736  
Case Type: LUST Cleanup Site  
Status: Completed - Case Closed  
Status Date: 1995-02-21 00:00:00  
Lead Agency: LOS ANGELES COUNTY  
Case Worker: Not reported  
Local Agency: LOS ANGELES COUNTY  
RB Case Number: I-16083  
LOC Case Number: Not reported  
File Location: Not reported  
Potential Media Affect: Soil  
Potential Contaminants of Concern: Gasoline  
Site History: Not reported

LUST REG 4:

Region: 4  
Regional Board: 04

MAP FINDINGS  
FOCUS MAP 9

Map ID Site Database(s) EPA ID Number

TEMPLE CITY KAWASAKI (Continued)

1000348052

County: Los Angeles  
 facid: I-16083  
 Status: Case Closed  
 Substance: Gasoline  
 Substance Quantity: Not reported  
 Local Case No: Not reported  
 Case Type: Soil  
 Abatement Method Used at the Site: Not reported  
 Global ID: T0603704386  
 W Global ID: Not reported  
 Staff: UNK  
 Local Agency: 19000  
 Cross Street: SERENO DR.  
 Enforcement Type: Not reported  
 Date Leak Discovered: 4/23/1991  
 Date Leak First Reported: 12/26/1991  
 Date Leak Record Entered: 3/20/1992  
 Date Confirmation Began: Not reported  
 Date Leak Stopped: 4/23/1991  
 Date Case Last Changed on Database: 5/25/1993  
 Date the Case was Closed: 2/21/1995  
 How Leak Discovered: Tank Closure  
 How Leak Stopped: Not reported  
 Cause of Leak: UNK  
 Leak Source: UNK  
 Operator: ZERNICKOW, MARRY  
 Water System: Not reported  
 Well Name: Not reported  
 Approx. Dist To Production Well (ft): 2121.2492763187211346000446944  
 Source of Cleanup Funding: UNK  
 Preliminary Site Assessment Workplan Submitted: Not reported  
 Preliminary Site Assessment Began: 12/26/1991  
 Pollution Characterization Began: Not reported  
 Remediation Plan Submitted: Not reported  
 Remedial Action Underway: Not reported  
 Post Remedial Action Monitoring Began: Not reported  
 Enforcement Action Date: Not reported  
 Historical Max MTBE Date: Not reported  
 Hist Max MTBE Conc in Groundwater: Not reported  
 Hist Max MTBE Conc in Soil: Not reported  
 Significant Interim Remedial Action Taken: Not reported  
 GW Qualifier: Not reported  
 Soil Qualifier: Not reported  
 Organization: Not reported  
 Owner Contact: Not reported  
 Responsible Party: TEMPLE CITY HONDA  
 RP Address: SAME AS SITE  
 Program: LUST  
 Lat/Long: 34.0957589 / -1  
 Local Agency Staff: Not reported  
 Beneficial Use: Not reported  
 Priority: Not reported  
 Cleanup Fund Id: Not reported  
 Suspended: Not reported  
 Assigned Name: Not reported  
 Summary: Not reported

MAP FINDINGS  
FOCUS MAP 9

Map ID	Site	Database(s)	EPA ID Number
199	<b>TEMPLE CITY HONDA/KAWASAKI</b> <b>5300 N ROSEMEAD BLVD</b> <b>TEMPLE CITY, CA</b>  LOS ANGELES CO. HMS: Region: LA Facility Id: 015110-016083 Facility Status: Removed Area: 3T Permit Number: Not reported Permit Status: Not reported Facility Type: Not reported  Region: LA Facility Id: 015110-I16083 Facility Status: OPEN Area: 3T Permit Number: Not reported Permit Status: Not reported Facility Type: Not reported	LOS ANGELES CO. HMS	U002288087 N/A
200	<b>CAMPANION ANIMAL HOSPITAL</b> <b>5271 SERENO DRIVE</b> <b>TEMPLE CITY, CA 91780</b>  HAZNET: Gepaid: CAL000091912 Contact: WALKER ANIMAL HOSPITAL INC Telephone: 8183583346 Facility Addr2: Not reported Mailing Name: Not reported Mailing Address: 5271 SERENO DR Mailing City,St,Zip: TEMPLE CITY, CA 917803044 Gen County: Los Angeles TSD EPA ID: CAT000613976 TSD County: Orange Waste Category: Photochemicals/photoprocessing waste Disposal Method: Transfer Station Tons: .0625 Facility County: Los Angeles	HAZNET	S103663705 N/A
200	<b>WALKER ANIMAL HOSPITAL</b> <b>5271 S SERNO DR</b> <b>TEMPLE CITY, CA</b>  LOS ANGELES CO. HMS: Region: LA Facility Id: 004081-I04227 Facility Status: Closed Area: 3T Permit Number: 4376 Permit Status: Closed Facility Type: I01	LOS ANGELES CO. HMS	S108998971 N/A

MAP FINDINGS  
FOCUS MAP 9

Map ID	Site	Database(s)	EPA ID Number
218	<p><b>TEMPLE CITY UNIFIED SCHOOL DISTRICT</b>  <b>5212 ENCINITA AVE</b>  <b>TEMPLE CITY, CA 91780</b></p> <p>HAZNET:</p> <p>Gepaid: CAD982354755  Contact: D SHAFFER DIR OF MAINT &amp; OPTNS  Telephone: 6265485115  Facility Addr2: Not reported  Mailing Name: Not reported  Mailing Address: 5212 ENCINITA AVENUE  Mailing City,St,Zip: TEMPLE CITY, CA 917801610  Gen County: Los Angeles  TSD EPA ID: TXD077603371  TSD County: 99  Waste Category: Waste oil and mixed oil  Disposal Method: H06  Tons: 0.12  Facility County: Los Angeles</p> <p>Gepaid: CAD982354755  Contact: D SHAFFER DIR OF MAINT &amp; OPTNS  Telephone: 6265485115  Facility Addr2: Not reported  Mailing Name: Not reported  Mailing Address: 5212 ENCINITA AVENUE  Mailing City,St,Zip: TEMPLE CITY, CA 917801610  Gen County: Los Angeles  TSD EPA ID: TXD077603371  TSD County: 99  Waste Category: Oxygenated solvents (acetone, butanol, ethyl acetate, etc.)  Disposal Method: H061  Tons: 0.25  Facility County: Los Angeles</p> <p>Gepaid: CAD982354755  Contact: D SHAFFER DIR OF MAINT &amp; OPTNS  Telephone: 6265485115  Facility Addr2: Not reported  Mailing Name: Not reported  Mailing Address: 5212 ENCINITA AVENUE  Mailing City,St,Zip: TEMPLE CITY, CA 917801610  Gen County: Los Angeles  TSD EPA ID: TXD077603371  TSD County: 99  Waste Category: Other organic solids  Disposal Method: H141  Tons: 0.05  Facility County: Los Angeles</p> <p>Gepaid: CAD982354755  Contact: D SHAFFER DIR OF MAINT &amp; OPTNS  Telephone: 6265485115  Facility Addr2: Not reported  Mailing Name: Not reported  Mailing Address: 5212 ENCINITA AVENUE  Mailing City,St,Zip: TEMPLE CITY, CA 917801610  Gen County: Los Angeles  TSD EPA ID: CAD008252405</p>	HAZNET	S103663444 N/A

MAP FINDINGS  
FOCUS MAP 9

Map ID	Site	Database(s)	EPA ID Number
--------	------	-------------	---------------

**TEMPLE CITY UNIFIED SCHOOL DISTRICT (Continued)**

**S103663444**

TSD County: Los Angeles  
 Waste Category: Off-specification, aged, or surplus organics  
 Disposal Method: H061  
 Tons: Not reported  
 Facility County: Los Angeles

Gepaid: CAD982354755  
 Contact: TEMPLE CITY USD  
 Telephone: 6266145000  
 Facility Addr2: Not reported  
 Mailing Name: Not reported  
 Mailing Address: 9528 LONGDEN AVE  
 Mailing City,St,Zip: TEMPLE CITY, CA 917801610  
 Gen County: Los Angeles  
 TSD EPA ID: CAD982444481  
 TSD County: San Bernardino  
 Waste Category: Latex waste  
 Disposal Method: Recycler  
 Tons: 2.0010  
 Facility County: Los Angeles

[Click this hyperlink](#) while viewing on your computer to access  
 13 additional CA\_HAZNET: record(s) in the EDR Site Report.

218	<b>TEMPLE CITY UNIFIED SCHOOL DST 5210 N ENCINITA AVE TEMPLE CITY, CA</b>	<b>LOS ANGELES CO. HMS</b>	<b>S102060069 N/A</b>
-----	---	----------------------------	---------------------------

LOS ANGELES CO. HMS:  
 Region: LA  
 Facility Id: 009845-009686  
 Facility Status: Removed  
 Area: 3T  
 Permit Number: 00000933T  
 Permit Status: Removed  
 Facility Type: T0

218	<b>TEMPLE CITY ALTERNATIVE 5210 ENCINITA AVE. TEMPLE CITY, CA 91780</b>	<b>FINDS</b>	<b>1008245524 N/A</b>
-----	---	--------------	---------------------------

FINDS:  
 Other Pertinent Environmental Activity Identified at Site

Registry ID: 110036801235

NCES (National Center for Education Statistics) is the primary federal entity for collecting and analyzing data related to education in the United States and other nations and the institute of education sciences.

MAP FINDINGS  
FOCUS MAP 9

Map ID	Site	Database(s)	EPA ID Number
218	<b>ROAD DIVISION 519</b> <b>5213 N. ENCINITA AVE.</b> <b>TEMPLE CITY, CA</b>  SWF/LF: Region: STATE Facility ID: 19-AA-0390 Lat/Long: 34.09362 / -118.0681 Owner Name: Los Angeles Co Public Works Road M. Div Owner Telephone: 6264583981 Owner Address: Not reported Owner Address2: P.O. Box 1460 Owner City,St,Zip: Alhambra, CA 91802-1460 Operator: Los Angeles Co Public Works Road M. Div Operator Phone: 6264583981 Operator Address: Not reported Operator Address2: P.O. Box 1460 Operator City,St,Zip: Alhambra, CA 91802-1460 Operator's Status: Active Permit Date: 4/29/2003 Permit Status: Notification Permitted Acreage: Not reported Activity: Limited Volume Transfer Operation Regulation Status: Notification Landuse Name: Not reported GIS Source: External Category: Transfer/Processing Unit Number: 01 Inspection Frequency: Quarterly Accepted Waste: Construction/demolition,Green Materials,Mixed municipal Closure Date: Not reported Closure Type: Not reported Disposal Acreage: Not reported Swisnumber: 19-AA-0390 Issue & Observations: Alhambra, CA 91802-1460 Program Type: Not reported Permitted Throughput with Units: 10 Actual Throughput with Units: Cu Yards/day Permitted Capacity with Units: 120 Remaining Capacity: Not reported Remaining Capacity with Units: Cu Yards/day	SWF/LF	S105964541 N/A
218	<b>MAINTENANCE DISTRICT #2 R.D. 1</b> <b>5213 ENCINITA AVE</b> <b>TEMPLE CITY, CA 91780</b>  HIST UST: Region: STATE Facility ID: 00000033879 Facility Type: Other Other Type: COUNTY GOVERNMENT Total Tanks: 0002 Contact Name: RUDY ROBLEDO Telephone: 8182863173 Owner Name: LOS ANGELES COUNTY ROAD DEPT. Owner Address: 1540 ALCAZAR ST. Owner City,St,Zip: LOS ANGELES, CA 90033  Tank Num: 001 Container Num: RD122-RG	HIST UST	U001570634 N/A



MAP FINDINGS  
FOCUS MAP 9

Map ID	Site	Database(s)	EPA ID Number
--------	------	-------------	---------------

**MAINTENANCE DISTRICT #2 R.D. 1 (Continued)**

**U001570634**

Year Installed: Not reported  
 Tank Capacity: 00001000  
 Tank Used for: PRODUCT  
 Type of Fuel: REGULAR  
 Tank Construction: 3/16 inches  
 Leak Detection: Stock Inventor

Tank Num: 002  
 Container Num: RD122-D  
 Year Installed: Not reported  
 Tank Capacity: 00001000  
 Tank Used for: PRODUCT  
 Type of Fuel: DIESEL  
 Tank Construction: 3/16 inches  
 Leak Detection: Stock Inventor

**218**

**ROAD ELEMENT RD DIVISION 122  
5213 N ENCINITA AVE  
TEMPLE CITY, CA**

**HAZNET S103957879  
SWEEPS UST N/A**

**HAZNET:**

Gepaid: CAL000009804  
 Contact: LA COUNTY DEPT OF PUBLIC WORKS  
 Telephone: 8006754357  
 Facility Addr2: Not reported  
 Mailing Name: Not reported  
 Mailing Address: 14747 E RAMONA BLVD  
 Mailing City,St,Zip: BALDWIN PARK, CA 917060000  
 Gen County: Los Angeles  
 TSD EPA ID: CAD028409019  
 TSD County: Los Angeles  
 Waste Category: Waste oil and mixed oil  
 Disposal Method: Transfer Station  
 Tons: 0.0291  
 Facility County: Los Angeles

Gepaid: CAL000009804  
 Contact: LA COUNTY DEPT OF PUBLIC WORKS  
 Telephone: 8006754357  
 Facility Addr2: Not reported  
 Mailing Name: Not reported  
 Mailing Address: 14747 E RAMONA BLVD  
 Mailing City,St,Zip: BALDWIN PARK, CA 917060000  
 Gen County: Los Angeles  
 TSD EPA ID: CAD028409019  
 TSD County: Los Angeles  
 Waste Category: Waste oil and mixed oil  
 Disposal Method: Treatment, Tank  
 Tons: 6.8805  
 Facility County: Los Angeles

Gepaid: CAL000009804  
 Contact: LA COUNTY DEPT OF PUBLIC WORKS  
 Telephone: 8006754357  
 Facility Addr2: Not reported  
 Mailing Name: Not reported  
 Mailing Address: 14747 E RAMONA BLVD  
 Mailing City,St,Zip: BALDWIN PARK, CA 917060000

MAP FINDINGS  
FOCUS MAP 9

Map ID      Site      Database(s)      EPA ID Number

---

**ROAD ELEMENT RD DIVISION 122 (Continued)**

**S103957879**

Gen County:      Los Angeles  
TSD EPA ID:      CAD028409019  
TSD County:      Los Angeles  
Waste Category:      Unspecified oil-containing waste  
Disposal Method:      Transfer Station  
Tons:      0.0825  
Facility County:      Los Angeles

Gepaid:      CAL000009804  
Contact:      LA COUNTY DEPT OF PUBLIC WORKS  
Telephone:      8006754357  
Facility Addr2:      Not reported  
Mailing Name:      Not reported  
Mailing Address:      14747 E RAMONA BLVD  
Mailing City,St,Zip:      BALDWIN PARK, CA 917060000  
Gen County:      Los Angeles  
TSD EPA ID:      CAD028409019  
TSD County:      Los Angeles  
Waste Category:      Off-specification, aged, or surplus organics  
Disposal Method:      Transfer Station  
Tons:      0.125  
Facility County:      Los Angeles

Gepaid:      CAL000009804  
Contact:      LA COUNTY DEPT OF PUBLIC WORKS  
Telephone:      8006754357  
Facility Addr2:      Not reported  
Mailing Name:      Not reported  
Mailing Address:      14747 E RAMONA BLVD  
Mailing City,St,Zip:      BALDWIN PARK, CA 917060000  
Gen County:      Los Angeles  
TSD EPA ID:      CAD982444481  
TSD County:      San Bernardino  
Waste Category:      Off-specification, aged, or surplus inorganics  
Disposal Method:      Recycler  
Tons:      8.428  
Facility County:      Los Angeles

[Click this hyperlink](#) while viewing on your computer to access  
42 additional CA\_HAZNET: record(s) in the EDR Site Report.

**SWEEPS UST:**

Status:      A  
Comp Number:      6250  
Number:      9  
Board Of Equalization:      44-008046  
Ref Date:      06-30-89  
Act Date:      Not reported  
Created Date:      06-30-89  
Tank Status:      A  
Owner Tank Id:      Not reported  
Swrcb Tank Id:      19-000-006250-000001  
Actv Date:      06-30-89  
Capacity:      Not reported  
Tank Use:      UNKNOWN  
Stg:      W  
Content:      Not reported

MAP FINDINGS  
FOCUS MAP 9

Map ID	Site	Database(s)	EPA ID Number
--------	------	-------------	---------------

**ROAD ELEMENT RD DIVISION 122 (Continued)**

**S103957879**

Number Of Tanks: 2

Status: A

Comp Number: 6250

Number: 9

Board Of Equalization: 44-008046

Ref Date: 06-30-89

Act Date: Not reported

Created Date: 06-30-89

Tank Status: A

Owner Tank Id: Not reported

Swrcb Tank Id: 19-000-006250-000002

Actv Date: 06-30-89

Capacity: Not reported

Tank Use: UNKNOWN

Stg: W

Content: Not reported

Number Of Tanks: Not reported

218

**LA CO DPW ROAD RD 519  
5213 N ENCINITA AVE  
TEMPLE CITY, CA**

**LOS ANGELES CO. HMS**

**U002280491  
N/A**

LOS ANGELES CO. HMS:

Region: LA

Facility Id: 006035-I06250

Facility Status: Permit

Area: 3T

Permit Number: 4263

Permit Status: Permit

Facility Type: I01

Region: LA

Facility Id: 006035-006250

Facility Status: Permit

Area: 3T

Permit Number: 00005353T

Permit Status: Permit

Facility Type: T0

218

**LA CO DPW ROAD RD 519 REFERRAL  
5213 N ENCINITA AVE  
TEMPLE CITY, CA**

**LOS ANGELES CO. HMS**

**S100939181  
N/A**

LOS ANGELES CO. HMS:

Region: LA

Facility Id: 006035-023985

Facility Status: OPEN

Area: 3T

Permit Number: Not reported

Permit Status: Not reported

Facility Type: Not reported

MAP FINDINGS  
FOCUS MAP 9

Map ID	Site	Database(s)	EPA ID Number
218	<p><b>LA CO DPW ROAD DIV 519</b>  <b>5213 ENCINITA AVE</b>  <b>TEMPLE CITY, CA 91780</b></p> <p>UST:  Global ID: 450  Latitude: 34.09375  Longitude: -118.06786</p>	UST	U003776135 N/A
219	<p><b>TEMPLE CITY COMM. LEARNING CTR (CONT.)</b>  <b>9229 PENTLAND</b>  <b>TEMPLE CITY, CA 91780</b></p> <p>FINDS:  Other Pertinent Environmental Activity Identified at Site</p> <p>Registry ID: 110036800888</p> <p>NCES (National Center for Education Statistics) is the primary federal entity for collecting and analyzing data related to education in the United States and other nations and the institute of education sciences.</p>	FINDS	1008245521 N/A
219	<p><b>TEMPLE CITY SCHOOL DISTRICT</b>  <b>9217-29 PENTLAND AVE</b>  <b>TEMPLE CITY, CA 91780</b></p> <p>HAZNET:  Gepaid: CAC001168944  Contact: TEMPLE CITY SCHOOL DISTRICT  Telephone: 6262852111  Facility Addr2: Not reported  Mailing Name: Not reported  Mailing Address: 9528 E LONGDEN AVE  Mailing City,St,Zip: TEMPLE CITY, CA 917800000  Gen County: Los Angeles  TSD EPA ID: CAT080025711  TSD County: San Bernardino  Waste Category: Oil/water separation sludge  Disposal Method: Recycler  Tons: 6.2550  Facility County: Los Angeles</p>	HAZNET	S103990534 N/A
224	<p><b>INVESTORS TRUST REALTY GROUP</b>  <b>5132 1/2 SERENO DR</b>  <b>TEMPLE CITY, CA 91780</b></p> <p>HAZNET:  Gepaid: CAC002556237  Contact: MICHAEL CIRRITO  Telephone: 9099710050  Facility Addr2: Not reported  Mailing Name: Not reported  Mailing Address: 247 W BONITA AVE STE A  Mailing City,St,Zip: SAN DIMAS, CA 91773  Gen County: Los Angeles</p>	HAZNET	S106088946 N/A

MAP FINDINGS  
FOCUS MAP 9

Map ID	Site	Database(s)	EPA ID Number
	<b>INVESTORS TRUST REALTY GROUP (Continued)</b>		<b>S106088946</b>
	TSD EPA ID: Not reported TSD County: San Bernardino Waste Category: Other inorganic solid waste Disposal Method: Transfer Station Tons: 0.84 Facility County: Not reported		
<b>224</b>	<b>5132 1/2 SERENO DRIVE TEMPLE CITY, CA 91780</b>  CDL: Facility ID: 200206092 Lab Type: Illegal Drug Lab (L) - location where an illegal drug lab was operated or drug lab equipment and/or materials were stored.	<b>CDL</b>	<b>S107534650 N/A</b>
<b>229</b>	<b>ORA MONROE 5039 FIESTA AVE TEMPLE CITY, CA 91780</b>  HAZNET: Gepaid: CAC002553111 Contact: ORA MONROE Telephone: 6262857096 Facility Addr2: Not reported Mailing Name: Not reported Mailing Address: 5039 FIESTA AVE Mailing City,St,Zip: TEMPLE CITY, CA 91780 Gen County: Los Angeles TSD EPA ID: Not reported TSD County: Los Angeles Waste Category: Other organic solids Disposal Method: Transfer Station Tons: 0.00 Facility County: Not reported	<b>HAZNET</b>	<b>S106087718 N/A</b>
<b>233</b>	<b>TEMPLE CITY UNIFIED SCHOOL DISTRICT/LA ROSA SCHOOL 9301 LA ROSA DR TEMPLE CITY, CA 91780</b>  HAZNET: Gepaid: CAC002605027 Contact: LINDA DIETZ Telephone: 6265485035 Facility Addr2: Not reported Mailing Name: Not reported Mailing Address: 5212 ENCINITA AVE Mailing City,St,Zip: TEMPLE CITY, CA 917803734 Gen County: Los Angeles TSD EPA ID: CAD028409019 TSD County: Los Angeles Waste Category: Other organic solids Disposal Method: Transfer Station Tons: 0.03 Facility County: Los Angeles	<b>HAZNET</b>	<b>S108756262 N/A</b>

MAP FINDINGS  
FOCUS MAP 9

Map ID	Site	Database(s)	EPA ID Number
233	<b>LA ROSA ELEMENTARY</b> <b>9301 E. LA ROSA DR.</b> <b>TEMPLE CITY, CA 91780</b>  FINDS: Other Pertinent Environmental Activity Identified at Site  Registry ID: 110021690302  Not reported  NCES (National Center for Education Statistics) is the primary federal entity for collecting and analyzing data related to education in the United States and other nations and the institute of education sciences.	FINDS	1008274523 N/A
241	<b>DJ GRAPHICS INC</b> <b>9166 LA ROSA DR</b> <b>TEMPLE CITY, CA 91780</b>  HAZNET: Gepaid: CAL000034202 Contact: MCWHIRTER DON Telephone: 0000000000 Facility Addr2: Not reported Mailing Name: Not reported Mailing Address: 9166 LA ROSA DR Mailing City,St,Zip: TEMPLE CITY, CA 917800000 Gen County: Los Angeles TSD EPA ID: CAD982524613 TSD County: Orange Waste Category: Photochemicals/photoprocessing waste Disposal Method: Recycler Tons: .0075 Facility County: Los Angeles	HAZNET	S100860482 N/A
241	<b>COMM DISPOSAL CO</b> <b>9167 E LA ROSA DR</b> <b>TEMPLE CITY, CA 91780</b>  LOS ANGELES CO. HMS: Region: LA Facility Id: 005743-I05953 Facility Status: Permit Area: 3T Permit Number: 9992 Permit Status: Closed Facility Type: I01  EMI: Year: 1987 County Code: 19 Air Basin: SC Facility ID: 6208 Air District Name: SC SIC Code: 4953 Air District Name: SOUTH COAST AQMD	LOS ANGELES CO. HMS EMI	S104537506 N/A

MAP FINDINGS  
FOCUS MAP 9

Map ID Site Database(s) EPA ID Number

**COMM DISPOSAL CO (Continued)**

**S104537506**

Community Health Air Pollution Info System: Not reported  
 Consolidated Emission Reporting Rule: Not reported  
 Total Organic Hydrocarbon Gases Tons/Yr: 1  
 Reactive Organic Gases Tons/Yr: 1  
 Carbon Monoxide Emissions Tons/Yr: 0  
 NOX - Oxides of Nitrogen Tons/Yr: 0  
 SOX - Oxides of Sulphur Tons/Yr: 0  
 Particulate Matter Tons/Yr: 0  
 Part. Matter 10 Micrometers & Smlr Tons/Yr: 0

Year: 1990  
 County Code: 19  
 Air Basin: SC  
 Facility ID: 62522  
 Air District Name: SC  
 SIC Code: 9199  
 Air District Name: SOUTH COAST AQMD

Community Health Air Pollution Info System: Not reported  
 Consolidated Emission Reporting Rule: Not reported  
 Total Organic Hydrocarbon Gases Tons/Yr: 1  
 Reactive Organic Gases Tons/Yr: 1  
 Carbon Monoxide Emissions Tons/Yr: 2  
 NOX - Oxides of Nitrogen Tons/Yr: 1  
 SOX - Oxides of Sulphur Tons/Yr: 0  
 Particulate Matter Tons/Yr: 0  
 Part. Matter 10 Micrometers & Smlr Tons/Yr: 0

241

**9167 LA ROSA DR.  
 TEMPLE CITY, CA 91780**

**CHMIRS S106400475  
 N/A**

CHMIRS:  
 OES Incident Number: 03-1069  
 OES notification: 2/24/200301:19:19 PM  
 OES Date: Not reported  
 OES Time: Not reported  
 Incident Date: Not reported  
**Date Completed: Not reported**  
 Property Use: Not reported  
 Agency Id Number: Not reported  
 Agency Incident Number: Not reported  
 Time Notified: Not reported  
 Time Completed: Not reported  
 Surrounding Area: Not reported  
 Estimated Temperature: Not reported  
 Property Management: Not reported  
 Special Studies 1: Not reported  
 Special Studies 2: Not reported  
 Special Studies 3: Not reported  
 Special Studies 4: Not reported  
 Special Studies 5: Not reported  
 Special Studies 6: Not reported  
 More Than Two Substances Involved?: Not reported  
 Resp Agncy Personel # Of Decontaminated: Not reported  
 Responding Agency Personel # Of Injuries: Not reported  
 Responding Agency Personel # Of Fatalities: Not reported  
 Others Number Of Decontaminated: Not reported  
 Others Number Of Injuries: Not reported

MAP FINDINGS  
FOCUS MAP 9

Map ID Site Database(s) EPA ID Number

(Continued)

S106400475

Others Number Of Fatalities:	Not reported
Vehicle Make/year:	Not reported
Vehicle License Number:	Not reported
Vehicle State:	Not reported
Vehicle Id Number:	Not reported
CA/DOT/PUC/ICC Number:	Not reported
Company Name:	Not reported
Reporting Officer Name/ID:	Not reported
Report Date:	Not reported
Comments:	Not reported
Facility Telephone:	Not reported
Waterway Involved:	No
Waterway:	Not reported
Spill Site:	Not reported
Cleanup By:	Unknown
Containment:	Not reported
What Happened:	Not reported
Type:	Not reported
Measure:	Not reported
Other:	Not reported
Date/Time:	Not reported
Year:	2003
Agency:	Private Citizen
Incident Date:	2/24/2003 12:00:00 AM
Admin Agency:	L. A. County Fire Prevention
Amount:	Not reported
Contained:	No
Site Type:	Industrial Plant
E Date:	Not reported
Substance:	Trichloroethane 111
Quantity Released:	Not reported
BBLs:	0
Cups:	0
CUFT:	0
Gallons:	0.000000
Grams:	0
Pounds:	0
Liters:	0
Ounces:	0
Pints:	0
Quarts:	0
Sheen:	0
Tons:	0
Unknown:	0
Description:	Not reported
Evacuations:	0
Number of Injuries:	0
Number of Fatalities:	0
Description:	The caller is a former employee and wants to report the releases and associated activities at his former employer, a semi-conductor manufacturing facility. The Trichloroethane III is being stored in old tin cans and coffee cans and is evaporating. The caller says does not know how they can obtain this substance as they do not have a permit for it. For the Propyl-Bromide, when employees open the ultrasonic cleaner, they can vent this to a window, releasing it into the atmosphere. The isopropyl alcohol is being released through the cleaner and through evaporation during use. This has been going on



MAP FINDINGS  
FOCUS MAP 9

Map ID	Site	Database(s)	EPA ID Number
--------	------	-------------	---------------

(Continued)

S106400475

since the company has been in business. The company also doesn't have any of the required placards posted, the caller is concerned for firepersonnel should they need to respond for an emergency.

241

**COMMUNITY DISPOSAL COMPANY**  
**9167 LA ROSA DR**  
**TEMPLE CITY, CA 91780**

**HIST UST**  
**WIP**

**U001570630**  
**N/A**

HIST UST:

Region: STATE  
Facility ID: 00000017237  
Facility Type: Other  
Other Type: RUBBISH COLLECTORS  
Total Tanks: 0005  
Contact Name: DAL HILE  
Telephone: 8182863342  
Owner Name: COMMUNITY DISPOSAL COMPANY  
Owner Address: 9167 E. LA ROSA DRIVE  
Owner City,St,Zip: TEMPLE CITY, CA 91780

Tank Num: 001  
Container Num: 1  
Year Installed: 1964  
Tank Capacity: 00007500  
Tank Used for: PRODUCT  
Type of Fuel: REGULAR  
Tank Construction: Not reported  
Leak Detection: Stock Inventor

Tank Num: 002  
Container Num: 2  
Year Installed: 1964  
Tank Capacity: 00010000  
Tank Used for: PRODUCT  
Type of Fuel: DIESEL  
Tank Construction: Not reported  
Leak Detection: Stock Inventor

Tank Num: 003  
Container Num: 3  
Year Installed: 1974  
Tank Capacity: 00010000  
Tank Used for: PRODUCT  
Type of Fuel: DIESEL  
Tank Construction: Not reported  
Leak Detection: Stock Inventor

Tank Num: 004  
Container Num: 4  
Year Installed: 1974  
Tank Capacity: 00010000  
Tank Used for: PRODUCT  
Type of Fuel: DIESEL  
Tank Construction: Not reported  
Leak Detection: Stock Inventor

Tank Num: 005  
Container Num: 5

MAP FINDINGS  
FOCUS MAP 9

Map ID	Site	Database(s)	EPA ID Number
	<b>COMMUNITY DISPOSAL COMPANY (Continued)</b>		<b>U001570630</b>
	Year Installed: 1964 Tank Capacity: 00000400 Tank Used for: WASTE Type of Fuel: WASTE OIL Tank Construction: Not reported Leak Detection: Stock Inventor  WIP: Region: 4 File Number: 103.0090 <b>File Status: Historical</b> Staff: KELLIOTT Facility Suite: Not reported		
241	<b>9167 LA ROSA DR</b> <b>9167 LA ROSA DR</b> <b>TEMPLE CITY, CA</b>	ERNS	2003637711 N/A
	<p><a href="#">Click this hyperlink</a> while viewing on your computer to access additional ERNS detail in the EDR Site Report.</p>		
241	<b>CITY OF TEMPLE CITY</b> <b>9167 LA ROSA</b> <b>TEMPLE CITY, CA 91780</b>	HAZNET	S100932712 N/A
	HAZNET: Gepaid: CAL000123322 Contact: CITY GOVERNMENT Telephone: 0000000000 Facility Addr2: Not reported Mailing Name: Not reported Mailing Address: 9701 LAS TUNAS DR Mailing City,St,Zip: TEMPLE CITY, CA 917800000 Gen County: Los Angeles TSD EPA ID: CAT080013352 TSD County: Los Angeles Waste Category: Oil/water separation sludge Disposal Method: Recycler Tons: 2.9190 Facility County: Los Angeles		
241	<b>COMMUNITY DISPOSAL CO</b> <b>9167 E LA ROSA DR</b> <b>TEMPLE CITY, CA</b>	LOS ANGELES CO. HMS SWEEPS UST	S105033727 N/A
	LOS ANGELES CO. HMS: Region: LA Facility Id: 005743-005953 Facility Status: Removed Area: 3T Permit Number: 0000914T Permit Status: Removed		

MAP FINDINGS  
FOCUS MAP 9

Map ID	Site	Database(s)	EPA ID Number
--------	------	-------------	---------------

**COMMUNITY DISPOSAL CO (Continued)**

**S105033727**

Facility Type: T0

**SWEEPS UST:**

Status: A  
 Comp Number: 5953  
 Number: 9  
 Board Of Equalization: Not reported  
 Ref Date: 06-30-89  
 Act Date: Not reported  
 Created Date: 06-30-89  
 Tank Status: Not reported  
 Owner Tank Id: Not reported  
 Swrcb Tank Id: Not reported  
 Actv Date: Not reported  
 Capacity: Not reported  
 Tank Use: Not reported  
 Stg: Not reported  
 Content: Not reported  
 Number Of Tanks: Not reported

241

**D&J GRAPHICS INC  
9166 E LA ROSA DR  
TEMPLE CITY, CA**

**LOS ANGELES CO. HMS**

**S104537505  
N/A**

**LOS ANGELES CO. HMS:**

Region: LA  
 Facility Id: 008647-I15810  
 Facility Status: Removed  
 Area: 3T  
 Permit Number: 11237  
 Permit Status: Removed  
 Facility Type: I01

241

**COMPONENT SPECIALTIES CORP  
9143 E LA ROSA DRIVE  
TEMPLE CITY, CA 91780**

**HAZNET**

**S103676072  
N/A**

**HAZNET:**

Gepaid: CAL000025079  
 Contact: HEINS DONALD  
 Telephone: 0000000000  
 Facility Addr2: Not reported  
 Mailing Name: Not reported  
 Mailing Address: 9143 EAST LA ROSA DRIVE  
 Mailing City,St,Zip: TEMPLE CITY, CA 917800000  
 Gen County: Los Angeles  
 TSD EPA ID: HAH36039971  
 TSD County: 0  
 Waste Category: Halogenated solvents (chloroform, methyl chloride, perchloroethylene, etc.)  
 Disposal Method: Recycler  
 Tons: .2293  
 Facility County: Los Angeles  
  
 Gepaid: CAL000025079  
 Contact: HEINS DONALD

MAP FINDINGS  
FOCUS MAP 9

Map ID	Site	Database(s)	EPA ID Number
--------	------	-------------	---------------

**COMPONENT SPECIALTIES CORP (Continued)**

**S103676072**

Telephone:	0000000000
Facility Addr2:	Not reported
Mailing Name:	Not reported
Mailing Address:	9143 EAST LA ROSA DRIVE
Mailing City,St,Zip:	TEMPLE CITY, CA 917800000
Gen County:	Los Angeles
TSD EPA ID:	HAH36039971
TSD County:	0
Waste Category:	Unspecified solvent mixture Waste
Disposal Method:	Recycler
Tons:	.9087
Facility County:	Los Angeles
Gepaid:	CAL000025079
Contact:	HEINS DONALD
Telephone:	0000000000
Facility Addr2:	Not reported
Mailing Name:	Not reported
Mailing Address:	9143 EAST LA ROSA DRIVE
Mailing City,St,Zip:	TEMPLE CITY, CA 917800000
Gen County:	Los Angeles
TSD EPA ID:	CAD089446710
TSD County:	Los Angeles
Waste Category:	Halogenated solvents (chloroform, methyl chloride, perchloroethylene, etc.)
Disposal Method:	Transfer Station
Tons:	.1251
Facility County:	Los Angeles
Gepaid:	CAL000025079
Contact:	HEINS DONALD
Telephone:	0000000000
Facility Addr2:	Not reported
Mailing Name:	Not reported
Mailing Address:	9143 EAST LA ROSA DRIVE
Mailing City,St,Zip:	TEMPLE CITY, CA 917800000
Gen County:	Los Angeles
TSD EPA ID:	CAD089446710
TSD County:	Los Angeles
Waste Category:	Halogenated solvents (chloroform, methyl chloride, perchloroethylene, etc.)
Disposal Method:	Not reported
Tons:	.1251
Facility County:	Los Angeles
Gepaid:	CAL000025079
Contact:	HEINS DONALD
Telephone:	0000000000
Facility Addr2:	Not reported
Mailing Name:	Not reported
Mailing Address:	9143 EAST LA ROSA DRIVE
Mailing City,St,Zip:	TEMPLE CITY, CA 917800000
Gen County:	Los Angeles
TSD EPA ID:	CAD089946710
TSD County:	0
Waste Category:	Unspecified solvent mixture Waste
Disposal Method:	Not reported

MAP FINDINGS  
FOCUS MAP 9

Map ID	Site	Database(s)	EPA ID Number
	<p><b>COMPONENT SPECIALTIES CORP (Continued)</b></p> <p>Tons: .9087 Facility County: Los Angeles</p> <p><a href="#">Click this hyperlink</a> while viewing on your computer to access 1 additional CA_HAZNET: record(s) in the EDR Site Report.</p>		<b>S103676072</b>
241	<p><b>OTTING ENTERPRISES INC</b> <b>9156 LA ROSA DR</b> <b>TEMPLE CITY, CA 91780</b></p> <p>HAZNET: Gepaid: CAC002576896 Contact: BEVERLY ANDERSON Telephone: 7604317868 Facility Addr2: Not reported Mailing Name: Not reported Mailing Address: 7211 DAFFODIL PL Mailing City,St,Zip: CARLSBAD, CA 92009 Gen County: Los Angeles TSD EPA ID: CAT080013352 TSD County: Los Angeles Waste Category: Waste oil and mixed oil Disposal Method: Recycler Tons: 0.12 Facility County: Not reported</p>	HAZNET	<b>S108215662</b> N/A
241	<p><b>OTTING ENTERPRISES</b> <b>9156 E LA ROSA DR</b> <b>TEMPLE CITY, CA</b></p> <p>LOS ANGELES CO. HMS: Region: LA Facility Id: 007284-022012 Facility Status: Permit Area: 3T Permit Number: 218934 Permit Status: Permit Facility Type: I01</p>	LOS ANGELES CO. HMS	<b>S106669676</b> N/A
241	<p><b>LEADER GARMENT CORP</b> <b>9156 E LA ROSA DR</b> <b>TEMPLE CITY, CA</b></p> <p>LOS ANGELES CO. HMS: Region: LA Facility Id: 007284-107623 Facility Status: Closed Area: 3T Permit Number: 11230 Permit Status: Closed Facility Type: I01</p>	LOS ANGELES CO. HMS	<b>U003063083</b> N/A

MAP FINDINGS  
FOCUS MAP 9

Map ID	Site	Database(s)	EPA ID Number
241	<b>TECHNICAL PANELS INC</b> <b>9162 E LA ROSA DR</b> <b>TEMPLE CITY, CA</b>  LOS ANGELES CO. HMS: Region: LA Facility Id: 016206-021216 Facility Status: OPEN Area: 3T Permit Number: Not reported Permit Status: Not reported Facility Type: Not reported	LOS ANGELES CO. HMS	S104827236 N/A
247	<b>WINDERMERE KENNELS INC</b> <b>5011 N ENCINITA AVE</b> <b>TEMPLE CITY, CA</b>  LOS ANGELES CO. HMS: Region: LA Facility Id: 018660-026598 Facility Status: Closed Area: 3T Permit Number: 242369 Permit Status: Closed Facility Type: I01	LOS ANGELES CO. HMS	S103489377 N/A
247	<b>OPEROSE</b> <b>5024 ENCINITA AVE</b> <b>TEMPLE CITY, CA 91780</b>  HAZNET: Gepaid: CAL000084309 Contact: AGUSTIN ORTIZLL Telephone: 0000000000 Facility Addr2: Not reported Mailing Name: Not reported Mailing Address: 5024 ENCINITA AVE Mailing City,St,Zip: TEMPLE CITY, CA 917803707 Gen County: Los Angeles TSD EPA ID: CAD099452708 TSD County: Los Angeles Waste Category: Oil/water separation sludge Disposal Method: Transfer Station Tons: 0.2293 Facility County: Los Angeles  Gepaid: CAL000084309 Contact: AGUSTIN ORTIZLL Telephone: 0000000000 Facility Addr2: Not reported Mailing Name: Not reported Mailing Address: 5024 ENCINITA AVE Mailing City,St,Zip: TEMPLE CITY, CA 917803707 Gen County: Los Angeles TSD EPA ID: CAT000613893 TSD County: Los Angeles Waste Category: Aqueous solution with less than 10% total organic residues Disposal Method: Transfer Station	HAZNET	S103662592 N/A

MAP FINDINGS  
FOCUS MAP 9

Map ID      Site      Database(s)      EPA ID Number

---

**OPEROSE (Continued)**

**S103662592**

Tons: 0.125  
Facility County: Los Angeles  
  
Gepaid: CAL000084309  
Contact: AGUSTIN ORTIZLL  
Telephone: 0000000000  
Facility Addr2: Not reported  
Mailing Name: Not reported  
Mailing Address: 5024 ENCINITA AVE  
Mailing City,St,Zip: TEMPLE CITY, CA 917803707  
Gen County: Los Angeles  
TSD EPA ID: CAD089446710  
TSD County: Los Angeles  
Waste Category: Unspecified oil-containing waste  
Disposal Method: Transfer Station  
Tons: .6880  
Facility County: Los Angeles

Gepaid: CAL000084309  
Contact: AGUSTIN ORTIZ  
Telephone: 8182877344  
Facility Addr2: Not reported  
Mailing Name: Not reported  
Mailing Address: 5024 ENCINITA AVE  
Mailing City,St,Zip: TEMPLE CITY, CA 917803707  
Gen County: Los Angeles  
TSD EPA ID: Not reported  
TSD County: Los Angeles  
Waste Category: Aqueous solution with less than 10% total organic residues  
Disposal Method: Transfer Station  
Tons: 0.06  
Facility County: Not reported

Gepaid: CAL000084309  
Contact: AGUSTIN ORTIZLL  
Telephone: 0000000000  
Facility Addr2: Not reported  
Mailing Name: Not reported  
Mailing Address: 5024 ENCINITA AVE  
Mailing City,St,Zip: TEMPLE CITY, CA 917803707  
Gen County: Los Angeles  
TSD EPA ID: CAT000613893  
TSD County: Los Angeles  
Waste Category: Aqueous solution with less than 10% total organic residues  
Disposal Method: Transfer Station  
Tons: .0417  
Facility County: Los Angeles

[Click this hyperlink](#) while viewing on your computer to access additional CA\_HAZNET: detail in the EDR Site Report.

MAP FINDINGS  
FOCUS MAP 9

Map ID	Site	Database(s)	EPA ID Number
247	<b>FADCO METAL PRODUCTS INC 5016 ENCINITA AVE TEMPLE CITY, CA 91780</b>	<b>HAZNET</b>	<b>S103963925 N/A</b>
	HAZNET:		
	Gepaid: CAL000139983		
	Contact: MARJORIE DE VINE-PRES		
	Telephone: 8182870941		
	Facility Addr2: Not reported		
	Mailing Name: Not reported		
	Mailing Address: PO BOX 1109		
	Mailing City,St,Zip: TEMPLE CITY, CA 917800000		
	Gen County: Los Angeles		
	TSD EPA ID: CAD099452708		
	TSD County: Los Angeles		
	Waste Category: Waste oil and mixed oil		
	Disposal Method: Recycler		
	Tons: 0.91		
	Facility County: Los Angeles		
	Gepaid: CAL000139983		
	Contact: FADCO METAL PRODUCTS INC		
	Telephone: 8182870941		
	Facility Addr2: Not reported		
	Mailing Name: Not reported		
	Mailing Address: PO BOX 1109		
	Mailing City,St,Zip: TEMPLE CITY, CA 917800000		
	Gen County: Los Angeles		
	TSD EPA ID: CAD099452708		
	TSD County: Los Angeles		
	Waste Category: Oil/water separation sludge		
	Disposal Method: Recycler		
	Tons: .6880		
	Facility County: Los Angeles		
	Gepaid: CAL000139983		
	Contact: MARJORIE DE VINE-PRES		
	Telephone: 8182870941		
	Facility Addr2: Not reported		
	Mailing Name: Not reported		
	Mailing Address: PO BOX 1109		
	Mailing City,St,Zip: TEMPLE CITY, CA 917800000		
	Gen County: Los Angeles		
	TSD EPA ID: Not reported		
	TSD County: Los Angeles		
	Waste Category: Waste oil and mixed oil		
	Disposal Method: Not reported		
	Tons: 0.50		
	Facility County: Not reported		
	Gepaid: CAL000139983		
	Contact: FADCO METAL PRODUCTS INC		
	Telephone: 8182870941		
	Facility Addr2: Not reported		
	Mailing Name: Not reported		
	Mailing Address: PO BOX 1109		
	Mailing City,St,Zip: TEMPLE CITY, CA 917800000		
	Gen County: Los Angeles		
	TSD EPA ID: CAD000088252		



MAP FINDINGS  
FOCUS MAP 9

Map ID	Site	Database(s)	EPA ID Number
	<p><b>FADCO METAL PRODUCTS INC (Continued)</b></p> <p>TSD County: Los Angeles  Waste Category: Other organic solids  Disposal Method: Transfer Station  Tons: .2250  Facility County: Los Angeles</p> <p><a href="#">Click this hyperlink</a> while viewing on your computer to access  -1 additional CA_HAZNET: record(s) in the EDR Site Report.</p>		<b>S103963925</b>
247	<p><b>FADCO TRICO METAL PRODUCTS</b>  <b>5016 ENCINITA AVE</b>  <b>TEMPLE CITY, CA 91780</b></p> <p>HAZNET:</p> <p>Gepaid: CAC001109608  Contact: MAJORIE DE VINE  Telephone: 0000000000  Facility Addr2: Not reported  Mailing Name: Not reported  Mailing Address: PO BOX 1109  Mailing City,St,Zip: TEMPLE CITY, CA 917800000  Gen County: Los Angeles  TSD EPA ID: CAD000088252  TSD County: Los Angeles  Waste Category: Other organic solids  Disposal Method: Transfer Station  Tons: .4500  Facility County: Los Angeles</p>	HAZNET	<b>S103662548</b> N/A
247	<p><b>VACANT</b>  <b>5008 N ENCINITA AVE</b>  <b>TEMPLE CITY, CA</b></p> <p>LOS ANGELES CO. HMS:</p> <p>Region: LA  Facility Id: 005814-106025  Facility Status: OPEN  Area: 3T  Permit Number: Not reported  Permit Status: Not reported  Facility Type: Not reported</p>	LOS ANGELES CO. HMS	<b>S104536715</b> N/A
247	<p><b>GILBRIDE J T PLATING CO</b>  <b>5008 N ENCINITA AVE</b>  <b>TEMPLE CITY, CA</b></p> <p>LOS ANGELES CO. HMS:</p> <p>Region: LA  Facility Id: 005814-006025  Facility Status: OPEN  Area: 3T  Permit Number: Not reported  Permit Status: Not reported  Facility Type: Not reported</p>	LOS ANGELES CO. HMS	<b>S102059963</b> N/A

MAP FINDINGS  
FOCUS MAP 9

Map ID	Site	Database(s)	EPA ID Number
247	<b>JAMES T. GILBRIDE CO</b> <b>5008 ENCINITA AVE.</b> <b>TEMPLE CITY, CA 91780</b>  EMI: Year: 1987 County Code: 19 Air Basin: SC Facility ID: 22667 Air District Name: SC SIC Code: 3471 Air District Name: SOUTH COAST AQMD Community Health Air Pollution Info System: Not reported Consolidated Emission Reporting Rule: Not reported Total Organic Hydrocarbon Gases Tons/Yr: 0 Reactive Organic Gases Tons/Yr: 0 Carbon Monoxide Emissions Tons/Yr: 0 NOX - Oxides of Nitrogen Tons/Yr: 0 SOX - Oxides of Sulphur Tons/Yr: 0 Particulate Matter Tons/Yr: 0 Part. Matter 10 Micrometers & Smlr Tons/Yr: 0	EMI	S106833385 N/A
247	<b>CHIN SEAFOOD CO</b> <b>5000 N ENCINITA AVE</b> <b>TEMPLE CITY, CA</b>  LOS ANGELES CO. HMS: Region: LA Facility Id: 015696-I15718 Facility Status: OPEN Area: 3T Permit Number: Not reported Permit Status: Not reported Facility Type: Not reported	LOS ANGELES CO. HMS	U003064975 N/A
267	<b>CWWY LLC</b> <b>4937 ROSEMEAD BLVD</b> <b>SAN GABRIEL, CA 91776</b>  HAZNET: Gepaid: CAC002608395 Contact: VIVIAN WANG Telephone: 6262898881 Facility Addr2: Not reported Mailing Name: Not reported Mailing Address: 1316 STEVENS AVE STE 7 Mailing City,St,Zip: SAN GABRIEL, CA 917764477 Gen County: Los Angeles TSD EPA ID: AZC950823111 TSD County: 99 Waste Category: Asbestos-containing waste Disposal Method: Not reported Tons: 8.42 Facility County: Los Angeles	HAZNET	S108745965 N/A

MAP FINDINGS  
FOCUS MAP 9

Map ID	Site	Database(s)	EPA ID Number
272	<b>RICHARD SU</b> <b>4842 GOLDENWEST AVE</b> <b>TEMPLE CITY, CA 91780</b>  HAZNET: Gepaid: CAC002574756 Contact: RICHARD SU Telephone: 6262865421 Facility Addr2: Not reported Mailing Name: Not reported Mailing Address: 4842 GOLDENWEST AVE Mailing City,St,Zip: TEMPLE CITY, CA 91780 Gen County: Los Angeles TSD EPA ID: CAD028409019 TSD County: Los Angeles Waste Category: Other organic solids Disposal Method: Transfer Station Tons: 0 Facility County: Not reported	HAZNET	S108218304 N/A
281	<b>8735 FAIRCREST</b> <b>ROSEMEAD, CA 91770</b>  CHMIRS: OES Incident Number: 05-5487 OES notification: 9/21/200508:48:33 AM OES Date: Not reported OES Time: Not reported Incident Date: Not reported <b>Date Completed: Not reported</b> Property Use: Not reported Agency Id Number: Not reported Agency Incident Number: Not reported Time Notified: Not reported Time Completed: Not reported Surrounding Area: Not reported Estimated Temperature: Not reported Property Management: Not reported Special Studies 1: Not reported Special Studies 2: Not reported Special Studies 3: Not reported Special Studies 4: Not reported Special Studies 5: Not reported Special Studies 6: Not reported More Than Two Substances Involved?: Not reported Resp Agncy Personel # Of Decontaminated: Not reported Responding Agency Personel # Of Injuries: Not reported Responding Agency Personel # Of Fatalities: Not reported Others Number Of Decontaminated: Not reported Others Number Of Injuries: Not reported Others Number Of Fatalities: Not reported Vehicle Make/year: Not reported Vehicle License Number: Not reported Vehicle State: Not reported Vehicle Id Number: Not reported CA/DOT/PUC/ICC Number: Not reported Company Name: Not reported Reporting Officer Name/ID: Not reported Report Date: Not reported	CHMIRS	S108405233 N/A

MAP FINDINGS  
FOCUS MAP 9

Map ID Site Database(s) EPA ID Number

(Continued)

S108405233

Comments: Not reported  
 Facility Telephone: Not reported  
 Waterway Involved: Not reported  
 Waterway: Not reported  
 Spill Site: Not reported  
 Cleanup By: Reporting Party  
 Containment: Not reported  
 What Happened: Not reported  
 Type: Not reported  
 Measure: Not reported  
 Other: Not reported  
 Date/Time: Not reported  
 Year: 2005  
 Agency: So Ca Edison  
 Incident Date: 9/21/2005 12:00:00 AM  
 Admin Agency: L. A. County Fire Prevention  
 Amount: Not reported  
 Contained: Yes  
 Site Type: Residence  
 E Date: Not reported  
 Substance: Mineral Oil PCB Unknown  
 Quantity Released: Not reported  
 BBLs: 0  
 Cups: 0  
 CUFT: 0  
 Gallons: 5-10  
 Grams: 0  
 Pounds: 0  
 Liters: 0  
 Ounces: 0  
 Pints: 0  
 Quarts: 0  
 Sheen: 0  
 Tons: 0  
 Unknown: 0  
 Description: Not reported  
 Evacuations: 0  
 Number of Injuries: 0  
 Number of Fatalities: 0  
 Description: Substance was released due to unit failure.

282

**A-O-K KENNELS**  
**4943 N ENCINITA AVE**  
**TEMPLE CITY, CA**

**LOS ANGELES CO. HMS** **U002279418**  
**N/A**

LOS ANGELES CO. HMS:

Region: LA  
 Facility Id: 004243-104396  
 Facility Status: Permit  
 Area: 3T  
 Permit Number: 1969  
 Permit Status: Permit  
 Facility Type: I01

Region: LA  
 Facility Id: 004243-020858  
 Facility Status: OPEN  
 Area: 3T

MAP FINDINGS  
FOCUS MAP 9

Map ID	Site	Database(s)	EPA ID Number
--------	------	-------------	---------------

**A-O-K KENNELS (Continued)**

**U002279418**

Permit Number: Not reported  
Permit Status: Not reported  
Facility Type: Not reported

**282**

**FREIGHT CONTAINER CORP  
4942 ENCINITA AVE  
TEMPLE CITY, CA 91780**

**FINDS 1000252658  
RCRA-CESQG CAD041158924**

**FINDS:**

Other Pertinent Environmental Activity Identified at Site

Registry ID: 110002644103

RCRAInfo is a national information system that supports the Resource Conservation and Recovery Act (RCRA) program through the tracking of events and activities related to facilities that generate, transport, and treat, store, or dispose of hazardous waste. RCRAInfo allows RCRA program staff to track the notification, permit, compliance, and corrective action activities required under RCRA.

**RCRA-CESQG:**

Date form received by agency: 03/13/1986

Facility name: FREIGHT CONTAINER CORP  
Facility address: 4942 ENCINITA AVE  
TEMPLE CITY, CA 91780

EPA ID: CAD041158924  
Mailing address: 1160 MERCANTILE ST  
OXNARD, CA 93030

Contact: ENVIRONMENTAL MANAGER  
Contact address: 4942 ENCINITA AVE  
TEMPLE CITY, CA 91780

Contact country: US  
Contact telephone: (805) 985-3055  
Contact email: Not reported  
EPA Region: 09

Land type: Facility is not located on Indian land. Additional information is not known.  
Classification: Conditionally Exempt Small Quantity Generator

Description: Handler: generates 100 kg or less of hazardous waste per calendar month, and accumulates 1000 kg or less of hazardous waste at any time; or generates 1 kg or less of acutely hazardous waste per calendar month, and accumulates at any time: 1 kg or less of acutely hazardous waste; or 100 kg or less of any residue or contaminated soil, waste or other debris resulting from the cleanup of a spill, into or on any land or water, of acutely hazardous waste; or generates 100 kg or less of any residue or contaminated soil, waste or other debris resulting from the cleanup of a spill, into or on any land or water, of acutely hazardous waste during any calendar month, and accumulates at any time: 1 kg or less of acutely hazardous waste; or 100 kg or less of any residue or contaminated soil, waste or other debris resulting from the cleanup of a spill, into or on any land or water, of acutely hazardous waste

**Owner/Operator Summary:**

Owner/operator name: NAME NOT REPORTED  
Owner/operator address: ADDRESS NOT REPORTED  
CITY NOT REPORTED, ME 99999

MAP FINDINGS  
FOCUS MAP 9

Map ID Site Database(s) EPA ID Number

**FREIGHT CONTAINER CORP (Continued)**

**1000252658**

Owner/operator country: Not reported  
 Owner/operator telephone: (415) 555-1212  
 Legal status: Private  
 Owner/Operator Type: Operator  
 Owner/Op start date: Not reported  
 Owner/Op end date: Not reported

Owner/operator name: ROBERT W CROWE  
 Owner/operator address: NOT REQUIRED  
 NOT REQUIRED, ME 99999

Owner/operator country: Not reported  
 Owner/operator telephone: (415) 555-1212  
 Legal status: Private  
 Owner/Operator Type: Owner  
 Owner/Op start date: Not reported  
 Owner/Op end date: Not reported

Handler Activities Summary:

U.S. importer of hazardous waste: Unknown  
 Mixed waste (haz. and radioactive): Unknown  
 Recycler of hazardous waste: No  
 Transporter of hazardous waste: No  
 Treater, storer or disposer of HW: No  
 Underground injection activity: No  
 On-site burner exemption: Unknown  
 Furnace exemption: Unknown  
 Used oil fuel burner: No  
 Used oil processor: No  
 User oil refiner: No  
 Used oil fuel marketer to burner: No  
 Used oil Specification marketer: No  
 Used oil transfer facility: No  
 Used oil transporter: No  
 Off-site waste receiver: Commercial status unknown

Facility Has Received Notices of Violations:

Regulation violated: Not reported  
 Area of violation: Generators - General  
 Date violation determined: 09/15/1986  
 Date achieved compliance: 01/01/1987  
 Violation lead agency: State  
 Enforcement action: WRITTEN INFORMAL  
 Enforcement action date: 11/04/1986  
 Enf. disposition status: Not reported  
 Enf. disp. status date: Not reported  
 Enforcement lead agency: State  
 Proposed penalty amount: Not reported  
 Final penalty amount: Not reported  
 Paid penalty amount: Not reported

Regulation violated: Not reported  
 Area of violation: Generators - General  
 Date violation determined: 06/27/1986  
 Date achieved compliance: 01/01/1987  
 Violation lead agency: State  
 Enforcement action: Not reported

MAP FINDINGS  
FOCUS MAP 9

Map ID	Site	Database(s)	EPA ID Number
--------	------	-------------	---------------

**FREIGHT CONTAINER CORP (Continued)**

**1000252658**

Enforcement action date: Not reported  
 Enf. disposition status: Not reported  
 Enf. disp. status date: Not reported  
 Enforcement lead agency: Not reported  
 Proposed penalty amount: Not reported  
 Final penalty amount: Not reported  
 Paid penalty amount: Not reported

Evaluation Action Summary:

Evaluation date: 09/15/1986  
 Evaluation: COMPLIANCE SCHEDULE EVALUATION  
 Area of violation: Generators - General  
 Date achieved compliance: 01/01/1987  
 Evaluation lead agency: State

Evaluation date: 06/27/1986  
 Evaluation: FINANCIAL RECORD REVIEW  
 Area of violation: Generators - General  
 Date achieved compliance: 01/01/1987  
 Evaluation lead agency: State

282

**CONNOR AIR CONDITIONING  
4931 N ENCINITA AVE  
TEMPLE CITY, CA 91780**

**HAZNET S108203051  
LOS ANGELES CO. HMS N/A**

HAZNET:

Gepaid: CAC002578558  
 Contact: WAYNE CONNOR  
 Telephone: 6262863157  
 Facility Addr2: Not reported  
 Mailing Name: Not reported  
 Mailing Address: 4931 N ENCINITA AVE  
 Mailing City,St,Zip: TEMPLE CITY, CA 91780  
 Gen County: Los Angeles  
 TSD EPA ID: CAD009007626  
 TSD County: Los Angeles  
 Waste Category: Asbestos-containing waste  
 Disposal Method: Disposal, Land Fill  
 Tons: 2.52  
 Facility County: Not reported

LOS ANGELES CO. HMS:

Region: LA  
 Facility Id: 000751-I00760  
 Facility Status: OPEN  
 Area: 3T  
 Permit Number: Not reported  
 Permit Status: Not reported  
 Facility Type: Not reported

MAP FINDINGS  
FOCUS MAP 9

Map ID	Site	Database(s)	EPA ID Number
282	<b>TOOLS &amp; PRODUCTION INC</b> <b>4924 ENCINITA AVE</b> <b>TEMPLE CITY, CA 91780</b>	HAZNET	S103661939 N/A
	HAZNET: Gepaid: CAL000073950 Contact: MICHAEL LAMBERTI Telephone: 6262860213 Facility Addr2: Not reported Mailing Name: Not reported Mailing Address: 4924 ENCINITA AVE Mailing City,St,Zip: TEMPLE CITY, CA 917803705 Gen County: Los Angeles TSD EPA ID: CAD000088252 TSD County: Los Angeles Waste Category: Other organic solids Disposal Method: Transfer Station Tons: 0.175 Facility County: Los Angeles		
	Gepaid: CAL000073950 Contact: MICHAEL LAMBERTI Telephone: 6262860213 Facility Addr2: Not reported Mailing Name: Not reported Mailing Address: 4924 ENCINITA AVE Mailing City,St,Zip: TEMPLE CITY, CA 917803705 Gen County: Los Angeles TSD EPA ID: CAD099452708 TSD County: Los Angeles Waste Category: Oil/water separation sludge Disposal Method: Recycler Tons: 2.7939 Facility County: Los Angeles		
	Gepaid: CAL000073950 Contact: BILL BAXTER Telephone: 6262860213 Facility Addr2: Not reported Mailing Name: Not reported Mailing Address: 4924 ENCINITA AVE Mailing City,St,Zip: TEMPLE CITY, CA 917803705 Gen County: Los Angeles TSD EPA ID: CAD099452708 TSD County: Los Angeles Waste Category: Waste oil and mixed oil Disposal Method: Recycler Tons: 1 Facility County: Los Angeles		
	Gepaid: CAL000073950 Contact: MICHAEL LAMBERTI Telephone: 6262860213 Facility Addr2: Not reported Mailing Name: Not reported Mailing Address: 4924 ENCINITA AVE Mailing City,St,Zip: TEMPLE CITY, CA 917803705 Gen County: Los Angeles TSD EPA ID: CAD982444481		



MAP FINDINGS  
FOCUS MAP 9

Map ID	Site	Database(s)	EPA ID Number
--------	------	-------------	---------------

**TOOLS & PRODUCTION INC (Continued)**

**S103661939**

TSD County: San Bernardino  
Waste Category: Other organic solids  
Disposal Method: Recycler  
Tons: .1500  
Facility County: Los Angeles

Gepaid: CAL000073950  
Contact: MICHAEL LAMBERTI  
Telephone: 6262860213  
Facility Addr2: Not reported  
Mailing Name: Not reported  
Mailing Address: 4924 ENCINITA AVE  
Mailing City,St,Zip: TEMPLE CITY, CA 917803705  
Gen County: Los Angeles  
TSD EPA ID: CAD099452708  
TSD County: Los Angeles  
Waste Category: Oil/water separation sludge  
Disposal Method: Recycler  
Tons: 2.0849  
Facility County: Los Angeles

[Click this hyperlink](#) while viewing on your computer to access  
20 additional CA\_HAZNET: record(s) in the EDR Site Report.

296

**RELIABLE DENTAL STUDIO  
4816 N TEMPLE CITY BLVD  
TEMPLE CITY, CA**

**LOS ANGELES CO. HMS**

**S106915287  
N/A**

LOS ANGELES CO. HMS:  
Region: LA  
Facility Id: 030262-043733  
Facility Status: Removed  
Area: 3T  
Permit Number: 440853  
Permit Status: Removed  
Facility Type: IS4

300

**HOME DEPOT #6673  
9700 LOWER AZUSA RD  
EL MONTE, CA 91731**

**HAZNET  
WIP**

**S105092501  
N/A**

HAZNET:  
Gepaid: CAL000211666  
Contact: DONNA SOUTHARD / ENV COORD  
Telephone: 7606028700  
Facility Addr2: Not reported  
Mailing Name: Not reported  
Mailing Address: 1905 Aston Ave Ste 100  
Mailing City,St,Zip: Carlsbad, CA 92008  
Gen County: Los Angeles  
TSD EPA ID: CAT080013352  
TSD County: Los Angeles  
Waste Category: Oil/water separation sludge  
Disposal Method: Recycler  
Tons: 0.29  
Facility County: Los Angeles

MAP FINDINGS  
 FOCUS MAP 9

Map ID      Site      Database(s)      EPA ID Number

---

**HOME DEPOT #6673 (Continued)**

**S105092501**

Gepaid: CAL000211666  
 Contact: HOME DEPOT INC  
 Telephone: 0000000000  
 Facility Addr2: Not reported  
 Mailing Name: Not reported  
 Mailing Address: 9700 LOWER AZUSA RD  
 Mailing City,St,Zip: EL MONTE, CA 917310000  
 Gen County: Los Angeles  
 TSD EPA ID: CAT000613893  
 TSD County: Los Angeles  
 Waste Category: Aqueous solution with less than 10% total organic residues  
 Disposal Method: Transfer Station  
 Tons: .0625  
 Facility County: Los Angeles

Gepaid: CAL000211666  
 Contact: E COMPANY  
 Telephone: 7606028700  
 Facility Addr2: Not reported  
 Mailing Name: Not reported  
 Mailing Address: 1905 Aston Ave Ste 100  
 Mailing City,St,Zip: Carlsbad, CA 92008  
 Gen County: Los Angeles  
 TSD EPA ID: Not reported  
 TSD County: Los Angeles  
 Waste Category: Aqueous solution with less than 10% total organic residues  
 Disposal Method: Transfer Station  
 Tons: 0.08  
 Facility County: Not reported

Gepaid: CAL000211666  
 Contact: E COMPANY  
 Telephone: 7606028700  
 Facility Addr2: Not reported  
 Mailing Name: Not reported  
 Mailing Address: 1905 Aston Ave Ste 100  
 Mailing City,St,Zip: Carlsbad, CA 92008  
 Gen County: Los Angeles  
 TSD EPA ID: Not reported  
 TSD County: 99  
 Waste Category: Oxygenated solvents (acetone, butanol, ethyl acetate, etc.)  
 Disposal Method: Not reported  
 Tons: 0.12  
 Facility County: Not reported

Gepaid: CAL000211666  
 Contact: E COMPANY  
 Telephone: 7606028700  
 Facility Addr2: Not reported  
 Mailing Name: Not reported  
 Mailing Address: 1905 Aston Ave Ste 100  
 Mailing City,St,Zip: Carlsbad, CA 92008  
 Gen County: Los Angeles  
 TSD EPA ID: Not reported  
 TSD County: Los Angeles  
 Waste Category: Oil/water separation sludge  
 Disposal Method: Recycler

MAP FINDINGS  
FOCUS MAP 9

Map ID	Site	Database(s)	EPA ID Number
--------	------	-------------	---------------

**HOME DEPOT #6673 (Continued)**

**S105092501**

Tons: 0.32  
Facility County: Not reported

[Click this hyperlink](#) while viewing on your computer to access 3 additional CA\_HAZNET: record(s) in the EDR Site Report.

WIP:

Region: 4  
File Number: 103.3000  
**File Status:** **Historical**  
Staff: ESOLOMON  
Facility Suite: Not reported

300

**HOME DEPOT USA INC HD 6673**  
**9700 LOWER AZUSA ROAD**  
**EL MONTE, CA 91731**

**RCRA-SQG** **1001959849**  
**FINDS** **CAR000065342**  
**HAZNET**

RCRA-SQG:

Date form received by agency: 06/15/2005  
Facility name: HOME DEPOT USA INC HD 6673  
Facility address: 9700 LOWER AZUSA ROAD  
EL MONTE, CA 91731  
EPA ID: CAR000065342  
Mailing address: 1905 ASTON AVE  
STE 100  
CARLSBAD, CA 92008  
Contact: ROBERT PERKINS  
Contact address: 1905 ASTON AVE STE 100  
CARLSBAD, CA 92008  
Contact country: US  
Contact telephone: 760-602-8700  
Contact email: RPERKINS@3ECOMPANY.COM  
EPA Region: 09  
Classification: Small Small Quantity Generator  
Description: Handler: generates more than 100 and less than 1000 kg of hazardous waste during any calendar month and accumulates less than 6000 kg of hazardous waste at any time; or generates 100 kg or less of hazardous waste during any calendar month, and accumulates more than 1000 kg of hazardous waste at any time

Owner/Operator Summary:

Owner/operator name: HOME DEPOT USA  
Owner/operator address: 2455 PACES FERRY RD  
ATLANTA, GA 30339  
Owner/operator country: US  
Owner/operator telephone: Not reported  
Legal status: Private  
Owner/Operator Type: Owner  
Owner/Op start date: 06/10/1999  
Owner/Op end date: Not reported

Owner/operator name: HOME DEPOT USA  
Owner/operator address: Not reported  
Not reported  
Owner/operator country: US  
Owner/operator telephone: Not reported  
Legal status: Private

MAP FINDINGS  
FOCUS MAP 9

Map ID Site Database(s) EPA ID Number

**HOME DEPOT USA INC HD 6673 (Continued)**

**1001959849**

Owner/Operator Type: Operator  
Owner/Op start date: 06/10/1999  
Owner/Op end date: Not reported

Handler Activities Summary:

U.S. importer of hazardous waste: No  
Mixed waste (haz. and radioactive): No  
Recycler of hazardous waste: No  
Transporter of hazardous waste: No  
Treater, storer or disposer of HW: No  
Underground injection activity: No  
On-site burner exemption: No  
Furnace exemption: No  
Used oil fuel burner: No  
Used oil processor: No  
User oil refiner: No  
Used oil fuel marketer to burner: No  
Used oil Specification marketer: No  
Used oil transfer facility: No  
Used oil transporter: No  
Off-site waste receiver: Commercial status unknown

Historical Generators:

Date form received by agency: 01/31/2000  
Facility name: HOME DEPOT USA INC HD 6673  
Site name: THE HOME DEPOT NO 6673  
Classification: Small Quantity Generator

Hazardous Waste Summary:

Waste code: D001  
Waste name: IGNITABLE HAZARDOUS WASTES ARE THOSE WASTES WHICH HAVE A FLASHPOINT OF LESS THAN 140 DEGREES FAHRENHEIT AS DETERMINED BY A PENSKEY-MARTENS CLOSED CUP FLASH POINT TESTER. ANOTHER METHOD OF DETERMINING THE FLASH POINT OF A WASTE IS TO REVIEW THE MATERIAL SAFETY DATA SHEET, WHICH CAN BE OBTAINED FROM THE MANUFACTURER OR DISTRIBUTOR OF THE MATERIAL. LACQUER THINNER IS AN EXAMPLE OF A COMMONLY USED SOLVENT WHICH WOULD BE CONSIDERED AS IGNITABLE HAZARDOUS WASTE.

Waste code: D002  
Waste name: A WASTE WHICH HAS A PH OF LESS THAN 2 OR GREATER THAN 12.5 IS CONSIDERED TO BE A CORROSIVE HAZARDOUS WASTE. SODIUM HYDROXIDE, A CAUSTIC SOLUTION WITH A HIGH PH, IS OFTEN USED BY INDUSTRIES TO CLEAN OR DEGREASE PARTS. HYDROCHLORIC ACID, A SOLUTION WITH A LOW PH, IS USED BY MANY INDUSTRIES TO CLEAN METAL PARTS PRIOR TO PAINTING. WHEN THESE CAUSTIC OR ACID SOLUTIONS BECOME CONTAMINATED AND MUST BE DISPOSED, THE WASTE WOULD BE A CORROSIVE HAZARDOUS WASTE.

Waste code: D009  
Waste name: MERCURY

Waste code: D016  
Waste name: 2,4-D

Waste code: D018  
Waste name: BENZENE

MAP FINDINGS  
FOCUS MAP 9

Map ID	Site	Database(s)	EPA ID Number
--------	------	-------------	---------------

**HOME DEPOT USA INC HD 6673 (Continued)**

**1001959849**

Waste code: D035  
Waste name: METHYL ETHYL KETONE

Waste code: F003  
Waste name: THE FOLLOWING SPENT NON-HALOGENATED SOLVENTS: XYLENE, ACETONE, ETHYL ACETATE, ETHYL BENZENE, ETHYL ETHER, METHYL ISOBUTYL KETONE, N-BUTYL ALCOHOL, CYCLOHEXANONE, AND METHANOL; ALL SPENT SOLVENT MIXTURES/BLENDS CONTAINING, BEFORE USE, ONLY THE ABOVE SPENT NON-HALOGENATED SOLVENTS; AND ALL SPENT SOLVENT MIXTURES/BLENDS CONTAINING, BEFORE USE, ONE OR MORE OF THE ABOVE NON-HALOGENATED SOLVENTS, AND, A TOTAL OF TEN PERCENT OR MORE (BY VOLUME) OF ONE OR MORE OF THOSE SOLVENTS LISTED IN F001, F002, F004, AND F005, AND STILL BOTTOMS FROM THE RECOVERY OF THESE SPENT SOLVENTS AND SPENT SOLVENT MIXTURES.

Waste code: F005  
Waste name: THE FOLLOWING SPENT NON-HALOGENATED SOLVENTS: TOLUENE, METHYL ETHYL KETONE, CARBON DISULFIDE, ISOBUTANOL, PYRIDINE, BENZENE, 2-ETHOXYETHANOL, AND 2-NITROPROPANE; ALL SPENT SOLVENT MIXTURES/BLENDS CONTAINING, BEFORE USE, A TOTAL OF TEN PERCENT OR MORE (BY VOLUME) OF ONE OR MORE OF THE ABOVE NON-HALOGENATED SOLVENTS OR THOSE SOLVENTS LISTED IN F001, F002, OR F004; AND STILL BOTTOMS FROM THE RECOVERY OF THESE SPENT SOLVENTS AND SPENT SOLVENT MIXTURES.

Violation Status: No violations found

**FINDS:**

Other Pertinent Environmental Activity Identified at Site

Registry ID: 110002932426

California - Hazardous Waste Tracking System - Datamart

RCRAInfo is a national information system that supports the Resource Conservation and Recovery Act (RCRA) program through the tracking of events and activities related to facilities that generate, transport, and treat, store, or dispose of hazardous waste. RCRAInfo allows RCRA program staff to track the notification, permit, compliance, and corrective action activities required under RCRA.

**HAZNET:**

Gepaid: CAR000065342  
Contact: MELANIE KOSKE - HRT SPECIALIST  
Telephone: 7606028700  
Facility Addr2: Not reported  
Mailing Name: Not reported  
Mailing Address: 1905 ASTON AVE STE 100  
Mailing City,St,Zip: CARLSBAD, CA 920080000  
Gen County: Los Angeles  
TSD EPA ID: CAD008364432  
TSD County: Los Angeles  
Waste Category: 214  
Disposal Method: Not reported  
Tons: 0  
Facility County: Los Angeles

MAP FINDINGS  
FOCUS MAP 9

Map ID      Site      Database(s)      EPA ID Number

---

**HOME DEPOT USA INC HD 6673 (Continued)**

**1001959849**

Gepaid: CAR000065342  
Contact: MELANIE KOSKE - HRT SPECIALIST  
Telephone: 7606028700  
Facility Addr2: Not reported  
Mailing Name: Not reported  
Mailing Address: 1905 ASTON AVE STE 100  
Mailing City,St,Zip: CARLSBAD, CA 920080000  
Gen County: Los Angeles  
TSD EPA ID: CAD008364432  
TSD County: Los Angeles  
Waste Category: Off-specification, aged, or surplus inorganics  
Disposal Method: H141  
Tons: 0.27  
Facility County: Los Angeles

Gepaid: CAR000065342  
Contact: MELANIE KOSKE - HRT SPECIALIST  
Telephone: 7606028700  
Facility Addr2: Not reported  
Mailing Name: Not reported  
Mailing Address: 1905 ASTON AVE STE 100  
Mailing City,St,Zip: CARLSBAD, CA 920080000  
Gen County: Los Angeles  
TSD EPA ID: CAD008364432  
TSD County: Los Angeles  
Waste Category: Waste oil and mixed oil  
Disposal Method: H141  
Tons: 0.54  
Facility County: Los Angeles

Gepaid: CAR000065342  
Contact: MELANIE KOSKE - HRT SPECIALIST  
Telephone: 7606028700  
Facility Addr2: Not reported  
Mailing Name: Not reported  
Mailing Address: 1905 ASTON AVE STE 100  
Mailing City,St,Zip: CARLSBAD, CA 920080000  
Gen County: Los Angeles  
TSD EPA ID: CAD008364432  
TSD County: Los Angeles  
Waste Category: Off-specification, aged, or surplus organics  
Disposal Method: H141  
Tons: 0.51  
Facility County: Los Angeles

Gepaid: CAR000065342  
Contact: MELANIE KOSKE - HRT SPECIALIST  
Telephone: 7606028700  
Facility Addr2: Not reported  
Mailing Name: Not reported  
Mailing Address: 1905 ASTON AVE STE 100  
Mailing City,St,Zip: CARLSBAD, CA 920080000  
Gen County: Los Angeles  
TSD EPA ID: CAD008364432  
TSD County: Los Angeles  
Waste Category: Off-specification, aged, or surplus organics  
Disposal Method: H061

MAP FINDINGS  
FOCUS MAP 9

Map ID	Site	Database(s)	EPA ID Number
	<p><b>HOME DEPOT USA INC HD 6673 (Continued)</b></p> <p>Tons: 2.86 Facility County: Los Angeles</p> <p style="text-align: center;"><a href="#">Click this hyperlink</a> while viewing on your computer to access 12 additional CA_HAZNET: record(s) in the EDR Site Report.</p>		1001959849
302	<p><b>GOOD CENTS OIL</b> <b>9654 E LOWER AZUSA RD</b> <b>EL MONTE, CA</b></p> <p>LOS ANGELES CO. HMS: Region: LA Facility Id: 002428-102512 Facility Status: OPEN Area: 3C Permit Number: Not reported Permit Status: Not reported Facility Type: Not reported</p>	LOS ANGELES CO. HMS	U003058775 N/A
302	<p><b>TRI CITY AUTO SERVICE</b> <b>9654 LOWER AZUSA RD</b> <b>EL MONTE, CA 91780</b></p> <p>HAZNET: Gepaid: CAL000223281 Contact: ROMMEL SIDAWI - OWNER Telephone: 6267973295 Facility Addr2: Not reported Mailing Name: Not reported Mailing Address: 1405 VALENCIA AVE Mailing City,St,Zip: PASADENA, CA 911040000 Gen County: Los Angeles TSD EPA ID: CAD099452708 TSD County: Los Angeles Waste Category: Waste oil and mixed oil Disposal Method: Recycler Tons: 1.25 Facility County: Not reported</p>	HAZNET	S108223178 N/A
302	<p><b>GOOD CENTS OIL</b> <b>9654 LOWER AZUSA RD</b> <b>EL MONTE, CA 91731</b></p> <p>WIP: Region: 4 File Number: 103.0164 <b>File Status: Historical</b> Staff: CRS Facility Suite: Not reported</p>	WIP	S106764272 N/A

MAP FINDINGS  
FOCUS MAP 9

Map ID	Site	Database(s)	EPA ID Number
302	<p><b>M&amp;S SERVICE</b>  <b>9654 LOWER AZUSA RD</b>  <b>TEMPLE CITY, CA 91780</b></p> <p>HIST UST:  Region: STATE  Facility ID: 00000041423  Facility Type: Gas Station  Other Type: Not reported  Total Tanks: 0003  Contact Name: SAHAK BERBERIAN  Telephone: 8185795178  Owner Name: BUZTON O. MARSHALL  Owner Address: 2320 LEE AVE.  Owner City,St,Zip: ARCADIA, CA 91006</p> <p>Tank Num: 001  Container Num: 2  Year Installed: Not reported  Tank Capacity: 00010000  Tank Used for: PRODUCT  Type of Fuel: REGULAR  Tank Construction: Not reported  Leak Detection: Visual</p> <p>Tank Num: 002  Container Num: 3  Year Installed: Not reported  Tank Capacity: 00010000  Tank Used for: PRODUCT  Type of Fuel: PREMIUM  Tank Construction: Not reported  Leak Detection: Visual</p> <p>Tank Num: 003  Container Num: 1  Year Installed: Not reported  Tank Capacity: 00010000  Tank Used for: PRODUCT  Type of Fuel: UNLEADED  Tank Construction: Not reported  Leak Detection: Visual</p>	HIST UST	U001570633 N/A
302	<p><b>A &amp; R AUTOMOTIVE</b>  <b>9654 LOWER AZUSA ROAD</b>  <b>TEMPLE CITY, CA 91780</b></p> <p>HAZNET:  Gepaid: CAL000125320  Contact: A &amp; R AUTOMOTIVE  Telephone: 0000000000  Facility Addr2: Not reported  Mailing Name: Not reported  Mailing Address: 9654 LOWER AZUSA RD  Mailing City,St,Zip: TEMPLE CITY, CA 917800000  Gen County: Los Angeles  TSD EPA ID: CAT000613893  TSD County: Los Angeles  Waste Category: Unspecified organic liquid mixture  Disposal Method: Transfer Station</p>	HAZNET	S103948155 N/A



MAP FINDINGS  
FOCUS MAP 9

Map ID	Site	Database(s)	EPA ID Number
--------	------	-------------	---------------

**A & R AUTOMOTIVE (Continued)**

**S103948155**

Tons: .2502  
 Facility County: Los Angeles

Gepaid: CAL000125320  
 Contact: A & R AUTOMOTIVE  
 Telephone: 0000000000  
 Facility Addr2: Not reported  
 Mailing Name: Not reported  
 Mailing Address: 9654 LOWER AZUSA RD  
 Mailing City,St,Zip: TEMPLE CITY, CA 917800000  
 Gen County: Los Angeles  
 TSD EPA ID: CAD099452708  
 TSD County: Los Angeles  
 Waste Category: Aqueous solution with less than 10% total organic residues  
 Disposal Method: Recycler  
 Tons: .2085  
 Facility County: Los Angeles

Gepaid: CAL000125320  
 Contact: A & R AUTOMOTIVE  
 Telephone: 0000000000  
 Facility Addr2: Not reported  
 Mailing Name: Not reported  
 Mailing Address: 9654 LOWER AZUSA RD  
 Mailing City,St,Zip: TEMPLE CITY, CA 917800000  
 Gen County: Los Angeles  
 TSD EPA ID: CAD099452708  
 TSD County: Los Angeles  
 Waste Category: Oil/water separation sludge  
 Disposal Method: Recycler  
 Tons: .8340  
 Facility County: Los Angeles

302

**WILLIAM MARSHALL & BURTON MARSHALL  
 9654 E LOWER AZUSA RD  
 EL MONTE, CA 91780**

**CA FID UST  
 LOS ANGELES CO. HMS  
 SWEEPS UST**

**S101584980  
 N/A**

CA FID UST:  
 Facility ID: 19017730  
 Regulated By: UTKNI  
 Regulated ID: 00041423  
 Cortese Code: Not reported  
 SIC Code: Not reported  
 Facility Phone: Not reported  
 Mail To: Not reported  
 Mailing Address: 517 W WISTARIA  
 Mailing Address 2: Not reported  
 Mailing City,St,Zip: EL MONTE 91780  
 Contact: Not reported  
 Contact Phone: Not reported  
 DUNs Number: Not reported  
 NPDES Number: Not reported  
 EPA ID: Not reported  
 Comments: Not reported  
 Status: Inactive

LOS ANGELES CO. HMS:

MAP FINDINGS  
FOCUS MAP 9

Map ID Site Database(s) EPA ID Number

---

**WILLIAM MARSHALL & BURTON MARSHALL (Continued)**

**S101584980**

Region: LA  
Facility Id: 002428-002512  
Facility Status: Removed  
Area: 3C  
Permit Number: 00001769T  
Permit Status: Removed  
Facility Type: T0

**SWEEPS UST:**

Status: Not reported  
Comp Number: 2512  
Number: Not reported  
Board Of Equalization: Not reported  
Ref Date: Not reported  
Act Date: Not reported  
Created Date: Not reported  
Tank Status: Not reported  
Owner Tank Id: Not reported  
Swrcb Tank Id: 19-000-002512-000001  
Actv Date: Not reported  
Capacity: 1000  
Tank Use: M.V. FUEL  
Stg: PRODUCT  
Content: REG UNLEADED  
Number Of Tanks: 4

Status: Not reported  
Comp Number: 2512  
Number: Not reported  
Board Of Equalization: Not reported  
Ref Date: Not reported  
Act Date: Not reported  
Created Date: Not reported  
Tank Status: Not reported  
Owner Tank Id: Not reported  
Swrcb Tank Id: 19-000-002512-000002  
Actv Date: Not reported  
Capacity: 10000  
Tank Use: M.V. FUEL  
Stg: PRODUCT  
Content: REG UNLEADED  
Number Of Tanks: Not reported

Status: Not reported  
Comp Number: 2512  
Number: Not reported  
Board Of Equalization: Not reported  
Ref Date: Not reported  
Act Date: Not reported  
Created Date: Not reported  
Tank Status: Not reported  
Owner Tank Id: Not reported  
Swrcb Tank Id: 19-000-002512-000003  
Actv Date: Not reported  
Capacity: 10000  
Tank Use: M.V. FUEL  
Stg: PRODUCT

MAP FINDINGS  
FOCUS MAP 9

Map ID	Site	Database(s)	EPA ID Number
	<p><b>WILLIAM MARSHALL &amp; BURTON MARSHALL (Continued)</b></p> <p>Content: REG UNLEADED Number Of Tanks: Not reported</p> <p>Status: Not reported Comp Number: 2512 Number: Not reported Board Of Equalization: Not reported Ref Date: Not reported Act Date: Not reported Created Date: Not reported Tank Status: Not reported Owner Tank Id: Not reported Swrcb Tank Id: 19-000-002512-000004 Actv Date: Not reported Capacity: 550 Tank Use: EMPTY Stg: WASTE Content: Not reported Number Of Tanks: Not reported</p>		<b>S101584980</b>
303	<p><b>4715 ROSEMEAD BLVD 4715 ROSEMEAD BLVD ROSEMEAD, CA 91770</b></p> <p><a href="#">Click this hyperlink</a> while viewing on your computer to access additional ERNS detail in the EDR Site Report.</p>	ERNS	92273475 N/A
304	<p><b>VOT SYSTEMS 9616 LOWER AZUSA RD TEMPLE CITY (RUDELL), CA 91780</b></p> <p>WIP: Region: 4 File Number: 103.0538 <b>File Status: Historical</b> Staff: KELLIOTT Facility Suite: Not reported</p>	WIP	S106764320 N/A
304	<p><b>MOBIL OIL CORP (DEST) 9603 E LOWER AZUSA RD TEMPLE CITY, CA</b></p> <p>LOS ANGELES CO. HMS: Region: LA Facility Id: 001889-101964 Facility Status: Closed Area: 3T Permit Number: 1130 Permit Status: Closed Facility Type: I00</p>	LOS ANGELES CO. HMS	U003058277 N/A

MAP FINDINGS  
FOCUS MAP 9

Map ID	Site	Database(s)	EPA ID Number
304	<b>SOUTHLAND CORP SS 19059</b> <b>4800 N TEMPLE CITY BLVD</b> <b>TEMPLE CITY, CA</b>  LOS ANGELES CO. HMS: Region: LA Facility Id: 010195-010070 Facility Status: Removed Area: 3T Permit Number: 00001514T Permit Status: Removed Facility Type: T0	LOS ANGELES CO. HMS	S106024741 N/A
304	<b>7-11 #19059</b> <b>4800 TEMPLE CITY BLVD</b> <b>TEMPLE CITY, CA 91780</b>  LUST: Region: STATE Global Id: T0603703565 Latitude: 34.089623 Longitude: -118.0571811 Case Type: LUST Cleanup Site Status: Completed - Case Closed Status Date: 1996-07-24 00:00:00 Lead Agency: LOS ANGELES RWQCB (REGION 4) Case Worker: Not reported Local Agency: LOS ANGELES COUNTY RB Case Number: I-10070 LOC Case Number: Not reported File Location: Not reported Potential Media Affect: Soil Potential Contaminats of Concern: Gasoline Site History: Not reported  LUST REG 4: Region: 4 Regional Board: 04 County: Los Angeles facid: I-10070 Status: Case Closed Substance: Misc. Motor Vehicle Fuels Substance Quantity: Not reported Local Case No: Not reported Case Type: Soil Abatement Method Used at the Site: Not reported Global ID: T0603703565 W Global ID: Not reported Staff: UNK Local Agency: 19000 Cross Street: Not reported Enforcement Type: Not reported Date Leak Discovered: Not reported Date Leak First Reported: 12/8/1994 Date Leak Record Entered: 11/3/1995 Date Confirmation Began: Not reported Date Leak Stopped: Not reported Date Case Last Changed on Database: 10/11/1995 Date the Case was Closed: 7/24/1996	LUST HIST UST SWEEPS UST	1000281994 N/A

MAP FINDINGS  
FOCUS MAP 9

Map ID      Site      Database(s)      EPA ID Number

**7-11 #19059 (Continued)**

**1000281994**

How Leak Discovered:      Not reported  
 How Leak Stopped:      Not reported  
 Cause of Leak:      Not reported  
 Leak Source:      Not reported  
 Operator:      Not reported  
 Water System:      Not reported  
 Well Name:      Not reported  
 Approx. Dist To Production Well (ft):      600.51493255268641685653251411  
 Source of Cleanup Funding:      Not reported  
 Preliminary Site Assessment Workplan Submitted:      Not reported  
 Preliminary Site Assessment Began:      Not reported  
 Pollution Characterization Began:      Not reported  
 Remediation Plan Submitted:      Not reported  
 Remedial Action Underway:      Not reported  
 Post Remedial Action Monitoring Began:      Not reported  
 Enforcement Action Date:      Not reported  
 Historical Max MTBE Date:      Not reported  
 Hist Max MTBE Conc in Groundwater:      Not reported  
 Hist Max MTBE Conc in Soil:      Not reported  
 Significant Interim Remedial Action Taken:      Not reported  
 GW Qualifier:      Not reported  
 Soil Qualifier:      Not reported  
 Organization:      Not reported  
 Owner Contact:      Not reported  
 Responsible Party:      THE SOUTHLAND CORP  
 RP Address:      PO BOX 404, PLEASANTON, 94588  
 Program:      LUST  
 Lat/Long:      34.089623 / -1  
 Local Agency Staff:      Not reported  
 Beneficial Use:      Not reported  
 Priority:      Not reported  
 Cleanup Fund Id:      Not reported  
 Suspended:      Not reported  
 Assigned Name:      Not reported  
 Summary:      Not reported

**HIST UST:**

Region:      STATE  
 Facility ID:      00000003806  
 Facility Type:      Gas Station  
 Other Type:      Not reported  
 Total Tanks:      0003  
 Contact Name:      ELIZABETH ARVIDSON  
 Telephone:      2133385551  
 Owner Name:      THE SOUTHLAND CORPORATION  
 Owner Address:      1240 S. STATE COLLEGE BLVD., S  
 Owner City,St,Zip:      ANAHEIM, CA 92806

Tank Num:      001  
 Container Num:      01  
 Year Installed:      1977  
 Tank Capacity:      00010000  
 Tank Used for:      PRODUCT  
 Type of Fuel:      UNLEADED  
 Tank Construction:      Not reported  
 Leak Detection:      Stock Inventor, 10

MAP FINDINGS  
FOCUS MAP 9

Map ID Site Database(s) EPA ID Number

---

**7-11 #19059 (Continued)**

**1000281994**

Tank Num: 002  
Container Num: 02  
Year Installed: 1977  
Tank Capacity: 00010000  
Tank Used for: PRODUCT  
Type of Fuel: REGULAR  
Tank Construction: Not reported  
Leak Detection: Stock Inventor, 10

Tank Num: 003  
Container Num: 03  
Year Installed: 1977  
Tank Capacity: 00010000  
Tank Used for: PRODUCT  
Type of Fuel: 06  
Tank Construction: Not reported  
Leak Detection: Stock Inventor, 10

**SWEEPS UST:**

Status: A  
Comp Number: 10070  
Number: 9  
Board Of Equalization: 44-002251  
Ref Date: 06-30-89  
Act Date: Not reported  
Created Date: 06-30-89  
Tank Status: A  
Owner Tank Id: Not reported  
Swrcb Tank Id: 19-000-010070-000001  
Actv Date: 06-30-89  
Capacity: Not reported  
Tank Use: UNKNOWN  
Stg: W  
Content: Not reported  
Number Of Tanks: 3

Status: A  
Comp Number: 10070  
Number: 9  
Board Of Equalization: 44-002251  
Ref Date: 06-30-89  
Act Date: Not reported  
Created Date: 06-30-89  
Tank Status: A  
Owner Tank Id: Not reported  
Swrcb Tank Id: 19-000-010070-000002  
Actv Date: 06-30-89  
Capacity: Not reported  
Tank Use: UNKNOWN  
Stg: W  
Content: Not reported  
Number Of Tanks: Not reported

Status: A  
Comp Number: 10070  
Number: 9  
Board Of Equalization: 44-002251

MAP FINDINGS  
FOCUS MAP 9

Map ID	Site	Database(s)	EPA ID Number
--------	------	-------------	---------------

**7-11 #19059 (Continued)**

**1000281994**

Ref Date: 06-30-89  
 Act Date: Not reported  
 Created Date: 06-30-89  
 Tank Status: A  
 Owner Tank Id: Not reported  
 Swrcb Tank Id: 19-000-010070-000003  
 Actv Date: 06-30-89  
 Capacity: Not reported  
 Tank Use: UNKNOWN  
 Stg: W  
 Content: Not reported  
 Number Of Tanks: Not reported

**304**

**AZUSA CLEANERS  
9588 LOWER AZUSA RD  
TEMPLE CITY, CA 91780**

**RCRA-SQG 1000376509  
FINDS CAD981621261**

RCRA-SQG:

Date form received by agency: 09/01/1996  
 Facility name: AZUSA CLEANERS  
 Facility address: 9588 LOWER AZUSA RD  
 TEMPLE CITY, CA 91780  
 EPA ID: CAD981621261  
 Mailing address: LOWER AZUSA RD  
 TEMPLE CITY, CA 91780  
 Contact: Not reported  
 Contact address: Not reported  
 Contact country: Not reported  
 Contact telephone: Not reported  
 Contact email: Not reported  
 EPA Region: 09  
 Classification: Small Small Quantity Generator  
 Description: Handler: generates more than 100 and less than 1000 kg of hazardous waste during any calendar month and accumulates less than 6000 kg of hazardous waste at any time; or generates 100 kg or less of hazardous waste during any calendar month, and accumulates more than 1000 kg of hazardous waste at any time

Owner/Operator Summary:

Owner/operator name: JAY CRAIG MC CLAIN  
 Owner/operator address: NOT REQUIRED  
 NOT REQUIRED, ME 99999  
 Owner/operator country: Not reported  
 Owner/operator telephone: (415) 555-1212  
 Legal status: Private  
 Owner/Operator Type: Owner  
 Owner/Op start date: Not reported  
 Owner/Op end date: Not reported  
 Owner/operator name: NOT REQUIRED  
 Owner/operator address: NOT REQUIRED  
 NOT REQUIRED, ME 99999  
 Owner/operator country: Not reported  
 Owner/operator telephone: (415) 555-1212  
 Legal status: Private  
 Owner/Operator Type: Operator

MAP FINDINGS  
FOCUS MAP 9

Map ID      Site      Database(s)      EPA ID Number

---

**AZUSA CLEANERS (Continued)**

**1000376509**

Owner/Op start date:      Not reported  
Owner/Op end date:      Not reported

Handler Activities Summary:

U.S. importer of hazardous waste:      Unknown  
Mixed waste (haz. and radioactive):      Unknown  
Recycler of hazardous waste:      No  
Transporter of hazardous waste:      No  
Treater, storer or disposer of HW:      No  
Underground injection activity:      No  
On-site burner exemption:      Unknown  
Furnace exemption:      Unknown  
Used oil fuel burner:      No  
Used oil processor:      No  
Used oil refiner:      No  
Used oil fuel marketer to burner:      No  
Used oil Specification marketer:      No  
Used oil transfer facility:      No  
Used oil transporter:      No  
Off-site waste receiver:      Commercial status unknown

Violation Status:      No violations found

**FINDS:**

Other Pertinent Environmental Activity Identified at Site

Registry ID:      110002727014

RCRAInfo is a national information system that supports the Resource Conservation and Recovery Act (RCRA) program through the tracking of events and activities related to facilities that generate, transport, and treat, store, or dispose of hazardous waste. RCRAInfo allows RCRA program staff to track the notification, permit, compliance, and corrective action activities required under RCRA.

**304      AZUSA CLEANERS, JAY CRAIG MCLA  
9588 LOWER AZUZA RD  
TEMPLE CITY, CA**

**EMI      S106826534  
N/A**

EMI:

Year:      1987  
County Code:      19  
Air Basin:      SC  
Facility ID:      52061  
Air District Name:      SC  
SIC Code:      7216  
Air District Name:      SOUTH COAST AQMD  
Community Health Air Pollution Info System:      Not reported  
Consolidated Emission Reporting Rule:      Not reported  
Total Organic Hydrocarbon Gases Tons/Yr:      1  
Reactive Organic Gases Tons/Yr:      0  
Carbon Monoxide Emissions Tons/Yr:      0  
NOX - Oxides of Nitrogen Tons/Yr:      0  
SOX - Oxides of Sulphur Tons/Yr:      0  
Particulate Matter Tons/Yr:      0  
Part. Matter 10 Micrometers & Smllr Tons/Yr:      0



MAP FINDINGS  
FOCUS MAP 9

Map ID	Site	Database(s)	EPA ID Number
304	<b>EXXON CO USA</b> <b>9582 E LOWER AZUSA RD</b> <b>TEMPLE CITY, CA</b>  LOS ANGELES CO. HMS: Region: LA Facility Id: 003382-I03498 Facility Status: Closed Area: 3T Permit Number: 3382 Permit Status: Closed Facility Type: I01	LOS ANGELES CO. HMS	S104537625 N/A
308	<b>ENCINITA WTP</b> <b>4836 N ENCINITA AVE</b> <b>TEMPLE CITY (RUDELL), CA 91780</b>  CA WDS: Facility ID: Los Angeles River 196400057 Facility Type: Other - Does not fall into the category of Municipal/Domestic, Industrial, Agricultural or Solid Waste (Class I, II or III) Facility Status: Active - Any facility with a continuous or seasonal discharge that is under Waste Discharge Requirements. NPDES Number: CAG994003 The 1st 2 characters designate the state. The remaining 7 are assigned by the Regional Board Subregion: 4 Facility Telephone: 9093941387 Facility Contact: Garten Steve Agency Name: SOUTHERN CALIFORNIA WATER CO. Agency Address: Not reported Agency City,St,Zip: 0 Agency Contact: Not reported Agency Telephone: Not reported Agency Type: Private SIC Code: 4941 SIC Code 2: Not reported Primary Waste: Miscellaneous (Includes wastes from dewatering, recreational lake overflow, swimming pool wastes, water ride wastewater, ground water seepage and other wastes of this type) Primary Waste Type: Inert/Influent or Solid Wastes that do not contain soluble pollutants or organic wastes and have little adverse impact on water quality. Such wastes could cause turbidity and siltation. Uncontaminated soils, rubble and concrete are examples of this category. Secondary Waste: Not reported Secondary Waste Type: Not reported Design Flow: 0 Baseline Flow: 0 Reclamation: No reclamation requirements associated with this facility. POTW: The facility is not a POTW. Treat To Water: Minor Threat to Water Quality. A violation of a regional board order should cause a relatively minor impairment of beneficial uses compared to a major or minor threat. Not: All nurds without a TTWQ will be considered a minor threat to water quality unless coded at a higher Level. A Zero (0) may be used to code those NURDS that are found to represent no threat to water quality. Complexity: Category C - Facilities having no waste treatment systems, such as cooling water dischargers or those who must comply through best management practices, facilities with passive waste treatment and disposal systems, such as septic systems with subsurface disposal, or dischargers having waste storage systems with land disposal such as	CA WDS	S105255139 N/A

MAP FINDINGS  
FOCUS MAP 9

Map ID	Site	Database(s)	EPA ID Number
	<b>ENCINITA WTP (Continued)</b> dairy waste ponds.		<b>S105255139</b>
<b>315</b>	<b>C P C ALHAMBRA PSYCHIATRIC HOS</b> <b>4619 N. ROSEMEAD BLVD.</b> <b>ROSEMEAD, CA 91770</b>  SLIC: Region: STATE <b>Facility Status: Open - Site Assessment</b> Status Date: 2001-07-01 00:00:00 Global Id: SL603799546 Lead Agency: LOS ANGELES RWQCB (REGION 4) Lead Agency Case Number: Not reported Latitude: 34.087196 Longitude: -118.072375 Case Type: Cleanup Program Site Case Worker: Not reported Local Agency: Not reported RB Case Number: 115.0441 File Location: Not reported Potential Media Affected: Aquifer used for drinking water supply Potential Contaminants of Concern: Not reported Site History: Not reported	<b>SLIC</b>	<b>S106485324</b> <b>N/A</b>
<b>315</b>	<b>C P C ALHAMBRA PSYCHIATRIC HOS</b> <b>4619 N ROSEMEAD BLVD</b> <b>ROSEMEAD, CA 91770</b>  LOS ANGELES CO. HMS: Region: LA Facility Id: 007358-107711 Facility Status: Closed Area: 3P Permit Number: 9846 Permit Status: Closed Facility Type: I01  Region: LA Facility Id: 007358-025403 Facility Status: Permit Area: 3P Permit Number: 16005 Permit Status: Permit Facility Type: I02  WIP: Region: 4 File Number: 115.0441 <b>File Status: Backlog</b> Staff: CCHARMLE Facility Suite: Not reported	<b>LOS ANGELES CO. HMS</b> <b>WIP</b>	<b>S103317131</b> <b>N/A</b>

MAP FINDINGS  
FOCUS MAP 9

Map ID	Site	Database(s)	EPA ID Number
318	<b>KENS TOW SERVICE</b> <b>9350 LOWER AZUSA RD</b> <b>TEMPLE CITY, CA 91780</b>	<b>RCRA-SQG</b> <b>FINDS</b> <b>HAZNET</b>	<b>1000595956</b> <b>CAD983599143</b>
	<b>RCRA-SQG:</b> Date form received by agency: 08/09/1991 Facility name: KENS TOW SERVICE Facility address: 9350 LOWER AZUSA RD TEMPLE CITY, CA 91780 EPA ID: CAD983599143 Contact: CHUCK PALAZZOLD Contact address: 9350 LOWER AZUSA RD TEMPLE CITY, CA 91780 Contact country: US Contact telephone: (818) 579-3400 Contact email: Not reported EPA Region: 09 Classification: Small Small Quantity Generator Description: Handler: generates more than 100 and less than 1000 kg of hazardous waste during any calendar month and accumulates less than 6000 kg of hazardous waste at any time; or generates 100 kg or less of hazardous waste during any calendar month, and accumulates more than 1000 kg of hazardous waste at any time		
	<b>Owner/Operator Summary:</b> Owner/operator name: CLARA REEVES Owner/operator address: NOT REQUIRED NOT REQUIRED, ME 99999 Owner/operator country: Not reported Owner/operator telephone: (415) 555-1212 Legal status: Private Owner/Operator Type: Owner Owner/Op start date: Not reported Owner/Op end date: Not reported  Owner/operator name: NOT REQUIRED Owner/operator address: NOT REQUIRED NOT REQUIRED, ME 99999 Owner/operator country: Not reported Owner/operator telephone: (415) 555-1212 Legal status: Private Owner/Operator Type: Operator Owner/Op start date: Not reported Owner/Op end date: Not reported		
	<b>Handler Activities Summary:</b> U.S. importer of hazardous waste: Unknown Mixed waste (haz. and radioactive): Unknown Recycler of hazardous waste: No Transporter of hazardous waste: No Treater, storer or disposer of HW: No Underground injection activity: No On-site burner exemption: Unknown Furnace exemption: Unknown Used oil fuel burner: No Used oil processor: No Used oil refiner: No Used oil fuel marketer to burner: No		

MAP FINDINGS  
FOCUS MAP 9

Map ID Site Database(s) EPA ID Number

---

**KENS TOW SERVICE (Continued)**

**1000595956**

Used oil Specification marketer: No  
Used oil transfer facility: No  
Used oil transporter: No  
Off-site waste receiver: Commercial status unknown

Violation Status: No violations found

**FINDS:**

Other Pertinent Environmental Activity Identified at Site

Registry ID: 110002856115

California - Hazardous Waste Tracking System - Datamart

RCRAInfo is a national information system that supports the Resource Conservation and Recovery Act (RCRA) program through the tracking of events and activities related to facilities that generate, transport, and treat, store, or dispose of hazardous waste. RCRAInfo allows RCRA program staff to track the notification, permit, compliance, and corrective action activities required under RCRA.

**HAZNET:**

Gepaid: CAD983599143  
Contact: CHARLES PALAZZOLO  
Telephone: 6269450205  
Facility Addr2: Not reported  
Mailing Name: Not reported  
Mailing Address: 9350 LOWER AZUSA RD  
Mailing City,St,Zip: TEMPLE CITY, CA 917803701  
Gen County: Los Angeles  
TSD EPA ID: CAD099452708  
TSD County: Los Angeles  
Waste Category: Waste oil and mixed oil  
Disposal Method: H039  
Tons: 1.97  
Facility County: Los Angeles

Gepaid: CAD983599143  
Contact: CHARLES PALAZZOLO  
Telephone: 6265793400  
Facility Addr2: Not reported  
Mailing Name: Not reported  
Mailing Address: 9350 LOWER AZUSA RD  
Mailing City,St,Zip: TEMPLE CITY, CA 917803701  
Gen County: Los Angeles  
TSD EPA ID: CAD099452708  
TSD County: Los Angeles  
Waste Category: Waste oil and mixed oil  
Disposal Method: Not reported  
Tons: 0.41  
Facility County: Not reported

MAP FINDINGS  
FOCUS MAP 9

Map ID	Site	Database(s)	EPA ID Number
318	<b>CITY AUTOMOTIVE 4700 MILLER DR UNIT A TEMPLE CITY, CA 91780</b>	<b>HAZNET</b>	<b>S103661129 N/A</b>
	HAZNET:		
	Gepaid: CAL000071995		
	Contact: BLAYNEY GERALD		
	Telephone: 0000000000		
	Facility Addr2: Not reported		
	Mailing Name: Not reported		
	Mailing Address: 4700 MILLER DR STE A		
	Mailing City,St,Zip: TEMPLE CITY, CA 917803752		
	Gen County: Los Angeles		
	TSD EPA ID: CAD099452708		
	TSD County: Los Angeles		
	Waste Category: Aqueous solution with less than 10% total organic residues		
	Disposal Method: Recycler		
	Tons: 0.4587		
	Facility County: Los Angeles		
	Gepaid: CAL000071995		
	Contact: BLAYNEY GERALD		
	Telephone: 0000000000		
	Facility Addr2: Not reported		
	Mailing Name: Not reported		
	Mailing Address: 4700 MILLER DR STE A		
	Mailing City,St,Zip: TEMPLE CITY, CA 917803752		
	Gen County: Los Angeles		
	TSD EPA ID: CAT000613893		
	TSD County: Los Angeles		
	Waste Category: Aqueous solution with less than 10% total organic residues		
	Disposal Method: Transfer Station		
	Tons: 0.05		
	Facility County: Los Angeles		
	Gepaid: CAL000071995		
	Contact: GERALD BLAYNEY		
	Telephone: 6264438288		
	Facility Addr2: Not reported		
	Mailing Name: Not reported		
	Mailing Address: 4700 MILLER DR STE A		
	Mailing City,St,Zip: TEMPLE CITY, CA 917803752		
	Gen County: Los Angeles		
	TSD EPA ID: CAD099452708		
	TSD County: Los Angeles		
	Waste Category: Waste oil and mixed oil		
	Disposal Method: Not reported		
	Tons: 1.37		
	Facility County: Los Angeles		
	Gepaid: CAL000071995		
	Contact: BLAYNEY GERALD		
	Telephone: 0000000000		
	Facility Addr2: Not reported		
	Mailing Name: Not reported		
	Mailing Address: 4700 MILLER DR STE A		
	Mailing City,St,Zip: TEMPLE CITY, CA 917803752		
	Gen County: Los Angeles		
	TSD EPA ID: CAD099452708		

MAP FINDINGS  
FOCUS MAP 9

Map ID Site Database(s) EPA ID Number

**CITY AUTOMOTIVE (Continued)**

**S103661129**

TSD County: Los Angeles  
 Waste Category: Aqueous solution with less than 10% total organic residues  
 Disposal Method: Recycler  
 Tons: .6880  
 Facility County: Los Angeles

Gepaid: CAL000071995  
 Contact: GERALD BLAYNEY  
 Telephone: 6264438288  
 Facility Addr2: Not reported  
 Mailing Name: Not reported  
 Mailing Address: 4700 MILLER DR STE A  
 Mailing City,St,Zip: TEMPLE CITY, CA 917803752  
 Gen County: Los Angeles  
 TSD EPA ID: CAD099452708  
 TSD County: Los Angeles  
 Waste Category: Waste oil and mixed oil  
 Disposal Method: H039  
 Tons: 5.96  
 Facility County: Los Angeles

[Click this hyperlink](#) while viewing on your computer to access  
5 additional CA\_HAZNET: record(s) in the EDR Site Report.

323

**4627 FENDYKE  
ROSEMEAD, CA 91770**

**CHMIRS S108401999  
N/A**

CHMIRS:  
 OES Incident Number: 05-1400  
 OES notification: 3/1/200506:01:47 PM  
 OES Date: Not reported  
 OES Time: Not reported  
 Incident Date: Not reported  
**Date Completed: Not reported**  
 Property Use: Not reported  
 Agency Id Number: Not reported  
 Agency Incident Number: Not reported  
 Time Notified: Not reported  
 Time Completed: Not reported  
 Surrounding Area: Not reported  
 Estimated Temperature: Not reported  
 Property Management: Not reported  
 Special Studies 1: Not reported  
 Special Studies 2: Not reported  
 Special Studies 3: Not reported  
 Special Studies 4: Not reported  
 Special Studies 5: Not reported  
 Special Studies 6: Not reported  
 More Than Two Substances Involved?: Not reported  
 Resp Agncy Personel # Of Decontaminated: Not reported  
 Responding Agency Personel # Of Injuries: Not reported  
 Responding Agency Personel # Of Fatalities: Not reported  
 Others Number Of Decontaminated: Not reported  
 Others Number Of Injuries: Not reported  
 Others Number Of Fatalities: Not reported  
 Vehicle Make/year: Not reported  
 Vehicle License Number: Not reported

MAP FINDINGS  
FOCUS MAP 9

Map ID Site Database(s) EPA ID Number

(Continued)

S108401999

Vehicle State: Not reported  
 Vehicle Id Number: Not reported  
 CA/DOT/PUC/ICC Number: Not reported  
 Company Name: Not reported  
 Reporting Officer Name/ID: Not reported  
 Report Date: Not reported  
 Comments: Not reported  
 Facility Telephone: Not reported  
 Waterway Involved: Not reported  
 Waterway: Not reported  
 Spill Site: Not reported  
 Cleanup By: Contractor  
 Containment: Not reported  
 What Happened: Not reported  
 Type: Not reported  
 Measure: Not reported  
 Other: Not reported  
 Date/Time: Not reported  
 Year: 2005  
 Agency: So. Cal Edison  
 Incident Date: 3/1/200512:00:00 AM  
 Admin Agency: L. A. County Fire Prevention  
 Amount: Not reported  
 Contained: Yes  
 Site Type: Residence  
 E Date: Not reported  
 Substance: Mineral Oil  
 Quantity Released: Not reported  
 BBLs: 0  
 Cups: 0  
 CUFT: 0  
 Gallons: 1  
 Grams: 0  
 Pounds: 0  
 Liters: 0  
 Ounces: 0  
 Pints: 0  
 Quarts: 0  
 Sheen: 0  
 Tons: 0  
 Unknown: 0  
 Description: Not reported  
 Evacuations: 0  
 Number of Injuries: 0  
 Number of Fatalities: 0  
 Description: The spill was due to a fire on a pole-mount transformer.

326

**CLIFF'S RELIABLE AUTOMOTIVE**  
**9237 LOWER AZUSA RD #C / D**  
**TEMPLE CITY, CA 91780**

**HAZNET S103957761**  
**N/A**

HAZNET:

Gepaid: CAL912635306  
 Contact: PEI-LIANG LIU  
 Telephone: 8185795580  
 Facility Addr2: Not reported  
 Mailing Name: Not reported  
 Mailing Address: 3426 LEXINGTON AVE

MAP FINDINGS  
FOCUS MAP 9

Map ID	Site	Database(s)	EPA ID Number
	<b>CLIFF'S RELIABLE AUTOMOTIVE (Continued)</b>		<b>S103957761</b>
	Mailing City,St,Zip: EL MONTE, CA 917800000		
	Gen County: Los Angeles		
	TSD EPA ID: CAT000613893		
	TSD County: Los Angeles		
	Waste Category: Aqueous solution with less than 10% total organic residues		
	Disposal Method: Transfer Station		
	Tons: .0667		
	Facility County: Los Angeles		
<b>326</b>	<b>JOES AUTO BODY &amp; PAINT 9237 LOWER AZUSA ROAD UNIT H TEMPLE CITY, CA 91780</b>	<b>HAZNET</b>	<b>S103676350 N/A</b>
	HAZNET:		
	Gepaid: CAL000030302		
	Contact: BAGDADLIAN JOSEPH		
	Telephone: 0000000000		
	Facility Addr2: Not reported		
	Mailing Name: Not reported		
	Mailing Address: 9237 LOWER AZUSA RD STE H		
	Mailing City,St,Zip: TEMPLE CITY, CA 917803749		
	Gen County: Los Angeles		
	TSD EPA ID: CAD008302903		
	TSD County: Los Angeles		
	Waste Category: Oxygenated solvents (acetone, butanol, ethyl acetate, etc.)		
	Disposal Method: Recycler		
	Tons: 0.4586		
	Facility County: Los Angeles		
	Gepaid: CAL000030302		
	Contact: BAGDADLIAN JOSEPH		
	Telephone: 0000000000		
	Facility Addr2: Not reported		
	Mailing Name: Not reported		
	Mailing Address: 9237 LOWER AZUSA RD STE H		
	Mailing City,St,Zip: TEMPLE CITY, CA 917803749		
	Gen County: Los Angeles		
	TSD EPA ID: CAD008302903		
	TSD County: Los Angeles		
	Waste Category: Paint sludge		
	Disposal Method: Recycler		
	Tons: .9174		
	Facility County: Los Angeles		
	Gepaid: CAL000030302		
	Contact: BAGDADLIAN JOSEPH		
	Telephone: 0000000000		
	Facility Addr2: Not reported		
	Mailing Name: Not reported		
	Mailing Address: 9237 LOWER AZUSA RD STE H		
	Mailing City,St,Zip: TEMPLE CITY, CA 917803749		
	Gen County: Los Angeles		
	TSD EPA ID: CAD008302903		
	TSD County: Los Angeles		
	Waste Category: Oxygenated solvents (acetone, butanol, ethyl acetate, etc.)		
	Disposal Method: Recycler		
	Tons: .9172		
	Facility County: Los Angeles		



MAP FINDINGS  
FOCUS MAP 9

Map ID	Site	Database(s)	EPA ID Number
--------	------	-------------	---------------

**JOES AUTO BODY & PAINT (Continued)**

**S103676350**

Gepaid: CAL000030302  
 Contact: BAGDALIAN JOSEPH  
 Telephone: 6262854673  
 Facility Addr2: Not reported  
 Mailing Name: Not reported  
 Mailing Address: 9237 LOWER AZUSA RD STE H  
 Mailing City,St,Zip: TEMPLE CITY, CA 917803749  
 Gen County: Los Angeles  
 TSD EPA ID: Not reported  
 TSD County: 99  
 Waste Category: Oxygenated solvents (acetone, butanol, ethyl acetate, etc.)  
 Disposal Method: Recycler  
 Tons: 0.22  
 Facility County: Not reported

Gepaid: CAL000030302  
 Contact: BAGDALIAN JOSEPH  
 Telephone: 6262854673  
 Facility Addr2: Not reported  
 Mailing Name: Not reported  
 Mailing Address: 9237 LOWER AZUSA RD STE H  
 Mailing City,St,Zip: TEMPLE CITY, CA 917803749  
 Gen County: Los Angeles  
 TSD EPA ID: Not reported  
 TSD County: Los Angeles  
 Waste Category: Oxygenated solvents (acetone, butanol, ethyl acetate, etc.)  
 Disposal Method: Recycler  
 Tons: 0.45  
 Facility County: Not reported

[Click this hyperlink](#) while viewing on your computer to access 8 additional CA\_HAZNET: record(s) in the EDR Site Report.

328

**ROSEMEAD  
9237 LOWER AZUSA ROAD  
TEMPLE CITY, CA 91780**

**FINDS 1010039795  
N/A**

**FINDS:**

Other Pertinent Environmental Activity Identified at Site

Registry ID: 110028070673

ICIS (Integrated Compliance Information System) is the Integrated Compliance Information System and provides a database that, when complete, will contain integrated Enforcement and Compliance information across most of EPA's programs. The vision for ICIS is to replace EPA's independent databases that contain Enforcement data with a single repository for that information. Currently, ICIS contains all Federal Administrative and Judicial enforcement actions. This information is maintained in ICIS by EPA in the Regional offices and its Headquarters. A future release of ICIS will replace the Permit Compliance System (PCS) which supports the NPDES and will integrate that information with Federal actions already in the system. ICIS also has the capability to track other activities occurring in the Region that support Compliance and Enforcement programs. These include; Incident Tracking, Compliance Assistance, and Compliance Monitoring.

MAP FINDINGS  
FOCUS MAP 9

Map ID	Site	Database(s)	EPA ID Number
331	<b>ADAMS RANCH MUTUAL WATER CO</b> <b>9246 E LOWER AZUSA RD</b> <b>ROSEMEAD, CA</b>  LOS ANGELES CO. HMS: Region: LA Facility Id: 028899-041118 Facility Status: OPEN Area: 3P Permit Number: Not reported Permit Status: Not reported Facility Type: Not reported	LOS ANGELES CO. HMS	S106915428 N/A
331	<b>NEW TECH CAR SPECIALIST INC</b> <b>9237 LOWER AZUSA RD</b> <b>TEMPLE CITY, CA 91780</b>  HAZNET: Gepaid: CAL000138365 Contact: RAYMOND JONG/PRESIDENT Telephone: 6262921472 Facility Addr2: Not reported Mailing Name: Not reported Mailing Address: 9237 LOWER AZUSA RD STE K Mailing City,St,Zip: TEMPLE CITY, CA 917803749 Gen County: Los Angeles TSD EPA ID: CAD099452708 TSD County: Los Angeles Waste Category: Waste oil and mixed oil Disposal Method: H03 Tons: 0.45 Facility County: Los Angeles  Gepaid: CAL000138365 Contact: RAYMOND JONG/PRESIDENT Telephone: 6262921472 Facility Addr2: Not reported Mailing Name: Not reported Mailing Address: 9237 LOWER AZUSA RD STE K Mailing City,St,Zip: TEMPLE CITY, CA 917803749 Gen County: Los Angeles TSD EPA ID: CAD099452708 TSD County: Los Angeles Waste Category: Unspecified organic liquid mixture Disposal Method: H039 Tons: 0.13 Facility County: Los Angeles  Gepaid: CAL000138365 Contact: RAYMOND JONG/PRESIDENT Telephone: 6262921472 Facility Addr2: Not reported Mailing Name: Not reported Mailing Address: 9237 LOWER AZUSA RD STE K Mailing City,St,Zip: TEMPLE CITY, CA 917803749 Gen County: Los Angeles TSD EPA ID: CAD099452708 TSD County: Los Angeles Waste Category: Waste oil and mixed oil Disposal Method: H039	HAZNET EMI	S103676349 N/A

MAP FINDINGS  
FOCUS MAP 9

Map ID Site Database(s) EPA ID Number

**NEW TECH CAR SPECIALIST INC (Continued)**

**S103676349**

Tons: 3.91  
Facility County: Los Angeles  
  
Gepaid: CAL000138365  
Contact: T. JONG & VONNY RASID  
Telephone: 8182921472  
Facility Addr2: Not reported  
Mailing Name: Not reported  
Mailing Address: 9237 LOWER AZUSA RD STE K  
Mailing City,St,Zip: TEMPLE CITY, CA 917803749  
Gen County: Los Angeles  
TSD EPA ID: CAD009452657  
TSD County: San Mateo  
Waste Category: Unspecified organic liquid mixture  
Disposal Method: Not reported  
Tons: .2293  
Facility County: Los Angeles

Gepaid: CAL000138365  
Contact: RAYMOND JONG/PRESIDENT  
Telephone: 6262921472  
Facility Addr2: Not reported  
Mailing Name: Not reported  
Mailing Address: 9237 LOWER AZUSA RD STE K  
Mailing City,St,Zip: TEMPLE CITY, CA 917803749  
Gen County: Los Angeles  
TSD EPA ID: CAD099452708  
TSD County: Los Angeles  
Waste Category: Waste oil and mixed oil  
Disposal Method: Recycler  
Tons: 1  
Facility County: Los Angeles

[Click this hyperlink](#) while viewing on your computer to access  
5 additional CA\_HAZNET: record(s) in the EDR Site Report.

EMI:

Year: 1990  
County Code: 19  
Air Basin: SC  
Facility ID: 61907  
Air District Name: SC  
SIC Code: 7538  
Air District Name: SOUTH COAST AQMD  
Community Health Air Pollution Info System: Not reported  
Consolidated Emission Reporting Rule: Not reported  
Total Organic Hydrocarbon Gases Tons/Yr: 2  
Reactive Organic Gases Tons/Yr: 2  
Carbon Monoxide Emissions Tons/Yr: 0  
NOX - Oxides of Nitrogen Tons/Yr: 0  
SOX - Oxides of Sulphur Tons/Yr: 0  
Particulate Matter Tons/Yr: 0  
Part. Matter 10 Micrometers & Smlr Tons/Yr: 0

MAP FINDINGS  
FOCUS MAP 9

Map ID	Site	Database(s)	EPA ID Number
331	<b>AMIERCAN DIRECTORY PUBLICATION</b> <b>9212 E LOWER AZUSA RD</b> <b>ROSEMEAD, CA</b>  LOS ANGELES CO. HMS: Region: LA Facility Id: 019720-028057 Facility Status: OPEN Area: 3P Permit Number: Not reported Permit Status: Not reported Facility Type: Not reported	LOS ANGELES CO. HMS	S103944613 N/A
331	<b>PROGRAPHICS LLC</b> <b>9200 E LOWER AZUSA RD</b> <b>ROSEMEAD, CA</b>  LOS ANGELES CO. HMS: Region: LA Facility Id: 004178-I04329 Facility Status: Permit Area: 3P Permit Number: 5309 Permit Status: Permit Facility Type: I01  Region: LA Facility Id: 004178-042133 Facility Status: OPEN Area: 3P Permit Number: Not reported Permit Status: Not reported Facility Type: Not reported  Region: LA Facility Id: 006187-I06403 Facility Status: Closed Area: 3P Permit Number: 00002155X Permit Status: Closed Facility Type: I00	LOS ANGELES CO. HMS	S103317293 N/A
331	<b>PROGRAPHICS LLC</b> <b>9200 LOWER AZUSA ROAD</b> <b>ROSEMEAD, CA 91770</b>  FINDS: Other Pertinent Environmental Activity Identified at Site  Registry ID: 110002425750  The NEI (National Emissions Inventory) database contains information on stationary and mobile sources that emit criteria air pollutants and their precursors, as well as hazardous air pollutants (HAPs).	FINDS	1004443229 N/A

MAP FINDINGS  
FOCUS MAP 9

Map ID	Site	Database(s)	EPA ID Number
331	<b>PROGRAPHICS</b> <b>9200 LOWER AZUSA RD</b> <b>ROSEMEAD, CA 91770</b>  HAZNET: Gepaid: CAR000006247 Contact: JAIME COLACIO / TECH MANAGER Telephone: 6262870417 Facility Addr2: Not reported Mailing Name: Not reported Mailing Address: 9200 LOWER AZUSA RD Mailing City,St,Zip: ROSEMEAD, CA 917704271 Gen County: Los Angeles TSD EPA ID: CAD028409019 TSD County: Los Angeles Waste Category: Off-specification, aged, or surplus organics Disposal Method: Transfer Station Tons: 0.22 Facility County: Los Angeles  Gepaid: CAD981999410 Contact: PROCOLOR, INC Telephone: 0000000000 Facility Addr2: Not reported Mailing Name: Not reported Mailing Address: 9200 LOWER AZUSA RD Mailing City,St,Zip: ROSEMEAD, CA 917700000 Gen County: Los Angeles TSD EPA ID: CAD028409019 TSD County: Los Angeles Waste Category: Hydrocarbon solvents (benzene, hexane, Stoddard, etc.) Disposal Method: Transfer Station Tons: .2293 Facility County: Los Angeles  Gepaid: CAR000006247 Contact: JAIME COLACIO / TECH MANAGER Telephone: 6262870417 Facility Addr2: Not reported Mailing Name: Not reported Mailing Address: 9200 LOWER AZUSA RD Mailing City,St,Zip: ROSEMEAD, CA 917704271 Gen County: Los Angeles TSD EPA ID: CAD044429835 TSD County: Los Angeles Waste Category: Alkaline solution without metals (pH > 12.5) Disposal Method: H141 Tons: 0.2 Facility County: Los Angeles  Gepaid: CAR000006247 Contact: JAIME COLACIO / TECH MANAGER Telephone: 6262870417 Facility Addr2: Not reported Mailing Name: Not reported Mailing Address: 9200 LOWER AZUSA RD Mailing City,St,Zip: ROSEMEAD, CA 917704271 Gen County: Los Angeles TSD EPA ID: CAD982444481	<b>HAZNET</b> <b>EMI</b> <b>WIP</b>	<b>S103676249</b> <b>N/A</b>

MAP FINDINGS  
FOCUS MAP 9

Map ID      Site      Database(s)      EPA ID Number

---

**PROGRAPHICS (Continued)**

**S103676249**

TSD County: San Bernardino  
Waste Category: Other organic solids  
Disposal Method: H141  
Tons: 0.6  
Facility County: Los Angeles

Gepaid: CAR000006247  
Contact: JAIME COLACIO / TECH MANAGER  
Telephone: 6262870417  
Facility Addr2: Not reported  
Mailing Name: Not reported  
Mailing Address: 9200 LOWER AZUSA RD  
Mailing City,St,Zip: ROSEMEAD, CA 917704271  
Gen County: Los Angeles  
TSD EPA ID: CAD028409019  
TSD County: Los Angeles  
Waste Category: Unspecified solvent mixture Waste  
Disposal Method: H061  
Tons: 0.19  
Facility County: Los Angeles

[Click this hyperlink](#) while viewing on your computer to access  
16 additional CA\_HAZNET: record(s) in the EDR Site Report.

**EMI:**

Year: 1990  
County Code: 19  
Air Basin: SC  
Facility ID: 67385  
Air District Name: SC  
SIC Code: 2759  
Air District Name: SOUTH COAST AQMD  
Community Health Air Pollution Info System: Not reported  
Consolidated Emission Reporting Rule: Not reported  
Total Organic Hydrocarbon Gases Tons/Yr: 9  
Reactive Organic Gases Tons/Yr: 9  
Carbon Monoxide Emissions Tons/Yr: 0  
NOX - Oxides of Nitrogen Tons/Yr: 0  
SOX - Oxides of Sulphur Tons/Yr: 0  
Particulate Matter Tons/Yr: 0  
Part. Matter 10 Micrometers & Smlr Tons/Yr: 0

Year: 1993  
County Code: 19  
Air Basin: SC  
Facility ID: 67385  
Air District Name: SC  
SIC Code: 2759  
Air District Name: SOUTH COAST AQMD  
Community Health Air Pollution Info System: Not reported  
Consolidated Emission Reporting Rule: Not reported  
Total Organic Hydrocarbon Gases Tons/Yr: 6  
Reactive Organic Gases Tons/Yr: 6  
Carbon Monoxide Emissions Tons/Yr: 0  
NOX - Oxides of Nitrogen Tons/Yr: 0  
SOX - Oxides of Sulphur Tons/Yr: 0  
Particulate Matter Tons/Yr: 0

MAP FINDINGS  
FOCUS MAP 9

Map ID	Site	Database(s)	EPA ID Number
--------	------	-------------	---------------

**PROGRAPHICS (Continued)**

**S103676249**

Part. Matter 10 Micrometers & Smlr Tons/Yr: 0

Year: 1995  
 County Code: 19  
 Air Basin: SC  
 Facility ID: 67385  
 Air District Name: SC  
 SIC Code: 2759  
 Air District Name: SOUTH COAST AQMD  
 Community Health Air Pollution Info System: Not reported  
 Consolidated Emission Reporting Rule: Not reported  
 Total Organic Hydrocarbon Gases Tons/Yr: 6  
 Reactive Organic Gases Tons/Yr: 6  
 Carbon Monoxide Emissions Tons/Yr: 0  
 NOX - Oxides of Nitrogen Tons/Yr: 0  
 SOX - Oxides of Sulphur Tons/Yr: 0  
 Particulate Matter Tons/Yr: 0  
 Part. Matter 10 Micrometers & Smlr Tons/Yr: 0

Year: 1996  
 County Code: 19  
 Air Basin: SC  
 Facility ID: 67385  
 Air District Name: SC  
 SIC Code: 2759  
 Air District Name: SOUTH COAST AQMD  
 Community Health Air Pollution Info System: Not reported  
 Consolidated Emission Reporting Rule: Not reported  
 Total Organic Hydrocarbon Gases Tons/Yr: 6  
 Reactive Organic Gases Tons/Yr: 5  
 Carbon Monoxide Emissions Tons/Yr: 0  
 NOX - Oxides of Nitrogen Tons/Yr: 0  
 SOX - Oxides of Sulphur Tons/Yr: 0  
 Particulate Matter Tons/Yr: 0  
 Part. Matter 10 Micrometers & Smlr Tons/Yr: 0

Year: 1997  
 County Code: 19  
 Air Basin: SC  
 Facility ID: 67385  
 Air District Name: SC  
 SIC Code: 2752  
 Air District Name: SOUTH COAST AQMD  
 Community Health Air Pollution Info System: Not reported  
 Consolidated Emission Reporting Rule: Not reported  
 Total Organic Hydrocarbon Gases Tons/Yr: 7  
 Reactive Organic Gases Tons/Yr: 7  
 Carbon Monoxide Emissions Tons/Yr: 0  
 NOX - Oxides of Nitrogen Tons/Yr: 0  
 SOX - Oxides of Sulphur Tons/Yr: 0  
 Particulate Matter Tons/Yr: 0  
 Part. Matter 10 Micrometers & Smlr Tons/Yr: 0

Year: 1998  
 County Code: 19  
 Air Basin: SC  
 Facility ID: 67385

MAP FINDINGS  
FOCUS MAP 9

Map ID	Site	Database(s)	EPA ID Number
--------	------	-------------	---------------

**PROGRAPHICS (Continued)**

**S103676249**

Air District Name: SC  
 SIC Code: 2752  
 Air District Name: SOUTH COAST AQMD  
 Community Health Air Pollution Info System: Not reported  
 Consolidated Emission Reporting Rule: Not reported  
 Total Organic Hydrocarbon Gases Tons/Yr: 7  
 Reactive Organic Gases Tons/Yr: 7  
 Carbon Monoxide Emissions Tons/Yr: 0  
 NOX - Oxides of Nitrogen Tons/Yr: 0  
 SOX - Oxides of Sulphur Tons/Yr: 0  
 Particulate Matter Tons/Yr: 0  
 Part. Matter 10 Micrometers & Smlr Tons/Yr: 0

Year: 1999  
 County Code: 19  
 Air Basin: SC  
 Facility ID: 67385  
 Air District Name: SC  
 SIC Code: 2752  
 Air District Name: SOUTH COAST AQMD  
 Community Health Air Pollution Info System: Not reported  
 Consolidated Emission Reporting Rule: Not reported  
 Total Organic Hydrocarbon Gases Tons/Yr: 7  
 Reactive Organic Gases Tons/Yr: 7  
 Carbon Monoxide Emissions Tons/Yr: 0  
 NOX - Oxides of Nitrogen Tons/Yr: 0  
 SOX - Oxides of Sulphur Tons/Yr: 0  
 Particulate Matter Tons/Yr: 0  
 Part. Matter 10 Micrometers & Smlr Tons/Yr: 0

Year: 2000  
 County Code: 19  
 Air Basin: SC  
 Facility ID: 67385  
 Air District Name: SC  
 SIC Code: 2752  
 Air District Name: SOUTH COAST AQMD  
 Community Health Air Pollution Info System: Not reported  
 Consolidated Emission Reporting Rule: Not reported  
 Total Organic Hydrocarbon Gases Tons/Yr: 7  
 Reactive Organic Gases Tons/Yr: 7  
 Carbon Monoxide Emissions Tons/Yr: 0  
 NOX - Oxides of Nitrogen Tons/Yr: 0  
 SOX - Oxides of Sulphur Tons/Yr: 0  
 Particulate Matter Tons/Yr: 0  
 Part. Matter 10 Micrometers & Smlr Tons/Yr: 0

Year: 2001  
 County Code: 19  
 Air Basin: SC  
 Facility ID: 67385  
 Air District Name: SC  
 SIC Code: 2752  
 Air District Name: SOUTH COAST AQMD  
 Community Health Air Pollution Info System: Not reported  
 Consolidated Emission Reporting Rule: Not reported  
 Total Organic Hydrocarbon Gases Tons/Yr: 3



MAP FINDINGS  
FOCUS MAP 9

Map ID	Site	Database(s)	EPA ID Number
--------	------	-------------	---------------

**PROGRAPHICS (Continued)**

**S103676249**

Reactive Organic Gases Tons/Yr:	3
Carbon Monoxide Emissions Tons/Yr:	0
NOX - Oxides of Nitrogen Tons/Yr:	0
SOX - Oxides of Sulphur Tons/Yr:	0
Particulate Matter Tons/Yr:	0
Part. Matter 10 Micrometers & Smlr Tons/Yr:	0
Year:	2002
County Code:	19
Air Basin:	SC
Facility ID:	67385
Air District Name:	SC
SIC Code:	2759
Air District Name:	SOUTH COAST AQMD
Community Health Air Pollution Info System:	Not reported
Consolidated Emission Reporting Rule:	Not reported
Total Organic Hydrocarbon Gases Tons/Yr:	3
Reactive Organic Gases Tons/Yr:	3
Carbon Monoxide Emissions Tons/Yr:	0
NOX - Oxides of Nitrogen Tons/Yr:	0
SOX - Oxides of Sulphur Tons/Yr:	0
Particulate Matter Tons/Yr:	0
Part. Matter 10 Micrometers & Smlr Tons/Yr:	0
Year:	2003
County Code:	19
Air Basin:	SC
Facility ID:	67385
Air District Name:	SC
SIC Code:	2759
Air District Name:	SOUTH COAST AQMD
Community Health Air Pollution Info System:	Not reported
Consolidated Emission Reporting Rule:	Not reported
Total Organic Hydrocarbon Gases Tons/Yr:	3
Reactive Organic Gases Tons/Yr:	3
Carbon Monoxide Emissions Tons/Yr:	0
NOX - Oxides of Nitrogen Tons/Yr:	0
SOX - Oxides of Sulphur Tons/Yr:	0
Particulate Matter Tons/Yr:	0
Part. Matter 10 Micrometers & Smlr Tons/Yr:	0
Year:	2004
County Code:	19
Air Basin:	SC
Facility ID:	67385
Air District Name:	SC
SIC Code:	2759
Air District Name:	SOUTH COAST AQMD
Community Health Air Pollution Info System:	Not reported
Consolidated Emission Reporting Rule:	Not reported
Total Organic Hydrocarbon Gases Tons/Yr:	2.67721
Reactive Organic Gases Tons/Yr:	2.67
Carbon Monoxide Emissions Tons/Yr:	0
NOX - Oxides of Nitrogen Tons/Yr:	0
SOX - Oxides of Sulphur Tons/Yr:	0
Particulate Matter Tons/Yr:	0
Part. Matter 10 Micrometers & Smlr Tons/Yr:	0

MAP FINDINGS  
FOCUS MAP 9

Map ID	Site	Database(s)	EPA ID Number
--------	------	-------------	---------------

**PROGRAPHICS (Continued)**

**S103676249**

Year: 2005  
 County Code: 19  
 Air Basin: SC  
 Facility ID: 67385  
 Air District Name: SC  
 SIC Code: 2759  
 Air District Name: SOUTH COAST AQMD  
 Community Health Air Pollution Info System: Not reported  
 Consolidated Emission Reporting Rule: Not reported  
 Total Organic Hydrocarbon Gases Tons/Yr: 3.43797  
 Reactive Organic Gases Tons/Yr: 2.401765842  
 Carbon Monoxide Emissions Tons/Yr: 0  
 NOX - Oxides of Nitrogen Tons/Yr: 0  
 SOX - Oxides of Sulphur Tons/Yr: 0  
 Particulate Matter Tons/Yr: 0  
 Part. Matter 10 Micrometers & Smlr Tons/Yr: 0

WIP:

Region: 4  
 File Number: 103.1388  
**File Status: Historical**  
 Staff: ESOLOMON  
 Facility Suite: Not reported

333

**B&G SHEET METAL, INC.**  
**9415 GIDLEY ST**  
**TEMPLE CITY (RUDELL), CA 91780**

**SLIC S106484407**  
**WIP N/A**

SLIC:

Region: STATE  
**Facility Status: Open - Site Assessment**  
 Status Date: 1987-11-30 00:00:00  
 Global Id: SL603798576  
 Lead Agency: LOS ANGELES RWQCB (REGION 4)  
 Lead Agency Case Number: Not reported  
 Latitude: 34.0881  
 Longitude: -118.0602  
 Case Type: Cleanup Program Site  
 Case Worker: Not reported  
 Local Agency: Not reported  
 RB Case Number: 103.0605  
 File Location: Not reported  
 Potential Media Affected: Aquifer used for drinking water supply  
 Potential Contaminants of Concern: Not reported  
 Site History: Not reported

WIP:

Region: 4  
 File Number: 103.0605  
**File Status: Active**  
 Staff: CORTEZ  
 Facility Suite: Not reported

MAP FINDINGS  
FOCUS MAP 9

Map ID	Site	Database(s)	EPA ID Number
333	<b>PHILIP RAMBEAU PROPERTIES</b> <b>9438 E GIDLEY ST</b> <b>TEMPLE CITY, CA</b>  LOS ANGELES CO. HMS: Region: LA Facility Id: 031990-050627 Facility Status: Permit Area: 3T Permit Number: 552772 Permit Status: Permit Facility Type: IS4	LOS ANGELES CO. HMS	S108998449 N/A
333	<b>FAIRCHILD INDUSTRIES</b> <b>9440 GIDLEY AVENUE</b> <b>TEMPLE CITY, CA 91780</b>  HAZNET: Gepaid: CAL000141778 Contact: CORPORATION Telephone: 0000000000 Facility Addr2: Not reported Mailing Name: Not reported Mailing Address: PO BOX 10803 Mailing City,St,Zip: CHANTILLY, VA 201530803 Gen County: Los Angeles TSD EPA ID: CAT080013352 TSD County: Los Angeles Waste Category: Tank bottom waste Disposal Method: Recycler Tons: 1.6680 Facility County: Los Angeles  Gepaid: CAL000141778 Contact: CORPORATION Telephone: 0000000000 Facility Addr2: Not reported Mailing Name: Not reported Mailing Address: PO BOX 10803 Mailing City,St,Zip: CHANTILLY, VA 201530803 Gen County: Los Angeles TSD EPA ID: CAT080013352 TSD County: Los Angeles Waste Category: Hydrocarbon solvents (benzene, hexane, Stoddard, etc.) Disposal Method: Recycler Tons: 1.1676 Facility County: Los Angeles  Gepaid: CAL000141778 Contact: CORPORATION Telephone: 0000000000 Facility Addr2: Not reported Mailing Name: Not reported Mailing Address: PO BOX 10803 Mailing City,St,Zip: CHANTILLY, VA 201530803 Gen County: Los Angeles TSD EPA ID: CAT080013352 TSD County: Los Angeles Waste Category: Tank bottom waste Disposal Method: Recycler	HAZNET	S102061513 N/A

MAP FINDINGS  
FOCUS MAP 9

Map ID	Site	Database(s)	EPA ID Number
	<b>FAIRCHILD INDUSTRIES (Continued)</b> Tons: 1.2510 Facility County: Los Angeles		<b>S102061513</b>
333	<b>PHILLIPS RAMBEAU PROPERTIES</b> <b>9440 E GIDLEY ST</b> <b>TEMPLE CITY, CA</b> LOS ANGELES CO. HMS: Region: LA Facility Id: 015085-045025 Facility Status: Closed Area: 3T Permit Number: 459105 Permit Status: Closed Facility Type: IS4	<b>LOS ANGELES CO. HMS</b>	<b>S106915432</b> <b>N/A</b>
333	<b>NATTER MANUFACTURING, INC.</b> <b>9440 GIDLEY STREET</b> <b>TEMPLE CITY, CA 91780</b> RCRA-LQG: Date form received by agency: 04/14/1992 Facility name: NATTER MANUFACTURING, INC. Facility address: 9440 GIDLEY STREET TEMPLE CITY, CA 91780 EPA ID: CAD008255135 Contact: PHILLIP C ANDRES Contact address: Not reported Not reported Contact country: Not reported Contact telephone: (818) 784-3304 Contact email: Not reported EPA Region: 09 Classification: Large Quantity Generator Description: Handler: generates 1,000 kg or more of hazardous waste during any calendar month; or generates more than 1 kg of acutely hazardous waste during any calendar month; or generates more than 100 kg of any residue or contaminated soil, waste or other debris resulting from the cleanup of a spill, into or on any land or water, of acutely hazardous waste during any calendar month; or generates 1 kg or less of acutely hazardous waste during any calendar month, and accumulates more than 1 kg of acutely hazardous waste at any time; or generates 100 kg or less of any residue or contaminated soil, waste or other debris resulting from the cleanup of a spill, into or on any land or water, of acutely hazardous waste during any calendar month, and accumulates more than 100 kg of that material at any time  Handler Activities Summary: U.S. importer of hazardous waste: Unknown Mixed waste (haz. and radioactive): Unknown Recycler of hazardous waste: Unknown Transporter of hazardous waste: Unknown Treater, storer or disposer of HW: No Underground injection activity: Unknown On-site burner exemption: Unknown Furnace exemption: Unknown	<b>RCRA-LQG</b>	<b>1007198694</b> <b>CAD008255135</b>

MAP FINDINGS  
FOCUS MAP 9

Map ID	Site	Database(s)	EPA ID Number
	<p><b>NATTER MANUFACTURING, INC. (Continued)</b></p> <p>Used oil fuel burner: Unknown            Used oil processor: Unknown            User oil refiner: Unknown            Used oil fuel marketer to burner: Unknown            Used oil Specification marketer: Unknown            Used oil transfer facility: Unknown            Used oil transporter: Unknown            Off-site waste receiver: Commercial status unknown</p> <p>Violation Status: No violations found</p>		1007198694
333	<p><b>NATTER MFG COMPANY</b>  <b>9440 GIDLEY ST.</b>  <b>TEMPLE CITY, CA 91780</b></p> <p>SLIC:            Region: STATE  <b>Facility Status: Open - Reopen Case</b>            Status Date: 1996-06-12 00:00:00            Global Id: SL603798571            Lead Agency: LOS ANGELES RWQCB (REGION 4)            Lead Agency Case Number: Not reported            Latitude: 34.0881            Longitude: -118.0602            Case Type: Cleanup Program Site            Case Worker: Not reported            Local Agency: Not reported            RB Case Number: 103.0244            File Location: Not reported            Potential Media Affected: Aquifer used for drinking water supply            Potential Contaminants of Concern: Not reported            Site History: Not reported</p>	SLIC	S106484403 N/A
333	<p><b>FAIRCHILD INDUSTRIES</b>  <b>9440 E GIDLEY ST</b>  <b>TEMPLE CITY, CA</b></p> <p>LOS ANGELES CO. HMS:            Region: LA            Facility Id: 015085-016032            Facility Status: Removed            Area: 3T            Permit Number: Not reported            Permit Status: Not reported            Facility Type: Not reported</p>	LOS ANGELES CO. HMS	S104537067 N/A

MAP FINDINGS  
FOCUS MAP 9

Map ID	Site	Database(s)	EPA ID Number
333	<b>VIP APPAREL GROUP INC</b> <b>9440 E GIDLEY ST</b> <b>TEMPLE CITY, CA</b>  LOS ANGELES CO. HMS: Region: LA Facility Id: 015085-036053 Facility Status: Permit Area: 3T Permit Number: 15844 Permit Status: Permit Facility Type: I01  Region: LA Facility Id: 015085-038646 Facility Status: OPEN Area: 3T Permit Number: Not reported Permit Status: Not reported Facility Type: Not reported	LOS ANGELES CO. HMS	S104913191 N/A
333	<b>VSI - FAIRCHILD INDUSTRIES</b> <b>9440 E GIDLEY ST</b> <b>TEMPLE CITY, CA</b>  LOS ANGELES CO. HMS: Region: LA Facility Id: 015663-I16032 Facility Status: Removed Area: 3T Permit Number: 41506 Permit Status: Removed Facility Type: I09	LOS ANGELES CO. HMS	U003064965 N/A
333	<b>V I P APPAREL GROUP INC</b> <b>9440 GIDLEY ST</b> <b>TEMPLE CITY, CA 91780</b>  RCRA-SQG: Date form received by agency: 04/09/2001 Facility name: V I P APPAREL GROUP INC Facility address: 9440 GIDLEY ST TEMPLE CITY, CA 91780  EPA ID: CAR000094615 Contact: MICHAEL DARABIAN Contact address: 9440 GIDLEY ST TEMPLE CITY, CA 91780  Contact country: US Contact telephone: (626) 452-2000 Contact email: Not reported EPA Region: 09 Classification: Small Small Quantity Generator Description: Handler: generates more than 100 and less than 1000 kg of hazardous waste during any calendar month and accumulates less than 6000 kg of hazardous waste at any time; or generates 100 kg or less of hazardous waste during any calendar month, and accumulates more than 1000 kg of hazardous waste at any time	RCRA-SQG FINDS	1004677217 CAR000094615

MAP FINDINGS  
FOCUS MAP 9

Map ID Site Database(s) EPA ID Number

**V I P APPAREL GROUP INC (Continued)**

**1004677217**

Owner/Operator Summary:

Owner/operator name: MICHAEL DARABIAN  
Owner/operator address: 9440 GIDLEY ST  
TEMPLE CITY, CA 91780  
Owner/operator country: Not reported  
Owner/operator telephone: (626) 452-2000  
Legal status: Private  
Owner/Operator Type: Owner  
Owner/Op start date: Not reported  
Owner/Op end date: Not reported

Handler Activities Summary:

U.S. importer of hazardous waste: Unknown  
Mixed waste (haz. and radioactive): Unknown  
Recycler of hazardous waste: No  
Transporter of hazardous waste: No  
Treater, storer or disposer of HW: No  
Underground injection activity: No  
On-site burner exemption: Unknown  
Furnace exemption: Unknown  
Used oil fuel burner: No  
Used oil processor: No  
Used oil refiner: No  
Used oil fuel marketer to burner: No  
Used oil Specification marketer: No  
Used oil transfer facility: No  
Used oil transporter: No  
Off-site waste receiver: Commercial status unknown

Hazardous Waste Summary:

Waste code: D001  
Waste name: IGNITABLE HAZARDOUS WASTES ARE THOSE WASTES WHICH HAVE A FLASHPOINT OF LESS THAN 140 DEGREES FAHRENHEIT AS DETERMINED BY A PENSKEY-MARTENS CLOSED CUP FLASH POINT TESTER. ANOTHER METHOD OF DETERMINING THE FLASH POINT OF A WASTE IS TO REVIEW THE MATERIAL SAFETY DATA SHEET, WHICH CAN BE OBTAINED FROM THE MANUFACTURER OR DISTRIBUTOR OF THE MATERIAL. LACQUER THINNER IS AN EXAMPLE OF A COMMONLY USED SOLVENT WHICH WOULD BE CONSIDERED AS IGNITABLE HAZARDOUS WASTE.

Violation Status: No violations found

FINDS:

Other Pertinent Environmental Activity Identified at Site

Registry ID: 110012228473

TRIS (Toxics Release Inventory System) contains information from facilities on the amounts of over 300 listed toxic chemicals that these facilities release directly to air, water, land, or that are transported off-site.

The NEI (National Emissions Inventory) database contains information on stationary and mobile sources that emit criteria air pollutants and their precursors, as well as hazardous air pollutants (HAPs).

RCRAInfo is a national information system that supports the Resource

MAP FINDINGS  
FOCUS MAP 9

Map ID	Site	Database(s)	EPA ID Number
--------	------	-------------	---------------

**V I P APPAREL GROUP INC (Continued)**

**1004677217**

Conservation and Recovery Act (RCRA) program through the tracking of events and activities related to facilities that generate, transport, and treat, store, or dispose of hazardous waste. RCRAInfo allows RCRA program staff to track the notification, permit, compliance, and corrective action activities required under RCRA.

**333 CALIFORNIA PACIFIC SPORTWEAR  
9440 E GIDLEY ST  
TEMPLE CITY, CA**

**LOS ANGELES CO. HMS S106410021  
N/A**

LOS ANGELES CO. HMS:  
Region: LA  
Facility Id: 015085-041136  
Facility Status: OPEN  
Area: 3T  
Permit Number: Not reported  
Permit Status: Not reported  
Facility Type: Not reported

**333 NATTER MFG COMPANY  
9440 GIDLEY ST  
TEMPLE CITY, CA 91780**

**HIST UST 1000401510  
WIP N/A**

HIST UST:  
Region: STATE  
Facility ID: 00000041445  
Facility Type: Other  
Other Type: MANUFACTURING  
Total Tanks: 0002  
Contact Name: CARL HICKS  
Telephone: 8184434171  
Owner Name: FAIRCHILD INDUSTRIES COMPANY  
Owner Address: 9440 GIDLEY ST.  
Owner City,St,Zip: TEMPLE CITY, CA 91780

Tank Num: 001  
Container Num: 1  
Year Installed: Not reported  
Tank Capacity: 00000500  
Tank Used for: WASTE  
Type of Fuel: Not reported  
Tank Construction: Not reported  
Leak Detection: Visual

Tank Num: 002  
Container Num: 1  
Year Installed: Not reported  
Tank Capacity: 00001250  
Tank Used for: WASTE  
Type of Fuel: Not reported  
Tank Construction: Not reported  
Leak Detection: Visual

WIP:  
Region: 4



MAP FINDINGS  
FOCUS MAP 9

Map ID	Site	Database(s)	EPA ID Number
	<p><b>NATTER MFG COMPANY (Continued)</b></p> <p>File Number: 103.0244  <b>File Status: Active</b>  Staff: CORTEZ  Facility Suite: Not reported</p>		1000401510
335	<p><b>BOBAK ZARABIAN</b>  <b>4523 N CLOVERLY AVE</b>  <b>TEMPLE CITY, CA</b></p> <p>LOS ANGELES CO. HMS:  Region: LA  Facility Id: 030475-045078  Facility Status: Permit  Area: 3T  Permit Number: 459557  Permit Status: Permit  Facility Type: IS4</p>	LOS ANGELES CO. HMS	S106915266 N/A
336	<p><b>CAL TRANS</b>  <b>9153 LOWER AZUSA RD</b>  <b>ROSEMEAD, CA 91770</b></p> <p>HAZNET:  Gepaid: CAC000880560  Contact: CAL TRANS  Telephone: 0000000000  Facility Addr2: Not reported  Mailing Name: Not reported  Mailing Address: 120 S SPRING ST  Mailing City,St,Zip: LOS ANGELES, CA 900120000  Gen County: Los Angeles  TSD EPA ID: CAD067786749  TSD County: Los Angeles  Waste Category: Asbestos-containing waste  Disposal Method: Disposal, Land Fill  Tons: 3.3712  Facility County: Los Angeles</p>	HAZNET	S103953997 N/A
336	<p><b>CALTRANS-ROSEMEAD YARD</b>  <b>9153 E LOWER AZUSA RD</b>  <b>ROSEMEAD, CA</b></p> <p>LOS ANGELES CO. HMS:  Region: LA  Facility Id: 013254-038604  Facility Status: Permit  Area: 3P  Permit Number: 573771  Permit Status: Permit  Facility Type: I01</p>	LOS ANGELES CO. HMS	S105888086 N/A



MAP FINDINGS  
FOCUS MAP 9

Map ID	Site	Database(s)	EPA ID Number
--------	------	-------------	---------------

**ROSEMEAD MAINT STATION (Continued)**

**1000205978**

User oil refiner: No  
 Used oil fuel marketer to burner: No  
 Used oil Specification marketer: No  
 Used oil transfer facility: No  
 Used oil transporter: No  
 Off-site waste receiver: Commercial status unknown

Violation Status: No violations found

**336 CALTRANS ROSEMEAD MAINTENANCE LVTOP  
 9153 LOWER AZUSA  
 ROSEMEAD, CA**

**SWF/LF S107863465  
 N/A**

SWF/LF:

Region: STATE  
 Facility ID: 19-AA-1085  
 Lat/Long: 34.08835 / -118.06835  
 Owner Name: State of California. CalTrans  
 Owner Telephone: 9166542852  
 Owner Address: Not reported  
 Owner Address2: 1120 "N" Street  
 Owner City,St,Zip: Sacramento, CA 95814  
 Operator: CalTrans Maintenance  
 Operator Phone: 3237236366  
 Operator Address: Leo Antonio, Manager  
 Operator Address2: 1940 South Workman Mill Road  
 Operator City,St,Zip: Whittier, CA 90601  
 Operator's Status: Active  
 Permit Date: 5/9/2006  
 Permit Status: Notification  
 Permitted Acreage: Not reported  
 Activity: Limited Volume Transfer Operation  
 Regulation Status: Notification  
 Landuse Name: Residential,Industrial,Commercial  
 GIS Source: Map  
 Category: Transfer/Processing  
 Unit Number: 01  
 Inspection Frequency: Quarterly  
 Accepted Waste: Construction/demolition,Inert,Metals,Mixed municipal,Tires  
 Closure Date: Not reported  
 Closure Type: Not reported  
 Disposal Acreage: Not reported  
 Swisnumber: 19-AA-1085  
 Issue & Observations: Whittier, CA 90601  
 Program Type: Not reported  
 Permitted Throughput with Units: 12  
 Actual Throughput with Units: Tons/day  
 Permitted Capacity with Units: 3000  
 Remaining Capacity: Not reported  
 Remaining Capacity with Units: Tons/year

MAP FINDINGS  
FOCUS MAP 9

Map ID	Site	Database(s)	EPA ID Number
336	<b>CALTRANS DISTRICT 7/ROSEMEAD MS. 9153 LOWER AZUSA RD ROSEMEAD, CA 91770</b>	<b>FINDS HAZNET</b>	<b>1007738933 N/A</b>
	<p><b>FINDS:</b> Other Pertinent Environmental Activity Identified at Site</p> <p>Registry ID: 110018994793</p> <p>California - Hazardous Waste Tracking System - Datamart</p> <p>RCRAInfo is a national information system that supports the Resource Conservation and Recovery Act (RCRA) program through the tracking of events and activities related to facilities that generate, transport, and treat, store, or dispose of hazardous waste. RCRAInfo allows RCRA program staff to track the notification, permit, compliance, and corrective action activities required under RCRA.</p>		
	<p><b>HAZNET:</b></p> <p>Gepaid: CAD982522310 Contact: RICHARD CRAWFORD Telephone: 2136203328 Facility Addr2: Not reported Mailing Name: Not reported Mailing Address: 2187 RIVERSIDE DR Mailing City,St,Zip: LOS ANGELES, CA 900390000 Gen County: Los Angeles TSD EPA ID: CAD008364432 TSD County: Los Angeles Waste Category: Off-specification, aged, or surplus organics Disposal Method: Transfer Station Tons: 0.15 Facility County: Los Angeles</p> <p>Gepaid: CAD982522310 Contact: RICHARD CRAWFORD Telephone: 2136203328 Facility Addr2: Not reported Mailing Name: Not reported Mailing Address: 2187 RIVERSIDE DR Mailing City,St,Zip: LOS ANGELES, CA 900390000 Gen County: Los Angeles TSD EPA ID: CAT080013352 TSD County: Los Angeles Waste Category: Unspecified oil-containing waste Disposal Method: Recycler Tons: 0.22 Facility County: Los Angeles</p> <p>Gepaid: CAD982522310 Contact: RICHARD CRAWFORD Telephone: 2136203328 Facility Addr2: Not reported Mailing Name: Not reported Mailing Address: 2187 RIVERSIDE DR Mailing City,St,Zip: LOS ANGELES, CA 900390000 Gen County: Los Angeles TSD EPA ID: CAT000613893</p>		

MAP FINDINGS  
FOCUS MAP 9

Map ID	Site	Database(s)	EPA ID Number
--------	------	-------------	---------------

**CALTRANS DISTRICT 7/ROSEMEAD MS. (Continued)**

**1007738933**

TSD County: Los Angeles  
Waste Category: Not reported  
Disposal Method: Transfer Station  
Tons: Not reported  
Facility County: Los Angeles

Gepaid: CAD982522310  
Contact: RICHARD CRAWFORD  
Telephone: 2136203328  
Facility Addr2: Not reported  
Mailing Name: Not reported  
Mailing Address: 2187 RIVERSIDE DR  
Mailing City,St,Zip: LOS ANGELES, CA 900390000  
Gen County: Los Angeles  
TSD EPA ID: CAT000613893  
TSD County: Los Angeles  
Waste Category: Aqueous solution with less than 10% total organic residues  
Disposal Method: Transfer Station  
Tons: 0.25  
Facility County: Los Angeles

Gepaid: CAD982522310  
Contact: RICHARD CRAWFORD  
Telephone: 2136203328  
Facility Addr2: Not reported  
Mailing Name: Not reported  
Mailing Address: 2187 RIVERSIDE DR  
Mailing City,St,Zip: LOS ANGELES, CA 900390000  
Gen County: Los Angeles  
TSD EPA ID: CAD008364432  
TSD County: Los Angeles  
Waste Category: Off-specification, aged, or surplus organics  
Disposal Method: Transfer Station  
Tons: 0.55  
Facility County: Not reported

[Click this hyperlink](#) while viewing on your computer to access  
1 additional CA\_HAZNET: record(s) in the EDR Site Report.

336

**CALTRANS ROSEMEAD MAINT STA.  
9153 LOWER AZUSA RD E  
ROSEMEAD, CA 91770**

**LUST S101297883  
N/A**

LUST:  
Region: STATE  
Global Id: T0603704077  
Latitude: 34.0879352  
Longitude: -118.0687375  
Case Type: LUST Cleanup Site  
Status: Completed - Case Closed  
Status Date: 1997-10-30 00:00:00  
Lead Agency: LOS ANGELES RWQCB (REGION 4)  
Case Worker: Not reported  
Local Agency: LOS ANGELES COUNTY  
RB Case Number: I-13571  
LOC Case Number: Not reported  
File Location: Not reported  
Potential Media Affect: Soil

MAP FINDINGS  
FOCUS MAP 9

Map ID Site Database(s) EPA ID Number

**CALTRANS ROSEMEAD MAINT STA. (Continued)**

**S101297883**

Potential Contaminants of Concern: Gasoline  
Site History: Not reported

LUST REG 4:

Region: 4  
Regional Board: 04  
County: Los Angeles  
Facid: I-13571  
Status: Case Closed  
Substance: Gasoline  
Substance Quantity: Not reported  
Local Case No: Not reported  
Case Type: Soil  
Abatement Method Used at the Site: Not reported  
Global ID: T0603704077  
W Global ID: Not reported  
Staff: HP  
Local Agency: 19000  
Cross Street: ENCINITA AVE.  
Enforcement Type: Not reported  
Date Leak Discovered: 3/21/1990  
Date Leak First Reported: 4/19/1990  
Date Leak Record Entered: 6/10/1990  
Date Confirmation Began: Not reported  
Date Leak Stopped: 3/21/1990  
Date Case Last Changed on Database: 5/12/1995  
Date the Case was Closed: 10/30/1997  
How Leak Discovered: OM  
How Leak Stopped: Not reported  
Cause of Leak: UNK  
Leak Source: UNK  
Operator: RANEY, R.  
Water System: Not reported  
Well Name: Not reported  
Approx. Dist To Production Well (ft): 641.17256108251712978952692943  
Source of Cleanup Funding: UNK  
Preliminary Site Assessment Workplan Submitted: 4/24/1991  
Preliminary Site Assessment Began: 1/21/1992  
Pollution Characterization Began: 1/21/1992  
Remediation Plan Submitted: Not reported  
Remedial Action Underway: Not reported  
Post Remedial Action Monitoring Began: Not reported  
Enforcement Action Date: Not reported  
Historical Max MTBE Date: Not reported  
Hist Max MTBE Conc in Groundwater: Not reported  
Hist Max MTBE Conc in Soil: Not reported  
Significant Interim Remedial Action Taken: Not reported  
GW Qualifier: Not reported  
Soil Qualifier: Not reported  
Organization: Not reported  
Owner Contact: Not reported  
Responsible Party: CALTRANS C/O OFFICE STATE  
RP Address: 120 S. SPRING ST., LOS ANGELES, CA 90012  
Program: LUST  
Lat/Long: 34.0879352 / -1  
Local Agency Staff: Not reported  
Beneficial Use: Not reported

MAP FINDINGS  
FOCUS MAP 9

Map ID	Site	Database(s)	EPA ID Number
	<b>CALTRANS ROSEMEAD MAINT STA. (Continued)</b>		<b>S101297883</b>
	Priority: Not reported Cleanup Fund Id: Not reported Suspended: Not reported Assigned Name: Not reported Summary: THREE USTS AT THE SITE HAVE BEEN REMOVED. SOIL SAMPLES COLLECTED UNDERNEATH THE USTS INDICATED NONDETECT. SUBSURFACE INVESTIGATION TO 51 FEET BGS INDICATED NONDETECT FOR ALL THE SOIL SAMPLES. NO GW. SITE CLOSED AS A LOW RIS		
<b>336</b>	<b>CALTRANS DISTRICT 7 9153 LOWER AZUSA RD ROSEMEAD, CA 91770</b>	<b>HAZNET</b>	<b>S103954583 N/A</b>
	HAZNET: Gepaid: CAD982522310 Contact: CALTRANS DISTRICT 7 Telephone: 2136203328 Facility Addr2: Not reported Mailing Name: Not reported Mailing Address: 2187 RIVERSIDE DR Mailing City,St,Zip: LOS ANGELES, CA 900390000 Gen County: Los Angeles TSD EPA ID: CAD028409019 TSD County: Los Angeles Waste Category: Unspecified organic liquid mixture Disposal Method: Transfer Station Tons: 0.0208 Facility County: Los Angeles  Gepaid: CAD982522310 Contact: CALTRANS DISTRICT 7 Telephone: 2136203328 Facility Addr2: Not reported Mailing Name: Not reported Mailing Address: 2187 RIVERSIDE DR Mailing City,St,Zip: LOS ANGELES, CA 900390000 Gen County: Los Angeles TSD EPA ID: CAD028409019 TSD County: Los Angeles Waste Category: Unspecified organic liquid mixture Disposal Method: Treatment, Tank Tons: 3.5445 Facility County: Los Angeles  Gepaid: CAD982522310 Contact: CALTRANS DISTRICT 7 Telephone: 2136203328 Facility Addr2: Not reported Mailing Name: Not reported Mailing Address: 2187 RIVERSIDE DR Mailing City,St,Zip: LOS ANGELES, CA 900390000 Gen County: Los Angeles TSD EPA ID: CAD028409019 TSD County: Los Angeles Waste Category: Other organic solids Disposal Method: Transfer Station Tons: 0.175 Facility County: Los Angeles		

MAP FINDINGS  
FOCUS MAP 9

Map ID      Site      Database(s)      EPA ID Number

---

**CALTRANS DISTRICT 7 (Continued)**

**S103954583**

Gepaid: CAD982522310  
 Contact: CALTRANS DISTRICT 7  
 Telephone: 2136203328  
 Facility Addr2: Not reported  
 Mailing Name: Not reported  
 Mailing Address: 2187 RIVERSIDE DR  
 Mailing City,St,Zip: LOS ANGELES, CA 900390000  
 Gen County: Los Angeles  
 TSD EPA ID: CAD028409019  
 TSD County: Los Angeles  
 Waste Category: Other organic solids  
 Disposal Method: Treatment, Tank  
 Tons: 0.4587  
 Facility County: Los Angeles

Gepaid: CAD982522310  
 Contact: CALTRANS DISTRICT 7  
 Telephone: 2136203328  
 Facility Addr2: Not reported  
 Mailing Name: Not reported  
 Mailing Address: 2187 RIVERSIDE DR  
 Mailing City,St,Zip: LOS ANGELES, CA 900390000  
 Gen County: Los Angeles  
 TSD EPA ID: CAD028409019  
 TSD County: Los Angeles  
 Waste Category: Contaminated soil from site clean-ups  
 Disposal Method: Transfer Station  
 Tons: 0.4  
 Facility County: Los Angeles

[Click this hyperlink](#) while viewing on your computer to access  
 39 additional CA\_HAZNET: record(s) in the EDR Site Report.

336

**CALIF DEPT OF TRANSPORTATION  
 9153 E LOWER AZUSA RD  
 ROSEMEAD, CA**

**LOS ANGELES CO. HMS      S104537624  
 SWEEPS UST      N/A**

LOS ANGELES CO. HMS:

Region: LA  
 Facility Id: 013254-013571  
 Facility Status: Removed  
 Area: 3P  
 Permit Number: 00005716T  
 Permit Status: Removed  
 Facility Type: T0

SWEEPS UST:

Status: A  
 Comp Number: 13571  
 Number: 9  
 Board Of Equalization: 44-008226  
 Ref Date: 06-30-89  
 Act Date: Not reported  
 Created Date: 06-30-89  
 Tank Status: A  
 Owner Tank Id: Not reported  
 Swrcb Tank Id: 19-000-013571-000001



MAP FINDINGS  
FOCUS MAP 9

Map ID	Site	Database(s)	EPA ID Number
--------	------	-------------	---------------

**CALIF DEPT OF TRANSPORTATION (Continued)**

**S104537624**

Actv Date: 06-30-89  
 Capacity: Not reported  
 Tank Use: UNKNOWN  
 Stg: W  
 Content: Not reported  
 Number Of Tanks: 2

Status: A  
 Comp Number: 13571  
 Number: 9  
 Board Of Equalization: 44-008226  
 Ref Date: 06-30-89  
 Act Date: Not reported  
 Created Date: 06-30-89  
 Tank Status: A  
 Owner Tank Id: Not reported  
 Swrcb Tank Id: 19-000-013571-000002  
 Actv Date: 06-30-89  
 Capacity: Not reported  
 Tank Use: UNKNOWN  
 Stg: W  
 Content: Not reported  
 Number Of Tanks: Not reported

336

**ROSEMEAD  
9153 LOWER AZUSA RD  
ROSEMEAD, CA 91770**

**HAZNET U001570507  
HIST UST N/A  
WIP**

HAZNET:

Gepaid: CAD982522310  
 Contact: R CRAWFORD DISTRICT HAZMAT MGR  
 Telephone: 2136203328  
 Facility Addr2: Not reported  
 Mailing Name: Not reported  
 Mailing Address: 2187 RIVERSIDE DR  
 Mailing City,St,Zip: LOS ANGELES, CA 900390000  
 Gen County: Los Angeles  
 TSD EPA ID: TXD077603371  
 TSD County: 99  
 Waste Category: Hydrocarbon solvents (benzene, hexane, Stoddard, etc.)  
 Disposal Method: H061  
 Tons: 0.02  
 Facility County: Los Angeles

Gepaid: CAD982522310  
 Contact: R CRAWFORD DISTRICT HAZMAT MGR  
 Telephone: 2136203328  
 Facility Addr2: Not reported  
 Mailing Name: Not reported  
 Mailing Address: 2187 RIVERSIDE DR  
 Mailing City,St,Zip: LOS ANGELES, CA 900390000  
 Gen County: Los Angeles  
 TSD EPA ID: CAT000613893  
 TSD County: Los Angeles  
 Waste Category: Not reported  
 Disposal Method: H141  
 Tons: Not reported  
 Facility County: Los Angeles

MAP FINDINGS  
FOCUS MAP 9

Map ID      Site      Database(s)      EPA ID Number

---

**ROSEMEAD (Continued)**

**U001570507**

Gepaid:            CAD982522310  
Contact:          R CRAWFORD DISTRICT HAZMAT MGR  
Telephone:        2136203328  
Facility Addr2:   Not reported  
Mailing Name:     Not reported  
Mailing Address:  2187 RIVERSIDE DR  
Mailing City,St,Zip: LOS ANGELES, CA 900390000  
Gen County:       Los Angeles  
TSD EPA ID:       CAD008364432  
TSD County:       Los Angeles  
Waste Category:  Off-specification, aged, or surplus organics  
Disposal Method:  H141  
Tons:              0.8  
Facility County:  Los Angeles

Gepaid:            CAD982522310  
Contact:          R CRAWFORD DISTRICT HAZMAT MGR  
Telephone:        2136203328  
Facility Addr2:   Not reported  
Mailing Name:     Not reported  
Mailing Address:  2187 RIVERSIDE DR  
Mailing City,St,Zip: LOS ANGELES, CA 900390000  
Gen County:       Los Angeles  
TSD EPA ID:       TXD077603371  
TSD County:       99  
Waste Category:  Other organic solids  
Disposal Method:  H061  
Tons:              0.09  
Facility County:  Los Angeles

Gepaid:            CAD982522310  
Contact:          R CRAWFORD DISTRICT HAZMAT MGR  
Telephone:        2136203328  
Facility Addr2:   Not reported  
Mailing Name:     Not reported  
Mailing Address:  2187 RIVERSIDE DR  
Mailing City,St,Zip: LOS ANGELES, CA 900390000  
Gen County:       Los Angeles  
TSD EPA ID:       TXD077603371  
TSD County:       99  
Waste Category:  Hydrocarbon solvents (benzene, hexane, Stoddard, etc.)  
Disposal Method:  Not reported  
Tons:              Not reported  
Facility County:  Los Angeles

[Click this hyperlink](#) while viewing on your computer to access  
1 additional CA\_HAZNET: record(s) in the EDR Site Report.

**HIST UST:**

Region:            STATE  
Facility ID:       00000068092  
Facility Type:     Not reported  
Other Type:       Not reported  
Total Tanks:       0002  
Contact Name:     Not reported  
Telephone:        2132879629  
Owner Name:       CALIF DEPT OF TRANSPORTATION

MAP FINDINGS  
FOCUS MAP 9

Map ID	Site	Database(s)	EPA ID Number
--------	------	-------------	---------------

**ROSEMEAD (Continued)**

**U001570507**

Owner Address: 1120 N STREET  
Owner City,St,Zip: SACRAMENTO, CA 95814

Tank Num: 001  
Container Num: 0000000001  
Year Installed: 1961  
Tank Capacity: 00001000  
Tank Used for: PRODUCT  
Type of Fuel: DIESEL  
Tank Construction: Not reported  
Leak Detection: Not reported

Tank Num: 002  
Container Num: 0000000002  
Year Installed: 1961  
Tank Capacity: 00001000  
Tank Used for: PRODUCT  
Type of Fuel: UNLEADED  
Tank Construction: Not reported  
Leak Detection: Not reported

WIP:

Region: 4  
File Number: 103.0705  
**File Status: Active**  
Staff: CORTEZ  
Facility Suite: Not reported

339

**CLASSIC BUILDING ARTS  
9516 E GIDLEY ST  
TEMPLE CITY, CA**

**LOS ANGELES CO. HMS**

**U003064392  
N/A**

LOS ANGELES CO. HMS:

Region: LA  
Facility Id: 008774-116196  
Facility Status: Permit  
Area: 3T  
Permit Number: 12479  
Permit Status: Permit  
Facility Type: I01

Region: LA  
Facility Id: 015165-016196  
Facility Status: OPEN  
Area: 3T  
Permit Number: Not reported  
Permit Status: Not reported  
Facility Type: Not reported

MAP FINDINGS  
FOCUS MAP 9

Map ID	Site	Database(s)	EPA ID Number
339	<b>BLACKHURST</b> <b>9516 GIDLEY ST</b> <b>EL MONTE, CA 91731</b>  WIP: Region: 4 File Number: 103.0648 <b>File Status: Historical</b> Staff: KELLIOTT Facility Suite: Not reported	WIP	S106764326 N/A
339	<b>KAVAUAGH CO (DEST)</b> <b>9522 E GIDLEY ST</b> <b>TEMPLE CITY, CA</b>  LOS ANGELES CO. HMS: Region: LA Facility Id: 002252-102330 Facility Status: Closed Area: 3T Permit Number: 1166 Permit Status: Closed Facility Type: I00	LOS ANGELES CO. HMS	U003058601 N/A
339	<b>ROBERT SHULTS AND ASSOC INC</b> <b>9522 GIDLEY ST</b> <b>TEMPLE CITY, CA 91780</b>  EMI: Year: 1990 County Code: 19 Air Basin: SC Facility ID: 60554 Air District Name: SC SIC Code: 25 Air District Name: SOUTH COAST AQMD Community Health Air Pollution Info System: Not reported Consolidated Emission Reporting Rule: Not reported Total Organic Hydrocarbon Gases Tons/Yr: 1 Reactive Organic Gases Tons/Yr: 1 Carbon Monoxide Emissions Tons/Yr: 0 NOX - Oxides of Nitrogen Tons/Yr: 0 SOX - Oxides of Sulphur Tons/Yr: 0 Particulate Matter Tons/Yr: 0 Part. Matter 10 Micrometers & Smlr Tons/Yr: 0  WIP: Region: 4 File Number: 103.0199 <b>File Status: Historical</b> Staff: CRS Facility Suite: Not reported	EMI WIP	S106764277 N/A

MAP FINDINGS  
FOCUS MAP 9

Map ID	Site	Database(s)	EPA ID Number
339	<b>DOUG DE PREE MACHINE REPAIR</b> <b>9526 GIDLEY ST</b> <b>EL MONTE, CA 91731</b>  WIP: Region: 4 File Number: 103.0833 <b>File Status: Historical</b> Staff: KELLIOTT Facility Suite: Not reported	WIP	S106764333 N/A
339	<b>CATALINA TOOL AND DIE</b> <b>9532 GIDLEY ST</b> <b>TEMPLE CITY (RUDELL), CA 91780</b>  WIP: Region: 4 File Number: 103.0718 <b>File Status: Historical</b> Staff: ESOLOMON Facility Suite: Not reported	WIP	S106764330 N/A
339	<b>PRIETO SPORTS</b> <b>9536 E GIDLEY ST</b> <b>TEMPLE CITY, CA</b>  LOS ANGELES CO. HMS: Region: LA Facility Id: 027418-038832 Facility Status: OPEN Area: 3T Permit Number: Not reported Permit Status: Not reported Facility Type: Not reported	LOS ANGELES CO. HMS	S105888103 N/A
339	<b>BEYOND AUTO BODY INC</b> <b>9538 GIDLEY ST</b> <b>TEMPLE CITY, CA 91780</b>  HAZNET: Gepaid: CAL000304637 Contact: ROY CASTELLON Telephone: 6263500787 Facility Addr2: Not reported Mailing Name: Not reported Mailing Address: 9538 GIDLEY ST Mailing City,St,Zip: TEMPLE CITY, CA 917804213 Gen County: Los Angeles TSD EPA ID: CAD008252405 TSD County: Los Angeles Waste Category: Unspecified solvent mixture Waste Disposal Method: H06 Tons: 0.22 Facility County: Los Angeles	HAZNET	S108743179 N/A

MAP FINDINGS  
FOCUS MAP 9

Map ID	Site	Database(s)	EPA ID Number
339	<b>VISION GRAPHICS</b> <b>9544 E GIDLEY ST</b> <b>TEMPLE CITY, CA 91780</b>	<b>HAZNET</b> <b>LOS ANGELES CO. HMS</b>	<b>U003064758</b> <b>N/A</b>
	HAZNET: Gepaid: CAL000063077 Contact: LEOBARDO V RUIZ Telephone: 0000000000 Facility Addr2: Not reported Mailing Name: Not reported Mailing Address: 9544 GIDLEY ST # E Mailing City,St,Zip: TEMPLE CITY, CA 917804213 Gen County: Los Angeles TSD EPA ID: CAT000613976 TSD County: Orange Waste Category: Photochemicals/photoprocessing waste Disposal Method: Transfer Station Tons: .0417 Facility County: Los Angeles		
	LOS ANGELES CO. HMS: Region: LA Facility Id: 014089-I14582 Facility Status: Removed Area: 3T Permit Number: 12834 Permit Status: Removed Facility Type: I01		
339	<b>LUNDE DISPLAY ADVERTISING INC</b> <b>9544 E GIDLEY ST</b> <b>TEMPLE CITY, CA</b>	<b>LOS ANGELES CO. HMS</b>	<b>S102061553</b> <b>N/A</b>
	LOS ANGELES CO. HMS: Region: LA Facility Id: 014089-014582 Facility Status: Removed Area: 3T Permit Number: Not reported Permit Status: Not reported Facility Type: Not reported		
339	<b>VISION GRAPHICS</b> <b>9544 GIDLEY ST</b> <b>TEMPLE CITY (RUDELL), CA 91780</b>	<b>WIP</b>	<b>S106764354</b> <b>N/A</b>
	WIP: Region: 4 File Number: 103.1286 <b>File Status: Historical</b> Staff: ESOLOMON Facility Suite: Not reported		

MAP FINDINGS  
FOCUS MAP 9

Map ID	Site	Database(s)	EPA ID Number
339	<b>RAYVID MANUFACTURING INC.</b> <b>9548 GIDLEY ST</b> <b>EL MONTE, CA 91731</b>  WIP: Region: 4 File Number: 103.1019 <b>File Status: Historical</b> Staff: KELLIOTT Facility Suite: 1/2	WIP	S106764339 N/A
339	<b>CHOIS MOBILE LUNCH</b> <b>9550 E GIDLEY ST</b> <b>TEMPLE CITY, CA</b>  LOS ANGELES CO. HMS: Region: LA Facility Id: 001638-001713 Facility Status: Removed Area: 3T Permit Number: 00005727T Permit Status: Removed Facility Type: T0  Region: LA Facility Id: 001638-022351 Facility Status: Removed Area: 3T Permit Number: 127484 Permit Status: Removed Facility Type: T1  Region: LA Facility Id: 001638-I01713 Facility Status: Removed Area: 3T Permit Number: 12393 Permit Status: Removed Facility Type: I01  SWEEPS UST: Status: A Comp Number: 1713 Number: 9 Board Of Equalization: Not reported Ref Date: 06-30-89 Act Date: Not reported Created Date: 06-30-89 Tank Status: A Owner Tank Id: Not reported Swrcb Tank Id: 19-000-001713-000001 Actv Date: 06-30-89 Capacity: Not reported Tank Use: UNKNOWN Stg: W Content: Not reported Number Of Tanks: 1	LOS ANGELES CO. HMS SWEEPS UST	U002278323 N/A

MAP FINDINGS  
FOCUS MAP 9

Map ID	Site	Database(s)	EPA ID Number
339	<b>MARKIE'S CATERING</b> <b>9550 E GIDLEY ST</b> <b>TEMPLE CITY, CA</b>  LOS ANGELES CO. HMS: Region: LA Facility Id: 001638-025370 Facility Status: OPEN Area: 3T Permit Number: Not reported Permit Status: Not reported Facility Type: Not reported	LOS ANGELES CO. HMS	S104537068 N/A
339	<b>JIN KIN</b> <b>9550 GIDLEY ST</b> <b>TEMPLE CITY, CA 91780</b>  HAZNET: Gepaid: CAC002196297 Contact: JIN KIN Telephone: 7147360195 Facility Addr2: Not reported Mailing Name: Not reported Mailing Address: 9550 GIDLEY ST Mailing City,St,Zip: TEMPLE CITY, CA 917800000 Gen County: Los Angeles TSD EPA ID: CAD028409019 TSD County: Los Angeles Waste Category: Tank bottom waste Disposal Method: Treatment, Tank Tons: .5212 Facility County: Los Angeles  WIP: Region: 4 File Number: 103.2171 <b>File Status: Historical</b> Staff: MSMYTHE Facility Suite: Not reported	HAZNET WIP	S105084403 N/A
342	<b>A RAPID ART.</b> <b>4414 ELLIS LN</b> <b>EL MONTE, CA 91731</b>  WIP: Region: 4 File Number: 103.0563 <b>File Status: Historical</b> Staff: CCC Facility Suite: A	WIP	S106764322 N/A



MAP FINDINGS  
FOCUS MAP 9

Map ID	Site	Database(s)	EPA ID Number
342	<b>MERIT PRINTERS</b> <b>4414 ELLIS LN</b> <b>EL MONTE, CA 91731</b>  WIP: Region: 4 File Number: 103.1204 <b>File Status: Historical</b> Staff: DRASMUSS Facility Suite: Not reported	WIP	S106764351 N/A
342	<b>CREATIVE SILK SCREEN</b> <b>4359 N TEMPLE CITY BLVD</b> <b>TEMPLE CITY, CA</b>  LOS ANGELES CO. HMS: Region: LA Facility Id: 007188-107520 Facility Status: Closed Area: 3T Permit Number: 8410 Permit Status: Closed Facility Type: I01	LOS ANGELES CO. HMS	U003063007 N/A
342	<b>CREATIVE SILKSCREEN PROCESS</b> <b>4359 TEMPLE CITY BL</b> <b>TEMPLE CITY, CA 91738</b>  EMI: Year: 1987 County Code: 19 Air Basin: SC Facility ID: 37447 Air District Name: SC SIC Code: 2753 Air District Name: SOUTH COAST AQMD Community Health Air Pollution Info System: Not reported Consolidated Emission Reporting Rule: Not reported Total Organic Hydrocarbon Gases Tons/Yr: 0 Reactive Organic Gases Tons/Yr: 0 Carbon Monoxide Emissions Tons/Yr: 0 NOX - Oxides of Nitrogen Tons/Yr: 0 SOX - Oxides of Sulphur Tons/Yr: 0 Particulate Matter Tons/Yr: 0 Part. Matter 10 Micrometers & Smlr Tons/Yr: 0  Year: 1990 County Code: 19 Air Basin: SC Facility ID: 37447 Air District Name: SC SIC Code: 2759 Air District Name: SOUTH COAST AQMD Community Health Air Pollution Info System: Not reported Consolidated Emission Reporting Rule: Not reported Total Organic Hydrocarbon Gases Tons/Yr: 0 Reactive Organic Gases Tons/Yr: 0 Carbon Monoxide Emissions Tons/Yr: 0	EMI	S106829407 N/A

MAP FINDINGS  
FOCUS MAP 9

Map ID	Site	Database(s)	EPA ID Number
	<b>CREATIVE SILKSCREEN PROCESS (Continued)</b> NOX - Oxides of Nitrogen Tons/Yr: 0 SOX - Oxides of Sulphur Tons/Yr: 0 Particulate Matter Tons/Yr: 0 Part. Matter 10 Micrometers & Smlr Tons/Yr: 0		<b>S106829407</b>
342	<b>L&amp;L WELDING</b> <b>4351 TEMPLE CITY BLVD</b> <b>TEMPLE CITY (RUDELL), CA 91780</b>  WIP: Region: 4 File Number: 103.0204 <b>File Status: Historical</b> Staff: KELLIOTT Facility Suite: Not reported	WIP	<b>S106764279</b> N/A
342	<b>4349 TEMPLE CITY BLVD.</b> <b>4349 TEMPLE CITY BLVD.</b> <b>TEMPLE CITY, CA 91780</b>  <p style="text-align: center;"><a href="#">Click this hyperlink</a> while viewing on your computer to access additional ERNS detail in the EDR Site Report.</p>	ERNS	<b>90167315</b> N/A
342	<b>4349 TEMPLE CITY BLVD.</b> <b>TEMPLE CITY, CA 91780</b>  CHMIRS: OES Incident Number: 9010532 OES notification: Not reported OES Date: Not reported OES Time: Not reported Incident Date: 27-APR-90 <b>Date Completed: 27-APR-90</b> Property Use: 600 Agency Id Number: 19110 Agency Incident Number: V-23 Time Notified: 822 Time Completed: 1335 Surrounding Area: 600 Estimated Temperature: 75 Property Management: P Special Studies 1: Not reported Special Studies 2: Not reported Special Studies 3: Not reported Special Studies 4: Not reported Special Studies 5: Not reported Special Studies 6: Not reported More Than Two Substances Involved?: N Resp Agncy Personel # Of Decontaminated: 0 Responding Agency Personel # Of Injuries: 0 Responding Agency Personel # Of Fatalities:0	CHMIRS WIP	<b>S100279810</b> N/A

MAP FINDINGS  
FOCUS MAP 9

Map ID      Site      Database(s)      EPA ID Number

---

(Continued)

S100279810

Others Number Of Decontaminated: 0  
 Others Number Of Injuries: 14  
 Others Number Of Fatalities: 0  
 Vehicle Make/year: Not reported  
 Vehicle License Number: Not reported  
 Vehicle State: Not reported  
 Vehicle Id Number: Not reported  
 CA/DOT/PUC/ICC Number: Not reported  
 Company Name: Not reported  
 Reporting Officer Name/ID: B. MCCEELA HAZMAT 87-B  
 Report Date: 27-APR-90  
 Comments: Y  
 Facility Telephone: 213 267-2401  
 Waterway Involved: Not reported  
 Waterway: Not reported  
 Spill Site: Not reported  
 Cleanup By: Not reported  
 Containment: Not reported  
 What Happened: Not reported  
 Type: Not reported  
 Measure: Not reported  
 Other: Not reported  
 Date/Time: Not reported  
 Year: 88-92  
 Agency: Not reported  
 Incident Date: Not reported  
 Admin Agency: Not reported  
 Amount: Not reported  
 Contained: Not reported  
 Site Type: Not reported  
 E Date: 13-MAY-91  
 Substance: Not reported  
 Quantity Released: Not reported  
 BBLS: Not reported  
 Cups: Not reported  
 CUFT: Not reported  
 Gallons: Not reported  
 Grams: Not reported  
 Pounds: Not reported  
 Liters: Not reported  
 Ounces: Not reported  
 Pints: Not reported  
 Quarts: Not reported  
 Sheen: Not reported  
 Tons: Not reported  
 Unknown: Not reported  
 Description: Not reported  
 Evacuations: Not reported  
 Number of Injuries: Not reported  
 Number of Fatalities: Not reported  
 Description: Not reported

WIP:

Region: 4  
 File Number: 103.0226  
**File Status: Historical**  
 Staff: ESOLOMON

MAP FINDINGS  
FOCUS MAP 9

Map ID	Site	Database(s)	EPA ID Number
	<b>(Continued)</b>		<b>S100279810</b>
	Facility Suite: Not reported		
<b>342</b>	<b>MASTER ARTS &amp; ENGRAVING 4349 N TEMPLE CITY BLVD TEMPLE CITY, CA</b>	<b>LOS ANGELES CO. HMS</b>	<b>S104538480 N/A</b>
	LOS ANGELES CO. HMS: Region: LA Facility Id: 005261-I05460 Facility Status: Removed Area: 3T Permit Number: 3526 Permit Status: Removed Facility Type: I01		
<b>342</b>	<b>D D WIRE CO 4335 TEMPLE CITY BLVD TEMPLE CITY, CA 91780</b>	<b>HAZNET LOS ANGELES CO. HMS WIP</b>	<b>S102685215 N/A</b>
	HAZNET: Gepaid: CAC001472992 Contact: D D WIRE CO Telephone: 0000000000 Facility Addr2: Not reported Mailing Name: Not reported Mailing Address: 4335 TEMPLE CITY BLVD Mailing City,St,Zip: TEMPLE CITY, CA 917800000 Gen County: Los Angeles TSD EPA ID: CAD008252405 TSD County: Los Angeles Waste Category: Liquids with halogenated organic compounds > 1000 mg/l Disposal Method: Recycler Tons: 0.1251 Facility County: Los Angeles  Gepaid: CAL000321957 Contact: DAVID BERRY Telephone: 6266277763 Facility Addr2: Not reported Mailing Name: Not reported Mailing Address: 4335 TEMPLE CITY BLVD Mailing City,St,Zip: TEMPLE CITY, CA 917804229 Gen County: Los Angeles TSD EPA ID: CAD097030993 TSD County: Los Angeles Waste Category: Other inorganic solid waste Disposal Method: H141 Tons: 0.2 Facility County: Los Angeles  Gepaid: CAL000321957 Contact: DAVID BERRY Telephone: 6266277763 Facility Addr2: Not reported Mailing Name: Not reported Mailing Address: 4335 TEMPLE CITY BLVD		

MAP FINDINGS  
FOCUS MAP 9

Map ID      Site      Database(s)      EPA ID Number

---

**D D WIRE CO (Continued)**

**S102685215**

Mailing City,St,Zip:    TEMPLE CITY, CA 917804229  
Gen County:            Los Angeles  
TSD EPA ID:            CAD097030993  
TSD County:            Los Angeles  
Waste Category:        Other inorganic solid waste  
Disposal Method:      H14  
Tons:                    0.8  
Facility County:        Los Angeles

Gepaid:                CAC002571440  
Contact:                DAVID BERRY  
Telephone:              6264420459  
Facility Addr2:        Not reported  
Mailing Name:          Not reported  
Mailing Address:        4335 TEMPLE CITY BLVD  
Mailing City,St,Zip:    TEMPLE CITY, CA 917804229  
Gen County:            Los Angeles  
TSD EPA ID:            CAT080033681  
TSD County:            Los Angeles  
Waste Category:        Other inorganic solid waste  
Disposal Method:      Disposal, Land Fill  
Tons:                    0.2  
Facility County:        Los Angeles

Gepaid:                CAC002571440  
Contact:                DAVID BERRY  
Telephone:              6264420459  
Facility Addr2:        Not reported  
Mailing Name:          Not reported  
Mailing Address:        4335 TEMPLE CITY BLVD  
Mailing City,St,Zip:    TEMPLE CITY, CA 917804229  
Gen County:            Los Angeles  
TSD EPA ID:            CAT080033681  
TSD County:            Los Angeles  
Waste Category:        Unspecified organic liquid mixture  
Disposal Method:      Disposal, Land Fill  
Tons:                    0.05  
Facility County:        Los Angeles

[Click this hyperlink](#) while viewing on your computer to access  
1 additional CA\_HAZNET: record(s) in the EDR Site Report.

**LOS ANGELES CO. HMS:**

Region:                LA  
Facility Id:            018186-025242  
Facility Status:        OPEN  
Area:                    3T  
Permit Number:        Not reported  
Permit Status:        Not reported  
Facility Type:        Not reported

**WIP:**

Region:                4  
File Number:            103.0103  
**File Status:**        **Historical**  
Staff:                    KELLIOTT

MAP FINDINGS  
FOCUS MAP 9

Map ID	Site	Database(s)	EPA ID Number
	<b>D D WIRE CO (Continued)</b> Facility Suite: Not reported		<b>S102685215</b>
<b>342</b>	<b>ROSS SPRINKLER CO</b> <b>4333 N TEMPLE CITY BLVD</b> <b>TEMPLE CITY, CA</b>  LOS ANGELES CO. HMS: Region: LA Facility Id: 002150-I02227 Facility Status: Closed Area: 3T Permit Number: 8024 Permit Status: Closed Facility Type: I05	<b>LOS ANGELES CO. HMS</b>	<b>U003058503</b> <b>N/A</b>
<b>342</b>	<b>ROSS SPRINKLER</b> <b>4333 TEMPLE CITY BLVD</b> <b>TEMPLE CITY (RUDELL), CA 91780</b>  WIP: Region: 4 File Number: 103.0311 <b>File Status: Historical</b> Staff: CRS Facility Suite: Not reported	<b>WIP</b>	<b>S106764296</b> <b>N/A</b>
<b>342</b>	<b>HERMETIC SEAL CORP</b> <b>4332 TEMPLE CITY BLVD</b> <b>ROSEMEAD, CA 91770</b>  FTTS INSP: Inspection Number: Not reported Region: 09 Inspection Date: Not reported Inspector: BDEVINY Violation occurred: No Investigation Type: EPCRA, Enforcement, SEE Conducted Investigation Reason: Neutral Scheme, Region Legislation Code: EPCRA Facility Function: User  HIST FTTS INSP: Inspection Number: 19901108R9003 3 Region: 09 Inspection Date: Not reported Inspector: BDEVINY Violation occurred: No Investigation Type: EPCRA, Enforcement, SEE Conducted Investigation Reason: Neutral Scheme, Region Legislation Code: EPCRA Facility Function: User	<b>FTTS</b> <b>HIST FTTS</b>	<b>1007280962</b> <b>N/A</b>

MAP FINDINGS  
FOCUS MAP 9

Map ID	Site	Database(s)	EPA ID Number
342	<b>SABIN CONSTRUCTION CO</b> <b>4327 N TEMPLE CITY BLVD</b> <b>TEMPLE CITY, CA</b>  LOS ANGELES CO. HMS: Region: LA Facility Id: 004505-004675 Facility Status: Removed Area: 3T Permit Number: 00001021T Permit Status: Removed Facility Type: T0	LOS ANGELES CO. HMS	S102059664 N/A
342	<b>SUPER NATURE INC</b> <b>4327 N TEMPLE CITY BLVD</b> <b>TEMPLE CITY, CA</b>  LOS ANGELES CO. HMS: Region: LA Facility Id: 004505-033653 Facility Status: OPEN Area: 3T Permit Number: Not reported Permit Status: Not reported Facility Type: Not reported	LOS ANGELES CO. HMS	S104734997 N/A
344	<b>CHUCK POX</b> <b>4536 FENDYKE AVE</b> <b>ROSEMEAD, CA 91770</b>  HAZNET: Gepaid: CAC002603426 Contact: CHUCK POX Telephone: 9092688050 Facility Addr2: Not reported Mailing Name: Not reported Mailing Address: 4536 FENDYKE AVE Mailing City,St,Zip: ROSEMEAD, CA 917701270 Gen County: Los Angeles TSD EPA ID: CAD028409019 TSD County: Los Angeles Waste Category: Other inorganic solid waste Disposal Method: Transfer Station Tons: 0.12 Facility County: Los Angeles	HAZNET	S108744535 N/A
345	<b>NATTER MFG DIV. -VSI CORP.</b> <b>9628 GIDLEY ST</b> <b>TEMPLE CITY (RUDELL), CA 91780</b>  WIP: Region: 4 File Number: 103.0245 <b>File Status: Historical</b> Staff: KELLIOTT Facility Suite: Not reported	WIP	S106764286 N/A

MAP FINDINGS  
FOCUS MAP 9

Map ID	Site	Database(s)	EPA ID Number
345	<b>EL MONTE IRON &amp; METAL</b> <b>9620 GIDLEY</b> <b>TEMPLE CITY, CA 91780</b>  HAZNET: Gepaid: CAL000112679 Contact: MORRIS STARK Telephone: 0000000000 Facility Addr2: Not reported Mailing Name: Not reported Mailing Address: 9620 GIDLEY ST Mailing City,St,Zip: TEMPLE CITY, CA 917800000 Gen County: Los Angeles TSD EPA ID: CAD000088252 TSD County: Los Angeles Waste Category: Waste oil and mixed oil Disposal Method: Transfer Station Tons: .1000 Facility County: Los Angeles	HAZNET	S103677338 N/A
345	<b>NATTER MFG, A FAIRCHILD IND CO</b> <b>9440,9620-22 GIDLEY ST</b> <b>TEMPLE CITY, CA 91780</b>  EMI: Year: 1987 County Code: 19 Air Basin: SC Facility ID: 1718 Air District Name: SC SIC Code: 3599 Air District Name: SOUTH COAST AQMD Community Health Air Pollution Info System: Not reported Consolidated Emission Reporting Rule: Not reported Total Organic Hydrocarbon Gases Tons/Yr: 72 Reactive Organic Gases Tons/Yr: 65 Carbon Monoxide Emissions Tons/Yr: 0 NOX - Oxides of Nitrogen Tons/Yr: 2 SOX - Oxides of Sulphur Tons/Yr: 0 Particulate Matter Tons/Yr: 0 Part. Matter 10 Micrometers & Smlr Tons/Yr: 0  Year: 1990 County Code: 19 Air Basin: SC Facility ID: 1718 Air District Name: SC SIC Code: 3599 Air District Name: SOUTH COAST AQMD Community Health Air Pollution Info System: Not reported Consolidated Emission Reporting Rule: Not reported Total Organic Hydrocarbon Gases Tons/Yr: 20 Reactive Organic Gases Tons/Yr: 15 Carbon Monoxide Emissions Tons/Yr: 3 NOX - Oxides of Nitrogen Tons/Yr: 4 SOX - Oxides of Sulphur Tons/Yr: 0 Particulate Matter Tons/Yr: 0 Part. Matter 10 Micrometers & Smlr Tons/Yr: 0	EMI	S106836174 N/A



MAP FINDINGS  
FOCUS MAP 9

Map ID	Site	Database(s)	EPA ID Number
345	<b>NATTER MFG DIV - VSI CORP</b> <b>9620 E GIDLEY ST</b> <b>TEMPLE CITY, CA</b>  LOS ANGELES CO. HMS: Region: LA Facility Id: 001334-I01397 Facility Status: Removed Area: 3T Permit Number: 12123 Permit Status: Removed Facility Type: I01	LOS ANGELES CO. HMS	U003057775 N/A
345	<b>HULA HO CORPORATION</b> <b>9620 GIDLEY</b> <b>TEMPLE CITY, CA 91780</b>  HAZNET: Gepaid: CAL000206719 Contact: HULA HO CORPORATION Telephone: 0000000000 Facility Addr2: Not reported Mailing Name: Not reported Mailing Address: 9620 GIDLEY Mailing City,St,Zip: TEMPLE CITY, CA 917800000 Gen County: Los Angeles TSD EPA ID: CAD099452708 TSD County: Los Angeles Waste Category: Unspecified organic liquid mixture Disposal Method: Not reported Tons: .2001 Facility County: Los Angeles  Gepaid: CAL000206719 Contact: HULA HO CORPORATION Telephone: 0000000000 Facility Addr2: Not reported Mailing Name: Not reported Mailing Address: 9620 GIDLEY Mailing City,St,Zip: TEMPLE CITY, CA 917800000 Gen County: Los Angeles TSD EPA ID: CAT000613893 TSD County: Los Angeles Waste Category: Aqueous solution with less than 10% total organic residues Disposal Method: Transfer Station Tons: .5794 Facility County: Los Angeles  Gepaid: CAL000206719 Contact: FOREST STANLEY Telephone: 6264434026 Facility Addr2: Not reported Mailing Name: Not reported Mailing Address: 9620 GIDLEY Mailing City,St,Zip: TEMPLE CITY, CA 917800000 Gen County: Los Angeles TSD EPA ID: Not reported TSD County: Los Angeles Waste Category: Aqueous solution with less than 10% total organic residues Disposal Method: Transfer Station	HAZNET	S104582805 N/A

MAP FINDINGS  
FOCUS MAP 9

Map ID Site Database(s) EPA ID Number

**HULA HO CORPORATION (Continued)**

**S104582805**

Tons: 0.33  
 Facility County: Not reported  
  
 Gepaid: CAL000206719  
 Contact: HULA HO CORPORATION  
 Telephone: 0000000000  
 Facility Addr2: Not reported  
 Mailing Name: Not reported  
 Mailing Address: 9620 GIDLEY  
 Mailing City,St,Zip: TEMPLE CITY, CA 917800000  
 Gen County: Los Angeles  
 TSD EPA ID: CAT000613893  
 TSD County: Los Angeles  
 Waste Category: Aqueous solution with less than 10% total organic residues  
 Disposal Method: Transfer Station  
 Tons: 0.8796  
 Facility County: Los Angeles

[Click this hyperlink](#) while viewing on your computer to access  
 -1 additional CA\_HAZNET: record(s) in the EDR Site Report.

347

**RELIABLE LUMBER  
 9250 LOWER AZUSA RD  
 TEMPLE CITY, CA**

**HIST UST U001570635  
 WIP N/A  
 SWEEPS UST**

HIST UST:  
 Region: STATE  
 Facility ID: 00000050599  
 Facility Type: Other  
 Other Type: LUMBER YARD  
 Total Tanks: 0002  
 Contact Name: BILL HORN BROOK  
 Telephone: 8182880860  
 Owner Name: RELIABLE WHOLESALE LUMBER, INC  
 Owner Address: 7600 REDONDO CIRCLE  
 Owner City,St,Zip: HUNTINGTON BEACH, CA 92648

Tank Num: 001  
 Container Num: 1  
 Year Installed: Not reported  
 Tank Capacity: 00008000  
 Tank Used for: PRODUCT  
 Type of Fuel: DIESEL  
 Tank Construction: Not reported  
 Leak Detection: None

Tank Num: 002  
 Container Num: 2  
 Year Installed: Not reported  
 Tank Capacity: 00004000  
 Tank Used for: PRODUCT  
 Type of Fuel: REGULAR  
 Tank Construction: Not reported  
 Leak Detection: None

WIP:  
 Region: 4

MAP FINDINGS  
FOCUS MAP 9

Map ID Site Database(s) EPA ID Number

**RELIABLE LUMBER (Continued)**

**U001570635**

File Number: 103.2173  
**File Status: Active**  
 Staff: CORTEZ  
 Facility Suite: Not reported

**SWEEPS UST:**

Status: A  
 Comp Number: 14676  
 Number: 9  
 Board Of Equalization: Not reported  
 Ref Date: 06-30-89  
 Act Date: Not reported  
 Created Date: 06-30-89  
 Tank Status: Not reported  
 Owner Tank Id: Not reported  
 Swrcb Tank Id: Not reported  
 Actv Date: Not reported  
 Capacity: Not reported  
 Tank Use: Not reported  
 Stg: Not reported  
 Content: Not reported  
 Number Of Tanks: Not reported

347

**9250 LOWER AZUSA  
TEMPLE CITY, CA**

**CHMIRS S108401270  
N/A**

**CHMIRS:**

OES Incident Number: 05-0510  
 OES notification: 1/19/200509:15:10 PM  
 OES Date: Not reported  
 OES Time: Not reported  
 Incident Date: Not reported  
**Date Completed: Not reported**  
 Property Use: Not reported  
 Agency Id Number: Not reported  
 Agency Incident Number: Not reported  
 Time Notified: Not reported  
 Time Completed: Not reported  
 Surrounding Area: Not reported  
 Estimated Temperature: Not reported  
 Property Management: Not reported  
 Special Studies 1: Not reported  
 Special Studies 2: Not reported  
 Special Studies 3: Not reported  
 Special Studies 4: Not reported  
 Special Studies 5: Not reported  
 Special Studies 6: Not reported  
 More Than Two Substances Involved?: Not reported  
 Resp Agncy Personel # Of Decontaminated: Not reported  
 Responding Agency Personel # Of Injuries: Not reported  
 Responding Agency Personel # Of Fatalities: Not reported  
 Others Number Of Decontaminated: Not reported  
 Others Number Of Injuries: Not reported  
 Others Number Of Fatalities: Not reported  
 Vehicle Make/year: Not reported  
 Vehicle License Number: Not reported

MAP FINDINGS  
FOCUS MAP 9

Map ID Site Database(s) EPA ID Number

(Continued)

S108401270

Vehicle State:	Not reported
Vehicle Id Number:	Not reported
CA/DOT/PUC/ICC Number:	Not reported
Company Name:	Not reported
Reporting Officer Name/ID:	Not reported
Report Date:	Not reported
Comments:	Not reported
Facility Telephone:	Not reported
Waterway Involved:	Not reported
Waterway:	Storm Drain
Spill Site:	Not reported
Cleanup By:	Reporting Party
Containment:	Not reported
What Happened:	Not reported
Type:	Not reported
Measure:	Not reported
Other:	Not reported
Date/Time:	Not reported
Year:	2005
Agency:	Southern California Edison
Incident Date:	1/19/2005 12:00:00 AM
Admin Agency:	L. A. County Fire Prevention
Amount:	Not reported
Contained:	Yes
Site Type:	Merchant/Business
E Date:	Not reported
Substance:	Mineral Oil, Unknown PCB
Quantity Released:	Not reported
BBLs:	0
Cups:	0
CUFT:	0
Gallons:	30
Grams:	0
Pounds:	0
Liters:	0
Ounces:	0
Pints:	0
Quarts:	0
Sheen:	0
Tons:	0
Unknown:	0
Description:	Not reported
Evacuations:	0
Number of Injuries:	0
Number of Fatalities:	0
Description:	Released from 3 transformers as a result of a fire at a lumberyard. Some of the mineral oil went into the storm drain with the water from the fire wash down.

MAP FINDINGS  
FOCUS MAP 9

Map ID	Site	Database(s)	EPA ID Number
347	<b>RELIABLE LUMBER</b> <b>9250 E LOWER AZUSA RD</b> <b>TEMPLE CITY, CA</b>  LOS ANGELES CO. HMS: Region: LA Facility Id: 014157-014676 Facility Status: Removed Area: 3T Permit Number: Not reported Permit Status: Not reported Facility Type: Not reported	LOS ANGELES CO. HMS	S102061432 N/A
349	<b>SEIDNER &amp; CO INC</b> <b>4500 N. ROSEMEAD BLVD.</b> <b>ROSEMEAD, CA 91770</b>  SLIC: Region: STATE <b>Facility Status: Open - Site Assessment</b> Status Date: 2001-04-01 00:00:00 Global Id: SL603799315 Lead Agency: LOS ANGELES RWQCB (REGION 4) Lead Agency Case Number: Not reported Latitude: 34.0682231432526 Longitude: -118.083774779931 Case Type: Cleanup Program Site Case Worker: Not reported Local Agency: Not reported RB Case Number: 115.0207 File Location: Not reported Potential Media Affected: Aquifer used for drinking water supply Potential Contaminants of Concern: Not reported Site History: Not reported	SLIC	S106485093 N/A
349	<b>SAN GABRIEL AUTO BODY</b> <b>4500 N ROSEMEAD BLVD</b> <b>ROSEMEAD, CA</b>  LOS ANGELES CO. HMS: Region: LA Facility Id: 004164-004313 Facility Status: Removed Area: 3P Permit Number: 00002239T Permit Status: Removed Facility Type: T0  EMI: Year: 2006 County Code: 19 Air Basin: SC Facility ID: 21828 Air District Name: SC SIC Code: 7532 Air District Name: SOUTH COAST AQMD Community Health Air Pollution Info System: Not reported Consolidated Emission Reporting Rule: Not reported	LOS ANGELES CO. HMS EMI SWEEPS UST	S102059761 N/A

MAP FINDINGS  
FOCUS MAP 9

Map ID	Site	Database(s)	EPA ID Number
--------	------	-------------	---------------

**SAN GABRIEL AUTO BODY (Continued)**

**S102059761**

Total Organic Hydrocarbon Gases Tons/Yr: .6427267297396556121  
 Reactive Organic Gases Tons/Yr: .557  
 Carbon Monoxide Emissions Tons/Yr: .006  
 NOX - Oxides of Nitrogen Tons/Yr: .023  
 SOX - Oxides of Sulphur Tons/Yr: 0  
 Particulate Matter Tons/Yr: .001  
 Part. Matter 10 Micrometers & Smlr Tons/Yr: .001

**SWEEPS UST:**

Status: A  
 Comp Number: 4313  
 Number: 9  
 Board Of Equalization: Not reported  
 Ref Date: 06-30-89  
 Act Date: Not reported  
 Created Date: 06-30-89  
 Tank Status: A  
 Owner Tank Id: Not reported  
 Swrcb Tank Id: 19-000-004313-000001  
 Actv Date: 06-30-89  
 Capacity: Not reported  
 Tank Use: UNKNOWN  
 Stg: W  
 Content: Not reported  
 Number Of Tanks: 1

349

**SEIDNERS AUTO CENTER  
 4500 N ROSEMEAD BLVD  
 ROSEMEAD, CA 91770**

**RCRA-SQG 1000190626  
 FINDS CAD981641269  
 HAZNET  
 LOS ANGELES CO. HMS  
 EMI  
 WIP**

**RCRA-SQG:**

Date form received by agency: 01/28/1987  
 Facility name: SEIDNERS AUTO CENTER  
 Facility address: 4500 N ROSEMEAD BLVD  
 ROSEMEAD, CA 91770  
 EPA ID: CAD981641269  
 Contact: ENVIRONMENTAL MANAGER  
 Contact address: 4500 N ROSEMEAD BLVD  
 ROSEMEAD, CA 91770  
 Contact country: US  
 Contact telephone: (818) 285-7131  
 Contact email: Not reported  
 EPA Region: 09  
 Classification: Small Small Quantity Generator  
 Description: Handler: generates more than 100 and less than 1000 kg of hazardous waste during any calendar month and accumulates less than 6000 kg of hazardous waste at any time; or generates 100 kg or less of hazardous waste during any calendar month, and accumulates more than 1000 kg of hazardous waste at any time

**Owner/Operator Summary:**

Owner/operator name: SEIDNERS AUTO CENTER  
 Owner/operator address: NOT REQUIRED  
 NOT REQUIRED, ME 99999

MAP FINDINGS  
FOCUS MAP 9

Map ID Site Database(s) EPA ID Number

**SEIDNERS AUTO CENTER (Continued)**

**1000190626**

Owner/operator country: Not reported  
Owner/operator telephone: (415) 555-1212  
Legal status: Private  
Owner/Operator Type: Owner  
Owner/Op start date: Not reported  
Owner/Op end date: Not reported

Owner/operator name: NOT REQUIRED  
Owner/operator address: NOT REQUIRED  
NOT REQUIRED, ME 99999

Owner/operator country: Not reported  
Owner/operator telephone: (415) 555-1212  
Legal status: Private  
Owner/Operator Type: Operator  
Owner/Op start date: Not reported  
Owner/Op end date: Not reported

Handler Activities Summary:

U.S. importer of hazardous waste: Unknown  
Mixed waste (haz. and radioactive): Unknown  
Recycler of hazardous waste: No  
Transporter of hazardous waste: No  
Treater, storer or disposer of HW: No  
Underground injection activity: No  
On-site burner exemption: Unknown  
Furnace exemption: Unknown  
Used oil fuel burner: No  
Used oil processor: No  
User oil refiner: No  
Used oil fuel marketer to burner: No  
Used oil Specification marketer: No  
Used oil transfer facility: No  
Used oil transporter: No  
Off-site waste receiver: Commercial status unknown

Violation Status: No violations found

FINDS:

Other Pertinent Environmental Activity Identified at Site

Registry ID: 110009538875

California - Hazardous Waste Tracking System - Datamart

RCRAInfo is a national information system that supports the Resource Conservation and Recovery Act (RCRA) program through the tracking of events and activities related to facilities that generate, transport, and treat, store, or dispose of hazardous waste. RCRAInfo allows RCRA program staff to track the notification, permit, compliance, and corrective action activities required under RCRA.

HAZNET:

Gepaid: CAD981641269  
Contact: SEIDNER & CO INC  
Telephone: 8182857131  
Facility Addr2: Not reported

MAP FINDINGS  
FOCUS MAP 9

Map ID	Site	Database(s)	EPA ID Number
--------	------	-------------	---------------

**SEIDNERS AUTO CENTER (Continued)**

**1000190626**

Mailing Name:	Not reported
Mailing Address:	4500 ROSEMEAD BLVD # N
Mailing City,St,Zip:	ROSEMEAD, CA 917701477
Gen County:	Los Angeles
TSD EPA ID:	CAD088504881
TSD County:	Orange
Waste Category:	Other organic solids
Disposal Method:	Transfer Station
Tons:	0.1275
Facility County:	Los Angeles
Gepaid:	CAD981641269
Contact:	SEIDNER & CO INC
Telephone:	8182857131
Facility Addr2:	Not reported
Mailing Name:	Not reported
Mailing Address:	4500 ROSEMEAD BLVD # N
Mailing City,St,Zip:	ROSEMEAD, CA 917701477
Gen County:	Los Angeles
TSD EPA ID:	CAD099452708
TSD County:	Los Angeles
Waste Category:	Unspecified aqueous solution
Disposal Method:	Recycler
Tons:	0.2085
Facility County:	Los Angeles
Gepaid:	CAD981641269
Contact:	GENE LOPEZ, DIR OF DEVELOPMENT
Telephone:	6263581155
Facility Addr2:	Not reported
Mailing Name:	Not reported
Mailing Address:	4500 ROSEMEAD BLVD # N
Mailing City,St,Zip:	ROSEMEAD, CA 917701477
Gen County:	Los Angeles
TSD EPA ID:	CAD099452708
TSD County:	Los Angeles
Waste Category:	Aqueous solution with less than 10% total organic residues
Disposal Method:	H039
Tons:	0.16
Facility County:	Los Angeles
Gepaid:	CAD981641269
Contact:	SEIDNER & CO INC
Telephone:	8182857131
Facility Addr2:	Not reported
Mailing Name:	Not reported
Mailing Address:	4500 ROSEMEAD BLVD # N
Mailing City,St,Zip:	ROSEMEAD, CA 917701477
Gen County:	Los Angeles
TSD EPA ID:	CAD028409019
TSD County:	Los Angeles
Waste Category:	Unspecified aqueous solution
Disposal Method:	Treatment, Tank
Tons:	5.4210
Facility County:	Los Angeles
Gepaid:	CAD981641269



MAP FINDINGS  
FOCUS MAP 9

Map ID      Site      Database(s)      EPA ID Number

---

**SEIDNERS AUTO CENTER (Continued)**

**1000190626**

Contact: SEIDNER & CO INC  
Telephone: 8182857131  
Facility Addr2: Not reported  
Mailing Name: Not reported  
Mailing Address: 4500 ROSEMEAD BLVD # N  
Mailing City,St,Zip: ROSEMEAD, CA 917701477  
Gen County: Los Angeles  
TSD EPA ID: CAD099452708  
TSD County: Los Angeles  
Waste Category: Unspecified aqueous solution  
Disposal Method: Recycler  
Tons: .2293  
Facility County: Los Angeles

[Click this hyperlink](#) while viewing on your computer to access  
23 additional CA\_HAZNET: record(s) in the EDR Site Report.

**LOS ANGELES CO. HMS:**

Region: LA  
Facility Id: 004164-I04313  
Facility Status: Permit  
Area: 3P  
Permit Number: 4153  
Permit Status: Closed  
Facility Type: I01

**EMI:**

Year: 1987  
County Code: 19  
Air Basin: SC  
Facility ID: 21828  
Air District Name: SC  
SIC Code: 7538  
Air District Name: SOUTH COAST AQMD  
Community Health Air Pollution Info System: Not reported  
Consolidated Emission Reporting Rule: Not reported  
Total Organic Hydrocarbon Gases Tons/Yr: 1  
Reactive Organic Gases Tons/Yr: 1  
Carbon Monoxide Emissions Tons/Yr: 0  
NOX - Oxides of Nitrogen Tons/Yr: 0  
SOX - Oxides of Sulphur Tons/Yr: 0  
Particulate Matter Tons/Yr: 0  
Part. Matter 10 Micrometers & Smlr Tons/Yr: 0

Year: 1990  
County Code: 19  
Air Basin: SC  
Facility ID: 21828  
Air District Name: SC  
SIC Code: 7538  
Air District Name: SOUTH COAST AQMD  
Community Health Air Pollution Info System: Not reported  
Consolidated Emission Reporting Rule: Not reported  
Total Organic Hydrocarbon Gases Tons/Yr: 1  
Reactive Organic Gases Tons/Yr: 1  
Carbon Monoxide Emissions Tons/Yr: 0

MAP FINDINGS  
FOCUS MAP 9

Map ID	Site	Database(s)	EPA ID Number
--------	------	-------------	---------------

**SEIDNERS AUTO CENTER (Continued)**

**1000190626**

NOX - Oxides of Nitrogen Tons/Yr:	0
SOX - Oxides of Sulphur Tons/Yr:	0
Particulate Matter Tons/Yr:	0
Part. Matter 10 Micrometers & Smlr Tons/Yr:	0
Year:	1995
County Code:	19
Air Basin:	SC
Facility ID:	21828
Air District Name:	SC
SIC Code:	7538
Air District Name:	SOUTH COAST AQMD
Community Health Air Pollution Info System:	Not reported
Consolidated Emission Reporting Rule:	Not reported
Total Organic Hydrocarbon Gases Tons/Yr:	3
Reactive Organic Gases Tons/Yr:	1
Carbon Monoxide Emissions Tons/Yr:	0
NOX - Oxides of Nitrogen Tons/Yr:	0
SOX - Oxides of Sulphur Tons/Yr:	0
Particulate Matter Tons/Yr:	0
Part. Matter 10 Micrometers & Smlr Tons/Yr:	0
Year:	1996
County Code:	19
Air Basin:	SC
Facility ID:	21828
Air District Name:	SC
SIC Code:	7538
Air District Name:	SOUTH COAST AQMD
Community Health Air Pollution Info System:	Not reported
Consolidated Emission Reporting Rule:	Not reported
Total Organic Hydrocarbon Gases Tons/Yr:	1
Reactive Organic Gases Tons/Yr:	0
Carbon Monoxide Emissions Tons/Yr:	0
NOX - Oxides of Nitrogen Tons/Yr:	0
SOX - Oxides of Sulphur Tons/Yr:	0
Particulate Matter Tons/Yr:	0
Part. Matter 10 Micrometers & Smlr Tons/Yr:	0
Year:	2002
County Code:	19
Air Basin:	SC
Facility ID:	21828
Air District Name:	SC
SIC Code:	7532
Air District Name:	SOUTH COAST AQMD
Community Health Air Pollution Info System:	Not reported
Consolidated Emission Reporting Rule:	Not reported
Total Organic Hydrocarbon Gases Tons/Yr:	0
Reactive Organic Gases Tons/Yr:	0
Carbon Monoxide Emissions Tons/Yr:	0
NOX - Oxides of Nitrogen Tons/Yr:	0
SOX - Oxides of Sulphur Tons/Yr:	0
Particulate Matter Tons/Yr:	0
Part. Matter 10 Micrometers & Smlr Tons/Yr:	0
Year:	2003

MAP FINDINGS  
FOCUS MAP 9

Map ID	Site	Database(s)	EPA ID Number
--------	------	-------------	---------------

**SEIDNERS AUTO CENTER (Continued)**

1000190626

County Code: 19  
 Air Basin: SC  
 Facility ID: 21828  
 Air District Name: SC  
 SIC Code: 7532  
 Air District Name: SOUTH COAST AQMD  
 Community Health Air Pollution Info System: Not reported  
 Consolidated Emission Reporting Rule: Not reported  
 Total Organic Hydrocarbon Gases Tons/Yr: 0  
 Reactive Organic Gases Tons/Yr: 0  
 Carbon Monoxide Emissions Tons/Yr: 0  
 NOX - Oxides of Nitrogen Tons/Yr: 0  
 SOX - Oxides of Sulphur Tons/Yr: 0  
 Particulate Matter Tons/Yr: 0  
 Part. Matter 10 Micrometers & Smlr Tons/Yr: 0

Year: 2004  
 County Code: 19  
 Air Basin: SC  
 Facility ID: 21828  
 Air District Name: SC  
 SIC Code: 7532  
 Air District Name: SOUTH COAST AQMD  
 Community Health Air Pollution Info System: Not reported  
 Consolidated Emission Reporting Rule: Not reported  
 Total Organic Hydrocarbon Gases Tons/Yr: 0.449036  
 Reactive Organic Gases Tons/Yr: 0.33  
 Carbon Monoxide Emissions Tons/Yr: 0.0107  
 NOX - Oxides of Nitrogen Tons/Yr: 0.0398  
 SOX - Oxides of Sulphur Tons/Yr: 0.000254  
 Particulate Matter Tons/Yr: 0.0023  
 Part. Matter 10 Micrometers & Smlr Tons/Yr: 0

WIP:  
 Region: 4  
 File Number: 115.0207  
**File Status: Backlog**  
 Staff: CCHARMLE  
 Facility Suite: Not reported

349

**SEIDNER'S COLLISION CENTER  
4500 N ROSEMEAD BLVD  
ROSEMEAD, CA**

LOS ANGELES CO. HMS S106669223  
N/A

LOS ANGELES CO. HMS:  
 Region: LA  
 Facility Id: 004164-042047  
 Facility Status: OPEN  
 Area: 3P  
 Permit Number: Not reported  
 Permit Status: Not reported  
 Facility Type: Not reported

MAP FINDINGS  
FOCUS MAP 9

Map ID	Site	Database(s)	EPA ID Number
349	<b>LIMA AUTO REPAIR 4500 N ROSEMEAD BLVD ROSEMEAD, CA 91770</b>	<b>HAZNET LOS ANGELES CO. HMS WIP</b>	<b>S103974910 N/A</b>
	HAZNET:		
	Gepaid: CAL000028596		
	Contact: JAMES LIMA		
	Telephone: 0000000000		
	Facility Addr2: Not reported		
	Mailing Name: Not reported		
	Mailing Address: 4500 ROSEMEAD BLVD # N		
	Mailing City,St,Zip: ROSEMEAD, CA 917700000		
	Gen County: Los Angeles		
	TSD EPA ID: CAD099452708		
	TSD County: Los Angeles		
	Waste Category: Unspecified aqueous solution		
	Disposal Method: Recycler		
	Tons: 0.2293		
	Facility County: Los Angeles		
	Gepaid: CAL000028596		
	Contact: JAMES LIMA		
	Telephone: --		
	Facility Addr2: Not reported		
	Mailing Name: Not reported		
	Mailing Address: 4500 ROSEMEAD BLVD # N		
	Mailing City,St,Zip: ROSEMEAD, CA 917700000		
	Gen County: Los Angeles		
	TSD EPA ID: NVD980895338		
	TSD County: 99		
	Waste Category: Unspecified oil-containing waste		
	Disposal Method: H14		
	Tons: 0.15		
	Facility County: Los Angeles		
	Gepaid: CAL000028596		
	Contact: JAMES LIMA		
	Telephone: 0000000000		
	Facility Addr2: Not reported		
	Mailing Name: Not reported		
	Mailing Address: 4500 ROSEMEAD BLVD # N		
	Mailing City,St,Zip: ROSEMEAD, CA 917700000		
	Gen County: Los Angeles		
	TSD EPA ID: CAD099452708		
	TSD County: Los Angeles		
	Waste Category: Waste oil and mixed oil		
	Disposal Method: Recycler		
	Tons: 2.9607		
	Facility County: Los Angeles		
	Gepaid: CAL000028596		
	Contact: JAMES LIMA		
	Telephone: 0000000000		
	Facility Addr2: Not reported		
	Mailing Name: Not reported		
	Mailing Address: 4500 ROSEMEAD BLVD # N		
	Mailing City,St,Zip: ROSEMEAD, CA 917700000		
	Gen County: Los Angeles		
	TSD EPA ID: CAD099452708		

MAP FINDINGS  
FOCUS MAP 9

Map ID	Site	Database(s)	EPA ID Number
--------	------	-------------	---------------

**LIMA AUTO REPAIR (Continued)**

**S103974910**

TSD County: Los Angeles  
Waste Category: Waste oil and mixed oil  
Disposal Method: Recycler  
Tons: .7506  
Facility County: Los Angeles

Gepaid: CAL000028596  
Contact: JAMES LIMA  
Telephone: 0000000000  
Facility Addr2: Not reported  
Mailing Name: Not reported  
Mailing Address: 4500 ROSEMEAD BLVD # N  
Mailing City,St,Zip: ROSEMEAD, CA 917700000  
Gen County: Los Angeles  
TSD EPA ID: CAT080013352  
TSD County: Los Angeles  
Waste Category: Unspecified aqueous solution  
Disposal Method: Recycler  
Tons: .2293  
Facility County: Los Angeles

[Click this hyperlink](#) while viewing on your computer to access  
2 additional CA\_HAZNET: record(s) in the EDR Site Report.

LOS ANGELES CO. HMS:

Region: LA  
Facility Id: 004164-042048  
Facility Status: OPEN  
Area: 3P  
Permit Number: Not reported  
Permit Status: Not reported  
Facility Type: Not reported

WIP:

Region: 4  
File Number: 115.0527  
**File Status: Not reported**  
Staff: CCHARMLE  
Facility Suite: 2

349

**BAHOOKA,JACK FLIEGEL DBA  
4501 N ROSEMEAD BLVD  
ROSEMEAD, CA 91770**

**LOS ANGELES CO. HMS U003061676  
EMI N/A**

LOS ANGELES CO. HMS:

Region: LA  
Facility Id: 005658-I05866  
Facility Status: Permit  
Area: 3P  
Permit Number: 3410  
Permit Status: Permit  
Facility Type: I01

EMI:

Year: 1990  
County Code: 19

MAP FINDINGS  
FOCUS MAP 9

Map ID      Site      Database(s)      EPA ID Number

**BAHOOKA, JACK FLIEGEL DBA (Continued)**

**U003061676**

Air Basin: SC  
 Facility ID: 67617  
 Air District Name: SC  
 SIC Code: 5812  
 Air District Name: SOUTH COAST AQMD  
 Community Health Air Pollution Info System: Not reported  
 Consolidated Emission Reporting Rule: Not reported  
 Total Organic Hydrocarbon Gases Tons/Yr: 0  
 Reactive Organic Gases Tons/Yr: 0  
 Carbon Monoxide Emissions Tons/Yr: 0  
 NOX - Oxides of Nitrogen Tons/Yr: 0  
 SOX - Oxides of Sulphur Tons/Yr: 0  
 Particulate Matter Tons/Yr: 0  
 Part. Matter 10 Micrometers & Smlr Tons/Yr: 0

357

**MILLER DIAL CORP  
 4400 N. TEMPLE CITY BLVD.  
 EL MONTE, CA 91731**

**SLIC S106484402  
 N/A**

SLIC:

Region: STATE  
**Facility Status: Open - Reopen Case**  
 Status Date: 1999-04-27 00:00:00  
 Global Id: SL603798570  
 Lead Agency: LOS ANGELES RWQCB (REGION 4)  
 Lead Agency Case Number: Not reported  
 Latitude: 34.0733024040698  
 Longitude: -118.030536434801  
 Case Type: Cleanup Program Site  
 Case Worker: Not reported  
 Local Agency: Not reported  
 RB Case Number: 103.0235  
 File Location: Not reported  
 Potential Media Affected: Aquifer used for drinking water supply  
 Potential Contaminants of Concern: Not reported  
 Site History: Not reported

357

**MILLER DIAL CORPORATION  
 4400 N. TEMPLE CITY BLVD.  
 EL MONTE, CA 91731**

**RCRA-SQG 1000280918  
 FINDS CAD081096794  
 HAZNET  
 EMI  
 WIP**

RCRA-SQG:

Date form received by agency: 02/27/2004  
 Facility name: MILLER DIAL CORP  
 Facility address: 4400 N TEMPLE CITY BLVD  
 EL MONTE, CA 91731  
 EPA ID: CAD081096794  
 Contact: VIRGINIA PETERS  
 Contact address: Not reported  
 Not reported  
 Contact country: Not reported  
 Contact telephone: (525) 444-4555  
 Telephone ext.: 225  
 Contact email: VIRGINIA@MILLERDIAL.COM

MAP FINDINGS  
FOCUS MAP 9

Map ID Site Database(s) EPA ID Number

---

**MILLER DIAL CORPORATION (Continued)**

**1000280918**

EPA Region: 09  
Land type: Private  
Classification: Small Small Quantity Generator  
Description: Handler: generates more than 100 and less than 1000 kg of hazardous waste during any calendar month and accumulates less than 6000 kg of hazardous waste at any time; or generates 100 kg or less of hazardous waste during any calendar month, and accumulates more than 1000 kg of hazardous waste at any time

Owner/Operator Summary:

Owner/operator name: PARKS PROPERTIES  
Owner/operator address: 903 RTE 66 #D  
GLENDORA, CA 91740  
Owner/operator country: US  
Owner/operator telephone: Not reported  
Legal status: Private  
Owner/Operator Type: Owner  
Owner/Op start date: 06/01/1976  
Owner/Op end date: Not reported

Owner/operator name: MILLER DIAL CORP  
Owner/operator address: Not reported  
Not reported  
Owner/operator country: US  
Owner/operator telephone: Not reported  
Legal status: Private  
Owner/Operator Type: Operator  
Owner/Op start date: 06/01/1976  
Owner/Op end date: Not reported

Handler Activities Summary:

U.S. importer of hazardous waste: No  
Mixed waste (haz. and radioactive): No  
Recycler of hazardous waste: No  
Transporter of hazardous waste: No  
Treater, storer or disposer of HW: No  
Underground injection activity: No  
On-site burner exemption: No  
Furnace exemption: No  
Used oil fuel burner: No  
Used oil processor: No  
Used oil refiner: No  
Used oil fuel marketer to burner: No  
Used oil Specification marketer: No  
Used oil transfer facility: No  
Used oil transporter: No  
Off-site waste receiver: Commercial status unknown

Historical Generators:

Date form received by agency: 02/27/2004  
Facility name: MILLER DIAL CORP  
Classification: Large Quantity Generator

Date form received by agency: 02/28/2002  
Facility name: MILLER DIAL CORP  
Site name: MILLER DIAL CORP.

MAP FINDINGS  
FOCUS MAP 9

Map ID Site Database(s) EPA ID Number

---

**MILLER DIAL CORPORATION (Continued)**

**1000280918**

Classification: Large Quantity Generator

Date form received by agency: 10/12/2000

Facility name: MILLER DIAL CORP

Site name: MILLER DIAL CORP.

Classification: Large Quantity Generator

Date form received by agency: 03/04/1999

Facility name: MILLER DIAL CORP

Site name: MILLER DIAL CORP.

Classification: Large Quantity Generator

Date form received by agency: 09/01/1996

Facility name: MILLER DIAL CORP

Classification: Large Quantity Generator

Date form received by agency: 02/15/1996

Facility name: MILLER DIAL CORP

Site name: MILLER DIAL CORP.

Classification: Large Quantity Generator

Date form received by agency: 03/22/1994

Facility name: MILLER DIAL CORP

Classification: Large Quantity Generator

Date form received by agency: 02/27/1992

Facility name: MILLER DIAL CORP

Site name: MILLER DIAL CORP.

Classification: Large Quantity Generator

Date form received by agency: 06/04/1990

Facility name: MILLER DIAL CORP

Classification: Large Quantity Generator

Date form received by agency: 11/05/1980

Facility name: MILLER DIAL CORP

Classification: Large Quantity Generator

Facility Has Received Notices of Violations:

Regulation violated: FR - 262.10-12.A

Area of violation: Generators - General

Date violation determined: 07/21/1994

Date achieved compliance: 07/21/1999

Violation lead agency: State

Enforcement action: Not reported

Enforcement action date: Not reported

Enf. disposition status: Not reported

Enf. disp. status date: Not reported

Enforcement lead agency: Not reported

Proposed penalty amount: Not reported

Final penalty amount: Not reported

Paid penalty amount: Not reported

Regulation violated: FR - 262.10-12.A

Area of violation: Generators - General

Date violation determined: 09/22/1992

Date achieved compliance: 11/19/1992



MAP FINDINGS  
FOCUS MAP 9

Map ID Site Database(s) EPA ID Number

**MILLER DIAL CORPORATION (Continued)**

**1000280918**

Violation lead agency: State  
Enforcement action: Not reported  
Enforcement action date: Not reported  
Enf. disposition status: Not reported  
Enf. disp. status date: Not reported  
Enforcement lead agency: Not reported  
Proposed penalty amount: Not reported  
Final penalty amount: Not reported  
Paid penalty amount: Not reported

Evaluation Action Summary:

Evaluation date: 07/21/1994  
Evaluation: COMPLIANCE EVALUATION INSPECTION ON-SITE  
Area of violation: Generators - General  
Date achieved compliance: 07/21/1999  
Evaluation lead agency: State Contractor/Grantee

Evaluation date: 11/19/1992  
Evaluation: COMPLIANCE EVALUATION INSPECTION ON-SITE  
Area of violation: Not reported  
Date achieved compliance: Not reported  
Evaluation lead agency: State Contractor/Grantee

Evaluation date: 09/22/1992  
Evaluation: COMPLIANCE EVALUATION INSPECTION ON-SITE  
Area of violation: Generators - General  
Date achieved compliance: 11/19/1992  
Evaluation lead agency: State Contractor/Grantee

**FINDS:**

Other Pertinent Environmental Activity Identified at Site

Registry ID: 110000898618

AFS (Aerometric Information Retrieval System (AIRS) Facility Subsystem) replaces the former Compliance Data System (CDS), the National Emission Data System (NEDS), and the Storage and Retrieval of Aerometric Data (SAROAD). AFS is the national repository for information concerning airborne pollution in the United States. AFS is used to track emissions and compliance data from industrial plants. AFS data are utilized by states to prepare State Implementation Plans to comply with regulatory programs and by EPA as an input for the estimation of total national emissions. AFS is undergoing a major redesign to support facility operating permits required under Title V of the Clean Air Act.

California - Hazardous Waste Tracking System - Datamart

TRIS (Toxics Release Inventory System) contains information from facilities on the amounts of over 300 listed toxic chemicals that these facilities release directly to air, water, land, or that are transported off-site.

The NEI (National Emissions Inventory) database contains information on stationary and mobile sources that emit criteria air pollutants and their precursors, as well as hazardous air pollutants (HAPs).

MAP FINDINGS  
FOCUS MAP 9

Map ID Site Database(s) EPA ID Number

---

**MILLER DIAL CORPORATION (Continued)**

**1000280918**

RCRAInfo is a national information system that supports the Resource Conservation and Recovery Act (RCRA) program through the tracking of events and activities related to facilities that generate, transport, and treat, store, or dispose of hazardous waste. RCRAInfo allows RCRA program staff to track the notification, permit, compliance, and corrective action activities required under RCRA.

HAZNET:

Gepaid: CAD081096794  
Contact: STUART REEVES VP FINANCE  
Telephone: 6264444555  
Facility Addr2: Not reported  
Mailing Name: Not reported  
Mailing Address: 4400 TEMPLE CITY BLVD # N  
Mailing City,St,Zip: EL MONTE, CA 917311011  
Gen County: Los Angeles  
TSD EPA ID: CAD008488025  
TSD County: Los Angeles  
Waste Category: Liquids with pH <UN-> 2 with metals  
Disposal Method: Not reported  
Tons: 4.17  
Facility County: Not reported

Gepaid: CAD081096794  
Contact: STUART REEVES VP FINANCE  
Telephone: 6264444555  
Facility Addr2: Not reported  
Mailing Name: Not reported  
Mailing Address: 4400 TEMPLE CITY BLVD # N  
Mailing City,St,Zip: EL MONTE, CA 917311011  
Gen County: Los Angeles  
TSD EPA ID: Not reported  
TSD County: Not reported  
Waste Category: Liquids with pH <UN-> 2 with metals  
Disposal Method: Transfer Station  
Tons: 4.17  
Facility County: Los Angeles

Gepaid: CAD081096794  
Contact: PHIL RUTTEN  
Telephone: 8184444555  
Facility Addr2: Not reported  
Mailing Name: Not reported  
Mailing Address: 4400 TEMPLE CITY BLVD # N  
Mailing City,St,Zip: EL MONTE, CA 917311011  
Gen County: Los Angeles  
TSD EPA ID: CAD000088252  
TSD County: Los Angeles  
Waste Category: Unspecified oil-containing waste  
Disposal Method: Transfer Station  
Tons: .6000  
Facility County: Los Angeles

Gepaid: CAD081096794  
Contact: PHIL RUTTEN  
Telephone: 8184444555

MAP FINDINGS  
FOCUS MAP 9

Map ID	Site	Database(s)	EPA ID Number
--------	------	-------------	---------------

**MILLER DIAL CORPORATION (Continued)**

**1000280918**

Facility Addr2:	Not reported
Mailing Name:	Not reported
Mailing Address:	4400 TEMPLE CITY BLVD # N
Mailing City,St,Zip:	EL MONTE, CA 917311011
Gen County:	Los Angeles
TSD EPA ID:	CAD000088252
TSD County:	Los Angeles
Waste Category:	Other organic solids
Disposal Method:	Transfer Station
Tons:	.2000
Facility County:	Los Angeles
Gepaid:	CAD081096794
Contact:	PHIL RUTTEN
Telephone:	8184444555
Facility Addr2:	Not reported
Mailing Name:	Not reported
Mailing Address:	4400 TEMPLE CITY BLVD # N
Mailing City,St,Zip:	EL MONTE, CA 917311011
Gen County:	Los Angeles
TSD EPA ID:	CAD000088252
TSD County:	Los Angeles
Waste Category:	Halogenated solvents (chloroform, methyl chloride, perchloroethylene, etc.)
Disposal Method:	Transfer Station
Tons:	.2293
Facility County:	Los Angeles

[Click this hyperlink](#) while viewing on your computer to access 90 additional CA\_HAZNET: record(s) in the EDR Site Report.

EMI:

Year:	1987
County Code:	19
Air Basin:	SC
Facility ID:	23595
Air District Name:	SC
SIC Code:	3479
Air District Name:	SOUTH COAST AQMD
Community Health Air Pollution Info System:	Not reported
Consolidated Emission Reporting Rule:	Not reported
Total Organic Hydrocarbon Gases Tons/Yr:	35
Reactive Organic Gases Tons/Yr:	27
Carbon Monoxide Emissions Tons/Yr:	0
NOX - Oxides of Nitrogen Tons/Yr:	0
SOX - Oxides of Sulphur Tons/Yr:	0
Particulate Matter Tons/Yr:	0
Part. Matter 10 Micrometers & Smllr Tons/Yr:	0
Year:	1990
County Code:	19
Air Basin:	SC
Facility ID:	23595
Air District Name:	SC
SIC Code:	3479
Air District Name:	SOUTH COAST AQMD
Community Health Air Pollution Info System:	Not reported

MAP FINDINGS  
FOCUS MAP 9

Map ID	Site	Database(s)	EPA ID Number
--------	------	-------------	---------------

**MILLER DIAL CORPORATION (Continued)**

**1000280918**

Consolidated Emission Reporting Rule:	Not reported
Total Organic Hydrocarbon Gases Tons/Yr:	33
Reactive Organic Gases Tons/Yr:	15
Carbon Monoxide Emissions Tons/Yr:	0
NOX - Oxides of Nitrogen Tons/Yr:	0
SOX - Oxides of Sulphur Tons/Yr:	0
Particulate Matter Tons/Yr:	3
Part. Matter 10 Micrometers & Smlr Tons/Yr:	2
Year:	1995
County Code:	19
Air Basin:	SC
Facility ID:	23595
Air District Name:	SC
SIC Code:	3479
Air District Name:	SOUTH COAST AQMD
Community Health Air Pollution Info System:	Not reported
Consolidated Emission Reporting Rule:	Not reported
Total Organic Hydrocarbon Gases Tons/Yr:	13
Reactive Organic Gases Tons/Yr:	7
Carbon Monoxide Emissions Tons/Yr:	0
NOX - Oxides of Nitrogen Tons/Yr:	0
SOX - Oxides of Sulphur Tons/Yr:	0
Particulate Matter Tons/Yr:	0
Part. Matter 10 Micrometers & Smlr Tons/Yr:	0
Year:	1996
County Code:	19
Air Basin:	SC
Facility ID:	23595
Air District Name:	SC
SIC Code:	3479
Air District Name:	SOUTH COAST AQMD
Community Health Air Pollution Info System:	Not reported
Consolidated Emission Reporting Rule:	Not reported
Total Organic Hydrocarbon Gases Tons/Yr:	12
Reactive Organic Gases Tons/Yr:	9
Carbon Monoxide Emissions Tons/Yr:	0
NOX - Oxides of Nitrogen Tons/Yr:	0
SOX - Oxides of Sulphur Tons/Yr:	0
Particulate Matter Tons/Yr:	0
Part. Matter 10 Micrometers & Smlr Tons/Yr:	0
Year:	1997
County Code:	19
Air Basin:	SC
Facility ID:	23595
Air District Name:	SC
SIC Code:	3479
Air District Name:	SOUTH COAST AQMD
Community Health Air Pollution Info System:	Not reported
Consolidated Emission Reporting Rule:	Not reported
Total Organic Hydrocarbon Gases Tons/Yr:	18
Reactive Organic Gases Tons/Yr:	10
Carbon Monoxide Emissions Tons/Yr:	0
NOX - Oxides of Nitrogen Tons/Yr:	0
SOX - Oxides of Sulphur Tons/Yr:	0

MAP FINDINGS  
FOCUS MAP 9

Map ID	Site	Database(s)	EPA ID Number
--------	------	-------------	---------------

**MILLER DIAL CORPORATION (Continued)**

**1000280918**

Particulate Matter Tons/Yr:	0
Part. Matter 10 Micrometers & Smlr Tons/Yr:	0
Year:	1998
County Code:	19
Air Basin:	SC
Facility ID:	23595
Air District Name:	SC
SIC Code:	3479
Air District Name:	SOUTH COAST AQMD
Community Health Air Pollution Info System:	Not reported
Consolidated Emission Reporting Rule:	Not reported
Total Organic Hydrocarbon Gases Tons/Yr:	16
Reactive Organic Gases Tons/Yr:	9
Carbon Monoxide Emissions Tons/Yr:	0
NOX - Oxides of Nitrogen Tons/Yr:	0
SOX - Oxides of Sulphur Tons/Yr:	0
Particulate Matter Tons/Yr:	0
Part. Matter 10 Micrometers & Smlr Tons/Yr:	0
Year:	1999
County Code:	19
Air Basin:	SC
Facility ID:	23595
Air District Name:	SC
SIC Code:	3479
Air District Name:	SOUTH COAST AQMD
Community Health Air Pollution Info System:	Not reported
Consolidated Emission Reporting Rule:	Not reported
Total Organic Hydrocarbon Gases Tons/Yr:	18
Reactive Organic Gases Tons/Yr:	10
Carbon Monoxide Emissions Tons/Yr:	0
NOX - Oxides of Nitrogen Tons/Yr:	0
SOX - Oxides of Sulphur Tons/Yr:	0
Particulate Matter Tons/Yr:	0
Part. Matter 10 Micrometers & Smlr Tons/Yr:	0
Year:	2000
County Code:	19
Air Basin:	SC
Facility ID:	23595
Air District Name:	SC
SIC Code:	3479
Air District Name:	SOUTH COAST AQMD
Community Health Air Pollution Info System:	Not reported
Consolidated Emission Reporting Rule:	Not reported
Total Organic Hydrocarbon Gases Tons/Yr:	18
Reactive Organic Gases Tons/Yr:	10
Carbon Monoxide Emissions Tons/Yr:	0
NOX - Oxides of Nitrogen Tons/Yr:	0
SOX - Oxides of Sulphur Tons/Yr:	0
Particulate Matter Tons/Yr:	0
Part. Matter 10 Micrometers & Smlr Tons/Yr:	0
Year:	2001
County Code:	19
Air Basin:	SC

MAP FINDINGS  
FOCUS MAP 9

Map ID	Site	Database(s)	EPA ID Number
--------	------	-------------	---------------

**MILLER DIAL CORPORATION (Continued)**

**1000280918**

Facility ID: 23595  
 Air District Name: SC  
 SIC Code: 3479  
 Air District Name: SOUTH COAST AQMD  
 Community Health Air Pollution Info System: Not reported  
 Consolidated Emission Reporting Rule: Not reported  
 Total Organic Hydrocarbon Gases Tons/Yr: 16  
 Reactive Organic Gases Tons/Yr: 9  
 Carbon Monoxide Emissions Tons/Yr: 0  
 NOX - Oxides of Nitrogen Tons/Yr: 0  
 SOX - Oxides of Sulphur Tons/Yr: 0  
 Particulate Matter Tons/Yr: 0  
 Part. Matter 10 Micrometers & Smlr Tons/Yr: 0

Year: 2002  
 County Code: 19  
 Air Basin: SC  
 Facility ID: 23595  
 Air District Name: SC  
 SIC Code: 3479  
 Air District Name: SOUTH COAST AQMD  
 Community Health Air Pollution Info System: Not reported  
 Consolidated Emission Reporting Rule: Not reported  
 Total Organic Hydrocarbon Gases Tons/Yr: 18  
 Reactive Organic Gases Tons/Yr: 8  
 Carbon Monoxide Emissions Tons/Yr: 0  
 NOX - Oxides of Nitrogen Tons/Yr: 0  
 SOX - Oxides of Sulphur Tons/Yr: 0  
 Particulate Matter Tons/Yr: 0  
 Part. Matter 10 Micrometers & Smlr Tons/Yr: 0

Year: 2003  
 County Code: 19  
 Air Basin: SC  
 Facility ID: 23595  
 Air District Name: SC  
 SIC Code: 3479  
 Air District Name: SOUTH COAST AQMD  
 Community Health Air Pollution Info System: Not reported  
 Consolidated Emission Reporting Rule: Not reported  
 Total Organic Hydrocarbon Gases Tons/Yr: 18  
 Reactive Organic Gases Tons/Yr: 8  
 Carbon Monoxide Emissions Tons/Yr: 0  
 NOX - Oxides of Nitrogen Tons/Yr: 0  
 SOX - Oxides of Sulphur Tons/Yr: 0  
 Particulate Matter Tons/Yr: 0  
 Part. Matter 10 Micrometers & Smlr Tons/Yr: 0

Year: 2004  
 County Code: 19  
 Air Basin: SC  
 Facility ID: 23595  
 Air District Name: SC  
 SIC Code: 3479  
 Air District Name: SOUTH COAST AQMD  
 Community Health Air Pollution Info System: Not reported  
 Consolidated Emission Reporting Rule: Not reported

MAP FINDINGS  
FOCUS MAP 9

Map ID	Site	Database(s)	EPA ID Number
--------	------	-------------	---------------

**MILLER DIAL CORPORATION (Continued)**

**1000280918**

Total Organic Hydrocarbon Gases Tons/Yr:	17.882578
Reactive Organic Gases Tons/Yr:	7.82
Carbon Monoxide Emissions Tons/Yr:	0.0514
NOX - Oxides of Nitrogen Tons/Yr:	0.191
SOX - Oxides of Sulphur Tons/Yr:	0.00122
Particulate Matter Tons/Yr:	0.011
Part. Matter 10 Micrometers & Smlr Tons/Yr:	0.01
Year:	2005
County Code:	19
Air Basin:	SC
Facility ID:	100075
Air District Name:	SC
SIC Code:	3479
Air District Name:	SOUTH COAST AQMD
Community Health Air Pollution Info System:	Not reported
Consolidated Emission Reporting Rule:	Not reported
Total Organic Hydrocarbon Gases Tons/Yr:	5.257245
Reactive Organic Gases Tons/Yr:	2.202958654
Carbon Monoxide Emissions Tons/Yr:	.0514
NOX - Oxides of Nitrogen Tons/Yr:	.191
SOX - Oxides of Sulphur Tons/Yr:	.00122
Particulate Matter Tons/Yr:	.011
Part. Matter 10 Micrometers & Smlr Tons/Yr:	.011

WIP:

Region:	4
File Number:	103.0235
<b>File Status:</b>	<b>Active</b>
Staff:	CORTEZ
Facility Suite:	Not reported

361

**TEXACO**  
**4441 ROSEMEAD BLVD N**  
**ROSEMEAD, CA 91770**

**LUST S104164138**  
**N/A**

LUST:

Region:	STATE
Global Id:	T0603704697
Latitude:	34.0863483
Longitude:	-118.0735396
Case Type:	LUST Cleanup Site
Status:	Completed - Case Closed
Status Date:	1985-08-13 00:00:00
Lead Agency:	LOS ANGELES COUNTY
Case Worker:	Not reported
Local Agency:	LOS ANGELES COUNTY
RB Case Number:	R-05784
LOC Case Number:	Not reported
File Location:	Not reported
Potential Media Affect:	Soil
Potential Contaminats of Concern:	Gasoline
Site History:	Not reported

LUST REG 4:

Region:	4
Regional Board:	04

MAP FINDINGS  
FOCUS MAP 9

Map ID Site Database(s) EPA ID Number

**TEXACO (Continued)**

**S104164138**

County: Los Angeles  
 facid: R-05784  
 Status: Leak being confirmed  
 Substance: Gasoline  
 Substance Quantity: Not reported  
 Local Case No: Not reported  
 Case Type: Soil  
 Abatement Method Used at the Site: Not reported  
 Global ID: T0603704697  
 W Global ID: Not reported  
 Staff: UNK  
 Local Agency: 19000  
 Cross Street: Not reported  
 Enforcement Type: Not reported  
 Date Leak Discovered: 7/22/1985  
 Date Leak First Reported: 7/22/1985  
 Date Leak Record Entered: 12/31/1986  
 Date Confirmation Began: 7/22/1985  
 Date Leak Stopped: 7/22/1985  
 Date Case Last Changed on Database: 8/24/1987  
 Date the Case was Closed: Not reported  
 How Leak Discovered: Tank Closure  
 How Leak Stopped: Not reported  
 Cause of Leak: UNK  
 Leak Source: UNK  
 Operator: WAGNER, W.W.  
 Water System: Not reported  
 Well Name: Not reported  
 Approx. Dist To Production Well (ft): 912.2405636084677731570442014  
 Source of Cleanup Funding: UNK  
 Preliminary Site Assessment Workplan Submitted: Not reported  
 Preliminary Site Assessment Began: Not reported  
 Pollution Characterization Began: Not reported  
 Remediation Plan Submitted: Not reported  
 Remedial Action Underway: Not reported  
 Post Remedial Action Monitoring Began: Not reported  
 Enforcement Action Date: Not reported  
 Historical Max MTBE Date: Not reported  
 Hist Max MTBE Conc in Groundwater: Not reported  
 Hist Max MTBE Conc in Soil: Not reported  
 Significant Interim Remedial Action Taken: Not reported  
 GW Qualifier: Not reported  
 Soil Qualifier: Not reported  
 Organization: Not reported  
 Owner Contact: Not reported  
 Responsible Party: TEXACO USA  
 RP Address: 4441 NORTH ROSEMEAD BLVD., ROSEMEAD, CA  
 Program: LUST  
 Lat/Long: 34.0863483 / -1  
 Local Agency Staff: Not reported  
 Beneficial Use: Not reported  
 Priority: Not reported  
 Cleanup Fund Id: Not reported  
 Suspended: Not reported  
 Assigned Name: Not reported  
 Summary: OLD CASE #000207



MAP FINDINGS  
FOCUS MAP 9

Map ID	Site	Database(s)	EPA ID Number
361	<b>TEXACO OIL CORP</b> <b>4441 N ROSEMEAD BLVD</b> <b>ROSEMEAD, CA</b>	<b>HAZNET</b> <b>LOS ANGELES CO. HMS</b> <b>SWEEPS UST</b>	<b>U003061619</b> <b>N/A</b>
	<b>HAZNET:</b> Gepaid: CAL000074113 Contact: FONSECA RUDY Telephone: 0000000000 Facility Addr2: Not reported Mailing Name: Not reported Mailing Address: 4441 ROSEMEAD BLVD # N Mailing City,St,Zip: ROSEMEAD, CA 917700000 Gen County: Los Angeles TSD EPA ID: CAD050099696 TSD County: Los Angeles Waste Category: Aqueous solution with less than 10% total organic residues Disposal Method: Recycler Tons: .4587 Facility County: Los Angeles		
	<b>LOS ANGELES CO. HMS:</b> Region: LA Facility Id: 005581-I05784 Facility Status: Permit Area: 3P Permit Number: 10588 Permit Status: Permit Facility Type: I01  Region: LA Facility Id: 005581-042041 Facility Status: OPEN Area: 3P Permit Number: Not reported Permit Status: Not reported Facility Type: Not reported		
	<b>SWEEPS UST:</b> Status: A Comp Number: 5784 Number: 9 Board Of Equalization: Not reported Ref Date: 06-30-89 Act Date: Not reported Created Date: 06-30-89 Tank Status: Not reported Owner Tank Id: Not reported Swrcb Tank Id: Not reported Actv Date: Not reported Capacity: Not reported Tank Use: Not reported Stg: Not reported Content: Not reported Number Of Tanks: Not reported		

MAP FINDINGS  
FOCUS MAP 9

Map ID	Site	Database(s)	EPA ID Number
361	<b>JASON'S TEXACO</b> <b>4441 ROSEMEAD BLVD</b> <b>ROSEMEAD, CA 91770</b>	HIST UST	U001570493 N/A
	HIST UST: Region: STATE Facility ID: 00000050789 Facility Type: Gas Station Other Type: Not reported Total Tanks: 0004 Contact Name: DEALER Telephone: 8182858701 Owner Name: TEXACO INC. Owner Address: 1150 NO. MOUNTAIN AVE. Owner City,St,Zip: UPLAND, CA 91786  Tank Num: 001 Container Num: 4 Year Installed: Not reported Tank Capacity: 00006000 Tank Used for: PRODUCT Type of Fuel: UNLEADED Tank Construction: Not reported Leak Detection: Stock Inventor  Tank Num: 002 Container Num: 3 Year Installed: Not reported Tank Capacity: 00000000 Tank Used for: WASTE Type of Fuel: 06 Tank Construction: Not reported Leak Detection: Vapor Sniff Well, None  Tank Num: 003 Container Num: 2 Year Installed: Not reported Tank Capacity: 00006000 Tank Used for: PRODUCT Type of Fuel: REGULAR Tank Construction: Not reported Leak Detection: Stock Inventor  Tank Num: 004 Container Num: 1 Year Installed: Not reported Tank Capacity: 00006000 Tank Used for: PRODUCT Type of Fuel: PREMIUM Tank Construction: Not reported Leak Detection: Stock Inventor		

MAP FINDINGS  
FOCUS MAP 9

Map ID	Site	Database(s)	EPA ID Number
361	<b>TEXACO OIL SS</b> <b>4441 N ROSEMEAD BLVD</b> <b>ROSEMEAD, CA</b>  LOS ANGELES CO. HMS: Region: LA Facility Id: 005581-005784 Facility Status: Removed Area: 3P Permit Number: Not reported Permit Status: Not reported Facility Type: Not reported	LOS ANGELES CO. HMS	S100722354 N/A
361	<b>TEXACO</b> <b>4441 N. ROSEMEAD / LOWER AZUSA</b> <b>ROSEMEAD, CA 91770</b>  HIST UST: Region: STATE Facility ID: 00000017111 Facility Type: Gas Station Other Type: Not reported Total Tanks: 0003 Contact Name: JASON C.S. PAN Telephone: 8182858701 Owner Name: TEXACO U.S.A. Owner Address: P.O. BOX 3756-3350 WILSHIRE BL Owner City,St,Zip: LOS ANGELES, CA 90010  Tank Num: 001 Container Num: 1 Year Installed: 1965 Tank Capacity: 00000550 Tank Used for: WASTE Type of Fuel: WASTE OIL Tank Construction: Not reported Leak Detection: None  Tank Num: 001 Container Num: 4 Year Installed: 1965 Tank Capacity: 00006000 Tank Used for: PRODUCT Type of Fuel: REGULAR Tank Construction: Not reported Leak Detection: Stock Inventor  Tank Num: 002 Container Num: 5 Year Installed: 1965 Tank Capacity: 00006000 Tank Used for: PRODUCT Type of Fuel: PREMIUM Tank Construction: Not reported Leak Detection: Stock Inventor  Tank Num: 002 Container Num: 2 Year Installed: 1965 Tank Capacity: 00006000	HIST UST	U001570524 N/A

MAP FINDINGS  
FOCUS MAP 9

Map ID	Site	Database(s)	EPA ID Number
--------	------	-------------	---------------

**TEXACO (Continued)**

**U001570524**

Tank Used for: PRODUCT  
Type of Fuel: UNLEADED  
Tank Construction: Not reported  
Leak Detection: Stock Inventor

Tank Num: 003  
Container Num: 1  
Year Installed: 1964  
Tank Capacity: 00000550  
Tank Used for: WASTE  
Type of Fuel: WASTE OIL  
Tank Construction: Not reported  
Leak Detection: None

Tank Num: 003  
Container Num: 3  
Year Installed: 1965  
Tank Capacity: 00006000  
Tank Used for: PRODUCT  
Type of Fuel: UNLEADED  
Tank Construction: Not reported  
Leak Detection: Stock Inventor

364

**RKM ENTERPRISES INC  
4359 TEMPLE CITY BLVD  
TEMPLE CITY, CA 91780**

**HAZNET**

**S109430899  
N/A**

HAZNET:

Gepaid: CAL000284290  
Contact: ROY MURAKAMI  
Telephone: 6265791057  
Facility Addr2: Not reported  
Mailing Name: Not reported  
Mailing Address: 4359 TEMPLE CITY BLVD  
Mailing City,St,Zip: TEMPLE CITY, CA 91780  
Gen County: Los Angeles  
TSD EPA ID: TXD077603371  
TSD County: 99  
Waste Category: Other organic solids  
Disposal Method: H061  
Tons: 0.12  
Facility County: Los Angeles

364

**CROWN CITY PLATING CO  
4350 N TEMPLE CITY BLVD  
EL MONTE, CA**

**LOS ANGELES CO. HMS**

**S106024595  
N/A**

LOS ANGELES CO. HMS:

Region: LA  
Facility Id: 009420-009227  
Facility Status: Permit  
Area: 3C  
Permit Number: 00000228T  
Permit Status: Closed  
Facility Type: T0

MAP FINDINGS  
FOCUS MAP 9

Map ID	Site	Database(s)	EPA ID Number
--------	------	-------------	---------------

364	<b>CROWN CITY PLATING COMPANY 4350 TEMPLE CITY BLVD. EL MONTE, CA 91731</b>	<b>CERCLIS FINDS RCRA-LQG LOS ANGELES CO. HMS EMI CA WDS</b>	<b>1000437486 CAD008305062</b>
-----	---	--	------------------------------------

CERCLIS:

Site ID: 0901039  
Federal Facility: Not a Federal Facility  
NPL Status: Not on the NPL  
Non NPL Status: Removal Only Site (No Site Assessment Work Needed)

CERCLIS Site Contact Name(s):

Contact Name: Dawn Richmond  
Contact Tel: (415) 972-3097  
Contact Title: Site Assessment Manager (SAM)

Contact Name: Karen Jurist  
Contact Tel: (415) 972-3219  
Contact Title: Site Assessment Manager (SAM)

Contact Name: Jeff Inglis  
Contact Tel: (415) 972-3095  
Contact Title: Site Assessment Manager (SAM)

Site Description: THE FACIL ELECTROPLATE COPPER/NICKEL/CHROMIUM ONTO PLASTIC, ZINC, BRASS & STEEL & BEGAN ITS OPER IN 1956. SOLVENTS USED ARE 1,1,1-TRICHLOROETHANE & METHYLENE CHLORIDE. NO ON-SITE DSPL OCCURS & OFF-SITE TAKES PLACE AT VARIOUS FACIL.

CERCLIS Assessment History:

Action: DISCOVERY  
Date Started: Not reported  
Date Completed: 03/01/1986  
Priority Level: Not reported

FINDS:

Other Pertinent Environmental Activity Identified at Site

Registry ID: 110000477635

California - Hazardous Waste Tracking System - Datamart

TRIS (Toxics Release Inventory System) contains information from facilities on the amounts of over 300 listed toxic chemicals that these facilities release directly to air, water, land, or that are transported off-site.

The NEI (National Emissions Inventory) database contains information on stationary and mobile sources that emit criteria air pollutants and their precursors, as well as hazardous air pollutants (HAPs).

RCRAInfo is a national information system that supports the Resource Conservation and Recovery Act (RCRA) program through the tracking of events and activities related to facilities that generate, transport, and treat, store, or dispose of hazardous waste. RCRAInfo allows RCRA program staff to track the notification, permit, compliance, and corrective action activities required under RCRA.

MAP FINDINGS  
FOCUS MAP 9

Map ID	Site	Database(s)	EPA ID Number
--------	------	-------------	---------------

**CROWN CITY PLATING COMPANY (Continued)**

**1000437486**

ICIS (Integrated Compliance Information System) is the Integrated Compliance Information System and provides a database that, when complete, will contain integrated Enforcement and Compliance information across most of EPA's programs. The vision for ICIS is to replace EPA's independent databases that contain Enforcement data with a single repository for that information. Currently, ICIS contains all Federal Administrative and Judicial enforcement actions. This information is maintained in ICIS by EPA in the Regional offices and its Headquarters. A future release of ICIS will replace the Permit Compliance System (PCS) which supports the NPDES and will integrate that information with Federal actions already in the system. ICIS also has the capability to track other activities occurring in the Region that support Compliance and Enforcement programs. These include; Incident Tracking, Compliance Assistance, and Compliance Monitoring.

RACT/BACT/LAER Clearinghouse (RBLC) data base contains case-specific information on the 'Best Available' air pollution technologies that have been required to reduce the emission of air pollutants from stationary sources (e.g., power plants, steel mills, chemical plants, etc.). This information has been provided by State and local permitting agencies. The Clearinghouse also contains a regulation data base that summarizes EPA emission limits required in New Source Performance Standards (NSPS), National Emission Standards for Hazardous Air Pollutants (NESHAP), and Maximum Achievable Control Technology (MACT) standards.

**RCRA-LQG:**

Date form received by agency: 02/16/2006  
 Facility name: CROWN CITY PLATING CO#  
 Facility address: 4350 TEMPLE CITY BLVD  
 EL MONTE, CA 91731  
 EPA ID: CAD008305062  
 Contact: FILOMENA E BUNDANC  
 Contact address: Not reported  
 Not reported  
 Contact country: Not reported  
 Contact telephone: (626) 444-9291  
 Contact email: Not reported  
 EPA Region: 09  
 Land type: Private  
 Classification: Large Quantity Generator  
 Description: Handler: generates 1,000 kg or more of hazardous waste during any calendar month; or generates more than 1 kg of acutely hazardous waste during any calendar month; or generates more than 100 kg of any residue or contaminated soil, waste or other debris resulting from the cleanup of a spill, into or on any land or water, of acutely hazardous waste during any calendar month; or generates 1 kg or less of acutely hazardous waste during any calendar month, and accumulates more than 1 kg of acutely hazardous waste at any time; or generates 100 kg or less of any residue or contaminated soil, waste or other debris resulting from the cleanup of a spill, into or on any land or water, of acutely hazardous waste during any calendar month, and accumulates more than 100 kg of that material at any time

**Owner/Operator Summary:**

MAP FINDINGS  
 FOCUS MAP 9

Map ID	Site	Database(s)	EPA ID Number
--------	------	-------------	---------------

**CROWN CITY PLATING COMPANY (Continued)**

**1000437486**

Owner/operator name: CROWN CITY PLATING CO.  
 Owner/operator address: Not reported  
 Not reported  
 Owner/operator country: US  
 Owner/operator telephone: Not reported  
 Legal status: Private  
 Owner/Operator Type: Operator  
 Owner/Op start date: 01/01/1954  
 Owner/Op end date: Not reported

Owner/operator name: CROWN CITY PLATING CO.  
 Owner/operator address: 4350 TEMPLE CITY BLVD  
 EL MONTE, CA 91731  
 Owner/operator country: US  
 Owner/operator telephone: Not reported  
 Legal status: Private  
 Owner/Operator Type: Owner  
 Owner/Op start date: 01/01/1954  
 Owner/Op end date: Not reported

Handler Activities Summary:

U.S. importer of hazardous waste: No  
 Mixed waste (haz. and radioactive): No  
 Recycler of hazardous waste: No  
 Transporter of hazardous waste: No  
 Treater, storer or disposer of HW: No  
 Underground injection activity: No  
 On-site burner exemption: No  
 Furnace exemption: No  
 Used oil fuel burner: No  
 Used oil processor: No  
 User oil refiner: No  
 Used oil fuel marketer to burner: No  
 Used oil Specification marketer: No  
 Used oil transfer facility: No  
 Used oil transporter: No  
 Off-site waste receiver: Commercial status unknown

Universal Waste Summary:

Waste type: Batteries  
 Accumulated waste on-site: No  
 Generated waste on-site: No

Waste type: Lamps  
 Accumulated waste on-site: No  
 Generated waste on-site: No

Waste type: Pesticides  
 Accumulated waste on-site: No  
 Generated waste on-site: No

Waste type: Thermostats  
 Accumulated waste on-site: No  
 Generated waste on-site: No

MAP FINDINGS  
FOCUS MAP 9

Map ID Site Database(s) EPA ID Number

---

**CROWN CITY PLATING COMPANY (Continued)**

**1000437486**

Historical Generators:

Date form received by agency: 02/06/2004  
Facility name: CROWN CITY PLATING CO#  
Site name: CROWN CITY PLATING CO  
Classification: Large Quantity Generator

Date form received by agency: 02/27/2002  
Facility name: CROWN CITY PLATING CO#  
Site name: CROWN CITY PLATING CO  
Classification: Large Quantity Generator

Date form received by agency: 10/12/2000  
Facility name: CROWN CITY PLATING CO#  
Site name: CROWN CITY PLATING CO  
Classification: Large Quantity Generator

Date form received by agency: 03/04/1999  
Facility name: CROWN CITY PLATING CO#  
Site name: CROWN CITY PLATING CO  
Classification: Large Quantity Generator

Date form received by agency: 09/01/1996  
Facility name: CROWN CITY PLATING CO#  
Site name: CROWN CITY PLATING CO  
Classification: Large Quantity Generator

Date form received by agency: 04/11/1996  
Facility name: CROWN CITY PLATING CO#  
Site name: CROWN CITY PLATING CO.  
Classification: Large Quantity Generator

Date form received by agency: 03/31/1994  
Facility name: CROWN CITY PLATING CO#  
Site name: CROWN CITY PLATING CO  
Classification: Large Quantity Generator

Date form received by agency: 03/31/1992  
Facility name: CROWN CITY PLATING CO#  
Classification: Large Quantity Generator

Date form received by agency: 05/24/1990  
Facility name: CROWN CITY PLATING CO#  
Classification: Large Quantity Generator

Date form received by agency: 07/28/1980  
Facility name: CROWN CITY PLATING CO#  
Site name: CROWN CITY PLATING CO  
Classification: Large Quantity Generator

Hazardous Waste Summary:

Waste code: D007  
Waste name: CHROMIUM

Waste code: F006  
Waste name: WASTEWATER TREATMENT SLUDGES FROM ELECTROPLATING OPERATIONS EXCEPT FROM THE FOLLOWING PROCESSES: (1) SULFURIC ACID ANODIZING OF ALUMINUM;



MAP FINDINGS  
FOCUS MAP 9

Map ID Site Database(s) EPA ID Number

**CROWN CITY PLATING COMPANY (Continued)**

**1000437486**

(2) TIN PLATING ON CARBON STEEL; (3) ZINC PLATING (SEGREGATED BASIS) ON CARBON STEEL; (4) ALUMINUM OR ZINC-ALUMINUM PLATING ON CARBON STEEL; (5) CLEANING/STRIPPING ASSOCIATED WITH TIN, ZINC AND ALUMINUM PLATING ON CARBON STEEL; AND (6) CHEMICAL ETCHING AND MILLING OF ALUMINUM.

Biennial Reports:

Last Biennial Reporting Year: 2005

Annual Waste Handled:

Waste code: D007  
Waste name: CHROMIUM  
Amount (Lbs): 386400

Waste code: F006  
Waste name: WASTEWATER TREATMENT SLUDGES FROM ELECTROPLATING OPERATIONS EXCEPT FROM THE FOLLOWING PROCESSES: (1) SULFURIC ACID ANODIZING OF ALUMINUM; (2) TIN PLATING ON CARBON STEEL; (3) ZINC PLATING (SEGREGATED BASIS) ON CARBON STEEL; (4) ALUMINUM OR ZINC-ALUMINUM PLATING ON CARBON STEEL; (5) CLEANING/STRIPPING ASSOCIATED WITH TIN, ZINC AND ALUMINUM PLATING ON CARBON STEEL; AND (6) CHEMICAL ETCHING AND MILLING OF ALUMINUM.

Amount (Lbs): 9000

Violation Status: No violations found

Evaluation Action Summary:

Evaluation date: 12/09/2003  
Evaluation: COMPLIANCE EVALUATION INSPECTION ON-SITE  
Area of violation: Not reported  
Date achieved compliance: Not reported  
Evaluation lead agency: State Contractor/Grantee

Evaluation date: 06/16/1994  
Evaluation: COMPLIANCE EVALUATION INSPECTION ON-SITE  
Area of violation: Not reported  
Date achieved compliance: Not reported  
Evaluation lead agency: State Contractor/Grantee

LOS ANGELES CO. HMS:

Region: LA  
Facility Id: 012877-028967  
Facility Status: Removed  
Area: 2X  
Permit Number: 260790  
Permit Status: Removed  
Facility Type: T0

EMI:

Year: 1987  
County Code: 19  
Air Basin: SC  
Facility ID: 18648  
Air District Name: SC  
SIC Code: 3471

MAP FINDINGS  
FOCUS MAP 9

Map ID	Site	Database(s)	EPA ID Number
--------	------	-------------	---------------

**CROWN CITY PLATING COMPANY (Continued)**

**1000437486**

Air District Name: SOUTH COAST AQMD  
 Community Health Air Pollution Info System: Not reported  
 Consolidated Emission Reporting Rule: Not reported  
 Total Organic Hydrocarbon Gases Tons/Yr: 112  
 Reactive Organic Gases Tons/Yr: 58  
 Carbon Monoxide Emissions Tons/Yr: 1  
 NOX - Oxides of Nitrogen Tons/Yr: 6  
 SOX - Oxides of Sulphur Tons/Yr: 0  
 Particulate Matter Tons/Yr: 0  
 Part. Matter 10 Micrometers & Smlr Tons/Yr: 0

Year: 1990  
 County Code: 19  
 Air Basin: SC  
 Facility ID: 18648  
 Air District Name: SC  
 SIC Code: 3471

Air District Name: SOUTH COAST AQMD  
 Community Health Air Pollution Info System: Not reported  
 Consolidated Emission Reporting Rule: Not reported  
 Total Organic Hydrocarbon Gases Tons/Yr: 57  
 Reactive Organic Gases Tons/Yr: 16  
 Carbon Monoxide Emissions Tons/Yr: 2  
 NOX - Oxides of Nitrogen Tons/Yr: 6  
 SOX - Oxides of Sulphur Tons/Yr: 0  
 Particulate Matter Tons/Yr: 0  
 Part. Matter 10 Micrometers & Smlr Tons/Yr: 0

Year: 1993  
 County Code: 19  
 Air Basin: SC  
 Facility ID: 18648  
 Air District Name: SC  
 SIC Code: 3471

Air District Name: SOUTH COAST AQMD  
 Community Health Air Pollution Info System: Not reported  
 Consolidated Emission Reporting Rule: Not reported  
 Total Organic Hydrocarbon Gases Tons/Yr: 21  
 Reactive Organic Gases Tons/Yr: 13  
 Carbon Monoxide Emissions Tons/Yr: 1  
 NOX - Oxides of Nitrogen Tons/Yr: 2  
 SOX - Oxides of Sulphur Tons/Yr: 0  
 Particulate Matter Tons/Yr: 0  
 Part. Matter 10 Micrometers & Smlr Tons/Yr: 0

Year: 1995  
 County Code: 19  
 Air Basin: SC  
 Facility ID: 18648  
 Air District Name: SC  
 SIC Code: 3471

Air District Name: SOUTH COAST AQMD  
 Community Health Air Pollution Info System: Not reported  
 Consolidated Emission Reporting Rule: Not reported  
 Total Organic Hydrocarbon Gases Tons/Yr: 21  
 Reactive Organic Gases Tons/Yr: 13  
 Carbon Monoxide Emissions Tons/Yr: 1

MAP FINDINGS  
FOCUS MAP 9

Map ID	Site	Database(s)	EPA ID Number
--------	------	-------------	---------------

**CROWN CITY PLATING COMPANY (Continued)**

**1000437486**

NOX - Oxides of Nitrogen Tons/Yr:	2
SOX - Oxides of Sulphur Tons/Yr:	0
Particulate Matter Tons/Yr:	0
Part. Matter 10 Micrometers & Smlr Tons/Yr:	0
Year:	1996
County Code:	19
Air Basin:	SC
Facility ID:	18648
Air District Name:	SC
SIC Code:	3471
Air District Name:	SOUTH COAST AQMD
Community Health Air Pollution Info System:	Not reported
Consolidated Emission Reporting Rule:	Not reported
Total Organic Hydrocarbon Gases Tons/Yr:	21
Reactive Organic Gases Tons/Yr:	15
Carbon Monoxide Emissions Tons/Yr:	2
NOX - Oxides of Nitrogen Tons/Yr:	4
SOX - Oxides of Sulphur Tons/Yr:	0
Particulate Matter Tons/Yr:	0
Part. Matter 10 Micrometers & Smlr Tons/Yr:	0
Year:	1997
County Code:	19
Air Basin:	SC
Facility ID:	18648
Air District Name:	SC
SIC Code:	3471
Air District Name:	SOUTH COAST AQMD
Community Health Air Pollution Info System:	Not reported
Consolidated Emission Reporting Rule:	Not reported
Total Organic Hydrocarbon Gases Tons/Yr:	27
Reactive Organic Gases Tons/Yr:	21
Carbon Monoxide Emissions Tons/Yr:	1
NOX - Oxides of Nitrogen Tons/Yr:	3
SOX - Oxides of Sulphur Tons/Yr:	0
Particulate Matter Tons/Yr:	0
Part. Matter 10 Micrometers & Smlr Tons/Yr:	0
Year:	1998
County Code:	19
Air Basin:	SC
Facility ID:	18648
Air District Name:	SC
SIC Code:	3471
Air District Name:	SOUTH COAST AQMD
Community Health Air Pollution Info System:	Not reported
Consolidated Emission Reporting Rule:	Not reported
Total Organic Hydrocarbon Gases Tons/Yr:	26
Reactive Organic Gases Tons/Yr:	21
Carbon Monoxide Emissions Tons/Yr:	1
NOX - Oxides of Nitrogen Tons/Yr:	3
SOX - Oxides of Sulphur Tons/Yr:	0
Particulate Matter Tons/Yr:	0
Part. Matter 10 Micrometers & Smlr Tons/Yr:	0
Year:	1999

MAP FINDINGS  
 FOCUS MAP 9

Map ID Site Database(s) EPA ID Number

**CROWN CITY PLATING COMPANY (Continued)**

**1000437486**

County Code: 19  
 Air Basin: SC  
 Facility ID: 18648  
 Air District Name: SC  
 SIC Code: 3471  
 Air District Name: SOUTH COAST AQMD  
 Community Health Air Pollution Info System: Not reported  
 Consolidated Emission Reporting Rule: Not reported  
 Total Organic Hydrocarbon Gases Tons/Yr: 27  
 Reactive Organic Gases Tons/Yr: 21  
 Carbon Monoxide Emissions Tons/Yr: 1  
 NOX - Oxides of Nitrogen Tons/Yr: 3  
 SOX - Oxides of Sulphur Tons/Yr: 0  
 Particulate Matter Tons/Yr: 0  
 Part. Matter 10 Micrometers & Smlr Tons/Yr: 0

Year: 2000  
 County Code: 19  
 Air Basin: SC  
 Facility ID: 18648  
 Air District Name: SC  
 SIC Code: 3471  
 Air District Name: SOUTH COAST AQMD  
 Community Health Air Pollution Info System: Not reported  
 Consolidated Emission Reporting Rule: Not reported  
 Total Organic Hydrocarbon Gases Tons/Yr: 27  
 Reactive Organic Gases Tons/Yr: 21  
 Carbon Monoxide Emissions Tons/Yr: 1  
 NOX - Oxides of Nitrogen Tons/Yr: 3  
 SOX - Oxides of Sulphur Tons/Yr: 0  
 Particulate Matter Tons/Yr: 0  
 Part. Matter 10 Micrometers & Smlr Tons/Yr: 0

Year: 2001  
 County Code: 19  
 Air Basin: SC  
 Facility ID: 18648  
 Air District Name: SC  
 SIC Code: 3471  
 Air District Name: SOUTH COAST AQMD  
 Community Health Air Pollution Info System: Y  
 Consolidated Emission Reporting Rule: Not reported  
 Total Organic Hydrocarbon Gases Tons/Yr: 4  
 Reactive Organic Gases Tons/Yr: 3  
 Carbon Monoxide Emissions Tons/Yr: 3  
 NOX - Oxides of Nitrogen Tons/Yr: 2  
 SOX - Oxides of Sulphur Tons/Yr: 0  
 Particulate Matter Tons/Yr: 0  
 Part. Matter 10 Micrometers & Smlr Tons/Yr: 0

Year: 2002  
 County Code: 19  
 Air Basin: SC  
 Facility ID: 18648  
 Air District Name: SC  
 SIC Code: 3471  
 Air District Name: SOUTH COAST AQMD

MAP FINDINGS  
FOCUS MAP 9

Map ID      Site      Database(s)      EPA ID Number

**CROWN CITY PLATING COMPANY (Continued)**

**1000437486**

Community Health Air Pollution Info System:	Not reported
Consolidated Emission Reporting Rule:	Not reported
Total Organic Hydrocarbon Gases Tons/Yr:	1
Reactive Organic Gases Tons/Yr:	1
Carbon Monoxide Emissions Tons/Yr:	3
NOX - Oxides of Nitrogen Tons/Yr:	2
SOX - Oxides of Sulphur Tons/Yr:	0
Particulate Matter Tons/Yr:	0
Part. Matter 10 Micrometers & Smlr Tons/Yr:	0
Year:	2003
County Code:	19
Air Basin:	SC
Facility ID:	18648
Air District Name:	SC
SIC Code:	3471
Air District Name:	SOUTH COAST AQMD
Community Health Air Pollution Info System:	Not reported
Consolidated Emission Reporting Rule:	Not reported
Total Organic Hydrocarbon Gases Tons/Yr:	1
Reactive Organic Gases Tons/Yr:	1
Carbon Monoxide Emissions Tons/Yr:	3
NOX - Oxides of Nitrogen Tons/Yr:	2
SOX - Oxides of Sulphur Tons/Yr:	0
Particulate Matter Tons/Yr:	0
Part. Matter 10 Micrometers & Smlr Tons/Yr:	0
Year:	2004
County Code:	19
Air Basin:	SC
Facility ID:	18648
Air District Name:	SC
SIC Code:	3471
Air District Name:	SOUTH COAST AQMD
Community Health Air Pollution Info System:	Y
Consolidated Emission Reporting Rule:	Not reported
Total Organic Hydrocarbon Gases Tons/Yr:	1.1058386
Reactive Organic Gases Tons/Yr:	0.85
Carbon Monoxide Emissions Tons/Yr:	2.543805
NOX - Oxides of Nitrogen Tons/Yr:	1.899345
SOX - Oxides of Sulphur Tons/Yr:	0.01998715
Particulate Matter Tons/Yr:	0.295364765
Part. Matter 10 Micrometers & Smlr Tons/Yr:	0.28
Year:	2005
County Code:	19
Air Basin:	SC
Facility ID:	18648
Air District Name:	SC
SIC Code:	3471
Air District Name:	SOUTH COAST AQMD
Community Health Air Pollution Info System:	Not reported
Consolidated Emission Reporting Rule:	Not reported
Total Organic Hydrocarbon Gases Tons/Yr:	.064441
Reactive Organic Gases Tons/Yr:	.0561194427
Carbon Monoxide Emissions Tons/Yr:	.142275
NOX - Oxides of Nitrogen Tons/Yr:	.15822

MAP FINDINGS  
FOCUS MAP 9

Map ID	Site	Database(s)	EPA ID Number
--------	------	-------------	---------------

**CROWN CITY PLATING COMPANY (Continued)**

**1000437486**

SOX - Oxides of Sulphur Tons/Yr: .001173  
 Particulate Matter Tons/Yr: .02083  
 Part. Matter 10 Micrometers & Smllr Tons/Yr: .01843685

CA WDS:

Facility ID: 4 19I000395  
 Facility Type: Not reported  
 Facility Status: Active - Any facility with a continuous or seasonal discharge that is under Waste Discharge Requirements.  
 NPDES Number: CAS000001 The 1st 2 characters designate the state. The remaining 7 are assigned by the Regional Board  
 Subregion: 4  
 Facility Telephone: Not reported  
 Facility Contact: Not reported  
 Agency Name: CROWN CITY PLATING CO.  
 Agency Address: Not reported  
 Agency City,St,Zip: 0  
 Agency Contact: Not reported  
 Agency Telephone: Not reported  
 Agency Type: Not reported  
 SIC Code: 0  
 SIC Code 2: Not reported  
 Primary Waste: Not reported  
 Primary Waste Type: Not reported  
 Secondary Waste: Not reported  
 Secondary Waste Type: Not reported  
 Design Flow: 0  
 Baseline Flow: 0  
 Reclamation: Not reported  
 POTW: Not reported  
 Treat To Water: Minor Threat to Water Quality. A violation of a regional board order should cause a relatively minor impairment of beneficial uses compared to a major or minor threat. Not: All nurds without a TTWQ will be considered a minor threat to water quality unless coded at a higher Level. A Zero (0) may be used to code those NURDS that are found to represent no threat to water quality.  
 Complexity: Category C - Facilities having no waste treatment systems, such as cooling water dischargers or thosewho must comply through best management practices, facilities with passive waste treatment and disposal systems, such as septic systems with subsurface disposal, or dischargers having waste storage systems with land disposal such as dairy waste ponds.

364

**CROWN CITY PLATING CO.  
 4350 TEMPLE CITY BLVD.  
 EL MONTE, CA 91731**

**SLIC S105023630  
 N/A**

SLIC:

Region: STATE  
**Facility Status: Open - Site Assessment**  
 Status Date: 1988-02-19 00:00:00  
 Global Id: SL603798565  
 Lead Agency: LOS ANGELES RWQCB (REGION 4)  
 Lead Agency Case Number: Not reported  
 Latitude: 34.085497  
 Longitude: -118.0557  
 Case Type: Cleanup Program Site

MAP FINDINGS  
FOCUS MAP 9

Map ID	Site	Database(s)	EPA ID Number
	<b>CROWN CITY PLATING CO. (Continued)</b>		<b>S105023630</b>
	Case Worker: Not reported		
	Local Agency: Not reported		
	RB Case Number: 103.0096		
	File Location: Not reported		
	Potential Media Affected: Aquifer used for drinking water supply		
	Potential Contaminants of Concern: Not reported		
	Site History: Not reported		
<b>364</b>	<b>CROWN CITY PLATING CO# 4350 TEMPLE CITY BLVD EL MONTE, CA 91731</b>	<b>HAZNET</b>	<b>S100933390 N/A</b>
	HAZNET:		
	Gepaid: CAD008305062		
	Contact: CROWN CITY PLATING CO		
	Telephone: 8184449291		
	Facility Addr2: Not reported		
	Mailing Name: Not reported		
	Mailing Address: 4350 TEMPLE CITY BLVD		
	Mailing City,St,Zip: EL MONTE, CA 917310000		
	Gen County: Los Angeles		
	TSD EPA ID: AZD980735500		
	TSD County: 99		
	Waste Category: Metal sludge - Alkaline solution (pH <UN-> 12.5) with metals (antimony, arsenic, barium, beryllium, cadmium, chromium, cobalt, copper, lead, mercury, molybdenum, nickel, selenium, silver, thallium, vanadium, and zinc)		
	Disposal Method: Recycler		
	Tons: 278.1240		
	Facility County: Los Angeles		
	Gepaid: CAD008305062		
	Contact: CROWN CITY PLATING CO		
	Telephone: 8184449291		
	Facility Addr2: Not reported		
	Mailing Name: Not reported		
	Mailing Address: 4350 TEMPLE CITY BLVD		
	Mailing City,St,Zip: EL MONTE, CA 917310000		
	Gen County: Los Angeles		
	TSD EPA ID: AZD983476680		
	TSD County: 99		
	Waste Category: Polychlorinated biphenyls and material containing PCB's		
	Disposal Method: Recycler		
	Tons: 6.7111		
	Facility County: Los Angeles		
	Gepaid: CAD008305062		
	Contact: CROWN CITY PLATING CO		
	Telephone: 8184449291		
	Facility Addr2: Not reported		
	Mailing Name: Not reported		
	Mailing Address: 4350 TEMPLE CITY BLVD		
	Mailing City,St,Zip: EL MONTE, CA 917310000		
	Gen County: Los Angeles		
	TSD EPA ID: CAD028409019		
	TSD County: Los Angeles		
	Waste Category: Tank bottom waste		
	Disposal Method: Treatment, Tank		

MAP FINDINGS  
FOCUS MAP 9

Map ID	Site	Database(s)	EPA ID Number
--------	------	-------------	---------------

**CROWN CITY PLATING CO# (Continued)**

**S100933390**

Tons: 4.7955  
Facility County: Los Angeles

Gepaid: CAD008305062  
Contact: CROWN CITY PLATING CO  
Telephone: 8184449291  
Facility Addr2: Not reported  
Mailing Name: Not reported  
Mailing Address: 4350 TEMPLE CITY BLVD  
Mailing City,St,Zip: EL MONTE, CA 917310000  
Gen County: Los Angeles  
TSD EPA ID: CAD008302903  
TSD County: Los Angeles  
Waste Category: Oxygenated solvents (acetone, butanol, ethyl acetate, etc.)  
Disposal Method: Recycler  
Tons: 3.5236  
Facility County: Los Angeles

Gepaid: CAD008305062  
Contact: CROWN CITY PLATING CO  
Telephone: 8184449291  
Facility Addr2: Not reported  
Mailing Name: Not reported  
Mailing Address: 4350 TEMPLE CITY BLVD  
Mailing City,St,Zip: EL MONTE, CA 917310000  
Gen County: Los Angeles  
TSD EPA ID: CAD008302903  
TSD County: Los Angeles  
Waste Category: Other organic solids  
Disposal Method: Recycler  
Tons: .0290  
Facility County: Los Angeles

[Click this hyperlink](#) while viewing on your computer to access  
205 additional CA\_HAZNET: record(s) in the EDR Site Report.

364

**CROWN CITY PLATING COMPANY  
4350 TEMPLE CITY BLVD  
TEMPLE CITY, CA 91780**

**LUST S102428502  
SWEEPS UST N/A**

LUST:

Region: STATE  
Global Id: T0603700138  
Latitude: 34.0860032  
Longitude: -118.056519  
Case Type: LUST Cleanup Site  
Status: Open - Verification Monitoring  
Status Date: 1998-03-23 00:00:00  
Lead Agency: LOS ANGELES RWQCB (REGION 4)  
Case Worker: Not reported  
Local Agency: LOS ANGELES COUNTY  
RB Case Number: 103.0096  
LOC Case Number: Not reported  
File Location: Not reported  
Potential Media Affect: Other Groundwater (uses other than drinking water)  
Potential Contaminats of Concern: \* Solvents  
Site History: Not reported



MAP FINDINGS  
FOCUS MAP 9

Map ID Site Database(s) EPA ID Number

**CROWN CITY PLATING COMPANY (Continued)**

**S102428502**

LUST REG 4:

Region: 4  
Regional Board: 04  
County: Los Angeles  
facid: 103.0096  
Status: Post remedial action monitoring  
Substance: Solvents  
Substance Quantity: Not reported  
Local Case No: Not reported  
Case Type: Groundwater  
Abatement Method Used at the Site: Not reported  
Global ID: T0603700138  
W Global ID: Not reported  
Staff: WIP  
Local Agency: 19000  
Cross Street: GIDLEY  
Enforcement Type: Not reported  
Date Leak Discovered: Not reported  
Date Leak First Reported: 3/4/1987  
Date Leak Record Entered: 4/13/1988  
Date Confirmation Began: Not reported  
Date Leak Stopped: Not reported  
Date Case Last Changed on Database: 3/23/1998  
Date the Case was Closed: Not reported  
How Leak Discovered: Not reported  
How Leak Stopped: Not reported  
Cause of Leak: Not reported  
Leak Source: Not reported  
Operator: LAWRENCE P DONOVAN  
Water System: Not reported  
Well Name: Not reported  
Approx. Dist To Production Well (ft): 242.91912007079165314744932957  
Source of Cleanup Funding: Not reported  
Preliminary Site Assessment Workplan Submitted: Not reported  
Preliminary Site Assessment Began: Not reported  
Pollution Characterization Began: 7/11/1988  
Remediation Plan Submitted: Not reported  
Remedial Action Underway: Not reported  
Post Remedial Action Monitoring Began: 3/23/1998  
Enforcement Action Date: Not reported  
Historical Max MTBE Date: Not reported  
Hist Max MTBE Conc in Groundwater: Not reported  
Hist Max MTBE Conc in Soil: Not reported  
Significant Interim Remedial Action Taken: Not reported  
GW Qualifier: Not reported  
Soil Qualifier: Not reported  
Organization: Not reported  
Owner Contact: Not reported  
Responsible Party: CROWN CITY PLATING COMPANY  
RP Address: - SEE SITE ADDRESS -  
Program: SLIC  
Lat/Long: 34.0860032 / -1  
Local Agency Staff: Not reported  
Beneficial Use: Not reported  
Priority: Not reported  
Cleanup Fund Id: Not reported  
Suspended: Not reported

MAP FINDINGS  
FOCUS MAP 9

Map ID Site Database(s) EPA ID Number

**CROWN CITY PLATING COMPANY (Continued)**

**S102428502**

Assigned Name: Not reported  
Summary: TANK REMOVAL 8/3/95 REGULAR GASOLINE CONTAMINATION TPH 8500  
PPM; BTEX 17/94/160/215 PPM "MAJORITY OF  
CONTAMINATED SOILS HAS BEEN REMOVED" PER DPW "LEAK BEING CONFIRMED"  
WIP CASE #103.0096

**SWEEPS UST:**

Status: A  
Comp Number: 9227  
Number: 9  
Board Of Equalization: 44-008369  
Ref Date: 06-30-89  
Act Date: Not reported  
Created Date: 06-30-89  
Tank Status: A  
Owner Tank Id: Not reported  
Swrcb Tank Id: 19-000-009227-000001  
Actv Date: 06-30-89  
Capacity: Not reported  
Tank Use: UNKNOWN  
Stg: W  
Content: Not reported  
Number Of Tanks: 22

Status: A  
Comp Number: 9227  
Number: 9  
Board Of Equalization: 44-008369  
Ref Date: 06-30-89  
Act Date: Not reported  
Created Date: 06-30-89  
Tank Status: A  
Owner Tank Id: Not reported  
Swrcb Tank Id: 19-000-009227-000002  
Actv Date: 06-30-89  
Capacity: Not reported  
Tank Use: UNKNOWN  
Stg: W  
Content: Not reported  
Number Of Tanks: Not reported

Status: A  
Comp Number: 9227  
Number: 9  
Board Of Equalization: 44-008369  
Ref Date: 06-30-89  
Act Date: Not reported  
Created Date: 06-30-89  
Tank Status: A  
Owner Tank Id: Not reported  
Swrcb Tank Id: 19-000-009227-000003  
Actv Date: 06-30-89  
Capacity: Not reported  
Tank Use: UNKNOWN  
Stg: W  
Content: Not reported  
Number Of Tanks: Not reported

MAP FINDINGS  
FOCUS MAP 9

Map ID Site Database(s) EPA ID Number

---

**CROWN CITY PLATING COMPANY (Continued)**

**S102428502**

Status: A  
Comp Number: 9227  
Number: 9  
Board Of Equalization: 44-008369  
Ref Date: 06-30-89  
Act Date: Not reported  
Created Date: 06-30-89  
Tank Status: A  
Owner Tank Id: Not reported  
Swrcb Tank Id: 19-000-009227-000004  
Actv Date: 06-30-89  
Capacity: Not reported  
Tank Use: UNKNOWN  
Stg: W  
Content: Not reported  
Number Of Tanks: Not reported

Status: A  
Comp Number: 9227  
Number: 9  
Board Of Equalization: 44-008369  
Ref Date: 06-30-89  
Act Date: Not reported  
Created Date: 06-30-89  
Tank Status: A  
Owner Tank Id: Not reported  
Swrcb Tank Id: 19-000-009227-000005  
Actv Date: 06-30-89  
Capacity: Not reported  
Tank Use: UNKNOWN  
Stg: W  
Content: Not reported  
Number Of Tanks: Not reported

Status: A  
Comp Number: 9227  
Number: 9  
Board Of Equalization: 44-008369  
Ref Date: 06-30-89  
Act Date: Not reported  
Created Date: 06-30-89  
Tank Status: A  
Owner Tank Id: Not reported  
Swrcb Tank Id: 19-000-009227-000006  
Actv Date: 06-30-89  
Capacity: Not reported  
Tank Use: UNKNOWN  
Stg: W  
Content: Not reported  
Number Of Tanks: Not reported

Status: A  
Comp Number: 9227  
Number: 9  
Board Of Equalization: 44-008369  
Ref Date: 06-30-89  
Act Date: Not reported

MAP FINDINGS  
 FOCUS MAP 9

Map ID      Site      Database(s)      EPA ID Number

---

**CROWN CITY PLATING COMPANY (Continued)**

**S102428502**

Created Date: 06-30-89  
 Tank Status: A  
 Owner Tank Id: Not reported  
 Swrcb Tank Id: 19-000-009227-000007  
 Actv Date: 06-30-89  
 Capacity: Not reported  
 Tank Use: UNKNOWN  
 Stg: W  
 Content: Not reported  
 Number Of Tanks: Not reported

Status: A  
 Comp Number: 9227  
 Number: 9  
 Board Of Equalization: 44-008369  
 Ref Date: 06-30-89  
 Act Date: Not reported  
 Created Date: 06-30-89  
 Tank Status: A  
 Owner Tank Id: Not reported  
 Swrcb Tank Id: 19-000-009227-000008  
 Actv Date: 06-30-89  
 Capacity: Not reported  
 Tank Use: UNKNOWN  
 Stg: W  
 Content: Not reported  
 Number Of Tanks: Not reported

Status: A  
 Comp Number: 9227  
 Number: 9  
 Board Of Equalization: 44-008369  
 Ref Date: 06-30-89  
 Act Date: Not reported  
 Created Date: 06-30-89  
 Tank Status: A  
 Owner Tank Id: Not reported  
 Swrcb Tank Id: 19-000-009227-000009  
 Actv Date: 06-30-89  
 Capacity: Not reported  
 Tank Use: UNKNOWN  
 Stg: W  
 Content: Not reported  
 Number Of Tanks: Not reported

Status: A  
 Comp Number: 9227  
 Number: 9  
 Board Of Equalization: 44-008369  
 Ref Date: 06-30-89  
 Act Date: Not reported  
 Created Date: 06-30-89  
 Tank Status: A  
 Owner Tank Id: Not reported  
 Swrcb Tank Id: 19-000-009227-000010  
 Actv Date: 06-30-89  
 Capacity: Not reported

MAP FINDINGS  
FOCUS MAP 9

Map ID      Site      Database(s)      EPA ID Number

---

**CROWN CITY PLATING COMPANY (Continued)**

**S102428502**

Tank Use:            UNKNOWN  
Stg:                 W  
Content:             Not reported  
Number Of Tanks:   Not reported

Status:             A  
Comp Number:      9227  
Number:             9  
Board Of Equalization: 44-008369  
Ref Date:           06-30-89  
Act Date:           Not reported  
Created Date:      06-30-89  
Tank Status:        A  
Owner Tank Id:     Not reported  
Swrcb Tank Id:     19-000-009227-000011  
Actv Date:         06-30-89  
Capacity:           Not reported  
Tank Use:           UNKNOWN  
Stg:                 W  
Content:             Not reported  
Number Of Tanks:   Not reported

Status:             A  
Comp Number:      9227  
Number:             9  
Board Of Equalization: 44-008369  
Ref Date:           06-30-89  
Act Date:           Not reported  
Created Date:      06-30-89  
Tank Status:        A  
Owner Tank Id:     Not reported  
Swrcb Tank Id:     19-000-009227-000012  
Actv Date:         06-30-89  
Capacity:           Not reported  
Tank Use:           UNKNOWN  
Stg:                 W  
Content:             Not reported  
Number Of Tanks:   Not reported

Status:             A  
Comp Number:      9227  
Number:             9  
Board Of Equalization: 44-008369  
Ref Date:           06-30-89  
Act Date:           Not reported  
Created Date:      06-30-89  
Tank Status:        A  
Owner Tank Id:     Not reported  
Swrcb Tank Id:     19-000-009227-000013  
Actv Date:         06-30-89  
Capacity:           Not reported  
Tank Use:           UNKNOWN  
Stg:                 W  
Content:             Not reported  
Number Of Tanks:   Not reported

Status:             A

MAP FINDINGS  
FOCUS MAP 9

Map ID Site Database(s) EPA ID Number

---

**CROWN CITY PLATING COMPANY (Continued)**

**S102428502**

Comp Number: 9227  
Number: 9  
Board Of Equalization: 44-008369  
Ref Date: 06-30-89  
Act Date: Not reported  
Created Date: 06-30-89  
Tank Status: A  
Owner Tank Id: Not reported  
Swrcb Tank Id: 19-000-009227-000014  
Actv Date: 06-30-89  
Capacity: Not reported  
Tank Use: UNKNOWN  
Stg: W  
Content: Not reported  
Number Of Tanks: Not reported

Status: A  
Comp Number: 9227  
Number: 9  
Board Of Equalization: 44-008369  
Ref Date: 06-30-89  
Act Date: Not reported  
Created Date: 06-30-89  
Tank Status: A  
Owner Tank Id: Not reported  
Swrcb Tank Id: 19-000-009227-000015  
Actv Date: 06-30-89  
Capacity: Not reported  
Tank Use: UNKNOWN  
Stg: W  
Content: Not reported  
Number Of Tanks: Not reported

Status: A  
Comp Number: 9227  
Number: 9  
Board Of Equalization: 44-008369  
Ref Date: 06-30-89  
Act Date: Not reported  
Created Date: 06-30-89  
Tank Status: A  
Owner Tank Id: Not reported  
Swrcb Tank Id: 19-000-009227-000016  
Actv Date: 06-30-89  
Capacity: Not reported  
Tank Use: UNKNOWN  
Stg: W  
Content: Not reported  
Number Of Tanks: Not reported

Status: A  
Comp Number: 9227  
Number: 9  
Board Of Equalization: 44-008369  
Ref Date: 06-30-89  
Act Date: Not reported  
Created Date: 06-30-89

MAP FINDINGS  
FOCUS MAP 9

Map ID      Site      Database(s)      EPA ID Number

---

**CROWN CITY PLATING COMPANY (Continued)**

**S102428502**

Tank Status:            A  
Owner Tank Id:        Not reported  
Swrcb Tank Id:        19-000-009227-000017  
Actv Date:            06-30-89  
Capacity:             Not reported  
Tank Use:             UNKNOWN  
Stg:                    W  
Content:               Not reported  
Number Of Tanks:    Not reported

Status:                A  
Comp Number:        9227  
Number:                9  
Board Of Equalization: 44-008369  
Ref Date:             06-30-89  
Act Date:             Not reported  
Created Date:        06-30-89  
Tank Status:         A  
Owner Tank Id:        Not reported  
Swrcb Tank Id:        19-000-009227-000018  
Actv Date:            06-30-89  
Capacity:             Not reported  
Tank Use:             UNKNOWN  
Stg:                    W  
Content:               Not reported  
Number Of Tanks:    Not reported

Status:                A  
Comp Number:        9227  
Number:                9  
Board Of Equalization: 44-008369  
Ref Date:             06-30-89  
Act Date:             Not reported  
Created Date:        06-30-89  
Tank Status:         A  
Owner Tank Id:        Not reported  
Swrcb Tank Id:        19-000-009227-000019  
Actv Date:            06-30-89  
Capacity:             Not reported  
Tank Use:             UNKNOWN  
Stg:                    W  
Content:               Not reported  
Number Of Tanks:    Not reported

Status:                A  
Comp Number:        9227  
Number:                9  
Board Of Equalization: 44-008369  
Ref Date:             06-30-89  
Act Date:             Not reported  
Created Date:        06-30-89  
Tank Status:         A  
Owner Tank Id:        Not reported  
Swrcb Tank Id:        19-000-009227-000020  
Actv Date:            06-30-89  
Capacity:             Not reported  
Tank Use:             UNKNOWN

MAP FINDINGS  
FOCUS MAP 9

Map ID	Site	Database(s)	EPA ID Number
--------	------	-------------	---------------

**CROWN CITY PLATING COMPANY (Continued)**

**S102428502**

Stg: W  
 Content: Not reported  
 Number Of Tanks: Not reported

Status: A  
 Comp Number: 9227  
 Number: 9  
 Board Of Equalization: 44-008369  
 Ref Date: 06-30-89  
 Act Date: Not reported  
 Created Date: 06-30-89  
 Tank Status: A  
 Owner Tank Id: Not reported  
 Swrcb Tank Id: 19-000-009227-000021  
 Actv Date: 06-30-89  
 Capacity: Not reported  
 Tank Use: UNKNOWN  
 Stg: W  
 Content: Not reported  
 Number Of Tanks: Not reported

Status: A  
 Comp Number: 9227  
 Number: 9  
 Board Of Equalization: 44-008369  
 Ref Date: 06-30-89  
 Act Date: Not reported  
 Created Date: 06-30-89  
 Tank Status: A  
 Owner Tank Id: Not reported  
 Swrcb Tank Id: 19-000-009227-000022  
 Actv Date: 06-30-89  
 Capacity: Not reported  
 Tank Use: UNKNOWN  
 Stg: W  
 Content: Not reported  
 Number Of Tanks: Not reported

364

**CROWN CITY PLATING CO.  
 4350 TEMPLE CITY BLVD  
 EL MONTE, CA 91731**

**HAZNET U001569328  
 CHMIRS N/A  
 LA Co. Site Mitigation  
 HIST UST  
 WIP**

HAZNET:  
 Gepaid: CAC002615575  
 Contact: STAN MARSH  
 Telephone: 6263029711  
 Facility Addr2: Not reported  
 Mailing Name: Not reported  
 Mailing Address: 2244 WALNUT GROVE AVE  
 Mailing City,St,Zip: ROSEMEAD, CA 91770  
 Gen County: Los Angeles  
 TSD EPA ID: CAD050806850  
 TSD County: Los Angeles  
 Waste Category: Waste oil and mixed oil  
 Disposal Method: H141  
 Tons: 7.5



MAP FINDINGS  
FOCUS MAP 9

Map ID Site Database(s) EPA ID Number

**CROWN CITY PLATING CO. (Continued)**

**U001569328**

Facility County: Los Angeles  
 Gepaid: CAC002615575  
 Contact: STAN MARSH  
 Telephone: 6263029711  
 Facility Addr2: Not reported  
 Mailing Name: Not reported  
 Mailing Address: 2244 WALNUT GROVE AVE  
 Mailing City,St,Zip: ROSEMEAD, CA 91770  
 Gen County: Los Angeles  
 TSD EPA ID: CAD050806850  
 TSD County: Los Angeles  
 Waste Category: Liquids with polychlorinated biphenyls > 50 mg/l  
 Disposal Method: H141  
 Tons: 8.91  
 Facility County: Los Angeles

**CHMIRS:**

OES Incident Number: 013828  
 OES notification: Not reported  
 OES Date: 5/21/1996  
 OES Time: 08:41:17 AM  
 Incident Date: Not reported  
**Date Completed: Not reported**  
 Property Use: Not reported  
 Agency Id Number: Not reported  
 Agency Incident Number: Not reported  
 Time Notified: Not reported  
 Time Completed: Not reported  
 Surrounding Area: Not reported  
 Estimated Temperature: Not reported  
 Property Management: Not reported  
 Special Studies 1: Not reported  
 Special Studies 2: Not reported  
 Special Studies 3: Not reported  
 Special Studies 4: Not reported  
 Special Studies 5: Not reported  
 Special Studies 6: Not reported  
 More Than Two Substances Involved?: Not reported  
 Resp Agncy Personel # Of Decontaminated: Not reported  
 Responding Agency Personel # Of Injuries: Not reported  
 Responding Agency Personel # Of Fatalities: Not reported  
 Others Number Of Decontaminated: Not reported  
 Others Number Of Injuries: Not reported  
 Others Number Of Fatalities: Not reported  
 Vehicle Make/year: Not reported  
 Vehicle License Number: Not reported  
 Vehicle State: Not reported  
 Vehicle Id Number: Not reported  
 CA/DOT/PUC/ICC Number: Not reported  
 Company Name: Not reported  
 Reporting Officer Name/ID: Not reported  
 Report Date: Not reported  
 Comments: Not reported  
 Facility Telephone: Not reported  
 Waterway Involved: YES  
 Waterway: Not reported

MAP FINDINGS  
FOCUS MAP 9

Map ID	Site	Database(s)	EPA ID Number
--------	------	-------------	---------------

**CROWN CITY PLATING CO. (Continued)**

**U001569328**

Spill Site:	Not reported
Cleanup By:	DISBURSED BY NATURE
Containment:	Not reported
What Happened:	Not reported
Type:	CHEMICAL VAPOR
Measure:	Not reported
Other:	Not reported
Date/Time:	Not reported
Year:	1996
Agency:	CROWN CITY PLATING CO
Incident Date:	1845 20MAY96
Admin Agency:	Not reported
Amount:	UNKNOWN
Contained:	NO
Site Type:	OTHER
E Date:	Not reported
Substance:	OXIDES OF NITROGEN
Quantity Released:	Not reported
BBLs:	Not reported
Cups:	Not reported
CUFT:	Not reported
Gallons:	Not reported
Grams:	Not reported
Pounds:	Not reported
Liters:	Not reported
Ounces:	Not reported
Pints:	Not reported
Quarts:	Not reported
Sheen:	Not reported
Tons:	Not reported
Unknown:	Not reported
Description:	SCRUBBER FAILURE ON ROOF OF PLANT. SPRAY NOZZLES WERE PLUGGED. PRECAUTIONARY EVACUATION (NUMBER UNK) OF SURROUNDING NEIGHBORHOOD BY FIRE DEPT.
Evacuations:	YES
Number of Injuries:	NO
Number of Fatalities:	NO
Description:	Not reported
OES Incident Number:	014158
OES notification:	Not reported
OES Date:	6/10/1996
OES Time:	02:29:49 PM
Incident Date:	Not reported
<b>Date Completed:</b>	<b>Not reported</b>
Property Use:	Not reported
Agency Id Number:	Not reported
Agency Incident Number:	Not reported
Time Notified:	Not reported
Time Completed:	Not reported
Surrounding Area:	Not reported
Estimated Temperature:	Not reported
Property Management:	Not reported
Special Studies 1:	Not reported
Special Studies 2:	Not reported
Special Studies 3:	Not reported
Special Studies 4:	Not reported

MAP FINDINGS  
FOCUS MAP 9

Map ID Site Database(s) EPA ID Number

**CROWN CITY PLATING CO. (Continued)**

**U001569328**

Special Studies 5: Not reported  
 Special Studies 6: Not reported  
 More Than Two Substances Involved?: Not reported  
 Resp Agency Personel # Of Decontaminated: Not reported  
 Responding Agency Personel # Of Injuries: Not reported  
 Responding Agency Personel # Of Fatalities: Not reported  
 Others Number Of Decontaminated: Not reported  
 Others Number Of Injuries: Not reported  
 Others Number Of Fatalities: Not reported  
 Vehicle Make/year: Not reported  
 Vehicle License Number: Not reported  
 Vehicle State: Not reported  
 Vehicle Id Number: Not reported  
 CA/DOT/PUC/ICC Number: Not reported  
 Company Name: Not reported  
 Reporting Officer Name/ID: Not reported  
 Report Date: Not reported  
 Comments: Not reported  
 Facility Telephone: Not reported  
 Waterway Involved: YES  
 Waterway: Not reported  
 Spill Site: Not reported  
 Cleanup By: dissipated  
 Containment: Not reported  
 What Happened: Not reported  
 Type: VAPOR CHEMICAL  
 Measure: Not reported  
 Other: Not reported  
 Date/Time: Not reported  
 Year: 1996  
 Agency: crown city platting  
 Incident Date: 1930/07June96  
 Admin Agency: Not reported  
 Amount: unkn  
 Contained: NO  
 Site Type: IND PLT  
 E Date: Not reported  
 Substance: nitrogen oxides  
 Quantity Released: Not reported  
 BBLS: Not reported  
 Cups: Not reported  
 CUFT: Not reported  
 Gallons: Not reported  
 Grams: Not reported  
 Pounds: Not reported  
 Liters: Not reported  
 Ounces: Not reported  
 Pints: Not reported  
 Quarts: Not reported  
 Sheen: Not reported  
 Tons: Not reported  
 Unknown: Not reported  
 Description: scrubber failure  
 Evacuations: NO  
 Number of Injuries: NO  
 Number of Fatalities: NO  
 Description: Not reported

MAP FINDINGS  
FOCUS MAP 9

Map ID Site Database(s) EPA ID Number

**CROWN CITY PLATING CO. (Continued)**

**U001569328**

OES Incident Number: 016483  
 OES notification: Not reported  
 OES Date: 11/13/1996  
 OES Time: 08:24:30 AM  
 Incident Date: Not reported  
**Date Completed: Not reported**  
 Property Use: Not reported  
 Agency Id Number: Not reported  
 Agency Incident Number: Not reported  
 Time Notified: Not reported  
 Time Completed: Not reported  
 Surrounding Area: Not reported  
 Estimated Temperature: Not reported  
 Property Management: Not reported  
 Special Studies 1: Not reported  
 Special Studies 2: Not reported  
 Special Studies 3: Not reported  
 Special Studies 4: Not reported  
 Special Studies 5: Not reported  
 Special Studies 6: Not reported  
 More Than Two Substances Involved?: Not reported  
 Resp Agncy Personel # Of Decontaminated: Not reported  
 Responding Agency Personel # Of Injuries: Not reported  
 Responding Agency Personel # Of Fatalities: Not reported  
 Others Number Of Decontaminated: Not reported  
 Others Number Of Injuries: Not reported  
 Others Number Of Fatalities: Not reported  
 Vehicle Make/year: Not reported  
 Vehicle License Number: Not reported  
 Vehicle State: Not reported  
 Vehicle Id Number: Not reported  
 CA/DOT/PUC/ICC Number: Not reported  
 Company Name: Not reported  
 Reporting Officer Name/ID: Not reported  
 Report Date: Not reported  
 Comments: Not reported  
 Facility Telephone: Not reported  
 Waterway Involved: YES  
 Waterway: Not reported  
 Spill Site: Not reported  
 Cleanup By: crown city  
 Containment: Not reported  
 What Happened: Not reported  
 Type: CHEMICAL  
 Measure: Not reported  
 Other: Not reported  
 Date/Time: Not reported  
 Year: 1996  
 Agency: crown city plating company  
 Incident Date: 0600 11Nov96  
 Admin Agency: Not reported  
 Amount: approx 3 gals  
 Contained: NO  
 Site Type: OTHER  
 E Date: Not reported  
 Substance: chromic acid  
 Quantity Released: Not reported

MAP FINDINGS  
FOCUS MAP 9

Map ID      Site      Database(s)      EPA ID Number

---

**CROWN CITY PLATING CO. (Continued)**

**U001569328**

BBLS:                      Not reported  
Cups:                      Not reported  
CUFT:                      Not reported  
Gallons:                   Not reported  
Grams:                    Not reported  
Pounds:                   Not reported  
Liters:                    Not reported  
Ounces:                   Not reported  
Pints:                    Not reported  
Quarts:                   Not reported  
Sheen:                    Not reported  
Tons:                      Not reported  
Unknown:                 Not reported  
Description:              a leaking pipe. no further info provided.  
Evacuations:             NO  
Number of Injuries:      NO  
Number of Fatalities:    NO  
Description:              Not reported

LA Co. Site Mitigation:

Facility ID:      FA0026262  
Site ID:            SD0011682  
Case ID:           RO0011682  
Abated:            Yes  
Assigned To:      Not reported  
Entered Date:     05/11/2004  
Abated Date:      05/07/1992

HIST UST:

Region:                STATE  
Facility ID:            00000041335  
Facility Type:          Other  
Other Type:            PLATING  
Total Tanks:            0018  
Contact Name:          Not reported  
Telephone:              8184449291  
Owner Name:            CROWN CITY PLATING CO.  
Owner Address:         4350 TEMPLE CITY BLVD.  
Owner City,St,Zip:    EL MONTE, CA 91731

Tank Num:              001  
Container Num:          #1  
Year Installed:         1976  
Tank Capacity:          00025000  
Tank Used for:          PRODUCT  
Type of Fuel:           DIESEL  
Tank Construction:      Not reported  
Leak Detection:         Stock Inventor

Tank Num:              002  
Container Num:          #2  
Year Installed:         1976  
Tank Capacity:          00025000  
Tank Used for:          PRODUCT  
Type of Fuel:           DIESEL  
Tank Construction:      Not reported

MAP FINDINGS  
FOCUS MAP 9

Map ID Site Database(s) EPA ID Number

---

**CROWN CITY PLATING CO. (Continued)**

**U001569328**

Leak Detection: Stock Inventor

Tank Num: 003  
Container Num: #3  
Year Installed: 1976  
Tank Capacity: 00025000  
Tank Used for: PRODUCT  
Type of Fuel: DIESEL  
Tank Construction: Not reported  
Leak Detection: Stock Inventor

Tank Num: 004  
Container Num: #4  
Year Installed: 1976  
Tank Capacity: 00025000  
Tank Used for: PRODUCT  
Type of Fuel: DIESEL  
Tank Construction: Not reported  
Leak Detection: Stock Inventor

Tank Num: 005  
Container Num: #5  
Year Installed: 1973  
Tank Capacity: 00015000  
Tank Used for: PRODUCT  
Type of Fuel: DIESEL  
Tank Construction: Not reported  
Leak Detection: Stock Inventor

Tank Num: 006  
Container Num: #6  
Year Installed: 1973  
Tank Capacity: 00012000  
Tank Used for: PRODUCT  
Type of Fuel: DIESEL  
Tank Construction: Not reported  
Leak Detection: Stock Inventor

Tank Num: 007  
Container Num: #7  
Year Installed: 1973  
Tank Capacity: 00020000  
Tank Used for: PRODUCT  
Type of Fuel: DIESEL  
Tank Construction: Not reported  
Leak Detection: Stock Inventor

Tank Num: 008  
Container Num: #8  
Year Installed: 1973  
Tank Capacity: 00015000  
Tank Used for: PRODUCT  
Type of Fuel: DIESEL  
Tank Construction: Not reported  
Leak Detection: Stock Inventor

Tank Num: 009

MAP FINDINGS  
FOCUS MAP 9

Map ID      Site      Database(s)      EPA ID Number

---

**CROWN CITY PLATING CO. (Continued)**

**U001569328**

Container Num: #9  
Year Installed: 1957  
Tank Capacity: 00005000  
Tank Used for: PRODUCT  
Type of Fuel: DIESEL  
Tank Construction: Not reported  
Leak Detection: Stock Inventor

Tank Num: 010  
Container Num: #10  
Year Installed: 1962  
Tank Capacity: 00005000  
Tank Used for: PRODUCT  
Type of Fuel: Not reported  
Tank Construction: Not reported  
Leak Detection: Stock Inventor

Tank Num: 011  
Container Num: #11  
Year Installed: 1977  
Tank Capacity: 00003600  
Tank Used for: WASTE  
Type of Fuel: Not reported  
Tank Construction: Not reported  
Leak Detection: Stock Inventor

Tank Num: 012  
Container Num: #12  
Year Installed: 1956  
Tank Capacity: 00001000  
Tank Used for: WASTE  
Type of Fuel: WASTE OIL  
Tank Construction: Not reported  
Leak Detection: None

Tank Num: 013  
Container Num: #13  
Year Installed: 1975  
Tank Capacity: 00002860  
Tank Used for: PRODUCT  
Type of Fuel: REGULAR  
Tank Construction: Not reported  
Leak Detection: Stock Inventor

Tank Num: 014  
Container Num: #1J  
Year Installed: Not reported  
Tank Capacity: 00010000  
Tank Used for: PRODUCT  
Type of Fuel: UNLEADED  
Tank Construction: Not reported  
Leak Detection: Stock Inventor

Tank Num: 015  
Container Num: #15  
Year Installed: Not reported  
Tank Capacity: 00010000

MAP FINDINGS  
FOCUS MAP 9

Map ID	Site	Database(s)	EPA ID Number
--------	------	-------------	---------------

**CROWN CITY PLATING CO. (Continued)**

**U001569328**

Tank Used for: PRODUCT  
Type of Fuel: DIESEL  
Tank Construction: Not reported  
Leak Detection: None

Tank Num: 016  
Container Num: #16  
Year Installed: 1957  
Tank Capacity: 00001000  
Tank Used for: WASTE  
Type of Fuel: Not reported  
Tank Construction: 6 inches  
Leak Detection: None

Tank Num: 017  
Container Num: #17  
Year Installed: 1957  
Tank Capacity: 00001600  
Tank Used for: WASTE  
Type of Fuel: Not reported  
Tank Construction: 6 inches  
Leak Detection: None

Tank Num: 018  
Container Num: #18  
Year Installed: 1977  
Tank Capacity: 00046500  
Tank Used for: WASTE  
Type of Fuel: Not reported  
Tank Construction: 12 gauge  
Leak Detection: Not reported

WIP:

Region: 4  
File Number: 103.0096  
**File Status: Active**  
Staff: CORTEZ  
Facility Suite: Not reported

364

**CROWN CITY PLATING CO.  
4350 TEMPLE CITY BLVD.  
EL MONTE, CA 91731**

**ICIS 1011569161  
N/A**

ICIS:

Enforcement Action ID: 09-2001-0019  
FRS ID: 110000477635  
Program ID: TRIS 91731CRWNC4350T  
Action Name: CROWN CITY PLATING COMPANY  
Facility Name: CROWN CITY PLATING CO.  
Facility Address: 4350 TEMPLE CITY BLVD.  
EL MONTE, California 91731  
Enforcement Action Type: CERCLA 122h Agrmt For Cost Recovery  
Facility County: Not reported  
EPA Region #: 9

Program ID: FRS 110000477635



MAP FINDINGS  
FOCUS MAP 9

Map ID	Site	Database(s)	EPA ID Number
	<b>CROWN CITY PLATING CO. (Continued)</b>		<b>1011569161</b>
	Facility Name: CROWN CITY PLATING COMPANY Address: 4350 TEMPLE CITY BLVD. EL MONTE CA 91731 Tribal Indicator: No Fed Facility: Not reported NAIC Code: Not reported SIC Code: 3471		
	Program ID: HWTS-DATAMART CAD008305062 Facility Name: CROWN CITY PLATING COMPANY Address: 4350 TEMPLE CITY BLVD. EL MONTE CA 91731 Tribal Indicator: Not reported Fed Facility: Not reported NAIC Code: Not reported SIC Code: 3471		
	Program ID: NEI NEI20533 Facility Name: CROWN CITY PLATING COMPANY Address: 4350 TEMPLE CITY BLVD. EL MONTE CA 91731 Tribal Indicator: Not reported Fed Facility: Not reported NAIC Code: Not reported SIC Code: 3471		
	Program ID: NEI NTI20533 Facility Name: CROWN CITY PLATING COMPANY Address: 4350 TEMPLE CITY BLVD. EL MONTE CA 91731 Tribal Indicator: Not reported Fed Facility: Not reported NAIC Code: Not reported SIC Code: 3471		
	Program ID: NET 0603719102618648 Facility Name: CROWN CITY PLATING COMPANY Address: 4350 TEMPLE CITY BLVD. EL MONTE CA 91731 Tribal Indicator: Not reported Fed Facility: Not reported NAIC Code: Not reported SIC Code: 3471		
	Program ID: NTI NTI20533 Facility Name: CROWN CITY PLATING COMPANY Address: 4350 TEMPLE CITY BLVD. EL MONTE CA 91731 Tribal Indicator: Not reported Fed Facility: Not reported NAIC Code: Not reported SIC Code: 3471		
	Program ID: RBLC 22922 Facility Name: CROWN CITY PLATING COMPANY Address: 4350 TEMPLE CITY BLVD. EL MONTE CA 91731 Tribal Indicator: Not reported Fed Facility: Not reported NAIC Code: Not reported SIC Code: 3471		
	Program ID: RBLC 25211 Facility Name: CROWN CITY PLATING COMPANY		

MAP FINDINGS  
FOCUS MAP 9

Map ID	Site	Database(s)	EPA ID Number
	<b>CROWN CITY PLATING CO. (Continued)</b>		<b>1011569161</b>
	Address: 4350 TEMPLE CITY BLVD. EL MONTE CA 91731		
	Tribal Indicator: Not reported		
	Fed Facility: Not reported		
	NAIC Code: Not reported		
	SIC Code: 3471		
	Program ID: RCRAINFO CAD008305062		
	Facility Name: CROWN CITY PLATING COMPANY		
	Address: 4350 TEMPLE CITY BLVD. EL MONTE CA 91731		
	Tribal Indicator: Not reported		
	Fed Facility: Not reported		
	NAIC Code: Not reported		
	SIC Code: 3471		
	Program ID: TRIS 91731CRWNC4350T		
	Facility Name: CROWN CITY PLATING COMPANY		
	Address: 4350 TEMPLE CITY BLVD. EL MONTE CA 91731		
	Tribal Indicator: Not reported		
	Fed Facility: Not reported		
	NAIC Code: Not reported		
	SIC Code: 3471		
<b>364</b>	<b>CROWN CITY PLATING 4350 TEMPLE CITY BLVD. EL MONTE, CA 91731</b>	<b>ICIS</b>	<b>1011589282 N/A</b>
	ICIS:		
	Enforcement Action ID: 09-2001-0019		
	FRS ID: 110000477635		
	Program ID: RBLC 25211		
	Action Name: CROWN CITY PLATING COMPANY		
	Facility Name: CROWN CITY PLATING		
	Facility Address: 4350 TEMPLE CITY BLVD. EL MONTE, California 91731		
	Enforcement Action Type: CERCLA 122h Agrmt For Cost Recovery		
	Facility County: Not reported		
	EPA Region #: 9		
	Enforcement Action ID: 09-2001-0019		
	FRS ID: 110000477635		
	Program ID: RBLC 22922		
	Action Name: CROWN CITY PLATING COMPANY		
	Facility Name: CROWN CITY PLATING		
	Facility Address: 4350 TEMPLE CITY BLVD. EL MONTE, California 91731		
	Enforcement Action Type: CERCLA 122h Agrmt For Cost Recovery		
	Facility County: Not reported		
	EPA Region #: 9		
	Program ID: FRS 110000477635		
	Facility Name: CROWN CITY PLATING COMPANY		
	Address: 4350 TEMPLE CITY BLVD. EL MONTE CA 91731		
	Tribal Indicator: No		
	Fed Facility: Not reported		
	NAIC Code: Not reported		
	SIC Code: 3471		

MAP FINDINGS  
FOCUS MAP 9

Map ID	Site	Database(s)	EPA ID Number
--------	------	-------------	---------------

**CROWN CITY PLATING (Continued)**

**1011589282**

Program ID: HWTS-DATAMART CAD008305062  
 Facility Name: CROWN CITY PLATING COMPANY  
 Address: 4350 TEMPLE CITY BLVD. EL MONTE CA 91731  
 Tribal Indicator: Not reported  
 Fed Facility: Not reported  
 NAIC Code: Not reported  
 SIC Code: 3471

Program ID: NEI NEI20533  
 Facility Name: CROWN CITY PLATING COMPANY  
 Address: 4350 TEMPLE CITY BLVD. EL MONTE CA 91731  
 Tribal Indicator: Not reported  
 Fed Facility: Not reported  
 NAIC Code: Not reported  
 SIC Code: 3471

Program ID: NEI NTI20533  
 Facility Name: CROWN CITY PLATING COMPANY  
 Address: 4350 TEMPLE CITY BLVD. EL MONTE CA 91731  
 Tribal Indicator: Not reported  
 Fed Facility: Not reported  
 NAIC Code: Not reported  
 SIC Code: 3471

Program ID: NET 0603719102618648  
 Facility Name: CROWN CITY PLATING COMPANY  
 Address: 4350 TEMPLE CITY BLVD. EL MONTE CA 91731  
 Tribal Indicator: Not reported  
 Fed Facility: Not reported  
 NAIC Code: Not reported  
 SIC Code: 3471

Program ID: NTI NTI20533  
 Facility Name: CROWN CITY PLATING COMPANY  
 Address: 4350 TEMPLE CITY BLVD. EL MONTE CA 91731  
 Tribal Indicator: Not reported  
 Fed Facility: Not reported  
 NAIC Code: Not reported  
 SIC Code: 3471

Program ID: RBLC 22922  
 Facility Name: CROWN CITY PLATING COMPANY  
 Address: 4350 TEMPLE CITY BLVD. EL MONTE CA 91731  
 Tribal Indicator: Not reported  
 Fed Facility: Not reported  
 NAIC Code: Not reported  
 SIC Code: 3471

Program ID: RBLC 25211  
 Facility Name: CROWN CITY PLATING COMPANY  
 Address: 4350 TEMPLE CITY BLVD. EL MONTE CA 91731  
 Tribal Indicator: Not reported  
 Fed Facility: Not reported  
 NAIC Code: Not reported  
 SIC Code: 3471

Program ID: RCRAINFO CAD008305062

MAP FINDINGS  
FOCUS MAP 9

Map ID	Site	Database(s)	EPA ID Number
--------	------	-------------	---------------

**CROWN CITY PLATING (Continued)**

**1011589282**

Facility Name: CROWN CITY PLATING COMPANY  
 Address: 4350 TEMPLE CITY BLVD. EL MONTE CA 91731  
 Tribal Indicator: Not reported  
 Fed Facility: Not reported  
 NAIC Code: Not reported  
 SIC Code: 3471

Program ID: TRIS 91731CRWNC4350T  
 Facility Name: CROWN CITY PLATING COMPANY  
 Address: 4350 TEMPLE CITY BLVD. EL MONTE CA 91731  
 Tribal Indicator: Not reported  
 Fed Facility: Not reported  
 NAIC Code: Not reported  
 SIC Code: 3471

364

**CROWN CITY PLATING CO  
4350 TEMPLE CITY BLVD.  
EL MONTE, CA 91731**

**ICIS 1011596519  
N/A**

ICIS:

Enforcement Action ID: 09-2001-0019  
 FRS ID: 110000477635  
 Program ID: NEI NTI20533  
 Action Name: CROWN CITY PLATING COMPANY  
 Facility Name: CROWN CITY PLATING CO  
 Facility Address: 4350 TEMPLE CITY BLVD.  
 EL MONTE, California 91731  
 Enforcement Action Type: CERCLA 122h Agrmt For Cost Recovery  
 Facility County: Not reported  
 EPA Region #: 9

Enforcement Action ID: 09-2001-0019  
 FRS ID: 110000477635  
 Program ID: RCRAINFO CAD008305062  
 Action Name: CROWN CITY PLATING COMPANY  
 Facility Name: CROWN CITY PLATING CO  
 Facility Address: 4350 TEMPLE CITY BLVD.  
 EL MONTE, California 91731  
 Enforcement Action Type: CERCLA 122h Agrmt For Cost Recovery  
 Facility County: Not reported  
 EPA Region #: 9

Enforcement Action ID: 09-2001-0019  
 FRS ID: 110000477635  
 Program ID: NTI NTI20533  
 Action Name: CROWN CITY PLATING COMPANY  
 Facility Name: CROWN CITY PLATING CO  
 Facility Address: 4350 TEMPLE CITY BLVD.  
 EL MONTE, California 91731  
 Enforcement Action Type: CERCLA 122h Agrmt For Cost Recovery  
 Facility County: Not reported  
 EPA Region #: 9

Enforcement Action ID: 09-2001-0019  
 FRS ID: 110000477635  
 Program ID: NET 0603719102618648  
 Action Name: CROWN CITY PLATING COMPANY  
 Facility Name: CROWN CITY PLATING CO

MAP FINDINGS  
FOCUS MAP 9

Map ID	Site	Database(s)	EPA ID Number
--------	------	-------------	---------------

**CROWN CITY PLATING CO (Continued)**

**1011596519**

Facility Address:	4350 TEMPLE CITY BLVD. EL MONTE, California 91731
Enforcement Action Type:	CERCLA 122h Agrmt For Cost Recovery
Facility County:	Not reported
EPA Region #:	9
Program ID:	FRS 110000477635
Facility Name:	CROWN CITY PLATING COMPANY
Address:	4350 TEMPLE CITY BLVD. EL MONTE CA 91731
Tribal Indicator:	No
Fed Facility:	Not reported
NAIC Code:	Not reported
SIC Code:	3471
Program ID:	HWTS-DATAMART CAD008305062
Facility Name:	CROWN CITY PLATING COMPANY
Address:	4350 TEMPLE CITY BLVD. EL MONTE CA 91731
Tribal Indicator:	Not reported
Fed Facility:	Not reported
NAIC Code:	Not reported
SIC Code:	3471
Program ID:	NEI NEI20533
Facility Name:	CROWN CITY PLATING COMPANY
Address:	4350 TEMPLE CITY BLVD. EL MONTE CA 91731
Tribal Indicator:	Not reported
Fed Facility:	Not reported
NAIC Code:	Not reported
SIC Code:	3471
Program ID:	NEI NTI20533
Facility Name:	CROWN CITY PLATING COMPANY
Address:	4350 TEMPLE CITY BLVD. EL MONTE CA 91731
Tribal Indicator:	Not reported
Fed Facility:	Not reported
NAIC Code:	Not reported
SIC Code:	3471
Program ID:	NET 0603719102618648
Facility Name:	CROWN CITY PLATING COMPANY
Address:	4350 TEMPLE CITY BLVD. EL MONTE CA 91731
Tribal Indicator:	Not reported
Fed Facility:	Not reported
NAIC Code:	Not reported
SIC Code:	3471
Program ID:	NTI NTI20533
Facility Name:	CROWN CITY PLATING COMPANY
Address:	4350 TEMPLE CITY BLVD. EL MONTE CA 91731
Tribal Indicator:	Not reported
Fed Facility:	Not reported
NAIC Code:	Not reported
SIC Code:	3471
Program ID:	RBLC 22922
Facility Name:	CROWN CITY PLATING COMPANY

MAP FINDINGS  
FOCUS MAP 9

Map ID	Site	Database(s)	EPA ID Number
	<b>CROWN CITY PLATING CO (Continued)</b>		<b>1011596519</b>
	Address: 4350 TEMPLE CITY BLVD. EL MONTE CA 91731 Tribal Indicator: Not reported Fed Facility: Not reported NAIC Code: Not reported SIC Code: 3471		
	Program ID: RBLC 25211 Facility Name: CROWN CITY PLATING COMPANY Address: 4350 TEMPLE CITY BLVD. EL MONTE CA 91731 Tribal Indicator: Not reported Fed Facility: Not reported NAIC Code: Not reported SIC Code: 3471		
	Program ID: RCRAINFO CAD008305062 Facility Name: CROWN CITY PLATING COMPANY Address: 4350 TEMPLE CITY BLVD. EL MONTE CA 91731 Tribal Indicator: Not reported Fed Facility: Not reported NAIC Code: Not reported SIC Code: 3471		
	Program ID: TRIS 91731CRWNC4350T Facility Name: CROWN CITY PLATING COMPANY Address: 4350 TEMPLE CITY BLVD. EL MONTE CA 91731 Tribal Indicator: Not reported Fed Facility: Not reported NAIC Code: Not reported SIC Code: 3471		
<b>364</b>	<b>CROWN CITY PLATING COMPANY 4350 TEMPLE CITY BLVD. EL MONTE, CA 91731</b>	<b>ICIS</b>	<b>1011568751 N/A</b>
	ICIS: Enforcement Action ID: 09-2001-0019 FRS ID: 110000477635 Program ID: FRS 110000477635 Action Name: CROWN CITY PLATING COMPANY Facility Name: CROWN CITY PLATING COMPANY Facility Address: 4350 TEMPLE CITY BLVD. EL MONTE, California 91731 Enforcement Action Type: CERCLA 122h Agrmt For Cost Recovery Facility County: LOS ANGELES EPA Region #: 9		
	Program ID: FRS 110000477635 Facility Name: CROWN CITY PLATING COMPANY Address: 4350 TEMPLE CITY BLVD. EL MONTE CA 91731 Tribal Indicator: No Fed Facility: Not reported NAIC Code: Not reported SIC Code: 3471		
	Program ID: HWTS-DATAMART CAD008305062 Facility Name: CROWN CITY PLATING COMPANY Address: 4350 TEMPLE CITY BLVD. EL MONTE CA 91731		

MAP FINDINGS  
FOCUS MAP 9

Map ID	Site	Database(s)	EPA ID Number
	<b>CROWN CITY PLATING COMPANY (Continued)</b>		<b>1011568751</b>
	Tribal Indicator:	Not reported	
	Fed Facility:	Not reported	
	NAIC Code:	Not reported	
	SIC Code:	3471	
	Program ID:	NEI NEI20533	
	Facility Name:	CROWN CITY PLATING COMPANY	
	Address:	4350 TEMPLE CITY BLVD. EL MONTE CA 91731	
	Tribal Indicator:	Not reported	
	Fed Facility:	Not reported	
	NAIC Code:	Not reported	
	SIC Code:	3471	
	Program ID:	NEI NTI20533	
	Facility Name:	CROWN CITY PLATING COMPANY	
	Address:	4350 TEMPLE CITY BLVD. EL MONTE CA 91731	
	Tribal Indicator:	Not reported	
	Fed Facility:	Not reported	
	NAIC Code:	Not reported	
	SIC Code:	3471	
	Program ID:	NET 0603719102618648	
	Facility Name:	CROWN CITY PLATING COMPANY	
	Address:	4350 TEMPLE CITY BLVD. EL MONTE CA 91731	
	Tribal Indicator:	Not reported	
	Fed Facility:	Not reported	
	NAIC Code:	Not reported	
	SIC Code:	3471	
	Program ID:	NTI NTI20533	
	Facility Name:	CROWN CITY PLATING COMPANY	
	Address:	4350 TEMPLE CITY BLVD. EL MONTE CA 91731	
	Tribal Indicator:	Not reported	
	Fed Facility:	Not reported	
	NAIC Code:	Not reported	
	SIC Code:	3471	
	Program ID:	RBLC 22922	
	Facility Name:	CROWN CITY PLATING COMPANY	
	Address:	4350 TEMPLE CITY BLVD. EL MONTE CA 91731	
	Tribal Indicator:	Not reported	
	Fed Facility:	Not reported	
	NAIC Code:	Not reported	
	SIC Code:	3471	
	Program ID:	RBLC 25211	
	Facility Name:	CROWN CITY PLATING COMPANY	
	Address:	4350 TEMPLE CITY BLVD. EL MONTE CA 91731	
	Tribal Indicator:	Not reported	
	Fed Facility:	Not reported	
	NAIC Code:	Not reported	
	SIC Code:	3471	
	Program ID:	RCRAINFO CAD008305062	
	Facility Name:	CROWN CITY PLATING COMPANY	
	Address:	4350 TEMPLE CITY BLVD. EL MONTE CA 91731	
	Tribal Indicator:	Not reported	

MAP FINDINGS  
FOCUS MAP 9

Map ID	Site	Database(s)	EPA ID Number
	<b>CROWN CITY PLATING COMPANY (Continued)</b>		<b>1011568751</b>
	Fed Facility: Not reported NAIC Code: Not reported SIC Code: 3471		
	Program ID: TRIS 91731CRWNC4350T Facility Name: CROWN CITY PLATING COMPANY Address: 4350 TEMPLE CITY BLVD. EL MONTE CA 91731 Tribal Indicator: Not reported Fed Facility: Not reported NAIC Code: Not reported SIC Code: 3471		
<b>364</b>	<b>CROWN CITY PLATING COMPANY 4350 TEMPLE CITY BLVD. EL MONTE, CA 91731</b>	<b>ICIS</b>	<b>1011609927 N/A</b>
	ICIS: Enforcement Action ID: 09-2001-0019 FRS ID: 110000477635 Program ID: NEI NEI20533 Action Name: CROWN CITY PLATING COMPANY Facility Name: Not reported Facility Address: 4350 TEMPLE CITY BLVD. EL MONTE, California 91731 Enforcement Action Type: CERCLA 122h Agrmt For Cost Recovery Facility County: Not reported EPA Region #: 9		
	Program ID: FRS 110000477635 Facility Name: CROWN CITY PLATING COMPANY Address: 4350 TEMPLE CITY BLVD. EL MONTE CA 91731 Tribal Indicator: No Fed Facility: Not reported NAIC Code: Not reported SIC Code: 3471		
	Program ID: HWTS-DATAMART CAD008305062 Facility Name: CROWN CITY PLATING COMPANY Address: 4350 TEMPLE CITY BLVD. EL MONTE CA 91731 Tribal Indicator: Not reported Fed Facility: Not reported NAIC Code: Not reported SIC Code: 3471		
	Program ID: NEI NEI20533 Facility Name: CROWN CITY PLATING COMPANY Address: 4350 TEMPLE CITY BLVD. EL MONTE CA 91731 Tribal Indicator: Not reported Fed Facility: Not reported NAIC Code: Not reported SIC Code: 3471		
	Program ID: NEI NTI20533 Facility Name: CROWN CITY PLATING COMPANY Address: 4350 TEMPLE CITY BLVD. EL MONTE CA 91731 Tribal Indicator: Not reported Fed Facility: Not reported		



MAP FINDINGS  
FOCUS MAP 9

Map ID	Site	Database(s)	EPA ID Number
	<b>CROWN CITY PLATING COMPANY (Continued)</b>		<b>1011609927</b>
	NAIC Code: Not reported		
	SIC Code: 3471		
	Program ID: NET 0603719102618648		
	Facility Name: CROWN CITY PLATING COMPANY		
	Address: 4350 TEMPLE CITY BLVD. EL MONTE CA 91731		
	Tribal Indicator: Not reported		
	Fed Facility: Not reported		
	NAIC Code: Not reported		
	SIC Code: 3471		
	Program ID: NTI NTI20533		
	Facility Name: CROWN CITY PLATING COMPANY		
	Address: 4350 TEMPLE CITY BLVD. EL MONTE CA 91731		
	Tribal Indicator: Not reported		
	Fed Facility: Not reported		
	NAIC Code: Not reported		
	SIC Code: 3471		
	Program ID: RBLC 22922		
	Facility Name: CROWN CITY PLATING COMPANY		
	Address: 4350 TEMPLE CITY BLVD. EL MONTE CA 91731		
	Tribal Indicator: Not reported		
	Fed Facility: Not reported		
	NAIC Code: Not reported		
	SIC Code: 3471		
	Program ID: RBLC 25211		
	Facility Name: CROWN CITY PLATING COMPANY		
	Address: 4350 TEMPLE CITY BLVD. EL MONTE CA 91731		
	Tribal Indicator: Not reported		
	Fed Facility: Not reported		
	NAIC Code: Not reported		
	SIC Code: 3471		
	Program ID: RCRAINFO CAD008305062		
	Facility Name: CROWN CITY PLATING COMPANY		
	Address: 4350 TEMPLE CITY BLVD. EL MONTE CA 91731		
	Tribal Indicator: Not reported		
	Fed Facility: Not reported		
	NAIC Code: Not reported		
	SIC Code: 3471		
	Program ID: TRIS 91731CRWNC4350T		
	Facility Name: CROWN CITY PLATING COMPANY		
	Address: 4350 TEMPLE CITY BLVD. EL MONTE CA 91731		
	Tribal Indicator: Not reported		
	Fed Facility: Not reported		
	NAIC Code: Not reported		
	SIC Code: 3471		

MAP FINDINGS  
FOCUS MAP 9

Map ID	Site	Database(s)	EPA ID Number
364	<b>CROWN CITY PLATING CO# 4350 TEMPLE CITY BLVD. EL MONTE, CA 91731</b>	ICIS	1011509682 N/A
	ICIS:		
	Enforcement Action ID:	09-2001-0019	
	FRS ID:	110000477635	
	Program ID:	HWTS-DATAMART CAD008305062	
	Action Name:	CROWN CITY PLATING COMPANY	
	Facility Name:	CROWN CITY PLATING CO#	
	Facility Address:	4350 TEMPLE CITY BLVD. EL MONTE, California 91731	
	Enforcement Action Type:	CERCLA 122h Agrmt For Cost Recovery	
	Facility County:	Not reported	
	EPA Region #:	9	
	Program ID:	FRS 110000477635	
	Facility Name:	CROWN CITY PLATING COMPANY	
	Address:	4350 TEMPLE CITY BLVD. EL MONTE CA 91731	
	Tribal Indicator:	No	
	Fed Facility:	Not reported	
	NAIC Code:	Not reported	
	SIC Code:	3471	
	Program ID:	HWTS-DATAMART CAD008305062	
	Facility Name:	CROWN CITY PLATING COMPANY	
	Address:	4350 TEMPLE CITY BLVD. EL MONTE CA 91731	
	Tribal Indicator:	Not reported	
	Fed Facility:	Not reported	
	NAIC Code:	Not reported	
	SIC Code:	3471	
	Program ID:	NEI NEI20533	
	Facility Name:	CROWN CITY PLATING COMPANY	
	Address:	4350 TEMPLE CITY BLVD. EL MONTE CA 91731	
	Tribal Indicator:	Not reported	
	Fed Facility:	Not reported	
	NAIC Code:	Not reported	
	SIC Code:	3471	
	Program ID:	NEI NTI20533	
	Facility Name:	CROWN CITY PLATING COMPANY	
	Address:	4350 TEMPLE CITY BLVD. EL MONTE CA 91731	
	Tribal Indicator:	Not reported	
	Fed Facility:	Not reported	
	NAIC Code:	Not reported	
	SIC Code:	3471	
	Program ID:	NET 0603719102618648	
	Facility Name:	CROWN CITY PLATING COMPANY	
	Address:	4350 TEMPLE CITY BLVD. EL MONTE CA 91731	
	Tribal Indicator:	Not reported	
	Fed Facility:	Not reported	
	NAIC Code:	Not reported	
	SIC Code:	3471	
	Program ID:	NTI NTI20533	
	Facility Name:	CROWN CITY PLATING COMPANY	

MAP FINDINGS  
FOCUS MAP 9

Map ID Site Database(s) EPA ID Number

**CROWN CITY PLATING CO# (Continued)**

**1011509682**

Address: 4350 TEMPLE CITY BLVD. EL MONTE CA 91731  
Tribal Indicator: Not reported  
Fed Facility: Not reported  
NAIC Code: Not reported  
SIC Code: 3471

Program ID: RBLC 22922  
Facility Name: CROWN CITY PLATING COMPANY  
Address: 4350 TEMPLE CITY BLVD. EL MONTE CA 91731  
Tribal Indicator: Not reported  
Fed Facility: Not reported  
NAIC Code: Not reported  
SIC Code: 3471

Program ID: RBLC 25211  
Facility Name: CROWN CITY PLATING COMPANY  
Address: 4350 TEMPLE CITY BLVD. EL MONTE CA 91731  
Tribal Indicator: Not reported  
Fed Facility: Not reported  
NAIC Code: Not reported  
SIC Code: 3471

Program ID: RCRAINFO CAD008305062  
Facility Name: CROWN CITY PLATING COMPANY  
Address: 4350 TEMPLE CITY BLVD. EL MONTE CA 91731  
Tribal Indicator: Not reported  
Fed Facility: Not reported  
NAIC Code: Not reported  
SIC Code: 3471

Program ID: TRIS 91731CRWNC4350T  
Facility Name: CROWN CITY PLATING COMPANY  
Address: 4350 TEMPLE CITY BLVD. EL MONTE CA 91731  
Tribal Indicator: Not reported  
Fed Facility: Not reported  
NAIC Code: Not reported  
SIC Code: 3471

364

**L A TRIM INC**  
**4343 TEMPLE CITY BLVD**  
**TEMPLE CITY, CA 91780**

**RCRA-SQG 1000151398**  
**FINDS CAD063835995**  
**LOS ANGELES CO. HMS**  
**HIST UST**  
**EMI**  
**WIP**  
**SWEEPS UST**

RCRA-SQG:  
Date form received by agency: 03/09/1992  
Facility name: L A TRIM INC  
Facility address: 4343 TEMPLE CITY BLVD  
TEMPLE CITY, CA 91780  
EPA ID: CAD063835995  
Mailing address: N LOMA AVE  
SOUTH EL MONTE, CA 91733  
Contact: KIETH STEVEN  
Contact address: 2217 N LOMA AVE  
SOUTH EL MONTE, CA 91733  
Contact country: US

MAP FINDINGS  
FOCUS MAP 9

Map ID	Site	Database(s)	EPA ID Number
--------	------	-------------	---------------

**L A TRIM INC (Continued)**

**1000151398**

Contact telephone: (818) 442-5705  
 Contact email: Not reported  
 EPA Region: 09  
 Classification: Small Small Quantity Generator  
 Description: Handler: generates more than 100 and less than 1000 kg of hazardous waste during any calendar month and accumulates less than 6000 kg of hazardous waste at any time; or generates 100 kg or less of hazardous waste during any calendar month, and accumulates more than 1000 kg of hazardous waste at any time

Owner/Operator Summary:

Owner/operator name: POLTOPAK FAMILY  
 Owner/operator address: 13079 ARTESIA BLVD STE B220  
 CERRITOS, CA 90701  
 Owner/operator country: Not reported  
 Owner/operator telephone: (213) 921-3388  
 Legal status: Private  
 Owner/Operator Type: Owner  
 Owner/Op start date: Not reported  
 Owner/Op end date: Not reported

Owner/operator name: NOT REQUIRED  
 Owner/operator address: NOT REQUIRED  
 NOT REQUIRED, ME 99999

Owner/operator country: Not reported  
 Owner/operator telephone: (415) 555-1212  
 Legal status: Private  
 Owner/Operator Type: Operator  
 Owner/Op start date: Not reported  
 Owner/Op end date: Not reported

Handler Activities Summary:

U.S. importer of hazardous waste: Unknown  
 Mixed waste (haz. and radioactive): Unknown  
 Recycler of hazardous waste: No  
 Transporter of hazardous waste: No  
 Treater, storer or disposer of HW: No  
 Underground injection activity: No  
 On-site burner exemption: Unknown  
 Furnace exemption: Unknown  
 Used oil fuel burner: No  
 Used oil processor: No  
 User oil refiner: No  
 Used oil fuel marketer to burner: No  
 Used oil Specification marketer: No  
 Used oil transfer facility: No  
 Used oil transporter: No  
 Off-site waste receiver: Commercial status unknown

Violation Status: No violations found

FINDS:

Other Pertinent Environmental Activity Identified at Site

Registry ID: 110009531275

TRIS (Toxics Release Inventory System) contains information from

MAP FINDINGS  
FOCUS MAP 9

Map ID Site Database(s) EPA ID Number

---

**L A TRIM INC (Continued)**

**1000151398**

facilities on the amounts of over 300 listed toxic chemicals that these facilities release directly to air, water, land, or that are transported off-site.

RCRAInfo is a national information system that supports the Resource Conservation and Recovery Act (RCRA) program through the tracking of events and activities related to facilities that generate, transport, and treat, store, or dispose of hazardous waste. RCRAInfo allows RCRA program staff to track the notification, permit, compliance, and corrective action activities required under RCRA.

LOS ANGELES CO. HMS:

Region: LA  
Facility Id: 012786-012983  
Facility Status: Removed  
Area: 3T  
Permit Number: 00004725T  
Permit Status: Removed  
Facility Type: T0

Region: LA  
Facility Id: 012786-116517  
Facility Status: Removed  
Area: 3T  
Permit Number: 12910  
Permit Status: Removed  
Facility Type: I02

HIST UST:

Region: STATE  
Facility ID: 00000017226  
Facility Type: Other  
Other Type: MANUFACTURER  
Total Tanks: 0008  
Contact Name: THOMAS A CORBOY  
Telephone: 8185796270  
Owner Name: ADVANCED COATINGS & CHEMICALS  
Owner Address: 4343 TEMPLE CITY BLVD  
Owner City,St,Zip: TEMPLE CITY, CA 91780

Tank Num: 001  
Container Num: 1  
Year Installed: 1980  
Tank Capacity: 00002000  
Tank Used for: PRODUCT  
Type of Fuel: Not reported  
Tank Construction: Not reported  
Leak Detection: Stock Inventor

Tank Num: 002  
Container Num: 2  
Year Installed: 1980  
Tank Capacity: 00002000  
Tank Used for: PRODUCT  
Type of Fuel: Not reported

MAP FINDINGS  
FOCUS MAP 9

Map ID Site Database(s) EPA ID Number

---

**L A TRIM INC (Continued)**

**1000151398**

Tank Construction: Not reported  
Leak Detection: Stock Inventor

Tank Num: 003  
Container Num: 3  
Year Installed: 1980  
Tank Capacity: 00002000  
Tank Used for: PRODUCT  
Type of Fuel: Not reported  
Tank Construction: Not reported  
Leak Detection: Stock Inventor

Tank Num: 004  
Container Num: 4  
Year Installed: 1980  
Tank Capacity: 00002000  
Tank Used for: PRODUCT  
Type of Fuel: Not reported  
Tank Construction: Not reported  
Leak Detection: Stock Inventor

Tank Num: 005  
Container Num: 5  
Year Installed: 1980  
Tank Capacity: 00003000  
Tank Used for: PRODUCT  
Type of Fuel: Not reported  
Tank Construction: Not reported  
Leak Detection: Stock Inventor

Tank Num: 006  
Container Num: 6  
Year Installed: 1980  
Tank Capacity: 00003000  
Tank Used for: PRODUCT  
Type of Fuel: Not reported  
Tank Construction: Not reported  
Leak Detection: Stock Inventor

Tank Num: 007  
Container Num: 7  
Year Installed: 1980  
Tank Capacity: 00003000  
Tank Used for: PRODUCT  
Type of Fuel: Not reported  
Tank Construction: Not reported  
Leak Detection: Stock Inventor

Tank Num: 008  
Container Num: 8  
Year Installed: 1980  
Tank Capacity: 00003000  
Tank Used for: PRODUCT  
Type of Fuel: Not reported  
Tank Construction: Not reported  
Leak Detection: Stock Inventor

MAP FINDINGS  
FOCUS MAP 9

Map ID	Site	Database(s)	EPA ID Number
--------	------	-------------	---------------

**L A TRIM INC (Continued)**

**1000151398**

EMI:

Year:	1990
County Code:	19
Air Basin:	SC
Facility ID:	59429
Air District Name:	SC
SIC Code:	2851
Air District Name:	SOUTH COAST AQMD
Community Health Air Pollution Info System:	Not reported
Consolidated Emission Reporting Rule:	Not reported
Total Organic Hydrocarbon Gases Tons/Yr:	2
Reactive Organic Gases Tons/Yr:	2
Carbon Monoxide Emissions Tons/Yr:	0
NOX - Oxides of Nitrogen Tons/Yr:	0
SOX - Oxides of Sulphur Tons/Yr:	0
Particulate Matter Tons/Yr:	2
Part. Matter 10 Micrometers & Smlr Tons/Yr:	1

WIP:

Region:	4
File Number:	103.0016
<b>File Status:</b>	<b>Historical</b>
Staff:	ESOLOMON
Facility Suite:	Not reported

SWEEPS UST:

Status:	A
Comp Number:	12983
Number:	9
Board Of Equalization:	44-009992
Ref Date:	06-30-89
Act Date:	Not reported
Created Date:	06-30-89
Tank Status:	A
Owner Tank Id:	Not reported
Swrcb Tank Id:	19-000-012983-000001
Actv Date:	06-30-89
Capacity:	Not reported
Tank Use:	UNKNOWN
Stg:	W
Content:	Not reported
Number Of Tanks:	8

Status:	A
Comp Number:	12983
Number:	9
Board Of Equalization:	44-009992
Ref Date:	06-30-89
Act Date:	Not reported
Created Date:	06-30-89
Tank Status:	A
Owner Tank Id:	Not reported
Swrcb Tank Id:	19-000-012983-000002
Actv Date:	06-30-89
Capacity:	Not reported
Tank Use:	UNKNOWN

MAP FINDINGS  
 FOCUS MAP 9

Map ID      Site      Database(s)      EPA ID Number

---

**L A TRIM INC (Continued)**

**1000151398**

Stg:                    W  
 Content:              Not reported  
 Number Of Tanks:    Not reported

Status:                A  
 Comp Number:        12983  
 Number:                9  
 Board Of Equalization: 44-009992  
 Ref Date:              06-30-89  
 Act Date:              Not reported  
 Created Date:        06-30-89  
 Tank Status:         A  
 Owner Tank Id:        Not reported  
 Swrcb Tank Id:        19-000-012983-000003  
 Actv Date:             06-30-89  
 Capacity:              Not reported  
 Tank Use:              UNKNOWN  
 Stg:                    W  
 Content:              Not reported  
 Number Of Tanks:    Not reported

Status:                A  
 Comp Number:        12983  
 Number:                9  
 Board Of Equalization: 44-009992  
 Ref Date:              06-30-89  
 Act Date:              Not reported  
 Created Date:        06-30-89  
 Tank Status:         A  
 Owner Tank Id:        Not reported  
 Swrcb Tank Id:        19-000-012983-000004  
 Actv Date:             06-30-89  
 Capacity:              Not reported  
 Tank Use:              UNKNOWN  
 Stg:                    W  
 Content:              Not reported  
 Number Of Tanks:    Not reported

Status:                A  
 Comp Number:        12983  
 Number:                9  
 Board Of Equalization: 44-009992  
 Ref Date:              06-30-89  
 Act Date:              Not reported  
 Created Date:        06-30-89  
 Tank Status:         A  
 Owner Tank Id:        Not reported  
 Swrcb Tank Id:        19-000-012983-000005  
 Actv Date:             06-30-89  
 Capacity:              Not reported  
 Tank Use:              UNKNOWN  
 Stg:                    W  
 Content:              Not reported  
 Number Of Tanks:    Not reported

Status:                A  
 Comp Number:        12983



MAP FINDINGS  
FOCUS MAP 9

Map ID	Site	Database(s)	EPA ID Number
--------	------	-------------	---------------

**L A TRIM INC (Continued)**

**1000151398**

Number: 9  
 Board Of Equalization: 44-009992  
 Ref Date: 06-30-89  
 Act Date: Not reported  
 Created Date: 06-30-89  
 Tank Status: A  
 Owner Tank Id: Not reported  
 Swrcb Tank Id: 19-000-012983-000006  
 Actv Date: 06-30-89  
 Capacity: Not reported  
 Tank Use: UNKNOWN  
 Stg: W  
 Content: Not reported  
 Number Of Tanks: Not reported

Status: A  
 Comp Number: 12983  
 Number: 9  
 Board Of Equalization: 44-009992  
 Ref Date: 06-30-89  
 Act Date: Not reported  
 Created Date: 06-30-89  
 Tank Status: A  
 Owner Tank Id: Not reported  
 Swrcb Tank Id: 19-000-012983-000007  
 Actv Date: 06-30-89  
 Capacity: Not reported  
 Tank Use: UNKNOWN  
 Stg: W  
 Content: Not reported  
 Number Of Tanks: Not reported

Status: A  
 Comp Number: 12983  
 Number: 9  
 Board Of Equalization: 44-009992  
 Ref Date: 06-30-89  
 Act Date: Not reported  
 Created Date: 06-30-89  
 Tank Status: A  
 Owner Tank Id: Not reported  
 Swrcb Tank Id: 19-000-012983-000008  
 Actv Date: 06-30-89  
 Capacity: Not reported  
 Tank Use: UNKNOWN  
 Stg: W  
 Content: Not reported  
 Number Of Tanks: Not reported

MAP FINDINGS  
FOCUS MAP 9

Map ID	Site	Database(s)	EPA ID Number
364	<b>CLAYTON INDUSTRIES</b> <b>4213 N TEMPLE CITY BLVD</b> <b>EL MONTE, CA 91731</b>	<b>CA FID UST</b> <b>LOS ANGELES CO. HMS</b> <b>EMI</b> <b>SWEEPS UST</b>	<b>S101618889</b> <b>N/A</b>
	<p>CA FID UST:</p> <p>Facility ID: 19028128</p> <p>Regulated By: UTKI</p> <p>Regulated ID: CAD008236</p> <p>Cortese Code: Not reported</p> <p>SIC Code: Not reported</p> <p>Facility Phone: 8184439381</p> <p>Mail To: Not reported</p> <p>Mailing Address: P O BOX</p> <p>Mailing Address 2: Not reported</p> <p>Mailing City,St,Zip: EL MONTE 91731</p> <p>Contact: Not reported</p> <p>Contact Phone: Not reported</p> <p>DUNs Number: Not reported</p> <p>NPDES Number: Not reported</p> <p>EPA ID: Not reported</p> <p>Comments: Not reported</p> <p>Status: Inactive</p> <p>LOS ANGELES CO. HMS:</p> <p>Region: LA</p> <p>Facility Id: 009388-009195</p> <p>Facility Status: Removed</p> <p>Area: 3C</p> <p>Permit Number: 00000186T</p> <p>Permit Status: Removed</p> <p>Facility Type: T0</p> <p>EMI:</p> <p>Year: 1987</p> <p>County Code: 19</p> <p>Air Basin: SC</p> <p>Facility ID: 15764</p> <p>Air District Name: SC</p> <p>SIC Code: 3531</p> <p>Air District Name: SOUTH COAST AQMD</p> <p>Community Health Air Pollution Info System: Not reported</p> <p>Consolidated Emission Reporting Rule: Not reported</p> <p>Total Organic Hydrocarbon Gases Tons/Yr: 5</p> <p>Reactive Organic Gases Tons/Yr: 5</p> <p>Carbon Monoxide Emissions Tons/Yr: 0</p> <p>NOX - Oxides of Nitrogen Tons/Yr: 4</p> <p>SOX - Oxides of Sulphur Tons/Yr: 0</p> <p>Particulate Matter Tons/Yr: 0</p> <p>Part. Matter 10 Micrometers &amp; Smllr Tons/Yr: 0</p> <p>Year: 1990</p> <p>County Code: 19</p> <p>Air Basin: SC</p> <p>Facility ID: 15764</p> <p>Air District Name: SC</p> <p>SIC Code: 3559</p> <p>Air District Name: SOUTH COAST AQMD</p>		

MAP FINDINGS  
FOCUS MAP 9

Map ID	Site	Database(s)	EPA ID Number
--------	------	-------------	---------------

**CLAYTON INDUSTRIES (Continued)**

**S101618889**

Community Health Air Pollution Info System: Not reported  
 Consolidated Emission Reporting Rule: Not reported  
 Total Organic Hydrocarbon Gases Tons/Yr: 3  
 Reactive Organic Gases Tons/Yr: 2  
 Carbon Monoxide Emissions Tons/Yr: 0  
 NOX - Oxides of Nitrogen Tons/Yr: 1  
 SOX - Oxides of Sulphur Tons/Yr: 0  
 Particulate Matter Tons/Yr: 0  
 Part. Matter 10 Micrometers & Smlr Tons/Yr: 0

Year: 1993  
 County Code: 19  
 Air Basin: SC  
 Facility ID: 15764  
 Air District Name: SC  
 SIC Code: 3559  
 Air District Name: SOUTH COAST AQMD  
 Community Health Air Pollution Info System: Not reported  
 Consolidated Emission Reporting Rule: Not reported  
 Total Organic Hydrocarbon Gases Tons/Yr: 4  
 Reactive Organic Gases Tons/Yr: 3  
 Carbon Monoxide Emissions Tons/Yr: 0  
 NOX - Oxides of Nitrogen Tons/Yr: 1  
 SOX - Oxides of Sulphur Tons/Yr: 0  
 Particulate Matter Tons/Yr: 0  
 Part. Matter 10 Micrometers & Smlr Tons/Yr: 0

Year: 1995  
 County Code: 19  
 Air Basin: SC  
 Facility ID: 15764  
 Air District Name: SC  
 SIC Code: 3559  
 Air District Name: SOUTH COAST AQMD  
 Community Health Air Pollution Info System: Not reported  
 Consolidated Emission Reporting Rule: Not reported  
 Total Organic Hydrocarbon Gases Tons/Yr: 4  
 Reactive Organic Gases Tons/Yr: 3  
 Carbon Monoxide Emissions Tons/Yr: 0  
 NOX - Oxides of Nitrogen Tons/Yr: 1  
 SOX - Oxides of Sulphur Tons/Yr: 0  
 Particulate Matter Tons/Yr: 0  
 Part. Matter 10 Micrometers & Smlr Tons/Yr: 0

Year: 1996  
 County Code: 19  
 Air Basin: SC  
 Facility ID: 15764  
 Air District Name: SC  
 SIC Code: 3559  
 Air District Name: SOUTH COAST AQMD  
 Community Health Air Pollution Info System: Not reported  
 Consolidated Emission Reporting Rule: Not reported  
 Total Organic Hydrocarbon Gases Tons/Yr: 5  
 Reactive Organic Gases Tons/Yr: 4  
 Carbon Monoxide Emissions Tons/Yr: 0  
 NOX - Oxides of Nitrogen Tons/Yr: 1

MAP FINDINGS  
FOCUS MAP 9

Map ID	Site	Database(s)	EPA ID Number
--------	------	-------------	---------------

**CLAYTON INDUSTRIES (Continued)**

**S101618889**

SOX - Oxides of Sulphur Tons/Yr:	0
Particulate Matter Tons/Yr:	0
Part. Matter 10 Micrometers & Smlr Tons/Yr:	0
Year:	1997
County Code:	19
Air Basin:	SC
Facility ID:	15764
Air District Name:	SC
SIC Code:	3559
Air District Name:	SOUTH COAST AQMD
Community Health Air Pollution Info System:	Not reported
Consolidated Emission Reporting Rule:	Not reported
Total Organic Hydrocarbon Gases Tons/Yr:	7
Reactive Organic Gases Tons/Yr:	7
Carbon Monoxide Emissions Tons/Yr:	0
NOX - Oxides of Nitrogen Tons/Yr:	2
SOX - Oxides of Sulphur Tons/Yr:	0
Particulate Matter Tons/Yr:	0
Part. Matter 10 Micrometers & Smlr Tons/Yr:	0
Year:	1998
County Code:	19
Air Basin:	SC
Facility ID:	15764
Air District Name:	SC
SIC Code:	3559
Air District Name:	SOUTH COAST AQMD
Community Health Air Pollution Info System:	Not reported
Consolidated Emission Reporting Rule:	Not reported
Total Organic Hydrocarbon Gases Tons/Yr:	7
Reactive Organic Gases Tons/Yr:	7
Carbon Monoxide Emissions Tons/Yr:	0
NOX - Oxides of Nitrogen Tons/Yr:	2
SOX - Oxides of Sulphur Tons/Yr:	0
Particulate Matter Tons/Yr:	0
Part. Matter 10 Micrometers & Smlr Tons/Yr:	0
Year:	1999
County Code:	19
Air Basin:	SC
Facility ID:	15764
Air District Name:	SC
SIC Code:	3559
Air District Name:	SOUTH COAST AQMD
Community Health Air Pollution Info System:	Not reported
Consolidated Emission Reporting Rule:	Not reported
Total Organic Hydrocarbon Gases Tons/Yr:	7
Reactive Organic Gases Tons/Yr:	7
Carbon Monoxide Emissions Tons/Yr:	0
NOX - Oxides of Nitrogen Tons/Yr:	2
SOX - Oxides of Sulphur Tons/Yr:	0
Particulate Matter Tons/Yr:	0
Part. Matter 10 Micrometers & Smlr Tons/Yr:	0
Year:	2000
County Code:	19

MAP FINDINGS  
 FOCUS MAP 9

Map ID      Site      Database(s)      EPA ID Number

---

**CLAYTON INDUSTRIES (Continued)**

**S101618889**

Air Basin: SC  
 Facility ID: 15764  
 Air District Name: SC  
 SIC Code: 3559  
 Air District Name: SOUTH COAST AQMD  
 Community Health Air Pollution Info System: Not reported  
 Consolidated Emission Reporting Rule: Not reported  
 Total Organic Hydrocarbon Gases Tons/Yr: 7  
 Reactive Organic Gases Tons/Yr: 7  
 Carbon Monoxide Emissions Tons/Yr: 0  
 NOX - Oxides of Nitrogen Tons/Yr: 2  
 SOX - Oxides of Sulphur Tons/Yr: 0  
 Particulate Matter Tons/Yr: 0  
 Part. Matter 10 Micrometers & Smlr Tons/Yr: 0

Year: 2001  
 County Code: 19  
 Air Basin: SC  
 Facility ID: 15764  
 Air District Name: SC  
 SIC Code: 3559  
 Air District Name: SOUTH COAST AQMD  
 Community Health Air Pollution Info System: Not reported  
 Consolidated Emission Reporting Rule: Not reported  
 Total Organic Hydrocarbon Gases Tons/Yr: 0  
 Reactive Organic Gases Tons/Yr: 0  
 Carbon Monoxide Emissions Tons/Yr: 0  
 NOX - Oxides of Nitrogen Tons/Yr: 0  
 SOX - Oxides of Sulphur Tons/Yr: 0  
 Particulate Matter Tons/Yr: 0  
 Part. Matter 10 Micrometers & Smlr Tons/Yr: 0

**SWEEPS UST:**

Status: Not reported  
 Comp Number: 9195  
 Number: Not reported  
 Board Of Equalization: 44-008346  
 Ref Date: Not reported  
 Act Date: Not reported  
 Created Date: Not reported  
 Tank Status: Not reported  
 Owner Tank Id: Not reported  
 Swrcb Tank Id: 19-000-009195-000001  
 Actv Date: Not reported  
 Capacity: 20000  
 Tank Use: M.V. FUEL  
 Stg: PRODUCT  
 Content: OTHER  
 Number Of Tanks: 3

Status: Not reported  
 Comp Number: 9195  
 Number: Not reported  
 Board Of Equalization: 44-008346  
 Ref Date: Not reported  
 Act Date: Not reported  
 Created Date: Not reported

MAP FINDINGS  
FOCUS MAP 9

Map ID	Site	Database(s)	EPA ID Number
--------	------	-------------	---------------

**CLAYTON INDUSTRIES (Continued)**

**S101618889**

Tank Status: Not reported  
 Owner Tank Id: Not reported  
 Swrcb Tank Id: 19-000-009195-000002  
 Actv Date: Not reported  
 Capacity: 10000  
 Tank Use: OIL  
 Stg: PRODUCT  
 Content: Not reported  
 Number Of Tanks: Not reported

Status: Not reported  
 Comp Number: 9195  
 Number: Not reported  
 Board Of Equalization: 44-008346  
 Ref Date: Not reported  
 Act Date: Not reported  
 Created Date: Not reported  
 Tank Status: Not reported  
 Owner Tank Id: Not reported  
 Swrcb Tank Id: 19-000-009195-000003  
 Actv Date: Not reported  
 Capacity: 590  
 Tank Use: UNKNOWN  
 Stg: WASTE  
 Content: Not reported  
 Number Of Tanks: Not reported

364

**REMINGTON MFG**  
**4331 TEMPLE CITY BLVD**  
**TEMPLE CITY (RUDELL), CA 91780**

**SLIC S106484415**  
**WIP N/A**

**SLIC:**

Region: STATE  
**Facility Status: Open - Site Assessment**  
 Status Date: 1989-12-19 00:00:00  
 Global Id: SL603798585  
 Lead Agency: LOS ANGELES RWQCB (REGION 4)  
 Lead Agency Case Number: Not reported  
 Latitude: 34.1025739707113  
 Longitude: -118.058607536611  
 Case Type: Cleanup Program Site  
 Case Worker: Not reported  
 Local Agency: Not reported  
 RB Case Number: 103.2169  
 File Location: Not reported  
 Potential Media Affected: Aquifer used for drinking water supply  
 Potential Contaminants of Concern: Not reported  
 Site History: Not reported

**WIP:**

Region: 4  
 File Number: 103.2169  
**File Status: Active**  
 Staff: CORTEZ  
 Facility Suite: Not reported

MAP FINDINGS  
FOCUS MAP 9

Map ID	Site	Database(s)	EPA ID Number
364	4327 TEMPLE CITY BLVD TEMPLE CITY, CA	CHMIRS	S109039263 N/A
	<p>CHMIRS:</p> <p>OES Incident Number: 06-5672</p> <p>OES notification: 9/22/2006 03:06:08 PM</p> <p>OES Date: Not reported</p> <p>OES Time: Not reported</p> <p>Incident Date: Not reported</p> <p><b>Date Completed: Not reported</b></p> <p>Property Use: Not reported</p> <p>Agency Id Number: Not reported</p> <p>Agency Incident Number: Not reported</p> <p>Time Notified: Not reported</p> <p>Time Completed: Not reported</p> <p>Surrounding Area: Not reported</p> <p>Estimated Temperature: Not reported</p> <p>Property Management: Not reported</p> <p>Special Studies 1: Not reported</p> <p>Special Studies 2: Not reported</p> <p>Special Studies 3: Not reported</p> <p>Special Studies 4: Not reported</p> <p>Special Studies 5: Not reported</p> <p>Special Studies 6: Not reported</p> <p>More Than Two Substances Involved?: Not reported</p> <p>Resp Agncy Personel # Of Decontaminated: Not reported</p> <p>Responding Agency Personel # Of Injuries: Not reported</p> <p>Responding Agency Personel # Of Fatalities: Not reported</p> <p>Others Number Of Decontaminated: Not reported</p> <p>Others Number Of Injuries: Not reported</p> <p>Others Number Of Fatalities: Not reported</p> <p>Vehicle Make/year: Not reported</p> <p>Vehicle License Number: Not reported</p> <p>Vehicle State: Not reported</p> <p>Vehicle Id Number: Not reported</p> <p>CA/DOT/PUC/ICC Number: Not reported</p> <p>Company Name: Not reported</p> <p>Reporting Officer Name/ID: Not reported</p> <p>Report Date: Not reported</p> <p>Comments: Not reported</p> <p>Facility Telephone: Not reported</p> <p>Waterway Involved: Not reported</p> <p>Waterway: Eaton Wash/ County Flood Control Channel to San Gabriel River to Ocean</p> <p>Spill Site: Not reported</p> <p>Cleanup By: To Be Determined</p> <p>Containment: Not reported</p> <p>What Happened: Not reported</p> <p>Type: Not reported</p> <p>Measure: Not reported</p> <p>Other: Not reported</p> <p>Date/Time: Not reported</p> <p>Year: 2006</p> <p>Agency: SCE</p> <p>Incident Date: 9/22/2006 12:00:00 AM</p> <p>Admin Agency: L. A. County Fire Prevention</p> <p>Amount: Not reported</p> <p>Contained: Yes</p> <p>Site Type: Road</p>		

MAP FINDINGS  
FOCUS MAP 9

Map ID	Site	Database(s)	EPA ID Number
--------	------	-------------	---------------

(Continued)

S109039263

E Date:	Not reported
Substance:	Mineral Oil/Poss PCB
Quantity Released:	Not reported
BBLs:	0
Cups:	0
CUFT:	0
Gallons:	20
Grams:	0
Pounds:	0
Liters:	0
Ounces:	0
Pints:	0
Quarts:	0
Sheen:	0
Tons:	0
Unknown:	0
Description:	Not reported
Evacuations:	0
Number of Injuries:	0
Number of Fatalities:	0
Description:	A delivery truck hit a power pole causing transformer to drop on vehicle resulting in a fire.

364	<b>THAI SENG INC DBA GP FOOD</b> <b>4327 N TEMPLE CITY BLVD</b> <b>TEMPLE CITY, CA</b>	<b>LOS ANGELES CO. HMS</b>	<b>S108741114</b> <b>N/A</b>
-----	--	----------------------------	---------------------------------

LOS ANGELES CO. HMS:  
Region: LA  
Facility Id: 004505-049922  
Facility Status: Permit  
Area: 3T  
Permit Number: 563202  
Permit Status: Closed  
Facility Type: I02

364	<b>ACME CONVERTING CO</b> <b>4327 N TEMPLE CITY BLVD</b> <b>TEMPLE CITY, CA 91780</b>	<b>RCRA-SQG</b> <b>FINDS</b> <b>LUST</b> <b>LOS ANGELES CO. HMS</b> <b>EMI</b> <b>WIP</b> <b>SWEEPS UST</b>	<b>1000196250</b> <b>CAD092521277</b>
-----	---	---	--

RCRA-SQG:  
Date form received by agency: 09/01/1996  
Facility name: ACME CONVERTING CO  
Facility address: 4327 N TEMPLE CITY BLVD  
TEMPLE CITY, CA 91780  
EPA ID: CAD092521277  
Mailing address: N TEMPLE CITY BLVD  
TEMPLE CITY, CA 91780  
Contact: Not reported  
Contact address: Not reported  
Not reported  
Contact country: Not reported



MAP FINDINGS  
FOCUS MAP 9

Map ID Site Database(s) EPA ID Number

**ACME CONVERTING CO (Continued)**

**1000196250**

Contact telephone: Not reported  
Contact email: Not reported  
EPA Region: 09  
Classification: Small Small Quantity Generator  
Description: Handler: generates more than 100 and less than 1000 kg of hazardous waste during any calendar month and accumulates less than 6000 kg of hazardous waste at any time; or generates 100 kg or less of hazardous waste during any calendar month, and accumulates more than 1000 kg of hazardous waste at any time

**Owner/Operator Summary:**

Owner/operator name: TECHNICAL EQUITIES CORPORATION  
Owner/operator address: NOT REQUIRED  
NOT REQUIRED, ME 99999  
Owner/operator country: Not reported  
Owner/operator telephone: (415) 555-1212  
Legal status: Private  
Owner/Operator Type: Owner  
Owner/Op start date: Not reported  
Owner/Op end date: Not reported

Owner/operator name: NOT REQUIRED  
Owner/operator address: NOT REQUIRED  
NOT REQUIRED, ME 99999

Owner/operator country: Not reported  
Owner/operator telephone: (415) 555-1212  
Legal status: Private  
Owner/Operator Type: Operator  
Owner/Op start date: Not reported  
Owner/Op end date: Not reported

**Handler Activities Summary:**

U.S. importer of hazardous waste: Unknown  
Mixed waste (haz. and radioactive): Unknown  
Recycler of hazardous waste: No  
Transporter of hazardous waste: No  
Treater, storer or disposer of HW: No  
Underground injection activity: No  
On-site burner exemption: Unknown  
Furnace exemption: Unknown  
Used oil fuel burner: No  
Used oil processor: No  
Used oil refiner: No  
Used oil fuel marketer to burner: No  
Used oil Specification marketer: No  
Used oil transfer facility: No  
Used oil transporter: No  
Off-site waste receiver: Commercial status unknown

Violation Status: No violations found

**FINDS:**

Other Pertinent Environmental Activity Identified at Site

Registry ID: 110002663626

RCRAInfo is a national information system that supports the Resource

MAP FINDINGS  
FOCUS MAP 9

Map ID	Site	Database(s)	EPA ID Number
--------	------	-------------	---------------

**ACME CONVERTING CO (Continued)**

**1000196250**

Conservation and Recovery Act (RCRA) program through the tracking of events and activities related to facilities that generate, transport, and treat, store, or dispose of hazardous waste. RCRAInfo allows RCRA program staff to track the notification, permit, compliance, and corrective action activities required under RCRA.

LUST:

Region:	STATE
Global Id:	T0603700137
Latitude:	34.0856622
Longitude:	-118.0566721
Case Type:	LUST Cleanup Site
Status:	Open - Verification Monitoring
Status Date:	1998-08-14 00:00:00
Lead Agency:	LOS ANGELES RWQCB (REGION 4)
Case Worker:	Not reported
Local Agency:	LOS ANGELES COUNTY
RB Case Number:	103.0011
LOC Case Number:	Not reported
File Location:	Not reported
Potential Media Affect:	Other Groundwater (uses other than drinking water)
Potential Contaminats of Concern:	Alcohols
Site History:	Not reported

LUST REG 4:

Region:	4
Regional Board:	04
County:	Los Angeles
facid:	103.0011
Status:	Post remedial action monitoring
Substance:	Ethyl Alcohol
Substance Quantity:	Not reported
Local Case No:	Not reported
Case Type:	Groundwater
Abatement Method Used at the Site:	Not reported
Global ID:	T0603700137
W Global ID:	Not reported
Staff:	WIP
Local Agency:	19000
Cross Street:	Not reported
Enforcement Type:	Not reported
Date Leak Discovered:	Not reported
Date Leak First Reported:	11/27/1989
Date Leak Record Entered:	11/29/1989
Date Confirmation Began:	Not reported
Date Leak Stopped:	Not reported
Date Case Last Changed on Database:	8/14/1998
Date the Case was Closed:	Not reported
How Leak Discovered:	Not reported
How Leak Stopped:	Not reported
Cause of Leak:	Not reported
Leak Source:	Not reported
Operator:	SABIN, BILL
Water System:	Not reported
Well Name:	Not reported

MAP FINDINGS  
FOCUS MAP 9

Map ID	Site	Database(s)	EPA ID Number
--------	------	-------------	---------------

**ACME CONVERTING CO (Continued)**

**1000196250**

Approx. Dist To Production Well (ft):	333.08330740403710642356177228
Source of Cleanup Funding:	Not reported
Preliminary Site Assessment Workplan Submitted:	11/27/1989
Preliminary Site Assessment Began:	Not reported
Pollution Characterization Began:	Not reported
Remediation Plan Submitted:	6/27/1995
Remedial Action Underway:	Not reported
Post Remedial Action Monitoring Began:	8/14/1998
Enforcement Action Date:	Not reported
Historical Max MTBE Date:	Not reported
Hist Max MTBE Conc in Groundwater:	Not reported
Hist Max MTBE Conc in Soil:	Not reported
Significant Interim Remedial Action Taken:	Not reported
GW Qualifier:	Not reported
Soil Qualifier:	Not reported
Organization:	Not reported
Owner Contact:	Not reported
Responsible Party:	BILL SABIN CONSTRUCTION
RP Address:	145 ALAMO HILLS COURT, ALAMO, CA 94507
Program:	SLIC
Lat/Long:	34.0856622 / -1
Local Agency Staff:	Not reported
Beneficial Use:	Not reported
Priority:	Not reported
Cleanup Fund Id:	Not reported
Suspended:	Not reported
Assigned Name:	Not reported
Summary:	OLD CASE #112989-09

**LOS ANGELES CO. HMS:**

Region:	LA
Facility Id:	004505-I04675
Facility Status:	OPEN
Area:	3T
Permit Number:	Not reported
Permit Status:	Not reported
Facility Type:	Not reported

**EMI:**

Year:	1990
County Code:	19
Air Basin:	SC
Facility ID:	71134
Air District Name:	SC
SIC Code:	3565
Air District Name:	SOUTH COAST AQMD
Community Health Air Pollution Info System:	Not reported
Consolidated Emission Reporting Rule:	Not reported
Total Organic Hydrocarbon Gases Tons/Yr:	3
Reactive Organic Gases Tons/Yr:	3
Carbon Monoxide Emissions Tons/Yr:	0
NOX - Oxides of Nitrogen Tons/Yr:	0
SOX - Oxides of Sulphur Tons/Yr:	0
Particulate Matter Tons/Yr:	0
Part. Matter 10 Micrometers & Smllr Tons/Yr:	0

MAP FINDINGS  
FOCUS MAP 9

Map ID Site Database(s) EPA ID Number

---

**ACME CONVERTING CO (Continued)**

**1000196250**

Year: 1995  
County Code: 19  
Air Basin: SC  
Facility ID: 71134  
Air District Name: SC  
SIC Code: 3565  
Air District Name: SOUTH COAST AQMD  
Community Health Air Pollution Info System: Not reported  
Consolidated Emission Reporting Rule: Not reported  
Total Organic Hydrocarbon Gases Tons/Yr: 1  
Reactive Organic Gases Tons/Yr: 1  
Carbon Monoxide Emissions Tons/Yr: 0  
NOX - Oxides of Nitrogen Tons/Yr: 0  
SOX - Oxides of Sulphur Tons/Yr: 0  
Particulate Matter Tons/Yr: 0  
Part. Matter 10 Micrometers & Smlr Tons/Yr: 0

WIP:

Region: 4  
File Number: 103.0011  
**File Status: Active**  
Staff: CORTEZ  
Facility Suite: Not reported

SWEEPS UST:

Status: A  
Comp Number: 4675  
Number: 9  
Board Of Equalization: Not reported  
Ref Date: 06-30-89  
Act Date: Not reported  
Created Date: 06-30-89  
Tank Status: A  
Owner Tank Id: Not reported  
Swrcb Tank Id: 19-000-004675-000001  
Actv Date: 06-30-89  
Capacity: Not reported  
Tank Use: UNKNOWN  
Stg: W  
Content: Not reported  
Number Of Tanks: 7

Status: A  
Comp Number: 4675  
Number: 9  
Board Of Equalization: Not reported  
Ref Date: 06-30-89  
Act Date: Not reported  
Created Date: 06-30-89  
Tank Status: A  
Owner Tank Id: Not reported  
Swrcb Tank Id: 19-000-004675-000002  
Actv Date: 06-30-89  
Capacity: Not reported  
Tank Use: UNKNOWN  
Stg: W

MAP FINDINGS  
FOCUS MAP 9

Map ID	Site	Database(s)	EPA ID Number
--------	------	-------------	---------------

**ACME CONVERTING CO (Continued)**

**1000196250**

Content: Not reported  
Number Of Tanks: Not reported

Status: A  
Comp Number: 4675  
Number: 9  
Board Of Equalization: Not reported  
Ref Date: 06-30-89  
Act Date: Not reported  
Created Date: 06-30-89  
Tank Status: A  
Owner Tank Id: Not reported  
Swrcb Tank Id: 19-000-004675-000003  
Actv Date: 06-30-89  
Capacity: Not reported  
Tank Use: UNKNOWN  
Stg: W  
Content: Not reported  
Number Of Tanks: Not reported

Status: A  
Comp Number: 4675  
Number: 9  
Board Of Equalization: Not reported  
Ref Date: 06-30-89  
Act Date: Not reported  
Created Date: 06-30-89  
Tank Status: A  
Owner Tank Id: Not reported  
Swrcb Tank Id: 19-000-004675-000004  
Actv Date: 06-30-89  
Capacity: Not reported  
Tank Use: UNKNOWN  
Stg: W  
Content: Not reported  
Number Of Tanks: Not reported

Status: A  
Comp Number: 4675  
Number: 9  
Board Of Equalization: Not reported  
Ref Date: 06-30-89  
Act Date: Not reported  
Created Date: 06-30-89  
Tank Status: A  
Owner Tank Id: Not reported  
Swrcb Tank Id: 19-000-004675-000005  
Actv Date: 06-30-89  
Capacity: Not reported  
Tank Use: UNKNOWN  
Stg: W  
Content: Not reported  
Number Of Tanks: Not reported

Status: A  
Comp Number: 4675  
Number: 9

MAP FINDINGS  
FOCUS MAP 9

Map ID	Site	Database(s)	EPA ID Number
--------	------	-------------	---------------

**ACME CONVERTING CO (Continued)**

**1000196250**

Board Of Equalization: Not reported  
 Ref Date: 06-30-89  
 Act Date: Not reported  
 Created Date: 06-30-89  
 Tank Status: A  
 Owner Tank Id: Not reported  
 Swrcb Tank Id: 19-000-004675-000006  
 Actv Date: 06-30-89  
 Capacity: Not reported  
 Tank Use: UNKNOWN  
 Stg: W  
 Content: Not reported  
 Number Of Tanks: Not reported

Status: A  
 Comp Number: 4675  
 Number: 9  
 Board Of Equalization: Not reported  
 Ref Date: 06-30-89  
 Act Date: Not reported  
 Created Date: 06-30-89  
 Tank Status: A  
 Owner Tank Id: Not reported  
 Swrcb Tank Id: 19-000-004675-000007  
 Actv Date: 06-30-89  
 Capacity: Not reported  
 Tank Use: UNKNOWN  
 Stg: W  
 Content: Not reported  
 Number Of Tanks: Not reported

364

**4327 TEMPLE CITY BLVD  
 4327 TEMPLE CITY BLVD  
 TEMPLE CITY, CA**

**ERNS 2006812343  
 N/A**

[Click this hyperlink](#) while viewing on your computer to access additional ERNS detail in the EDR Site Report.

FOCUS MAP 9 ORPHAN SUMMARY

City	EDR ID	Site Name	Site Address	Zip	Database(s)
NO SITES FOUND					

# Focus Map 10

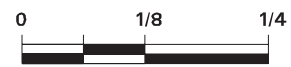


EDR DataMap® - Environmental Atlas

## SR 710 Environmental Assessment Zone 5

### Legend

- |                    |                         |             |                   |              |
|--------------------|-------------------------|-------------|-------------------|--------------|
| Roads              | Waterways               | Powerlines  | Water             | Listed Sites |
| Major Roads        | Railroads               | Pipelines   | Superfund Sites   |              |
| Contour Lines      | Study Boundary          | Fault Lines | Federal DOD Sites |              |
| 100-Yr Flood Zones | Indian Reservations BIA |             |                   |              |



Scale in Miles



FOCUS MAP 10 SUMMARY

<u>Database</u>	<u>Total Plotted</u>
<b><u>FEDERAL RECORDS</u></b>	
NPL	1
Proposed NPL	0
Delisted NPL	0
NPL LIENS	0
CERCLIS	1
CERC-NFRAP	1
LIENS 2	0
CORRACTS	0
RCRA-TSDF	0
RCRA-LQG	0
RCRA-SQG	29
RCRA-CESQG	0
RCRA-NonGen	5
US ENG CONTROLS	1
US INST CONTROL	0
ERNS	1
HMIRS	0
DOT OPS	0
US CDL	0
US BROWNFIELDS	0
DOD	0
FUDS	0
LUCIS	0
CONSENT	1
ROD	1
UMTRA	0
ODI	0
DEBRIS REGION 9	0
MINES	0
TRIS	1
TSCA	0
FTTS	4
HIST FTTS	4
SSTS	2
ICIS	0
PADS	0
MLTS	0
RADINFO	0
FINDS	45
RAATS	0
SCRD DRYCLEANERS	0
<b><u>STATE AND LOCAL RECORDS</u></b>	
HIST Cal-Sites	0
CA BOND EXP. PLAN	0
SCH	0
Toxic Pits	0

FOCUS MAP 10 SUMMARY

<u>Database</u>	<u>Total Plotted</u>
SWF/LF	0
CA WDS	5
WMUDS/SWAT	0
Cortese	0
SWRCY	0
LUST	13
CA FID UST	12
SLIC	9
UST	7
HIST UST	28
LIENS	0
SWEEPS UST	27
CHMIRS	2
LDS	0
MCS	0
AST	0
Notify 65	0
DEED	0
VCP	0
DRYCLEANERS	0
WIP	75
CDL	4
RESPONSE	0
HAZNET	117
EMI	27
ENVIROSTOR	2
HAULERS	0
 <b><u>TRIBAL RECORDS</u></b>	
INDIAN RESERV	0
INDIAN ODI	0
INDIAN LUST	0
INDIAN UST	0
INDIAN VCP	0
 <b><u>EDR PROPRIETARY RECORDS</u></b>	
Manufactured Gas Plants	0

NOTES:

Sites may be listed in more than one database

MAP FINDINGS  
FOCUS MAP 10

Map ID	Site	Database(s)	EPA ID Number
--------	------	-------------	---------------

NPL Region	<b>SAN GABRIEL VALLEY (AREA 1)</b>	<b>CERCLIS FINDS NPL CONSENT ROD US ENG CONTROLS</b>	<b>1000114959</b>
	<b>PECK RD &amp; REAL EL MONTE, CA 91733</b>		<b>CAD980677355</b>

CERCLIS:

Site ID: 0901951  
Federal Facility: Not a Federal Facility  
NPL Status: Currently on the Final NPL  
Non NPL Status: Not reported

CERCLIS Site Contact Name(s):

Contact Name: BRAD SHIPLEY  
Contact Tel: (415) 972-3011  
Contact Title: On-Scene Coordinator (OSC)

Contact Name: Patricia Bowlin  
Contact Tel: (415) 972-3177  
Contact Title: Remedial Project Manager (RPM)

Contact Name: Lisa Hanusiak  
Contact Tel: (415) 972-3152  
Contact Title: Remedial Project Manager (RPM)

Contact Name: Roberto Rodriguez  
Contact Tel: (415) 972-3302  
Contact Title: Remedial Project Manager (RPM)

Contact Name: Bella Dizon  
Contact Tel: (415) 972-3190  
Contact Title: Remedial Project Manager (RPM)

Contact Name: Dawn Richmond  
Contact Tel: (415) 972-3097  
Contact Title: Site Assessment Manager (SAM)

Contact Name: Karen Jurist  
Contact Tel: (415) 972-3219  
Contact Title: Site Assessment Manager (SAM)

Contact Name: Jeff Inglis  
Contact Tel: (415) 972-3095  
Contact Title: Site Assessment Manager (SAM)

CERCLIS Site Alias Name(s):

Alias Name: SAN GABRIEL VALLEY (AREA 1)  
Alias Address: PECK RD & REAL  
EL MONTE, CA 91733

Site Description: The San Gabriel Valley has been the subject of environmental investigation since 1979 when groundwater contaminated with volatile organic compounds (VOCs) was first identified. Subsequent investigation by EPA and others revealed the extent of groundwater contamination in the aquifers of the San Gabriel Valley (the San Gabriel Valley groundwater system is known as the San Gabriel Basin). In May 1984, four broad areas of contamination within the basin were listed as San Gabriel Areas 1 through 4 on EPA's National Priorities List (NPL). The WNOU is officially part of the San Gabriel Valley Area 1 Superfund Site. EPA

MAP FINDINGS  
FOCUS MAP 10

Map ID Site Database(s) EPA ID Number

**SAN GABRIEL VALLEY (AREA 1) (Continued)**

**1000114959**

subsequently divided the basin into eight operable units (OUs) to provide a means of planning remedial activities in the basin. The term "Operable Unit" (OU) is used to define a discrete action that is an incremental step toward a comprehensive site remedy. Operable units may address certain geographic areas, specific site problems, initial phases of a remedy, or a set of actions over time. The WNOU is one of eight OUs within the San Gabriel Valley Superfund Site. The other OUs identified by EPA are Alhambra, Baldwin Park, El Monte, Puente Valley, Richwood, South El Monte and Suburban. The groundwater contamination in the San Gabriel Basin results from the historic use and improper handling and disposal of tetrachloroethene (PCE), trichloroethene (TCE), and other chemicals. These chemicals were used in large quantities at industrial facilities across much of the San Gabriel Valley as early as the 1940s, and by hundreds of businesses in the 1960s, 1970s and 1980s for degreasing, metal cleaning, and other purposes. The chemicals were probably released to the ground by a combination of disposal, careless handling, leaking tanks and pipes, and other means. EPA conducted Remedial Investigation/Feasibility Study (RI/FS) activities in the WNOU beginning in the late 1980s. The RI/FS approach is a methodology that the Superfund program has established for characterizing the nature and extent of risks posed by uncontrolled hazardous waste sites to evaluate potential remedial options. The RI serves as a mechanism to collect data for site characterization. The FS serves as the mechanism for development, screening, and evaluation of potential remedial alternatives. An Operable Unit Feasibility Study (OUFS) Report for the WNOU was completed and issued for public review in September 1992 (EPA, 1992b). At that time, contaminant concentrations were low and posed a minimal threat to human health and groundwater supplies in the Central Basin. In March 1993, EPA issued a ROD that called for installation of wells and additional sampling to supplement the existing groundwater monitoring program. For several years, contaminant concentrations were relatively low throughout Whittier Narrows and groundwater resources in the Central Basin were not threatened. However, in the last few years, contaminated groundwater from upgradient areas has been migrating into the western side of Whittier Narrows causing significant increases in contaminant concentrations. The increases in contaminant concentrations suggest an imminent threat to groundwater resources in the Central Basin. This threat prompted EPA to initiate additional data collection activities and evaluation of active remedial actions. In 1997, EPA initiated additional groundwater monitoring and further characterization of the hydrogeology in western Whittier Narrows. Since then, nineteen new monitoring wells were installed. In addition, large-scale aquifer tests were conducted using City of Whittier, Pico Rivera, and Texaco production wells (EPA, 1997b). Results of EPA's recent investigations in Whittier Narrows are presented in the Site Characterization Report for Whittier Narrows (EPA, 1998a). An FS Addendum was performed for the WNOU in 1998. The FS identified remedial action objectives, assembled remedial alternatives, and provided an evaluation of the alternatives with nine evaluation criteria that EPA established. EPA issued the Final FS Addendum Report (EPA, 1998b) and a Proposed Plan in October 1998. Groundwater contamination in the San Gabriel Valley was discovered in 1979. In 1984, the EPA added four portions of the San Gabriel Valley to the national Superfund list. The El Monte OU is officially part of the San Gabriel Valley Area 1 Superfund site. Investigations by the EPA and others revealed the large extent of groundwater contamination in the El Monte OU and the San Gabriel Valley. During the past 20 years, numerous water supply wells throughout the San Gabriel Valley have been found to be contaminated with chlorinated solvents and other VOCs. In response to the contamination, water companies have shut down contaminated wells, installed new treatment facilities, and taken other steps to ensure that they can continue to supply water meeting State and Federal drinking water standards for VOCs. In 1998, the

MAP FINDINGS  
FOCUS MAP 10

Map ID Site Database(s) EPA ID Number

**SAN GABRIEL VALLEY (AREA 1) (Continued)**

**1000114959**

Northwest El Monte Community Task Force ("NEMCTF"), a group of fifteen parties considered potentially responsible for contamination of groundwater (Potentially Responsible Parties or "PRPs") in the El Monte area, completed the remedial investigation/feasibility study ("RI/FS") for the El Monte OU of the San Gabriel Valley Superfund sites. The remedial investigation determined that PCE, TCE, and other volatile organic compounds were contaminating the shallow and deep groundwater aquifers in a ten-square-mile area of the San Gabriel Valley around El Monte. Businesses in El Monte and surrounding areas had used these chemicals for degreasing, metal cleaning, and other purposes, and had probably released them to the ground through a combination of on-site disposal, careless handling, leaking pipes, and other means. The study found that the uppermost, or shallow, aquifer includes most of the known sources of the groundwater contamination. VOC contaminant concentrations in portions of the shallow aquifer are hundreds of times drinking water standards. In the deep aquifer, VOC contaminant concentrations are lower but still exceed drinking water standards. The NEMCTF has since continued to install and sample monitoring, extraction, and compliance wells, model the groundwater aquifers, and evaluate options for discharging treated groundwater, all in order to prepare for the implementation of cleanup work. The San Gabriel Valley encompasses a basin that is approximately 170 square miles. Groundwater in the San Gabriel Basin is the primary drinking water source for more than one million people. Regional groundwater contamination by volatile organic compounds (VOCs) prompted the Environmental Protection Agency (EPA) to place the San Gabriel Valley on the National Priorities List (NPL) in 1984.

EPA has identified several Operable Units (OUs) at the San Gabriel Valley Superfund Site. These are the El Monte OU, Baldwin Park OU, Alhambra OU, Puente Valley OU, Richwood OU, South El Monte OU, Suburban OU, and Whittier Narrows OU. El Monte Operable Unit (OU1): The El Monte OU is part of the San Gabriel Valley Superfund Site Area 1, located in eastern Los Angeles County, California. The OU covers approximately 10 square miles in the south central portion of the San Gabriel Basin. The El Monte OU is generally bounded by the San Bernardino Freeway on the south, Rosemead Boulevard on the west, and Santa Anita Avenue and the Rio Hondo on the east. The El Monte OU is highly developed and lies within the cities of El Monte, Rosemead, and Temple City. Most of the area is zoned for residential use and is likely to remain residential. Industrial activity in the El Monte OU is primarily concentrated in the central portion of the OU. EPA began its enforcement efforts in the El Monte OU in 1985 by searching historical federal, state, and local records for evidence of chemical usage, handling, and disposal in the El Monte OU area. At approximately the same time, the Regional Water Quality Control Board (RWQCB) initiated its Well Investigation Program (WIP) to identify sources of groundwater contamination. In 1989, EPA entered into a cooperative agreement with the RWQCB to expand the WIP program, to assist EPA in determining the nature and extent of the sources of groundwater contamination in the San Gabriel Valley, and to identify responsible parties. From 1990 to 1994, EPA sent General Notice of Liability letters to approximately 40 entities in and around the El Monte OU area. In October 1994, EPA sent Special Notice letter to potentially responsible parties (PRPs), requesting that these parties present a good faith offer to perform the remedial investigation/feasibility study (RI/FS) for the El Monte OU. Fifteen of these PRPs formed the Northwest El Monte Community Task Force (NEMCTF) and in March 1995 entered into an Administrative Order on Consent (AOC) with EPA to conduct the RI/FS. In May 1995, EPA issued a Unilateral Administrative Order (UAO) to one PRP, Crown City Plating, that failed to present a good faith offer. Crown City Plating completed the activities that the UAO required in 1997, and the NEMCTF completed the RI/FS in July 1998. An Interim Record of Decision (ROD) addressing the El Monte OU was completed in June 1999. This ROD calls for

MAP FINDINGS  
FOCUS MAP 10

Map ID Site Database(s) EPA ID Number

**SAN GABRIEL VALLEY (AREA 1) (Continued)**

**1000114959**

pumping the VOC-contaminated groundwater from two aquifers beneath the El Monte OU and treating it to remove the contaminants. More specifically, the plan calls for the construction and operation of groundwater extraction wells, treatment facilities, and conveyance facilities capable of pumping and treating approximately 1,325 and 330 gallons per minute of VOC-contaminated groundwater from the deep and shallow aquifers, respectively. The plan will require construction of new wells and treatment facilities for the shallow aquifer. For the deep aquifer, the plan allows for the use of existing water supply wells, treatment systems, and pipelines if possible, and the construction of new facilities where needed. Final decisions on extraction rates and locations will be made during the remedial design phase of the project. After the discovery in 1997 and 1998 of perchlorate, NDMA, and 1,4-dioxane in the Baldwin Park area, and hexavalent chromium in the San Fernando Valley approximately 10 miles northeast of the San Gabriel Valley, the Los Angeles Regional Water Quality Control Board requested that facilities in several areas of the San Gabriel Valley, including the El Monte OU, sample their groundwater monitoring wells for these "emergent chemicals." In 2000 - 2001, the NEMCTF and its members sampled selected shallow groundwater monitoring wells within areas of VOC contamination as part of the pre-design activities in the El Monte OU and tested for emergent chemicals. Perchlorate, hexavalent chromium, NDMA, and 1,4-dioxane were detected in shallow groundwater in the El Monte OU. Maximum concentrations of perchlorate and NDMA exceed the State drinking water action levels of 4 ppb and 0.010 ppb, respectively. The maximum concentration of 1,4-dioxane is more than 20 times the State drinking water action level of 3 ppb. The maximum concentration of hexavalent chromium does not pose a risk to human health but exceeds the Federal standard for protection of freshwater aquatic life in inland surface waters and is of concern if treated water is discharged to surface water. Sampling of groundwater in the deep aquifer of the El Monte OU shows that perchlorate is the only one of the four constituents that has exceeded the State drinking water action level. Perchlorate was detected at a concentration of 5.9 ppb in a well that was subsequently destroyed. Perchlorate was not detected in wells downgradient of the destroyed well and thus additional treatment processes for groundwater extracted from the deep aquifer in the El Monte OU are not anticipated to be necessary at this time, but may be required in the future. EPA amended the Record of Decision to address these additional contaminants by issuing an Explanation of Significant Differences (ESD) in August 2002. After the discovery in 1997 and 1998 of perchlorate, NDMA, and 1,4-dioxane in the Baldwin Park area, and hexavalent chromium in the San Fernando Valley approximately 10 miles northeast of the San Gabriel Valley, the Los Angeles Regional Water Quality Control Board requested that facilities in several areas of the San Gabriel Valley, including the El Monte OU, sample their groundwater monitoring wells for these "emergent chemicals." In 2000 - 2001, the NEMCTF and its members sampled selected shallow groundwater monitoring wells within areas of VOC contamination as part of the pre-design activities in the El Monte OU and tested for emergent chemicals. Perchlorate, hexavalent chromium, NDMA, and 1,4-dioxane were detected in shallow groundwater in the El Monte OU. Maximum concentrations of perchlorate and NDMA exceed the State drinking water action levels of 4 ppb and 0.010 ppb, respectively. The maximum concentration of 1,4-dioxane is more than 20 times the State drinking water action level of 3 ppb. The maximum concentration of hexavalent chromium does not pose a risk to human health but exceeds the Federal standard for protection of freshwater aquatic life in inland surface waters and is of concern if treated water is discharged to surface water. Sampling of groundwater in the deep aquifer of the El Monte OU shows that perchlorate is the only one of the four constituents that has exceeded the State drinking water action level. Perchlorate was detected at a concentration of 5.9 ppb in a well that was subsequently destroyed. Perchlorate was not

MAP FINDINGS  
FOCUS MAP 10

Map ID Site Database(s) EPA ID Number

**SAN GABRIEL VALLEY (AREA 1) (Continued)**

**1000114959**

detected in wells downgradient of the destroyed well and thus additional treatment processes for groundwater extracted from the deep aquifer in the El Monte OU are not anticipated to be necessary at this time, but may be required in the future. In July 2001, EPA sent Special Notice letters to 27 PRPs to begin formal EPA-PRP negotiations to obtain a binding commitment from the PRPs to carry out the El Monte cleanup plan for the design, construction, and operation of the groundwater extraction, treatment, and discharge facilities specified in the El Monte OU ROD. EPA is currently negotiating this commitment, called a Consent Decree, including provisions for treatment of emergent chemicals, if warranted, with a group of El Monte OU PRPs. Because the emergent chemicals were discovered after EPA issued the El Monte OU ROD, EPA is now modifying the cleanup decision to address the emergent chemicals. The emergent chemicals may require treatment, and if so, one or more of the treatment technologies described below will be required. To the extent treatment is required for the emergent chemicals, the groundwater has to be treated to achieve the treatment levels. An Explanation of Significant Differences (ESD) was completed August 22, 2002 in order to modify the selected remedy of the ROD to include these additional treatment technologies. Operable Unit 03: Currently, there are three mutual water companies - Richwood, Rurban Homes, and Hemlock - that have no alternative water supply and have been providing their customers with water that is contaminated with PCE at concentrations above the DOHS Action Level. At present, no other organics have been found at levels above the DOHS action limits in the mutuals' wells. Mutual water companies are cooperatively owned water companies; in other words, the customers own shares in the company. Of all the water purveyors in the basin, only the three mutual water companies mentioned above (located in San Gabriel Area 1) are currently unable to supply water that has contamination levels below the EPA SNARL levels, due to lack of any alternative water supply. Consequently, EPA and the State have identified a need for initial remedial measures (IRM) to assist these water purveyors in mitigating their water contamination problem. Richwood Mutual Water Company serves approximately 204 households with water from two wells. PCE was first detected in October 1980, and since that time has been found in concentrations ranging from 12 to 92 ppb, greatly exceeding the SNARL level of 4 ppb. The most current data show PCE levels of 62 ppb for Well No. 1 (6/1/83) and 92 ppb for Well No. 2 (5/17/83). In addition to a PCE contamination problem, Richwood suffers from potential bacteriological problems and a severely deteriorated distribution system. Well No. 2 was temporarily taken out of service in May 1983, so that bacteriological problems could be eliminated by chlorination. Hemlock Mutual Water Company owns two wells and provides water to approximately 199 households. PCE was first detected in May 1982. The South Well was taken out of service in 1982, on the order of the Los Angeles County Department of Health Services (LACDHS) when a PCE level of 184 ppb was detected. The latest test results showed PCE levels of 50 ppb in the South Well (12/14/82) and 38 ppb in the North Well (4/12/83). Hemlock has considered using an activated carbon treatment system to lower PCE levels. Pilot tests of the system were performed from February through April 1983; the tests showed that PCE will be removed. Hemlock has bought the system from a vendor, but it is not yet in operation. At EPA's Region IX's request, the design of the Hemlock carbon filter system reviewed; the analysis concluded that the system was under-designed and did not include a margin of safety normally included in these systems. Rurban Homes Mutual Water Company serves approximately 290 households with water from two wells. PCE was detected first in October 1980. The latest sampling data (5/17/83) showed PCE concentrations of 1.7 and 3.7 ppb for Wells No. 1 and 2, respectively. In the past, however, PCE concentrations have ranged as high as 16 ppb for Well No. 1 and 54 ppb for Well No. 2. This latest sampling is the first time the PCE concentration in both wells has been lower than 4 ppb since contamination was detected. However, results of sampling

MAP FINDINGS  
FOCUS MAP 10

Map ID Site Database(s) EPA ID Number

**SAN GABRIEL VALLEY (AREA 1) (Continued)**

**1000114959**

over time have shown significant fluctuations that do not indicate either an increasing or decreasing trend and the average concentration of PCE has remained above the DOHS action level. Therefore, the recent sampling cannot be considered sufficient evidence that the PCE SNARL level has been and will continue to be; met in the near future. Because these two contaminated wells are Rurban's only water supply, EPA and the State have determined that a solution to Rurban's contamination problem should also be included in initial remedial measures for San Gabriel Area 1. At the request of EPA Region IX, the Field Inspection Team (FIT) prepared a list of potentially responsible parties (PRP's) in the San Gabriel basin, for use in preparing RCRA Section 3007/CERCLA Section 104 letters. This list was based on the results of the 1980 RWQCB investigation, cited above, which identified several industries as warranting further investigation, and a review of records and the history of development in the San Gabriel basin. EPA Region IX sent 16 section 3007/104 letters to PRP's on August 19, 1983, based on an initial list provided by FIT. This initial list was based primarily on the 1980 RWQCB study which focused on San Gabriel Area 2. Consequently, only two of these initial 16 PRP's are located in the San Gabriel Area 1. After FIT provided its final list of PRP's, Region IX sent 72 additional section 3007/104 letters to PRP's in the San Gabriel basin on January 12, 1984; 31 of these PRP's were located in San Gabriel Area 1. Since no responsible parties have been identified yet in San Gabriel Area 1, it is recommended that the Trust Fund be used to finance initial remedial measures at the San Gabriel Area 1 site. Immediate action must be taken to provide an uncontaminated water source for residents of El Monte served by the three mutual water companies. If parties responsible for contamination of the mutual water companies' wells are identified through the source investigation, a cost recovery action can be taken to recover Trust Fund monies used for the implementation of initial remedial measures in San Gabriel Area 1. A ROD addressing Operable Unit 03 was completed in May of 1984. OU5: Groundwater contamination in the San Gabriel Valley was discovered in 1979. In 1984, the EPA added four portions of the San Gabriel Valley to the national Superfund list. The South El Monte Operable Unit (OU) is officially part of the San Gabriel Valley Area 1 Superfund site. Investigations by the EPA and others revealed the large extent of groundwater contamination in the South El Monte OU and the San Gabriel Valley. During the past 20 years, numerous water supply wells throughout the San Gabriel Valley have been found to be contaminated with chlorinated solvents and other volatile organic compounds (VOCs). In response to the contamination, water companies have shut down contaminated wells, installed new treatment facilities, and taken other steps to ensure that they can continue to supply clean drinking water to the public. The remedial investigation/feasibility study (RI/FS) for the South El Monte OU of the San Gabriel Valley Superfund sites was funded by a group of potentially responsible parties (PRPs) for contamination of groundwater in the South El Monte area and was completed in 1999. The remedial investigation determined that tetrachloroethene (PCE), trichloroethene (TCE), and other VOCs were contaminating the shallow and intermediate depth groundwater aquifers in a fifteen-square-mile area of the San Gabriel Valley around South El Monte. Businesses in South El Monte and surrounding areas had used these chemicals for degreasing, metal cleaning, and other purposes, and had probably released them to the ground through a combination of on-site disposal, careless handling, leaking pipes, and other means. The study found that the upper most, or shallow aquifer includes most of the known sources of the groundwater contamination. VOC contaminant concentrations in portions of the shallow aquifer are hundreds of times the drinking water standards. In the intermediate aquifer, VOC contaminant concentrations are generally lower, but still exceed drinking water standards. On September 29, 2000, the EPA adopted a cleanup plan for the South El Monte OU known as the South El Monte Operable Unit Interim Record of



MAP FINDINGS  
FOCUS MAP 10

Map ID Site Database(s) EPA ID Number

**SAN GABRIEL VALLEY (AREA 1) (Continued)**

**1000114959**

Decision (ROD). The plan addresses the contamination described in the RI/FS. The goals of the 2000 cleanup plan are to prevent exposure of the public to VOC-contaminated groundwater, limit the movement of VOC-contaminated groundwater into clean or less contaminated areas and depths of the intermediate zone, reduce the impact of continued contaminant migration on downgradient water supply wells in the intermediate zone, and protect future uses of uncontaminated areas. In the South El Monte OU, nearly all of the shallow zone groundwater and a portion of the intermediate zone groundwater migrate south towards Whittier Narrows. As part of a separate cleanup plan (identified in the Whittier Narrows OU Interim Record of Decision Amendment, issued by EPA in November 1999), EPA has already constructed a groundwater remedy in the Whittier Narrows OU that is anticipated to capture any shallow zone and intermediate zone VOC contamination in the South El Monte OU that is migrating to the south. This leaves only the portion of the intermediate-zone VOC contamination in the northwest half of the South El Monte OU that migrates towards the west to be addressed in the South El Monte OU cleanup plan. The South El Monte OU (SEMOU) 2000 cleanup plan calls for pumping the VOC-contaminated groundwater from a portion of the intermediate aquifer beneath the South El Monte OU and treating it to remove the contaminants. More specifically, the plan allows for the use of existing water supply wells, treatment systems, and pipelines if possible, and the construction of new facilities where needed, to pump and treat approximately 10,000 gallons per minute (gpm) of VOC-contaminated groundwater from the intermediate aquifer. Final decisions on extraction rates and locations will be made during the remedial design phase of the project. The 2000 Interim ROD selected a remedy that "is an interim action and is focused on controlling the migration of contamination". The EPA has installed and sampled monitoring wells and modeled the groundwater aquifers to prepare for the implementation of cleanup work for the intermediate aquifer. Water purveyors' facilities in the SEMOU have been proposed as part of the SEMOU VOC containment remedy. These facilities are: 1) San Gabriel Valley Water Company's Plant 8 production Wells b, c, and d and their associated VOC treatment facility, 2) City of Monterey Park (MP) Wells 12 and 15 and their associated VOC treatment facility, 3) MP Well 5 and its associated VOC treatment facility, and 4) Southern California Water Company (SCWC) San Gabriel Wells 1 and 2 and their associated VOC treatment facility. In addition to VOC treatment, perchlorate treatment may be required at the two MP facilities and the SCWC facility listed above. After the discovery in 1997 and 1998 of perchlorate, n-nitrosodimethylamine (NDMA), and 1,4-dioxane in the Baldwin Park area of the San Gabriel Valley, the Los Angeles Regional Water Quality Control Board requested that facilities in several areas of the San Gabriel Valley sample their groundwater monitoring wells for these newly-discovered "emergent chemicals." During the same time period, widespread testing for perchlorate was conducted in the San Gabriel Valley by water suppliers. EPA also began testing for the emergent chemicals in several areas of the San Gabriel Valley, including the South El Monte OU. Perchlorate and 1,4-dioxane were detected in the groundwater in the South El Monte OU. 1,4-dioxane was detected at concentrations more than 20 times the State drinking water advisory level of 3 ppb in the shallow aquifer in the northern and southern portions of the South El Monte OU. Concentrations of 1,4-dioxane detected in the intermediate aquifer were generally less than the State drinking water advisory level. Perchlorate detected in the groundwater in the South El Monte OU did not exceed the State drinking water advisory level of 18 micrograms per liter (ug/l) established in 1997. In early 2002 and 2004, the State issued new drinking water advisory levels for perchlorate of 4 ppb and 6 ppb respectively. Subsequently, perchlorate was detected at concentrations above the State drinking water advisory level of 6 ppb during testing of groundwater in the intermediate aquifer of the South El Monte OU. Some water

MAP FINDINGS  
FOCUS MAP 10

Map ID Site Database(s) EPA ID Number

**SAN GABRIEL VALLEY (AREA 1) (Continued)**

**1000114959**

purveyors' wells were impacted by perchlorate contamination, and consequently, intermediate zone groundwater pumped from these wells has to be treated for perchlorate. In some cases where the perchlorate concentration in water purveyor wells is just slightly above the State drinking water advisory level, water purveyors may be able to blend perchlorate contaminated water with clean water to meet the State drinking water advisory level. Concentrations of perchlorate in the shallow aquifer were generally less than the State drinking water advisory level and shallow zone perchlorate treatment is not needed at this time. If EPA determines containment and treatment for perchlorate in the shallow zone is necessary, this decision will be addressed in a subsequent decision document. The need for containment of 1,4-dioxane detected above State drinking water advisory level in the shallow aquifer is currently being evaluated by EPA using groundwater modeling. If EPA determines containment for 1,4-dioxane in the shallow zone is necessary, this decision will be documented in a subsequent decision document. In the intermediate aquifer, concentrations of 1,4-dioxane in the South El Monte OU are generally less than the State drinking water advisory level. Treatment for 1,4-dioxane in the intermediate aquifer is not included as part of the remedy at this time. NDMA and hexavalent chromium have also been detected in groundwater in the South El Monte OU, but do not exceed Federal or State water quality regulatory levels. Thus, additional treatment processes for NDMA and hexavalent chromium are not needed at this time. In March 2002, EPA sent Special Notice letters to 67 PRPs to begin formal EPA-PRP negotiations to obtain a binding commitment from the PRPs to carry out the South El Monte OU cleanup plan for the design, construction, and operation of the groundwater extraction, treatment, and discharge facilities specified in the South El Monte OU Interim ROD. EPA is currently negotiating this commitment, called a Consent Decree, with a group of South El Monte OU PRPs. Because perchlorate at concentrations above the State drinking water advisory level was discovered after EPA issued the South El Monte OU Interim ROD, EPA is now modifying the cleanup decision to address the need to potentially treat perchlorate at those portions of the Interim ROD remedy that are operating in the intermediate zone. In some cases, where the perchlorate concentration is close to the State drinking water advisory level, there may be an opportunity to blend perchlorate contaminated water with clean water to meet the State drinking water advisory level, under the purview of the California Department of Health Services. An Explanation of Significant Differences (ESD) addressing Operable Unit 5 (South El Monte) at the San Gabriel Valley - Area 1 Superfund Site was completed in November 2005.

CERCLIS Assessment History:

Action: DISCOVERY  
Date Started: Not reported  
Date Completed: 04/01/1980  
Priority Level: Not reported

Action: ISSUE REQUEST LETTERS (104E)  
Date Started: Not reported  
Date Completed: 08/01/1983  
Priority Level: Not reported

Action: HAZARD RANKING SYSTEM PACKAGE  
Date Started: Not reported  
Date Completed: 09/01/1983  
Priority Level: Not reported

Action: PRELIMINARY ASSESSMENT  
Date Started: Not reported  
Date Completed: 09/01/1983

MAP FINDINGS  
FOCUS MAP 10

Map ID	Site	Database(s)	EPA ID Number
--------	------	-------------	---------------

**SAN GABRIEL VALLEY (AREA 1) (Continued)**

**1000114959**

Priority Level:	Higher priority for further assessment
Action:	SITE INSPECTION
Date Started:	03/01/1983
Date Completed:	09/01/1983
Priority Level:	Higher priority for further assessment
Action:	SITE INSPECTION
Date Started:	03/01/1983
Date Completed:	09/01/1983
Priority Level:	Higher priority for further assessment
Action:	PROPOSAL TO NATIONAL PRIORITIES LIST
Date Started:	Not reported
Date Completed:	09/08/1983
Priority Level:	Not reported
Action:	ISSUE REQUEST LETTERS (104E)
Date Started:	Not reported
Date Completed:	01/01/1984
Priority Level:	Not reported
Action:	Notice Letters Issued
Date Started:	Not reported
Date Completed:	01/12/1984
Priority Level:	Not reported
Action:	FINAL LISTING ON NATIONAL PRIORITIES LIST
Date Started:	Not reported
Date Completed:	05/08/1984
Priority Level:	Not reported
Action:	RECORD OF DECISION
Date Started:	Not reported
Date Completed:	05/11/1984
Priority Level:	Not reported
Action:	COMBINED REMEDIAL INVESTIGATION/FEASIBILITY STUDY
Date Started:	06/13/1983
Date Completed:	05/11/1984
Priority Level:	Not reported
Action:	COMBINED REMEDIAL INVESTIGATION/FEASIBILITY STUDY
Date Started:	06/13/1984
Date Completed:	Not reported
Priority Level:	Not reported
Action:	COMBINED REMEDIAL INVESTIGATION/FEASIBILITY STUDY
Date Started:	04/01/1987
Date Completed:	Not reported
Priority Level:	Not reported
Action:	RECORD OF DECISION AMENDMENT
Date Started:	Not reported
Date Completed:	09/30/1987
Priority Level:	Not reported

MAP FINDINGS  
FOCUS MAP 10

Map ID	Site	Database(s)	EPA ID Number
	<b>SAN GABRIEL VALLEY (AREA 1) (Continued)</b>		<b>1000114959</b>
	Action: Notice Letters Issued		
	Date Started: Not reported		
	Date Completed: 11/30/1987		
	Priority Level: Not reported		
	Action: REMEDIAL DESIGN		
	Date Started: 09/30/1985		
	Date Completed: 02/04/1988		
	Priority Level: Not reported		
	Action: RECORD OF DECISION		
	Date Started: Not reported		
	Date Completed: 09/29/1988		
	Priority Level: Not reported		
	Action: COMBINED REMEDIAL INVESTIGATION/FEASIBILITY STUDY		
	Date Started: 04/01/1987		
	Date Completed: 09/29/1988		
	Priority Level: Not reported		
	Action: ISSUE REQUEST LETTERS (104E)		
	Date Started: Not reported		
	Date Completed: 12/30/1988		
	Priority Level: Not reported		
	Action: Notice Letters Issued		
	Date Started: Not reported		
	Date Completed: 03/15/1989		
	Priority Level: Not reported		
	Action: REMEDIAL ACTION		
	Date Started: 05/25/1988		
	Date Completed: 03/29/1989		
	Priority Level: Not reported		
	Action: TECHNICAL ASSISTANCE		
	Date Started: 09/15/1989		
	Date Completed: Not reported		
	Priority Level: Not reported		
	Action: Notice Letters Issued		
	Date Started: Not reported		
	Date Completed: 05/07/1990		
	Priority Level: Not reported		
	Action: Notice Letters Issued		
	Date Started: Not reported		
	Date Completed: 06/07/1990		
	Priority Level: Not reported		
	Action: ISSUE REQUEST LETTERS (104E)		
	Date Started: Not reported		
	Date Completed: 06/08/1990		
	Priority Level: Not reported		
	Action: Notice Letters Issued		
	Date Started: Not reported		

MAP FINDINGS  
FOCUS MAP 10

Map ID	Site	Database(s)	EPA ID Number
--------	------	-------------	---------------

**SAN GABRIEL VALLEY (AREA 1) (Continued)**

**1000114959**

Date Completed:	07/09/1990
Priority Level:	Not reported
Action:	REMOVAL ASSESSMENT
Date Started:	09/19/1990
Date Completed:	09/19/1990
Priority Level:	Not reported
Action:	Notice Letters Issued
Date Started:	Not reported
Date Completed:	09/20/1990
Priority Level:	Not reported
Action:	COMBINED REMEDIAL INVESTIGATION/FEASIBILITY STUDY
Date Started:	09/30/1985
Date Completed:	09/30/1990
Priority Level:	Not reported
Action:	Notice Letters Issued
Date Started:	Not reported
Date Completed:	10/12/1990
Priority Level:	Not reported
Action:	Notice Letters Issued
Date Started:	Not reported
Date Completed:	12/05/1990
Priority Level:	Not reported
Action:	Notice Letters Issued
Date Started:	Not reported
Date Completed:	12/06/1990
Priority Level:	Not reported
Action:	Notice Letters Issued
Date Started:	Not reported
Date Completed:	12/07/1990
Priority Level:	Not reported
Action:	Notice Letters Issued
Date Started:	Not reported
Date Completed:	02/07/1991
Priority Level:	Not reported
Action:	Notice Letters Issued
Date Started:	Not reported
Date Completed:	03/06/1991
Priority Level:	Not reported
Action:	Notice Letters Issued
Date Started:	Not reported
Date Completed:	03/15/1991
Priority Level:	Not reported
Action:	REMEDIAL DESIGN
Date Started:	09/14/1988
Date Completed:	06/13/1991
Priority Level:	Not reported

MAP FINDINGS  
FOCUS MAP 10

Map ID	Site	Database(s)	EPA ID Number
--------	------	-------------	---------------

**SAN GABRIEL VALLEY (AREA 1) (Continued)**

**1000114959**

Action:	ADMINISTRATIVE RECORDS
Date Started:	06/25/1991
Date Completed:	06/25/1991
Priority Level:	Admin Record Compiled for a Remedial Event
Action:	Notice Letters Issued
Date Started:	Not reported
Date Completed:	07/03/1991
Priority Level:	Not reported
Action:	Notice Letters Issued
Date Started:	Not reported
Date Completed:	07/09/1991
Priority Level:	Not reported
Action:	REMEDIAL DESIGN
Date Started:	09/14/1988
Date Completed:	07/18/1991
Priority Level:	Not reported
Action:	Notice Letters Issued
Date Started:	Not reported
Date Completed:	09/26/1991
Priority Level:	Not reported
Action:	UNILATERAL ADMIN ORDER
Date Started:	Not reported
Date Completed:	10/29/1991
Priority Level:	Not reported
Action:	REMOVAL ASSESSMENT
Date Started:	12/27/1991
Date Completed:	12/27/1991
Priority Level:	Not reported
Action:	RISK/HEALTH ASSESSMENT
Date Started:	Not reported
Date Completed:	09/16/1992
Priority Level:	Not reported
Action:	ECOLOGICAL RISK ASSESSMENT
Date Started:	Not reported
Date Completed:	09/16/1992
Priority Level:	Not reported
Action:	Notice Letters Issued
Date Started:	Not reported
Date Completed:	01/12/1993
Priority Level:	Not reported
Action:	Notice Letters Issued
Date Started:	Not reported
Date Completed:	02/12/1993
Priority Level:	Not reported
Action:	COMBINED REMEDIAL INVESTIGATION/FEASIBILITY STUDY
Date Started:	04/01/1987

MAP FINDINGS  
FOCUS MAP 10

Map ID	Site	Database(s)	EPA ID Number
	<b>SAN GABRIEL VALLEY (AREA 1) (Continued)</b>		<b>1000114959</b>
	Date Completed:	03/31/1993	
	Priority Level:	Not reported	
	Action:	RECORD OF DECISION	
	Date Started:	Not reported	
	Date Completed:	03/31/1993	
	Priority Level:	Not reported	
	Action:	Special Notice Issued	
	Date Started:	Not reported	
	Date Completed:	05/26/1993	
	Priority Level:	Not reported	
	Action:	RECORD OF DECISION AMENDMENT	
	Date Started:	Not reported	
	Date Completed:	09/22/1993	
	Priority Level:	Not reported	
	Action:	Special Notice Issued	
	Date Started:	Not reported	
	Date Completed:	02/03/1994	
	Priority Level:	Not reported	
	Action:	NATIONAL PRIORITIES LIST RESPONSIBLE PARTY SEARCH	
	Date Started:	01/30/1989	
	Date Completed:	07/01/1994	
	Priority Level:	Not reported	
	Action:	NATIONAL PRIORITIES LIST RESPONSIBLE PARTY SEARCH	
	Date Started:	09/30/1984	
	Date Completed:	07/01/1994	
	Priority Level:	Not reported	
	Action:	ADMINISTRATIVE ORDER ON CONSENT	
	Date Started:	Not reported	
	Date Completed:	03/16/1995	
	Priority Level:	Not reported	
	Action:	REMEDIAL INVESTIGATION/FEASIBILITY STUDY NEGOTIATIONS	
	Date Started:	10/17/1994	
	Date Completed:	03/16/1995	
	Priority Level:	Not reported	
	Action:	Notice Letters Issued	
	Date Started:	Not reported	
	Date Completed:	04/13/1995	
	Priority Level:	Not reported	
	Action:	Notice Letters Issued	
	Date Started:	Not reported	
	Date Completed:	04/20/1995	
	Priority Level:	Not reported	
	Action:	Notice Letters Issued	
	Date Started:	Not reported	
	Date Completed:	05/05/1995	
	Priority Level:	Not reported	

MAP FINDINGS  
FOCUS MAP 10

Map ID	Site	Database(s)	EPA ID Number
	<b>SAN GABRIEL VALLEY (AREA 1) (Continued)</b>		<b>1000114959</b>
	Action:	ADMINISTRATIVE ORDER ON CONSENT	
	Date Started:	Not reported	
	Date Completed:	05/26/1995	
	Priority Level:	Not reported	
	Action:	UNILATERAL ADMIN ORDER	
	Date Started:	Not reported	
	Date Completed:	05/31/1995	
	Priority Level:	Not reported	
	Action:	ADMINISTRATIVE ORDER ON CONSENT	
	Date Started:	Not reported	
	Date Completed:	07/25/1995	
	Priority Level:	Not reported	
	Action:	REMEDIAL INVESTIGATION/FEASIBILITY STUDY NEGOTIATIONS	
	Date Started:	06/28/1995	
	Date Completed:	07/25/1995	
	Priority Level:	Not reported	
	Action:	Notice Letters Issued	
	Date Started:	Not reported	
	Date Completed:	08/18/1995	
	Priority Level:	Not reported	
	Action:	LONG TERM RESPONSE ACTION	
	Date Started:	04/16/1990	
	Date Completed:	05/25/1998	
	Priority Level:	Not reported	
	Action:	POTENTIALLY RESPONSIBLE PARTY REMEDIAL INVESTIGATION/FEASIBILITY STUDY	
	Date Started:	03/16/1995	
	Date Completed:	06/23/1999	
	Priority Level:	Not reported	
	Action:	RECORD OF DECISION	
	Date Started:	Not reported	
	Date Completed:	06/23/1999	
	Priority Level:	Not reported	
	Action:	RECORD OF DECISION AMENDMENT	
	Date Started:	Not reported	
	Date Completed:	11/10/1999	
	Priority Level:	Not reported	
	Action:	COMBINED REMEDIAL INVESTIGATION/FEASIBILITY STUDY	
	Date Started:	03/27/1997	
	Date Completed:	11/10/1999	
	Priority Level:	Not reported	
	Action:	POTENTIALLY RESPONSIBLE PARTY REMEDIAL INVESTIGATION/FEASIBILITY STUDY	
	Date Started:	07/25/1995	
	Date Completed:	09/29/2000	
	Priority Level:	Not reported	



MAP FINDINGS  
FOCUS MAP 10

Map ID	Site	Database(s)	EPA ID Number
	<b>SAN GABRIEL VALLEY (AREA 1) (Continued)</b>		<b>1000114959</b>
	Action: RECORD OF DECISION		
	Date Started: Not reported		
	Date Completed: 09/29/2000		
	Priority Level: Not reported		
	Action: CLAIM IN BANKRUPTCY PROCEEDING		
	Date Started: 06/30/1999		
	Date Completed: 08/06/2001		
	Priority Level: Not reported		
	Action: REMEDIAL DESIGN		
	Date Started: 04/05/1999		
	Date Completed: 03/29/2002		
	Priority Level: Not reported		
	Action: Lodged By DOJ		
	Date Started: Not reported		
	Date Completed: 04/22/2002		
	Priority Level: Not reported		
	Action: Lodged By DOJ		
	Date Started: Not reported		
	Date Completed: 04/22/2002		
	Priority Level: Not reported		
	Action: Explanation Of Significant Differences		
	Date Started: Not reported		
	Date Completed: 08/22/2002		
	Priority Level: Not reported		
	Action: CONSENT DECREE		
	Date Started: 08/20/1996		
	Date Completed: 10/16/2002		
	Priority Level: Not reported		
	Action: CONSENT DECREE		
	Date Started: 09/25/2001		
	Date Completed: 10/16/2002		
	Priority Level: Not reported		
	Action: LONG TERM RESPONSE ACTION		
	Date Started: 05/16/2003		
	Date Completed: Not reported		
	Priority Level: Not reported		
	Action: OPERATIONAL & FUNCTIONAL		
	Date Started: 05/16/2003		
	Date Completed: 05/16/2003		
	Priority Level: Not reported		
	Action: UNILATERAL ADMIN ORDER		
	Date Started: Not reported		
	Date Completed: 08/28/2003		
	Priority Level: Not reported		
	Action: REMEDIAL DESIGN/REMEDIAL ACTION NEGOTIATIONS		
	Date Started: 03/28/2002		

MAP FINDINGS  
FOCUS MAP 10

Map ID	Site	Database(s)	EPA ID Number
	<b>SAN GABRIEL VALLEY (AREA 1) (Continued)</b>		<b>1000114959</b>
	Date Completed:	08/28/2003	
	Priority Level:	Not reported	
	Action:	Notice of Intent by All Parties	
	Date Started:	Not reported	
	Date Completed:	09/22/2003	
	Priority Level:	Not reported	
	Action:	POTENTIALLY RESPONSIBLE PARTY REMEDIAL DESIGN	
	Date Started:	09/22/2003	
	Date Completed:	Not reported	
	Priority Level:	Not reported	
	Action:	REMEDIAL ACTION	
	Date Started:	09/27/2000	
	Date Completed:	09/30/2003	
	Priority Level:	Interim RA Report	
	Action:	REMEDIAL DESIGN/REMEDIAL ACTION NEGOTIATIONS	
	Date Started:	07/12/2001	
	Date Completed:	11/14/2003	
	Priority Level:	Not reported	
	Action:	POTENTIALLY RESPONSIBLE PARTY REMEDIAL DESIGN	
	Date Started:	11/14/2003	
	Date Completed:	Not reported	
	Priority Level:	Not reported	
	Action:	Lodged By DOJ	
	Date Started:	Not reported	
	Date Completed:	03/05/2004	
	Priority Level:	Not reported	
	Action:	CONSENT DECREE	
	Date Started:	11/14/2003	
	Date Completed:	04/21/2004	
	Priority Level:	Not reported	
	Action:	POTENTIALLY RESPONSIBLE PARTY REMEDIAL DESIGN	
	Date Started:	11/14/2003	
	Date Completed:	04/28/2005	
	Priority Level:	Not reported	
	Action:	Explanation Of Significant Differences	
	Date Started:	Not reported	
	Date Completed:	11/10/2005	
	Priority Level:	Not reported	
	Action:	FIVE-YEAR REVIEW	
	Date Started:	Not reported	
	Date Completed:	09/28/2006	
	Priority Level:	Not reported	
	Action:	ADMINISTRATIVE ORDER ON CONSENT	
	Date Started:	Not reported	
	Date Completed:	12/18/2006	
	Priority Level:	Not reported	

MAP FINDINGS  
FOCUS MAP 10

Map ID	Site	Database(s)	EPA ID Number
--------	------	-------------	---------------

**SAN GABRIEL VALLEY (AREA 1) (Continued)**

**1000114959**

Action: Lodged By DOJ  
Date Started: Not reported  
Date Completed: 10/23/2007  
Priority Level: Not reported

Action: Lodged By DOJ  
Date Started: Not reported  
Date Completed: 10/23/2007  
Priority Level: Not reported

Action: CONSENT DECREE  
Date Started: 09/18/2007  
Date Completed: 03/11/2008  
Priority Level: Not reported

Action: CONSENT DECREE  
Date Started: 09/18/2007  
Date Completed: 04/10/2008  
Priority Level: Not reported

Action: POTENTIALLY RESPONSIBLE PARTY REMEDIAL DESIGN  
Date Started: 11/14/2003  
Date Completed: 05/13/2008  
Priority Level: Not reported

Action: POTENTIALLY RESPONSIBLE PARTY REMEDIAL ACTION  
Date Started: 05/13/2008  
Date Completed: Not reported  
Priority Level: Not reported

**FINDS:**

Other Pertinent Environmental Activity Identified at Site

Registry ID: 110009329538

CERCLIS (Comprehensive Environmental Response, Compensation, and Liability Information System) is the Superfund database that is used to support management in all phases of the Superfund program. The system contains information on all aspects of hazardous waste sites, including an inventory of sites, planned and actual site activities, and financial information.

ICIS (Integrated Compliance Information System) is the Integrated Compliance Information System and provides a database that, when complete, will contain integrated Enforcement and Compliance information across most of EPA's programs. The vision for ICIS is to replace EPA's independent databases that contain Enforcement data with a single repository for that information. Currently, ICIS contains all Federal Administrative and Judicial enforcement actions. This information is maintained in ICIS by EPA in the Regional offices and its Headquarters. A future release of ICIS will replace the Permit Compliance System (PCS) which supports the NPDES and will integrate that information with Federal actions already in the system. ICIS also has the capability to track other activities occurring in the Region that support Compliance and Enforcement programs. These include; Incident Tracking, Compliance Assistance, and Compliance Monitoring.

MAP FINDINGS  
FOCUS MAP 10

Map ID	Site	Database(s)	EPA ID Number
--------	------	-------------	---------------

**SAN GABRIEL VALLEY (AREA 1) (Continued)**

**1000114959**

NPL:

EPA ID: CAD980677355  
EPA Region: 09  
Federal: N  
Final Date: 5/8/1984

Category Details:

NPL Status: Currently on the Final NPL  
Category Description: Depth To Aquifer-> 100 Feet  
Category Value: 135

NPL Status: Currently on the Final NPL  
Category Description: Distance To Nearest Population-> 0 And <= 1/4 Mile  
Category Value: 10

Site Details:

Site Name: SAN GABRIEL VALLEY (AREA 1)  
Site Status: Final  
Site Zip: 91733  
Site City: EL MONTE  
Site State: CA  
Federal Site: No  
Site County: LOS ANGELES  
EPA Region: 09  
Date Proposed: 09/08/83  
Date Deleted: Not reported  
Date Finalized: 05/08/84

Substance Details:

NPL Status: Currently on the Final NPL  
Substance ID: Not reported  
Substance: Not reported  
CAS #: Not reported  
Pathway: Not reported  
Scoring: Not reported

NPL Status: Currently on the Final NPL  
Substance ID: U044  
Substance: CHLOROFORM  
CAS #: 67-66-3  
Pathway: GROUND WATER PATHWAY  
Scoring: 4

NPL Status: Currently on the Final NPL  
Substance ID: U210  
Substance: TETRACHLOROETHENE  
CAS #: 127-18-4  
Pathway: GROUND WATER PATHWAY  
Scoring: 2

NPL Status: Currently on the Final NPL  
Substance ID: U228  
Substance: TRICHLOROETHYLENE (TCE)  
CAS #: 79-01-6  
Pathway: GROUND WATER PATHWAY

MAP FINDINGS  
FOCUS MAP 10

Map ID Site Database(s) EPA ID Number

**SAN GABRIEL VALLEY (AREA 1) (Continued)**

**1000114959**

Scoring: 2

Summary Details:

Conditions at listing September 1983): San Gabriel Valley Area 1) is a ground water plume that runs along the axis of the Rio Hondo Wash and the Salt Pit Wash in the San Gabriel ground water basin in El Monte, Los Angeles County, California. The plume also parallels the San Gabriel River to the east. It is approximately 4 miles long and 1.5 miles wide. Ground water is contaminated with trichloroethylene (TCE), perchloroethylene (PCE), and carbon tetrachloride (CTC) according to analyses by State agencies and local water companies. Many public wells in this area exceed the EPA Suggested No Adverse Response Levels (SNARL) for TCE and PCE. Approximately 200,000 people are affected. Cities and public water companies in the area have tested to ensure that their water supplies contain less than 5 parts per billion (ppb) of TCE and 4 ppb PCE, levels considered safe for human consumption. When alternative methods of reducing the TCE and PCE levels below such levels are not effective, wells are removed from service. Currently, three small mutual water companies have no alternate water supply and have advised their customers to use bottled water. Status June 1984): As a result of EPA's analysis of initial remedial measures, completed in December 1983, EPA will install water treatment systems to provide clean water to two of the three companies that have no alternate supply. The third company has already purchased a treatment system and will begin operation of the system soon. A supplemental sampling program of contaminated wells will begin soon to get a snapshot view of the degree of contamination. The State Department of Health Services and EPA are preparing to initiate a remedial investigation/feasibility study to determine the aerial and vertical extent of contamination and to develop alternatives for treatment and management of the problem. EPA continues its investigation to identify sources of contamination. This site, along with the three other San Gabriel Valley sites, was added to the NPL in May 1984 because it involves a serious problem that required taking immediate remedial action.

Site Status Details:

NPL Status: Final  
Proposed Date: 09/08/1983  
Final Date: 05/08/1984  
Deleted Date: Not reported

Narratives Details:

NPL Name: SAN GABRIEL VALLEY (AREA 1)  
City: EL MONTE  
State: CA

CONSENT:

Full-text of a consent decree on this site issued by a United States District Court is available from EDR.

ROD:

Full-text of USEPA Record of Decision(s) is available from EDR.

US ENG CONTROLS:

EPA ID: CAD980677355  
Site ID: 0901951  
Name: SAN GABRIEL VALLEY (AREA 1)

MAP FINDINGS  
FOCUS MAP 10

Map ID	Site	Database(s)	EPA ID Number
--------	------	-------------	---------------

**SAN GABRIEL VALLEY (AREA 1) (Continued)**

**1000114959**

Address: PECK RD & REAL  
EL MONTE, CA 91733  
EPA Region: 09  
County: LOS ANGELES  
Event Code: Not reported  
Actual Date: Not reported

Action ID: 001  
Action Name: Explanation Of Significant Differences  
Action Completion date: 08/22/2002  
Planned Complet. date: / /  
Operable Unit: 01  
Contaminated Media : Groundwater  
Engineering Control: Biological Treatment, (N.O.S.)

Action ID: 001  
Action Name: Explanation Of Significant Differences  
Action Completion date: 08/22/2002  
Planned Complet. date: / /  
Operable Unit: 01  
Contaminated Media : Groundwater  
Engineering Control: Ion Exchange

Action ID: 001  
Action Name: Explanation Of Significant Differences  
Action Completion date: 08/22/2002  
Planned Complet. date: / /  
Operable Unit: 01  
Contaminated Media : Groundwater  
Engineering Control: UV Oxidation

Action ID: 002  
Action Name: Explanation Of Significant Differences  
Action Completion date: 11/10/2005  
Planned Complet. date: 12/31/2005  
Operable Unit: 05  
Contaminated Media : Groundwater  
Engineering Control: Biological Treatment, (Ex-Situ)

Action ID: 002  
Action Name: Explanation Of Significant Differences  
Action Completion date: 11/10/2005  
Planned Complet. date: 12/31/2005  
Operable Unit: 05  
Contaminated Media : Groundwater  
Engineering Control: Ion Exchange

Action ID: 001  
Action Name: RECORD OF DECISION  
Action Completion date: 05/11/1984  
Planned Complet. date: 06/30/1984  
Operable Unit: 03  
Contaminated Media : Groundwater  
Engineering Control: Air Stripping

Action ID: 001  
Action Name: RECORD OF DECISION

MAP FINDINGS  
FOCUS MAP 10

Map ID      Site      Database(s)      EPA ID Number

---

**SAN GABRIEL VALLEY (AREA 1) (Continued)**

**1000114959**

Action Completion date: 05/11/1984  
Planned Complet. date: 06/30/1984  
Operable Unit: 03  
Contaminated Media : Groundwater  
Engineering Control: Flocculation

Action ID: 001  
Action Name: RECORD OF DECISION  
Action Completion date: 05/11/1984  
Planned Complet. date: 06/30/1984  
Operable Unit: 03  
Contaminated Media : Groundwater  
Engineering Control: Monitoring

Action ID: 001  
Action Name: RECORD OF DECISION  
Action Completion date: 05/11/1984  
Planned Complet. date: 06/30/1984  
Operable Unit: 03  
Contaminated Media : Groundwater  
Engineering Control: Operations & Maintenance (O&M)

Action ID: 003  
Action Name: RECORD OF DECISION  
Action Completion date: 09/29/1988  
Planned Complet. date: 09/30/1988  
Operable Unit: 04  
Contaminated Media : Groundwater  
Engineering Control: Air Stripping

Action ID: 003  
Action Name: RECORD OF DECISION  
Action Completion date: 09/29/1988  
Planned Complet. date: 09/30/1988  
Operable Unit: 04  
Contaminated Media : Groundwater  
Engineering Control: Discharge

Action ID: 003  
Action Name: RECORD OF DECISION  
Action Completion date: 09/29/1988  
Planned Complet. date: 09/30/1988  
Operable Unit: 04  
Contaminated Media : Groundwater  
Engineering Control: Liquid Phase Carbon Adsorption

Action ID: 004  
Action Name: RECORD OF DECISION  
Action Completion date: 03/31/1993  
Planned Complet. date: 03/31/1993  
Operable Unit: 02  
Contaminated Media : Groundwater  
Engineering Control: No Action

Action ID: 005  
Action Name: RECORD OF DECISION  
Action Completion date: 06/23/1999

MAP FINDINGS  
FOCUS MAP 10

Map ID      Site      Database(s)      EPA ID Number

---

**SAN GABRIEL VALLEY (AREA 1) (Continued)**

**1000114959**

Planned Complet. date: 09/30/1999  
Operable Unit: 01  
Contaminated Media : Groundwater  
Engineering Control: Air Stripping

Action ID: 005  
Action Name: RECORD OF DECISION  
Action Completion date: 06/23/1999  
Planned Complet. date: 09/30/1999  
Operable Unit: 01  
Contaminated Media : Groundwater  
Engineering Control: Carbon Adsorption

Action ID: 005  
Action Name: RECORD OF DECISION  
Action Completion date: 06/23/1999  
Planned Complet. date: 09/30/1999  
Operable Unit: 01  
Contaminated Media : Groundwater  
Engineering Control: Discharge

Action ID: 005  
Action Name: RECORD OF DECISION  
Action Completion date: 06/23/1999  
Planned Complet. date: 09/30/1999  
Operable Unit: 01  
Contaminated Media : Groundwater  
Engineering Control: Extraction

Action ID: 005  
Action Name: RECORD OF DECISION  
Action Completion date: 06/23/1999  
Planned Complet. date: 09/30/1999  
Operable Unit: 01  
Contaminated Media : Groundwater  
Engineering Control: Monitoring

Action ID: 005  
Action Name: RECORD OF DECISION  
Action Completion date: 06/23/1999  
Planned Complet. date: 09/30/1999  
Operable Unit: 01  
Contaminated Media : Groundwater  
Engineering Control: Natural Attenuation

Action ID: 005  
Action Name: RECORD OF DECISION  
Action Completion date: 06/23/1999  
Planned Complet. date: 09/30/1999  
Operable Unit: 01  
Contaminated Media : Groundwater  
Engineering Control: Reverse Osmosis

Action ID: 006  
Action Name: RECORD OF DECISION  
Action Completion date: 09/29/2000  
Planned Complet. date: 09/30/2000



MAP FINDINGS  
FOCUS MAP 10

Map ID      Site      Database(s)      EPA ID Number

---

**SAN GABRIEL VALLEY (AREA 1) (Continued)**

**1000114959**

Operable Unit:            05  
Contaminated Media :    Groundwater  
Engineering Control:    Air Stripping

Action ID:                006  
Action Name:              RECORD OF DECISION  
Action Completion date: 09/29/2000  
Planned Complet. date: 09/30/2000  
Operable Unit:            05  
Contaminated Media :    Groundwater  
Engineering Control:    Carbon Adsorption

Action ID:                001  
Action Name:              ROD Amendment  
Action Completion date: 09/22/1993  
Planned Complet. date: 09/30/1993  
Operable Unit:            04  
Contaminated Media :    Groundwater  
Engineering Control:    Discharge

Action ID:                001  
Action Name:              ROD Amendment  
Action Completion date: 09/22/1993  
Planned Complet. date: 09/30/1993  
Operable Unit:            04  
Contaminated Media :    Groundwater  
Engineering Control:    Extraction

Action ID:                001  
Action Name:              ROD Amendment  
Action Completion date: 09/22/1993  
Planned Complet. date: 09/30/1993  
Operable Unit:            04  
Contaminated Media :    Groundwater  
Engineering Control:    Flocculation

Action ID:                001  
Action Name:              ROD Amendment  
Action Completion date: 09/22/1993  
Planned Complet. date: 09/30/1993  
Operable Unit:            04  
Contaminated Media :    Groundwater  
Engineering Control:    Liquid Phase Carbon Adsorption

Action ID:                001  
Action Name:              ROD Amendment  
Action Completion date: 09/22/1993  
Planned Complet. date: 09/30/1993  
Operable Unit:            04  
Contaminated Media :    Groundwater  
Engineering Control:    Operations & Maintenance (O&M)

Action ID:                003  
Action Name:              ROD Amendment  
Action Completion date: 11/10/1999  
Planned Complet. date: 09/30/1999  
Operable Unit:            02

MAP FINDINGS  
FOCUS MAP 10

Map ID	Site	Database(s)	EPA ID Number
--------	------	-------------	---------------

**SAN GABRIEL VALLEY (AREA 1) (Continued)**

**1000114959**

Contaminated Media : Groundwater  
Engineering Control: Air Stripping

Action ID: 003  
Action Name: ROD Amendment  
Action Completion date: 11/10/1999  
Planned Complet. date: 09/30/1999  
Operable Unit: 02  
Contaminated Media : Groundwater  
Engineering Control: Discharge

Action ID: 003  
Action Name: ROD Amendment  
Action Completion date: 11/10/1999  
Planned Complet. date: 09/30/1999  
Operable Unit: 02  
Contaminated Media : Groundwater  
Engineering Control: Extraction

Action ID: 003  
Action Name: ROD Amendment  
Action Completion date: 11/10/1999  
Planned Complet. date: 09/30/1999  
Operable Unit: 02  
Contaminated Media : Groundwater  
Engineering Control: Monitoring

Action ID: 003  
Action Name: ROD Amendment  
Action Completion date: 11/10/1999  
Planned Complet. date: 09/30/1999  
Operable Unit: 02  
Contaminated Media : Groundwater  
Engineering Control: Treatment, (N.O.S.)

64

**KRAGEN AUTO PARTS STORE #1507  
37 LAS TUNAS DR  
ARCADIA, CA 91007**

**HAZNET S108211432  
N/A**

HAZNET:

Gepaid: CAL000188004  
Contact: K M BOWLES HAZMAT  
Telephone: 6022659200  
Facility Addr2: Not reported  
Mailing Name: Not reported  
Mailing Address: PO BOX 6030  
Mailing City,St,Zip: PHOENIX, AZ 850056030  
Gen County: Los Angeles  
TSD EPA ID: W1R000029751  
TSD County: 99  
Waste Category: Unspecified oil-containing waste  
Disposal Method: Recycler  
Tons: 0.02  
Facility County: Los Angeles

Gepaid: CAL000188004  
Contact: K M BOWLES HAZMAT

MAP FINDINGS  
FOCUS MAP 10

Map ID Site Database(s) EPA ID Number

**KRAGEN AUTO PARTS STORE #1507 (Continued)**

**S108211432**

Telephone: 6022659200  
 Facility Addr2: Not reported  
 Mailing Name: Not reported  
 Mailing Address: PO BOX 6030  
 Mailing City,St,Zip: PHOENIX, AZ 850056030  
 Gen County: Los Angeles  
 TSD EPA ID: WIR000029751  
 TSD County: 99  
 Waste Category: Unspecified oil-containing waste  
 Disposal Method: H039  
 Tons: 0.05  
 Facility County: Los Angeles

Gepaid: CAL000188004  
 Contact: K M BOWLES HAZMAT  
 Telephone: 6022659200  
 Facility Addr2: Not reported  
 Mailing Name: Not reported  
 Mailing Address: PO BOX 6030  
 Mailing City,St,Zip: PHOENIX, AZ 850056030  
 Gen County: Los Angeles  
 TSD EPA ID: OHD980587364  
 TSD County: 99  
 Waste Category: Not reported  
 Disposal Method: Not reported  
 Tons: 0  
 Facility County: Not reported

64

**KRAGEN AUTO PARTS STORE #1507  
37 LOS TUNAS DRIVE  
ARCADIA, CA 91008**

**HAZNET S107146625  
N/A**

HAZNET:  
 Gepaid: CAL000188004  
 Contact: K M BOWLES HAZMAT  
 Telephone: 6022659200  
 Facility Addr2: Not reported  
 Mailing Name: CSK AUTO INC ATTN K BOWLES  
 Mailing Address: PO BOX 6030  
 Mailing City,St,Zip: PHOENIX, AZ 850056030  
 Gen County: Los Angeles  
 TSD EPA ID: CAD028409019  
 TSD County: Los Angeles  
 Waste Category: Paint sludge  
 Disposal Method: Transfer Station  
 Tons: 0.1  
 Facility County: Los Angeles

Gepaid: CAL000188004  
 Contact: K M BOWLES HAZMAT  
 Telephone: 6022659200  
 Facility Addr2: Not reported  
 Mailing Name: CSK AUTO INC ATTN K BOWLES  
 Mailing Address: PO BOX 6030  
 Mailing City,St,Zip: PHOENIX, AZ 850056030  
 Gen County: Los Angeles  
 TSD EPA ID: CAD028409019  
 TSD County: Los Angeles

MAP FINDINGS  
FOCUS MAP 10

Map ID	Site	Database(s)	EPA ID Number
--------	------	-------------	---------------

**KRAGEN AUTO PARTS STORE #1507 (Continued)**

**S107146625**

Waste Category: Other organic solids  
Disposal Method: Transfer Station  
Tons: 0.3  
Facility County: Los Angeles

Gepaid: CAL000188004  
Contact: K M BOWLES HAZMAT  
Telephone: 6022659200  
Facility Addr2: Not reported  
Mailing Name: CSK AUTO INC ATTN K BOWLES  
Mailing Address: PO BOX 6030  
Mailing City,St,Zip: PHOENIX, AZ 850056030  
Gen County: Los Angeles  
TSD EPA ID: OHD980587364  
TSD County: Los Angeles  
Waste Category: Not reported  
Disposal Method: Not reported  
Tons: 0.02  
Facility County: Los Angeles

Gepaid: CAL000188004  
Contact: K M BOWLES HAZMAT  
Telephone: 6022659200  
Facility Addr2: Not reported  
Mailing Name: CSK AUTO INC ATTN K BOWLES  
Mailing Address: PO BOX 6030  
Mailing City,St,Zip: PHOENIX, AZ 850056030  
Gen County: Los Angeles  
TSD EPA ID: CAD028409019  
TSD County: Los Angeles  
Waste Category: Waste oil and mixed oil  
Disposal Method: Treatment, Tank  
Tons: 0.16  
Facility County: Los Angeles

[Click this hyperlink](#) while viewing on your computer to access  
-1 additional CA\_HAZNET: record(s) in the EDR Site Report.

64

**KRAGEN AUTO PARTS #1507  
37 LAS TUNAS DR  
ARCADIA, CA 91006**

**FINDS 1007691118  
N/A**

**FINDS:**

Other Pertinent Environmental Activity Identified at Site

Registry ID: 110017956719

UORS (California - Used Oil Recycling System). California Integrated Waste Management Board (CIWMB) helps communities establish and promote convenient collection opportunities for used oil and used oil filters.

MAP FINDINGS  
FOCUS MAP 10

Map ID	Site	Database(s)	EPA ID Number
65	<p><b>BP WEST COAST PRODUCTS LLC 01230</b>  <b>625 LAS TUNAS DR</b>  <b>ARCADIA, CA 91007</b></p> <p>HAZNET:  Gepaid: CAL000225674  Contact: JACK OMAN WASTE SPECIALIST  Telephone: 7146703958  Facility Addr2: Not reported  Mailing Name: Not reported  Mailing Address: PO BOX 80249  Mailing City,St,Zip: RCHO STA MARG, CA 926880000  Gen County: Los Angeles  TSD EPA ID: CAT080013352  TSD County: Los Angeles  Waste Category: Aqueous solution with less than 10% total organic residues  Disposal Method: Recycler  Tons: 0.1  Facility County: Los Angeles</p> <p>Gepaid: CAL000225674  Contact: JACK OMAN WASTE SPECIALIST  Telephone: 7146703958  Facility Addr2: Not reported  Mailing Name: Not reported  Mailing Address: PO BOX 80249  Mailing City,St,Zip: RCHO STA MARG, CA 926880000  Gen County: Los Angeles  TSD EPA ID: CAT080013352  TSD County: Los Angeles  Waste Category: Aqueous solution with less than 10% total organic residues  Disposal Method: H135  Tons: 0.12  Facility County: Los Angeles</p>	HAZNET	S108743408 N/A
65	<p><b>OPTIONS FOR YOUTH SAN GABRIEL</b>  <b>609 LAS TUNAS DR.</b>  <b>SAN GABRIEL, CA 91776</b></p> <p>FINDS:  Other Pertinent Environmental Activity Identified at Site</p> <p>Registry ID: 110036927127</p> <p>NCES (National Center for Education Statistics) is the primary federal entity for collecting and analyzing data related to education in the United States and other nations and the institute of education sciences.</p>	FINDS	1011482845 N/A

MAP FINDINGS  
 FOCUS MAP 10

Map ID	Site	Database(s)	EPA ID Number
67	<b>CHEVRON PRODUCTS #93583</b> <b>11 E LIVE OAK AVE</b> <b>ARCADIA, CA 91006</b>	<b>HAZNET</b>	<b>S103955942</b> <b>N/A</b>
	HAZNET:		
	Gepaid: CAL000172339		
	Contact: CHEVRON PRODUCTS INC		
	Telephone: 9258425931		
	Facility Addr2: Not reported		
	Mailing Name: Not reported		
	Mailing Address: PO BOX 6004		
	Mailing City,St,Zip: SAN RAMON, CA 945830000		
	Gen County: Los Angeles		
	TSD EPA ID: CAD008302903		
	TSD County: Los Angeles		
	Waste Category: Aqueous solution with less than 10% total organic residues		
	Disposal Method: Recycler		
	Tons: .0208		
	Facility County: Los Angeles		
	Gepaid: CAL000172339		
	Contact: KATHY NORRIS/COMPL MA		
	Telephone: 9258425931		
	Facility Addr2: Not reported		
	Mailing Name: Not reported		
	Mailing Address: PO BOX 6004		
	Mailing City,St,Zip: SAN RAMON, CA 945830000		
	Gen County: Los Angeles		
	TSD EPA ID: Not reported		
	TSD County: Los Angeles		
	Waste Category: Aqueous solution with less than 10% total organic residues		
	Disposal Method: Recycler		
	Tons: 0.26		
	Facility County: Not reported		
	Gepaid: CAL000172339		
	Contact: CHEVRON PRODUCTS INC		
	Telephone: 9258425931		
	Facility Addr2: Not reported		
	Mailing Name: Not reported		
	Mailing Address: PO BOX 6004		
	Mailing City,St,Zip: SAN RAMON, CA 945830000		
	Gen County: Los Angeles		
	TSD EPA ID: CAD982484933		
	TSD County: 7		
	Waste Category: Other empty containers 30 gallons or more		
	Disposal Method: Disposal, Other		
	Tons: .6500		
	Facility County: Los Angeles		
	Gepaid: CAL000172339		
	Contact: CHEVRON PRODUCTS INC		
	Telephone: 9258425931		
	Facility Addr2: Not reported		
	Mailing Name: Not reported		
	Mailing Address: PO BOX 6004		
	Mailing City,St,Zip: SAN RAMON, CA 945830000		
	Gen County: Los Angeles		
	TSD EPA ID: CAD982484933		

MAP FINDINGS  
FOCUS MAP 10

Map ID	Site	Database(s)	EPA ID Number
--------	------	-------------	---------------

**CHEVRON PRODUCTS #93583 (Continued)**

**S103955942**

TSD County: 7  
Waste Category: Empty containers less than 30 gallons  
Disposal Method: Disposal, Other  
Tons: 1.3500  
Facility County: Los Angeles

Gepaid: CAL000172339  
Contact: CHEVRON PRODUCTS INC  
Telephone: 9258425931  
Facility Addr2: Not reported  
Mailing Name: Not reported  
Mailing Address: PO BOX 6004  
Mailing City,St,Zip: SAN RAMON, CA 945830000  
Gen County: Los Angeles  
TSD EPA ID: CAD008302903  
TSD County: Los Angeles  
Waste Category: Unspecified oil-containing waste  
Disposal Method: Recycler  
Tons: .4170  
Facility County: Los Angeles

[Click this hyperlink](#) while viewing on your computer to access additional CA\_HAZNET: detail in the EDR Site Report.

**67 FAWAZ ELMASRI CHEVRON 93583  
11 E LIVE OAK AVE  
ARCADIA, CA**

**LOS ANGELES CO. HMS S102055474  
N/A**

LOS ANGELES CO. HMS:  
Region: LA  
Facility Id: 010068-009927  
Facility Status: Permit  
Area: 3N  
Permit Number: 00001256T  
Permit Status: Permit  
Facility Type: T0

**67 ARCADIA CHEVRON FOODMART  
11 EAST LIVE OAK AVE.  
ARCADIA, CA 91006**

**HAZNET S103622466  
N/A**

HAZNET:  
Gepaid: CAL000070511  
Contact: FAWAZ ELMASRI  
Telephone: 6264465659  
Facility Addr2: Not reported  
Mailing Name: Not reported  
Mailing Address: 11 E LIVE OAK AVE  
Mailing City,St,Zip: ARCADIA, CA 910060000  
Gen County: Los Angeles  
TSD EPA ID: CAD980883177  
TSD County: Kern  
Waste Category: Unspecified oil-containing waste  
Disposal Method: Recycler  
Tons: .2293  
Facility County: Los Angeles

MAP FINDINGS  
FOCUS MAP 10

Map ID	Site	Database(s)	EPA ID Number
--------	------	-------------	---------------

**ARCADIA CHEVRON FOODMART (Continued)**

**S103622466**

Gepaid: CAL000070511  
 Contact: FAWAZ ELMASRI  
 Telephone: 6264465659  
 Facility Addr2: Not reported  
 Mailing Name: Not reported  
 Mailing Address: 11 E LIVE OAK AVE  
 Mailing City,St,Zip: ARCADIA, CA 910060000  
 Gen County: Los Angeles  
 TSD EPA ID: CAT080011059  
 TSD County: Los Angeles  
 Waste Category: Unspecified oil-containing waste  
 Disposal Method: Recycler  
 Tons: .6255  
 Facility County: Los Angeles

Gepaid: CAL000070511  
 Contact: FAWAZ ELMASRI  
 Telephone: 6264465659  
 Facility Addr2: Not reported  
 Mailing Name: Not reported  
 Mailing Address: 11 E LIVE OAK AVE  
 Mailing City,St,Zip: ARCADIA, CA 910060000  
 Gen County: Los Angeles  
 TSD EPA ID: CAD980883177  
 TSD County: Kern  
 Waste Category: Unspecified oil-containing waste  
 Disposal Method: Not reported  
 Tons: .4170  
 Facility County: Los Angeles

**67 CHEVRON STATION NO 93583  
 11 E LIVE OAK AVE  
 ARCADIA, CA 91006**

**RCRA-SQG 1005904269  
 FINDS CAR000118711  
 HAZNET**

RCRA-SQG:

Date form received by agency: 05/16/2002  
 Facility name: CHEVRON STATION NO 93583  
 Facility address: 11 E LIVE OAK AVE  
 ARCADIA, CA 910065238  
 EPA ID: CAR000118711  
 Mailing address: P O BOX 6004  
 SAN RAMON, CA 94583  
 Contact: KATHY NORRIS  
 Contact address: P O BOX 6004  
 SAN RAMON, CA 94583  
 Contact country: US  
 Contact telephone: (925) 842-5931  
 Contact email: Not reported  
 EPA Region: 09  
 Classification: Small Small Quantity Generator  
 Description: Handler: generates more than 100 and less than 1000 kg of hazardous waste during any calendar month and accumulates less than 6000 kg of hazardous waste at any time; or generates 100 kg or less of hazardous waste during any calendar month, and accumulates more than 1000 kg of hazardous waste at any time

Owner/Operator Summary:



MAP FINDINGS  
FOCUS MAP 10

Map ID Site Database(s) EPA ID Number

**CHEVRON STATION NO 93583 (Continued)**

**1005904269**

Owner/operator name: CHEVRON PRODUCTS CO  
Owner/operator address: P O BOX 6004  
SAN RAMON, CA 94583  
Owner/operator country: Not reported  
Owner/operator telephone: (925) 842-5931  
Legal status: Private  
Owner/Operator Type: Owner  
Owner/Op start date: Not reported  
Owner/Op end date: Not reported

Handler Activities Summary:

U.S. importer of hazardous waste: Unknown  
Mixed waste (haz. and radioactive): Unknown  
Recycler of hazardous waste: No  
Transporter of hazardous waste: No  
Treater, storer or disposer of HW: No  
Underground injection activity: No  
On-site burner exemption: Unknown  
Furnace exemption: Unknown  
Used oil fuel burner: No  
Used oil processor: No  
User oil refiner: No  
Used oil fuel marketer to burner: No  
Used oil Specification marketer: No  
Used oil transfer facility: No  
Used oil transporter: No  
Off-site waste receiver: Commercial status unknown

Hazardous Waste Summary:

Waste code: D001  
Waste name: IGNITABLE HAZARDOUS WASTES ARE THOSE WASTES WHICH HAVE A FLASHPOINT OF LESS THAN 140 DEGREES FAHRENHEIT AS DETERMINED BY A PENSKY-MARTENS CLOSED CUP FLASH POINT TESTER. ANOTHER METHOD OF DETERMINING THE FLASH POINT OF A WASTE IS TO REVIEW THE MATERIAL SAFETY DATA SHEET, WHICH CAN BE OBTAINED FROM THE MANUFACTURER OR DISTRIBUTOR OF THE MATERIAL. LACQUER THINNER IS AN EXAMPLE OF A COMMONLY USED SOLVENT WHICH WOULD BE CONSIDERED AS IGNITABLE HAZARDOUS WASTE.

Waste code: D018  
Waste name: BENZENE

Violation Status: No violations found

FINDS:

Other Pertinent Environmental Activity Identified at Site

Registry ID: 110012538593

California - Hazardous Waste Tracking System - Datamart

RCRAInfo is a national information system that supports the Resource Conservation and Recovery Act (RCRA) program through the tracking of events and activities related to facilities that generate, transport, and treat, store, or dispose of hazardous waste. RCRAInfo allows RCRA program staff to track the notification, permit, compliance, and corrective action activities required under RCRA.

MAP FINDINGS  
FOCUS MAP 10

Map ID	Site	Database(s)	EPA ID Number
--------	------	-------------	---------------

**CHEVRON STATION NO 93583 (Continued)**

**1005904269**

HAZNET:

Gepaid: CAR000118711  
 Contact: Kathy Norris  
 Telephone: 9258425931  
 Facility Addr2: Not reported  
 Mailing Name: Not reported  
 Mailing Address: PO BOX 6004  
 Mailing City,St,Zip: San Ramon, CA 94583  
 Gen County: Los Angeles  
 TSD EPA ID: CAD008302903  
 TSD County: Los Angeles  
 Waste Category: Aqueous solution with less than 10% total organic residues  
 Disposal Method: Recycler  
 Tons: 0.08  
 Facility County: Not reported

Gepaid: CAR000118711  
 Contact: Kathy Norris  
 Telephone: 9258425931  
 Facility Addr2: Not reported  
 Mailing Name: Not reported  
 Mailing Address: PO BOX 6004  
 Mailing City,St,Zip: San Ramon, CA 94583  
 Gen County: Los Angeles  
 TSD EPA ID: CAD982444481  
 TSD County: San Bernardino  
 Waste Category: Other organic solids  
 Disposal Method: H010  
 Tons: 0.02  
 Facility County: Los Angeles

Gepaid: CAR000118711  
 Contact: Kathy Norris  
 Telephone: 9258425931  
 Facility Addr2: Not reported  
 Mailing Name: Not reported  
 Mailing Address: PO BOX 6004  
 Mailing City,St,Zip: San Ramon, CA 94583  
 Gen County: Los Angeles  
 TSD EPA ID: CAD008302903  
 TSD County: Los Angeles  
 Waste Category: Aqueous solution with less than 10% total organic residues  
 Disposal Method: H039  
 Tons: 0.06  
 Facility County: Los Angeles

67

**CHEVRON USA SS 093583  
 11 E LIVE OAK AVE  
 ARCADIA, CA 91006**

**UST U003776416  
 N/A**

UST:

Global ID: 776  
 Latitude: 34.10751  
 Longitude: -118.03032

MAP FINDINGS  
FOCUS MAP 10

Map ID	Site	Database(s)	EPA ID Number
67	<b>ARCADIA CHEVRON</b> <b>11 E LIVE OAK AVE</b> <b>ARCADIA, CA 91006</b>	<b>HIST UST</b> <b>SWEEPS UST</b>	<b>U001566415</b> <b>N/A</b>
	<b>HIST UST:</b> Region: STATE Facility ID: 00000062470 Facility Type: Gas Station Other Type: Not reported Total Tanks: 0004 Contact Name: EL MASRI,FAWAZ Telephone: 8184465659 Owner Name: CHEVRON U.S.A. INC. Owner Address: 575 MARKET Owner City,St,Zip: SAN FRANCISCO, CA 94105  Tank Num: 001 Container Num: 1 Year Installed: 1972 Tank Capacity: 00005000 Tank Used for: PRODUCT Type of Fuel: Not reported Tank Construction: 0000250 unknown Leak Detection: Stock Inventor  Tank Num: 002 Container Num: 2 Year Installed: 1972 Tank Capacity: 00010000 Tank Used for: PRODUCT Type of Fuel: Not reported Tank Construction: 0000250 unknown Leak Detection: Stock Inventor  Tank Num: 003 Container Num: 3 Year Installed: 1972 Tank Capacity: 00010000 Tank Used for: PRODUCT Type of Fuel: Not reported Tank Construction: 0000250 unknown Leak Detection: Stock Inventor  Tank Num: 004 Container Num: 4 Year Installed: 1972 Tank Capacity: 00001000 Tank Used for: WASTE Type of Fuel: Not reported Tank Construction: 0000130 unknown Leak Detection: Stock Inventor  <b>SWEEPS UST:</b> Status: A Comp Number: 9927 Number: 2 Board Of Equalization: 44-008653 Ref Date: 11-27-89 Act Date: 11-27-89		

MAP FINDINGS  
FOCUS MAP 10

Map ID	Site	Database(s)	EPA ID Number
--------	------	-------------	---------------

**ARCADIA CHEVRON (Continued)**

**U001566415**

Created Date: 06-30-89  
 Tank Status: A  
 Owner Tank Id: Not reported  
 Swrcb Tank Id: 19-000-009927-000001  
 Actv Date: 11-30-89  
 Capacity: 10000  
 Tank Use: M.V. FUEL  
 Stg: P  
 Content: LEADED  
 Number Of Tanks: 4

Status: A  
 Comp Number: 9927  
 Number: 2  
 Board Of Equalization: 44-008653  
 Ref Date: 11-27-89  
 Act Date: 11-27-89  
 Created Date: 06-30-89  
 Tank Status: A  
 Owner Tank Id: Not reported  
 Swrcb Tank Id: 19-000-009927-000002  
 Actv Date: 11-30-89  
 Capacity: 10000  
 Tank Use: M.V. FUEL  
 Stg: P  
 Content: REG UNLEADED  
 Number Of Tanks: Not reported

Status: A  
 Comp Number: 9927  
 Number: 2  
 Board Of Equalization: 44-008653  
 Ref Date: 11-27-89  
 Act Date: 11-27-89  
 Created Date: 06-30-89  
 Tank Status: A  
 Owner Tank Id: Not reported  
 Swrcb Tank Id: 19-000-009927-000003  
 Actv Date: 11-30-89  
 Capacity: 10000  
 Tank Use: M.V. FUEL  
 Stg: P  
 Content: REG UNLEADED  
 Number Of Tanks: Not reported

Status: A  
 Comp Number: 9927  
 Number: 2  
 Board Of Equalization: 44-008653  
 Ref Date: 11-27-89  
 Act Date: 11-27-89  
 Created Date: 06-30-89  
 Tank Status: A  
 Owner Tank Id: Not reported  
 Swrcb Tank Id: 19-000-009927-000004  
 Actv Date: 11-30-89  
 Capacity: 1000

MAP FINDINGS  
FOCUS MAP 10

Map ID	Site	Database(s)	EPA ID Number
--------	------	-------------	---------------

**ARCADIA CHEVRON (Continued)**

**U001566415**

Tank Use: OIL  
Stg: W  
Content: Not reported  
Number Of Tanks: Not reported

**67**

**YONES KABIR  
5 LIVE OAK AVE  
ARCADIA, CA 91006**

**LUST S102229048  
LOS ANGELES CO. HMS N/A**

**LUST:**

Region: STATE  
Global Id: T0603705406  
Latitude: 34.1074632  
Longitude: -118.0307802  
Case Type: LUST Cleanup Site  
Status: Completed - Case Closed  
Status Date: 1996-10-02 00:00:00  
Lead Agency: LOS ANGELES COUNTY  
Case Worker: Not reported  
Local Agency: LOS ANGELES COUNTY  
RB Case Number: R-23575  
LOC Case Number: Not reported  
File Location: Not reported  
Potential Media Affect: Soil  
Potential Contaminats of Concern: Aviation  
Site History: Not reported

**LUST REG 4:**

Region: 4  
Regional Board: 04  
County: Los Angeles  
facid: R-23575  
Status: Case Closed  
Substance: 1  
Substance Quantity: Not reported  
Local Case No: Not reported  
Case Type: Soil  
Abatement Method Used at the Site: Not reported  
Global ID: T0603705406  
W Global ID: Not reported  
Staff: UNK  
Local Agency: 19000  
Cross Street: 006TH AVE  
Enforcement Type: Not reported  
Date Leak Discovered: Not reported  
Date Leak First Reported: 10/2/1996  
Date Leak Record Entered: 10/23/1996  
Date Confirmation Began: Not reported  
Date Leak Stopped: Not reported  
Date Case Last Changed on Database: 10/2/1996  
Date the Case was Closed: 10/2/1996  
How Leak Discovered: Not reported  
How Leak Stopped: Not reported  
Cause of Leak: Not reported  
Leak Source: Not reported  
Operator: Not reported  
Water System: Not reported

MAP FINDINGS  
FOCUS MAP 10

Map ID Site Database(s) EPA ID Number

**YONES KABIR (Continued)**

**S102229048**

Well Name: Not reported  
 Approx. Dist To Production Well (ft): 3439.8943018864658824560755864  
 Source of Cleanup Funding: Not reported  
 Preliminary Site Assessment Workplan Submitted: Not reported  
 Preliminary Site Assessment Began: Not reported  
 Pollution Characterization Began: Not reported  
 Remediation Plan Submitted: Not reported  
 Remedial Action Underway: Not reported  
 Post Remedial Action Monitoring Began: Not reported  
 Enforcement Action Date: Not reported  
 Historical Max MTBE Date: Not reported  
 Hist Max MTBE Conc in Groundwater: Not reported  
 Hist Max MTBE Conc in Soil: Not reported  
 Significant Interim Remedial Action Taken: Not reported  
 GW Qualifier: Not reported  
 Soil Qualifier: Not reported  
 Organization: Not reported  
 Owner Contact: Not reported  
 Responsible Party: YONES KABIR  
 RP Address: 375 N ECHOFF ST, ORANGE CA 92666  
 Program: LUST  
 Lat/Long: 34.1074632 / -1  
 Local Agency Staff: Not reported  
 Beneficial Use: Not reported  
 Priority: Not reported  
 Cleanup Fund Id: Not reported  
 Suspended: Not reported  
 Assigned Name: Not reported  
 Summary: Not reported

**LOS ANGELES CO. HMS:**

Region: LA  
 Facility Id: 013508-023575  
 Facility Status: Removed  
 Area: 3N  
 Permit Number: 162746  
 Permit Status: Removed  
 Facility Type: T1

67

**YONES KADIR  
5 LIVE OAK AVE  
ARCADIA, CA 91006**

**HAZNET S103662129  
N/A**

**HAZNET:**

Gepaid: CAC000760096  
 Contact: YONES KADIR  
 Telephone: 7148791203  
 Facility Addr2: Not reported  
 Mailing Name: Not reported  
 Mailing Address: 5 LIVE OAK AVE  
 Mailing City,St,Zip: ARCADIA, CA 910060000  
 Gen County: Los Angeles  
 TSD EPA ID: CAT080013352  
 TSD County: Los Angeles  
 Waste Category: Tank bottom waste  
 Disposal Method: Recycler  
 Tons: 5.0040

MAP FINDINGS  
FOCUS MAP 10

Map ID	Site	Database(s)	EPA ID Number
	<b>YONES KADIR (Continued)</b>		<b>S103662129</b>
	Facility County: Los Angeles		
<b>67</b>	<b>RALPHS GROCERY CO #34 16 E LIVE OAK ARCADIA, CA 91006</b>	<b>HAZNET</b>	<b>1000347424 N/A</b>
	HAZNET:		
	Gepaid: CAD981581010		
	Contact: RALPHS GROCERY COMPANY		
	Telephone: 0000000000		
	Facility Addr2: Not reported		
	Mailing Name: Not reported		
	Mailing Address: P O BOX 54143		
	Mailing City,St,Zip: LOS ANGELES, CA 900540000		
	Gen County: Los Angeles		
	TSD EPA ID: CAD990794133		
	TSD County: San Joaquin		
	Waste Category: Asbestos-containing waste		
	Disposal Method: Disposal, Land Fill		
	Tons: 176.9880		
	Facility County: Los Angeles		
	Gepaid: CAD981581010		
	Contact: RALPHS GROCERY COMPANY		
	Telephone: 0000000000		
	Facility Addr2: Not reported		
	Mailing Name: Not reported		
	Mailing Address: P O BOX 54143		
	Mailing City,St,Zip: LOS ANGELES, CA 900540000		
	Gen County: Los Angeles		
	TSD EPA ID: CAD990794133		
	TSD County: San Joaquin		
	Waste Category: Asbestos-containing waste		
	Disposal Method: Not reported		
	Tons: 21.0700		
	Facility County: Los Angeles		
<b>67</b>	<b>STATION 045 5 W LIVE OAK AVE ARCADIA, CA 91006</b>	<b>HIST UST</b>	<b>U001566458 N/A</b>
	HIST UST:		
	Region: STATE		
	Facility ID: 00000005217		
	Facility Type: Gas Station		
	Other Type: Not reported		
	Total Tanks: 0006		
	Contact Name: Not reported		
	Telephone: 2139275339		
	Owner Name: CALIFORNIA TARGET ENTERPRISES,		
	Owner Address: 12739 LAKEWOOD BLVD.		
	Owner City,St,Zip: DOWNEY, CA 90242		
	Tank Num: 001		
	Container Num: 454		
	Year Installed: Not reported		

MAP FINDINGS  
FOCUS MAP 10

Map ID      Site      Database(s)      EPA ID Number

---

**STATION 045 (Continued)**

**U001566458**

Tank Capacity: 00012000  
Tank Used for: PRODUCT  
Type of Fuel: REGULAR  
Tank Construction: Not reported  
Leak Detection: Stock Inventor

Tank Num: 002  
Container Num: 452  
Year Installed: Not reported  
Tank Capacity: 00012000  
Tank Used for: PRODUCT  
Type of Fuel: UNLEADED  
Tank Construction: Not reported  
Leak Detection: Stock Inventor

Tank Num: 003  
Container Num: 453  
Year Installed: Not reported  
Tank Capacity: 00007500  
Tank Used for: PRODUCT  
Type of Fuel: PREMIUM  
Tank Construction: Not reported  
Leak Detection: Stock Inventor

Tank Num: 004  
Container Num: 454  
Year Installed: Not reported  
Tank Capacity: 00005000  
Tank Used for: PRODUCT  
Type of Fuel: DIESEL  
Tank Construction: Not reported  
Leak Detection: Stock Inventor

Tank Num: 005  
Container Num: 455  
Year Installed: Not reported  
Tank Capacity: 00000000  
Tank Used for: WASTE  
Type of Fuel: WASTE OIL  
Tank Construction: Not reported  
Leak Detection: Visual

Tank Num: 006  
Container Num: 456  
Year Installed: Not reported  
Tank Capacity: 00000000  
Tank Used for: WASTE  
Type of Fuel: WASTE OIL  
Tank Construction: Not reported  
Leak Detection: Visual



MAP FINDINGS  
FOCUS MAP 10

Map ID	Site	Database(s)	EPA ID Number
--------	------	-------------	---------------

67	<b>P&amp;M SERVICE STATIONS #972 5 W LIVE OAK AVE ARCADIA, CA</b>	<b>LOS ANGELES CO. HMS SWEEPS UST</b>	<b>S104828199 N/A</b>
----	---	---	---------------------------

LOS ANGELES CO. HMS:

Region: LA  
Facility Id: 013508-013882  
Facility Status: Removed  
Area: 3N  
Permit Number: 00005506T  
Permit Status: Removed  
Facility Type: T0

SWEEPS UST:

Status: A  
Comp Number: 13882  
Number: 9  
Board Of Equalization: 44-010290  
Ref Date: 06-30-89  
Act Date: Not reported  
Created Date: 06-30-89  
Tank Status: A  
Owner Tank Id: Not reported  
Swrcb Tank Id: 19-000-013882-000001  
Actv Date: 06-30-89  
Capacity: Not reported  
Tank Use: UNKNOWN  
Stg: W  
Content: Not reported  
Number Of Tanks: 5

Status: A  
Comp Number: 13882  
Number: 9  
Board Of Equalization: 44-010290  
Ref Date: 06-30-89  
Act Date: Not reported  
Created Date: 06-30-89  
Tank Status: A  
Owner Tank Id: Not reported  
Swrcb Tank Id: 19-000-013882-000002  
Actv Date: 06-30-89  
Capacity: Not reported  
Tank Use: UNKNOWN  
Stg: W  
Content: Not reported  
Number Of Tanks: Not reported

Status: A  
Comp Number: 13882  
Number: 9  
Board Of Equalization: 44-010290  
Ref Date: 06-30-89  
Act Date: Not reported  
Created Date: 06-30-89  
Tank Status: A  
Owner Tank Id: Not reported  
Swrcb Tank Id: 19-000-013882-000003  
Actv Date: 06-30-89

MAP FINDINGS  
FOCUS MAP 10

Map ID	Site	Database(s)	EPA ID Number
--------	------	-------------	---------------

**P&M SERVICE STATIONS #972 (Continued)**

**S104828199**

Capacity:	Not reported
Tank Use:	UNKNOWN
Stg:	W
Content:	Not reported
Number Of Tanks:	Not reported
Status:	A
Comp Number:	13882
Number:	9
Board Of Equalization:	44-010290
Ref Date:	06-30-89
Act Date:	Not reported
Created Date:	06-30-89
Tank Status:	A
Owner Tank Id:	Not reported
Swrcb Tank Id:	19-000-013882-000004
Actv Date:	06-30-89
Capacity:	Not reported
Tank Use:	UNKNOWN
Stg:	W
Content:	Not reported
Number Of Tanks:	Not reported
Status:	A
Comp Number:	13882
Number:	9
Board Of Equalization:	44-010290
Ref Date:	06-30-89
Act Date:	Not reported
Created Date:	06-30-89
Tank Status:	A
Owner Tank Id:	Not reported
Swrcb Tank Id:	19-000-013882-000005
Actv Date:	06-30-89
Capacity:	Not reported
Tank Use:	UNKNOWN
Stg:	W
Content:	Not reported
Number Of Tanks:	Not reported

67

**UTAMA AUTO REPAIR  
16 W LIVE OAK AVE UNIT D  
ARCADIA, CA 91006**

**RCRA-SQG 1000840879  
FINDS CAD983600040**

RCRA-SQG:  
Date form received by agency: 08/05/1991  
Facility name: UTAMA AUTO REPAIR  
Facility address: 16 W LIVE OAK AVE UNIT D  
ARCADIA, CA 91006  
EPA ID: CAD983600040  
Mailing address: W LIVE OAK AVE UNIT D  
ARCADIA, CA 91006  
Contact: RAY ISTOMO  
Contact address: 16 W LIVE OAK AVE UNIT D  
ARCADIA, CA 91006  
Contact country: US  
Contact telephone: (818) 445-7330  
Contact email: Not reported

MAP FINDINGS  
FOCUS MAP 10

Map ID      Site      Database(s)      EPA ID Number

---

**UTAMA AUTO REPAIR (Continued)**

**1000840879**

EPA Region: 09  
Classification: Small Small Quantity Generator  
Description: Handler: generates more than 100 and less than 1000 kg of hazardous waste during any calendar month and accumulates less than 6000 kg of hazardous waste at any time; or generates 100 kg or less of hazardous waste during any calendar month, and accumulates more than 1000 kg of hazardous waste at any time

Owner/Operator Summary:

Owner/operator name: ARCADIA LIVE OAK PARTNERS  
Owner/operator address: 238 S ATLANTIC BLVD  
ALHAMBRA, CA 91801  
Owner/operator country: Not reported  
Owner/operator telephone: (818) 289-4088  
Legal status: Private  
Owner/Operator Type: Owner  
Owner/Op start date: Not reported  
Owner/Op end date: Not reported

Handler Activities Summary:

U.S. importer of hazardous waste: Unknown  
Mixed waste (haz. and radioactive): Unknown  
Recycler of hazardous waste: No  
Transporter of hazardous waste: No  
Treater, storer or disposer of HW: No  
Underground injection activity: No  
On-site burner exemption: Unknown  
Furnace exemption: Unknown  
Used oil fuel burner: No  
Used oil processor: No  
User oil refiner: No  
Used oil fuel marketer to burner: No  
Used oil Specification marketer: No  
Used oil transfer facility: No  
Used oil transporter: No  
Off-site waste receiver: Commercial status unknown

Violation Status: No violations found

FINDS:

Other Pertinent Environmental Activity Identified at Site

Registry ID: 110002856829

RCRAInfo is a national information system that supports the Resource Conservation and Recovery Act (RCRA) program through the tracking of events and activities related to facilities that generate, transport, and treat, store, or dispose of hazardous waste. RCRAInfo allows RCRA program staff to track the notification, permit, compliance, and corrective action activities required under RCRA.

MAP FINDINGS  
FOCUS MAP 10

Map ID	Site	Database(s)	EPA ID Number
67	<b>PALACE CLEANERS ARCADIA 35 W LAS TUNAS DR ARCADIA, CA 91006</b>	<b>RCRA-SQG FINDS HAZNET EMI</b>	<b>1000144064 CAD982328619</b>
	<p>RCRA-SQG:</p> <p>Date form received by agency: 12/24/1987</p> <p>Facility name: PALACE CLEANERS ARCADIA</p> <p>Facility address: 35 W LAS TUNAS DR ARCADIA, CA 91006</p> <p>EPA ID: CAD982328619</p> <p>Contact: ENVIRONMENTAL MANAGER</p> <p>Contact address: 35 W LAS TUNAS DR ARCADIA, CA 91006</p> <p>Contact country: US</p> <p>Contact telephone: (818) 445-2567</p> <p>Contact email: Not reported</p> <p>EPA Region: 09</p> <p>Classification: Small Small Quantity Generator</p> <p>Description: Handler: generates more than 100 and less than 1000 kg of hazardous waste during any calendar month and accumulates less than 6000 kg of hazardous waste at any time; or generates 100 kg or less of hazardous waste during any calendar month, and accumulates more than 1000 kg of hazardous waste at any time</p> <p>Owner/Operator Summary:</p> <p>Owner/operator name: SO YOUNG LEE</p> <p>Owner/operator address: NOT REQUIRED NOT REQUIRED, ME 99999</p> <p>Owner/operator country: Not reported</p> <p>Owner/operator telephone: (415) 555-1212</p> <p>Legal status: Private</p> <p>Owner/Operator Type: Owner</p> <p>Owner/Op start date: Not reported</p> <p>Owner/Op end date: Not reported</p> <p>Owner/operator name: NOT REQUIRED</p> <p>Owner/operator address: NOT REQUIRED NOT REQUIRED, ME 99999</p> <p>Owner/operator country: Not reported</p> <p>Owner/operator telephone: (415) 555-1212</p> <p>Legal status: Private</p> <p>Owner/Operator Type: Operator</p> <p>Owner/Op start date: Not reported</p> <p>Owner/Op end date: Not reported</p> <p>Handler Activities Summary:</p> <p>U.S. importer of hazardous waste: Unknown</p> <p>Mixed waste (haz. and radioactive): Unknown</p> <p>Recycler of hazardous waste: No</p> <p>Transporter of hazardous waste: No</p> <p>Treater, storer or disposer of HW: No</p> <p>Underground injection activity: No</p> <p>On-site burner exemption: Unknown</p> <p>Furnace exemption: Unknown</p> <p>Used oil fuel burner: No</p> <p>Used oil processor: No</p> <p>User oil refiner: No</p>		

MAP FINDINGS  
FOCUS MAP 10

Map ID	Site	Database(s)	EPA ID Number
--------	------	-------------	---------------

**PALACE CLEANERS ARCADIA (Continued)**

**1000144064**

Used oil fuel marketer to burner: No  
 Used oil Specification marketer: No  
 Used oil transfer facility: No  
 Used oil transporter: No  
 Off-site waste receiver: Commercial status unknown

Violation Status: No violations found

**FINDS:**

Other Pertinent Environmental Activity Identified at Site

Registry ID: 110002795191

RCRAInfo is a national information system that supports the Resource Conservation and Recovery Act (RCRA) program through the tracking of events and activities related to facilities that generate, transport, and treat, store, or dispose of hazardous waste. RCRAInfo allows RCRA program staff to track the notification, permit, compliance, and corrective action activities required under RCRA.

**HAZNET:**

Gepaid: CAL000021603  
 Contact: LEE SOON SANG  
 Telephone: 0000000000  
 Facility Addr2: Not reported  
 Mailing Name: Not reported  
 Mailing Address: 35 W LAS TUNAS  
 Mailing City,St,Zip: ARCADIA, CA 910060000  
 Gen County: Los Angeles  
 TSD EPA ID: CAD981397417  
 TSD County: Los Angeles  
 Waste Category: Halogenated solvents (chloroform, methyl chloride, perchloroethylene, etc.)  
 Disposal Method: Recycler  
 Tons: .2857  
 Facility County: Los Angeles

Gepaid: CAL000021603  
 Contact: DEACT PER 95 FEE FORM -P.H.  
 Telephone: --  
 Facility Addr2: Not reported  
 Mailing Name: Not reported  
 Mailing Address: 35 W LAS TUNAS  
 Mailing City,St,Zip: ARCADIA, CA 910060000  
 Gen County: Los Angeles  
 TSD EPA ID: CAT000613893  
 TSD County: Los Angeles  
 Waste Category: Liquids with halogenated organic compounds > 1000 mg/l  
 Disposal Method: Not reported  
 Tons: Not reported  
 Facility County: Not reported

**EMI:**

Year: 1987  
 County Code: 19  
 Air Basin: SC

MAP FINDINGS  
FOCUS MAP 10

Map ID	Site	Database(s)	EPA ID Number
--------	------	-------------	---------------

**PALACE CLEANERS ARCADIA (Continued)**

**1000144064**

Facility ID:	11122
Air District Name:	SC
SIC Code:	7216
Air District Name:	SOUTH COAST AQMD
Community Health Air Pollution Info System:	Not reported
Consolidated Emission Reporting Rule:	Not reported
Total Organic Hydrocarbon Gases Tons/Yr:	3
Reactive Organic Gases Tons/Yr:	0
Carbon Monoxide Emissions Tons/Yr:	0
NOX - Oxides of Nitrogen Tons/Yr:	0
SOX - Oxides of Sulphur Tons/Yr:	0
Particulate Matter Tons/Yr:	0
Part. Matter 10 Micrometers & Smlr Tons/Yr:	0
Year:	1990
County Code:	19
Air Basin:	SC
Facility ID:	61965
Air District Name:	SC
SIC Code:	7216
Air District Name:	SOUTH COAST AQMD
Community Health Air Pollution Info System:	Not reported
Consolidated Emission Reporting Rule:	Not reported
Total Organic Hydrocarbon Gases Tons/Yr:	1
Reactive Organic Gases Tons/Yr:	0
Carbon Monoxide Emissions Tons/Yr:	0
NOX - Oxides of Nitrogen Tons/Yr:	0
SOX - Oxides of Sulphur Tons/Yr:	0
Particulate Matter Tons/Yr:	0
Part. Matter 10 Micrometers & Smlr Tons/Yr:	0

67

**VACCO DRAPERY & RUG CLNG**  
**36 W LIVE OAK AVE**  
**ARCADIA, CA 91006**

**RCRA-SQG** **1000175741**  
**FINDS** **CAD981621030**  
**HAZNET**  
**EMI**  
**WIP**

RCRA-SQG:

Date form received by agency:	09/01/1996
Facility name:	VACCO DRAPERY & RUG CLNG
Facility address:	36 W LIVE OAK AVE ARCADIA, CA 91006
EPA ID:	CAD981621030
Contact:	Not reported
Contact address:	Not reported
Contact country:	Not reported
Contact telephone:	Not reported
Contact email:	Not reported
EPA Region:	09
Land type:	Facility is not located on Indian land. Additional information is not known.
Classification:	Small Small Quantity Generator
Description:	Handler: generates more than 100 and less than 1000 kg of hazardous waste during any calendar month and accumulates less than 6000 kg of hazardous waste at any time; or generates 100 kg or less of hazardous waste during any calendar month, and accumulates more than 1000 kg of hazardous waste at any time

MAP FINDINGS  
FOCUS MAP 10

Map ID      Site      Database(s)      EPA ID Number

---

**VACCO DRAPERY & RUG CLNG (Continued)**

**1000175741**

Owner/Operator Summary:

Owner/operator name: ED SIMPKINS  
Owner/operator address: NOT REQUIRED  
NOT REQUIRED, ME 99999  
Owner/operator country: Not reported  
Owner/operator telephone: (415) 555-1212  
Legal status: Private  
Owner/Operator Type: Owner  
Owner/Op start date: Not reported  
Owner/Op end date: Not reported

Owner/operator name: NOT REQUIRED  
Owner/operator address: NOT REQUIRED  
NOT REQUIRED, ME 99999  
Owner/operator country: Not reported  
Owner/operator telephone: (415) 555-1212  
Legal status: Private  
Owner/Operator Type: Operator  
Owner/Op start date: Not reported  
Owner/Op end date: Not reported

Handler Activities Summary:

U.S. importer of hazardous waste: Unknown  
Mixed waste (haz. and radioactive): Unknown  
Recycler of hazardous waste: No  
Transporter of hazardous waste: No  
Treater, storer or disposer of HW: No  
Underground injection activity: No  
On-site burner exemption: Unknown  
Furnace exemption: Unknown  
Used oil fuel burner: No  
Used oil processor: No  
User oil refiner: No  
Used oil fuel marketer to burner: No  
Used oil Specification marketer: No  
Used oil transfer facility: No  
Used oil transporter: No  
Off-site waste receiver: Commercial status unknown

Historical Generators:

Date form received by agency: 12/11/1986  
Facility name: VACCO DRAPERY & RUG CLNG  
Classification: Large Quantity Generator

Violation Status: No violations found

Evaluation Action Summary:

Evaluation date: 05/24/1993  
Evaluation: COMPLIANCE EVALUATION INSPECTION ON-SITE  
Area of violation: Not reported  
Date achieved compliance: Not reported  
Evaluation lead agency: State Contractor/Grantee

FINDS:

Other Pertinent Environmental Activity Identified at Site

MAP FINDINGS  
FOCUS MAP 10

Map ID	Site	Database(s)	EPA ID Number
--------	------	-------------	---------------

**VACCO DRAPERY & RUG CLNG (Continued)**

**1000175741**

Registry ID: 110002726925

California - Hazardous Waste Tracking System - Datamart

RCRAInfo is a national information system that supports the Resource Conservation and Recovery Act (RCRA) program through the tracking of events and activities related to facilities that generate, transport, and treat, store, or dispose of hazardous waste. RCRAInfo allows RCRA program staff to track the notification, permit, compliance, and corrective action activities required under RCRA.

HAZNET:

Gepaid: CAD981621030  
 Contact: ROBERT KRATT  
 Telephone: 6264452302  
 Facility Addr2: Not reported  
 Mailing Name: Not reported  
 Mailing Address: 36 W LIVE OAK AVE  
 Mailing City,St,Zip: ARCADIA, CA 910070000  
 Gen County: Los Angeles  
 TSD EPA ID: CAT000613893  
 TSD County: Los Angeles  
 Waste Category: Not reported  
 Disposal Method: Not reported  
 Tons: 0  
 Facility County: Los Angeles

Gepaid: CAD981621030  
 Contact: ROBERT KRATT  
 Telephone: 6264452302  
 Facility Addr2: Not reported  
 Mailing Name: Not reported  
 Mailing Address: 36 W LIVE OAK AVE  
 Mailing City,St,Zip: ARCADIA, CA 910070000  
 Gen County: Los Angeles  
 TSD EPA ID: CAT000613893  
 TSD County: Los Angeles  
 Waste Category: Liquids with halogenated organic compounds > 1000 mg/l  
 Disposal Method: Transfer Station  
 Tons: 0.2945  
 Facility County: Los Angeles

Gepaid: CAD981621030  
 Contact: ROBERT KRATT  
 Telephone: 6264452302  
 Facility Addr2: Not reported  
 Mailing Name: Not reported  
 Mailing Address: 36 W LIVE OAK AVE  
 Mailing City,St,Zip: ARCADIA, CA 910070000  
 Gen County: Los Angeles  
 TSD EPA ID: CAT000613893  
 TSD County: Los Angeles  
 Waste Category: Liquids with halogenated organic compounds > 1000 mg/l  
 Disposal Method: Transfer Station  
 Tons: .2925  
 Facility County: Los Angeles



MAP FINDINGS  
FOCUS MAP 10

Map ID      Site      Database(s)      EPA ID Number

---

**VACCO DRAPERY & RUG CLNG (Continued)**

**1000175741**

Gepaid: CAD981621030  
 Contact: ROBERT KRATT  
 Telephone: 6264452302  
 Facility Addr2: Not reported  
 Mailing Name: Not reported  
 Mailing Address: 36 W LIVE OAK AVE  
 Mailing City,St,Zip: ARCADIA, CA 910070000  
 Gen County: Los Angeles  
 TSD EPA ID: CAT000613893  
 TSD County: Los Angeles  
 Waste Category: Liquids with halogenated organic compounds > 1000 mg/l  
 Disposal Method: Transfer Station  
 Tons: .6000  
 Facility County: Los Angeles

Gepaid: CAD981621030  
 Contact: ROBERT KRATT  
 Telephone: 6264452302  
 Facility Addr2: Not reported  
 Mailing Name: Not reported  
 Mailing Address: 36 W LIVE OAK AVE  
 Mailing City,St,Zip: ARCADIA, CA 910070000  
 Gen County: Los Angeles  
 TSD EPA ID: CAT000613893  
 TSD County: Los Angeles  
 Waste Category: Not reported  
 Disposal Method: Transfer Station  
 Tons: .0000  
 Facility County: Los Angeles

[Click this hyperlink](#) while viewing on your computer to access  
 18 additional CA\_HAZNET: record(s) in the EDR Site Report.

EMI:

Year: 1987  
 County Code: 19  
 Air Basin: SC  
 Facility ID: 2897  
 Air District Name: SC  
 SIC Code: 7211  
 Air District Name: SOUTH COAST AQMD  
 Community Health Air Pollution Info System: Not reported  
 Consolidated Emission Reporting Rule: Not reported  
 Total Organic Hydrocarbon Gases Tons/Yr: 1  
 Reactive Organic Gases Tons/Yr: 0  
 Carbon Monoxide Emissions Tons/Yr: 0  
 NOX - Oxides of Nitrogen Tons/Yr: 0  
 SOX - Oxides of Sulphur Tons/Yr: 0  
 Particulate Matter Tons/Yr: 0  
 Part. Matter 10 Micrometers & Smlr Tons/Yr: 0

Year: 1990  
 County Code: 19  
 Air Basin: SC  
 Facility ID: 2897  
 Air District Name: SC  
 SIC Code: 7217

MAP FINDINGS  
FOCUS MAP 10

Map ID Site Database(s) EPA ID Number

**VACCO DRAPERY & RUG CLNG (Continued)**

**1000175741**

Air District Name: SOUTH COAST AQMD  
 Community Health Air Pollution Info System: Not reported  
 Consolidated Emission Reporting Rule: Not reported  
 Total Organic Hydrocarbon Gases Tons/Yr: 1  
 Reactive Organic Gases Tons/Yr: 0  
 Carbon Monoxide Emissions Tons/Yr: 0  
 NOX - Oxides of Nitrogen Tons/Yr: 0  
 SOX - Oxides of Sulphur Tons/Yr: 0  
 Particulate Matter Tons/Yr: 0  
 Part. Matter 10 Micrometers & Smlr Tons/Yr: 0

WIP:

Region: 4  
 File Number: 103.0381  
**File Status: Historical**  
 Staff: MM  
 Facility Suite: Not reported

67

**BILLS AUTO BODY  
 42 W LIVE OAK AVE  
 ARCADIA, CA 91006**

**RCRA-SQG 1000291648  
 FINDS CAD982008419  
 HAZNET  
 EMI**

RCRA-SQG:

Date form received by agency: 06/24/1987  
 Facility name: BILLS AUTO BODY  
 Facility address: 42 W LIVE OAK AVE  
 ARCADIA, CA 91006  
 EPA ID: CAD982008419  
 Contact: ENVIRONMENTAL MANAGER  
 Contact address: 42 W LIVE OAK AVE  
 ARCADIA, CA 91006  
 Contact country: US  
 Contact telephone: (818) 447-4290  
 Contact email: Not reported  
 EPA Region: 09  
 Classification: Small Small Quantity Generator  
 Description: Handler: generates more than 100 and less than 1000 kg of hazardous waste during any calendar month and accumulates less than 6000 kg of hazardous waste at any time; or generates 100 kg or less of hazardous waste during any calendar month, and accumulates more than 1000 kg of hazardous waste at any time

Owner/Operator Summary:

Owner/operator name: B SKIBSTED  
 Owner/operator address: NOT REQUIRED  
 NOT REQUIRED, ME 99999  
 Owner/operator country: Not reported  
 Owner/operator telephone: (415) 555-1212  
 Legal status: Private  
 Owner/Operator Type: Owner  
 Owner/Op start date: Not reported  
 Owner/Op end date: Not reported  
 Owner/operator name: NOT REQUIRED  
 Owner/operator address: NOT REQUIRED  
 NOT REQUIRED, ME 99999

MAP FINDINGS  
FOCUS MAP 10

Map ID Site Database(s) EPA ID Number

**BILLS AUTO BODY (Continued)**

**1000291648**

Owner/operator country: Not reported  
Owner/operator telephone: (415) 555-1212  
Legal status: Private  
Owner/Operator Type: Operator  
Owner/Op start date: Not reported  
Owner/Op end date: Not reported

Handler Activities Summary:

U.S. importer of hazardous waste: Unknown  
Mixed waste (haz. and radioactive): Unknown  
Recycler of hazardous waste: No  
Transporter of hazardous waste: No  
Treater, storer or disposer of HW: No  
Underground injection activity: No  
On-site burner exemption: Unknown  
Furnace exemption: Unknown  
Used oil fuel burner: No  
Used oil processor: No  
User oil refiner: No  
Used oil fuel marketer to burner: No  
Used oil Specification marketer: No  
Used oil transfer facility: No  
Used oil transporter: No  
Off-site waste receiver: Commercial status unknown

Violation Status: No violations found

**FINDS:**

Other Pertinent Environmental Activity Identified at Site

Registry ID: 110001159255

RCRAInfo is a national information system that supports the Resource Conservation and Recovery Act (RCRA) program through the tracking of events and activities related to facilities that generate, transport, and treat, store, or dispose of hazardous waste. RCRAInfo allows RCRA program staff to track the notification, permit, compliance, and corrective action activities required under RCRA.

**HAZNET:**

Gepaid: CAD982008419  
Contact: ROBERT KEEBLE  
Telephone: 6268594892  
Facility Addr2: Not reported  
Mailing Name: Not reported  
Mailing Address: 42 W LIVE OAK AVE  
Mailing City,St,Zip: ARCADIA, CA 910078517  
Gen County: Los Angeles  
TSD EPA ID: CAD008302903  
TSD County: Los Angeles  
Waste Category: Oxygenated solvents (acetone, butanol, ethyl acetate, etc.)  
Disposal Method: Recycler  
Tons: 0.6671  
Facility County: Los Angeles  
  
Gepaid: CAL000327158

MAP FINDINGS  
 FOCUS MAP 10

Map ID      Site      Database(s)      EPA ID Number

---

**BILLS AUTO BODY (Continued)**

**1000291648**

Contact:            ROBERT MCKENZIE  
 Telephone:        6264474290  
 Facility Addr2:    Not reported  
 Mailing Name:     Not reported  
 Mailing Address:  42 W LIVE OAK AVE  
 Mailing City,St,Zip: ARCADIA, CA 910078517  
 Gen County:        Los Angeles  
 TSD EPA ID:        CAD008252405  
 TSD County:        Los Angeles  
 Waste Category:   Unspecified solvent mixture Waste  
 Disposal Method:  H020  
 Tons:                0.38  
 Facility County:    Los Angeles

Gepaid:            CAL000327158  
 Contact:            ROBERT MCKENZIE  
 Telephone:        6264474290  
 Facility Addr2:    Not reported  
 Mailing Name:     Not reported  
 Mailing Address:  42 W LIVE OAK AVE  
 Mailing City,St,Zip: ARCADIA, CA 910078517  
 Gen County:        Los Angeles  
 TSD EPA ID:        CAD008252405  
 TSD County:        Los Angeles  
 Waste Category:   Unspecified solvent mixture Waste  
 Disposal Method:  H061  
 Tons:                0.54  
 Facility County:    Los Angeles

Gepaid:            CAD982008419  
 Contact:            ROBERT KEEBLE  
 Telephone:        6268594892  
 Facility Addr2:    Not reported  
 Mailing Name:     Not reported  
 Mailing Address:  42 W LIVE OAK AVE  
 Mailing City,St,Zip: ARCADIA, CA 910078517  
 Gen County:        Los Angeles  
 TSD EPA ID:        CAD008252405  
 TSD County:        Los Angeles  
 Waste Category:   Unspecified solvent mixture Waste  
 Disposal Method:  Not reported  
 Tons:                .1668  
 Facility County:    Los Angeles

Gepaid:            CAD982008419  
 Contact:            ROBERT KEEBLE  
 Telephone:        6268594892  
 Facility Addr2:    Not reported  
 Mailing Name:     Not reported  
 Mailing Address:  42 W LIVE OAK AVE  
 Mailing City,St,Zip: ARCADIA, CA 910078517  
 Gen County:        Los Angeles  
 TSD EPA ID:        CAD008252405  
 TSD County:        Los Angeles  
 Waste Category:   Unspecified solvent mixture Waste  
 Disposal Method:  Recycler  
 Tons:                1.6137

MAP FINDINGS  
FOCUS MAP 10

Map ID Site Database(s) EPA ID Number

---

**BILLS AUTO BODY (Continued)**

**1000291648**

Facility County: Los Angeles

[Click this hyperlink](#) while viewing on your computer to access additional CA\_HAZNET: detail in the EDR Site Report.

EMI:

Year: 1990  
County Code: 19  
Air Basin: SC  
Facility ID: 37007  
Air District Name: SC  
SIC Code: 7538  
Air District Name: SOUTH COAST AQMD  
Community Health Air Pollution Info System: Not reported  
Consolidated Emission Reporting Rule: Not reported  
Total Organic Hydrocarbon Gases Tons/Yr: 2  
Reactive Organic Gases Tons/Yr: 2  
Carbon Monoxide Emissions Tons/Yr: 0  
NOX - Oxides of Nitrogen Tons/Yr: 0  
SOX - Oxides of Sulphur Tons/Yr: 0  
Particulate Matter Tons/Yr: 0  
Part. Matter 10 Micrometers & Smlr Tons/Yr: 0

Year: 1993  
County Code: 19  
Air Basin: SC  
Facility ID: 37007  
Air District Name: SC  
SIC Code: 7538  
Air District Name: SOUTH COAST AQMD  
Community Health Air Pollution Info System: Not reported  
Consolidated Emission Reporting Rule: Not reported  
Total Organic Hydrocarbon Gases Tons/Yr: 3  
Reactive Organic Gases Tons/Yr: 1  
Carbon Monoxide Emissions Tons/Yr: 4  
NOX - Oxides of Nitrogen Tons/Yr: 15  
SOX - Oxides of Sulphur Tons/Yr: 0  
Particulate Matter Tons/Yr: 1  
Part. Matter 10 Micrometers & Smlr Tons/Yr: 1

Year: 1995  
County Code: 19  
Air Basin: SC  
Facility ID: 37007  
Air District Name: SC  
SIC Code: 7538  
Air District Name: SOUTH COAST AQMD  
Community Health Air Pollution Info System: Not reported  
Consolidated Emission Reporting Rule: Not reported  
Total Organic Hydrocarbon Gases Tons/Yr: 3  
Reactive Organic Gases Tons/Yr: 1  
Carbon Monoxide Emissions Tons/Yr: 4  
NOX - Oxides of Nitrogen Tons/Yr: 15  
SOX - Oxides of Sulphur Tons/Yr: 0  
Particulate Matter Tons/Yr: 1  
Part. Matter 10 Micrometers & Smlr Tons/Yr: 1

MAP FINDINGS  
FOCUS MAP 10

Map ID	Site	Database(s)	EPA ID Number
67	<p><b>SUPERIOR CONCRETE BLOCK</b> <b>60 W LIVE OAK AVE</b> <b>ARCADIA, CA</b></p> <p>LOS ANGELES CO. HMS:            Region: LA            Facility Id: 010809-010770            Facility Status: Removed            Area: 3N            Permit Number: 00002214T            Permit Status: Removed            Facility Type: T0</p> <p>WIP:            Region: 4            File Number: 103.0353  <b>File Status: Historical</b>            Staff: MM            Facility Suite: Not reported</p> <p>SWEEPS UST:            Status: A            Comp Number: 10770            Number: 9            Board Of Equalization: Not reported            Ref Date: 06-30-89            Act Date: Not reported            Created Date: 06-30-89            Tank Status: Not reported            Owner Tank Id: Not reported            Swrcb Tank Id: Not reported            Actv Date: Not reported            Capacity: Not reported            Tank Use: Not reported            Stg: Not reported            Content: Not reported            Number Of Tanks: Not reported</p>	<p><b>LOS ANGELES CO. HMS</b> <b>WIP</b> <b>SWEEPS UST</b></p>	<p><b>S102055500</b> <b>N/A</b></p>
67	<p><b>PAT TRANSMISSION</b> <b>10 W LIVE OAK AVE UNIT B</b> <b>ARCADIA, CA 91006</b></p> <p>RCRA-SQG:            Date form received by agency: 02/17/1993            Facility name: PAT TRANSMISSION            Facility address: 10 W LIVE OAK AVE UNIT B            ARCADIA, CA 91006            EPA ID: CAD983659814            Mailing address: W LIVE OAK AVE UNIT B            ARCADIA, CA 91006            Contact: DAVID LEE            Contact address: 10 W LIVE OAK AVE UNIT B            ARCADIA, CA 91006            Contact country: US            Contact telephone: (818) 446-6142            Contact email: Not reported            EPA Region: 09            Classification: Small Small Quantity Generator            Description: Handler: generates more than 100 and less than 1000 kg of hazardous</p>	<p><b>RCRA-SQG</b> <b>FINDS</b></p>	<p><b>1000819962</b> <b>CAD983659814</b></p>

MAP FINDINGS  
FOCUS MAP 10

Map ID Site Database(s) EPA ID Number

**PAT TRANSMISSION (Continued)**

**1000819962**

waste during any calendar month and accumulates less than 6000 kg of hazardous waste at any time; or generates 100 kg or less of hazardous waste during any calendar month, and accumulates more than 1000 kg of hazardous waste at any time

Owner/Operator Summary:

Owner/operator name: PATS TRANSMISSION  
Owner/operator address: 10 W LIVE OAK UNIT B  
ARCADIA, CA 91006  
Owner/operator country: Not reported  
Owner/operator telephone: (818) 446-6142  
Legal status: Private  
Owner/Operator Type: Owner  
Owner/Op start date: Not reported  
Owner/Op end date: Not reported

Handler Activities Summary:

U.S. importer of hazardous waste: Unknown  
Mixed waste (haz. and radioactive): Unknown  
Recycler of hazardous waste: No  
Transporter of hazardous waste: No  
Treater, storer or disposer of HW: No  
Underground injection activity: No  
On-site burner exemption: Unknown  
Furnace exemption: Unknown  
Used oil fuel burner: No  
Used oil processor: No  
User oil refiner: No  
Used oil fuel marketer to burner: No  
Used oil Specification marketer: No  
Used oil transfer facility: No  
Used oil transporter: No  
Off-site waste receiver: Commercial status unknown

Violation Status: No violations found

FINDS:

Other Pertinent Environmental Activity Identified at Site

Registry ID: 110009550716

RCRAInfo is a national information system that supports the Resource Conservation and Recovery Act (RCRA) program through the tracking of events and activities related to facilities that generate, transport, and treat, store, or dispose of hazardous waste. RCRAInfo allows RCRA program staff to track the notification, permit, compliance, and corrective action activities required under RCRA.

MAP FINDINGS  
FOCUS MAP 10

Map ID	Site	Database(s)	EPA ID Number
67	<b>AUTOMOTIVE MASTERS INC. 10 W LIVE OAK AVE STE C ARCADIA, CA 91007</b>	<b>HAZNET</b>	<b>S107146728 N/A</b>
	HAZNET:		
	Gepaid: CAL000195289		
	Contact: ALLEN BARGHI OR EDWIN BARGHI		
	Telephone: 6264462424		
	Facility Addr2: Not reported		
	Mailing Name: Not reported		
	Mailing Address: 10 W LIVE OAK AVE STE B		
	Mailing City,St,Zip: ARCADIA, CA 910060000		
	Gen County: Los Angeles		
	TSD EPA ID: CAD099452708		
	TSD County: Los Angeles		
	Waste Category: Waste oil and mixed oil		
	Disposal Method: H03		
	Tons: 1.25		
	Facility County: Los Angeles		
	Gepaid: CAL000195289		
	Contact: ALLEN BARGHI OR EDWIN BARGHI		
	Telephone: 6264462424		
	Facility Addr2: Not reported		
	Mailing Name: Not reported		
	Mailing Address: 10 W LIVE OAK AVE STE B		
	Mailing City,St,Zip: ARCADIA, CA 910060000		
	Gen County: Los Angeles		
	TSD EPA ID: CAD099452708		
	TSD County: Los Angeles		
	Waste Category: Waste oil and mixed oil		
	Disposal Method: H039		
	Tons: 5.13		
	Facility County: Los Angeles		
	Gepaid: CAL000195289		
	Contact: ALLEN BARGHI OR EDWIN BARGHI		
	Telephone: 6264462424		
	Facility Addr2: Not reported		
	Mailing Name: Not reported		
	Mailing Address: 10 W LIVE OAK AVE STE B		
	Mailing City,St,Zip: ARCADIA, CA 910060000		
	Gen County: Los Angeles		
	TSD EPA ID: CAD099452708		
	TSD County: Los Angeles		
	Waste Category: Waste oil and mixed oil		
	Disposal Method: Recycler		
	Tons: 3.52		
	Facility County: Los Angeles		
	Gepaid: CAL000195289		
	Contact: ALLEN BARGHI OR EDWIN BARGHI		
	Telephone: 6264462424		
	Facility Addr2: Not reported		
	Mailing Name: Not reported		
	Mailing Address: 10 W LIVE OAK AVE STE B		
	Mailing City,St,Zip: ARCADIA, CA 910060000		
	Gen County: Los Angeles		
	TSD EPA ID: CAD099452708		



MAP FINDINGS  
FOCUS MAP 10

Map ID	Site	Database(s)	EPA ID Number
--------	------	-------------	---------------

**AUTOMOTIVE MASTERS INC. (Continued)**

**S107146728**

TSD County: Los Angeles  
Waste Category: Waste oil and mixed oil  
Disposal Method: Not reported  
Tons: 5  
Facility County: Not reported

Gepaid: CAL000195289  
Contact: ALLEN BARGHI OR EDWIN BARGHI  
Telephone: 6264462424  
Facility Addr2: Not reported  
Mailing Name: Not reported  
Mailing Address: 10 W LIVE OAK AVE STE B  
Mailing City,St,Zip: ARCADIA, CA 910060000  
Gen County: Los Angeles  
TSD EPA ID: CAD099452708  
TSD County: Los Angeles  
Waste Category: Waste oil and mixed oil  
Disposal Method: Not reported  
Tons: 5  
Facility County: Not reported

[Click this hyperlink](#) while viewing on your computer to access additional CA\_HAZNET: detail in the EDR Site Report.

**67**      **JOHNNY'S AUTOMOTIVE**  
**10 W LIVE OAK #C**  
**ARCADIA, CA 91007**

**HAZNET**    **S103972577**  
**N/A**

HAZNET:  
Gepaid: CAL000080596  
Contact: SAFECO REALTY  
Telephone: 0000000000  
Facility Addr2: Not reported  
Mailing Name: Not reported  
Mailing Address: 154 W LIVE OAK  
Mailing City,St,Zip: ARCADIA, CA 910070000  
Gen County: Los Angeles  
TSD EPA ID: CAD000242105  
TSD County: 0  
Waste Category: Aqueous solution with less than 10% total organic residues  
Disposal Method: Recycler  
Tons: .3753  
Facility County: Los Angeles

**67**      **NATIONAL DISCOUNT TIRES**  
**10 W LIVE OAK UNIT A**  
**ARCADIA, CA 91007**

**RCRA-SQG**    **1000686064**  
**FINDS**      **CAD983631664**

RCRA-SQG:  
Date form received by agency: 04/17/1992  
Facility name: NATIONAL DISCOUNT TIRES  
Facility address: 10 W LIVE OAK UNIT A  
ARCADIA, CA 91007  
EPA ID: CAD983631664  
Mailing address: W LIVE OAK UNIT A  
ARCADIA, CA 91007

MAP FINDINGS  
FOCUS MAP 10

Map ID	Site	Database(s)	EPA ID Number
--------	------	-------------	---------------

**NATIONAL DISCOUNT TIRES (Continued)**

**1000686064**

Contact: GARABED KAHVEDJIAN  
 Contact address: 10 W LIVE OAK UNIT A  
 ARCADIA, CA 91007  
 Contact country: US  
 Contact telephone: (818) 446-9953  
 Contact email: Not reported  
 EPA Region: 09  
 Classification: Small Small Quantity Generator  
 Description: Handler: generates more than 100 and less than 1000 kg of hazardous waste during any calendar month and accumulates less than 6000 kg of hazardous waste at any time; or generates 100 kg or less of hazardous waste during any calendar month, and accumulates more than 1000 kg of hazardous waste at any time

Owner/Operator Summary:

Owner/operator name: SAFE CO REALITY  
 Owner/operator address: 238 S ATLANTIC BLVD  
 ALHAMBRA, CA 91906  
 Owner/operator country: Not reported  
 Owner/operator telephone: (818) 289-4088  
 Legal status: Private  
 Owner/Operator Type: Owner  
 Owner/Op start date: Not reported  
 Owner/Op end date: Not reported

Handler Activities Summary:

U.S. importer of hazardous waste: Unknown  
 Mixed waste (haz. and radioactive): Unknown  
 Recycler of hazardous waste: No  
 Transporter of hazardous waste: No  
 Treater, storer or disposer of HW: No  
 Underground injection activity: No  
 On-site burner exemption: Unknown  
 Furnace exemption: Unknown  
 Used oil fuel burner: No  
 Used oil processor: No  
 User oil refiner: No  
 Used oil fuel marketer to burner: No  
 Used oil Specification marketer: No  
 Used oil transfer facility: No  
 Used oil transporter: No  
 Off-site waste receiver: Commercial status unknown

Violation Status: No violations found

FINDS:

Other Pertinent Environmental Activity Identified at Site

Registry ID: 110002873917

RCRAInfo is a national information system that supports the Resource Conservation and Recovery Act (RCRA) program through the tracking of events and activities related to facilities that generate, transport, and treat, store, or dispose of hazardous waste. RCRAInfo allows RCRA program staff to track the notification, permit, compliance, and corrective action activities required under RCRA.

MAP FINDINGS  
FOCUS MAP 10

Map ID	Site	Database(s)	EPA ID Number
67	<b>ALL TUNE &amp; LUBE</b> <b>10 W LIVEOAK AVE, #A</b> <b>ARCADIA, CA 91007</b>  HAZNET: Gepaid: CAL000093623 Contact: WILLIAM & NANCY COULTER Telephone: 0000000000 Facility Addr2: Not reported Mailing Name: Not reported Mailing Address: 10 W LIVEOAK AVE, #A Mailing City,St,Zip: ARCADIA, CA 910070000 Gen County: Los Angeles TSD EPA ID: CAT080013352 TSD County: Los Angeles Waste Category: Unspecified aqueous solution Disposal Method: Recycler Tons: 1.0425 Facility County: Los Angeles	HAZNET	S103949436 N/A
67	<b>ALLIANT BODY</b> <b>10 WEST LIVE OAK AVE UNIT C</b> <b>ARCADIA, CA 91007</b>  HAZNET: Gepaid: CAC002467727 Contact: HENRY CHU Telephone: 6265745744 Facility Addr2: Not reported Mailing Name: Not reported Mailing Address: 10 WEST LIVE OAK AVE UNIT C Mailing City,St,Zip: ARCADIA, CA 910070000 Gen County: Los Angeles TSD EPA ID: Not reported TSD County: Los Angeles Waste Category: Unspecified organic liquid mixture Disposal Method: Recycler Tons: 0.22 Facility County: Not reported	HAZNET	S106085762 N/A
67	<b>R.A. HILLMAN ENTERPRISES</b> <b>10 WEST LIVE OAK, UNIT B</b> <b>ARCADIA, CA 91007</b>  HAZNET: Gepaid: CAL000144148 Contact: R.A. HILLMAN ENTERPRISES Telephone: 6264450453 Facility Addr2: Not reported Mailing Name: Not reported Mailing Address: 10 W LIVE OAK AVE STE B Mailing City,St,Zip: ARCADIA, CA 910070000 Gen County: Los Angeles TSD EPA ID: CAT000613893 TSD County: Los Angeles Waste Category: Aqueous solution with less than 10% total organic residues Disposal Method: Transfer Station Tons: 0.0625	HAZNET	S104579220 N/A

MAP FINDINGS  
FOCUS MAP 10

Map ID	Site	Database(s)	EPA ID Number
--------	------	-------------	---------------

**R.A. HILLMAN ENTERPRISES (Continued)**

**S104579220**

Facility County: Los Angeles

67

**EVOLUTION AUTOMOTIVE  
10 WEST LIVE OAK AVE UNIT A  
ARCADIA, CA 91007**

**HAZNET S103963612  
N/A**

HAZNET:

Gepaid: CAL000153346  
Contact: SURYA HOO/OWNER  
Telephone: 6268218797  
Facility Addr2: Not reported  
Mailing Name: Not reported  
Mailing Address: 10 WEST LIVE OAK AVE UNIT A  
Mailing City,St,Zip: ARCADIA, CA 910070000  
Gen County: Los Angeles  
TSD EPA ID: CAD099452708  
TSD County: Los Angeles  
Waste Category: Waste oil and mixed oil  
Disposal Method: H03  
Tons: 0.2  
Facility County: Los Angeles

Gepaid: CAL000153346  
Contact: SURYA HOO  
Telephone: 6268218797  
Facility Addr2: Not reported  
Mailing Name: Not reported  
Mailing Address: 10 WEST LIVE OAK AVE UNIT A  
Mailing City,St,Zip: ARCADIA, CA 910070000  
Gen County: Los Angeles  
TSD EPA ID: CAD099452708  
TSD County: Los Angeles  
Waste Category: Aqueous solution with less than 10% total organic residues  
Disposal Method: Recycler  
Tons: .6879  
Facility County: Los Angeles

Gepaid: CAL000153346  
Contact: SURYA HOO/OWNER  
Telephone: 6268218797  
Facility Addr2: Not reported  
Mailing Name: Not reported  
Mailing Address: 10 WEST LIVE OAK AVE UNIT A  
Mailing City,St,Zip: ARCADIA, CA 910070000  
Gen County: Los Angeles  
TSD EPA ID: CAD099452708  
TSD County: Los Angeles  
Waste Category: Unspecified organic liquid mixture  
Disposal Method: H039  
Tons: 0.17  
Facility County: Los Angeles

Gepaid: CAL000153346  
Contact: SURYA HOO/OWNER  
Telephone: 6268218797  
Facility Addr2: Not reported  
Mailing Name: Not reported  
Mailing Address: 10 WEST LIVE OAK AVE UNIT A

MAP FINDINGS  
FOCUS MAP 10

Map ID	Site	Database(s)	EPA ID Number
--------	------	-------------	---------------

**EVOLUTION AUTOMOTIVE (Continued)**

**S103963612**

Mailing City,St,Zip: ARCADIA, CA 910070000  
 Gen County: Los Angeles  
 TSD EPA ID: CAD099452708  
 TSD County: Los Angeles  
 Waste Category: Waste oil and mixed oil  
 Disposal Method: H039  
 Tons: 18.88  
 Facility County: Los Angeles

Gepaid: CAL000153346  
 Contact: SURYA HOO/OWNER  
 Telephone: 6268218797  
 Facility Addr2: Not reported  
 Mailing Name: Not reported  
 Mailing Address: 10 WEST LIVE OAK AVE UNIT A  
 Mailing City,St,Zip: ARCADIA, CA 910070000  
 Gen County: Los Angeles  
 TSD EPA ID: Not reported  
 TSD County: Los Angeles  
 Waste Category: Unspecified organic liquid mixture  
 Disposal Method: Not reported  
 Tons: 0.22  
 Facility County: Not reported

[Click this hyperlink](#) while viewing on your computer to access  
11 additional CA\_HAZNET: record(s) in the EDR Site Report.

67

**ALL LUBE-N-TUNE  
10 WEST LIVE OAK AVENUE  
ARCADIA, CA 91007**

**HAZNET S103949405  
N/A**

HAZNET:

Gepaid: CAL000114794  
 Contact: ADBUL MADGRIL  
 Telephone: 0000000000  
 Facility Addr2: Not reported  
 Mailing Name: Not reported  
 Mailing Address: 10 WEST LIVE OAK AVENUE  
 Mailing City,St,Zip: ARCADIA, CA 910070000  
 Gen County: Los Angeles  
 TSD EPA ID: CAD099452708  
 TSD County: Los Angeles  
 Waste Category: Oil/water separation sludge  
 Disposal Method: Recycler  
 Tons: .9381  
 Facility County: Los Angeles

Gepaid: CAL000114794  
 Contact: ADBUL MADGRIL  
 Telephone: 0000000000  
 Facility Addr2: Not reported  
 Mailing Name: Not reported  
 Mailing Address: 10 WEST LIVE OAK AVENUE  
 Mailing City,St,Zip: ARCADIA, CA 910070000  
 Gen County: Los Angeles  
 TSD EPA ID: CAD099452708  
 TSD County: Los Angeles  
 Waste Category: Oil/water separation sludge

MAP FINDINGS  
FOCUS MAP 10

Map ID	Site	Database(s)	EPA ID Number
	<b>ALL LUBE-N-TUNE (Continued)</b>		<b>S103949405</b>
	Disposal Method: Recycler		
	Tons: .7296		
	Facility County: Los Angeles		
<b>67</b>	<b>MAYO'S AUTOCARE 16 W LIVE OAK AVE #C ARCADIA, CA 91007</b>	<b>HAZNET</b>	<b>S103633595 N/A</b>
	HAZNET:		
	Gepaid: CAL000067937		
	Contact: TOM MAYO		
	Telephone: 6262866364		
	Facility Addr2: Not reported		
	Mailing Name: Not reported		
	Mailing Address: 16 W LIVE OAK AVE STE C		
	Mailing City,St,Zip: ARCADIA, CA 910078568		
	Gen County: Los Angeles		
	TSD EPA ID: CAD099452708		
	TSD County: Los Angeles		
	Waste Category: Aqueous solution with less than 10% total organic residues		
	Disposal Method: Recycler		
	Tons: 0.2293		
	Facility County: Los Angeles		
	Gepaid: CAL000067937		
	Contact: TOM MAYO		
	Telephone: 6262866364		
	Facility Addr2: Not reported		
	Mailing Name: Not reported		
	Mailing Address: 16 W LIVE OAK AVE STE C		
	Mailing City,St,Zip: ARCADIA, CA 910078568		
	Gen County: Los Angeles		
	TSD EPA ID: CAD099452708		
	TSD County: Los Angeles		
	Waste Category: Aqueous solution with less than 10% total organic residues		
	Disposal Method: Recycler		
	Tons: .2293		
	Facility County: Los Angeles		
	Gepaid: CAL000067937		
	Contact: TOM MAYO		
	Telephone: 6262866364		
	Facility Addr2: Not reported		
	Mailing Name: Not reported		
	Mailing Address: 16 W LIVE OAK AVE STE C		
	Mailing City,St,Zip: ARCADIA, CA 910078568		
	Gen County: Los Angeles		
	TSD EPA ID: CAL000113451		
	TSD County: Los Angeles		
	Waste Category: Unspecified organic liquid mixture		
	Disposal Method: Transfer Station		
	Tons: .6671		
	Facility County: Los Angeles		
	Gepaid: CAL000067937		
	Contact: TOM MAYO		
	Telephone: 6262866364		
	Facility Addr2: Not reported		

MAP FINDINGS  
FOCUS MAP 10

Map ID	Site	Database(s)	EPA ID Number
--------	------	-------------	---------------

**MAYO'S AUTOCARE (Continued)**

**S103633595**

Mailing Name: Not reported  
Mailing Address: 16 W LIVE OAK AVE STE C  
Mailing City,St,Zip: ARCADIA, CA 910078568  
Gen County: Los Angeles  
TSD EPA ID: CAD099452708  
TSD County: Los Angeles  
Waste Category: Unspecified aqueous solution  
Disposal Method: Recycler  
Tons: .4378  
Facility County: Los Angeles

Gepaid: CAL000067937  
Contact: TOM MAYO  
Telephone: 6262866364  
Facility Addr2: Not reported  
Mailing Name: Not reported  
Mailing Address: 16 W LIVE OAK AVE STE C  
Mailing City,St,Zip: ARCADIA, CA 910078568  
Gen County: Los Angeles  
TSD EPA ID: CAD099452708  
TSD County: Los Angeles  
Waste Category: Aqueous solution with less than 10% total organic residues  
Disposal Method: Recycler  
Tons: .4586  
Facility County: Los Angeles

[Click this hyperlink](#) while viewing on your computer to access 5 additional CA\_HAZNET: record(s) in the EDR Site Report.

**67 STOP BRAKE SHOPS  
16 W LIVE OAK AVE  
ARCADIA, CA 91007**

**HAZNET S104583489  
N/A**

HAZNET:

Gepaid: CAL912674818  
Contact: SAFECO  
Telephone: 0000000000  
Facility Addr2: Not reported  
Mailing Name: Not reported  
Mailing Address: 765 N DODSWORTH AVE  
Mailing City,St,Zip: COVINA, CA 917240000  
Gen County: Los Angeles  
TSD EPA ID: CAD099452708  
TSD County: Los Angeles  
Waste Category: Aqueous solution with less than 10% total organic residues  
Disposal Method: Recycler  
Tons: .1876  
Facility County: Los Angeles

Gepaid: CAL912674818  
Contact: DON REINDERS  
Telephone: 6263399968  
Facility Addr2: Not reported  
Mailing Name: Not reported  
Mailing Address: 765 N DODSWORTH AVE  
Mailing City,St,Zip: COVINA, CA 917240000  
Gen County: Los Angeles  
TSD EPA ID: Not reported

MAP FINDINGS  
FOCUS MAP 10

Map ID      Site      Database(s)      EPA ID Number

---

**STOP BRAKE SHOPS (Continued)**

**S104583489**

TSD County: Not reported  
Waste Category: Liquids with halogenated organic compounds > 1000 mg/l  
Disposal Method: Recycler  
Tons: 0  
Facility County: Not reported

Gepaid: CAL912674818  
Contact: SAFECO  
Telephone: 0000000000  
Facility Addr2: Not reported  
Mailing Name: Not reported  
Mailing Address: 765 N DODSWORTH AVE  
Mailing City,St,Zip: COVINA, CA 917240000  
Gen County: Los Angeles  
TSD EPA ID: CAD050099696  
TSD County: Los Angeles  
Waste Category: Aqueous solution with less than 10% total organic residues  
Disposal Method: Recycler  
Tons: .4587  
Facility County: Los Angeles

Gepaid: CAL912674818  
Contact: DON REINDERS  
Telephone: 6263399968  
Facility Addr2: Not reported  
Mailing Name: Not reported  
Mailing Address: 765 N DODSWORTH AVE  
Mailing City,St,Zip: COVINA, CA 917240000  
Gen County: Los Angeles  
TSD EPA ID: CAD099452708  
TSD County: Los Angeles  
Waste Category: Waste oil and mixed oil  
Disposal Method: Recycler  
Tons: 2  
Facility County: Los Angeles

Gepaid: CAL912674818  
Contact: SAFECO  
Telephone: 0000000000  
Facility Addr2: Not reported  
Mailing Name: Not reported  
Mailing Address: 765 N DODSWORTH AVE  
Mailing City,St,Zip: COVINA, CA 917240000  
Gen County: Los Angeles  
TSD EPA ID: CAD099452708  
TSD County: Los Angeles  
Waste Category: Aqueous solution with less than 10% total organic residues  
Disposal Method: Recycler  
Tons: .4587  
Facility County: Los Angeles

[Click this hyperlink](#) while viewing on your computer to access  
2 additional CA\_HAZNET: record(s) in the EDR Site Report.



MAP FINDINGS  
FOCUS MAP 10

Map ID	Site	Database(s)	EPA ID Number
67	<b>SAFECO DBA STOP BRAKE SHOPS</b> <b>16 W LIVE OAK AVE</b> <b>ARCADIA, CA 91007</b>  HAZNET: Gepaid: CAL912674818 Contact: DON REINDERS Telephone: 6263399968 Facility Addr2: Not reported Mailing Name: Not reported Mailing Address: 765 N DODSWORTH AVE Mailing City,St,Zip: COVINA, CA 917242408 Gen County: Los Angeles TSD EPA ID: CAD099452708 TSD County: Los Angeles Waste Category: Waste oil and mixed oil Disposal Method: Not reported Tons: 8.92 Facility County: Not reported  Gepaid: CAL912674818 Contact: DON REINDERS Telephone: 6263399968 Facility Addr2: Not reported Mailing Name: Not reported Mailing Address: 765 N DODSWORTH AVE Mailing City,St,Zip: COVINA, CA 917242408 Gen County: Los Angeles TSD EPA ID: CAD099452708 TSD County: Los Angeles Waste Category: Waste oil and mixed oil Disposal Method: Not reported Tons: 8.92 Facility County: Not reported	HAZNET	S108219179 N/A
74	<b>TECH LIN AUTO</b> <b>119 W LIVE OAK</b> <b>ARCADIA, CA 91007</b>  HAZNET: Gepaid: CAL000213282 Contact: TH KUSNANDAR Telephone: 6264458876 Facility Addr2: Not reported Mailing Name: Not reported Mailing Address: 119 W LIVE OAK AVE Mailing City,St,Zip: ARCADIA, CA 910070000 Gen County: Los Angeles TSD EPA ID: CAD099452708 TSD County: Los Angeles Waste Category: Unspecified aqueous solution Disposal Method: Recycler Tons: .2085 Facility County: Los Angeles  Gepaid: CAL000161551 Contact: EDDIE WIDJAJA Telephone: 0000000000 Facility Addr2: Not reported Mailing Name: Not reported	HAZNET	S103624959 N/A

MAP FINDINGS  
FOCUS MAP 10

Map ID	Site	Database(s)	EPA ID Number
--------	------	-------------	---------------

**TECH LIN AUTO (Continued)**

**S103624959**

Mailing Address: 119 W LIVE OAK AVE  
Mailing City,St,Zip: ARCADIA, CA 910070000  
Gen County: Los Angeles  
TSD EPA ID: CAD050099696  
TSD County: Los Angeles  
Waste Category: Unspecified aqueous solution  
Disposal Method: Not reported  
Tons: .2085  
Facility County: Los Angeles

74

**TONYS AUTO BODY  
125 W LIVE OAK  
ARCADIA, CA 91006**

**RCRA-SQG 1000442044  
FINDS CAD982480162  
HAZNET**

RCRA-SQG:

Date form received by agency: 07/18/1988  
Facility name: TONY'S AUTO BODY  
Facility address: 125 W LIVE OAK  
ARCADIA, CA 91006  
EPA ID: CAD982480162  
Contact: ENVIRONMENTAL MANAGER  
Contact address: 125 W LIVE OAK  
ARCADIA, CA 91006  
Contact country: US  
Contact telephone: (818) 574-1906  
Contact email: Not reported  
EPA Region: 09  
Classification: Small Small Quantity Generator  
Description: Handler: generates more than 100 and less than 1000 kg of hazardous waste during any calendar month and accumulates less than 6000 kg of hazardous waste at any time; or generates 100 kg or less of hazardous waste during any calendar month, and accumulates more than 1000 kg of hazardous waste at any time

Owner/Operator Summary:

Owner/operator name: MAGNUSON TONY  
Owner/operator address: NOT REQUIRED  
NOT REQUIRED, ME 99999  
Owner/operator country: Not reported  
Owner/operator telephone: (415) 555-1212  
Legal status: Private  
Owner/Operator Type: Owner  
Owner/Op start date: Not reported  
Owner/Op end date: Not reported

Owner/operator name: NOT REQUIRED  
Owner/operator address: NOT REQUIRED  
NOT REQUIRED, ME 99999  
Owner/operator country: Not reported  
Owner/operator telephone: (415) 555-1212  
Legal status: Private  
Owner/Operator Type: Operator  
Owner/Op start date: Not reported  
Owner/Op end date: Not reported

Handler Activities Summary:

U.S. importer of hazardous waste: Unknown

MAP FINDINGS  
FOCUS MAP 10

Map ID Site Database(s) EPA ID Number

**TONYS AUTO BODY (Continued)**

**1000442044**

Mixed waste (haz. and radioactive): Unknown  
Recycler of hazardous waste: No  
Transporter of hazardous waste: No  
Treater, storer or disposer of HW: No  
Underground injection activity: No  
On-site burner exemption: Unknown  
Furnace exemption: Unknown  
Used oil fuel burner: No  
Used oil processor: No  
User oil refiner: No  
Used oil fuel marketer to burner: No  
Used oil Specification marketer: No  
Used oil transfer facility: No  
Used oil transporter: No  
Off-site waste receiver: Commercial status unknown

Violation Status: No violations found

**FINDS:**

Other Pertinent Environmental Activity Identified at Site

Registry ID: 110002824604

RCRAInfo is a national information system that supports the Resource Conservation and Recovery Act (RCRA) program through the tracking of events and activities related to facilities that generate, transport, and treat, store, or dispose of hazardous waste. RCRAInfo allows RCRA program staff to track the notification, permit, compliance, and corrective action activities required under RCRA.

**HAZNET:**

Gepaid: CAD982480162  
Contact: Not reported  
Telephone: 0000000000  
Facility Addr2: Not reported  
Mailing Name: Not reported  
Mailing Address: 125 E LIVE OAK AVE  
Mailing City,St,Zip: ARCADIA, CA 910065236  
Gen County: Los Angeles  
TSD EPA ID: CAD009452657  
TSD County: San Mateo  
Waste Category: Unspecified organic liquid mixture  
Disposal Method: Transfer Station  
Tons: 0.2293  
Facility County: Los Angeles

Gepaid: CAD982480162  
Contact: Not reported  
Telephone: 0000000000  
Facility Addr2: Not reported  
Mailing Name: Not reported  
Mailing Address: 125 E LIVE OAK AVE  
Mailing City,St,Zip: ARCADIA, CA 910065236  
Gen County: Los Angeles  
TSD EPA ID: CAL000113451  
TSD County: Los Angeles

MAP FINDINGS  
FOCUS MAP 10

Map ID	Site	Database(s)	EPA ID Number
	<b>TONYS AUTO BODY (Continued)</b>		<b>1000442044</b>
	Waste Category: Unspecified organic liquid mixture		
	Disposal Method: Transfer Station		
	Tons: .2919		
	Facility County: Los Angeles		
<b>74</b>	<b>TONY'S AUTO BODY AND RESTORATI 125 W LIVE OAK ARCADIA, CA 91007</b>	<b>HAZNET</b>	<b>S102811461 N/A</b>
	HAZNET:		
	Gepaid: CAL000032205		
	Contact: TONY MAGUSIN		
	Telephone: 6265741906		
	Facility Addr2: Not reported		
	Mailing Name: Not reported		
	Mailing Address: 125 W LIVE OAK AVE		
	Mailing City,St,Zip: ARCADIA, CA 910078520		
	Gen County: Los Angeles		
	TSD EPA ID: CAD008302903		
	TSD County: Los Angeles		
	Waste Category: Unspecified solvent mixture Waste		
	Disposal Method: Recycler		
	Tons: 0.296		
	Facility County: Los Angeles		
	Gepaid: CAL000032205		
	Contact: TONY MAGUSIN		
	Telephone: 6265741906		
	Facility Addr2: Not reported		
	Mailing Name: Not reported		
	Mailing Address: 125 W LIVE OAK AVE		
	Mailing City,St,Zip: ARCADIA, CA 910078520		
	Gen County: Los Angeles		
	TSD EPA ID: CAT000613893		
	TSD County: Los Angeles		
	Waste Category: Not reported		
	Disposal Method: Not reported		
	Tons: 0		
	Facility County: Los Angeles		
	Gepaid: CAL000032205		
	Contact: TONY MAGUSIN		
	Telephone: 6265741906		
	Facility Addr2: Not reported		
	Mailing Name: Not reported		
	Mailing Address: 125 W LIVE OAK AVE		
	Mailing City,St,Zip: ARCADIA, CA 910078520		
	Gen County: Los Angeles		
	TSD EPA ID: CAT000613893		
	TSD County: Los Angeles		
	Waste Category: Oxygenated solvents (acetone, butanol, ethyl acetate, etc.)		
	Disposal Method: Transfer Station		
	Tons: 0.125		
	Facility County: Los Angeles		
	Gepaid: CAL000032205		
	Contact: TONY MAGUSIN		
	Telephone: 6265741906		

MAP FINDINGS  
FOCUS MAP 10

Map ID      Site      Database(s)      EPA ID Number

---

**TONY'S AUTO BODY AND RESTORATI (Continued)**

**S102811461**

Facility Addr2:      Not reported  
Mailing Name:      Not reported  
Mailing Address:    125 W LIVE OAK AVE  
Mailing City,St,Zip: ARCADIA, CA 910078520  
Gen County:      Los Angeles  
TSD EPA ID:      CAD000088252  
TSD County:      Los Angeles  
Waste Category:    Unspecified solvent mixture Waste  
Disposal Method:   Transfer Station  
Tons:      .4586  
Facility County:    Los Angeles

Gepaid:      CAL000032205  
Contact:      TONY MAGUSIN  
Telephone:      6265741906  
Facility Addr2:    Not reported  
Mailing Name:      Not reported  
Mailing Address:    125 W LIVE OAK AVE  
Mailing City,St,Zip: ARCADIA, CA 910078520  
Gen County:      Los Angeles  
TSD EPA ID:      CAD099452708  
TSD County:      Los Angeles  
Waste Category:    Unspecified solvent mixture Waste  
Disposal Method:   Recycler  
Tons:      .8340  
Facility County:    Los Angeles

[Click this hyperlink](#) while viewing on your computer to access  
19 additional CA\_HAZNET: record(s) in the EDR Site Report.

**74      TONY'S AUTO BODY RESTORATION,  
125 W LIVE OAK AV  
ARCADIA, CA 91006**

**EMI    S106841204  
N/A**

EMI:  
Year:      1987  
County Code:      19  
Air Basin:      SC  
Facility ID:      39954  
Air District Name:      SC  
SIC Code:      7538  
Air District Name:      SOUTH COAST AQMD  
Community Health Air Pollution Info System:    Not reported  
Consolidated Emission Reporting Rule:      Not reported  
Total Organic Hydrocarbon Gases Tons/Yr:      1  
Reactive Organic Gases Tons/Yr:      1  
Carbon Monoxide Emissions Tons/Yr:      0  
NOX - Oxides of Nitrogen Tons/Yr:      0  
SOX - Oxides of Sulphur Tons/Yr:      0  
Particulate Matter Tons/Yr:      0  
Part. Matter 10 Micrometers & Smllr Tons/Yr:    0

Year:      1990  
County Code:      19  
Air Basin:      SC  
Facility ID:      39954  
Air District Name:      SC  
SIC Code:      7538

MAP FINDINGS  
FOCUS MAP 10

Map ID	Site	Database(s)	EPA ID Number
--------	------	-------------	---------------

**TONY'S AUTO BODY RESTORATION, (Continued)**

**S106841204**

Air District Name: SOUTH COAST AQMD  
 Community Health Air Pollution Info System: Not reported  
 Consolidated Emission Reporting Rule: Not reported  
 Total Organic Hydrocarbon Gases Tons/Yr: 3  
 Reactive Organic Gases Tons/Yr: 3  
 Carbon Monoxide Emissions Tons/Yr: 0  
 NOX - Oxides of Nitrogen Tons/Yr: 0  
 SOX - Oxides of Sulphur Tons/Yr: 0  
 Particulate Matter Tons/Yr: 0  
 Part. Matter 10 Micrometers & Smllr Tons/Yr: 0

Year: 1995  
 County Code: 19  
 Air Basin: SC  
 Facility ID: 39954  
 Air District Name: SC  
 SIC Code: 7538  
 Air District Name: SOUTH COAST AQMD  
 Community Health Air Pollution Info System: Not reported  
 Consolidated Emission Reporting Rule: Not reported  
 Total Organic Hydrocarbon Gases Tons/Yr: 3  
 Reactive Organic Gases Tons/Yr: 2  
 Carbon Monoxide Emissions Tons/Yr: 0  
 NOX - Oxides of Nitrogen Tons/Yr: 0  
 SOX - Oxides of Sulphur Tons/Yr: 0  
 Particulate Matter Tons/Yr: 0  
 Part. Matter 10 Micrometers & Smllr Tons/Yr: 0

74

**PAUL TSE  
141 W LIVE OAK AVE  
ARCADIA, CA**

**HAZNET  
LOS ANGELES CO. HMS  
SWEEPS UST**

**S102055710  
N/A**

HAZNET:

Gepaid: CAC002565300  
 Contact: ANDREW WEISSMAN  
 Telephone: 8182243550  
 Facility Addr2: Not reported  
 Mailing Name: Not reported  
 Mailing Address: 2348 CALABASAS RD STE 202  
 Mailing City,St,Zip: CALABASAS, CA 91302  
 Gen County: Los Angeles  
 TSD EPA ID: CAT000646117  
 TSD County: Los Angeles  
 Waste Category: Contaminated soil from site clean-ups  
 Disposal Method: Disposal, Land Fill  
 Tons: 13.48  
 Facility County: Los Angeles

LOS ANGELES CO. HMS:

Region: LA  
 Facility Id: 010725-010678  
 Facility Status: Removed  
 Area: 3N  
 Permit Number: Not reported  
 Permit Status: Not reported  
 Facility Type: Not reported

MAP FINDINGS  
FOCUS MAP 10

Map ID	Site	Database(s)	EPA ID Number
	<b>PAUL TSE (Continued)</b>		<b>S102055710</b>
	SWEEPS UST: Status: A Comp Number: 10678 Number: 9 Board Of Equalization: Not reported Ref Date: 06-30-89 Act Date: Not reported Created Date: 06-30-89 Tank Status: Not reported Owner Tank Id: Not reported Swrcb Tank Id: Not reported Actv Date: Not reported Capacity: Not reported Tank Use: Not reported Stg: Not reported Content: Not reported Number Of Tanks: Not reported		
<b>74</b>	<b>WORLD MUFFLER &amp; BRAKE 141 W LIVE OAK AVE ARCADIA, CA</b>	<b>LOS ANGELES CO. HMS</b>	<b>S105193729 N/A</b>
	LOS ANGELES CO. HMS: Region: LA Facility Id: 026716-036883 Facility Status: OPEN Area: 3N Permit Number: Not reported Permit Status: Not reported Facility Type: Not reported		
<b>76</b>	<b>CONTRERAS ESTATE 2800 LONGLEY WAY ARCADIA, CA</b>	<b>LOS ANGELES CO. HMS</b>	<b>S104734144 N/A</b>
	LOS ANGELES CO. HMS: Region: LA Facility Id: 024344-033698 Facility Status: Removed Area: 3N Permit Number: 293442 Permit Status: Removed Facility Type: T1		
<b>76</b>	<b>ESTATE OF CHARLES &amp; JULIA CONTRERAS 2800 LONGLEY ARCADIA, CA 91006</b>	<b>HAZNET</b>	<b>S105084795 N/A</b>
	HAZNET: Gepaid: CAC002209673 Contact: ESTATE OF CONTRERAS, CHARLES & Telephone: 6264401314 Facility Addr2: Not reported Mailing Name: Not reported		

MAP FINDINGS  
FOCUS MAP 10

Map ID	Site	Database(s)	EPA ID Number
	<p><b>ESTATE OF CHARLES &amp; JULIA CONTRERAS (Continued)</b></p> <p>Mailing Address: 127 N MADISON AVE STE 107  Mailing City,St,Zip: PASADENA, CA 911010000  Gen County: Los Angeles  TSD EPA ID: CAD982484933  TSD County: 7  Waste Category: Other empty containers 30 gallons or more  Disposal Method: Recycler  Tons: .2500  Facility County: Los Angeles</p>		<b>S105084795</b>
<b>77</b>	<p><b>UNKNOWN AT THIS TIME</b>  <b>175 WEST LIVE OAK</b>  <b>ARCADIA, CA 91007</b></p> <p>HAZNET:</p> <p>Gepaid: CLU950000136  Contact: CAST CORPORATION  Telephone: 0000000000  Facility Addr2: Not reported  Mailing Name: Not reported  Mailing Address: 175 WEST LIVE OAK  Mailing City,St,Zip: ARCADIA, CA 910070000  Gen County: Los Angeles  TSD EPA ID: AZD049318009  TSD County: 99  Waste Category: Laboratory waste chemicals  Disposal Method: Transfer Station  Tons: .0450  Facility County: Los Angeles</p> <p>Gepaid: CLU950000136  Contact: CAST CORPORATION  Telephone: 0000000000  Facility Addr2: Not reported  Mailing Name: Not reported  Mailing Address: 175 WEST LIVE OAK  Mailing City,St,Zip: ARCADIA, CA 910070000  Gen County: Los Angeles  TSD EPA ID: AZD049318009  TSD County: 99  Waste Category: Other organic solids  Disposal Method: Transfer Station  Tons: .0325  Facility County: Los Angeles</p>	<b>HAZNET</b>	<b>S103993425</b> <b>N/A</b>
<b>77</b>	<p><b>CENCO AUTOBODY</b>  <b>125 W LIVE OAK AVE</b>  <b>ARCADIA, CA 91007</b></p> <p>HAZNET:</p> <p>Gepaid: CAL000272937  Contact: MING FONG/MGR  Telephone: 6265748682  Facility Addr2: Not reported  Mailing Name: Not reported  Mailing Address: 125 W LIVE OAK AVE</p>	<b>HAZNET</b>	<b>S108201132</b> <b>N/A</b>



MAP FINDINGS  
FOCUS MAP 10

Map ID	Site	Database(s)	EPA ID Number
--------	------	-------------	---------------

**CENCO AUTOBODY (Continued)**

**S108201132**

Mailing City,St,Zip: ARCADIA, CA 91007  
 Gen County: Los Angeles  
 TSD EPA ID: CAD008252405  
 TSD County: Los Angeles  
 Waste Category: Other organic solids  
 Disposal Method: H14  
 Tons: 0.1  
 Facility County: Los Angeles

Gepaid: CAL000272937  
 Contact: MING FONG/MGR  
 Telephone: 6265748682  
 Facility Addr2: Not reported  
 Mailing Name: Not reported  
 Mailing Address: 125 W LIVE OAK AVE  
 Mailing City,St,Zip: ARCADIA, CA 91007  
 Gen County: Los Angeles  
 TSD EPA ID: CAD008252405  
 TSD County: Los Angeles  
 Waste Category: Unspecified solvent mixture Waste  
 Disposal Method: Recycler  
 Tons: 0.91  
 Facility County: Not reported

78

**TOKAI BANK OF CALIFORNIA  
5841 ROWLAND AVE  
TEMPLE CITY, CA 91780**

**SWEEPS UST**

**S106933017  
N/A**

SWEEPS UST:  
 Status: A  
 Comp Number: 16685  
 Number: 1  
 Board Of Equalization: Not reported  
 Ref Date: 04-10-92  
 Act Date: 04-10-92  
 Created Date: 04-10-92  
 Tank Status: A  
 Owner Tank Id: 1  
 Swrcb Tank Id: 19-000-016685-000001  
 Actv Date: 04-10-92  
 Capacity: 1000  
 Tank Use: OIL  
 Stg: W  
 Content: Not reported  
 Number Of Tanks: 1

78

**TOKAI BANK OF CALIFORNIA  
5841 N ROWLAND AVE  
TEMPLE CITY, CA**

**LOS ANGELES CO. HMS**

**S106671298  
N/A**

LOS ANGELES CO. HMS:  
 Region: LA  
 Facility Id: 015407-016685  
 Facility Status: Removed  
 Area: 3T  
 Permit Number: 00006242T

MAP FINDINGS  
FOCUS MAP 10

Map ID	Site	Database(s)	EPA ID Number
	<b>TOKAI BANK OF CALIFORNIA (Continued)</b>		<b>S106671298</b>
	Permit Status: Removed Facility Type: T0		
<b>80</b>	<b>PETER LU 2809 WARREN WAY ARCADIA, CA 91007</b>	<b>HAZNET</b>	<b>S109430240 N/A</b>
	HAZNET: Gepaid: CAC002615072 Contact: PETER LU Telephone: 6264856665 Facility Addr2: Not reported Mailing Name: Not reported Mailing Address: 605 N ORANGE AVE Mailing City,St,Zip: MONTEREY PARK, CA 917551435 Gen County: Los Angeles TSD EPA ID: AZC950823111 TSD County: 99 Waste Category: Asbestos-containing waste Disposal Method: H132 Tons: 1.2 Facility County: Los Angeles		
<b>81</b>	<b>SANTA ANITA CAR WASH 5637 SANTA ANITA AVE TEMPLE CITY, CA 91780</b>	<b>UST</b>	<b>U004049232 N/A</b>
	UST: Global ID: 1966 Latitude: 34.10654 Longitude: -118.03064		
<b>81</b>	<b>SANTA ANITA CAR WASH 5637 SANTA ANITA AVE TEMPLE CITY, CA 91780</b>	<b>HAZNET</b>	<b>S108219677 N/A</b>
	HAZNET: Gepaid: CAC002584037 Contact: JOON HA CHOI Telephone: 6268216399 Facility Addr2: Not reported Mailing Name: Not reported Mailing Address: 5637 SANTA ANITA AVE Mailing City,St,Zip: TEMPLE CITY, CA 917800000 Gen County: Los Angeles TSD EPA ID: CAD980884183 TSD County: Sacramento Waste Category: Other organic solids Disposal Method: Transfer Station Tons: 0.3 Facility County: Not reported		

MAP FINDINGS  
FOCUS MAP 10

Map ID	Site	Database(s)	EPA ID Number
--------	------	-------------	---------------

82	<b>ARCADIA AUTO CTR 154 W LIVE OAK AVE ARCADIA, CA 91007</b>	<b>RCRA-SQG FINDS HAZNET</b>	<b>1000819958 CAD983659772</b>
----	--	--------------------------------------	------------------------------------

RCRA-SQG:

Date form received by agency: 02/15/1993  
 Facility name: ARCADIA AUTO CTR  
 Facility address: 154 W LIVE OAK AVE  
 ARCADIA, CA 91007  
 EPA ID: CAD983659772  
 Mailing address: W LIVE OAK AVE  
 ARCADIA, CA 91007  
 Contact: ELIAS FARRAJ  
 Contact address: 154 W LIVE OAK AVE  
 ARCADIA, CA 91007  
 Contact country: US  
 Contact telephone: (818) 447-6506  
 Contact email: Not reported  
 EPA Region: 09  
 Classification: Small Small Quantity Generator  
 Description: Handler: generates more than 100 and less than 1000 kg of hazardous waste during any calendar month and accumulates less than 6000 kg of hazardous waste at any time; or generates 100 kg or less of hazardous waste during any calendar month, and accumulates more than 1000 kg of hazardous waste at any time

Owner/Operator Summary:

Owner/operator name: ELIAS FARRAJ  
 Owner/operator address: 154 W LIVE OAK AVE  
 ARCADIA, CA 91007  
 Owner/operator country: Not reported  
 Owner/operator telephone: (818) 447-6506  
 Legal status: Private  
 Owner/Operator Type: Owner  
 Owner/Op start date: Not reported  
 Owner/Op end date: Not reported

Handler Activities Summary:

U.S. importer of hazardous waste: Unknown  
 Mixed waste (haz. and radioactive): Unknown  
 Recycler of hazardous waste: No  
 Transporter of hazardous waste: No  
 Treater, storer or disposer of HW: No  
 Underground injection activity: No  
 On-site burner exemption: Unknown  
 Furnace exemption: Unknown  
 Used oil fuel burner: No  
 Used oil processor: No  
 User oil refiner: No  
 Used oil fuel marketer to burner: No  
 Used oil Specification marketer: No  
 Used oil transfer facility: No  
 Used oil transporter: No  
 Off-site waste receiver: Commercial status unknown

Violation Status: No violations found

FINDS:

Other Pertinent Environmental Activity Identified at Site

MAP FINDINGS  
FOCUS MAP 10

Map ID	Site	Database(s)	EPA ID Number
--------	------	-------------	---------------

**ARCADIA AUTO CTR (Continued)**

**1000819958**

Registry ID: 110002892905

RCRAInfo is a national information system that supports the Resource Conservation and Recovery Act (RCRA) program through the tracking of events and activities related to facilities that generate, transport, and treat, store, or dispose of hazardous waste. RCRAInfo allows RCRA program staff to track the notification, permit, compliance, and corrective action activities required under RCRA.

HAZNET:

Gepaid: CAD983659772  
 Contact: ELIAS FARRAJ  
 Telephone: 0000000000  
 Facility Addr2: Not reported  
 Mailing Name: Not reported  
 Mailing Address: 154 W LIVE OAK AVE  
 Mailing City,St,Zip: ARCADIA, CA 910070000  
 Gen County: Los Angeles  
 TSD EPA ID: CAT000613893  
 TSD County: Los Angeles  
 Waste Category: Organic liquids (nonsolvents) with halogens  
 Disposal Method: Transfer Station  
 Tons: .1295  
 Facility County: Los Angeles

Gepaid: CAD983659772  
 Contact: ELIAS FARRAJ  
 Telephone: 0000000000  
 Facility Addr2: Not reported  
 Mailing Name: Not reported  
 Mailing Address: 154 W LIVE OAK AVE  
 Mailing City,St,Zip: ARCADIA, CA 910070000  
 Gen County: Los Angeles  
 TSD EPA ID: CAT000613893  
 TSD County: Los Angeles  
 Waste Category: Unspecified organic liquid mixture  
 Disposal Method: Transfer Station  
 Tons: .2490  
 Facility County: Los Angeles

Gepaid: CAD983659772  
 Contact: ELIAS FARRAJ  
 Telephone: 0000000000  
 Facility Addr2: Not reported  
 Mailing Name: Not reported  
 Mailing Address: 154 W LIVE OAK AVE  
 Mailing City,St,Zip: ARCADIA, CA 910070000  
 Gen County: Los Angeles  
 TSD EPA ID: CAT000613893  
 TSD County: Los Angeles  
 Waste Category: Organic liquids (nonsolvents) with halogens  
 Disposal Method: Not reported  
 Tons: .1245  
 Facility County: Los Angeles

Gepaid: CAD983659772

MAP FINDINGS  
FOCUS MAP 10

Map ID	Site	Database(s)	EPA ID Number
--------	------	-------------	---------------

**ARCADIA AUTO CTR (Continued)**

**1000819958**

Contact: ELIAS FARRAJ  
 Telephone: 0000000000  
 Facility Addr2: Not reported  
 Mailing Name: Not reported  
 Mailing Address: 154 W LIVE OAK AVE  
 Mailing City,St,Zip: ARCADIA, CA 910070000  
 Gen County: Los Angeles  
 TSD EPA ID: CAT000613893  
 TSD County: Los Angeles  
 Waste Category: Organic liquids (nonsolvents) with halogens  
 Disposal Method: Transfer Station  
 Tons: .2490  
 Facility County: Los Angeles

Gepaid: CAL000182236  
 Contact: JOHN NOCERO - OWNER  
 Telephone: 6264464228  
 Facility Addr2: Not reported  
 Mailing Name: Not reported  
 Mailing Address: 154 W LIVE OAK  
 Mailing City,St,Zip: ARCADIA, CA 910070000  
 Gen County: Los Angeles  
 TSD EPA ID: Not reported  
 TSD County: Los Angeles  
 Waste Category: Waste oil and mixed oil  
 Disposal Method: Recycler  
 Tons: 0.83  
 Facility County: Not reported

[Click this hyperlink](#) while viewing on your computer to access  
3 additional CA\_HAZNET: record(s) in the EDR Site Report.

82

**JOHNNYS AUTOMOTIVE  
154 W LIVE OAK AVE  
ARCADIA, CA 91007**

**HAZNET S108749250  
N/A**

HAZNET:

Gepaid: CAL000182236  
 Contact: JOHN NOCERO - OWNER  
 Telephone: 6264470168  
 Facility Addr2: Not reported  
 Mailing Name: Not reported  
 Mailing Address: 154 W LIVE OAK AVE  
 Mailing City,St,Zip: ARCADIA, CA 910078562  
 Gen County: Los Angeles  
 TSD EPA ID: CAD099452708  
 TSD County: Los Angeles  
 Waste Category: Waste oil and mixed oil  
 Disposal Method: H03  
 Tons: 0.83  
 Facility County: Los Angeles

Gepaid: CAL000182236  
 Contact: JOHN NOCERO - OWNER  
 Telephone: 6264464228  
 Facility Addr2: Not reported  
 Mailing Name: Not reported  
 Mailing Address: 154 W LIVE OAK AVE

MAP FINDINGS  
FOCUS MAP 10

Map ID	Site	Database(s)	EPA ID Number
	<p><b>JOHNNYS AUTOMOTIVE (Continued)</b></p> <p>Mailing City,St,Zip: ARCADIA, CA 910078562            Gen County: Los Angeles            TSD EPA ID: CAD099452708            TSD County: Los Angeles            Waste Category: Waste oil and mixed oil            Disposal Method: H039            Tons: 11.07            Facility County: Los Angeles</p>		<b>S108749250</b>
91	<p><b>FIELD UNION LLC</b>  <b>5637 SANTA ANITA AVE</b>  <b>TEMPLE CITY, CA 91780</b></p> <p>HAZNET:            Gepaid: CAC002328001            Contact: FIELD UNION LLC            Telephone: 6268216393            Facility Addr2: Not reported            Mailing Name: Not reported            Mailing Address: 5637 SANTA ANITA AVE            Mailing City,St,Zip: TEMPLE CITY, CA 917800000            Gen County: Los Angeles            TSD EPA ID: CAT080013352            TSD County: Los Angeles            Waste Category: Aqueous solution with less than 10% total organic residues            Disposal Method: Recycler            Tons: .1042            Facility County: Los Angeles</p>	HAZNET	<b>S105088279</b> N/A
91	<p><b>KE PROPERTIES INC</b>  <b>5637 N SANTA ANITA AVE</b>  <b>TEMPLE CITY, CA</b></p> <p>LOS ANGELES CO. HMS:            Region: LA            Facility Id: 015786-038051            Facility Status: OPEN            Area: 3T            Permit Number: Not reported            Permit Status: Not reported            Facility Type: Not reported</p>	LOS ANGELES CO. HMS	<b>S105696521</b> N/A
91	<p><b>SANTA ANITA CAR WASH</b>  <b>5637 N SANTA ANITA AVE</b>  <b>TEMPLE CITY, CA</b></p> <p>LOS ANGELES CO. HMS:            Region: LA            Facility Id: 015786-017100            Facility Status: Closed            Area: 3T            Permit Number: 0000T6412            Permit Status: Closed            Facility Type: T0</p>	LOS ANGELES CO. HMS	<b>S105032372</b> N/A

MAP FINDINGS  
FOCUS MAP 10

Map ID Site Database(s) EPA ID Number

**SANTA ANITA CAR WASH (Continued)**

**S105032372**

Region: LA  
Facility Id: 015786-022965  
Facility Status: Closed  
Area: 3T  
Permit Number: 205479  
Permit Status: Closed  
Facility Type: I02

Region: LA  
Facility Id: 015786-038214  
Facility Status: Permit  
Area: 3T  
Permit Number: 380531  
Permit Status: Permit  
Facility Type: I01

Region: LA  
Facility Id: 015786-038215  
Facility Status: Closed  
Area: 3T  
Permit Number: 366615  
Permit Status: Closed  
Facility Type: T0

Region: LA  
Facility Id: 015786-037939  
Facility Status: Closed  
Area: 3T  
Permit Number: 357562  
Permit Status: Closed  
Facility Type: T0

Region: LA  
Facility Id: 015786-117100  
Facility Status: Closed  
Area: 3T  
Permit Number: 70516  
Permit Status: Closed  
Facility Type: I02

94

**FIRNST NATIONWIDE BANK  
5610-5620 WELLAND AVENUE  
TEMPLE CITY, CA 91780**

**HAZNET S103665082  
N/A**

HAZNET:

Gepaid: CAC000921752  
Contact: Not reported  
Telephone: 0000000000  
Facility Addr2: Not reported  
Mailing Name: Not reported  
Mailing Address: 6180 LAUREL CANYON BLVD. #220  
Mailing City,St,Zip: NORTH HOLLYWOOD, CA 916060000  
Gen County: Los Angeles  
TSD EPA ID: CAD009007626  
TSD County: Los Angeles  
Waste Category: Asbestos-containing waste  
Disposal Method: Disposal, Land Fill  
Tons: .0000

MAP FINDINGS  
FOCUS MAP 10

Map ID	Site	Database(s)	EPA ID Number
--------	------	-------------	---------------

**FIRNST NATIONWIDE BANK (Continued)**

**S103665082**

Facility County: Los Angeles

95

**G-J & SONS TRUCKING  
5540 N BALDWIN  
TEMPLE CITY, CA 91780**

**FINDS 1000100525  
RCRA-NonGen CAD980665913**

**FINDS:**

Other Pertinent Environmental Activity Identified at Site

Registry ID: 110002670128

RCRAInfo is a national information system that supports the Resource Conservation and Recovery Act (RCRA) program through the tracking of events and activities related to facilities that generate, transport, and treat, store, or dispose of hazardous waste. RCRAInfo allows RCRA program staff to track the notification, permit, compliance, and corrective action activities required under RCRA.

**RCRA-NonGen:**

Date form received by agency: 01/26/1982  
 Facility name: G-J & SONS TRUCKING  
 Facility address: 5540 N BALDWIN  
 TEMPLE CITY, CA 91780  
 EPA ID: CAD980665913  
 Mailing address: N BALDWIN  
 TEMPLE CITY, CA 91780  
 Contact: ENVIRONMENTAL MANAGER  
 Contact address: 5540 N BALDWIN  
 TEMPLE CITY, CA 91780  
 Contact country: US  
 Contact telephone: (213) 442-6659  
 Contact email: Not reported  
 EPA Region: 09  
 Classification: Non-Generator  
 Description: Handler: Non-Generators do not presently generate hazardous waste

**Owner/Operator Summary:**

Owner/operator name: NOT REQUIRED  
 Owner/operator address: NOT REQUIRED  
 NOT REQUIRED, ME 99999  
 Owner/operator country: Not reported  
 Owner/operator telephone: (415) 555-1212  
 Legal status: Private  
 Owner/Operator Type: Owner  
 Owner/Op start date: Not reported  
 Owner/Op end date: Not reported

Owner/operator name: NOT REQUIRED  
 Owner/operator address: NOT REQUIRED  
 NOT REQUIRED, ME 99999

Owner/operator country: Not reported  
 Owner/operator telephone: (415) 555-1212  
 Legal status: Private  
 Owner/Operator Type: Operator  
 Owner/Op start date: Not reported  
 Owner/Op end date: Not reported



MAP FINDINGS  
FOCUS MAP 10

Map ID	Site	Database(s)	EPA ID Number
--------	------	-------------	---------------

**G-J & SONS TRUCKING (Continued)**

**1000100525**

Handler Activities Summary:

U.S. importer of hazardous waste:	Unknown
Mixed waste (haz. and radioactive):	Unknown
Recycler of hazardous waste:	No
Transporter of hazardous waste:	Yes
Treater, storer or disposer of HW:	No
Underground injection activity:	No
On-site burner exemption:	Unknown
Furnace exemption:	Unknown
Used oil fuel burner:	No
Used oil processor:	No
User oil refiner:	No
Used oil fuel marketer to burner:	No
Used oil Specification marketer:	No
Used oil transfer facility:	No
Used oil transporter:	No
Off-site waste receiver:	Commercial status unknown

Violation Status: No violations found

**99 CHOW TO GO RESTAURANT (DEST)  
10936 E LIVE OAK AVE  
ARCADIA, CA**

**LOS ANGELES CO. HMS U003060342  
N/A**

LOS ANGELES CO. HMS:

Region:	LA
Facility Id:	004123-104269
Facility Status:	Closed
Area:	3N
Permit Number:	1902
Permit Status:	Closed
Facility Type:	I00

**99 SUPERIOR CONC BLK & BLDG(DEST)  
10836 E LIVE OAK AVE  
ARCADIA, CA**

**LOS ANGELES CO. HMS S106669749  
N/A**

LOS ANGELES CO. HMS:

Region:	LA
Facility Id:	001101-101158
Facility Status:	Closed
Area:	3N
Permit Number:	318
Permit Status:	Closed
Facility Type:	I00

MAP FINDINGS  
FOCUS MAP 10

Map ID	Site	Database(s)	EPA ID Number
99	<b>CULLIGAN SOFT WATER</b> <b>10716 LIVE OAK AVE</b> <b>ARCADIA, CA 91006</b>  WIP: Region: 4 File Number: 103.0097 <b>File Status: Historical</b> Staff: CRS Facility Suite: Not reported	WIP	S106764262 N/A
99	<b>CULLIGAN SOFT WATER SERV(DEST)</b> <b>10716 E LIVE OAK AVE</b> <b>ARCADIA, CA</b>  LOS ANGELES CO. HMS: Region: LA Facility Id: 001443-I01516 Facility Status: Closed Area: 3N Permit Number: 1045 Permit Status: Closed Facility Type: I00	LOS ANGELES CO. HMS	U003057868 N/A
102	<b>CALIFORNIA-AMERICAN WATER CO</b> <b>5648 N HALIFAX RD</b> <b>TEMPLE CITY, CA</b>  LOS ANGELES CO. HMS: Region: LA Facility Id: 027235-038538 Facility Status: OPEN Area: 3T Permit Number: Not reported Permit Status: Not reported Facility Type: Not reported	LOS ANGELES CO. HMS	S105888020 N/A
106	<b>JOHN PHILIP HOLICEK</b> <b>5629 GRACEWOOD</b> <b>TEMPLE CITY, CA 91780</b>  HAZNET: Gepaid: CLU950000104 Contact: JANICE LYNN PHILLIPS Telephone: 8185747278 Facility Addr2: Not reported Mailing Name: Not reported Mailing Address: 5629 GRACEWOOD Mailing City,St,Zip: TEMPLE CITY, CA 917800000 Gen County: Los Angeles TSD EPA ID: AZD049318009 TSD County: 99 Waste Category: Laboratory waste chemicals Disposal Method: Transfer Station Tons: .0300 Facility County: Los Angeles	HAZNET CDL	S102827517 N/A

MAP FINDINGS  
FOCUS MAP 10

Map ID	Site	Database(s)	EPA ID Number
--------	------	-------------	---------------

**JOHN PHILIP HOLICEK (Continued)**

**S102827517**

Gepaid: CLU950000104  
 Contact: JANICE LYNN PHILLIPS  
 Telephone: 8185747278  
 Facility Addr2: Not reported  
 Mailing Name: Not reported  
 Mailing Address: 5629 GRACEWOOD  
 Mailing City,St,Zip: TEMPLE CITY, CA 917800000  
 Gen County: Los Angeles  
 TSD EPA ID: AZD049318009  
 TSD County: 99  
 Waste Category: Not reported  
 Disposal Method: Transfer Station  
 Tons: .0350  
 Facility County: Los Angeles

CDL:  
 Facility ID: 199507014  
 Lab Type: Illegal Drug Lab (L) - location where an illegal drug lab was operated or drug lab equipment and/or materials were stored.

**116 TEMPLE CITY LIVE OAK PARK  
 10144 E BOGUE ST  
 TEMPLE CITY, CA**

**LOS ANGELES CO. HMS S106025657  
 N/A**

LOS ANGELES CO. HMS:  
 Region: LA  
 Facility Id: 018134-025124  
 Facility Status: Permit  
 Area: 3T  
 Permit Number: 220386  
 Permit Status: Permit  
 Facility Type: I01

**117 GOLDEN STATE HEALTH CTR  
 5600 N GRACEWOOD AVE  
 TEMPLE CITY, CA**

**LOS ANGELES CO. HMS U003062445  
 N/A**

LOS ANGELES CO. HMS:  
 Region: LA  
 Facility Id: 006565-I06785  
 Facility Status: Permit  
 Area: 3T  
 Permit Number: 8261  
 Permit Status: Permit  
 Facility Type: I01

MAP FINDINGS  
FOCUS MAP 10

Map ID	Site	Database(s)	EPA ID Number
118	<b>5532 PALMAL AVENUE</b> <b>TEMPLE CITY, CA 91780</b>  CDL: Facility ID: 199706062 Lab Type: Abandoned Drug Lab Waste (A) - location away from an actual illegal drug lab where drug lab waste and/or equipment were abandoned.	CDL	S107534927 N/A
120	<b>LIVE OAK RENTALS</b> <b>5627 N HALLOWELL AVE</b> <b>TEMPLE CITY, CA</b>  LOS ANGELES CO. HMS: Region: LA Facility Id: 013556-013944 Facility Status: OPEN Area: 3T Permit Number: Not reported Permit Status: Not reported Facility Type: Not reported  SWEEPS UST: Status: A Comp Number: 13944 Number: 9 Board Of Equalization: Not reported Ref Date: 06-30-89 Act Date: Not reported Created Date: 06-30-89 Tank Status: Not reported Owner Tank Id: Not reported Swrcb Tank Id: Not reported Actv Date: Not reported Capacity: Not reported Tank Use: Not reported Stg: Not reported Content: Not reported Number Of Tanks: Not reported	LOS ANGELES CO. HMS SWEEPS UST	S102060222 N/A
124	<b>G-J &amp; SONS TRUCKING</b> <b>5540 BALDWIN AVE</b> <b>TEMPLE CITY (RUDELL), CA 91780</b>  WIP: Region: 4 File Number: 103.0147 <b>File Status: Historical</b> Staff: BPONEK Facility Suite: Not reported	WIP	S106764268 N/A

MAP FINDINGS  
FOCUS MAP 10

Map ID	Site	Database(s)	EPA ID Number
125	<b>P W STEPHENS</b> <b>5440 PERSIMMON AVE</b> <b>TEMPLE CITY, CA 91780</b>  HAZNET: Gepaid: CAC002484047 Contact: ANDREW MAGEE/SALES MGR Telephone: 7148922028 Facility Addr2: Not reported Mailing Name: Not reported Mailing Address: 15201 PIPELINE LN Mailing City,St,Zip: HUNTINGTON BEACH, CA 926490000 Gen County: Los Angeles TSD EPA ID: Not reported TSD County: Los Angeles Waste Category: Other organic solids Disposal Method: Transfer Station Tons: 0.00 Facility County: Not reported	HAZNET	S106085906 N/A
127	<b>SANTA ANITA CONVALECENT HOSPIT</b> <b>5522 GRACEWOOD AVE.</b> <b>TEMPLE CITY, CA 91780</b>  HIST UST: Region: STATE Facility ID: 00000000523 Facility Type: Other Other Type: CONVALECENT HOSPITAL Total Tanks: 0001 Contact Name: JESSE MARTIN Telephone: 8185790310 Owner Name: SANTA ANITA CONVALECENT HOSPIT Owner Address: 5522 GRACEWOOD AVE Owner City,St,Zip: TEMPLE CITY, CA 91780  Tank Num: 001 Container Num: 1 Year Installed: Not reported Tank Capacity: 00001000 Tank Used for: PRODUCT Type of Fuel: UNLEADED Tank Construction: Not reported Leak Detection: Stock Inventor	HIST UST	U001570636 N/A
127	<b>SANTA ANITA CONVALESCENT HOSPITAL</b> <b>5522 GRACEWOOD AVE</b> <b>TEMPLE CITY, CA 91780</b>  HAZNET: Gepaid: CAC001043288 Contact: SANTA ANITA CONVALESCENT Telephone: 0000000000 Facility Addr2: Not reported Mailing Name: Not reported Mailing Address: 5522 GRACEWOOD AVE Mailing City,St,Zip: TEMPLE CITY, CA 917800000 Gen County: Los Angeles	HAZNET WIP	S104160271 N/A

MAP FINDINGS  
FOCUS MAP 10

Map ID	Site	Database(s)	EPA ID Number
--------	------	-------------	---------------

**SANTA ANITA CONVALESCENT HOSPITAL (Continued)**

**S104160271**

TSD EPA ID: CAT080013352  
TSD County: Los Angeles  
Waste Category: Waste oil and mixed oil  
Disposal Method: Recycler  
Tons: .2502  
Facility County: Los Angeles

WIP:

Region: 4  
File Number: 103.0323  
**File Status: Historical**  
Staff: KELLIOTT  
Facility Suite: Not reported

127

**SANTA ANITA CONV HOSP  
5522 N GRACEWOOD AVE  
TEMPLE CITY, CA**

**LOS ANGELES CO. HMS U002278695  
SWEEPS UST N/A**

LOS ANGELES CO. HMS:

Region: LA  
Facility Id: 002551-002637  
Facility Status: Removed  
Area: 3T  
Permit Number: 00000883T  
Permit Status: Removed  
Facility Type: T0

Region: LA  
Facility Id: 002551-102637  
Facility Status: Permit  
Area: 3T  
Permit Number: 6414  
Permit Status: Permit  
Facility Type: I01

SWEEPS UST:

Status: A  
Comp Number: 2637  
Number: 9  
Board Of Equalization: 44-007658  
Ref Date: 06-30-89  
Act Date: Not reported  
Created Date: 06-30-89  
Tank Status: A  
Owner Tank Id: Not reported  
Swrcb Tank Id: 19-000-002637-000001  
Actv Date: 06-30-89  
Capacity: Not reported  
Tank Use: UNKNOWN  
Stg: W  
Content: Not reported  
Number Of Tanks: 1

MAP FINDINGS  
FOCUS MAP 10

Map ID	Site	Database(s)	EPA ID Number
153	<b>TEMPLE CITY TEXACO</b> <b>5329 N BALDWIN AVE</b> <b>TEMPLE CITY, CA</b>  LOS ANGELES CO. HMS: Region: LA Facility Id: 003205-026578 Facility Status: Closed Area: 3T Permit Number: 239734 Permit Status: Closed Facility Type: T0  Region: LA Facility Id: 003205-025928 Facility Status: Closed Area: 3T Permit Number: 288312 Permit Status: Closed Facility Type: I01  Region: LA Facility Id: 003205-040172 Facility Status: OPEN Area: 3T Permit Number: Not reported Permit Status: Not reported Facility Type: Not reported  Region: LA Facility Id: 003205-040132 Facility Status: OPEN Area: 3T Permit Number: Not reported Permit Status: Not reported Facility Type: Not reported	LOS ANGELES CO. HMS	S103317162 N/A
153	<b>OLIVE AMERICAN GAS</b> <b>5329 N BALDWIN AVE</b> <b>TEMPLE CITY, CA</b>  LOS ANGELES CO. HMS: Region: LA Facility Id: 003205-041202 Facility Status: Permit Area: 3T Permit Number: 413299 Permit Status: Permit Facility Type: I01	LOS ANGELES CO. HMS	S106409894 N/A

MAP FINDINGS  
FOCUS MAP 10

Map ID	Site	Database(s)	EPA ID Number
153	<b>TEMPLE CITY ARCO</b> <b>5329 N BALDWIN AVE</b> <b>TEMPLE CITY, CA</b>  LOS ANGELES CO. HMS: Region: LA Facility Id: 003205-036431 Facility Status: OPEN Area: 3T Permit Number: Not reported Permit Status: Not reported Facility Type: Not reported	LOS ANGELES CO. HMS	S105053315 N/A
153	<b>TEXACO SERVICE STATION</b> <b>5329 N BALDWIN AVE</b> <b>TEMPLE CITY, CA</b>  LOS ANGELES CO. HMS: Region: LA Facility Id: 003205-I03319 Facility Status: Closed Area: 3T Permit Number: 1385 Permit Status: Closed Facility Type: I01	LOS ANGELES CO. HMS	S104733181 N/A
153	<b>AMERICAN GAS &amp; AUTOMOTIVE</b> <b>5329 N BALDWIN AVE</b> <b>TEMPLE CITY, CA</b>  LOS ANGELES CO. HMS: Region: LA Facility Id: 003205-022586 Facility Status: Closed Area: 3T Permit Number: 146171 Permit Status: Closed Facility Type: I01  Region: LA Facility Id: 003205-003319 Facility Status: Permit Area: 3T Permit Number: 00001377T Permit Status: Removed Facility Type: T0  Region: LA Facility Id: 003205-049672 Facility Status: Permit Area: 3T Permit Number: 541322 Permit Status: Permit Facility Type: T0	LOS ANGELES CO. HMS	S102060120 N/A



MAP FINDINGS  
FOCUS MAP 10

Map ID	Site	Database(s)	EPA ID Number
155	<b>CLEMINSON ELEMENTARY</b> <b>5213 N. DALEVIEW AVE.</b> <b>TEMPLE CITY, CA 91780</b>  FINDS: Other Pertinent Environmental Activity Identified at Site  Registry ID: 110021956828  Not reported  NCES (National Center for Education Statistics) is the primary federal entity for collecting and analyzing data related to education in the United States and other nations and the institute of education sciences.	FINDS	1008304439 N/A
161	<b>TEMPLE CITY TEXACO</b> <b>5329 BALDWIN AVE</b> <b>TEMPLE CITY, CA 91780</b>  HAZNET: Gepaid: CAC001467528 Contact: CALIF PETROLEUM EXCHANGE Telephone: 0000000000 Facility Addr2: Not reported Mailing Name: Not reported Mailing Address: 363 MOBIL AVE STE 5 Mailing City,St,Zip: CAMARILLO, CA 920300000 Gen County: Los Angeles TSD EPA ID: CAD028409019 TSD County: Los Angeles Waste Category: Aqueous solution with 10% or more total organic residues Disposal Method: Treatment, Tank Tons: 2.0850 Facility County: Los Angeles  UST: Global ID: 2718 Latitude: 34.09838 Longitude: -118.05043	HAZNET UST	U003778072 N/A
161	<b>ALIVE AMERICAN GAS</b> <b>5329 BALDWIN AVE</b> <b>TEMPLE CITY, CA 91780</b>  HAZNET: Gepaid: CAL000278135 Contact: SAMSAM PANAHEBHAGH Telephone: 6264421516 Facility Addr2: Not reported Mailing Name: Not reported Mailing Address: 5329 BALDWIN AVE Mailing City,St,Zip: TEMPLE CITY, CA 91780 Gen County: Los Angeles TSD EPA ID: CAT080013352 TSD County: Los Angeles Waste Category: Waste oil and mixed oil	HAZNET	S108197175 N/A

MAP FINDINGS  
FOCUS MAP 10

Map ID	Site	Database(s)	EPA ID Number
	<b>ALIVE AMERICAN GAS (Continued)</b>		<b>S108197175</b>
	Disposal Method: Recycler		
	Tons: 1.25		
	Facility County: Not reported		
<b>161</b>	<b>UNION OIL SERVICE STATION #919</b> <b>5329 BALDWIN AVE</b> <b>TEMPLE CITY, CA 91780</b>	<b>HIST UST</b>	<b>U001570643</b> <b>N/A</b>
	HIST UST:		
	Region: STATE		
	Facility ID: 00000055769		
	Facility Type: Gas Station		
	Other Type: Not reported		
	Total Tanks: 0001		
	Contact Name: TOM CHESIRE		
	Telephone: 8184487361		
	Owner Name: UNION OIL COMPANY OF CALIFORNI		
	Owner Address: 3701 WILSHIRE BOULEVARD - SUIT		
	Owner City,St,Zip: LOS ANGELES, CA 90010		
	Tank Num: 001		
	Container Num: 1		
	Year Installed: Not reported		
	Tank Capacity: 00000000		
	Tank Used for: WASTE		
	Type of Fuel: WASTE OIL		
	Tank Construction: Not reported		
	Leak Detection: None		
<b>161</b>	<b>SERVICE STATION 0919</b> <b>5329 BALDWIN AVE</b> <b>TEMPLE CITY, CA 91780</b>	<b>HAZNET</b> <b>HIST UST</b>	<b>U001570637</b> <b>N/A</b>
	HAZNET:		
	Gepaid: CAC002621305		
	Contact: MEHDI MANAVI		
	Telephone: 3104717766		
	Facility Addr2: Not reported		
	Mailing Name: Not reported		
	Mailing Address: 2514 ROSCOMARE RD		
	Mailing City,St,Zip: LOS ANGELES, CA 90077		
	Gen County: Los Angeles		
	TSD EPA ID: NVT330010000		
	TSD County: 99		
	Waste Category: Other inorganic solid waste		
	Disposal Method: H132		
	Tons: 2.5		
	Facility County: Los Angeles		
	Gepaid: CAC002621305		
	Contact: MEHDI MANAVI		
	Telephone: 3104717766		
	Facility Addr2: Not reported		
	Mailing Name: Not reported		
	Mailing Address: 2514 ROSCOMARE RD		
	Mailing City,St,Zip: LOS ANGELES, CA 90077		

MAP FINDINGS  
FOCUS MAP 10

Map ID Site Database(s) EPA ID Number

---

**SERVICE STATION 0919 (Continued)**

**U001570637**

Gen County: Los Angeles  
TSD EPA ID: CAT080013352  
TSD County: Los Angeles  
Waste Category: Tank bottom waste  
Disposal Method: H039  
Tons: 1.25  
Facility County: Los Angeles

**HIST UST:**

Region: STATE  
Facility ID: 00000003915  
Facility Type: Gas Station  
Other Type: Not reported  
Total Tanks: 0004  
Contact Name: TOM CHESIRE  
Telephone: 8184487361  
Owner Name: UNION OIL COMPANY OF CALIFORNI  
Owner Address: 3701 WILSHIRE BOULEVARD-SUITE  
Owner City,St,Zip: LOS ANGELES, CA 90010

Tank Num: 001  
Container Num: 0919-2C  
Year Installed: 1953  
Tank Capacity: 00005000  
Tank Used for: PRODUCT  
Type of Fuel: PREMIUM  
Tank Construction: Not reported  
Leak Detection: Stock Inventor, Pressure Test, 10

Tank Num: 002  
Container Num: 0919-2B  
Year Installed: 1953  
Tank Capacity: 00005000  
Tank Used for: PRODUCT  
Type of Fuel: PREMIUM  
Tank Construction: Not reported  
Leak Detection: Stock Inventor, Pressure Test, 10

Tank Num: 003  
Container Num: 0919-2A  
Year Installed: 1953  
Tank Capacity: 00005000  
Tank Used for: PRODUCT  
Type of Fuel: PREMIUM  
Tank Construction: Not reported  
Leak Detection: Stock Inventor, Pressure Test, 10

Tank Num: 004  
Container Num: 0919-1  
Year Installed: 1979  
Tank Capacity: 00009950  
Tank Used for: PRODUCT  
Type of Fuel: UNLEADED  
Tank Construction: Not reported  
Leak Detection: Stock Inventor, Pressure Test, 10

MAP FINDINGS  
FOCUS MAP 10

Map ID	Site	Database(s)	EPA ID Number
162	5259 VILLAGE CIRCLE DR. 5259 VILLAGE CIRCLE DR. TEMPLE CITY, CA	ERNS	87464080 N/A
<p><a href="#">Click this hyperlink</a> while viewing on your computer to access additional ERNS detail in the EDR Site Report.</p>			
174	10841 ARROWOOD ST. TEMPLE CITY, CA	CDL	S107527089 N/A
<p>CDL:</p> <p>Facility ID: 199803058</p> <p>Lab Type: Illegal Drug Lab (L) - location where an illegal drug lab was operated or drug lab equipment and/or materials were stored.</p>			
183	LANE ROBERT 5018 FARAGO AVE TEMPLE CITY (RUDELL), CA 91780	WIP	S106764280 N/A
<p>WIP:</p> <p>Region: 4</p> <p>File Number: 103.0207</p> <p><b>File Status: Historical</b></p> <p>Staff: CRS</p> <p>Facility Suite: Not reported</p>			
183	EDMONDSON ENTERPRISES 10946 EAST GRAND AVENUE TEMPLE CITY, CA 91780	RCRA-SQG FINDS HAZNET EMI	1000338542 CAD981691579
<p>RCRA-SQG:</p> <p>Date form received by agency: 09/01/1996</p> <p>Facility name: EDMONDSON ENTERPRISES</p> <p>Facility address: 10946 E GRAND AVE TEMPLE CITY, CA 91780</p> <p>EPA ID: CAD981691579</p> <p>Contact: Not reported</p> <p>Contact address: Not reported</p> <p>Contact country: Not reported</p> <p>Contact telephone: Not reported</p> <p>Contact email: Not reported</p> <p>EPA Region: 09</p> <p>Land type: Facility is not located on Indian land. Additional information is not known.</p> <p>Classification: Small Small Quantity Generator</p> <p>Description: Handler: generates more than 100 and less than 1000 kg of hazardous waste during any calendar month and accumulates less than 6000 kg of hazardous waste at any time; or generates 100 kg or less of hazardous waste during any calendar month, and accumulates more than 1000 kg of hazardous waste at any time</p>			

MAP FINDINGS  
FOCUS MAP 10

Map ID Site Database(s) EPA ID Number

---

**EDMONDSON ENTERPRISES (Continued)**

**1000338542**

Owner/Operator Summary:

Owner/operator name: G SIMPSON/ J HELMS  
Owner/operator address: NOT REQUIRED  
NOT REQUIRED, ME 99999  
Owner/operator country: Not reported  
Owner/operator telephone: (415) 555-1212  
Legal status: Private  
Owner/Operator Type: Owner  
Owner/Op start date: Not reported  
Owner/Op end date: Not reported

Owner/operator name: NOT REQUIRED  
Owner/operator address: NOT REQUIRED  
NOT REQUIRED, ME 99999  
Owner/operator country: Not reported  
Owner/operator telephone: (415) 555-1212  
Legal status: Private  
Owner/Operator Type: Operator  
Owner/Op start date: Not reported  
Owner/Op end date: Not reported

Handler Activities Summary:

U.S. importer of hazardous waste: Unknown  
Mixed waste (haz. and radioactive): Unknown  
Recycler of hazardous waste: No  
Transporter of hazardous waste: No  
Treater, storer or disposer of HW: No  
Underground injection activity: No  
On-site burner exemption: Unknown  
Furnace exemption: Unknown  
Used oil fuel burner: No  
Used oil processor: No  
User oil refiner: No  
Used oil fuel marketer to burner: No  
Used oil Specification marketer: No  
Used oil transfer facility: No  
Used oil transporter: No  
Off-site waste receiver: Commercial status unknown

Historical Generators:

Date form received by agency: 10/31/1986  
Facility name: EDMONDSON ENTERPRISES  
Classification: Large Quantity Generator

Facility Has Received Notices of Violations:

Regulation violated: FR - 262.10-12.A  
Area of violation: Generators - General  
Date violation determined: 12/07/1993  
Date achieved compliance: 12/07/1998  
Violation lead agency: State  
Enforcement action: Not reported  
Enforcement action date: Not reported  
Enf. disposition status: Not reported  
Enf. disp. status date: Not reported  
Enforcement lead agency: Not reported

MAP FINDINGS  
FOCUS MAP 10

Map ID	Site	Database(s)	EPA ID Number
--------	------	-------------	---------------

**EDMONDSON ENTERPRISES (Continued)**

**1000338542**

Proposed penalty amount: Not reported  
Final penalty amount: Not reported  
Paid penalty amount: Not reported

Evaluation Action Summary:

Evaluation date: 12/07/1993  
Evaluation: COMPLIANCE EVALUATION INSPECTION ON-SITE  
Area of violation: Generators - General  
Date achieved compliance: 12/07/1998  
Evaluation lead agency: State Contractor/Grantee

FINDS:

Other Pertinent Environmental Activity Identified at Site

Registry ID: 110009540176

The NEI (National Emissions Inventory) database contains information on stationary and mobile sources that emit criteria air pollutants and their precursors, as well as hazardous air pollutants (HAPs).

RCRAInfo is a national information system that supports the Resource Conservation and Recovery Act (RCRA) program through the tracking of events and activities related to facilities that generate, transport, and treat, store, or dispose of hazardous waste. RCRAInfo allows RCRA program staff to track the notification, permit, compliance, and corrective action activities required under RCRA.

HAZNET:

Gepaid: CAD981691579  
Contact: Not reported  
Telephone: 0000000000  
Facility Addr2: Not reported  
Mailing Name: Not reported  
Mailing Address: 10946 E GRAND AVE  
Mailing City,St,Zip: TEMPLE CITY, CA 917800000  
Gen County: Los Angeles  
TSD EPA ID: CAD008302903  
TSD County: Los Angeles  
Waste Category: Oxygenated solvents (acetone, butanol, ethyl acetate, etc.)  
Disposal Method: Recycler  
Tons: .4170  
Facility County: Los Angeles

EMI:

Year: 1987  
County Code: 19  
Air Basin: SC  
Facility ID: 44841  
Air District Name: SC  
SIC Code: 3479  
Air District Name: SOUTH COAST AQMD  
Community Health Air Pollution Info System: Not reported  
Consolidated Emission Reporting Rule: Not reported  
Total Organic Hydrocarbon Gases Tons/Yr: 8  
Reactive Organic Gases Tons/Yr: 8

MAP FINDINGS  
FOCUS MAP 10

Map ID	Site	Database(s)	EPA ID Number
--------	------	-------------	---------------

**EDMONDSON ENTERPRISES (Continued)**

**1000338542**

Carbon Monoxide Emissions Tons/Yr:	0
NOX - Oxides of Nitrogen Tons/Yr:	0
SOX - Oxides of Sulphur Tons/Yr:	0
Particulate Matter Tons/Yr:	0
Part. Matter 10 Micrometers & Smlr Tons/Yr:	0
Year:	1990
County Code:	19
Air Basin:	SC
Facility ID:	44841
Air District Name:	SC
SIC Code:	3479
Air District Name:	SOUTH COAST AQMD
Community Health Air Pollution Info System:	Not reported
Consolidated Emission Reporting Rule:	Not reported
Total Organic Hydrocarbon Gases Tons/Yr:	19
Reactive Organic Gases Tons/Yr:	3
Carbon Monoxide Emissions Tons/Yr:	0
NOX - Oxides of Nitrogen Tons/Yr:	0
SOX - Oxides of Sulphur Tons/Yr:	0
Particulate Matter Tons/Yr:	0
Part. Matter 10 Micrometers & Smlr Tons/Yr:	0
Year:	1993
County Code:	19
Air Basin:	SC
Facility ID:	44841
Air District Name:	SC
SIC Code:	3479
Air District Name:	SOUTH COAST AQMD
Community Health Air Pollution Info System:	Not reported
Consolidated Emission Reporting Rule:	Not reported
Total Organic Hydrocarbon Gases Tons/Yr:	4
Reactive Organic Gases Tons/Yr:	1
Carbon Monoxide Emissions Tons/Yr:	0
NOX - Oxides of Nitrogen Tons/Yr:	0
SOX - Oxides of Sulphur Tons/Yr:	0
Particulate Matter Tons/Yr:	0
Part. Matter 10 Micrometers & Smlr Tons/Yr:	0
Year:	1995
County Code:	19
Air Basin:	SC
Facility ID:	44841
Air District Name:	SC
SIC Code:	3479
Air District Name:	SOUTH COAST AQMD
Community Health Air Pollution Info System:	Not reported
Consolidated Emission Reporting Rule:	Not reported
Total Organic Hydrocarbon Gases Tons/Yr:	4
Reactive Organic Gases Tons/Yr:	1
Carbon Monoxide Emissions Tons/Yr:	0
NOX - Oxides of Nitrogen Tons/Yr:	0
SOX - Oxides of Sulphur Tons/Yr:	0
Particulate Matter Tons/Yr:	0
Part. Matter 10 Micrometers & Smlr Tons/Yr:	0

MAP FINDINGS  
FOCUS MAP 10

Map ID	Site	Database(s)	EPA ID Number
--------	------	-------------	---------------

**EDMONDSON ENTERPRISES (Continued)**

**1000338542**

Year: 1996  
 County Code: 19  
 Air Basin: SC  
 Facility ID: 44841  
 Air District Name: SC  
 SIC Code: 3479  
 Air District Name: SOUTH COAST AQMD  
 Community Health Air Pollution Info System: Not reported  
 Consolidated Emission Reporting Rule: Not reported  
 Total Organic Hydrocarbon Gases Tons/Yr: 1  
 Reactive Organic Gases Tons/Yr: 1  
 Carbon Monoxide Emissions Tons/Yr: 0  
 NOX - Oxides of Nitrogen Tons/Yr: 0  
 SOX - Oxides of Sulphur Tons/Yr: 0  
 Particulate Matter Tons/Yr: 0  
 Part. Matter 10 Micrometers & Smlr Tons/Yr: 0

183

**POWELL PROPERTY MANAGEMENT  
10946 E GRAND AVE  
TEMPLE CITY, CA 91780**

**HAZNET S102061945  
LOS ANGELES CO. HMS N/A**

HAZNET:

Gepaid: CAC002552472  
 Contact: Paul Powell  
 Telephone: 6264432696  
 Facility Addr2: Not reported  
 Mailing Name: Not reported  
 Mailing Address: 11706 Ramona Blvd  
 Mailing City,St,Zip: El Monte, CA 91732  
 Gen County: Los Angeles  
 TSD EPA ID: Not reported  
 TSD County: Los Angeles  
 Waste Category: Asbestos-containing waste  
 Disposal Method: Disposal, Land Fill  
 Tons: 0.84  
 Facility County: Not reported

LOS ANGELES CO. HMS:

Region: LA  
 Facility Id: 015222-016302  
 Facility Status: OPEN  
 Area: 3C  
 Permit Number: Not reported  
 Permit Status: Not reported  
 Facility Type: Not reported



MAP FINDINGS  
FOCUS MAP 10

Map ID	Site	Database(s)	EPA ID Number
183	<b>MORGAN ENGINEERING</b> <b>10948 GRAND AVE</b> <b>TEMPLE CITY (RUDELL), CA 91780</b>  WIP: Region: 4 File Number: 103.2162 <b>File Status: Historical</b> Staff: KELLIOTT Facility Suite: 1/2	WIP	S106764368 N/A
183	<b>CYCLE BARN</b> <b>10902 GRAND AVE STE A / B</b> <b>TEMPLE CITY, CA 91780</b>  HAZNET: Gepaid: CAL000062000 Contact: POWELL PROPERTY MANAGEMENT Telephone: 8184420401 Facility Addr2: Not reported Mailing Name: Not reported Mailing Address: 10902 GRAND AVE Mailing City,St,Zip: TEMPLE CITY, CA 917803567 Gen County: Los Angeles TSD EPA ID: CAT000613893 TSD County: Los Angeles Waste Category: Aqueous solution with less than 10% total organic residues Disposal Method: Transfer Station Tons: 0.1208 Facility County: Los Angeles  Gepaid: CAL000062000 Contact: POWELL PROPERTY MANAGEMENT Telephone: 8184420401 Facility Addr2: Not reported Mailing Name: Not reported Mailing Address: 10902 GRAND AVE Mailing City,St,Zip: TEMPLE CITY, CA 917803567 Gen County: Los Angeles TSD EPA ID: CAT000613893 TSD County: Los Angeles Waste Category: Organic liquids with metals Alkaline solution (pH <UN-> 12.5) with metals (antimony, arsenic, barium, beryllium, cadmium, chromium, cobalt, copper, lead, mercury, molybdenum, nickel, selenium, silver, thallium, vanadium, and zinc)  Disposal Method: Transfer Station Tons: .0500 Facility County: Los Angeles  Gepaid: CAL000062000 Contact: POWELL PROPERTY MANAGEMENT Telephone: 8184420401 Facility Addr2: Not reported Mailing Name: Not reported Mailing Address: 10902 GRAND AVE Mailing City,St,Zip: TEMPLE CITY, CA 917803567 Gen County: Los Angeles TSD EPA ID: CAT000613893 TSD County: Los Angeles Waste Category: Aqueous solution with less than 10% total organic residues	HAZNET	S103959499 N/A

MAP FINDINGS  
FOCUS MAP 10

Map ID	Site	Database(s)	EPA ID Number
--------	------	-------------	---------------

**CYCLE BARN (Continued)**

**S103959499**

Disposal Method: Treatment, Tank  
Tons: .0500  
Facility County: Los Angeles

Gepaid: CAL000062000  
Contact: POWELL PROPERTY MANAGEMENT  
Telephone: 8184420401  
Facility Addr2: Not reported  
Mailing Name: Not reported  
Mailing Address: 10902 GRAND AVE  
Mailing City,St,Zip: TEMPLE CITY, CA 917803567  
Gen County: Los Angeles  
TSD EPA ID: CAD093459485  
TSD County: Fresno  
Waste Category: Organic liquids with metals Alkaline solution (pH <UN-> 12.5) with metals (antimony, arsenic, barium, beryllium, cadmium, chromium, cobalt, copper, lead, mercury, molybdenum, nickel, selenium, silver, thallium, vanadium, and zinc)

Disposal Method: Transfer Station  
Tons: .0834  
Facility County: Los Angeles

Gepaid: CAL000062000  
Contact: POWELL PROPERTY MANAGEMENT  
Telephone: 8184420401  
Facility Addr2: Not reported  
Mailing Name: Not reported  
Mailing Address: 10902 GRAND AVE  
Mailing City,St,Zip: TEMPLE CITY, CA 917803567  
Gen County: Los Angeles  
TSD EPA ID: CAT000613893  
TSD County: Los Angeles  
Waste Category: Aqueous solution with less than 10% total organic residues  
Disposal Method: Transfer Station  
Tons: .1750  
Facility County: Los Angeles

[Click this hyperlink](#) while viewing on your computer to access additional CA\_HAZNET: detail in the EDR Site Report.

183

**WEBER PAINTING INC**  
**10902 GRAND AVE**  
**TEMPLE CITY, CA 91780**

**HAZNET S100948175**  
**N/A**

HAZNET:  
Gepaid: CAL000099071  
Contact: JEFF WEBER  
Telephone: 0000000000  
Facility Addr2: Not reported  
Mailing Name: Not reported  
Mailing Address: 6047 TEMPLE CITY BLVD  
Mailing City,St,Zip: TEMPLE CITY, CA 917800000  
Gen County: Los Angeles  
TSD EPA ID: OKD089761290  
TSD County: 99  
Waste Category: Oxygenated solvents (acetone, butanol, ethyl acetate, etc.)  
Disposal Method: Not reported  
Tons: 0

MAP FINDINGS  
FOCUS MAP 10

Map ID Site Database(s) EPA ID Number

**WEBER PAINTING INC (Continued)**

**S100948175**

Facility County: Los Angeles  
  
Gepaid: CAL000099071  
Contact: JEFF WEBER  
Telephone: 9095939979  
Facility Addr2: Not reported  
Mailing Name: Not reported  
Mailing Address: 2882 TEAL ST  
Mailing City,St,Zip: LA VERNE, CA 917500000  
Gen County: Los Angeles  
TSD EPA ID: CAT080013352  
TSD County: Los Angeles  
Waste Category: Hydrocarbon solvents (benzene, hexane, Stoddard, etc.)  
Disposal Method: Recycler  
Tons: 0.68  
Facility County: Los Angeles

Gepaid: CAL000099071  
Contact: JEFF WEBER  
Telephone: 0000000000  
Facility Addr2: Not reported  
Mailing Name: Not reported  
Mailing Address: 6047 TEMPLE CITY BLVD  
Mailing City,St,Zip: TEMPLE CITY, CA 917800000  
Gen County: Los Angeles  
TSD EPA ID: AZD980892731  
TSD County: 99  
Waste Category: Hydrocarbon solvents (benzene, hexane, Stoddard, etc.)  
Disposal Method: Not reported  
Tons: .4587  
Facility County: Los Angeles

Gepaid: CAL000099071  
Contact: JEFF WEBER  
Telephone: 0000000000  
Facility Addr2: Not reported  
Mailing Name: Not reported  
Mailing Address: 6047 TEMPLE CITY BLVD  
Mailing City,St,Zip: TEMPLE CITY, CA 917800000  
Gen County: Los Angeles  
TSD EPA ID: CAD000088252  
TSD County: Los Angeles  
Waste Category: Empty containers less than 30 gallons  
Disposal Method: Transfer Station  
Tons: .3544  
Facility County: Los Angeles

Gepaid: CAL000099071  
Contact: JEFF WEBER  
Telephone: 0000000000  
Facility Addr2: Not reported  
Mailing Name: Not reported  
Mailing Address: 6047 TEMPLE CITY BLVD  
Mailing City,St,Zip: TEMPLE CITY, CA 917800000  
Gen County: Los Angeles  
TSD EPA ID: CAD000088252  
TSD County: Los Angeles

MAP FINDINGS  
FOCUS MAP 10

Map ID	Site	Database(s)	EPA ID Number
	<p><b>WEBER PAINTING INC (Continued)</b></p> <p>Waste Category: Unspecified solvent mixture Waste            Disposal Method: Transfer Station            Tons: .4587            Facility County: Los Angeles</p> <p style="text-align: center;"><a href="#">Click this hyperlink</a> while viewing on your computer to access            12 additional CA_HAZNET: record(s) in the EDR Site Report.</p>		<b>S100948175</b>
183	<p><b>PREMIUM PLUS (VIDEO SUPPLY)</b>  <b>10948 GRAND AVE</b>  <b>TEMPLE CITY (RUDELL), CA 91780</b></p> <p>WIP:</p> <p>Region: 4            File Number: 103.0092  <b>File Status: Historical</b>            Staff: KELLIOTT            Facility Suite: Not reported</p>	WIP	<b>S106764260</b> N/A
183	<p><b>POWELL PROPERTY MANAGEMENT</b>  <b>10946 GRAND AVE</b>  <b>TEMPLE CITY, CA 91780</b></p> <p>HAZNET:</p> <p>Gepaid: CAC002556658            Contact: PAUL J POWELL            Telephone: 6264432696            Facility Addr2: Not reported            Mailing Name: Not reported            Mailing Address: 11706 RAMONA BLVD STE 200            Mailing City,St,Zip: EL MONTE, CA 91732            Gen County: Los Angeles            TSD EPA ID: Not reported            TSD County: 99            Waste Category: Paint sludge            Disposal Method: Recycler            Tons: 0.14            Facility County: Not reported</p> <p>Gepaid: CAC002556658            Contact: PAUL J POWELL            Telephone: 6264432696            Facility Addr2: Not reported            Mailing Name: Not reported            Mailing Address: 11706 RAMONA BLVD STE 200            Mailing City,St,Zip: EL MONTE, CA 91732            Gen County: Los Angeles            TSD EPA ID: Not reported            TSD County: Los Angeles            Waste Category: Paint sludge            Disposal Method: Recycler            Tons: 0.20            Facility County: Not reported</p> <p>Gepaid: CAC002556658            Contact: PAUL J POWELL</p>	HAZNET WIP	<b>S106089114</b> N/A

MAP FINDINGS  
FOCUS MAP 10

Map ID      Site      Database(s)      EPA ID Number

---

**POWELL PROPERTY MANAGEMENT (Continued)**

**S106089114**

Telephone: 6264432696  
Facility Addr2: Not reported  
Mailing Name: Not reported  
Mailing Address: 11706 RAMONA BLVD STE 200  
Mailing City,St,Zip: EL MONTE, CA 91732  
Gen County: Los Angeles  
TSD EPA ID: Not reported  
TSD County: San Bernardino  
Waste Category: Unspecified aqueous solution  
Disposal Method: Transfer Station  
Tons: 0.50  
Facility County: Not reported

Gepaid: CAC002556658  
Contact: PAUL J POWELL  
Telephone: 6264432696  
Facility Addr2: Not reported  
Mailing Name: Not reported  
Mailing Address: 11706 RAMONA BLVD STE 200  
Mailing City,St,Zip: EL MONTE, CA 91732  
Gen County: Los Angeles  
TSD EPA ID: Not reported  
TSD County: San Bernardino  
Waste Category: Waste oil and mixed oil  
Disposal Method: Not reported  
Tons: 0.20  
Facility County: Not reported

Gepaid: CAC002556658  
Contact: PAUL J POWELL  
Telephone: 6264432696  
Facility Addr2: Not reported  
Mailing Name: Not reported  
Mailing Address: 11706 RAMONA BLVD STE 200  
Mailing City,St,Zip: EL MONTE, CA 91732  
Gen County: Los Angeles  
TSD EPA ID: Not reported  
TSD County: San Bernardino  
Waste Category: Other organic solids  
Disposal Method: Not reported  
Tons: 0.43  
Facility County: Not reported

[Click this hyperlink](#) while viewing on your computer to access  
2 additional CA\_HAZNET: record(s) in the EDR Site Report.

WIP:

Region: 4  
File Number: 103.0864  
**File Status: Active**  
Staff: CORTEZ  
Facility Suite: Not reported

MAP FINDINGS  
FOCUS MAP 10

Map ID	Site	Database(s)	EPA ID Number
183	<b>GRAND AVENUE INDUSTRIAL PARK</b> <b>10946 GRAND AVENUE</b> <b>EL MONTE, CA 91780</b>  SLIC: Region: STATE <b>Facility Status: Open - Site Assessment</b> Status Date: 2002-06-30 00:00:00 Global Id: SL603792649 Lead Agency: Not reported Lead Agency Case Number: Not reported Latitude: 34.09689 Longitude: -118.029049 Case Type: Cleanup Program Site Case Worker: Not reported Local Agency: Not reported RB Case Number: 103.0864 File Location: Not reported Potential Media Affected: Not reported Potential Contaminants of Concern: Not reported Site History: Not reported	SLIC	S106484328 N/A
183	<b>MJR MFG INC.</b> <b>10944 GRAND AVE</b> <b>TEMPLE CITY (RUDELL), CA 91780</b>  WIP: Region: 4 File Number: 103.2163 <b>File Status: Historical</b> Staff: KELLIOTT Facility Suite: Not reported	WIP	S106764369 N/A
183	<b>M&amp;M ENTERPRISE</b> <b>10934 GRAND AVE</b> <b>TEMPLE CITY (RUDELL), CA 91780</b>  WIP: Region: 4 File Number: 103.0218 <b>File Status: Historical</b> Staff: CRS Facility Suite: Not reported	WIP	S106764283 N/A
183	<b>PICK UP &amp; PRINT</b> <b>10930 GRAND AVE</b> <b>TEMPLE CITY (RUDELL), CA 91780</b>  WIP: Region: 4 File Number: 103.0138 <b>File Status: Historical</b> Staff: KELLIOTT Facility Suite: Not reported	WIP	S106764265 N/A

MAP FINDINGS  
FOCUS MAP 10

Map ID	Site	Database(s)	EPA ID Number
183	<b>SHIP'S SERVICE</b> <b>10932 GRAND AVE</b> <b>TEMPLE CITY (RUDELL), CA 91780</b>  WIP: Region: 4 File Number: 103.0313 <b>File Status: Historical</b> Staff: KELLIOTT Facility Suite: Not reported	WIP	S106764297 N/A
183	<b>CUT &amp; FAB</b> <b>10928 GRAND AVE</b> <b>TEMPLE CITY (RUDELL), CA 91780</b>  WIP: Region: 4 File Number: 103.2165 <b>File Status: Historical</b> Staff: KELLIOTT Facility Suite: D	WIP	S106764371 N/A
183	<b>R VALUE/WEST</b> <b>10926-B GRAND AVE</b> <b>TEMPLE CITY, CA 91780</b>  SSTS: Product: M5 BORAPLUS ROACH KILL Status: Active Registration Number: 054089CA 001 Report Year: 1996 Permit: Registered Product Number: 05408920203 Product Type: End-use blend, formulation, or concentrate Product Class: Not reported Product Use: Restricted use only UOM: P Market: Marketed in the United States Region: Not reported  Product: M7 ROACH KILLER MOP-ON INSECTICIDE Status: Active Registration Number: 054089CA 001 Report Year: 1996 Permit: Registered Product Number: 05408900001 Product Type: End-use blend, formulation, or concentrate Product Class: Not reported Product Use: Restricted use only UOM: P Market: Marketed in the United States Region: Not reported  Product: M5 BORAPLUS ROACH KILL Status: Active Registration Number: 054089CA 001 Report Year: 1997 Permit: Registered	SSTS	1005435583 N/A

MAP FINDINGS  
FOCUS MAP 10

Map ID	Site	Database(s)	EPA ID Number
--------	------	-------------	---------------

**R VALUE/WEST (Continued)**

**1005435583**

Product Number: 05408920203  
 Product Type: End-use blend, formulation, or concentrate  
 Product Class: Not reported  
 Product Use: Restricted use only  
 UOM: P  
 Market: Marketed in the United States  
 Region: Not reported

Product: M7 ROACH KILLER MOP-ON INSECTICIDE  
 Status: Active  
 Registration Number: 054089CA 001  
 Report Year: 1997  
 Permit: Registered  
 Product Number: 05408900001  
 Product Type: End-use blend, formulation, or concentrate  
 Product Class: Not reported  
 Product Use: Restricted use only  
 UOM: P  
 Market: Marketed in the United States  
 Region: Not reported

183

**R VALUE/WEST (CANCEL 2000)**

**10926-B GRAND AVE  
 TEMPLE CITY, CA 91780**

**SSTS 1005435582  
 N/A**

**SSTS:**

Product: M7 ROACH KILLER MOP-ON INSECTICIDE  
 Status: Inactive  
 Registration Number: 054089CA 001  
 Report Year: Not reported  
 Permit: Registered  
 Product Number: 05408900001  
 Product Type: Repackaged or relabeled  
 Product Class: Insecticide  
 Product Use: All other products  
 UOM: Not reported  
 Market: Marketed in the United States  
 Region: Not reported

Product: M5 BORAPLUS ROACH KILL  
 Status: Inactive  
 Registration Number: 054089CA 001  
 Report Year: Not reported  
 Permit: Registered  
 Product Number: 05408920203  
 Product Type: End-use blend, formulation, or concentrate  
 Product Class: Insecticide  
 Product Use: All other products  
 UOM: Not reported  
 Market: Marketed in the United States  
 Region: Not reported



MAP FINDINGS  
FOCUS MAP 10

Map ID	Site	Database(s)	EPA ID Number
183	<b>C. T. AUTOMOTIVE SEPCIALISTS</b> <b>10926 GRAND AVE</b> <b>TEMPLE CITY (RUDELL), CA 91780</b>  WIP: Region: 4 File Number: 103.2164 <b>File Status: Historical</b> Staff: KELLIOTT Facility Suite: A	WIP	S106764370 N/A
183	<b>POWELL PROPERTY MANAGEMENT</b> <b>10920 GRAND AVE</b> <b>EL MONTE, CA 91780</b>  LUST: Region: STATE Global Id: T0603704173 Latitude: 34.0967216 Longitude: -118.0298202 Case Type: LUST Cleanup Site Status: Completed - Case Closed Status Date: 1991-12-02 00:00:00 Lead Agency: LOS ANGELES COUNTY Case Worker: Not reported Local Agency: LOS ANGELES COUNTY RB Case Number: I-14453 LOC Case Number: Not reported File Location: Not reported Potential Media Affect: Soil Potential Contaminats of Concern: Gasoline Site History: Not reported  LUST REG 4: Region: 4 Regional Board: 04 County: Los Angeles facid: I-14453 Status: Case Closed Substance: Gasoline Substance Quantity: Not reported Local Case No: Not reported Case Type: Soil Abatement Method Used at the Site: Not reported Global ID: T0603704173 W Global ID: Not reported Staff: UNK Local Agency: 19000 Cross Street: SANTA ANITA AVE. Enforcement Type: Not reported Date Leak Discovered: 8/31/1990 Date Leak First Reported: 9/27/1990 Date Leak Record Entered: 12/4/1990 Date Confirmation Began: Not reported Date Leak Stopped: 8/31/1990 Date Case Last Changed on Database: 1/23/1991 Date the Case was Closed: 12/2/1991 How Leak Discovered: Tank Closure How Leak Stopped: Not reported	LUST SWEEPS UST	U002286971 N/A

MAP FINDINGS  
FOCUS MAP 10

Map ID Site Database(s) EPA ID Number

**POWELL PROPERTY MANAGEMENT (Continued)**

**U002286971**

Cause of Leak: UNK  
 Leak Source: UNK  
 Operator: POWELL GLEN  
 Water System: Not reported  
 Well Name: Not reported  
 Approx. Dist To Production Well (ft): 1300.2373128034379747873351093  
 Source of Cleanup Funding: UNK  
 Preliminary Site Assessment Workplan Submitted: Not reported  
 Preliminary Site Assessment Began: 9/27/1990  
 Pollution Characterization Began: Not reported  
 Remediation Plan Submitted: Not reported  
 Remedial Action Underway: Not reported  
 Post Remedial Action Monitoring Began: Not reported  
 Enforcement Action Date: Not reported  
 Historical Max MTBE Date: Not reported  
 Hist Max MTBE Conc in Groundwater: Not reported  
 Hist Max MTBE Conc in Soil: Not reported  
 Significant Interim Remedial Action Taken: Not reported  
 GW Qualifier: Not reported  
 Soil Qualifier: Not reported  
 Organization: Not reported  
 Owner Contact: Not reported  
 Responsible Party: POWELL PROPERTY MANAGEMENT  
 RP Address: 11706 ROMONA BLVD., EL MONTE, 91732  
 Program: LUST  
 Lat/Long: 34.0967216 / -1  
 Local Agency Staff: Not reported  
 Beneficial Use: Not reported  
 Priority: Not reported  
 Cleanup Fund Id: Not reported  
 Suspended: Not reported  
 Assigned Name: Not reported  
 Summary: OLD CASE #120590-16

**SWEEPS UST:**

Status: A  
 Comp Number: 14453  
 Number: 9  
 Board Of Equalization: Not reported  
 Ref Date: 06-30-89  
 Act Date: Not reported  
 Created Date: 06-30-89  
 Tank Status: Not reported  
 Owner Tank Id: Not reported  
 Swrcb Tank Id: Not reported  
 Actv Date: Not reported  
 Capacity: Not reported  
 Tank Use: Not reported  
 Stg: Not reported  
 Content: Not reported  
 Number Of Tanks: Not reported

MAP FINDINGS  
FOCUS MAP 10

Map ID	Site	Database(s)	EPA ID Number
183	<b>WESTERN TEAR-OFF &amp; DISPOSAL INC</b> <b>10920 GRAND AVE</b> <b>TEMPLE CITY, CA 91780</b>	HAZNET WIP	S106764308 N/A
	HAZNET: Gepaid: CAL000249152 Contact: DINO DE BARRY/GARY HERNANDEZ Telephone: 6264439984 Facility Addr2: Not reported Mailing Name: Not reported Mailing Address: PO BOX 1794 Mailing City,St,Zip: GLENDORA, CA 91740 Gen County: Los Angeles TSD EPA ID: CAD099452708 TSD County: Los Angeles Waste Category: Waste oil and mixed oil Disposal Method: H03 Tons: 0.91 Facility County: Los Angeles		
	Gepaid: CAL000249152 Contact: DINO DE BARRY/GARY HERNANDEZ Telephone: 6264439984 Facility Addr2: Not reported Mailing Name: Not reported Mailing Address: PO BOX 1794 Mailing City,St,Zip: GLENDORA, CA 91740 Gen County: Los Angeles TSD EPA ID: CAD099452708 TSD County: Los Angeles Waste Category: Waste oil and mixed oil Disposal Method: H039 Tons: 0.62 Facility County: Los Angeles		
	Gepaid: CAL000249152 Contact: DING DEBARRY/GARY HERNANDEZ Telephone: 6264439984 Facility Addr2: Not reported Mailing Name: Not reported Mailing Address: PO BOX 1794 Mailing City,St,Zip: GLENDORA, CA 91740 Gen County: Los Angeles TSD EPA ID: CAD099452708 TSD County: Los Angeles Waste Category: Waste oil and mixed oil Disposal Method: Recycler Tons: 0.97 Facility County: Los Angeles		
	Gepaid: CAL000249152 Contact: DINO DE BARRY/GARY HERNANDEZ Telephone: 6264439984 Facility Addr2: Not reported Mailing Name: Not reported Mailing Address: PO BOX 1794 Mailing City,St,Zip: GLENDORA, CA 91740 Gen County: Los Angeles TSD EPA ID: CAD099452708		

MAP FINDINGS  
FOCUS MAP 10

Map ID	Site	Database(s)	EPA ID Number
--------	------	-------------	---------------

**WESTERN TEAR-OFF & DISPOSAL INC (Continued)**

**S106764308**

TSD County: Los Angeles  
Waste Category: Waste oil and mixed oil  
Disposal Method: Not reported  
Tons: 1.37  
Facility County: Not reported

Gepaid: CAL000249152  
Contact: DINO DE BARRY/GARY HERNANDEZ  
Telephone: 6264439984  
Facility Addr2: Not reported  
Mailing Name: Not reported  
Mailing Address: PO BOX 1794  
Mailing City,St,Zip: GLENDORA, CA 91740  
Gen County: Los Angeles  
TSD EPA ID: CAD099452708  
TSD County: Los Angeles  
Waste Category: Waste oil and mixed oil  
Disposal Method: Not reported  
Tons: 1.37  
Facility County: Not reported

[Click this hyperlink](#) while viewing on your computer to access additional CA\_HAZNET: detail in the EDR Site Report.

WIP:

Region: 4  
File Number: 103.0402  
**File Status: Historical**  
Staff: ESOLOMON  
Facility Suite: Not reported

183

**AUTOMOTIVE MACHINE SHOP  
10934 E GRAND AVE STE E  
TEMPLE CITY, CA 91780**

**HAZNET S103622339  
N/A**

HAZNET:

Gepaid: CAL000064011  
Contact: DANNY MORA  
Telephone: 8183505789  
Facility Addr2: Not reported  
Mailing Name: Not reported  
Mailing Address: 10934 E GRAND AVE STE E  
Mailing City,St,Zip: TEMPLE CITY, CA 917803551  
Gen County: Los Angeles  
TSD EPA ID: CAT080033681  
TSD County: Los Angeles  
Waste Category: Other organic solids  
Disposal Method: Recycler  
Tons: 0.3  
Facility County: Los Angeles

Gepaid: CAL000064011  
Contact: DANNY MORA  
Telephone: 8183505789  
Facility Addr2: Not reported  
Mailing Name: Not reported  
Mailing Address: 10934 E GRAND AVE STE E

MAP FINDINGS  
FOCUS MAP 10

Map ID	Site	Database(s)	EPA ID Number
--------	------	-------------	---------------

**AUTOMOTIVE MACHINE SHOP (Continued)**

**S103622339**

Mailing City,St,Zip: TEMPLE CITY, CA 917803551  
 Gen County: Los Angeles  
 TSD EPA ID: CAD099452708  
 TSD County: Los Angeles  
 Waste Category: Unspecified oil-containing waste  
 Disposal Method: Not reported  
 Tons: .0000  
 Facility County: Los Angeles

Gepaid: CAL000064011  
 Contact: DANNY MORA  
 Telephone: 8183505789  
 Facility Addr2: Not reported  
 Mailing Name: Not reported  
 Mailing Address: 10934 E GRAND AVE STE E  
 Mailing City,St,Zip: TEMPLE CITY, CA 917803551  
 Gen County: Los Angeles  
 TSD EPA ID: CAD099452708  
 TSD County: Los Angeles  
 Waste Category: Unspecified oil-containing waste  
 Disposal Method: Recycler  
 Tons: 1.3551  
 Facility County: Los Angeles

Gepaid: CAL000064011  
 Contact: DANNY MORA  
 Telephone: 8183505789  
 Facility Addr2: Not reported  
 Mailing Name: Not reported  
 Mailing Address: 10934 E GRAND AVE STE E  
 Mailing City,St,Zip: TEMPLE CITY, CA 917803551  
 Gen County: Los Angeles  
 TSD EPA ID: CAT080025711  
 TSD County: San Bernardino  
 Waste Category: Waste oil and mixed oil  
 Disposal Method: Recycler  
 Tons: .8340  
 Facility County: Los Angeles

Gepaid: CAL000064011  
 Contact: DANNY MORA  
 Telephone: 8183505789  
 Facility Addr2: Not reported  
 Mailing Name: Not reported  
 Mailing Address: 10934 E GRAND AVE STE E  
 Mailing City,St,Zip: TEMPLE CITY, CA 917803551  
 Gen County: Los Angeles  
 TSD EPA ID: CAD097030993  
 TSD County: Los Angeles  
 Waste Category: Other organic solids  
 Disposal Method: Disposal, Other  
 Tons: .3500  
 Facility County: Los Angeles

[Click this hyperlink](#) while viewing on your computer to access  
1 additional CA\_HAZNET: record(s) in the EDR Site Report.

MAP FINDINGS  
FOCUS MAP 10

Map ID	Site	Database(s)	EPA ID Number
--------	------	-------------	---------------

232	<b>DRIFTWOOD DAIRY INCORPORATED</b> <b>10724 E. LOWER AZUSA RD.</b> <b>EL MONTE, CA 91731</b>	<b>RCRA-SQG</b> <b>FINDS</b> <b>HAZNET</b> <b>LA Co. Site Mitigation</b> <b>CA FID UST</b> <b>LOS ANGELES CO. HMS</b> <b>HIST UST</b> <b>WIP</b> <b>SWEEPS UST</b>	<b>1000596908</b> <b>CAD983608977</b>
-----	---	--	--

RCRA-SQG:

Date form received by agency: 10/21/1991  
 Facility name: DRIFTWOOD DAIRY  
 Facility address: 10724 E LOWER AZUSA RD  
 EL MONTE, CA 91734  
 EPA ID: CAD983608977  
 Contact: CLYDE HAMMOND  
 Contact address: 10724 E LOWER AZUSA RD  
 EL MONTE, CA 91734  
 Contact country: US  
 Contact telephone: (818) 444-9591  
 Contact email: Not reported  
 EPA Region: 09  
 Classification: Small Small Quantity Generator  
 Description: Handler: generates more than 100 and less than 1000 kg of hazardous waste during any calendar month and accumulates less than 6000 kg of hazardous waste at any time; or generates 100 kg or less of hazardous waste during any calendar month, and accumulates more than 1000 kg of hazardous waste at any time

Owner/Operator Summary:

Owner/operator name: MIKE DOLAN  
 Owner/operator address: PO BOX 5508  
 EL MONTE, CA 91734  
 Owner/operator country: Not reported  
 Owner/operator telephone: (818) 444-9591  
 Legal status: Private  
 Owner/Operator Type: Owner  
 Owner/Op start date: Not reported  
 Owner/Op end date: Not reported

Handler Activities Summary:

U.S. importer of hazardous waste: Unknown  
 Mixed waste (haz. and radioactive): Unknown  
 Recycler of hazardous waste: No  
 Transporter of hazardous waste: No  
 Treater, storer or disposer of HW: No  
 Underground injection activity: No  
 On-site burner exemption: Unknown  
 Furnace exemption: Unknown  
 Used oil fuel burner: No  
 Used oil processor: No  
 User oil refiner: No  
 Used oil fuel marketer to burner: No  
 Used oil Specification marketer: No  
 Used oil transfer facility: No  
 Used oil transporter: No  
 Off-site waste receiver: Commercial status unknown

MAP FINDINGS  
FOCUS MAP 10

Map ID      Site      Database(s)      EPA ID Number

---

**DRIFTWOOD DAIRY INCORPORATED (Continued)**

**1000596908**

Violation Status:                      No violations found

**FINDS:**

Other Pertinent Environmental Activity Identified at Site

Registry ID:                              110000477644

California - Hazardous Waste Tracking System - Datamart

TRIS (Toxics Release Inventory System) contains information from facilities on the amounts of over 300 listed toxic chemicals that these facilities release directly to air, water, land, or that are transported off-site.

RCRAInfo is a national information system that supports the Resource Conservation and Recovery Act (RCRA) program through the tracking of events and activities related to facilities that generate, transport, and treat, store, or dispose of hazardous waste. RCRAInfo allows RCRA program staff to track the notification, permit, compliance, and corrective action activities required under RCRA.

**HAZNET:**

Gepaid:                                      CAD983608977  
Contact:                                      DRIFTWOOD DAIRY CORP  
Telephone:                                    8184449591  
Facility Addr2:                                Not reported  
Mailing Name:                                Not reported  
Mailing Address:                              PO BOX 5508  
Mailing City,St,Zip:                        EL MONTE, CA 917341508  
Gen County:                                  Los Angeles  
TSD EPA ID:                                  CAD000088252  
TSD County:                                  Los Angeles  
Waste Category:                                Aqueous solution with less than 10% total organic residues  
Disposal Method:                              Transfer Station  
Tons:    0.417  
Facility County:                                Los Angeles

Gepaid:                                      CAD983608977  
Contact:                                      DRIFTWOOD DAIRY CORP  
Telephone:                                    8184449591  
Facility Addr2:                                Not reported  
Mailing Name:                                Not reported  
Mailing Address:                              PO BOX 5508  
Mailing City,St,Zip:                        EL MONTE, CA 917341508  
Gen County:                                  Los Angeles  
TSD EPA ID:                                  CAD000088252  
TSD County:                                  Los Angeles  
Waste Category:                                Other organic solids  
Disposal Method:                              Transfer Station  
Tons:    0.25  
Facility County:                                Los Angeles

Gepaid:                                      CAD983608977  
Contact:                                      DRIFTWOOD DAIRY CORP  
Telephone:                                    8184449591  
Facility Addr2:                                Not reported

MAP FINDINGS  
FOCUS MAP 10

Map ID      Site      Database(s)      EPA ID Number

---

**DRIFTWOOD DAIRY INCORPORATED (Continued)**

**1000596908**

Mailing Name: Not reported  
Mailing Address: PO BOX 5508  
Mailing City,St,Zip: EL MONTE, CA 917341508  
Gen County: Los Angeles  
TSD EPA ID: CAT080033681  
TSD County: Los Angeles  
Waste Category: Unspecified oil-containing waste  
Disposal Method: Not reported  
Tons: 0.3  
Facility County: Los Angeles

Gepaid: CAD983608977  
Contact: DRIFTWOOD DAIRY CORP  
Telephone: 8184449591  
Facility Addr2: Not reported  
Mailing Name: Not reported  
Mailing Address: PO BOX 5508  
Mailing City,St,Zip: EL MONTE, CA 917341508  
Gen County: Los Angeles  
TSD EPA ID: CAT080033681  
TSD County: Los Angeles  
Waste Category: Unspecified oil-containing waste  
Disposal Method: Disposal, Land Fill  
Tons: 0.375  
Facility County: Los Angeles

Gepaid: CAD983608977  
Contact: CLYDE HAMMOND  
Telephone: 6265273613  
Facility Addr2: Not reported  
Mailing Name: Not reported  
Mailing Address: PO BOX 5508  
Mailing City,St,Zip: EL MONTE, CA 917341508  
Gen County: Los Angeles  
TSD EPA ID: CAD008252405  
TSD County: Los Angeles  
Waste Category: Unspecified solvent mixture Waste  
Disposal Method: H06  
Tons: 0.22  
Facility County: Los Angeles

[Click this hyperlink](#) while viewing on your computer to access  
25 additional CA\_HAZNET: record(s) in the EDR Site Report.

LA Co. Site Mitigation:

Facility ID: FA0016701  
Site ID: SD0010411  
Case ID: RO0010411  
Abated: Yes  
Assigned To: Kim Clark  
Entered Date: 05/11/2004  
Abated Date: 03/01/1992

CA FID UST:

Facility ID: 19004171  
Regulated By: UTNKA



MAP FINDINGS  
FOCUS MAP 10

Map ID Site Database(s) EPA ID Number

---

**DRIFTWOOD DAIRY INCORPORATED (Continued)**

**1000596908**

Regulated ID: 00006520  
Cortese Code: Not reported  
SIC Code: Not reported  
Facility Phone: 8180000000  
Mail To: Not reported  
Mailing Address: 10724 E LOWER AZUSA RD  
Mailing Address 2: Not reported  
Mailing City,St,Zip: EL MONTE  
Contact: Not reported  
Contact Phone: Not reported  
DUNs Number: Not reported  
NPDES Number: Not reported  
EPA ID: Not reported  
Comments: Not reported  
Status: Active

**LOS ANGELES CO. HMS:**

Region: LA  
Facility Id: 009353-109156  
Facility Status: OPEN  
Area: 3C  
Permit Number: Not reported  
Permit Status: Not reported  
Facility Type: Not reported

Region: LA  
Facility Id: 009353-009156  
Facility Status: Permit  
Area: 3C  
Permit Number: 00000139T  
Permit Status: Permit  
Facility Type: T0

**HIST UST:**

Region: STATE  
Facility ID: 00000006520  
Facility Type: Other  
Other Type: DAIRY  
Total Tanks: 0006  
Contact Name: WALT. WROBLESKI  
Telephone: 8184449591  
Owner Name: DRIFTWOOD DAIRY A CALIFORNIA C  
Owner Address: 10724 LOWER AZUSA ROAD  
Owner City,St,Zip: EL MONTE, CA 91731

Tank Num: 001  
Container Num: 1  
Year Installed: 1977  
Tank Capacity: 00005000  
Tank Used for: PRODUCT  
Type of Fuel: REGULAR  
Tank Construction: Not reported  
Leak Detection: Stock Inventor

Tank Num: 002  
Container Num: 2

MAP FINDINGS  
FOCUS MAP 10

Map ID Site Database(s) EPA ID Number

---

**DRIFTWOOD DAIRY INCORPORATED (Continued)**

**1000596908**

Year Installed: 1981  
Tank Capacity: 00015000  
Tank Used for: PRODUCT  
Type of Fuel: REGULAR  
Tank Construction: Not reported  
Leak Detection: Stock Inventor

Tank Num: 003  
Container Num: 3  
Year Installed: 1977  
Tank Capacity: 00010000  
Tank Used for: PRODUCT  
Type of Fuel: DIESEL  
Tank Construction: Not reported  
Leak Detection: Stock Inventor

Tank Num: 004  
Container Num: 4  
Year Installed: 1953  
Tank Capacity: 00010000  
Tank Used for: PRODUCT  
Type of Fuel: UNLEADED  
Tank Construction: Not reported  
Leak Detection: Stock Inventor

Tank Num: 005  
Container Num: 5  
Year Installed: Not reported  
Tank Capacity: 00001000  
Tank Used for: PRODUCT  
Type of Fuel: PREMIUM  
Tank Construction: Not reported  
Leak Detection: Stock Inventor

Tank Num: 006  
Container Num: 6  
Year Installed: 1980  
Tank Capacity: 00000500  
Tank Used for: WASTE  
Type of Fuel: WASTE OIL  
Tank Construction: Not reported  
Leak Detection: None

**WIP:**

Region: 4  
File Number: 103.1700  
**File Status: Historical**  
Staff: KELLIOTT  
Facility Suite: Not reported

**SWEEPS UST:**

Status: A  
Comp Number: 9156  
Number: 9  
Board Of Equalization: 44-008327  
Ref Date: 06-30-89

MAP FINDINGS  
 FOCUS MAP 10

Map ID Site Database(s) EPA ID Number

**DRIFTWOOD DAIRY INCORPORATED (Continued)**

**1000596908**

Act Date: Not reported  
 Created Date: 06-30-89  
 Tank Status: A  
 Owner Tank Id: Not reported  
 Swrcb Tank Id: 19-000-009156-000001  
 Actv Date: 06-30-89  
 Capacity: Not reported  
 Tank Use: UNKNOWN  
 Stg: W  
 Content: Not reported  
 Number Of Tanks: 4

Status: A  
 Comp Number: 9156  
 Number: 9  
 Board Of Equalization: 44-008327  
 Ref Date: 06-30-89  
 Act Date: Not reported  
 Created Date: 06-30-89  
 Tank Status: A  
 Owner Tank Id: Not reported  
 Swrcb Tank Id: 19-000-009156-000002  
 Actv Date: 06-30-89  
 Capacity: Not reported  
 Tank Use: UNKNOWN  
 Stg: W  
 Content: Not reported  
 Number Of Tanks: Not reported

Status: A  
 Comp Number: 9156  
 Number: 9  
 Board Of Equalization: 44-008327  
 Ref Date: 06-30-89  
 Act Date: Not reported  
 Created Date: 06-30-89  
 Tank Status: A  
 Owner Tank Id: Not reported  
 Swrcb Tank Id: 19-000-009156-000003  
 Actv Date: 06-30-89  
 Capacity: Not reported  
 Tank Use: UNKNOWN  
 Stg: W  
 Content: Not reported  
 Number Of Tanks: Not reported

Status: A  
 Comp Number: 9156  
 Number: 9  
 Board Of Equalization: 44-008327  
 Ref Date: 06-30-89  
 Act Date: Not reported  
 Created Date: 06-30-89  
 Tank Status: A  
 Owner Tank Id: Not reported  
 Swrcb Tank Id: 19-000-009156-000004  
 Actv Date: 06-30-89

MAP FINDINGS  
FOCUS MAP 10

Map ID	Site	Database(s)	EPA ID Number
--------	------	-------------	---------------

**DRIFTWOOD DAIRY INCORPORATED (Continued)**

**1000596908**

Capacity: Not reported  
 Tank Use: UNKNOWN  
 Stg: W  
 Content: Not reported  
 Number Of Tanks: Not reported

**232**

**DRIFTWOOD DAIRY INC.  
 10724 E. LOWER AZUSA ROAD  
 EL MONTE, CA 91731**

**CA WDS S106102451  
 N/A**

CA WDS:

Facility ID: 4 19I000643  
 Facility Type: Not reported  
 Facility Status: Active - Any facility with a continuous or seasonal discharge that is under Waste Discharge Requirements.  
 NPDES Number: CAS000001 The 1st 2 characters designate the state. The remaining 7 are assigned by the Regional Board  
 Subregion: 4  
 Facility Telephone: Not reported  
 Facility Contact: Not reported  
 Agency Name: DRIFTWOOD DAIRY INC.  
 Agency Address: Not reported  
 Agency City,St,Zip: 0  
 Agency Contact: Not reported  
 Agency Telephone: Not reported  
 Agency Type: Not reported  
 SIC Code: 0  
 SIC Code 2: Not reported  
 Primary Waste: Not reported  
 Primary Waste Type: Not reported  
 Secondary Waste: Not reported  
 Secondary Waste Type: Not reported  
 Design Flow: 0  
 Baseline Flow: 0  
 Reclamation: Not reported  
 POTW: Not reported  
 Treat To Water: Minor Threat to Water Quality. A violation of a regional board order should cause a relatively minor impairment of beneficial uses compared to a major or minor threat. Not: All nurds without a TTWQ will be considered a minor threat to water quality unless coded at a higher Level. A Zero (0) may be used to code those NURDS that are found to represent no threat to water quality.  
 Complexity: Category C - Facilities having no waste treatment systems, such as cooling water dischargers or those who must comply through best management practices, facilities with passive waste treatment and disposal systems, such as septic systems with subsurface disposal, or dischargers having waste storage systems with land disposal such as dairy waste ponds.

MAP FINDINGS  
FOCUS MAP 10

Map ID	Site	Database(s)	EPA ID Number
235	<b>MISSION LASER WORKS INC 10750 LOWER AZUSA RD EL MONTE, CA 91731</b>	<b>RCRA-SQG FINDS HAZNET WIP</b>	<b>1000382430 CAD098626633</b>

RCRA-SQG:

Date form received by agency: 09/01/1996  
 Facility name: MISSION LASER WORKS INC  
 Facility address: 10750 LOWER AZUSA RD  
 EL MONTE, CA 91731  
 EPA ID: CAD098626633  
 Contact: Not reported  
 Contact address: Not reported  
 Not reported  
 Contact country: Not reported  
 Contact telephone: Not reported  
 Contact email: Not reported  
 EPA Region: 09  
 Classification: Small Small Quantity Generator  
 Description: Handler: generates more than 100 and less than 1000 kg of hazardous waste during any calendar month and accumulates less than 6000 kg of hazardous waste at any time; or generates 100 kg or less of hazardous waste during any calendar month, and accumulates more than 1000 kg of hazardous waste at any time

Owner/Operator Summary:

Owner/operator name: MISSION LASER WKS INC  
 Owner/operator address: NOT REQUIRED  
 NOT REQUIRED, ME 99999  
 Owner/operator country: Not reported  
 Owner/operator telephone: (415) 555-1212  
 Legal status: Private  
 Owner/Operator Type: Owner  
 Owner/Op start date: Not reported  
 Owner/Op end date: Not reported

Owner/operator name: NOT REQUIRED  
 Owner/operator address: NOT REQUIRED  
 NOT REQUIRED, ME 99999  
 Owner/operator country: Not reported  
 Owner/operator telephone: (415) 555-1212  
 Legal status: Private  
 Owner/Operator Type: Operator  
 Owner/Op start date: Not reported  
 Owner/Op end date: Not reported

Handler Activities Summary:

U.S. importer of hazardous waste: Unknown  
 Mixed waste (haz. and radioactive): Unknown  
 Recycler of hazardous waste: No  
 Transporter of hazardous waste: No  
 Treater, storer or disposer of HW: No  
 Underground injection activity: No  
 On-site burner exemption: Unknown  
 Furnace exemption: Unknown  
 Used oil fuel burner: No  
 Used oil processor: No  
 User oil refiner: No

MAP FINDINGS  
FOCUS MAP 10

Map ID      Site      Database(s)      EPA ID Number

---

**MISSION LASER WORKS INC (Continued)**

**1000382430**

Used oil fuel marketer to burner:      No  
Used oil Specification marketer:      No  
Used oil transfer facility:      No  
Used oil transporter:      No  
Off-site waste receiver:      Commercial status unknown

Historical Generators:

Date form received by agency: 02/11/1986  
Facility name:      MISSION LASER WORKS INC  
Classification:      Large Quantity Generator

Violation Status:      No violations found

FINDS:

Other Pertinent Environmental Activity Identified at Site

Registry ID:      110002665964

California - Hazardous Waste Tracking System - Datamart

RCRAInfo is a national information system that supports the Resource Conservation and Recovery Act (RCRA) program through the tracking of events and activities related to facilities that generate, transport, and treat, store, or dispose of hazardous waste. RCRAInfo allows RCRA program staff to track the notification, permit, compliance, and corrective action activities required under RCRA.

HAZNET:

Gepaid:      CAD098626633  
Contact:      PETER KLEIN  
Telephone:      6264436904  
Facility Addr2:      Not reported  
Mailing Name:      Not reported  
Mailing Address:      10750 LOWER AZUSA RD  
Mailing City,St,Zip:      EL MONTE, CA 917311306  
Gen County:      Los Angeles  
TSD EPA ID:      CAD008488025  
TSD County:      Los Angeles  
Waste Category:      Liquids with pH <UN-> 2 with metals  
Disposal Method:      Treatment, Tank  
Tons:      0.688  
Facility County:      Los Angeles

Gepaid:      CAD098626633  
Contact:      PETER KLEIN  
Telephone:      6264436904  
Facility Addr2:      Not reported  
Mailing Name:      Not reported  
Mailing Address:      10750 LOWER AZUSA RD  
Mailing City,St,Zip:      EL MONTE, CA 917311306  
Gen County:      Los Angeles  
TSD EPA ID:      CAD097030993  
TSD County:      Los Angeles  
Waste Category:      Liquids with pH <UN-> 2 with metals  
Disposal Method:      Treatment, Tank  
Tons:      .6255

MAP FINDINGS  
FOCUS MAP 10

Map ID Site Database(s) EPA ID Number

---

**MISSION LASER WORKS INC (Continued)**

**1000382430**

Facility County: Los Angeles  
  
Gepaid: CAD098626633  
Contact: PETER KLEIN  
Telephone: 6264436904  
Facility Addr2: Not reported  
Mailing Name: Not reported  
Mailing Address: 10750 LOWER AZUSA RD  
Mailing City,St,Zip: EL MONTE, CA 917311306  
Gen County: Los Angeles  
TSD EPA ID: CAD097030990  
TSD County: 0  
Waste Category: Liquids with pH <UN-> 2 with metals  
Disposal Method: Not reported  
Tons: .6255  
Facility County: Los Angeles

Gepaid: CAD098626633  
Contact: PETER KLEIN  
Telephone: 6264436904  
Facility Addr2: Not reported  
Mailing Name: Not reported  
Mailing Address: 10750 LOWER AZUSA RD  
Mailing City,St,Zip: EL MONTE, CA 917311306  
Gen County: Los Angeles  
TSD EPA ID: CAD008488025  
TSD County: Los Angeles  
Waste Category: Liquids with pH <UN-> 2 with metals  
Disposal Method: Recycler  
Tons: .9174  
Facility County: Los Angeles

Gepaid: CAD098626633  
Contact: PETER KLEIN  
Telephone: 6264436904  
Facility Addr2: Not reported  
Mailing Name: Not reported  
Mailing Address: 10750 LOWER AZUSA RD  
Mailing City,St,Zip: EL MONTE, CA 917311306  
Gen County: Los Angeles  
TSD EPA ID: CAD008488025  
TSD County: Los Angeles  
Waste Category: Liquids with pH <UN-> 2 with metals  
Disposal Method: Treatment, Tank  
Tons: .6880  
Facility County: Los Angeles

[Click this hyperlink](#) while viewing on your computer to access  
4 additional CA\_HAZNET: record(s) in the EDR Site Report.

WIP:

Region: 4  
File Number: 103.1225  
**File Status: Historical**  
Staff: CCC  
Facility Suite: Not reported

MAP FINDINGS  
FOCUS MAP 10

Map ID	Site	Database(s)	EPA ID Number
--------	------	-------------	---------------

235	<b>CERVITOR KITCHENS INC 10775 LOWER AZUSA RD EL MONTE, CA 91731</b>	<b>RCRA-SQG FINDS HAZNET EMI WIP SWEEPS UST</b>	<b>1000433379 CAD982347726</b>
-----	--	---	------------------------------------

RCRA-SQG:

Date form received by agency: 02/09/1988  
 Facility name: CERVITOR KITCHENS INCORP  
 Facility address: 10775 LOWER AZUSA RD  
 EL MONTE, CA 91731  
 EPA ID: CAD982347726  
 Contact: ENVIRONMENTAL MANAGER  
 Contact address: 10775 LOWER AZUSA RD  
 EL MONTE, CA 91731  
 Contact country: US  
 Contact telephone: (818) 443-0184  
 Contact email: Not reported  
 EPA Region: 09  
 Classification: Small Small Quantity Generator  
 Description: Handler: generates more than 100 and less than 1000 kg of hazardous waste during any calendar month and accumulates less than 6000 kg of hazardous waste at any time; or generates 100 kg or less of hazardous waste during any calendar month, and accumulates more than 1000 kg of hazardous waste at any time

Owner/Operator Summary:

Owner/operator name: MARY ANN CROWLEY  
 Owner/operator address: NOT REQUIRED  
 NOT REQUIRED, ME 99999  
 Owner/operator country: Not reported  
 Owner/operator telephone: (415) 555-1212  
 Legal status: Private  
 Owner/Operator Type: Owner  
 Owner/Op start date: Not reported  
 Owner/Op end date: Not reported

Owner/operator name: NOT REQUIRED  
 Owner/operator address: NOT REQUIRED  
 NOT REQUIRED, ME 99999

Owner/operator country: Not reported  
 Owner/operator telephone: (415) 555-1212  
 Legal status: Private  
 Owner/Operator Type: Operator  
 Owner/Op start date: Not reported  
 Owner/Op end date: Not reported

Handler Activities Summary:

U.S. importer of hazardous waste: Unknown  
 Mixed waste (haz. and radioactive): Unknown  
 Recycler of hazardous waste: No  
 Transporter of hazardous waste: No  
 Treater, storer or disposer of HW: No  
 Underground injection activity: No  
 On-site burner exemption: Unknown  
 Furnace exemption: Unknown  
 Used oil fuel burner: No



MAP FINDINGS  
FOCUS MAP 10

Map ID      Site      Database(s)      EPA ID Number

---

**CERVITOR KITCHENS INC (Continued)**

**1000433379**

Used oil processor:                      No  
User oil refiner:                         No  
Used oil fuel marketer to burner:      No  
Used oil Specification marketer:      No  
Used oil transfer facility:              No  
Used oil transporter:                    No  
Off-site waste receiver:                Commercial status unknown

Violation Status:                        No violations found

**FINDS:**

Other Pertinent Environmental Activity Identified at Site

Registry ID:                              110002424813

California - Hazardous Waste Tracking System - Datamart

The NEI (National Emissions Inventory) database contains information on stationary and mobile sources that emit criteria air pollutants and their precursors, as well as hazardous air pollutants (HAPs).

RCRAInfo is a national information system that supports the Resource Conservation and Recovery Act (RCRA) program through the tracking of events and activities related to facilities that generate, transport, and treat, store, or dispose of hazardous waste. RCRAInfo allows RCRA program staff to track the notification, permit, compliance, and corrective action activities required under RCRA.

**HAZNET:**

Gepaid:                                      CAD982347726  
Contact:                                      CERVITOR KITCHENS INC  
Telephone:                                    8184430184  
Facility Addr2:                              Not reported  
Mailing Name:                                Not reported  
Mailing Address:                            10775 LOWER AZUSA RD  
Mailing City,St,Zip:                        EL MONTE, CA 917311351  
Gen County:                                   Los Angeles  
TSD EPA ID:                                   CAD008364432  
TSD County:                                   Los Angeles  
Waste Category:                              Halogenated solvents (chloroform, methyl chloride, perchloroethylene, etc.)  
Disposal Method:                            Recycler  
Tons:    .2293  
Facility County:                              Los Angeles

Gepaid:                                      CAD982347726  
Contact:                                      CERVITOR KITCHENS INC  
Telephone:                                    8184430184  
Facility Addr2:                              Not reported  
Mailing Name:                                Not reported  
Mailing Address:                            10775 LOWER AZUSA RD  
Mailing City,St,Zip:                        EL MONTE, CA 917311351  
Gen County:                                   Los Angeles  
TSD EPA ID:                                   CAD000088252  
TSD County:                                   Los Angeles  
Waste Category:                              Unspecified solvent mixture Waste

MAP FINDINGS  
FOCUS MAP 10

Map ID	Site	Database(s)	EPA ID Number
--------	------	-------------	---------------

**CERVITOR KITCHENS INC (Continued)**

**1000433379**

Disposal Method: Transfer Station  
Tons: 0.2293  
Facility County: Los Angeles

Gepaid: CAD982347726  
Contact: CERVITOR KITCHENS INC  
Telephone: 8184430184  
Facility Addr2: Not reported  
Mailing Name: Not reported  
Mailing Address: 10775 LOWER AZUSA RD  
Mailing City,St,Zip: EL MONTE, CA 917311351  
Gen County: Los Angeles  
TSD EPA ID: CAD000088252  
TSD County: Los Angeles  
Waste Category: Unspecified organic liquid mixture  
Disposal Method: Transfer Station  
Tons: 0.2293  
Facility County: Los Angeles

Gepaid: CAD982347726  
Contact: CERVITOR KITCHENS INC  
Telephone: 8184430184  
Facility Addr2: Not reported  
Mailing Name: Not reported  
Mailing Address: 10775 LOWER AZUSA RD  
Mailing City,St,Zip: EL MONTE, CA 917311351  
Gen County: Los Angeles  
TSD EPA ID: CAD000088252  
TSD County: Los Angeles  
Waste Category: Organic solids with halogens  
Disposal Method: Transfer Station  
Tons: 0.1  
Facility County: Los Angeles

Gepaid: CAD982347726  
Contact: CERVITOR KITCHENS INC  
Telephone: 8184430184  
Facility Addr2: Not reported  
Mailing Name: Not reported  
Mailing Address: 10775 LOWER AZUSA RD  
Mailing City,St,Zip: EL MONTE, CA 917311351  
Gen County: Los Angeles  
TSD EPA ID: CAD099452708  
TSD County: Los Angeles  
Waste Category: Waste oil and mixed oil  
Disposal Method: Recycler  
Tons: 0.2293  
Facility County: Los Angeles

[Click this hyperlink](#) while viewing on your computer to access 27 additional CA\_HAZNET: record(s) in the EDR Site Report.

EMI:  
Year: 1987  
County Code: 19  
Air Basin: SC  
Facility ID: 53730

MAP FINDINGS  
FOCUS MAP 10

Map ID Site Database(s) EPA ID Number

**CERVITOR KITCHENS INC (Continued)**

**1000433379**

Air District Name: SC  
SIC Code: 3632  
Air District Name: SOUTH COAST AQMD  
Community Health Air Pollution Info System: Not reported  
Consolidated Emission Reporting Rule: Not reported  
Total Organic Hydrocarbon Gases Tons/Yr: 8  
Reactive Organic Gases Tons/Yr: 8  
Carbon Monoxide Emissions Tons/Yr: 0  
NOX - Oxides of Nitrogen Tons/Yr: 0  
SOX - Oxides of Sulphur Tons/Yr: 0  
Particulate Matter Tons/Yr: 1  
Part. Matter 10 Micrometers & Smlr Tons/Yr: 0

Year: 1990  
County Code: 19  
Air Basin: SC  
Facility ID: 53730  
Air District Name: SC  
SIC Code: 3632  
Air District Name: SOUTH COAST AQMD  
Community Health Air Pollution Info System: Not reported  
Consolidated Emission Reporting Rule: Not reported  
Total Organic Hydrocarbon Gases Tons/Yr: 18  
Reactive Organic Gases Tons/Yr: 8  
Carbon Monoxide Emissions Tons/Yr: 0  
NOX - Oxides of Nitrogen Tons/Yr: 0  
SOX - Oxides of Sulphur Tons/Yr: 0  
Particulate Matter Tons/Yr: 0  
Part. Matter 10 Micrometers & Smlr Tons/Yr: 0

Year: 1993  
County Code: 19  
Air Basin: SC  
Facility ID: 53730  
Air District Name: SC  
SIC Code: 3632  
Air District Name: SOUTH COAST AQMD  
Community Health Air Pollution Info System: Not reported  
Consolidated Emission Reporting Rule: Not reported  
Total Organic Hydrocarbon Gases Tons/Yr: 3  
Reactive Organic Gases Tons/Yr: 3  
Carbon Monoxide Emissions Tons/Yr: 0  
NOX - Oxides of Nitrogen Tons/Yr: 0  
SOX - Oxides of Sulphur Tons/Yr: 0  
Particulate Matter Tons/Yr: 0  
Part. Matter 10 Micrometers & Smlr Tons/Yr: 0

Year: 1995  
County Code: 19  
Air Basin: SC  
Facility ID: 53730  
Air District Name: SC  
SIC Code: 3632  
Air District Name: SOUTH COAST AQMD  
Community Health Air Pollution Info System: Not reported  
Consolidated Emission Reporting Rule: Not reported  
Total Organic Hydrocarbon Gases Tons/Yr: 3

MAP FINDINGS  
FOCUS MAP 10

Map ID	Site	Database(s)	EPA ID Number
--------	------	-------------	---------------

**CERVITOR KITCHENS INC (Continued)**

**1000433379**

Reactive Organic Gases Tons/Yr:	3
Carbon Monoxide Emissions Tons/Yr:	0
NOX - Oxides of Nitrogen Tons/Yr:	0
SOX - Oxides of Sulphur Tons/Yr:	0
Particulate Matter Tons/Yr:	0
Part. Matter 10 Micrometers & Smlr Tons/Yr:	0
Year:	1996
County Code:	19
Air Basin:	SC
Facility ID:	53730
Air District Name:	SC
SIC Code:	3632
Air District Name:	SOUTH COAST AQMD
Community Health Air Pollution Info System:	Not reported
Consolidated Emission Reporting Rule:	Not reported
Total Organic Hydrocarbon Gases Tons/Yr:	6
Reactive Organic Gases Tons/Yr:	4
Carbon Monoxide Emissions Tons/Yr:	0
NOX - Oxides of Nitrogen Tons/Yr:	0
SOX - Oxides of Sulphur Tons/Yr:	0
Particulate Matter Tons/Yr:	0
Part. Matter 10 Micrometers & Smlr Tons/Yr:	0
Year:	1997
County Code:	19
Air Basin:	SC
Facility ID:	53730
Air District Name:	SC
SIC Code:	3632
Air District Name:	SOUTH COAST AQMD
Community Health Air Pollution Info System:	Not reported
Consolidated Emission Reporting Rule:	Not reported
Total Organic Hydrocarbon Gases Tons/Yr:	5
Reactive Organic Gases Tons/Yr:	4
Carbon Monoxide Emissions Tons/Yr:	0
NOX - Oxides of Nitrogen Tons/Yr:	0
SOX - Oxides of Sulphur Tons/Yr:	0
Particulate Matter Tons/Yr:	0
Part. Matter 10 Micrometers & Smlr Tons/Yr:	0
Year:	1998
County Code:	19
Air Basin:	SC
Facility ID:	53730
Air District Name:	SC
SIC Code:	3632
Air District Name:	SOUTH COAST AQMD
Community Health Air Pollution Info System:	Not reported
Consolidated Emission Reporting Rule:	Not reported
Total Organic Hydrocarbon Gases Tons/Yr:	5
Reactive Organic Gases Tons/Yr:	4
Carbon Monoxide Emissions Tons/Yr:	0
NOX - Oxides of Nitrogen Tons/Yr:	0
SOX - Oxides of Sulphur Tons/Yr:	0
Particulate Matter Tons/Yr:	0
Part. Matter 10 Micrometers & Smlr Tons/Yr:	0

MAP FINDINGS  
FOCUS MAP 10

Map ID	Site	Database(s)	EPA ID Number
--------	------	-------------	---------------

**CERVITOR KITCHENS INC (Continued)**

**1000433379**

Year: 1999  
 County Code: 19  
 Air Basin: SC  
 Facility ID: 53730  
 Air District Name: SC  
 SIC Code: 3632  
 Air District Name: SOUTH COAST AQMD  
 Community Health Air Pollution Info System: Not reported  
 Consolidated Emission Reporting Rule: Not reported  
 Total Organic Hydrocarbon Gases Tons/Yr: 5  
 Reactive Organic Gases Tons/Yr: 4  
 Carbon Monoxide Emissions Tons/Yr: 0  
 NOX - Oxides of Nitrogen Tons/Yr: 0  
 SOX - Oxides of Sulphur Tons/Yr: 0  
 Particulate Matter Tons/Yr: 0  
 Part. Matter 10 Micrometers & Smlr Tons/Yr: 0

Year: 2000  
 County Code: 19  
 Air Basin: SC  
 Facility ID: 53730  
 Air District Name: SC  
 SIC Code: 3632  
 Air District Name: SOUTH COAST AQMD  
 Community Health Air Pollution Info System: Not reported  
 Consolidated Emission Reporting Rule: Not reported  
 Total Organic Hydrocarbon Gases Tons/Yr: 5  
 Reactive Organic Gases Tons/Yr: 4  
 Carbon Monoxide Emissions Tons/Yr: 0  
 NOX - Oxides of Nitrogen Tons/Yr: 0  
 SOX - Oxides of Sulphur Tons/Yr: 0  
 Particulate Matter Tons/Yr: 0  
 Part. Matter 10 Micrometers & Smlr Tons/Yr: 0

Year: 2001  
 County Code: 19  
 Air Basin: SC  
 Facility ID: 53730  
 Air District Name: SC  
 SIC Code: 3632  
 Air District Name: SOUTH COAST AQMD  
 Community Health Air Pollution Info System: Not reported  
 Consolidated Emission Reporting Rule: Not reported  
 Total Organic Hydrocarbon Gases Tons/Yr: 5  
 Reactive Organic Gases Tons/Yr: 4  
 Carbon Monoxide Emissions Tons/Yr: 0  
 NOX - Oxides of Nitrogen Tons/Yr: 0  
 SOX - Oxides of Sulphur Tons/Yr: 0  
 Particulate Matter Tons/Yr: 0  
 Part. Matter 10 Micrometers & Smlr Tons/Yr: 0

WIP:

Region: 4  
 File Number: 103.0725  
**File Status: Active**  
 Staff: CORTEZ  
 Facility Suite: Not reported

MAP FINDINGS  
FOCUS MAP 10

Map ID	Site	Database(s)	EPA ID Number
	<b>CERVITOR KITCHENS INC (Continued)</b>		<b>1000433379</b>
	SWEEPS UST: Status: A Comp Number: 12876 Number: 9 Board Of Equalization: Not reported Ref Date: 06-30-89 Act Date: Not reported Created Date: 06-30-89 Tank Status: Not reported Owner Tank Id: Not reported Swrcb Tank Id: Not reported Actv Date: Not reported Capacity: Not reported Tank Use: Not reported Stg: Not reported Content: Not reported Number Of Tanks: Not reported		
<b>235</b>	<b>CERVITOR 10775 E LOWER AZUSA RD EL MONTE, CA</b>	<b>LOS ANGELES CO. HMS</b>	<b>S106025705 N/A</b>
	LOS ANGELES CO. HMS: Region: LA Facility Id: 012688-012876 Facility Status: Removed Area: 3C Permit Number: Not reported Permit Status: Not reported Facility Type: Not reported		
<b>235</b>	<b>LIBERTY INDUSTRIES 10754 LOWER AZUSA RD EL MONTE, CA 91731</b>	<b>WIP</b>	<b>S106764346 N/A</b>
	WIP: Region: 4 File Number: 103.1143 <b>File Status: Historical</b> Staff: KELLIOTT Facility Suite: Not reported		
<b>235</b>	<b>LIBERTY INDUSTRIES 10754 LOWER AZUSA RD EL MONTE, CA 91731</b>	<b>HAZNET</b>	<b>S103974847 N/A</b>
	HAZNET: Gepaid: CAL000031434 Contact: LIBERTY INDUSTRIES Telephone: 0000000000 Facility Addr2: Not reported Mailing Name: Not reported Mailing Address: 10754 LOWER AZUSA RD Mailing City,St,Zip: EL MONTE, CA 917311391		

MAP FINDINGS  
FOCUS MAP 10

Map ID	Site	Database(s)	EPA ID Number
--------	------	-------------	---------------

**LIBERTY INDUSTRIES (Continued)**

**S103974847**

Gen County: Los Angeles  
TSD EPA ID: CAD099452708  
TSD County: Los Angeles  
Waste Category: Oil/water separation sludge  
Disposal Method: Recycler  
Tons: 0.3336  
Facility County: Los Angeles

Gepaid: CAL000031434  
Contact: LIBERTY INDUSTRIES  
Telephone: 0000000000  
Facility Addr2: Not reported  
Mailing Name: Not reported  
Mailing Address: 10754 LOWER AZUSA RD  
Mailing City,St,Zip: EL MONTE, CA 917311391  
Gen County: Los Angeles  
TSD EPA ID: CAD099452708  
TSD County: Los Angeles  
Waste Category: Oil/water separation sludge  
Disposal Method: Recycler  
Tons: .3753  
Facility County: Los Angeles

235

**AERO-K (PRECISION MACHINING)**  
**10762 LOWER AZUSA RD**  
**EL MONTE, CA 91731**

**WIP S106764319**  
**N/A**

WIP:

Region: 4  
File Number: 103.0513  
**File Status: Historical**  
Staff: CCC  
Facility Suite: Not reported

235

**AERO-K**  
**10764 LOWER AZUSA RD**  
**EL MONTE, CA 91731**

**HAZNET S100854210**  
**N/A**

HAZNET:

Gepaid: CAL000064118  
Contact: HEGAR REALTY  
Telephone: 2137271144  
Facility Addr2: Not reported  
Mailing Name: Not reported  
Mailing Address: 10764 LOWER AZUSA RD  
Mailing City,St,Zip: EL MONTE, CA 917311306  
Gen County: Los Angeles  
TSD EPA ID: CAD099452708  
TSD County: Los Angeles  
Waste Category: Oil/water separation sludge  
Disposal Method: Recycler  
Tons: 3.5445  
Facility County: Los Angeles

Gepaid: CAL000064118  
Contact: HEGAR REALTY

MAP FINDINGS  
FOCUS MAP 10

Map ID      Site      Database(s)      EPA ID Number

---

**AERO-K (Continued)**

**S100854210**

Telephone: 2137271144  
 Facility Addr2: Not reported  
 Mailing Name: Not reported  
 Mailing Address: 10764 LOWER AZUSA RD  
 Mailing City,St,Zip: EL MONTE, CA 917311306  
 Gen County: Los Angeles  
 TSD EPA ID: CAT000613893  
 TSD County: Los Angeles  
 Waste Category: Aqueous solution with less than 10% total organic residues  
 Disposal Method: Transfer Station  
 Tons: 0.6879  
 Facility County: Los Angeles

Gepaid: CAL000064118  
 Contact: ROBERT KRUSIC  
 Telephone: 6263505125  
 Facility Addr2: Not reported  
 Mailing Name: Not reported  
 Mailing Address: 10764 LOWER AZUSA RD  
 Mailing City,St,Zip: EL MONTE, CA 917311306  
 Gen County: Los Angeles  
 TSD EPA ID: CAD099452708  
 TSD County: Los Angeles  
 Waste Category: Waste oil and mixed oil  
 Disposal Method: Recycler  
 Tons: 0.54  
 Facility County: Los Angeles

Gepaid: CAL000064118  
 Contact: HEGAR REALTY  
 Telephone: 2137271144  
 Facility Addr2: Not reported  
 Mailing Name: Not reported  
 Mailing Address: 10764 LOWER AZUSA RD  
 Mailing City,St,Zip: EL MONTE, CA 917311306  
 Gen County: Los Angeles  
 TSD EPA ID: CAD099452708  
 TSD County: Los Angeles  
 Waste Category: Oil/water separation sludge  
 Disposal Method: Recycler  
 Tons: 3.6696  
 Facility County: Los Angeles

Gepaid: CAL000064118  
 Contact: HEGAR REALTY  
 Telephone: 2137271144  
 Facility Addr2: Not reported  
 Mailing Name: Not reported  
 Mailing Address: 10764 LOWER AZUSA RD  
 Mailing City,St,Zip: EL MONTE, CA 917311306  
 Gen County: Los Angeles  
 TSD EPA ID: CAT000613893  
 TSD County: Los Angeles  
 Waste Category: Aqueous solution with less than 10% total organic residues  
 Disposal Method: Transfer Station  
 Tons: 1.1676  
 Facility County: Los Angeles



MAP FINDINGS  
FOCUS MAP 10

Map ID	Site	Database(s)	EPA ID Number
--------	------	-------------	---------------

**AERO-K (Continued)**

**S100854210**

[Click this hyperlink](#) while viewing on your computer to access 16 additional CA\_HAZNET: record(s) in the EDR Site Report.

**235 ENGINEERED LIGHTING PRODUCTS  
10768 LOWER AZUSA RD  
EL MONTE, CA 91731**

**WIP S106765077  
N/A**

WIP:

Region: 4  
File Number: 106.1564  
**File Status: Historical**  
Staff: KELLIOTT  
Facility Suite: Not reported

**235 AZTEC CHEMICAL, INC  
10770 LOWER AZUSA RD  
EL MONTE, CA 91731**

**RCRA-SQG 1000200574  
FINDS CAD103876777  
HAZNET  
WIP**

RCRA-SQG:

Date form received by agency: 09/01/1996  
Facility name: AZTEC CHEMICAL, INC  
Facility address: 10770 LOWER AZUSA RD  
EL MONTE, CA 91731  
EPA ID: CAD103876777  
Contact: Not reported  
Contact address: Not reported  
Not reported  
Contact country: Not reported  
Contact telephone: Not reported  
Contact email: Not reported  
EPA Region: 09  
Classification: Small Small Quantity Generator  
Description: Handler: generates more than 100 and less than 1000 kg of hazardous waste during any calendar month and accumulates less than 6000 kg of hazardous waste at any time; or generates 100 kg or less of hazardous waste during any calendar month, and accumulates more than 1000 kg of hazardous waste at any time

Owner/Operator Summary:

Owner/operator name: DONALD BANGLE  
Owner/operator address: NOT REQUIRED  
NOT REQUIRED, ME 99999  
Owner/operator country: Not reported  
Owner/operator telephone: (415) 555-1212  
Legal status: Private  
Owner/Operator Type: Owner  
Owner/Op start date: Not reported  
Owner/Op end date: Not reported  
  
Owner/operator name: NOT REQUIRED  
Owner/operator address: NOT REQUIRED  
NOT REQUIRED, ME 99999  
Owner/operator country: Not reported  
Owner/operator telephone: (415) 555-1212  
Legal status: Private

MAP FINDINGS  
FOCUS MAP 10

Map ID Site Database(s) EPA ID Number

---

**AZTEC CHEMICAL, INC (Continued)**

**1000200574**

Owner/Operator Type: Operator  
Owner/Op start date: Not reported  
Owner/Op end date: Not reported

Handler Activities Summary:

U.S. importer of hazardous waste: Unknown  
Mixed waste (haz. and radioactive): Unknown  
Recycler of hazardous waste: No  
Transporter of hazardous waste: No  
Treater, storer or disposer of HW: No  
Underground injection activity: No  
On-site burner exemption: Unknown  
Furnace exemption: Unknown  
Used oil fuel burner: No  
Used oil processor: No  
User oil refiner: No  
Used oil fuel marketer to burner: No  
Used oil Specification marketer: No  
Used oil transfer facility: No  
Used oil transporter: No  
Off-site waste receiver: Commercial status unknown

Historical Generators:

Date form received by agency: 02/04/1986  
Facility name: AZTEC CHEMICAL, INC  
Classification: Large Quantity Generator

Violation Status: No violations found

FINDS:

Other Pertinent Environmental Activity Identified at Site

Registry ID: 110002666838

RCRAInfo is a national information system that supports the Resource Conservation and Recovery Act (RCRA) program through the tracking of events and activities related to facilities that generate, transport, and treat, store, or dispose of hazardous waste. RCRAInfo allows RCRA program staff to track the notification, permit, compliance, and corrective action activities required under RCRA.

HAZNET:

Gepaid: CAD103876777  
Contact: DONALD BANGLE PRESIDENT  
Telephone: 6264489262  
Facility Addr2: Not reported  
Mailing Name: Not reported  
Mailing Address: 10770 LOWER AZUSA RD  
Mailing City, St, Zip: EL MONTE, CA 917311306  
Gen County: Los Angeles  
TSD EPA ID: CAD097030993  
TSD County: Los Angeles  
Waste Category: Liquids with pH <UN-> 2  
Disposal Method: Disposal, Other  
Tons: 2.08

MAP FINDINGS  
FOCUS MAP 10

Map ID      Site      Database(s)      EPA ID Number

---

**AZTEC CHEMICAL, INC (Continued)**

**1000200574**

Facility County: Los Angeles  
  
 Gepaid: CAD103876777  
 Contact: DONALD BANGLE PRESIDENT  
 Telephone: 6264489262  
 Facility Addr2: Not reported  
 Mailing Name: Not reported  
 Mailing Address: 10770 LOWER AZUSA RD  
 Mailing City,St,Zip: EL MONTE, CA 917311306  
 Gen County: Los Angeles  
 TSD EPA ID: CAD097030993  
 TSD County: Los Angeles  
 Waste Category: Off-specification, aged, or surplus organics  
 Disposal Method: H141  
 Tons: 1.83  
 Facility County: Los Angeles

Gepaid: CAD103876777  
 Contact: DONALD BANGLE PRESIDENT  
 Telephone: 6264489262  
 Facility Addr2: Not reported  
 Mailing Name: Not reported  
 Mailing Address: 10770 LOWER AZUSA RD  
 Mailing City,St,Zip: EL MONTE, CA 917311306  
 Gen County: Los Angeles  
 TSD EPA ID: Not reported  
 TSD County: Los Angeles  
 Waste Category: Detergent and soap  
 Disposal Method: Disposal, Land Fill  
 Tons: 0.06  
 Facility County: Not reported

Gepaid: CAD103876777  
 Contact: DONALD BANGLE PRESIDENT  
 Telephone: 6264489262  
 Facility Addr2: Not reported  
 Mailing Name: Not reported  
 Mailing Address: 10770 LOWER AZUSA RD  
 Mailing City,St,Zip: EL MONTE, CA 917311306  
 Gen County: Los Angeles  
 TSD EPA ID: AZD009015389  
 TSD County: 99  
 Waste Category: Off-specification, aged, or surplus organics  
 Disposal Method: Recycler  
 Tons: 1.5  
 Facility County: Not reported

[Click this hyperlink](#) while viewing on your computer to access  
-1 additional CA\_HAZNET: record(s) in the EDR Site Report.

WIP:

Region: 4  
 File Number: 103.0601  
**File Status: Historical**  
 Staff: MSMYTHE  
 Facility Suite: Not reported

MAP FINDINGS  
FOCUS MAP 10

Map ID	Site	Database(s)	EPA ID Number
235	<b>AZTEC CHEMICAL</b> <b>10772 LOWER AZUSA RD</b> <b>EL MONTE, CA 91731</b>  WIP: Region: 4 File Number: 103.1119 <b>File Status: Historical</b> Staff: KELLIOTT Facility Suite: Not reported	WIP	S106764345 N/A
235	<b>FAIRCHILD INDUSTRIES</b> <b>10801 LOWER AZUSA RD</b> <b>EL MONTE, CA</b>  CA FID UST: Facility ID: 19052803 Regulated By: UTNKA Regulated ID: 00008101 Cortese Code: Not reported SIC Code: Not reported Facility Phone: 8180000000 Mail To: Not reported Mailing Address: P O BOX Mailing Address 2: Not reported Mailing City,St,Zip: EL MONTE Contact: Not reported Contact Phone: Not reported DUNs Number: Not reported NPDES Number: Not reported EPA ID: Not reported Comments: Not reported Status: Active  WIP: Region: 4 File Number: 103.1508 <b>File Status: Historical</b> Staff: ESOLOMON Facility Suite: Not reported  SWEEPS UST: Status: A Comp Number: 9107 Number: 9 Board Of Equalization: 44-008301 Ref Date: 06-30-89 Act Date: Not reported Created Date: 06-30-89 Tank Status: A Owner Tank Id: Not reported Swrcb Tank Id: 19-000-009107-000001 Actv Date: 06-30-89 Capacity: Not reported Tank Use: UNKNOWN Stg: W Content: Not reported Number Of Tanks: 1	CA FID UST WIP SWEEPS UST CA WDS	S101586508 N/A

MAP FINDINGS  
FOCUS MAP 10

Map ID	Site	Database(s)	EPA ID Number
--------	------	-------------	---------------

**FAIRCHILD INDUSTRIES (Continued)**

**S101586508**

CA WDS:

Facility ID: 4 19I010613  
 Facility Type: Other - Does not fall into the category of Municipal/Domestic, Industrial, Agricultural or Solid Waste (Class I, II or III)  
 Facility Status: Active - Any facility with a continuous or seasonal discharge that is under Waste Discharge Requirements.  
 NPDES Number: CAS000001 The 1st 2 characters designate the state. The remaining 7 are assigned by the Regional Board  
 Subregion: 4  
 Facility Telephone: 3236861385  
 Facility Contact: Nicholas Kopinga  
 Agency Name: ALL NEW STAMPING CO.  
 Agency Address: 10801 Lower Azusa Rd.  
 Agency City,St,Zip: El Monte 91731  
 Agency Contact: Nicholas Kopinga  
 Agency Telephone: 3236861385  
 Agency Type: Private  
 SIC Code: 3469  
 SIC Code 2: Not reported  
 Primary Waste: Not reported  
 Primary Waste Type: Not reported  
 Secondary Waste: Not reported  
 Secondary Waste Type: Not reported  
 Design Flow: 0  
 Baseline Flow: 0  
 Reclamation: No reclamation requirements associated with this facility.  
 POTW: The facility is not a POTW.  
 Treat To Water: Minor Threat to Water Quality. A violation of a regional board order should cause a relatively minor impairment of beneficial uses compared to a major or minor threat. Not: All nurds without a TTWQ will be considered a minor threat to water quality unless coded at a higher Level. A Zero (0) may be used to code those NURDS that are found to represent no threat to water quality.  
 Complexity: Category C - Facilities having no waste treatment systems, such as cooling water dischargers or those who must comply through best management practices, facilities with passive waste treatment and disposal systems, such as septic systems with subsurface disposal, or dischargers having waste storage systems with land disposal such as dairy waste ponds.

235

**ALL-NEW STAMPING CO  
10801 LOWER AZUSA RD  
EL MONTE, CA 91731**

**FTTS 1009509349  
HIST FTTS N/A**

FTTS INSP:

Inspection Number: Not reported  
 Region: 09  
 Inspection Date: Not reported  
 Inspector: BD  
 Violation occurred: No  
 Investigation Type: EPCRA, Enforcement, SEE Conducted  
 Investigation Reason: Neutral Scheme, Region  
 Legislation Code: EPCRA  
 Facility Function: User

MAP FINDINGS  
FOCUS MAP 10

Map ID	Site	Database(s)	EPA ID Number
	<b>ALL-NEW STAMPING CO (Continued)</b>		<b>1009509349</b>
	HIST FTTS INSP: Inspection Number: 199206109003 6 Region: 09 Inspection Date: Not reported Inspector: BD Violation occurred: No Investigation Type: EPCRA, Enforcement, SEE Conducted Investigation Reason: Neutral Scheme, Region Legislation Code: EPCRA Facility Function: User		
<b>235</b>	<b>ALL-NEW STAMPING CO 10801 LOWER AZUSA RD EL MONTE, CA 91731</b>	<b>FTTS HIST FTTS</b>	<b>1007268074 N/A</b>
	FTTS INSP: Inspection Number: Not reported Region: 08 Inspection Date: Not reported Inspector: SOLEIMANI Violation occurred: No Investigation Type: AHERA, Enforcement, State Conducted Investigation Reason: Neutral Scheme, Region Legislation Code: TSCA Facility Function: User		
	HIST FTTS INSP: Inspection Number: 19930622UT005 1 Region: 08 Inspection Date: Not reported Inspector: SOLEIMANI Violation occurred: No Investigation Type: AHERA, Enforcement, State Conducted Investigation Reason: Neutral Scheme, Region Legislation Code: TSCA Facility Function: User		
<b>235</b>	<b>SHORT RUN STAMPING 10801 LOWER AZUSA RD EL MONTE, CA 91731</b>	<b>HIST UST</b>	<b>U001569385 N/A</b>
	HIST UST: Region: STATE Facility ID: 00000008101 Facility Type: Other Other Type: CONTRACT METAL STAMP Total Tanks: 0003 Contact Name: ROBERT G. MONACO Telephone: 8184440594 Owner Name: SHORT RUN STAMPING Owner Address: 10801 LOWER AZUSA RD. Owner City,St,Zip: EL MONTE, CA 91731		

MAP FINDINGS  
FOCUS MAP 10

Map ID	Site	Database(s)	EPA ID Number
	<b>SHORT RUN STAMPING (Continued)</b>		<b>U001569385</b>
	Tank Num: 001 Container Num: 01 Year Installed: 1979 Tank Capacity: 00006000 Tank Used for: PRODUCT Type of Fuel: UNLEADED Tank Construction: Not reported Leak Detection: Stock Inventor		
	Tank Num: 002 Container Num: 02 Year Installed: 1979 Tank Capacity: 00006000 Tank Used for: PRODUCT Type of Fuel: UNLEADED Tank Construction: Not reported Leak Detection: Stock Inventor		
	Tank Num: 003 Container Num: 03 Year Installed: Not reported Tank Capacity: 00001200 Tank Used for: WASTE Type of Fuel: Not reported Tank Construction: 4" inches Leak Detection: None		
<b>235</b>	<b>SHORT-RUN STAMPING 10801 LOWER AZUSA RD EL MONTE, CA 91731</b>	<b>LA Co. Site Mitigation</b>	<b>S106843194 N/A</b>
	LA Co. Site Mitigation: Facility ID: FA0016692 Site ID: SD0011379 Case ID: RO0011379 Abated: Yes Assigned To: Not reported Entered Date: 05/11/2004 Abated Date: 11/02/1995		
<b>235</b>	<b>FAIRCHILD INDUSTRIES 10801 E LOWER AZUSA RD EL MONTE, CA</b>	<b>LOS ANGELES CO. HMS</b>	<b>S106025708 N/A</b>
	LOS ANGELES CO. HMS: Region: LA Facility Id: 009306-009107 Facility Status: Removed Area: 3C Permit Number: 00000077T Permit Status: Removed Facility Type: T0		

MAP FINDINGS  
FOCUS MAP 10

Map ID	Site	Database(s)	EPA ID Number
--------	------	-------------	---------------

235	<b>ALL NEW STAMPING CO 10801 LOWER AZUSA RD EL MONTE, CA 91731</b>	<b>FINDS FTTS HIST FTTS</b>	<b>1004439278 N/A</b>
-----	--	-------------------------------------	---------------------------

**FINDS:**

Other Pertinent Environmental Activity Identified at Site

Registry ID: 110011650846

NCDB (National Compliance Data Base) supports implementation of the Federal Insecticide, Fungicide, and Rodenticide Act (FIFRA) and the Toxic Substances Control Act (TSCA). The system tracks inspections in regions and states with cooperative agreements, enforcement actions, and settlements.

**FTTS INSP:**

Inspection Number: Not reported  
 Region: 09  
 Inspection Date: Not reported  
 Inspector: BDEVINY  
 Violation occurred: No  
 Investigation Type: EPCRA, Enforcement, SEE Conducted  
 Investigation Reason: Neutral Scheme, Region  
 Legislation Code: EPCRA  
 Facility Function: User

**HIST FTTS INSP:**

Inspection Number: 19920610R9003 6  
 Region: 09  
 Inspection Date: Not reported  
 Inspector: BDEVINY  
 Violation occurred: No  
 Investigation Type: EPCRA, Enforcement, SEE Conducted  
 Investigation Reason: Neutral Scheme, Region  
 Legislation Code: EPCRA  
 Facility Function: User

235	<b>M&amp;B TOOL AND DIE CO. 10812 LOWER AZUSA RD EL MONTE, CA 91731</b>	<b>WIP</b>	<b>S106764348 N/A</b>
-----	---	------------	---------------------------

**WIP:**

Region: 4  
 File Number: 103.1159  
**File Status: Historical**  
 Staff: CCC  
 Facility Suite: Not reported



MAP FINDINGS  
FOCUS MAP 10

Map ID	Site	Database(s)	EPA ID Number
235	<b>HICKORY FARMS</b> <b>10814 LOWER AZUSA RD</b> <b>EL MONTE, CA 91731</b>  WIP: Region: 4 File Number: 103.1404 <b>File Status: Historical</b> Staff: KELLIOTT Facility Suite: Not reported	WIP	S106764358 N/A
235	<b>WEAVER CONSTRUCTION,JOHN WEAVER</b> <b>10822 LOWER AZUSA RD</b> <b>EL MONTE, CA 91731</b>  EMI: Year: 1987 County Code: 19 Air Basin: SC Facility ID: 47011 Air District Name: SC SIC Code: 2521 Air District Name: SOUTH COAST AQMD Community Health Air Pollution Info System: Not reported Consolidated Emission Reporting Rule: Not reported Total Organic Hydrocarbon Gases Tons/Yr: 2 Reactive Organic Gases Tons/Yr: 2 Carbon Monoxide Emissions Tons/Yr: 0 NOX - Oxides of Nitrogen Tons/Yr: 0 SOX - Oxides of Sulphur Tons/Yr: 0 Particulate Matter Tons/Yr: 0 Part. Matter 10 Micrometers & Smlr Tons/Yr: 0	EMI	S106842365 N/A
237	<b>7-ELEVEN STORE</b> <b>10707 E LOWER AZUSA RD</b> <b>EL MONTE, CA</b>  LOS ANGELES CO. HMS: Region: LA Facility Id: 013485-040267 Facility Status: Permit Area: 3C Permit Number: 386717 Permit Status: Permit Facility Type: T0	LOS ANGELES CO. HMS	S106025696 N/A
237	<b>SARKIS EXXON</b> <b>10707 E LOWER AZUSA RD</b> <b>EL MONTE, CA</b>  LOS ANGELES CO. HMS: Region: LA Facility Id: 013485-023708 Facility Status: Removed Area: 3C Permit Number: 190355 Permit Status: Removed	LOS ANGELES CO. HMS	S106025700 N/A

MAP FINDINGS  
FOCUS MAP 10

Map ID	Site	Database(s)	EPA ID Number
	<b>SARKIS EXXON (Continued)</b> Facility Type: T1		<b>S106025700</b>
237	<b>RONALD PERLSTEIN</b> <b>10707 E LOWER AZUSA RD</b> <b>EL MONTE, CA</b>  LOS ANGELES CO. HMS: Region: LA Facility Id: 013485-038487 Facility Status: OPEN Area: 3C Permit Number: Not reported Permit Status: Not reported Facility Type: Not reported	<b>LOS ANGELES CO. HMS</b>	<b>S106025697</b> <b>N/A</b>
237	<b>EXXON SERVICE STATION</b> <b>10707 E LOWER AZUSA RD</b> <b>EL MONTE, CA</b>  LOS ANGELES CO. HMS: Region: LA Facility Id: 013485-026756 Facility Status: Closed Area: 3C Permit Number: 243791 Permit Status: Closed Facility Type: T1	<b>LOS ANGELES CO. HMS</b>	<b>S106025695</b> <b>N/A</b>
237	<b>CALIFORNIA TARGET ENT #050</b> <b>10707 E LOWER AZUSA RD</b> <b>EL MONTE, CA</b>  LOS ANGELES CO. HMS: Region: LA Facility Id: 013485-013855 Facility Status: Closed Area: 3C Permit Number: 00005477T Permit Status: Closed Facility Type: T0	<b>LOS ANGELES CO. HMS</b>	<b>S106025699</b> <b>N/A</b>
237	<b>CALIFORNIA TARGET ENT #050</b> <b>10707 LOWER AZUSA RD</b> <b>EL MONTE, CA</b>  HAZNET: Gepaid: CAC002228673 Contact: RON PEARLSTEIN Telephone: 3108428234 Facility Addr2: Not reported Mailing Name: Not reported Mailing Address: 2476 OVERLAND AVE STE 203 Mailing City,St,Zip: LOS ANGELES, CA 900640000	<b>HAZNET</b> <b>SWEEPS UST</b>	<b>S104572903</b> <b>N/A</b>

MAP FINDINGS  
FOCUS MAP 10

Map ID	Site	Database(s)	EPA ID Number
--------	------	-------------	---------------

**CALIFORNIA TARGET ENT #050 (Continued)**

**S104572903**

Gen County: Los Angeles  
TSD EPA ID: CAT080013352  
TSD County: Los Angeles  
Waste Category: Waste oil and mixed oil  
Disposal Method: Recycler  
Tons: 12.927  
Facility County: Los Angeles

Gepaid: CAL000272767  
Contact: RANDY MARTIN  
Telephone: 2537967170  
Facility Addr2: Not reported  
Mailing Name: Not reported  
Mailing Address: PO BOX 711  
Mailing City,St,Zip: DALLAS, TX 75221  
Gen County: Los Angeles  
TSD EPA ID: CAT080013352  
TSD County: Los Angeles  
Waste Category: Aqueous solution with less than 10% total organic residues  
Disposal Method: Recycler  
Tons: 0.04  
Facility County: Los Angeles

Gepaid: CAL000272767  
Contact: KEN HILLIARD, ENVT'L MANAGER  
Telephone: 9728286592  
Facility Addr2: Not reported  
Mailing Name: Not reported  
Mailing Address: PO BOX 711  
Mailing City,St,Zip: DALLAS, TX 75221  
Gen County: Los Angeles  
TSD EPA ID: CAT080013352  
TSD County: Los Angeles  
Waste Category: Aqueous solution with less than 10% total organic residues  
Disposal Method: H039  
Tons: 3.48  
Facility County: Los Angeles

Gepaid: CAL000272767  
Contact: KEN HILLIARD, ENVT'L MANAGER  
Telephone: 9728286592  
Facility Addr2: Not reported  
Mailing Name: Not reported  
Mailing Address: PO BOX 711  
Mailing City,St,Zip: DALLAS, TX 75221  
Gen County: Los Angeles  
TSD EPA ID: CAT080013352  
TSD County: Los Angeles  
Waste Category: Aqueous solution with less than 10% total organic residues  
Disposal Method: H135  
Tons: 0.1  
Facility County: Los Angeles

Gepaid: CAL000272767  
Contact: KEN HILLIARD, ENVT'L MANAGER  
Telephone: 9728286592  
Facility Addr2: Not reported

MAP FINDINGS  
FOCUS MAP 10

Map ID      Site      Database(s)      EPA ID Number

---

**CALIFORNIA TARGET ENT #050 (Continued)**

**S104572903**

Mailing Name:      Not reported  
Mailing Address:    PO BOX 711  
Mailing City,St,Zip: DALLAS, TX 75221  
Gen County:        Los Angeles  
TSD EPA ID:        NVT330010000  
TSD County:        99  
Waste Category:    Other organic solids  
Disposal Method:   H132  
Tons:                0.2  
Facility County:    Los Angeles

[Click this hyperlink](#) while viewing on your computer to access  
4 additional CA\_HAZNET: record(s) in the EDR Site Report.

**SWEEPS UST:**

Status:             A  
Comp Number:       13855  
Number:             9  
Board Of Equalization: 44-010265  
Ref Date:           06-30-89  
Act Date:           Not reported  
Created Date:       06-30-89  
Tank Status:        A  
Owner Tank Id:      Not reported  
Swrcb Tank Id:      19-000-013855-000001  
Actv Date:           06-30-89  
Capacity:           Not reported  
Tank Use:           UNKNOWN  
Stg:                 W  
Content:             Not reported  
Number Of Tanks:   4

Status:             A  
Comp Number:       13855  
Number:             9  
Board Of Equalization: 44-010265  
Ref Date:           06-30-89  
Act Date:           Not reported  
Created Date:       06-30-89  
Tank Status:        A  
Owner Tank Id:      Not reported  
Swrcb Tank Id:      19-000-013855-000002  
Actv Date:           06-30-89  
Capacity:           Not reported  
Tank Use:           UNKNOWN  
Stg:                 W  
Content:             Not reported  
Number Of Tanks:   Not reported

Status:             A  
Comp Number:       13855  
Number:             9  
Board Of Equalization: 44-010265  
Ref Date:           06-30-89  
Act Date:           Not reported  
Created Date:       06-30-89  
Tank Status:        A

MAP FINDINGS  
FOCUS MAP 10

Map ID Site Database(s) EPA ID Number

**CALIFORNIA TARGET ENT #050 (Continued)**

**S104572903**

Owner Tank Id: Not reported  
Swrcb Tank Id: 19-000-013855-000003  
Actv Date: 06-30-89  
Capacity: Not reported  
Tank Use: UNKNOWN  
Stg: W  
Content: Not reported  
Number Of Tanks: Not reported

Status: A  
Comp Number: 13855  
Number: 9  
Board Of Equalization: 44-010265  
Ref Date: 06-30-89  
Act Date: Not reported  
Created Date: 06-30-89  
Tank Status: A  
Owner Tank Id: Not reported  
Swrcb Tank Id: 19-000-013855-000004  
Actv Date: 06-30-89  
Capacity: Not reported  
Tank Use: UNKNOWN  
Stg: W  
Content: Not reported  
Number Of Tanks: Not reported

237

**STATION 050  
10707 LOWER AZUSA RD  
EL MONTE, CA 91734**

**HIST UST U001569527  
N/A**

HIST UST:  
Region: STATE  
Facility ID: 00000034269  
Facility Type: Gas Station  
Other Type: Not reported  
Total Tanks: 0004  
Contact Name: Not reported  
Telephone: 2139275339  
Owner Name: CALIFORNIA TARGET ENTERPRISES  
Owner Address: 12739 LAKEWOOD BLVD.  
Owner City,St,Zip: DOWNEY, CA 90242

Tank Num: 001  
Container Num: 50-1  
Year Installed: Not reported  
Tank Capacity: 00012000  
Tank Used for: PRODUCT  
Type of Fuel: REGULAR  
Tank Construction: Not reported  
Leak Detection: Stock Inventor

Tank Num: 002  
Container Num: 50-2  
Year Installed: Not reported  
Tank Capacity: 00010000  
Tank Used for: PRODUCT  
Type of Fuel: UNLEADED  
Tank Construction: Not reported

MAP FINDINGS  
FOCUS MAP 10

Map ID	Site	Database(s)	EPA ID Number
--------	------	-------------	---------------

**STATION 050 (Continued)**

**U001569527**

Leak Detection: Stock Inventor

Tank Num: 003  
 Container Num: 50-3  
 Year Installed: Not reported  
 Tank Capacity: 00008000  
 Tank Used for: PRODUCT  
 Type of Fuel: PREMIUM  
 Tank Construction: Not reported  
 Leak Detection: Stock Inventor

Tank Num: 004  
 Container Num: 50-4  
 Year Installed: Not reported  
 Tank Capacity: 00008000  
 Tank Used for: PRODUCT  
 Type of Fuel: DIESEL  
 Tank Construction: Not reported  
 Leak Detection: Stock Inventor

237

**EXXON STATION  
 10707 LOWER AZUSA RD  
 EL MONTE, CA 91731**

**LUST S103489472  
 N/A**

LUST:

Region: STATE  
 Global Id: T0603705206  
 Latitude: 34.0927258  
 Longitude: -118.0353403  
 Case Type: LUST Cleanup Site  
 Status: Open - Remediation  
 Status Date: 2008-02-07 00:00:00  
 Lead Agency: LOS ANGELES RWQCB (REGION 4)  
 Case Worker: Not reported  
 Local Agency: LOS ANGELES COUNTY  
 RB Case Number: R-26756  
 LOC Case Number: Not reported  
 File Location: Regional Board  
 Potential Media Affect: Other Groundwater (uses other than drinking water)  
 Potential Contaminats of Concern: Gasoline  
 Site History: Not reported

LUST REG 4:

Region: 4  
 Regional Board: 04  
 County: Los Angeles  
 facid: R-26756  
 Status: Preliminary site assessment underway  
 Substance: Gasoline  
 Substance Quantity: Not reported  
 Local Case No: Not reported  
 Case Type: Groundwater  
 Abatement Method Used at the Site: Not reported  
 Global ID: T0603705206  
 W Global ID: Not reported  
 Staff: NC  
 Local Agency: 19000

MAP FINDINGS  
FOCUS MAP 10

Map ID Site Database(s) EPA ID Number

**EXXON STATION (Continued)**

**S103489472**

Cross Street: EL MONTE AVE  
 Enforcement Type: SI  
 Date Leak Discovered: Not reported  
 Date Leak First Reported: 7/28/1997  
 Date Leak Record Entered: 10/2/1997  
 Date Confirmation Began: 7/25/2001  
 Date Leak Stopped: Not reported  
 Date Case Last Changed on Database: 10/4/2002  
 Date the Case was Closed: Not reported  
 How Leak Discovered: Not reported  
 How Leak Stopped: Not reported  
 Cause of Leak: Not reported  
 Leak Source: Not reported  
 Operator: Not reported  
 Water System: Not reported  
 Well Name: Not reported  
 Approx. Dist To Production Well (ft): 1043.9205617420412018690379733  
 Source of Cleanup Funding: Not reported  
 Preliminary Site Assessment Workplan Submitted: 11/21/2001  
 Preliminary Site Assessment Began: 12/19/2001  
 Pollution Characterization Began: Not reported  
 Remediation Plan Submitted: Not reported  
 Remedial Action Underway: Not reported  
 Post Remedial Action Monitoring Began: 7/28/1997  
 Enforcement Action Date: Not reported  
 Historical Max MTBE Date: 2/5/2003  
 Hist Max MTBE Conc in Groundwater: 4200  
 Hist Max MTBE Conc in Soil: Not reported  
 Significant Interim Remedial Action Taken: Not reported  
 GW Qualifier: =  
 Soil Qualifier: Not reported  
 Organization: Not reported  
 Owner Contact: Not reported  
 Responsible Party: RONALD PERLSTEIN  
 RP Address: 2817A LAFAYETTE AVE.  
 Program: LUST  
 Lat/Long: 34.0927258 / -1  
 Local Agency Staff: Not reported  
 Beneficial Use: Not reported  
 Priority: Not reported  
 Cleanup Fund Id: Not reported  
 Suspended: Not reported  
 Assigned Name: Not reported  
 Summary: Not reported

237

**MGM GAZ**  
**10707 E LOWER AZUSA RD**  
**EL MONTE, CA**

**LOS ANGELES CO. HMS S106025698**  
**N/A**

LOS ANGELES CO. HMS:  
 Region: LA  
 Facility Id: 013485-033508  
 Facility Status: Closed  
 Area: 3C  
 Permit Number: 293160  
 Permit Status: Closed  
 Facility Type: T0

MAP FINDINGS  
FOCUS MAP 10

Map ID	Site	Database(s)	EPA ID Number
237	<b>MGM GAZ</b> <b>10707 LOWER AZUSA RD</b> <b>EL MONTE, CA 91731</b>  UST: Global ID:       2908 Latitude:       34.09284 Longitude:      -118.03461	UST	U003778256 N/A
239	<b>ORBIT CLEANERS</b> <b>10677 LOWER AZUSA RD</b> <b>TEMPLE CITY, CA 91780</b>  EMI: Year:                               1987 County Code:                       19 Air Basin:                           SC Facility ID:                        945 Air District Name:                  SC SIC Code:                           7216 Air District Name:                  SOUTH COAST AQMD Community Health Air Pollution Info System: Not reported Consolidated Emission Reporting Rule: Not reported Total Organic Hydrocarbon Gases Tons/Yr: 2 Reactive Organic Gases Tons/Yr: 0 Carbon Monoxide Emissions Tons/Yr: 0 NOX - Oxides of Nitrogen Tons/Yr: 0 SOX - Oxides of Sulphur Tons/Yr: 0 Particulate Matter Tons/Yr: 0 Part. Matter 10 Micrometers & Smlr Tons/Yr: 0	EMI	S106836772 N/A
239	<b>ORBIT CLEANERS</b> <b>10677 LOWER AZUSA</b> <b>TEMPLE CITY, CA 91780</b>  HAZNET: Gepaid:                            CAL000181279 Contact:                            THINH BUI Telephone:                           0000000000 Facility Addr2:                      Not reported Mailing Name:                        Not reported Mailing Address:                    10677 LOWER AZUSA Mailing City,St,Zip:                TEMPLE CITY, CA 917800000 Gen County:                         Los Angeles TSD EPA ID:                         CAT000613893 TSD County:                         Los Angeles Waste Category:                     Liquids with halogenated organic compounds > 1000 mg/l Disposal Method:                    Transfer Station Tons:                                 .1475 Facility County:                     Los Angeles	HAZNET	S103980207 N/A



MAP FINDINGS  
FOCUS MAP 10

Map ID	Site	Database(s)	EPA ID Number
239	<b>VALEN TECHNICAL SERVICES INC</b> <b>10669 LOWER AZUSA RD</b> <b>TEMPLE CITY, CA 91780</b>  HAZNET: Gepaid: CAL000299931 Contact: PAUL VALENZUELA Telephone: 6264442323 Facility Addr2: Not reported Mailing Name: Not reported Mailing Address: 10669 LOWER AZUSA RD Mailing City,St,Zip: TEMPLE CITY, CA 91780 Gen County: Los Angeles TSD EPA ID: TXD077603371 TSD County: 99 Waste Category: Waste oil and mixed oil Disposal Method: H141 Tons: 0.15 Facility County: Los Angeles	HAZNET	S109433050 N/A
240	<b>PETER PHAN</b> <b>4832 HELIFAX RD</b> <b>TEMPLE CITY, CA 91780</b>  HAZNET: Gepaid: CAC002577620 Contact: PETER PHAN Telephone: 2133099612 Facility Addr2: Not reported Mailing Name: Not reported Mailing Address: 9334 DE ADELINA Mailing City,St,Zip: ROSEMEAD, CA 91770 Gen County: Los Angeles TSD EPA ID: AZC950823111 TSD County: 99 Waste Category: Asbestos-containing waste Disposal Method: Not reported Tons: 2.52 Facility County: Not reported	HAZNET	S108216756 N/A
243	<b>DICK'S UNION OIL SERVICE</b> <b>10646 LOWER AZUSA RD</b> <b>EL MONTE, CA 91731</b>  HIST UST: Region: STATE Facility ID: 00000029483 Facility Type: Gas Station Other Type: Not reported Total Tanks: 0003 Contact Name: DICK VAN AMBERG Telephone: 8185792070 Owner Name: EUGENE L MILEW Owner Address: 10528 LOWER AZUSA RD. BOX 128 Owner City,St,Zip: EL MONTE, CA 91731  Tank Num: 001 Container Num: I	HIST UST	U001569330 N/A

MAP FINDINGS  
FOCUS MAP 10

Map ID	Site	Database(s)	EPA ID Number
	<b>DICK'S UNION OIL SERVICE (Continued)</b>		<b>U001569330</b>
	Year Installed: Not reported		
	Tank Capacity: 00006000		
	Tank Used for: PRODUCT		
	Type of Fuel: UNLEADED		
	Tank Construction: Not reported		
	Leak Detection: Visual, Stock Inventor		
	Tank Num: 002		
	Container Num: 2		
	Year Installed: Not reported		
	Tank Capacity: 00006000		
	Tank Used for: PRODUCT		
	Type of Fuel: PREMIUM		
	Tank Construction: Not reported		
	Leak Detection: Visual, Stock Inventor		
	Tank Num: 003		
	Container Num: 3		
	Year Installed: Not reported		
	Tank Capacity: 00000200		
	Tank Used for: WASTE		
	Type of Fuel: WASTE OIL		
	Tank Construction: Not reported		
	Leak Detection: Visual, Stock Inventor		
<b>243</b>	<b>EXPRESS AUTO REPAIR 10646 E LOWER AZUSA RD EL MONTE, CA</b>	<b>LOS ANGELES CO. HMS</b>	<b>S102061837 N/A</b>
	LOS ANGELES CO. HMS:		
	Region: LA		
	Facility Id: 010134-010001		
	Facility Status: Removed		
	Area: 3C		
	Permit Number: 00001442T		
	Permit Status: Removed		
	Facility Type: T0		
<b>243</b>	<b>CARVAJAL AUTO REPAIR 10646 LOWER AZUSA RD EL MONTE, CA 91731</b>	<b>RCRA-SQG FINDS HAZNET</b>	<b>1000596537 CAD983605114</b>
	RCRA-SQG:		
	Date form received by agency: 09/09/1991		
	Facility name: CARVAJAL AUTO REPAIR		
	Facility address: 10646 LOWER AZUSA RD EL MONTE, CA 91731		
	EPA ID: CAD983605114		
	Mailing address: LOWER AZUSA RD EL MONTE, CA 91731		
	Contact: NEHME DAHER		
	Contact address: 10646 LOWER AZUSA RD EL MONTE, CA 91731		
	Contact country: US		
	Contact telephone: (818) 579-0772		
	Contact email: Not reported		

MAP FINDINGS  
FOCUS MAP 10

Map ID      Site      Database(s)      EPA ID Number

---

**CARVAJAL AUTO REPAIR (Continued)**

**1000596537**

EPA Region: 09  
Classification: Small Small Quantity Generator  
Description: Handler: generates more than 100 and less than 1000 kg of hazardous waste during any calendar month and accumulates less than 6000 kg of hazardous waste at any time; or generates 100 kg or less of hazardous waste during any calendar month, and accumulates more than 1000 kg of hazardous waste at any time

Owner/Operator Summary:  
Owner/operator name: IMPACT MGMT GROUP INC  
Owner/operator address: 9125 E LAS TUNAS DR  
TEMPLE CITY, CA 91780  
Owner/operator country: Not reported  
Owner/operator telephone: (818) 309-0503  
Legal status: Private  
Owner/Operator Type: Owner  
Owner/Op start date: Not reported  
Owner/Op end date: Not reported

Handler Activities Summary:  
U.S. importer of hazardous waste: Unknown  
Mixed waste (haz. and radioactive): Unknown  
Recycler of hazardous waste: No  
Transporter of hazardous waste: No  
Treater, storer or disposer of HW: No  
Underground injection activity: No  
On-site burner exemption: Unknown  
Furnace exemption: Unknown  
Used oil fuel burner: No  
Used oil processor: No  
User oil refiner: No  
Used oil fuel marketer to burner: No  
Used oil Specification marketer: No  
Used oil transfer facility: No  
Used oil transporter: No  
Off-site waste receiver: Commercial status unknown

Violation Status: No violations found

**FINDS:**

Other Pertinent Environmental Activity Identified at Site

Registry ID: 110002860431

RCRAInfo is a national information system that supports the Resource Conservation and Recovery Act (RCRA) program through the tracking of events and activities related to facilities that generate, transport, and treat, store, or dispose of hazardous waste. RCRAInfo allows RCRA program staff to track the notification, permit, compliance, and corrective action activities required under RCRA.

**HAZNET:**

Gepaid: CAL000087569  
Contact: AMPAC MANAGEMENT GROUP INC  
Telephone: 0000000000

MAP FINDINGS  
FOCUS MAP 10

Map ID	Site	Database(s)	EPA ID Number
--------	------	-------------	---------------

**CARVAJAL AUTO REPAIR (Continued)**

**1000596537**

Facility Addr2: Not reported  
Mailing Name: Not reported  
Mailing Address: 10646 LOWER AZUSA RD  
Mailing City,St,Zip: EL MONTE, CA 917311210  
Gen County: Los Angeles  
TSD EPA ID: CAD981429673  
TSD County: Marin  
Waste Category: Photochemicals/photoprocessing waste  
Disposal Method: Recycler  
Tons: 0.959  
Facility County: Los Angeles

Gepaid: CAL000087569  
Contact: AMPAC MANAGMENT GROUP INC  
Telephone: 0000000000  
Facility Addr2: Not reported  
Mailing Name: Not reported  
Mailing Address: 10646 LOWER AZUSA RD  
Mailing City,St,Zip: EL MONTE, CA 917311210  
Gen County: Los Angeles  
TSD EPA ID: CAD981429673  
TSD County: Marin  
Waste Category: Photochemicals/photoprocessing waste  
Disposal Method: Recycler  
Tons: .0834  
Facility County: Los Angeles

Gepaid: CAL000087569  
Contact: AMPAC MANAGMENT GROUP INC  
Telephone: 0000000000  
Facility Addr2: Not reported  
Mailing Name: Not reported  
Mailing Address: 10646 LOWER AZUSA RD  
Mailing City,St,Zip: EL MONTE, CA 917311210  
Gen County: Los Angeles  
TSD EPA ID: CAL000115947  
TSD County: Santa Cruz  
Waste Category: Photochemicals/photoprocessing waste  
Disposal Method: Recycler  
Tons: .0833  
Facility County: Los Angeles

Gepaid: CAL000087569  
Contact: AMPAC MANAGMENT GROUP INC  
Telephone: 0000000000  
Facility Addr2: Not reported  
Mailing Name: Not reported  
Mailing Address: 10646 LOWER AZUSA RD  
Mailing City,St,Zip: EL MONTE, CA 917311210  
Gen County: Los Angeles  
TSD EPA ID: CA0000084517  
TSD County: Sacramento  
Waste Category: Photochemicals/photoprocessing waste  
Disposal Method: Recycler  
Tons: .1251  
Facility County: Los Angeles

MAP FINDINGS  
FOCUS MAP 10

Map ID Site Database(s) EPA ID Number

---

**CARVAJAL AUTO REPAIR (Continued)**

**1000596537**

Gepaid: CAL000087569  
Contact: AMPAC MANAGMENT GROUP INC  
Telephone: 0000000000  
Facility Addr2: Not reported  
Mailing Name: Not reported  
Mailing Address: 10646 LOWER AZUSA RD  
Mailing City,St,Zip: EL MONTE, CA 917311210  
Gen County: Los Angeles  
TSD EPA ID: CAD070148432  
TSD County: 1  
Waste Category: Photochemicals/photoprocessing waste  
Disposal Method: Transfer Station  
Tons: .1251  
Facility County: Los Angeles

[Click this hyperlink](#) while viewing on your computer to access  
6 additional CA\_HAZNET: record(s) in the EDR Site Report.

---

243

**BANK OF AMERICA #17  
10646 LOWER AZUSA ROAD  
EL MONTE, CA 91731**

**HAZNET S103951842  
N/A**

HAZNET:

Gepaid: CAC001014640  
Contact: BANK OF AMERICA #17  
Telephone: 0000000000  
Facility Addr2: Not reported  
Mailing Name: Not reported  
Mailing Address: 333 SOUTH BEAUDRY AVENUE  
Mailing City,St,Zip: LOS ANGELES, CA 900170000  
Gen County: Los Angeles  
TSD EPA ID: CAD982484933  
TSD County: 7  
Waste Category: Other empty containers 30 gallons or more  
Disposal Method: Recycler  
Tons: 6.0000  
Facility County: Los Angeles

Gepaid: CAC001014640  
Contact: BANK OF AMERICA #17  
Telephone: 0000000000  
Facility Addr2: Not reported  
Mailing Name: Not reported  
Mailing Address: 333 SOUTH BEAUDRY AVENUE  
Mailing City,St,Zip: LOS ANGELES, CA 900170000  
Gen County: Los Angeles  
TSD EPA ID: CAT080013352  
TSD County: Los Angeles  
Waste Category: Unspecified oil-containing waste  
Disposal Method: Recycler  
Tons: 1.4052  
Facility County: Los Angeles

MAP FINDINGS  
FOCUS MAP 10

Map ID	Site	Database(s)	EPA ID Number
243	<b>BANK OF AMERICA (GAS STATION)</b> <b>10646 E LOWER AZUSA RD</b> <b>EL MONTE, CA</b>  LOS ANGELES CO. HMS: Region: LA Facility Id: 010134-023224 Facility Status: Removed Area: 3C Permit Number: 151178 Permit Status: Removed Facility Type: T1	LOS ANGELES CO. HMS	S102061838 N/A
243	<b>DON SALSA, INC.</b> <b>10632 LOWER AZUSA ROAD</b> <b>EL MONTE, CA 91731</b>  EMI: Year: 1990 County Code: 19 Air Basin: SC Facility ID: 68020 Air District Name: SC SIC Code: 5812 Air District Name: SOUTH COAST AQMD Community Health Air Pollution Info System: Not reported Consolidated Emission Reporting Rule: Not reported Total Organic Hydrocarbon Gases Tons/Yr: 0 Reactive Organic Gases Tons/Yr: 0 Carbon Monoxide Emissions Tons/Yr: 0 NOX - Oxides of Nitrogen Tons/Yr: 0 SOX - Oxides of Sulphur Tons/Yr: 0 Particulate Matter Tons/Yr: 0 Part. Matter 10 Micrometers & Smllr Tons/Yr: 0	EMI	S106830181 N/A
244	<b>NEW YORK DAIRY (DEST)</b> <b>10927 E LOWER AZUSA RD</b> <b>EL MONTE, CA</b>  LOS ANGELES CO. HMS: Region: LA Facility Id: 004227-104380 Facility Status: Closed Area: 3C Permit Number: 2074 Permit Status: Closed Facility Type: I00	LOS ANGELES CO. HMS	U003060435 N/A

MAP FINDINGS  
FOCUS MAP 10

Map ID	Site	Database(s)	EPA ID Number
248	<b>DAVID LIU</b> <b>10428 - 10544 LOWER AZUSA</b> <b>EL MONTE, CA 91731</b>  HAZNET: Gepaid: CAC001191160 Contact: =M Telephone: 0000000000 Facility Addr2: Not reported Mailing Name: Not reported Mailing Address: 10428 - 10544 LOWER AZUSA Mailing City,St,Zip: EL MONTE, CA 917310000 Gen County: Los Angeles TSD EPA ID: CAD009007626 TSD County: Los Angeles Waste Category: Asbestos-containing waste Disposal Method: Disposal, Land Fill Tons: 210.4893 Facility County: Los Angeles	HAZNET	S103621199 N/A
249	<b>TEMPLE CITY PLAZA</b> <b>4808 S BALDWIN AVE</b> <b>TEMPLE CITY, CA</b>  LOS ANGELES CO. HMS: Region: LA Facility Id: 031939-050459 Facility Status: Permit Area: 3T Permit Number: 577037 Permit Status: Permit Facility Type: IS4	LOS ANGELES CO. HMS	S108998839 N/A
253	<b>BANK OF AMERICA</b> <b>10426 LOWER AZUSA RD</b> <b>EL MONTE, CA 91731</b>  HAZNET: Gepaid: CAC002622154 Contact: JOE RYAN Telephone: 7147925940 Facility Addr2: Not reported Mailing Name: Not reported Mailing Address: 275 VALENCIA AVE Mailing City,St,Zip: BREAA, CA 928236340 Gen County: Los Angeles TSD EPA ID: CAD009007626 TSD County: Los Angeles Waste Category: Asbestos-containing waste Disposal Method: H132 Tons: 0.4 Facility County: Los Angeles	HAZNET	S109423443 N/A

MAP FINDINGS  
FOCUS MAP 10

Map ID	Site	Database(s)	EPA ID Number
--------	------	-------------	---------------

253	<b>FORMER CHEVRON 10410 LOWER AZUSA RD EL MONTE, CA 91731</b>	LUST	S102430162 N/A
-----	---	------	-------------------

LUST:

Region: STATE  
Global Id: T0603705401  
Latitude: 34.0918338  
Longitude: -118.0405115  
Case Type: LUST Cleanup Site  
Status: Completed - Case Closed  
Status Date: 1996-09-17 00:00:00  
Lead Agency: LOS ANGELES RWQCB (REGION 4)  
Case Worker: Not reported  
Local Agency: LOS ANGELES COUNTY  
RB Case Number: R-23374  
LOC Case Number: Not reported  
File Location: Not reported  
Potential Media Affect: Soil  
Potential Contaminats of Concern: Gasoline  
Site History: Not reported

LUST REG 4:

Region: 4  
Regional Board: 04  
County: Los Angeles  
facid: R-23374  
Status: Case Closed  
Substance: Gasoline  
Substance Quantity: Not reported  
Local Case No: Not reported  
Case Type: Soil  
Abatement Method Used at the Site: Not reported  
Global ID: T0603705401  
W Global ID: Not reported  
Staff: UNK  
Local Agency: 19000  
Cross Street: ARDEN WY  
Enforcement Type: Not reported  
Date Leak Discovered: Not reported  
Date Leak First Reported: 5/4/1995  
Date Leak Record Entered: 2/22/1996  
Date Confirmation Began: Not reported  
Date Leak Stopped: Not reported  
Date Case Last Changed on Database: 11/6/1996  
Date the Case was Closed: 9/17/1996  
How Leak Discovered: Not reported  
How Leak Stopped: Not reported  
Cause of Leak: Not reported  
Leak Source: Not reported  
Operator: MEDICAL AND RETAIL BUILDING  
Water System: Not reported  
Well Name: Not reported  
Approx. Dist To Production Well (ft): 2332.6122473571562370985495561  
Source of Cleanup Funding: Not reported  
Preliminary Site Assessment Workplan Submitted: 10/12/1995  
Preliminary Site Assessment Began: Not reported  
Pollution Characterization Began: Not reported  
Remediation Plan Submitted: Not reported



MAP FINDINGS  
FOCUS MAP 10

Map ID Site Database(s) EPA ID Number

**FORMER CHEVRON (Continued)**

**S102430162**

Remedial Action Underway: Not reported  
 Post Remedial Action Monitoring Began: Not reported  
 Enforcement Action Date: Not reported  
 Historical Max MTBE Date: Not reported  
 Hist Max MTBE Conc in Groundwater: Not reported  
 Hist Max MTBE Conc in Soil: Not reported  
 Significant Interim Remedial Action Taken: Not reported  
 GW Qualifier: Not reported  
 Soil Qualifier: Not reported  
 Organization: Not reported  
 Owner Contact: Not reported  
 Responsible Party: MIDWAY DRUG  
 RP Address: 10410 LOWER AZUSA RD., EL MONTE CA 91731  
 Program: LUST  
 Lat/Long: 34.0918338 / -1  
 Local Agency Staff: Not reported  
 Beneficial Use: Not reported  
 Priority: Not reported  
 Cleanup Fund Id: Not reported  
 Suspended: Not reported  
 Assigned Name: Not reported  
 Summary: Not reported

253

**MEDICAL & RETAIL BUILDING  
10410 E LOWER AZUSA RD  
EL MONTE, CA**

**LOS ANGELES CO. HMS**

**S104537629  
N/A**

LOS ANGELES CO. HMS:  
 Region: LA  
 Facility Id: 017269-023374  
 Facility Status: OPEN  
 Area: 3C  
 Permit Number: Not reported  
 Permit Status: Not reported  
 Facility Type: Not reported

263

**ARDEN CLEANERS  
10308 LOWER AZUSA RD  
EL MONTE, CA 91731**

**RCRA-SQG  
FINDS  
EMI  
WIP**

**1000206395  
CAD981979073**

RCRA-SQG:  
 Date form received by agency: 09/01/1996  
 Facility name: ARDEN CLEANERS  
 Facility address: 10308 LOWER AZUSA RD  
 EL MONTE, CA 91731  
 EPA ID: CAD981979073  
 Mailing address: LOWER AZUSA RD  
 EL MONTE, CA 91731  
 Contact: Not reported  
 Contact address: Not reported  
 Not reported  
 Contact country: Not reported  
 Contact telephone: Not reported  
 Contact email: Not reported  
 EPA Region: 09

MAP FINDINGS  
FOCUS MAP 10

Map ID      Site      Database(s)      EPA ID Number

---

**ARDEN CLEANERS (Continued)**

**1000206395**

Classification: Small Small Quantity Generator  
Description: Handler: generates more than 100 and less than 1000 kg of hazardous waste during any calendar month and accumulates less than 6000 kg of hazardous waste at any time; or generates 100 kg or less of hazardous waste during any calendar month, and accumulates more than 1000 kg of hazardous waste at any time

Owner/Operator Summary:

Owner/operator name: LEROY J VANBOGART  
Owner/operator address: NOT REQUIRED  
NOT REQUIRED, ME 99999  
Owner/operator country: Not reported  
Owner/operator telephone: (415) 555-1212  
Legal status: Private  
Owner/Operator Type: Owner  
Owner/Op start date: Not reported  
Owner/Op end date: Not reported

Owner/operator name: NOT REQUIRED  
Owner/operator address: NOT REQUIRED  
NOT REQUIRED, ME 99999

Owner/operator country: Not reported  
Owner/operator telephone: (415) 555-1212  
Legal status: Private  
Owner/Operator Type: Operator  
Owner/Op start date: Not reported  
Owner/Op end date: Not reported

Handler Activities Summary:

U.S. importer of hazardous waste: Unknown  
Mixed waste (haz. and radioactive): Unknown  
Recycler of hazardous waste: No  
Transporter of hazardous waste: No  
Treater, storer or disposer of HW: No  
Underground injection activity: No  
On-site burner exemption: Unknown  
Furnace exemption: Unknown  
Used oil fuel burner: No  
Used oil processor: No  
User oil refiner: No  
Used oil fuel marketer to burner: No  
Used oil Specification marketer: No  
Used oil transfer facility: No  
Used oil transporter: No  
Off-site waste receiver: Commercial status unknown

Violation Status: No violations found

FINDS:

Other Pertinent Environmental Activity Identified at Site

Registry ID: 110002762804

RCRAInfo is a national information system that supports the Resource Conservation and Recovery Act (RCRA) program through the tracking of events and activities related to facilities that generate, transport, and treat, store, or dispose of hazardous waste. RCRAInfo allows RCRA

MAP FINDINGS  
FOCUS MAP 10

Map ID	Site	Database(s)	EPA ID Number
--------	------	-------------	---------------

**ARDEN CLEANERS (Continued)**

**1000206395**

program staff to track the notification, permit, compliance, and corrective action activities required under RCRA.

EMI:

Year:	1987
County Code:	19
Air Basin:	SC
Facility ID:	40140
Air District Name:	SC
SIC Code:	7216
Air District Name:	SOUTH COAST AQMD
Community Health Air Pollution Info System:	Not reported
Consolidated Emission Reporting Rule:	Not reported
Total Organic Hydrocarbon Gases Tons/Yr:	0
Reactive Organic Gases Tons/Yr:	0
Carbon Monoxide Emissions Tons/Yr:	0
NOX - Oxides of Nitrogen Tons/Yr:	0
SOX - Oxides of Sulphur Tons/Yr:	0
Particulate Matter Tons/Yr:	0
Part. Matter 10 Micrometers & Smlr Tons/Yr:	0

Year:	1990
County Code:	19
Air Basin:	SC
Facility ID:	65541
Air District Name:	SC
SIC Code:	7216
Air District Name:	SOUTH COAST AQMD
Community Health Air Pollution Info System:	Not reported
Consolidated Emission Reporting Rule:	Not reported
Total Organic Hydrocarbon Gases Tons/Yr:	2
Reactive Organic Gases Tons/Yr:	0
Carbon Monoxide Emissions Tons/Yr:	0
NOX - Oxides of Nitrogen Tons/Yr:	0
SOX - Oxides of Sulphur Tons/Yr:	0
Particulate Matter Tons/Yr:	0
Part. Matter 10 Micrometers & Smlr Tons/Yr:	0

Year:	1993
County Code:	19
Air Basin:	SC
Facility ID:	65541
Air District Name:	SC
SIC Code:	7216
Air District Name:	SOUTH COAST AQMD
Community Health Air Pollution Info System:	Not reported
Consolidated Emission Reporting Rule:	Not reported
Total Organic Hydrocarbon Gases Tons/Yr:	2
Reactive Organic Gases Tons/Yr:	0
Carbon Monoxide Emissions Tons/Yr:	0
NOX - Oxides of Nitrogen Tons/Yr:	0
SOX - Oxides of Sulphur Tons/Yr:	0
Particulate Matter Tons/Yr:	0
Part. Matter 10 Micrometers & Smlr Tons/Yr:	0

Year:	1995
-------	------

MAP FINDINGS  
FOCUS MAP 10

Map ID      Site      Database(s)      EPA ID Number

---

**ARDEN CLEANERS (Continued)**

**1000206395**

County Code: 19  
 Air Basin: SC  
 Facility ID: 65541  
 Air District Name: SC  
 SIC Code: 7216  
 Air District Name: SOUTH COAST AQMD  
 Community Health Air Pollution Info System: Not reported  
 Consolidated Emission Reporting Rule: Not reported  
 Total Organic Hydrocarbon Gases Tons/Yr: 2  
 Reactive Organic Gases Tons/Yr: 0  
 Carbon Monoxide Emissions Tons/Yr: 0  
 NOX - Oxides of Nitrogen Tons/Yr: 0  
 SOX - Oxides of Sulphur Tons/Yr: 0  
 Particulate Matter Tons/Yr: 0  
 Part. Matter 10 Micrometers & Smllr Tons/Yr: 0

WIP:

Region: 4  
 File Number: 103.0571  
**File Status: Historical**  
 Staff: ESOLOMON  
 Facility Suite: Not reported

263

**SOUTH PACIFIC  
 10302 LOWER AZUSA AVE  
 EL MONTE, CA 91731**

**HAZNET      S108755391  
 N/A**

HAZNET:

Gepaid: CAL912175325  
 Contact: INACTIVE PER UNDELIVE SURVEY  
 Telephone: --  
 Facility Addr2: Not reported  
 Mailing Name: Not reported  
 Mailing Address: 10302 LOWER AZUSA AVE  
 Mailing City,St,Zip: EL MONTE, CA 917310000  
 Gen County: Los Angeles  
 TSD EPA ID: CAT000613976  
 TSD County: Orange  
 Waste Category: Liquids with halogenated organic compounds > 1000 mg/l  
 Disposal Method: Transfer Station  
 Tons: 0.03  
 Facility County: Los Angeles

266

**UGARTE FAST FOOD RESTAURANT  
 10241 E LOWER AZUSA RD  
 TEMPLE CITY, CA**

**LOS ANGELES CO. HMS      S102061769  
 N/A**

LOS ANGELES CO. HMS:

Region: LA  
 Facility Id: 008339-008901  
 Facility Status: OPEN  
 Area: 3T  
 Permit Number: Not reported  
 Permit Status: Not reported  
 Facility Type: Not reported

MAP FINDINGS  
FOCUS MAP 10

Map ID	Site	Database(s)	EPA ID Number
266	<b>ORDONEZ #2</b> <b>10241 E LOWER AZUSA RD</b> <b>TEMPLE CITY, CA</b>  LOS ANGELES CO. HMS: Region: LA Facility Id: 008339-I08901 Facility Status: OPEN Area: 3T Permit Number: Not reported Permit Status: Not reported Facility Type: Not reported	LOS ANGELES CO. HMS	U003064013 N/A
266	<b>GIDLEY SCHOOL</b> <b>10226 LOWER AZUSA RD</b> <b>EL MONTE, CA 91731</b>  HAZNET: Gepaid: CAL000274540 Contact: RICHARD WASILCHIN Telephone: 6264533751 Facility Addr2: Not reported Mailing Name: Not reported Mailing Address: 3540 N LEXINGTON AVE Mailing City,St,Zip: EL MONTE, CA 91732 Gen County: Los Angeles TSD EPA ID: CAD009007626 TSD County: Los Angeles Waste Category: Asbestos-containing waste Disposal Method: H132 Tons: 2 Facility County: Los Angeles  Gepaid: CAL000274540 Contact: RICHARD WASILCHIN Telephone: 6264533751 Facility Addr2: Not reported Mailing Name: Not reported Mailing Address: 3540 N LEXINGTON AVE Mailing City,St,Zip: EL MONTE, CA 91732 Gen County: Los Angeles TSD EPA ID: CAD097030993 TSD County: Los Angeles Waste Category: Other inorganic solid waste Disposal Method: Disposal, Other Tons: 0.1 Facility County: Los Angeles	HAZNET	S107149383 N/A
266	<b>GIDLEY ELEMENTARY</b> <b>10226 E. LOWER AZUSA ROAD</b> <b>EL MONTE, CA 91731</b>  FINDS: Other Pertinent Environmental Activity Identified at Site  Registry ID: 110021956917  Not reported	FINDS	1008304444 N/A

MAP FINDINGS  
FOCUS MAP 10

Map ID	Site	Database(s)	EPA ID Number
	<p><b>GIDLEY ELEMENTARY (Continued)</b></p> <p>NCES (National Center for Education Statistics) is the primary federal entity for collecting and analyzing data related to education in the United States and other nations and the institute of education sciences.</p>		1008304444
272	<p><b>RICHARD SU</b> 4842 GOLDENWEST AVE TEMPLE CITY, CA 91780</p> <p>HAZNET: Gepaid: CAC002574756 Contact: RICHARD SU Telephone: 6262865421 Facility Addr2: Not reported Mailing Name: Not reported Mailing Address: 4842 GOLDENWEST AVE Mailing City,St,Zip: TEMPLE CITY, CA 91780 Gen County: Los Angeles TSD EPA ID: CAD028409019 TSD County: Los Angeles Waste Category: Other organic solids Disposal Method: Transfer Station Tons: 0 Facility County: Not reported</p>	HAZNET	S108218304 N/A
273	<p><b>WINSTON TIRE</b> 4800 BALDWIN AVE TEMPLE CITY (RUDELL), CA 91780</p> <p>WIP: Region: 4 File Number: 103.0404 <b>File Status: Historical</b> Staff: BPONEK Facility Suite: Not reported</p>	WIP	S106764310 N/A
273	<p><b>BILLIE BUTTLE</b> 4800 BALDWIN TEMPLE CITY, CA 91780</p> <p>HAZNET: Gepaid: CAL000023208 Contact: OLIVER &amp; WINSTON Telephone: 8189721200 Facility Addr2: Not reported Mailing Name: Not reported Mailing Address: 900 W ALAMEDA AVE Mailing City,St,Zip: BURBANK, CA 915062802 Gen County: Los Angeles TSD EPA ID: CAD099452708 TSD County: Los Angeles Waste Category: Oil/water separation sludge Disposal Method: Transfer Station Tons: 2.2101</p>	HAZNET LOS ANGELES CO. HMS	S100948551 N/A

MAP FINDINGS  
FOCUS MAP 10

Map ID      Site      Database(s)      EPA ID Number

---

**BILLIE BUTTLE (Continued)**

**S100948551**

Facility County:      Los Angeles

Gepaid:              CAL000023208  
Contact:              OLIVER & WINSTON  
Telephone:            8189721200  
Facility Addr2:       Not reported  
Mailing Name:        Not reported  
Mailing Address:     900 W ALAMEDA AVE  
Mailing City,St,Zip: BURBANK, CA 915062802  
Gen County:          Los Angeles  
TSD EPA ID:          CAT000613893  
TSD County:          Los Angeles  
Waste Category:     Aqueous solution with less than 10% total organic residues  
Disposal Method:    Transfer Station  
Tons:                  0.3001  
Facility County:     Los Angeles

Gepaid:              CAL000023208  
Contact:              OLIVER & WINSTON  
Telephone:            8189721200  
Facility Addr2:       Not reported  
Mailing Name:        Not reported  
Mailing Address:     900 W ALAMEDA AVE  
Mailing City,St,Zip: BURBANK, CA 915062802  
Gen County:          Los Angeles  
TSD EPA ID:          CAT080013352  
TSD County:          Los Angeles  
Waste Category:     Aqueous solution with 10% or more total organic residues  
Disposal Method:    Recycler  
Tons:                  0.2293  
Facility County:     Los Angeles

Gepaid:              CAL000023208  
Contact:              OLIVER & WINSTON  
Telephone:            8189721200  
Facility Addr2:       Not reported  
Mailing Name:        Not reported  
Mailing Address:     900 W ALAMEDA AVE  
Mailing City,St,Zip: BURBANK, CA 915062802  
Gen County:          Los Angeles  
TSD EPA ID:          CAT000613893  
TSD County:          Los Angeles  
Waste Category:     Aqueous solution with less than 10% total organic residues  
Disposal Method:    Transfer Station  
Tons:                  .1000  
Facility County:     Los Angeles

Gepaid:              CAL000023208  
Contact:              OLIVER & WINSTON  
Telephone:            8189721200  
Facility Addr2:       Not reported  
Mailing Name:        Not reported  
Mailing Address:     900 W ALAMEDA AVE  
Mailing City,St,Zip: BURBANK, CA 915062802  
Gen County:          Los Angeles  
TSD EPA ID:          CAT080013352  
TSD County:          Los Angeles

MAP FINDINGS  
FOCUS MAP 10

Map ID	Site	Database(s)	EPA ID Number
	<p><b>BILLIE BUTTLE (Continued)</b></p> <p>Waste Category: Aqueous solution with 10% or more total organic residues            Disposal Method: Recycler            Tons: .2293            Facility County: Los Angeles</p> <p><a href="#">Click this hyperlink</a> while viewing on your computer to access 17 additional CA_HAZNET: record(s) in the EDR Site Report.</p> <p>LOS ANGELES CO. HMS:            Region: LA            Facility Id: 001888-I01963            Facility Status: Closed            Area: 3T            Permit Number: 9267            Permit Status: Closed            Facility Type: I02</p>		<b>S100948551</b>
273	<p><b>EAGLE SMOG-CHECK</b>  <b>4800 N BALDWIN AVE</b>  <b>TEMPLE CITY, CA</b></p> <p>LOS ANGELES CO. HMS:            Region: LA            Facility Id: 001888-038720            Facility Status: OPEN            Area: 3T            Permit Number: Not reported            Permit Status: Not reported            Facility Type: Not reported</p>	LOS ANGELES CO. HMS	<b>S105888005</b> N/A
273	<p><b>US AUTOMOTIVE INC</b>  <b>4800 N BALDWIN AVE</b>  <b>TEMPLE CITY, CA</b></p> <p>LOS ANGELES CO. HMS:            Region: LA            Facility Id: 001888-038391            Facility Status: Closed            Area: 3T            Permit Number: 375606            Permit Status: Closed            Facility Type: I02</p>	LOS ANGELES CO. HMS	<b>S105792289</b> N/A
274	<p><b>SHOPPING BAG MARKET (DEST)</b>  <b>10150 E LOWER AZUSA RD</b>  <b>EL MONTE, CA</b></p> <p>LOS ANGELES CO. HMS:            Region: LA            Facility Id: 000694-I00700            Facility Status: Closed            Area: 3C            Permit Number: 1859            Permit Status: Closed</p>	LOS ANGELES CO. HMS	<b>U003057124</b> N/A



MAP FINDINGS  
FOCUS MAP 10

Map ID	Site	Database(s)	EPA ID Number
--------	------	-------------	---------------

**SHOPPING BAG MARKET (DEST) (Continued)**

**U003057124**

Facility Type: I00

274

**VONS GROCERY CO./TRANSPORTATIO  
10150 LOWER AZUSA RD  
EL MONTE, CA 91731**

**HIST UST U001569396  
EMI N/A**

HIST UST:

Region: STATE  
Facility ID: 00000019061  
Facility Type: Other  
Other Type: GROCERY RETAIL  
Total Tanks: 0009  
Contact Name: AL KNOPP  
Telephone: 8185791400  
Owner Name: VONS GROCERY COMPANY  
Owner Address: 10150 E. LOWER AZUSA RD.  
Owner City,St,Zip: EL MONTE, CA 91731

Tank Num: 001  
Container Num: 1  
Year Installed: Not reported  
Tank Capacity: 00010000  
Tank Used for: PRODUCT  
Type of Fuel: DIESEL  
Tank Construction: 1/4 inches  
Leak Detection: Stock Inventor

Tank Num: 002  
Container Num: 2  
Year Installed: Not reported  
Tank Capacity: 00010000  
Tank Used for: PRODUCT  
Type of Fuel: DIESEL  
Tank Construction: 1/422 inches  
Leak Detection: Stock Inventor

Tank Num: 003  
Container Num: 3  
Year Installed: Not reported  
Tank Capacity: 00010000  
Tank Used for: PRODUCT  
Type of Fuel: DIESEL  
Tank Construction: 1/4 inches  
Leak Detection: Stock Inventor

Tank Num: 004  
Container Num: 4  
Year Installed: Not reported  
Tank Capacity: 00015000  
Tank Used for: PRODUCT  
Type of Fuel: DIESEL  
Tank Construction: 1/4 inches  
Leak Detection: Stock Inventor

Tank Num: 005  
Container Num: 5  
Year Installed: Not reported  
Tank Capacity: 00010000

MAP FINDINGS  
FOCUS MAP 10

Map ID      Site      Database(s)      EPA ID Number

---

**VONS GROCERY CO./TRANSPORTATIO (Continued)**

**U001569396**

Tank Used for:      PRODUCT  
Type of Fuel:      UNLEADED  
Tank Construction:      1/4 inches  
Leak Detection:      Not reported

Tank Num:      006  
Container Num:      6  
Year Installed:      Not reported  
Tank Capacity:      00005000  
Tank Used for:      Not reported  
Type of Fuel:      Not reported  
Tank Construction:      1/4 inches  
Leak Detection:      Not reported

Tank Num:      007  
Container Num:      7  
Year Installed:      Not reported  
Tank Capacity:      00000500  
Tank Used for:      WASTE  
Type of Fuel:      WASTE OIL  
Tank Construction:      1/4 inches  
Leak Detection:      None

Tank Num:      008  
Container Num:      8  
Year Installed:      Not reported  
Tank Capacity:      00000500  
Tank Used for:      WASTE  
Type of Fuel:      WASTE OIL  
Tank Construction:      1/4 inches  
Leak Detection:      None

Tank Num:      009  
Container Num:      9  
Year Installed:      Not reported  
Tank Capacity:      00000500  
Tank Used for:      WASTE  
Type of Fuel:      WASTE OIL  
Tank Construction:      1/4 inches  
Leak Detection:      None

**EMI:**

Year:      1987  
County Code:      19  
Air Basin:      SC  
Facility ID:      10230  
Air District Name:      SC  
SIC Code:      5411  
Air District Name:      SOUTH COAST AQMD  
Community Health Air Pollution Info System:      Not reported  
Consolidated Emission Reporting Rule:      Not reported  
Total Organic Hydrocarbon Gases Tons/Yr:      32  
Reactive Organic Gases Tons/Yr:      23  
Carbon Monoxide Emissions Tons/Yr:      12  
NOX - Oxides of Nitrogen Tons/Yr:      20  
SOX - Oxides of Sulphur Tons/Yr:      0  
Particulate Matter Tons/Yr:      1

MAP FINDINGS  
FOCUS MAP 10

Map ID	Site	Database(s)	EPA ID Number
--------	------	-------------	---------------

**VONS GROCERY CO./TRANSPORTATIO (Continued)**

**U001569396**

Part. Matter 10 Micrometers & Smlr Tons/Yr: 1

Year: 1990  
 County Code: 19  
 Air Basin: SC  
 Facility ID: 10230  
 Air District Name: SC  
 SIC Code: 5411  
 Air District Name: SOUTH COAST AQMD  
 Community Health Air Pollution Info System: Not reported  
 Consolidated Emission Reporting Rule: Not reported  
 Total Organic Hydrocarbon Gases Tons/Yr: 18  
 Reactive Organic Gases Tons/Yr: 16  
 Carbon Monoxide Emissions Tons/Yr: 1  
 NOX - Oxides of Nitrogen Tons/Yr: 2  
 SOX - Oxides of Sulphur Tons/Yr: 0  
 Particulate Matter Tons/Yr: 0  
 Part. Matter 10 Micrometers & Smlr Tons/Yr: 0

Year: 1995  
 County Code: 19  
 Air Basin: SC  
 Facility ID: 10230  
 Air District Name: SC  
 SIC Code: 5411  
 Air District Name: SOUTH COAST AQMD  
 Community Health Air Pollution Info System: Not reported  
 Consolidated Emission Reporting Rule: Not reported  
 Total Organic Hydrocarbon Gases Tons/Yr: 6  
 Reactive Organic Gases Tons/Yr: 5  
 Carbon Monoxide Emissions Tons/Yr: 1  
 NOX - Oxides of Nitrogen Tons/Yr: 2  
 SOX - Oxides of Sulphur Tons/Yr: 0  
 Particulate Matter Tons/Yr: 0  
 Part. Matter 10 Micrometers & Smlr Tons/Yr: 0

274

**VONS GROCERY CO FORKLIFT  
10150 LOWER AZUSA RD  
EL MONTE, CA 91731**

**RCRA-SQG 1000374893  
FINDS CAD006905244  
HAZNET**

RCRA-SQG:

Date form received by agency: 09/01/1996  
 Facility name: VONS GROCERY CO FORKLIFT  
 Facility address: 10150 LOWER AZUSA RD  
 EL MONTE, CA 91731  
 EPA ID: CAD006905244  
 Contact: Not reported  
 Contact address: Not reported  
 Not reported  
 Contact country: Not reported  
 Contact telephone: Not reported  
 Contact email: Not reported  
 EPA Region: 09  
 Land type: Facility is not located on Indian land. Additional information is not known.  
 Classification: Small Small Quantity Generator  
 Description: Handler: generates more than 100 and less than 1000 kg of hazardous waste during any calendar month and accumulates less than 6000 kg of hazardous waste at any time; or generates 100 kg or less of hazardous

MAP FINDINGS  
FOCUS MAP 10

Map ID Site Database(s) EPA ID Number

---

**VONS GROCERY CO FORKLIFT (Continued)**

**1000374893**

waste during any calendar month, and accumulates more than 1000 kg of hazardous waste at any time

Owner/Operator Summary:

Owner/operator name: NOT REQUIRED  
Owner/operator address: NOT REQUIRED  
NOT REQUIRED, ME 99999  
Owner/operator country: Not reported  
Owner/operator telephone: (415) 555-1212  
Legal status: Private  
Owner/Operator Type: Operator  
Owner/Op start date: Not reported  
Owner/Op end date: Not reported

Owner/operator name: VONS GROCERY CO  
Owner/operator address: NOT REQUIRED  
NOT REQUIRED, ME 99999  
Owner/operator country: Not reported  
Owner/operator telephone: (415) 555-1212  
Legal status: Private  
Owner/Operator Type: Owner  
Owner/Op start date: Not reported  
Owner/Op end date: Not reported

Handler Activities Summary:

U.S. importer of hazardous waste: Unknown  
Mixed waste (haz. and radioactive): Unknown  
Recycler of hazardous waste: No  
Transporter of hazardous waste: No  
Treater, storer or disposer of HW: No  
Underground injection activity: No  
On-site burner exemption: Unknown  
Furnace exemption: Unknown  
Used oil fuel burner: No  
Used oil processor: No  
Used oil refiner: No  
Used oil fuel marketer to burner: No  
Used oil Specification marketer: No  
Used oil transfer facility: No  
Used oil transporter: No  
Off-site waste receiver: Commercial status unknown

Historical Generators:

Date form received by agency: 08/29/1986  
Facility name: VONS GROCERY CO FORKLIFT  
Classification: Large Quantity Generator

Violation Status: No violations found

Evaluation Action Summary:

Evaluation date: 10/28/1993  
Evaluation: COMPLIANCE EVALUATION INSPECTION ON-SITE  
Area of violation: Not reported  
Date achieved compliance: Not reported  
Evaluation lead agency: State Contractor/Grantee

MAP FINDINGS  
FOCUS MAP 10

Map ID	Site	Database(s)	EPA ID Number
--------	------	-------------	---------------

**VONS GROCERY CO FORKLIFT (Continued)**

**1000374893**

**FINDS:**

Other Pertinent Environmental Activity Identified at Site

Registry ID: 110002629932

NCDB (National Compliance Data Base) supports implementation of the Federal Insecticide, Fungicide, and Rodenticide Act (FIFRA) and the Toxic Substances Control Act (TSCA). The system tracks inspections in regions and states with cooperative agreements, enforcement actions, and settlements.

The NEI (National Emissions Inventory) database contains information on stationary and mobile sources that emit criteria air pollutants and their precursors, as well as hazardous air pollutants (HAPs).

RCRAInfo is a national information system that supports the Resource Conservation and Recovery Act (RCRA) program through the tracking of events and activities related to facilities that generate, transport, and treat, store, or dispose of hazardous waste. RCRAInfo allows RCRA program staff to track the notification, permit, compliance, and corrective action activities required under RCRA.

**HAZNET:**

Gepaid: CAD006905244  
 Contact: Not reported  
 Telephone: 0000000000  
 Facility Addr2: Not reported  
 Mailing Name: Not reported  
 Mailing Address: 10150 LOWER AZUSA RD  
 Mailing City,St,Zip: EL MONTE, CA 917310000  
 Gen County: Los Angeles  
 TSD EPA ID: CAT000613893  
 TSD County: Los Angeles  
 Waste Category: Aqueous solution with less than 10% total organic residues  
 Disposal Method: Transfer Station  
 Tons: 0.1125  
 Facility County: Los Angeles

Gepaid: CAD006905244  
 Contact: Not reported  
 Telephone: 0000000000  
 Facility Addr2: Not reported  
 Mailing Name: Not reported  
 Mailing Address: 10150 LOWER AZUSA RD  
 Mailing City,St,Zip: EL MONTE, CA 917310000  
 Gen County: Los Angeles  
 TSD EPA ID: CAT000613893  
 TSD County: Los Angeles  
 Waste Category: Aqueous solution with less than 10% total organic residues  
 Disposal Method: Transfer Station  
 Tons: .0583  
 Facility County: Los Angeles

MAP FINDINGS  
FOCUS MAP 10

Map ID	Site	Database(s)	EPA ID Number
274	<b>THE VONS COMPANIES INC</b> <b>10150 LOWER AZUSA RD</b> <b>EL MONTE, CA 91731</b>	<b>FTTS</b> <b>HIST FTTS</b>	<b>1009524855</b> <b>N/A</b>
	<b>FTTS:</b> Case Number: Not reported Docket Number: 09-90-0021 Complaint Issue Date: 06/12/1990 Abatement Amount: 370000.0000 Proposed Penalty: 120000.0000 Final Assessment: 40000.0000 Final Order Date: 10/01/1991 Close Date: / / Violations(s): PCB, Use PCB, Dispose PCB, Label or Marking PCB, Failure to Maintain Records		
	<b>HIST FTTS:</b> Case Number: Not reported Docket Number: 09-90-0021 Complaint Issue Date: 06/12/1990 Abatement Amount: 370000.000 Proposed Penalty: 120000.0000 Final Assessment: 40000.0000 Final Order Date: 10/01/1991 Close Date: / / Violations(s): PCB, Use PCB, Dispose PCB, Label or Marking PCB, Failure to Maintain Records		
278	<b>ROBIN OIL CO</b> <b>10030 E LOWER AZUSA RD</b> <b>EL MONTE, CA</b>	<b>LOS ANGELES CO. HMS</b>	<b>U003059397</b> <b>N/A</b>
	<b>LOS ANGELES CO. HMS:</b> Region: LA Facility Id: 003092-103202 Facility Status: Closed Area: 3C Permit Number: 6757 Permit Status: Closed Facility Type: I02		
278	<b>J E DEWITT, INC.</b> <b>10030 LOWER AZUSA RD.</b> <b>EL MONTE, CA 91733</b>	<b>LUST</b>	<b>S106116181</b> <b>N/A</b>
	<b>LUST:</b> Region: STATE Global Id: T0603754171 Latitude: 34.090566 Longitude: -118.04766 Case Type: LUST Cleanup Site Status: Open - Site Assessment		

MAP FINDINGS  
FOCUS MAP 10

Map ID Site Database(s) EPA ID Number

**J E DEWITT, INC. (Continued)**

**S106116181**

Status Date: 2003-12-16 00:00:00  
 Lead Agency: LOS ANGELES COUNTY  
 Case Worker: Not reported  
 Local Agency: LOS ANGELES COUNTY  
 RB Case Number: R-03202  
 LOC Case Number: 003092-003202  
 File Location: Local Agency  
 Potential Media Affect: Under Investigation  
 Potential Contaminats of Concern: Gasoline  
 Site History: Not reported

**LUST REG 4:**

Region: 4  
 Regional Board: 04  
 County: Los Angeles  
 facid: R-03202  
 Status: Leak being confirmed  
 Substance: Gasoline  
 Substance Quantity: Not reported  
 Local Case No: 003092-003202  
 Case Type: Undefined  
 Abatement Method Used at the Site: Not reported  
 Global ID: T0603754171  
 W Global ID: Not reported  
 Staff: UNK  
 Local Agency: 19000  
 Cross Street: SANTA ANITA AVE.  
 Enforcement Type: Not reported  
 Date Leak Discovered: 3/4/1999  
 Date Leak First Reported: 12/16/2003  
 Date Leak Record Entered: Not reported  
 Date Confirmation Began: 12/16/2003  
 Date Leak Stopped: Not reported  
 Date Case Last Changed on Database: Not reported  
 Date the Case was Closed: Not reported  
 How Leak Discovered: OM  
 How Leak Stopped: Close Tank  
 Cause of Leak: UNK  
 Leak Source: Tank  
 Operator: Not reported  
 Water System: Not reported  
 Well Name: Not reported  
 Approx. Dist To Production Well (ft): Not reported  
 Source of Cleanup Funding: Tank  
 Preliminary Site Assessment Workplan Submitted: Not reported  
 Preliminary Site Assessment Began: Not reported  
 Pollution Characterization Began: Not reported  
 Remediation Plan Submitted: Not reported  
 Remedial Action Underway: Not reported  
 Post Remedial Action Monitoring Began: Not reported  
 Enforcement Action Date: Not reported  
 Historical Max MTBE Date: Not reported  
 Hist Max MTBE Conc in Groundwater: Not reported  
 Hist Max MTBE Conc in Soil: Not reported  
 Significant Interim Remedial Action Taken: Not reported  
 GW Qualifier: Not reported  
 Soil Qualifier: Not reported

MAP FINDINGS  
FOCUS MAP 10

Map ID	Site	Database(s)	EPA ID Number
--------	------	-------------	---------------

**J E DEWITT, INC. (Continued)**

**S106116181**

Organization: Not reported  
 Owner Contact: Not reported  
 Responsible Party: MR. BRIAN DECKER  
 RP Address: P.O. BOX 3867  
 Program: LUST  
 Lat/Long: 0 / 0  
 Local Agency Staff: Not reported  
 Beneficial Use: Not reported  
 Priority: Not reported  
 Cleanup Fund Id: Not reported  
 Suspended: Not reported  
 Assigned Name: Not reported  
 Summary: Not reported

278

**ROBIN OIL  
10030 E LOWER AZUSA RD  
EL MONTE, CA**

**CA FID UST S101585031  
SWEEPS UST N/A**

CA FID UST:

Facility ID: 19018516  
 Regulated By: UTNKA  
 Regulated ID: 00005042  
 Cortese Code: Not reported  
 SIC Code: Not reported  
 Facility Phone: 8180000000  
 Mail To: Not reported  
 Mailing Address: E P O BOX  
 Mailing Address 2: Not reported  
 Mailing City,St,Zip: EL MONTE  
 Contact: Not reported  
 Contact Phone: Not reported  
 DUNS Number: Not reported  
 NPDES Number: Not reported  
 EPA ID: Not reported  
 Comments: Not reported  
 Status: Active

SWEEPS UST:

Status: A  
 Comp Number: 3202  
 Number: 9  
 Board Of Equalization: 44-007696  
 Ref Date: 06-30-89  
 Act Date: Not reported  
 Created Date: 06-30-89  
 Tank Status: A  
 Owner Tank Id: Not reported  
 Swrcb Tank Id: 19-000-003202-000001  
 Actv Date: 06-30-89  
 Capacity: Not reported  
 Tank Use: UNKNOWN  
 Stg: W  
 Content: Not reported  
 Number Of Tanks: 5  
  
 Status: A  
 Comp Number: 3202



MAP FINDINGS  
FOCUS MAP 10

Map ID      Site      Database(s)      EPA ID Number

---

**ROBIN OIL (Continued)**

**S101585031**

Number: 9  
Board Of Equalization: 44-007696  
Ref Date: 06-30-89  
Act Date: Not reported  
Created Date: 06-30-89  
Tank Status: A  
Owner Tank Id: Not reported  
Swrcb Tank Id: 19-000-003202-000002  
Actv Date: 06-30-89  
Capacity: Not reported  
Tank Use: UNKNOWN  
Stg: W  
Content: Not reported  
Number Of Tanks: Not reported

Status: A  
Comp Number: 3202  
Number: 9  
Board Of Equalization: 44-007696  
Ref Date: 06-30-89  
Act Date: Not reported  
Created Date: 06-30-89  
Tank Status: A  
Owner Tank Id: Not reported  
Swrcb Tank Id: 19-000-003202-000003  
Actv Date: 06-30-89  
Capacity: Not reported  
Tank Use: UNKNOWN  
Stg: W  
Content: Not reported  
Number Of Tanks: Not reported

Status: A  
Comp Number: 3202  
Number: 9  
Board Of Equalization: 44-007696  
Ref Date: 06-30-89  
Act Date: Not reported  
Created Date: 06-30-89  
Tank Status: A  
Owner Tank Id: Not reported  
Swrcb Tank Id: 19-000-003202-000004  
Actv Date: 06-30-89  
Capacity: Not reported  
Tank Use: UNKNOWN  
Stg: W  
Content: Not reported  
Number Of Tanks: Not reported

Status: A  
Comp Number: 3202  
Number: 9  
Board Of Equalization: 44-007696  
Ref Date: 06-30-89  
Act Date: Not reported  
Created Date: 06-30-89  
Tank Status: A

MAP FINDINGS  
FOCUS MAP 10

Map ID	Site	Database(s)	EPA ID Number
--------	------	-------------	---------------

**ROBIN OIL (Continued)**

**S101585031**

Owner Tank Id: Not reported  
Swrcb Tank Id: 19-000-003202-000005  
Actv Date: 06-30-89  
Capacity: Not reported  
Tank Use: UNKNOWN  
Stg: W  
Content: Not reported  
Number Of Tanks: Not reported

278

**DE LOS ANGELES TEXACO  
10030 LOWER AZUSA RD  
EL MONTE, CA 91731**

**HIST UST  
WIP U001569329  
N/A**

HIST UST:

Region: STATE  
Facility ID: 00000005042  
Facility Type: Gas Station  
Other Type: Not reported  
Total Tanks: 0005  
Contact Name: Not reported  
Telephone: 2134447407  
Owner Name: DE LOS ANGELES TEXACO  
Owner Address: 10030 LOWER AZUSA RD.  
Owner City,St,Zip: EL MONTE, CA 91731

Tank Num: 001  
Container Num: 1  
Year Installed: Not reported  
Tank Capacity: 00009000  
Tank Used for: PRODUCT  
Type of Fuel: UNLEADED  
Tank Construction: Not reported  
Leak Detection: None

Tank Num: 002  
Container Num: 2  
Year Installed: Not reported  
Tank Capacity: 00009000  
Tank Used for: PRODUCT  
Type of Fuel: REGULAR  
Tank Construction: Not reported  
Leak Detection: None

Tank Num: 003  
Container Num: 3  
Year Installed: Not reported  
Tank Capacity: 00009000  
Tank Used for: PRODUCT  
Type of Fuel: PREMIUM  
Tank Construction: Not reported  
Leak Detection: None

Tank Num: 004  
Container Num: 4  
Year Installed: Not reported  
Tank Capacity: 00009000  
Tank Used for: PRODUCT  
Type of Fuel: WASTE OIL

MAP FINDINGS  
FOCUS MAP 10

Map ID	Site	Database(s)	EPA ID Number
	<p><b>DE LOS ANGELES TEXACO (Continued)</b></p> <p>Tank Construction: Not reported Leak Detection: None</p> <p>Tank Num: 005 Container Num: 5 Year Installed: Not reported Tank Capacity: 00009000 Tank Used for: PRODUCT Type of Fuel: UNLEADED Tank Construction: Not reported Leak Detection: None</p> <p>WIP: Region: 4 File Number: 103.0306 <b>File Status: Historical</b> Staff: MM Facility Suite: Not reported</p>		<b>U001569329</b>
278	<p><b>JE DEWITT INC</b> <b>10030 LOWER AZUSA RD</b> <b>EL MONTE, CA 91731</b></p> <p>HAZNET: Gepaid: CAC001491168 Contact: JE DEWITT Telephone: 8004318681 Facility Addr2: Not reported Mailing Name: Not reported Mailing Address: 10030 LOWER AZUSA RD Mailing City,St,Zip: EL MONTE, CA 917310000 Gen County: Los Angeles TSD EPA ID: CAD028409019 TSD County: Los Angeles Waste Category: Aqueous solution with less than 10% total organic residues Disposal Method: Treatment, Tank Tons: 4.17 Facility County: Los Angeles</p>	HAZNET	<b>S104569043</b> N/A
278	<p><b>J E DEWITT INC</b> <b>10030 E LOWER AZUSA RD</b> <b>EL MONTE, CA</b></p> <p>LOS ANGELES CO. HMS: Region: LA Facility Id: 003092-003202 Facility Status: Removed Area: 3C Permit Number: 00000260T Permit Status: Removed Facility Type: T0</p>	LOS ANGELES CO. HMS	<b>S104537628</b> N/A

MAP FINDINGS  
FOCUS MAP 10

Map ID	Site	Database(s)	EPA ID Number
284	<b>JACK-IN-THE-BOX #03156</b> <b>9965 E LOWER AZUSA RD</b> <b>TEMPLE CITY, CA</b>  LOS ANGELES CO. HMS: Region: LA Facility Id: 005879-038451 Facility Status: Permit Area: 3T Permit Number: 382459 Permit Status: Permit Facility Type: I01	LOS ANGELES CO. HMS	S105792553 N/A
284	<b>EXXON CO USA</b> <b>9965 E LOWER AZUSA RD</b> <b>TEMPLE CITY, CA</b>  LOS ANGELES CO. HMS: Region: LA Facility Id: 005879-I06093 Facility Status: Closed Area: 3T Permit Number: 3576 Permit Status: Closed Facility Type: I01	LOS ANGELES CO. HMS	S104537627 N/A
284	<b>TUNEUP MASTERS #11</b> <b>9960 LOWER AZUSA RD</b> <b>EL MONTE, CA 91731</b>  HAZNET: Gepaid: CAD981629652 Contact: TUNEUP MASTER INC Telephone: 8053751100 Facility Addr2: Not reported Mailing Name: Not reported Mailing Address: 751 DAILY DRIVE SUITE 100 Mailing City,St,Zip: CAMARILLO, CA 930106068 Gen County: Los Angeles TSD EPA ID: CAT000613893 TSD County: Los Angeles Waste Category: Aqueous solution with less than 10% total organic residues Disposal Method: Transfer Station Tons: 0.3334 Facility County: Los Angeles  Gepaid: CAD981629652 Contact: TUNEUP MASTER INC Telephone: 8053751100 Facility Addr2: Not reported Mailing Name: Not reported Mailing Address: 751 DAILY DRIVE SUITE 100 Mailing City,St,Zip: CAMARILLO, CA 930106068 Gen County: Los Angeles TSD EPA ID: CAT080013352 TSD County: Los Angeles Waste Category: Aqueous solution with 10% or more total organic residues Disposal Method: Recycler	HAZNET	S103678037 N/A

MAP FINDINGS  
FOCUS MAP 10

Map ID Site Database(s) EPA ID Number

---

**TUNEUP MASTERS #11 (Continued)**

**S103678037**

Tons: 0.4586  
Facility County: Los Angeles  
  
Gepaid: CAD981629652  
Contact: TUNEUP MASTER INC  
Telephone: 8053751100  
Facility Addr2: Not reported  
Mailing Name: Not reported  
Mailing Address: 751 DAILY DRIVE SUITE 100  
Mailing City,St,Zip: CAMARILLO, CA 930106068  
Gen County: Los Angeles  
TSD EPA ID: CAT000613893  
TSD County: Los Angeles  
Waste Category: Aqueous solution with less than 10% total organic residues  
Disposal Method: Transfer Station  
Tons: .0708  
Facility County: Los Angeles

Gepaid: CAD981629652  
Contact: TUNEUP MASTER INC  
Telephone: 8053751100  
Facility Addr2: Not reported  
Mailing Name: Not reported  
Mailing Address: 751 DAILY DRIVE SUITE 100  
Mailing City,St,Zip: CAMARILLO, CA 930106068  
Gen County: Los Angeles  
TSD EPA ID: CAT080022148  
TSD County: San Bernardino  
Waste Category: Unspecified oil-containing waste  
Disposal Method: Transfer Station  
Tons: .0750  
Facility County: Los Angeles

Gepaid: CAD981629652  
Contact: TUNEUP MASTER INC  
Telephone: 8053751100  
Facility Addr2: Not reported  
Mailing Name: Not reported  
Mailing Address: 751 DAILY DRIVE SUITE 100  
Mailing City,St,Zip: CAMARILLO, CA 930106068  
Gen County: Los Angeles  
TSD EPA ID: CAT080013352  
TSD County: Los Angeles  
Waste Category: Oil/water separation sludge  
Disposal Method: Recycler  
Tons: 1.8765  
Facility County: Los Angeles

[Click this hyperlink](#) while viewing on your computer to access  
2 additional CA\_HAZNET: record(s) in the EDR Site Report.

MAP FINDINGS  
FOCUS MAP 10

Map ID	Site	Database(s)	EPA ID Number
--------	------	-------------	---------------

284	<b>TUNE UP MASTERS SHOP #11 9960 LOWER AZUSA RD EL MONTE, CA 91731</b>	<b>LUST WIP</b>	<b>S102439303 N/A</b>
-----	--	---------------------	---------------------------

LUST:

Region: STATE  
Global Id: T0603702974  
Latitude: 34.0904919  
Longitude: -118.0501188  
Case Type: LUST Cleanup Site  
Status: Completed - Case Closed  
Status Date: 1992-07-16 00:00:00  
Lead Agency: LOS ANGELES COUNTY  
Case Worker: Not reported  
Local Agency: LOS ANGELES COUNTY  
RB Case Number: I-04306  
LOC Case Number: Not reported  
File Location: Not reported  
Potential Media Affect: Soil  
Potential Contaminats of Concern: Waste Oil / Motor / Hydraulic / Lubricating  
Site History: Not reported

LUST REG 4:

Region: 4  
Regional Board: 04  
County: Los Angeles  
facid: I-04306  
Status: Case Closed  
Substance: Waste Oil  
Substance Quantity: Not reported  
Local Case No: Not reported  
Case Type: Soil  
Abatement Method Used at the Site: Not reported  
Global ID: T0603702974  
W Global ID: Not reported  
Staff: UNK  
Local Agency: 19000  
Cross Street: BALDWIN  
Enforcement Type: 222  
Date Leak Discovered: 4/17/1990  
Date Leak First Reported: 5/15/1990  
Date Leak Record Entered: 5/24/1990  
Date Confirmation Began: Not reported  
Date Leak Stopped: 4/17/1990  
Date Case Last Changed on Database: 7/30/1992  
Date the Case was Closed: 7/16/1992  
How Leak Discovered: Tank Closure  
How Leak Stopped: Not reported  
Cause of Leak: UNK  
Leak Source: UNK  
Operator: BLACKWELL, RAY  
Water System: Not reported  
Well Name: Not reported  
Approx. Dist To Production Well (ft): 699.43106485617312619359919056  
Source of Cleanup Funding: UNK  
Preliminary Site Assessment Workplan Submitted: 1/18/1990  
Preliminary Site Assessment Began: 3/1/1990  
Pollution Characterization Began: Not reported  
Remediation Plan Submitted: Not reported

MAP FINDINGS  
FOCUS MAP 10

Map ID Site Database(s) EPA ID Number

**TUNE UP MASTERS SHOP #11 (Continued)**

**S102439303**

Remedial Action Underway: Not reported  
 Post Remedial Action Monitoring Began: Not reported  
 Enforcement Action Date: 1/1/1965  
 Historical Max MTBE Date: Not reported  
 Hist Max MTBE Conc in Groundwater: Not reported  
 Hist Max MTBE Conc in Soil: Not reported  
 Significant Interim Remedial Action Taken: Not reported  
 GW Qualifier: Not reported  
 Soil Qualifier: Not reported  
 Organization: Not reported  
 Owner Contact: Not reported  
 Responsible Party: TUNEUP MASTERS INC.  
 RP Address: 2001 CORPORATE CENTER DR., NEWBURY PARK, 91320  
 Program: LUST  
 Lat/Long: 34.0904919 / -1  
 Local Agency Staff: Not reported  
 Beneficial Use: Not reported  
 Priority: Not reported  
 Cleanup Fund Id: Not reported  
 Suspended: Not reported  
 Assigned Name: Not reported  
 Summary: OLD CASE #052590-12

WIP:

Region: 4  
 File Number: 103.1627  
**File Status: Historical**  
 Staff: KELLIOTT  
 Facility Suite: Not reported

284

**ARCO PRODUCTS CO (DEST)  
9960 E LOWER AZUSA RD  
EL MONTE, CA**

**LOS ANGELES CO. HMS S102061698  
N/A**

LOS ANGELES CO. HMS:

Region: LA  
 Facility Id: 004158-104306  
 Facility Status: Closed  
 Area: 3C  
 Permit Number: 1919  
 Permit Status: Closed  
 Facility Type: I00

Region: LA  
 Facility Id: 004158-004306  
 Facility Status: Removed  
 Area: 3C  
 Permit Number: Not reported  
 Permit Status: Not reported  
 Facility Type: Not reported

MAP FINDINGS  
FOCUS MAP 10

Map ID	Site	Database(s)	EPA ID Number
284	<b>PH PROPERTIES</b> <b>9944 LOWER AZUSA RD</b> <b>EL MONTE, CA 91731</b>  HAZNET: Gepaid: CAC002598702 Contact: BLAIR HOMAN Telephone: 6268529797 Facility Addr2: Not reported Mailing Name: Not reported Mailing Address: PO BOX 566 Mailing City,St,Zip: GLENDORA, CA 626852979 Gen County: Los Angeles TSD EPA ID: CAT080013352 TSD County: Los Angeles Waste Category: Waste oil and mixed oil Disposal Method: Recycler Tons: 0.91 Facility County: Not reported	HAZNET	S108216854 N/A
284	<b>MEADOWS AUTOMOTIVE</b> <b>9944 LOWER AZUSA RD</b> <b>EL MONTE, CA 91731</b>  RCRA-SQG: Date form received by agency:05/15/1989 Facility name: MEADOWS AUTOMOTIVE Facility address: 9944 LOWER AZUSA RD EL MONTE, CA 91731 EPA ID: CAD982520595 Contact: ENVIRONMENTAL MANAGER Contact address: 9944 LOWER AZUSA RD EL MONTE, CA 91731 Contact country: US Contact telephone: (818) 443-6092 Contact email: Not reported EPA Region: 09 Classification: Small Small Quantity Generator Description: Handler: generates more than 100 and less than 1000 kg of hazardous waste during any calendar month and accumulates less than 6000 kg of hazardous waste at any time; or generates 100 kg or less of hazardous waste during any calendar month, and accumulates more than 1000 kg of hazardous waste at any time  Owner/Operator Summary: Owner/operator name: NOT REQUIRED Owner/operator address: NOT REQUIRED NOT REQUIRED, ME 99999 Owner/operator country: Not reported Owner/operator telephone: (415) 555-1212 Legal status: Private Owner/Operator Type: Operator Owner/Op start date: Not reported Owner/Op end date: Not reported  Owner/operator name: RON MEADOWS Owner/operator address: NOT REQUIRED NOT REQUIRED, ME 99999 Owner/operator country: Not reported	RCRA-SQG FINDS HAZNET	1000191873 CAD982520595



MAP FINDINGS  
FOCUS MAP 10

Map ID      Site      Database(s)      EPA ID Number

---

**MEADOWS AUTOMOTIVE (Continued)**

**1000191873**

Owner/operator telephone: (415) 555-1212  
Legal status: Private  
Owner/Operator Type: Owner  
Owner/Op start date: Not reported  
Owner/Op end date: Not reported

Handler Activities Summary:

U.S. importer of hazardous waste: Unknown  
Mixed waste (haz. and radioactive): Unknown  
Recycler of hazardous waste: No  
Transporter of hazardous waste: No  
Treater, storer or disposer of HW: No  
Underground injection activity: No  
On-site burner exemption: Unknown  
Furnace exemption: Unknown  
Used oil fuel burner: No  
Used oil processor: No  
User oil refiner: No  
Used oil fuel marketer to burner: No  
Used oil Specification marketer: No  
Used oil transfer facility: No  
Used oil transporter: No  
Off-site waste receiver: Commercial status unknown

Violation Status: No violations found

**FINDS:**

Other Pertinent Environmental Activity Identified at Site

Registry ID: 110002840506

RCRAInfo is a national information system that supports the Resource Conservation and Recovery Act (RCRA) program through the tracking of events and activities related to facilities that generate, transport, and treat, store, or dispose of hazardous waste. RCRAInfo allows RCRA program staff to track the notification, permit, compliance, and corrective action activities required under RCRA.

**HAZNET:**

Gepaid: CAL000015045  
Contact: UNDELIVERABLE 1/95 SURVEY HN  
Telephone: --  
Facility Addr2: Not reported  
Mailing Name: Not reported  
Mailing Address: 9944 LOWER AZUSA RD  
Mailing City,St,Zip: EL MONTE, CA 917310000  
Gen County: Los Angeles  
TSD EPA ID: CAD981382732  
TSD County: Alameda  
Waste Category: Asbestos-containing waste  
Disposal Method: Disposal, Land Fill  
Tons: 0.84  
Facility County: Los Angeles

MAP FINDINGS  
FOCUS MAP 10

Map ID	Site	Database(s)	EPA ID Number
284	<b>TRANSMISSION MASTERS</b> <b>9944 LOWER ASUZA RD UNIT K</b> <b>EL MONTE, CA 91731</b>  HAZNET: Gepaid: CAL000189676 Contact: TAM H LE Telephone: 6262796721 Facility Addr2: Not reported Mailing Name: Not reported Mailing Address: 9944 LOWER ASUZA RD UNIT K Mailing City,St,Zip: EL MONTE, CA 917310000 Gen County: Los Angeles TSD EPA ID: CAT000613893 TSD County: Los Angeles Waste Category: Aqueous solution with less than 10% total organic residues Disposal Method: Transfer Station Tons: .0708 Facility County: Los Angeles	HAZNET	S105091465 N/A
284	<b>TECHNICAL AUTOMOTIVE</b> <b>9944 LOWER AZUSA RD UNIT 0</b> <b>EL MONTE, CA 91731</b>  HAZNET: Gepaid: CAL000171404 Contact: JOHN R POWELL SR Telephone: 6263506321 Facility Addr2: Not reported Mailing Name: Not reported Mailing Address: 9944 LOWER AZUSA RD UNIT 0 Mailing City,St,Zip: EL MONTE, CA 917310000 Gen County: Los Angeles TSD EPA ID: CAT000613893 TSD County: Los Angeles Waste Category: Aqueous solution with less than 10% total organic residues Disposal Method: Transfer Station Tons: .0708 Facility County: Los Angeles  EMI: Year: 1987 County Code: 19 Air Basin: SC Facility ID: 54374 Air District Name: SC SIC Code: 7538 Air District Name: SOUTH COAST AQMD Community Health Air Pollution Info System: Not reported Consolidated Emission Reporting Rule: Not reported Total Organic Hydrocarbon Gases Tons/Yr: 2 Reactive Organic Gases Tons/Yr: 2 Carbon Monoxide Emissions Tons/Yr: 0 NOX - Oxides of Nitrogen Tons/Yr: 0 SOX - Oxides of Sulphur Tons/Yr: 0 Particulate Matter Tons/Yr: 0 Part. Matter 10 Micrometers & Smllr Tons/Yr: 0  Year: 1990	HAZNET EMI WIP	S105090855 N/A

MAP FINDINGS  
FOCUS MAP 10

Map ID Site Database(s) EPA ID Number

**TECHNICAL AUTOMOTIVE (Continued)**

**S105090855**

County Code: 19  
 Air Basin: SC  
 Facility ID: 54374  
 Air District Name: SC  
 SIC Code: 7538  
 Air District Name: SOUTH COAST AQMD  
 Community Health Air Pollution Info System: Not reported  
 Consolidated Emission Reporting Rule: Not reported  
 Total Organic Hydrocarbon Gases Tons/Yr: 0  
 Reactive Organic Gases Tons/Yr: 0  
 Carbon Monoxide Emissions Tons/Yr: 0  
 NOX - Oxides of Nitrogen Tons/Yr: 0  
 SOX - Oxides of Sulphur Tons/Yr: 0  
 Particulate Matter Tons/Yr: 0  
 Part. Matter 10 Micrometers & Smllr Tons/Yr: 0

WIP:

Region: 4  
 File Number: 103.0255  
**File Status: Historical**  
 Staff: MM  
 Facility Suite: Not reported

284

**COLLIDE O SCOPE**  
**9944 LOWER AZUSA RD # A**  
**EL MONTE, CA 91731**

**RCRA-SQG 1000284613**  
**FINDS CAD982518474**

RCRA-SQG:

Date form received by agency: 12/18/1989  
 Facility name: COLLIDE O SCOPE  
 Facility address: 9944 LOWER AZUSA RD # A  
 EL MONTE, CA 91731  
 EPA ID: CAD982518474  
 Mailing address: LOWER AZUSA RD # A  
 EL MONTE, CA 91731  
 Contact: ENVIRONMENTAL MANAGER  
 Contact address: 9944 LOWER AZUSA RD # A  
 EL MONTE, CA 91731  
 Contact country: US  
 Contact telephone: (818) 442-2384  
 Contact email: Not reported  
 EPA Region: 09  
 Classification: Small Small Quantity Generator  
 Description: Handler: generates more than 100 and less than 1000 kg of hazardous waste during any calendar month and accumulates less than 6000 kg of hazardous waste at any time; or generates 100 kg or less of hazardous waste during any calendar month, and accumulates more than 1000 kg of hazardous waste at any time

Owner/Operator Summary:

Owner/operator name: SJC COACH WORKS INC  
 Owner/operator address: NOT REQUIRED  
 NOT REQUIRED, ME 99999  
 Owner/operator country: Not reported  
 Owner/operator telephone: (415) 555-1212  
 Legal status: Private  
 Owner/Operator Type: Owner

MAP FINDINGS  
FOCUS MAP 10

Map ID	Site	Database(s)	EPA ID Number
--------	------	-------------	---------------

**COLLIDE O SCOPE (Continued)**

**1000284613**

Owner/Op start date: Not reported  
 Owner/Op end date: Not reported  
  
 Owner/operator name: NOT REQUIRED  
 Owner/operator address: NOT REQUIRED  
 NOT REQUIRED, ME 99999  
 Owner/operator country: Not reported  
 Owner/operator telephone: (415) 555-1212  
 Legal status: Private  
 Owner/Operator Type: Operator  
 Owner/Op start date: Not reported  
 Owner/Op end date: Not reported

Handler Activities Summary:

U.S. importer of hazardous waste: Unknown  
 Mixed waste (haz. and radioactive): Unknown  
 Recycler of hazardous waste: No  
 Transporter of hazardous waste: No  
 Treater, storer or disposer of HW: No  
 Underground injection activity: No  
 On-site burner exemption: Unknown  
 Furnace exemption: Unknown  
 Used oil fuel burner: No  
 Used oil processor: No  
 User oil refiner: No  
 Used oil fuel marketer to burner: No  
 Used oil Specification marketer: No  
 Used oil transfer facility: No  
 Used oil transporter: No  
 Off-site waste receiver: Commercial status unknown

Violation Status: No violations found

FINDS:

Other Pertinent Environmental Activity Identified at Site

Registry ID: 110002839787

RCRAInfo is a national information system that supports the Resource Conservation and Recovery Act (RCRA) program through the tracking of events and activities related to facilities that generate, transport, and treat, store, or dispose of hazardous waste. RCRAInfo allows RCRA program staff to track the notification, permit, compliance, and corrective action activities required under RCRA.

289

**C & B LEAD CONTRACTORS  
 9900 LOWER AZUSA RD  
 EL MONTE, CA 91731**

**WIP S106764314  
 N/A**

WIP:

Region: 4  
 File Number: 103.0419  
**File Status: Historical**  
 Staff: CRS  
 Facility Suite: Not reported

MAP FINDINGS  
FOCUS MAP 10

Map ID	Site	Database(s)	EPA ID Number
290	<b>FRANKS CHEVRON</b> <b>4550 N BALDWIN AVE</b> <b>EL MONTE, CA</b>	LOS ANGELES CO. HMS	S103489353 N/A
	LOS ANGELES CO. HMS: Region: LA Facility Id: 003445-025976 Facility Status: Permit Area: 3C Permit Number: 242030 Permit Status: Permit Facility Type: T0		
290	<b>MOBIL SERV STA</b> <b>4550 N BALDWIN AVE</b> <b>EL MONTE, CA</b>	LOS ANGELES CO. HMS SWEEPS UST	U003059723 N/A
	LOS ANGELES CO. HMS: Region: LA Facility Id: 003445-I03563 Facility Status: Closed Area: 3C Permit Number: 1546 Permit Status: Closed Facility Type: I01		
	SWEEPS UST: Status: A Comp Number: 3563 Number: 9 Board Of Equalization: 44-000400 Ref Date: 06-30-89 Act Date: Not reported Created Date: 06-30-89 Tank Status: A Owner Tank Id: Not reported Swrcb Tank Id: 19-000-003563-000001 Actv Date: 06-30-89 Capacity: Not reported Tank Use: UNKNOWN Stg: W Content: Not reported Number Of Tanks: 4		
	Status: A Comp Number: 3563 Number: 9 Board Of Equalization: 44-000400 Ref Date: 06-30-89 Act Date: Not reported Created Date: 06-30-89 Tank Status: A Owner Tank Id: Not reported Swrcb Tank Id: 19-000-003563-000002 Actv Date: 06-30-89 Capacity: Not reported Tank Use: UNKNOWN Stg: W Content: Not reported		

MAP FINDINGS  
FOCUS MAP 10

Map ID	Site	Database(s)	EPA ID Number
--------	------	-------------	---------------

**MOBIL SERV STA (Continued)**

**U003059723**

Number Of Tanks:	Not reported
Status:	A
Comp Number:	3563
Number:	9
Board Of Equalization:	44-000400
Ref Date:	06-30-89
Act Date:	Not reported
Created Date:	06-30-89
Tank Status:	A
Owner Tank Id:	Not reported
Swrcb Tank Id:	19-000-003563-000003
Actv Date:	06-30-89
Capacity:	Not reported
Tank Use:	UNKNOWN
Stg:	W
Content:	Not reported
Number Of Tanks:	Not reported
Status:	A
Comp Number:	3563
Number:	9
Board Of Equalization:	44-000400
Ref Date:	06-30-89
Act Date:	Not reported
Created Date:	06-30-89
Tank Status:	A
Owner Tank Id:	Not reported
Swrcb Tank Id:	19-000-003563-000004
Actv Date:	06-30-89
Capacity:	Not reported
Tank Use:	UNKNOWN
Stg:	W
Content:	Not reported
Number Of Tanks:	Not reported

**290 YEE MOBIL SERVICE STATION  
4550 N BALDWIN AVE  
EL MONTE, CA**

**LOS ANGELES CO. HMS S100721544  
N/A**

LOS ANGELES CO. HMS:  
Region: LA  
Facility Id: 003445-003563  
Facility Status: Closed  
Area: 3C  
Permit Number: 00005185T  
Permit Status: Closed  
Facility Type: T0

MAP FINDINGS  
FOCUS MAP 10

Map ID	Site	Database(s)	EPA ID Number
290	<b>FRANKS CHEVRON</b> <b>4550 BALDWIN AVE</b> <b>EL MONTE, CA 91731</b>  UST: Global ID: 2494 Latitude: 34.09022 Longitude: -118.04894	UST	U003777860 N/A
290	<b>F&amp;S MOBIL</b> <b>4550 BALDWIN AVE</b> <b>EL MONTE, CA 91731</b>  HIST UST: Region: STATE Facility ID: 00000050923 Facility Type: Gas Station Other Type: Not reported Total Tanks: 0004 Contact Name: FRANK CASTILLO-MANAGER Telephone: 8184433830 Owner Name: SHARON YEE Owner Address: 4550 N. BALDWIN AVE. Owner City,St,Zip: EL MONTE, CA 91731  Tank Num: 001 Container Num: 01 Year Installed: Not reported Tank Capacity: 00008000 Tank Used for: PRODUCT Type of Fuel: REGULAR Tank Construction: Not reported Leak Detection: Stock Inventor  Tank Num: 002 Container Num: 02 Year Installed: Not reported Tank Capacity: 00008000 Tank Used for: PRODUCT Type of Fuel: UNLEADED Tank Construction: Not reported Leak Detection: Stock Inventor  Tank Num: 003 Container Num: 03 Year Installed: Not reported Tank Capacity: 00005000 Tank Used for: PRODUCT Type of Fuel: PREMIUM Tank Construction: Not reported Leak Detection: Stock Inventor  Tank Num: 004 Container Num: 04 Year Installed: Not reported Tank Capacity: 0000200 Tank Used for: WASTE Type of Fuel: WASTE OIL Tank Construction: Not reported Leak Detection: Stock Inventor	HIST UST	U001569348 N/A

MAP FINDINGS  
FOCUS MAP 10

Map ID	Site	Database(s)	EPA ID Number
--------	------	-------------	---------------

290	<b>MOBIL SERVICE STATION 4550 BALDWIN AVE N EL MONTE, CA 91731</b>	LUST	S102590618 N/A
-----	--	------	-------------------

LUST:

Region: STATE  
Global Id: T0603704617  
Latitude: 34.0901059  
Longitude: -118.0488318  
Case Type: LUST Cleanup Site  
Status: Completed - Case Closed  
Status Date: 1997-05-07 00:00:00  
Lead Agency: LOS ANGELES COUNTY  
Case Worker: Not reported  
Local Agency: LOS ANGELES COUNTY  
RB Case Number: R-03563  
LOC Case Number: Not reported  
File Location: Not reported  
Potential Media Affect: Soil  
Potential Contaminats of Concern: Gasoline  
Site History: Not reported

LUST REG 4:

Region: 4  
Regional Board: 04  
County: Los Angeles  
facid: R-03563  
Status: Case Closed  
Substance: Gasoline  
Substance Quantity: Not reported  
Local Case No: Not reported  
Case Type: Soil  
Abatement Method Used at the Site: Not reported  
Global ID: T0603704617  
W Global ID: Not reported  
Staff: UNK  
Local Agency: 19000  
Cross Street: LOWER AZUSA RD  
Enforcement Type: Not reported  
Date Leak Discovered: 1/27/1987  
Date Leak First Reported: 1/27/1989  
Date Leak Record Entered: 12/9/1989  
Date Confirmation Began: 1/27/1987  
Date Leak Stopped: 1/27/1987  
Date Case Last Changed on Database: 5/7/1997  
Date the Case was Closed: 5/7/1997  
How Leak Discovered: Nuisance Conditions  
How Leak Stopped: Not reported  
Cause of Leak: Structure Failure  
Leak Source: Piping  
Operator: YEE, SHARON  
Water System: Not reported  
Well Name: Not reported  
Approx. Dist To Production Well (ft): 999.9517589249373218805239336  
Source of Cleanup Funding: Piping  
Preliminary Site Assessment Workplan Submitted: Not reported  
Preliminary Site Assessment Began: Not reported  
Pollution Characterization Began: Not reported  
Remediation Plan Submitted: Not reported



MAP FINDINGS  
FOCUS MAP 10

Map ID Site Database(s) EPA ID Number

**MOBIL SERVICE STATION (Continued)**

**S102590618**

Remedial Action Underway: Not reported  
 Post Remedial Action Monitoring Began: Not reported  
 Enforcement Action Date: Not reported  
 Historical Max MTBE Date: Not reported  
 Hist Max MTBE Conc in Groundwater: Not reported  
 Hist Max MTBE Conc in Soil: Not reported  
 Significant Interim Remedial Action Taken: Not reported  
 GW Qualifier: Not reported  
 Soil Qualifier: Not reported  
 Organization: Not reported  
 Owner Contact: Not reported  
 Responsible Party: OWEN BROTHERS ENTERPRISE  
 RP Address: 4265 N BALDWIN AVENUE, EL MONTE, CA 91731  
 Program: LUST  
 Lat/Long: 34.0901059 / -1  
 Local Agency Staff: Not reported  
 Beneficial Use: Not reported  
 Priority: Not reported  
 Cleanup Fund Id: Not reported  
 Suspended: Not reported  
 Assigned Name: Not reported  
 Summary: Not reported

290

**F & S MOBILE  
4550 N BALDWIN  
EL MONTE, CA 91731**

**RCRA-SQG 1000130753  
FINDS CAD981434681  
HAZNET**

RCRA-SQG:

Date form received by agency: 09/01/1996  
 Facility name: F & S MOBILE  
 Facility address: 4550 N BALDWIN  
 EL MONTE, CA 91731  
 EPA ID: CAD981434681  
 Contact: Not reported  
 Contact address: Not reported  
 Not reported  
 Contact country: Not reported  
 Contact telephone: Not reported  
 Contact email: Not reported  
 EPA Region: 09  
 Land type: Facility is not located on Indian land. Additional information is not known.  
 Classification: Small Small Quantity Generator  
 Description: Handler: generates more than 100 and less than 1000 kg of hazardous waste during any calendar month and accumulates less than 6000 kg of hazardous waste at any time; or generates 100 kg or less of hazardous waste during any calendar month, and accumulates more than 1000 kg of hazardous waste at any time

Owner/Operator Summary:

Owner/operator name: SHARON YEE  
 Owner/operator address: NOT REQUIRED  
 NOT REQUIRED, ME 99999  
 Owner/operator country: Not reported  
 Owner/operator telephone: (415) 555-1212  
 Legal status: Private  
 Owner/Operator Type: Owner  
 Owner/Op start date: Not reported

MAP FINDINGS  
FOCUS MAP 10

Map ID Site Database(s) EPA ID Number

---

**F & S MOBILE (Continued)**

**1000130753**

Owner/Op end date: Not reported  
Owner/operator name: NOT REQUIRED  
Owner/operator address: NOT REQUIRED  
NOT REQUIRED, ME 99999  
Owner/operator country: Not reported  
Owner/operator telephone: (415) 555-1212  
Legal status: Private  
Owner/Operator Type: Operator  
Owner/Op start date: Not reported  
Owner/Op end date: Not reported

Handler Activities Summary:

U.S. importer of hazardous waste: Unknown  
Mixed waste (haz. and radioactive): Unknown  
Recycler of hazardous waste: No  
Transporter of hazardous waste: No  
Treater, storer or disposer of HW: No  
Underground injection activity: No  
On-site burner exemption: Unknown  
Furnace exemption: Unknown  
Used oil fuel burner: No  
Used oil processor: No  
User oil refiner: No  
Used oil fuel marketer to burner: No  
Used oil Specification marketer: No  
Used oil transfer facility: No  
Used oil transporter: No  
Off-site waste receiver: Commercial status unknown

Historical Generators:

Date form received by agency: 08/29/1986  
Facility name: F & S MOBILE  
Classification: Large Quantity Generator

Facility Has Received Notices of Violations:

Regulation violated: FR - 262.10-12.A  
Area of violation: Generators - General  
Date violation determined: 06/23/1993  
Date achieved compliance: 06/23/1998  
Violation lead agency: State  
Enforcement action: Not reported  
Enforcement action date: Not reported  
Enf. disposition status: Not reported  
Enf. disp. status date: Not reported  
Enforcement lead agency: Not reported  
Proposed penalty amount: Not reported  
Final penalty amount: Not reported  
Paid penalty amount: Not reported

Evaluation Action Summary:

Evaluation date: 06/23/1993  
Evaluation: COMPLIANCE EVALUATION INSPECTION ON-SITE  
Area of violation: Generators - General  
Date achieved compliance: 06/23/1998

MAP FINDINGS  
FOCUS MAP 10

Map ID	Site	Database(s)	EPA ID Number
--------	------	-------------	---------------

**F & S MOBILE (Continued)**

**1000130753**

Evaluation lead agency: State Contractor/Grantee

**FINDS:**

Other Pertinent Environmental Activity Identified at Site

Registry ID: 110002703959

RCRAInfo is a national information system that supports the Resource Conservation and Recovery Act (RCRA) program through the tracking of events and activities related to facilities that generate, transport, and treat, store, or dispose of hazardous waste. RCRAInfo allows RCRA program staff to track the notification, permit, compliance, and corrective action activities required under RCRA.

**HAZNET:**

Gepaid: CAD981434681  
 Contact: F & S MOBILE  
 Telephone: 8184433830  
 Facility Addr2: Not reported  
 Mailing Name: Not reported  
 Mailing Address: 4550 BALDWIN AVE # N  
 Mailing City,St,Zip: EL MONTE, CA 917311108  
 Gen County: Los Angeles  
 TSD EPA ID: CAD093459485  
 TSD County: Fresno  
 Waste Category: Unspecified solvent mixture Waste  
 Disposal Method: Transfer Station  
 Tons: .0332  
 Facility County: Los Angeles

Gepaid: CAD981434681  
 Contact: F & S MOBILE  
 Telephone: 8184433830  
 Facility Addr2: Not reported  
 Mailing Name: Not reported  
 Mailing Address: 4550 BALDWIN AVE # N  
 Mailing City,St,Zip: EL MONTE, CA 917311108  
 Gen County: Los Angeles  
 TSD EPA ID: CAT080011059  
 TSD County: Los Angeles  
 Waste Category: Unspecified oil-containing waste  
 Disposal Method: Recycler  
 Tons: .4170  
 Facility County: Los Angeles

290

**SCOTTY'S BRAKE & MUFFLER  
 4540 BALDWIN AVE  
 EL MONTE, CA 91731**

**WIP S106764299  
 N/A**

**WIP:**

Region: 4  
 File Number: 103.0329  
**File Status: Historical**  
 Staff: CRS  
 Facility Suite: Not reported

MAP FINDINGS  
FOCUS MAP 10

Map ID	Site	Database(s)	EPA ID Number
290	<b>SCOTTY'S BRAKE &amp; MUFFLER</b> <b>4540 N BALDWIN AVE</b> <b>EL MONTE, CA 91731</b>	HAZNET	S103660513 N/A
	HAZNET: Gepaid: CAL000015050 Contact: ROBERT SCOTT Telephone: 6264421090 Facility Addr2: Not reported Mailing Name: Not reported Mailing Address: 4540 BALDWIN AVE # N Mailing City,St,Zip: EL MONTE, CA 917311108 Gen County: Los Angeles TSD EPA ID: CAT080013352 TSD County: Los Angeles Waste Category: Organic liquids with metals Alkaline solution (pH <UN-> 12.5) with metals (antimony, arsenic, barium, beryllium, cadmium, chromium, cobalt, copper, lead, mercury, molybdenum, nickel, selenium, silver, thallium, vanadium, and zinc)  Disposal Method: H039 Tons: 0.22 Facility County: Los Angeles  Gepaid: CAL000015050 Contact: SCOTT BOB OWNER Telephone: 0000000000 Facility Addr2: Not reported Mailing Name: Not reported Mailing Address: 4540 BALDWIN AVE # N Mailing City,St,Zip: EL MONTE, CA 917311108 Gen County: Los Angeles TSD EPA ID: CAD982321879 TSD County: Stanislaus Waste Category: Photochemicals/photoprocessing waste Disposal Method: Recycler Tons: .0625 Facility County: Los Angeles  Gepaid: CAL000015050 Contact: SCOTT BOB OWNER Telephone: 0000000000 Facility Addr2: Not reported Mailing Name: Not reported Mailing Address: 4540 BALDWIN AVE # N Mailing City,St,Zip: EL MONTE, CA 917311108 Gen County: Los Angeles TSD EPA ID: CAL000121946 TSD County: Marin Waste Category: Photochemicals/photoprocessing waste Disposal Method: Recycler Tons: .1250 Facility County: Los Angeles  Gepaid: CAL000015050 Contact: SCOTT BOB OWNER Telephone: 0000000000 Facility Addr2: Not reported Mailing Name: Not reported Mailing Address: 4540 BALDWIN AVE # N		

MAP FINDINGS  
FOCUS MAP 10

Map ID	Site	Database(s)	EPA ID Number
--------	------	-------------	---------------

**SCOTTY'S BRAKE & MUFFLER (Continued)**

**S103660513**

Mailing City,St,Zip: EL MONTE, CA 917311108  
 Gen County: Los Angeles  
 TSD EPA ID: CAL000121946  
 TSD County: Marin  
 Waste Category: Photochemicals/photoprocessing waste  
 Disposal Method: Recycler  
 Tons: .0542  
 Facility County: Los Angeles

Gepaid: CAL000015050  
 Contact: SCOTT BOB OWNER  
 Telephone: 0000000000  
 Facility Addr2: Not reported  
 Mailing Name: Not reported  
 Mailing Address: 4540 BALDWIN AVE # N  
 Mailing City,St,Zip: EL MONTE, CA 917311108  
 Gen County: Los Angeles  
 TSD EPA ID: CAD982321879  
 TSD County: Stanislaus  
 Waste Category: Photochemicals/photoprocessing waste  
 Disposal Method: Recycler  
 Tons: .0625  
 Facility County: Los Angeles

[Click this hyperlink](#) while viewing on your computer to access additional CA\_HAZNET: detail in the EDR Site Report.

290

**MIKES FOREIGN AUTO  
4534 BALDWIN AVE  
EL MONTE, CA 91731**

**HAZNET S102814085  
WIP N/A**

HAZNET:  
 Gepaid: CAL000060130  
 Contact: MIKE MCGUIRR  
 Telephone: 8184488041  
 Facility Addr2: Not reported  
 Mailing Name: Not reported  
 Mailing Address: 4534 BALDWIN AVE  
 Mailing City,St,Zip: EL MONTE, CA 917311108  
 Gen County: Los Angeles  
 TSD EPA ID: CAD099452708  
 TSD County: Los Angeles  
 Waste Category: Unspecified organic liquid mixture  
 Disposal Method: Recycler  
 Tons: .2293  
 Facility County: Los Angeles

WIP:  
 Region: 4  
 File Number: 103.0232  
**File Status: Historical**  
 Staff: BPONEK  
 Facility Suite: Not reported

MAP FINDINGS  
FOCUS MAP 10

Map ID	Site	Database(s)	EPA ID Number
290	<b>EXPO AUTO BODY INC 4535 BALDWIN AVE EL MONTE, CA 91731</b>	<b>HAZNET WIP</b>	<b>S104579066 N/A</b>
	HAZNET:		
	Gepaid: CAL000140823		
	Contact: TU VU		
	Telephone: 6262791900		
	Facility Addr2: Not reported		
	Mailing Name: Not reported		
	Mailing Address: 4535 BALDWIN AVE		
	Mailing City,St,Zip: EL MONTE, CA 917310000		
	Gen County: Los Angeles		
	TSD EPA ID: CAD008302903		
	TSD County: Los Angeles		
	Waste Category: Unspecified solvent mixture Waste		
	Disposal Method: Recycler		
	Tons: .6420		
	Facility County: Los Angeles		
	Gepaid: CAL000140823		
	Contact: TU VU-OWNER		
	Telephone: 6262791900		
	Facility Addr2: Not reported		
	Mailing Name: Not reported		
	Mailing Address: 4535 BALDWIN AVE		
	Mailing City,St,Zip: EL MONTE, CA 917310000		
	Gen County: Los Angeles		
	TSD EPA ID: Not reported		
	TSD County: Los Angeles		
	Waste Category: Unspecified solvent mixture Waste		
	Disposal Method: Recycler		
	Tons: 0.81		
	Facility County: Not reported		
	Gepaid: CAL000140823		
	Contact: TU VU-OWNER		
	Telephone: 6262791900		
	Facility Addr2: Not reported		
	Mailing Name: Not reported		
	Mailing Address: 4535 BALDWIN AVE		
	Mailing City,St,Zip: EL MONTE, CA 917310000		
	Gen County: Los Angeles		
	TSD EPA ID: Not reported		
	TSD County: Los Angeles		
	Waste Category: Unspecified solvent mixture Waste		
	Disposal Method: Not reported		
	Tons: 0.16		
	Facility County: Not reported		
	Gepaid: CAL000140823		
	Contact: TU VU-OWNER		
	Telephone: 6262791900		
	Facility Addr2: Not reported		
	Mailing Name: Not reported		
	Mailing Address: 4535 BALDWIN AVE		
	Mailing City,St,Zip: EL MONTE, CA 917310000		
	Gen County: Los Angeles		
	TSD EPA ID: Not reported		

MAP FINDINGS  
FOCUS MAP 10

Map ID	Site	Database(s)	EPA ID Number
--------	------	-------------	---------------

**EXPO AUTO BODY INC (Continued)**

**S104579066**

TSD County: Los Angeles  
Waste Category: Unspecified solvent mixture Waste  
Disposal Method: Recycler  
Tons: 0.36  
Facility County: Not reported

Gepaid: CAL000140823  
Contact: TU VU-OWNER  
Telephone: 6262791900  
Facility Addr2: Not reported  
Mailing Name: Not reported  
Mailing Address: 4535 BALDWIN AVE  
Mailing City,St,Zip: EL MONTE, CA 917310000  
Gen County: Los Angeles  
TSD EPA ID: CAD008252405  
TSD County: Los Angeles  
Waste Category: Unspecified solvent mixture Waste  
Disposal Method: Recycler  
Tons: 0.12  
Facility County: Los Angeles

[Click this hyperlink](#) while viewing on your computer to access 2 additional CA\_HAZNET: record(s) in the EDR Site Report.

WIP:

Region: 4  
File Number: 103.0319  
**File Status: Historical**  
Staff: BPONEK  
Facility Suite: Not reported

290

**ENDEAVOR AUTOMOTIVE  
4519 BALDWIN AVE UNIT C  
EL MONTE, CA 91731**

**HAZNET S103660403  
N/A**

HAZNET:

Gepaid: CAL000162850  
Contact: DAVID LONERGAN & VINCE BAHR  
Telephone: 8185756144  
Facility Addr2: Not reported  
Mailing Name: Not reported  
Mailing Address: PO BOX 5391  
Mailing City,St,Zip: EL MONTE, CA 917341391  
Gen County: Los Angeles  
TSD EPA ID: CAD050099696  
TSD County: Los Angeles  
Waste Category: Unspecified aqueous solution  
Disposal Method: Recycler  
Tons: .2085  
Facility County: Los Angeles

MAP FINDINGS  
FOCUS MAP 10

Map ID	Site	Database(s)	EPA ID Number
290	<b>RICH &amp; FRANK'S AUTO</b> <b>4519 BALDWIN AVE</b> <b>EL MONTE, CA 91731</b>  WIP: Region: 4 File Number: 103.1427 <b>File Status: Historical</b> Staff: CCC Facility Suite: C	WIP	S106764359 N/A
290	<b>LARRY &amp; FRANKS AUTO CARE CTR.</b> <b>4519 BALDWIN AVE</b> <b>EL MONTE, CA 91731</b>  WIP: Region: 4 File Number: 103.0208 <b>File Status: Historical</b> Staff: CRS Facility Suite: C	WIP	S106764281 N/A
290	<b>TECHNICAL TOYOTA SPECIALIST</b> <b>4519 BALDWIN AVE</b> <b>EL MONTE, CA 91731</b>  HAZNET: Gepaid: CAL000177896 Contact: PAUL F TERRENAL Telephone: 8183506321 Facility Addr2: Not reported Mailing Name: Not reported Mailing Address: 4519 BALDWIN AVE UNIT E Mailing City,St,Zip: EL MONTE, CA 917311134 Gen County: Los Angeles TSD EPA ID: CAD050099696 TSD County: Los Angeles Waste Category: Unspecified aqueous solution Disposal Method: Recycler Tons: .2085 Facility County: Los Angeles  Gepaid: CAL000177896 Contact: PAUL F TERRENAL Telephone: 8183506321 Facility Addr2: Not reported Mailing Name: Not reported Mailing Address: 4519 BALDWIN AVE UNIT E Mailing City,St,Zip: EL MONTE, CA 917311134 Gen County: Los Angeles TSD EPA ID: CAD099452708 TSD County: Los Angeles Waste Category: Unspecified aqueous solution Disposal Method: Recycler Tons: .2085 Facility County: Los Angeles  Gepaid: CAL000177896	HAZNET	S103990452 N/A



MAP FINDINGS  
FOCUS MAP 10

Map ID      Site      Database(s)      EPA ID Number

---

**TECHNICAL TOYOTA SPECIALIST (Continued)**

**S103990452**

Contact: UNDELIVERABLE PER VF97 AH  
 Telephone: 8183506321  
 Facility Addr2: Not reported  
 Mailing Name: Not reported  
 Mailing Address: 4519 BALDWIN AVE UNIT E  
 Mailing City,St,Zip: EL MONTE, CA 917311134  
 Gen County: Los Angeles  
 TSD EPA ID: CAD044429835  
 TSD County: Los Angeles  
 Waste Category: Unspecified solvent mixture Waste  
 Disposal Method: Not reported  
 Tons: 0.68  
 Facility County: Not reported

290

**BALDWIN AUTO  
4519 #C BALDWIN AVE  
EL MONTE, CA 91731**

**HAZNET S102816304  
N/A**

HAZNET:

Gepaid: CAL000087570  
 Contact: CHANEY RONALD C  
 Telephone: 0000000000  
 Facility Addr2: Not reported  
 Mailing Name: Not reported  
 Mailing Address: 4519 BALDWIN AVE # C  
 Mailing City,St,Zip: EL MONTE, CA 917311134  
 Gen County: Los Angeles  
 TSD EPA ID: CAT000613893  
 TSD County: Los Angeles  
 Waste Category: Aqueous solution with less than 10% total organic residues  
 Disposal Method: Transfer Station  
 Tons: 0.1375  
 Facility County: Los Angeles

Gepaid: CAL000087570  
 Contact: --  
 Telephone: --  
 Facility Addr2: Not reported  
 Mailing Name: Not reported  
 Mailing Address: 4519 BALDWIN AVE # C  
 Mailing City,St,Zip: EL MONTE, CA 917311134  
 Gen County: Los Angeles  
 TSD EPA ID: CAT000613893  
 TSD County: Los Angeles  
 Waste Category: Aqueous solution with less than 10% total organic residues  
 Disposal Method: Transfer Station  
 Tons: 0.02  
 Facility County: Los Angeles

Gepaid: CAL000087570  
 Contact: CHANEY RONALD C  
 Telephone: 0000000000  
 Facility Addr2: Not reported  
 Mailing Name: Not reported  
 Mailing Address: 4519 BALDWIN AVE # C  
 Mailing City,St,Zip: EL MONTE, CA 917311134  
 Gen County: Los Angeles  
 TSD EPA ID: CAD093459485

MAP FINDINGS  
FOCUS MAP 10

Map ID	Site	Database(s)	EPA ID Number
--------	------	-------------	---------------

**BALDWIN AUTO (Continued)**

**S102816304**

TSD County: Fresno  
Waste Category: Unspecified solvent mixture Waste  
Disposal Method: Transfer Station  
Tons: .0706  
Facility County: Los Angeles

Gepaid: CAL000087570  
Contact: CHANEY RONALD C  
Telephone: 0000000000  
Facility Addr2: Not reported  
Mailing Name: Not reported  
Mailing Address: 4519 BALDWIN AVE # C  
Mailing City,St,Zip: EL MONTE, CA 917311134  
Gen County: Los Angeles  
TSD EPA ID: CAT000613893  
TSD County: Los Angeles  
Waste Category: Organic liquids with metals Alkaline solution (pH <UN-> 12.5) with metals (antimony, arsenic, barium, beryllium, cadmium, chromium, cobalt, copper, lead, mercury, molybdenum, nickel, selenium, silver, thallium, vanadium, and zinc)

Disposal Method: Transfer Station  
Tons: .0708  
Facility County: Los Angeles

Gepaid: CAL000087570  
Contact: CHANEY RONALD C  
Telephone: 0000000000  
Facility Addr2: Not reported  
Mailing Name: Not reported  
Mailing Address: 4519 BALDWIN AVE # C  
Mailing City,St,Zip: EL MONTE, CA 917311134  
Gen County: Los Angeles  
TSD EPA ID: CAT000613893  
TSD County: Los Angeles  
Waste Category: Aqueous solution with less than 10% total organic residues  
Disposal Method: Transfer Station  
Tons: .1999  
Facility County: Los Angeles

[Click this hyperlink](#) while viewing on your computer to access 2 additional CA\_HAZNET: record(s) in the EDR Site Report.

290

**TRANS SHOP THE  
4519 BALDWIN AVE #A  
EL MONTE, CA 91731**

**HAZNET S103660402  
N/A**

HAZNET:  
Gepaid: CAL000011493  
Contact: WERNDLER MIKE  
Telephone: 0000000000  
Facility Addr2: Not reported  
Mailing Name: Not reported  
Mailing Address: 4519 BALDWIN AVE # A  
Mailing City,St,Zip: EL MONTE, CA 917311134  
Gen County: Los Angeles  
TSD EPA ID: CAD093459485  
TSD County: Fresno  
Waste Category: Hydrocarbon solvents (benzene, hexane, Stoddard, etc.)

MAP FINDINGS  
FOCUS MAP 10

Map ID	Site	Database(s)	EPA ID Number
	<b>TRANS SHOP THE (Continued)</b>		<b>S103660402</b>
	Disposal Method: Transfer Station Tons: .0500 Facility County: Los Angeles		
<b>290</b>	<b>LIFRA AUTO BODY 4519 BALDWIN AVE EL MONTE, CA 91731</b>	<b>HAZNET</b>	<b>S104583211 N/A</b>
	HAZNET: Gepaid: CAL000211651 Contact: JOSE LIRA Telephone: 6264448891 Facility Addr2: Not reported Mailing Name: Not reported Mailing Address: 4519 BALDWIN AVE Mailing City,St,Zip: EL MONTE, CA 917310000 Gen County: Los Angeles TSD EPA ID: CAD008302903 TSD County: Los Angeles Waste Category: Oxygenated solvents (acetone, butanol, ethyl acetate, etc.) Disposal Method: Recycler Tons: 0.1751 Facility County: Los Angeles		
<b>290</b>	<b>MEADOWS AUTOMOTIVE 4519 BALDWIN AVE EL MONTE, CA 91731</b>	<b>HAZNET</b>	<b>S100939825 N/A</b>
	HAZNET: Gepaid: CAL000094692 Contact: MEADOW RON Telephone: 0000000000 Facility Addr2: Not reported Mailing Name: Not reported Mailing Address: 4519 BALDWIN AVE Mailing City,St,Zip: EL MONTE, CA 917311134 Gen County: Los Angeles TSD EPA ID: CAT000613893 TSD County: Los Angeles Waste Category: Aqueous solution with less than 10% total organic residues Disposal Method: Transfer Station Tons: 0.1417 Facility County: Los Angeles		
	Gepaid: CAL000094692 Contact: MEADOW RON Telephone: 0000000000 Facility Addr2: Not reported Mailing Name: Not reported Mailing Address: 4519 BALDWIN AVE Mailing City,St,Zip: EL MONTE, CA 917311134 Gen County: Los Angeles TSD EPA ID: CAD981696420 TSD County: Los Angeles Waste Category: Unspecified aqueous solution Disposal Method: Not reported		

MAP FINDINGS  
FOCUS MAP 10

Map ID	Site	Database(s)	EPA ID Number
	<b>MEADOWS AUTOMOTIVE (Continued)</b> Tons: .3127 Facility County: Los Angeles		<b>S100939825</b>
290	<b>ACCESS SHEILD, DIV. PAMAGO IND</b> <b>4501 BALDWIN AVE</b> <b>EL MONTE, CA 91731</b> WIP: Region: 4 File Number: 103.0270 <b>File Status: Historical</b> Staff: CRS Facility Suite: Not reported	WIP	<b>S106764290</b> N/A
291	<b>FRANK MARRONE &amp; SONS INC</b> <b>9860 E LOWER AZUSA RD</b> <b>EL MONTE, CA</b> LOS ANGELES CO. HMS: Region: LA Facility Id: 009418-009225 Facility Status: Removed Area: 3C Permit Number: 00000226T Permit Status: Removed Facility Type: T0	LOS ANGELES CO. HMS	<b>S106025629</b> N/A
291	<b>FRANK MARRONE &amp; SONS PLUMBING</b> <b>9860 LOWER AZUSA RD</b> <b>EL MONTE, CA 91731</b> HAZNET: Gepaid: CAL000084003 Contact: FRANK MARRONE SR PRES Telephone: 0000000000 Facility Addr2: Not reported Mailing Name: Not reported Mailing Address: 9860 LOWER AZUSA RD Mailing City,St,Zip: EL MONTE, CA 917310000 Gen County: Los Angeles TSD EPA ID: CAT000613893 TSD County: Los Angeles Waste Category: Unspecified organic liquid mixture Disposal Method: Transfer Station Tons: .2251 Facility County: Los Angeles	HAZNET	<b>S103677820</b> N/A

MAP FINDINGS  
FOCUS MAP 10

Map ID	Site	Database(s)	EPA ID Number
291	<b>FRANK MARRONE &amp; SONS, INC.</b> <b>9860 LOWER AZUSA RD</b> <b>EL MONTE, CA 91731</b>	HIST UST	U001569351 N/A
	HIST UST: Region: STATE Facility ID: 00000067871 Facility Type: Other Other Type: PLUMBING CONTRACTOR Total Tanks: 0003 Contact Name: FRANK R. MARRONE Telephone: 8184442548 Owner Name: FRANK MARRONE & SONS, INC. Owner Address: 9860 LOWER AZUSA RD. Owner City,St,Zip: EL MONTE, CA 91731  Tank Num: 001 Container Num: 1 Year Installed: 1983 Tank Capacity: 00010000 Tank Used for: WASTE Type of Fuel: 3 Tank Construction: /8 2 inches Leak Detection: Stock Inventor  Tank Num: 002 Container Num: 2 Year Installed: 1983 Tank Capacity: 00010000 Tank Used for: PRODUCT Type of Fuel: UNLEADED Tank Construction: 3/8 inches Leak Detection: Stock Inventor  Tank Num: 003 Container Num: 3 Year Installed: 1983 Tank Capacity: 00000550 Tank Used for: WASTE Type of Fuel: WASTE OIL Tank Construction: 3/8 inches Leak Detection: None		
291	<b>FRANK MARRONE &amp; SONS INC</b> <b>9860 LOWER AZUSA RD</b> <b>EL MONTE, CA 91731</b>	LUST	S102061667 N/A
	LUST: Region: STATE Global Id: T0603704790 Latitude: 34.090304 Longitude: -118.0513029 Case Type: LUST Cleanup Site Status: Completed - Case Closed Status Date: 1997-12-09 00:00:00 Lead Agency: LOS ANGELES COUNTY Case Worker: Not reported Local Agency: LOS ANGELES COUNTY RB Case Number: R-09225 LOC Case Number: Not reported		

MAP FINDINGS  
FOCUS MAP 10

Map ID Site Database(s) EPA ID Number

**FRANK MARRONE & SONS INC (Continued)**

**S102061667**

File Location: Not reported  
 Potential Media Affect: Soil  
 Potential Contaminats of Concern: Aviation  
 Site History: Not reported

LUST REG 4:

Region: 4  
 Regional Board: 04  
 County: Los Angeles  
 facid: R-09225  
 Status: Case Closed  
 Substance: 1  
 Substance Quantity: Not reported  
 Local Case No: Not reported  
 Case Type: Soil  
 Abatement Method Used at the Site: Not reported  
 Global ID: T0603704790  
 W Global ID: Not reported  
 Staff: UNK  
 Local Agency: 19000  
 Cross Street: Not reported  
 Enforcement Type: Not reported  
 Date Leak Discovered: Not reported  
 Date Leak First Reported: 12/9/1997  
 Date Leak Record Entered: 12/23/1997  
 Date Confirmation Began: Not reported  
 Date Leak Stopped: Not reported  
 Date Case Last Changed on Database: 12/9/1997  
 Date the Case was Closed: 12/9/1997  
 How Leak Discovered: Not reported  
 How Leak Stopped: Not reported  
 Cause of Leak: Not reported  
 Leak Source: Not reported  
 Operator: Not reported  
 Water System: Not reported  
 Well Name: Not reported  
 Approx. Dist To Production Well (ft): 337.36625458772015537255034323  
 Source of Cleanup Funding: Not reported  
 Preliminary Site Assessment Workplan Submitted: Not reported  
 Preliminary Site Assessment Began: Not reported  
 Pollution Characterization Began: Not reported  
 Remediation Plan Submitted: Not reported  
 Remedial Action Underway: Not reported  
 Post Remedial Action Monitoring Began: Not reported  
 Enforcement Action Date: Not reported  
 Historical Max MTBE Date: Not reported  
 Hist Max MTBE Conc in Groundwater: Not reported  
 Hist Max MTBE Conc in Soil: Not reported  
 Significant Interim Remedial Action Taken: Not reported  
 GW Qualifier: Not reported  
 Soil Qualifier: Not reported  
 Organization: Not reported  
 Owner Contact: Not reported  
 Responsible Party: FRANK MARRONE & SONS, INC.  
 RP Address: 9860 LOWER AZUSA RD., EL MONTE, CA 91731  
 Program: LUST  
 Lat/Long: 34.090304 / -1

MAP FINDINGS  
FOCUS MAP 10

Map ID	Site	Database(s)	EPA ID Number
--------	------	-------------	---------------

**FRANK MARRONE & SONS INC (Continued)**

**S102061667**

Local Agency Staff: Not reported  
Beneficial Use: Not reported  
Priority: Not reported  
Cleanup Fund Id: Not reported  
Suspended: Not reported  
Assigned Name: Not reported  
Summary: Not reported

291

**FRANK MARRONE & SONS  
9860 LOWER AZUSA RD  
EL MONTE, CA**

**CA FID UST S101618877  
SWEEPS UST N/A**

CA FID UST:

Facility ID: 19046068  
Regulated By: UTNKA  
Regulated ID: 00067871  
Cortese Code: Not reported  
SIC Code: Not reported  
Facility Phone: 8180000000  
Mail To: Not reported  
Mailing Address: 9860 LOWER AZUSA RD  
Mailing Address 2: Not reported  
Mailing City,St,Zip: EL MONTE  
Contact: Not reported  
Contact Phone: Not reported  
DUNS Number: Not reported  
NPDES Number: Not reported  
EPA ID: Not reported  
Comments: Not reported  
Status: Active

SWEEPS UST:

Status: A  
Comp Number: 9225  
Number: 9  
Board Of Equalization: 44-008368  
Ref Date: 06-30-89  
Act Date: Not reported  
Created Date: 06-30-89  
Tank Status: A  
Owner Tank Id: Not reported  
Swrcb Tank Id: 19-000-009225-000001  
Actv Date: 06-30-89  
Capacity: Not reported  
Tank Use: UNKNOWN  
Stg: W  
Content: Not reported  
Number Of Tanks: 3

Status: A  
Comp Number: 9225  
Number: 9  
Board Of Equalization: 44-008368  
Ref Date: 06-30-89  
Act Date: Not reported  
Created Date: 06-30-89  
Tank Status: A

MAP FINDINGS  
FOCUS MAP 10

Map ID Site Database(s) EPA ID Number

**FRANK MARRONE & SONS (Continued)**

**S101618877**

Owner Tank Id: Not reported  
Swrcb Tank Id: 19-000-009225-000002  
Actv Date: 06-30-89  
Capacity: Not reported  
Tank Use: UNKNOWN  
Stg: W  
Content: Not reported  
Number Of Tanks: Not reported

Status: A  
Comp Number: 9225  
Number: 9  
Board Of Equalization: 44-008368  
Ref Date: 06-30-89  
Act Date: Not reported  
Created Date: 06-30-89  
Tank Status: A  
Owner Tank Id: Not reported  
Swrcb Tank Id: 19-000-009225-000003  
Actv Date: 06-30-89  
Capacity: Not reported  
Tank Use: UNKNOWN  
Stg: W  
Content: Not reported  
Number Of Tanks: Not reported

291

**FRANK MARRONE AND SONS, INC.  
9860 LOWER AZUSA RD  
EL MONTE, CA 91731**

**HIST UST U001569352  
WIP N/A**

HIST UST:  
Region: STATE  
Facility ID: 00000060976  
Facility Type: Not reported  
Other Type: PLUMBING SHOP  
Total Tanks: 0003  
Contact Name: FRANK MARRONE, SR.  
Telephone: 8184442548  
Owner Name: FRANK MARRONE, SR. FRANK MARRO  
Owner Address: 9860 LOWER AZUSA RD.  
Owner City,St,Zip: EL MONTE, CA 91731

Tank Num: 001  
Container Num: 1  
Year Installed: 1983  
Tank Capacity: 00010000  
Tank Used for: PRODUCT  
Type of Fuel: PREMIUM  
Tank Construction: Not reported  
Leak Detection: None

Tank Num: 002  
Container Num: 3  
Year Installed: Not reported  
Tank Capacity: 00010000  
Tank Used for: PRODUCT  
Type of Fuel: UNLEADED  
Tank Construction: Not reported



MAP FINDINGS  
FOCUS MAP 10

Map ID	Site	Database(s)	EPA ID Number
--------	------	-------------	---------------

**FRANK MARRONE AND SONS, INC. (Continued)**

**U001569352**

Leak Detection: None

Tank Num: 003  
Container Num: 2  
Year Installed: 1983  
Tank Capacity: 00000550  
Tank Used for: WASTE  
Type of Fuel: WASTE OIL  
Tank Construction: Not reported  
Leak Detection: None

WIP:

Region: 4  
File Number: 103.0144  
**File Status: Historical**  
Staff: MM  
Facility Suite: Not reported

297

**MARKET SPECIALTIES  
4553 SHIRLEY AVE  
EL MONTE, CA 91731**

WIP S106764349  
N/A

WIP:

Region: 4  
File Number: 103.1174  
**File Status: Historical**  
Staff: MSMYTHE  
Facility Suite: Not reported

297

**LOS ANGELES TIMES (FUEL SITE #  
4531 SHIRLEY AVE  
EL MONTE, CA 91731**

HIST UST U001569363  
EMI N/A

HIST UST:

Region: STATE  
Facility ID: 00000005052  
Facility Type: Other  
Other Type: NEWSPAPER  
Total Tanks: 0002  
Contact Name: Not reported  
Telephone: 8184436147  
Owner Name: TIMES MIRROR CORPORATION  
Owner Address: TIMES MIRROR SQUARE  
Owner City,St,Zip: LOS ANGELES, CA 90053

Tank Num: 001  
Container Num: 1  
Year Installed: 1980  
Tank Capacity: 00012000  
Tank Used for: PRODUCT  
Type of Fuel: UNLEADED  
Tank Construction: 1/4 inches  
Leak Detection: Stock Inventor

Tank Num: 002  
Container Num: 2

MAP FINDINGS  
FOCUS MAP 10

Map ID Site Database(s) EPA ID Number

**LOS ANGELES TIMES (FUEL SITE # (Continued))**

**U001569363**

Year Installed: 1980  
 Tank Capacity: 00012000  
 Tank Used for: PRODUCT  
 Type of Fuel: UNLEADED  
 Tank Construction: 1/4 inches  
 Leak Detection: Stock Inventor

**EMI:**

Year: 1987  
 County Code: 19  
 Air Basin: SC  
 Facility ID: 55303  
 Air District Name: SC  
 SIC Code: 3255  
 Air District Name: SOUTH COAST AQMD  
 Community Health Air Pollution Info System: Not reported  
 Consolidated Emission Reporting Rule: Not reported  
 Total Organic Hydrocarbon Gases Tons/Yr: 0  
 Reactive Organic Gases Tons/Yr: 0  
 Carbon Monoxide Emissions Tons/Yr: 0  
 NOX - Oxides of Nitrogen Tons/Yr: 0  
 SOX - Oxides of Sulphur Tons/Yr: 0  
 Particulate Matter Tons/Yr: 1  
 Part. Matter 10 Micrometers & Smllr Tons/Yr: 1

297

**L A TIMES  
4531 N SHIRLEY AVE  
EL MONTE, CA**

**LOS ANGELES CO. HMS S106024650  
N/A**

**LOS ANGELES CO. HMS:**

Region: LA  
 Facility Id: 010552-010486  
 Facility Status: Removed  
 Area: 3C  
 Permit Number: Not reported  
 Permit Status: Not reported  
 Facility Type: Not reported

297

**LA TIMES  
4531 SHIRLEY ST  
EL MONTE, CA**

**CA FID UST S101587118  
SWEEPS UST N/A**

**CA FID UST:**

Facility ID: 19054900  
 Regulated By: UTNKA  
 Regulated ID: 00005052  
 Cortese Code: Not reported  
 SIC Code: Not reported  
 Facility Phone: 8180000000  
 Mail To: Not reported  
 Mailing Address: TIMES MIRROR SQ  
 Mailing Address 2: Not reported  
 Mailing City,St,Zip: EL MONTE  
 Contact: Not reported  
 Contact Phone: Not reported  
 DUNs Number: Not reported

MAP FINDINGS  
FOCUS MAP 10

Map ID	Site	Database(s)	EPA ID Number
--------	------	-------------	---------------

**LA TIMES (Continued)**

**S101587118**

NPDES Number: Not reported  
EPA ID: Not reported  
Comments: Not reported  
Status: Active

**SWEEPS UST:**

Status: A  
Comp Number: 10486  
Number: 9  
Board Of Equalization: Not reported  
Ref Date: 06-30-89  
Act Date: Not reported  
Created Date: 06-30-89  
Tank Status: Not reported  
Owner Tank Id: Not reported  
Swrcb Tank Id: Not reported  
Actv Date: Not reported  
Capacity: Not reported  
Tank Use: Not reported  
Stg: Not reported  
Content: Not reported  
Number Of Tanks: Not reported

---

297 **WESTERN CONVERTING SPECIALTIES**  
**4527 SHIRLEY AVE**  
**EL MONTE, CA 91731**

**WIP S106764367**  
**N/A**

**WIP:**

Region: 4  
File Number: 103.1672  
**File Status: Historical**  
Staff: KELLIOTT  
Facility Suite: Not reported

---

297 **VONS GROCERY CO./BAKERY**  
**4522 SHIRLEY AVE**  
**EL MONTE, CA 91731**

**HIST UST U001569394**  
**N/A**

**HIST UST:**

Region: STATE  
Facility ID: 00000019060  
Facility Type: Other  
Other Type: Not reported  
Total Tanks: 0001  
Contact Name: BUD INGERSOL  
Telephone: 8185791400  
Owner Name: VONS GROCERY COMPANY  
Owner Address: 10150 LOWER AZUSA RD.  
Owner City,St,Zip: EL MONTE, CA 91731

Tank Num: 001  
Container Num: 1  
Year Installed: Not reported  
Tank Capacity: 00015000  
Tank Used for: PRODUCT  
Type of Fuel: DIESEL

MAP FINDINGS  
FOCUS MAP 10

Map ID	Site	Database(s)	EPA ID Number
	<b>VONS GROCERY CO./BAKERY (Continued)</b>		<b>U001569394</b>
	Tank Construction: 1/4 inches Leak Detection: Stock Inventor		
<b>297</b>	<b>EVANS ELECTIC INC 4509 N SHIRLEY AVE EL MONTE, CA</b>	<b>LOS ANGELES CO. HMS</b>	<b>S106024642 N/A</b>
	LOS ANGELES CO. HMS: Region: LA Facility Id: 009303-009104 Facility Status: Removed Area: 3C Permit Number: 00000075T Permit Status: Removed Facility Type: T0		
<b>297</b>	<b>E. J. EVANS ELECTRIC, INC. 4509 SHIRLEY AVE EL MONTE, CA 91731</b>	<b>HIST UST</b>	<b>U001569333 N/A</b>
	HIST UST: Region: STATE Facility ID: 00000003836 Facility Type: Other Other Type: ELECTRIAL CONTRACTIN Total Tanks: 0001 Contact Name: Not reported Telephone: 8184431033 Owner Name: E. J. EVANS ELECTRIC, INC. Owner Address: 4509 SHIRLEY AVE. Owner City,St,Zip: EL MONTE, CA 91731  Tank Num: 001 Container Num: 1 Year Installed: 1974 Tank Capacity: 00005000 Tank Used for: PRODUCT Type of Fuel: UNLEADED Tank Construction: Not reported Leak Detection: Stock Inventor		
<b>297</b>	<b>THE TRANS SHOP 4509 SHIRLEY EL MONTE, CA 91731</b>	<b>HAZNET WIP</b>	<b>S100875822 N/A</b>
	HAZNET: Gepaid: CAL000078235 Contact: Not reported Telephone: 0000000000 Facility Addr2: Not reported Mailing Name: Not reported Mailing Address: 4509 SHIRLEY AVE Mailing City,St,Zip: EL MONTE, CA 917311132 Gen County: Los Angeles TSD EPA ID: CAD099452708		

MAP FINDINGS  
FOCUS MAP 10

Map ID	Site	Database(s)	EPA ID Number
--------	------	-------------	---------------

**THE TRANS SHOP (Continued)**

**S100875822**

TSD County: Los Angeles  
 Waste Category: Oil/water separation sludge  
 Disposal Method: Recycler  
 Tons: .6255  
 Facility County: Los Angeles

WIP:

Region: 4  
 File Number: 103.1051  
**File Status: Historical**  
 Staff: CCC  
 Facility Suite: A

297

**EVANS ELECTIC INC  
 4509 SHIRLEY AVE  
 EL MONTE, CA**

**CA FID UST  
 SWEEPS UST**

**S101586332  
 N/A**

CA FID UST:

Facility ID: 19045255  
 Regulated By: UTNKA  
 Regulated ID: 00003836  
 Cortese Code: Not reported  
 SIC Code: Not reported  
 Facility Phone: 8180000000  
 Mail To: Not reported  
 Mailing Address: 4509 SHIRLEY AVE  
 Mailing Address 2: Not reported  
 Mailing City,St,Zip: EL MONTE  
 Contact: Not reported  
 Contact Phone: Not reported  
 DUNS Number: Not reported  
 NPDES Number: Not reported  
 EPA ID: Not reported  
 Comments: Not reported  
 Status: Active

SWEEPS UST:

Status: A  
 Comp Number: 9104  
 Number: 9  
 Board Of Equalization: Not reported  
 Ref Date: 06-30-89  
 Act Date: Not reported  
 Created Date: 06-30-89  
 Tank Status: Not reported  
 Owner Tank Id: Not reported  
 Swrcb Tank Id: Not reported  
 Actv Date: Not reported  
 Capacity: Not reported  
 Tank Use: Not reported  
 Stg: Not reported  
 Content: Not reported  
 Number Of Tanks: Not reported

MAP FINDINGS  
FOCUS MAP 10

Map ID	Site	Database(s)	EPA ID Number
300	<b>HOME DEPOT #6673</b> <b>9700 LOWER AZUSA RD</b> <b>EL MONTE, CA 91731</b>	HAZNET WIP	S105092501 N/A
	HAZNET: Gepaid: CAL000211666 Contact: DONNA SOUTHARD / ENV COORD Telephone: 7606028700 Facility Addr2: Not reported Mailing Name: Not reported Mailing Address: 1905 Aston Ave Ste 100 Mailing City,St,Zip: Carlsbad, CA 92008 Gen County: Los Angeles TSD EPA ID: CAT080013352 TSD County: Los Angeles Waste Category: Oil/water separation sludge Disposal Method: Recycler Tons: 0.29 Facility County: Los Angeles		
	Gepaid: CAL000211666 Contact: HOME DEPOT INC Telephone: 0000000000 Facility Addr2: Not reported Mailing Name: Not reported Mailing Address: 9700 LOWER AZUSA RD Mailing City,St,Zip: EL MONTE, CA 917310000 Gen County: Los Angeles TSD EPA ID: CAT000613893 TSD County: Los Angeles Waste Category: Aqueous solution with less than 10% total organic residues Disposal Method: Transfer Station Tons: .0625 Facility County: Los Angeles		
	Gepaid: CAL000211666 Contact: E COMPANY Telephone: 7606028700 Facility Addr2: Not reported Mailing Name: Not reported Mailing Address: 1905 Aston Ave Ste 100 Mailing City,St,Zip: Carlsbad, CA 92008 Gen County: Los Angeles TSD EPA ID: Not reported TSD County: Los Angeles Waste Category: Aqueous solution with less than 10% total organic residues Disposal Method: Transfer Station Tons: 0.08 Facility County: Not reported		
	Gepaid: CAL000211666 Contact: E COMPANY Telephone: 7606028700 Facility Addr2: Not reported Mailing Name: Not reported Mailing Address: 1905 Aston Ave Ste 100 Mailing City,St,Zip: Carlsbad, CA 92008 Gen County: Los Angeles TSD EPA ID: Not reported		

MAP FINDINGS  
FOCUS MAP 10

Map ID	Site	Database(s)	EPA ID Number
--------	------	-------------	---------------

**HOME DEPOT #6673 (Continued)**

**S105092501**

TSD County: 99  
Waste Category: Oxygenated solvents (acetone, butanol, ethyl acetate, etc.)  
Disposal Method: Not reported  
Tons: 0.12  
Facility County: Not reported

Gepaid: CAL000211666  
Contact: E COMPANY  
Telephone: 7606028700  
Facility Addr2: Not reported  
Mailing Name: Not reported  
Mailing Address: 1905 Aston Ave Ste 100  
Mailing City,St,Zip: Carlsbad, CA 92008  
Gen County: Los Angeles  
TSD EPA ID: Not reported  
TSD County: Los Angeles  
Waste Category: Oil/water separation sludge  
Disposal Method: Recycler  
Tons: 0.32  
Facility County: Not reported

[Click this hyperlink](#) while viewing on your computer to access 3 additional CA\_HAZNET: record(s) in the EDR Site Report.

WIP:

Region: 4  
File Number: 103.3000  
**File Status: Historical**  
Staff: ESOLOMON  
Facility Suite: Not reported

300

**HOME DEPOT USA INC HD 6673  
9700 LOWER AZUSA ROAD  
EL MONTE, CA 91731**

**RCRA-SQG 1001959849  
FINDS CAR000065342  
HAZNET**

RCRA-SQG:

Date form received by agency: 06/15/2005  
Facility name: HOME DEPOT USA INC HD 6673  
Facility address: 9700 LOWER AZUSA ROAD  
EL MONTE, CA 91731

EPA ID: CAR000065342  
Mailing address: 1905 ASTON AVE  
STE 100  
CARLSBAD, CA 92008

Contact: ROBERT PERKINS  
Contact address: 1905 ASTON AVE STE 100  
CARLSBAD, CA 92008

Contact country: US  
Contact telephone: 760-602-8700  
Contact email: RPERKINS@3ECOMPANY.COM  
EPA Region: 09  
Classification: Small Small Quantity Generator  
Description: Handler: generates more than 100 and less than 1000 kg of hazardous waste during any calendar month and accumulates less than 6000 kg of hazardous waste at any time; or generates 100 kg or less of hazardous waste during any calendar month, and accumulates more than 1000 kg of hazardous waste at any time

MAP FINDINGS  
FOCUS MAP 10

Map ID Site Database(s) EPA ID Number

**HOME DEPOT USA INC HD 6673 (Continued)**

**1001959849**

Owner/Operator Summary:

Owner/operator name: HOME DEPOT USA  
Owner/operator address: 2455 PACES FERRY RD  
ATLANTA, GA 30339  
Owner/operator country: US  
Owner/operator telephone: Not reported  
Legal status: Private  
Owner/Operator Type: Owner  
Owner/Op start date: 06/10/1999  
Owner/Op end date: Not reported

Owner/operator name: HOME DEPOT USA  
Owner/operator address: Not reported  
Not reported  
Owner/operator country: US  
Owner/operator telephone: Not reported  
Legal status: Private  
Owner/Operator Type: Operator  
Owner/Op start date: 06/10/1999  
Owner/Op end date: Not reported

Handler Activities Summary:

U.S. importer of hazardous waste: No  
Mixed waste (haz. and radioactive): No  
Recycler of hazardous waste: No  
Transporter of hazardous waste: No  
Treater, storer or disposer of HW: No  
Underground injection activity: No  
On-site burner exemption: No  
Furnace exemption: No  
Used oil fuel burner: No  
Used oil processor: No  
User oil refiner: No  
Used oil fuel marketer to burner: No  
Used oil Specification marketer: No  
Used oil transfer facility: No  
Used oil transporter: No  
Off-site waste receiver: Commercial status unknown

Historical Generators:

Date form received by agency: 01/31/2000  
Facility name: HOME DEPOT USA INC HD 6673  
Site name: THE HOME DEPOT NO 6673  
Classification: Small Quantity Generator

Hazardous Waste Summary:

Waste code: D001  
Waste name: IGNITABLE HAZARDOUS WASTES ARE THOSE WASTES WHICH HAVE A FLASHPOINT OF LESS THAN 140 DEGREES FAHRENHEIT AS DETERMINED BY A PENSKEY-MARTENS CLOSED CUP FLASH POINT TESTER. ANOTHER METHOD OF DETERMINING THE FLASH POINT OF A WASTE IS TO REVIEW THE MATERIAL SAFETY DATA SHEET, WHICH CAN BE OBTAINED FROM THE MANUFACTURER OR DISTRIBUTOR OF THE MATERIAL. LACQUER THINNER IS AN EXAMPLE OF A COMMONLY USED SOLVENT WHICH WOULD BE CONSIDERED AS IGNITABLE HAZARDOUS WASTE.



MAP FINDINGS  
FOCUS MAP 10

Map ID	Site	Database(s)	EPA ID Number
--------	------	-------------	---------------

**HOME DEPOT USA INC HD 6673 (Continued)**

**1001959849**

Waste code:	D002
Waste name:	A WASTE WHICH HAS A PH OF LESS THAN 2 OR GREATER THAN 12.5 IS CONSIDERED TO BE A CORROSIVE HAZARDOUS WASTE. SODIUM HYDROXIDE, A CAUSTIC SOLUTION WITH A HIGH PH, IS OFTEN USED BY INDUSTRIES TO CLEAN OR DEGREASE PARTS. HYDROCHLORIC ACID, A SOLUTION WITH A LOW PH, IS USED BY MANY INDUSTRIES TO CLEAN METAL PARTS PRIOR TO PAINTING. WHEN THESE CAUSTIC OR ACID SOLUTIONS BECOME CONTAMINATED AND MUST BE DISPOSED, THE WASTE WOULD BE A CORROSIVE HAZARDOUS WASTE.
Waste code:	D009
Waste name:	MERCURY
Waste code:	D016
Waste name:	2,4-D
Waste code:	D018
Waste name:	BENZENE
Waste code:	D035
Waste name:	METHYL ETHYL KETONE
Waste code:	F003
Waste name:	THE FOLLOWING SPENT NON-HALOGENATED SOLVENTS: XYLENE, ACETONE, ETHYL ACETATE, ETHYL BENZENE, ETHYL ETHER, METHYL ISOBUTYL KETONE, N-BUTYL ALCOHOL, CYCLOHEXANONE, AND METHANOL; ALL SPENT SOLVENT MIXTURES/BLENDS CONTAINING, BEFORE USE, ONLY THE ABOVE SPENT NON-HALOGENATED SOLVENTS; AND ALL SPENT SOLVENT MIXTURES/BLENDS CONTAINING, BEFORE USE, ONE OR MORE OF THE ABOVE NON-HALOGENATED SOLVENTS, AND, A TOTAL OF TEN PERCENT OR MORE (BY VOLUME) OF ONE OR MORE OF THOSE SOLVENTS LISTED IN F001, F002, F004, AND F005, AND STILL BOTTOMS FROM THE RECOVERY OF THESE SPENT SOLVENTS AND SPENT SOLVENT MIXTURES.
Waste code:	F005
Waste name:	THE FOLLOWING SPENT NON-HALOGENATED SOLVENTS: TOLUENE, METHYL ETHYL KETONE, CARBON DISULFIDE, ISOBUTANOL, PYRIDINE, BENZENE, 2-ETHOXYETHANOL, AND 2-NITROPROPANE; ALL SPENT SOLVENT MIXTURES/BLENDS CONTAINING, BEFORE USE, A TOTAL OF TEN PERCENT OR MORE (BY VOLUME) OF ONE OR MORE OF THE ABOVE NON-HALOGENATED SOLVENTS OR THOSE SOLVENTS LISTED IN F001, F002, OR F004; AND STILL BOTTOMS FROM THE RECOVERY OF THESE SPENT SOLVENTS AND SPENT SOLVENT MIXTURES.

Violation Status: No violations found

**FINDS:**

Other Pertinent Environmental Activity Identified at Site

Registry ID: 110002932426

California - Hazardous Waste Tracking System - Datamart

RCRAInfo is a national information system that supports the Resource Conservation and Recovery Act (RCRA) program through the tracking of events and activities related to facilities that generate, transport, and treat, store, or dispose of hazardous waste. RCRAInfo allows RCRA program staff to track the notification, permit, compliance, and corrective action activities required under RCRA.

MAP FINDINGS  
FOCUS MAP 10

Map ID	Site	Database(s)	EPA ID Number
--------	------	-------------	---------------

**HOME DEPOT USA INC HD 6673 (Continued)**

**1001959849**

HAZNET:

Gepaid:	CAR000065342
Contact:	MELANIE KOSKE - HRT SPECIALIST
Telephone:	7606028700
Facility Addr2:	Not reported
Mailing Name:	Not reported
Mailing Address:	1905 ASTON AVE STE 100
Mailing City,St,Zip:	CARLSBAD, CA 920080000
Gen County:	Los Angeles
TSD EPA ID:	CAD008364432
TSD County:	Los Angeles
Waste Category:	214
Disposal Method:	Not reported
Tons:	0
Facility County:	Los Angeles
Gepaid:	CAR000065342
Contact:	MELANIE KOSKE - HRT SPECIALIST
Telephone:	7606028700
Facility Addr2:	Not reported
Mailing Name:	Not reported
Mailing Address:	1905 ASTON AVE STE 100
Mailing City,St,Zip:	CARLSBAD, CA 920080000
Gen County:	Los Angeles
TSD EPA ID:	CAD008364432
TSD County:	Los Angeles
Waste Category:	Off-specification, aged, or surplus inorganics
Disposal Method:	H141
Tons:	0.27
Facility County:	Los Angeles
Gepaid:	CAR000065342
Contact:	MELANIE KOSKE - HRT SPECIALIST
Telephone:	7606028700
Facility Addr2:	Not reported
Mailing Name:	Not reported
Mailing Address:	1905 ASTON AVE STE 100
Mailing City,St,Zip:	CARLSBAD, CA 920080000
Gen County:	Los Angeles
TSD EPA ID:	CAD008364432
TSD County:	Los Angeles
Waste Category:	Waste oil and mixed oil
Disposal Method:	H141
Tons:	0.54
Facility County:	Los Angeles
Gepaid:	CAR000065342
Contact:	MELANIE KOSKE - HRT SPECIALIST
Telephone:	7606028700
Facility Addr2:	Not reported
Mailing Name:	Not reported
Mailing Address:	1905 ASTON AVE STE 100
Mailing City,St,Zip:	CARLSBAD, CA 920080000
Gen County:	Los Angeles
TSD EPA ID:	CAD008364432
TSD County:	Los Angeles
Waste Category:	Off-specification, aged, or surplus organics

MAP FINDINGS  
FOCUS MAP 10

Map ID	Site	Database(s)	EPA ID Number
--------	------	-------------	---------------

**HOME DEPOT USA INC HD 6673 (Continued)**

**1001959849**

Disposal Method: H141  
Tons: 0.51  
Facility County: Los Angeles

Gepaid: CAR000065342  
Contact: MELANIE KOSKE - HRT SPECIALIST  
Telephone: 7606028700  
Facility Addr2: Not reported  
Mailing Name: Not reported  
Mailing Address: 1905 ASTON AVE STE 100  
Mailing City,St,Zip: CARLSBAD, CA 920080000  
Gen County: Los Angeles  
TSD EPA ID: CAD008364432  
TSD County: Los Angeles  
Waste Category: Off-specification, aged, or surplus organics  
Disposal Method: H061  
Tons: 2.86  
Facility County: Los Angeles

[Click this hyperlink](#) while viewing on your computer to access 12 additional CA\_HAZNET: record(s) in the EDR Site Report.

**307 LIBERTY TRANSPORT INC.  
4532 ROWLAND AVE  
EL MONTE, CA 91731**

**WIP S106764347  
N/A**

WIP:  
Region: 4  
File Number: 103.1144  
**File Status: Historical**  
Staff: KELLIOTT  
Facility Suite: Not reported

**307 UNITED SANITATION CO  
4511 ROWLAND AVE  
EL MONTE, CA 91731**

**UST U001569390  
HIST UST N/A  
WIP**

UST:  
Global ID: 579  
Latitude: 34.0889  
Longitude: -118.05106

HIST UST:  
Region: STATE  
Facility ID: 00000021074  
Facility Type: Other  
Other Type: RENTAL & SERVICE  
Total Tanks: 0003  
Contact Name: CHARLES L. CYPHER, JR.  
Telephone: 8184427775  
Owner Name: UNITED SANITATION CO.  
Owner Address: 4511 NO. ROWLAND  
Owner City,St,Zip: EL MONTE, CA 91731

Tank Num: 001  
Container Num: 1

MAP FINDINGS  
FOCUS MAP 10

Map ID	Site	Database(s)	EPA ID Number
--------	------	-------------	---------------

**UNITED SANITATION CO (Continued)**

**U001569390**

Year Installed: 1978  
 Tank Capacity: 00000800  
 Tank Used for: WASTE  
 Type of Fuel: WASTE OIL  
 Tank Construction: 1/4 inches  
 Leak Detection: Stock Inventor

Tank Num: 002  
 Container Num: 2  
 Year Installed: 1978  
 Tank Capacity: 00010000  
 Tank Used for: PRODUCT  
 Type of Fuel: DIESEL  
 Tank Construction: 1/4 inches  
 Leak Detection: Stock Inventor

Tank Num: 003  
 Container Num: 3  
 Year Installed: 1978  
 Tank Capacity: 00010000  
 Tank Used for: PRODUCT  
 Type of Fuel: PREMIUM  
 Tank Construction: 1/4 inches  
 Leak Detection: Stock Inventor

WIP:

Region: 4  
 File Number: 103.0378  
**File Status: Historical**  
 Staff: BPONEK  
 Facility Suite: Not reported

307

**BFI SERVICES GROUP**  
**4511 N ROWLAND AVE**  
**EL MONTE, CA 91731**

**RCRA-SQG 1000596701**  
**FINDS CAD983606773**

RCRA-SQG:

Date form received by agency: 09/16/1991  
 Facility name: BFI SERVICES GROUP  
 Facility address: 4511 N ROWLAND AVE  
 EL MONTE, CA 91731  
 EPA ID: CAD983606773  
 Mailing address: PO BOX 6006  
 EL MONTE, CA 91734  
 Contact: PETE VAN BEEK  
 Contact address: 4511 N ROWLAND AVE  
 EL MONTE, CA 91731  
 Contact country: US  
 Contact telephone: (818) 442-7775  
 Contact email: Not reported  
 EPA Region: 09  
 Classification: Small Small Quantity Generator  
 Description: Handler: generates more than 100 and less than 1000 kg of hazardous waste during any calendar month and accumulates less than 6000 kg of hazardous waste at any time; or generates 100 kg or less of hazardous waste during any calendar month, and accumulates more than 1000 kg of hazardous waste at any time

MAP FINDINGS  
FOCUS MAP 10

Map ID	Site	Database(s)	EPA ID Number
--------	------	-------------	---------------

**BFI SERVICES GROUP (Continued)**

**1000596701**

Owner/Operator Summary:

Owner/operator name: HARVEY N HEATHER  
 Owner/operator address: 236 W MAPLE AVE  
 MONROVIA, CA 91016  
 Owner/operator country: Not reported  
 Owner/operator telephone: (818) 358-1106  
 Legal status: Private  
 Owner/Operator Type: Owner  
 Owner/Op start date: Not reported  
 Owner/Op end date: Not reported

Handler Activities Summary:

U.S. importer of hazardous waste: Unknown  
 Mixed waste (haz. and radioactive): Unknown  
 Recycler of hazardous waste: No  
 Transporter of hazardous waste: No  
 Treater, storer or disposer of HW: No  
 Underground injection activity: No  
 On-site burner exemption: Unknown  
 Furnace exemption: Unknown  
 Used oil fuel burner: No  
 Used oil processor: No  
 User oil refiner: No  
 Used oil fuel marketer to burner: No  
 Used oil Specification marketer: No  
 Used oil transfer facility: No  
 Used oil transporter: No  
 Off-site waste receiver: Commercial status unknown

Violation Status: No violations found

FINDS:

Other Pertinent Environmental Activity Identified at Site

Registry ID: 110002861644

RCRAInfo is a national information system that supports the Resource Conservation and Recovery Act (RCRA) program through the tracking of events and activities related to facilities that generate, transport, and treat, store, or dispose of hazardous waste. RCRAInfo allows RCRA program staff to track the notification, permit, compliance, and corrective action activities required under RCRA.

307

**UNITED SANITATION CO  
4511 N ROWLAND AVE  
EL MONTE, CA**

**CA FID UST S101618886  
LOS ANGELES CO. HMS N/A  
EMI  
SWEEPS UST**

CA FID UST:

Facility ID: 19035080  
 Regulated By: UTNKA  
 Regulated ID: 00021074  
 Cortese Code: Not reported  
 SIC Code: Not reported  
 Facility Phone: 8180000000  
 Mail To: Not reported

MAP FINDINGS  
FOCUS MAP 10

Map ID      Site      Database(s)      EPA ID Number

---

**UNITED SANITATION CO (Continued)**

**S101618886**

Mailing Address: P O BOX  
Mailing Address 2: Not reported  
Mailing City,St,Zip: EL MONTE  
Contact: Not reported  
Contact Phone: Not reported  
DUNS Number: Not reported  
NPDES Number: Not reported  
EPA ID: Not reported  
Comments: Not reported  
Status: Active

LOS ANGELES CO. HMS:

Region: LA  
Facility Id: 009311-009112  
Facility Status: Permit  
Area: 3C  
Permit Number: 00000084T  
Permit Status: Closed  
Facility Type: T0

Region: LA  
Facility Id: 009311-045831  
Facility Status: Permit  
Area: 3C  
Permit Number: 461633  
Permit Status: Permit  
Facility Type: T0

EMI:

Year: 1987  
County Code: 19  
Air Basin: SC  
Facility ID: 13878  
Air District Name: SC  
SIC Code: 5311  
Air District Name: SOUTH COAST AQMD  
Community Health Air Pollution Info System: Not reported  
Consolidated Emission Reporting Rule: Not reported  
Total Organic Hydrocarbon Gases Tons/Yr: 7  
Reactive Organic Gases Tons/Yr: 7  
Carbon Monoxide Emissions Tons/Yr: 0  
NOX - Oxides of Nitrogen Tons/Yr: 0  
SOX - Oxides of Sulphur Tons/Yr: 0  
Particulate Matter Tons/Yr: 0  
Part. Matter 10 Micrometers & Smlr Tons/Yr: 0

Year: 1990  
County Code: 19  
Air Basin: SC  
Facility ID: 13878  
Air District Name: SC  
SIC Code: 4953  
Air District Name: SOUTH COAST AQMD  
Community Health Air Pollution Info System: Not reported  
Consolidated Emission Reporting Rule: Not reported  
Total Organic Hydrocarbon Gases Tons/Yr: 0

MAP FINDINGS  
FOCUS MAP 10

Map ID	Site	Database(s)	EPA ID Number
--------	------	-------------	---------------

**UNITED SANITATION CO (Continued)**

**S101618886**

Reactive Organic Gases Tons/Yr:	0
Carbon Monoxide Emissions Tons/Yr:	0
NOX - Oxides of Nitrogen Tons/Yr:	0
SOX - Oxides of Sulphur Tons/Yr:	0
Particulate Matter Tons/Yr:	0
Part. Matter 10 Micrometers & Smlr Tons/Yr:	0
Year:	1993
County Code:	19
Air Basin:	SC
Facility ID:	13878
Air District Name:	SC
SIC Code:	4953
Air District Name:	SOUTH COAST AQMD
Community Health Air Pollution Info System:	Not reported
Consolidated Emission Reporting Rule:	Not reported
Total Organic Hydrocarbon Gases Tons/Yr:	1
Reactive Organic Gases Tons/Yr:	0
Carbon Monoxide Emissions Tons/Yr:	0
NOX - Oxides of Nitrogen Tons/Yr:	0
SOX - Oxides of Sulphur Tons/Yr:	0
Particulate Matter Tons/Yr:	0
Part. Matter 10 Micrometers & Smlr Tons/Yr:	0
Year:	1995
County Code:	19
Air Basin:	SC
Facility ID:	13878
Air District Name:	SC
SIC Code:	4953
Air District Name:	SOUTH COAST AQMD
Community Health Air Pollution Info System:	Not reported
Consolidated Emission Reporting Rule:	Not reported
Total Organic Hydrocarbon Gases Tons/Yr:	1
Reactive Organic Gases Tons/Yr:	0
Carbon Monoxide Emissions Tons/Yr:	0
NOX - Oxides of Nitrogen Tons/Yr:	0
SOX - Oxides of Sulphur Tons/Yr:	0
Particulate Matter Tons/Yr:	0
Part. Matter 10 Micrometers & Smlr Tons/Yr:	0

**SWEEPS UST:**

Status:	A
Comp Number:	9112
Number:	9
Board Of Equalization:	44-008303
Ref Date:	06-30-89
Act Date:	Not reported
Created Date:	06-30-89
Tank Status:	A
Owner Tank Id:	Not reported
Swrcb Tank Id:	19-000-009112-000001
Actv Date:	06-30-89
Capacity:	Not reported
Tank Use:	UNKNOWN
Stg:	W
Content:	Not reported

MAP FINDINGS  
FOCUS MAP 10

Map ID	Site	Database(s)	EPA ID Number
--------	------	-------------	---------------

**UNITED SANITATION CO (Continued)**

**S101618886**

Number Of Tanks: 3

Status: A  
Comp Number: 9112  
Number: 9  
Board Of Equalization: 44-008303  
Ref Date: 06-30-89  
Act Date: Not reported  
Created Date: 06-30-89  
Tank Status: A  
Owner Tank Id: Not reported  
Swrcb Tank Id: 19-000-009112-000002  
Actv Date: 06-30-89  
Capacity: Not reported  
Tank Use: UNKNOWN  
Stg: W  
Content: Not reported  
Number Of Tanks: Not reported

Status: A  
Comp Number: 9112  
Number: 9  
Board Of Equalization: 44-008303  
Ref Date: 06-30-89  
Act Date: Not reported  
Created Date: 06-30-89  
Tank Status: A  
Owner Tank Id: Not reported  
Swrcb Tank Id: 19-000-009112-000003  
Actv Date: 06-30-89  
Capacity: Not reported  
Tank Use: UNKNOWN  
Stg: W  
Content: Not reported  
Number Of Tanks: Not reported

**307 PORTOSAN COMPANY, LLC  
4511 NORTH ROWLAND AVE  
EL MONTE, CA 91731**

**HAZNET S103660383  
N/A**

HAZNET:  
Gepaid: CAD983606773  
Contact: HARVEY N HEATHER  
Telephone: 8183581106  
Facility Addr2: Not reported  
Mailing Name: Not reported  
Mailing Address: PO BOX 6006  
Mailing City,St,Zip: EL MONTE, CA 917342006  
Gen County: Los Angeles  
TSD EPA ID: CAT000613893  
TSD County: Los Angeles  
Waste Category: Liquids with halogenated organic compounds > 1000 mg/l  
Disposal Method: Transfer Station  
Tons: .4792  
Facility County: Los Angeles

Gepaid: CAD983606773  
Contact: HARVEY N HEATHER



MAP FINDINGS  
FOCUS MAP 10

Map ID	Site	Database(s)	EPA ID Number
--------	------	-------------	---------------

**PORTOSAN COMPANY, LLC (Continued)**

**S103660383**

Telephone: 8183581106  
 Facility Addr2: Not reported  
 Mailing Name: Not reported  
 Mailing Address: PO BOX 6006  
 Mailing City,St,Zip: EL MONTE, CA 917342006  
 Gen County: Los Angeles  
 TSD EPA ID: CAD008364432  
 TSD County: Los Angeles  
 Waste Category: Aqueous solution with 10% or more total organic residues  
 Disposal Method: Recycler  
 Tons: .4587  
 Facility County: Los Angeles

Gepaid: CAD983606773  
 Contact: HARVEY N HEATHER  
 Telephone: 8183581106  
 Facility Addr2: Not reported  
 Mailing Name: Not reported  
 Mailing Address: PO BOX 6006  
 Mailing City,St,Zip: EL MONTE, CA 917342006  
 Gen County: Los Angeles  
 TSD EPA ID: CAT080013352  
 TSD County: Los Angeles  
 Waste Category: Waste oil and mixed oil  
 Disposal Method: Recycler  
 Tons: .2502  
 Facility County: Los Angeles

Gepaid: CAL000366775  
 Contact: HEATHER HARVEY  
 Telephone: 0000000000  
 Facility Addr2: Not reported  
 Mailing Name: Not reported  
 Mailing Address: PO BOX 6006  
 Mailing City,St,Zip: EL MONTE, CA 917341114  
 Gen County: Los Angeles  
 TSD EPA ID: CAT080013352  
 TSD County: Los Angeles  
 Waste Category: Waste oil and mixed oil  
 Disposal Method: Recycler  
 Tons: 2.0850  
 Facility County: Los Angeles

Gepaid: CAL000366775  
 Contact: HEATHER HARVEY  
 Telephone: 0000000000  
 Facility Addr2: Not reported  
 Mailing Name: Not reported  
 Mailing Address: PO BOX 6006  
 Mailing City,St,Zip: EL MONTE, CA 917341114  
 Gen County: Los Angeles  
 TSD EPA ID: CAL000113451  
 TSD County: Los Angeles  
 Waste Category: Unspecified organic liquid mixture  
 Disposal Method: Transfer Station  
 Tons: .5212  
 Facility County: Los Angeles

MAP FINDINGS  
FOCUS MAP 10

Map ID	Site	Database(s)	EPA ID Number
--------	------	-------------	---------------

**PORTOSAN COMPANY, LLC (Continued)**

**S103660383**

[Click this hyperlink](#) while viewing on your computer to access 60 additional CA\_HAZNET: record(s) in the EDR Site Report.

**307 UNITED SITE SERVICES OF CA INC  
4511 N ROWLAND AVE  
EL MONTE, CA 91731**

**HAZNET S108223750  
N/A**

HAZNET:

Gepaid: CAL000291566  
Contact: LILY CHU/ADMINISTRATION  
Telephone: 6264427775  
Facility Addr2: Not reported  
Mailing Name: Not reported  
Mailing Address: PO BOX 6006  
Mailing City,St,Zip: EL MONTE, CA 917342006  
Gen County: Los Angeles  
TSD EPA ID: CAD981696420  
TSD County: Los Angeles  
Waste Category: Aqueous solution with less than 10% total organic residues  
Disposal Method: Transfer Station  
Tons: 0.58  
Facility County: Not reported

Gepaid: CAL000291566  
Contact: MIKE CODDING/SAFETY MANAGER  
Telephone: 6266983184  
Facility Addr2: Not reported  
Mailing Name: Not reported  
Mailing Address: PO BOX 6006  
Mailing City,St,Zip: EL MONTE, CA 917342006  
Gen County: Los Angeles  
TSD EPA ID: CAD981696420  
TSD County: Los Angeles  
Waste Category: Waste oil and mixed oil  
Disposal Method: Transfer Station  
Tons: 1.04  
Facility County: Los Angeles

**309 MULHALL ELEMENTARY  
10900 MULHALL ST.  
EL MONTE, CA 91731**

**FINDS 1008313002  
N/A**

FINDS:

Other Pertinent Environmental Activity Identified at Site

Registry ID: 110022021364

Not reported

NCES (National Center for Education Statistics) is the primary federal entity for collecting and analyzing data related to education in the United States and other nations and the institute of education sciences.

MAP FINDINGS  
FOCUS MAP 10

Map ID	Site	Database(s)	EPA ID Number
309	<b>10905 MULHALL ST</b> <b>EL MONTE, CA 91731</b>  CDL: Facility ID: 199801087 Lab Type: Illegal Drug Lab (L) - location where an illegal drug lab was operated or drug lab equipment and/or materials were stored.	CDL	S107527110 N/A
317	<b>ANJACK DORIN PLASTICS</b> <b>4466 N BALDWIN AVE</b> <b>EL MONTE, CA 91731</b>  CA FID UST: Facility ID: 19016929 Regulated By: UTNKA Regulated ID: Not reported Cortese Code: Not reported SIC Code: Not reported Facility Phone: 7142562737 Mail To: Not reported Mailing Address: 4466 N BALDWIN AVE Mailing Address 2: Not reported Mailing City,St,Zip: EL MONTE 91731 Contact: Not reported Contact Phone: Not reported DUNS Number: Not reported NPDES Number: Not reported EPA ID: Not reported Comments: Not reported Status: Active  LOS ANGELES CO. HMS: Region: LA Facility Id: 015380-016626 Facility Status: Removed Area: 3C Permit Number: 00006218T Permit Status: Removed Facility Type: T0  EMI: Year: 2002 County Code: 19 Air Basin: SC Facility ID: 73809 Air District Name: SC SIC Code: 3082 Air District Name: SOUTH COAST AQMD Community Health Air Pollution Info System: Not reported Consolidated Emission Reporting Rule: Not reported Total Organic Hydrocarbon Gases Tons/Yr: 0 Reactive Organic Gases Tons/Yr: 0 Carbon Monoxide Emissions Tons/Yr: 0 NOX - Oxides of Nitrogen Tons/Yr: 0 SOX - Oxides of Sulphur Tons/Yr: 0 Particulate Matter Tons/Yr: 0 Part. Matter 10 Micrometers & Smlr Tons/Yr: 0	CA FID UST LOS ANGELES CO. HMS EMI SWEEPS UST	S101584917 N/A

MAP FINDINGS  
FOCUS MAP 10

Map ID      Site      Database(s)      EPA ID Number

**ANJACK DORIN PLASTICS (Continued)**

**S101584917**

Year: 2003  
 County Code: 19  
 Air Basin: SC  
 Facility ID: 73809  
 Air District Name: SC  
 SIC Code: 3082  
 Air District Name: SOUTH COAST AQMD  
 Community Health Air Pollution Info System: Not reported  
 Consolidated Emission Reporting Rule: Not reported  
 Total Organic Hydrocarbon Gases Tons/Yr: 0  
 Reactive Organic Gases Tons/Yr: 0  
 Carbon Monoxide Emissions Tons/Yr: 0  
 NOX - Oxides of Nitrogen Tons/Yr: 0  
 SOX - Oxides of Sulphur Tons/Yr: 0  
 Particulate Matter Tons/Yr: 0  
 Part. Matter 10 Micrometers & Smlr Tons/Yr: 0

Year: 2004  
 County Code: 19  
 Air Basin: SC  
 Facility ID: 73809  
 Air District Name: SC  
 SIC Code: 3082  
 Air District Name: SOUTH COAST AQMD  
 Community Health Air Pollution Info System: Not reported  
 Consolidated Emission Reporting Rule: Not reported  
 Total Organic Hydrocarbon Gases Tons/Yr: 0.183  
 Reactive Organic Gases Tons/Yr: 0.18  
 Carbon Monoxide Emissions Tons/Yr: 0  
 NOX - Oxides of Nitrogen Tons/Yr: 0  
 SOX - Oxides of Sulphur Tons/Yr: 0  
 Particulate Matter Tons/Yr: 0.0212  
 Part. Matter 10 Micrometers & Smlr Tons/Yr: 0.01

Year: 2005  
 County Code: 19  
 Air Basin: SC  
 Facility ID: 73809  
 Air District Name: SC  
 SIC Code: 3082  
 Air District Name: SOUTH COAST AQMD  
 Community Health Air Pollution Info System: Not reported  
 Consolidated Emission Reporting Rule: Not reported  
 Total Organic Hydrocarbon Gases Tons/Yr: .0136  
 Reactive Organic Gases Tons/Yr: .01359864  
 Carbon Monoxide Emissions Tons/Yr: 0  
 NOX - Oxides of Nitrogen Tons/Yr: 0  
 SOX - Oxides of Sulphur Tons/Yr: 0  
 Particulate Matter Tons/Yr: .00459  
 Part. Matter 10 Micrometers & Smlr Tons/Yr: .003213

**SWEEPS UST:**

Status: A  
 Comp Number: 16626  
 Number: 1  
 Board Of Equalization: Not reported  
 Ref Date: 02-04-92

MAP FINDINGS  
FOCUS MAP 10

Map ID	Site	Database(s)	EPA ID Number
	<b>ANJACK DORIN PLASTICS (Continued)</b>		<b>S101584917</b>
	Act Date: 02-04-92 Created Date: 02-04-92 Tank Status: A Owner Tank Id: 1 Swrcb Tank Id: 19-000-016626-000001 Actv Date: 02-04-92 Capacity: 1000 Tank Use: M.V. FUEL Stg: P Content: REG UNLEADED Number Of Tanks: 1		
<b>317</b>	<b>SPARTECH PROFILES 4466 NORTH BALDWIN AVENUE EL MONTE, CA 91731</b>	<b>FINDS</b>	<b>1008159248 N/A</b>
	FINDS: Other Pertinent Environmental Activity Identified at Site  Registry ID: 110020517056  TRIS (Toxics Release Inventory System) contains information from facilities on the amounts of over 300 listed toxic chemicals that these facilities release directly to air, water, land, or that are transported off-site.		
<b>317</b>	<b>1X WHITTAKER PLASTICS 4466 BALDWIN AVE EL MONTE, CA 91731</b>	<b>HAZNET WIP</b>	<b>S100928534 N/A</b>
	HAZNET: Gepaid: CAD982350126 Contact: PALLE/RITA RYE P O Telephone: 2153745109 Facility Addr2: Not reported Mailing Name: Not reported Mailing Address: 4466 N BALDWIN AVE Mailing City,St,Zip: EL MONTE, CA 917311106 Gen County: Los Angeles TSD EPA ID: CAD097030993 TSD County: Los Angeles Waste Category: Alkaline solution (pH <UN-> 12.5) with metals (antimony, arsenic, barium, beryllium, cadmium, chromium, cobalt, copper, lead, mercury, molybdenum, nickel, selenium, silver, thallium, vanadium, and zinc)  Disposal Method: Not reported Tons: .0250 Facility County: Los Angeles  Gepaid: CAD982350126 Contact: PALLE/RITA RYE P O Telephone: 2153745109 Facility Addr2: Not reported Mailing Name: Not reported Mailing Address: 4466 N BALDWIN AVE Mailing City,St,Zip: EL MONTE, CA 917311106		

MAP FINDINGS  
FOCUS MAP 10

Map ID	Site	Database(s)	EPA ID Number
--------	------	-------------	---------------

**1X WHITTAKER PLASTICS (Continued)**

**S100928534**

Gen County: Los Angeles  
 TSD EPA ID: CAD097030993  
 TSD County: Los Angeles  
 Waste Category: Alkaline solution (pH <UN-> 12.5) with metals (antimony, arsenic, barium, beryllium, cadmium, chromium, cobalt, copper, lead, mercury, molybdenum, nickel, selenium, silver, thallium, vanadium, and zinc)  
 Disposal Method: Treatment, Tank  
 Tons: .0250  
 Facility County: Los Angeles

Gepaid: CAD982350126  
 Contact: PALLE/RITA RYE P O  
 Telephone: 2153745109  
 Facility Addr2: Not reported  
 Mailing Name: Not reported  
 Mailing Address: 4466 N BALDWIN AVE  
 Mailing City,St,Zip: EL MONTE, CA 917311106  
 Gen County: Los Angeles  
 TSD EPA ID: CAT080013352  
 TSD County: Los Angeles  
 Waste Category: Unspecified oil-containing waste  
 Disposal Method: Recycler  
 Tons: 1.6680  
 Facility County: Los Angeles

Gepaid: CAD982350126  
 Contact: PALLE/RITA RYE P O  
 Telephone: 2153745109  
 Facility Addr2: Not reported  
 Mailing Name: Not reported  
 Mailing Address: 4466 N BALDWIN AVE  
 Mailing City,St,Zip: EL MONTE, CA 917311106  
 Gen County: Los Angeles  
 TSD EPA ID: CAD008252405  
 TSD County: Los Angeles  
 Waste Category: Unspecified solvent mixture Waste  
 Disposal Method: Recycler  
 Tons: 0.2543  
 Facility County: Los Angeles

Gepaid: CAD982350126  
 Contact: PALLE/RITA RYE P O  
 Telephone: 2153745109  
 Facility Addr2: Not reported  
 Mailing Name: Not reported  
 Mailing Address: 4466 N BALDWIN AVE  
 Mailing City,St,Zip: EL MONTE, CA 917311106  
 Gen County: Los Angeles  
 TSD EPA ID: CAD097030993  
 TSD County: Los Angeles  
 Waste Category: Other inorganic solid waste  
 Disposal Method: Disposal, Other  
 Tons: 0.9428  
 Facility County: Los Angeles

MAP FINDINGS  
FOCUS MAP 10

Map ID	Site	Database(s)	EPA ID Number
--------	------	-------------	---------------

**1X WHITTAKER PLASTICS (Continued)**

**S100928534**

[Click this hyperlink](#) while viewing on your computer to access 13 additional CA\_HAZNET: record(s) in the EDR Site Report.

WIP:

Region: 4  
File Number: 103.0031  
**File Status: Historical**  
Staff: RASTON  
Facility Suite: Not reported

**317 THE WESTERN HARDWARE & TOOL CO**  
**4463 BALDWIN AVE**  
**EL MONTE, CA 91731**

**HAZNET S106764305**  
**WIP N/A**

HAZNET:

Gepaid: CAC002615597  
Contact: OSCAR RAMIREZ/SALES MAN  
Telephone: 3238370088  
Facility Addr2: Not reported  
Mailing Name: Not reported  
Mailing Address: 2100 SATURN ST STE 307  
Mailing City,St,Zip: MONTEREY PARK, CA 91755  
Gen County: Los Angeles  
TSD EPA ID: AZC950823111  
TSD County: 99  
Waste Category: Asbestos-containing waste  
Disposal Method: H132  
Tons: 1.2  
Facility County: Los Angeles

WIP:

Region: 4  
File Number: 103.0366  
**File Status: Historical**  
Staff: BPONEK  
Facility Suite: Not reported

**317 ANJAC PLASTICS, INC.**  
**4456 BALDWIN AVE**  
**EL MONTE, CA 91731**

**HIST UST U001569316**  
**N/A**

HIST UST:

Region: STATE  
Facility ID: 00000021080  
Facility Type: Other  
Other Type: PLASTIC EXTRUSION MF  
Total Tanks: 0001  
Contact Name: CHESTER TRINDEL  
Telephone: 8185795401  
Owner Name: ANJAC PLASTICS, INC.  
Owner Address: 4456 N. BALDWIN AVE.  
Owner City,St,Zip: EL MONTE, CA 91731  
  
Tank Num: 001  
Container Num: AP-1

MAP FINDINGS  
FOCUS MAP 10

Map ID	Site	Database(s)	EPA ID Number
--------	------	-------------	---------------

**ANJAC PLASTICS, INC. (Continued)**

**U001569316**

Year Installed: Not reported  
 Tank Capacity: 00001000  
 Tank Used for: PRODUCT  
 Type of Fuel: REGULAR  
 Tank Construction: Not reported  
 Leak Detection: Visual, Pressure Test

**317**

**ANJAC PLASTICS INC  
 4456 N BALDWIN AVE  
 EL MONTE, CA 91731**

**FINDS 1000143976  
 HAZNET CAD981161318  
 RCRA-NonGen  
 CA WDS**

**FINDS:**

Other Pertinent Environmental Activity Identified at Site

Registry ID: 110002678647

RCRAInfo is a national information system that supports the Resource Conservation and Recovery Act (RCRA) program through the tracking of events and activities related to facilities that generate, transport, and treat, store, or dispose of hazardous waste. RCRAInfo allows RCRA program staff to track the notification, permit, compliance, and corrective action activities required under RCRA.

**HAZNET:**

Gepaid: CAL000190347  
 Contact: SPARTECH CORP  
 Telephone: 0000000000  
 Facility Addr2: Not reported  
 Mailing Name: Not reported  
 Mailing Address: 4466 N BALDWIN AVE  
 Mailing City,St,Zip: EL MONTE, CA 917310000  
 Gen County: Los Angeles  
 TSD EPA ID: CAD008252405  
 TSD County: Los Angeles  
 Waste Category: Unspecified solvent mixture Waste  
 Disposal Method: Not reported  
 Tons: 1.0883  
 Facility County: Los Angeles

Gepaid: CAL000190347  
 Contact: SPARTECH CORP  
 Telephone: 0000000000  
 Facility Addr2: Not reported  
 Mailing Name: Not reported  
 Mailing Address: 4466 N BALDWIN AVE  
 Mailing City,St,Zip: EL MONTE, CA 917310000  
 Gen County: Los Angeles  
 TSD EPA ID: CAD097030993  
 TSD County: Los Angeles  
 Waste Category: Other inorganic solid waste  
 Disposal Method: Not reported  
 Tons: 0.9428  
 Facility County: Los Angeles

Gepaid: CAL000190347



MAP FINDINGS  
FOCUS MAP 10

Map ID Site Database(s) EPA ID Number

**ANJAC PLASTICS INC (Continued)**

**1000143976**

Contact: SPARTECH CORP  
Telephone: 0000000000  
Facility Addr2: Not reported  
Mailing Name: Not reported  
Mailing Address: 4466 N BALDWIN AVE  
Mailing City,St,Zip: EL MONTE, CA 917310000  
Gen County: Los Angeles  
TSD EPA ID: CAT080013352  
TSD County: Los Angeles  
Waste Category: Unspecified oil-containing waste  
Disposal Method: Not reported  
Tons: 1.8765  
Facility County: Los Angeles

Gepaid: CAD981161318  
Contact: Not reported  
Telephone: 0000000000  
Facility Addr2: Not reported  
Mailing Name: Not reported  
Mailing Address: 4456 N BALDWIN AVE  
Mailing City,St,Zip: EL MONTE, CA 917310000  
Gen County: Los Angeles  
TSD EPA ID: CAT080011352  
TSD County: 0  
Waste Category: Waste oil and mixed oil  
Disposal Method: Recycler  
Tons: 5.0040  
Facility County: Los Angeles

Gepaid: CAL000190347  
Contact: MARTIN(MARTY)EKIZIAN/CONTROLLE  
Telephone: 6265795401  
Facility Addr2: Not reported  
Mailing Name: Not reported  
Mailing Address: 4466 N BALDWIN AVE  
Mailing City,St,Zip: EL MONTE, CA 917310000  
Gen County: Los Angeles  
TSD EPA ID: Not reported  
TSD County: Los Angeles  
Waste Category: Off-specification, aged, or surplus organics  
Disposal Method: Recycler  
Tons: 0.07  
Facility County: Not reported

[Click this hyperlink](#) while viewing on your computer to access  
7 additional CA\_HAZNET: record(s) in the EDR Site Report.

RCRA-NonGen:

Date form received by agency: 10/29/1985  
Facility name: ANJAC PLASTICS INC  
Facility address: 4456 N BALDWIN AVE  
EL MONTE, CA 91731  
EPA ID: CAD981161318  
Mailing address: N BALDWIN AVE  
EL MONTE, CA 91731  
Contact: ENVIRONMENTAL MANAGER  
Contact address: 4456 N BALDWIN AVE

MAP FINDINGS  
FOCUS MAP 10

Map ID Site Database(s) EPA ID Number

**ANJAC PLASTICS INC (Continued)**

**1000143976**

EL MONTE, CA 91731  
Contact country: US  
Contact telephone: (818) 579-5401  
Contact email: Not reported  
EPA Region: 09  
Classification: Non-Generator  
Description: Handler: Non-Generators do not presently generate hazardous waste

**Owner/Operator Summary:**

Owner/operator name: HERBERT KORHOLZ  
Owner/operator address: NOT REQUIRED  
NOT REQUIRED, ME 99999  
Owner/operator country: Not reported  
Owner/operator telephone: (415) 555-1212  
Legal status: Private  
Owner/Operator Type: Owner  
Owner/Op start date: Not reported  
Owner/Op end date: Not reported

Owner/operator name: NOT REQUIRED  
Owner/operator address: NOT REQUIRED  
NOT REQUIRED, ME 99999

Owner/operator country: Not reported  
Owner/operator telephone: (415) 555-1212  
Legal status: Private  
Owner/Operator Type: Operator  
Owner/Op start date: Not reported  
Owner/Op end date: Not reported

**Handler Activities Summary:**

U.S. importer of hazardous waste: Unknown  
Mixed waste (haz. and radioactive): Unknown  
Recycler of hazardous waste: No  
Transporter of hazardous waste: No  
Treater, storer or disposer of HW: No  
Underground injection activity: No  
On-site burner exemption: Unknown  
Furnace exemption: Unknown  
Used oil fuel burner: No  
Used oil processor: No  
User oil refiner: No  
Used oil fuel marketer to burner: No  
Used oil Specification marketer: No  
Used oil transfer facility: No  
Used oil transporter: No  
Off-site waste receiver: Commercial status unknown

Violation Status: No violations found

**CA WDS:**

Facility ID: 4 19I006885  
Facility Type: Not reported  
Facility Status: Active - Any facility with a continuous or seasonal discharge that is under Waste Discharge Requirements.  
NPDES Number: CAS000001 The 1st 2 characters designate the state. The remaining 7 are assigned by the Regional Board  
Subregion: 4

MAP FINDINGS  
FOCUS MAP 10

Map ID	Site	Database(s)	EPA ID Number
--------	------	-------------	---------------

**ANJAC PLASTICS INC (Continued)**

**1000143976**

Facility Telephone: Not reported  
 Facility Contact: Not reported  
 Agency Name: ANJAC-DORON PLASTICS  
 Agency Address: Not reported  
 Agency City,St,Zip: 0  
 Agency Contact: Not reported  
 Agency Telephone: Not reported  
 Agency Type: Not reported  
 SIC Code: 0  
 SIC Code 2: Not reported  
 Primary Waste: Not reported  
 Primary Waste Type: Not reported  
 Secondary Waste: Not reported  
 Secondary Waste Type: Not reported  
 Design Flow: 0  
 Baseline Flow: 0  
 Reclamation: Not reported  
 POTW: Not reported  
 Treat To Water: Minor Threat to Water Quality. A violation of a regional board order should cause a relatively minor impairment of beneficial uses compared to a major or minor threat. Not: All nurds without a TTWQ will be considered a minor threat to water quality unless coded at a higher Level. A Zero (0) may be used to code those NURDS that are found to represent no threat to water quality.  
 Complexity: Category C - Facilities having no waste treatment systems, such as cooling water dischargers or those who must comply through best management practices, facilities with passive waste treatment and disposal systems, such as septic systems with subsurface disposal, or dischargers having waste storage systems with land disposal such as dairy waste ponds.

317

**EL MONTE IRON & METAL CO, INC  
4441 N BALDWIN AVE  
EL MONTE, CA**

**CA FID UST  
SWEEPS UST**

**S101618876  
N/A**

CA FID UST:  
 Facility ID: 19003308  
 Regulated By: UTNKA  
 Regulated ID: 00000417  
 Cortese Code: Not reported  
 SIC Code: Not reported  
 Facility Phone: 8180000000  
 Mail To: Not reported  
 Mailing Address: 4441 N BALDWIN AVE  
 Mailing Address 2: Not reported  
 Mailing City,St,Zip: EL MONTE  
 Contact: Not reported  
 Contact Phone: Not reported  
 DUNS Number: Not reported  
 NPDES Number: Not reported  
 EPA ID: Not reported  
 Comments: Not reported  
 Status: Active

SWEEPS UST:  
 Status: A  
 Comp Number: 9122

MAP FINDINGS  
FOCUS MAP 10

Map ID	Site	Database(s)	EPA ID Number
--------	------	-------------	---------------

**EL MONTE IRON & METAL CO, INC (Continued)**

**S101618876**

Number: 9  
 Board Of Equalization: 44-008309  
 Ref Date: 06-30-89  
 Act Date: Not reported  
 Created Date: 06-30-89  
 Tank Status: A  
 Owner Tank Id: Not reported  
 Swrcb Tank Id: 19-000-009122-000001  
 Actv Date: 06-30-89  
 Capacity: Not reported  
 Tank Use: UNKNOWN  
 Stg: W  
 Content: Not reported  
 Number Of Tanks: 2

Status: A  
 Comp Number: 9122  
 Number: 9  
 Board Of Equalization: 44-008309  
 Ref Date: 06-30-89  
 Act Date: Not reported  
 Created Date: 06-30-89  
 Tank Status: A  
 Owner Tank Id: Not reported  
 Swrcb Tank Id: 19-000-009122-000002  
 Actv Date: 06-30-89  
 Capacity: Not reported  
 Tank Use: UNKNOWN  
 Stg: W  
 Content: Not reported  
 Number Of Tanks: Not reported

317

**EL MONTE IRON & METAL CO., INC  
 4441 BALDWIN AVE  
 EL MONTE, CA 91731**

**HIST UST U001569340  
 WIP N/A**

HIST UST:  
 Region: STATE  
 Facility ID: 00000000417  
 Facility Type: Other  
 Other Type: SCRAP SLAVAGE  
 Total Tanks: 0002  
 Contact Name: THOMAS ARREDONDO  
 Telephone: 8184442531  
 Owner Name: EL MONTE IRON & METAL CO., INC  
 Owner Address: 4441 BALDWIN AVENUE  
 Owner City,St,Zip: EL MONTE, CA 91731

Tank Num: 001  
 Container Num: 1  
 Year Installed: 1976  
 Tank Capacity: 00010000  
 Tank Used for: PRODUCT  
 Type of Fuel: DIESEL  
 Tank Construction: Not reported  
 Leak Detection: None

Tank Num: 002

MAP FINDINGS  
FOCUS MAP 10

Map ID Site Database(s) EPA ID Number

**EL MONTE IRON & METAL CO., INC (Continued)**

**U001569340**

Container Num: 2  
Year Installed: 1976  
Tank Capacity: 00010000  
Tank Used for: PRODUCT  
Type of Fuel: UNLEADED  
Tank Construction: Not reported  
Leak Detection: None

WIP:

Region: 4  
File Number: 103.0123  
**File Status: Historical**  
Staff: ESOLOMON  
Facility Suite: Not reported

317

**LAIDLAW TRANSIT SERVICES INC  
4441 BALDWIN AVE  
EL MONTE, CA 91731**

**HAZNET S103974153  
N/A**

HAZNET:

Gepaid: CAL000071434  
Contact: LAIDLAW INC  
Telephone: 9053361800  
Facility Addr2: Not reported  
Mailing Name: Not reported  
Mailing Address: 201 N CIVIC DR STE 150  
Mailing City,St,Zip: WALNUT CREEK, CA 945960000  
Gen County: Los Angeles  
TSD EPA ID: CAD099452708  
TSD County: Los Angeles  
Waste Category: Oil/water separation sludge  
Disposal Method: Transfer Station  
Tons: 12.1721  
Facility County: Los Angeles

Gepaid: CAL000071434  
Contact: LAIDLAW INC  
Telephone: 9053361800  
Facility Addr2: Not reported  
Mailing Name: Not reported  
Mailing Address: 201 N CIVIC DR STE 150  
Mailing City,St,Zip: WALNUT CREEK, CA 945960000  
Gen County: Los Angeles  
TSD EPA ID: CAT000613893  
TSD County: Los Angeles  
Waste Category: Not reported  
Disposal Method: Transfer Station  
Tons: 0  
Facility County: Los Angeles

Gepaid: CAL000071434  
Contact: LAIDLAW INC  
Telephone: 9053361800  
Facility Addr2: Not reported  
Mailing Name: Not reported  
Mailing Address: 201 N CIVIC DR STE 150  
Mailing City,St,Zip: WALNUT CREEK, CA 945960000

MAP FINDINGS  
FOCUS MAP 10

Map ID	Site	Database(s)	EPA ID Number
--------	------	-------------	---------------

**LIDLAW TRANSIT SERVICES INC (Continued)**

**S103974153**

Gen County: Los Angeles  
TSD EPA ID: CAT000613893  
TSD County: Los Angeles  
Waste Category: Aqueous solution with less than 10% total organic residues  
Disposal Method: Transfer Station  
Tons: 4.9995  
Facility County: Los Angeles

Gepaid: CAL000071434  
Contact: LAIDLAW INC  
Telephone: 9053361800  
Facility Addr2: Not reported  
Mailing Name: Not reported  
Mailing Address: 201 N CIVIC DR STE 150  
Mailing City,St,Zip: WALNUT CREEK, CA 945960000  
Gen County: Los Angeles  
TSD EPA ID: CAD099452708  
TSD County: Los Angeles  
Waste Category: Oil/water separation sludge  
Disposal Method: Transfer Station  
Tons: 16.1170  
Facility County: Los Angeles

Gepaid: CAL000071434  
Contact: LAIDLAW INC  
Telephone: 9053361800  
Facility Addr2: Not reported  
Mailing Name: Not reported  
Mailing Address: 201 N CIVIC DR STE 150  
Mailing City,St,Zip: WALNUT CREEK, CA 945960000  
Gen County: Los Angeles  
TSD EPA ID: CAT000613893  
TSD County: Los Angeles  
Waste Category: Aqueous solution with less than 10% total organic residues  
Disposal Method: Transfer Station  
Tons: .9632  
Facility County: Los Angeles

[Click this hyperlink](#) while viewing on your computer to access 16 additional CA\_HAZNET: record(s) in the EDR Site Report.

317

**EL MONTE IRON & METAL**  
**4441 BALDWIN AVE**  
**EL MONTE, CA 91731**

**HIST UST** **U001569339**  
**N/A**

HIST UST:  
Region: STATE  
Facility ID: 00000055680  
Facility Type: Other  
Other Type: Not reported  
Total Tanks: 0002  
Contact Name: THOMAS ARREDONDO  
Telephone: 8184442531  
Owner Name: EL MONTE IRON & METAL  
Owner Address: 4441 BALDWIN AVENUE  
Owner City,St,Zip: EL MONTE, CA 91731  
  
Tank Num: 001

MAP FINDINGS  
FOCUS MAP 10

Map ID	Site	Database(s)	EPA ID Number
--------	------	-------------	---------------

**EL MONTE IRON & METAL (Continued)**

**U001569339**

Container Num: 1  
Year Installed: 1977  
Tank Capacity: 00009900  
Tank Used for: PRODUCT  
Type of Fuel: UNLEADED  
Tank Construction: 6" inches  
Leak Detection: None

Tank Num: 002  
Container Num: 2  
Year Installed: Not reported  
Tank Capacity: 00000000  
Tank Used for: PRODUCT  
Type of Fuel: DIESEL  
Tank Construction: Not reported  
Leak Detection: None

317

**EL MONTE IRON & METAL CO.  
4441 BALDWIN AVE N  
EL MONTE, CA 91731**

**LUST S105032357  
LOS ANGELES CO. HMS N/A**

LUST:

Region: STATE  
Global Id: T0603703345  
Latitude: 34.088123  
Longitude: -118.0499248  
Case Type: LUST Cleanup Site  
Status: Completed - Case Closed  
Status Date: 1992-09-14 00:00:00  
Lead Agency: LOS ANGELES COUNTY  
Case Worker: Not reported  
Local Agency: LOS ANGELES COUNTY  
RB Case Number: I-09122  
LOC Case Number: Not reported  
File Location: Not reported  
Potential Media Affect: Soil  
Potential Contaminats of Concern: Gasoline  
Site History: Not reported

LUST REG 4:

Region: 4  
Regional Board: 04  
County: Los Angeles  
facid: I-09122  
Status: Case Closed  
Substance: Gasoline  
Substance Quantity: Not reported  
Local Case No: Not reported  
Case Type: Soil  
Abatement Method Used at the Site: Not reported  
Global ID: T0603703345  
W Global ID: Not reported  
Staff: UNK  
Local Agency: 19000  
Cross Street: VALLEY BLVD.  
Enforcement Type: Not reported  
Date Leak Discovered: 7/30/1991

MAP FINDINGS  
FOCUS MAP 10

Map ID      Site      Database(s)      EPA ID Number

**EL MONTE IRON & METAL CO. (Continued)**

**S105032357**

Date Leak First Reported: 9/12/1991  
 Date Leak Record Entered: 12/19/1991  
 Date Confirmation Began: Not reported  
 Date Leak Stopped: 7/30/1991  
 Date Case Last Changed on Database: 9/14/1992  
 Date the Case was Closed: 9/14/1992  
 How Leak Discovered: Tank Closure  
 How Leak Stopped: Not reported  
 Cause of Leak: UNK  
 Leak Source: UNK  
 Operator: MEIJER, KENNY  
 Water System: Not reported  
 Well Name: Not reported  
 Approx. Dist To Production Well (ft): 718.56500732714283950659516133  
 Source of Cleanup Funding: UNK  
 Preliminary Site Assessment Workplan Submitted: Not reported  
 Preliminary Site Assessment Began: 9/12/1991  
 Pollution Characterization Began: Not reported  
 Remediation Plan Submitted: Not reported  
 Remedial Action Underway: Not reported  
 Post Remedial Action Monitoring Began: Not reported  
 Enforcement Action Date: Not reported  
 Historical Max MTBE Date: Not reported  
 Hist Max MTBE Conc in Groundwater: Not reported  
 Hist Max MTBE Conc in Soil: Not reported  
 Significant Interim Remedial Action Taken: Not reported  
 GW Qualifier: Not reported  
 Soil Qualifier: Not reported  
 Organization: Not reported  
 Owner Contact: Not reported  
 Responsible Party: EL MONTE IRON & METAL CO.  
 RP Address: SAME AS SITE  
 Program: LUST  
 Lat/Long: 34.088123 / -1  
 Local Agency Staff: Not reported  
 Beneficial Use: Not reported  
 Priority: Not reported  
 Cleanup Fund Id: Not reported  
 Suspended: Not reported  
 Assigned Name: Not reported  
 Summary: Not reported

**LOS ANGELES CO. HMS:**

Region: LA  
 Facility Id: 009321-009122  
 Facility Status: Removed  
 Area: 3C  
 Permit Number: 00000097T  
 Permit Status: Removed  
 Facility Type: T0



MAP FINDINGS  
FOCUS MAP 10

Map ID	Site	Database(s)	EPA ID Number
317	<b>FORD WHOLESALE CO</b> <b>4429 N BALDWIN AVE</b> <b>EL MONTE, CA</b>	<b>LOS ANGELES CO. HMS</b>	<b>S103489349</b> <b>N/A</b>
	LOS ANGELES CO. HMS: Region: LA Facility Id: 018699-026705 Facility Status: Removed Area: 3C Permit Number: 242572 Permit Status: Removed Facility Type: T1		
317	<b>FORD WHOLESALE CO., INC.</b> <b>4429 BALDWIN AVE. N.</b> <b>EL MONTE, CA 91731</b>	<b>LUST</b> <b>SLIC</b>	<b>S106116180</b> <b>N/A</b>
	LUST REG 4: Region: 4 Regional Board: 04 County: Los Angeles facid: R-26705 Status: Leak being confirmed Substance: Diesel Substance Quantity: Not reported Local Case No: 18699-26705 Case Type: Soil Abatement Method Used at the Site: Not reported Global ID: T0603760615 W Global ID: Not reported Staff: UNK Local Agency: 19000 Cross Street: LOWER AZUSA Enforcement Type: Not reported Date Leak Discovered: 6/7/1999 Date Leak First Reported: 6/7/1999 Date Leak Record Entered: Not reported Date Confirmation Began: 6/7/1999 Date Leak Stopped: 2/17/1999 Date Case Last Changed on Database: Not reported Date the Case was Closed: Not reported How Leak Discovered: OM How Leak Stopped: Close Tank Cause of Leak: UNK Leak Source: V Operator: Not reported Water System: Not reported Well Name: Not reported Approx. Dist To Production Well (ft): Not reported Source of Cleanup Funding: V Preliminary Site Assessment Workplan Submitted: Not reported Preliminary Site Assessment Began: Not reported Pollution Characterization Began: Not reported Remediation Plan Submitted: Not reported Remedial Action Underway: Not reported Post Remedial Action Monitoring Began: Not reported Enforcement Action Date: Not reported Historical Max MTBE Date: Not reported Hist Max MTBE Conc in Groundwater: Not reported Hist Max MTBE Conc in Soil: Not reported		

MAP FINDINGS  
FOCUS MAP 10

Map ID Site Database(s) EPA ID Number

**FORD WHOLESALE CO., INC. (Continued)**

**S106116180**

Significant Interim Remedial Action Taken: Not reported  
 GW Qualifier: Not reported  
 Soil Qualifier: Not reported  
 Organization: Not reported  
 Owner Contact: Not reported  
 Responsible Party: M. L. THOMAS  
 RP Address: P.O. BOX 15189  
 Program: Not reported  
 Lat/Long: 0 / 0  
 Local Agency Staff: Not reported  
 Beneficial Use: Not reported  
 Priority: Not reported  
 Cleanup Fund Id: Not reported  
 Suspended: Not reported  
 Assigned Name: Not reported  
 Summary: Not reported

SLIC:

Region: STATE  
**Facility Status: Completed - Case Closed**  
 Status Date: 2005-10-03 00:00:00  
 Global Id: T0603760615  
 Lead Agency: LOS ANGELES COUNTY  
 Lead Agency Case Number: 18699-26705  
 Latitude: 34.087925  
 Longitude: -118.05069  
 Case Type: Cleanup Program Site  
 Case Worker: Not reported  
 Local Agency: LOS ANGELES COUNTY  
 RB Case Number: R-26705  
 File Location: Not reported  
 Potential Media Affected: Soil  
 Potential Contaminants of Concern: Diesel  
 Site History: Not reported

317

**FORD WHOLESALE INC  
 4429 N BALDWIN AVE  
 EL MONTE, CA 91731**

**HAZNET S104565648  
 N/A**

HAZNET:

Gepaid: CAC001176152  
 Contact: FORD WHOLESALE INC  
 Telephone: 7149731546  
 Facility Addr2: Not reported  
 Mailing Name: Not reported  
 Mailing Address: 825 N PARK CENTER DRIVE  
 Mailing City,St,Zip: SANTA ANA, CA 927350000  
 Gen County: Los Angeles  
 TSD EPA ID: CAT080013352  
 TSD County: Los Angeles  
 Waste Category: Aqueous solution with less than 10% total organic residues  
 Disposal Method: Recycler  
 Tons: 1.1676  
 Facility County: Los Angeles

MAP FINDINGS  
FOCUS MAP 10

Map ID	Site	Database(s)	EPA ID Number
317	<b>EL MONTE</b> <b>11333 VALLEY BOULEVARD</b> <b>EL MONTE, CA 91731</b>  FINDS: Other Pertinent Environmental Activity Identified at Site  Registry ID: 110021306460  The NEI (National Emissions Inventory) database contains information on stationary and mobile sources that emit criteria air pollutants and their precursors, as well as hazardous air pollutants (HAPs).	FINDS	1008235625 N/A
317	<b>BEN F. SMITH, INC.</b> <b>4420 BALDWIN AVE</b> <b>EL MONTE, CA 91731</b>  HIST UST: Region: STATE Facility ID: 00000033961 Facility Type: Other Other Type: Not reported Total Tanks: 0002 Contact Name: JOHN KLEIN Telephone: 8184442543 Owner Name: BEN F. SMITH, INC. Owner Address: 4420 N. BALDWIN AVE. Owner City,St,Zip: EL MONTE, CA 91731  Tank Num: 001 Container Num: 1 Year Installed: 1965 Tank Capacity: 00010000 Tank Used for: PRODUCT Type of Fuel: REGULAR Tank Construction: Not reported Leak Detection: Stock Inventor  Tank Num: 002 Container Num: 2 Year Installed: 1965 Tank Capacity: 00005000 Tank Used for: PRODUCT Type of Fuel: UNLEADED Tank Construction: Not reported Leak Detection: Stock Inventor	HIST UST	U001569323 N/A
317	<b>BEN F. SMITH INC</b> <b>4420 N BALDWIN AVE</b> <b>EL MONTE, CA</b>	HAZNET CA FID UST LOS ANGELES CO. HMS EMI SWEEPS UST	1000113771 N/A
	HAZNET: Gepaid: CAD982013088 Contact: Not reported Telephone: 0000000000		

MAP FINDINGS  
FOCUS MAP 10

Map ID	Site	Database(s)	EPA ID Number
--------	------	-------------	---------------

**BEN F. SMITH INC (Continued)**

**1000113771**

Facility Addr2: Not reported  
Mailing Name: Not reported  
Mailing Address: PO BOX 5945  
Mailing City,St,Zip: EL MONTE, CA 917341945  
Gen County: Los Angeles  
TSD EPA ID: CAD028409019  
TSD County: Los Angeles  
Waste Category: Tank bottom waste  
Disposal Method: Treatment, Tank  
Tons: 2.7105  
Facility County: Los Angeles

CA FID UST:

Facility ID: 19030726  
Regulated By: UTNKA  
Regulated ID: 00033961  
Cortese Code: Not reported  
SIC Code: Not reported  
Facility Phone: 8180000000  
Mail To: Not reported  
Mailing Address: BOX  
Mailing Address 2: Not reported  
Mailing City,St,Zip: EL MONTE  
Contact: Not reported  
Contact Phone: Not reported  
DUNs Number: Not reported  
NPDES Number: Not reported  
EPA ID: Not reported  
Comments: Not reported  
Status: Active

LOS ANGELES CO. HMS:

Region: LA  
Facility Id: 009504-009319  
Facility Status: Removed  
Area: 3C  
Permit Number: 00000351T  
Permit Status: Removed  
Facility Type: T0

EMI:

Year: 1990  
County Code: 19  
Air Basin: SC  
Facility ID: 30424  
Air District Name: SC  
SIC Code: 1771  
Air District Name: SOUTH COAST AQMD  
Community Health Air Pollution Info System: Not reported  
Consolidated Emission Reporting Rule: Not reported  
Total Organic Hydrocarbon Gases Tons/Yr: 4  
Reactive Organic Gases Tons/Yr: 4  
Carbon Monoxide Emissions Tons/Yr: 10  
NOX - Oxides of Nitrogen Tons/Yr: 0  
SOX - Oxides of Sulphur Tons/Yr: 0  
Particulate Matter Tons/Yr: 0

MAP FINDINGS  
FOCUS MAP 10

Map ID	Site	Database(s)	EPA ID Number
--------	------	-------------	---------------

**BEN F. SMITH INC (Continued)**

1000113771

Part. Matter 10 Micrometers & Smlr Tons/Yr: 0

Year: 1993  
 County Code: 19  
 Air Basin: SC  
 Facility ID: 30424  
 Air District Name: SC  
 SIC Code: 1771  
 Air District Name: SOUTH COAST AQMD  
 Community Health Air Pollution Info System: Not reported  
 Consolidated Emission Reporting Rule: Not reported  
 Total Organic Hydrocarbon Gases Tons/Yr: 0  
 Reactive Organic Gases Tons/Yr: 0  
 Carbon Monoxide Emissions Tons/Yr: 0  
 NOX - Oxides of Nitrogen Tons/Yr: 0  
 SOX - Oxides of Sulphur Tons/Yr: 0  
 Particulate Matter Tons/Yr: 0  
 Part. Matter 10 Micrometers & Smlr Tons/Yr: 0

Year: 1995  
 County Code: 19  
 Air Basin: SC  
 Facility ID: 30424  
 Air District Name: SC  
 SIC Code: 1771  
 Air District Name: SOUTH COAST AQMD  
 Community Health Air Pollution Info System: Not reported  
 Consolidated Emission Reporting Rule: Not reported  
 Total Organic Hydrocarbon Gases Tons/Yr: 0  
 Reactive Organic Gases Tons/Yr: 0  
 Carbon Monoxide Emissions Tons/Yr: 0  
 NOX - Oxides of Nitrogen Tons/Yr: 0  
 SOX - Oxides of Sulphur Tons/Yr: 0  
 Particulate Matter Tons/Yr: 0  
 Part. Matter 10 Micrometers & Smlr Tons/Yr: 0

**SWEEPS UST:**

Status: A  
 Comp Number: 9319  
 Number: 9  
 Board Of Equalization: 44-008398  
 Ref Date: 06-30-89  
 Act Date: Not reported  
 Created Date: 06-30-89  
 Tank Status: A  
 Owner Tank Id: Not reported  
 Swrcb Tank Id: 19-000-009319-000001  
 Actv Date: 06-30-89  
 Capacity: Not reported  
 Tank Use: UNKNOWN  
 Stg: W  
 Content: Not reported  
 Number Of Tanks: 2

Status: A  
 Comp Number: 9319  
 Number: 9

MAP FINDINGS  
FOCUS MAP 10

Map ID	Site	Database(s)	EPA ID Number
	<b>BEN F. SMITH INC (Continued)</b>		<b>1000113771</b>
	Board Of Equalization: 44-008398		
	Ref Date: 06-30-89		
	Act Date: Not reported		
	Created Date: 06-30-89		
	Tank Status: A		
	Owner Tank Id: Not reported		
	Swrcb Tank Id: 19-000-009319-000002		
	Actv Date: 06-30-89		
	Capacity: Not reported		
	Tank Use: UNKNOWN		
	Stg: W		
	Content: Not reported		
	Number Of Tanks: Not reported		
<b>317</b>	<b>BEN F SMITH INC 4420 BALDWIN AVE EL MONTE, CA 91731</b>	<b>HAZNET</b>	<b>S108198984 N/A</b>
	HAZNET:		
	Gepaid: CAD982013088		
	Contact: MANUEL VELASCO		
	Telephone: 6264442543		
	Facility Addr2: Not reported		
	Mailing Name: Not reported		
	Mailing Address: 4420 N BALDWIN AVE		
	Mailing City,St,Zip: EL MONTE, CA 917311106		
	Gen County: Los Angeles		
	TSD EPA ID: CAD099452708		
	TSD County: Los Angeles		
	Waste Category: Waste oil and mixed oil		
	Disposal Method: Recycler		
	Tons: 0.91		
	Facility County: Not reported		
<b>320</b>	<b>IMPERIAL TRADING &amp; MANUFACTURING INC 4479 ROWLAND AVE EL MONTE, CA 91731</b>	<b>HAZNET WIP</b>	<b>S105725897 N/A</b>
	HAZNET:		
	Gepaid: CAL000231420		
	Contact: STANLEY LEE/SEC		
	Telephone: 6264431268		
	Facility Addr2: Not reported		
	Mailing Name: Not reported		
	Mailing Address: 4479 ROWLAND AVE		
	Mailing City,St,Zip: EL MONTE, CA 917310000		
	Gen County: Los Angeles		
	TSD EPA ID: Not reported		
	TSD County: 99		
	Waste Category: Other organic solids		
	Disposal Method: Not reported		
	Tons: 0.02		
	Facility County: Not reported		
	Gepaid: CAL000231420		
	Contact: STANLEY LEE/SEC		

MAP FINDINGS  
FOCUS MAP 10

Map ID	Site	Database(s)	EPA ID Number
	<p><b>IMPERIAL TRADING &amp; MANUFACTURING INC (Continued)</b></p> <p>Telephone: 6264431268            Facility Addr2: Not reported            Mailing Name: Not reported            Mailing Address: 4479 ROWLAND AVE            Mailing City,St,Zip: EL MONTE, CA 917310000            Gen County: Los Angeles            TSD EPA ID: Not reported            TSD County: 99            Waste Category: Other organic solids            Disposal Method: Disposal, Land Fill            Tons: 0.02            Facility County: Not reported</p> <p>WIP:            Region: 4            File Number: 103.0132  <b>File Status: Historical</b>            Staff: PBC            Facility Suite: Not reported</p>		<b>S105725897</b>
320	<p><b>CONSOLIDATED PATTERN INC.</b>  <b>4475 ROWLAND AVE</b>  <b>EL MONTE, CA 91731</b></p> <p>WIP:            Region: 4            File Number: 103.0760  <b>File Status: Historical</b>            Staff: KELLIOTT            Facility Suite: Not reported</p>	WIP	<b>S106764332</b> N/A
320	<p><b>CARL F. SHIELD</b>  <b>4471 ROWLAND AVE</b>  <b>EL MONTE, CA 91731</b></p> <p>WIP:            Region: 4            File Number: 103.0078  <b>File Status: Historical</b>            Staff: CRS            Facility Suite: Not reported</p>	WIP	<b>S106764259</b> N/A
320	<p><b>RAY PAINT DIV.</b>  <b>4463 ROWLAND AVE</b>  <b>EL MONTE, CA 91731</b></p> <p>WIP:            Region: 4            File Number: 103.0295  <b>File Status: Historical</b>            Staff: KELLIOTT            Facility Suite: Not reported</p>	WIP	<b>S106764291</b> N/A

MAP FINDINGS  
FOCUS MAP 10

Map ID	Site	Database(s)	EPA ID Number
320	<b>RAY PRODUCTS</b> <b>4463 ROWLAND AV</b> <b>EL MONTE, CA 91731</b>	<b>RCRA-SQG</b> <b>FINDS</b> <b>HAZNET</b> <b>EMI</b>	<b>1000128775</b> <b>CAD981453228</b>
	<b>RCRA-SQG:</b> Date form received by agency: 03/18/1986 Facility name: RAY PRODUCTS Facility address: 4463 ROWLAND AV EL MONTE, CA 91731 EPA ID: CAD981453228 Mailing address: 4463 ROWLAND AVE EL MONTE, CA 91731 Contact: ENVIRONMENTAL MANAGER Contact address: 4463 ROWLAND AV EL MONTE, CA 91731 Contact country: US Contact telephone: (818) 575-8803 Contact email: Not reported EPA Region: 09 Classification: Small Small Quantity Generator Description: Handler: generates more than 100 and less than 1000 kg of hazardous waste during any calendar month and accumulates less than 6000 kg of hazardous waste at any time; or generates 100 kg or less of hazardous waste during any calendar month, and accumulates more than 1000 kg of hazardous waste at any time		
	<b>Owner/Operator Summary:</b> Owner/operator name: RAY BRUCE Owner/operator address: NOT REQUIRED NOT REQUIRED, ME 99999 Owner/operator country: Not reported Owner/operator telephone: (415) 555-1212 Legal status: Private Owner/Operator Type: Owner Owner/Op start date: Not reported Owner/Op end date: Not reported  Owner/operator name: NOT REQUIRED Owner/operator address: NOT REQUIRED NOT REQUIRED, ME 99999 Owner/operator country: Not reported Owner/operator telephone: (415) 555-1212 Legal status: Private Owner/Operator Type: Operator Owner/Op start date: Not reported Owner/Op end date: Not reported		
	<b>Handler Activities Summary:</b> U.S. importer of hazardous waste: Unknown Mixed waste (haz. and radioactive): Unknown Recycler of hazardous waste: No Transporter of hazardous waste: No Treater, storer or disposer of HW: No Underground injection activity: No On-site burner exemption: Unknown Furnace exemption: Unknown Used oil fuel burner: No		



MAP FINDINGS  
FOCUS MAP 10

Map ID      Site      Database(s)      EPA ID Number

---

**RAY PRODUCTS (Continued)**

**1000128775**

Used oil processor:            No  
User oil refiner:              No  
Used oil fuel marketer to burner:    No  
Used oil Specification marketer:    No  
Used oil transfer facility:          No  
Used oil transporter:            No  
Off-site waste receiver:          Commercial status unknown

Violation Status:              No violations found

**FINDS:**

Other Pertinent Environmental Activity Identified at Site

Registry ID:                  110002712333

RCRAInfo is a national information system that supports the Resource Conservation and Recovery Act (RCRA) program through the tracking of events and activities related to facilities that generate, transport, and treat, store, or dispose of hazardous waste. RCRAInfo allows RCRA program staff to track the notification, permit, compliance, and corrective action activities required under RCRA.

**HAZNET:**

Gepaid:                      CAD981453228  
Contact:                      Not reported  
Telephone:                    0000000000  
Facility Addr2:               Not reported  
Mailing Name:                Not reported  
Mailing Address:              4463 ROWLAND AVE  
Mailing City,St,Zip:        EL MONTE, CA 917310000  
Gen County:                  Los Angeles  
TSD EPA ID:                  CAD097030993  
TSD County:                  Los Angeles  
Waste Category:              Other organic solids  
Disposal Method:              Disposal, Other  
Tons:                          .7500  
Facility County:              Los Angeles

Gepaid:                      CAD981453228  
Contact:                      Not reported  
Telephone:                    0000000000  
Facility Addr2:               Not reported  
Mailing Name:                Not reported  
Mailing Address:              4463 ROWLAND AVE  
Mailing City,St,Zip:        EL MONTE, CA 917310000  
Gen County:                  Los Angeles  
TSD EPA ID:                  CAT080013352  
TSD County:                  Los Angeles  
Waste Category:              Waste oil and mixed oil  
Disposal Method:              Recycler  
Tons:                          .4587  
Facility County:              Los Angeles

Gepaid:                      CAD981453228  
Contact:                      Not reported  
Telephone:                    0000000000

MAP FINDINGS  
FOCUS MAP 10

Map ID	Site	Database(s)	EPA ID Number
--------	------	-------------	---------------

**RAY PRODUCTS (Continued)**

**1000128775**

Facility Addr2: Not reported  
Mailing Name: Not reported  
Mailing Address: 4463 ROWLAND AVE  
Mailing City,St,Zip: EL MONTE, CA 917310000  
Gen County: Los Angeles  
TSD EPA ID: CAT080013352  
TSD County: Los Angeles  
Waste Category: Unspecified oil-containing waste  
Disposal Method: Not reported  
Tons: .2293  
Facility County: Los Angeles

Gepaid: CAD981453228  
Contact: Not reported  
Telephone: 0000000000  
Facility Addr2: Not reported  
Mailing Name: Not reported  
Mailing Address: 4463 ROWLAND AVE  
Mailing City,St,Zip: EL MONTE, CA 917310000  
Gen County: Los Angeles  
TSD EPA ID: CAD000088252  
TSD County: Los Angeles  
Waste Category: Unspecified oil-containing waste  
Disposal Method: Transfer Station  
Tons: .3544  
Facility County: Los Angeles

Gepaid: CAD981453228  
Contact: Not reported  
Telephone: 0000000000  
Facility Addr2: Not reported  
Mailing Name: Not reported  
Mailing Address: 4463 ROWLAND AVE  
Mailing City,St,Zip: EL MONTE, CA 917310000  
Gen County: Los Angeles  
TSD EPA ID: CAD000088252  
TSD County: Los Angeles  
Waste Category: Off-specification, aged, or surplus organics  
Disposal Method: Transfer Station  
Tons: .1251  
Facility County: Los Angeles

[Click this hyperlink](#) while viewing on your computer to access  
3 additional CA\_HAZNET: record(s) in the EDR Site Report.

**EMI:**

Year: 1987  
County Code: 19  
Air Basin: SC  
Facility ID: 22277  
Air District Name: SC  
SIC Code: 3479  
Air District Name: SOUTH COAST AQMD  
Community Health Air Pollution Info System: Not reported  
Consolidated Emission Reporting Rule: Not reported  
Total Organic Hydrocarbon Gases Tons/Yr: 2  
Reactive Organic Gases Tons/Yr: 2

MAP FINDINGS  
FOCUS MAP 10

Map ID	Site	Database(s)	EPA ID Number
--------	------	-------------	---------------

**RAY PRODUCTS (Continued)**

**1000128775**

Carbon Monoxide Emissions Tons/Yr:	0
NOX - Oxides of Nitrogen Tons/Yr:	0
SOX - Oxides of Sulphur Tons/Yr:	0
Particulate Matter Tons/Yr:	0
Part. Matter 10 Micrometers & Smlr Tons/Yr:	0

**320**

**RAY PRODUCTS  
4459-63 ROWLAND  
EL MONTE, CA 91731**

**EMI S105939265  
N/A**

EMI:

Year:	1990
County Code:	19
Air Basin:	SC
Facility ID:	22277
Air District Name:	SC
SIC Code:	3479
Air District Name:	SOUTH COAST AQMD
Community Health Air Pollution Info System:	Not reported
Consolidated Emission Reporting Rule:	Not reported
Total Organic Hydrocarbon Gases Tons/Yr:	3
Reactive Organic Gases Tons/Yr:	3
Carbon Monoxide Emissions Tons/Yr:	0
NOX - Oxides of Nitrogen Tons/Yr:	0
SOX - Oxides of Sulphur Tons/Yr:	0
Particulate Matter Tons/Yr:	0
Part. Matter 10 Micrometers & Smlr Tons/Yr:	0

Year:	1995
County Code:	19
Air Basin:	SC
Facility ID:	22277
Air District Name:	SC
SIC Code:	3479
Air District Name:	SOUTH COAST AQMD
Community Health Air Pollution Info System:	Not reported
Consolidated Emission Reporting Rule:	Not reported
Total Organic Hydrocarbon Gases Tons/Yr:	3
Reactive Organic Gases Tons/Yr:	3
Carbon Monoxide Emissions Tons/Yr:	0
NOX - Oxides of Nitrogen Tons/Yr:	0
SOX - Oxides of Sulphur Tons/Yr:	0
Particulate Matter Tons/Yr:	0
Part. Matter 10 Micrometers & Smlr Tons/Yr:	0

Year:	1996
County Code:	19
Air Basin:	SC
Facility ID:	22277
Air District Name:	SC
SIC Code:	3479
Air District Name:	SOUTH COAST AQMD
Community Health Air Pollution Info System:	Not reported
Consolidated Emission Reporting Rule:	Not reported
Total Organic Hydrocarbon Gases Tons/Yr:	0
Reactive Organic Gases Tons/Yr:	0
Carbon Monoxide Emissions Tons/Yr:	0
NOX - Oxides of Nitrogen Tons/Yr:	0

MAP FINDINGS  
FOCUS MAP 10

Map ID	Site	Database(s)	EPA ID Number
	<b>RAY PRODUCTS (Continued)</b>		<b>S105939265</b>
	SOX - Oxides of Sulphur Tons/Yr: 0		
	Particulate Matter Tons/Yr: 0		
	Part. Matter 10 Micrometers & Smllr Tons/Yr: 0		
<b>320</b>	<b>PAUL FRIEDMAN HOMES 4455 N ROWLAND AVE EL MONTE, CA</b>	<b>LOS ANGELES CO. HMS</b>	<b>S106024627 N/A</b>
	LOS ANGELES CO. HMS:		
	Region: LA		
	Facility Id: 012306-012434		
	Facility Status: Removed		
	Area: 3C		
	Permit Number: 00004122T		
	Permit Status: Removed		
	Facility Type: T0		
<b>320</b>	<b>PAUL FRIEDMAN 4455 ROWLAND AVE EL MONTE, CA 91731</b>	<b>HIST UST WIP</b>	<b>U001569377 N/A</b>
	HIST UST:		
	Region: STATE		
	Facility ID: 00000003207		
	Facility Type: Other		
	Other Type: COMPANY CARS		
	Total Tanks: 0001		
	Contact Name: Not reported		
	Telephone: 8185791450		
	Owner Name: PAUL FRIEDMAN		
	Owner Address: 4455 ROWLAND		
	Owner City,St,Zip: EL MONTE, CA 91731		
	Tank Num: 001		
	Container Num: 1		
	Year Installed: 1982		
	Tank Capacity: 00010000		
	Tank Used for: PRODUCT		
	Type of Fuel: UNLEADED		
	Tank Construction: Not reported		
	Leak Detection: None		
	WIP:		
	Region: 4		
	File Number: 103.0275		
	<b>File Status: Historical</b>		
	Staff: CRS		
	Facility Suite: Not reported		

MAP FINDINGS  
FOCUS MAP 10

Map ID	Site	Database(s)	EPA ID Number
--------	------	-------------	---------------

320	<b>PAUL FIEDMAN HOMES 4455 ROWLAND AVE EL MONTE, CA 91731</b>	<b>HAZNET LUST SWEEPS UST</b>	<b>S104160172 N/A</b>
-----	---	---------------------------------------	---------------------------

HAZNET:

Gepaid: CAC002428511  
 Contact: TIM ADKINS/INVESTORS TRUST  
 Telephone: 9093921350  
 Facility Addr2: Not reported  
 Mailing Name: Not reported  
 Mailing Address: 247 W BONITA AVE  
 Mailing City,St,Zip: SAN DIMAS, CA 917730000  
 Gen County: Los Angeles  
 TSD EPA ID: Not reported  
 TSD County: Los Angeles  
 Waste Category: Unspecified oil-containing waste  
 Disposal Method: Recycler  
 Tons: 0.45  
 Facility County: Not reported

Gepaid: CAC002428511  
 Contact: TIM ADKINS/INVESTORS TRUST  
 Telephone: 9093921350  
 Facility Addr2: Not reported  
 Mailing Name: Not reported  
 Mailing Address: 247 W BONITA AVE  
 Mailing City,St,Zip: SAN DIMAS, CA 917730000  
 Gen County: Los Angeles  
 TSD EPA ID: Not reported  
 TSD County: 99  
 Waste Category: Other organic solids  
 Disposal Method: Disposal, Land Fill  
 Tons: 0.25  
 Facility County: Not reported

LUST:

Region: STATE  
 Global Id: T0603703970  
 Latitude: 34.088254  
 Longitude: -118.0513819  
 Case Type: LUST Cleanup Site  
 Status: Completed - Case Closed  
 Status Date: 1990-10-10 00:00:00  
 Lead Agency: LOS ANGELES COUNTY  
 Case Worker: Not reported  
 Local Agency: LOS ANGELES COUNTY  
 RB Case Number: I-12434  
 LOC Case Number: Not reported  
 File Location: Not reported  
 Potential Media Affect: Soil  
 Potential Contaminats of Concern: Gasoline  
 Site History: Not reported

LUST REG 4:

Region: 4  
 Regional Board: 04  
 County: Los Angeles  
 facid: I-12434

MAP FINDINGS  
FOCUS MAP 10

Map ID Site Database(s) EPA ID Number

**PAUL FIEDMAN HOMES (Continued)**

**S104160172**

Status: Case Closed  
 Substance: Gasoline  
 Substance Quantity: Not reported  
 Local Case No: Not reported  
 Case Type: Soil  
 Abatement Method Used at the Site: Not reported  
 Global ID: T0603703970  
 W Global ID: Not reported  
 Staff: UNK  
 Local Agency: 19000  
 Cross Street: LOWER AZUSA AVE.  
 Enforcement Type: Not reported  
 Date Leak Discovered: 3/27/1990  
 Date Leak First Reported: 4/20/1990  
 Date Leak Record Entered: 6/10/1990  
 Date Confirmation Began: Not reported  
 Date Leak Stopped: 3/27/1990  
 Date Case Last Changed on Database: 12/11/1990  
 Date the Case was Closed: 10/10/1990  
 How Leak Discovered: Tank Closure  
 How Leak Stopped: Not reported  
 Cause of Leak: UNK  
 Leak Source: UNK  
 Operator: FRIEDMAN, PAUL  
 Water System: Not reported  
 Well Name: Not reported  
 Approx. Dist To Production Well (ft): 373.47564551497437822450087469  
 Source of Cleanup Funding: UNK  
 Preliminary Site Assessment Workplan Submitted: Not reported  
 Preliminary Site Assessment Began: Not reported  
 Pollution Characterization Began: Not reported  
 Remediation Plan Submitted: Not reported  
 Remedial Action Underway: Not reported  
 Post Remedial Action Monitoring Began: Not reported  
 Enforcement Action Date: Not reported  
 Historical Max MTBE Date: Not reported  
 Hist Max MTBE Conc in Groundwater: Not reported  
 Hist Max MTBE Conc in Soil: Not reported  
 Significant Interim Remedial Action Taken: Not reported  
 GW Qualifier: Not reported  
 Soil Qualifier: Not reported  
 Organization: Not reported  
 Owner Contact: Not reported  
 Responsible Party: PAUL FRIEDMAN HOMES  
 RP Address: 11155 JERSEY BLVD., RANCHO CUCAMONGA, 91730  
 Program: LUST  
 Lat/Long: 34.088254 / -1  
 Local Agency Staff: Not reported  
 Beneficial Use: Not reported  
 Priority: Not reported  
 Cleanup Fund Id: Not reported  
 Suspended: Not reported  
 Assigned Name: Not reported  
 Summary: Not reported

**SWEEPS UST:**

Status: Not reported

MAP FINDINGS  
FOCUS MAP 10

Map ID	Site	Database(s)	EPA ID Number
--------	------	-------------	---------------

**PAUL FIEDMAN HOMES (Continued)**

**S104160172**

Comp Number: 12434  
 Number: Not reported  
 Board Of Equalization: Not reported  
 Ref Date: Not reported  
 Act Date: Not reported  
 Created Date: Not reported  
 Tank Status: Not reported  
 Owner Tank Id: Not reported  
 Swrcb Tank Id: 19-000-012434-000001  
 Actv Date: Not reported  
 Capacity: 10000  
 Tank Use: M.V. FUEL  
 Stg: PRODUCT  
 Content: REG UNLEADED  
 Number Of Tanks: 1

320

**PAUL FRIEDMAN HOMES  
4443 ROWLAND AVE N  
EL MONTE, CA 91731**

**LUST U002287655  
WIP N/A**

LUST:

Region: STATE  
 Global Id: T0603704290  
 Latitude: 34.088062  
 Longitude: -118.0514579  
 Case Type: LUST Cleanup Site  
 Status: Completed - Case Closed  
 Status Date: 1990-12-11 00:00:00  
 Lead Agency: LOS ANGELES COUNTY  
 Case Worker: Not reported  
 Local Agency: LOS ANGELES COUNTY  
 RB Case Number: I-15319  
 LOC Case Number: Not reported  
 File Location: Not reported  
 Potential Media Affect: Soil  
 Potential Contaminats of Concern: Gasoline  
 Site History: Not reported

LUST REG 4:

Region: 4  
 Regional Board: 04  
 County: Los Angeles  
 facid: I-15319  
 Status: Case Closed  
 Substance: Gasoline  
 Substance Quantity: Not reported  
 Local Case No: Not reported  
 Case Type: Soil  
 Abatement Method Used at the Site: Not reported  
 Global ID: T0603704290  
 W Global ID: Not reported  
 Staff: UNK  
 Local Agency: 19000  
 Cross Street: GIDLEY ST.  
 Enforcement Type: Not reported  
 Date Leak Discovered: 1/2/1990  
 Date Leak First Reported: 2/16/1990

MAP FINDINGS  
FOCUS MAP 10

Map ID      Site      Database(s)      EPA ID Number

**PAUL FRIEDMAN HOMES (Continued)**

**U002287655**

Date Leak Record Entered: 4/24/1990  
 Date Confirmation Began: Not reported  
 Date Leak Stopped: 1/2/1990  
 Date Case Last Changed on Database: 12/11/1990  
 Date the Case was Closed: 12/11/1990  
 How Leak Discovered: Tank Closure  
 How Leak Stopped: Not reported  
 Cause of Leak: UNK  
 Leak Source: UNK  
 Operator: FRIEDMAN, PAUL  
 Water System: Not reported  
 Well Name: Not reported  
 Approx. Dist To Production Well (ft): 428.57065119967975884371329645  
 Source of Cleanup Funding: UNK  
 Preliminary Site Assessment Workplan Submitted: Not reported  
 Preliminary Site Assessment Began: Not reported  
 Pollution Characterization Began: Not reported  
 Remediation Plan Submitted: Not reported  
 Remedial Action Underway: Not reported  
 Post Remedial Action Monitoring Began: Not reported  
 Enforcement Action Date: Not reported  
 Historical Max MTBE Date: Not reported  
 Hist Max MTBE Conc in Groundwater: Not reported  
 Hist Max MTBE Conc in Soil: Not reported  
 Significant Interim Remedial Action Taken: Not reported  
 GW Qualifier: Not reported  
 Soil Qualifier: Not reported  
 Organization: Not reported  
 Owner Contact: Not reported  
 Responsible Party: PAUL RIEDMAN HOMES  
 RP Address: 11155 JERSEY BLVD., RANCHO CUCAMONGA, 91703  
 Program: LUST  
 Lat/Long: 34.088062 / -1  
 Local Agency Staff: Not reported  
 Beneficial Use: Not reported  
 Priority: Not reported  
 Cleanup Fund Id: Not reported  
 Suspended: Not reported  
 Assigned Name: Not reported  
 Summary: OLD CASE #042590-11

WIP:

Region: 4  
 File Number: 103.1078  
**File Status: Historical**  
 Staff: KELLIOTT  
 Facility Suite: Not reported



MAP FINDINGS  
FOCUS MAP 10

Map ID	Site	Database(s)	EPA ID Number
320	<b>MEE INDUSTRIES 4443 N ROWLAND AVE EL MONTE, CA 91731</b>	<b>HAZNET LOS ANGELES CO. HMS</b>	<b>S103977015 N/A</b>
	HAZNET:		
	Gepaid: CAL000148317		
	Contact: MEE INDUSTRIES		
	Telephone: 0000000000		
	Facility Addr2: Not reported		
	Mailing Name: Not reported		
	Mailing Address: 4443 N ROWLAND AVE		
	Mailing City,St,Zip: EL MONTE, CA 917310000		
	Gen County: Los Angeles		
	TSD EPA ID: CAD008302903		
	TSD County: Los Angeles		
	Waste Category: Paint sludge		
	Disposal Method: Recycler		
	Tons: .2210		
	Facility County: Los Angeles		
	Gepaid: CAL000148317		
	Contact: MEE INDUSTRIES		
	Telephone: 0000000000		
	Facility Addr2: Not reported		
	Mailing Name: Not reported		
	Mailing Address: 4443 N ROWLAND AVE		
	Mailing City,St,Zip: EL MONTE, CA 917310000		
	Gen County: Los Angeles		
	TSD EPA ID: CAD008302903		
	TSD County: Los Angeles		
	Waste Category: Paint sludge		
	Disposal Method: Recycler		
	Tons: .5420		
	Facility County: Los Angeles		
	Gepaid: CAL000148317		
	Contact: MEE INDUSTRIES		
	Telephone: 0000000000		
	Facility Addr2: Not reported		
	Mailing Name: Not reported		
	Mailing Address: 4443 N ROWLAND AVE		
	Mailing City,St,Zip: EL MONTE, CA 917310000		
	Gen County: Los Angeles		
	TSD EPA ID: CAD008302903		
	TSD County: Los Angeles		
	Waste Category: Paint sludge		
	Disposal Method: Not reported		
	Tons: .4295		
	Facility County: Los Angeles		
	Gepaid: CAL000148317		
	Contact: MEE INDUSTRIES		
	Telephone: 0000000000		
	Facility Addr2: Not reported		
	Mailing Name: Not reported		
	Mailing Address: 4443 N ROWLAND AVE		
	Mailing City,St,Zip: EL MONTE, CA 917310000		
	Gen County: Los Angeles		
	TSD EPA ID: CAD008302903		

MAP FINDINGS  
FOCUS MAP 10

Map ID	Site	Database(s)	EPA ID Number
--------	------	-------------	---------------

**MEE INDUSTRIES (Continued)**

**S103977015**

TSD County: Los Angeles  
Waste Category: Paint sludge  
Disposal Method: Recycler  
Tons: 1.3260  
Facility County: Los Angeles

Gepaid: CAL000148317  
Contact: MEE INDUSTRIES  
Telephone: 0000000000  
Facility Addr2: Not reported  
Mailing Name: Not reported  
Mailing Address: 4443 N ROWLAND AVE  
Mailing City,St,Zip: EL MONTE, CA 917310000  
Gen County: Los Angeles  
TSD EPA ID: CAD008302903  
TSD County: Los Angeles  
Waste Category: Paint sludge  
Disposal Method: Recycler  
Tons: .5003  
Facility County: Los Angeles

[Click this hyperlink](#) while viewing on your computer to access additional CA\_HAZNET: detail in the EDR Site Report.

LOS ANGELES CO. HMS:

Region: LA  
Facility Id: 014665-015319  
Facility Status: Removed  
Area: 3C  
Permit Number: Not reported  
Permit Status: Not reported  
Facility Type: Not reported

320

**DG SURFLEET LEAD CO  
4439 ROWLAND AVE  
EL MONTE, CA 91731**

**HAZNET S105090684  
WIP N/A**

HAZNET:

Gepaid: CAL000161109  
Contact: DG SURFLEET LEAD  
Telephone: 0000000000  
Facility Addr2: Not reported  
Mailing Name: Not reported  
Mailing Address: 4439 ROWLAND AVE  
Mailing City,St,Zip: EL MONTE, CA 917311121  
Gen County: Los Angeles  
TSD EPA ID: CAD088838222  
TSD County: Santa Cruz  
Waste Category: Waste oil and mixed oil  
Disposal Method: Recycler  
Tons: .8340  
Facility County: Los Angeles

WIP:

Region: 4  
File Number: 103.1573  
**File Status: Historical**

MAP FINDINGS  
FOCUS MAP 10

Map ID	Site	Database(s)	EPA ID Number
	<b>DG SURFLEET LEAD CO (Continued)</b>		<b>S105090684</b>
	Staff: MSMYTHE Facility Suite: Not reported		
<b>320</b>	<b>RAY PRODUCTS</b> <b>4427 ROWLAND AVE</b> <b>EL MONTE, CA 91731</b>	<b>WIP</b>	<b>S106764292</b> <b>N/A</b>
	WIP: Region: 4 File Number: 103.0296 <b>File Status: Historical</b> Staff: KELLIOTT Facility Suite: Not reported		
<b>320</b>	<b>AMEX TOOL COMPANY</b> <b>4423 ROWLAND AVE</b> <b>EL MONTE, CA 91731</b>	<b>WIP</b>	<b>S106764321</b> <b>N/A</b>
	WIP: Region: 4 File Number: 103.0558 <b>File Status: Historical</b> Staff: MSMYTHE Facility Suite: A		
<b>320</b>	<b>G&amp;H INDUSTRIES</b> <b>4417 ROWLAND AVE</b> <b>EL MONTE, CA 91731</b>	<b>WIP</b>	<b>S106764267</b> <b>N/A</b>
	WIP: Region: 4 File Number: 103.0146 <b>File Status: Historical</b> Staff: KELLIOTT Facility Suite: Not reported		
<b>332</b>	<b>CHADWICK-HELMUTH CO.,INC.</b> <b>4601 ARDEN DR</b> <b>EL MONTE, CA 91731</b>	<b>HAZNET</b> <b>SLIC</b> <b>WIP</b>	<b>S106484412</b> <b>N/A</b>
	HAZNET: Gepaid: CAD981386295 Contact: RANDY MARKER-GENERAL MANAGER Telephone: 8185756161 Facility Addr2: Not reported Mailing Name: Not reported Mailing Address: 2525 W 190TH ST Mailing City,St,Zip: TORRANCE, CA 90504 Gen County: Los Angeles TSD EPA ID: CAD008302903 TSD County: Los Angeles Waste Category: Laboratory waste chemicals Disposal Method: H141		

MAP FINDINGS  
FOCUS MAP 10

Map ID      Site      Database(s)      EPA ID Number

---

**CHADWICK-HELMUTH CO.,INC. (Continued)**

**S106484412**

Tons: 0.03  
 Facility County: Los Angeles  
  
 Gepaid: CAD981386295  
 Contact: RANDY MARKER-GENERAL MANAGER  
 Telephone: 8185756161  
 Facility Addr2: Not reported  
 Mailing Name: Not reported  
 Mailing Address: 2525 W 190TH ST  
 Mailing City,St,Zip: TORRANCE, CA 90504  
 Gen County: Los Angeles  
 TSD EPA ID: CAD008302903  
 TSD County: Los Angeles  
 Waste Category: Alkaline solution without metals (pH > 12.5)  
 Disposal Method: H141  
 Tons: 0.17  
 Facility County: Los Angeles

Gepaid: CAD981386295  
 Contact: RANDY MARKER-GENERAL MANAGER  
 Telephone: 8185756161  
 Facility Addr2: Not reported  
 Mailing Name: Not reported  
 Mailing Address: 2525 W 190TH ST  
 Mailing City,St,Zip: TORRANCE, CA 90504  
 Gen County: Los Angeles  
 TSD EPA ID: CAD008302903  
 TSD County: Los Angeles  
 Waste Category: Off-specification, aged, or surplus organics  
 Disposal Method: H141  
 Tons: 0.01  
 Facility County: Los Angeles

Gepaid: CAD981386295  
 Contact: RANDY MARKER-GENERAL MANAGER  
 Telephone: 8185756161  
 Facility Addr2: Not reported  
 Mailing Name: Not reported  
 Mailing Address: 2525 W 190TH ST  
 Mailing City,St,Zip: TORRANCE, CA 90504  
 Gen County: Los Angeles  
 TSD EPA ID: CAD008302903  
 TSD County: Los Angeles  
 Waste Category: Other inorganic solid waste  
 Disposal Method: H141  
 Tons: 0  
 Facility County: Los Angeles

Gepaid: CAD981386295  
 Contact: RANDY MARKER-GENERAL MANAGER  
 Telephone: 8185756161  
 Facility Addr2: Not reported  
 Mailing Name: Not reported  
 Mailing Address: 2525 W 190TH ST  
 Mailing City,St,Zip: TORRANCE, CA 90504  
 Gen County: Los Angeles  
 TSD EPA ID: CAD008302903

MAP FINDINGS  
FOCUS MAP 10

Map ID	Site	Database(s)	EPA ID Number
--------	------	-------------	---------------

**CHADWICK-HELMUTH CO.,INC. (Continued)**

**S106484412**

TSD County: Los Angeles  
 Waste Category: Off-specification, aged, or surplus organics  
 Disposal Method: H061  
 Tons: 0.15  
 Facility County: Los Angeles

[Click this hyperlink](#) while viewing on your computer to access  
 4 additional CA\_HAZNET: record(s) in the EDR Site Report.

**SLIC:**

Region: STATE  
**Facility Status: Open - Reopen Case**  
 Status Date: 2000-01-14 00:00:00  
 Global Id: SL603798581  
 Lead Agency: LOS ANGELES RWQCB (REGION 4)  
 Lead Agency Case Number: Not reported  
 Latitude: 34.089295  
 Longitude: -118.041368  
 Case Type: Cleanup Program Site  
 Case Worker: Not reported  
 Local Agency: Not reported  
 RB Case Number: 103.0727  
 File Location: Not reported  
 Potential Media Affected: Aquifer used for drinking water supply  
 Potential Contaminants of Concern: Not reported  
 Site History: Not reported

**WIP:**

Region: 4  
 File Number: 103.0727  
**File Status: Active**  
 Staff: CORTEZ  
 Facility Suite: Not reported

**332 CHADWICK HELMUTH CO, INC**  
**4601 N ARDEN DR**  
**EL MONTE, CA 91731**

**FINDS 1000193445**  
**HAZNET CAD981386295**  
**RCRA-NonGen**

**FINDS:**

Other Pertinent Environmental Activity Identified at Site

Registry ID: 110002689412

RCRAInfo is a national information system that supports the Resource Conservation and Recovery Act (RCRA) program through the tracking of events and activities related to facilities that generate, transport, and treat, store, or dispose of hazardous waste. RCRAInfo allows RCRA program staff to track the notification, permit, compliance, and corrective action activities required under RCRA.

**HAZNET:**

Gepaid: CAD981386295  
 Contact: RANDY MARKER-GENERAL MANAGER  
 Telephone: 8185756161  
 Facility Addr2: Not reported

MAP FINDINGS  
 FOCUS MAP 10

Map ID Site Database(s) EPA ID Number

**CHADWICK HELMUTH CO, INC (Continued)**

**1000193445**

Mailing Name: Not reported  
 Mailing Address: 124 OAK KNOLL LN  
 Mailing City,St,Zip: BRADBURY, CA 910100000  
 Gen County: Los Angeles  
 TSD EPA ID: AZ0000337360  
 TSD County: 99  
 Waste Category: 261  
 Disposal Method: Not reported  
 Tons: 0.02  
 Facility County: Los Angeles

Gepaid: CAD981386295  
 Contact: JAMES R CHADWICK  
 Telephone: 0000000000  
 Facility Addr2: Not reported  
 Mailing Name: Not reported  
 Mailing Address: 4601 ARDEN DR # N  
 Mailing City,St,Zip: EL MONTE, CA 917311211  
 Gen County: Los Angeles  
 TSD EPA ID: CAD008302903  
 TSD County: Los Angeles  
 Waste Category: Waste oil and mixed oil  
 Disposal Method: Recycler  
 Tons: 0.0625  
 Facility County: Los Angeles

Gepaid: CAD981386295  
 Contact: JAMES R CHADWICK  
 Telephone: 0000000000  
 Facility Addr2: Not reported  
 Mailing Name: Not reported  
 Mailing Address: 4601 ARDEN DR # N  
 Mailing City,St,Zip: EL MONTE, CA 917311211  
 Gen County: Los Angeles  
 TSD EPA ID: CAD008302903  
 TSD County: Los Angeles  
 Waste Category: Other organic solids  
 Disposal Method: Transfer Station  
 Tons: 0.0375  
 Facility County: Los Angeles

Gepaid: CAD981386295  
 Contact: JAMES R CHADWICK  
 Telephone: 0000000000  
 Facility Addr2: Not reported  
 Mailing Name: Not reported  
 Mailing Address: 4601 ARDEN DR # N  
 Mailing City,St,Zip: EL MONTE, CA 917311211  
 Gen County: Los Angeles  
 TSD EPA ID: CAD008302903  
 TSD County: Los Angeles  
 Waste Category: Unspecified organic liquid mixture  
 Disposal Method: Recycler  
 Tons: .4170  
 Facility County: Los Angeles

Gepaid: CAD981386295

MAP FINDINGS  
FOCUS MAP 10

Map ID Site Database(s) EPA ID Number

**CHADWICK HELMUTH CO, INC (Continued)**

**1000193445**

Contact: JAMES R CHADWICK  
Telephone: 0000000000  
Facility Addr2: Not reported  
Mailing Name: Not reported  
Mailing Address: 4601 ARDEN DR # N  
Mailing City,St,Zip: EL MONTE, CA 917311211  
Gen County: Los Angeles  
TSD EPA ID: CAD008302903  
TSD County: Los Angeles  
Waste Category: Halogenated solvents (chloroform, methyl chloride, perchloroethylene, etc.)  
Disposal Method: Recycler  
Tons: .2085  
Facility County: Los Angeles

[Click this hyperlink](#) while viewing on your computer to access 26 additional CA\_HAZNET: record(s) in the EDR Site Report.

RCRA-NonGen:

Date form received by agency: 03/04/2008  
Facility name: CHADWICK HELMUTH CO  
Facility address: 4601 N ARDEN DR  
EL MONTE, CA 91731  
EPA ID: CAD981386295  
Mailing address: 550 STATE RTE 55  
PO BOX 247  
URBANA, OH 43078  
Contact: RANDY MARKER  
Contact address: 550 STATE RTE 55 PO BOX 247  
URBANA, OH 43078  
Contact country: US  
Contact telephone: 937-484-2900  
Contact email: RANDY.MARKER@HONEYWELL.COM  
EPA Region: 09  
Classification: Non-Generator  
Description: Handler: Non-Generators do not presently generate hazardous waste

Owner/Operator Summary:

Owner/operator name: CHADWICK HELMUTH CO, INC  
Owner/operator address: NOT REQUIRED  
NOT REQUIRED, ME 99999  
Owner/operator country: Not reported  
Owner/operator telephone: (415) 555-1212  
Legal status: Private  
Owner/Operator Type: Owner  
Owner/Op start date: Not reported  
Owner/Op end date: Not reported  
Owner/operator name: NOT REQUIRED  
Owner/operator address: NOT REQUIRED  
NOT REQUIRED, ME 99999  
Owner/operator country: Not reported  
Owner/operator telephone: (415) 555-1212  
Legal status: Private  
Owner/Operator Type: Operator  
Owner/Op start date: Not reported

MAP FINDINGS  
FOCUS MAP 10

Map ID	Site	Database(s)	EPA ID Number
--------	------	-------------	---------------

**CHADWICK HELMUTH CO, INC (Continued)**

**1000193445**

Owner/Op end date: Not reported

Handler Activities Summary:

U.S. importer of hazardous waste: No  
Mixed waste (haz. and radioactive): No  
Recycler of hazardous waste: No  
Transporter of hazardous waste: No  
Treater, storer or disposer of HW: No  
Underground injection activity: No  
On-site burner exemption: No  
Furnace exemption: No  
Used oil fuel burner: No  
Used oil processor: No  
User oil refiner: No  
Used oil fuel marketer to burner: No  
Used oil Specification marketer: No  
Used oil transfer facility: No  
Used oil transporter: No  
Off-site waste receiver: Commercial status unknown

Historical Generators:

Date form received by agency: 02/11/1986  
Facility name: CHADWICK HELMUTH CO  
Site name: CHADWICK HELMUTH CO, INC  
Classification: Small Quantity Generator

Violation Status: No violations found

332

**GOULD, INC.  
4601 NORTH ARDEN DRIVE  
EL MONTE, CA 91731**

**ENVIROSTOR S101480894  
N/A**

ENVIROSTOR:

Site Type: Historical  
Site Type Detailed: \* Historical  
Acres: Not reported  
NPL: NO  
Regulatory Agencies: NONE SPECIFIED  
Lead Agency: NONE SPECIFIED  
Program Manager: Not reported  
Supervisor: \* MMONROY  
Division Branch: Chatsworth  
Facility ID: 19360527  
Site Code: Not reported  
Assembly: Not reported  
Senate: Not reported  
Special Program: Not reported  
Status: Refer: RWQCB  
Status Date: 1995-04-25 00:00:00  
Restricted Use: NO  
Funding: Not reported  
Latitude: 34.088832066473  
Longitude: -118.043516777002  
Alias Name: GOULD, INC.  
Alias Type: Alternate Name  
Alias Name: 19360527  
Alias Type: Envirostor ID Number  
Alias Name: CHADWICK-HELMUTH COM



MAP FINDINGS  
FOCUS MAP 10

Map ID Site Database(s) EPA ID Number

**GOULD, INC. (Continued)**

**S101480894**

Alias Type: Alternate Name  
Alias Name: CLEVITE CORPORATION  
Alias Type: Alternate Name  
Alias Name: FEDERAL-MOGUL  
Alias Type: Alternate Name  
Alias Name: MICROTECH  
Alias Type: Alternate Name

APN: NONE SPECIFIED  
APN Description: Not reported  
Comments: The Department received a notice of intent to file suit under RCRA. The site is currently under remediation by the RWQCB. Due to RWQCB involvement, NFA for DTSC. SITE IS CURRENTLY UNDER REMEDIATION BY RWQCB. DUE TO RWQCB INVOLVEMENT, NFA FOR DTSC.

Completed Info:

Completed Area Name: PROJECT WIDE  
Completed Sub Area Name: Not reported  
Completed Document Type: Site Screening  
Completed Date: 1995-04-25 00:00:00

Completed Area Name: PROJECT WIDE  
Completed Sub Area Name: Not reported  
Completed Document Type: Site Screening  
Completed Date: 1993-08-31 00:00:00

Confirmed: NONE SPECIFIED  
Confirmed Description: Not reported  
Future Area Name: Not reported  
Future Sub Area Name: Not reported  
Future Document Type: Not reported  
Future Due Date: Not reported  
Media Affected: NONE SPECIFIED  
Media Affected Desc: Not reported

Management:

Management Required: NONE SPECIFIED  
Management Required Desc: Not reported  
Potential: 10002, 10003, 10009, 10061, 10063, 10067, 10119, 10120, 10124, 10193, 10194, 10198, 20001, 20009, 20010, 20011, 20017

Potenital Description: \* HALOGENA  
Potenital Description: \* HALOGENA  
Potenital Description: \* HYDROCAR  
Potenital Description: \* ORGANIC  
Potenital Description: \* ORGANIC  
Potenital Description: \* OXYGENAT  
Potenital Description: \* ACID SOL  
Potenital Description: \* ACID SOL  
Potenital Description: \* ALKALINE  
Potenital Description: \* UNSPECIF  
Potenital Description: \* UNSPECIF  
Potenital Description: \* UNSPECIF  
Potenital Description: \* ALKALINE  
Potenital Description: \* OFF-SPEC  
Potenital Description: \* ORGANIC  
Potenital Description: \* OTHER IN  
Potenital Description: \* UNSPECIF  
Schedule Area Name: Not reported

MAP FINDINGS  
FOCUS MAP 10

Map ID	Site	Database(s)	EPA ID Number
	<b>GOULD, INC. (Continued)</b>		<b>S101480894</b>
	Schedule Sub Area Name: Not reported		
	Schedule Document Type: Not reported		
	Schedule Due Date: Not reported		
	Schedule Revised Date: Not reported		
	PastUse: NONE SPECIFIED		
<b>332</b>	<b>CHADWICK-HELMUTH CO INC</b> <b>4601 N. ARDEN DRIVE.</b> <b>EL MONTE, CA 91731</b>	<b>EMI</b>	<b>S106828344</b> <b>N/A</b>
	EMI:		
	Year: 1987		
	County Code: 19		
	Air Basin: SC		
	Facility ID: 7961		
	Air District Name: SC		
	SIC Code: 3679		
	Air District Name: SOUTH COAST AQMD		
	Community Health Air Pollution Info System: Not reported		
	Consolidated Emission Reporting Rule: Not reported		
	Total Organic Hydrocarbon Gases Tons/Yr: 1		
	Reactive Organic Gases Tons/Yr: 0		
	Carbon Monoxide Emissions Tons/Yr: 0		
	NOX - Oxides of Nitrogen Tons/Yr: 0		
	SOX - Oxides of Sulphur Tons/Yr: 0		
	Particulate Matter Tons/Yr: 0		
	Part. Matter 10 Micrometers & Smlr Tons/Yr: 0		
	Year: 1990		
	County Code: 19		
	Air Basin: SC		
	Facility ID: 7961		
	Air District Name: SC		
	SIC Code: 3829		
	Air District Name: SOUTH COAST AQMD		
	Community Health Air Pollution Info System: Not reported		
	Consolidated Emission Reporting Rule: Not reported		
	Total Organic Hydrocarbon Gases Tons/Yr: 1		
	Reactive Organic Gases Tons/Yr: 0		
	Carbon Monoxide Emissions Tons/Yr: 0		
	NOX - Oxides of Nitrogen Tons/Yr: 0		
	SOX - Oxides of Sulphur Tons/Yr: 0		
	Particulate Matter Tons/Yr: 0		
	Part. Matter 10 Micrometers & Smlr Tons/Yr: 0		
<b>350</b>	<b>STAGIS DAIRY (DEST)</b> <b>4409 N SHIRLEY AVE</b> <b>EL MONTE, CA</b>	<b>LOS ANGELES CO. HMS</b>	<b>U003060024</b> <b>N/A</b>
	LOS ANGELES CO. HMS:		
	Region: LA		
	Facility Id: 003777-103904		
	Facility Status: Closed		
	Area: 3C		
	Permit Number: 1763		
	Permit Status: Closed		

MAP FINDINGS  
FOCUS MAP 10

Map ID	Site	Database(s)	EPA ID Number
	<b>STAGIS DAIRY (DEST) (Continued)</b> Facility Type: I00		<b>U003060024</b>
353	<b>KIRK PAPER</b> <b>4380 BALDWIN AVE</b> <b>EL MONTE, CA 91731</b>  WIP: Region: 4 File Number: 103.0200 <b>File Status: Historical</b> Staff: BPONEK Facility Suite: Not reported	WIP	<b>S106764278</b> N/A
353	<b>BEAGLE MANUFACTURING CO. INC.</b> <b>4377 BALDWIN AVE</b> <b>EL MONTE, CA 91731</b>  SLIC: Region: STATE <b>Facility Status: Open - Remediation</b> Status Date: 1996-04-05 00:00:00 Global Id: SL603798562 Lead Agency: LOS ANGELES RWQCB (REGION 4) Lead Agency Case Number: Not reported Latitude: 34.085375 Longitude: -118.049955 Case Type: Cleanup Program Site Case Worker: Not reported Local Agency: Not reported RB Case Number: 103.0050 File Location: Not reported Potential Media Affected: Aquifer used for drinking water supply Potential Contaminants of Concern: Not reported Site History: Not reported  WIP: Region: 4 File Number: 103.0050 <b>File Status: Active</b> Staff: CORTEZ Facility Suite: Not reported	SLIC WIP	<b>S105023626</b> N/A
353	<b>BEAGLE MFG CO INC</b> <b>4377 N. BALDWIN AVENUE</b> <b>EL MONTE, CA 91731</b>  EMI: Year: 1987 County Code: 19 Air Basin: SC Facility ID: 7971 Air District Name: SC SIC Code: 3479 Air District Name: SOUTH COAST AQMD	EMI	<b>S106826773</b> N/A

MAP FINDINGS  
FOCUS MAP 10

Map ID	Site	Database(s)	EPA ID Number
--------	------	-------------	---------------

**BEAGLE MFG CO INC (Continued)**

**S106826773**

Community Health Air Pollution Info System:	Not reported
Consolidated Emission Reporting Rule:	Not reported
Total Organic Hydrocarbon Gases Tons/Yr:	8
Reactive Organic Gases Tons/Yr:	4
Carbon Monoxide Emissions Tons/Yr:	0
NOX - Oxides of Nitrogen Tons/Yr:	0
SOX - Oxides of Sulphur Tons/Yr:	0
Particulate Matter Tons/Yr:	0
Part. Matter 10 Micrometers & Smlr Tons/Yr:	0
Year:	1990
County Code:	19
Air Basin:	SC
Facility ID:	7971
Air District Name:	SC
SIC Code:	347
Air District Name:	SOUTH COAST AQMD
Community Health Air Pollution Info System:	Not reported
Consolidated Emission Reporting Rule:	Not reported
Total Organic Hydrocarbon Gases Tons/Yr:	9
Reactive Organic Gases Tons/Yr:	4
Carbon Monoxide Emissions Tons/Yr:	0
NOX - Oxides of Nitrogen Tons/Yr:	0
SOX - Oxides of Sulphur Tons/Yr:	0
Particulate Matter Tons/Yr:	0
Part. Matter 10 Micrometers & Smlr Tons/Yr:	0

353

**BEAGLE MFG CO INC  
4377 N BALDWIN AVE  
EL MONTE, CA 91731**

**FINDS 1000235745  
HAZNET CAD982332694  
LOS ANGELES CO. HMS  
EMI  
RCRA-NonGen**

**FINDS:**

Other Pertinent Environmental Activity Identified at Site

Registry ID: 110002795618

The NEI (National Emissions Inventory) database contains information on stationary and mobile sources that emit criteria air pollutants and their precursors, as well as hazardous air pollutants (HAPs).

RCRAInfo is a national information system that supports the Resource Conservation and Recovery Act (RCRA) program through the tracking of events and activities related to facilities that generate, transport, and treat, store, or dispose of hazardous waste. RCRAInfo allows RCRA program staff to track the notification, permit, compliance, and corrective action activities required under RCRA.

**HAZNET:**

Gepaid:	CAD008280562
Contact:	ROBERT S MCCRACKEN
Telephone:	8184421168
Facility Addr2:	Not reported
Mailing Name:	Not reported
Mailing Address:	4377 N BALDWIN AVE

MAP FINDINGS  
FOCUS MAP 10

Map ID	Site	Database(s)	EPA ID Number
--------	------	-------------	---------------

**BEAGLE MFG CO INC (Continued)**

**1000235745**

Mailing City,St,Zip: EL MONTE, CA 917311103  
 Gen County: Los Angeles  
 TSD EPA ID: CAD982444481  
 TSD County: San Bernardino  
 Waste Category: Other inorganic solid waste  
 Disposal Method: Recycler  
 Tons: .2500  
 Facility County: Los Angeles

Gepaid: CAD008280562  
 Contact: ROBERT S MCCRACKEN  
 Telephone: 8184421168  
 Facility Addr2: Not reported  
 Mailing Name: Not reported  
 Mailing Address: 4377 N BALDWIN AVE  
 Mailing City,St,Zip: EL MONTE, CA 917311103  
 Gen County: Los Angeles  
 TSD EPA ID: CAT080013352  
 TSD County: Los Angeles  
 Waste Category: Oil/water separation sludge  
 Disposal Method: Recycler  
 Tons: 10.0080  
 Facility County: Los Angeles

Gepaid: CAD008280562  
 Contact: ROBERT S MCCRACKEN  
 Telephone: 8184421168  
 Facility Addr2: Not reported  
 Mailing Name: Not reported  
 Mailing Address: 4377 N BALDWIN AVE  
 Mailing City,St,Zip: EL MONTE, CA 917311103  
 Gen County: Los Angeles  
 TSD EPA ID: CAT080013352  
 TSD County: Los Angeles  
 Waste Category: Waste oil and mixed oil  
 Disposal Method: Recycler  
 Tons: 4.1700  
 Facility County: Los Angeles

Gepaid: CAD008280562  
 Contact: ROBERT S MCCRACKEN  
 Telephone: 8184421168  
 Facility Addr2: Not reported  
 Mailing Name: Not reported  
 Mailing Address: 4377 N BALDWIN AVE  
 Mailing City,St,Zip: EL MONTE, CA 917311103  
 Gen County: Los Angeles  
 TSD EPA ID: CAT080013352  
 TSD County: Los Angeles  
 Waste Category: Latex waste  
 Disposal Method: Recycler  
 Tons: 9.1740  
 Facility County: Los Angeles

Gepaid: CAD008280562  
 Contact: ROBERT S MCCRACKEN  
 Telephone: 8184421168

MAP FINDINGS  
FOCUS MAP 10

Map ID	Site	Database(s)	EPA ID Number
--------	------	-------------	---------------

**BEAGLE MFG CO INC (Continued)**

**1000235745**

Facility Addr2: Not reported  
Mailing Name: Not reported  
Mailing Address: 4377 N BALDWIN AVE  
Mailing City,St,Zip: EL MONTE, CA 917311103  
Gen County: Los Angeles  
TSD EPA ID: CAT080013352  
TSD County: Los Angeles  
Waste Category: Oil/water separation sludge  
Disposal Method: Recycler  
Tons: 19.3905  
Facility County: Los Angeles

[Click this hyperlink](#) while viewing on your computer to access  
12 additional CA\_HAZNET: record(s) in the EDR Site Report.

**LOS ANGELES CO. HMS:**

Region: LA  
Facility Id: 015893-020545  
Facility Status: OPEN  
Area: 3C  
Permit Number: Not reported  
Permit Status: Not reported  
Facility Type: Not reported

**EMI:**

Year: 1993  
County Code: 19  
Air Basin: SC  
Facility ID: 7971  
Air District Name: SC  
SIC Code: 3274  
Air District Name: SOUTH COAST AQMD  
Community Health Air Pollution Info System: Not reported  
Consolidated Emission Reporting Rule: Not reported  
Total Organic Hydrocarbon Gases Tons/Yr: 15  
Reactive Organic Gases Tons/Yr: 8  
Carbon Monoxide Emissions Tons/Yr: 0  
NOX - Oxides of Nitrogen Tons/Yr: 0  
SOX - Oxides of Sulphur Tons/Yr: 0  
Particulate Matter Tons/Yr: 0  
Part. Matter 10 Micrometers & Smlr Tons/Yr: 0

Year: 1995  
County Code: 19  
Air Basin: SC  
Facility ID: 7971  
Air District Name: SC  
SIC Code: 3274  
Air District Name: SOUTH COAST AQMD  
Community Health Air Pollution Info System: Not reported  
Consolidated Emission Reporting Rule: Not reported  
Total Organic Hydrocarbon Gases Tons/Yr: 15  
Reactive Organic Gases Tons/Yr: 8  
Carbon Monoxide Emissions Tons/Yr: 0  
NOX - Oxides of Nitrogen Tons/Yr: 0  
SOX - Oxides of Sulphur Tons/Yr: 0

MAP FINDINGS  
FOCUS MAP 10

Map ID	Site	Database(s)	EPA ID Number
--------	------	-------------	---------------

**BEAGLE MFG CO INC (Continued)**

**1000235745**

Particulate Matter Tons/Yr: 0  
Part. Matter 10 Micrometers & Smlr Tons/Yr: 0

RCRA-NonGen:

Date form received by agency: 11/12/1987  
Facility name: BEAGLE MFG CO INC  
Facility address: E 4377 N BALDWIN AVE  
EL MONTE, CA 91731  
EPA ID: CAD982332694  
Mailing address: 4377 N BALDWIN AVE  
EL MONTE, CA 91731  
Contact: ENVIRONMENTAL MANAGER  
Contact address: E FOURTH THOUSAND THIRD HUNDRE  
EL MONTE, CA 91731  
Contact country: US  
Contact telephone: (818) 442-1168  
Contact email: Not reported  
EPA Region: 09  
Classification: Non-Generator  
Description: Handler: Non-Generators do not presently generate hazardous waste

Owner/Operator Summary:

Owner/operator name: ROBERT MCCRACKEN  
Owner/operator address: NOT REQUIRED  
NOT REQUIRED, ME 99999  
Owner/operator country: Not reported  
Owner/operator telephone: (415) 555-1212  
Legal status: Private  
Owner/Operator Type: Owner  
Owner/Op start date: Not reported  
Owner/Op end date: Not reported

Owner/operator name: NOT REQUIRED  
Owner/operator address: NOT REQUIRED  
NOT REQUIRED, ME 99999  
Owner/operator country: Not reported  
Owner/operator telephone: (415) 555-1212  
Legal status: Private  
Owner/Operator Type: Operator  
Owner/Op start date: Not reported  
Owner/Op end date: Not reported

Handler Activities Summary:

U.S. importer of hazardous waste: Unknown  
Mixed waste (haz. and radioactive): Unknown  
Recycler of hazardous waste: No  
Transporter of hazardous waste: No  
Treater, storer or disposer of HW: No  
Underground injection activity: No  
On-site burner exemption: Unknown  
Furnace exemption: Unknown  
Used oil fuel burner: No  
Used oil processor: No  
User oil refiner: No  
Used oil fuel marketer to burner: No  
Used oil Specification marketer: No

MAP FINDINGS  
FOCUS MAP 10

Map ID	Site	Database(s)	EPA ID Number
--------	------	-------------	---------------

**BEAGLE MFG CO INC (Continued)**

1000235745

Used oil transfer facility: No  
Used oil transporter: No  
Off-site waste receiver: Commercial status unknown

Violation Status: No violations found

355

**4529 WHITNEY DR  
EL MONTE, CA 91731**

CHMIRS S105642143  
N/A

CHMIRS:

OES Incident Number: 006539  
OES notification: Not reported  
OES Date: 1/31/1995  
OES Time: 03:47:43 PM  
Incident Date: Not reported  
**Date Completed: Not reported**  
Property Use: Not reported  
Agency Id Number: Not reported  
Agency Incident Number: Not reported  
Time Notified: Not reported  
Time Completed: Not reported  
Surrounding Area: Not reported  
Estimated Temperature: Not reported  
Property Management: Not reported  
Special Studies 1: Not reported  
Special Studies 2: Not reported  
Special Studies 3: Not reported  
Special Studies 4: Not reported  
Special Studies 5: Not reported  
Special Studies 6: Not reported  
More Than Two Substances Involved?: Not reported  
Resp Agncy Personel # Of Decontaminated: Not reported  
Responding Agency Personel # Of Injuries: Not reported  
Responding Agency Personel # Of Fatalities: Not reported  
Others Number Of Decontaminated: Not reported  
Others Number Of Injuries: Not reported  
Others Number Of Fatalities: Not reported  
Vehicle Make/year: Not reported  
Vehicle License Number: Not reported  
Vehicle State: Not reported  
Vehicle Id Number: Not reported  
CA/DOT/PUC/ICC Number: Not reported  
Company Name: Not reported  
Reporting Officer Name/ID: Not reported  
Report Date: Not reported  
Comments: Not reported  
Facility Telephone: Not reported  
Waterway Involved: YES  
Waterway: Not reported  
Spill Site: Not reported  
Cleanup By: fire dept  
Containment: Not reported  
What Happened: Not reported  
Type: OTHER  
Measure: Not reported  
Other: Not reported  
Date/Time: Not reported  
Year: 1995



MAP FINDINGS  
FOCUS MAP 10

Map ID	Site	Database(s)	EPA ID Number
--------	------	-------------	---------------

(Continued)

S105642143

Agency: el monte fire dept  
 Incident Date: 1035/31jan95  
 Admin Agency: Not reported  
 Amount: 16oz can mixed with water  
 Contained: NO  
 Site Type: RESIDENCE  
 E Date: Not reported  
 Substance: gunk engine cleaner  
 Quantity Released: Not reported  
 BBLs: Not reported  
 Cups: Not reported  
 CUFT: Not reported  
 Gallons: Not reported  
 Grams: Not reported  
 Pounds: Not reported  
 Liters: Not reported  
 Ounces: Not reported  
 Pints: Not reported  
 Quarts: Not reported  
 Sheen: Not reported  
 Tons: Not reported  
 Unknown: Not reported  
 Description: person cleaning engine and flushing gunk into street  
 Evacuations: NO  
 Number of Injuries: NO  
 Number of Fatalities: NO  
 Description: Not reported

356

**TREASURE GARDEN/PLATO PROD.INC**  
**4357 ROWLAND AVE**  
**EL MONTE, CA 91731**

**SLIC S106484406**  
**WIP N/A**

SLIC:

Region: STATE  
**Facility Status: Open - Remediation**  
 Status Date: 1996-08-25 00:00:00  
 Global Id: SL603798575  
 Lead Agency: LOS ANGELES RWQCB (REGION 4)  
 Lead Agency Case Number: Not reported  
 Latitude: 34.085694  
 Longitude: -118.051236  
 Case Type: Cleanup Program Site  
 Case Worker: Not reported  
 Local Agency: Not reported  
 RB Case Number: 103.0372  
 File Location: Not reported  
 Potential Media Affected: Aquifer used for drinking water supply  
 Potential Contaminants of Concern: Not reported  
 Site History: Not reported

WIP:

Region: 4  
 File Number: 103.0372  
**File Status: Active**  
 Staff: CORTEZ  
 Facility Suite: Not reported

MAP FINDINGS  
FOCUS MAP 10

Map ID	Site	Database(s)	EPA ID Number
356	<b>ROWLAND BLDG OLD PLATO SITE</b> <b>4357 N ROWLAND AVE</b> <b>EL MONTE, CA 91731</b>	<b>RCRA-SQG</b> <b>FINDS</b>	<b>1000415339</b> <b>CAD047427752</b>
	<p>RCRA-SQG:</p> <p>Date form received by agency: 09/01/1996</p> <p>Facility name: ROWLAND BLDG OLD PLATO SITE</p> <p>Facility address: 4357 N ROWLAND AVE EL MONTE, CA 91731</p> <p>EPA ID: CAD047427752</p> <p>Mailing address: RAILROAD ST CITY OF INDUSTRY, CA 91748</p> <p>Contact: Not reported</p> <p>Contact address: Not reported Not reported</p> <p>Contact country: Not reported</p> <p>Contact telephone: Not reported</p> <p>Contact email: Not reported</p> <p>EPA Region: 09</p> <p>Classification: Small Small Quantity Generator</p> <p>Description: Handler: generates more than 100 and less than 1000 kg of hazardous waste during any calendar month and accumulates less than 6000 kg of hazardous waste at any time; or generates 100 kg or less of hazardous waste during any calendar month, and accumulates more than 1000 kg of hazardous waste at any time</p> <p>Owner/Operator Summary:</p> <p>Owner/operator name: PLATO PRODUCTS INC</p> <p>Owner/operator address: 18731 RAILROAD ST CITY OF INDUSTRY, CA 91748</p> <p>Owner/operator country: Not reported</p> <p>Owner/operator telephone: (818) 965-8044</p> <p>Legal status: Private</p> <p>Owner/Operator Type: Owner</p> <p>Owner/Op start date: Not reported</p> <p>Owner/Op end date: Not reported</p> <p>Owner/operator name: NOT REQUIRED</p> <p>Owner/operator address: NOT REQUIRED NOT REQUIRED, ME 99999</p> <p>Owner/operator country: Not reported</p> <p>Owner/operator telephone: (415) 555-1212</p> <p>Legal status: Private</p> <p>Owner/Operator Type: Operator</p> <p>Owner/Op start date: Not reported</p> <p>Owner/Op end date: Not reported</p> <p>Handler Activities Summary:</p> <p>U.S. importer of hazardous waste: Unknown</p> <p>Mixed waste (haz. and radioactive): Unknown</p> <p>Recycler of hazardous waste: No</p> <p>Transporter of hazardous waste: No</p> <p>Treater, storer or disposer of HW: No</p> <p>Underground injection activity: No</p> <p>On-site burner exemption: Unknown</p> <p>Furnace exemption: Unknown</p> <p>Used oil fuel burner: No</p> <p>Used oil processor: No</p>		

MAP FINDINGS  
FOCUS MAP 10

Map ID	Site	Database(s)	EPA ID Number
--------	------	-------------	---------------

**ROWLAND BLDG OLD PLATO SITE (Continued)**

**1000415339**

User oil refiner: No  
 Used oil fuel marketer to burner: No  
 Used oil Specification marketer: No  
 Used oil transfer facility: No  
 Used oil transporter: No  
 Off-site waste receiver: Commercial status unknown

Violation Status: No violations found

**FINDS:**

Other Pertinent Environmental Activity Identified at Site

Registry ID: 110002646888

RCRAInfo is a national information system that supports the Resource Conservation and Recovery Act (RCRA) program through the tracking of events and activities related to facilities that generate, transport, and treat, store, or dispose of hazardous waste. RCRAInfo allows RCRA program staff to track the notification, permit, compliance, and corrective action activities required under RCRA.

356

**PLATO PRODUCTS  
4357 N ROWLAND AVE  
EL MONTE, CA**

**HAZNET  
LOS ANGELES CO. HMS  
SWEEPS UST**

**S103659527  
N/A**

**HAZNET:**

Gepaid: CAD047427752  
 Contact: PLATO PRODUCTS INC  
 Telephone: 8189658044  
 Facility Addr2: Not reported  
 Mailing Name: Not reported  
 Mailing Address: 18731 RAILROAD ST  
 Mailing City,St,Zip: CITY OF INDUSTRY, CA 917481318  
 Gen County: Los Angeles  
 TSD EPA ID: AZD982441263  
 TSD County: 99  
 Waste Category: Other organic solids  
 Disposal Method: Not reported  
 Tons: 0.625  
 Facility County: Los Angeles

Gepaid: CAD047427752  
 Contact: PLATO PRODUCTS INC  
 Telephone: 8189658044  
 Facility Addr2: Not reported  
 Mailing Name: Not reported  
 Mailing Address: 18731 RAILROAD ST  
 Mailing City,St,Zip: CITY OF INDUSTRY, CA 917481318  
 Gen County: Los Angeles  
 TSD EPA ID: KYD005009923  
 TSD County: 0  
 Waste Category: Organic solids with halogens  
 Disposal Method: \*\*\*  
 Tons: 1  
 Facility County: Los Angeles

Gepaid: CAD047427752

MAP FINDINGS  
FOCUS MAP 10

Map ID Site Database(s) EPA ID Number

---

**PLATO PRODUCTS (Continued)**

**S103659527**

Contact: PLATO PRODUCTS INC  
Telephone: 8189658044  
Facility Addr2: Not reported  
Mailing Name: Not reported  
Mailing Address: 18731 RAILROAD ST  
Mailing City,St,Zip: CITY OF INDUSTRY, CA 917481318  
Gen County: Los Angeles  
TSD EPA ID: CAD980883177  
TSD County: Kern  
Waste Category: Contaminated soil from site clean-ups  
Disposal Method: Recycler  
Tons: 18.0000  
Facility County: Los Angeles

Gepaid: CAD047427752  
Contact: PLATO PRODUCTS INC  
Telephone: 8189658044  
Facility Addr2: Not reported  
Mailing Name: Not reported  
Mailing Address: 18731 RAILROAD ST  
Mailing City,St,Zip: CITY OF INDUSTRY, CA 917481318  
Gen County: Los Angeles  
TSD EPA ID: CAT080013352  
TSD County: Los Angeles  
Waste Category: Aqueous solution with less than 10% total organic residues  
Disposal Method: Recycler  
Tons: 3.1275  
Facility County: Los Angeles

Gepaid: CAD047427752  
Contact: PLATO PRODUCTS INC  
Telephone: 8189658044  
Facility Addr2: Not reported  
Mailing Name: Not reported  
Mailing Address: 18731 RAILROAD ST  
Mailing City,St,Zip: CITY OF INDUSTRY, CA 917481318  
Gen County: Los Angeles  
TSD EPA ID: KYD005009923  
TSD County: 99  
Waste Category: Organic solids with halogens  
Disposal Method: Not reported  
Tons: .6000  
Facility County: Los Angeles

[Click this hyperlink](#) while viewing on your computer to access  
4 additional CA\_HAZNET: record(s) in the EDR Site Report.

LOS ANGELES CO. HMS:

Region: LA  
Facility Id: 013202-013510  
Facility Status: Removed  
Area: 3C  
Permit Number: Not reported  
Permit Status: Not reported  
Facility Type: Not reported

MAP FINDINGS  
FOCUS MAP 10

Map ID	Site	Database(s)	EPA ID Number
--------	------	-------------	---------------

**PLATO PRODUCTS (Continued)**

**S103659527**

SWEEPS UST:

Status: A  
 Comp Number: 13510  
 Number: 9  
 Board Of Equalization: Not reported  
 Ref Date: 06-30-89  
 Act Date: Not reported  
 Created Date: 06-30-89  
 Tank Status: Not reported  
 Owner Tank Id: Not reported  
 Swrcb Tank Id: Not reported  
 Actv Date: Not reported  
 Capacity: Not reported  
 Tank Use: Not reported  
 Stg: Not reported  
 Content: Not reported  
 Number Of Tanks: Not reported

356

**YEE SING COMPANY  
4355 ROWLAND AVE  
EL MONTE, CA 91731**

**WIP S106764289  
N/A**

WIP:

Region: 4  
 File Number: 103.0267  
**File Status: Historical**  
 Staff: KELLIOTT  
 Facility Suite: Not reported

Region: 4  
 File Number: 103.0418  
**File Status: Historical**  
 Staff: KELLIOTT  
 Facility Suite: Not reported

356

**DRUM DEPOT  
4349 ROWLAND ST  
EL MONTE, CA 91731**

**WIP S106764378  
N/A**

WIP:

Region: 4  
 File Number: 103.2237  
**File Status: Active**  
 Staff: CORTEZ  
 Facility Suite: Not reported

MAP FINDINGS  
FOCUS MAP 10

Map ID	Site	Database(s)	EPA ID Number
356	<b>THE CHEVY SHOP</b> <b>4349 ROWLAND AVE</b> <b>EL MONTE, CA 91731</b>	HAZNET	S105725476 N/A
	HAZNET: Gepaid: CAL000290616 Contact: BERT MANTILLA Telephone: 6264426421 Facility Addr2: Not reported Mailing Name: Not reported Mailing Address: 4349 ROWLAND AVE Mailing City,St,Zip: EL MONTE, CA 917311119 Gen County: Los Angeles TSD EPA ID: NVT330010000 TSD County: 99 Waste Category: Other organic solids Disposal Method: H132 Tons: 0.14 Facility County: Los Angeles		
	Gepaid: CAL000223014 Contact: IRVIN MANTILLA Telephone: 6264426421 Facility Addr2: Not reported Mailing Name: Not reported Mailing Address: 4349 ROWLAND AVE Mailing City,St,Zip: EL MONTE, CA 917310000 Gen County: Los Angeles TSD EPA ID: Not reported TSD County: Los Angeles Waste Category: Unspecified solvent mixture Waste Disposal Method: Recycler Tons: 0.12 Facility County: Not reported		
	Gepaid: CAL000223014 Contact: IRVIN MANTILLA Telephone: 6264426421 Facility Addr2: Not reported Mailing Name: Not reported Mailing Address: 4349 ROWLAND AVE Mailing City,St,Zip: EL MONTE, CA 917310000 Gen County: Los Angeles TSD EPA ID: Not reported TSD County: Los Angeles Waste Category: Other organic solids Disposal Method: Transfer Station Tons: 0.1 Facility County: Not reported		
	Gepaid: CAL000223014 Contact: IRVIN MANTILLA Telephone: 6264426421 Facility Addr2: Not reported Mailing Name: Not reported Mailing Address: 4349 ROWLAND AVE Mailing City,St,Zip: EL MONTE, CA 917310000 Gen County: Los Angeles TSD EPA ID: CAD008252405		

MAP FINDINGS  
FOCUS MAP 10

Map ID	Site	Database(s)	EPA ID Number
--------	------	-------------	---------------

**THE CHEVY SHOP (Continued)**

**S105725476**

TSD County: Los Angeles  
 Waste Category: Other organic solids  
 Disposal Method: Transfer Station  
 Tons: 0.1  
 Facility County: Los Angeles

[Click this hyperlink](#) while viewing on your computer to access  
 -1 additional CA\_HAZNET: record(s) in the EDR Site Report.

356

**DRUM DEPOT  
 4349 ROWLAND AVE  
 EL MONTE, CA 91731**

**RCRA-SQG 1000294115  
 FINDS CAD982489221**

RCRA-SQG:

Date form received by agency: 09/01/1996  
 Facility name: DRUM DEPOT  
 Facility address: 4349 ROWLAND AVE  
 EL MONTE, CA 91731  
 EPA ID: CAD982489221  
 Mailing address: ROWLAND AVE  
 EL MONTE, CA 91731  
 Contact: Not reported  
 Contact address: Not reported  
 Not reported  
 Contact country: Not reported  
 Contact telephone: Not reported  
 Contact email: Not reported  
 EPA Region: 09  
 Classification: Small Small Quantity Generator  
 Description: Handler: generates more than 100 and less than 1000 kg of hazardous waste during any calendar month and accumulates less than 6000 kg of hazardous waste at any time; or generates 100 kg or less of hazardous waste during any calendar month, and accumulates more than 1000 kg of hazardous waste at any time

Owner/Operator Summary:

Owner/operator name: CAPITAL DRUM INC  
 Owner/operator address: NOT REQUIRED  
 NOT REQUIRED, ME 99999  
 Owner/operator country: Not reported  
 Owner/operator telephone: (415) 555-1212  
 Legal status: Private  
 Owner/Operator Type: Owner  
 Owner/Op start date: Not reported  
 Owner/Op end date: Not reported

Owner/operator name: NOT REQUIRED  
 Owner/operator address: NOT REQUIRED  
 NOT REQUIRED, ME 99999  
 Owner/operator country: Not reported  
 Owner/operator telephone: (415) 555-1212  
 Legal status: Private  
 Owner/Operator Type: Operator  
 Owner/Op start date: Not reported  
 Owner/Op end date: Not reported

MAP FINDINGS  
FOCUS MAP 10

Map ID	Site	Database(s)	EPA ID Number
--------	------	-------------	---------------

**DRUM DEPOT (Continued)**

**1000294115**

Handler Activities Summary:

U.S. importer of hazardous waste:	Unknown
Mixed waste (haz. and radioactive):	Unknown
Recycler of hazardous waste:	No
Transporter of hazardous waste:	No
Treater, storer or disposer of HW:	No
Underground injection activity:	No
On-site burner exemption:	Unknown
Furnace exemption:	Unknown
Used oil fuel burner:	No
Used oil processor:	No
User oil refiner:	No
Used oil fuel marketer to burner:	No
Used oil Specification marketer:	No
Used oil transfer facility:	No
Used oil transporter:	No
Off-site waste receiver:	Commercial status unknown

Violation Status: No violations found

FINDS:

Other Pertinent Environmental Activity Identified at Site

Registry ID: 110002829057

RCRAInfo is a national information system that supports the Resource Conservation and Recovery Act (RCRA) program through the tracking of events and activities related to facilities that generate, transport, and treat, store, or dispose of hazardous waste. RCRAInfo allows RCRA program staff to track the notification, permit, compliance, and corrective action activities required under RCRA.

356

**FISHER INSULATION CO.  
4337 N ROWLAND AVE  
EL MONTE, CA**

**LOS ANGELES CO. HMS  
SWEEPS UST**

**S106669214  
N/A**

LOS ANGELES CO. HMS:

Region:	LA
Facility Id:	009310-009111
Facility Status:	Removed
Area:	3C
Permit Number:	00000082T
Permit Status:	Removed
Facility Type:	T0

SWEEPS UST:

Status:	A
Comp Number:	9111
Number:	9
Board Of Equalization:	Not reported
Ref Date:	06-30-89
Act Date:	Not reported
Created Date:	06-30-89
Tank Status:	Not reported
Owner Tank Id:	Not reported
Swrcb Tank Id:	Not reported



MAP FINDINGS  
FOCUS MAP 10

Map ID	Site	Database(s)	EPA ID Number
	<b>FISHER INSULATION CO. (Continued)</b>		<b>S106669214</b>
	Actv Date: Not reported Capacity: Not reported Tank Use: Not reported Stg: Not reported Content: Not reported Number Of Tanks: Not reported		
<b>356</b>	<b>LIDLAW TRANSIT INC</b> <b>4337 ROWLAND AVE</b> <b>EL MONTE, CA 91731</b>  FINDS: Other Pertinent Environmental Activity Identified at Site  Registry ID: 110019004815  California - Hazardous Waste Tracking System - Datamart	<b>FINDS</b>	<b>1007739481</b> <b>N/A</b>
<b>356</b>	<b>LIDLAW TRANSIT INC</b> <b>4337 ROWLAND AVE</b> <b>EL MONTE, CA 91731</b>  HAZNET: Gepaid: CAD983601683 Contact: LAIDLAW INC Telephone: 9053361800 Facility Addr2: Not reported Mailing Name: Not reported Mailing Address: 201 N CIVIC DR Mailing City,St,Zip: WALNUT CREEK, CA 945960000 Gen County: Los Angeles TSD EPA ID: CAT000613893 TSD County: Los Angeles Waste Category: Unspecified organic liquid mixture Disposal Method: Transfer Station Tons: 0.2085 Facility County: Los Angeles  Gepaid: CAD983601683 Contact: LAIDLAW INC Telephone: 9053361800 Facility Addr2: Not reported Mailing Name: Not reported Mailing Address: 201 N CIVIC DR Mailing City,St,Zip: WALNUT CREEK, CA 945960000 Gen County: Los Angeles TSD EPA ID: CAD099452708 TSD County: Los Angeles Waste Category: Oil/water separation sludge Disposal Method: Recycler Tons: .4586 Facility County: Los Angeles  Gepaid: CAD983601683 Contact: LAIDLAW INC	<b>HAZNET</b> <b>WIP</b> <b>CA WDS</b>	<b>S104574924</b> <b>N/A</b>

MAP FINDINGS  
FOCUS MAP 10

Map ID      Site      Database(s)      EPA ID Number

---

**LIDLAW TRANSIT INC (Continued)**

**S104574924**

Telephone: 9053361800  
Facility Addr2: Not reported  
Mailing Name: Not reported  
Mailing Address: 201 N CIVIC DR  
Mailing City,St,Zip: WALNUT CREEK, CA 945960000  
Gen County: Los Angeles  
TSD EPA ID: CAD099452708  
TSD County: Los Angeles  
Waste Category: Unspecified aqueous solution  
Disposal Method: Recycler  
Tons: .2502  
Facility County: Los Angeles

Gepaid: CAD983601683  
Contact: LAIDLAW INC  
Telephone: 9053361800  
Facility Addr2: Not reported  
Mailing Name: Not reported  
Mailing Address: 201 N CIVIC DR  
Mailing City,St,Zip: WALNUT CREEK, CA 945960000  
Gen County: Los Angeles  
TSD EPA ID: CAD099452708  
TSD County: Los Angeles  
Waste Category: Oil/water separation sludge  
Disposal Method: Recycler  
Tons: .5004  
Facility County: Los Angeles

Gepaid: CAD983601683  
Contact: LAIDLAW INC  
Telephone: 9053361800  
Facility Addr2: Not reported  
Mailing Name: Not reported  
Mailing Address: 201 N CIVIC DR  
Mailing City,St,Zip: WALNUT CREEK, CA 945960000  
Gen County: Los Angeles  
TSD EPA ID: CAT080013352  
TSD County: Los Angeles  
Waste Category: Oil/water separation sludge  
Disposal Method: Recycler  
Tons: .2710  
Facility County: Los Angeles

[Click this hyperlink](#) while viewing on your computer to access  
4 additional CA\_HAZNET: record(s) in the EDR Site Report.

WIP:

Region: 4  
File Number: 103.0139  
**File Status: Historical**  
Staff: BPONEK  
Facility Suite: Not reported

CA WDS:

Facility ID: 4 19I017949  
Facility Type: Industrial - Facility that treats and/or disposes of liquid or

MAP FINDINGS  
FOCUS MAP 10

Map ID Site Database(s) EPA ID Number

**LAILAW TRANSIT INC (Continued)**

**S104574924**

semisolid wastes from any servicing, producing, manufacturing or processing operation of whatever nature, including mining, gravel washing, geothermal operations, air conditioning, ship building and repairing, oil production, storage and disposal operations, water pumping.

Facility Status: Active - Any facility with a continuous or seasonal discharge that is under Waste Discharge Requirements.

NPDES Number: CAS000001 The 1st 2 characters designate the state. The remaining 7 are assigned by the Regional Board

Subregion: 4

Facility Telephone: 6264489446

Facility Contact: Not reported

Agency Name: LAIDLAW TRANSIT

Agency Address: 4337 Rowland Ave

Agency City,St,Zip: El Monte 917311119

Agency Contact: EPHIRAM MEDELLIN

Agency Telephone: 6264489446

Agency Type: Private

SIC Code: 0

SIC Code 2: Not reported

Primary Waste: Not reported

Primary Waste Type: Not reported

Secondary Waste: Not reported

Secondary Waste Type: Not reported

Design Flow: 0

Baseline Flow: 0

Reclamation: Not reported

POTW: Not reported

Treat To Water: Minor Threat to Water Quality. A violation of a regional board order should cause a relatively minor impairment of beneficial uses compared to a major or minor threat. Not: All nurds without a TTWQ will be considered a minor threat to water quality unless coded at a higher Level. A Zero (0) may be used to code those NURDS that are found to represent no threat to water quality.

Complexity: Category C - Facilities having no waste treatment systems, such as cooling water dischargers or those who must comply through best management practices, facilities with passive waste treatment and disposal systems, such as septic systems with subsurface disposal, or dischargers having waste storage systems with land disposal such as dairy waste ponds.

356

**DAVE TRANSPORTATION SERVICES**  
**4337 ROWLAND AVE**  
**EL MONTE, CA 91731**

**RCRA-SQG 1000596205**  
**FINDS CAD983601683**

RCRA-SQG:

Date form received by agency: 12/30/1991

Facility name: DAVE TRANSPORTATION SERVICES

Facility address: 4337 ROWLAND AVE  
EL MONTE, CA 91731

EPA ID: CAD983601683

Contact: JOHN DESMOND

Contact address: 4337 ROWLAND AVE  
EL MONTE, CA 91731

Contact country: US

Contact telephone: (818) 448-9446

Contact email: Not reported

EPA Region: 09

MAP FINDINGS  
FOCUS MAP 10

Map ID Site Database(s) EPA ID Number

---

**DAVE TRANSPORTATION SERVICES (Continued)**

**1000596205**

Classification: Small Small Quantity Generator  
Description: Handler: generates more than 100 and less than 1000 kg of hazardous waste during any calendar month and accumulates less than 6000 kg of hazardous waste at any time; or generates 100 kg or less of hazardous waste during any calendar month, and accumulates more than 1000 kg of hazardous waste at any time

Owner/Operator Summary:

Owner/operator name: HARVEY N HEATHER  
Owner/operator address: 236 W MAPLE AVE  
MONROVIA, CA 91016  
Owner/operator country: Not reported  
Owner/operator telephone: (818) 358-1106  
Legal status: Private  
Owner/Operator Type: Owner  
Owner/Op start date: Not reported  
Owner/Op end date: Not reported

Handler Activities Summary:

U.S. importer of hazardous waste: Unknown  
Mixed waste (haz. and radioactive): Unknown  
Recycler of hazardous waste: No  
Transporter of hazardous waste: No  
Treater, storer or disposer of HW: No  
Underground injection activity: No  
On-site burner exemption: Unknown  
Furnace exemption: Unknown  
Used oil fuel burner: No  
Used oil processor: No  
Used oil refiner: No  
Used oil fuel marketer to burner: No  
Used oil Specification marketer: No  
Used oil transfer facility: No  
Used oil transporter: No  
Off-site waste receiver: Commercial status unknown

Violation Status: No violations found

**FINDS:**

Other Pertinent Environmental Activity Identified at Site

Registry ID: 110002858033

RCRAInfo is a national information system that supports the Resource Conservation and Recovery Act (RCRA) program through the tracking of events and activities related to facilities that generate, transport, and treat, store, or dispose of hazardous waste. RCRAInfo allows RCRA program staff to track the notification, permit, compliance, and corrective action activities required under RCRA.

MAP FINDINGS  
FOCUS MAP 10

Map ID	Site	Database(s)	EPA ID Number
356	<b>CAL. FLEXRAKE CORP.</b> <b>4335 ROWLAND AVE.</b> <b>EL MONTE, CA 91731</b>  SLIC: Region: STATE <b>Facility Status: Open - Site Assessment</b> Status Date: 1989-12-22 00:00:00 Global Id: SL603798580 Lead Agency: LOS ANGELES RWQCB (REGION 4) Lead Agency Case Number: Not reported Latitude: 34.085694 Longitude: -118.051236 Case Type: Cleanup Program Site Case Worker: Not reported Local Agency: Not reported RB Case Number: 103.0697 File Location: Not reported Potential Media Affected: Aquifer used for drinking water supply Potential Contaminants of Concern: Not reported Site History: Not reported	SLIC	S106484411 N/A
356	<b>LIANG TAI KNITWEAR</b> <b>4334 ROWLAND AVE</b> <b>EL MONTE, CA 91731</b>  WIP: Region: 4 File Number: 103.2177 <b>File Status: Historical</b> Staff: RASTON Facility Suite: Not reported	WIP	S106764377 N/A
356	<b>HARVEY N. HEATHER, ET AL</b> <b>4335 N ROWLAND AVE</b> <b>EL MONTE, CA</b>  CA FID UST: Facility ID: 19054816 Regulated By: UTNKA Regulated ID: 00004048 Cortese Code: Not reported SIC Code: Not reported Facility Phone: 8180000000 Mail To: Not reported Mailing Address: 4335 N ROWLAND AVE Mailing Address 2: Not reported Mailing City,St,Zip: EL MONTE Contact: Not reported Contact Phone: Not reported DUNs Number: Not reported NPDES Number: Not reported EPA ID: Not reported Comments: Not reported Status: Active  LOS ANGELES CO. HMS: Region: LA	CA FID UST LOS ANGELES CO. HMS SWEEPS UST	S101587074 N/A

MAP FINDINGS  
FOCUS MAP 10

Map ID Site Database(s) EPA ID Number

---

**HARVEY N. HEATHER, ET AL (Continued)**

**S101587074**

Facility Id: 009309-009110  
Facility Status: Removed  
Area: 3C  
Permit Number: 00000081T  
Permit Status: Removed  
Facility Type: T0

**SWEEPS UST:**

Status: A  
Comp Number: 9110  
Number: 9  
Board Of Equalization: Not reported  
Ref Date: 06-30-89  
Act Date: Not reported  
Created Date: 06-30-89  
Tank Status: Not reported  
Owner Tank Id: Not reported  
Swrcb Tank Id: Not reported  
Actv Date: Not reported  
Capacity: Not reported  
Tank Use: Not reported  
Stg: Not reported  
Content: Not reported  
Number Of Tanks: Not reported

---

356

**FISHER INSULATION CO.  
4335 ROWLAND AVE  
EL MONTE, CA 91731**

**HIST UST U001569350  
WIP N/A**

**HIST UST:**

Region: STATE  
Facility ID: 00000004048  
Facility Type: Other  
Other Type: INSULATION CONTR.  
Total Tanks: 0002  
Contact Name: MAXINE FISHER  
Telephone: 8186860834  
Owner Name: HARVEY N. HEATHER  
Owner Address: 4335 N. ROWLAND  
Owner City,St,Zip: EL MONTE, CA 91731

Tank Num: 001  
Container Num: 1  
Year Installed: 1970  
Tank Capacity: 00002000  
Tank Used for: PRODUCT  
Type of Fuel: REGULAR  
Tank Construction: 1/4 inches  
Leak Detection: Stock Inventor

Tank Num: 002  
Container Num: 1  
Year Installed: 1970  
Tank Capacity: 00010000  
Tank Used for: PRODUCT  
Type of Fuel: PREMIUM  
Tank Construction: 1/4 inches

MAP FINDINGS  
FOCUS MAP 10

Map ID	Site	Database(s)	EPA ID Number
	<b>FISHER INSULATION CO. (Continued)</b>		<b>U001569350</b>
	Leak Detection: Stock Inventor		
	WIP:		
	Region: 4		
	File Number: 103.0460		
	<b>File Status: Historical</b>		
	Staff: BPONEK		
	Facility Suite: Not reported		
	Region: 4		
	File Number: 103.0697		
	<b>File Status: Active</b>		
	Staff: CORTEZ		
	Facility Suite: Not reported		
<b>356</b>	<b>P.L.M. MACHINE PRODUCTS</b> <b>4328 ROWLAND AVE</b> <b>EL MONTE, CA 91731</b>	<b>WIP</b>	<b>S106764287</b> <b>N/A</b>
	WIP:		
	Region: 4		
	File Number: 103.0261		
	<b>File Status: Historical</b>		
	Staff: ESOLOMON		
	Facility Suite: Not reported		
<b>356</b>	<b>TERMINEX INTERNATIONAL</b> <b>4323 ROWLAND AVE</b> <b>EL MONTE, CA 91731</b>	<b>WIP</b>	<b>S106764304</b> <b>N/A</b>
	WIP:		
	Region: 4		
	File Number: 103.0365		
	<b>File Status: Historical</b>		
	Staff: CRS		
	Facility Suite: Not reported		
<b>356</b>	<b>LADD-FAB INC</b> <b>4323 ROWLAND</b> <b>EL MONTE, CA 91731</b>	<b>RCRA-SQG</b> <b>FINDS</b>	<b>1000184277</b> <b>CAD081097370</b>
	RCRA-SQG:		
	Date form received by agency: 09/01/1996		
	Facility name: LADD-FAB INC		
	Facility address: 4323 ROWLAND		
	EL MONTE, CA 91731		
	EPA ID: CAD081097370		
	Mailing address: 4323 NORTH ROWLAND AVENUE		
	EL MONTE, CA 91731		
	Contact: Not reported		
	Contact address: Not reported		
	Not reported		
	Contact country: Not reported		
	Contact telephone: Not reported		

MAP FINDINGS  
FOCUS MAP 10

Map ID	Site	Database(s)	EPA ID Number
--------	------	-------------	---------------

**LADD-FAB INC (Continued)**

**1000184277**

Contact email: Not reported  
 EPA Region: 09  
 Classification: Small Small Quantity Generator  
 Description: Handler: generates more than 100 and less than 1000 kg of hazardous waste during any calendar month and accumulates less than 6000 kg of hazardous waste at any time; or generates 100 kg or less of hazardous waste during any calendar month, and accumulates more than 1000 kg of hazardous waste at any time

Owner/Operator Summary:

Owner/operator name: NOT REQUIRED  
 Owner/operator address: NOT REQUIRED  
 NOT REQUIRED, ME 99999  
 Owner/operator country: Not reported  
 Owner/operator telephone: (415) 555-1212  
 Legal status: Private  
 Owner/Operator Type: Operator  
 Owner/Op start date: Not reported  
 Owner/Op end date: Not reported

Owner/operator name: DAHLIN E - DYE J - LINDER E  
 Owner/operator address: NOT REQUIRED  
 NOT REQUIRED, ME 99999  
 Owner/operator country: Not reported  
 Owner/operator telephone: (415) 555-1212  
 Legal status: Private  
 Owner/Operator Type: Owner  
 Owner/Op start date: Not reported  
 Owner/Op end date: Not reported

Handler Activities Summary:

U.S. importer of hazardous waste: Unknown  
 Mixed waste (haz. and radioactive): Unknown  
 Recycler of hazardous waste: No  
 Transporter of hazardous waste: No  
 Treater, storer or disposer of HW: No  
 Underground injection activity: No  
 On-site burner exemption: Unknown  
 Furnace exemption: Unknown  
 Used oil fuel burner: No  
 Used oil processor: No  
 User oil refiner: No  
 Used oil fuel marketer to burner: No  
 Used oil Specification marketer: No  
 Used oil transfer facility: No  
 Used oil transporter: No  
 Off-site waste receiver: Commercial status unknown

Historical Generators:

Date form received by agency: 08/18/1980  
 Facility name: LADD-FAB INC  
 Classification: Large Quantity Generator

Violation Status: No violations found

FINDS:



MAP FINDINGS  
FOCUS MAP 10

Map ID	Site	Database(s)	EPA ID Number
	<b>LADD-FAB INC (Continued)</b>		<b>1000184277</b>
	Other Pertinent Environmental Activity Identified at Site		
	Registry ID: 110002660219		
	RCRAInfo is a national information system that supports the Resource Conservation and Recovery Act (RCRA) program through the tracking of events and activities related to facilities that generate, transport, and treat, store, or dispose of hazardous waste. RCRAInfo allows RCRA program staff to track the notification, permit, compliance, and corrective action activities required under RCRA.		
<b>356</b>	<b>CAL FLEXRAKE CORP 4307 ROWLAND AVE. EL MONTE, CA 91731</b>	<b>EMI</b>	<b>S106827651 N/A</b>
	EMI:		
	Year: 1987		
	County Code: 19		
	Air Basin: SC		
	Facility ID: 7092		
	Air District Name: SC		
	SIC Code: 3444		
	Air District Name: SOUTH COAST AQMD		
	Community Health Air Pollution Info System: Not reported		
	Consolidated Emission Reporting Rule: Not reported		
	Total Organic Hydrocarbon Gases Tons/Yr: 0		
	Reactive Organic Gases Tons/Yr: 0		
	Carbon Monoxide Emissions Tons/Yr: 0		
	NOX - Oxides of Nitrogen Tons/Yr: 0		
	SOX - Oxides of Sulphur Tons/Yr: 0		
	Particulate Matter Tons/Yr: 0		
	Part. Matter 10 Micrometers & Smllr Tons/Yr: 0		
<b>356</b>	<b>J &amp; S XTREME 4307 ROWLAND AVE EL MONTE, CA 91731</b>	<b>HAZNET</b>	<b>S104581801 N/A</b>
	HAZNET:		
	Gepaid: CAL000190254		
	Contact: JIN HWANG/ SENG LY		
	Telephone: 0000000000		
	Facility Addr2: Not reported		
	Mailing Name: Not reported		
	Mailing Address: 4307 ROWLAND AVE		
	Mailing City,St,Zip: EL MONTE, CA 917310000		
	Gen County: Los Angeles		
	TSD EPA ID: CAD008302903		
	TSD County: Los Angeles		
	Waste Category: Oxygenated solvents (acetone, butanol, ethyl acetate, etc.)		
	Disposal Method: Recycler		
	Tons: 0.2293		
	Facility County: Los Angeles		
	Gepaid: CAL000190254		
	Contact: JIN HWANG/ SENG LY		

MAP FINDINGS  
FOCUS MAP 10

Map ID	Site	Database(s)	EPA ID Number
--------	------	-------------	---------------

**J & S XTREME (Continued)**

**S104581801**

Telephone: 0000000000  
 Facility Addr2: Not reported  
 Mailing Name: Not reported  
 Mailing Address: 4307 ROWLAND AVE  
 Mailing City,St,Zip: EL MONTE, CA 917310000  
 Gen County: Los Angeles  
 TSD EPA ID: CAD008302903  
 TSD County: Los Angeles  
 Waste Category: Other organic solids  
 Disposal Method: Recycler  
 Tons: 0.155  
 Facility County: Los Angeles

**360 GOLDEN FARMS DAIRY (DEST)  
4375 N SHIRLEY AVE  
EL MONTE, CA**

**LOS ANGELES CO. HMS U003059552  
N/A**

LOS ANGELES CO. HMS:

Region: LA  
 Facility Id: 003261-I03375  
 Facility Status: Closed  
 Area: 3C  
 Permit Number: 1727  
 Permit Status: Closed  
 Facility Type: I00

**362 EG & G BIRTCHEr INDUSTRIAL PROD  
4505 N. ARDEN DRIVE  
EL MONTE, CA 91734**

**FINDS 1000137221  
RCRA-NonGen CAD981369853**

FINDS:

Other Pertinent Environmental Activity Identified at Site

Registry ID: 110000886934

RCRAInfo is a national information system that supports the Resource Conservation and Recovery Act (RCRA) program through the tracking of events and activities related to facilities that generate, transport, and treat, store, or dispose of hazardous waste. RCRAInfo allows RCRA program staff to track the notification, permit, compliance, and corrective action activities required under RCRA.

RCRA-NonGen:

Date form received by agency: 01/26/1998  
 Facility name: EG & G BIRTCHEr INDUSTRIAL PROD  
 Facility address: 4505 N ARDEN DR  
 EL MONTE, CA 91731  
 EPA ID: CAD981369853  
 Contact: DONNA ECONOMOU  
 Contact address: 45 WILLIAM ST  
 WELLESLEY, MA 021814078  
 Contact country: US  
 Contact telephone: (781) 237-5100  
 Contact email: Not reported  
 EPA Region: 09

MAP FINDINGS  
FOCUS MAP 10

Map ID Site Database(s) EPA ID Number

**EG & G BIRTCHEr INDUSTRIAL PROD (Continued)**

**1000137221**

Classification: Non-Generator  
Description: Handler: Non-Generators do not presently generate hazardous waste

Owner/Operator Summary:

Owner/operator name: EG & G  
Owner/operator address: NOT REQUIRED  
NOT REQUIRED, ME 99999  
Owner/operator country: Not reported  
Owner/operator telephone: (415) 555-1212  
Legal status: Private  
Owner/Operator Type: Owner  
Owner/Op start date: Not reported  
Owner/Op end date: Not reported

Handler Activities Summary:

U.S. importer of hazardous waste: Unknown  
Mixed waste (haz. and radioactive): Unknown  
Recycler of hazardous waste: No  
Transporter of hazardous waste: No  
Treater, storer or disposer of HW: No  
Underground injection activity: No  
On-site burner exemption: Unknown  
Furnace exemption: Unknown  
Used oil fuel burner: No  
Used oil processor: No  
User oil refiner: No  
Used oil fuel marketer to burner: No  
Used oil Specification marketer: No  
Used oil transfer facility: No  
Used oil transporter: No  
Off-site waste receiver: Commercial status unknown

Historical Generators:

Date form received by agency: 09/01/1996  
Facility name: EG & G BIRTCHEr INDUSTRIAL PROD  
Classification: Large Quantity Generator

Date form received by agency: 04/09/1996  
Facility name: EG & G BIRTCHEr INDUSTRIAL PROD  
Site name: EG & G BIRTCHEr  
Classification: Large Quantity Generator

Date form received by agency: 05/12/1994  
Facility name: EG & G BIRTCHEr INDUSTRIAL PROD  
Site name: E G & G BIRTCHEr  
Classification: Large Quantity Generator

Date form received by agency: 02/25/1992  
Facility name: EG & G BIRTCHEr INDUSTRIAL PROD  
Site name: EG & G BIRTCHEr INDUSTRIAL PRO  
Classification: Small Quantity Generator

Date form received by agency: 01/24/1986  
Facility name: EG & G BIRTCHEr INDUSTRIAL PROD  
Classification: Small Quantity Generator

MAP FINDINGS  
FOCUS MAP 10

Map ID	Site	Database(s)	EPA ID Number
--------	------	-------------	---------------

**EG & G BIRTCHER INDUSTRIAL PROD (Continued)**

1000137221

Violation Status: No violations found

362

**4505 N. ARDEN DR.  
EL MONTE, CA 91734**

CHMIRS S105641678  
N/A

CHMIRS:

OES Incident Number: 007018  
OES notification: Not reported  
OES Date: 2/28/1995  
OES Time: 09:30:55 AM  
Incident Date: Not reported  
**Date Completed: Not reported**  
Property Use: Not reported  
Agency Id Number: Not reported  
Agency Incident Number: Not reported  
Time Notified: Not reported  
Time Completed: Not reported  
Surrounding Area: Not reported  
Estimated Temperature: Not reported  
Property Management: Not reported  
Special Studies 1: Not reported  
Special Studies 2: Not reported  
Special Studies 3: Not reported  
Special Studies 4: Not reported  
Special Studies 5: Not reported  
Special Studies 6: Not reported  
More Than Two Substances Involved?: Not reported  
Resp Agncy Personel # Of Decontaminated: Not reported  
Responding Agency Personel # Of Injuries: Not reported  
Responding Agency Personel # Of Fatalities: Not reported  
Others Number Of Decontaminated: Not reported  
Others Number Of Injuries: Not reported  
Others Number Of Fatalities: Not reported  
Vehicle Make/year: Not reported  
Vehicle License Number: Not reported  
Vehicle State: Not reported  
Vehicle Id Number: Not reported  
CA/DOT/PUC/ICC Number: Not reported  
Company Name: Not reported  
Reporting Officer Name/ID: Not reported  
Report Date: Not reported  
Comments: Not reported  
Facility Telephone: Not reported  
Waterway Involved: YES  
Waterway: Not reported  
Spill Site: Not reported  
Cleanup By: laidlaw  
Containment: Not reported  
What Happened: Not reported  
Type: CHEMICAL  
Measure: Not reported  
Other: Not reported  
Date/Time: Not reported  
Year: 1995  
Agency: eg & g birtcher  
Incident Date: 2/28/95 0600  
Admin Agency: Not reported  
Amount: 1,000 gallons including water

MAP FINDINGS  
FOCUS MAP 10

Map ID	Site	Database(s)	EPA ID Number
--------	------	-------------	---------------

(Continued)

S105641678

Contained:	NO
Site Type:	OTHER
E Date:	Not reported
Substance:	alkaline cleaner, rinse waters, cadium
Quantity Released:	Not reported
BBLs:	Not reported
Cups:	Not reported
CUFT:	Not reported
Gallons:	Not reported
Grams:	Not reported
Pounds:	Not reported
Liters:	Not reported
Ounces:	Not reported
Pints:	Not reported
Quarts:	Not reported
Sheen:	Not reported
Tons:	Not reported
Unknown:	Not reported
Description:	sprinkler head broke causing overflow of tanks.
Evacuations:	NO
Number of Injuries:	NO
Number of Fatalities:	NO
Description:	Not reported

362

**EG & G BIRTCHEr INDUSTRIAL PRO**  
**4505 NORTH ARDEN DR**  
**EL MONTE, CA 91731**

**SLIC S106484327**  
**EMI N/A**

SLIC:

Region:	STATE
<b>Facility Status:</b>	<b>Open - Site Assessment</b>
Status Date:	2002-06-30 00:00:00
Global Id:	SL603792648
Lead Agency:	Not reported
Lead Agency Case Number:	Not reported
Latitude:	34.0875
Longitude:	-118.042
Case Type:	Cleanup Program Site
Case Worker:	Not reported
Local Agency:	Not reported
RB Case Number:	103.0116
File Location:	Not reported
Potential Media Affected:	Not reported
Potential Contaminants of Concern:	Not reported
Site History:	Not reported

EMI:

Year:	1990
County Code:	19
Air Basin:	SC
Facility ID:	45684
Air District Name:	SC
SIC Code:	3469
Air District Name:	SOUTH COAST AQMD
Community Health Air Pollution Info System:	Not reported
Consolidated Emission Reporting Rule:	Not reported
Total Organic Hydrocarbon Gases Tons/Yr:	2

MAP FINDINGS  
FOCUS MAP 10

Map ID	Site	Database(s)	EPA ID Number
--------	------	-------------	---------------

**EG & G BIRTCHER INDUSTRIAL PRO (Continued)**

**S106484327**

Reactive Organic Gases Tons/Yr:	1
Carbon Monoxide Emissions Tons/Yr:	0
NOX - Oxides of Nitrogen Tons/Yr:	0
SOX - Oxides of Sulphur Tons/Yr:	0
Particulate Matter Tons/Yr:	0
Part. Matter 10 Micrometers & Smllr Tons/Yr:	0

**362**

**HERMETIC SEAL CORP  
4501 N ARDEN DR  
EL MONTE, CA 91731**

**RCRA-SQG 1001115601  
FINDS CAR000015396**

RCRA-SQG:

Date form received by agency: 10/01/1996  
 Facility name: HERMETIC SEAL CORP  
 Facility address: 4501 N ARDEN DR  
 EL MONTE, CA 91731  
 EPA ID: CAR000015396  
 Contact: MAGDI ABDU  
 Contact address: 4232 TEMPLE CITY BLVD  
 ROSEMEAD, CA 91770  
 Contact country: US  
 Contact telephone: (818) 443-8931  
 Contact email: Not reported  
 EPA Region: 09  
 Classification: Small Small Quantity Generator  
 Description: Handler: generates more than 100 and less than 1000 kg of hazardous waste during any calendar month and accumulates less than 6000 kg of hazardous waste at any time; or generates 100 kg or less of hazardous waste during any calendar month, and accumulates more than 1000 kg of hazardous waste at any time

Owner/Operator Summary:

Owner/operator name: HCC INDUSTRIES INC  
 Owner/operator address: 4232 TEMPLE CITY BLVD  
 ROSEMEAD, CA 91770  
 Owner/operator country: Not reported  
 Owner/operator telephone: (818) 443-8931  
 Legal status: Private  
 Owner/Operator Type: Owner  
 Owner/Op start date: Not reported  
 Owner/Op end date: Not reported

Handler Activities Summary:

U.S. importer of hazardous waste:	Unknown
Mixed waste (haz. and radioactive):	Unknown
Recycler of hazardous waste:	No
Transporter of hazardous waste:	No
Treater, storer or disposer of HW:	No
Underground injection activity:	No
On-site burner exemption:	Unknown
Furnace exemption:	Unknown
Used oil fuel burner:	No
Used oil processor:	No
User oil refiner:	No
Used oil fuel marketer to burner:	No
Used oil Specification marketer:	No
Used oil transfer facility:	No

MAP FINDINGS  
FOCUS MAP 10

Map ID	Site	Database(s)	EPA ID Number
--------	------	-------------	---------------

**HERMETIC SEAL CORP (Continued)**

**1001115601**

Used oil transporter: No  
Off-site waste receiver: Commercial status unknown

Historical Generators:

Date form received by agency: 10/01/1996  
Facility name: HERMETIC SEAL CORP  
Classification: Small Quantity Generator

Violation Status: No violations found

FINDS:

Other Pertinent Environmental Activity Identified at Site

Registry ID: 110009552769

California - Hazardous Waste Tracking System - Datamart

TRIS (Toxics Release Inventory System) contains information from facilities on the amounts of over 300 listed toxic chemicals that these facilities release directly to air, water, land, or that are transported off-site.

RCRAInfo is a national information system that supports the Resource Conservation and Recovery Act (RCRA) program through the tracking of events and activities related to facilities that generate, transport, and treat, store, or dispose of hazardous waste. RCRAInfo allows RCRA program staff to track the notification, permit, compliance, and corrective action activities required under RCRA.

**362 THE BIRTCHEER CORPORATION  
4501 ARDEN DR  
EL MONTE, CA 91731**

**HIST UST U001569388  
WIP N/A**

HIST UST:

Region: STATE  
Facility ID: 00000046964  
Facility Type: Other  
Other Type: ELEC. HDWE. MFGR.  
Total Tanks: 0001  
Contact Name: J.J. KROULEK  
Telephone: 8185758144  
Owner Name: PUBLIC CORPORATION  
Owner Address: 4501 NORTH ARDEN DRIVE  
Owner City,St,Zip: EL MONTE, CA 91731

Tank Num: 001  
Container Num: 1  
Year Installed: 1962  
Tank Capacity: 00004225  
Tank Used for: WASTE  
Type of Fuel: Not reported  
Tank Construction: 6 inches  
Leak Detection: Visual

WIP:

Region: 4

MAP FINDINGS  
FOCUS MAP 10

Map ID	Site	Database(s)	EPA ID Number
	<b>THE BIRTCHER CORPORATION (Continued)</b>		<b>U001569388</b>
	File Number: 103.0647 File Status: <b>Active</b> Staff: CORTEZ Facility Suite: Not reported		
<b>362</b>	<b>HERMETIC SEAL CORP</b> <b>4505 N ARDEN DR</b> <b>EL MONTE, CA</b>	<b>LOS ANGELES CO. HMS</b>	<b>S104535765</b> <b>N/A</b>
	LOS ANGELES CO. HMS: Region: LA Facility Id: 014872-026282 Facility Status: Removed Area: 3C Permit Number: 226462 Permit Status: Removed Facility Type: T1		
<b>362</b>	<b>HERMETIC SEAL CO</b> <b>4505 ARDEN DR</b> <b>EL MONTE, CA 91731</b>	<b>HAZNET</b>	<b>S103392601</b> <b>N/A</b>
	HAZNET: Gepaid: CAC001409992 Contact: HERMETIC SEAL CO Telephone: 0000000000 Facility Addr2: Not reported Mailing Name: Not reported Mailing Address: 4505 ARDEN DR Mailing City,St,Zip: EL MONTE, CA 917310000 Gen County: Los Angeles TSD EPA ID: CAT080013352 TSD County: Los Angeles Waste Category: Oil/water separation sludge Disposal Method: Recycler Tons: .2919 Facility County: Los Angeles		
<b>362</b>	<b>HCC MACHINING INC</b> <b>4501 N ARDEN DR</b> <b>EL MONTE, CA 91731</b>	<b>HAZNET</b>	<b>S104583866</b> <b>N/A</b>
	HAZNET: Gepaid: CAR000015396 Contact: MAGDI ABDOU/FACILITIES DIR Telephone: 6264438931 Facility Addr2: Not reported Mailing Name: Not reported Mailing Address: 4501 ARDEN DRIVE Mailing City,St,Zip: EL MONTE, CA 917311503 Gen County: Los Angeles TSD EPA ID: AZC950823111 TSD County: 99 Waste Category: Asbestos-containing waste Disposal Method: Disposal, Land Fill		



MAP FINDINGS  
FOCUS MAP 10

Map ID Site Database(s) EPA ID Number

**HCC MACHINING INC (Continued)**

**S104583866**

Tons: 7.58  
Facility County: Los Angeles  
  
Gepaid: CAR000015396  
Contact: HCC INDUSTRIES INC  
Telephone: 8184438931  
Facility Addr2: Not reported  
Mailing Name: Not reported  
Mailing Address: 4501 ARDEN DR # N  
Mailing City,St,Zip: EL MONTE, CA 917311503  
Gen County: Los Angeles  
TSD EPA ID: CAD028409019  
TSD County: Los Angeles  
Waste Category: Waste oil and mixed oil  
Disposal Method: Treatment, Tank  
Tons: 18.6607  
Facility County: Los Angeles

Gepaid: CAR000015396  
Contact: HCC INDUSTRIES INC  
Telephone: 8184438931  
Facility Addr2: Not reported  
Mailing Name: Not reported  
Mailing Address: 4501 ARDEN DR # N  
Mailing City,St,Zip: EL MONTE, CA 917311503  
Gen County: Los Angeles  
TSD EPA ID: CAD099452708  
TSD County: Los Angeles  
Waste Category: Oil/water separation sludge  
Disposal Method: Transfer Station  
Tons: 4.5870  
Facility County: Los Angeles

Gepaid: CAR000015396  
Contact: HCC INDUSTRIES INC  
Telephone: 8184438931  
Facility Addr2: Not reported  
Mailing Name: Not reported  
Mailing Address: 4501 ARDEN DR # N  
Mailing City,St,Zip: EL MONTE, CA 917311503  
Gen County: Los Angeles  
TSD EPA ID: CAD099452708  
TSD County: Los Angeles  
Waste Category: Waste oil and mixed oil  
Disposal Method: Recycler  
Tons: 10.9462  
Facility County: Los Angeles

Gepaid: CAR000015396  
Contact: HCC INDUSTRIES INC  
Telephone: 8184438931  
Facility Addr2: Not reported  
Mailing Name: Not reported  
Mailing Address: 4501 ARDEN DR # N  
Mailing City,St,Zip: EL MONTE, CA 917311503  
Gen County: Los Angeles  
TSD EPA ID: TND000772186

MAP FINDINGS  
FOCUS MAP 10

Map ID	Site	Database(s)	EPA ID Number
	<b>HCC MACHINING INC (Continued)</b>		<b>S104583866</b>
	TSD County: 99		
	Waste Category: Other organic solids		
	Disposal Method: Not reported		
	Tons: .2293		
	Facility County: Los Angeles		
	<p><a href="#">Click this hyperlink</a> while viewing on your computer to access 32 additional CA_HAZNET: record(s) in the EDR Site Report.</p>		
<b>362</b>	<b>EG &amp; G BIRTCHEr INC 4505 N ARDEN DR EL MONTE, CA 91734</b>	<b>HAZNET EMI WIP</b>	<b>S103962470 N/A</b>
	HAZNET:		
	Gepaid: CAD981369853		
	Contact: EG & G BIRTCHEr		
	Telephone: 7814314136		
	Facility Addr2: Not reported		
	Mailing Name: Not reported		
	Mailing Address: 45 WILLIAM ST		
	Mailing City,St,Zip: WELLESLEY, MA 021811503		
	Gen County: Los Angeles		
	TSD EPA ID: AZD049318009		
	TSD County: 99		
	Waste Category: Laboratory waste chemicals		
	Disposal Method: Transfer Station		
	Tons: .4000		
	Facility County: Los Angeles		
	Gepaid: CAD981369853		
	Contact: EG & G BIRTCHEr		
	Telephone: 7814314136		
	Facility Addr2: Not reported		
	Mailing Name: Not reported		
	Mailing Address: 45 WILLIAM ST		
	Mailing City,St,Zip: WELLESLEY, MA 021811503		
	Gen County: Los Angeles		
	TSD EPA ID: AZD049318009		
	TSD County: 99		
	Waste Category: Unspecified organic liquid mixture		
	Disposal Method: Transfer Station		
	Tons: 1.2845		
	Facility County: Los Angeles		
	Gepaid: CAD981369853		
	Contact: EG & G BIRTCHEr		
	Telephone: 7814314136		
	Facility Addr2: Not reported		
	Mailing Name: Not reported		
	Mailing Address: 45 WILLIAM ST		
	Mailing City,St,Zip: WELLESLEY, MA 021811503		
	Gen County: Los Angeles		
	TSD EPA ID: AZD049318009		
	TSD County: 99		
	Waste Category: Off-specification, aged, or surplus inorganics		
	Disposal Method: Transfer Station		
	Tons: .3127		
	Facility County: Los Angeles		

MAP FINDINGS  
FOCUS MAP 10

Map ID Site Database(s) EPA ID Number

**EG & G BIRTCHEr INC (Continued)**

**S103962470**

Gepaid: CAD981369853  
 Contact: EG & G BIRTCHEr  
 Telephone: 7814314136  
 Facility Addr2: Not reported  
 Mailing Name: Not reported  
 Mailing Address: 45 WILLIAM ST  
 Mailing City,St,Zip: WELLESLEY, MA 021811503  
 Gen County: Los Angeles  
 TSD EPA ID: AZD049318009  
 TSD County: 99  
 Waste Category: Other inorganic solid waste  
 Disposal Method: Transfer Station  
 Tons: .4250  
 Facility County: Los Angeles

Gepaid: CAD981369853  
 Contact: EG & G BIRTCHEr  
 Telephone: 7814314136  
 Facility Addr2: Not reported  
 Mailing Name: Not reported  
 Mailing Address: 45 WILLIAM ST  
 Mailing City,St,Zip: WELLESLEY, MA 021811503  
 Gen County: Los Angeles  
 TSD EPA ID: AZD049318009  
 TSD County: 99  
 Waste Category: Unspecified solvent mixture Waste  
 Disposal Method: Recycler  
 Tons: .2085  
 Facility County: Los Angeles

[Click this hyperlink](#) while viewing on your computer to access  
63 additional CA\_HAZNET: record(s) in the EDR Site Report.

EMI:

Year: 1996  
 County Code: 19  
 Air Basin: SC  
 Facility ID: 45684  
 Air District Name: SC  
 SIC Code: 3469  
 Air District Name: SOUTH COAST AQMD  
 Community Health Air Pollution Info System: Not reported  
 Consolidated Emission Reporting Rule: Not reported  
 Total Organic Hydrocarbon Gases Tons/Yr: 0  
 Reactive Organic Gases Tons/Yr: 0  
 Carbon Monoxide Emissions Tons/Yr: 0  
 NOX - Oxides of Nitrogen Tons/Yr: 0  
 SOX - Oxides of Sulphur Tons/Yr: 0  
 Particulate Matter Tons/Yr: 0  
 Part. Matter 10 Micrometers & Smlr Tons/Yr: 0

WIP:

Region: 4  
 File Number: 103.0116  
**File Status: Active**  
 Staff: CORTEZ

MAP FINDINGS  
FOCUS MAP 10

Map ID	Site	Database(s)	EPA ID Number
	<b>EG &amp; G BIRTCHEr INC (Continued)</b>		<b>S103962470</b>
	Facility Suite: Not reported		
<b>362</b>	<b>EG&amp;G BIRTCHEr INDUSTRIAL 4505 N ARDEN DR EL MONTE, CA</b>	<b>LOS ANGELES CO. HMS</b>	<b>S105033683 N/A</b>
	LOS ANGELES CO. HMS:		
	Region: LA		
	Facility Id: 014872-015655		
	Facility Status: OPEN		
	Area: 3C		
	Permit Number: Not reported		
	Permit Status: Not reported		
	Facility Type: Not reported		
<b>362</b>	<b>EG &amp; G BIRTCHEr INDUSTRIAL PRO 4501 NORTH ARDEN DR EL MONTE, CA 91731</b>	<b>EMI</b>	<b>S106830514 N/A</b>
	EMI:		
	Year: 1987		
	County Code: 19		
	Air Basin: SC		
	Facility ID: 45684		
	Air District Name: SC		
	SIC Code: 3679		
	Air District Name: SOUTH COAST AQMD		
	Community Health Air Pollution Info System: Not reported		
	Consolidated Emission Reporting Rule: Not reported		
	Total Organic Hydrocarbon Gases Tons/Yr: 2		
	Reactive Organic Gases Tons/Yr: 1		
	Carbon Monoxide Emissions Tons/Yr: 0		
	NOX - Oxides of Nitrogen Tons/Yr: 0		
	SOX - Oxides of Sulphur Tons/Yr: 0		
	Particulate Matter Tons/Yr: 0		
	Part. Matter 10 Micrometers & Smllr Tons/Yr: 0		
<b>362</b>	<b>BIRTCHEr MEDICAL SYSTEMS 4501 ARDEN DR. EL MONTE, CA 91731</b>	<b>SLIC</b>	<b>S106484408 N/A</b>
	SLIC:		
	Region: STATE		
	<b>Facility Status: Open - Site Assessment</b>		
	Status Date: 1987-11-30 00:00:00		
	Global Id: SL603798577		
	Lead Agency: LOS ANGELES RWQCB (REGION 4)		
	Lead Agency Case Number: Not reported		
	Latitude: 34.0875		
	Longitude: -118.042		
	Case Type: Cleanup Program Site		
	Case Worker: Not reported		
	Local Agency: Not reported		
	RB Case Number: 103.0647		
	File Location: Not reported		

MAP FINDINGS  
FOCUS MAP 10

Map ID	Site	Database(s)	EPA ID Number
	<b>BIRTCHE MEDICAL SYSTEMS (Continued)</b>		<b>S106484408</b>
	Potential Media Affected: Aquifer used for drinking water supply		
	Potential Contaminants of Concern: Not reported		
	Site History: Not reported		
<b>362</b>	<b>HCC MACHINING CO INC</b> <b>4501 ARDEN DR</b> <b>EL MONTE, CA 91731</b>	<b>TRIS</b>	<b>1009999985</b> <b>91731HCCMC45</b>
<b>363</b>	<b>APODACA &amp; SONS PLATING CO.</b> <b>4349 BALDWIN AVE</b> <b>EL MONTE, CA 91731</b>	<b>LA Co. Site Mitigation</b> <b>HIST UST</b> <b>WIP</b>	<b>U001569317</b> <b>N/A</b>
	LA Co. Site Mitigation:		
	Facility ID: Not reported		
	Site ID: SD0010443		
	Case ID: Not reported		
	Abated: Yes		
	Assigned To: GB		
	Entered Date: 03/01/2006		
	Abated Date: 04/06/1990		
	HIST UST:		
	Region: STATE		
	Facility ID: 00000046965		
	Facility Type: Other		
	Other Type: ELECTROPLATING		
	Total Tanks: 0001		
	Contact Name: SALVADOR APODACA		
	Telephone: 8184433229		
	Owner Name: SALVADOR APODACA		
	Owner Address: 4349 BALDWIN AVENUE		
	Owner City,St,Zip: EL MONTE, CA 91731		
	Tank Num: 001		
	Container Num: ONE		
	Year Installed: 1982		
	Tank Capacity: 00002500		
	Tank Used for: WASTE		
	Type of Fuel: Not reported		
	Tank Construction: 5 inches		
	Leak Detection: None		
	WIP:		
	Region: 4		
	File Number: 103.0035		
	<b>File Status: Active</b>		
	Staff: CORTEZ		
	Facility Suite: Not reported		

MAP FINDINGS  
FOCUS MAP 10

Map ID	Site	Database(s)	EPA ID Number
--------	------	-------------	---------------

363	<b>APODACA &amp; SONS PLATING CO</b> 4349 BALDWIN AVE. EL MONTE, CA 91731	<b>RCRA-SQG</b> <b>FINDS</b> <b>HAZNET</b> <b>CERC-NFRAP</b> <b>ENVIROSTOR</b>	<b>1000184552</b> <b>CAD092701531</b>
-----	---	--	--

RCRA-SQG:

Date form received by agency: 09/01/1996  
 Facility name: APODACA & SONS PLATING CO  
 Facility address: 4349 BALDWIN AVE  
 EL MONTE, CA 91731  
 EPA ID: CAD092701531  
 Contact: Not reported  
 Contact address: Not reported  
 Not reported  
 Contact country: Not reported  
 Contact telephone: Not reported  
 Contact email: Not reported  
 EPA Region: 09  
 Classification: Small Small Quantity Generator  
 Description: Handler: generates more than 100 and less than 1000 kg of hazardous waste during any calendar month and accumulates less than 6000 kg of hazardous waste at any time; or generates 100 kg or less of hazardous waste during any calendar month, and accumulates more than 1000 kg of hazardous waste at any time

Owner/Operator Summary:

Owner/operator name: NOT REQUIRED  
 Owner/operator address: NOT REQUIRED  
 NOT REQUIRED, ME 99999  
 Owner/operator country: Not reported  
 Owner/operator telephone: (415) 555-1212  
 Legal status: Private  
 Owner/Operator Type: Owner  
 Owner/Op start date: Not reported  
 Owner/Op end date: Not reported

Owner/operator name: NOT REQUIRED  
 Owner/operator address: NOT REQUIRED  
 NOT REQUIRED, ME 99999  
 Owner/operator country: Not reported  
 Owner/operator telephone: (415) 555-1212  
 Legal status: Private  
 Owner/Operator Type: Operator  
 Owner/Op start date: Not reported  
 Owner/Op end date: Not reported

Handler Activities Summary:

U.S. importer of hazardous waste: Unknown  
 Mixed waste (haz. and radioactive): Unknown  
 Recycler of hazardous waste: No  
 Transporter of hazardous waste: No  
 Treater, storer or disposer of HW: No  
 Underground injection activity: No  
 On-site burner exemption: Unknown  
 Furnace exemption: Unknown  
 Used oil fuel burner: No  
 Used oil processor: No

MAP FINDINGS  
FOCUS MAP 10

Map ID Site Database(s) EPA ID Number

**APODACA & SONS PLATING CO (Continued)**

**1000184552**

User oil refiner: No  
Used oil fuel marketer to burner: No  
Used oil Specification marketer: No  
Used oil transfer facility: No  
Used oil transporter: No  
Off-site waste receiver: Commercial status unknown

Historical Generators:

Date form received by agency: 02/14/1985  
Facility name: APODACA & SONS PLATING CO  
Classification: Large Quantity Generator

Violation Status: No violations found

FINDS:

Other Pertinent Environmental Activity Identified at Site

Registry ID: 110002143065

TRIS (Toxics Release Inventory System) contains information from facilities on the amounts of over 300 listed toxic chemicals that these facilities release directly to air, water, land, or that are transported off-site.

RCRAInfo is a national information system that supports the Resource Conservation and Recovery Act (RCRA) program through the tracking of events and activities related to facilities that generate, transport, and treat, store, or dispose of hazardous waste. RCRAInfo allows RCRA program staff to track the notification, permit, compliance, and corrective action activities required under RCRA.

HAZNET:

Gepaid: CAD092701531  
Contact: Not reported  
Telephone: 0000000000  
Facility Addr2: Not reported  
Mailing Name: Not reported  
Mailing Address: 4349 BALDWIN AVE  
Mailing City,St,Zip: EL MONTE, CA 917310000  
Gen County: Los Angeles  
TSD EPA ID: CAT080010101  
TSD County: San Diego  
Waste Category: Alkaline solution (pH <UN-> 12.5) with metals (antimony, arsenic, barium, beryllium, cadmium, chromium, cobalt, copper, lead, mercury, molybdenum, nickel, selenium, silver, thallium, vanadium, and zinc)  
Disposal Method: Not reported  
Tons: .0000  
Facility County: Los Angeles

Gepaid: CAD092701531  
Contact: Not reported  
Telephone: 0000000000  
Facility Addr2: Not reported  
Mailing Name: Not reported  
Mailing Address: 4349 BALDWIN AVE  
Mailing City,St,Zip: EL MONTE, CA 917310000

MAP FINDINGS  
FOCUS MAP 10

Map ID      Site      Database(s)      EPA ID Number

---

**APODACA & SONS PLATING CO (Continued)**

**1000184552**

Gen County:      Los Angeles  
TSD EPA ID:      CAD028409019  
TSD County:      Los Angeles  
Waste Category:      Tank bottom waste  
Disposal Method:      Treatment, Tank  
Tons:      .4170  
Facility County:      Los Angeles

Gepaid:      CAD092701531  
Contact:      Not reported  
Telephone:      0000000000  
Facility Addr2:      Not reported  
Mailing Name:      Not reported  
Mailing Address:      4349 BALDWIN AVE  
Mailing City,St,Zip:      EL MONTE, CA 917310000  
Gen County:      Los Angeles  
TSD EPA ID:      CAT080033681  
TSD County:      Los Angeles  
Waste Category:      Other organic solids  
Disposal Method:      Disposal, Other  
Tons:      2.0000  
Facility County:      Los Angeles

Gepaid:      CAC000730544  
Contact:      CORP  
Telephone:      7144336194  
Facility Addr2:      Not reported  
Mailing Name:      Not reported  
Mailing Address:      555 ANTON BLVD 10TH FL #1025  
Mailing City,St,Zip:      COSTA MESA, CA 926260000  
Gen County:      Los Angeles  
TSD EPA ID:      CAT080010101  
TSD County:      San Diego  
Waste Category:      Other organic solids  
Disposal Method:      Transfer Station  
Tons:      .4000  
Facility County:      Los Angeles

[Click this hyperlink](#) while viewing on your computer to access  
-1 additional CA\_HAZNET: record(s) in the EDR Site Report.

**CERC-NFRAP:**

Site ID:      0901665  
Federal Facility:      Not a Federal Facility  
NPL Status:      Not on the NPL  
Non NPL Status:      Removal Only Site (No Site Assessment Work Needed)

**CERCLIS-NFRAP Site Contact Name(s):**

Contact Name:      Matt Mitguard  
Contact Tel:      (415) 972-3096  
Contact Title:      Site Assessment Manager (SAM)

Contact Name:      Nuria Muniz  
Contact Tel:      (415) 972-3811  
Contact Title:      Site Assessment Manager (SAM)



MAP FINDINGS  
FOCUS MAP 10

Map ID      Site      Database(s)      EPA ID Number

---

**APODACA & SONS PLATING CO (Continued)**

**1000184552**

Site Description: Not reported

CERCLIS-NFRAP Assessment History:

Action: NON-NATIONAL PRIORITIES LIST POTENTIALLY RESPONSIBLE PARTY SEARCH  
Date Started: 08/28/1990  
Date Completed: 08/30/1990  
Priority Level: Not reported

Action: UNILATERAL ADMIN ORDER  
Date Started: Not reported  
Date Completed: 09/12/1990  
Priority Level: Not reported

Action: NON-NATIONAL PRIORITIES LIST POTENTIALLY RESPONSIBLE PARTY SEARCH  
Date Started: 03/15/1991  
Date Completed: 03/17/1991  
Priority Level: Search Complete, Viable PRPs

Action: ADMINISTRATIVE RECORDS  
Date Started: 12/24/1991  
Date Completed: 12/24/1991  
Priority Level: Admin Record Compiled for a Removal Event

Action: POTENTIALLY RESPONSIBLE PARTY REMOVAL  
Date Started: 10/03/1990  
Date Completed: 03/04/1992  
Priority Level: Cleaned up

Action: ISSUE REQUEST LETTERS (104E)  
Date Started: Not reported  
Date Completed: 08/19/1993  
Priority Level: Not reported

Action: ADMINISTATIVE/VOLUNTARY COST RECOVERY  
Date Started: Not reported  
Date Completed: 03/14/1994  
Priority Level: Not reported

Action: COST RECOVERY NEGOTIATIONS  
Date Started: 11/03/1992  
Date Completed: 05/06/1994  
Priority Level: Not reported

Action: ARCHIVE SITE  
Date Started: Not reported  
Date Completed: 01/23/1996  
Priority Level: Not reported

ENVIROSTOR:

Site Type: Historical  
Site Type Detailed: \* Historical  
Acres: Not reported  
NPL: NO  
Regulatory Agencies: NONE SPECIFIED  
Lead Agency: NONE SPECIFIED  
Program Manager: Not reported  
Supervisor: \* MMONROY

MAP FINDINGS  
FOCUS MAP 10

Map ID	Site	Database(s)	EPA ID Number
	<b>APODACA &amp; SONS PLATING CO (Continued)</b>		<b>1000184552</b>
	Division Branch:	Chatsworth	
	Facility ID:	19340744	
	Site Code:	Not reported	
	Assembly:	49	
	Senate:	24	
	Special Program:	Not reported	
	Status:	Refer: Other Agency	
	Status Date:	1994-10-17 00:00:00	
	Restricted Use:	NO	
	Funding:	Not reported	
	Latitude:	34.0870554182778	
	Longitude:	-118.051028236609	
	Alias Name:	CAD092701531	
	Alias Type:	EPA Identification Number	
	Alias Name:	APODACA AND SONS PLA	
	Alias Type:	Alternate Name	
	Alias Name:	19340744	
	Alias Type:	Envirostor ID Number	
	APN:	NONE SPECIFIED	
	APN Description:	Not reported	
	Comments:	THE FACILITY IS IDENTIFIED AS A REFERRAL FROM USEPA. THIS FACILITY WENT OUT OF BUSINESS IN APRIL 1990 AND WAS CONSIDERED ABANDONED. THE COMPANY WAS CITED FOR NUMEROUS VIOLATIONS IN THE PAST. THE SITE ASSESSMENT AND INVESTIGATIONS WERE CONDUCTED IN CONJUNCTION WITH EL MONTE FIRE DEPT, EL MONTE POLICE DEPT, LA COUNTY HEALTH DEPT AND CALIFORNIA RWQCB. THE PRIMARY CONTAMINANTS FOUND AT THE SITE WERE CYANIDE, CORROSIVES AND METALS. THE SITE IS CURRENTLY IN THE POST MITIGATION STAGE. THE PREVIOUS ACTIVITIES WERE CONDUCTED UNDER THE LEAD OF USEPA. EPA TRANSFERRED THE LEAD STATUS TO CAL-EPA. ON MARCH 4, 1992 DTSC OF CAL-EPA TRANSFERRED THE LEAD AGENCY STATUS TO THE COUNTY OF LOS ANGELES FIRE DEPT, HAZARDOUS MATERIALS CONTROL PROGRAM. NO FURTHER ACTION FOR DTSC AT THIS TIME.	
	Completed Info:		
	Completed Area Name:	PROJECT WIDE	
	Completed Sub Area Name:	Not reported	
	Completed Document Type:	Site Screening	
	Completed Date:	1992-03-04 00:00:00	
	Confirmed:	NONE SPECIFIED	
	Confirmed Description:	Not reported	
	Future Area Name:	Not reported	
	Future Sub Area Name:	Not reported	
	Future Document Type:	Not reported	
	Future Due Date:	Not reported	
	Media Affected:	NONE SPECIFIED	
	Media Affected Desc:	Not reported	
	Management:		
	Management Required:	NONE SPECIFIED	
	Management Required Desc:	Not reported	
	Potential:	10003, 10034, 10037, 10093, 10097, 10119, 10120, 10124, 10185, 10193, 10194, 20001, 20013, 20024, 30013, 30108, 30153, 30160	
	Potenital Description:	* HALOGENA	
	Potenital Description:	* Metals -	
	Potenital Description:	* Metals -	
	Potenital Description:	* AQUEOUS	

MAP FINDINGS  
FOCUS MAP 10

Map ID	Site	Database(s)	EPA ID Number
--------	------	-------------	---------------

**APODACA & SONS PLATING CO (Continued)**

**1000184552**

Potenital Description: \* CONTAMIN  
 Potenital Description: \* ACID SOL  
 Potenital Description: \* ACID SOL  
 Potenital Description: \* ALKALINE  
 Potenital Description: \* TANK BOT  
 Potenital Description: \* UNSPECIF  
 Potenital Description: \* UNSPECIF  
 Potenital Description: \* ALKALINE  
 Potenital Description: \* OTHER SP  
 Potenital Description: \* LIQUIDS  
 Potenital Description: Lead  
 Potenital Description: Cadmium an  
 Potenital Description: Chromium V  
 Potenital Description: Cyanide (f  
 Schedule Area Name: Not reported  
 Schedule Sub Area Name: Not reported  
 Schedule Document Type: Not reported  
 Schedule Due Date: Not reported  
 Schedule Revised Date: Not reported  
 PastUse: NONE SPECIFIED

363

**WALONG MARKETING INC  
4340 BALDWIN AVE  
EL MONTE, CA 91731**

**HAZNET S109433414  
N/A**

HAZNET:

Gepaid: CAC002617007  
 Contact: QUIPING WANG  
 Telephone: 7146708899  
 Facility Addr2: Not reported  
 Mailing Name: Not reported  
 Mailing Address: 6281 REGIO AVE  
 Mailing City,St,Zip: BUENA PARK, CA 90620  
 Gen County: Los Angeles  
 TSD EPA ID: CAD982444481  
 TSD County: San Bernardino  
 Waste Category: Other organic solids  
 Disposal Method: H141  
 Tons: 0.04  
 Facility County: Los Angeles

Gepaid: CAC002617007  
 Contact: QUIPING WANG  
 Telephone: 7146708899  
 Facility Addr2: Not reported  
 Mailing Name: Not reported  
 Mailing Address: 6281 REGIO AVE  
 Mailing City,St,Zip: BUENA PARK, CA 90620  
 Gen County: Los Angeles  
 TSD EPA ID: CAD982444481  
 TSD County: San Bernardino  
 Waste Category: Waste oil and mixed oil  
 Disposal Method: H141  
 Tons: 0.38  
 Facility County: Los Angeles

MAP FINDINGS  
FOCUS MAP 10

Map ID	Site	Database(s)	EPA ID Number
363	<b>TARTANTEX, INC.</b> <b>4339 BALDWIN AVE</b> <b>EL MONTE, CA 91731</b>  WIP: Region: 4 File Number: 103.0151 <b>File Status: Historical</b> Staff: RASTON Facility Suite: Not reported	WIP	S106764270 N/A
363	<b>GEMINI SHOES</b> <b>4339 N BALDWIN AVE</b> <b>EL MONTE, CA</b>  LOS ANGELES CO. HMS: Region: LA Facility Id: 013737-014162 Facility Status: Removed Area: 3C Permit Number: Not reported Permit Status: Not reported Facility Type: Not reported  EMI: Year: 1987 County Code: 19 Air Basin: SC Facility ID: 45930 Air District Name: SC SIC Code: 5199 Air District Name: SOUTH COAST AQMD Community Health Air Pollution Info System: Not reported Consolidated Emission Reporting Rule: Not reported Total Organic Hydrocarbon Gases Tons/Yr: 7 Reactive Organic Gases Tons/Yr: 3 Carbon Monoxide Emissions Tons/Yr: 0 NOX - Oxides of Nitrogen Tons/Yr: 0 SOX - Oxides of Sulphur Tons/Yr: 0 Particulate Matter Tons/Yr: 0 Part. Matter 10 Micrometers & Smlr Tons/Yr: 0  SWEEPS UST: Status: A Comp Number: 14162 Number: 9 Board Of Equalization: Not reported Ref Date: 06-30-89 Act Date: Not reported Created Date: 06-30-89 Tank Status: Not reported Owner Tank Id: Not reported Swrcb Tank Id: Not reported Actv Date: Not reported Capacity: Not reported Tank Use: Not reported Stg: Not reported Content: Not reported Number Of Tanks: Not reported	<b>LOS ANGELES CO. HMS</b> <b>EMI</b> <b>SWEEPS UST</b>	S102059681 N/A

MAP FINDINGS  
FOCUS MAP 10

Map ID	Site	Database(s)	EPA ID Number
363	<p><b>THE VONS COMPANIES, INC.</b>  <b>4332 BALDWIN AVE</b>  <b>EL MONTE, CA 91731</b></p> <p>HAZNET:            Gepaid: CAL000058025            Contact: THE VONS COMPANIES, INC.            Telephone: 8188217000            Facility Addr2: Not reported            Mailing Name: Not reported            Mailing Address: PO BOX 513338            Mailing City,St,Zip: LOS ANGELES, CA 900511338            Gen County: Los Angeles            TSD EPA ID: CAD000088252            TSD County: Los Angeles            Waste Category: Aqueous solution with less than 10% total organic residues            Disposal Method: Transfer Station            Tons: .1500            Facility County: Los Angeles</p> <p>Gepaid: CAL000058025            Contact: THE VONS COMPANIES, INC.            Telephone: 8188217000            Facility Addr2: Not reported            Mailing Name: Not reported            Mailing Address: PO BOX 513338            Mailing City,St,Zip: LOS ANGELES, CA 900511338            Gen County: Los Angeles            TSD EPA ID: CAD000088252            TSD County: Los Angeles            Waste Category: Hydrocarbon solvents (benzene, hexane, Stoddard, etc.)            Disposal Method: Transfer Station            Tons: .0200            Facility County: Los Angeles</p>	HAZNET	S100877741 N/A
366	<p><b>CIRCLE SERVICE TEXACO</b>  <b>4386 N. SANTA ANITA AVENUE</b>  <b>NORTH EL MONTE, CA 91731</b></p> <p>HIST UST:            Region: STATE            Facility ID: 00000050469            Facility Type: Gas Station            Other Type: STORE            Total Tanks: 0005            Contact Name: SALME            Telephone: 0000000000            Owner Name: URBAN DEVELOPMENT CORPORATION            Owner Address: P.O. BOX 519            Owner City,St,Zip: TEMPLE CITY, CA 91780</p> <p>Tank Num: 001            Container Num: 2            Year Installed: 1973            Tank Capacity: 00011891            Tank Used for: PRODUCT            Type of Fuel: REGULAR            Tank Construction: Not reported            Leak Detection: Stock Inventor, Pressure Test</p>	HIST UST	U001569324 N/A

MAP FINDINGS  
FOCUS MAP 10

Map ID Site Database(s) EPA ID Number

**CIRCLE SERVICE TEXACO (Continued)**

**U001569324**

Tank Num: 002  
 Container Num: 1  
 Year Installed: 1973  
 Tank Capacity: 00011891  
 Tank Used for: PRODUCT  
 Type of Fuel: REGULAR  
 Tank Construction: Not reported  
 Leak Detection: Stock Inventor, Pressure Test

Tank Num: 003  
 Container Num: 3  
 Year Installed: 1973  
 Tank Capacity: 00011891  
 Tank Used for: PRODUCT  
 Type of Fuel: PREMIUM  
 Tank Construction: Not reported  
 Leak Detection: Stock Inventor, Pressure Test

Tank Num: 004  
 Container Num: 4  
 Year Installed: Not reported  
 Tank Capacity: 00001000  
 Tank Used for: PRODUCT  
 Type of Fuel: PREMIUM  
 Tank Construction: Not reported  
 Leak Detection: Stock Inventor, Pressure Test

Tank Num: 005  
 Container Num: 5  
 Year Installed: Not reported  
 Tank Capacity: 00001000  
 Tank Used for: PRODUCT  
 Type of Fuel: REGULAR  
 Tank Construction: Not reported  
 Leak Detection: Stock Inventor, Pressure Test

**366 FLAGG STATION  
 4386 NORTH SANTA ANITA AVENUE  
 EL MONTE, CA 91731**

**SLIC S106915841  
 N/A**

SLIC:  
 Region: STATE  
**Facility Status: Open - Site Assessment**  
 Status Date: 2005-06-13 00:00:00  
 Global Id: T0603762855  
 Lead Agency: LOS ANGELES COUNTY  
 Lead Agency Case Number: 16391-21654  
 Latitude: 34.086038  
 Longitude: -118.029085  
 Case Type: Cleanup Program Site  
 Case Worker: Not reported  
 Local Agency: LOS ANGELES COUNTY  
 RB Case Number: Not reported  
 File Location: Not reported  
 Potential Media Affected: Under Investigation  
 Potential Contaminants of Concern: Gasoline  
 Site History: Not reported

MAP FINDINGS  
FOCUS MAP 10

Map ID	Site	Database(s)	EPA ID Number
--------	------	-------------	---------------

366	<b>FLAGG STATION</b> <b>4386 N SANTA ANITA AVE</b> <b>EL MONTE, CA 91731</b>	<b>HAZNET</b> <b>LOS ANGELES CO. HMS</b>	<b>S104568227</b> <b>N/A</b>
-----	--	---	---------------------------------

HAZNET:

Gepaid: CAC001471216  
 Contact: WENDOW SEYMOUR  
 Telephone: 0000000000  
 Facility Addr2: Not reported  
 Mailing Name: Not reported  
 Mailing Address: 4386 N SANTA ANITA AVE  
 Mailing City,St,Zip: EL MONTE, CA 917310000  
 Gen County: Los Angeles  
 TSD EPA ID: CAD028409019  
 TSD County: Los Angeles  
 Waste Category: Aqueous solution with less than 10% total organic residues  
 Disposal Method: Treatment, Tank  
 Tons: 1.4595  
 Facility County: Los Angeles

LOS ANGELES CO. HMS:

Region: LA  
 Facility Id: 016391-021654  
 Facility Status: Permit  
 Area: 3C  
 Permit Number: 101736  
 Permit Status: Permit  
 Facility Type: T0

366	<b>FLAGG STATION</b> <b>4386 SANTA ANITA AVE</b> <b>EL MONTE, CA 91731</b>	<b>UST</b>	<b>U004049298</b> <b>N/A</b>
-----	--	------------	---------------------------------

UST:

Global ID: 2054  
 Latitude: 34.08606  
 Longitude: -118.02903

369	<b>VON'S/SAFEWAY/EL MONTE GARAGE</b> <b>4344 N SHIRLEY AVE</b> <b>EL MONTE, CA 91731</b>	<b>HAZNET</b>	<b>S108757535</b> <b>N/A</b>
-----	--	---------------	---------------------------------

HAZNET:

Gepaid: CAL000041915  
 Contact: SHARON PLOUFFE  
 Telephone: 9252265097  
 Facility Addr2: Not reported  
 Mailing Name: Not reported  
 Mailing Address: 5918 STONERIDGE MALL RD  
 Mailing City,St,Zip: PLEASANTON, CA 945883229  
 Gen County: Los Angeles  
 TSD EPA ID: CAD028409019  
 TSD County: Los Angeles  
 Waste Category: Other organic solids  
 Disposal Method: Transfer Station  
 Tons: 0.5  
 Facility County: Los Angeles

MAP FINDINGS  
 FOCUS MAP 10

Map ID Site Database(s) EPA ID Number

**VON'S/SAFEWAY/EL MONTE GARAGE (Continued)**

**S108757535**

Gepaid: CAL000041915  
 Contact: MONIQUE GONZALEZ  
 Telephone: 6268217894  
 Facility Addr2: Not reported  
 Mailing Name: Not reported  
 Mailing Address: 618 MICHILLINDA AVE  
 Mailing City,St,Zip: ARCADIA, CA 910076342  
 Gen County: Los Angeles  
 TSD EPA ID: CAD028404019  
 TSD County: Not reported  
 Waste Category: Off-specification, aged, or surplus organics  
 Disposal Method: H061  
 Tons: 2.19  
 Facility County: Los Angeles

Gepaid: CAL000041915  
 Contact: MONIQUE GONZALEZ  
 Telephone: 6268217894  
 Facility Addr2: Not reported  
 Mailing Name: Not reported  
 Mailing Address: 618 MICHILLINDA AVE  
 Mailing City,St,Zip: ARCADIA, CA 910076342  
 Gen County: Los Angeles  
 TSD EPA ID: CAT080013352  
 TSD County: Los Angeles  
 Waste Category: Aqueous solution with less than 10% total organic residues  
 Disposal Method: H039  
 Tons: 0.15  
 Facility County: Los Angeles

Gepaid: CAL000041915  
 Contact: MONIQUE GONZALEZ  
 Telephone: 6268217894  
 Facility Addr2: Not reported  
 Mailing Name: Not reported  
 Mailing Address: 618 MICHILLINDA AVE  
 Mailing City,St,Zip: ARCADIA, CA 910076342  
 Gen County: Los Angeles  
 TSD EPA ID: CAD02840419  
 TSD County: Not reported  
 Waste Category: Off-specification, aged, or surplus organics  
 Disposal Method: H141  
 Tons: 1.12  
 Facility County: Los Angeles

Gepaid: CAL000041915  
 Contact: MONIQUE GONZALEZ  
 Telephone: 6268217894  
 Facility Addr2: Not reported  
 Mailing Name: Not reported  
 Mailing Address: 618 MICHILLINDA AVE  
 Mailing City,St,Zip: ARCADIA, CA 910076342  
 Gen County: Los Angeles  
 TSD EPA ID: CAD028404019  
 TSD County: Not reported  
 Waste Category: Unspecified solvent mixture Waste  
 Disposal Method: H141



MAP FINDINGS  
FOCUS MAP 10

Map ID	Site	Database(s)	EPA ID Number
--------	------	-------------	---------------

**VON'S/SAFEWAY/EL MONTE GARAGE (Continued)**

**S108757535**

Tons: 0.1  
Facility County: Los Angeles

[Click this hyperlink](#) while viewing on your computer to access 15 additional CA\_HAZNET: record(s) in the EDR Site Report.

**369 1X VONS GROCERY CO  
4344 SHIRLEY AVENUE  
EL MONTE, CA 91731**

**HAZNET S109422501  
N/A**

HAZNET:  
Gepaid: CAC000033472  
Contact: LINDA TALBOT  
Telephone: 8183508404  
Facility Addr2: Not reported  
Mailing Name: Not reported  
Mailing Address: 4344 SHIRLEY AVE  
Mailing City,St,Zip: EL MONTE, CA 917310000  
Gen County: Los Angeles  
TSD EPA ID: CAD099452708  
TSD County: Los Angeles  
Waste Category: Waste oil and mixed oil  
Disposal Method: H039  
Tons: 0.83  
Facility County: Los Angeles

**369 THE VONS COMPANIES INC  
4344 N SHIRLEY AV  
EL MONTE, CA 91731**

**FINDS 1006824458  
EMI N/A**

FINDS:  
Other Pertinent Environmental Activity Identified at Site

Registry ID: 110013830499

The NEI (National Emissions Inventory) database contains information on stationary and mobile sources that emit criteria air pollutants and their precursors, as well as hazardous air pollutants (HAPs).

EMI:  
Year: 1996  
County Code: 19  
Air Basin: SC  
Facility ID: 42166  
Air District Name: SC  
SIC Code: 4225  
Air District Name: SOUTH COAST AQMD  
Community Health Air Pollution Info System: Not reported  
Consolidated Emission Reporting Rule: Not reported  
Total Organic Hydrocarbon Gases Tons/Yr: 1  
Reactive Organic Gases Tons/Yr: 0  
Carbon Monoxide Emissions Tons/Yr: 0  
NOX - Oxides of Nitrogen Tons/Yr: 2  
SOX - Oxides of Sulphur Tons/Yr: 0  
Particulate Matter Tons/Yr: 0

MAP FINDINGS  
FOCUS MAP 10

Map ID	Site	Database(s)	EPA ID Number
--------	------	-------------	---------------

**THE VONS COMPANIES INC (Continued)**

**1006824458**

Part. Matter 10 Micrometers & Smlr Tons/Yr: 0

Year: 1997  
 County Code: 19  
 Air Basin: SC  
 Facility ID: 42166  
 Air District Name: SC  
 SIC Code: 4222  
 Air District Name: SOUTH COAST AQMD  
 Community Health Air Pollution Info System: Not reported  
 Consolidated Emission Reporting Rule: Not reported  
 Total Organic Hydrocarbon Gases Tons/Yr: 7  
 Reactive Organic Gases Tons/Yr: 6  
 Carbon Monoxide Emissions Tons/Yr: 0  
 NOX - Oxides of Nitrogen Tons/Yr: 2  
 SOX - Oxides of Sulphur Tons/Yr: 0  
 Particulate Matter Tons/Yr: 0  
 Part. Matter 10 Micrometers & Smlr Tons/Yr: 0

Year: 1998  
 County Code: 19  
 Air Basin: SC  
 Facility ID: 42166  
 Air District Name: SC  
 SIC Code: 4222  
 Air District Name: SOUTH COAST AQMD  
 Community Health Air Pollution Info System: Not reported  
 Consolidated Emission Reporting Rule: Not reported  
 Total Organic Hydrocarbon Gases Tons/Yr: 7  
 Reactive Organic Gases Tons/Yr: 6  
 Carbon Monoxide Emissions Tons/Yr: 0  
 NOX - Oxides of Nitrogen Tons/Yr: 2  
 SOX - Oxides of Sulphur Tons/Yr: 0  
 Particulate Matter Tons/Yr: 0  
 Part. Matter 10 Micrometers & Smlr Tons/Yr: 0

Year: 1999  
 County Code: 19  
 Air Basin: SC  
 Facility ID: 42166  
 Air District Name: SC  
 SIC Code: 4222  
 Air District Name: SOUTH COAST AQMD  
 Community Health Air Pollution Info System: Not reported  
 Consolidated Emission Reporting Rule: Not reported  
 Total Organic Hydrocarbon Gases Tons/Yr: 7  
 Reactive Organic Gases Tons/Yr: 6  
 Carbon Monoxide Emissions Tons/Yr: 0  
 NOX - Oxides of Nitrogen Tons/Yr: 2  
 SOX - Oxides of Sulphur Tons/Yr: 0  
 Particulate Matter Tons/Yr: 0  
 Part. Matter 10 Micrometers & Smlr Tons/Yr: 0

Year: 2000  
 County Code: 19  
 Air Basin: SC  
 Facility ID: 42166

MAP FINDINGS  
FOCUS MAP 10

Map ID Site Database(s) EPA ID Number

**THE VONS COMPANIES INC (Continued)**

**1006824458**

Air District Name: SC  
SIC Code: 4222  
Air District Name: SOUTH COAST AQMD  
Community Health Air Pollution Info System: Not reported  
Consolidated Emission Reporting Rule: Not reported  
Total Organic Hydrocarbon Gases Tons/Yr: 7  
Reactive Organic Gases Tons/Yr: 6  
Carbon Monoxide Emissions Tons/Yr: 0  
NOX - Oxides of Nitrogen Tons/Yr: 2  
SOX - Oxides of Sulphur Tons/Yr: 0  
Particulate Matter Tons/Yr: 0  
Part. Matter 10 Micrometers & Smlr Tons/Yr: 0

Year: 2001  
County Code: 19  
Air Basin: SC  
Facility ID: 42166  
Air District Name: SC  
SIC Code: 4222  
Air District Name: SOUTH COAST AQMD  
Community Health Air Pollution Info System: Not reported  
Consolidated Emission Reporting Rule: Not reported  
Total Organic Hydrocarbon Gases Tons/Yr: 0  
Reactive Organic Gases Tons/Yr: 0  
Carbon Monoxide Emissions Tons/Yr: 0  
NOX - Oxides of Nitrogen Tons/Yr: 1  
SOX - Oxides of Sulphur Tons/Yr: 0  
Particulate Matter Tons/Yr: 0  
Part. Matter 10 Micrometers & Smlr Tons/Yr: 0

369

**VONS DISTRIBUTION FACILITY  
4344 SHIRLEY AVE N  
EL MONTE, CA 91731**

**LUST S103281887  
N/A**

LUST:

Region: STATE  
Global Id: T0603703365  
Latitude: 34.0859681  
Longitude: -118.0489978  
Case Type: LUST Cleanup Site  
Status: Completed - Case Closed  
Status Date: 1998-08-04 00:00:00  
Lead Agency: LOS ANGELES RWQCB (REGION 4)  
Case Worker: Not reported  
Local Agency: LOS ANGELES COUNTY  
RB Case Number: I-09259  
LOC Case Number: Not reported  
File Location: Not reported  
Potential Media Affect: Soil  
Potential Contaminats of Concern: Diesel  
Site History: Not reported

LUST REG 4:

Region: 4  
Regional Board: 04  
County: Los Angeles  
facid: I-09259

MAP FINDINGS  
FOCUS MAP 10

Map ID Site Database(s) EPA ID Number

**VONS DISTRIBUTION FACILITY (Continued)**

**S103281887**

Status:	Case Closed	
Substance:	Diesel	
Substance Quantity:	Not reported	
Local Case No:	Not reported	
Case Type:	Soil	
Abatement Method Used at the Site:		Not reported
Global ID:	T0603703365	
W Global ID:	Not reported	
Staff:	NB	
Local Agency:	19000	
Cross Street:	LOWER AZUSA RD	
Enforcement Type:	Not reported	
Date Leak Discovered:	5/10/1988	
Date Leak First Reported:		10/6/1989
Date Leak Record Entered:	10/20/1989	
Date Confirmation Began:	10/6/1989	
Date Leak Stopped:	5/10/1989	
Date Case Last Changed on Database:		2/24/1998
Date the Case was Closed:		8/4/1998
How Leak Discovered:	Subsurface Monitoring	
How Leak Stopped:	Not reported	
Cause of Leak:	Overfill	
Leak Source:	Piping	
Operator:	Not reported	
Water System:	Not reported	
Well Name:	Not reported	
Approx. Dist To Production Well (ft):		1006.828296613911747081199779
Source of Cleanup Funding:		Piping
Preliminary Site Assessment Workplan Submitted:	Not reported	
Preliminary Site Assessment Began:		Not reported
Pollution Characterization Began:		8/27/1996
Remediation Plan Submitted:		Not reported
Remedial Action Underway:		Not reported
Post Remedial Action Monitoring Began:		Not reported
Enforcement Action Date:		Not reported
Historical Max MTBE Date:		Not reported
Hist Max MTBE Conc in Groundwater:		Not reported
Hist Max MTBE Conc in Soil:		Not reported
Significant Interim Remedial Action Taken:		Not reported
GW Qualifier:	Not reported	
Soil Qualifier:	Not reported	
Organization:	Not reported	
Owner Contact:	Not reported	
Responsible Party:	SAFEWAY	
RP Address:	5918 STONERIDGE MALL RD, PLEASANTON, CA 94588-3229	
Program:	LUST	
Lat/Long:	34.0859681 / -1	
Local Agency Staff:	Not reported	
Beneficial Use:	Not reported	
Priority:	LOP/LOW - MINOR OR NO POTENTIAL WATER RESOURCE IMPACT	
Cleanup Fund Id:	Not reported	
Suspended:	Not reported	
Assigned Name:	Not reported	
Summary:	06/23/97 - STATUS UPDATE 7-7-97. WATER WELL AT SITE REQUESTED. CLOSE THIS CASE.	MEETNG ON WIP ALSO JOINED TO

MAP FINDINGS  
FOCUS MAP 10

Map ID	Site	Database(s)	EPA ID Number
369	<b>EL MONTE GARAGE</b> <b>4344 NORTH SHIRLEY AVE</b> <b>EL MONTE, CA 91731</b>	HAZNET	S104576156 N/A
	HAZNET: Gepaid: CAL000041915 Contact: THE VONS COMPANIES, INC. Telephone: 6268215608 Facility Addr2: Not reported Mailing Name: Not reported Mailing Address: M/S 6516 PO BOX 29096 Mailing City,St,Zip: PHOENIX, AZ 850389096 Gen County: Los Angeles TSD EPA ID: CAD000088252 TSD County: Los Angeles Waste Category: Other organic solids Disposal Method: Transfer Station Tons: 0.9 Facility County: Los Angeles		
	Gepaid: CAL000041915 Contact: THE VONS COMPANIES, INC. Telephone: 6268215608 Facility Addr2: Not reported Mailing Name: Not reported Mailing Address: M/S 6516 PO BOX 29096 Mailing City,St,Zip: PHOENIX, AZ 850389096 Gen County: Los Angeles TSD EPA ID: CAD000088252 TSD County: Los Angeles Waste Category: Other organic solids Disposal Method: Recycler Tons: 0.25 Facility County: Los Angeles		
	Gepaid: CAL000041915 Contact: THE VONS COMPANIES, INC. Telephone: 6268215608 Facility Addr2: Not reported Mailing Name: Not reported Mailing Address: M/S 6516 PO BOX 29096 Mailing City,St,Zip: PHOENIX, AZ 850389096 Gen County: Los Angeles TSD EPA ID: CAD028409019 TSD County: Los Angeles Waste Category: Organic liquids (nonsolvents) with halogens Disposal Method: Transfer Station Tons: 0.3753 Facility County: Los Angeles		
	Gepaid: CAL000041915 Contact: THE VONS COMPANIES, INC. Telephone: 6268215608 Facility Addr2: Not reported Mailing Name: Not reported Mailing Address: M/S 6516 PO BOX 29096 Mailing City,St,Zip: PHOENIX, AZ 850389096 Gen County: Los Angeles TSD EPA ID: CAD028409019		

MAP FINDINGS  
FOCUS MAP 10

Map ID	Site	Database(s)	EPA ID Number
--------	------	-------------	---------------

**EL MONTE GARAGE (Continued)**

**S104576156**

TSD County: Los Angeles  
Waste Category: Other organic solids  
Disposal Method: Transfer Station  
Tons: 0.2  
Facility County: Los Angeles

Gepaid: CAL000041915  
Contact: THE VONS COMPANIES, INC.  
Telephone: 6268215608  
Facility Addr2: Not reported  
Mailing Name: Not reported  
Mailing Address: M/S 6516 PO BOX 29096  
Mailing City,St,Zip: PHOENIX, AZ 850389096  
Gen County: Los Angeles  
TSD EPA ID: CAD099452708  
TSD County: Los Angeles  
Waste Category: Oil/water separation sludge  
Disposal Method: Recycler  
Tons: 5.4627  
Facility County: Los Angeles

[Click this hyperlink](#) while viewing on your computer to access  
132 additional CA\_HAZNET: record(s) in the EDR Site Report.

369

**VONS GROCERY CO./GROCERY WAREH  
4344 SHIRLEY AVE  
EL MONTE, CA 91731**

**HIST UST U001569395  
WIP N/A  
CA WDS**

HIST UST:  
Region: STATE  
Facility ID: 00000016877  
Facility Type: Other  
Other Type: Not reported  
Total Tanks: 0004  
Contact Name: Not reported  
Telephone: 8185791400  
Owner Name: VONS GROCERY COMPANY  
Owner Address: 10150 LOWER AZUSA RD.  
Owner City,St,Zip: EL MONTE, CA 91731

Tank Num: 001  
Container Num: 1  
Year Installed: 1979  
Tank Capacity: 00001500  
Tank Used for: WASTE  
Type of Fuel: WASTE OIL  
Tank Construction: Not reported  
Leak Detection: Stock Inventor

Tank Num: 002  
Container Num: 2  
Year Installed: 1979  
Tank Capacity: 00001500  
Tank Used for: WASTE  
Type of Fuel: Not reported  
Tank Construction: Not reported  
Leak Detection: Stock Inventor

MAP FINDINGS  
FOCUS MAP 10

Map ID	Site	Database(s)	EPA ID Number
--------	------	-------------	---------------

**VONS GROCERY CO./GROCERY WAREH (Continued)**

**U001569395**

Tank Num: 003  
 Container Num: 3  
 Year Installed: 1979  
 Tank Capacity: 00001500  
 Tank Used for: WASTE  
 Type of Fuel: WASTE OIL  
 Tank Construction: Not reported  
 Leak Detection: Stock Inventor

Tank Num: 004  
 Container Num: 4  
 Year Installed: Not reported  
 Tank Capacity: 00015000  
 Tank Used for: PRODUCT  
 Type of Fuel: DIESEL  
 Tank Construction: 1/4 inches  
 Leak Detection: Stock Inventor

**WIP:**

Region: 4  
 File Number: 103.0392  
**File Status: Active**  
 Staff: CORTEZ  
 Facility Suite: Not reported

**CA WDS:**

Facility ID: 4 19I003499  
 Facility Type: Industrial - Facility that treats and/or disposes of liquid or semisolid wastes from any servicing, producing, manufacturing or processing operation of whatever nature, including mining, gravel washing, geothermal operations, air conditioning, ship building and repairing, oil production, storage and disposal operations, water pumping.  
 Facility Status: Active - Any facility with a continuous or seasonal discharge that is under Waste Discharge Requirements.  
 NPDES Number: CAS000001 The 1st 2 characters designate the state. The remaining 7 are assigned by the Regional Board  
 Subregion: 4  
 Facility Telephone: 6263508462  
 Facility Contact: SEXTON MIKE  
 Agency Name: VONS GROCERY COMPANIES  
 Agency Address: 618 Michillinda Ave  
 Agency City,St,Zip: Arcadia 910076300  
 Agency Contact: MCCARTHY JENNIE  
 Agency Telephone: 6268215626  
 Agency Type: Private  
 SIC Code: 0  
 SIC Code 2: Not reported  
 Primary Waste: Not reported  
 Primary Waste Type: Not reported  
 Secondary Waste: Not reported  
 Secondary Waste Type: Not reported  
 Design Flow: 0  
 Baseline Flow: 0  
 Reclamation: Not reported  
 POTW: Not reported

MAP FINDINGS  
FOCUS MAP 10

Map ID	Site	Database(s)	EPA ID Number
--------	------	-------------	---------------

**VONS GROCERY CO./GROCERY WAREH (Continued)**

**U001569395**

Treat To Water: Minor Threat to Water Quality. A violation of a regional board order should cause a relatively minor impairment of beneficial uses compared to a major or minor threat. Not: All nurds without a TTWQ will be considered a minor threat to water quality unless coded at a higher Level. A Zero (0) may be used to code those NURDS that are found to represent no threat to water quality.

Complexity: Category C - Facilities having no waste treatment systems, such as cooling water dischargers or those who must comply through best management practices, facilities with passive waste treatment and disposal systems, such as septic systems with subsurface disposal, or dischargers having waste storage systems with land disposal such as dairy waste ponds.

369

**VONS GROCERY  
4344 N SHIRLEY AVE  
EL MONTE, CA 91731**

**CA FID UST  
SWEEPS UST**

**S101618888  
N/A**

CA FID UST:

Facility ID: 19002143  
Regulated By: UTNKA  
Regulated ID: 00016877  
Cortese Code: Not reported  
SIC Code: Not reported  
Facility Phone: 8183508536  
Mail To: Not reported  
Mailing Address: 4344 N SHIRLEY AVE  
Mailing Address 2: Not reported  
Mailing City,St,Zip: EL MONTE 91731  
Contact: Not reported  
Contact Phone: Not reported  
DUNS Number: Not reported  
NPDES Number: Not reported  
EPA ID: Not reported  
Comments: Not reported  
Status: Active

SWEEPS UST:

Status: Not reported  
Comp Number: 9259  
Number: Not reported  
Board Of Equalization: 44-008384  
Ref Date: Not reported  
Act Date: Not reported  
Created Date: Not reported  
Tank Status: Not reported  
Owner Tank Id: Not reported  
Swrcb Tank Id: 19-000-009259-000001  
Actv Date: Not reported  
Capacity: 550  
Tank Use: OIL  
Stg: WASTE  
Content: Not reported  
Number Of Tanks: 4

Status: Not reported  
Comp Number: 9259  
Number: Not reported



MAP FINDINGS  
FOCUS MAP 10

Map ID Site Database(s) EPA ID Number

**VONS GROCERY (Continued)**

**S101618888**

Board Of Equalization: 44-008384  
 Ref Date: Not reported  
 Act Date: Not reported  
 Created Date: Not reported  
 Tank Status: Not reported  
 Owner Tank Id: Not reported  
 Swrcb Tank Id: 19-000-009259-000002  
 Actv Date: Not reported  
 Capacity: 550  
 Tank Use: OIL  
 Stg: WASTE  
 Content: Not reported  
 Number Of Tanks: Not reported

Status: Not reported  
 Comp Number: 9259  
 Number: Not reported  
 Board Of Equalization: 44-008384  
 Ref Date: Not reported  
 Act Date: Not reported  
 Created Date: Not reported  
 Tank Status: Not reported  
 Owner Tank Id: Not reported  
 Swrcb Tank Id: 19-000-009259-000003  
 Actv Date: Not reported  
 Capacity: 550  
 Tank Use: OIL  
 Stg: WASTE  
 Content: Not reported  
 Number Of Tanks: Not reported

Status: Not reported  
 Comp Number: 9259  
 Number: Not reported  
 Board Of Equalization: 44-008384  
 Ref Date: Not reported  
 Act Date: Not reported  
 Created Date: Not reported  
 Tank Status: Not reported  
 Owner Tank Id: Not reported  
 Swrcb Tank Id: 19-000-009259-000004  
 Actv Date: Not reported  
 Capacity: 550  
 Tank Use: OIL  
 Stg: WASTE  
 Content: Not reported  
 Number Of Tanks: Not reported

Status: A  
 Comp Number: 9259  
 Number: 1  
 Board Of Equalization: 44-008384  
 Ref Date: 02-04-92  
 Act Date: 02-04-92  
 Created Date: 06-30-89  
 Tank Status: A  
 Owner Tank Id: Not reported

MAP FINDINGS  
 FOCUS MAP 10

Map ID Site Database(s) EPA ID Number

**VONS GROCERY (Continued)**

**S101618888**

Swrcb Tank Id: 19-000-009259-000005  
 Actv Date: 06-30-89  
 Capacity: Not reported  
 Tank Use: UNKNOWN  
 Stg: W  
 Content: Not reported  
 Number Of Tanks: 13

Status: A  
 Comp Number: 9259  
 Number: 1  
 Board Of Equalization: 44-008384  
 Ref Date: 02-04-92  
 Act Date: 02-04-92  
 Created Date: 06-30-89  
 Tank Status: A  
 Owner Tank Id: Not reported  
 Swrcb Tank Id: 19-000-009259-000006  
 Actv Date: 06-30-89  
 Capacity: Not reported  
 Tank Use: UNKNOWN  
 Stg: W  
 Content: Not reported  
 Number Of Tanks: Not reported

Status: A  
 Comp Number: 9259  
 Number: 1  
 Board Of Equalization: 44-008384  
 Ref Date: 02-04-92  
 Act Date: 02-04-92  
 Created Date: 06-30-89  
 Tank Status: A  
 Owner Tank Id: Not reported  
 Swrcb Tank Id: 19-000-009259-000007  
 Actv Date: 06-30-89  
 Capacity: Not reported  
 Tank Use: UNKNOWN  
 Stg: W  
 Content: Not reported  
 Number Of Tanks: Not reported

Status: A  
 Comp Number: 9259  
 Number: 1  
 Board Of Equalization: 44-008384  
 Ref Date: 02-04-92  
 Act Date: 02-04-92  
 Created Date: 06-30-89  
 Tank Status: A  
 Owner Tank Id: Not reported  
 Swrcb Tank Id: 19-000-009259-000008  
 Actv Date: 06-30-89  
 Capacity: Not reported  
 Tank Use: UNKNOWN  
 Stg: W  
 Content: Not reported

MAP FINDINGS  
 FOCUS MAP 10

Map ID      Site      Database(s)      EPA ID Number

---

**VONS GROCERY (Continued)**

**S101618888**

Number Of Tanks:      Not reported

Status:                      A  
 Comp Number:              9259  
 Number:                      1  
 Board Of Equalization:    44-008384  
 Ref Date:                    02-04-92  
 Act Date:                    02-04-92  
 Created Date:              06-30-89  
 Tank Status:                A  
 Owner Tank Id:              Not reported  
 Swrcb Tank Id:              19-000-009259-000009  
 Actv Date:                   06-30-89  
 Capacity:                    Not reported  
 Tank Use:                    UNKNOWN  
 Stg:                            W  
 Content:                      Not reported  
 Number Of Tanks:      Not reported

Status:                      A  
 Comp Number:              9259  
 Number:                      1  
 Board Of Equalization:    44-008384  
 Ref Date:                    02-04-92  
 Act Date:                    02-04-92  
 Created Date:              06-30-89  
 Tank Status:                A  
 Owner Tank Id:              Not reported  
 Swrcb Tank Id:              19-000-009259-000010  
 Actv Date:                   06-30-89  
 Capacity:                    Not reported  
 Tank Use:                    UNKNOWN  
 Stg:                            W  
 Content:                      Not reported  
 Number Of Tanks:      Not reported

Status:                      A  
 Comp Number:              9259  
 Number:                      1  
 Board Of Equalization:    44-008384  
 Ref Date:                    02-04-92  
 Act Date:                    02-04-92  
 Created Date:              06-30-89  
 Tank Status:                A  
 Owner Tank Id:              Not reported  
 Swrcb Tank Id:              19-000-009259-000011  
 Actv Date:                   06-30-89  
 Capacity:                    Not reported  
 Tank Use:                    UNKNOWN  
 Stg:                            W  
 Content:                      Not reported  
 Number Of Tanks:      Not reported

Status:                      A  
 Comp Number:              9259  
 Number:                      1  
 Board Of Equalization:    44-008384

MAP FINDINGS  
 FOCUS MAP 10

Map ID Site Database(s) EPA ID Number

**VONS GROCERY (Continued)**

**S101618888**

Ref Date: 02-04-92  
 Act Date: 02-04-92  
 Created Date: 06-30-89  
 Tank Status: A  
 Owner Tank Id: Not reported  
 Swrcb Tank Id: 19-000-009259-000012  
 Actv Date: 06-30-89  
 Capacity: Not reported  
 Tank Use: UNKNOWN  
 Stg: W  
 Content: Not reported  
 Number Of Tanks: Not reported

Status: A  
 Comp Number: 9259  
 Number: 1  
 Board Of Equalization: 44-008384  
 Ref Date: 02-04-92  
 Act Date: 02-04-92  
 Created Date: 06-30-89  
 Tank Status: A  
 Owner Tank Id: Not reported  
 Swrcb Tank Id: 19-000-009259-000013  
 Actv Date: 06-30-89  
 Capacity: Not reported  
 Tank Use: UNKNOWN  
 Stg: W  
 Content: Not reported  
 Number Of Tanks: Not reported

Status: A  
 Comp Number: 9259  
 Number: 1  
 Board Of Equalization: 44-008384  
 Ref Date: 02-04-92  
 Act Date: 02-04-92  
 Created Date: 06-30-89  
 Tank Status: A  
 Owner Tank Id: Not reported  
 Swrcb Tank Id: 19-000-009259-000014  
 Actv Date: 06-30-89  
 Capacity: Not reported  
 Tank Use: UNKNOWN  
 Stg: W  
 Content: Not reported  
 Number Of Tanks: Not reported

Status: A  
 Comp Number: 9259  
 Number: 1  
 Board Of Equalization: 44-008384  
 Ref Date: 02-04-92  
 Act Date: 02-04-92  
 Created Date: 06-30-89  
 Tank Status: A  
 Owner Tank Id: 15  
 Swrcb Tank Id: 19-000-009259-000015

MAP FINDINGS  
FOCUS MAP 10

Map ID	Site	Database(s)	EPA ID Number
--------	------	-------------	---------------

**VONS GROCERY (Continued)**

**S101618888**

Actv Date: 02-04-92  
 Capacity: 2000  
 Tank Use: M.V. FUEL  
 Stg: P  
 Content: DIESEL  
 Number Of Tanks: Not reported

Status: A  
 Comp Number: 9259  
 Number: 1  
 Board Of Equalization: 44-008384  
 Ref Date: 02-04-92  
 Act Date: 02-04-92  
 Created Date: 06-30-89  
 Tank Status: A  
 Owner Tank Id: 16  
 Swrcb Tank Id: 19-000-009259-000016  
 Actv Date: 02-04-92  
 Capacity: 20000  
 Tank Use: M.V. FUEL  
 Stg: P  
 Content: LEADED  
 Number Of Tanks: Not reported

Status: A  
 Comp Number: 9259  
 Number: 1  
 Board Of Equalization: 44-008384  
 Ref Date: 02-04-92  
 Act Date: 02-04-92  
 Created Date: 06-30-89  
 Tank Status: A  
 Owner Tank Id: 17  
 Swrcb Tank Id: 19-000-009259-000017  
 Actv Date: 02-04-92  
 Capacity: 20000  
 Tank Use: M.V. FUEL  
 Stg: P  
 Content: LEADED  
 Number Of Tanks: Not reported

369

**VONS COMPANIES INC**  
**4344 N SHIRLEY AVE**  
**EL MONTE, CA**

**LOS ANGELES CO. HMS**

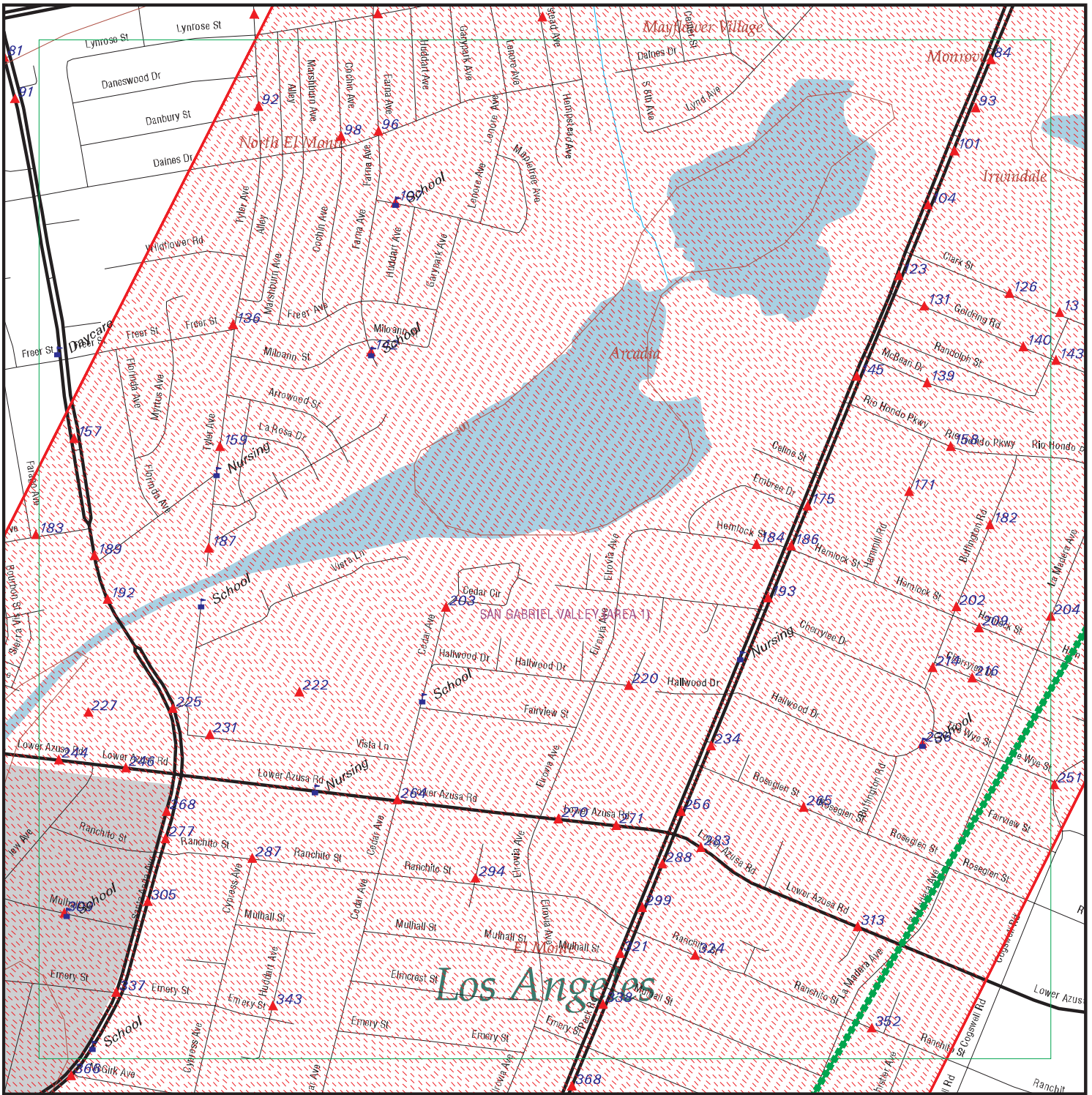
**S105033685**  
**N/A**

LOS ANGELES CO. HMS:  
 Region: LA  
 Facility Id: 009451-009259  
 Facility Status: Permit  
 Area: 3C  
 Permit Number: 00000287T  
 Permit Status: Permit  
 Facility Type: T0

FOCUS MAP 10 ORPHAN SUMMARY

City	EDR ID	Site Name	Site Address	Zip	Database(s)
NO SITES FOUND					

# Focus Map 11

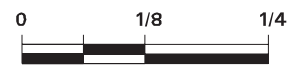


EDR DataMap® - Environmental Atlas

## SR 710 Environmental Assessment Zone 5

### Legend

- |                    |                         |             |                   |              |
|--------------------|-------------------------|-------------|-------------------|--------------|
| Roads              | Waterways               | Powerlines  | Water             | Listed Sites |
| Major Roads        | Railroads               | Pipelines   | Superfund Sites   |              |
| Contour Lines      | Study Boundary          | Fault Lines | Federal DOD Sites |              |
| 100-Yr Flood Zones | Indian Reservations BIA |             |                   |              |



Scale in Miles

FOCUS MAP 11 SUMMARY

<u>Database</u>	<u>Total Plotted</u>
<b><u>FEDERAL RECORDS</u></b>	
NPL	1
Proposed NPL	0
Delisted NPL	0
NPL LIENS	0
CERCLIS	1
CERC-NFRAP	0
LIENS 2	0
CORRACTS	0
RCRA-TSDF	0
RCRA-LQG	1
RCRA-SQG	15
RCRA-CESQG	0
RCRA-NonGen	2
US ENG CONTROLS	1
US INST CONTROL	0
ERNS	2
HMIRS	0
DOT OPS	0
US CDL	0
US BROWNFIELDS	0
DOD	0
FUDS	0
LUCIS	0
CONSENT	1
ROD	1
UMTRA	0
ODI	0
DEBRIS REGION 9	0
MINES	0
TRIS	0
TSCA	0
FTTS	2
HIST FTTS	2
SSTS	6
ICIS	2
PADS	0
MLTS	0
RADINFO	0
FINDS	28
RAATS	0
SCRD DRYCLEANERS	0
<b><u>STATE AND LOCAL RECORDS</u></b>	
HIST Cal-Sites	0
CA BOND EXP. PLAN	0
SCH	0
Toxic Pits	0



FOCUS MAP 11 SUMMARY

<u>Database</u>	<u>Total Plotted</u>
SWF/LF	1
CA WDS	4
WMUDS/SWAT	0
Cortese	0
SWRCY	2
LUST	9
CA FID UST	6
SLIC	6
UST	10
HIST UST	12
LIENS	0
SWEEPS UST	16
CHMIRS	3
LDS	0
MCS	0
AST	0
Notify 65	4
DEED	0
VCP	0
DRYCLEANERS	2
WIP	99
CDL	10
RESPONSE	0
HAZNET	98
EMI	20
ENVIROSTOR	0
HAULERS	0
 <b><u>TRIBAL RECORDS</u></b>	
INDIAN RESERV	0
INDIAN ODI	0
INDIAN LUST	0
INDIAN UST	0
INDIAN VCP	0
 <b><u>EDR PROPRIETARY RECORDS</u></b>	
Manufactured Gas Plants	0

NOTES:

Sites may be listed in more than one database

MAP FINDINGS  
FOCUS MAP 11

Map ID	Site	Database(s)	EPA ID Number
--------	------	-------------	---------------

NPL Region	<b>SAN GABRIEL VALLEY (AREA 1)</b>	<b>CERCLIS FINDS NPL CONSENT ROD US ENG CONTROLS</b>	<b>1000114959</b>
	<b>PECK RD &amp; REAL EL MONTE, CA 91733</b>		<b>CAD980677355</b>

CERCLIS:

Site ID:	0901951
Federal Facility:	Not a Federal Facility
NPL Status:	Currently on the Final NPL
Non NPL Status:	Not reported

CERCLIS Site Contact Name(s):

Contact Name:	BRAD SHIPLEY
Contact Tel:	(415) 972-3011
Contact Title:	On-Scene Coordinator (OSC)
Contact Name:	Patricia Bowlin
Contact Tel:	(415) 972-3177
Contact Title:	Remedial Project Manager (RPM)
Contact Name:	Lisa Hanusiak
Contact Tel:	(415) 972-3152
Contact Title:	Remedial Project Manager (RPM)
Contact Name:	Roberto Rodriguez
Contact Tel:	(415) 972-3302
Contact Title:	Remedial Project Manager (RPM)
Contact Name:	Bella Dizon
Contact Tel:	(415) 972-3190
Contact Title:	Remedial Project Manager (RPM)
Contact Name:	Dawn Richmond
Contact Tel:	(415) 972-3097
Contact Title:	Site Assessment Manager (SAM)
Contact Name:	Karen Jurist
Contact Tel:	(415) 972-3219
Contact Title:	Site Assessment Manager (SAM)
Contact Name:	Jeff Inglis
Contact Tel:	(415) 972-3095
Contact Title:	Site Assessment Manager (SAM)

CERCLIS Site Alias Name(s):

Alias Name:	SAN GABRIEL VALLEY (AREA 1)
Alias Address:	PECK RD & REAL EL MONTE, CA 91733

Site Description: The San Gabriel Valley has been the subject of environmental investigation since 1979 when groundwater contaminated with volatile organic compounds (VOCs) was first identified. Subsequent investigation by EPA and others revealed the extent of groundwater contamination in the aquifers of the San Gabriel Valley (the San Gabriel Valley groundwater system is known as the San Gabriel Basin). In May 1984, four broad areas of contamination within the basin were listed as San Gabriel Areas 1 through 4 on EPA's National Priorities List (NPL). The WNOU is officially part of the San Gabriel Valley Area 1 Superfund Site. EPA

MAP FINDINGS  
FOCUS MAP 11

Map ID Site Database(s) EPA ID Number

**SAN GABRIEL VALLEY (AREA 1) (Continued)**

**1000114959**

subsequently divided the basin into eight operable units (OUs) to provide a means of planning remedial activities in the basin. The term "Operable Unit" (OU) is used to define a discrete action that is an incremental step toward a comprehensive site remedy. Operable units may address certain geographic areas, specific site problems, initial phases of a remedy, or a set of actions over time. The WNOU is one of eight OUs within the San Gabriel Valley Superfund Site. The other OUs identified by EPA are Alhambra, Baldwin Park, El Monte, Puente Valley, Richwood, South El Monte and Suburban. The groundwater contamination in the San Gabriel Basin results from the historic use and improper handling and disposal of tetrachloroethene (PCE), trichloroethene (TCE), and other chemicals. These chemicals were used in large quantities at industrial facilities across much of the San Gabriel Valley as early as the 1940s, and by hundreds of businesses in the 1960s, 1970s and 1980s for degreasing, metal cleaning, and other purposes. The chemicals were probably released to the ground by a combination of disposal, careless handling, leaking tanks and pipes, and other means. EPA conducted Remedial Investigation/Feasibility Study (RI/FS) activities in the WNOU beginning in the late 1980s. The RI/FS approach is a methodology that the Superfund program has established for characterizing the nature and extent of risks posed by uncontrolled hazardous waste sites to evaluate potential remedial options. The RI serves as a mechanism to collect data for site characterization. The FS serves as the mechanism for development, screening, and evaluation of potential remedial alternatives. An Operable Unit Feasibility Study (OUFS) Report for the WNOU was completed and issued for public review in September 1992 (EPA, 1992b). At that time, contaminant concentrations were low and posed a minimal threat to human health and groundwater supplies in the Central Basin. In March 1993, EPA issued a ROD that called for installation of wells and additional sampling to supplement the existing groundwater monitoring program. For several years, contaminant concentrations were relatively low throughout Whittier Narrows and groundwater resources in the Central Basin were not threatened. However, in the last few years, contaminated groundwater from upgradient areas has been migrating into the western side of Whittier Narrows causing significant increases in contaminant concentrations. The increases in contaminant concentrations suggest an imminent threat to groundwater resources in the Central Basin. This threat prompted EPA to initiate additional data collection activities and evaluation of active remedial actions. In 1997, EPA initiated additional groundwater monitoring and further characterization of the hydrogeology in western Whittier Narrows. Since then, nineteen new monitoring wells were installed. In addition, large-scale aquifer tests were conducted using City of Whittier, Pico Rivera, and Texaco production wells (EPA, 1997b). Results of EPA's recent investigations in Whittier Narrows are presented in the Site Characterization Report for Whittier Narrows (EPA, 1998a). An FS Addendum was performed for the WNOU in 1998. The FS identified remedial action objectives, assembled remedial alternatives, and provided an evaluation of the alternatives with nine evaluation criteria that EPA established. EPA issued the Final FS Addendum Report (EPA, 1998b) and a Proposed Plan in October 1998. Groundwater contamination in the San Gabriel Valley was discovered in 1979. In 1984, the EPA added four portions of the San Gabriel Valley to the national Superfund list. The El Monte OU is officially part of the San Gabriel Valley Area 1 Superfund site. Investigations by the EPA and others revealed the large extent of groundwater contamination in the El Monte OU and the San Gabriel Valley. During the past 20 years, numerous water supply wells throughout the San Gabriel Valley have been found to be contaminated with chlorinated solvents and other VOCs. In response to the contamination, water companies have shut down contaminated wells, installed new treatment facilities, and taken other steps to ensure that they can continue to supply water meeting State and Federal drinking water standards for VOCs. In 1998, the

MAP FINDINGS  
FOCUS MAP 11

Map ID Site Database(s) EPA ID Number

**SAN GABRIEL VALLEY (AREA 1) (Continued)**

**1000114959**

Northwest El Monte Community Task Force ("NEMCTF"), a group of fifteen parties considered potentially responsible for contamination of groundwater (Potentially Responsible Parties or "PRPs") in the El Monte area, completed the remedial investigation/feasibility study ("RI/FS") for the El Monte OU of the San Gabriel Valley Superfund sites. The remedial investigation determined that PCE, TCE, and other volatile organic compounds were contaminating the shallow and deep groundwater aquifers in a ten-square-mile area of the San Gabriel Valley around El Monte. Businesses in El Monte and surrounding areas had used these chemicals for degreasing, metal cleaning, and other purposes, and had probably released them to the ground through a combination of on-site disposal, careless handling, leaking pipes, and other means. The study found that the uppermost, or shallow, aquifer includes most of the known sources of the groundwater contamination. VOC contaminant concentrations in portions of the shallow aquifer are hundreds of times drinking water standards. In the deep aquifer, VOC contaminant concentrations are lower but still exceed drinking water standards. The NEMCTF has since continued to install and sample monitoring, extraction, and compliance wells, model the groundwater aquifers, and evaluate options for discharging treated groundwater, all in order to prepare for the implementation of cleanup work. The San Gabriel Valley encompasses a basin that is approximately 170 square miles. Groundwater in the San Gabriel Basin is the primary drinking water source for more than one million people. Regional groundwater contamination by volatile organic compounds (VOCs) prompted the Environmental Protection Agency (EPA) to place the San Gabriel Valley on the National Priorities List (NPL) in 1984.

EPA has identified several Operable Units (OUs) at the San Gabriel Valley Superfund Site. These are the El Monte OU, Baldwin Park OU, Alhambra OU, Puente Valley OU, Richwood OU, South El Monte OU, Suburban OU, and Whittier Narrows OU. El Monte Operable Unit (OU1): The El Monte OU is part of the San Gabriel Valley Superfund Site Area 1, located in eastern Los Angeles County, California. The OU covers approximately 10 square miles in the south central portion of the San Gabriel Basin. The El Monte OU is generally bounded by the San Bernardino Freeway on the south, Rosemead Boulevard on the west, and Santa Anita Avenue and the Rio Hondo on the east. The El Monte OU is highly developed and lies within the cities of El Monte, Rosemead, and Temple City. Most of the area is zoned for residential use and is likely to remain residential. Industrial activity in the El Monte OU is primarily concentrated in the central portion of the OU. EPA began its enforcement efforts in the El Monte OU in 1985 by searching historical federal, state, and local records for evidence of chemical usage, handling, and disposal in the El Monte OU area. At approximately the same time, the Regional Water Quality Control Board (RWQCB) initiated its Well Investigation Program (WIP) to identify sources of groundwater contamination. In 1989, EPA entered into a cooperative agreement with the RWQCB to expand the WIP program, to assist EPA in determining the nature and extent of the sources of groundwater contamination in the San Gabriel Valley, and to identify responsible parties. From 1990 to 1994, EPA sent General Notice of Liability letters to approximately 40 entities in and around the El Monte OU area. In October 1994, EPA sent Special Notice letter to potentially responsible parties (PRPs), requesting that these parties present a good faith offer to perform the remedial investigation/feasibility study (RI/FS) for the El Monte OU. Fifteen of these PRPs formed the Northwest El Monte Community Task Force (NEMCTF) and in March 1995 entered into an Administrative Order on Consent (AOC) with EPA to conduct the RI/FS. In May 1995, EPA issued a Unilateral Administrative Order (UAO) to one PRP, Crown City Plating, that failed to present a good faith offer. Crown City Plating completed the activities that the UAO required in 1997, and the NEMCTF completed the RI/FS in July 1998. An Interim Record of Decision (ROD) addressing the El Monte OU was completed in June 1999. This ROD calls for

MAP FINDINGS  
FOCUS MAP 11

Map ID      Site      Database(s)      EPA ID Number

---

**SAN GABRIEL VALLEY (AREA 1) (Continued)**

**1000114959**

pumping the VOC-contaminated groundwater from two aquifers beneath the El Monte OU and treating it to remove the contaminants. More specifically, the plan calls for the construction and operation of groundwater extraction wells, treatment facilities, and conveyance facilities capable of pumping and treating approximately 1,325 and 330 gallons per minute of VOC-contaminated groundwater from the deep and shallow aquifers, respectively. The plan will require construction of new wells and treatment facilities for the shallow aquifer. For the deep aquifer, the plan allows for the use of existing water supply wells, treatment systems, and pipelines if possible, and the construction of new facilities where needed. Final decisions on extraction rates and locations will be made during the remedial design phase of the project. After the discovery in 1997 and 1998 of perchlorate, NDMA, and 1,4-dioxane in the Baldwin Park area, and hexavalent chromium in the San Fernando Valley approximately 10 miles northeast of the San Gabriel Valley, the Los Angeles Regional Water Quality Control Board requested that facilities in several areas of the San Gabriel Valley, including the El Monte OU, sample their groundwater monitoring wells for these "emergent chemicals." In 2000 - 2001, the NEMCTF and its members sampled selected shallow groundwater monitoring wells within areas of VOC contamination as part of the pre-design activities in the El Monte OU and tested for emergent chemicals. Perchlorate, hexavalent chromium, NDMA, and 1,4-dioxane were detected in shallow groundwater in the El Monte OU. Maximum concentrations of perchlorate and NDMA exceed the State drinking water action levels of 4 ppb and 0.010 ppb, respectively. The maximum concentration of 1,4-dioxane is more than 20 times the State drinking water action level of 3 ppb. The maximum concentration of hexavalent chromium does not pose a risk to human health but exceeds the Federal standard for protection of freshwater aquatic life in inland surface waters and is of concern if treated water is discharged to surface water. Sampling of groundwater in the deep aquifer of the El Monte OU shows that perchlorate is the only one of the four constituents that has exceeded the State drinking water action level. Perchlorate was detected at a concentration of 5.9 ppb in a well that was subsequently destroyed. Perchlorate was not detected in wells downgradient of the destroyed well and thus additional treatment processes for groundwater extracted from the deep aquifer in the El Monte OU are not anticipated to be necessary at this time, but may be required in the future. EPA amended the Record of Decision to address these additional contaminants by issuing an Explanation of Significant Differences (ESD) in August 2002. After the discovery in 1997 and 1998 of perchlorate, NDMA, and 1,4-dioxane in the Baldwin Park area, and hexavalent chromium in the San Fernando Valley approximately 10 miles northeast of the San Gabriel Valley, the Los Angeles Regional Water Quality Control Board requested that facilities in several areas of the San Gabriel Valley, including the El Monte OU, sample their groundwater monitoring wells for these "emergent chemicals." In 2000 - 2001, the NEMCTF and its members sampled selected shallow groundwater monitoring wells within areas of VOC contamination as part of the pre-design activities in the El Monte OU and tested for emergent chemicals. Perchlorate, hexavalent chromium, NDMA, and 1,4-dioxane were detected in shallow groundwater in the El Monte OU. Maximum concentrations of perchlorate and NDMA exceed the State drinking water action levels of 4 ppb and 0.010 ppb, respectively. The maximum concentration of 1,4-dioxane is more than 20 times the State drinking water action level of 3 ppb. The maximum concentration of hexavalent chromium does not pose a risk to human health but exceeds the Federal standard for protection of freshwater aquatic life in inland surface waters and is of concern if treated water is discharged to surface water. Sampling of groundwater in the deep aquifer of the El Monte OU shows that perchlorate is the only one of the four constituents that has exceeded the State drinking water action level. Perchlorate was detected at a concentration of 5.9 ppb in a well that was subsequently destroyed. Perchlorate was not

MAP FINDINGS  
FOCUS MAP 11

Map ID Site Database(s) EPA ID Number

**SAN GABRIEL VALLEY (AREA 1) (Continued)**

**1000114959**

detected in wells downgradient of the destroyed well and thus additional treatment processes for groundwater extracted from the deep aquifer in the El Monte OU are not anticipated to be necessary at this time, but may be required in the future. In July 2001, EPA sent Special Notice letters to 27 PRPs to begin formal EPA-PRP negotiations to obtain a binding commitment from the PRPs to carry out the El Monte cleanup plan for the design, construction, and operation of the groundwater extraction, treatment, and discharge facilities specified in the El Monte OU ROD. EPA is currently negotiating this commitment, called a Consent Decree, including provisions for treatment of emergent chemicals, if warranted, with a group of El Monte OU PRPs. Because the emergent chemicals were discovered after EPA issued the El Monte OU ROD, EPA is now modifying the cleanup decision to address the emergent chemicals. The emergent chemicals may require treatment, and if so, one or more of the treatment technologies described below will be required. To the extent treatment is required for the emergent chemicals, the groundwater has to be treated to achieve the treatment levels. An Explanation of Significant Differences (ESD) was completed August 22, 2002 in order to modify the selected remedy of the ROD to include these additional treatment technologies. Operable Unit 03: Currently, there are three mutual water companies - Richwood, Rurban Homes, and Hemlock - that have no alternative water supply and have been providing their customers with water that is contaminated with PCE at concentrations above the DOHS Action Level. At present, no other organics have been found at levels above the DOHS action limits in the mutuals' wells. Mutual water companies are cooperatively owned water companies; in other words, the customers own shares in the company. Of all the water purveyors in the basin, only the three mutual water companies mentioned above (located in San Gabriel Area 1) are currently unable to supply water that has contamination levels below the EPA SNARL levels, due to lack of any alternative water supply. Consequently, EPA and the State have identified a need for initial remedial measures (IRM) to assist these water purveyors in mitigating their water contamination problem. Richwood Mutual Water Company serves approximately 204 households with water from two wells. PCE was first detected in October 1980, and since that time has been found in concentrations ranging from 12 to 92 ppb, greatly exceeding the SNARL level of 4 ppb. The most current data show PCE levels of 62 ppb for Well No. 1 (6/1/83) and 92 ppb for Well No. 2 (5/17/83). In addition to a PCE contamination problem, Richwood suffers from potential bacteriological problems and a severely deteriorated distribution system. Well No. 2 was temporarily taken out of service in May 1983, so that bacteriological problems could be eliminated by chlorination. Hemlock Mutual Water Company owns two wells and provides water to approximately 199 households. PCE was first detected in May 1982. The South Well was taken out of service in 1982, on the order of the Los Angeles County Department of Health Services (LACDHS) when a PCE level of 184 ppb was detected. The latest test results showed PCE levels of 50 ppb in the South Well (12/14/82) and 38 ppb in the North Well (4/12/83). Hemlock has considered using an activated carbon treatment system to lower PCE levels. Pilot tests of the system were performed from February through April 1983; the tests showed that PCE will be removed. Hemlock has bought the system from a vendor, but it is not yet in operation. At EPA's Region IX's request, the design of the Hemlock carbon filter system reviewed; the analysis concluded that the system was under-designed and did not include a margin of safety normally included in these systems. Rurban Homes Mutual Water Company serves approximately 290 households with water from two wells. PCE was detected first in October 1980. The latest sampling data (5/17/83) showed PCE concentrations of 1.7 and 3.7 ppb for Wells No. 1 and 2, respectively. In the past, however, PCE concentrations have ranged as high as 16 ppb for Well No. 1 and 54 ppb for Well No. 2. This latest sampling is the first time the PCE concentration in both wells has been lower than 4 ppb since contamination was detected. However, results of sampling

MAP FINDINGS  
FOCUS MAP 11

Map ID Site Database(s) EPA ID Number

**SAN GABRIEL VALLEY (AREA 1) (Continued)**

**1000114959**

over time have shown significant fluctuations that do not indicate either an increasing or decreasing trend and the average concentration of PCE has remained above the DOHS action level. Therefore, the recent sampling cannot be considered sufficient evidence that the PCE SNARL level has been and will continue to be; met in the near future. Because these two contaminated wells are Rurban's only water supply, EPA and the State have determined that a solution to Rurban's contamination problem should also be included in initial remedial measures for San Gabriel Area 1. At the request of EPA Region IX, the Field Inspection Team (FIT) prepared a list of potentially responsible parties (PRP's) in the San Gabriel basin, for use in preparing RCRA Section 3007/CERCLA Section 104 letters. This list was based on the results of the 1980 RWQCB investigation, cited above, which identified several industries as warranting further investigation, and a review of records and the history of development in the San Gabriel basin. EPA Region IX sent 16 section 3007/104 letters to PRP's on August 19, 1983, based on an initial list provided by FIT. This initial list was based primarily on the 1980 RWQCB study which focused on San Gabriel Area 2. Consequently, only two of these initial 16 PRP's are located in the San Gabriel Area 1. After FIT provided its final list of PRP's, Region IX sent 72 additional section 3007/104 letters to PRP's in the San Gabriel basin on January 12, 1984; 31 of these PRP's were located in San Gabriel Area 1. Since no responsible parties have been identified yet in San Gabriel Area 1, it is recommended that the Trust Fund be used to finance initial remedial measures at the San Gabriel Area 1 site. Immediate action must be taken to provide an uncontaminated water source for residents of El Monte served by the three mutual water companies. If parties responsible for contamination of the mutual water companies' wells are identified through the source investigation, a cost recovery action can be taken to recover Trust Fund monies used for the implementation of initial remedial measures in San Gabriel Area 1. A ROD addressing Operable Unit 03 was completed in May of 1984. OU5: Groundwater contamination in the San Gabriel Valley was discovered in 1979. In 1984, the EPA added four portions of the San Gabriel Valley to the national Superfund list. The South El Monte Operable Unit (OU) is officially part of the San Gabriel Valley Area 1 Superfund site. Investigations by the EPA and others revealed the large extent of groundwater contamination in the South El Monte OU and the San Gabriel Valley. During the past 20 years, numerous water supply wells throughout the San Gabriel Valley have been found to be contaminated with chlorinated solvents and other volatile organic compounds (VOCs). In response to the contamination, water companies have shut down contaminated wells, installed new treatment facilities, and taken other steps to ensure that they can continue to supply clean drinking water to the public. The remedial investigation/feasibility study (RI/FS) for the South El Monte OU of the San Gabriel Valley Superfund sites was funded by a group of potentially responsible parties (PRPs) for contamination of groundwater in the South El Monte area and was completed in 1999. The remedial investigation determined that tetrachloroethene (PCE), trichloroethene (TCE), and other VOCs were contaminating the shallow and intermediate depth groundwater aquifers in a fifteen-square-mile area of the San Gabriel Valley around South El Monte. Businesses in South El Monte and surrounding areas had used these chemicals for degreasing, metal cleaning, and other purposes, and had probably released them to the ground through a combination of on-site disposal, careless handling, leaking pipes, and other means. The study found that the upper most, or shallow aquifer includes most of the known sources of the groundwater contamination. VOC contaminant concentrations in portions of the shallow aquifer are hundreds of times the drinking water standards. In the intermediate aquifer, VOC contaminant concentrations are generally lower, but still exceed drinking water standards. On September 29, 2000, the EPA adopted a cleanup plan for the South El Monte OU known as the South El Monte Operable Unit Interim Record of

MAP FINDINGS  
FOCUS MAP 11

Map ID Site Database(s) EPA ID Number

**SAN GABRIEL VALLEY (AREA 1) (Continued)**

**1000114959**

Decision (ROD). The plan addresses the contamination described in the RI/FS. The goals of the 2000 cleanup plan are to prevent exposure of the public to VOC-contaminated groundwater, limit the movement of VOC-contaminated groundwater into clean or less contaminated areas and depths of the intermediate zone, reduce the impact of continued contaminant migration on downgradient water supply wells in the intermediate zone, and protect future uses of uncontaminated areas. In the South El Monte OU, nearly all of the shallow zone groundwater and a portion of the intermediate zone groundwater migrate south towards Whittier Narrows. As part of a separate cleanup plan (identified in the Whittier Narrows OU Interim Record of Decision Amendment, issued by EPA in November 1999), EPA has already constructed a groundwater remedy in the Whittier Narrows OU that is anticipated to capture any shallow zone and intermediate zone VOC contamination in the South El Monte OU that is migrating to the south. This leaves only the portion of the intermediate-zone VOC contamination in the northwest half of the South El Monte OU that migrates towards the west to be addressed in the South El Monte OU cleanup plan. The South El Monte OU (SEMOU) 2000 cleanup plan calls for pumping the VOC-contaminated groundwater from a portion of the intermediate aquifer beneath the South El Monte OU and treating it to remove the contaminants. More specifically, the plan allows for the use of existing water supply wells, treatment systems, and pipelines if possible, and the construction of new facilities where needed, to pump and treat approximately 10,000 gallons per minute (gpm) of VOC-contaminated groundwater from the intermediate aquifer. Final decisions on extraction rates and locations will be made during the remedial design phase of the project. The 2000 Interim ROD selected a remedy that "is an interim action and is focused on controlling the migration of contamination". The EPA has installed and sampled monitoring wells and modeled the groundwater aquifers to prepare for the implementation of cleanup work for the intermediate aquifer. Water purveyors' facilities in the SEMOU have been proposed as part of the SEMOU VOC containment remedy. These facilities are: 1) San Gabriel Valley Water Company's Plant 8 production Wells b, c, and d and their associated VOC treatment facility, 2) City of Monterey Park (MP) Wells 12 and 15 and their associated VOC treatment facility, 3) MP Well 5 and its associated VOC treatment facility, and 4) Southern California Water Company (SCWC) San Gabriel Wells 1 and 2 and their associated VOC treatment facility. In addition to VOC treatment, perchlorate treatment may be required at the two MP facilities and the SCWC facility listed above. After the discovery in 1997 and 1998 of perchlorate, n-nitrosodimethylamine (NDMA), and 1,4-dioxane in the Baldwin Park area of the San Gabriel Valley, the Los Angeles Regional Water Quality Control Board requested that facilities in several areas of the San Gabriel Valley sample their groundwater monitoring wells for these newly-discovered "emergent chemicals." During the same time period, widespread testing for perchlorate was conducted in the San Gabriel Valley by water suppliers. EPA also began testing for the emergent chemicals in several areas of the San Gabriel Valley, including the South El Monte OU. Perchlorate and 1,4-dioxane were detected in the groundwater in the South El Monte OU. 1,4-dioxane was detected at concentrations more than 20 times the State drinking water advisory level of 3 ppb in the shallow aquifer in the northern and southern portions of the South El Monte OU. Concentrations of 1,4-dioxane detected in the intermediate aquifer were generally less than the State drinking water advisory level. Perchlorate detected in the groundwater in the South El Monte OU did not exceed the State drinking water advisory level of 18 micrograms per liter (ug/l) established in 1997. In early 2002 and 2004, the State issued new drinking water advisory levels for perchlorate of 4 ppb and 6 ppb respectively. Subsequently, perchlorate was detected at concentrations above the State drinking water advisory level of 6 ppb during testing of groundwater in the intermediate aquifer of the South El Monte OU. Some water



MAP FINDINGS  
FOCUS MAP 11

Map ID Site Database(s) EPA ID Number

**SAN GABRIEL VALLEY (AREA 1) (Continued)**

**1000114959**

purveyors' wells were impacted by perchlorate contamination, and consequently, intermediate zone groundwater pumped from these wells has to be treated for perchlorate. In some cases where the perchlorate concentration in water purveyor wells is just slightly above the State drinking water advisory level, water purveyors may be able to blend perchlorate contaminated water with clean water to meet the State drinking water advisory level. Concentrations of perchlorate in the shallow aquifer were generally less than the State drinking water advisory level and shallow zone perchlorate treatment is not needed at this time. If EPA determines containment and treatment for perchlorate in the shallow zone is necessary, this decision will be addressed in a subsequent decision document. The need for containment of 1,4-dioxane detected above State drinking water advisory level in the shallow aquifer is currently being evaluated by EPA using groundwater modeling. If EPA determines containment for 1,4-dioxane in the shallow zone is necessary, this decision will be documented in a subsequent decision document. In the intermediate aquifer, concentrations of 1,4-dioxane in the South El Monte OU are generally less than the State drinking water advisory level. Treatment for 1,4-dioxane in the intermediate aquifer is not included as part of the remedy at this time. NDMA and hexavalent chromium have also been detected in groundwater in the South El Monte OU, but do not exceed Federal or State water quality regulatory levels. Thus, additional treatment processes for NDMA and hexavalent chromium are not needed at this time. In March 2002, EPA sent Special Notice letters to 67 PRPs to begin formal EPA-PRP negotiations to obtain a binding commitment from the PRPs to carry out the South El Monte OU cleanup plan for the design, construction, and operation of the groundwater extraction, treatment, and discharge facilities specified in the South El Monte OU Interim ROD. EPA is currently negotiating this commitment, called a Consent Decree, with a group of South El Monte OU PRPs. Because perchlorate at concentrations above the State drinking water advisory level was discovered after EPA issued the South El Monte OU Interim ROD, EPA is now modifying the cleanup decision to address the need to potentially treat perchlorate at those portions of the Interim ROD remedy that are operating in the intermediate zone. In some cases, where the perchlorate concentration is close to the State drinking water advisory level, there may be an opportunity to blend perchlorate contaminated water with clean water to meet the State drinking water advisory level, under the purview of the California Department of Health Services. An Explanation of Significant Differences (ESD) addressing Operable Unit 5 (South El Monte) at the San Gabriel Valley - Area 1 Superfund Site was completed in November 2005.

CERCLIS Assessment History:

Action: DISCOVERY  
Date Started: Not reported  
Date Completed: 04/01/1980  
Priority Level: Not reported

Action: ISSUE REQUEST LETTERS (104E)  
Date Started: Not reported  
Date Completed: 08/01/1983  
Priority Level: Not reported

Action: HAZARD RANKING SYSTEM PACKAGE  
Date Started: Not reported  
Date Completed: 09/01/1983  
Priority Level: Not reported

Action: PRELIMINARY ASSESSMENT  
Date Started: Not reported  
Date Completed: 09/01/1983

MAP FINDINGS  
FOCUS MAP 11

Map ID	Site	Database(s)	EPA ID Number
--------	------	-------------	---------------

**SAN GABRIEL VALLEY (AREA 1) (Continued)**

**1000114959**

Priority Level:	Higher priority for further assessment
Action:	SITE INSPECTION
Date Started:	03/01/1983
Date Completed:	09/01/1983
Priority Level:	Higher priority for further assessment
Action:	SITE INSPECTION
Date Started:	03/01/1983
Date Completed:	09/01/1983
Priority Level:	Higher priority for further assessment
Action:	PROPOSAL TO NATIONAL PRIORITIES LIST
Date Started:	Not reported
Date Completed:	09/08/1983
Priority Level:	Not reported
Action:	ISSUE REQUEST LETTERS (104E)
Date Started:	Not reported
Date Completed:	01/01/1984
Priority Level:	Not reported
Action:	Notice Letters Issued
Date Started:	Not reported
Date Completed:	01/12/1984
Priority Level:	Not reported
Action:	FINAL LISTING ON NATIONAL PRIORITIES LIST
Date Started:	Not reported
Date Completed:	05/08/1984
Priority Level:	Not reported
Action:	RECORD OF DECISION
Date Started:	Not reported
Date Completed:	05/11/1984
Priority Level:	Not reported
Action:	COMBINED REMEDIAL INVESTIGATION/FEASIBILITY STUDY
Date Started:	06/13/1983
Date Completed:	05/11/1984
Priority Level:	Not reported
Action:	COMBINED REMEDIAL INVESTIGATION/FEASIBILITY STUDY
Date Started:	06/13/1984
Date Completed:	Not reported
Priority Level:	Not reported
Action:	COMBINED REMEDIAL INVESTIGATION/FEASIBILITY STUDY
Date Started:	04/01/1987
Date Completed:	Not reported
Priority Level:	Not reported
Action:	RECORD OF DECISION AMENDMENT
Date Started:	Not reported
Date Completed:	09/30/1987
Priority Level:	Not reported

MAP FINDINGS  
FOCUS MAP 11

Map ID	Site	Database(s)	EPA ID Number
--------	------	-------------	---------------

**SAN GABRIEL VALLEY (AREA 1) (Continued)**

**1000114959**

Action:	Notice Letters Issued
Date Started:	Not reported
Date Completed:	11/30/1987
Priority Level:	Not reported
Action:	REMEDIAL DESIGN
Date Started:	09/30/1985
Date Completed:	02/04/1988
Priority Level:	Not reported
Action:	RECORD OF DECISION
Date Started:	Not reported
Date Completed:	09/29/1988
Priority Level:	Not reported
Action:	COMBINED REMEDIAL INVESTIGATION/FEASIBILITY STUDY
Date Started:	04/01/1987
Date Completed:	09/29/1988
Priority Level:	Not reported
Action:	ISSUE REQUEST LETTERS (104E)
Date Started:	Not reported
Date Completed:	12/30/1988
Priority Level:	Not reported
Action:	Notice Letters Issued
Date Started:	Not reported
Date Completed:	03/15/1989
Priority Level:	Not reported
Action:	REMEDIAL ACTION
Date Started:	05/25/1988
Date Completed:	03/29/1989
Priority Level:	Not reported
Action:	TECHNICAL ASSISTANCE
Date Started:	09/15/1989
Date Completed:	Not reported
Priority Level:	Not reported
Action:	Notice Letters Issued
Date Started:	Not reported
Date Completed:	05/07/1990
Priority Level:	Not reported
Action:	Notice Letters Issued
Date Started:	Not reported
Date Completed:	06/07/1990
Priority Level:	Not reported
Action:	ISSUE REQUEST LETTERS (104E)
Date Started:	Not reported
Date Completed:	06/08/1990
Priority Level:	Not reported
Action:	Notice Letters Issued
Date Started:	Not reported

MAP FINDINGS  
FOCUS MAP 11

Map ID	Site	Database(s)	EPA ID Number
--------	------	-------------	---------------

**SAN GABRIEL VALLEY (AREA 1) (Continued)**

**1000114959**

Date Completed:	07/09/1990
Priority Level:	Not reported
Action:	REMOVAL ASSESSMENT
Date Started:	09/19/1990
Date Completed:	09/19/1990
Priority Level:	Not reported
Action:	Notice Letters Issued
Date Started:	Not reported
Date Completed:	09/20/1990
Priority Level:	Not reported
Action:	COMBINED REMEDIAL INVESTIGATION/FEASIBILITY STUDY
Date Started:	09/30/1985
Date Completed:	09/30/1990
Priority Level:	Not reported
Action:	Notice Letters Issued
Date Started:	Not reported
Date Completed:	10/12/1990
Priority Level:	Not reported
Action:	Notice Letters Issued
Date Started:	Not reported
Date Completed:	12/05/1990
Priority Level:	Not reported
Action:	Notice Letters Issued
Date Started:	Not reported
Date Completed:	12/06/1990
Priority Level:	Not reported
Action:	Notice Letters Issued
Date Started:	Not reported
Date Completed:	12/07/1990
Priority Level:	Not reported
Action:	Notice Letters Issued
Date Started:	Not reported
Date Completed:	02/07/1991
Priority Level:	Not reported
Action:	Notice Letters Issued
Date Started:	Not reported
Date Completed:	03/06/1991
Priority Level:	Not reported
Action:	Notice Letters Issued
Date Started:	Not reported
Date Completed:	03/15/1991
Priority Level:	Not reported
Action:	REMEDIAL DESIGN
Date Started:	09/14/1988
Date Completed:	06/13/1991
Priority Level:	Not reported

MAP FINDINGS  
FOCUS MAP 11

Map ID	Site	Database(s)	EPA ID Number
	<b>SAN GABRIEL VALLEY (AREA 1) (Continued)</b>		<b>1000114959</b>
	Action: ADMINISTRATIVE RECORDS		
	Date Started: 06/25/1991		
	Date Completed: 06/25/1991		
	Priority Level: Admin Record Compiled for a Remedial Event		
	Action: Notice Letters Issued		
	Date Started: Not reported		
	Date Completed: 07/03/1991		
	Priority Level: Not reported		
	Action: Notice Letters Issued		
	Date Started: Not reported		
	Date Completed: 07/09/1991		
	Priority Level: Not reported		
	Action: REMEDIAL DESIGN		
	Date Started: 09/14/1988		
	Date Completed: 07/18/1991		
	Priority Level: Not reported		
	Action: Notice Letters Issued		
	Date Started: Not reported		
	Date Completed: 09/26/1991		
	Priority Level: Not reported		
	Action: UNILATERAL ADMIN ORDER		
	Date Started: Not reported		
	Date Completed: 10/29/1991		
	Priority Level: Not reported		
	Action: REMOVAL ASSESSMENT		
	Date Started: 12/27/1991		
	Date Completed: 12/27/1991		
	Priority Level: Not reported		
	Action: RISK/HEALTH ASSESSMENT		
	Date Started: Not reported		
	Date Completed: 09/16/1992		
	Priority Level: Not reported		
	Action: ECOLOGICAL RISK ASSESSMENT		
	Date Started: Not reported		
	Date Completed: 09/16/1992		
	Priority Level: Not reported		
	Action: Notice Letters Issued		
	Date Started: Not reported		
	Date Completed: 01/12/1993		
	Priority Level: Not reported		
	Action: Notice Letters Issued		
	Date Started: Not reported		
	Date Completed: 02/12/1993		
	Priority Level: Not reported		
	Action: COMBINED REMEDIAL INVESTIGATION/FEASIBILITY STUDY		
	Date Started: 04/01/1987		

MAP FINDINGS  
FOCUS MAP 11

Map ID	Site	Database(s)	EPA ID Number
	<b>SAN GABRIEL VALLEY (AREA 1) (Continued)</b>		<b>1000114959</b>
	Date Completed:	03/31/1993	
	Priority Level:	Not reported	
	Action:	RECORD OF DECISION	
	Date Started:	Not reported	
	Date Completed:	03/31/1993	
	Priority Level:	Not reported	
	Action:	Special Notice Issued	
	Date Started:	Not reported	
	Date Completed:	05/26/1993	
	Priority Level:	Not reported	
	Action:	RECORD OF DECISION AMENDMENT	
	Date Started:	Not reported	
	Date Completed:	09/22/1993	
	Priority Level:	Not reported	
	Action:	Special Notice Issued	
	Date Started:	Not reported	
	Date Completed:	02/03/1994	
	Priority Level:	Not reported	
	Action:	NATIONAL PRIORITIES LIST RESPONSIBLE PARTY SEARCH	
	Date Started:	01/30/1989	
	Date Completed:	07/01/1994	
	Priority Level:	Not reported	
	Action:	NATIONAL PRIORITIES LIST RESPONSIBLE PARTY SEARCH	
	Date Started:	09/30/1984	
	Date Completed:	07/01/1994	
	Priority Level:	Not reported	
	Action:	ADMINISTRATIVE ORDER ON CONSENT	
	Date Started:	Not reported	
	Date Completed:	03/16/1995	
	Priority Level:	Not reported	
	Action:	REMEDIAL INVESTIGATION/FEASIBILITY STUDY NEGOTIATIONS	
	Date Started:	10/17/1994	
	Date Completed:	03/16/1995	
	Priority Level:	Not reported	
	Action:	Notice Letters Issued	
	Date Started:	Not reported	
	Date Completed:	04/13/1995	
	Priority Level:	Not reported	
	Action:	Notice Letters Issued	
	Date Started:	Not reported	
	Date Completed:	04/20/1995	
	Priority Level:	Not reported	
	Action:	Notice Letters Issued	
	Date Started:	Not reported	
	Date Completed:	05/05/1995	
	Priority Level:	Not reported	

MAP FINDINGS  
FOCUS MAP 11

Map ID	Site	Database(s)	EPA ID Number
	<b>SAN GABRIEL VALLEY (AREA 1) (Continued)</b>		<b>1000114959</b>
	Action: ADMINISTRATIVE ORDER ON CONSENT		
	Date Started: Not reported		
	Date Completed: 05/26/1995		
	Priority Level: Not reported		
	Action: UNILATERAL ADMIN ORDER		
	Date Started: Not reported		
	Date Completed: 05/31/1995		
	Priority Level: Not reported		
	Action: ADMINISTRATIVE ORDER ON CONSENT		
	Date Started: Not reported		
	Date Completed: 07/25/1995		
	Priority Level: Not reported		
	Action: REMEDIAL INVESTIGATION/FEASIBILITY STUDY NEGOTIATIONS		
	Date Started: 06/28/1995		
	Date Completed: 07/25/1995		
	Priority Level: Not reported		
	Action: Notice Letters Issued		
	Date Started: Not reported		
	Date Completed: 08/18/1995		
	Priority Level: Not reported		
	Action: LONG TERM RESPONSE ACTION		
	Date Started: 04/16/1990		
	Date Completed: 05/25/1998		
	Priority Level: Not reported		
	Action: POTENTIALLY RESPONSIBLE PARTY REMEDIAL INVESTIGATION/FEASIBILITY STUDY		
	Date Started: 03/16/1995		
	Date Completed: 06/23/1999		
	Priority Level: Not reported		
	Action: RECORD OF DECISION		
	Date Started: Not reported		
	Date Completed: 06/23/1999		
	Priority Level: Not reported		
	Action: RECORD OF DECISION AMENDMENT		
	Date Started: Not reported		
	Date Completed: 11/10/1999		
	Priority Level: Not reported		
	Action: COMBINED REMEDIAL INVESTIGATION/FEASIBILITY STUDY		
	Date Started: 03/27/1997		
	Date Completed: 11/10/1999		
	Priority Level: Not reported		
	Action: POTENTIALLY RESPONSIBLE PARTY REMEDIAL INVESTIGATION/FEASIBILITY STUDY		
	Date Started: 07/25/1995		
	Date Completed: 09/29/2000		
	Priority Level: Not reported		

MAP FINDINGS  
FOCUS MAP 11

Map ID	Site	Database(s)	EPA ID Number
	<b>SAN GABRIEL VALLEY (AREA 1) (Continued)</b>		<b>1000114959</b>
	Action:	RECORD OF DECISION	
	Date Started:	Not reported	
	Date Completed:	09/29/2000	
	Priority Level:	Not reported	
	Action:	CLAIM IN BANKRUPTCY PROCEEDING	
	Date Started:	06/30/1999	
	Date Completed:	08/06/2001	
	Priority Level:	Not reported	
	Action:	REMEDIAL DESIGN	
	Date Started:	04/05/1999	
	Date Completed:	03/29/2002	
	Priority Level:	Not reported	
	Action:	Lodged By DOJ	
	Date Started:	Not reported	
	Date Completed:	04/22/2002	
	Priority Level:	Not reported	
	Action:	Lodged By DOJ	
	Date Started:	Not reported	
	Date Completed:	04/22/2002	
	Priority Level:	Not reported	
	Action:	Explanation Of Significant Differences	
	Date Started:	Not reported	
	Date Completed:	08/22/2002	
	Priority Level:	Not reported	
	Action:	CONSENT DECREE	
	Date Started:	08/20/1996	
	Date Completed:	10/16/2002	
	Priority Level:	Not reported	
	Action:	CONSENT DECREE	
	Date Started:	09/25/2001	
	Date Completed:	10/16/2002	
	Priority Level:	Not reported	
	Action:	LONG TERM RESPONSE ACTION	
	Date Started:	05/16/2003	
	Date Completed:	Not reported	
	Priority Level:	Not reported	
	Action:	OPERATIONAL & FUNCTIONAL	
	Date Started:	05/16/2003	
	Date Completed:	05/16/2003	
	Priority Level:	Not reported	
	Action:	UNILATERAL ADMIN ORDER	
	Date Started:	Not reported	
	Date Completed:	08/28/2003	
	Priority Level:	Not reported	
	Action:	REMEDIAL DESIGN/REMEDIAL ACTION NEGOTIATIONS	
	Date Started:	03/28/2002	



MAP FINDINGS  
FOCUS MAP 11

Map ID	Site	Database(s)	EPA ID Number
	<b>SAN GABRIEL VALLEY (AREA 1) (Continued)</b>		<b>1000114959</b>
	Date Completed:	08/28/2003	
	Priority Level:	Not reported	
	Action:	Notice of Intent by All Parties	
	Date Started:	Not reported	
	Date Completed:	09/22/2003	
	Priority Level:	Not reported	
	Action:	POTENTIALLY RESPONSIBLE PARTY REMEDIAL DESIGN	
	Date Started:	09/22/2003	
	Date Completed:	Not reported	
	Priority Level:	Not reported	
	Action:	REMEDIAL ACTION	
	Date Started:	09/27/2000	
	Date Completed:	09/30/2003	
	Priority Level:	Interim RA Report	
	Action:	REMEDIAL DESIGN/REMEDIAL ACTION NEGOTIATIONS	
	Date Started:	07/12/2001	
	Date Completed:	11/14/2003	
	Priority Level:	Not reported	
	Action:	POTENTIALLY RESPONSIBLE PARTY REMEDIAL DESIGN	
	Date Started:	11/14/2003	
	Date Completed:	Not reported	
	Priority Level:	Not reported	
	Action:	Lodged By DOJ	
	Date Started:	Not reported	
	Date Completed:	03/05/2004	
	Priority Level:	Not reported	
	Action:	CONSENT DECREE	
	Date Started:	11/14/2003	
	Date Completed:	04/21/2004	
	Priority Level:	Not reported	
	Action:	POTENTIALLY RESPONSIBLE PARTY REMEDIAL DESIGN	
	Date Started:	11/14/2003	
	Date Completed:	04/28/2005	
	Priority Level:	Not reported	
	Action:	Explanation Of Significant Differences	
	Date Started:	Not reported	
	Date Completed:	11/10/2005	
	Priority Level:	Not reported	
	Action:	FIVE-YEAR REVIEW	
	Date Started:	Not reported	
	Date Completed:	09/28/2006	
	Priority Level:	Not reported	
	Action:	ADMINISTRATIVE ORDER ON CONSENT	
	Date Started:	Not reported	
	Date Completed:	12/18/2006	
	Priority Level:	Not reported	

MAP FINDINGS  
FOCUS MAP 11

Map ID	Site	Database(s)	EPA ID Number
--------	------	-------------	---------------

**SAN GABRIEL VALLEY (AREA 1) (Continued)**

**1000114959**

Action: Lodged By DOJ  
Date Started: Not reported  
Date Completed: 10/23/2007  
Priority Level: Not reported

Action: Lodged By DOJ  
Date Started: Not reported  
Date Completed: 10/23/2007  
Priority Level: Not reported

Action: CONSENT DECREE  
Date Started: 09/18/2007  
Date Completed: 03/11/2008  
Priority Level: Not reported

Action: CONSENT DECREE  
Date Started: 09/18/2007  
Date Completed: 04/10/2008  
Priority Level: Not reported

Action: POTENTIALLY RESPONSIBLE PARTY REMEDIAL DESIGN  
Date Started: 11/14/2003  
Date Completed: 05/13/2008  
Priority Level: Not reported

Action: POTENTIALLY RESPONSIBLE PARTY REMEDIAL ACTION  
Date Started: 05/13/2008  
Date Completed: Not reported  
Priority Level: Not reported

**FINDS:**

Other Pertinent Environmental Activity Identified at Site

Registry ID: 110009329538

CERCLIS (Comprehensive Environmental Response, Compensation, and Liability Information System) is the Superfund database that is used to support management in all phases of the Superfund program. The system contains information on all aspects of hazardous waste sites, including an inventory of sites, planned and actual site activities, and financial information.

ICIS (Integrated Compliance Information System) is the Integrated Compliance Information System and provides a database that, when complete, will contain integrated Enforcement and Compliance information across most of EPA's programs. The vision for ICIS is to replace EPA's independent databases that contain Enforcement data with a single repository for that information. Currently, ICIS contains all Federal Administrative and Judicial enforcement actions. This information is maintained in ICIS by EPA in the Regional offices and its Headquarters. A future release of ICIS will replace the Permit Compliance System (PCS) which supports the NPDES and will integrate that information with Federal actions already in the system. ICIS also has the capability to track other activities occurring in the Region that support Compliance and Enforcement programs. These include; Incident Tracking, Compliance Assistance, and Compliance Monitoring.

MAP FINDINGS  
FOCUS MAP 11

Map ID Site Database(s) EPA ID Number

---

**SAN GABRIEL VALLEY (AREA 1) (Continued)**

**1000114959**

NPL:

EPA ID: CAD980677355  
EPA Region: 09  
Federal: N  
Final Date: 5/8/1984

Category Details:

NPL Status: Currently on the Final NPL  
Category Description: Depth To Aquifer-> 100 Feet  
Category Value: 135

NPL Status: Currently on the Final NPL  
Category Description: Distance To Nearest Population-> 0 And <= 1/4 Mile  
Category Value: 10

Site Details:

Site Name: SAN GABRIEL VALLEY (AREA 1)  
Site Status: Final  
Site Zip: 91733  
Site City: EL MONTE  
Site State: CA  
Federal Site: No  
Site County: LOS ANGELES  
EPA Region: 09  
Date Proposed: 09/08/83  
Date Deleted: Not reported  
Date Finalized: 05/08/84

Substance Details:

NPL Status: Currently on the Final NPL  
Substance ID: Not reported  
Substance: Not reported  
CAS #: Not reported  
Pathway: Not reported  
Scoring: Not reported

NPL Status: Currently on the Final NPL  
Substance ID: U044  
Substance: CHLOROFORM  
CAS #: 67-66-3  
Pathway: GROUND WATER PATHWAY  
Scoring: 4

NPL Status: Currently on the Final NPL  
Substance ID: U210  
Substance: TETRACHLOROETHENE  
CAS #: 127-18-4  
Pathway: GROUND WATER PATHWAY  
Scoring: 2

NPL Status: Currently on the Final NPL  
Substance ID: U228  
Substance: TRICHLOROETHYLENE (TCE)  
CAS #: 79-01-6  
Pathway: GROUND WATER PATHWAY

MAP FINDINGS  
FOCUS MAP 11

Map ID	Site	Database(s)	EPA ID Number
--------	------	-------------	---------------

**SAN GABRIEL VALLEY (AREA 1) (Continued)**

**1000114959**

Scoring: 2

Summary Details:

Conditions at listing September 1983): San Gabriel Valley Area 1) is a ground water plume that runs along the axis of the Rio Hondo Wash and the Salt Pit Wash in the San Gabriel ground water basin in El Monte, Los Angeles County, California. The plume also parallels the San Gabriel River to the east. It is approximately 4 miles long and 1.5 miles wide. Ground water is contaminated with trichloroethylene (TCE), perchloroethylene (PCE), and carbon tetrachloride (CTC) according to analyses by State agencies and local water companies. Many public wells in this area exceed the EPA Suggested No Adverse Response Levels (SNARL) for TCE and PCE. Approximately 200,000 people are affected. Cities and public water companies in the area have tested to ensure that their water supplies contain less than 5 parts per billion (ppb) of TCE and 4 ppb PCE, levels considered safe for human consumption. When alternative methods of reducing the TCE and PCE levels below such levels are not effective, wells are removed from service. Currently, three small mutual water companies have no alternate water supply and have advised their customers to use bottled water. Status June 1984): As a result of EPA's analysis of initial remedial measures, completed in December 1983, EPA will install water treatment systems to provide clean water to two of the three companies that have no alternate supply. The third company has already purchased a treatment system and will begin operation of the system soon. A supplemental sampling program of contaminated wells will begin soon to get a snapshot view of the degree of contamination. The State Department of Health Services and EPA are preparing to initiate a remedial investigation/feasibility study to determine the aerial and vertical extent of contamination and to develop alternatives for treatment and management of the problem. EPA continues its investigation to identify sources of contamination. This site, along with the three other San Gabriel Valley sites, was added to the NPL in May 1984 because it involves a serious problem that required taking immediate remedial action.

Site Status Details:

NPL Status: Final  
Proposed Date: 09/08/1983  
Final Date: 05/08/1984  
Deleted Date: Not reported

Narratives Details:

NPL Name: SAN GABRIEL VALLEY (AREA 1)  
City: EL MONTE  
State: CA

CONSENT:

Full-text of a consent decree on this site issued by a United States District Court is available from EDR.

ROD:

Full-text of USEPA Record of Decision(s) is available from EDR.

US ENG CONTROLS:

EPA ID: CAD980677355  
Site ID: 0901951  
Name: SAN GABRIEL VALLEY (AREA 1)

MAP FINDINGS  
FOCUS MAP 11

Map ID	Site	Database(s)	EPA ID Number
--------	------	-------------	---------------

**SAN GABRIEL VALLEY (AREA 1) (Continued)**

**1000114959**

Address: PECK RD & REAL  
EL MONTE, CA 91733  
EPA Region: 09  
County: LOS ANGELES  
Event Code: Not reported  
Actual Date: Not reported

Action ID: 001  
Action Name: Explanation Of Significant Differences  
Action Completion date: 08/22/2002  
Planned Complet. date: / /  
Operable Unit: 01  
Contaminated Media : Groundwater  
Engineering Control: Biological Treatment, (N.O.S.)

Action ID: 001  
Action Name: Explanation Of Significant Differences  
Action Completion date: 08/22/2002  
Planned Complet. date: / /  
Operable Unit: 01  
Contaminated Media : Groundwater  
Engineering Control: Ion Exchange

Action ID: 001  
Action Name: Explanation Of Significant Differences  
Action Completion date: 08/22/2002  
Planned Complet. date: / /  
Operable Unit: 01  
Contaminated Media : Groundwater  
Engineering Control: UV Oxidation

Action ID: 002  
Action Name: Explanation Of Significant Differences  
Action Completion date: 11/10/2005  
Planned Complet. date: 12/31/2005  
Operable Unit: 05  
Contaminated Media : Groundwater  
Engineering Control: Biological Treatment, (Ex-Situ)

Action ID: 002  
Action Name: Explanation Of Significant Differences  
Action Completion date: 11/10/2005  
Planned Complet. date: 12/31/2005  
Operable Unit: 05  
Contaminated Media : Groundwater  
Engineering Control: Ion Exchange

Action ID: 001  
Action Name: RECORD OF DECISION  
Action Completion date: 05/11/1984  
Planned Complet. date: 06/30/1984  
Operable Unit: 03  
Contaminated Media : Groundwater  
Engineering Control: Air Stripping

Action ID: 001  
Action Name: RECORD OF DECISION

MAP FINDINGS  
FOCUS MAP 11

Map ID      Site      Database(s)      EPA ID Number

---

**SAN GABRIEL VALLEY (AREA 1) (Continued)**

**1000114959**

Action Completion date: 05/11/1984  
Planned Complet. date: 06/30/1984  
Operable Unit: 03  
Contaminated Media : Groundwater  
Engineering Control: Flocculation

Action ID: 001  
Action Name: RECORD OF DECISION  
Action Completion date: 05/11/1984  
Planned Complet. date: 06/30/1984  
Operable Unit: 03  
Contaminated Media : Groundwater  
Engineering Control: Monitoring

Action ID: 001  
Action Name: RECORD OF DECISION  
Action Completion date: 05/11/1984  
Planned Complet. date: 06/30/1984  
Operable Unit: 03  
Contaminated Media : Groundwater  
Engineering Control: Operations & Maintenance (O&M)

Action ID: 003  
Action Name: RECORD OF DECISION  
Action Completion date: 09/29/1988  
Planned Complet. date: 09/30/1988  
Operable Unit: 04  
Contaminated Media : Groundwater  
Engineering Control: Air Stripping

Action ID: 003  
Action Name: RECORD OF DECISION  
Action Completion date: 09/29/1988  
Planned Complet. date: 09/30/1988  
Operable Unit: 04  
Contaminated Media : Groundwater  
Engineering Control: Discharge

Action ID: 003  
Action Name: RECORD OF DECISION  
Action Completion date: 09/29/1988  
Planned Complet. date: 09/30/1988  
Operable Unit: 04  
Contaminated Media : Groundwater  
Engineering Control: Liquid Phase Carbon Adsorption

Action ID: 004  
Action Name: RECORD OF DECISION  
Action Completion date: 03/31/1993  
Planned Complet. date: 03/31/1993  
Operable Unit: 02  
Contaminated Media : Groundwater  
Engineering Control: No Action

Action ID: 005  
Action Name: RECORD OF DECISION  
Action Completion date: 06/23/1999

MAP FINDINGS  
FOCUS MAP 11

Map ID      Site      Database(s)      EPA ID Number

---

**SAN GABRIEL VALLEY (AREA 1) (Continued)**

**1000114959**

Planned Complet. date: 09/30/1999  
Operable Unit: 01  
Contaminated Media : Groundwater  
Engineering Control: Air Stripping

Action ID: 005  
Action Name: RECORD OF DECISION  
Action Completion date: 06/23/1999  
Planned Complet. date: 09/30/1999  
Operable Unit: 01  
Contaminated Media : Groundwater  
Engineering Control: Carbon Adsorption

Action ID: 005  
Action Name: RECORD OF DECISION  
Action Completion date: 06/23/1999  
Planned Complet. date: 09/30/1999  
Operable Unit: 01  
Contaminated Media : Groundwater  
Engineering Control: Discharge

Action ID: 005  
Action Name: RECORD OF DECISION  
Action Completion date: 06/23/1999  
Planned Complet. date: 09/30/1999  
Operable Unit: 01  
Contaminated Media : Groundwater  
Engineering Control: Extraction

Action ID: 005  
Action Name: RECORD OF DECISION  
Action Completion date: 06/23/1999  
Planned Complet. date: 09/30/1999  
Operable Unit: 01  
Contaminated Media : Groundwater  
Engineering Control: Monitoring

Action ID: 005  
Action Name: RECORD OF DECISION  
Action Completion date: 06/23/1999  
Planned Complet. date: 09/30/1999  
Operable Unit: 01  
Contaminated Media : Groundwater  
Engineering Control: Natural Attenuation

Action ID: 005  
Action Name: RECORD OF DECISION  
Action Completion date: 06/23/1999  
Planned Complet. date: 09/30/1999  
Operable Unit: 01  
Contaminated Media : Groundwater  
Engineering Control: Reverse Osmosis

Action ID: 006  
Action Name: RECORD OF DECISION  
Action Completion date: 09/29/2000  
Planned Complet. date: 09/30/2000

MAP FINDINGS  
FOCUS MAP 11

Map ID	Site	Database(s)	EPA ID Number
--------	------	-------------	---------------

**SAN GABRIEL VALLEY (AREA 1) (Continued)**

**1000114959**

Operable Unit: 05  
Contaminated Media : Groundwater  
Engineering Control: Air Stripping

Action ID: 006  
Action Name: RECORD OF DECISION  
Action Completion date: 09/29/2000  
Planned Complet. date: 09/30/2000  
Operable Unit: 05  
Contaminated Media : Groundwater  
Engineering Control: Carbon Adsorption

Action ID: 001  
Action Name: ROD Amendment  
Action Completion date: 09/22/1993  
Planned Complet. date: 09/30/1993  
Operable Unit: 04  
Contaminated Media : Groundwater  
Engineering Control: Discharge

Action ID: 001  
Action Name: ROD Amendment  
Action Completion date: 09/22/1993  
Planned Complet. date: 09/30/1993  
Operable Unit: 04  
Contaminated Media : Groundwater  
Engineering Control: Extraction

Action ID: 001  
Action Name: ROD Amendment  
Action Completion date: 09/22/1993  
Planned Complet. date: 09/30/1993  
Operable Unit: 04  
Contaminated Media : Groundwater  
Engineering Control: Flocculation

Action ID: 001  
Action Name: ROD Amendment  
Action Completion date: 09/22/1993  
Planned Complet. date: 09/30/1993  
Operable Unit: 04  
Contaminated Media : Groundwater  
Engineering Control: Liquid Phase Carbon Adsorption

Action ID: 001  
Action Name: ROD Amendment  
Action Completion date: 09/22/1993  
Planned Complet. date: 09/30/1993  
Operable Unit: 04  
Contaminated Media : Groundwater  
Engineering Control: Operations & Maintenance (O&M)

Action ID: 003  
Action Name: ROD Amendment  
Action Completion date: 11/10/1999  
Planned Complet. date: 09/30/1999  
Operable Unit: 02



MAP FINDINGS  
FOCUS MAP 11

Map ID	Site	Database(s)	EPA ID Number
--------	------	-------------	---------------

**SAN GABRIEL VALLEY (AREA 1) (Continued)**

**1000114959**

Contaminated Media : Groundwater  
Engineering Control: Air Stripping

Action ID: 003  
Action Name: ROD Amendment  
Action Completion date: 11/10/1999  
Planned Complet. date: 09/30/1999  
Operable Unit: 02  
Contaminated Media : Groundwater  
Engineering Control: Discharge

Action ID: 003  
Action Name: ROD Amendment  
Action Completion date: 11/10/1999  
Planned Complet. date: 09/30/1999  
Operable Unit: 02  
Contaminated Media : Groundwater  
Engineering Control: Extraction

Action ID: 003  
Action Name: ROD Amendment  
Action Completion date: 11/10/1999  
Planned Complet. date: 09/30/1999  
Operable Unit: 02  
Contaminated Media : Groundwater  
Engineering Control: Monitoring

Action ID: 003  
Action Name: ROD Amendment  
Action Completion date: 11/10/1999  
Planned Complet. date: 09/30/1999  
Operable Unit: 02  
Contaminated Media : Groundwater  
Engineering Control: Treatment, (N.O.S.)

**67 CHEVRON PRODUCTS #93583  
11 E LIVE OAK AVE  
ARCADIA, CA 91006**

**HAZNET S103955942  
N/A**

HAZNET:

Gepaid: CAL000172339  
Contact: CHEVRON PRODUCTS INC  
Telephone: 9258425931  
Facility Addr2: Not reported  
Mailing Name: Not reported  
Mailing Address: PO BOX 6004  
Mailing City,St,Zip: SAN RAMON, CA 945830000  
Gen County: Los Angeles  
TSD EPA ID: CAD008302903  
TSD County: Los Angeles  
Waste Category: Aqueous solution with less than 10% total organic residues  
Disposal Method: Recycler  
Tons: .0208  
Facility County: Los Angeles

Gepaid: CAL000172339  
Contact: KATHY NORRIS/COMPL MA

MAP FINDINGS  
 FOCUS MAP 11

Map ID      Site      Database(s)      EPA ID Number

---

**CHEVRON PRODUCTS #93583 (Continued)**

**S103955942**

Telephone: 9258425931  
 Facility Addr2: Not reported  
 Mailing Name: Not reported  
 Mailing Address: PO BOX 6004  
 Mailing City,St,Zip: SAN RAMON, CA 945830000  
 Gen County: Los Angeles  
 TSD EPA ID: Not reported  
 TSD County: Los Angeles  
 Waste Category: Aqueous solution with less than 10% total organic residues  
 Disposal Method: Recycler  
 Tons: 0.26  
 Facility County: Not reported

Gepaid: CAL000172339  
 Contact: CHEVRON PRODUCTS INC  
 Telephone: 9258425931  
 Facility Addr2: Not reported  
 Mailing Name: Not reported  
 Mailing Address: PO BOX 6004  
 Mailing City,St,Zip: SAN RAMON, CA 945830000  
 Gen County: Los Angeles  
 TSD EPA ID: CAD982484933  
 TSD County: 7  
 Waste Category: Other empty containers 30 gallons or more  
 Disposal Method: Disposal, Other  
 Tons: .6500  
 Facility County: Los Angeles

Gepaid: CAL000172339  
 Contact: CHEVRON PRODUCTS INC  
 Telephone: 9258425931  
 Facility Addr2: Not reported  
 Mailing Name: Not reported  
 Mailing Address: PO BOX 6004  
 Mailing City,St,Zip: SAN RAMON, CA 945830000  
 Gen County: Los Angeles  
 TSD EPA ID: CAD982484933  
 TSD County: 7  
 Waste Category: Empty containers less than 30 gallons  
 Disposal Method: Disposal, Other  
 Tons: 1.3500  
 Facility County: Los Angeles

Gepaid: CAL000172339  
 Contact: CHEVRON PRODUCTS INC  
 Telephone: 9258425931  
 Facility Addr2: Not reported  
 Mailing Name: Not reported  
 Mailing Address: PO BOX 6004  
 Mailing City,St,Zip: SAN RAMON, CA 945830000  
 Gen County: Los Angeles  
 TSD EPA ID: CAD008302903  
 TSD County: Los Angeles  
 Waste Category: Unspecified oil-containing waste  
 Disposal Method: Recycler  
 Tons: .4170  
 Facility County: Los Angeles

MAP FINDINGS  
FOCUS MAP 11

Map ID	Site	Database(s)	EPA ID Number
	<b>CHEVRON PRODUCTS #93583 (Continued)</b>		<b>S103955942</b>
	<p><a href="#">Click this hyperlink</a> while viewing on your computer to access additional CA_HAZNET: detail in the EDR Site Report.</p>		
67	<b>FAWAZ ELMASRI CHEVRON 93583</b> <b>11 E LIVE OAK AVE</b> <b>ARCADIA, CA</b>  LOS ANGELES CO. HMS: Region: LA Facility Id: 010068-009927 Facility Status: Permit Area: 3N Permit Number: 00001256T Permit Status: Permit Facility Type: T0	LOS ANGELES CO. HMS	S102055474 N/A
67	<b>ARCADIA CHEVRON FOODMART</b> <b>11 EAST LIVE OAK AVE.</b> <b>ARCADIA, CA 91006</b>  HAZNET: Gepaid: CAL000070511 Contact: FAWAZ ELMASRI Telephone: 6264465659 Facility Addr2: Not reported Mailing Name: Not reported Mailing Address: 11 E LIVE OAK AVE Mailing City,St,Zip: ARCADIA, CA 910060000 Gen County: Los Angeles TSD EPA ID: CAD980883177 TSD County: Kern Waste Category: Unspecified oil-containing waste Disposal Method: Recycler Tons: .2293 Facility County: Los Angeles  Gepaid: CAL000070511 Contact: FAWAZ ELMASRI Telephone: 6264465659 Facility Addr2: Not reported Mailing Name: Not reported Mailing Address: 11 E LIVE OAK AVE Mailing City,St,Zip: ARCADIA, CA 910060000 Gen County: Los Angeles TSD EPA ID: CAT080011059 TSD County: Los Angeles Waste Category: Unspecified oil-containing waste Disposal Method: Recycler Tons: .6255 Facility County: Los Angeles  Gepaid: CAL000070511 Contact: FAWAZ ELMASRI Telephone: 6264465659 Facility Addr2: Not reported Mailing Name: Not reported	HAZNET	S103622466 N/A

MAP FINDINGS  
FOCUS MAP 11

Map ID	Site	Database(s)	EPA ID Number
--------	------	-------------	---------------

**ARCADIA CHEVRON FOODMART (Continued)**

**S103622466**

Mailing Address: 11 E LIVE OAK AVE  
Mailing City,St,Zip: ARCADIA, CA 910060000  
Gen County: Los Angeles  
TSD EPA ID: CAD980883177  
TSD County: Kern  
Waste Category: Unspecified oil-containing waste  
Disposal Method: Not reported  
Tons: .4170  
Facility County: Los Angeles

**67**

**CHEVRON STATION NO 93583  
11 E LIVE OAK AVE  
ARCADIA, CA 91006**

**RCRA-SQG 1005904269  
FINDS CAR000118711  
HAZNET**

**RCRA-SQG:**

Date form received by agency: 05/16/2002  
Facility name: CHEVRON STATION NO 93583  
Facility address: 11 E LIVE OAK AVE  
ARCADIA, CA 910065238  
EPA ID: CAR000118711  
Mailing address: P O BOX 6004  
SAN RAMON, CA 94583  
Contact: KATHY NORRIS  
Contact address: P O BOX 6004  
SAN RAMON, CA 94583  
Contact country: US  
Contact telephone: (925) 842-5931  
Contact email: Not reported  
EPA Region: 09  
Classification: Small Small Quantity Generator  
Description: Handler: generates more than 100 and less than 1000 kg of hazardous waste during any calendar month and accumulates less than 6000 kg of hazardous waste at any time; or generates 100 kg or less of hazardous waste during any calendar month, and accumulates more than 1000 kg of hazardous waste at any time

**Owner/Operator Summary:**

Owner/operator name: CHEVRON PRODUCTS CO  
Owner/operator address: P O BOX 6004  
SAN RAMON, CA 94583  
Owner/operator country: Not reported  
Owner/operator telephone: (925) 842-5931  
Legal status: Private  
Owner/Operator Type: Owner  
Owner/Op start date: Not reported  
Owner/Op end date: Not reported

**Handler Activities Summary:**

U.S. importer of hazardous waste: Unknown  
Mixed waste (haz. and radioactive): Unknown  
Recycler of hazardous waste: No  
Transporter of hazardous waste: No  
Treater, storer or disposer of HW: No  
Underground injection activity: No  
On-site burner exemption: Unknown  
Furnace exemption: Unknown  
Used oil fuel burner: No

MAP FINDINGS  
FOCUS MAP 11

Map ID Site Database(s) EPA ID Number

**CHEVRON STATION NO 93583 (Continued)**

**1005904269**

Used oil processor: No  
User oil refiner: No  
Used oil fuel marketer to burner: No  
Used oil Specification marketer: No  
Used oil transfer facility: No  
Used oil transporter: No  
Off-site waste receiver: Commercial status unknown

**Hazardous Waste Summary:**

Waste code: D001  
Waste name: IGNITABLE HAZARDOUS WASTES ARE THOSE WASTES WHICH HAVE A FLASHPOINT OF LESS THAN 140 DEGREES FAHRENHEIT AS DETERMINED BY A PENSKEY-MARTENS CLOSED CUP FLASH POINT TESTER. ANOTHER METHOD OF DETERMINING THE FLASH POINT OF A WASTE IS TO REVIEW THE MATERIAL SAFETY DATA SHEET, WHICH CAN BE OBTAINED FROM THE MANUFACTURER OR DISTRIBUTOR OF THE MATERIAL. LACQUER THINNER IS AN EXAMPLE OF A COMMONLY USED SOLVENT WHICH WOULD BE CONSIDERED AS IGNITABLE HAZARDOUS WASTE.

Waste code: D018  
Waste name: BENZENE

Violation Status: No violations found

**FINDS:**

Other Pertinent Environmental Activity Identified at Site

Registry ID: 110012538593

California - Hazardous Waste Tracking System - Datamart

RCRAInfo is a national information system that supports the Resource Conservation and Recovery Act (RCRA) program through the tracking of events and activities related to facilities that generate, transport, and treat, store, or dispose of hazardous waste. RCRAInfo allows RCRA program staff to track the notification, permit, compliance, and corrective action activities required under RCRA.

**HAZNET:**

Gepaid: CAR000118711  
Contact: Kathy Norris  
Telephone: 9258425931  
Facility Addr2: Not reported  
Mailing Name: Not reported  
Mailing Address: PO BOX 6004  
Mailing City,St,Zip: San Ramon, CA 94583  
Gen County: Los Angeles  
TSD EPA ID: CAD008302903  
TSD County: Los Angeles  
Waste Category: Aqueous solution with less than 10% total organic residues  
Disposal Method: Recycler  
Tons: 0.08  
Facility County: Not reported

Gepaid: CAR000118711  
Contact: Kathy Norris  
Telephone: 9258425931

MAP FINDINGS  
FOCUS MAP 11

Map ID	Site	Database(s)	EPA ID Number
--------	------	-------------	---------------

**CHEVRON STATION NO 93583 (Continued)**

**1005904269**

Facility Addr2: Not reported  
Mailing Name: Not reported  
Mailing Address: PO BOX 6004  
Mailing City,St,Zip: San Ramon, CA 94583  
Gen County: Los Angeles  
TSD EPA ID: CAD982444481  
TSD County: San Bernardino  
Waste Category: Other organic solids  
Disposal Method: H010  
Tons: 0.02  
Facility County: Los Angeles

Gepaid: CAR000118711  
Contact: Kathy Norris  
Telephone: 9258425931  
Facility Addr2: Not reported  
Mailing Name: Not reported  
Mailing Address: PO BOX 6004  
Mailing City,St,Zip: San Ramon, CA 94583  
Gen County: Los Angeles  
TSD EPA ID: CAD008302903  
TSD County: Los Angeles  
Waste Category: Aqueous solution with less than 10% total organic residues  
Disposal Method: H039  
Tons: 0.06  
Facility County: Los Angeles

**67 CHEVRON USA SS 093583  
11 E LIVE OAK AVE  
ARCADIA, CA 91006**

**UST U003776416  
N/A**

UST:  
Global ID: 776  
Latitude: 34.10751  
Longitude: -118.03032

**67 ARCADIA CHEVRON  
11 E LIVE OAK AVE  
ARCADIA, CA 91006**

**HIST UST U001566415  
SWEEPS UST N/A**

HIST UST:  
Region: STATE  
Facility ID: 00000062470  
Facility Type: Gas Station  
Other Type: Not reported  
Total Tanks: 0004  
Contact Name: EL MASRI,FAWAZ  
Telephone: 8184465659  
Owner Name: CHEVRON U.S.A. INC.  
Owner Address: 575 MARKET  
Owner City,St,Zip: SAN FRANCISCO, CA 94105

Tank Num: 001  
Container Num: 1  
Year Installed: 1972  
Tank Capacity: 00005000

MAP FINDINGS  
FOCUS MAP 11

Map ID      Site      Database(s)      EPA ID Number

---

**ARCADIA CHEVRON (Continued)**

**U001566415**

Tank Used for:      PRODUCT  
Type of Fuel:      Not reported  
Tank Construction: 0000250 unknown  
Leak Detection:      Stock Inventor

Tank Num:            002  
Container Num:      2  
Year Installed:      1972  
Tank Capacity:      00010000  
Tank Used for:      PRODUCT  
Type of Fuel:      Not reported  
Tank Construction: 0000250 unknown  
Leak Detection:      Stock Inventor

Tank Num:            003  
Container Num:      3  
Year Installed:      1972  
Tank Capacity:      00010000  
Tank Used for:      PRODUCT  
Type of Fuel:      Not reported  
Tank Construction: 0000250 unknown  
Leak Detection:      Stock Inventor

Tank Num:            004  
Container Num:      4  
Year Installed:      1972  
Tank Capacity:      00001000  
Tank Used for:      WASTE  
Type of Fuel:      Not reported  
Tank Construction: 0000130 unknown  
Leak Detection:      Stock Inventor

**SWEEPS UST:**

Status:              A  
Comp Number:      9927  
Number:              2  
Board Of Equalization: 44-008653  
Ref Date:            11-27-89  
Act Date:            11-27-89  
Created Date:      06-30-89  
Tank Status:        A  
Owner Tank Id:      Not reported  
Swrcb Tank Id:      19-000-009927-000001  
Actv Date:           11-30-89  
Capacity:            10000  
Tank Use:            M.V. FUEL  
Stg:                  P  
Content:              LEADED  
Number Of Tanks:   4

Status:              A  
Comp Number:      9927  
Number:              2  
Board Of Equalization: 44-008653  
Ref Date:            11-27-89  
Act Date:            11-27-89  
Created Date:      06-30-89

MAP FINDINGS  
FOCUS MAP 11

Map ID	Site	Database(s)	EPA ID Number
--------	------	-------------	---------------

**ARCADIA CHEVRON (Continued)**

**U001566415**

Tank Status: A  
 Owner Tank Id: Not reported  
 Swrcb Tank Id: 19-000-009927-000002  
 Actv Date: 11-30-89  
 Capacity: 10000  
 Tank Use: M.V. FUEL  
 Stg: P  
 Content: REG UNLEADED  
 Number Of Tanks: Not reported

Status: A  
 Comp Number: 9927  
 Number: 2  
 Board Of Equalization: 44-008653  
 Ref Date: 11-27-89  
 Act Date: 11-27-89  
 Created Date: 06-30-89  
 Tank Status: A  
 Owner Tank Id: Not reported  
 Swrcb Tank Id: 19-000-009927-000003  
 Actv Date: 11-30-89  
 Capacity: 10000  
 Tank Use: M.V. FUEL  
 Stg: P  
 Content: REG UNLEADED  
 Number Of Tanks: Not reported

Status: A  
 Comp Number: 9927  
 Number: 2  
 Board Of Equalization: 44-008653  
 Ref Date: 11-27-89  
 Act Date: 11-27-89  
 Created Date: 06-30-89  
 Tank Status: A  
 Owner Tank Id: Not reported  
 Swrcb Tank Id: 19-000-009927-000004  
 Actv Date: 11-30-89  
 Capacity: 1000  
 Tank Use: OIL  
 Stg: W  
 Content: Not reported  
 Number Of Tanks: Not reported

**67 YONES KABIR  
 5 LIVE OAK AVE  
 ARCADIA, CA 91006**

**LUST S102229048  
 LOS ANGELES CO. HMS N/A**

LUST:  
 Region: STATE  
 Global Id: T0603705406  
 Latitude: 34.1074632  
 Longitude: -118.0307802  
 Case Type: LUST Cleanup Site  
 Status: Completed - Case Closed  
 Status Date: 1996-10-02 00:00:00  
 Lead Agency: LOS ANGELES COUNTY  
 Case Worker: Not reported



MAP FINDINGS  
FOCUS MAP 11

Map ID	Site	Database(s)	EPA ID Number
--------	------	-------------	---------------

**YONES KABIR (Continued)**

**S102229048**

Local Agency: LOS ANGELES COUNTY  
 RB Case Number: R-23575  
 LOC Case Number: Not reported  
 File Location: Not reported  
 Potential Media Affect: Soil  
 Potential Contaminats of Concern: Aviation  
 Site History: Not reported

**LUST REG 4:**

Region: 4  
 Regional Board: 04  
 County: Los Angeles  
 facid: R-23575  
 Status: Case Closed  
 Substance: 1  
 Substance Quantity: Not reported  
 Local Case No: Not reported  
 Case Type: Soil  
 Abatement Method Used at the Site: Not reported  
 Global ID: T0603705406  
 W Global ID: Not reported  
 Staff: UNK  
 Local Agency: 19000  
 Cross Street: 006TH AVE  
 Enforcement Type: Not reported  
 Date Leak Discovered: Not reported  
 Date Leak First Reported: 10/2/1996  
 Date Leak Record Entered: 10/23/1996  
 Date Confirmation Began: Not reported  
 Date Leak Stopped: Not reported  
 Date Case Last Changed on Database: 10/2/1996  
 Date the Case was Closed: 10/2/1996  
 How Leak Discovered: Not reported  
 How Leak Stopped: Not reported  
 Cause of Leak: Not reported  
 Leak Source: Not reported  
 Operator: Not reported  
 Water System: Not reported  
 Well Name: Not reported  
 Approx. Dist To Production Well (ft): 3439.8943018864658824560755864  
 Source of Cleanup Funding: Not reported  
 Preliminary Site Assessment Workplan Submitted: Not reported  
 Preliminary Site Assessment Began: Not reported  
 Pollution Characterization Began: Not reported  
 Remediation Plan Submitted: Not reported  
 Remedial Action Underway: Not reported  
 Post Remedial Action Monitoring Began: Not reported  
 Enforcement Action Date: Not reported  
 Historical Max MTBE Date: Not reported  
 Hist Max MTBE Conc in Groundwater: Not reported  
 Hist Max MTBE Conc in Soil: Not reported  
 Significant Interim Remedial Action Taken: Not reported  
 GW Qualifier: Not reported  
 Soil Qualifier: Not reported  
 Organization: Not reported  
 Owner Contact: Not reported  
 Responsible Party: YONES KABIR

MAP FINDINGS  
FOCUS MAP 11

Map ID	Site	Database(s)	EPA ID Number
--------	------	-------------	---------------

**YONES KABIR (Continued)**

**S102229048**

RP Address: 375 N ECHOFF ST, ORANGE CA 92666  
 Program: LUST  
 Lat/Long: 34.1074632 / -1  
 Local Agency Staff: Not reported  
 Beneficial Use: Not reported  
 Priority: Not reported  
 Cleanup Fund Id: Not reported  
 Suspended: Not reported  
 Assigned Name: Not reported  
 Summary: Not reported

LOS ANGELES CO. HMS:

Region: LA  
 Facility Id: 013508-023575  
 Facility Status: Removed  
 Area: 3N  
 Permit Number: 162746  
 Permit Status: Removed  
 Facility Type: T1

**67 YONES KADIR  
5 LIVE OAK AVE  
ARCADIA, CA 91006**

**HAZNET S103662129  
N/A**

HAZNET:  
 Gepaid: CAC000760096  
 Contact: YONES KADIR  
 Telephone: 7148791203  
 Facility Addr2: Not reported  
 Mailing Name: Not reported  
 Mailing Address: 5 LIVE OAK AVE  
 Mailing City,St,Zip: ARCADIA, CA 910060000  
 Gen County: Los Angeles  
 TSD EPA ID: CAT080013352  
 TSD County: Los Angeles  
 Waste Category: Tank bottom waste  
 Disposal Method: Recycler  
 Tons: 5.0040  
 Facility County: Los Angeles

**67 RALPHS GROCERY CO #34  
16 E LIVE OAK  
ARCADIA, CA 91006**

**HAZNET 1000347424  
N/A**

HAZNET:  
 Gepaid: CAD981581010  
 Contact: RALPHS GROCERY COMPANY  
 Telephone: 0000000000  
 Facility Addr2: Not reported  
 Mailing Name: Not reported  
 Mailing Address: P O BOX 54143  
 Mailing City,St,Zip: LOS ANGELES, CA 900540000  
 Gen County: Los Angeles  
 TSD EPA ID: CAD990794133  
 TSD County: San Joaquin  
 Waste Category: Asbestos-containing waste

MAP FINDINGS  
FOCUS MAP 11

Map ID	Site	Database(s)	EPA ID Number
	<p><b>RALPHS GROCERY CO #34 (Continued)</b></p> <p>Disposal Method: Disposal, Land Fill Tons: 176.9880 Facility County: Los Angeles</p> <p>Gepaid: CAD981581010 Contact: RALPHS GROCERY COMPANY Telephone: 0000000000 Facility Addr2: Not reported Mailing Name: Not reported Mailing Address: P O BOX 54143 Mailing City,St,Zip: LOS ANGELES, CA 900540000 Gen County: Los Angeles TSD EPA ID: CAD990794133 TSD County: San Joaquin Waste Category: Asbestos-containing waste Disposal Method: Not reported Tons: 21.0700 Facility County: Los Angeles</p>		1000347424
68	<p><b>AUTOMATIC DATA</b> <b>405 LYNROSE AVE</b> <b>ARCADIA, CA 91006</b></p> <p>HAZNET: Gepaid: CAC002111320 Contact: AUTOMATIC DATA Telephone: 0000000000 Facility Addr2: Not reported Mailing Name: Not reported Mailing Address: 400 E LIVEOAK Mailing City,St,Zip: ARCADIA, CA 910060000 Gen County: Los Angeles TSD EPA ID: AZC950823111 TSD County: 99 Waste Category: Asbestos-containing waste Disposal Method: Disposal, Land Fill Tons: 92.708 Facility County: Los Angeles</p>	HAZNET	S104569505 N/A
70	<p><b>ARCO PRODUCTS CO (DEST)</b> <b>5732 N TYLER AVE</b> <b>ARCADIA, CA</b></p> <p>LOS ANGELES CO. HMS: Region: LA Facility Id: 003229-103343 Facility Status: Closed Area: 3N Permit Number: 1405 Permit Status: Closed Facility Type: I00</p>	LOS ANGELES CO. HMS	S104538521 N/A

MAP FINDINGS  
FOCUS MAP 11

Map ID	Site	Database(s)	EPA ID Number
--------	------	-------------	---------------

71	<b>ARCADIA CITY DUMP 670 / LIVE OAK AVE ARCADIA, CA</b>	<b>SWF/LF</b>	<b>S102360760 N/A</b>
----	---	---------------	---------------------------

SWF/LF:

Region: STATE  
 Facility ID: 19-AA-5048  
 Lat/Long: 34.1098 / -118.0159  
 Owner Name: City Of Arcadia  
 Owner Telephone: Not reported  
 Owner Address: Not reported  
 Owner Address2: 240 W. Huntington Dr.  
 Owner City,St,Zip: Arcadia, CA 91007  
 Operator: City Of Arcadia  
 Operator Phone: Not reported  
 Operator Address: Not reported  
 Operator Address2: 240 W. Huntington Dr.  
 Operator City,St,Zip: Arcadia, CA 91007  
 Operator's Status: Closed  
 Permit Date: Not reported  
 Permit Status: Not reported  
 Permitted Acreage: 0  
 Activity: Solid Waste Disposal Site  
 Regulation Status: Unpermitted  
 Landuse Name: Residential,Commercial  
 GIS Source: Map  
 Category: Disposal  
 Unit Number: 01  
 Inspection Frequency: Annual  
 Accepted Waste: Not reported  
 Closure Date: Not reported  
 Closure Type: Not reported  
 Disposal Acreage: 0  
 Swisnumber: 19-AA-5048  
 Issue & Observations: Arcadia, CA 91007  
 Program Type: Not reported  
 Permitted Throughput with Units: Not reported  
 Actual Throughput with Units: Not reported  
 Permitted Capacity with Units: Not reported  
 Remaining Capacity: Not reported  
 Remaining Capacity with Units: Not reported

81	<b>SANTA ANITA CAR WASH 5637 SANTA ANITA AVE TEMPLE CITY, CA 91780</b>	<b>UST</b>	<b>U004049232 N/A</b>
----	--	------------	---------------------------

UST:

Global ID: 1966  
 Latitude: 34.10654  
 Longitude: -118.03064

MAP FINDINGS  
FOCUS MAP 11

Map ID	Site	Database(s)	EPA ID Number
81	<b>SANTA ANITA CAR WASH</b> <b>5637 SANTA ANITA AVE</b> <b>TEMPLE CITY, CA 91780</b>  HAZNET: Gepaid: CAC002584037 Contact: JOON HA CHOI Telephone: 6268216399 Facility Addr2: Not reported Mailing Name: Not reported Mailing Address: 5637 SANTA ANITA AVE Mailing City,St,Zip: TEMPLE CITY, CA 917800000 Gen County: Los Angeles TSD EPA ID: CAD980884183 TSD County: Sacramento Waste Category: Other organic solids Disposal Method: Transfer Station Tons: 0.3 Facility County: Not reported	HAZNET	S108219677 N/A
84	<b>CITY OF ARCADIA</b> <b>5715 N PECK RD</b> <b>ARCADIA, CA</b>  LOS ANGELES CO. HMS: Region: LA Facility Id: 013273-013595 Facility Status: Removed Area: 3N Permit Number: Not reported Permit Status: Not reported Facility Type: Not reported  EMI: Year: 1990 County Code: 19 Air Basin: SC Facility ID: 48103 Air District Name: SC SIC Code: 4941 Air District Name: SOUTH COAST AQMD Community Health Air Pollution Info System: Not reported Consolidated Emission Reporting Rule: Not reported Total Organic Hydrocarbon Gases Tons/Yr: 2 Reactive Organic Gases Tons/Yr: 0 Carbon Monoxide Emissions Tons/Yr: 2 NOX - Oxides of Nitrogen Tons/Yr: 1 SOX - Oxides of Sulphur Tons/Yr: 0 Particulate Matter Tons/Yr: 0 Part. Matter 10 Micrometers & Smlr Tons/Yr: 0  SWEEPS UST: Status: A Comp Number: 13595 Number: 9 Board Of Equalization: Not reported Ref Date: 06-30-89 Act Date: Not reported Created Date: 06-30-89	<b>LOS ANGELES CO. HMS</b> <b>EMI</b> <b>SWEEPS UST</b>	S102060265 N/A

MAP FINDINGS  
FOCUS MAP 11

Map ID	Site	Database(s)	EPA ID Number
	<b>CITY OF ARCADIA (Continued)</b>		<b>S102060265</b>
	Tank Status: Not reported		
	Owner Tank Id: Not reported		
	Swrcb Tank Id: Not reported		
	Actv Date: Not reported		
	Capacity: Not reported		
	Tank Use: Not reported		
	Stg: Not reported		
	Content: Not reported		
	Number Of Tanks: Not reported		
<b>91</b>	<b>FIELD UNION LLC 5637 SANTA ANITA AVE TEMPLE CITY, CA 91780</b>	<b>HAZNET</b>	<b>S105088279 N/A</b>
	HAZNET:		
	Gepaid: CAC002328001		
	Contact: FIELD UNION LLC		
	Telephone: 6268216393		
	Facility Addr2: Not reported		
	Mailing Name: Not reported		
	Mailing Address: 5637 SANTA ANITA AVE		
	Mailing City,St,Zip: TEMPLE CITY, CA 917800000		
	Gen County: Los Angeles		
	TSD EPA ID: CAT080013352		
	TSD County: Los Angeles		
	Waste Category: Aqueous solution with less than 10% total organic residues		
	Disposal Method: Recycler		
	Tons: .1042		
	Facility County: Los Angeles		
<b>91</b>	<b>KE PROPERTIES INC 5637 N SANTA ANITA AVE TEMPLE CITY, CA</b>	<b>LOS ANGELES CO. HMS</b>	<b>S105696521 N/A</b>
	LOS ANGELES CO. HMS:		
	Region: LA		
	Facility Id: 015786-038051		
	Facility Status: OPEN		
	Area: 3T		
	Permit Number: Not reported		
	Permit Status: Not reported		
	Facility Type: Not reported		
<b>91</b>	<b>SANTA ANITA CAR WASH 5637 N SANTA ANITA AVE TEMPLE CITY, CA</b>	<b>LOS ANGELES CO. HMS</b>	<b>S105032372 N/A</b>
	LOS ANGELES CO. HMS:		
	Region: LA		
	Facility Id: 015786-017100		
	Facility Status: Closed		
	Area: 3T		
	Permit Number: 0000T6412		
	Permit Status: Closed		
	Facility Type: T0		

MAP FINDINGS  
FOCUS MAP 11

Map ID Site Database(s) EPA ID Number

**SANTA ANITA CAR WASH (Continued)**

**S105032372**

Region: LA  
Facility Id: 015786-022965  
Facility Status: Closed  
Area: 3T  
Permit Number: 205479  
Permit Status: Closed  
Facility Type: I02

Region: LA  
Facility Id: 015786-038214  
Facility Status: Permit  
Area: 3T  
Permit Number: 380531  
Permit Status: Permit  
Facility Type: I01

Region: LA  
Facility Id: 015786-038215  
Facility Status: Closed  
Area: 3T  
Permit Number: 366615  
Permit Status: Closed  
Facility Type: T0

Region: LA  
Facility Id: 015786-037939  
Facility Status: Closed  
Area: 3T  
Permit Number: 357562  
Permit Status: Closed  
Facility Type: T0

Region: LA  
Facility Id: 015786-117100  
Facility Status: Closed  
Area: 3T  
Permit Number: 70516  
Permit Status: Closed  
Facility Type: I02

92

**ALLIANCE ENVIRONMENT  
5544 TYLER AVE  
ARCADIA, CA 91006**

**HAZNET S105086410  
CDL N/A**

HAZNET:

Gepaid: CAC002278345  
Contact: ALLIANCE ENVIRONMENT  
Telephone: 6263381289  
Facility Addr2: Not reported  
Mailing Name: Not reported  
Mailing Address: 15705 ARROW HWY STE 5  
Mailing City,St,Zip: IRWINDALE, CA 917060000  
Gen County: Los Angeles  
TSD EPA ID: CAD008302903  
TSD County: Los Angeles  
Waste Category: Oxygenated solvents (acetone, butanol, ethyl acetate, etc.)  
Disposal Method: Recycler  
Tons: .0208

MAP FINDINGS  
FOCUS MAP 11

Map ID	Site	Database(s)	EPA ID Number
	<b>ALLIANCE ENVIRONMENT (Continued)</b>		<b>S105086410</b>
	Facility County: Los Angeles		
	Gepaid: CAC002278345		
	Contact: ALLIANCE ENVIRONMENT		
	Telephone: 6263381289		
	Facility Addr2: Not reported		
	Mailing Name: Not reported		
	Mailing Address: 15705 ARROW HWY STE 5		
	Mailing City,St,Zip: IRWINDALE, CA 917060000		
	Gen County: Los Angeles		
	TSD EPA ID: CAT080033681		
	TSD County: Los Angeles		
	Waste Category: Other organic solids		
	Disposal Method: Disposal, Land Fill		
	Tons: .4000		
	Facility County: Los Angeles		
	CDL:		
	Facility ID: 200007085		
	Lab Type: Illegal Drug Lab (L) - location where an illegal drug lab was operated or drug lab equipment and/or materials were stored.		
<b>93</b>	<b>CHICAGO PARK 5700 PECK IRWINDALE, CA 91016</b>	<b>SLIC</b>	<b>S104791959 N/A</b>
	SLIC:		
	Region: 4		
	Facility Status: No further action required		
	SLIC: 0984		
	Substance: nitrate		
	Staff: BPB		
<b>96</b>	<b>ESTATE OF DONALD MACMILLAN 5507 FARNA AVE ARCADIA, CA 91006</b>	<b>HAZNET</b>	<b>S103664666 N/A</b>
	HAZNET:		
	Gepaid: CAP400479999		
	Contact: Not reported		
	Telephone: 0000000000		
	Facility Addr2: Not reported		
	Mailing Name: Not reported		
	Mailing Address: Not reported		
	Mailing City,St,Zip: 000000000		
	Gen County: 0		
	TSD EPA ID: CAD000088252		
	TSD County: Los Angeles		
	Waste Category: Empty containers less than 30 gallons		
	Disposal Method: Transfer Station		
	Tons: .2107		
	Facility County: 0		
	Gepaid: CAP400479999		
	Contact: Not reported		
	Telephone: 0000000000		



MAP FINDINGS  
 FOCUS MAP 11

Map ID      Site      Database(s)      EPA ID Number

---

**ESTATE OF DONALD MACMILLAN (Continued)**

**S103664666**

Facility Addr2:      Not reported  
 Mailing Name:      Not reported  
 Mailing Address:    Not reported  
 Mailing City,St,Zip: 000000000  
 Gen County:        0  
 TSD EPA ID:        CAD000088252  
 TSD County:        Los Angeles  
 Waste Category:    Other inorganic solid waste  
 Disposal Method:   Transfer Station  
 Tons:                .0842  
 Facility County:    0

Gepaid:              CAP400479999  
 Contact:             Not reported  
 Telephone:          000000000  
 Facility Addr2:      Not reported  
 Mailing Name:      Not reported  
 Mailing Address:    Not reported  
 Mailing City,St,Zip: 000000000  
 Gen County:        0  
 TSD EPA ID:        CAD000088252  
 TSD County:        Los Angeles  
 Waste Category:    Oxygenated solvents (acetone, butanol, ethyl acetate, etc.)  
 Disposal Method:   Transfer Station  
 Tons:                .3544  
 Facility County:    0

Gepaid:              CAP400479999  
 Contact:             Not reported  
 Telephone:          000000000  
 Facility Addr2:      Not reported  
 Mailing Name:      Not reported  
 Mailing Address:    Not reported  
 Mailing City,St,Zip: 000000000  
 Gen County:        0  
 TSD EPA ID:        CAD000088252  
 TSD County:        Los Angeles  
 Waste Category:    \*\*\*  
 Disposal Method:   Transfer Station  
 Tons:                .0041  
 Facility County:    0

Gepaid:              CAP400479999  
 Contact:             Not reported  
 Telephone:          000000000  
 Facility Addr2:      Not reported  
 Mailing Name:      Not reported  
 Mailing Address:    Not reported  
 Mailing City,St,Zip: 000000000  
 Gen County:        0  
 TSD EPA ID:        CAD000088252  
 TSD County:        Los Angeles  
 Waste Category:    Not reported  
 Disposal Method:   Transfer Station  
 Tons:                .2334  
 Facility County:    0

MAP FINDINGS  
FOCUS MAP 11

Map ID	Site	Database(s)	EPA ID Number
--------	------	-------------	---------------

**ESTATE OF DONALD MACMILLAN (Continued)**

**S103664666**

[Click this hyperlink](#) while viewing on your computer to access additional CA\_HAZNET: detail in the EDR Site Report.

98

**5517 COCHIN AVE  
ARCADIA, CA 91006**

**CDL S107534916  
N/A**

CDL:

Facility ID: 199903151  
Lab Type: Illegal Drug Lab (L) - location where an illegal drug lab was operated or drug lab equipment and/or materials were stored.

101

**PENSKE TRUCK LEASING  
5640 PECK RD  
IRWINDALE, CA 91706**

**HAZNET S106093912  
N/A**

HAZNET:

Gepaid: CAL000260083  
Contact: MICHAEL COSTANZA  
Telephone: 6107756471  
Facility Addr2: Not reported  
Mailing Name: Not reported  
Mailing Address: RTE 10 GREEN HILLS  
Mailing City,St,Zip: READING, PA 19603  
Gen County: Los Angeles  
TSD EPA ID: Not reported  
TSD County: Los Angeles  
Waste Category: Other organic solids  
Disposal Method: Transfer Station  
Tons: 0.20  
Facility County: Not reported

Gepaid: CAL000260083  
Contact: MICHAEL COSTANZA  
Telephone: 6107756471  
Facility Addr2: Not reported  
Mailing Name: ENV SERVICES DEPT (0851)  
Mailing Address: RTE 10 GREEN HILLS PO BOX 7635  
Mailing City,St,Zip: READING, PA 196037635  
Gen County: Los Angeles  
TSD EPA ID: CAT000613893  
TSD County: Los Angeles  
Waste Category: Aqueous solution with less than 10% total organic residues  
Disposal Method: Transfer Station  
Tons: 1.03  
Facility County: Los Angeles

Gepaid: CAL000260083  
Contact: MICHAEL COSTANZA  
Telephone: 6107756471  
Facility Addr2: Not reported  
Mailing Name: ENV SERVICES DEPT (0851)  
Mailing Address: RTE 10 GREEN HILLS PO BOX 7635  
Mailing City,St,Zip: READING, PA 196037635  
Gen County: Los Angeles  
TSD EPA ID: CAD028409019

MAP FINDINGS  
FOCUS MAP 11

Map ID	Site	Database(s)	EPA ID Number
	<p><b>PENSKE TRUCK LEASING (Continued)</b></p> <p>TSD County: Los Angeles Waste Category: Other organic solids Disposal Method: Transfer Station Tons: 0.31 Facility County: Los Angeles</p>		<b>S106093912</b>
101	<p><b>FOOTHILL TRANSIT IRWINDALE</b> <b>5640 N PECK RD</b> <b>IRWINDALE, CA</b></p> <p>LOS ANGELES CO. HMS: Region: LA Facility Id: 026555-036422 Facility Status: OPEN Area: 3S Permit Number: Not reported Permit Status: Not reported Facility Type: Not reported</p>	<b>LOS ANGELES CO. HMS</b>	<b>S106024906</b> <b>N/A</b>
101	<p><b>FIRST TRANSPORT INC</b> <b>5640 PECK RD</b> <b>ARCADIA, CA 91006</b></p> <p>HAZNET: Gepaid: CAC002571831 Contact: SAM DULIN/SAFETY H&amp;S Telephone: 6263577912 Facility Addr2: Not reported Mailing Name: Not reported Mailing Address: 5640 PECK RD Mailing City,St,Zip: ARCADIA, CA 91006 Gen County: Los Angeles TSD EPA ID: CAD099452708 TSD County: Los Angeles Waste Category: Waste oil and mixed oil Disposal Method: Recycler Tons: 0.83 Facility County: Los Angeles</p> <p>CA WDS: Facility ID: 4 19I018599 Facility Type: Industrial - Facility that treats and/or disposes of liquid or semisolid wastes from any servicing, producing, manufacturing or processing operation of whatever nature, including mining, gravel washing, geothermal operations, air conditioning, ship building and repairing, oil production, storage and disposal operations, water pumping. Facility Status: Active - Any facility with a continuous or seasonal discharge that is under Waste Discharge Requirements. NPDES Number: CAS000001 The 1st 2 characters designate the state. The remaining 7 are assigned by the Regional Board Subregion: 4 Facility Telephone: 6263577912 Facility Contact: Samuel T Dulin Agency Name: FIRST TRANSIT INC Agency Address: 705 Central Ave Ste 300</p>	<b>HAZNET</b> <b>CA WDS</b>	<b>S106446971</b> <b>N/A</b>

MAP FINDINGS  
FOCUS MAP 11

Map ID	Site	Database(s)	EPA ID Number
--------	------	-------------	---------------

**FIRST TRANSPORT INC (Continued)**

**S106446971**

Agency City,St,Zip: Cincinnati 452021900  
 Agency Contact: FRITZ WAYNE  
 Agency Telephone: 5132412200  
 Agency Type: Private  
 SIC Code: 4111  
 SIC Code 2: Not reported  
 Primary Waste: Not reported  
 Primary Waste Type: Not reported  
 Secondary Waste: Not reported  
 Secondary Waste Type: Not reported  
 Design Flow: 0  
 Baseline Flow: 0  
 Reclamation: Not reported  
 POTW: Not reported  
 Treat To Water: Minor Threat to Water Quality. A violation of a regional board order should cause a relatively minor impairment of beneficial uses compared to a major or minor threat. Not: All nurds without a TTWQ will be considered a minor threat to water quality unless coded at a higher Level. A Zero (0) may be used to code those NURDS that are found to represent no threat to water quality.  
 Complexity: Category C - Facilities having no waste treatment systems, such as cooling water dischargers or those who must comply through best management practices, facilities with passive waste treatment and disposal systems, such as septic systems with subsurface disposal, or dischargers having waste storage systems with land disposal such as dairy waste ponds.

101

**J.E.ROBERTS  
5630 PECK ROAD  
ARCADIA, CA 91006**

**HAZNET S103971386  
N/A**

HAZNET:  
 Gepaid: CAC000934016  
 Contact: C/O KENNETH MGMT. GRP.  
 Telephone: 8188877722  
 Facility Addr2: Not reported  
 Mailing Name: Not reported  
 Mailing Address: C/O KENNETH MGMNT.GRP.  
 Mailing City,St,Zip: WOODLAND HILLS, CA 913640000  
 Gen County: Los Angeles  
 TSD EPA ID: CAT000646117  
 TSD County: Kings  
 Waste Category: Other inorganic solid waste  
 Disposal Method: Disposal, Land Fill  
 Tons: 8.4280  
 Facility County: Los Angeles

MAP FINDINGS  
FOCUS MAP 11

Map ID	Site	Database(s)	EPA ID Number
104	<b>TRI PRODUCTS INC</b> <b>5649 PECK RD</b> <b>ARCADIA, CA 91006</b>	FINDS	1010736450 N/A
	FINDS: Other Pertinent Environmental Activity Identified at Site  Registry ID: 110033623728  RCRAInfo is a national information system that supports the Resource Conservation and Recovery Act (RCRA) program through the tracking of events and activities related to facilities that generate, transport, and treat, store, or dispose of hazardous waste. RCRAInfo allows RCRA program staff to track the notification, permit, compliance, and corrective action activities required under RCRA.		
104	<b>TRI PRODUCTS INC</b> <b>5649 PECK RD</b> <b>ARCADIA, CA 91006</b>	RCRA-NonGen	1010783709 CAR000190363
	RCRA-NonGen: Date form received by agency: 02/21/2008 Facility name: TRI PRODUCTS INC Facility address: 5649 PECK RD ARCADIA, CA 91006 EPA ID: CAR000190363 Contact: PEARL SUN Contact address: 5649 PECK RD ARCADIA, CA 91006 Contact country: US Contact telephone: 626-575-7899 Contact email: TRI333_US@YAHOO.COM EPA Region: 09 Land type: Private Classification: Non-Generator Description: Handler: Non-Generators do not presently generate hazardous waste  Owner/Operator Summary: Owner/operator name: TRI PRODUCTS INC Owner/operator address: Not reported Not reported Owner/operator country: Not reported Owner/operator telephone: Not reported Legal status: Private Owner/Operator Type: Operator Owner/Op start date: 02/01/2008 Owner/Op end date: Not reported  Owner/operator name: XIAONING LI Owner/operator address: 5649 PECK RD ARCADIA, CA 91006 Owner/operator country: US Owner/operator telephone: Not reported Legal status: Private Owner/Operator Type: Owner Owner/Op start date: 02/01/2008 Owner/Op end date: Not reported		

MAP FINDINGS  
FOCUS MAP 11

Map ID	Site	Database(s)	EPA ID Number
--------	------	-------------	---------------

**TRI PRODUCTS INC (Continued)**

**1010783709**

Handler Activities Summary:

U.S. importer of hazardous waste:	No
Mixed waste (haz. and radioactive):	No
Recycler of hazardous waste:	No
Transporter of hazardous waste:	No
Treater, storer or disposer of HW:	No
Underground injection activity:	No
On-site burner exemption:	No
Furnace exemption:	No
Used oil fuel burner:	No
Used oil processor:	No
User oil refiner:	No
Used oil fuel marketer to burner:	No
Used oil Specification marketer:	No
Used oil transfer facility:	No
Used oil transporter:	No
Off-site waste receiver:	Commercial status unknown

Universal Waste Summary:

Waste type:	C
Accumulated waste on-site:	Yes
Generated waste on-site:	Not reported

Violation Status: No violations found

Evaluation Action Summary:

Evaluation date:	04/30/2008
Evaluation:	FOCUSED COMPLIANCE INSPECTION
Area of violation:	Not reported
Date achieved compliance:	Not reported
Evaluation lead agency:	State

104

**FIRST TRANSIT INC  
5640 PECK RD  
ARCADIA, CA 91006**

**HAZNET S108206930  
N/A**

HAZNET:

Gepaid:	CAL000276539
Contact:	LUIS ARROYO, FACILITIES MGR
Telephone:	6263577912
Facility Addr2:	Not reported
Mailing Name:	Not reported
Mailing Address:	110 PERIMETER PARK STE E
Mailing City,St,Zip:	KNOXVILLE, TN 37922
Gen County:	Los Angeles
TSD EPA ID:	CAD028409019
TSD County:	Los Angeles
Waste Category:	Unspecified solvent mixture Waste
Disposal Method:	Transfer Station
Tons:	0.43
Facility County:	Los Angeles

Gepaid:	CAL000276539
Contact:	LUIS ARROYO, FACILITIES MGR
Telephone:	6263577912
Facility Addr2:	Not reported
Mailing Name:	Not reported

MAP FINDINGS  
FOCUS MAP 11

Map ID	Site	Database(s)	EPA ID Number
--------	------	-------------	---------------

**FIRST TRANSIT INC (Continued)**

**S108206930**

Mailing Address: 110 PERIMETER PARK STE E  
Mailing City,St,Zip: KNOXVILLE, TN 37922  
Gen County: Los Angeles  
TSD EPA ID: CAD028409019  
TSD County: Los Angeles  
Waste Category: Unspecified solvent mixture Waste  
Disposal Method: H061  
Tons: 0.3  
Facility County: Los Angeles

Gepaid: CAL000276539  
Contact: LUIS ARROYO, FACILITIES MGR  
Telephone: 6263577912  
Facility Addr2: Not reported  
Mailing Name: Not reported  
Mailing Address: 110 PERIMETER PARK STE E  
Mailing City,St,Zip: KNOXVILLE, TN 37922  
Gen County: Los Angeles  
TSD EPA ID: CAD028409019  
TSD County: Los Angeles  
Waste Category: Unspecified aqueous solution  
Disposal Method: H141  
Tons: 0.21  
Facility County: Los Angeles

Gepaid: CAL000276539  
Contact: LUIS ARROYO, FACILITIES MGR  
Telephone: 6263577912  
Facility Addr2: Not reported  
Mailing Name: Not reported  
Mailing Address: 110 PERIMETER PARK STE E  
Mailing City,St,Zip: KNOXVILLE, TN 37922  
Gen County: Los Angeles  
TSD EPA ID: CAD981696420  
TSD County: Los Angeles  
Waste Category: Unspecified aqueous solution  
Disposal Method: H141  
Tons: 2.94  
Facility County: Los Angeles

Gepaid: CAL000276539  
Contact: LUIS ARROYO, FACILITIES MGR  
Telephone: 6263577912  
Facility Addr2: Not reported  
Mailing Name: Not reported  
Mailing Address: 110 PERIMETER PARK STE E  
Mailing City,St,Zip: KNOXVILLE, TN 37922  
Gen County: Los Angeles  
TSD EPA ID: CAD981696420  
TSD County: Los Angeles  
Waste Category: Waste oil and mixed oil  
Disposal Method: H141  
Tons: 0.19  
Facility County: Los Angeles

MAP FINDINGS  
FOCUS MAP 11

Map ID	Site	Database(s)	EPA ID Number
--------	------	-------------	---------------

**FIRST TRANSIT INC (Continued)**

**S108206930**

[Click this hyperlink](#) while viewing on your computer to access 5 additional CA\_HAZNET: record(s) in the EDR Site Report.

**104 J.T. POSEY COMPANY  
5635 PECK RD  
ARCADIA, CA 91006**

**WIP S106765022  
N/A**

WIP:  
Region: 4  
File Number: 106.0192  
**File Status: Historical**  
Staff: CRS  
Facility Suite: Not reported

**104 ANTHONY PRODUCTS COMPANY  
5600 PECK ROAD  
ARCADIA, CA 91006**

**SSTS 1005424498  
N/A**

SSTS:

Product:	PRO-GIB PLUS GIBBERELIC ACID X2
Status:	Active
Registration Number:	048477CA 002
Report Year:	1990
Permit:	Registered
Product Number:	00027500062
Product Type:	Repackaged or relabeled
Product Class:	Plant Regulator
Product Use:	All other products
UOM:	Not reported
Market:	Marketed in the United States
Region:	Not reported

Product:	PRO-GIBB PLUS GIBBERELIC ACID
Status:	Active
Registration Number:	048477CA 002
Report Year:	1990
Permit:	Registered
Product Number:	00027500020
Product Type:	Repackaged or relabeled
Product Class:	Plant Regulator
Product Use:	All other products
UOM:	Not reported
Market:	Marketed in the United States and exported out of the United States
Region:	Not reported

Product:	PRO GIBB PLUS 2X GIBBERELIC ACID
Status:	Active
Registration Number:	048477CA 002
Report Year:	1991
Permit:	Registered
Product Number:	00027500062
Product Type:	Repackaged or relabeled
Product Class:	Plant Regulator
Product Use:	All other products
UOM:	Not reported
Market:	Marketed in the United States



MAP FINDINGS  
FOCUS MAP 11

Map ID	Site	Database(s)	EPA ID Number
--------	------	-------------	---------------

**ANTHONY PRODUCTS COMPANY (Continued)**

**1005424498**

Region:	Not reported
Product:	PRO GIBB PLUS GIBBERELIC ACID
Status:	Active
Registration Number:	048477CA 002
Report Year:	1991
Permit:	Registered
Product Number:	00027500020
Product Type:	Repackaged or relabeled
Product Class:	Plant Regulator
Product Use:	All other products
UOM:	Not reported
Market:	Marketed in the United States and exported out of the United States
Region:	Not reported
Product:	PRO GIBB PLUS 2X GIBBERELIC ACID
Status:	Inactive
Registration Number:	048477CA 002
Report Year:	1992
Permit:	Registered
Product Number:	00027500062
Product Type:	Repackaged or relabeled
Product Class:	Plant Regulator
Product Use:	All other products
UOM:	Not reported
Market:	Marketed in the United States
Region:	Not reported

104

**ANTHONY PRODUCTS COMPANY**  
**5600 PECK RD**  
**ARCADIA, CA 91006**

**HAZNET S103665042**  
**N/A**

HAZNET:

Gepaid:	CAL000170398
Contact:	JIM VISCIO
Telephone:	6263011453
Facility Addr2:	Not reported
Mailing Name:	Not reported
Mailing Address:	5600 PECK RD
Mailing City,St,Zip:	ARCADIA, CA 910060000
Gen County:	Los Angeles
TSD EPA ID:	CAT000646117
TSD County:	Kings
Waste Category:	Other inorganic solid waste
Disposal Method:	Disposal, Land Fill
Tons:	.2250
Facility County:	Los Angeles

MAP FINDINGS  
FOCUS MAP 11

Map ID	Site	Database(s)	EPA ID Number
104	<b>ANTHONY PRODUCTS CO</b> <b>5600 PECK RD</b> <b>ARCADIA, CA 91006</b>  FINDS: Other Pertinent Environmental Activity Identified at Site  Registry ID: 110011391957  NCDB (National Compliance Data Base) supports implementation of the Federal Insecticide, Fungicide, and Rodenticide Act (FIFRA) and the Toxic Substances Control Act (TSCA). The system tracks inspections in regions and states with cooperative agreements, enforcement actions, and settlements.	FINDS	1004442142 N/A
104	<b>DECOR CONCEPTS</b> <b>5623-25 PECK RD</b> <b>ARCADIA, CA 91006</b>  FINDS: Other Pertinent Environmental Activity Identified at Site  Registry ID: 110002424270  The NEI (National Emissions Inventory) database contains information on stationary and mobile sources that emit criteria air pollutants and their precursors, as well as hazardous air pollutants (HAPs).	FINDS	1005775805 N/A
104	<b>DECOR CONCEPTS</b> <b>5623-25 PECK RD</b> <b>ARCADIA, CA 91006</b>  EMI: Year: 1996 County Code: 19 Air Basin: SC Facility ID: 12742 Air District Name: SC SIC Code: 2541 Air District Name: SOUTH COAST AQMD Community Health Air Pollution Info System: Not reported Consolidated Emission Reporting Rule: Not reported Total Organic Hydrocarbon Gases Tons/Yr: 6 Reactive Organic Gases Tons/Yr: 2 Carbon Monoxide Emissions Tons/Yr: 0 NOX - Oxides of Nitrogen Tons/Yr: 0 SOX - Oxides of Sulphur Tons/Yr: 0 Particulate Matter Tons/Yr: 0 Part. Matter 10 Micrometers & Smlr Tons/Yr: 0	EMI	S105937463 N/A

MAP FINDINGS  
FOCUS MAP 11

Map ID	Site	Database(s)	EPA ID Number
104	<b>5630 PECK RD, #D89</b> <b>ARCADIA, CA 91006</b>  CDL: Facility ID: 199612034 Lab Type: Illegal Drug Lab (L) - location where an illegal drug lab was operated or drug lab equipment and/or materials were stored.	CDL	S107535001 N/A
104	<b>DECOR CONCEPTS</b> <b>5611-5537 N PECK RD</b> <b>ARCADIA, CA 91006</b>  EMI: Year: 1987 County Code: 19 Air Basin: SC Facility ID: 12742 Air District Name: SC SIC Code: 2541 Air District Name: SOUTH COAST AQMD Community Health Air Pollution Info System: Not reported Consolidated Emission Reporting Rule: Not reported Total Organic Hydrocarbon Gases Tons/Yr: 23 Reactive Organic Gases Tons/Yr: 22 Carbon Monoxide Emissions Tons/Yr: 0 NOX - Oxides of Nitrogen Tons/Yr: 0 SOX - Oxides of Sulphur Tons/Yr: 0 Particulate Matter Tons/Yr: 0 Part. Matter 10 Micrometers & Smlr Tons/Yr: 0  Year: 1990 County Code: 19 Air Basin: SC Facility ID: 12742 Air District Name: SC SIC Code: 2541 Air District Name: SOUTH COAST AQMD Community Health Air Pollution Info System: Not reported Consolidated Emission Reporting Rule: Not reported Total Organic Hydrocarbon Gases Tons/Yr: 13 Reactive Organic Gases Tons/Yr: 10 Carbon Monoxide Emissions Tons/Yr: 0 NOX - Oxides of Nitrogen Tons/Yr: 0 SOX - Oxides of Sulphur Tons/Yr: 0 Particulate Matter Tons/Yr: 0 Part. Matter 10 Micrometers & Smlr Tons/Yr: 0  Year: 1993 County Code: 19 Air Basin: SC Facility ID: 12742 Air District Name: SC SIC Code: 2541 Air District Name: SOUTH COAST AQMD Community Health Air Pollution Info System: Not reported Consolidated Emission Reporting Rule: Not reported Total Organic Hydrocarbon Gases Tons/Yr: 23 Reactive Organic Gases Tons/Yr: 8 Carbon Monoxide Emissions Tons/Yr: 0	EMI	S106829856 N/A

MAP FINDINGS  
FOCUS MAP 11

Map ID	Site	Database(s)	EPA ID Number
--------	------	-------------	---------------

**DECOR CONCEPTS (Continued)**

**S106829856**

NOX - Oxides of Nitrogen Tons/Yr:	0
SOX - Oxides of Sulphur Tons/Yr:	0
Particulate Matter Tons/Yr:	0
Part. Matter 10 Micrometers & Smllr Tons/Yr:	0
Year:	1995
County Code:	19
Air Basin:	SC
Facility ID:	12742
Air District Name:	SC
SIC Code:	2541
Air District Name:	SOUTH COAST AQMD
Community Health Air Pollution Info System:	Not reported
Consolidated Emission Reporting Rule:	Not reported
Total Organic Hydrocarbon Gases Tons/Yr:	23
Reactive Organic Gases Tons/Yr:	8
Carbon Monoxide Emissions Tons/Yr:	0
NOX - Oxides of Nitrogen Tons/Yr:	0
SOX - Oxides of Sulphur Tons/Yr:	0
Particulate Matter Tons/Yr:	0
Part. Matter 10 Micrometers & Smllr Tons/Yr:	0

104

**DECOR CONCEPTS INC**  
**5611 N PECK RD**  
**ARCADIA, CA 91006**

**FINDS 1004443146**  
**LOS ANGELES CO. HMS N/A**

**FINDS:**

Other Pertinent Environmental Activity Identified at Site

Registry ID: 110002141762

TRIS (Toxics Release Inventory System) contains information from facilities on the amounts of over 300 listed toxic chemicals that these facilities release directly to air, water, land, or that are transported off-site.

**LOS ANGELES CO. HMS:**

Region:	LA
Facility Id:	015071-016000
Facility Status:	Removed
Area:	3N
Permit Number:	Not reported
Permit Status:	Not reported
Facility Type:	Not reported

MAP FINDINGS  
FOCUS MAP 11

Map ID	Site	Database(s)	EPA ID Number
104	<b>CB NICHOLS EGG RNCH</b> <b>5611 PECK RD</b> <b>ARCADIA, CA 91006</b>  CA WDS: Facility ID: 4 19I017493 Facility Type: Industrial - Facility that treats and/or disposes of liquid or semisolid wastes from any servicing, producing, manufacturing or processing operation of whatever nature, including mining, gravel washing, geothermal operations, air conditioning, ship building and repairing, oil production, storage and disposal operations, water pumping.  Facility Status: Active - Any facility with a continuous or seasonal discharge that is under Waste Discharge Requirements.  NPDES Number: CAS000001 The 1st 2 characters designate the state. The remaining 7 are assigned by the Regional Board  Subregion: 4 Facility Telephone: 6264449400 Facility Contact: STEVE NICHOLS Agency Name: STEVEN A NICHOLS Agency Address: 5611 Peck Rd Agency City,St,Zip: Arcadia 910065851 Agency Contact: Not reported Agency Telephone: 6264449400 Agency Type: Private SIC Code: 0 SIC Code 2: Not reported Primary Waste: Not reported Primary Waste Type: Not reported Secondary Waste: Not reported Secondary Waste Type: Not reported Design Flow: 0 Baseline Flow: 0 Reclamation: Not reported POTW: Not reported Treat To Water: Minor Threat to Water Quality. A violation of a regional board order should cause a relatively minor impairment of beneficial uses compared to a major or minor threat. Not: All nurds without a TTWQ will be considered a minor threat to water quality unless coded at a higher Level. A Zero (0) may be used to code those NURDS that are found to represent no threat to water quality.  Complexity: Category C - Facilities having no waste treatment systems, such as cooling water dischargers or those who must comply through best management practices, facilities with passive waste treatment and disposal systems, such as septic systems with subsurface disposal, or dischargers having waste storage systems with land disposal such as dairy waste ponds.	CA WDS	S106103300 N/A
104	<b>DECOR CONCEPTS</b> <b>5611 N PECK RD STE N</b> <b>ARCADIA, CA 91006</b>  HAZNET: Gepaid: CAD981689466 Contact: DECOR CONSEPTS Telephone: 8185796560 Facility Addr2: Not reported Mailing Name: Not reported Mailing Address: 5611 PECK RD STE N Mailing City,St,Zip: ARCADIA, CA 910065851	HAZNET WIP	1001614279 N/A

MAP FINDINGS  
FOCUS MAP 11

Map ID	Site	Database(s)	EPA ID Number
--------	------	-------------	---------------

**DECOR CONCEPTS (Continued)**

**1001614279**

Gen County: Los Angeles  
TSD EPA ID: CAT080013352  
TSD County: Los Angeles  
Waste Category: Unspecified aqueous solution  
Disposal Method: Recycler  
Tons: 5.838  
Facility County: Los Angeles

Gepaid: CAD981689466  
Contact: DECOR CONSEPTS  
Telephone: 8185796560  
Facility Addr2: Not reported  
Mailing Name: Not reported  
Mailing Address: 5611 PECK RD STE N  
Mailing City,St,Zip: ARCADIA, CA 910065851  
Gen County: Los Angeles  
TSD EPA ID: CAT080033681  
TSD County: Los Angeles  
Waste Category: Other organic solids  
Disposal Method: Recycler  
Tons: 0.975  
Facility County: Los Angeles

Gepaid: CAD981689466  
Contact: DECOR CONSEPTS  
Telephone: 8185796560  
Facility Addr2: Not reported  
Mailing Name: Not reported  
Mailing Address: 5611 PECK RD STE N  
Mailing City,St,Zip: ARCADIA, CA 910065851  
Gen County: Los Angeles  
TSD EPA ID: CAT080013352  
TSD County: Los Angeles  
Waste Category: Waste oil and mixed oil  
Disposal Method: Recycler  
Tons: .2293  
Facility County: Los Angeles

Gepaid: CAD981689466  
Contact: DECOR CONSEPTS  
Telephone: 8185796560  
Facility Addr2: Not reported  
Mailing Name: Not reported  
Mailing Address: 5611 PECK RD STE N  
Mailing City,St,Zip: ARCADIA, CA 910065851  
Gen County: Los Angeles  
TSD EPA ID: CAD008364432  
TSD County: Los Angeles  
Waste Category: Unspecified solvent mixture Waste  
Disposal Method: Recycler  
Tons: .6880  
Facility County: Los Angeles

Gepaid: CAD981689466  
Contact: DECOR CONSEPTS  
Telephone: 8185796560  
Facility Addr2: Not reported

MAP FINDINGS  
FOCUS MAP 11

Map ID	Site	Database(s)	EPA ID Number
	<p><b>DECOR CONCEPTS (Continued)</b></p> <p>Mailing Name: Not reported  Mailing Address: 5611 PECK RD STE N  Mailing City,St,Zip: ARCADIA, CA 910065851  Gen County: Los Angeles  TSD EPA ID: CAT080013352  TSD County: Los Angeles  Waste Category: Oil/water separation sludge  Disposal Method: Recycler  Tons: .2293  Facility County: Los Angeles</p> <p><a href="#">Click this hyperlink</a> while viewing on your computer to access 9 additional CA_HAZNET: record(s) in the EDR Site Report.</p> <p>WIP:  Region: 4  File Number: 108.0107  <b>File Status: Historical</b>  Staff: PAR  Facility Suite: Not reported</p>		1001614279
107	<p><b>RIO HONDO ELEMENTARY</b>  <b>11425 WILDFLOWER ROAD</b>  <b>ARCADIA, CA 91006</b></p> <p>FINDS:  Other Pertinent Environmental Activity Identified at Site</p> <p>Registry ID: 110037033698</p> <p>NCES (National Center for Education Statistics) is the primary federal entity for collecting and analyzing data related to education in the United States and other nations and the institute of education sciences.</p>	FINDS	1008313007 N/A
123	<p><b>DECOR CONCEPTS</b>  <b>5537 PECK RD</b>  <b>ARCADIA, CA 91006</b></p> <p>WIP:  Region: 4  File Number: 106.0104  <b>File Status: Historical</b>  Staff: MSMYTHE  Facility Suite: Not reported</p>	WIP	S106765015 N/A

MAP FINDINGS  
FOCUS MAP 11

Map ID	Site	Database(s)	EPA ID Number
123	<b>ALL NEW STAMPING</b> <b>5525 PECK RD</b> <b>ARCADIA, CA 91006</b>  WIP: Region: 4 File Number: 106.0023 <b>File Status: Historical</b> Staff: MSMYTHE Facility Suite: Not reported	WIP	S106765006 N/A
123	<b>ARCADIA REALTY INVESTORS</b> <b>5525 PECK RD</b> <b>ARCADIA, CA 91006</b>  HAZNET: Gepaid: CAC002607152 Contact: RICHARD CHERNISS/OWNER Telephone: 5629268585 Facility Addr2: Not reported Mailing Name: Not reported Mailing Address: 17316 EDWARDS RD STE 135 Mailing City,St,Zip: CERRITOS, CA 90703 Gen County: Los Angeles TSD EPA ID: NVT330010000 TSD County: 99 Waste Category: Aqueous solution with 10% or more total organic residues Disposal Method: Disposal, Other Tons: 0.68 Facility County: Los Angeles	HAZNET	S108742427 N/A
123	<b>GEDDES CO</b> <b>5515 N PECK RD</b> <b>ARCADIA, CA</b>  CA FID UST: Facility ID: 19005142 Regulated By: UTNKA Regulated ID: 00041186 Cortese Code: Not reported SIC Code: Not reported Facility Phone: 8180000000 Mail To: Not reported Mailing Address: 5515 N PECK RD Mailing Address 2: Not reported Mailing City,St,Zip: ARCADIA Contact: Not reported Contact Phone: Not reported DUNs Number: Not reported NPDES Number: Not reported EPA ID: Not reported Comments: Not reported Status: Active  LOS ANGELES CO. HMS: Region: LA Facility Id: 010629-010567 Facility Status: Removed	<b>CA FID UST</b> <b>LOS ANGELES CO. HMS</b> <b>SWEEPS UST</b>	S101618263 N/A



MAP FINDINGS  
FOCUS MAP 11

Map ID Site Database(s) EPA ID Number

---

**GEDDES CO (Continued)**

**S101618263**

Area: 3N  
Permit Number: Not reported  
Permit Status: Not reported  
Facility Type: Not reported

**SWEEPS UST:**

Status: A  
Comp Number: 10567  
Number: 9  
Board Of Equalization: Not reported  
Ref Date: 06-30-89  
Act Date: Not reported  
Created Date: 06-30-89  
Tank Status: Not reported  
Owner Tank Id: Not reported  
Swrcb Tank Id: Not reported  
Actv Date: Not reported  
Capacity: Not reported  
Tank Use: Not reported  
Stg: Not reported  
Content: Not reported  
Number Of Tanks: Not reported

123

**GEDDES COMPANY  
5515 PECK RD  
ARCADIA, CA 91006**

**HIST UST U001566438  
WIP N/A**

**HIST UST:**

Region: STATE  
Facility ID: 00000041186  
Facility Type: Other  
Other Type: PLUMBING CONTRACTOR  
Total Tanks: 0003  
Contact Name: Not reported  
Telephone: 2136861390  
Owner Name: MERLIN L. GEDDES  
Owner Address: 5515 N. PECK ROAD  
Owner City,St,Zip: ARCADIA, CA 91006

Tank Num: 001  
Container Num: 1  
Year Installed: 1965  
Tank Capacity: 00005000  
Tank Used for: PRODUCT  
Type of Fuel: UNLEADED  
Tank Construction: 1/4 inches  
Leak Detection: Visual

Tank Num: 002  
Container Num: 2  
Year Installed: 1965  
Tank Capacity: 00001000  
Tank Used for: PRODUCT  
Type of Fuel: REGULAR  
Tank Construction: 10 gauge  
Leak Detection: Visual

MAP FINDINGS  
FOCUS MAP 11

Map ID	Site	Database(s)	EPA ID Number
--------	------	-------------	---------------

**GEDDES COMPANY (Continued)**

**U001566438**

Tank Num: 003  
 Container Num: 3  
 Year Installed: 1965  
 Tank Capacity: 00000100  
 Tank Used for: WASTE  
 Type of Fuel: WASTE OIL  
 Tank Construction: 10 gauge  
 Leak Detection: Visual

WIP:

Region: 4  
 File Number: 106.0156  
**File Status: Historical**  
 Staff: DRASMUSS  
 Facility Suite: Not reported

123

**MAC KENZIE LABORATORIES**  
**5507 PECK RD**  
**ARCADIA, CA 91006**

WIP S106765024  
 N/A

WIP:

Region: 4  
 File Number: 106.0220  
**File Status: Historical**  
 Staff: CRS  
 Facility Suite: Not reported

123

**PRINT CENTER**  
**5500 N PECK RD, #1**  
**ARCADIA, CA 91006**

HAZNET S103982667  
 N/A

HAZNET:

Gepaid: CAL000174910  
 Contact: GEORGE LANFRANCO  
 Telephone: 0000000000  
 Facility Addr2: Not reported  
 Mailing Name: Not reported  
 Mailing Address: PO BOX 4308  
 Mailing City,St,Zip: EL MONTE, CA 917340308  
 Gen County: Los Angeles  
 TSD EPA ID: CAD093459485  
 TSD County: Fresno  
 Waste Category: Photochemicals/photoprocessing waste  
 Disposal Method: Recycler  
 Tons: .1251  
 Facility County: Los Angeles

Gepaid: CAL000174910  
 Contact: GEORGE LANFRANCO  
 Telephone: 0000000000  
 Facility Addr2: Not reported  
 Mailing Name: Not reported  
 Mailing Address: PO BOX 4308  
 Mailing City,St,Zip: EL MONTE, CA 917340308  
 Gen County: Los Angeles  
 TSD EPA ID: CAT000613976

MAP FINDINGS  
FOCUS MAP 11

Map ID Site Database(s) EPA ID Number

---

**PRINT CENTER (Continued)**

**S103982667**

TSD County: Orange  
Waste Category: Not reported  
Disposal Method: Not reported  
Tons: .0000  
Facility County: Los Angeles

Gepaid: CAL000174910  
Contact: GEORGE LANFRANCO  
Telephone: 0000000000  
Facility Addr2: Not reported  
Mailing Name: Not reported  
Mailing Address: PO BOX 4308  
Mailing City,St,Zip: EL MONTE, CA 917340308  
Gen County: Los Angeles  
TSD EPA ID: CAT000613976  
TSD County: Orange  
Waste Category: Photochemicals/photoprocessing waste  
Disposal Method: Transfer Station  
Tons: .3127  
Facility County: Los Angeles

Gepaid: CAL000174910  
Contact: GEORGE LANFRANCO  
Telephone: 0000000000  
Facility Addr2: Not reported  
Mailing Name: Not reported  
Mailing Address: PO BOX 4308  
Mailing City,St,Zip: EL MONTE, CA 917340308  
Gen County: Los Angeles  
TSD EPA ID: CAT000613976  
TSD County: Orange  
Waste Category: Photochemicals/photoprocessing waste  
Disposal Method: Transfer Station  
Tons: .1251  
Facility County: Los Angeles

Gepaid: CAL000174910  
Contact: GEORGE LANFRANCO  
Telephone: 0000000000  
Facility Addr2: Not reported  
Mailing Name: Not reported  
Mailing Address: PO BOX 4308  
Mailing City,St,Zip: EL MONTE, CA 917340308  
Gen County: Los Angeles  
TSD EPA ID: CAT000613976  
TSD County: Orange  
Waste Category: Photochemicals/photoprocessing waste  
Disposal Method: Not reported  
Tons: .0000  
Facility County: Los Angeles

[Click this hyperlink](#) while viewing on your computer to access  
1 additional CA\_HAZNET: record(s) in the EDR Site Report.

MAP FINDINGS  
FOCUS MAP 11

Map ID	Site	Database(s)	EPA ID Number
123	<p><b>SULLY-MILLER CONTRACTING(DEST)</b>  <b>5500 N PECK RD</b>  <b>IRWINDALE, CA</b></p> <p>LOS ANGELES CO. HMS:            Region: LA            Facility Id: 002904-I03002            Facility Status: Closed            Area: 3S            Permit Number: 4189            Permit Status: Closed            Facility Type: I00</p>	LOS ANGELES CO. HMS	U003059213 N/A
126	<p><b>ONE STOP BRAKE SUPPLY</b>  <b>11621 CLARK ST</b>  <b>ARCADIA, CA 91006</b></p> <p>RCRA-SQG:            Date form received by agency: 07/29/1992            Facility name: ONE STOP BRAKE SUPPLY            Facility address: 11621 CLARK ST            ARCADIA, CA 91006            EPA ID: CAD983643966            Mailing address: CLARK ST            ARCADIA, CA 91006            Contact: BOB WEST            Contact address: 11621 CLARK ST            ARCADIA, CA 91006            Contact country: US            Contact telephone: (818) 305-1588            Contact email: Not reported            EPA Region: 09            Classification: Small Small Quantity Generator            Description: Handler: generates more than 100 and less than 1000 kg of hazardous waste during any calendar month and accumulates less than 6000 kg of hazardous waste at any time; or generates 100 kg or less of hazardous waste during any calendar month, and accumulates more than 1000 kg of hazardous waste at any time</p> <p>Owner/Operator Summary:            Owner/operator name: DOOTSON PROPERTIES            Owner/operator address: 11621 CLARK ST            ARCADIA, CA 91006            Owner/operator country: Not reported            Owner/operator telephone: (818) 305-1588            Legal status: Private            Owner/Operator Type: Owner            Owner/Op start date: Not reported            Owner/Op end date: Not reported</p> <p>Handler Activities Summary:            U.S. importer of hazardous waste: Unknown            Mixed waste (haz. and radioactive): Unknown            Recycler of hazardous waste: No            Transporter of hazardous waste: No            Treater, storer or disposer of HW: No            Underground injection activity: No            On-site burner exemption: Unknown            Furnace exemption: Unknown</p>	RCRA-SQG FINDS	1000818515 CAD983643966

MAP FINDINGS  
FOCUS MAP 11

Map ID	Site	Database(s)	EPA ID Number
--------	------	-------------	---------------

**ONE STOP BRAKE SUPPLY (Continued)**

**1000818515**

Used oil fuel burner: No  
 Used oil processor: No  
 User oil refiner: No  
 Used oil fuel marketer to burner: No  
 Used oil Specification marketer: No  
 Used oil transfer facility: No  
 Used oil transporter: No  
 Off-site waste receiver: Commercial status unknown

Violation Status: No violations found

**FINDS:**

Other Pertinent Environmental Activity Identified at Site

Registry ID: 110002881551

RCRAInfo is a national information system that supports the Resource Conservation and Recovery Act (RCRA) program through the tracking of events and activities related to facilities that generate, transport, and treat, store, or dispose of hazardous waste. RCRAInfo allows RCRA program staff to track the notification, permit, compliance, and corrective action activities required under RCRA.

126

**DOOTSON ENTERPRISES L.L.C.  
11629 CLARK ST  
ARCADIA, CA 91006**

**HAZNET S103624448  
N/A**

**HAZNET:**

Gepaid: CAL000112700  
 Contact: JOHN DOOTSON MEMBER LLC  
 Telephone: 6263585959  
 Facility Addr2: Not reported  
 Mailing Name: Not reported  
 Mailing Address: 11629 CLARK ST  
 Mailing City,St,Zip: ARCADIA, CA 910060000  
 Gen County: Los Angeles  
 TSD EPA ID: CAD099452708  
 TSD County: Los Angeles  
 Waste Category: Waste oil and mixed oil  
 Disposal Method: H03  
 Tons: 1.25  
 Facility County: Los Angeles

Gepaid: CAL000112700  
 Contact: JOHN DOOTSON MEMBER LLC  
 Telephone: 6263585959  
 Facility Addr2: Not reported  
 Mailing Name: Not reported  
 Mailing Address: 11629 CLARK ST  
 Mailing City,St,Zip: ARCADIA, CA 910060000  
 Gen County: Los Angeles  
 TSD EPA ID: CAD099452708  
 TSD County: Los Angeles  
 Waste Category: Waste oil and mixed oil  
 Disposal Method: H039  
 Tons: 0.76  
 Facility County: Los Angeles

MAP FINDINGS  
FOCUS MAP 11

Map ID      Site      Database(s)      EPA ID Number

---

**DOOTSON ENTERPRISES L.L.C. (Continued)**

**S103624448**

Gepaid: CAL000112700  
Contact: RICHARD DOOTSON  
Telephone: 0000000000  
Facility Addr2: Not reported  
Mailing Name: Not reported  
Mailing Address: 11629 CLARK ST  
Mailing City,St,Zip: ARCADIA, CA 910060000  
Gen County: Los Angeles  
TSD EPA ID: CAT080011059  
TSD County: Los Angeles  
Waste Category: Waste oil and mixed oil  
Disposal Method: Recycler  
Tons: 1.6680  
Facility County: Los Angeles

Gepaid: CAL000112700  
Contact: JOHN DOOTSON MEMBER LLC  
Telephone: 6263585959  
Facility Addr2: Not reported  
Mailing Name: Not reported  
Mailing Address: 11629 CLARK ST  
Mailing City,St,Zip: ARCADIA, CA 910060000  
Gen County: Los Angeles  
TSD EPA ID: CAD099452708  
TSD County: Los Angeles  
Waste Category: Waste oil and mixed oil  
Disposal Method: Recycler  
Tons: 1.66  
Facility County: Los Angeles

Gepaid: CAL000112700  
Contact: JOHN DOOTSON MEMBER LLC  
Telephone: 6263585959  
Facility Addr2: Not reported  
Mailing Name: Not reported  
Mailing Address: 11629 CLARK ST  
Mailing City,St,Zip: ARCADIA, CA 910060000  
Gen County: Los Angeles  
TSD EPA ID: CAD099452708  
TSD County: Los Angeles  
Waste Category: Waste oil and mixed oil  
Disposal Method: Not reported  
Tons: 1.45  
Facility County: Not reported

[Click this hyperlink](#) while viewing on your computer to access  
1 additional CA\_HAZNET: record(s) in the EDR Site Report.

MAP FINDINGS  
FOCUS MAP 11

Map ID	Site	Database(s)	EPA ID Number
126	<b>BUSINESS CARDS TOMORROW #3043</b> <b>11631 CLARK STREET STE 104</b> <b>ARCADIA, CA 91006</b>  HAZNET: Gepaid: CAL000127831 Contact: VALENTINA URBANO-ARANETA Telephone: 8183584422 Facility Addr2: Not reported Mailing Name: Not reported Mailing Address: 11631 CLARK ST STE 104 Mailing City,St,Zip: ARCADIA, CA 910065870 Gen County: Los Angeles TSD EPA ID: CAD108040858 TSD County: Los Angeles Waste Category: Photochemicals/photoprocessing waste Disposal Method: Recycler Tons: .2293 Facility County: Los Angeles  Gepaid: CAL000127831 Contact: VALENTINA URBANO-ARANETA Telephone: 8183584422 Facility Addr2: Not reported Mailing Name: Not reported Mailing Address: 11631 CLARK ST STE 104 Mailing City,St,Zip: ARCADIA, CA 910065870 Gen County: Los Angeles TSD EPA ID: CAD000088252 TSD County: Los Angeles Waste Category: Unspecified solvent mixture Waste Disposal Method: Transfer Station Tons: .0917 Facility County: Los Angeles	HAZNET	S103953655 N/A
126	<b>BUSINESS CARDS TOMORROW</b> <b>11631 CLARK ST</b> <b>ARCADIA, CA 91006</b>  HAZNET: Gepaid: CAL000089730 Contact: EDITHA RUMOHR Telephone: 0000000000 Facility Addr2: Not reported Mailing Name: Not reported Mailing Address: 11631 CLARK ST Mailing City,St,Zip: ARCADIA, CA 910060000 Gen County: Los Angeles TSD EPA ID: CAT000613893 TSD County: Los Angeles Waste Category: Oxygenated solvents (acetone, butanol, ethyl acetate, etc.) Disposal Method: Transfer Station Tons: .0135 Facility County: Los Angeles	HAZNET	S100857097 N/A

MAP FINDINGS  
FOCUS MAP 11

Map ID	Site	Database(s)	EPA ID Number
126	<b>BUSINESS CARDS TOMORROW # 3043</b> <b>11631 CLARK ST, #104</b> <b>ARCADIA, CA 91006</b>  EMI: Year: 1990 County Code: 19 Air Basin: SC Facility ID: 63035 Air District Name: SC SIC Code: 5112 Air District Name: SOUTH COAST AQMD Community Health Air Pollution Info System: Not reported Consolidated Emission Reporting Rule: Not reported Total Organic Hydrocarbon Gases Tons/Yr: 0 Reactive Organic Gases Tons/Yr: 0 Carbon Monoxide Emissions Tons/Yr: 0 NOX - Oxides of Nitrogen Tons/Yr: 0 SOX - Oxides of Sulphur Tons/Yr: 0 Particulate Matter Tons/Yr: 0 Part. Matter 10 Micrometers & Smlr Tons/Yr: 0	EMI	S106827500 N/A
126	<b>GENERAL CIRCUIT BREAKER</b> <b>11740 CLARK ST</b> <b>ARCADIA, CA 91006</b>  WIP: Region: 4 File Number: 106.0153 <b>File Status: Historical</b> Staff: KELLIOTT Facility Suite: Not reported	WIP	S106765018 N/A
126	<b>1X CIRCUIT TREE, THE</b> <b>11744 CLARK ST</b> <b>ARCADIA, CA 91006</b>  HAZNET: Gepaid: CAD049337504 Contact: RUSSELL RUFF Telephone: 8183034648 Facility Addr2: Not reported Mailing Name: Not reported Mailing Address: 11744 CLARK ST Mailing City,St,Zip: ARCADIA, CA 910060000 Gen County: Los Angeles TSD EPA ID: CAT080033681 TSD County: Los Angeles Waste Category: Alkaline solution (pH <UN-> 12.5) with metals (antimony, arsenic, barium, beryllium, cadmium, chromium, cobalt, copper, lead, mercury, molybdenum, nickel, selenium, silver, thallium, vanadium, and zinc)  Disposal Method: Recycler Tons: 0.04 Facility County: Not reported	HAZNET	S108196080 N/A



MAP FINDINGS  
FOCUS MAP 11

Map ID	Site	Database(s)	EPA ID Number
--------	------	-------------	---------------

126	<b>THE CIRCUIT TREE 11744 CIRCUIT TREE ARCADIA, CA 91006</b>	<b>RCRA-SQG HAZNET WIP CA WDS</b>	<b>1000181989 CAD981691793</b>
-----	--	---	------------------------------------

RCRA-SQG:

Date form received by agency: 07/17/2002  
 Facility name: THE CIRCUIT TREE  
 Facility address: 11744 CIRCUIT TREE  
 ARCADIA, CA 91006  
 EPA ID: CAD981691793  
 Contact: ROBERTO B CENIZAL  
 Contact address: Not reported  
 Not reported  
 Contact country: Not reported  
 Contact telephone: (626) 303-4648  
 Contact email: Not reported  
 EPA Region: 09  
 Land type: Facility is not located on Indian land. Additional information is not known.  
 Classification: Small Small Quantity Generator  
 Description: Handler: generates more than 100 and less than 1000 kg of hazardous waste during any calendar month and accumulates less than 6000 kg of hazardous waste at any time; or generates 100 kg or less of hazardous waste during any calendar month, and accumulates more than 1000 kg of hazardous waste at any time

Handler Activities Summary:

U.S. importer of hazardous waste: No  
 Mixed waste (haz. and radioactive): No  
 Recycler of hazardous waste: Unknown  
 Transporter of hazardous waste: Unknown  
 Treater, storer or disposer of HW: No  
 Underground injection activity: Unknown  
 On-site burner exemption: Unknown  
 Furnace exemption: Unknown  
 Used oil fuel burner: No  
 Used oil processor: No  
 User oil refiner: No  
 Used oil fuel marketer to burner: No  
 Used oil Specification marketer: No  
 Used oil transfer facility: No  
 Used oil transporter: No  
 Off-site waste receiver: Commercial status unknown

Universal Waste Summary:

Waste type: Batteries  
 Accumulated waste on-site: Unknown  
 Generated waste on-site: Unknown

Waste type: Lamps  
 Accumulated waste on-site: Unknown  
 Generated waste on-site: Unknown

Waste type: Pesticides  
 Accumulated waste on-site: Unknown  
 Generated waste on-site: Unknown

Waste type: Thermostats

MAP FINDINGS  
FOCUS MAP 11

Map ID      Site      Database(s)      EPA ID Number

---

**THE CIRCUIT TREE (Continued)**

**1000181989**

Accumulated waste on-site: Unknown  
Generated waste on-site: Unknown

Historical Generators:

Date form received by agency: 07/17/2002  
Facility name: THE CIRCUIT TREE  
Classification: Small Quantity Generator

Date form received by agency: 04/01/2002  
Facility name: THE CIRCUIT TREE  
Site name: RAYCEN TECHNOLOGY D B A THE CIRCUIT TREE  
Classification: Small Quantity Generator

Date form received by agency: 09/01/1996  
Facility name: THE CIRCUIT TREE  
Site name: RAYCEN TECHNOLOGY D B A THE CIRCUIT TREE  
Classification: Large Quantity Generator

Date form received by agency: 02/26/1992  
Facility name: THE CIRCUIT TREE  
Site name: CIRCUIT TREE THE  
Classification: Large Quantity Generator

Facility Has Received Notices of Violations:

Regulation violated: FR - 262.10-12.A  
Area of violation: Generators - General  
Date violation determined: 04/26/1993  
Date achieved compliance: 06/17/1993  
Violation lead agency: State  
Enforcement action: Not reported  
Enforcement action date: Not reported  
Enf. disposition status: Not reported  
Enf. disp. status date: Not reported  
Enforcement lead agency: Not reported  
Proposed penalty amount: Not reported  
Final penalty amount: Not reported  
Paid penalty amount: Not reported

Evaluation Action Summary:

Evaluation date: 06/17/1993  
Evaluation: COMPLIANCE EVALUATION INSPECTION ON-SITE  
Area of violation: Not reported  
Date achieved compliance: Not reported  
Evaluation lead agency: State Contractor/Grantee

Evaluation date: 04/26/1993  
Evaluation: COMPLIANCE EVALUATION INSPECTION ON-SITE  
Area of violation: Generators - General  
Date achieved compliance: 06/17/1993  
Evaluation lead agency: State Contractor/Grantee

HAZNET:

Gepaid: CAD981691793  
Contact: H GAYLORD COOPER  
Telephone: 8183034648  
Facility Addr2: Not reported

MAP FINDINGS  
FOCUS MAP 11

Map ID	Site	Database(s)	EPA ID Number
--------	------	-------------	---------------

**THE CIRCUIT TREE (Continued)**

**1000181989**

Mailing Name: Not reported  
Mailing Address: 11744 CLARK ST  
Mailing City,St,Zip: ARCADIA, CA 910065805  
Gen County: Los Angeles  
TSD EPA ID: AZD980735500  
TSD County: 99  
Waste Category: Metal sludge - Alkaline solution (pH <UN-> 12.5) with metals (antimony, arsenic, barium, beryllium, cadmium, chromium, cobalt, copper, lead, mercury, molybdenum, nickel, selenium, silver, thallium, vanadium, and zinc)  
Disposal Method: Recycler  
Tons: 0.8428  
Facility County: Los Angeles

Gepaid: CAD981691793  
Contact: H GAYLORD COOPER  
Telephone: 8183034648  
Facility Addr2: Not reported  
Mailing Name: Not reported  
Mailing Address: 11744 CLARK ST  
Mailing City,St,Zip: ARCADIA, CA 910065805  
Gen County: Los Angeles  
TSD EPA ID: CAD097030993  
TSD County: Los Angeles  
Waste Category: Aqueous solution with less than 10% total organic residues  
Disposal Method: Recycler  
Tons: 1.7097  
Facility County: Los Angeles

Gepaid: CAD981691793  
Contact: H GAYLORD COOPER  
Telephone: 8183034648  
Facility Addr2: Not reported  
Mailing Name: Not reported  
Mailing Address: 11744 CLARK ST  
Mailing City,St,Zip: ARCADIA, CA 910065805  
Gen County: Los Angeles  
TSD EPA ID: NJD052204846  
TSD County: 0  
Waste Category: Liquids with pH <UN-> 2 with metals  
Disposal Method: \*\*\*  
Tons: 4.587  
Facility County: Los Angeles

Gepaid: CAD981691793  
Contact: H GAYLORD COOPER  
Telephone: 8183034648  
Facility Addr2: Not reported  
Mailing Name: Not reported  
Mailing Address: 11744 CLARK ST  
Mailing City,St,Zip: ARCADIA, CA 910065805  
Gen County: Los Angeles  
TSD EPA ID: NJD052204864  
TSD County: 99  
Waste Category: Liquids with pH <UN-> 2 with metals  
Disposal Method: Not reported  
Tons: 4.587

MAP FINDINGS  
FOCUS MAP 11

Map ID	Site	Database(s)	EPA ID Number
--------	------	-------------	---------------

**THE CIRCUIT TREE (Continued)**

**1000181989**

Facility County: Los Angeles

Gepaid: CAD981691793  
 Contact: H GAYLORD COOPER  
 Telephone: 8183034648  
 Facility Addr2: Not reported  
 Mailing Name: Not reported  
 Mailing Address: 11744 CLARK ST  
 Mailing City,St,Zip: ARCADIA, CA 910065805  
 Gen County: Los Angeles  
 TSD EPA ID: NJD062204864  
 TSD County: 0  
 Waste Category: Liquids with pH <UN-> 2 with metals  
 Disposal Method: \*\*\*  
 Tons: 11.259  
 Facility County: Los Angeles

[Click this hyperlink](#) while viewing on your computer to access 30 additional CA\_HAZNET: record(s) in the EDR Site Report.

WIP:

Region: 4  
 File Number: 106.2073  
**File Status: Historical**  
 Staff: KELLIOTT  
 Facility Suite: Not reported

CA WDS:

Facility ID: 4 19I018098  
 Facility Type: Industrial - Facility that treats and/or disposes of liquid or semisolid wastes from any servicing, producing, manufacturing or processing operation of whatever nature, including mining, gravel washing, geothermal operations, air conditioning, ship building and repairing, oil production, storage and disposal operations, water pumping.

Facility Status: Active - Any facility with a continuous or seasonal discharge that is under Waste Discharge Requirements.

NPDES Number: CAS000001 The 1st 2 characters designate the state. The remaining 7 are assigned by the Regional Board

Subregion: 4  
 Facility Telephone: 6263034648  
 Facility Contact: Raymond Lopez  
 Agency Name: LOPEZ RAYMOND  
 Agency Address: 3595 N Lily Dr  
 Agency City,St,Zip: Rialto 923774863  
 Agency Contact: Roberto Cenizal  
 Agency Telephone: 9097182404  
 Agency Type: ?  
 SIC Code: 0  
 SIC Code 2: Not reported  
 Primary Waste: Not reported  
 Primary Waste Type: Not reported  
 Secondary Waste: Not reported  
 Secondary Waste Type: Not reported  
 Design Flow: 0  
 Baseline Flow: 0

MAP FINDINGS  
FOCUS MAP 11

Map ID	Site	Database(s)	EPA ID Number
--------	------	-------------	---------------

**THE CIRCUIT TREE (Continued)**

**1000181989**

Reclamation:	Not reported
POTW:	Not reported
Treat To Water:	Minor Threat to Water Quality. A violation of a regional board order should cause a relatively minor impairment of beneficial uses compared to a major or minor threat. Not: All nurds without a TTWQ will be considered a minor threat to water quality unless coded at a higher Level. A Zero (0) may be used to code those NURDS that are found to represent no threat to water quality.
Complexity:	Category C - Facilities having no waste treatment systems, such as cooling water dischargers or those who must comply through best management practices, facilities with passive waste treatment and disposal systems, such as septic systems with subsurface disposal, or dischargers having waste storage systems with land disposal such as dairy waste ponds.

126

**RAYCEN TECHNOLOGIES DBA THE CIRCUIT TREE  
11744 CLARK ST  
ARCADIA, CA 91006**

**FINDS 1008153184  
HAZNET N/A**

**FINDS:**

Other Pertinent Environmental Activity Identified at Site

Registry ID: 110019006528

California - Hazardous Waste Tracking System - Datamart

TRIS (Toxics Release Inventory System) contains information from facilities on the amounts of over 300 listed toxic chemicals that these facilities release directly to air, water, land, or that are transported off-site.

RCRAInfo is a national information system that supports the Resource Conservation and Recovery Act (RCRA) program through the tracking of events and activities related to facilities that generate, transport, and treat, store, or dispose of hazardous waste. RCRAInfo allows RCRA program staff to track the notification, permit, compliance, and corrective action activities required under RCRA.

**HAZNET:**

Gepaid:	CAD981691793
Contact:	M BEIGHTOL/ENV'TL CONTROL
Telephone:	6263034648
Facility Addr2:	Not reported
Mailing Name:	ROBERTO B CENIZAL/VP
Mailing Address:	11744 CLARK ST
Mailing City,St,Zip:	ARCADIA, CA 910065805
Gen County:	Los Angeles
TSD EPA ID:	NJD052204864
TSD County:	Los Angeles
Waste Category:	Liquids with pH <UN-> 2 with metals
Disposal Method:	Not reported
Tons:	6.67
Facility County:	Los Angeles

Gepaid:	CAD981691793
Contact:	M BEIGHTOL/ENV'TL CONTROL

MAP FINDINGS  
 FOCUS MAP 11

Map ID	Site	Database(s)	EPA ID Number
	<b>RAYGEN TECHNOLOGIES DBA THE CIRCUIT TREE (Continued)</b>		<b>1008153184</b>
	Telephone: 6263034648 Facility Addr2: Not reported Mailing Name: Not reported Mailing Address: 11744 CLARK ST Mailing City,St,Zip: ARCADIA, CA 910065805 Gen County: Los Angeles TSD EPA ID: CAT080033681 TSD County: Los Angeles Waste Category: Aqueous solution with less than 10% total organic residues Disposal Method: Recycler Tons: 0.83 Facility County: Not reported		
<b>131</b>	<b>TEMPLE GRAPHICS 11628 GOLDRING RD ARCADIA, CA 91006</b>	<b>HAZNET</b>	<b>S100875648 N/A</b>
	HAZNET: Gepaid: CAL000071044 Contact: Not reported Telephone: 0000000000 Facility Addr2: Not reported Mailing Name: Not reported Mailing Address: 11628 GOLDRING RD Mailing City,St,Zip: ARCADIA, CA 910060000 Gen County: Los Angeles TSD EPA ID: CAD982524613 TSD County: Orange Waste Category: Photochemicals/photoprocessing waste Disposal Method: Recycler Tons: .0208 Facility County: Los Angeles		
<b>131</b>	<b>HANSTEG IND, INC 11650 GOLDRING RD ARCADIA, CA 91006</b>	<b>RCRA-SQG FINDS</b>	<b>1000388394 CAD981448228</b>
	RCRA-SQG: Date form received by agency: 09/01/1996 Facility name: HANSTEG IND, INC Facility address: 11650 GOLDRING RD ARCADIA, CA 91006 EPA ID: CAD981448228 Contact: Not reported Contact address: Not reported Not reported Contact country: Not reported Contact telephone: Not reported Contact email: Not reported EPA Region: 09 Classification: Small Small Quantity Generator Description: Handler: generates more than 100 and less than 1000 kg of hazardous waste during any calendar month and accumulates less than 6000 kg of hazardous waste at any time; or generates 100 kg or less of hazardous waste during any calendar month, and accumulates more than 1000 kg of hazardous waste at any time		

MAP FINDINGS  
FOCUS MAP 11

Map ID Site Database(s) EPA ID Number

**HANSTEG IND, INC (Continued)**

**1000388394**

Owner/Operator Summary:

Owner/operator name: HANSTEG IND, INC  
Owner/operator address: NOT REQUIRED  
NOT REQUIRED, ME 99999  
Owner/operator country: Not reported  
Owner/operator telephone: (415) 555-1212  
Legal status: Private  
Owner/Operator Type: Owner  
Owner/Op start date: Not reported  
Owner/Op end date: Not reported

Owner/operator name: NOT REQUIRED  
Owner/operator address: NOT REQUIRED  
NOT REQUIRED, ME 99999  
Owner/operator country: Not reported  
Owner/operator telephone: (415) 555-1212  
Legal status: Private  
Owner/Operator Type: Operator  
Owner/Op start date: Not reported  
Owner/Op end date: Not reported

Handler Activities Summary:

U.S. importer of hazardous waste: Unknown  
Mixed waste (haz. and radioactive): Unknown  
Recycler of hazardous waste: No  
Transporter of hazardous waste: No  
Treater, storer or disposer of HW: No  
Underground injection activity: No  
On-site burner exemption: Unknown  
Furnace exemption: Unknown  
Used oil fuel burner: No  
Used oil processor: No  
User oil refiner: No  
Used oil fuel marketer to burner: No  
Used oil Specification marketer: No  
Used oil transfer facility: No  
Used oil transporter: No  
Off-site waste receiver: Commercial status unknown

Historical Generators:

Date form received by agency: 03/03/1986  
Facility name: HANSTEG IND, INC  
Classification: Large Quantity Generator

Violation Status: No violations found

FINDS:

Other Pertinent Environmental Activity Identified at Site

Registry ID: 110002710558

RCRAInfo is a national information system that supports the Resource Conservation and Recovery Act (RCRA) program through the tracking of events and activities related to facilities that generate, transport, and treat, store, or dispose of hazardous waste. RCRAInfo allows RCRA program staff to track the notification, permit, compliance, and

MAP FINDINGS  
FOCUS MAP 11

Map ID	Site	Database(s)	EPA ID Number
--------	------	-------------	---------------

**HANSTEG IND, INC (Continued)**

**1000388394**

corrective action activities required under RCRA.

131

**BAKER PAINT SUPPLY  
11650 GOLDRING RD  
ARCADIA, CA 91006**

**HAZNET S103951724  
N/A**

HAZNET:

Gepaid: CAL000153262  
Contact: MIKE TROW/OWNER  
Telephone: 6263034362  
Facility Addr2: Not reported  
Mailing Name: Not reported  
Mailing Address: 11650 GOLDRING RD  
Mailing City,St,Zip: ARCADIA, CA 910060000  
Gen County: Los Angeles  
TSD EPA ID: CAD008252405  
TSD County: Los Angeles  
Waste Category: Aqueous solution with 10% or more total organic residues  
Disposal Method: H06  
Tons: 0.1  
Facility County: Los Angeles

Gepaid: CAL000153262  
Contact: MIKE TROW/OWNER  
Telephone: 6263034362  
Facility Addr2: Not reported  
Mailing Name: Not reported  
Mailing Address: 11650 GOLDRING RD  
Mailing City,St,Zip: ARCADIA, CA 910060000  
Gen County: Los Angeles  
TSD EPA ID: CAD008252405  
TSD County: Los Angeles  
Waste Category: Unspecified solvent mixture Waste  
Disposal Method: H020  
Tons: 0.27  
Facility County: Los Angeles

Gepaid: CAL000153262  
Contact: MIKE TROW/OWNER  
Telephone: 6263034362  
Facility Addr2: Not reported  
Mailing Name: Not reported  
Mailing Address: 11650 GOLDRING RD  
Mailing City,St,Zip: ARCADIA, CA 910060000  
Gen County: Los Angeles  
TSD EPA ID: Not reported  
TSD County: Los Angeles  
Waste Category: Aqueous solution with 10% or more total organic residues  
Disposal Method: Recycler  
Tons: 0.06  
Facility County: Not reported

Gepaid: CAL000153262  
Contact: MIKE TROW/OWNER  
Telephone: 6263034362  
Facility Addr2: Not reported  
Mailing Name: Not reported



MAP FINDINGS  
FOCUS MAP 11

Map ID	Site	Database(s)	EPA ID Number
--------	------	-------------	---------------

**BAKER PAINT SUPPLY (Continued)**

**S103951724**

Mailing Address: 11650 GOLDRING RD  
Mailing City,St,Zip: ARCADIA, CA 910060000  
Gen County: Los Angeles  
TSD EPA ID: Not reported  
TSD County: Los Angeles  
Waste Category: Unspecified solvent mixture Waste  
Disposal Method: Recycler  
Tons: 0.22  
Facility County: Not reported

Gepaid: CAL000153262  
Contact: MIKE TROW/OWNER  
Telephone: 6263034362  
Facility Addr2: Not reported  
Mailing Name: Not reported  
Mailing Address: 11650 GOLDRING RD  
Mailing City,St,Zip: ARCADIA, CA 910060000  
Gen County: Los Angeles  
TSD EPA ID: Not reported  
TSD County: Los Angeles  
Waste Category: Aqueous solution with 10% or more total organic residues  
Disposal Method: Recycler  
Tons: 0.06  
Facility County: Not reported

[Click this hyperlink](#) while viewing on your computer to access  
7 additional CA\_HAZNET: record(s) in the EDR Site Report.

133

**ABBEY GRAPHICS INC**  
**11631 CLARK ST STE 102**  
**ARCADIA, CA 91006**

**HAZNET S103624453**  
**N/A**

HAZNET:  
Gepaid: CAL000045625  
Contact: PAUL ABBEY/PARTNER  
Telephone: 8187991804  
Facility Addr2: Not reported  
Mailing Name: Not reported  
Mailing Address: 11631 CLARK ST STE 102  
Mailing City,St,Zip: ARCADIA, CA 910065870  
Gen County: Los Angeles  
TSD EPA ID: CAD000088252  
TSD County: Los Angeles  
Waste Category: Unspecified solvent mixture Waste  
Disposal Method: Transfer Station  
Tons: 0.0208  
Facility County: Los Angeles

Gepaid: CAL000045625  
Contact: PAUL ABBEY/PARTNER  
Telephone: 8187991804  
Facility Addr2: Not reported  
Mailing Name: Not reported  
Mailing Address: 11631 CLARK ST STE 102  
Mailing City,St,Zip: ARCADIA, CA 910065870  
Gen County: Los Angeles  
TSD EPA ID: CAD000088252  
TSD County: Los Angeles

MAP FINDINGS  
FOCUS MAP 11

Map ID      Site      Database(s)      EPA ID Number

---

**ABBEY GRAPHICS INC (Continued)**

**S103624453**

Waste Category:      Unspecified organic liquid mixture  
Disposal Method:      Transfer Station  
Tons:                    0.125  
Facility County:      Los Angeles

Gepaid:                CAL000045625  
Contact:               PAUL ABBEY/PARTNER  
Telephone:            8187991804  
Facility Addr2:       Not reported  
Mailing Name:        Not reported  
Mailing Address:     11631 CLARK ST STE 102  
Mailing City,St,Zip: ARCADIA, CA 910065870  
Gen County:          Los Angeles  
TSD EPA ID:          CAD000088252  
TSD County:          Los Angeles  
Waste Category:      Photochemicals/photoprocessing waste  
Disposal Method:     Transfer Station  
Tons:                    0.125  
Facility County:      Los Angeles

Gepaid:                CAL000045625  
Contact:               PAUL ABBEY/PARTNER  
Telephone:            8187991804  
Facility Addr2:       Not reported  
Mailing Name:        Not reported  
Mailing Address:     11631 CLARK ST STE 102  
Mailing City,St,Zip: ARCADIA, CA 910065870  
Gen County:          Los Angeles  
TSD EPA ID:          CAT080033681  
TSD County:          Los Angeles  
Waste Category:      Photochemicals/photoprocessing waste  
Disposal Method:     Recycler  
Tons:                    0.125  
Facility County:      Los Angeles

Gepaid:                CAL000045625  
Contact:               PAUL D ABBEY, PRESIDENT  
Telephone:            6263584300  
Facility Addr2:       Not reported  
Mailing Name:        Not reported  
Mailing Address:     11631 CLARK ST STE 102  
Mailing City,St,Zip: ARCADIA, CA 910065870  
Gen County:          Los Angeles  
TSD EPA ID:          CAD097030993  
TSD County:          Los Angeles  
Waste Category:      Photochemicals/photoprocessing waste  
Disposal Method:     Treatment, Tank  
Tons:                    0.12  
Facility County:      Los Angeles

[Click this hyperlink](#) while viewing on your computer to access 24 additional CA\_HAZNET: record(s) in the EDR Site Report.

MAP FINDINGS  
FOCUS MAP 11

Map ID	Site	Database(s)	EPA ID Number
133	<b>J D EDWARDS COMPANY</b> <b>11711 CLARK ST</b> <b>ARCADIA, CA 91006</b>  HAZNET: Gepaid: CAC001157552 Contact: JOHN D EDWARDS Telephone: 8183038775 Facility Addr2: Not reported Mailing Name: Not reported Mailing Address: 6559 WOLF CREEK LANE Mailing City,St,Zip: NORTH POWDER, OR 978670000 Gen County: Los Angeles TSD EPA ID: CAD009007626 TSD County: Los Angeles Waste Category: Asbestos-containing waste Disposal Method: Disposal, Land Fill Tons: .6321 Facility County: Los Angeles	HAZNET	S103624608 N/A
133	<b>OXFORD V U E INC</b> <b>11711 CLARK ST UNIT 108</b> <b>ARCADIA, CA 91006</b>  HAZNET: Gepaid: CAL000212144 Contact: PHILIP CULPOVICH Telephone: 6262566557 Facility Addr2: Not reported Mailing Name: Not reported Mailing Address: PO BOX 661896 Mailing City,St,Zip: ARCADIA, CA 910661896 Gen County: Los Angeles TSD EPA ID: CAD008488025 TSD County: Los Angeles Waste Category: Liquids with pH <UN-> 2 with metals Disposal Method: Treatment, Tank Tons: .1250 Facility County: Los Angeles	HAZNET	S105092575 N/A
135	<b>PRO CELEBRITY (TEE TOP OF CA)</b> <b>11745 CLARK ST</b> <b>ARCADIA, CA 91006</b>  WIP: Region: 4 File Number: 106.0291 <b>File Status: Historical</b> Staff: PBC Facility Suite: Not reported	WIP	S106765028 N/A

MAP FINDINGS  
FOCUS MAP 11

Map ID	Site	Database(s)	EPA ID Number
136	<b>MOBIL OIL CORP</b> <b>5305 N TYLER AVE</b> <b>UNINCORPORATED, CA</b>  LOS ANGELES CO. HMS: Region: LA Facility Id: 001880-I01955 Facility Status: Closed Area: 3 Permit Number: 2646 Permit Status: Closed Facility Type: I00	LOS ANGELES CO. HMS	U003058270 N/A
139	<b>TOMAX FABRICATING</b> <b>5449 PECK RD</b> <b>ARCADIA, CA 91006</b>  WIP: Region: 4 File Number: 106.0368 <b>File Status: Historical</b> Staff: CRS Facility Suite: Not reported	WIP	S106765033 N/A
139	<b>SO. CA. FORMING</b> <b>5442 PECK RD</b> <b>EL MONTE, CA 91732</b>  WIP: Region: 4 File Number: 106.0340 <b>File Status: Historical</b> Staff: KELLIOTT Facility Suite: Not reported	WIP	S106765030 N/A
139	<b>OWL ROCK PROD CO</b> <b>5435 PECK RD</b> <b>ARCADIA, CA 91006</b>  HAZNET: Gepaid: CAL000259488 Contact: K. DELGADO - REG. ADMIN. ASST. Telephone: 6264441057 Facility Addr2: Not reported Mailing Name: Not reported Mailing Address: 5435 PECK RD Mailing City,St,Zip: ARCADIA, CA 910065847 Gen County: Los Angeles TSD EPA ID: CAD008364432 TSD County: Los Angeles Waste Category: Unspecified aqueous solution Disposal Method: H141 Tons: 1.61 Facility County: Los Angeles  Gepaid: CAL000259488 Contact: K. DELGADO - REG. ADMIN. ASST.	HAZNET CA FID UST SWEEPS UST	S101584280 N/A

MAP FINDINGS  
FOCUS MAP 11

Map ID	Site	Database(s)	EPA ID Number
--------	------	-------------	---------------

**OWL ROCK PROD CO (Continued)**

**S101584280**

Telephone:	6264441057
Facility Addr2:	Not reported
Mailing Name:	Not reported
Mailing Address:	5435 PECK RD
Mailing City,St,Zip:	ARCADIA, CA 910065847
Gen County:	Los Angeles
TSD EPA ID:	CAD008252405
TSD County:	Los Angeles
Waste Category:	Unspecified solvent mixture Waste
Disposal Method:	H061
Tons:	0.19
Facility County:	Los Angeles
Gepaid:	CAL000259488
Contact:	KELLY DODDS- OFC MGR
Telephone:	6264441057
Facility Addr2:	Not reported
Mailing Name:	Not reported
Mailing Address:	5435 PECK RD
Mailing City,St,Zip:	ARCADIA, CA 910065847
Gen County:	Los Angeles
TSD EPA ID:	Not reported
TSD County:	Los Angeles
Waste Category:	Off-specification, aged, or surplus inorganics
Disposal Method:	Transfer Station
Tons:	0.16
Facility County:	Not reported
Gepaid:	CAL000259488
Contact:	KELLY DODDS- OFC MGR
Telephone:	6264441057
Facility Addr2:	Not reported
Mailing Name:	Not reported
Mailing Address:	5435 PECK RD
Mailing City,St,Zip:	ARCADIA, CA 910065847
Gen County:	Los Angeles
TSD EPA ID:	Not reported
TSD County:	Los Angeles
Waste Category:	Unspecified solvent mixture Waste
Disposal Method:	Transfer Station
Tons:	0.91
Facility County:	Not reported
Gepaid:	CAL000259488
Contact:	KELLY DODDS- OFC MGR
Telephone:	6264441057
Facility Addr2:	Not reported
Mailing Name:	Not reported
Mailing Address:	5435 PECK RD
Mailing City,St,Zip:	ARCADIA, CA 910065847
Gen County:	Los Angeles
TSD EPA ID:	Not reported
TSD County:	Los Angeles
Waste Category:	Off-specification, aged, or surplus organics
Disposal Method:	Transfer Station
Tons:	0.16
Facility County:	Not reported

MAP FINDINGS  
FOCUS MAP 11

Map ID      Site      Database(s)      EPA ID Number

---

**OWL ROCK PROD CO (Continued)**

**S101584280**

[Click this hyperlink](#) while viewing on your computer to access  
6 additional CA\_HAZNET: record(s) in the EDR Site Report.

CA FID UST:

Facility ID: 19010125  
Regulated By: UTKI  
Regulated ID: 00000389  
Cortese Code: Not reported  
SIC Code: Not reported  
Facility Phone: 8184430111  
Mail To: Not reported  
Mailing Address: 5435 PECK RD  
Mailing Address 2: Not reported  
Mailing City,St,Zip: ARCADIA 91006  
Contact: Not reported  
Contact Phone: Not reported  
DUNs Number: Not reported  
NPDES Number: Not reported  
EPA ID: Not reported  
Comments: Not reported  
Status: Inactive

SWEEPS UST:

Status: Not reported  
Comp Number: 9277  
Number: Not reported  
Board Of Equalization: Not reported  
Ref Date: Not reported  
Act Date: Not reported  
Created Date: Not reported  
Tank Status: Not reported  
Owner Tank Id: Not reported  
Swrcb Tank Id: 19-000-009277-000001  
Actv Date: Not reported  
Capacity: 1000  
Tank Use: UNKNOWN  
Stg: PRODUCT  
Content: Not reported  
Number Of Tanks: 2

Status: Not reported  
Comp Number: 9277  
Number: Not reported  
Board Of Equalization: Not reported  
Ref Date: Not reported  
Act Date: Not reported  
Created Date: Not reported  
Tank Status: Not reported  
Owner Tank Id: Not reported  
Swrcb Tank Id: 19-000-009277-000002  
Actv Date: Not reported  
Capacity: 1000  
Tank Use: UNKNOWN  
Stg: PRODUCT  
Content: Not reported  
Number Of Tanks: Not reported

MAP FINDINGS  
FOCUS MAP 11

Map ID	Site	Database(s)	EPA ID Number
139	<b>OWL ROCK</b> <b>5435 PECK ROAD</b> <b>ARCADIA, CA 91006</b>  HAZNET: Gepaid: CAC000720496 Contact: OWL ROCK INC Telephone: 0000000000 Facility Addr2: Not reported Mailing Name: Not reported Mailing Address: P O BOX 330 Mailing City,St,Zip: ARCADIA, CA 910060000 Gen County: Los Angeles TSD EPA ID: CAT080022148 TSD County: San Bernardino Waste Category: Liquids with mercury > 20 mg/l Disposal Method: Transfer Station Tons: .0208 Facility County: Los Angeles  Gepaid: CAC000720496 Contact: OWL ROCK INC Telephone: 0000000000 Facility Addr2: Not reported Mailing Name: Not reported Mailing Address: P O BOX 330 Mailing City,St,Zip: ARCADIA, CA 910060000 Gen County: Los Angeles TSD EPA ID: CAD000088252 TSD County: Los Angeles Waste Category: Off-specification, aged, or surplus inorganics Disposal Method: Transfer Station Tons: .2083 Facility County: Los Angeles	HAZNET	S102060147 N/A
139	<b>J.J. MAUGET CO</b> <b>5435 PECK RD</b> <b>ARCADIA, CA 91006</b>  SSTS: Product: ABACIDE Status: Not reported Registration Number: 007946CA001 Report Year: 2002 Permit: Registered Product Number: 00794600019 Product Type: End-use blend, formulation, or concentrate Product Class: Fungicide Product Use: All other products UOM: Not reported Market: Marketed in the United States Region: 09  Product: ABASOL Status: Not reported Registration Number: 007946CA001 Report Year: 2002 Permit: Registered Product Number: 00794600020 Product Type: End-use blend, formulation, or concentrate	SSTS	1009305679 N/A

MAP FINDINGS  
FOCUS MAP 11

Map ID	Site	Database(s)	EPA ID Number
--------	------	-------------	---------------

**J.J. MAUGET CO (Continued)**

**1009305679**

Product Class: Fungicide  
 Product Use: All other products  
 UOM: Not reported  
 Market: Marketed in the United States  
 Region: 09

Product: FUNGISOL  
 Status: Not reported  
 Registration Number: 007946CA001  
 Report Year: 2002  
 Permit: Registered  
 Product Number: 00794600014  
 Product Type: End-use blend, formulation, or concentrate  
 Product Class: Fungicide  
 Product Use: All other products  
 UOM: Not reported  
 Market: Marketed in the United States and exported out of the United States  
 Region: 09

Product: IMICIDE (RTU SOLUTION, UNCLASSIFIED)  
 Status: Not reported  
 Registration Number: 007946CA001  
 Report Year: 2002  
 Permit: Registered  
 Product Number: 00794600016  
 Product Type: End-use blend, formulation, or concentrate  
 Product Class: Insecticide  
 Product Use: All other products  
 UOM: Not reported  
 Market: Marketed in the United States and exported out of the United States  
 Region: 09

Product: IMISOL  
 Status: Not reported  
 Registration Number: 007946CA001  
 Report Year: 2002  
 Permit: Registered  
 Product Number: 00794600021  
 Product Type: End-use blend, formulation, or concentrate  
 Product Class: Fungicide  
 Product Use: All other products  
 UOM: Not reported  
 Market: Marketed in the United States  
 Region: 09

Product: INJECT A CIDE B (RUP)  
 Status: Not reported  
 Registration Number: 007946CA001  
 Report Year: 2002  
 Permit: Registered  
 Product Number: 00794600011  
 Product Type: Repackaged or relabeled  
 Product Class: Insecticide  
 Product Use: Restricted use only  
 UOM: Not reported  
 Market: Marketed in the United States  
 Region: 09



MAP FINDINGS  
FOCUS MAP 11

Map ID	Site	Database(s)	EPA ID Number
--------	------	-------------	---------------

**J.J. MAUGET CO (Continued)**

**1009305679**

Product: TEBUJECT  
 Status: Not reported  
 Registration Number: 007946CA001  
 Report Year: 2002  
 Permit: Registered  
 Product Number: 00794600024  
 Product Type: End-use blend, formulation, or concentrate  
 Product Class: Fungicide  
 Product Use: All other products  
 UOM: Not reported  
 Market: Marketed in the United States  
 Region: 09

Product: INJECT A CIDE MSR (RUP)  
 Status: Not reported  
 Registration Number: 007946CA001  
 Report Year: 2002  
 Permit: Registered  
 Product Number: 00794600010  
 Product Type: Repackaged or relabeled  
 Product Class: Insecticide  
 Product Use: Restricted use only  
 UOM: Not reported  
 Market: Marketed in the United States  
 Region: 09

Product: MYCOJECT  
 Status: Not reported  
 Registration Number: 007946CA001  
 Report Year: 2002  
 Permit: Registered  
 Product Number: 00794600018  
 Product Type: End-use blend, formulation, or concentrate  
 Product Class: Disinfectant, germicide, sanitizer  
 Product Use: All other products  
 UOM: Not reported  
 Market: Marketed in the United States  
 Region: 09

Product: IMICIDE (RTU SOLUTION, UNCLASSIFIED)  
 Status: Not reported  
 Registration Number: 007946CA001  
 Report Year: 2003  
 Permit: Registered  
 Product Number: 00794600016  
 Product Type: End-use blend, formulation, or concentrate  
 Product Class: Insecticide  
 Product Use: All other products  
 UOM: Not reported  
 Market: Marketed in the United States and exported out of the United States  
 Region: 09

Product: INJECT A CIDE MSR (RUP)  
 Status: Not reported  
 Registration Number: 007946CA001  
 Report Year: 2003  
 Permit: Registered

MAP FINDINGS  
FOCUS MAP 11

Map ID Site Database(s) EPA ID Number

**J.J. MAUGET CO (Continued)**

**1009305679**

Product Number: 00794600010  
Product Type: End-use blend, formulation, or concentrate  
Product Class: Insecticide  
Product Use: Restricted use only  
UOM: Not reported  
Market: Marketed in the United States  
Region: 09

Product: IMICIDE (RTU SOLUTION, UNCLASSIFIED)  
Status: Not reported  
Registration Number: 007946CA001  
Report Year: 2004  
Permit: Not reported  
Product Number: 100794600016  
Product Type: End-use blend, formulation, or concentrate  
Product Class: Insecticide  
Product Use: All other products  
UOM: Not reported  
Market: Marketed in the United States  
Region: Not reported

Product: INJECT A CIDE MSR (RUP)  
Status: Not reported  
Registration Number: 007946CA001  
Report Year: 2004  
Permit: Not reported  
Product Number: 100794600010  
Product Type: End-use blend, formulation, or concentrate  
Product Class: Insecticide  
Product Use: Restricted use only  
UOM: Not reported  
Market: Marketed in the United States  
Region: Not reported

Product: IMICIDE HP  
Status: Not reported  
Registration Number: 007946CA001  
Report Year: 2004  
Permit: Not reported  
Product Number: 100794600025  
Product Type: End-use blend, formulation, or concentrate  
Product Class: Insecticide  
Product Use: All other products  
UOM: Not reported  
Market: Marketed in the United States  
Region: Not reported

Product: INJECT A CIDE MSR (RUP)  
Status: Not reported  
Registration Number: 007946CA001  
Report Year: 2005  
Permit: Not reported  
Product Number: 00794600010  
Product Type: End-use blend, formulation, or concentrate  
Product Class: Insecticide  
Product Use: Restricted use only  
UOM: Not reported

MAP FINDINGS  
FOCUS MAP 11

Map ID      Site      Database(s)      EPA ID Number

---

**J.J. MAUGET CO (Continued)**

**1009305679**

Market:                   Marketed in the United States  
Region:                   Not reported

Product:                 IMICIDE HP (REGISTERED IN 2003)  
Status:                   Not reported  
Registration Number:   007946CA001  
Report Year:             2005  
Permit:                   Not reported  
Product Number:        00794600025  
Product Type:           End-use blend, formulation, or concentrate  
Product Class:          Insecticide  
Product Use:             All other products  
UOM:                     Not reported  
Market:                  Marketed in the United States and exported out of the United States  
Region:                  Not reported

Product:                 IMICIDE (RTU SOLUTION, UNCLASSIFIED)  
Status:                   Not reported  
Registration Number:   007946CA001  
Report Year:             2005  
Permit:                   Not reported  
Product Number:        00794600016  
Product Type:           End-use blend, formulation, or concentrate  
Product Class:          Insecticide  
Product Use:             All other products  
UOM:                     Not reported  
Market:                  Marketed in the United States and exported out of the United States  
Region:                  Not reported

Product:                 ARBORFOS (BIOCHEMICAL FUNGICIDE)  
Status:                   Not reported  
Registration Number:   007946CA001  
Report Year:             2005  
Permit:                   Not reported  
Product Number:        00794600026  
Product Type:           End-use blend, formulation, or concentrate  
Product Class:          Fungicide  
Product Use:             All other products  
UOM:                     Not reported  
Market:                  Marketed in the United States  
Region:                  Not reported

Product:                 IMICIDE (RTU SOLUTION, UNCLASSIFIED)  
Status:                   Not reported  
Registration Number:   007946-CA-001  
Report Year:             2006  
Permit:                   Not reported  
Product Number:        007946-00016  
Product Type:           Not reported  
Product Class:          Not reported  
Product Use:             Not reported  
UOM:                     Not reported  
Market:                  Not reported  
Region:                  Not reported

Product:                 IMICIDE HP (REGISTERED IN 2003)  
Status:                   Not reported

MAP FINDINGS  
FOCUS MAP 11

Map ID	Site	Database(s)	EPA ID Number
--------	------	-------------	---------------

**J.J. MAUGET CO (Continued)**

**1009305679**

Registration Number: 007946-CA-001  
 Report Year: 2006  
 Permit: Not reported  
 Product Number: 007946-00025  
 Product Type: Not reported  
 Product Class: Not reported  
 Product Use: Not reported  
 UOM: Not reported  
 Market: Not reported  
 Region: Not reported

Product: ARBORFOS (BIOCHEMICAL FUNGICIDE, REGISTERED)  
 Status: Not reported  
 Registration Number: 007946-CA-001  
 Report Year: 2006  
 Permit: Not reported  
 Product Number: 007946-00026  
 Product Type: Not reported  
 Product Class: Not reported  
 Product Use: Not reported  
 UOM: Not reported  
 Market: Not reported  
 Region: Not reported

Product: INJECT A CIDE MSR (RUP)  
 Status: Not reported  
 Registration Number: 007946-CA-001  
 Report Year: 2006  
 Permit: Not reported  
 Product Number: 007946-00010  
 Product Type: Not reported  
 Product Class: Not reported  
 Product Use: Not reported  
 UOM: Not reported  
 Market: Not reported  
 Region: Not reported

Product: ABACIDE 2 (ABERMECTIN, REGISTERED IN 2005)  
 Status: Not reported  
 Registration Number: 007946-CA-001  
 Report Year: 2006  
 Permit: Not reported  
 Product Number: 007946-00027  
 Product Type: Not reported  
 Product Class: Not reported  
 Product Use: Not reported  
 UOM: Not reported  
 Market: Not reported  
 Region: Not reported

MAP FINDINGS  
FOCUS MAP 11

Map ID	Site	Database(s)	EPA ID Number
139	<b>OWL ROCK PRODUCTS CO</b> <b>5435 N PECK RD</b> <b>ARCADIA, CA</b>  LOS ANGELES CO. HMS: Region: LA Facility Id: 009464-009277 Facility Status: Removed Area: 3N Permit Number: 00000317T Permit Status: Removed Facility Type: T0	LOS ANGELES CO. HMS	S106024869 N/A
139	<b>OWL ROCK PRODUCTS</b> <b>5435 PECK RD</b> <b>EL MONTE, CA 91732</b>  WIP: Region: 4 File Number: 106.0257 <b>File Status: Historical</b> Staff: KELLIOTT Facility Suite: Not reported	WIP	S106765026 N/A
139	<b>JJ MAUGET CO</b> <b>5435 PECK RD</b> <b>ARCADIA, CA 91006</b>  FINDS: Other Pertinent Environmental Activity Identified at Site  Registry ID: 110011916249  NCDB (National Compliance Data Base) supports implementation of the Federal Insecticide, Fungicide, and Rodenticide Act (FIFRA) and the Toxic Substances Control Act (TSCA). The system tracks inspections in regions and states with cooperative agreements, enforcement actions, and settlements.	FINDS	1005626286 N/A
139	<b>J. J. MAUGET CO</b> <b>5435 PECK RD</b> <b>ARCADIA, CA 91006</b>  SSTS: Product: ABACIDE Status: Not reported Registration Number: 007946CA001 Report Year: 2001 Permit: Registered Product Number: 00794600019 Product Type: End-use blend, formulation, or concentrate Product Class: Fungicide Product Use: All other products UOM: Not reported Market: Marketed in the United States Region: 09	SSTS	1009305674 N/A

MAP FINDINGS  
FOCUS MAP 11

Map ID	Site	Database(s)	EPA ID Number
--------	------	-------------	---------------

**J. J. MAUGET CO (Continued)**

**1009305674**

Product: ABASOL  
 Status: Not reported  
 Registration Number: 007946CA001  
 Report Year: 2001  
 Permit: Registered  
 Product Number: 00794600020  
 Product Type: End-use blend, formulation, or concentrate  
 Product Class: Fungicide  
 Product Use: All other products  
 UOM: Not reported  
 Market: Marketed in the United States  
 Region: 09

Product: FUNGISOL  
 Status: Not reported  
 Registration Number: 007946CA001  
 Report Year: 2001  
 Permit: Registered  
 Product Number: 00794600014  
 Product Type: End-use blend, formulation, or concentrate  
 Product Class: Fungicide  
 Product Use: All other products  
 UOM: Not reported  
 Market: Marketed in the United States  
 Region: 09

Product: IMICIDE (RTU SOLUTION, UNCLASSIFIED)  
 Status: Not reported  
 Registration Number: 007946CA001  
 Report Year: 2001  
 Permit: Registered  
 Product Number: 00794600016  
 Product Type: End-use blend, formulation, or concentrate  
 Product Class: Insecticide  
 Product Use: All other products  
 UOM: Not reported  
 Market: Marketed in the United States  
 Region: 09

Product: TEBUJECT  
 Status: Not reported  
 Registration Number: 007946CA001  
 Report Year: 2001  
 Permit: Registered  
 Product Number: 00794600024  
 Product Type: End-use blend, formulation, or concentrate  
 Product Class: Fungicide  
 Product Use: All other products  
 UOM: Not reported  
 Market: Marketed in the United States  
 Region: 09

Product: INJECT A CIDE B (RUP)  
 Status: Not reported  
 Registration Number: 007946CA001  
 Report Year: 2001  
 Permit: Registered

MAP FINDINGS  
FOCUS MAP 11

Map ID	Site	Database(s)	EPA ID Number
--------	------	-------------	---------------

**J. J. MAUGET CO (Continued)**

**1009305674**

Product Number: 00794600011  
 Product Type: Repackaged or relabeled  
 Product Class: Insecticide  
 Product Use: Restricted use only  
 UOM: Not reported  
 Market: Marketed in the United States  
 Region: 09

Product: INJECT A CIDE MSR (RUP)  
 Status: Not reported  
 Registration Number: 007946CA001  
 Report Year: 2001  
 Permit: Registered  
 Product Number: 00794600010  
 Product Type: Repackaged or relabeled  
 Product Class: Insecticide  
 Product Use: Restricted use only  
 UOM: Not reported  
 Market: Marketed in the United States and exported out of the United States  
 Region: 09

Product: MYCOJECT  
 Status: Not reported  
 Registration Number: 007946CA001  
 Report Year: 2001  
 Permit: Registered  
 Product Number: 00794600018  
 Product Type: End-use blend, formulation, or concentrate  
 Product Class: Disinfectant, germicide, sanitizer  
 Product Use: All other products  
 UOM: Not reported  
 Market: Marketed in the United States  
 Region: 09

Product: IMISOL  
 Status: Not reported  
 Registration Number: 007946CA001  
 Report Year: 2001  
 Permit: Registered  
 Product Number: 00794600021  
 Product Type: End-use blend, formulation, or concentrate  
 Product Class: Fungicide  
 Product Use: All other products  
 UOM: Not reported  
 Market: Marketed in the United States  
 Region: 09

139

**MAIN OFFICE  
5435 PECK RD  
ARCADIA, CA 91006**

**HIST UST U001566444  
N/A**

HIST UST:  
 Region: STATE  
 Facility ID: 00000000389  
 Facility Type: Other  
 Other Type: AGGREGATE CO.  
 Total Tanks: 0002  
 Contact Name: PETER CHIU

MAP FINDINGS  
FOCUS MAP 11

Map ID Site Database(s) EPA ID Number

---

**MAIN OFFICE (Continued)**

**U001566444**

Telephone: 8184430111  
Owner Name: OWL ROCK PRODUCTS CO.  
Owner Address: 5435 PECK ROAD  
Owner City,St,Zip: ARCADIA, CA 91006

Tank Num: 001  
Container Num: 3  
Year Installed: Not reported  
Tank Capacity: 00001000  
Tank Used for: Not reported  
Type of Fuel: Not reported  
Tank Construction: Not reported  
Leak Detection: 10

Tank Num: 002  
Container Num: 9  
Year Installed: Not reported  
Tank Capacity: 00001000  
Tank Used for: Not reported  
Type of Fuel: Not reported  
Tank Construction: Not reported  
Leak Detection: 10

---

139

**MULGREW AIRCRAFT COMPONENTS,INC.**  
**11614 MCBEAN DRIVE**  
**EL MONTE, CA 91732**

**HAZNET S102823905**  
**WIP N/A**

HAZNET:

Gepaid: CAL000142736  
Contact: DAVID MULGREW, PRESIDENT  
Telephone: 6262561375  
Facility Addr2: Not reported  
Mailing Name: Not reported  
Mailing Address: 1810 SO SHAMROCK AVE  
Mailing City,St,Zip: MONROVIA, CA 910161105  
Gen County: Los Angeles  
TSD EPA ID: CAD099452708  
TSD County: Los Angeles  
Waste Category: Waste oil and mixed oil  
Disposal Method: Recycler  
Tons: 1.5637  
Facility County: Los Angeles

WIP:

Region: 4  
File Number: 106.1242  
**File Status: Historical**  
Staff: MSMYTHE  
Facility Suite: Not reported



MAP FINDINGS  
FOCUS MAP 11

Map ID	Site	Database(s)	EPA ID Number
139	<b>CUSTOM BLEND OF CALIFORNIA</b> <b>11625 MCBEAN DR</b> <b>EL MONTE, CA 91732</b>	FTTS	1010002990 N/A
	FTTS: Case Number: Not reported Docket Number: 09-0677-C-89-41 Complaint Issue Date: 08/15/1989 Abatement Amount: 0.0000 Proposed Penalty: 800.0000 Final Assessment: 0.0000 Final Order Date: 12/09/1989 Close Date: / / Violations(s): A registrant, wholesaler, dealer, retailer, or other distributor failed to file reports required by the Act.		
139	<b>SPRAY DISTRIBUTERS</b> <b>11625 MCBEAM DR</b> <b>EL MONTE, CA 91732</b>	HAZNET	S108221255 N/A
	HAZNET: Gepaid: CAC002579283 Contact: DAVE MULGREW JR Telephone: 6262561375 Facility Addr2: Not reported Mailing Name: Not reported Mailing Address: 11625 MCBEAM DR Mailing City,St,Zip: EL MONTE, CA 91732 Gen County: Los Angeles TSD EPA ID: CAD044429835 TSD County: Los Angeles Waste Category: Aqueous solution (2 < pH < 12.5) containing reactive anions (azide, bromate, chlorate, cyanide, fluoride, hypochlorite, nitrite, perchlorate, and sulfide anions) Disposal Method: Disposal, Other Tons: 0.22 Facility County: Not reported		
139	<b>CORY PLASTIC COMPANY, INC.</b> <b>11624 MCBEAN DR</b> <b>EL MONTE, CA 91732</b>	WIP	S106765048 N/A
	WIP: Region: 4 File Number: 106.0771 <b>File Status: Historical</b> Staff: ACARLOS Facility Suite: Not reported		

MAP FINDINGS  
FOCUS MAP 11

Map ID	Site	Database(s)	EPA ID Number
139	<b>CUSTOM BLEND OF CA</b> <b>11625 MCBEAN DR</b> <b>EL MONTE, CA 91732</b>  HIST FTTS INSP: Inspection Number: 19890609NF000 4 Region: 09 Inspection Date: Not reported Inspector: Not reported Violation occurred: No Investigation Type: Section 7, Failure to Report Investigation Reason: For Cause, Violation Legislation Code: FIFRA Facility Function: Producer	HIST FTTS	1008178333 N/A
139	<b>SPRAY DISTRIBUTORS INC</b> <b>11625 MCBEAN DR</b> <b>EL MONTE, CA 91732</b>  FINDS: Other Pertinent Environmental Activity Identified at Site  Registry ID: 110011391813  NCDB (National Compliance Data Base) supports implementation of the Federal Insecticide, Fungicide, and Rodenticide Act (FIFRA) and the Toxic Substances Control Act (TSCA). The system tracks inspections in regions and states with cooperative agreements, enforcement actions, and settlements.	FINDS	1004442740 N/A
139	<b>SPRAY DISTRIBUTORS INC.</b> <b>11625 MCBEAN DR</b> <b>EL MONTE, CA 91732</b>  WIP: Region: 4 File Number: 106.1538 <b>File Status: Historical</b> Staff: ACARLOS Facility Suite: Not reported	WIP	S106765075 N/A
139	<b>SPRAY DISTRIBUTORS, INC</b> <b>11625 MC BEAN DRIVE</b> <b>EL MONTE, CA 91732</b>  SSTS: Product: TIGRESS #4 INSECTICIDE Status: Active Registration Number: 010258CA 001 Report Year: 1990 Permit: Registered Product Number: 01025800004 Product Type: End-use blend, formulation, or concentrate Product Class: Insecticide Product Use: All other products	SSTS	1005437175 N/A

MAP FINDINGS  
FOCUS MAP 11

Map ID	Site	Database(s)	EPA ID Number
--------	------	-------------	---------------

**SPRAY DISTRIBUTORS, INC (Continued)**

**1005437175**

UOM: Not reported  
 Market: Marketed in the United States  
 Region: Not reported

Product: TIGRESS 4 INSECTICIDE  
 Status: Active  
 Registration Number: 010258CA 001  
 Report Year: 1991  
 Permit: Registered  
 Product Number: 01025800004  
 Product Type: End-use blend, formulation, or concentrate  
 Product Class: Insecticide  
 Product Use: All other products  
 UOM: Not reported  
 Market: Marketed in the United States  
 Region: Not reported

139

**CUSTOM BLEND OF CALIFORNIA  
11625 MCBEAN DR  
EL MONTE, CA 91732**

**HIST FTTS 1008178334  
N/A**

HIST FTTS:  
 Case Number: Not reported  
 Docket Number: 09-0677-C-89-41  
 Complaint Issue Date: 08/15/1989  
 Abatement Amount: 0.0000  
 Proposed Penalty: 800.0000  
 Final Assessment: 0.0000  
 Final Order Date: 12/09/1989  
 Close Date: / /  
 Violations(s): A registrant, wholesaler, dealer, retailer, or other distributor failed to file reports required by the Act.

139

**CUSTOM BLEND OF CA  
11625 MCBEAN DR  
EL MONTE, CA 91732**

**FTTS 1010002989  
N/A**

FTTS INSP:  
 Inspection Number: Not reported  
 Region: 09  
 Inspection Date: Not reported  
 Inspector: Not reported  
 Violation occurred: No  
 Investigation Type: Section 7, Failure to Report  
 Investigation Reason: For Cause, Violation  
 Legislation Code: FIFRA  
 Facility Function: Producer

MAP FINDINGS  
FOCUS MAP 11

Map ID	Site	Database(s)	EPA ID Number
139	<b>OCCUPANT</b> <b>11626 MCBEAN DR</b> <b>EL MONTE, CA 91732</b>  WIP: Region: 4 File Number: 106.5982 <b>File Status: Not reported</b> Staff: UNIDENTIFIED Facility Suite: Not reported	WIP	S106765176 N/A
139	<b>OCCUPANT</b> <b>11632 MCBEAN DR</b> <b>EL MONTE, CA 91732</b>  WIP: Region: 4 File Number: 106.5983 <b>File Status: Not reported</b> Staff: UNIDENTIFIED Facility Suite: Not reported	WIP	S106765177 N/A
139	<b>ANTHONY PRODUCTS CO</b> <b>11634 MCBEAN DR</b> <b>EL MONTE, CA 91732</b>  HAZNET: Gepaid: CAL000125642 Contact: ANTHONY PRODUCTS CO Telephone: 6263011453 Facility Addr2: Not reported Mailing Name: Not reported Mailing Address: 5600 PECK RD Mailing City,St,Zip: ARCADIA, CA 910060000 Gen County: Los Angeles TSD EPA ID: CAD028409019 TSD County: Los Angeles Waste Category: Pharmaceutical waste Disposal Method: Transfer Station Tons: .0175 Facility County: Los Angeles  Gepaid: CAL000125642 Contact: ANTHONY PRODUCTS CO Telephone: 6263011453 Facility Addr2: Not reported Mailing Name: Not reported Mailing Address: 5600 PECK RD Mailing City,St,Zip: ARCADIA, CA 910060000 Gen County: Los Angeles TSD EPA ID: CAT080022148 TSD County: San Bernardino Waste Category: Pharmaceutical waste Disposal Method: Transfer Station Tons: .8428 Facility County: Los Angeles  Gepaid: CAL000125642	HAZNET EMI WIP	1001613047 N/A

MAP FINDINGS  
FOCUS MAP 11

Map ID	Site	Database(s)	EPA ID Number
--------	------	-------------	---------------

**ANTHONY PRODUCTS CO (Continued)**

**1001613047**

Contact: ANTHONY PRODUCTS CO  
 Telephone: 6263011453  
 Facility Addr2: Not reported  
 Mailing Name: Not reported  
 Mailing Address: 5600 PECK RD  
 Mailing City,St,Zip: ARCADIA, CA 910060000  
 Gen County: Los Angeles  
 TSD EPA ID: CAT080022148  
 TSD County: San Bernardino  
 Waste Category: Off-specification, aged, or surplus organics  
 Disposal Method: Transfer Station  
 Tons: 1.4674  
 Facility County: Los Angeles

Gepaid: CAL000125642  
 Contact: ANTHONY PRODUCTS CO  
 Telephone: 6263011453  
 Facility Addr2: Not reported  
 Mailing Name: Not reported  
 Mailing Address: 5600 PECK RD  
 Mailing City,St,Zip: ARCADIA, CA 910060000  
 Gen County: Los Angeles  
 TSD EPA ID: CAT080022148  
 TSD County: San Bernardino  
 Waste Category: \*\*\*  
 Disposal Method: Transfer Station  
 Tons: .0025  
 Facility County: Los Angeles

Gepaid: CAL000125642  
 Contact: ANTHONY PRODUCTS CO  
 Telephone: 6263011453  
 Facility Addr2: Not reported  
 Mailing Name: Not reported  
 Mailing Address: 5600 PECK RD  
 Mailing City,St,Zip: ARCADIA, CA 910060000  
 Gen County: Los Angeles  
 TSD EPA ID: CAT080022148  
 TSD County: San Bernardino  
 Waste Category: Unspecified solvent mixture Waste  
 Disposal Method: Transfer Station  
 Tons: .4587  
 Facility County: Los Angeles

[Click this hyperlink](#) while viewing on your computer to access  
 11 additional CA\_HAZNET: record(s) in the EDR Site Report.

EMI:

Year: 1990  
 County Code: 19  
 Air Basin: SC  
 Facility ID: 62991  
 Air District Name: SC  
 SIC Code: 2047  
 Air District Name: SOUTH COAST AQMD  
 Community Health Air Pollution Info System: Not reported  
 Consolidated Emission Reporting Rule: Not reported

MAP FINDINGS  
FOCUS MAP 11

Map ID	Site	Database(s)	EPA ID Number
	<b>ANTHONY PRODUCTS CO (Continued)</b> Total Organic Hydrocarbon Gases Tons/Yr: 0 Reactive Organic Gases Tons/Yr: 0 Carbon Monoxide Emissions Tons/Yr: 0 NOX - Oxides of Nitrogen Tons/Yr: 0 SOX - Oxides of Sulphur Tons/Yr: 0 Particulate Matter Tons/Yr: 0 Part. Matter 10 Micrometers & Smllr Tons/Yr: 0  WIP: Region: 4 File Number: 106.5984 <b>File Status: Historical</b> Staff: UNIDENTIFIED Facility Suite: Not reported		1001613047
139	<b>PARK METAL SPINNING</b> <b>11640 MCBEAN DR</b> <b>EL MONTE, CA 91732</b>  WIP: Region: 4 File Number: 106.1344 <b>File Status: Historical</b> Staff: ACARLOS Facility Suite: Not reported	WIP	S106765064 N/A
139	<b>ZANE ENGINEERING &amp; MFGT.</b> <b>11642 MCBEAN DR</b> <b>EL MONTE, CA 91731</b>  WIP: Region: 4 File Number: 106.1696 <b>File Status: Historical</b> Staff: ACARLOS Facility Suite: Not reported	WIP	S106765081 N/A
139	<b>JOHN D. PARKS WELDING</b> <b>11644 MCBEAN DR</b> <b>EL MONTE, CA 91732</b>  WIP: Region: 4 File Number: 106.0707 <b>File Status: Historical</b> Staff: ACARLOS Facility Suite: Not reported	WIP	S106765047 N/A

MAP FINDINGS  
FOCUS MAP 11

Map ID	Site	Database(s)	EPA ID Number
139	<b>SPECIALTY COMPONENTS</b> <b>11645 MCBEAN DR</b> <b>EL MONTE, CA 91731</b>  WIP: Region: 4 File Number: 106.1534 <b>File Status: Historical</b> Staff: ACARLOS Facility Suite: Not reported	WIP	S106765074 N/A
139	<b>JB&amp;R GRAPHIC SERVICES/W BELLOW</b> <b>11647 MCBEAN DR</b> <b>EL MONTE, CA 91732</b>  WIP: Region: 4 File Number: 106.1084 <b>File Status: Historical</b> Staff: ACARLOS Facility Suite: Not reported	WIP	S106765056 N/A
139	<b>SOUTH PRECISION PRODUCTS</b> <b>11652 MCBEAN DR</b> <b>EL MONTE, CA 91732</b>  WIP: Region: 4 File Number: 106.1530 <b>File Status: Historical</b> Staff: ACARLOS Facility Suite: Not reported	WIP	S106765073 N/A
139	<b>NIKOL ENTERPRISE</b> <b>11655 MCBEAN DR</b> <b>EL MONTE, CA 91732</b>  WIP: Region: 4 File Number: 106.5986 <b>File Status: Historical</b> Staff: UNIDENTIFIED Facility Suite: Not reported	WIP	S106765179 N/A
139	<b>RAHN BROS. PRINTING CO., INC.</b> <b>11657 MCBEAN DR</b> <b>EL MONTE, CA 91732</b>  WIP: Region: 4 File Number: 106.1412 <b>File Status: Historical</b> Staff: KELLIOTT Facility Suite: Not reported	WIP	S106765067 N/A

MAP FINDINGS  
FOCUS MAP 11

Map ID	Site	Database(s)	EPA ID Number
139	<b>CACS INC.</b> <b>11659 MCBEAN DR</b> <b>EL MONTE, CA 91732</b>  WIP: Region: 4 File Number: 106.5985 <b>File Status: Historical</b> Staff: UNIDENTIFIED Facility Suite: Not reported	WIP	S106765178 N/A
139	<b>JOSE S SANCHEZ</b> <b>11658 MCBEAN DR</b> <b>EL MONTE, CA 91732</b>  HAZNET: Gepaid: CAC001391760 Contact: JOSE S SANCHEZ Telephone: 6264442411 Facility Addr2: Not reported Mailing Name: Not reported Mailing Address: 11658 MCBEAN DR Mailing City,St,Zip: EL MONTE, CA 917320000 Gen County: Los Angeles TSD EPA ID: CAT080025711 TSD County: San Bernardino Waste Category: Waste oil and mixed oil Disposal Method: Recycler Tons: .6880 Facility County: Los Angeles	HAZNET	S103972704 N/A
139	<b>GOLDEN STATE PRECISION</b> <b>11661 MCBEAN DR</b> <b>EL MONTE, CA 91732</b>  HAZNET: Gepaid: CAC001320656 Contact: GOLDEN STATE PRECISION INC Telephone: 6264489184 Facility Addr2: Not reported Mailing Name: Not reported Mailing Address: 11661 MCBEAN DR Mailing City,St,Zip: EL MONTE, CA 917320000 Gen County: Los Angeles TSD EPA ID: CAD028409019 TSD County: Los Angeles Waste Category: Unspecified solvent mixture Waste Disposal Method: Transfer Station Tons: 0.1042 Facility County: Los Angeles	HAZNET	S104566399 N/A



MAP FINDINGS  
FOCUS MAP 11

Map ID	Site	Database(s)	EPA ID Number
139	<b>MACHI FINE CUSTOM METALS</b> <b>11667 MCBEAN DR</b> <b>EL MONTE, CA 91732</b>  WIP: Region: 4 File Number: 106.5988 <b>File Status: Historical</b> Staff: UNIDENTIFIED Facility Suite: Not reported	WIP	S106765181 N/A
139	<b>OCCUPANT</b> <b>11666 MCBEAN DR</b> <b>EL MONTE, CA 91732</b>  WIP: Region: 4 File Number: 106.5987 <b>File Status: Not reported</b> Staff: UNIDENTIFIED Facility Suite: Not reported	WIP	S106765180 N/A
139	<b>RENY &amp; COMPANY</b> <b>11669 MC BEAN DR</b> <b>EL MONTE, CA 91732</b>  WIP: Region: 4 File Number: 106.2088 <b>File Status: Not reported</b> Staff: AHEATH Facility Suite: Not reported	WIP	S106765140 N/A
139	<b>VAPOR DEGREASER</b> <b>11672 MC BEAN DR</b> <b>EL MONTE, CA 91732</b>  RCRA-SQG: Date form received by agency: 09/01/1996 Facility name: VAPOR DEGREASER Facility address: 11672 MC BEAN DR EL MONTE, CA 91732  EPA ID: CAD008489130 Mailing address: 11673 M.C BEAN DR EL MONTE, CA 91732  Contact: Not reported Contact address: Not reported Not reported  Contact country: Not reported Contact telephone: Not reported Contact email: Not reported EPA Region: 09 Land type: Facility is not located on Indian land. Additional information is not known. Classification: Small Small Quantity Generator Description: Handler: generates more than 100 and less than 1000 kg of hazardous waste during any calendar month and accumulates less than 6000 kg of hazardous waste at any time; or generates 100 kg or less of hazardous	RCRA-SQG FINDS	1000340406 CAD008489130

MAP FINDINGS  
FOCUS MAP 11

Map ID Site Database(s) EPA ID Number

---

**VAPOR DEGREASER (Continued)**

**1000340406**

waste during any calendar month, and accumulates more than 1000 kg of hazardous waste at any time

Owner/Operator Summary:

Owner/operator name: CALIFORNIA HYDROFORMING CO. INC.  
Owner/operator address: NOT REQUIRED  
NOT REQUIRED, ME 99999  
Owner/operator country: Not reported  
Owner/operator telephone: (415) 555-1212  
Legal status: Private  
Owner/Operator Type: Owner  
Owner/Op start date: Not reported  
Owner/Op end date: Not reported

Owner/operator name: NOT REQUIRED  
Owner/operator address: NOT REQUIRED  
NOT REQUIRED, ME 99999

Owner/operator country: Not reported  
Owner/operator telephone: (415) 555-1212  
Legal status: Private  
Owner/Operator Type: Operator  
Owner/Op start date: Not reported  
Owner/Op end date: Not reported

Handler Activities Summary:

U.S. importer of hazardous waste: Unknown  
Mixed waste (haz. and radioactive): Unknown  
Recycler of hazardous waste: No  
Transporter of hazardous waste: No  
Treater, storer or disposer of HW: No  
Underground injection activity: No  
On-site burner exemption: Unknown  
Furnace exemption: Unknown  
Used oil fuel burner: No  
Used oil processor: No  
Used oil refiner: No  
Used oil fuel marketer to burner: No  
Used oil Specification marketer: No  
Used oil transfer facility: No  
Used oil transporter: No  
Off-site waste receiver: Commercial status unknown

Historical Generators:

Date form received by agency: 06/25/1980  
Facility name: VAPOR DEGREASER  
Classification: Large Quantity Generator

Violation Status: No violations found

Evaluation Action Summary:

Evaluation date: 07/21/1992  
Evaluation: COMPLIANCE EVALUATION INSPECTION ON-SITE  
Area of violation: Not reported  
Date achieved compliance: Not reported  
Evaluation lead agency: State Contractor/Grantee

MAP FINDINGS  
FOCUS MAP 11

Map ID	Site	Database(s)	EPA ID Number
--------	------	-------------	---------------

**VAPOR DEGREASER (Continued)**

**1000340406**

**FINDS:**

Other Pertinent Environmental Activity Identified at Site

Registry ID: 110002634310

RCRAInfo is a national information system that supports the Resource Conservation and Recovery Act (RCRA) program through the tracking of events and activities related to facilities that generate, transport, and treat, store, or dispose of hazardous waste. RCRAInfo allows RCRA program staff to track the notification, permit, compliance, and corrective action activities required under RCRA.

139

**C & L METAL FABRICATORS, CARLO  
11672 MC BEAN DR  
EL MONTE, CA 91732**

**EMI S106827537  
N/A**

**EMI:**

Year: 1987  
 County Code: 19  
 Air Basin: SC  
 Facility ID: 48356  
 Air District Name: SC  
 SIC Code: 3444  
 Air District Name: SOUTH COAST AQMD  
 Community Health Air Pollution Info System: Not reported  
 Consolidated Emission Reporting Rule: Not reported  
 Total Organic Hydrocarbon Gases Tons/Yr: 1  
 Reactive Organic Gases Tons/Yr: 1  
 Carbon Monoxide Emissions Tons/Yr: 0  
 NOX - Oxides of Nitrogen Tons/Yr: 0  
 SOX - Oxides of Sulphur Tons/Yr: 0  
 Particulate Matter Tons/Yr: 0  
 Part. Matter 10 Micrometers & Smlr Tons/Yr: 0

Year: 1990  
 County Code: 19  
 Air Basin: SC  
 Facility ID: 48356  
 Air District Name: SC  
 SIC Code: 3599  
 Air District Name: SOUTH COAST AQMD  
 Community Health Air Pollution Info System: Not reported  
 Consolidated Emission Reporting Rule: Not reported  
 Total Organic Hydrocarbon Gases Tons/Yr: 1  
 Reactive Organic Gases Tons/Yr: 1  
 Carbon Monoxide Emissions Tons/Yr: 0  
 NOX - Oxides of Nitrogen Tons/Yr: 0  
 SOX - Oxides of Sulphur Tons/Yr: 0  
 Particulate Matter Tons/Yr: 0  
 Part. Matter 10 Micrometers & Smlr Tons/Yr: 0

MAP FINDINGS  
FOCUS MAP 11

Map ID	Site	Database(s)	EPA ID Number
139	<b>C &amp; L METALS MFG.</b> <b>11672 MCBEAN DR</b> <b>EL MONTE, CA 91732</b>  WIP: Region: 4 File Number: 106.0389 <b>File Status: Historical</b> Staff: CRS Facility Suite: Not reported	WIP	S106765035 N/A
139	<b>CA HYDROFORMING</b> <b>11673 MCBEAN DR</b> <b>EL MONTE, CA 91732</b>  SLIC: Region: STATE <b>Facility Status: Open - Site Assessment</b> Status Date: 1994-05-03 00:00:00 Global Id: SL603798696 Lead Agency: LOS ANGELES RWQCB (REGION 4) Lead Agency Case Number: Not reported Latitude: 34.100507 Longitude: -118.00892 Case Type: Cleanup Program Site Case Worker: Not reported Local Agency: Not reported RB Case Number: 106.2081 File Location: Not reported Potential Media Affected: Aquifer used for drinking water supply Potential Contaminants of Concern: Not reported Site History: Not reported  WIP: Region: 4 File Number: 106.2081 <b>File Status: Backlog</b> Staff: UNIDENTIFIED Facility Suite: Not reported	SLIC WIP	S106484517 N/A
139	<b>ODYSSEY CO, A. MOLINA ET AL DB</b> <b>11676 MCBEAN DR</b> <b>EL MONTE, CA 91732</b>  EMI: Year: 1987 County Code: 19 Air Basin: SC Facility ID: 46802 Air District Name: SC SIC Code: 2511 Air District Name: SOUTH COAST AQMD Community Health Air Pollution Info System: Not reported Consolidated Emission Reporting Rule: Not reported Total Organic Hydrocarbon Gases Tons/Yr: 0 Reactive Organic Gases Tons/Yr: 0 Carbon Monoxide Emissions Tons/Yr: 0 NOX - Oxides of Nitrogen Tons/Yr: 0	EMI	S106836579 N/A

MAP FINDINGS  
FOCUS MAP 11

Map ID Site Database(s) EPA ID Number

**ODYSSEY CO, A. MOLINA ET AL DB (Continued)**

**S106836579**

SOX - Oxides of Sulphur Tons/Yr: 0  
 Particulate Matter Tons/Yr: 0  
 Part. Matter 10 Micrometers & Smlr Tons/Yr: 0  
  
 Year: 1990  
 County Code: 19  
 Air Basin: SC  
 Facility ID: 46802  
 Air District Name: SC  
 SIC Code: 2  
 Air District Name: SOUTH COAST AQMD  
 Community Health Air Pollution Info System: Not reported  
 Consolidated Emission Reporting Rule: Not reported  
 Total Organic Hydrocarbon Gases Tons/Yr: 0  
 Reactive Organic Gases Tons/Yr: 0  
 Carbon Monoxide Emissions Tons/Yr: 0  
 NOX - Oxides of Nitrogen Tons/Yr: 0  
 SOX - Oxides of Sulphur Tons/Yr: 0  
 Particulate Matter Tons/Yr: 0  
 Part. Matter 10 Micrometers & Smlr Tons/Yr: 0

139

**ODYSSEY COMPANY  
11676 MC BEAN DR  
EL MONTE, CA 91732**

**HAZNET S104575994  
WIP N/A**

HAZNET:

Gepaid: CAL000034692  
 Contact: MOLINA ANDY  
 Telephone: 0000000000  
 Facility Addr2: Not reported  
 Mailing Name: Not reported  
 Mailing Address: 11676 MCBEAN DR  
 Mailing City,St,Zip: EL MONTE, CA 917321105  
 Gen County: Los Angeles  
 TSD EPA ID: CAT000613893  
 TSD County: Los Angeles  
 Waste Category: Oxygenated solvents (acetone, butanol, ethyl acetate, etc.)  
 Disposal Method: Transfer Station  
 Tons: .0480  
 Facility County: Los Angeles

Gepaid: CAL000034692  
 Contact: MOLINA ANDY  
 Telephone: 0000000000  
 Facility Addr2: Not reported  
 Mailing Name: Not reported  
 Mailing Address: 11676 MCBEAN DR  
 Mailing City,St,Zip: EL MONTE, CA 917321105  
 Gen County: Los Angeles  
 TSD EPA ID: CAT000613893  
 TSD County: Los Angeles  
 Waste Category: Oxygenated solvents (acetone, butanol, ethyl acetate, etc.)  
 Disposal Method: Transfer Station  
 Tons: .0595  
 Facility County: Los Angeles

Gepaid: CAL000034692  
 Contact: MOLINA ANDY

MAP FINDINGS  
FOCUS MAP 11

Map ID      Site      Database(s)      EPA ID Number

---

**ODYSSEY COMPANY (Continued)**

**S104575994**

Telephone: 0000000000  
Facility Addr2: Not reported  
Mailing Name: Not reported  
Mailing Address: 11676 MCBEAN DR  
Mailing City,St,Zip: EL MONTE, CA 917321105  
Gen County: Los Angeles  
TSD EPA ID: CAT000613893  
TSD County: Los Angeles  
Waste Category: Oxygenated solvents (acetone, butanol, ethyl acetate, etc.)  
Disposal Method: Transfer Station  
Tons: .1080  
Facility County: Los Angeles

Gepaid: CAL000034692  
Contact: MOLINA ANDY  
Telephone: 0000000000  
Facility Addr2: Not reported  
Mailing Name: Not reported  
Mailing Address: 11676 MCBEAN DR  
Mailing City,St,Zip: EL MONTE, CA 917321105  
Gen County: Los Angeles  
TSD EPA ID: CAT000613893  
TSD County: Los Angeles  
Waste Category: Oxygenated solvents (acetone, butanol, ethyl acetate, etc.)  
Disposal Method: Transfer Station  
Tons: .1075  
Facility County: Los Angeles

Gepaid: CAL000034692  
Contact: MOLINA ANDY  
Telephone: 0000000000  
Facility Addr2: Not reported  
Mailing Name: Not reported  
Mailing Address: 11676 MCBEAN DR  
Mailing City,St,Zip: EL MONTE, CA 917321105  
Gen County: Los Angeles  
TSD EPA ID: CAT000613893  
TSD County: Los Angeles  
Waste Category: Oxygenated solvents (acetone, butanol, ethyl acetate, etc.)  
Disposal Method: Transfer Station  
Tons: .0960  
Facility County: Los Angeles

[Click this hyperlink](#) while viewing on your computer to access  
1 additional CA\_HAZNET: record(s) in the EDR Site Report.

WIP:

Region: 4  
File Number: 106.2103  
**File Status: Not reported**  
Staff: AHEATH  
Facility Suite: Not reported

MAP FINDINGS  
FOCUS MAP 11

Map ID	Site	Database(s)	EPA ID Number
139	<b>OCCUPANT</b> <b>11685 MCBEAN DR</b> <b>EL MONTE, CA 91732</b>  WIP: Region: 4 File Number: 106.5989 <b>File Status: Not reported</b> Staff: UNIDENTIFIED Facility Suite: Not reported	WIP	S106765182 N/A
139	<b>AMERICAN QUALITY MFG</b> <b>11689 MCBEAN DR</b> <b>EL MONTE, CA 91732</b>  HAZNET: Gepaid: CAL000062632 Contact: JM HENSON Telephone: 0000000000 Facility Addr2: Not reported Mailing Name: Not reported Mailing Address: 11689 MCBEAN DR Mailing City,St,Zip: EL MONTE, CA 917320000 Gen County: 9 TSD EPA ID: CAT080013352 TSD County: Los Angeles Waste Category: Waste oil and mixed oil Disposal Method: Recycler Tons: 2.085 Facility County: 9  Gepaid: CAL000062632 Contact: JM HENSON Telephone: 0000000000 Facility Addr2: Not reported Mailing Name: Not reported Mailing Address: 11689 MCBEAN DR Mailing City,St,Zip: EL MONTE, CA 917320000 Gen County: 9 TSD EPA ID: CAT080013352 TSD County: Los Angeles Waste Category: Unspecified oil-containing waste Disposal Method: Recycler Tons: 0.4587 Facility County: 9  Gepaid: CAL000062632 Contact: HUNG H CHAU Telephone: 6264528562 Facility Addr2: Not reported Mailing Name: Not reported Mailing Address: 11689 MCBEAN DR Mailing City,St,Zip: EL MONTE, CA 917320000 Gen County: Los Angeles TSD EPA ID: CAT080013352 TSD County: Los Angeles Waste Category: Waste oil and mixed oil Disposal Method: Not reported Tons: 0.41 Facility County: Los Angeles	HAZNET	S100929437 N/A

MAP FINDINGS  
FOCUS MAP 11

Map ID	Site	Database(s)	EPA ID Number
--------	------	-------------	---------------

**AMERICAN QUALITY MFG (Continued)**

**S100929437**

Gepaid: CAL000062632  
 Contact: HUNG H CHAU  
 Telephone: 6264528562  
 Facility Addr2: Not reported  
 Mailing Name: Not reported  
 Mailing Address: 11689 MCBEAN DR  
 Mailing City,St,Zip: EL MONTE, CA 917320000  
 Gen County: Los Angeles  
 TSD EPA ID: CAT080013352  
 TSD County: Los Angeles  
 Waste Category: Waste oil and mixed oil  
 Disposal Method: H039  
 Tons: 0.57  
 Facility County: Los Angeles

Gepaid: CAL000062632  
 Contact: JM HENSON  
 Telephone: 0000000000  
 Facility Addr2: Not reported  
 Mailing Name: Not reported  
 Mailing Address: 11689 MCBEAN DR  
 Mailing City,St,Zip: EL MONTE, CA 917320000  
 Gen County: 9  
 TSD EPA ID: CAT080013352  
 TSD County: Los Angeles  
 Waste Category: Waste oil and mixed oil  
 Disposal Method: Recycler  
 Tons: .8756  
 Facility County: 9

[Click this hyperlink](#) while viewing on your computer to access 15 additional CA\_HAZNET: record(s) in the EDR Site Report.

139 **LAMASI IRON WORKS**  
**11691 MCBEAN DR**  
**EL MONTE, CA 91732**

**HAZNET S108211734**  
**N/A**

HAZNET:  
 Gepaid: CAL000284492  
 Contact: DIAZ RUBEN  
 Telephone: 6263019063  
 Facility Addr2: Not reported  
 Mailing Name: Not reported  
 Mailing Address: 11691 MCBEAN DR  
 Mailing City,St,Zip: EL MONTE, CA 917321104  
 Gen County: Los Angeles  
 TSD EPA ID: NVT330010000  
 TSD County: 99  
 Waste Category: Other organic solids  
 Disposal Method: Not reported  
 Tons: 0.45  
 Facility County: Not reported

Gepaid: CAL000284492  
 Contact: DIAZ RUBEN  
 Telephone: 6263019063  
 Facility Addr2: Not reported  
 Mailing Name: Not reported



MAP FINDINGS  
FOCUS MAP 11

Map ID	Site	Database(s)	EPA ID Number
--------	------	-------------	---------------

**LAMASI IRON WORKS (Continued)**

**S108211734**

Mailing Address: 11691 MCBEAN DR  
Mailing City,St,Zip: EL MONTE, CA 917321104  
Gen County: Los Angeles  
TSD EPA ID: NVT330010000  
TSD County: 99  
Waste Category: Other organic solids  
Disposal Method: Disposal, Land Fill  
Tons: 0.25  
Facility County: Los Angeles

139

**LAMASI IRONWORKS  
11691 MC BEAN DR  
EL MONTE, CA 91732**

**HAZNET S104569620  
EMI N/A  
WIP**

HAZNET:

Gepaid: CAC002112696  
Contact: LAMASI IRONWORKS  
Telephone: 0000000000  
Facility Addr2: Not reported  
Mailing Name: Not reported  
Mailing Address: 11691 MC BEAN DR  
Mailing City,St,Zip: EL MONTE, CA 917320000  
Gen County: Los Angeles  
TSD EPA ID: CAT080033681  
TSD County: Los Angeles  
Waste Category: Other organic solids  
Disposal Method: Disposal, Land Fill  
Tons: 0.6  
Facility County: Los Angeles

EMI:

Year: 1990  
County Code: 19  
Air Basin: SC  
Facility ID: 62802  
Air District Name: SC  
SIC Code: 3499  
Air District Name: SOUTH COAST AQMD  
Community Health Air Pollution Info System: Not reported  
Consolidated Emission Reporting Rule: Not reported  
Total Organic Hydrocarbon Gases Tons/Yr: 1  
Reactive Organic Gases Tons/Yr: 0  
Carbon Monoxide Emissions Tons/Yr: 0  
NOX - Oxides of Nitrogen Tons/Yr: 0  
SOX - Oxides of Sulphur Tons/Yr: 0  
Particulate Matter Tons/Yr: 0  
Part. Matter 10 Micrometers & Smllr Tons/Yr: 0

WIP:

Region: 4  
File Number: 106.2096  
**File Status: Historical**  
Staff: AHEATH  
Facility Suite: Not reported

MAP FINDINGS  
FOCUS MAP 11

Map ID	Site	Database(s)	EPA ID Number
139	<b>OCCUPANT</b> <b>11693 MCBEAN DR</b> <b>EL MONTE, CA 91732</b>  WIP: Region: 4 File Number: 106.5990 <b>File Status: Not reported</b> Staff: UNIDENTIFIED Facility Suite: Not reported	WIP	S106765183 N/A
139	<b>AMERICAN QUALITY MANUFACTURING</b> <b>11695 MC BEAN DR</b> <b>EL MONTE, CA 91732</b>  HAZNET: Gepaid: CAL000129578 Contact: JOHN CHAU Telephone: 8184528562 Facility Addr2: Not reported Mailing Name: Not reported Mailing Address: 11695 MCBEAN DR Mailing City,St,Zip: EL MONTE, CA 917321104 Gen County: Los Angeles TSD EPA ID: CAD008302903 TSD County: Los Angeles Waste Category: Oxygenated solvents (acetone, butanol, ethyl acetate, etc.) Disposal Method: Not reported Tons: 0.2085 Facility County: Los Angeles	HAZNET	S104578760 N/A
139	<b>HONG H. CHOU</b> <b>11695 MCBEAN DR</b> <b>EL MONTE, CA 91732</b>  WIP: Region: 4 File Number: 106.5991 <b>File Status: Historical</b> Staff: UNIDENTIFIED Facility Suite: Not reported	WIP	S106765184 N/A
139	<b>R&amp;S HYDRAULIC SERVICE INC.</b> <b>11703 MCBEAN DR</b> <b>EL MONTE, CA 91732</b>  WIP: Region: 4 File Number: 106.1408 <b>File Status: Historical</b> Staff: ACARLOS Facility Suite: B	WIP	S106765066 N/A

MAP FINDINGS  
FOCUS MAP 11

Map ID	Site	Database(s)	EPA ID Number
139	<b>JAMES D. HEWSON</b> <b>11701 MCBEAN DR</b> <b>EL MONTE, CA 91732</b>  WIP: Region: 4 File Number: 106.5992 <b>File Status: Historical</b> Staff: UNIDENTIFIED Facility Suite: Not reported	WIP	S106765185 N/A
139	<b>JAMES CUSTOM MARKING</b> <b>11707 MCBEAN DR</b> <b>EL MONTE, CA 91732</b>  RCRA-SQG: Date form received by agency: 11/21/1989 Facility name: JAMES CUSTOM MARKING Facility address: 11707 MCBEAN DR EL MONTE, CA 91732  EPA ID: CAD982521767 Mailing address: MCBEAN DR EL MONTE, CA 91732  Contact: ENVIRONMENTAL MANAGER Contact address: 11707 MCBEAN DR EL MONTE, CA 91732  Contact country: US Contact telephone: (818) 442-2898 Contact email: Not reported EPA Region: 09 Classification: Small Small Quantity Generator Description: Handler: generates more than 100 and less than 1000 kg of hazardous waste during any calendar month and accumulates less than 6000 kg of hazardous waste at any time; or generates 100 kg or less of hazardous waste during any calendar month, and accumulates more than 1000 kg of hazardous waste at any time  Owner/Operator Summary: Owner/operator name: RICHARDS JAMES Owner/operator address: NOT REQUIRED NOT REQUIRED, ME 99999  Owner/operator country: Not reported Owner/operator telephone: (415) 555-1212 Legal status: Private Owner/Operator Type: Owner Owner/Op start date: Not reported Owner/Op end date: Not reported  Owner/operator name: NOT REQUIRED Owner/operator address: NOT REQUIRED NOT REQUIRED, ME 99999  Owner/operator country: Not reported Owner/operator telephone: (415) 555-1212 Legal status: Private Owner/Operator Type: Operator Owner/Op start date: Not reported Owner/Op end date: Not reported	RCRA-SQG FINDS	1000220739 CAD982521767

MAP FINDINGS  
FOCUS MAP 11

Map ID	Site	Database(s)	EPA ID Number
--------	------	-------------	---------------

**JAMES CUSTOM MARKING (Continued)**

**1000220739**

Handler Activities Summary:

U.S. importer of hazardous waste:	Unknown
Mixed waste (haz. and radioactive):	Unknown
Recycler of hazardous waste:	No
Transporter of hazardous waste:	No
Treater, storer or disposer of HW:	No
Underground injection activity:	No
On-site burner exemption:	Unknown
Furnace exemption:	Unknown
Used oil fuel burner:	No
Used oil processor:	No
User oil refiner:	No
Used oil fuel marketer to burner:	No
Used oil Specification marketer:	No
Used oil transfer facility:	No
Used oil transporter:	No
Off-site waste receiver:	Commercial status unknown

Violation Status: No violations found

FINDS:

Other Pertinent Environmental Activity Identified at Site

Registry ID: 110002840917

RCRAInfo is a national information system that supports the Resource Conservation and Recovery Act (RCRA) program through the tracking of events and activities related to facilities that generate, transport, and treat, store, or dispose of hazardous waste. RCRAInfo allows RCRA program staff to track the notification, permit, compliance, and corrective action activities required under RCRA.

139 **CHUCK NORIEGA TIRE  
11708 MCBEAN DR  
EL MONTE, CA 91732**

**WIP S106765052  
N/A**

WIP:

Region:	4
File Number:	106.0905
<b>File Status:</b>	<b>Historical</b>
Staff:	KELLIOTT
Facility Suite:	Not reported

139 **CUSTOM GAS TANKS INC.  
11719 MCBEAN DR  
EL MONTE, CA 91732**

**WIP S106765049  
N/A**

WIP:

Region:	4
File Number:	106.0788
<b>File Status:</b>	<b>Historical</b>
Staff:	KELLIOTT
Facility Suite:	Not reported

MAP FINDINGS  
FOCUS MAP 11

Map ID	Site	Database(s)	EPA ID Number
139	<b>CUSTOM GAS TANKS</b> <b>11719 MC BEAN DR.</b> <b>EL MONTE, CA 91732</b>	EMI	<b>S106829598</b> <b>N/A</b>
	EMI:		
	Year:	1987	
	County Code:	19	
	Air Basin:	SC	
	Facility ID:	11985	
	Air District Name:	SC	
	SIC Code:	3714	
	Air District Name:	SOUTH COAST AQMD	
	Community Health Air Pollution Info System:	Not reported	
	Consolidated Emission Reporting Rule:	Not reported	
	Total Organic Hydrocarbon Gases Tons/Yr:	2	
	Reactive Organic Gases Tons/Yr:	2	
	Carbon Monoxide Emissions Tons/Yr:	0	
	NOX - Oxides of Nitrogen Tons/Yr:	0	
	SOX - Oxides of Sulphur Tons/Yr:	0	
	Particulate Matter Tons/Yr:	0	
	Part. Matter 10 Micrometers & Smlr Tons/Yr:	0	
	Year:	2002	
	County Code:	19	
	Air Basin:	SC	
	Facility ID:	11985	
	Air District Name:	SC	
	SIC Code:	3714	
	Air District Name:	SOUTH COAST AQMD	
	Community Health Air Pollution Info System:	Not reported	
	Consolidated Emission Reporting Rule:	Not reported	
	Total Organic Hydrocarbon Gases Tons/Yr:	4	
	Reactive Organic Gases Tons/Yr:	4	
	Carbon Monoxide Emissions Tons/Yr:	0	
	NOX - Oxides of Nitrogen Tons/Yr:	0	
	SOX - Oxides of Sulphur Tons/Yr:	0	
	Particulate Matter Tons/Yr:	0	
	Part. Matter 10 Micrometers & Smlr Tons/Yr:	0	
	Year:	2003	
	County Code:	19	
	Air Basin:	SC	
	Facility ID:	11985	
	Air District Name:	SC	
	SIC Code:	3714	
	Air District Name:	SOUTH COAST AQMD	
	Community Health Air Pollution Info System:	Not reported	
	Consolidated Emission Reporting Rule:	Not reported	
	Total Organic Hydrocarbon Gases Tons/Yr:	4	
	Reactive Organic Gases Tons/Yr:	4	
	Carbon Monoxide Emissions Tons/Yr:	0	
	NOX - Oxides of Nitrogen Tons/Yr:	0	
	SOX - Oxides of Sulphur Tons/Yr:	0	
	Particulate Matter Tons/Yr:	0	
	Part. Matter 10 Micrometers & Smlr Tons/Yr:	0	
	Year:	2004	
	County Code:	19	
	Air Basin:	SC	

MAP FINDINGS  
FOCUS MAP 11

Map ID	Site	Database(s)	EPA ID Number
--------	------	-------------	---------------

**CUSTOM GAS TANKS (Continued)**

**S106829598**

Facility ID: 11985  
 Air District Name: SC  
 SIC Code: 3714  
 Air District Name: SOUTH COAST AQMD  
 Community Health Air Pollution Info System: Not reported  
 Consolidated Emission Reporting Rule: Not reported  
 Total Organic Hydrocarbon Gases Tons/Yr: 3.846  
 Reactive Organic Gases Tons/Yr: 3.8  
 Carbon Monoxide Emissions Tons/Yr: 0  
 NOX - Oxides of Nitrogen Tons/Yr: 0  
 SOX - Oxides of Sulphur Tons/Yr: 0  
 Particulate Matter Tons/Yr: 0  
 Part. Matter 10 Micrometers & Smlr Tons/Yr: 0

139

**PHILLIPS RACING  
11721-B MCBEAN DR  
EL MONTE, CA 91732**

**RCRA-SQG 1000595936  
FINDS CAD983598947**

RCRA-SQG:

Date form received by agency: 08/09/1991  
 Facility name: PHILLIPS RACING  
 Facility address: 11721-B MCBEAN DR  
 EL MONTE, CA 91732  
 EPA ID: CAD983598947  
 Mailing address: MCBEAN DR  
 EL MONTE, CA 91732  
 Contact: DAVID PHILLIPS  
 Contact address: 11721 B MCBEAN DR  
 EL MONTE, CA 91732  
 Contact country: US  
 Contact telephone: (818) 287-9659  
 Contact email: Not reported  
 EPA Region: 09  
 Classification: Small Small Quantity Generator  
 Description: Handler: generates more than 100 and less than 1000 kg of hazardous waste during any calendar month and accumulates less than 6000 kg of hazardous waste at any time; or generates 100 kg or less of hazardous waste during any calendar month, and accumulates more than 1000 kg of hazardous waste at any time

Owner/Operator Summary:

Owner/operator name: JAMES HENSON  
 Owner/operator address: NOT REQUIRED  
 NOT REQUIRED, ME 99999  
 Owner/operator country: Not reported  
 Owner/operator telephone: (415) 555-1212  
 Legal status: Private  
 Owner/Operator Type: Owner  
 Owner/Op start date: Not reported  
 Owner/Op end date: Not reported  
 Owner/operator name: NOT REQUIRED  
 Owner/operator address: NOT REQUIRED  
 NOT REQUIRED, ME 99999  
 Owner/operator country: Not reported  
 Owner/operator telephone: (415) 555-1212  
 Legal status: Private

MAP FINDINGS  
FOCUS MAP 11

Map ID	Site	Database(s)	EPA ID Number
--------	------	-------------	---------------

**PHILLIPS RACING (Continued)**

**1000595936**

Owner/Operator Type: Operator  
 Owner/Op start date: Not reported  
 Owner/Op end date: Not reported

Handler Activities Summary:

U.S. importer of hazardous waste: Unknown  
 Mixed waste (haz. and radioactive): Unknown  
 Recycler of hazardous waste: No  
 Transporter of hazardous waste: No  
 Treater, storer or disposer of HW: No  
 Underground injection activity: No  
 On-site burner exemption: Unknown  
 Furnace exemption: Unknown  
 Used oil fuel burner: No  
 Used oil processor: No  
 User oil refiner: No  
 Used oil fuel marketer to burner: No  
 Used oil Specification marketer: No  
 Used oil transfer facility: No  
 Used oil transporter: No  
 Off-site waste receiver: Commercial status unknown

Violation Status: No violations found

**FINDS:**

Other Pertinent Environmental Activity Identified at Site

Registry ID: 110002855946

RCRAInfo is a national information system that supports the Resource Conservation and Recovery Act (RCRA) program through the tracking of events and activities related to facilities that generate, transport, and treat, store, or dispose of hazardous waste. RCRAInfo allows RCRA program staff to track the notification, permit, compliance, and corrective action activities required under RCRA.

140

**A & C PLASTIC, INC.**  
**11765 GOLDRING RD**  
**ARCADIA, CA 91006**

**WIP S106765084**  
**N/A**

WIP:

Region: 4  
 File Number: 106.2009  
**File Status: Historical**  
 Staff: KELLIOTT  
 Facility Suite: Not reported

MAP FINDINGS  
FOCUS MAP 11

Map ID	Site	Database(s)	EPA ID Number
140	<b>PRONTO PRODUCTS CO INC</b> <b>11765 GOLDRING RD</b> <b>ARCADIA, CA 91006</b>  HAZNET: Gepaid: CAL000294733 Contact: MARY BARRASA-BOOKKEEPER Telephone: 6263585718 Facility Addr2: Not reported Mailing Name: Not reported Mailing Address: 11765 GOLDRING RD Mailing City,St,Zip: ARCADIA, CA 910065894 Gen County: Los Angeles TSD EPA ID: CAD099452708 TSD County: Los Angeles Waste Category: Waste oil and mixed oil Disposal Method: Recycler Tons: 0.1 Facility County: Los Angeles  Gepaid: CAC002584875 Contact: MARTHA WAGNER Telephone: 6263585718 Facility Addr2: Not reported Mailing Name: Not reported Mailing Address: 11765 GOLDRING RD Mailing City,St,Zip: ARCADIA, CA 910065894 Gen County: Los Angeles TSD EPA ID: CAD099452708 TSD County: Los Angeles Waste Category: Waste oil and mixed oil Disposal Method: Not reported Tons: 0.14 Facility County: Not reported	HAZNET	S108217396 N/A
142	<b>SOUTHERN CALIFORNIA WATER COMPANY (ARCADIA)</b> <b>5155 N FARNA AV</b> <b>ARCADIA, CA 91006</b>  ICIS: Enforcement Action ID: 09-2004-0160 FRS ID: 110013830373 Program ID: NEI NEICA0377605 Action Name: SOUTHERN CALIFORNIA WATER COMPANY (ARCADIA) Facility Name: Not reported Facility Address: 5155 N FARNA AV ARCADIA, California 91006- Enforcement Action Type: SDWA 1414G2 AO For Compliance (PWS) Facility County: Not reported EPA Region #: 9  Program ID: FRS 110013830373 Facility Name: SO CAL WATER CO Address: 5155 N FARNA AV ARCADIA CA 91006- Tribal Indicator: No Fed Facility: Not reported NAIC Code: Not reported SIC Code: 4941	ICIS	1011508882 N/A



MAP FINDINGS  
FOCUS MAP 11

Map ID	Site	Database(s)	EPA ID Number
--------	------	-------------	---------------

**SOUTHERN CALIFORNIA WATER COMPANY (ARCADIA) (Continued)**

**1011508882**

Program ID: NEI 0603719102647605  
 Facility Name: SO CAL WATER CO  
 Address: 5155 N FARNA AV ARCADIA CA 91006-  
 Tribal Indicator: Not reported  
 Fed Facility: Not reported  
 NAIC Code: Not reported  
 SIC Code: 4941

Program ID: NEI NEICA0377605  
 Facility Name: SO CAL WATER CO  
 Address: 5155 N FARNA AV ARCADIA CA 91006-  
 Tribal Indicator: Not reported  
 Fed Facility: Not reported  
 NAIC Code: Not reported  
 SIC Code: 4941

142

**SO CAL WATER CO  
 5155 N FARNA AV  
 ARCADIA, CA 91006**

**ICIS 1011527337  
 N/A**

ICIS:

Enforcement Action ID: 09-2004-0160  
 FRS ID: 110013830373  
 Program ID: FRS 110013830373  
 Action Name: SOUTHERN CALIFORNIA WATER COMPANY (ARCADIA)  
 Facility Name: SO CAL WATER CO  
 Facility Address: 5155 N FARNA AV  
 ARCADIA, California 91006-  
 Enforcement Action Type: SDWA 1414G2 AO For Compliance (PWS)  
 Facility County: LOS ANGELES  
 EPA Region #: 9

Enforcement Action ID: 09-2004-0160  
 FRS ID: 110013830373  
 Program ID: NEI 0603719102647605  
 Action Name: SOUTHERN CALIFORNIA WATER COMPANY (ARCADIA)  
 Facility Name: SO CAL WATER CO  
 Facility Address: 5155 N FARNA AV  
 ARCADIA, California 91006-  
 Enforcement Action Type: SDWA 1414G2 AO For Compliance (PWS)  
 Facility County: Not reported  
 EPA Region #: 9

Program ID: FRS 110013830373  
 Facility Name: SO CAL WATER CO  
 Address: 5155 N FARNA AV ARCADIA CA 91006-  
 Tribal Indicator: No  
 Fed Facility: Not reported  
 NAIC Code: Not reported  
 SIC Code: 4941

Program ID: NEI 0603719102647605  
 Facility Name: SO CAL WATER CO  
 Address: 5155 N FARNA AV ARCADIA CA 91006-  
 Tribal Indicator: Not reported  
 Fed Facility: Not reported  
 NAIC Code: Not reported

MAP FINDINGS  
FOCUS MAP 11

Map ID	Site	Database(s)	EPA ID Number
--------	------	-------------	---------------

**SO CAL WATER CO (Continued)**

**1011527337**

SIC Code: 4941

Program ID: NEI NEICA0377605  
 Facility Name: SO CAL WATER CO  
 Address: 5155 N FARNA AV ARCADIA CA 91006-  
 Tribal Indicator: Not reported  
 Fed Facility: Not reported  
 NAIC Code: Not reported  
 SIC Code: 4941

142

**SO CAL WATER CO  
5155 N FARNA AV  
ARCADIA, CA 91006**

**FINDS 1006824446  
EMI N/A**

**FINDS:**

Other Pertinent Environmental Activity Identified at Site

Registry ID: 110013830373

The NEI (National Emissions Inventory) database contains information on stationary and mobile sources that emit criteria air pollutants and their precursors, as well as hazardous air pollutants (HAPs).

ICIS (Integrated Compliance Information System) is the Integrated Compliance Information System and provides a database that, when complete, will contain integrated Enforcement and Compliance information across most of EPA's programs. The vision for ICIS is to replace EPA's independent databases that contain Enforcement data with a single repository for that information. Currently, ICIS contains all Federal Administrative and Judicial enforcement actions. This information is maintained in ICIS by EPA in the Regional offices and its Headquarters. A future release of ICIS will replace the Permit Compliance System (PCS) which supports the NPDES and will integrate that information with Federal actions already in the system. ICIS also has the capability to track other activities occurring in the Region that support Compliance and Enforcement programs. These include; Incident Tracking, Compliance Assistance, and Compliance Monitoring.

**EMI:**

Year: 1997  
 County Code: 19  
 Air Basin: SC  
 Facility ID: 47605  
 Air District Name: SC  
 SIC Code: 4941  
 Air District Name: SOUTH COAST AQMD  
 Community Health Air Pollution Info System: Not reported  
 Consolidated Emission Reporting Rule: Not reported  
 Total Organic Hydrocarbon Gases Tons/Yr: 2  
 Reactive Organic Gases Tons/Yr: 0  
 Carbon Monoxide Emissions Tons/Yr: 0  
 NOX - Oxides of Nitrogen Tons/Yr: 2  
 SOX - Oxides of Sulphur Tons/Yr: 0  
 Particulate Matter Tons/Yr: 0  
 Part. Matter 10 Micrometers & Smlr Tons/Yr: 0

MAP FINDINGS  
FOCUS MAP 11

Map ID      Site      Database(s)      EPA ID Number

---

**SO CAL WATER CO (Continued)**

**1006824446**

Year: 1998  
 County Code: 19  
 Air Basin: SC  
 Facility ID: 47605  
 Air District Name: SC  
 SIC Code: 4941  
 Air District Name: SOUTH COAST AQMD  
 Community Health Air Pollution Info System: Not reported  
 Consolidated Emission Reporting Rule: Not reported  
 Total Organic Hydrocarbon Gases Tons/Yr: 2  
 Reactive Organic Gases Tons/Yr: 0  
 Carbon Monoxide Emissions Tons/Yr: 0  
 NOX - Oxides of Nitrogen Tons/Yr: 2  
 SOX - Oxides of Sulphur Tons/Yr: 0  
 Particulate Matter Tons/Yr: 0  
 Part. Matter 10 Micrometers & Smlr Tons/Yr: 0

Year: 1999  
 County Code: 19  
 Air Basin: SC  
 Facility ID: 47605  
 Air District Name: SC  
 SIC Code: 4941  
 Air District Name: SOUTH COAST AQMD  
 Community Health Air Pollution Info System: Not reported  
 Consolidated Emission Reporting Rule: Not reported  
 Total Organic Hydrocarbon Gases Tons/Yr: 2  
 Reactive Organic Gases Tons/Yr: 0  
 Carbon Monoxide Emissions Tons/Yr: 0  
 NOX - Oxides of Nitrogen Tons/Yr: 2  
 SOX - Oxides of Sulphur Tons/Yr: 0  
 Particulate Matter Tons/Yr: 0  
 Part. Matter 10 Micrometers & Smlr Tons/Yr: 0

Year: 2000  
 County Code: 19  
 Air Basin: SC  
 Facility ID: 47605  
 Air District Name: SC  
 SIC Code: 4941  
 Air District Name: SOUTH COAST AQMD  
 Community Health Air Pollution Info System: Not reported  
 Consolidated Emission Reporting Rule: Not reported  
 Total Organic Hydrocarbon Gases Tons/Yr: 2  
 Reactive Organic Gases Tons/Yr: 0  
 Carbon Monoxide Emissions Tons/Yr: 0  
 NOX - Oxides of Nitrogen Tons/Yr: 2  
 SOX - Oxides of Sulphur Tons/Yr: 0  
 Particulate Matter Tons/Yr: 0  
 Part. Matter 10 Micrometers & Smlr Tons/Yr: 0

Year: 2001  
 County Code: 19  
 Air Basin: SC  
 Facility ID: 47605  
 Air District Name: SC  
 SIC Code: 4941

MAP FINDINGS  
FOCUS MAP 11

Map ID      Site      Database(s)      EPA ID Number

---

**SO CAL WATER CO (Continued)**

**1006824446**

Air District Name:                    SOUTH COAST AQMD  
 Community Health Air Pollution Info System:    Not reported  
 Consolidated Emission Reporting Rule:        Not reported  
 Total Organic Hydrocarbon Gases Tons/Yr:    2  
 Reactive Organic Gases Tons/Yr:            0  
 Carbon Monoxide Emissions Tons/Yr:        0  
 NOX - Oxides of Nitrogen Tons/Yr:         2  
 SOX - Oxides of Sulphur Tons/Yr:          0  
 Particulate Matter Tons/Yr:                0  
 Part. Matter 10 Micrometers & Smlr Tons/Yr: 0

143

**CITY OF ARCADIA - CITY YARD  
 11800 GOLDRING ROAD  
 ARCADIA, CA 91006**

**HAZNET    S103956764  
 N/A**

HAZNET:

Gepaid:                    CAL922374909  
 Contact:                    CITY OF ARCADIA  
 Telephone:                8185745429  
 Facility Addr2:            Not reported  
 Mailing Name:            Not reported  
 Mailing Address:        PO BOX 60021  
 Mailing City,St,Zip:    ARCADIA, CA 910666021  
 Gen County:              Los Angeles  
 TSD EPA ID:              CAT000613893  
 TSD County:              Los Angeles  
 Waste Category:        Aqueous solution with less than 10% total organic residues  
 Disposal Method:        Transfer Station  
 Tons:                      .6586  
 Facility County:         Los Angeles

Gepaid:                    CAL922374909  
 Contact:                    CITY OF ARCADIA  
 Telephone:                8185745429  
 Facility Addr2:            Not reported  
 Mailing Name:            Not reported  
 Mailing Address:        PO BOX 60021  
 Mailing City,St,Zip:    ARCADIA, CA 910666021  
 Gen County:              Los Angeles  
 TSD EPA ID:              CAT080013352  
 TSD County:              Los Angeles  
 Waste Category:        Oil/water separation sludge  
 Disposal Method:        Recycler  
 Tons:                      4.0657  
 Facility County:         Los Angeles

Gepaid:                    CAL922374909  
 Contact:                    CITY OF ARCADIA  
 Telephone:                8185745429  
 Facility Addr2:            Not reported  
 Mailing Name:            Not reported  
 Mailing Address:        PO BOX 60021  
 Mailing City,St,Zip:    ARCADIA, CA 910666021  
 Gen County:              Los Angeles  
 TSD EPA ID:              CAD099452708  
 TSD County:              Los Angeles  
 Waste Category:        Oil/water separation sludge  
 Disposal Method:        Transfer Station

MAP FINDINGS  
FOCUS MAP 11

Map ID	Site	Database(s)	EPA ID Number
--------	------	-------------	---------------

**CITY OF ARCADIA - CITY YARD (Continued)**

**S103956764**

Tons: 4.0657  
Facility County: Los Angeles

Gepaid: CAL922374909  
Contact: CITY OF ARCADIA  
Telephone: 8185745429  
Facility Addr2: Not reported  
Mailing Name: Not reported  
Mailing Address: PO BOX 60021  
Mailing City,St,Zip: ARCADIA, CA 910666021  
Gen County: Los Angeles  
TSD EPA ID: CAD099452708  
TSD County: Los Angeles  
Waste Category: Unspecified aqueous solution  
Disposal Method: Recycler  
Tons: .9174  
Facility County: Los Angeles

Gepaid: CAL922374909  
Contact: CITY OF ARCADIA  
Telephone: 8185745429  
Facility Addr2: Not reported  
Mailing Name: Not reported  
Mailing Address: PO BOX 60021  
Mailing City,St,Zip: ARCADIA, CA 910666021  
Gen County: Los Angeles  
TSD EPA ID: IRC957100891  
TSD County: 99  
Waste Category: Asbestos-containing waste  
Disposal Method: Disposal, Land Fill  
Tons: .8428  
Facility County: Los Angeles

[Click this hyperlink](#) while viewing on your computer to access 25 additional CA\_HAZNET: record(s) in the EDR Site Report.

143

**ARCADIA CITY CORPORATION YARD  
11800 GOLDRING RD  
ARCADIA, CA 91006**

**RCRA-SQG 1000145515  
FINDS CAD981689516**

RCRA-SQG:

Date form received by agency: 12/03/1986  
Facility name: ARCADIA CITY CORPORATION YARD  
Facility address: 11800 GOLDRING RD  
ARCADIA, CA 91006  
EPA ID: CAD981689516  
Mailing address: P O BOX 60  
ARCADIA, CA 91006  
Contact: ENVIRONMENTAL MANAGER  
Contact address: 11800 GOLDRING RD  
ARCADIA, CA 91006  
Contact country: US  
Contact telephone: (818) 574-5412  
Contact email: Not reported  
EPA Region: 09  
Classification: Small Small Quantity Generator  
Description: Handler: generates more than 100 and less than 1000 kg of hazardous waste during any calendar month and accumulates less than 6000 kg of

MAP FINDINGS  
FOCUS MAP 11

Map ID Site Database(s) EPA ID Number

**ARCADIA CITY CORPORATION YARD (Continued)**

**1000145515**

hazardous waste at any time; or generates 100 kg or less of hazardous waste during any calendar month, and accumulates more than 1000 kg of hazardous waste at any time

Owner/Operator Summary:

Owner/operator name: ARCADIA CITY OF  
Owner/operator address: NOT REQUIRED  
NOT REQUIRED, ME 99999  
Owner/operator country: Not reported  
Owner/operator telephone: (415) 555-1212  
Legal status: Municipal  
Owner/Operator Type: Owner  
Owner/Op start date: Not reported  
Owner/Op end date: Not reported

Owner/operator name: NOT REQUIRED  
Owner/operator address: NOT REQUIRED  
NOT REQUIRED, ME 99999  
Owner/operator country: Not reported  
Owner/operator telephone: (415) 555-1212  
Legal status: Municipal  
Owner/Operator Type: Operator  
Owner/Op start date: Not reported  
Owner/Op end date: Not reported

Handler Activities Summary:

U.S. importer of hazardous waste: Unknown  
Mixed waste (haz. and radioactive): Unknown  
Recycler of hazardous waste: No  
Transporter of hazardous waste: No  
Treater, storer or disposer of HW: No  
Underground injection activity: No  
On-site burner exemption: Unknown  
Furnace exemption: Unknown  
Used oil fuel burner: No  
Used oil processor: No  
User oil refiner: No  
Used oil fuel marketer to burner: No  
Used oil Specification marketer: No  
Used oil transfer facility: No  
Used oil transporter: No  
Off-site waste receiver: Commercial status unknown

Violation Status: No violations found

**FINDS:**

Other Pertinent Environmental Activity Identified at Site

Registry ID: 110002753814

California - Hazardous Waste Tracking System - Datamart

RCRAInfo is a national information system that supports the Resource Conservation and Recovery Act (RCRA) program through the tracking of events and activities related to facilities that generate, transport, and treat, store, or dispose of hazardous waste. RCRAInfo allows RCRA program staff to track the notification, permit, compliance, and

MAP FINDINGS  
FOCUS MAP 11

Map ID	Site	Database(s)	EPA ID Number
--------	------	-------------	---------------

**ARCADIA CITY CORPORATION YARD (Continued)**

**1000145515**

corrective action activities required under RCRA.

143

**CITY OF ARCADIA PUBLIC WORKS SERVICES  
11800 GOLDRING ROAD  
ARCADIA, CA 91006**

**HAZNET  
LOS ANGELES CO. HMS**

**S104537095  
N/A**

HAZNET:

Gepaid: CAL000039865  
Contact: GARY F. LEWIS/GEN SVCS MGR  
Telephone: 6262566581  
Facility Addr2: Not reported  
Mailing Name: Not reported  
Mailing Address: PO BOX 60021  
Mailing City,St,Zip: ARCADIA, CA 910666021  
Gen County: Los Angeles  
TSD EPA ID: Not reported  
TSD County: San Bernardino  
Waste Category: Off-specification, aged, or surplus organics  
Disposal Method: Transfer Station  
Tons: 0.22  
Facility County: Not reported

Gepaid: CAL000039865  
Contact: GARY F. LEWIS/GEN SVCS MGR  
Telephone: 6262566581  
Facility Addr2: Not reported  
Mailing Name: Not reported  
Mailing Address: PO BOX 60021  
Mailing City,St,Zip: ARCADIA, CA 910666021  
Gen County: Los Angeles  
TSD EPA ID: Not reported  
TSD County: San Bernardino  
Waste Category: Other organic solids  
Disposal Method: Not reported  
Tons: 0.6  
Facility County: Not reported

Gepaid: CAL000039865  
Contact: GARY F. LEWIS/GEN SVCS MGR  
Telephone: 6262566581  
Facility Addr2: Not reported  
Mailing Name: Not reported  
Mailing Address: PO BOX 60021  
Mailing City,St,Zip: ARCADIA, CA 910666021  
Gen County: Los Angeles  
TSD EPA ID: Not reported  
TSD County: Los Angeles  
Waste Category: Off-specification, aged, or surplus organics  
Disposal Method: Disposal, Other  
Tons: 0.02  
Facility County: Not reported

Gepaid: CAL000039865  
Contact: GARY F. LEWIS/GEN SVCS MGR  
Telephone: 6262566581  
Facility Addr2: Not reported  
Mailing Name: Not reported

MAP FINDINGS  
FOCUS MAP 11

Map ID	Site	Database(s)	EPA ID Number
--------	------	-------------	---------------

**CITY OF ARCADIA PUBLIC WORKS SERVICES (Continued)**

**S104537095**

Mailing Address: PO BOX 60021  
Mailing City,St,Zip: ARCADIA, CA 910666021  
Gen County: Los Angeles  
TSD EPA ID: Not reported  
TSD County: Los Angeles  
Waste Category: Unspecified aqueous solution  
Disposal Method: Disposal, Other  
Tons: 0.05  
Facility County: Not reported

Gepaid: CAL000039865  
Contact: GARY F. LEWIS/GEN SVCS MGR  
Telephone: 6262566581  
Facility Addr2: Not reported  
Mailing Name: Not reported  
Mailing Address: PO BOX 60021  
Mailing City,St,Zip: ARCADIA, CA 910666021  
Gen County: Los Angeles  
TSD EPA ID: Not reported  
TSD County: 99  
Waste Category: Off-specification, aged, or surplus organics  
Disposal Method: Not reported  
Tons: 0.25  
Facility County: Not reported

[Click this hyperlink](#) while viewing on your computer to access 3 additional CA\_HAZNET: record(s) in the EDR Site Report.

LOS ANGELES CO. HMS:

Region: LA  
Facility Id: 012847-013056  
Facility Status: Removed  
Area: 3N  
Permit Number: 00004794T  
Permit Status: Removed  
Facility Type: T0

143

**CITY OF ARCADIA  
11800 EAST GOLDRING ROAD  
ARCADIA, CA 91006**

**LUST S106916244  
N/A**

LUST:

Region: STATE  
Global Id: T0603791164  
Latitude: 34.100483  
Longitude: -118.00534  
Case Type: LUST Cleanup Site  
Status: Open  
Status Date: Not reported  
Lead Agency: LOS ANGELES COUNTY  
Case Worker: Not reported  
Local Agency: LOS ANGELES COUNTY  
RB Case Number: Not reported  
LOC Case Number: 12847-13056  
File Location: Not reported  
Potential Media Affect: Under Investigation  
Potential Contaminats of Concern: Gasoline



MAP FINDINGS  
FOCUS MAP 11

Map ID	Site	Database(s)	EPA ID Number
	<b>CITY OF ARCADIA (Continued)</b>		<b>S106916244</b>
	Site History:	Not reported	
<b>143</b>	<b>CITY OF ARCADIA 11800 GOLDRING ARCADIA, CA</b>	<b>HAZNET EMI SWEEPS UST</b>	<b>S103624775 N/A</b>
	HAZNET:		
	Gepaid: CAD981689516		
	Contact: CITY OF ARCADIA		
	Telephone: 6265745440		
	Facility Addr2: Not reported		
	Mailing Name: Not reported		
	Mailing Address: PO BOX 60021		
	Mailing City,St,Zip: ARCADIA, CA 910066021		
	Gen County: Los Angeles		
	TSD EPA ID: CAT000613893		
	TSD County: Los Angeles		
	Waste Category: Aqueous solution with less than 10% total organic residues		
	Disposal Method: Transfer Station		
	Tons: 0.2542		
	Facility County: Los Angeles		
	Gepaid: CAD981689516		
	Contact: T W. TAIT DEPUTY PUBLIC WORKS		
	Telephone: 6263051386		
	Facility Addr2: Not reported		
	Mailing Name: Not reported		
	Mailing Address: PO BOX 60021		
	Mailing City,St,Zip: ARCADIA, CA 910066021		
	Gen County: Los Angeles		
	TSD EPA ID: CAD980884183		
	TSD County: Sacramento		
	Waste Category: Waste oil and mixed oil		
	Disposal Method: Transfer Station		
	Tons: 0.02		
	Facility County: Los Angeles		
	Gepaid: CAD981689516		
	Contact: T W. TAIT DEPUTY PUBLIC WORKS		
	Telephone: 6263051386		
	Facility Addr2: Not reported		
	Mailing Name: Not reported		
	Mailing Address: PO BOX 60021		
	Mailing City,St,Zip: ARCADIA, CA 910066021		
	Gen County: Los Angeles		
	TSD EPA ID: CAD980884183		
	TSD County: Sacramento		
	Waste Category: Waste oil and mixed oil		
	Disposal Method: H141		
	Tons: 0.09		
	Facility County: Los Angeles		
	Gepaid: CAD981689516		
	Contact: T W. TAIT DEPUTY PUBLIC WORKS		
	Telephone: 6263051386		
	Facility Addr2: Not reported		
	Mailing Name: Not reported		
	Mailing Address: PO BOX 60021		

MAP FINDINGS  
FOCUS MAP 11

Map ID	Site	Database(s)	EPA ID Number
--------	------	-------------	---------------

**CITY OF ARCADIA (Continued)**

**S103624775**

Mailing City,St,Zip: ARCADIA, CA 910066021  
 Gen County: Los Angeles  
 TSD EPA ID: OKD987084068  
 TSD County: 99  
 Waste Category: Household waste  
 Disposal Method: H141  
 Tons: 0  
 Facility County: Los Angeles

Gepaid: CAD981689516  
 Contact: T W. TAIT DEPUTY PUBLIC WORKS  
 Telephone: 6263051386  
 Facility Addr2: Not reported  
 Mailing Name: Not reported  
 Mailing Address: PO BOX 60021  
 Mailing City,St,Zip: ARCADIA, CA 910066021  
 Gen County: Los Angeles  
 TSD EPA ID: CAD980884183  
 TSD County: Sacramento  
 Waste Category: Off-specification, aged, or surplus organics  
 Disposal Method: H061  
 Tons: 0.11  
 Facility County: Los Angeles

[Click this hyperlink](#) while viewing on your computer to access 25 additional CA\_HAZNET: record(s) in the EDR Site Report.

**EMI:**

Year: 1990  
 County Code: 19  
 Air Basin: SC  
 Facility ID: 58702  
 Air District Name: SC  
 SIC Code: 9199  
 Air District Name: SOUTH COAST AQMD  
 Community Health Air Pollution Info System: Not reported  
 Consolidated Emission Reporting Rule: Not reported  
 Total Organic Hydrocarbon Gases Tons/Yr: 1  
 Reactive Organic Gases Tons/Yr: 1  
 Carbon Monoxide Emissions Tons/Yr: 1  
 NOX - Oxides of Nitrogen Tons/Yr: 0  
 SOX - Oxides of Sulphur Tons/Yr: 0  
 Particulate Matter Tons/Yr: 0  
 Part. Matter 10 Micrometers & Smlr Tons/Yr: 0

Year: 1993  
 County Code: 19  
 Air Basin: SC  
 Facility ID: 58702  
 Air District Name: SC  
 SIC Code: 9199  
 Air District Name: SOUTH COAST AQMD  
 Community Health Air Pollution Info System: Not reported  
 Consolidated Emission Reporting Rule: Not reported  
 Total Organic Hydrocarbon Gases Tons/Yr: 1  
 Reactive Organic Gases Tons/Yr: 1  
 Carbon Monoxide Emissions Tons/Yr: 0

MAP FINDINGS  
FOCUS MAP 11

Map ID	Site	Database(s)	EPA ID Number
--------	------	-------------	---------------

**CITY OF ARCADIA (Continued)**

**S103624775**

NOX - Oxides of Nitrogen Tons/Yr:	0
SOX - Oxides of Sulphur Tons/Yr:	0
Particulate Matter Tons/Yr:	0
Part. Matter 10 Micrometers & Smlr Tons/Yr:	0
Year:	1995
County Code:	19
Air Basin:	SC
Facility ID:	58702
Air District Name:	SC
SIC Code:	9199
Air District Name:	SOUTH COAST AQMD
Community Health Air Pollution Info System:	Not reported
Consolidated Emission Reporting Rule:	Not reported
Total Organic Hydrocarbon Gases Tons/Yr:	1
Reactive Organic Gases Tons/Yr:	1
Carbon Monoxide Emissions Tons/Yr:	0
NOX - Oxides of Nitrogen Tons/Yr:	0
SOX - Oxides of Sulphur Tons/Yr:	0
Particulate Matter Tons/Yr:	0
Part. Matter 10 Micrometers & Smlr Tons/Yr:	0

**SWEEPS UST:**

Status:	A
Comp Number:	13056
Number:	9
Board Of Equalization:	44-008816
Ref Date:	06-30-89
Act Date:	Not reported
Created Date:	06-30-89
Tank Status:	A
Owner Tank Id:	Not reported
Swrcb Tank Id:	19-000-013056-000001
Actv Date:	06-30-89
Capacity:	Not reported
Tank Use:	UNKNOWN
Stg:	W
Content:	Not reported
Number Of Tanks:	4

Status:	A
Comp Number:	13056
Number:	9
Board Of Equalization:	44-008816
Ref Date:	06-30-89
Act Date:	Not reported
Created Date:	06-30-89
Tank Status:	A
Owner Tank Id:	Not reported
Swrcb Tank Id:	19-000-013056-000002
Actv Date:	06-30-89
Capacity:	Not reported
Tank Use:	UNKNOWN
Stg:	W
Content:	Not reported
Number Of Tanks:	Not reported

MAP FINDINGS  
FOCUS MAP 11

Map ID	Site	Database(s)	EPA ID Number
--------	------	-------------	---------------

**CITY OF ARCADIA (Continued)**

**S103624775**

Status: A  
 Comp Number: 13056  
 Number: 9  
 Board Of Equalization: 44-008816  
 Ref Date: 06-30-89  
 Act Date: Not reported  
 Created Date: 06-30-89  
 Tank Status: A  
 Owner Tank Id: Not reported  
 Swrcb Tank Id: 19-000-013056-000003  
 Actv Date: 06-30-89  
 Capacity: Not reported  
 Tank Use: UNKNOWN  
 Stg: W  
 Content: Not reported  
 Number Of Tanks: Not reported

Status: A  
 Comp Number: 13056  
 Number: 9  
 Board Of Equalization: 44-008816  
 Ref Date: 06-30-89  
 Act Date: Not reported  
 Created Date: 06-30-89  
 Tank Status: A  
 Owner Tank Id: Not reported  
 Swrcb Tank Id: 19-000-013056-000004  
 Actv Date: 06-30-89  
 Capacity: Not reported  
 Tank Use: UNKNOWN  
 Stg: W  
 Content: Not reported  
 Number Of Tanks: Not reported

**143 CITY OF ARCADIA  
11800 GOLDRING RD  
ARCADIA, CA 91006**

**UST U003777084  
N/A**

UST:  
 Global ID: 1664  
 Latitude: 34.10039  
 Longitude: -118.00511

**143 CBA MOTORSPORTS INC  
11819 GOLDRING RD UNIT G  
ARCADIA, CA 91006**

**HAZNET S106092482  
N/A**

HAZNET:  
 Gepaid: CAL000231753  
 Contact: TONI SCHMIDT/ASST  
 Telephone: 6263051281  
 Facility Addr2: Not reported  
 Mailing Name: Not reported  
 Mailing Address: 11819 GOLDRING RD UNIT G  
 Mailing City,St,Zip: ARCADIA, CA 910060000  
 Gen County: Los Angeles

MAP FINDINGS  
FOCUS MAP 11

Map ID	Site	Database(s)	EPA ID Number
	<p><b>CBA MOTORSPORTS INC (Continued)</b></p> <p>TSD EPA ID: Not reported  TSD County: Los Angeles  Waste Category: Waste oil and mixed oil  Disposal Method: Recycler  Tons: 0.40  Facility County: Not reported</p>		<b>S106092482</b>
145	<p><b>TERMINIX INTERNATIONAL</b>  <b>5417 PECK RD</b>  <b>ARCADIA, CA 91006</b></p> <p>HAZNET:  Gepaid: CAC002579309  Contact: LEWIS SIMONS  Telephone: 8052301266  Facility Addr2: Not reported  Mailing Name: Not reported  Mailing Address: 727 ARROW GRAND CIR  Mailing City,St,Zip: COVINA, CA 91722  Gen County: Los Angeles  TSD EPA ID: CAT080013352  TSD County: Los Angeles  Waste Category: Waste oil and mixed oil  Disposal Method: Not reported  Tons: 3.12  Facility County: Not reported</p>	HAZNET	<b>S108222231</b> N/A
145	<p><b>CAL-WESTERN/TERMINEX</b>  <b>5417 PECK RD</b>  <b>ARCADIA, CA 91006</b></p> <p>UST:  Global ID: 566  Latitude: 34.10013  Longitude: -118.01012</p>	UST	<b>U003776232</b> N/A
145	<p><b>CAL WESTERN TERMITE &amp; PEST CON</b>  <b>5417 PECK RD</b>  <b>ARCADIA, CA 91006</b></p> <p>HAZNET:  Gepaid: CAP400480457  Contact: Not reported  Telephone: 0000000000  Facility Addr2: Not reported  Mailing Name: Not reported  Mailing Address: Not reported  Mailing City,St,Zip: 000000000  Gen County: 0  TSD EPA ID: AZD980892731  TSD County: 99  Waste Category: Solids or sludges with halogenated organic compounds &gt; 1000mg/kg  Disposal Method: Transfer Station  Tons: .8000  Facility County: 0</p>	HAZNET	<b>S103664260</b> N/A

MAP FINDINGS  
FOCUS MAP 11

Map ID	Site	Database(s)	EPA ID Number
145	<b>CAL WESTERN (SAV-ON PEST CNTL)</b> <b>5417 PECK RD</b> <b>EL MONTE, CA 91732</b>  WIP: Region: 4 File Number: 106.0066 <b>File Status: Historical</b> Staff: CRS Facility Suite: Not reported	WIP	S106765010 N/A
145	<b>CAL-WESTERN/TERMINEX</b> <b>5417 N PECK RD</b> <b>ARCADIA, CA</b>  LOS ANGELES CO. HMS: Region: LA Facility Id: 009246-009045 Facility Status: Removed Area: 3N Permit Number: 00000022T Permit Status: Removed Facility Type: T0	LOS ANGELES CO. HMS	S106024868 N/A
145	<b>JOHN LEED</b> <b>5417 PECK RD</b> <b>ARCADIA, CA</b>  HAZNET: Gepaid: CAC001171112 Contact: JOHN A LEMM SR PRESIDENT Telephone: 6264434091 Facility Addr2: Not reported Mailing Name: Not reported Mailing Address: PO BOX 662020 Mailing City,St,Zip: ARCADIA, CA 910662020 Gen County: Los Angeles TSD EPA ID: CAD008302903 TSD County: Los Angeles Waste Category: Off-specification, aged, or surplus organics Disposal Method: Transfer Station Tons: .1200 Facility County: Los Angeles  SWEEPS UST: Status: A Comp Number: 9045 Number: 9 Board Of Equalization: 44-008275 Ref Date: 06-30-89 Act Date: Not reported Created Date: 06-30-89 Tank Status: A Owner Tank Id: Not reported Swrcb Tank Id: 19-000-009045-000001 Actv Date: 06-30-89 Capacity: Not reported Tank Use: UNKNOWN	HAZNET SWEEPS UST	S103954034 N/A

MAP FINDINGS  
FOCUS MAP 11

Map ID	Site	Database(s)	EPA ID Number
	<b>JOHN LEED (Continued)</b>		<b>S103954034</b>
	Stg: W		
	Content: Not reported		
	Number Of Tanks: 1		
<b>145</b>	<b>C-K PRODUCTS</b> <b>5418 PECK RD</b> <b>EL MONTE, CA 91732</b>	<b>HAZNET</b> <b>WIP</b>	<b>S103664264</b> <b>N/A</b>
	HAZNET:		
	Gepaid: CAC001137304		
	Contact: C-K PRODUCTS CORP		
	Telephone: 0000000000		
	Facility Addr2: Not reported		
	Mailing Name: Not reported		
	Mailing Address: 5418 PECK RD		
	Mailing City,St,Zip: EL MONTE, CA 917320000		
	Gen County: Los Angeles		
	TSD EPA ID: CAD089446710		
	TSD County: Los Angeles		
	Waste Category: Unspecified solvent mixture Waste		
	Disposal Method: Transfer Station		
	Tons: 0.4587		
	Facility County: Los Angeles		
	Gepaid: CAC001137304		
	Contact: C-K PRODUCTS CORP		
	Telephone: 0000000000		
	Facility Addr2: Not reported		
	Mailing Name: Not reported		
	Mailing Address: 5418 PECK RD		
	Mailing City,St,Zip: EL MONTE, CA 917320000		
	Gen County: Los Angeles		
	TSD EPA ID: CAD089446710		
	TSD County: Los Angeles		
	Waste Category: Other organic solids		
	Disposal Method: Transfer Station		
	Tons: 0.079		
	Facility County: Los Angeles		
	Gepaid: CAC001137304		
	Contact: C-K PRODUCTS CORP		
	Telephone: 0000000000		
	Facility Addr2: Not reported		
	Mailing Name: Not reported		
	Mailing Address: 5418 PECK RD		
	Mailing City,St,Zip: EL MONTE, CA 917320000		
	Gen County: Los Angeles		
	TSD EPA ID: CAD089446710		
	TSD County: Los Angeles		
	Waste Category: Unspecified solvent mixture Waste		
	Disposal Method: Transfer Station		
	Tons: .3250		
	Facility County: Los Angeles		
	WIP:		
	Region: 4		
	File Number: 106.0061		

MAP FINDINGS  
FOCUS MAP 11

Map ID	Site	Database(s)	EPA ID Number
	<b>C-K PRODUCTS (Continued)</b>		<b>S103664264</b>
	<b>File Status:</b> Historical <b>Staff:</b> MM <b>Facility Suite:</b> Not reported		
<b>157</b>	<b>WEBB LESLIE DUMP (DEST)</b> <b>5136 N SANTA ANITA AVE</b> <b>UNINCORPORATED, CA</b>  LOS ANGELES CO. HMS: Region: LA Facility Id: 000880-I00919 Facility Status: OPEN Area: 3 Permit Number: Not reported Permit Status: Not reported Facility Type: Not reported	<b>LOS ANGELES CO. HMS</b>	<b>U003057355</b> <b>N/A</b>
<b>158</b>	<b>RUBIN JIMENEZ</b> <b>11715 RIO HONDO PKWY</b> <b>EL MONTE, CA 91732</b>  HAZNET: Gepaid: CAC002590303 Contact: RUBIN JIMENEZ Telephone: 6269752939 Facility Addr2: Not reported Mailing Name: Not reported Mailing Address: 11715 RIO HONDO PKWY Mailing City,St,Zip: EL MONTE, CA 91732 Gen County: Los Angeles TSD EPA ID: AZC950823111 TSD County: 99 Waste Category: Asbestos-containing waste Disposal Method: Not reported Tons: 19.38 Facility County: Not reported	<b>HAZNET</b>	<b>S108218942</b> <b>N/A</b>
<b>159</b>	<b>WEBB LESLIE DUMP</b> <b>5136 TYLER AVE</b> <b>ARCADIA, CA 91006</b>  WIP: Region: 4 File Number: 106.0396 <b>File Status:</b> Historical <b>Staff:</b> CRS <b>Facility Suite:</b> Not reported	<b>WIP</b>	<b>S106765037</b> <b>N/A</b>



MAP FINDINGS  
FOCUS MAP 11

Map ID	Site	Database(s)	EPA ID Number
171	<b>WEILEIN NURSERY</b> <b>5325 HAMMILL RD</b> <b>EL MONTE, CA 91732</b>  WIP: Region: 4 File Number: 106.1667 <b>File Status: Historical</b> Staff: CCC Facility Suite: Not reported	WIP	S106765080 N/A
175	<b>DAN'S AUTO CLINIC</b> <b>5234 PECK RD</b> <b>EL MONTE, CA 91732</b>  WIP: Region: 4 File Number: 106.0100 <b>File Status: Historical</b> Staff: KELLIOTT Facility Suite: Not reported	WIP	S106765014 N/A
175	<b>DANS AUTO CLINIC</b> <b>5234 N PECK RD</b> <b>EL MONTE, CA 91732</b>  RCRA-SQG: Date form received by agency: 07/15/1991 Facility name: DANS AUTO CLINIC Facility address: 5234 N PECK RD EL MONTE, CA 91732 EPA ID: CAD983594045 Mailing address: N PECK RD EL MONTE, CA 91732 Contact: LOPEZ DANIEL Contact address: 5234 N PECK RD EL MONTE, CA 91732 Contact country: US Contact telephone: (818) 442-6116 Contact email: Not reported EPA Region: 09 Classification: Small Small Quantity Generator Description: Handler: generates more than 100 and less than 1000 kg of hazardous waste during any calendar month and accumulates less than 6000 kg of hazardous waste at any time; or generates 100 kg or less of hazardous waste during any calendar month, and accumulates more than 1000 kg of hazardous waste at any time  Owner/Operator Summary: Owner/operator name: DANIEL LOPEZ Owner/operator address: NOT REQUIRED NOT REQUIRED, ME 99999 Owner/operator country: Not reported Owner/operator telephone: (415) 555-1212 Legal status: Private Owner/Operator Type: Owner Owner/Op start date: Not reported Owner/Op end date: Not reported	RCRA-SQG FINDS	1000595467 CAD983594045

MAP FINDINGS  
FOCUS MAP 11

Map ID	Site	Database(s)	EPA ID Number
--------	------	-------------	---------------

**DANS AUTO CLINIC (Continued)**

**1000595467**

Owner/operator name: NOT REQUIRED  
 Owner/operator address: NOT REQUIRED  
 NOT REQUIRED, ME 99999  
 Owner/operator country: Not reported  
 Owner/operator telephone: (415) 555-1212  
 Legal status: Private  
 Owner/Operator Type: Operator  
 Owner/Op start date: Not reported  
 Owner/Op end date: Not reported

Handler Activities Summary:

U.S. importer of hazardous waste: Unknown  
 Mixed waste (haz. and radioactive): Unknown  
 Recycler of hazardous waste: No  
 Transporter of hazardous waste: No  
 Treater, storer or disposer of HW: No  
 Underground injection activity: No  
 On-site burner exemption: Unknown  
 Furnace exemption: Unknown  
 Used oil fuel burner: No  
 Used oil processor: No  
 User oil refiner: No  
 Used oil fuel marketer to burner: No  
 Used oil Specification marketer: No  
 Used oil transfer facility: No  
 Used oil transporter: No  
 Off-site waste receiver: Commercial status unknown

Violation Status: No violations found

**FINDS:**

Other Pertinent Environmental Activity Identified at Site

Registry ID: 110002852235

RCRAInfo is a national information system that supports the Resource Conservation and Recovery Act (RCRA) program through the tracking of events and activities related to facilities that generate, transport, and treat, store, or dispose of hazardous waste. RCRAInfo allows RCRA program staff to track the notification, permit, compliance, and corrective action activities required under RCRA.

**175 PC AUTO CENTER  
5234 N PECK RD  
EL MONTE, CA 91732**

**HAZNET S103981297  
N/A**

HAZNET:

Gepaid: CAL000140595  
 Contact: ENRIQUE VARGAS-MGR  
 Telephone: 6262795575  
 Facility Addr2: Not reported  
 Mailing Name: Not reported  
 Mailing Address: 5234 N PECK RD  
 Mailing City,St,Zip: EL MONTE, CA 917320000  
 Gen County: Los Angeles  
 TSD EPA ID: CAD099452708  
 TSD County: Los Angeles

MAP FINDINGS  
FOCUS MAP 11

Map ID      Site      Database(s)      EPA ID Number

---

**PC AUTO CENTER (Continued)**

**S103981297**

Waste Category: Waste oil and mixed oil  
Disposal Method: Recycler  
Tons: 0.6  
Facility County: Los Angeles

Gepaid: CAL000140595  
Contact: PC AUTO CENTER  
Telephone: 6262795575  
Facility Addr2: Not reported  
Mailing Name: Not reported  
Mailing Address: 5234 N PECK RD  
Mailing City,St,Zip: EL MONTE, CA 917320000  
Gen County: Los Angeles  
TSD EPA ID: CAT000613893  
TSD County: Los Angeles  
Waste Category: Not reported  
Disposal Method: Not reported  
Tons: .0000  
Facility County: Los Angeles

Gepaid: CAL000140595  
Contact: PC AUTO CENTER  
Telephone: 6262795575  
Facility Addr2: Not reported  
Mailing Name: Not reported  
Mailing Address: 5234 N PECK RD  
Mailing City,St,Zip: EL MONTE, CA 917320000  
Gen County: Los Angeles  
TSD EPA ID: CAT000613893  
TSD County: Los Angeles  
Waste Category: Aqueous solution with less than 10% total organic residues  
Disposal Method: Transfer Station  
Tons: .1917  
Facility County: Los Angeles

Gepaid: CAL000140595  
Contact: ENRIQUE VARGAS-MGR  
Telephone: 6262795575  
Facility Addr2: Not reported  
Mailing Name: Not reported  
Mailing Address: 5234 N PECK RD  
Mailing City,St,Zip: EL MONTE, CA 917320000  
Gen County: Los Angeles  
TSD EPA ID: CAD099452708  
TSD County: Los Angeles  
Waste Category: Waste oil and mixed oil  
Disposal Method: Not reported  
Tons: 0.45  
Facility County: Not reported

Gepaid: CAL000140595  
Contact: PC AUTO CENTER  
Telephone: 6262795575  
Facility Addr2: Not reported  
Mailing Name: Not reported  
Mailing Address: 5234 N PECK RD  
Mailing City,St,Zip: EL MONTE, CA 917320000

MAP FINDINGS  
FOCUS MAP 11

Map ID	Site	Database(s)	EPA ID Number
--------	------	-------------	---------------

**PC AUTO CENTER (Continued)**

**S103981297**

Gen County: Los Angeles  
 TSD EPA ID: CAT000613893  
 TSD County: Los Angeles  
 Waste Category: Aqueous solution with less than 10% total organic residues  
 Disposal Method: Transfer Station  
 Tons: 0.0625  
 Facility County: Los Angeles

[Click this hyperlink](#) while viewing on your computer to access additional CA\_HAZNET: detail in the EDR Site Report.

182

**RORY AND RAY DUNCAN  
5313 BUFFINGTON AVE  
EL MONTE, CA 91732**

**HAZNET S103985393  
CDL N/A**

HAZNET:

Gepaid: CLU970020639  
 Contact: DTSC CLU/ERU  
 Telephone: 0000000000  
 Facility Addr2: Not reported  
 Mailing Name: Not reported  
 Mailing Address: PO BOX 806  
 Mailing City,St,Zip: SACRAMENTO, CA 958120806  
 Gen County: Los Angeles  
 TSD EPA ID: AZD049318009  
 TSD County: 99  
 Waste Category: Chemical toilet waste  
 Disposal Method: Transfer Station  
 Tons: .1500  
 Facility County: Los Angeles

Gepaid: CLU970020639  
 Contact: DTSC CLU/ERU  
 Telephone: 0000000000  
 Facility Addr2: Not reported  
 Mailing Name: Not reported  
 Mailing Address: PO BOX 806  
 Mailing City,St,Zip: SACRAMENTO, CA 958120806  
 Gen County: Los Angeles  
 TSD EPA ID: AZD049318009  
 TSD County: 99  
 Waste Category: Organic solids with halogens  
 Disposal Method: Transfer Station  
 Tons: .0100  
 Facility County: Los Angeles

Gepaid: CLU970020639  
 Contact: DTSC CLU/ERU  
 Telephone: 0000000000  
 Facility Addr2: Not reported  
 Mailing Name: Not reported  
 Mailing Address: PO BOX 806  
 Mailing City,St,Zip: SACRAMENTO, CA 958120806  
 Gen County: Los Angeles  
 TSD EPA ID: AZD049318009  
 TSD County: 99  
 Waste Category: Laboratory waste chemicals  
 Disposal Method: Transfer Station

MAP FINDINGS  
FOCUS MAP 11

Map ID	Site	Database(s)	EPA ID Number
	<p><b>RORY AND RAY DUNCAN (Continued)</b></p> <p>Tons: .0825 Facility County: Los Angeles</p> <p>CDL: Facility ID: 199709061 Lab Type: Illegal Drug Lab (L) - location where an illegal drug lab was operated or drug lab equipment and/or materials were stored.</p>		<b>S103985393</b>
183	<p><b>LANE ROBERT</b> <b>5018 FARAGO AVE</b> <b>TEMPLE CITY (RUDELL), CA 91780</b></p> <p>WIP: Region: 4 File Number: 103.0207 <b>File Status: Historical</b> Staff: CRS Facility Suite: Not reported</p>	WIP	<b>S106764280</b> N/A
183	<p><b>EDMONDSON ENTERPRISES</b> <b>10946 EAST GRAND AVENUE</b> <b>TEMPLE CITY, CA 91780</b></p> <p>RCRA-SQG: Date form received by agency: 09/01/1996 Facility name: EDMONDSON ENTERPRISES Facility address: 10946 E GRAND AVE TEMPLE CITY, CA 91780 EPA ID: CAD981691579 Contact: Not reported Contact address: Not reported Not reported Contact country: Not reported Contact telephone: Not reported Contact email: Not reported EPA Region: 09 Land type: Facility is not located on Indian land. Additional information is not known. Classification: Small Small Quantity Generator Description: Handler: generates more than 100 and less than 1000 kg of hazardous waste during any calendar month and accumulates less than 6000 kg of hazardous waste at any time; or generates 100 kg or less of hazardous waste during any calendar month, and accumulates more than 1000 kg of hazardous waste at any time</p> <p>Owner/Operator Summary: Owner/operator name: G SIMPSON/ J HELMS Owner/operator address: NOT REQUIRED NOT REQUIRED, ME 99999 Owner/operator country: Not reported Owner/operator telephone: (415) 555-1212 Legal status: Private Owner/Operator Type: Owner Owner/Op start date: Not reported Owner/Op end date: Not reported</p>	RCRA-SQG FINDS HAZNET EMI	<b>1000338542</b> <b>CAD981691579</b>

MAP FINDINGS  
FOCUS MAP 11

Map ID Site Database(s) EPA ID Number

---

**EDMONDSON ENTERPRISES (Continued)**

**1000338542**

Owner/operator name: NOT REQUIRED  
Owner/operator address: NOT REQUIRED  
NOT REQUIRED, ME 99999  
Owner/operator country: Not reported  
Owner/operator telephone: (415) 555-1212  
Legal status: Private  
Owner/Operator Type: Operator  
Owner/Op start date: Not reported  
Owner/Op end date: Not reported

Handler Activities Summary:

U.S. importer of hazardous waste: Unknown  
Mixed waste (haz. and radioactive): Unknown  
Recycler of hazardous waste: No  
Transporter of hazardous waste: No  
Treater, storer or disposer of HW: No  
Underground injection activity: No  
On-site burner exemption: Unknown  
Furnace exemption: Unknown  
Used oil fuel burner: No  
Used oil processor: No  
User oil refiner: No  
Used oil fuel marketer to burner: No  
Used oil Specification marketer: No  
Used oil transfer facility: No  
Used oil transporter: No  
Off-site waste receiver: Commercial status unknown

Historical Generators:

Date form received by agency: 10/31/1986  
Facility name: EDMONDSON ENTERPRISES  
Classification: Large Quantity Generator

Facility Has Received Notices of Violations:

Regulation violated: FR - 262.10-12.A  
Area of violation: Generators - General  
Date violation determined: 12/07/1993  
Date achieved compliance: 12/07/1998  
Violation lead agency: State  
Enforcement action: Not reported  
Enforcement action date: Not reported  
Enf. disposition status: Not reported  
Enf. disp. status date: Not reported  
Enforcement lead agency: Not reported  
Proposed penalty amount: Not reported  
Final penalty amount: Not reported  
Paid penalty amount: Not reported

Evaluation Action Summary:

Evaluation date: 12/07/1993  
Evaluation: COMPLIANCE EVALUATION INSPECTION ON-SITE  
Area of violation: Generators - General  
Date achieved compliance: 12/07/1998  
Evaluation lead agency: State Contractor/Grantee

MAP FINDINGS  
FOCUS MAP 11

Map ID	Site	Database(s)	EPA ID Number
--------	------	-------------	---------------

**EDMONDSON ENTERPRISES (Continued)**

**1000338542**

**FINDS:**

Other Pertinent Environmental Activity Identified at Site

Registry ID: 110009540176

The NEI (National Emissions Inventory) database contains information on stationary and mobile sources that emit criteria air pollutants and their precursors, as well as hazardous air pollutants (HAPs).

RCRAInfo is a national information system that supports the Resource Conservation and Recovery Act (RCRA) program through the tracking of events and activities related to facilities that generate, transport, and treat, store, or dispose of hazardous waste. RCRAInfo allows RCRA program staff to track the notification, permit, compliance, and corrective action activities required under RCRA.

**HAZNET:**

Gepaid: CAD981691579  
 Contact: Not reported  
 Telephone: 0000000000  
 Facility Addr2: Not reported  
 Mailing Name: Not reported  
 Mailing Address: 10946 E GRAND AVE  
 Mailing City,St,Zip: TEMPLE CITY, CA 917800000  
 Gen County: Los Angeles  
 TSD EPA ID: CAD008302903  
 TSD County: Los Angeles  
 Waste Category: Oxygenated solvents (acetone, butanol, ethyl acetate, etc.)  
 Disposal Method: Recycler  
 Tons: .4170  
 Facility County: Los Angeles

**EMI:**

Year: 1987  
 County Code: 19  
 Air Basin: SC  
 Facility ID: 44841  
 Air District Name: SC  
 SIC Code: 3479  
 Air District Name: SOUTH COAST AQMD  
 Community Health Air Pollution Info System: Not reported  
 Consolidated Emission Reporting Rule: Not reported  
 Total Organic Hydrocarbon Gases Tons/Yr: 8  
 Reactive Organic Gases Tons/Yr: 8  
 Carbon Monoxide Emissions Tons/Yr: 0  
 NOX - Oxides of Nitrogen Tons/Yr: 0  
 SOX - Oxides of Sulphur Tons/Yr: 0  
 Particulate Matter Tons/Yr: 0  
 Part. Matter 10 Micrometers & Smlr Tons/Yr: 0

Year: 1990  
 County Code: 19  
 Air Basin: SC  
 Facility ID: 44841  
 Air District Name: SC

MAP FINDINGS  
FOCUS MAP 11

Map ID	Site	Database(s)	EPA ID Number
--------	------	-------------	---------------

**EDMONDSON ENTERPRISES (Continued)**

**1000338542**

SIC Code: 3479  
 Air District Name: SOUTH COAST AQMD  
 Community Health Air Pollution Info System: Not reported  
 Consolidated Emission Reporting Rule: Not reported  
 Total Organic Hydrocarbon Gases Tons/Yr: 19  
 Reactive Organic Gases Tons/Yr: 3  
 Carbon Monoxide Emissions Tons/Yr: 0  
 NOX - Oxides of Nitrogen Tons/Yr: 0  
 SOX - Oxides of Sulphur Tons/Yr: 0  
 Particulate Matter Tons/Yr: 0  
 Part. Matter 10 Micrometers & Smlr Tons/Yr: 0

Year: 1993  
 County Code: 19  
 Air Basin: SC  
 Facility ID: 44841  
 Air District Name: SC  
 SIC Code: 3479  
 Air District Name: SOUTH COAST AQMD  
 Community Health Air Pollution Info System: Not reported  
 Consolidated Emission Reporting Rule: Not reported  
 Total Organic Hydrocarbon Gases Tons/Yr: 4  
 Reactive Organic Gases Tons/Yr: 1  
 Carbon Monoxide Emissions Tons/Yr: 0  
 NOX - Oxides of Nitrogen Tons/Yr: 0  
 SOX - Oxides of Sulphur Tons/Yr: 0  
 Particulate Matter Tons/Yr: 0  
 Part. Matter 10 Micrometers & Smlr Tons/Yr: 0

Year: 1995  
 County Code: 19  
 Air Basin: SC  
 Facility ID: 44841  
 Air District Name: SC  
 SIC Code: 3479  
 Air District Name: SOUTH COAST AQMD  
 Community Health Air Pollution Info System: Not reported  
 Consolidated Emission Reporting Rule: Not reported  
 Total Organic Hydrocarbon Gases Tons/Yr: 4  
 Reactive Organic Gases Tons/Yr: 1  
 Carbon Monoxide Emissions Tons/Yr: 0  
 NOX - Oxides of Nitrogen Tons/Yr: 0  
 SOX - Oxides of Sulphur Tons/Yr: 0  
 Particulate Matter Tons/Yr: 0  
 Part. Matter 10 Micrometers & Smlr Tons/Yr: 0

Year: 1996  
 County Code: 19  
 Air Basin: SC  
 Facility ID: 44841  
 Air District Name: SC  
 SIC Code: 3479  
 Air District Name: SOUTH COAST AQMD  
 Community Health Air Pollution Info System: Not reported  
 Consolidated Emission Reporting Rule: Not reported  
 Total Organic Hydrocarbon Gases Tons/Yr: 1  
 Reactive Organic Gases Tons/Yr: 1



MAP FINDINGS  
FOCUS MAP 11

Map ID	Site	Database(s)	EPA ID Number
--------	------	-------------	---------------

**EDMONDSON ENTERPRISES (Continued)**

**1000338542**

Carbon Monoxide Emissions Tons/Yr: 0  
 NOX - Oxides of Nitrogen Tons/Yr: 0  
 SOX - Oxides of Sulphur Tons/Yr: 0  
 Particulate Matter Tons/Yr: 0  
 Part. Matter 10 Micrometers & Smlr Tons/Yr: 0

183

**POWELL PROPERTY MANAGEMENT**  
**10946 E GRAND AVE**  
**TEMPLE CITY, CA 91780**

**HAZNET S102061945**  
**LOS ANGELES CO. HMS N/A**

HAZNET:

Gepaid: CAC002552472  
 Contact: Paul Powell  
 Telephone: 6264432696  
 Facility Addr2: Not reported  
 Mailing Name: Not reported  
 Mailing Address: 11706 Ramona Blvd  
 Mailing City,St,Zip: El Monte, CA 91732  
 Gen County: Los Angeles  
 TSD EPA ID: Not reported  
 TSD County: Los Angeles  
 Waste Category: Asbestos-containing waste  
 Disposal Method: Disposal, Land Fill  
 Tons: 0.84  
 Facility County: Not reported

LOS ANGELES CO. HMS:

Region: LA  
 Facility Id: 015222-016302  
 Facility Status: OPEN  
 Area: 3C  
 Permit Number: Not reported  
 Permit Status: Not reported  
 Facility Type: Not reported

183

**MORGAN ENGINEERING**  
**10948 GRAND AVE**  
**TEMPLE CITY (RUDELL), CA 91780**

**WIP S106764368**  
**N/A**

WIP:

Region: 4  
 File Number: 103.2162  
**File Status: Historical**  
 Staff: KELLIOTT  
 Facility Suite: 1/2

MAP FINDINGS  
FOCUS MAP 11

Map ID	Site	Database(s)	EPA ID Number
183	<b>CYCLE BARN</b> <b>10902 GRAND AVE STE A / B</b> <b>TEMPLE CITY, CA 91780</b>	HAZNET	S103959499 N/A
	HAZNET: Gepaid: CAL000062000 Contact: POWELL PROPERTY MANAGEMENT Telephone: 8184420401 Facility Addr2: Not reported Mailing Name: Not reported Mailing Address: 10902 GRAND AVE Mailing City,St,Zip: TEMPLE CITY, CA 917803567 Gen County: Los Angeles TSD EPA ID: CAT000613893 TSD County: Los Angeles Waste Category: Aqueous solution with less than 10% total organic residues Disposal Method: Transfer Station Tons: 0.1208 Facility County: Los Angeles		
	Gepaid: CAL000062000 Contact: POWELL PROPERTY MANAGEMENT Telephone: 8184420401 Facility Addr2: Not reported Mailing Name: Not reported Mailing Address: 10902 GRAND AVE Mailing City,St,Zip: TEMPLE CITY, CA 917803567 Gen County: Los Angeles TSD EPA ID: CAT000613893 TSD County: Los Angeles Waste Category: Organic liquids with metals Alkaline solution (pH <UN-> 12.5) with metals (antimony, arsenic, barium, beryllium, cadmium, chromium, cobalt, copper, lead, mercury, molybdenum, nickel, selenium, silver, thallium, vanadium, and zinc)		
	Disposal Method: Transfer Station Tons: .0500 Facility County: Los Angeles		
	Gepaid: CAL000062000 Contact: POWELL PROPERTY MANAGEMENT Telephone: 8184420401 Facility Addr2: Not reported Mailing Name: Not reported Mailing Address: 10902 GRAND AVE Mailing City,St,Zip: TEMPLE CITY, CA 917803567 Gen County: Los Angeles TSD EPA ID: CAT000613893 TSD County: Los Angeles Waste Category: Aqueous solution with less than 10% total organic residues Disposal Method: Treatment, Tank Tons: .0500 Facility County: Los Angeles		
	Gepaid: CAL000062000 Contact: POWELL PROPERTY MANAGEMENT Telephone: 8184420401 Facility Addr2: Not reported Mailing Name: Not reported Mailing Address: 10902 GRAND AVE		

MAP FINDINGS  
FOCUS MAP 11

Map ID	Site	Database(s)	EPA ID Number
--------	------	-------------	---------------

**CYCLE BARN (Continued)**

**S103959499**

Mailing City,St,Zip: TEMPLE CITY, CA 917803567  
 Gen County: Los Angeles  
 TSD EPA ID: CAD093459485  
 TSD County: Fresno  
 Waste Category: Organic liquids with metals Alkaline solution (pH <UN-> 12.5) with metals (antimony, arsenic, barium, beryllium, cadmium, chromium, cobalt, copper, lead, mercury, molybdenum, nickel, selenium, silver, thallium, vanadium, and zinc)  
 Disposal Method: Transfer Station  
 Tons: .0834  
 Facility County: Los Angeles

Gepaid: CAL000062000  
 Contact: POWELL PROPERTY MANAGEMENT  
 Telephone: 8184420401  
 Facility Addr2: Not reported  
 Mailing Name: Not reported  
 Mailing Address: 10902 GRAND AVE  
 Mailing City,St,Zip: TEMPLE CITY, CA 917803567  
 Gen County: Los Angeles  
 TSD EPA ID: CAT000613893  
 TSD County: Los Angeles  
 Waste Category: Aqueous solution with less than 10% total organic residues  
 Disposal Method: Transfer Station  
 Tons: .1750  
 Facility County: Los Angeles

[Click this hyperlink](#) while viewing on your computer to access additional CA\_HAZNET: detail in the EDR Site Report.

183

**WEBER PAINTING INC  
10902 GRAND AVE  
TEMPLE CITY, CA 91780**

**HAZNET S100948175  
N/A**

HAZNET:

Gepaid: CAL000099071  
 Contact: JEFF WEBER  
 Telephone: 0000000000  
 Facility Addr2: Not reported  
 Mailing Name: Not reported  
 Mailing Address: 6047 TEMPLE CITY BLVD  
 Mailing City,St,Zip: TEMPLE CITY, CA 917800000  
 Gen County: Los Angeles  
 TSD EPA ID: OKD089761290  
 TSD County: 99  
 Waste Category: Oxygenated solvents (acetone, butanol, ethyl acetate, etc.)  
 Disposal Method: Not reported  
 Tons: 0  
 Facility County: Los Angeles

Gepaid: CAL000099071  
 Contact: JEFF WEBER  
 Telephone: 9095939979  
 Facility Addr2: Not reported  
 Mailing Name: Not reported  
 Mailing Address: 2882 TEAL ST  
 Mailing City,St,Zip: LA VERNE, CA 917500000  
 Gen County: Los Angeles

MAP FINDINGS  
FOCUS MAP 11

Map ID Site Database(s) EPA ID Number

---

**WEBER PAINTING INC (Continued)**

**S100948175**

TSD EPA ID: CAT080013352  
TSD County: Los Angeles  
Waste Category: Hydrocarbon solvents (benzene, hexane, Stoddard, etc.)  
Disposal Method: Recycler  
Tons: 0.68  
Facility County: Los Angeles

Gepaid: CAL000099071  
Contact: JEFF WEBER  
Telephone: 0000000000  
Facility Addr2: Not reported  
Mailing Name: Not reported  
Mailing Address: 6047 TEMPLE CITY BLVD  
Mailing City,St,Zip: TEMPLE CITY, CA 917800000  
Gen County: Los Angeles  
TSD EPA ID: AZD980892731  
TSD County: 99  
Waste Category: Hydrocarbon solvents (benzene, hexane, Stoddard, etc.)  
Disposal Method: Not reported  
Tons: .4587  
Facility County: Los Angeles

Gepaid: CAL000099071  
Contact: JEFF WEBER  
Telephone: 0000000000  
Facility Addr2: Not reported  
Mailing Name: Not reported  
Mailing Address: 6047 TEMPLE CITY BLVD  
Mailing City,St,Zip: TEMPLE CITY, CA 917800000  
Gen County: Los Angeles  
TSD EPA ID: CAD000088252  
TSD County: Los Angeles  
Waste Category: Empty containers less than 30 gallons  
Disposal Method: Transfer Station  
Tons: .3544  
Facility County: Los Angeles

Gepaid: CAL000099071  
Contact: JEFF WEBER  
Telephone: 0000000000  
Facility Addr2: Not reported  
Mailing Name: Not reported  
Mailing Address: 6047 TEMPLE CITY BLVD  
Mailing City,St,Zip: TEMPLE CITY, CA 917800000  
Gen County: Los Angeles  
TSD EPA ID: CAD000088252  
TSD County: Los Angeles  
Waste Category: Unspecified solvent mixture Waste  
Disposal Method: Transfer Station  
Tons: .4587  
Facility County: Los Angeles

[Click this hyperlink](#) while viewing on your computer to access  
12 additional CA\_HAZNET: record(s) in the EDR Site Report.

MAP FINDINGS  
FOCUS MAP 11

Map ID	Site	Database(s)	EPA ID Number
183	<b>PREMIUM PLUS (VIDEO SUPPLY)</b> <b>10948 GRAND AVE</b> <b>TEMPLE CITY (RUDELL), CA 91780</b>  WIP: Region: 4 File Number: 103.0092 <b>File Status: Historical</b> Staff: KELLIOTT Facility Suite: Not reported	WIP	S106764260 N/A
183	<b>POWELL PROPERTY MANAGEMENT</b> <b>10946 GRAND AVE</b> <b>TEMPLE CITY, CA 91780</b>  HAZNET: Gepaid: CAC002556658 Contact: PAUL J POWELL Telephone: 6264432696 Facility Addr2: Not reported Mailing Name: Not reported Mailing Address: 11706 RAMONA BLVD STE 200 Mailing City,St,Zip: EL MONTE, CA 91732 Gen County: Los Angeles TSD EPA ID: Not reported TSD County: 99 Waste Category: Paint sludge Disposal Method: Recycler Tons: 0.14 Facility County: Not reported  Gepaid: CAC002556658 Contact: PAUL J POWELL Telephone: 6264432696 Facility Addr2: Not reported Mailing Name: Not reported Mailing Address: 11706 RAMONA BLVD STE 200 Mailing City,St,Zip: EL MONTE, CA 91732 Gen County: Los Angeles TSD EPA ID: Not reported TSD County: Los Angeles Waste Category: Paint sludge Disposal Method: Recycler Tons: 0.20 Facility County: Not reported  Gepaid: CAC002556658 Contact: PAUL J POWELL Telephone: 6264432696 Facility Addr2: Not reported Mailing Name: Not reported Mailing Address: 11706 RAMONA BLVD STE 200 Mailing City,St,Zip: EL MONTE, CA 91732 Gen County: Los Angeles TSD EPA ID: Not reported TSD County: San Bernardino Waste Category: Unspecified aqueous solution Disposal Method: Transfer Station Tons: 0.50 Facility County: Not reported	HAZNET WIP	S106089114 N/A

MAP FINDINGS  
FOCUS MAP 11

Map ID	Site	Database(s)	EPA ID Number
--------	------	-------------	---------------

**POWELL PROPERTY MANAGEMENT (Continued)**

**S106089114**

Gepaid: CAC002556658  
 Contact: PAUL J POWELL  
 Telephone: 6264432696  
 Facility Addr2: Not reported  
 Mailing Name: Not reported  
 Mailing Address: 11706 RAMONA BLVD STE 200  
 Mailing City,St,Zip: EL MONTE, CA 91732  
 Gen County: Los Angeles  
 TSD EPA ID: Not reported  
 TSD County: San Bernardino  
 Waste Category: Waste oil and mixed oil  
 Disposal Method: Not reported  
 Tons: 0.20  
 Facility County: Not reported

Gepaid: CAC002556658  
 Contact: PAUL J POWELL  
 Telephone: 6264432696  
 Facility Addr2: Not reported  
 Mailing Name: Not reported  
 Mailing Address: 11706 RAMONA BLVD STE 200  
 Mailing City,St,Zip: EL MONTE, CA 91732  
 Gen County: Los Angeles  
 TSD EPA ID: Not reported  
 TSD County: San Bernardino  
 Waste Category: Other organic solids  
 Disposal Method: Not reported  
 Tons: 0.43  
 Facility County: Not reported

[Click this hyperlink](#) while viewing on your computer to access  
 2 additional CA\_HAZNET: record(s) in the EDR Site Report.

WIP:  
 Region: 4  
 File Number: 103.0864  
**File Status: Active**  
 Staff: CORTEZ  
 Facility Suite: Not reported

---

**183 GRAND AVENUE INDUSTRIAL PARK**  
**10946 GRAND AVENUE**  
**EL MONTE, CA 91780**

**SLIC S106484328**  
**N/A**

SLIC:  
 Region: STATE  
**Facility Status: Open - Site Assessment**  
 Status Date: 2002-06-30 00:00:00  
 Global Id: SL603792649  
 Lead Agency: Not reported  
 Lead Agency Case Number: Not reported  
 Latitude: 34.09689  
 Longitude: -118.029049  
 Case Type: Cleanup Program Site  
 Case Worker: Not reported  
 Local Agency: Not reported  
 RB Case Number: 103.0864

MAP FINDINGS  
FOCUS MAP 11

Map ID	Site	Database(s)	EPA ID Number
	<b>GRAND AVENUE INDUSTRIAL PARK (Continued)</b>		<b>S106484328</b>
	File Location: Not reported Potential Media Affected: Not reported Potential Contaminants of Concern: Not reported Site History: Not reported		
183	<b>MJR MFG INC.</b> <b>10944 GRAND AVE</b> <b>TEMPLE CITY (RUDELL), CA 91780</b>	WIP	<b>S106764369</b> N/A
	WIP: Region: 4 File Number: 103.2163 <b>File Status: Historical</b> Staff: KELLIOTT Facility Suite: Not reported		
183	<b>M&amp;M ENTERPRISE</b> <b>10934 GRAND AVE</b> <b>TEMPLE CITY (RUDELL), CA 91780</b>	WIP	<b>S106764283</b> N/A
	WIP: Region: 4 File Number: 103.0218 <b>File Status: Historical</b> Staff: CRS Facility Suite: Not reported		
183	<b>PICK UP &amp; PRINT</b> <b>10930 GRAND AVE</b> <b>TEMPLE CITY (RUDELL), CA 91780</b>	WIP	<b>S106764265</b> N/A
	WIP: Region: 4 File Number: 103.0138 <b>File Status: Historical</b> Staff: KELLIOTT Facility Suite: Not reported		
183	<b>SHIP'S SERVICE</b> <b>10932 GRAND AVE</b> <b>TEMPLE CITY (RUDELL), CA 91780</b>	WIP	<b>S106764297</b> N/A
	WIP: Region: 4 File Number: 103.0313 <b>File Status: Historical</b> Staff: KELLIOTT Facility Suite: Not reported		

MAP FINDINGS  
FOCUS MAP 11

Map ID	Site	Database(s)	EPA ID Number
183	<b>CUT &amp; FAB</b> <b>10928 GRAND AVE</b> <b>TEMPLE CITY (RUDELL), CA 91780</b>  WIP: Region: 4 File Number: 103.2165 <b>File Status: Historical</b> Staff: KELLIOTT Facility Suite: D	WIP	S106764371 N/A
183	<b>R VALUE/WEST</b> <b>10926-B GRAND AVE</b> <b>TEMPLE CITY, CA 91780</b>  SSTS: Product: M5 BORAPLUS ROACH KILL Status: Active Registration Number: 054089CA 001 Report Year: 1996 Permit: Registered Product Number: 05408920203 Product Type: End-use blend, formulation, or concentrate Product Class: Not reported Product Use: Restricted use only UOM: P Market: Marketed in the United States Region: Not reported  Product: M7 ROACH KILLER MOP-ON INSECTICIDE Status: Active Registration Number: 054089CA 001 Report Year: 1996 Permit: Registered Product Number: 05408900001 Product Type: End-use blend, formulation, or concentrate Product Class: Not reported Product Use: Restricted use only UOM: P Market: Marketed in the United States Region: Not reported  Product: M5 BORAPLUS ROACH KILL Status: Active Registration Number: 054089CA 001 Report Year: 1997 Permit: Registered Product Number: 05408920203 Product Type: End-use blend, formulation, or concentrate Product Class: Not reported Product Use: Restricted use only UOM: P Market: Marketed in the United States Region: Not reported  Product: M7 ROACH KILLER MOP-ON INSECTICIDE Status: Active Registration Number: 054089CA 001 Report Year: 1997 Permit: Registered	SSTS	1005435583 N/A



MAP FINDINGS  
FOCUS MAP 11

Map ID	Site	Database(s)	EPA ID Number
--------	------	-------------	---------------

**R VALUE/WEST (Continued)**

**1005435583**

Product Number: 05408900001  
 Product Type: End-use blend, formulation, or concentrate  
 Product Class: Not reported  
 Product Use: Restricted use only  
 UOM: P  
 Market: Marketed in the United States  
 Region: Not reported

**183**

**R VALUE/WEST (CANCEL 2000)  
10926-B GRAND AVE  
TEMPLE CITY, CA 91780**

**SSTS 1005435582  
N/A**

**SSTS:**

Product: M7 ROACH KILLER MOP-ON INSECTICIDE  
 Status: Inactive  
 Registration Number: 054089CA 001  
 Report Year: Not reported  
 Permit: Registered  
 Product Number: 05408900001  
 Product Type: Repackaged or relabeled  
 Product Class: Insecticide  
 Product Use: All other products  
 UOM: Not reported  
 Market: Marketed in the United States  
 Region: Not reported

Product: M5 BORAPLUS ROACH KILL  
 Status: Inactive  
 Registration Number: 054089CA 001  
 Report Year: Not reported  
 Permit: Registered  
 Product Number: 05408920203  
 Product Type: End-use blend, formulation, or concentrate  
 Product Class: Insecticide  
 Product Use: All other products  
 UOM: Not reported  
 Market: Marketed in the United States  
 Region: Not reported

**183**

**C. T. AUTOMOTIVE SEPCIALISTS  
10926 GRAND AVE  
TEMPLE CITY (RUDELL), CA 91780**

**WIP S106764370  
N/A**

**WIP:**

Region: 4  
 File Number: 103.2164  
**File Status: Historical**  
 Staff: KELLIOTT  
 Facility Suite: A

MAP FINDINGS  
FOCUS MAP 11

Map ID	Site	Database(s)	EPA ID Number
--------	------	-------------	---------------

183	<b>POWELL PROPERTY MANAGEMENT 10920 GRAND AVE EL MONTE, CA 91780</b>	<b>LUST SWEEPS UST</b>	<b>U002286971 N/A</b>
-----	--	----------------------------	---------------------------

LUST:

Region: STATE  
Global Id: T0603704173  
Latitude: 34.0967216  
Longitude: -118.0298202  
Case Type: LUST Cleanup Site  
Status: Completed - Case Closed  
Status Date: 1991-12-02 00:00:00  
Lead Agency: LOS ANGELES COUNTY  
Case Worker: Not reported  
Local Agency: LOS ANGELES COUNTY  
RB Case Number: I-14453  
LOC Case Number: Not reported  
File Location: Not reported  
Potential Media Affect: Soil  
Potential Contaminats of Concern: Gasoline  
Site History: Not reported

LUST REG 4:

Region: 4  
Regional Board: 04  
County: Los Angeles  
facid: I-14453  
Status: Case Closed  
Substance: Gasoline  
Substance Quantity: Not reported  
Local Case No: Not reported  
Case Type: Soil  
Abatement Method Used at the Site: Not reported  
Global ID: T0603704173  
W Global ID: Not reported  
Staff: UNK  
Local Agency: 19000  
Cross Street: SANTA ANITA AVE.  
Enforcement Type: Not reported  
Date Leak Discovered: 8/31/1990  
Date Leak First Reported: 9/27/1990  
Date Leak Record Entered: 12/4/1990  
Date Confirmation Began: Not reported  
Date Leak Stopped: 8/31/1990  
Date Case Last Changed on Database: 1/23/1991  
Date the Case was Closed: 12/2/1991  
How Leak Discovered: Tank Closure  
How Leak Stopped: Not reported  
Cause of Leak: UNK  
Leak Source: UNK  
Operator: POWELL GLEN  
Water System: Not reported  
Well Name: Not reported  
Approx. Dist To Production Well (ft): 1300.2373128034379747873351093  
Source of Cleanup Funding: UNK  
Preliminary Site Assessment Workplan Submitted: Not reported  
Preliminary Site Assessment Began: 9/27/1990  
Pollution Characterization Began: Not reported  
Remediation Plan Submitted: Not reported

MAP FINDINGS  
FOCUS MAP 11

Map ID Site Database(s) EPA ID Number

**POWELL PROPERTY MANAGEMENT (Continued)**

**U002286971**

Remedial Action Underway: Not reported  
 Post Remedial Action Monitoring Began: Not reported  
 Enforcement Action Date: Not reported  
 Historical Max MTBE Date: Not reported  
 Hist Max MTBE Conc in Groundwater: Not reported  
 Hist Max MTBE Conc in Soil: Not reported  
 Significant Interim Remedial Action Taken: Not reported  
 GW Qualifier: Not reported  
 Soil Qualifier: Not reported  
 Organization: Not reported  
 Owner Contact: Not reported  
 Responsible Party: POWELL PROPERTY MANAGEMENT  
 RP Address: 11706 ROMONA BLVD., EL MONTE, 91732  
 Program: LUST  
 Lat/Long: 34.0967216 / -1  
 Local Agency Staff: Not reported  
 Beneficial Use: Not reported  
 Priority: Not reported  
 Cleanup Fund Id: Not reported  
 Suspended: Not reported  
 Assigned Name: Not reported  
 Summary: OLD CASE #120590-16

**SWEEPS UST:**

Status: A  
 Comp Number: 14453  
 Number: 9  
 Board Of Equalization: Not reported  
 Ref Date: 06-30-89  
 Act Date: Not reported  
 Created Date: 06-30-89  
 Tank Status: Not reported  
 Owner Tank Id: Not reported  
 Swrcb Tank Id: Not reported  
 Actv Date: Not reported  
 Capacity: Not reported  
 Tank Use: Not reported  
 Stg: Not reported  
 Content: Not reported  
 Number Of Tanks: Not reported

183

**WESTERN TEAR-OFF & DISPOSAL INC**  
**10920 GRAND AVE**  
**TEMPLE CITY, CA 91780**

**HAZNET S106764308**  
**WIP N/A**

**HAZNET:**

Gepaid: CAL000249152  
 Contact: DINO DE BARRY/GARY HERNANDEZ  
 Telephone: 6264439984  
 Facility Addr2: Not reported  
 Mailing Name: Not reported  
 Mailing Address: PO BOX 1794  
 Mailing City,St,Zip: GLENDORA, CA 91740  
 Gen County: Los Angeles  
 TSD EPA ID: CAD099452708  
 TSD County: Los Angeles  
 Waste Category: Waste oil and mixed oil

MAP FINDINGS  
FOCUS MAP 11

Map ID Site Database(s) EPA ID Number

**WESTERN TEAR-OFF & DISPOSAL INC (Continued)**

**S106764308**

Disposal Method: H03  
Tons: 0.91  
Facility County: Los Angeles

Gepaid: CAL000249152  
Contact: DINO DE BARRY/GARY HERNANDEZ  
Telephone: 6264439984  
Facility Addr2: Not reported  
Mailing Name: Not reported  
Mailing Address: PO BOX 1794  
Mailing City,St,Zip: GLENDORA, CA 91740  
Gen County: Los Angeles  
TSD EPA ID: CAD099452708  
TSD County: Los Angeles  
Waste Category: Waste oil and mixed oil  
Disposal Method: H039  
Tons: 0.62  
Facility County: Los Angeles

Gepaid: CAL000249152  
Contact: DING DEBARRY/GARY HERNANDEZ  
Telephone: 6264439984  
Facility Addr2: Not reported  
Mailing Name: Not reported  
Mailing Address: PO BOX 1794  
Mailing City,St,Zip: GLENDORA, CA 91740  
Gen County: Los Angeles  
TSD EPA ID: CAD099452708  
TSD County: Los Angeles  
Waste Category: Waste oil and mixed oil  
Disposal Method: Recycler  
Tons: 0.97  
Facility County: Los Angeles

Gepaid: CAL000249152  
Contact: DINO DE BARRY/GARY HERNANDEZ  
Telephone: 6264439984  
Facility Addr2: Not reported  
Mailing Name: Not reported  
Mailing Address: PO BOX 1794  
Mailing City,St,Zip: GLENDORA, CA 91740  
Gen County: Los Angeles  
TSD EPA ID: CAD099452708  
TSD County: Los Angeles  
Waste Category: Waste oil and mixed oil  
Disposal Method: Not reported  
Tons: 1.37  
Facility County: Not reported

Gepaid: CAL000249152  
Contact: DINO DE BARRY/GARY HERNANDEZ  
Telephone: 6264439984  
Facility Addr2: Not reported  
Mailing Name: Not reported  
Mailing Address: PO BOX 1794  
Mailing City,St,Zip: GLENDORA, CA 91740  
Gen County: Los Angeles

MAP FINDINGS  
FOCUS MAP 11

Map ID	Site	Database(s)	EPA ID Number
--------	------	-------------	---------------

**WESTERN TEAR-OFF & DISPOSAL INC (Continued)**

**S106764308**

TSD EPA ID: CAD099452708  
TSD County: Los Angeles  
Waste Category: Waste oil and mixed oil  
Disposal Method: Not reported  
Tons: 1.37  
Facility County: Not reported

[Click this hyperlink](#) while viewing on your computer to access additional CA\_HAZNET: detail in the EDR Site Report.

WIP:

Region: 4  
File Number: 103.0402  
**File Status: Historical**  
Staff: ESOLOMON  
Facility Suite: Not reported

183

**AUTOMOTIVE MACHINE SHOP**  
**10934 E GRAND AVE STE E**  
**TEMPLE CITY, CA 91780**

**HAZNET S103622339**  
**N/A**

HAZNET:

Gepaid: CAL000064011  
Contact: DANNY MORA  
Telephone: 8183505789  
Facility Addr2: Not reported  
Mailing Name: Not reported  
Mailing Address: 10934 E GRAND AVE STE E  
Mailing City,St,Zip: TEMPLE CITY, CA 917803551  
Gen County: Los Angeles  
TSD EPA ID: CAT080033681  
TSD County: Los Angeles  
Waste Category: Other organic solids  
Disposal Method: Recycler  
Tons: 0.3  
Facility County: Los Angeles

Gepaid: CAL000064011  
Contact: DANNY MORA  
Telephone: 8183505789  
Facility Addr2: Not reported  
Mailing Name: Not reported  
Mailing Address: 10934 E GRAND AVE STE E  
Mailing City,St,Zip: TEMPLE CITY, CA 917803551  
Gen County: Los Angeles  
TSD EPA ID: CAD099452708  
TSD County: Los Angeles  
Waste Category: Unspecified oil-containing waste  
Disposal Method: Not reported  
Tons: .0000  
Facility County: Los Angeles

Gepaid: CAL000064011  
Contact: DANNY MORA  
Telephone: 8183505789  
Facility Addr2: Not reported  
Mailing Name: Not reported

MAP FINDINGS  
FOCUS MAP 11

Map ID	Site	Database(s)	EPA ID Number
--------	------	-------------	---------------

**AUTOMOTIVE MACHINE SHOP (Continued)**

**S103622339**

Mailing Address: 10934 E GRAND AVE STE E  
Mailing City,St,Zip: TEMPLE CITY, CA 917803551  
Gen County: Los Angeles  
TSD EPA ID: CAD099452708  
TSD County: Los Angeles  
Waste Category: Unspecified oil-containing waste  
Disposal Method: Recycler  
Tons: 1.3551  
Facility County: Los Angeles

Gepaid: CAL000064011  
Contact: DANNY MORA  
Telephone: 8183505789  
Facility Addr2: Not reported  
Mailing Name: Not reported  
Mailing Address: 10934 E GRAND AVE STE E  
Mailing City,St,Zip: TEMPLE CITY, CA 917803551  
Gen County: Los Angeles  
TSD EPA ID: CAT080025711  
TSD County: San Bernardino  
Waste Category: Waste oil and mixed oil  
Disposal Method: Recycler  
Tons: .8340  
Facility County: Los Angeles

Gepaid: CAL000064011  
Contact: DANNY MORA  
Telephone: 8183505789  
Facility Addr2: Not reported  
Mailing Name: Not reported  
Mailing Address: 10934 E GRAND AVE STE E  
Mailing City,St,Zip: TEMPLE CITY, CA 917803551  
Gen County: Los Angeles  
TSD EPA ID: CAD097030993  
TSD County: Los Angeles  
Waste Category: Other organic solids  
Disposal Method: Disposal, Other  
Tons: .3500  
Facility County: Los Angeles

[Click this hyperlink](#) while viewing on your computer to access 1 additional CA\_HAZNET: record(s) in the EDR Site Report.

**184 SIGMACAL  
11550 HEMLOCK ST  
EL MONTE, CA 91732**

**WIP S106765072  
N/A**

WIP:  
Region: 4  
File Number: 106.1510  
**File Status: Historical**  
Staff: KELLIOTT  
Facility Suite: Not reported

MAP FINDINGS  
FOCUS MAP 11

Map ID	Site	Database(s)	EPA ID Number
186	<b>CIRCLE K STORES INC STATION #03066</b> <b>5202 N PECK RD</b> <b>EL MONTE, CA 91732</b>  HAZNET: Gepaid: CAL000139592 Contact: TOSCO MARKETING Telephone: 6027284180 Facility Addr2: Not reported Mailing Name: Not reported Mailing Address: P O BOX 52085 Mailing City,St,Zip: PHOENIX, AZ 850722085 Gen County: Los Angeles TSD EPA ID: CAD980887418 TSD County: 1 Waste Category: Waste oil and mixed oil Disposal Method: Not reported Tons: 4.1700 Facility County: Los Angeles	HAZNET	S103956449 N/A
187	<b>HONDO CERAMIC CO</b> <b>5021 N TYLER AVE</b> <b>EL MONTE, CA</b>  LOS ANGELES CO. HMS: Region: LA Facility Id: 003555-103677 Facility Status: Closed Area: 3C Permit Number: 4575 Permit Status: Closed Facility Type: I00	LOS ANGELES CO. HMS	U003059820 N/A
187	<b>HONDO CERAMIC</b> <b>5021 TYLER AVE</b> <b>EL MONTE, CA 91731</b>  WIP: Region: 4 File Number: 106.0174 <b>File Status: Historical</b> Staff: KELLIOTT Facility Suite: Not reported	WIP	S106765019 N/A
189	<b>RPM PRINTING</b> <b>4983 SANTA ANITA AVE</b> <b>TEMPLE CITY, CA 91780</b>  HAZNET: Gepaid: CAL000264401 Contact: MICHAEL RICHEY Telephone: 6264489169 Facility Addr2: Not reported Mailing Name: Not reported Mailing Address: 4983 SANTA ANITA AVE Mailing City,St,Zip: TEMPLE CITY, CA 917800000 Gen County: Los Angeles	HAZNET	S107148376 N/A

MAP FINDINGS  
FOCUS MAP 11

Map ID Site Database(s) EPA ID Number

**RPM PRINTING (Continued)**

**S107148376**

TSD EPA ID: CAT000613976  
TSD County: Orange  
Waste Category: Liquids with halogenated organic compounds > 1000 mg/l  
Disposal Method: Transfer Station  
Tons: 0.02  
Facility County: Los Angeles

Gepaid: CAL000264401  
Contact: MICHAEL RICHEY  
Telephone: 6264489169  
Facility Addr2: Not reported  
Mailing Name: Not reported  
Mailing Address: 4983 SANTA ANITA AVE  
Mailing City,St,Zip: TEMPLE CITY, CA 917800000

Gen County: Los Angeles  
TSD EPA ID: CAT000613976  
TSD County: Orange  
Waste Category: Liquids with halogenated organic compounds > 1000 mg/l  
Disposal Method: H141  
Tons: 0.15  
Facility County: Los Angeles

Gepaid: CAL000264401  
Contact: MICHAEL RICHEY  
Telephone: 6264489169  
Facility Addr2: Not reported  
Mailing Name: Not reported  
Mailing Address: 4983 SANTA ANITA AVE  
Mailing City,St,Zip: TEMPLE CITY, CA 917800000

Gen County: Los Angeles  
TSD EPA ID: CAT000613976  
TSD County: Los Angeles  
Waste Category: Liquids with halogenated organic compounds > 1000 mg/l  
Disposal Method: Transfer Station  
Tons: 0.16  
Facility County: Los Angeles

Gepaid: CAL000264401  
Contact: MICHAEL RICHEY  
Telephone: 6264489169  
Facility Addr2: Not reported  
Mailing Name: Not reported  
Mailing Address: 4983 SANTA ANITA AVE  
Mailing City,St,Zip: TEMPLE CITY, CA 917800000

Gen County: Los Angeles  
TSD EPA ID: CAT000613976  
TSD County: Orange  
Waste Category: Liquids with halogenated organic compounds > 1000 mg/l  
Disposal Method: Not reported  
Tons: 0.04  
Facility County: Not reported

Gepaid: CAL000264401  
Contact: MICHAEL RICHEY  
Telephone: 6264489169  
Facility Addr2: Not reported  
Mailing Name: Not reported



MAP FINDINGS  
FOCUS MAP 11

Map ID	Site	Database(s)	EPA ID Number
--------	------	-------------	---------------

**RPM PRINTING (Continued)**

**S107148376**

Mailing Address: 4983 SANTA ANITA AVE  
Mailing City,St,Zip: TEMPLE CITY, CA 917800000  
Gen County: Los Angeles  
TSD EPA ID: CAT000613976  
TSD County: Orange  
Waste Category: Liquids with halogenated organic compounds > 1000 mg/l  
Disposal Method: Not reported  
Tons: 0.04  
Facility County: Not reported

[Click this hyperlink](#) while viewing on your computer to access additional CA\_HAZNET: detail in the EDR Site Report.

192

**SANTA ANITA MANUFACTURING CORP**  
**4961 SANTA ANITA AVE**  
**TEMPLE CITY, CA 91780**

**HAZNET**  
**LOS ANGELES CO. HMS**  
**EMI**  
**SWEEPS UST**

**S102059948**  
**N/A**

HAZNET:

Gepaid: CAC000879352  
Contact: SANTA ANITA MFG  
Telephone: 0000000000  
Facility Addr2: Not reported  
Mailing Name: Not reported  
Mailing Address: COLLINS ASSOC INC  
Mailing City,St,Zip: CINCINNATI, OH 452410000  
Gen County: Los Angeles  
TSD EPA ID: CAD099452708  
TSD County: Los Angeles  
Waste Category: Oil/water separation sludge  
Disposal Method: Recycler  
Tons: .6672  
Facility County: Los Angeles

LOS ANGELES CO. HMS:

Region: LA  
Facility Id: 015189-016252  
Facility Status: Removed  
Area: 3T  
Permit Number: 93420  
Permit Status: Removed  
Facility Type: T1

EMI:

Year: 1987  
County Code: 19  
Air Basin: SC  
Facility ID: 382  
Air District Name: SC  
SIC Code: 3531  
Air District Name: SOUTH COAST AQMD  
Community Health Air Pollution Info System: Not reported  
Consolidated Emission Reporting Rule: Not reported  
Total Organic Hydrocarbon Gases Tons/Yr: 0  
Reactive Organic Gases Tons/Yr: 0  
Carbon Monoxide Emissions Tons/Yr: 0  
NOX - Oxides of Nitrogen Tons/Yr: 0

MAP FINDINGS  
FOCUS MAP 11

Map ID	Site	Database(s)	EPA ID Number
--------	------	-------------	---------------

**SANTA ANITA MANUFACTURING CORP (Continued)**

**S102059948**

SOX - Oxides of Sulphur Tons/Yr:	0
Particulate Matter Tons/Yr:	0
Part. Matter 10 Micrometers & Smlr Tons/Yr:	0
Year:	1990
County Code:	19
Air Basin:	SC
Facility ID:	382
Air District Name:	SC
SIC Code:	3531
Air District Name:	SOUTH COAST AQMD
Community Health Air Pollution Info System:	Not reported
Consolidated Emission Reporting Rule:	Not reported
Total Organic Hydrocarbon Gases Tons/Yr:	1
Reactive Organic Gases Tons/Yr:	1
Carbon Monoxide Emissions Tons/Yr:	0
NOX - Oxides of Nitrogen Tons/Yr:	0
SOX - Oxides of Sulphur Tons/Yr:	0
Particulate Matter Tons/Yr:	0
Part. Matter 10 Micrometers & Smlr Tons/Yr:	0
Year:	1995
County Code:	19
Air Basin:	SC
Facility ID:	382
Air District Name:	SC
SIC Code:	3531
Air District Name:	SOUTH COAST AQMD
Community Health Air Pollution Info System:	Not reported
Consolidated Emission Reporting Rule:	Not reported
Total Organic Hydrocarbon Gases Tons/Yr:	0
Reactive Organic Gases Tons/Yr:	0
Carbon Monoxide Emissions Tons/Yr:	0
NOX - Oxides of Nitrogen Tons/Yr:	0
SOX - Oxides of Sulphur Tons/Yr:	0
Particulate Matter Tons/Yr:	0
Part. Matter 10 Micrometers & Smlr Tons/Yr:	0

**SWEEPS UST:**

Status:	Not reported
Comp Number:	16252
Number:	Not reported
Board Of Equalization:	Not reported
Ref Date:	Not reported
Act Date:	Not reported
Created Date:	Not reported
Tank Status:	Not reported
Owner Tank Id:	Not reported
Swrcb Tank Id:	19-000-016252-000001
Actv Date:	Not reported
Capacity:	500
Tank Use:	M.V. FUEL
Stg:	PRODUCT
Content:	LEADED
Number Of Tanks:	1

MAP FINDINGS  
FOCUS MAP 11

Map ID	Site	Database(s)	EPA ID Number
192	<b>RPM PRINTING</b> <b>4959 SANTA ANITA AVE</b> <b>TEMPLE CITY, CA 91780</b>	HAZNET	S105093692 N/A
	HAZNET: Gepaid: CAL920587016 Contact: RICHEY MICHAEL Telephone: 6264489169 Facility Addr2: Not reported Mailing Name: Not reported Mailing Address: 4959 SANTA ANITA AVE Mailing City,St,Zip: TEMPLE CITY, CA 917803616 Gen County: Los Angeles TSD EPA ID: CAT000613976 TSD County: Orange Waste Category: Liquids with halogenated organic compounds > 1000 mg/l Disposal Method: Transfer Station Tons: .0375 Facility County: Los Angeles		
	Gepaid: CAL920587016 Contact: MICHAEL RICHEY Telephone: 6267947852 Facility Addr2: Not reported Mailing Name: Not reported Mailing Address: 4959 SANTA ANITA AVE Mailing City,St,Zip: TEMPLE CITY, CA 917803616 Gen County: Los Angeles TSD EPA ID: Not reported TSD County: Orange Waste Category: Liquids with halogenated organic compounds > 1000 mg/l Disposal Method: Transfer Station Tons: 0.12 Facility County: Not reported		
	Gepaid: CAL920587016 Contact: MICHAEL RICHEY Telephone: 6267947852 Facility Addr2: Not reported Mailing Name: Not reported Mailing Address: 4959 SANTA ANITA AVE Mailing City,St,Zip: TEMPLE CITY, CA 917803616 Gen County: Los Angeles TSD EPA ID: Not reported TSD County: Orange Waste Category: Liquids with halogenated organic compounds > 1000 mg/l Disposal Method: Transfer Station Tons: 0.13 Facility County: Not reported		

MAP FINDINGS  
FOCUS MAP 11

Map ID	Site	Database(s)	EPA ID Number
192	<b>JACK MAN WOLFE</b> <b>4959 SANTA ANITA AVE</b> <b>EL MONTE, CA 91731</b>  WIP: Region: 4 File Number: 103.1079 <b>File Status: Historical</b> Staff: KELLIOTT Facility Suite: A	WIP	S106764343 N/A
192	<b>MASTER EQUIPMENT</b> <b>4955 SANTA ANITA AV</b> <b>TEMPLE CITY, CA</b>  EMI: Year: 1987 County Code: 19 Air Basin: SC Facility ID: 47074 Air District Name: SC SIC Code: 3444 Air District Name: SOUTH COAST AQMD Community Health Air Pollution Info System: Not reported Consolidated Emission Reporting Rule: Not reported Total Organic Hydrocarbon Gases Tons/Yr: 0 Reactive Organic Gases Tons/Yr: 0 Carbon Monoxide Emissions Tons/Yr: 0 NOX - Oxides of Nitrogen Tons/Yr: 0 SOX - Oxides of Sulphur Tons/Yr: 0 Particulate Matter Tons/Yr: 0 Part. Matter 10 Micrometers & Smlr Tons/Yr: 0  Year: 1990 County Code: 19 Air Basin: SC Facility ID: 47074 Air District Name: SC SIC Code: 3564 Air District Name: SOUTH COAST AQMD Community Health Air Pollution Info System: Not reported Consolidated Emission Reporting Rule: Not reported Total Organic Hydrocarbon Gases Tons/Yr: 0 Reactive Organic Gases Tons/Yr: 0 Carbon Monoxide Emissions Tons/Yr: 0 NOX - Oxides of Nitrogen Tons/Yr: 0 SOX - Oxides of Sulphur Tons/Yr: 0 Particulate Matter Tons/Yr: 0 Part. Matter 10 Micrometers & Smlr Tons/Yr: 0	EMI	S106835239 N/A

MAP FINDINGS  
FOCUS MAP 11

Map ID	Site	Database(s)	EPA ID Number
192	<b>MASTER EQUIPMENT CORPORATION</b> <b>4955 SANTA ANITA</b> <b>TEMPLE CITY, CA 91780</b>  HAZNET: Gepaid: CAC001307880 Contact: JEFF HILD Telephone: 0000000000 Facility Addr2: Not reported Mailing Name: Not reported Mailing Address: PO BOX 660531 Mailing City,St,Zip: ARCADIA, CA 910660000 Gen County: Los Angeles TSD EPA ID: CAD008302903 TSD County: Los Angeles Waste Category: Oxygenated solvents (acetone, butanol, ethyl acetate, etc.) Disposal Method: Recycler Tons: .6880 Facility County: Los Angeles	HAZNET	S103662046 N/A
192	<b>R.P.M. PRINTING</b> <b>4943 SANTA ANITA AVE</b> <b>TEMPLE CITY (RUDELL), CA 91780</b>  WIP: Region: 4 File Number: 103.1009 <b>File Status: Historical</b> Staff: KELLIOTT Facility Suite: Not reported	WIP	S106764338 N/A
192	<b>ELECTRONIC APPLICATIONS, W POD</b> <b>4918 SANTA ANITA AVE</b> <b>EL MONTE, CA 91734</b>  EMI: Year: 1987 County Code: 19 Air Basin: SC Facility ID: 55766 Air District Name: SC SIC Code: 9999 Air District Name: SOUTH COAST AQMD Community Health Air Pollution Info System: Not reported Consolidated Emission Reporting Rule: Not reported Total Organic Hydrocarbon Gases Tons/Yr: 1 Reactive Organic Gases Tons/Yr: 0 Carbon Monoxide Emissions Tons/Yr: 0 NOX - Oxides of Nitrogen Tons/Yr: 0 SOX - Oxides of Sulphur Tons/Yr: 0 Particulate Matter Tons/Yr: 0 Part. Matter 10 Micrometers & Smlr Tons/Yr: 0  Year: 1990 County Code: 19 Air Basin: SC Facility ID: 55766 Air District Name: SC	EMI WIP	S106764335 N/A

MAP FINDINGS  
FOCUS MAP 11

Map ID	Site	Database(s)	EPA ID Number
--------	------	-------------	---------------

**ELECTRONIC APPLICATIONS, W POD (Continued)**

**S106764335**

SIC Code: 3625  
 Air District Name: SOUTH COAST AQMD  
 Community Health Air Pollution Info System: Not reported  
 Consolidated Emission Reporting Rule: Not reported  
 Total Organic Hydrocarbon Gases Tons/Yr: 1  
 Reactive Organic Gases Tons/Yr: 0  
 Carbon Monoxide Emissions Tons/Yr: 0  
 NOX - Oxides of Nitrogen Tons/Yr: 0  
 SOX - Oxides of Sulphur Tons/Yr: 0  
 Particulate Matter Tons/Yr: 0  
 Part. Matter 10 Micrometers & Smlr Tons/Yr: 0

WIP:

Region: 4  
 File Number: 103.0890  
**File Status: Active**  
 Staff: CORTEZ  
 Facility Suite: Not reported

**192 PRINT & MAIL CONCEPTS  
4916 SANTA ANITA AVE  
EL MONTE, CA 91731**

**HAZNET S105724263  
N/A**

HAZNET:

Gepaid: CAL000206052  
 Contact: KATHLEEN LAROSE/PROD MGR  
 Telephone: 6264445293  
 Facility Addr2: Not reported  
 Mailing Name: Not reported  
 Mailing Address: 4916 SANTA ANITA AVE  
 Mailing City,St,Zip: EL MONTE, CA 917310000  
 Gen County: Los Angeles  
 TSD EPA ID: Not reported  
 TSD County: Orange  
 Waste Category: Liquids with halogenated organic compounds > 1000 mg/l  
 Disposal Method: Transfer Station  
 Tons: 0.04  
 Facility County: Not reported

**192 W E MACHINE  
4908 SANTA ANITA AVE  
EL MONTE, CA 91731**

**SLIC S106484414  
WIP N/A**

SLIC:

Region: STATE  
**Facility Status: Open - Site Assessment**  
 Status Date: 1987-11-30 00:00:00  
 Global Id: SL603798584  
 Lead Agency: LOS ANGELES RWQCB (REGION 4)  
 Lead Agency Case Number: Not reported  
 Latitude: 34.0733024040698  
 Longitude: -118.030536434801  
 Case Type: Cleanup Program Site  
 Case Worker: Not reported  
 Local Agency: Not reported  
 RB Case Number: 103.1660

MAP FINDINGS  
FOCUS MAP 11

Map ID	Site	Database(s)	EPA ID Number
	<p><b>W E MACHINE (Continued)</b></p> <p>File Location: Not reported            Potential Media Affected: Aquifer used for drinking water supply            Potential Contaminants of Concern: Not reported            Site History: Not reported</p> <p>WIP:            Region: 4            File Number: 103.1660  <b>File Status: Active</b>            Staff: CORTEZ            Facility Suite: Not reported</p>		<b>S106484414</b>
192	<p><b>BARNEY'S PRECISION HONING</b>  <b>4906 SANTA ANITA AVE</b>  <b>EL MONTE, CA 91731</b></p> <p>WIP:            Region: 4            File Number: 103.0622  <b>File Status: Historical</b>            Staff: CCC            Facility Suite: Not reported</p>	WIP	<b>S106764325</b> N/A
192	<p><b>SCHAMAS MANUFACTURING</b>  <b>4925 SANTA ANITA AVE</b>  <b>EL MONTE, CA 91780</b></p> <p>WIP:            Region: 4            File Number: 103.0414  <b>File Status: Historical</b>            Staff: CRS            Facility Suite: Not reported</p>	WIP	<b>S106764312</b> N/A
192	<p><b>PIANOS WHOLESALE</b>  <b>4923 SANTA ANITA</b>  <b>TEMPLE CITY, CA 91780</b></p> <p>RCRA-SQG:            Date form received by agency: 09/01/1996            Facility name: PIANOS WHOLESALE            Facility address: 4923 SANTA ANITA            TEMPLE CITY, CA 91780            EPA ID: CAD982486292            Contact: Not reported            Contact address: Not reported            Not reported            Contact country: Not reported            Contact telephone: Not reported            Contact email: Not reported            EPA Region: 09            Classification: Small Small Quantity Generator            Description: Handler: generates more than 100 and less than 1000 kg of hazardous waste during any calendar month and accumulates less than 6000 kg of</p>	RCRA-SQG FINDS	<b>1000318638</b> <b>CAD982486292</b>

MAP FINDINGS  
FOCUS MAP 11

Map ID Site Database(s) EPA ID Number

---

**PIANOS WHOLESALE (Continued)**

**1000318638**

hazardous waste at any time; or generates 100 kg or less of hazardous waste during any calendar month, and accumulates more than 1000 kg of hazardous waste at any time

Owner/Operator Summary:

Owner/operator name: IVAN TUDOR  
Owner/operator address: NOT REQUIRED  
NOT REQUIRED, ME 99999  
Owner/operator country: Not reported  
Owner/operator telephone: (415) 555-1212  
Legal status: Private  
Owner/Operator Type: Owner  
Owner/Op start date: Not reported  
Owner/Op end date: Not reported

Owner/operator name: NOT REQUIRED  
Owner/operator address: NOT REQUIRED  
NOT REQUIRED, ME 99999  
Owner/operator country: Not reported  
Owner/operator telephone: (415) 555-1212  
Legal status: Private  
Owner/Operator Type: Operator  
Owner/Op start date: Not reported  
Owner/Op end date: Not reported

Handler Activities Summary:

U.S. importer of hazardous waste: Unknown  
Mixed waste (haz. and radioactive): Unknown  
Recycler of hazardous waste: No  
Transporter of hazardous waste: No  
Treater, storer or disposer of HW: No  
Underground injection activity: No  
On-site burner exemption: Unknown  
Furnace exemption: Unknown  
Used oil fuel burner: No  
Used oil processor: No  
User oil refiner: No  
Used oil fuel marketer to burner: No  
Used oil Specification marketer: No  
Used oil transfer facility: No  
Used oil transporter: No  
Off-site waste receiver: Commercial status unknown

Historical Generators:

Date form received by agency: 04/10/1990  
Facility name: PIANOS WHOLESALE  
Classification: Large Quantity Generator

Violation Status: No violations found

FINDS:

Other Pertinent Environmental Activity Identified at Site

Registry ID: 110002827656



MAP FINDINGS  
FOCUS MAP 11

Map ID	Site	Database(s)	EPA ID Number
--------	------	-------------	---------------

**PIANOS WHOLESALE (Continued)**

**1000318638**

RCRAInfo is a national information system that supports the Resource Conservation and Recovery Act (RCRA) program through the tracking of events and activities related to facilities that generate, transport, and treat, store, or dispose of hazardous waste. RCRAInfo allows RCRA program staff to track the notification, permit, compliance, and corrective action activities required under RCRA.

**192** **PIANOS WHOLESALE TUDOR DIV**  
**4923 SANTA ANITA AVE**  
**TEMPLE CITY, CA 91780**

**EMI S106837446**  
**N/A**

EMI:

Year:	1987
County Code:	19
Air Basin:	SC
Facility ID:	54553
Air District Name:	SC
SIC Code:	2511
Air District Name:	SOUTH COAST AQMD
Community Health Air Pollution Info System:	Not reported
Consolidated Emission Reporting Rule:	Not reported
Total Organic Hydrocarbon Gases Tons/Yr:	4
Reactive Organic Gases Tons/Yr:	4
Carbon Monoxide Emissions Tons/Yr:	0
NOX - Oxides of Nitrogen Tons/Yr:	0
SOX - Oxides of Sulphur Tons/Yr:	0
Particulate Matter Tons/Yr:	0
Part. Matter 10 Micrometers & Smllr Tons/Yr:	0

Year:	1990
County Code:	19
Air Basin:	SC
Facility ID:	54553
Air District Name:	SC
SIC Code:	5736
Air District Name:	SOUTH COAST AQMD
Community Health Air Pollution Info System:	Not reported
Consolidated Emission Reporting Rule:	Not reported
Total Organic Hydrocarbon Gases Tons/Yr:	1
Reactive Organic Gases Tons/Yr:	1
Carbon Monoxide Emissions Tons/Yr:	0
NOX - Oxides of Nitrogen Tons/Yr:	0
SOX - Oxides of Sulphur Tons/Yr:	0
Particulate Matter Tons/Yr:	0
Part. Matter 10 Micrometers & Smllr Tons/Yr:	0

MAP FINDINGS  
FOCUS MAP 11

Map ID	Site	Database(s)	EPA ID Number
192	<b>PACE MEMBERSHIP WAREHOUSE, INC</b> <b>4901 N SANTA ANITA AVE.</b> <b>EL MONTE, CA 91731</b>	EMI	S106836896 N/A
	EMI: Year: 1990 County Code: 19 Air Basin: SC Facility ID: 75515 Air District Name: SC SIC Code: 5411 Air District Name: SOUTH COAST AQMD Community Health Air Pollution Info System: Not reported Consolidated Emission Reporting Rule: Not reported Total Organic Hydrocarbon Gases Tons/Yr: 0 Reactive Organic Gases Tons/Yr: 0 Carbon Monoxide Emissions Tons/Yr: 0 NOX - Oxides of Nitrogen Tons/Yr: 0 SOX - Oxides of Sulphur Tons/Yr: 0 Particulate Matter Tons/Yr: 0 Part. Matter 10 Micrometers & Smlr Tons/Yr: 0		
193	<b>A&amp;D SERVICES</b> <b>5140 N PECK RD</b> <b>EL MONTE, CA</b>	<b>CA FID UST</b> <b>LOS ANGELES CO. HMS</b> <b>SWEEPS UST</b>	S101585717 N/A
	CA FID UST: Facility ID: 19027880 Regulated By: UTNKA Regulated ID: 00041448 Cortese Code: Not reported SIC Code: Not reported Facility Phone: 8180000000 Mail To: Not reported Mailing Address: 5140 N PECK RD Mailing Address 2: Not reported Mailing City,St,Zip: EL MONTE Contact: Not reported Contact Phone: Not reported DUNS Number: Not reported NPDES Number: Not reported EPA ID: Not reported Comments: Not reported Status: Active		
	LOS ANGELES CO. HMS: Region: LA Facility Id: 009370-009175 Facility Status: Removed Area: 3C Permit Number: 00000161T Permit Status: Removed Facility Type: T1		
	SWEEPS UST: Status: A Comp Number: 9175 Number: 9 Board Of Equalization: Not reported		

MAP FINDINGS  
FOCUS MAP 11

Map ID	Site	Database(s)	EPA ID Number
--------	------	-------------	---------------

**A&D SERVICES (Continued)**

**S101585717**

Ref Date: 06-30-89  
 Act Date: Not reported  
 Created Date: 06-30-89  
 Tank Status: Not reported  
 Owner Tank Id: Not reported  
 Swrcb Tank Id: Not reported  
 Actv Date: Not reported  
 Capacity: Not reported  
 Tank Use: Not reported  
 Stg: Not reported  
 Content: Not reported  
 Number Of Tanks: Not reported

193

**A&D SERVICE  
5140 PECK RD  
EL MONTE, CA 91732**

**HIST UST U001569400  
WIP N/A**

HIST UST:

Region: STATE  
 Facility ID: 00000041448  
 Facility Type: Gas Station  
 Other Type: Not reported  
 Total Tanks: 0004  
 Contact Name: ARMANDO DIGREGORIO  
 Telephone: 8184443588  
 Owner Name: ARMANDO DIGREGORIO  
 Owner Address: 11515 HALLWOOD DR.  
 Owner City,St,Zip: EL MONTE, CA 91732

Tank Num: 001  
 Container Num: 1  
 Year Installed: 1964  
 Tank Capacity: 00020000  
 Tank Used for: PRODUCT  
 Type of Fuel: UNLEADED  
 Tank Construction: Not reported  
 Leak Detection: None

Tank Num: 002  
 Container Num: 2  
 Year Installed: Not reported  
 Tank Capacity: 00000000  
 Tank Used for: PRODUCT  
 Type of Fuel: REGULAR  
 Tank Construction: Not reported  
 Leak Detection: None

Tank Num: 003  
 Container Num: 3  
 Year Installed: Not reported  
 Tank Capacity: 00000000  
 Tank Used for: PRODUCT  
 Type of Fuel: PREMIUM  
 Tank Construction: Not reported  
 Leak Detection: None

Tank Num: 004  
 Container Num: 4

MAP FINDINGS  
FOCUS MAP 11

Map ID	Site	Database(s)	EPA ID Number
	<b>A&amp;D SERVICE (Continued)</b> Year Installed: Not reported Tank Capacity: 00000000 Tank Used for: PRODUCT Type of Fuel: UNLEADED Tank Construction: Not reported Leak Detection: None  WIP: Region: 4 File Number: 106.0005 <b>File Status: Historical</b> Staff: CCC Facility Suite: Not reported		<b>U001569400</b>
193	<b>M&amp;M STORAGE</b> <b>5128 PECK RD</b> <b>EL MONTE, CA 91732</b>  WIP: Region: 4 File Number: 106.1160 <b>File Status: Historical</b> Staff: CCC Facility Suite: Not reported	WIP	<b>S106765059</b> N/A
193	<b>BOWDEN DEVELOPMENT</b> <b>5119-5123 PECK RD</b> <b>EL MONTE, CA 91733</b>  HAZNET: Gepaid: CAC002125904 Contact: BOWDEN DEVELOPMENT Telephone: 6263037917 Facility Addr2: Not reported Mailing Name: Not reported Mailing Address: 425 E HUNTINGTON DR Mailing City,St,Zip: MONROVIA, CA 910160000 Gen County: Los Angeles TSD EPA ID: CAD009007626 TSD County: Los Angeles Waste Category: Asbestos-containing waste Disposal Method: Disposal, Land Fill Tons: 12.6420 Facility County: Los Angeles	HAZNET	<b>S103953097</b> N/A

MAP FINDINGS  
FOCUS MAP 11

Map ID	Site	Database(s)	EPA ID Number
193	<b>COUNTY OF LOS ANGELES ISD</b> <b>5112 N PECK RD</b> <b>EL MONTE, CA 91732</b>  HAZNET: Gepaid: CAC002176145 Contact: COUNTY OF LOS ANGELES Telephone: 3232673137 Facility Addr2: Not reported Mailing Name: Not reported Mailing Address: 1100 N EASTERN Mailing City,St,Zip: LOS ANGELES, CA 900630000 Gen County: Los Angeles TSD EPA ID: CAD009007626 TSD County: Los Angeles Waste Category: Asbestos-containing waste Disposal Method: Disposal, Land Fill Tons: 0.2107 Facility County: Los Angeles  Gepaid: CAC002176145 Contact: COUNTY OF LOS ANGELES Telephone: 3232673137 Facility Addr2: Not reported Mailing Name: Not reported Mailing Address: 1100 N EASTERN Mailing City,St,Zip: LOS ANGELES, CA 900630000 Gen County: Los Angeles TSD EPA ID: CAT080013352 TSD County: Los Angeles Waste Category: Oil/water separation sludge Disposal Method: Recycler Tons: 10.842 Facility County: Los Angeles	HAZNET	S104571198 N/A
193	<b>FIRE DISPATCH CENTER</b> <b>5110 PECK RD</b> <b>EL MONTE, CA 91732</b>  HIST UST: Region: STATE Facility ID: 00000034221 Facility Type: Other Other Type: EMERGENCY GENERATOR Total Tanks: 0001 Contact Name: Not reported Telephone: 2132672242 Owner Name: L.A. COUNTY MECHANICAL DEPARTM Owner Address: 1100 N. EASTERN AVE. Owner City,St,Zip: LOS ANGELES, CA 90063  Tank Num: 001 Container Num: #1 Year Installed: Not reported Tank Capacity: 00000300 Tank Used for: PRODUCT Type of Fuel: DIESEL Tank Construction: Not reported Leak Detection: Stock Inventor	HIST UST	U001569410 N/A

MAP FINDINGS  
FOCUS MAP 11

Map ID	Site	Database(s)	EPA ID Number
193	<b>LA CO FD VALLEY DISPATCH STA</b> <b>5110 PECK RD</b> <b>EL MONTE, CA 91732</b>  UST: Global ID: 1585 Latitude: 34.09546 Longitude: -118.01222  WIP: Region: 4 File Number: 106.5958 <b>File Status: Historical</b> Staff: DRASMUSS Facility Suite: Not reported	<b>UST</b> <b>WIP</b>	<b>U003777018</b> <b>N/A</b>
193	<b>LA CO FD VALLEY DISPATCH STA</b> <b>5110 N PECK RD</b> <b>EL MONTE, CA</b>  SWEEPS UST: Status: A Comp Number: 12540 Number: 9 Board Of Equalization: 44-009815 Ref Date: 06-30-89 Act Date: Not reported Created Date: 06-30-89 Tank Status: A Owner Tank Id: Not reported Swrcb Tank Id: 19-000-012540-000001 Actv Date: 06-30-89 Capacity: Not reported Tank Use: UNKNOWN Stg: W Content: Not reported Number Of Tanks: 1	<b>SWEEPS UST</b>	<b>S104537876</b> <b>N/A</b>
202	<b>5210 BUFFINGTON STREET</b> <b>EL MONTE, CA 91732</b>  CDL: Facility ID: 199704075 Lab Type: Illegal Drug Lab (L) - location where an illegal drug lab was operated or drug lab equipment and/or materials were stored.	<b>CDL</b>	<b>S107534709</b> <b>N/A</b>

MAP FINDINGS  
FOCUS MAP 11

Map ID	Site	Database(s)	EPA ID Number
202	<b>ANTHONY CORSARO</b> <b>5210 BUFFINGTON ST</b> <b>EL MONTE, CA 91732</b>  HAZNET: Gepaid: CLU970016119 Contact: Not reported Telephone: 0000000000 Facility Addr2: Not reported Mailing Name: Not reported Mailing Address: DTSC CLU/ERU Mailing City,St,Zip: SACRAMENTO, CA 958120806 Gen County: Los Angeles TSD EPA ID: AZD049318009 TSD County: 99 Waste Category: Laboratory waste chemicals Disposal Method: Transfer Station Tons: .3750 Facility County: Los Angeles	HAZNET	S103950330 N/A
203	<b>MM TRUCKING</b> <b>5040 CEDAR AVE</b> <b>EL MONTE, CA 91732</b>  RCRA-NonGen: Date form received by agency: 11/10/2008 Facility name: MM TRUCKING Facility address: 5040 CEDAR AVE EL MONTE, CA 91732 EPA ID: CAR000196600 Contact: EDDIE GARCIA Contact address: 5040 CEDAR AVE EL MONTE, CA 91732 Contact country: US Contact telephone: 626-221-1106 Contact email: Not reported EPA Region: 09 Classification: Non-Generator Description: Handler: Non-Generators do not presently generate hazardous waste  Owner/Operator Summary: Owner/operator name: EDDIE GARCIA Owner/operator address: Not reported Not reported Owner/operator country: Not reported Owner/operator telephone: Not reported Legal status: Private Owner/Operator Type: Operator Owner/Op start date: 01/01/2000 Owner/Op end date: Not reported  Owner/operator name: EDDIE GARCIA Owner/operator address: 5040 CEDAR AVE EL MONTE, CA 91732 Owner/operator country: US Owner/operator telephone: Not reported Legal status: Private Owner/Operator Type: Owner Owner/Op start date: 01/01/2000	RCRA-NonGen	1011861696 CAR000196600

MAP FINDINGS  
FOCUS MAP 11

Map ID	Site	Database(s)	EPA ID Number
--------	------	-------------	---------------

**MM TRUCKING (Continued)**

**1011861696**

Owner/Op end date: Not reported

Handler Activities Summary:

U.S. importer of hazardous waste: No  
Mixed waste (haz. and radioactive): No  
Recycler of hazardous waste: No  
Transporter of hazardous waste: Yes  
Treater, storer or disposer of HW: No  
Underground injection activity: No  
On-site burner exemption: No  
Furnace exemption: No  
Used oil fuel burner: No  
Used oil processor: No  
User oil refiner: No  
Used oil fuel marketer to burner: No  
Used oil Specification marketer: No  
Used oil transfer facility: No  
Used oil transporter: No  
Off-site waste receiver: Commercial status unknown

Violation Status: No violations found

204

**ERNEST HENSON  
5239 LA MADERA AVE  
EL MONTE, CA 91732**

**LUST S102429256  
WIP N/A**

LUST:

Region: STATE  
Global Id: T0603705269  
Latitude: 34.0953965  
Longitude: -118.0054493  
Case Type: LUST Cleanup Site  
Status: Completed - Case Closed  
Status Date: 1991-01-28 00:00:00  
Lead Agency: LOS ANGELES COUNTY  
Case Worker: Not reported  
Local Agency: LOS ANGELES COUNTY  
RB Case Number: R-15894  
LOC Case Number: Not reported  
File Location: Not reported  
Potential Media Affect: Soil  
Potential Contaminants of Concern: Aviation  
Site History: Not reported

LUST REG 4:

Region: 4  
Regional Board: 04  
County: Los Angeles  
facid: R-15894  
Status: Case Closed  
Substance: 1  
Substance Quantity: Not reported  
Local Case No: Not reported  
Case Type: Soil  
Abatement Method Used at the Site: Not reported  
Global ID: T0603705269  
W Global ID: Not reported  
Staff: UNK



MAP FINDINGS  
FOCUS MAP 11

Map ID Site Database(s) EPA ID Number

**ERNEST HENSON (Continued)**

**S102429256**

Local Agency: 19000  
 Cross Street: Not reported  
 Enforcement Type: Not reported  
 Date Leak Discovered: Not reported  
 Date Leak First Reported: 1/28/1991  
 Date Leak Record Entered: 5/3/1996  
 Date Confirmation Began: Not reported  
 Date Leak Stopped: Not reported  
 Date Case Last Changed on Database: 1/28/1991  
 Date the Case was Closed: 1/28/1991  
 How Leak Discovered: Not reported  
 How Leak Stopped: Not reported  
 Cause of Leak: Not reported  
 Leak Source: Not reported  
 Operator: Not reported  
 Water System: Not reported  
 Well Name: Not reported  
 Approx. Dist To Production Well (ft): 329.58079403846829186496240054  
 Source of Cleanup Funding: Not reported  
 Preliminary Site Assessment Workplan Submitted: Not reported  
 Preliminary Site Assessment Began: Not reported  
 Pollution Characterization Began: Not reported  
 Remediation Plan Submitted: Not reported  
 Remedial Action Underway: Not reported  
 Post Remedial Action Monitoring Began: Not reported  
 Enforcement Action Date: Not reported  
 Historical Max MTBE Date: Not reported  
 Hist Max MTBE Conc in Groundwater: Not reported  
 Hist Max MTBE Conc in Soil: Not reported  
 Significant Interim Remedial Action Taken: Not reported  
 GW Qualifier: Not reported  
 Soil Qualifier: Not reported  
 Organization: Not reported  
 Owner Contact: Not reported  
 Responsible Party: BLANK RP  
 RP Address: 5239 LA MADERA AVE EL MONTE CA 91732  
 Program: LUST  
 Lat/Long: 34.0953965 / -1  
 Local Agency Staff: Not reported  
 Beneficial Use: Not reported  
 Priority: Not reported  
 Cleanup Fund Id: Not reported  
 Suspended: Not reported  
 Assigned Name: Not reported  
 Summary: Not reported

WIP:

Region: 4  
 File Number: 106.5959  
**File Status: Historical**  
 Staff: CQC  
 Facility Suite: Not reported

MAP FINDINGS  
FOCUS MAP 11

Map ID	Site	Database(s)	EPA ID Number
204	<b>EARNEST F HENSON</b> <b>5239 N LA MADERA AVE</b> <b>EL MONTE, CA</b>  LOS ANGELES CO. HMS: Region: LA Facility Id: 015012-015894 Facility Status: Removed Area: 3C Permit Number: Not reported Permit Status: Not reported Facility Type: Not reported	LOS ANGELES CO. HMS	S106024841 N/A
209	<b>HEMLOCK MUTUAL WATER CO.</b> <b>11829 E. HEMLOCK ST</b> <b>EL MONTE, CA 91732</b>  Notify 65: Date Reported: Not reported Staff Initials: Not reported Board File Number: Not reported Facility Type: Not reported Discharge Date: Not reported Incident Description: 91732-1412	Notify 65	S100178595 N/A
209	<b>HEMLOCK MUTUAL WATER CO</b> <b>11829 E. HEMLOCK ST</b> <b>EL MONTE, CA 91732</b>  Notify 65: Date Reported: Not reported Staff Initials: Not reported Board File Number: Not reported Facility Type: Not reported Discharge Date: Not reported Incident Description: 91732-1412	Notify 65	S100178596 N/A
209	<b>HEMLOCK MUTUAL WATER CO</b> <b>11829 E HEMLOCK ST</b> <b>EL MONTE, CA 91732</b>  Notify 65: Date Reported: Not reported Staff Initials: Not reported Board File Number: Not reported Facility Type: Not reported Discharge Date: Not reported Incident Description: 91732-1412	Notify 65	S100178597 N/A

MAP FINDINGS  
FOCUS MAP 11

Map ID	Site	Database(s)	EPA ID Number
209	<b>HEMLOCK MUTUAL WATER CO</b> <b>11829 E. HEMLOCK</b> <b>EL MONTE, CA 91732</b>  Notify 65: Date Reported: Not reported Staff Initials: Not reported Board File Number: Not reported Facility Type: Not reported Discharge Date: Not reported Incident Description: 91732-1412	Notify 65	S100178530 N/A
214	<b>5115 BUFFINGTON AVE</b> <b>EL MONTE, CA 91732</b>  CDL: Facility ID: 199810146 Lab Type: Illegal Drug Lab (L) - location where an illegal drug lab was operated or drug lab equipment and/or materials were stored.	CDL	S107534631 N/A
216	<b>11844-6 CHERRY LEE DRIVE</b> <b>11844-6 CHERRY LEE DRIVE</b> <b>EL MONTE, CA 91732</b>  <p style="text-align: center;"><a href="#">Click this hyperlink</a> while viewing on your computer to access additional ERNS detail in the EDR Site Report.</p>	ERNS	2005623304 N/A
216	<b>11844-6 CHERRY LEE DR.</b> <b>EL MONTE, CA 91732</b>  CHMIRS: OES Incident Number: 05-4995 OES notification: 8/26/200512:18:52 PM OES Date: Not reported OES Time: Not reported Incident Date: Not reported <b>Date Completed: Not reported</b> Property Use: Not reported Agency Id Number: Not reported Agency Incident Number: Not reported Time Notified: Not reported Time Completed: Not reported Surrounding Area: Not reported Estimated Temperature: Not reported Property Management: Not reported Special Studies 1: Not reported Special Studies 2: Not reported Special Studies 3: Not reported Special Studies 4: Not reported Special Studies 5: Not reported Special Studies 6: Not reported More Than Two Substances Involved?: Not reported	CHMIRS	S108404830 N/A

MAP FINDINGS  
FOCUS MAP 11

Map ID Site Database(s) EPA ID Number

(Continued)

S108404830

Resp Agency Personel # Of Decontaminated: Not reported  
 Responding Agency Personel # Of Injuries: Not reported  
 Responding Agency Personel # Of Fatalities: Not reported  
 Others Number Of Decontaminated: Not reported  
 Others Number Of Injuries: Not reported  
 Others Number Of Fatalities: Not reported  
 Vehicle Make/year: Not reported  
 Vehicle License Number: Not reported  
 Vehicle State: Not reported  
 Vehicle Id Number: Not reported  
 CA/DOT/PUC/ICC Number: Not reported  
 Company Name: Not reported  
 Reporting Officer Name/ID: Not reported  
 Report Date: Not reported  
 Comments: Not reported  
 Facility Telephone: Not reported  
 Waterway Involved: Not reported  
 Waterway: Underground wells  
 Spill Site: Not reported  
 Cleanup By: No actions taken  
 Containment: Not reported  
 What Happened: Not reported  
 Type: Not reported  
 Measure: Not reported  
 Other: Not reported  
 Date/Time: Not reported  
 Year: 2005  
 Agency: NRC  
 Incident Date: 6/28/2005 12:00:00 AM  
 Admin Agency: El Monte City Fire Department  
 Amount: Not reported  
 Contained: Yes  
 Site Type: Other  
 E Date: Not reported  
 Substance: Ethylene Glycol  
 Quantity Released: Not reported  
 BBLs: 0  
 Cups: 0  
 CUFT: 0  
 Gallons: Unk  
 Grams: 0  
 Pounds: 0  
 Liters: 0  
 Ounces: 0  
 Pints: 0  
 Quarts: 0  
 Sheen: 0  
 Tons: 0  
 Unknown: 0  
 Description: Not reported  
 Evacuations: 0  
 Number of Injuries: 0  
 Number of Fatalities: 0  
 Description: HISTORICAL REPORT/Per fax from the NRC: Caller states there is dumping of materials going on at the listed address. There are over ten cars at the property that are owned by the suspected party, caller states automotive chemicals are being dump inthe back behind a

MAP FINDINGS  
FOCUS MAP 11

Map ID	Site	Database(s)	EPA ID Number
	(Continued)		S108404830
	small house.		
220	<b>11530 HALLWOOD ST EL MONTE, CA 91732</b>  CDL: Facility ID: 199901092 Lab Type: Abandoned Drug Lab Waste (A) - location away from an actual illegal drug lab where drug lab waste and/or equipment were abandoned.	CDL	S107527450 N/A
222	<b>PLANT NO. 2 4921 KINGS ROW EL MONTE, CA 91731</b>  CA WDS: Facility ID: Los Angeles River 197600033 Facility Type: Other - Does not fall into the category of Municipal/Domestic, Industrial, Agricultural or Solid Waste (Class I, II or III) Facility Status: Active - Any facility with a continuous or seasonal discharge that is under Waste Discharge Requirements. NPDES Number: CAG994005 The 1st 2 characters designate the state. The remaining 7 are assigned by the Regional Board Subregion: 4 Facility Telephone: 6264486183 Facility Contact: Chris Diggs Agency Name: SAN GABRIEL VALLEY WATER CO. Agency Address: P.O. Box 6010 Agency City,St,Zip: El Monte 91734 Agency Contact: Frank Lo Guidice Agency Telephone: 6264486183 Agency Type: Private SIC Code: 0 SIC Code 2: Not reported Primary Waste: Not reported Primary Waste Type: Not reported Secondary Waste: Not reported Secondary Waste Type: Not reported Design Flow: 4 Baseline Flow: 4 Reclamation: No reclamation requirements associated with this facility. POTW: The facility is not a POTW. Treat To Water: 0 Complexity: Not reported	CA WDS	S106800602 N/A

MAP FINDINGS  
FOCUS MAP 11

Map ID	Site	Database(s)	EPA ID Number
225	<b>MICRO-OHM CORPORATION</b> <b>4900 SANTA ANITA AVE</b> <b>EL MONTE, CA 91731</b>  WIP: Region: 4 File Number: 103.1211 <b>File Status: Historical</b> Staff: KELLIOTT Facility Suite: Not reported	WIP	S106764352 N/A
225	<b>SAMS CLUB #6614</b> <b>4901 N SANTA ANITA AVE</b> <b>EL MONTE, CA 91731</b>  HAZNET: Gepaid: CAL000122020 Contact: RICH DAILEY/DIR ENVT'L SVCS Telephone: 4792049914 Facility Addr2: Not reported Mailing Name: Not reported Mailing Address: 508 SW 8TH ST Mailing City,St,Zip: BENTONVILLE, AR 727126272 Gen County: Los Angeles TSD EPA ID: CAD008364432 TSD County: Los Angeles Waste Category: Off-specification, aged, or surplus inorganics Disposal Method: Not reported Tons: Not reported Facility County: Los Angeles  Gepaid: CAL000122020 Contact: RICH DAILEY/DIR ENVT'L SVCS Telephone: 4792049914 Facility Addr2: Not reported Mailing Name: Not reported Mailing Address: 508 SW 8TH ST Mailing City,St,Zip: BENTONVILLE, AR 727126272 Gen County: Los Angeles TSD EPA ID: CAD008364432 TSD County: Los Angeles Waste Category: Not reported Disposal Method: Not reported Tons: Not reported Facility County: Los Angeles  Gepaid: CAL000122020 Contact: RICH DAILEY/DIR ENVT'L SVCS Telephone: 4792049914 Facility Addr2: Not reported Mailing Name: Not reported Mailing Address: 508 SW 8TH ST Mailing City,St,Zip: BENTONVILLE, AR 727126272 Gen County: Los Angeles TSD EPA ID: CAD008364432 TSD County: Los Angeles Waste Category: Off-specification, aged, or surplus inorganics Disposal Method: H141 Tons: 0.1 Facility County: Los Angeles	HAZNET	S109431219 N/A

MAP FINDINGS  
FOCUS MAP 11

Map ID	Site	Database(s)	EPA ID Number
--------	------	-------------	---------------

**SAMS CLUB #6614 (Continued)**

**S109431219**

Gepaid: CAL000122020  
 Contact: RICH DAILEY/DIR ENVT'L SVCS  
 Telephone: 4792049914  
 Facility Addr2: Not reported  
 Mailing Name: Not reported  
 Mailing Address: 508 SW 8TH ST  
 Mailing City,St,Zip: BENTONVILLE, AR 727126272  
 Gen County: Los Angeles  
 TSD EPA ID: CAD008364432  
 TSD County: Los Angeles  
 Waste Category: Off-specification, aged, or surplus organics  
 Disposal Method: H061  
 Tons: 0.05  
 Facility County: Los Angeles

Gepaid: CAL000122020  
 Contact: RICH DAILEY/DIR ENVT'L SVCS  
 Telephone: 4792049914  
 Facility Addr2: Not reported  
 Mailing Name: Not reported  
 Mailing Address: 508 SW 8TH ST  
 Mailing City,St,Zip: BENTONVILLE, AR 727126272  
 Gen County: Los Angeles  
 TSD EPA ID: CAD008364432  
 TSD County: Los Angeles  
 Waste Category: Other organic solids  
 Disposal Method: Not reported  
 Tons: Not reported  
 Facility County: Los Angeles

[Click this hyperlink](#) while viewing on your computer to access  
2 additional CA\_HAZNET: record(s) in the EDR Site Report.

227

**SAMS CLUB #6614  
4901 N SANTA ANITA  
EL MONTE, CA 91731**

**HAZNET S103986163  
N/A**

HAZNET:  
 Gepaid: CAL000122020  
 Contact: JAMIE HUENS/SR. ENV. MGR  
 Telephone: 4792048453  
 Facility Addr2: Not reported  
 Mailing Name: Not reported  
 Mailing Address: 508 SW 8TH STREET  
 Mailing City,St,Zip: Bentonville, AR 727120505  
 Gen County: Los Angeles  
 TSD EPA ID: CAD008364432  
 TSD County: Los Angeles  
 Waste Category: 141  
 Disposal Method: Not reported  
 Tons: 0.01  
 Facility County: Los Angeles

Gepaid: CAD983673310  
 Contact: SAM'S WEST INC  
 Telephone: 5012731949  
 Facility Addr2: Not reported  
 Mailing Name: Not reported

MAP FINDINGS  
FOCUS MAP 11

Map ID	Site	Database(s)	EPA ID Number
--------	------	-------------	---------------

**SAMS CLUB #6614 (Continued)**

**S103986163**

Mailing Address: DEPT 8013  
Mailing City,St,Zip: BENTONVILLE, AR 727168013  
Gen County: Los Angeles  
TSD EPA ID: CAD981402522  
TSD County: Kern  
Waste Category: Photochemicals/photoprocessing waste  
Disposal Method: Recycler  
Tons: 2.1058  
Facility County: Los Angeles

Gepaid: CAD983673310  
Contact: SAM'S WEST INC  
Telephone: 5012731949  
Facility Addr2: Not reported  
Mailing Name: Not reported  
Mailing Address: DEPT 8013  
Mailing City,St,Zip: BENTONVILLE, AR 727168013  
Gen County: Los Angeles  
TSD EPA ID: CAD981402522  
TSD County: Kern  
Waste Category: Photochemicals/photoprocessing waste  
Disposal Method: Not reported  
Tons: .4170  
Facility County: Los Angeles

Gepaid: CAL000122020  
Contact: SAM'S WEST INC  
Telephone: 5012731949  
Facility Addr2: Not reported  
Mailing Name: Not reported  
Mailing Address: DEPT 8013  
Mailing City,St,Zip: BENTONVILLE, AR 727168013  
Gen County: Los Angeles  
TSD EPA ID: CAD981402522  
TSD County: Kern  
Waste Category: Photochemicals/photoprocessing waste  
Disposal Method: Recycler  
Tons: .0410  
Facility County: Los Angeles

Gepaid: CAD983673310  
Contact: SAM'S WEST INC  
Telephone: 5012731949  
Facility Addr2: Not reported  
Mailing Name: Not reported  
Mailing Address: DEPT 8013  
Mailing City,St,Zip: BENTONVILLE, AR 727168013  
Gen County: Los Angeles  
TSD EPA ID: CAD981402522  
TSD County: Kern  
Waste Category: Photochemicals/photoprocessing waste  
Disposal Method: Recycler  
Tons: .8340  
Facility County: Los Angeles



MAP FINDINGS  
FOCUS MAP 11

Map ID	Site	Database(s)	EPA ID Number
--------	------	-------------	---------------

**SAMS CLUB #6614 (Continued)**

**S103986163**

[Click this hyperlink](#) while viewing on your computer to access  
1 additional CA\_HAZNET: record(s) in the EDR Site Report.

227

**PACE 43  
4901 N SANTA ANITA  
EL MONTE, CA 91731**

**RCRA-SQG 1000857879  
FINDS CAD983673310**

RCRA-SQG:

Date form received by agency: 08/23/1993  
Facility name: PACE 43  
Facility address: 4901 N SANTA ANITA  
EL MONTE, CA 91731  
EPA ID: CAD983673310  
Mailing address: N SANTA ANITA  
EL MONTE, CA 91731  
Contact: KEN GOODWIN  
Contact address: 4901 N SANTA ANITA  
EL MONTE, CA 91731  
Contact country: US  
Contact telephone: (818) 575-0973  
Contact email: Not reported  
EPA Region: 09  
Classification: Small Small Quantity Generator  
Description: Handler: generates more than 100 and less than 1000 kg of hazardous waste during any calendar month and accumulates less than 6000 kg of hazardous waste at any time; or generates 100 kg or less of hazardous waste during any calendar month, and accumulates more than 1000 kg of hazardous waste at any time

Owner/Operator Summary:

Owner/operator name: PACE WAREHOUSE SUPPORT  
Owner/operator address: 5680 GREENWOOD PLAZA BLVD  
INGLEWOOD, CO 80111  
Owner/operator country: Not reported  
Owner/operator telephone: (303) 843-8000  
Legal status: Private  
Owner/Operator Type: Owner  
Owner/Op start date: Not reported  
Owner/Op end date: Not reported

Handler Activities Summary:

U.S. importer of hazardous waste: Unknown  
Mixed waste (haz. and radioactive): Unknown  
Recycler of hazardous waste: No  
Transporter of hazardous waste: No  
Treater, storer or disposer of HW: No  
Underground injection activity: No  
On-site burner exemption: Unknown  
Furnace exemption: Unknown  
Used oil fuel burner: No  
Used oil processor: No  
User oil refiner: No  
Used oil fuel marketer to burner: No  
Used oil Specification marketer: No  
Used oil transfer facility: No  
Used oil transporter: No  
Off-site waste receiver: Commercial status unknown

MAP FINDINGS  
FOCUS MAP 11

Map ID	Site	Database(s)	EPA ID Number
--------	------	-------------	---------------

**PACE 43 (Continued)**

**1000857879**

Violation Status: No violations found

**FINDS:**

Other Pertinent Environmental Activity Identified at Site

Registry ID: 110002902896

RCRAInfo is a national information system that supports the Resource Conservation and Recovery Act (RCRA) program through the tracking of events and activities related to facilities that generate, transport, and treat, store, or dispose of hazardous waste. RCRAInfo allows RCRA program staff to track the notification, permit, compliance, and corrective action activities required under RCRA.

231

**EMUHSD ARROYO HIGH SCHOOL  
4921 N CEDAR AVE  
EL MONTE, CA 91732**

**HAZNET S103950983  
N/A**

**HAZNET:**

Gepaid: CAL000009613  
Contact: EL MONTE UNION H S D  
Telephone: 0000000000  
Facility Addr2: Not reported  
Mailing Name: Not reported  
Mailing Address: 3537 JOHNSON AVE  
Mailing City,St,Zip: EL MONTE, CA 917313290  
Gen County: Los Angeles  
TSD EPA ID: AZR000005454  
TSD County: 0  
Waste Category: Polychlorinated biphenyls and material containing PCB's  
Disposal Method: Recycler  
Tons: 0.4959  
Facility County: Los Angeles

Gepaid: CAL000009613  
Contact: ADAM DELGADO/MOT  
Telephone: 6264449005  
Facility Addr2: Not reported  
Mailing Name: Not reported  
Mailing Address: 3537 JOHNSON AVE  
Mailing City,St,Zip: EL MONTE, CA 917313290  
Gen County: Los Angeles  
TSD EPA ID: CAD028409019  
TSD County: Los Angeles  
Waste Category: Laboratory waste chemicals  
Disposal Method: H06  
Tons: Not reported  
Facility County: Los Angeles

Gepaid: CAL000009613  
Contact: EL MONTE UNION H S D  
Telephone: 0000000000  
Facility Addr2: Not reported  
Mailing Name: Not reported  
Mailing Address: 3537 JOHNSON AVE  
Mailing City,St,Zip: EL MONTE, CA 917313290  
Gen County: Los Angeles

MAP FINDINGS  
FOCUS MAP 11

Map ID	Site	Database(s)	EPA ID Number
--------	------	-------------	---------------

**EMUHSD ARROYO HIGH SCHOOL (Continued)**

**S103950983**

TSD EPA ID: CAD009007626  
TSD County: Los Angeles  
Waste Category: Asbestos-containing waste  
Disposal Method: Disposal, Land Fill  
Tons: 3.3712  
Facility County: Los Angeles

Gepaid: CAL000009613  
Contact: EL MONTE UNION H S D  
Telephone: 0000000000  
Facility Addr2: Not reported  
Mailing Name: Not reported  
Mailing Address: 3537 JOHNSON AVE  
Mailing City,St,Zip: EL MONTE, CA 917313290  
Gen County: Los Angeles  
TSD EPA ID: IRC957100891  
TSD County: 99  
Waste Category: Asbestos-containing waste  
Disposal Method: Disposal, Land Fill  
Tons: 51.4108  
Facility County: Los Angeles

Gepaid: CAL000009613  
Contact: ADAM DELGADO/MOT  
Telephone: 6264449005  
Facility Addr2: Not reported  
Mailing Name: Not reported  
Mailing Address: 3537 JOHNSON AVE  
Mailing City,St,Zip: EL MONTE, CA 917313290  
Gen County: Los Angeles  
TSD EPA ID: Not reported  
TSD County: 99  
Waste Category: Asbestos-containing waste  
Disposal Method: Not reported  
Tons: 0.42  
Facility County: Not reported

[Click this hyperlink](#) while viewing on your computer to access 4 additional CA\_HAZNET: record(s) in the EDR Site Report.

231

**ARROYO HIGH  
4921 N. CEDAR AVE.  
EL MONTE, CA 91732**

**FINDS 1008313456  
N/A**

**FINDS:**

Other Pertinent Environmental Activity Identified at Site

Registry ID: 110022021729

Not reported

NCES (National Center for Education Statistics) is the primary federal entity for collecting and analyzing data related to education in the United States and other nations and the institute of education sciences.

MAP FINDINGS  
FOCUS MAP 11

Map ID	Site	Database(s)	EPA ID Number
231	<b>ARROYO HI SCH</b> <b>4921 CEDAR AVE</b> <b>EL MONTE, CA 91731</b>  WIP: Region: 4 File Number: 106.5965 <b>File Status: Not reported</b> Staff: UNIDENTIFIED Facility Suite: Not reported	WIP	S106765163 N/A
234	<b>ISHERWOOD REALTY</b> <b>4924 N PECK RD</b> <b>EL MONTE, CA 91732</b>  HAZNET: Gepaid: CAC000758824 Contact: ISHERWOOD REALTY Telephone: 8185792570 Facility Addr2: Not reported Mailing Name: Not reported Mailing Address: 4924 N PECK RD Mailing City,St,Zip: EL MONTE, CA 917320000 Gen County: Los Angeles TSD EPA ID: CAD000088252 TSD County: Los Angeles Waste Category: Other inorganic solid waste Disposal Method: Transfer Station Tons: .6321 Facility County: Los Angeles	HAZNET	S103971143 N/A
234	<b>GENE'S AUTO SERVICE</b> <b>4918 PECK RD</b> <b>EL MONTE, CA 91732</b>  WIP: Region: 4 File Number: 106.0152 <b>File Status: Historical</b> Staff: CCC Facility Suite: Not reported	WIP	S106765017 N/A
236	<b>CHERRYLEE ELEMENTARY</b> <b>5025 BUFFINGTON ROAD</b> <b>EL MONTE, CA 91732</b>  FINDS: Other Pertinent Environmental Activity Identified at Site  Registry ID: 110022021211  Not reported  NCES (National Center for Education Statistics) is the primary federal entity for collecting and analyzing data related to education in the United States and other nations and the institute of education sciences.	FINDS	1008312989 N/A

MAP FINDINGS  
FOCUS MAP 11

Map ID	Site	Database(s)	EPA ID Number
244	<b>NEW YORK DAIRY (DEST)</b> <b>10927 E LOWER AZUSA RD</b> <b>EL MONTE, CA</b>  LOS ANGELES CO. HMS: Region: LA Facility Id: 004227-104380 Facility Status: Closed Area: 3C Permit Number: 2074 Permit Status: Closed Facility Type: I00	LOS ANGELES CO. HMS	U003060435 N/A
246	<b>PACIFIC BELL TELEPHONE CO DBA AT&amp;T CALIF</b> <b>10983 LOWER AZUSA ROAD</b> <b>EL MONTE, CA 91731</b>  HAZNET: Gepaid: CAD980891733 Contact: EH & S RECORDKEEPER-RRC Telephone: 8005669347 Facility Addr2: Not reported Mailing Name: Not reported Mailing Address: 308 S AKARD RM 900 Mailing City,St,Zip: DALLAS, TX 752025399 Gen County: Los Angeles TSD EPA ID: Not reported TSD County: Not reported Waste Category: Unspecified oil-containing waste Disposal Method: Recycler Tons: 0.02 Facility County: Los Angeles  Gepaid: CAD980891733 Contact: EH & S RECORDKEEPER-RRC Telephone: 8005669347 Facility Addr2: Not reported Mailing Name: Not reported Mailing Address: 308 S AKARD RM 900 Mailing City,St,Zip: DALLAS, TX 752025399 Gen County: Los Angeles TSD EPA ID: CAT080013352 TSD County: Los Angeles Waste Category: Waste oil and mixed oil Disposal Method: H039 Tons: 1.25 Facility County: Los Angeles  Gepaid: CAD980891733 Contact: EH & S RECORDKEEPER-RRC Telephone: 8005669347 Facility Addr2: Not reported Mailing Name: Not reported Mailing Address: 308 S AKARD RM 900 Mailing City,St,Zip: DALLAS, TX 752025399 Gen County: Los Angeles TSD EPA ID: CAT080013352 TSD County: Los Angeles Waste Category: Aqueous solution with less than 10% total organic residues Disposal Method: H039	HAZNET	S108752180 N/A

MAP FINDINGS  
FOCUS MAP 11

Map ID	Site	Database(s)	EPA ID Number
--------	------	-------------	---------------

**PACIFIC BELL TELEPHONE CO DBA AT&T CALIF (Continued)**

**S108752180**

Tons: 0.17  
Facility County: Los Angeles

Gepaid: CAD980891733  
Contact: EH & S RECORDKEEPER-RRC  
Telephone: 8005669347  
Facility Addr2: Not reported  
Mailing Name: Not reported  
Mailing Address: 308 S AKARD RM 900  
Mailing City,St,Zip: DALLAS, TX 752025399  
Gen County: Los Angeles  
TSD EPA ID: CAT080013352  
TSD County: Los Angeles  
Waste Category: Not reported  
Disposal Method: H039  
Tons: Not reported  
Facility County: Los Angeles

Gepaid: CAD980891733  
Contact: EH & S RECORDKEEPER-RRC  
Telephone: 8005669347  
Facility Addr2: Not reported  
Mailing Name: Not reported  
Mailing Address: 308 S AKARD RM 900  
Mailing City,St,Zip: DALLAS, TX 752025399  
Gen County: Los Angeles  
TSD EPA ID: CAT080013352  
TSD County: Los Angeles  
Waste Category: Waste oil and mixed oil  
Disposal Method: Not reported  
Tons: 0.34  
Facility County: Los Angeles

[Click this hyperlink](#) while viewing on your computer to access  
2 additional CA\_HAZNET: record(s) in the EDR Site Report.

246 **PACIFIC BELL (E5-111)  
10983 LOWER AZUSA RD  
EL MONTE, CA 91731**

**HIST UST U001569374  
N/A**

HIST UST:  
Region: STATE  
Facility ID: 00000056143  
Facility Type: Other  
Other Type: SIC 4800  
Total Tanks: 0002  
Contact Name: E.J. KOEHLER  
Telephone: 4155426758  
Owner Name: PACIFIC BELL  
Owner Address: 370 THIRD STREET  
Owner City,St,Zip: SAN FRANCISCO, CA 94107  
  
Tank Num: 001  
Container Num: G-66-8K  
Year Installed: 1966  
Tank Capacity: 00008000  
Tank Used for: PRODUCT  
Type of Fuel: UNLEADED

MAP FINDINGS  
FOCUS MAP 11

Map ID	Site	Database(s)	EPA ID Number
--------	------	-------------	---------------

**PACIFIC BELL (E5-111) (Continued)**

**U001569374**

Tank Construction: Not reported  
Leak Detection: None

Tank Num: 002  
Container Num: W-66-280  
Year Installed: 1966  
Tank Capacity: 00000280  
Tank Used for: WASTE  
Type of Fuel: WASTE OIL  
Tank Construction: Not reported  
Leak Detection: None

246

**PACIFIC BELL  
10983 LOWER AZUSA ROAD  
EL MONTE, CA 91731**

**HAZNET S104574032  
N/A**

HAZNET:

Gepaid: CAD980891733  
Contact: PACIFIC BELL  
Telephone: 9258236161  
Facility Addr2: Not reported  
Mailing Name: Not reported  
Mailing Address: PO BOX 5095 RM 3E000  
Mailing City,St,Zip: SAN RAMON, CA 945830995  
Gen County: Los Angeles  
TSD EPA ID: CAD981696420  
TSD County: Los Angeles  
Waste Category: Aqueous solution with less than 10% total organic residues  
Disposal Method: Not reported  
Tons: 0.0625  
Facility County: Los Angeles

Gepaid: CAD980891733  
Contact: PACIFIC BELL  
Telephone: 9258236161  
Facility Addr2: Not reported  
Mailing Name: Not reported  
Mailing Address: PO BOX 5095 RM 3E000  
Mailing City,St,Zip: SAN RAMON, CA 945830995  
Gen County: Los Angeles  
TSD EPA ID: CAD981696420  
TSD County: Los Angeles  
Waste Category: Aqueous solution with less than 10% total organic residues  
Disposal Method: Transfer Station  
Tons: 0.2085  
Facility County: Los Angeles

Gepaid: CAD980891733  
Contact: PACIFIC BELL  
Telephone: 9258236161  
Facility Addr2: Not reported  
Mailing Name: Not reported  
Mailing Address: PO BOX 5095 RM 3E000  
Mailing City,St,Zip: SAN RAMON, CA 945830995  
Gen County: Los Angeles  
TSD EPA ID: CAD981696420  
TSD County: Los Angeles  
Waste Category: Waste oil and mixed oil

MAP FINDINGS  
FOCUS MAP 11

Map ID	Site	Database(s)	EPA ID Number
--------	------	-------------	---------------

**PACIFIC BELL (Continued)**

**S104574032**

Disposal Method: Transfer Station  
Tons: 0.417  
Facility County: Los Angeles

Gepaid: CAD980891733  
Contact: PACIFIC BELL  
Telephone: 9258236161  
Facility Addr2: Not reported  
Mailing Name: Not reported  
Mailing Address: PO BOX 5095 RM 3E000  
Mailing City,St,Zip: SAN RAMON, CA 945830995  
Gen County: Los Angeles  
TSD EPA ID: CAT000646117  
TSD County: Kings  
Waste Category: Polychlorinated biphenyls and material containing PCB's  
Disposal Method: Disposal, Land Fill  
Tons: 0.03  
Facility County: Los Angeles

Gepaid: CAD980891733  
Contact: PACIFIC BELL  
Telephone: 9258236161  
Facility Addr2: Not reported  
Mailing Name: Not reported  
Mailing Address: PO BOX 5095 RM 3E000  
Mailing City,St,Zip: SAN RAMON, CA 945830995  
Gen County: Los Angeles  
TSD EPA ID: CAT080013352  
TSD County: Los Angeles  
Waste Category: Aqueous solution with less than 10% total organic residues  
Disposal Method: Recycler  
Tons: 0.2502  
Facility County: Los Angeles

[Click this hyperlink](#) while viewing on your computer to access 29 additional CA\_HAZNET: record(s) in the EDR Site Report.

246

**PACIFIC BELL  
10983 E LOWER AZUSA RD  
EL MONTE, CA 91731**

**LOS ANGELES CO. HMS  
SWEEPS UST**

**S102061962  
N/A**

LOS ANGELES CO. HMS:

Region: LA  
Facility Id: 010329-010214  
Facility Status: Removed  
Area: 3C  
Permit Number: 00001636T  
Permit Status: Removed  
Facility Type: T0

SWEEPS UST:

Status: Not reported  
Comp Number: 10214  
Number: Not reported  
Board Of Equalization: 44-008765  
Ref Date: Not reported  
Act Date: Not reported



MAP FINDINGS  
FOCUS MAP 11

Map ID      Site      Database(s)      EPA ID Number

---

**PACIFIC BELL (Continued)**

**S102061962**

Created Date: Not reported  
 Tank Status: Not reported  
 Owner Tank Id: Not reported  
 Swrcb Tank Id: 19-000-010214-000002  
 Actv Date: Not reported  
 Capacity: 280  
 Tank Use: OIL  
 Stg: WASTE  
 Content: Not reported  
 Number Of Tanks: 1

Status: A  
 Comp Number: 10214  
 Number: 1  
 Board Of Equalization: 44-008765  
 Ref Date: 06-01-90  
 Act Date: 06-01-90  
 Created Date: 06-30-89  
 Tank Status: A  
 Owner Tank Id: Not reported  
 Swrcb Tank Id: 19-000-010214-000001  
 Actv Date: 06-30-89  
 Capacity: Not reported  
 Tank Use: UNKNOWN  
 Stg: W  
 Content: Not reported  
 Number Of Tanks: 1

246

**PACIFIC BELL  
 10983 LOWER AZUSA RD  
 EL MONTE, CA 91731**

**LUST      S105035832  
 WIP      N/A**

LUST:

Region: STATE  
 Global Id: T0603703591  
 Latitude: 34.0922997  
 Longitude: -118.0268611  
 Case Type: LUST Cleanup Site  
 Status: Completed - Case Closed  
 Status Date: 1995-05-22 00:00:00  
 Lead Agency: LOS ANGELES COUNTY  
 Case Worker: Not reported  
 Local Agency: LOS ANGELES COUNTY  
 RB Case Number: I-10214  
 LOC Case Number: Not reported  
 File Location: Not reported  
 Potential Media Affect: Soil  
 Potential Contaminats of Concern: Gasoline  
 Site History: Not reported

LUST REG 4:

Region: 4  
 Regional Board: 04  
 County: Los Angeles  
 facid: I-10214  
 Status: Case Closed  
 Substance: Gasoline

MAP FINDINGS  
FOCUS MAP 11

Map ID Site Database(s) EPA ID Number

**PACIFIC BELL (Continued)**

**S105035832**

Substance Quantity: Not reported  
 Local Case No: Not reported  
 Case Type: Soil  
 Abatement Method Used at the Site: Not reported  
 Global ID: T0603703591  
 W Global ID: Not reported  
 Staff: UNK  
 Local Agency: 19000  
 Cross Street: TYLER AVE.  
 Enforcement Type: Not reported  
 Date Leak Discovered: 7/2/1991  
 Date Leak First Reported: 11/4/1991  
 Date Leak Record Entered: 12/20/1991  
 Date Confirmation Began: Not reported  
 Date Leak Stopped: 7/2/1991  
 Date Case Last Changed on Database: 5/22/1995  
 Date the Case was Closed: 5/22/1995  
 How Leak Discovered: OM  
 How Leak Stopped: Not reported  
 Cause of Leak: UNK  
 Leak Source: UNK  
 Operator: STERN, TERI  
 Water System: Not reported  
 Well Name: Not reported  
 Approx. Dist To Production Well (ft): 595.56649047059692294044793393  
 Source of Cleanup Funding: UNK  
 Preliminary Site Assessment Workplan Submitted: Not reported  
 Preliminary Site Assessment Began: 11/4/1991  
 Pollution Characterization Began: Not reported  
 Remediation Plan Submitted: Not reported  
 Remedial Action Underway: Not reported  
 Post Remedial Action Monitoring Began: Not reported  
 Enforcement Action Date: Not reported  
 Historical Max MTBE Date: Not reported  
 Hist Max MTBE Conc in Groundwater: Not reported  
 Hist Max MTBE Conc in Soil: Not reported  
 Significant Interim Remedial Action Taken: Not reported  
 GW Qualifier: Not reported  
 Soil Qualifier: Not reported  
 Organization: Not reported  
 Owner Contact: Not reported  
 Responsible Party: PACIFIC BELL  
 RP Address: 300 003RD ST N, RM 338, BURBANK 91502  
 Program: LUST  
 Lat/Long: 34.0922997 / -1  
 Local Agency Staff: Not reported  
 Beneficial Use: Not reported  
 Priority: Not reported  
 Cleanup Fund Id: Not reported  
 Suspended: Not reported  
 Assigned Name: Not reported  
 Summary: OLD CASE #123091-30

WIP:

Region: 4  
 File Number: 106.0264  
**File Status: Historical**

MAP FINDINGS  
FOCUS MAP 11

Map ID	Site	Database(s)	EPA ID Number
	<b>PACIFIC BELL (Continued)</b> Staff: CRS Facility Suite: Not reported		<b>S105035832</b>
246	<b>SHELL SERV STA (DEST)</b> <b>11008 E LOWER AZUSA RD</b> <b>EL MONTE, CA</b>  LOS ANGELES CO. HMS: Region: LA Facility Id: 003848-103979 Facility Status: OPEN Area: 3C Permit Number: Not reported Permit Status: Not reported Facility Type: Not reported	<b>LOS ANGELES CO. HMS</b>	<b>U003060082</b> <b>N/A</b>
246	<b>BARKER PRINTING CO.</b> <b>11017 LOWER AZUSA RD</b> <b>EL MONTE, CA 91731</b>  WIP: Region: 4 File Number: 106.0621 <b>File Status: Historical</b> Staff: CCC Facility Suite: Not reported	<b>WIP</b>	<b>S106765045</b> <b>N/A</b>
246	<b>MYRICK PRESS</b> <b>11017 LOWER AZUSA RD</b> <b>EL MONTE, CA 91731</b>  WIP: Region: 4 File Number: 106.1629 <b>File Status: Historical</b> Staff: CCC Facility Suite: D	<b>WIP</b>	<b>S106765079</b> <b>N/A</b>
246	<b>LEWIS DRY CLEANERS</b> <b>11024 LOWER AZUSA RD</b> <b>EL MONTE, CA 91731</b>  WIP: Region: 4 File Number: 106.1141 <b>File Status: Historical</b> Staff: KELLIOTT Facility Suite: Not reported	<b>WIP</b>	<b>S106765058</b> <b>N/A</b>

MAP FINDINGS  
FOCUS MAP 11

Map ID	Site	Database(s)	EPA ID Number
246	<b>AMERICAN MADE PRODUCTS</b> <b>11027 LOWER AZUSA RD</b> <b>EL MONTE, CA 91731</b>  WIP: Region: 4 File Number: 106.0527 <b>File Status: Historical</b> Staff: CCC Facility Suite: B	WIP	S106765039 N/A
246	<b>BROWN &amp; FORREST THERMOCOUPLES</b> <b>11027 LOWER AZUSA RD</b> <b>EL MONTE, CA 91731</b>  WIP: Region: 4 File Number: 106.0664 <b>File Status: Historical</b> Staff: CCC Facility Suite: Not reported	WIP	S106765046 N/A
246	<b>SUPER 1HR PHOTO</b> <b>10990 LOWE AZUSA RD #13</b> <b>EL MONTE, CA 91731</b>  HAZNET: Gepaid: CAL000075019 Contact: CHARLES HWAN LEE Telephone: 8188219509 Facility Addr2: Not reported Mailing Name: Not reported Mailing Address: 10990 LOWER AZUZA RD SUITE 113 Mailing City,St,Zip: EL MONTE, CA 917310000 Gen County: Los Angeles TSD EPA ID: CAD108040858 TSD County: Los Angeles Waste Category: Photochemicals/photoprocessing waste Disposal Method: Recycler Tons: .6503 Facility County: Los Angeles  Gepaid: CAL000075019 Contact: CHARLES HWAN LEE Telephone: 8188219509 Facility Addr2: Not reported Mailing Name: Not reported Mailing Address: 10990 LOWER AZUZA RD SUITE 113 Mailing City,St,Zip: EL MONTE, CA 917310000 Gen County: Los Angeles TSD EPA ID: CAD108040858 TSD County: Los Angeles Waste Category: Photochemicals/photoprocessing waste Disposal Method: Recycler Tons: .3502 Facility County: Los Angeles	HAZNET	S103622440 N/A

MAP FINDINGS  
FOCUS MAP 11

Map ID	Site	Database(s)	EPA ID Number
251	<b>RURBAN HOMES MUTUAL WATER CO.</b> <b>5044 COGSWELL RD</b> <b>EL MONTE, CA 91732</b>  FINDS: Other Pertinent Environmental Activity Identified at Site  Registry ID: 110013139068  SDWIS [WS] (Safe Drinking Water Information System (Water System) ). Water Systems can have one or more water system facilities. The water system will purchase water from several facilities. Drinking water information is stored in EPA's SDWIS, which contains information about public water systems and their violations of EPA's regulations for safe drinking water. These statutes and accompanying regulations establish maximum contaminant levels (MCL), treatment techniques, and monitoring and reporting requirements to ensure that water provided to customers is safe for human consumption.	FINDS	1008040370 N/A
251	<b>RURBAN HOMES MUTUAL WATER CO.</b> <b>5044 COGSWELL RD</b> <b>EL MONTE, CA 91732</b>  WIP: Region: 4 File Number: 106.2110 <b>File Status: Historical</b> Staff: AHEATH Facility Suite: Not reported	WIP	S106765153 N/A
256	<b>MCMILLEN'S NO. PECK SPEED WASH</b> <b>4851 PECK RD</b> <b>EL MONTE, CA 91732</b>  WIP: Region: 4 File Number: 106.1197 <b>File Status: Historical</b> Staff: CCC Facility Suite: Not reported	WIP	S106765060 N/A
256	<b>ANDY RECYCLING</b> <b>4840 PECK RD</b> <b>EL MONTE, CA 91732</b>  SWRCY: Certification Status: R Facility Phone Number: Not reported Date facility became certified: 7/18/2002 Date facility began operating: 8/1/2002 Date facility ceased operating: 2/29/2004 Whether The Facility Is Grandfathered: Not reported Convenience Zone Where Facility Located: 1103 Convenience Zone Where Facility Located 2: Not Accepted Convenience Zone Where Facility Located 3: Not Accepted Convenience Zone Where Facility Located 4: Not Accepted	SWRCY	S107136639 N/A

MAP FINDINGS  
FOCUS MAP 11

Map ID	Site	Database(s)	EPA ID Number
	<b>ANDY RECYCLING (Continued)</b>		<b>S107136639</b>
	Convenience Zone Where Facility Located 5: Not Accepted Convenience Zone Where Facility Located 6: Not Accepted Convenience Zone Where Facility Located 7: Not Accepted Aluminum Beverage Containers Redeemed: AL Glass Beverage Containers Redeemed: GL Plastic Beverage Containers Redeemed: PL Other mat beverage containers redeemed: Not reported Refillable Beverage Containers Redeemed: Not reported		
<b>256</b>	<b>GINAS RECYCLING CENTER 4840 PECK ROAD EL MONTE, CA 91732</b>	<b>SWRCY</b>	<b>S107137052 N/A</b>
	SWRCY: Certification Status: O Facility Phone Number: (626) 376-3897 Date facility became certified: 4/19/2005 Date facility began operating: 5/1/2005 Date facility ceased operating: Still operating Whether The Facility Is Grandfathered: Not reported Convenience Zone Where Facility Located: 1103 Convenience Zone Where Facility Located 2: Not Accepted Convenience Zone Where Facility Located 3: Not Accepted Convenience Zone Where Facility Located 4: Not Accepted Convenience Zone Where Facility Located 5: Not Accepted Convenience Zone Where Facility Located 6: Not Accepted Convenience Zone Where Facility Located 7: Not Accepted Aluminum Beverage Containers Redeemed: AL Glass Beverage Containers Redeemed: GL Plastic Beverage Containers Redeemed: PL Other mat beverage containers redeemed: Not reported Refillable Beverage Containers Redeemed: Not reported		
<b>256</b>	<b>JEFF MARRONE 4827 N PECK RD EL MONTE, CA 91731</b>	<b>HAZNET</b>	<b>S103971867 N/A</b>
	HAZNET: Gepaid: CAC001464528 Contact: JEFF MARRONE Telephone: 0000000000 Facility Addr2: Not reported Mailing Name: Not reported Mailing Address: 11706 RAMONA BLVD STE 204 Mailing City, St, Zip: EL MONTE, CA 917320000 Gen County: Los Angeles TSD EPA ID: CAD000088252 TSD County: Los Angeles Waste Category: Unspecified aqueous solution Disposal Method: Transfer Station Tons: .4170 Facility County: Los Angeles		

MAP FINDINGS  
FOCUS MAP 11

Map ID	Site	Database(s)	EPA ID Number
256	<b>EXXON SERVICE STATION</b> <b>4801 PECK RD</b> <b>EL MONTE, CA 91732</b>	HIST UST	U001569409 N/A
	HIST UST: Region: STATE Facility ID: 00000029134 Facility Type: Gas Station Other Type: Not reported Total Tanks: 0004 Contact Name: HARUTIUM GEZALIAN Telephone: 2134439009 Owner Name: EXXON COMPANY U.S.A. Owner Address: 16945 NORTH CHASE BLVD. Owner City,St,Zip: HOUSTON, TX 77210		
	Tank Num: 001 Container Num: 1 Year Installed: 1967 Tank Capacity: 00008000 Tank Used for: PRODUCT Type of Fuel: PREMIUM Tank Construction: Not reported Leak Detection: Stock Inventor		
	Tank Num: 002 Container Num: 2 Year Installed: 1967 Tank Capacity: 00008000 Tank Used for: PRODUCT Type of Fuel: REGULAR Tank Construction: Not reported Leak Detection: Stock Inventor		
	Tank Num: 003 Container Num: 3 Year Installed: 1967 Tank Capacity: 00008000 Tank Used for: PRODUCT Type of Fuel: UNLEADED Tank Construction: Not reported Leak Detection: Stock Inventor		
	Tank Num: 004 Container Num: 4 Year Installed: 1967 Tank Capacity: 00001000 Tank Used for: PRODUCT Type of Fuel: WASTE OIL Tank Construction: Not reported Leak Detection: Stock Inventor		

MAP FINDINGS  
FOCUS MAP 11

Map ID	Site	Database(s)	EPA ID Number
256	<b>D&amp;H SUPER SERVICE 4801 N PECK RD EL MONTE, CA 91732</b>	<b>HAZNET LOS ANGELES CO. HMS</b>	<b>S104537874 N/A</b>
	HAZNET:		
	Gepaid:	CAL000261415	
	Contact:	Dikran Kechichian/partner	
	Telephone:	6264439009	
	Facility Addr2:	Not reported	
	Mailing Name:	Not reported	
	Mailing Address:	4801 N Peck Rd	
	Mailing City,St,Zip:	EL MONTE, CA 91732	
	Gen County:	Los Angeles	
	TSD EPA ID:	CAD099452708	
	TSD County:	Los Angeles	
	Waste Category:	Waste oil and mixed oil	
	Disposal Method:	H039	
	Tons:	0.41	
	Facility County:	Los Angeles	
	LOS ANGELES CO. HMS:		
	Region:	LA	
	Facility Id:	012322-012450	
	Facility Status:	Removed	
	Area:	3C	
	Permit Number:	00004139T	
	Permit Status:	Removed	
	Facility Type:	T0	
	Region:	LA	
	Facility Id:	012322-023577	
	Facility Status:	Permit	
	Area:	3C	
	Permit Number:	163492	
	Permit Status:	Permit	
	Facility Type:	T0	
256	<b>EXXON #7-3793 (FORMER D&amp;H SUP) 4801 PECK RD N EL MONTE, CA 91731</b>	<b>LUST</b>	<b>S102429445 N/A</b>
	LUST:		
	Region:	STATE	
	Global Id:	T0603705121	
	Latitude:	34.0911017	
	Longitude:	-118.0147416	
	Case Type:	LUST Cleanup Site	
	Status:	Completed - Case Closed	
	Status Date:	1997-12-16 00:00:00	
	Lead Agency:	LOS ANGELES COUNTY	
	Case Worker:	Not reported	
	Local Agency:	LOS ANGELES COUNTY	
	RB Case Number:	R-12450	
	LOC Case Number:	Not reported	
	File Location:	Not reported	
	Potential Media Affect:	Soil	
	Potential Contaminats of Concern:	Gasoline	
	Site History:	Not reported	



MAP FINDINGS  
FOCUS MAP 11

Map ID	Site	Database(s)	EPA ID Number
--------	------	-------------	---------------

**EXXON #7-3793 (FORMER D&H SUP) (Continued)**

**S102429445**

LUST REG 4:

Region:	4	
Regional Board:	04	
County:	Los Angeles	
facid:	R-12450	
Status:	Case Closed	
Substance:	Gasoline	
Substance Quantity:	Not reported	
Local Case No:	Not reported	
Case Type:	Soil	
Abatement Method Used at the Site:		Not reported
Global ID:	T0603705121	
W Global ID:	Not reported	
Staff:	UNK	
Local Agency:	19000	
Cross Street:	LOWER AZUSA RD.	
Enforcement Type:	Not reported	
Date Leak Discovered:	6/3/1997	
Date Leak First Reported:		5/5/1992
Date Leak Record Entered:	5/26/1992	
Date Confirmation Began:	Not reported	
Date Leak Stopped:	7/1/1996	
Date Case Last Changed on Database:		12/16/1997
Date the Case was Closed:		12/16/1997
How Leak Discovered:	Tank Closure	
How Leak Stopped:	Not reported	
Cause of Leak:	UNK	
Leak Source:	UNK	
Operator:	KECHICHIAN, HAROUT	
Water System:	Not reported	
Well Name:	Not reported	
Approx. Dist To Production Well (ft):		2154.5320371681085853821959827
Source of Cleanup Funding:		UNK
Preliminary Site Assessment Workplan Submitted:	Not reported	
Preliminary Site Assessment Began:		5/5/1992
Pollution Characterization Began:		Not reported
Remediation Plan Submitted:		Not reported
Remedial Action Underway:		Not reported
Post Remedial Action Monitoring Began:		Not reported
Enforcement Action Date:		Not reported
Historical Max MTBE Date:		Not reported
Hist Max MTBE Conc in Groundwater:		Not reported
Hist Max MTBE Conc in Soil:		Not reported
Significant Interim Remedial Action Taken:		Not reported
GW Qualifier:	Not reported	
Soil Qualifier:	Not reported	
Organization:	Not reported	
Owner Contact:	Not reported	
Responsible Party:	EXXON CO U.S.A.	
RP Address:	P.O. BOX 4032, CONCORD CA 94524-4032	
Program:	LUST	
Lat/Long:	34.0911017 / -1	
Local Agency Staff:	Not reported	
Beneficial Use:	Not reported	
Priority:	Not reported	
Cleanup Fund Id:	Not reported	
Suspended:	Not reported	

MAP FINDINGS  
FOCUS MAP 11

Map ID	Site	Database(s)	EPA ID Number
	<b>EXXON #7-3793 (FORMER D&amp;H SUP) (Continued)</b>		<b>S102429445</b>
	Assigned Name: Not reported		
	Summary: ALL THE CONTAMINATION HAS BEEN ESCAVATED & DISPOSED OFF		
<b>256</b>	<b>D&amp;H SUPER SERVICE 4801 PECK RD EL MONTE, CA 91732</b>	<b>UST</b>	<b>U003939445 N/A</b>
	UST:		
	Global ID: 2165		
	Latitude: 34.09117		
	Longitude: -118.01452		
<b>256</b>	<b>EXXON RAS #7-3793 4801 PECK ROAD EL MONTE, CA 91732</b>	<b>HAZNET</b>	<b>S103963839 N/A</b>
	HAZNET:		
	Gepaid: CAL000002691		
	Contact: EXXON CO USA		
	Telephone: 7136567761		
	Facility Addr2: Not reported		
	Mailing Name: Not reported		
	Mailing Address: 800 BELL ST STE 2753X		
	Mailing City,St,Zip: HOUSTON, TX 770020000		
	Gen County: Los Angeles		
	TSD EPA ID: CAD028409019		
	TSD County: Los Angeles		
	Waste Category: Unspecified oil-containing waste		
	Disposal Method: Treatment, Tank		
	Tons: 3.3360		
	Facility County: Los Angeles		
	Gepaid: CAL000002691		
	Contact: EXXON CO USA		
	Telephone: 7136567761		
	Facility Addr2: Not reported		
	Mailing Name: Not reported		
	Mailing Address: 800 BELL ST STE 2753X		
	Mailing City,St,Zip: HOUSTON, TX 770020000		
	Gen County: Los Angeles		
	TSD EPA ID: CAD982484933		
	TSD County: 7		
	Waste Category: Other empty containers 30 gallons or more		
	Disposal Method: Recycler		
	Tons: 10.5000		
	Facility County: Los Angeles		

MAP FINDINGS  
FOCUS MAP 11

Map ID	Site	Database(s)	EPA ID Number
--------	------	-------------	---------------

256	<b>EXXON CO USA SS#73793 4801 N PECK RD EL MONTE, CA</b>	<b>CA FID UST SWEEPS UST</b>	<b>S101583392 N/A</b>
-----	--	----------------------------------	---------------------------

CA FID UST:

Facility ID: 19003606  
 Regulated By: UTNKA  
 Regulated ID: 00029134  
 Cortese Code: Not reported  
 SIC Code: Not reported  
 Facility Phone: 8180000000  
 Mail To: Not reported  
 Mailing Address: P O BOX  
 Mailing Address 2: Not reported  
 Mailing City,St,Zip: EL MONTE  
 Contact: Not reported  
 Contact Phone: Not reported  
 DUNs Number: Not reported  
 NPDES Number: Not reported  
 EPA ID: Not reported  
 Comments: Not reported  
 Status: Active

SWEEPS UST:

Status: A  
 Comp Number: 12450  
 Number: 9  
 Board Of Equalization: 44-000285  
 Ref Date: 06-30-89  
 Act Date: Not reported  
 Created Date: 06-30-89  
 Tank Status: A  
 Owner Tank Id: Not reported  
 Swrcb Tank Id: 19-000-012450-000001  
 Actv Date: 06-30-89  
 Capacity: Not reported  
 Tank Use: UNKNOWN  
 Stg: W  
 Content: Not reported  
 Number Of Tanks: 6

Status: A  
 Comp Number: 12450  
 Number: 9  
 Board Of Equalization: 44-000285  
 Ref Date: 06-30-89  
 Act Date: Not reported  
 Created Date: 06-30-89  
 Tank Status: A  
 Owner Tank Id: Not reported  
 Swrcb Tank Id: 19-000-012450-000002  
 Actv Date: 06-30-89  
 Capacity: Not reported  
 Tank Use: UNKNOWN  
 Stg: W  
 Content: Not reported  
 Number Of Tanks: Not reported

Status: A

MAP FINDINGS  
FOCUS MAP 11

Map ID Site Database(s) EPA ID Number

---

**EXXON CO USA SS#73793 (Continued)**

**S101583392**

Comp Number: 12450  
Number: 9  
Board Of Equalization: 44-000285  
Ref Date: 06-30-89  
Act Date: Not reported  
Created Date: 06-30-89  
Tank Status: A  
Owner Tank Id: Not reported  
Swrcb Tank Id: 19-000-012450-000003  
Actv Date: 06-30-89  
Capacity: Not reported  
Tank Use: UNKNOWN  
Stg: W  
Content: Not reported  
Number Of Tanks: Not reported

Status: A  
Comp Number: 12450  
Number: 9  
Board Of Equalization: 44-000285  
Ref Date: 06-30-89  
Act Date: Not reported  
Created Date: 06-30-89  
Tank Status: A  
Owner Tank Id: Not reported  
Swrcb Tank Id: 19-000-012450-000004  
Actv Date: 06-30-89  
Capacity: Not reported  
Tank Use: UNKNOWN  
Stg: W  
Content: Not reported  
Number Of Tanks: Not reported

Status: A  
Comp Number: 12450  
Number: 9  
Board Of Equalization: 44-000285  
Ref Date: 06-30-89  
Act Date: Not reported  
Created Date: 06-30-89  
Tank Status: A  
Owner Tank Id: Not reported  
Swrcb Tank Id: 19-000-012450-000005  
Actv Date: 06-30-89  
Capacity: Not reported  
Tank Use: UNKNOWN  
Stg: W  
Content: Not reported  
Number Of Tanks: Not reported

Status: A  
Comp Number: 12450  
Number: 9  
Board Of Equalization: 44-000285  
Ref Date: 06-30-89  
Act Date: Not reported  
Created Date: 06-30-89

MAP FINDINGS  
FOCUS MAP 11

Map ID	Site	Database(s)	EPA ID Number
--------	------	-------------	---------------

**EXXON CO USA SS#73793 (Continued)**

**S101583392**

Tank Status: A  
 Owner Tank Id: Not reported  
 Swrcb Tank Id: 19-000-012450-000006  
 Actv Date: 06-30-89  
 Capacity: Not reported  
 Tank Use: UNKNOWN  
 Stg: W  
 Content: Not reported  
 Number Of Tanks: Not reported

256

**UNOCAL CORP SS 5611  
4802 PECK RD  
EL MONTE, CA**

**HIST UST 1000166775  
SWEEPS UST N/A**

HIST UST:

Region: STATE  
 Facility ID: 00000055492  
 Facility Type: Gas Station  
 Other Type: Not reported  
 Total Tanks: 0001  
 Contact Name: YESID CUECHA  
 Telephone: 8184435922  
 Owner Name: UNION OIL COMPANY OF CALIFORNI  
 Owner Address: 3701 WILSHIRE BOULEVARD-SUITE  
 Owner City,St,Zip: LOS ANGELES, CA 90010

Tank Num: 001  
 Container Num: 5611-00  
 Year Installed: Not reported  
 Tank Capacity: 00000607  
 Tank Used for: WASTE  
 Type of Fuel: WASTE OIL  
 Tank Construction: Not reported  
 Leak Detection: None

SWEEPS UST:

Status: A  
 Comp Number: 10000  
 Number: 9  
 Board Of Equalization: 44-001057  
 Ref Date: 06-30-89  
 Act Date: Not reported  
 Created Date: 06-30-89  
 Tank Status: A  
 Owner Tank Id: Not reported  
 Swrcb Tank Id: 19-000-010000-000001  
 Actv Date: 06-30-89  
 Capacity: Not reported  
 Tank Use: UNKNOWN  
 Stg: W  
 Content: Not reported  
 Number Of Tanks: 3

Status: A  
 Comp Number: 10000  
 Number: 9  
 Board Of Equalization: 44-001057

MAP FINDINGS  
FOCUS MAP 11

Map ID Site Database(s) EPA ID Number

**UNOCAL CORP SS 5611 (Continued)**

**1000166775**

Ref Date: 06-30-89  
Act Date: Not reported  
Created Date: 06-30-89  
Tank Status: A  
Owner Tank Id: Not reported  
Swrcb Tank Id: 19-000-010000-000002  
Actv Date: 06-30-89  
Capacity: Not reported  
Tank Use: UNKNOWN  
Stg: W  
Content: Not reported  
Number Of Tanks: Not reported

Status: A  
Comp Number: 10000  
Number: 9  
Board Of Equalization: 44-001057  
Ref Date: 06-30-89  
Act Date: Not reported  
Created Date: 06-30-89  
Tank Status: A  
Owner Tank Id: Not reported  
Swrcb Tank Id: 19-000-010000-000003  
Actv Date: 06-30-89  
Capacity: Not reported  
Tank Use: UNKNOWN  
Stg: W  
Content: Not reported  
Number Of Tanks: Not reported

**256 SBA PROPERTIES LLC NO 1  
4802 PECK RD  
EL MONTE, CA 91732**

**UST U003778137  
N/A**

UST:  
Global ID: 2785  
Latitude: 34.09097  
Longitude: -118.01443

**256 SBA PROPERTIES #1  
4802 N PECK RD  
EL MONTE, CA 91732**

**HAZNET S103661557  
N/A**

HAZNET:  
Gepaid: CAL000183635  
Contact: MONTRI PHUVADAKOM- GEN MGR AL  
Telephone: 6264400684  
Facility Addr2: Not reported  
Mailing Name: Not reported  
Mailing Address: 3410 EAST FOOTHILL BLVD  
Mailing City,St,Zip: PASADENA, CA 911070000  
Gen County: Los Angeles  
TSD EPA ID: CAD982444481  
TSD County: San Bernardino  
Waste Category: Aqueous solution with 10% or more total organic residues  
Disposal Method: Treatment, Tank

MAP FINDINGS  
FOCUS MAP 11

Map ID Site Database(s) EPA ID Number

**SBA PROPERTIES #1 (Continued)**

**S103661557**

Tons: 0.2  
Facility County: Los Angeles

Gepaid: CAL000183635  
Contact: MONTRI PHUVADAKOM- GEN MGR AL  
Telephone: 6264400684  
Facility Addr2: Not reported  
Mailing Name: Not reported  
Mailing Address: 3410 EAST FOOTHILL BLVD  
Mailing City,St,Zip: PASADENA, CA 911070000  
Gen County: Los Angeles  
TSD EPA ID: CAD982444481  
TSD County: San Bernardino  
Waste Category: Other organic solids  
Disposal Method: H141  
Tons: 0.01  
Facility County: Los Angeles

Gepaid: CAC002323113  
Contact: STEVEN ANENEERBERG  
Telephone: 0000000000  
Facility Addr2: Not reported  
Mailing Name: Not reported  
Mailing Address: 4802 N PECK RD  
Mailing City,St,Zip: EL MONTE, CA 917320000  
Gen County: Los Angeles  
TSD EPA ID: CAT080013352  
TSD County: Los Angeles  
Waste Category: Aqueous solution with less than 10% total organic residues  
Disposal Method: Recycler  
Tons: .0417  
Facility County: Los Angeles

Gepaid: CAD981646433  
Contact: UNION OIL COMPANY OF CALIFORNI  
Telephone: 7144286560  
Facility Addr2: Not reported  
Mailing Name: Not reported  
Mailing Address: PO BOX 25376  
Mailing City,St,Zip: SANTA ANA, CA 927995376  
Gen County: Los Angeles  
TSD EPA ID: CAD028409019  
TSD County: Los Angeles  
Waste Category: Aqueous solution with less than 10% total organic residues  
Disposal Method: Treatment, Tank  
Tons: 3.8530  
Facility County: Los Angeles

Gepaid: CAL000183635  
Contact: MONTRI PHUVADAKOM- GEN MGR AL  
Telephone: 6264409503  
Facility Addr2: Not reported  
Mailing Name: Not reported  
Mailing Address: 3410 EAST FOOTHILL BLVD  
Mailing City,St,Zip: PASADENA, CA 911070000  
Gen County: Los Angeles  
TSD EPA ID: Not reported

MAP FINDINGS  
FOCUS MAP 11

Map ID	Site	Database(s)	EPA ID Number
--------	------	-------------	---------------

**SBA PROPERTIES #1 (Continued)**

**S103661557**

TSD County: San Bernardino  
 Waste Category: Unspecified organic liquid mixture  
 Disposal Method: Transfer Station  
 Tons: 0.22  
 Facility County: Not reported

[Click this hyperlink](#) while viewing on your computer to access  
 4 additional CA\_HAZNET: record(s) in the EDR Site Report.

256	<b>UNOCAL CORP SS 5611 4802 N PECK RD EL MONTE, CA</b>	<b>LOS ANGELES CO. HMS</b>	<b>S102059890 N/A</b>
-----	--	----------------------------	---------------------------

LOS ANGELES CO. HMS:  
 Region: LA  
 Facility Id: 010133-010000  
 Facility Status: Removed  
 Area: 3C  
 Permit Number: 00001441T  
 Permit Status: Removed  
 Facility Type: T0

256	<b>SBA PROPERTIES LLC NO 1 4802 N PECK RD EL MONTE, CA</b>	<b>LOS ANGELES CO. HMS</b>	<b>S103817691 N/A</b>
-----	--	----------------------------	---------------------------

LOS ANGELES CO. HMS:  
 Region: LA  
 Facility Id: 010133-026893  
 Facility Status: Permit  
 Area: 3C  
 Permit Number: 248692  
 Permit Status: Permit  
 Facility Type: T0

256	<b>BOULEVARD CLEANERS 4790 N PECK RD EL MONTE, CA 91732</b>	<b>RCRA-SQG FINDS HAZNET DRYCLEANERS</b>	<b>1000597465 CAD983614785</b>
-----	---	--	------------------------------------

RCRA-SQG:  
 Date form received by agency: 12/12/1991  
 Facility name: BOULEVARD CLEANERS  
 Facility address: 4790 N PECK RD  
 EL MONTE, CA 91732  
 EPA ID: CAD983614785  
 Mailing address: N PECK RD  
 EL MONTE, CA 91732  
 Contact: MYUNG CHUNG  
 Contact address: 4790 N PECK RD  
 EL MONTE, CA 91732  
 Contact country: US  
 Contact telephone: (818) 448-7764  
 Contact email: Not reported  
 EPA Region: 09



MAP FINDINGS  
FOCUS MAP 11

Map ID Site Database(s) EPA ID Number

**BOULEVARD CLEANERS (Continued)**

**1000597465**

Classification: Small Small Quantity Generator  
Description: Handler: generates more than 100 and less than 1000 kg of hazardous waste during any calendar month and accumulates less than 6000 kg of hazardous waste at any time; or generates 100 kg or less of hazardous waste during any calendar month, and accumulates more than 1000 kg of hazardous waste at any time

Owner/Operator Summary:

Owner/operator name: MYUNG CHUNG  
Owner/operator address: 4790 N PECK RD  
EL MONTE, CA 91732  
Owner/operator country: Not reported  
Owner/operator telephone: (818) 448-7764  
Legal status: Private  
Owner/Operator Type: Owner  
Owner/Op start date: Not reported  
Owner/Op end date: Not reported

Handler Activities Summary:

U.S. importer of hazardous waste: Unknown  
Mixed waste (haz. and radioactive): Unknown  
Recycler of hazardous waste: No  
Transporter of hazardous waste: No  
Treater, storer or disposer of HW: No  
Underground injection activity: No  
On-site burner exemption: Unknown  
Furnace exemption: Unknown  
Used oil fuel burner: No  
Used oil processor: No  
Used oil refiner: No  
Used oil fuel marketer to burner: No  
Used oil Specification marketer: No  
Used oil transfer facility: No  
Used oil transporter: No  
Off-site waste receiver: Commercial status unknown

Violation Status: No violations found

FINDS:

Other Pertinent Environmental Activity Identified at Site

Registry ID: 110002865962

RCRAInfo is a national information system that supports the Resource Conservation and Recovery Act (RCRA) program through the tracking of events and activities related to facilities that generate, transport, and treat, store, or dispose of hazardous waste. RCRAInfo allows RCRA program staff to track the notification, permit, compliance, and corrective action activities required under RCRA.

HAZNET:

Gepaid: CAD983614785  
Contact: MYUNG CHUNG  
Telephone: 0000000000  
Facility Addr2: Not reported

MAP FINDINGS  
FOCUS MAP 11

Map ID Site Database(s) EPA ID Number

**BOULEVARD CLEANERS (Continued)**

**1000597465**

Mailing Name: Not reported  
Mailing Address: 4790 PECK RD # N  
Mailing City,St,Zip: EL MONTE, CA 917320000  
Gen County: Los Angeles  
TSD EPA ID: CAD981397417  
TSD County: Los Angeles  
Waste Category: Halogenated solvents (chloroform, methyl chloride, perchloroethylene, etc.)  
Disposal Method: Recycler  
Tons: 0.1042  
Facility County: Los Angeles

Gepaid: CAD983614785  
Contact: MYUNG CHUNG  
Telephone: 0000000000  
Facility Addr2: Not reported  
Mailing Name: Not reported  
Mailing Address: 4790 PECK RD # N  
Mailing City,St,Zip: EL MONTE, CA 917320000  
Gen County: Los Angeles  
TSD EPA ID: CAD981397417  
TSD County: Los Angeles  
Waste Category: Halogenated solvents (chloroform, methyl chloride, perchloroethylene, etc.)  
Disposal Method: Recycler  
Tons: .3940  
Facility County: Los Angeles

Gepaid: CAD983614785  
Contact: MYUNG CHUNG  
Telephone: 0000000000  
Facility Addr2: Not reported  
Mailing Name: Not reported  
Mailing Address: 4790 PECK RD # N  
Mailing City,St,Zip: EL MONTE, CA 917320000  
Gen County: Los Angeles  
TSD EPA ID: CAD981397417  
TSD County: Los Angeles  
Waste Category: Halogenated solvents (chloroform, methyl chloride, perchloroethylene, etc.)  
Disposal Method: Recycler  
Tons: .6381  
Facility County: Los Angeles

Gepaid: CAD983614785  
Contact: MYUNG CHUNG  
Telephone: 0000000000  
Facility Addr2: Not reported  
Mailing Name: Not reported  
Mailing Address: 4790 PECK RD # N  
Mailing City,St,Zip: EL MONTE, CA 917320000  
Gen County: Los Angeles  
TSD EPA ID: CAD981397417  
TSD County: Los Angeles  
Waste Category: Not reported  
Disposal Method: Recycler  
Tons: .0000

MAP FINDINGS  
FOCUS MAP 11

Map ID Site Database(s) EPA ID Number

**BOULEVARD CLEANERS (Continued)**

**1000597465**

Facility County: Los Angeles

Gepaid: CAD983614785  
 Contact: MYUNG CHUNG  
 Telephone: 0000000000  
 Facility Addr2: Not reported  
 Mailing Name: Not reported  
 Mailing Address: 4790 PECK RD # N  
 Mailing City,St,Zip: EL MONTE, CA 917320000  
 Gen County: Los Angeles  
 TSD EPA ID: CAD981397417  
 TSD County: Los Angeles  
 Waste Category: Halogenated solvents (chloroform, methyl chloride, perchloroethylene, etc.)  
 Disposal Method: Recycler  
 Tons: .3358  
 Facility County: Los Angeles

[Click this hyperlink](#) while viewing on your computer to access 7 additional CA\_HAZNET: record(s) in the EDR Site Report.

**CLEANERS:**

EPA Id: CAD983614785  
 NAICS Code: 81232  
 NAICS Description: Drycleaning and Laundry Services (except Coin-Operated)  
 SIC Code: 7211  
 Create Date: 12/12/1991  
 Facility Active: No  
 Inactive Date: 10/11/2005  
 Facility Addr2: Not reported  
 Mailing Name: Not reported  
 Mailing Address: 4790 PECK RD # N  
 Mailing Address 2: Not reported  
 Mailing State: CA  
 Mailing Zip: 917320000  
 Region Code: 3  
 Owner Name: MYUNG CHUNG  
 Owner Address: 4790 PECK RD # N  
 Owner Address 2: Not reported  
 Owner Telephone: 0000000000  
 Owner Fax Number: Not reported  
 Contact Name: --  
 Contact Address: --  
 Contact Address 2: Not reported  
 Contact Telephone: 0000000000  
 SIC Description: 7211 Power Laundries, Family and Commercial  
 SIC Description: 7219 Laundry and Garment Services, NEC (except diaper service and clothing alteration and repair)  
 SIC Description: 7216 Drycleaning Plants, Except Rug Cleaning  
 SIC Description: 7389 Business Services, NEC (apparel pressing service for the trade)  
 SIC Description: 7212 Garment Pressing, and Agents for Laundries and Drycleaners

EPA Id: CAD983614785  
 NAICS Code: 81232  
 NAICS Description: Drycleaning and Laundry Services (except Coin-Operated)  
 SIC Code: 7212  
 Create Date: 12/12/1991

MAP FINDINGS  
FOCUS MAP 11

Map ID      Site      Database(s)      EPA ID Number

---

**BOULEVARD CLEANERS (Continued)**

**1000597465**

Facility Active: No  
 Inactive Date: 10/11/2005  
 Facility Addr2: Not reported  
 Mailing Name: Not reported  
 Mailing Address: 4790 PECK RD # N  
 Mailing Address 2: Not reported  
 Mailing State: CA  
 Mailing Zip: 917320000  
 Region Code: 3  
 Owner Name: MYUNG CHUNG  
 Owner Address: 4790 PECK RD # N  
 Owner Address 2: Not reported  
 Owner Telephone: 0000000000  
 Owner Fax Number: Not reported  
 Contact Name: --  
 Contact Address: --  
 Contact Address 2: Not reported  
 Contact Telephone: 000000000  
 SIC Description: 7211 Power Laundries, Family and Commercial  
 SIC Description: 7219 Laundry and Garment Services, NEC (except diaper service and clothing alteration and repair)  
 SIC Description: 7216 Drycleaning Plants, Except Rug Cleaning  
 SIC Description: 7389 Business Services, NEC (apparel pressing service for the trade)  
 SIC Description: 7212 Garment Pressing, and Agents for Laundries and Drycleaners

EPA Id: CAD983614785  
 NAICS Code: 81232  
 NAICS Description: Drycleaning and Laundry Services (except Coin-Operated)  
 SIC Code: 7389  
 Create Date: 12/12/1991  
 Facility Active: No  
 Inactive Date: 10/11/2005  
 Facility Addr2: Not reported  
 Mailing Name: Not reported  
 Mailing Address: 4790 PECK RD # N  
 Mailing Address 2: Not reported  
 Mailing State: CA  
 Mailing Zip: 917320000  
 Region Code: 3  
 Owner Name: MYUNG CHUNG  
 Owner Address: 4790 PECK RD # N  
 Owner Address 2: Not reported  
 Owner Telephone: 0000000000  
 Owner Fax Number: Not reported  
 Contact Name: --  
 Contact Address: --  
 Contact Address 2: Not reported  
 Contact Telephone: 000000000  
 SIC Description: 7211 Power Laundries, Family and Commercial  
 SIC Description: 7219 Laundry and Garment Services, NEC (except diaper service and clothing alteration and repair)  
 SIC Description: 7216 Drycleaning Plants, Except Rug Cleaning  
 SIC Description: 7389 Business Services, NEC (apparel pressing service for the trade)  
 SIC Description: 7212 Garment Pressing, and Agents for Laundries and Drycleaners

EPA Id: CAD983614785  
 NAICS Code: 81232

MAP FINDINGS  
FOCUS MAP 11

Map ID Site Database(s) EPA ID Number

**BOULEVARD CLEANERS (Continued)**

**1000597465**

NAICS Description: Drycleaning and Laundry Services (except Coin-Operated)  
 SIC Code: 7216  
 Create Date: 12/12/1991  
 Facility Active: No  
 Inactive Date: 10/11/2005  
 Facility Addr2: Not reported  
 Mailing Name: Not reported  
 Mailing Address: 4790 PECK RD # N  
 Mailing Address 2: Not reported  
 Mailing State: CA  
 Mailing Zip: 917320000  
 Region Code: 3  
 Owner Name: MYUNG CHUNG  
 Owner Address: 4790 PECK RD # N  
 Owner Address 2: Not reported  
 Owner Telephone: 0000000000  
 Owner Fax Number: Not reported  
 Contact Name: --  
 Contact Address: --  
 Contact Address 2: Not reported  
 Contact Telephone: 0000000000  
 SIC Description: 7211 Power Laundries, Family and Commercial  
 SIC Description: 7219 Laundry and Garment Services, NEC (except diaper service and clothing alteration and repair)  
 SIC Description: 7216 Drycleaning Plants, Except Rug Cleaning  
 SIC Description: 7389 Business Services, NEC (apparel pressing service for the trade)  
 SIC Description: 7212 Garment Pressing, and Agents for Laundries and Drycleaners

EPA Id: CAD983614785  
 NAICS Code: 81232  
 NAICS Description: Drycleaning and Laundry Services (except Coin-Operated)  
 SIC Code: 7219  
 Create Date: 12/12/1991  
 Facility Active: No  
 Inactive Date: 10/11/2005  
 Facility Addr2: Not reported  
 Mailing Name: Not reported  
 Mailing Address: 4790 PECK RD # N  
 Mailing Address 2: Not reported  
 Mailing State: CA  
 Mailing Zip: 917320000  
 Region Code: 3  
 Owner Name: MYUNG CHUNG  
 Owner Address: 4790 PECK RD # N  
 Owner Address 2: Not reported  
 Owner Telephone: 0000000000  
 Owner Fax Number: Not reported  
 Contact Name: --  
 Contact Address: --  
 Contact Address 2: Not reported  
 Contact Telephone: 0000000000  
 SIC Description: 7211 Power Laundries, Family and Commercial  
 SIC Description: 7219 Laundry and Garment Services, NEC (except diaper service and clothing alteration and repair)  
 SIC Description: 7216 Drycleaning Plants, Except Rug Cleaning  
 SIC Description: 7389 Business Services, NEC (apparel pressing service for the trade)  
 SIC Description: 7212 Garment Pressing, and Agents for Laundries and Drycleaners

MAP FINDINGS  
FOCUS MAP 11

Map ID      Site      Database(s)      EPA ID Number

---

**BOULEVARD CLEANERS (Continued)**

**1000597465**

EPA Id: CAL000285287  
 NAICS Code: 81232  
 NAICS Description: Drycleaning and Laundry Services (except Coin-Operated)  
 SIC Code: 7211  
 Create Date: 8/4/2004 10:24:53 AM  
 Facility Active: No  
 Inactive Date: 6/30/2006 10:14:52 AM  
 Facility Addr2: Not reported  
 Mailing Name: Not reported  
 Mailing Address: 4790 N PECK RD  
 Mailing Address 2: Not reported  
 Mailing State: CA  
 Mailing Zip: 91732  
 Region Code: 3  
 Owner Name: KENNETH LEE  
 Owner Address: 4790 N PECK RD  
 Owner Address 2: Not reported  
 Owner Telephone: 6264487764  
 Owner Fax Number: Not reported  
 Contact Name: KENNETH LEE  
 Contact Address: 410 RAYMONDALE DR #8  
 Contact Address 2: Not reported  
 Contact Telephone: 6267797716  
 SIC Description: 7211 Power Laundries, Family and Commercial  
 SIC Description: 7212 Garment Pressing, and Agents for Laundries and Drycleaners  
 SIC Description: 7389 Business Services, NEC (apparel pressing service for the trade)  
 SIC Description: 7216 Drycleaning Plants, Except Rug Cleaning  
 SIC Description: 7219 Laundry and Garment Services, NEC (except diaper service and clothing alteration and repair)

EPA Id: CAL000285287  
 NAICS Code: 81232  
 NAICS Description: Drycleaning and Laundry Services (except Coin-Operated)  
 SIC Code: 7389  
 Create Date: 8/4/2004 10:24:53 AM  
 Facility Active: No  
 Inactive Date: 6/30/2006 10:14:52 AM  
 Facility Addr2: Not reported  
 Mailing Name: Not reported  
 Mailing Address: 4790 N PECK RD  
 Mailing Address 2: Not reported  
 Mailing State: CA  
 Mailing Zip: 91732  
 Region Code: 3  
 Owner Name: KENNETH LEE  
 Owner Address: 4790 N PECK RD  
 Owner Address 2: Not reported  
 Owner Telephone: 6264487764  
 Owner Fax Number: Not reported  
 Contact Name: KENNETH LEE  
 Contact Address: 410 RAYMONDALE DR #8  
 Contact Address 2: Not reported  
 Contact Telephone: 6267797716  
 SIC Description: 7211 Power Laundries, Family and Commercial  
 SIC Description: 7212 Garment Pressing, and Agents for Laundries and Drycleaners  
 SIC Description: 7389 Business Services, NEC (apparel pressing service for the trade)  
 SIC Description: 7216 Drycleaning Plants, Except Rug Cleaning

MAP FINDINGS  
FOCUS MAP 11

Map ID Site Database(s) EPA ID Number

**BOULEVARD CLEANERS (Continued)**

**1000597465**

SIC Description: 7219 Laundry and Garment Services, NEC (except diaper service and clothing alteration and repair)

EPA Id: CAL000285287  
 NAICS Code: 81232  
 NAICS Description: Drycleaning and Laundry Services (except Coin-Operated)  
 SIC Code: 7216  
 Create Date: 8/4/2004 10:24:53 AM  
 Facility Active: No  
 Inactive Date: 6/30/2006 10:14:52 AM  
 Facility Addr2: Not reported  
 Mailing Name: Not reported  
 Mailing Address: 4790 N PECK RD  
 Mailing Address 2: Not reported  
 Mailing State: CA  
 Mailing Zip: 91732  
 Region Code: 3  
 Owner Name: KENNETH LEE  
 Owner Address: 4790 N PECK RD  
 Owner Address 2: Not reported  
 Owner Telephone: 6264487764  
 Owner Fax Number: Not reported  
 Contact Name: KENNETH LEE  
 Contact Address: 410 RAYMONDALE DR #8  
 Contact Address 2: Not reported  
 Contact Telephone: 6267797716

SIC Description: 7211 Power Laundries, Family and Commercial  
 SIC Description: 7212 Garment Pressing, and Agents for Laundries and Drycleaners  
 SIC Description: 7389 Business Services, NEC (apparel pressing service for the trade)  
 SIC Description: 7216 Drycleaning Plants, Except Rug Cleaning  
 SIC Description: 7219 Laundry and Garment Services, NEC (except diaper service and clothing alteration and repair)

EPA Id: CAL000285287  
 NAICS Code: 81232  
 NAICS Description: Drycleaning and Laundry Services (except Coin-Operated)  
 SIC Code: 7212  
 Create Date: 8/4/2004 10:24:53 AM  
 Facility Active: No  
 Inactive Date: 6/30/2006 10:14:52 AM  
 Facility Addr2: Not reported  
 Mailing Name: Not reported  
 Mailing Address: 4790 N PECK RD  
 Mailing Address 2: Not reported  
 Mailing State: CA  
 Mailing Zip: 91732  
 Region Code: 3  
 Owner Name: KENNETH LEE  
 Owner Address: 4790 N PECK RD  
 Owner Address 2: Not reported  
 Owner Telephone: 6264487764  
 Owner Fax Number: Not reported  
 Contact Name: KENNETH LEE  
 Contact Address: 410 RAYMONDALE DR #8  
 Contact Address 2: Not reported  
 Contact Telephone: 6267797716  
 SIC Description: 7211 Power Laundries, Family and Commercial

MAP FINDINGS  
FOCUS MAP 11

Map ID Site Database(s) EPA ID Number

**BOULEVARD CLEANERS (Continued)**

**1000597465**

SIC Description: 7212 Garment Pressing, and Agents for Laundries and Drycleaners  
 SIC Description: 7389 Business Services, NEC (apparel pressing service for the trade)  
 SIC Description: 7216 Drycleaning Plants, Except Rug Cleaning  
 SIC Description: 7219 Laundry and Garment Services, NEC (except diaper service and clothing alteration and repair)

EPA Id: CAL000285287  
 NAICS Code: 81232  
 NAICS Description: Drycleaning and Laundry Services (except Coin-Operated)  
 SIC Code: 7219  
 Create Date: 8/4/2004 10:24:53 AM  
 Facility Active: No  
 Inactive Date: 6/30/2006 10:14:52 AM  
 Facility Addr2: Not reported  
 Mailing Name: Not reported  
 Mailing Address: 4790 N PECK RD  
 Mailing Address 2: Not reported  
 Mailing State: CA  
 Mailing Zip: 91732  
 Region Code: 3  
 Owner Name: KENNETH LEE  
 Owner Address: 4790 N PECK RD  
 Owner Address 2: Not reported  
 Owner Telephone: 6264487764  
 Owner Fax Number: Not reported  
 Contact Name: KENNETH LEE  
 Contact Address: 410 RAYMONDALE DR #8  
 Contact Address 2: Not reported  
 Contact Telephone: 6267797716  
 SIC Description: 7211 Power Laundries, Family and Commercial  
 SIC Description: 7212 Garment Pressing, and Agents for Laundries and Drycleaners  
 SIC Description: 7389 Business Services, NEC (apparel pressing service for the trade)  
 SIC Description: 7216 Drycleaning Plants, Except Rug Cleaning  
 SIC Description: 7219 Laundry and Garment Services, NEC (except diaper service and clothing alteration and repair)

**256 ARTISTIC DRY CLEANERS  
4790 PECK RD  
EL MONTE, CA 91732**

**DRYCLEANERS S108540550  
N/A**

CLEANERS:  
 EPA Id: CAL000308175  
 NAICS Code: 81232  
 NAICS Description: Drycleaning and Laundry Services (except Coin-Operated)  
 SIC Code: 7389  
 Create Date: 6/21/2006 9:05:52 AM  
 Facility Active: No  
 Inactive Date: 6/30/2007  
 Facility Addr2: Not reported  
 Mailing Name: Not reported  
 Mailing Address: 4790 PECK RD  
 Mailing Address 2: Not reported  
 Mailing State: CA  
 Mailing Zip: 917321349  
 Region Code: 3  
 Owner Name: GUILLERMO GONZALEZ  
 Owner Address: 4790 PECK RD  
 Owner Address 2: Not reported



MAP FINDINGS  
FOCUS MAP 11

Map ID      Site      Database(s)      EPA ID Number

---

**ARTISTIC DRY CLEANERS (Continued)**

**S108540550**

Owner Telephone: 6264487764  
Owner Fax Number: Not reported  
Contact Name: GUILLERMO GONZALEZ  
Contact Address: 4790 PECK RD  
Contact Address 2: Not reported  
Contact Telephone: 6264487764  
SIC Description: 7389 Business Services, NEC (apparel pressing service for the trade)  
SIC Description: 7212 Garment Pressing, and Agents for Laundries and Drycleaners  
SIC Description: 7216 Drycleaning Plants, Except Rug Cleaning  
SIC Description: 7219 Laundry and Garment Services, NEC (except diaper service and clothing alteration and repair)  
SIC Description: 7211 Power Laundries, Family and Commercial

EPA Id: CAL000308175  
NAICS Code: 81232  
NAICS Description: Drycleaning and Laundry Services (except Coin-Operated)  
SIC Code: 7211  
Create Date: 6/21/2006 9:05:52 AM  
Facility Active: No  
Inactive Date: 6/30/2007  
Facility Addr2: Not reported  
Mailing Name: Not reported  
Mailing Address: 4790 PECK RD  
Mailing Address 2: Not reported  
Mailing State: CA  
Mailing Zip: 917321349  
Region Code: 3  
Owner Name: GUILLERMO GONZALEZ  
Owner Address: 4790 PECK RD  
Owner Address 2: Not reported  
Owner Telephone: 6264487764  
Owner Fax Number: Not reported  
Contact Name: GUILLERMO GONZALEZ  
Contact Address: 4790 PECK RD  
Contact Address 2: Not reported  
Contact Telephone: 6264487764  
SIC Description: 7389 Business Services, NEC (apparel pressing service for the trade)  
SIC Description: 7212 Garment Pressing, and Agents for Laundries and Drycleaners  
SIC Description: 7216 Drycleaning Plants, Except Rug Cleaning  
SIC Description: 7219 Laundry and Garment Services, NEC (except diaper service and clothing alteration and repair)  
SIC Description: 7211 Power Laundries, Family and Commercial

EPA Id: CAL000308175  
NAICS Code: 81232  
NAICS Description: Drycleaning and Laundry Services (except Coin-Operated)  
SIC Code: 7212  
Create Date: 6/21/2006 9:05:52 AM  
Facility Active: No  
Inactive Date: 6/30/2007  
Facility Addr2: Not reported  
Mailing Name: Not reported  
Mailing Address: 4790 PECK RD  
Mailing Address 2: Not reported  
Mailing State: CA  
Mailing Zip: 917321349  
Region Code: 3

MAP FINDINGS  
FOCUS MAP 11

Map ID      Site      Database(s)      EPA ID Number

---

**ARTISTIC DRY CLEANERS (Continued)**

**S108540550**

Owner Name:            GUILLERMO GONZALEZ  
Owner Address:        4790 PECK RD  
Owner Address 2:     Not reported  
Owner Telephone:     6264487764  
Owner Fax Number:   Not reported  
Contact Name:        GUILLERMO GONZALEZ  
Contact Address:     4790 PECK RD  
Contact Address 2:   Not reported  
Contact Telephone:   6264487764  
SIC Description: 7389   Business Services, NEC (apparel pressing service for the trade)  
SIC Description: 7212   Garment Pressing, and Agents for Laundries and Drycleaners  
SIC Description: 7216   Drycleaning Plants, Except Rug Cleaning  
SIC Description: 7219   Laundry and Garment Services, NEC (except diaper service and clothing alteration and repair)  
SIC Description: 7211   Power Laundries, Family and Commercial

EPA Id:                CAL000308175  
NAICS Code:           81232  
NAICS Description:   Drycleaning and Laundry Services (except Coin-Operated)  
SIC Code:             7219  
Create Date:         6/21/2006 9:05:52 AM  
Facility Active:      No  
Inactive Date:        6/30/2007  
Facility Addr2:      Not reported  
Mailing Name:        Not reported  
Mailing Address:     4790 PECK RD  
Mailing Address 2:   Not reported  
Mailing State:        CA  
Mailing Zip:          917321349  
Region Code:         3

Owner Name:            GUILLERMO GONZALEZ  
Owner Address:        4790 PECK RD  
Owner Address 2:     Not reported  
Owner Telephone:     6264487764  
Owner Fax Number:   Not reported  
Contact Name:        GUILLERMO GONZALEZ  
Contact Address:     4790 PECK RD  
Contact Address 2:   Not reported  
Contact Telephone:   6264487764  
SIC Description: 7389   Business Services, NEC (apparel pressing service for the trade)  
SIC Description: 7212   Garment Pressing, and Agents for Laundries and Drycleaners  
SIC Description: 7216   Drycleaning Plants, Except Rug Cleaning  
SIC Description: 7219   Laundry and Garment Services, NEC (except diaper service and clothing alteration and repair)  
SIC Description: 7211   Power Laundries, Family and Commercial

EPA Id:                CAL000308175  
NAICS Code:           81232  
NAICS Description:   Drycleaning and Laundry Services (except Coin-Operated)  
SIC Code:             7216  
Create Date:         6/21/2006 9:05:52 AM  
Facility Active:      No  
Inactive Date:        6/30/2007  
Facility Addr2:      Not reported  
Mailing Name:        Not reported  
Mailing Address:     4790 PECK RD  
Mailing Address 2:   Not reported

MAP FINDINGS  
FOCUS MAP 11

Map ID	Site	Database(s)	EPA ID Number
--------	------	-------------	---------------

**ARTISTIC DRY CLEANERS (Continued)**

**S108540550**

Mailing State: CA  
Mailing Zip: 917321349  
Region Code: 3  
Owner Name: GUILLERMO GONZALEZ  
Owner Address: 4790 PECK RD  
Owner Address 2: Not reported  
Owner Telephone: 6264487764  
Owner Fax Number: Not reported  
Contact Name: GUILLERMO GONZALEZ  
Contact Address: 4790 PECK RD  
Contact Address 2: Not reported  
Contact Telephone: 6264487764  
SIC Description: 7389 Business Services, NEC (apparel pressing service for the trade)  
SIC Description: 7212 Garment Pressing, and Agents for Laundries and Drycleaners  
SIC Description: 7216 Drycleaning Plants, Except Rug Cleaning  
SIC Description: 7219 Laundry and Garment Services, NEC (except diaper service and clothing alteration and repair)  
SIC Description: 7211 Power Laundries, Family and Commercial

264

**TAIWAN PRINTING CO.  
11303 LOWER AZUSA RD  
EL MONTE, CA 91732**

**HAZNET S106765054  
WIP N/A**

HAZNET:

Gepaid: CAL000308969  
Contact: MIKE LAI  
Telephone: 6264446868  
Facility Addr2: Not reported  
Mailing Name: Not reported  
Mailing Address: 11303 LOWER AZUSA RD  
Mailing City,St,Zip: EL MONTE, CA 91732  
Gen County: Los Angeles  
TSD EPA ID: CAD981402522  
TSD County: Kern  
Waste Category: Not reported  
Disposal Method: H010  
Tons: 0.12  
Facility County: Los Angeles

WIP:

Region: 4  
File Number: 106.1024  
**File Status: Historical**  
Staff: CCC  
Facility Suite: Not reported

MAP FINDINGS  
FOCUS MAP 11

Map ID	Site	Database(s)	EPA ID Number
265	<b>11713 ROSEGLEN ST EL MONTE, CA 91732</b>  CDL: Facility ID: 199908133 Lab Type: Illegal Drug Lab (L) - location where an illegal drug lab was operated or drug lab equipment and/or materials were stored.	CDL	S107527524 N/A
268	<b>MOBIL OIL CORP S/S #18-L90 4749 SAN ANITA AVE EL MONTE, CA 91731</b>  UST: Global ID: 1348 Latitude: 34.09136 Longitude: -118.02674	UST	U004049012 N/A
268	<b>MOBIL OIL CORP SS 11L90 4749 SANTA ANITA BLVD EL MONTE, CA</b>  CHMIRS: OES Incident Number: 01-1076 OES notification: 2/21/200102:55:13 PM OES Date: Not reported OES Time: Not reported Incident Date: Not reported <b>Date Completed: Not reported</b> Property Use: Not reported Agency Id Number: Not reported Agency Incident Number: Not reported Time Notified: Not reported Time Completed: Not reported Surrounding Area: Not reported Estimated Temperature: Not reported Property Management: Not reported Special Studies 1: Not reported Special Studies 2: Not reported Special Studies 3: Not reported Special Studies 4: Not reported Special Studies 5: Not reported Special Studies 6: Not reported More Than Two Substances Involved?: Not reported Resp Agency Personel # Of Decontaminated: Not reported Responding Agency Personel # Of Injuries: Not reported Responding Agency Personel # Of Fatalities: Not reported Others Number Of Decontaminated: Not reported Others Number Of Injuries: Not reported Others Number Of Fatalities: Not reported Vehicle Make/year: Not reported Vehicle License Number: Not reported Vehicle State: Not reported Vehicle Id Number: Not reported CA/DOT/PUC/ICC Number: Not reported Company Name: Not reported Reporting Officer Name/ID: Not reported Report Date: Not reported	CHMIRS CA FID UST SWEEPS UST	S101582750 N/A

MAP FINDINGS  
FOCUS MAP 11

Map ID      Site      Database(s)      EPA ID Number

---

**MOBIL OIL CORP SS 11L90 (Continued)**

**S101582750**

Comments: Not reported  
 Facility Telephone: Not reported  
 Waterway Involved: No  
 Waterway: Not reported  
 Spill Site: Not reported  
 Cleanup By: Responsible Party  
 Containment: Not reported  
 What Happened: Not reported  
 Type: Not reported  
 Measure: Not reported  
 Other: Not reported  
 Date/Time: Not reported  
 Year: 2001  
 Agency: Tanknology  
 Incident Date: 2/21/2001 12:00:00 AM  
 Admin Agency: El Monte City Fire Department  
 Amount: Not reported  
 Contained: Yes  
 Site Type: Service Station  
 E Date: Not reported  
 Substance: Petroleum Hydrocarbons  
 Quantity Released: Not reported  
 BBLs: 0  
 Cups: 0  
 CUFT: 0  
 Gallons: 0  
 Grams: 0  
 Pounds: 0  
 Liters: 0  
 Ounces: 0  
 Pints: 0  
 Quarts: 0  
 Sheen: 0  
 Tons: 0  
 Unknown: Unk  
 Description: Not reported  
 Evacuations: 0  
 Number of Injuries: 0  
 Number of Fatalities: 0  
 Description: Soil samples from re-piping project. Site is closed during project

**CA FID UST:**

Facility ID: 19001298  
 Regulated By: UTNKA  
 Regulated ID: 00039856  
 Cortese Code: Not reported  
 SIC Code: Not reported  
 Facility Phone: 8180000000  
 Mail To: Not reported  
 Mailing Address: 3800 W ALAMEDA AVE  
 Mailing Address 2: Not reported  
 Mailing City, St, Zip: EL MONTE  
 Contact: Not reported  
 Contact Phone: Not reported  
 DUNs Number: Not reported  
 NPDES Number: Not reported  
 EPA ID: Not reported

MAP FINDINGS  
FOCUS MAP 11

Map ID	Site	Database(s)	EPA ID Number
--------	------	-------------	---------------

**MOBIL OIL CORP SS 11L90 (Continued)**

**S101582750**

Comments: Not reported  
Status: Active

**SWEEPS UST:**

Status: A  
Comp Number: 11155  
Number: 9  
Board Of Equalization: 44-000400  
Ref Date: 06-30-89  
Act Date: Not reported  
Created Date: 06-30-89  
Tank Status: A  
Owner Tank Id: Not reported  
Swrcb Tank Id: 19-000-011155-000001  
Actv Date: 06-30-89  
Capacity: Not reported  
Tank Use: UNKNOWN  
Stg: W  
Content: Not reported  
Number Of Tanks: 4

Status: A  
Comp Number: 11155  
Number: 9  
Board Of Equalization: 44-000400  
Ref Date: 06-30-89  
Act Date: Not reported  
Created Date: 06-30-89  
Tank Status: A  
Owner Tank Id: Not reported  
Swrcb Tank Id: 19-000-011155-000002  
Actv Date: 06-30-89  
Capacity: Not reported  
Tank Use: UNKNOWN  
Stg: W  
Content: Not reported  
Number Of Tanks: Not reported

Status: A  
Comp Number: 11155  
Number: 9  
Board Of Equalization: 44-000400  
Ref Date: 06-30-89  
Act Date: Not reported  
Created Date: 06-30-89  
Tank Status: A  
Owner Tank Id: Not reported  
Swrcb Tank Id: 19-000-011155-000003  
Actv Date: 06-30-89  
Capacity: Not reported  
Tank Use: UNKNOWN  
Stg: W  
Content: Not reported  
Number Of Tanks: Not reported

Status: A  
Comp Number: 11155

MAP FINDINGS  
FOCUS MAP 11

Map ID	Site	Database(s)	EPA ID Number
	<b>MOBIL OIL CORP SS 11L90 (Continued)</b> Number: 9 Board Of Equalization: 44-000400 Ref Date: 06-30-89 Act Date: Not reported Created Date: 06-30-89 Tank Status: A Owner Tank Id: Not reported Swrcb Tank Id: 19-000-011155-000004 Actv Date: 06-30-89 Capacity: Not reported Tank Use: UNKNOWN Stg: W Content: Not reported Number Of Tanks: Not reported		<b>S101582750</b>
268	<b>MOBIL OIL CORP S/S #18-L90</b> <b>4749 N SANTA ANITA AVE</b> <b>EL MONTE, CA</b>  LOS ANGELES CO. HMS: Region: LA Facility Id: 011148-011155 Facility Status: Permit Area: 3C Permit Number: 0000269T Permit Status: Closed Facility Type: T0	LOS ANGELES CO. HMS	S106409873 N/A
268	<b>SANTA ANITA FUEL &amp; SERVICE</b> <b>4749 N SANTA ANITA AVE</b> <b>EL MONTE, CA</b>  LOS ANGELES CO. HMS: Region: LA Facility Id: 011148-049913 Facility Status: Permit Area: 3C Permit Number: 535302 Permit Status: Permit Facility Type: T0	LOS ANGELES CO. HMS	S108741081 N/A
268	<b>GUISEPPE POLIMENI 14-802</b> <b>4749 SANTA ANITA AVE</b> <b>EL MONTE, CA 91731</b>  HIST UST: Region: STATE Facility ID: 00000039856 Facility Type: Gas Station Other Type: Not reported Total Tanks: 0003 Contact Name: Not reported Telephone: 8185792234 Owner Name: MOBIL OIL CORPORATION Owner Address: 612 SOUTH FLOWER STREET	HIST UST	U001569356 N/A

MAP FINDINGS  
FOCUS MAP 11

Map ID	Site	Database(s)	EPA ID Number
--------	------	-------------	---------------

**GUISEPPE POLIMENI 14-802 (Continued)**

**U001569356**

Owner City,St,Zip: LOS ANGELES, CA 90017

Tank Num: 001  
 Container Num: 0492  
 Year Installed: 1972  
 Tank Capacity: 00000550  
 Tank Used for: WASTE  
 Type of Fuel: WASTE OIL  
 Tank Construction: Not reported  
 Leak Detection: Stock Inventor

Tank Num: 002  
 Container Num: 0493  
 Year Installed: 1972  
 Tank Capacity: 00004000  
 Tank Used for: PRODUCT  
 Type of Fuel: PREMIUM  
 Tank Construction: Not reported  
 Leak Detection: Stock Inventor

Tank Num: 003  
 Container Num: 0494  
 Year Installed: 1972  
 Tank Capacity: 00006000  
 Tank Used for: PRODUCT  
 Type of Fuel: REGULAR  
 Tank Construction: Not reported  
 Leak Detection: Stock Inventor

268

**MOBIL OIL 11-L90  
4749 SANTA ANITA AVE  
EL MONTE, CA 91731**

**HAZNET S104576776  
N/A**

HAZNET:

Gepaid: CAL000056279  
 Contact: MOBIL OIL CORP.  
 Telephone: 0000000000  
 Facility Addr2: Not reported  
 Mailing Name: Not reported  
 Mailing Address: 4749 SANTA ANITA AVE  
 Mailing City,St,Zip: EL MONTE, CA 917311321  
 Gen County: Los Angeles  
 TSD EPA ID: CAD028409019  
 TSD County: Los Angeles  
 Waste Category: Unspecified oil-containing waste  
 Disposal Method: Not reported  
 Tons: 0.0625  
 Facility County: Los Angeles

Gepaid: CAL000056279  
 Contact: MOBIL OIL CORP.  
 Telephone: 0000000000  
 Facility Addr2: Not reported  
 Mailing Name: Not reported  
 Mailing Address: 4749 SANTA ANITA AVE  
 Mailing City,St,Zip: EL MONTE, CA 917311321  
 Gen County: Los Angeles  
 TSD EPA ID: CAD028409019



MAP FINDINGS  
FOCUS MAP 11

Map ID      Site      Database(s)      EPA ID Number

---

**MOBIL OIL 11-L90 (Continued)**

**S104576776**

TSD County: Los Angeles  
Waste Category: Unspecified oil-containing waste  
Disposal Method: Treatment, Tank  
Tons: 0.325  
Facility County: Los Angeles

Gepaid: CAL000056279  
Contact: --  
Telephone: 8189532518  
Facility Addr2: Not reported  
Mailing Name: Not reported  
Mailing Address: 4749 SANTA ANITA AVE  
Mailing City,St,Zip: EL MONTE, CA 917311321  
Gen County: Los Angeles  
TSD EPA ID: CAD028409019  
TSD County: Los Angeles  
Waste Category: Aqueous solution with 10% or more total organic residues  
Disposal Method: Treatment, Tank  
Tons: 0.22  
Facility County: Los Angeles

Gepaid: CAL000056279  
Contact: MOBIL OIL CORP.  
Telephone: 0000000000  
Facility Addr2: Not reported  
Mailing Name: Not reported  
Mailing Address: 4749 SANTA ANITA AVE  
Mailing City,St,Zip: EL MONTE, CA 917311321  
Gen County: Los Angeles  
TSD EPA ID: CAD028409019  
TSD County: Los Angeles  
Waste Category: Unspecified oil-containing waste  
Disposal Method: Treatment, Tank  
Tons: .4377  
Facility County: Los Angeles

Gepaid: CAL000056279  
Contact: MOBIL OIL CORP.  
Telephone: 0000000000  
Facility Addr2: Not reported  
Mailing Name: Not reported  
Mailing Address: 4749 SANTA ANITA AVE  
Mailing City,St,Zip: EL MONTE, CA 917311321  
Gen County: Los Angeles  
TSD EPA ID: CAD028409019  
TSD County: Los Angeles  
Waste Category: Unspecified oil-containing waste  
Disposal Method: Not reported  
Tons: .1251  
Facility County: Los Angeles

[Click this hyperlink](#) while viewing on your computer to access  
12 additional CA\_HAZNET: record(s) in the EDR Site Report.

MAP FINDINGS  
FOCUS MAP 11

Map ID	Site	Database(s)	EPA ID Number
268	<b>EXXONMOBIL OIL CORP.</b> <b>4749 N SANTA ANITA AVE</b> <b>EL MONTE, CA 91731</b>	RCRA-LQG	1007200225 CAL000056279
	RCRA-LQG: Date form received by agency: 02/28/2002 Facility name: EXXONMOBIL OIL CORP. Facility address: 4749 N SANTA ANITA AVE EL MONTE, CA 91731 EPA ID: CAL000056279 Mailing address: WEST BAYAUD AVE. LAKEWOOD, CO 80228 Contact: JOHN HOOVER Contact address: Not reported Not reported Contact country: Not reported Contact telephone: (800) 253-8054 Contact email: Not reported EPA Region: 09 Classification: Large Quantity Generator Description: Handler: generates 1,000 kg or more of hazardous waste during any calendar month; or generates more than 1 kg of acutely hazardous waste during any calendar month; or generates more than 100 kg of any residue or contaminated soil, waste or other debris resulting from the cleanup of a spill, into or on any land or water, of acutely hazardous waste during any calendar month; or generates 1 kg or less of acutely hazardous waste during any calendar month, and accumulates more than 1 kg of acutely hazardous waste at any time; or generates 100 kg or less of any residue or contaminated soil, waste or other debris resulting from the cleanup of a spill, into or on any land or water, of acutely hazardous waste during any calendar month, and accumulates more than 100 kg of that material at any time		
	Owner/Operator Summary: Owner/operator name: EXXONMOBIL OIL CORP. Owner/operator address: Not reported Not reported Owner/operator country: US Owner/operator telephone: Not reported Legal status: Private Owner/Operator Type: Owner Owner/Op start date: 05/31/2002 Owner/Op end date: Not reported		
	Handler Activities Summary: U.S. importer of hazardous waste: No Mixed waste (haz. and radioactive): No Recycler of hazardous waste: Unknown Transporter of hazardous waste: Unknown Treater, storer or disposer of HW: No Underground injection activity: Unknown On-site burner exemption: Unknown Furnace exemption: Unknown Used oil fuel burner: Unknown Used oil processor: Unknown User oil refiner: Unknown Used oil fuel marketer to burner: Unknown Used oil Specification marketer: Unknown		

MAP FINDINGS  
FOCUS MAP 11

Map ID	Site	Database(s)	EPA ID Number
--------	------	-------------	---------------

**EXXONMOBIL OIL CORP. (Continued)**

**1007200225**

Used oil transfer facility: Unknown  
 Used oil transporter: Unknown  
 Off-site waste receiver: Commercial status unknown

Universal Waste Summary:

Waste type: Batteries  
 Accumulated waste on-site: Unknown  
 Generated waste on-site: Unknown

Waste type: Lamps  
 Accumulated waste on-site: Unknown  
 Generated waste on-site: Unknown

Waste type: Pesticides  
 Accumulated waste on-site: Unknown  
 Generated waste on-site: Unknown

Waste type: Thermostats  
 Accumulated waste on-site: Unknown  
 Generated waste on-site: Unknown

Hazardous Waste Summary:

Waste code: 223  
 Waste name: 223

Waste code: D001  
 Waste name: IGNITABLE HAZARDOUS WASTES ARE THOSE WASTES WHICH HAVE A FLASHPOINT OF LESS THAN 140 DEGREES FAHRENHEIT AS DETERMINED BY A PENSKEY-MARTENS CLOSED CUP FLASH POINT TESTER. ANOTHER METHOD OF DETERMINING THE FLASH POINT OF A WASTE IS TO REVIEW THE MATERIAL SAFETY DATA SHEET, WHICH CAN BE OBTAINED FROM THE MANUFACTURER OR DISTRIBUTOR OF THE MATERIAL. LACQUER THINNER IS AN EXAMPLE OF A COMMONLY USED SOLVENT WHICH WOULD BE CONSIDERED AS IGNITABLE HAZARDOUS WASTE.

Violation Status: No violations found

268

**4749 N. SANTA ANITA AVE.  
EL MONTE, CA 91731**

**CHMIRS S105882942  
N/A**

CHMIRS:

OES Incident Number: 02-1476  
 OES notification: 3/19/200206:54:31 AM  
 OES Date: Not reported  
 OES Time: Not reported  
 Incident Date: Not reported  
**Date Completed: Not reported**  
 Property Use: Not reported  
 Agency Id Number: Not reported  
 Agency Incident Number: Not reported  
 Time Notified: Not reported  
 Time Completed: Not reported  
 Surrounding Area: Not reported  
 Estimated Temperature: Not reported  
 Property Management: Not reported  
 Special Studies 1: Not reported  
 Special Studies 2: Not reported  
 Special Studies 3: Not reported

MAP FINDINGS  
FOCUS MAP 11

Map ID Site Database(s) EPA ID Number

(Continued)

S105882942

Special Studies 4: Not reported  
 Special Studies 5: Not reported  
 Special Studies 6: Not reported  
 More Than Two Substances Involved?: Not reported  
 Resp Agency Personel # Of Decontaminated: Not reported  
 Responding Agency Personel # Of Injuries: Not reported  
 Responding Agency Personel # Of Fatalities: Not reported  
 Others Number Of Decontaminated: Not reported  
 Others Number Of Injuries: Not reported  
 Others Number Of Fatalities: Not reported  
 Vehicle Make/year: Not reported  
 Vehicle License Number: Not reported  
 Vehicle State: Not reported  
 Vehicle Id Number: Not reported  
 CA/DOT/PUC/ICC Number: Not reported  
 Company Name: Not reported  
 Reporting Officer Name/ID: Not reported  
 Report Date: Not reported  
 Comments: Not reported  
 Facility Telephone: Not reported  
 Waterway Involved: No  
 Waterway: Not reported  
 Spill Site: Not reported  
 Cleanup By: Contractor  
 Containment: Not reported  
 What Happened: Not reported  
 Type: Not reported  
 Measure: Not reported  
 Other: Not reported  
 Date/Time: Not reported  
 Year: 2002  
 Agency: Veeder Root  
 Incident Date: 3/18/2002 12:00:00 AM  
 Admin Agency: El Monte City Fire Department  
 Amount: Not reported  
 Contained: Yes  
 Site Type: Service Station  
 E Date: Not reported  
 Substance: Gasoline  
 Quantity Released: Not reported  
 BBLS: 0  
 Cups: 0  
 CUFT: 0  
 Gallons: 0.000000  
 Grams: 0  
 Pounds: 0  
 Liters: 0  
 Ounces: 0  
 Pints: 0  
 Quarts: 0  
 Sheen: 0  
 Tons: 0  
 Unknown: 0  
 Description: Not reported  
 Evacuatuions: 0  
 Number of Injuries: 0  
 Number of Fatalities: 0

MAP FINDINGS  
FOCUS MAP 11

Map ID	Site	Database(s)	EPA ID Number
	<b>(Continued)</b>		<b>S105882942</b>
	Description: Released from a leaking dispenser.		
<b>268</b>	<b>MOBIL OIL CORPORATION 4749 SANTA ANITA AVE. N. EL MONTE, CA 91731</b>	<b>LUST</b>	<b>S106916607 N/A</b>
	LUST:		
	Region: STATE		
	Global Id: T0603794901		
	Latitude: 34.091801		
	Longitude: -118.026898		
	Case Type: LUST Cleanup Site		
	Status: Open - Remediation		
	Status Date: 2008-04-16 00:00:00		
	Lead Agency: LOS ANGELES RWQCB (REGION 4)		
	Case Worker: Not reported		
	Local Agency: LOS ANGELES COUNTY		
	RB Case Number: I-11155A		
	LOC Case Number: 011148-011155		
	File Location: Regional Board		
	Potential Media Affect: Other Groundwater (uses other than drinking water)		
	Potential Contaminats of Concern: Other Solvent or Non-Petroleum Hydrocarbon		
	Site History: Not reported		
<b>268</b>	<b>MOBIL #11-L90 4749 SANTA ANITA AVE EL MONTE, CA 91731</b>	<b>HAZNET LUST</b>	<b>S101296148 N/A</b>
	HAZNET:		
	Gepaid: CAL000056279		
	Contact: DALE VIATOR		
	Telephone: 2816548470		
	Facility Addr2: Not reported		
	Mailing Name: Not reported		
	Mailing Address: 16945 NORTHCHASE DR RM 538		
	Mailing City,St,Zip: HOUSTON, TX 77060		
	Gen County: Los Angeles		
	TSD EPA ID: CAD028409019		
	TSD County: Los Angeles		
	Waste Category: Aqueous solution with 10% or more total organic residues		
	Disposal Method: H135		
	Tons: 0.08		
	Facility County: Los Angeles		
	LUST:		
	Region: STATE		
	Global Id: T0603703755		
	Latitude: 34.0913858		
	Longitude: -118.0269881		
	Case Type: LUST Cleanup Site		
	Status: Open - Reopen Case		
	Status Date: 2004-09-21 00:00:00		
	Lead Agency: LOS ANGELES RWQCB (REGION 4)		
	Case Worker: Not reported		
	Local Agency: LOS ANGELES COUNTY		
	RB Case Number: I-11155		

MAP FINDINGS  
FOCUS MAP 11

Map ID      Site      Database(s)      EPA ID Number

**MOBIL #11-L90 (Continued)**

**S101296148**

LOC Case Number:            Not reported  
 File Location:              Not reported  
 Potential Media Affect:      Other Groundwater (uses other than drinking water)  
 Potential Contaminants of Concern:    Gasoline  
 Site History:                Not reported

**LUST REG 4:**

Region:                      4  
 Regional Board:            04  
 County:                     Los Angeles  
 facid:                        I-11155  
 Status:                      Case Closed  
 Substance:                  Gasoline  
 Substance Quantity:        Not reported  
 Local Case No:              Not reported  
 Case Type:                  Groundwater  
 Abatement Method Used at the Site:      Not reported  
 Global ID:                   T0603703755  
 W Global ID:                Not reported  
 Staff:                        UNK  
 Local Agency:              19000  
 Cross Street:                LOWER AZUSA RD  
 Enforcement Type:         Not reported  
 Date Leak Discovered:      6/4/1987  
 Date Leak First Reported:                    6/11/1987  
 Date Leak Record Entered: 8/12/1987  
 Date Confirmation Began:   Not reported  
 Date Leak Stopped:        6/4/1987  
 Date Case Last Changed on Database:      4/3/1997  
 Date the Case was Closed:                    10/18/1996  
 How Leak Discovered:      Tank Closure  
 How Leak Stopped:         Not reported  
 Cause of Leak:              UNK  
 Leak Source:                UNK  
 Operator:                    POLIMENI, GUISEPPE  
 Water System:               Not reported  
 Well Name:                  Not reported  
 Approx. Dist To Production Well (ft):      930.2330316741609892500475293  
 Source of Cleanup Funding:                   UNK  
 Preliminary Site Assessment Workplan Submitted: Not reported  
 Preliminary Site Assessment Began:        Not reported  
 Pollution Characterization Began:          6/29/1995  
 Remediation Plan Submitted:                Not reported  
 Remedial Action Underway:                  Not reported  
 Post Remedial Action Monitoring Began:    Not reported  
 Enforcement Action Date:                    Not reported  
 Historical Max MTBE Date:                    Not reported  
 Hist Max MTBE Conc in Groundwater:        Not reported  
 Hist Max MTBE Conc in Soil:                 Not reported  
 Significant Interim Remedial Action Taken: Not reported  
 GW Qualifier:               Not reported  
 Soil Qualifier:              Not reported  
 Organization:               Not reported  
 Owner Contact:             Not reported  
 Responsible Party:         MOBIL OIL CORP  
 RP Address:                  3700 W 190TH ST, TORRANCE CA 90509-2929  
 Program:                     LUST

MAP FINDINGS  
FOCUS MAP 11

Map ID	Site	Database(s)	EPA ID Number
	<b>MOBIL #11-L90 (Continued)</b> Lat/Long: 34.0913858 / -1 Local Agency Staff: Not reported Beneficial Use: Not reported Priority: Not reported Cleanup Fund Id: Not reported Suspended: Not reported Assigned Name: Not reported Summary: 10/08/96 - REQUEST FOR CLOSURE WELL ABANDONMENT REPORT	04/03/97 -	<b>S101296148</b>
270	<b>11514 LOWER AZUSA RD</b> <b>11514 LOWER AZUSA RD</b> <b>AZUSA, CA</b>	ERNS	<b>8872858</b> <b>N/A</b>
<p><a href="#">Click this hyperlink</a> while viewing on your computer to access additional ERNS detail in the EDR Site Report.</p>			
270	<b>SELF SERVICE CAR WASH</b> <b>11514 LOWER AZUSA RD</b> <b>EL MONTE, CA 91731</b>	WIP	<b>S106765159</b> <b>N/A</b>
	WIP: Region: 4 File Number: 106.5960 <b>File Status: Not reported</b> Staff: UNIDENTIFIED Facility Suite: Not reported		
271	<b>DENNIS D JACOBSON FAMILY HOLDINGS LLC</b> <b>11558 LOWER AZUSA RD</b> <b>EL MONTE, CA 91732</b>	HAZNET	<b>S108204792</b> <b>N/A</b>
	HAZNET: Gepaid: CAC002591192 Contact: BRAD TALT Telephone: 6264051977 Facility Addr2: Not reported Mailing Name: Not reported Mailing Address: 4733 W CHESTER DR Mailing City,St,Zip: WOODLAND HILLS, CA 91364 Gen County: Los Angeles TSD EPA ID: CAD009007626 TSD County: Los Angeles Waste Category: Asbestos-containing waste Disposal Method: Disposal, Land Fill Tons: 33.71 Facility County: Not reported		

MAP FINDINGS  
FOCUS MAP 11

Map ID	Site	Database(s)	EPA ID Number
277	<b>BENSON T. C. AU, DMD</b> <b>4718 SANTA ANITA AVENUE</b> <b>EL MONTE, CA 91731</b>  HAZNET: Gepaid: CAL000141489 Contact: BENSON T C AU DMD Telephone: 0000000000 Facility Addr2: Not reported Mailing Name: Not reported Mailing Address: 4718 SANTA ANITA AVE Mailing City,St,Zip: EL MONTE, CA 917310000 Gen County: Los Angeles TSD EPA ID: CAD981402522 TSD County: Kern Waste Category: Photochemicals/photoprocessing waste Disposal Method: Recycler Tons: .0083 Facility County: Los Angeles  Gepaid: CAL000141489 Contact: BENSON T C AU DMD Telephone: 0000000000 Facility Addr2: Not reported Mailing Name: Not reported Mailing Address: 4718 SANTA ANITA AVE Mailing City,St,Zip: EL MONTE, CA 917310000 Gen County: Los Angeles TSD EPA ID: CAD982524613 TSD County: Orange Waste Category: Photochemicals/photoprocessing waste Disposal Method: Not reported Tons: .0083 Facility County: Los Angeles	HAZNET	S102823552 N/A
283	<b>PRINT MASTERS</b> <b>11629 LOWER AZUSA RD</b> <b>EL MONTE, CA 91732</b>  HAZNET: Gepaid: CAL000058003 Contact: BRUCE RIDLING Telephone: 0000000000 Facility Addr2: Not reported Mailing Name: Not reported Mailing Address: 11629 LOWER AZUSA RD Mailing City,St,Zip: EL MONTE, CA 917320000 Gen County: Los Angeles TSD EPA ID: CAT000613976 TSD County: Orange Waste Category: Liquids with halogenated organic compounds > 1000 mg/l Disposal Method: Transfer Station Tons: .0582 Facility County: Los Angeles  Gepaid: CAL000058003 Contact: UNDELIVERABLE PER FEES 6/9 4 Telephone: 8183053095 Facility Addr2: Not reported Mailing Name: Not reported	HAZNET	S105089512 N/A



MAP FINDINGS  
FOCUS MAP 11

Map ID	Site	Database(s)	EPA ID Number
--------	------	-------------	---------------

**PRINT MASTERS (Continued)**

**S105089512**

Mailing Address:	11628 GOLDRING RD
Mailing City,St,Zip:	ARCADIA, CA 91006
Gen County:	Los Angeles
TSD EPA ID:	Not reported
TSD County:	Orange
Waste Category:	Liquids with halogenated organic compounds > 1000 mg/l
Disposal Method:	Transfer Station
Tons:	0.22
Facility County:	Not reported
Gepaid:	CAL000058003
Contact:	UNDELIVERABLE PER FEES 6/9 4
Telephone:	8183053095
Facility Addr2:	Not reported
Mailing Name:	Not reported
Mailing Address:	11628 GOLDRING RD
Mailing City,St,Zip:	ARCADIA, CA 91006
Gen County:	Los Angeles
TSD EPA ID:	Not reported
TSD County:	Los Angeles
Waste Category:	Aqueous solution with less than 10% total organic residues
Disposal Method:	Transfer Station
Tons:	0.17
Facility County:	Not reported
Gepaid:	CAL000058003
Contact:	UNDELIVERABLE PER FEES 6/9 4
Telephone:	8183053095
Facility Addr2:	Not reported
Mailing Name:	Not reported
Mailing Address:	11628 GOLDRING RD
Mailing City,St,Zip:	ARCADIA, CA 91006
Gen County:	Los Angeles
TSD EPA ID:	Not reported
TSD County:	Orange
Waste Category:	Liquids with halogenated organic compounds > 1000 mg/l
Disposal Method:	Transfer Station
Tons:	0.08
Facility County:	Not reported
Gepaid:	CAL000058003
Contact:	UNDELIVERABLE PER FEES 6/9 4
Telephone:	8183053095
Facility Addr2:	Not reported
Mailing Name:	Not reported
Mailing Address:	11728 GOLDRING RD STE 104
Mailing City,St,Zip:	ARCADIA, CA 91006
Gen County:	Los Angeles
TSD EPA ID:	CAT000613893
TSD County:	Los Angeles
Waste Category:	Aqueous solution with less than 10% total organic residues
Disposal Method:	Transfer Station
Tons:	0.2
Facility County:	Los Angeles

MAP FINDINGS  
FOCUS MAP 11

Map ID	Site	Database(s)	EPA ID Number
--------	------	-------------	---------------

**PRINT MASTERS (Continued)**

**S105089512**

[Click this hyperlink](#) while viewing on your computer to access additional CA\_HAZNET: detail in the EDR Site Report.

<b>287</b>	<b>ROBERT L FREEMAN 11065 RANCHITO EL MONTE, CA 91731</b>	<b>HAZNET</b>	<b>S103984981 N/A</b>
------------	---	---------------	---------------------------

HAZNET:  
 Gepaid: CAL000056572  
 Contact: Not reported  
 Telephone: 0000000000  
 Facility Addr2: Not reported  
 Mailing Name: Not reported  
 Mailing Address: 11065 RANCHITO  
 Mailing City,St,Zip: EL MONTE, CA 917310000  
 Gen County: Los Angeles  
 TSD EPA ID: CAD028409019  
 TSD County: Los Angeles  
 Waste Category: Unspecified oil-containing waste  
 Disposal Method: Treatment, Tank  
 Tons: .0834  
 Facility County: Los Angeles

<b>288</b>	<b>STANDARD SERV STA 4766 PECK RD EL MONTE, CA 91732</b>	<b>WIP</b>	<b>S106765160 N/A</b>
------------	--	------------	---------------------------

WIP:  
 Region: 4  
 File Number: 106.5961  
**File Status: Not reported**  
 Staff: UNIDENTIFIED  
 Facility Suite: Not reported

<b>288</b>	<b>STANDARD SERVICE STATION(DEST) 4766 N PECK RD EL MONTE, CA</b>	<b>LOS ANGELES CO. HMS</b>	<b>U003060826 N/A</b>
------------	---	----------------------------	---------------------------

LOS ANGELES CO. HMS:  
 Region: LA  
 Facility Id: 004677-I04857  
 Facility Status: Closed  
 Area: 3C  
 Permit Number: 00002199X  
 Permit Status: Closed  
 Facility Type: I00

MAP FINDINGS  
FOCUS MAP 11

Map ID	Site	Database(s)	EPA ID Number
294	<b>NUNNALLY DEVELOPMENT</b> <b>4714 CROSSVALE AVE</b> <b>EL MONTE, CA 91732</b>  HAZNET: Gepaid: CAC001127696 Contact: NUNNALLY DEVELOPMENT Telephone: 0000000000 Facility Addr2: Not reported Mailing Name: Not reported Mailing Address: 8880 STRANG LN Mailing City,St,Zip: ALTA LOMA, CA 917010000 Gen County: Los Angeles TSD EPA ID: CAD000088252 TSD County: Los Angeles Waste Category: Latex waste Disposal Method: Transfer Station Tons: .4000 Facility County: Los Angeles	HAZNET	S102805133 N/A
299	<b>BOULEVARD CLEANERS</b> <b>4739 PECK RD</b> <b>EL MONTE, CA 91732</b>  WIP: Region: 4 File Number: 106.0054 <b>File Status: Historical</b> Staff: MSMYTHE Facility Suite: Not reported	WIP	S106765009 N/A
299	<b>WORTMANN OIL #7</b> <b>4732 PECK RD N</b> <b>EL MONTE, CA 91732</b>  LUST: Region: STATE Global Id: T0603704787 Latitude: 34.0896757 Longitude: -118.0149806 Case Type: LUST Cleanup Site Status: Open - Site Assessment Status Date: 1997-08-29 00:00:00 Lead Agency: LOS ANGELES COUNTY Case Worker: Not reported Local Agency: LOS ANGELES COUNTY RB Case Number: R-09183 LOC Case Number: Not reported File Location: Not reported Potential Media Affect: Soil Potential Contaminats of Concern: Gasoline Site History: Not reported  LUST REG 4: Region: 4 Regional Board: 04 County: Los Angeles facid: R-09183	LUST	S102769647 N/A

MAP FINDINGS  
FOCUS MAP 11

Map ID Site Database(s) EPA ID Number

**WORTMANN OIL #7 (Continued)**

**S102769647**

Status: Preliminary site assessment workplan submitted  
 Substance: Gasoline  
 Substance Quantity: Not reported  
 Local Case No: Not reported  
 Case Type: Soil  
 Abatement Method Used at the Site: Not reported  
 Global ID: T0603704787  
 W Global ID: Not reported  
 Staff: UNK  
 Local Agency: 19000  
 Cross Street: AZUSA RD  
 Enforcement Type: Not reported  
 Date Leak Discovered: 8/1/1996  
 Date Leak First Reported: 8/1/1996  
 Date Leak Record Entered: 9/11/1997  
 Date Confirmation Began: Not reported  
 Date Leak Stopped: 8/1/1996  
 Date Case Last Changed on Database: 8/29/1997  
 Date the Case was Closed: Not reported  
 How Leak Discovered: Tank Closure  
 How Leak Stopped: Not reported  
 Cause of Leak: UNK  
 Leak Source: UNK  
 Operator: Not reported  
 Water System: Not reported  
 Well Name: Not reported  
 Approx. Dist To Production Well (ft): 1863.8685608409116410261339665  
 Source of Cleanup Funding: UNK  
 Preliminary Site Assessment Workplan Submitted: 8/29/1997  
 Preliminary Site Assessment Began: Not reported  
 Pollution Characterization Began: Not reported  
 Remediation Plan Submitted: Not reported  
 Remedial Action Underway: Not reported  
 Post Remedial Action Monitoring Began: Not reported  
 Enforcement Action Date: Not reported  
 Historical Max MTBE Date: Not reported  
 Hist Max MTBE Conc in Groundwater: Not reported  
 Hist Max MTBE Conc in Soil: Not reported  
 Significant Interim Remedial Action Taken: Not reported  
 GW Qualifier: Not reported  
 Soil Qualifier: Not reported  
 Organization: Not reported  
 Owner Contact: Not reported  
 Responsible Party: WORTMANN OIL COMPANY  
 RP Address: 3044 FOOTHILL BLVD., LA CRESCENTA, CA 91214  
 Program: LUST  
 Lat/Long: 34.0896757 / -1  
 Local Agency Staff: Not reported  
 Beneficial Use: Not reported  
 Priority: Not reported  
 Cleanup Fund Id: Not reported  
 Suspended: Not reported  
 Assigned Name: Not reported  
 Summary: SITE CURRENTLY UTILIZED AS A RETAIL GASOLINE STATION.

MAP FINDINGS  
FOCUS MAP 11

Map ID	Site	Database(s)	EPA ID Number
--------	------	-------------	---------------

299	<b>WORTMANN OIL CO 4732 N PECK RD EL MONTE, CA</b>	<b>CA FID UST LOS ANGELES CO. HMS SWEEPS UST</b>	<b>S101587076 N/A</b>
-----	--	--	---------------------------

CA FID UST:

Facility ID: 19054821  
 Regulated By: UTNKA  
 Regulated ID: 00005176  
 Cortese Code: Not reported  
 SIC Code: Not reported  
 Facility Phone: 8180000000  
 Mail To: Not reported  
 Mailing Address: 3044 W FOOTHILL BLVD  
 Mailing Address 2: Not reported  
 Mailing City,St,Zip: EL MONTE  
 Contact: Not reported  
 Contact Phone: Not reported  
 DUNs Number: Not reported  
 NPDES Number: Not reported  
 EPA ID: Not reported  
 Comments: Not reported  
 Status: Active

LOS ANGELES CO. HMS:

Region: LA  
 Facility Id: 009376-009183  
 Facility Status: Permit  
 Area: 3C  
 Permit Number: 00000167T  
 Permit Status: Permit  
 Facility Type: T0

SWEEPS UST:

Status: A  
 Comp Number: 9183  
 Number: 9  
 Board Of Equalization: 44-008340  
 Ref Date: 06-30-89  
 Act Date: Not reported  
 Created Date: 06-30-89  
 Tank Status: A  
 Owner Tank Id: Not reported  
 Swrcb Tank Id: 19-000-009183-000001  
 Actv Date: 06-30-89  
 Capacity: Not reported  
 Tank Use: UNKNOWN  
 Stg: W  
 Content: Not reported  
 Number Of Tanks: 3

Status: A  
 Comp Number: 9183  
 Number: 9  
 Board Of Equalization: 44-008340  
 Ref Date: 06-30-89  
 Act Date: Not reported  
 Created Date: 06-30-89  
 Tank Status: A

MAP FINDINGS  
FOCUS MAP 11

Map ID      Site      Database(s)      EPA ID Number

---

**WORTMANN OIL CO (Continued)**

**S101587076**

Owner Tank Id:      Not reported  
Swrcb Tank Id:      19-000-009183-000002  
Actv Date:          06-30-89  
Capacity:          Not reported  
Tank Use:          UNKNOWN  
Stg:                W  
Content:          Not reported  
Number Of Tanks:    Not reported

Status:            A  
Comp Number:      9183  
Number:            9  
Board Of Equalization: 44-008340  
Ref Date:          06-30-89  
Act Date:          Not reported  
Created Date:      06-30-89  
Tank Status:      A  
Owner Tank Id:      Not reported  
Swrcb Tank Id:      19-000-009183-000003  
Actv Date:          06-30-89  
Capacity:          Not reported  
Tank Use:          UNKNOWN  
Stg:                W  
Content:          Not reported  
Number Of Tanks:    Not reported

299

**WORTMANN OIL CO  
4732 PECK RD  
EL MONTE, CA 91732**

**UST      U001569427  
HIST UST      N/A  
WIP**

UST:  
Global ID:          593  
Latitude:          34.08971  
Longitude:        -118.01504

HIST UST:  
Region:            STATE  
Facility ID:        00000005176  
Facility Type:     Gas Station  
Other Type:        Not reported  
Total Tanks:      0004  
Contact Name:     JOHN D WORTMANN  
Telephone:        8182481339  
Owner Name:        WORTMANN OIL COMPANY  
Owner Address:    3044 FOOTHILL BLVD.  
Owner City,St,Zip: LA CRESCENTA, CA 91214

Tank Num:          001  
Container Num:     1  
Year Installed:    Not reported  
Tank Capacity:    00010000  
Tank Used for:    PRODUCT  
Type of Fuel:      UNLEADED  
Tank Construction: Not reported  
Leak Detection:    Stock Inventor

Tank Num:          002

MAP FINDINGS  
FOCUS MAP 11

Map ID Site Database(s) EPA ID Number

**WORTMANN OIL CO (Continued)**

**U001569427**

Container Num: 2  
Year Installed: Not reported  
Tank Capacity: 00010000  
Tank Used for: PRODUCT  
Type of Fuel: UNLEADED  
Tank Construction: Not reported  
Leak Detection: Stock Inventor

Tank Num: 003  
Container Num: 3  
Year Installed: Not reported  
Tank Capacity: 00010000  
Tank Used for: PRODUCT  
Type of Fuel: UNLEADED  
Tank Construction: Not reported  
Leak Detection: Stock Inventor

Tank Num: 004  
Container Num: 4  
Year Installed: Not reported  
Tank Capacity: 00010000  
Tank Used for: PRODUCT  
Type of Fuel: REGULAR  
Tank Construction: Not reported  
Leak Detection: Stock Inventor

WIP:

Region: 4  
File Number: 106.0315  
**File Status: Historical**  
Staff: CRS  
Facility Suite: Not reported

Region: 4  
File Number: 106.5994  
**File Status: Historical**  
Staff: RSK  
Facility Suite: Not reported

299

**MERRILL CLEANERS**  
**4727 N. PECK RD.**  
**EL MONTE, CA 91732**

**SLIC S106484507**  
**N/A**

SLIC:

Region: STATE  
**Facility Status: Open - Site Assessment**  
Status Date: 1994-01-24 00:00:00  
Global Id: SL603798685  
Lead Agency: LOS ANGELES RWQCB (REGION 4)  
Lead Agency Case Number: Not reported  
Latitude: 34.09099  
Longitude: -118.013749  
Case Type: Cleanup Program Site  
Case Worker: Not reported  
Local Agency: Not reported  
RB Case Number: 106.0231  
File Location: Not reported

MAP FINDINGS  
FOCUS MAP 11

Map ID	Site	Database(s)	EPA ID Number
	<b>MERRILL CLEANERS (Continued)</b>		<b>S106484507</b>
	Potential Media Affected: Aquifer used for drinking water supply		
	Potential Contaminants of Concern: Not reported		
	Site History: Not reported		
299	<b>DON ROSE ELECTRONICS</b> 4728 PECK RD EL MONTE, CA 91732	WIP	S106765070 N/A
	WIP:		
	Region: 4		
	File Number: 106.1462		
	<b>File Status: Historical</b>		
	Staff: CCC		
	Facility Suite: A		
299	<b>ABC CLEANERS</b> 4728 PECK RD EL MONTE, CA 91732	WIP	S106765004 N/A
	WIP:		
	Region: 4		
	File Number: 106.0009		
	<b>File Status: Historical</b>		
	Staff: PBC		
	Facility Suite: Not reported		
299	<b>MERRILL CLEANERS, TMAJIAN DBA</b> 4727 N PECK RD EL MONTE, CA 91732	EMI WIP	S106835494 N/A
	EMI:		
	Year: 1990		
	County Code: 19		
	Air Basin: SC		
	Facility ID: 5505		
	Air District Name: SC		
	SIC Code: 7216		
	Air District Name: SOUTH COAST AQMD		
	Community Health Air Pollution Info System: Not reported		
	Consolidated Emission Reporting Rule: Not reported		
	Total Organic Hydrocarbon Gases Tons/Yr: 2		
	Reactive Organic Gases Tons/Yr: 0		
	Carbon Monoxide Emissions Tons/Yr: 0		
	NOX - Oxides of Nitrogen Tons/Yr: 0		
	SOX - Oxides of Sulphur Tons/Yr: 0		
	Particulate Matter Tons/Yr: 0		
	Part. Matter 10 Micrometers & Smllr Tons/Yr: 0		
	WIP:		
	Region: 4		
	File Number: 106.0231		
	<b>File Status: Backlog</b>		
	Staff: UNIDENTIFIED		
	Facility Suite: Not reported		



MAP FINDINGS  
FOCUS MAP 11

Map ID	Site	Database(s)	EPA ID Number
299	<b>MERRILL CLEANERS 4727 PECK AVE EL MONTE, CA 91731</b>	<b>RCRA-SQG FINDS HAZNET</b>	<b>1000361992 CAD981965973</b>
	<p>RCRA-SQG:</p> <p>Date form received by agency: 09/01/1996</p> <p>Facility name: MERRILL CLEANERS</p> <p>Facility address: 4727 PECK AVE EL MONTE, CA 91731</p> <p>EPA ID: CAD981965973</p> <p>Contact: Not reported</p> <p>Contact address: Not reported Not reported</p> <p>Contact country: Not reported</p> <p>Contact telephone: Not reported</p> <p>Contact email: Not reported</p> <p>EPA Region: 09</p> <p>Classification: Small Small Quantity Generator</p> <p>Description: Handler: generates more than 100 and less than 1000 kg of hazardous waste during any calendar month and accumulates less than 6000 kg of hazardous waste at any time; or generates 100 kg or less of hazardous waste during any calendar month, and accumulates more than 1000 kg of hazardous waste at any time</p> <p>Owner/Operator Summary:</p> <p>Owner/operator name: SAM TASMAJIAN</p> <p>Owner/operator address: NOT REQUIRED NOT REQUIRED, ME 99999</p> <p>Owner/operator country: Not reported</p> <p>Owner/operator telephone: (415) 555-1212</p> <p>Legal status: Private</p> <p>Owner/Operator Type: Owner</p> <p>Owner/Op start date: Not reported</p> <p>Owner/Op end date: Not reported</p> <p>Owner/operator name: NOT REQUIRED</p> <p>Owner/operator address: NOT REQUIRED NOT REQUIRED, ME 99999</p> <p>Owner/operator country: Not reported</p> <p>Owner/operator telephone: (415) 555-1212</p> <p>Legal status: Private</p> <p>Owner/Operator Type: Operator</p> <p>Owner/Op start date: Not reported</p> <p>Owner/Op end date: Not reported</p> <p>Handler Activities Summary:</p> <p>U.S. importer of hazardous waste: Unknown</p> <p>Mixed waste (haz. and radioactive): Unknown</p> <p>Recycler of hazardous waste: No</p> <p>Transporter of hazardous waste: No</p> <p>Treater, storer or disposer of HW: No</p> <p>Underground injection activity: No</p> <p>On-site burner exemption: Unknown</p> <p>Furnace exemption: Unknown</p> <p>Used oil fuel burner: No</p> <p>Used oil processor: No</p> <p>User oil refiner: No</p> <p>Used oil fuel marketer to burner: No</p>		

MAP FINDINGS  
FOCUS MAP 11

Map ID      Site      Database(s)      EPA ID Number

---

**MERRILL CLEANERS (Continued)**

**1000361992**

Used oil Specification marketer:      No  
Used oil transfer facility:              No  
Used oil transporter:                      No  
Off-site waste receiver:                  Commercial status unknown

Historical Generators:

Date form received by agency: 01/26/1986  
Facility name:                              MERRILL CLEANERS  
Classification:                              Large Quantity Generator

Violation Status:                          No violations found

FINDS:

Other Pertinent Environmental Activity Identified at Site

Registry ID:                                110002758132

RCRAInfo is a national information system that supports the Resource Conservation and Recovery Act (RCRA) program through the tracking of events and activities related to facilities that generate, transport, and treat, store, or dispose of hazardous waste. RCRAInfo allows RCRA program staff to track the notification, permit, compliance, and corrective action activities required under RCRA.

HAZNET:

Gepaid:                                      CAL000016962  
Contact:                                      TASMAJIAN SAMUEL K  
Telephone:                                    0000000000  
Facility Addr2:                              Not reported  
Mailing Name:                                Not reported  
Mailing Address:                            4727 PECK RD  
Mailing City,St,Zip:                        EL MONTE, CA 917321309  
Gen County:                                  Los Angeles  
TSD EPA ID:                                  CAD008302903  
TSD County:                                  Los Angeles  
Waste Category:                            Organic solids with halogens  
Disposal Method:                            Recycler  
Tons:    0.1  
Facility County:                              Los Angeles

Gepaid:                                      CAL000016962  
Contact:                                      TASMAJIAN SAMUEL K  
Telephone:                                    0000000000  
Facility Addr2:                              Not reported  
Mailing Name:                                Not reported  
Mailing Address:                            4727 PECK RD  
Mailing City,St,Zip:                        EL MONTE, CA 917321309  
Gen County:                                  Los Angeles  
TSD EPA ID:                                  OHD980587364  
TSD County:                                  0  
Waste Category:                            Not reported  
Disposal Method:                            Not reported  
Tons:    0  
Facility County:                              Los Angeles

Gepaid:                                      CAL000016962

MAP FINDINGS  
FOCUS MAP 11

Map ID	Site	Database(s)	EPA ID Number
--------	------	-------------	---------------

**MERRILL CLEANERS (Continued)**

**1000361992**

Contact: TASMAJIAN SAMUEL K  
 Telephone: 0000000000  
 Facility Addr2: Not reported  
 Mailing Name: Not reported  
 Mailing Address: 4727 PECK RD  
 Mailing City,St,Zip: EL MONTE, CA 917321309  
 Gen County: Los Angeles  
 TSD EPA ID: OHD980587364  
 TSD County: 0  
 Waste Category: Liquids with halogenated organic compounds > 1000 mg/l  
 Disposal Method: \*\*\*  
 Tons: 0.5375  
 Facility County: Los Angeles

Gepaid: CAL000016962  
 Contact: TASMAJIAN SAMUEL K  
 Telephone: 0000000000  
 Facility Addr2: Not reported  
 Mailing Name: Not reported  
 Mailing Address: 4727 PECK RD  
 Mailing City,St,Zip: EL MONTE, CA 917321309  
 Gen County: Los Angeles  
 TSD EPA ID: OHD980587364  
 TSD County: 0  
 Waste Category: Liquids with halogenated organic compounds > 1000 mg/l  
 Disposal Method: Transfer Station  
 Tons: 0.1525  
 Facility County: Los Angeles

Gepaid: CAL000016962  
 Contact: TASMAJIAN SAMUEL K  
 Telephone: 0000000000  
 Facility Addr2: Not reported  
 Mailing Name: Not reported  
 Mailing Address: 4727 PECK RD  
 Mailing City,St,Zip: EL MONTE, CA 917321309  
 Gen County: Los Angeles  
 TSD EPA ID: OHD980587364  
 TSD County: 99  
 Waste Category: Not reported  
 Disposal Method: Not reported  
 Tons: .0000  
 Facility County: Los Angeles

[Click this hyperlink](#) while viewing on your computer to access 29 additional CA\_HAZNET: record(s) in the EDR Site Report.

299

**RUDY'S AUTO REPAIR  
4723 1/2 NO PECK RD  
EL MONTE, CA 91732**

**HAZNET S103985649  
N/A**

HAZNET:  
 Gepaid: CAL000064189  
 Contact: PANFILO RODRIGUEZ  
 Telephone: 0000000000  
 Facility Addr2: Not reported  
 Mailing Name: Not reported  
 Mailing Address: 4723 1/2 PECK RD

MAP FINDINGS  
FOCUS MAP 11

Map ID	Site	Database(s)	EPA ID Number
--------	------	-------------	---------------

**RUDY'S AUTO REPAIR (Continued)**

**S103985649**

Mailing City,St,Zip: EL MONTE, CA 917321309  
 Gen County: Los Angeles  
 TSD EPA ID: CAT000613893  
 TSD County: Los Angeles  
 Waste Category: Aqueous solution with less than 10% total organic residues  
 Disposal Method: Transfer Station  
 Tons: 0.0625  
 Facility County: Los Angeles

Gepaid: CAL000064189  
 Contact: PANFILO RODRIGUEZ  
 Telephone: 0000000000  
 Facility Addr2: Not reported  
 Mailing Name: Not reported  
 Mailing Address: 4723 1/2 PECK RD  
 Mailing City,St,Zip: EL MONTE, CA 917321309  
 Gen County: Los Angeles  
 TSD EPA ID: CAT000613893  
 TSD County: Los Angeles  
 Waste Category: Aqueous solution with less than 10% total organic residues  
 Disposal Method: Transfer Station  
 Tons: .0625  
 Facility County: Los Angeles

---

**299 NORWOOD VILLAGE MAIL BOX  
 4707 PECK RD  
 EL MONTE, CA 91732**

**WIP S106765063  
 N/A**

WIP:  
 Region: 4  
 File Number: 106.1266  
**File Status: Historical**  
 Staff: KELLIOTT  
 Facility Suite: Not reported

---

**299 NORWOOD NURSERY  
 4704 PECK RD  
 EL MONTE, CA 91732**

**WIP S106765062  
 N/A**

WIP:  
 Region: 4  
 File Number: 106.1265  
**File Status: Historical**  
 Staff: KELLIOTT  
 Facility Suite: Not reported

MAP FINDINGS  
FOCUS MAP 11

Map ID	Site	Database(s)	EPA ID Number
299	<b>TIM'S SUPERBURGERS, TIM MARINO</b> <b>4701 N PECK RD</b> <b>EL MONTE, CA 91732</b>  EMI: Year: 1990 County Code: 19 Air Basin: SC Facility ID: 76669 Air District Name: SC SIC Code: 5812 Air District Name: SOUTH COAST AQMD Community Health Air Pollution Info System: Not reported Consolidated Emission Reporting Rule: Not reported Total Organic Hydrocarbon Gases Tons/Yr: 0 Reactive Organic Gases Tons/Yr: 0 Carbon Monoxide Emissions Tons/Yr: 0 NOX - Oxides of Nitrogen Tons/Yr: 0 SOX - Oxides of Sulphur Tons/Yr: 0 Particulate Matter Tons/Yr: 0 Part. Matter 10 Micrometers & Smlr Tons/Yr: 0	EMI	S106841115 N/A
305	<b>SUNCO PRODUCTS</b> <b>4600 SANTA ANITA AVE</b> <b>EL MONTE, CA 91731</b>  WIP: Region: 4 File Number: 103.1561 <b>File Status: Historical</b> Staff: CCC Facility Suite: Not reported	WIP	S106764361 N/A
309	<b>MULHALL ELEMENTARY</b> <b>10900 MULHALL ST.</b> <b>EL MONTE, CA 91731</b>  FINDS: Other Pertinent Environmental Activity Identified at Site  Registry ID: 110022021364  Not reported  NCES (National Center for Education Statistics) is the primary federal entity for collecting and analyzing data related to education in the United States and other nations and the institute of education sciences.	FINDS	1008313002 N/A

MAP FINDINGS  
FOCUS MAP 11

Map ID	Site	Database(s)	EPA ID Number
309	<b>10905 MULHALL ST EL MONTE, CA 91731</b>  CDL: Facility ID: 199801087 Lab Type: Illegal Drug Lab (L) - location where an illegal drug lab was operated or drug lab equipment and/or materials were stored.	CDL	S107527110 N/A
313	<b>CITY OF EL MONTE 11817 LOWER AZUSA RD EL MONTE, CA 91732</b>  HAZNET: Gepaid: CAC002585998 Contact: RICHARD SALAZAR Telephone: 6265802070 Facility Addr2: Not reported Mailing Name: Not reported Mailing Address: 11333 VALLEY Mailing City,St,Zip: EL MONTE, CA 91731 Gen County: Los Angeles TSD EPA ID: CAT080033681 TSD County: Los Angeles Waste Category: Other organic solids Disposal Method: Disposal, Land Fill Tons: 0.05 Facility County: Not reported	HAZNET	S108201879 N/A
321	<b>GODFREY PERNELL DDS INC 4639 N PECK ROAD EL MONTE, CA 91732</b>  HAZNET: Gepaid: CAL000112181 Contact: GODFREY PERNELL Telephone: 8184449281 Facility Addr2: Not reported Mailing Name: Not reported Mailing Address: 3833 ATLANTIC AVENUE Mailing City,St,Zip: LONG BEACH, CA 908071396 Gen County: Los Angeles TSD EPA ID: CAD108040858 TSD County: Los Angeles Waste Category: Photochemicals/photoprocessing waste Disposal Method: Recycler Tons: .1251 Facility County: Los Angeles  Gepaid: CAL000112181 Contact: GODFREY PERNELL Telephone: 8184449281 Facility Addr2: Not reported Mailing Name: Not reported Mailing Address: 3833 ATLANTIC AVENUE Mailing City,St,Zip: LONG BEACH, CA 908071396 Gen County: Los Angeles TSD EPA ID: NCD000648451	HAZNET	S103660921 N/A

MAP FINDINGS  
FOCUS MAP 11

Map ID	Site	Database(s)	EPA ID Number
	<b>GODFREY PERNELL DDS INC (Continued)</b>		<b>S103660921</b>
	TSD County: 99 Waste Category: Other inorganic solid waste Disposal Method: Transfer Station Tons: .0375 Facility County: Los Angeles		
<b>321</b>	<b>HAL GARDENER 4625 N. PECK RD EL MONTE, CA 91700</b>	<b>HAZNET</b>	<b>S103967096 N/A</b>
	HAZNET: Gepaid: CAC001494904 Contact: HAL GARDENER Telephone: 7603467714 Facility Addr2: Not reported Mailing Name: Not reported Mailing Address: 7-321 HWY 111 STE 9 Mailing City,St,Zip: RANCHO MIRAGE, CA 922700000 Gen County: Los Angeles TSD EPA ID: CAT080013352 TSD County: Los Angeles Waste Category: Tank bottom waste Disposal Method: Recycler Tons: 5.0040 Facility County: Los Angeles  Gepaid: CAC001494904 Contact: HAL GARDENER Telephone: 7603467714 Facility Addr2: Not reported Mailing Name: Not reported Mailing Address: 7-321 HWY 111 STE 9 Mailing City,St,Zip: RANCHO MIRAGE, CA 922700000 Gen County: Los Angeles TSD EPA ID: CAD982484933 TSD County: 7 Waste Category: Other empty containers 30 gallons or more Disposal Method: Recycler Tons: 14.2500 Facility County: Los Angeles		
<b>321</b>	<b>CALIFORNIA TARGET ENT #080 4625 N PECK RD EL MONTE, CA</b>	<b>LOS ANGELES CO. HMS SWEEPS UST</b>	<b>S102059828 N/A</b>
	LOS ANGELES CO. HMS: Region: LA Facility Id: 003167-013858 Facility Status: Closed Area: 3C Permit Number: 00005483T Permit Status: Closed Facility Type: T0  Region: LA Facility Id: 003167-I03281		

MAP FINDINGS  
FOCUS MAP 11

Map ID      Site      Database(s)      EPA ID Number

---

**CALIFORNIA TARGET ENT #080 (Continued)**

**S102059828**

Facility Status:    Closed  
Area:                3C  
Permit Number:    1377  
Permit Status:    Closed  
Facility Type:     I00

**SWEEPS UST:**

Status:             A  
Comp Number:      13858  
Number:             9  
Board Of Equalization: 44-010268  
Ref Date:           06-30-89  
Act Date:           Not reported  
Created Date:      06-30-89  
Tank Status:        A  
Owner Tank Id:     Not reported  
Swrcb Tank Id:     19-000-013858-000001  
Actv Date:          06-30-89  
Capacity:           Not reported  
Tank Use:           UNKNOWN  
Stg:                 W  
Content:            Not reported  
Number Of Tanks:   4

Status:             A  
Comp Number:      13858  
Number:             9  
Board Of Equalization: 44-010268  
Ref Date:           06-30-89  
Act Date:           Not reported  
Created Date:      06-30-89  
Tank Status:        A  
Owner Tank Id:     Not reported  
Swrcb Tank Id:     19-000-013858-000002  
Actv Date:          06-30-89  
Capacity:           Not reported  
Tank Use:           UNKNOWN  
Stg:                 Not reported  
Content:            Not reported  
Number Of Tanks:   Not reported

Status:             A  
Comp Number:      13858  
Number:             9  
Board Of Equalization: 44-010268  
Ref Date:           06-30-89  
Act Date:           Not reported  
Created Date:      06-30-89  
Tank Status:        A  
Owner Tank Id:     Not reported  
Swrcb Tank Id:     19-000-013858-000003  
Actv Date:          06-30-89  
Capacity:           Not reported  
Tank Use:           UNKNOWN  
Stg:                 W  
Content:            Not reported  
Number Of Tanks:   Not reported



MAP FINDINGS  
FOCUS MAP 11

Map ID	Site	Database(s)	EPA ID Number
--------	------	-------------	---------------

**CALIFORNIA TARGET ENT #080 (Continued)**

**S102059828**

Status: A  
 Comp Number: 13858  
 Number: 9  
 Board Of Equalization: 44-010268  
 Ref Date: 06-30-89  
 Act Date: Not reported  
 Created Date: 06-30-89  
 Tank Status: A  
 Owner Tank Id: Not reported  
 Swrcb Tank Id: 19-000-013858-000004  
 Actv Date: 06-30-89  
 Capacity: Not reported  
 Tank Use: UNKNOWN  
 Stg: W  
 Content: Not reported  
 Number Of Tanks: Not reported

321

**HAL GARDNER  
4625 N PECK RD  
EL MONTE, CA**

**LOS ANGELES CO. HMS**

**S103392607  
N/A**

LOS ANGELES CO. HMS:

Region: LA  
 Facility Id: 003167-026025  
 Facility Status: Removed  
 Area: 3C  
 Permit Number: 222625  
 Permit Status: Removed  
 Facility Type: T0

321

**STATION 080  
4625 PECK RD  
EL MONTE, CA 91733**

**HIST UST  
WIP**

**U001569500  
N/A**

HIST UST:

Region: STATE  
 Facility ID: 00000005230  
 Facility Type: Gas Station  
 Other Type: Not reported  
 Total Tanks: 0005  
 Contact Name: Not reported  
 Telephone: 2139275339  
 Owner Name: CALIFORNIA TARGET ENTERPRISES,  
 Owner Address: 12739 LAKEWOOD BLVD.  
 Owner City,St,Zip: DOWNEY, CA 90242

Tank Num: 001  
 Container Num: 80-1  
 Year Installed: Not reported  
 Tank Capacity: 00010000  
 Tank Used for: PRODUCT  
 Type of Fuel: REGULAR  
 Tank Construction: Not reported  
 Leak Detection: Stock Inventor

Tank Num: 002

MAP FINDINGS  
FOCUS MAP 11

Map ID      Site      Database(s)      EPA ID Number

---

**STATION 080 (Continued)**

**U001569500**

Container Num: 80-2  
Year Installed: Not reported  
Tank Capacity: 00008000  
Tank Used for: PRODUCT  
Type of Fuel: UNLEADED  
Tank Construction: Not reported  
Leak Detection: Stock Inventor

Tank Num: 003  
Container Num: 80-3  
Year Installed: Not reported  
Tank Capacity: 00008000  
Tank Used for: PRODUCT  
Type of Fuel: PREMIUM  
Tank Construction: Not reported  
Leak Detection: Stock Inventor

Tank Num: 004  
Container Num: 80-4  
Year Installed: Not reported  
Tank Capacity: 00000000  
Tank Used for: WASTE  
Type of Fuel: WASTE OIL  
Tank Construction: Not reported  
Leak Detection: Visual

Tank Num: 005  
Container Num: 80-5  
Year Installed: Not reported  
Tank Capacity: 00000000  
Tank Used for: WASTE  
Type of Fuel: WASTE OIL  
Tank Construction: Not reported  
Leak Detection: Visual

WIP:

Region: 4  
File Number: 106.5962  
**File Status: Not reported**  
Staff: UNIDENTIFIED  
Facility Suite: Not reported

---

324

**11654 RANCHITO STREET  
EL MONTE, CA 91732**

**CDL S107527498  
N/A**

CDL:

Facility ID: 200212100  
Lab Type: Illegal Drug Lab (L) - location where an illegal drug lab was operated  
or drug lab equipment and/or materials were stored.

MAP FINDINGS  
FOCUS MAP 11

Map ID	Site	Database(s)	EPA ID Number
337	<b>TJ HOPKINS ENTERPRISES INC.</b> <b>4501 SANTA ANITA AVE</b> <b>EL MONTE, CA 91731</b>  WIP: Region: 4 File Number: 103.1025 <b>File Status: Historical</b> Staff: KELLIOTT Facility Suite: Not reported	WIP	S106764340 N/A
338	<b>JACK'S AUTO REPAIR</b> <b>4572 PECK RD</b> <b>EL MONTE, CA 91732</b>  WIP: Region: 4 File Number: 106.0120 <b>File Status: Historical</b> Staff: KELLIOTT Facility Suite: Not reported	WIP	S106765016 N/A
338	<b>NONATO H ELAZEGUI DMD</b> <b>4565 N PECK RD</b> <b>EL MONTE, CA 91732</b>  HAZNET: Gepaid: CAL000178418 Contact: NORTHWEST DENTAL GROUP Telephone: 6263503295 Facility Addr2: Not reported Mailing Name: Not reported Mailing Address: 4565 N PECK RD Mailing City,St,Zip: EL MONTE, CA 917321960 Gen County: Los Angeles TSD EPA ID: CAD000088252 TSD County: Los Angeles Waste Category: Unspecified organic liquid mixture Disposal Method: Transfer Station Tons: .0083 Facility County: Los Angeles  Gepaid: CAL000178418 Contact: NORTHWEST DENTAL GROUP Telephone: 6263503295 Facility Addr2: Not reported Mailing Name: Not reported Mailing Address: 4565 N PECK RD Mailing City,St,Zip: EL MONTE, CA 917321960 Gen County: Los Angeles TSD EPA ID: CAD000088252 TSD County: Los Angeles Waste Category: Oxygenated solvents (acetone, butanol, ethyl acetate, etc.) Disposal Method: Transfer Station Tons: .0041 Facility County: Los Angeles  Gepaid: CAL000178418	HAZNET	S104580868 N/A

MAP FINDINGS  
FOCUS MAP 11

Map ID	Site	Database(s)	EPA ID Number
--------	------	-------------	---------------

**NONATO H ELAZEGUI DMD (Continued)**

**S104580868**

Contact: NORTHWEST DENTAL GROUP  
 Telephone: 6263503295  
 Facility Addr2: Not reported  
 Mailing Name: Not reported  
 Mailing Address: 4565 N PECK RD  
 Mailing City,St,Zip: EL MONTE, CA 917321960  
 Gen County: Los Angeles  
 TSD EPA ID: CAD028409019  
 TSD County: Los Angeles  
 Waste Category: Other inorganic solid waste  
 Disposal Method: Transfer Station  
 Tons: 0.0002  
 Facility County: Los Angeles

Gepaid: CAL000178418  
 Contact: NORTHWEST DENTAL GROUP  
 Telephone: 6263503295  
 Facility Addr2: Not reported  
 Mailing Name: Not reported  
 Mailing Address: 4565 N PECK RD  
 Mailing City,St,Zip: EL MONTE, CA 917321960  
 Gen County: Los Angeles  
 TSD EPA ID: CAD028409019  
 TSD County: Los Angeles  
 Waste Category: Oxygenated solvents (acetone, butanol, ethyl acetate, etc.)  
 Disposal Method: Transfer Station  
 Tons: 0.0125  
 Facility County: Los Angeles

[Click this hyperlink](#) while viewing on your computer to access  
 -1 additional CA\_HAZNET: record(s) in the EDR Site Report.

**338 PECK RD AUTO SERVICE**  
**4564 N PECK RD**  
**EL MONTE, CA 91732**

**WIP S106765008**  
**N/A**

WIP:  
 Region: 4  
 File Number: 106.0034  
**File Status: Historical**  
 Staff: CQC  
 Facility Suite: 8

**338 CARLS AUTO ELECTRIC**  
**4564 N PECK RD**  
**EL MONTE, CA 91732**

**RCRA-SQG 1004675834**  
**FINDS CAR000077610**  
**HAZNET**

RCRA-SQG:  
 Date form received by agency:07/11/2000  
 Facility name: CARLS AUTO ELECTRIC  
 Facility address: 4564 N PECK RD  
 EL MONTE, CA 917321906  
 EPA ID: CAR000077610  
 Contact: ERIK KIM  
 Contact address: 4564 N PECK RD  
 EL MONTE, CA 917321906

MAP FINDINGS  
FOCUS MAP 11

Map ID Site Database(s) EPA ID Number

**CARLS AUTO ELECTRIC (Continued)**

**1004675834**

Contact country: US  
Contact telephone: (626) 443-7767  
Contact email: Not reported  
EPA Region: 09  
Classification: Small Small Quantity Generator  
Description: Handler: generates more than 100 and less than 1000 kg of hazardous waste during any calendar month and accumulates less than 6000 kg of hazardous waste at any time; or generates 100 kg or less of hazardous waste during any calendar month, and accumulates more than 1000 kg of hazardous waste at any time

**Owner/Operator Summary:**

Owner/operator name: ERIK KIM  
Owner/operator address: 4564 N PECK RD  
EL MONTE, CA 91732  
Owner/operator country: Not reported  
Owner/operator telephone: (626) 443-7767  
Legal status: Private  
Owner/Operator Type: Owner  
Owner/Op start date: Not reported  
Owner/Op end date: Not reported

**Handler Activities Summary:**

U.S. importer of hazardous waste: Unknown  
Mixed waste (haz. and radioactive): Unknown  
Recycler of hazardous waste: No  
Transporter of hazardous waste: No  
Treater, storer or disposer of HW: No  
Underground injection activity: No  
On-site burner exemption: Unknown  
Furnace exemption: Unknown  
Used oil fuel burner: No  
Used oil processor: No  
User oil refiner: No  
Used oil fuel marketer to burner: No  
Used oil Specification marketer: No  
Used oil transfer facility: No  
Used oil transporter: No  
Off-site waste receiver: Commercial status unknown

**Hazardous Waste Summary:**

Waste code: D001  
Waste name: IGNITABLE HAZARDOUS WASTES ARE THOSE WASTES WHICH HAVE A FLASHPOINT OF LESS THAN 140 DEGREES FAHRENHEIT AS DETERMINED BY A PENSKEY-MARTENS CLOSED CUP FLASH POINT TESTER. ANOTHER METHOD OF DETERMINING THE FLASH POINT OF A WASTE IS TO REVIEW THE MATERIAL SAFETY DATA SHEET, WHICH CAN BE OBTAINED FROM THE MANUFACTURER OR DISTRIBUTOR OF THE MATERIAL. LACQUER THINNER IS AN EXAMPLE OF A COMMONLY USED SOLVENT WHICH WOULD BE CONSIDERED AS IGNITABLE HAZARDOUS WASTE.

Waste code: D018  
Waste name: BENZENE

Waste code: D039  
Waste name: TETRACHLOROETHYLENE

MAP FINDINGS  
FOCUS MAP 11

Map ID Site Database(s) EPA ID Number

**CARLS AUTO ELECTRIC (Continued)**

**1004675834**

Waste code: D040  
Waste name: TRICHLOROETHYLENE

Violation Status: No violations found

**FINDS:**

Other Pertinent Environmental Activity Identified at Site

Registry ID: 110002940104

RCRAInfo is a national information system that supports the Resource Conservation and Recovery Act (RCRA) program through the tracking of events and activities related to facilities that generate, transport, and treat, store, or dispose of hazardous waste. RCRAInfo allows RCRA program staff to track the notification, permit, compliance, and corrective action activities required under RCRA.

**HAZNET:**

Gepaid: CAR000077610  
Contact: --  
Telephone: 6264437767  
Facility Addr2: Not reported  
Mailing Name: Not reported  
Mailing Address: 4564 N PECK RD  
Mailing City,St,Zip: EL MONTE, CA 917320000  
Gen County: Los Angeles  
TSD EPA ID: Not reported  
TSD County: Los Angeles  
Waste Category: Aqueous solution with less than 10% total organic residues  
Disposal Method: Transfer Station  
Tons: 0.08  
Facility County: Not reported

Gepaid: CAR000077610  
Contact: --  
Telephone: 6264437767  
Facility Addr2: Not reported  
Mailing Name: Not reported  
Mailing Address: 4564 N PECK RD  
Mailing City,St,Zip: EL MONTE, CA 917320000  
Gen County: Los Angeles  
TSD EPA ID: Not reported  
TSD County: Orange  
Waste Category: Liquids with halogenated organic compounds > 1000 mg/l  
Disposal Method: Transfer Station  
Tons: 0.27  
Facility County: Not reported

Gepaid: CAR000077610  
Contact: ERI KIM  
Telephone: 6264437767  
Facility Addr2: Not reported  
Mailing Name: Not reported  
Mailing Address: 4564 N PECK RD  
Mailing City,St,Zip: EL MONTE, CA 91732  
Gen County: Los Angeles

MAP FINDINGS  
FOCUS MAP 11

Map ID	Site	Database(s)	EPA ID Number
--------	------	-------------	---------------

**CARLS AUTO ELECTRIC (Continued)**

**1004675834**

TSD EPA ID: CAT000613893  
TSD County: Los Angeles  
Waste Category: Aqueous solution with less than 10% total organic residues  
Disposal Method: Transfer Station  
Tons: 0.09  
Facility County: Los Angeles

Gepaid: CAR000077610  
Contact: ERI KIM  
Telephone: 6264437767  
Facility Addr2: Not reported  
Mailing Name: Not reported  
Mailing Address: 4564 N PECK RD  
Mailing City,St,Zip: EL MONTE, CA 91732  
Gen County: Los Angeles  
TSD EPA ID: CAT000613893  
TSD County: Los Angeles  
Waste Category: Aqueous solution with less than 10% total organic residues  
Disposal Method: Transfer Station  
Tons: 0.05  
Facility County: Not reported

[Click this hyperlink](#) while viewing on your computer to access  
-1 additional CA\_HAZNET: record(s) in the EDR Site Report.

**343 ALFA TREE SERVICE  
4515 HUDDART AVE  
EL MONTE, CA 91732**

**WIP S106765040  
N/A**

WIP:  
Region: 4  
File Number: 106.0534  
**File Status: Historical**  
Staff: KELLIOTT  
Facility Suite: Not reported

**352 SAN GABRIEL VALLEY WATER CO.  
11828 RANCHITO ST  
EL MONTE, CA 91732**

**WIP S106765161  
N/A**

WIP:  
Region: 4  
File Number: 106.5963  
**File Status: Historical**  
Staff: AHEATH  
Facility Suite: Not reported

MAP FINDINGS  
FOCUS MAP 11

Map ID	Site	Database(s)	EPA ID Number
366	<b>CIRCLE SERVICE TEXACO</b> <b>4386 N. SANTA ANITA AVENUE</b> <b>NORTH EL MONTE, CA 91731</b>	HIST UST	U001569324 N/A
	HIST UST: Region: STATE Facility ID: 00000050469 Facility Type: Gas Station Other Type: STORE Total Tanks: 0005 Contact Name: SALME Telephone: 0000000000 Owner Name: URBAN DEVELOPMENT CORPORATION Owner Address: P.O. BOX 519 Owner City,St,Zip: TEMPLE CITY, CA 91780  Tank Num: 001 Container Num: 2 Year Installed: 1973 Tank Capacity: 00011891 Tank Used for: PRODUCT Type of Fuel: REGULAR Tank Construction: Not reported Leak Detection: Stock Inventor, Pressure Test  Tank Num: 002 Container Num: 1 Year Installed: 1973 Tank Capacity: 00011891 Tank Used for: PRODUCT Type of Fuel: REGULAR Tank Construction: Not reported Leak Detection: Stock Inventor, Pressure Test  Tank Num: 003 Container Num: 3 Year Installed: 1973 Tank Capacity: 00011891 Tank Used for: PRODUCT Type of Fuel: PREMIUM Tank Construction: Not reported Leak Detection: Stock Inventor, Pressure Test  Tank Num: 004 Container Num: 4 Year Installed: Not reported Tank Capacity: 00001000 Tank Used for: PRODUCT Type of Fuel: PREMIUM Tank Construction: Not reported Leak Detection: Stock Inventor, Pressure Test  Tank Num: 005 Container Num: 5 Year Installed: Not reported Tank Capacity: 00001000 Tank Used for: PRODUCT Type of Fuel: REGULAR Tank Construction: Not reported		



MAP FINDINGS  
FOCUS MAP 11

Map ID	Site	Database(s)	EPA ID Number
	<b>CIRCLE SERVICE TEXACO (Continued)</b>		<b>U001569324</b>
	Leak Detection: Stock Inventor, Pressure Test		
<b>366</b>	<b>FLAGG STATION 4386 NORTH SANTA ANITA AVENUE EL MONTE, CA 91731</b>	<b>SLIC</b>	<b>S106915841 N/A</b>
	SLIC:		
	Region: STATE		
	<b>Facility Status: Open - Site Assessment</b>		
	Status Date: 2005-06-13 00:00:00		
	Global Id: T0603762855		
	Lead Agency: LOS ANGELES COUNTY		
	Lead Agency Case Number: 16391-21654		
	Latitude: 34.086038		
	Longitude: -118.029085		
	Case Type: Cleanup Program Site		
	Case Worker: Not reported		
	Local Agency: LOS ANGELES COUNTY		
	RB Case Number: Not reported		
	File Location: Not reported		
	Potential Media Affected: Under Investigation		
	Potential Contaminants of Concern: Gasoline		
	Site History: Not reported		
<b>366</b>	<b>FLAGG STATION 4386 N SANTA ANITA AVE EL MONTE, CA 91731</b>	<b>HAZNET LOS ANGELES CO. HMS</b>	<b>S104568227 N/A</b>
	HAZNET:		
	Gepaid: CAC001471216		
	Contact: WENDOW SEYMOUR		
	Telephone: 0000000000		
	Facility Addr2: Not reported		
	Mailing Name: Not reported		
	Mailing Address: 4386 N SANTA ANITA AVE		
	Mailing City,St,Zip: EL MONTE, CA 917310000		
	Gen County: Los Angeles		
	TSD EPA ID: CAD028409019		
	TSD County: Los Angeles		
	Waste Category: Aqueous solution with less than 10% total organic residues		
	Disposal Method: Treatment, Tank		
	Tons: 1.4595		
	Facility County: Los Angeles		
	LOS ANGELES CO. HMS:		
	Region: LA		
	Facility Id: 016391-021654		
	Facility Status: Permit		
	Area: 3C		
	Permit Number: 101736		
	Permit Status: Permit		
	Facility Type: T0		

MAP FINDINGS  
FOCUS MAP 11

Map ID	Site	Database(s)	EPA ID Number
366	<b>FLAGG STATION</b> <b>4386 SANTA ANITA AVE</b> <b>EL MONTE, CA 91731</b>  UST: Global ID: 2054 Latitude: 34.08606 Longitude: -118.02903	UST	U004049298 N/A
368	<b>M&amp;T BODY SHOP</b> <b>4508 PECK RD</b> <b>EL MONTE, CA 91732</b>  WIP: Region: 4 File Number: 106.0219 <b>File Status: Historical</b> Staff: PBC Facility Suite: Not reported	WIP	S106765023 N/A
368	<b>M &amp; T BODY &amp; PAINT SHOP</b> <b>4508 NO. PECK ROAD</b> <b>EL MONTE, CA 91732</b>  EMI: Year: 1987 County Code: 19 Air Basin: SC Facility ID: 21036 Air District Name: SC SIC Code: 7538 Air District Name: SOUTH COAST AQMD Community Health Air Pollution Info System: Not reported Consolidated Emission Reporting Rule: Not reported Total Organic Hydrocarbon Gases Tons/Yr: 2 Reactive Organic Gases Tons/Yr: 2 Carbon Monoxide Emissions Tons/Yr: 0 NOX - Oxides of Nitrogen Tons/Yr: 0 SOX - Oxides of Sulphur Tons/Yr: 0 Particulate Matter Tons/Yr: 0 Part. Matter 10 Micrometers & Smlr Tons/Yr: 0  Year: 1990 County Code: 19 Air Basin: SC Facility ID: 21036 Air District Name: SC SIC Code: 7538 Air District Name: SOUTH COAST AQMD Community Health Air Pollution Info System: Not reported Consolidated Emission Reporting Rule: Not reported Total Organic Hydrocarbon Gases Tons/Yr: 0 Reactive Organic Gases Tons/Yr: 0 Carbon Monoxide Emissions Tons/Yr: 0 NOX - Oxides of Nitrogen Tons/Yr: 0 SOX - Oxides of Sulphur Tons/Yr: 0 Particulate Matter Tons/Yr: 0 Part. Matter 10 Micrometers & Smlr Tons/Yr: 0	EMI	S106834891 N/A

MAP FINDINGS  
FOCUS MAP 11

Map ID	Site	Database(s)	EPA ID Number
368	<b>M&amp;T BODY &amp; PAINT SHOP</b> <b>4508 N PECK RD</b> <b>EL MONTE, CA 91732</b>	HAZNET	S103660354 N/A
	HAZNET: Gepaid: CAL000036273 Contact: MATSUYOSHI GEORGE IREI Telephone: 6264443123 Facility Addr2: Not reported Mailing Name: Not reported Mailing Address: 4508 PECK RD Mailing City,St,Zip: EL MONTE, CA 917321910 Gen County: Los Angeles TSD EPA ID: CAT000613893 TSD County: Los Angeles Waste Category: Oxygenated solvents (acetone, butanol, ethyl acetate, etc.) Disposal Method: Transfer Station Tons: 0.018 Facility County: Los Angeles		
	Gepaid: CAL000036273 Contact: MATSUYASHI GEORGE IREI OWNER Telephone: 6264443123 Facility Addr2: Not reported Mailing Name: Not reported Mailing Address: 4508 PECK RD Mailing City,St,Zip: EL MONTE, CA 917321910 Gen County: Los Angeles TSD EPA ID: TXD077603371 TSD County: 99 Waste Category: Hydrocarbon solvents (benzene, hexane, Stoddard, etc.) Disposal Method: H061 Tons: 0.15 Facility County: Los Angeles		
	Gepaid: CAL000036273 Contact: MATSUYOSHI GEORGE IREI Telephone: 6264443123 Facility Addr2: Not reported Mailing Name: Not reported Mailing Address: 4508 PECK RD Mailing City,St,Zip: EL MONTE, CA 917321910 Gen County: Los Angeles TSD EPA ID: CAT000613893 TSD County: Los Angeles Waste Category: Oxygenated solvents (acetone, butanol, ethyl acetate, etc.) Disposal Method: Transfer Station Tons: .0675 Facility County: Los Angeles		
	Gepaid: CAL000036273 Contact: MATSUYOSHI GEORGE IREI Telephone: 6264443123 Facility Addr2: Not reported Mailing Name: Not reported Mailing Address: 4508 PECK RD Mailing City,St,Zip: EL MONTE, CA 917321910 Gen County: Los Angeles TSD EPA ID: CAT000613893		

MAP FINDINGS  
FOCUS MAP 11

Map ID      Site      Database(s)      EPA ID Number

---

**M&T BODY & PAINT SHOP (Continued)**

**S103660354**

TSD County:            Los Angeles  
Waste Category:        Oxygenated solvents (acetone, butanol, ethyl acetate, etc.)  
Disposal Method:       Not reported  
Tons:                    .0270  
Facility County:        Los Angeles

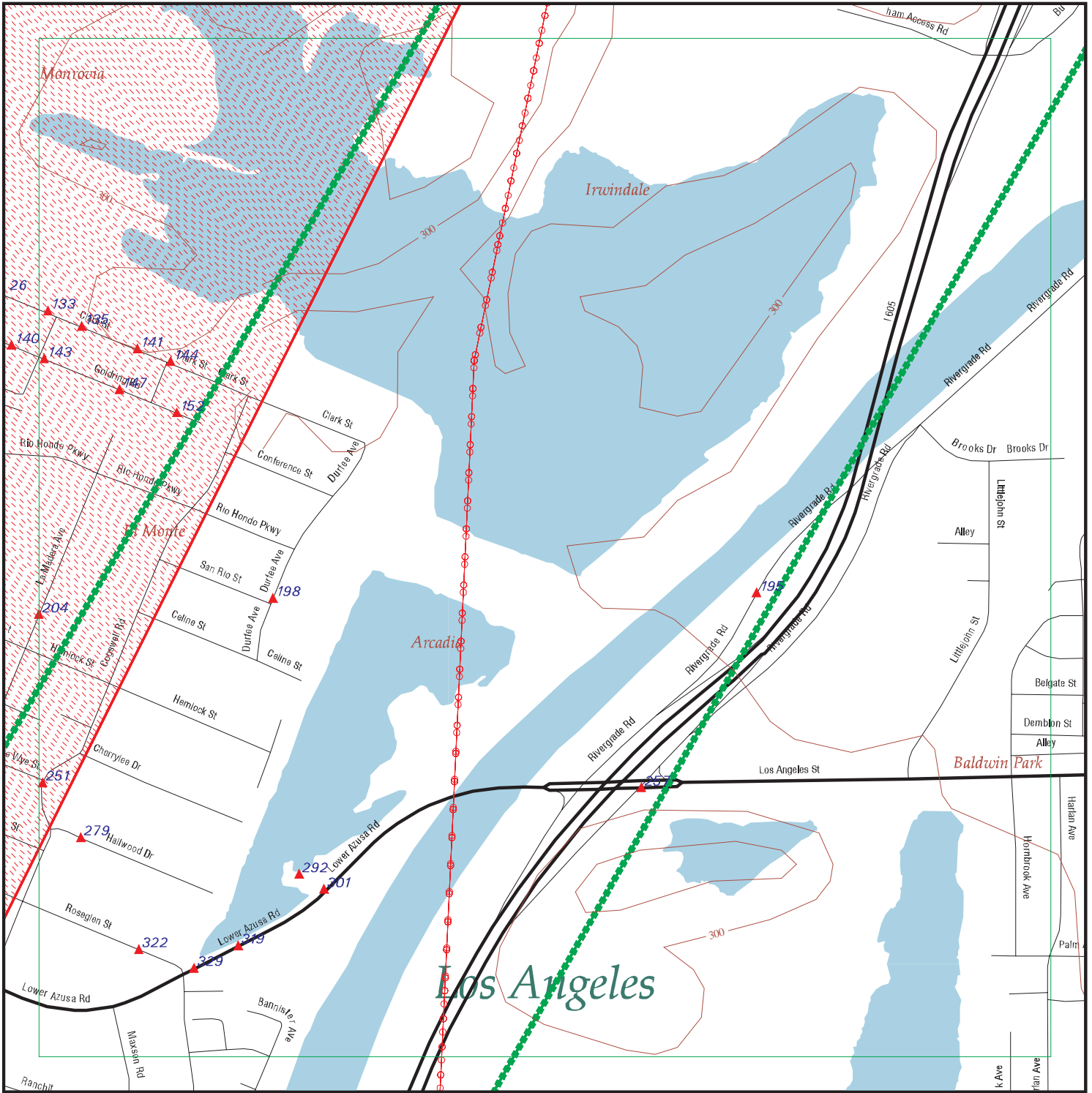
Gepaid:                 CAL000036273  
Contact:                MATSUYOSHI GEORGE IREI  
Telephone:              6264443123  
Facility Addr2:         Not reported  
Mailing Name:          Not reported  
Mailing Address:        4508 PECK RD  
Mailing City,St,Zip:    EL MONTE, CA 917321910  
Gen County:             Los Angeles  
TSD EPA ID:             CAT000613893  
TSD County:             Los Angeles  
Waste Category:        Oxygenated solvents (acetone, butanol, ethyl acetate, etc.)  
Disposal Method:       Not reported  
Tons:                    .0000  
Facility County:        Los Angeles

[Click this hyperlink](#) while viewing on your computer to access  
10 additional CA\_HAZNET: record(s) in the EDR Site Report.

FOCUS MAP 11 ORPHAN SUMMARY

City	EDR ID	Site Name	Site Address	Zip	Database(s)
NO SITES FOUND					

# Focus Map 12

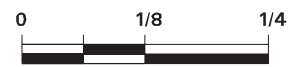


EDR DataMap® - Environmental Atlas

## SR 710 Environmental Assessment Zone 5

### Legend

- |                    |                         |             |                   |              |
|--------------------|-------------------------|-------------|-------------------|--------------|
| Roads              | Waterways               | Powerlines  | Water             | Listed Sites |
| Major Roads        | Railroads               | Pipelines   | Superfund Sites   |              |
| Contour Lines      | Study Boundary          | Fault Lines | Federal DOD Sites |              |
| 100-Yr Flood Zones | Indian Reservations BIA |             |                   |              |



Scale in Miles

FOCUS MAP 12 SUMMARY

<u>Database</u>	<u>Total Plotted</u>
<b><u>FEDERAL RECORDS</u></b>	
NPL	1
Proposed NPL	0
Delisted NPL	0
NPL LIENS	0
CERCLIS	1
CERC-NFRAP	0
LIENS 2	0
CORRACTS	0
RCRA-TSDF	0
RCRA-LQG	0
RCRA-SQG	3
RCRA-CESQG	0
RCRA-NonGen	0
US ENG CONTROLS	1
US INST CONTROL	0
ERNS	2
HMIRS	2
DOT OPS	0
US CDL	0
US BROWNFIELDS	0
DOD	0
FUDS	0
LUCIS	0
CONSENT	1
ROD	1
UMTRA	0
ODI	0
DEBRIS REGION 9	0
MINES	0
TRIS	1
TSCA	0
FTTS	1
HIST FTTS	1
SSTS	1
ICIS	3
PADS	0
MLTS	0
RADINFO	0
FINDS	8
RAATS	0
SCRD DRYCLEANERS	0
<b><u>STATE AND LOCAL RECORDS</u></b>	
HIST Cal-Sites	0
CA BOND EXP. PLAN	0
SCH	0
Toxic Pits	0

FOCUS MAP 12 SUMMARY

<u>Database</u>	<u>Total Plotted</u>
SWF/LF	1
CA WDS	4
WMUDS/SWAT	1
Cortese	0
SWRCY	0
LUST	2
CA FID UST	0
SLIC	0
UST	2
HIST UST	1
LIENS	0
SWEEPS UST	3
CHMIRS	3
LDS	1
MCS	0
AST	0
Notify 65	0
DEED	0
VCP	0
DRYCLEANERS	0
WIP	9
CDL	2
RESPONSE	0
HAZNET	20
EMI	5
ENVIROSTOR	1
HAULERS	0
 <b><u>TRIBAL RECORDS</u></b>	
INDIAN RESERV	0
INDIAN ODI	0
INDIAN LUST	0
INDIAN UST	0
INDIAN VCP	0
 <b><u>EDR PROPRIETARY RECORDS</u></b>	
Manufactured Gas Plants	0

NOTES:

Sites may be listed in more than one database



MAP FINDINGS  
FOCUS MAP 12

Map ID	Site	Database(s)	EPA ID Number
--------	------	-------------	---------------

NPL Region	<b>SAN GABRIEL VALLEY (AREA 1)</b>	<b>CERCLIS FINDS NPL CONSENT ROD US ENG CONTROLS</b>	<b>1000114959</b>
	<b>PECK RD &amp; REAL EL MONTE, CA 91733</b>		<b>CAD980677355</b>

CERCLIS:

Site ID:	0901951
Federal Facility:	Not a Federal Facility
NPL Status:	Currently on the Final NPL
Non NPL Status:	Not reported

CERCLIS Site Contact Name(s):

Contact Name:	BRAD SHIPLEY
Contact Tel:	(415) 972-3011
Contact Title:	On-Scene Coordinator (OSC)
Contact Name:	Patricia Bowlin
Contact Tel:	(415) 972-3177
Contact Title:	Remedial Project Manager (RPM)
Contact Name:	Lisa Hanusiak
Contact Tel:	(415) 972-3152
Contact Title:	Remedial Project Manager (RPM)
Contact Name:	Roberto Rodriguez
Contact Tel:	(415) 972-3302
Contact Title:	Remedial Project Manager (RPM)
Contact Name:	Bella Dizon
Contact Tel:	(415) 972-3190
Contact Title:	Remedial Project Manager (RPM)
Contact Name:	Dawn Richmond
Contact Tel:	(415) 972-3097
Contact Title:	Site Assessment Manager (SAM)
Contact Name:	Karen Jurist
Contact Tel:	(415) 972-3219
Contact Title:	Site Assessment Manager (SAM)
Contact Name:	Jeff Inglis
Contact Tel:	(415) 972-3095
Contact Title:	Site Assessment Manager (SAM)

CERCLIS Site Alias Name(s):

Alias Name:	SAN GABRIEL VALLEY (AREA 1)
Alias Address:	PECK RD & REAL EL MONTE, CA 91733

Site Description: The San Gabriel Valley has been the subject of environmental investigation since 1979 when groundwater contaminated with volatile organic compounds (VOCs) was first identified. Subsequent investigation by EPA and others revealed the extent of groundwater contamination in the aquifers of the San Gabriel Valley (the San Gabriel Valley groundwater system is known as the San Gabriel Basin). In May 1984, four broad areas of contamination within the basin were listed as San Gabriel Areas 1 through 4 on EPA's National Priorities List (NPL). The WNOU is officially part of the San Gabriel Valley Area 1 Superfund Site. EPA

MAP FINDINGS  
FOCUS MAP 12

Map ID      Site      Database(s)      EPA ID Number

---

**SAN GABRIEL VALLEY (AREA 1) (Continued)**

**1000114959**

subsequently divided the basin into eight operable units (OUs) to provide a means of planning remedial activities in the basin. The term "Operable Unit" (OU) is used to define a discrete action that is an incremental step toward a comprehensive site remedy. Operable units may address certain geographic areas, specific site problems, initial phases of a remedy, or a set of actions over time. The WNOU is one of eight OUs within the San Gabriel Valley Superfund Site. The other OUs identified by EPA are Alhambra, Baldwin Park, El Monte, Puente Valley, Richwood, South El Monte and Suburban. The groundwater contamination in the San Gabriel Basin results from the historic use and improper handling and disposal of tetrachloroethene (PCE), trichloroethene (TCE), and other chemicals. These chemicals were used in large quantities at industrial facilities across much of the San Gabriel Valley as early as the 1940s, and by hundreds of businesses in the 1960s, 1970s and 1980s for degreasing, metal cleaning, and other purposes. The chemicals were probably released to the ground by a combination of disposal, careless handling, leaking tanks and pipes, and other means. EPA conducted Remedial Investigation/Feasibility Study (RI/FS) activities in the WNOU beginning in the late 1980s. The RI/FS approach is a methodology that the Superfund program has established for characterizing the nature and extent of risks posed by uncontrolled hazardous waste sites to evaluate potential remedial options. The RI serves as a mechanism to collect data for site characterization. The FS serves as the mechanism for development, screening, and evaluation of potential remedial alternatives. An Operable Unit Feasibility Study (OUFS) Report for the WNOU was completed and issued for public review in September 1992 (EPA, 1992b). At that time, contaminant concentrations were low and posed a minimal threat to human health and groundwater supplies in the Central Basin. In March 1993, EPA issued a ROD that called for installation of wells and additional sampling to supplement the existing groundwater monitoring program. For several years, contaminant concentrations were relatively low throughout Whittier Narrows and groundwater resources in the Central Basin were not threatened. However, in the last few years, contaminated groundwater from upgradient areas has been migrating into the western side of Whittier Narrows causing significant increases in contaminant concentrations. The increases in contaminant concentrations suggest an imminent threat to groundwater resources in the Central Basin. This threat prompted EPA to initiate additional data collection activities and evaluation of active remedial actions. In 1997, EPA initiated additional groundwater monitoring and further characterization of the hydrogeology in western Whittier Narrows. Since then, nineteen new monitoring wells were installed. In addition, large-scale aquifer tests were conducted using City of Whittier, Pico Rivera, and Texaco production wells (EPA, 1997b). Results of EPA's recent investigations in Whittier Narrows are presented in the Site Characterization Report for Whittier Narrows (EPA, 1998a). An FS Addendum was performed for the WNOU in 1998. The FS identified remedial action objectives, assembled remedial alternatives, and provided an evaluation of the alternatives with nine evaluation criteria that EPA established. EPA issued the Final FS Addendum Report (EPA, 1998b) and a Proposed Plan in October 1998. Groundwater contamination in the San Gabriel Valley was discovered in 1979. In 1984, the EPA added four portions of the San Gabriel Valley to the national Superfund list. The El Monte OU is officially part of the San Gabriel Valley Area 1 Superfund site. Investigations by the EPA and others revealed the large extent of groundwater contamination in the El Monte OU and the San Gabriel Valley. During the past 20 years, numerous water supply wells throughout the San Gabriel Valley have been found to be contaminated with chlorinated solvents and other VOCs. In response to the contamination, water companies have shut down contaminated wells, installed new treatment facilities, and taken other steps to ensure that they can continue to supply water meeting State and Federal drinking water standards for VOCs. In 1998, the

MAP FINDINGS  
FOCUS MAP 12

Map ID Site Database(s) EPA ID Number

**SAN GABRIEL VALLEY (AREA 1) (Continued)**

**1000114959**

Northwest El Monte Community Task Force ("NEMCTF"), a group of fifteen parties considered potentially responsible for contamination of groundwater (Potentially Responsible Parties or "PRPs") in the El Monte area, completed the remedial investigation/feasibility study ("RI/FS") for the El Monte OU of the San Gabriel Valley Superfund sites. The remedial investigation determined that PCE, TCE, and other volatile organic compounds were contaminating the shallow and deep groundwater aquifers in a ten-square-mile area of the San Gabriel Valley around El Monte. Businesses in El Monte and surrounding areas had used these chemicals for degreasing, metal cleaning, and other purposes, and had probably released them to the ground through a combination of on-site disposal, careless handling, leaking pipes, and other means. The study found that the uppermost, or shallow, aquifer includes most of the known sources of the groundwater contamination. VOC contaminant concentrations in portions of the shallow aquifer are hundreds of times drinking water standards. In the deep aquifer, VOC contaminant concentrations are lower but still exceed drinking water standards. The NEMCTF has since continued to install and sample monitoring, extraction, and compliance wells, model the groundwater aquifers, and evaluate options for discharging treated groundwater, all in order to prepare for the implementation of cleanup work. The San Gabriel Valley encompasses a basin that is approximately 170 square miles. Groundwater in the San Gabriel Basin is the primary drinking water source for more than one million people. Regional groundwater contamination by volatile organic compounds (VOCs) prompted the Environmental Protection Agency (EPA) to place the San Gabriel Valley on the National Priorities List (NPL) in 1984.

EPA has identified several Operable Units (OUs) at the San Gabriel Valley Superfund Site. These are the El Monte OU, Baldwin Park OU, Alhambra OU, Puente Valley OU, Richwood OU, South El Monte OU, Suburban OU, and Whittier Narrows OU. El Monte Operable Unit (OU1): The El Monte OU is part of the San Gabriel Valley Superfund Site Area 1, located in eastern Los Angeles County, California. The OU covers approximately 10 square miles in the south central portion of the San Gabriel Basin. The El Monte OU is generally bounded by the San Bernardino Freeway on the south, Rosemead Boulevard on the west, and Santa Anita Avenue and the Rio Hondo on the east. The El Monte OU is highly developed and lies within the cities of El Monte, Rosemead, and Temple City. Most of the area is zoned for residential use and is likely to remain residential. Industrial activity in the El Monte OU is primarily concentrated in the central portion of the OU. EPA began its enforcement efforts in the El Monte OU in 1985 by searching historical federal, state, and local records for evidence of chemical usage, handling, and disposal in the El Monte OU area. At approximately the same time, the Regional Water Quality Control Board (RWQCB) initiated its Well Investigation Program (WIP) to identify sources of groundwater contamination. In 1989, EPA entered into a cooperative agreement with the RWQCB to expand the WIP program, to assist EPA in determining the nature and extent of the sources of groundwater contamination in the San Gabriel Valley, and to identify responsible parties. From 1990 to 1994, EPA sent General Notice of Liability letters to approximately 40 entities in and around the El Monte OU area. In October 1994, EPA sent Special Notice letter to potentially responsible parties (PRPs), requesting that these parties present a good faith offer to perform the remedial investigation/feasibility study (RI/FS) for the El Monte OU. Fifteen of these PRPs formed the Northwest El Monte Community Task Force (NEMCTF) and in March 1995 entered into an Administrative Order on Consent (AOC) with EPA to conduct the RI/FS. In May 1995, EPA issued a Unilateral Administrative Order (UAO) to one PRP, Crown City Plating, that failed to present a good faith offer. Crown City Plating completed the activities that the UAO required in 1997, and the NEMCTF completed the RI/FS in July 1998. An Interim Record of Decision (ROD) addressing the El Monte OU was completed in June 1999. This ROD calls for

MAP FINDINGS  
FOCUS MAP 12

Map ID Site Database(s) EPA ID Number

**SAN GABRIEL VALLEY (AREA 1) (Continued)**

**1000114959**

pumping the VOC-contaminated groundwater from two aquifers beneath the El Monte OU and treating it to remove the contaminants. More specifically, the plan calls for the construction and operation of groundwater extraction wells, treatment facilities, and conveyance facilities capable of pumping and treating approximately 1,325 and 330 gallons per minute of VOC-contaminated groundwater from the deep and shallow aquifers, respectively. The plan will require construction of new wells and treatment facilities for the shallow aquifer. For the deep aquifer, the plan allows for the use of existing water supply wells, treatment systems, and pipelines if possible, and the construction of new facilities where needed. Final decisions on extraction rates and locations will be made during the remedial design phase of the project. After the discovery in 1997 and 1998 of perchlorate, NDMA, and 1,4-dioxane in the Baldwin Park area, and hexavalent chromium in the San Fernando Valley approximately 10 miles northeast of the San Gabriel Valley, the Los Angeles Regional Water Quality Control Board requested that facilities in several areas of the San Gabriel Valley, including the El Monte OU, sample their groundwater monitoring wells for these "emergent chemicals." In 2000 - 2001, the NEMCTF and its members sampled selected shallow groundwater monitoring wells within areas of VOC contamination as part of the pre-design activities in the El Monte OU and tested for emergent chemicals. Perchlorate, hexavalent chromium, NDMA, and 1,4-dioxane were detected in shallow groundwater in the El Monte OU. Maximum concentrations of perchlorate and NDMA exceed the State drinking water action levels of 4 ppb and 0.010 ppb, respectively. The maximum concentration of 1,4-dioxane is more than 20 times the State drinking water action level of 3 ppb. The maximum concentration of hexavalent chromium does not pose a risk to human health but exceeds the Federal standard for protection of freshwater aquatic life in inland surface waters and is of concern if treated water is discharged to surface water. Sampling of groundwater in the deep aquifer of the El Monte OU shows that perchlorate is the only one of the four constituents that has exceeded the State drinking water action level. Perchlorate was detected at a concentration of 5.9 ppb in a well that was subsequently destroyed. Perchlorate was not detected in wells downgradient of the destroyed well and thus additional treatment processes for groundwater extracted from the deep aquifer in the El Monte OU are not anticipated to be necessary at this time, but may be required in the future. EPA amended the Record of Decision to address these additional contaminants by issuing an Explanation of Significant Differences (ESD) in August 2002. After the discovery in 1997 and 1998 of perchlorate, NDMA, and 1,4-dioxane in the Baldwin Park area, and hexavalent chromium in the San Fernando Valley approximately 10 miles northeast of the San Gabriel Valley, the Los Angeles Regional Water Quality Control Board requested that facilities in several areas of the San Gabriel Valley, including the El Monte OU, sample their groundwater monitoring wells for these "emergent chemicals." In 2000 - 2001, the NEMCTF and its members sampled selected shallow groundwater monitoring wells within areas of VOC contamination as part of the pre-design activities in the El Monte OU and tested for emergent chemicals. Perchlorate, hexavalent chromium, NDMA, and 1,4-dioxane were detected in shallow groundwater in the El Monte OU. Maximum concentrations of perchlorate and NDMA exceed the State drinking water action levels of 4 ppb and 0.010 ppb, respectively. The maximum concentration of 1,4-dioxane is more than 20 times the State drinking water action level of 3 ppb. The maximum concentration of hexavalent chromium does not pose a risk to human health but exceeds the Federal standard for protection of freshwater aquatic life in inland surface waters and is of concern if treated water is discharged to surface water. Sampling of groundwater in the deep aquifer of the El Monte OU shows that perchlorate is the only one of the four constituents that has exceeded the State drinking water action level. Perchlorate was detected at a concentration of 5.9 ppb in a well that was subsequently destroyed. Perchlorate was not

MAP FINDINGS  
FOCUS MAP 12

Map ID Site Database(s) EPA ID Number

**SAN GABRIEL VALLEY (AREA 1) (Continued)**

**1000114959**

detected in wells downgradient of the destroyed well and thus additional treatment processes for groundwater extracted from the deep aquifer in the El Monte OU are not anticipated to be necessary at this time, but may be required in the future. In July 2001, EPA sent Special Notice letters to 27 PRPs to begin formal EPA-PRP negotiations to obtain a binding commitment from the PRPs to carry out the El Monte cleanup plan for the design, construction, and operation of the groundwater extraction, treatment, and discharge facilities specified in the El Monte OU ROD. EPA is currently negotiating this commitment, called a Consent Decree, including provisions for treatment of emergent chemicals, if warranted, with a group of El Monte OU PRPs. Because the emergent chemicals were discovered after EPA issued the El Monte OU ROD, EPA is now modifying the cleanup decision to address the emergent chemicals. The emergent chemicals may require treatment, and if so, one or more of the treatment technologies described below will be required. To the extent treatment is required for the emergent chemicals, the groundwater has to be treated to achieve the treatment levels. An Explanation of Significant Differences (ESD) was completed August 22, 2002 in order to modify the selected remedy of the ROD to include these additional treatment technologies. Operable Unit 03: Currently, there are three mutual water companies - Richwood, Rurban Homes, and Hemlock - that have no alternative water supply and have been providing their customers with water that is contaminated with PCE at concentrations above the DOHS Action Level. At present, no other organics have been found at levels above the DOHS action limits in the mutuals' wells. Mutual water companies are cooperatively owned water companies; in other words, the customers own shares in the company. Of all the water purveyors in the basin, only the three mutual water companies mentioned above (located in San Gabriel Area 1) are currently unable to supply water that has contamination levels below the EPA SNARL levels, due to lack of any alternative water supply. Consequently, EPA and the State have identified a need for initial remedial measures (IRM) to assist these water purveyors in mitigating their water contamination problem. Richwood Mutual Water Company serves approximately 204 households with water from two wells. PCE was first detected in October 1980, and since that time has been found in concentrations ranging from 12 to 92 ppb, greatly exceeding the SNARL level of 4 ppb. The most current data show PCE levels of 62 ppb for Well No. 1 (6/1/83) and 92 ppb for Well No. 2 (5/17/83). In addition to a PCE contamination problem, Richwood suffers from potential bacteriological problems and a severely deteriorated distribution system. Well No. 2 was temporarily taken out of service in May 1983, so that bacteriological problems could be eliminated by chlorination. Hemlock Mutual Water Company owns two wells and provides water to approximately 199 households. PCE was first detected in May 1982. The South Well was taken out of service in 1982, on the order of the Los Angeles County Department of Health Services (LACDHS) when a PCE level of 184 ppb was detected. The latest test results showed PCE levels of 50 ppb in the South Well (12/14/82) and 38 ppb in the North Well (4/12/83). Hemlock has considered using an activated carbon treatment system to lower PCE levels. Pilot tests of the system were performed from February through April 1983; the tests showed that PCE will be removed. Hemlock has bought the system from a vendor, but it is not yet in operation. At EPA's Region IX's request, the design of the Hemlock carbon filter system reviewed; the analysis concluded that the system was under-designed and did not include a margin of safety normally included in these systems. Rurban Homes Mutual Water Company serves approximately 290 households with water from two wells. PCE was detected first in October 1980. The latest sampling data (5/17/83) showed PCE concentrations of 1.7 and 3.7 ppb for Wells No. 1 and 2, respectively. In the past, however, PCE concentrations have ranged as high as 16 ppb for Well No. 1 and 54 ppb for Well No. 2. This latest sampling is the first time the PCE concentration in both wells has been lower than 4 ppb since contamination was detected. However, results of sampling

MAP FINDINGS  
FOCUS MAP 12

Map ID Site Database(s) EPA ID Number

**SAN GABRIEL VALLEY (AREA 1) (Continued)**

**1000114959**

over time have shown significant fluctuations that do not indicate either an increasing or decreasing trend and the average concentration of PCE has remained above the DOHS action level. Therefore, the recent sampling cannot be considered sufficient evidence that the PCE SNARL level has been and will continue to be; met in the near future. Because these two contaminated wells are Rurban's only water supply, EPA and the State have determined that a solution to Rurban's contamination problem should also be included in initial remedial measures for San Gabriel Area 1. At the request of EPA Region IX, the Field Inspection Team (FIT) prepared a list of potentially responsible parties (PRP's) in the San Gabriel basin, for use in preparing RCRA Section 3007/CERCLA Section 104 letters. This list was based on the results of the 1980 RWQCB investigation, cited above, which identified several industries as warranting further investigation, and a review of records and the history of development in the San Gabriel basin. EPA Region IX sent 16 section 3007/104 letters to PRP's on August 19, 1983, based on an initial list provided by FIT. This initial list was based primarily on the 1980 RWQCB study which focused on San Gabriel Area 2. Consequently, only two of these initial 16 PRP's are located in the San Gabriel Area 1. After FIT provided its final list of PRP's, Region IX sent 72 additional section 3007/104 letters to PRP's in the San Gabriel basin on January 12, 1984; 31 of these PRP's were located in San Gabriel Area 1. Since no responsible parties have been identified yet in San Gabriel Area 1, it is recommended that the Trust Fund be used to finance initial remedial measures at the San Gabriel Area 1 site. Immediate action must be taken to provide an uncontaminated water source for residents of El Monte served by the three mutual water companies. If parties responsible for contamination of the mutual water companies' wells are identified through the source investigation, a cost recovery action can be taken to recover Trust Fund monies used for the implementation of initial remedial measures in San Gabriel Area 1. A ROD addressing Operable Unit 03 was completed in May of 1984. OU5: Groundwater contamination in the San Gabriel Valley was discovered in 1979. In 1984, the EPA added four portions of the San Gabriel Valley to the national Superfund list. The South El Monte Operable Unit (OU) is officially part of the San Gabriel Valley Area 1 Superfund site. Investigations by the EPA and others revealed the large extent of groundwater contamination in the South El Monte OU and the San Gabriel Valley. During the past 20 years, numerous water supply wells throughout the San Gabriel Valley have been found to be contaminated with chlorinated solvents and other volatile organic compounds (VOCs). In response to the contamination, water companies have shut down contaminated wells, installed new treatment facilities, and taken other steps to ensure that they can continue to supply clean drinking water to the public. The remedial investigation/feasibility study (RI/FS) for the South El Monte OU of the San Gabriel Valley Superfund sites was funded by a group of potentially responsible parties (PRPs) for contamination of groundwater in the South El Monte area and was completed in 1999. The remedial investigation determined that tetrachloroethene (PCE), trichloroethene (TCE), and other VOCs were contaminating the shallow and intermediate depth groundwater aquifers in a fifteen-square-mile area of the San Gabriel Valley around South El Monte. Businesses in South El Monte and surrounding areas had used these chemicals for degreasing, metal cleaning, and other purposes, and had probably released them to the ground through a combination of on-site disposal, careless handling, leaking pipes, and other means. The study found that the upper most, or shallow aquifer includes most of the known sources of the groundwater contamination. VOC contaminant concentrations in portions of the shallow aquifer are hundreds of times the drinking water standards. In the intermediate aquifer, VOC contaminant concentrations are generally lower, but still exceed drinking water standards. On September 29, 2000, the EPA adopted a cleanup plan for the South El Monte OU known as the South El Monte Operable Unit Interim Record of

MAP FINDINGS  
FOCUS MAP 12

Map ID Site Database(s) EPA ID Number

**SAN GABRIEL VALLEY (AREA 1) (Continued)**

**1000114959**

Decision (ROD). The plan addresses the contamination described in the RI/FS. The goals of the 2000 cleanup plan are to prevent exposure of the public to VOC-contaminated groundwater, limit the movement of VOC-contaminated groundwater into clean or less contaminated areas and depths of the intermediate zone, reduce the impact of continued contaminant migration on downgradient water supply wells in the intermediate zone, and protect future uses of uncontaminated areas. In the South El Monte OU, nearly all of the shallow zone groundwater and a portion of the intermediate zone groundwater migrate south towards Whittier Narrows. As part of a separate cleanup plan (identified in the Whittier Narrows OU Interim Record of Decision Amendment, issued by EPA in November 1999), EPA has already constructed a groundwater remedy in the Whittier Narrows OU that is anticipated to capture any shallow zone and intermediate zone VOC contamination in the South El Monte OU that is migrating to the south. This leaves only the portion of the intermediate-zone VOC contamination in the northwest half of the South El Monte OU that migrates towards the west to be addressed in the South El Monte OU cleanup plan. The South El Monte OU (SEMOU) 2000 cleanup plan calls for pumping the VOC-contaminated groundwater from a portion of the intermediate aquifer beneath the South El Monte OU and treating it to remove the contaminants. More specifically, the plan allows for the use of existing water supply wells, treatment systems, and pipelines if possible, and the construction of new facilities where needed, to pump and treat approximately 10,000 gallons per minute (gpm) of VOC-contaminated groundwater from the intermediate aquifer. Final decisions on extraction rates and locations will be made during the remedial design phase of the project. The 2000 Interim ROD selected a remedy that "is an interim action and is focused on controlling the migration of contamination". The EPA has installed and sampled monitoring wells and modeled the groundwater aquifers to prepare for the implementation of cleanup work for the intermediate aquifer. Water purveyors' facilities in the SEMOU have been proposed as part of the SEMOU VOC containment remedy. These facilities are: 1) San Gabriel Valley Water Company's Plant 8 production Wells b, c, and d and their associated VOC treatment facility, 2) City of Monterey Park (MP) Wells 12 and 15 and their associated VOC treatment facility, 3) MP Well 5 and its associated VOC treatment facility, and 4) Southern California Water Company (SCWC) San Gabriel Wells 1 and 2 and their associated VOC treatment facility. In addition to VOC treatment, perchlorate treatment may be required at the two MP facilities and the SCWC facility listed above. After the discovery in 1997 and 1998 of perchlorate, n-nitrosodimethylamine (NDMA), and 1,4-dioxane in the Baldwin Park area of the San Gabriel Valley, the Los Angeles Regional Water Quality Control Board requested that facilities in several areas of the San Gabriel Valley sample their groundwater monitoring wells for these newly-discovered "emergent chemicals." During the same time period, widespread testing for perchlorate was conducted in the San Gabriel Valley by water suppliers. EPA also began testing for the emergent chemicals in several areas of the San Gabriel Valley, including the South El Monte OU. Perchlorate and 1,4-dioxane were detected in the groundwater in the South El Monte OU. 1,4-dioxane was detected at concentrations more than 20 times the State drinking water advisory level of 3 ppb in the shallow aquifer in the northern and southern portions of the South El Monte OU. Concentrations of 1,4-dioxane detected in the intermediate aquifer were generally less than the State drinking water advisory level. Perchlorate detected in the groundwater in the South El Monte OU did not exceed the State drinking water advisory level of 18 micrograms per liter (ug/l) established in 1997. In early 2002 and 2004, the State issued new drinking water advisory levels for perchlorate of 4 ppb and 6 ppb respectively. Subsequently, perchlorate was detected at concentrations above the State drinking water advisory level of 6 ppb during testing of groundwater in the intermediate aquifer of the South El Monte OU. Some water

MAP FINDINGS  
FOCUS MAP 12

Map ID Site Database(s) EPA ID Number

**SAN GABRIEL VALLEY (AREA 1) (Continued)**

**1000114959**

purveyors' wells were impacted by perchlorate contamination, and consequently, intermediate zone groundwater pumped from these wells has to be treated for perchlorate. In some cases where the perchlorate concentration in water purveyor wells is just slightly above the State drinking water advisory level, water purveyors may be able to blend perchlorate contaminated water with clean water to meet the State drinking water advisory level. Concentrations of perchlorate in the shallow aquifer were generally less than the State drinking water advisory level and shallow zone perchlorate treatment is not needed at this time. If EPA determines containment and treatment for perchlorate in the shallow zone is necessary, this decision will be addressed in a subsequent decision document. The need for containment of 1,4-dioxane detected above State drinking water advisory level in the shallow aquifer is currently being evaluated by EPA using groundwater modeling. If EPA determines containment for 1,4-dioxane in the shallow zone is necessary, this decision will be documented in a subsequent decision document. In the intermediate aquifer, concentrations of 1,4-dioxane in the South El Monte OU are generally less than the State drinking water advisory level. Treatment for 1,4-dioxane in the intermediate aquifer is not included as part of the remedy at this time. NDMA and hexavalent chromium have also been detected in groundwater in the South El Monte OU, but do not exceed Federal or State water quality regulatory levels. Thus, additional treatment processes for NDMA and hexavalent chromium are not needed at this time. In March 2002, EPA sent Special Notice letters to 67 PRPs to begin formal EPA-PRP negotiations to obtain a binding commitment from the PRPs to carry out the South El Monte OU cleanup plan for the design, construction, and operation of the groundwater extraction, treatment, and discharge facilities specified in the South El Monte OU Interim ROD. EPA is currently negotiating this commitment, called a Consent Decree, with a group of South El Monte OU PRPs. Because perchlorate at concentrations above the State drinking water advisory level was discovered after EPA issued the South El Monte OU Interim ROD, EPA is now modifying the cleanup decision to address the need to potentially treat perchlorate at those portions of the Interim ROD remedy that are operating in the intermediate zone. In some cases, where the perchlorate concentration is close to the State drinking water advisory level, there may be an opportunity to blend perchlorate contaminated water with clean water to meet the State drinking water advisory level, under the purview of the California Department of Health Services. An Explanation of Significant Differences (ESD) addressing Operable Unit 5 (South El Monte) at the San Gabriel Valley - Area 1 Superfund Site was completed in November 2005.

CERCLIS Assessment History:

Action: DISCOVERY  
Date Started: Not reported  
Date Completed: 04/01/1980  
Priority Level: Not reported

Action: ISSUE REQUEST LETTERS (104E)  
Date Started: Not reported  
Date Completed: 08/01/1983  
Priority Level: Not reported

Action: HAZARD RANKING SYSTEM PACKAGE  
Date Started: Not reported  
Date Completed: 09/01/1983  
Priority Level: Not reported

Action: PRELIMINARY ASSESSMENT  
Date Started: Not reported  
Date Completed: 09/01/1983



MAP FINDINGS  
FOCUS MAP 12

Map ID	Site	Database(s)	EPA ID Number
--------	------	-------------	---------------

**SAN GABRIEL VALLEY (AREA 1) (Continued)**

**1000114959**

Priority Level:	Higher priority for further assessment
Action:	SITE INSPECTION
Date Started:	03/01/1983
Date Completed:	09/01/1983
Priority Level:	Higher priority for further assessment
Action:	SITE INSPECTION
Date Started:	03/01/1983
Date Completed:	09/01/1983
Priority Level:	Higher priority for further assessment
Action:	PROPOSAL TO NATIONAL PRIORITIES LIST
Date Started:	Not reported
Date Completed:	09/08/1983
Priority Level:	Not reported
Action:	ISSUE REQUEST LETTERS (104E)
Date Started:	Not reported
Date Completed:	01/01/1984
Priority Level:	Not reported
Action:	Notice Letters Issued
Date Started:	Not reported
Date Completed:	01/12/1984
Priority Level:	Not reported
Action:	FINAL LISTING ON NATIONAL PRIORITIES LIST
Date Started:	Not reported
Date Completed:	05/08/1984
Priority Level:	Not reported
Action:	RECORD OF DECISION
Date Started:	Not reported
Date Completed:	05/11/1984
Priority Level:	Not reported
Action:	COMBINED REMEDIAL INVESTIGATION/FEASIBILITY STUDY
Date Started:	06/13/1983
Date Completed:	05/11/1984
Priority Level:	Not reported
Action:	COMBINED REMEDIAL INVESTIGATION/FEASIBILITY STUDY
Date Started:	06/13/1984
Date Completed:	Not reported
Priority Level:	Not reported
Action:	COMBINED REMEDIAL INVESTIGATION/FEASIBILITY STUDY
Date Started:	04/01/1987
Date Completed:	Not reported
Priority Level:	Not reported
Action:	RECORD OF DECISION AMENDMENT
Date Started:	Not reported
Date Completed:	09/30/1987
Priority Level:	Not reported

MAP FINDINGS  
FOCUS MAP 12

Map ID	Site	Database(s)	EPA ID Number
	<b>SAN GABRIEL VALLEY (AREA 1) (Continued)</b>		<b>1000114959</b>
	Action: Notice Letters Issued		
	Date Started: Not reported		
	Date Completed: 11/30/1987		
	Priority Level: Not reported		
	Action: REMEDIAL DESIGN		
	Date Started: 09/30/1985		
	Date Completed: 02/04/1988		
	Priority Level: Not reported		
	Action: RECORD OF DECISION		
	Date Started: Not reported		
	Date Completed: 09/29/1988		
	Priority Level: Not reported		
	Action: COMBINED REMEDIAL INVESTIGATION/FEASIBILITY STUDY		
	Date Started: 04/01/1987		
	Date Completed: 09/29/1988		
	Priority Level: Not reported		
	Action: ISSUE REQUEST LETTERS (104E)		
	Date Started: Not reported		
	Date Completed: 12/30/1988		
	Priority Level: Not reported		
	Action: Notice Letters Issued		
	Date Started: Not reported		
	Date Completed: 03/15/1989		
	Priority Level: Not reported		
	Action: REMEDIAL ACTION		
	Date Started: 05/25/1988		
	Date Completed: 03/29/1989		
	Priority Level: Not reported		
	Action: TECHNICAL ASSISTANCE		
	Date Started: 09/15/1989		
	Date Completed: Not reported		
	Priority Level: Not reported		
	Action: Notice Letters Issued		
	Date Started: Not reported		
	Date Completed: 05/07/1990		
	Priority Level: Not reported		
	Action: Notice Letters Issued		
	Date Started: Not reported		
	Date Completed: 06/07/1990		
	Priority Level: Not reported		
	Action: ISSUE REQUEST LETTERS (104E)		
	Date Started: Not reported		
	Date Completed: 06/08/1990		
	Priority Level: Not reported		
	Action: Notice Letters Issued		
	Date Started: Not reported		

MAP FINDINGS  
FOCUS MAP 12

Map ID	Site	Database(s)	EPA ID Number
--------	------	-------------	---------------

**SAN GABRIEL VALLEY (AREA 1) (Continued)**

**1000114959**

Date Completed:	07/09/1990
Priority Level:	Not reported
Action:	REMOVAL ASSESSMENT
Date Started:	09/19/1990
Date Completed:	09/19/1990
Priority Level:	Not reported
Action:	Notice Letters Issued
Date Started:	Not reported
Date Completed:	09/20/1990
Priority Level:	Not reported
Action:	COMBINED REMEDIAL INVESTIGATION/FEASIBILITY STUDY
Date Started:	09/30/1985
Date Completed:	09/30/1990
Priority Level:	Not reported
Action:	Notice Letters Issued
Date Started:	Not reported
Date Completed:	10/12/1990
Priority Level:	Not reported
Action:	Notice Letters Issued
Date Started:	Not reported
Date Completed:	12/05/1990
Priority Level:	Not reported
Action:	Notice Letters Issued
Date Started:	Not reported
Date Completed:	12/06/1990
Priority Level:	Not reported
Action:	Notice Letters Issued
Date Started:	Not reported
Date Completed:	12/07/1990
Priority Level:	Not reported
Action:	Notice Letters Issued
Date Started:	Not reported
Date Completed:	02/07/1991
Priority Level:	Not reported
Action:	Notice Letters Issued
Date Started:	Not reported
Date Completed:	03/06/1991
Priority Level:	Not reported
Action:	Notice Letters Issued
Date Started:	Not reported
Date Completed:	03/15/1991
Priority Level:	Not reported
Action:	REMEDIAL DESIGN
Date Started:	09/14/1988
Date Completed:	06/13/1991
Priority Level:	Not reported

MAP FINDINGS  
FOCUS MAP 12

Map ID	Site	Database(s)	EPA ID Number
	<b>SAN GABRIEL VALLEY (AREA 1) (Continued)</b>		<b>1000114959</b>
	Action: ADMINISTRATIVE RECORDS		
	Date Started: 06/25/1991		
	Date Completed: 06/25/1991		
	Priority Level: Admin Record Compiled for a Remedial Event		
	Action: Notice Letters Issued		
	Date Started: Not reported		
	Date Completed: 07/03/1991		
	Priority Level: Not reported		
	Action: Notice Letters Issued		
	Date Started: Not reported		
	Date Completed: 07/09/1991		
	Priority Level: Not reported		
	Action: REMEDIAL DESIGN		
	Date Started: 09/14/1988		
	Date Completed: 07/18/1991		
	Priority Level: Not reported		
	Action: Notice Letters Issued		
	Date Started: Not reported		
	Date Completed: 09/26/1991		
	Priority Level: Not reported		
	Action: UNILATERAL ADMIN ORDER		
	Date Started: Not reported		
	Date Completed: 10/29/1991		
	Priority Level: Not reported		
	Action: REMOVAL ASSESSMENT		
	Date Started: 12/27/1991		
	Date Completed: 12/27/1991		
	Priority Level: Not reported		
	Action: RISK/HEALTH ASSESSMENT		
	Date Started: Not reported		
	Date Completed: 09/16/1992		
	Priority Level: Not reported		
	Action: ECOLOGICAL RISK ASSESSMENT		
	Date Started: Not reported		
	Date Completed: 09/16/1992		
	Priority Level: Not reported		
	Action: Notice Letters Issued		
	Date Started: Not reported		
	Date Completed: 01/12/1993		
	Priority Level: Not reported		
	Action: Notice Letters Issued		
	Date Started: Not reported		
	Date Completed: 02/12/1993		
	Priority Level: Not reported		
	Action: COMBINED REMEDIAL INVESTIGATION/FEASIBILITY STUDY		
	Date Started: 04/01/1987		

MAP FINDINGS  
FOCUS MAP 12

Map ID	Site	Database(s)	EPA ID Number
	<b>SAN GABRIEL VALLEY (AREA 1) (Continued)</b>		<b>1000114959</b>
	Date Completed:	03/31/1993	
	Priority Level:	Not reported	
	Action:	RECORD OF DECISION	
	Date Started:	Not reported	
	Date Completed:	03/31/1993	
	Priority Level:	Not reported	
	Action:	Special Notice Issued	
	Date Started:	Not reported	
	Date Completed:	05/26/1993	
	Priority Level:	Not reported	
	Action:	RECORD OF DECISION AMENDMENT	
	Date Started:	Not reported	
	Date Completed:	09/22/1993	
	Priority Level:	Not reported	
	Action:	Special Notice Issued	
	Date Started:	Not reported	
	Date Completed:	02/03/1994	
	Priority Level:	Not reported	
	Action:	NATIONAL PRIORITIES LIST RESPONSIBLE PARTY SEARCH	
	Date Started:	01/30/1989	
	Date Completed:	07/01/1994	
	Priority Level:	Not reported	
	Action:	NATIONAL PRIORITIES LIST RESPONSIBLE PARTY SEARCH	
	Date Started:	09/30/1984	
	Date Completed:	07/01/1994	
	Priority Level:	Not reported	
	Action:	ADMINISTRATIVE ORDER ON CONSENT	
	Date Started:	Not reported	
	Date Completed:	03/16/1995	
	Priority Level:	Not reported	
	Action:	REMEDIAL INVESTIGATION/FEASIBILITY STUDY NEGOTIATIONS	
	Date Started:	10/17/1994	
	Date Completed:	03/16/1995	
	Priority Level:	Not reported	
	Action:	Notice Letters Issued	
	Date Started:	Not reported	
	Date Completed:	04/13/1995	
	Priority Level:	Not reported	
	Action:	Notice Letters Issued	
	Date Started:	Not reported	
	Date Completed:	04/20/1995	
	Priority Level:	Not reported	
	Action:	Notice Letters Issued	
	Date Started:	Not reported	
	Date Completed:	05/05/1995	
	Priority Level:	Not reported	

MAP FINDINGS  
FOCUS MAP 12

Map ID	Site	Database(s)	EPA ID Number
	<b>SAN GABRIEL VALLEY (AREA 1) (Continued)</b>		<b>1000114959</b>
	Action: ADMINISTRATIVE ORDER ON CONSENT		
	Date Started: Not reported		
	Date Completed: 05/26/1995		
	Priority Level: Not reported		
	Action: UNILATERAL ADMIN ORDER		
	Date Started: Not reported		
	Date Completed: 05/31/1995		
	Priority Level: Not reported		
	Action: ADMINISTRATIVE ORDER ON CONSENT		
	Date Started: Not reported		
	Date Completed: 07/25/1995		
	Priority Level: Not reported		
	Action: REMEDIAL INVESTIGATION/FEASIBILITY STUDY NEGOTIATIONS		
	Date Started: 06/28/1995		
	Date Completed: 07/25/1995		
	Priority Level: Not reported		
	Action: Notice Letters Issued		
	Date Started: Not reported		
	Date Completed: 08/18/1995		
	Priority Level: Not reported		
	Action: LONG TERM RESPONSE ACTION		
	Date Started: 04/16/1990		
	Date Completed: 05/25/1998		
	Priority Level: Not reported		
	Action: POTENTIALLY RESPONSIBLE PARTY REMEDIAL INVESTIGATION/FEASIBILITY STUDY		
	Date Started: 03/16/1995		
	Date Completed: 06/23/1999		
	Priority Level: Not reported		
	Action: RECORD OF DECISION		
	Date Started: Not reported		
	Date Completed: 06/23/1999		
	Priority Level: Not reported		
	Action: RECORD OF DECISION AMENDMENT		
	Date Started: Not reported		
	Date Completed: 11/10/1999		
	Priority Level: Not reported		
	Action: COMBINED REMEDIAL INVESTIGATION/FEASIBILITY STUDY		
	Date Started: 03/27/1997		
	Date Completed: 11/10/1999		
	Priority Level: Not reported		
	Action: POTENTIALLY RESPONSIBLE PARTY REMEDIAL INVESTIGATION/FEASIBILITY STUDY		
	Date Started: 07/25/1995		
	Date Completed: 09/29/2000		
	Priority Level: Not reported		

MAP FINDINGS  
FOCUS MAP 12

Map ID	Site	Database(s)	EPA ID Number
	<b>SAN GABRIEL VALLEY (AREA 1) (Continued)</b>		<b>1000114959</b>
	Action: RECORD OF DECISION		
	Date Started: Not reported		
	Date Completed: 09/29/2000		
	Priority Level: Not reported		
	Action: CLAIM IN BANKRUPTCY PROCEEDING		
	Date Started: 06/30/1999		
	Date Completed: 08/06/2001		
	Priority Level: Not reported		
	Action: REMEDIAL DESIGN		
	Date Started: 04/05/1999		
	Date Completed: 03/29/2002		
	Priority Level: Not reported		
	Action: Lodged By DOJ		
	Date Started: Not reported		
	Date Completed: 04/22/2002		
	Priority Level: Not reported		
	Action: Lodged By DOJ		
	Date Started: Not reported		
	Date Completed: 04/22/2002		
	Priority Level: Not reported		
	Action: Explanation Of Significant Differences		
	Date Started: Not reported		
	Date Completed: 08/22/2002		
	Priority Level: Not reported		
	Action: CONSENT DECREE		
	Date Started: 08/20/1996		
	Date Completed: 10/16/2002		
	Priority Level: Not reported		
	Action: CONSENT DECREE		
	Date Started: 09/25/2001		
	Date Completed: 10/16/2002		
	Priority Level: Not reported		
	Action: LONG TERM RESPONSE ACTION		
	Date Started: 05/16/2003		
	Date Completed: Not reported		
	Priority Level: Not reported		
	Action: OPERATIONAL & FUNCTIONAL		
	Date Started: 05/16/2003		
	Date Completed: 05/16/2003		
	Priority Level: Not reported		
	Action: UNILATERAL ADMIN ORDER		
	Date Started: Not reported		
	Date Completed: 08/28/2003		
	Priority Level: Not reported		
	Action: REMEDIAL DESIGN/REMEDIAL ACTION NEGOTIATIONS		
	Date Started: 03/28/2002		

MAP FINDINGS  
FOCUS MAP 12

Map ID	Site	Database(s)	EPA ID Number
	<b>SAN GABRIEL VALLEY (AREA 1) (Continued)</b>		<b>1000114959</b>
	Date Completed:	08/28/2003	
	Priority Level:	Not reported	
	Action:	Notice of Intent by All Parties	
	Date Started:	Not reported	
	Date Completed:	09/22/2003	
	Priority Level:	Not reported	
	Action:	POTENTIALLY RESPONSIBLE PARTY REMEDIAL DESIGN	
	Date Started:	09/22/2003	
	Date Completed:	Not reported	
	Priority Level:	Not reported	
	Action:	REMEDIAL ACTION	
	Date Started:	09/27/2000	
	Date Completed:	09/30/2003	
	Priority Level:	Interim RA Report	
	Action:	REMEDIAL DESIGN/REMEDIAL ACTION NEGOTIATIONS	
	Date Started:	07/12/2001	
	Date Completed:	11/14/2003	
	Priority Level:	Not reported	
	Action:	POTENTIALLY RESPONSIBLE PARTY REMEDIAL DESIGN	
	Date Started:	11/14/2003	
	Date Completed:	Not reported	
	Priority Level:	Not reported	
	Action:	Lodged By DOJ	
	Date Started:	Not reported	
	Date Completed:	03/05/2004	
	Priority Level:	Not reported	
	Action:	CONSENT DECREE	
	Date Started:	11/14/2003	
	Date Completed:	04/21/2004	
	Priority Level:	Not reported	
	Action:	POTENTIALLY RESPONSIBLE PARTY REMEDIAL DESIGN	
	Date Started:	11/14/2003	
	Date Completed:	04/28/2005	
	Priority Level:	Not reported	
	Action:	Explanation Of Significant Differences	
	Date Started:	Not reported	
	Date Completed:	11/10/2005	
	Priority Level:	Not reported	
	Action:	FIVE-YEAR REVIEW	
	Date Started:	Not reported	
	Date Completed:	09/28/2006	
	Priority Level:	Not reported	
	Action:	ADMINISTRATIVE ORDER ON CONSENT	
	Date Started:	Not reported	
	Date Completed:	12/18/2006	
	Priority Level:	Not reported	



MAP FINDINGS  
FOCUS MAP 12

Map ID	Site	Database(s)	EPA ID Number
--------	------	-------------	---------------

**SAN GABRIEL VALLEY (AREA 1) (Continued)**

**1000114959**

Action: Lodged By DOJ  
Date Started: Not reported  
Date Completed: 10/23/2007  
Priority Level: Not reported

Action: Lodged By DOJ  
Date Started: Not reported  
Date Completed: 10/23/2007  
Priority Level: Not reported

Action: CONSENT DECREE  
Date Started: 09/18/2007  
Date Completed: 03/11/2008  
Priority Level: Not reported

Action: CONSENT DECREE  
Date Started: 09/18/2007  
Date Completed: 04/10/2008  
Priority Level: Not reported

Action: POTENTIALLY RESPONSIBLE PARTY REMEDIAL DESIGN  
Date Started: 11/14/2003  
Date Completed: 05/13/2008  
Priority Level: Not reported

Action: POTENTIALLY RESPONSIBLE PARTY REMEDIAL ACTION  
Date Started: 05/13/2008  
Date Completed: Not reported  
Priority Level: Not reported

**FINDS:**

Other Pertinent Environmental Activity Identified at Site

Registry ID: 110009329538

CERCLIS (Comprehensive Environmental Response, Compensation, and Liability Information System) is the Superfund database that is used to support management in all phases of the Superfund program. The system contains information on all aspects of hazardous waste sites, including an inventory of sites, planned and actual site activities, and financial information.

ICIS (Integrated Compliance Information System) is the Integrated Compliance Information System and provides a database that, when complete, will contain integrated Enforcement and Compliance information across most of EPA's programs. The vision for ICIS is to replace EPA's independent databases that contain Enforcement data with a single repository for that information. Currently, ICIS contains all Federal Administrative and Judicial enforcement actions. This information is maintained in ICIS by EPA in the Regional offices and its Headquarters. A future release of ICIS will replace the Permit Compliance System (PCS) which supports the NPDES and will integrate that information with Federal actions already in the system. ICIS also has the capability to track other activities occurring in the Region that support Compliance and Enforcement programs. These include; Incident Tracking, Compliance Assistance, and Compliance Monitoring.

MAP FINDINGS  
FOCUS MAP 12

Map ID Site Database(s) EPA ID Number

---

**SAN GABRIEL VALLEY (AREA 1) (Continued)**

**1000114959**

NPL:

EPA ID: CAD980677355  
EPA Region: 09  
Federal: N  
Final Date: 5/8/1984

Category Details:

NPL Status: Currently on the Final NPL  
Category Description: Depth To Aquifer-> 100 Feet  
Category Value: 135

NPL Status: Currently on the Final NPL  
Category Description: Distance To Nearest Population-> 0 And <= 1/4 Mile  
Category Value: 10

Site Details:

Site Name: SAN GABRIEL VALLEY (AREA 1)  
Site Status: Final  
Site Zip: 91733  
Site City: EL MONTE  
Site State: CA  
Federal Site: No  
Site County: LOS ANGELES  
EPA Region: 09  
Date Proposed: 09/08/83  
Date Deleted: Not reported  
Date Finalized: 05/08/84

Substance Details:

NPL Status: Currently on the Final NPL  
Substance ID: Not reported  
Substance: Not reported  
CAS #: Not reported  
Pathway: Not reported  
Scoring: Not reported

NPL Status: Currently on the Final NPL  
Substance ID: U044  
Substance: CHLOROFORM  
CAS #: 67-66-3  
Pathway: GROUND WATER PATHWAY  
Scoring: 4

NPL Status: Currently on the Final NPL  
Substance ID: U210  
Substance: TETRACHLOROETHENE  
CAS #: 127-18-4  
Pathway: GROUND WATER PATHWAY  
Scoring: 2

NPL Status: Currently on the Final NPL  
Substance ID: U228  
Substance: TRICHLOROETHYLENE (TCE)  
CAS #: 79-01-6  
Pathway: GROUND WATER PATHWAY

MAP FINDINGS  
FOCUS MAP 12

Map ID      Site      Database(s)      EPA ID Number

---

**SAN GABRIEL VALLEY (AREA 1) (Continued)**

**1000114959**

Scoring:                      2

Summary Details:

Conditions at listing September 1983): San Gabriel Valley Area 1) is a ground water plume that runs along the axis of the Rio Hondo Wash and the Salt Pit Wash in the San Gabriel ground water basin in El Monte, Los Angeles County, California. The plume also parallels the San Gabriel River to the east. It is approximately 4 miles long and 1.5 miles wide. Ground water is contaminated with trichloroethylene (TCE), perchloroethylene (PCE), and carbon tetrachloride (CTC) according to analyses by State agencies and local water companies. Many public wells in this area exceed the EPA Suggested No Adverse Response Levels (SNARL) for TCE and PCE. Approximately 200,000 people are affected. Cities and public water companies in the area have tested to ensure that their water supplies contain less than 5 parts per billion (ppb) of TCE and 4 ppb PCE, levels considered safe for human consumption. When alternative methods of reducing the TCE and PCE levels below such levels are not effective, wells are removed from service. Currently, three small mutual water companies have no alternate water supply and have advised their customers to use bottled water. Status June 1984): As a result of EPA's analysis of initial remedial measures, completed in December 1983, EPA will install water treatment systems to provide clean water to two of the three companies that have no alternate supply. The third company has already purchased a treatment system and will begin operation of the system soon. A supplemental sampling program of contaminated wells will begin soon to get a snapshot view of the degree of contamination. The State Department of Health Services and EPA are preparing to initiate a remedial investigation/feasibility study to determine the aerial and vertical extent of contamination and to develop alternatives for treatment and management of the problem. EPA continues its investigation to identify sources of contamination. This site, along with the three other San Gabriel Valley sites, was added to the NPL in May 1984 because it involves a serious problem that required taking immediate remedial action.

Site Status Details:

NPL Status:                      Final  
Proposed Date:                      09/08/1983  
Final Date:                      05/08/1984  
Deleted Date:                      Not reported

Narratives Details:

NPL Name:                      SAN GABRIEL VALLEY (AREA 1)  
City:                      EL MONTE  
State:                      CA

CONSENT:

Full-text of a consent decree on this site issued by a United States District Court is available from EDR.

ROD:

Full-text of USEPA Record of Decision(s) is available from EDR.

US ENG CONTROLS:

EPA ID:                      CAD980677355  
Site ID:                      0901951  
Name:                      SAN GABRIEL VALLEY (AREA 1)

MAP FINDINGS  
FOCUS MAP 12

Map ID      Site      Database(s)      EPA ID Number

---

**SAN GABRIEL VALLEY (AREA 1) (Continued)**

**1000114959**

Address:                    PECK RD & REAL  
                                  EL MONTE, CA 91733  
EPA Region:                09  
County:                    LOS ANGELES  
Event Code:                Not reported  
Actual Date:               Not reported

Action ID:                 001  
Action Name:               Explanation Of Significant Differences  
Action Completion date: 08/22/2002  
Planned Complet. date: / /  
Operable Unit:            01  
Contaminated Media :    Groundwater  
Engineering Control:     Biological Treatment, (N.O.S.)

Action ID:                 001  
Action Name:               Explanation Of Significant Differences  
Action Completion date: 08/22/2002  
Planned Complet. date: / /  
Operable Unit:            01  
Contaminated Media :    Groundwater  
Engineering Control:     Ion Exchange

Action ID:                 001  
Action Name:               Explanation Of Significant Differences  
Action Completion date: 08/22/2002  
Planned Complet. date: / /  
Operable Unit:            01  
Contaminated Media :    Groundwater  
Engineering Control:     UV Oxidation

Action ID:                 002  
Action Name:               Explanation Of Significant Differences  
Action Completion date: 11/10/2005  
Planned Complet. date: 12/31/2005  
Operable Unit:            05  
Contaminated Media :    Groundwater  
Engineering Control:     Biological Treatment, (Ex-Situ)

Action ID:                 002  
Action Name:               Explanation Of Significant Differences  
Action Completion date: 11/10/2005  
Planned Complet. date: 12/31/2005  
Operable Unit:            05  
Contaminated Media :    Groundwater  
Engineering Control:     Ion Exchange

Action ID:                 001  
Action Name:               RECORD OF DECISION  
Action Completion date: 05/11/1984  
Planned Complet. date: 06/30/1984  
Operable Unit:            03  
Contaminated Media :    Groundwater  
Engineering Control:     Air Stripping

Action ID:                 001  
Action Name:               RECORD OF DECISION

MAP FINDINGS  
FOCUS MAP 12

Map ID      Site      Database(s)      EPA ID Number

---

**SAN GABRIEL VALLEY (AREA 1) (Continued)**

**1000114959**

Action Completion date: 05/11/1984  
Planned Complet. date: 06/30/1984  
Operable Unit: 03  
Contaminated Media : Groundwater  
Engineering Control: Flocculation

Action ID: 001  
Action Name: RECORD OF DECISION  
Action Completion date: 05/11/1984  
Planned Complet. date: 06/30/1984  
Operable Unit: 03  
Contaminated Media : Groundwater  
Engineering Control: Monitoring

Action ID: 001  
Action Name: RECORD OF DECISION  
Action Completion date: 05/11/1984  
Planned Complet. date: 06/30/1984  
Operable Unit: 03  
Contaminated Media : Groundwater  
Engineering Control: Operations & Maintenance (O&M)

Action ID: 003  
Action Name: RECORD OF DECISION  
Action Completion date: 09/29/1988  
Planned Complet. date: 09/30/1988  
Operable Unit: 04  
Contaminated Media : Groundwater  
Engineering Control: Air Stripping

Action ID: 003  
Action Name: RECORD OF DECISION  
Action Completion date: 09/29/1988  
Planned Complet. date: 09/30/1988  
Operable Unit: 04  
Contaminated Media : Groundwater  
Engineering Control: Discharge

Action ID: 003  
Action Name: RECORD OF DECISION  
Action Completion date: 09/29/1988  
Planned Complet. date: 09/30/1988  
Operable Unit: 04  
Contaminated Media : Groundwater  
Engineering Control: Liquid Phase Carbon Adsorption

Action ID: 004  
Action Name: RECORD OF DECISION  
Action Completion date: 03/31/1993  
Planned Complet. date: 03/31/1993  
Operable Unit: 02  
Contaminated Media : Groundwater  
Engineering Control: No Action

Action ID: 005  
Action Name: RECORD OF DECISION  
Action Completion date: 06/23/1999

MAP FINDINGS  
FOCUS MAP 12

Map ID      Site      Database(s)      EPA ID Number

---

**SAN GABRIEL VALLEY (AREA 1) (Continued)**

**1000114959**

Planned Complet. date: 09/30/1999  
Operable Unit: 01  
Contaminated Media : Groundwater  
Engineering Control: Air Stripping

Action ID: 005  
Action Name: RECORD OF DECISION  
Action Completion date: 06/23/1999  
Planned Complet. date: 09/30/1999  
Operable Unit: 01  
Contaminated Media : Groundwater  
Engineering Control: Carbon Adsorption

Action ID: 005  
Action Name: RECORD OF DECISION  
Action Completion date: 06/23/1999  
Planned Complet. date: 09/30/1999  
Operable Unit: 01  
Contaminated Media : Groundwater  
Engineering Control: Discharge

Action ID: 005  
Action Name: RECORD OF DECISION  
Action Completion date: 06/23/1999  
Planned Complet. date: 09/30/1999  
Operable Unit: 01  
Contaminated Media : Groundwater  
Engineering Control: Extraction

Action ID: 005  
Action Name: RECORD OF DECISION  
Action Completion date: 06/23/1999  
Planned Complet. date: 09/30/1999  
Operable Unit: 01  
Contaminated Media : Groundwater  
Engineering Control: Monitoring

Action ID: 005  
Action Name: RECORD OF DECISION  
Action Completion date: 06/23/1999  
Planned Complet. date: 09/30/1999  
Operable Unit: 01  
Contaminated Media : Groundwater  
Engineering Control: Natural Attenuation

Action ID: 005  
Action Name: RECORD OF DECISION  
Action Completion date: 06/23/1999  
Planned Complet. date: 09/30/1999  
Operable Unit: 01  
Contaminated Media : Groundwater  
Engineering Control: Reverse Osmosis

Action ID: 006  
Action Name: RECORD OF DECISION  
Action Completion date: 09/29/2000  
Planned Complet. date: 09/30/2000

MAP FINDINGS  
FOCUS MAP 12

Map ID	Site	Database(s)	EPA ID Number
--------	------	-------------	---------------

**SAN GABRIEL VALLEY (AREA 1) (Continued)**

**1000114959**

Operable Unit: 05  
Contaminated Media : Groundwater  
Engineering Control: Air Stripping

Action ID: 006  
Action Name: RECORD OF DECISION  
Action Completion date: 09/29/2000  
Planned Complet. date: 09/30/2000  
Operable Unit: 05  
Contaminated Media : Groundwater  
Engineering Control: Carbon Adsorption

Action ID: 001  
Action Name: ROD Amendment  
Action Completion date: 09/22/1993  
Planned Complet. date: 09/30/1993  
Operable Unit: 04  
Contaminated Media : Groundwater  
Engineering Control: Discharge

Action ID: 001  
Action Name: ROD Amendment  
Action Completion date: 09/22/1993  
Planned Complet. date: 09/30/1993  
Operable Unit: 04  
Contaminated Media : Groundwater  
Engineering Control: Extraction

Action ID: 001  
Action Name: ROD Amendment  
Action Completion date: 09/22/1993  
Planned Complet. date: 09/30/1993  
Operable Unit: 04  
Contaminated Media : Groundwater  
Engineering Control: Flocculation

Action ID: 001  
Action Name: ROD Amendment  
Action Completion date: 09/22/1993  
Planned Complet. date: 09/30/1993  
Operable Unit: 04  
Contaminated Media : Groundwater  
Engineering Control: Liquid Phase Carbon Adsorption

Action ID: 001  
Action Name: ROD Amendment  
Action Completion date: 09/22/1993  
Planned Complet. date: 09/30/1993  
Operable Unit: 04  
Contaminated Media : Groundwater  
Engineering Control: Operations & Maintenance (O&M)

Action ID: 003  
Action Name: ROD Amendment  
Action Completion date: 11/10/1999  
Planned Complet. date: 09/30/1999  
Operable Unit: 02

MAP FINDINGS  
FOCUS MAP 12

Map ID	Site	Database(s)	EPA ID Number
--------	------	-------------	---------------

**SAN GABRIEL VALLEY (AREA 1) (Continued)**

**1000114959**

Contaminated Media : Groundwater  
Engineering Control: Air Stripping

Action ID: 003  
Action Name: ROD Amendment  
Action Completion date: 11/10/1999  
Planned Complet. date: 09/30/1999  
Operable Unit: 02  
Contaminated Media : Groundwater  
Engineering Control: Discharge

Action ID: 003  
Action Name: ROD Amendment  
Action Completion date: 11/10/1999  
Planned Complet. date: 09/30/1999  
Operable Unit: 02  
Contaminated Media : Groundwater  
Engineering Control: Extraction

Action ID: 003  
Action Name: ROD Amendment  
Action Completion date: 11/10/1999  
Planned Complet. date: 09/30/1999  
Operable Unit: 02  
Contaminated Media : Groundwater  
Engineering Control: Monitoring

Action ID: 003  
Action Name: ROD Amendment  
Action Completion date: 11/10/1999  
Planned Complet. date: 09/30/1999  
Operable Unit: 02  
Contaminated Media : Groundwater  
Engineering Control: Treatment, (N.O.S.)

**61 SUPERIOR FAST FREIGHT  
600 E LIVE OAK  
IRWINDALE, CA 91706**

**HAZNET S102860897  
SWEEPS UST N/A  
ENVIROSTOR**

HAZNET:

Gepaid: CAL000180819  
Contact: BURRTEC WASTE SVS LLC  
Telephone: 0000000000  
Facility Addr2: Not reported  
Mailing Name: Not reported  
Mailing Address: 9890 CHERRY AVE  
Mailing City,St,Zip: FONTANA, CA 923350000  
Gen County: Los Angeles  
TSD EPA ID: CAT083333352  
TSD County: 0  
Waste Category: Aqueous solution with less than 10% total organic residues  
Disposal Method: Recycler  
Tons: .2293  
Facility County: Los Angeles

Gepaid: CAL000204888  
Contact: USF DISTRIBUTION SERVICE



MAP FINDINGS  
 FOCUS MAP 12

Map ID      Site      Database(s)      EPA ID Number

---

**SUPERIOR FAST FREIGHT (Continued)**

**S102860897**

Telephone: 6263594500  
 Facility Addr2: Not reported  
 Mailing Name: Not reported  
 Mailing Address: 600 E LIVE OAK  
 Mailing City,St,Zip: IRWINDALE, CA 917060000  
 Gen County: Los Angeles  
 TSD EPA ID: CAT000613893  
 TSD County: Los Angeles  
 Waste Category: Aqueous solution with less than 10% total organic residues  
 Disposal Method: Transfer Station  
 Tons: .1459  
 Facility County: Los Angeles

Gepaid: CAL000204888  
 Contact: USF DISTRIBUTION SERVICE  
 Telephone: 6263594500  
 Facility Addr2: Not reported  
 Mailing Name: Not reported  
 Mailing Address: 600 E LIVE OAK  
 Mailing City,St,Zip: IRWINDALE, CA 917060000  
 Gen County: Los Angeles  
 TSD EPA ID: CAT080013352  
 TSD County: Los Angeles  
 Waste Category: Oil/water separation sludge  
 Disposal Method: Recycler  
 Tons: 4.5035  
 Facility County: Los Angeles

Gepaid: CAL000106185  
 Contact: CASTRO DOROTHY  
 Telephone: 0000000000  
 Facility Addr2: Not reported  
 Mailing Name: Not reported  
 Mailing Address: PO BOX 6000  
 Mailing City,St,Zip: IRWINDALE, CA 917066060  
 Gen County: Los Angeles  
 TSD EPA ID: CAT080022148  
 TSD County: San Bernardino  
 Waste Category: Other organic solids  
 Disposal Method: Transfer Station  
 Tons: .1750  
 Facility County: Los Angeles

Gepaid: CAL000106185  
 Contact: CASTRO DOROTHY  
 Telephone: 0000000000  
 Facility Addr2: Not reported  
 Mailing Name: Not reported  
 Mailing Address: PO BOX 6000  
 Mailing City,St,Zip: IRWINDALE, CA 917066060  
 Gen County: Los Angeles  
 TSD EPA ID: CAT080022148  
 TSD County: San Bernardino  
 Waste Category: Not reported  
 Disposal Method: Transfer Station  
 Tons: .2293  
 Facility County: Los Angeles

MAP FINDINGS  
FOCUS MAP 12

Map ID Site Database(s) EPA ID Number

---

**SUPERIOR FAST FREIGHT (Continued)**

**S102860897**

[Click this hyperlink](#) while viewing on your computer to access  
10 additional CA\_HAZNET: record(s) in the EDR Site Report.

**SWEEPS UST:**

Status: A  
Comp Number: 15735  
Number: 1  
Board Of Equalization: Not reported  
Ref Date: 11-29-90  
Act Date: 11-29-90  
Created Date: 11-29-90  
Tank Status: A  
Owner Tank Id: 1  
Swrcb Tank Id: 19-000-015735-000001  
Actv Date: 11-29-90  
Capacity: 20000  
Tank Use: M.V. FUEL  
Stg: P  
Content: DIESEL  
Number Of Tanks: 4

Status: A  
Comp Number: 15735  
Number: 1  
Board Of Equalization: Not reported  
Ref Date: 11-29-90  
Act Date: 11-29-90  
Created Date: 11-29-90  
Tank Status: A  
Owner Tank Id: 2  
Swrcb Tank Id: 19-000-015735-000002  
Actv Date: 11-29-90  
Capacity: 20000  
Tank Use: M.V. FUEL  
Stg: P  
Content: DIESEL  
Number Of Tanks: Not reported

Status: A  
Comp Number: 15735  
Number: 1  
Board Of Equalization: Not reported  
Ref Date: 11-29-90  
Act Date: 11-29-90  
Created Date: 11-29-90  
Tank Status: A  
Owner Tank Id: 3A  
Swrcb Tank Id: 19-000-015735-000003  
Actv Date: 11-29-90  
Capacity: 10000  
Tank Use: M.V. FUEL  
Stg: P  
Content: REG UNLEADED  
Number Of Tanks: Not reported

Status: A  
Comp Number: 15735

MAP FINDINGS  
FOCUS MAP 12

Map ID      Site      Database(s)      EPA ID Number

**SUPERIOR FAST FREIGHT (Continued)**

**S102860897**

Number: 1  
 Board Of Equalization: Not reported  
 Ref Date: 11-29-90  
 Act Date: 11-29-90  
 Created Date: 11-29-90  
 Tank Status: A  
 Owner Tank Id: 3B  
 Swrcb Tank Id: 19-000-015735-000004  
 Actv Date: 11-29-90  
 Capacity: 10000  
 Tank Use: M.V. FUEL  
 Stg: P  
 Content: REG UNLEADED  
 Number Of Tanks: Not reported

**ENVIROSTOR:**

Site Type: Historical  
 Site Type Detailed: \* Historical  
 Acres: Not reported  
 NPL: NO  
 Regulatory Agencies: NONE SPECIFIED  
 Lead Agency: NONE SPECIFIED  
 Program Manager: Not reported  
 Supervisor: Sayareh Amirebrahimi  
 Division Branch: Chatsworth  
 Facility ID: 19490215  
 Site Code: Not reported  
 Assembly: 57  
 Senate: 24  
 Special Program: Not reported  
 Status: Refer: RWQCB  
 Status Date: 1996-06-05 00:00:00  
 Restricted Use: NO  
 Funding: Not reported  
 Latitude: 34.111286348438  
 Longitude: -117.991814902777  
 Alias Name: NU WAY LANDFILL - 19  
 Alias Type: Alternate Name  
 Alias Name: PACIFIC ROCK AND GRA  
 Alias Type: Alternate Name  
 Alias Name: SUPERIOR FAST FREIGH  
 Alias Type: Alternate Name  
 Alias Name: 19490215  
 Alias Type: Envirostor ID Number

APN: NONE SPECIFIED  
 APN Description: Not reported

Comments: The Dept completed the review of PEA on October 9, 1991 and requested additional information within 30 days of the correspondance. The Dept did not recieve any reply until March 10, 1992. The Dept notified the RP that the PEA was considered to beThe 22-acre site was formerly a part of Nu-way Inert Landfill, which originally convered 86 acres, EPA id #CAD099990947. The site was not permitted to receive haz wastes, but it accepted auto shredder wastes and asbestos. Three 20,000 gallon USTsFacility identified from RP notification.on the site to store gasoline and diesel fuel. Recent trenching operation discovered buried asbestos on-site. The

MAP FINDINGS  
FOCUS MAP 12

Map ID	Site	Database(s)	EPA ID Number
--------	------	-------------	---------------

**SUPERIOR FAST FREIGHT (Continued)**

**S102860897**

trenching operation probably disturbed the asbestos and is a potential for release to soil, water, and air. A medium priority PEA recompleted and recommended further action.ommended because of potential release of asbestos. Also, the nearby 890 E. and 400 E Live Oak Ave sites were contaminated with asbestos and metals.

Completed Info:

Completed Area Name: PROJECT WIDE  
 Completed Sub Area Name: Not reported  
 Completed Document Type: Preliminary Endangerment Assessment Report  
 Completed Date: 1992-03-10 00:00:00

Completed Area Name: PROJECT WIDE  
 Completed Sub Area Name: Not reported  
 Completed Document Type: Site Screening  
 Completed Date: 1991-08-01 00:00:00

Completed Area Name: PROJECT WIDE  
 Completed Sub Area Name: Not reported  
 Completed Document Type: \* Discovery  
 Completed Date: 1991-07-30 00:00:00

Confirmed: NONE SPECIFIED  
 Confirmed Description: Not reported  
 Future Area Name: Not reported  
 Future Sub Area Name: Not reported  
 Future Document Type: Not reported  
 Future Due Date: Not reported  
 Media Affected: NONE SPECIFIED  
 Media Affected Desc: Not reported

Management:

Management Required: NONE SPECIFIED  
 Management Required Desc: Not reported  
 Potential: 40001  
 Potental Description: Not reported  
 Schedule Area Name: Not reported  
 Schedule Sub Area Name: Not reported  
 Schedule Document Type: Not reported  
 Schedule Due Date: Not reported  
 Schedule Revised Date: Not reported  
 PastUse: NONE SPECIFIED

61

**600 E LIVE OAK  
IRWINDALE, CA**

**HMIRS 95060913  
N/A**

[Click this hyperlink](#) while viewing on your computer to access additional HMIRS detail in the EDR Site Report.

MAP FINDINGS  
FOCUS MAP 12

Map ID	Site	Database(s)	EPA ID Number
61	<b>600 E LIVE OAK IRWINDALE, CA</b> <p style="text-align: center;"><a href="#">Click this hyperlink</a> while viewing on your computer to access additional HMIRS detail in the EDR Site Report.</p>	HMIRS	96060178 N/A
126	<b>GENERAL CIRCUIT BREAKER 11740 CLARK ST ARCADIA, CA 91006</b> <p>WIP:            Region: 4            File Number: 106.0153  <b>File Status: Historical</b>            Staff: KELLIOTT            Facility Suite: Not reported</p>	WIP	S106765018 N/A
126	<b>1X CIRCUIT TREE, THE 11744 CLARK ST ARCADIA, CA 91006</b> <p>HAZNET:            Gepaid: CAD049337504            Contact: RUSSELL RUFF            Telephone: 8183034648            Facility Addr2: Not reported            Mailing Name: Not reported            Mailing Address: 11744 CLARK ST            Mailing City,St,Zip: ARCADIA, CA 910060000            Gen County: Los Angeles            TSD EPA ID: CAT080033681            TSD County: Los Angeles            Waste Category: Alkaline solution (pH &lt;UN-&gt; 12.5) with metals (antimony, arsenic, barium, beryllium, cadmium, chromium, cobalt, copper, lead, mercury, molybdenum, nickel, selenium, silver, thallium, vanadium, and zinc)             Disposal Method: Recycler            Tons: 0.04            Facility County: Not reported</p>	HAZNET	S108196080 N/A
126	<b>THE CIRCUIT TREE 11744 CIRCUIT TREE ARCADIA, CA 91006</b> <p>RCRA-SQG:            Date form received by agency: 07/17/2002            Facility name: THE CIRCUIT TREE            Facility address: 11744 CIRCUIT TREE            ARCADIA, CA 91006             EPA ID: CAD981691793            Contact: ROBERTO B GENIZAL            Contact address: Not reported            Not reported</p>	RCRA-SQG HAZNET WIP CA WDS	1000181989 CAD981691793

MAP FINDINGS  
FOCUS MAP 12

Map ID	Site	Database(s)	EPA ID Number
--------	------	-------------	---------------

**THE CIRCUIT TREE (Continued)**

**1000181989**

Contact country:	Not reported
Contact telephone:	(626) 303-4648
Contact email:	Not reported
EPA Region:	09
Land type:	Facility is not located on Indian land. Additional information is not known.
Classification:	Small Small Quantity Generator
Description:	Handler: generates more than 100 and less than 1000 kg of hazardous waste during any calendar month and accumulates less than 6000 kg of hazardous waste at any time; or generates 100 kg or less of hazardous waste during any calendar month, and accumulates more than 1000 kg of hazardous waste at any time

Handler Activities Summary:

U.S. importer of hazardous waste:	No
Mixed waste (haz. and radioactive):	No
Recycler of hazardous waste:	Unknown
Transporter of hazardous waste:	Unknown
Treater, storer or disposer of HW:	No
Underground injection activity:	Unknown
On-site burner exemption:	Unknown
Furnace exemption:	Unknown
Used oil fuel burner:	No
Used oil processor:	No
User oil refiner:	No
Used oil fuel marketer to burner:	No
Used oil Specification marketer:	No
Used oil transfer facility:	No
Used oil transporter:	No
Off-site waste receiver:	Commercial status unknown

Universal Waste Summary:

Waste type:	Batteries
Accumulated waste on-site:	Unknown
Generated waste on-site:	Unknown

Waste type:	Lamps
Accumulated waste on-site:	Unknown
Generated waste on-site:	Unknown

Waste type:	Pesticides
Accumulated waste on-site:	Unknown
Generated waste on-site:	Unknown

Waste type:	Thermostats
Accumulated waste on-site:	Unknown
Generated waste on-site:	Unknown

Historical Generators:

Date form received by agency:	07/17/2002
Facility name:	THE CIRCUIT TREE
Classification:	Small Quantity Generator

Date form received by agency:	04/01/2002
Facility name:	THE CIRCUIT TREE
Site name:	RAYCEN TECHNOLOGY D B A THE CIRCUIT TREE
Classification:	Small Quantity Generator

MAP FINDINGS  
FOCUS MAP 12

Map ID	Site	Database(s)	EPA ID Number
--------	------	-------------	---------------

**THE CIRCUIT TREE (Continued)**

**1000181989**

Date form received by agency: 09/01/1996  
 Facility name: THE CIRCUIT TREE  
 Site name: RAYCEN TECHNOLOGY D B A THE CIRCUIT TREE  
 Classification: Large Quantity Generator

Date form received by agency: 02/26/1992  
 Facility name: THE CIRCUIT TREE  
 Site name: CIRCUIT TREE THE  
 Classification: Large Quantity Generator

Facility Has Received Notices of Violations:

Regulation violated: FR - 262.10-12.A  
 Area of violation: Generators - General  
 Date violation determined: 04/26/1993  
 Date achieved compliance: 06/17/1993  
 Violation lead agency: State  
 Enforcement action: Not reported  
 Enforcement action date: Not reported  
 Enf. disposition status: Not reported  
 Enf. disp. status date: Not reported  
 Enforcement lead agency: Not reported  
 Proposed penalty amount: Not reported  
 Final penalty amount: Not reported  
 Paid penalty amount: Not reported

Evaluation Action Summary:

Evaluation date: 06/17/1993  
 Evaluation: COMPLIANCE EVALUATION INSPECTION ON-SITE  
 Area of violation: Not reported  
 Date achieved compliance: Not reported  
 Evaluation lead agency: State Contractor/Grantee

Evaluation date: 04/26/1993  
 Evaluation: COMPLIANCE EVALUATION INSPECTION ON-SITE  
 Area of violation: Generators - General  
 Date achieved compliance: 06/17/1993  
 Evaluation lead agency: State Contractor/Grantee

HAZNET:

Gepaid: CAD981691793  
 Contact: H GAYLORD COOPER  
 Telephone: 8183034648  
 Facility Addr2: Not reported  
 Mailing Name: Not reported  
 Mailing Address: 11744 CLARK ST  
 Mailing City, St, Zip: ARCADIA, CA 910065805  
 Gen County: Los Angeles  
 TSD EPA ID: AZD980735500  
 TSD County: 99  
 Waste Category: Metal sludge - Alkaline solution (pH <UN-> 12.5) with metals  
 (antimony, arsenic, barium, beryllium, cadmium, chromium, cobalt,  
 copper, lead, mercury, molybdenum, nickel, selenium, silver, thallium,  
 vanadium, and zinc)  
 Disposal Method: Recycler  
 Tons: 0.8428  
 Facility County: Los Angeles

MAP FINDINGS  
 FOCUS MAP 12

Map ID Site Database(s) EPA ID Number

**THE CIRCUIT TREE (Continued)**

**1000181989**

Gepaid: CAD981691793  
 Contact: H GAYLORD COOPER  
 Telephone: 8183034648  
 Facility Addr2: Not reported  
 Mailing Name: Not reported  
 Mailing Address: 11744 CLARK ST  
 Mailing City,St,Zip: ARCADIA, CA 910065805  
 Gen County: Los Angeles  
 TSD EPA ID: CAD097030993  
 TSD County: Los Angeles  
 Waste Category: Aqueous solution with less than 10% total organic residues  
 Disposal Method: Recycler  
 Tons: 1.7097  
 Facility County: Los Angeles

Gepaid: CAD981691793  
 Contact: H GAYLORD COOPER  
 Telephone: 8183034648  
 Facility Addr2: Not reported  
 Mailing Name: Not reported  
 Mailing Address: 11744 CLARK ST  
 Mailing City,St,Zip: ARCADIA, CA 910065805  
 Gen County: Los Angeles  
 TSD EPA ID: NJD052204846  
 TSD County: 0  
 Waste Category: Liquids with pH <UN-> 2 with metals  
 Disposal Method: \*\*\*  
 Tons: 4.587  
 Facility County: Los Angeles

Gepaid: CAD981691793  
 Contact: H GAYLORD COOPER  
 Telephone: 8183034648  
 Facility Addr2: Not reported  
 Mailing Name: Not reported  
 Mailing Address: 11744 CLARK ST  
 Mailing City,St,Zip: ARCADIA, CA 910065805  
 Gen County: Los Angeles  
 TSD EPA ID: NJD052204864  
 TSD County: 99  
 Waste Category: Liquids with pH <UN-> 2 with metals  
 Disposal Method: Not reported  
 Tons: 4.587  
 Facility County: Los Angeles

Gepaid: CAD981691793  
 Contact: H GAYLORD COOPER  
 Telephone: 8183034648  
 Facility Addr2: Not reported  
 Mailing Name: Not reported  
 Mailing Address: 11744 CLARK ST  
 Mailing City,St,Zip: ARCADIA, CA 910065805  
 Gen County: Los Angeles  
 TSD EPA ID: NJD062204864  
 TSD County: 0  
 Waste Category: Liquids with pH <UN-> 2 with metals  
 Disposal Method: \*\*\*



MAP FINDINGS  
FOCUS MAP 12

Map ID	Site	Database(s)	EPA ID Number
--------	------	-------------	---------------

**THE CIRCUIT TREE (Continued)**

**1000181989**

Tons: 11.259  
Facility County: Los Angeles

[Click this hyperlink](#) while viewing on your computer to access 30 additional CA\_HAZNET: record(s) in the EDR Site Report.

WIP:

Region: 4  
File Number: 106.2073  
**File Status: Historical**  
Staff: KELLIOTT  
Facility Suite: Not reported

CA WDS:

Facility ID: 4 19I018098  
Facility Type: Industrial - Facility that treats and/or disposes of liquid or semisolid wastes from any servicing, producing, manufacturing or processing operation of whatever nature, including mining, gravel washing, geothermal operations, air conditioning, ship building and repairing, oil production, storage and disposal operations, water pumping.  
Facility Status: Active - Any facility with a continuous or seasonal discharge that is under Waste Discharge Requirements.  
NPDES Number: CAS000001 The 1st 2 characters designate the state. The remaining 7 are assigned by the Regional Board  
Subregion: 4  
Facility Telephone: 6263034648  
Facility Contact: Raymond Lopez  
Agency Name: LOPEZ RAYMOND  
Agency Address: 3595 N Lily Dr  
Agency City,St,Zip: Rialto 923774863  
Agency Contact: Roberto Cenizal  
Agency Telephone: 9097182404  
Agency Type: ?  
SIC Code: 0  
SIC Code 2: Not reported  
Primary Waste: Not reported  
Primary Waste Type: Not reported  
Secondary Waste: Not reported  
Secondary Waste Type: Not reported  
Design Flow: 0  
Baseline Flow: 0  
Reclamation: Not reported  
POTW: Not reported  
Treat To Water: Minor Threat to Water Quality. A violation of a regional board order should cause a relatively minor impairment of beneficial uses compared to a major or minor threat. Not: All nurds without a TTWQ will be considered a minor threat to water quality unless coded at a higher Level. A Zero (0) may be used to code those NURDS that are found to represent no threat to water quality.  
Complexity: Category C - Facilities having no waste treatment systems, such as cooling water dischargers or those who must comply through best management practices, facilities with passive waste treatment and disposal systems, such as septic systems with subsurface disposal, or dischargers having waste storage systems with land disposal such as dairy waste ponds.

MAP FINDINGS  
FOCUS MAP 12

Map ID	Site	Database(s)	EPA ID Number
126	<b>RAYGEN TECHNOLOGIES DBA THE CIRCUIT TREE 11744 CLARK ST ARCADIA, CA 91006</b>	<b>FINDS HAZNET</b>	<b>1008153184 N/A</b>
	<p><b>FINDS:</b> Other Pertinent Environmental Activity Identified at Site</p> <p>Registry ID: 110019006528</p> <p>California - Hazardous Waste Tracking System - Datamart</p> <p>TRIS (Toxics Release Inventory System) contains information from facilities on the amounts of over 300 listed toxic chemicals that these facilities release directly to air, water, land, or that are transported off-site.</p> <p>RCRAInfo is a national information system that supports the Resource Conservation and Recovery Act (RCRA) program through the tracking of events and activities related to facilities that generate, transport, and treat, store, or dispose of hazardous waste. RCRAInfo allows RCRA program staff to track the notification, permit, compliance, and corrective action activities required under RCRA.</p> <p><b>HAZNET:</b></p> <p>Gepaid: CAD981691793 Contact: M BEIGHTOL/ENVTL CONTROL Telephone: 6263034648 Facility Addr2: Not reported Mailing Name: ROBERTO B CENIZAL/VP Mailing Address: 11744 CLARK ST Mailing City,St,Zip: ARCADIA, CA 910065805 Gen County: Los Angeles TSD EPA ID: NJD052204864 TSD County: Los Angeles Waste Category: Liquids with pH &lt;UN-&gt; 2 with metals Disposal Method: Not reported Tons: 6.67 Facility County: Los Angeles</p> <p>Gepaid: CAD981691793 Contact: M BEIGHTOL/ENVTL CONTROL Telephone: 6263034648 Facility Addr2: Not reported Mailing Name: Not reported Mailing Address: 11744 CLARK ST Mailing City,St,Zip: ARCADIA, CA 910065805 Gen County: Los Angeles TSD EPA ID: CAT080033681 TSD County: Los Angeles Waste Category: Aqueous solution with less than 10% total organic residues Disposal Method: Recycler Tons: 0.83 Facility County: Not reported</p>		

MAP FINDINGS  
FOCUS MAP 12

Map ID	Site	Database(s)	EPA ID Number
133	<b>ABBEY GRAPHICS INC</b> <b>11631 CLARK ST STE 102</b> <b>ARCADIA, CA 91006</b>	HAZNET	S103624453 N/A
	HAZNET: Gepaid: CAL000045625 Contact: PAUL ABBEY/PARTNER Telephone: 8187991804 Facility Addr2: Not reported Mailing Name: Not reported Mailing Address: 11631 CLARK ST STE 102 Mailing City,St,Zip: ARCADIA, CA 910065870 Gen County: Los Angeles TSD EPA ID: CAD000088252 TSD County: Los Angeles Waste Category: Unspecified solvent mixture Waste Disposal Method: Transfer Station Tons: 0.0208 Facility County: Los Angeles		
	Gepaid: CAL000045625 Contact: PAUL ABBEY/PARTNER Telephone: 8187991804 Facility Addr2: Not reported Mailing Name: Not reported Mailing Address: 11631 CLARK ST STE 102 Mailing City,St,Zip: ARCADIA, CA 910065870 Gen County: Los Angeles TSD EPA ID: CAD000088252 TSD County: Los Angeles Waste Category: Unspecified organic liquid mixture Disposal Method: Transfer Station Tons: 0.125 Facility County: Los Angeles		
	Gepaid: CAL000045625 Contact: PAUL ABBEY/PARTNER Telephone: 8187991804 Facility Addr2: Not reported Mailing Name: Not reported Mailing Address: 11631 CLARK ST STE 102 Mailing City,St,Zip: ARCADIA, CA 910065870 Gen County: Los Angeles TSD EPA ID: CAD000088252 TSD County: Los Angeles Waste Category: Photochemicals/photoprocessing waste Disposal Method: Transfer Station Tons: 0.125 Facility County: Los Angeles		
	Gepaid: CAL000045625 Contact: PAUL ABBEY/PARTNER Telephone: 8187991804 Facility Addr2: Not reported Mailing Name: Not reported Mailing Address: 11631 CLARK ST STE 102 Mailing City,St,Zip: ARCADIA, CA 910065870 Gen County: Los Angeles TSD EPA ID: CAT080033681		

MAP FINDINGS  
FOCUS MAP 12

Map ID	Site	Database(s)	EPA ID Number
--------	------	-------------	---------------

**ABBEY GRAPHICS INC (Continued)**

**S103624453**

TSD County: Los Angeles  
Waste Category: Photochemicals/photoprocessing waste  
Disposal Method: Recycler  
Tons: 0.125  
Facility County: Los Angeles

Gepaid: CAL000045625  
Contact: PAUL D ABBEY, PRESIDENT  
Telephone: 6263584300  
Facility Addr2: Not reported  
Mailing Name: Not reported  
Mailing Address: 11631 CLARK ST STE 102  
Mailing City,St,Zip: ARCADIA, CA 910065870  
Gen County: Los Angeles  
TSD EPA ID: CAD097030993  
TSD County: Los Angeles  
Waste Category: Photochemicals/photoprocessing waste  
Disposal Method: Treatment, Tank  
Tons: 0.12  
Facility County: Los Angeles

[Click this hyperlink](#) while viewing on your computer to access  
24 additional CA\_HAZNET: record(s) in the EDR Site Report.

133

**J D EDWARDS COMPANY  
11711 CLARK ST  
ARCADIA, CA 91006**

**HAZNET S103624608  
N/A**

HAZNET:  
Gepaid: CAC001157552  
Contact: JOHN D EDWARDS  
Telephone: 8183038775  
Facility Addr2: Not reported  
Mailing Name: Not reported  
Mailing Address: 6559 WOLF CREEK LANE  
Mailing City,St,Zip: NORTH POWDER, OR 978670000  
Gen County: Los Angeles  
TSD EPA ID: CAD009007626  
TSD County: Los Angeles  
Waste Category: Asbestos-containing waste  
Disposal Method: Disposal, Land Fill  
Tons: .6321  
Facility County: Los Angeles

133

**OXFORD V U E INC  
11711 CLARK ST UNIT 108  
ARCADIA, CA 91006**

**HAZNET S105092575  
N/A**

HAZNET:  
Gepaid: CAL000212144  
Contact: PHILIP CULPOVICH  
Telephone: 6262566557  
Facility Addr2: Not reported  
Mailing Name: Not reported  
Mailing Address: PO BOX 661896  
Mailing City,St,Zip: ARCADIA, CA 910661896

MAP FINDINGS  
FOCUS MAP 12

Map ID	Site	Database(s)	EPA ID Number
	<b>OXFORD V U E INC (Continued)</b> Gen County: Los Angeles TSD EPA ID: CAD008488025 TSD County: Los Angeles Waste Category: Liquids with pH <UN-> 2 with metals Disposal Method: Treatment, Tank Tons: .1250 Facility County: Los Angeles		<b>S105092575</b>
135	<b>PRO CELEBRITY (TEE TOP OF CA)</b> <b>11745 CLARK ST</b> <b>ARCADIA, CA 91006</b>  WIP: Region: 4 File Number: 106.0291 <b>File Status: Historical</b> Staff: PBC Facility Suite: Not reported	WIP	<b>S106765028</b> N/A
135	<b>TARGET MAILING SERVICES, INC.</b> <b>11765 CLARK ST</b> <b>ARCADIA, CA 91006</b>  WIP: Region: 4 File Number: 106.0359 <b>File Status: Historical</b> Staff: CRS Facility Suite: Not reported	WIP	<b>S106765031</b> N/A
135	<b>W.H. STEELE CO.</b> <b>11775 CLARK ST</b> <b>ARCADIA, CA 91006</b>  WIP: Region: 4 File Number: 106.0393 <b>File Status: Historical</b> Staff: CRS Facility Suite: Not reported	WIP	<b>S106765036</b> N/A
140	<b>A &amp; C PLASTIC, INC.</b> <b>11765 GOLDRING RD</b> <b>ARCADIA, CA 91006</b>  WIP: Region: 4 File Number: 106.2009 <b>File Status: Historical</b> Staff: KELLIOTT Facility Suite: Not reported	WIP	<b>S106765084</b> N/A

MAP FINDINGS  
FOCUS MAP 12

Map ID	Site	Database(s)	EPA ID Number
140	<p><b>PRONTO PRODUCTS CO INC</b>  <b>11765 GOLDRING RD</b>  <b>ARCADIA, CA 91006</b></p> <p>HAZNET:            Gepaid: CAL000294733            Contact: MARY BARRASA-BOOKKEEPER            Telephone: 6263585718            Facility Addr2: Not reported            Mailing Name: Not reported            Mailing Address: 11765 GOLDRING RD            Mailing City,St,Zip: ARCADIA, CA 910065894            Gen County: Los Angeles            TSD EPA ID: CAD099452708            TSD County: Los Angeles            Waste Category: Waste oil and mixed oil            Disposal Method: Recycler            Tons: 0.1            Facility County: Los Angeles</p> <p>Gepaid: CAC002584875            Contact: MARTHA WAGNER            Telephone: 6263585718            Facility Addr2: Not reported            Mailing Name: Not reported            Mailing Address: 11765 GOLDRING RD            Mailing City,St,Zip: ARCADIA, CA 910065894            Gen County: Los Angeles            TSD EPA ID: CAD099452708            TSD County: Los Angeles            Waste Category: Waste oil and mixed oil            Disposal Method: Not reported            Tons: 0.14            Facility County: Not reported</p>	HAZNET	S108217396 N/A
141	<p><b>DATABYTE TECHNOLOGY INC</b>  <b>11836 CLARK ST</b>  <b>ARCADIA, CA 91006</b></p> <p>FINDS:            Other Pertinent Environmental Activity Identified at Site</p> <p>Registry ID: 110012439325</p> <p>The NEI (National Emissions Inventory) database contains information on stationary and mobile sources that emit criteria air pollutants and their precursors, as well as hazardous air pollutants (HAPs).</p>	FINDS	1006307317 N/A

MAP FINDINGS  
FOCUS MAP 12

Map ID	Site	Database(s)	EPA ID Number
143	<b>CITY OF ARCADIA - CITY YARD</b> <b>11800 GOLDRING ROAD</b> <b>ARCADIA, CA 91006</b>	HAZNET	S103956764 N/A
	HAZNET: Gepaid: CAL922374909 Contact: CITY OF ARCADIA Telephone: 8185745429 Facility Addr2: Not reported Mailing Name: Not reported Mailing Address: PO BOX 60021 Mailing City,St,Zip: ARCADIA, CA 910666021 Gen County: Los Angeles TSD EPA ID: CAT000613893 TSD County: Los Angeles Waste Category: Aqueous solution with less than 10% total organic residues Disposal Method: Transfer Station Tons: .6586 Facility County: Los Angeles		
	Gepaid: CAL922374909 Contact: CITY OF ARCADIA Telephone: 8185745429 Facility Addr2: Not reported Mailing Name: Not reported Mailing Address: PO BOX 60021 Mailing City,St,Zip: ARCADIA, CA 910666021 Gen County: Los Angeles TSD EPA ID: CAT080013352 TSD County: Los Angeles Waste Category: Oil/water separation sludge Disposal Method: Recycler Tons: 4.0657 Facility County: Los Angeles		
	Gepaid: CAL922374909 Contact: CITY OF ARCADIA Telephone: 8185745429 Facility Addr2: Not reported Mailing Name: Not reported Mailing Address: PO BOX 60021 Mailing City,St,Zip: ARCADIA, CA 910666021 Gen County: Los Angeles TSD EPA ID: CAD099452708 TSD County: Los Angeles Waste Category: Oil/water separation sludge Disposal Method: Transfer Station Tons: 4.0657 Facility County: Los Angeles		
	Gepaid: CAL922374909 Contact: CITY OF ARCADIA Telephone: 8185745429 Facility Addr2: Not reported Mailing Name: Not reported Mailing Address: PO BOX 60021 Mailing City,St,Zip: ARCADIA, CA 910666021 Gen County: Los Angeles TSD EPA ID: CAD099452708		

MAP FINDINGS  
FOCUS MAP 12

Map ID	Site	Database(s)	EPA ID Number
--------	------	-------------	---------------

**CITY OF ARCADIA - CITY YARD (Continued)**

**S103956764**

TSD County: Los Angeles  
Waste Category: Unspecified aqueous solution  
Disposal Method: Recycler  
Tons: .9174  
Facility County: Los Angeles

Gepaid: CAL922374909  
Contact: CITY OF ARCADIA  
Telephone: 8185745429  
Facility Addr2: Not reported  
Mailing Name: Not reported  
Mailing Address: PO BOX 60021  
Mailing City,St,Zip: ARCADIA, CA 910666021  
Gen County: Los Angeles  
TSD EPA ID: IRC957100891  
TSD County: 99  
Waste Category: Asbestos-containing waste  
Disposal Method: Disposal, Land Fill  
Tons: .8428  
Facility County: Los Angeles

[Click this hyperlink](#) while viewing on your computer to access 25 additional CA\_HAZNET: record(s) in the EDR Site Report.

143

**ARCADIA CITY CORPORATION YARD  
11800 GOLDRING RD  
ARCADIA, CA 91006**

**RCRA-SQG 1000145515  
FINDS CAD981689516**

RCRA-SQG:

Date form received by agency: 12/03/1986  
Facility name: ARCADIA CITY CORPORATION YARD  
Facility address: 11800 GOLDRING RD  
ARCADIA, CA 91006  
EPA ID: CAD981689516  
Mailing address: P O BOX 60  
ARCADIA, CA 91006  
Contact: ENVIRONMENTAL MANAGER  
Contact address: 11800 GOLDRING RD  
ARCADIA, CA 91006  
Contact country: US  
Contact telephone: (818) 574-5412  
Contact email: Not reported  
EPA Region: 09  
Classification: Small Small Quantity Generator  
Description: Handler: generates more than 100 and less than 1000 kg of hazardous waste during any calendar month and accumulates less than 6000 kg of hazardous waste at any time; or generates 100 kg or less of hazardous waste during any calendar month, and accumulates more than 1000 kg of hazardous waste at any time

Owner/Operator Summary:

Owner/operator name: ARCADIA CITY OF  
Owner/operator address: NOT REQUIRED  
NOT REQUIRED, ME 99999  
Owner/operator country: Not reported  
Owner/operator telephone: (415) 555-1212  
Legal status: Municipal



MAP FINDINGS  
FOCUS MAP 12

Map ID      Site      Database(s)      EPA ID Number

---

**ARCADIA CITY CORPORATION YARD (Continued)**

**1000145515**

Owner/Operator Type:      Owner  
Owner/Op start date:      Not reported  
Owner/Op end date:      Not reported  
  
Owner/operator name:      NOT REQUIRED  
Owner/operator address:      NOT REQUIRED  
   NOT REQUIRED, ME 99999  
Owner/operator country:      Not reported  
Owner/operator telephone:      (415) 555-1212  
Legal status:      Municipal  
Owner/Operator Type:      Operator  
Owner/Op start date:      Not reported  
Owner/Op end date:      Not reported

Handler Activities Summary:

U.S. importer of hazardous waste:      Unknown  
Mixed waste (haz. and radioactive):      Unknown  
Recycler of hazardous waste:      No  
Transporter of hazardous waste:      No  
Treater, storer or disposer of HW:      No  
Underground injection activity:      No  
On-site burner exemption:      Unknown  
Furnace exemption:      Unknown  
Used oil fuel burner:      No  
Used oil processor:      No  
User oil refiner:      No  
Used oil fuel marketer to burner:      No  
Used oil Specification marketer:      No  
Used oil transfer facility:      No  
Used oil transporter:      No  
Off-site waste receiver:      Commercial status unknown

Violation Status:      No violations found

FINDS:

Other Pertinent Environmental Activity Identified at Site

Registry ID:      110002753814

California - Hazardous Waste Tracking System - Datamart

RCRAInfo is a national information system that supports the Resource Conservation and Recovery Act (RCRA) program through the tracking of events and activities related to facilities that generate, transport, and treat, store, or dispose of hazardous waste. RCRAInfo allows RCRA program staff to track the notification, permit, compliance, and corrective action activities required under RCRA.

MAP FINDINGS  
FOCUS MAP 12

Map ID	Site	Database(s)	EPA ID Number
143	<b>CITY OF ARCADIA PUBLIC WORKS SERVICES 11800 GOLDRING ROAD ARCADIA, CA 91006</b>	<b>HAZNET LOS ANGELES CO. HMS</b>	<b>S104537095 N/A</b>
	HAZNET:		
	Gepaid: CAL000039865		
	Contact: GARY F. LEWIS/GEN SVCS MGR		
	Telephone: 6262566581		
	Facility Addr2: Not reported		
	Mailing Name: Not reported		
	Mailing Address: PO BOX 60021		
	Mailing City,St,Zip: ARCADIA, CA 910666021		
	Gen County: Los Angeles		
	TSD EPA ID: Not reported		
	TSD County: San Bernardino		
	Waste Category: Off-specification, aged, or surplus organics		
	Disposal Method: Transfer Station		
	Tons: 0.22		
	Facility County: Not reported		
	Gepaid: CAL000039865		
	Contact: GARY F. LEWIS/GEN SVCS MGR		
	Telephone: 6262566581		
	Facility Addr2: Not reported		
	Mailing Name: Not reported		
	Mailing Address: PO BOX 60021		
	Mailing City,St,Zip: ARCADIA, CA 910666021		
	Gen County: Los Angeles		
	TSD EPA ID: Not reported		
	TSD County: San Bernardino		
	Waste Category: Other organic solids		
	Disposal Method: Not reported		
	Tons: 0.6		
	Facility County: Not reported		
	Gepaid: CAL000039865		
	Contact: GARY F. LEWIS/GEN SVCS MGR		
	Telephone: 6262566581		
	Facility Addr2: Not reported		
	Mailing Name: Not reported		
	Mailing Address: PO BOX 60021		
	Mailing City,St,Zip: ARCADIA, CA 910666021		
	Gen County: Los Angeles		
	TSD EPA ID: Not reported		
	TSD County: Los Angeles		
	Waste Category: Off-specification, aged, or surplus organics		
	Disposal Method: Disposal, Other		
	Tons: 0.02		
	Facility County: Not reported		
	Gepaid: CAL000039865		
	Contact: GARY F. LEWIS/GEN SVCS MGR		
	Telephone: 6262566581		
	Facility Addr2: Not reported		
	Mailing Name: Not reported		
	Mailing Address: PO BOX 60021		
	Mailing City,St,Zip: ARCADIA, CA 910666021		
	Gen County: Los Angeles		
	TSD EPA ID: Not reported		

MAP FINDINGS  
FOCUS MAP 12

Map ID	Site	Database(s)	EPA ID Number
--------	------	-------------	---------------

**CITY OF ARCADIA PUBLIC WORKS SERVICES (Continued)**

**S104537095**

TSD County: Los Angeles  
Waste Category: Unspecified aqueous solution  
Disposal Method: Disposal, Other  
Tons: 0.05  
Facility County: Not reported

Gepaid: CAL000039865  
Contact: GARY F. LEWIS/GEN SVCS MGR  
Telephone: 6262566581  
Facility Addr2: Not reported  
Mailing Name: Not reported  
Mailing Address: PO BOX 60021  
Mailing City,St,Zip: ARCADIA, CA 910666021  
Gen County: Los Angeles  
TSD EPA ID: Not reported  
TSD County: 99  
Waste Category: Off-specification, aged, or surplus organics  
Disposal Method: Not reported  
Tons: 0.25  
Facility County: Not reported

[Click this hyperlink](#) while viewing on your computer to access  
3 additional CA\_HAZNET: record(s) in the EDR Site Report.

**LOS ANGELES CO. HMS:**

Region: LA  
Facility Id: 012847-013056  
Facility Status: Removed  
Area: 3N  
Permit Number: 00004794T  
Permit Status: Removed  
Facility Type: T0

143

**CITY OF ARCADIA  
11800 EAST GOLDRING ROAD  
ARCADIA, CA 91006**

**LUST S106916244  
N/A**

**LUST:**

Region: STATE  
Global Id: T0603791164  
Latitude: 34.100483  
Longitude: -118.00534  
Case Type: LUST Cleanup Site  
Status: Open  
Status Date: Not reported  
Lead Agency: LOS ANGELES COUNTY  
Case Worker: Not reported  
Local Agency: LOS ANGELES COUNTY  
RB Case Number: Not reported  
LOC Case Number: 12847-13056  
File Location: Not reported  
Potential Media Affect: Under Investigation  
Potential Contaminats of Concern: Gasoline  
Site History: Not reported

MAP FINDINGS  
FOCUS MAP 12

Map ID	Site	Database(s)	EPA ID Number
143	<b>CITY OF ARCADIA 11800 GOLDRING ARCADIA, CA</b>	<b>HAZNET EMI SWEEPS UST</b>	<b>S103624775 N/A</b>
	HAZNET:		
	Gepaid: CAD981689516		
	Contact: CITY OF ARCADIA		
	Telephone: 6265745440		
	Facility Addr2: Not reported		
	Mailing Name: Not reported		
	Mailing Address: PO BOX 60021		
	Mailing City,St,Zip: ARCADIA, CA 910066021		
	Gen County: Los Angeles		
	TSD EPA ID: CAT000613893		
	TSD County: Los Angeles		
	Waste Category: Aqueous solution with less than 10% total organic residues		
	Disposal Method: Transfer Station		
	Tons: 0.2542		
	Facility County: Los Angeles		
	Gepaid: CAD981689516		
	Contact: T W. TAIT DEPUTY PUBLIC WORKS		
	Telephone: 6263051386		
	Facility Addr2: Not reported		
	Mailing Name: Not reported		
	Mailing Address: PO BOX 60021		
	Mailing City,St,Zip: ARCADIA, CA 910066021		
	Gen County: Los Angeles		
	TSD EPA ID: CAD980884183		
	TSD County: Sacramento		
	Waste Category: Waste oil and mixed oil		
	Disposal Method: Transfer Station		
	Tons: 0.02		
	Facility County: Los Angeles		
	Gepaid: CAD981689516		
	Contact: T W. TAIT DEPUTY PUBLIC WORKS		
	Telephone: 6263051386		
	Facility Addr2: Not reported		
	Mailing Name: Not reported		
	Mailing Address: PO BOX 60021		
	Mailing City,St,Zip: ARCADIA, CA 910066021		
	Gen County: Los Angeles		
	TSD EPA ID: CAD980884183		
	TSD County: Sacramento		
	Waste Category: Waste oil and mixed oil		
	Disposal Method: H141		
	Tons: 0.09		
	Facility County: Los Angeles		
	Gepaid: CAD981689516		
	Contact: T W. TAIT DEPUTY PUBLIC WORKS		
	Telephone: 6263051386		
	Facility Addr2: Not reported		
	Mailing Name: Not reported		
	Mailing Address: PO BOX 60021		
	Mailing City,St,Zip: ARCADIA, CA 910066021		
	Gen County: Los Angeles		
	TSD EPA ID: OKD987084068		

MAP FINDINGS  
FOCUS MAP 12

Map ID	Site	Database(s)	EPA ID Number
--------	------	-------------	---------------

**CITY OF ARCADIA (Continued)**

**S103624775**

TSD County: 99  
Waste Category: Household waste  
Disposal Method: H141  
Tons: 0  
Facility County: Los Angeles

Gepaid: CAD981689516  
Contact: T W. TAIT DEPUTY PUBLIC WORKS  
Telephone: 6263051386  
Facility Addr2: Not reported  
Mailing Name: Not reported  
Mailing Address: PO BOX 60021  
Mailing City,St,Zip: ARCADIA, CA 910066021  
Gen County: Los Angeles  
TSD EPA ID: CAD980884183  
TSD County: Sacramento  
Waste Category: Off-specification, aged, or surplus organics  
Disposal Method: H061  
Tons: 0.11  
Facility County: Los Angeles

[Click this hyperlink](#) while viewing on your computer to access 25 additional CA\_HAZNET: record(s) in the EDR Site Report.

**EMI:**

Year: 1990  
County Code: 19  
Air Basin: SC  
Facility ID: 58702  
Air District Name: SC  
SIC Code: 9199  
Air District Name: SOUTH COAST AQMD  
Community Health Air Pollution Info System: Not reported  
Consolidated Emission Reporting Rule: Not reported  
Total Organic Hydrocarbon Gases Tons/Yr: 1  
Reactive Organic Gases Tons/Yr: 1  
Carbon Monoxide Emissions Tons/Yr: 1  
NOX - Oxides of Nitrogen Tons/Yr: 0  
SOX - Oxides of Sulphur Tons/Yr: 0  
Particulate Matter Tons/Yr: 0  
Part. Matter 10 Micrometers & Smlr Tons/Yr: 0

Year: 1993  
County Code: 19  
Air Basin: SC  
Facility ID: 58702  
Air District Name: SC  
SIC Code: 9199  
Air District Name: SOUTH COAST AQMD  
Community Health Air Pollution Info System: Not reported  
Consolidated Emission Reporting Rule: Not reported  
Total Organic Hydrocarbon Gases Tons/Yr: 1  
Reactive Organic Gases Tons/Yr: 1  
Carbon Monoxide Emissions Tons/Yr: 0  
NOX - Oxides of Nitrogen Tons/Yr: 0  
SOX - Oxides of Sulphur Tons/Yr: 0  
Particulate Matter Tons/Yr: 0

MAP FINDINGS  
FOCUS MAP 12

Map ID	Site	Database(s)	EPA ID Number
--------	------	-------------	---------------

**CITY OF ARCADIA (Continued)**

**S103624775**

Part. Matter 10 Micrometers & Smlr Tons/Yr: 0

Year: 1995  
 County Code: 19  
 Air Basin: SC  
 Facility ID: 58702  
 Air District Name: SC  
 SIC Code: 9199  
 Air District Name: SOUTH COAST AQMD  
 Community Health Air Pollution Info System: Not reported  
 Consolidated Emission Reporting Rule: Not reported  
 Total Organic Hydrocarbon Gases Tons/Yr: 1  
 Reactive Organic Gases Tons/Yr: 1  
 Carbon Monoxide Emissions Tons/Yr: 0  
 NOX - Oxides of Nitrogen Tons/Yr: 0  
 SOX - Oxides of Sulphur Tons/Yr: 0  
 Particulate Matter Tons/Yr: 0  
 Part. Matter 10 Micrometers & Smlr Tons/Yr: 0

**SWEEPS UST:**

Status: A  
 Comp Number: 13056  
 Number: 9  
 Board Of Equalization: 44-008816  
 Ref Date: 06-30-89  
 Act Date: Not reported  
 Created Date: 06-30-89  
 Tank Status: A  
 Owner Tank Id: Not reported  
 Swrcb Tank Id: 19-000-013056-000001  
 Actv Date: 06-30-89  
 Capacity: Not reported  
 Tank Use: UNKNOWN  
 Stg: W  
 Content: Not reported  
 Number Of Tanks: 4

Status: A  
 Comp Number: 13056  
 Number: 9  
 Board Of Equalization: 44-008816  
 Ref Date: 06-30-89  
 Act Date: Not reported  
 Created Date: 06-30-89  
 Tank Status: A  
 Owner Tank Id: Not reported  
 Swrcb Tank Id: 19-000-013056-000002  
 Actv Date: 06-30-89  
 Capacity: Not reported  
 Tank Use: UNKNOWN  
 Stg: W  
 Content: Not reported  
 Number Of Tanks: Not reported

Status: A  
 Comp Number: 13056  
 Number: 9

MAP FINDINGS  
FOCUS MAP 12

Map ID	Site	Database(s)	EPA ID Number
--------	------	-------------	---------------

**CITY OF ARCADIA (Continued)**

**S103624775**

Board Of Equalization: 44-008816  
 Ref Date: 06-30-89  
 Act Date: Not reported  
 Created Date: 06-30-89  
 Tank Status: A  
 Owner Tank Id: Not reported  
 Swrcb Tank Id: 19-000-013056-000003  
 Actv Date: 06-30-89  
 Capacity: Not reported  
 Tank Use: UNKNOWN  
 Stg: W  
 Content: Not reported  
 Number Of Tanks: Not reported

Status: A  
 Comp Number: 13056  
 Number: 9  
 Board Of Equalization: 44-008816  
 Ref Date: 06-30-89  
 Act Date: Not reported  
 Created Date: 06-30-89  
 Tank Status: A  
 Owner Tank Id: Not reported  
 Swrcb Tank Id: 19-000-013056-000004  
 Actv Date: 06-30-89  
 Capacity: Not reported  
 Tank Use: UNKNOWN  
 Stg: W  
 Content: Not reported  
 Number Of Tanks: Not reported

**143 CITY OF ARCADIA  
11800 GOLDRING RD  
ARCADIA, CA 91006**

**UST U003777084  
N/A**

UST:  
 Global ID: 1664  
 Latitude: 34.10039  
 Longitude: -118.00511

**143 CBA MOTORSPORTS INC  
11819 GOLDRING RD UNIT G  
ARCADIA, CA 91006**

**HAZNET S106092482  
N/A**

HAZNET:  
 Gepaid: CAL000231753  
 Contact: TONI SCHMIDT/ASST  
 Telephone: 6263051281  
 Facility Addr2: Not reported  
 Mailing Name: Not reported  
 Mailing Address: 11819 GOLDRING RD UNIT G  
 Mailing City,St,Zip: ARCADIA, CA 910060000  
 Gen County: Los Angeles  
 TSD EPA ID: Not reported  
 TSD County: Los Angeles  
 Waste Category: Waste oil and mixed oil

MAP FINDINGS  
FOCUS MAP 12

Map ID	Site	Database(s)	EPA ID Number
	<b>CBA MOTORSPORTS INC (Continued)</b>		<b>S106092482</b>
	Disposal Method: Recycler Tons: 0.40 Facility County: Not reported		
<b>144</b>	<b>GREENE HOWARD PETROLEUM C 11900 E CLARK ST SANTA FE SPRINGS, CA</b>	<b>LOS ANGELES CO. HMS</b>	<b>U003058637 N/A</b>
	LOS ANGELES CO. HMS: Region: LA Facility Id: 002289-I02367 Facility Status: Closed Area: 1H Permit Number: 2811 Permit Status: Closed Facility Type: I09		
<b>144</b>	<b>TEB INC 1550 CLARK ST ARCADIA, CA 91006</b>	<b>HAZNET WIP</b>	<b>S103990442 N/A</b>
	HAZNET: Gepaid: CAD981975113 Contact: LYLE STRANDE/PRESIDENT Telephone: 0000000000 Facility Addr2: Not reported Mailing Name: Not reported Mailing Address: 1550 CLARK ST Mailing City,St,Zip: ARCADIA, CA 910060000 Gen County: Los Angeles TSD EPA ID: CAT000613893 TSD County: Los Angeles Waste Category: Aqueous solution with less than 10% total organic residues Disposal Method: Transfer Station Tons: 0.1251 Facility County: Los Angeles  Gepaid: CAD981975113 Contact: LYLE STRANDE/PRESIDENT Telephone: 0000000000 Facility Addr2: Not reported Mailing Name: Not reported Mailing Address: 1550 CLARK ST Mailing City,St,Zip: ARCADIA, CA 910060000 Gen County: Los Angeles TSD EPA ID: CAT000613893 TSD County: Los Angeles Waste Category: Aqueous solution with less than 10% total organic residues Disposal Method: Transfer Station Tons: .2668 Facility County: Los Angeles		
	WIP: Region: 4 File Number: 106.0361 File Status: Historical		



MAP FINDINGS  
FOCUS MAP 12

Map ID	Site	Database(s)	EPA ID Number
	<b>TEB INC (Continued)</b> Staff: KELLIOTT Facility Suite: Not reported		S103990442
147	<b>CCA BIOCHEMICAL INC</b> <b>11921 GOLDRING RD</b> <b>ARCADIA, CA 91006</b>  FINDS: Other Pertinent Environmental Activity Identified at Site  Registry ID: 110011465146  NCDB (National Compliance Data Base) supports implementation of the Federal Insecticide, Fungicide, and Rodenticide Act (FIFRA) and the Toxic Substances Control Act (TSCA). The system tracks inspections in regions and states with cooperative agreements, enforcement actions, and settlements.	FINDS	1005626293 N/A
152	<b>L.T. BIOSYN, INC</b> <b>11940 GOLDRING RD</b> <b>ARCADIA, CA 91006</b>  SSTS: Product: 6-BENZYLAMINOPURINE TECHNICAL Status: Not reported Registration Number: 072639CA001 Report Year: 2003 Permit: Registered Product Number: 07263900003 Product Type: Technical material or active ingredient Product Class: Plant Regulator Product Use: All other products UOM: Not reported Market: Marketed in the United States Region: 09  Product: GA3 4% Status: Not reported Registration Number: 072639CA001 Report Year: 2003 Permit: Registered Product Number: 07263900008 Product Type: End-use blend, formulation, or concentrate Product Class: Plant Regulator Product Use: All other products UOM: Not reported Market: Marketed in the United States Region: 09  Product: GIBBERELLIN A4+7 TECHNICAL Status: Not reported Registration Number: 072639CA001 Report Year: 2003 Permit: Registered Product Number: 07263900006	SSTS	1009305844 N/A

MAP FINDINGS  
FOCUS MAP 12

Map ID Site Database(s) EPA ID Number

**L.T. BIOSYN, INC (Continued)**

**1009305844**

Product Type: Technical material or active ingredient  
Product Class: Plant Regulator  
Product Use: All other products  
UOM: Not reported  
Market: Marketed in the United States  
Region: 09

Product: HAPPYGRO (GROWTH REGULATOR, 0.5% CYTOKININ)(AS KINETIN)  
Status: Not reported  
Registration Number: 072639CA001  
Report Year: 2003  
Permit: Registered  
Product Number: 07263900010  
Product Type: End-use blend, formulation, or concentrate  
Product Class: Plant Regulator  
Product Use: All other products  
UOM: Not reported  
Market: Marketed in the United States  
Region: 09

Product: TECHNICAL GIBBERELIC ACID (GA3)  
Status: Not reported  
Registration Number: 072639CA001  
Report Year: 2003  
Permit: Registered  
Product Number: 07263900005  
Product Type: Technical material or active ingredient  
Product Class: Plant Regulator  
Product Use: All other products  
UOM: Not reported  
Market: Marketed in the United States and exported out of the United States  
Region: 09

Product: MEGAGRO L  
Status: Not reported  
Registration Number: 072639CA001  
Report Year: 2003  
Permit: Registered  
Product Number: 07263900012  
Product Type: End-use blend, formulation, or concentrate  
Product Class: Plant Regulator  
Product Use: All other products  
UOM: Not reported  
Market: Marketed in the United States  
Region: 09

Product: ROOTGRO  
Status: Not reported  
Registration Number: 072639CA001  
Report Year: 2003  
Permit: Registered  
Product Number: 07263900009  
Product Type: End-use blend, formulation, or concentrate  
Product Class: Plant Regulator  
Product Use: All other products  
UOM: Not reported  
Market: Marketed in the United States and exported out of the United States

MAP FINDINGS  
FOCUS MAP 12

Map ID	Site	Database(s)	EPA ID Number
	<p><b>L.T. BIOSYN, INC (Continued)</b></p> <p>Region: 09</p> <p>Product: TECHNICAL 3-INDOLEBUTYRIC ACID Status: Not reported Registration Number: 072639CA001 Report Year: 2003 Permit: Registered Product Number: 07263900001 Product Type: Technical material or active ingredient Product Class: Plant Regulator Product Use: All other products UOM: Not reported Market: Marketed in the United States and exported out of the United States Region: 09</p> <p>Product: KINETIN TECHNICAL Status: Not reported Registration Number: 072639CA001 Report Year: 2003 Permit: Registered Product Number: 07263900004 Product Type: Technical material or active ingredient Product Class: Plant Regulator Product Use: All other products UOM: Not reported Market: Marketed in the United States and exported out of the United States Region: 09</p>		1009305844
195	<p><b>BOB ZADIUM TRUCKING</b> 4600 RIVERGRADE RD BALDWIN PARK, CA 91706</p> <p>UST: Global ID: 1326 Latitude: 34.09585 Longitude: -117.98797</p>	UST	U004048999 N/A
198	<p><b>5358 DURFEE AVE</b> EL MONTE, CA 91732</p> <p>CDL: Facility ID: 199803077 Lab Type: Illegal Drug Lab (L) - location where an illegal drug lab was operated or drug lab equipment and/or materials were stored.</p>	CDL	S107534813 N/A

MAP FINDINGS  
FOCUS MAP 12

Map ID	Site	Database(s)	EPA ID Number
204	<b>ERNEST HENSON 5239 LA MADERA AVE EL MONTE, CA 91732</b>	<b>LUST WIP</b>	<b>S102429256 N/A</b>
	LUST:		
	Region:	STATE	
	Global Id:	T0603705269	
	Latitude:	34.0953965	
	Longitude:	-118.0054493	
	Case Type:	LUST Cleanup Site	
	Status:	Completed - Case Closed	
	Status Date:	1991-01-28 00:00:00	
	Lead Agency:	LOS ANGELES COUNTY	
	Case Worker:	Not reported	
	Local Agency:	LOS ANGELES COUNTY	
	RB Case Number:	R-15894	
	LOC Case Number:	Not reported	
	File Location:	Not reported	
	Potential Media Affect:	Soil	
	Potential Contaminats of Concern:	Aviation	
	Site History:	Not reported	
	LUST REG 4:		
	Region:	4	
	Regional Board:	04	
	County:	Los Angeles	
	facid:	R-15894	
	Status:	Case Closed	
	Substance:	1	
	Substance Quantity:	Not reported	
	Local Case No:	Not reported	
	Case Type:	Soil	
	Abatement Method Used at the Site:	Not reported	
	Global ID:	T0603705269	
	W Global ID:	Not reported	
	Staff:	UNK	
	Local Agency:	19000	
	Cross Street:	Not reported	
	Enforcement Type:	Not reported	
	Date Leak Discovered:	Not reported	
	Date Leak First Reported:	1/28/1991	
	Date Leak Record Entered:	5/3/1996	
	Date Confirmation Began:	Not reported	
	Date Leak Stopped:	Not reported	
	Date Case Last Changed on Database:	1/28/1991	
	Date the Case was Closed:	1/28/1991	
	How Leak Discovered:	Not reported	
	How Leak Stopped:	Not reported	
	Cause of Leak:	Not reported	
	Leak Source:	Not reported	
	Operator:	Not reported	
	Water System:	Not reported	
	Well Name:	Not reported	
	Approx. Dist To Production Well (ft):	329.58079403846829186496240054	
	Source of Cleanup Funding:	Not reported	
	Preliminary Site Assessment Workplan Submitted:	Not reported	
	Preliminary Site Assessment Began:	Not reported	
	Pollution Characterization Began:	Not reported	
	Remediation Plan Submitted:	Not reported	

MAP FINDINGS  
FOCUS MAP 12

Map ID	Site	Database(s)	EPA ID Number
--------	------	-------------	---------------

**ERNEST HENSON (Continued)**

**S102429256**

Remedial Action Underway:	Not reported
Post Remedial Action Monitoring Began:	Not reported
Enforcement Action Date:	Not reported
Historical Max MTBE Date:	Not reported
Hist Max MTBE Conc in Groundwater:	Not reported
Hist Max MTBE Conc in Soil:	Not reported
Significant Interim Remedial Action Taken:	Not reported
GW Qualifier:	Not reported
Soil Qualifier:	Not reported
Organization:	Not reported
Owner Contact:	Not reported
Responsible Party:	BLANK RP
RP Address:	5239 LA MADERA AVE EL MONTE CA 91732
Program:	LUST
Lat/Long:	34.0953965 / -1
Local Agency Staff:	Not reported
Beneficial Use:	Not reported
Priority:	Not reported
Cleanup Fund Id:	Not reported
Suspended:	Not reported
Assigned Name:	Not reported
Summary:	Not reported

WIP:

Region:	4
File Number:	106.5959
<b>File Status:</b>	<b>Historical</b>
Staff:	CQC
Facility Suite:	Not reported

204

**EARNEST F HENSON**  
**5239 N LA MADERA AVE**  
**EL MONTE, CA**

**LOS ANGELES CO. HMS**    **S106024841**  
**N/A**

LOS ANGELES CO. HMS:

Region:	LA
Facility Id:	015012-015894
Facility Status:	Removed
Area:	3C
Permit Number:	Not reported
Permit Status:	Not reported
Facility Type:	Not reported

251

**RURBAN HOMES MUTUAL WATER CO.**  
**5044 COGSWELL RD**  
**EL MONTE, CA 91732**

**FINDS**    **1008040370**  
**N/A**

FINDS:

Other Pertinent Environmental Activity Identified at Site

Registry ID:            110013139068

SDWIS [WS] (Safe Drinking Water Information System (Water System) ).  
Water Systems can have one or more water system facilities. The water  
system will purchase water from several facilities. Drinking water  
information is stored in EPA's SDWIS, which contains information about

MAP FINDINGS  
FOCUS MAP 12

Map ID	Site	Database(s)	EPA ID Number
	<b>RURBAN HOMES MUTUAL WATER CO. (Continued)</b>		<b>1008040370</b>
	public water systems and their violations of EPA's regulations for safe drinking water. These statutes and accompanying regulations establish maximum contaminant levels (MCL), treatment techniques, and monitoring and reporting requirements to ensure that water provided to customers is safe for human consumption.		
<b>251</b>	<b>RURBAN HOMES MUTUAL WATER CO. 5044 COGSWELL RD EL MONTE, CA 91732</b>	<b>WIP</b>	<b>S106765153 N/A</b>
	WIP: Region: 4 File Number: 106.2110 <b>File Status: Historical</b> Staff: AHEATH Facility Suite: Not reported		
<b>257</b>	<b>13000 E. LOS ANGELES ST IRWINDALE, CA</b>	<b>CHMIRS</b>	<b>S109036002 N/A</b>
	CHMIRS: OES Incident Number: 06-1142 OES notification: 2/23/2006 01:52:44 PM OES Date: Not reported OES Time: Not reported Incident Date: Not reported <b>Date Completed: Not reported</b> Property Use: Not reported Agency Id Number: Not reported Agency Incident Number: Not reported Time Notified: Not reported Time Completed: Not reported Surrounding Area: Not reported Estimated Temperature: Not reported Property Management: Not reported Special Studies 1: Not reported Special Studies 2: Not reported Special Studies 3: Not reported Special Studies 4: Not reported Special Studies 5: Not reported Special Studies 6: Not reported More Than Two Substances Involved?: Not reported Resp Agncy Personel # Of Decontaminated: Not reported Responding Agency Personel # Of Injuries: Not reported Responding Agency Personel # Of Fatalities: Not reported Others Number Of Decontaminated: Not reported Others Number Of Injuries: Not reported Others Number Of Fatalities: Not reported Vehicle Make/year: Not reported Vehicle License Number: Not reported Vehicle State: Not reported Vehicle Id Number: Not reported CA/DOT/PUC/ICC Number: Not reported Company Name: Not reported		

MAP FINDINGS  
FOCUS MAP 12

Map ID Site Database(s) EPA ID Number

(Continued)

S109036002

Reporting Officer Name/ID: Not reported  
 Report Date: Not reported  
 Comments: Not reported  
 Facility Telephone: Not reported  
 Waterway Involved: Not reported  
 Waterway: Not reported  
 Spill Site: Not reported  
 Cleanup By: Unknown  
 Containment: Not reported  
 What Happened: Not reported  
 Type: Not reported  
 Measure: Not reported  
 Other: Not reported  
 Date/Time: Not reported  
 Year: 2006  
 Agency: NRC  
 Incident Date: 2/23/2006 12:00:00 AM  
 Admin Agency: L. A. County Fire Prevention  
 Amount: Not reported  
 Contained: Yes  
 Site Type: Other  
 E Date: Not reported  
 Substance: Asphalt Emulsion  
 Quantity Released: Not reported  
 BBLs: 0  
 Cups: 0  
 CUFT: 0  
 Gallons: 300  
 Grams: 0  
 Pounds: 0  
 Liters: 0  
 Ounces: 0  
 Pints: 0  
 Quarts: 0  
 Sheen: 0  
 Tons: 0  
 Unknown: 0  
 Description: Not reported  
 Evacuations: 0  
 Number of Injuries: 0  
 Number of Fatalities: 0  
 Description: PER NRC FAX: The material released from a container due to an emergency screen gasket failure during transfer. REMEDIAL ACTIONS, Material contained. Clean-up underway.

257

**DURBIN**  
**13000 LOS ANGELES ST**  
**IRWINDALE, CA 91706**

**HIST UST U001568744**  
**EMI N/A**  
**CA WDS**

HIST UST:  
 Region: STATE  
 Facility ID: 00000004818  
 Facility Type: Other  
 Other Type: SAND & GRAVEL PLANT  
 Total Tanks: 0003  
 Contact Name: Not reported  
 Telephone: 2132582777  
 Owner Name: CALMAT CO FORMERLY CONROCK CO

MAP FINDINGS  
FOCUS MAP 12

Map ID Site Database(s) EPA ID Number

**DURBIN (Continued)**

**U001568744**

Owner Address: 3200 SAN FERNANDO RD  
Owner City,St,Zip: LOS ANGELES, CA 90065

Tank Num: 001  
Container Num: 1  
Year Installed: 1983  
Tank Capacity: 00010000  
Tank Used for: PRODUCT  
Type of Fuel: DIESEL  
Tank Construction: Not reported  
Leak Detection: None

Tank Num: 002  
Container Num: 2  
Year Installed: 1983  
Tank Capacity: 00010000  
Tank Used for: PRODUCT  
Type of Fuel: DIESEL  
Tank Construction: Not reported  
Leak Detection: None

Tank Num: 003  
Container Num: 3  
Year Installed: 1983  
Tank Capacity: 00010000  
Tank Used for: PRODUCT  
Type of Fuel: UNLEADED  
Tank Construction: Not reported  
Leak Detection: None

**EMI:**

Year: 1990  
County Code: 19  
Air Basin: SC  
Facility ID: 35418  
Air District Name: SC  
SIC Code: 2951  
Air District Name: SOUTH COAST AQMD  
Community Health Air Pollution Info System: Not reported  
Consolidated Emission Reporting Rule: Not reported  
Total Organic Hydrocarbon Gases Tons/Yr: 0  
Reactive Organic Gases Tons/Yr: 0  
Carbon Monoxide Emissions Tons/Yr: 0  
NOX - Oxides of Nitrogen Tons/Yr: 0  
SOX - Oxides of Sulphur Tons/Yr: 0  
Particulate Matter Tons/Yr: 1  
Part. Matter 10 Micrometers & Smlr Tons/Yr: 0

Year: 1993  
County Code: 19  
Air Basin: SC  
Facility ID: 1865  
Air District Name: SC  
SIC Code: 1442  
Air District Name: SOUTH COAST AQMD  
Community Health Air Pollution Info System: Not reported  
Consolidated Emission Reporting Rule: Not reported



MAP FINDINGS  
FOCUS MAP 12

Map ID	Site	Database(s)	EPA ID Number
--------	------	-------------	---------------

**DURBIN (Continued)**

**U001568744**

Total Organic Hydrocarbon Gases Tons/Yr:	0
Reactive Organic Gases Tons/Yr:	0
Carbon Monoxide Emissions Tons/Yr:	0
NOX - Oxides of Nitrogen Tons/Yr:	0
SOX - Oxides of Sulphur Tons/Yr:	0
Particulate Matter Tons/Yr:	13
Part. Matter 10 Micrometers & Smlr Tons/Yr:	7
Year:	1995
County Code:	19
Air Basin:	SC
Facility ID:	1865
Air District Name:	SC
SIC Code:	1442
Air District Name:	SOUTH COAST AQMD
Community Health Air Pollution Info System:	Not reported
Consolidated Emission Reporting Rule:	Not reported
Total Organic Hydrocarbon Gases Tons/Yr:	0
Reactive Organic Gases Tons/Yr:	0
Carbon Monoxide Emissions Tons/Yr:	0
NOX - Oxides of Nitrogen Tons/Yr:	0
SOX - Oxides of Sulphur Tons/Yr:	0
Particulate Matter Tons/Yr:	13
Part. Matter 10 Micrometers & Smlr Tons/Yr:	7
Year:	1996
County Code:	19
Air Basin:	SC
Facility ID:	1865
Air District Name:	SC
SIC Code:	1442
Air District Name:	SOUTH COAST AQMD
Community Health Air Pollution Info System:	Not reported
Consolidated Emission Reporting Rule:	Not reported
Total Organic Hydrocarbon Gases Tons/Yr:	0
Reactive Organic Gases Tons/Yr:	0
Carbon Monoxide Emissions Tons/Yr:	0
NOX - Oxides of Nitrogen Tons/Yr:	0
SOX - Oxides of Sulphur Tons/Yr:	0
Particulate Matter Tons/Yr:	2
Part. Matter 10 Micrometers & Smlr Tons/Yr:	1
Year:	2006
County Code:	19
Air Basin:	SC
Facility ID:	1865
Air District Name:	SC
SIC Code:	1442
Air District Name:	SOUTH COAST AQMD
Community Health Air Pollution Info System:	Not reported
Consolidated Emission Reporting Rule:	Not reported
Total Organic Hydrocarbon Gases Tons/Yr:	.0031645569620253164
Reactive Organic Gases Tons/Yr:	.003
Carbon Monoxide Emissions Tons/Yr:	0
NOX - Oxides of Nitrogen Tons/Yr:	0
SOX - Oxides of Sulphur Tons/Yr:	0
Particulate Matter Tons/Yr:	39.91

MAP FINDINGS  
FOCUS MAP 12

Map ID	Site	Database(s)	EPA ID Number
--------	------	-------------	---------------

**DURBIN (Continued)**

**U001568744**

Part. Matter 10 Micrometers & Smlr Tons/Yr: 24.186796

CA WDS:

Facility ID: 4 19I002245  
 Facility Type: Other - Does not fall into the category of Municipal/Domestic, Industrial, Agricultural or Solid Waste (Class I, II or III)  
 Facility Status: Active - Any facility with a continuous or seasonal discharge that is under Waste Discharge Requirements.  
 NPDES Number: CAS000001 The 1st 2 characters designate the state. The remaining 7 are assigned by the Regional Board  
 Subregion: 4  
 Facility Telephone: Not reported  
 Facility Contact: Not reported  
 Agency Name: CALMAT CO.  
 Agency Address: Not reported  
 Agency City,St,Zip: 0  
 Agency Contact: Not reported  
 Agency Telephone: Not reported  
 Agency Type: Private  
 SIC Code: 0  
 SIC Code 2: Not reported  
 Primary Waste: Not reported  
 Primary Waste Type: Not reported  
 Secondary Waste: Not reported  
 Secondary Waste Type: Not reported  
 Design Flow: 0  
 Baseline Flow: 0  
 Reclamation: Not reported  
 POTW: Not reported  
 Treat To Water: Minor Threat to Water Quality. A violation of a regional board order should cause a relatively minor impairment of beneficial uses compared to a major or minor threat. Not: All nurds without a TTWQ will be considered a minor threat to water quality unless coded at a higher Level. A Zero (0) may be used to code those NURDS that are found to represent no threat to water quality.  
 Complexity: Category C - Facilities having no waste treatment systems, such as cooling water dischargers or those who must comply through best management practices, facilities with passive waste treatment and disposal systems, such as septic systems with subsurface disposal, or dischargers having waste storage systems with land disposal such as dairy waste ponds.

257

**WR GRACE & COMPANY  
13000 EAST LOS ANGELES ST  
BALDWIN PARK, CA 91706**

**HAZNET S103996370  
N/A**

HAZNET:

Gepaid: CAC001238736  
 Contact: CORPORATION  
 Telephone: 0000000000  
 Facility Addr2: Not reported  
 Mailing Name: Not reported  
 Mailing Address: PO BOX 1547  
 Mailing City,St,Zip: BALDWIN PARK, CA 917060000  
 Gen County: Los Angeles  
 TSD EPA ID: AZD049318009  
 TSD County: 99

MAP FINDINGS  
FOCUS MAP 12

Map ID	Site	Database(s)	EPA ID Number
	<b>WR GRACE &amp; COMPANY (Continued)</b>		<b>S103996370</b>
	Waste Category: Off-specification, aged, or surplus inorganics		
	Disposal Method: Transfer Station		
	Tons: 2.3591		
	Facility County: Los Angeles		
<b>257</b>	<b>CHAPARRAL CONCRETE COMPANY BALDWIN PARK PLANT 13000 EAST LOS ANGELES STREET IRWINDALE, CA 91706</b>	<b>FINDS</b>	<b>1006328596 N/A</b>
	FINDS: Other Pertinent Environmental Activity Identified at Site		
	Registry ID: 110012702058		
	TRIS (Toxics Release Inventory System) contains information from facilities on the amounts of over 300 listed toxic chemicals that these facilities release directly to air, water, land, or that are transported off-site.		
	The NEI (National Emissions Inventory) database contains information on stationary and mobile sources that emit criteria air pollutants and their precursors, as well as hazardous air pollutants (HAPs).		
<b>257</b>	<b>CONROCK CO PLANT #3 13000 E LOS ANGELES ST IRWINDALE, CA</b>	<b>HAZNET EMI SWEEPS UST</b>	<b>S103627749 N/A</b>
	HAZNET:		
	Gepaid: CAD981686405		
	Contact: CALMAT CO		
	Telephone: 2132582777		
	Facility Addr2: Not reported		
	Mailing Name: Not reported		
	Mailing Address: PO BOX 2950		
	Mailing City,St,Zip: LOS ANGELES, CA 900510950		
	Gen County: Los Angeles		
	TSD EPA ID: CAD008302903		
	TSD County: Los Angeles		
	Waste Category: Unspecified solvent mixture Waste		
	Disposal Method: Not reported		
	Tons: 0.2085		
	Facility County: Los Angeles		
	Gepaid: CAD981686405		
	Contact: CALMAT CO		
	Telephone: 2132582777		
	Facility Addr2: Not reported		
	Mailing Name: Not reported		
	Mailing Address: PO BOX 2950		
	Mailing City,St,Zip: LOS ANGELES, CA 900510950		
	Gen County: Los Angeles		
	TSD EPA ID: CAD008302903		
	TSD County: Los Angeles		
	Waste Category: Unspecified solvent mixture Waste		
	Disposal Method: Recycler		

MAP FINDINGS  
FOCUS MAP 12

Map ID	Site	Database(s)	EPA ID Number
--------	------	-------------	---------------

**CONROCK CO PLANT #3 (Continued)**

**S103627749**

Tons:	0.2085
Facility County:	Los Angeles
Gepaid:	CAD981686405
Contact:	CALMAT CO
Telephone:	2132582777
Facility Addr2:	Not reported
Mailing Name:	Not reported
Mailing Address:	PO BOX 2950
Mailing City,St,Zip:	LOS ANGELES, CA 900510950
Gen County:	Los Angeles
TSD EPA ID:	CAD008302903
TSD County:	Los Angeles
Waste Category:	Other organic solids
Disposal Method:	Recycler
Tons:	0.1
Facility County:	Los Angeles
Gepaid:	CAD981686405
Contact:	CALMAT CO
Telephone:	2132582777
Facility Addr2:	Not reported
Mailing Name:	Not reported
Mailing Address:	PO BOX 2950
Mailing City,St,Zip:	LOS ANGELES, CA 900510950
Gen County:	Los Angeles
TSD EPA ID:	CAD008302903
TSD County:	Los Angeles
Waste Category:	Empty containers less than 30 gallons
Disposal Method:	Not reported
Tons:	0.01
Facility County:	Los Angeles
Gepaid:	CAD981686405
Contact:	CALMAT CO
Telephone:	2132582777
Facility Addr2:	Not reported
Mailing Name:	Not reported
Mailing Address:	PO BOX 2950
Mailing City,St,Zip:	LOS ANGELES, CA 900510950
Gen County:	Los Angeles
TSD EPA ID:	CAD008302903
TSD County:	Los Angeles
Waste Category:	Empty containers less than 30 gallons
Disposal Method:	Transfer Station
Tons:	0.01
Facility County:	Los Angeles

[Click this hyperlink](#) while viewing on your computer to access 52 additional CA\_HAZNET: record(s) in the EDR Site Report.

EMI:	
Year:	1990
County Code:	19
Air Basin:	SC
Facility ID:	1865
Air District Name:	SC

MAP FINDINGS  
FOCUS MAP 12

Map ID      Site      Database(s)      EPA ID Number

---

**CONROCK CO PLANT #3 (Continued)**

**S103627749**

SIC Code: 1442  
 Air District Name: SOUTH COAST AQMD  
 Community Health Air Pollution Info System: Not reported  
 Consolidated Emission Reporting Rule: Not reported  
 Total Organic Hydrocarbon Gases Tons/Yr: 0  
 Reactive Organic Gases Tons/Yr: 0  
 Carbon Monoxide Emissions Tons/Yr: 0  
 NOX - Oxides of Nitrogen Tons/Yr: 0  
 SOX - Oxides of Sulphur Tons/Yr: 0  
 Particulate Matter Tons/Yr: 26  
 Part. Matter 10 Micrometers & Smlr Tons/Yr: 13

**SWEEPS UST:**

Status: A  
 Comp Number: 378  
 Number: 9  
 Board Of Equalization: 44-007439  
 Ref Date: 06-30-89  
 Act Date: Not reported  
 Created Date: 06-30-89  
 Tank Status: A  
 Owner Tank Id: Not reported  
 Swrcb Tank Id: 19-000-000378-000001  
 Actv Date: 06-30-89  
 Capacity: Not reported  
 Tank Use: UNKNOWN  
 Stg: W  
 Content: Not reported  
 Number Of Tanks: 3

Status: A  
 Comp Number: 378  
 Number: 9  
 Board Of Equalization: 44-007439  
 Ref Date: 06-30-89  
 Act Date: Not reported  
 Created Date: 06-30-89  
 Tank Status: A  
 Owner Tank Id: Not reported  
 Swrcb Tank Id: 19-000-000378-000002  
 Actv Date: 06-30-89  
 Capacity: Not reported  
 Tank Use: UNKNOWN  
 Stg: W  
 Content: Not reported  
 Number Of Tanks: Not reported

Status: A  
 Comp Number: 378  
 Number: 9  
 Board Of Equalization: 44-007439  
 Ref Date: 06-30-89  
 Act Date: Not reported  
 Created Date: 06-30-89  
 Tank Status: A  
 Owner Tank Id: Not reported  
 Swrcb Tank Id: 19-000-000378-000003

MAP FINDINGS  
FOCUS MAP 12

Map ID	Site	Database(s)	EPA ID Number
	<b>CONROCK CO PLANT #3 (Continued)</b> Actv Date: 06-30-89 Capacity: Not reported Tank Use: UNKNOWN Stg: W Content: Not reported Number Of Tanks: Not reported		<b>S103627749</b>
257	<b>CALIFORNIA PORTLAND CEMENT CO.</b> <b>13000 E. LOS ANGELES ST.</b> <b>IRWINDALE, CA 91706</b> EMI: Year: 1990 County Code: 19 Air Basin: SC Facility ID: 62648 Air District Name: SC SIC Code: 3273 Air District Name: SOUTH COAST AQMD Community Health Air Pollution Info System: Not reported Consolidated Emission Reporting Rule: Not reported Total Organic Hydrocarbon Gases Tons/Yr: 0 Reactive Organic Gases Tons/Yr: 0 Carbon Monoxide Emissions Tons/Yr: 0 NOX - Oxides of Nitrogen Tons/Yr: 0 SOX - Oxides of Sulphur Tons/Yr: 0 Particulate Matter Tons/Yr: 2 Part. Matter 10 Micrometers & Smlr Tons/Yr: 2	<b>EMI</b>	<b>1006838970</b> N/A
257	<b>CHAPARRAL CONCRETE CO</b> <b>13000 LOS ANGELES ST</b> <b>IRWINDALE, CA 91706</b> CA WDS: Facility ID: 4 19I018945 Facility Type: Industrial - Facility that treats and/or disposes of liquid or semisolid wastes from any servicing, producing, manufacturing or processing operation of whatever nature, including mining, gravel washing, geothermal operations, air conditioning, ship building and repairing, oil production, storage and disposal operations, water pumping. Facility Status: Active - Any facility with a continuous or seasonal discharge that is under Waste Discharge Requirements. NPDES Number: CAS000001 The 1st 2 characters designate the state. The remaining 7 are assigned by the Regional Board Subregion: 4 Facility Telephone: 9099839789 Facility Contact: Art Conti Agency Name: CHAPARRAL CONCRETE CO Agency Address: 13000 Los Angeles St Agency City,St,Zip: Irwindale 91706 Agency Contact: Art Conti Agency Telephone: 9099839789 Agency Type: Private SIC Code: 3273 SIC Code 2: Not reported	<b>CA WDS</b>	<b>S106800474</b> N/A

MAP FINDINGS  
FOCUS MAP 12

Map ID	Site	Database(s)	EPA ID Number
--------	------	-------------	---------------

**CHAPARRAL CONCRETE CO (Continued)**

**S106800474**

Primary Waste: Not reported  
 Primary Waste Type: Not reported  
 Secondary Waste: Not reported  
 Secondary Waste Type: Not reported  
 Design Flow: 0  
 Baseline Flow: 0  
 Reclamation: Not reported  
 POTW: Not reported  
 Treat To Water: Minor Threat to Water Quality. A violation of a regional board order should cause a relatively minor impairment of beneficial uses compared to a major or minor threat. Not: All nurds without a TTWQ will be considered a minor threat to water quality unless coded at a higher Level. A Zero (0) may be used to code those NURDS that are found to represent no threat to water quality.  
 Complexity: Category C - Facilities having no waste treatment systems, such as cooling water dischargers or those who must comply through best management practices, facilities with passive waste treatment and disposal systems, such as septic systems with subsurface disposal, or dischargers having waste storage systems with land disposal such as dairy waste ponds.

257

**CHAPARRAL CONCRETE CO  
13000 E LOS ANGELES ST BLDG 2  
IRWINDALE, CA 91706**

**HAZNET S108201316  
N/A**

HAZNET:

Gepaid: CAL000280646  
 Contact: TINA SENTNER  
 Telephone: 6268526264  
 Facility Addr2: Not reported  
 Mailing Name: Not reported  
 Mailing Address: 519 S BENSON  
 Mailing City,St,Zip: ONTARIO, CA 91762  
 Gen County: Los Angeles  
 TSD EPA ID: CAD982444481  
 TSD County: San Bernardino  
 Waste Category: Waste oil and mixed oil  
 Disposal Method: Transfer Station  
 Tons: 0.45  
 Facility County: Not reported

Gepaid: CAL000280646  
 Contact: TINA SENTNER  
 Telephone: 6268526264  
 Facility Addr2: Not reported  
 Mailing Name: Not reported  
 Mailing Address: 519 S BENSON  
 Mailing City,St,Zip: ONTARIO, CA 91762  
 Gen County: Los Angeles  
 TSD EPA ID: CAD028409019  
 TSD County: Los Angeles  
 Waste Category: Unspecified oil-containing waste  
 Disposal Method: Transfer Station  
 Tons: 0.12  
 Facility County: Los Angeles

Gepaid: CAL000280646  
 Contact: TINA SENTNER

MAP FINDINGS  
FOCUS MAP 12

Map ID	Site	Database(s)	EPA ID Number
--------	------	-------------	---------------

**CHAPARRAL CONCRETE CO (Continued)**

**S108201316**

Telephone: 6268526264  
 Facility Addr2: Not reported  
 Mailing Name: Not reported  
 Mailing Address: 519 S BENSON  
 Mailing City,St,Zip: ONTARIO, CA 91762  
 Gen County: Los Angeles  
 TSD EPA ID: CAD099452708  
 TSD County: Los Angeles  
 Waste Category: Waste oil and mixed oil  
 Disposal Method: H039  
 Tons: 1.9  
 Facility County: Los Angeles

Gepaid: CAL000280646  
 Contact: TINA SENTNER  
 Telephone: 6268526264  
 Facility Addr2: Not reported  
 Mailing Name: Not reported  
 Mailing Address: 519 S BENSON  
 Mailing City,St,Zip: ONTARIO, CA 91762  
 Gen County: Los Angeles  
 TSD EPA ID: CAD982444481  
 TSD County: San Bernardino  
 Waste Category: Aqueous solution with less than 10% total organic residues  
 Disposal Method: H141  
 Tons: 0.23  
 Facility County: Los Angeles

Gepaid: CAL000280646  
 Contact: TINA SENTNER  
 Telephone: 6268526264  
 Facility Addr2: Not reported  
 Mailing Name: Not reported  
 Mailing Address: 519 S BENSON  
 Mailing City,St,Zip: ONTARIO, CA 91762  
 Gen County: Los Angeles  
 TSD EPA ID: CAD982444481  
 TSD County: San Bernardino  
 Waste Category: Waste oil and mixed oil  
 Disposal Method: H141  
 Tons: 0.49  
 Facility County: Los Angeles

[Click this hyperlink](#) while viewing on your computer to access  
1 additional CA\_HAZNET: record(s) in the EDR Site Report.

257

**CALMAT CO - PLANT #3  
13000 E LOS ANGELES ST  
IRWINDALE, CA**

**LOS ANGELES CO. HMS S100931672  
N/A**

LOS ANGELES CO. HMS:  
 Region: LA  
 Facility Id: 000376-000378  
 Facility Status: Removed  
 Area: 3S  
 Permit Number: 00004971T  
 Permit Status: Removed  
 Facility Type: T0



MAP FINDINGS  
FOCUS MAP 12

Map ID	Site	Database(s)	EPA ID Number
257	13000 EAST LOS ANGELES STREET 13000 EAST LOS ANGELES STREET IRWINDALE, CA	ERNS	2007301851 N/A

[Click this hyperlink](#) while viewing on your computer to access additional ERNS detail in the EDR Site Report.

257	CALIFORNIA PORTLAND CEMENT CO 13000 E LOS ANGELES ST IRWINDALE, CA 91706	LOS ANGELES CO. HMS EMI	S104537619 N/A
-----	--	----------------------------	-------------------

LOS ANGELES CO. HMS:

Region: LA  
Facility Id: 000376-020264  
Facility Status: Closed  
Area: 3S  
Permit Number: 153138  
Permit Status: Closed  
Facility Type: I05

EMI:

Year: 2002  
County Code: 19  
Air Basin: SC  
Facility ID: 62648  
Air District Name: SC  
SIC Code: 2951  
Air District Name: SOUTH COAST AQMD  
Community Health Air Pollution Info System: Not reported  
Consolidated Emission Reporting Rule: Not reported  
Total Organic Hydrocarbon Gases Tons/Yr: 0  
Reactive Organic Gases Tons/Yr: 0  
Carbon Monoxide Emissions Tons/Yr: 0  
NOX - Oxides of Nitrogen Tons/Yr: 0  
SOX - Oxides of Sulphur Tons/Yr: 0  
Particulate Matter Tons/Yr: 0  
Part. Matter 10 Micrometers & Smlr Tons/Yr: 0

Year: 2003  
County Code: 19  
Air Basin: SC  
Facility ID: 62648  
Air District Name: SC  
SIC Code: 2951  
Air District Name: SOUTH COAST AQMD  
Community Health Air Pollution Info System: Not reported  
Consolidated Emission Reporting Rule: Not reported  
Total Organic Hydrocarbon Gases Tons/Yr: 0  
Reactive Organic Gases Tons/Yr: 0  
Carbon Monoxide Emissions Tons/Yr: 0  
NOX - Oxides of Nitrogen Tons/Yr: 0  
SOX - Oxides of Sulphur Tons/Yr: 0  
Particulate Matter Tons/Yr: 0  
Part. Matter 10 Micrometers & Smlr Tons/Yr: 0

Year: 2004  
County Code: 19

MAP FINDINGS  
FOCUS MAP 12

Map ID Site Database(s) EPA ID Number

**CALIFORNIA PORTLAND CEMENT CO (Continued)**

**S104537619**

Air Basin: SC  
 Facility ID: 62648  
 Air District Name: SC  
 SIC Code: 2951  
 Air District Name: SOUTH COAST AQMD  
 Community Health Air Pollution Info System: Not reported  
 Consolidated Emission Reporting Rule: Not reported  
 Total Organic Hydrocarbon Gases Tons/Yr: 0  
 Reactive Organic Gases Tons/Yr: 0  
 Carbon Monoxide Emissions Tons/Yr: 0  
 NOX - Oxides of Nitrogen Tons/Yr: 0  
 SOX - Oxides of Sulphur Tons/Yr: 0  
 Particulate Matter Tons/Yr: 0.23384  
 Part. Matter 10 Micrometers & Smlr Tons/Yr: 0.02

Year: 2006  
 County Code: 19  
 Air Basin: SC  
 Facility ID: 62648  
 Air District Name: SC  
 SIC Code: 3273  
 Air District Name: SOUTH COAST AQMD  
 Community Health Air Pollution Info System: Not reported  
 Consolidated Emission Reporting Rule: Not reported  
 Total Organic Hydrocarbon Gases Tons/Yr: 0  
 Reactive Organic Gases Tons/Yr: 0  
 Carbon Monoxide Emissions Tons/Yr: 0  
 NOX - Oxides of Nitrogen Tons/Yr: 0  
 SOX - Oxides of Sulphur Tons/Yr: 0  
 Particulate Matter Tons/Yr: 3.496  
 Part. Matter 10 Micrometers & Smlr Tons/Yr: 3.1951

257

**13000 EAST LOS ANGELES ST  
IRWINDALE, CA 90065**

**CHMIRS S109036003  
N/A**

CHMIRS:  
 OES Incident Number: 07-0395  
 OES notification: 1/18/2007 02:22:26 PM  
 OES Date: Not reported  
 OES Time: Not reported  
 Incident Date: Not reported  
**Date Completed: Not reported**  
 Property Use: Not reported  
 Agency Id Number: Not reported  
 Agency Incident Number: Not reported  
 Time Notified: Not reported  
 Time Completed: Not reported  
 Surrounding Area: Not reported  
 Estimated Temperature: Not reported  
 Property Management: Not reported  
 Special Studies 1: Not reported  
 Special Studies 2: Not reported  
 Special Studies 3: Not reported  
 Special Studies 4: Not reported  
 Special Studies 5: Not reported  
 Special Studies 6: Not reported  
 More Than Two Substances Involved?: Not reported

MAP FINDINGS  
FOCUS MAP 12

Map ID Site Database(s) EPA ID Number

(Continued)

S109036003

Resp Agency Personel # Of Decontaminated: Not reported  
 Responding Agency Personel # Of Injuries: Not reported  
 Responding Agency Personel # Of Fatalities: Not reported  
 Others Number Of Decontaminated: Not reported  
 Others Number Of Injuries: Not reported  
 Others Number Of Fatalities: Not reported  
 Vehicle Make/year: Not reported  
 Vehicle License Number: Not reported  
 Vehicle State: Not reported  
 Vehicle Id Number: Not reported  
 CA/DOT/PUC/ICC Number: Not reported  
 Company Name: Not reported  
 Reporting Officer Name/ID: Not reported  
 Report Date: Not reported  
 Comments: Not reported  
 Facility Telephone: Not reported  
 Waterway Involved: Not reported  
 Waterway: Not reported  
 Spill Site: Not reported  
 Cleanup By: Reporting Party  
 Containment: Not reported  
 What Happened: Not reported  
 Type: Not reported  
 Measure: Not reported  
 Other: Not reported  
 Date/Time: Not reported  
 Year: 2007  
 Agency: Vulcan Materials Co  
 Incident Date: 1/10/2007 12:00:00 AM  
 Admin Agency: L. A. County Fire Prevention  
 Amount: Not reported  
 Contained: Yes  
 Site Type: Other  
 E Date: Not reported  
 Substance: Chevron Clarity Hydraulic Oil AW  
 Quantity Released: Not reported  
 BBLS: 0  
 Cups: 0  
 CUFT: 0  
 Gallons: 400  
 Grams: 0  
 Pounds: 0  
 Liters: 0  
 Ounces: 0  
 Pints: 0  
 Quarts: 0  
 Sheen: 0  
 Tons: 0  
 Unknown: 0  
 Description: Not reported  
 Evacuations: 0  
 Number of Injuries: 0  
 Number of Fatalities: 0  
 Description: While loading a tank onto a barge and a mining pit filled with perched ground water, the load shifted and broke a pipe discharging the contents of the tank.

MAP FINDINGS  
FOCUS MAP 12

Map ID	Site	Database(s)	EPA ID Number
257	13000 E. LOS ANGELES ST. 13000 E. LOS ANGELES ST. IRWINDALE, CA	ERNS	2006788988 N/A
<p><a href="#">Click this hyperlink</a> while viewing on your computer to access additional ERNS detail in the EDR Site Report.</p>			
257	VULCAN MATERIALS CO 13000 E LOS ANGELES ST IRWINDALE, CA	LOS ANGELES CO. HMS	S104537618 N/A
	<p>LOS ANGELES CO. HMS:</p> <p>Region: LA  Facility Id: 000376-100378  Facility Status: Permit  Area: 3S  Permit Number: 8108  Permit Status: Closed  Facility Type: I05</p> <p>Region: LA  Facility Id: 000376-032597  Facility Status: Permit  Area: 3S  Permit Number: CG1002245  Permit Status: Permit  Facility Type: SS6</p> <p>Region: LA  Facility Id: 000376-049720  Facility Status: Permit  Area: 3S  Permit Number: CG1018945  Permit Status: Permit  Facility Type: SS6</p>		
257	CHAPARRAL CONCRETE CO BALDWIN PARK PLANT 13000 E LOS ANGELES ST IRWINDALE, CA 91706	TRIS	1006816067 91706CHPRR13
279	12037 HALLWOOD DRIVE EL MONTE, CA 91732	CDL	S107527650 N/A
	<p>CDL:</p> <p>Facility ID: 200212079  Lab Type: Illegal Drug Lab (L) - location where an illegal drug lab was operated or drug lab equipment and/or materials were stored.</p>		

MAP FINDINGS  
FOCUS MAP 12

Map ID	Site	Database(s)	EPA ID Number
292	<b>ARCADIA RECLAMATION INC</b> <b>12321 LOWER AZUSA RD</b> <b>ARCADIA, CA 91006</b>	HAZNET	S108197925 N/A
	HAZNET: Gepaid: CAL000289352 Contact: JOHN BACHMANN Telephone: 9096251049 Facility Addr2: Not reported Mailing Name: Not reported Mailing Address: PO BOX 7368 Mailing City,St,Zip: LA VERNE, CA 917507368 Gen County: Los Angeles TSD EPA ID: CAD982444481 TSD County: San Bernardino Waste Category: Other organic solids Disposal Method: Recycler Tons: 0.9 Facility County: Not reported		
	Gepaid: CAL000289352 Contact: JOHN BACHMANN Telephone: 9096251049 Facility Addr2: Not reported Mailing Name: Not reported Mailing Address: PO BOX 7368 Mailing City,St,Zip: LA VERNE, CA 917507368 Gen County: Los Angeles TSD EPA ID: CAD982444481 TSD County: San Bernardino Waste Category: Other organic solids Disposal Method: Recycler Tons: 0.9 Facility County: Not reported		
	Gepaid: CAL000289352 Contact: JOHN BACHMANN Telephone: 9096251049 Facility Addr2: Not reported Mailing Name: Not reported Mailing Address: PO BOX 7368 Mailing City,St,Zip: LA VERNE, CA 917507368 Gen County: Los Angeles TSD EPA ID: CAD982444481 TSD County: San Bernardino Waste Category: Other organic solids Disposal Method: *** Tons: 0.04 Facility County: Los Angeles		
	Gepaid: CAL000289352 Contact: JOHN BACHMANN Telephone: 9093928592 Facility Addr2: Not reported Mailing Name: Not reported Mailing Address: PO BOX 7368 Mailing City,St,Zip: LA VERNE, CA 917507368 Gen County: Los Angeles TSD EPA ID: CAD982444481		

MAP FINDINGS  
FOCUS MAP 12

Map ID	Site	Database(s)	EPA ID Number
--------	------	-------------	---------------

**ARCADIA RECLAMATION INC (Continued)**

**S108197925**

TSD County: San Bernardino  
Waste Category: Other organic solids  
Disposal Method: H141  
Tons: 1.5  
Facility County: Los Angeles

[Click this hyperlink](#) while viewing on your computer to access  
-1 additional CA\_HAZNET: record(s) in the EDR Site Report.

292

**RODEFFER INERT LANDFILL**  
**12321 LOWER AZUSA RD.**  
**ARCADIA CA, CA 91006**

**WMUDS/SWAT**  
**CA WDS**

**S103438801**  
**N/A**

WMUDS/SWAT:

Edit Date: Not reported  
Complexity: Category C - Facilities having no waste treatment systems, such as cooling water dischargers or those who must comply through best management practices, facilities with passive waste treatment and disposal systems, such as septic systems with subsurface disposal, or dischargers having waste storage systems with land disposal such as dairy waste ponds.  
Primary Waste: Solid Wastes  
Primary Waste Type: Inert/Influent or Solid Wastes that do not contain soluble pollutants or organic wastes and have little adverse impact on water quality. Such wastes could cause turbidity and siltation. Uncontaminated soils, rubble and concrete are examples of this category.  
Secondary Waste: Not reported  
Secondary Waste Type: Not reported  
Base Meridian: Not reported  
NPID: Not reported  
Tonnage: 0  
Regional Board ID: Not reported  
Municipal Solid Waste: False  
Superorder: False  
Open To Public: False  
Waste List: False  
Agency Type: Private  
Agency Name: RODEFFER INVESTMENTS, INC.  
Agency Department: Not reported  
Agency Address: 11770 E. WARNER AVE. STE.129  
Agency City,St,Zip: FOUNTAIN VALLEY CA 92708  
Agency Contact: MYRLE HOLLOWAY  
Agency Telephone: 7147517000  
Land Owner Name: Not reported  
Land Owner Address: Not reported  
Land Owner City,St,Zip: Not reported  
Land Owner Contact: Not reported  
Land Owner Phone: Not reported  
Region: 4  
Facility Type: Other - Does not fall into the category of Municipal/Domestic, Industrial, Agricultural or Solid Waste (Class I, II or III)  
Facility Description: Not reported  
Facility Telephone: 7147517000  
SWAT Facility Name: Not reported  
Primary SIC: 9511  
Secondary SIC: Not reported  
Comments: Not reported  
Last Facility Editors: Not reported

MAP FINDINGS  
FOCUS MAP 12

Map ID Site Database(s) EPA ID Number

**RODEFFER INERT LANDFILL (Continued)**

**S103438801**

Waste Discharge System: True  
Solid Waste Assessment Test Program: False  
Toxic Pits Cleanup Act Program: False  
Resource Conservation Recovery Act: False  
Department of Defence: False  
Solid Waste Assessment Test Program: Not reported  
Threat to Water Quality: Moderate Threat to Water Quality. A violation could have a major adverse impact on receiving biota, can cause aesthetic impairment to a significant human population, or render unusable a potential domestic or municipal water supply. Awsthetic impairment would include nuisance from a waste treatment facility.  
Sub Chapter 15: True  
Regional Board Project Officer: Not reported  
Number of WMUDS at Facility: 1  
Section Range: Not reported  
RCRA Facility: No  
Waste Discharge Requirements: Active - Any facility with a continuous or seasonal discharge that is under Waste Discharge Requirements.  
Self-Monitoring Rept. Frequency: Quarterly Submittal  
Waste Discharge System ID: 4B190369001  
Solid Waste Information ID: Not reported

**CA WDS:**

Facility ID: Los Angeles River 190369001  
Facility Type: Other - Does not fall into the category of Municipal/Domestic, Industrial, Agricultural or Solid Waste (Class I, II or III)  
Facility Status: Active - Any facility with a continuous or seasonal discharge that is under Waste Discharge Requirements.  
NPDES Number: Not reported  
Subregion: 4  
Facility Telephone: 7147517000  
Facility Contact: Myrle Holloway  
Agency Name: LOWER AZUSA RECLAMATION LLC  
Agency Address: Not reported  
Agency City,St,Zip: 0  
Agency Contact: Not reported  
Agency Telephone: Not reported  
Agency Type: Private  
SIC Code: 9511  
SIC Code 2: Not reported  
Primary Waste: Solid Wastes  
Primary Waste Type: Inert/Influent or Solid Wastes that do not contain soluble pollutants or organic wastes and have little adverse impact on water quality. Such wastes could cause turbidity and siltation. Uncontaminated soils, rubble and concrete are examples of this category.  
Secondary Waste: Not reported  
Secondary Waste Type: Not reported  
Design Flow: 0  
Baseline Flow: 0  
Reclamation: No reclamation requirements associated with this facility.  
POTW: The facility is not a POTW.  
Treat To Water: Moderate Threat to Water Quality. A violation could have a major adverse impact on receiving biota, can cause aesthetic impairment to a significant human population, or render unusable a potential domestic or municipal water supply. Awsthetic impairment would include nuisance from a waste treatment facility.  
Complexity: Category C - Facilities having no waste treatment systems, such as

MAP FINDINGS  
FOCUS MAP 12

Map ID	Site	Database(s)	EPA ID Number
	<b>RODEFFER INERT LANDFILL (Continued)</b>		<b>S103438801</b>
	cooling water dischargers or those who must comply through best management practices, facilities with passive waste treatment and disposal systems, such as septic systems with subsurface disposal, or dischargers having waste storage systems with land disposal such as dairy waste ponds.		
292	<b>LOWER AZUSA RECALMATION, LLC 12321 LOWER AZUSA ARCADIA, CA 91006</b>	<b>LDS</b>	<b>S109286735 N/A</b>
	LDS: Global Id: L10001817644 Latitude: 34.088342 Longitude: -118.001326 Case Type: Land Disposal Site Status: Open Status Date: Not reported Lead Agency: Not reported Caseworker: Not reported Local Agency: Not reported RB Case Number: 4B190369001 LOC Case Number: Not reported File Location: Not reported Potential Media Affect: Not reported		
292	<b>12321 LOWER AZUZA RD. ARCADIA, CA</b>	<b>CHMIRS</b>	<b>S108403459 N/A</b>
	CHMIRS: OES Incident Number: 05-3284 OES notification: 6/1/200503:37:18 PM OES Date: Not reported OES Time: Not reported Incident Date: Not reported <b>Date Completed: Not reported</b> Property Use: Not reported Agency Id Number: Not reported Agency Incident Number: Not reported Time Notified: Not reported Time Completed: Not reported Surrounding Area: Not reported Estimated Temperature: Not reported Property Management: Not reported Special Studies 1: Not reported Special Studies 2: Not reported Special Studies 3: Not reported Special Studies 4: Not reported Special Studies 5: Not reported Special Studies 6: Not reported More Than Two Substances Involved?: Not reported Resp Agncy Personel # Of Decontaminated: Not reported Responding Agency Personel # Of Injuries: Not reported Responding Agency Personel # Of Fatalities: Not reported Others Number Of Decontaminated: Not reported Others Number Of Injuries: Not reported		



MAP FINDINGS  
FOCUS MAP 12

Map ID Site Database(s) EPA ID Number

(Continued)

S108403459

Others Number Of Fatalities:	Not reported
Vehicle Make/year:	Not reported
Vehicle License Number:	Not reported
Vehicle State:	Not reported
Vehicle Id Number:	Not reported
CA/DOT/PUC/ICC Number:	Not reported
Company Name:	Not reported
Reporting Officer Name/ID:	Not reported
Report Date:	Not reported
Comments:	Not reported
Facility Telephone:	Not reported
Waterway Involved:	Not reported
Waterway:	Not reported
Spill Site:	Not reported
Cleanup By:	Contractor
Containment:	Not reported
What Happened:	Not reported
Type:	Not reported
Measure:	Not reported
Other:	Not reported
Date/Time:	Not reported
Year:	2005
Agency:	Arcadia Fire Dept.
Incident Date:	6/1/2005 12:00:00 AM
Admin Agency:	L. A. County Fire Prevention
Amount:	Not reported
Contained:	Yes
Site Type:	Other
E Date:	Not reported
Substance:	Diesel
Quantity Released:	Not reported
BBLS:	0
Cups:	0
CUFT:	0
Gallons:	0.000000
Grams:	0
Pounds:	0
Liters:	0
Ounces:	0
Pints:	0
Quarts:	0
Sheen:	0
Tons:	0
Unknown:	0
Description:	Not reported
Evacuations:	0
Number of Injuries:	0
Number of Fatalities:	0
Description:	A dump truck overturned into land fill.

MAP FINDINGS  
FOCUS MAP 12

Map ID	Site	Database(s)	EPA ID Number
292	<p><b>LOWER AZUSA RECLAMATION PROJECT</b>  <b>12321 LOWER AZUSA ROAD</b>  <b>ARCADIA, CA</b></p> <p>SWF/LF:            Region: STATE            Facility ID: 19-AA-0868            Lat/Long: 34.09319 / -117.99184            Owner Name: Lower Azusa Reclamation Porject, LLC            Owner Telephone: 7147517000            Owner Address: Phyllis M. Rodeffer            Owner Address2: 11770 East Warnert Avenue, Suite 129            Owner City,St,Zip: Fountain Valley, CA 92708            Operator: Arcadia Reclamation, Inc.            Operator Phone: 9096251049            Operator Address: John Edwards            Operator Address2: P.O. Box 7368            Operator City,St,Zip: La Verne, CA 91750            Operator's Status: Active            Permit Date: 10/6/2004            Permit Status: Notification            Permitted Acreage: 87            Activity: Inert Debris ENG Fill Operation            Regulation Status: Notification            Landuse Name: Not reported            GIS Source: Map            Category: Disposal            Unit Number: 01            Inspection Frequency: Quarterly            Accepted Waste: Inert            Closure Date: Not reported            Closure Type: Not reported            Disposal Acreage: 87            Swisnumber: 19-AA-0868            Issue &amp; Observations: La Verne, CA 91750            Program Type: Not reported            Permitted Throughput with Units: 4000            Actual Throughput with Units: Cu Yards/day            Permitted Capacity with Units: Not reported            Remaining Capacity: Not reported            Remaining Capacity with Units: Not reported</p>	SWF/LF	S102360744 N/A
301	<p><b>PUBLIC STORAGE 31102</b>  <b>12340 LOWER AZUSA</b>  <b>ARCADIA, CA 91006</b></p> <p>HAZNET:            Gepaid: CAC000985096            Contact: PUBLIC STORAGE INC            Telephone: 0000000000            Facility Addr2: Not reported            Mailing Name: Not reported            Mailing Address: 12340 LOWER AZUSA            Mailing City,St,Zip: ARCADIA, CA 910060000            Gen County: Los Angeles            TSD EPA ID: CAT080022148            TSD County: San Bernardino            Waste Category: Laboratory waste chemicals            Disposal Method: Transfer Station            Tons: .0075</p>	HAZNET	S102801022 N/A

MAP FINDINGS  
FOCUS MAP 12

Map ID      Site      Database(s)      EPA ID Number

---

**PUBLIC STORAGE 31102 (Continued)**

**S102801022**

Facility County:      Los Angeles

Gepaid:              CAC000985096  
Contact:             PUBLIC STORAGE INC  
Telephone:          0000000000  
Facility Addr2:     Not reported  
Mailing Name:       Not reported  
Mailing Address:    12340 LOWER AZUSA  
Mailing City,St,Zip: ARCADIA, CA 910060000  
Gen County:         Los Angeles  
TSD EPA ID:         CAT080022148  
TSD County:         San Bernardino  
Waste Category:    Other inorganic solid waste  
Disposal Method:   Transfer Station  
Tons:                 .0130  
Facility County:    Los Angeles

Gepaid:              CAC000985096  
Contact:             PUBLIC STORAGE INC  
Telephone:          0000000000  
Facility Addr2:     Not reported  
Mailing Name:       Not reported  
Mailing Address:    12340 LOWER AZUSA  
Mailing City,St,Zip: ARCADIA, CA 910060000  
Gen County:         Los Angeles  
TSD EPA ID:         CAT080022148  
TSD County:         San Bernardino  
Waste Category:    Off-specification, aged, or surplus organics  
Disposal Method:   Transfer Station  
Tons:                 .0500  
Facility County:    Los Angeles

Gepaid:              CAC000985096  
Contact:             PUBLIC STORAGE INC  
Telephone:          0000000000  
Facility Addr2:     Not reported  
Mailing Name:       Not reported  
Mailing Address:    12340 LOWER AZUSA  
Mailing City,St,Zip: ARCADIA, CA 910060000  
Gen County:         Los Angeles  
TSD EPA ID:         CAT080022148  
TSD County:         San Bernardino  
Waste Category:    Liquids with pH <UN-> 2  
Disposal Method:   Transfer Station  
Tons:                 .0125  
Facility County:    Los Angeles

[Click this hyperlink](#) while viewing on your computer to access  
-1 additional CA\_HAZNET: record(s) in the EDR Site Report.

MAP FINDINGS  
FOCUS MAP 12

Map ID	Site	Database(s)	EPA ID Number
--------	------	-------------	---------------

319	<b>MIRACLE SEALANT 12318 LOWER AZUSA RD ARCADIA, CA 91006</b>	<b>RCRA-SQG FINDS HAZNET</b>	<b>1004675822 CAR000077461</b>
-----	---	--------------------------------------	------------------------------------

RCRA-SQG:

Date form received by agency: 07/07/2000  
 Facility name: MIRACLE SEALANT  
 Facility address: 12318 LOWER AZUSA RD  
 ARCADIA, CA 91006  
 EPA ID: CAR000077461  
 Contact: SUE MC ELROY  
 Contact address: 12318 LOWER AZUSA RD  
 ARCADIA, CA 91006  
 Contact country: US  
 Contact telephone: (626) 443-6433  
 Contact email: Not reported  
 EPA Region: 09  
 Classification: Small Small Quantity Generator  
 Description: Handler: generates more than 100 and less than 1000 kg of hazardous waste during any calendar month and accumulates less than 6000 kg of hazardous waste at any time; or generates 100 kg or less of hazardous waste during any calendar month, and accumulates more than 1000 kg of hazardous waste at any time

Owner/Operator Summary:

Owner/operator name: ELIO E SALVO  
 Owner/operator address: 12318 LOWER AZUSA RD  
 ARCADIA, CA 91006  
 Owner/operator country: Not reported  
 Owner/operator telephone: (626) 443-6433  
 Legal status: Private  
 Owner/Operator Type: Owner  
 Owner/Op start date: Not reported  
 Owner/Op end date: Not reported

Handler Activities Summary:

U.S. importer of hazardous waste: Unknown  
 Mixed waste (haz. and radioactive): Unknown  
 Recycler of hazardous waste: No  
 Transporter of hazardous waste: No  
 Treater, storer or disposer of HW: No  
 Underground injection activity: No  
 On-site burner exemption: Unknown  
 Furnace exemption: Unknown  
 Used oil fuel burner: No  
 Used oil processor: No  
 User oil refiner: No  
 Used oil fuel marketer to burner: No  
 Used oil Specification marketer: No  
 Used oil transfer facility: No  
 Used oil transporter: No  
 Off-site waste receiver: Commercial status unknown

Historical Generators:

Date form received by agency: 07/07/2000  
 Facility name: MIRACLE SEALANT  
 Classification: Small Quantity Generator

MAP FINDINGS  
FOCUS MAP 12

Map ID Site Database(s) EPA ID Number

**MIRACLE SEALANT (Continued)**

**1004675822**

Hazardous Waste Summary:

Waste code: D001

Waste name: IGNITABLE HAZARDOUS WASTES ARE THOSE WASTES WHICH HAVE A FLASHPOINT OF LESS THAN 140 DEGREES FAHRENHEIT AS DETERMINED BY A PENSKEY-MARTENS CLOSED CUP FLASH POINT TESTER. ANOTHER METHOD OF DETERMINING THE FLASH POINT OF A WASTE IS TO REVIEW THE MATERIAL SAFETY DATA SHEET, WHICH CAN BE OBTAINED FROM THE MANUFACTURER OR DISTRIBUTOR OF THE MATERIAL. LACQUER THINNER IS AN EXAMPLE OF A COMMONLY USED SOLVENT WHICH WOULD BE CONSIDERED AS IGNITABLE HAZARDOUS WASTE.

Violation Status: No violations found

FINDS:

Other Pertinent Environmental Activity Identified at Site

Registry ID: 110002940006

California - Hazardous Waste Tracking System - Datamart

RCRAInfo is a national information system that supports the Resource Conservation and Recovery Act (RCRA) program through the tracking of events and activities related to facilities that generate, transport, and treat, store, or dispose of hazardous waste. RCRAInfo allows RCRA program staff to track the notification, permit, compliance, and corrective action activities required under RCRA.

ICIS (Integrated Compliance Information System) is the Integrated Compliance Information System and provides a database that, when complete, will contain integrated Enforcement and Compliance information across most of EPA's programs. The vision for ICIS is to replace EPA's independent databases that contain Enforcement data with a single repository for that information. Currently, ICIS contains all Federal Administrative and Judicial enforcement actions. This information is maintained in ICIS by EPA in the Regional offices and its Headquarters. A future release of ICIS will replace the Permit Compliance System (PCS) which supports the NPDES and will integrate that information with Federal actions already in the system. ICIS also has the capability to track other activities occurring in the Region that support Compliance and Enforcement programs. These include; Incident Tracking, Compliance Assistance, and Compliance Monitoring.

HAZNET:

Gepaid: CAR000077461  
Contact: JOE SALVO VICE PRESIDENT  
Telephone: 6264436433  
Facility Addr2: Not reported  
Mailing Name: Not reported  
Mailing Address: 12318 LOWER AZUSA RD  
Mailing City,St,Zip: ARCADIA, CA 910060000  
Gen County: Los Angeles  
TSD EPA ID: CAD008252405  
TSD County: Los Angeles  
Waste Category: Not reported  
Disposal Method: Recycler  
Tons: 0.41  
Facility County: Not reported

MAP FINDINGS  
FOCUS MAP 12

Map ID      Site      Database(s)      EPA ID Number

---

**MIRACLE SEALANT (Continued)**

**1004675822**

Gepaid:            CAR000077461  
 Contact:          JOE SALVO VICE PRESIDENT  
 Telephone:        6264436433  
 Facility Addr2:    Not reported  
 Mailing Name:     Not reported  
 Mailing Address: 12318 LOWER AZUSA RD  
 Mailing City,St,Zip: ARCADIA, CA 910060000  
 Gen County:       Los Angeles  
 TSD EPA ID:       CAD097030993  
 TSD County:       Los Angeles  
 Waste Category:   Liquids with pH <UN-> 2  
 Disposal Method: H13  
 Tons:              0.62  
 Facility County:   Los Angeles

Gepaid:            CAR000077461  
 Contact:          Not reported  
 Telephone:        0000000000  
 Facility Addr2:    Not reported  
 Mailing Name:     Not reported  
 Mailing Address: 12318 LOWER AZUSA RD  
 Mailing City,St,Zip: ARCADIA, CA 910060000  
 Gen County:       0  
 TSD EPA ID:       CAD050806850  
 TSD County:       Los Angeles  
 Waste Category:   Aqueous solution with less than 10% total organic residues  
 Disposal Method: Transfer Station  
 Tons:              7.0810  
 Facility County:   0

319

**MIRACLE SEALANTS COMPANY  
12318 LOWER AZUSA RD  
ARCADIA, CA 91006**

**ICIS 1011626191  
N/A**

ICIS:  
 Enforcement Action ID:      09-2004-0238  
 FRS ID:                        110002940006  
 Program ID:                    HWTS-DATAMART CAR000077461  
 Action Name:                   ELIO E. SALVO INC.  
 Facility Name:                   MIRACLE SEALANTS COMPANY  
 Facility Address:               12318 LOWER AZUSA RD  
    ARCADIA, California 91006  
 Enforcement Action Type:    FIFRA 14A Action For Penalty  
 Facility County:                Not reported  
 EPA Region #:                   9

Program ID:                    FRS 110002940006  
 Facility Name:                   MIRACLE SEALANTS CO  
 Address:                        12318 LOWER AZUSA RD ARCADIA CA 91006  
 Tribal Indicator:               No  
 Fed Facility:                    Not reported  
 NAIC Code:                    Not reported  
 SIC Code:                      5999

Program ID:                    HWTS-DATAMART CAR000077461  
 Facility Name:                   MIRACLE SEALANTS CO  
 Address:                        12318 LOWER AZUSA RD ARCADIA CA 91006

MAP FINDINGS  
FOCUS MAP 12

Map ID	Site	Database(s)	EPA ID Number
	<b>MIRACLE SEALANTS COMPANY (Continued)</b>		<b>1011626191</b>
	Tribal Indicator: Not reported		
	Fed Facility: Not reported		
	NAIC Code: Not reported		
	SIC Code: 5999		
	Program ID: RCRAINFO CAR000077461		
	Facility Name: MIRACLE SEALANTS CO		
	Address: 12318 LOWER AZUSA RD ARCADIA CA 91006		
	Tribal Indicator: Not reported		
	Fed Facility: Not reported		
	NAIC Code: Not reported		
	SIC Code: 5999		
<b>319</b>	<b>MIRACLE SEALANT 12318 LOWER AZUSA RD ARCADIA, CA 91006</b>	<b>ICIS</b>	<b>1011562883 N/A</b>
	ICIS:		
	Enforcement Action ID: 09-2004-0238		
	FRS ID: 110002940006		
	Program ID: RCRAINFO CAR000077461		
	Action Name: ELIO E. SALVO INC.		
	Facility Name: MIRACLE SEALANT		
	Facility Address: 12318 LOWER AZUSA RD ARCADIA, California 91006		
	Enforcement Action Type: FIFRA 14A Action For Penalty		
	Facility County: Not reported		
	EPA Region #: 9		
	Program ID: FRS 110002940006		
	Facility Name: MIRACLE SEALANTS CO		
	Address: 12318 LOWER AZUSA RD ARCADIA CA 91006		
	Tribal Indicator: No		
	Fed Facility: Not reported		
	NAIC Code: Not reported		
	SIC Code: 5999		
	Program ID: HWTS-DATAMART CAR000077461		
	Facility Name: MIRACLE SEALANTS CO		
	Address: 12318 LOWER AZUSA RD ARCADIA CA 91006		
	Tribal Indicator: Not reported		
	Fed Facility: Not reported		
	NAIC Code: Not reported		
	SIC Code: 5999		
	Program ID: RCRAINFO CAR000077461		
	Facility Name: MIRACLE SEALANTS CO		
	Address: 12318 LOWER AZUSA RD ARCADIA CA 91006		
	Tribal Indicator: Not reported		
	Fed Facility: Not reported		
	NAIC Code: Not reported		
	SIC Code: 5999		

MAP FINDINGS  
FOCUS MAP 12

Map ID	Site	Database(s)	EPA ID Number
319	<b>MIRACLE SEALANTS CO 12318 LOWER AZUSA RD ARCADIA, CA 91006</b>	ICIS	1011566355 N/A
	<p>ICIS:</p> <p>Enforcement Action ID: 09-2004-0238 FRS ID: 110002940006 Program ID: FRS 110002940006 Action Name: ELIO E. SALVO INC. Facility Name: MIRACLE SEALANTS CO Facility Address: 12318 LOWER AZUSA RD ARCADIA, California 91006</p> <p>Enforcement Action Type: FIFRA 14A Action For Penalty Facility County: LOS ANGELES EPA Region #: 9</p> <p>Program ID: FRS 110002940006 Facility Name: MIRACLE SEALANTS CO Address: 12318 LOWER AZUSA RD ARCADIA CA 91006 Tribal Indicator: No Fed Facility: Not reported NAIC Code: Not reported SIC Code: 5999</p> <p>Program ID: HWTS-DATAMART CAR000077461 Facility Name: MIRACLE SEALANTS CO Address: 12318 LOWER AZUSA RD ARCADIA CA 91006 Tribal Indicator: Not reported Fed Facility: Not reported NAIC Code: Not reported SIC Code: 5999</p> <p>Program ID: RCRAINFO CAR000077461 Facility Name: MIRACLE SEALANTS CO Address: 12318 LOWER AZUSA RD ARCADIA CA 91006 Tribal Indicator: Not reported Fed Facility: Not reported NAIC Code: Not reported SIC Code: 5999</p>		
322	<b>DOROTHY KREUTER RESIDENCE 12141 E ROSEGLLEN ST EL MONTE, CA</b>	LOS ANGELES CO. HMS	S106025942 N/A
	<p>LOS ANGELES CO. HMS:</p> <p>Region: LA Facility Id: 018772-026861 Facility Status: Removed Area: 3C Permit Number: 246730 Permit Status: Removed Facility Type: T1</p>		



MAP FINDINGS  
FOCUS MAP 12

Map ID	Site	Database(s)	EPA ID Number
322	<b>DOROTHEY KRUTER</b> <b>12141 ROSEGLEN ST.</b> <b>EL MONTE, CA 91732</b>  HAZNET: Gepaid: CAC002138505 Contact: DOROTHEY KREUTER Telephone: 6264425811 Facility Addr2: Not reported Mailing Name: Not reported Mailing Address: 12141 ROSEGLEN ST. Mailing City,St,Zip: EL MONTE, CA 917320000 Gen County: Los Angeles TSD EPA ID: CAT080013352 TSD County: Los Angeles Waste Category: Tank bottom waste Disposal Method: Recycler Tons: 0.1042 Facility County: Los Angeles	HAZNET	S104570496 N/A
329	<b>ELIO E. SALVO, INC. DBA MIRACLE SEALANTS</b> <b>12318 LOWER AZUSA ROAD</b> <b>ARCADIA, CA 91006</b>  FTTS INSP: Inspection Number: Not reported Region: 09 Inspection Date: Not reported Inspector: SMEHRABAN Violation occurred: Yes Investigation Type: General Product Review Investigation Reason: For Cause, Government Legislation Code: FIFRA Facility Function: Producer  HIST FTTS INSP: Inspection Number: 200205083270 1 Region: 09 Inspection Date: Not reported Inspector: SMEHRABAN Violation occurred: Yes Investigation Type: General Product Review Investigation Reason: For Cause, Government Legislation Code: FIFRA Facility Function: Producer	FTTS HIST FTTS	1008179364 N/A

FOCUS MAP 12 ORPHAN SUMMARY

City	EDR ID	Site Name	Site Address	Zip	Database(s)
NO SITES FOUND					

# Focus Map 13

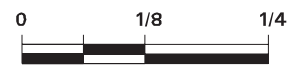


EDR DataMap® - Environmental Atlas

## SR 710 Environmental Assessment Zone 5

### Legend

- |                    |                         |             |                   |              |
|--------------------|-------------------------|-------------|-------------------|--------------|
| Roads              | Waterways               | Powerlines  | Water             | Listed Sites |
| Major Roads        | Railroads               | Pipelines   | Superfund Sites   |              |
| Contour Lines      | Study Boundary          | Fault Lines | Federal DOD Sites |              |
| 100-Yr Flood Zones | Indian Reservations BIA |             |                   |              |

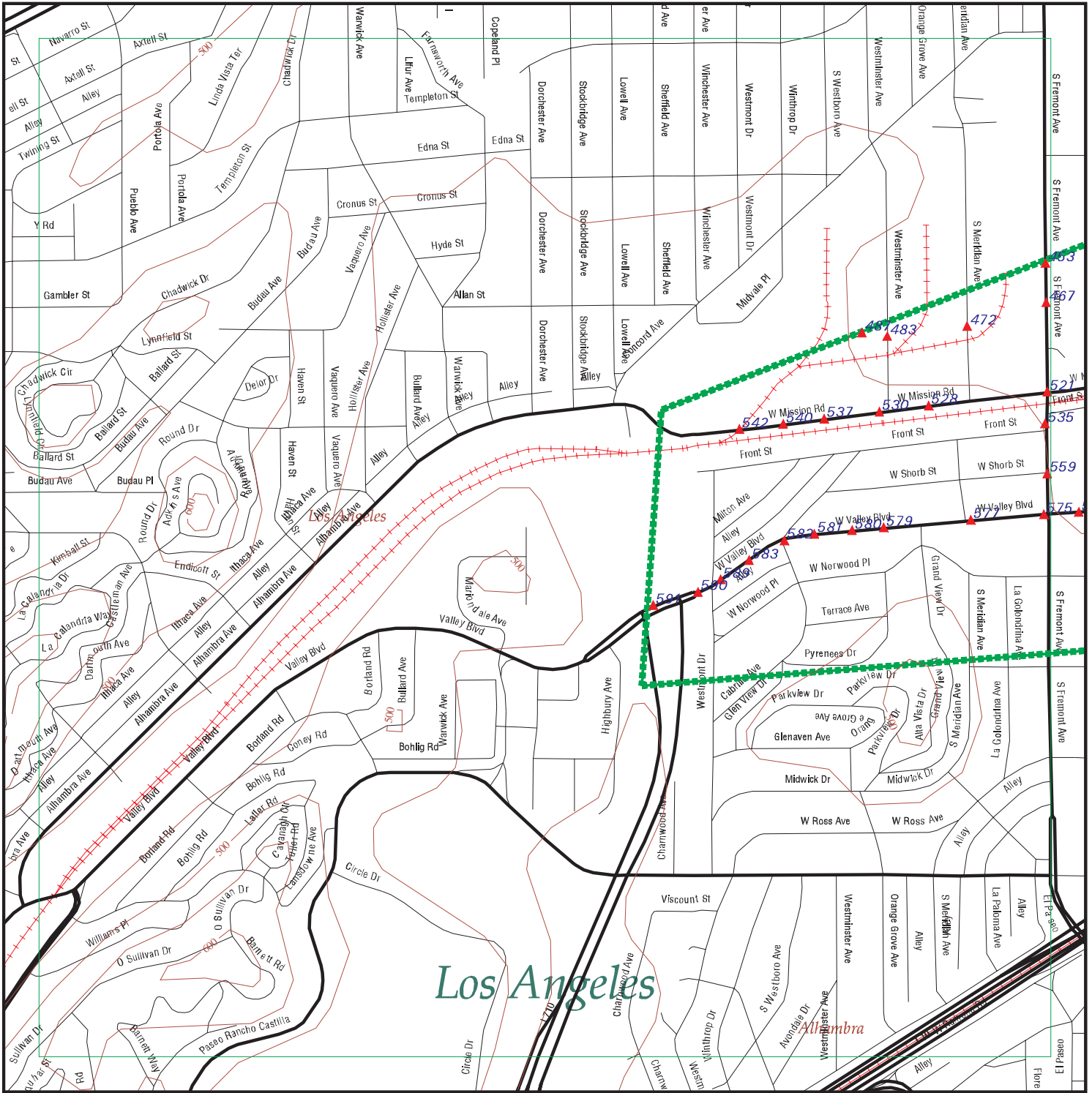


Scale in Miles

FOCUS MAP 13 ORPHAN SUMMARY

City	EDR ID	Site Name	Site Address	Zip	Database(s)
NO SITES FOUND					

# Focus Map 14

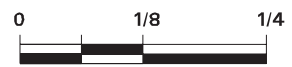


EDR DataMap® - Environmental Atlas

## SR 710 Environmental Assessment Zone 5

### Legend

- |                    |                         |             |                   |              |
|--------------------|-------------------------|-------------|-------------------|--------------|
| Roads              | Waterways               | Powerlines  | Water             | Listed Sites |
| Major Roads        | Railroads               | Pipelines   | Superfund Sites   |              |
| Contour Lines      | Study Boundary          | Fault Lines | Federal DOD Sites |              |
| 100-Yr Flood Zones | Indian Reservations BIA |             |                   |              |



Scale in Miles

FOCUS MAP 14 SUMMARY

<u>Database</u>	<u>Total Plotted</u>
<b><u>FEDERAL RECORDS</u></b>	
NPL	0
Proposed NPL	0
Delisted NPL	0
NPL LIENS	0
CERCLIS	1
CERC-NFRAP	1
LIENS 2	0
CORRACTS	1
RCRA-TSDF	1
RCRA-LQG	0
RCRA-SQG	5
RCRA-CESQG	0
RCRA-NonGen	5
US ENG CONTROLS	0
US INST CONTROL	0
ERNS	7
HMIRS	1
DOT OPS	0
US CDL	0
US BROWNFIELDS	0
DOD	0
FUDS	0
LUCIS	0
CONSENT	0
ROD	0
UMTRA	0
ODI	0
DEBRIS REGION 9	0
MINES	0
TRIS	0
TSCA	0
FTTS	1
HIST FTTS	0
SSTS	1
ICIS	5
PADS	0
MLTS	0
RADINFO	0
FINDS	11
RAATS	0
SCRD DRYCLEANERS	0
<b><u>STATE AND LOCAL RECORDS</u></b>	
HIST Cal-Sites	0
CA BOND EXP. PLAN	0
SCH	0
Toxic Pits	0

FOCUS MAP 14 SUMMARY

<u>Database</u>	<u>Total Plotted</u>
SWF/LF	0
CA WDS	3
WMUDS/SWAT	0
Cortese	0
SWRCY	1
LUST	6
CA FID UST	4
SLIC	34
UST	2
HIST UST	8
LIENS	0
SWEEPS UST	10
CHMIRS	3
LDS	0
MCS	0
AST	0
Notify 65	2
DEED	2
VCP	0
DRYCLEANERS	0
WIP	38
CDL	0
RESPONSE	0
HAZNET	42
EMI	8
ENVIROSTOR	0
HAULERS	0
 <b><u>TRIBAL RECORDS</u></b>	
INDIAN RESERV	0
INDIAN ODI	0
INDIAN LUST	0
INDIAN UST	0
INDIAN VCP	0
 <b><u>EDR PROPRIETARY RECORDS</u></b>	
Manufactured Gas Plants	0

NOTES:

Sites may be listed in more than one database

MAP FINDINGS  
FOCUS MAP 14

Map ID	Site	Database(s)	EPA ID Number
453	<b>SANTA FE INTERNATIONAL CORP</b> <b>1000 S FREMONT AVE</b> <b>ALHAMBRA, CA 91802</b>  FTTS INSP: Inspection Number: Not reported Region: 09 Inspection Date: Not reported Inspector: BERMAN Violation occurred: Yes Investigation Type: Section 6 PCB State Conducted Investigation Reason: Neutral Scheme, State Legislation Code: TSCA Facility Function: User	FTTS	1010009418 N/A
467	<b>FB SCENERY</b> <b>1105 S FREMONT AVE</b> <b>ALHAMBRA, CA 91803</b>  HAZNET: Gepaid: CAC002228073 Contact: FB SCENERY Telephone: 6264581033 Facility Addr2: Not reported Mailing Name: Not reported Mailing Address: 1105 S FREMONT AVE Mailing City,St,Zip: ALHAMBRA, CA 918030000 Gen County: Los Angeles TSD EPA ID: CAD008252405 TSD County: Los Angeles Waste Category: Unspecified organic liquid mixture Disposal Method: Recycler Tons: 0.2085 Facility County: Los Angeles  Gepaid: CAC002228073 Contact: FB SCENERY Telephone: 6264581033 Facility Addr2: Not reported Mailing Name: Not reported Mailing Address: 1105 S FREMONT AVE Mailing City,St,Zip: ALHAMBRA, CA 918030000 Gen County: Los Angeles TSD EPA ID: CAD009466392 TSD County: 7 Waste Category: Other empty containers 30 gallons or more Disposal Method: Recycler Tons: 0.125 Facility County: Los Angeles  Gepaid: CAC002228073 Contact: FB SCENERY Telephone: 6264581033 Facility Addr2: Not reported Mailing Name: Not reported Mailing Address: 1105 S FREMONT AVE Mailing City,St,Zip: ALHAMBRA, CA 918030000 Gen County: Los Angeles TSD EPA ID: CAD044429835	HAZNET	S104572858 N/A



MAP FINDINGS  
FOCUS MAP 14

Map ID	Site	Database(s)	EPA ID Number
--------	------	-------------	---------------

**FB SCENERY (Continued)**

**S104572858**

TSD County: Los Angeles  
Waste Category: Liquids with pH <UN-> 2 with metals  
Disposal Method: Disposal, Other  
Tons: 0.2085  
Facility County: Los Angeles

Gepaid: CAC002228073  
Contact: FB SCENERY  
Telephone: 6264581033  
Facility Addr2: Not reported  
Mailing Name: Not reported  
Mailing Address: 1105 S FREMONT AVE  
Mailing City,St,Zip: ALHAMBRA, CA 918030000  
Gen County: Los Angeles  
TSD EPA ID: CAT080033681  
TSD County: Los Angeles  
Waste Category: Liquids with pH <UN-> 2 with metals  
Disposal Method: Not reported  
Tons: 0.2085  
Facility County: Los Angeles

Gepaid: CAC002613974  
Contact: FRANK VIVIANO  
Telephone: 6264581033  
Facility Addr2: Not reported  
Mailing Name: Not reported  
Mailing Address: 1105 S FREMONT AVE  
Mailing City,St,Zip: ALHAMBRA, CA 91803  
Gen County: Los Angeles  
TSD EPA ID: CAD982444481  
TSD County: San Bernardino  
Waste Category: Other empty containers 30 gallons or more  
Disposal Method: H010  
Tons: 0.01  
Facility County: Los Angeles

[Click this hyperlink](#) while viewing on your computer to access  
2 additional CA\_HAZNET: record(s) in the EDR Site Report.

467

**STANDARD CRYSTAL CO.  
1105 S FREMONT ST  
ALHAMBRA, CA 91803**

**SLIC S106485286  
WIP N/A**

SLIC:

Region: STATE  
**Facility Status: Open - Site Assessment**  
Status Date: 2001-04-01 00:00:00  
Global Id: SL603799508  
Lead Agency: LOS ANGELES RWQCB (REGION 4)  
Lead Agency Case Number: Not reported  
Latitude: 34.0816212897157  
Longitude: -118.137932147575  
Case Type: Cleanup Program Site  
Case Worker: Not reported  
Local Agency: Not reported  
RB Case Number: 115.0403  
File Location: Not reported  
Potential Media Affected: Aquifer used for drinking water supply

MAP FINDINGS  
FOCUS MAP 14

Map ID	Site	Database(s)	EPA ID Number
--------	------	-------------	---------------

**STANDARD CRYSTAL CO. (Continued)**

**S106485286**

Potential Contaminants of Concern: Not reported  
Site History: Not reported

WIP:

Region: 4  
File Number: 115.0403  
**File Status: Backlog**  
Staff: CCHARMLE  
Facility Suite: Not reported

467

**LINSEED OIL PRODUCTS CORP.**  
**1107 S FREMONT AVE**  
**ALHAMBRA, CA 91803**

**SLIC S106485222**  
**WIP N/A**

SLIC:

Region: STATE  
**Facility Status: Open - Site Assessment**  
Status Date: 2001-04-01 00:00:00  
Global Id: SL603799444  
Lead Agency: LOS ANGELES RWQCB (REGION 4)  
Lead Agency Case Number: Not reported  
Latitude: 34.079248  
Longitude: -118.151024  
Case Type: Cleanup Program Site  
Case Worker: Not reported  
Local Agency: Not reported  
RB Case Number: 115.0338  
File Location: Not reported  
Potential Media Affected: Aquifer used for drinking water supply  
Potential Contaminants of Concern: Not reported  
Site History: Not reported

WIP:

Region: 4  
File Number: 115.0338  
**File Status: Backlog**  
Staff: CCHARMLE  
Facility Suite: Not reported

467

**LAWSON TIME MANUFACTURERS**  
**1109 S. FREMONT AVE.**  
**ALHAMBRA, CA 91803**

**SLIC S106485221**  
**N/A**

SLIC:

Region: STATE  
**Facility Status: Open - Site Assessment**  
Status Date: 2001-04-01 00:00:00  
Global Id: SL603799443  
Lead Agency: LOS ANGELES RWQCB (REGION 4)  
Lead Agency Case Number: Not reported  
Latitude: 34.079248  
Longitude: -118.151024  
Case Type: Cleanup Program Site  
Case Worker: Not reported  
Local Agency: Not reported

MAP FINDINGS  
FOCUS MAP 14

Map ID	Site	Database(s)	EPA ID Number
	<p><b>LAWSON TIME MANUFACTURERS (Continued)</b></p> <p>RB Case Number: 115.0337            File Location: Not reported            Potential Media Affected: Aquifer used for drinking water supply            Potential Contaminants of Concern: Not reported            Site History: Not reported</p>		<b>S106485221</b>
467	<p><b>LAWSON TIME MANUFACTURERS</b>  <b>1109 S FREMONT AVE</b>  <b>ALHAMBRA, CA 91803</b></p> <p>WIP:            Region: 4            File Number: 115.0337  <b>File Status: Backlog</b>            Staff: CCHARMLE            Facility Suite: Not reported</p>	WIP	<b>S106769993</b> N/A
467	<p><b>MULTI SEAL PACIFIC CORP</b>  <b>1109 S FREMONT</b>  <b>ALHAMBRA, CA 91803</b></p> <p>HAZNET:            Gepaid: CAC002555317            Contact: RICHARD WINESBURG            Telephone: 6262825659            Facility Addr2: Not reported            Mailing Name: Not reported            Mailing Address: PO BOX 3457            Mailing City,St,Zip: ALHAMBRA, CA 91803            Gen County: Los Angeles            TSD EPA ID: Not reported            TSD County: Sacramento            Waste Category: Other inorganic solid waste            Disposal Method: Disposal, Other            Tons: 0.40            Facility County: Not reported</p> <p>Gepaid: CAC002555317            Contact: RICHARD WINESBURG            Telephone: 6262825659            Facility Addr2: Not reported            Mailing Name: Not reported            Mailing Address: PO BOX 3457            Mailing City,St,Zip: ALHAMBRA, CA 91803            Gen County: Los Angeles            TSD EPA ID: Not reported            TSD County: Sacramento            Waste Category: Hydrocarbon solvents (benzene, hexane, Stoddard, etc.)            Disposal Method: Disposal, Other            Tons: 2.92            Facility County: Not reported</p> <p>Gepaid: CAC002555317            Contact: RICHARD WINESBURG            Telephone: 6262825659            Facility Addr2: Not reported</p>	HAZNET	<b>S106088615</b> N/A

MAP FINDINGS  
FOCUS MAP 14

Map ID	Site	Database(s)	EPA ID Number
--------	------	-------------	---------------

**MULTI SEAL PACIFIC CORP (Continued)**

**S106088615**

Mailing Name: Not reported  
Mailing Address: PO BOX 3457  
Mailing City,St,Zip: ALHAMBRA, CA 91803  
Gen County: Los Angeles  
TSD EPA ID: Not reported  
TSD County: Sacramento  
Waste Category: Off-specification, aged, or surplus organics  
Disposal Method: Disposal, Other  
Tons: 2.24  
Facility County: Not reported

472

**ELECTRIC MOTOR SALES AND SERVICE  
1101 SO MERIDIAN AVE  
ALHAMBRA, CA 91803**

**HAZNET S103622746  
N/A**

HAZNET:

Gepaid: CAD982020893  
Contact: Not reported  
Telephone: 0000000000  
Facility Addr2: Not reported  
Mailing Name: Not reported  
Mailing Address: 1101 S MERIDIAN AVE  
Mailing City,St,Zip: ALHAMBRA, CA 918030000  
Gen County: Los Angeles  
TSD EPA ID: CAD008252405  
TSD County: Los Angeles  
Waste Category: Unspecified organic liquid mixture  
Disposal Method: Recycler  
Tons: 1.9174  
Facility County: Los Angeles

Gepaid: CAD982020893  
Contact: Not reported  
Telephone: 0000000000  
Facility Addr2: Not reported  
Mailing Name: Not reported  
Mailing Address: 1101 S MERIDIAN AVE  
Mailing City,St,Zip: ALHAMBRA, CA 918030000  
Gen County: Los Angeles  
TSD EPA ID: CAD050806850  
TSD County: Los Angeles  
Waste Category: Oxygenated solvents (acetone, butanol, ethyl acetate, etc.)  
Disposal Method: Transfer Station  
Tons: .5440  
Facility County: Los Angeles

Gepaid: CAD982020893  
Contact: Not reported  
Telephone: 0000000000  
Facility Addr2: Not reported  
Mailing Name: Not reported  
Mailing Address: 1101 S MERIDIAN AVE  
Mailing City,St,Zip: ALHAMBRA, CA 918030000  
Gen County: Los Angeles  
TSD EPA ID: CAD050806850  
TSD County: Los Angeles  
Waste Category: Unspecified solvent mixture Waste  
Disposal Method: Transfer Station

MAP FINDINGS  
FOCUS MAP 14

Map ID	Site	Database(s)	EPA ID Number
--------	------	-------------	---------------

**ELECTRIC MOTOR SALES AND SERVICE (Continued)**

**S103622746**

Tons: 1.6000  
Facility County: Los Angeles

Gepaid: CAD982020893  
Contact: Not reported  
Telephone: 0000000000  
Facility Addr2: Not reported  
Mailing Name: Not reported  
Mailing Address: 1101 S MERIDIAN AVE  
Mailing City,St,Zip: ALHAMBRA, CA 918030000  
Gen County: Los Angeles  
TSD EPA ID: CAD050806850  
TSD County: Los Angeles  
Waste Category: Other organic solids  
Disposal Method: Transfer Station  
Tons: .7150  
Facility County: Los Angeles

Gepaid: CAD982020893  
Contact: JOHN R. BRICENO  
Telephone: 6265700575  
Facility Addr2: Not reported  
Mailing Name: Not reported  
Mailing Address: 1101 S MERIDIAN AVE  
Mailing City,St,Zip: ALHAMBRA, CA 918030000  
Gen County: Los Angeles  
TSD EPA ID: Not reported  
TSD County: San Bernardino  
Waste Category: Waste oil and mixed oil  
Disposal Method: Transfer Station  
Tons: 1.66  
Facility County: Not reported

[Click this hyperlink](#) while viewing on your computer to access  
9 additional CA\_HAZNET: record(s) in the EDR Site Report.

**472** **COMMERCIAL ELECTRIC MOTOR INC**  
**1101 SO MERIDIAN AVE**  
**ALHAMBRA, CA 91803**

**RCRA-SQG** **1000298150**  
**FINDS** **CAD982020893**  
**HAZNET**

RCRA-SQG:

Date form received by agency: 08/05/1987  
Facility name: COMMERCIAL ELECTRIC MOTOR INC  
Facility address: 1101 SO MERIDIAN AVE  
ALHAMBRA, CA 91803  
EPA ID: CAD982020893  
Mailing address: 1101 S MERIDIAN AVE  
ALHAMBRA, CA 91803  
Contact: ENVIRONMENTAL MANAGER  
Contact address: 1101 SO MERIDIAN AVE  
ALHAMBRA, CA 91803  
Contact country: US  
Contact telephone: (818) 570-0575  
Contact email: Not reported  
EPA Region: 09  
Classification: Small Small Quantity Generator  
Description: Handler: generates more than 100 and less than 1000 kg of hazardous waste during any calendar month and accumulates less than 6000 kg of

MAP FINDINGS  
FOCUS MAP 14

Map ID Site Database(s) EPA ID Number

---

**COMMERCIAL ELECTRIC MOTOR INC (Continued)**

**1000298150**

hazardous waste at any time; or generates 100 kg or less of hazardous waste during any calendar month, and accumulates more than 1000 kg of hazardous waste at any time

Owner/Operator Summary:

Owner/operator name: CECIL G LEACH  
Owner/operator address: NOT REQUIRED  
NOT REQUIRED, ME 99999  
Owner/operator country: Not reported  
Owner/operator telephone: (415) 555-1212  
Legal status: Private  
Owner/Operator Type: Owner  
Owner/Op start date: Not reported  
Owner/Op end date: Not reported

Owner/operator name: NOT REQUIRED  
Owner/operator address: NOT REQUIRED  
NOT REQUIRED, ME 99999  
Owner/operator country: Not reported  
Owner/operator telephone: (415) 555-1212  
Legal status: Private  
Owner/Operator Type: Operator  
Owner/Op start date: Not reported  
Owner/Op end date: Not reported

Handler Activities Summary:

U.S. importer of hazardous waste: Unknown  
Mixed waste (haz. and radioactive): Unknown  
Recycler of hazardous waste: No  
Transporter of hazardous waste: No  
Treater, storer or disposer of HW: No  
Underground injection activity: No  
On-site burner exemption: Unknown  
Furnace exemption: Unknown  
Used oil fuel burner: No  
Used oil processor: No  
User oil refiner: No  
Used oil fuel marketer to burner: No  
Used oil Specification marketer: No  
Used oil transfer facility: No  
Used oil transporter: No  
Off-site waste receiver: Commercial status unknown

Violation Status: No violations found

**FINDS:**

Other Pertinent Environmental Activity Identified at Site

Registry ID: 110002778432

RCRAInfo is a national information system that supports the Resource Conservation and Recovery Act (RCRA) program through the tracking of events and activities related to facilities that generate, transport, and treat, store, or dispose of hazardous waste. RCRAInfo allows RCRA program staff to track the notification, permit, compliance, and corrective action activities required under RCRA.

MAP FINDINGS  
FOCUS MAP 14

Map ID	Site	Database(s)	EPA ID Number
--------	------	-------------	---------------

**COMMERCIAL ELECTRIC MOTOR INC (Continued)**

**1000298150**

HAZNET:

Gepaid: CAD982020893  
 Contact: JOHN R. BRICENO  
 Telephone: 6265700575  
 Facility Addr2: Not reported  
 Mailing Name: Not reported  
 Mailing Address: 1101 S MERIDIAN AVE  
 Mailing City,St,Zip: ALHAMBRA, CA 918030000  
 Gen County: Los Angeles  
 TSD EPA ID: CAT000613893  
 TSD County: Los Angeles  
 Waste Category: Aqueous solution with less than 10% total organic residues  
 Disposal Method: Transfer Station  
 Tons: 0.07  
 Facility County: Not reported

Gepaid: CAD982020893  
 Contact: JOHN R. BRICENO  
 Telephone: 6265700575  
 Facility Addr2: Not reported  
 Mailing Name: Not reported  
 Mailing Address: 1101 S MERIDIAN AVE  
 Mailing City,St,Zip: ALHAMBRA, CA 918030000  
 Gen County: Los Angeles  
 TSD EPA ID: CAT000613893  
 TSD County: Los Angeles  
 Waste Category: Aqueous solution with less than 10% total organic residues  
 Disposal Method: Transfer Station  
 Tons: 0.07  
 Facility County: Not reported

Gepaid: CAD982020893  
 Contact: JOHN R. BRICENO  
 Telephone: 6265700575  
 Facility Addr2: Not reported  
 Mailing Name: Not reported  
 Mailing Address: 1101 S MERIDIAN AVE  
 Mailing City,St,Zip: ALHAMBRA, CA 918030000  
 Gen County: Los Angeles  
 TSD EPA ID: CAT000613893  
 TSD County: Los Angeles  
 Waste Category: Aqueous solution with less than 10% total organic residues  
 Disposal Method: Transfer Station  
 Tons: 0.06  
 Facility County: Los Angeles

472

**COMMERCIAL ELECTRIC MOTORS INC  
 1101 MERIDIAN AV  
 ALHAMBRA, CA 91803**

**EMI S106829050  
 N/A**

EMI:

Year: 1987  
 County Code: 19  
 Air Basin: SC  
 Facility ID: 2732  
 Air District Name: SC  
 SIC Code: 7629

MAP FINDINGS  
FOCUS MAP 14

Map ID	Site	Database(s)	EPA ID Number
--------	------	-------------	---------------

**COMMERCIAL ELECTRIC MOTORS INC (Continued)**

**S106829050**

Air District Name: SOUTH COAST AQMD  
 Community Health Air Pollution Info System: Not reported  
 Consolidated Emission Reporting Rule: Not reported  
 Total Organic Hydrocarbon Gases Tons/Yr: 1  
 Reactive Organic Gases Tons/Yr: 0  
 Carbon Monoxide Emissions Tons/Yr: 0  
 NOX - Oxides of Nitrogen Tons/Yr: 0  
 SOX - Oxides of Sulphur Tons/Yr: 0  
 Particulate Matter Tons/Yr: 0  
 Part. Matter 10 Micrometers & Smlr Tons/Yr: 0

Year: 1990  
 County Code: 19  
 Air Basin: SC  
 Facility ID: 2732  
 Air District Name: SC  
 SIC Code: 3621  
 Air District Name: SOUTH COAST AQMD  
 Community Health Air Pollution Info System: Not reported  
 Consolidated Emission Reporting Rule: Not reported  
 Total Organic Hydrocarbon Gases Tons/Yr: 1  
 Reactive Organic Gases Tons/Yr: 0  
 Carbon Monoxide Emissions Tons/Yr: 0  
 NOX - Oxides of Nitrogen Tons/Yr: 0  
 SOX - Oxides of Sulphur Tons/Yr: 0  
 Particulate Matter Tons/Yr: 0  
 Part. Matter 10 Micrometers & Smlr Tons/Yr: 0

**472 ELECTRIC MOTORS  
 1101 S MERIDIAN AVE  
 ALHAMBRA, CA 91803**

**SLIC S106484976  
 WIP N/A**

SLIC:  
 Region: STATE  
**Facility Status: Open - Site Assessment**  
 Status Date: 1999-10-01 00:00:00  
 Global Id: SL603799197  
 Lead Agency: LOS ANGELES RWQCB (REGION 4)  
 Lead Agency Case Number: Not reported  
 Latitude: 34.08453  
 Longitude: -118.153024  
 Case Type: Cleanup Program Site  
 Case Worker: Not reported  
 Local Agency: Not reported  
 RB Case Number: 115.0069  
 File Location: Not reported  
 Potential Media Affected: Aquifer used for drinking water supply  
 Potential Contaminants of Concern: Not reported  
 Site History: Not reported

WIP:  
 Region: 4  
 File Number: 115.0069  
**File Status: Historical**  
 Staff: CCHARMLE  
 Facility Suite: Not reported



MAP FINDINGS  
FOCUS MAP 14

Map ID	Site	Database(s)	EPA ID Number
--------	------	-------------	---------------

472	<b>CAL-TUF GLASS CORPORATION</b> <b>1100 MERIDIAN AVE</b> <b>ALHAMBRA, CA</b>	<b>SLIC</b> <b>WIP</b>	<b>S106485153</b> <b>N/A</b>
-----	---	---------------------------	---------------------------------

SLIC:

Region: STATE  
**Facility Status: Open - Site Assessment**  
 Status Date: 2001-04-01 00:00:00  
 Global Id: SL603799375  
 Lead Agency: LOS ANGELES RWQCB (REGION 4)  
 Lead Agency Case Number: Not reported  
 Latitude: 34.0816212897157  
 Longitude: -118.137932147575  
 Case Type: Cleanup Program Site  
 Case Worker: Not reported  
 Local Agency: Not reported  
 RB Case Number: 115.0267  
 File Location: Not reported  
 Potential Media Affected: Aquifer used for drinking water supply  
 Potential Contaminants of Concern: Not reported  
 Site History: Not reported

WIP:

Region: 4  
 File Number: 115.0267  
**File Status: Backlog**  
 Staff: CCHARMLE  
 Facility Suite: Not reported

472	<b>CROWN PATTERN WORKS</b> <b>1106 MERIDIAN AVE</b> <b>ALHAMBRA, CA 91801</b>	<b>SLIC</b> <b>WIP</b>	<b>S106485170</b> <b>N/A</b>
-----	---	---------------------------	---------------------------------

SLIC:

Region: STATE  
**Facility Status: Open - Site Assessment**  
 Status Date: 2001-04-01 00:00:00  
 Global Id: SL603799392  
 Lead Agency: LOS ANGELES RWQCB (REGION 4)  
 Lead Agency Case Number: Not reported  
 Latitude: 34.08453  
 Longitude: -118.153024  
 Case Type: Cleanup Program Site  
 Case Worker: Not reported  
 Local Agency: Not reported  
 RB Case Number: 115.0285  
 File Location: Not reported  
 Potential Media Affected: Aquifer used for drinking water supply  
 Potential Contaminants of Concern: Not reported  
 Site History: Not reported

WIP:

Region: 4  
 File Number: 115.0285  
**File Status: Backlog**  
 Staff: CCHARMLE  
 Facility Suite: Not reported

MAP FINDINGS  
FOCUS MAP 14

Map ID	Site	Database(s)	EPA ID Number
472	<b>ROD'S UNFINISHED FURNITURE,INC</b> <b>1121 S MERIDIAN AVE</b> <b>ALHAMBRA, CA 91803</b>  WIP: Region: 4 File Number: 115.0091 <b>File Status: Historical</b> Staff: CCHARMLE Facility Suite: Not reported	WIP	S106769969 N/A
472	<b>ALHAMBRA FOUNDRY</b> <b>1147 MERIDIAN AVE</b> <b>ALHAMBRA, CA</b>  HAZNET: Gepaid: CAC002603589 Contact: JERRY JOHNSON Telephone: 6265705151 Facility Addr2: Not reported Mailing Name: Not reported Mailing Address: 211 S 1ST ST Mailing City,St,Zip: ALHAMBRA, CA 918013706 Gen County: Los Angeles TSD EPA ID: CAD008364432 TSD County: Los Angeles Waste Category: Off-specification, aged, or surplus organics Disposal Method: H141 Tons: 0 Facility County: Los Angeles  Gepaid: CAC002603589 Contact: JERRY JOHNSON Telephone: 6265705151 Facility Addr2: Not reported Mailing Name: Not reported Mailing Address: 211 S 1ST ST Mailing City,St,Zip: ALHAMBRA, CA 918013706 Gen County: Los Angeles TSD EPA ID: CAD008364432 TSD County: Los Angeles Waste Category: Laboratory waste chemicals Disposal Method: H141 Tons: 0.07 Facility County: Los Angeles  CA FID UST: Facility ID: 19049407 Regulated By: UTNKA Regulated ID: 00003644 Cortese Code: Not reported SIC Code: Not reported Facility Phone: 8180000000 Mail To: Not reported Mailing Address: BOX471 Mailing Address 2: Not reported	<b>HAZNET</b> <b>CA FID UST</b> <b>LOS ANGELES CO. HMS</b> <b>HIST UST</b> <b>EMI</b> <b>SWEEPS UST</b>	1000149616 N/A

MAP FINDINGS  
FOCUS MAP 14

Map ID	Site	Database(s)	EPA ID Number
--------	------	-------------	---------------

**ALHAMBRA FOUNDRY (Continued)**

**1000149616**

Mailing City,St,Zip: ALHAMBRA  
 Contact: Not reported  
 Contact Phone: Not reported  
 DUNs Number: Not reported  
 NPDES Number: Not reported  
 EPA ID: Not reported  
 Comments: Not reported  
 Status: Active

**LOS ANGELES CO. HMS:**

Region: LA  
 Facility Id: 009885-009728  
 Facility Status: Removed  
 Area: 3I  
 Permit Number: 00001008T  
 Permit Status: Removed  
 Facility Type: T0

**HIST UST:**

Region: STATE  
 Facility ID: 00000003644  
 Facility Type: Other  
 Other Type: IRON FOUNDRY  
 Total Tanks: 0002  
 Contact Name: DARRELL BEAVERS PLANT SUPT.  
 Telephone: 2132894294  
 Owner Name: ALHAMBRA FOUNDRY CO. LTD  
 Owner Address: 1147 MERIDIAN AVENUE  
 Owner City,St,Zip: ALHAMBRA, CA 91803

Tank Num: 001  
 Container Num: 001  
 Year Installed: 1953  
 Tank Capacity: 00001675  
 Tank Used for: PRODUCT  
 Type of Fuel: UNLEADED  
 Tank Construction: Not reported  
 Leak Detection: None

Tank Num: 002  
 Container Num: 002  
 Year Installed: 1953  
 Tank Capacity: 00001470  
 Tank Used for: PRODUCT  
 Type of Fuel: REGULAR  
 Tank Construction: Not reported  
 Leak Detection: None

**EMI:**

Year: 2006  
 County Code: 19  
 Air Basin: SC  
 Facility ID: 20492  
 Air District Name: SC  
 SIC Code: 3312  
 Air District Name: SOUTH COAST AQMD

MAP FINDINGS  
FOCUS MAP 14

Map ID	Site	Database(s)	EPA ID Number
--------	------	-------------	---------------

**ALHAMBRA FOUNDRY (Continued)**

**1000149616**

Community Health Air Pollution Info System: Not reported  
 Consolidated Emission Reporting Rule: Not reported  
 Total Organic Hydrocarbon Gases Tons/Yr: 4.555258552406090330  
 Reactive Organic Gases Tons/Yr: 3.977  
 Carbon Monoxide Emissions Tons/Yr: .042  
 NOX - Oxides of Nitrogen Tons/Yr: .155  
 SOX - Oxides of Sulphur Tons/Yr: .001  
 Particulate Matter Tons/Yr: .652  
 Part. Matter 10 Micrometers & Smllr Tons/Yr: .61085

**SWEEPS UST:**

Status: A  
 Comp Number: 9728  
 Number: 9  
 Board Of Equalization: Not reported  
 Ref Date: 06-30-89  
 Act Date: Not reported  
 Created Date: 06-30-89  
 Tank Status: Not reported  
 Owner Tank Id: Not reported  
 Swrcb Tank Id: Not reported  
 Actv Date: Not reported  
 Capacity: Not reported  
 Tank Use: Not reported  
 Stg: Not reported  
 Content: Not reported  
 Number Of Tanks: Not reported

472

**ALHAMBRA FOUNDRY CO. LTD.**  
**1147 MERUDUAN AVE**  
**ALHAMBRA, CA 91802**

**WIP S106102490**  
**CA WDS N/A**

**WIP:**

Region: 4  
 File Number: 115.0044  
**File Status: Historical**  
 Staff: CCHARMLE  
 Facility Suite: Not reported

**CA WDS:**

Facility ID: 4 19I001651  
 Facility Type: Other - Does not fall into the category of Municipal/Domestic, Industrial, Agricultural or Solid Waste (Class I, II or III)  
 Facility Status: Active - Any facility with a continuous or seasonal discharge that is under Waste Discharge Requirements.  
 NPDES Number: CAS000001 The 1st 2 characters designate the state. The remaining 7 are assigned by the Regional Board  
 Subregion: 4  
 Facility Telephone: 6262894294  
 Facility Contact: Mike Smolski  
 Agency Name: ALHAMBRA FOUNDRY CO. LTD.  
 Agency Address: Not reported  
 Agency City,St,Zip: 0  
 Agency Contact: Not reported  
 Agency Telephone: Not reported  
 Agency Type: Private  
 SIC Code: 3321

MAP FINDINGS  
FOCUS MAP 14

Map ID	Site	Database(s)	EPA ID Number
--------	------	-------------	---------------

**ALHAMBRA FOUNDRY CO. LTD. (Continued)**

**S106102490**

SIC Code 2: Not reported  
 Primary Waste: Stormwater Runoff  
 Primary Waste Type: Nonhazardous Solid Wastes/Influent or Solid Wastes that contain nonhazardous putrescible and non putrescible solid, semisolid, and liquid wastes (E.G., garbage, trash, refuse, paper, demolition and construction wastes, manure, vegetable or animal solid and semisolid waste).  
 Secondary Waste: Not reported  
 Secondary Waste Type: Not reported  
 Design Flow: 0  
 Baseline Flow: 0  
 Reclamation: No reclamation requirements associated with this facility.  
 POTW: The facility is not a POTW.  
 Treat To Water: Minor Threat to Water Quality. A violation of a regional board order should cause a relatively minor impairment of beneficial uses compared to a major or minor threat. Not: All nurds without a TTWQ will be considered a minor threat to water quality unless coded at a higher Level. A Zero (0) may be used to code those NURDS that are found to represent no threat to water quality.  
 Complexity: Category C - Facilities having no waste treatment systems, such as cooling water dischargers or those who must comply through best management practices, facilities with passive waste treatment and disposal systems, such as septic systems with subsurface disposal, or dischargers having waste storage systems with land disposal such as dairy waste ponds.

483

**CHIN-SAN TSA PARTNERSHIP  
1112 WESTMINSTER AVE  
ALHAMBRA, CA**

**HAZNET S104568545  
SWEEPS UST N/A**

HAZNET:  
 Gepaid: CAC001475232  
 Contact: YOKI TSAI  
 Telephone: 6262859296  
 Facility Addr2: Not reported  
 Mailing Name: Not reported  
 Mailing Address: 1117 ENCANTO DR  
 Mailing City,St,Zip: ARCADIA, CA 910070000  
 Gen County: Los Angeles  
 TSD EPA ID: CAD028409019  
 TSD County: Los Angeles  
 Waste Category: Tank bottom waste  
 Disposal Method: Treatment, Tank  
 Tons: 2.3977  
 Facility County: Los Angeles

SWEEPS UST:  
 Status: A  
 Comp Number: 14373  
 Number: 9  
 Board Of Equalization: Not reported  
 Ref Date: 06-30-89  
 Act Date: Not reported  
 Created Date: 06-30-89  
 Tank Status: Not reported  
 Owner Tank Id: Not reported  
 Swrcb Tank Id: Not reported

MAP FINDINGS  
FOCUS MAP 14

Map ID	Site	Database(s)	EPA ID Number
	<b>CHIN-SAN TSA PARTNERSHIP (Continued)</b>		<b>S104568545</b>
	Actv Date: Not reported Capacity: Not reported Tank Use: Not reported Stg: Not reported Content: Not reported Number Of Tanks: Not reported		
<b>483</b>	<b>GILLIAN INVESTMENT LLC</b> <b>1112 S WESTMINSTER AVE</b> <b>ALHAMBRA, CA</b>  LOS ANGELES CO. HMS: Region: LA Facility Id: 013908-036643 Facility Status: Removed Area: 3I Permit Number: 324677 Permit Status: Removed Facility Type: T1	<b>LOS ANGELES CO. HMS</b>	<b>S106023671</b> <b>N/A</b>
<b>483</b>	<b>ASSOCIATED HYGENIC PRODUCTS</b> <b>1112 WESTMINSTER UNIT B</b> <b>ALHAMBRA, CA 91803</b>  HAZNET: Gepaid: CAC000773768 Contact: ASSOCIATED HYGENIC PRODUSTS Telephone: 0000000000 Facility Addr2: Not reported Mailing Name: Not reported Mailing Address: 4455 RIVER GREEN PKWY Mailing City,St,Zip: DULUTH, GA 301360000 Gen County: Los Angeles TSD EPA ID: CAD099452708 TSD County: Los Angeles Waste Category: Waste oil and mixed oil Disposal Method: Recycler Tons: .4587 Facility County: Los Angeles	<b>HAZNET</b>	<b>S103951143</b> <b>N/A</b>
<b>483</b>	<b>CHIN-SAN TSA PARTNERSHIP</b> <b>1112 S WESTMINSTER AVE</b> <b>ALHAMBRA, CA</b>  LOS ANGELES CO. HMS: Region: LA Facility Id: 013908-014373 Facility Status: Removed Area: 3I Permit Number: 140988 Permit Status: Removed Facility Type: T1	<b>LOS ANGELES CO. HMS</b>	<b>S106023670</b> <b>N/A</b>

MAP FINDINGS  
FOCUS MAP 14

Map ID	Site	Database(s)	EPA ID Number
483	<b>HAN MOTORING ACCESSORIES</b> <b>1112 WESTMINSTER AVE</b> <b>ALHAMBRA, CA 91803</b>  HAZNET: Gepaid: CAL000113893 Contact: PETER HAN Telephone: 8182819273 Facility Addr2: Not reported Mailing Name: Not reported Mailing Address: 2034 W VALLEY BLVD Mailing City,St,Zip: ALHAMBRA, CA 918030000 Gen County: Los Angeles TSD EPA ID: CAD008302903 TSD County: Los Angeles Waste Category: Paint sludge Disposal Method: Recycler Tons: .2210 Facility County: Los Angeles	HAZNET	S102057398 N/A
483	<b>WELLS W.A. CO.</b> <b>1115 WESTMINSTER AVE</b> <b>ALHAMBRA, CA 91801</b>  SLIC: Region: STATE <b>Facility Status: Open - Site Assessment</b> Status Date: 2001-06-26 00:00:00 Global Id: SL603799565 Lead Agency: LOS ANGELES RWQCB (REGION 4) Lead Agency Case Number: Not reported Latitude: 34.07887 Longitude: -118.154856 Case Type: Cleanup Program Site Case Worker: Not reported Local Agency: Not reported RB Case Number: 115.0532 File Location: Not reported Potential Media Affected: Aquifer used for drinking water supply Potential Contaminants of Concern: Not reported Site History: Not reported  WIP: Region: 4 File Number: 115.0532 <b>File Status: Backlog</b> Staff: CCHARMLE Facility Suite: Not reported	SLIC WIP	S106485343 N/A

MAP FINDINGS  
FOCUS MAP 14

Map ID	Site	Database(s)	EPA ID Number
483	<b>GARLIC BARRIER PCK (INACTIVE 1-2-03)</b> <b>1117 WESTMINSTER AVE</b> <b>ALHAMBRA, CA 91803</b>  SSTS: Product: GARLIC BARRIER AG Status: Not reported Registration Number: 066352CA002 Report Year: 2001 Permit: Registered Product Number: 06635200002 Product Type: End-use blend, formulation, or concentrate Product Class: Other Pesticides (includes insect repellents such as DEET) Product Use: All other products UOM: Not reported Market: Marketed in the United States and exported out of the United States Region: 09	SSTS	1009305190 N/A
483	<b>YUE SHING INC.</b> <b>1117 WESTMINSTER AVE</b> <b>ALHAMBRA, CA 91803</b>  SLIC: Region: STATE <b>Facility Status: Open - Site Assessment</b> Status Date: 2001-01-01 00:00:00 Global Id: SL603799214 Lead Agency: LOS ANGELES RWQCB (REGION 4) Lead Agency Case Number: Not reported Latitude: 34.07887 Longitude: -118.154856 Case Type: Cleanup Program Site Case Worker: Not reported Local Agency: Not reported RB Case Number: 115.0105 File Location: Not reported Potential Media Affected: Aquifer used for drinking water supply Potential Contaminants of Concern: Not reported Site History: Not reported  WIP: Region: 4 File Number: 115.0105 <b>File Status: Backlog</b> Staff: CCHARMLE Facility Suite: Not reported	SLIC WIP	S106484993 N/A
483	<b>WELLS W.A. CO.</b> <b>1116 WESTMINSTER AVE</b> <b>ALHAMBRA, CA 91801</b>  SLIC: Region: STATE <b>Facility Status: Open - Site Assessment</b> Status Date: 2001-06-26 00:00:00 Global Id: SL603799564 Lead Agency: LOS ANGELES RWQCB (REGION 4) Lead Agency Case Number: Not reported	SLIC WIP	S106485342 N/A



MAP FINDINGS  
FOCUS MAP 14

Map ID	Site	Database(s)	EPA ID Number
	<p><b>WELLS W.A. CO. (Continued)</b></p> <p>Latitude: 34.07887  Longitude: -118.154856  Case Type: Cleanup Program Site  Case Worker: Not reported  Local Agency: Not reported  RB Case Number: 115.0531  File Location: Not reported  Potential Media Affected: Aquifer used for drinking water supply  Potential Contaminants of Concern: Not reported  Site History: Not reported</p> <p>WIP:  Region: 4  File Number: 115.0531  <b>File Status: Backlog</b>  Staff: CCHARMLE  Facility Suite: Not reported</p>		<b>S106485342</b>
483	<p><b>ABESTCO STORAGE COMPANY</b>  <b>1119 WESTMINSTER AVE</b>  <b>ALHAMBRA, CA 91803</b></p> <p>WIP:  Region: 4  File Number: 115.0107  <b>File Status: Backlog</b>  Staff: CCHARMLE  Facility Suite: Not reported</p>	WIP	<b>S105940538</b> N/A
483	<p><b>ABESTCO STORAGE COMPANY</b>  <b>1119 WESTMINSTER AVE.</b>  <b>ALHAMBRA, CA 91803</b></p> <p>SLIC:  Region: STATE  <b>Facility Status: Open - Site Assessment</b>  Status Date: 2001-01-01 00:00:00  Global Id: SL603799216  Lead Agency: LOS ANGELES RWQCB (REGION 4)  Lead Agency Case Number: Not reported  Latitude: 34.07887  Longitude: -118.154856  Case Type: Cleanup Program Site  Case Worker: Not reported  Local Agency: Not reported  RB Case Number: 115.0107  File Location: Not reported  Potential Media Affected: Aquifer used for drinking water supply  Potential Contaminants of Concern: Not reported  Site History: Not reported</p>	SLIC	<b>S106484995</b> N/A

MAP FINDINGS  
FOCUS MAP 14

Map ID	Site	Database(s)	EPA ID Number
483	<b>WSTRN SAMPLE DV COLWELL MERCHA</b> <b>1119 WESTMINSTER AVE</b> <b>ALHAMBRA, CA 91803</b>  FINDS: Other Pertinent Environmental Activity Identified at Site  Registry ID: 110012434179  The NEI (National Emissions Inventory) database contains information on stationary and mobile sources that emit criteria air pollutants and their precursors, as well as hazardous air pollutants (HAPs).	FINDS	1006306821 N/A
483	<b>MCKAY CO.</b> <b>1123 WESTMINSTER AVE</b> <b>ALHAMBRA, CA 91801</b>  SLIC: Region: STATE <b>Facility Status: Open - Site Assessment</b> Status Date: 2001-04-01 00:00:00 Global Id: SL603799455 Lead Agency: LOS ANGELES RWQCB (REGION 4) Lead Agency Case Number: Not reported Latitude: 34.07887 Longitude: -118.154856 Case Type: Cleanup Program Site Case Worker: Not reported Local Agency: Not reported RB Case Number: 115.0349 File Location: Not reported Potential Media Affected: Aquifer used for drinking water supply Potential Contaminants of Concern: Not reported Site History: Not reported  WIP: Region: 4 File Number: 115.0349 <b>File Status: Backlog</b> Staff: CCHARMLE Facility Suite: Not reported	SLIC WIP	S106485233 N/A
483	<b>SINICROPE &amp; SONS INC</b> <b>1124 WESTMINISTER AVE</b> <b>ALHAMBRA, CA 91803</b>  HAZNET: Gepaid: CAL000264628 Contact: SANDRA K. SINICROPE VICE PRES Telephone: 3232835131 Facility Addr2: Not reported Mailing Name: Not reported Mailing Address: 1124 WESTMINISTER AVE Mailing City,St,Zip: ALHAMBRA, CA 91803 Gen County: Los Angeles TSD EPA ID: CAD008252405 TSD County: Los Angeles	HAZNET	S107148404 N/A

MAP FINDINGS  
FOCUS MAP 14

Map ID	Site	Database(s)	EPA ID Number
	<b>SINICROPE &amp; SONS INC (Continued)</b>		<b>S107148404</b>
	Waste Category: Unspecified solvent mixture Waste		
	Disposal Method: Recycler		
	Tons: 0.1		
	Facility County: Los Angeles		
<b>483</b>	<b>SINICROPE &amp; SONS INC 1124 S WESTMINSTER AV ALHAMBRA, CA 91803</b>	<b>EMI</b>	<b>S106839457 N/A</b>
	EMI:		
	Year: 1987		
	County Code: 19		
	Air Basin: SC		
	Facility ID: 4793		
	Air District Name: SC		
	SIC Code: 2434		
	Air District Name: SOUTH COAST AQMD		
	Community Health Air Pollution Info System: Not reported		
	Consolidated Emission Reporting Rule: Not reported		
	Total Organic Hydrocarbon Gases Tons/Yr: 3		
	Reactive Organic Gases Tons/Yr: 3		
	Carbon Monoxide Emissions Tons/Yr: 0		
	NOX - Oxides of Nitrogen Tons/Yr: 0		
	SOX - Oxides of Sulphur Tons/Yr: 0		
	Particulate Matter Tons/Yr: 0		
	Part. Matter 10 Micrometers & Smlr Tons/Yr: 0		
	Year: 1995		
	County Code: 19		
	Air Basin: SC		
	Facility ID: 4793		
	Air District Name: SC		
	SIC Code: 2521		
	Air District Name: SOUTH COAST AQMD		
	Community Health Air Pollution Info System: Not reported		
	Consolidated Emission Reporting Rule: Not reported		
	Total Organic Hydrocarbon Gases Tons/Yr: 3		
	Reactive Organic Gases Tons/Yr: 2		
	Carbon Monoxide Emissions Tons/Yr: 0		
	NOX - Oxides of Nitrogen Tons/Yr: 0		
	SOX - Oxides of Sulphur Tons/Yr: 0		
	Particulate Matter Tons/Yr: 0		
	Part. Matter 10 Micrometers & Smlr Tons/Yr: 0		
<b>483</b>	<b>ALHAMBRA WESTMINSTER LLC 1133-1145 WESTMINSTER AVE ALHAMBRA, CA 91803</b>	<b>HAZNET</b>	<b>S109422860 N/A</b>
	HAZNET:		
	Gepaid: CAC002617525		
	Contact: JC YEH		
	Telephone: 2136268008		
	Facility Addr2: Not reported		
	Mailing Name: Not reported		
	Mailing Address: 312 E 1ST ST STE 320		
	Mailing City,St,Zip: LOS ANGELES, CA 900123918		

MAP FINDINGS  
FOCUS MAP 14

Map ID Site Database(s) EPA ID Number

**ALHAMBRA WESTMINSTER LLC (Continued)**

**S109422860**

Gen County: Los Angeles  
 TSD EPA ID: CAT080013352  
 TSD County: Los Angeles  
 Waste Category: Tank bottom waste  
 Disposal Method: H039  
 Tons: 0.08  
 Facility County: Los Angeles

Gepaid: CAC002617525  
 Contact: JC YEH  
 Telephone: 2136268008  
 Facility Addr2: Not reported  
 Mailing Name: Not reported  
 Mailing Address: 312 E 1ST ST STE 320  
 Mailing City,St,Zip: LOS ANGELES, CA 900123918  
 Gen County: Los Angeles  
 TSD EPA ID: CAT080013352  
 TSD County: Los Angeles  
 Waste Category: Tank bottom waste  
 Disposal Method: H135  
 Tons: 0.62  
 Facility County: Los Angeles

483

**JOHN TSE COMPUTERS  
 1141 WESTMINSTER AVE  
 ALHAMBRA, CA 91801**

**WIP S106769979  
 N/A**

WIP:  
 Region: 4  
 File Number: 115.0182  
**File Status: Backlog**  
 Staff: CCHARMLE  
 Facility Suite: A6

483

**JOHN TSE COMPUTERS  
 1141 WESTMINSTER AVE. #A6  
 ALHAMBRA, CA 91801**

**SLIC S106485069  
 N/A**

SLIC:  
 Region: STATE  
**Facility Status: Open - Site Assessment**  
 Status Date: 2001-01-01 00:00:00  
 Global Id: SL603799291  
 Lead Agency: LOS ANGELES RWQCB (REGION 4)  
 Lead Agency Case Number: Not reported  
 Latitude: 34.07887  
 Longitude: -118.154856  
 Case Type: Cleanup Program Site  
 Case Worker: Not reported  
 Local Agency: Not reported  
 RB Case Number: 115.0182  
 File Location: Not reported  
 Potential Media Affected: Aquifer used for drinking water supply  
 Potential Contaminants of Concern: Not reported  
 Site History: Not reported

MAP FINDINGS  
FOCUS MAP 14

Map ID	Site	Database(s)	EPA ID Number
483	<b>PONT INC.</b> <b>1143 WESTMINSTER AVE</b> <b>ALHAMBRA, CA 91803</b>  WIP: Region: 4 File Number: 115.0106 <b>File Status: Backlog</b> Staff: CCHARMLE Facility Suite: G	WIP	S106769977 N/A
483	<b>PONT INC.</b> <b>1143 WESTMINSTER AVE. #G</b> <b>ALHAMBRA, CA 91803</b>  SLIC: Region: STATE <b>Facility Status: Open - Site Assessment</b> Status Date: 2001-01-01 00:00:00 Global Id: SL603799215 Lead Agency: LOS ANGELES RWQCB (REGION 4) Lead Agency Case Number: Not reported Latitude: 34.07887 Longitude: -118.154856 Case Type: Cleanup Program Site Case Worker: Not reported Local Agency: Not reported RB Case Number: 115.0106 File Location: Not reported Potential Media Affected: Aquifer used for drinking water supply Potential Contaminants of Concern: Not reported Site History: Not reported	SLIC	S106484994 N/A
487	<b>ALHAMBRA WESTMINSTER BUSINESS PARK</b> <b>1133 WESTMINSTER AVE</b> <b>ALHAMBRA, CA 91803</b>  HAZNET: Gepaid: CAP000185553 Contact: JC YEH Telephone: 2136268008 Facility Addr2: Not reported Mailing Name: Not reported Mailing Address: 312 E 1ST ST SUITE 320 Mailing City,St,Zip: LOS ANGELES, CA 900120000 Gen County: Los Angeles TSD EPA ID: NVT330010000 TSD County: 99 Waste Category: Other organic solids Disposal Method: H132 Tons: 14.32 Facility County: Los Angeles  RCRA-NonGen: Date form received by agency: 10/22/2007 Facility name: ALHAMBRA WESTMINSTER BUSINESS PARK Facility address: 1133 WESTMINSTER AVE ALHAMBRA, CA 91803	HAZNET RCRA-NonGen	1010561847 CAP000185553

MAP FINDINGS  
FOCUS MAP 14

Map ID      Site      Database(s)      EPA ID Number

---

**ALHAMBRA WESTMINSTER BUSINESS PARK (Continued)**

**1010561847**

EPA ID: CAP000185553  
Mailing address: 312 E 1ST ST  
SUITE 320  
LOS ANGELES, CA 90012  
Contact: JC YEYH  
Contact address: 312 E 1ST ST SUITE 320  
LOS ANGELES, CA 90012  
Contact country: US  
Contact telephone: 213-626-8008  
Contact email: JCYEH@WEQLLC.COM  
EPA Region: 09  
Classification: Non-Generator  
Description: Handler: Non-Generators do not presently generate hazardous waste

Owner/Operator Summary:

Owner/operator name: JC YEYH  
Owner/operator address: Not reported  
Not reported  
Owner/operator country: Not reported  
Owner/operator telephone: Not reported  
Legal status: Private  
Owner/Operator Type: Operator  
Owner/Op start date: 10/31/2005  
Owner/Op end date: Not reported

Owner/operator name: ALHAMBRA WESTMINSTER LLC  
Owner/operator address: 312 E 1ST ST SUITE 320  
LOS ANGELES, CA 90012  
Owner/operator country: US  
Owner/operator telephone: Not reported  
Legal status: Private  
Owner/Operator Type: Owner  
Owner/Op start date: 10/31/2005  
Owner/Op end date: Not reported

Handler Activities Summary:

U.S. importer of hazardous waste: No  
Mixed waste (haz. and radioactive): No  
Recycler of hazardous waste: No  
Transporter of hazardous waste: No  
Treater, storer or disposer of HW: No  
Underground injection activity: No  
On-site burner exemption: No  
Furnace exemption: No  
Used oil fuel burner: No  
Used oil processor: No  
User oil refiner: No  
Used oil fuel marketer to burner: No  
Used oil Specification marketer: No  
Used oil transfer facility: No  
Used oil transporter: No  
Off-site waste receiver: Commercial status unknown

Historical Generators:

Date form received by agency: 07/10/2007  
Facility name: ALHAMBRA WESTMINSTER BUSINESS PARK

MAP FINDINGS  
FOCUS MAP 14

Map ID	Site	Database(s)	EPA ID Number
	<b>ALHAMBRA WESTMINSTER BUSINESS PARK (Continued)</b>		<b>1010561847</b>
	Classification: Large Quantity Generator		
	Hazardous Waste Summary:		
	Waste code: 135		
	Waste name: 135		
	Waste code: D006		
	Waste name: CADMIUM		
	Waste code: D008		
	Waste name: LEAD		
	Violation Status: No violations found		
<b>487</b>	<b>ALHAMBRA WESTMINSTER LLC (VAC)</b> <b>1145 S WESTMINSTER AVE</b> <b>ALHAMBRA, CA</b>	<b>LOS ANGELES CO. HMS</b>	<b>S108740816</b> <b>N/A</b>
	LOS ANGELES CO. HMS:		
	Region: LA		
	Facility Id: 031758-049842		
	Facility Status: Removed		
	Area: 3I		
	Permit Number: 525610		
	Permit Status: Removed		
	Facility Type: T0		
<b>487</b>	<b>ALHAMBRA WESTMINSTER BUSINESS PARK</b> <b>1133 WESTMINSTER AVE</b> <b>ALHAMBRA, CA 91803</b>	<b>FINDS</b>	<b>1010488567</b> <b>N/A</b>
	FINDS:		
	Other Pertinent Environmental Activity Identified at Site		
	Registry ID: 110032635218		
	RCRAInfo is a national information system that supports the Resource Conservation and Recovery Act (RCRA) program through the tracking of events and activities related to facilities that generate, transport, and treat, store, or dispose of hazardous waste. RCRAInfo allows RCRA program staff to track the notification, permit, compliance, and corrective action activities required under RCRA.		
<b>521</b>	<b>ALHAMBRA SAVE-ON GAS</b> <b>2601 MISSION RD W</b> <b>ALHAMBRA, CA 91802</b>	<b>LUST</b>	<b>U002284105</b> <b>N/A</b>
	LUST:		
	Region: STATE		
	Global Id: T0603703699		
	Latitude: 34.0793651		
	Longitude: -118.1519612		
	Case Type: LUST Cleanup Site		
	Status: Completed - Case Closed		

MAP FINDINGS  
FOCUS MAP 14

Map ID      Site      Database(s)      EPA ID Number

**ALHAMBRA SAVE-ON GAS (Continued)**

**U002284105**

Status Date: 1992-07-08 00:00:00  
Lead Agency: LOS ANGELES COUNTY  
Case Worker: Not reported  
Local Agency: LOS ANGELES COUNTY  
RB Case Number: I-10972  
LOC Case Number: Not reported  
File Location: Not reported  
Potential Media Affect: Soil  
Potential Contaminats of Concern: Gasoline  
Site History: Not reported

**LUST REG 4:**

Region: 4  
Regional Board: 04  
County: Los Angeles  
facid: I-10972  
Status: Case Closed  
Substance: Gasoline  
Substance Quantity: Not reported  
Local Case No: Not reported  
Case Type: Soil  
Abatement Method Used at the Site: Not reported  
Global ID: T0603703699  
W Global ID: Not reported  
Staff: UNK  
Local Agency: 19000  
Cross Street: FREMONT AVE  
Enforcement Type: Informal Enforcement Actions,including Notices of Violations and Staff Enforcement Letters  
Date Leak Discovered: 4/4/1991  
Date Leak First Reported: 8/27/1991  
Date Leak Record Entered: 9/15/1991  
Date Confirmation Began: Not reported  
Date Leak Stopped: 4/4/1991  
Date Case Last Changed on Database: 7/8/1992  
Date the Case was Closed: 7/8/1992  
How Leak Discovered: Tank Closure  
How Leak Stopped: Not reported  
Cause of Leak: UNK  
Leak Source: Piping  
Operator: BEHNKE, R.B.  
Water System: Not reported  
Well Name: Not reported  
Approx. Dist To Production Well (ft): 5806.2631547258804995180070738  
Source of Cleanup Funding: Piping  
Preliminary Site Assessment Workplan Submitted: Not reported  
Preliminary Site Assessment Began: 2/14/1991  
Pollution Characterization Began: Not reported  
Remediation Plan Submitted: 7/17/1991  
Remedial Action Underway: 12/30/1991  
Post Remedial Action Monitoring Began: Not reported  
Enforcement Action Date: 1/1/1965  
Historical Max MTBE Date: Not reported  
Hist Max MTBE Conc in Groundwater: Not reported  
Hist Max MTBE Conc in Soil: Not reported  
Significant Interim Remedial Action Taken: Not reported  
GW Qualifier: Not reported  
Soil Qualifier: Not reported



MAP FINDINGS  
FOCUS MAP 14

Map ID Site Database(s) EPA ID Number

**ALHAMBRA SAVE-ON GAS (Continued)**

**U002284105**

Organization: Not reported  
 Owner Contact: Not reported  
 Responsible Party: SFIC PROPERTIES INC.  
 RP Address: 1000 S FREMONT AVE, ALHAMBRA, CA 91803  
 Program: LUST  
 Lat/Long: 34.0793651 / -1  
 Local Agency Staff: Not reported  
 Beneficial Use: Not reported  
 Priority: Not reported  
 Cleanup Fund Id: Not reported  
 Suspended: Not reported  
 Assigned Name: Not reported  
 Summary: OLD CASE #091691-06

521

**VACANT  
 2601 W MISSION RD  
 ALHAMBRA, CA 91802**

**LOS ANGELES CO. HMS  
 HIST UST  
 WIP  
 SWEEPS UST**

**U001570861  
 N/A**

LOS ANGELES CO. HMS:

Region: LA  
 Facility Id: 010989-010972  
 Facility Status: Removed  
 Area: 3I  
 Permit Number: 00002473T  
 Permit Status: Removed  
 Facility Type: T0

HIST UST:

Region: STATE  
 Facility ID: 00000046919  
 Facility Type: Gas Station  
 Other Type: Not reported  
 Total Tanks: 0004  
 Contact Name: SALAM ELIAS  
 Telephone: 8187627557  
 Owner Name: SAVE-ON INC.  
 Owner Address: 6050 VINELAND AVE.  
 Owner City,St,Zip: NORTH HOLLYWOOD, CA 91606

Tank Num: 001  
 Container Num: ONE  
 Year Installed: Not reported  
 Tank Capacity: 00010000  
 Tank Used for: PRODUCT  
 Type of Fuel: REGULAR  
 Tank Construction: Not reported  
 Leak Detection: Stock Inventor

Tank Num: 002  
 Container Num: TWO  
 Year Installed: Not reported  
 Tank Capacity: 00010000  
 Tank Used for: PRODUCT  
 Type of Fuel: UNLEADED  
 Tank Construction: Not reported  
 Leak Detection: Stock Inventor

MAP FINDINGS  
FOCUS MAP 14

Map ID Site Database(s) EPA ID Number

---

**VACANT (Continued)**

**U001570861**

Tank Num: 003  
Container Num: THREE  
Year Installed: Not reported  
Tank Capacity: 00010000  
Tank Used for: PRODUCT  
Type of Fuel: PREMIUM  
Tank Construction: Not reported  
Leak Detection: Stock Inventor

Tank Num: 004  
Container Num: FOUR  
Year Installed: Not reported  
Tank Capacity: 00010000  
Tank Used for: PRODUCT  
Type of Fuel: DIESEL  
Tank Construction: Not reported  
Leak Detection: Stock Inventor

**WIP:**

Region: 4  
File Number: 115.0234  
**File Status:** **Backlog**  
Staff: CCHARMLE  
Facility Suite: Not reported

**SWEEPS UST:**

Status: Not reported  
Comp Number: 10972  
Number: Not reported  
Board Of Equalization: 44-009108  
Ref Date: Not reported  
Act Date: Not reported  
Created Date: Not reported  
Tank Status: Not reported  
Owner Tank Id: Not reported  
Swrcb Tank Id: 19-000-010972-000001  
Actv Date: Not reported  
Capacity: 10000  
Tank Use: M.V. FUEL  
Stg: PRODUCT  
Content: REG UNLEADED  
Number Of Tanks: 4

Status: Not reported  
Comp Number: 10972  
Number: Not reported  
Board Of Equalization: 44-009108  
Ref Date: Not reported  
Act Date: Not reported  
Created Date: Not reported  
Tank Status: Not reported  
Owner Tank Id: Not reported  
Swrcb Tank Id: 19-000-010972-000002  
Actv Date: Not reported  
Capacity: 10000  
Tank Use: M.V. FUEL

MAP FINDINGS  
FOCUS MAP 14

Map ID	Site	Database(s)	EPA ID Number
--------	------	-------------	---------------

**VACANT (Continued)**

**U001570861**

Stg:	PRODUCT
Content:	REG UNLEADED
Number Of Tanks:	Not reported
Status:	Not reported
Comp Number:	10972
Number:	Not reported
Board Of Equalization:	44-009108
Ref Date:	Not reported
Act Date:	Not reported
Created Date:	Not reported
Tank Status:	Not reported
Owner Tank Id:	Not reported
Swrcb Tank Id:	19-000-010972-000003
Actv Date:	Not reported
Capacity:	10000
Tank Use:	M.V. FUEL
Stg:	PRODUCT
Content:	LEADED
Number Of Tanks:	Not reported
Status:	Not reported
Comp Number:	10972
Number:	Not reported
Board Of Equalization:	44-009108
Ref Date:	Not reported
Act Date:	Not reported
Created Date:	Not reported
Tank Status:	Not reported
Owner Tank Id:	Not reported
Swrcb Tank Id:	19-000-010972-000004
Actv Date:	Not reported
Capacity:	10000
Tank Use:	M.V. FUEL
Stg:	PRODUCT
Content:	DIESEL
Number Of Tanks:	Not reported

521

**ALHAMBRA SAVE-ON GAS**  
**2601 W. MISSION RD.**  
**ALHAMBRA, CA 91803**

**SLIC S106485120**  
**N/A**

SLIC:

Region:	STATE
<b>Facility Status:</b>	<b>Open - Site Assessment</b>
Status Date:	2001-04-01 00:00:00
Global Id:	SL603799342
Lead Agency:	LOS ANGELES RWQCB (REGION 4)
Lead Agency Case Number:	Not reported
Latitude:	34.079248
Longitude:	-118.151024
Case Type:	Cleanup Program Site
Case Worker:	Not reported
Local Agency:	Not reported
RB Case Number:	115.0234
File Location:	Not reported
Potential Media Affected:	Aquifer used for drinking water supply
Potential Contaminants of Concern:	Not reported

MAP FINDINGS  
FOCUS MAP 14

Map ID	Site	Database(s)	EPA ID Number
	<b>ALHAMBRA SAVE-ON GAS (Continued)</b>		<b>S106485120</b>
	Site History: Not reported		
<b>528</b>	<b>2801 W. MISSION ROAD 2801 W. MISSION ROAD ALHAMBRA, CA</b>	<b>HMIRS</b>	<b>2008451298 N/A</b>
	<a href="#">Click this hyperlink</a> while viewing on your computer to access additional HMIRS detail in the EDR Site Report.		
<b>528</b>	<b>2801 W. MISSION RD. ALHAMBRA, CA</b>	<b>CHMIRS</b>	<b>S105886173 N/A</b>
	CHMIRS: OES Incident Number: 02-5357 OES notification: 10/2/200208:11:12 PM OES Date: Not reported OES Time: Not reported Incident Date: Not reported <b>Date Completed: Not reported</b> Property Use: Not reported Agency Id Number: Not reported Agency Incident Number: Not reported Time Notified: Not reported Time Completed: Not reported Surrounding Area: Not reported Estimated Temperature: Not reported Property Management: Not reported Special Studies 1: Not reported Special Studies 2: Not reported Special Studies 3: Not reported Special Studies 4: Not reported Special Studies 5: Not reported Special Studies 6: Not reported More Than Two Substances Involved?: Not reported Resp Agncy Personel # Of Decontaminated: Not reported Responding Agency Personel # Of Injuries: Not reported Responding Agency Personel # Of Fatalities: Not reported Others Number Of Decontaminated: Not reported Others Number Of Injuries: Not reported Others Number Of Fatalities: Not reported Vehicle Make/year: Not reported Vehicle License Number: Not reported Vehicle State: Not reported Vehicle Id Number: Not reported CA/DOT/PUC/ICC Number: Not reported Company Name: Not reported Reporting Officer Name/ID: Not reported Report Date: Not reported Comments: Not reported Facility Telephone: Not reported Waterway Involved: No Waterway: Not reported Spill Site: Not reported		

MAP FINDINGS  
FOCUS MAP 14

Map ID	Site	Database(s)	EPA ID Number
--------	------	-------------	---------------

(Continued)

S105886173

Cleanup By:	Foss Env.
Containment:	Not reported
What Happened:	Not reported
Type:	Not reported
Measure:	Not reported
Other:	Not reported
Date/Time:	Not reported
Year:	2002
Agency:	LA City Fire
Incident Date:	10/2/200212:00:00 AM
Admin Agency:	Alhambra Fire Department
Amount:	Not reported
Contained:	Yes
Site Type:	Merchant/Business
E Date:	Not reported
Substance:	Aqua Ammonia
Quantity Released:	Not reported
BBLs:	0
Cups:	0
CUFT:	0
Gallons:	0.000000
Grams:	0
Pounds:	0
Liters:	0
Ounces:	0
Pints:	0
Quarts:	0
Sheen:	0
Tons:	0
Unknown:	20
Description:	Not reported
Evacuations:	0
Number of Injuries:	0
Number of Fatalities:	0
Description:	A puncture in a plastic tank caused the release.

530

**K & J MANAGEMENT CO.**  
**3001 W MISSION RD**  
**ALHAMBRA, CA 91803**

WIP S106769961  
N/A

WIP:  
Region: 4  
File Number: 115.0065  
**File Status: Historical**  
Staff: CCHARMLE  
Facility Suite: Not reported

MAP FINDINGS  
FOCUS MAP 14

Map ID	Site	Database(s)	EPA ID Number
530	<b>ACESSORIES DU JOUR</b> <b>3025 MISSION RD</b> <b>ALHAMBRA, CA 91801</b>	EMI	S106825317 N/A
	EMI: Year: 1990 County Code: 19 Air Basin: SC Facility ID: 58640 Air District Name: SC SIC Code: 3444 Air District Name: SOUTH COAST AQMD Community Health Air Pollution Info System: Not reported Consolidated Emission Reporting Rule: Not reported Total Organic Hydrocarbon Gases Tons/Yr: 1 Reactive Organic Gases Tons/Yr: 1 Carbon Monoxide Emissions Tons/Yr: 0 NOX - Oxides of Nitrogen Tons/Yr: 0 SOX - Oxides of Sulphur Tons/Yr: 0 Particulate Matter Tons/Yr: 0 Part. Matter 10 Micrometers & Smlr Tons/Yr: 0		
535	<b>JIFFY LUBE #1722</b> <b>1332 SOUTH FREMONT AVE</b> <b>ALHAMBRA, CA 91803</b>	HAZNET	S104579799 N/A
	HAZNET: Gepaid: CAL000157804 Contact: ANTHONY FANTICOLA Telephone: 9095920665 Facility Addr2: Not reported Mailing Name: Not reported Mailing Address: 978 AMELIA AVE Mailing City,St,Zip: SAN DIMAS, CA 917731401 Gen County: Los Angeles TSD EPA ID: CAD981696420 TSD County: Los Angeles Waste Category: Aqueous solution with less than 10% total organic residues Disposal Method: Transfer Station Tons: 35.9660 Facility County: Los Angeles  Gepaid: CAL000157804 Contact: ANTHONY FANTICOLA Telephone: 9095920665 Facility Addr2: Not reported Mailing Name: Not reported Mailing Address: 978 AMELIA AVE Mailing City,St,Zip: SAN DIMAS, CA 917731401 Gen County: Los Angeles TSD EPA ID: CAD981696420 TSD County: Los Angeles Waste Category: Aqueous solution with less than 10% total organic residues Disposal Method: Transfer Station Tons: 27.7719 Facility County: Los Angeles  Gepaid: CAL000157804 Contact: ANTHONY FANTICOLA Telephone: 9095920665		

MAP FINDINGS  
FOCUS MAP 14

Map ID	Site	Database(s)	EPA ID Number
	<p><b>JIFFY LUBE #1722 (Continued)</b></p> <p>Facility Addr2: Not reported  Mailing Name: Not reported  Mailing Address: 978 AMELIA AVE  Mailing City,St,Zip: SAN DIMAS, CA 917731401  Gen County: Los Angeles  TSD EPA ID: CAD981696420  TSD County: Los Angeles  Waste Category: Aqueous solution with less than 10% total organic residues  Disposal Method: Transfer Station  Tons: 45.9321  Facility County: Los Angeles</p>		<b>S104579799</b>
535	<p><b>JIFFY LUBE #1722</b>  <b>1332 S FREMONT AVE</b>  <b>ALHAMBRA, CA 91803</b></p> <p>FINDS:  Other Pertinent Environmental Activity Identified at Site</p> <p>Registry ID: 110017963426</p> <p>UORS (California - Used Oil Recycling System). California Integrated Waste Management Board (CIWMB) helps communities establish and promote convenient collection opportunities for used oil and used oil filters.</p>	<b>FINDS</b>	<b>1007678492</b> <b>N/A</b>
535	<p><b>2620 FRONT STREET</b>  <b>ALHAMBRA, CA 91770</b></p> <p>CHMIRS:</p> <p>OES Incident Number: 00-4281  OES notification: 9/21/200009:57:36 AM  OES Date: Not reported  OES Time: Not reported  Incident Date: Not reported  <b>Date Completed: Not reported</b>  Property Use: Not reported  Agency Id Number: Not reported  Agency Incident Number: Not reported  Time Notified: Not reported  Time Completed: Not reported  Surrounding Area: Not reported  Estimated Temperature: Not reported  Property Management: Not reported  Special Studies 1: Not reported  Special Studies 2: Not reported  Special Studies 3: Not reported  Special Studies 4: Not reported  Special Studies 5: Not reported  Special Studies 6: Not reported  More Than Two Substances Involved?: Not reported  Resp Agency Personel # Of Decontaminated: Not reported  Responding Agency Personel # Of Injuries: Not reported  Responding Agency Personel # Of Fatalities: Not reported  Others Number Of Decontaminated: Not reported</p>	<b>CHMIRS</b>	<b>S105665586</b> <b>N/A</b>

MAP FINDINGS  
FOCUS MAP 14

Map ID Site Database(s) EPA ID Number

(Continued)

S105665586

Others Number Of Injuries:	Not reported
Others Number Of Fatalities:	Not reported
Vehicle Make/year:	Not reported
Vehicle License Number:	Not reported
Vehicle State:	Not reported
Vehicle Id Number:	Not reported
CA/DOT/PUC/ICC Number:	Not reported
Company Name:	Not reported
Reporting Officer Name/ID:	Not reported
Report Date:	Not reported
Comments:	Not reported
Facility Telephone:	Not reported
Waterway Involved:	No
Waterway:	Not reported
Spill Site:	Not reported
Cleanup By:	Reporting Party
Containment:	Not reported
What Happened:	Not reported
Type:	Not reported
Measure:	Not reported
Other:	Not reported
Date/Time:	Not reported
Year:	2000
Agency:	Southern CA Edison
Incident Date:	9/20/200012:00:00 AM
Admin Agency:	Alhambra Fire Department
Amount:	Not reported
Contained:	Yes
Site Type:	Residence
E Date:	Not reported
Substance:	mineral oil, 13 ppm PCB's
Quantity Released:	Not reported
BBLS:	0
Cups:	0
CUFT:	0
Gallons:	15
Grams:	0
Pounds:	0
Liters:	0
Ounces:	0
Pints:	0
Quarts:	0
Sheen:	0
Tons:	0
Unknown:	0
Description:	Not reported
Evacuations:	0
Number of Injuries:	0
Number of Fatalities:	0
Description:	Overheated transformer, released onto a residential backyard .



MAP FINDINGS  
FOCUS MAP 14

Map ID	Site	Database(s)	EPA ID Number
537	<b>ALL WASTE DSPL INC</b> <b>3033 W MISSON RD</b> <b>ALHAMBRA, CA 91803</b>	RCRA-NonGen	<b>1000136066</b> <b>CAD980736623</b>
	RCRA-NonGen: Date form received by agency: 03/15/2006 Facility name: ALL WASTE DSPL INC Facility address: 3033 W MISSON RD ALHAMBRA, CA 91803 EPA ID: CAD980736623 Mailing address: 2130 HUNTINGTON DRIVE SUITE 300 S PASADENA, CA 91030 Contact: EDWARD J TROSPER Contact address: 2130 HUNTINGTON DRIVE SUITE 300 S PASADENA, CA 91030 Contact country: US Contact telephone: 626-799-5135 Contact email: Not reported EPA Region: 09 Classification: Non-Generator Description: Handler: Non-Generators do not presently generate hazardous waste		
	Owner/Operator Summary: Owner/operator name: ALL WASTE DISPOSAL INC Owner/operator address: NOT REQUIRED NOT REQUIRED, ME 99999 Owner/operator country: Not reported Owner/operator telephone: (415) 555-1212 Legal status: Private Owner/Operator Type: Owner Owner/Op start date: 01/01/0001 Owner/Op end date: Not reported  Owner/operator name: NOT REQUIRED Owner/operator address: NOT REQUIRED NOT REQUIRED, ME 99999 Owner/operator country: Not reported Owner/operator telephone: (415) 555-1212 Legal status: Private Owner/Operator Type: Operator Owner/Op start date: 01/01/0001 Owner/Op end date: Not reported		
	Handler Activities Summary: U.S. importer of hazardous waste: No Mixed waste (haz. and radioactive): No Recycler of hazardous waste: No Transporter of hazardous waste: No Treater, storer or disposer of HW: No Underground injection activity: No On-site burner exemption: No Furnace exemption: No Used oil fuel burner: No Used oil processor: No User oil refiner: No Used oil fuel marketer to burner: No Used oil Specification marketer: No		

MAP FINDINGS  
FOCUS MAP 14

Map ID	Site	Database(s)	EPA ID Number
--------	------	-------------	---------------

**ALL WASTE DSPL INC (Continued)**

**1000136066**

Used oil transfer facility: No  
Used oil transporter: No  
Off-site waste receiver: Commercial status unknown

Historical Generators:

Date form received by agency: 08/23/1982  
Facility name: ALL WASTE DSPL INC  
Classification: Not a generator, verified

Violation Status: No violations found

537

**SOLVENT RECOVERY SYSTEMS INC**  
**3033 W MISSION RD**  
**ALHAMBRA, CA 91803**

RCRA-NonGen

**1000430260**  
**CAD980736581**

RCRA-NonGen:

Date form received by agency: 03/15/2006  
Facility name: SOLVENT RECOVERY SYSTEMS INC  
Facility address: 3033 W MISSION RD  
ALHAMBRA, CA 91803  
EPA ID: CAD980736581  
Mailing address: 2130 HUNTINGTON DRIVE  
SUITE 300  
S PASADENA, CA 91030  
Contact: EDWARD J TROSPER  
Contact address: 2130 HUNTINGTON DRIVE SUITE 300  
S PASADENA, CA 91030  
Contact country: US  
Contact telephone: 626-799-5135  
Contact email: Not reported  
EPA Region: 09  
Classification: Non-Generator  
Description: Handler: Non-Generators do not presently generate hazardous waste

Owner/Operator Summary:

Owner/operator name: SOLVENT RECOVERY SYSTEMS INC  
Owner/operator address: NOT REQUIRED  
NOT REQUIRED, ME 99999  
Owner/operator country: Not reported  
Owner/operator telephone: (415) 555-1212  
Legal status: Private  
Owner/Operator Type: Owner  
Owner/Op start date: 01/01/0001  
Owner/Op end date: Not reported

Owner/operator name: NOT REQUIRED  
Owner/operator address: NOT REQUIRED  
NOT REQUIRED, ME 99999  
Owner/operator country: Not reported  
Owner/operator telephone: (415) 555-1212  
Legal status: Private  
Owner/Operator Type: Operator  
Owner/Op start date: 01/01/0001  
Owner/Op end date: Not reported

Handler Activities Summary:

U.S. importer of hazardous waste: No

MAP FINDINGS  
FOCUS MAP 14

Map ID	Site	Database(s)	EPA ID Number
--------	------	-------------	---------------

**SOLVENT RECOVERY SYSTEMS INC (Continued)**

**1000430260**

Mixed waste (haz. and radioactive): No  
 Recycler of hazardous waste: No  
 Transporter of hazardous waste: No  
 Treater, storer or disposer of HW: No  
 Underground injection activity: No  
 On-site burner exemption: No  
 Furnace exemption: No  
 Used oil fuel burner: No  
 Used oil processor: No  
 User oil refiner: No  
 Used oil fuel marketer to burner: No  
 Used oil Specification marketer: No  
 Used oil transfer facility: No  
 Used oil transporter: No  
 Off-site waste receiver: Commercial status unknown

Historical Generators:

Date form received by agency: 09/01/1996  
 Facility name: SOLVENT RECOVERY SYSTEMS INC  
 Classification: Not a generator, verified

Violation Status: No violations found

537 3033 W MISSION RD  
 3033 W MISSION RD  
 ALHAMBRA, CA

ERNS 90182861  
 N/A

[Click this hyperlink](#) while viewing on your computer to access additional ERNS detail in the EDR Site Report.

537 PLASTIC MATERIALS INC  
 3033 W MISSION RD  
 ALHAMBRA, CA 91803

FINDS 1000388760  
 RCRA-TSDF CAD089446710  
 CORRACTS  
 EMI  
 RCRA-NonGen

FINDS:

Other Pertinent Environmental Activity Identified at Site

Registry ID: 110000609869

RCRAInfo is a national information system that supports the Resource Conservation and Recovery Act (RCRA) program through the tracking of events and activities related to facilities that generate, transport, and treat, store, or dispose of hazardous waste. RCRAInfo allows RCRA program staff to track the notification, permit, compliance, and corrective action activities required under RCRA.

CERCLIS (Comprehensive Environmental Response, Compensation, and Liability Information System) is the Superfund database that is used to support management in all phases of the Superfund program. The system contains information on all aspects of hazardous waste sites, including an inventory of sites, planned and actual site activities, and financial information.

MAP FINDINGS  
FOCUS MAP 14

Map ID	Site	Database(s)	EPA ID Number
--------	------	-------------	---------------

**PLASTIC MATERIALS INC (Continued)**

**1000388760**

ICIS (Integrated Compliance Information System) is the Integrated Compliance Information System and provides a database that, when complete, will contain integrated Enforcement and Compliance information across most of EPA's programs. The vision for ICIS is to replace EPA's independent databases that contain Enforcement data with a single repository for that information. Currently, ICIS contains all Federal Administrative and Judicial enforcement actions. This information is maintained in ICIS by EPA in the Regional offices and its Headquarters. A future release of ICIS will replace the Permit Compliance System (PCS) which supports the NPDES and will integrate that information with Federal actions already in the system. ICIS also has the capability to track other activities occurring in the Region that support Compliance and Enforcement programs. These include; Incident Tracking, Compliance Assistance, and Compliance Monitoring.

**RCRA-TSDF:**

Date form received by agency: 03/15/2006  
 Facility name: A AMERICAN ENVIRONMENTAL L L C  
 Facility address: 3033 W MISSION RD  
 ALHAMBRA, CA 91803  
 EPA ID: CAD089446710  
 Mailing address: 2130 HUNTINGTON DRIVE  
 SUITE 300  
 S PASADENA, 91030  
 Contact: EDWARD J TROSPER  
 Contact address: 2130 HUNTINGTON DRIVE SUITE 300  
 S PASADENA, 91030  
 Contact country: Not reported  
 Contact telephone: 626-799-5135  
 Contact email: Not reported  
 EPA Region: 09  
 Land type: Private  
 Classification: TSDF  
 Description: Handler is engaged in the treatment, storage or disposal of hazardous waste  
 TSD commencement date: Not reported  
 Classification: Non-Generator  
 Description: Handler: Non-Generators do not presently generate hazardous waste

**Owner/Operator Summary:**

Owner/operator name: A AMERICAN ENVTL LLC  
 Owner/operator address: P O BOX 3820  
 ALHAMBRA, CA 91803  
 Owner/operator country: Not reported  
 Owner/operator telephone: (626) 458-2222  
 Legal status: Private  
 Owner/Operator Type: Owner  
 Owner/Op start date: 01/01/0001  
 Owner/Op end date: Not reported

**Handler Activities Summary:**

U.S. importer of hazardous waste: No  
 Mixed waste (haz. and radioactive): No  
 Recycler of hazardous waste: No  
 Transporter of hazardous waste: No

MAP FINDINGS  
FOCUS MAP 14

Map ID	Site	Database(s)	EPA ID Number
--------	------	-------------	---------------

**PLASTIC MATERIALS INC (Continued)**

**1000388760**

Treater, storer or disposer of HW:	No
Underground injection activity:	No
On-site burner exemption:	No
Furnace exemption:	No
Used oil fuel burner:	No
Used oil processor:	No
User oil refiner:	No
Used oil fuel marketer to burner:	No
Used oil Specification marketer:	No
Used oil transfer facility:	No
Used oil transporter:	No
Off-site waste receiver:	Commercial status unknown

Historical Generators:

Date form received by agency: 10/12/2000  
 Facility name: A AMERICAN ENVIRONMENTAL L L C  
 Site name: A-AMERICAN ENVIRONMENTAL, LLC  
 Classification: Large Quantity Generator

Date form received by agency: 02/22/2000  
 Facility name: A AMERICAN ENVIRONMENTAL L L C  
 Classification: Not a generator, verified

Date form received by agency: 06/06/1999  
 Facility name: A AMERICAN ENVIRONMENTAL L L C  
 Site name: AMERICAN RECOVERY, INC  
 Classification: Small Quantity Generator

Date form received by agency: 09/01/1996  
 Facility name: A AMERICAN ENVIRONMENTAL L L C  
 Classification: Small Quantity Generator

Corrective Action Summary:

Event date: 01/01/1990  
 Event: CA029ST

Event date: 06/01/1991  
 Event: RFA Completed, Assessment was an RFA.

Event date: 07/23/1992  
 Event: Stabilization Measures Evaluation, This facility is not amenable to stabilization activity at the present time for reasons other than 1- it appears to be technically infeasible or inappropriate (NF) or 2- there is a lack of technical information (IN). Reasons for this conclusion may be the status of closure at the facility, the degree of risk, timing considerations, the status of corrective action work at the facility, or other administrative considerations.

Event date: 08/27/1992  
 Event: CA Prioritization, Facility or area was assigned a low corrective action priority.

Event date: 01/03/2007  
 Event: Corrective Action Process Terminated, No Further Action

Event date: Not reported

MAP FINDINGS  
FOCUS MAP 14

Map ID      Site      Database(s)      EPA ID Number

---

**PLASTIC MATERIALS INC (Continued)**

**1000388760**

Event: CA048ST

Facility Has Received Notices of Violations:

Regulation violated: Not reported  
Area of violation: TSD - General  
Date violation determined: 08/24/2001  
Date achieved compliance: 10/01/2001  
Violation lead agency: State  
Enforcement action: WRITTEN INFORMAL  
Enforcement action date: 08/24/2001  
Enf. disposition status: Not reported  
Enf. disp. status date: Not reported  
Enforcement lead agency: State  
Proposed penalty amount: Not reported  
Final penalty amount: Not reported  
Paid penalty amount: Not reported

Regulation violated: Not reported  
Area of violation: TSD - Container Use and Management  
Date violation determined: 08/24/2001  
Date achieved compliance: 10/01/2001  
Violation lead agency: State  
Enforcement action: WRITTEN INFORMAL  
Enforcement action date: 06/19/2001  
Enf. disposition status: Not reported  
Enf. disp. status date: Not reported  
Enforcement lead agency: State  
Proposed penalty amount: Not reported  
Final penalty amount: Not reported  
Paid penalty amount: Not reported

Regulation violated: Not reported  
Area of violation: TSD - General Facility Standards  
Date violation determined: 08/24/2001  
Date achieved compliance: 10/01/2001  
Violation lead agency: State  
Enforcement action: WRITTEN INFORMAL  
Enforcement action date: 08/24/2001  
Enf. disposition status: Not reported  
Enf. disp. status date: Not reported  
Enforcement lead agency: State  
Proposed penalty amount: Not reported  
Final penalty amount: Not reported  
Paid penalty amount: Not reported

Regulation violated: Not reported  
Area of violation: TSD - General  
Date violation determined: 08/24/2001  
Date achieved compliance: 10/01/2001  
Violation lead agency: State  
Enforcement action: Not reported  
Enforcement action date: 08/24/2001  
Enf. disposition status: Not reported  
Enf. disp. status date: Not reported  
Enforcement lead agency: State  
Proposed penalty amount: Not reported  
Final penalty amount: Not reported

MAP FINDINGS  
FOCUS MAP 14

Map ID Site Database(s) EPA ID Number

**PLASTIC MATERIALS INC (Continued)**

**1000388760**

Paid penalty amount: Not reported

Regulation violated: Not reported  
 Area of violation: TSD - General Facility Standards  
 Date violation determined: 08/24/2001  
 Date achieved compliance: 10/01/2001  
 Violation lead agency: State  
 Enforcement action: Not reported  
 Enforcement action date: 08/24/2001  
 Enf. disposition status: Not reported  
 Enf. disp. status date: Not reported  
 Enforcement lead agency: State  
 Proposed penalty amount: Not reported  
 Final penalty amount: Not reported  
 Paid penalty amount: Not reported

Regulation violated: Not reported  
 Area of violation: TSD - Container Use and Management  
 Date violation determined: 08/24/2001  
 Date achieved compliance: 10/01/2001  
 Violation lead agency: State  
 Enforcement action: WRITTEN INFORMAL  
 Enforcement action date: 08/24/2001  
 Enf. disposition status: Not reported  
 Enf. disp. status date: Not reported  
 Enforcement lead agency: State  
 Proposed penalty amount: Not reported  
 Final penalty amount: Not reported  
 Paid penalty amount: Not reported

Regulation violated: Not reported  
 Area of violation: TSD - General  
 Date violation determined: 07/30/2001  
 Date achieved compliance: 10/01/2001  
 Violation lead agency: State  
 Enforcement action: Not reported  
 Enforcement action date: 07/30/2001  
 Enf. disposition status: Not reported  
 Enf. disp. status date: Not reported  
 Enforcement lead agency: State  
 Proposed penalty amount: Not reported  
 Final penalty amount: Not reported  
 Paid penalty amount: Not reported

Regulation violated: Not reported  
 Area of violation: TSD - General Facility Standards  
 Date violation determined: 07/30/2001  
 Date achieved compliance: 10/01/2001  
 Violation lead agency: State  
 Enforcement action: WRITTEN INFORMAL  
 Enforcement action date: 07/30/2001  
 Enf. disposition status: Not reported  
 Enf. disp. status date: Not reported  
 Enforcement lead agency: State  
 Proposed penalty amount: Not reported  
 Final penalty amount: Not reported  
 Paid penalty amount: Not reported

MAP FINDINGS  
FOCUS MAP 14

Map ID Site Database(s) EPA ID Number

**PLASTIC MATERIALS INC (Continued)**

**1000388760**

Regulation violated: Not reported  
 Area of violation: TSD - General Facility Standards  
 Date violation determined: 07/30/2001  
 Date achieved compliance: 10/01/2001  
 Violation lead agency: State  
 Enforcement action: Not reported  
 Enforcement action date: 07/30/2001  
 Enf. disposition status: Not reported  
 Enf. disp. status date: Not reported  
 Enforcement lead agency: State  
 Proposed penalty amount: Not reported  
 Final penalty amount: Not reported  
 Paid penalty amount: Not reported

Regulation violated: Not reported  
 Area of violation: TSD - General  
 Date violation determined: 07/30/2001  
 Date achieved compliance: 10/01/2001  
 Violation lead agency: State  
 Enforcement action: WRITTEN INFORMAL  
 Enforcement action date: 07/30/2001  
 Enf. disposition status: Not reported  
 Enf. disp. status date: Not reported  
 Enforcement lead agency: State  
 Proposed penalty amount: Not reported  
 Final penalty amount: Not reported  
 Paid penalty amount: Not reported

Regulation violated: Not reported  
 Area of violation: TSD - General Facility Standards  
 Date violation determined: 07/10/2001  
 Date achieved compliance: 07/10/2001  
 Violation lead agency: State  
 Enforcement action: Not reported  
 Enforcement action date: 07/10/2001  
 Enf. disposition status: Not reported  
 Enf. disp. status date: Not reported  
 Enforcement lead agency: State  
 Proposed penalty amount: Not reported  
 Final penalty amount: Not reported  
 Paid penalty amount: Not reported

Regulation violated: Not reported  
 Area of violation: TSD - General  
 Date violation determined: 07/10/2001  
 Date achieved compliance: 07/10/2001  
 Violation lead agency: State  
 Enforcement action: Not reported  
 Enforcement action date: 07/10/2001  
 Enf. disposition status: Not reported  
 Enf. disp. status date: Not reported  
 Enforcement lead agency: State  
 Proposed penalty amount: Not reported  
 Final penalty amount: Not reported  
 Paid penalty amount: Not reported

Regulation violated: Not reported



MAP FINDINGS  
FOCUS MAP 14

Map ID Site Database(s) EPA ID Number

**PLASTIC MATERIALS INC (Continued)**

**1000388760**

Area of violation: TSD - General Facility Standards  
 Date violation determined: 07/10/2001  
 Date achieved compliance: 07/10/2001  
 Violation lead agency: State  
 Enforcement action: WRITTEN INFORMAL  
 Enforcement action date: 07/10/2001  
 Enf. disposition status: Not reported  
 Enf. disp. status date: Not reported  
 Enforcement lead agency: State  
 Proposed penalty amount: Not reported  
 Final penalty amount: Not reported  
 Paid penalty amount: Not reported

Regulation violated: Not reported  
 Area of violation: TSD - General  
 Date violation determined: 07/10/2001  
 Date achieved compliance: 07/10/2001  
 Violation lead agency: State  
 Enforcement action: WRITTEN INFORMAL  
 Enforcement action date: 07/10/2001  
 Enf. disposition status: Not reported  
 Enf. disp. status date: Not reported  
 Enforcement lead agency: State  
 Proposed penalty amount: Not reported  
 Final penalty amount: Not reported  
 Paid penalty amount: Not reported

Regulation violated: Not reported  
 Area of violation: TSD - General Facility Standards  
 Date violation determined: 06/19/2001  
 Date achieved compliance: 06/01/2002  
 Violation lead agency: State  
 Enforcement action: WRITTEN INFORMAL  
 Enforcement action date: 06/19/2001  
 Enf. disposition status: Not reported  
 Enf. disp. status date: Not reported  
 Enforcement lead agency: State  
 Proposed penalty amount: Not reported  
 Final penalty amount: Not reported  
 Paid penalty amount: Not reported

Regulation violated: Not reported  
 Area of violation: TSD - General  
 Date violation determined: 06/19/2001  
 Date achieved compliance: 06/01/2002  
 Violation lead agency: State  
 Enforcement action: Not reported  
 Enforcement action date: 06/19/2001  
 Enf. disposition status: Not reported  
 Enf. disp. status date: Not reported  
 Enforcement lead agency: State  
 Proposed penalty amount: Not reported  
 Final penalty amount: Not reported  
 Paid penalty amount: Not reported

Regulation violated: Not reported  
 Area of violation: TSD - General

MAP FINDINGS  
FOCUS MAP 14

Map ID      Site      Database(s)      EPA ID Number

---

**PLASTIC MATERIALS INC (Continued)**

**1000388760**

Date violation determined: 06/19/2001  
Date achieved compliance: 06/01/2002  
Violation lead agency: State  
  Enforcement action: WRITTEN INFORMAL  
  Enforcement action date: 06/19/2001  
  Enf. disposition status: Not reported  
  Enf. disp. status date: Not reported  
  Enforcement lead agency: State  
  Proposed penalty amount: Not reported  
  Final penalty amount: Not reported  
  Paid penalty amount: Not reported

Regulation violated: Not reported  
Area of violation: TSD - General Facility Standards  
Date violation determined: 06/19/2001  
Date achieved compliance: 06/01/2002  
Violation lead agency: State  
  Enforcement action: Not reported  
  Enforcement action date: 06/19/2001  
  Enf. disposition status: Not reported  
  Enf. disp. status date: Not reported  
  Enforcement lead agency: State  
  Proposed penalty amount: Not reported  
  Final penalty amount: Not reported  
  Paid penalty amount: Not reported

Regulation violated: Not reported  
Area of violation: TSD - General Facility Standards  
Date violation determined: 05/17/2001  
Date achieved compliance: 06/01/2002  
Violation lead agency: State  
  Enforcement action: WRITTEN INFORMAL  
  Enforcement action date: 05/21/2001  
  Enf. disposition status: Not reported  
  Enf. disp. status date: Not reported  
  Enforcement lead agency: State  
  Proposed penalty amount: Not reported  
  Final penalty amount: Not reported  
  Paid penalty amount: Not reported

Regulation violated: Not reported  
Area of violation: TSD - General  
Date violation determined: 05/17/2001  
Date achieved compliance: 06/01/2002  
Violation lead agency: State  
  Enforcement action: Not reported  
  Enforcement action date: 05/17/2001  
  Enf. disposition status: Not reported  
  Enf. disp. status date: Not reported  
  Enforcement lead agency: State  
  Proposed penalty amount: Not reported  
  Final penalty amount: Not reported  
  Paid penalty amount: Not reported

Regulation violated: Not reported  
Area of violation: TSD - General Facility Standards  
Date violation determined: 05/17/2001

MAP FINDINGS  
FOCUS MAP 14

Map ID Site Database(s) EPA ID Number

**PLASTIC MATERIALS INC (Continued)**

**1000388760**

Date achieved compliance: 06/01/2002  
 Violation lead agency: State  
 Enforcement action: Not reported  
 Enforcement action date: 05/17/2001  
 Enf. disposition status: Not reported  
 Enf. disp. status date: Not reported  
 Enforcement lead agency: State  
 Proposed penalty amount: Not reported  
 Final penalty amount: Not reported  
 Paid penalty amount: Not reported

Regulation violated: Not reported  
 Area of violation: TSD - General  
 Date violation determined: 05/17/2001  
 Date achieved compliance: 06/01/2002  
 Violation lead agency: State  
 Enforcement action: WRITTEN INFORMAL  
 Enforcement action date: 05/21/2001  
 Enf. disposition status: Not reported  
 Enf. disp. status date: Not reported  
 Enforcement lead agency: State  
 Proposed penalty amount: Not reported  
 Final penalty amount: Not reported  
 Paid penalty amount: Not reported

Regulation violated: Not reported  
 Area of violation: TSD - Manifest/Records/Reporting  
 Date violation determined: 05/17/2001  
 Date achieved compliance: 06/01/2001  
 Violation lead agency: State  
 Enforcement action: WRITTEN INFORMAL  
 Enforcement action date: 05/21/2001  
 Enf. disposition status: Not reported  
 Enf. disp. status date: Not reported  
 Enforcement lead agency: State  
 Proposed penalty amount: Not reported  
 Final penalty amount: Not reported  
 Paid penalty amount: Not reported

Regulation violated: Not reported  
 Area of violation: Permits - Application  
 Date violation determined: 03/23/2001  
 Date achieved compliance: 05/23/2001  
 Violation lead agency: State  
 Enforcement action: WRITTEN INFORMAL  
 Enforcement action date: 04/25/2001  
 Enf. disposition status: Not reported  
 Enf. disp. status date: Not reported  
 Enforcement lead agency: State  
 Proposed penalty amount: Not reported  
 Final penalty amount: Not reported  
 Paid penalty amount: Not reported

Regulation violated: Not reported  
 Area of violation: TSD - General  
 Date violation determined: 03/23/2001  
 Date achieved compliance: 05/23/2001

MAP FINDINGS  
FOCUS MAP 14

Map ID	Site	Database(s)	EPA ID Number
--------	------	-------------	---------------

**PLASTIC MATERIALS INC (Continued)**

**1000388760**

Violation lead agency:	State
Enforcement action:	WRITTEN INFORMAL
Enforcement action date:	04/25/2001
Enf. disposition status:	Not reported
Enf. disp. status date:	Not reported
Enforcement lead agency:	State
Proposed penalty amount:	Not reported
Final penalty amount:	Not reported
Paid penalty amount:	Not reported
Regulation violated:	Not reported
Area of violation:	TSD - General Facility Standards
Date violation determined:	03/23/2001
Date achieved compliance:	05/23/2001
Violation lead agency:	State
Enforcement action:	Not reported
Enforcement action date:	03/23/2001
Enf. disposition status:	Not reported
Enf. disp. status date:	Not reported
Enforcement lead agency:	State
Proposed penalty amount:	Not reported
Final penalty amount:	Not reported
Paid penalty amount:	Not reported
Regulation violated:	Not reported
Area of violation:	Permits - Application
Date violation determined:	03/23/2001
Date achieved compliance:	05/23/2001
Violation lead agency:	State
Enforcement action:	Not reported
Enforcement action date:	03/23/2001
Enf. disposition status:	Not reported
Enf. disp. status date:	Not reported
Enforcement lead agency:	State
Proposed penalty amount:	Not reported
Final penalty amount:	Not reported
Paid penalty amount:	Not reported
Regulation violated:	Not reported
Area of violation:	TSD - Preparedness and Prevention
Date violation determined:	03/23/2001
Date achieved compliance:	05/23/2001
Violation lead agency:	State
Enforcement action:	WRITTEN INFORMAL
Enforcement action date:	04/25/2001
Enf. disposition status:	Not reported
Enf. disp. status date:	Not reported
Enforcement lead agency:	State
Proposed penalty amount:	Not reported
Final penalty amount:	Not reported
Paid penalty amount:	Not reported
Regulation violated:	Not reported
Area of violation:	TSD - Manifest/Records/Reporting
Date violation determined:	03/23/2001
Date achieved compliance:	05/23/2001
Violation lead agency:	State

MAP FINDINGS  
FOCUS MAP 14

Map ID Site Database(s) EPA ID Number

**PLASTIC MATERIALS INC (Continued)**

**1000388760**

Enforcement action: WRITTEN INFORMAL  
 Enforcement action date: 04/25/2001  
 Enf. disposition status: Not reported  
 Enf. disp. status date: Not reported  
 Enforcement lead agency: State  
 Proposed penalty amount: Not reported  
 Final penalty amount: Not reported  
 Paid penalty amount: Not reported

Regulation violated: Not reported  
 Area of violation: TSD - Container Use and Management  
 Date violation determined: 03/23/2001  
 Date achieved compliance: 05/23/2001  
 Violation lead agency: State  
 Enforcement action: WRITTEN INFORMAL  
 Enforcement action date: 04/25/2001  
 Enf. disposition status: Not reported  
 Enf. disp. status date: Not reported  
 Enforcement lead agency: State  
 Proposed penalty amount: Not reported  
 Final penalty amount: Not reported  
 Paid penalty amount: Not reported

Regulation violated: Not reported  
 Area of violation: TSD - General  
 Date violation determined: 03/23/2001  
 Date achieved compliance: 05/23/2001  
 Violation lead agency: State  
 Enforcement action: Not reported  
 Enforcement action date: 03/23/2001  
 Enf. disposition status: Not reported  
 Enf. disp. status date: Not reported  
 Enforcement lead agency: State  
 Proposed penalty amount: Not reported  
 Final penalty amount: Not reported  
 Paid penalty amount: Not reported

Regulation violated: Not reported  
 Area of violation: TSD - General Facility Standards  
 Date violation determined: 03/23/2001  
 Date achieved compliance: 05/23/2001  
 Violation lead agency: State  
 Enforcement action: WRITTEN INFORMAL  
 Enforcement action date: 04/25/2001  
 Enf. disposition status: Not reported  
 Enf. disp. status date: Not reported  
 Enforcement lead agency: State  
 Proposed penalty amount: Not reported  
 Final penalty amount: Not reported  
 Paid penalty amount: Not reported

Regulation violated: Not reported  
 Area of violation: TSD - General Facility Standards  
 Date violation determined: 05/16/2000  
 Date achieved compliance: 06/01/2002  
 Violation lead agency: State  
 Enforcement action: WRITTEN INFORMAL

MAP FINDINGS  
FOCUS MAP 14

Map ID Site Database(s) EPA ID Number

**PLASTIC MATERIALS INC (Continued)**

**1000388760**

Enforcement action date: 05/16/2000  
 Enf. disposition status: Not reported  
 Enf. disp. status date: Not reported  
 Enforcement lead agency: State  
 Proposed penalty amount: Not reported  
 Final penalty amount: Not reported  
 Paid penalty amount: Not reported

Regulation violated: Not reported  
 Area of violation: TSD - Container Use and Management  
 Date violation determined: 05/16/2000  
 Date achieved compliance: 06/01/2002  
 Violation lead agency: State  
 Enforcement action: Not reported  
 Enforcement action date: 05/16/2000  
 Enf. disposition status: Not reported  
 Enf. disp. status date: Not reported  
 Enforcement lead agency: State  
 Proposed penalty amount: Not reported  
 Final penalty amount: Not reported  
 Paid penalty amount: Not reported

Regulation violated: Not reported  
 Area of violation: TSD - Container Use and Management  
 Date violation determined: 05/16/2000  
 Date achieved compliance: 06/01/2002  
 Violation lead agency: State  
 Enforcement action: WRITTEN INFORMAL  
 Enforcement action date: 05/16/2000  
 Enf. disposition status: Not reported  
 Enf. disp. status date: Not reported  
 Enforcement lead agency: State  
 Proposed penalty amount: Not reported  
 Final penalty amount: Not reported  
 Paid penalty amount: Not reported

Regulation violated: Not reported  
 Area of violation: TSD - General Facility Standards  
 Date violation determined: 05/16/2000  
 Date achieved compliance: 06/01/2002  
 Violation lead agency: State  
 Enforcement action: Not reported  
 Enforcement action date: 05/16/2000  
 Enf. disposition status: Not reported  
 Enf. disp. status date: Not reported  
 Enforcement lead agency: State  
 Proposed penalty amount: Not reported  
 Final penalty amount: Not reported  
 Paid penalty amount: Not reported

Regulation violated: Not reported  
 Area of violation: TSD - Financial Requirements  
 Date violation determined: 09/30/1999  
 Date achieved compliance: 12/23/1999  
 Violation lead agency: State  
 Enforcement action: REFERRAL TO ATTORNEY GENERAL  
 Enforcement action date: 06/25/2001

MAP FINDINGS  
FOCUS MAP 14

Map ID      Site      Database(s)      EPA ID Number

---

**PLASTIC MATERIALS INC (Continued)**

**1000388760**

Enf. disposition status: Not reported  
 Enf. disp. status date: Not reported  
 Enforcement lead agency: State  
 Proposed penalty amount: Not reported  
 Final penalty amount: Not reported  
 Paid penalty amount: Not reported

Regulation violated: Not reported  
 Area of violation: TSD - Financial Requirements  
 Date violation determined: 09/30/1999  
 Date achieved compliance: 12/23/1999  
 Violation lead agency: State  
 Enforcement action: Not reported  
 Enforcement action date: 01/11/2006  
 Enf. disposition status: Not reported  
 Enf. disp. status date: Not reported  
 Enforcement lead agency: State  
 Proposed penalty amount: Not reported  
 Final penalty amount: 619900  
 Paid penalty amount: Not reported

Regulation violated: Not reported  
 Area of violation: TSD - General Facility Standards  
 Date violation determined: 09/30/1999  
 Date achieved compliance: 12/23/1999  
 Violation lead agency: State  
 Enforcement action: REFERRAL TO ATTORNEY GENERAL  
 Enforcement action date: 06/25/2001  
 Enf. disposition status: Not reported  
 Enf. disp. status date: Not reported  
 Enforcement lead agency: State  
 Proposed penalty amount: Not reported  
 Final penalty amount: Not reported  
 Paid penalty amount: Not reported

Regulation violated: Not reported  
 Area of violation: TSD - General Facility Standards  
 Date violation determined: 09/30/1999  
 Date achieved compliance: 12/23/1999  
 Violation lead agency: State  
 Enforcement action: WRITTEN INFORMAL  
 Enforcement action date: 11/23/1999  
 Enf. disposition status: Not reported  
 Enf. disp. status date: Not reported  
 Enforcement lead agency: State  
 Proposed penalty amount: Not reported  
 Final penalty amount: Not reported  
 Paid penalty amount: Not reported

Regulation violated: Not reported  
 Area of violation: TSD - General Facility Standards  
 Date violation determined: 09/30/1999  
 Date achieved compliance: 12/23/1999  
 Violation lead agency: State  
 Enforcement action: Not reported  
 Enforcement action date: 01/11/2006  
 Enf. disposition status: Not reported

MAP FINDINGS  
FOCUS MAP 14

Map ID Site Database(s) EPA ID Number

**PLASTIC MATERIALS INC (Continued)**

**1000388760**

Enf. disp. status date: Not reported  
Enforcement lead agency: State  
Proposed penalty amount: Not reported  
Final penalty amount: 619900  
Paid penalty amount: Not reported

Regulation violated: Not reported  
Area of violation: TSD - Financial Requirements  
Date violation determined: 09/30/1999  
Date achieved compliance: 12/23/1999  
Violation lead agency: State  
Enforcement action: WRITTEN INFORMAL  
Enforcement action date: 11/23/1999  
Enf. disposition status: Not reported  
Enf. disp. status date: Not reported  
Enforcement lead agency: State  
Proposed penalty amount: Not reported  
Final penalty amount: Not reported  
Paid penalty amount: Not reported

Regulation violated: F - 264.10-18.B  
Area of violation: TSD - General  
Date violation determined: 10/30/1998  
Date achieved compliance: 05/12/1999  
Violation lead agency: State  
Enforcement action: FINAL CIVIL JUDICIAL ACTION FOR COMPLIANCE AND/OR MONETARY PENALTY  
Enforcement action date: 10/30/1998  
Enf. disposition status: Not reported  
Enf. disp. status date: Not reported  
Enforcement lead agency: State  
Proposed penalty amount: Not reported  
Final penalty amount: 70000  
Paid penalty amount: Not reported

Regulation violated: F - 264.10-18.B  
Area of violation: TSD - General  
Date violation determined: 10/30/1998  
Date achieved compliance: 05/12/1999  
Violation lead agency: State  
Enforcement action: WRITTEN INFORMAL  
Enforcement action date: 10/30/1998  
Enf. disposition status: Not reported  
Enf. disp. status date: Not reported  
Enforcement lead agency: State  
Proposed penalty amount: Not reported  
Final penalty amount: Not reported  
Paid penalty amount: Not reported

Regulation violated: F - 264.50-56.D  
Area of violation: TSD - General  
Date violation determined: 10/30/1998  
Date achieved compliance: 05/12/1999  
Violation lead agency: State  
Enforcement action: WRITTEN INFORMAL  
Enforcement action date: 10/30/1998  
Enf. disposition status: Not reported  
Enf. disp. status date: Not reported



MAP FINDINGS  
FOCUS MAP 14

Map ID      Site      Database(s)      EPA ID Number

---

**PLASTIC MATERIALS INC (Continued)**

**1000388760**

Enforcement lead agency: State  
Proposed penalty amount: Not reported  
Final penalty amount: Not reported  
Paid penalty amount: Not reported

Regulation violated: F - 264.50-56.D  
Area of violation: TSD - General  
Date violation determined: 10/30/1998  
Date achieved compliance: 05/12/1999  
Violation lead agency: State  
Enforcement action: FINAL CIVIL JUDICIAL ACTION FOR COMPLIANCE AND/OR MONETARY PENALTY  
Enforcement action date: 10/30/1998  
Enf. disposition status: Not reported  
Enf. disp. status date: Not reported  
Enforcement lead agency: State  
Proposed penalty amount: Not reported  
Final penalty amount: 70000  
Paid penalty amount: Not reported

Regulation violated: F - 264.170-177.I  
Area of violation: TSD - General  
Date violation determined: 09/14/1998  
Date achieved compliance: 05/12/1999  
Violation lead agency: State  
Enforcement action: FINAL CIVIL JUDICIAL ACTION FOR COMPLIANCE AND/OR MONETARY PENALTY  
Enforcement action date: 09/14/1998  
Enf. disposition status: Not reported  
Enf. disp. status date: Not reported  
Enforcement lead agency: State  
Proposed penalty amount: Not reported  
Final penalty amount: 70000  
Paid penalty amount: Not reported

Regulation violated: F - 264.170-177.I  
Area of violation: TSD - General  
Date violation determined: 09/14/1998  
Date achieved compliance: 05/12/1999  
Violation lead agency: State  
Enforcement action: WRITTEN INFORMAL  
Enforcement action date: 09/14/1998  
Enf. disposition status: Not reported  
Enf. disp. status date: Not reported  
Enforcement lead agency: State  
Proposed penalty amount: Not reported  
Final penalty amount: Not reported  
Paid penalty amount: Not reported

Regulation violated: F - 264.170-177.I  
Area of violation: TSD - General  
Date violation determined: 01/16/1998  
Date achieved compliance: 05/12/1999  
Violation lead agency: State  
Enforcement action: INITIAL CIVIL JUDICIAL ACTION FOR COMPLIANCE AND/OR MONETARY PENALTY  
Enforcement action date: 05/01/1998  
Enf. disposition status: Not reported  
Enf. disp. status date: Not reported  
Enforcement lead agency: State

MAP FINDINGS  
FOCUS MAP 14

Map ID      Site      Database(s)      EPA ID Number

---

**PLASTIC MATERIALS INC (Continued)**

**1000388760**

Proposed penalty amount: Not reported  
Final penalty amount: Not reported  
Paid penalty amount: Not reported

Regulation violated: F - CAS  
Area of violation: TSD - Corrective Action for SWMUS  
Date violation determined: 11/12/1996  
Date achieved compliance: 11/27/1996  
Violation lead agency: State  
Enforcement action: WRITTEN INFORMAL  
Enforcement action date: 11/12/1996  
Enf. disposition status: Not reported  
Enf. disp. status date: Not reported  
Enforcement lead agency: State  
Proposed penalty amount: Not reported  
Final penalty amount: Not reported  
Paid penalty amount: Not reported

Regulation violated: F - 270  
Area of violation: TSD - General  
Date violation determined: 11/12/1996  
Date achieved compliance: 11/27/1996  
Violation lead agency: State  
Enforcement action: WRITTEN INFORMAL  
Enforcement action date: 11/12/1996  
Enf. disposition status: Not reported  
Enf. disp. status date: Not reported  
Enforcement lead agency: State  
Proposed penalty amount: Not reported  
Final penalty amount: Not reported  
Paid penalty amount: Not reported

Regulation violated: F - 264.140-150.H  
Area of violation: TSD - Financial Requirements  
Date violation determined: 05/10/1995  
Date achieved compliance: 05/27/1995  
Violation lead agency: State  
Enforcement action: WRITTEN INFORMAL  
Enforcement action date: 04/27/1995  
Enf. disposition status: Not reported  
Enf. disp. status date: Not reported  
Enforcement lead agency: State  
Proposed penalty amount: Not reported  
Final penalty amount: Not reported  
Paid penalty amount: Not reported

Regulation violated: F - 264.170-177.I  
Area of violation: TSD - General  
Date violation determined: 05/10/1995  
Date achieved compliance: 05/27/1995  
Violation lead agency: State  
Enforcement action: WRITTEN INFORMAL  
Enforcement action date: 04/27/1995  
Enf. disposition status: Not reported  
Enf. disp. status date: Not reported  
Enforcement lead agency: State  
Proposed penalty amount: Not reported

MAP FINDINGS  
FOCUS MAP 14

Map ID Site Database(s) EPA ID Number

**PLASTIC MATERIALS INC (Continued)**

**1000388760**

Final penalty amount: Not reported  
Paid penalty amount: Not reported

Regulation violated: F - 270  
Area of violation: TSD - General  
Date violation determined: 04/27/1995  
Date achieved compliance: 05/27/1995  
Violation lead agency: State  
Enforcement action: WRITTEN INFORMAL  
Enforcement action date: 04/27/1995  
Enf. disposition status: Not reported  
Enf. disp. status date: Not reported  
Enforcement lead agency: State  
Proposed penalty amount: Not reported  
Final penalty amount: Not reported  
Paid penalty amount: Not reported

Regulation violated: F - 264.50-56.D  
Area of violation: TSD - General  
Date violation determined: 04/27/1995  
Date achieved compliance: 05/27/1995  
Violation lead agency: State  
Enforcement action: WRITTEN INFORMAL  
Enforcement action date: 04/27/1995  
Enf. disposition status: Not reported  
Enf. disp. status date: Not reported  
Enforcement lead agency: State  
Proposed penalty amount: Not reported  
Final penalty amount: Not reported  
Paid penalty amount: Not reported

Regulation violated: F - 264.140-150.H  
Area of violation: TSD - Financial Requirements  
Date violation determined: 06/20/1994  
Date achieved compliance: 07/19/1994  
Violation lead agency: State  
Enforcement action: WRITTEN INFORMAL  
Enforcement action date: 06/20/1994  
Enf. disposition status: Not reported  
Enf. disp. status date: Not reported  
Enforcement lead agency: State  
Proposed penalty amount: Not reported  
Final penalty amount: Not reported  
Paid penalty amount: Not reported

Regulation violated: FR - 268 ALL  
Area of violation: LDR - General  
Date violation determined: 03/16/1994  
Date achieved compliance: 11/17/1994  
Violation lead agency: State  
Enforcement action: REFERRAL TO ATTORNEY GENERAL  
Enforcement action date: 01/17/1991  
Enf. disposition status: Not reported  
Enf. disp. status date: Not reported  
Enforcement lead agency: State  
Proposed penalty amount: Not reported  
Final penalty amount: Not reported

MAP FINDINGS  
FOCUS MAP 14

Map ID Site Database(s) EPA ID Number

**PLASTIC MATERIALS INC (Continued)**

**1000388760**

Paid penalty amount: Not reported

Regulation violated: FR - 268 ALL  
 Area of violation: LDR - General  
 Date violation determined: 03/16/1994  
 Date achieved compliance: 11/17/1994  
 Violation lead agency: State  
 Enforcement action: WRITTEN INFORMAL  
 Enforcement action date: 11/29/1994  
 Enf. disposition status: Not reported  
 Enf. disp. status date: Not reported  
 Enforcement lead agency: State  
 Proposed penalty amount: Not reported  
 Final penalty amount: Not reported  
 Paid penalty amount: Not reported

Regulation violated: FR - 270  
 Area of violation: TSD - General  
 Date violation determined: 01/14/1994  
 Date achieved compliance: 11/17/1994  
 Violation lead agency: State  
 Enforcement action: WRITTEN INFORMAL  
 Enforcement action date: 11/29/1994  
 Enf. disposition status: Not reported  
 Enf. disp. status date: Not reported  
 Enforcement lead agency: State  
 Proposed penalty amount: Not reported  
 Final penalty amount: Not reported  
 Paid penalty amount: Not reported

Regulation violated: FR - 270  
 Area of violation: TSD - General  
 Date violation determined: 01/14/1994  
 Date achieved compliance: 11/17/1994  
 Violation lead agency: State  
 Enforcement action: REFERRAL TO ATTORNEY GENERAL  
 Enforcement action date: 01/17/1991  
 Enf. disposition status: Not reported  
 Enf. disp. status date: Not reported  
 Enforcement lead agency: State  
 Proposed penalty amount: Not reported  
 Final penalty amount: Not reported  
 Paid penalty amount: Not reported

Regulation violated: FR - CAS  
 Area of violation: TSD - Corrective Action for SWMUs  
 Date violation determined: 09/03/1993  
 Date achieved compliance: 11/17/1994  
 Violation lead agency: State  
 Enforcement action: REFERRAL TO ATTORNEY GENERAL  
 Enforcement action date: 01/17/1991  
 Enf. disposition status: Not reported  
 Enf. disp. status date: Not reported  
 Enforcement lead agency: State  
 Proposed penalty amount: Not reported  
 Final penalty amount: Not reported  
 Paid penalty amount: Not reported

MAP FINDINGS  
FOCUS MAP 14

Map ID Site Database(s) EPA ID Number

**PLASTIC MATERIALS INC (Continued)**

**1000388760**

Regulation violated: FR - CAS  
 Area of violation: TSD - Corrective Action for SWMUs  
 Date violation determined: 09/03/1993  
 Date achieved compliance: 11/17/1994  
 Violation lead agency: State  
 Enforcement action: WRITTEN INFORMAL  
 Enforcement action date: 11/29/1994  
 Enf. disposition status: Not reported  
 Enf. disp. status date: Not reported  
 Enforcement lead agency: State  
 Proposed penalty amount: Not reported  
 Final penalty amount: Not reported  
 Paid penalty amount: Not reported

Regulation violated: F - 264.50-56.D  
 Area of violation: TSD - General  
 Date violation determined: 06/29/1993  
 Date achieved compliance: 08/12/1993  
 Violation lead agency: State  
 Enforcement action: WRITTEN INFORMAL  
 Enforcement action date: 08/13/1993  
 Enf. disposition status: Not reported  
 Enf. disp. status date: Not reported  
 Enforcement lead agency: State  
 Proposed penalty amount: Not reported  
 Final penalty amount: Not reported  
 Paid penalty amount: Not reported

Regulation violated: FR - 264.140-150.H  
 Area of violation: TSD - Financial Requirements  
 Date violation determined: 06/29/1993  
 Date achieved compliance: 09/03/1993  
 Violation lead agency: State  
 Enforcement action: WRITTEN INFORMAL  
 Enforcement action date: 08/13/1993  
 Enf. disposition status: Not reported  
 Enf. disp. status date: Not reported  
 Enforcement lead agency: State  
 Proposed penalty amount: Not reported  
 Final penalty amount: Not reported  
 Paid penalty amount: Not reported

Regulation violated: F - 264.70-77.E  
 Area of violation: TSD - General  
 Date violation determined: 06/29/1993  
 Date achieved compliance: 08/12/1993  
 Violation lead agency: State  
 Enforcement action: WRITTEN INFORMAL  
 Enforcement action date: 08/13/1993  
 Enf. disposition status: Not reported  
 Enf. disp. status date: Not reported  
 Enforcement lead agency: State  
 Proposed penalty amount: Not reported  
 Final penalty amount: Not reported  
 Paid penalty amount: Not reported

Regulation violated: F - 268 ALL

MAP FINDINGS  
FOCUS MAP 14

Map ID Site Database(s) EPA ID Number

**PLASTIC MATERIALS INC (Continued)**

**1000388760**

Area of violation: LDR - General  
Date violation determined: 06/29/1993  
Date achieved compliance: 08/12/1993  
Violation lead agency: State  
Enforcement action: WRITTEN INFORMAL  
Enforcement action date: 08/13/1993  
Enf. disposition status: Not reported  
Enf. disp. status date: Not reported  
Enforcement lead agency: State  
Proposed penalty amount: Not reported  
Final penalty amount: Not reported  
Paid penalty amount: Not reported

Regulation violated: F - 264.10-18.B  
Area of violation: TSD - General  
Date violation determined: 06/29/1993  
Date achieved compliance: 08/12/1993  
Violation lead agency: State  
Enforcement action: WRITTEN INFORMAL  
Enforcement action date: 08/13/1993  
Enf. disposition status: Not reported  
Enf. disp. status date: Not reported  
Enforcement lead agency: State  
Proposed penalty amount: Not reported  
Final penalty amount: Not reported  
Paid penalty amount: Not reported

Regulation violated: F - 264.170-177.I  
Area of violation: TSD - General  
Date violation determined: 06/29/1993  
Date achieved compliance: 08/12/1993  
Violation lead agency: State  
Enforcement action: WRITTEN INFORMAL  
Enforcement action date: 08/13/1993  
Enf. disposition status: Not reported  
Enf. disp. status date: Not reported  
Enforcement lead agency: State  
Proposed penalty amount: Not reported  
Final penalty amount: Not reported  
Paid penalty amount: Not reported

Regulation violated: FR - 264.140-150.H  
Area of violation: TSD - Financial Requirements  
Date violation determined: 11/23/1992  
Date achieved compliance: 12/02/1992  
Violation lead agency: State  
Enforcement action: Not reported  
Enforcement action date: Not reported  
Enf. disposition status: Not reported  
Enf. disp. status date: Not reported  
Enforcement lead agency: Not reported  
Proposed penalty amount: Not reported  
Final penalty amount: Not reported  
Paid penalty amount: Not reported

Regulation violated: FR - 264.140-150.H  
Area of violation: TSD - Financial Requirements

MAP FINDINGS  
FOCUS MAP 14

Map ID Site Database(s) EPA ID Number

**PLASTIC MATERIALS INC (Continued)**

**1000388760**

Date violation determined: 08/25/1992  
Date achieved compliance: 11/17/1992  
Violation lead agency: State  
Enforcement action: WRITTEN INFORMAL  
Enforcement action date: 09/28/1992  
Enf. disposition status: Not reported  
Enf. disp. status date: Not reported  
Enforcement lead agency: State  
Proposed penalty amount: Not reported  
Final penalty amount: Not reported  
Paid penalty amount: Not reported

Regulation violated: FR - 264.140-150.H  
Area of violation: TSD - Financial Requirements  
Date violation determined: 08/24/1992  
Date achieved compliance: 11/17/1992  
Violation lead agency: State  
Enforcement action: WRITTEN INFORMAL  
Enforcement action date: 10/02/1992  
Enf. disposition status: Not reported  
Enf. disp. status date: Not reported  
Enforcement lead agency: State  
Proposed penalty amount: Not reported  
Final penalty amount: Not reported  
Paid penalty amount: Not reported

Regulation violated: FR - 262.20-23.B  
Area of violation: Generators - General  
Date violation determined: 06/30/1992  
Date achieved compliance: 04/16/1993  
Violation lead agency: State  
Enforcement action: REFERRAL TO ATTORNEY GENERAL  
Enforcement action date: 01/17/1991  
Enf. disposition status: Not reported  
Enf. disp. status date: Not reported  
Enforcement lead agency: State  
Proposed penalty amount: Not reported  
Final penalty amount: Not reported  
Paid penalty amount: Not reported

Regulation violated: FR - 264.30-37.C  
Area of violation: TSD - General  
Date violation determined: 06/30/1992  
Date achieved compliance: 04/16/1993  
Violation lead agency: State  
Enforcement action: WRITTEN INFORMAL  
Enforcement action date: 09/25/1992  
Enf. disposition status: Not reported  
Enf. disp. status date: Not reported  
Enforcement lead agency: State  
Proposed penalty amount: Not reported  
Final penalty amount: Not reported  
Paid penalty amount: Not reported

Regulation violated: FR - 264.70-77.E  
Area of violation: TSD - General  
Date violation determined: 06/30/1992

MAP FINDINGS  
FOCUS MAP 14

Map ID Site Database(s) EPA ID Number

**PLASTIC MATERIALS INC (Continued)**

**1000388760**

Date achieved compliance: 04/16/1993  
 Violation lead agency: State  
 Enforcement action: WRITTEN INFORMAL  
 Enforcement action date: 09/25/1992  
 Enf. disposition status: Not reported  
 Enf. disp. status date: Not reported  
 Enforcement lead agency: State  
 Proposed penalty amount: Not reported  
 Final penalty amount: Not reported  
 Paid penalty amount: Not reported

Regulation violated: FR - 264.70-77.E  
 Area of violation: TSD - General  
 Date violation determined: 06/30/1992  
 Date achieved compliance: 04/16/1993  
 Violation lead agency: State  
 Enforcement action: REFERRAL TO ATTORNEY GENERAL  
 Enforcement action date: 01/17/1991  
 Enf. disposition status: Not reported  
 Enf. disp. status date: Not reported  
 Enforcement lead agency: State  
 Proposed penalty amount: Not reported  
 Final penalty amount: Not reported  
 Paid penalty amount: Not reported

Regulation violated: FR - 270  
 Area of violation: TSD - General  
 Date violation determined: 06/30/1992  
 Date achieved compliance: 04/16/1993  
 Violation lead agency: State  
 Enforcement action: REFERRAL TO ATTORNEY GENERAL  
 Enforcement action date: 01/17/1991  
 Enf. disposition status: Not reported  
 Enf. disp. status date: Not reported  
 Enforcement lead agency: State  
 Proposed penalty amount: Not reported  
 Final penalty amount: Not reported  
 Paid penalty amount: Not reported

Regulation violated: FR - 268 ALL  
 Area of violation: LDR - General  
 Date violation determined: 06/30/1992  
 Date achieved compliance: 04/16/1993  
 Violation lead agency: State  
 Enforcement action: REFERRAL TO ATTORNEY GENERAL  
 Enforcement action date: 01/17/1991  
 Enf. disposition status: Not reported  
 Enf. disp. status date: Not reported  
 Enforcement lead agency: State  
 Proposed penalty amount: Not reported  
 Final penalty amount: Not reported  
 Paid penalty amount: Not reported

Regulation violated: FR - 270  
 Area of violation: TSD - General  
 Date violation determined: 06/30/1992  
 Date achieved compliance: 04/16/1993



MAP FINDINGS  
FOCUS MAP 14

Map ID Site Database(s) EPA ID Number

**PLASTIC MATERIALS INC (Continued)**

**1000388760**

Violation lead agency: State  
 Enforcement action: WRITTEN INFORMAL  
 Enforcement action date: 09/25/1992  
 Enf. disposition status: Not reported  
 Enf. disp. status date: Not reported  
 Enforcement lead agency: State  
 Proposed penalty amount: Not reported  
 Final penalty amount: Not reported  
 Paid penalty amount: Not reported

Regulation violated: FR - 264.10-18.B  
 Area of violation: TSD - General  
 Date violation determined: 06/30/1992  
 Date achieved compliance: 04/16/1993  
 Violation lead agency: State  
 Enforcement action: WRITTEN INFORMAL  
 Enforcement action date: 09/25/1992  
 Enf. disposition status: Not reported  
 Enf. disp. status date: Not reported  
 Enforcement lead agency: State  
 Proposed penalty amount: Not reported  
 Final penalty amount: Not reported  
 Paid penalty amount: Not reported

Regulation violated: FR - 264.10-18.B  
 Area of violation: TSD - General  
 Date violation determined: 06/30/1992  
 Date achieved compliance: 04/16/1993  
 Violation lead agency: State  
 Enforcement action: REFERRAL TO ATTORNEY GENERAL  
 Enforcement action date: 01/17/1991  
 Enf. disposition status: Not reported  
 Enf. disp. status date: Not reported  
 Enforcement lead agency: State  
 Proposed penalty amount: Not reported  
 Final penalty amount: Not reported  
 Paid penalty amount: Not reported

Regulation violated: FR - 268 ALL  
 Area of violation: LDR - General  
 Date violation determined: 06/30/1992  
 Date achieved compliance: 04/16/1993  
 Violation lead agency: State  
 Enforcement action: WRITTEN INFORMAL  
 Enforcement action date: 09/25/1992  
 Enf. disposition status: Not reported  
 Enf. disp. status date: Not reported  
 Enforcement lead agency: State  
 Proposed penalty amount: Not reported  
 Final penalty amount: Not reported  
 Paid penalty amount: Not reported

Regulation violated: FR - 262.30-34.C  
 Area of violation: Generators - General  
 Date violation determined: 06/30/1992  
 Date achieved compliance: 04/16/1993  
 Violation lead agency: State

MAP FINDINGS  
FOCUS MAP 14

Map ID      Site      Database(s)      EPA ID Number

---

**PLASTIC MATERIALS INC (Continued)**

**1000388760**

Enforcement action: REFERRAL TO ATTORNEY GENERAL  
 Enforcement action date: 01/17/1991  
 Enf. disposition status: Not reported  
 Enf. disp. status date: Not reported  
 Enforcement lead agency: State  
 Proposed penalty amount: Not reported  
 Final penalty amount: Not reported  
 Paid penalty amount: Not reported

Regulation violated: FR - 262.20-23.B  
 Area of violation: Generators - General  
 Date violation determined: 06/30/1992  
 Date achieved compliance: 04/16/1993  
 Violation lead agency: State  
 Enforcement action: WRITTEN INFORMAL  
 Enforcement action date: 09/25/1992  
 Enf. disposition status: Not reported  
 Enf. disp. status date: Not reported  
 Enforcement lead agency: State  
 Proposed penalty amount: Not reported  
 Final penalty amount: Not reported  
 Paid penalty amount: Not reported

Regulation violated: FR - 264.30-37.C  
 Area of violation: TSD - General  
 Date violation determined: 06/30/1992  
 Date achieved compliance: 04/16/1993  
 Violation lead agency: State  
 Enforcement action: REFERRAL TO ATTORNEY GENERAL  
 Enforcement action date: 01/17/1991  
 Enf. disposition status: Not reported  
 Enf. disp. status date: Not reported  
 Enforcement lead agency: State  
 Proposed penalty amount: Not reported  
 Final penalty amount: Not reported  
 Paid penalty amount: Not reported

Regulation violated: FR - 262.30-34.C  
 Area of violation: Generators - General  
 Date violation determined: 06/30/1992  
 Date achieved compliance: 04/16/1993  
 Violation lead agency: State  
 Enforcement action: WRITTEN INFORMAL  
 Enforcement action date: 09/25/1992  
 Enf. disposition status: Not reported  
 Enf. disp. status date: Not reported  
 Enforcement lead agency: State  
 Proposed penalty amount: Not reported  
 Final penalty amount: Not reported  
 Paid penalty amount: Not reported

Regulation violated: FR - 268.7  
 Area of violation: LDR - General  
 Date violation determined: 08/22/1990  
 Date achieved compliance: 04/16/1993  
 Violation lead agency: State  
 Enforcement action: REFERRAL TO ATTORNEY GENERAL

MAP FINDINGS  
FOCUS MAP 14

Map ID Site Database(s) EPA ID Number

---

**PLASTIC MATERIALS INC (Continued)**

**1000388760**

Enforcement action date: 01/17/1991  
Enf. disposition status: Not reported  
Enf. disp. status date: Not reported  
Enforcement lead agency: State  
Proposed penalty amount: Not reported  
Final penalty amount: Not reported  
Paid penalty amount: Not reported

Regulation violated: FR - 268 ALL  
Area of violation: LDR - General  
Date violation determined: 08/22/1990  
Date achieved compliance: 04/16/1993  
Violation lead agency: State  
Enforcement action: REFERRAL TO ATTORNEY GENERAL  
Enforcement action date: 01/17/1991  
Enf. disposition status: Not reported  
Enf. disp. status date: Not reported  
Enforcement lead agency: State  
Proposed penalty amount: Not reported  
Final penalty amount: Not reported  
Paid penalty amount: Not reported

Regulation violated: FR - 264.140-150.H  
Area of violation: TSD - Financial Requirements  
Date violation determined: 08/22/1990  
Date achieved compliance: 04/16/1993  
Violation lead agency: State  
Enforcement action: REFERRAL TO ATTORNEY GENERAL  
Enforcement action date: 01/17/1991  
Enf. disposition status: Not reported  
Enf. disp. status date: Not reported  
Enforcement lead agency: State  
Proposed penalty amount: Not reported  
Final penalty amount: Not reported  
Paid penalty amount: Not reported

Regulation violated: FR - 268 ALL  
Area of violation: LDR - General  
Date violation determined: 08/22/1990  
Date achieved compliance: 04/16/1993  
Violation lead agency: State  
Enforcement action: WRITTEN INFORMAL  
Enforcement action date: 05/10/1990  
Enf. disposition status: Not reported  
Enf. disp. status date: Not reported  
Enforcement lead agency: State  
Proposed penalty amount: Not reported  
Final penalty amount: Not reported  
Paid penalty amount: Not reported

Regulation violated: FR - 270  
Area of violation: TSD - General  
Date violation determined: 08/22/1990  
Date achieved compliance: 04/16/1993  
Violation lead agency: State  
Enforcement action: REFERRAL TO ATTORNEY GENERAL  
Enforcement action date: 01/17/1991

MAP FINDINGS  
FOCUS MAP 14

Map ID Site Database(s) EPA ID Number

**PLASTIC MATERIALS INC (Continued)**

**1000388760**

Enf. disposition status: Not reported  
 Enf. disp. status date: Not reported  
 Enforcement lead agency: State  
 Proposed penalty amount: Not reported  
 Final penalty amount: Not reported  
 Paid penalty amount: Not reported

Regulation violated: FR - 268.7  
 Area of violation: LDR - General  
 Date violation determined: 08/22/1990  
 Date achieved compliance: 04/16/1993  
 Violation lead agency: State  
 Enforcement action: WRITTEN INFORMAL  
 Enforcement action date: 05/10/1990  
 Enf. disposition status: Not reported  
 Enf. disp. status date: Not reported  
 Enforcement lead agency: State  
 Proposed penalty amount: Not reported  
 Final penalty amount: Not reported  
 Paid penalty amount: Not reported

Regulation violated: FR - 270  
 Area of violation: TSD - General  
 Date violation determined: 08/22/1990  
 Date achieved compliance: 04/16/1993  
 Violation lead agency: State  
 Enforcement action: WRITTEN INFORMAL  
 Enforcement action date: 05/10/1990  
 Enf. disposition status: Not reported  
 Enf. disp. status date: Not reported  
 Enforcement lead agency: State  
 Proposed penalty amount: Not reported  
 Final penalty amount: Not reported  
 Paid penalty amount: Not reported

Regulation violated: FR - 264.140-150.H  
 Area of violation: TSD - Financial Requirements  
 Date violation determined: 08/22/1990  
 Date achieved compliance: 04/16/1993  
 Violation lead agency: State  
 Enforcement action: WRITTEN INFORMAL  
 Enforcement action date: 05/10/1990  
 Enf. disposition status: Not reported  
 Enf. disp. status date: Not reported  
 Enforcement lead agency: State  
 Proposed penalty amount: Not reported  
 Final penalty amount: Not reported  
 Paid penalty amount: Not reported

Regulation violated: FR - 264.140-150.H  
 Area of violation: TSD - Financial Requirements  
 Date violation determined: 08/20/1990  
 Date achieved compliance: 08/29/1990  
 Violation lead agency: State  
 Enforcement action: WRITTEN INFORMAL  
 Enforcement action date: 06/02/1990  
 Enf. disposition status: Not reported

MAP FINDINGS  
FOCUS MAP 14

Map ID	Site	Database(s)	EPA ID Number
--------	------	-------------	---------------

**PLASTIC MATERIALS INC (Continued)**

**1000388760**

Enf. disp. status date: Not reported  
 Enforcement lead agency: State  
 Proposed penalty amount: Not reported  
 Final penalty amount: Not reported  
 Paid penalty amount: Not reported

Evaluation Action Summary:

Evaluation date: 01/09/2006  
 Evaluation: FINANCIAL RECORD REVIEW  
 Area of violation: Not reported  
 Date achieved compliance: Not reported  
 Evaluation lead agency: EPA Contractor/Grantee

Evaluation date: 12/10/2001  
 Evaluation: FOLLOW-UP INSPECTION  
 Area of violation: Not reported  
 Date achieved compliance: Not reported  
 Evaluation lead agency: State

Evaluation date: 09/13/2001  
 Evaluation: FOLLOW-UP INSPECTION  
 Area of violation: Not reported  
 Date achieved compliance: Not reported  
 Evaluation lead agency: State

Evaluation date: 08/24/2001  
 Evaluation: FOLLOW-UP INSPECTION  
 Area of violation: TSD - Container Use and Management  
 Date achieved compliance: 10/01/2001  
 Evaluation lead agency: State

Evaluation date: 08/24/2001  
 Evaluation: FOLLOW-UP INSPECTION  
 Area of violation: TSD - General Facility Standards  
 Date achieved compliance: 10/01/2001  
 Evaluation lead agency: State

Evaluation date: 08/24/2001  
 Evaluation: FOLLOW-UP INSPECTION  
 Area of violation: TSD - General  
 Date achieved compliance: 10/01/2001  
 Evaluation lead agency: State

Evaluation date: 07/30/2001  
 Evaluation: FOLLOW-UP INSPECTION  
 Area of violation: TSD - General  
 Date achieved compliance: 10/01/2001  
 Evaluation lead agency: State

Evaluation date: 07/30/2001  
 Evaluation: FOLLOW-UP INSPECTION  
 Area of violation: TSD - General Facility Standards  
 Date achieved compliance: 10/01/2001  
 Evaluation lead agency: State

Evaluation date: 07/10/2001  
 Evaluation: FOLLOW-UP INSPECTION

MAP FINDINGS  
FOCUS MAP 14

Map ID      Site      Database(s)      EPA ID Number

---

**PLASTIC MATERIALS INC (Continued)**

**1000388760**

Area of violation: TSD - General  
Date achieved compliance: 07/10/2001  
Evaluation lead agency: State

Evaluation date: 07/10/2001  
Evaluation: FOLLOW-UP INSPECTION  
Area of violation: TSD - General Facility Standards  
Date achieved compliance: 07/10/2001  
Evaluation lead agency: State

Evaluation date: 06/19/2001  
Evaluation: FOLLOW-UP INSPECTION  
Area of violation: TSD - General Facility Standards  
Date achieved compliance: 06/01/2002  
Evaluation lead agency: State

Evaluation date: 06/19/2001  
Evaluation: FOLLOW-UP INSPECTION  
Area of violation: TSD - General  
Date achieved compliance: 06/01/2002  
Evaluation lead agency: State

Evaluation date: 05/17/2001  
Evaluation: FOLLOW-UP INSPECTION  
Area of violation: TSD - General Facility Standards  
Date achieved compliance: 06/01/2002  
Evaluation lead agency: State

Evaluation date: 05/17/2001  
Evaluation: FOLLOW-UP INSPECTION  
Area of violation: TSD - General  
Date achieved compliance: 06/01/2002  
Evaluation lead agency: State

Evaluation date: 05/17/2001  
Evaluation: FOLLOW-UP INSPECTION  
Area of violation: TSD - Manifest/Records/Reporting  
Date achieved compliance: 06/01/2001  
Evaluation lead agency: State

Evaluation date: 04/10/2001  
Evaluation: FINANCIAL RECORD REVIEW  
Area of violation: Not reported  
Date achieved compliance: Not reported  
Evaluation lead agency: State

Evaluation date: 03/23/2001  
Evaluation: FOLLOW-UP INSPECTION  
Area of violation: TSD - Manifest/Records/Reporting  
Date achieved compliance: 05/23/2001  
Evaluation lead agency: State

Evaluation date: 03/23/2001  
Evaluation: FOLLOW-UP INSPECTION  
Area of violation: TSD - Preparedness and Prevention  
Date achieved compliance: 05/23/2001  
Evaluation lead agency: State

MAP FINDINGS  
FOCUS MAP 14

Map ID	Site	Database(s)	EPA ID Number
--------	------	-------------	---------------

**PLASTIC MATERIALS INC (Continued)**

**1000388760**

Evaluation date:	03/23/2001
Evaluation:	FOLLOW-UP INSPECTION
Area of violation:	Permits - Application
Date achieved compliance:	05/23/2001
Evaluation lead agency:	State
Evaluation date:	03/23/2001
Evaluation:	FOLLOW-UP INSPECTION
Area of violation:	TSD - General Facility Standards
Date achieved compliance:	05/23/2001
Evaluation lead agency:	State
Evaluation date:	03/23/2001
Evaluation:	FOLLOW-UP INSPECTION
Area of violation:	TSD - General
Date achieved compliance:	05/23/2001
Evaluation lead agency:	State
Evaluation date:	03/23/2001
Evaluation:	FOLLOW-UP INSPECTION
Area of violation:	TSD - Container Use and Management
Date achieved compliance:	05/23/2001
Evaluation lead agency:	State
Evaluation date:	05/16/2000
Evaluation:	FOLLOW-UP INSPECTION
Area of violation:	TSD - Container Use and Management
Date achieved compliance:	06/01/2002
Evaluation lead agency:	State
Evaluation date:	05/16/2000
Evaluation:	FOLLOW-UP INSPECTION
Area of violation:	TSD - General Facility Standards
Date achieved compliance:	06/01/2002
Evaluation lead agency:	State
Evaluation date:	09/30/1999
Evaluation:	COMPLIANCE EVALUATION INSPECTION ON-SITE
Area of violation:	TSD - General Facility Standards
Date achieved compliance:	12/23/1999
Evaluation lead agency:	State
Evaluation date:	09/30/1999
Evaluation:	COMPLIANCE EVALUATION INSPECTION ON-SITE
Area of violation:	TSD - Financial Requirements
Date achieved compliance:	12/23/1999
Evaluation lead agency:	State
Evaluation date:	05/12/1999
Evaluation:	NOT A SIGNIFICANT NON-COMPLIER
Area of violation:	Not reported
Date achieved compliance:	Not reported
Evaluation lead agency:	State
Evaluation date:	03/26/1999
Evaluation:	FOLLOW-UP INSPECTION
Area of violation:	Not reported

MAP FINDINGS  
FOCUS MAP 14

Map ID	Site	Database(s)	EPA ID Number
--------	------	-------------	---------------

**PLASTIC MATERIALS INC (Continued)**

**1000388760**

Date achieved compliance:	Not reported
Evaluation lead agency:	State
Evaluation date:	01/14/1999
Evaluation:	FOLLOW-UP INSPECTION
Area of violation:	Not reported
Date achieved compliance:	Not reported
Evaluation lead agency:	State
Evaluation date:	12/02/1998
Evaluation:	COMPLIANCE EVALUATION INSPECTION ON-SITE
Area of violation:	Not reported
Date achieved compliance:	Not reported
Evaluation lead agency:	State
Evaluation date:	09/29/1998
Evaluation:	COMPLIANCE EVALUATION INSPECTION ON-SITE
Area of violation:	TSD - General
Date achieved compliance:	05/12/1999
Evaluation lead agency:	State
Evaluation date:	09/14/1998
Evaluation:	SIGNIFICANT NON-COMPLIER
Area of violation:	Not reported
Date achieved compliance:	Not reported
Evaluation lead agency:	State
Evaluation date:	09/14/1998
Evaluation:	COMPLIANCE EVALUATION INSPECTION ON-SITE
Area of violation:	TSD - General
Date achieved compliance:	05/12/1999
Evaluation lead agency:	State
Evaluation date:	02/26/1998
Evaluation:	COMPLIANCE EVALUATION INSPECTION ON-SITE
Area of violation:	Not reported
Date achieved compliance:	Not reported
Evaluation lead agency:	State
Evaluation date:	01/16/1998
Evaluation:	COMPLIANCE EVALUATION INSPECTION ON-SITE
Area of violation:	TSD - General
Date achieved compliance:	05/12/1999
Evaluation lead agency:	State
Evaluation date:	12/02/1997
Evaluation:	COMPLIANCE EVALUATION INSPECTION ON-SITE
Area of violation:	Not reported
Date achieved compliance:	Not reported
Evaluation lead agency:	State
Evaluation date:	03/18/1997
Evaluation:	COMPLIANCE EVALUATION INSPECTION ON-SITE
Area of violation:	Not reported
Date achieved compliance:	Not reported
Evaluation lead agency:	State



MAP FINDINGS  
FOCUS MAP 14

Map ID	Site	Database(s)	EPA ID Number
--------	------	-------------	---------------

**PLASTIC MATERIALS INC (Continued)**

**1000388760**

Evaluation date: 11/06/1996  
 Evaluation: COMPLIANCE EVALUATION INSPECTION ON-SITE  
 Area of violation: TSD - Corrective Action for SWMUs  
 Date achieved compliance: 11/27/1996  
 Evaluation lead agency: State

Evaluation date: 11/06/1996  
 Evaluation: COMPLIANCE EVALUATION INSPECTION ON-SITE  
 Area of violation: TSD - General  
 Date achieved compliance: 11/27/1996  
 Evaluation lead agency: State

Evaluation date: 08/29/1996  
 Evaluation: COMPLIANCE EVALUATION INSPECTION ON-SITE  
 Area of violation: Not reported  
 Date achieved compliance: Not reported  
 Evaluation lead agency: State

Evaluation date: 04/27/1995  
 Evaluation: COMPLIANCE EVALUATION INSPECTION ON-SITE  
 Area of violation: TSD - Financial Requirements  
 Date achieved compliance: 05/27/1995  
 Evaluation lead agency: State

Evaluation date: 04/27/1995  
 Evaluation: COMPLIANCE EVALUATION INSPECTION ON-SITE  
 Area of violation: TSD - General  
 Date achieved compliance: 05/27/1995  
 Evaluation lead agency: State

Evaluation date: 11/17/1994  
 Evaluation: NOT A SIGNIFICANT NON-COMPLIER  
 Area of violation: Not reported  
 Date achieved compliance: Not reported  
 Evaluation lead agency: State

Evaluation date: 06/14/1994  
 Evaluation: FINANCIAL RECORD REVIEW  
 Area of violation: TSD - Financial Requirements  
 Date achieved compliance: 07/19/1994  
 Evaluation lead agency: State

Evaluation date: 03/16/1994  
 Evaluation: SIGNIFICANT NON-COMPLIER  
 Area of violation: Not reported  
 Date achieved compliance: Not reported  
 Evaluation lead agency: State

Evaluation date: 01/14/1994  
 Evaluation: SIGNIFICANT NON-COMPLIER  
 Area of violation: Not reported  
 Date achieved compliance: Not reported  
 Evaluation lead agency: State

Evaluation date: 01/14/1994  
 Evaluation: FOCUSED COMPLIANCE INSPECTION  
 Area of violation: TSD - Corrective Action for SWMUs

MAP FINDINGS  
FOCUS MAP 14

Map ID Site Database(s) EPA ID Number

**PLASTIC MATERIALS INC (Continued)**

**1000388760**

Date achieved compliance: 11/17/1994  
Evaluation lead agency: State

Evaluation date: 01/14/1994  
Evaluation: FOCUSED COMPLIANCE INSPECTION  
Area of violation: TSD - General  
Date achieved compliance: 11/17/1994  
Evaluation lead agency: State

Evaluation date: 01/14/1994  
Evaluation: FOCUSED COMPLIANCE INSPECTION  
Area of violation: LDR - General  
Date achieved compliance: 11/17/1994  
Evaluation lead agency: State

Evaluation date: 09/03/1993  
Evaluation: SIGNIFICANT NON-COMPLIER  
Area of violation: Not reported  
Date achieved compliance: Not reported  
Evaluation lead agency: State

Evaluation date: 06/29/1993  
Evaluation: COMPLIANCE EVALUATION INSPECTION ON-SITE  
Area of violation: LDR - General  
Date achieved compliance: 08/12/1993  
Evaluation lead agency: State

Evaluation date: 06/29/1993  
Evaluation: COMPLIANCE EVALUATION INSPECTION ON-SITE  
Area of violation: TSD - Financial Requirements  
Date achieved compliance: 09/03/1993  
Evaluation lead agency: State

Evaluation date: 06/29/1993  
Evaluation: COMPLIANCE EVALUATION INSPECTION ON-SITE  
Area of violation: TSD - General  
Date achieved compliance: 08/12/1993  
Evaluation lead agency: State

Evaluation date: 11/23/1992  
Evaluation: FINANCIAL RECORD REVIEW  
Area of violation: TSD - Financial Requirements  
Date achieved compliance: 12/02/1992  
Evaluation lead agency: State

Evaluation date: 08/25/1992  
Evaluation: FINANCIAL RECORD REVIEW  
Area of violation: TSD - Financial Requirements  
Date achieved compliance: 11/17/1992  
Evaluation lead agency: State

Evaluation date: 08/24/1992  
Evaluation: FINANCIAL RECORD REVIEW  
Area of violation: TSD - Financial Requirements  
Date achieved compliance: 11/17/1992  
Evaluation lead agency: State

MAP FINDINGS  
FOCUS MAP 14

Map ID	Site	Database(s)	EPA ID Number
--------	------	-------------	---------------

**PLASTIC MATERIALS INC (Continued)**

**1000388760**

Evaluation date: 06/30/1992  
 Evaluation: FOLLOW-UP INSPECTION  
 Area of violation: TSD - General  
 Date achieved compliance: 04/16/1993  
 Evaluation lead agency: State

Evaluation date: 06/30/1992  
 Evaluation: FOLLOW-UP INSPECTION  
 Area of violation: LDR - General  
 Date achieved compliance: 04/16/1993  
 Evaluation lead agency: State

Evaluation date: 06/30/1992  
 Evaluation: FOLLOW-UP INSPECTION  
 Area of violation: Generators - General  
 Date achieved compliance: 04/16/1993  
 Evaluation lead agency: State

Evaluation date: 08/22/1990  
 Evaluation: COMPLIANCE EVALUATION INSPECTION ON-SITE  
 Area of violation: TSD - Financial Requirements  
 Date achieved compliance: 04/16/1993  
 Evaluation lead agency: State

Evaluation date: 08/22/1990  
 Evaluation: COMPLIANCE EVALUATION INSPECTION ON-SITE  
 Area of violation: LDR - General  
 Date achieved compliance: 04/16/1993  
 Evaluation lead agency: State

Evaluation date: 08/22/1990  
 Evaluation: COMPLIANCE EVALUATION INSPECTION ON-SITE  
 Area of violation: TSD - General  
 Date achieved compliance: 04/16/1993  
 Evaluation lead agency: State

Evaluation date: 08/20/1990  
 Evaluation: FINANCIAL RECORD REVIEW  
 Area of violation: TSD - Financial Requirements  
 Date achieved compliance: 08/29/1990  
 Evaluation lead agency: State

**CORRACTS:**

EPA ID: CAD089446710  
 EPA Region: 09  
 Area Name: ENTIRE FACILITY  
 Actual Date: 1/3/2007  
 Action: CA999NF - Corrective Action Process Terminated, No Further Action  
 NAICS Code(s): Not reported  
 Original schedule date: Not reported  
 Schedule end date: Not reported

EPA ID: CAD089446710  
 EPA Region: 09  
 Area Name: ENTIRE FACILITY  
 Actual Date: 8/27/1992

MAP FINDINGS  
FOCUS MAP 14

Map ID      Site      Database(s)      EPA ID Number

---

**PLASTIC MATERIALS INC (Continued)**

**1000388760**

Action: CA075LO - CA Prioritization, Facility or area was assigned a low corrective action priority  
NAICS Code(s): Not reported  
Original schedule date: Not reported  
Schedule end date: Not reported

EMI:

Year: 1987  
County Code: 19  
Air Basin: SC  
Facility ID: 14702  
Air District Name: SC  
SIC Code: 2821  
Air District Name: SOUTH COAST AQMD  
Community Health Air Pollution Info System: Not reported  
Consolidated Emission Reporting Rule: Not reported  
Total Organic Hydrocarbon Gases Tons/Yr: 3  
Reactive Organic Gases Tons/Yr: 0  
Carbon Monoxide Emissions Tons/Yr: 0  
NOX - Oxides of Nitrogen Tons/Yr: 0  
SOX - Oxides of Sulphur Tons/Yr: 0  
Particulate Matter Tons/Yr: 0  
Part. Matter 10 Micrometers & Smlr Tons/Yr: 0

---

537

**A-AMERICAN ENVIRONMENTAL  
3033 W MISSION RD  
ALHAMBRA, CA 91803**

**CERCLIS 1005440859  
CAN000905907**

CERCLIS:

Site ID: 0905907  
Federal Facility: Not a Federal Facility  
NPL Status: Not on the NPL  
Non NPL Status: Removal Only Site (No Site Assessment Work Needed)

CERCLIS Site Contact Name(s):

Contact Name: Hedy Salter  
Contact Tel: (415) 972-3046  
Contact Title: On-Scene Coordinator (OSC)

Contact Name: Dawn Richmond  
Contact Tel: (415) 972-3097  
Contact Title: Site Assessment Manager (SAM)

Contact Name: Karen Jurist  
Contact Tel: (415) 972-3219  
Contact Title: Site Assessment Manager (SAM)

Contact Name: Jeff Inglis  
Contact Tel: (415) 972-3095  
Contact Title: Site Assessment Manager (SAM)

Site Description: Not reported

CERCLIS Assessment History:

Action: UNILATERAL ADMIN ORDER  
Date Started: Not reported  
Date Completed: 04/05/2002

MAP FINDINGS  
FOCUS MAP 14

Map ID	Site	Database(s)	EPA ID Number
--------	------	-------------	---------------

**A-AMERICAN ENVIRONMENTAL (Continued)**

**1005440859**

Priority Level: Not reported

Action: REMOVAL  
Date Started: 04/02/2002  
Date Completed: 05/03/2002  
Priority Level: Cleaned up

Action: POTENTIALLY RESPONSIBLE PARTY REMOVAL  
Date Started: 04/15/2002  
Date Completed: 05/07/2002  
Priority Level: Cleaned up

Action: ADMINISTRATIVE ORDER ON CONSENT  
Date Started: Not reported  
Date Completed: 05/28/2004  
Priority Level: Not reported

Action: COST RECOVERY NEGOTIATIONS  
Date Started: Not reported  
Date Completed: 09/21/2005  
Priority Level: Not reported

Action: ADMINISTRATIVE ORDER ON CONSENT  
Date Started: Not reported  
Date Completed: 09/21/2005  
Priority Level: Not reported

537 **3033 WEST MISSION  
3033 WEST MISSION  
ALHAMBRA, CA 91803**

**ERNS 90186138  
N/A**

[Click this hyperlink](#) while viewing on your computer to access additional ERNS detail in the EDR Site Report.

537 **DYANI  
3033 W MISSION RD  
ALHAMBRA, CA 91803**

**HAZNET S108205504  
N/A**

HAZNET:  
Gepaid: CAC002594735  
Contact: ED TROSPER  
Telephone: 6267994486  
Facility Addr2: Not reported  
Mailing Name: Not reported  
Mailing Address: 2130 HUNTINGTON DR STE 300  
Mailing City,St,Zip: SOUTH PASADENA, CA 91030  
Gen County: Los Angeles  
TSD EPA ID: CAT080013352  
TSD County: Los Angeles  
Waste Category: Waste oil and mixed oil  
Disposal Method: Recycler  
Tons: 0.22  
Facility County: Not reported

MAP FINDINGS  
FOCUS MAP 14

Map ID	Site	Database(s)	EPA ID Number
537	<b>AMERICAN RECOVERY, INC.</b> <b>3033 W. MISSION RD.</b> <b>ALHAMBRA, CA 91803</b>	<b>SLIC</b> <b>DEED</b>	<b>S106484970</b> <b>N/A</b>
	SLIC: Region: STATE <b>Facility Status: Open - Site Assessment</b> Status Date: 1999-10-01 00:00:00 Global Id: SL603799191 Lead Agency: LOS ANGELES RWQCB (REGION 4) Lead Agency Case Number: Not reported Latitude: 34.0816212897157 Longitude: -118.137932147575 Case Type: Cleanup Program Site Case Worker: Not reported Local Agency: Not reported RB Case Number: 115.0059 File Location: Not reported Potential Media Affected: Aquifer used for drinking water supply Potential Contaminants of Concern: Not reported Site History: Not reported		
	DEED: Area: Not reported Sub Area: Not reported Site Type: Land Use Restrictions Status: Not reported Deed Date(s): Not reported		
537	<b>PLASTIC MATERIALS INC.</b> <b>3033 W MISSION RD</b> <b>ALHAMBRA, CA 91803</b>	<b>HAZNET</b> <b>LOS ANGELES CO. HMS</b> <b>HIST UST</b> <b>DEED</b> <b>EMI</b> <b>WIP</b>	<b>U001570872</b> <b>N/A</b>
	HAZNET: Gepaid: CAD089446710 Contact: BILL ANDERSON Telephone: 6264582222 Facility Addr2: Not reported Mailing Name: Not reported Mailing Address: 11661 SAN VICENTE BLVD STE 711 Mailing City,St,Zip: LOS ANGELES, CA 900495115 Gen County: Los Angeles TSD EPA ID: CAT080013352 TSD County: Los Angeles Waste Category: Waste oil and mixed oil Disposal Method: Recycler Tons: 0.29 Facility County: Los Angeles		
	Gepaid: CAD089446710 Contact: BILL ANDERSON Telephone: 6264582222 Facility Addr2: Not reported Mailing Name: Not reported Mailing Address: 11661 SAN VICENTE BLVD STE 711 Mailing City,St,Zip: LOS ANGELES, CA 900495115		

MAP FINDINGS  
FOCUS MAP 14

Map ID      Site      Database(s)      EPA ID Number

---

**PLASTIC MATERIALS INC. (Continued)**

**U001570872**

Gen County:      Los Angeles  
TSD EPA ID:      CAT080013352  
TSD County:      Los Angeles  
Waste Category:      Off-specification, aged, or surplus organics  
Disposal Method:      Recycler  
Tons:      0.22  
Facility County:      Not reported

**LOS ANGELES CO. HMS:**

Region:      LA  
Facility Id:      014750-015465  
Facility Status:      Removed  
Area:      3I  
Permit Number:      Not reported  
Permit Status:      Not reported  
Facility Type:      Not reported

**HIST UST:**

Region:      STATE  
Facility ID:      00000000485  
Facility Type:      Other  
Other Type:      DISTRIBUTORSHIP  
Total Tanks:      0002  
Contact Name:      TODD GRECO  
Telephone:      8182897979  
Owner Name:      PLASTIC MATERIALS INC.  
Owner Address:      3033 W. MISSION RD.  
Owner City,St,Zip:      ALHAMBRA, CA 91803

Tank Num:      001  
Container Num:      1  
Year Installed:      1978  
Tank Capacity:      00009940  
Tank Used for:      PRODUCT  
Type of Fuel:      DIESEL  
Tank Construction:      Not reported  
Leak Detection:      Visual

Tank Num:      002  
Container Num:      2  
Year Installed:      1978  
Tank Capacity:      00009940  
Tank Used for:      PRODUCT  
Type of Fuel:      Not reported  
Tank Construction:      Not reported  
Leak Detection:      Visual

**DEED:**

Area:      Not reported  
Sub Area:      Not reported  
Site Type:      HAZ WASTE - NON-OPERATING  
Status:      ACTIVE  
Deed Date(s):      5/10/2006

**EMI:**

MAP FINDINGS  
FOCUS MAP 14

Map ID	Site	Database(s)	EPA ID Number
--------	------	-------------	---------------

**PLASTIC MATERIALS INC. (Continued)**

**U001570872**

Year: 1987  
 County Code: 19  
 Air Basin: SC  
 Facility ID: 50226  
 Air District Name: SC  
 SIC Code: 2842  
 Air District Name: SOUTH COAST AQMD  
 Community Health Air Pollution Info System: Not reported  
 Consolidated Emission Reporting Rule: Not reported  
 Total Organic Hydrocarbon Gases Tons/Yr: 0  
 Reactive Organic Gases Tons/Yr: 0  
 Carbon Monoxide Emissions Tons/Yr: 0  
 NOX - Oxides of Nitrogen Tons/Yr: 0  
 SOX - Oxides of Sulphur Tons/Yr: 0  
 Particulate Matter Tons/Yr: 0  
 Part. Matter 10 Micrometers & Smllr Tons/Yr: 0

Year: 1990  
 County Code: 19  
 Air Basin: SC  
 Facility ID: 50226  
 Air District Name: SC  
 SIC Code: 4213  
 Air District Name: SOUTH COAST AQMD  
 Community Health Air Pollution Info System: Not reported  
 Consolidated Emission Reporting Rule: Not reported  
 Total Organic Hydrocarbon Gases Tons/Yr: 0  
 Reactive Organic Gases Tons/Yr: 0  
 Carbon Monoxide Emissions Tons/Yr: 0  
 NOX - Oxides of Nitrogen Tons/Yr: 0  
 SOX - Oxides of Sulphur Tons/Yr: 0  
 Particulate Matter Tons/Yr: 0  
 Part. Matter 10 Micrometers & Smllr Tons/Yr: 0

WIP:

Region: 4  
 File Number: 115.0059  
**File Status: Active**  
 Staff: CCHARMLE  
 Facility Suite: Not reported

---

537 3033 W MISSION RD  
 3033 W MISSION RD  
 ALHAMBRA, CA 91803

ERNS 90465948  
 N/A

[Click this hyperlink](#) while viewing on your computer to access additional ERNS detail in the EDR Site Report.



MAP FINDINGS  
FOCUS MAP 14

Map ID	Site	Database(s)	EPA ID Number
537	<b>3033 S. MISSION ROAD ALHAMBRA, CA 91803</b>  Notify 65: Date Reported: Not reported Staff Initials: Not reported Board File Number: Not reported Facility Type: Not reported Discharge Date: Not reported Incident Description: 91803-1111	Notify 65	S100178474 N/A
537	<b>JERARD GRECO 3033 WEST MISSION ROAD ALHAMBRA, CA 91801</b>  SLIC: Region: STATE <b>Facility Status: Open</b> Status Date: Not reported Global Id: T0603723910 Lead Agency: LOS ANGELES RWQCB (REGION 4) Lead Agency Case Number: CLUP# 434651 & ULKF # 434648 Latitude: 34.079393 Longitude: -118.157187 Case Type: Cleanup Program Site Case Worker: Not reported Local Agency: LOS ANGELES COUNTY RB Case Number: Not reported File Location: Not reported Potential Media Affected: Soil Potential Contaminants of Concern: Diesel, Acetone, * Solvents Site History: Not reported	SLIC	S106716769 N/A
537	<b>AMERICAN RECOVERY, INC 3033 W MISSION RD ALHAMBRA, CA 91803</b>  HAZNET: Gepaid: CAD089446710 Contact: AMERICAN RECOVERY, INC Telephone: 6264582222 Facility Addr2: Not reported Mailing Name: Not reported Mailing Address: 3033 W MISSION RD Mailing City,St,Zip: ALHAMBRA, CA 918031111 Gen County: Los Angeles TSD EPA ID: CAD009007626 TSD County: Los Angeles Waste Category: Asbestos-containing waste Disposal Method: Disposal, Land Fill Tons: 1.6856 Facility County: Los Angeles  Gepaid: CAD089446710 Contact: AMERICAN RECOVERY, INC Telephone: 6264582222 Facility Addr2: Not reported	HAZNET	S103949904 N/A

MAP FINDINGS  
FOCUS MAP 14

Map ID Site Database(s) EPA ID Number

**AMERICAN RECOVERY, INC (Continued)**

**S103949904**

Mailing Name: Not reported  
Mailing Address: 3033 W MISSION RD  
Mailing City,St,Zip: ALHAMBRA, CA 918031111  
Gen County: Los Angeles  
TSD EPA ID: CAD009007626  
TSD County: Los Angeles  
Waste Category: Asbestos-containing waste  
Disposal Method: Disposal, Land Fill  
Tons: 3.3712  
Facility County: Los Angeles

Gepaid: CAD089446710  
Contact: AMERICAN RECOVERY, INC  
Telephone: 6264582222  
Facility Addr2: Not reported  
Mailing Name: Not reported  
Mailing Address: 3033 W MISSION RD  
Mailing City,St,Zip: ALHAMBRA, CA 918031111  
Gen County: Los Angeles  
TSD EPA ID: CAD044429835  
TSD County: Los Angeles  
Waste Category: Unspecified solvent mixture Waste  
Disposal Method: Treatment, Incineration  
Tons: .2293  
Facility County: Los Angeles

Gepaid: CAD089446710  
Contact: AMERICAN RECOVERY, INC  
Telephone: 6264582222  
Facility Addr2: Not reported  
Mailing Name: Not reported  
Mailing Address: 3033 W MISSION RD  
Mailing City,St,Zip: ALHAMBRA, CA 918031111  
Gen County: Los Angeles  
TSD EPA ID: CAD044429835  
TSD County: Los Angeles  
Waste Category: Aqueous solution with less than 10% total organic residues  
Disposal Method: Recycler  
Tons: 2.5020  
Facility County: Los Angeles

Gepaid: CAD089446710  
Contact: AMERICAN RECOVERY, INC  
Telephone: 6264582222  
Facility Addr2: Not reported  
Mailing Name: Not reported  
Mailing Address: 3033 W MISSION RD  
Mailing City,St,Zip: ALHAMBRA, CA 918031111  
Gen County: Los Angeles  
TSD EPA ID: CAD044429835  
TSD County: Los Angeles  
Waste Category: Unspecified solvent mixture Waste  
Disposal Method: Recycler  
Tons: 20.8500  
Facility County: Los Angeles

MAP FINDINGS  
FOCUS MAP 14

Map ID	Site	Database(s)	EPA ID Number
--------	------	-------------	---------------

**AMERICAN RECOVERY, INC (Continued)**

**S103949904**

[Click this hyperlink](#) while viewing on your computer to access 345 additional CA\_HAZNET: record(s) in the EDR Site Report.

<b>537</b>	<b>ADVANCED CHEMICAL RECYCLING 3029 W MISSION RD ALHAMBRA, CA 91803</b>	<b>HAZNET</b>	<b>S105091326 N/A</b>
------------	---	---------------	---------------------------

HAZNET:

Gepaid: CAL000183074  
Contact: ADVANCED CHEM RECYCLING ENT  
Telephone: 6264586753  
Facility Addr2: Not reported  
Mailing Name: Not reported  
Mailing Address: 3029 W MISSION RD  
Mailing City,St,Zip: ALHAMBRA, CA 918030000  
Gen County: Los Angeles  
TSD EPA ID: CAT080013352  
TSD County: Los Angeles  
Waste Category: Aqueous solution with 10% or more total organic residues  
Disposal Method: Recycler  
Tons: 18.7650  
Facility County: Los Angeles

Gepaid: CAL000183074  
Contact: ROBERT PELSTRING - CHAIRMAN  
Telephone: 6264586753  
Facility Addr2: Not reported  
Mailing Name: Not reported  
Mailing Address: 3029 W MISSION RD  
Mailing City,St,Zip: ALHAMBRA, CA 918030000  
Gen County: Los Angeles  
TSD EPA ID: CAD951696420  
TSD County: Not reported  
Waste Category: Aqueous solution with less than 10% total organic residues  
Disposal Method: H141  
Tons: 0.63  
Facility County: Los Angeles

<b>537</b>	<b>SOLVENT RECOVERY SYSTEMS INC 3033 WEST MISSION ROAD ALHAMBRA, CA 91803</b>	<b>ICIS</b>	<b>1011506789 N/A</b>
------------	---	-------------	---------------------------

ICIS:

Enforcement Action ID: 09-2005-0203  
FRS ID: 110000609869  
Program ID: RCRAINFO CAD980736581  
Action Name: A-AMERICAN ENVIRONMENTAL  
Facility Name: SOLVENT RECOVERY SYSTEMS INC  
Facility Address: 3033 WEST MISSION ROAD  
ALHAMBRA, California 91803  
Enforcement Action Type: CERCLA 122h Agrmt For Cost Recovery  
Facility County: Not reported  
EPA Region #: 9

Enforcement Action ID: 09-2004-0356  
FRS ID: 110000609869

MAP FINDINGS  
FOCUS MAP 14

Map ID Site Database(s) EPA ID Number

**SOLVENT RECOVERY SYSTEMS INC (Continued)**

**1011506789**

Program ID: RCRAINFO CAD980736581  
 Action Name: A-AMERICAN ENVIRONMENTAL  
 Facility Name: SOLVENT RECOVERY SYSTEMS INC  
 Facility Address: 3033 WEST MISSION ROAD  
 ALHAMBRA, California 91803  
 Enforcement Action Type: CERCLA 122h Agrmt For Cost Recovery  
 Facility County: Not reported  
 EPA Region #: 9

Enforcement Action ID: 09-2002-0069  
 FRS ID: 110000609869  
 Program ID: RCRAINFO CAD980736581  
 Action Name: A-AMERICAN ENVIRONMENTAL  
 Facility Name: SOLVENT RECOVERY SYSTEMS INC  
 Facility Address: 3033 WEST MISSION ROAD  
 ALHAMBRA, California 91803  
 Enforcement Action Type: CERCLA 106 AO For Resp Action/Imm Haz  
 Facility County: Not reported  
 EPA Region #: 9

Program ID: CERCLIS CAN000905907  
 Facility Name: A-AMERICAN ENVIRONMENTAL (AMERICAN RECOVERY INC.)  
 Address: 3033 WEST MISSION ROAD ALHAMBRA CA 91803  
 Tribal Indicator: Not reported  
 Fed Facility: Not reported  
 NAIC Code: Not reported  
 SIC Code: Not reported

Program ID: FRS 110000609869  
 Facility Name: A-AMERICAN ENVIRONMENTAL (AMERICAN RECOVERY INC.)  
 Address: 3033 WEST MISSION ROAD ALHAMBRA CA 91803  
 Tribal Indicator: No  
 Fed Facility: Not reported  
 NAIC Code: Not reported  
 SIC Code: Not reported

Program ID: RCRAINFO CAD089446710  
 Facility Name: A-AMERICAN ENVIRONMENTAL (AMERICAN RECOVERY INC.)  
 Address: 3033 WEST MISSION ROAD ALHAMBRA CA 91803  
 Tribal Indicator: Not reported  
 Fed Facility: Not reported  
 NAIC Code: Not reported  
 SIC Code: Not reported

Program ID: RCRAINFO CAD980736581  
 Facility Name: A-AMERICAN ENVIRONMENTAL (AMERICAN RECOVERY INC.)  
 Address: 3033 WEST MISSION ROAD ALHAMBRA CA 91803  
 Tribal Indicator: Not reported  
 Fed Facility: Not reported  
 NAIC Code: Not reported  
 SIC Code: Not reported

Program ID: RCRAINFO CAD980736623  
 Facility Name: A-AMERICAN ENVIRONMENTAL (AMERICAN RECOVERY INC.)  
 Address: 3033 WEST MISSION ROAD ALHAMBRA CA 91803  
 Tribal Indicator: Not reported

MAP FINDINGS  
FOCUS MAP 14

Map ID	Site	Database(s)	EPA ID Number
--------	------	-------------	---------------

**SOLVENT RECOVERY SYSTEMS INC (Continued)**

**1011506789**

Fed Facility: Not reported  
NAIC Code: Not reported  
SIC Code: Not reported

Program ID: CERCLIS CAN000905907  
Facility Name: A-AMERICAN ENVIRONMENTAL (AMERICAN RECOVERY INC.)  
Address: 3033 WEST MISSION ROAD ALHAMBRA CA 91803  
Tribal Indicator: Not reported  
Fed Facility: Not reported  
NAIC Code: Not reported  
SIC Code: Not reported

Program ID: FRS 110000609869  
Facility Name: A-AMERICAN ENVIRONMENTAL (AMERICAN RECOVERY INC.)  
Address: 3033 WEST MISSION ROAD ALHAMBRA CA 91803  
Tribal Indicator: No  
Fed Facility: Not reported  
NAIC Code: Not reported  
SIC Code: Not reported

Program ID: RCRAINFO CAD089446710  
Facility Name: A-AMERICAN ENVIRONMENTAL (AMERICAN RECOVERY INC.)  
Address: 3033 WEST MISSION ROAD ALHAMBRA CA 91803  
Tribal Indicator: Not reported  
Fed Facility: Not reported  
NAIC Code: Not reported  
SIC Code: Not reported

Program ID: RCRAINFO CAD980736581  
Facility Name: A-AMERICAN ENVIRONMENTAL (AMERICAN RECOVERY INC.)  
Address: 3033 WEST MISSION ROAD ALHAMBRA CA 91803  
Tribal Indicator: Not reported  
Fed Facility: Not reported  
NAIC Code: Not reported  
SIC Code: Not reported

Program ID: RCRAINFO CAD980736623  
Facility Name: A-AMERICAN ENVIRONMENTAL (AMERICAN RECOVERY INC.)  
Address: 3033 WEST MISSION ROAD ALHAMBRA CA 91803  
Tribal Indicator: Not reported  
Fed Facility: Not reported  
NAIC Code: Not reported  
SIC Code: Not reported

Program ID: CERCLIS CAN000905907  
Facility Name: A-AMERICAN ENVIRONMENTAL (AMERICAN RECOVERY INC.)  
Address: 3033 WEST MISSION ROAD ALHAMBRA CA 91803  
Tribal Indicator: Not reported  
Fed Facility: Not reported  
NAIC Code: Not reported  
SIC Code: Not reported

Program ID: FRS 110000609869  
Facility Name: A-AMERICAN ENVIRONMENTAL (AMERICAN RECOVERY INC.)  
Address: 3033 WEST MISSION ROAD ALHAMBRA CA 91803  
Tribal Indicator: No  
Fed Facility: Not reported

MAP FINDINGS  
FOCUS MAP 14

Map ID	Site	Database(s)	EPA ID Number
--------	------	-------------	---------------

**SOLVENT RECOVERY SYSTEMS INC (Continued)**

**1011506789**

NAIC Code: Not reported  
SIC Code: Not reported

Program ID: RCRAINFO CAD089446710  
Facility Name: A-AMERICAN ENVIRONMENTAL (AMERICAN RECOVERY INC.)  
Address: 3033 WEST MISSION ROAD ALHAMBRA CA 91803  
Tribal Indicator: Not reported  
Fed Facility: Not reported  
NAIC Code: Not reported  
SIC Code: Not reported

Program ID: RCRAINFO CAD980736581  
Facility Name: A-AMERICAN ENVIRONMENTAL (AMERICAN RECOVERY INC.)  
Address: 3033 WEST MISSION ROAD ALHAMBRA CA 91803  
Tribal Indicator: Not reported  
Fed Facility: Not reported  
NAIC Code: Not reported  
SIC Code: Not reported

Program ID: RCRAINFO CAD980736623  
Facility Name: A-AMERICAN ENVIRONMENTAL (AMERICAN RECOVERY INC.)  
Address: 3033 WEST MISSION ROAD ALHAMBRA CA 91803  
Tribal Indicator: Not reported  
Fed Facility: Not reported  
NAIC Code: Not reported  
SIC Code: Not reported

**537 A-AMERICAN ENVIRONMENTAL  
3033 WEST MISSION ROAD  
ALHAMBRA, CA 91803**

**ICIS 1011515836  
N/A**

ICIS:  
Enforcement Action ID: 09-2005-0203  
FRS ID: 110000609869  
Program ID: CERCLIS CAN000905907  
Action Name: A-AMERICAN ENVIRONMENTAL  
Facility Name: A-AMERICAN ENVIRONMENTAL  
Facility Address: 3033 WEST MISSION ROAD  
ALHAMBRA, California 91803  
Enforcement Action Type: CERCLA 122h Agrmt For Cost Recovery  
Facility County: Not reported  
EPA Region #: 9

Enforcement Action ID: 09-2004-0356  
FRS ID: 110000609869  
Program ID: CERCLIS CAN000905907  
Action Name: A-AMERICAN ENVIRONMENTAL  
Facility Name: A-AMERICAN ENVIRONMENTAL  
Facility Address: 3033 WEST MISSION ROAD  
ALHAMBRA, California 91803  
Enforcement Action Type: CERCLA 122h Agrmt For Cost Recovery  
Facility County: Not reported  
EPA Region #: 9

Enforcement Action ID: 09-2002-0069  
FRS ID: 110000609869  
Program ID: CERCLIS CAN000905907  
Action Name: A-AMERICAN ENVIRONMENTAL

MAP FINDINGS  
FOCUS MAP 14

Map ID	Site	Database(s)	EPA ID Number
--------	------	-------------	---------------

**A-AMERICAN ENVIRONMENTAL (Continued)**

**1011515836**

Facility Name: A-AMERICAN ENVIRONMENTAL  
 Facility Address: 3033 WEST MISSION ROAD  
 ALHAMBRA, California 91803  
 Enforcement Action Type: CERCLA 106 AO For Resp Action/Imm Haz  
 Facility County: Not reported  
 EPA Region #: 9

Program ID: CERCLIS CAN000905907  
 Facility Name: A-AMERICAN ENVIRONMENTAL (AMERICAN RECOVERY INC.)  
 Address: 3033 WEST MISSION ROAD ALHAMBRA CA 91803  
 Tribal Indicator: Not reported  
 Fed Facility: Not reported  
 NAIC Code: Not reported  
 SIC Code: Not reported

Program ID: FRS 110000609869  
 Facility Name: A-AMERICAN ENVIRONMENTAL (AMERICAN RECOVERY INC.)  
 Address: 3033 WEST MISSION ROAD ALHAMBRA CA 91803  
 Tribal Indicator: No  
 Fed Facility: Not reported  
 NAIC Code: Not reported  
 SIC Code: Not reported

Program ID: RCRAINFO CAD089446710  
 Facility Name: A-AMERICAN ENVIRONMENTAL (AMERICAN RECOVERY INC.)  
 Address: 3033 WEST MISSION ROAD ALHAMBRA CA 91803  
 Tribal Indicator: Not reported  
 Fed Facility: Not reported  
 NAIC Code: Not reported  
 SIC Code: Not reported

Program ID: RCRAINFO CAD980736581  
 Facility Name: A-AMERICAN ENVIRONMENTAL (AMERICAN RECOVERY INC.)  
 Address: 3033 WEST MISSION ROAD ALHAMBRA CA 91803  
 Tribal Indicator: Not reported  
 Fed Facility: Not reported  
 NAIC Code: Not reported  
 SIC Code: Not reported

Program ID: RCRAINFO CAD980736623  
 Facility Name: A-AMERICAN ENVIRONMENTAL (AMERICAN RECOVERY INC.)  
 Address: 3033 WEST MISSION ROAD ALHAMBRA CA 91803  
 Tribal Indicator: Not reported  
 Fed Facility: Not reported  
 NAIC Code: Not reported  
 SIC Code: Not reported

Program ID: CERCLIS CAN000905907  
 Facility Name: A-AMERICAN ENVIRONMENTAL (AMERICAN RECOVERY INC.)  
 Address: 3033 WEST MISSION ROAD ALHAMBRA CA 91803  
 Tribal Indicator: Not reported  
 Fed Facility: Not reported  
 NAIC Code: Not reported  
 SIC Code: Not reported

Program ID: FRS 110000609869

MAP FINDINGS  
FOCUS MAP 14

Map ID Site Database(s) EPA ID Number

**A-AMERICAN ENVIRONMENTAL (Continued)**

**1011515836**

Facility Name: A-AMERICAN ENVIRONMENTAL (AMERICAN RECOVERY INC.)  
Address: 3033 WEST MISSION ROAD ALHAMBRA CA 91803  
Tribal Indicator: No  
Fed Facility: Not reported  
NAIC Code: Not reported  
SIC Code: Not reported

Program ID: RCRAINFO CAD089446710  
Facility Name: A-AMERICAN ENVIRONMENTAL (AMERICAN RECOVERY INC.)  
Address: 3033 WEST MISSION ROAD ALHAMBRA CA 91803  
Tribal Indicator: Not reported  
Fed Facility: Not reported  
NAIC Code: Not reported  
SIC Code: Not reported

Program ID: RCRAINFO CAD980736581  
Facility Name: A-AMERICAN ENVIRONMENTAL (AMERICAN RECOVERY INC.)  
Address: 3033 WEST MISSION ROAD ALHAMBRA CA 91803  
Tribal Indicator: Not reported  
Fed Facility: Not reported  
NAIC Code: Not reported  
SIC Code: Not reported

Program ID: RCRAINFO CAD980736623  
Facility Name: A-AMERICAN ENVIRONMENTAL (AMERICAN RECOVERY INC.)  
Address: 3033 WEST MISSION ROAD ALHAMBRA CA 91803  
Tribal Indicator: Not reported  
Fed Facility: Not reported  
NAIC Code: Not reported  
SIC Code: Not reported

Program ID: CERCLIS CAN000905907  
Facility Name: A-AMERICAN ENVIRONMENTAL (AMERICAN RECOVERY INC.)  
Address: 3033 WEST MISSION ROAD ALHAMBRA CA 91803  
Tribal Indicator: Not reported  
Fed Facility: Not reported  
NAIC Code: Not reported  
SIC Code: Not reported

Program ID: FRS 110000609869  
Facility Name: A-AMERICAN ENVIRONMENTAL (AMERICAN RECOVERY INC.)  
Address: 3033 WEST MISSION ROAD ALHAMBRA CA 91803  
Tribal Indicator: No  
Fed Facility: Not reported  
NAIC Code: Not reported  
SIC Code: Not reported

Program ID: RCRAINFO CAD089446710  
Facility Name: A-AMERICAN ENVIRONMENTAL (AMERICAN RECOVERY INC.)  
Address: 3033 WEST MISSION ROAD ALHAMBRA CA 91803  
Tribal Indicator: Not reported  
Fed Facility: Not reported  
NAIC Code: Not reported  
SIC Code: Not reported

Program ID: RCRAINFO CAD980736581  
Facility Name: A-AMERICAN ENVIRONMENTAL (AMERICAN RECOVERY INC.)



MAP FINDINGS  
FOCUS MAP 14

Map ID	Site	Database(s)	EPA ID Number
--------	------	-------------	---------------

**A-AMERICAN ENVIRONMENTAL (Continued)**

**1011515836**

Address: 3033 WEST MISSION ROAD ALHAMBRA CA 91803  
 Tribal Indicator: Not reported  
 Fed Facility: Not reported  
 NAIC Code: Not reported  
 SIC Code: Not reported

Program ID: RCRAINFO CAD980736623  
 Facility Name: A-AMERICAN ENVIRONMENTAL (AMERICAN RECOVERY INC.)  
 Address: 3033 WEST MISSION ROAD ALHAMBRA CA 91803  
 Tribal Indicator: Not reported  
 Fed Facility: Not reported  
 NAIC Code: Not reported  
 SIC Code: Not reported

537

**A-AMERICAN ENVIRONMENTAL (AMERICAN RECOVERY INC.)  
 3033 WEST MISSION ROAD  
 ALHAMBRA, CA 91803**

**ICIS 1011506788  
 N/A**

ICIS:

Enforcement Action ID: 09-2005-0203  
 FRS ID: 110000609869  
 Program ID: FRS 110000609869  
 Action Name: A-AMERICAN ENVIRONMENTAL  
 Facility Name: A-AMERICAN ENVIRONMENTAL (AMERICAN RECOVERY INC.)  
 Facility Address: 3033 WEST MISSION ROAD  
 ALHAMBRA, California 91803  
 Enforcement Action Type: CERCLA 122h Agrmt For Cost Recovery  
 Facility County: LOS ANGELES  
 EPA Region #: 9

Enforcement Action ID: 09-2004-0356  
 FRS ID: 110000609869  
 Program ID: FRS 110000609869  
 Action Name: A-AMERICAN ENVIRONMENTAL  
 Facility Name: A-AMERICAN ENVIRONMENTAL (AMERICAN RECOVERY INC.)  
 Facility Address: 3033 WEST MISSION ROAD  
 ALHAMBRA, California 91803  
 Enforcement Action Type: CERCLA 122h Agrmt For Cost Recovery  
 Facility County: LOS ANGELES  
 EPA Region #: 9

Enforcement Action ID: 09-2002-0069  
 FRS ID: 110000609869  
 Program ID: FRS 110000609869  
 Action Name: A-AMERICAN ENVIRONMENTAL  
 Facility Name: A-AMERICAN ENVIRONMENTAL (AMERICAN RECOVERY INC.)  
 Facility Address: 3033 WEST MISSION ROAD  
 ALHAMBRA, California 91803  
 Enforcement Action Type: CERCLA 106 AO For Resp Action/Imm Haz  
 Facility County: LOS ANGELES  
 EPA Region #: 9

Program ID: CERCLIS CAN000905907  
 Facility Name: A-AMERICAN ENVIRONMENTAL (AMERICAN RECOVERY INC.)  
 Address: 3033 WEST MISSION ROAD ALHAMBRA CA 91803  
 Tribal Indicator: Not reported  
 Fed Facility: Not reported

MAP FINDINGS  
FOCUS MAP 14

Map ID	Site	Database(s)	EPA ID Number
--------	------	-------------	---------------

**A-AMERICAN ENVIRONMENTAL (AMERICAN RECOVERY INC.) (Continued)**

**1011506788**

NAIC Code: Not reported  
SIC Code: Not reported

Program ID: FRS 110000609869  
Facility Name: A-AMERICAN ENVIRONMENTAL (AMERICAN RECOVERY INC.)  
Address: 3033 WEST MISSION ROAD ALHAMBRA CA 91803  
Tribal Indicator: No  
Fed Facility: Not reported  
NAIC Code: Not reported  
SIC Code: Not reported

Program ID: RCRAINFO CAD089446710  
Facility Name: A-AMERICAN ENVIRONMENTAL (AMERICAN RECOVERY INC.)  
Address: 3033 WEST MISSION ROAD ALHAMBRA CA 91803  
Tribal Indicator: Not reported  
Fed Facility: Not reported  
NAIC Code: Not reported  
SIC Code: Not reported

Program ID: RCRAINFO CAD980736581  
Facility Name: A-AMERICAN ENVIRONMENTAL (AMERICAN RECOVERY INC.)  
Address: 3033 WEST MISSION ROAD ALHAMBRA CA 91803  
Tribal Indicator: Not reported  
Fed Facility: Not reported  
NAIC Code: Not reported  
SIC Code: Not reported

Program ID: RCRAINFO CAD980736623  
Facility Name: A-AMERICAN ENVIRONMENTAL (AMERICAN RECOVERY INC.)  
Address: 3033 WEST MISSION ROAD ALHAMBRA CA 91803  
Tribal Indicator: Not reported  
Fed Facility: Not reported  
NAIC Code: Not reported  
SIC Code: Not reported

Program ID: CERCLIS CAN000905907  
Facility Name: A-AMERICAN ENVIRONMENTAL (AMERICAN RECOVERY INC.)  
Address: 3033 WEST MISSION ROAD ALHAMBRA CA 91803  
Tribal Indicator: Not reported  
Fed Facility: Not reported  
NAIC Code: Not reported  
SIC Code: Not reported

Program ID: FRS 110000609869  
Facility Name: A-AMERICAN ENVIRONMENTAL (AMERICAN RECOVERY INC.)  
Address: 3033 WEST MISSION ROAD ALHAMBRA CA 91803  
Tribal Indicator: No  
Fed Facility: Not reported  
NAIC Code: Not reported  
SIC Code: Not reported

Program ID: RCRAINFO CAD089446710  
Facility Name: A-AMERICAN ENVIRONMENTAL (AMERICAN RECOVERY INC.)  
Address: 3033 WEST MISSION ROAD ALHAMBRA CA 91803  
Tribal Indicator: Not reported  
Fed Facility: Not reported  
NAIC Code: Not reported

MAP FINDINGS  
FOCUS MAP 14

Map ID	Site	Database(s)	EPA ID Number
--------	------	-------------	---------------

**A-AMERICAN ENVIRONMENTAL (AMERICAN RECOVERY INC.) (Continued)**

**1011506788**

SIC Code:	Not reported
Program ID:	RCRAINFO CAD980736581
Facility Name:	A-AMERICAN ENVIRONMENTAL (AMERICAN RECOVERY INC.)
Address:	3033 WEST MISSION ROAD ALHAMBRA CA 91803
Tribal Indicator:	Not reported
Fed Facility:	Not reported
NAIC Code:	Not reported
SIC Code:	Not reported
Program ID:	RCRAINFO CAD980736623
Facility Name:	A-AMERICAN ENVIRONMENTAL (AMERICAN RECOVERY INC.)
Address:	3033 WEST MISSION ROAD ALHAMBRA CA 91803
Tribal Indicator:	Not reported
Fed Facility:	Not reported
NAIC Code:	Not reported
SIC Code:	Not reported
Program ID:	CERCLIS CAN000905907
Facility Name:	A-AMERICAN ENVIRONMENTAL (AMERICAN RECOVERY INC.)
Address:	3033 WEST MISSION ROAD ALHAMBRA CA 91803
Tribal Indicator:	Not reported
Fed Facility:	Not reported
NAIC Code:	Not reported
SIC Code:	Not reported
Program ID:	FRS 110000609869
Facility Name:	A-AMERICAN ENVIRONMENTAL (AMERICAN RECOVERY INC.)
Address:	3033 WEST MISSION ROAD ALHAMBRA CA 91803
Tribal Indicator:	No
Fed Facility:	Not reported
NAIC Code:	Not reported
SIC Code:	Not reported
Program ID:	RCRAINFO CAD089446710
Facility Name:	A-AMERICAN ENVIRONMENTAL (AMERICAN RECOVERY INC.)
Address:	3033 WEST MISSION ROAD ALHAMBRA CA 91803
Tribal Indicator:	Not reported
Fed Facility:	Not reported
NAIC Code:	Not reported
SIC Code:	Not reported
Program ID:	RCRAINFO CAD980736581
Facility Name:	A-AMERICAN ENVIRONMENTAL (AMERICAN RECOVERY INC.)
Address:	3033 WEST MISSION ROAD ALHAMBRA CA 91803
Tribal Indicator:	Not reported
Fed Facility:	Not reported
NAIC Code:	Not reported
SIC Code:	Not reported
Program ID:	RCRAINFO CAD980736623
Facility Name:	A-AMERICAN ENVIRONMENTAL (AMERICAN RECOVERY INC.)
Address:	3033 WEST MISSION ROAD ALHAMBRA CA 91803
Tribal Indicator:	Not reported
Fed Facility:	Not reported
NAIC Code:	Not reported
SIC Code:	Not reported

MAP FINDINGS  
FOCUS MAP 14

Map ID	Site	Database(s)	EPA ID Number
537	<b>ALL WASTE DSPL INC 3033 WEST MISSION ROAD ALHAMBRA, CA 91803</b>	ICIS	1011564622 N/A
	ICIS:		
	Enforcement Action ID:	09-2005-0203	
	FRS ID:	110000609869	
	Program ID:	RCRAINFO CAD980736623	
	Action Name:	A-AMERICAN ENVIRONMENTAL	
	Facility Name:	ALL WASTE DSPL INC	
	Facility Address:	3033 WEST MISSION ROAD ALHAMBRA, California 91803	
	Enforcement Action Type:	CERCLA 122h Agrmt For Cost Recovery	
	Facility County:	Not reported	
	EPA Region #:	9	
	Enforcement Action ID:	09-2004-0356	
	FRS ID:	110000609869	
	Program ID:	RCRAINFO CAD980736623	
	Action Name:	A-AMERICAN ENVIRONMENTAL	
	Facility Name:	ALL WASTE DSPL INC	
	Facility Address:	3033 WEST MISSION ROAD ALHAMBRA, California 91803	
	Enforcement Action Type:	CERCLA 122h Agrmt For Cost Recovery	
	Facility County:	Not reported	
	EPA Region #:	9	
	Enforcement Action ID:	09-2002-0069	
	FRS ID:	110000609869	
	Program ID:	RCRAINFO CAD980736623	
	Action Name:	A-AMERICAN ENVIRONMENTAL	
	Facility Name:	ALL WASTE DSPL INC	
	Facility Address:	3033 WEST MISSION ROAD ALHAMBRA, California 91803	
	Enforcement Action Type:	CERCLA 106 AO For Resp Action/Imm Haz	
	Facility County:	Not reported	
	EPA Region #:	9	
	Program ID:	CERCLIS CAN000905907	
	Facility Name:	A-AMERICAN ENVIRONMENTAL (AMERICAN RECOVERY INC.)	
	Address:	3033 WEST MISSION ROAD ALHAMBRA CA 91803	
	Tribal Indicator:	Not reported	
	Fed Facility:	Not reported	
	NAIC Code:	Not reported	
	SIC Code:	Not reported	
	Program ID:	FRS 110000609869	
	Facility Name:	A-AMERICAN ENVIRONMENTAL (AMERICAN RECOVERY INC.)	
	Address:	3033 WEST MISSION ROAD ALHAMBRA CA 91803	
	Tribal Indicator:	No	
	Fed Facility:	Not reported	
	NAIC Code:	Not reported	
	SIC Code:	Not reported	
	Program ID:	RCRAINFO CAD089446710	
	Facility Name:	A-AMERICAN ENVIRONMENTAL (AMERICAN RECOVERY INC.)	
	Address:	3033 WEST MISSION ROAD ALHAMBRA CA 91803	
	Tribal Indicator:	Not reported	

MAP FINDINGS  
FOCUS MAP 14

Map ID	Site	Database(s)	EPA ID Number
--------	------	-------------	---------------

**ALL WASTE DSPL INC (Continued)**

**1011564622**

Fed Facility: Not reported  
NAIC Code: Not reported  
SIC Code: Not reported

Program ID: RCRAINFO CAD980736581  
Facility Name: A-AMERICAN ENVIRONMENTAL (AMERICAN RECOVERY INC.)  
Address: 3033 WEST MISSION ROAD ALHAMBRA CA 91803  
Tribal Indicator: Not reported  
Fed Facility: Not reported  
NAIC Code: Not reported  
SIC Code: Not reported

Program ID: RCRAINFO CAD980736623  
Facility Name: A-AMERICAN ENVIRONMENTAL (AMERICAN RECOVERY INC.)  
Address: 3033 WEST MISSION ROAD ALHAMBRA CA 91803  
Tribal Indicator: Not reported  
Fed Facility: Not reported  
NAIC Code: Not reported  
SIC Code: Not reported

Program ID: CERCLIS CAN000905907  
Facility Name: A-AMERICAN ENVIRONMENTAL (AMERICAN RECOVERY INC.)  
Address: 3033 WEST MISSION ROAD ALHAMBRA CA 91803  
Tribal Indicator: Not reported  
Fed Facility: Not reported  
NAIC Code: Not reported  
SIC Code: Not reported

Program ID: FRS 110000609869  
Facility Name: A-AMERICAN ENVIRONMENTAL (AMERICAN RECOVERY INC.)  
Address: 3033 WEST MISSION ROAD ALHAMBRA CA 91803  
Tribal Indicator: No  
Fed Facility: Not reported  
NAIC Code: Not reported  
SIC Code: Not reported

Program ID: RCRAINFO CAD089446710  
Facility Name: A-AMERICAN ENVIRONMENTAL (AMERICAN RECOVERY INC.)  
Address: 3033 WEST MISSION ROAD ALHAMBRA CA 91803  
Tribal Indicator: Not reported  
Fed Facility: Not reported  
NAIC Code: Not reported  
SIC Code: Not reported

Program ID: RCRAINFO CAD980736581  
Facility Name: A-AMERICAN ENVIRONMENTAL (AMERICAN RECOVERY INC.)  
Address: 3033 WEST MISSION ROAD ALHAMBRA CA 91803  
Tribal Indicator: Not reported  
Fed Facility: Not reported  
NAIC Code: Not reported  
SIC Code: Not reported

Program ID: RCRAINFO CAD980736623  
Facility Name: A-AMERICAN ENVIRONMENTAL (AMERICAN RECOVERY INC.)  
Address: 3033 WEST MISSION ROAD ALHAMBRA CA 91803  
Tribal Indicator: Not reported  
Fed Facility: Not reported

MAP FINDINGS  
FOCUS MAP 14

Map ID	Site	Database(s)	EPA ID Number
--------	------	-------------	---------------

**ALL WASTE DSPL INC (Continued)**

**1011564622**

NAIC Code: Not reported  
SIC Code: Not reported

Program ID: CERCLIS CAN000905907  
Facility Name: A-AMERICAN ENVIRONMENTAL (AMERICAN RECOVERY INC.)  
Address: 3033 WEST MISSION ROAD ALHAMBRA CA 91803  
Tribal Indicator: Not reported  
Fed Facility: Not reported  
NAIC Code: Not reported  
SIC Code: Not reported

Program ID: FRS 110000609869  
Facility Name: A-AMERICAN ENVIRONMENTAL (AMERICAN RECOVERY INC.)  
Address: 3033 WEST MISSION ROAD ALHAMBRA CA 91803  
Tribal Indicator: No  
Fed Facility: Not reported  
NAIC Code: Not reported  
SIC Code: Not reported

Program ID: RCRAINFO CAD089446710  
Facility Name: A-AMERICAN ENVIRONMENTAL (AMERICAN RECOVERY INC.)  
Address: 3033 WEST MISSION ROAD ALHAMBRA CA 91803  
Tribal Indicator: Not reported  
Fed Facility: Not reported  
NAIC Code: Not reported  
SIC Code: Not reported

Program ID: RCRAINFO CAD980736581  
Facility Name: A-AMERICAN ENVIRONMENTAL (AMERICAN RECOVERY INC.)  
Address: 3033 WEST MISSION ROAD ALHAMBRA CA 91803  
Tribal Indicator: Not reported  
Fed Facility: Not reported  
NAIC Code: Not reported  
SIC Code: Not reported

Program ID: RCRAINFO CAD980736623  
Facility Name: A-AMERICAN ENVIRONMENTAL (AMERICAN RECOVERY INC.)  
Address: 3033 WEST MISSION ROAD ALHAMBRA CA 91803  
Tribal Indicator: Not reported  
Fed Facility: Not reported  
NAIC Code: Not reported  
SIC Code: Not reported

**537 A AMERICAN ENVIRONMENTAL L L C  
3033 WEST MISSION ROAD  
ALHAMBRA, CA 91803**

**ICIS 1011588725  
N/A**

ICIS:  
Enforcement Action ID: 09-2005-0203  
FRS ID: 110000609869  
Program ID: RCRAINFO CAD089446710  
Action Name: A-AMERICAN ENVIRONMENTAL  
Facility Name: A AMERICAN ENVIRONMENTAL L L C  
Facility Address: 3033 WEST MISSION ROAD  
ALHAMBRA, California 91803  
Enforcement Action Type: CERCLA 122h Agrmt For Cost Recovery  
Facility County: Not reported  
EPA Region #: 9

MAP FINDINGS  
FOCUS MAP 14

Map ID	Site	Database(s)	EPA ID Number
--------	------	-------------	---------------

**A AMERICAN ENVIRONMENTAL L L C (Continued)**

**1011588725**

Enforcement Action ID: 09-2004-0356  
 FRS ID: 110000609869  
 Program ID: RCRAINFO CAD089446710  
 Action Name: A-AMERICAN ENVIRONMENTAL  
 Facility Name: A AMERICAN ENVIRONMENTAL L L C  
 Facility Address: 3033 WEST MISSION ROAD  
 ALHAMBRA, California 91803  
 Enforcement Action Type: CERCLA 122h Agrmt For Cost Recovery  
 Facility County: Not reported  
 EPA Region #: 9

Enforcement Action ID: 09-2002-0069  
 FRS ID: 110000609869  
 Program ID: RCRAINFO CAD089446710  
 Action Name: A-AMERICAN ENVIRONMENTAL  
 Facility Name: A AMERICAN ENVIRONMENTAL L L C  
 Facility Address: 3033 WEST MISSION ROAD  
 ALHAMBRA, California 91803  
 Enforcement Action Type: CERCLA 106 AO For Resp Action/Imm Haz  
 Facility County: Not reported  
 EPA Region #: 9

Program ID: CERCLIS CAN000905907  
 Facility Name: A-AMERICAN ENVIRONMENTAL (AMERICAN RECOVERY INC.)  
 Address: 3033 WEST MISSION ROAD ALHAMBRA CA 91803  
 Tribal Indicator: Not reported  
 Fed Facility: Not reported  
 NAIC Code: Not reported  
 SIC Code: Not reported

Program ID: FRS 110000609869  
 Facility Name: A-AMERICAN ENVIRONMENTAL (AMERICAN RECOVERY INC.)  
 Address: 3033 WEST MISSION ROAD ALHAMBRA CA 91803  
 Tribal Indicator: No  
 Fed Facility: Not reported  
 NAIC Code: Not reported  
 SIC Code: Not reported

Program ID: RCRAINFO CAD089446710  
 Facility Name: A-AMERICAN ENVIRONMENTAL (AMERICAN RECOVERY INC.)  
 Address: 3033 WEST MISSION ROAD ALHAMBRA CA 91803  
 Tribal Indicator: Not reported  
 Fed Facility: Not reported  
 NAIC Code: Not reported  
 SIC Code: Not reported

Program ID: RCRAINFO CAD980736581  
 Facility Name: A-AMERICAN ENVIRONMENTAL (AMERICAN RECOVERY INC.)  
 Address: 3033 WEST MISSION ROAD ALHAMBRA CA 91803  
 Tribal Indicator: Not reported  
 Fed Facility: Not reported  
 NAIC Code: Not reported  
 SIC Code: Not reported

Program ID: RCRAINFO CAD980736623  
 Facility Name: A-AMERICAN ENVIRONMENTAL (AMERICAN RECOVERY INC.)

MAP FINDINGS  
FOCUS MAP 14

Map ID	Site	Database(s)	EPA ID Number
	<b>A AMERICAN ENVIRONMENTAL L L C (Continued)</b>		<b>1011588725</b>
	Address: 3033 WEST MISSION ROAD ALHAMBRA CA 91803		
	Tribal Indicator: Not reported		
	Fed Facility: Not reported		
	NAIC Code: Not reported		
	SIC Code: Not reported		
	Program ID: CERCLIS CAN000905907		
	Facility Name: A-AMERICAN ENVIRONMENTAL (AMERICAN RECOVERY INC.)		
	Address: 3033 WEST MISSION ROAD ALHAMBRA CA 91803		
	Tribal Indicator: Not reported		
	Fed Facility: Not reported		
	NAIC Code: Not reported		
	SIC Code: Not reported		
	Program ID: FRS 110000609869		
	Facility Name: A-AMERICAN ENVIRONMENTAL (AMERICAN RECOVERY INC.)		
	Address: 3033 WEST MISSION ROAD ALHAMBRA CA 91803		
	Tribal Indicator: No		
	Fed Facility: Not reported		
	NAIC Code: Not reported		
	SIC Code: Not reported		
	Program ID: RCRAINFO CAD089446710		
	Facility Name: A-AMERICAN ENVIRONMENTAL (AMERICAN RECOVERY INC.)		
	Address: 3033 WEST MISSION ROAD ALHAMBRA CA 91803		
	Tribal Indicator: Not reported		
	Fed Facility: Not reported		
	NAIC Code: Not reported		
	SIC Code: Not reported		
	Program ID: RCRAINFO CAD980736581		
	Facility Name: A-AMERICAN ENVIRONMENTAL (AMERICAN RECOVERY INC.)		
	Address: 3033 WEST MISSION ROAD ALHAMBRA CA 91803		
	Tribal Indicator: Not reported		
	Fed Facility: Not reported		
	NAIC Code: Not reported		
	SIC Code: Not reported		
	Program ID: RCRAINFO CAD980736623		
	Facility Name: A-AMERICAN ENVIRONMENTAL (AMERICAN RECOVERY INC.)		
	Address: 3033 WEST MISSION ROAD ALHAMBRA CA 91803		
	Tribal Indicator: Not reported		
	Fed Facility: Not reported		
	NAIC Code: Not reported		
	SIC Code: Not reported		
	Program ID: CERCLIS CAN000905907		
	Facility Name: A-AMERICAN ENVIRONMENTAL (AMERICAN RECOVERY INC.)		
	Address: 3033 WEST MISSION ROAD ALHAMBRA CA 91803		
	Tribal Indicator: Not reported		
	Fed Facility: Not reported		
	NAIC Code: Not reported		
	SIC Code: Not reported		
	Program ID: FRS 110000609869		
	Facility Name: A-AMERICAN ENVIRONMENTAL (AMERICAN RECOVERY INC.)		
	Address: 3033 WEST MISSION ROAD ALHAMBRA CA 91803		



MAP FINDINGS  
FOCUS MAP 14

Map ID      Site      Database(s)      EPA ID Number

---

**A AMERICAN ENVIRONMENTAL L L C (Continued)**

**1011588725**

Tribal Indicator:      No  
Fed Facility:      Not reported  
NAIC Code:      Not reported  
SIC Code:      Not reported

Program ID:      RCRAINFO CAD089446710  
Facility Name:      A-AMERICAN ENVIRONMENTAL (AMERICAN RECOVERY INC.)  
Address:      3033 WEST MISSION ROAD ALHAMBRA CA 91803  
Tribal Indicator:      Not reported  
Fed Facility:      Not reported  
NAIC Code:      Not reported  
SIC Code:      Not reported

Program ID:      RCRAINFO CAD980736581  
Facility Name:      A-AMERICAN ENVIRONMENTAL (AMERICAN RECOVERY INC.)  
Address:      3033 WEST MISSION ROAD ALHAMBRA CA 91803  
Tribal Indicator:      Not reported  
Fed Facility:      Not reported  
NAIC Code:      Not reported  
SIC Code:      Not reported

Program ID:      RCRAINFO CAD980736623  
Facility Name:      A-AMERICAN ENVIRONMENTAL (AMERICAN RECOVERY INC.)  
Address:      3033 WEST MISSION ROAD ALHAMBRA CA 91803  
Tribal Indicator:      Not reported  
Fed Facility:      Not reported  
NAIC Code:      Not reported  
SIC Code:      Not reported

---

**540      SECURITY FIRE PORTECTION  
3115 W MISSION RD  
ALHAMBRA, CA 91803**

**HAZNET      S108220126  
N/A**

HAZNET:

Gepaid:      CAL000253532  
Contact:      Chuck Gallant/shop foreman  
Telephone:      3232833116  
Facility Addr2:      Not reported  
Mailing Name:      Not reported  
Mailing Address:      3115 W Mission Rd  
Mailing City,St,Zip:      ALHAMBRA, CA 91803  
Gen County:      Los Angeles  
TSD EPA ID:      CAD099452708  
TSD County:      Los Angeles  
Waste Category:      Waste oil and mixed oil  
Disposal Method:      H039  
Tons:      0.41  
Facility County:      Los Angeles

Gepaid:      CAL000253532  
Contact:      Chuck Gallant/shop foreman  
Telephone:      3232833116  
Facility Addr2:      Not reported  
Mailing Name:      Not reported  
Mailing Address:      3115 W Mission Rd  
Mailing City,St,Zip:      ALHAMBRA, CA 91803  
Gen County:      Los Angeles  
TSD EPA ID:      CAD099452708

MAP FINDINGS  
FOCUS MAP 14

Map ID	Site	Database(s)	EPA ID Number
--------	------	-------------	---------------

**SECURITY FIRE PORTECTION (Continued)**

**S108220126**

TSD County: Los Angeles  
Waste Category: Waste oil and mixed oil  
Disposal Method: Not reported  
Tons: 0.45  
Facility County: Not reported

**540**

**BOB PETERSON-SECURITY FIRE  
3115 W MISSION  
ALHAMBRA, CA**

**LOS ANGELES CO. HMS  
SWEEPS UST**

**S102059163  
N/A**

LOS ANGELES CO. HMS:

Region: LA  
Facility Id: 013760-014188  
Facility Status: Removed  
Area: 3I  
Permit Number: 428947  
Permit Status: Removed  
Facility Type: T1

SWEEPS UST:

Status: A  
Comp Number: 14188  
Number: 9  
Board Of Equalization: Not reported  
Ref Date: 06-30-89  
Act Date: Not reported  
Created Date: 06-30-89  
Tank Status: Not reported  
Owner Tank Id: Not reported  
Swrcb Tank Id: Not reported  
Actv Date: Not reported  
Capacity: Not reported  
Tank Use: Not reported  
Stg: Not reported  
Content: Not reported  
Number Of Tanks: Not reported

**540**

**ONE WAY AUTO PARTS  
3117 W MISSION RD  
ALHAMBRA, CA 91803**

**RCRA-SQG  
FINDS  
HAZNET  
CA WDS**

**1000136240  
CAD982036345**

RCRA-SQG:

Date form received by agency: 09/01/1996  
Facility name: ONE WAY AUTO PARTS  
Facility address: 3117 W MISSION RD  
ALHAMBRA, CA 91803  
EPA ID: CAD982036345  
Mailing address: W MISSION RD  
ALHAMBRA, CA 91803  
Contact: Not reported  
Contact address: Not reported  
Not reported  
Contact country: Not reported  
Contact telephone: Not reported  
Contact email: Not reported

MAP FINDINGS  
FOCUS MAP 14

Map ID      Site      Database(s)      EPA ID Number

---

**ONE WAY AUTO PARTS (Continued)**

**1000136240**

EPA Region: 09  
Classification: Small Small Quantity Generator  
Description: Handler: generates more than 100 and less than 1000 kg of hazardous waste during any calendar month and accumulates less than 6000 kg of hazardous waste at any time; or generates 100 kg or less of hazardous waste during any calendar month, and accumulates more than 1000 kg of hazardous waste at any time

Owner/Operator Summary:

Owner/operator name: JIM BRAINARD  
Owner/operator address: NOT REQUIRED  
NOT REQUIRED, ME 99999  
Owner/operator country: Not reported  
Owner/operator telephone: (415) 555-1212  
Legal status: Private  
Owner/Operator Type: Owner  
Owner/Op start date: Not reported  
Owner/Op end date: Not reported

Owner/operator name: NOT REQUIRED  
Owner/operator address: NOT REQUIRED  
NOT REQUIRED, ME 99999

Owner/operator country: Not reported  
Owner/operator telephone: (415) 555-1212  
Legal status: Private  
Owner/Operator Type: Operator  
Owner/Op start date: Not reported  
Owner/Op end date: Not reported

Handler Activities Summary:

U.S. importer of hazardous waste: Unknown  
Mixed waste (haz. and radioactive): Unknown  
Recycler of hazardous waste: No  
Transporter of hazardous waste: No  
Treater, storer or disposer of HW: No  
Underground injection activity: No  
On-site burner exemption: Unknown  
Furnace exemption: Unknown  
Used oil fuel burner: No  
Used oil processor: No  
Used oil refiner: No  
Used oil fuel marketer to burner: No  
Used oil Specification marketer: No  
Used oil transfer facility: No  
Used oil transporter: No  
Off-site waste receiver: Commercial status unknown

Violation Status: No violations found

FINDS:

Other Pertinent Environmental Activity Identified at Site

Registry ID: 110002784201

RCRAInfo is a national information system that supports the Resource Conservation and Recovery Act (RCRA) program through the tracking of events and activities related to facilities that generate, transport,

MAP FINDINGS  
FOCUS MAP 14

Map ID	Site	Database(s)	EPA ID Number
--------	------	-------------	---------------

**ONE WAY AUTO PARTS (Continued)**

**1000136240**

and treat, store, or dispose of hazardous waste. RCRAInfo allows RCRA program staff to track the notification, permit, compliance, and corrective action activities required under RCRA.

HAZNET:

Gepaid: CAD982036345  
 Contact: Not reported  
 Telephone: 0000000000  
 Facility Addr2: Not reported  
 Mailing Name: Not reported  
 Mailing Address: 3117 W MISSION RD  
 Mailing City,St,Zip: ALHAMBRA, CA 918031112  
 Gen County: Los Angeles  
 TSD EPA ID: CAD099452708  
 TSD County: Los Angeles  
 Waste Category: Oil/water separation sludge  
 Disposal Method: Recycler  
 Tons: 4.5870  
 Facility County: Los Angeles

Gepaid: CAD982036345  
 Contact: Not reported  
 Telephone: 0000000000  
 Facility Addr2: Not reported  
 Mailing Name: Not reported  
 Mailing Address: 3117 W MISSION RD  
 Mailing City,St,Zip: ALHAMBRA, CA 918031112  
 Gen County: Los Angeles  
 TSD EPA ID: CAD008302903  
 TSD County: Los Angeles  
 Waste Category: Hydrocarbon solvents (benzene, hexane, Stoddard, etc.)  
 Disposal Method: Recycler  
 Tons: .3336  
 Facility County: Los Angeles

Gepaid: CAD982036345  
 Contact: Not reported  
 Telephone: 0000000000  
 Facility Addr2: Not reported  
 Mailing Name: Not reported  
 Mailing Address: 3117 W MISSION RD  
 Mailing City,St,Zip: ALHAMBRA, CA 918031112  
 Gen County: Los Angeles  
 TSD EPA ID: CAD008302903  
 TSD County: Los Angeles  
 Waste Category: Hydrocarbon solvents (benzene, hexane, Stoddard, etc.)  
 Disposal Method: Recycler  
 Tons: .2001  
 Facility County: Los Angeles

Gepaid: CAD982036345  
 Contact: Not reported  
 Telephone: 0000000000  
 Facility Addr2: Not reported  
 Mailing Name: Not reported  
 Mailing Address: 3117 W MISSION RD

MAP FINDINGS  
FOCUS MAP 14

Map ID	Site	Database(s)	EPA ID Number
--------	------	-------------	---------------

**ONE WAY AUTO PARTS (Continued)**

**1000136240**

Mailing City,St,Zip: ALHAMBRA, CA 918031112  
 Gen County: Los Angeles  
 TSD EPA ID: CAT080031628  
 TSD County: Kern  
 Waste Category: Hydrocarbon solvents (benzene, hexane, Stoddard, etc.)  
 Disposal Method: Recycler  
 Tons: .1668  
 Facility County: Los Angeles

[Click this hyperlink](#) while viewing on your computer to access  
 -1 additional CA\_HAZNET: record(s) in the EDR Site Report.

CA WDS:

Facility ID: 4 19I011245  
 Facility Type: Industrial - Facility that treats and/or disposes of liquid or semisolid wastes from any servicing, producing, manufacturing or processing operation of whatever nature, including mining, gravel washing, geothermal operations, air conditioning, ship building and repairing, oil production, storage and disposal operations, water pumping.  
 Facility Status: Active - Any facility with a continuous or seasonal discharge that is under Waste Discharge Requirements.  
 NPDES Number: CAS000001 The 1st 2 characters designate the state. The remaining 7 are assigned by the Regional Board  
 Subregion: 4  
 Facility Telephone: 6262895696  
 Facility Contact: JIM BRAINARD  
 Agency Name: CHRISTIAN AUTOMOTIVE INDUSTRY  
 Agency Address: 3117 W Mission Rd  
 Agency City,St,Zip: Alhambra 918031112  
 Agency Contact: JIM BRAINARD  
 Agency Telephone: 6262895696  
 Agency Type: Private  
 SIC Code: 0  
 SIC Code 2: Not reported  
 Primary Waste: Not reported  
 Primary Waste Type: Not reported  
 Secondary Waste: Not reported  
 Secondary Waste Type: Not reported  
 Design Flow: 0  
 Baseline Flow: 0  
 Reclamation: Not reported  
 POTW: Not reported  
 Treat To Water: Minor Threat to Water Quality. A violation of a regional board order should cause a relatively minor impairment of beneficial uses compared to a major or minor threat. Not: All nurds without a TTWQ will be considered a minor threat to water quality unless coded at a higher Level. A Zero (0) may be used to code those NURDS that are found to represent no threat to water quality.  
 Complexity: Category C - Facilities having no waste treatment systems, such as cooling water dischargers or those who must comply through best management practices, facilities with passive waste treatment and disposal systems, such as septic systems with subsurface disposal, or dischargers having waste storage systems with land disposal such as dairy waste ponds.

MAP FINDINGS  
FOCUS MAP 14

Map ID	Site	Database(s)	EPA ID Number
542	MISSION CORRUGATOR 3201 W MISSION RD ALHAMBRA, CA	HAZNET LOS ANGELES CO. HMS EMI WIP SWEEPS UST CA WDS	S100939919 N/A
	HAZNET: Gepaid: CAD980816771 Contact: BRIAN PIGGIN Telephone: 6263001219 Facility Addr2: Not reported Mailing Name: Not reported Mailing Address: 3201 W MISSION RD Mailing City,St,Zip: ALHAMBRA, CA 918031113 Gen County: Los Angeles TSD EPA ID: ARD981057870 TSD County: 99 Waste Category: Off-specification, aged, or surplus organics Disposal Method: Not reported Tons: 0.05 Facility County: Los Angeles		
	Gepaid: CAD980816771 Contact: SUNCLIPSE INC Telephone: 7145626000 Facility Addr2: Not reported Mailing Name: Not reported Mailing Address: 3201 W MISSION RD Mailing City,St,Zip: ALHAMBRA, CA 918031113 Gen County: Los Angeles TSD EPA ID: CAD982444481 TSD County: San Bernardino Waste Category: Waste oil and mixed oil Disposal Method: Transfer Station Tons: 2.0641 Facility County: Los Angeles		
	Gepaid: CAD980816771 Contact: SUNCLIPSE INC Telephone: 7145626000 Facility Addr2: Not reported Mailing Name: Not reported Mailing Address: 3201 W MISSION RD Mailing City,St,Zip: ALHAMBRA, CA 918031113 Gen County: Los Angeles TSD EPA ID: CAD982444481 TSD County: San Bernardino Waste Category: Other organic solids Disposal Method: Transfer Station Tons: 1.65 Facility County: Los Angeles		
	Gepaid: CAD980816771 Contact: SUNCLIPSE INC Telephone: 7145626000 Facility Addr2: Not reported Mailing Name: Not reported Mailing Address: 3201 W MISSION RD		

MAP FINDINGS  
FOCUS MAP 14

Map ID	Site	Database(s)	EPA ID Number
--------	------	-------------	---------------

**MISSION CORRUGATOR (Continued)**

**S100939919**

Mailing City,St,Zip: ALHAMBRA, CA 918031113  
 Gen County: Los Angeles  
 TSD EPA ID: CAT000613893  
 TSD County: Los Angeles  
 Waste Category: Not reported  
 Disposal Method: Not reported  
 Tons: 0  
 Facility County: Los Angeles

Gepaid: CAD980816771  
 Contact: SUNCLIPSE INC  
 Telephone: 7145626000  
 Facility Addr2: Not reported  
 Mailing Name: Not reported  
 Mailing Address: 3201 W MISSION RD  
 Mailing City,St,Zip: ALHAMBRA, CA 918031113  
 Gen County: Los Angeles  
 TSD EPA ID: CAT000613893  
 TSD County: Los Angeles  
 Waste Category: Aqueous solution with less than 10% total organic residues  
 Disposal Method: Transfer Station  
 Tons: 1.159  
 Facility County: Los Angeles

[Click this hyperlink](#) while viewing on your computer to access 65 additional CA\_HAZNET: record(s) in the EDR Site Report.

**LOS ANGELES CO. HMS:**

Region: LA  
 Facility Id: 009930-009777  
 Facility Status: Removed  
 Area: 3I  
 Permit Number: 00001073T  
 Permit Status: Removed  
 Facility Type: T0

**EMI:**

Year: 1987  
 County Code: 19  
 Air Basin: SC  
 Facility ID: 48641  
 Air District Name: SC  
 SIC Code: 2621  
 Air District Name: SOUTH COAST AQMD  
 Community Health Air Pollution Info System: Not reported  
 Consolidated Emission Reporting Rule: Not reported  
 Total Organic Hydrocarbon Gases Tons/Yr: 0  
 Reactive Organic Gases Tons/Yr: 0  
 Carbon Monoxide Emissions Tons/Yr: 0  
 NOX - Oxides of Nitrogen Tons/Yr: 0  
 SOX - Oxides of Sulphur Tons/Yr: 0  
 Particulate Matter Tons/Yr: 0  
 Part. Matter 10 Micrometers & Smlr Tons/Yr: 0

Year: 1990  
 County Code: 19

MAP FINDINGS  
FOCUS MAP 14

Map ID      Site      Database(s)      EPA ID Number

---

**MISSION CORRUGATOR (Continued)**

**S100939919**

Air Basin: SC  
 Facility ID: 48012  
 Air District Name: SC  
 SIC Code: 5113  
 Air District Name: SOUTH COAST AQMD  
 Community Health Air Pollution Info System: Not reported  
 Consolidated Emission Reporting Rule: Not reported  
 Total Organic Hydrocarbon Gases Tons/Yr: 0  
 Reactive Organic Gases Tons/Yr: 0  
 Carbon Monoxide Emissions Tons/Yr: 1  
 NOX - Oxides of Nitrogen Tons/Yr: 2  
 SOX - Oxides of Sulphur Tons/Yr: 0  
 Particulate Matter Tons/Yr: 1  
 Part. Matter 10 Micrometers & Smlr Tons/Yr: 1

Year: 1995  
 County Code: 19  
 Air Basin: SC  
 Facility ID: 48012  
 Air District Name: SC  
 SIC Code: 2653  
 Air District Name: SOUTH COAST AQMD  
 Community Health Air Pollution Info System: Not reported  
 Consolidated Emission Reporting Rule: Not reported  
 Total Organic Hydrocarbon Gases Tons/Yr: 0  
 Reactive Organic Gases Tons/Yr: 0  
 Carbon Monoxide Emissions Tons/Yr: 1  
 NOX - Oxides of Nitrogen Tons/Yr: 2  
 SOX - Oxides of Sulphur Tons/Yr: 0  
 Particulate Matter Tons/Yr: 0  
 Part. Matter 10 Micrometers & Smlr Tons/Yr: 0

WIP:

Region: 4  
 File Number: 115.0060  
**File Status: Historical**  
 Staff: CCHARMLE  
 Facility Suite: Not reported

SWEEPS UST:

Status: A  
 Comp Number: 9777  
 Number: 9  
 Board Of Equalization: 44-008576  
 Ref Date: 06-30-89  
 Act Date: Not reported  
 Created Date: 06-30-89  
 Tank Status: A  
 Owner Tank Id: Not reported  
 Swrcb Tank Id: 19-000-009777-000001  
 Actv Date: 06-30-89  
 Capacity: Not reported  
 Tank Use: UNKNOWN  
 Stg: W  
 Content: Not reported  
 Number Of Tanks: 1



MAP FINDINGS  
FOCUS MAP 14

Map ID	Site	Database(s)	EPA ID Number
--------	------	-------------	---------------

**MISSION CORRUGATOR (Continued)**

**S100939919**

CA WDS:  
 Facility ID: 4 19I006344  
 Facility Type: Industrial - Facility that treats and/or disposes of liquid or semisolid wastes from any servicing, producing, manufacturing or processing operation of whatever nature, including mining, gravel washing, geothermal operations, air conditioning, ship building and repairing, oil production, storage and disposal operations, water pumping.  
 Facility Status: Active - Any facility with a continuous or seasonal discharge that is under Waste Discharge Requirements.  
 NPDES Number: CAS000001 The 1st 2 characters designate the state. The remaining 7 are assigned by the Regional Board  
 Subregion: 4  
 Facility Telephone: 6262849524  
 Facility Contact: STEVE NELSON  
 Agency Name: SUNCLIPSE  
 Agency Address: 3201 W Mission Rd  
 Agency City,St,Zip: Alhambra 918031113  
 Agency Contact: STEVE NELSON  
 Agency Telephone: 6262849524  
 Agency Type: Private  
 SIC Code: 0  
 SIC Code 2: Not reported  
 Primary Waste: Not reported  
 Primary Waste Type: Not reported  
 Secondary Waste: Not reported  
 Secondary Waste Type: Not reported  
 Design Flow: 0  
 Baseline Flow: 0  
 Reclamation: Not reported  
 POTW: Not reported  
 Treat To Water: Minor Threat to Water Quality. A violation of a regional board order should cause a relatively minor impairment of beneficial uses compared to a major or minor threat. Not: All nurds without a TTWQ will be considered a minor threat to water quality unless coded at a higher Level. A Zero (0) may be used to code those NURDS that are found to represent no threat to water quality.  
 Complexity: Category C - Facilities having no waste treatment systems, such as cooling water dischargers or those who must comply through best management practices, facilities with passive waste treatment and disposal systems, such as septic systems with subsurface disposal, or dischargers having waste storage systems with land disposal such as dairy waste ponds.

542 **MERCURY DIE/MISSION CORRUGATED**  
**3201 W. MISSION RD.**  
**ALHAMBRA, CA 91803**

**SLIC S106484971**  
**N/A**

SLIC:  
 Region: STATE  
**Facility Status: Open - Site Assessment**  
 Status Date: 1999-10-01 00:00:00  
 Global Id: SL603799192  
 Lead Agency: LOS ANGELES RWQCB (REGION 4)  
 Lead Agency Case Number: Not reported  
 Latitude: 34.078411  
 Longitude: -118.15961

MAP FINDINGS  
FOCUS MAP 14

Map ID	Site	Database(s)	EPA ID Number
--------	------	-------------	---------------

**MERCURY DIE/MISSION CORRUGATED (Continued)**

**S106484971**

Case Type: Cleanup Program Site  
Case Worker: Not reported  
Local Agency: Not reported  
RB Case Number: 115.0060  
File Location: Not reported  
Potential Media Affected: Aquifer used for drinking water supply  
Potential Contaminants of Concern: Not reported  
Site History: Not reported

542

**MERCURY DIE & CONTAINER  
3201 MISSION RD W  
ALHAMBRA, CA 91803**

**LUST S104406640  
N/A**

LUST:

Region: STATE  
Global Id: T0603704862  
Latitude: 34.0787572  
Longitude: -118.1581764  
Case Type: LUST Cleanup Site  
Status: Completed - Case Closed  
Status Date: 1997-07-14 00:00:00  
Lead Agency: LOS ANGELES COUNTY  
Case Worker: Not reported  
Local Agency: LOS ANGELES COUNTY  
RB Case Number: R-09777  
LOC Case Number: Not reported  
File Location: Not reported  
Potential Media Affect: Soil  
Potential Contaminats of Concern: Aviation  
Site History: Not reported

LUST REG 4:

Region: 4  
Regional Board: 04  
County: Los Angeles  
facid: R-09777  
Status: Case Closed  
Substance: 1  
Substance Quantity: Not reported  
Local Case No: Not reported  
Case Type: Soil  
Abatement Method Used at the Site: Not reported  
Global ID: T0603704862  
W Global ID: Not reported  
Staff: UNK  
Local Agency: 19000  
Cross Street: Not reported  
Enforcement Type: Not reported  
Date Leak Discovered: Not reported  
Date Leak First Reported: 7/14/1997  
Date Leak Record Entered: 7/6/1998  
Date Confirmation Began: Not reported  
Date Leak Stopped: Not reported  
Date Case Last Changed on Database: 7/14/1997  
Date the Case was Closed: 7/14/1997  
How Leak Discovered: Not reported  
How Leak Stopped: Not reported

MAP FINDINGS  
FOCUS MAP 14

Map ID      Site      Database(s)      EPA ID Number

**MERCURY DIE & CONTAINER (Continued)**

**S104406640**

Cause of Leak: Not reported  
 Leak Source: Not reported  
 Operator: Not reported  
 Water System: Not reported  
 Well Name: Not reported  
 Approx. Dist To Production Well (ft): 7682.6981707399428841704755514  
 Source of Cleanup Funding: Not reported  
 Preliminary Site Assessment Workplan Submitted: Not reported  
 Preliminary Site Assessment Began: Not reported  
 Pollution Characterization Began: Not reported  
 Remediation Plan Submitted: Not reported  
 Remedial Action Underway: Not reported  
 Post Remedial Action Monitoring Began: Not reported  
 Enforcement Action Date: Not reported  
 Historical Max MTBE Date: Not reported  
 Hist Max MTBE Conc in Groundwater: Not reported  
 Hist Max MTBE Conc in Soil: Not reported  
 Significant Interim Remedial Action Taken: Not reported  
 GW Qualifier: Not reported  
 Soil Qualifier: Not reported  
 Organization: Not reported  
 Owner Contact: Not reported  
 Responsible Party: MERCURY DIE & CONTAINER  
 RP Address: 3201 W MISSION RD., ALHAMBRA, CA 91803-1331  
 Program: LUST  
 Lat/Long: 34.0787572 / -1  
 Local Agency Staff: Not reported  
 Beneficial Use: Not reported  
 Priority: Not reported  
 Cleanup Fund Id: Not reported  
 Suspended: Not reported  
 Assigned Name: Not reported  
 Summary: CLOSURE APPLICATION #186679

**542      SUNCLIPSE MISSION CORRUGATREL DIVISION  
 3201 WEST MISSION AVENUE  
 ALHAMBRA, CA 91803**

**RCRA-SQG      1000411038  
 FINDS      CAD980816771  
 CERC-NFRAP**

RCRA-SQG:  
 Date form received by agency: 05/20/1991  
 Facility name: MERCURY DYE AND CONTAINER  
 Facility address: 3201 W MISSION RD  
 ALHAMBRA, CA 91803  
 EPA ID: CAD980816771  
 Contact: BRIAN PIGGIN  
 Contact address: 3201 W MISSION RD  
 ALHAMBRA, CA 91803  
 Contact country: US  
 Contact telephone: (818) 308-0691  
 Contact email: Not reported  
 EPA Region: 09  
 Classification: Small Small Quantity Generator  
 Description: Handler: generates more than 100 and less than 1000 kg of hazardous waste during any calendar month and accumulates less than 6000 kg of hazardous waste at any time; or generates 100 kg or less of hazardous waste during any calendar month, and accumulates more than 1000 kg of hazardous waste at any time

MAP FINDINGS  
FOCUS MAP 14

Map ID      Site      Database(s)      EPA ID Number

---

**SUNCLIPSE MISSION CORRUGATREL DIVISION (Continued)**

**1000411038**

Owner/Operator Summary:

Owner/operator name:      SUNCLIPSE INC  
Owner/operator address:    1610 S GREENWOOD AVE  
   MONTEBELLO, CA 90640  
Owner/operator country:    Not reported  
Owner/operator telephone:   (213) 721-2132  
Legal status:                Private  
Owner/Operator Type:       Owner  
Owner/Op start date:        Not reported  
Owner/Op end date:         Not reported

Handler Activities Summary:

U.S. importer of hazardous waste:    Unknown  
Mixed waste (haz. and radioactive):    Unknown  
Recycler of hazardous waste:          No  
Transporter of hazardous waste:        No  
Treater, storer or disposer of HW:     No  
Underground injection activity:        No  
On-site burner exemption:                Unknown  
Furnace exemption:                        Unknown  
Used oil fuel burner:                      No  
Used oil processor:                        No  
Used oil refiner:                          No  
Used oil fuel marketer to burner:        No  
Used oil Specification marketer:        No  
Used oil transfer facility:                No  
Used oil transporter:                      No  
Off-site waste receiver:                 Commercial status unknown

Violation Status:                          No violations found

FINDS:

Other Pertinent Environmental Activity Identified at Site

Registry ID:                                110002143797

TRIS (Toxics Release Inventory System) contains information from facilities on the amounts of over 300 listed toxic chemicals that these facilities release directly to air, water, land, or that are transported off-site.

The NEI (National Emissions Inventory) database contains information on stationary and mobile sources that emit criteria air pollutants and their precursors, as well as hazardous air pollutants (HAPs).

RCRAInfo is a national information system that supports the Resource Conservation and Recovery Act (RCRA) program through the tracking of events and activities related to facilities that generate, transport, and treat, store, or dispose of hazardous waste. RCRAInfo allows RCRA program staff to track the notification, permit, compliance, and corrective action activities required under RCRA.

CERC-NFRAP:

Site ID:                                      0902069  
Federal Facility:                            Not a Federal Facility

MAP FINDINGS  
FOCUS MAP 14

Map ID	Site	Database(s)	EPA ID Number
--------	------	-------------	---------------

**SUNCLIPSE MISSION CORRUGATREL DIVISION (Continued)**

**1000411038**

NPL Status: Not on the NPL  
Non NPL Status: NFRAP

CERCLIS-NFRAP Site Contact Name(s):

Contact Name: Matt Mitguard  
Contact Tel: (415) 972-3096  
Contact Title: Site Assessment Manager (SAM)

Contact Name: Nuria Muniz  
Contact Tel: (415) 972-3811  
Contact Title: Site Assessment Manager (SAM)

CERCLIS-NFRAP Site Alias Name(s):

Alias Name: ALHAMBRA PCB DUMP SITE  
Alias Address: Not reported  
CA

Site Description: Not reported

CERCLIS-NFRAP Assessment History:

Action: DISCOVERY  
Date Started: Not reported  
Date Completed: 06/01/1980  
Priority Level: Not reported

Action: PRELIMINARY ASSESSMENT  
Date Started: 12/01/1984  
Date Completed: 01/01/1985  
Priority Level: Low

Action: SITE INSPECTION  
Date Started: Not reported  
Date Completed: 10/01/1985  
Priority Level: NFRAP (No Further Remedial Action Planned)

Action: ARCHIVE SITE  
Date Started: Not reported  
Date Completed: 03/15/1989  
Priority Level: Not reported

Action: PRELIMINARY ASSESSMENT  
Date Started: Not reported  
Date Completed: 03/15/1989  
Priority Level: NFRAP (No Further Remedial Action Planned)

559

**JIFFY LUBE #1722  
1332 S FREMONT AVE  
ALHAMBRA, CA 91803**

**HAZNET S108210228  
N/A**

HAZNET:

Gepaid: CAL000157804  
Contact: GILBERT MARTINEZ  
Telephone: 8186799242  
Facility Addr2: Not reported  
Mailing Name: Not reported  
Mailing Address: 11308 DAVENPORT ST  
Mailing City,St,Zip: OMAHA, NE 681540000  
Gen County: Los Angeles

MAP FINDINGS  
FOCUS MAP 14

Map ID	Site	Database(s)	EPA ID Number
	<b>JIFFY LUBE #1722 (Continued)</b> TSD EPA ID: CAD981696420 TSD County: Los Angeles Waste Category: Waste oil and mixed oil Disposal Method: Recycler Tons: 7.08 Facility County: Not reported		<b>S108210228</b>
<b>559</b>	<b>CITY OF ALHAMBRA - PW</b> <b>1405 FREMONT</b> <b>ALHAMBRA, CA 91803</b> HAZNET: Gepaid: CAC002187017 Contact: ELIE FARAH Telephone: 9095958599 Facility Addr2: Not reported Mailing Name: Not reported Mailing Address: 111 S FIRST ST Mailing City,St,Zip: ALHAMBRA, CA 91801 Gen County: Los Angeles TSD EPA ID: CAD099452708 TSD County: Los Angeles Waste Category: Waste oil and mixed oil Disposal Method: Not reported Tons: 2.08 Facility County: Los Angeles	<b>HAZNET</b>	<b>S107139122</b> N/A
<b>574</b>	<b>FREMONT SERVICE INC</b> <b>2529 W VALLEY BLVD</b> <b>ALHAMBRA, CA 91803</b> CA FID UST: Facility ID: 19023165 Regulated By: UTNKA Regulated ID: 00029433 Cortese Code: Not reported SIC Code: Not reported Facility Phone: 8185768580 Mail To: Not reported Mailing Address: 1201 W 5TH ST Mailing Address 2: Not reported Mailing City,St,Zip: ALHAMBRA 91803 Contact: Not reported Contact Phone: Not reported DUNs Number: Not reported NPDES Number: Not reported EPA ID: Not reported Comments: Not reported Status: Active LOS ANGELES CO. HMS: Region: LA Facility Id: 010140-010009 Facility Status: Removed Area: 3I	<b>CA FID UST</b> <b>LOS ANGELES CO. HMS</b> <b>WIP</b> <b>SWEEPS UST</b>	<b>S101585393</b> N/A

MAP FINDINGS  
FOCUS MAP 14

Map ID Site Database(s) EPA ID Number

---

**FREMONT SERVICE INC (Continued)**

**S101585393**

Permit Number: 00001450T  
Permit Status: Removed  
Facility Type: T0

Region: LA  
Facility Id: 010140-023895  
Facility Status: Removed  
Area: 3I  
Permit Number: 171209  
Permit Status: Removed  
Facility Type: T1

WIP:

Region: 4  
File Number: 115.0421  
**File Status: Backlog**  
Staff: CCHARMLE  
Facility Suite: Not reported

SWEEPS UST:

Status: A  
Comp Number: 10009  
Number: 1  
Board Of Equalization: 44-001057  
Ref Date: 06-19-90  
Act Date: 06-19-90  
Created Date: 06-30-89  
Tank Status: A  
Owner Tank Id: Not reported  
Swrcb Tank Id: 19-000-010009-000001  
Actv Date: 06-30-89  
Capacity: Not reported  
Tank Use: UNKNOWN  
Stg: W  
Content: Not reported  
Number Of Tanks: 3

Status: A  
Comp Number: 10009  
Number: 1  
Board Of Equalization: 44-001057  
Ref Date: 06-19-90  
Act Date: 06-19-90  
Created Date: 06-30-89  
Tank Status: A  
Owner Tank Id: Not reported  
Swrcb Tank Id: 19-000-010009-000002  
Actv Date: 06-30-89  
Capacity: Not reported  
Tank Use: UNKNOWN  
Stg: W  
Content: Not reported  
Number Of Tanks: Not reported

Status: A  
Comp Number: 10009

MAP FINDINGS  
FOCUS MAP 14

Map ID	Site	Database(s)	EPA ID Number
--------	------	-------------	---------------

**FREMONT SERVICE INC (Continued)**

**S101585393**

Number: 1  
 Board Of Equalization: 44-001057  
 Ref Date: 06-19-90  
 Act Date: 06-19-90  
 Created Date: 06-30-89  
 Tank Status: A  
 Owner Tank Id: Not reported  
 Swrcb Tank Id: 19-000-010009-000003  
 Actv Date: 06-30-89  
 Capacity: Not reported  
 Tank Use: UNKNOWN  
 Stg: W  
 Content: Not reported  
 Number Of Tanks: Not reported

574 2529 W. VALLEY BLVD  
 2529 W. VALLEY BLVD  
 ALHAMBRA, CA 91803

ERNS 92261031  
 N/A

[Click this hyperlink](#) while viewing on your computer to access additional ERNS detail in the EDR Site Report.

574 UNION OIL CO OF CALIF  
 2529 W. VALLEY BLVD.  
 ALHAMBRA, CA 91803

SLIC S106485304  
 N/A

SLIC:  
 Region: STATE  
**Facility Status:** **Open - Site Assessment**  
 Status Date: 2001-04-01 00:00:00  
 Global Id: SL603799526  
 Lead Agency: LOS ANGELES RWQCB (REGION 4)  
 Lead Agency Case Number: Not reported  
 Latitude: 34.076856  
 Longitude: -118.149969  
 Case Type: Cleanup Program Site  
 Case Worker: Not reported  
 Local Agency: Not reported  
 RB Case Number: 115.0421  
 File Location: Not reported  
 Potential Media Affected: Aquifer used for drinking water supply  
 Potential Contaminants of Concern: Not reported  
 Site History: Not reported



MAP FINDINGS  
FOCUS MAP 14

Map ID	Site	Database(s)	EPA ID Number
--------	------	-------------	---------------

574	2529 WEST VALLEY BLVD 2529 WEST VALLEY BLVD ALHAMBRA, CA	ERNS	92262332 N/A
-----	--	------	-----------------

[Click this hyperlink](#) while viewing on your computer to access additional ERNS detail in the EDR Site Report.

574	UNION OIL SERVICE STATION 2159 2529 W VALLEY BLVD ALHAMBRA, CA 91803	HIST UST	1000166712 N/A
-----	--	----------	-------------------

HIST UST:  
 Region: STATE  
 Facility ID: 00000055743  
 Facility Type: Gas Station  
 Other Type: Not reported  
 Total Tanks: 0001  
 Contact Name: CHUNG O. KIM  
 Telephone: 0000000000  
 Owner Name: UNION OIL COMPANY OF CALIFORNI  
 Owner Address: 3701 WILSHIRE BOULEVARD - SUIT  
 Owner City,St,Zip: LOS ANGELES, CA 90010

Tank Num: 001  
 Container Num: 1  
 Year Installed: Not reported  
 Tank Capacity: 00000607  
 Tank Used for: WASTE  
 Type of Fuel: WASTE OIL  
 Tank Construction: Not reported  
 Leak Detection: None

574	SERVICE STATION 2159 2529 W VALLEY BLVD ALHAMBRA, CA 91803	HIST UST	U001570874 N/A
-----	--	----------	-------------------

HIST UST:  
 Region: STATE  
 Facility ID: 00000029433  
 Facility Type: Gas Station  
 Other Type: Not reported  
 Total Tanks: 0003  
 Contact Name: CHUNG O KIM  
 Telephone: 0000000000  
 Owner Name: UNION OIL COMPANY OF CALIFORNI  
 Owner Address: 3701 WILSHIRE BOULEVARD-SUITE  
 Owner City,St,Zip: LOS ANGELES, CA 90010

Tank Num: 001  
 Container Num: 2159-4  
 Year Installed: 1941  
 Tank Capacity: 00000550  
 Tank Used for: WASTE  
 Type of Fuel: WASTE OIL  
 Tank Construction: Not reported  
 Leak Detection: Stock Inventor, Pressure Test

MAP FINDINGS  
FOCUS MAP 14

Map ID	Site	Database(s)	EPA ID Number
--------	------	-------------	---------------

**SERVICE STATION 2159 (Continued)**

**U001570874**

Tank Num: 002  
 Container Num: 2159-1  
 Year Installed: 1967  
 Tank Capacity: 00009940  
 Tank Used for: PRODUCT  
 Type of Fuel: UNLEADED  
 Tank Construction: Not reported  
 Leak Detection: Stock Inventor, Pressure Test

Tank Num: 003  
 Container Num: 2159-2  
 Year Installed: 1967  
 Tank Capacity: 00009940  
 Tank Used for: PRODUCT  
 Type of Fuel: PREMIUM  
 Tank Construction: Not reported  
 Leak Detection: Stock Inventor, Pressure Test

574

**HILLCREST PARTNERSHIP LT  
 2529 WEST VALLEY BLVD  
 ALHAMBRA, CA 91803**

**HAZNET S103967811  
 N/A**

HAZNET:

Gepaid: CAC001063808  
 Contact: HILLCREST PARTNERSHIP  
 Telephone: 0000000000  
 Facility Addr2: Not reported  
 Mailing Name: Not reported  
 Mailing Address: 1200 WILSHIRE BLVD  
 Mailing City,St,Zip: LOS ANGELES, CA 900170000  
 Gen County: Los Angeles  
 TSD EPA ID: CAD028409019  
 TSD County: Los Angeles  
 Waste Category: Unspecified oil-containing waste  
 Disposal Method: Treatment, Tank  
 Tons: .2210  
 Facility County: Los Angeles

Gepaid: CAC001063808  
 Contact: HILLCREST PARTNERSHIP  
 Telephone: 0000000000  
 Facility Addr2: Not reported  
 Mailing Name: Not reported  
 Mailing Address: 1200 WILSHIRE BLVD  
 Mailing City,St,Zip: LOS ANGELES, CA 900170000  
 Gen County: Los Angeles  
 TSD EPA ID: CAD028409019  
 TSD County: Los Angeles  
 Waste Category: Other organic solids  
 Disposal Method: Transfer Station  
 Tons: .2000  
 Facility County: Los Angeles

MAP FINDINGS  
FOCUS MAP 14

Map ID	Site	Database(s)	EPA ID Number
574	<b>CVS PHARMACY # 9791</b> <b>2532 W VALLEY BLVD</b> <b>ALHAMBRA, CA 91803</b>  HAZNET: Gepaid: CAL000306752 Contact: JUDITH AUSMUS Telephone: 9182240440 Facility Addr2: Not reported Mailing Name: Not reported Mailing Address: 4020 STIRRUP CREEK DR STE 100 Mailing City,St,Zip: DURHAM, NC 277038998 Gen County: Los Angeles TSD EPA ID: CAD008364432 TSD County: Los Angeles Waste Category: Alkaline solution without metals (pH > 12.5) Disposal Method: Transfer Station Tons: 0.01 Facility County: Los Angeles  Gepaid: CAL000306752 Contact: KELLY JENNINGS Telephone: 9194843685 Facility Addr2: Not reported Mailing Name: Not reported Mailing Address: 4020 STIRRUP CREEK DR STE 100 Mailing City,St,Zip: DURHAM, NC 277038998 Gen County: Los Angeles TSD EPA ID: CAD008364432 TSD County: Los Angeles Waste Category: Alkaline solution without metals (pH > 12.5) Disposal Method: H141 Tons: 0.07 Facility County: Los Angeles	HAZNET	S108745940 N/A
574	<b>SAV-ON #9791</b> <b>2532 W VALLEY BLVD</b> <b>ALHAMBRA, CA 91801</b>  HAZNET: Gepaid: CAL000267426 Contact: Erica Fransen Telephone: 2083954793 Facility Addr2: Not reported Mailing Name: Not reported Mailing Address: PO Box 20 Dept 72405 Mailing City,St,Zip: BOISE, ID 83726 Gen County: Los Angeles TSD EPA ID: CAD008364432 TSD County: Los Angeles Waste Category: Alkaline solution without metals (pH > 12.5) Disposal Method: Transfer Station Tons: 0.01 Facility County: Los Angeles  Gepaid: CAL000267426 Contact: Erica Fransen Telephone: 2083954793 Facility Addr2: Not reported Mailing Name: Not reported	HAZNET	S107148702 N/A

MAP FINDINGS  
FOCUS MAP 14

Map ID	Site	Database(s)	EPA ID Number
--------	------	-------------	---------------

**SAV-ON #9791 (Continued)**

**S107148702**

Mailing Address: PO Box 20 Dept 72405  
Mailing City,St,Zip: BOISE, ID 83726  
Gen County: Los Angeles  
TSD EPA ID: CAD008364432  
TSD County: Los Angeles  
Waste Category: Alkaline solution without metals (pH > 12.5)  
Disposal Method: Transfer Station  
Tons: 0.12  
Facility County: Los Angeles

Gepaid: CAL000267426  
Contact: Erica Fransen  
Telephone: 2083954793  
Facility Addr2: Not reported  
Mailing Name: Not reported  
Mailing Address: PO Box 20 Dept 72405  
Mailing City,St,Zip: BOISE, ID 83726  
Gen County: Los Angeles  
TSD EPA ID: CAD008364432  
TSD County: Los Angeles  
Waste Category: Alkaline solution without metals (pH > 12.5)  
Disposal Method: Transfer Station  
Tons: 0.06  
Facility County: Not reported

Gepaid: CAL000267426  
Contact: Erica Fransen  
Telephone: 2083954793  
Facility Addr2: Not reported  
Mailing Name: Not reported  
Mailing Address: PO Box 20 Dept 72405  
Mailing City,St,Zip: BOISE, ID 83726  
Gen County: Los Angeles  
TSD EPA ID: CAD008364432  
TSD County: Los Angeles  
Waste Category: Alkaline solution without metals (pH > 12.5)  
Disposal Method: Transfer Station  
Tons: 0.06  
Facility County: Not reported

[Click this hyperlink](#) while viewing on your computer to access  
-1 additional CA\_HAZNET: record(s) in the EDR Site Report.

**575 ALIBERT A GAMBOA CHEVRON 92400  
2600 W VALLEY BLVD  
ALHAMBRA, CA**

**LOS ANGELES CO. HMS S109420954  
N/A**

LOS ANGELES CO. HMS:  
Region: LA  
Facility Id: 010028-009885  
Facility Status: Permit  
Area: 3I  
Permit Number: 00001214T  
Permit Status: Permit  
Facility Type: T0

MAP FINDINGS  
FOCUS MAP 14

Map ID	Site	Database(s)	EPA ID Number
575	<b>ALS CHEVRON SERVICE</b> <b>2600 WEST VALLEY BLVD</b> <b>ALHAMBRA, CA 91803</b>  HAZNET: Gepaid: CAL000066734 Contact: ALBERT GAMBOA, OWNER Telephone: 6262844061 Facility Addr2: Not reported Mailing Name: Not reported Mailing Address: 2600 W VALLEY BLVD Mailing City,St,Zip: ALHAMBRA, CA 918031813 Gen County: Los Angeles TSD EPA ID: CAD099452708 TSD County: Los Angeles Waste Category: Waste oil and mixed oil Disposal Method: H039 Tons: 0.76 Facility County: Los Angeles	HAZNET	S109422924 N/A
575	<b>CHEVRON STATION 9 2400</b> <b>2600 W VALLEY</b> <b>ALHAMBRA, CA 91803</b>  RCRA-SQG: Date form received by agency:02/16/2006 Facility name: CHEVRON 92400 Facility address: 2600 W VALLEY BLVD. ALHAMBRA, CA 91803 EPA ID: CAD983651209 Mailing address: PO BOX 6004 SAN RAMON, CA 94583 Contact: KATHY L NORRIS Contact address: Not reported Not reported Contact country: Not reported Contact telephone: (925) 842-5931 Contact email: KNORRIS@CHEVRON.COM EPA Region: 09 Classification: Small Small Quantity Generator Description: Handler: generates more than 100 and less than 1000 kg of hazardous waste during any calendar month and accumulates less than 6000 kg of hazardous waste at any time; or generates 100 kg or less of hazardous waste during any calendar month, and accumulates more than 1000 kg of hazardous waste at any time  Owner/Operator Summary: Owner/operator name: CHEVRON USA INC. Owner/operator address: Not reported Not reported Owner/operator country: US Owner/operator telephone: Not reported Legal status: Private Owner/Operator Type: Operator Owner/Op start date: 03/15/1977 Owner/Op end date: Not reported  Owner/operator name: CHEVRON PRODUCTS COMPANY Owner/operator address: P O BOX 6004	RCRA-SQG FINDS LUST	1000819152 CAD983651209

MAP FINDINGS  
FOCUS MAP 14

Map ID Site Database(s) EPA ID Number

---

**CHEVRON STATION 9 2400 (Continued)**

**1000819152**

SAN RAMON, CA 94583  
Owner/operator country: Not reported  
Owner/operator telephone: (925) 842-5931  
Legal status: Private  
Owner/Operator Type: Owner  
Owner/Op start date: Not reported  
Owner/Op end date: Not reported

Owner/operator name: CHEVRON USA INC.  
Owner/operator address: PO BOX 6004  
SAN RAMON, CA 94583  
Owner/operator country: US  
Owner/operator telephone: Not reported  
Legal status: Private  
Owner/Operator Type: Owner  
Owner/Op start date: 03/15/1977  
Owner/Op end date: Not reported

Handler Activities Summary:

U.S. importer of hazardous waste: No  
Mixed waste (haz. and radioactive): No  
Recycler of hazardous waste: No  
Transporter of hazardous waste: No  
Treater, storer or disposer of HW: No  
Underground injection activity: No  
On-site burner exemption: No  
Furnace exemption: No  
Used oil fuel burner: No  
Used oil processor: No  
User oil refiner: No  
Used oil fuel marketer to burner: No  
Used oil Specification marketer: No  
Used oil transfer facility: No  
Used oil transporter: No  
Off-site waste receiver: Commercial status unknown

Universal Waste Summary:

Waste type: Batteries  
Accumulated waste on-site: No  
Generated waste on-site: No

Waste type: Lamps  
Accumulated waste on-site: No  
Generated waste on-site: No

Waste type: Pesticides  
Accumulated waste on-site: No  
Generated waste on-site: No

Waste type: Thermostats  
Accumulated waste on-site: No  
Generated waste on-site: No

Historical Generators:

Date form received by agency: 02/16/2006  
Facility name: CHEVRON 92400

MAP FINDINGS  
FOCUS MAP 14

Map ID Site Database(s) EPA ID Number

**CHEVRON STATION 9 2400 (Continued)**

**1000819152**

Classification: Large Quantity Generator

Date form received by agency: 05/16/2002

Facility name: CHEVRON 92400

Site name: CHEVRON STATION 92400

Classification: Small Quantity Generator

**Hazardous Waste Summary:**

Waste code: D001

Waste name: IGNITABLE HAZARDOUS WASTES ARE THOSE WASTES WHICH HAVE A FLASHPOINT OF LESS THAN 140 DEGREES FAHRENHEIT AS DETERMINED BY A PENSKEY-MARTENS CLOSED CUP FLASH POINT TESTER. ANOTHER METHOD OF DETERMINING THE FLASH POINT OF A WASTE IS TO REVIEW THE MATERIAL SAFETY DATA SHEET, WHICH CAN BE OBTAINED FROM THE MANUFACTURER OR DISTRIBUTOR OF THE MATERIAL. LACQUER THINNER IS AN EXAMPLE OF A COMMONLY USED SOLVENT WHICH WOULD BE CONSIDERED AS IGNITABLE HAZARDOUS WASTE.

Waste code: D018

Waste name: BENZENE

Waste code: 134

Waste name: 134

Waste code: D001

Waste name: IGNITABLE HAZARDOUS WASTES ARE THOSE WASTES WHICH HAVE A FLASHPOINT OF LESS THAN 140 DEGREES FAHRENHEIT AS DETERMINED BY A PENSKEY-MARTENS CLOSED CUP FLASH POINT TESTER. ANOTHER METHOD OF DETERMINING THE FLASH POINT OF A WASTE IS TO REVIEW THE MATERIAL SAFETY DATA SHEET, WHICH CAN BE OBTAINED FROM THE MANUFACTURER OR DISTRIBUTOR OF THE MATERIAL. LACQUER THINNER IS AN EXAMPLE OF A COMMONLY USED SOLVENT WHICH WOULD BE CONSIDERED AS IGNITABLE HAZARDOUS WASTE.

**Biennial Reports:**

Last Biennial Reporting Year: 2005

**Annual Waste Handled:**

Waste code: D001

Waste name: IGNITABLE HAZARDOUS WASTES ARE THOSE WASTES WHICH HAVE A FLASHPOINT OF LESS THAN 140 DEGREES FAHRENHEIT AS DETERMINED BY A PENSKEY-MARTENS CLOSED CUP FLASH POINT TESTER. ANOTHER METHOD OF DETERMINING THE FLASH POINT OF A WASTE IS TO REVIEW THE MATERIAL SAFETY DATA SHEET, WHICH CAN BE OBTAINED FROM THE MANUFACTURER OR DISTRIBUTOR OF THE MATERIAL. LACQUER THINNER IS AN EXAMPLE OF A COMMONLY USED SOLVENT WHICH WOULD BE CONSIDERED AS IGNITABLE HAZARDOUS WASTE.

Amount (Lbs): 5449

Violation Status: No violations found

**FINDS:**

Other Pertinent Environmental Activity Identified at Site

Registry ID: 110002886556

California - Hazardous Waste Tracking System - Datamart

RCRAInfo is a national information system that supports the Resource

MAP FINDINGS  
FOCUS MAP 14

Map ID Site Database(s) EPA ID Number

**CHEVRON STATION 9 2400 (Continued)**

**1000819152**

Conservation and Recovery Act (RCRA) program through the tracking of events and activities related to facilities that generate, transport, and treat, store, or dispose of hazardous waste. RCRAInfo allows RCRA program staff to track the notification, permit, compliance, and corrective action activities required under RCRA.

LUST:

Region: STATE  
Global Id: T0603704874  
Latitude: 34.0766912  
Longitude: -118.1519122  
Case Type: LUST Cleanup Site  
Status: Completed - Case Closed  
Status Date: 1994-09-20 00:00:00  
Lead Agency: LOS ANGELES COUNTY  
Case Worker: Not reported  
Local Agency: LOS ANGELES COUNTY  
RB Case Number: R-09885  
LOC Case Number: Not reported  
File Location: Not reported  
Potential Media Affect: Soil  
Potential Contaminats of Concern: Diesel  
Site History: Not reported

LUST REG 4:

Region: 4  
Regional Board: 04  
County: Los Angeles  
facid: R-09885  
Status: Pollution Characterization  
Substance: Diesel  
Substance Quantity: Not reported  
Local Case No: Not reported  
Case Type: Soil  
Abatement Method Used at the Site: Not reported  
Global ID: T0603704874  
W Global ID: Not reported  
Staff: UNK  
Local Agency: 19000  
Cross Street: FREMONT  
Enforcement Type: Not reported  
Date Leak Discovered: 11/17/1987  
Date Leak First Reported: 11/18/1987  
Date Leak Record Entered: 12/17/1987  
Date Confirmation Began: Not reported  
Date Leak Stopped: 11/17/1987  
Date Case Last Changed on Database: 11/18/1987  
Date the Case was Closed: Not reported  
How Leak Discovered: Tank Test  
How Leak Stopped: Not reported  
Cause of Leak: Corrosion  
Leak Source: Tank  
Operator: GAMBOA, ALBERT  
Water System: Not reported  
Well Name: Not reported



MAP FINDINGS  
FOCUS MAP 14

Map ID Site Database(s) EPA ID Number

**CHEVRON STATION 9 2400 (Continued)**

**1000819152**

Approx. Dist To Production Well (ft): 6108.7141234074634283939943557  
 Source of Cleanup Funding: Tank  
 Preliminary Site Assessment Workplan Submitted: Not reported  
 Preliminary Site Assessment Began: Not reported  
 Pollution Characterization Began: 11/18/1987  
 Remediation Plan Submitted: Not reported  
 Remedial Action Underway: Not reported  
 Post Remedial Action Monitoring Began: Not reported  
 Enforcement Action Date: Not reported  
 Historical Max MTBE Date: Not reported  
 Hist Max MTBE Conc in Groundwater: Not reported  
 Hist Max MTBE Conc in Soil: Not reported  
 Significant Interim Remedial Action Taken: Not reported  
 GW Qualifier: Not reported  
 Soil Qualifier: Not reported  
 Organization: Not reported  
 Owner Contact: Not reported  
 Responsible Party: CHEVRON USA INC.  
 RP Address: PO BOX 2833, LA HABRA, CA 90632  
 Program: LUST  
 Lat/Long: 34.0766912 / -1  
 Local Agency Staff: Not reported  
 Beneficial Use: Not reported  
 Priority: Not reported  
 Cleanup Fund Id: Not reported  
 Suspended: Not reported  
 Assigned Name: Not reported  
 Summary: TESTER LOST 3 GALLONS OF DIESEL DURING TEST. THERE WAS NO APPARENT  
 LOSS OF USED OIL. FILED AS CASE FOR JMW 12/03/87, ERROR CORRECTED  
 OLD CASE #002010

**575 VALLEY CLEANERS  
2619 W VALLEY BL  
ALHAMBRA, CA 91803**

**HAZNET S106841988  
EMI N/A**

HAZNET:  
 Gepaid: CAD981650054  
 Contact: ELIZABETH M. LEE  
 Telephone: 6262824102  
 Facility Addr2: Not reported  
 Mailing Name: Not reported  
 Mailing Address: 2619 W VALLEY BLVD  
 Mailing City,St,Zip: ALHAMBRA, CA 918031814  
 Gen County: Los Angeles  
 TSD EPA ID: CAT000613893  
 TSD County: Los Angeles  
 Waste Category: Not reported  
 Disposal Method: Transfer Station  
 Tons: Not reported  
 Facility County: Los Angeles

Gepaid: CAD981650054  
 Contact: ELIZABETH M. LEE  
 Telephone: 6262824102  
 Facility Addr2: Not reported  
 Mailing Name: Not reported  
 Mailing Address: 2619 W VALLEY BLVD  
 Mailing City,St,Zip: ALHAMBRA, CA 918031814

MAP FINDINGS  
FOCUS MAP 14

Map ID	Site	Database(s)	EPA ID Number
--------	------	-------------	---------------

**VALLEY CLEANERS (Continued)**

**S106841988**

Gen County: Los Angeles  
TSD EPA ID: CAT000613893  
TSD County: Los Angeles  
Waste Category: Liquids with halogenated organic compounds > 1000 mg/l  
Disposal Method: H141  
Tons: 0.6  
Facility County: Los Angeles

Gepaid: CAD981650054  
Contact: ELIZABETH M. LEE  
Telephone: 6262824102  
Facility Addr2: Not reported  
Mailing Name: Not reported  
Mailing Address: 2619 W VALLEY BLVD  
Mailing City,St,Zip: ALHAMBRA, CA 918031814  
Gen County: Los Angeles  
TSD EPA ID: CAT000613893  
TSD County: Los Angeles  
Waste Category: Not reported  
Disposal Method: H141  
Tons: Not reported  
Facility County: Los Angeles

Gepaid: CAD981650054  
Contact: ELIZABETH M. LEE  
Telephone: 6262824102  
Facility Addr2: Not reported  
Mailing Name: Not reported  
Mailing Address: 2619 W VALLEY BLVD  
Mailing City,St,Zip: ALHAMBRA, CA 918031814  
Gen County: Los Angeles  
TSD EPA ID: CAT000613893  
TSD County: Los Angeles  
Waste Category: Liquids with halogenated organic compounds > 1000 mg/l  
Disposal Method: Transfer Station  
Tons: 0.91  
Facility County: Not reported

[Click this hyperlink](#) while viewing on your computer to access  
-1 additional CA\_HAZNET: record(s) in the EDR Site Report.

**EMI:**

Year: 1987  
County Code: 19  
Air Basin: SC  
Facility ID: 10145  
Air District Name: SC  
SIC Code: 7216  
Air District Name: SOUTH COAST AQMD  
Community Health Air Pollution Info System: Not reported  
Consolidated Emission Reporting Rule: Not reported  
Total Organic Hydrocarbon Gases Tons/Yr: 0  
Reactive Organic Gases Tons/Yr: 0  
Carbon Monoxide Emissions Tons/Yr: 0  
NOX - Oxides of Nitrogen Tons/Yr: 0  
SOX - Oxides of Sulphur Tons/Yr: 0  
Particulate Matter Tons/Yr: 0

MAP FINDINGS  
FOCUS MAP 14

Map ID	Site	Database(s)	EPA ID Number
--------	------	-------------	---------------

**VALLEY CLEANERS (Continued)**

**S106841988**

Part. Matter 10 Micrometers & Smllr Tons/Yr: 0

Year: 1990  
 County Code: 19  
 Air Basin: SC  
 Facility ID: 10145  
 Air District Name: SC  
 SIC Code: 7216  
 Air District Name: SOUTH COAST AQMD  
 Community Health Air Pollution Info System: Not reported  
 Consolidated Emission Reporting Rule: Not reported  
 Total Organic Hydrocarbon Gases Tons/Yr: 2  
 Reactive Organic Gases Tons/Yr: 0  
 Carbon Monoxide Emissions Tons/Yr: 0  
 NOX - Oxides of Nitrogen Tons/Yr: 0  
 SOX - Oxides of Sulphur Tons/Yr: 0  
 Particulate Matter Tons/Yr: 0  
 Part. Matter 10 Micrometers & Smllr Tons/Yr: 0

575

**VALLEY CLEANERS  
2619 W. VALLEY BLVD.  
ALHAMBRA, CA 91803**

**SLIC S106484941  
N/A**

SLIC:  
 Region: STATE  
**Facility Status: Open - Site Assessment**  
 Status Date: 1999-10-01 00:00:00  
 Global Id: SL603799162  
 Lead Agency: LOS ANGELES RWQCB (REGION 4)  
 Lead Agency Case Number: Not reported  
 Latitude: 34.076793  
 Longitude: -118.151  
 Case Type: Cleanup Program Site  
 Case Worker: Not reported  
 Local Agency: Not reported  
 RB Case Number: 115.0027  
 File Location: Not reported  
 Potential Media Affected: Aquifer used for drinking water supply  
 Potential Contaminants of Concern: Not reported  
 Site History: Not reported

575

**VALLEY CLEANERS  
2619 W VALLEY BLVD  
ALHAMBRA, CA 91803**

**RCRA-SQG 1000283298  
FINDS CAD981650054  
WIP**

RCRA-SQG:  
 Date form received by agency: 06/15/1990  
 Facility name: VALLEY CLEANERS  
 Facility address: 2619 W VALLEY BLVD  
 ALHAMBRA, CA 91803  
 EPA ID: CAD981650054  
 Mailing address: 2619 W VALLEY BL  
 ALHAMBRA, CA 91803  
 Contact: ENVIRONMENTAL MANAGER  
 Contact address: 2619 W VALLEY BLVD  
 ALHAMBRA, CA 91803

MAP FINDINGS  
FOCUS MAP 14

Map ID	Site	Database(s)	EPA ID Number
--------	------	-------------	---------------

**VALLEY CLEANERS (Continued)**

**1000283298**

Contact country: US  
 Contact telephone: (818) 282-4103  
 Contact email: Not reported  
 EPA Region: 09  
 Classification: Small Small Quantity Generator  
 Description: Handler: generates more than 100 and less than 1000 kg of hazardous waste during any calendar month and accumulates less than 6000 kg of hazardous waste at any time; or generates 100 kg or less of hazardous waste during any calendar month, and accumulates more than 1000 kg of hazardous waste at any time

Owner/Operator Summary:

Owner/operator name: KWANG B KIM  
 Owner/operator address: NOT REQUIRED  
 NOT REQUIRED, ME 99999  
 Owner/operator country: Not reported  
 Owner/operator telephone: (415) 555-1212  
 Legal status: Private  
 Owner/Operator Type: Owner  
 Owner/Op start date: Not reported  
 Owner/Op end date: Not reported

Owner/operator name: NOT REQUIRED  
 Owner/operator address: NOT REQUIRED  
 NOT REQUIRED, ME 99999  
 Owner/operator country: Not reported  
 Owner/operator telephone: (415) 555-1212  
 Legal status: Private  
 Owner/Operator Type: Operator  
 Owner/Op start date: Not reported  
 Owner/Op end date: Not reported

Handler Activities Summary:

U.S. importer of hazardous waste: Unknown  
 Mixed waste (haz. and radioactive): Unknown  
 Recycler of hazardous waste: No  
 Transporter of hazardous waste: No  
 Treater, storer or disposer of HW: No  
 Underground injection activity: No  
 On-site burner exemption: Unknown  
 Furnace exemption: Unknown  
 Used oil fuel burner: No  
 Used oil processor: No  
 User oil refiner: No  
 Used oil fuel marketer to burner: No  
 Used oil Specification marketer: No  
 Used oil transfer facility: No  
 Used oil transporter: No  
 Off-site waste receiver: Commercial status unknown

Violation Status: No violations found

FINDS:

Other Pertinent Environmental Activity Identified at Site

Registry ID: 110002737165

MAP FINDINGS  
FOCUS MAP 14

Map ID	Site	Database(s)	EPA ID Number
--------	------	-------------	---------------

**VALLEY CLEANERS (Continued)**

**1000283298**

California - Hazardous Waste Tracking System - Datamart

RCRAInfo is a national information system that supports the Resource Conservation and Recovery Act (RCRA) program through the tracking of events and activities related to facilities that generate, transport, and treat, store, or dispose of hazardous waste. RCRAInfo allows RCRA program staff to track the notification, permit, compliance, and corrective action activities required under RCRA.

WIP:

Region: 4  
File Number: 115.0027  
**File Status: Active**  
Staff: CCHARMLE  
Facility Suite: Not reported

575

**CHEVRON**  
**2600 W. VALLEY BLVD.**  
**ALHAMBRA, CA 91803**

**SLIC S106485061**  
**N/A**

SLIC:

Region: STATE  
**Facility Status: Open - Site Assessment**  
Status Date: 2001-01-01 00:00:00  
Global Id: SL603799283  
Lead Agency: LOS ANGELES RWQCB (REGION 4)  
Lead Agency Case Number: Not reported  
Latitude: 34.0816212897157  
Longitude: -118.137932147575  
Case Type: Cleanup Program Site  
Case Worker: Not reported  
Local Agency: Not reported  
RB Case Number: 115.0174  
File Location: Not reported  
Potential Media Affected: Aquifer used for drinking water supply  
Potential Contaminants of Concern: Not reported  
Site History: Not reported

575

**CHEVRON USA SS 092400**  
**2600 W VALLEY BLVD**  
**ALHAMBRA, CA 91803**

**UST U003776401**  
**N/A**

UST:

Global ID: 761  
Latitude: 34.07686  
Longitude: -118.15209

MAP FINDINGS  
FOCUS MAP 14

Map ID	Site	Database(s)	EPA ID Number
575	<b>CHEVRON SERVICE STATION 2600 W VALLEY BLVD ALHAMBRA, CA 91803</b>	<b>HIST UST WIP SWEEPS UST</b>	<b>U001570857 N/A</b>
	HIST UST:		
	Region:	STATE	
	Facility ID:	00000062253	
	Facility Type:	Gas Station	
	Other Type:	Not reported	
	Total Tanks:	0004	
	Contact Name:	GAMBOA,ALIBERT	
	Telephone:	8182844061	
	Owner Name:	CHEVRON U.S.A. INC.	
	Owner Address:	575 MARKET	
	Owner City,St,Zip:	SAN FRANCISCO, CA 94105	
	Tank Num:	001	
	Container Num:	1	
	Year Installed:	1978	
	Tank Capacity:	00010000	
	Tank Used for:	PRODUCT	
	Type of Fuel:	Not reported	
	Tank Construction:	0000250 unknown	
	Leak Detection:	Stock Inventor	
	Tank Num:	002	
	Container Num:	2	
	Year Installed:	1961	
	Tank Capacity:	00006000	
	Tank Used for:	PRODUCT	
	Type of Fuel:	Not reported	
	Tank Construction:	0000250 unknown	
	Leak Detection:	Stock Inventor	
	Tank Num:	003	
	Container Num:	3	
	Year Installed:	1961	
	Tank Capacity:	00008000	
	Tank Used for:	PRODUCT	
	Type of Fuel:	Not reported	
	Tank Construction:	0000250 unknown	
	Leak Detection:	Stock Inventor	
	Tank Num:	004	
	Container Num:	4	
	Year Installed:	1961	
	Tank Capacity:	00000550	
	Tank Used for:	WASTE	
	Type of Fuel:	Not reported	
	Tank Construction:	0000100 unknown	
	Leak Detection:	Stock Inventor	
	WIP:		
	Region:	4	
	File Number:	115.0174	
	<b>File Status:</b>	<b>Backlog</b>	
	Staff:	CCHARMLE	
	Facility Suite:	Not reported	

MAP FINDINGS  
FOCUS MAP 14

Map ID Site Database(s) EPA ID Number

---

**CHEVRON SERVICE STATION (Continued)**

**U001570857**

SWEEPS UST:

Status: A  
Comp Number: 9885  
Number: 1  
Board Of Equalization: 44-008619  
Ref Date: 07-12-91  
Act Date: 07-12-91  
Created Date: 06-30-89  
Tank Status: A  
Owner Tank Id: Not reported  
Swrcb Tank Id: 19-000-009885-000001  
Actv Date: 06-30-89  
Capacity: Not reported  
Tank Use: UNKNOWN  
Stg: W  
Content: Not reported  
Number Of Tanks: 5

Status: A  
Comp Number: 9885  
Number: 1  
Board Of Equalization: 44-008619  
Ref Date: 07-12-91  
Act Date: 07-12-91  
Created Date: 06-30-89  
Tank Status: A  
Owner Tank Id: Not reported  
Swrcb Tank Id: 19-000-009885-000002  
Actv Date: 06-30-89  
Capacity: Not reported  
Tank Use: UNKNOWN  
Stg: W  
Content: Not reported  
Number Of Tanks: Not reported

Status: A  
Comp Number: 9885  
Number: 1  
Board Of Equalization: 44-008619  
Ref Date: 07-12-91  
Act Date: 07-12-91  
Created Date: 06-30-89  
Tank Status: A  
Owner Tank Id: Not reported  
Swrcb Tank Id: 19-000-009885-000003  
Actv Date: 06-30-89  
Capacity: Not reported  
Tank Use: UNKNOWN  
Stg: W  
Content: Not reported  
Number Of Tanks: Not reported

Status: A  
Comp Number: 9885  
Number: 1  
Board Of Equalization: 44-008619  
Ref Date: 07-12-91

MAP FINDINGS  
FOCUS MAP 14

Map ID Site Database(s) EPA ID Number

**CHEVRON SERVICE STATION (Continued)**

**U001570857**

Act Date: 07-12-91  
Created Date: 06-30-89  
Tank Status: A  
Owner Tank Id: Not reported  
Swrcb Tank Id: 19-000-009885-000004  
Actv Date: 06-30-89  
Capacity: Not reported  
Tank Use: UNKNOWN  
Stg: W  
Content: Not reported  
Number Of Tanks: Not reported

Status: A  
Comp Number: 9885  
Number: 1  
Board Of Equalization: 44-008619  
Ref Date: 07-12-91  
Act Date: 07-12-91  
Created Date: 06-30-89  
Tank Status: A  
Owner Tank Id: Not reported  
Swrcb Tank Id: 19-000-009885-000005  
Actv Date: 06-30-89  
Capacity: Not reported  
Tank Use: UNKNOWN  
Stg: W  
Content: Not reported  
Number Of Tanks: Not reported

575

**CHEVRON 92400  
2600 W VALLEY  
ALHAMBRA, CA 91803**

**HAZNET S103647357  
N/A**

HAZNET:

Gepaid: CAD983651209  
Contact: KATHY NORRIS  
Telephone: 9258425931  
Facility Addr2: Not reported  
Mailing Name: Not reported  
Mailing Address: PO BOX 6004  
Mailing City,St,Zip: SAN RAMON, CA 945830000  
Gen County: Los Angeles  
TSD EPA ID: CAD008302903  
TSD County: Los Angeles  
Waste Category: Aqueous solution with less than 10% total organic residues  
Disposal Method: Recycler  
Tons: 0.15  
Facility County: Los Angeles

Gepaid: CAD983651209  
Contact: CHERVON PRODUCTS CO  
Telephone: 9258425931  
Facility Addr2: Not reported  
Mailing Name: Not reported  
Mailing Address: PO BOX 6004  
Mailing City,St,Zip: SAN RAMON, CA 945830000  
Gen County: Los Angeles  
TSD EPA ID: CAD008302903



MAP FINDINGS  
FOCUS MAP 14

Map ID      Site      Database(s)      EPA ID Number

---

**CHEVRON 92400 (Continued)**

**S103647357**

TSD County:      Los Angeles  
Waste Category:      Aqueous solution with less than 10% total organic residues  
Disposal Method:      Recycler  
Tons:      0.0208  
Facility County:      Los Angeles

Gepaid:      CAD983651209  
Contact:      KATHY NORRIS  
Telephone:      9258425931  
Facility Addr2:      Not reported  
Mailing Name:      Not reported  
Mailing Address:      PO BOX 6004  
Mailing City,St,Zip:      SAN RAMON, CA 945830000  
Gen County:      Los Angeles  
TSD EPA ID:      CAD008302903  
TSD County:      Los Angeles  
Waste Category:      Aqueous solution with less than 10% total organic residues  
Disposal Method:      H039  
Tons:      2.07  
Facility County:      Los Angeles

Gepaid:      CAD983651209  
Contact:      CHERVON PRODUCTS CO  
Telephone:      9258425931  
Facility Addr2:      Not reported  
Mailing Name:      Not reported  
Mailing Address:      PO BOX 6004  
Mailing City,St,Zip:      SAN RAMON, CA 945830000  
Gen County:      Los Angeles  
TSD EPA ID:      CAD980883177  
TSD County:      Kern  
Waste Category:      Unspecified oil-containing waste  
Disposal Method:      Recycler  
Tons:      .2293  
Facility County:      Los Angeles

Gepaid:      CAD983651209  
Contact:      CHERVON PRODUCTS CO  
Telephone:      9258425931  
Facility Addr2:      Not reported  
Mailing Name:      Not reported  
Mailing Address:      PO BOX 6004  
Mailing City,St,Zip:      SAN RAMON, CA 945830000  
Gen County:      Los Angeles  
TSD EPA ID:      CAD008302903  
TSD County:      Los Angeles  
Waste Category:      Aqueous solution with less than 10% total organic residues  
Disposal Method:      Recycler  
Tons:      .4836  
Facility County:      Los Angeles

[Click this hyperlink](#) while viewing on your computer to access  
10 additional CA\_HAZNET: record(s) in the EDR Site Report.

MAP FINDINGS  
FOCUS MAP 14

Map ID	Site	Database(s)	EPA ID Number
--------	------	-------------	---------------

575	<b>ANDY'S GARAGE</b> <b>2620 W VALLEY BLVD</b> <b>ALHAMBRA, CA 91803</b>	<b>SLIC</b> <b>WIP</b>	<b>S106485130</b> <b>N/A</b>
-----	--	---------------------------	---------------------------------

SLIC:

Region:	STATE
<b>Facility Status:</b>	<b>Open - Site Assessment</b>
Status Date:	2001-04-01 00:00:00
Global Id:	SL603799352
Lead Agency:	LOS ANGELES RWQCB (REGION 4)
Lead Agency Case Number:	Not reported
Latitude:	34.076793
Longitude:	-118.151
Case Type:	Cleanup Program Site
Case Worker:	Not reported
Local Agency:	Not reported
RB Case Number:	115.0244
File Location:	Not reported
Potential Media Affected:	Aquifer used for drinking water supply
Potential Contaminants of Concern:	Not reported
Site History:	Not reported

WIP:

Region:	4
File Number:	115.0244
<b>File Status:</b>	<b>Backlog</b>
Staff:	CCHARMLE
Facility Suite:	Not reported

577	<b>2720 W. VALLEY BLVD.</b> <b>ALHAMBRA, CA 91803</b>	<b>CHMIRS</b>	<b>S100221146</b> <b>N/A</b>
-----	--	---------------	---------------------------------

CHMIRS:

OES Incident Number:	9099126
OES notification:	Not reported
OES Date:	Not reported
OES Time:	Not reported
Incident Date:	12-APR-90
<b>Date Completed:</b>	<b>12-APR-90</b>
Property Use:	500
Agency Id Number:	19005
Agency Incident Number:	90-1269
Time Notified:	1352
Time Completed:	1534
Surrounding Area:	400
Estimated Temperature:	75
Property Management:	P
Special Studies 1:	Not reported
Special Studies 2:	Not reported
Special Studies 3:	Not reported
Special Studies 4:	Not reported
Special Studies 5:	Not reported
Special Studies 6:	Not reported
More Than Two Substances Involved?:	N
Resp Agency Personel # Of Decontaminated:	0
Responding Agency Personel # Of Injuries:	0
Responding Agency Personel # Of Fatalities:	0
Others Number Of Decontaminated:	0

MAP FINDINGS  
FOCUS MAP 14

Map ID Site Database(s) EPA ID Number

(Continued)

S100221146

Others Number Of Injuries:	0
Others Number Of Fatalities:	0
Vehicle Make/year:	Not reported
Vehicle License Number:	Not reported
Vehicle State:	Not reported
Vehicle Id Number:	Not reported
CA/DOT/PUC/ICC Number:	Not reported
Company Name:	Not reported
Reporting Officer Name/ID:	JOHN M. KABALA #136
Report Date:	12-APR-90
Comments:	N
Facility Telephone:	818 570-3234
Waterway Involved:	Not reported
Waterway:	Not reported
Spill Site:	Not reported
Cleanup By:	Not reported
Containment:	Not reported
What Happened:	Not reported
Type:	Not reported
Measure:	Not reported
Other:	Not reported
Date/Time:	Not reported
Year:	88-92
Agency:	Not reported
Incident Date:	Not reported
Admin Agency:	Not reported
Amount:	Not reported
Contained:	Not reported
Site Type:	Not reported
E Date:	09-MAY-91
Substance:	Not reported
Quantity Released:	Not reported
BBLS:	Not reported
Cups:	Not reported
CUFT:	Not reported
Gallons:	Not reported
Grams:	Not reported
Pounds:	Not reported
Liters:	Not reported
Ounces:	Not reported
Pints:	Not reported
Quarts:	Not reported
Sheen:	Not reported
Tons:	Not reported
Unknown:	Not reported
Description:	Not reported
Evacuations:	Not reported
Number of Injuries:	Not reported
Number of Fatalities:	Not reported
Description:	Not reported

MAP FINDINGS  
FOCUS MAP 14

Map ID	Site	Database(s)	EPA ID Number
577	<b>ALHAMBRA AUTOMOTIVE SPECIALIST</b> <b>2729 W VALLEY BLVD</b> <b>ALHAMBRA, CA 91803</b>	HAZNET	S100929173 N/A
	HAZNET: Gepaid: CAL000094992 Contact: GARCIA GERARDO M (LALO) Telephone: 0000000000 Facility Addr2: Not reported Mailing Name: Not reported Mailing Address: 2729 W VALLEY BLVD Mailing City,St,Zip: ALHAMBRA, CA 918030000 Gen County: Los Angeles TSD EPA ID: CAL000113451 TSD County: Los Angeles Waste Category: Unspecified organic liquid mixture Disposal Method: Transfer Station Tons: 1.6886 Facility County: Los Angeles		
	Gepaid: CAL000094992 Contact: GARCIA GERARDO M (LALO) Telephone: 0000000000 Facility Addr2: Not reported Mailing Name: Not reported Mailing Address: 2729 W VALLEY BLVD Mailing City,St,Zip: ALHAMBRA, CA 918030000 Gen County: Los Angeles TSD EPA ID: CAD089446710 TSD County: Los Angeles Waste Category: Aqueous solution with 10% or more total organic residues Disposal Method: Transfer Station Tons: 1.7304 Facility County: Los Angeles		
	Gepaid: CAL000094992 Contact: LALO GARCIA Telephone: -- Facility Addr2: Not reported Mailing Name: Not reported Mailing Address: 2729 W VALLEY BLVD Mailing City,St,Zip: ALHAMBRA, CA 918030000 Gen County: Los Angeles TSD EPA ID: Not reported TSD County: Los Angeles Waste Category: Aqueous solution with less than 10% total organic residues Disposal Method: Transfer Station Tons: 0.05 Facility County: Not reported		
	Gepaid: CAL000094992 Contact: GARCIA GERARDO M (LALO) Telephone: 0000000000 Facility Addr2: Not reported Mailing Name: Not reported Mailing Address: 2729 W VALLEY BLVD Mailing City,St,Zip: ALHAMBRA, CA 918030000 Gen County: Los Angeles TSD EPA ID: CAD000088252		

MAP FINDINGS  
FOCUS MAP 14

Map ID	Site	Database(s)	EPA ID Number
--------	------	-------------	---------------

**ALHAMBRA AUTOMOTIVE SPECIALIST (Continued)**

**S100929173**

TSD County: Los Angeles  
 Waste Category: Unspecified aqueous solution  
 Disposal Method: Transfer Station  
 Tons: .2293  
 Facility County: Los Angeles

Gepaid: CAL000094992  
 Contact: GARCIA GERARDO M (LALO)  
 Telephone: 0000000000  
 Facility Addr2: Not reported  
 Mailing Name: Not reported  
 Mailing Address: 2729 W VALLEY BLVD  
 Mailing City,St,Zip: ALHAMBRA, CA 918030000  
 Gen County: Los Angeles  
 TSD EPA ID: CAD089446710  
 TSD County: Los Angeles  
 Waste Category: Aqueous solution with 10% or more total organic residues  
 Disposal Method: Transfer Station  
 Tons: .4795  
 Facility County: Los Angeles

[Click this hyperlink](#) while viewing on your computer to access 5 additional CA\_HAZNET: record(s) in the EDR Site Report.

**577 CITY OF INDUSTRY URBAN DEVELOPMENT AGENCY  
2700 VALLEY BLVD  
CITY OF INDUSTRY, CA 91748**

**HAZNET S107142607  
N/A**

HAZNET:  
 Gepaid: CAC002568565  
 Contact: CHRIS MORA OR RYAN POLLARD  
 Telephone: 9493942182  
 Facility Addr2: Not reported  
 Mailing Name: Not reported  
 Mailing Address: 15661 STAFFORD ST  
 Mailing City,St,Zip: INDUSTRY, CA 91744  
 Gen County: Los Angeles  
 TSD EPA ID: CAT080033681  
 TSD County: Los Angeles  
 Waste Category: Off-specification, aged, or surplus organics  
 Disposal Method: Recycler  
 Tons: 0.45  
 Facility County: Los Angeles

**577 2770 WEST VALLEY BLVD.  
2770 WEST VALLEY BLVD.  
ALHAMBRA, CA 91083**

**ERNS 90167270  
N/A**

[Click this hyperlink](#) while viewing on your computer to access additional ERNS detail in the EDR Site Report.

MAP FINDINGS  
FOCUS MAP 14

Map ID	Site	Database(s)	EPA ID Number
--------	------	-------------	---------------

577	<b>OWEN TYPEWRITER CO.</b> <b>2814 W VALLEY BLVD</b> <b>ALHAMBRA, CA 91803</b>	<b>SLIC</b> <b>WIP</b>	<b>S106485062</b> <b>N/A</b>
-----	--	---------------------------	---------------------------------

SLIC:  
 Region: STATE  
**Facility Status: Open - Site Assessment**  
 Status Date: 2001-01-01 00:00:00  
 Global Id: SL603799284  
 Lead Agency: LOS ANGELES RWQCB (REGION 4)  
 Lead Agency Case Number: Not reported  
 Latitude: 34.076637  
 Longitude: -118.15306  
 Case Type: Cleanup Program Site  
 Case Worker: Not reported  
 Local Agency: Not reported  
 RB Case Number: 115.0175  
 File Location: Not reported  
 Potential Media Affected: Aquifer used for drinking water supply  
 Potential Contaminants of Concern: Not reported  
 Site History: Not reported

WIP:  
 Region: 4  
 File Number: 115.0175  
**File Status: Backlog**  
 Staff: CCHARMLE  
 Facility Suite: Not reported

577	<b>ELI PRINTING</b> <b>2832 W VALLEY BLVD</b> <b>ALHAMBRA, CA 91803</b>	<b>SLIC</b> <b>WIP</b>	<b>S106485242</b> <b>N/A</b>
-----	---	---------------------------	---------------------------------

SLIC:  
 Region: STATE  
**Facility Status: Open - Site Assessment**  
 Status Date: 2001-04-01 00:00:00  
 Global Id: SL603799464  
 Lead Agency: LOS ANGELES RWQCB (REGION 4)  
 Lead Agency Case Number: Not reported  
 Latitude: 34.076637  
 Longitude: -118.15306  
 Case Type: Cleanup Program Site  
 Case Worker: Not reported  
 Local Agency: Not reported  
 RB Case Number: 115.0358  
 File Location: Not reported  
 Potential Media Affected: Aquifer used for drinking water supply  
 Potential Contaminants of Concern: Not reported  
 Site History: Not reported

WIP:  
 Region: 4  
 File Number: 115.0358  
**File Status: Backlog**  
 Staff: CCHARMLE  
 Facility Suite: Not reported

MAP FINDINGS  
FOCUS MAP 14

Map ID	Site	Database(s)	EPA ID Number
--------	------	-------------	---------------

577	<b>VALLEY SERVICE</b> <b>2810 W VALLEY BLVD</b> <b>ALHAMBRA, CA 91803</b>	<b>SLIC</b> <b>WIP</b>	<b>S106485272</b> <b>N/A</b>
-----	---	---------------------------	---------------------------------

SLIC:  
 Region: STATE  
**Facility Status: Open - Site Assessment**  
 Status Date: 2001-04-01 00:00:00  
 Global Id: SL603799494  
 Lead Agency: LOS ANGELES RWQCB (REGION 4)  
 Lead Agency Case Number: Not reported  
 Latitude: 34.076637  
 Longitude: -118.15306  
 Case Type: Cleanup Program Site  
 Case Worker: Not reported  
 Local Agency: Not reported  
 RB Case Number: 115.0388  
 File Location: Not reported  
 Potential Media Affected: Aquifer used for drinking water supply  
 Potential Contaminants of Concern: Not reported  
 Site History: Not reported

WIP:  
 Region: 4  
 File Number: 115.0388  
**File Status: Backlog**  
 Staff: CCHARMLE  
 Facility Suite: Not reported

579	<b>LOY FRANK &amp; ASSOCIATES</b> <b>2890 W VALLEY BLVD</b> <b>ALHAMBRA, CA 91803</b>	<b>SLIC</b> <b>WIP</b>	<b>S106485224</b> <b>N/A</b>
-----	---	---------------------------	---------------------------------

SLIC:  
 Region: STATE  
**Facility Status: Open - Site Assessment**  
 Status Date: 2001-04-01 00:00:00  
 Global Id: SL603799446  
 Lead Agency: LOS ANGELES RWQCB (REGION 4)  
 Lead Agency Case Number: Not reported  
 Latitude: 34.076323  
 Longitude: -118.157426  
 Case Type: Cleanup Program Site  
 Case Worker: Not reported  
 Local Agency: Not reported  
 RB Case Number: 115.0340  
 File Location: Not reported  
 Potential Media Affected: Aquifer used for drinking water supply  
 Potential Contaminants of Concern: Not reported  
 Site History: Not reported

WIP:  
 Region: 4  
 File Number: 115.0340  
**File Status: Backlog**  
 Staff: CCHARMLE  
 Facility Suite: Not reported

MAP FINDINGS  
FOCUS MAP 14

Map ID	Site	Database(s)	EPA ID Number
--------	------	-------------	---------------

579	<b>BIG BOY AUTO 2889 WEST VALLEY BLVD ALHAMBRA, CA 91803</b>	HAZNET LOS ANGELES CO. HMS	S102059056 N/A
-----	--	-------------------------------	-------------------

HAZNET:

Gepaid: CAL922843523  
 Contact: ADAN HIDAIGO  
 Telephone: 8183089529  
 Facility Addr2: Not reported  
 Mailing Name: Not reported  
 Mailing Address: 2889 W VALLEY BLVD  
 Mailing City,St,Zip: ALHAMBRA, CA 918031818  
 Gen County: Los Angeles  
 TSD EPA ID: CAD099452708  
 TSD County: Los Angeles  
 Waste Category: Unspecified oil-containing waste  
 Disposal Method: Recycler  
 Tons: .6255  
 Facility County: Los Angeles

Gepaid: CAL922843523  
 Contact: ADAN HIDAIGO  
 Telephone: 8183089529  
 Facility Addr2: Not reported  
 Mailing Name: Not reported  
 Mailing Address: 2889 W VALLEY BLVD  
 Mailing City,St,Zip: ALHAMBRA, CA 918031818  
 Gen County: Los Angeles  
 TSD EPA ID: CAD982484933  
 TSD County: 7  
 Waste Category: Other empty containers 30 gallons or more  
 Disposal Method: Not reported  
 Tons: .2500  
 Facility County: Los Angeles

LOS ANGELES CO. HMS:

Region: LA  
 Facility Id: 015871-020480  
 Facility Status: Removed  
 Area: 3I  
 Permit Number: 57202  
 Permit Status: Removed  
 Facility Type: T1

580	<b>VALLEY CLEANERS 2919 W VALLEY BL ALHAMBRA, CA 91803</b>	HAZNET	S100947746 N/A
-----	--	--------	-------------------

HAZNET:

Gepaid: CAD981650054  
 Contact: LEE H. LEE  
 Telephone: 6262824102  
 Facility Addr2: Not reported  
 Mailing Name: Not reported  
 Mailing Address: 2619 W VALLEY BLVD  
 Mailing City,St,Zip: ALHAMBRA, CA 918031814  
 Gen County: Los Angeles  
 TSD EPA ID: CAD981375983  
 TSD County: 1



MAP FINDINGS  
FOCUS MAP 14

Map ID Site Database(s) EPA ID Number

**VALLEY CLEANERS (Continued)**

**S100947746**

Waste Category: Aqueous solution with less than 10% total organic residues  
 Disposal Method: Not reported  
 Tons: 0  
 Facility County: Los Angeles

Gepaid: CAD981650054  
 Contact: LEE H. LEE  
 Telephone: 6262824102  
 Facility Addr2: Not reported  
 Mailing Name: Not reported  
 Mailing Address: 2619 W VALLEY BLVD  
 Mailing City,St,Zip: ALHAMBRA, CA 918031814  
 Gen County: Los Angeles  
 TSD EPA ID: CAD981375983  
 TSD County: 1  
 Waste Category: Halogenated solvents (chloroform, methyl chloride, perchloroethylene, etc.)  
 Disposal Method: Recycler  
 Tons: 0.08  
 Facility County: Los Angeles

Gepaid: CAD981650054  
 Contact: LEE H. LEE  
 Telephone: 6262824102  
 Facility Addr2: Not reported  
 Mailing Name: Not reported  
 Mailing Address: 2619 W VALLEY BLVD  
 Mailing City,St,Zip: ALHAMBRA, CA 918031814  
 Gen County: Los Angeles  
 TSD EPA ID: CAD981375983  
 TSD County: 1  
 Waste Category: Solids or sludges with halogenated organic compounds > 1000mg/kg  
 Disposal Method: Recycler  
 Tons: 0.056  
 Facility County: Los Angeles

Gepaid: CAD981650054  
 Contact: LEE H. LEE  
 Telephone: 6262824102  
 Facility Addr2: Not reported  
 Mailing Name: Not reported  
 Mailing Address: 2619 W VALLEY BLVD  
 Mailing City,St,Zip: ALHAMBRA, CA 918031814  
 Gen County: Los Angeles  
 TSD EPA ID: CAT000613893  
 TSD County: Los Angeles  
 Waste Category: Liquids with halogenated organic compounds > 1000 mg/l  
 Disposal Method: Not reported  
 Tons: 0  
 Facility County: Los Angeles

Gepaid: CAD981650054  
 Contact: LEE H. LEE  
 Telephone: 6262824102  
 Facility Addr2: Not reported  
 Mailing Name: Not reported  
 Mailing Address: 2619 W VALLEY BLVD

MAP FINDINGS  
FOCUS MAP 14

Map ID Site Database(s) EPA ID Number

**VALLEY CLEANERS (Continued)**

**S100947746**

Mailing City,St,Zip: ALHAMBRA, CA 918031814  
Gen County: Los Angeles  
TSD EPA ID: CAT000613893  
TSD County: Los Angeles  
Waste Category: Liquids with halogenated organic compounds > 1000 mg/l  
Disposal Method: Transfer Station  
Tons: 0.0845  
Facility County: Los Angeles

[Click this hyperlink](#) while viewing on your computer to access  
13 additional CA\_HAZNET: record(s) in the EDR Site Report.

580

**CONTROL SALES INC.  
2926 W VALLEY BLVD  
ALHAMBRA, CA 91803**

**SLIC S106485063  
WIP N/A**

SLIC:

Region: STATE  
**Facility Status: Open - Site Assessment**  
Status Date: 2001-01-01 00:00:00  
Global Id: SL603799285  
Lead Agency: LOS ANGELES RWQCB (REGION 4)  
Lead Agency Case Number: Not reported  
Latitude: 34.076323  
Longitude: -118.157426  
Case Type: Cleanup Program Site  
Case Worker: Not reported  
Local Agency: Not reported  
RB Case Number: 115.0176  
File Location: Not reported  
Potential Media Affected: Aquifer used for drinking water supply  
Potential Contaminants of Concern: Not reported  
Site History: Not reported

WIP:

Region: 4  
File Number: 115.0176  
**File Status: Backlog**  
Staff: CCHARMLE  
Facility Suite: Not reported

580

**LEO CASTRO  
2929 WEST VALLEY  
ALHAMBRA, CA 91080**

**HAZNET S103974721  
N/A**

HAZNET:

Gepaid: CAC001408224  
Contact: LEO CASTRO  
Telephone: 0000000000  
Facility Addr2: Not reported  
Mailing Name: Not reported  
Mailing Address: 15 EAST FOOTHILL BLVD  
Mailing City,St,Zip: ARCADIA, CA 910060000  
Gen County: Los Angeles  
TSD EPA ID: CAD000088252  
TSD County: Los Angeles

MAP FINDINGS  
FOCUS MAP 14

Map ID	Site	Database(s)	EPA ID Number
--------	------	-------------	---------------

**LEO CASTRO (Continued)**

**S103974721**

Waste Category: Unspecified aqueous solution  
Disposal Method: Transfer Station  
Tons: .2085  
Facility County: Los Angeles

581

**ALPHA-1 COPIER CO  
2960 W VALLEY BLVD  
ALHAMBRA, CA 91803**

**SLIC S106485278  
WIP N/A**

SLIC:

Region: STATE  
**Facility Status: Open - Site Assessment**  
Status Date: 2001-04-01 00:00:00  
Global Id: SL603799500  
Lead Agency: LOS ANGELES RWQCB (REGION 4)  
Lead Agency Case Number: Not reported  
Latitude: 34.076323  
Longitude: -118.157426  
Case Type: Cleanup Program Site  
Case Worker: Not reported  
Local Agency: Not reported  
RB Case Number: 115.0394  
File Location: Not reported  
Potential Media Affected: Aquifer used for drinking water supply  
Potential Contaminants of Concern: Not reported  
Site History: Not reported

WIP:

Region: 4  
File Number: 115.0394  
**File Status: Backlog**  
Staff: CCHARMLE  
Facility Suite: Not reported

581

**Y TIRE SALES  
2969 VALLEY BLVD W  
ALHAMBRA, CA 91803**

**LUST S102059097  
LOS ANGELES CO. HMS N/A**

LUST:

Region: STATE  
Global Id: T0603705308  
Latitude: 34.0764912  
Longitude: -118.1577024  
Case Type: LUST Cleanup Site  
Status: Completed - Case Closed  
Status Date: 1997-01-06 00:00:00  
Lead Agency: LOS ANGELES COUNTY  
Case Worker: Not reported  
Local Agency: LOS ANGELES COUNTY  
RB Case Number: R-20487  
LOC Case Number: Not reported  
File Location: Not reported  
Potential Media Affect: Soil  
Potential Contaminants of Concern: Aviation  
Site History: Not reported

MAP FINDINGS  
FOCUS MAP 14

Map ID Site Database(s) EPA ID Number

**Y TIRE SALES (Continued)**

**S102059097**

LUST REG 4:  
 Region: 4  
 Regional Board: 04  
 County: Los Angeles  
 facid: R-20487  
 Status: Case Closed  
 Substance: 1  
 Substance Quantity: Not reported  
 Local Case No: Not reported  
 Case Type: Soil  
 Abatement Method Used at the Site: Not reported  
 Global ID: T0603705308  
 W Global ID: Not reported  
 Staff: UNK  
 Local Agency: 19000  
 Cross Street: Not reported  
 Enforcement Type: Not reported  
 Date Leak Discovered: Not reported  
 Date Leak First Reported: 1/6/1997  
 Date Leak Record Entered: 7/6/1998  
 Date Confirmation Began: Not reported  
 Date Leak Stopped: Not reported  
 Date Case Last Changed on Database: 1/6/1997  
 Date the Case was Closed: 1/6/1997  
 How Leak Discovered: Not reported  
 How Leak Stopped: Not reported  
 Cause of Leak: Not reported  
 Leak Source: Not reported  
 Operator: Not reported  
 Water System: Not reported  
 Well Name: Not reported  
 Approx. Dist To Production Well (ft): 7767.6704224208744710915036062  
 Source of Cleanup Funding: Not reported  
 Preliminary Site Assessment Workplan Submitted: Not reported  
 Preliminary Site Assessment Began: Not reported  
 Pollution Characterization Began: Not reported  
 Remediation Plan Submitted: Not reported  
 Remedial Action Underway: Not reported  
 Post Remedial Action Monitoring Began: Not reported  
 Enforcement Action Date: Not reported  
 Historical Max MTBE Date: Not reported  
 Hist Max MTBE Conc in Groundwater: Not reported  
 Hist Max MTBE Conc in Soil: Not reported  
 Significant Interim Remedial Action Taken: Not reported  
 GW Qualifier: Not reported  
 Soil Qualifier: Not reported  
 Organization: Not reported  
 Owner Contact: Not reported  
 Responsible Party: Y TIR SALES  
 RP Address: 1941 MARIANNA AVE., LOS ANGELES CA 90032-4057  
 Program: LUST  
 Lat/Long: 34.0764912 / -1  
 Local Agency Staff: Not reported  
 Beneficial Use: Not reported  
 Priority: Not reported  
 Cleanup Fund Id: Not reported  
 Suspended: Not reported

MAP FINDINGS  
FOCUS MAP 14

Map ID	Site	Database(s)	EPA ID Number
--------	------	-------------	---------------

**Y TIRE SALES (Continued)**

**S102059097**

Assigned Name: Not reported  
Summary: CLOSURE APPLICATION #173204

LOS ANGELES CO. HMS:

Region: LA  
Facility Id: 015873-020487  
Facility Status: Removed  
Area: 3I  
Permit Number: 53500  
Permit Status: Removed  
Facility Type: T0

581

**Y TIRE SALES INC  
2969 W VALLEY BLVD  
ALHAMBRA, CA 91803**

**HAZNET S108225733  
N/A**

HAZNET:

Gepaid: CAL000026112  
Contact: PAUL SCHWERTNER  
Telephone: 6269691771  
Facility Addr2: Not reported  
Mailing Name: Not reported  
Mailing Address: 2969 W VALLEY BLVD  
Mailing City,St,Zip: ALHAMBRA, CA 918030000  
Gen County: Los Angeles  
TSD EPA ID: CAD028409019  
TSD County: Los Angeles  
Waste Category: Unspecified organic liquid mixture  
Disposal Method: Transfer Station  
Tons: 0.45  
Facility County: Not reported

581

**Y-TIRE  
2969 W VALLEY BLVD  
ALHAMBRA, CA 91803**

**HAZNET S103996443  
WIP N/A**

HAZNET:

Gepaid: CAL000026112  
Contact: DUPUY FELIX  
Telephone: 0000000000  
Facility Addr2: Not reported  
Mailing Name: Not reported  
Mailing Address: 2969 W VALLEY BLVD  
Mailing City,St,Zip: ALHAMBRA, CA 918030000  
Gen County: Los Angeles  
TSD EPA ID: CAD028409019  
TSD County: Los Angeles  
Waste Category: Aqueous solution with less than 10% total organic residues  
Disposal Method: Treatment, Tank  
Tons: 5.0040  
Facility County: Los Angeles

Gepaid: CAL000026112  
Contact: PAUL SCHWERTNER  
Telephone: 6269691771  
Facility Addr2: Not reported

MAP FINDINGS  
FOCUS MAP 14

Map ID	Site	Database(s)	EPA ID Number
--------	------	-------------	---------------

**Y-TIRE (Continued)**

**S103996443**

Mailing Name: Not reported  
Mailing Address: 2969 W VALLEY BLVD  
Mailing City,St,Zip: ALHAMBRA, CA 918030000  
Gen County: Los Angeles  
TSD EPA ID: Not reported  
TSD County: Los Angeles  
Waste Category: Aqueous solution with less than 10% total organic residues  
Disposal Method: Transfer Station  
Tons: 0.07  
Facility County: Not reported

WIP:

Region: 4  
File Number: 115.0177  
**File Status: Backlog**  
Staff: CCHARMLE  
Facility Suite: Not reported

581

**Y TIRE SALES & SERVICE INC.**  
**2840 W RAMONA BLVD**  
**MONTEREY PARK, CA 90063**

**SLIC S106485064**  
**WIP N/A**

SLIC:

Region: STATE  
**Facility Status: Open - Site Assessment**  
Status Date: 2001-01-01 00:00:00  
Global Id: SL603799286  
Lead Agency: LOS ANGELES RWQCB (REGION 4)  
Lead Agency Case Number: Not reported  
Latitude: 34.076323  
Longitude: -118.157426  
Case Type: Cleanup Program Site  
Case Worker: Not reported  
Local Agency: Not reported  
RB Case Number: 115.0177  
File Location: Not reported  
Potential Media Affected: Aquifer used for drinking water supply  
Potential Contaminants of Concern: Not reported  
Site History: Not reported

WIP:

Region: 4  
File Number: 115.0439  
**File Status: Backlog**  
Staff: CORTEZ  
Facility Suite: Not reported

MAP FINDINGS  
FOCUS MAP 14

Map ID	Site	Database(s)	EPA ID Number
581	<b>Y TIRE ALHAMBRA</b> <b>2969 WEST VALLEY BLVD</b> <b>ALHAMBRA, CA 91803</b>  HAZNET: Gepaid: CAL000028425 Contact: DUPUY FELIX Telephone: 8185701113 Facility Addr2: Not reported Mailing Name: Not reported Mailing Address: 2969 WEST VALLEY BLVD Mailing City,St,Zip: ALHAMBRA, CA 918030000 Gen County: Los Angeles TSD EPA ID: CAT080013352 TSD County: Los Angeles Waste Category: Unspecified aqueous solution Disposal Method: Recycler Tons: .9174 Facility County: Los Angeles  Gepaid: CAL000028425 Contact: CANX VQ96 FELIX DUPY_____AH Telephone: 8185701113 Facility Addr2: Not reported Mailing Name: Not reported Mailing Address: 2969 WEST VALLEY BLVD Mailing City,St,Zip: ALHAMBRA, CA 918030000 Gen County: Los Angeles TSD EPA ID: Not reported TSD County: Los Angeles Waste Category: Aqueous solution with less than 10% total organic residues Disposal Method: Not reported Tons: 4.58 Facility County: Not reported	HAZNET	S103650333 N/A
581	<b>Y TIRE SALES</b> <b>2969 W. VALLEY BOULEVARD</b> <b>ALHAMBRA, CA 91803</b>  FINDS: Other Pertinent Environmental Activity Identified at Site  Registry ID: 110017969938  UORS (California - Used Oil Recycling System). California Integrated Waste Management Board (CIWMB) helps communities establish and promote convenient collection opportunities for used oil and used oil filters.	FINDS	1007679081 N/A

MAP FINDINGS  
FOCUS MAP 14

Map ID	Site	Database(s)	EPA ID Number
582	<b>SOUTHERN CALIF CHINESE BROADCA</b> <b>3000 W VALLEY BLVD</b> <b>ALHAMBRA, CA 91803</b>	<b>SLIC</b> <b>WIP</b>	<b>S106485289</b> <b>N/A</b>
	SLIC: Region: STATE <b>Facility Status: Open - Site Assessment</b> Status Date: 2001-04-01 00:00:00 Global Id: SL603799511 Lead Agency: LOS ANGELES RWQCB (REGION 4) Lead Agency Case Number: Not reported Latitude: 34.0816212897157 Longitude: -118.137932147575 Case Type: Cleanup Program Site Case Worker: Not reported Local Agency: Not reported RB Case Number: 115.0406 File Location: Not reported Potential Media Affected: Aquifer used for drinking water supply Potential Contaminants of Concern: Not reported Site History: Not reported		
	WIP: Region: 4 File Number: 115.0406 <b>File Status: Backlog</b> Staff: CCHARMLE Facility Suite: Not reported		
583	<b>PALERMO BAKERY</b> <b>3036 W. VALLEY BLVD.</b> <b>ALHAMBRA, CA 91803</b>	<b>SLIC</b>	<b>S106485255</b> <b>N/A</b>
	SLIC: Region: STATE <b>Facility Status: Open - Site Assessment</b> Status Date: 2001-04-01 00:00:00 Global Id: SL603799477 Lead Agency: LOS ANGELES RWQCB (REGION 4) Lead Agency Case Number: Not reported Latitude: 34.076323 Longitude: -118.157426 Case Type: Cleanup Program Site Case Worker: Not reported Local Agency: Not reported RB Case Number: 115.0371 File Location: Not reported Potential Media Affected: Aquifer used for drinking water supply Potential Contaminants of Concern: Not reported Site History: Not reported		



MAP FINDINGS  
FOCUS MAP 14

Map ID	Site	Database(s)	EPA ID Number
583	<b>PALERMO BAKERY</b> <b>3036 W VALLEY BLVD</b> <b>ALHAMBRA, CA 91803</b>  WIP: Region: 4 File Number: 115.0371 <b>File Status: Backlog</b> Staff: CCHARMLE Facility Suite: Not reported	WIP	S106769998 N/A
583	<b>HONANESE ASSOC.</b> <b>3061 W VALLEY BLVD</b> <b>ALHAMBRA, CA 91803</b>  WIP: Region: 4 File Number: 115.0351 <b>File Status: Backlog</b> Staff: CCHARMLE Facility Suite: Not reported	WIP	S106769996 N/A
583	<b>HONANESE ASSOC.</b> <b>3061 W. VALLEY BLVD.</b> <b>ALHAMBRA, CA 91803</b>  SLIC: Region: STATE <b>Facility Status: Open - Site Assessment</b> Status Date: 2001-04-01 00:00:00 Global Id: SL603799457 Lead Agency: LOS ANGELES RWQCB (REGION 4) Lead Agency Case Number: Not reported Latitude: 34.076323 Longitude: -118.157426 Case Type: Cleanup Program Site Case Worker: Not reported Local Agency: Not reported RB Case Number: 115.0351 File Location: Not reported Potential Media Affected: Aquifer used for drinking water supply Potential Contaminants of Concern: Not reported Site History: Not reported	SLIC	S106485235 N/A
583	<b>J K ENTERPRISES INC</b> <b>3060 W VALLEY BLVD</b> <b>ALHAMBRA, CA 91803</b>  SLIC: Region: STATE <b>Facility Status: Open - Site Assessment</b> Status Date: 2001-04-01 00:00:00 Global Id: SL603799356 Lead Agency: LOS ANGELES RWQCB (REGION 4) Lead Agency Case Number: Not reported Latitude: 34.076323 Longitude: -118.157426	SLIC WIP	S106485134 N/A

MAP FINDINGS  
FOCUS MAP 14

Map ID	Site	Database(s)	EPA ID Number
--------	------	-------------	---------------

**J K ENTERPRISES INC (Continued)**

**S106485134**

Case Type: Cleanup Program Site  
Case Worker: Not reported  
Local Agency: Not reported  
RB Case Number: 115.0248  
File Location: Not reported  
Potential Media Affected: Aquifer used for drinking water supply  
Potential Contaminants of Concern: Not reported  
Site History: Not reported

WIP:

Region: 4  
File Number: 115.0248  
**File Status: Backlog**  
Staff: CCHARMLE  
Facility Suite: Not reported

589

**WOODCRAFT FURNITURE**  
**3086 W VALLEY BLVD**  
**ALHAMBRA, CA 91803**

**SLIC S106485050**  
**WIP N/A**

SLIC:

Region: STATE  
**Facility Status: Open - Site Assessment**  
Status Date: 2001-01-01 00:00:00  
Global Id: SL603799272  
Lead Agency: LOS ANGELES RWQCB (REGION 4)  
Lead Agency Case Number: Not reported  
Latitude: 34.076323  
Longitude: -118.157426  
Case Type: Cleanup Program Site  
Case Worker: Not reported  
Local Agency: Not reported  
RB Case Number: 115.0163  
File Location: Not reported  
Potential Media Affected: Aquifer used for drinking water supply  
Potential Contaminants of Concern: Not reported  
Site History: Not reported

WIP:

Region: 4  
File Number: 115.0163  
**File Status: Backlog**  
Staff: CCHARMLE  
Facility Suite: Not reported

590

**3201 W. VALLEY BLVD**  
**3201 W. VALLEY BLVD**  
**ALHAMBRA, CA 91803**

**ERNS 91240355**  
**N/A**

[Click this hyperlink](#) while viewing on your computer to access additional ERNS detail in the EDR Site Report.

MAP FINDINGS  
FOCUS MAP 14

Map ID	Site	Database(s)	EPA ID Number
590	<b>ARCO PRODUCTS #06109</b> <b>3201 W VALLEY BLVD</b> <b>ALHAMBRA, CA 91803</b>  UST: Global ID: 1382 Latitude: 34.07533 Longitude: -118.16034  LOS ANGELES CO. HMS: Region: LA Facility Id: 011303-011329 Facility Status: Permit Area: 3I Permit Number: 00002862T Permit Status: Closed Facility Type: T0	<b>UST</b> <b>LOS ANGELES CO. HMS</b>	<b>U003938123</b> <b>N/A</b>
590	<b>SHELL OIL CO</b> <b>3200 W VALLEY/WESTMONT</b> <b>ALHAMBRA, CA 91803</b>  FINDS: Other Pertinent Environmental Activity Identified at Site  Registry ID: 110002677309  RCRAInfo is a national information system that supports the Resource Conservation and Recovery Act (RCRA) program through the tracking of events and activities related to facilities that generate, transport, and treat, store, or dispose of hazardous waste. RCRAInfo allows RCRA program staff to track the notification, permit, compliance, and corrective action activities required under RCRA.  LOS ANGELES CO. HMS: Region: LA Facility Id: 009653-009482 Facility Status: Removed Area: 3I Permit Number: 00000668T Permit Status: Removed Facility Type: T0  WIP: Region: 4 File Number: 115.0357 <b>File Status: Active</b> Staff: CCHARMLE Facility Suite: Not reported  SWEEPS UST: Status: A Comp Number: 9482 Number: 9 Board Of Equalization: 44-000074	<b>FINDS</b> <b>LOS ANGELES CO. HMS</b> <b>WIP</b> <b>SWEEPS UST</b> <b>RCRA-NonGen</b>	<b>1000288347</b> <b>CAD981158728</b>

MAP FINDINGS  
 FOCUS MAP 14

Map ID Site Database(s) EPA ID Number

**SHELL OIL CO (Continued)**

**1000288347**

Ref Date: 06-30-89  
 Act Date: Not reported  
 Created Date: 06-30-89  
 Tank Status: A  
 Owner Tank Id: Not reported  
 Swrcb Tank Id: 19-000-009482-000001  
 Actv Date: 06-30-89  
 Capacity: Not reported  
 Tank Use: UNKNOWN  
 Stg: W  
 Content: Not reported  
 Number Of Tanks: 4

Status: A  
 Comp Number: 9482  
 Number: 9  
 Board Of Equalization: 44-000074  
 Ref Date: 06-30-89  
 Act Date: Not reported  
 Created Date: 06-30-89  
 Tank Status: A  
 Owner Tank Id: Not reported  
 Swrcb Tank Id: 19-000-009482-000002  
 Actv Date: 06-30-89  
 Capacity: Not reported  
 Tank Use: UNKNOWN  
 Stg: W  
 Content: Not reported  
 Number Of Tanks: Not reported

Status: A  
 Comp Number: 9482  
 Number: 9  
 Board Of Equalization: 44-000074  
 Ref Date: 06-30-89  
 Act Date: Not reported  
 Created Date: 06-30-89  
 Tank Status: A  
 Owner Tank Id: Not reported  
 Swrcb Tank Id: 19-000-009482-000003  
 Actv Date: 06-30-89  
 Capacity: Not reported  
 Tank Use: UNKNOWN  
 Stg: W  
 Content: Not reported  
 Number Of Tanks: Not reported

Status: A  
 Comp Number: 9482  
 Number: 9  
 Board Of Equalization: 44-000074  
 Ref Date: 06-30-89  
 Act Date: Not reported  
 Created Date: 06-30-89  
 Tank Status: A  
 Owner Tank Id: Not reported  
 Swrcb Tank Id: 19-000-009482-000004

MAP FINDINGS  
FOCUS MAP 14

Map ID      Site      Database(s)      EPA ID Number

---

**SHELL OIL CO (Continued)**

**1000288347**

Actv Date:            06-30-89  
Capacity:            Not reported  
Tank Use:            UNKNOWN  
Stg:                  W  
Content:              Not reported  
Number Of Tanks:    Not reported

RCRA-NonGen:

Date form received by agency: 10/12/2000  
Facility name:        SHELL OIL CO  
Facility address:    3200 W VALLEY/WESTMONT  
                             ALHAMBRA, CA 91803  
EPA ID:                CAD981158728  
Mailing address:    P O BOX 4453  
                             HOUSTON, TX 772104453  
Contact:              SONDR A BIENVENU  
Contact address:    777 WALKER ST  
                             HOUSTON, TX 77002  
Contact country:    US  
Contact telephone:   (713) 241-5036  
Contact email:       Not reported  
EPA Region:         09  
Classification:       Non-Generator  
Description:         Handler: Non-Generators do not presently generate hazardous waste

Owner/Operator Summary:

Owner/operator name:    EQUILON ENTERPRISES L L C  
Owner/operator address:  P O BOX 4453  
                             HOUSTON, TX 77210  
Owner/operator country:  Not reported  
Owner/operator telephone: (713) 241-2258  
Legal status:            Private  
Owner/Operator Type:    Owner  
Owner/Op start date:    Not reported  
Owner/Op end date:      Not reported

Owner/operator name:    NOT REQUIRED  
Owner/operator address:  NOT REQUIRED  
                             NOT REQUIRED, ME 99999  
Owner/operator country:  Not reported  
Owner/operator telephone: (415) 555-1212  
Legal status:            Private  
Owner/Operator Type:    Operator  
Owner/Op start date:    Not reported  
Owner/Op end date:      Not reported

Handler Activities Summary:

U.S. importer of hazardous waste:    Unknown  
Mixed waste (haz. and radioactive):    Unknown  
Recycler of hazardous waste:          No  
Transporter of hazardous waste:        No  
Treater, storer or disposer of HW:      No  
Underground injection activity:        No  
On-site burner exemption:                Unknown  
Furnace exemption:                        Unknown  
Used oil fuel burner:                      No

MAP FINDINGS  
FOCUS MAP 14

Map ID	Site	Database(s)	EPA ID Number
--------	------	-------------	---------------

**SHELL OIL CO (Continued)**

**1000288347**

Used oil processor: No  
 User oil refiner: No  
 Used oil fuel marketer to burner: No  
 Used oil Specification marketer: No  
 Used oil transfer facility: No  
 Used oil transporter: No  
 Off-site waste receiver: Commercial status unknown

Historical Generators:

Date form received by agency: 09/01/1996  
 Facility name: SHELL OIL CO  
 Classification: Small Quantity Generator

Hazardous Waste Summary:

Waste code: D001  
 Waste name: IGNITABLE HAZARDOUS WASTES ARE THOSE WASTES WHICH HAVE A FLASHPOINT OF LESS THAN 140 DEGREES FAHRENHEIT AS DETERMINED BY A PENSKEY-MARTENS CLOSED CUP FLASH POINT TESTER. ANOTHER METHOD OF DETERMINING THE FLASH POINT OF A WASTE IS TO REVIEW THE MATERIAL SAFETY DATA SHEET, WHICH CAN BE OBTAINED FROM THE MANUFACTURER OR DISTRIBUTOR OF THE MATERIAL. LACQUER THINNER IS AN EXAMPLE OF A COMMONLY USED SOLVENT WHICH WOULD BE CONSIDERED AS IGNITABLE HAZARDOUS WASTE.

Waste code: D018  
 Waste name: BENZENE

Violation Status: No violations found

590

**ARCO # 6109  
 3201 W VALLEY BLVD  
 ALHAMBRA, CA 91803**

**HAZNET S101583003  
 CA FID UST N/A  
 LOS ANGELES CO. HMS  
 WIP  
 SWEEPS UST**

HAZNET:

Gepaid: CAL000225810  
 Contact: JACK OMAN WASTE SPECIALIST  
 Telephone: 7146703958  
 Facility Addr2: Not reported  
 Mailing Name: Not reported  
 Mailing Address: PO BOX 80249  
 Mailing City,St,Zip: RCHO STA MARG, CA 926880000  
 Gen County: Los Angeles  
 TSD EPA ID: CAD980675276  
 TSD County: Kern  
 Waste Category: Other inorganic solid waste  
 Disposal Method: Disposal, Land Fill  
 Tons: 8.75  
 Facility County: Los Angeles

Gepaid: CAL000225810  
 Contact: RUTH HA / WASTE SPECIALIST  
 Telephone: 5035246191  
 Facility Addr2: Not reported  
 Mailing Name: Not reported  
 Mailing Address: PO BOX 80249  
 Mailing City,St,Zip: RCHO STA MARG, CA 926880000  
 Gen County: Los Angeles

MAP FINDINGS  
FOCUS MAP 14

Map ID Site Database(s) EPA ID Number

---

**ARCO # 6109 (Continued)**

**S101583003**

TSD EPA ID: CAT080013352  
TSD County: Los Angeles  
Waste Category: Aqueous solution with less than 10% total organic residues  
Disposal Method: H135  
Tons: 0.08  
Facility County: Los Angeles

Gepaid: CAL000225810  
Contact: JACK OMAN WASTE SPECIALIST  
Telephone: 7146703958  
Facility Addr2: Not reported  
Mailing Name: Not reported  
Mailing Address: PO BOX 80249  
Mailing City,St,Zip: RCHO STA MARG, CA 926880000  
Gen County: Los Angeles  
TSD EPA ID: CAT080013352  
TSD County: Los Angeles  
Waste Category: Aqueous solution with less than 10% total organic residues  
Disposal Method: Recycler  
Tons: 6.71  
Facility County: Los Angeles

Gepaid: CAL000225810  
Contact: JACK OMAN WASTE SPECIALIST  
Telephone: 7146703958  
Facility Addr2: Not reported  
Mailing Name: Not reported  
Mailing Address: PO BOX 80249  
Mailing City,St,Zip: RCHO STA MARG, CA 926880000  
Gen County: Los Angeles  
TSD EPA ID: CAT080013352  
TSD County: Los Angeles  
Waste Category: Aqueous solution with less than 10% total organic residues  
Disposal Method: Recycler  
Tons: 0.08  
Facility County: Not reported

Gepaid: CAL000225810  
Contact: JACK OMAN WASTE SPECIALIST  
Telephone: 7146703958  
Facility Addr2: Not reported  
Mailing Name: Not reported  
Mailing Address: PO BOX 80249  
Mailing City,St,Zip: RCHO STA MARG, CA 926880000  
Gen County: Los Angeles  
TSD EPA ID: CAT080013352  
TSD County: Los Angeles  
Waste Category: Aqueous solution with less than 10% total organic residues  
Disposal Method: Recycler  
Tons: 0.08  
Facility County: Not reported

[Click this hyperlink](#) while viewing on your computer to access additional CA\_HAZNET: detail in the EDR Site Report.

CA FID UST:  
Facility ID: 19002194

MAP FINDINGS  
FOCUS MAP 14

Map ID      Site      Database(s)      EPA ID Number

---

**ARCO # 6109 (Continued)**

**S101583003**

Regulated By:      UTNKA  
Regulated ID:      00026853  
Cortese Code:      Not reported  
SIC Code:      Not reported  
Facility Phone:      8182893116  
Mail To:      Not reported  
Mailing Address:      17315 STUDEBAKER RD  
Mailing Address 2:      Not reported  
Mailing City,St,Zip:      ALHAMBRA 91803  
Contact:      Not reported  
Contact Phone:      Not reported  
DUNS Number:      Not reported  
NPDES Number:      Not reported  
EPA ID:      Not reported  
Comments:      Not reported  
Status:      Active

**LOS ANGELES CO. HMS:**

Region:      LA  
Facility Id:      011303-037077  
Facility Status:      Permit  
Area:      3I  
Permit Number:      337746  
Permit Status:      Permit  
Facility Type:      T0

**WIP:**

Region:      4  
File Number:      115.0539  
**File Status:      Not reported**  
Staff:      CCHARMLE  
Facility Suite:      Not reported

**SWEEPS UST:**

Status:      A  
Comp Number:      11329  
Number:      1  
Board Of Equalization:      44-000506  
Ref Date:      11-07-89  
Act Date:      11-07-89  
Created Date:      06-30-89  
Tank Status:      A  
Owner Tank Id:      Not reported  
Swrcb Tank Id:      19-000-011329-000001  
Actv Date:      11-07-89  
Capacity:      10000  
Tank Use:      M.V. FUEL  
Stg:      P  
Content:      REG UNLEADED  
Number Of Tanks:      5

Status:      A  
Comp Number:      11329  
Number:      1  
Board Of Equalization:      44-000506  
Ref Date:      11-07-89



MAP FINDINGS  
 FOCUS MAP 14

Map ID      Site      Database(s)      EPA ID Number

---

**ARCO # 6109 (Continued)**

**S101583003**

Act Date: 11-07-89  
 Created Date: 06-30-89  
 Tank Status: A  
 Owner Tank Id: Not reported  
 Swrcb Tank Id: 19-000-011329-000002  
 Actv Date: 11-07-89  
 Capacity: 10000  
 Tank Use: M.V. FUEL  
 Stg: P  
 Content: REG UNLEADED  
 Number Of Tanks: Not reported

Status: A  
 Comp Number: 11329  
 Number: 1  
 Board Of Equalization: 44-000506  
 Ref Date: 11-07-89  
 Act Date: 11-07-89  
 Created Date: 06-30-89  
 Tank Status: A  
 Owner Tank Id: Not reported  
 Swrcb Tank Id: 19-000-011329-000003  
 Actv Date: 11-07-89  
 Capacity: 10000  
 Tank Use: M.V. FUEL  
 Stg: P  
 Content: LEADED  
 Number Of Tanks: Not reported

Status: A  
 Comp Number: 11329  
 Number: 1  
 Board Of Equalization: 44-000506  
 Ref Date: 11-07-89  
 Act Date: 11-07-89  
 Created Date: 06-30-89  
 Tank Status: A  
 Owner Tank Id: Not reported  
 Swrcb Tank Id: 19-000-011329-000004  
 Actv Date: 11-07-89  
 Capacity: 10000  
 Tank Use: M.V. FUEL  
 Stg: P  
 Content: REG UNLEADED  
 Number Of Tanks: Not reported

Status: A  
 Comp Number: 11329  
 Number: 1  
 Board Of Equalization: 44-000506  
 Ref Date: 11-07-89  
 Act Date: 11-07-89  
 Created Date: 06-30-89  
 Tank Status: A  
 Owner Tank Id: Not reported  
 Swrcb Tank Id: 19-000-011329-000005  
 Actv Date: 11-07-89

MAP FINDINGS  
FOCUS MAP 14

Map ID	Site	Database(s)	EPA ID Number
	<p><b>ARCO # 6109 (Continued)</b></p> <p>Capacity: 550            Tank Use: OIL            Stg: W            Content: Not reported            Number Of Tanks: Not reported</p>		<b>S101583003</b>
<b>590</b>	<p><b>ANDY'S SHELL STATION</b>  <b>3200 WEST VALLEY</b>  <b>ALHAMBRA, CA 91803</b></p> <p>Notify 65:            Date Reported: Not reported            Staff Initials: Not reported            Board File Number: Not reported            Facility Type: Not reported            Discharge Date: Not reported            Incident Description: 91803-1825</p>	<b>Notify 65</b>	<b>S100178466</b> N/A
<b>590</b>	<p><b>SMOG PRO ALHAMBRA</b>  <b>3201 W VALLEY BLVD</b>  <b>ALHAMBRA, CA 91803</b></p> <p>HAZNET:            Gepaid: CAL000066573            Contact: ARCO PRODUCTS COMPANY            Telephone: 0000000000            Facility Addr2: Not reported            Mailing Name: Not reported            Mailing Address: 3201 W VALLEY BLVD            Mailing City,St,Zip: ALHAMBRA, CA 918031826            Gen County: Los Angeles            TSD EPA ID: CAD099452708            TSD County: Los Angeles            Waste Category: Aqueous solution with less than 10% total organic residues            Disposal Method: Recycler            Tons: 0.2502            Facility County: Los Angeles</p> <p>Gepaid: CAL000066573            Contact: ARCO PRODUCTS COMPANY            Telephone: 0000000000            Facility Addr2: Not reported            Mailing Name: Not reported            Mailing Address: 3201 W VALLEY BLVD            Mailing City,St,Zip: ALHAMBRA, CA 918031826            Gen County: Los Angeles            TSD EPA ID: CAT000613893            TSD County: Los Angeles            Waste Category: Aqueous solution with less than 10% total organic residues            Disposal Method: Transfer Station            Tons: 0.1583            Facility County: Los Angeles</p> <p>Gepaid: CAL000066573            Contact: ARCO PRODUCTS COMPANY            Telephone: 0000000000</p>	<b>HAZNET</b>	<b>S103988305</b> N/A

MAP FINDINGS  
FOCUS MAP 14

Map ID	Site	Database(s)	EPA ID Number
--------	------	-------------	---------------

**SMOG PRO ALHAMBRA (Continued)**

**S103988305**

Facility Addr2: Not reported  
Mailing Name: Not reported  
Mailing Address: 3201 W VALLEY BLVD  
Mailing City,St,Zip: ALHAMBRA, CA 918031826  
Gen County: Los Angeles  
TSD EPA ID: CAD088838222  
TSD County: Santa Cruz  
Waste Category: Unspecified aqueous solution  
Disposal Method: Recycler  
Tons: .2502  
Facility County: Los Angeles

Gepaid: CAL000066573  
Contact: GARY KWONG  
Telephone: 6262893116  
Facility Addr2: Not reported  
Mailing Name: Not reported  
Mailing Address: 3201 W VALLEY BLVD  
Mailing City,St,Zip: ALHAMBRA, CA 918031826  
Gen County: Los Angeles  
TSD EPA ID: Not reported  
TSD County: Los Angeles  
Waste Category: Aqueous solution with less than 10% total organic residues  
Disposal Method: Transfer Station  
Tons: 0.05  
Facility County: Not reported

Gepaid: CAL000066573  
Contact: ARCO PRODUCTS COMPANY  
Telephone: 0000000000  
Facility Addr2: Not reported  
Mailing Name: Not reported  
Mailing Address: 3201 W VALLEY BLVD  
Mailing City,St,Zip: ALHAMBRA, CA 918031826  
Gen County: Los Angeles  
TSD EPA ID: CAD050099696  
TSD County: Los Angeles  
Waste Category: Aqueous solution with less than 10% total organic residues  
Disposal Method: Recycler  
Tons: .4587  
Facility County: Los Angeles

[Click this hyperlink](#) while viewing on your computer to access  
6 additional CA\_HAZNET: record(s) in the EDR Site Report.

590

**SMOG PROS ALHAMBRA  
3201 W VALLEY BLVD  
ALHAMBRA, CA 91803**

**HAZNET S108755286  
N/A**

HAZNET:  
Gepaid: CAL000302580  
Contact: GARY K. WONG  
Telephone: 6262893116  
Facility Addr2: Not reported  
Mailing Name: Not reported  
Mailing Address: 3201 W VALLEY BLVD  
Mailing City,St,Zip: ALHAMBRA, CA 918031826  
Gen County: Los Angeles

MAP FINDINGS  
FOCUS MAP 14

Map ID	Site	Database(s)	EPA ID Number
--------	------	-------------	---------------

**SMOG PROS ALHAMBRA (Continued)**

**S108755286**

TSD EPA ID: NVT330010000  
TSD County: 99  
Waste Category: Other organic solids  
Disposal Method: Disposal, Land Fill  
Tons: 0.12  
Facility County: Los Angeles

**590 ANDY'S GARAGE  
3200 W. VALLEY BLVD.  
ALHAMBRA, CA 91803**

**SLIC S106485241  
N/A**

**SLIC:**

Region: STATE  
**Facility Status: Open - Site Assessment**  
Status Date: 2001-04-01 00:00:00  
Global Id: SL603799463  
Lead Agency: LOS ANGELES RWQCB (REGION 4)  
Lead Agency Case Number: Not reported  
Latitude: 34.075216  
Longitude: -118.15959  
Case Type: Cleanup Program Site  
Case Worker: Not reported  
Local Agency: Not reported  
RB Case Number: 115.0357  
File Location: Not reported  
Potential Media Affected: Aquifer used for drinking water supply  
Potential Contaminants of Concern: Not reported  
Site History: Not reported

**590 ARCO #6109  
3201 VALLEY BLVD  
ALHAMBRA, CA 91803**

**LUST S101295515  
N/A**

**LUST:**

Region: STATE  
Global Id: T0603703781  
Latitude: 34.0753553  
Longitude: -118.1604705  
Case Type: LUST Cleanup Site  
Status: Open - Remediation  
Status Date: 2001-06-27 00:00:00  
Lead Agency: LOS ANGELES RWQCB (REGION 4)  
Case Worker: Not reported  
Local Agency: LOS ANGELES COUNTY  
RB Case Number: I-11329  
LOC Case Number: 11303-37077  
File Location: Regional Board  
Potential Media Affect: Other Groundwater (uses other than drinking water)  
Potential Contaminants of Concern: Gasoline  
Site History: Not reported

**LUST REG 4:**

Region: 4  
Regional Board: 04  
County: Los Angeles  
facid: I-11329

MAP FINDINGS  
FOCUS MAP 14

Map ID Site Database(s) EPA ID Number

**ARCO #6109 (Continued)**

**S101295515**

Status: Remedial action (cleanup) Underway  
 Substance: Gasoline  
 Substance Quantity: Not reported  
 Local Case No: Not reported  
 Case Type: Groundwater  
 Abatement Method Used at the Site: Not reported  
 Global ID: T0603703781  
 W Global ID: Not reported  
 Staff: AJL  
 Local Agency: 19000  
 Cross Street: WESTMONT DR  
 Enforcement Type: LET  
 Date Leak Discovered: 10/27/1989  
 Date Leak First Reported: 10/30/1989  
 Date Leak Record Entered: 12/7/1989  
 Date Confirmation Began: Not reported  
 Date Leak Stopped: 10/27/1989  
 Date Case Last Changed on Database: 7/15/2002  
 Date the Case was Closed: Not reported  
 How Leak Discovered: Tank Closure  
 How Leak Stopped: Not reported  
 Cause of Leak: UNK  
 Leak Source: UNK  
 Operator: WEI, HA HUYHI  
 Water System: Not reported  
 Well Name: Not reported  
 Approx. Dist To Production Well (ft): 8692.911427266188866580848573  
 Source of Cleanup Funding: UNK  
 Preliminary Site Assessment Workplan Submitted: 8/28/1989  
 Preliminary Site Assessment Began: 8/17/1990  
 Pollution Characterization Began: 11/28/1990  
 Remediation Plan Submitted: 11/28/1990  
 Remedial Action Underway: 6/27/2001  
 Post Remedial Action Monitoring Began: 10/30/1989  
 Enforcement Action Date: Not reported  
 Historical Max MTBE Date: 1/1/1965  
 Hist Max MTBE Conc in Groundwater: 82000  
 Hist Max MTBE Conc in Soil: 8  
 Significant Interim Remedial Action Taken: Not reported  
 GW Qualifier: Not reported  
 Soil Qualifier: =  
 Organization: Not reported  
 Owner Contact: Not reported  
 Responsible Party: MR. KYLE CHRISTIE  
 RP Address: PO BOX 5077  
 Program: LUST  
 Lat/Long: 34.0753553 / -1  
 Local Agency Staff: Not reported  
 Beneficial Use: Not reported  
 Priority: Not reported  
 Cleanup Fund Id: Not reported  
 Suspended: Not reported  
 Assigned Name: Not reported  
 Summary: OFF-SITE INVESTIGATION COMPLETED. SIGNIFICANT MTBE CONT. HAS REPORTED A MAXIMUM OF 31,000 PPB IN GROUND WATER. WE RECIEVED A WORKPLAN FOR OFFSITE INVESTIGATION. THE WP HASBEEN APPROVED. SAR FOR OFFSITE IS DUE BY NOV 15, 19

MAP FINDINGS  
 FOCUS MAP 14

Map ID	Site	Database(s)	EPA ID Number
590	<b>ARCO PRODUCTS COMPANY</b> <b>3201 W VALLEY BLVD</b> <b>ALHAMBRA, CA 91803</b>	HAZNET	S103652573 N/A
	HAZNET: Gepaid: CAL000032041 Contact: ATLANTIC RICHFIELD COMPANY Telephone: 2134860494 Facility Addr2: Not reported Mailing Name: Not reported Mailing Address: PO BOX 6038 Mailing City,St,Zip: ARTESIA, CA 907026038 Gen County: Los Angeles TSD EPA ID: CAT080013352 TSD County: Los Angeles Waste Category: Aqueous solution with less than 10% total organic residues Disposal Method: Recycler Tons: 0.0834 Facility County: Los Angeles		
	Gepaid: CAL000032041 Contact: ATLANTIC RICHFIELD COMPANY Telephone: 2134860494 Facility Addr2: Not reported Mailing Name: Not reported Mailing Address: PO BOX 6038 Mailing City,St,Zip: ARTESIA, CA 907026038 Gen County: Los Angeles TSD EPA ID: CAD028409019 TSD County: Los Angeles Waste Category: Unspecified oil-containing waste Disposal Method: Treatment, Tank Tons: .7921 Facility County: Los Angeles		
	Gepaid: CAL000032041 Contact: ATLANTIC RICHFIELD COMPANY Telephone: 2134860494 Facility Addr2: Not reported Mailing Name: Not reported Mailing Address: PO BOX 6038 Mailing City,St,Zip: ARTESIA, CA 907026038 Gen County: Los Angeles TSD EPA ID: CAT080013352 TSD County: Los Angeles Waste Category: Unspecified oil-containing waste Disposal Method: Not reported Tons: .8131 Facility County: Los Angeles		
	Gepaid: CAL000032041 Contact: ATLANTIC RICHFIELD COMPANY Telephone: 2134860494 Facility Addr2: Not reported Mailing Name: Not reported Mailing Address: PO BOX 6038 Mailing City,St,Zip: ARTESIA, CA 907026038 Gen County: Los Angeles TSD EPA ID: CAT080013352		

MAP FINDINGS  
FOCUS MAP 14

Map ID	Site	Database(s)	EPA ID Number
--------	------	-------------	---------------

**ARCO PRODUCTS COMPANY (Continued)**

**S103652573**

TSD County: Los Angeles  
Waste Category: Unspecified oil-containing waste  
Disposal Method: Recycler  
Tons: .2084  
Facility County: Los Angeles

Gepaid: CAL000032041  
Contact: ATLANTIC RICHFIELD COMPANY  
Telephone: 2134860494  
Facility Addr2: Not reported  
Mailing Name: Not reported  
Mailing Address: PO BOX 6038  
Mailing City,St,Zip: ARTESIA, CA 907026038  
Gen County: Los Angeles  
TSD EPA ID: CAT080013352  
TSD County: Los Angeles  
Waste Category: Unspecified oil-containing waste  
Disposal Method: Treatment, Tank  
Tons: .0834  
Facility County: Los Angeles

[Click this hyperlink](#) while viewing on your computer to access  
12 additional CA\_HAZNET: record(s) in the EDR Site Report.

**590 BP WEST COAST PRODUCTS LLC 6109  
3201 W VALLEY BLVD  
ALHAMBRA, CA 91803**

**HAZNET S100874379  
N/A**

HAZNET:  
Gepaid: CAL000225810  
Contact: JACK OMAN  
Telephone: 7146705402  
Facility Addr2: Not reported  
Mailing Name: Not reported  
Mailing Address: PO BOX 6038  
Mailing City,St,Zip: ARTESIA, CA 907026038  
Gen County: Los Angeles  
TSD EPA ID: Not reported  
TSD County: Los Angeles  
Waste Category: Aqueous solution with less than 10% total organic residues  
Disposal Method: Recycler  
Tons: 1.44  
Facility County: Not reported

**590 ANDY'S AUTO SERVICE  
3200 W VALLEY  
ALHAMBRA, CA 91803**

**HAZNET S103950206  
N/A**

HAZNET:  
Gepaid: CAL000090987  
Contact: SAHYOUNI ADNAN  
Telephone: 0000000000  
Facility Addr2: Not reported  
Mailing Name: Not reported  
Mailing Address: 3200 W VALLEY BLVD  
Mailing City,St,Zip: ALHAMBRA, CA 918031825

MAP FINDINGS  
FOCUS MAP 14

Map ID      Site      Database(s)      EPA ID Number

---

**ANDY'S AUTO SERVICE (Continued)**

**S103950206**

Gen County: Los Angeles  
TSD EPA ID: CAD099452708  
TSD County: Los Angeles  
Waste Category: Aqueous solution with less than 10% total organic residues  
Disposal Method: Recycler  
Tons: 0.2293  
Facility County: Los Angeles

Gepaid: CAL000090987  
Contact: ADNAN SAHYOUNI  
Telephone: 6262821584  
Facility Addr2: Not reported  
Mailing Name: Not reported  
Mailing Address: 3200 W VALLEY BLVD  
Mailing City,St,Zip: ALHAMBRA, CA 918031825  
Gen County: Los Angeles  
TSD EPA ID: Not reported  
TSD County: Los Angeles  
Waste Category: Oil/water separation sludge  
Disposal Method: Recycler  
Tons: 2.50  
Facility County: Not reported

Gepaid: CAL000090987  
Contact: SAHYOUNI ADNAN  
Telephone: 0000000000  
Facility Addr2: Not reported  
Mailing Name: Not reported  
Mailing Address: 3200 W VALLEY BLVD  
Mailing City,St,Zip: ALHAMBRA, CA 918031825  
Gen County: Los Angeles  
TSD EPA ID: CAT080013352  
TSD County: Los Angeles  
Waste Category: Aqueous solution with less than 10% total organic residues  
Disposal Method: Recycler  
Tons: .2293  
Facility County: Los Angeles

590

**GEORGE FLOYD  
3201 W VALLEY BLVD  
ALHAMBRA, CA 91803**

**HIST UST      U001570867  
N/A**

HIST UST:  
Region: STATE  
Facility ID: 00000026853  
Facility Type: Gas Station  
Other Type: Not reported  
Total Tanks: 0005  
Contact Name: Not reported  
Telephone: 0000000000  
Owner Name: ARCO PETROLEUM PRODUCTS CO.  
Owner Address: 515 SOUTH FLOWER STREET  
Owner City,St,Zip: LOS ANGELES, CA 90071

Tank Num: 001  
Container Num: 0000000001  
Year Installed: 1969  
Tank Capacity: 00006000



MAP FINDINGS  
FOCUS MAP 14

Map ID      Site      Database(s)      EPA ID Number

---

**GEORGE FLOYD (Continued)**

**U001570867**

Tank Used for:      PRODUCT  
Type of Fuel:      06  
Tank Construction:      0000240 inches  
Leak Detection:      Stock Inventor, 10

Tank Num:      002  
Container Num:      0000000002  
Year Installed:      1969  
Tank Capacity:      00006000  
Tank Used for:      PRODUCT  
Type of Fuel:      06  
Tank Construction:      0000240 inches  
Leak Detection:      Stock Inventor, 10

Tank Num:      003  
Container Num:      0000000003  
Year Installed:      1969  
Tank Capacity:      00006000  
Tank Used for:      PRODUCT  
Type of Fuel:      06  
Tank Construction:      0000240 inches  
Leak Detection:      Stock Inventor, 10

Tank Num:      004  
Container Num:      0000000004  
Year Installed:      1969  
Tank Capacity:      00006000  
Tank Used for:      PRODUCT  
Type of Fuel:      06  
Tank Construction:      0000240 inches  
Leak Detection:      Stock Inventor, 10

Tank Num:      005  
Container Num:      0000000005  
Year Installed:      1969  
Tank Capacity:      00000550  
Tank Used for:      PRODUCT  
Type of Fuel:      WASTE OIL  
Tank Construction:      0000093 inches  
Leak Detection:      Stock Inventor

590

**SHELL  
3200 VALLEY BLVD W  
ALHAMBRA, CA 91803**

**LUST      S105126416  
                 N/A**

LUST:

Region:      STATE  
Global Id:      T0603704818  
Latitude:      34.0751553  
Longitude:      -118.1603605  
Case Type:      LUST Cleanup Site  
Status:      Completed - Case Closed  
Status Date:      1987-12-01 00:00:00  
Lead Agency:      LOS ANGELES COUNTY  
Case Worker:      Not reported  
Local Agency:      LOS ANGELES COUNTY  
RB Case Number:      R-09482  
LOC Case Number:      9653-9482

MAP FINDINGS  
FOCUS MAP 14

Map ID Site Database(s) EPA ID Number

**SHELL (Continued)**

**S105126416**

File Location: Not reported  
 Potential Media Affect: Surface water  
 Potential Contaminants of Concern: Gasoline  
 Site History: Not reported

**LUST REG 4:**

Region: 4  
 Regional Board: 04  
 County: Los Angeles  
 facid: R-09482  
 Status: Remedial action (cleanup) Underway  
 Substance: Gasoline  
 Substance Quantity: Not reported  
 Local Case No: Not reported  
 Case Type: Groundwater  
 Abatement Method Used at the Site: FPOT  
 Global ID: T0603704818  
 W Global ID: Not reported  
 Staff: UNK  
 Local Agency: 19000  
 Cross Street: WESTMONT  
 Enforcement Type: Not reported  
 Date Leak Discovered: 9/17/1987  
 Date Leak First Reported: 9/21/1987  
 Date Leak Record Entered: 10/14/1987  
 Date Confirmation Began: Not reported  
 Date Leak Stopped: 9/17/1987  
 Date Case Last Changed on Database: 9/21/1987  
 Date the Case was Closed: Not reported  
 How Leak Discovered: OM  
 How Leak Stopped: Not reported  
 Cause of Leak: Other Cause  
 Leak Source: Other Source  
 Operator: SAHYOUNI, ADNAN  
 Water System: Not reported  
 Well Name: Not reported  
 Approx. Dist To Production Well (ft): 8686.376463382312057844142931  
 Source of Cleanup Funding: Other Source  
 Preliminary Site Assessment Workplan Submitted: Not reported  
 Preliminary Site Assessment Began: Not reported  
 Pollution Characterization Began: Not reported  
 Remediation Plan Submitted: Not reported  
 Remedial Action Underway: 9/21/1987  
 Post Remedial Action Monitoring Began: Not reported  
 Enforcement Action Date: Not reported  
 Historical Max MTBE Date: Not reported  
 Hist Max MTBE Conc in Groundwater: Not reported  
 Hist Max MTBE Conc in Soil: Not reported  
 Significant Interim Remedial Action Taken: Not reported  
 GW Qualifier: Not reported  
 Soil Qualifier: Not reported  
 Organization: Not reported  
 Owner Contact: Not reported  
 Responsible Party: BLANK RP  
 RP Address: Not reported  
 Program: LUST  
 Lat/Long: 34.0751553 / -1

MAP FINDINGS  
FOCUS MAP 14

Map ID	Site	Database(s)	EPA ID Number
	<p><b>SHELL (Continued)</b></p> <p>Local Agency Staff: Not reported Beneficial Use: Not reported Priority: Not reported Cleanup Fund Id: Not reported Suspended: Not reported Assigned Name: Not reported Summary: OLD CASE #918030016</p>		<b>S105126416</b>
<b>591</b>	<p><b>CONSOLIDATED RECLAMATION IND.</b> <b>5601 VALLEY BLVD</b> <b>LOS ANGELES, CA 90032</b></p> <p>HIST UST: Region: STATE Facility ID: 00000064928 Facility Type: Other Other Type: METAL RECL. Total Tanks: 0001 Contact Name: PETE LOEFFLER Telephone: 2132233166 Owner Name: CAL TRANS Owner Address: 120 SO. SPRING STREET Owner City,St,Zip: LOS ANGELES, CA 90012</p> <p>Tank Num: 001 Container Num: 6131400101 Year Installed: Not reported Tank Capacity: 00001000 Tank Used for: PRODUCT Type of Fuel: DIESEL Tank Construction: Not reported Leak Detection: None</p>	<b>HIST UST</b>	<b>U001561316</b> <b>N/A</b>
<b>591</b>	<p><b>FRANCISCO'S AUTO REPAIR</b> <b>5601 EAST VALLEY BLVD</b> <b>LOS ANGELES, CA 90032</b></p> <p>HAZNET: Gepaid: CAL000111405 Contact: FRANCISCO NAVARRO Telephone: 2132221718 Facility Addr2: Not reported Mailing Name: Not reported Mailing Address: 5601 EAST VALLEY BLVD Mailing City,St,Zip: LOS ANGELES, CA 900320000 Gen County: Los Angeles TSD EPA ID: CAT080013352 TSD County: Los Angeles Waste Category: Waste oil and mixed oil Disposal Method: Recycler Tons: .7297 Facility County: Los Angeles</p>	<b>HAZNET</b>	<b>S103665058</b> <b>N/A</b>

MAP FINDINGS  
FOCUS MAP 14

Map ID	Site	Database(s)	EPA ID Number
591	<b>ACTIVE RECYCLING COMPANY INC</b> <b>5601 E VALLEY BLVD</b> <b>LOS ANGELES, CA 90032</b>	<b>SWRCY</b>	<b>S107136596</b> <b>N/A</b>
	SWRCY: Certification Status: R Facility Phone Number: (213) 221-2555 Date facility became certified: 8/27/1987 Date facility began operating: 12/1/1985 Date facility ceased operating: 4/23/2006 Whether The Facility Is Grandfathered: Not reported Convenience Zone Where Facility Located: Not Accepted Convenience Zone Where Facility Located 2: Not Accepted Convenience Zone Where Facility Located 3: Not Accepted Convenience Zone Where Facility Located 4: Not Accepted Convenience Zone Where Facility Located 5: Not Accepted Convenience Zone Where Facility Located 6: Not Accepted Convenience Zone Where Facility Located 7: Not Accepted Aluminum Beverage Containers Redeemed: AL Glass Beverage Containers Redeemed: GL Plastic Beverage Containers Redeemed: PL Other mat beverage containers redeemed: Not reported Refillable Beverage Containers Redeemed: Not reported		
591	<b>CONSOLIDATED RECLAMATION IND</b> <b>5601 VALLEY BLVD</b> <b>LOS ANGELES, CA 90032</b>	<b>CA FID UST</b> <b>SWEEPS UST</b>	<b>S101617345</b> <b>N/A</b>
	CA FID UST: Facility ID: 19020779 Regulated By: UTKNI Regulated ID: 28001000 Cortese Code: Not reported SIC Code: Not reported Facility Phone: 2132233166 Mail To: Not reported Mailing Address: 120 S SPRING ST Mailing Address 2: Not reported Mailing City,St,Zip: LOS ANGELES 900320000 Contact: Not reported Contact Phone: Not reported DUNs Number: Not reported NPDES Number: Not reported EPA ID: Not reported Comments: Not reported Status: Inactive		
	SWEEPS UST: Status: Not reported Comp Number: 3643 Number: Not reported Board Of Equalization: 44-010340 Ref Date: Not reported Act Date: Not reported Created Date: Not reported Tank Status: Not reported Owner Tank Id: Not reported Swrcb Tank Id: 19-050-003643-000001 Actv Date: Not reported		

MAP FINDINGS  
FOCUS MAP 14

<u>Map ID</u>	<u>Site</u>	<u>Database(s)</u>	<u>EPA ID Number</u>
---------------	-------------	--------------------	----------------------

**CONSOLIDATED RECLAMATION IND (Continued)**

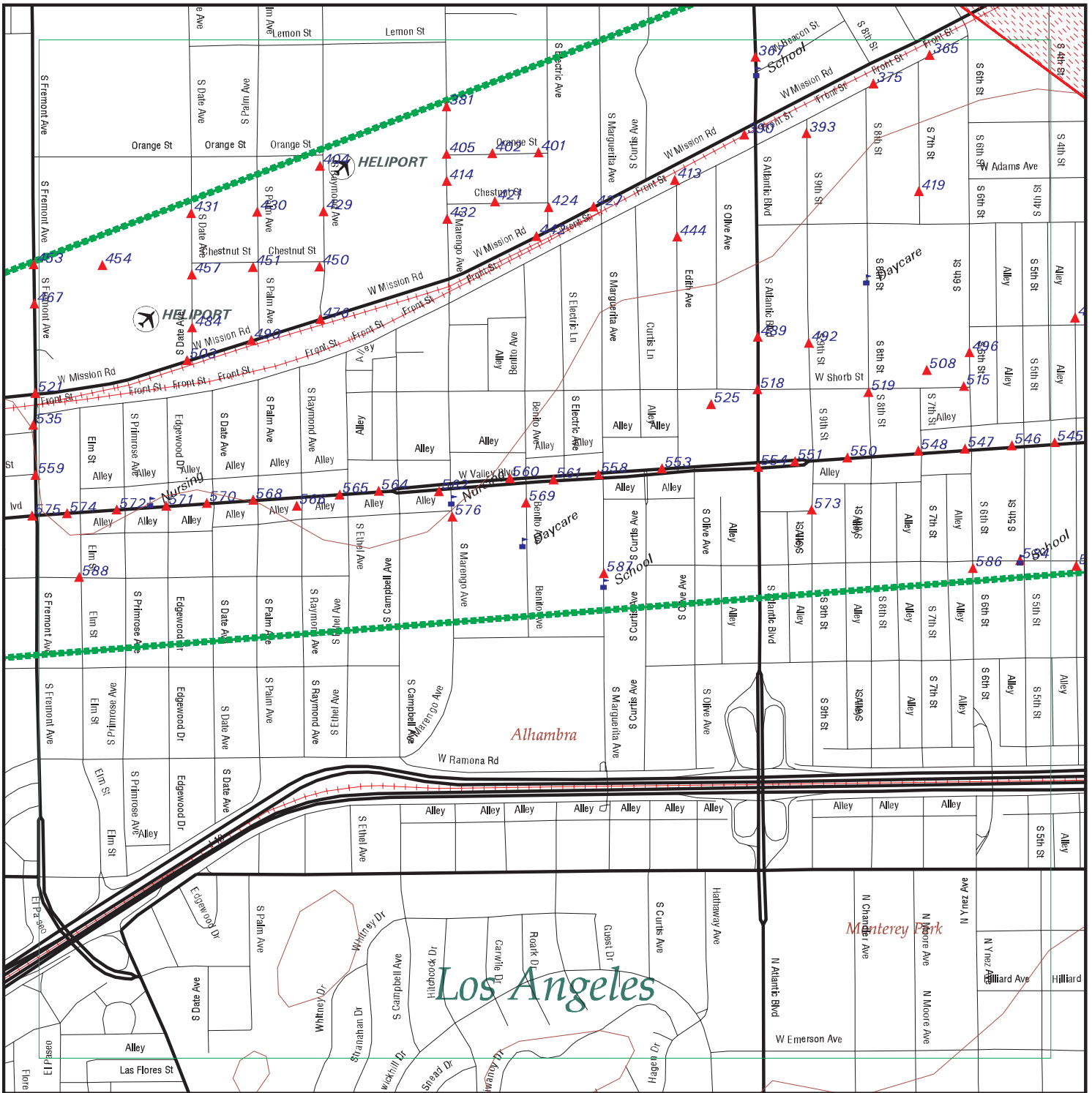
**S101617345**

Capacity:	1000
Tank Use:	M.V. FUEL
Stg:	PRODUCT
Content:	DIESEL
Number Of Tanks:	1

FOCUS MAP 14 ORPHAN SUMMARY

City	EDR ID	Site Name	Site Address	Zip	Database(s)
NO SITES FOUND					

# Focus Map 15

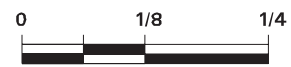


EDR DataMap® - Environmental Atlas

## SR 710 Environmental Assessment Zone 5

### Legend

- |                    |                         |             |                   |              |
|--------------------|-------------------------|-------------|-------------------|--------------|
| Roads              | Waterways               | Powerlines  | Water             | Listed Sites |
| Major Roads        | Railroads               | Pipelines   | Superfund Sites   |              |
| Contour Lines      | Study Boundary          | Fault Lines | Federal DOD Sites |              |
| 100-Yr Flood Zones | Indian Reservations BIA |             |                   |              |



Scale in Miles

FOCUS MAP 15 SUMMARY

<u>Database</u>	<u>Total Plotted</u>
<b><u>FEDERAL RECORDS</u></b>	
NPL	1
Proposed NPL	0
Delisted NPL	0
NPL LIENS	0
CERCLIS	1
CERC-NFRAP	0
LIENS 2	0
CORRACTS	0
RCRA-TSDF	0
RCRA-LQG	3
RCRA-SQG	21
RCRA-CESQG	0
RCRA-NonGen	3
US ENG CONTROLS	0
US INST CONTROL	0
ERNS	7
HMIRS	2
DOT OPS	1
US CDL	0
US BROWNFIELDS	0
DOD	0
FUDS	0
LUCIS	0
CONSENT	0
ROD	0
UMTRA	0
ODI	0
DEBRIS REGION 9	0
MINES	0
TRIS	0
TSCA	0
FTTS	2
HIST FTTS	2
SSTS	1
ICIS	0
PADS	1
MLTS	0
RADINFO	0
FINDS	34
RAATS	0
SCRD DRYCLEANERS	0
<b><u>STATE AND LOCAL RECORDS</u></b>	
HIST Cal-Sites	1
CA BOND EXP. PLAN	0
SCH	0
Toxic Pits	0



FOCUS MAP 15 SUMMARY

<u>Database</u>	<u>Total Plotted</u>
SWF/LF	0
CA WDS	1
WMUDS/SWAT	0
Cortese	0
SWRCY	2
LUST	16
CA FID UST	8
SLIC	86
UST	9
HIST UST	21
LIENS	0
SWEEPS UST	24
CHMIRS	9
LDS	0
MCS	0
AST	0
Notify 65	0
DEED	0
VCP	0
DRYCLEANERS	2
WIP	92
CDL	0
RESPONSE	1
HAZNET	94
EMI	12
ENVIROSTOR	1
HAULERS	0
 <b><u>TRIBAL RECORDS</u></b>	
INDIAN RESERV	0
INDIAN ODI	0
INDIAN LUST	0
INDIAN UST	0
INDIAN VCP	0
 <b><u>EDR PROPRIETARY RECORDS</u></b>	
Manufactured Gas Plants	0

NOTES:

Sites may be listed in more than one database

MAP FINDINGS  
FOCUS MAP 15

Map ID	Site	Database(s)	EPA ID Number
--------	------	-------------	---------------

<b>NPL Region</b>	<b>SAN GABRIEL VALLEY (AREA 3) MAIN ST &amp; GAFIELD AVE ALHAMBRA, CA 91801</b>	<b>CERCLIS FINDS NPL</b>	<b>1000114962 CAD980818579</b>
-----------------------	---	----------------------------------	------------------------------------

CERCLIS:  
 Site ID: 0902093  
 Federal Facility: Not a Federal Facility  
 NPL Status: Currently on the Final NPL  
 Non NPL Status: Not reported

CERCLIS Site Contact Name(s):

Contact Name: Patricia Bowlin  
 Contact Tel: (415) 972-3177  
 Contact Title: Remedial Project Manager (RPM)

Contact Name: Lisa Hanusiak  
 Contact Tel: (415) 972-3152  
 Contact Title: Remedial Project Manager (RPM)

Contact Name: Dawn Richmond  
 Contact Tel: (415) 972-3097  
 Contact Title: Site Assessment Manager (SAM)

Contact Name: Karen Jurist  
 Contact Tel: (415) 972-3219  
 Contact Title: Site Assessment Manager (SAM)

Contact Name: Jeff Inglis  
 Contact Tel: (415) 972-3095  
 Contact Title: Site Assessment Manager (SAM)

CERCLIS Site Alias Name(s):

Alias Name: SAN GABRIEL VALLEY (AREA 3)  
 Alias Address: MAIN ST & GAFIELD AVE  
 ALHAMBRA, CA 91801

Site Description: THIS SITE IS A GROUND WATER PLUME THAT RUNS ALONG THE AXIS OF THE ALHAMBRA CREEK IN THE SAN GABRIEL BASIN. THE GROUND WATER IS CONTAMINATED WITH TRICHLOROETHYLENE AND PERCHLOROETHYLENE.

CERCLIS Assessment History:

Action: DISCOVERY  
 Date Started: Not reported  
 Date Completed: 04/01/1980  
 Priority Level: Not reported

Action: ISSUE REQUEST LETTERS (104E)  
 Date Started: Not reported  
 Date Completed: 08/01/1983  
 Priority Level: Not reported

Action: PRELIMINARY ASSESSMENT  
 Date Started: Not reported  
 Date Completed: 09/01/1983  
 Priority Level: Higher priority for further assessment

Action: SITE INSPECTION  
 Date Started: 03/01/1983  
 Date Completed: 09/01/1983  
 Priority Level: Higher priority for further assessment

MAP FINDINGS  
FOCUS MAP 15

Map ID	Site	Database(s)	EPA ID Number
--------	------	-------------	---------------

**SAN GABRIEL VALLEY (AREA 3) (Continued)**

**1000114962**

Action:	SITE INSPECTION
Date Started:	03/01/1983
Date Completed:	09/01/1983
Priority Level:	Higher priority for further assessment
Action:	HAZARD RANKING SYSTEM PACKAGE
Date Started:	Not reported
Date Completed:	09/01/1983
Priority Level:	Not reported
Action:	PROPOSAL TO NATIONAL PRIORITIES LIST
Date Started:	Not reported
Date Completed:	09/08/1983
Priority Level:	Not reported
Action:	ISSUE REQUEST LETTERS (104E)
Date Started:	Not reported
Date Completed:	01/01/1984
Priority Level:	Not reported
Action:	FINAL LISTING ON NATIONAL PRIORITIES LIST
Date Started:	Not reported
Date Completed:	05/08/1984
Priority Level:	Not reported
Action:	ISSUE REQUEST LETTERS (104E)
Date Started:	Not reported
Date Completed:	12/30/1988
Priority Level:	Not reported
Action:	Notice Letters Issued
Date Started:	Not reported
Date Completed:	06/07/1990
Priority Level:	Not reported
Action:	ISSUE REQUEST LETTERS (104E)
Date Started:	Not reported
Date Completed:	06/08/1990
Priority Level:	Not reported
Action:	Notice Letters Issued
Date Started:	Not reported
Date Completed:	07/09/1990
Priority Level:	Not reported
Action:	Notice Letters Issued
Date Started:	Not reported
Date Completed:	09/20/1990
Priority Level:	Not reported
Action:	Notice Letters Issued
Date Started:	Not reported
Date Completed:	10/12/1990
Priority Level:	Not reported
Action:	Notice Letters Issued
Date Started:	Not reported

MAP FINDINGS  
FOCUS MAP 15

Map ID	Site	Database(s)	EPA ID Number
	<b>SAN GABRIEL VALLEY (AREA 3) (Continued)</b>		<b>1000114962</b>
	Date Completed:	12/05/1990	
	Priority Level:	Not reported	
	Action:	Notice Letters Issued	
	Date Started:	Not reported	
	Date Completed:	12/06/1990	
	Priority Level:	Not reported	
	Action:	Notice Letters Issued	
	Date Started:	Not reported	
	Date Completed:	12/07/1990	
	Priority Level:	Not reported	
	Action:	Notice Letters Issued	
	Date Started:	Not reported	
	Date Completed:	02/07/1991	
	Priority Level:	Not reported	
	Action:	Notice Letters Issued	
	Date Started:	Not reported	
	Date Completed:	03/06/1991	
	Priority Level:	Not reported	
	Action:	Notice Letters Issued	
	Date Started:	Not reported	
	Date Completed:	07/09/1991	
	Priority Level:	Not reported	
	Action:	Notice Letters Issued	
	Date Started:	Not reported	
	Date Completed:	09/26/1991	
	Priority Level:	Not reported	
	Action:	REMOVAL ASSESSMENT	
	Date Started:	12/27/1991	
	Date Completed:	12/27/1991	
	Priority Level:	Not reported	
	Action:	Special Notice Issued	
	Date Started:	Not reported	
	Date Completed:	05/26/1993	
	Priority Level:	Not reported	
	Action:	Special Notice Issued	
	Date Started:	Not reported	
	Date Completed:	02/03/1994	
	Priority Level:	Not reported	
	Action:	NATIONAL PRIORITIES LIST RESPONSIBLE PARTY SEARCH	
	Date Started:	09/30/1984	
	Date Completed:	07/01/1994	
	Priority Level:	Not reported	
	Action:	Notice Letters Issued	
	Date Started:	Not reported	
	Date Completed:	04/13/1995	
	Priority Level:	Not reported	

MAP FINDINGS  
FOCUS MAP 15

Map ID	Site	Database(s)	EPA ID Number
--------	------	-------------	---------------

**SAN GABRIEL VALLEY (AREA 3) (Continued)**

**1000114962**

Action:	Notice Letters Issued
Date Started:	Not reported
Date Completed:	04/20/1995
Priority Level:	Not reported
Action:	Notice Letters Issued
Date Started:	Not reported
Date Completed:	05/05/1995
Priority Level:	Not reported
Action:	Notice Letters Issued
Date Started:	Not reported
Date Completed:	08/18/1995
Priority Level:	Not reported
Action:	COMBINED REMEDIAL INVESTIGATION/FEASIBILITY STUDY
Date Started:	07/12/1999
Date Completed:	Not reported
Priority Level:	Not reported
Action:	ISSUE REQUEST LETTERS (104E)
Date Started:	Not reported
Date Completed:	02/10/2003
Priority Level:	Not reported
Action:	ISSUE REQUEST LETTERS (104E)
Date Started:	Not reported
Date Completed:	02/10/2003
Priority Level:	Not reported
Action:	ISSUE REQUEST LETTERS (104E)
Date Started:	Not reported
Date Completed:	02/10/2003
Priority Level:	Not reported
Action:	COMMUNITY INVOLVEMENT
Date Started:	Not reported
Date Completed:	05/31/2004
Priority Level:	Not reported
Action:	TECHNICAL ASSISTANCE GRANT
Date Started:	11/01/2006
Date Completed:	Not reported
Priority Level:	Not reported
Action:	ENGINEERING EVALUATION/COST ANALYSIS
Date Started:	09/26/2005
Date Completed:	09/30/2008
Priority Level:	Not reported

**FINDS:**

Other Pertinent Environmental Activity Identified at Site

Registry ID: 110009267925

CERCLIS (Comprehensive Environmental Response, Compensation, and

MAP FINDINGS  
FOCUS MAP 15

Map ID      Site      Database(s)      EPA ID Number

---

**SAN GABRIEL VALLEY (AREA 3) (Continued)**

**1000114962**

Liability Information System) is the Superfund database that is used to support management in all phases of the Superfund program. The system contains information on all aspects of hazardous waste sites, including an inventory of sites, planned and actual site activities, and financial information.

**NPL:**

EPA ID:                    CAD980818579  
EPA Region:              09  
Federal:                    N  
Final Date:                5/8/1984

**Category Details:**

NPL Status:                Currently on the Final NPL  
Category Description:    Depth To Aquifer-<= 10 Feet  
Category Value:            1

NPL Status:                Currently on the Final NPL  
Category Description:    Distance To Nearest Population-> 0 And <= 1/4 Mile  
Category Value:            10

**Site Details:**

Site Name:                SAN GABRIEL VALLEY (AREA 3)  
Site Status:                Final  
Site Zip:                    91801  
Site City:                  ALHAMBRA  
Site State:                  CA  
Federal Site:                No  
Site County:                LOS ANGELES  
EPA Region:                09  
Date Proposed:            09/08/83  
Date Deleted:              Not reported  
Date Finalized:            05/08/84

**Substance Details:**

NPL Status:                Currently on the Final NPL  
Substance ID:              Not reported  
Substance:                 Not reported  
CAS #:                      Not reported  
Pathway:                    Not reported  
Scoring:                    Not reported

NPL Status:                Currently on the Final NPL  
Substance ID:              U228  
Substance:                 TRICHLOROETHYLENE (TCE)  
CAS #:                      79-01-6  
Pathway:                    GROUND WATER PATHWAY  
Scoring:                    4

**Summary Details:**

Conditions at listing September 1983): San Gabriel Valley Area 3) is a ground water plume that runs along the axis of the west fork of the Alhambra Creek in the San Gabriel ground water basin in Alhambra, Los Angeles County, California. The plume is about 2 miles long and 1 mile wide. Ground

MAP FINDINGS  
FOCUS MAP 15

Map ID	Site	Database(s)	EPA ID Number
--------	------	-------------	---------------

**SAN GABRIEL VALLEY (AREA 3) (Continued)**

**1000114962**

water is contaminated with trichloroethylene (TCE) and perchloroethylene (PCE), according to analyses by State agencies and local water companies. Many public wells in the area exceed the EPA Suggested No Adverse Response Levels (SNARL) for TCE and PCE. Approximately 100,000 people are affected. Cities and public water companies in the area have tested to ensure that their water supplies contain less than 5 parts per billion (ppb) of TCE, a level considered safe for human consumption. When alternative methods of reducing the TCE level below 5 ppb are not effective, wells are removed from service. Status June 1984): A supplemental sampling program of contaminated wells will begin soon to get a snapshot view of the degree of contamination. The State Department of Health Services and EPA are preparing to initiate a remedial investigation/ feasibility study to determine the aerial and vertical extent of contamination and to develop alternatives for treatment and management of the problem. EPA continues its investigation to identify sources of the contamination. This site, along with the three other San Gabriel Valley sites, was added to the NPL in May 1984 because it involves a serious problem that required taking immediate remedial action.

Site Status Details:

NPL Status: Final  
Proposed Date: 09/08/1983  
Final Date: 05/08/1984  
Deleted Date: Not reported

Narratives Details:

NPL Name: SAN GABRIEL VALLEY (AREA 3)  
City: ALHAMBRA  
State: CA

348

**ARCO PETROLEUM PROD CO # 5226  
545 W MISSION RD  
POMONA, CA**

**LOS ANGELES CO. HMS  
SWEEPS UST**

**S102056531  
N/A**

LOS ANGELES CO. HMS:

Region: LA  
Facility Id: 011028-011017  
Facility Status: Removed  
Area: 6K  
Permit Number: 00002427T  
Permit Status: Removed  
Facility Type: T0

SWEEPS UST:

Status: A  
Comp Number: 11017  
Number: 9  
Board Of Equalization: 44-000506  
Ref Date: 06-30-89  
Act Date: Not reported  
Created Date: 06-30-89  
Tank Status: A  
Owner Tank Id: Not reported  
Swrcb Tank Id: 19-000-011017-000001  
Actv Date: 06-30-89  
Capacity: Not reported  
Tank Use: UNKNOWN

MAP FINDINGS  
FOCUS MAP 15

Map ID	Site	Database(s)	EPA ID Number
--------	------	-------------	---------------

**ARCO PETROLEUM PROD CO # 5226 (Continued)**

**S102056531**

Stg:	W
Content:	Not reported
Number Of Tanks:	3
Status:	A
Comp Number:	11017
Number:	9
Board Of Equalization:	44-000506
Ref Date:	06-30-89
Act Date:	Not reported
Created Date:	06-30-89
Tank Status:	A
Owner Tank Id:	Not reported
Swrcb Tank Id:	19-000-011017-000002
Actv Date:	06-30-89
Capacity:	Not reported
Tank Use:	UNKNOWN
Stg:	W
Content:	Not reported
Number Of Tanks:	Not reported
Status:	A
Comp Number:	11017
Number:	9
Board Of Equalization:	44-000506
Ref Date:	06-30-89
Act Date:	Not reported
Created Date:	06-30-89
Tank Status:	A
Owner Tank Id:	Not reported
Swrcb Tank Id:	19-000-011017-000003
Actv Date:	06-30-89
Capacity:	Not reported
Tank Use:	UNKNOWN
Stg:	W
Content:	Not reported
Number Of Tanks:	Not reported

365

**LA PUMPING PLANT #91  
675 FRONT ST  
LOS ANGELES, CA 90012**

**RCRA-SQG 1000350191  
FINDS CAD981987704**

RCRA-SQG:

Date form received by agency:	03/24/1987
Facility name:	LA PUMPING PLANT #91
Facility address:	675 FRONT ST LOS ANGELES, CA 90012
EPA ID:	CAD981987704
Mailing address:	200 N MAIN RM EIGHTH HUNDREDCH LOS ANGELES, CA 90012
Contact:	ENVIRONMENTAL MANAGER
Contact address:	675 FRONT ST LOS ANGELES, CA 90012
Contact country:	US
Contact telephone:	(213) 485-7527
Contact email:	Not reported
EPA Region:	09
Classification:	Small Small Quantity Generator



MAP FINDINGS  
FOCUS MAP 15

Map ID Site Database(s) EPA ID Number

**LA PUMPING PLANT #91 (Continued)**

**1000350191**

Description: Handler: generates more than 100 and less than 1000 kg of hazardous waste during any calendar month and accumulates less than 6000 kg of hazardous waste at any time; or generates 100 kg or less of hazardous waste during any calendar month, and accumulates more than 1000 kg of hazardous waste at any time

Owner/Operator Summary:

Owner/operator name: CITY OF LOS ANGELES  
Owner/operator address: NOT REQUIRED  
NOT REQUIRED, ME 99999  
Owner/operator country: Not reported  
Owner/operator telephone: (415) 555-1212  
Legal status: Municipal  
Owner/Operator Type: Owner  
Owner/Op start date: Not reported  
Owner/Op end date: Not reported

Owner/operator name: NOT REQUIRED  
Owner/operator address: NOT REQUIRED  
NOT REQUIRED, ME 99999  
Owner/operator country: Not reported  
Owner/operator telephone: (415) 555-1212  
Legal status: Municipal  
Owner/Operator Type: Operator  
Owner/Op start date: Not reported  
Owner/Op end date: Not reported

Handler Activities Summary:

U.S. importer of hazardous waste: Unknown  
Mixed waste (haz. and radioactive): Unknown  
Recycler of hazardous waste: No  
Transporter of hazardous waste: No  
Treater, storer or disposer of HW: No  
Underground injection activity: No  
On-site burner exemption: Unknown  
Furnace exemption: Unknown  
Used oil fuel burner: No  
Used oil processor: No  
User oil refiner: No  
Used oil fuel marketer to burner: No  
Used oil Specification marketer: No  
Used oil transfer facility: No  
Used oil transporter: No  
Off-site waste receiver: Commercial status unknown

Violation Status: No violations found

FINDS:

Other Pertinent Environmental Activity Identified at Site

Registry ID: 110002766855

RCRAInfo is a national information system that supports the Resource Conservation and Recovery Act (RCRA) program through the tracking of events and activities related to facilities that generate, transport, and treat, store, or dispose of hazardous waste. RCRAInfo allows RCRA program staff to track the notification, permit, compliance, and

MAP FINDINGS  
FOCUS MAP 15

Map ID	Site	Database(s)	EPA ID Number
	<b>LA PUMPING PLANT #91 (Continued)</b>		<b>1000350191</b>
	corrective action activities required under RCRA.		
<b>367</b>	<b>1X BOB WONDRIES FORD 400 S ATLANTIC BLVD ALHAMBRA, CA 91801</b>	<b>HAZNET</b>	<b>S100573045 N/A</b>
	HAZNET:		
	Gepaid: CAC000232937		
	Contact: BOB WONDRIES		
	Telephone: 0000000000		
	Facility Addr2: Not reported		
	Mailing Name: Not reported		
	Mailing Address: 400 S ATLANTIC BLVD		
	Mailing City,St,Zip: ALHAMBRA, CA 918010000		
	Gen County: Los Angeles		
	TSD EPA ID: CAT080013352		
	TSD County: Los Angeles		
	Waste Category: Unspecified aqueous solution		
	Disposal Method: Recycler		
	Tons: .8340		
	Facility County: Los Angeles		
	Gepaid: CAC000232937		
	Contact: BOB WONDRIES		
	Telephone: 0000000000		
	Facility Addr2: Not reported		
	Mailing Name: Not reported		
	Mailing Address: 400 S ATLANTIC BLVD		
	Mailing City,St,Zip: ALHAMBRA, CA 918010000		
	Gen County: Los Angeles		
	TSD EPA ID: CAT080013352		
	TSD County: Los Angeles		
	Waste Category: Aqueous solution with 10% or more total organic residues		
	Disposal Method: Recycler		
	Tons: .2293		
	Facility County: Los Angeles		
	Gepaid: CAC000232937		
	Contact: BOB WONDRIES		
	Telephone: 0000000000		
	Facility Addr2: Not reported		
	Mailing Name: Not reported		
	Mailing Address: 400 S ATLANTIC BLVD		
	Mailing City,St,Zip: ALHAMBRA, CA 918010000		
	Gen County: Los Angeles		
	TSD EPA ID: CAT080013352		
	TSD County: Los Angeles		
	Waste Category: Aqueous solution with 10% or more total organic residues		
	Disposal Method: Recycler		
	Tons: .1042		
	Facility County: Los Angeles		

MAP FINDINGS  
FOCUS MAP 15

Map ID	Site	Database(s)	EPA ID Number
367	<b>BOB WONDRIES MOTORS</b> <b>400 S ATLANTIC BLVD</b> <b>ALHAMBRA, CA 91802</b>	HIST UST	U001570854 N/A
	HIST UST: Region: STATE Facility ID: 00000007883 Facility Type: Other Other Type: AUTO SALES & SERVICE Total Tanks: 0002 Contact Name: LYNDEL COLLINS Telephone: 8182893591 Owner Name: BOB WONDRIES MOTORS Owner Address: 400 S. ATLANTIC BLVD. Owner City,St,Zip: ALHAMBRA, CA 91802  Tank Num: 001 Container Num: 1 Year Installed: Not reported Tank Capacity: 00001000 Tank Used for: PRODUCT Type of Fuel: UNLEADED Tank Construction: Not reported Leak Detection: Stock Inventor  Tank Num: 002 Container Num: 2 Year Installed: Not reported Tank Capacity: 00000300 Tank Used for: WASTE Type of Fuel: WASTE OIL Tank Construction: Not reported Leak Detection: None		
367	<b>BOB WONDRIES FORD (SERVICE DEPARTMENT)</b> <b>400 S ATLANTIC BLVD</b> <b>ALHAMBRA, CA 91801</b>	RCRA-SQG FINDS HAZNET LOS ANGELES CO. HMS WIP	1000136620 CAD981669971
	RCRA-SQG: Date form received by agency: 11/19/1986 Facility name: BOB WONDRIES FORD Facility address: 400 S ATLANTIC BLVD ALHAMBRA, CA 91801  EPA ID: CAD981669971 Contact: ENVIRONMENTAL MANAGER Contact address: 400 S ATLANTIC BLVD ALHAMBRA, CA 91801  Contact country: US Contact telephone: (213) 289-3591 Contact email: Not reported EPA Region: 09 Classification: Small Small Quantity Generator Description: Handler: generates more than 100 and less than 1000 kg of hazardous waste during any calendar month and accumulates less than 6000 kg of hazardous waste at any time; or generates 100 kg or less of hazardous waste during any calendar month, and accumulates more than 1000 kg of hazardous waste at any time		

MAP FINDINGS  
FOCUS MAP 15

Map ID Site Database(s) EPA ID Number

**BOB WONDRIES FORD (SERVICE DEPARTMENT) (Continued)**

**1000136620**

Owner/Operator Summary:

Owner/operator name: BOB WONDRIES  
Owner/operator address: NOT REQUIRED  
NOT REQUIRED, ME 99999  
Owner/operator country: Not reported  
Owner/operator telephone: (415) 555-1212  
Legal status: Private  
Owner/Operator Type: Owner  
Owner/Op start date: Not reported  
Owner/Op end date: Not reported

Owner/operator name: NOT REQUIRED  
Owner/operator address: NOT REQUIRED  
NOT REQUIRED, ME 99999  
Owner/operator country: Not reported  
Owner/operator telephone: (415) 555-1212  
Legal status: Private  
Owner/Operator Type: Operator  
Owner/Op start date: Not reported  
Owner/Op end date: Not reported

Handler Activities Summary:

U.S. importer of hazardous waste: Unknown  
Mixed waste (haz. and radioactive): Unknown  
Recycler of hazardous waste: No  
Transporter of hazardous waste: No  
Treater, storer or disposer of HW: No  
Underground injection activity: No  
On-site burner exemption: Unknown  
Furnace exemption: Unknown  
Used oil fuel burner: No  
Used oil processor: No  
User oil refiner: No  
Used oil fuel marketer to burner: No  
Used oil Specification marketer: No  
Used oil transfer facility: No  
Used oil transporter: No  
Off-site waste receiver: Commercial status unknown

Violation Status: No violations found

**FINDS:**

Other Pertinent Environmental Activity Identified at Site

Registry ID: 110002744317

California - Hazardous Waste Tracking System - Datamart

RCRAInfo is a national information system that supports the Resource Conservation and Recovery Act (RCRA) program through the tracking of events and activities related to facilities that generate, transport, and treat, store, or dispose of hazardous waste. RCRAInfo allows RCRA program staff to track the notification, permit, compliance, and corrective action activities required under RCRA.

UORS (California - Used Oil Recycling System). California Integrated Waste Management Board (CIWMB) helps communities establish and promote

MAP FINDINGS  
FOCUS MAP 15

Map ID Site Database(s) EPA ID Number

---

**BOB WONDRIES FORD (SERVICE DEPARTMENT) (Continued)**

**1000136620**

convenient collection opportunities for used oil and used oil filters.

HAZNET:

Gepaid: CAD981669971  
Contact: BOB WONDRIES FORD  
Telephone: 2132893591  
Facility Addr2: Not reported  
Mailing Name: Not reported  
Mailing Address: PO BOX 1131  
Mailing City,St,Zip: ALHAMBRA, CA 918021131  
Gen County: Los Angeles  
TSD EPA ID: CAT080013352  
TSD County: Los Angeles  
Waste Category: Aqueous solution with 10% or more total organic residues  
Disposal Method: Recycler  
Tons: 6.6927  
Facility County: Los Angeles

Gepaid: CAD981669971  
Contact: JOHN MILTON/SERVICE DIRECTOR  
Telephone: 6264142040  
Facility Addr2: Not reported  
Mailing Name: Not reported  
Mailing Address: PO BOX 1131  
Mailing City,St,Zip: ALHAMBRA, CA 918021131  
Gen County: Los Angeles  
TSD EPA ID: CAT000613893  
TSD County: Los Angeles  
Waste Category: Not reported  
Disposal Method: Transfer Station  
Tons: Not reported  
Facility County: Los Angeles

Gepaid: CAD981669971  
Contact: DAVID STEWART/PARTS & SVCS DIR  
Telephone: 6264142030  
Facility Addr2: Not reported  
Mailing Name: Not reported  
Mailing Address: PO BOX 1131  
Mailing City,St,Zip: ALHAMBRA, CA 918021131  
Gen County: Los Angeles  
TSD EPA ID: CAT000613893  
TSD County: Los Angeles  
Waste Category: Not reported  
Disposal Method: H141  
Tons: Not reported  
Facility County: Los Angeles

Gepaid: CAD981669971  
Contact: DAVID STEWART/PARTS & SVCS DIR  
Telephone: 6264142030  
Facility Addr2: Not reported  
Mailing Name: Not reported  
Mailing Address: PO BOX 1131  
Mailing City,St,Zip: ALHAMBRA, CA 918021131  
Gen County: Los Angeles

MAP FINDINGS  
FOCUS MAP 15

Map ID	Site	Database(s)	EPA ID Number
--------	------	-------------	---------------

**BOB WONDRIES FORD (SERVICE DEPARTMENT) (Continued)**

**1000136620**

TSD EPA ID: CAT000613893  
TSD County: Los Angeles  
Waste Category: Aqueous solution with less than 10% total organic residues  
Disposal Method: H141  
Tons: 0.52  
Facility County: Los Angeles

Gepaid: CAD981669971  
Contact: DAVID STEWART/PARTS & SVCS DIR  
Telephone: 6264142030  
Facility Addr2: Not reported  
Mailing Name: Not reported  
Mailing Address: PO BOX 1131  
Mailing City,St,Zip: ALHAMBRA, CA 918021131  
Gen County: Los Angeles  
TSD EPA ID: TXD077603371  
TSD County: 99  
Waste Category: Waste oil and mixed oil  
Disposal Method: H061  
Tons: 0.55  
Facility County: Los Angeles

[Click this hyperlink](#) while viewing on your computer to access  
32 additional CA\_HAZNET: record(s) in the EDR Site Report.

LOS ANGELES CO. HMS:

Region: LA  
Facility Id: 014700-015378  
Facility Status: Removed  
Area: 3I  
Permit Number: Not reported  
Permit Status: Not reported  
Facility Type: Not reported

WIP:

Region: 4  
File Number: 115.0013  
**File Status: Active**  
Staff: CCHARMLE  
Facility Suite: Not reported

375

**ZERO CORP  
777 FRONT ST  
BURBANK, CA 91503**

**FTTS 1010012131  
N/A**

FTTS INSP:

Inspection Number: Not reported  
Region: 09  
Inspection Date: Not reported  
Inspector: BERMAN  
Violation occurred: No  
Investigation Type: Section 6 PCB State Conducted  
Investigation Reason: Neutral Scheme, State  
Legislation Code: TSCA  
Facility Function: User

MAP FINDINGS  
FOCUS MAP 15

Map ID	Site	Database(s)	EPA ID Number
375	<b>ZERO CORP</b> <b>777 FRONT ST</b> <b>BURBANK, CA 91503</b>  HIST FTTS INSP: Inspection Number: 19890222CA001 1 Region: 09 Inspection Date: Not reported Inspector: BERMAN Violation occurred: No Investigation Type: Section 6 PCB State Conducted Investigation Reason: Neutral Scheme, State Legislation Code: TSCA Facility Function: User	HIST FTTS	1008193244 N/A
381	<b>ROL-PAK CO.</b> <b>532 S MARENGO AVE</b> <b>ALHAMBRA, CA</b>  SLIC: Region: STATE <b>Facility Status: Open - Site Assessment</b> Status Date: 2001-04-01 00:00:00 Global Id: SL603799499 Lead Agency: LOS ANGELES RWQCB (REGION 4) Lead Agency Case Number: Not reported Latitude: 34.098656 Longitude: -118.141193 Case Type: Cleanup Program Site Case Worker: Not reported Local Agency: Not reported RB Case Number: 115.0393 File Location: Not reported Potential Media Affected: Aquifer used for drinking water supply Potential Contaminants of Concern: Not reported Site History: Not reported  WIP: Region: 4 File Number: 115.0393 <b>File Status: Backlog</b> Staff: CCHARMLE Facility Suite: Not reported	SLIC WIP	S106485277 N/A
390	<b>PACIFIC BELL</b> <b>1121 W MISSION RD</b> <b>ALHAMBRA, CA 91803</b>  RCRA-SQG: Date form received by agency: 09/01/1996 Facility name: PACIFIC BELL Facility address: 1121 W MISSION RD ALHAMBRA, CA 91803  EPA ID: CAD980584940 Mailing address: 170 N FAIR OAKS RM 104 PASADENA, CA 91103 Contact: Not reported	RCRA-SQG FINDS LOS ANGELES CO. HMS	1000250006 CAD980584940

MAP FINDINGS  
FOCUS MAP 15

Map ID	Site	Database(s)	EPA ID Number
--------	------	-------------	---------------

**PACIFIC BELL (Continued)**

**1000250006**

Contact address:	Not reported
Contact country:	Not reported
Contact telephone:	Not reported
Contact email:	Not reported
EPA Region:	09
Classification:	Small Small Quantity Generator
Description:	Handler: generates more than 100 and less than 1000 kg of hazardous waste during any calendar month and accumulates less than 6000 kg of hazardous waste at any time; or generates 100 kg or less of hazardous waste during any calendar month, and accumulates more than 1000 kg of hazardous waste at any time

Owner/Operator Summary:

Owner/operator name:	NOT REQUIRED
Owner/operator address:	NOT REQUIRED, ME 99999
Owner/operator country:	Not reported
Owner/operator telephone:	(415) 555-1212
Legal status:	Private
Owner/Operator Type:	Owner
Owner/Op start date:	Not reported
Owner/Op end date:	Not reported

Owner/operator name:	NOT REQUIRED
Owner/operator address:	NOT REQUIRED, ME 99999
Owner/operator country:	Not reported
Owner/operator telephone:	(415) 555-1212
Legal status:	Private
Owner/Operator Type:	Operator
Owner/Op start date:	Not reported
Owner/Op end date:	Not reported

Handler Activities Summary:

U.S. importer of hazardous waste:	Unknown
Mixed waste (haz. and radioactive):	Unknown
Recycler of hazardous waste:	No
Transporter of hazardous waste:	No
Treater, storer or disposer of HW:	No
Underground injection activity:	No
On-site burner exemption:	Unknown
Furnace exemption:	Unknown
Used oil fuel burner:	No
Used oil processor:	No
User oil refiner:	No
Used oil fuel marketer to burner:	No
Used oil Specification marketer:	No
Used oil transfer facility:	No
Used oil transporter:	No
Off-site waste receiver:	Commercial status unknown

Historical Generators:

Date form received by agency:	03/05/1982
Facility name:	PACIFIC BELL
Classification:	Large Quantity Generator



MAP FINDINGS  
FOCUS MAP 15

Map ID	Site	Database(s)	EPA ID Number
--------	------	-------------	---------------

**PACIFIC BELL (Continued)**

**1000250006**

Violation Status: No violations found

**FINDS:**

Other Pertinent Environmental Activity Identified at Site

Registry ID: 110002669256

RCRAInfo is a national information system that supports the Resource Conservation and Recovery Act (RCRA) program through the tracking of events and activities related to facilities that generate, transport, and treat, store, or dispose of hazardous waste. RCRAInfo allows RCRA program staff to track the notification, permit, compliance, and corrective action activities required under RCRA.

**LOS ANGELES CO. HMS:**

Region: LA  
 Facility Id: 013847-014299  
 Facility Status: Removed  
 Area: 3I  
 Permit Number: 88962  
 Permit Status: Removed  
 Facility Type: T1

**390**

**PAC BELL  
1121 W MISSION RD  
ALHAMBRA, CA**

**HIST UST U001570862  
WIP N/A  
SWEEPS UST**

**HIST UST:**

Region: STATE  
 Facility ID: 00000004924  
 Facility Type: Other  
 Other Type: COMMUNICATIONS  
 Total Tanks: 0002  
 Contact Name: RON COX  
 Telephone: 7149731675  
 Owner Name: V. M. S. COMPANY, INC.  
 Owner Address: 18816 KILFINAN STREET  
 Owner City,St,Zip: NORTHRIDGE, CA 91324

Tank Num: 001  
 Container Num: 01  
 Year Installed: Not reported  
 Tank Capacity: 00008000  
 Tank Used for: PRODUCT  
 Type of Fuel: UNLEADED  
 Tank Construction: Not reported  
 Leak Detection: None

Tank Num: 002  
 Container Num: 002  
 Year Installed: Not reported  
 Tank Capacity: 00000000  
 Tank Used for: WASTE  
 Type of Fuel: WASTE OIL  
 Tank Construction: Not reported  
 Leak Detection: None

MAP FINDINGS  
FOCUS MAP 15

Map ID	Site	Database(s)	EPA ID Number
--------	------	-------------	---------------

**PAC BELL (Continued)**

**U001570862**

WIP:

Region: 4  
File Number: 115.0367  
**File Status: Backlog**  
Staff: CCHARMLE  
Facility Suite: Not reported

SWEEPS UST:

Status: A  
Comp Number: 14299  
Number: 9  
Board Of Equalization: Not reported  
Ref Date: 06-30-89  
Act Date: Not reported  
Created Date: 06-30-89  
Tank Status: Not reported  
Owner Tank Id: Not reported  
Swrcb Tank Id: Not reported  
Actv Date: Not reported  
Capacity: Not reported  
Tank Use: Not reported  
Stg: Not reported  
Content: Not reported  
Number Of Tanks: Not reported

390

**PACIFIC TELEPHONE & TELEGRAPH**  
**1121 W. MISSION RD.**  
**ALHAMBRA, CA 91803**

**SLIC S106485251**  
**N/A**

SLIC:

Region: STATE  
**Facility Status: Open - Site Assessment**  
Status Date: 2001-04-01 00:00:00  
Global Id: SL603799473  
Lead Agency: LOS ANGELES RWQCB (REGION 4)  
Lead Agency Case Number: Not reported  
Latitude: 34.084725  
Longitude: -118.133656  
Case Type: Cleanup Program Site  
Case Worker: Not reported  
Local Agency: Not reported  
RB Case Number: 115.0367  
File Location: Not reported  
Potential Media Affected: Aquifer used for drinking water supply  
Potential Contaminants of Concern: Not reported  
Site History: Not reported

MAP FINDINGS  
FOCUS MAP 15

Map ID	Site	Database(s)	EPA ID Number
--------	------	-------------	---------------

390	<b>ALHAMBRA TIRE &amp; AUTO SERVICE 700 S ATLANTIC BLVD ALHAMBRA, CA 91801</b>	<b>HAZNET LOS ANGELES CO. HMS</b>	<b>S104535916 N/A</b>
-----	--	---------------------------------------	---------------------------

HAZNET:

Gepaid: CAL000129195  
 Contact: BENNY LEK  
 Telephone: 6262895563  
 Facility Addr2: Not reported  
 Mailing Name: Not reported  
 Mailing Address: 700 S ATLANTIC BLVD  
 Mailing City,St,Zip: ALHAMBRA, CA 918032201  
 Gen County: Los Angeles  
 TSD EPA ID: CAT000613893  
 TSD County: Los Angeles  
 Waste Category: Aqueous solution with less than 10% total organic residues  
 Disposal Method: Transfer Station  
 Tons: 0.08  
 Facility County: Los Angeles

Gepaid: CAL000129195  
 Contact: BENNY LEK  
 Telephone: 6262895563  
 Facility Addr2: Not reported  
 Mailing Name: Not reported  
 Mailing Address: 700 S ATLANTIC BLVD  
 Mailing City,St,Zip: ALHAMBRA, CA 918030000  
 Gen County: Los Angeles  
 TSD EPA ID: Not reported  
 TSD County: Los Angeles  
 Waste Category: Aqueous solution with less than 10% total organic residues  
 Disposal Method: Transfer Station  
 Tons: 0.09  
 Facility County: Not reported

Gepaid: CAL000129195  
 Contact: BENNY LEK  
 Telephone: 6262895563  
 Facility Addr2: Not reported  
 Mailing Name: Not reported  
 Mailing Address: 700 S ATLANTIC BLVD  
 Mailing City,St,Zip: ALHAMBRA, CA 918030000  
 Gen County: Los Angeles  
 TSD EPA ID: Not reported  
 TSD County: Los Angeles  
 Waste Category: Oil/water separation sludge  
 Disposal Method: Recycler  
 Tons: 1.33  
 Facility County: Not reported

LOS ANGELES CO. HMS:

Region: LA  
 Facility Id: 014582-015207  
 Facility Status: Removed  
 Area: 3I  
 Permit Number: Not reported  
 Permit Status: Not reported  
 Facility Type: Not reported

MAP FINDINGS  
FOCUS MAP 15

Map ID	Site	Database(s)	EPA ID Number
--------	------	-------------	---------------

393	<b>ADJ PARTNERSHIP 729 9TH ST CITY OF INDUSTRY, CA 91745</b>	<b>HAZNET LOS ANGELES CO. HMS</b>	<b>S102229159 N/A</b>
-----	--	---------------------------------------	---------------------------

HAZNET:  
 Gepaid: CAC002198641  
 Contact: RICHARD DAVIS/PARTNER  
 Telephone: 0000000000  
 Facility Addr2: Not reported  
 Mailing Name: Not reported  
 Mailing Address: 729 9TH ST  
 Mailing City,St,Zip: CITY OF INDUSTRY, CA 917450000  
 Gen County: Los Angeles  
 TSD EPA ID: CAT080013352  
 TSD County: Los Angeles  
 Waste Category: Tank bottom waste  
 Disposal Method: Recycler  
 Tons: 15.7626  
 Facility County: Los Angeles

Gepaid: CAL000077645  
 Contact: Not reported  
 Telephone: 0000000000  
 Facility Addr2: Not reported  
 Mailing Name: Not reported  
 Mailing Address: 727 S 9TH AVE  
 Mailing City,St,Zip: INDUSTRY, CA 917150000  
 Gen County: Los Angeles  
 TSD EPA ID: CAL000013493  
 TSD County: Los Angeles  
 Waste Category: Photochemicals/photoprocessing waste  
 Disposal Method: Recycler  
 Tons: .0060  
 Facility County: Los Angeles

LOS ANGELES CO. HMS:  
 Region: LA  
 Facility Id: 010489-026946  
 Facility Status: OPEN  
 Area: 6H  
 Permit Number: Not reported  
 Permit Status: Not reported  
 Facility Type: Not reported

401	<b>ALOHA DIE &amp; ENGINEERING 1519 W ORANGE ST ALHAMBRA, CA 91803</b>	<b>SLIC WIP</b>	<b>S106485125 N/A</b>
-----	--	---------------------	---------------------------

SLIC:  
 Region: STATE  
**Facility Status: Open - Site Assessment**  
 Status Date: 2001-04-01 00:00:00  
 Global Id: SL603799347  
 Lead Agency: LOS ANGELES RWQCB (REGION 4)  
 Lead Agency Case Number: Not reported  
 Latitude: 34.084013  
 Longitude: -118.138634  
 Case Type: Cleanup Program Site  
 Case Worker: Not reported

MAP FINDINGS  
FOCUS MAP 15

Map ID	Site	Database(s)	EPA ID Number
--------	------	-------------	---------------

**ALOHA DIE & ENGINEERING (Continued)**

**S106485125**

Local Agency: Not reported  
 RB Case Number: 115.0239  
 File Location: Not reported  
 Potential Media Affected: Aquifer used for drinking water supply  
 Potential Contaminants of Concern: Not reported  
 Site History: Not reported

WIP:

Region: 4  
 File Number: 115.0239  
**File Status: Backlog**  
 Staff: CCHARMLE  
 Facility Suite: Not reported

401

**PJB DISPOSAL CO.  
 1514 ORANGE ST.  
 ALHAMBRA, CA 91803**

**FINDS 1000110897  
 RCRA-NonGen CAD000455980**

FINDS:

Other Pertinent Environmental Activity Identified at Site

Registry ID: 110002626748

RCRAInfo is a national information system that supports the Resource Conservation and Recovery Act (RCRA) program through the tracking of events and activities related to facilities that generate, transport, and treat, store, or dispose of hazardous waste. RCRAInfo allows RCRA program staff to track the notification, permit, compliance, and corrective action activities required under RCRA.

RCRA-NonGen:

Date form received by agency: 10/27/1980  
 Facility name: PJB DISPOSAL CO.  
 Facility address: 1514 ORANGE ST.  
 ALHAMBRA, CA 91803  
 EPA ID: CAD000455980  
 Mailing address: PO BOX AK  
 MONTEREY PARK, CA 91754  
 Contact: ENVIRONMENTAL MANAGER  
 Contact address: 1514 ORANGE ST.  
 ALHAMBRA, CA 91803  
 Contact country: US  
 Contact telephone: (213) 722-5655  
 Contact email: Not reported  
 EPA Region: 09  
 Classification: Non-Generator  
 Description: Handler: Non-Generators do not presently generate hazardous waste

Owner/Operator Summary:

Owner/operator name: BRESSON PETER HARABEDIAN JOHN  
 Owner/operator address: NOT REQUIRED  
 NOT REQUIRED, ME 99999  
 Owner/operator country: Not reported  
 Owner/operator telephone: (415) 555-1212  
 Legal status: Private

MAP FINDINGS  
FOCUS MAP 15

Map ID	Site	Database(s)	EPA ID Number
--------	------	-------------	---------------

**PJB DISPOSAL CO. (Continued)**

**1000110897**

Owner/Operator Type: Owner  
 Owner/Op start date: Not reported  
 Owner/Op end date: Not reported  
  
 Owner/operator name: NOT REQUIRED  
 Owner/operator address: NOT REQUIRED  
 NOT REQUIRED, ME 99999  
 Owner/operator country: Not reported  
 Owner/operator telephone: (415) 555-1212  
 Legal status: Private  
 Owner/Operator Type: Operator  
 Owner/Op start date: Not reported  
 Owner/Op end date: Not reported

Handler Activities Summary:

U.S. importer of hazardous waste: Unknown  
 Mixed waste (haz. and radioactive): Unknown  
 Recycler of hazardous waste: No  
 Transporter of hazardous waste: Yes  
 Treater, storer or disposer of HW: No  
 Underground injection activity: No  
 On-site burner exemption: Unknown  
 Furnace exemption: Unknown  
 Used oil fuel burner: No  
 Used oil processor: No  
 User oil refiner: No  
 Used oil fuel marketer to burner: No  
 Used oil Specification marketer: No  
 Used oil transfer facility: No  
 Used oil transporter: No  
 Off-site waste receiver: Commercial status unknown

Violation Status: No violations found

**402 ADVANCED VENDING  
1604 ORANGE ST  
ALHAMBRA, CA 91803**

**SLIC S106484947  
WIP N/A**

SLIC:

Region: STATE  
**Facility Status: Open - Site Assessment**  
 Status Date: 1999-10-01 00:00:00  
 Global Id: SL603799168  
 Lead Agency: LOS ANGELES RWQCB (REGION 4)  
 Lead Agency Case Number: Not reported  
 Latitude: 34.084013  
 Longitude: -118.138634  
 Case Type: Cleanup Program Site  
 Case Worker: Not reported  
 Local Agency: Not reported  
 RB Case Number: 115.0034  
 File Location: Not reported  
 Potential Media Affected: Aquifer used for drinking water supply  
 Potential Contaminants of Concern: Not reported  
 Site History: Not reported

WIP:

Region: 4

MAP FINDINGS  
FOCUS MAP 15

Map ID	Site	Database(s)	EPA ID Number
	<b>ADVANCED VENDING (Continued)</b>		<b>S106484947</b>
	File Number: 115.0034 <b>File Status: Historical</b> Staff: CCHARMLE Facility Suite: Not reported		
<b>402</b>	<b>ACME RECYCLING</b> <b>1600 W. ORANGE ST.</b> <b>ALHAMBRA, CA 91803</b>	<b>SLIC</b>	<b>S106485102</b> <b>N/A</b>
	SLIC: Region: STATE <b>Facility Status: Open - Site Assessment</b> Status Date: 2001-04-01 00:00:00 Global Id: SL603799324 Lead Agency: LOS ANGELES RWQCB (REGION 4) Lead Agency Case Number: Not reported Latitude: 34.084013 Longitude: -118.138634 Case Type: Cleanup Program Site Case Worker: Not reported Local Agency: Not reported RB Case Number: 115.0216 File Location: Not reported Potential Media Affected: Aquifer used for drinking water supply Potential Contaminants of Concern: Not reported Site History: Not reported		
<b>402</b>	<b>ACME RECYCLING</b> <b>1600 W ORANGE ST</b> <b>ALHAMBRA, CA 91803</b>	<b>WIP</b>	<b>S106769982</b> <b>N/A</b>
	WIP: Region: 4 File Number: 115.0216 <b>File Status: Backlog</b> Staff: CCHARMLE Facility Suite: Not reported		
<b>402</b>	<b>LYNWOOD CLEANERS &amp; DYERS</b> <b>1607 W ORANGE ST</b> <b>ALHAMBRA, CA 91803</b>	<b>SLIC</b> <b>WIP</b>	<b>S106485225</b> <b>N/A</b>
	SLIC: Region: STATE <b>Facility Status: Open - Site Assessment</b> Status Date: 2001-04-01 00:00:00 Global Id: SL603799447 Lead Agency: LOS ANGELES RWQCB (REGION 4) Lead Agency Case Number: Not reported Latitude: 34.084013 Longitude: -118.138634 Case Type: Cleanup Program Site Case Worker: Not reported Local Agency: Not reported RB Case Number: 115.0341		

MAP FINDINGS  
FOCUS MAP 15

Map ID	Site	Database(s)	EPA ID Number
--------	------	-------------	---------------

**LYNWOOD CLEANERS & DYERS (Continued)**

**S106485225**

File Location: Not reported  
 Potential Media Affected: Aquifer used for drinking water supply  
 Potential Contaminants of Concern: Not reported  
 Site History: Not reported

WIP:

Region: 4  
 File Number: 115.0341  
**File Status: Backlog**  
 Staff: CCHARMLE  
 Facility Suite: Not reported

404

**2000 ORANGE  
ALHAMBRA, CA 91803**

**CHMIRS S100216866  
N/A**

CHMIRS:

OES Incident Number: 8904915  
 OES notification: Not reported  
 OES Date: Not reported  
 OES Time: Not reported  
 Incident Date: 17-FEB-89  
**Date Completed: 17-FEB-89**  
 Property Use: 800  
 Agency Id Number: 19110  
 Agency Incident Number: V-98-87-7  
 Time Notified: 1923  
 Time Completed: 2045  
 Surrounding Area: 500  
 Estimated Temperature: 60  
 Property Management: C  
 Special Studies 1: Not reported  
 Special Studies 2: Not reported  
 Special Studies 3: Not reported  
 Special Studies 4: Not reported  
 Special Studies 5: Not reported  
 Special Studies 6: Not reported  
 More Than Two Substances Involved?: N  
 Resp Agency Personel # Of Decontaminated: 0  
 Responding Agency Personel # Of Injuries: 0  
 Responding Agency Personel # Of Fatalities: 0  
 Others Number Of Decontaminated: 0  
 Others Number Of Injuries: 0  
 Others Number Of Fatalities: 0  
 Vehicle Make/year: Not reported  
 Vehicle License Number: Not reported  
 Vehicle State: Not reported  
 Vehicle Id Number: Not reported  
 CA/DOT/PUC/ICC Number: Not reported  
 Company Name: Not reported  
 Reporting Officer Name/ID: MCCELLEN  
 Report Date: 17-FEB-89  
 Comments: Not reported  
 Facility Telephone: 213 267-2485  
 Waterway Involved: Not reported  
 Waterway: Not reported  
 Spill Site: Not reported



MAP FINDINGS  
FOCUS MAP 15

Map ID	Site	Database(s)	EPA ID Number
--------	------	-------------	---------------

(Continued)

S100216866

Cleanup By:	Not reported
Containment:	Not reported
What Happened:	Not reported
Type:	Not reported
Measure:	Not reported
Other:	Not reported
Date/Time:	Not reported
Year:	88-92
Agency:	Not reported
Incident Date:	Not reported
Admin Agency:	Not reported
Amount:	Not reported
Contained:	Not reported
Site Type:	Not reported
E Date:	03-MAY-90
Substance:	Not reported
Quantity Released:	Not reported
BBLs:	Not reported
Cups:	Not reported
CUFT:	Not reported
Gallons:	Not reported
Grams:	Not reported
Pounds:	Not reported
Liters:	Not reported
Ounces:	Not reported
Pints:	Not reported
Quarts:	Not reported
Sheen:	Not reported
Tons:	Not reported
Unknown:	Not reported
Description:	Not reported
Evacuations:	Not reported
Number of Injuries:	Not reported
Number of Fatalities:	Not reported
Description:	Not reported

404 CE DAN MOLD & DIE  
2019 ORANGE ST  
ALHAMBRA, CA 91801

SLIC S106485157  
WIP N/A

SLIC:

Region:	STATE
<b>Facility Status:</b>	<b>Open - Site Assessment</b>
Status Date:	2001-04-01 00:00:00
Global Id:	SL603799379
Lead Agency:	LOS ANGELES RWQCB (REGION 4)
Lead Agency Case Number:	Not reported
Latitude:	34.083995
Longitude:	-118.14416
Case Type:	Cleanup Program Site
Case Worker:	Not reported
Local Agency:	Not reported
RB Case Number:	115.0271
File Location:	Not reported
Potential Media Affected:	Aquifer used for drinking water supply
Potential Contaminants of Concern:	Not reported
Site History:	Not reported

MAP FINDINGS  
FOCUS MAP 15

Map ID	Site	Database(s)	EPA ID Number
--------	------	-------------	---------------

**CE DAN MOLD & DIE (Continued)**

**S106485157**

WIP:

Region: 4  
File Number: 115.0271  
**File Status: Backlog**  
Staff: CCHARMLE  
Facility Suite: Not reported

404

**JMF MOLDS**  
**2013 ORANGE ST**  
**ALHAMBRA, CA 91801**

**SLIC** **S106485210**  
**WIP** **N/A**

SLIC:

Region: STATE  
**Facility Status: Open - Site Assessment**  
Status Date: 2001-04-01 00:00:00  
Global Id: SL603799432  
Lead Agency: LOS ANGELES RWQCB (REGION 4)  
Lead Agency Case Number: Not reported  
Latitude: 34.083995  
Longitude: -118.14416  
Case Type: Cleanup Program Site  
Case Worker: Not reported  
Local Agency: Not reported  
RB Case Number: 115.0326  
File Location: Not reported  
Potential Media Affected: Aquifer used for drinking water supply  
Potential Contaminants of Concern: Not reported  
Site History: Not reported

WIP:

Region: 4  
File Number: 115.0326  
**File Status: Backlog**  
Staff: CCHARMLE  
Facility Suite: Not reported

404

**CROWN GIBRALTER**  
**615 S RAYMOND AVE**  
**ALHAMBRA, CA 91803**

**LOS ANGELES CO. HMS** **S102531796**  
**WIP** **N/A**

LOS ANGELES CO. HMS:

Region: LA  
Facility Id: 017613-024102  
Facility Status: OPEN  
Area: 3I  
Permit Number: Not reported  
Permit Status: Not reported  
Facility Type: Not reported

WIP:

Region: 4  
File Number: 115.0284  
**File Status: Backlog**  
Staff: CCHARMLE  
Facility Suite: Not reported

MAP FINDINGS  
FOCUS MAP 15

Map ID	Site	Database(s)	EPA ID Number
404	<b>CROWN GIBRALTER</b> <b>615 S. RAYMOND AVE.</b> <b>ALHAMBRA, CA 91803</b>	SLIC	S106485169 N/A
	SLIC: Region: STATE <b>Facility Status: Open - Site Assessment</b> Status Date: 2001-04-01 00:00:00 Global Id: SL603799391 Lead Agency: LOS ANGELES RWQCB (REGION 4) Lead Agency Case Number: Not reported Latitude: 34.081927 Longitude: -118.144118 Case Type: Cleanup Program Site Case Worker: Not reported Local Agency: Not reported RB Case Number: 115.0284 File Location: Not reported Potential Media Affected: Aquifer used for drinking water supply Potential Contaminants of Concern: Not reported Site History: Not reported		
404	<b>CROWNGIBRAITAR GRAPHIC CENTER</b> <b>615 SOUTH RAYMOND AVE</b> <b>ALHAMBRA, CA 91803</b>	RCRA-SQG FINDS	1000437930 CAD982475998
	RCRA-SQG: Date form received by agency: 07/01/1988 Facility name: CROWNGIBRAITAR GRAPHIC CENTER Facility address: 615 SOUTH RAYMOND AVE ALHAMBRA, CA 91803 EPA ID: CAD982475998 Mailing address: SOUTH RAYMOND AVE ALHAMBRA, CA 91803 Contact: ENVIRONMENTAL MANAGER Contact address: 615 SOUTH RAYMOND AVE ALHAMBRA, CA 91803 Contact country: US Contact telephone: (213) 283-6112 Contact email: Not reported EPA Region: 09 Classification: Small Small Quantity Generator Description: Handler: generates more than 100 and less than 1000 kg of hazardous waste during any calendar month and accumulates less than 6000 kg of hazardous waste at any time; or generates 100 kg or less of hazardous waste during any calendar month, and accumulates more than 1000 kg of hazardous waste at any time  Owner/Operator Summary: Owner/operator name: BURROLA DANIEL Owner/operator address: NOT REQUIRED NOT REQUIRED, ME 99999 Owner/operator country: Not reported Owner/operator telephone: (415) 555-1212 Legal status: Private Owner/Operator Type: Owner Owner/Op start date: Not reported Owner/Op end date: Not reported		

MAP FINDINGS  
FOCUS MAP 15

Map ID	Site	Database(s)	EPA ID Number
--------	------	-------------	---------------

**CROWNGIBRAITAR GRAPHIC CENTER (Continued)**

**1000437930**

Owner/operator name: NOT REQUIRED  
 Owner/operator address: NOT REQUIRED  
 NOT REQUIRED, ME 99999  
 Owner/operator country: Not reported  
 Owner/operator telephone: (415) 555-1212  
 Legal status: Private  
 Owner/Operator Type: Operator  
 Owner/Op start date: Not reported  
 Owner/Op end date: Not reported

Handler Activities Summary:

U.S. importer of hazardous waste: Unknown  
 Mixed waste (haz. and radioactive): Unknown  
 Recycler of hazardous waste: No  
 Transporter of hazardous waste: No  
 Treater, storer or disposer of HW: No  
 Underground injection activity: No  
 On-site burner exemption: Unknown  
 Furnace exemption: Unknown  
 Used oil fuel burner: No  
 Used oil processor: No  
 User oil refiner: No  
 Used oil fuel marketer to burner: No  
 Used oil Specification marketer: No  
 Used oil transfer facility: No  
 Used oil transporter: No  
 Off-site waste receiver: Commercial status unknown

Violation Status: No violations found

FINDS:

Other Pertinent Environmental Activity Identified at Site

Registry ID: 110002822768

RCRAInfo is a national information system that supports the Resource Conservation and Recovery Act (RCRA) program through the tracking of events and activities related to facilities that generate, transport, and treat, store, or dispose of hazardous waste. RCRAInfo allows RCRA program staff to track the notification, permit, compliance, and corrective action activities required under RCRA.

**404 RICHARDSON X RAY INC  
 617 SOUTH RAYMOND AVENUE  
 ALHAMBRA, CA 91803**

**RCRA-SQG 1000239813  
 FINDS CAD982477432**

RCRA-SQG:

Date form received by agency: 09/01/1996  
 Facility name: RICHARDSON X RAY INC  
 Facility address: 617 SOUTH RAYMOND AVENUE  
 ALHAMBRA, CA 91803  
 EPA ID: CAD982477432  
 Mailing address: SOUTH RAYMOND AVENUE  
 ALHAMBRA, CA 91803  
 Contact: Not reported  
 Contact address: Not reported  
 Not reported

MAP FINDINGS  
FOCUS MAP 15

Map ID	Site	Database(s)	EPA ID Number
--------	------	-------------	---------------

**RICHARDSON X RAY INC (Continued)**

**1000239813**

Contact country: Not reported  
 Contact telephone: Not reported  
 Contact email: Not reported  
 EPA Region: 09  
 Classification: Small Small Quantity Generator  
 Description: Handler: generates more than 100 and less than 1000 kg of hazardous waste during any calendar month and accumulates less than 6000 kg of hazardous waste at any time; or generates 100 kg or less of hazardous waste during any calendar month, and accumulates more than 1000 kg of hazardous waste at any time

**Owner/Operator Summary:**

Owner/operator name: COSTAIN HOLDING INC  
 Owner/operator address: NOT REQUIRED  
 NOT REQUIRED, ME 99999  
 Owner/operator country: Not reported  
 Owner/operator telephone: (415) 555-1212  
 Legal status: Private  
 Owner/Operator Type: Owner  
 Owner/Op start date: Not reported  
 Owner/Op end date: Not reported

Owner/operator name: NOT REQUIRED  
 Owner/operator address: NOT REQUIRED  
 NOT REQUIRED, ME 99999  
 Owner/operator country: Not reported  
 Owner/operator telephone: (415) 555-1212  
 Legal status: Private  
 Owner/Operator Type: Operator  
 Owner/Op start date: Not reported  
 Owner/Op end date: Not reported

**Handler Activities Summary:**

U.S. importer of hazardous waste: Unknown  
 Mixed waste (haz. and radioactive): Unknown  
 Recycler of hazardous waste: No  
 Transporter of hazardous waste: No  
 Treater, storer or disposer of HW: No  
 Underground injection activity: No  
 On-site burner exemption: Unknown  
 Furnace exemption: Unknown  
 Used oil fuel burner: No  
 Used oil processor: No  
 User oil refiner: No  
 Used oil fuel marketer to burner: No  
 Used oil Specification marketer: No  
 Used oil transfer facility: No  
 Used oil transporter: No  
 Off-site waste receiver: Commercial status unknown

Violation Status: No violations found

**FINDS:**

Other Pertinent Environmental Activity Identified at Site

Registry ID: 110002823589

MAP FINDINGS  
FOCUS MAP 15

Map ID	Site	Database(s)	EPA ID Number
	<p><b>RICHARDSON X RAY INC (Continued)</b></p> <p>RCRAInfo is a national information system that supports the Resource Conservation and Recovery Act (RCRA) program through the tracking of events and activities related to facilities that generate, transport, and treat, store, or dispose of hazardous waste. RCRAInfo allows RCRA program staff to track the notification, permit, compliance, and corrective action activities required under RCRA.</p>		<b>1000239813</b>
404	<p><b>MONTEREY GLASS CO.</b> <b>617 S. RAYMOND AVE. ##B</b> <b>ALHAMBRA, CA 91803</b></p> <p>SLIC:</p> <p>Region: STATE  <b>Facility Status: Open - Site Assessment</b>            Status Date: 1999-10-01 00:00:00            Global Id: SL603799196            Lead Agency: LOS ANGELES RWQCB (REGION 4)            Lead Agency Case Number: Not reported            Latitude: 34.081927            Longitude: -118.144118            Case Type: Cleanup Program Site            Case Worker: Not reported            Local Agency: Not reported            RB Case Number: 115.0068            File Location: Not reported            Potential Media Affected: Aquifer used for drinking water supply            Potential Contaminants of Concern: Not reported            Site History: Not reported</p>	SLIC	<b>S106484975</b> N/A
404	<p><b>MONTEREY GLASS CO.</b> <b>617 S RAYMOND AVE</b> <b>ALHAMBRA, CA 91803</b></p> <p>WIP:</p> <p>Region: 4            File Number: 115.0068  <b>File Status: Backlog</b>            Staff: CCHARMLE            Facility Suite: #B</p>	WIP	<b>S106769963</b> N/A
404	<p><b>651 SOUTH RAYMOND AVENUE</b> <b>ALHAMBRA, CA 91801</b></p> <p>CHMIRS:</p> <p>OES Incident Number: 9010114            OES notification: Not reported            OES Date: Not reported            OES Time: Not reported            Incident Date: 01-MAR-90  <b>Date Completed: 01-MAR-90</b>            Property Use: 600            Agency Id Number: 19005            Agency Incident Number: 90-2278</p>	CHMIRS	<b>S100275669</b> N/A

MAP FINDINGS  
FOCUS MAP 15

Map ID Site Database(s) EPA ID Number

(Continued)

S100275669

Time Notified: 1452  
 Time Completed: 1900  
 Surrounding Area: 962  
 Estimated Temperature: 70  
 Property Management: P  
 Special Studies 1: Not reported  
 Special Studies 2: Not reported  
 Special Studies 3: Not reported  
 Special Studies 4: Not reported  
 Special Studies 5: Not reported  
 Special Studies 6: Not reported  
 More Than Two Substances Involved?: N  
 Resp Agency Personel # Of Decontaminated: 0  
 Responding Agency Personel # Of Injuries: 0  
 Responding Agency Personel # Of Fatalities: 0  
 Others Number Of Decontaminated: 0  
 Others Number Of Injuries: 0  
 Others Number Of Fatalities: 0  
 Vehicle Make/year: Not reported  
 Vehicle License Number: Not reported  
 Vehicle State: Not reported  
 Vehicle Id Number: Not reported  
 CA/DOT/PUC/ICC Number: Not reported  
 Company Name: Not reported  
 Reporting Officer Name/ID: JOHN M. KABALA #136  
 Report Date: 01-MAR-90  
 Comments: Not reported  
 Facility Telephone: 818 570-3234  
 Waterway Involved: Not reported  
 Waterway: Not reported  
 Spill Site: Not reported  
 Cleanup By: Not reported  
 Containment: Not reported  
 What Happened: Not reported  
 Type: Not reported  
 Measure: Not reported  
 Other: Not reported  
 Date/Time: Not reported  
 Year: 88-92  
 Agency: Not reported  
 Incident Date: Not reported  
 Admin Agency: Not reported  
 Amount: Not reported  
 Contained: Not reported  
 Site Type: Not reported  
 E Date: 29-MAY-90  
 Substance: Not reported  
 Quantity Released: Not reported  
 BBLs: Not reported  
 Cups: Not reported  
 CUFT: Not reported  
 Gallons: Not reported  
 Grams: Not reported  
 Pounds: Not reported  
 Liters: Not reported  
 Ounces: Not reported  
 Pints: Not reported

MAP FINDINGS  
FOCUS MAP 15

Map ID	Site	Database(s)	EPA ID Number
	<p><b>(Continued)</b></p> <p>Quarts: Not reported  Sheen: Not reported  Tons: Not reported  Unknown: Not reported  Description: Not reported  Evacuations: Not reported  Number of Injuries: Not reported  Number of Fatalities: Not reported  Description: Not reported</p>		<b>S100275669</b>
<b>405</b>	<p><b>HOME DEPOT USA INC HD 6610</b>  <b>500 S MARENGO AVE</b>  <b>ALHAMBRA, CA 91803</b></p> <p>FINDS:  Other Pertinent Environmental Activity Identified at Site</p> <p>Registry ID: 110024247778</p> <p>RCRAInfo is a national information system that supports the Resource Conservation and Recovery Act (RCRA) program through the tracking of events and activities related to facilities that generate, transport, and treat, store, or dispose of hazardous waste. RCRAInfo allows RCRA program staff to track the notification, permit, compliance, and corrective action activities required under RCRA.</p>	<b>FINDS</b>	<b>1008914088</b> N/A
<b>405</b>	<p><b>EDISON/ALHAMBRA</b>  <b>501 S MARENGO AVE</b>  <b>ALHAMBRA, CA 91803</b></p> <p>FINDS:  Other Pertinent Environmental Activity Identified at Site</p> <p>Registry ID: 110033618789</p> <p>Not reported</p>	<b>FINDS</b>	<b>1010736509</b> N/A
<b>405</b>	<p><b>SOUTHERN CALIFORNIA EDISON, RAYMOND SUBSTATION</b>  <b>501 S MARENGO AVE</b>  <b>ALHAMBRA, CA 91803</b></p> <p>HAZNET:  Gepaid: CAC002605655  Contact: STAN MARSH  Telephone: 6263029711  Facility Addr2: Not reported  Mailing Name: Not reported  Mailing Address: PO BOX 800  Mailing City,St,Zip: ROSEMEAD, CA 91770  Gen County: Los Angeles  TSD EPA ID: CAD009007626  TSD County: Los Angeles  Waste Category: Asbestos-containing waste</p>	<b>HAZNET</b>	<b>S108755521</b> N/A



MAP FINDINGS  
FOCUS MAP 15

Map ID	Site	Database(s)	EPA ID Number
	<b>SOUTHERN CALIFORNIA EDISON, RAYMOND SUBSTATION (Continued)</b>		<b>S108755521</b>
	Disposal Method: Not reported Tons: 0.42 Facility County: Los Angeles		
<b>405</b>	<b>SO CAL EDISON INVESTMENT &amp; RHMD 501 S. MARENGO AVE ALHAMBRA, CA 91802</b>	<b>PADS FINDS RCRA-LQG</b>	<b>1000167574 CAD045530821</b>
	<b>FINDS:</b> Other Pertinent Environmental Activity Identified at Site		
	Registry ID: 110009555392		
	California - Hazardous Waste Tracking System - Datamart		
	NCDB (National Compliance Data Base) supports implementation of the Federal Insecticide, Fungicide, and Rodenticide Act (FIFRA) and the Toxic Substances Control Act (TSCA). The system tracks inspections in regions and states with cooperative agreements, enforcement actions, and settlements.		
	The NEI (National Emissions Inventory) database contains information on stationary and mobile sources that emit criteria air pollutants and their precursors, as well as hazardous air pollutants (HAPs).		
	RCRAInfo is a national information system that supports the Resource Conservation and Recovery Act (RCRA) program through the tracking of events and activities related to facilities that generate, transport, and treat, store, or dispose of hazardous waste. RCRAInfo allows RCRA program staff to track the notification, permit, compliance, and corrective action activities required under RCRA.		
	<b>RCRA-LQG:</b> Date form received by agency: 03/01/2006 Facility name: SO CAL EDISON INVESTMENT & RHMD Facility address: 501 S. MARENGO AVE ALHAMBRA, CA 91802 EPA ID: CAD045530821 Mailing address: 2244 WALNUT GROVE AVE ROSEMEAD, CA 91770 Contact: STANLEY L MARSH Contact address: Not reported Not reported Contact country: Not reported Contact telephone: (626) 302-9711 Contact email: STANLEY.MARSH@SCE.COM EPA Region: 09 Land type: Private Classification: Large Quantity Generator Description: Handler: generates 1,000 kg or more of hazardous waste during any calendar month; or generates more than 1 kg of acutely hazardous waste during any calendar month; or generates more than 100 kg of any residue or contaminated soil, waste or other debris resulting from the cleanup of a spill, into or on any land or water, of acutely hazardous waste during any calendar month; or generates 1 kg or less of acutely hazardous waste during any calendar month, and accumulates more than 1		

MAP FINDINGS  
FOCUS MAP 15

Map ID      Site      Database(s)      EPA ID Number

---

**SO CAL EDISON INVESTMENT & RHMD (Continued)**

**1000167574**

kg of acutely hazardous waste at any time; or generates 100 kg or less of any residue or contaminated soil, waste or other debris resulting from the cleanup of a spill, into or on any land or water, of acutely hazardous waste during any calendar month, and accumulates more than 100 kg of that material at any time

Owner/Operator Summary:

Owner/operator name: SOUTHERN CALIFORNIA EDISON CO  
Owner/operator address: 2244 WALNUT GROVE AVE  
ROSEMEAD, CA 91770  
Owner/operator country: US  
Owner/operator telephone: Not reported  
Legal status: Private  
Owner/Operator Type: Owner  
Owner/Op start date: 01/01/1920  
Owner/Op end date: Not reported

Owner/operator name: SOUTHERN CALIFORNIA EDISON CO  
Owner/operator address: Not reported  
Not reported  
Owner/operator country: US  
Owner/operator telephone: Not reported  
Legal status: Private  
Owner/Operator Type: Operator  
Owner/Op start date: 01/01/1920  
Owner/Op end date: Not reported

Handler Activities Summary:

U.S. importer of hazardous waste: No  
Mixed waste (haz. and radioactive): No  
Recycler of hazardous waste: No  
Transporter of hazardous waste: No  
Treater, storer or disposer of HW: No  
Underground injection activity: No  
On-site burner exemption: No  
Furnace exemption: No  
Used oil fuel burner: No  
Used oil processor: No  
User oil refiner: No  
Used oil fuel marketer to burner: No  
Used oil Specification marketer: No  
Used oil transfer facility: No  
Used oil transporter: No  
Off-site waste receiver: Commercial status unknown

Universal Waste Summary:

Waste type: Batteries  
Accumulated waste on-site: No  
Generated waste on-site: No

Waste type: Lamps  
Accumulated waste on-site: No  
Generated waste on-site: No

Waste type: Pesticides  
Accumulated waste on-site: No

MAP FINDINGS  
FOCUS MAP 15

Map ID      Site      Database(s)      EPA ID Number

---

**SO CAL EDISON INVESTMENT & RHMD (Continued)**

**1000167574**

Generated waste on-site:      No

Waste type:      Thermostats

Accumulated waste on-site:      No

Generated waste on-site:      No

Historical Generators:

Date form received by agency: 03/01/2004

Facility name:      SO CAL EDISON INVESTMENT & RHMD

Site name:      INVEST. RECVRY & HAZMAT DIV.

Classification:      Large Quantity Generator

Date form received by agency: 03/04/1999

Facility name:      SO CAL EDISON INVESTMENT & RHMD

Site name:      INVEST. RECVRY & HAZMAT DIV.

Classification:      Large Quantity Generator

Date form received by agency: 02/05/1998

Facility name:      SO CAL EDISON INVESTMENT & RHMD

Site name:      SO CALIF EDISON ALHAMBRA WHSE

Classification:      Large Quantity Generator

Date form received by agency: 02/05/1998

Facility name:      SO CAL EDISON INVESTMENT & RHMD

Site name:      SO CALIF EDISON ALHAMBRA WHSE

Classification:      Large Quantity Generator

Date form received by agency: 02/27/1996

Facility name:      SO CAL EDISON INVESTMENT & RHMD

Site name:      SOUTHERN CALIFORNIA EDISON

Classification:      Large Quantity Generator

Date form received by agency: 09/06/1994

Facility name:      SO CAL EDISON INVESTMENT & RHMD

Site name:      SO CALIF EDISON ALHAMBRA WHSE

Classification:      Not a generator, verified

Date form received by agency: 02/28/1992

Facility name:      SO CAL EDISON INVESTMENT & RHMD

Site name:      SO. CAL. EDISON - ALHAMBRA

Classification:      Large Quantity Generator

Date form received by agency: 04/09/1990

Facility name:      SO CAL EDISON INVESTMENT & RHMD

Site name:      SOUTHERN CALIFORNIA EDISON ALHAM

Classification:      Large Quantity Generator

Date form received by agency: 08/18/1980

Facility name:      SO CAL EDISON INVESTMENT & RHMD

Site name:      SO CALIF EDISON ALHAMBRA WHSE

Classification:      Large Quantity Generator

Date form received by agency: 08/18/1980

Facility name:      SO CAL EDISON INVESTMENT & RHMD

Site name:      SO CALIF EDISON ALHAMBRA WHSE

Classification:      Large Quantity Generator

MAP FINDINGS  
FOCUS MAP 15

Map ID Site Database(s) EPA ID Number

**SO CAL EDISON INVESTMENT & RHMD (Continued)**

**1000167574**

Hazardous Waste Summary:

Waste code: D001  
Waste name: IGNITABLE HAZARDOUS WASTES ARE THOSE WASTES WHICH HAVE A FLASHPOINT OF LESS THAN 140 DEGREES FAHRENHEIT AS DETERMINED BY A PENSKEY-MARTENS CLOSED CUP FLASH POINT TESTER. ANOTHER METHOD OF DETERMINING THE FLASH POINT OF A WASTE IS TO REVIEW THE MATERIAL SAFETY DATA SHEET, WHICH CAN BE OBTAINED FROM THE MANUFACTURER OR DISTRIBUTOR OF THE MATERIAL. LACQUER THINNER IS AN EXAMPLE OF A COMMONLY USED SOLVENT WHICH WOULD BE CONSIDERED AS IGNITABLE HAZARDOUS WASTE.

Waste code: D002  
Waste name: A WASTE WHICH HAS A PH OF LESS THAN 2 OR GREATER THAN 12.5 IS CONSIDERED TO BE A CORROSIVE HAZARDOUS WASTE. SODIUM HYDROXIDE, A CAUSTIC SOLUTION WITH A HIGH PH, IS OFTEN USED BY INDUSTRIES TO CLEAN OR DEGREASE PARTS. HYDROCHLORIC ACID, A SOLUTION WITH A LOW PH, IS USED BY MANY INDUSTRIES TO CLEAN METAL PARTS PRIOR TO PAINTING. WHEN THESE CAUSTIC OR ACID SOLUTIONS BECOME CONTAMINATED AND MUST BE DISPOSED, THE WASTE WOULD BE A CORROSIVE HAZARDOUS WASTE.

Waste code: D008  
Waste name: LEAD

Waste code: D018  
Waste name: BENZENE

Waste code: F034  
Waste name: WASTEWATERS, PROCESS RESIDUALS, PRESERVATIVE DRIPPAGE, AND SPENT FORMULATIONS FROM WOOD PRESERVING PROCESS GENERATED AT PLANTS THAT USE CREOSOTE FORMULATIONS. THIS LISTING DOES NOT INCLUDE K001 BOTTOM SEDIMENT SLUDGE FROM THE TREATMENT OF WASTEWATER FROM WOOD PRESERVING PROCESSES THAT USE CREOSOTE AND/OR PENTACHLOROPHENOL. (NOTE: THE LISTING OF WASTEWATERS THAT HAVE NOT COME INTO CONTACT WITH PROCESS CONTAMINANTS IS STAYED ADMINISTRATIVELY. THE STAY WILL REMAIN IN EFFECT UNTIL FURTHER ADMINISTRATIVE ACTION IS TAKEN.)

Biennial Reports:

Last Biennial Reporting Year: 2005

Annual Waste Handled:

Waste code: D001  
Waste name: IGNITABLE HAZARDOUS WASTES ARE THOSE WASTES WHICH HAVE A FLASHPOINT OF LESS THAN 140 DEGREES FAHRENHEIT AS DETERMINED BY A PENSKEY-MARTENS CLOSED CUP FLASH POINT TESTER. ANOTHER METHOD OF DETERMINING THE FLASH POINT OF A WASTE IS TO REVIEW THE MATERIAL SAFETY DATA SHEET, WHICH CAN BE OBTAINED FROM THE MANUFACTURER OR DISTRIBUTOR OF THE MATERIAL. LACQUER THINNER IS AN EXAMPLE OF A COMMONLY USED SOLVENT WHICH WOULD BE CONSIDERED AS IGNITABLE HAZARDOUS WASTE.

Amount (Lbs): 100

Waste code: D002  
Waste name: A WASTE WHICH HAS A PH OF LESS THAN 2 OR GREATER THAN 12.5 IS CONSIDERED TO BE A CORROSIVE HAZARDOUS WASTE. SODIUM HYDROXIDE, A CAUSTIC SOLUTION WITH A HIGH PH, IS OFTEN USED BY INDUSTRIES TO CLEAN OR DEGREASE PARTS. HYDROCHLORIC ACID, A SOLUTION WITH A LOW PH, IS USED BY MANY INDUSTRIES TO CLEAN METAL PARTS PRIOR TO PAINTING. WHEN THESE CAUSTIC OR ACID SOLUTIONS BECOME CONTAMINATED AND MUST BE

MAP FINDINGS  
FOCUS MAP 15

Map ID Site Database(s) EPA ID Number

**SO CAL EDISON INVESTMENT & RHMD (Continued)**

**1000167574**

DISPOSED, THE WASTE WOULD BE A CORROSIVE HAZARDOUS WASTE.

Amount (Lbs): 49250

Waste code: D008  
Waste name: LEAD  
Amount (Lbs): 150

Waste code: D018  
Waste name: BENZENE  
Amount (Lbs): 100

Waste code: F034  
Waste name: WASTEWATERS, PROCESS RESIDUALS, PRESERVATIVE DRIPPAGE, AND SPENT FORMULATIONS FROM WOOD PRESERVING PROCESS GENERATED AT PLANTS THAT USE CREOSOTE FORMULATIONS. THIS LISTING DOES NOT INCLUDE K001 BOTTOM SEDIMENT SLUDGE FROM THE TREATMENT OF WASTEWATER FROM WOOD PRESERVING PROCESSES THAT USE CREOSOTE AND/OR PENTACHLOROPHENOL. (NOTE: THE LISTING OF WASTEWATERS THAT HAVE NOT COME INTO CONTACT WITH PROCESS CONTAMINANTS IS STAYED ADMINISTRATIVELY. THE STAY WILL REMAIN IN EFFECT UNTIL FURTHER ADMINISTRATIVE ACTION IS TAKEN.)

Amount (Lbs): 66400

Violation Status: No violations found

Evaluation Action Summary:  
Evaluation date: 07/31/1984  
Evaluation: FOCUSED COMPLIANCE INSPECTION  
Area of violation: Not reported  
Date achieved compliance: Not reported  
Evaluation lead agency: State

413

**SO CAL GAS/ALHAMBRA MGP  
FRONT ST. / EDITH  
ALHAMBRA, CA 91700**

**RESPONSE S100714930  
ENVIROSTOR N/A  
HIST Cal-Sites**

RESPONSE:  
Facility ID: 19490229  
Site Type: State Response  
Site Type Detail: State Response ERAP  
Acres: Not reported  
National Priorities List: NO  
Cleanup Oversight Agencies: DTSC  
Lead Agency: NONE SPECIFIED  
Lead Agency Description: Not reported  
Project Manager: JERRY LILE  
Supervisor: Steven Becker  
Division Branch: Sacramento  
Site Code: 300143  
Assembly: 49  
Senate: 22  
Special Program Status: Designation of Single Agency  
Status: Certified  
Status Date: 1998-02-25 00:00:00  
Restricted Use: NO  
Funding: \* Unknown  
Latitude: 34.08333333333333  
Longitude: -118.136944444444

MAP FINDINGS  
FOCUS MAP 15

Map ID	Site	Database(s)	EPA ID Number
--------	------	-------------	---------------

**SO CAL GAS/ALHAMBRA MGP (Continued)**

**S100714930**

Alias Name: 300143  
 Alias Type: Project Code (Site Code)  
 Alias Name: 110033605686  
 Alias Type: EPA (FRS #)  
 Alias Name: ALHAMBRA MANUFACTURE  
 Alias Type: Alternate Name  
 Alias Name: SOUTHERN CALIFORNIA  
 Alias Type: Alternate Name  
 Alias Name: SOUTHERN CALIFORNIA  
 Alias Type: Alternate Name  
 Alias Name: 19490229  
 Alias Type: Envirostor ID Number

APN: NONE SPECIFIED

APN Description: Not reported

Comments: RMDL -- THE FINAL REMEDIAL ACTION REPORTS FOR THE SITE DESCRIBED IN  
 DETAIL THE EXCAVATION AND REMOVAL ACTIVITIES THAT OCCURRED AT EACH  
 RESIDENTIAL LOT. THE REPORT ALSO PRESENTED THE RESULTS OF THE  
 CONFIRMATION SAMPLING AND THE STATISTICAL ANALYSIS enforceable  
 agreement was signed between DSTC and SOCALGAS to implement Chapter  
 6.85.DTSC approves PEA report.RI/FS -- The Department approved the  
 RI/FS for the Alhambra Manufactured Gas Plant Site. The RI/FS  
 identified wide- spread PAH and lead contamination in the surface and  
 subsurface soils. The RI/FS characterized the lateral and vertical  
 extent of tDES/SOIL -- Approved the Engineering Design Report for the  
 Alhambra MGP Site. The Design provides technical specifications for  
 the excavation and removal of contaminated soil at the site.RAP --  
 The Remedial Action Plan was approved for the project. The project  
 will involve the relocation of affected residents and the excavation  
 and removal of contaminated soil. All impacted residential  
 properties will be returned to a safe use. ItCERT -- DTSC issued a  
 certificate of completion to the Southern California Gas Company for  
 the Alhambra Manufactured Gas Plant Site on 2/25/98.Site conference  
 held to outline SI requirements.he PAH and lead contamination at the  
 site.is anticipated that the project will begin on July 1 and take  
 roughly 6 months to complete. ALLOC -- The allocation of liability  
 was completed in con- junction with approval of the RAP. The  
 allocation of liability apportioned 82 to the Gas CompanCONDUCTED  
 FOR EACH SITE SHOWING THAT THE ESTABLISHED CLEANUP VALUE WAS  
 ACHIEVED.y and 18 to orphan share. The allocation of liability was  
 mailed to the Gas Company, and affected community and the public.  
 CEQA -- The negative declaration for the Alhambra MGP was finalized  
 in conjunction with approval of the remedial action plan.

Completed Info:

Completed Area Name: PROJECT WIDE  
 Completed Sub Area Name: Not reported  
 Completed Document Type: \* Remedial Action Completion or Implementation  
 Completed Date: 1998-02-11 00:00:00

Completed Area Name: PROJECT WIDE  
 Completed Sub Area Name: Not reported  
 Completed Document Type: \* Remedial or Removal Design  
 Completed Date: 1997-07-14 00:00:00

Completed Area Name: PROJECT WIDE  
 Completed Sub Area Name: Not reported  
 Completed Document Type: Remedial Action Plan

MAP FINDINGS  
FOCUS MAP 15

Map ID Site Database(s) EPA ID Number

**SO CAL GAS/ALHAMBRA MGP (Continued)**

**S100714930**

Completed Date: 1997-05-30 00:00:00

Completed Area Name: PROJECT WIDE  
Completed Sub Area Name: Not reported  
Completed Document Type: Remedial Investigation / Feasibility Study  
Completed Date: 1996-08-23 00:00:00

Completed Area Name: PROJECT WIDE  
Completed Sub Area Name: Not reported  
Completed Document Type: Preliminary Endangerment Assessment Report  
Completed Date: 1995-10-26 00:00:00

Completed Area Name: PROJECT WIDE  
Completed Sub Area Name: Not reported  
Completed Document Type: Certification  
Completed Date: 1998-02-25 00:00:00

Completed Area Name: PROJECT WIDE  
Completed Sub Area Name: Not reported  
Completed Document Type: \* CEQA  
Completed Date: 1997-05-30 00:00:00

Completed Area Name: PROJECT WIDE  
Completed Sub Area Name: Not reported  
Completed Document Type: Allocation of Liability for SB 923 Sites  
Completed Date: 1997-05-30 00:00:00

Completed Area Name: PROJECT WIDE  
Completed Sub Area Name: Not reported  
Completed Document Type: ERAP Enforceable Agreements  
Completed Date: 1996-04-16 00:00:00

Completed Area Name: PROJECT WIDE  
Completed Sub Area Name: Not reported  
Completed Document Type: Site Conferences for SB 923 Sites  
Completed Date: 1996-03-21 00:00:00

Completed Area Name: PROJECT WIDE  
Completed Sub Area Name: Not reported  
Completed Document Type: Voluntary Cleanup Agreement  
Completed Date: 1994-05-05 00:00:00

Completed Area Name: PROJECT WIDE  
Completed Sub Area Name: Not reported  
Completed Document Type: Expedited Remedial Action Program Agreement  
Completed Date: 1995-12-20 00:00:00

Confirmed: 30019  
Confirmed Description: Polynuclea  
Future Area Name: Not reported  
Future Sub Area Name: Not reported  
Future Document Type: Not reported  
Future Due Date: Not reported  
Media Affected: SOIL  
Media Affected Desc: Soil

Management:  
Management Required: NONE SPECIFIED

MAP FINDINGS  
FOCUS MAP 15

Map ID Site Database(s) EPA ID Number

**SO CAL GAS/ALHAMBRA MGP (Continued)**

**S100714930**

Management Required Desc: Not reported  
 Potential: 30019  
 Potential Description: Polynuclea  
 Schedule Area Name: Not reported  
 Schedule Sub Area Name: Not reported  
 Schedule Document Type: Not reported  
 Schedule Due Date: Not reported  
 Schedule Revised Date: Not reported  
 PastUse: MANUFACTURED GAS PLANT

**ENVIROSTOR:**

Site Type: State Response  
 Site Type Detailed: State Response ERAP  
 Acres: Not reported  
 NPL: NO  
 Regulatory Agencies: DTSC  
 Lead Agency: NONE SPECIFIED  
 Program Manager: JERRY LILE  
 Supervisor: Steven Becker  
 Division Branch: Sacramento  
 Facility ID: 19490229  
 Site Code: 300143  
 Assembly: 49  
 Senate: 22  
 Special Program: Designation of Single Agency  
 Status: Certified  
 Status Date: 1998-02-25 00:00:00  
 Restricted Use: NO  
 Funding: \* Unknown  
 Latitude: 34.0833333333333  
 Longitude: -118.136944444444  
 Alias Name: 300143  
 Alias Type: Project Code (Site Code)  
 Alias Name: 110033605686  
 Alias Type: EPA (FRS #)  
 Alias Name: ALHAMBRA MANUFACTURE  
 Alias Type: Alternate Name  
 Alias Name: SOUTHERN CALIFORNIA  
 Alias Type: Alternate Name  
 Alias Name: SOUTHERN CALIFORNIA  
 Alias Type: Alternate Name  
 Alias Name: 19490229  
 Alias Type: Envirostor ID Number

APN: NONE SPECIFIED  
 APN Description: Not reported  
 Comments: RMDL -- THE FINAL REMEDIAL ACTION REPORTS FOR THE SITE DESCRIBED IN  
 DETAIL THE EXCAVATION AND REMOVAL ACTIVITIES THAT OCCURRED AT EACH  
 RESIDENTIAL LOT. THE REPORT ALSO PRESENTED THE RESULTS OF THE  
 CONFIRMATION SAMPLING AND THE STATISTICAL ANALYSIS enforceable  
 agreement was signed between DSTC and SOCALGAS to implement Chapter  
 6.85.DTSC approves PEA report.RI/FS -- The Department approved the  
 RI/FS for the Alhambra Manufactured Gas Plant Site. The RI/FS  
 identified wide- spread PAH and lead contamination in the surface and  
 subsurface soils. The RI/FS characterized the lateral and vertical  
 extent of tDES/SOIL -- Approved the Engineering Design Report for the  
 Alhambra MGP Site. The Design provides technical specifications for



MAP FINDINGS  
FOCUS MAP 15

Map ID Site Database(s) EPA ID Number

**SO CAL GAS/ALHAMBRA MGP (Continued)**

**S100714930**

the excavation and removal of contaminated soil at the site.RAP -- The Remedial Action Plan was approved for the project. The project will involve the relocation of affected residents and the excavation and removal of contaminated soil. All impacted residential properties will be returned to a safe use. ItCERT -- DTSC issued a certificate of completion to the Southern California Gas Company for the Alhambra Manufactured Gas Plant Site on 2/25/98.Site conference held to outline SI requirements.he PAH and lead contamination at the site.is anticipated that the project will begin on July 1 and take roughly 6 months to complete. ALLOC -- The allocation of liability was completed in con- junction with approval of the RAP. The allocation of liability apportioned 82 to the Gas CompanCONDUCTED FOR EACH SITE SHOWING THAT THE ESTABLISHED CLEANUP VALUE WAS ACHIEVED.y and 18 to orphan share. The allocation of liability was mailed to the Gas Company, and affected community and the public. CEQA -- The negative declaration for the Alhambra MGP was finalized in conjunction with approval of the remedial action plan.

Completed Info:

Completed Area Name: PROJECT WIDE  
Completed Sub Area Name: Not reported  
Completed Document Type: \* Remedial Action Completion or Implementation  
Completed Date: 1998-02-11 00:00:00

Completed Area Name: PROJECT WIDE  
Completed Sub Area Name: Not reported  
Completed Document Type: \* Remedial or Removal Design  
Completed Date: 1997-07-14 00:00:00

Completed Area Name: PROJECT WIDE  
Completed Sub Area Name: Not reported  
Completed Document Type: Remedial Action Plan  
Completed Date: 1997-05-30 00:00:00

Completed Area Name: PROJECT WIDE  
Completed Sub Area Name: Not reported  
Completed Document Type: Remedial Investigation / Feasibility Study  
Completed Date: 1996-08-23 00:00:00

Completed Area Name: PROJECT WIDE  
Completed Sub Area Name: Not reported  
Completed Document Type: Preliminary Endangerment Assessment Report  
Completed Date: 1995-10-26 00:00:00

Completed Area Name: PROJECT WIDE  
Completed Sub Area Name: Not reported  
Completed Document Type: Certification  
Completed Date: 1998-02-25 00:00:00

Completed Area Name: PROJECT WIDE  
Completed Sub Area Name: Not reported  
Completed Document Type: \* CEQA  
Completed Date: 1997-05-30 00:00:00

Completed Area Name: PROJECT WIDE  
Completed Sub Area Name: Not reported  
Completed Document Type: Allocation of Liability for SB 923 Sites  
Completed Date: 1997-05-30 00:00:00

MAP FINDINGS  
FOCUS MAP 15

Map ID Site Database(s) EPA ID Number

**SO CAL GAS/ALHAMBRA MGP (Continued)**

**S100714930**

Completed Area Name: PROJECT WIDE  
Completed Sub Area Name: Not reported  
Completed Document Type: ERAP Enforceable Agreements  
Completed Date: 1996-04-16 00:00:00

Completed Area Name: PROJECT WIDE  
Completed Sub Area Name: Not reported  
Completed Document Type: Site Conferences for SB 923 Sites  
Completed Date: 1996-03-21 00:00:00

Completed Area Name: PROJECT WIDE  
Completed Sub Area Name: Not reported  
Completed Document Type: Voluntary Cleanup Agreement  
Completed Date: 1994-05-05 00:00:00

Completed Area Name: PROJECT WIDE  
Completed Sub Area Name: Not reported  
Completed Document Type: Expedited Remedial Action Program Agreement  
Completed Date: 1995-12-20 00:00:00

Confirmed: 30019  
Confirmed Description: Polynuclea  
Future Area Name: Not reported  
Future Sub Area Name: Not reported  
Future Document Type: Not reported  
Future Due Date: Not reported  
Media Affected: SOIL  
Media Affected Desc: Soil

**Management:**

Management Required: NONE SPECIFIED  
Management Required Desc: Not reported  
Potential: 30019  
Potential Description: Polynuclea  
Schedule Area Name: Not reported  
Schedule Sub Area Name: Not reported  
Schedule Document Type: Not reported  
Schedule Due Date: Not reported  
Schedule Revised Date: Not reported  
PastUse: MANUFACTURED GAS PLANT

**HISTORICAL CAL-SITES:**

Facility ID: 19490229  
Region: 3  
Region Name: GLENDALE  
Branch: CC  
Branch Name: CENTRAL CALIFORNIA  
File Name: Not reported  
State Senate District: 02251998  
Status: CERT - CERTIFIED AS HAVING BEEN REMEDIED SATISFACTORILY UNDER DTSC  
OVERSIGHT  
Status Name: CERTIFIED  
Lead Agency: DTSC  
Lead Agency: DEPT OF TOXIC SUBSTANCES CONTROL  
Facility Type: ERAP  
Type Name: EXPEDITED REMEDIAL ACTION PROGRAM  
NPL: Not Listed

MAP FINDINGS  
FOCUS MAP 15

Map ID      Site      Database(s)      EPA ID Number

**SO CAL GAS/ALHAMBRA MGP (Continued)**

**S100714930**

SIC Code: 49  
 SIC Name: ELECTRIC, GAS & SANITARY SERVICES  
 Access: Not reported  
 Cortese: Not reported  
 Hazardous Ranking Score: Not reported  
 Date Site Hazard Ranked: Not reported  
 Groundwater Contamination: Not reported  
 Staff Member Responsible for Site: Not reported  
 Supervisor Responsible for Site: Not reported  
 Region Water Control Board: Not reported  
 Region Water Control Board Name: Not reported  
 Lat/Long Direction: Not reported  
 Lat/Long (dms): 0 0 0 / 0 0 0  
 Lat/long Method: Not reported  
 Lat/Long Description: Not reported  
 State Assembly District Code: 49  
 State Senate District Code: 22  
 Facility ID: 19490229  
 Activity: ORDER  
 Activity Name: I/SE, IORSE, FFA, FFSRA, VCA, EA  
 AWP Code: WALK  
 Proposed Budget: 0  
 AWP Completion Date: Not reported  
 Revised Due Date: Not reported  
 Comments Date: 05051994  
 Est Person-Yrs to complete: 0  
 Estimated Size: Not reported  
 Request to Delete Activity: Not reported  
 Activity Status: CERT  
 Definition of Status: CERTIFIED  
 Liquids Removed (Gals): 0  
 Liquids Treated (Gals): 0  
 Action Included Capping: Not reported  
 Well Decommissioned: Not reported  
 Action Included Fencing: Not reported  
 Removal Action Certification: Not reported  
 Activity Comments: Not reported  
 For Commercial Reuse: 0  
 For Industrial Reuse: 0  
 For Residential Reuse: 0  
 Unknown Type: 0  
 Facility ID: 19490229  
 Activity: PEA  
 Activity Name: PRELIMINARY ENDANGERMENT ASSESSMENT  
 AWP Code: ERAP  
 Proposed Budget: 0  
 AWP Completion Date: Not reported  
 Revised Due Date: Not reported  
 Comments Date: 10261995  
 Est Person-Yrs to complete: 0  
 Estimated Size: Not reported  
 Request to Delete Activity: Not reported  
 Activity Status: CERT  
 Definition of Status: CERTIFIED  
 Liquids Removed (Gals): 0  
 Liquids Treated (Gals): 0  
 Action Included Capping: Not reported

MAP FINDINGS  
FOCUS MAP 15

Map ID      Site      Database(s)      EPA ID Number

---

**SO CAL GAS/ALHAMBRA MGP (Continued)**

**S100714930**

Well Decommissioned:	Not reported
Action Included Fencing:	Not reported
Removal Action Certification:	Not reported
Activity Comments:	Not reported
For Commercial Reuse:	0
For Industrial Reuse:	0
For Residential Reuse:	0
Unknown Type:	0
Facility ID:	19490229
Activity:	CONF
Activity Name:	SITE CONFERENCES FOR SB 923 SITES
AWP Code:	Not reported
Proposed Budget:	0
AWP Completion Date:	Not reported
Revised Due Date:	Not reported
Comments Date:	03211996
Est Person-Yrs to complete:	0
Estimated Size:	Not reported
Request to Delete Activity:	Not reported
Activity Status:	CERT
Definition of Status:	CERTIFIED
Liquids Removed (Gals):	0
Liquids Treated (Gals):	0
Action Included Capping:	Not reported
Well Decommissioned:	Not reported
Action Included Fencing:	Not reported
Removal Action Certification:	Not reported
Activity Comments:	Not reported
For Commercial Reuse:	0
For Industrial Reuse:	0
For Residential Reuse:	0
Unknown Type:	0
Facility ID:	19490229
Activity:	ORDER
Activity Name:	I/SE, IORSE, FFA, FFSRA, VCA, EA
AWP Code:	ERAP
Proposed Budget:	0
AWP Completion Date:	Not reported
Revised Due Date:	Not reported
Comments Date:	04161996
Est Person-Yrs to complete:	0
Estimated Size:	Not reported
Request to Delete Activity:	Not reported
Activity Status:	CERT
Definition of Status:	CERTIFIED
Liquids Removed (Gals):	0
Liquids Treated (Gals):	0
Action Included Capping:	Not reported
Well Decommissioned:	Not reported
Action Included Fencing:	Not reported
Removal Action Certification:	Not reported
Activity Comments:	Not reported
For Commercial Reuse:	0
For Industrial Reuse:	0
For Residential Reuse:	0
Unknown Type:	0
Facility ID:	19490229

MAP FINDINGS  
FOCUS MAP 15

Map ID      Site      Database(s)      EPA ID Number

---

**SO CAL GAS/ALHAMBRA MGP (Continued)**

**S100714930**

Activity:	PRP
Activity Name:	POTENTIAL RESPONSIBLE PARTY SEARCH
AWP Code:	PRPS
Proposed Budget:	0
AWP Completion Date:	Not reported
Revised Due Date:	Not reported
Comments Date:	10011995
Est Person-Yrs to complete:	0
Estimated Size:	Not reported
Request to Delete Activity:	Not reported
Activity Status:	CERT
Definition of Status:	CERTIFIED
Liquids Removed (Gals):	0
Liquids Treated (Gals):	0
Action Included Capping:	Not reported
Well Decommissioned:	Not reported
Action Included Fencing:	Not reported
Removal Action Certification:	Not reported
Activity Comments:	Not reported
For Commercial Reuse:	0
For Industrial Reuse:	0
For Residential Reuse:	0
Unknown Type:	0
Facility ID:	19490229
Activity:	RIFS
Activity Name:	REMEDIAL INVESTIGATION / FEASIBILITY STUDY
AWP Code:	Not reported
Proposed Budget:	0
AWP Completion Date:	Not reported
Revised Due Date:	Not reported
Comments Date:	08231996
Est Person-Yrs to complete:	0
Estimated Size:	Not reported
Request to Delete Activity:	Not reported
Activity Status:	CERT
Definition of Status:	CERTIFIED
Liquids Removed (Gals):	0
Liquids Treated (Gals):	0
Action Included Capping:	Not reported
Well Decommissioned:	Not reported
Action Included Fencing:	Not reported
Removal Action Certification:	Not reported
Activity Comments:	Not reported
For Commercial Reuse:	0
For Industrial Reuse:	0
For Residential Reuse:	0
Unknown Type:	0
Facility ID:	19490229
Activity:	RAP
Activity Name:	REMEDIAL ACTION PLAN / RECORD OF DECISION
AWP Code:	Not reported
Proposed Budget:	0
AWP Completion Date:	Not reported
Revised Due Date:	Not reported
Comments Date:	05301997
Est Person-Yrs to complete:	0
Estimated Size:	Not reported

MAP FINDINGS  
FOCUS MAP 15

Map ID Site Database(s) EPA ID Number

**SO CAL GAS/ALHAMBRA MGP (Continued)**

**S100714930**

Request to Delete Activity:	Not reported
Activity Status:	CERT
Definition of Status:	CERTIFIED
Liquids Removed (Gals):	0
Liquids Treated (Gals):	0
Action Included Capping:	Not reported
Well Decommissioned:	Not reported
Action Included Fencing:	Not reported
Removal Action Certification:	Not reported
Activity Comments:	Not reported
For Commercial Reuse:	0
For Industrial Reuse:	0
For Residential Reuse:	0
Unknown Type:	0
Facility ID:	19490229
Activity:	ALLOC
Activity Name:	ALLOCATION OF LIABILITY FOR SB 923 SITES
AWP Code:	Not reported
Proposed Budget:	0
AWP Completion Date:	Not reported
Revised Due Date:	Not reported
Comments Date:	05301997
Est Person-Yrs to complete:	0
Estimated Size:	Not reported
Request to Delete Activity:	Not reported
Activity Status:	CERT
Definition of Status:	CERTIFIED
Liquids Removed (Gals):	0
Liquids Treated (Gals):	0
Action Included Capping:	Not reported
Well Decommissioned:	Not reported
Action Included Fencing:	Not reported
Removal Action Certification:	Not reported
Activity Comments:	Not reported
For Commercial Reuse:	0
For Industrial Reuse:	0
For Residential Reuse:	0
Unknown Type:	0
Facility ID:	19490229
Activity:	CEQA
Activity Name:	CEQA INCLUDING NEGATIVE DECS
AWP Code:	Not reported
Proposed Budget:	0
AWP Completion Date:	Not reported
Revised Due Date:	Not reported
Comments Date:	05301997
Est Person-Yrs to complete:	0
Estimated Size:	Not reported
Request to Delete Activity:	Not reported
Activity Status:	CERT
Definition of Status:	CERTIFIED
Liquids Removed (Gals):	0
Liquids Treated (Gals):	0
Action Included Capping:	Not reported
Well Decommissioned:	Not reported
Action Included Fencing:	Not reported
Removal Action Certification:	Not reported

MAP FINDINGS  
FOCUS MAP 15

Map ID      Site      Database(s)      EPA ID Number

---

**SO CAL GAS/ALHAMBRA MGP (Continued)**

**S100714930**

Activity Comments:	Not reported
For Commercial Reuse:	0
For Industrial Reuse:	0
For Residential Reuse:	0
Unknown Type:	0
Facility ID:	19490229
Activity:	DES
Activity Name:	DESIGN
AWP Code:	SOIL
Proposed Budget:	0
AWP Completion Date:	Not reported
Revised Due Date:	Not reported
Comments Date:	07141997
Est Person-Yrs to complete:	0
Estimated Size:	Not reported
Request to Delete Activity:	Not reported
Activity Status:	CERT
Definition of Status:	CERTIFIED
Liquids Removed (Gals):	0
Liquids Treated (Gals):	0
Action Included Capping:	Not reported
Well Decommissioned:	Not reported
Action Included Fencing:	Not reported
Removal Action Certification:	Not reported
Activity Comments:	Not reported
For Commercial Reuse:	0
For Industrial Reuse:	0
For Residential Reuse:	0
Unknown Type:	0
Facility ID:	19490229
Activity:	CERT
Activity Name:	CERTIFICATION
AWP Code:	Not reported
Proposed Budget:	0
AWP Completion Date:	Not reported
Revised Due Date:	Not reported
Comments Date:	02251998
Est Person-Yrs to complete:	0
Estimated Size:	Not reported
Request to Delete Activity:	Not reported
Activity Status:	CERT
Definition of Status:	CERTIFIED
Liquids Removed (Gals):	5300
Liquids Treated (Gals):	5300
Action Included Capping:	Not reported
Well Decommissioned:	Not reported
Action Included Fencing:	Not reported
Removal Action Certification:	N
Activity Comments:	5,300 CUBIC YARDS OF CONTAMINATED SOIL WAS EXCAVATED FROM THE ALHAMBRA MANUFACTURED GAS PLANT SITE AND TRANSPORTED TO A THERMAL DESORPTION UNIT FOR TREATMENT.
For Commercial Reuse:	0
For Industrial Reuse:	0
For Residential Reuse:	0
Unknown Type:	0
Facility ID:	19490229
Activity:	RMDL

MAP FINDINGS  
FOCUS MAP 15

Map ID Site Database(s) EPA ID Number

**SO CAL GAS/ALHAMBRA MGP (Continued)**

**S100714930**

Activity Name: REMEDIAL ACTION (RAP REQUIRED)  
 AWP Code: Not reported  
 Proposed Budget: 0  
 AWP Completion Date: Not reported  
 Revised Due Date: Not reported  
 Comments Date: 02111998  
 Est Person-Yrs to complete: 0  
 Estimated Size: Not reported  
 Request to Delete Activity: Not reported  
 Activity Status: CERT  
 Definition of Status: CERTIFIED  
 Liquids Removed (Gals): 5700  
 Liquids Treated (Gals): 0  
 Action Included Capping: Not reported  
 Well Decommissioned: Not reported  
 Action Included Fencing: Not reported  
 Removal Action Certification: N  
 Activity Comments: Not reported  
 For Commercial Reuse: 0  
 For Industrial Reuse: 0  
 For Residential Reuse: 0  
 Unknown Type: 0  
 Alternate Address: FRONT ST. AND CURTIS  
 Alternate City,St,Zip: ALHAMBRA, CA 91700  
 Alternate Address: FRONT ST. AND EDITH  
 Alternate City,St,Zip: ALHAMBRA, CA 91700  
 Background Info: A 2.4 acre former, early 1900's, manufactured gas plant site that was shut down in 1913. The site is currently occupied by 19 single family residences and one duplex. At this time no conclusions can be drawn about potential risks present at the site. Actions are currently being planned and scheduled.

Comments Date: 02111998  
 Comments: RMDL -- THE FINAL REMEDIAL ACTION REPORTS FOR THE SITE  
 Comments Date: 02111998  
 Comments: DESCRIBED IN DETAIL THE EXCAVATION AND REMOVAL ACTIVITIES  
 Comments Date: 02111998  
 Comments: THAT OCCURRED AT EACH RESIDENTIAL LOT. THE REPORT ALSO  
 Comments Date: 02111998  
 Comments: PRESENTED THE RESULTS OF THE CONFIRMATION SAMPLING AND THE  
 Comments Date: 02111998  
 Comments: STATISTICAL ANALYSIS CONDUCTED FOR EACH SITE SHOWING THAT  
 Comments Date: 02111998  
 Comments: THE ESTABLISHED CLEANUP VALUE WAS ACHIEVED.  
 Comments Date: 02251998  
 Comments: CERT -- DTSC issued a certificate of completion to the Southern  
 Comments Date: 02251998  
 Comments: California Gas Company for the Alhambra Manufactured Gas Plant  
 Comments Date: 02251998  
 Comments: Site on 2/25/98.  
 Comments Date: 03211996  
 Comments: Site conference held to outline SI requirements.  
 Comments Date: 04161996  
 Comments: Enforceable agreement was signed between DSTC and SOCALGAS  
 Comments Date: 04161996  
 Comments: to implement Chapter 6.85.  
 Comments Date: 05301997



MAP FINDINGS  
FOCUS MAP 15

Map ID	Site	Database(s)	EPA ID Number
--------	------	-------------	---------------

**SO CAL GAS/ALHAMBRA MGP (Continued)**

**S100714930**

Comments:	RAP -- The Remedial Action Plan was approved for the project.
Comments Date:	05301997
Comments:	The project will involve the relocation of affected residents
Comments Date:	05301997
Comments:	and the excavation and removal of contaminated soil. All
Comments Date:	05301997
Comments:	impacted residential properties will be returned to a safe
Comments Date:	05301997
Comments:	use. It is anticipated that the project will begin on July 1
Comments Date:	05301997
Comments:	and take roughly 6 months to complete.
Comments Date:	05301997
Comments:	ALLOC -- The allocation of liability was completed in con-
Comments Date:	05301997
Comments:	junction with approval of the RAP. The allocation of liability
Comments Date:	05301997
Comments:	apportioned 82% to the Gas Company and 18% to orphan share.
Comments Date:	05301997
Comments:	The allocation of liability was mailed to the Gas Company, and
Comments Date:	05301997
Comments:	affected community and the public.
Comments Date:	05301997
Comments:	CEQA -- The negative declaration for the Alhambra MGP was
Comments Date:	05301997
Comments:	finalized in conjunction with approval of the remedial action
Comments Date:	05301997
Comments:	plan.
Comments Date:	07141997
Comments:	DES/SOIL -- Approved the Engineering Design Report for the
Comments Date:	07141997
Comments:	Alhambra MGP Site. The Design provides technical specifications
Comments Date:	07141997
Comments:	for the excavation and removal of contaminated soil at the
Comments Date:	07141997
Comments:	site.
Comments Date:	08011995
Comments:	The Gas Company contact ERAP about conducting a PEA to
Comments Date:	08011995
Comments:	meet eligibility criteria for Program.
Comments Date:	08231996
Comments:	RI/FS -- The Department approved the RI/FS for the Alhambra
Comments Date:	08231996
Comments:	Manufactured Gas Plant Site. The RI/FS identified wide-
Comments Date:	08231996
Comments:	spread PAH and lead contamination in the surface and
Comments Date:	08231996
Comments:	subsurface soils. The RI/FS characterized the lateral
Comments Date:	08231996
Comments:	and vertical extent of the PAH and lead contamination
Comments Date:	08231996
Comments:	at the site.
Comments Date:	09221995
Comments:	The Gas Company submits a Notice of Intent.
Comments Date:	10011995
Comments:	PRP: A potentially responsible party search (PRP) was
Comments Date:	10011995
Comments:	conducted to identify additional PRPs that would need to

MAP FINDINGS  
FOCUS MAP 15

Map ID	Site	Database(s)	EPA ID Number
--------	------	-------------	---------------

**SO CAL GAS/ALHAMBRA MGP (Continued)**

**S100714930**

Comments Date: 10011995  
 Comments: be invited to the site conference. The PRP search is also  
 Comments Date: 10011995  
 Comments: necessary to assist DTSC with its apportionment of  
 Comments Date: 10011995  
 Comments: liability.  
 Comments Date: 10261995  
 Comments: DTSC approves PEA report.  
 Comments Date: 11291995  
 Comments: The site is selected by the Site Designation Committee  
 Comments Date: 11291995  
 Comments: to participate in the ERAP program.  
 ID Name: CALSTARS CODE  
 ID Value: 300143  
 Alternate Name: ALHAMBRA MANUFACTURED GAS PLANTSO CAL GAS/ALHAMBRA MGPSOUTHERN CALIFORNIA GAS  
 COMPANY SOUTHERN CALIFORNIA GAS  
 Special Programs Code: Not reported  
 Special Programs Name: Not reported

414

**ASIA PLASTICS INC.  
606 S MARENGO AVE  
ALHAMBRA, CA 91803**

**SLIC S106485135  
WIP N/A**

SLIC:

Region: STATE  
**Facility Status: Open - Site Assessment**  
 Status Date: 2001-04-01 00:00:00  
 Global Id: SL603799357  
 Lead Agency: LOS ANGELES RWQCB (REGION 4)  
 Lead Agency Case Number: Not reported  
 Latitude: 34.084018  
 Longitude: -118.141107  
 Case Type: Cleanup Program Site  
 Case Worker: Not reported  
 Local Agency: Not reported  
 RB Case Number: 115.0249  
 File Location: Not reported  
 Potential Media Affected: Aquifer used for drinking water supply  
 Potential Contaminants of Concern: Not reported  
 Site History: Not reported

WIP:

Region: 4  
 File Number: 115.0249  
**File Status: Backlog**  
 Staff: CCHARMLE  
 Facility Suite: Not reported

MAP FINDINGS  
FOCUS MAP 15

Map ID	Site	Database(s)	EPA ID Number
414	<b>SHO-FEL MACHINE TOOL WORKS</b> <b>608 S MARENGO AVE</b> <b>ALHAMBRA, CA 91803</b>  WIP: Region: 4 File Number: 115.0397 <b>File Status: Not reported</b> Staff: CCHARMLE Facility Suite: Not reported	WIP	S106770001 N/A
414	<b>KCK PAYPHONE</b> <b>610 S MARENGO AVE</b> <b>ALHAMBRA, CA 91803</b>  SLIC: Region: STATE <b>Facility Status: Open - Site Assessment</b> Status Date: 2001-01-01 00:00:00 Global Id: SL603799238 Lead Agency: LOS ANGELES RWQCB (REGION 4) Lead Agency Case Number: Not reported Latitude: 34.0816212897157 Longitude: -118.137932147575 Case Type: Cleanup Program Site Case Worker: Not reported Local Agency: Not reported RB Case Number: 115.0129 File Location: Not reported Potential Media Affected: Aquifer used for drinking water supply Potential Contaminants of Concern: Not reported Site History: Not reported  WIP: Region: 4 File Number: 115.0129 <b>File Status: Backlog</b> Staff: CCHARMLE Facility Suite: Not reported	SLIC WIP	S106485016 N/A
419	<b>ARCO PRODUCTS #05641</b> <b>841 S 7TH AVE</b> <b>INDUSTRY, CA</b>  LOS ANGELES CO. HMS: Region: LA Facility Id: 009746-009582 Facility Status: Permit Area: 6H Permit Number: 00000802T Permit Status: Suspended Facility Type: T0	LOS ANGELES CO. HMS	S102057004 N/A

MAP FINDINGS  
FOCUS MAP 15

Map ID	Site	Database(s)	EPA ID Number
419	<b>99413</b> <b>841 S 7TH ST</b> <b>ALHAMBRA, CA 91745</b>	HIST UST	U001569673 N/A
	HIST UST: Region: STATE Facility ID: 00000063205 Facility Type: Gas Station Other Type: Not reported Total Tanks: 0004 Contact Name: BARTZ, RAY C Telephone: 8183300522 Owner Name: CHEVRON U.S.A. INC. Owner Address: 575 MARKET Owner City, St, Zip: SAN FRANCISCO, CA 94105  Tank Num: 001 Container Num: 1 Year Installed: 1968 Tank Capacity: 00005000 Tank Used for: PRODUCT Type of Fuel: Not reported Tank Construction: 0000250 unknown Leak Detection: Stock Inventor  Tank Num: 002 Container Num: 2 Year Installed: 1968 Tank Capacity: 00010000 Tank Used for: PRODUCT Type of Fuel: Not reported Tank Construction: 0000250 unknown Leak Detection: Stock Inventor  Tank Num: 003 Container Num: 3 Year Installed: 1968 Tank Capacity: 00010000 Tank Used for: PRODUCT Type of Fuel: Not reported Tank Construction: 0000250 unknown Leak Detection: Stock Inventor  Tank Num: 004 Container Num: 4 Year Installed: 1968 Tank Capacity: 00001000 Tank Used for: WASTE Type of Fuel: Not reported Tank Construction: 0000130 unknown Leak Detection: Stock Inventor		

MAP FINDINGS  
FOCUS MAP 15

Map ID	Site	Database(s)	EPA ID Number
--------	------	-------------	---------------

421	<b>M &amp; R FORMING CO. 1603 W CHESTNUT ST ALHAMBRA, CA 91803</b>	<b>SLIC WIP</b>	<b>S106485228 N/A</b>
-----	--	---------------------	---------------------------

SLIC:

Region: STATE  
**Facility Status: Open - Site Assessment**  
 Status Date: 2001-04-01 00:00:00  
 Global Id: SL603799450  
 Lead Agency: LOS ANGELES RWQCB (REGION 4)  
 Lead Agency Case Number: Not reported  
 Latitude: 34.083042  
 Longitude: -118.138611  
 Case Type: Cleanup Program Site  
 Case Worker: Not reported  
 Local Agency: Not reported  
 RB Case Number: 115.0344  
 File Location: Not reported  
 Potential Media Affected: Aquifer used for drinking water supply  
 Potential Contaminants of Concern: Not reported  
 Site History: Not reported

WIP:

Region: 4  
 File Number: 115.0344  
**File Status: Backlog**  
 Staff: CCHARMLE  
 Facility Suite: Not reported

421	<b>M &amp; R FORMING CO. 1607 W. CHESTNUT ST. ALHAMBRA, CA 91803</b>	<b>SLIC</b>	<b>S106485229 N/A</b>
-----	--	-------------	---------------------------

SLIC:

Region: STATE  
**Facility Status: Open - Site Assessment**  
 Status Date: 2001-04-01 00:00:00  
 Global Id: SL603799451  
 Lead Agency: LOS ANGELES RWQCB (REGION 4)  
 Lead Agency Case Number: Not reported  
 Latitude: 34.083042  
 Longitude: -118.138611  
 Case Type: Cleanup Program Site  
 Case Worker: Not reported  
 Local Agency: Not reported  
 RB Case Number: 115.0345  
 File Location: Not reported  
 Potential Media Affected: Aquifer used for drinking water supply  
 Potential Contaminants of Concern: Not reported  
 Site History: Not reported

MAP FINDINGS  
FOCUS MAP 15

Map ID	Site	Database(s)	EPA ID Number
421	<b>COBINE ELECTRIC CO</b> <b>1607 W CHESTNUT ST</b> <b>ALHAMBRA, CA</b>  LOS ANGELES CO. HMS: Region: LA Facility Id: 030954-046781 Facility Status: Removed Area: 3I Permit Number: 487262 Permit Status: Removed Facility Type: T1	LOS ANGELES CO. HMS	S108147372 N/A
421	<b>COBINE ELECTRIC COMPANY</b> <b>1607 CHESTNUT STREET</b> <b>ALHAMBRA, CA</b>  LUST: Region: STATE Global Id: T0603740065 Latitude: 34.083432 Longitude: -118.140832 Case Type: LUST Cleanup Site Status: Open Status Date: Not reported Lead Agency: LOS ANGELES RWQCB (REGION 4) Case Worker: Not reported Local Agency: LOS ANGELES COUNTY RB Case Number: Not reported LOC Case Number: L489401 File Location: Not reported Potential Media Affect: Soil Potential Contaminats of Concern: Gasoline Site History: Not reported	LUST	S108086992 N/A
421	<b>M &amp; R FORMING CO.</b> <b>1607 W CHESTNUT ST</b> <b>ALHAMBRA, CA 91803</b>  WIP: Region: 4 File Number: 115.0345 <b>File Status: Backlog</b> Staff: CCHARMLE Facility Suite: Not reported	WIP	S107257140 N/A
424	<b>MOISTURE REGISTER CO.</b> <b>1510 W CHESTNUT ST</b> <b>ALHAMBRA, CA 91803</b>  SLIC: Region: STATE <b>Facility Status: Open - Site Assessment</b> Status Date: 2001-04-01 00:00:00 Global Id: SL603799462 Lead Agency: LOS ANGELES RWQCB (REGION 4) Lead Agency Case Number: Not reported	SLIC WIP	S106485240 N/A

MAP FINDINGS  
FOCUS MAP 15

Map ID	Site	Database(s)	EPA ID Number
	<p><b>MOISTURE REGISTER CO. (Continued)</b></p> <p>Latitude: 34.083042  Longitude: -118.138611  Case Type: Cleanup Program Site  Case Worker: Not reported  Local Agency: Not reported  RB Case Number: 115.0356  File Location: Not reported  Potential Media Affected: Aquifer used for drinking water supply  Potential Contaminants of Concern: Not reported  Site History: Not reported</p> <p>WIP:  Region: 4  File Number: 115.0356  <b>File Status: Backlog</b>  Staff: CCHARMLE  Facility Suite: Not reported</p>		<b>S106485240</b>
424	<p><b>SCHOBERS</b>  <b>705 S ELECTRIC AVE</b>  <b>ALHAMBRA, CA 91803</b></p> <p>WIP:  Region: 4  File Number: 115.0064  <b>File Status: Historical</b>  Staff: CCHARMLE  Facility Suite: Not reported</p>	WIP	<b>S106769960</b> N/A
424	<p><b>WIN SHELL SVC</b>  <b>1400 W MISSION</b>  <b>SO PASADENA, CA 91030</b></p> <p>HAZNET:  Gepaid: CAL000094420  Contact: WIN KEVIN  Telephone: 8184416116  Facility Addr2: Not reported  Mailing Name: Not reported  Mailing Address: 1400 MISSION ST # W  Mailing City,St,Zip: SOUTH PASADENA, CA 910303214  Gen County: Los Angeles  TSD EPA ID: CAD099452708  TSD County: Los Angeles  Waste Category: Unspecified aqueous solution  Disposal Method: Recycler  Tons: .5837  Facility County: Los Angeles</p>	HAZNET	<b>S102817571</b> N/A

MAP FINDINGS  
FOCUS MAP 15

Map ID	Site	Database(s)	EPA ID Number
427	<b>PACIFIC BELL 1415 MISSION ROAD ALHAMBRA, CA 91803</b>	<b>RCRA-SQG FINDS HAZNET LUST LOS ANGELES CO. HMS</b>	<b>1000250022 CAD980814230</b>
	<p>RCRA-SQG:</p> <p>Date form received by agency: 09/01/1996</p> <p>Facility name: PACIFIC BELL</p> <p>Facility address: 1415 MISSION ST ALHAMBRA, CA 91803</p> <p>EPA ID: CAD980814230</p> <p>Mailing address: 170 N FAIR OAKS PASADENA, CA 91103</p> <p>Contact: Not reported</p> <p>Contact address: Not reported</p> <p>Contact country: Not reported</p> <p>Contact telephone: Not reported</p> <p>Contact email: Not reported</p> <p>EPA Region: 09</p> <p>Classification: Small Small Quantity Generator</p> <p>Description: Handler: generates more than 100 and less than 1000 kg of hazardous waste during any calendar month and accumulates less than 6000 kg of hazardous waste at any time; or generates 100 kg or less of hazardous waste during any calendar month, and accumulates more than 1000 kg of hazardous waste at any time</p>		
	<p>Owner/Operator Summary:</p> <p>Owner/operator name: NOT REQUIRED</p> <p>Owner/operator address: NOT REQUIRED NOT REQUIRED, ME 99999</p> <p>Owner/operator country: Not reported</p> <p>Owner/operator telephone: (415) 555-1212</p> <p>Legal status: Private</p> <p>Owner/Operator Type: Operator</p> <p>Owner/Op start date: Not reported</p> <p>Owner/Op end date: Not reported</p> <p>Owner/operator name: THE PACIFIC TELEPHONE &amp; TELEGRAPH CO</p> <p>Owner/operator address: NOT REQUIRED NOT REQUIRED, ME 99999</p> <p>Owner/operator country: Not reported</p> <p>Owner/operator telephone: (415) 555-1212</p> <p>Legal status: Private</p> <p>Owner/Operator Type: Owner</p> <p>Owner/Op start date: Not reported</p> <p>Owner/Op end date: Not reported</p>		
	<p>Handler Activities Summary:</p> <p>U.S. importer of hazardous waste: Unknown</p> <p>Mixed waste (haz. and radioactive): Unknown</p> <p>Recycler of hazardous waste: No</p> <p>Transporter of hazardous waste: No</p> <p>Treater, storer or disposer of HW: No</p> <p>Underground injection activity: No</p> <p>On-site burner exemption: Unknown</p> <p>Furnace exemption: Unknown</p>		



MAP FINDINGS  
FOCUS MAP 15

Map ID Site Database(s) EPA ID Number

**PACIFIC BELL (Continued)**

**1000250022**

Used oil fuel burner: No  
Used oil processor: No  
User oil refiner: No  
Used oil fuel marketer to burner: No  
Used oil Specification marketer: No  
Used oil transfer facility: No  
Used oil transporter: No  
Off-site waste receiver: Commercial status unknown

Historical Generators:

Date form received by agency: 03/23/1983  
Facility name: PACIFIC BELL  
Classification: Large Quantity Generator  
  
Violation Status: No violations found

FINDS:

Other Pertinent Environmental Activity Identified at Site

Registry ID: 110006468704

California - Hazardous Waste Tracking System - Datamart

RCRAInfo is a national information system that supports the Resource Conservation and Recovery Act (RCRA) program through the tracking of events and activities related to facilities that generate, transport, and treat, store, or dispose of hazardous waste. RCRAInfo allows RCRA program staff to track the notification, permit, compliance, and corrective action activities required under RCRA.

HAZNET:

Gepaid: CAD980814230  
Contact: EH & S RECORDKEEPER-RRC  
Telephone: 8005669347  
Facility Addr2: Not reported  
Mailing Name: Not reported  
Mailing Address: 308 S AKARD RM 900  
Mailing City,St,Zip: DALLAS, TX 752025399  
Gen County: Los Angeles  
TSD EPA ID: CAD044429835  
TSD County: Los Angeles  
Waste Category: Waste oil and mixed oil  
Disposal Method: H141  
Tons: 0.01  
Facility County: Los Angeles

Gepaid: CAD980814230  
Contact: EH & S RECORDKEEPER-RRC  
Telephone: 8005669347  
Facility Addr2: Not reported  
Mailing Name: Not reported  
Mailing Address: 308 S AKARD RM 900  
Mailing City,St,Zip: DALLAS, TX 752025399  
Gen County: Los Angeles  
TSD EPA ID: CAD044429835  
TSD County: Los Angeles

MAP FINDINGS  
FOCUS MAP 15

Map ID	Site	Database(s)	EPA ID Number
--------	------	-------------	---------------

**PACIFIC BELL (Continued)**

**1000250022**

Waste Category: Off-specification, aged, or surplus organics  
Disposal Method: H141  
Tons: 0.16  
Facility County: Los Angeles

Gepaid: CAD980814230  
Contact: SHARON BAYLE/STAFF ASSOC  
Telephone: 9258675741  
Facility Addr2: Not reported  
Mailing Name: Not reported  
Mailing Address: PO BOX 5095 RM 3E000  
Mailing City,St,Zip: SAN RAMON, CA 945830995  
Gen County: Los Angeles  
TSD EPA ID: CAD009007626  
TSD County: Los Angeles  
Waste Category: Asbestos-containing waste  
Disposal Method: Disposal, Land Fill  
Tons: 0.25  
Facility County: Not reported

Gepaid: CAD980814230  
Contact: SHARON BAYLE/STAFF ASSOC  
Telephone: 9258675741  
Facility Addr2: Not reported  
Mailing Name: Not reported  
Mailing Address: PO BOX 5095 RM 3E000  
Mailing City,St,Zip: SAN RAMON, CA 945830995  
Gen County: Los Angeles  
TSD EPA ID: CAD009007626  
TSD County: Los Angeles  
Waste Category: Asbestos-containing waste  
Disposal Method: Disposal, Land Fill  
Tons: 0.25  
Facility County: Not reported

[Click this hyperlink](#) while viewing on your computer to access  
-1 additional CA\_HAZNET: record(s) in the EDR Site Report.

**LUST:**

Region: STATE  
Global Id: T0603704915  
Latitude: 34.1156525  
Longitude: -118.1524775  
Case Type: LUST Cleanup Site  
Status: Completed - Case Closed  
Status Date: 1997-12-15 00:00:00  
Lead Agency: LOS ANGELES COUNTY  
Case Worker: Not reported  
Local Agency: LOS ANGELES COUNTY  
RB Case Number: R-10199  
LOC Case Number: Not reported  
File Location: Not reported  
Potential Media Affect: Soil  
Potential Contaminats of Concern: Other Solvent or Non-Petroleum Hydrocarbon  
Site History: Not reported

MAP FINDINGS  
FOCUS MAP 15

Map ID Site Database(s) EPA ID Number

**PACIFIC BELL (Continued)**

**1000250022**

LUST REG 4:  
 Region: 4  
 Regional Board: 04  
 County: Los Angeles  
 facid: R-10199  
 Status: Case Closed  
 Substance: Hydrocarbons  
 Substance Quantity: Not reported  
 Local Case No: Not reported  
 Case Type: Soil  
 Abatement Method Used at the Site: OT  
 Global ID: T0603704915  
 W Global ID: Not reported  
 Staff: UNK  
 Local Agency: 19000  
 Cross Street: FAIR OAKS AVE  
 Enforcement Type: Not reported  
 Date Leak Discovered: 12/19/1995  
 Date Leak First Reported: 12/14/1995  
 Date Leak Record Entered: 2/29/1996  
 Date Confirmation Began: Not reported  
 Date Leak Stopped: 12/19/1995  
 Date Case Last Changed on Database: 12/15/1997  
 Date the Case was Closed: 12/15/1997  
 How Leak Discovered: Tank Closure  
 How Leak Stopped: Not reported  
 Cause of Leak: UNK  
 Leak Source: UNK  
 Operator: Not reported  
 Water System: Not reported  
 Well Name: Not reported  
 Approx. Dist To Production Well (ft): 3785.1952753901732504959411527  
 Source of Cleanup Funding: UNK  
 Preliminary Site Assessment Workplan Submitted: Not reported  
 Preliminary Site Assessment Began: Not reported  
 Pollution Characterization Began: Not reported  
 Remediation Plan Submitted: Not reported  
 Remedial Action Underway: Not reported  
 Post Remedial Action Monitoring Began: Not reported  
 Enforcement Action Date: Not reported  
 Historical Max MTBE Date: Not reported  
 Hist Max MTBE Conc in Groundwater: Not reported  
 Hist Max MTBE Conc in Soil: Not reported  
 Significant Interim Remedial Action Taken: Not reported  
 GW Qualifier: Not reported  
 Soil Qualifier: Not reported  
 Organization: Not reported  
 Owner Contact: Not reported  
 Responsible Party: PACIFIC BELL  
 RP Address: 300 3RD ST N, RM #338, BURBANK CA 91502  
 Program: LUST  
 Lat/Long: 34.1156525 / -1  
 Local Agency Staff: Not reported  
 Beneficial Use: Not reported  
 Priority: Not reported  
 Cleanup Fund Id: Not reported  
 Suspended: Not reported

MAP FINDINGS  
FOCUS MAP 15

Map ID	Site	Database(s)	EPA ID Number
--------	------	-------------	---------------

**PACIFIC BELL (Continued)**

**1000250022**

Assigned Name: Not reported  
Summary: Not reported

LOS ANGELES CO. HMS:

Region: LA  
Facility Id: 010315-010199  
Facility Status: Permit  
Area: 3A  
Permit Number: 00001621T  
Permit Status: Permit  
Facility Type: T0

429

**FRED W PLOTKE  
701 S RAYMOND AVE  
ALHAMBRA, CA 91803**

**HAZNET  
LOS ANGELES CO. HMS  
WIP**

**S105512062  
N/A**

HAZNET:

Gepaid: CAC002550586  
Contact: Fred W Plotke  
Telephone: 3108284481  
Facility Addr2: Not reported  
Mailing Name: Not reported  
Mailing Address: 1511 18th St  
Mailing City,St,Zip: Santa Monica, CA 90404  
Gen County: Los Angeles  
TSD EPA ID: Not reported  
TSD County: Los Angeles  
Waste Category: Waste oil and mixed oil  
Disposal Method: Recycler  
Tons: 7.66  
Facility County: Not reported

LOS ANGELES CO. HMS:

Region: LA  
Facility Id: 026863-037472  
Facility Status: Removed  
Area: 3I  
Permit Number: 342010  
Permit Status: Removed  
Facility Type: T1

WIP:

Region: 4  
File Number: 115.0203  
**File Status: Backlog**  
Staff: CCHARMLE  
Facility Suite: Not reported

MAP FINDINGS  
FOCUS MAP 15

Map ID	Site	Database(s)	EPA ID Number
--------	------	-------------	---------------

429	<b>COLOR MARBLE</b> <b>701 S. RAYMOND AVE.</b> <b>ALHAMBRA, CA 91803</b>	<b>SLIC</b>	<b>S106485090</b> <b>N/A</b>
-----	--	-------------	---------------------------------

SLIC:

Region:	STATE
<b>Facility Status:</b>	<b>Open - Site Assessment</b>
Status Date:	2001-04-01 00:00:00
Global Id:	SL603799312
Lead Agency:	LOS ANGELES RWQCB (REGION 4)
Lead Agency Case Number:	Not reported
Latitude:	34.081927
Longitude:	-118.144118
Case Type:	Cleanup Program Site
Case Worker:	Not reported
Local Agency:	Not reported
RB Case Number:	115.0203
File Location:	Not reported
Potential Media Affected:	Aquifer used for drinking water supply
Potential Contaminants of Concern:	Not reported
Site History:	Not reported

429	<b>SPATRON INC.</b> <b>715 S RAYMOND AVE</b> <b>ALHAMBRA, CA 91803</b>	<b>SLIC</b> <b>WIP</b>	<b>S106485283</b> <b>N/A</b>
-----	--	---------------------------	---------------------------------

SLIC:

Region:	STATE
<b>Facility Status:</b>	<b>Open - Site Assessment</b>
Status Date:	2001-04-01 00:00:00
Global Id:	SL603799505
Lead Agency:	LOS ANGELES RWQCB (REGION 4)
Lead Agency Case Number:	Not reported
Latitude:	34.081927
Longitude:	-118.144118
Case Type:	Cleanup Program Site
Case Worker:	Not reported
Local Agency:	Not reported
RB Case Number:	115.0400
File Location:	Not reported
Potential Media Affected:	Aquifer used for drinking water supply
Potential Contaminants of Concern:	Not reported
Site History:	Not reported

WIP:

Region:	4
File Number:	115.0400
<b>File Status:</b>	<b>Backlog</b>
Staff:	CCHARMLE
Facility Suite:	Not reported

MAP FINDINGS  
FOCUS MAP 15

Map ID	Site	Database(s)	EPA ID Number
--------	------	-------------	---------------

430	700 S. PALM AVENUE 700 S. PALM AVENUE ALHAMBRA, CA 91803	ERNS	90186103 N/A
-----	--	------	-----------------

[Click this hyperlink](#) while viewing on your computer to access additional ERNS detail in the EDR Site Report.

430	M & H PLASTICS CO. 700 S PALM AVE ALHAMBRA, CA 91803	SLIC WIP	S106485226 N/A
-----	--	-------------	-------------------

SLIC:

Region: STATE  
**Facility Status:** **Open - Site Assessment**  
 Status Date: 2001-04-01 00:00:00  
 Global Id: SL603799448  
 Lead Agency: LOS ANGELES RWQCB (REGION 4)  
 Lead Agency Case Number: Not reported  
 Latitude: 34.081922  
 Longitude: -118.145641  
 Case Type: Cleanup Program Site  
 Case Worker: Not reported  
 Local Agency: Not reported  
 RB Case Number: 115.0342  
 File Location: Not reported  
 Potential Media Affected: Aquifer used for drinking water supply  
 Potential Contaminants of Concern: Not reported  
 Site History: Not reported

WIP:

Region: 4  
 File Number: 115.0342  
**File Status:** **Backlog**  
 Staff: CCHARMLE  
 Facility Suite: Not reported

430	GENE'S GUNDRILLING 701 S PALM AVE ALHAMBRA, CA 91803	SLIC WIP	S106485078 N/A
-----	--	-------------	-------------------

SLIC:

Region: STATE  
**Facility Status:** **Open - Site Assessment**  
 Status Date: 2001-01-01 00:00:00  
 Global Id: SL603799300  
 Lead Agency: LOS ANGELES RWQCB (REGION 4)  
 Lead Agency Case Number: Not reported  
 Latitude: 34.081922  
 Longitude: -118.145641  
 Case Type: Cleanup Program Site  
 Case Worker: Not reported  
 Local Agency: Not reported  
 RB Case Number: 115.0191  
 File Location: Not reported  
 Potential Media Affected: Aquifer used for drinking water supply

MAP FINDINGS  
FOCUS MAP 15

Map ID	Site	Database(s)	EPA ID Number
--------	------	-------------	---------------

**GENE'S GUNDRILLING (Continued)**

**S106485078**

Potential Contaminants of Concern: Not reported  
Site History: Not reported

WIP:

Region: 4  
File Number: 115.0191  
**File Status: Backlog**  
Staff: CCHARMLE  
Facility Suite: Not reported

430

**H & H ZAMORA BROTHERS**  
**703 S PALM AVE**  
**ALHAMBRA, CA 91803**

**SLIC S106485079**  
**WIP N/A**

SLIC:

Region: STATE  
**Facility Status: Open - Site Assessment**  
Status Date: 2001-01-01 00:00:00  
Global Id: SL603799301  
Lead Agency: LOS ANGELES RWQCB (REGION 4)  
Lead Agency Case Number: Not reported  
Latitude: 34.081922  
Longitude: -118.145641  
Case Type: Cleanup Program Site  
Case Worker: Not reported  
Local Agency: Not reported  
RB Case Number: 115.0192  
File Location: Not reported  
Potential Media Affected: Aquifer used for drinking water supply  
Potential Contaminants of Concern: Not reported  
Site History: Not reported

WIP:

Region: 4  
File Number: 115.0192  
**File Status: Backlog**  
Staff: CCHARMLE  
Facility Suite: Not reported

430

**PRECISION MOLD & DEVELOPMENT**  
**706 S PALM AVE**  
**ALHAMBRA, CA 91803**

**SLIC S106485264**  
**WIP N/A**

SLIC:

Region: STATE  
**Facility Status: Open - Site Assessment**  
Status Date: 2001-04-01 00:00:00  
Global Id: SL603799486  
Lead Agency: LOS ANGELES RWQCB (REGION 4)  
Lead Agency Case Number: Not reported  
Latitude: 34.081922  
Longitude: -118.145641  
Case Type: Cleanup Program Site  
Case Worker: Not reported  
Local Agency: Not reported

MAP FINDINGS  
FOCUS MAP 15

Map ID	Site	Database(s)	EPA ID Number
--------	------	-------------	---------------

**PRECISION MOLD & DEVELOPMENT (Continued)**

**S106485264**

RB Case Number: 115.0380  
 File Location: Not reported  
 Potential Media Affected: Aquifer used for drinking water supply  
 Potential Contaminants of Concern: Not reported  
 Site History: Not reported

WIP:

Region: 4  
 File Number: 115.0380  
**File Status: Backlog**  
 Staff: CCHARMLE  
 Facility Suite: Not reported

430

**ALHAMBRA MACHINE & TOOL CO.**  
**708 S PALM AVE**  
**ALHAMBRA, CA 91803**

**SLIC S106485115**  
**WIP N/A**

SLIC:

Region: STATE  
**Facility Status: Open - Site Assessment**  
 Status Date: 2001-04-01 00:00:00  
 Global Id: SL603799337  
 Lead Agency: LOS ANGELES RWQCB (REGION 4)  
 Lead Agency Case Number: Not reported  
 Latitude: 34.081922  
 Longitude: -118.145641  
 Case Type: Cleanup Program Site  
 Case Worker: Not reported  
 Local Agency: Not reported  
 RB Case Number: 115.0229  
 File Location: Not reported  
 Potential Media Affected: Aquifer used for drinking water supply  
 Potential Contaminants of Concern: Not reported  
 Site History: Not reported

WIP:

Region: 4  
 File Number: 115.0229  
**File Status: Backlog**  
 Staff: CCHARMLE  
 Facility Suite: Not reported

430

**UNIQUE COSMETICS**  
**709 S PALM AVE**  
**ALHAMBRA, CA 91803**

**SLIC S106485080**  
**WIP N/A**

SLIC:

Region: STATE  
**Facility Status: Open - Site Assessment**  
 Status Date: 2001-01-01 00:00:00  
 Global Id: SL603799302  
 Lead Agency: LOS ANGELES RWQCB (REGION 4)  
 Lead Agency Case Number: Not reported  
 Latitude: 34.081922  
 Longitude: -118.145641



MAP FINDINGS  
FOCUS MAP 15

Map ID	Site	Database(s)	EPA ID Number
--------	------	-------------	---------------

**UNIQUE COSMETICS (Continued)**

**S106485080**

Case Type: Cleanup Program Site  
Case Worker: Not reported  
Local Agency: Not reported  
RB Case Number: 115.0193  
File Location: Not reported  
Potential Media Affected: Aquifer used for drinking water supply  
Potential Contaminants of Concern: Not reported  
Site History: Not reported

WIP:

Region: 4  
File Number: 115.0193  
**File Status: Backlog**  
Staff: CCHARMLE  
Facility Suite: Not reported

430

**ABM FABRICATORS**  
**710 S PALM AVE**  
**ALHAMBRA, CA 91801**

**SLIC** **S106485100**  
**WIP** **N/A**

SLIC:

Region: STATE  
**Facility Status: Open - Site Assessment**  
Status Date: 2001-04-01 00:00:00  
Global Id: SL603799322  
Lead Agency: LOS ANGELES RWQCB (REGION 4)  
Lead Agency Case Number: Not reported  
Latitude: 34.081922  
Longitude: -118.145641  
Case Type: Cleanup Program Site  
Case Worker: Not reported  
Local Agency: Not reported  
RB Case Number: 115.0214  
File Location: Not reported  
Potential Media Affected: Aquifer used for drinking water supply  
Potential Contaminants of Concern: Not reported  
Site History: Not reported

WIP:

Region: 4  
File Number: 115.0214  
**File Status: Backlog**  
Staff: CCHARMLE  
Facility Suite: Not reported

430

**ADVANCED GRAPHICS**  
**713 S PALM AVE**  
**ALHAMBRA, CA 91803**

**HAZNET** **S100928971**  
**N/A**

HAZNET:

Gepaid: CAL000088654  
Contact: HUNG ALEX  
Telephone: 000000000  
Facility Addr2: Not reported  
Mailing Name: Not reported

MAP FINDINGS  
FOCUS MAP 15

Map ID	Site	Database(s)	EPA ID Number
--------	------	-------------	---------------

**ADVANCED GRAPHICS (Continued)**

**S100928971**

Mailing Address: 713 S PALM AVE  
Mailing City,St,Zip: ALHAMBRA, CA 918030000  
Gen County: Los Angeles  
TSD EPA ID: CAT080013352  
TSD County: Los Angeles  
Waste Category: Aqueous solution with less than 10% total organic residues  
Disposal Method: Recycler  
Tons: .4587  
Facility County: Los Angeles

Gepaid: CAL000088654  
Contact: HUNG ALEX  
Telephone: 0000000000  
Facility Addr2: Not reported  
Mailing Name: Not reported  
Mailing Address: 713 S PALM AVE  
Mailing City,St,Zip: ALHAMBRA, CA 918030000  
Gen County: Los Angeles  
TSD EPA ID: CAD108040858  
TSD County: Los Angeles  
Waste Category: Photochemicals/photoprocessing waste  
Disposal Method: Not reported  
Tons: .1167  
Facility County: Los Angeles

431

**VIRCO RECORDING  
700 S DATE AVE  
ALHAMBRA, CA 91803**

**SLIC S106485312  
WIP N/A**

SLIC:

Region: STATE  
**Facility Status: Open - Site Assessment**  
Status Date: 2001-04-01 00:00:00  
Global Id: SL603799534  
Lead Agency: LOS ANGELES RWQCB (REGION 4)  
Lead Agency Case Number: Not reported  
Latitude: 34.081905  
Longitude: -118.147271  
Case Type: Cleanup Program Site  
Case Worker: Not reported  
Local Agency: Not reported  
RB Case Number: 115.0429  
File Location: Not reported  
Potential Media Affected: Aquifer used for drinking water supply  
Potential Contaminants of Concern: Not reported  
Site History: Not reported

WIP:

Region: 4  
File Number: 115.0429  
**File Status: Backlog**  
Staff: CCHARMLE  
Facility Suite: Not reported

MAP FINDINGS  
FOCUS MAP 15

Map ID	Site	Database(s)	EPA ID Number
431	<b>HERITAGE DISPOSAL</b> <b>704 S. DATE</b> <b>ALHAMBRA, CA 91803</b>  SLIC: Region: STATE <b>Facility Status: Open - Site Assessment</b> Status Date: 1999-12-09 00:00:00 Global Id: SL603799203 Lead Agency: LOS ANGELES RWQCB (REGION 4) Lead Agency Case Number: Not reported Latitude: 34.081905 Longitude: -118.147271 Case Type: Cleanup Program Site Case Worker: Not reported Local Agency: Not reported RB Case Number: 115.0075 File Location: Not reported Potential Media Affected: Aquifer used for drinking water supply Potential Contaminants of Concern: Not reported Site History: Not reported	SLIC	S106484982 N/A
431	<b>HERITAGE DISPOSAL,INC</b> <b>704 S DATE AVE</b> <b>ALHAMBRA, CA 91803</b>  HAZNET: Gepaid: CAC001468296 Contact: HERITAGE DISPOSAL,INC Telephone: 0000000000 Facility Addr2: Not reported Mailing Name: Not reported Mailing Address: PO BOX 1432 Mailing City,St,Zip: SOUTH PASADENA, CA 910310000 Gen County: Los Angeles TSD EPA ID: CAD000088252 TSD County: Los Angeles Waste Category: Other organic solids Disposal Method: Transfer Station Tons: 0.1 Facility County: Los Angeles  WIP: Region: 4 File Number: 115.0075 <b>File Status: Backlog</b> Staff: CCHARMLE Facility Suite: Not reported	HAZNET WIP	S104567996 N/A

MAP FINDINGS  
FOCUS MAP 15

Map ID	Site	Database(s)	EPA ID Number
--------	------	-------------	---------------

431	<b>JONES EXCAVATING 704 S DATE AVE ALHAMBRA, CA 91803</b>	<b>RCRA-SQG FINDS HAZNET LUST LOS ANGELES CO. HMS SWEEPS UST</b>	<b>1000473091 CAD982445470</b>
-----	---	--	------------------------------------

RCRA-SQG:

Date form received by agency: 09/01/1996  
 Facility name: JONES EXCAVATING  
 Facility address: 704 S DATE AVE  
 ALHAMBRA, CA 91803  
 EPA ID: CAD982445470  
 Mailing address: S DATE AVE  
 ALHAMBRA, CA 91803  
 Contact: Not reported  
 Contact address: Not reported  
 Not reported  
 Contact country: Not reported  
 Contact telephone: Not reported  
 Contact email: Not reported  
 EPA Region: 09  
 Classification: Small Small Quantity Generator  
 Description: Handler: generates more than 100 and less than 1000 kg of hazardous waste during any calendar month and accumulates less than 6000 kg of hazardous waste at any time; or generates 100 kg or less of hazardous waste during any calendar month, and accumulates more than 1000 kg of hazardous waste at any time

Owner/Operator Summary:

Owner/operator name: MACDONALD JONES  
 Owner/operator address: NOT REQUIRED  
 NOT REQUIRED, ME 99999  
 Owner/operator country: Not reported  
 Owner/operator telephone: (415) 555-1212  
 Legal status: Private  
 Owner/Operator Type: Owner  
 Owner/Op start date: Not reported  
 Owner/Op end date: Not reported

Owner/operator name: NOT REQUIRED  
 Owner/operator address: NOT REQUIRED  
 NOT REQUIRED, ME 99999  
 Owner/operator country: Not reported  
 Owner/operator telephone: (415) 555-1212  
 Legal status: Private  
 Owner/Operator Type: Operator  
 Owner/Op start date: Not reported  
 Owner/Op end date: Not reported

Handler Activities Summary:

U.S. importer of hazardous waste: Unknown  
 Mixed waste (haz. and radioactive): Unknown  
 Recycler of hazardous waste: No  
 Transporter of hazardous waste: No  
 Treater, storer or disposer of HW: No  
 Underground injection activity: No  
 On-site burner exemption: Unknown

MAP FINDINGS  
FOCUS MAP 15

Map ID Site Database(s) EPA ID Number

---

**JONES EXCAVATING (Continued)**

**1000473091**

Furnace exemption: Unknown  
Used oil fuel burner: No  
Used oil processor: No  
Used oil refiner: No  
Used oil fuel marketer to burner: No  
Used oil Specification marketer: No  
Used oil transfer facility: No  
Used oil transporter: No  
Off-site waste receiver: Commercial status unknown

Violation Status: No violations found

**FINDS:**

Other Pertinent Environmental Activity Identified at Site

Registry ID: 110002814606

RCRAInfo is a national information system that supports the Resource Conservation and Recovery Act (RCRA) program through the tracking of events and activities related to facilities that generate, transport, and treat, store, or dispose of hazardous waste. RCRAInfo allows RCRA program staff to track the notification, permit, compliance, and corrective action activities required under RCRA.

**HAZNET:**

Gepaid: CAD982445470  
Contact: MACDONALD JONES  
Telephone: 4155551212  
Facility Addr2: Not reported  
Mailing Name: Not reported  
Mailing Address: 704 S DATE AVE  
Mailing City,St,Zip: ALHAMBRA, CA 918030000  
Gen County: Los Angeles  
TSD EPA ID: CAD000088252  
TSD County: Los Angeles  
Waste Category: Other organic solids  
Disposal Method: Transfer Station  
Tons: .1500  
Facility County: Los Angeles

Gepaid: CAD982445470  
Contact: MACDONALD JONES  
Telephone: 4155551212  
Facility Addr2: Not reported  
Mailing Name: Not reported  
Mailing Address: 704 S DATE AVE  
Mailing City,St,Zip: ALHAMBRA, CA 918030000  
Gen County: Los Angeles  
TSD EPA ID: CAT080013352  
TSD County: Los Angeles  
Waste Category: Tank bottom waste  
Disposal Method: Recycler  
Tons: 8.3400  
Facility County: Los Angeles

MAP FINDINGS  
FOCUS MAP 15

Map ID Site Database(s) EPA ID Number

**JONES EXCAVATING (Continued)**

**1000473091**

LUST:

Region: STATE  
Global Id: T0603704165  
Latitude: 34.0828929  
Longitude: -118.1480481  
Case Type: LUST Cleanup Site  
Status: Completed - Case Closed  
Status Date: 1994-07-18 00:00:00  
Lead Agency: LOS ANGELES COUNTY  
Case Worker: Not reported  
Local Agency: LOS ANGELES COUNTY  
RB Case Number: I-14418  
LOC Case Number: Not reported  
File Location: Not reported  
Potential Media Affect: Soil  
Potential Contaminats of Concern: Gasoline  
Site History: Not reported

LUST REG 4:

Region: 4  
Regional Board: 04  
County: Los Angeles  
facid: I-14418  
Status: Case Closed  
Substance: Gasoline  
Substance Quantity: Not reported  
Local Case No: Not reported  
Case Type: Soil  
Abatement Method Used at the Site: Not reported  
Global ID: T0603704165  
W Global ID: Not reported  
Staff: UNK  
Local Agency: 19000  
Cross Street: Not reported  
Enforcement Type: Not reported  
Date Leak Discovered: 9/2/1993  
Date Leak First Reported: 10/19/1993  
Date Leak Record Entered: 5/19/1995  
Date Confirmation Began: 9/2/1993  
Date Leak Stopped: Not reported  
Date Case Last Changed on Database: 5/19/1995  
Date the Case was Closed: 7/18/1994  
How Leak Discovered: Tank Closure  
How Leak Stopped: Not reported  
Cause of Leak: UNK  
Leak Source: Tank  
Operator: Not reported  
Water System: Not reported  
Well Name: Not reported  
Approx. Dist To Production Well (ft): 4444.7923945640363784880607435  
Source of Cleanup Funding: Tank  
Preliminary Site Assessment Workplan Submitted: Not reported  
Preliminary Site Assessment Began: Not reported  
Pollution Characterization Began: Not reported  
Remediation Plan Submitted: Not reported  
Remedial Action Underway: Not reported

MAP FINDINGS  
FOCUS MAP 15

Map ID Site Database(s) EPA ID Number

---

**JONES EXCAVATING (Continued)**

**1000473091**

Post Remedial Action Monitoring Began: Not reported  
Enforcement Action Date: Not reported  
Historical Max MTBE Date: Not reported  
Hist Max MTBE Conc in Groundwater: Not reported  
Hist Max MTBE Conc in Soil: Not reported  
Significant Interim Remedial Action Taken: Not reported  
GW Qualifier: Not reported  
Soil Qualifier: Not reported  
Organization: Not reported  
Owner Contact: Not reported  
Responsible Party: JONES EXCAVATING  
RP Address: 704 S DATE AVE ALHAMBRA CA 91803  
Program: LUST  
Lat/Long: 34.0828929 / -1  
Local Agency Staff: Not reported  
Beneficial Use: Not reported  
Priority: Not reported  
Cleanup Fund Id: Not reported  
Suspended: Not reported  
Assigned Name: Not reported  
Summary: OLD CASE #051995-03

**LOS ANGELES CO. HMS:**

Region: LA  
Facility Id: 013947-014418  
Facility Status: Removed  
Area: 3I  
Permit Number: 00005653T  
Permit Status: Removed  
Facility Type: T0

**SWEEPS UST:**

Status: Not reported  
Comp Number: 14418  
Number: Not reported  
Board Of Equalization: 44-010419  
Ref Date: Not reported  
Act Date: Not reported  
Created Date: Not reported  
Tank Status: Not reported  
Owner Tank Id: Not reported  
Swrcb Tank Id: 19-000-014418-000001  
Actv Date: Not reported  
Capacity: 10000  
Tank Use: M.V. FUEL  
Stg: PRODUCT  
Content: DIESEL  
Number Of Tanks: 3

Status: Not reported  
Comp Number: 14418  
Number: Not reported  
Board Of Equalization: 44-010419  
Ref Date: Not reported  
Act Date: Not reported  
Created Date: Not reported

MAP FINDINGS  
FOCUS MAP 15

Map ID	Site	Database(s)	EPA ID Number
--------	------	-------------	---------------

**JONES EXCAVATING (Continued)**

**1000473091**

Tank Status: Not reported  
 Owner Tank Id: Not reported  
 Swrcb Tank Id: 19-000-014418-000002  
 Actv Date: Not reported  
 Capacity: 8000  
 Tank Use: M.V. FUEL  
 Stg: PRODUCT  
 Content: DIESEL  
 Number Of Tanks: Not reported

Status: Not reported  
 Comp Number: 14418  
 Number: Not reported  
 Board Of Equalization: 44-010419  
 Ref Date: Not reported  
 Act Date: Not reported  
 Created Date: Not reported  
 Tank Status: Not reported  
 Owner Tank Id: Not reported  
 Swrcb Tank Id: 19-000-014418-000003  
 Actv Date: Not reported  
 Capacity: 6000  
 Tank Use: M.V. FUEL  
 Stg: PRODUCT  
 Content: REG UNLEADED  
 Number Of Tanks: Not reported

431 **704 S. DATE  
704 S. DATE  
ALHAMBRA, CA 91803**

**ERNS 90186949  
N/A**

[Click this hyperlink](#) while viewing on your computer to access additional ERNS detail in the EDR Site Report.

431 **THE WITTEMAN CO.  
705 S DATE AVE  
ALHAMBRA, CA 91803**

**SLIC S106485296  
WIP N/A**

SLIC:  
 Region: STATE  
**Facility Status: Open - Site Assessment**  
 Status Date: 2001-04-01 00:00:00  
 Global Id: SL603799518  
 Lead Agency: LOS ANGELES RWQCB (REGION 4)  
 Lead Agency Case Number: Not reported  
 Latitude: 34.081905  
 Longitude: -118.147271  
 Case Type: Cleanup Program Site  
 Case Worker: Not reported  
 Local Agency: Not reported  
 RB Case Number: 115.0413  
 File Location: Not reported  
 Potential Media Affected: Aquifer used for drinking water supply  
 Potential Contaminants of Concern: Not reported



MAP FINDINGS  
FOCUS MAP 15

Map ID	Site	Database(s)	EPA ID Number
--------	------	-------------	---------------

**THE WITTEMAN CO. (Continued)**

**S106485296**

Site History: Not reported

WIP:

Region: 4  
File Number: 115.0413  
**File Status: Backlog**  
Staff: CCHARMLE  
Facility Suite: Not reported

431

**STEED BROS.  
714 S. DATE AVE.  
ALHAMBRA, CA 91803**

**HAZNET S103670130  
N/A**

HAZNET:

Gepaid: CAC000974984  
Contact: CORPORATION  
Telephone: 0000000000  
Facility Addr2: Not reported  
Mailing Name: Not reported  
Mailing Address: 714 S. DATE AVE.  
Mailing City,St,Zip: ALHAMBRA, CA 918030000  
Gen County: Los Angeles  
TSD EPA ID: CAD982484933  
TSD County: 7  
Waste Category: Other empty containers 30 gallons or more  
Disposal Method: Recycler  
Tons: 3.2750  
Facility County: Los Angeles

Gepaid: CAC000974984  
Contact: CORPORATION  
Telephone: 0000000000  
Facility Addr2: Not reported  
Mailing Name: Not reported  
Mailing Address: 714 S. DATE AVE.  
Mailing City,St,Zip: ALHAMBRA, CA 918030000  
Gen County: Los Angeles  
TSD EPA ID: CAT080013352  
TSD County: Los Angeles  
Waste Category: Waste oil and mixed oil  
Disposal Method: Recycler  
Tons: 1.0425  
Facility County: Los Angeles

431

**STEED BROS CONSTRUCTION CO  
714 S DATE AVE  
ALHAMBRA, CA**

**LOS ANGELES CO. HMS S106023509  
N/A**

LOS ANGELES CO. HMS:

Region: LA  
Facility Id: 009925-009772  
Facility Status: Removed  
Area: 3I  
Permit Number: 00001063T  
Permit Status: Removed  
Facility Type: T0

MAP FINDINGS  
FOCUS MAP 15

Map ID	Site	Database(s)	EPA ID Number
--------	------	-------------	---------------

431	<b>STEED BROTHERS CONSTRUCTION CO</b> <b>714 DATE AVE S</b> <b>ALHAMBRA, CA 91803</b>	<b>LUST</b> <b>SWEEPS UST</b>	<b>S100945776</b> <b>N/A</b>
-----	---	----------------------------------	---------------------------------

LUST:

Region: STATE  
Global Id: T0603704861  
Latitude: 34.0827909  
Longitude: -118.1480471  
Case Type: LUST Cleanup Site  
Status: Completed - Case Closed  
Status Date: 1994-06-22 00:00:00  
Lead Agency: LOS ANGELES COUNTY  
Case Worker: Not reported  
Local Agency: LOS ANGELES COUNTY  
RB Case Number: R-09772  
LOC Case Number: Not reported  
File Location: Not reported  
Potential Media Affect: Soil  
Potential Contaminats of Concern: Aviation  
Site History: Not reported

LUST REG 4:

Region: 4  
Regional Board: 04  
County: Los Angeles  
facid: R-09772  
Status: Case Closed  
Substance: 1  
Substance Quantity: Not reported  
Local Case No: Not reported  
Case Type: Soil  
Abatement Method Used at the Site: Not reported  
Global ID: T0603704861  
W Global ID: Not reported  
Staff: UNK  
Local Agency: 19000  
Cross Street: COMMONWEALTH AVE  
Enforcement Type: Not reported  
Date Leak Discovered: Not reported  
Date Leak First Reported: 6/22/1994  
Date Leak Record Entered: 5/3/1996  
Date Confirmation Began: Not reported  
Date Leak Stopped: Not reported  
Date Case Last Changed on Database: 6/22/1994  
Date the Case was Closed: 6/22/1994  
How Leak Discovered: Not reported  
How Leak Stopped: Not reported  
Cause of Leak: Not reported  
Leak Source: Not reported  
Operator: Not reported  
Water System: Not reported  
Well Name: Not reported  
Approx. Dist To Production Well (ft): 4445.9913617969712022418119395  
Source of Cleanup Funding: Not reported  
Preliminary Site Assessment Workplan Submitted: Not reported  
Preliminary Site Assessment Began: Not reported  
Pollution Characterization Began: Not reported  
Remediation Plan Submitted: Not reported

MAP FINDINGS  
FOCUS MAP 15

Map ID Site Database(s) EPA ID Number

**STEED BROTHERS CONSTRUCTION CO (Continued)**

**S100945776**

Remedial Action Underway: Not reported  
 Post Remedial Action Monitoring Began: Not reported  
 Enforcement Action Date: Not reported  
 Historical Max MTBE Date: Not reported  
 Hist Max MTBE Conc in Groundwater: Not reported  
 Hist Max MTBE Conc in Soil: Not reported  
 Significant Interim Remedial Action Taken: Not reported  
 GW Qualifier: Not reported  
 Soil Qualifier: Not reported  
 Organization: Not reported  
 Owner Contact: Not reported  
 Responsible Party: STEED BROTHERS CONSTRUCTION CO  
 RP Address: 714 DATE AVE S ALHAMBRA CA 91803-1412  
 Program: LUST  
 Lat/Long: 34.0827909 / -1  
 Local Agency Staff: Not reported  
 Beneficial Use: Not reported  
 Priority: Not reported  
 Cleanup Fund Id: Not reported  
 Suspended: Not reported  
 Assigned Name: Not reported  
 Summary: Not reported

**SWEEPS UST:**

Status: A  
 Comp Number: 9772  
 Number: 9  
 Board Of Equalization: 44-008574  
 Ref Date: 06-30-89  
 Act Date: Not reported  
 Created Date: 06-30-89  
 Tank Status: A  
 Owner Tank Id: Not reported  
 Swrcb Tank Id: 19-000-009772-000001  
 Actv Date: 06-30-89  
 Capacity: Not reported  
 Tank Use: UNKNOWN  
 Stg: W  
 Content: Not reported  
 Number Of Tanks: 2

Status: A  
 Comp Number: 9772  
 Number: 9  
 Board Of Equalization: 44-008574  
 Ref Date: 06-30-89  
 Act Date: Not reported  
 Created Date: 06-30-89  
 Tank Status: A  
 Owner Tank Id: Not reported  
 Swrcb Tank Id: 19-000-009772-000002  
 Actv Date: 06-30-89  
 Capacity: Not reported  
 Tank Use: UNKNOWN  
 Stg: W  
 Content: Not reported  
 Number Of Tanks: Not reported

MAP FINDINGS  
FOCUS MAP 15

Map ID	Site	Database(s)	EPA ID Number
432	<b>PASSINO DISTRIBUTING COMPANY</b> <b>710 S MARENGO AVE</b> <b>ALHAMBRA, CA 91803</b>  WIP: Region: 4 File Number: 115.0376 <b>File Status: Active</b> Staff: CCHARMLE Facility Suite: Not reported	WIP	S107257195 N/A
432	<b>HOUSTON WATERPROOFING MANUFACT</b> <b>712 S MARENGO AVE</b> <b>ALHAMBRA, CA 91803</b>  SLIC: Region: STATE <b>Facility Status: Open - Site Assessment</b> Status Date: 2001-04-01 00:00:00 Global Id: SL603799421 Lead Agency: LOS ANGELES RWQCB (REGION 4) Lead Agency Case Number: Not reported Latitude: 34.083033 Longitude: -118.141098 Case Type: Cleanup Program Site Case Worker: Not reported Local Agency: Not reported RB Case Number: 115.0315 File Location: Not reported Potential Media Affected: Aquifer used for drinking water supply Potential Contaminants of Concern: Not reported Site History: Not reported  WIP: Region: 4 File Number: 115.0315 <b>File Status: Backlog</b> Staff: CCHARMLE Facility Suite: Not reported	SLIC WIP	S106485199 N/A
432	<b>ALHAMBRA METER STATION</b> <b>800 S MARENGO AVE</b> <b>ALHAMBRA, CA 91803</b>  RCRA-LQG: Date form received by agency: 10/04/2005 Facility name: ALHAMBRA METER STATION Facility address: 800 S MARENGO AVE ALHAMBRA, CA 91803  EPA ID: CAR000166355 Mailing address: 8315 CENTURY PARK CT CP21E SAN DIEGO, CA 92123 1548  Contact: PAT J CANNEY Contact address: 8315 CENTURY PARK CT CP21E SAN DIEGO, CA 92123 1548  Contact country: US Contact telephone: 858-637-3740	RCRA-LQG	1008879792 CAR000166355

MAP FINDINGS  
FOCUS MAP 15

Map ID Site Database(s) EPA ID Number

**ALHAMBRA METER STATION (Continued)**

**1008879792**

Contact email: PCANNEY@SEMPRAUTILITIES.COM  
 EPA Region: 09  
 Classification: Large Quantity Generator  
 Description: Handler: generates 1,000 kg or more of hazardous waste during any calendar month; or generates more than 1 kg of acutely hazardous waste during any calendar month; or generates more than 100 kg of any residue or contaminated soil, waste or other debris resulting from the cleanup of a spill, into or on any land or water, of acutely hazardous waste during any calendar month; or generates 1 kg or less of acutely hazardous waste during any calendar month, and accumulates more than 1 kg of acutely hazardous waste at any time; or generates 100 kg or less of any residue or contaminated soil, waste or other debris resulting from the cleanup of a spill, into or on any land or water, of acutely hazardous waste during any calendar month, and accumulates more than 100 kg of that material at any time

Owner/Operator Summary:

Owner/operator name: SOUTHERN CALIFORNIA GAS CO  
 Owner/operator address: 555 W FIFTH ST  
 LOS ANGELES, CA 90013  
 Owner/operator country: US  
 Owner/operator telephone: Not reported  
 Legal status: Private  
 Owner/Operator Type: Owner  
 Owner/Op start date: 06/28/1948  
 Owner/Op end date: Not reported

Owner/operator name: SOUTHERN CALIFORNIA GAS CO  
 Owner/operator address: Not reported  
 Not reported  
 Owner/operator country: US  
 Owner/operator telephone: Not reported  
 Legal status: Private  
 Owner/Operator Type: Operator  
 Owner/Op start date: 06/28/1948  
 Owner/Op end date: Not reported

Handler Activities Summary:

U.S. importer of hazardous waste: No  
 Mixed waste (haz. and radioactive): No  
 Recycler of hazardous waste: No  
 Transporter of hazardous waste: No  
 Treater, storer or disposer of HW: No  
 Underground injection activity: No  
 On-site burner exemption: No  
 Furnace exemption: No  
 Used oil fuel burner: No  
 Used oil processor: No  
 User oil refiner: No  
 Used oil fuel marketer to burner: No  
 Used oil Specification marketer: No  
 Used oil transfer facility: No  
 Used oil transporter: No  
 Off-site waste receiver: Commercial status unknown

MAP FINDINGS  
FOCUS MAP 15

Map ID Site Database(s) EPA ID Number

**ALHAMBRA METER STATION (Continued)**

**1008879792**

Hazardous Waste Summary:

Waste code: D001  
Waste name: IGNITABLE HAZARDOUS WASTES ARE THOSE WASTES WHICH HAVE A FLASHPOINT OF LESS THAN 140 DEGREES FAHRENHEIT AS DETERMINED BY A PENSKY-MARTENS CLOSED CUP FLASH POINT TESTER. ANOTHER METHOD OF DETERMINING THE FLASH POINT OF A WASTE IS TO REVIEW THE MATERIAL SAFETY DATA SHEET, WHICH CAN BE OBTAINED FROM THE MANUFACTURER OR DISTRIBUTOR OF THE MATERIAL. LACQUER THINNER IS AN EXAMPLE OF A COMMONLY USED SOLVENT WHICH WOULD BE CONSIDERED AS IGNITABLE HAZARDOUS WASTE.

Waste code: D018  
Waste name: BENZENE

Violation Status: No violations found

442

**PASSINO DISTRIBUTING  
1515 W MISSION RD  
ALHAMBRA, CA 91803**

**HAZNET 1000382373  
UST N/A  
LOS ANGELES CO. HMS  
HIST UST  
WIP  
SWEEPS UST**

HAZNET:

Gepaid: CAD981654932  
Contact: DENNIS DAHLHAUSEN  
Telephone: 0000000000  
Facility Addr2: Not reported  
Mailing Name: Not reported  
Mailing Address: 1515 W MISSION RD  
Mailing City,St,Zip: ALHAMBRA, CA 918031618  
Gen County: Los Angeles  
TSD EPA ID: CAT000613893  
TSD County: Los Angeles  
Waste Category: Aqueous solution with less than 10% total organic residues  
Disposal Method: Transfer Station  
Tons: 0.1791  
Facility County: Los Angeles

Gepaid: CAD981654932  
Contact: DENNIS DAHLHAUSEN  
Telephone: 0000000000  
Facility Addr2: Not reported  
Mailing Name: Not reported  
Mailing Address: 1515 W MISSION RD  
Mailing City,St,Zip: ALHAMBRA, CA 918031618  
Gen County: Los Angeles  
TSD EPA ID: CAD099452708  
TSD County: Los Angeles  
Waste Category: Oil/water separation sludge  
Disposal Method: Transfer Station  
Tons: 3.2317  
Facility County: Los Angeles

Gepaid: CAD981654932  
Contact: ABEL ORNELAS/OPER MGR  
Telephone: 6262890216  
Facility Addr2: Not reported  
Mailing Name: Not reported

MAP FINDINGS  
FOCUS MAP 15

Map ID      Site      Database(s)      EPA ID Number

---

**PASSINO DISTRIBUTING (Continued)**

**1000382373**

Mailing Address: 1515 W MISSION RD  
Mailing City,St,Zip: ALHAMBRA, CA 918031618  
Gen County: Los Angeles  
TSD EPA ID: Not reported  
TSD County: Los Angeles  
Waste Category: Oil/water separation sludge  
Disposal Method: Recycler  
Tons: 3.23  
Facility County: Not reported

Gepaid: CAD981654932  
Contact: ABEL ORNELAS/OPER MGR  
Telephone: 6262890216  
Facility Addr2: Not reported  
Mailing Name: Not reported  
Mailing Address: 1515 W MISSION RD  
Mailing City,St,Zip: ALHAMBRA, CA 918031618  
Gen County: Los Angeles  
TSD EPA ID: Not reported  
TSD County: Los Angeles  
Waste Category: Aqueous solution with less than 10% total organic residues  
Disposal Method: Transfer Station  
Tons: 0.06  
Facility County: Not reported

Gepaid: CAD981654932  
Contact: DENNIS DAHLHAUSEN  
Telephone: 0000000000  
Facility Addr2: Not reported  
Mailing Name: Not reported  
Mailing Address: 1515 W MISSION RD  
Mailing City,St,Zip: ALHAMBRA, CA 918031618  
Gen County: Los Angeles  
TSD EPA ID: CAD099452708  
TSD County: Los Angeles  
Waste Category: Oil/water separation sludge  
Disposal Method: Transfer Station  
Tons: 3.2734  
Facility County: Los Angeles

[Click this hyperlink](#) while viewing on your computer to access  
7 additional CA\_HAZNET: record(s) in the EDR Site Report.

UST:

Global ID: 1576  
Latitude: 34.08246  
Longitude: -118.13993

LOS ANGELES CO. HMS:

Region: LA  
Facility Id: 012333-012463  
Facility Status: Removed  
Area: 3I  
Permit Number: 00004205T  
Permit Status: Removed  
Facility Type: T0

MAP FINDINGS  
FOCUS MAP 15

Map ID Site Database(s) EPA ID Number

---

**PASSINO DISTRIBUTING (Continued)**

**1000382373**

Region: LA  
Facility Id: 012333-049209  
Facility Status: OPEN  
Area: 3I  
Permit Number: Not reported  
Permit Status: Not reported  
Facility Type: Not reported

**HIST UST:**

Region: STATE  
Facility ID: 00000067886  
Facility Type: Other  
Other Type: BEER DISTRIBUTOR  
Total Tanks: 0003  
Contact Name: Not reported  
Telephone: 8182890214  
Owner Name: PASSINO DISTRIBUTING COMPANY  
Owner Address: 1515 WEST MISSION ROAD  
Owner City,St,Zip: ALHAMBRA, CA 91803

Tank Num: 001  
Container Num: 1  
Year Installed: 1976  
Tank Capacity: 00010000  
Tank Used for: WASTE  
Type of Fuel: 2  
Tank Construction: Unkown inches  
Leak Detection: None

Tank Num: 002  
Container Num: 2  
Year Installed: 1976  
Tank Capacity: 00006000  
Tank Used for: PRODUCT  
Type of Fuel: DIESEL  
Tank Construction: Not reported  
Leak Detection: None

Tank Num: 003  
Container Num: 3  
Year Installed: 1976  
Tank Capacity: 00003000  
Tank Used for: PRODUCT  
Type of Fuel: UNLEADED  
Tank Construction: Not reported  
Leak Detection: None

**WIP:**

Region: 4  
File Number: 115.0375  
**File Status: Backlog**  
Staff: CCHARMLE  
Facility Suite: Not reported

**SWEEPS UST:**

Status: A



MAP FINDINGS  
FOCUS MAP 15

Map ID Site Database(s) EPA ID Number

**PASSINO DISTRIBUTING (Continued)**

**1000382373**

Comp Number: 12463  
Number: 9  
Board Of Equalization: 44-009746  
Ref Date: 06-30-89  
Act Date: Not reported  
Created Date: 06-30-89  
Tank Status: A  
Owner Tank Id: Not reported  
Swrcb Tank Id: 19-000-012463-000001  
Actv Date: 06-30-89  
Capacity: Not reported  
Tank Use: UNKNOWN  
Stg: W  
Content: Not reported  
Number Of Tanks: 2

Status: A  
Comp Number: 12463  
Number: 9  
Board Of Equalization: 44-009746  
Ref Date: 06-30-89  
Act Date: Not reported  
Created Date: 06-30-89  
Tank Status: A  
Owner Tank Id: Not reported  
Swrcb Tank Id: 19-000-012463-000002  
Actv Date: 06-30-89  
Capacity: Not reported  
Tank Use: UNKNOWN  
Stg: W  
Content: Not reported  
Number Of Tanks: Not reported

442

**PASSINO DISTRIBUTING COMPANY**  
**1535 W. MISSION RD.**  
**ALHAMBRA, CA 91803**

**SLIC S106485259**  
**N/A**

SLIC:

Region: STATE  
**Facility Status: Open - Site Assessment**  
Status Date: 2001-04-01 00:00:00  
Global Id: SL603799481  
Lead Agency: LOS ANGELES RWQCB (REGION 4)  
Lead Agency Case Number: Not reported  
Latitude: 34.082599  
Longitude: -118.138599  
Case Type: Cleanup Program Site  
Case Worker: Not reported  
Local Agency: Not reported  
RB Case Number: 115.0375  
File Location: Not reported  
Potential Media Affected: Aquifer used for drinking water supply  
Potential Contaminants of Concern: Not reported  
Site History: Not reported

Region: STATE  
**Facility Status: Open - Site Assessment**  
Status Date: 2001-04-01 00:00:00

MAP FINDINGS  
FOCUS MAP 15

Map ID	Site	Database(s)	EPA ID Number
--------	------	-------------	---------------

**PASSINO DISTRIBUTING COMPANY (Continued)**

**S106485259**

Global Id: SL603799482  
 Lead Agency: LOS ANGELES RWQCB (REGION 4)  
 Lead Agency Case Number: Not reported  
 Latitude: 34.082599  
 Longitude: -118.138599  
 Case Type: Cleanup Program Site  
 Case Worker: Not reported  
 Local Agency: Not reported  
 RB Case Number: 115.0376  
 File Location: Not reported  
 Potential Media Affected: Aquifer used for drinking water supply  
 Potential Contaminants of Concern: Not reported  
 Site History: Not reported

**444 SOUTHERN CAL GAS CO ALHAMBRA**  
**903 S EDITH AVE**  
**ALHAMBRA, CA 91803**

**HAZNET S103988654**  
**N/A**

HAZNET:  
 Gepaid: CAP000034967  
 Contact: SOUTHERN CAL GAS CO  
 Telephone: 2132445826  
 Facility Addr2: Not reported  
 Mailing Name: Not reported  
 Mailing Address: BOX 513249 M L 20 B3  
 Mailing City,St,Zip: LOS ANGELES, CA 900511249  
 Gen County: Los Angeles  
 TSD EPA ID: CAT000646117  
 TSD County: Kings  
 Waste Category: Other inorganic solid waste  
 Disposal Method: Treatment, Tank  
 Tons: 2.4000  
 Facility County: Los Angeles

**450 MADOL IMPORTS**  
**801 S RAYMOND AVE**  
**ALHAMBRA, CA 91803**

**WIP S106769995**  
**N/A**

WIP:  
 Region: 4  
 File Number: 115.0347  
**File Status: Backlog**  
 Staff: CCHARMLE  
 Facility Suite: Not reported

MAP FINDINGS  
FOCUS MAP 15

Map ID	Site	Database(s)	EPA ID Number
450	<b>MADOL IMPORTS</b> <b>801 S. RAYMOND AVE.</b> <b>ALHAMBRA, CA 91803</b>  SLIC: Region: STATE <b>Facility Status: Open - Site Assessment</b> Status Date: 2001-04-01 00:00:00 Global Id: SL603799453 Lead Agency: LOS ANGELES RWQCB (REGION 4) Lead Agency Case Number: Not reported Latitude: 34.081927 Longitude: -118.144118 Case Type: Cleanup Program Site Case Worker: Not reported Local Agency: Not reported RB Case Number: 115.0347 File Location: Not reported Potential Media Affected: Aquifer used for drinking water supply Potential Contaminants of Concern: Not reported Site History: Not reported	SLIC	S106485231 N/A
450	<b>AGERE SYSTEMS</b> <b>2015 W. CHESTNUT ST.</b> <b>ALHAMBRA, CA 91803</b>  SLIC: Region: STATE <b>Facility Status: Open - Site Assessment</b> Status Date: 2002-05-13 00:00:00 Global Id: SL603799139 Lead Agency: LOS ANGELES RWQCB (REGION 4) Lead Agency Case Number: Not reported Latitude: 34.081927 Longitude: -118.144118 Case Type: Cleanup Program Site Case Worker: Not reported Local Agency: Not reported RB Case Number: 115.0003 File Location: Not reported Potential Media Affected: Aquifer used for drinking water supply Potential Contaminants of Concern: Not reported Site History: Not reported	SLIC	S106484918 N/A
450	<b>LUCENT TECHNOLOGIES</b> <b>2015 WEST CHESTNUT STREET</b> <b>ALHAMBRA, CA 91803</b>  RCRA-SQG: Date form received by agency: 02/22/2006 Facility name: ORTEL, A DIVISION OF EMCORE Facility address: 2015 WEST CHESTNUT STREET ALHAMBRA, CA 91803  EPA ID: CAD038071643 Contact: MARK KANIPE Contact address: Not reported Not reported	RCRA-SQG FINDS HAZNET WIP	1000203445 CAD038071643

MAP FINDINGS  
FOCUS MAP 15

Map ID Site Database(s) EPA ID Number

**LUCENT TECHNOLOGIES (Continued)**

**1000203445**

Contact country: Not reported  
 Contact telephone: (626) 672-5579  
 Contact email: MKANIPE@EMCORE.COM  
 EPA Region: 09  
 Land type: Private  
 Classification: Small Small Quantity Generator  
 Description: Handler: generates more than 100 and less than 1000 kg of hazardous waste during any calendar month and accumulates less than 6000 kg of hazardous waste at any time; or generates 100 kg or less of hazardous waste during any calendar month, and accumulates more than 1000 kg of hazardous waste at any time

Owner/Operator Summary:

Owner/operator name: ORTEL, A DIVISION OF EMCORE  
 Owner/operator address: Not reported  
 Not reported  
 Owner/operator country: US  
 Owner/operator telephone: Not reported  
 Legal status: Private  
 Owner/Operator Type: Operator  
 Owner/Op start date: 01/21/2003  
 Owner/Op end date: Not reported

Owner/operator name: RIM DEVELOPMENT  
 Owner/operator address: 2225 WEST COMMONWEALTH AVENUE  
 ALHAMBRA, CA 91803  
 Owner/operator country: US  
 Owner/operator telephone: Not reported  
 Legal status: Private  
 Owner/Operator Type: Owner  
 Owner/Op start date: 04/01/1980  
 Owner/Op end date: Not reported

Handler Activities Summary:

U.S. importer of hazardous waste: No  
 Mixed waste (haz. and radioactive): No  
 Recycler of hazardous waste: No  
 Transporter of hazardous waste: No  
 Treater, storer or disposer of HW: No  
 Underground injection activity: No  
 On-site burner exemption: No  
 Furnace exemption: No  
 Used oil fuel burner: No  
 Used oil processor: No  
 User oil refiner: No  
 Used oil fuel marketer to burner: No  
 Used oil Specification marketer: No  
 Used oil transfer facility: No  
 Used oil transporter: No  
 Off-site waste receiver: Commercial status unknown

Historical Generators:

Date form received by agency: 02/22/2006  
 Facility name: ORTEL, A DIVISION OF EMCORE  
 Classification: Large Quantity Generator

MAP FINDINGS  
FOCUS MAP 15

Map ID	Site	Database(s)	EPA ID Number
--------	------	-------------	---------------

**LUCENT TECHNOLOGIES (Continued)**

**1000203445**

Date form received by agency: 02/20/2004  
 Facility name: ORTEL, A DIVISION OF EMCORE  
 Classification: Large Quantity Generator

Date form received by agency: 02/26/2002  
 Facility name: ORTEL, A DIVISION OF EMCORE  
 Site name: LUCENT TECHNOLOGIES  
 Classification: Large Quantity Generator

Date form received by agency: 10/12/2000  
 Facility name: ORTEL, A DIVISION OF EMCORE  
 Site name: ORTEL CORPORATION  
 Classification: Large Quantity Generator

Date form received by agency: 03/04/1999  
 Facility name: ORTEL, A DIVISION OF EMCORE  
 Site name: ORTEL CORPORATION  
 Classification: Large Quantity Generator

Date form received by agency: 09/01/1996  
 Facility name: ORTEL, A DIVISION OF EMCORE  
 Site name: ORTEL CORP  
 Classification: Small Quantity Generator

Date form received by agency: 01/13/1986  
 Facility name: ORTEL, A DIVISION OF EMCORE  
 Site name: ORTEL CORP  
 Classification: Large Quantity Generator

Biennial Reports:

Last Biennial Reporting Year: 2005

Annual Waste Handled:

Waste code: D001  
 Waste name: IGNITABLE HAZARDOUS WASTES ARE THOSE WASTES WHICH HAVE A FLASHPOINT OF LESS THAN 140 DEGREES FAHRENHEIT AS DETERMINED BY A PENSKEY-MARTENS CLOSED CUP FLASH POINT TESTER. ANOTHER METHOD OF DETERMINING THE FLASH POINT OF A WASTE IS TO REVIEW THE MATERIAL SAFETY DATA SHEET, WHICH CAN BE OBTAINED FROM THE MANUFACTURER OR DISTRIBUTOR OF THE MATERIAL. LACQUER THINNER IS AN EXAMPLE OF A COMMONLY USED SOLVENT WHICH WOULD BE CONSIDERED AS IGNITABLE HAZARDOUS WASTE.

Amount (Lbs): 4650

Waste code: D002  
 Waste name: A WASTE WHICH HAS A PH OF LESS THAN 2 OR GREATER THAN 12.5 IS CONSIDERED TO BE A CORROSIVE HAZARDOUS WASTE. SODIUM HYDROXIDE, A CAUSTIC SOLUTION WITH A HIGH PH, IS OFTEN USED BY INDUSTRIES TO CLEAN OR DEGREASE PARTS. HYDROCHLORIC ACID, A SOLUTION WITH A LOW PH, IS USED BY MANY INDUSTRIES TO CLEAN METAL PARTS PRIOR TO PAINTING. WHEN THESE CAUSTIC OR ACID SOLUTIONS BECOME CONTAMINATED AND MUST BE DISPOSED, THE WASTE WOULD BE A CORROSIVE HAZARDOUS WASTE.

Amount (Lbs): 1120

Waste code: D003  
 Waste name: A MATERIAL IS CONSIDERED TO BE A REACTIVE HAZARDOUS WASTE IF IT IS NORMALLY UNSTABLE, REACTS VIOLENTLY WITH WATER, GENERATES TOXIC GASES WHEN EXPOSED TO WATER OR CORROSIVE MATERIALS, OR IF IT IS CAPABLE OF

MAP FINDINGS  
FOCUS MAP 15

Map ID Site Database(s) EPA ID Number

**LUCENT TECHNOLOGIES (Continued)**

**1000203445**

Amount (Lbs): 3300  
Waste code: D004  
Waste name: ARSENIC  
Amount (Lbs): 5960

Violation Status: No violations found

Evaluation Action Summary:

Evaluation date: 08/11/2005  
Evaluation: COMPLIANCE EVALUATION INSPECTION ON-SITE  
Area of violation: Not reported  
Date achieved compliance: Not reported  
Evaluation lead agency: Local

**FINDS:**

Other Pertinent Environmental Activity Identified at Site

Registry ID: 110013861650

California - Hazardous Waste Tracking System - Datamart

The NEI (National Emissions Inventory) database contains information on stationary and mobile sources that emit criteria air pollutants and their precursors, as well as hazardous air pollutants (HAPs).

RCRAInfo is a national information system that supports the Resource Conservation and Recovery Act (RCRA) program through the tracking of events and activities related to facilities that generate, transport, and treat, store, or dispose of hazardous waste. RCRAInfo allows RCRA program staff to track the notification, permit, compliance, and corrective action activities required under RCRA.

**HAZNET:**

Gepaid: CAD038071643  
Contact: ORTEL CORP  
Telephone: 6262813636  
Facility Addr2: Not reported  
Mailing Name: Not reported  
Mailing Address: 2015 CHESTNUT ST  
Mailing City,St,Zip: ALHAMBRA, CA 918031542  
Gen County: Los Angeles  
TSD EPA ID: UTD981552177  
TSD County: 99  
Waste Category: Empty containers less than 30 gallons  
Disposal Method: Not reported  
Tons: .1251  
Facility County: Los Angeles

Gepaid: CAD038071643  
Contact: ORTEL CORP  
Telephone: 6262813636  
Facility Addr2: Not reported

MAP FINDINGS  
 FOCUS MAP 15

Map ID      Site      Database(s)      EPA ID Number

---

**LUCENT TECHNOLOGIES (Continued)**

**1000203445**

Mailing Name: Not reported  
 Mailing Address: 2015 CHESTNUT ST  
 Mailing City,St,Zip: ALHAMBRA, CA 918031542  
 Gen County: Los Angeles  
 TSD EPA ID: UTD981552177  
 TSD County: 99  
 Waste Category: Laboratory waste chemicals  
 Disposal Method: Treatment, Incineration  
 Tons: 2.1928  
 Facility County: Los Angeles

Gepaid: CAD038071643  
 Contact: ORTEL CORP  
 Telephone: 6262813636  
 Facility Addr2: Not reported  
 Mailing Name: Not reported  
 Mailing Address: 2015 CHESTNUT ST  
 Mailing City,St,Zip: ALHAMBRA, CA 918031542  
 Gen County: Los Angeles  
 TSD EPA ID: UTD981552177  
 TSD County: 99  
 Waste Category: Laboratory waste chemicals  
 Disposal Method: Not reported  
 Tons: .2709  
 Facility County: Los Angeles

Gepaid: CAD038071643  
 Contact: ORTEL CORP  
 Telephone: 6262813636  
 Facility Addr2: Not reported  
 Mailing Name: Not reported  
 Mailing Address: 2015 CHESTNUT ST  
 Mailing City,St,Zip: ALHAMBRA, CA 918031542  
 Gen County: Los Angeles  
 TSD EPA ID: UTD981552177  
 TSD County: 99  
 Waste Category: Not reported  
 Disposal Method: Treatment, Incineration  
 Tons: .1301  
 Facility County: Los Angeles

Gepaid: CAD038071643  
 Contact: ORTEL CORP  
 Telephone: 6262813636  
 Facility Addr2: Not reported  
 Mailing Name: Not reported  
 Mailing Address: 2015 CHESTNUT ST  
 Mailing City,St,Zip: ALHAMBRA, CA 918031542  
 Gen County: Los Angeles  
 TSD EPA ID: CAD028409019  
 TSD County: Los Angeles  
 Waste Category: Waste oil and mixed oil  
 Disposal Method: Treatment, Tank  
 Tons: .4587  
 Facility County: Los Angeles

MAP FINDINGS  
FOCUS MAP 15

Map ID	Site	Database(s)	EPA ID Number
--------	------	-------------	---------------

**LUCENT TECHNOLOGIES (Continued)**

**1000203445**

[Click this hyperlink](#) while viewing on your computer to access 184 additional CA\_HAZNET: record(s) in the EDR Site Report.

WIP:

Region: 4  
File Number: 115.0003  
**File Status: Active**  
Staff: CCHARMLE  
Facility Suite: Not reported

450

**ORTEL, A DIVISION OF EMCORE  
2015 CHESTNUT ST  
ALHAMBRA, CA 91803**

**EMI S108432733  
N/A**

EMI:

Year: 2005  
County Code: 19  
Air Basin: SC  
Facility ID: 800410  
Air District Name: SC  
SIC Code: 3674  
Air District Name: SOUTH COAST AQMD  
Community Health Air Pollution Info System: Not reported  
Consolidated Emission Reporting Rule: Not reported  
Total Organic Hydrocarbon Gases Tons/Yr: .049585  
Reactive Organic Gases Tons/Yr: .0489003495  
Carbon Monoxide Emissions Tons/Yr: .00153  
NOX - Oxides of Nitrogen Tons/Yr: .00703  
SOX - Oxides of Sulphur Tons/Yr: .000105  
Particulate Matter Tons/Yr: .0175  
Part. Matter 10 Micrometers & Smllr Tons/Yr: .009013

Year: 2006  
County Code: 19  
Air Basin: SC  
Facility ID: 800410  
Air District Name: SC  
SIC Code: 3674  
Air District Name: SOUTH COAST AQMD  
Community Health Air Pollution Info System: Not reported  
Consolidated Emission Reporting Rule: Not reported  
Total Organic Hydrocarbon Gases Tons/Yr: .0506124101629719607  
Reactive Organic Gases Tons/Yr: .05  
Carbon Monoxide Emissions Tons/Yr: .001  
NOX - Oxides of Nitrogen Tons/Yr: .005  
SOX - Oxides of Sulphur Tons/Yr: 0  
Particulate Matter Tons/Yr: .015  
Part. Matter 10 Micrometers & Smllr Tons/Yr: .007575



MAP FINDINGS  
FOCUS MAP 15

Map ID	Site	Database(s)	EPA ID Number
450	<b>ORTEL CORP 2015-2023 W CHESTNUT ST ALHAMBRA, CA 91803</b>	EMI	1006826943 N/A
	EMI:		
	Year:	1990	
	County Code:	19	
	Air Basin:	SC	
	Facility ID:	57733	
	Air District Name:	SC	
	SIC Code:	36	
	Air District Name:	SOUTH COAST AQMD	
	Community Health Air Pollution Info System:	Not reported	
	Consolidated Emission Reporting Rule:	Not reported	
	Total Organic Hydrocarbon Gases Tons/Yr:	1	
	Reactive Organic Gases Tons/Yr:	0	
	Carbon Monoxide Emissions Tons/Yr:	0	
	NOX - Oxides of Nitrogen Tons/Yr:	0	
	SOX - Oxides of Sulphur Tons/Yr:	0	
	Particulate Matter Tons/Yr:	0	
	Part. Matter 10 Micrometers & Smlr Tons/Yr:	0	
	Year:	1997	
	County Code:	19	
	Air Basin:	SC	
	Facility ID:	57733	
	Air District Name:	SC	
	SIC Code:	3674	
	Air District Name:	SOUTH COAST AQMD	
	Community Health Air Pollution Info System:	Not reported	
	Consolidated Emission Reporting Rule:	Not reported	
	Total Organic Hydrocarbon Gases Tons/Yr:	8	
	Reactive Organic Gases Tons/Yr:	8	
	Carbon Monoxide Emissions Tons/Yr:	0	
	NOX - Oxides of Nitrogen Tons/Yr:	0	
	SOX - Oxides of Sulphur Tons/Yr:	0	
	Particulate Matter Tons/Yr:	0	
	Part. Matter 10 Micrometers & Smlr Tons/Yr:	0	
	Year:	1998	
	County Code:	19	
	Air Basin:	SC	
	Facility ID:	57733	
	Air District Name:	SC	
	SIC Code:	3674	
	Air District Name:	SOUTH COAST AQMD	
	Community Health Air Pollution Info System:	Not reported	
	Consolidated Emission Reporting Rule:	Not reported	
	Total Organic Hydrocarbon Gases Tons/Yr:	8	
	Reactive Organic Gases Tons/Yr:	8	
	Carbon Monoxide Emissions Tons/Yr:	0	
	NOX - Oxides of Nitrogen Tons/Yr:	0	
	SOX - Oxides of Sulphur Tons/Yr:	0	
	Particulate Matter Tons/Yr:	0	
	Part. Matter 10 Micrometers & Smlr Tons/Yr:	0	
	Year:	1999	
	County Code:	19	
	Air Basin:	SC	

MAP FINDINGS  
FOCUS MAP 15

Map ID	Site	Database(s)	EPA ID Number
--------	------	-------------	---------------

**ORTEL CORP (Continued)**

**1006826943**

Facility ID: 57733  
 Air District Name: SC  
 SIC Code: 3674  
 Air District Name: SOUTH COAST AQMD  
 Community Health Air Pollution Info System: Not reported  
 Consolidated Emission Reporting Rule: Not reported  
 Total Organic Hydrocarbon Gases Tons/Yr: 8  
 Reactive Organic Gases Tons/Yr: 8  
 Carbon Monoxide Emissions Tons/Yr: 0  
 NOX - Oxides of Nitrogen Tons/Yr: 0  
 SOX - Oxides of Sulphur Tons/Yr: 0  
 Particulate Matter Tons/Yr: 0  
 Part. Matter 10 Micrometers & Smlr Tons/Yr: 0

Year: 2000  
 County Code: 19  
 Air Basin: SC  
 Facility ID: 57733  
 Air District Name: SC  
 SIC Code: 3674  
 Air District Name: SOUTH COAST AQMD  
 Community Health Air Pollution Info System: Not reported  
 Consolidated Emission Reporting Rule: Not reported  
 Total Organic Hydrocarbon Gases Tons/Yr: 8  
 Reactive Organic Gases Tons/Yr: 8  
 Carbon Monoxide Emissions Tons/Yr: 0  
 NOX - Oxides of Nitrogen Tons/Yr: 0  
 SOX - Oxides of Sulphur Tons/Yr: 0  
 Particulate Matter Tons/Yr: 0  
 Part. Matter 10 Micrometers & Smlr Tons/Yr: 0

Year: 2001  
 County Code: 19  
 Air Basin: SC  
 Facility ID: 57733  
 Air District Name: SC  
 SIC Code: 3674  
 Air District Name: SOUTH COAST AQMD  
 Community Health Air Pollution Info System: Not reported  
 Consolidated Emission Reporting Rule: Not reported  
 Total Organic Hydrocarbon Gases Tons/Yr: 2  
 Reactive Organic Gases Tons/Yr: 2  
 Carbon Monoxide Emissions Tons/Yr: 0  
 NOX - Oxides of Nitrogen Tons/Yr: 0  
 SOX - Oxides of Sulphur Tons/Yr: 0  
 Particulate Matter Tons/Yr: 0  
 Part. Matter 10 Micrometers & Smlr Tons/Yr: 0

MAP FINDINGS  
FOCUS MAP 15

Map ID	Site	Database(s)	EPA ID Number
--------	------	-------------	---------------

450	<b>PACIFIC CAST PRODUCTS</b> 819 S RAYMOND AVE ALHAMBRA, CA 91803	SLIC WIP	S106485249 N/A
-----	---	-------------	-------------------

SLIC:

Region: STATE  
**Facility Status: Open - Site Assessment**  
 Status Date: 2001-04-01 00:00:00  
 Global Id: SL603799471  
 Lead Agency: LOS ANGELES RWQCB (REGION 4)  
 Lead Agency Case Number: Not reported  
 Latitude: 34.081927  
 Longitude: -118.144118  
 Case Type: Cleanup Program Site  
 Case Worker: Not reported  
 Local Agency: Not reported  
 RB Case Number: 115.0365  
 File Location: Not reported  
 Potential Media Affected: Aquifer used for drinking water supply  
 Potential Contaminants of Concern: Not reported  
 Site History: Not reported

WIP:

Region: 4  
 File Number: 115.0365  
**File Status: Backlog**  
 Staff: CCHARMLE  
 Facility Suite: Not reported

450	<b>BACK-UP LITHO</b> 821 RAYMOND AVE. ALHAMBRA, CA 91803	SLIC	S106485138 N/A
-----	--	------	-------------------

SLIC:

Region: STATE  
**Facility Status: Open - Site Assessment**  
 Status Date: 2001-04-01 00:00:00  
 Global Id: SL603799360  
 Lead Agency: LOS ANGELES RWQCB (REGION 4)  
 Lead Agency Case Number: Not reported  
 Latitude: 34.081927  
 Longitude: -118.144118  
 Case Type: Cleanup Program Site  
 Case Worker: Not reported  
 Local Agency: Not reported  
 RB Case Number: 115.0252  
 File Location: Not reported  
 Potential Media Affected: Aquifer used for drinking water supply  
 Potential Contaminants of Concern: Not reported  
 Site History: Not reported

MAP FINDINGS  
FOCUS MAP 15

Map ID	Site	Database(s)	EPA ID Number
450	<b>BACK-UP LITHO</b> <b>821 RAYMOND AVE</b> <b>ALHAMBRA, CA 91803</b>  WIP: Region: 4 File Number: 115.0252 <b>File Status: Backlog</b> Staff: CCHARMLE Facility Suite: Not reported	WIP	S106769986 N/A
450	<b>PAGE SCREW MACHINE PRODUCTS</b> <b>823 S. RAYMOND AVE.</b> <b>ALHAMBRA, CA 91803</b>  SLIC: Region: STATE <b>Facility Status: Open - Site Assessment</b> Status Date: 2001-04-01 00:00:00 Global Id: SL603799476 Lead Agency: LOS ANGELES RWQCB (REGION 4) Lead Agency Case Number: Not reported Latitude: 34.081927 Longitude: -118.144118 Case Type: Cleanup Program Site Case Worker: Not reported Local Agency: Not reported RB Case Number: 115.0370 File Location: Not reported Potential Media Affected: Aquifer used for drinking water supply Potential Contaminants of Concern: Not reported Site History: Not reported	SLIC	S106485254 N/A
451	<b>SYSTEMS MACHINING CO.</b> <b>800 S PALM AVE</b> <b>ALHAMBRA, CA 91803</b>  SLIC: Region: STATE <b>Facility Status: Open - Site Assessment</b> Status Date: 2001-04-01 00:00:00 Global Id: SL603799513 Lead Agency: LOS ANGELES RWQCB (REGION 4) Lead Agency Case Number: Not reported Latitude: 34.0816212897157 Longitude: -118.137932147575 Case Type: Cleanup Program Site Case Worker: Not reported Local Agency: Not reported RB Case Number: 115.0408 File Location: Not reported Potential Media Affected: Aquifer used for drinking water supply Potential Contaminants of Concern: Not reported Site History: Not reported  WIP: Region: 4 File Number: 115.0408	SLIC WIP	S106485291 N/A

MAP FINDINGS  
FOCUS MAP 15

Map ID	Site	Database(s)	EPA ID Number
--------	------	-------------	---------------

**SYSTEMS MACHINING CO. (Continued)**

**S106485291**

**File Status:** Backlog  
Staff: CCHARMLE  
Facility Suite: Not reported

451

**GP PLASTICS**  
**801 S PALM AVE**  
**ALHAMBRA, CA 91803**

**SLIC** **S106485081**  
**WIP** **N/A**

SLIC:

Region: STATE  
**Facility Status:** **Open - Site Assessment**  
Status Date: 2001-01-01 00:00:00  
Global Id: SL603799303  
Lead Agency: LOS ANGELES RWQCB (REGION 4)  
Lead Agency Case Number: Not reported  
Latitude: 34.081922  
Longitude: -118.145641  
Case Type: Cleanup Program Site  
Case Worker: Not reported  
Local Agency: Not reported  
RB Case Number: 115.0194  
File Location: Not reported  
Potential Media Affected: Aquifer used for drinking water supply  
Potential Contaminants of Concern: Not reported  
Site History: Not reported

WIP:

Region: 4  
File Number: 115.0194  
**File Status:** **Backlog**  
Staff: CCHARMLE  
Facility Suite: Not reported

451

**MARTIN WEBER PLASTICS, INC.**  
**801 SOUTH PALM AVE**  
**ALHAMBRA, CA 91803**

**HAZNET** **S103976550**  
**N/A**

HAZNET:

Gepaid: CAL000095227  
Contact: MR PHILIP C COOK SR  
Telephone: 6262899248  
Facility Addr2: Not reported  
Mailing Name: Not reported  
Mailing Address: 801 S PALM AVE  
Mailing City,St,Zip: ALHAMBRA, CA 918030000  
Gen County: Los Angeles  
TSD EPA ID: CAD099452708  
TSD County: Los Angeles  
Waste Category: Waste oil and mixed oil  
Disposal Method: Recycler  
Tons: 4.1700  
Facility County: Los Angeles

Gepaid: CAL000095227  
Contact: MR PHILIP C COOK SR  
Telephone: 6262899248

MAP FINDINGS  
FOCUS MAP 15

Map ID	Site	Database(s)	EPA ID Number
--------	------	-------------	---------------

**MARTIN WEBER PLASTICS, INC. (Continued)**

**S103976550**

Facility Addr2: Not reported  
Mailing Name: Not reported  
Mailing Address: 801 S PALM AVE  
Mailing City,St,Zip: ALHAMBRA, CA 918030000  
Gen County: Los Angeles  
TSD EPA ID: CAT080013352  
TSD County: Los Angeles  
Waste Category: Waste oil and mixed oil  
Disposal Method: Recycler  
Tons: 1.8765  
Facility County: Los Angeles

Gepaid: CAL000095227  
Contact: PHIL COOK, JR.  
Telephone: 6262899248  
Facility Addr2: Not reported  
Mailing Name: Not reported  
Mailing Address: 801 S PALM AVE  
Mailing City,St,Zip: ALHAMBRA, CA 918030000  
Gen County: Los Angeles  
TSD EPA ID: CAT080013352  
TSD County: Los Angeles  
Waste Category: Waste oil and mixed oil  
Disposal Method: Not reported  
Tons: Not reported  
Facility County: Not reported

451

**AD-TECH INTERNATIONAL  
2116 CHESTNUT ST  
ALHAMBRA, CA 91801**

**SLIC S106485103  
WIP N/A**

SLIC:

Region: STATE  
**Facility Status: Open - Site Assessment**  
Status Date: 2001-04-01 00:00:00  
Global Id: SL603799325  
Lead Agency: LOS ANGELES RWQCB (REGION 4)  
Lead Agency Case Number: Not reported  
Latitude: 34.081922  
Longitude: -118.145641  
Case Type: Cleanup Program Site  
Case Worker: Not reported  
Local Agency: Not reported  
RB Case Number: 115.0217  
File Location: Not reported  
Potential Media Affected: Aquifer used for drinking water supply  
Potential Contaminants of Concern: Not reported  
Site History: Not reported

WIP:

Region: 4  
File Number: 115.0217  
**File Status: Backlog**  
Staff: CCHARMLE  
Facility Suite: Not reported

MAP FINDINGS  
FOCUS MAP 15

Map ID	Site	Database(s)	EPA ID Number
451	<b>INTERTATE BATTERY OF EASTERN</b> <b>2112 W CHESTNUT ST</b> <b>ALHAMBRA, CA 91803</b>  WIP: Region: 4 File Number: 115.0072 <b>File Status: Backlog</b> Staff: CCHARMLE Facility Suite: Not reported	WIP	S106769965 N/A
451	<b>INTERTATE BATTERY OF EASTERN</b> <b>2112 W. CHESTNUT ST.</b> <b>ALHAMBRA, CA 91803</b>  SLIC: Region: STATE <b>Facility Status: Open - Site Assessment</b> Status Date: 1999-10-01 00:00:00 Global Id: SL603799200 Lead Agency: LOS ANGELES RWQCB (REGION 4) Lead Agency Case Number: Not reported Latitude: 34.081922 Longitude: -118.145641 Case Type: Cleanup Program Site Case Worker: Not reported Local Agency: Not reported RB Case Number: 115.0072 File Location: Not reported Potential Media Affected: Aquifer used for drinking water supply Potential Contaminants of Concern: Not reported Site History: Not reported	SLIC	S106484979 N/A
451	<b>THYCO ELECTRICAL PRODUCTS CO.</b> <b>803 S PALM AVE</b> <b>ALHAMBRA, CA 91801</b>  SLIC: Region: STATE <b>Facility Status: Open - Site Assessment</b> Status Date: 2001-04-01 00:00:00 Global Id: SL603799520 Lead Agency: LOS ANGELES RWQCB (REGION 4) Lead Agency Case Number: Not reported Latitude: 34.081922 Longitude: -118.145641 Case Type: Cleanup Program Site Case Worker: Not reported Local Agency: Not reported RB Case Number: 115.0415 File Location: Not reported Potential Media Affected: Aquifer used for drinking water supply Potential Contaminants of Concern: Not reported Site History: Not reported  WIP: Region: 4 File Number: 115.0415	SLIC WIP	S106485298 N/A

MAP FINDINGS  
FOCUS MAP 15

Map ID	Site	Database(s)	EPA ID Number
	<b>THYCO ELECTRICAL PRODUCTS CO. (Continued)</b>		<b>S106485298</b>
	<b>File Status:</b> Backlog Staff: CCHARMLE Facility Suite: Not reported		
<b>451</b>	<b>G-P PLASTICS</b> <b>809 S PALM AVE</b> <b>ALHAMBRA, CA 91801</b>	<b>SLIC</b> <b>WIP</b>	<b>S106485195</b> <b>N/A</b>
	SLIC: Region: STATE <b>Facility Status:</b> Open - Site Assessment Status Date: 2001-04-01 00:00:00 Global Id: SL603799417 Lead Agency: LOS ANGELES RWQCB (REGION 4) Lead Agency Case Number: Not reported Latitude: 34.081922 Longitude: -118.145641 Case Type: Cleanup Program Site Case Worker: Not reported Local Agency: Not reported RB Case Number: 115.0311 File Location: Not reported Potential Media Affected: Aquifer used for drinking water supply Potential Contaminants of Concern: Not reported Site History: Not reported		
	WIP: Region: 4 File Number: 115.0311 <b>File Status:</b> Backlog Staff: CCHARMLE Facility Suite: Not reported		
<b>451</b>	<b>VINPOWER</b> <b>817 S PALM AVE.</b> <b>ALHAMBRA, CA</b>	<b>WIP</b>	<b>S106858901</b> <b>N/A</b>
	WIP: Region: 4 File Number: 115.0560 <b>File Status:</b> Active Staff: CCHARMLE Facility Suite: Not reported		
<b>453</b>	<b>SANTA FE INTERNATIONAL CORP</b> <b>1000 S FREMONT AVE</b> <b>ALHAMBRA, CA 91802</b>	<b>FTTS</b>	<b>1010009418</b> <b>N/A</b>
	FTTS INSP: Inspection Number: Not reported Region: 09 Inspection Date: Not reported Inspector: BERMAN Violation occurred: Yes		



MAP FINDINGS  
FOCUS MAP 15

Map ID Site Database(s) EPA ID Number

**SANTA FE INTERNATIONAL CORP (Continued)**

**1010009418**

Investigation Type: Section 6 PCB State Conducted  
Investigation Reason: Neutral Scheme, State  
Legislation Code: TSCA  
Facility Function: User

**454 CAMPUS ONE THOUSAND FREEMONT LLC  
1000 FREEMONT  
ALHAMBRA, CA 91803**

**HAZNET S105093016  
N/A**

HAZNET:

Gepaid: CAL000215419  
Contact: CAMPUS 1000 FREEMONT LLC  
Telephone: 6263005044  
Facility Addr2: Not reported  
Mailing Name: Not reported  
Mailing Address: 1000 FREEMONT  
Mailing City,St,Zip: ALHAMBRA, CA 918030000  
Gen County: Los Angeles  
TSD EPA ID: CAD009007626  
TSD County: Los Angeles  
Waste Category: Asbestos-containing waste  
Disposal Method: Disposal, Land Fill  
Tons: 2.8655  
Facility County: Los Angeles

Gepaid: CAL000215419  
Contact: CAMPUS 1000 FREEMONT LLC  
Telephone: 6263005044  
Facility Addr2: Not reported  
Mailing Name: Not reported  
Mailing Address: 1000 FREEMONT  
Mailing City,St,Zip: ALHAMBRA, CA 918030000  
Gen County: Los Angeles  
TSD EPA ID: CAD028409019  
TSD County: Los Angeles  
Waste Category: Alkaline solution (pH <UN-> 12.5) with metals (antimony, arsenic, barium, beryllium, cadmium, chromium, cobalt, copper, lead, mercury, molybdenum, nickel, selenium, silver, thallium, vanadium, and zinc)  
Disposal Method: Transfer Station  
Tons: .2500  
Facility County: Los Angeles

Gepaid: CAL000215419  
Contact: CAMPUS 1000 FREEMONT LLC  
Telephone: 6263005044  
Facility Addr2: Not reported  
Mailing Name: Not reported  
Mailing Address: 1000 FREEMONT  
Mailing City,St,Zip: ALHAMBRA, CA 918030000  
Gen County: Los Angeles  
TSD EPA ID: CAD089446710  
TSD County: Los Angeles  
Waste Category: Unspecified oil-containing waste  
Disposal Method: Transfer Station  
Tons: .2293  
Facility County: Los Angeles

MAP FINDINGS  
FOCUS MAP 15

Map ID	Site	Database(s)	EPA ID Number
--------	------	-------------	---------------

**CAMPUS ONE THOUSAND FREEMONT LLC (Continued)**

**S105093016**

Gepaid: CAL000215419  
 Contact: CAMPUS 1000 FREEMONT LLC  
 Telephone: 6263005044  
 Facility Addr2: Not reported  
 Mailing Name: Not reported  
 Mailing Address: 1000 FREEMONT  
 Mailing City,St,Zip: ALHAMBRA, CA 918030000  
 Gen County: Los Angeles  
 TSD EPA ID: CAD089446710  
 TSD County: Los Angeles  
 Waste Category: Unspecified sludge waste  
 Disposal Method: Transfer Station  
 Tons: .1500  
 Facility County: Los Angeles

Gepaid: CAL000215419  
 Contact: CAMPUS 1000 FREEMONT LLC  
 Telephone: 6263005044  
 Facility Addr2: Not reported  
 Mailing Name: Not reported  
 Mailing Address: 1000 FREEMONT  
 Mailing City,St,Zip: ALHAMBRA, CA 918030000  
 Gen County: Los Angeles  
 TSD EPA ID: CAD089446710  
 TSD County: Los Angeles  
 Waste Category: Other organic solids  
 Disposal Method: Transfer Station  
 Tons: .0375  
 Facility County: Los Angeles

[Click this hyperlink](#) while viewing on your computer to access  
2 additional CA\_HAZNET: record(s) in the EDR Site Report.

454

**LOS ANGELES COUNTY SHERIFF DEPT  
1000 S FREEMONT AVE BLDG B14  
ALHAMBRA, CA 91803**

**HAZNET S106086100  
N/A**

HAZNET:

Gepaid: CAC002517015  
 Contact: PEPE MIRANDA  
 Telephone: 6263003046  
 Facility Addr2: Not reported  
 Mailing Name: Not reported  
 Mailing Address: 1000 S FREEMONT AVE BLDG A9E 5TH FL  
 Mailing City,St,Zip: ALHAMBRA, CA 918030000  
 Gen County: Los Angeles  
 TSD EPA ID: Not reported  
 TSD County: Los Angeles  
 Waste Category: Alkaline solution without metals (pH > 12.5)  
 Disposal Method: Not reported  
 Tons: 0.03  
 Facility County: Not reported

Gepaid: CAC002517015  
 Contact: PEPE MIRANDA  
 Telephone: 6263003046  
 Facility Addr2: Not reported  
 Mailing Name: Not reported

MAP FINDINGS  
FOCUS MAP 15

Map ID Site Database(s) EPA ID Number

**LOS ANGELES COUNTY SHERIFF DEPT (Continued)**

**S106086100**

Mailing Address: 1000 S FREMONT AVE BLDG A9E 5TH FL  
Mailing City,St,Zip: ALHAMBRA, CA 918030000  
Gen County: Los Angeles  
TSD EPA ID: Not reported  
TSD County: Los Angeles  
Waste Category: Unspecified aqueous solution  
Disposal Method: Not reported  
Tons: 0.24  
Facility County: Not reported

Gepaid: CAC002517015  
Contact: PEPE MIRANDA  
Telephone: 6263003046  
Facility Addr2: Not reported  
Mailing Name: Not reported  
Mailing Address: 1000 S FREMONT AVE BLDG A9E 5TH FL  
Mailing City,St,Zip: ALHAMBRA, CA 918030000  
Gen County: Los Angeles  
TSD EPA ID: Not reported  
TSD County: Los Angeles  
Waste Category: Other inorganic solid waste  
Disposal Method: Not reported  
Tons: 0.76  
Facility County: Not reported

Gepaid: CAC002517015  
Contact: PEPE MIRANDA  
Telephone: 6263003046  
Facility Addr2: Not reported  
Mailing Name: Not reported  
Mailing Address: 1000 S FREMONT AVE BLDG A9E 5TH FL  
Mailing City,St,Zip: ALHAMBRA, CA 918030000  
Gen County: Los Angeles  
TSD EPA ID: Not reported  
TSD County: Los Angeles  
Waste Category: Off-specification, aged, or surplus organics  
Disposal Method: Transfer Station  
Tons: 1.53  
Facility County: Not reported

[Click this hyperlink](#) while viewing on your computer to access  
-1 additional CA\_HAZNET: record(s) in the EDR Site Report.

454

**1000 FREMONT  
ALHAMBRA, CA 91803**

**CHMIRS S100216475  
N/A**

CHMIRS:  
OES Incident Number: 8803575  
OES notification: Not reported  
OES Date: Not reported  
OES Time: Not reported  
Incident Date: 01-NOV-88  
**Date Completed: 01-NOV-88**  
Property Use: 600  
Agency Id Number: 19110  
Agency Incident Number: 0V-56  
Time Notified: 1516

MAP FINDINGS  
FOCUS MAP 15

Map ID Site Database(s) EPA ID Number

(Continued)

S100216475

Time Completed: 1750  
 Surrounding Area: 400  
 Estimated Temperature: Not reported  
 Property Management: P  
 Special Studies 1: Not reported  
 Special Studies 2: Not reported  
 Special Studies 3: Not reported  
 Special Studies 4: Not reported  
 Special Studies 5: Not reported  
 Special Studies 6: Not reported  
 More Than Two Substances Involved?: Y  
 Resp Agncy Personel # Of Decontaminated: Not reported  
 Responding Agency Personel # Of Injuries: Not reported  
 Responding Agency Personel # Of Fatalities: Not reported  
 Others Number Of Decontaminated: Not reported  
 Others Number Of Injuries: Not reported  
 Others Number Of Fatalities: Not reported  
 Vehicle Make/year: Not reported  
 Vehicle License Number: Not reported  
 Vehicle State: Not reported  
 Vehicle Id Number: Not reported  
 CA/DOT/PUC/ICC Number: Not reported  
 Company Name: Not reported  
 Reporting Officer Name/ID: DICK MC CLELLAN  
 Report Date: 01-OCT-88  
 Comments: Y  
 Facility Telephone: 213 267-2485  
 Waterway Involved: Not reported  
 Waterway: Not reported  
 Spill Site: Not reported  
 Cleanup By: Not reported  
 Containment: Not reported  
 What Happened: Not reported  
 Type: Not reported  
 Measure: Not reported  
 Other: Not reported  
 Date/Time: Not reported  
 Year: 88-92  
 Agency: Not reported  
 Incident Date: Not reported  
 Admin Agency: Not reported  
 Amount: Not reported  
 Contained: Not reported  
 Site Type: Not reported  
 E Date: Not reported  
 Substance: Not reported  
 Quantity Released: Not reported  
 BBLS: Not reported  
 Cups: Not reported  
 CUFT: Not reported  
 Gallons: Not reported  
 Grams: Not reported  
 Pounds: Not reported  
 Liters: Not reported  
 Ounces: Not reported  
 Pints: Not reported  
 Quarts: Not reported

MAP FINDINGS  
FOCUS MAP 15

Map ID	Site	Database(s)	EPA ID Number
--------	------	-------------	---------------

(Continued)

S100216475

Sheen:	Not reported
Tons:	Not reported
Unknown:	Not reported
Description:	Not reported
Evacuations:	Not reported
Number of Injuries:	Not reported
Number of Fatalities:	Not reported
Description:	Not reported

454

**SANTA FE INTERNATIONAL CORP  
1000 S FREMONT AVE  
ALHAMBRA, CA 91802**

**SWEEPS UST  
HIST FTTS**

**1008188826  
N/A**

SWEEPS UST:

Status:	A
Comp Number:	9219
Number:	9
Board Of Equalization:	44-008364
Ref Date:	06-30-89
Act Date:	Not reported
Created Date:	06-30-89
Tank Status:	A
Owner Tank Id:	Not reported
Swrcb Tank Id:	19-000-009219-000001
Actv Date:	06-30-89
Capacity:	Not reported
Tank Use:	UNKNOWN
Stg:	W
Content:	Not reported
Number Of Tanks:	4

Status:	A
Comp Number:	9219
Number:	9
Board Of Equalization:	44-008364
Ref Date:	06-30-89
Act Date:	Not reported
Created Date:	06-30-89
Tank Status:	A
Owner Tank Id:	Not reported
Swrcb Tank Id:	19-000-009219-000002
Actv Date:	06-30-89
Capacity:	Not reported
Tank Use:	UNKNOWN
Stg:	W
Content:	Not reported
Number Of Tanks:	Not reported

Status:	A
Comp Number:	9219
Number:	9
Board Of Equalization:	44-008364
Ref Date:	06-30-89
Act Date:	Not reported
Created Date:	06-30-89
Tank Status:	A
Owner Tank Id:	Not reported
Swrcb Tank Id:	19-000-009219-000003

MAP FINDINGS  
FOCUS MAP 15

Map ID	Site	Database(s)	EPA ID Number
--------	------	-------------	---------------

**SANTA FE INTERNATIONAL CORP (Continued)**

**1008188826**

Actv Date: 06-30-89  
Capacity: Not reported  
Tank Use: UNKNOWN  
Stg: W  
Content: Not reported  
Number Of Tanks: Not reported

Status: A  
Comp Number: 9219  
Number: 9  
Board Of Equalization: 44-008364  
Ref Date: 06-30-89  
Act Date: Not reported  
Created Date: 06-30-89  
Tank Status: A  
Owner Tank Id: Not reported  
Swrcb Tank Id: 19-000-009219-000004  
Actv Date: 06-30-89  
Capacity: Not reported  
Tank Use: UNKNOWN  
Stg: W  
Content: Not reported  
Number Of Tanks: Not reported

**HIST FTTS INSP:**

Inspection Number: 19871021CA001 3  
Region: 09  
Inspection Date: Not reported  
Inspector: BERMAN  
Violation occurred: Yes  
Investigation Type: Section 6 PCB State Conducted  
Investigation Reason: Neutral Scheme, State  
Legislation Code: TSCA  
Facility Function: User

454

**SANTA FE INTERNATIONAL CORP  
1000 S FREMONT AVE  
ALHAMBRA, CA**

**HAZNET 1000925077  
CA FID UST N/A  
EMI  
WIP**

**HAZNET:**

Gepaid: CAL000215419  
Contact: MICHAEL TAYLOR  
Telephone: 6263005044  
Facility Addr2: Not reported  
Mailing Name: Not reported  
Mailing Address: 1000 S FREMONT AVE  
Mailing City,St,Zip: ALHAMBRA, CA 918038800  
Gen County: Los Angeles  
TSD EPA ID: AZC950823111  
TSD County: 99  
Waste Category: Asbestos-containing waste  
Disposal Method: Not reported  
Tons: 20  
Facility County: Los Angeles

MAP FINDINGS  
 FOCUS MAP 15

Map ID      Site      Database(s)      EPA ID Number

---

**SANTA FE INTERNATIONAL CORP (Continued)**

**1000925077**

Gepaid: CAL000215419  
 Contact: MICHAEL TAYLOR  
 Telephone: 6263005044  
 Facility Addr2: Not reported  
 Mailing Name: Not reported  
 Mailing Address: 1000 S FREMONT AVE  
 Mailing City,St,Zip: ALHAMBRA, CA 918038800  
 Gen County: Los Angeles  
 TSD EPA ID: AZC950823111  
 TSD County: 99  
 Waste Category: Asbestos-containing waste  
 Disposal Method: H132  
 Tons: 40  
 Facility County: Los Angeles

Gepaid: CAL000215419  
 Contact: MICHAEL TAYLOR  
 Telephone: 6263005044  
 Facility Addr2: Not reported  
 Mailing Name: Not reported  
 Mailing Address: 1000 S FREMONT AVE  
 Mailing City,St,Zip: ALHAMBRA, CA 918038800  
 Gen County: Los Angeles  
 TSD EPA ID: AZD982441263  
 TSD County: 99  
 Waste Category: Other organic solids  
 Disposal Method: H129  
 Tons: 3  
 Facility County: Los Angeles

Gepaid: CAL000215419  
 Contact: MICHAEL TAYLOR  
 Telephone: 6263005044  
 Facility Addr2: Not reported  
 Mailing Name: Not reported  
 Mailing Address: 1000 S FREMONT AVE  
 Mailing City,St,Zip: ALHAMBRA, CA 918038800  
 Gen County: Los Angeles  
 TSD EPA ID: CAD009007626  
 TSD County: Los Angeles  
 Waste Category: Asbestos-containing waste  
 Disposal Method: H132  
 Tons: 104  
 Facility County: Los Angeles

Gepaid: CAL000215419  
 Contact: JACK GERMAINE/MAGR  
 Telephone: 6263005044  
 Facility Addr2: Not reported  
 Mailing Name: Not reported  
 Mailing Address: 1000 S FREMONT AVE  
 Mailing City,St,Zip: ALHAMBRA, CA 918038800  
 Gen County: Los Angeles  
 TSD EPA ID: AZD982441263  
 TSD County: Los Angeles  
 Waste Category: Other organic solids  
 Disposal Method: Not reported

MAP FINDINGS  
FOCUS MAP 15

Map ID Site Database(s) EPA ID Number

---

**SANTA FE INTERNATIONAL CORP (Continued)**

**1000925077**

Tons: 2.62  
Facility County: Los Angeles

[Click this hyperlink](#) while viewing on your computer to access  
3 additional CA\_HAZNET: record(s) in the EDR Site Report.

CA FID UST:

Facility ID: 19011055  
Regulated By: UTNKA  
Regulated ID: 00050973  
Cortese Code: Not reported  
SIC Code: Not reported  
Facility Phone: 8180000000  
Mail To: Not reported  
Mailing Address: 1000 S FREMONT AVE  
Mailing Address 2: Not reported  
Mailing City,St,Zip: ALHAMBRA  
Contact: Not reported  
Contact Phone: Not reported  
DUNS Number: Not reported  
NPDES Number: Not reported  
EPA ID: Not reported  
Comments: Not reported  
Status: Active

EMI:

Year: 1987  
County Code: 19  
Air Basin: SC  
Facility ID: 23429  
Air District Name: SC  
SIC Code: 3764  
Air District Name: SOUTH COAST AQMD  
Community Health Air Pollution Info System: Not reported  
Consolidated Emission Reporting Rule: Not reported  
Total Organic Hydrocarbon Gases Tons/Yr: 7  
Reactive Organic Gases Tons/Yr: 6  
Carbon Monoxide Emissions Tons/Yr: 0  
NOX - Oxides of Nitrogen Tons/Yr: 5  
SOX - Oxides of Sulphur Tons/Yr: 0  
Particulate Matter Tons/Yr: 1  
Part. Matter 10 Micrometers & Smlr Tons/Yr: 1

Year: 1990  
County Code: 19  
Air Basin: SC  
Facility ID: 23429  
Air District Name: SC  
SIC Code: 6512  
Air District Name: SOUTH COAST AQMD  
Community Health Air Pollution Info System: Not reported  
Consolidated Emission Reporting Rule: Not reported  
Total Organic Hydrocarbon Gases Tons/Yr: 1  
Reactive Organic Gases Tons/Yr: 0  
Carbon Monoxide Emissions Tons/Yr: 0  
NOX - Oxides of Nitrogen Tons/Yr: 2



MAP FINDINGS  
FOCUS MAP 15

Map ID      Site      Database(s)      EPA ID Number

---

**SANTA FE INTERNATIONAL CORP (Continued)**

**1000925077**

SOX - Oxides of Sulphur Tons/Yr: 0  
 Particulate Matter Tons/Yr: 0  
 Part. Matter 10 Micrometers & Smlr Tons/Yr: 0

Year: 1995  
 County Code: 19  
 Air Basin: SC  
 Facility ID: 23429  
 Air District Name: SC  
 SIC Code: 6512  
 Air District Name: SOUTH COAST AQMD  
 Community Health Air Pollution Info System: Not reported  
 Consolidated Emission Reporting Rule: Not reported  
 Total Organic Hydrocarbon Gases Tons/Yr: 1  
 Reactive Organic Gases Tons/Yr: 0  
 Carbon Monoxide Emissions Tons/Yr: 1  
 NOX - Oxides of Nitrogen Tons/Yr: 2  
 SOX - Oxides of Sulphur Tons/Yr: 0  
 Particulate Matter Tons/Yr: 0  
 Part. Matter 10 Micrometers & Smlr Tons/Yr: 0

Year: 1996  
 County Code: 19  
 Air Basin: SC  
 Facility ID: 23429  
 Air District Name: SC  
 SIC Code: 6512  
 Air District Name: SOUTH COAST AQMD  
 Community Health Air Pollution Info System: Not reported  
 Consolidated Emission Reporting Rule: Not reported  
 Total Organic Hydrocarbon Gases Tons/Yr: 0  
 Reactive Organic Gases Tons/Yr: 0  
 Carbon Monoxide Emissions Tons/Yr: 0  
 NOX - Oxides of Nitrogen Tons/Yr: 1  
 SOX - Oxides of Sulphur Tons/Yr: 0  
 Particulate Matter Tons/Yr: 0  
 Part. Matter 10 Micrometers & Smlr Tons/Yr: 0

WIP:

Region: 4  
 File Number: 115.0559  
**File Status: Active**  
 Staff: CCHARMLE  
 Facility Suite: Not reported

454

**SANTA FE (US HOLDINGS) INC**  
**1000 SOUTH FREMONT**  
**ALHAMBRA, CA 91803**

**HAZNET S104578790**  
**N/A**

HAZNET:

Gepaid: CAL000130569  
 Contact: SANTA FE (US HOLDINGS) INC  
 Telephone: 9727017820  
 Facility Addr2: Not reported  
 Mailing Name: Not reported  
 Mailing Address: TWO LINCOLN CENTRE DR STE 1100  
 Mailing City,St,Zip: DALLAS, TX 752400000

MAP FINDINGS  
FOCUS MAP 15

Map ID Site Database(s) EPA ID Number

**SANTA FE (US HOLDINGS) INC (Continued)**

**S104578790**

Gen County: Los Angeles  
TSD EPA ID: CAL000027741  
TSD County: 5  
Waste Category: Asbestos-containing waste  
Disposal Method: Disposal, Land Fill  
Tons: .0842  
Facility County: Los Angeles

Gepaid: CAL000130569  
Contact: SANTA FE (US HOLDINGS) INC  
Telephone: 9727017820  
Facility Addr2: Not reported  
Mailing Name: Not reported  
Mailing Address: TWO LINCOLN CENTRE DR STE 1100  
Mailing City,St,Zip: DALLAS, TX 752400000  
Gen County: Los Angeles  
TSD EPA ID: CAD000088252  
TSD County: Los Angeles  
Waste Category: Alkaline solution without metals (pH > 12.5)  
Disposal Method: Transfer Station  
Tons: .1042  
Facility County: Los Angeles

Gepaid: CAL000130569  
Contact: SANTA FE (US HOLDINGS) INC  
Telephone: 9727017820  
Facility Addr2: Not reported  
Mailing Name: Not reported  
Mailing Address: TWO LINCOLN CENTRE DR STE 1100  
Mailing City,St,Zip: DALLAS, TX 752400000  
Gen County: Los Angeles  
TSD EPA ID: CAD000088252  
TSD County: Los Angeles  
Waste Category: Liquids with pH <UN-> 2  
Disposal Method: Transfer Station  
Tons: .1750  
Facility County: Los Angeles

Gepaid: CAL000130569  
Contact: SANTA FE (US HOLDINGS) INC  
Telephone: 9727017820  
Facility Addr2: Not reported  
Mailing Name: Not reported  
Mailing Address: TWO LINCOLN CENTRE DR STE 1100  
Mailing City,St,Zip: DALLAS, TX 752400000  
Gen County: Los Angeles  
TSD EPA ID: CAD000088252  
TSD County: Los Angeles  
Waste Category: Other organic solids  
Disposal Method: Transfer Station  
Tons: 1.3000  
Facility County: Los Angeles

Gepaid: CAL000130569  
Contact: SANTA FE (US HOLDINGS) INC  
Telephone: 9727017820  
Facility Addr2: Not reported

MAP FINDINGS  
FOCUS MAP 15

Map ID	Site	Database(s)	EPA ID Number
--------	------	-------------	---------------

**SANTA FE (US HOLDINGS) INC (Continued)**

**S104578790**

Mailing Name: Not reported  
Mailing Address: TWO LINCOLN CENTRE DR STE 1100  
Mailing City,St,Zip: DALLAS, TX 752400000  
Gen County: Los Angeles  
TSD EPA ID: CAD000088252  
TSD County: Los Angeles  
Waste Category: Unspecified solvent mixture Waste  
Disposal Method: Transfer Station  
Tons: .5004  
Facility County: Los Angeles

[Click this hyperlink](#) while viewing on your computer to access  
28 additional CA\_HAZNET: record(s) in the EDR Site Report.

454

**BRAUN, C F & CO RESEARCH FACILITY  
1000 S FREMONT AVE  
ALHAMBRA, CA 91802**

**HAZNET S100581325  
LOS ANGELES CO. HMS N/A**

HAZNET:

Gepaid: CAD006903876  
Contact: C F BRAUN & CO  
Telephone: 0000000000  
Facility Addr2: Not reported  
Mailing Name: Not reported  
Mailing Address: 1000 S FREMONT AVE  
Mailing City,St,Zip: ALHAMBRA, CA 918034737  
Gen County: Los Angeles  
TSD EPA ID: CAD028409019  
TSD County: Los Angeles  
Waste Category: Other inorganic solid waste  
Disposal Method: Transfer Station  
Tons: .0050  
Facility County: Los Angeles

Gepaid: CAD006903876  
Contact: C F BRAUN & CO  
Telephone: 0000000000  
Facility Addr2: Not reported  
Mailing Name: Not reported  
Mailing Address: 1000 S FREMONT AVE  
Mailing City,St,Zip: ALHAMBRA, CA 918034737  
Gen County: Los Angeles  
TSD EPA ID: CAT080013352  
TSD County: Los Angeles  
Waste Category: Unspecified aqueous solution  
Disposal Method: Recycler  
Tons: 1.6680  
Facility County: Los Angeles

Gepaid: CAD006903876  
Contact: C F BRAUN & CO  
Telephone: 0000000000  
Facility Addr2: Not reported  
Mailing Name: Not reported  
Mailing Address: 1000 S FREMONT AVE  
Mailing City,St,Zip: ALHAMBRA, CA 918034737  
Gen County: Los Angeles  
TSD EPA ID: CAD000088252

MAP FINDINGS  
FOCUS MAP 15

Map ID      Site      Database(s)      EPA ID Number

---

**BRAUN, C F & CO RESEARCH FACILITY (Continued)**

**S100581325**

TSD County:      Los Angeles  
Waste Category:      Not reported  
Disposal Method:      Transfer Station  
Tons:      .0041  
Facility County:      Los Angeles

Gepaid:      CAD006903876  
Contact:      C F BRAUN & CO  
Telephone:      0000000000  
Facility Addr2:      Not reported  
Mailing Name:      Not reported  
Mailing Address:      1000 S FREMONT AVE  
Mailing City,St,Zip:      ALHAMBRA, CA 918034737  
Gen County:      Los Angeles  
TSD EPA ID:      CAD000088252  
TSD County:      Los Angeles  
Waste Category:      Liquids with pH <UN-> 2  
Disposal Method:      Transfer Station  
Tons:      .0125  
Facility County:      Los Angeles

Gepaid:      CAD006903876  
Contact:      C F BRAUN & CO  
Telephone:      0000000000  
Facility Addr2:      Not reported  
Mailing Name:      Not reported  
Mailing Address:      1000 S FREMONT AVE  
Mailing City,St,Zip:      ALHAMBRA, CA 918034737  
Gen County:      Los Angeles  
TSD EPA ID:      CAD000088252  
TSD County:      Los Angeles  
Waste Category:      Other inorganic solid waste  
Disposal Method:      Transfer Station  
Tons:      .1550  
Facility County:      Los Angeles

[Click this hyperlink](#) while viewing on your computer to access  
1 additional CA\_HAZNET: record(s) in the EDR Site Report.

**LOS ANGELES CO. HMS:**

Region:      LA  
Facility Id:      009412-009219  
Facility Status:      Permit  
Area:      3I  
Permit Number:      00000217T  
Permit Status:      Closed  
Facility Type:      T0

MAP FINDINGS  
 FOCUS MAP 15

Map ID	Site	Database(s)	EPA ID Number
454	<b>HEATH &amp; COMPANY</b> <b>1000 S FREMONT AVE</b> <b>ALHAMBRA, CA 91803</b>  HAZNET: Gepaid: CAL000140856 Contact: HEATH AND COMPANY Telephone: 6264573000 Facility Addr2: Not reported Mailing Name: Not reported Mailing Address: 2121 ORANGE ST Mailing City,St,Zip: ALHAMBRA, CA 918030000 Gen County: Los Angeles TSD EPA ID: CAT000613893 TSD County: Los Angeles Waste Category: Aqueous solution with less than 10% total organic residues Disposal Method: Transfer Station Tons: .6210 Facility County: Los Angeles  Gepaid: CAL000140856 Contact: DWIGHT KUYKENDALL-MECHANIC Telephone: 6264573018 Facility Addr2: Not reported Mailing Name: Not reported Mailing Address: 2121 ORANGE ST Mailing City,St,Zip: ALHAMBRA, CA 918030000 Gen County: Los Angeles TSD EPA ID: Not reported TSD County: Los Angeles Waste Category: Aqueous solution with less than 10% total organic residues Disposal Method: Transfer Station Tons: 0.2 Facility County: Not reported  Gepaid: CAL000140856 Contact: HEATH AND COMPANY Telephone: 6264573000 Facility Addr2: Not reported Mailing Name: Not reported Mailing Address: 2121 ORANGE ST Mailing City,St,Zip: ALHAMBRA, CA 918030000 Gen County: Los Angeles TSD EPA ID: CAT000613893 TSD County: Los Angeles Waste Category: Aqueous solution with less than 10% total organic residues Disposal Method: Not reported Tons: .1251 Facility County: Los Angeles  Gepaid: CAL000140856 Contact: HEATH AND COMPANY Telephone: 6264573000 Facility Addr2: Not reported Mailing Name: Not reported Mailing Address: 2121 ORANGE ST Mailing City,St,Zip: ALHAMBRA, CA 918030000 Gen County: Los Angeles TSD EPA ID: CAT000613893	HAZNET	S103967507 N/A

MAP FINDINGS  
FOCUS MAP 15

Map ID	Site	Database(s)	EPA ID Number
--------	------	-------------	---------------

**HEATH & COMPANY (Continued)**

**S103967507**

TSD County: Los Angeles  
 Waste Category: Aqueous solution with less than 10% total organic residues  
 Disposal Method: Transfer Station  
 Tons: 0.3376  
 Facility County: Los Angeles

[Click this hyperlink](#) while viewing on your computer to access  
 -1 additional CA\_HAZNET: record(s) in the EDR Site Report.

454

**GLOBAL ELECTRIC  
 1000 S FREMONT AVE  
 ALHAMBRA, CA 91803**

**HAZNET S103966204  
 N/A**

HAZNET:  
 Gepaid: CAC000774752  
 Contact: GLOBAL ELECTRIC  
 Telephone: 0000000000  
 Facility Addr2: Not reported  
 Mailing Name: Not reported  
 Mailing Address: 1000 S FREMONT AVE  
 Mailing City,St,Zip: ALHAMBRA, CA 918030000  
 Gen County: Los Angeles  
 TSD EPA ID: CAD050806850  
 TSD County: Los Angeles  
 Waste Category: Polychlorinated biphenyls and material containing PCB's  
 Disposal Method: Transfer Station  
 Tons: 1.3224  
 Facility County: Los Angeles

454

**C F BRAUN & CO  
 1000 S FREMONT AVE  
 ALHAMBRA, CA 91802**

**HIST UST U001570855  
 N/A**

HIST UST:  
 Region: STATE  
 Facility ID: 00000050973  
 Facility Type: Other  
 Other Type: ENGINEERING  
 Total Tanks: 0007  
 Contact Name: J SUPPLE  
 Telephone: 8183001000  
 Owner Name: SANTA FE INTERNATIONAL COMPANY  
 Owner Address: 1000 S. FREMONT AVE.  
 Owner City,St,Zip: ALHAMBRA, CA 91802

Tank Num: 001  
 Container Num: 1974  
 Year Installed: 1980  
 Tank Capacity: 00009540  
 Tank Used for: PRODUCT  
 Type of Fuel: UNLEADED  
 Tank Construction: Not reported  
 Leak Detection: Stock Inventor

Tank Num: 002  
 Container Num: 1975

MAP FINDINGS  
FOCUS MAP 15

Map ID      Site      Database(s)      EPA ID Number

---

**C F BRAUN & CO (Continued)**

**U001570855**

Year Installed: 1968  
Tank Capacity: 00003000  
Tank Used for: PRODUCT  
Type of Fuel: PREMIUM  
Tank Construction: 3/16 inches  
Leak Detection: Stock Inventor

Tank Num: 003  
Container Num: 1976  
Year Installed: 1968  
Tank Capacity: 00001500  
Tank Used for: PRODUCT  
Type of Fuel: REGULAR  
Tank Construction: 3/16 inches  
Leak Detection: Stock Inventor

Tank Num: 004  
Container Num: 1979  
Year Installed: 1944  
Tank Capacity: 00061550  
Tank Used for: PRODUCT  
Type of Fuel: DIESEL  
Tank Construction: 12 inches  
Leak Detection: None

Tank Num: 005  
Container Num: 1980  
Year Installed: 1950  
Tank Capacity: 00000600  
Tank Used for: WASTE  
Type of Fuel: Not reported  
Tank Construction: 8 inches  
Leak Detection: None

Tank Num: 006  
Container Num: 1977  
Year Installed: 1949  
Tank Capacity: 00023500  
Tank Used for: WASTE  
Type of Fuel: Not reported  
Tank Construction: 6 inches  
Leak Detection: None

Tank Num: 007  
Container Num: 1978  
Year Installed: 1949  
Tank Capacity: 00004200  
Tank Used for: WASTE  
Type of Fuel: Not reported  
Tank Construction: 6 inches  
Leak Detection: None

MAP FINDINGS  
FOCUS MAP 15

Map ID	Site	Database(s)	EPA ID Number
--------	------	-------------	---------------

454	<b>BROWN&amp;ROOT BRAUN-ALHAMBRA 1000 S FREEMONT AVE ALHAMBRA, CA 91802</b>	<b>HAZNET</b>	<b>S103953416 N/A</b>
-----	---	---------------	---------------------------

HAZNET:  
 Gepaid: CAL000068518  
 Contact: BROWN & ROOT INC  
 Telephone: 0000000000  
 Facility Addr2: Not reported  
 Mailing Name: Not reported  
 Mailing Address: PO BOX 3  
 Mailing City,St,Zip: HOUSTON, TX 770010003  
 Gen County: Los Angeles  
 TSD EPA ID: CAD008488025  
 TSD County: Los Angeles  
 Waste Category: Alkaline solution without metals (pH > 12.5)  
 Disposal Method: Treatment, Tank  
 Tons: .9591  
 Facility County: Los Angeles

Gepaid: CAL000068518  
 Contact: BROWN & ROOT INC  
 Telephone: 0000000000  
 Facility Addr2: Not reported  
 Mailing Name: Not reported  
 Mailing Address: PO BOX 3  
 Mailing City,St,Zip: HOUSTON, TX 770010003  
 Gen County: Los Angeles  
 TSD EPA ID: CAD028409019  
 TSD County: Los Angeles  
 Waste Category: Off-specification, aged, or surplus organics  
 Disposal Method: Transfer Station  
 Tons: .2085  
 Facility County: Los Angeles

454	<b>SANTA FE INTERNATIONAL CORPORATION 1000 SOUTH FREMONT AVENUE ALHAMBRA, CA 91802</b>	<b>FINDS</b>	<b>1004439140 N/A</b>
-----	--	--------------	---------------------------

FINDS:  
Other Pertinent Environmental Activity Identified at Site

Registry ID: 110011660657

NCDB (National Compliance Data Base) supports implementation of the Federal Insecticide, Fungicide, and Rodenticide Act (FIFRA) and the Toxic Substances Control Act (TSCA). The system tracks inspections in regions and states with cooperative agreements, enforcement actions, and settlements.



MAP FINDINGS  
FOCUS MAP 15

Map ID	Site	Database(s)	EPA ID Number
454	<b>BRAUN C F &amp; CO RESEARCH FAC 1000 S FREMONT AVE ALHAMBRA, CA 91802</b>	<b>RCRA-SQG FINDS</b>	<b>1000426354 CAD006903876</b>

RCRA-SQG:

Date form received by agency: 09/01/1996  
 Facility name: BRAUN C F & CO RESEARCH FAC  
 Facility address: 1000 S FREMONT AVE  
 ALHAMBRA, CA 91802  
 EPA ID: CAD006903876  
 Mailing address: 1000 SOUTH FREMONT AVENUE  
 ALHAMBRA, CA 91802  
 Contact: Not reported  
 Contact address: Not reported  
 Not reported  
 Contact country: Not reported  
 Contact telephone: Not reported  
 Contact email: Not reported  
 EPA Region: 09  
 Classification: Small Small Quantity Generator  
 Description: Handler: generates more than 100 and less than 1000 kg of hazardous waste during any calendar month and accumulates less than 6000 kg of hazardous waste at any time; or generates 100 kg or less of hazardous waste during any calendar month, and accumulates more than 1000 kg of hazardous waste at any time

Owner/Operator Summary:

Owner/operator name: C F BRAUN & CO  
 Owner/operator address: NOT REQUIRED  
 NOT REQUIRED, ME 99999  
 Owner/operator country: Not reported  
 Owner/operator telephone: (415) 555-1212  
 Legal status: Private  
 Owner/Operator Type: Owner  
 Owner/Op start date: Not reported  
 Owner/Op end date: Not reported

Owner/operator name: NOT REQUIRED  
 Owner/operator address: NOT REQUIRED  
 NOT REQUIRED, ME 99999

Owner/operator country: Not reported  
 Owner/operator telephone: (415) 555-1212  
 Legal status: Private  
 Owner/Operator Type: Operator  
 Owner/Op start date: Not reported  
 Owner/Op end date: Not reported

Handler Activities Summary:

U.S. importer of hazardous waste: Unknown  
 Mixed waste (haz. and radioactive): Unknown  
 Recycler of hazardous waste: No  
 Transporter of hazardous waste: No  
 Treater, storer or disposer of HW: No  
 Underground injection activity: No  
 On-site burner exemption: Unknown  
 Furnace exemption: Unknown  
 Used oil fuel burner: No  
 Used oil processor: No

MAP FINDINGS  
FOCUS MAP 15

Map ID	Site	Database(s)	EPA ID Number
--------	------	-------------	---------------

**BRAUN C F & CO RESEARCH FAC (Continued)**

**1000426354**

User oil refiner: No  
 Used oil fuel marketer to burner: No  
 Used oil Specification marketer: No  
 Used oil transfer facility: No  
 Used oil transporter: No  
 Off-site waste receiver: Commercial status unknown

Historical Generators:

Date form received by agency: 08/18/1980  
 Facility name: BRAUN C F & CO RESEARCH FAC  
 Classification: Large Quantity Generator

Violation Status: No violations found

FINDS:

Other Pertinent Environmental Activity Identified at Site

Registry ID: 110009528136

RCRAInfo is a national information system that supports the Resource Conservation and Recovery Act (RCRA) program through the tracking of events and activities related to facilities that generate, transport, and treat, store, or dispose of hazardous waste. RCRAInfo allows RCRA program staff to track the notification, permit, compliance, and corrective action activities required under RCRA.

457

**CROWN PATTERN WORKS FOUNDRY**  
**815 DATE AVE**  
**ALHAMBRA, CA 91801**

**SLIC S106485172**  
**WIP N/A**

SLIC:

Region: STATE  
**Facility Status: Open - Site Assessment**  
 Status Date: 2001-04-01 00:00:00  
 Global Id: SL603799394  
 Lead Agency: LOS ANGELES RWQCB (REGION 4)  
 Lead Agency Case Number: Not reported  
 Latitude: 34.081905  
 Longitude: -118.147271  
 Case Type: Cleanup Program Site  
 Case Worker: Not reported  
 Local Agency: Not reported  
 RB Case Number: 115.0287  
 File Location: Not reported  
 Potential Media Affected: Aquifer used for drinking water supply  
 Potential Contaminants of Concern: Not reported  
 Site History: Not reported

WIP:

Region: 4  
 File Number: 115.0287  
**File Status: Backlog**  
 Staff: CCHARMLE  
 Facility Suite: Not reported

MAP FINDINGS  
FOCUS MAP 15

Map ID	Site	Database(s)	EPA ID Number
457	<b>TEMPO MACHINE CO.</b> <b>806 DATE AVE</b> <b>ALHAMBRA, CA 91803</b>	<b>SLIC</b> <b>WIP</b>	<b>S106485294</b> <b>N/A</b>
	SLIC: Region: STATE <b>Facility Status: Open - Site Assessment</b> Status Date: 2001-04-01 00:00:00 Global Id: SL603799516 Lead Agency: LOS ANGELES RWQCB (REGION 4) Lead Agency Case Number: Not reported Latitude: 34.081905 Longitude: -118.147271 Case Type: Cleanup Program Site Case Worker: Not reported Local Agency: Not reported RB Case Number: 115.0411 File Location: Not reported Potential Media Affected: Aquifer used for drinking water supply Potential Contaminants of Concern: Not reported Site History: Not reported		
	WIP: Region: 4 File Number: 115.0411 <b>File Status: Backlog</b> Staff: CCHARMLE Facility Suite: Not reported		
457	<b>PAGE SCREW MACHINE PRODUCTS</b> <b>823 DATE AVE</b> <b>ALHAMBRA, CA 91801</b>	<b>WIP</b>	<b>S107677831</b> <b>N/A</b>
	WIP: Region: 4 File Number: 115.0369 <b>File Status: Backlog</b> Staff: CCHARMLE Facility Suite: Not reported		
457	<b>PAGE SCREW MACHINE PRODUCTS</b> <b>823 DATE AVE.</b> <b>ALHAMBRA, CA 91801</b>	<b>SLIC</b>	<b>S106485253</b> <b>N/A</b>
	SLIC: Region: STATE <b>Facility Status: Open - Site Assessment</b> Status Date: 2001-04-01 00:00:00 Global Id: SL603799475 Lead Agency: LOS ANGELES RWQCB (REGION 4) Lead Agency Case Number: Not reported Latitude: 34.081905 Longitude: -118.147271 Case Type: Cleanup Program Site Case Worker: Not reported Local Agency: Not reported RB Case Number: 115.0369 File Location: Not reported		

MAP FINDINGS  
FOCUS MAP 15

Map ID	Site	Database(s)	EPA ID Number
--------	------	-------------	---------------

**PAGE SCREW MACHINE PRODUCTS (Continued)**

**S106485253**

Potential Media Affected: Aquifer used for drinking water supply  
 Potential Contaminants of Concern: Not reported  
 Site History: Not reported

457

**J. E. ENGINEERING CORP.**  
**825 DATE AVE**  
**ALHAMBRA, CA 91801**

**SLIC S106485206**  
**WIP N/A**

SLIC:

Region: STATE  
**Facility Status: Open - Site Assessment**  
 Status Date: 2001-04-01 00:00:00  
 Global Id: SL603799428  
 Lead Agency: LOS ANGELES RWQCB (REGION 4)  
 Lead Agency Case Number: Not reported  
 Latitude: 34.081905  
 Longitude: -118.147271  
 Case Type: Cleanup Program Site  
 Case Worker: Not reported  
 Local Agency: Not reported  
 RB Case Number: 115.0322  
 File Location: Not reported  
 Potential Media Affected: Aquifer used for drinking water supply  
 Potential Contaminants of Concern: Not reported  
 Site History: Not reported

WIP:

Region: 4  
 File Number: 115.0322  
**File Status: Backlog**  
 Staff: CCHARMLE  
 Facility Suite: Not reported

457

**FORREST CORP.**  
**829 DATE AVE**  
**ALHAMBRA, CA 91801**

**SLIC S106485191**  
**WIP N/A**

SLIC:

Region: STATE  
**Facility Status: Open - Site Assessment**  
 Status Date: 2001-04-01 00:00:00  
 Global Id: SL603799413  
 Lead Agency: LOS ANGELES RWQCB (REGION 4)  
 Lead Agency Case Number: Not reported  
 Latitude: 34.081905  
 Longitude: -118.147271  
 Case Type: Cleanup Program Site  
 Case Worker: Not reported  
 Local Agency: Not reported  
 RB Case Number: 115.0307  
 File Location: Not reported  
 Potential Media Affected: Aquifer used for drinking water supply  
 Potential Contaminants of Concern: Not reported  
 Site History: Not reported

MAP FINDINGS  
FOCUS MAP 15

Map ID	Site	Database(s)	EPA ID Number
--------	------	-------------	---------------

**FORREST CORP. (Continued)**

**S106485191**

WIP:

Region: 4  
File Number: 115.0307  
**File Status: Backlog**  
Staff: CCHARMLE  
Facility Suite: Not reported

457

**AVALON PLATING CO INC**  
**816 S DATE AVE**  
**ALHAMBRA, CA 91803**

**RCRA-SQG** **1000290402**  
**FINDS** **CAD042223446**

RCRA-SQG:

Date form received by agency: 09/01/1996  
Facility name: AVALON PLATING CO INC  
Facility address: 816 S DATE AVE  
ALHAMBRA, CA 91803  
EPA ID: CAD042223446  
Mailing address: S DATE AVE  
ALHAMBRA, CA 91803  
Contact: Not reported  
Contact address: Not reported  
Not reported  
Contact country: Not reported  
Contact telephone: Not reported  
Contact email: Not reported  
EPA Region: 09  
Classification: Small Small Quantity Generator  
Description: Handler: generates more than 100 and less than 1000 kg of hazardous waste during any calendar month and accumulates less than 6000 kg of hazardous waste at any time; or generates 100 kg or less of hazardous waste during any calendar month, and accumulates more than 1000 kg of hazardous waste at any time

Owner/Operator Summary:

Owner/operator name: NOT REQUIRED  
Owner/operator address: NOT REQUIRED  
NOT REQUIRED, ME 99999  
Owner/operator country: Not reported  
Owner/operator telephone: (415) 555-1212  
Legal status: Private  
Owner/Operator Type: Operator  
Owner/Op start date: Not reported  
Owner/Op end date: Not reported

Owner/operator name: AVALON PLATING COMPANY INCORPORATED  
Owner/operator address: NOT REQUIRED  
NOT REQUIRED, ME 99999  
Owner/operator country: Not reported  
Owner/operator telephone: (415) 555-1212  
Legal status: Private  
Owner/Operator Type: Owner  
Owner/Op start date: Not reported  
Owner/Op end date: Not reported

Handler Activities Summary:

U.S. importer of hazardous waste: Unknown

MAP FINDINGS  
FOCUS MAP 15

Map ID	Site	Database(s)	EPA ID Number
--------	------	-------------	---------------

**AVALON PLATING CO INC (Continued)**

**1000290402**

Mixed waste (haz. and radioactive): Unknown  
 Recycler of hazardous waste: No  
 Transporter of hazardous waste: No  
 Treater, storer or disposer of HW: No  
 Underground injection activity: No  
 On-site burner exemption: Unknown  
 Furnace exemption: Unknown  
 Used oil fuel burner: No  
 Used oil processor: No  
 User oil refiner: No  
 Used oil fuel marketer to burner: No  
 Used oil Specification marketer: No  
 Used oil transfer facility: No  
 Used oil transporter: No  
 Off-site waste receiver: Commercial status unknown

Violation Status: No violations found

**FINDS:**

Other Pertinent Environmental Activity Identified at Site

Registry ID: 110002644764

RCRAInfo is a national information system that supports the Resource Conservation and Recovery Act (RCRA) program through the tracking of events and activities related to facilities that generate, transport, and treat, store, or dispose of hazardous waste. RCRAInfo allows RCRA program staff to track the notification, permit, compliance, and corrective action activities required under RCRA.

457

**AVALON PLATING CO.  
816 DATE AVE  
ALHAMBRA, CA 91801**

**SLIC S106485136  
WIP N/A**

**SLIC:**

Region: STATE  
**Facility Status: Open - Site Assessment**  
 Status Date: 2001-04-01 00:00:00  
 Global Id: SL603799358  
 Lead Agency: LOS ANGELES RWQCB (REGION 4)  
 Lead Agency Case Number: Not reported  
 Latitude: 34.081905  
 Longitude: -118.147271  
 Case Type: Cleanup Program Site  
 Case Worker: Not reported  
 Local Agency: Not reported  
 RB Case Number: 115.0250  
 File Location: Not reported  
 Potential Media Affected: Aquifer used for drinking water supply  
 Potential Contaminants of Concern: Not reported  
 Site History: Not reported

**WIP:**

Region: 4  
 File Number: 115.0250  
**File Status: Backlog**  
 Staff: CCHARMLE

MAP FINDINGS  
FOCUS MAP 15

Map ID	Site	Database(s)	EPA ID Number
--------	------	-------------	---------------

**AVALON PLATING CO. (Continued)**

**S106485136**

Facility Suite: Not reported

457

**IDEAL WIRE WORKS  
820 S DATE AVE  
ALHAMBRA, CA 91803**

**SLIC S106484956  
WIP N/A**

SLIC:

Region: STATE  
**Facility Status: Open - Site Assessment**  
 Status Date: 1999-10-01 00:00:00  
 Global Id: SL603799177  
 Lead Agency: LOS ANGELES RWQCB (REGION 4)  
 Lead Agency Case Number: Not reported  
 Latitude: 34.081905  
 Longitude: -118.147271  
 Case Type: Cleanup Program Site  
 Case Worker: Not reported  
 Local Agency: Not reported  
 RB Case Number: 115.0043  
 File Location: Not reported  
 Potential Media Affected: Aquifer used for drinking water supply  
 Potential Contaminants of Concern: Not reported  
 Site History: Not reported

WIP:

Region: 4  
 File Number: 115.0043  
**File Status: Active**  
 Staff: CCHARMLE  
 Facility Suite: Not reported

457

**IDEAL WIRE WKS INC  
820 DATE AV  
ALHAMBRA, CA 91803**

**EMI S106832908  
N/A**

EMI:

Year: 1987  
 County Code: 19  
 Air Basin: SC  
 Facility ID: 2653  
 Air District Name: SC  
 SIC Code: 3357  
 Air District Name: SOUTH COAST AQMD  
 Community Health Air Pollution Info System: Not reported  
 Consolidated Emission Reporting Rule: Not reported  
 Total Organic Hydrocarbon Gases Tons/Yr: 0  
 Reactive Organic Gases Tons/Yr: 0  
 Carbon Monoxide Emissions Tons/Yr: 0  
 NOX - Oxides of Nitrogen Tons/Yr: 0  
 SOX - Oxides of Sulphur Tons/Yr: 0  
 Particulate Matter Tons/Yr: 0  
 Part. Matter 10 Micrometers & Smllr Tons/Yr: 0

Year: 1990  
 County Code: 19  
 Air Basin: SC

MAP FINDINGS  
FOCUS MAP 15

Map ID	Site	Database(s)	EPA ID Number
--------	------	-------------	---------------

**IDEAL WIRE WKS INC (Continued)**

**S106832908**

Facility ID: 2653  
 Air District Name: SC  
 SIC Code: 3496  
 Air District Name: SOUTH COAST AQMD  
 Community Health Air Pollution Info System: Not reported  
 Consolidated Emission Reporting Rule: Not reported  
 Total Organic Hydrocarbon Gases Tons/Yr: 1  
 Reactive Organic Gases Tons/Yr: 1  
 Carbon Monoxide Emissions Tons/Yr: 0  
 NOX - Oxides of Nitrogen Tons/Yr: 0  
 SOX - Oxides of Sulphur Tons/Yr: 0  
 Particulate Matter Tons/Yr: 0  
 Part. Matter 10 Micrometers & Smlr Tons/Yr: 0

**457 PAGE SCREW MACHINE PRODUCTS**  
**823 S RAYMOND AVE**  
**ALHAMBRA, CA 91803**

**WIP S107257193**  
**N/A**

WIP:  
 Region: 4  
 File Number: 115.0370  
**File Status: Backlog**  
 Staff: CCHARMLE  
 Facility Suite: Not reported

**467 FB SCENERY**  
**1105 S FREMONT AVE**  
**ALHAMBRA, CA 91803**

**HAZNET S104572858**  
**N/A**

HAZNET:  
 Gepaid: CAC002228073  
 Contact: FB SCENERY  
 Telephone: 6264581033  
 Facility Addr2: Not reported  
 Mailing Name: Not reported  
 Mailing Address: 1105 S FREMONT AVE  
 Mailing City,St,Zip: ALHAMBRA, CA 918030000  
 Gen County: Los Angeles  
 TSD EPA ID: CAD008252405  
 TSD County: Los Angeles  
 Waste Category: Unspecified organic liquid mixture  
 Disposal Method: Recycler  
 Tons: 0.2085  
 Facility County: Los Angeles

Gepaid: CAC002228073  
 Contact: FB SCENERY  
 Telephone: 6264581033  
 Facility Addr2: Not reported  
 Mailing Name: Not reported  
 Mailing Address: 1105 S FREMONT AVE  
 Mailing City,St,Zip: ALHAMBRA, CA 918030000  
 Gen County: Los Angeles  
 TSD EPA ID: CAD009466392  
 TSD County: 7  
 Waste Category: Other empty containers 30 gallons or more



MAP FINDINGS  
FOCUS MAP 15

Map ID	Site	Database(s)	EPA ID Number
--------	------	-------------	---------------

**FB SCENERY (Continued)**

**S104572858**

Disposal Method:	Recycler
Tons:	0.125
Facility County:	Los Angeles
Gepaid:	CAC002228073
Contact:	FB SCENERY
Telephone:	6264581033
Facility Addr2:	Not reported
Mailing Name:	Not reported
Mailing Address:	1105 S FREMONT AVE
Mailing City,St,Zip:	ALHAMBRA, CA 918030000
Gen County:	Los Angeles
TSD EPA ID:	CAD044429835
TSD County:	Los Angeles
Waste Category:	Liquids with pH <UN-> 2 with metals
Disposal Method:	Disposal, Other
Tons:	0.2085
Facility County:	Los Angeles
Gepaid:	CAC002228073
Contact:	FB SCENERY
Telephone:	6264581033
Facility Addr2:	Not reported
Mailing Name:	Not reported
Mailing Address:	1105 S FREMONT AVE
Mailing City,St,Zip:	ALHAMBRA, CA 918030000
Gen County:	Los Angeles
TSD EPA ID:	CAT080033681
TSD County:	Los Angeles
Waste Category:	Liquids with pH <UN-> 2 with metals
Disposal Method:	Not reported
Tons:	0.2085
Facility County:	Los Angeles
Gepaid:	CAC002613974
Contact:	FRANK VIVIANO
Telephone:	6264581033
Facility Addr2:	Not reported
Mailing Name:	Not reported
Mailing Address:	1105 S FREMONT AVE
Mailing City,St,Zip:	ALHAMBRA, CA 91803
Gen County:	Los Angeles
TSD EPA ID:	CAD982444481
TSD County:	San Bernardino
Waste Category:	Other empty containers 30 gallons or more
Disposal Method:	H010
Tons:	0.01
Facility County:	Los Angeles

[Click this hyperlink](#) while viewing on your computer to access 2 additional CA\_HAZNET: record(s) in the EDR Site Report.

MAP FINDINGS  
FOCUS MAP 15

Map ID	Site	Database(s)	EPA ID Number
--------	------	-------------	---------------

467	<b>STANDARD CRYSTAL CO. 1105 S FREMONT ST ALHAMBRA, CA 91803</b>	<b>SLIC WIP</b>	<b>S106485286 N/A</b>
-----	--	---------------------	---------------------------

SLIC:  
 Region: STATE  
**Facility Status: Open - Site Assessment**  
 Status Date: 2001-04-01 00:00:00  
 Global Id: SL603799508  
 Lead Agency: LOS ANGELES RWQCB (REGION 4)  
 Lead Agency Case Number: Not reported  
 Latitude: 34.0816212897157  
 Longitude: -118.137932147575  
 Case Type: Cleanup Program Site  
 Case Worker: Not reported  
 Local Agency: Not reported  
 RB Case Number: 115.0403  
 File Location: Not reported  
 Potential Media Affected: Aquifer used for drinking water supply  
 Potential Contaminants of Concern: Not reported  
 Site History: Not reported

WIP:  
 Region: 4  
 File Number: 115.0403  
**File Status: Backlog**  
 Staff: CCHARMLE  
 Facility Suite: Not reported

467	<b>LINSEED OIL PRODUCTS CORP. 1107 S FREMONT AVE ALHAMBRA, CA 91803</b>	<b>SLIC WIP</b>	<b>S106485222 N/A</b>
-----	---	---------------------	---------------------------

SLIC:  
 Region: STATE  
**Facility Status: Open - Site Assessment**  
 Status Date: 2001-04-01 00:00:00  
 Global Id: SL603799444  
 Lead Agency: LOS ANGELES RWQCB (REGION 4)  
 Lead Agency Case Number: Not reported  
 Latitude: 34.079248  
 Longitude: -118.151024  
 Case Type: Cleanup Program Site  
 Case Worker: Not reported  
 Local Agency: Not reported  
 RB Case Number: 115.0338  
 File Location: Not reported  
 Potential Media Affected: Aquifer used for drinking water supply  
 Potential Contaminants of Concern: Not reported  
 Site History: Not reported

WIP:  
 Region: 4  
 File Number: 115.0338  
**File Status: Backlog**  
 Staff: CCHARMLE  
 Facility Suite: Not reported

MAP FINDINGS  
FOCUS MAP 15

Map ID	Site	Database(s)	EPA ID Number
467	<b>LAWSON TIME MANUFACTURERS</b> <b>1109 S. FREMONT AVE.</b> <b>ALHAMBRA, CA 91803</b>  SLIC: Region: STATE <b>Facility Status: Open - Site Assessment</b> Status Date: 2001-04-01 00:00:00 Global Id: SL603799443 Lead Agency: LOS ANGELES RWQCB (REGION 4) Lead Agency Case Number: Not reported Latitude: 34.079248 Longitude: -118.151024 Case Type: Cleanup Program Site Case Worker: Not reported Local Agency: Not reported RB Case Number: 115.0337 File Location: Not reported Potential Media Affected: Aquifer used for drinking water supply Potential Contaminants of Concern: Not reported Site History: Not reported	SLIC	S106485221 N/A
467	<b>LAWSON TIME MANUFACTURERS</b> <b>1109 S FREMONT AVE</b> <b>ALHAMBRA, CA 91803</b>  WIP: Region: 4 File Number: 115.0337 <b>File Status: Backlog</b> Staff: CCHARMLE Facility Suite: Not reported	WIP	S106769993 N/A
467	<b>MULTI SEAL PACIFIC CORP</b> <b>1109 S FREMONT</b> <b>ALHAMBRA, CA 91803</b>  HAZNET: Gepaid: CAC002555317 Contact: RICHARD WINESBURG Telephone: 6262825659 Facility Addr2: Not reported Mailing Name: Not reported Mailing Address: PO BOX 3457 Mailing City,St,Zip: ALHAMBRA, CA 91803 Gen County: Los Angeles TSD EPA ID: Not reported TSD County: Sacramento Waste Category: Other inorganic solid waste Disposal Method: Disposal, Other Tons: 0.40 Facility County: Not reported  Gepaid: CAC002555317 Contact: RICHARD WINESBURG Telephone: 6262825659 Facility Addr2: Not reported Mailing Name: Not reported	HAZNET	S106088615 N/A

MAP FINDINGS  
FOCUS MAP 15

Map ID	Site	Database(s)	EPA ID Number
--------	------	-------------	---------------

**MULTI SEAL PACIFIC CORP (Continued)**

**S106088615**

Mailing Address: PO BOX 3457  
Mailing City,St,Zip: ALHAMBRA, CA 91803  
Gen County: Los Angeles  
TSD EPA ID: Not reported  
TSD County: Sacramento  
Waste Category: Hydrocarbon solvents (benzene, hexane, Stoddard, etc.)  
Disposal Method: Disposal, Other  
Tons: 2.92  
Facility County: Not reported

Gepaid: CAC002555317  
Contact: RICHARD WINESBURG  
Telephone: 6262825659  
Facility Addr2: Not reported  
Mailing Name: Not reported  
Mailing Address: PO BOX 3457  
Mailing City,St,Zip: ALHAMBRA, CA 91803  
Gen County: Los Angeles  
TSD EPA ID: Not reported  
TSD County: Sacramento  
Waste Category: Off-specification, aged, or surplus organics  
Disposal Method: Disposal, Other  
Tons: 2.24  
Facility County: Not reported

475

**O'BRIEN PROPERTIES INC  
1192 S. 4TH ST.  
POMONA, CA 91768**

**HAZNET S106090154  
N/A**

HAZNET:  
Gepaid: CAC002559458  
Contact: Sam Smith/service  
Telephone: 9094571094  
Facility Addr2: Not reported  
Mailing Name: Not reported  
Mailing Address: 1192 S. 4th St.  
Mailing City,St,Zip: POMONA, CA 91768  
Gen County: Los Angeles  
TSD EPA ID: Not reported  
TSD County: Los Angeles  
Waste Category: Waste oil and mixed oil  
Disposal Method: Recycler  
Tons: 0.20  
Facility County: Not reported

476

**ALL ABOARD MINI STORAGE  
2000 WEST MISSION ROAD  
ALHAMBRA, CA 91803**

**HAZNET S103949359  
N/A**

HAZNET:  
Gepaid: CAC001213360  
Contact: MR. ROMINE, OWNER  
Telephone: 0000000000  
Facility Addr2: Not reported  
Mailing Name: Not reported  
Mailing Address: 2000 WEST MISSION ROAD

MAP FINDINGS  
FOCUS MAP 15

Map ID	Site	Database(s)	EPA ID Number
	<b>ALL ABOARD MINI STORAGE (Continued)</b>		<b>S103949359</b>
	Mailing City,St,Zip: ALHAMBRA, CA 918030000 Gen County: Los Angeles TSD EPA ID: CAD028409019 TSD County: Los Angeles Waste Category: Unspecified oil-containing waste Disposal Method: Transfer Station Tons: .1500 Facility County: Los Angeles		
<b>476</b>	<b>HYDRAIL PARTNERS 2000 W MISSION RD ALHAMBRA, CA</b>	<b>LOS ANGELES CO. HMS</b>	<b>S102058349 N/A</b>
	LOS ANGELES CO. HMS: Region: LA Facility Id: 015661-017088 Facility Status: Removed Area: 3I Permit Number: 0000T6410 Permit Status: Removed Facility Type: T0		
<b>476</b>	<b>MEEDER EQUIPMENT CO. 2007 W MISSION RD ALHAMBRA, CA 91803</b>	<b>SLIC WIP</b>	<b>S106485234 N/A</b>
	SLIC: Region: STATE <b>Facility Status: Open - Site Assessment</b> Status Date: 2001-04-01 00:00:00 Global Id: SL603799456 Lead Agency: LOS ANGELES RWQCB (REGION 4) Lead Agency Case Number: Not reported Latitude: 34.080751 Longitude: -118.144135 Case Type: Cleanup Program Site Case Worker: Not reported Local Agency: Not reported RB Case Number: 115.0350 File Location: Not reported Potential Media Affected: Aquifer used for drinking water supply Potential Contaminants of Concern: Not reported Site History: Not reported		
	WIP: Region: 4 File Number: 115.0350 <b>File Status: Backlog</b> Staff: CCHARMLE Facility Suite: Not reported		

MAP FINDINGS  
FOCUS MAP 15

Map ID	Site	Database(s)	EPA ID Number
484	<b>ALLMETAL ENGINEERING CO.</b> <b>1003 DATE AVE</b> <b>ALHAMBRA, CA 91803</b>	<b>SLIC</b> <b>WIP</b>	<b>S106485123</b> <b>N/A</b>
	SLIC: Region: STATE <b>Facility Status: Open - Site Assessment</b> Status Date: 2001-04-01 00:00:00 Global Id: SL603799345 Lead Agency: LOS ANGELES RWQCB (REGION 4) Lead Agency Case Number: Not reported Latitude: 34.0816212897157 Longitude: -118.137932147575 Case Type: Cleanup Program Site Case Worker: Not reported Local Agency: Not reported RB Case Number: 115.0237 File Location: Not reported Potential Media Affected: Aquifer used for drinking water supply Potential Contaminants of Concern: Not reported Site History: Not reported		
	WIP: Region: 4 File Number: 115.0237 <b>File Status: Backlog</b> Staff: CCHARMLE Facility Suite: Not reported		
489	<b>1105 S. ATLANTIC BLVD.</b> <b>ALHAMBRA, CA 91803</b>	<b>DOT OPS</b>	<b>1009647738</b> <b>N/A</b>
	DOT OPS: Report ID: 1811293 Facility name: Not reported Address: 1105 S. ATLANTIC BLVD. ALHAMBRA, CA 91803 Latitude: Not reported Longitude: Not reported  EDR type: NATURAL GAS DISTRIBUTION Cause of incident: DAMAGE BY OUTSIDE FORCES Operator code: 18484 Operator name: SOUTHERN CALIFORNIA GAS CO Incident address: 1105 S. ATLANTIC BLVD. ALHAMBRA, CA 91803 Incident county: LOS ANGELES Incident congressional district: Not reported Incident date: 19810930 Detection time: 0 Stoppage hours: 2 Stoppage minutes: 25 Estimated pressure at incident time: 60.00 Max. allowable operating preassure: 60.00 Part of operation that failed: SERVICE Part of operation other comment: Not reported Part of system that failed: PIPE Part of system other comment: Not reported		

MAP FINDINGS  
FOCUS MAP 15

Map ID      Site      Database(s)      EPA ID Number

---

(Continued)

1009647738

Year oart installed:	1965
Where leak originated:	OTHER
Leak other comment:	Not reported
Real nominal pipe diameter:	7.300
Pipe wall thickness (inches):	0.113
Pipe specifications:	API 5L
Pipe grade:	BW
Type of repair done:	CLAMP
Type other comment:	Not reported
Length of replaced pipe:	0.00
Component replaced/reconditioned:	NO DATA
Component other comment:	Not reported
Employee fatalities:	0
Employees injured:	0
Non-empl. fatalities:	0
Non-empl. inured:	0
Did a rupture occur:	NO
Did gas ignite:	NO
Did an explosion occur:	NO
Secondary fires/explosions:	NO
Operator property damage:	150
Structure adjacent to leak:	RESIDENTIAL MULTI-STORY
Structure other comment:	Not reported
Dist. to nearest structure:	2
Underground facility involved:	NO
Underground facility other comment:	Not reported
Any utilities affected:	NO
Dist. of other gas fac. contributing:	0
Dist. of other gas fac. impaired:	0
Dist. of telephone fac. contributing:	0
Dist. of telephone fac. impaired:	0
Dist. of electric fac. contributing:	0
Dist. of electric fac. impaired:	0
Dist. of storm sewer fac. contributing:	0
Dist. of storm sewer fac. impaired:	0
Dist. of other sewer fac. contributing:	0
Dist. of other sewer fac. impaired:	0
Dist. of water fac. contributing:	0
Dist. of water fac. impaired:	0
Dist. of other fac. contributing:	0
Other fac. contributing:	Not reported
Dist. of other fac. impaired:	0
Other facility impaired:	Not reported
Location of leak or failure:	BELOW GROUND
Location other comment:	Not reported
Cover depth:	0
Soil at pipe depth:	SOIL
Soil temperature at soil leak:	062
Report by:	OTHER
Report other comment:	FIRE DEPT

MAP FINDINGS  
FOCUS MAP 15

Map ID	Site	Database(s)	EPA ID Number
490	<b>U-STOR-IT</b> <b>2101 W MISSION RD</b> <b>ALHAMBRA, CA 91803</b>  WIP: Region: 4 File Number: 115.0561 <b>File Status: Active</b> Staff: CCHARMLE Facility Suite: Not reported	WIP	S106770094 N/A
490	<b>U-STOR IT</b> <b>2101 WEST MISSION ROAD</b> <b>ALHAMBRA, CA</b>  SLIC: Region: STATE <b>Facility Status: Open - Site Assessment</b> Status Date: 2005-09-02 00:00:00 Global Id: SL0603755600 Lead Agency: LOS ANGELES RWQCB (REGION 4) Lead Agency Case Number: Not reported Latitude: 34.080485 Longitude: -118.146963 Case Type: Cleanup Program Site Case Worker: Not reported Local Agency: Not reported RB Case Number: 115.0561 File Location: Not reported Potential Media Affected: Not reported Potential Contaminants of Concern: Not reported Site History: Not reported	SLIC	S107473181 N/A
490	<b>THE CHINA PRESS</b> <b>2121 W MISSION RD</b> <b>ALHAMBRA, CA 91803</b>  SLIC: Region: STATE <b>Facility Status: Open - Site Assessment</b> Status Date: 1999-10-01 00:00:00 Global Id: SL603799193 Lead Agency: LOS ANGELES RWQCB (REGION 4) Lead Agency Case Number: Not reported Latitude: 34.079906 Longitude: -118.147259 Case Type: Cleanup Program Site Case Worker: Not reported Local Agency: Not reported RB Case Number: 115.0061 File Location: Not reported Potential Media Affected: Aquifer used for drinking water supply Potential Contaminants of Concern: Not reported Site History: Not reported  WIP: Region: 4 File Number: 115.0061	SLIC WIP	S106484972 N/A



MAP FINDINGS  
FOCUS MAP 15

Map ID	Site	Database(s)	EPA ID Number
	<b>THE CHINA PRESS (Continued)</b> <b>File Status: Active</b> Staff: CCHARMLE Facility Suite: Not reported		S106484972
490	<b>CHINA PRESS</b> <b>2121 W MISSION RD</b> <b>ALHAMBRA, CA 91803</b> HAZNET: Gepaid: CAC002588955 Contact: DENTON CHANG Telephone: 6262818500 Facility Addr2: Not reported Mailing Name: Not reported Mailing Address: 2121 W MISSION RD Mailing City,St,Zip: ALHAMBRA, CA 91803 Gen County: Los Angeles TSD EPA ID: AZC950823111 TSD County: 99 Waste Category: Other organic solids Disposal Method: Not reported Tons: 22.8 Facility County: Not reported	HAZNET	S108201476 N/A
490	<b>NARDON MFG CO.</b> <b>2125 W MISSION RD</b> <b>ALHAMBRA, CA 91803</b> SLIC: Region: STATE <b>Facility Status: Open - Site Assessment</b> Status Date: 2001-04-01 00:00:00 Global Id: SL603799465 Lead Agency: LOS ANGELES RWQCB (REGION 4) Lead Agency Case Number: Not reported Latitude: 34.079906 Longitude: -118.147259 Case Type: Cleanup Program Site Case Worker: Not reported Local Agency: Not reported RB Case Number: 115.0359 File Location: Not reported Potential Media Affected: Aquifer used for drinking water supply Potential Contaminants of Concern: Not reported Site History: Not reported WIP: Region: 4 File Number: 115.0359 <b>File Status: Backlog</b> Staff: CCHARMLE Facility Suite: Not reported	SLIC WIP	S106485243 N/A

MAP FINDINGS  
FOCUS MAP 15

Map ID	Site	Database(s)	EPA ID Number
492	<p><b>1116 SOUTH 9TH ST HACIENDA HEIGHTS, CA 91706</b></p> <p>CHMIRS:  OES Incident Number: 07-2429  OES notification: 4/19/2007 11:50:40 PM  OES Date: Not reported  OES Time: Not reported  Incident Date: Not reported  <b>Date Completed: Not reported</b>  Property Use: Not reported  Agency Id Number: Not reported  Agency Incident Number: Not reported  Time Notified: Not reported  Time Completed: Not reported  Surrounding Area: Not reported  Estimated Temperature: Not reported  Property Management: Not reported  Special Studies 1: Not reported  Special Studies 2: Not reported  Special Studies 3: Not reported  Special Studies 4: Not reported  Special Studies 5: Not reported  Special Studies 6: Not reported  More Than Two Substances Involved?: Not reported  Resp Agncy Personel # Of Decontaminated: Not reported  Responding Agency Personel # Of Injuries: Not reported  Responding Agency Personel # Of Fatalities: Not reported  Others Number Of Decontaminated: Not reported  Others Number Of Injuries: Not reported  Others Number Of Fatalities: Not reported  Vehicle Make/year: Not reported  Vehicle License Number: Not reported  Vehicle State: Not reported  Vehicle Id Number: Not reported  CA/DOT/PUC/ICC Number: Not reported  Company Name: Not reported  Reporting Officer Name/ID: Not reported  Report Date: Not reported  Comments: Not reported  Facility Telephone: Not reported  Waterway Involved: Not reported  Waterway: Not reported  Spill Site: Not reported  Cleanup By: Reporting Party  Containment: Not reported  What Happened: Not reported  Type: Not reported  Measure: Not reported  Other: Not reported  Date/Time: Not reported  Year: 2007  Agency: LA County Public Works  Incident Date: 4/19/2007 12:00:00 AM  Admin Agency: L. A. County Fire Prevention  Amount: Not reported  Contained: Yes  Site Type: Residence</p>	CHMIRS	S109035643 N/A

MAP FINDINGS  
FOCUS MAP 15

Map ID	Site	Database(s)	EPA ID Number
--------	------	-------------	---------------

(Continued)

S109035643

E Date:	Not reported
Substance:	Sewage
Quantity Released:	Not reported
BBLS:	0
Cups:	0
CUFT:	0
Gallons:	0.000000
Grams:	0
Pounds:	0
Liters:	0
Ounces:	0
Pints:	0
Quarts:	0
Sheen:	0
Tons:	0
Unknown:	0
Description:	Not reported
Evacuations:	0
Number of Injuries:	0
Number of Fatalities:	0
Description:	Caller states substance backed up into a bath tub in a residence.

496 CITY OF ALHAMBRA - FIRE DEPT  
1215 S 6TH ST  
ALHAMBRA, CA 91801

UST U004048950  
N/A

UST:  
Global ID: 1051  
Latitude: 34.08014  
Longitude: -118.1294

496 FIRE STATION #2  
1215 S 6TH ST  
ALHAMBRA, CA 91801

HIST UST U001570831  
N/A

HIST UST:  
Region: STATE  
Facility ID: 00000020881  
Facility Type: Other  
Other Type: FIRE STATION  
Total Tanks: 0001  
Contact Name: ROBERT TOLLADAY  
Telephone: 8185705125  
Owner Name: CITY OF ALHAMBRA - FIRE DEPT  
Owner Address: 111 S. 1ST ST.  
Owner City,St,Zip: ALHAMBRA, CA 91801

Tank Num: 001  
Container Num: 2  
Year Installed: Not reported  
Tank Capacity: 0000280  
Tank Used for: PRODUCT  
Type of Fuel: DIESEL  
Tank Construction: Not reported  
Leak Detection: Stock Inventor

MAP FINDINGS  
FOCUS MAP 15

Map ID	Site	Database(s)	EPA ID Number
496	<b>CITY OF ALHAMBRA</b> <b>1215 6TH ST</b> <b>ALHAMBRA, CA 91801</b>  HAZNET: Gepaid: CAC001059528 Contact: CITY OF ALHAMBRA Telephone: 0000000000 Facility Addr2: Not reported Mailing Name: Not reported Mailing Address: 1215 6TH ST Mailing City,St,Zip: ALHAMBRA, CA 918010000 Gen County: Los Angeles TSD EPA ID: CAT080013352 TSD County: Los Angeles Waste Category: Tank bottom waste Disposal Method: Recycler Tons: .3544 Facility County: Los Angeles  WIP: Region: 4 File Number: 115.0462 <b>File Status: Not reported</b> Staff: CCHARMLE Facility Suite: Not reported	HAZNET WIP	S102057533 N/A
496	<b>CITY OF ALHAMBRA FIRE DEPT</b> <b>1215 S 6TH ST</b> <b>ALHAMBRA, CA</b>  LOS ANGELES CO. HMS: Region: LA Facility Id: 010177-010048 Facility Status: Permit Area: 3I Permit Number: 00001478T Permit Status: Permit Facility Type: T0	LOS ANGELES CO. HMS	U003895423 N/A
503	<b>CHARTER COMMUNICATIONS</b> <b>2215 W. MISSION RD.</b> <b>ALHAMBRA, CA 91802</b>  SLIC: Region: STATE <b>Facility Status: Open - Site Assessment</b> Status Date: 2001-09-14 00:00:00 Global Id: SL603799213 Lead Agency: LOS ANGELES RWQCB (REGION 4) Lead Agency Case Number: Not reported Latitude: 34.079906 Longitude: -118.147259 Case Type: Cleanup Program Site Case Worker: Not reported Local Agency: Not reported RB Case Number: 115.0098 File Location: Not reported	SLIC	S106484992 N/A

MAP FINDINGS  
FOCUS MAP 15

Map ID	Site	Database(s)	EPA ID Number
	<b>CHARTER COMMUNICATIONS (Continued)</b>		<b>S106484992</b>
	Potential Media Affected: Aquifer used for drinking water supply Potential Contaminants of Concern: Not reported Site History: Not reported		
<b>503</b>	<b>THE CORNER COMPANY 2215 WEST MISSION RD ALHAMBRA, CA 91803</b>	<b>FINDS</b>	<b>1010439640 N/A</b>
	FINDS: Other Pertinent Environmental Activity Identified at Site  Registry ID: 110031442927  RCRAInfo is a national information system that supports the Resource Conservation and Recovery Act (RCRA) program through the tracking of events and activities related to facilities that generate, transport, and treat, store, or dispose of hazardous waste. RCRAInfo allows RCRA program staff to track the notification, permit, compliance, and corrective action activities required under RCRA.		
<b>503</b>	<b>THE CORNER COMPANY 2215 WEST MISSION RD ALHAMBRA, CA 91803</b>	<b>RCRA-SQG</b>	<b>1010313186 CAL000215419</b>
	RCRA-SQG: Date form received by agency: 06/23/2006 Facility name: THE CORNER COMPANY Facility address: 2215 WEST MISSION RD ALHAMBRA, CA 91803 EPA ID: CAL000215419 Mailing address: 1000 S FREMONT AVE, UNIT 1 ALHAMBRA, CA 91808 Contact: MICHAEL R TAYLOR Contact address: Not reported Not reported Contact country: Not reported Contact telephone: (626) 300-5030 Contact email: MTAYLOR@RATKOVICH.NET EPA Region: 09 Classification: Small Small Quantity Generator Description: Handler: generates more than 100 and less than 1000 kg of hazardous waste during any calendar month and accumulates less than 6000 kg of hazardous waste at any time; or generates 100 kg or less of hazardous waste during any calendar month, and accumulates more than 1000 kg of hazardous waste at any time  Owner/Operator Summary: Owner/operator name: THE CORNER COMPANY Owner/operator address: Not reported Not reported Owner/operator country: US Owner/operator telephone: Not reported Legal status: Private Owner/Operator Type: Operator Owner/Op start date: 06/06/2003		



MAP FINDINGS  
FOCUS MAP 15

Map ID	Site	Database(s)	EPA ID Number
	<b>THE CORNER COMPANY (Continued)</b>		<b>1010313186</b>
	<p>METHYLENE CHLORIDE, TRICHLOROETHYLENE, 1,1,1-TRICHLOROETHANE, CHLOROBENZENE, 1,1,2-TRICHLORO-1,2,2-TRIFLUOROETHANE, ORTHO-DICHLOROBENZENE, TRICHLOROFLUOROMETHANE, AND 1,1,2-TRICHLOROETHANE; ALL SPENT SOLVENT MIXTURES/BLENDS CONTAINING, BEFORE USE, A TOTAL OF TEN PERCENT OR MORE (BY VOLUME) OF ONE OR MORE OF THE ABOVE HALOGENATED SOLVENTS OR THOSE LISTED IN F001, F004, OR F005, AND STILL BOTTOMS FROM THE RECOVERY OF THESE SPENT SOLVENTS AND SPENT SOLVENT MIXTURES.</p>		
	<p>Biennial Reports: Last Biennial Reporting Year: 2005</p>		
	<p>Annual Waste Handled: Waste code: F002 Waste name: THE FOLLOWING SPENT HALOGENATED SOLVENTS: TETRACHLOROETHYLENE, METHYLENE CHLORIDE, TRICHLOROETHYLENE, 1,1,1-TRICHLOROETHANE, CHLOROBENZENE, 1,1,2-TRICHLORO-1,2,2-TRIFLUOROETHANE, ORTHO-DICHLOROBENZENE, TRICHLOROFLUOROMETHANE, AND 1,1,2-TRICHLOROETHANE; ALL SPENT SOLVENT MIXTURES/BLENDS CONTAINING, BEFORE USE, A TOTAL OF TEN PERCENT OR MORE (BY VOLUME) OF ONE OR MORE OF THE ABOVE HALOGENATED SOLVENTS OR THOSE LISTED IN F001, F004, OR F005, AND STILL BOTTOMS FROM THE RECOVERY OF THESE SPENT SOLVENTS AND SPENT SOLVENT MIXTURES.</p>		
	<p>Amount (Lbs): 10350</p>		
	<p>Violation Status: No violations found</p>		

<b>503</b>	<b>CROWN CABLE CO. 2215 WEST MISSION RD ALHAMBRA, CA 91803</b>	<b>HAZNET</b>	<b>S103642857 N/A</b>
	<p>HAZNET: Gepaid: CAC000980600 Contact: CROWN CABLE CO. Telephone: 0000000000 Facility Addr2: Not reported Mailing Name: Not reported Mailing Address: 2215 WEST MISSION RD Mailing City,St,Zip: ALHAMBRA, CA 918031310 Gen County: Los Angeles TSD EPA ID: CAD000088252 TSD County: Los Angeles Waste Category: Halogenated solvents (chloroform, methyl chloride, perchloroethylene, etc.) Disposal Method: Transfer Station Tons: .0208 Facility County: Los Angeles</p>		

MAP FINDINGS  
FOCUS MAP 15

Map ID	Site	Database(s)	EPA ID Number
503	<b>NARDON MFG CO INC 2215-25 W MISSION RD ALHAMBRA, CA 91803</b>	<b>FINDS RCRA-NonGen</b>	<b>1000191093 CAD008278160</b>

**FINDS:**

Other Pertinent Environmental Activity Identified at Site

Registry ID: 110002631572

RCRAInfo is a national information system that supports the Resource Conservation and Recovery Act (RCRA) program through the tracking of events and activities related to facilities that generate, transport, and treat, store, or dispose of hazardous waste. RCRAInfo allows RCRA program staff to track the notification, permit, compliance, and corrective action activities required under RCRA.

**RCRA-NonGen:**

Date form received by agency: 08/15/1980

Facility name: NARDON MFG CO INC  
Facility address: 2215-25 W MISSION RD  
ALHAMBRA, CA 91803

EPA ID: CAD008278160

Mailing address: W MISSION RD  
ALHAMBRA, CA 91803

Contact: ENVIRONMENTAL MANAGER  
Contact address: 2215-25 W MISSION RD  
ALHAMBRA, CA 91803

Contact country: US  
Contact telephone: (213) 289-7881

Contact email: Not reported

EPA Region: 09

Classification: Non-Generator

Description: Handler: Non-Generators do not presently generate hazardous waste

**Owner/Operator Summary:**

Owner/operator name: MYRON NARDON  
Owner/operator address: NOT REQUIRED  
NOT REQUIRED, ME 99999

Owner/operator country: Not reported  
Owner/operator telephone: (415) 555-1212

Legal status: Private

Owner/Operator Type: Owner  
Owner/Op start date: Not reported  
Owner/Op end date: Not reported

Owner/operator name: NOT REQUIRED  
Owner/operator address: NOT REQUIRED  
NOT REQUIRED, ME 99999

Owner/operator country: Not reported  
Owner/operator telephone: (415) 555-1212

Legal status: Private

Owner/Operator Type: Operator  
Owner/Op start date: Not reported  
Owner/Op end date: Not reported

**Handler Activities Summary:**

U.S. importer of hazardous waste: Unknown



MAP FINDINGS  
FOCUS MAP 15

Map ID	Site	Database(s)	EPA ID Number
--------	------	-------------	---------------

**NARDON MFG CO INC (Continued)**

**1000191093**

Mixed waste (haz. and radioactive): Unknown  
 Recycler of hazardous waste: No  
 Transporter of hazardous waste: No  
 Treater, storer or disposer of HW: No  
 Underground injection activity: No  
 On-site burner exemption: Unknown  
 Furnace exemption: Unknown  
 Used oil fuel burner: No  
 Used oil processor: No  
 User oil refiner: No  
 Used oil fuel marketer to burner: No  
 Used oil Specification marketer: No  
 Used oil transfer facility: No  
 Used oil transporter: No  
 Off-site waste receiver: Commercial status unknown

Violation Status: No violations found

508

**FIRE STATION #72  
1215 S 006TH ST  
ALHAMBRA, CA 91801**

**CA FID UST S101587102  
SWEEPS UST N/A**

CA FID UST:

Facility ID: 19054876  
 Regulated By: UTNKA  
 Regulated ID: 00020881  
 Cortese Code: Not reported  
 SIC Code: Not reported  
 Facility Phone: 8180000000  
 Mail To: Not reported  
 Mailing Address: 111 S 001ST ST  
 Mailing Address 2: Not reported  
 Mailing City,St,Zip: ALHAMBRA 91801  
 Contact: Not reported  
 Contact Phone: Not reported  
 DUNS Number: Not reported  
 NPDES Number: Not reported  
 EPA ID: Not reported  
 Comments: Not reported  
 Status: Active

SWEEPS UST:

Status: A  
 Comp Number: 10048  
 Number: 4  
 Board Of Equalization: Not reported  
 Ref Date: 06-13-90  
 Act Date: 06-13-90  
 Created Date: 06-30-89  
 Tank Status: A  
 Owner Tank Id: Not reported  
 Swrcb Tank Id: 19-000-010048-000001  
 Actv Date: 06-13-90  
 Capacity: 1000  
 Tank Use: M.V. FUEL  
 Stg: P  
 Content: REG UNLEADED  
 Number Of Tanks: 1

MAP FINDINGS  
FOCUS MAP 15

Map ID	Site	Database(s)	EPA ID Number
515	<b>ALHAMBRA HEALTH CENTER</b> <b>612 W SHORB ST</b> <b>ALHAMBRA, CA 91803</b>  HAZNET: Gepaid: CAC002590283 Contact: DANNY CRISOSTOMO Telephone: 6263003287 Facility Addr2: Not reported Mailing Name: Not reported Mailing Address: 10953 RAMONA BLVD Mailing City,St,Zip: EL MONTE, CA 91731 Gen County: Los Angeles TSD EPA ID: CAD009007626 TSD County: Los Angeles Waste Category: Asbestos-containing waste Disposal Method: Disposal, Land Fill Tons: 0.84 Facility County: Not reported	HAZNET	S108197156 N/A
518	<b>AL-SAL OIL CO #34</b> <b>1201 S ATLANTIC BLVD</b> <b>ALHAMBRA, CA 91803</b>  HAZNET: Gepaid: CAD981661317 Contact: MONTRI PHUVADAKORN/GEN MGR Telephone: 6264400684 Facility Addr2: Not reported Mailing Name: Not reported Mailing Address: 3410 E FOOTHILL BLVD Mailing City,St,Zip: PASADENA, CA 911073113 Gen County: Los Angeles TSD EPA ID: CAD982444481 TSD County: San Bernardino Waste Category: Aqueous solution with 10% or more total organic residues Disposal Method: Treatment, Tank Tons: 0.62 Facility County: Los Angeles  Gepaid: CAD981661317 Contact: MONTRI PHUVADAKORN/GEN MGR Telephone: 6264400684 Facility Addr2: Not reported Mailing Name: Not reported Mailing Address: 3410 E FOOTHILL BLVD Mailing City,St,Zip: PASADENA, CA 911073113 Gen County: Los Angeles TSD EPA ID: CAD982444481 TSD County: San Bernardino Waste Category: Aqueous solution with 10% or more total organic residues Disposal Method: H141 Tons: 0.04 Facility County: Los Angeles  Gepaid: CAD981661317 Contact: AL-SAL OIL COMPANY Telephone: 6264400684 Facility Addr2: Not reported Mailing Name: Not reported	HAZNET	S103625395 N/A

MAP FINDINGS  
FOCUS MAP 15

Map ID	Site	Database(s)	EPA ID Number
--------	------	-------------	---------------

**AL-SAL OIL CO #34 (Continued)**

**S103625395**

Mailing Address: 3410 E FOOTHILL BLVD  
Mailing City,St,Zip: PASADENA, CA 911073113  
Gen County: Los Angeles  
TSD EPA ID: CAT080013352  
TSD County: Los Angeles  
Waste Category: Aqueous solution with less than 10% total organic residues  
Disposal Method: Recycler  
Tons: .0417  
Facility County: Los Angeles

Gepaid: CAD981661317  
Contact: AL-SAL OIL COMPANY  
Telephone: 6264400684  
Facility Addr2: Not reported  
Mailing Name: Not reported  
Mailing Address: 3410 E FOOTHILL BLVD  
Mailing City,St,Zip: PASADENA, CA 911073113  
Gen County: Los Angeles  
TSD EPA ID: CAT080013352  
TSD County: Los Angeles  
Waste Category: Waste oil and mixed oil  
Disposal Method: Recycler  
Tons: 11.2381  
Facility County: Los Angeles

Gepaid: CAD981661317  
Contact: MONTRI PHUVADAKORN/GEN MGR  
Telephone: 6264400684  
Facility Addr2: Not reported  
Mailing Name: Not reported  
Mailing Address: 3410 E FOOTHILL BLVD  
Mailing City,St,Zip: PASADENA, CA 911073113  
Gen County: Los Angeles  
TSD EPA ID: Not reported  
TSD County: San Bernardino  
Waste Category: Unspecified organic liquid mixture  
Disposal Method: Transfer Station  
Tons: 0.90  
Facility County: Not reported

[Click this hyperlink](#) while viewing on your computer to access 4 additional CA\_HAZNET: record(s) in the EDR Site Report.

**518 AL-SAL OIL COMPANY #34  
1201 ATLANTIC BLVD S  
ALHAMBRA, CA 91803**

**LUST S102423797  
N/A**

LUST:  
Region: STATE  
Global Id: T0603704966  
Latitude: 34.079316  
Longitude: -118.1346797  
Case Type: LUST Cleanup Site  
Status: Completed - Case Closed  
Status Date: 1996-09-17 00:00:00  
Lead Agency: LOS ANGELES RWQCB (REGION 4)  
Case Worker: Not reported  
Local Agency: LOS ANGELES COUNTY

MAP FINDINGS  
FOCUS MAP 15

Map ID Site Database(s) EPA ID Number

**AL-SAL OIL COMPANY #34 (Continued)**

**S102423797**

RB Case Number: R-10818  
 LOC Case Number: Not reported  
 File Location: Not reported  
 Potential Media Affect: Soil  
 Potential Contaminats of Concern: Aviation  
 Site History: Not reported

**LUST REG 4:**

Region: 4  
 Regional Board: 04  
 County: Los Angeles  
 facid: R-10818  
 Status: Case Closed  
 Substance: 1  
 Substance Quantity: Not reported  
 Local Case No: Not reported  
 Case Type: Soil  
 Abatement Method Used at the Site: Not reported  
 Global ID: T0603704966  
 W Global ID: Not reported  
 Staff: UNK  
 Local Agency: 19000  
 Cross Street: VALLEY BLVD  
 Enforcement Type: Not reported  
 Date Leak Discovered: Not reported  
 Date Leak First Reported: 10/24/1995  
 Date Leak Record Entered: 5/3/1996  
 Date Confirmation Began: Not reported  
 Date Leak Stopped: Not reported  
 Date Case Last Changed on Database: 10/9/1996  
 Date the Case was Closed: 9/17/1996  
 How Leak Discovered: Not reported  
 How Leak Stopped: Not reported  
 Cause of Leak: Not reported  
 Leak Source: Not reported  
 Operator: Not reported  
 Water System: Not reported  
 Well Name: Not reported  
 Approx. Dist To Production Well (ft): 1519.5732223139162400415977557  
 Source of Cleanup Funding: Not reported  
 Preliminary Site Assessment Workplan Submitted: Not reported  
 Preliminary Site Assessment Began: Not reported  
 Pollution Characterization Began: Not reported  
 Remediation Plan Submitted: Not reported  
 Remedial Action Underway: Not reported  
 Post Remedial Action Monitoring Began: Not reported  
 Enforcement Action Date: Not reported  
 Historical Max MTBE Date: Not reported  
 Hist Max MTBE Conc in Groundwater: Not reported  
 Hist Max MTBE Conc in Soil: Not reported  
 Significant Interim Remedial Action Taken: Not reported  
 GW Qualifier: Not reported  
 Soil Qualifier: Not reported  
 Organization: Not reported  
 Owner Contact: Not reported  
 Responsible Party: AL-SAL OIL COMPANY  
 RP Address: 3410 E. FOOTHILL BLVD., PASADENA CA 91107

MAP FINDINGS  
FOCUS MAP 15

Map ID	Site	Database(s)	EPA ID Number
	<b>AL-SAL OIL COMPANY #34 (Continued)</b>		<b>S102423797</b>
	Program: LUST Lat/Long: 34.079316 / -1 Local Agency Staff: Not reported Beneficial Use: Not reported Priority: Not reported Cleanup Fund Id: Not reported Suspended: Not reported Assigned Name: Not reported Summary: 10/09/96 VAPOR WELL ABANDONMENT		
<b>518</b>	<b>AL-SAL OIL CO INC</b> <b>1201 S ATLANTIC BLVD</b> <b>ALHAMBRA, CA 91803</b>	<b>UST</b>	<b>U003776794</b> <b>N/A</b>
	UST: Global ID: 1313 Latitude: 34.07933 Longitude: -118.13449		
<b>518</b>	<b>KWIK #34</b> <b>1201 S ATLANTIC BLVD</b> <b>ALHAMBRA, CA 91803</b>	<b>HIST UST</b>	<b>1000266491</b> <b>N/A</b>
	HIST UST: Region: STATE Facility ID: 00000005431 Facility Type: Gas Station Other Type: Not reported Total Tanks: 0008 Contact Name: MONTRI Telephone: 2136664471 Owner Name: AL-SAL OIL CO. Owner Address: 5121 SUNSET BLVD. Owner City,St,Zip: LOS ANGELES, CA 90027		
	Tank Num: 001 Container Num: 1 Year Installed: 1983 Tank Capacity: 00020000 Tank Used for: PRODUCT Type of Fuel: UNLEADED Tank Construction: 1/4 inches Leak Detection: Stock Inventor, 10		
	Tank Num: 002 Container Num: 2 Year Installed: 1983 Tank Capacity: 00020000 Tank Used for: PRODUCT Type of Fuel: UNLEADED Tank Construction: 1/4 inches Leak Detection: Stock Inventor, 10		
	Tank Num: 003 Container Num: 3 Year Installed: 1983		

MAP FINDINGS  
FOCUS MAP 15

Map ID Site Database(s) EPA ID Number

---

**KWIK #34 (Continued)**

**1000266491**

Tank Capacity: 00010000  
Tank Used for: PRODUCT  
Type of Fuel: PREMIUM  
Tank Construction: 1/4 inches  
Leak Detection: Stock Inventor, 10

Tank Num: 004  
Container Num: 4  
Year Installed: 1983  
Tank Capacity: 00010000  
Tank Used for: PRODUCT  
Type of Fuel: REGULAR  
Tank Construction: 1/4 inches  
Leak Detection: Stock Inventor, 10

Tank Num: 005  
Container Num: 5  
Year Installed: 1983  
Tank Capacity: 00020000  
Tank Used for: PRODUCT  
Type of Fuel: UNLEADED  
Tank Construction: 1/4 inches  
Leak Detection: Stock Inventor, 10

Tank Num: 006  
Container Num: 6  
Year Installed: 1983  
Tank Capacity: 00020000  
Tank Used for: PRODUCT  
Type of Fuel: PREMIUM  
Tank Construction: 1/4 inches  
Leak Detection: Stock Inventor, 10

Tank Num: 007  
Container Num: 7  
Year Installed: 1983  
Tank Capacity: 00020000  
Tank Used for: PRODUCT  
Type of Fuel: REGULAR  
Tank Construction: 1/4 inches  
Leak Detection: Stock Inventor, 10

Tank Num: 008  
Container Num: 8  
Year Installed: 1983  
Tank Capacity: 00020000  
Tank Used for: PRODUCT  
Type of Fuel: DIESEL  
Tank Construction: 1/4 inches  
Leak Detection: Stock Inventor, 10

MAP FINDINGS  
FOCUS MAP 15

Map ID	Site	Database(s)	EPA ID Number
518	<p><b>1200 S. ATLANTIC BLVD. ALHAMBRA, CA 91803</b></p> <p>CHMIRS:  OES Incident Number: 8910072  OES notification: Not reported  OES Date: Not reported  OES Time: Not reported  Incident Date: 18-JAN-89  <b>Date Completed: 18-JAN-89</b>  Property Use: 500  Agency Id Number: 19005  Agency Incident Number: 89-0195  Time Notified: 1055  Time Completed: 1339  Surrounding Area: 962  Estimated Temperature: Not reported  Property Management: P  Special Studies 1: Not reported  Special Studies 2: Not reported  Special Studies 3: Not reported  Special Studies 4: Not reported  Special Studies 5: Not reported  Special Studies 6: Not reported  More Than Two Substances Involved?: N  Resp Agncy Personel # Of Decontaminated: 0  Responding Agency Personel # Of Injuries: 0  Responding Agency Personel # Of Fatalities:0  Others Number Of Decontaminated: 0  Others Number Of Injuries: 0  Others Number Of Fatalities: 0  Vehicle Make/year: Not reported  Vehicle License Number: Not reported  Vehicle State: Not reported  Vehicle Id Number: Not reported  CA/DOT/PUC/ICC Number: Not reported  Company Name: Not reported  Reporting Officer Name/ID: JOHN M. KABALA / 136  Report Date: 18-JAN-89  Comments: Not reported  Facility Telephone: 818 570-3234  Waterway Involved: Not reported  Waterway: Not reported  Spill Site: Not reported  Cleanup By: Not reported  Containment: Not reported  What Happened: Not reported  Type: Not reported  Measure: Not reported  Other: Not reported  Date/Time: Not reported  Year: 88-92  Agency: Not reported  Incident Date: Not reported  Admin Agency: Not reported  Amount: Not reported  Contained: Not reported  Site Type: Not reported</p>	CHMIRS	S100275266 N/A

MAP FINDINGS  
FOCUS MAP 15

Map ID	Site	Database(s)	EPA ID Number
--------	------	-------------	---------------

(Continued)

S100275266

E Date:	14-MAY-90
Substance:	Not reported
Quantity Released:	Not reported
BBLS:	Not reported
Cups:	Not reported
CUFT:	Not reported
Gallons:	Not reported
Grams:	Not reported
Pounds:	Not reported
Liters:	Not reported
Ounces:	Not reported
Pints:	Not reported
Quarts:	Not reported
Sheen:	Not reported
Tons:	Not reported
Unknown:	Not reported
Description:	Not reported
Evacuations:	Not reported
Number of Injuries:	Not reported
Number of Fatalities:	Not reported
Description:	Not reported

---

519 1X CHURCH OF JESUS CHRIST OF LDS  
1212 S. 8TH STREET  
ALHAMBRA, CA 91801

HAZNET S104565482  
N/A

HAZNET:

Gepaid:	CAC001088936
Contact:	CHURCH OF JESUS CHRIST
Telephone:	0000000000
Facility Addr2:	Not reported
Mailing Name:	Not reported
Mailing Address:	PO BOX 661389
Mailing City,St,Zip:	ARCADIA, CA 910661389
Gen County:	Los Angeles
TSD EPA ID:	CAD008252405
TSD County:	Los Angeles
Waste Category:	Off-specification, aged, or surplus organics
Disposal Method:	Recycler
Tons:	0.6255
Facility County:	Los Angeles

---

521 ALHAMBRA SAVE-ON GAS  
2601 MISSION RD W  
ALHAMBRA, CA 91802

LUST U002284105  
N/A

LUST:

Region:	STATE
Global Id:	T0603703699
Latitude:	34.0793651
Longitude:	-118.1519612
Case Type:	LUST Cleanup Site
Status:	Completed - Case Closed
Status Date:	1992-07-08 00:00:00
Lead Agency:	LOS ANGELES COUNTY
Case Worker:	Not reported



MAP FINDINGS  
FOCUS MAP 15

Map ID      Site      Database(s)      EPA ID Number

**ALHAMBRA SAVE-ON GAS (Continued)**

**U002284105**

Local Agency:                      LOS ANGELES COUNTY  
 RB Case Number:                  I-10972  
 LOC Case Number:                Not reported  
 File Location:                      Not reported  
 Potential Media Affect:          Soil  
 Potential Contaminats of Concern: Gasoline  
 Site History:                        Not reported

**LUST REG 4:**

Region:                                4  
 Regional Board:                    04  
 County:                                Los Angeles  
 facid:                                 I-10972  
 Status:                                Case Closed  
 Substance:                          Gasoline  
 Substance Quantity:              Not reported  
 Local Case No:                      Not reported  
 Case Type:                          Soil  
 Abatement Method Used at the Site:                      Not reported  
 Global ID:                            T0603703699  
 W Global ID:                        Not reported  
 Staff:                                 UNK  
 Local Agency:                      19000  
 Cross Street:                        FREMONT AVE  
 Enforcement Type:                Informal Enforcement Actions,including Notices of Violations and Staff Enforcement Letters  
 Date Leak Discovered:            4/4/1991  
 Date Leak First Reported:                                      8/27/1991  
 Date Leak Record Entered:       9/15/1991  
 Date Confirmation Began:        Not reported  
 Date Leak Stopped:                4/4/1991  
 Date Case Last Changed on Database:                      7/8/1992  
 Date the Case was Closed:                                      7/8/1992  
 How Leak Discovered:            Tank Closure  
 How Leak Stopped:                Not reported  
 Cause of Leak:                      UNK  
 Leak Source:                        Piping  
 Operator:                            BEHNKE, R.B.  
 Water System:                      Not reported  
 Well Name:                          Not reported  
 Approx. Dist To Production Well (ft):                      5806.2631547258804995180070738  
 Source of Cleanup Funding:                                      Piping  
 Preliminary Site Assessment Workplan Submitted: Not reported  
 Preliminary Site Assessment Began:                        2/14/1991  
 Pollution Characterization Began:                            Not reported  
 Remediation Plan Submitted:                                7/17/1991  
 Remedial Action Underway:                                  12/30/1991  
 Post Remedial Action Monitoring Began:                    Not reported  
 Enforcement Action Date:                                    1/1/1965  
 Historical Max MTBE Date:                                    Not reported  
 Hist Max MTBE Conc in Groundwater:                        Not reported  
 Hist Max MTBE Conc in Soil:                                 Not reported  
 Significant Interim Remedial Action Taken:                Not reported  
 GW Qualifier:                        Not reported  
 Soil Qualifier:                        Not reported  
 Organization:                        Not reported  
 Owner Contact:                        Not reported  
 Responsible Party:                    SFIC PROPERTIES INC.

MAP FINDINGS  
FOCUS MAP 15

Map ID	Site	Database(s)	EPA ID Number
--------	------	-------------	---------------

**ALHAMBRA SAVE-ON GAS (Continued)**

**U002284105**

RP Address: 1000 S FREMONT AVE, ALHAMBRA, CA 91803  
 Program: LUST  
 Lat/Long: 34.0793651 / -1  
 Local Agency Staff: Not reported  
 Beneficial Use: Not reported  
 Priority: Not reported  
 Cleanup Fund Id: Not reported  
 Suspended: Not reported  
 Assigned Name: Not reported  
 Summary: OLD CASE #091691-06

521

**VACANT  
2601 W MISSION RD  
ALHAMBRA, CA 91802**

**LOS ANGELES CO. HMS  
HIST UST  
WIP  
SWEEPS UST**

**U001570861  
N/A**

LOS ANGELES CO. HMS:

Region: LA  
 Facility Id: 010989-010972  
 Facility Status: Removed  
 Area: 3I  
 Permit Number: 00002473T  
 Permit Status: Removed  
 Facility Type: T0

HIST UST:

Region: STATE  
 Facility ID: 00000046919  
 Facility Type: Gas Station  
 Other Type: Not reported  
 Total Tanks: 0004  
 Contact Name: SALAM ELIAS  
 Telephone: 8187627557  
 Owner Name: SAVE-ON INC.  
 Owner Address: 6050 VINELAND AVE.  
 Owner City,St,Zip: NORTH HOLLYWOOD, CA 91606

Tank Num: 001  
 Container Num: ONE  
 Year Installed: Not reported  
 Tank Capacity: 00010000  
 Tank Used for: PRODUCT  
 Type of Fuel: REGULAR  
 Tank Construction: Not reported  
 Leak Detection: Stock Inventor

Tank Num: 002  
 Container Num: TWO  
 Year Installed: Not reported  
 Tank Capacity: 00010000  
 Tank Used for: PRODUCT  
 Type of Fuel: UNLEADED  
 Tank Construction: Not reported  
 Leak Detection: Stock Inventor

Tank Num: 003  
 Container Num: THREE

MAP FINDINGS  
FOCUS MAP 15

Map ID      Site      Database(s)      EPA ID Number

---

**VACANT (Continued)**

**U001570861**

Year Installed:      Not reported  
Tank Capacity:      00010000  
Tank Used for:      PRODUCT  
Type of Fuel:      PREMIUM  
Tank Construction:      Not reported  
Leak Detection:      Stock Inventor

Tank Num:      004  
Container Num:      FOUR  
Year Installed:      Not reported  
Tank Capacity:      00010000  
Tank Used for:      PRODUCT  
Type of Fuel:      DIESEL  
Tank Construction:      Not reported  
Leak Detection:      Stock Inventor

WIP:

Region:      4  
File Number:      115.0234  
**File Status:      Backlog**  
Staff:      CCHARMLE  
Facility Suite:      Not reported

SWEEPS UST:

Status:      Not reported  
Comp Number:      10972  
Number:      Not reported  
Board Of Equalization:      44-009108  
Ref Date:      Not reported  
Act Date:      Not reported  
Created Date:      Not reported  
Tank Status:      Not reported  
Owner Tank Id:      Not reported  
Swrcb Tank Id:      19-000-010972-000001  
Actv Date:      Not reported  
Capacity:      10000  
Tank Use:      M.V. FUEL  
Stg:      PRODUCT  
Content:      REG UNLEADED  
Number Of Tanks:      4

Status:      Not reported  
Comp Number:      10972  
Number:      Not reported  
Board Of Equalization:      44-009108  
Ref Date:      Not reported  
Act Date:      Not reported  
Created Date:      Not reported  
Tank Status:      Not reported  
Owner Tank Id:      Not reported  
Swrcb Tank Id:      19-000-010972-000002  
Actv Date:      Not reported  
Capacity:      10000  
Tank Use:      M.V. FUEL  
Stg:      PRODUCT  
Content:      REG UNLEADED

MAP FINDINGS  
FOCUS MAP 15

Map ID	Site	Database(s)	EPA ID Number
--------	------	-------------	---------------

**VACANT (Continued)**

**U001570861**

Number Of Tanks: Not reported

Status: Not reported  
Comp Number: 10972  
Number: Not reported  
Board Of Equalization: 44-009108  
Ref Date: Not reported  
Act Date: Not reported  
Created Date: Not reported  
Tank Status: Not reported  
Owner Tank Id: Not reported  
Swrcb Tank Id: 19-000-010972-000003  
Actv Date: Not reported  
Capacity: 10000  
Tank Use: M.V. FUEL  
Stg: PRODUCT  
Content: LEADED  
Number Of Tanks: Not reported

Status: Not reported  
Comp Number: 10972  
Number: Not reported  
Board Of Equalization: 44-009108  
Ref Date: Not reported  
Act Date: Not reported  
Created Date: Not reported  
Tank Status: Not reported  
Owner Tank Id: Not reported  
Swrcb Tank Id: 19-000-010972-000004  
Actv Date: Not reported  
Capacity: 10000  
Tank Use: M.V. FUEL  
Stg: PRODUCT  
Content: DIESEL  
Number Of Tanks: Not reported

**521 ALHAMBRA SAVE-ON GAS  
2601 W. MISSION RD.  
ALHAMBRA, CA 91803**

**SLIC S106485120  
N/A**

SLIC:  
Region: STATE  
**Facility Status: Open - Site Assessment**  
Status Date: 2001-04-01 00:00:00  
Global Id: SL603799342  
Lead Agency: LOS ANGELES RWQCB (REGION 4)  
Lead Agency Case Number: Not reported  
Latitude: 34.079248  
Longitude: -118.151024  
Case Type: Cleanup Program Site  
Case Worker: Not reported  
Local Agency: Not reported  
RB Case Number: 115.0234  
File Location: Not reported  
Potential Media Affected: Aquifer used for drinking water supply  
Potential Contaminants of Concern: Not reported  
Site History: Not reported

MAP FINDINGS  
FOCUS MAP 15

Map ID	Site	Database(s)	EPA ID Number
525	<b>SHELL SERV STATION</b> <b>1201 S ATLANTIC BLVD</b> <b>ALHAMBRA, CA</b>	<b>CA FID UST</b> <b>LOS ANGELES CO. HMS</b> <b>SWEEPS UST</b>	<b>S101585437</b> <b>N/A</b>
	CA FID UST: Facility ID: 19023597 Regulated By: UTNKA Regulated ID: 00005431 Cortese Code: Not reported SIC Code: Not reported Facility Phone: 8180000000 Mail To: Not reported Mailing Address: 5121 S SUNSET BLVD Mailing Address 2: Not reported Mailing City,St,Zip: ALHAMBRA Contact: Not reported Contact Phone: Not reported DUNs Number: Not reported NPDES Number: Not reported EPA ID: Not reported Comments: Not reported Status: Active		
	LOS ANGELES CO. HMS: Region: LA Facility Id: 010852-010818 Facility Status: Permit Area: 3I Permit Number: 00002255T Permit Status: Permit Facility Type: T0		
	SWEEPS UST: Status: A Comp Number: 10818 Number: 9 Board Of Equalization: 44-000074 Ref Date: 06-30-89 Act Date: Not reported Created Date: 06-30-89 Tank Status: A Owner Tank Id: Not reported Swrcb Tank Id: 19-000-010818-000001 Actv Date: 06-30-89 Capacity: Not reported Tank Use: UNKNOWN Stg: W Content: Not reported Number Of Tanks: 8  Status: A Comp Number: 10818 Number: 9 Board Of Equalization: 44-000074 Ref Date: 06-30-89 Act Date: Not reported Created Date: 06-30-89 Tank Status: A		

MAP FINDINGS  
 FOCUS MAP 15

Map ID Site Database(s) EPA ID Number

**SHELL SERV STATION (Continued)**

**S101585437**

Owner Tank Id: Not reported  
 Swrcb Tank Id: 19-000-010818-000002  
 Actv Date: 06-30-89  
 Capacity: Not reported  
 Tank Use: UNKNOWN  
 Stg: W  
 Content: Not reported  
 Number Of Tanks: Not reported

Status: A  
 Comp Number: 10818  
 Number: 9  
 Board Of Equalization: 44-000074  
 Ref Date: 06-30-89  
 Act Date: Not reported  
 Created Date: 06-30-89  
 Tank Status: A  
 Owner Tank Id: Not reported  
 Swrcb Tank Id: 19-000-010818-000003  
 Actv Date: 06-30-89  
 Capacity: Not reported  
 Tank Use: UNKNOWN  
 Stg: W  
 Content: Not reported  
 Number Of Tanks: Not reported

Status: A  
 Comp Number: 10818  
 Number: 9  
 Board Of Equalization: 44-000074  
 Ref Date: 06-30-89  
 Act Date: Not reported  
 Created Date: 06-30-89  
 Tank Status: A  
 Owner Tank Id: Not reported  
 Swrcb Tank Id: 19-000-010818-000004  
 Actv Date: 06-30-89  
 Capacity: Not reported  
 Tank Use: UNKNOWN  
 Stg: W  
 Content: Not reported  
 Number Of Tanks: Not reported

Status: A  
 Comp Number: 10818  
 Number: 9  
 Board Of Equalization: 44-000074  
 Ref Date: 06-30-89  
 Act Date: Not reported  
 Created Date: 06-30-89  
 Tank Status: A  
 Owner Tank Id: Not reported  
 Swrcb Tank Id: 19-000-010818-000005  
 Actv Date: 06-30-89  
 Capacity: Not reported  
 Tank Use: UNKNOWN  
 Stg: W

MAP FINDINGS  
FOCUS MAP 15

Map ID      Site      Database(s)      EPA ID Number

---

**SHELL SERV STATION (Continued)**

**S101585437**

Content:                      Not reported  
Number Of Tanks:            Not reported

Status:                        A  
Comp Number:                10818  
Number:                        9  
Board Of Equalization:    44-000074  
Ref Date:                     06-30-89  
Act Date:                     Not reported  
Created Date:                06-30-89  
Tank Status:                 A  
Owner Tank Id:               Not reported  
Swrcb Tank Id:               19-000-010818-000006  
Actv Date:                    06-30-89  
Capacity:                     Not reported  
Tank Use:                     UNKNOWN  
Stg:                            W  
Content:                       Not reported  
Number Of Tanks:            Not reported

Status:                        A  
Comp Number:                10818  
Number:                        9  
Board Of Equalization:    44-000074  
Ref Date:                     06-30-89  
Act Date:                     Not reported  
Created Date:                06-30-89  
Tank Status:                 A  
Owner Tank Id:               Not reported  
Swrcb Tank Id:               19-000-010818-000007  
Actv Date:                    06-30-89  
Capacity:                     Not reported  
Tank Use:                     UNKNOWN  
Stg:                            W  
Content:                       Not reported  
Number Of Tanks:            Not reported

Status:                        A  
Comp Number:                10818  
Number:                        9  
Board Of Equalization:    44-000074  
Ref Date:                     06-30-89  
Act Date:                     Not reported  
Created Date:                06-30-89  
Tank Status:                 A  
Owner Tank Id:               Not reported  
Swrcb Tank Id:               19-000-010818-000008  
Actv Date:                    06-30-89  
Capacity:                     Not reported  
Tank Use:                     UNKNOWN  
Stg:                            W  
Content:                       Not reported  
Number Of Tanks:            Not reported

MAP FINDINGS  
FOCUS MAP 15

Map ID	Site	Database(s)	EPA ID Number
535	<b>JIFFY LUBE #1722</b> <b>1332 SOUTH FREMONT AVE</b> <b>ALHAMBRA, CA 91803</b>	HAZNET	S104579799 N/A
	HAZNET: Gepaid: CAL000157804 Contact: ANTHONY FANTICOLA Telephone: 9095920665 Facility Addr2: Not reported Mailing Name: Not reported Mailing Address: 978 AMELIA AVE Mailing City,St,Zip: SAN DIMAS, CA 917731401 Gen County: Los Angeles TSD EPA ID: CAD981696420 TSD County: Los Angeles Waste Category: Aqueous solution with less than 10% total organic residues Disposal Method: Transfer Station Tons: 35.9660 Facility County: Los Angeles		
	Gepaid: CAL000157804 Contact: ANTHONY FANTICOLA Telephone: 9095920665 Facility Addr2: Not reported Mailing Name: Not reported Mailing Address: 978 AMELIA AVE Mailing City,St,Zip: SAN DIMAS, CA 917731401 Gen County: Los Angeles TSD EPA ID: CAD981696420 TSD County: Los Angeles Waste Category: Aqueous solution with less than 10% total organic residues Disposal Method: Transfer Station Tons: 27.7719 Facility County: Los Angeles		
	Gepaid: CAL000157804 Contact: ANTHONY FANTICOLA Telephone: 9095920665 Facility Addr2: Not reported Mailing Name: Not reported Mailing Address: 978 AMELIA AVE Mailing City,St,Zip: SAN DIMAS, CA 917731401 Gen County: Los Angeles TSD EPA ID: CAD981696420 TSD County: Los Angeles Waste Category: Aqueous solution with less than 10% total organic residues Disposal Method: Transfer Station Tons: 45.9321 Facility County: Los Angeles		



MAP FINDINGS  
FOCUS MAP 15

Map ID	Site	Database(s)	EPA ID Number
535	<b>JIFFY LUBE #1722</b> <b>1332 S FREMONT AVE</b> <b>ALHAMBRA, CA 91803</b>	FINDS	1007678492 N/A
	FINDS: Other Pertinent Environmental Activity Identified at Site  Registry ID: 110017963426  UORS (California - Used Oil Recycling System). California Integrated Waste Management Board (CIWMB) helps communities establish and promote convenient collection opportunities for used oil and used oil filters.		
535	<b>2620 FRONT STREET</b> <b>ALHAMBRA, CA 91770</b>	CHMIRS	S105665586 N/A
	CHMIRS: OES Incident Number: 00-4281 OES notification: 9/21/200009:57:36 AM OES Date: Not reported OES Time: Not reported Incident Date: Not reported <b>Date Completed: Not reported</b> Property Use: Not reported Agency Id Number: Not reported Agency Incident Number: Not reported Time Notified: Not reported Time Completed: Not reported Surrounding Area: Not reported Estimated Temperature: Not reported Property Management: Not reported Special Studies 1: Not reported Special Studies 2: Not reported Special Studies 3: Not reported Special Studies 4: Not reported Special Studies 5: Not reported Special Studies 6: Not reported More Than Two Substances Involved?: Not reported Resp Agncy Personel # Of Decontaminated: Not reported Responding Agency Personel # Of Injuries: Not reported Responding Agency Personel # Of Fatalities: Not reported Others Number Of Decontaminated: Not reported Others Number Of Injuries: Not reported Others Number Of Fatalities: Not reported Vehicle Make/year: Not reported Vehicle License Number: Not reported Vehicle State: Not reported Vehicle Id Number: Not reported CA/DOT/PUC/ICC Number: Not reported Company Name: Not reported Reporting Officer Name/ID: Not reported Report Date: Not reported Comments: Not reported Facility Telephone: Not reported Waterway Involved: No Waterway: Not reported Spill Site: Not reported Cleanup By: Reporting Party		

MAP FINDINGS  
FOCUS MAP 15

Map ID Site Database(s) EPA ID Number

(Continued)

S105665586

Containment: Not reported  
 What Happened: Not reported  
 Type: Not reported  
 Measure: Not reported  
 Other: Not reported  
 Date/Time: Not reported  
 Year: 2000  
 Agency: Southern CA Edison  
 Incident Date: 9/20/2000 12:00:00 AM  
 Admin Agency: Alhambra Fire Department  
 Amount: Not reported  
 Contained: Yes  
 Site Type: Residence  
 E Date: Not reported  
 Substance: mineral oil, 13 ppm PCB's  
 Quantity Released: Not reported  
 BBLs: 0  
 Cups: 0  
 CUFT: 0  
 Gallons: 15  
 Grams: 0  
 Pounds: 0  
 Liters: 0  
 Ounces: 0  
 Pints: 0  
 Quarts: 0  
 Sheen: 0  
 Tons: 0  
 Unknown: 0  
 Description: Not reported  
 Evacuations: 0  
 Number of Injuries: 0  
 Number of Fatalities: 0  
 Description: Overheated transformer, released onto a residential backyard .

545 A AND A AUTO SVC  
441 W VALLEY BLVD  
ALHAMBRA, CA 91803

RCRA-SQG 1000594796  
FINDS CAD983586801

RCRA-SQG:  
 Date form received by agency: 07/03/1991  
 Facility name: A AND A AUTO SVC  
 Facility address: 441 W VALLEY BLVD  
ALHAMBRA, CA 91803  
 EPA ID: CAD983586801  
 Contact: STUART KRIEGER  
 Contact address: 441 W VALLEY BLVD  
ALHAMBRA, CA 91803  
 Contact country: US  
 Contact telephone: (818) 576-0500  
 Contact email: Not reported  
 EPA Region: 09  
 Classification: Small Small Quantity Generator  
 Description: Handler: generates more than 100 and less than 1000 kg of hazardous waste during any calendar month and accumulates less than 6000 kg of hazardous waste at any time; or generates 100 kg or less of hazardous waste during any calendar month, and accumulates more than 1000 kg of hazardous waste at any time

MAP FINDINGS  
FOCUS MAP 15

Map ID      Site      Database(s)      EPA ID Number

---

**A AND A AUTO SVC (Continued)**

**1000594796**

Owner/Operator Summary:

Owner/operator name:      STUART KRIEGER AND GUY VIOLA  
Owner/operator address:      NOT REQUIRED  
   NOT REQUIRED, ME 99999  
Owner/operator country:      Not reported  
Owner/operator telephone:      (415) 555-1212  
Legal status:      Private  
Owner/Operator Type:      Owner  
Owner/Op start date:      Not reported  
Owner/Op end date:      Not reported

Owner/operator name:      NOT REQUIRED  
Owner/operator address:      NOT REQUIRED  
   NOT REQUIRED, ME 99999  
Owner/operator country:      Not reported  
Owner/operator telephone:      (415) 555-1212  
Legal status:      Private  
Owner/Operator Type:      Operator  
Owner/Op start date:      Not reported  
Owner/Op end date:      Not reported

Handler Activities Summary:

U.S. importer of hazardous waste:      Unknown  
Mixed waste (haz. and radioactive):      Unknown  
Recycler of hazardous waste:      No  
Transporter of hazardous waste:      No  
Treater, storer or disposer of HW:      No  
Underground injection activity:      No  
On-site burner exemption:      Unknown  
Furnace exemption:      Unknown  
Used oil fuel burner:      No  
Used oil processor:      No  
User oil refiner:      No  
Used oil fuel marketer to burner:      No  
Used oil Specification marketer:      No  
Used oil transfer facility:      No  
Used oil transporter:      No  
Off-site waste receiver:      Commercial status unknown

Violation Status:      No violations found

**FINDS:**

Other Pertinent Environmental Activity Identified at Site

Registry ID:      110002847331

RCRAInfo is a national information system that supports the Resource Conservation and Recovery Act (RCRA) program through the tracking of events and activities related to facilities that generate, transport, and treat, store, or dispose of hazardous waste. RCRAInfo allows RCRA program staff to track the notification, permit, compliance, and corrective action activities required under RCRA.

MAP FINDINGS  
FOCUS MAP 15

Map ID	Site	Database(s)	EPA ID Number
--------	------	-------------	---------------

545	<b>STAR A AUTO TECH</b> <b>441 W VALLEY BLVD</b> <b>ALHAMBRA, CA 91803</b>	<b>HAZNET</b> <b>LOS ANGELES CO. HMS</b> <b>WIP</b>	<b>S106094064</b> <b>N/A</b>
-----	--	---	---------------------------------

HAZNET:

Gepaid: CAL000262465  
 Contact: JOURNEY WONG  
 Telephone: 6265760500  
 Facility Addr2: Not reported  
 Mailing Name: Not reported  
 Mailing Address: 441 W VALLEY BLVD  
 Mailing City,St,Zip: ALHAMBRA, CA 918033341  
 Gen County: Los Angeles  
 TSD EPA ID: Not reported  
 TSD County: Los Angeles  
 Waste Category: Waste oil and mixed oil  
 Disposal Method: Recycler  
 Tons: 1.16  
 Facility County: Not reported

LOS ANGELES CO. HMS:

Region: LA  
 Facility Id: 032209-051470  
 Facility Status: OPEN  
 Area: 3I  
 Permit Number: Not reported  
 Permit Status: Not reported  
 Facility Type: Not reported

WIP:

Region: 4  
 File Number: 115.0211  
**File Status: Backlog**  
 Staff: CCHARMLE  
 Facility Suite: Not reported

545	<b>A &amp; A AUTO SERVICE</b> <b>441 W. VALLEY BLVD.</b> <b>ALHAMBRA, CA 91801</b>	<b>SLIC</b>	<b>S106485097</b> <b>N/A</b>
-----	--	-------------	---------------------------------

SLIC:

Region: STATE  
**Facility Status: Open - Site Assessment**  
 Status Date: 2001-04-01 00:00:00  
 Global Id: SL603799319  
 Lead Agency: LOS ANGELES RWQCB (REGION 4)  
 Lead Agency Case Number: Not reported  
 Latitude: 34.078827  
 Longitude: -118.117278  
 Case Type: Cleanup Program Site  
 Case Worker: Not reported  
 Local Agency: Not reported  
 RB Case Number: 115.0211  
 File Location: Not reported  
 Potential Media Affected: Aquifer used for drinking water supply  
 Potential Contaminants of Concern: Not reported  
 Site History: Not reported

MAP FINDINGS  
FOCUS MAP 15

Map ID	Site	Database(s)	EPA ID Number
545	<b>HOCK'S HONDA SPECIALIST</b> <b>434 W VALLEY BLVD</b> <b>ALHAMBRA, CA 91803</b>	HAZNET	S103659418 N/A
	HAZNET: Gepaid: CAL000161016 Contact: JAMES MAW Telephone: 0000000000 Facility Addr2: Not reported Mailing Name: Not reported Mailing Address: 434 W VALLEY BLVD Mailing City,St,Zip: ALHAMBRA, CA 918030000 Gen County: Los Angeles TSD EPA ID: CAD050099696 TSD County: Los Angeles Waste Category: Aqueous solution with less than 10% total organic residues Disposal Method: Not reported Tons: 1.3760 Facility County: Los Angeles		
	Gepaid: CAL000161016 Contact: JAMES MAW Telephone: 0000000000 Facility Addr2: Not reported Mailing Name: Not reported Mailing Address: 434 W VALLEY BLVD Mailing City,St,Zip: ALHAMBRA, CA 918030000 Gen County: Los Angeles TSD EPA ID: CAD050099696 TSD County: Los Angeles Waste Category: Aqueous solution with less than 10% total organic residues Disposal Method: Recycler Tons: 1.9598 Facility County: Los Angeles		
	Gepaid: CAL000161016 Contact: JAMES MAW Telephone: 0000000000 Facility Addr2: Not reported Mailing Name: Not reported Mailing Address: 434 W VALLEY BLVD Mailing City,St,Zip: ALHAMBRA, CA 918030000 Gen County: Los Angeles TSD EPA ID: CAD099452708 TSD County: Los Angeles Waste Category: Aqueous solution with less than 10% total organic residues Disposal Method: Recycler Tons: .6255 Facility County: Los Angeles		
	Gepaid: CAL000161016 Contact: JAMES MAW Telephone: 0000000000 Facility Addr2: Not reported Mailing Name: Not reported Mailing Address: 434 W VALLEY BLVD Mailing City,St,Zip: ALHAMBRA, CA 918030000 Gen County: Los Angeles TSD EPA ID: Not reported		

MAP FINDINGS  
FOCUS MAP 15

Map ID Site Database(s) EPA ID Number

**HOCK'S HONDA SPECIALIST (Continued)**

**S103659418**

TSD County: 0  
 Waste Category: Aqueous solution with less than 10% total organic residues  
 Disposal Method: Recycler  
 Tons: .4170  
 Facility County: Los Angeles

Gepaid: CAL000161016  
 Contact: JAMES MAW  
 Telephone: 0000000000  
 Facility Addr2: Not reported  
 Mailing Name: Not reported  
 Mailing Address: 434 W VALLEY BLVD  
 Mailing City,St,Zip: ALHAMBRA, CA 918030000  
 Gen County: Los Angeles  
 TSD EPA ID: CAT080013352  
 TSD County: Los Angeles  
 Waste Category: Aqueous solution with less than 10% total organic residues  
 Disposal Method: Not reported  
 Tons: .4170  
 Facility County: Los Angeles

[Click this hyperlink](#) while viewing on your computer to access  
4 additional CA\_HAZNET: record(s) in the EDR Site Report.

**546 BUDGET RENT A CAR OF ALHAMBRA  
539 W VALLEY BL  
ALHAMBRA, CA 91803**

**EMI S106827416  
N/A**

EMI:

Year: 1987  
 County Code: 19  
 Air Basin: SC  
 Facility ID: 43191  
 Air District Name: SC  
 SIC Code: 7538  
 Air District Name: SOUTH COAST AQMD  
 Community Health Air Pollution Info System: Not reported  
 Consolidated Emission Reporting Rule: Not reported  
 Total Organic Hydrocarbon Gases Tons/Yr: 0  
 Reactive Organic Gases Tons/Yr: 0  
 Carbon Monoxide Emissions Tons/Yr: 0  
 NOX - Oxides of Nitrogen Tons/Yr: 0  
 SOX - Oxides of Sulphur Tons/Yr: 0  
 Particulate Matter Tons/Yr: 0  
 Part. Matter 10 Micrometers & Smllr Tons/Yr: 0

Year: 1990  
 County Code: 19  
 Air Basin: SC  
 Facility ID: 43191  
 Air District Name: SC  
 SIC Code: 7538  
 Air District Name: SOUTH COAST AQMD  
 Community Health Air Pollution Info System: Not reported  
 Consolidated Emission Reporting Rule: Not reported  
 Total Organic Hydrocarbon Gases Tons/Yr: 0  
 Reactive Organic Gases Tons/Yr: 0  
 Carbon Monoxide Emissions Tons/Yr: 0

MAP FINDINGS  
FOCUS MAP 15

Map ID	Site	Database(s)	EPA ID Number
--------	------	-------------	---------------

**BUDGET RENT A CAR OF ALHAMBRA (Continued)**

**S106827416**

NOX - Oxides of Nitrogen Tons/Yr: 0  
 SOX - Oxides of Sulphur Tons/Yr: 0  
 Particulate Matter Tons/Yr: 0  
 Part. Matter 10 Micrometers & Smlr Tons/Yr: 0

546

**P&M SERVICE STATIONS #970  
500 W VALLEY BLVD  
ALHAMBRA, CA**

**CA FID UST  
LOS ANGELES CO. HMS  
SWEEPS UST**

**S101583257  
N/A**

CA FID UST:

Facility ID: 19003221  
 Regulated By: UTNKA  
 Regulated ID: 00034238  
 Cortese Code: Not reported  
 SIC Code: Not reported  
 Facility Phone: 8180000000  
 Mail To: Not reported  
 Mailing Address: 12739 S LAKEWOOD BLVD  
 Mailing Address 2: Not reported  
 Mailing City,St,Zip: ALHAMBRA  
 Contact: Not reported  
 Contact Phone: Not reported  
 DUNs Number: Not reported  
 NPDES Number: Not reported  
 EPA ID: Not reported  
 Comments: Not reported  
 Status: Active

LOS ANGELES CO. HMS:

Region: LA  
 Facility Id: 009821-009662  
 Facility Status: Removed  
 Area: 3I  
 Permit Number: 00000896T  
 Permit Status: Removed  
 Facility Type: T0

Region: LA  
 Facility Id: 009821-022727  
 Facility Status: Removed  
 Area: 3I  
 Permit Number: 138348  
 Permit Status: Removed  
 Facility Type: T0

SWEEPS UST:

Status: A  
 Comp Number: 9662  
 Number: 9  
 Board Of Equalization: 44-008504  
 Ref Date: 06-30-89  
 Act Date: Not reported  
 Created Date: 06-30-89  
 Tank Status: A  
 Owner Tank Id: Not reported  
 Swrcb Tank Id: 19-000-009662-000001  
 Actv Date: 06-30-89

MAP FINDINGS  
FOCUS MAP 15

Map ID      Site      Database(s)      EPA ID Number

---

**P&M SERVICE STATIONS #970 (Continued)**

**S101583257**

Capacity:            Not reported  
 Tank Use:            UNKNOWN  
 Stg:                    W  
 Content:              Not reported  
 Number Of Tanks:    5

Status:                A  
 Comp Number:        9662  
 Number:                9  
 Board Of Equalization: 44-008504  
 Ref Date:             06-30-89  
 Act Date:              Not reported  
 Created Date:        06-30-89  
 Tank Status:         A  
 Owner Tank Id:        Not reported  
 Swrcb Tank Id:        19-000-009662-000002  
 Actv Date:            06-30-89  
 Capacity:             Not reported  
 Tank Use:             UNKNOWN  
 Stg:                    W  
 Content:              Not reported  
 Number Of Tanks:    Not reported

Status:                A  
 Comp Number:        9662  
 Number:                9  
 Board Of Equalization: 44-008504  
 Ref Date:             06-30-89  
 Act Date:              Not reported  
 Created Date:        06-30-89  
 Tank Status:         A  
 Owner Tank Id:        Not reported  
 Swrcb Tank Id:        19-000-009662-000003  
 Actv Date:            06-30-89  
 Capacity:             Not reported  
 Tank Use:             UNKNOWN  
 Stg:                    W  
 Content:              Not reported  
 Number Of Tanks:    Not reported

Status:                A  
 Comp Number:        9662  
 Number:                9  
 Board Of Equalization: 44-008504  
 Ref Date:             06-30-89  
 Act Date:              Not reported  
 Created Date:        06-30-89  
 Tank Status:         A  
 Owner Tank Id:        Not reported  
 Swrcb Tank Id:        19-000-009662-000004  
 Actv Date:            06-30-89  
 Capacity:             Not reported  
 Tank Use:             UNKNOWN  
 Stg:                    W  
 Content:              Not reported  
 Number Of Tanks:    Not reported



MAP FINDINGS  
FOCUS MAP 15

Map ID	Site	Database(s)	EPA ID Number
--------	------	-------------	---------------

**P&M SERVICE STATIONS #970 (Continued)**

**S101583257**

Status: A  
 Comp Number: 9662  
 Number: 9  
 Board Of Equalization: 44-008504  
 Ref Date: 06-30-89  
 Act Date: Not reported  
 Created Date: 06-30-89  
 Tank Status: A  
 Owner Tank Id: Not reported  
 Swrcb Tank Id: 19-000-009662-000005  
 Actv Date: 06-30-89  
 Capacity: Not reported  
 Tank Use: UNKNOWN  
 Stg: W  
 Content: Not reported  
 Number Of Tanks: Not reported

546

**P & M SERVICE STATION  
500 VALLEY BLVD W  
ALHAMBRA, CA 91803**

**HAZNET S102434784  
LUST N/A**

HAZNET:

Gepaid: CAC001071160  
 Contact: DAVID CHEE  
 Telephone: 0000000000  
 Facility Addr2: Not reported  
 Mailing Name: Not reported  
 Mailing Address: 809-A E MABLE AVENUE  
 Mailing City,St,Zip: MONTEREY, CA 917550000  
 Gen County: Los Angeles  
 TSD EPA ID: CAT080013352  
 TSD County: Los Angeles  
 Waste Category: Oil/water separation sludge  
 Disposal Method: Recycler  
 Tons: 8.7570  
 Facility County: Los Angeles

LUST:

Region: STATE  
 Global Id: T0603705371  
 Latitude: 34.078077  
 Longitude: -118.1280554  
 Case Type: LUST Cleanup Site  
 Status: Completed - Case Closed  
 Status Date: 1996-07-12 00:00:00  
 Lead Agency: LOS ANGELES RWQCB (REGION 4)  
 Case Worker: Not reported  
 Local Agency: LOS ANGELES COUNTY  
 RB Case Number: R-22727  
 LOC Case Number: Not reported  
 File Location: Not reported  
 Potential Media Affect: Soil  
 Potential Contaminats of Concern: Gasoline  
 Site History: Not reported

LUST REG 4:

Region: 4

MAP FINDINGS  
FOCUS MAP 15

Map ID Site Database(s) EPA ID Number

**P & M SERVICE STATION (Continued)**

**S102434784**

Regional Board: 04  
 County: Los Angeles  
 facid: R-22727  
 Status: Case Closed  
 Substance: Gasoline  
 Substance Quantity: Not reported  
 Local Case No: Not reported  
 Case Type: Soil  
 Abatement Method Used at the Site: Excavate and Treat  
 Global ID: T0603705371  
 W Global ID: Not reported  
 Staff: UNK  
 Local Agency: 19000  
 Cross Street: 005TH ST  
 Enforcement Type: Not reported  
 Date Leak Discovered: 3/7/1994  
 Date Leak First Reported: 5/16/1991  
 Date Leak Record Entered: 9/16/1991  
 Date Confirmation Began: 5/16/1991  
 Date Leak Stopped: 7/27/1995  
 Date Case Last Changed on Database: 3/25/1996  
 Date the Case was Closed: 7/12/1996  
 How Leak Discovered: OM  
 How Leak Stopped: Not reported  
 Cause of Leak: UNK  
 Leak Source: UNK  
 Operator: --- AKA I-09662 ---18OCT95  
 Water System: Not reported  
 Well Name: Not reported  
 Approx. Dist To Production Well (ft): 2491.7455766489204578868969169  
 Source of Cleanup Funding: UNK  
 Preliminary Site Assessment Workplan Submitted: Not reported  
 Preliminary Site Assessment Began: Not reported  
 Pollution Characterization Began: Not reported  
 Remediation Plan Submitted: Not reported  
 Remedial Action Underway: 10/4/1995  
 Post Remedial Action Monitoring Began: 3/25/1996  
 Enforcement Action Date: Not reported  
 Historical Max MTBE Date: Not reported  
 Hist Max MTBE Conc in Groundwater: Not reported  
 Hist Max MTBE Conc in Soil: Not reported  
 Significant Interim Remedial Action Taken: Not reported  
 GW Qualifier: Not reported  
 Soil Qualifier: Not reported  
 Organization: Not reported  
 Owner Contact: Not reported  
 Responsible Party: BLANK RP  
 RP Address: 809-A E MABEL AVE, MONTEREY PARK CA 91755  
 Program: LUST  
 Lat/Long: 34.078077 / -1  
 Local Agency Staff: Not reported  
 Beneficial Use: Not reported  
 Priority: Not reported  
 Cleanup Fund Id: Not reported  
 Suspended: Not reported  
 Assigned Name: Not reported  
 Summary: I-22727 IS SAME SITE AS I-9662, DPW CHANGES I NUMBER WHEN OWNERSHIP

MAP FINDINGS  
FOCUS MAP 15

Map ID	Site	Database(s)	EPA ID Number
--------	------	-------------	---------------

**P & M SERVICE STATION (Continued)**

**S102434784**

SITE CHANGES!!!!

546

**STATION 08  
500 W VALLEY BLVD  
ALHAMBRA, CA 91803**

**HIST UST U001570875  
N/A**

HIST UST:

Region: STATE  
Facility ID: 00000034238  
Facility Type: Gas Station  
Other Type: Not reported  
Total Tanks: 0005  
Contact Name: Not reported  
Telephone: 2139275339  
Owner Name: CALIFORNIA TARGET ENTERPRISES  
Owner Address: 12739 LAKEWOOD BLVD.  
Owner City,St,Zip: DOWNEY, CA 90242

Tank Num: 001  
Container Num: 18-2  
Year Installed: Not reported  
Tank Capacity: 00000000  
Tank Used for: PRODUCT  
Type of Fuel: REGULAR  
Tank Construction: Not reported  
Leak Detection: Stock Inventor

Tank Num: 002  
Container Num: 18-3  
Year Installed: Not reported  
Tank Capacity: 00010000  
Tank Used for: PRODUCT  
Type of Fuel: UNLEADED  
Tank Construction: Not reported  
Leak Detection: Stock Inventor

Tank Num: 003  
Container Num: 18-4  
Year Installed: Not reported  
Tank Capacity: 00010000  
Tank Used for: PRODUCT  
Type of Fuel: PREMIUM  
Tank Construction: Not reported  
Leak Detection: Stock Inventor

Tank Num: 004  
Container Num: 18-5  
Year Installed: Not reported  
Tank Capacity: 00000000  
Tank Used for: PRODUCT  
Type of Fuel: WASTE OIL  
Tank Construction: Not reported  
Leak Detection: Stock Inventor

Tank Num: 005  
Container Num: 18-1  
Year Installed: Not reported  
Tank Capacity: 00005000

MAP FINDINGS  
FOCUS MAP 15

Map ID	Site	Database(s)	EPA ID Number
--------	------	-------------	---------------

**STATION 08 (Continued)**

**U001570875**

Tank Used for: PRODUCT  
Type of Fuel: REGULAR  
Tank Construction: Not reported  
Leak Detection: Stock Inventor

547

**UNOCAL #0801  
601 VALLEY BLVD W  
ALHAMBRA, CA 91803**

**LUST S104406595  
N/A**

LUST:

Region: STATE  
Global Id: T0603703552  
Latitude: 34.078233  
Longitude: -118.1293265  
Case Type: LUST Cleanup Site  
Status: Completed - Case Closed  
Status Date: 1996-07-26 00:00:00  
Lead Agency: LOS ANGELES RWQCB (REGION 4)  
Case Worker: Not reported  
Local Agency: LOS ANGELES COUNTY  
RB Case Number: I-09996  
LOC Case Number: Not reported  
File Location: Not reported  
Potential Media Affect: Soil  
Potential Contaminats of Concern: Gasoline  
Site History: Not reported

LUST REG 4:

Region: 4  
Regional Board: 04  
County: Los Angeles  
facid: I-09996  
Status: Case Closed  
Substance: Gasoline  
Substance Quantity: Not reported  
Local Case No: Not reported  
Case Type: Soil  
Abatement Method Used at the Site: Not reported  
Global ID: T0603703552  
W Global ID: Not reported  
Staff: UNK  
Local Agency: 19000  
Cross Street: 006TH ST  
Enforcement Type: Not reported  
Date Leak Discovered: 12/18/1992  
Date Leak First Reported: 1/14/1993  
Date Leak Record Entered: 2/28/1993  
Date Confirmation Began: 1/14/1993  
Date Leak Stopped: Not reported  
Date Case Last Changed on Database: 12/4/1996  
Date the Case was Closed: 7/26/1996  
How Leak Discovered: Tank Closure  
How Leak Stopped: Not reported  
Cause of Leak: UNK  
Leak Source: Tank  
Operator: Not reported  
Water System: Not reported

MAP FINDINGS  
FOCUS MAP 15

Map ID	Site	Database(s)	EPA ID Number
--------	------	-------------	---------------

**UNOCAL #0801 (Continued)**

**S104406595**

Well Name: Not reported  
 Approx. Dist To Production Well (ft): 2217.8106727980279376223637957  
 Source of Cleanup Funding: Tank  
 Preliminary Site Assessment Workplan Submitted: Not reported  
 Preliminary Site Assessment Began: 1/1/1994  
 Pollution Characterization Began: 5/11/1994  
 Remediation Plan Submitted: Not reported  
 Remedial Action Underway: 10/31/1994  
 Post Remedial Action Monitoring Began: Not reported  
 Enforcement Action Date: Not reported  
 Historical Max MTBE Date: Not reported  
 Hist Max MTBE Conc in Groundwater: Not reported  
 Hist Max MTBE Conc in Soil: Not reported  
 Significant Interim Remedial Action Taken: Not reported  
 GW Qualifier: Not reported  
 Soil Qualifier: Not reported  
 Organization: Not reported  
 Owner Contact: Not reported  
 Responsible Party: UNOCAL CORP.  
 RP Address: 376 S. VALENCIA AVE, BREA CA 92621  
 Program: LUST  
 Lat/Long: 34.078233 / -1  
 Local Agency Staff: Not reported  
 Beneficial Use: Not reported  
 Priority: Not reported  
 Cleanup Fund Id: Not reported  
 Suspended: Not reported  
 Assigned Name: Not reported  
 Summary: Not reported

547

**601 W VALLEY, UNOCAL STATION  
 601 W VALLEY, UNOCAL STATION  
 ALHAMBRA, CA 91803**

**ERNS 92304469  
 N/A**

[Click this hyperlink](#) while viewing on your computer to access additional ERNS detail in the EDR Site Report.

547

**CIRCLE K STORES INC STATION #5602  
 601 W VALLEY BLVD  
 ALHAMBRA, CA 91803**

**HAZNET S103956463  
 N/A**

HAZNET:  
 Gepaid: CAL000185327  
 Contact: TOSCO MARKETING  
 Telephone: 6027284180  
 Facility Addr2: Not reported  
 Mailing Name: Not reported  
 Mailing Address: P O BOX 52085  
 Mailing City,St,Zip: PHOENIX, AZ 850722085  
 Gen County: Los Angeles  
 TSD EPA ID: CAD028409019  
 TSD County: Los Angeles  
 Waste Category: Aqueous solution with less than 10% total organic residues  
 Disposal Method: Not reported

MAP FINDINGS  
FOCUS MAP 15

Map ID Site Database(s) EPA ID Number

---

**CIRCLE K STORES INC STATION #5602 (Continued)**

**S103956463**

Tons: .0834  
Facility County: Los Angeles  
  
Gepaid: CAL000185327  
Contact: TOSCO MARKETING  
Telephone: 6027284180  
Facility Addr2: Not reported  
Mailing Name: Not reported  
Mailing Address: P O BOX 52085  
Mailing City,St,Zip: PHOENIX, AZ 850722085  
Gen County: Los Angeles  
TSD EPA ID: CAT080013352  
TSD County: Los Angeles  
Waste Category: Aqueous solution with less than 10% total organic residues  
Disposal Method: Recycler  
Tons: .0834  
Facility County: Los Angeles

Gepaid: CAL000185327  
Contact: HAZMAT SPECIALIST  
Telephone: 6027284180  
Facility Addr2: Not reported  
Mailing Name: Not reported  
Mailing Address: PO BOX 52085  
Mailing City,St,Zip: PHOENIX, AZ 850722085  
Gen County: Los Angeles  
TSD EPA ID: Not reported  
TSD County: Los Angeles  
Waste Category: Unspecified aqueous solution  
Disposal Method: Transfer Station  
Tons: 0.22  
Facility County: Not reported

Gepaid: CAL000185327  
Contact: TOSCO MARKETING  
Telephone: 6027284180  
Facility Addr2: Not reported  
Mailing Name: Not reported  
Mailing Address: P O BOX 52085  
Mailing City,St,Zip: PHOENIX, AZ 850722085  
Gen County: Los Angeles  
TSD EPA ID: CAD028409019  
TSD County: Los Angeles  
Waste Category: Aqueous solution with 10% or more total organic residues  
Disposal Method: Treatment, Tank  
Tons: .2710  
Facility County: Los Angeles

[Click this hyperlink](#) while viewing on your computer to access  
-1 additional CA\_HAZNET: record(s) in the EDR Site Report.

MAP FINDINGS  
FOCUS MAP 15

Map ID	Site	Database(s)	EPA ID Number
547	<b>SERVICE STATION 0801</b> <b>601 W VALLEY BLVD</b> <b>ALHAMBRA, CA 91803</b>  HIST UST: Region: STATE Facility ID: 00000003996 Facility Type: Gas Station Other Type: Not reported Total Tanks: 0003 Contact Name: ROBERT A. CRISWELL Telephone: 8182843884 Owner Name: UNION OIL COMPANY OF CALIFORNI Owner Address: 3701 WILSHIRE BOULEVARD-SUITE Owner City,St,Zip: LOS ANGELES, CA 90010  Tank Num: 001 Container Num: 0801-4 Year Installed: 1971 Tank Capacity: 00000550 Tank Used for: WASTE Type of Fuel: WASTE OIL Tank Construction: Not reported Leak Detection: Stock Inventor, Pressure Test, 10  Tank Num: 002 Container Num: 0801-2 Year Installed: 1971 Tank Capacity: 00000000 Tank Used for: PRODUCT Type of Fuel: PREMIUM Tank Construction: Not reported Leak Detection: Stock Inventor, Pressure Test, 10  Tank Num: 003 Container Num: 0801-1 Year Installed: 1971 Tank Capacity: 00009940 Tank Used for: PRODUCT Type of Fuel: UNLEADED Tank Construction: Not reported Leak Detection: Stock Inventor, Pressure Test, 10	HIST UST	U001570873 N/A
547	<b>H&amp;T UNION 76 #3</b> <b>601 W VALLEY BLVD</b> <b>ALHAMBRA, CA 91801</b>  HAZNET: Gepaid: CAL000194815 Contact: HOVANES TOROSIAN Telephone: 6263008020 Facility Addr2: Not reported Mailing Name: Not reported Mailing Address: 601 W VALLEY BLVD Mailing City,St,Zip: ALHAMBRA, CA 918010000 Gen County: Los Angeles TSD EPA ID: CAT080013352 TSD County: Los Angeles Waste Category: Oil/water separation sludge Disposal Method: Recycler	HAZNET	S104582013 N/A

MAP FINDINGS  
FOCUS MAP 15

Map ID	Site	Database(s)	EPA ID Number
--------	------	-------------	---------------

**H&T UNION 76 #3 (Continued)**

**S104582013**

Tons: 1.3844  
 Facility County: Los Angeles

Gepaid: CAL000194815  
 Contact: HOVANES TOROSIAN  
 Telephone: 6263008020  
 Facility Addr2: Not reported  
 Mailing Name: Not reported  
 Mailing Address: 601 W VALLEY BLVD  
 Mailing City,St,Zip: ALHAMBRA, CA 918010000  
 Gen County: Los Angeles  
 TSD EPA ID: CAD099452708  
 TSD County: Los Angeles  
 Waste Category: Aqueous solution with less than 10% total organic residues  
 Disposal Method: Recycler  
 Tons: 1.3968  
 Facility County: Los Angeles

Gepaid: CAL000194815  
 Contact: HOVANES TOROSIAN  
 Telephone: 6263008020  
 Facility Addr2: Not reported  
 Mailing Name: Not reported  
 Mailing Address: 601 W VALLEY BLVD  
 Mailing City,St,Zip: ALHAMBRA, CA 918010000  
 Gen County: Los Angeles  
 TSD EPA ID: CAT000613893  
 TSD County: Los Angeles  
 Waste Category: Aqueous solution with less than 10% total organic residues  
 Disposal Method: Transfer Station  
 Tons: 0.0583  
 Facility County: Los Angeles

547	601 W. VALLEY BLVD. 601 W. VALLEY BLVD. ALHAMBRA, CA 91803	ERNS	91234858 N/A
-----	--	------	-----------------

[Click this hyperlink](#) while viewing on your computer to access additional ERNS detail in the EDR Site Report.

547	CIRCLE K STORES #5602 601 W VALLEY BLVD ALHAMBRA, CA 91803	UST LOS ANGELES CO. HMS	U003939241 N/A
-----	--	----------------------------	-------------------

UST:  
 Global ID: 2231  
 Latitude: 34.07821  
 Longitude: -118.12945

LOS ANGELES CO. HMS:  
 Region: LA  
 Facility Id: 010129-024642  
 Facility Status: Closed



MAP FINDINGS  
FOCUS MAP 15

Map ID	Site	Database(s)	EPA ID Number
	<b>CIRCLE K STORES #5602 (Continued)</b>		<b>U003939241</b>
	Area: 3I Permit Number: 190184 Permit Status: Closed Facility Type: T0		
<b>547</b>	<b>CONOCOPHILLIPS CO #2705062</b> <b>601 W VALLEY BLVD</b> <b>ALHAMBRA, CA</b>	<b>LOS ANGELES CO. HMS</b>	<b>S106668757</b> <b>N/A</b>
	LOS ANGELES CO. HMS: Region: LA Facility Id: 010129-038293 Facility Status: Closed Area: 3I Permit Number: 368540 Permit Status: Closed Facility Type: T0		
<b>547</b>	<b>AUTO PRO 76 INC</b> <b>601 W VALLEY BLVD</b> <b>ALHAMBRA, CA</b>	<b>LOS ANGELES CO. HMS</b>	<b>S106668758</b> <b>N/A</b>
	LOS ANGELES CO. HMS: Region: LA Facility Id: 010129-040576 Facility Status: Permit Area: 3I Permit Number: 395292 Permit Status: Permit Facility Type: T0		
<b>547</b>	<b>UNOCAL 76 SERVICE STATION 0801</b> <b>601 W VALLEY BLVD</b> <b>ALHAMBRA, CA 91805</b>	<b>HAZNET</b> <b>CA FID UST</b> <b>LOS ANGELES CO. HMS</b> <b>WIP</b> <b>SWEEPS UST</b>	<b>S101583466</b> <b>N/A</b>
	HAZNET: Gepaid: CAD981646235 Contact: UNION OIL COMPANY OF CALIFORNI Telephone: 7144286560 Facility Addr2: Not reported Mailing Name: Not reported Mailing Address: PO BOX 25376 Mailing City,St,Zip: SANTA ANA, CA 927995376 Gen County: Los Angeles TSD EPA ID: CAD981696420 TSD County: Los Angeles Waste Category: Aqueous solution with less than 10% total organic residues Disposal Method: Transfer Station Tons: 1.3967 Facility County: Los Angeles  Gepaid: CAD981646235 Contact: UNION OIL COMPANY OF CALIFORNI		

MAP FINDINGS  
FOCUS MAP 15

Map ID	Site	Database(s)	EPA ID Number
--------	------	-------------	---------------

**UNOCAL 76 SERVICE STATION 0801 (Continued)**

**S101583466**

Telephone: 7144286560  
 Facility Addr2: Not reported  
 Mailing Name: Not reported  
 Mailing Address: PO BOX 25376  
 Mailing City,St,Zip: SANTA ANA, CA 927995376  
 Gen County: Los Angeles  
 TSD EPA ID: CAD028409019  
 TSD County: Los Angeles  
 Waste Category: Aqueous solution with less than 10% total organic residues  
 Disposal Method: Treatment, Tank  
 Tons: .0625  
 Facility County: Los Angeles

Gepaid: CAD981646235  
 Contact: UNION OIL COMPANY OF CALIFORNI  
 Telephone: 7144286560  
 Facility Addr2: Not reported  
 Mailing Name: Not reported  
 Mailing Address: PO BOX 25376  
 Mailing City,St,Zip: SANTA ANA, CA 927995376  
 Gen County: Los Angeles  
 TSD EPA ID: CAD980887418  
 TSD County: 1  
 Waste Category: Aqueous solution with less than 10% total organic residues  
 Disposal Method: Transfer Station  
 Tons: .4170  
 Facility County: Los Angeles

Gepaid: CAD981646235  
 Contact: UNION OIL COMPANY OF CALIFORNI  
 Telephone: 7144286560  
 Facility Addr2: Not reported  
 Mailing Name: Not reported  
 Mailing Address: PO BOX 25376  
 Mailing City,St,Zip: SANTA ANA, CA 927995376  
 Gen County: Los Angeles  
 TSD EPA ID: CAT080013352  
 TSD County: Los Angeles  
 Waste Category: Aqueous solution with 10% or more total organic residues  
 Disposal Method: Recycler  
 Tons: .2293  
 Facility County: Los Angeles

Gepaid: CAD981646235  
 Contact: UNION OIL COMPANY OF CALIFORNI  
 Telephone: 7144286560  
 Facility Addr2: Not reported  
 Mailing Name: Not reported  
 Mailing Address: PO BOX 25376  
 Mailing City,St,Zip: SANTA ANA, CA 927995376  
 Gen County: Los Angeles  
 TSD EPA ID: CAT080013352  
 TSD County: Los Angeles  
 Waste Category: Unspecified aqueous solution  
 Disposal Method: Recycler  
 Tons: .2293  
 Facility County: Los Angeles

MAP FINDINGS  
FOCUS MAP 15

Map ID Site Database(s) EPA ID Number

---

**UNOCAL 76 SERVICE STATION 0801 (Continued)**

**S101583466**

[Click this hyperlink](#) while viewing on your computer to access  
6 additional CA\_HAZNET: record(s) in the EDR Site Report.

CA FID UST:

Facility ID: 19003841  
Regulated By: UTNKA  
Regulated ID: CAD781462  
Cortese Code: Not reported  
SIC Code: Not reported  
Facility Phone: 8184571737  
Mail To: Not reported  
Mailing Address: 17700 CASTLETON ST  
Mailing Address 2: Not reported  
Mailing City,St,Zip: ALHAMBRA 91805  
Contact: Not reported  
Contact Phone: Not reported  
DUNs Number: Not reported  
NPDES Number: Not reported  
EPA ID: Not reported  
Comments: Not reported  
Status: Active

LOS ANGELES CO. HMS:

Region: LA  
Facility Id: 010129-009996  
Facility Status: Permit  
Area: 3I  
Permit Number: 00001437T  
Permit Status: Closed  
Facility Type: T0

WIP:

Region: 4  
File Number: 115.0420  
**File Status: Backlog**  
Staff: CCHARMLE  
Facility Suite: Not reported

SWEEPS UST:

Status: A  
Comp Number: 9996  
Number: 1  
Board Of Equalization: 44-001057  
Ref Date: 03-27-91  
Act Date: 03-27-91  
Created Date: 06-30-89  
Tank Status: A  
Owner Tank Id: 1-A  
Swrcb Tank Id: 19-000-009996-000001  
Actv Date: 03-28-91  
Capacity: 12000  
Tank Use: M.V. FUEL  
Stg: P  
Content: REG UNLEADED  
Number Of Tanks: 4

MAP FINDINGS  
FOCUS MAP 15

Map ID      Site      Database(s)      EPA ID Number

---

**UNOCAL 76 SERVICE STATION 0801 (Continued)**

**S101583466**

Status: A  
 Comp Number: 9996  
 Number: 1  
 Board Of Equalization: 44-001057  
 Ref Date: 03-27-91  
 Act Date: 03-27-91  
 Created Date: 06-30-89  
 Tank Status: A  
 Owner Tank Id: 2-C  
 Swrcb Tank Id: 19-000-009996-000002  
 Actv Date: 03-28-91  
 Capacity: 12000  
 Tank Use: M.V. FUEL  
 Stg: P  
 Content: REG UNLEADED  
 Number Of Tanks: Not reported

Status: A  
 Comp Number: 9996  
 Number: 1  
 Board Of Equalization: 44-001057  
 Ref Date: 03-27-91  
 Act Date: 03-27-91  
 Created Date: 06-30-89  
 Tank Status: A  
 Owner Tank Id: 3-W.O.  
 Swrcb Tank Id: 19-000-009996-000003  
 Actv Date: 03-28-91  
 Capacity: 500  
 Tank Use: OIL  
 Stg: W  
 Content: Not reported  
 Number Of Tanks: Not reported

Status: A  
 Comp Number: 9996  
 Number: 1  
 Board Of Equalization: 44-001057  
 Ref Date: 03-27-91  
 Act Date: 03-27-91  
 Created Date: 06-30-89  
 Tank Status: A  
 Owner Tank Id: 5  
 Swrcb Tank Id: 19-000-009996-000005  
 Actv Date: 03-27-91  
 Capacity: 550  
 Tank Use: OIL  
 Stg: W  
 Content: Not reported  
 Number Of Tanks: Not reported

MAP FINDINGS  
FOCUS MAP 15

Map ID	Site	Database(s)	EPA ID Number
547	<b>UNION OIL CO</b> <b>601 W. VALLEY BLVD.</b> <b>ALHAMBRA, CA 91801</b>  SLIC: Region: STATE <b>Facility Status: Open - Site Assessment</b> Status Date: 2001-04-01 00:00:00 Global Id: SL603799525 Lead Agency: LOS ANGELES RWQCB (REGION 4) Lead Agency Case Number: Not reported Latitude: 34.078879 Longitude: -118.115927 Case Type: Cleanup Program Site Case Worker: Not reported Local Agency: Not reported RB Case Number: 115.0420 File Location: Not reported Potential Media Affected: Aquifer used for drinking water supply Potential Contaminants of Concern: Not reported Site History: Not reported	SLIC	S106485303 N/A
547	<b>UNION OIL SERVICE STATION LEAS</b> <b>601 W VALLEY BLVD</b> <b>ALHAMBRA, CA 91803</b>  HIST UST: Region: STATE Facility ID: 00000055716 Facility Type: Gas Station Other Type: Not reported Total Tanks: 0001 Contact Name: JEFFREY L. CHAVIS Telephone: 8182843884 Owner Name: UNION OIL COMPANY OF CALIFORNI Owner Address: 3701 WILSHIRE BOULEVARD-SUITE Owner City,St,Zip: LOS ANGELES, CA 90010  Tank Num: 001 Container Num: 1 Year Installed: Not reported Tank Capacity: 00000607 Tank Used for: WASTE Type of Fuel: WASTE OIL Tank Construction: Not reported Leak Detection: None	HIST UST	1000166757 N/A
547	<b>601 WEST VALLEY BLVD</b> <b>ALHAMBRA, CA</b>  CHMIRS: OES Incident Number: 26526 OES notification: Not reported OES Date: 1/14/1993 OES Time: 03:51:00 PM Incident Date: Not reported <b>Date Completed: Not reported</b>	CHMIRS	S105632143 N/A

MAP FINDINGS  
FOCUS MAP 15

Map ID      Site      Database(s)      EPA ID Number

---

(Continued)

S105632143

Property Use:	Not reported
Agency Id Number:	Not reported
Agency Incident Number:	Not reported
Time Notified:	Not reported
Time Completed:	Not reported
Surrounding Area:	Not reported
Estimated Temperature:	Not reported
Property Management:	Not reported
Special Studies 1:	Not reported
Special Studies 2:	Not reported
Special Studies 3:	Not reported
Special Studies 4:	Not reported
Special Studies 5:	Not reported
Special Studies 6:	Not reported
More Than Two Substances Involved?:	Not reported
Resp Agency Personnel # Of Decontaminated:	Not reported
Responding Agency Personnel # Of Injuries:	Not reported
Responding Agency Personnel # Of Fatalities:	Not reported
Others Number Of Decontaminated:	Not reported
Others Number Of Injuries:	Not reported
Others Number Of Fatalities:	Not reported
Vehicle Make/year:	Not reported
Vehicle License Number:	Not reported
Vehicle State:	Not reported
Vehicle Id Number:	Not reported
CA/DOT/PUC/ICC Number:	Not reported
Company Name:	Not reported
Reporting Officer Name/ID:	Not reported
Report Date:	Not reported
Comments:	Not reported
Facility Telephone:	Not reported
Waterway Involved:	Not reported
Waterway:	Not reported
Spill Site:	Not reported
Cleanup By:	further investigation needed
Containment:	Not reported
What Happened:	Not reported
Type:	PETROLEUM
Measure:	Not reported
Other:	Not reported
Date/Time:	Not reported
Year:	1993
Agency:	alton geo science
Incident Date:	01-18-93
Admin Agency:	Not reported
Amount:	unk
Contained:	NO
Site Type:	S/S
E Date:	Not reported
Substance:	gasoline soil contamination
Quantity Released:	Not reported
BBLs:	Not reported
Cups:	Not reported
CUFT:	Not reported
Gallons:	Not reported
Grams:	Not reported
Pounds:	Not reported

MAP FINDINGS  
FOCUS MAP 15

Map ID	Site	Database(s)	EPA ID Number
--------	------	-------------	---------------

(Continued)

S105632143

Liters:	Not reported
Ounces:	Not reported
Pints:	Not reported
Quarts:	Not reported
Sheen:	Not reported
Tons:	Not reported
Unknown:	Not reported
Description:	tank pulled found soil contamination
Evacuations:	Not reported
Number of Injuries:	Not reported
Number of Fatalities:	Not reported
Description:	Not reported

547 TOK AUTO REPAIR  
625 W. VALLEY BLVD.  
ALHAMBRA, CA 91801

SLIC S106485299  
N/A

SLIC:  
Region: STATE  
Facility Status: **Open - Site Assessment**  
Status Date: 2001-04-01 00:00:00  
Global Id: SL603799521  
Lead Agency: LOS ANGELES RWQCB (REGION 4)  
Lead Agency Case Number: Not reported  
Latitude: 34.078879  
Longitude: -118.115927  
Case Type: Cleanup Program Site  
Case Worker: Not reported  
Local Agency: Not reported  
RB Case Number: 115.0416  
File Location: Not reported  
Potential Media Affected: Aquifer used for drinking water supply  
Potential Contaminants of Concern: Not reported  
Site History: Not reported

547 WESTERN UNION TIRE  
625 W VALLEY BLVD  
ALHAMBRA, CA 91803

HAZNET S107145597  
WIP N/A

HAZNET:  
Gepaid: CAL000057923  
Contact: VIE CHANG, MANAGER  
Telephone: 6265768920  
Facility Addr2: Not reported  
Mailing Name: VIE CHANG, MANAGER  
Mailing Address: 625 W VALLEY BLVD  
Mailing City,St,Zip: ALHAMBRA, CA 918033230  
Gen County: Los Angeles  
TSD EPA ID: CAT000613893  
TSD County: Los Angeles  
Waste Category: Aqueous solution with less than 10% total organic residues  
Disposal Method: Transfer Station  
Tons: 0.07  
Facility County: Los Angeles

MAP FINDINGS  
FOCUS MAP 15

Map ID	Site	Database(s)	EPA ID Number
--------	------	-------------	---------------

**WESTERN UNION TIRE (Continued)**

**S107145597**

WIP:

Region: 4  
File Number: 115.0416  
**File Status: Backlog**  
Staff: CCHARMLE  
Facility Suite: Not reported

547

**JOST TIRES #4851**  
**600 W VALLEY BLVD**  
**ALHAMBRA, CA 91801**

**HAZNET**

**S107148553**  
**N/A**

HAZNET:

Gepaid: CAL000266059  
Contact: GEORGE AKOPIAN/STORE MGR  
Telephone: 6262895041  
Facility Addr2: Not reported  
Mailing Name: Not reported  
Mailing Address: 600 W VALLEY BLVD  
Mailing City,St,Zip: ALHAMBRA, CA 91801  
Gen County: Los Angeles  
TSD EPA ID: CAT080013352  
TSD County: Los Angeles  
Waste Category: Oil/water separation sludge  
Disposal Method: Recycler  
Tons: 2.5  
Facility County: Los Angeles

547

**WINSTON TIRE COMPANY #38**  
**600 W VALLEY**  
**ALHAMBRA, CA 91803**

**HAZNET**

**S100878425**  
**N/A**

HAZNET:

Gepaid: CAL000023134  
Contact: OLIVER & WINSTON  
Telephone: 8189721200  
Facility Addr2: Not reported  
Mailing Name: Not reported  
Mailing Address: 900 W ALAMEDA AVE  
Mailing City,St,Zip: BURBANK, CA 915062802  
Gen County: Los Angeles  
TSD EPA ID: CAT000613893  
TSD County: Los Angeles  
Waste Category: Aqueous solution with less than 10% total organic residues  
Disposal Method: Transfer Station  
Tons: 0.3956  
Facility County: Los Angeles

Gepaid: CAL000023134  
Contact: OLIVER & WINSTON  
Telephone: 8189721200  
Facility Addr2: Not reported  
Mailing Name: Not reported  
Mailing Address: 900 W ALAMEDA AVE  
Mailing City,St,Zip: BURBANK, CA 915062802  
Gen County: Los Angeles  
TSD EPA ID: CAT080013352



MAP FINDINGS  
FOCUS MAP 15

Map ID      Site      Database(s)      EPA ID Number

---

**WINSTON TIRE COMPANY #38 (Continued)**

**S100878425**

TSD County: Los Angeles  
Waste Category: Aqueous solution with 10% or more total organic residues  
Disposal Method: Recycler  
Tons: 0.6463  
Facility County: Los Angeles

Gepaid: CAL000023134  
Contact: OLIVER & WINSTON  
Telephone: 8189721200  
Facility Addr2: Not reported  
Mailing Name: Not reported  
Mailing Address: 900 W ALAMEDA AVE  
Mailing City,St,Zip: BURBANK, CA 915062802  
Gen County: Los Angeles  
TSD EPA ID: CAT000613893  
TSD County: Los Angeles  
Waste Category: Aqueous solution with less than 10% total organic residues  
Disposal Method: Transfer Station  
Tons: .3082  
Facility County: Los Angeles

Gepaid: CAL000023134  
Contact: OLIVER & WINSTON  
Telephone: 8189721200  
Facility Addr2: Not reported  
Mailing Name: Not reported  
Mailing Address: 900 W ALAMEDA AVE  
Mailing City,St,Zip: BURBANK, CA 915062802  
Gen County: Los Angeles  
TSD EPA ID: CAT080013352  
TSD County: Los Angeles  
Waste Category: Aqueous solution with less than 10% total organic residues  
Disposal Method: Recycler  
Tons: .1042  
Facility County: Los Angeles

Gepaid: CAL000023134  
Contact: OLIVER & WINSTON  
Telephone: 8189721200  
Facility Addr2: Not reported  
Mailing Name: Not reported  
Mailing Address: 900 W ALAMEDA AVE  
Mailing City,St,Zip: BURBANK, CA 915062802  
Gen County: Los Angeles  
TSD EPA ID: CAD981696420  
TSD County: Los Angeles  
Waste Category: Oil/water separation sludge  
Disposal Method: Transfer Station  
Tons: 7.0890  
Facility County: Los Angeles

[Click this hyperlink](#) while viewing on your computer to access  
13 additional CA\_HAZNET: record(s) in the EDR Site Report.

MAP FINDINGS  
FOCUS MAP 15

Map ID	Site	Database(s)	EPA ID Number
547	<b>LIN'S DENTAL CLINIC INC</b> <b>622 W VALLEY BLVD</b> <b>ALHAMBRA, CA 91803</b>	<b>HAZNET</b> <b>DRYCLEANERS</b>	<b>S102818332</b> <b>N/A</b>
	<b>HAZNET:</b> Gepaid: CAL000100713 Contact: CHIN-FENG LEE LIN Telephone: 0000000000 Facility Addr2: Not reported Mailing Name: Not reported Mailing Address: 622 W VALLEY BLVD Mailing City,St,Zip: ALHAMBRA, CA 918030000 Gen County: Los Angeles TSD EPA ID: CAD981402522 TSD County: Kern Waste Category: Photochemicals/photoprocessing waste Disposal Method: Recycler Tons: .0083 Facility County: Los Angeles		
	<b>CLEANERS:</b> EPA Id: CAL000100713 NAICS Code: 81232 NAICS Description: Drycleaning and Laundry Services (except Coin-Operated) SIC Code: 7216 Create Date: 3/30/1995 Facility Active: Yes Inactive Date: Not reported Facility Addr2: Not reported Mailing Name: Not reported Mailing Address: 622 W VALLEY BLVD Mailing Address 2: Not reported Mailing State: CA Mailing Zip: 918030000 Region Code: 3 Owner Name: LIN'S DENTAL CLINIC, INC. Owner Address: 622 W VALLEY BLVD Owner Address 2: Not reported Owner Telephone: 6264575757 Owner Fax Number: Not reported Contact Name: STERICYLE Contact Address: 9188 GLENOAKS BLVD SUITE 300 Contact Address 2: Not reported Contact Telephone: 8009539324 SIC Description: 7212 Garment Pressing, and Agents for Laundries and Drycleaners SIC Description: 7219 Laundry and Garment Services, NEC (except diaper service and clothing alteration and repair) SIC Description: 7216 Drycleaning Plants, Except Rug Cleaning SIC Description: 7389 Business Services, NEC (apparel pressing service for the trade) SIC Description: 7211 Power Laundries, Family and Commercial  EPA Id: CAL000100713 NAICS Code: 81232 NAICS Description: Drycleaning and Laundry Services (except Coin-Operated) SIC Code: 7219 Create Date: 3/30/1995 Facility Active: Yes Inactive Date: Not reported Facility Addr2: Not reported		

MAP FINDINGS  
FOCUS MAP 15

Map ID      Site      Database(s)      EPA ID Number

**LIN'S DENTAL CLINIC INC (Continued)**

**S102818332**

Mailing Name: Not reported  
Mailing Address: 622 W VALLEY BLVD  
Mailing Address 2: Not reported  
Mailing State: CA  
Mailing Zip: 918030000  
Region Code: 3  
Owner Name: LIN'S DENTAL CLINIC, INC.  
Owner Address: 622 W VALLEY BLVD  
Owner Address 2: Not reported  
Owner Telephone: 6264575757  
Owner Fax Number: Not reported  
Contact Name: STERICYLE  
Contact Address: 9188 GLENOAKS BLVD SUITE 300  
Contact Address 2: Not reported  
Contact Telephone: 8009539324  
SIC Description: 7212 Garment Pressing, and Agents for Laundries and Drycleaners  
SIC Description: 7219 Laundry and Garment Services, NEC (except diaper service and clothing alteration and repair)  
SIC Description: 7216 Drycleaning Plants, Except Rug Cleaning  
SIC Description: 7389 Business Services, NEC (apparel pressing service for the trade)  
SIC Description: 7211 Power Laundries, Family and Commercial

EPA Id: CAL000100713  
NAICS Code: 81232  
NAICS Description: Drycleaning and Laundry Services (except Coin-Operated)  
SIC Code: 7212

Create Date: 3/30/1995  
Facility Active: Yes  
Inactive Date: Not reported  
Facility Addr2: Not reported  
Mailing Name: Not reported  
Mailing Address: 622 W VALLEY BLVD  
Mailing Address 2: Not reported  
Mailing State: CA  
Mailing Zip: 918030000  
Region Code: 3

Owner Name: LIN'S DENTAL CLINIC, INC.  
Owner Address: 622 W VALLEY BLVD  
Owner Address 2: Not reported  
Owner Telephone: 6264575757  
Owner Fax Number: Not reported  
Contact Name: STERICYLE  
Contact Address: 9188 GLENOAKS BLVD SUITE 300  
Contact Address 2: Not reported  
Contact Telephone: 8009539324  
SIC Description: 7212 Garment Pressing, and Agents for Laundries and Drycleaners  
SIC Description: 7219 Laundry and Garment Services, NEC (except diaper service and clothing alteration and repair)  
SIC Description: 7216 Drycleaning Plants, Except Rug Cleaning  
SIC Description: 7389 Business Services, NEC (apparel pressing service for the trade)  
SIC Description: 7211 Power Laundries, Family and Commercial

EPA Id: CAL000100713  
NAICS Code: 81232  
NAICS Description: Drycleaning and Laundry Services (except Coin-Operated)  
SIC Code: 7389  
Create Date: 3/30/1995

MAP FINDINGS  
FOCUS MAP 15

Map ID      Site      Database(s)      EPA ID Number

**LIN'S DENTAL CLINIC INC (Continued)**

**S102818332**

Facility Active:            Yes  
 Inactive Date:            Not reported  
 Facility Addr2:            Not reported  
 Mailing Name:            Not reported  
 Mailing Address:        622 W VALLEY BLVD  
 Mailing Address 2:      Not reported  
 Mailing State:            CA  
 Mailing Zip:              918030000  
 Region Code:              3  
 Owner Name:              LIN'S DENTAL CLINIC, INC.  
 Owner Address:          622 W VALLEY BLVD  
 Owner Address 2:        Not reported  
 Owner Telephone:        6264575757  
 Owner Fax Number:      Not reported  
 Contact Name:            STERICYLE  
 Contact Address:        9188 GLENOAKS BLVD SUITE 300  
 Contact Address 2:      Not reported  
 Contact Telephone:      8009539324  
 SIC Description: 7212    Garment Pressing, and Agents for Laundries and Drycleaners  
 SIC Description: 7219    Laundry and Garment Services, NEC (except diaper service and clothing alteration and repair)  
 SIC Description: 7216    Drycleaning Plants, Except Rug Cleaning  
 SIC Description: 7389    Business Services, NEC (apparel pressing service for the trade)  
 SIC Description: 7211    Power Laundries, Family and Commercial

EPA Id:                      CAL000100713  
 NAICS Code:                81232  
 NAICS Description:        Drycleaning and Laundry Services (except Coin-Operated)  
 SIC Code:                    7211  
 Create Date:                3/30/1995  
 Facility Active:            Yes  
 Inactive Date:            Not reported  
 Facility Addr2:            Not reported  
 Mailing Name:            Not reported  
 Mailing Address:        622 W VALLEY BLVD  
 Mailing Address 2:      Not reported  
 Mailing State:            CA  
 Mailing Zip:              918030000  
 Region Code:              3  
 Owner Name:              LIN'S DENTAL CLINIC, INC.  
 Owner Address:          622 W VALLEY BLVD  
 Owner Address 2:        Not reported  
 Owner Telephone:        6264575757  
 Owner Fax Number:      Not reported  
 Contact Name:            STERICYLE  
 Contact Address:        9188 GLENOAKS BLVD SUITE 300  
 Contact Address 2:      Not reported  
 Contact Telephone:      8009539324  
 SIC Description: 7212    Garment Pressing, and Agents for Laundries and Drycleaners  
 SIC Description: 7219    Laundry and Garment Services, NEC (except diaper service and clothing alteration and repair)  
 SIC Description: 7216    Drycleaning Plants, Except Rug Cleaning  
 SIC Description: 7389    Business Services, NEC (apparel pressing service for the trade)  
 SIC Description: 7211    Power Laundries, Family and Commercial

MAP FINDINGS  
FOCUS MAP 15

Map ID	Site	Database(s)	EPA ID Number
548	<p><b>SHERMAN CHIROPRACTIC CLINIC</b>  <b>701 W VALLEY BLVD #38</b>  <b>ALHAMBRA, CA 91803</b></p> <p>HAZNET:  Gepaid: CAL920745275  Contact: SHERMAN LU  Telephone: 0000000000  Facility Addr2: Not reported  Mailing Name: Not reported  Mailing Address: 701 W VALLEY BLVD STE 38  Mailing City,St,Zip: ALHAMBRA, CA 918030000  Gen County: Los Angeles  TSD EPA ID: CAD108040858  TSD County: Los Angeles  Waste Category: Metal sludge - Alkaline solution (pH &lt;UN-&gt; 12.5) with metals (antimony, arsenic, barium, beryllium, cadmium, chromium, cobalt, copper, lead, mercury, molybdenum, nickel, selenium, silver, thallium, vanadium, and zinc)  Disposal Method: Recycler  Tons: .0175  Facility County: Los Angeles</p> <p>Gepaid: CAL920745275  Contact: SHERMAN LU  Telephone: 0000000000  Facility Addr2: Not reported  Mailing Name: Not reported  Mailing Address: 701 W VALLEY BLVD STE 38  Mailing City,St,Zip: ALHAMBRA, CA 918030000  Gen County: Los Angeles  TSD EPA ID: CAD108040858  TSD County: Los Angeles  Waste Category: Metal sludge - Alkaline solution (pH &lt;UN-&gt; 12.5) with metals (antimony, arsenic, barium, beryllium, cadmium, chromium, cobalt, copper, lead, mercury, molybdenum, nickel, selenium, silver, thallium, vanadium, and zinc)  Disposal Method: Recycler  Tons: .0200  Facility County: Los Angeles</p>	HAZNET	S103987781 N/A
548	<p><b>TIN-HOANG NGUYEN DDS</b>  <b>701 WEST VALLEY BLVD</b>  <b>ALHAMBRA, CA 91803</b></p> <p>HAZNET:  Gepaid: CAL922165658  Contact: TIN HOANG NGUYEN DDS  Telephone: 8182894389  Facility Addr2: Not reported  Mailing Name: Not reported  Mailing Address: 2915 SOMERSET PL  Mailing City,St,Zip: SAN MARINO, CA 911083243  Gen County: Los Angeles  TSD EPA ID: CAD108040858  TSD County: Los Angeles  Waste Category: Photochemicals/photoprocessing waste  Disposal Method: Recycler  Tons: .0291  Facility County: Los Angeles</p>	HAZNET	S103669698 N/A

MAP FINDINGS  
 FOCUS MAP 15

Map ID      Site      Database(s)      EPA ID Number

---

**TIN-HOANG NGUYEN DDS (Continued)**

**S103669698**

Gepaid: CAL922165658  
 Contact: TIN HOANG NGUYEN DDS  
 Telephone: 8182894389  
 Facility Addr2: Not reported  
 Mailing Name: Not reported  
 Mailing Address: 2915 SOMERSET PL  
 Mailing City,St,Zip: SAN MARINO, CA 911083243  
 Gen County: Los Angeles  
 TSD EPA ID: CAD108040858  
 TSD County: Los Angeles  
 Waste Category: Photochemicals/photoprocessing waste  
 Disposal Method: Recycler  
 Tons: .0333  
 Facility County: Los Angeles

Gepaid: CAL922165658  
 Contact: TIN HOANG NGUYEN DDS  
 Telephone: 8182894389  
 Facility Addr2: Not reported  
 Mailing Name: Not reported  
 Mailing Address: 2915 SOMERSET PL  
 Mailing City,St,Zip: SAN MARINO, CA 911083243  
 Gen County: Los Angeles  
 TSD EPA ID: CAD108040858  
 TSD County: Los Angeles  
 Waste Category: Photochemicals/photoprocessing waste  
 Disposal Method: Recycler  
 Tons: .0166  
 Facility County: Los Angeles

Gepaid: CAL922165658  
 Contact: TIN HOANG NGUYEN DDS  
 Telephone: 8182894389  
 Facility Addr2: Not reported  
 Mailing Name: Not reported  
 Mailing Address: 2915 SOMERSET PL  
 Mailing City,St,Zip: SAN MARINO, CA 911083243  
 Gen County: Los Angeles  
 TSD EPA ID: CAD108040858  
 TSD County: Los Angeles  
 Waste Category: Photochemicals/photoprocessing waste  
 Disposal Method: Recycler  
 Tons: .0208  
 Facility County: Los Angeles

Gepaid: CAL922165658  
 Contact: TIN HOANG NGUYEN DDS  
 Telephone: 8182894389  
 Facility Addr2: Not reported  
 Mailing Name: Not reported  
 Mailing Address: 2915 SOMERSET PL  
 Mailing City,St,Zip: SAN MARINO, CA 911083243  
 Gen County: Los Angeles  
 TSD EPA ID: CAD108040858  
 TSD County: Los Angeles  
 Waste Category: Photochemicals/photoprocessing waste  
 Disposal Method: Recycler

MAP FINDINGS  
FOCUS MAP 15

Map ID	Site	Database(s)	EPA ID Number
	<p><b>TIN-HOANG NGUYEN DDS (Continued)</b></p> <p>Tons: .0083 Facility County: Los Angeles</p> <p><a href="#">Click this hyperlink</a> while viewing on your computer to access 1 additional CA_HAZNET: record(s) in the EDR Site Report.</p>		<b>S103669698</b>
548	<p><b>NATHAN N.T. NGUYEN DMD, INC.</b> <b>707 W VALLEY BLVD STE 23</b> <b>ALHAMBRA, CA 91803</b></p> <p>HAZNET: Gepaid: CAL000152763 Contact: NATHAN NGUYEN, DMD Telephone: 0000000000 Facility Addr2: Not reported Mailing Name: Not reported Mailing Address: 707 W VALLEY BLVD STE 23 Mailing City,St,Zip: ALHAMBRA, CA 918030000 Gen County: Los Angeles TSD EPA ID: CAD108040858 TSD County: Los Angeles Waste Category: Photochemicals/photoprocessing waste Disposal Method: Recycler Tons: .0332 Facility County: Los Angeles</p>	HAZNET	<b>S103978881</b> N/A
550	<p><b>TREVAR L. WINDSOR DDS</b> <b>841 WEST VALLEY BLVD</b> <b>ALHAMBRA, CA 91803</b></p> <p>HAZNET: Gepaid: CAL000156910 Contact: TREVAR L. WINDSOR Telephone: 0000000000 Facility Addr2: Not reported Mailing Name: Not reported Mailing Address: 841 W VALLEY BLVD SUITE 105 Mailing City,St,Zip: ALHAMBRA, CA 918030000 Gen County: Los Angeles TSD EPA ID: CAD028409019 TSD County: Los Angeles Waste Category: Other inorganic solid waste Disposal Method: Transfer Station Tons: .0001 Facility County: Los Angeles</p> <p>Gepaid: CAL000156910 Contact: TREVAR L. WINDSOR Telephone: 0000000000 Facility Addr2: Not reported Mailing Name: Not reported Mailing Address: 841 W VALLEY BLVD SUITE 105 Mailing City,St,Zip: ALHAMBRA, CA 918030000 Gen County: Los Angeles TSD EPA ID: CAD050806850 TSD County: Los Angeles</p>	HAZNET	<b>S103992571</b> N/A

MAP FINDINGS  
FOCUS MAP 15

Map ID      Site      Database(s)      EPA ID Number

---

**TREVAR L. WINDSOR DDS (Continued)**

**S103992571**

Waste Category: Other inorganic solid waste  
 Disposal Method: Transfer Station  
 Tons: .0002  
 Facility County: Los Angeles

Gepaid: CAL000156910  
 Contact: TREVAR L. WINDSOR  
 Telephone: 0000000000  
 Facility Addr2: Not reported  
 Mailing Name: Not reported  
 Mailing Address: 841 W VALLEY BLVD SUITE 105  
 Mailing City,St,Zip: ALHAMBRA, CA 918030000  
 Gen County: Los Angeles  
 TSD EPA ID: CAD028409019  
 TSD County: Los Angeles  
 Waste Category: Other inorganic solid waste  
 Disposal Method: Transfer Station  
 Tons: 0.0001  
 Facility County: Los Angeles

551

**CHIEF CLEANERS  
925 W. VALLEY BLVD.  
ALHAMBRA, CA 91803**

**SLIC S106484959  
N/A**

SLIC:  
 Region: STATE  
**Facility Status: Open - Site Assessment**  
 Status Date: 1999-10-01 00:00:00  
 Global Id: SL603799180  
 Lead Agency: LOS ANGELES RWQCB (REGION 4)  
 Lead Agency Case Number: Not reported  
 Latitude: 34.079011  
 Longitude: -118.113139  
 Case Type: Cleanup Program Site  
 Case Worker: Not reported  
 Local Agency: Not reported  
 RB Case Number: 115.0047  
 File Location: Not reported  
 Potential Media Affected: Aquifer used for drinking water supply  
 Potential Contaminants of Concern: Not reported  
 Site History: Not reported

551

**CHIEF CLEANERS, HO DONG LEE DB  
925 W VALLEY BL  
ALHAMBRA, CA 91803**

**EMI S106828605  
N/A**

EMI:  
 Year: 1987  
 County Code: 19  
 Air Basin: SC  
 Facility ID: 52850  
 Air District Name: SC  
 SIC Code: 7216  
 Air District Name: SOUTH COAST AQMD  
 Community Health Air Pollution Info System: Not reported  
 Consolidated Emission Reporting Rule: Not reported



MAP FINDINGS  
FOCUS MAP 15

Map ID	Site	Database(s)	EPA ID Number
--------	------	-------------	---------------

**CHIEF CLEANERS, HO DONG LEE DB (Continued)**

**S106828605**

Total Organic Hydrocarbon Gases Tons/Yr:	1
Reactive Organic Gases Tons/Yr:	0
Carbon Monoxide Emissions Tons/Yr:	0
NOX - Oxides of Nitrogen Tons/Yr:	0
SOX - Oxides of Sulphur Tons/Yr:	0
Particulate Matter Tons/Yr:	0
Part. Matter 10 Micrometers & Smlr Tons/Yr:	0
Year:	1990
County Code:	19
Air Basin:	SC
Facility ID:	73401
Air District Name:	SC
SIC Code:	7216
Air District Name:	SOUTH COAST AQMD
Community Health Air Pollution Info System:	Not reported
Consolidated Emission Reporting Rule:	Not reported
Total Organic Hydrocarbon Gases Tons/Yr:	1
Reactive Organic Gases Tons/Yr:	0
Carbon Monoxide Emissions Tons/Yr:	0
NOX - Oxides of Nitrogen Tons/Yr:	0
SOX - Oxides of Sulphur Tons/Yr:	0
Particulate Matter Tons/Yr:	0
Part. Matter 10 Micrometers & Smlr Tons/Yr:	0

551

**DIN'S CLEANERS & LAUNDRY**  
**921 W VALLEY BLVD**  
**ALHAMBRA, CA 91803**

**SLIC S106484960**  
**WIP N/A**

SLIC:

Region:	STATE
<b>Facility Status:</b>	<b>Open - Site Assessment</b>
Status Date:	1999-10-01 00:00:00
Global Id:	SL603799181
Lead Agency:	LOS ANGELES RWQCB (REGION 4)
Lead Agency Case Number:	Not reported
Latitude:	34.079011
Longitude:	-118.113139
Case Type:	Cleanup Program Site
Case Worker:	Not reported
Local Agency:	Not reported
RB Case Number:	115.0048
File Location:	Not reported
Potential Media Affected:	Aquifer used for drinking water supply
Potential Contaminants of Concern:	Not reported
Site History:	Not reported

WIP:

Region:	4
File Number:	115.0048
<b>File Status:</b>	<b>Historical</b>
Staff:	CCHARMLE
Facility Suite:	Not reported

MAP FINDINGS  
FOCUS MAP 15

Map ID	Site	Database(s)	EPA ID Number
551	<b>CHIEF CLEANERS 925 W VALLEY ALHAMBRA, CA 91803</b>	<b>RCRA-SQG FINDS HAZNET DRYCLEANERS WIP</b>	<b>1000202204 CAD981637366</b>
	<p>RCRA-SQG:</p> <p>Date form received by agency: 09/01/1996</p> <p>Facility name: CHIEF CLEANERS</p> <p>Facility address: 925 W VALLEY ALHAMBRA, CA 91803</p> <p>EPA ID: CAD981637366</p> <p>Contact: ENVIRONMENTAL MANAGER</p> <p>Contact address: 925 W VALLEY ALHAMBRA, CA 91803</p> <p>Contact country: US</p> <p>Contact telephone: Not reported</p> <p>Contact email: Not reported</p> <p>EPA Region: 09</p> <p>Land type: Facility is not located on Indian land. Additional information is not known.</p> <p>Classification: Small Small Quantity Generator</p> <p>Description: Handler: generates more than 100 and less than 1000 kg of hazardous waste during any calendar month and accumulates less than 6000 kg of hazardous waste at any time; or generates 100 kg or less of hazardous waste during any calendar month, and accumulates more than 1000 kg of hazardous waste at any time</p> <p>Owner/Operator Summary:</p> <p>Owner/operator name: HO DONG LEE</p> <p>Owner/operator address: NOT REQUIRED NOT REQUIRED, ME 99999</p> <p>Owner/operator country: Not reported</p> <p>Owner/operator telephone: (415) 555-1212</p> <p>Legal status: Private</p> <p>Owner/Operator Type: Owner</p> <p>Owner/Op start date: Not reported</p> <p>Owner/Op end date: Not reported</p> <p>Owner/operator name: NOT REQUIRED</p> <p>Owner/operator address: NOT REQUIRED NOT REQUIRED, ME 99999</p> <p>Owner/operator country: Not reported</p> <p>Owner/operator telephone: (415) 555-1212</p> <p>Legal status: Private</p> <p>Owner/Operator Type: Operator</p> <p>Owner/Op start date: Not reported</p> <p>Owner/Op end date: Not reported</p> <p>Handler Activities Summary:</p> <p>U.S. importer of hazardous waste: Unknown</p> <p>Mixed waste (haz. and radioactive): Unknown</p> <p>Recycler of hazardous waste: No</p> <p>Transporter of hazardous waste: No</p> <p>Treater, storer or disposer of HW: No</p> <p>Underground injection activity: No</p> <p>On-site burner exemption: Unknown</p> <p>Furnace exemption: Unknown</p> <p>Used oil fuel burner: No</p>		

MAP FINDINGS  
FOCUS MAP 15

Map ID Site Database(s) EPA ID Number

**CHIEF CLEANERS (Continued)**

**1000202204**

Used oil processor: No  
User oil refiner: No  
Used oil fuel marketer to burner: No  
Used oil Specification marketer: No  
Used oil transfer facility: No  
Used oil transporter: No  
Off-site waste receiver: Commercial status unknown

Historical Generators:

Date form received by agency: 02/19/1987  
Facility name: CHIEF CLEANERS  
Classification: Large Quantity Generator

Facility Has Received Notices of Violations:

Regulation violated: FR - 262.10-12.A  
Area of violation: Generators - General  
Date violation determined: 12/07/1992  
Date achieved compliance: 12/15/1992  
Violation lead agency: State  
Enforcement action: Not reported  
Enforcement action date: Not reported  
Enf. disposition status: Not reported  
Enf. disp. status date: Not reported  
Enforcement lead agency: Not reported  
Proposed penalty amount: Not reported  
Final penalty amount: Not reported  
Paid penalty amount: Not reported

Evaluation Action Summary:

Evaluation date: 12/15/1992  
Evaluation: COMPLIANCE EVALUATION INSPECTION ON-SITE  
Area of violation: Not reported  
Date achieved compliance: Not reported  
Evaluation lead agency: State Contractor/Grantee  
  
Evaluation date: 12/07/1992  
Evaluation: COMPLIANCE EVALUATION INSPECTION ON-SITE  
Area of violation: Generators - General  
Date achieved compliance: 12/15/1992  
Evaluation lead agency: State Contractor/Grantee

FINDS:

Other Pertinent Environmental Activity Identified at Site

Registry ID: 110002733748

California - Hazardous Waste Tracking System - Datamart

RCRAInfo is a national information system that supports the Resource Conservation and Recovery Act (RCRA) program through the tracking of events and activities related to facilities that generate, transport, and treat, store, or dispose of hazardous waste. RCRAInfo allows RCRA program staff to track the notification, permit, compliance, and corrective action activities required under RCRA.

MAP FINDINGS  
FOCUS MAP 15

Map ID	Site	Database(s)	EPA ID Number
--------	------	-------------	---------------

**CHIEF CLEANERS (Continued)**

**1000202204**

HAZNET:

Gepaid:	CAD981637366
Contact:	MAI TRAN
Telephone:	6262840481
Facility Addr2:	Not reported
Mailing Name:	Not reported
Mailing Address:	925 W VALLEY BLVD
Mailing City,St,Zip:	ALHAMBRA, CA 918030000
Gen County:	Los Angeles
TSD EPA ID:	CAT000613893
TSD County:	Los Angeles
Waste Category:	Liquids with halogenated organic compounds > 1000 mg/l
Disposal Method:	Transfer Station
Tons:	0.07
Facility County:	Los Angeles
Gepaid:	CAD981637366
Contact:	BONI CHAN
Telephone:	0000000000
Facility Addr2:	Not reported
Mailing Name:	Not reported
Mailing Address:	925 W VALLEY BLVD
Mailing City,St,Zip:	ALHAMBRA, CA 918030000
Gen County:	Los Angeles
TSD EPA ID:	CAD981397417
TSD County:	Los Angeles
Waste Category:	Halogenated solvents (chloroform, methyl chloride, perchloroethylene, etc.)
Disposal Method:	Recycler
Tons:	0.6882
Facility County:	Los Angeles
Gepaid:	CAD981637366
Contact:	MAI TRAN
Telephone:	6262840481
Facility Addr2:	Not reported
Mailing Name:	Not reported
Mailing Address:	925 W VALLEY BLVD
Mailing City,St,Zip:	ALHAMBRA, CA 918030000
Gen County:	Los Angeles
TSD EPA ID:	CAT000613893
TSD County:	Los Angeles
Waste Category:	Liquids with halogenated organic compounds > 1000 mg/l
Disposal Method:	H141
Tons:	0.26
Facility County:	Los Angeles
Gepaid:	CAD981637366
Contact:	BONI CHAN
Telephone:	0000000000
Facility Addr2:	Not reported
Mailing Name:	Not reported
Mailing Address:	925 W VALLEY BLVD
Mailing City,St,Zip:	ALHAMBRA, CA 918030000
Gen County:	Los Angeles
TSD EPA ID:	CAD981397417
TSD County:	Los Angeles

MAP FINDINGS  
FOCUS MAP 15

Map ID Site Database(s) EPA ID Number

**CHIEF CLEANERS (Continued)**

**1000202204**

Waste Category: Halogenated solvents (chloroform, methyl chloride, perchloroethylene, etc.)  
 Disposal Method: Recycler  
 Tons: .5048  
 Facility County: Los Angeles

Gepaid: CAD981637366  
 Contact: BONI CHAN  
 Telephone: 0000000000  
 Facility Addr2: Not reported  
 Mailing Name: Not reported  
 Mailing Address: 925 W VALLEY BLVD  
 Mailing City,St,Zip: ALHAMBRA, CA 918030000  
 Gen County: Los Angeles  
 TSD EPA ID: AZD009015389  
 TSD County: 99  
 Waste Category: Halogenated solvents (chloroform, methyl chloride, perchloroethylene, etc.)  
 Disposal Method: Recycler  
 Tons: .1467  
 Facility County: Los Angeles

[Click this hyperlink](#) while viewing on your computer to access 15 additional CA\_HAZNET: record(s) in the EDR Site Report.

**CLEANERS:**

EPA Id: CAD981637366  
 NAICS Code: 81232  
 NAICS Description: Drycleaning and Laundry Services (except Coin-Operated)  
 SIC Code: 7211  
 Create Date: 4/10/1987  
 Facility Active: Yes  
 Inactive Date: Not reported  
 Facility Addr2: Not reported  
 Mailing Name: Not reported  
 Mailing Address: 925 W VALLEY BLVD  
 Mailing Address 2: Not reported  
 Mailing State: CA  
 Mailing Zip: 918030000  
 Region Code: 3  
 Owner Name: CLARA HS CHAN  
 Owner Address: 925 W VALLEY BLVD  
 Owner Address 2: Not reported  
 Owner Telephone: 6262840481  
 Owner Fax Number: Not reported  
 Contact Name: MAI TRAN  
 Contact Address: 925 W VALLEY  
 Contact Address 2: Not reported  
 Contact Telephone: 6262840481  
 SIC Description: 7211 Power Laundries, Family and Commercial  
 SIC Description: 7212 Garment Pressing, and Agents for Laundries and Drycleaners  
 SIC Description: 7216 Drycleaning Plants, Except Rug Cleaning  
 SIC Description: 7389 Business Services, NEC (apparel pressing service for the trade)  
 SIC Description: 7219 Laundry and Garment Services, NEC (except diaper service and clothing alteration and repair)

EPA Id: CAD981637366

MAP FINDINGS  
FOCUS MAP 15

Map ID      Site      Database(s)      EPA ID Number

**CHIEF CLEANERS (Continued)**

**1000202204**

NAICS Code: 81232  
 NAICS Description: Drycleaning and Laundry Services (except Coin-Operated)  
 SIC Code: 7212  
 Create Date: 4/10/1987  
 Facility Active: Yes  
 Inactive Date: Not reported  
 Facility Addr2: Not reported  
 Mailing Name: Not reported  
 Mailing Address: 925 W VALLEY BLVD  
 Mailing Address 2: Not reported  
 Mailing State: CA  
 Mailing Zip: 918030000  
 Region Code: 3  
 Owner Name: CLARA HS CHAN  
 Owner Address: 925 W VALLEY BLVD  
 Owner Address 2: Not reported  
 Owner Telephone: 6262840481  
 Owner Fax Number: Not reported  
 Contact Name: MAI TRAN  
 Contact Address: 925 W VALLEY  
 Contact Address 2: Not reported  
 Contact Telephone: 6262840481  
 SIC Description: 7211 Power Laundries, Family and Commercial  
 SIC Description: 7212 Garment Pressing, and Agents for Laundries and Drycleaners  
 SIC Description: 7216 Drycleaning Plants, Except Rug Cleaning  
 SIC Description: 7389 Business Services, NEC (apparel pressing service for the trade)  
 SIC Description: 7219 Laundry and Garment Services, NEC (except diaper service and clothing alteration and repair)

EPA Id: CAD981637366  
 NAICS Code: 81232  
 NAICS Description: Drycleaning and Laundry Services (except Coin-Operated)  
 SIC Code: 7216  
 Create Date: 4/10/1987  
 Facility Active: Yes  
 Inactive Date: Not reported  
 Facility Addr2: Not reported  
 Mailing Name: Not reported  
 Mailing Address: 925 W VALLEY BLVD  
 Mailing Address 2: Not reported  
 Mailing State: CA  
 Mailing Zip: 918030000  
 Region Code: 3  
 Owner Name: CLARA HS CHAN  
 Owner Address: 925 W VALLEY BLVD  
 Owner Address 2: Not reported  
 Owner Telephone: 6262840481  
 Owner Fax Number: Not reported  
 Contact Name: MAI TRAN  
 Contact Address: 925 W VALLEY  
 Contact Address 2: Not reported  
 Contact Telephone: 6262840481  
 SIC Description: 7211 Power Laundries, Family and Commercial  
 SIC Description: 7212 Garment Pressing, and Agents for Laundries and Drycleaners  
 SIC Description: 7216 Drycleaning Plants, Except Rug Cleaning  
 SIC Description: 7389 Business Services, NEC (apparel pressing service for the trade)  
 SIC Description: 7219 Laundry and Garment Services, NEC (except diaper service and clothing alteration and repair)

MAP FINDINGS  
FOCUS MAP 15

Map ID Site Database(s) EPA ID Number

**CHIEF CLEANERS (Continued)**

**1000202204**

alteration and repair)

EPA Id: CAD981637366  
 NAICS Code: 81232  
 NAICS Description: Drycleaning and Laundry Services (except Coin-Operated)  
 SIC Code: 7219  
 Create Date: 4/10/1987  
 Facility Active: Yes  
 Inactive Date: Not reported  
 Facility Addr2: Not reported  
 Mailing Name: Not reported  
 Mailing Address: 925 W VALLEY BLVD  
 Mailing Address 2: Not reported  
 Mailing State: CA  
 Mailing Zip: 918030000  
 Region Code: 3  
 Owner Name: CLARA HS CHAN  
 Owner Address: 925 W VALLEY BLVD  
 Owner Address 2: Not reported  
 Owner Telephone: 6262840481  
 Owner Fax Number: Not reported  
 Contact Name: MAI TRAN  
 Contact Address: 925 W VALLEY  
 Contact Address 2: Not reported  
 Contact Telephone: 6262840481  
 SIC Description: 7211 Power Laundries, Family and Commercial  
 SIC Description: 7212 Garment Pressing, and Agents for Laundries and Drycleaners  
 SIC Description: 7216 Drycleaning Plants, Except Rug Cleaning  
 SIC Description: 7389 Business Services, NEC (apparel pressing service for the trade)  
 SIC Description: 7219 Laundry and Garment Services, NEC (except diaper service and clothing alteration and repair)

EPA Id: CAD981637366  
 NAICS Code: 81232  
 NAICS Description: Drycleaning and Laundry Services (except Coin-Operated)  
 SIC Code: 7389  
 Create Date: 4/10/1987  
 Facility Active: Yes  
 Inactive Date: Not reported  
 Facility Addr2: Not reported  
 Mailing Name: Not reported  
 Mailing Address: 925 W VALLEY BLVD  
 Mailing Address 2: Not reported  
 Mailing State: CA  
 Mailing Zip: 918030000  
 Region Code: 3  
 Owner Name: CLARA HS CHAN  
 Owner Address: 925 W VALLEY BLVD  
 Owner Address 2: Not reported  
 Owner Telephone: 6262840481  
 Owner Fax Number: Not reported  
 Contact Name: MAI TRAN  
 Contact Address: 925 W VALLEY  
 Contact Address 2: Not reported  
 Contact Telephone: 6262840481  
 SIC Description: 7211 Power Laundries, Family and Commercial  
 SIC Description: 7212 Garment Pressing, and Agents for Laundries and Drycleaners

MAP FINDINGS  
FOCUS MAP 15

Map ID	Site	Database(s)	EPA ID Number
--------	------	-------------	---------------

**CHIEF CLEANERS (Continued)**

**1000202204**

SIC Description: 7216 Drycleaning Plants, Except Rug Cleaning  
 SIC Description: 7389 Business Services, NEC (apparel pressing service for the trade)  
 SIC Description: 7219 Laundry and Garment Services, NEC (except diaper service and clothing alteration and repair)

WIP:

Region: 4  
 File Number: 115.0047  
**File Status: Active**  
 Staff: CCHARMLE  
 Facility Suite: Not reported

551

**PETER FONG**  
**917 W VALLEY BLVD**  
**ALHAMBRA, CA 91803**

**HAZNET S109430237**  
**N/A**

HAZNET:

Gepaid: CAC002620300  
 Contact: PETER FONG  
 Telephone: 6265749561  
 Facility Addr2: Not reported  
 Mailing Name: Not reported  
 Mailing Address: 332 N OLD RANCH RD  
 Mailing City,St,Zip: ARCADIA, CA 910076148  
 Gen County: Los Angeles  
 TSD EPA ID: AZC950823111  
 TSD County: 99  
 Waste Category: Asbestos-containing waste  
 Disposal Method: H132  
 Tons: 224  
 Facility County: Los Angeles

551

**POPEYE'S CHICKEN & BISCUITS**  
**1013 W VALLEY BLVD**  
**ALHAMBRA, CA 91801**

**SLIC S106485052**  
**WIP N/A**

SLIC:

Region: STATE  
**Facility Status: Open - Site Assessment**  
 Status Date: 2001-01-01 00:00:00  
 Global Id: SL603799274  
 Lead Agency: LOS ANGELES RWQCB (REGION 4)  
 Lead Agency Case Number: Not reported  
 Latitude: 34.079011  
 Longitude: -118.113139  
 Case Type: Cleanup Program Site  
 Case Worker: Not reported  
 Local Agency: Not reported  
 RB Case Number: 115.0165  
 File Location: Not reported  
 Potential Media Affected: Aquifer used for drinking water supply  
 Potential Contaminants of Concern: Not reported  
 Site History: Not reported

WIP:



MAP FINDINGS  
FOCUS MAP 15

Map ID	Site	Database(s)	EPA ID Number
--------	------	-------------	---------------

**POPEYE'S CHICKEN & BISCUITS (Continued)**

**S106485052**

Region: 4  
File Number: 115.0165  
**File Status: Active**  
Staff: CCHARMLE  
Facility Suite: Not reported

551

**DYNASTY STUDIO  
903 W VALLEY BLVD  
ALHAMBRA, CA 91803**

**RCRA-SQG 1000158334  
FINDS CAD981624273**

RCRA-SQG:

Date form received by agency: 09/01/1996  
Facility name: DYNASTY STUDIO  
Facility address: 903 W VALLEY BLVD  
ALHAMBRA, CA 91803  
EPA ID: CAD981624273  
Mailing address: W VALLEY BLVD  
ALHAMBRA, CA 91803  
Contact: Not reported  
Contact address: Not reported  
Not reported  
Contact country: Not reported  
Contact telephone: Not reported  
Contact email: Not reported  
EPA Region: 09  
Classification: Small Small Quantity Generator  
Description: Handler: generates more than 100 and less than 1000 kg of hazardous waste during any calendar month and accumulates less than 6000 kg of hazardous waste at any time; or generates 100 kg or less of hazardous waste during any calendar month, and accumulates more than 1000 kg of hazardous waste at any time

Owner/Operator Summary:

Owner/operator name: YUAN KUO RENN SHYA  
Owner/operator address: NOT REQUIRED  
NOT REQUIRED, ME 99999  
Owner/operator country: Not reported  
Owner/operator telephone: (415) 555-1212  
Legal status: Private  
Owner/Operator Type: Owner  
Owner/Op start date: Not reported  
Owner/Op end date: Not reported

Owner/operator name: NOT REQUIRED  
Owner/operator address: NOT REQUIRED  
NOT REQUIRED, ME 99999  
Owner/operator country: Not reported  
Owner/operator telephone: (415) 555-1212  
Legal status: Private  
Owner/Operator Type: Operator  
Owner/Op start date: Not reported  
Owner/Op end date: Not reported

Handler Activities Summary:

U.S. importer of hazardous waste: Unknown  
Mixed waste (haz. and radioactive): Unknown  
Recycler of hazardous waste: No

MAP FINDINGS  
FOCUS MAP 15

Map ID	Site	Database(s)	EPA ID Number
--------	------	-------------	---------------

**DYNASTY STUDIO (Continued)**

**1000158334**

Transporter of hazardous waste: No  
 Treater, storer or disposer of HW: No  
 Underground injection activity: No  
 On-site burner exemption: Unknown  
 Furnace exemption: Unknown  
 Used oil fuel burner: No  
 Used oil processor: No  
 User oil refiner: No  
 Used oil fuel marketer to burner: No  
 Used oil Specification marketer: No  
 Used oil transfer facility: No  
 Used oil transporter: No  
 Off-site waste receiver: Commercial status unknown

Violation Status: No violations found

**FINDS:**

Other Pertinent Environmental Activity Identified at Site

Registry ID: 110002727997

RCRAInfo is a national information system that supports the Resource Conservation and Recovery Act (RCRA) program through the tracking of events and activities related to facilities that generate, transport, and treat, store, or dispose of hazardous waste. RCRAInfo allows RCRA program staff to track the notification, permit, compliance, and corrective action activities required under RCRA.

551

**MOBIL OIL CORP SS 11MJA  
1000 W VALLEY BLVD  
ALHAMBRA, CA 91803**

**HAZNET S101583528  
CA FID UST N/A  
SWEEPS UST**

**HAZNET:**

Gepaid: CAL000056218  
 Contact: DALE VIATOR, ENVT'L ADVISOR  
 Telephone: 2816548470  
 Facility Addr2: Not reported  
 Mailing Name: Not reported  
 Mailing Address: 16945 NORTHCHASE DRIVE ROOM 538  
 Mailing City,St,Zip: HOUSTON, TX 770600000  
 Gen County: Los Angeles  
 TSD EPA ID: CAD028409019  
 TSD County: Los Angeles  
 Waste Category: Tank bottom waste  
 Disposal Method: Treatment, Tank  
 Tons: 0.02  
 Facility County: Los Angeles

Gepaid: CAR000170035  
 Contact: DALE VIATOR, ENVT'L ADVISOR  
 Telephone: 2816548470  
 Facility Addr2: Not reported  
 Mailing Name: Not reported  
 Mailing Address: 16945 NORTHCHASE DRIVE ROOM 538  
 Mailing City,St,Zip: HOUSTON, TX 770600000  
 Gen County: Los Angeles  
 TSD EPA ID: CAD028409019

MAP FINDINGS  
FOCUS MAP 15

Map ID      Site      Database(s)      EPA ID Number

---

**MOBIL OIL CORP SS 11MJA (Continued)**

**S101583528**

TSD County: Los Angeles  
Waste Category: Aqueous solution with 10% or more total organic residues  
Disposal Method: Treatment, Tank  
Tons: 0.22  
Facility County: Los Angeles

Gepaid: CAR000170035  
Contact: DALE VIATOR, ENVT'L ADVISOR  
Telephone: 2816548470  
Facility Addr2: Not reported  
Mailing Name: Not reported  
Mailing Address: 16945 NORTHCHASE DRIVE ROOM 538  
Mailing City,St,Zip: HOUSTON, TX 770600000  
Gen County: Los Angeles  
TSD EPA ID: CAD028409019  
TSD County: Los Angeles  
Waste Category: Hydrocarbon solvents (benzene, hexane, Stoddard, etc.)  
Disposal Method: H135  
Tons: 0  
Facility County: Los Angeles

Gepaid: CAR000170035  
Contact: DALE VIATOR, ENVT'L ADVISOR  
Telephone: 2816548470  
Facility Addr2: Not reported  
Mailing Name: Not reported  
Mailing Address: 16945 NORTHCHASE DRIVE ROOM 538  
Mailing City,St,Zip: HOUSTON, TX 770600000  
Gen County: Los Angeles  
TSD EPA ID: CAD028409019  
TSD County: Los Angeles  
Waste Category: Unspecified oil-containing waste  
Disposal Method: H135  
Tons: 0.04  
Facility County: Los Angeles

Gepaid: CAR000170035  
Contact: DALE VIATOR, ENVT'L ADVISOR  
Telephone: 2816548470  
Facility Addr2: Not reported  
Mailing Name: Not reported  
Mailing Address: 16945 NORTHCHASE DRIVE ROOM 538  
Mailing City,St,Zip: HOUSTON, TX 770600000  
Gen County: Los Angeles  
TSD EPA ID: TXD000838896  
TSD County: 99  
Waste Category: Not reported  
Disposal Method: H040  
Tons: 0  
Facility County: Los Angeles

[Click this hyperlink](#) while viewing on your computer to access  
5 additional CA\_HAZNET: record(s) in the EDR Site Report.

CA FID UST:  
Facility ID: 19004274  
Regulated By: UTNKA

MAP FINDINGS  
FOCUS MAP 15

Map ID Site Database(s) EPA ID Number

---

**MOBIL OIL CORP SS 11MJA (Continued)**

**S101583528**

Regulated ID: 00039843  
Cortese Code: Not reported  
SIC Code: Not reported  
Facility Phone: 8187201203  
Mail To: Not reported  
Mailing Address: 3800 W ALAMEDA AVE  
Mailing Address 2: Not reported  
Mailing City,St,Zip: ALHAMBRA 91803  
Contact: Not reported  
Contact Phone: Not reported  
DUNs Number: Not reported  
NPDES Number: Not reported  
EPA ID: Not reported  
Comments: Not reported  
Status: Active

**SWEEPS UST:**

Status: A  
Comp Number: 9425  
Number: 1  
Board Of Equalization: 44-000400  
Ref Date: 01-28-92  
Act Date: 01-28-92  
Created Date: 06-30-89  
Tank Status: A  
Owner Tank Id: 1  
Swrcb Tank Id: 19-000-009425-000001  
Actv Date: 01-28-92  
Capacity: 12000  
Tank Use: M.V. FUEL  
Stg: P  
Content: REG UNLEADED  
Number Of Tanks: 3

Status: A  
Comp Number: 9425  
Number: 1  
Board Of Equalization: 44-000400  
Ref Date: 01-28-92  
Act Date: 01-28-92  
Created Date: 06-30-89  
Tank Status: A  
Owner Tank Id: 2  
Swrcb Tank Id: 19-000-009425-000002  
Actv Date: 01-28-92  
Capacity: 10000  
Tank Use: M.V. FUEL  
Stg: P  
Content: REG UNLEADED  
Number Of Tanks: Not reported

Status: A  
Comp Number: 9425  
Number: 1  
Board Of Equalization: 44-000400  
Ref Date: 01-28-92  
Act Date: 01-28-92

MAP FINDINGS  
FOCUS MAP 15

Map ID Site Database(s) EPA ID Number

**MOBIL OIL CORP SS 11MJA (Continued)**

**S101583528**

Created Date: 06-30-89  
 Tank Status: A  
 Owner Tank Id: 3  
 Swrcb Tank Id: 19-000-009425-000003  
 Actv Date: 01-28-92  
 Capacity: 10000  
 Tank Use: M.V. FUEL  
 Stg: P  
 Content: LEADED  
 Number Of Tanks: Not reported

551

**MANSOUR GHABRIL  
1000 W VALLEY BLVD  
ALHAMBRA, CA 91801**

**HIST UST U001570839  
N/A**

HIST UST:

Region: STATE  
 Facility ID: 00000039843  
 Facility Type: Gas Station  
 Other Type: Not reported  
 Total Tanks: 0003  
 Contact Name: Not reported  
 Telephone: 8185701590  
 Owner Name: MOBIL OIL CORPORATION  
 Owner Address: 612 SOUTH FLOWER STREET  
 Owner City,St,Zip: LOS ANGELES, CA 90017

Tank Num: 001  
 Container Num: 0633  
 Year Installed: 1973  
 Tank Capacity: 00005000  
 Tank Used for: PRODUCT  
 Type of Fuel: PREMIUM  
 Tank Construction: Not reported  
 Leak Detection: Stock Inventor

Tank Num: 002  
 Container Num: 0634  
 Year Installed: 1973  
 Tank Capacity: 00008000  
 Tank Used for: PRODUCT  
 Type of Fuel: UNLEADED  
 Tank Construction: Not reported  
 Leak Detection: Stock Inventor

Tank Num: 003  
 Container Num: 0635  
 Year Installed: 1973  
 Tank Capacity: 00012000  
 Tank Used for: PRODUCT  
 Type of Fuel: UNLEADED  
 Tank Construction: Not reported  
 Leak Detection: Stock Inventor

MAP FINDINGS  
FOCUS MAP 15

Map ID	Site	Database(s)	EPA ID Number
551	<b>MOBIL OIL STATION 11-MJA</b> <b>1000 W VALLEY BLVD</b> <b>ALHAMBRA, CA 91803</b>	HAZNET	S104576721 N/A
	HAZNET: Gepaid: CAL000056218 Contact: MOBIL Telephone: 7038465734 Facility Addr2: Not reported Mailing Name: Not reported Mailing Address: PO BOX 142667 Mailing City,St,Zip: AUSTIN, TX 787142667 Gen County: Los Angeles TSD EPA ID: CAD028409019 TSD County: Los Angeles Waste Category: Not reported Disposal Method: Treatment, Tank Tons: 0 Facility County: Los Angeles		
	Gepaid: CAL000056218 Contact: MOBIL Telephone: 7038465734 Facility Addr2: Not reported Mailing Name: Not reported Mailing Address: PO BOX 142667 Mailing City,St,Zip: AUSTIN, TX 787142667 Gen County: Los Angeles TSD EPA ID: CAD028409019 TSD County: Los Angeles Waste Category: Unspecified oil-containing waste Disposal Method: Not reported Tons: 0.5004 Facility County: Los Angeles		
	Gepaid: CAL000056218 Contact: MOBIL Telephone: 7038465734 Facility Addr2: Not reported Mailing Name: Not reported Mailing Address: PO BOX 142667 Mailing City,St,Zip: AUSTIN, TX 787142667 Gen County: Los Angeles TSD EPA ID: CAD028409019 TSD County: Los Angeles Waste Category: Unspecified oil-containing waste Disposal Method: Treatment, Tank Tons: 1.4177 Facility County: Los Angeles		
	Gepaid: CAL000056218 Contact: MOBIL Telephone: 7038465734 Facility Addr2: Not reported Mailing Name: Not reported Mailing Address: PO BOX 142667 Mailing City,St,Zip: AUSTIN, TX 787142667 Gen County: Los Angeles TSD EPA ID: CAD028409019		

MAP FINDINGS  
FOCUS MAP 15

Map ID Site Database(s) EPA ID Number

**MOBIL OIL STATION 11-MJA (Continued)**

**S104576721**

TSD County: Los Angeles  
 Waste Category: Tank bottom waste  
 Disposal Method: Treatment, Tank  
 Tons: 0.2293  
 Facility County: Los Angeles  
  
 Gepaid: CAL000056218  
 Contact: MOBIL  
 Telephone: 7038465734  
 Facility Addr2: Not reported  
 Mailing Name: Not reported  
 Mailing Address: PO BOX 142667  
 Mailing City,St,Zip: AUSTIN, TX 787142667  
 Gen County: Los Angeles  
 TSD EPA ID: CAD028409160  
 TSD County: 0  
 Waste Category: Tank bottom waste  
 Disposal Method: Not reported  
 Tons: 0.2293  
 Facility County: Los Angeles

[Click this hyperlink](#) while viewing on your computer to access  
11 additional CA\_HAZNET: record(s) in the EDR Site Report.

551

**1000 W. VALLEY BLVD.  
ALHAMBRA, CA 90504**

**CHMIRS S105672482  
N/A**

CHMIRS:  
 OES Incident Number: 01-4835  
 OES notification: 8/24/200101:46:03 PM  
 OES Date: Not reported  
 OES Time: Not reported  
 Incident Date: Not reported  
**Date Completed: Not reported**  
 Property Use: Not reported  
 Agency Id Number: Not reported  
 Agency Incident Number: Not reported  
 Time Notified: Not reported  
 Time Completed: Not reported  
 Surrounding Area: Not reported  
 Estimated Temperature: Not reported  
 Property Management: Not reported  
 Special Studies 1: Not reported  
 Special Studies 2: Not reported  
 Special Studies 3: Not reported  
 Special Studies 4: Not reported  
 Special Studies 5: Not reported  
 Special Studies 6: Not reported  
 More Than Two Substances Involved?: Not reported  
 Resp Agncy Personel # Of Decontaminated: Not reported  
 Responding Agency Personel # Of Injuries: Not reported  
 Responding Agency Personel # Of Fatalities: Not reported  
 Others Number Of Decontaminated: Not reported  
 Others Number Of Injuries: Not reported  
 Others Number Of Fatalities: Not reported  
 Vehicle Make/year: Not reported  
 Vehicle License Number: Not reported

MAP FINDINGS  
FOCUS MAP 15

Map ID Site Database(s) EPA ID Number

(Continued)

S105672482

Vehicle State:	Not reported
Vehicle Id Number:	Not reported
CA/DOT/PUC/ICC Number:	Not reported
Company Name:	Not reported
Reporting Officer Name/ID:	Not reported
Report Date:	Not reported
Comments:	Not reported
Facility Telephone:	Not reported
Waterway Involved:	No
Waterway:	Not reported
Spill Site:	Not reported
Cleanup By:	Responsible Party
Containment:	Not reported
What Happened:	Not reported
Type:	Not reported
Measure:	Not reported
Other:	Not reported
Date/Time:	Not reported
Year:	2001
Agency:	VeederRoot
Incident Date:	8/23/2001 12:00:00 AM
Admin Agency:	Alhambra Fire Department
Amount:	Not reported
Contained:	Yes
Site Type:	Service Station
E Date:	Not reported
Substance:	Gasoline
Quantity Released:	Not reported
BBLs:	0
Cups:	0
CUFT:	0
Gallons:	0
Grams:	0
Pounds:	0
Liters:	0
Ounces:	0
Pints:	0
Quarts:	0
Sheen:	0
Tons:	0
Unknown:	Unknown
Description:	Not reported
Evacuations:	0
Number of Injuries:	0
Number of Fatalities:	0
Description:	Hydrocarbons found in the soil, based off lab reports. Gasoline found in a soil sample at service station.
OES Incident Number:	02-1918
OES notification:	4/8/2002 10:47:42 AM
OES Date:	Not reported
OES Time:	Not reported
Incident Date:	Not reported
<b>Date Completed:</b>	<b>Not reported</b>
Property Use:	Not reported
Agency Id Number:	Not reported
Agency Incident Number:	Not reported



MAP FINDINGS  
FOCUS MAP 15

Map ID Site Database(s) EPA ID Number

(Continued)

S105672482

Time Notified: Not reported  
 Time Completed: Not reported  
 Surrounding Area: Not reported  
 Estimated Temperature: Not reported  
 Property Management: Not reported  
 Special Studies 1: Not reported  
 Special Studies 2: Not reported  
 Special Studies 3: Not reported  
 Special Studies 4: Not reported  
 Special Studies 5: Not reported  
 Special Studies 6: Not reported  
 More Than Two Substances Involved?: Not reported  
 Resp Agency Personnel # Of Decontaminated: Not reported  
 Responding Agency Personnel # Of Injuries: Not reported  
 Responding Agency Personnel # Of Fatalities: Not reported  
 Others Number Of Decontaminated: Not reported  
 Others Number Of Injuries: Not reported  
 Others Number Of Fatalities: Not reported  
 Vehicle Make/year: Not reported  
 Vehicle License Number: Not reported  
 Vehicle State: Not reported  
 Vehicle Id Number: Not reported  
 CA/DOT/PUC/ICC Number: Not reported  
 Company Name: Not reported  
 Reporting Officer Name/ID: Not reported  
 Report Date: Not reported  
 Comments: Not reported  
 Facility Telephone: Not reported  
 Waterway Involved: No  
 Waterway: Not reported  
 Spill Site: Not reported  
 Cleanup By: Unknown  
 Containment: Not reported  
 What Happened: Not reported  
 Type: Not reported  
 Measure: Not reported  
 Other: Not reported  
 Date/Time: Not reported  
 Year: 2002  
 Agency: Veeder Root  
 Incident Date: 4/8/2002 12:00:00 AM  
 Admin Agency: Alhambra Fire Department  
 Amount: Not reported  
 Contained: Unknown  
 Site Type: Service Station  
 E Date: Not reported  
 Substance: Gasoline  
 Quantity Released: Not reported  
 BBLs: 0  
 Cups: 0  
 CUFT: 0  
 Gallons: 0.000000  
 Grams: 0  
 Pounds: 0  
 Liters: 0  
 Ounces: 0  
 Pints: 0

MAP FINDINGS  
FOCUS MAP 15

Map ID	Site	Database(s)	EPA ID Number
--------	------	-------------	---------------

(Continued)

S105672482

Quarts:	0
Sheen:	0
Tons:	0
Unknown:	0
Description:	Not reported
Evacuations:	0
Number of Injuries:	0
Number of Fatalities:	0
Description:	Hydrocarbons found in the soil, based off lab reports. Gasoline found in a soil sample at service station.

551

**MOBIL #11-MJA**  
**1000 VALLEY BLVD W**  
**ALHAMBRA, CA 91801**

**LUST S104406589**  
**N/A**

LUST:

Region:	STATE
Global Id:	T0603703417
Latitude:	34.0789578
Longitude:	-118.1131859
Case Type:	LUST Cleanup Site
Status:	Completed - Case Closed
Status Date:	1991-07-31 00:00:00
Lead Agency:	LOS ANGELES COUNTY
Case Worker:	Not reported
Local Agency:	LOS ANGELES COUNTY
RB Case Number:	I-09425
LOC Case Number:	Not reported
File Location:	Not reported
Potential Media Affect:	Soil
Potential Contaminats of Concern:	Gasoline
Site History:	Not reported

LUST REG 4:

Region:	4
Regional Board:	04
County:	Los Angeles
facid:	I-09425
Status:	Case Closed
Substance:	Gasoline
Substance Quantity:	Not reported
Local Case No:	Not reported
Case Type:	Soil
Abatement Method Used at the Site:	Not reported
Global ID:	T0603703417
W Global ID:	Not reported
Staff:	UNK
Local Agency:	19000
Cross Street:	Not reported
Enforcement Type:	Not reported
Date Leak Discovered:	Not reported
Date Leak First Reported:	3/12/1990
Date Leak Record Entered:	3/5/1990
Date Confirmation Began:	3/12/1990
Date Leak Stopped:	Not reported
Date Case Last Changed on Database:	3/25/1994
Date the Case was Closed:	7/31/1991

MAP FINDINGS  
FOCUS MAP 15

Map ID Site Database(s) EPA ID Number

**MOBIL #11-MJA (Continued)**

**S104406589**

How Leak Discovered: Not reported  
 How Leak Stopped: Not reported  
 Cause of Leak: Not reported  
 Leak Source: Not reported  
 Operator: Not reported  
 Water System: Not reported  
 Well Name: Not reported  
 Approx. Dist To Production Well (ft): 1909.8053883351615090454022359  
 Source of Cleanup Funding: Not reported  
 Preliminary Site Assessment Workplan Submitted: Not reported  
 Preliminary Site Assessment Began: Not reported  
 Pollution Characterization Began: Not reported  
 Remediation Plan Submitted: Not reported  
 Remedial Action Underway: Not reported  
 Post Remedial Action Monitoring Began: Not reported  
 Enforcement Action Date: Not reported  
 Historical Max MTBE Date: Not reported  
 Hist Max MTBE Conc in Groundwater: Not reported  
 Hist Max MTBE Conc in Soil: Not reported  
 Significant Interim Remedial Action Taken: Not reported  
 GW Qualifier: Not reported  
 Soil Qualifier: Not reported  
 Organization: Not reported  
 Owner Contact: Not reported  
 Responsible Party: MOBIL OIL CORPORATION  
 RP Address: 3800 ALAMEDA AVE, #700, BURBANK, 91505  
 Program: LUST  
 Lat/Long: 34.0789578 / -1  
 Local Agency Staff: Not reported  
 Beneficial Use: Not reported  
 Priority: Not reported  
 Cleanup Fund Id: Not reported  
 Suspended: Not reported  
 Assigned Name: Not reported  
 Summary: Not reported

**551 EXXONMOBIL OIL CORPORATION 12337  
1000 W VALLEY BLVD  
ALHAMBRA, CA 91803**

**RCRA-LQG 1009216603  
CAR000170035**

RCRA-LQG:

Date form received by agency: 01/04/2006  
 Facility name: EXXONMOBIL OIL CORPORATION 12337  
 Facility address: 1000 W VALLEY BLVD  
 ALHAMBRA, CA 91803  
 EPA ID: CAR000170035  
 Mailing address: 16825 NORTHCHASE DRIVE  
 ROOM 911  
 HOUSTON, TX 77060  
 Contact: DALE VIATOR  
 Contact address: 16825 NORTHCHASE DRIVE ROOM 911  
 HOUSTON, TX 77060  
 Contact country: US  
 Contact telephone: 281-654-8470  
 Contact email: DALE.VIATOR@EXXONMOBIL.COM  
 EPA Region: 09  
 Classification: Large Quantity Generator  
 Description: Handler: generates 1,000 kg or more of hazardous waste during any

MAP FINDINGS  
FOCUS MAP 15

Map ID Site Database(s) EPA ID Number

**EXXONMOBIL OIL CORPORATION 12337 (Continued)**

**1009216603**

calendar month; or generates more than 1 kg of acutely hazardous waste during any calendar month; or generates more than 100 kg of any residue or contaminated soil, waste or other debris resulting from the cleanup of a spill, into or on any land or water, of acutely hazardous waste during any calendar month; or generates 1 kg or less of acutely hazardous waste during any calendar month, and accumulates more than 1 kg of acutely hazardous waste at any time; or generates 100 kg or less of any residue or contaminated soil, waste or other debris resulting from the cleanup of a spill, into or on any land or water, of acutely hazardous waste during any calendar month, and accumulates more than 100 kg of that material at any time

Owner/Operator Summary:

Owner/operator name: EXXONMOBIL OIL CORPORATION  
Owner/operator address: Not reported  
Not reported  
Owner/operator country: US  
Owner/operator telephone: Not reported  
Legal status: Private  
Owner/Operator Type: Operator  
Owner/Op start date: 12/01/1999  
Owner/Op end date: Not reported

Owner/operator name: LEE IRREVOCABLE TRUST  
Owner/operator address: 1430 S ATLANTIC BLVD  
ALHAMBRA, CA 91803  
Owner/operator country: US  
Owner/operator telephone: Not reported  
Legal status: Private  
Owner/Operator Type: Owner  
Owner/Op start date: 07/20/1994  
Owner/Op end date: Not reported

Handler Activities Summary:

U.S. importer of hazardous waste: No  
Mixed waste (haz. and radioactive): No  
Recycler of hazardous waste: No  
Transporter of hazardous waste: No  
Treater, storer or disposer of HW: No  
Underground injection activity: No  
On-site burner exemption: No  
Furnace exemption: No  
Used oil fuel burner: No  
Used oil processor: No  
User oil refiner: No  
Used oil fuel marketer to burner: No  
Used oil Specification marketer: No  
Used oil transfer facility: No  
Used oil transporter: No  
Off-site waste receiver: Commercial status unknown

Hazardous Waste Summary:

Waste code: D001  
Waste name: IGNITABLE HAZARDOUS WASTES ARE THOSE WASTES WHICH HAVE A FLASHPOINT OF LESS THAN 140 DEGREES FAHRENHEIT AS DETERMINED BY A PENSKEY-MARTENS CLOSED CUP FLASH POINT TESTER. ANOTHER METHOD OF DETERMINING THE

MAP FINDINGS  
FOCUS MAP 15

Map ID	Site	Database(s)	EPA ID Number
--------	------	-------------	---------------

**EXXONMOBIL OIL CORPORATION 12337 (Continued)**

**1009216603**

FLASH POINT OF A WASTE IS TO REVIEW THE MATERIAL SAFETY DATA SHEET, WHICH CAN BE OBTAINED FROM THE MANUFACTURER OR DISTRIBUTOR OF THE MATERIAL. LACQUER THINNER IS AN EXAMPLE OF A COMMONLY USED SOLVENT WHICH WOULD BE CONSIDERED AS IGNITABLE HAZARDOUS WASTE.

Waste code: D018  
Waste name: BENZENE

Violation Status: No violations found

**551 EXXONMOBIL OIL CORPORATION 12337  
1000 W VALLEY BLVD  
ALHAMBRA, CA 91803**

**FINDS 1009317242  
N/A**

**FINDS:**

Other Pertinent Environmental Activity Identified at Site

Registry ID: 110024428608

RCRAInfo is a national information system that supports the Resource Conservation and Recovery Act (RCRA) program through the tracking of events and activities related to facilities that generate, transport, and treat, store, or dispose of hazardous waste. RCRAInfo allows RCRA program staff to track the notification, permit, compliance, and corrective action activities required under RCRA.

**551 MOBIL OIL CORP S/S #18-MJA  
1000 W VALLEY BLVD  
ALHAMBRA, CA 91803**

**LUST U003940708  
UST N/A  
LOS ANGELES CO. HMS**

**LUST:**

Region: STATE  
Global Id: T10000000560  
Latitude: 0  
Longitude: 0  
Case Type: LUST Cleanup Site  
Status: Open - Site Assessment  
Status Date: 2008-03-26 00:00:00  
Lead Agency: LOS ANGELES COUNTY  
Case Worker: Not reported  
Local Agency: LOS ANGELES COUNTY  
RB Case Number: Not reported  
LOC Case Number: 009599-009425  
File Location: Not reported  
Potential Media Affect: Not reported  
Potential Contaminats of Concern: Not reported  
Site History: Not reported

**UST:**

Global ID: 666  
Latitude: 34.07787  
Longitude: -118.13387

**LOS ANGELES CO. HMS:**

Region: LA



MAP FINDINGS  
FOCUS MAP 15

Map ID Site Database(s) EPA ID Number

**AVIS LUBE (Continued)**

**1000375114**

Contact country: Not reported  
 Contact telephone: Not reported  
 Contact email: Not reported  
 EPA Region: 09  
 Classification: Small Small Quantity Generator  
 Description: Handler: generates more than 100 and less than 1000 kg of hazardous waste during any calendar month and accumulates less than 6000 kg of hazardous waste at any time; or generates 100 kg or less of hazardous waste during any calendar month, and accumulates more than 1000 kg of hazardous waste at any time

Owner/Operator Summary:

Owner/operator name: UNITED AUTO SERVICE  
 Owner/operator address: NOT REQUIRED  
 NOT REQUIRED, ME 99999  
 Owner/operator country: Not reported  
 Owner/operator telephone: (415) 555-1212  
 Legal status: Private  
 Owner/Operator Type: Owner  
 Owner/Op start date: Not reported  
 Owner/Op end date: Not reported

Owner/operator name: NOT REQUIRED  
 Owner/operator address: NOT REQUIRED  
 NOT REQUIRED, ME 99999  
 Owner/operator country: Not reported  
 Owner/operator telephone: (415) 555-1212  
 Legal status: Private  
 Owner/Operator Type: Operator  
 Owner/Op start date: Not reported  
 Owner/Op end date: Not reported

Handler Activities Summary:

U.S. importer of hazardous waste: Unknown  
 Mixed waste (haz. and radioactive): Unknown  
 Recycler of hazardous waste: No  
 Transporter of hazardous waste: No  
 Treater, storer or disposer of HW: No  
 Underground injection activity: No  
 On-site burner exemption: Unknown  
 Furnace exemption: Unknown  
 Used oil fuel burner: No  
 Used oil processor: No  
 User oil refiner: No  
 Used oil fuel marketer to burner: No  
 Used oil Specification marketer: No  
 Used oil transfer facility: No  
 Used oil transporter: No  
 Off-site waste receiver: Commercial status unknown

Violation Status: No violations found

FINDS:

Other Pertinent Environmental Activity Identified at Site

Registry ID: 110002841079

MAP FINDINGS  
FOCUS MAP 15

Map ID	Site	Database(s)	EPA ID Number
--------	------	-------------	---------------

**AVIS LUBE (Continued)**

**1000375114**

RCRAInfo is a national information system that supports the Resource Conservation and Recovery Act (RCRA) program through the tracking of events and activities related to facilities that generate, transport, and treat, store, or dispose of hazardous waste. RCRAInfo allows RCRA program staff to track the notification, permit, compliance, and corrective action activities required under RCRA.

553

**REALTY BANK CORP  
1200 W VALLEY BLVD  
ALHAMBRA, CA 91803**

**HAZNET  
LOS ANGELES CO. HMS  
WIP**

**S104295373  
N/A**

HAZNET:

Gepaid: CAC002216225  
Contact: REALTY BANK CORP  
Telephone: 8187162000  
Facility Addr2: Not reported  
Mailing Name: Not reported  
Mailing Address: 6320 CANOGA AVE STE 200  
Mailing City,St,Zip: WOODLAND HILLS, CA 913420000  
Gen County: Los Angeles  
TSD EPA ID: CAD028409019  
TSD County: Los Angeles  
Waste Category: Tank bottom waste  
Disposal Method: Treatment, Tank  
Tons: 2.085  
Facility County: Los Angeles

Gepaid: CAC002216225  
Contact: REALTY BANK CORP  
Telephone: 8187162000  
Facility Addr2: Not reported  
Mailing Name: Not reported  
Mailing Address: 6320 CANOGA AVE STE 200  
Mailing City,St,Zip: WOODLAND HILLS, CA 913420000  
Gen County: Los Angeles  
TSD EPA ID: CAT000646117  
TSD County: Kings  
Waste Category: Other organic solids  
Disposal Method: Disposal, Land Fill  
Tons: 8.428  
Facility County: Los Angeles

LOS ANGELES CO. HMS:

Region: LA  
Facility Id: 020854-029560  
Facility Status: Removed  
Area: 3I  
Permit Number: 265450  
Permit Status: Removed  
Facility Type: T1

WIP:

Region: 4  
File Number: 115.0417  
**File Status: Backlog**  
Staff: CCHARMLE



MAP FINDINGS  
FOCUS MAP 15

Map ID	Site	Database(s)	EPA ID Number
--------	------	-------------	---------------

**REALTY BANK CORP (Continued)**

**S104295373**

Facility Suite: Not reported

**553 TONY'S MUFFLERS AND RADIATORS  
1200 W. VALLEY  
ALHAMBRA, CA 91803**

**SLIC S106485300  
N/A**

SLIC:

Region: STATE  
**Facility Status: Open - Site Assessment**  
 Status Date: 2001-04-01 00:00:00  
 Global Id: SL603799522  
 Lead Agency: LOS ANGELES RWQCB (REGION 4)  
 Lead Agency Case Number: Not reported  
 Latitude: 34.0816212897157  
 Longitude: -118.137932147575  
 Case Type: Cleanup Program Site  
 Case Worker: Not reported  
 Local Agency: Not reported  
 RB Case Number: 115.0417  
 File Location: Not reported  
 Potential Media Affected: Aquifer used for drinking water supply  
 Potential Contaminants of Concern: Not reported  
 Site History: Not reported

**553 ALHAMBRA LAWN MOTOR SHOP  
1301 W. VALLEY BLVD.  
ALHAMBRA, CA 91801**

**SLIC S106485053  
N/A**

SLIC:

Region: STATE  
**Facility Status: Open - Site Assessment**  
 Status Date: 2001-01-01 00:00:00  
 Global Id: SL603799275  
 Lead Agency: LOS ANGELES RWQCB (REGION 4)  
 Lead Agency Case Number: Not reported  
 Latitude: 34.079157  
 Longitude: -118.110333  
 Case Type: Cleanup Program Site  
 Case Worker: Not reported  
 Local Agency: Not reported  
 RB Case Number: 115.0166  
 File Location: Not reported  
 Potential Media Affected: Aquifer used for drinking water supply  
 Potential Contaminants of Concern: Not reported  
 Site History: Not reported

MAP FINDINGS  
FOCUS MAP 15

Map ID	Site	Database(s)	EPA ID Number
553	<b>ALHAMBRA HONDA</b> <b>1301 W VALLEY BL</b> <b>ALHAMBRA, CA 91803</b>  HAZNET: Gepaid: CAL000049026 Contact: 1334 MOTORCYCLE CORP Telephone: 0000000000 Facility Addr2: Not reported Mailing Name: Not reported Mailing Address: 1301 W VALLEY BLVD Mailing City,St,Zip: ALHAMBRA, CA 918030000 Gen County: Los Angeles TSD EPA ID: CAT000613893 TSD County: Los Angeles Waste Category: Liquids with halogenated organic compounds > 1000 mg/l Disposal Method: Not reported Tons: .0500 Facility County: Los Angeles	HAZNET	S103627810 N/A
553	<b>BOB WONDRIES FORD</b> <b>1301 W VALLEY BLVD</b> <b>ALHAMBRA, CA 91801</b>  FINDS: Other Pertinent Environmental Activity Identified at Site  Registry ID: 110002425162  RACT/BACT/LAER Clearinghouse (RBLC) data base contains case-specific information on the 'Best Available' air pollution technologies that have been required to reduce the emission of air pollutants from stationary sources (e.g., power plants, steel mills, chemical plants, etc.). This information has been provided by State and local permitting agencies. The Clearinghouse also contains a regulation data base that summarizes EPA emission limits required in New Source Performance Standards (NSPS), National Emission Standards for Hazardous Air Pollutants (NESHAP), and Maximum Achievable Control Technology (MACT) standards.	FINDS EMI WIP	1005775522 N/A
	EMI: Year: 1987 County Code: 19 Air Basin: SC Facility ID: 9020 Air District Name: SC SIC Code: 5511 Air District Name: SOUTH COAST AQMD Community Health Air Pollution Info System: Not reported Consolidated Emission Reporting Rule: Not reported Total Organic Hydrocarbon Gases Tons/Yr: 11 Reactive Organic Gases Tons/Yr: 11 Carbon Monoxide Emissions Tons/Yr: 0 NOX - Oxides of Nitrogen Tons/Yr: 0 SOX - Oxides of Sulphur Tons/Yr: 0 Particulate Matter Tons/Yr: 0 Part. Matter 10 Micrometers & Smlr Tons/Yr: 0		

MAP FINDINGS  
FOCUS MAP 15

Map ID	Site	Database(s)	EPA ID Number
--------	------	-------------	---------------

**BOB WONDRIES FORD (Continued)**

**1005775522**

Year: 1990  
 County Code: 19  
 Air Basin: SC  
 Facility ID: 9020  
 Air District Name: SC  
 SIC Code: 5511  
 Air District Name: SOUTH COAST AQMD  
 Community Health Air Pollution Info System: Not reported  
 Consolidated Emission Reporting Rule: Not reported  
 Total Organic Hydrocarbon Gases Tons/Yr: 3  
 Reactive Organic Gases Tons/Yr: 3  
 Carbon Monoxide Emissions Tons/Yr: 0  
 NOX - Oxides of Nitrogen Tons/Yr: 0  
 SOX - Oxides of Sulphur Tons/Yr: 0  
 Particulate Matter Tons/Yr: 0  
 Part. Matter 10 Micrometers & Smlr Tons/Yr: 0

Year: 1993  
 County Code: 19  
 Air Basin: SC  
 Facility ID: 9020  
 Air District Name: SC  
 SIC Code: 5511  
 Air District Name: SOUTH COAST AQMD  
 Community Health Air Pollution Info System: Not reported  
 Consolidated Emission Reporting Rule: Not reported  
 Total Organic Hydrocarbon Gases Tons/Yr: 4  
 Reactive Organic Gases Tons/Yr: 3  
 Carbon Monoxide Emissions Tons/Yr: 0  
 NOX - Oxides of Nitrogen Tons/Yr: 0  
 SOX - Oxides of Sulphur Tons/Yr: 0  
 Particulate Matter Tons/Yr: 0  
 Part. Matter 10 Micrometers & Smlr Tons/Yr: 0

Year: 1995  
 County Code: 19  
 Air Basin: SC  
 Facility ID: 9020  
 Air District Name: SC  
 SIC Code: 5511  
 Air District Name: SOUTH COAST AQMD  
 Community Health Air Pollution Info System: Not reported  
 Consolidated Emission Reporting Rule: Not reported  
 Total Organic Hydrocarbon Gases Tons/Yr: 4  
 Reactive Organic Gases Tons/Yr: 3  
 Carbon Monoxide Emissions Tons/Yr: 0  
 NOX - Oxides of Nitrogen Tons/Yr: 0  
 SOX - Oxides of Sulphur Tons/Yr: 0  
 Particulate Matter Tons/Yr: 0  
 Part. Matter 10 Micrometers & Smlr Tons/Yr: 0

Year: 1996  
 County Code: 19  
 Air Basin: SC  
 Facility ID: 9020  
 Air District Name: SC  
 SIC Code: 5511

MAP FINDINGS  
FOCUS MAP 15

Map ID Site Database(s) EPA ID Number

**BOB WONDRIES FORD (Continued)**

**1005775522**

Air District Name: SOUTH COAST AQMD  
 Community Health Air Pollution Info System: Not reported  
 Consolidated Emission Reporting Rule: Not reported  
 Total Organic Hydrocarbon Gases Tons/Yr: 4  
 Reactive Organic Gases Tons/Yr: 3  
 Carbon Monoxide Emissions Tons/Yr: 0  
 NOX - Oxides of Nitrogen Tons/Yr: 0  
 SOX - Oxides of Sulphur Tons/Yr: 0  
 Particulate Matter Tons/Yr: 0  
 Part. Matter 10 Micrometers & Smlr Tons/Yr: 0

WIP:

Region: 4  
 File Number: 115.0166  
**File Status: Active**  
 Staff: CCHARMLE  
 Facility Suite: Not reported

553

**BOB WONDRIES FORD  
 1301 WEST VALLEY BLVD  
 ALHAMBRA, CA 91801**

**HAZNET S103952932  
 N/A**

HAZNET:

Gepaid: CAL000042316  
 Contact: BOB WONDRIES  
 Telephone: 0000000000  
 Facility Addr2: Not reported  
 Mailing Name: Not reported  
 Mailing Address: 328 S MARENGO  
 Mailing City,St,Zip: ALHAMBRA, CA 918030000  
 Gen County: Los Angeles  
 TSD EPA ID: CAT080013352  
 TSD County: Los Angeles  
 Waste Category: Oil/water separation sludge  
 Disposal Method: Recycler  
 Tons: 3.7530  
 Facility County: Los Angeles

Gepaid: CAL000042316  
 Contact: BOB WONDRIES  
 Telephone: 0000000000  
 Facility Addr2: Not reported  
 Mailing Name: Not reported  
 Mailing Address: 328 S MARENGO  
 Mailing City,St,Zip: ALHAMBRA, CA 918030000  
 Gen County: Los Angeles  
 TSD EPA ID: CAT080013352  
 TSD County: Los Angeles  
 Waste Category: Oil/water separation sludge  
 Disposal Method: Recycler  
 Tons: 2.5020  
 Facility County: Los Angeles

MAP FINDINGS  
FOCUS MAP 15

Map ID	Site	Database(s)	EPA ID Number
553	<b>BOB WONDRIES BODY SHOP</b> <b>1301 WEST VALLEY BLVD</b> <b>ALHAMBRA, CA 91801</b>	HAZNET	S103627811 N/A
	HAZNET: Gepaid: CAL000100127 Contact: BOB WONDRIES BODY SHOP Telephone: 8182825496 Facility Addr2: Not reported Mailing Name: Not reported Mailing Address: 1301 WEST VALLEY BLVD Mailing City,St,Zip: ALHAMBRA, CA 918010000 Gen County: Los Angeles TSD EPA ID: CAD008282405 TSD County: 0 Waste Category: Unspecified solvent mixture Waste Disposal Method: Not reported Tons: .1042 Facility County: Los Angeles		
	Gepaid: CAL000100127 Contact: BOB WONDRIES BODY SHOP Telephone: 8182825496 Facility Addr2: Not reported Mailing Name: Not reported Mailing Address: 1301 WEST VALLEY BLVD Mailing City,St,Zip: ALHAMBRA, CA 918010000 Gen County: Los Angeles TSD EPA ID: CAD008252405 TSD County: Los Angeles Waste Category: Unspecified solvent mixture Waste Disposal Method: Not reported Tons: .1042 Facility County: Los Angeles		
	Gepaid: CAL000100127 Contact: BOB WONDRIES BODY SHOP Telephone: 8182825496 Facility Addr2: Not reported Mailing Name: Not reported Mailing Address: 1301 WEST VALLEY BLVD Mailing City,St,Zip: ALHAMBRA, CA 918010000 Gen County: Los Angeles TSD EPA ID: CAD008252405 TSD County: Los Angeles Waste Category: Unspecified solvent mixture Waste Disposal Method: Recycler Tons: 2.1719 Facility County: Los Angeles		
	Gepaid: CAL000100127 Contact: BOB WONDRIES BODY SHOP Telephone: 8182825496 Facility Addr2: Not reported Mailing Name: Not reported Mailing Address: 1301 WEST VALLEY BLVD Mailing City,St,Zip: ALHAMBRA, CA 918010000 Gen County: Los Angeles TSD EPA ID: CAT080013352		

MAP FINDINGS  
FOCUS MAP 15

Map ID	Site	Database(s)	EPA ID Number
--------	------	-------------	---------------

**BOB WONDRIES BODY SHOP (Continued)**

**S103627811**

TSD County: Los Angeles  
 Waste Category: Oil/water separation sludge  
 Disposal Method: Recycler  
 Tons: 2.5020  
 Facility County: Los Angeles

[Click this hyperlink](#) while viewing on your computer to access  
 -1 additional CA\_HAZNET: record(s) in the EDR Site Report.

553

**GULF OIL CORP  
 1222 W VALLEY BLVD  
 ALHAMBRA, CA 91803**

**SLIC S106485198  
 WIP N/A**

SLIC:

Region: STATE  
**Facility Status: Open - Site Assessment**  
 Status Date: 2001-04-01 00:00:00  
 Global Id: SL603799420  
 Lead Agency: LOS ANGELES RWQCB (REGION 4)  
 Lead Agency Case Number: Not reported  
 Latitude: 34.079157  
 Longitude: -118.110333  
 Case Type: Cleanup Program Site  
 Case Worker: Not reported  
 Local Agency: Not reported  
 RB Case Number: 115.0314  
 File Location: Not reported  
 Potential Media Affected: Aquifer used for drinking water supply  
 Potential Contaminants of Concern: Not reported  
 Site History: Not reported

WIP:

Region: 4  
 File Number: 115.0314  
**File Status: Backlog**  
 Staff: CCHARMLE  
 Facility Suite: Not reported

553

**AMERICAN INTERNATIONAL BANK  
 1220 W. VALLEY BLVD.  
 ALHAMBRA, CA 91803**

**SLIC S106485126  
 N/A**

SLIC:

Region: STATE  
**Facility Status: Open - Site Assessment**  
 Status Date: 2001-04-01 00:00:00  
 Global Id: SL603799348  
 Lead Agency: LOS ANGELES RWQCB (REGION 4)  
 Lead Agency Case Number: Not reported  
 Latitude: 34.079157  
 Longitude: -118.110333  
 Case Type: Cleanup Program Site  
 Case Worker: Not reported  
 Local Agency: Not reported  
 RB Case Number: 115.0240  
 File Location: Not reported

MAP FINDINGS  
FOCUS MAP 15

Map ID	Site	Database(s)	EPA ID Number
--------	------	-------------	---------------

**AMERICAN INTERNATIONAL BANK (Continued)**

**S106485126**

Potential Media Affected: Aquifer used for drinking water supply  
 Potential Contaminants of Concern: Not reported  
 Site History: Not reported

553

**AMERICAN INTERNATIONAL BANK  
 1220 VALLEY BLVD W  
 ALHAMBRA, CA 91803**

**LUST  
 LOS ANGELES CO. HMS  
 WIP  
 SWEEPS UST**

**S100720069  
 N/A**

LUST:

Region: STATE  
 Global Id: T0603704079  
 Latitude: 34.077596  
 Longitude: -118.1365767  
 Case Type: LUST Cleanup Site  
 Status: Completed - Case Closed  
 Status Date: 1993-01-12 00:00:00  
 Lead Agency: LOS ANGELES COUNTY  
 Case Worker: Not reported  
 Local Agency: LOS ANGELES COUNTY  
 RB Case Number: I-13607  
 LOC Case Number: Not reported  
 File Location: Not reported  
 Potential Media Affect: Soil  
 Potential Contaminats of Concern: Gasoline  
 Site History: Not reported

LUST REG 4:

Region: 4  
 Regional Board: 04  
 County: Los Angeles  
 facid: I-13607  
 Status: Case Closed  
 Substance: Gasoline  
 Substance Quantity: Not reported  
 Local Case No: Not reported  
 Case Type: Soil  
 Abatement Method Used at the Site: Excavate and Dispose  
 Global ID: T0603704079  
 W Global ID: Not reported  
 Staff: UNK  
 Local Agency: 19000  
 Cross Street: Not reported  
 Enforcement Type: 222  
 Date Leak Discovered: Not reported  
 Date Leak First Reported: 8/1/1990  
 Date Leak Record Entered: 8/14/1992  
 Date Confirmation Began: Not reported  
 Date Leak Stopped: Not reported  
 Date Case Last Changed on Database: 6/30/1992  
 Date the Case was Closed: 1/12/1993  
 How Leak Discovered: Not reported  
 How Leak Stopped: Not reported  
 Cause of Leak: UNK  
 Leak Source: UNK  
 Operator: Not reported  
 Water System: Not reported

MAP FINDINGS  
FOCUS MAP 15

Map ID Site Database(s) EPA ID Number

**AMERICAN INTERNATIONAL BANK (Continued)**

**S100720069**

Well Name: Not reported  
 Approx. Dist To Production Well (ft): 2308.9718310640138378100474111  
 Source of Cleanup Funding: UNK  
 Preliminary Site Assessment Workplan Submitted: 8/12/1987  
 Preliminary Site Assessment Began: 9/14/1987  
 Pollution Characterization Began: Not reported  
 Remediation Plan Submitted: Not reported  
 Remedial Action Underway: 8/1/1990  
 Post Remedial Action Monitoring Began: Not reported  
 Enforcement Action Date: 1/1/1965  
 Historical Max MTBE Date: Not reported  
 Hist Max MTBE Conc in Groundwater: Not reported  
 Hist Max MTBE Conc in Soil: Not reported  
 Significant Interim Remedial Action Taken: Not reported  
 GW Qualifier: Not reported  
 Soil Qualifier: Not reported  
 Organization: Not reported  
 Owner Contact: Not reported  
 Responsible Party: AMERICAN INT'L BANK  
 RP Address: ONE WILSHIRE BLVD., LOS ANGELES, 90017  
 Program: LUST  
 Lat/Long: 34.077596 / -1  
 Local Agency Staff: Not reported  
 Beneficial Use: Not reported  
 Priority: Not reported  
 Cleanup Fund Id: Not reported  
 Suspended: Not reported  
 Assigned Name: Not reported  
 Summary: OLD CASE #082692-01

**LOS ANGELES CO. HMS:**

Region: LA  
 Facility Id: 013283-013607  
 Facility Status: Removed  
 Area: 3I  
 Permit Number: Not reported  
 Permit Status: Not reported  
 Facility Type: Not reported

**WIP:**

Region: 4  
 File Number: 115.0240  
**File Status: Backlog**  
 Staff: CCHARMLE  
 Facility Suite: Not reported

**SWEEPS UST:**

Status: A  
 Comp Number: 13607  
 Number: 9  
 Board Of Equalization: Not reported  
 Ref Date: 06-30-89  
 Act Date: Not reported  
 Created Date: 06-30-89  
 Tank Status: Not reported  
 Owner Tank Id: Not reported



MAP FINDINGS  
FOCUS MAP 15

Map ID	Site	Database(s)	EPA ID Number
--------	------	-------------	---------------

**AMERICAN INTERNATIONAL BANK (Continued)**

**S100720069**

Swrcb Tank Id: Not reported  
Actv Date: Not reported  
Capacity: Not reported  
Tank Use: Not reported  
Stg: Not reported  
Content: Not reported  
Number Of Tanks: Not reported

**553 ALHAMBRA MOTORS INC.  
1306 W. VALLEY BLVD.  
ALHAMBRA, CA 91803**

**SLIC S106485117  
N/A**

SLIC:

Region: STATE  
**Facility Status: Open - Site Assessment**  
Status Date: 2001-04-01 00:00:00  
Global Id: SL603799339  
Lead Agency: LOS ANGELES RWQCB (REGION 4)  
Lead Agency Case Number: Not reported  
Latitude: 34.079157  
Longitude: -118.110333  
Case Type: Cleanup Program Site  
Case Worker: Not reported  
Local Agency: Not reported  
RB Case Number: 115.0231  
File Location: Not reported  
Potential Media Affected: Aquifer used for drinking water supply  
Potential Contaminants of Concern: Not reported  
Site History: Not reported

**553 ALHAMBRA MOTORS-SEE ALSO 13607  
1306 W VALLEY BLVD  
ALHAMBRA, CA**

**LOS ANGELES CO. HMS S105036233  
N/A**

LOS ANGELES CO. HMS:

Region: LA  
Facility Id: 015053-015970  
Facility Status: Removed  
Area: 3I  
Permit Number: Not reported  
Permit Status: Not reported  
Facility Type: Not reported

**553 ALHAMBRA MOTORS, INC.  
1306 W VALLEY BLVD  
ALHAMBRA, CA 91803**

**HIST UST U001570860  
WIP N/A**

HIST UST:

Region: STATE  
Facility ID: 00000064732  
Facility Type: Other  
Other Type: AUTO DEALER  
Total Tanks: 0001  
Contact Name: BRUCE BROWN/DIRECTOR OF SERVIC  
Telephone: 8185761114

MAP FINDINGS  
FOCUS MAP 15

Map ID	Site	Database(s)	EPA ID Number
--------	------	-------------	---------------

**ALHAMBRA MOTORS, INC. (Continued)**

**U001570860**

Owner Name: ALHAMBRA MOTORS, INC.  
Owner Address: 1306 W. VALLEY BLVD.  
Owner City,St,Zip: ALHAMBRA, CA 91803

Tank Num: 001  
Container Num: 1  
Year Installed: 1976  
Tank Capacity: 00000550  
Tank Used for: WASTE  
Type of Fuel: WASTE OIL  
Tank Construction: Not reported  
Leak Detection: Visual

WIP:

Region: 4  
File Number: 115.0231  
**File Status: Backlog**  
Staff: CCHARMLE  
Facility Suite: Not reported

553

**ALHAMBRA MOTORS INC.  
1306 VALLEY BLVD W  
ALHAMBRA, CA 91803**

**LUST S101295520  
N/A**

LUST:

Region: STATE  
Global Id: T0603705271  
Latitude: 34.0775241  
Longitude: -118.1376017  
Case Type: LUST Cleanup Site  
Status: Completed - Case Closed  
Status Date: 1993-01-12 00:00:00  
Lead Agency: LOS ANGELES COUNTY  
Case Worker: Not reported  
Local Agency: LOS ANGELES COUNTY  
RB Case Number: R-15970  
LOC Case Number: Not reported  
File Location: Not reported  
Potential Media Affect: Soil  
Potential Contaminats of Concern: Gasoline  
Site History: Not reported

LUST REG 4:

Region: 4  
Regional Board: 04  
County: Los Angeles  
facid: R-15970  
Status: Leak being confirmed  
Substance: Gasoline  
Substance Quantity: Not reported  
Local Case No: Not reported  
Case Type: Soil  
Abatement Method Used at the Site: Not reported  
Global ID: T0603705271  
W Global ID: Not reported  
Staff: UNK  
Local Agency: 19000

MAP FINDINGS  
FOCUS MAP 15

Map ID Site Database(s) EPA ID Number

**ALHAMBRA MOTORS INC. (Continued)**

**S101295520**

Cross Street: CURTIS  
 Enforcement Type: Not reported  
 Date Leak Discovered: 8/12/1987  
 Date Leak First Reported: 8/12/1987  
 Date Leak Record Entered: 1/27/1988  
 Date Confirmation Began: 8/12/1987  
 Date Leak Stopped: 8/12/1987  
 Date Case Last Changed on Database: 8/2/1988  
 Date the Case was Closed: Not reported  
 How Leak Discovered: Tank Closure  
 How Leak Stopped: Not reported  
 Cause of Leak: Overfill  
 Leak Source: Not reported  
 Operator: GOWDY, GORDON  
 Water System: Not reported  
 Well Name: Not reported  
 Approx. Dist To Production Well (ft): 2478.5654630342409590419024331  
 Source of Cleanup Funding: Not reported  
 Preliminary Site Assessment Workplan Submitted: Not reported  
 Preliminary Site Assessment Began: Not reported  
 Pollution Characterization Began: Not reported  
 Remediation Plan Submitted: Not reported  
 Remedial Action Underway: Not reported  
 Post Remedial Action Monitoring Began: Not reported  
 Enforcement Action Date: Not reported  
 Historical Max MTBE Date: Not reported  
 Hist Max MTBE Conc in Groundwater: Not reported  
 Hist Max MTBE Conc in Soil: Not reported  
 Significant Interim Remedial Action Taken: Not reported  
 GW Qualifier: Not reported  
 Soil Qualifier: Not reported  
 Organization: Not reported  
 Owner Contact: Not reported  
 Responsible Party: GOWDY GORDON  
 RP Address: 1306 W VALLEY BLVD, ALHAMBRA, CA 91803  
 Program: LUST  
 Lat/Long: 34.0775241 / -1  
 Local Agency Staff: Not reported  
 Beneficial Use: Not reported  
 Priority: Not reported  
 Cleanup Fund Id: Not reported  
 Suspended: Not reported  
 Assigned Name: Not reported  
 Summary: Not reported

554

**CONROY'S FLOWERS  
1100 WEST VALLEY  
ALHAMBRA, CA 91803**

**HAZNET S103958360  
N/A**

HAZNET:  
 Gepaid: CAL000160348  
 Contact: CONROY'S FLOWERS  
 Telephone: 0000000000  
 Facility Addr2: Not reported  
 Mailing Name: Not reported  
 Mailing Address: 301 S GLENDALE AVE  
 Mailing City,St,Zip: GLENDALE, CA 912051715  
 Gen County: Los Angeles

MAP FINDINGS  
FOCUS MAP 15

Map ID	Site	Database(s)	EPA ID Number
--------	------	-------------	---------------

**CONROY'S FLOWERS (Continued)**

**S103958360**

TSD EPA ID: CAT000613976  
TSD County: Orange  
Waste Category: Photochemicals/photoprocessing waste  
Disposal Method: Not reported  
Tons: .0000  
Facility County: Los Angeles

Gepaid: CAL000160348  
Contact: CONROY'S FLOWERS  
Telephone: 0000000000  
Facility Addr2: Not reported  
Mailing Name: Not reported  
Mailing Address: 301 S GLENDALE AVE  
Mailing City,St,Zip: GLENDALE, CA 912051715  
Gen County: Los Angeles  
TSD EPA ID: CAT000613976  
TSD County: Orange  
Waste Category: Photochemicals/photoprocessing waste  
Disposal Method: Transfer Station  
Tons: .0416  
Facility County: Los Angeles

558

**HUTCHINSON WAYNE GUNSMITHING**  
**1407 W VALLEY BLVD**  
**ALHAMBRA, CA 91801**

**SLIC S106485202**  
**WIP N/A**

SLIC:

Region: STATE  
**Facility Status: Open - Site Assessment**  
Status Date: 2001-04-01 00:00:00  
Global Id: SL603799424  
Lead Agency: LOS ANGELES RWQCB (REGION 4)  
Lead Agency Case Number: Not reported  
Latitude: 34.079235  
Longitude: -118.108417  
Case Type: Cleanup Program Site  
Case Worker: Not reported  
Local Agency: Not reported  
RB Case Number: 115.0318  
File Location: Not reported  
Potential Media Affected: Aquifer used for drinking water supply  
Potential Contaminants of Concern: Not reported  
Site History: Not reported

WIP:

Region: 4  
File Number: 115.0318  
**File Status: Backlog**  
Staff: CCHARMLE  
Facility Suite: Not reported

MAP FINDINGS  
FOCUS MAP 15

Map ID	Site	Database(s)	EPA ID Number
558	<b>HELANE MOTORS INC</b> <b>1420 W VALLEY BLVD</b> <b>ALHAMBRA, CA</b>  LOS ANGELES CO. HMS: Region: LA Facility Id: 012299-012427 Facility Status: Removed Area: 3I Permit Number: 00004115T Permit Status: Removed Facility Type: T0	LOS ANGELES CO. HMS	S102057785 N/A
558	<b>AAMCO TRANSMISSION</b> <b>1420 W VALLEY BLVD</b> <b>ALHAMBRA, CA 91803</b>  RCRA-SQG: Date form received by agency: 05/19/1992 Facility name: AAMCO TRANSMISSION Facility address: 1420 W VALLEY BLVD ALHAMBRA, CA 91803  EPA ID: CAD983637505 Mailing address: W VALLEY BLVD ALHAMBRA, CA 91803  Contact: STEVE NGO Contact address: 1420 W VALLEY BLVD ALHAMBRA, CA 91803  Contact country: US Contact telephone: (818) 289-3821 Contact email: Not reported EPA Region: 09 Classification: Small Small Quantity Generator Description: Handler: generates more than 100 and less than 1000 kg of hazardous waste during any calendar month and accumulates less than 6000 kg of hazardous waste at any time; or generates 100 kg or less of hazardous waste during any calendar month, and accumulates more than 1000 kg of hazardous waste at any time  Owner/Operator Summary: Owner/operator name: V AND C CORPORATION Owner/operator address: 1420 W VALLEY BLVD ALHAMBRA, CA 91803  Owner/operator country: Not reported Owner/operator telephone: (818) 289-3821 Legal status: Private Owner/Operator Type: Owner Owner/Op start date: Not reported Owner/Op end date: Not reported  Handler Activities Summary: U.S. importer of hazardous waste: Unknown Mixed waste (haz. and radioactive): Unknown Recycler of hazardous waste: No Transporter of hazardous waste: No Treater, storer or disposer of HW: No Underground injection activity: No On-site burner exemption: Unknown Furnace exemption: Unknown	RCRA-SQG FINDS	1000686441 CAD983637505

MAP FINDINGS  
FOCUS MAP 15

Map ID	Site	Database(s)	EPA ID Number
--------	------	-------------	---------------

**AAMCO TRANSMISSION (Continued)**

**1000686441**

Used oil fuel burner: No  
 Used oil processor: No  
 User oil refiner: No  
 Used oil fuel marketer to burner: No  
 Used oil Specification marketer: No  
 Used oil transfer facility: No  
 Used oil transporter: No  
 Off-site waste receiver: Commercial status unknown

Violation Status: No violations found

**FINDS:**

Other Pertinent Environmental Activity Identified at Site

Registry ID: 110002877067

RCRAInfo is a national information system that supports the Resource Conservation and Recovery Act (RCRA) program through the tracking of events and activities related to facilities that generate, transport, and treat, store, or dispose of hazardous waste. RCRAInfo allows RCRA program staff to track the notification, permit, compliance, and corrective action activities required under RCRA.

558

**AAMCO AUTO TRANSMISSION  
1420 W VALLEY BLVD  
ALHAMBRA, CA 91803**

**HIST UST U001570868  
SWEEPS UST N/A**

**HIST UST:**

Region: STATE  
 Facility ID: 00000020552  
 Facility Type: Other  
 Other Type: NEW CAR DLR.  
 Total Tanks: 0004  
 Contact Name: HELMUT A. MUELLER  
 Telephone: 8182899121  
 Owner Name: HELMUT A. MUELLER  
 Owner Address: 1420 W. VALLEY BLVD.  
 Owner City,St,Zip: ALHAMBRA, CA 91803

Tank Num: 001  
 Container Num: 1  
 Year Installed: 1969  
 Tank Capacity: 00000700  
 Tank Used for: PRODUCT  
 Type of Fuel: Not reported  
 Tank Construction: Not reported  
 Leak Detection: Stock Inventor

Tank Num: 002  
 Container Num: 2  
 Year Installed: 1969  
 Tank Capacity: 00000500  
 Tank Used for: PRODUCT  
 Type of Fuel: Not reported  
 Tank Construction: Not reported  
 Leak Detection: Stock Inventor

MAP FINDINGS  
FOCUS MAP 15

Map ID Site Database(s) EPA ID Number

---

**AAMCO AUTO TRANSMISSION (Continued)**

**U001570868**

Tank Num: 003  
Container Num: 3  
Year Installed: 1969  
Tank Capacity: 00000350  
Tank Used for: PRODUCT  
Type of Fuel: Not reported  
Tank Construction: Not reported  
Leak Detection: Stock Inventor

Tank Num: 004  
Container Num: 4  
Year Installed: 1969  
Tank Capacity: 00000700  
Tank Used for: WASTE  
Type of Fuel: WASTE OIL  
Tank Construction: Not reported  
Leak Detection: Stock Inventor

**SWEEPS UST:**

Status: Not reported  
Comp Number: 12427  
Number: Not reported  
Board Of Equalization: 44-009733  
Ref Date: Not reported  
Act Date: Not reported  
Created Date: Not reported  
Tank Status: Not reported  
Owner Tank Id: Not reported  
Swrcb Tank Id: 19-000-012427-000001  
Actv Date: Not reported  
Capacity: 550  
Tank Use: OIL  
Stg: WASTE  
Content: Not reported  
Number Of Tanks: 4

Status: Not reported  
Comp Number: 12427  
Number: Not reported  
Board Of Equalization: 44-009733  
Ref Date: Not reported  
Act Date: Not reported  
Created Date: Not reported  
Tank Status: Not reported  
Owner Tank Id: Not reported  
Swrcb Tank Id: 19-000-012427-000002  
Actv Date: Not reported  
Capacity: 750  
Tank Use: OIL  
Stg: PRODUCT  
Content: Not reported  
Number Of Tanks: Not reported

Status: Not reported  
Comp Number: 12427  
Number: Not reported  
Board Of Equalization: 44-009733

MAP FINDINGS  
FOCUS MAP 15

Map ID	Site	Database(s)	EPA ID Number
--------	------	-------------	---------------

**AAMCO AUTO TRANSMISSION (Continued)**

**U001570868**

Ref Date: Not reported  
 Act Date: Not reported  
 Created Date: Not reported  
 Tank Status: Not reported  
 Owner Tank Id: Not reported  
 Swrcb Tank Id: 19-000-012427-000003  
 Actv Date: Not reported  
 Capacity: 750  
 Tank Use: OIL  
 Stg: PRODUCT  
 Content: Not reported  
 Number Of Tanks: Not reported

Status: Not reported  
 Comp Number: 12427  
 Number: Not reported  
 Board Of Equalization: 44-009733  
 Ref Date: Not reported  
 Act Date: Not reported  
 Created Date: Not reported  
 Tank Status: Not reported  
 Owner Tank Id: Not reported  
 Swrcb Tank Id: 19-000-012427-000004  
 Actv Date: Not reported  
 Capacity: 350  
 Tank Use: OIL  
 Stg: PRODUCT  
 Content: Not reported  
 Number Of Tanks: Not reported

559

**JIFFY LUBE #1722  
1332 S FREMONT AVE  
ALHAMBRA, CA 91803**

**HAZNET S108210228  
N/A**

HAZNET:

Gepaid: CAL000157804  
 Contact: GILBERT MARTINEZ  
 Telephone: 8186799242  
 Facility Addr2: Not reported  
 Mailing Name: Not reported  
 Mailing Address: 11308 DAVENPORT ST  
 Mailing City,St,Zip: OMAHA, NE 681540000  
 Gen County: Los Angeles  
 TSD EPA ID: CAD981696420  
 TSD County: Los Angeles  
 Waste Category: Waste oil and mixed oil  
 Disposal Method: Recycler  
 Tons: 7.08  
 Facility County: Not reported



MAP FINDINGS  
FOCUS MAP 15

Map ID	Site	Database(s)	EPA ID Number
559	<b>CITY OF ALHAMBRA - PW</b> <b>1405 FREMONT</b> <b>ALHAMBRA, CA 91803</b>  HAZNET: Gepaid: CAC002187017 Contact: ELIE FARAH Telephone: 9095958599 Facility Addr2: Not reported Mailing Name: Not reported Mailing Address: 111 S FIRST ST Mailing City,St,Zip: ALHAMBRA, CA 91801 Gen County: Los Angeles TSD EPA ID: CAD099452708 TSD County: Los Angeles Waste Category: Waste oil and mixed oil Disposal Method: Not reported Tons: 2.08 Facility County: Los Angeles	HAZNET	S107139122 N/A
560	<b>K C LEE</b> <b>1609 W VALLEY BLVD</b> <b>ALHAMBRA, CA</b>  LOS ANGELES CO. HMS: Region: LA Facility Id: 013566-013954 Facility Status: Removed Area: 3I Permit Number: Not reported Permit Status: Not reported Facility Type: Not reported  SWEEPS UST: Status: A Comp Number: 13954 Number: 9 Board Of Equalization: Not reported Ref Date: 06-30-89 Act Date: Not reported Created Date: 06-30-89 Tank Status: Not reported Owner Tank Id: Not reported Swrcb Tank Id: Not reported Actv Date: Not reported Capacity: Not reported Tank Use: Not reported Stg: Not reported Content: Not reported Number Of Tanks: Not reported	LOS ANGELES CO. HMS SWEEPS UST	S102057991 N/A

MAP FINDINGS  
FOCUS MAP 15

Map ID	Site	Database(s)	EPA ID Number
560	<b>ACIMB PATIO CENTER INC</b> <b>1609 W VALLEY BLVD</b> <b>ALHAMBRA, CA 91803</b>  HIST UST: Region: STATE Facility ID: 00000003223 Facility Type: Other Other Type: CONTRACTOR Total Tanks: 0001 Contact Name: RUDY RAMINOZ Telephone: 8182893729 Owner Name: ACIMB PATIO CENTER INC Owner Address: 1609 W. VALLEY BLVD Owner City,St,Zip: ALHAMBRA, CA 91803  Tank Num: 001 Container Num: 1 Year Installed: 1945 Tank Capacity: 00000500 Tank Used for: PRODUCT Type of Fuel: PREMIUM Tank Construction: Not reported Leak Detection: None	HIST UST	U001570858 N/A
560	<b>UNLIMITED RECYCLING</b> <b>1635 W VALLEY BLVD</b> <b>ALHAMBRA, CA 91801</b>  SWRCY: Certification Status: O Facility Phone Number: (818) 571-0160 Date facility became certified: 8/12/2004 Date facility began operating: 9/29/2004 Date facility ceased operating: Still operating Whether The Facility Is Grandfathered: Not reported Convenience Zone Where Facility Located: 1179 Convenience Zone Where Facility Located 2: Not Accepted Convenience Zone Where Facility Located 3: Not Accepted Convenience Zone Where Facility Located 4: Not Accepted Convenience Zone Where Facility Located 5: Not Accepted Convenience Zone Where Facility Located 6: Not Accepted Convenience Zone Where Facility Located 7: Not Accepted Aluminum Beverage Containers Redeemed: AL Glass Beverage Containers Redeemed: GL Plastic Beverage Containers Redeemed: PL Other mat beverage containers redeemed: Not reported Refillable Beverage Containers Redeemed: Not reported	SWRCY	S107138274 N/A

MAP FINDINGS  
FOCUS MAP 15

Map ID	Site	Database(s)	EPA ID Number
561	<b>BURGER KING #690</b> <b>1520 W. VALLEY BLVD.</b> <b>ALHAMBRA, CA 91803</b>  SLIC: Region: STATE <b>Facility Status: Open - Site Assessment</b> Status Date: 2001-01-01 00:00:00 Global Id: SL603799277 Lead Agency: LOS ANGELES RWQCB (REGION 4) Lead Agency Case Number: Not reported Latitude: 34.077508 Longitude: -118.139189 Case Type: Cleanup Program Site Case Worker: Not reported Local Agency: Not reported RB Case Number: 115.0168 File Location: Not reported Potential Media Affected: Aquifer used for drinking water supply Potential Contaminants of Concern: Not reported Site History: Not reported	SLIC	S106485055 N/A
561	<b>MIKE HASIM</b> <b>1520 W VALLEY BLVD</b> <b>ALHAMBRA, CA 91803</b>  HAZNET: Gepaid: CAC002570901 Contact: MIKE HASIM Telephone: 8185947533 Facility Addr2: Not reported Mailing Name: Not reported Mailing Address: 1520 W VALLEY BLVD Mailing City,St,Zip: ALHAMBRA, CA 918032322 Gen County: Los Angeles TSD EPA ID: CAD009007626 TSD County: Los Angeles Waste Category: Asbestos-containing waste Disposal Method: Disposal, Land Fill Tons: 3.37 Facility County: Los Angeles  WIP: Region: 4 File Number: 115.0168 <b>File Status: Active</b> Staff: CCHARMLE Facility Suite: Not reported	HAZNET WIP	S107143581 N/A

MAP FINDINGS  
FOCUS MAP 15

Map ID	Site	Database(s)	EPA ID Number
--------	------	-------------	---------------

561	<b>WEST VALLEY AUTOMOTIVE 1536 W VALLEY BLVD ALHAMBRA, CA 91803</b>	<b>HAZNET LOS ANGELES CO. HMS</b>	<b>S102057932 N/A</b>
-----	---	---------------------------------------	---------------------------

HAZNET:

Gepaid: CAL000061220  
 Contact: TERENCE M. CAMPBELL  
 Telephone: 8185768463  
 Facility Addr2: Not reported  
 Mailing Name: Not reported  
 Mailing Address: 1536 W VALLEY BLVD  
 Mailing City,St,Zip: ALHAMBRA, CA 918032322  
 Gen County: 1  
 TSD EPA ID: CAT080013352  
 TSD County: Los Angeles  
 Waste Category: Unspecified oil-containing waste  
 Disposal Method: Recycler  
 Tons: .1042  
 Facility County: 1

Gepaid: CAL000061220  
 Contact: TERENCE M. CAMPBELL  
 Telephone: 8185768463  
 Facility Addr2: Not reported  
 Mailing Name: Not reported  
 Mailing Address: 1536 W VALLEY BLVD  
 Mailing City,St,Zip: ALHAMBRA, CA 918032322  
 Gen County: 1  
 TSD EPA ID: CAT080025711  
 TSD County: San Bernardino  
 Waste Category: Aqueous solution with less than 10% total organic residues  
 Disposal Method: Recycler  
 Tons: .2293  
 Facility County: 1

LOS ANGELES CO. HMS:

Region: LA  
 Facility Id: 016324-021509  
 Facility Status: Closed  
 Area: 3I  
 Permit Number: 84763  
 Permit Status: Closed  
 Facility Type: T1

562	<b>CONTEMPORARY LIFESTYLES 1673 W. VALLEY BLVD. ALHAMBRA, CA 91803</b>	<b>SLIC</b>	<b>S106485056 N/A</b>
-----	--	-------------	---------------------------

SLIC:

Region: STATE  
**Facility Status: Open - Site Assessment**  
 Status Date: 2001-01-01 00:00:00  
 Global Id: SL603799278  
 Lead Agency: LOS ANGELES RWQCB (REGION 4)  
 Lead Agency Case Number: Not reported  
 Latitude: 34.077508  
 Longitude: -118.139189  
 Case Type: Cleanup Program Site  
 Case Worker: Not reported

MAP FINDINGS  
FOCUS MAP 15

Map ID	Site	Database(s)	EPA ID Number
	<b>CONTEMPORARY LIFESTYLES (Continued)</b>		<b>S106485056</b>
	Local Agency: Not reported		
	RB Case Number: 115.0169		
	File Location: Not reported		
	Potential Media Affected: Aquifer used for drinking water supply		
	Potential Contaminants of Concern: Not reported		
	Site History: Not reported		
<b>562</b>	<b>G&amp;H AUTO PARTS 1673 W VALLEY BLVD ALHAMBRA, CA 91803</b>	<b>HAZNET LOS ANGELES CO. HMS WIP</b>	<b>1000103225 N/A</b>
	HAZNET:		
	Gepaid: CAD981981376		
	Contact: Not reported		
	Telephone: 0000000000		
	Facility Addr2: Not reported		
	Mailing Name: Not reported		
	Mailing Address: 1673 W VALLEY BLVD		
	Mailing City,St,Zip: ALHAMBRA, CA 918032325		
	Gen County: Los Angeles		
	TSD EPA ID: CAT080013352		
	TSD County: Los Angeles		
	Waste Category: Oil/water separation sludge		
	Disposal Method: Recycler		
	Tons: 1.4595		
	Facility County: Los Angeles		
	Gepaid: CAD981981376		
	Contact: Not reported		
	Telephone: 0000000000		
	Facility Addr2: Not reported		
	Mailing Name: Not reported		
	Mailing Address: 1673 W VALLEY BLVD		
	Mailing City,St,Zip: ALHAMBRA, CA 918032325		
	Gen County: Los Angeles		
	TSD EPA ID: CAD008364432		
	TSD County: Los Angeles		
	Waste Category: Unspecified solvent mixture Waste		
	Disposal Method: Recycler		
	Tons: .2293		
	Facility County: Los Angeles		
	Gepaid: CAD981981376		
	Contact: Not reported		
	Telephone: 0000000000		
	Facility Addr2: Not reported		
	Mailing Name: Not reported		
	Mailing Address: 1673 W VALLEY BLVD		
	Mailing City,St,Zip: ALHAMBRA, CA 918032325		
	Gen County: Los Angeles		
	TSD EPA ID: CAD099452708		
	TSD County: Los Angeles		
	Waste Category: Unspecified oil-containing waste		
	Disposal Method: Recycler		
	Tons: .7297		
	Facility County: Los Angeles		

MAP FINDINGS  
FOCUS MAP 15

Map ID	Site	Database(s)	EPA ID Number
--------	------	-------------	---------------

**G&H AUTO PARTS (Continued)**

1000103225

LOS ANGELES CO. HMS:  
 Region: LA  
 Facility Id: 015999-020827  
 Facility Status: Removed  
 Area: 3I  
 Permit Number: 59886  
 Permit Status: Removed  
 Facility Type: T1

WIP:  
 Region: 4  
 File Number: 115.0169  
**File Status: Active**  
 Staff: CCHARMLE  
 Facility Suite: Not reported

562

**NEW WEST CONSOLIDATED, INC.**  
**1700 W VALLEY BLVD**  
**ALHAMBRA, CA**

**LOS ANGELES CO. HMS**  
**San Bern. Co. Permit**  
**SWEEPS UST**

**S102058059**  
**N/A**

LOS ANGELES CO. HMS:  
 Region: LA  
 Facility Id: 009709-009542  
 Facility Status: Removed  
 Area: 3I  
 Permit Number: Not reported  
 Permit Status: Not reported  
 Facility Type: Not reported

San Bern. Co. Permit:  
 Region: SAN BERNARDINO  
 Facility ID: FA0008099  
 Owner: BERKI, EDWARD OR CONNIE L  
 Permit Number: PT0014210  
 Permit Category: SPECIAL GENERATOR(B)  
 Facility Status: INACTIVE  
 Expiration Date: 8/31/2005 12:00:00AM

Region: SAN BERNARDINO  
 Facility ID: FA0008099  
 Owner: BERKI, EDWARD OR CONNIE L  
 Permit Number: PT0014211  
 Permit Category: SPECIAL HANDLER  
 Facility Status: INACTIVE  
 Expiration Date: 8/31/2005 12:00:00AM

Region: SAN BERNARDINO  
 Facility ID: FA0010766  
 Owner: BUDGET RENT A CAR  
 Permit Number: PT0018519  
 Permit Category: SPECIAL GENERATOR(B)  
 Facility Status: ACTIVE  
 Expiration Date: 1/31/2010 12:00:00AM

Region: SAN BERNARDINO  
 Facility ID: FA0010766

MAP FINDINGS  
FOCUS MAP 15

Map ID Site Database(s) EPA ID Number

---

**NEW WEST CONSOLIDATED, INC. (Continued)**

**S102058059**

Owner: BUDGET RENT A CAR  
Permit Number: PT0018520  
Permit Category: SPECIAL HANDLER  
Facility Status: ACTIVE  
Expiration Date: 1/31/2010 12:00:00AM

**SWEEPS UST:**

Status: A  
Comp Number: 9542  
Number: 9  
Board Of Equalization: Not reported  
Ref Date: 06-30-89  
Act Date: Not reported  
Created Date: 06-30-89  
Tank Status: Not reported  
Owner Tank Id: Not reported  
Swrcb Tank Id: Not reported  
Actv Date: Not reported  
Capacity: Not reported  
Tank Use: Not reported  
Stg: Not reported  
Content: Not reported  
Number Of Tanks: Not reported

---

562

**RYDER TRUCK RENTAL INC  
1736 VALLEY BLVD  
CITY OF INDUSTRY, CA 91747**

**HAZNET S105089073  
N/A**

**HAZNET:**

Gepaid: CAL000017648  
Contact: RYDER TRUCK RENTAL IN  
Telephone: 0000000000  
Facility Addr2: Not reported  
Mailing Name: Not reported  
Mailing Address: 1736 VALLEY BLVD  
Mailing City,St,Zip: CITY OF INDUSTRY, CA 917470000  
Gen County: Los Angeles  
TSD EPA ID: CAT000613893  
TSD County: Los Angeles  
Waste Category: Aqueous solution with less than 10% total organic residues  
Disposal Method: Transfer Station  
Tons: 0.3334  
Facility County: Los Angeles

Gepaid: CAL000017648  
Contact: RYDER TRUCK RENTAL IN  
Telephone: 0000000000  
Facility Addr2: Not reported  
Mailing Name: Not reported  
Mailing Address: 1736 VALLEY BLVD  
Mailing City,St,Zip: CITY OF INDUSTRY, CA 917470000  
Gen County: Los Angeles  
TSD EPA ID: CAT000613893  
TSD County: Los Angeles  
Waste Category: Aqueous solution with less than 10% total organic residues  
Disposal Method: Transfer Station  
Tons: .1668

MAP FINDINGS  
FOCUS MAP 15

Map ID      Site      Database(s)      EPA ID Number

---

**RYDER TRUCK RENTAL INC (Continued)**

**S105089073**

Facility County:      Los Angeles

Gepaid:                CAL000017648  
Contact:               RYDER TRUCK RENTAL IN  
Telephone:            0000000000  
Facility Addr2:       Not reported  
Mailing Name:        Not reported  
Mailing Address:     1736 VALLEY BLVD  
Mailing City,St,Zip: CITY OF INDUSTRY, CA 917470000  
Gen County:           Los Angeles  
TSD EPA ID:           CAD093459485  
TSD County:           Fresno  
Waste Category:     Unspecified solvent mixture Waste  
Disposal Method:    Transfer Station  
Tons:                   .0166  
Facility County:     Los Angeles

Gepaid:                CAL000017648  
Contact:               WARREN WEAVER  
Telephone:            6263337209  
Facility Addr2:       Not reported  
Mailing Name:        Not reported  
Mailing Address:     3539 HOWARD WAY  
Mailing City,St,Zip: COSTA MESA, CA 926260000  
Gen County:           Los Angeles  
TSD EPA ID:           Not reported  
TSD County:           Los Angeles  
Waste Category:     Aqueous solution with less than 10% total organic residues  
Disposal Method:    Transfer Station  
Tons:                   0.08  
Facility County:     Not reported

Gepaid:                CAL000017648  
Contact:               RYDER TRUCK RENTAL IN  
Telephone:            0000000000  
Facility Addr2:       Not reported  
Mailing Name:        Not reported  
Mailing Address:     1736 VALLEY BLVD  
Mailing City,St,Zip: CITY OF INDUSTRY, CA 917470000  
Gen County:           Los Angeles  
TSD EPA ID:           CAD093459485  
TSD County:           Fresno  
Waste Category:     Unspecified solvent mixture Waste  
Disposal Method:    Transfer Station  
Tons:                   .0499  
Facility County:     Los Angeles

[Click this hyperlink](#) while viewing on your computer to access  
1 additional CA\_HAZNET: record(s) in the EDR Site Report.



MAP FINDINGS  
FOCUS MAP 15

Map ID	Site	Database(s)	EPA ID Number
562	<b>SUPER AUTO REPAIRS</b> <b>1744 WEST VALLEY BLVD</b> <b>ALHAMBRA, CA 91803</b>  HAZNET: Gepaid: CAL930295955 Contact: SEN THAY PHO Telephone: 8185750818 Facility Addr2: Not reported Mailing Name: Not reported Mailing Address: 1744 W VALLEY BLVD Mailing City,St,Zip: ALHAMBRA, CA 918032341 Gen County: Los Angeles TSD EPA ID: CAT000613893 TSD County: Los Angeles Waste Category: Aqueous solution with less than 10% total organic residues Disposal Method: Transfer Station Tons: 0.1208 Facility County: Los Angeles	HAZNET	S104583788 N/A
562	<b>HAO'S AUTO REPAIR</b> <b>1744 W VALLEY BLVD</b> <b>ALHAMBRA, CA 91803</b>  EMI: Year: 1987 County Code: 19 Air Basin: SC Facility ID: 39729 Air District Name: SC SIC Code: 7538 Air District Name: SOUTH COAST AQMD Community Health Air Pollution Info System: Not reported Consolidated Emission Reporting Rule: Not reported Total Organic Hydrocarbon Gases Tons/Yr: 1 Reactive Organic Gases Tons/Yr: 0 Carbon Monoxide Emissions Tons/Yr: 0 NOX - Oxides of Nitrogen Tons/Yr: 0 SOX - Oxides of Sulphur Tons/Yr: 0 Particulate Matter Tons/Yr: 0 Part. Matter 10 Micrometers & Smlr Tons/Yr: 0  Year: 1990 County Code: 19 Air Basin: SC Facility ID: 39729 Air District Name: SC SIC Code: 7538 Air District Name: SOUTH COAST AQMD Community Health Air Pollution Info System: Not reported Consolidated Emission Reporting Rule: Not reported Total Organic Hydrocarbon Gases Tons/Yr: 1 Reactive Organic Gases Tons/Yr: 0 Carbon Monoxide Emissions Tons/Yr: 0 NOX - Oxides of Nitrogen Tons/Yr: 0 SOX - Oxides of Sulphur Tons/Yr: 0 Particulate Matter Tons/Yr: 0 Part. Matter 10 Micrometers & Smlr Tons/Yr: 0	EMI	S106832350 N/A

MAP FINDINGS  
FOCUS MAP 15

Map ID	Site	Database(s)	EPA ID Number
564	<b>JA R ENGINE &amp; SUPPLY INC</b> <b>1819 W VALLEY BLVD</b> <b>ALHAMBRA, CA 91803</b>  HAZNET: Gepaid: CAL000057694 Contact: Not reported Telephone: 0000000000 Facility Addr2: Not reported Mailing Name: Not reported Mailing Address: 1819 W VALLEY BLVD Mailing City,St,Zip: ALHAMBRA, CA 918032391 Gen County: Los Angeles TSD EPA ID: CAT000613927 TSD County: San Bernardino Waste Category: Liquids with halogenated organic compounds > 1000 mg/l Disposal Method: Not reported Tons: .0975 Facility County: Los Angeles	HAZNET	S103637305 N/A
564	<b>UNITED SHEET METAL CO.</b> <b>1842 W VALLEY BLVD</b> <b>ALHAMBRA, CA 91801</b>  WIP: Region: 4 File Number: 115.0423 <b>File Status: Backlog</b> Staff: CCHARMLE Facility Suite: Not reported	WIP	S107257213 N/A
564	<b>UNITED SHEET METAL CO.</b> <b>112 S PALM AVE</b> <b>ALHAMBRA, CA 91801</b>  SLIC: Region: STATE <b>Facility Status: Open - Site Assessment</b> Status Date: 2001-04-01 00:00:00 Global Id: SL603799528 Lead Agency: LOS ANGELES RWQCB (REGION 4) Lead Agency Case Number: Not reported Latitude: 34.077253 Longitude: -118.143498 Case Type: Cleanup Program Site Case Worker: Not reported Local Agency: Not reported RB Case Number: 115.0423 File Location: Not reported Potential Media Affected: Aquifer used for drinking water supply Potential Contaminants of Concern: Not reported Site History: Not reported  WIP: Region: 4 File Number: 115.0424 <b>File Status: Backlog</b> Staff: CCHARMLE	SLIC WIP	S106485306 N/A

MAP FINDINGS  
FOCUS MAP 15

Map ID	Site	Database(s)	EPA ID Number
	<b>UNITED SHEET METAL CO. (Continued)</b>		<b>S106485306</b>
	Facility Suite: Not reported		
<b>565</b>	<b>IMPORT AUTO TECH 1919 W VALLEY BLVD ALHAMBRA, CA 91801</b>	<b>HAZNET</b>	<b>S106092745 N/A</b>
	HAZNET:		
	Gepaid: CAL000236186		
	Contact: JOHN GIBBS-OWNER		
	Telephone: 6265764546		
	Facility Addr2: Not reported		
	Mailing Name: Not reported		
	Mailing Address: 1919 W VALLEY BLVD		
	Mailing City,St,Zip: ALHAMBRA, CA 918010000		
	Gen County: Los Angeles		
	TSD EPA ID: Not reported		
	TSD County: Los Angeles		
	Waste Category: Waste oil and mixed oil		
	Disposal Method: Recycler		
	Tons: 0.68		
	Facility County: Not reported		
	Gepaid: CAL000236186		
	Contact: JOHN GIBBS-OWNER		
	Telephone: 6265764546		
	Facility Addr2: Not reported		
	Mailing Name: Not reported		
	Mailing Address: 1919 W VALLEY BLVD		
	Mailing City,St,Zip: ALHAMBRA, CA 918010000		
	Gen County: Los Angeles		
	TSD EPA ID: Not reported		
	TSD County: Los Angeles		
	Waste Category: Unspecified organic liquid mixture		
	Disposal Method: Recycler		
	Tons: 0.22		
	Facility County: Not reported		
<b>565</b>	<b>TANOUEYE LAWNMOWER SHOP 1924 W VALLEY BLVD ALHAMBRA, CA 91803</b>	<b>RCRA-SQG FINDS HAZNET WIP</b>	<b>1000595974 CAD983599333</b>
	RCRA-SQG:		
	Date form received by agency: 08/01/1991		
	Facility name: TANOUYE LAWNMOWER SHOP		
	Facility address: 1924 W VALLEY BLVD ALHAMBRA, CA 91803		
	EPA ID: CAD983599333		
	Contact: HAN KIM		
	Contact address: 1924 W VALLEY BLVD ALHAMBRA, CA 91803		
	Contact country: US		
	Contact telephone: (818) 284-2272		
	Contact email: Not reported		
	EPA Region: 09		
	Classification: Small Small Quantity Generator		

MAP FINDINGS  
FOCUS MAP 15

Map ID Site Database(s) EPA ID Number

**TANOUYE LAWNMOWER SHOP (Continued)**

**1000595974**

Description: Handler: generates more than 100 and less than 1000 kg of hazardous waste during any calendar month and accumulates less than 6000 kg of hazardous waste at any time; or generates 100 kg or less of hazardous waste during any calendar month, and accumulates more than 1000 kg of hazardous waste at any time

Owner/Operator Summary:

Owner/operator name: LOUIS F HUGHES  
Owner/operator address: NOT REQUIRED  
NOT REQUIRED, ME 99999  
Owner/operator country: Not reported  
Owner/operator telephone: (415) 555-1212  
Legal status: Private  
Owner/Operator Type: Owner  
Owner/Op start date: Not reported  
Owner/Op end date: Not reported

Owner/operator name: NOT REQUIRED  
Owner/operator address: NOT REQUIRED  
NOT REQUIRED, ME 99999  
Owner/operator country: Not reported  
Owner/operator telephone: (415) 555-1212  
Legal status: Private  
Owner/Operator Type: Operator  
Owner/Op start date: Not reported  
Owner/Op end date: Not reported

Handler Activities Summary:

U.S. importer of hazardous waste: Unknown  
Mixed waste (haz. and radioactive): Unknown  
Recycler of hazardous waste: No  
Transporter of hazardous waste: No  
Treater, storer or disposer of HW: No  
Underground injection activity: No  
On-site burner exemption: Unknown  
Furnace exemption: Unknown  
Used oil fuel burner: No  
Used oil processor: No  
User oil refiner: No  
Used oil fuel marketer to burner: No  
Used oil Specification marketer: No  
Used oil transfer facility: No  
Used oil transporter: No  
Off-site waste receiver: Commercial status unknown

Violation Status: No violations found

**FINDS:**

Other Pertinent Environmental Activity Identified at Site

Registry ID: 110002856259

California - Hazardous Waste Tracking System - Datamart

RCRAInfo is a national information system that supports the Resource Conservation and Recovery Act (RCRA) program through the tracking of events and activities related to facilities that generate, transport,

MAP FINDINGS  
FOCUS MAP 15

Map ID	Site	Database(s)	EPA ID Number
--------	------	-------------	---------------

**TANOUE LAWNMOWER SHOP (Continued)**

**1000595974**

and treat, store, or dispose of hazardous waste. RCRAInfo allows RCRA program staff to track the notification, permit, compliance, and corrective action activities required under RCRA.

HAZNET:

Gepaid: CAD983599333  
 Contact: LOUIS F HUGHES  
 Telephone: 4155551212  
 Facility Addr2: Not reported  
 Mailing Name: Not reported  
 Mailing Address: 1924 W VALLEY BLVD  
 Mailing City,St,Zip: ALHAMBRA, CA 918030000  
 Gen County: Los Angeles  
 TSD EPA ID: CAT000613893  
 TSD County: Los Angeles  
 Waste Category: Aqueous solution with less than 10% total organic residues  
 Disposal Method: Transfer Station  
 Tons: 0.1458  
 Facility County: Los Angeles

Gepaid: CAD983599333  
 Contact: HAN-SOO KIM  
 Telephone: 6262842272  
 Facility Addr2: Not reported  
 Mailing Name: Not reported  
 Mailing Address: 1924 W VALLEY BLVD  
 Mailing City,St,Zip: ALHAMBRA, CA 918030000  
 Gen County: Los Angeles  
 TSD EPA ID: Not reported  
 TSD County: Los Angeles  
 Waste Category: Aqueous solution with less than 10% total organic residues  
 Disposal Method: Transfer Station  
 Tons: 0.05  
 Facility County: Not reported

WIP:

Region: 4  
 File Number: 115.0170  
**File Status: Backlog**  
 Staff: CCHARMLE  
 Facility Suite: Not reported

---

**565 DOUGLASS MUFFLER MFG CO.**  
**1916 W VALLEY BLVD**  
**ALHAMBRA, CA 91803**

**SLIC S106485177**  
**WIP N/A**

SLIC:

Region: STATE  
**Facility Status: Open - Site Assessment**  
 Status Date: 2001-04-01 00:00:00  
 Global Id: SL603799399  
 Lead Agency: LOS ANGELES RWQCB (REGION 4)  
 Lead Agency Case Number: Not reported  
 Latitude: 34.077253  
 Longitude: -118.143498  
 Case Type: Cleanup Program Site

MAP FINDINGS  
FOCUS MAP 15

Map ID	Site	Database(s)	EPA ID Number
--------	------	-------------	---------------

**DOUGLASS MUFFLER MFG CO. (Continued)**

**S106485177**

Case Worker: Not reported  
 Local Agency: Not reported  
 RB Case Number: 115.0292  
 File Location: Not reported  
 Potential Media Affected: Aquifer used for drinking water supply  
 Potential Contaminants of Concern: Not reported  
 Site History: Not reported

WIP:

Region: 4  
 File Number: 115.0292  
**File Status: Backlog**  
 Staff: CCHARMLE  
 Facility Suite: Not reported

**565 TANOUYE LAWN MOWER SHOP  
 1924 W. VALLEY BLVD.  
 ALHAMBRA, CA 91803**

**SLIC S106485057  
 N/A**

SLIC:

Region: STATE  
**Facility Status: Open - Site Assessment**  
 Status Date: 2001-01-01 00:00:00  
 Global Id: SL603799279  
 Lead Agency: LOS ANGELES RWQCB (REGION 4)  
 Lead Agency Case Number: Not reported  
 Latitude: 34.077253  
 Longitude: -118.143498  
 Case Type: Cleanup Program Site  
 Case Worker: Not reported  
 Local Agency: Not reported  
 RB Case Number: 115.0170  
 File Location: Not reported  
 Potential Media Affected: Aquifer used for drinking water supply  
 Potential Contaminants of Concern: Not reported  
 Site History: Not reported

**565 DONNA B.P. NAKAYAMA  
 1928 W VALLEY BLVD  
 ALHAMBRA, CA 91803**

**SLIC S106485176  
 WIP N/A**

SLIC:

Region: STATE  
**Facility Status: Open - Site Assessment**  
 Status Date: 2001-04-01 00:00:00  
 Global Id: SL603799398  
 Lead Agency: LOS ANGELES RWQCB (REGION 4)  
 Lead Agency Case Number: Not reported  
 Latitude: 34.077253  
 Longitude: -118.143498  
 Case Type: Cleanup Program Site  
 Case Worker: Not reported  
 Local Agency: Not reported  
 RB Case Number: 115.0291  
 File Location: Not reported  
 Potential Media Affected: Aquifer used for drinking water supply

MAP FINDINGS  
FOCUS MAP 15

Map ID	Site	Database(s)	EPA ID Number
	<p><b>DONNA B.P. NAKAYAMA (Continued)</b></p> <p>Potential Contaminants of Concern: Not reported Site History: Not reported</p> <p>WIP: Region: 4 File Number: 115.0291 <b>File Status: Backlog</b> Staff: CCHARMLE Facility Suite: Not reported</p>		<b>S106485176</b>
566	<p><b>ALHAMBRA AUTO SERVICES</b> <b>2000 WEST VALLEY BLVD</b> <b>ALHAMBRA, CA 91803</b></p> <p>HAZNET: Gepaid: CAL922903765 Contact: DANNY HAO - OWNER Telephone: 6265701814 Facility Addr2: Not reported Mailing Name: Not reported Mailing Address: 2000 WEST VALLEY BLVD Mailing City,St,Zip: ALHAMBRA, CA 918030000 Gen County: Los Angeles TSD EPA ID: CAD008252405 TSD County: Los Angeles Waste Category: Unspecified solvent mixture Waste Disposal Method: Recycler Tons: 0.08 Facility County: Not reported</p>	HAZNET	<b>S108197155</b> N/A
566	<p><b>PARK SIERRA SYSTEMS CAR WASH</b> <b>2015 W VALLEY BLVD</b> <b>ALHAMBRA, CA 91803</b></p> <p>SLIC: Region: STATE <b>Facility Status: Open - Site Assessment</b> Status Date: 2001-04-01 00:00:00 Global Id: SL603799480 Lead Agency: LOS ANGELES RWQCB (REGION 4) Lead Agency Case Number: Not reported Latitude: 34.077112 Longitude: -118.145695 Case Type: Cleanup Program Site Case Worker: Not reported Local Agency: Not reported RB Case Number: 115.0374 File Location: Not reported Potential Media Affected: Aquifer used for drinking water supply Potential Contaminants of Concern: Not reported Site History: Not reported</p> <p>WIP: Region: 4 File Number: 115.0374</p>	SLIC WIP	<b>S106485258</b> N/A

MAP FINDINGS  
FOCUS MAP 15

Map ID	Site	Database(s)	EPA ID Number
--------	------	-------------	---------------

**PARK SIERRA SYSTEMS CAR WASH (Continued)**

**S106485258**

**File Status:** Backlog  
**Staff:** CCHARMLE  
**Facility Suite:** Not reported

**566**      **2025 W. VALLEY BLVD**  
**2025 W. VALLEY BLVD**  
**ALHAMBRA, CA 91803**

**ERNS**    **94365409**  
**N/A**

[Click this hyperlink](#) while viewing on your computer to access additional ERNS detail in the EDR Site Report.

**566**      **CALIFORNIA SERVICE SPEC IN NISSAN**  
**2025 W VALLEY BLVD**  
**ALHAMBRA, CA 91803**

**HAZNET**    **S104583519**  
**N/A**

**HAZNET:**

**Gepaid:** CAL913406172  
**Contact:** MENG KIM CHEA  
**Telephone:** 6262844999  
**Facility Addr2:** Not reported  
**Mailing Name:** Not reported  
**Mailing Address:** 2025 W VALLEY BLVD  
**Mailing City,St,Zip:** ALHAMBRA, CA 918030000  
**Gen County:** Los Angeles  
**TSD EPA ID:** CAD099452708  
**TSD County:** Los Angeles  
**Waste Category:** Aqueous solution with less than 10% total organic residues  
**Disposal Method:** Recycler  
**Tons:** 0.4586  
**Facility County:** Los Angeles

**Gepaid:** CAL913406172  
**Contact:** MENG KIM CHEA  
**Telephone:** 6262844999  
**Facility Addr2:** Not reported  
**Mailing Name:** Not reported  
**Mailing Address:** 2025 W VALLEY BLVD  
**Mailing City,St,Zip:** ALHAMBRA, CA 918030000  
**Gen County:** Los Angeles  
**TSD EPA ID:** CAT000613893  
**TSD County:** Los Angeles  
**Waste Category:** Aqueous solution with less than 10% total organic residues  
**Disposal Method:** Transfer Station  
**Tons:** 0.1749  
**Facility County:** Los Angeles



MAP FINDINGS  
FOCUS MAP 15

Map ID	Site	Database(s)	EPA ID Number
566	<b>ALHAMBRA AUTO SERVICE</b> <b>2000 W. VALLEY BLVD.</b> <b>ALHAMBRA, CA 91803</b>  SLIC: Region: STATE <b>Facility Status: Open - Site Assessment</b> Status Date: 2001-01-01 00:00:00 Global Id: SL603799292 Lead Agency: LOS ANGELES RWQCB (REGION 4) Lead Agency Case Number: Not reported Latitude: 34.0816212897157 Longitude: -118.137932147575 Case Type: Cleanup Program Site Case Worker: Not reported Local Agency: Not reported RB Case Number: 115.0183 File Location: Not reported Potential Media Affected: Aquifer used for drinking water supply Potential Contaminants of Concern: Not reported Site History: Not reported	SLIC	S106485070 N/A
566	<b>HAO'S AUTO SERVICE</b> <b>2000 WEST VALLEY BLVD</b> <b>ALHAMBRA, CA 91803</b>  HAZNET: Gepaid: CAL922903765 Contact: DANNY HAO Telephone: 8185701814 Facility Addr2: Not reported Mailing Name: Not reported Mailing Address: 2000 WEST VALLEY BLVD Mailing City,St,Zip: ALHAMBRA, CA 918030000 Gen County: Los Angeles TSD EPA ID: CAD008252405 TSD County: Los Angeles Waste Category: Other organic solids Disposal Method: Recycler Tons: .0500 Facility County: Los Angeles  Gepaid: CAL922903765 Contact: DANNY HAO Telephone: 8185701814 Facility Addr2: Not reported Mailing Name: Not reported Mailing Address: 2000 WEST VALLEY BLVD Mailing City,St,Zip: ALHAMBRA, CA 918030000 Gen County: Los Angeles TSD EPA ID: CAD008252405 TSD County: Los Angeles Waste Category: Other organic solids Disposal Method: Treatment, Incineration Tons: .2250 Facility County: Los Angeles  Gepaid: CAL922903765 Contact: DANNY HAO Telephone: 8185701814	HAZNET	S103967205 N/A

MAP FINDINGS  
FOCUS MAP 15

Map ID Site Database(s) EPA ID Number

**HAO'S AUTO SERVICE (Continued)**

**S103967205**

Facility Addr2: Not reported  
Mailing Name: Not reported  
Mailing Address: 2000 WEST VALLEY BLVD  
Mailing City,St,Zip: ALHAMBRA, CA 918030000  
Gen County: Los Angeles  
TSD EPA ID: CAD008252405  
TSD County: Los Angeles  
Waste Category: Other organic solids  
Disposal Method: Treatment, Incineration  
Tons: .0500  
Facility County: Los Angeles

Gepaid: CAL922903765  
Contact: DANNY HAO  
Telephone: 8185701814  
Facility Addr2: Not reported  
Mailing Name: Not reported  
Mailing Address: 2000 WEST VALLEY BLVD  
Mailing City,St,Zip: ALHAMBRA, CA 918030000  
Gen County: Los Angeles  
TSD EPA ID: CAD050099696  
TSD County: Los Angeles  
Waste Category: Aqueous solution with less than 10% total organic residues  
Disposal Method: Recycler  
Tons: .4587  
Facility County: Los Angeles

Gepaid: CAL922903765  
Contact: DANNY HAO  
Telephone: 8185701814  
Facility Addr2: Not reported  
Mailing Name: Not reported  
Mailing Address: 2000 WEST VALLEY BLVD  
Mailing City,St,Zip: ALHAMBRA, CA 918030000  
Gen County: Los Angeles  
TSD EPA ID: CAT080013352  
TSD County: Los Angeles  
Waste Category: Aqueous solution with 10% or more total organic residues  
Disposal Method: Recycler  
Tons: .6255  
Facility County: Los Angeles

[Click this hyperlink](#) while viewing on your computer to access  
4 additional CA\_HAZNET: record(s) in the EDR Site Report.

566

**ALHAMBRA AUTO SERVICE  
2000 VALLEY BLVD W  
ALHAMBRA, CA 91803**

**LUST 1000149602  
LOS ANGELES CO. HMS N/A  
HIST UST  
EMI  
WIP  
SWEEPS UST**

LUST:

Region: STATE  
Global Id: T0603704905  
Latitude: 34.0770741  
Longitude: -118.145514  
Case Type: LUST Cleanup Site

MAP FINDINGS  
FOCUS MAP 15

Map ID	Site	Database(s)	EPA ID Number
--------	------	-------------	---------------

**ALHAMBRA AUTO SERVICE (Continued)**

**1000149602**

Status: Completed - Case Closed  
 Status Date: 1996-11-08 00:00:00  
 Lead Agency: LOS ANGELES RWQCB (REGION 4)  
 Case Worker: Not reported  
 Local Agency: LOS ANGELES COUNTY  
 RB Case Number: R-10102  
 LOC Case Number: Not reported  
 File Location: Not reported  
 Potential Media Affect: Soil  
 Potential Contaminats of Concern: Gasoline  
 Site History: Not reported

**LUST REG 4:**

Region: 4  
 Regional Board: 04  
 County: Los Angeles  
 facid: R-10102  
 Status: Case Closed  
 Substance: Gasoline  
 Substance Quantity: Not reported  
 Local Case No: Not reported  
 Case Type: Soil  
 Abatement Method Used at the Site: Not reported  
 Global ID: T0603704905  
 W Global ID: Not reported  
 Staff: UNK  
 Local Agency: 19000  
 Cross Street: RAYMOND  
 Enforcement Type: Not reported  
 Date Leak Discovered: 3/6/1991  
 Date Leak First Reported: 11/12/1995  
 Date Leak Record Entered: 2/28/1996  
 Date Confirmation Began: 11/21/1995  
 Date Leak Stopped: 3/6/1991  
 Date Case Last Changed on Database: 12/26/1996  
 Date the Case was Closed: 11/8/1996  
 How Leak Discovered: Tank Closure  
 How Leak Stopped: Not reported  
 Cause of Leak: UNK  
 Leak Source: Tank  
 Operator: DANNY HAO  
 Water System: Not reported  
 Well Name: Not reported  
 Approx. Dist To Production Well (ft): 4327.2637548777644685076637922  
 Source of Cleanup Funding: Tank  
 Preliminary Site Assessment Workplan Submitted: Not reported  
 Preliminary Site Assessment Began: Not reported  
 Pollution Characterization Began: Not reported  
 Remediation Plan Submitted: Not reported  
 Remedial Action Underway: Not reported  
 Post Remedial Action Monitoring Began: Not reported  
 Enforcement Action Date: Not reported  
 Historical Max MTBE Date: Not reported  
 Hist Max MTBE Conc in Groundwater: Not reported  
 Hist Max MTBE Conc in Soil: Not reported  
 Significant Interim Remedial Action Taken: Not reported  
 GW Qualifier: Not reported

MAP FINDINGS  
FOCUS MAP 15

Map ID      Site      Database(s)      EPA ID Number

---

**ALHAMBRA AUTO SERVICE (Continued)**

**1000149602**

Soil Qualifier:            Not reported  
Organization:            Not reported  
Owner Contact:           Not reported  
Responsible Party:       ALHAMBRA AUTO SERVICE  
RP Address:               2000 W VALLEY BLVD, ALHAMBRA CA 91803  
Program:                  LUST  
Lat/Long:                 34.0770741 / -1  
Local Agency Staff:      Not reported  
Beneficial Use:           Not reported  
Priority:                   Not reported  
Cleanup Fund Id:         Not reported  
Suspended:               Not reported  
Assigned Name:           Not reported  
Summary:                  12/26/96 - VE WELL ABANDONMENT ACTIVITIES

**LOS ANGELES CO. HMS:**

Region:                    LA  
Facility Id:                010223-010102  
Facility Status:          Removed  
Area:                       3I  
Permit Number:          00001556T  
Permit Status:            Removed  
Facility Type:            T0

**HIST UST:**

Region:                    STATE  
Facility ID:                00000056066  
Facility Type:             Gas Station  
Other Type:                Not reported  
Total Tanks:              0006  
Contact Name:             DON (MANAGER)  
Telephone:                 8182815604  
Owner Name:                TAK-NGAI LAN  
Owner Address:            2000 WEST VALLEY BLVD.  
Owner City,St,Zip:      ALHAMBRA, CA 91803

Tank Num:                 001  
Container Num:            1  
Year Installed:            Not reported  
Tank Capacity:            00004000  
Tank Used for:             PRODUCT  
Type of Fuel:              PREMIUM  
Tank Construction:        Not reported  
Leak Detection:            Vapor Sniff Well

Tank Num:                 002  
Container Num:            2  
Year Installed:            Not reported  
Tank Capacity:            00005000  
Tank Used for:             PRODUCT  
Type of Fuel:              UNLEADED  
Tank Construction:        Not reported  
Leak Detection:            Vapor Sniff Well

Tank Num:                 003  
Container Num:            3

MAP FINDINGS  
FOCUS MAP 15

Map ID Site Database(s) EPA ID Number

**ALHAMBRA AUTO SERVICE (Continued)**

**1000149602**

Year Installed: Not reported  
 Tank Capacity: 00005000  
 Tank Used for: PRODUCT  
 Type of Fuel: UNLEADED  
 Tank Construction: Not reported  
 Leak Detection: Vapor Sniff Well

Tank Num: 004  
 Container Num: 4  
 Year Installed: Not reported  
 Tank Capacity: 00005000  
 Tank Used for: PRODUCT  
 Type of Fuel: REGULAR  
 Tank Construction: Not reported  
 Leak Detection: Vapor Sniff Well

Tank Num: 005  
 Container Num: 5  
 Year Installed: Not reported  
 Tank Capacity: 00000500  
 Tank Used for: WASTE  
 Type of Fuel: WASTE OIL  
 Tank Construction: Not reported  
 Leak Detection: 10

Tank Num: 006  
 Container Num: 6  
 Year Installed: Not reported  
 Tank Capacity: 00000300  
 Tank Used for: WASTE  
 Type of Fuel: 06  
 Tank Construction: Not reported  
 Leak Detection: None

EMI:

Year: 1990  
 County Code: 19  
 Air Basin: SC  
 Facility ID: 78218  
 Air District Name: SC  
 SIC Code: 5541  
 Air District Name: SOUTH COAST AQMD  
 Community Health Air Pollution Info System: Not reported  
 Consolidated Emission Reporting Rule: Not reported  
 Total Organic Hydrocarbon Gases Tons/Yr: 0  
 Reactive Organic Gases Tons/Yr: 0  
 Carbon Monoxide Emissions Tons/Yr: 0  
 NOX - Oxides of Nitrogen Tons/Yr: 0  
 SOX - Oxides of Sulphur Tons/Yr: 0  
 Particulate Matter Tons/Yr: 0  
 Part. Matter 10 Micrometers & Smlr Tons/Yr: 0

Year: 1993  
 County Code: 19  
 Air Basin: SC  
 Facility ID: 78218  
 Air District Name: SC

MAP FINDINGS  
FOCUS MAP 15

Map ID	Site	Database(s)	EPA ID Number
--------	------	-------------	---------------

**ALHAMBRA AUTO SERVICE (Continued)**

**1000149602**

SIC Code: 5541  
 Air District Name: SOUTH COAST AQMD  
 Community Health Air Pollution Info System: Not reported  
 Consolidated Emission Reporting Rule: Not reported  
 Total Organic Hydrocarbon Gases Tons/Yr: 0  
 Reactive Organic Gases Tons/Yr: 0  
 Carbon Monoxide Emissions Tons/Yr: 0  
 NOX - Oxides of Nitrogen Tons/Yr: 0  
 SOX - Oxides of Sulphur Tons/Yr: 0  
 Particulate Matter Tons/Yr: 0  
 Part. Matter 10 Micrometers & Smlr Tons/Yr: 0

Year: 1995  
 County Code: 19  
 Air Basin: SC  
 Facility ID: 78218  
 Air District Name: SC  
 SIC Code: 5541  
 Air District Name: SOUTH COAST AQMD  
 Community Health Air Pollution Info System: Not reported  
 Consolidated Emission Reporting Rule: Not reported  
 Total Organic Hydrocarbon Gases Tons/Yr: 0  
 Reactive Organic Gases Tons/Yr: 0  
 Carbon Monoxide Emissions Tons/Yr: 0  
 NOX - Oxides of Nitrogen Tons/Yr: 0  
 SOX - Oxides of Sulphur Tons/Yr: 0  
 Particulate Matter Tons/Yr: 0  
 Part. Matter 10 Micrometers & Smlr Tons/Yr: 0

Year: 1996  
 County Code: 19  
 Air Basin: SC  
 Facility ID: 78218  
 Air District Name: SC  
 SIC Code: 5541  
 Air District Name: SOUTH COAST AQMD  
 Community Health Air Pollution Info System: Not reported  
 Consolidated Emission Reporting Rule: Not reported  
 Total Organic Hydrocarbon Gases Tons/Yr: 2  
 Reactive Organic Gases Tons/Yr: 2  
 Carbon Monoxide Emissions Tons/Yr: 0  
 NOX - Oxides of Nitrogen Tons/Yr: 0  
 SOX - Oxides of Sulphur Tons/Yr: 0  
 Particulate Matter Tons/Yr: 0  
 Part. Matter 10 Micrometers & Smlr Tons/Yr: 0

WIP:

Region: 4  
 File Number: 115.0183  
**File Status: Backlog**  
 Staff: CCHARMLE  
 Facility Suite: Not reported

SWEEPS UST:

Status: Not reported  
 Comp Number: 10102

MAP FINDINGS  
 FOCUS MAP 15

Map ID Site Database(s) EPA ID Number

**ALHAMBRA AUTO SERVICE (Continued)**

**1000149602**

Number: Not reported  
 Board Of Equalization: Not reported  
 Ref Date: Not reported  
 Act Date: Not reported  
 Created Date: Not reported  
 Tank Status: Not reported  
 Owner Tank Id: Not reported  
 Swrcb Tank Id: 19-000-010102-000001  
 Actv Date: Not reported  
 Capacity: 5000  
 Tank Use: M.V. FUEL  
 Stg: PRODUCT  
 Content: REG UNLEADED  
 Number Of Tanks: 8

Status: Not reported  
 Comp Number: 10102  
 Number: Not reported  
 Board Of Equalization: Not reported  
 Ref Date: Not reported  
 Act Date: Not reported  
 Created Date: Not reported  
 Tank Status: Not reported  
 Owner Tank Id: Not reported  
 Swrcb Tank Id: 19-000-010102-000002  
 Actv Date: Not reported  
 Capacity: 5000  
 Tank Use: M.V. FUEL  
 Stg: PRODUCT  
 Content: REG UNLEADED  
 Number Of Tanks: Not reported

Status: Not reported  
 Comp Number: 10102  
 Number: Not reported  
 Board Of Equalization: Not reported  
 Ref Date: Not reported  
 Act Date: Not reported  
 Created Date: Not reported  
 Tank Status: Not reported  
 Owner Tank Id: Not reported  
 Swrcb Tank Id: 19-000-010102-000003  
 Actv Date: Not reported  
 Capacity: 5000  
 Tank Use: M.V. FUEL  
 Stg: PRODUCT  
 Content: LEADED  
 Number Of Tanks: Not reported

Status: Not reported  
 Comp Number: 10102  
 Number: Not reported  
 Board Of Equalization: Not reported  
 Ref Date: Not reported  
 Act Date: Not reported  
 Created Date: Not reported  
 Tank Status: Not reported

MAP FINDINGS  
 FOCUS MAP 15

Map ID Site Database(s) EPA ID Number

**ALHAMBRA AUTO SERVICE (Continued)**

**1000149602**

Owner Tank Id: Not reported  
 Swrcb Tank Id: 19-000-010102-000004  
 Actv Date: Not reported  
 Capacity: 4000  
 Tank Use: M.V. FUEL  
 Stg: PRODUCT  
 Content: REG UNLEADED  
 Number Of Tanks: Not reported

Status: Not reported  
 Comp Number: 10102  
 Number: Not reported  
 Board Of Equalization: Not reported  
 Ref Date: Not reported  
 Act Date: Not reported  
 Created Date: Not reported  
 Tank Status: Not reported  
 Owner Tank Id: Not reported  
 Swrcb Tank Id: 19-000-010102-000005  
 Actv Date: Not reported  
 Capacity: 550  
 Tank Use: OIL  
 Stg: WASTE  
 Content: Not reported  
 Number Of Tanks: Not reported

Status: Not reported  
 Comp Number: 10102  
 Number: Not reported  
 Board Of Equalization: Not reported  
 Ref Date: Not reported  
 Act Date: Not reported  
 Created Date: Not reported  
 Tank Status: Not reported  
 Owner Tank Id: Not reported  
 Swrcb Tank Id: 19-000-010102-000006  
 Actv Date: Not reported  
 Capacity: 1000  
 Tank Use: M.V. FUEL  
 Stg: PRODUCT  
 Content: LEADED  
 Number Of Tanks: Not reported

Status: Not reported  
 Comp Number: 10102  
 Number: Not reported  
 Board Of Equalization: Not reported  
 Ref Date: Not reported  
 Act Date: Not reported  
 Created Date: Not reported  
 Tank Status: Not reported  
 Owner Tank Id: Not reported  
 Swrcb Tank Id: 19-000-010102-000007  
 Actv Date: Not reported  
 Capacity: 1000  
 Tank Use: M.V. FUEL  
 Stg: PRODUCT



MAP FINDINGS  
FOCUS MAP 15

Map ID      Site      Database(s)      EPA ID Number

---

**ALHAMBRA AUTO SERVICE (Continued)**

**1000149602**

Content:                    LEADED  
 Number Of Tanks:        Not reported  
  
 Status:                    Not reported  
 Comp Number:            10102  
 Number:                   Not reported  
 Board Of Equalization: Not reported  
 Ref Date:                Not reported  
 Act Date:                Not reported  
 Created Date:            Not reported  
 Tank Status:             Not reported  
 Owner Tank Id:          Not reported  
 Swrcb Tank Id:          19-000-010102-000008  
 Actv Date:                Not reported  
 Capacity:                350  
 Tank Use:                OIL  
 Stg:                        WASTE  
 Content:                 Not reported  
 Number Of Tanks:        Not reported

---

**566      SALINAS RECYCLING  
 2020 W VALLEY BLVD  
 ALHAMBRA, CA 91803**

**SWRCY    S107137806  
 N/A**

SWRCY:  
 Certification Status:                    R  
 Facility Phone Number:                Not reported  
 Date facility became certified:        4/14/2004  
 Date facility began operating:        4/26/2004  
 Date facility ceased operating:       2/20/2005  
 Whether The Facility Is Grandfathered: Not reported  
 Convenience Zone Where Facility Located: 1178  
 Convenience Zone Where Facility Located 2: Not Accepted  
 Convenience Zone Where Facility Located 3: Not Accepted  
 Convenience Zone Where Facility Located 4: Not Accepted  
 Convenience Zone Where Facility Located 5: Not Accepted  
 Convenience Zone Where Facility Located 6: Not Accepted  
 Convenience Zone Where Facility Located 7: Not Accepted  
 Aluminum Beverage Containers Redeemed: AL  
 Glass Beverage Containers Redeemed: GL  
 Plastic Beverage Containers Redeemed: PL  
 Other mat beverage containers redeemed: Not reported  
 Refillable Beverage Containers Redeemed: Not reported

---

**566      POOL-RITE COMPANY, INC.  
 1408 SOUTH RAYMOND AVE  
 ALHAMBRA, CA 91803**

**SSTS    1004439664  
 N/A**

SSTS:  
 Product:                    POOLCHLOR  
 Status:                    Active  
 Registration Number:            055264CA 001  
 Report Year:                Not reported  
 Permit:                    Registered  
 Product Number:            01089700004  
 Product Type:                Repackaged or relabeled

MAP FINDINGS  
FOCUS MAP 15

Map ID      Site      Database(s)      EPA ID Number

---

**POOL-RITE COMPANY, INC. (Continued)**

**1004439664**

Product Class:      Disinfectant, germicide, sanitizer  
Product Use:      All other products  
UOM:      Not reported  
Market:      Marketed in the United States  
Region:      Not reported

Product:      POOL CHLORINE  
Status:      Active  
Registration Number:      055264CA 001  
Report Year:      1990  
Permit:      Registered  
Product Number:      01089700004  
Product Type:      Repackaged or relabeled  
Product Class:      Disinfectant, germicide, sanitizer  
Product Use:      All other products  
UOM:      Not reported  
Market:      Marketed in the United States  
Region:      Not reported

Product:      POOL CHLORINE  
Status:      Active  
Registration Number:      055264CA 001  
Report Year:      1991  
Permit:      Registered  
Product Number:      01089700004  
Product Type:      Repackaged or relabeled  
Product Class:      Disinfectant, germicide, sanitizer  
Product Use:      All other products  
UOM:      Not reported  
Market:      Marketed in the United States  
Region:      Not reported

Product:      POOL CHLORINE  
Status:      Active  
Registration Number:      055264CA 001  
Report Year:      1992  
Permit:      Registered  
Product Number:      01089700004  
Product Type:      Repackaged or relabeled  
Product Class:      Disinfectant, germicide, sanitizer  
Product Use:      All other products  
UOM:      Not reported  
Market:      Marketed in the United States  
Region:      Not reported

Product:      POOLCHLOR  
Status:      Active  
Registration Number:      055264CA 001  
Report Year:      1996  
Permit:      Registered  
Product Number:      01089700004  
Product Type:      End-use blend, formulation, or concentrate  
Product Class:      Not reported  
Product Use:      Not reported  
UOM:      G  
Market:      Marketed in the United States  
Region:      Not reported

MAP FINDINGS  
FOCUS MAP 15

Map ID	Site	Database(s)	EPA ID Number
--------	------	-------------	---------------

**POOL-RITE COMPANY, INC. (Continued)**

**1004439664**

Product: POOLCHLOR  
 Status: Active  
 Registration Number: 055264CA 001  
 Report Year: 1997  
 Permit: Registered  
 Product Number: 01089700004  
 Product Type: End-use blend, formulation, or concentrate  
 Product Class: Not reported  
 Product Use: Not reported  
 UOM: G  
 Market: Marketed in the United States  
 Region: Not reported

Product: POOLCHLOR  
 Status: Not reported  
 Registration Number: 055264CA 001  
 Report Year: 1999  
 Permit: Registered  
 Product Number: 01089700004  
 Product Type: Repackaged or relabeled  
 Product Class: Disinfectant, germicide, sanitizer  
 Product Use: All other products  
 UOM: Not reported  
 Market: Marketed in the United States  
 Region: Not reported

Product: POOLCHLOR  
 Status: Not reported  
 Registration Number: 055264CA 001  
 Report Year: 2000  
 Permit: Registered  
 Product Number: 01089700004  
 Product Type: Repackaged or relabeled  
 Product Class: Disinfectant, germicide, sanitizer  
 Product Use: All other products  
 UOM: Not reported  
 Market: Marketed in the United States  
 Region: Not reported

Product: POOLCHLOR HYPOCHLORITE  
 Status: Not reported  
 Registration Number: 055264CA001  
 Report Year: 2001  
 Permit: Registered  
 Product Number: 01089700004  
 Product Type: Repackaged or relabeled  
 Product Class: Disinfectant, germicide, sanitizer  
 Product Use: All other products  
 UOM: Not reported  
 Market: Marketed in the United States  
 Region: 09

Product: POOLCHLOR HYPOCHLORITE  
 Status: Not reported  
 Registration Number: 055264CA001  
 Report Year: 2002  
 Permit: Registered

MAP FINDINGS  
FOCUS MAP 15

Map ID	Site	Database(s)	EPA ID Number
--------	------	-------------	---------------

**POOL-RITE COMPANY, INC. (Continued)**

**1004439664**

Product Number: 01089700004  
 Product Type: Repackaged or relabeled  
 Product Class: Disinfectant, germicide, sanitizer  
 Product Use: All other products  
 UOM: Not reported  
 Market: Marketed in the United States  
 Region: 09

Product: POOLCHLOR HYPOCHLORITE  
 Status: Not reported  
 Registration Number: 055264CA001  
 Report Year: 2003  
 Permit: Registered  
 Product Number: 01089700004  
 Product Type: Repackaged or relabeled  
 Product Class: Disinfectant, germicide, sanitizer  
 Product Use: All other products  
 UOM: Not reported  
 Market: Marketed in the United States  
 Region: 09

568

**AAMCO TRANSMISSIONS  
2101 W VALLEY BLVD  
ALHAMBRA, CA 91803**

**HAZNET S102058460  
N/A**

HAZNET:  
 Gepaid: CAD981980741  
 Contact: UNDELIVERABLE 1/95 SURVEY HN  
 Telephone: --  
 Facility Addr2: Not reported  
 Mailing Name: Not reported  
 Mailing Address: 2101 W VALLEY BLVD  
 Mailing City,St,Zip: ALHAMBRA, CA 918030000  
 Gen County: Los Angeles  
 TSD EPA ID: Not reported  
 TSD County: Los Angeles  
 Waste Category: Tank bottom waste  
 Disposal Method: Treatment, Tank  
 Tons: 1.14  
 Facility County: Not reported

568

**MARK DANEKAS TRANS INC DBA AAMCO TRANS  
2101 W VALLEY BLVD  
ALHAMBRA, CA 91803**

**RCRA-SQG 1000266325  
FINDS CAD981980741**

RCRA-SQG:  
 Date form received by agency: 09/01/1996  
 Facility name: MARK DANEKAS TRANS INC DBA AAMCO TRANS  
 Facility address: 2101 W VALLEY BLVD  
 ALHAMBRA, CA 91803  
 EPA ID: CAD981980741  
 Mailing address: W VALLEY BLVD  
 ALHAMBRA, CA 91803  
 Contact: Not reported  
 Contact address: Not reported  
 Not reported

MAP FINDINGS  
FOCUS MAP 15

Map ID Site Database(s) EPA ID Number

**MARK DANEKAS TRANS INC DBA AAMCO TRANS (Continued)**

**1000266325**

Contact country: Not reported  
Contact telephone: Not reported  
Contact email: Not reported  
EPA Region: 09  
Classification: Small Small Quantity Generator  
Description: Handler: generates more than 100 and less than 1000 kg of hazardous waste during any calendar month and accumulates less than 6000 kg of hazardous waste at any time; or generates 100 kg or less of hazardous waste during any calendar month, and accumulates more than 1000 kg of hazardous waste at any time

**Owner/Operator Summary:**

Owner/operator name: MARK DANEKAS TRANS INC BDA AAMCO ALH  
Owner/operator address: NOT REQUIRED  
NOT REQUIRED, ME 99999  
Owner/operator country: Not reported  
Owner/operator telephone: (415) 555-1212  
Legal status: Private  
Owner/Operator Type: Owner  
Owner/Op start date: Not reported  
Owner/Op end date: Not reported

Owner/operator name: NOT REQUIRED  
Owner/operator address: NOT REQUIRED  
NOT REQUIRED, ME 99999  
Owner/operator country: Not reported  
Owner/operator telephone: (415) 555-1212  
Legal status: Private  
Owner/Operator Type: Operator  
Owner/Op start date: Not reported  
Owner/Op end date: Not reported

**Handler Activities Summary:**

U.S. importer of hazardous waste: Unknown  
Mixed waste (haz. and radioactive): Unknown  
Recycler of hazardous waste: No  
Transporter of hazardous waste: No  
Treater, storer or disposer of HW: No  
Underground injection activity: No  
On-site burner exemption: Unknown  
Furnace exemption: Unknown  
Used oil fuel burner: No  
Used oil processor: No  
User oil refiner: No  
Used oil fuel marketer to burner: No  
Used oil Specification marketer: No  
Used oil transfer facility: No  
Used oil transporter: No  
Off-site waste receiver: Commercial status unknown

Violation Status: No violations found

**FINDS:**

Other Pertinent Environmental Activity Identified at Site

Registry ID: 110002763545

MAP FINDINGS  
FOCUS MAP 15

Map ID	Site	Database(s)	EPA ID Number
--------	------	-------------	---------------

**MARK DANEKAS TRANS INC DBA AAMCO TRANS (Continued)**

**1000266325**

RCRAInfo is a national information system that supports the Resource Conservation and Recovery Act (RCRA) program through the tracking of events and activities related to facilities that generate, transport, and treat, store, or dispose of hazardous waste. RCRAInfo allows RCRA program staff to track the notification, permit, compliance, and corrective action activities required under RCRA.

**568 MIDAS AUTO SERVICE  
2100 W VALLEY BLVD  
ALHAMBRA, CA 91803**

**HAZNET S108751198  
N/A**

HAZNET:

Gepaid: CAL000012178  
Contact: A LUCERO/GENERAL MANAGER  
Telephone: 3232250579  
Facility Addr2: Not reported  
Mailing Name: Not reported  
Mailing Address: 2100 W VALLEY BLVD  
Mailing City,St,Zip: ALHAMBRA, CA 918031926  
Gen County: Los Angeles  
TSD EPA ID: CAT000613893  
TSD County: Los Angeles  
Waste Category: Aqueous solution with less than 10% total organic residues  
Disposal Method: Transfer Station  
Tons: 0.08  
Facility County: Los Angeles

**568 CSC TIRE & AUTO SERVICE  
2101 W VALLEY BLVD  
ALHAMBRA, CA 91803**

**UST U003939431  
LOS ANGELES CO. HMS N/A**

UST:

Global ID: 1839  
Latitude: 34.07721  
Longitude: -118.14665

LOS ANGELES CO. HMS:

Region: LA  
Facility Id: 014160-014680  
Facility Status: Removed  
Area: 3I  
Permit Number: 00005737T  
Permit Status: Removed  
Facility Type: T0

MAP FINDINGS  
FOCUS MAP 15

Map ID	Site	Database(s)	EPA ID Number
--------	------	-------------	---------------

568	<b>CHANG SERVICE CENTER 2101 W VALLEY BLVD ALHAMBRA, CA</b>	<b>HAZNET SWEEPS UST</b>	<b>S103955532 N/A</b>
-----	---	------------------------------	---------------------------

HAZNET:

Gepaid: CAL000195653  
 Contact: VICENTE  
 Telephone: 6262812501  
 Facility Addr2: Not reported  
 Mailing Name: Not reported  
 Mailing Address: 2101 W VALLEY BLVD  
 Mailing City,St,Zip: ALHAMBRA, CA 918030000  
 Gen County: Los Angeles  
 TSD EPA ID: CAT000613893  
 TSD County: Los Angeles  
 Waste Category: Aqueous solution with less than 10% total organic residues  
 Disposal Method: Transfer Station  
 Tons: .0542  
 Facility County: Los Angeles

Gepaid: CAL000195653  
 Contact: VICENTE  
 Telephone: 6262812501  
 Facility Addr2: Not reported  
 Mailing Name: Not reported  
 Mailing Address: 2101 W VALLEY BLVD  
 Mailing City,St,Zip: ALHAMBRA, CA 918030000  
 Gen County: Los Angeles  
 TSD EPA ID: CAT000613893  
 TSD County: Los Angeles  
 Waste Category: Aqueous solution with less than 10% total organic residues  
 Disposal Method: Transfer Station  
 Tons: 0.1042  
 Facility County: Los Angeles

SWEEPS UST:

Status: A  
 Comp Number: 14680  
 Number: 9  
 Board Of Equalization: 44-010464  
 Ref Date: 06-30-89  
 Act Date: Not reported  
 Created Date: 06-30-89  
 Tank Status: A  
 Owner Tank Id: Not reported  
 Swrcb Tank Id: 19-000-014680-000001  
 Actv Date: 06-30-89  
 Capacity: Not reported  
 Tank Use: UNKNOWN  
 Stg: W  
 Content: Not reported  
 Number Of Tanks: 1

MAP FINDINGS  
FOCUS MAP 15

Map ID	Site	Database(s)	EPA ID Number
568	<b>FORTUNE AUTO CO</b> <b>2117 W VALLEY BL</b> <b>ALHAMBRA, CA 91803</b>  HAZNET: Gepaid: CAC001274512 Contact: JEANETTE HSIEH Telephone: 0000000000 Facility Addr2: Not reported Mailing Name: Not reported Mailing Address: 2117 W VALLEY BL Mailing City,St,Zip: ALHAMBRA, CA 918030000 Gen County: Los Angeles TSD EPA ID: CAD089446710 TSD County: Los Angeles Waste Category: Aqueous solution with 10% or more total organic residues Disposal Method: Transfer Station Tons: .2293 Facility County: Los Angeles	HAZNET	S103964782 N/A
568	<b>GRACE W. CHU</b> <b>2120 W VALLEY BLVD</b> <b>ALHAMBRA, CA 91803</b>  SLIC: Region: STATE <b>Facility Status: Open - Site Assessment</b> Status Date: 2001-01-01 00:00:00 Global Id: SL603799281 Lead Agency: LOS ANGELES RWQCB (REGION 4) Lead Agency Case Number: Not reported Latitude: 34.07705 Longitude: -118.146793 Case Type: Cleanup Program Site Case Worker: Not reported Local Agency: Not reported RB Case Number: 115.0172 File Location: Not reported Potential Media Affected: Aquifer used for drinking water supply Potential Contaminants of Concern: Not reported Site History: Not reported  WIP: Region: 4 File Number: 115.0172 <b>File Status: Backlog</b> Staff: CCHARMLE Facility Suite: Not reported	SLIC WIP	S106485059 N/A



MAP FINDINGS  
FOCUS MAP 15

Map ID	Site	Database(s)	EPA ID Number
568	<b>MIDAS MUFFLER</b> <b>2100 W VALLEY BLVD</b> <b>ALHAMBRA, CA 91803</b>	HAZNET	S100940047 N/A
	HAZNET: Gepaid: CAL000012178 Contact: MORMAR INC Telephone: 0000000000 Facility Addr2: Not reported Mailing Name: Not reported Mailing Address: 2100 W VALLEY BLVD Mailing City,St,Zip: ALHAMBRA, CA 918031926 Gen County: Los Angeles TSD EPA ID: CAT000613893 TSD County: Los Angeles Waste Category: Aqueous solution with less than 10% total organic residues Disposal Method: Transfer Station Tons: 0.2918 Facility County: Los Angeles		
	Gepaid: CAL000012178 Contact: MORMAR INC Telephone: 0000000000 Facility Addr2: Not reported Mailing Name: Not reported Mailing Address: 2100 W VALLEY BLVD Mailing City,St,Zip: ALHAMBRA, CA 918031926 Gen County: Los Angeles TSD EPA ID: CAT080013352 TSD County: Los Angeles Waste Category: Oil/water separation sludge Disposal Method: Recycler Tons: 1.7514 Facility County: Los Angeles		
	Gepaid: CAL000012178 Contact: MORMAR INC Telephone: 0000000000 Facility Addr2: Not reported Mailing Name: Not reported Mailing Address: 2100 W VALLEY BLVD Mailing City,St,Zip: ALHAMBRA, CA 918031926 Gen County: Los Angeles TSD EPA ID: CAT000613893 TSD County: Los Angeles Waste Category: Aqueous solution with less than 10% total organic residues Disposal Method: Transfer Station Tons: .1624 Facility County: Los Angeles		

MAP FINDINGS  
FOCUS MAP 15

Map ID	Site	Database(s)	EPA ID Number
569	<b>RIO HEWER</b> <b>1441 BENITO</b> <b>ALHAMBRA, CA 91803</b>  HAZNET: Gepaid: CAC001135384 Contact: RIO HEWER Telephone: 0000000000 Facility Addr2: Not reported Mailing Name: Not reported Mailing Address: 1441 BENITO Mailing City,St,Zip: ALHAMBRA, CA 918030000 Gen County: Los Angeles TSD EPA ID: CAD028409019 TSD County: Los Angeles Waste Category: Aqueous solution with 10% or more total organic residues Disposal Method: Treatment, Tank Tons: .0917 Facility County: Los Angeles	HAZNET	S103630728 N/A
570	<b>PARK CLEANERS</b> <b>2207 W. VALLEY BLVD.</b> <b>ALHAMBRA, CA 91803</b>  SLIC: Region: STATE <b>Facility Status: Open - Site Assessment</b> Status Date: 1999-10-01 00:00:00 Global Id: SL603799194 Lead Agency: LOS ANGELES RWQCB (REGION 4) Lead Agency Case Number: Not reported Latitude: 34.07705 Longitude: -118.146793 Case Type: Cleanup Program Site Case Worker: Not reported Local Agency: Not reported RB Case Number: 115.0062 File Location: Not reported Potential Media Affected: Aquifer used for drinking water supply Potential Contaminants of Concern: Not reported Site History: Not reported	SLIC	S106484973 N/A
570	<b>DAVID LAW</b> <b>2233 W VALLEY BLVD</b> <b>ALHAMBRA, CA</b>  LOS ANGELES CO. HMS: Region: LA Facility Id: 011884-011953 Facility Status: Removed Area: 3I Permit Number: 90255 Permit Status: Removed Facility Type: T1  SWEEPS UST: Status: A Comp Number: 11953	LOS ANGELES CO. HMS SWEEPS UST	S102058615 N/A

MAP FINDINGS  
FOCUS MAP 15

Map ID	Site	Database(s)	EPA ID Number
--------	------	-------------	---------------

**DAVID LAW (Continued)**

**S102058615**

Number: 9  
 Board Of Equalization: Not reported  
 Ref Date: 06-30-89  
 Act Date: Not reported  
 Created Date: 06-30-89  
 Tank Status: Not reported  
 Owner Tank Id: Not reported  
 Swrcb Tank Id: Not reported  
 Actv Date: Not reported  
 Capacity: Not reported  
 Tank Use: Not reported  
 Stg: Not reported  
 Content: Not reported  
 Number Of Tanks: Not reported

**570**

**HAINES MAZDA SPECIALIST  
 2233 W VALLEY BLVD  
 ALHAMBRA, CA 91803**

**RCRA-SQG 1000594919  
 FINDS CAD983588054  
 HAZNET**

RCRA-SQG:

Date form received by agency: 07/05/1991  
 Facility name: HAINES MAZDA SPECIALIST  
 Facility address: 2233 W VALLEY BLVD  
 ALHAMBRA, CA 91803  
 EPA ID: CAD983588054  
 Contact: NG HAINES  
 Contact address: 2233 W VALLEY BLVD  
 ALHAMBRA, CA 91803  
 Contact country: US  
 Contact telephone: (818) 300-9269  
 Contact email: Not reported  
 EPA Region: 09  
 Classification: Small Small Quantity Generator  
 Description: Handler: generates more than 100 and less than 1000 kg of hazardous waste during any calendar month and accumulates less than 6000 kg of hazardous waste at any time; or generates 100 kg or less of hazardous waste during any calendar month, and accumulates more than 1000 kg of hazardous waste at any time

Owner/Operator Summary:

Owner/operator name: HAINES NG  
 Owner/operator address: NOT REQUIRED  
 NOT REQUIRED, ME 99999  
 Owner/operator country: Not reported  
 Owner/operator telephone: (415) 555-1212  
 Legal status: Private  
 Owner/Operator Type: Owner  
 Owner/Op start date: Not reported  
 Owner/Op end date: Not reported  
 Owner/operator name: NOT REQUIRED  
 Owner/operator address: NOT REQUIRED  
 NOT REQUIRED, ME 99999  
 Owner/operator country: Not reported  
 Owner/operator telephone: (415) 555-1212  
 Legal status: Private  
 Owner/Operator Type: Operator

MAP FINDINGS  
FOCUS MAP 15

Map ID Site Database(s) EPA ID Number

**HAINES MAZDA SPECIALIST (Continued)**

**1000594919**

Owner/Op start date: Not reported  
Owner/Op end date: Not reported

Handler Activities Summary:

U.S. importer of hazardous waste: Unknown  
Mixed waste (haz. and radioactive): Unknown  
Recycler of hazardous waste: No  
Transporter of hazardous waste: No  
Treater, storer or disposer of HW: No  
Underground injection activity: No  
On-site burner exemption: Unknown  
Furnace exemption: Unknown  
Used oil fuel burner: No  
Used oil processor: No  
Used oil refiner: No  
Used oil fuel marketer to burner: No  
Used oil Specification marketer: No  
Used oil transfer facility: No  
Used oil transporter: No  
Off-site waste receiver: Commercial status unknown

Violation Status: No violations found

**FINDS:**

Other Pertinent Environmental Activity Identified at Site

Registry ID: 110002848349

California - Hazardous Waste Tracking System - Datamart

RCRAInfo is a national information system that supports the Resource Conservation and Recovery Act (RCRA) program through the tracking of events and activities related to facilities that generate, transport, and treat, store, or dispose of hazardous waste. RCRAInfo allows RCRA program staff to track the notification, permit, compliance, and corrective action activities required under RCRA.

**HAZNET:**

Gepaid: CAD983588054  
Contact: HAINES NG  
Telephone: 0000000000  
Facility Addr2: Not reported  
Mailing Name: Not reported  
Mailing Address: 2233 W VALLEY BLVD  
Mailing City,St,Zip: ALHAMBRA, CA 918030000  
Gen County: Los Angeles  
TSD EPA ID: CAT080013352  
TSD County: Los Angeles  
Waste Category: Aqueous solution with less than 10% total organic residues  
Disposal Method: Recycler  
Tons: .3336  
Facility County: Los Angeles

MAP FINDINGS  
FOCUS MAP 15

Map ID	Site	Database(s)	EPA ID Number
570	<b>ENVISION COMPUTER DESIGN</b> <b>2200 W VALLEY BLVD STE A</b> <b>ALHAMBRA, CA 91803</b>  HAZNET: Gepaid: CAL000208213 Contact: BENJAMIN CHAN Telephone: 0000000000 Facility Addr2: Not reported Mailing Name: Not reported Mailing Address: 2200 W VALLEY BLVD STE A Mailing City,St,Zip: ALHAMBRA, CA 918030000 Gen County: Los Angeles TSD EPA ID: CAD089446710 TSD County: Los Angeles Waste Category: Unspecified solvent mixture Waste Disposal Method: Recycler Tons: .0750 Facility County: Los Angeles	HAZNET	S105092307 N/A
571	<b>GENERAL DYNAMICS POMONA DIVISION</b> <b>2300 W VALLEY BLVD</b> <b>POMONA, CA 91769</b>  FINDS: Other Pertinent Environmental Activity Identified at Site  Registry ID: 110009533996  RCRAInfo is a national information system that supports the Resource Conservation and Recovery Act (RCRA) program through the tracking of events and activities related to facilities that generate, transport, and treat, store, or dispose of hazardous waste. RCRAInfo allows RCRA program staff to track the notification, permit, compliance, and corrective action activities required under RCRA.	<b>FINDS</b> <b>LOS ANGELES CO. HMS</b> <b>SWEEPS UST</b> <b>RCRA-NonGen</b>	1000213944 CAD981161805
	LOS ANGELES CO. HMS: Region: LA Facility Id: 010264-010145 Facility Status: Removed Area: 6K Permit Number: Not reported Permit Status: Not reported Facility Type: Not reported  SWEEPS UST: Status: A Comp Number: 10145 Number: 9 Board Of Equalization: Not reported Ref Date: 06-30-89 Act Date: Not reported Created Date: 06-30-89 Tank Status: Not reported Owner Tank Id: Not reported Swrcb Tank Id: Not reported Actv Date: Not reported		

MAP FINDINGS  
FOCUS MAP 15

Map ID Site Database(s) EPA ID Number

---

**GENERAL DYNAMICS POMONA DIVISION (Continued)**

**1000213944**

Capacity: Not reported  
Tank Use: Not reported  
Stg: Not reported  
Content: Not reported  
Number Of Tanks: Not reported

RCRA-NonGen:

Date form received by agency: 10/20/2008  
Facility name: WR MEADOWS OF SOUTHERN CALIFORNIA  
Facility address: 2300 W VALLEY BLVD  
POMONA, CA 91768  
EPA ID: CAD981161805  
Mailing address: PO BOX 338  
HAMPSHIRE, IL 60140  
Contact: DAVID CAREY  
Contact address: PO BOX 338  
HAMPSHIRE, IL 60140  
Contact country: US  
Contact telephone: 847-683-4500  
Contact email: DAVECAREY@WRMEADOWS.COM  
EPA Region: 09  
Classification: Non-Generator  
Description: Handler: Non-Generators do not presently generate hazardous waste

Owner/Operator Summary:

Owner/operator name: WR MEADOWS INC  
Owner/operator address: Not reported  
Not reported  
Owner/operator country: Not reported  
Owner/operator telephone: Not reported  
Legal status: Private  
Owner/Operator Type: Operator  
Owner/Op start date: 01/01/1992  
Owner/Op end date: Not reported  
Owner/operator name: WR MEADOWS INC  
Owner/operator address: 300 INDUSTRIAL DR  
HAMPSHIRE, IL 60140  
Owner/operator country: US  
Owner/operator telephone: Not reported  
Legal status: Private  
Owner/Operator Type: Owner  
Owner/Op start date: 01/01/1992  
Owner/Op end date: Not reported

Handler Activities Summary:

U.S. importer of hazardous waste: No  
Mixed waste (haz. and radioactive): No  
Recycler of hazardous waste: No  
Transporter of hazardous waste: No  
Treater, storer or disposer of HW: No  
Underground injection activity: No  
On-site burner exemption: No  
Furnace exemption: No  
Used oil fuel burner: No  
Used oil processor: No

MAP FINDINGS  
FOCUS MAP 15

Map ID	Site	Database(s)	EPA ID Number
--------	------	-------------	---------------

**GENERAL DYNAMICS POMONA DIVISION (Continued)**

**1000213944**

User oil refiner: No  
 Used oil fuel marketer to burner: No  
 Used oil Specification marketer: No  
 Used oil transfer facility: No  
 Used oil transporter: No  
 Off-site waste receiver: Commercial status unknown

Historical Generators:

Date form received by agency: 08/24/1992  
 Facility name: WR MEADOWS OF SOUTHERN CALIFORNIA  
 Site name: GENERAL DYNAMICS POMONA DIVISION  
 Classification: Not a generator, verified

Hazardous Waste Summary:

Waste code: D001  
 Waste name: IGNITABLE HAZARDOUS WASTES ARE THOSE WASTES WHICH HAVE A FLASHPOINT OF LESS THAN 140 DEGREES FAHRENHEIT AS DETERMINED BY A PENSKEY-MARTENS CLOSED CUP FLASH POINT TESTER. ANOTHER METHOD OF DETERMINING THE FLASH POINT OF A WASTE IS TO REVIEW THE MATERIAL SAFETY DATA SHEET, WHICH CAN BE OBTAINED FROM THE MANUFACTURER OR DISTRIBUTOR OF THE MATERIAL. LACQUER THINNER IS AN EXAMPLE OF A COMMONLY USED SOLVENT WHICH WOULD BE CONSIDERED AS IGNITABLE HAZARDOUS WASTE.

Waste code: D002  
 Waste name: A WASTE WHICH HAS A PH OF LESS THAN 2 OR GREATER THAN 12.5 IS CONSIDERED TO BE A CORROSIVE HAZARDOUS WASTE. SODIUM HYDROXIDE, A CAUSTIC SOLUTION WITH A HIGH PH, IS OFTEN USED BY INDUSTRIES TO CLEAN OR DEGREASE PARTS. HYDROCHLORIC ACID, A SOLUTION WITH A LOW PH, IS USED BY MANY INDUSTRIES TO CLEAN METAL PARTS PRIOR TO PAINTING. WHEN THESE CAUSTIC OR ACID SOLUTIONS BECOME CONTAMINATED AND MUST BE DISPOSED, THE WASTE WOULD BE A CORROSIVE HAZARDOUS WASTE.

Waste code: D018  
 Waste name: BENZENE

Waste code: D026  
 Waste name: CRESOL

Waste code: D038  
 Waste name: PYRIDINE

Violation Status: No violations found

571

**SUM LI DDS  
 2311 W VALLEY BLVD  
 ALHAMBRA, CA 91803**

**HAZNET S102818316  
 N/A**

HAZNET:

Gepaid: CAL000100694  
 Contact: Not reported  
 Telephone: 8182813867  
 Facility Addr2: Not reported  
 Mailing Name: Not reported  
 Mailing Address: 2311 W VALLEY BLVD  
 Mailing City,St,Zip: ALHAMBRA, CA 918031931  
 Gen County: Los Angeles  
 TSD EPA ID: CAD981402522  
 TSD County: Kern

MAP FINDINGS  
FOCUS MAP 15

Map ID	Site	Database(s)	EPA ID Number
	<b>SUM LI DDS (Continued)</b>		<b>S102818316</b>
	Waste Category: Photochemicals/photoprocessing waste Disposal Method: Not reported Tons: .0083 Facility County: Los Angeles		
571	<b>2300 W VALLEY BLVD POMONA, CA</b>	HMIRS	2000019162 N/A
	<a href="#">Click this hyperlink</a> while viewing on your computer to access additional HMIRS detail in the EDR Site Report.		
571	<b>2300 W VALLEY BLVD POMONA, CA</b>	HMIRS	2000019163 N/A
	<a href="#">Click this hyperlink</a> while viewing on your computer to access additional HMIRS detail in the EDR Site Report.		
571	<b>GRAE VENTURES 2300 W VALLEY AVE ALHAMBRA, CA 91803</b>	HAZNET LOS ANGELES CO. HMS	S103817644 N/A
	HAZNET: Gepaid: CAC001381520 Contact: DAVID GILMORE Telephone: 3105524900 Facility Addr2: Not reported Mailing Name: Not reported Mailing Address: 1900 AVE OF THE STARS STE 250 Mailing City,St,Zip: LOS ANGELES, CA 900670000 Gen County: Los Angeles TSD EPA ID: CAD028409019 TSD County: Los Angeles Waste Category: Other organic solids Disposal Method: Transfer Station Tons: 0.4 Facility County: Los Angeles		
	Gepaid: CAC001381520 Contact: DAVID GILMORE Telephone: 3105524900 Facility Addr2: Not reported Mailing Name: Not reported Mailing Address: 1900 AVE OF THE STARS STE 250 Mailing City,St,Zip: LOS ANGELES, CA 900670000 Gen County: Los Angeles TSD EPA ID: CAD982484933 TSD County: 7 Waste Category: Other empty containers 30 gallons or more		



MAP FINDINGS  
FOCUS MAP 15

Map ID	Site	Database(s)	EPA ID Number
--------	------	-------------	---------------

**GRAE VENTURES (Continued)**

**S103817644**

Disposal Method: Recycler  
 Tons: 0.5  
 Facility County: Los Angeles

Gepaid: CAC001381520  
 Contact: DAVID GILMORE  
 Telephone: 3105524900  
 Facility Addr2: Not reported  
 Mailing Name: Not reported  
 Mailing Address: 1900 AVE OF THE STARS STE 250  
 Mailing City,St,Zip: LOS ANGELES, CA 900670000  
 Gen County: Los Angeles  
 TSD EPA ID: CAD099452708  
 TSD County: Los Angeles  
 Waste Category: Unspecified oil-containing waste  
 Disposal Method: Recycler  
 Tons: 1.2510  
 Facility County: Los Angeles

LOS ANGELES CO. HMS:

Region: LA  
 Facility Id: 018755-026814  
 Facility Status: Removed  
 Area: 3I  
 Permit Number: 245353  
 Permit Status: Removed  
 Facility Type: T1

**572 LUCKY SERVICES GAS STATION  
 2401 VALLEY BLVD W  
 ALHAMBRA, CA 91803**

**LUST U002283029  
 LOS ANGELES CO. HMS N/A  
 EMI  
 CA WDS**

LUST:

Region: STATE  
 Global Id: T0603703480  
 Latitude: 34.0770542  
 Longitude: -118.1498342  
 Case Type: LUST Cleanup Site  
 Status: Completed - Case Closed  
 Status Date: 1996-10-02 00:00:00  
 Lead Agency: LOS ANGELES RWQCB (REGION 4)  
 Case Worker: Not reported  
 Local Agency: LOS ANGELES COUNTY  
 RB Case Number: I-09725  
 LOC Case Number: Not reported  
 File Location: Not reported  
 Potential Media Affect: Soil  
 Potential Contaminats of Concern: Gasoline  
 Site History: Not reported

LUST REG 4:

Region: 4  
 Regional Board: 04  
 County: Los Angeles  
 facid: I-09725  
 Status: Case Closed

MAP FINDINGS  
FOCUS MAP 15

Map ID Site Database(s) EPA ID Number

**LUCKY SERVICES GAS STATION (Continued)**

**U002283029**

Substance: Gasoline  
 Substance Quantity: Not reported  
 Local Case No: Not reported  
 Case Type: Soil  
 Abatement Method Used at the Site: Not reported  
 Global ID: T0603703480  
 W Global ID: Not reported  
 Staff: UNK  
 Local Agency: 19000  
 Cross Street: PRIMROSE AVE  
 Enforcement Type: Not reported  
 Date Leak Discovered: 10/2/1990  
 Date Leak First Reported: 11/1/1990  
 Date Leak Record Entered: 12/5/1990  
 Date Confirmation Began: Not reported  
 Date Leak Stopped: 10/2/1990  
 Date Case Last Changed on Database: 10/31/1994  
 Date the Case was Closed: 10/2/1996  
 How Leak Discovered: Tank Closure  
 How Leak Stopped: Not reported  
 Cause of Leak: UNK  
 Leak Source: UNK  
 Operator: CHIN, ALBERT  
 Water System: Not reported  
 Well Name: Not reported  
 Approx. Dist To Production Well (ft): 5481.8082087910680363420269726  
 Source of Cleanup Funding: UNK  
 Preliminary Site Assessment Workplan Submitted: Not reported  
 Preliminary Site Assessment Began: 11/1/1990  
 Pollution Characterization Began: Not reported  
 Remediation Plan Submitted: Not reported  
 Remedial Action Underway: Not reported  
 Post Remedial Action Monitoring Began: Not reported  
 Enforcement Action Date: Not reported  
 Historical Max MTBE Date: Not reported  
 Hist Max MTBE Conc in Groundwater: Not reported  
 Hist Max MTBE Conc in Soil: Not reported  
 Significant Interim Remedial Action Taken: Not reported  
 GW Qualifier: Not reported  
 Soil Qualifier: Not reported  
 Organization: Not reported  
 Owner Contact: Not reported  
 Responsible Party: BLANK RP  
 RP Address: 516 N CHANDLER AVE, MONTEREY PARK, 91754  
 Program: LUST  
 Lat/Long: 34.0770542 / -1  
 Local Agency Staff: Not reported  
 Beneficial Use: Not reported  
 Priority: Not reported  
 Cleanup Fund Id: Not reported  
 Suspended: Not reported  
 Assigned Name: Not reported  
 Summary: Not reported

**LOS ANGELES CO. HMS:**

Region: LA  
 Facility Id: 009882-009725

MAP FINDINGS  
FOCUS MAP 15

Map ID Site Database(s) EPA ID Number

**LUCKY SERVICES GAS STATION (Continued)**

**U002283029**

Facility Status: Removed  
Area: 3I  
Permit Number: 00001006T  
Permit Status: Removed  
Facility Type: T0

**EMI:**

Year: 1987  
County Code: 19  
Air Basin: SC  
Facility ID: 7931  
Air District Name: SC  
SIC Code: 5113  
Air District Name: SOUTH COAST AQMD  
Community Health Air Pollution Info System: Not reported  
Consolidated Emission Reporting Rule: Not reported  
Total Organic Hydrocarbon Gases Tons/Yr: 0  
Reactive Organic Gases Tons/Yr: 0  
Carbon Monoxide Emissions Tons/Yr: 0  
NOX - Oxides of Nitrogen Tons/Yr: 0  
SOX - Oxides of Sulphur Tons/Yr: 0  
Particulate Matter Tons/Yr: 6  
Part. Matter 10 Micrometers & Smlr Tons/Yr: 3

Year: 1990  
County Code: 19  
Air Basin: SC  
Facility ID: 7931  
Air District Name: SC  
SIC Code: 5113  
Air District Name: SOUTH COAST AQMD  
Community Health Air Pollution Info System: Not reported  
Consolidated Emission Reporting Rule: Not reported  
Total Organic Hydrocarbon Gases Tons/Yr: 3  
Reactive Organic Gases Tons/Yr: 2  
Carbon Monoxide Emissions Tons/Yr: 4  
NOX - Oxides of Nitrogen Tons/Yr: 10  
SOX - Oxides of Sulphur Tons/Yr: 0  
Particulate Matter Tons/Yr: 1  
Part. Matter 10 Micrometers & Smlr Tons/Yr: 1

Year: 1995  
County Code: 19  
Air Basin: SC  
Facility ID: 7931  
Air District Name: SC  
SIC Code: 5113  
Air District Name: SOUTH COAST AQMD  
Community Health Air Pollution Info System: Not reported  
Consolidated Emission Reporting Rule: Not reported  
Total Organic Hydrocarbon Gases Tons/Yr: 3  
Reactive Organic Gases Tons/Yr: 3  
Carbon Monoxide Emissions Tons/Yr: 3  
NOX - Oxides of Nitrogen Tons/Yr: 10  
SOX - Oxides of Sulphur Tons/Yr: 0  
Particulate Matter Tons/Yr: 1  
Part. Matter 10 Micrometers & Smlr Tons/Yr: 1

MAP FINDINGS  
FOCUS MAP 15

Map ID	Site	Database(s)	EPA ID Number
--------	------	-------------	---------------

**LUCKY SERVICES GAS STATION (Continued)**

**U002283029**

Year: 1996  
 County Code: 19  
 Air Basin: SC  
 Facility ID: 7931  
 Air District Name: SC  
 SIC Code: 5113  
 Air District Name: SOUTH COAST AQMD  
 Community Health Air Pollution Info System: Not reported  
 Consolidated Emission Reporting Rule: Not reported  
 Total Organic Hydrocarbon Gases Tons/Yr: 1  
 Reactive Organic Gases Tons/Yr: 1  
 Carbon Monoxide Emissions Tons/Yr: 3  
 NOX - Oxides of Nitrogen Tons/Yr: 2  
 SOX - Oxides of Sulphur Tons/Yr: 0  
 Particulate Matter Tons/Yr: 1  
 Part. Matter 10 Micrometers & Smlr Tons/Yr: 1

Year: 1997  
 County Code: 19  
 Air Basin: SC  
 Facility ID: 7931  
 Air District Name: SC  
 SIC Code: 2613  
 Air District Name: SOUTH COAST AQMD  
 Community Health Air Pollution Info System: Not reported  
 Consolidated Emission Reporting Rule: Not reported  
 Total Organic Hydrocarbon Gases Tons/Yr: 1  
 Reactive Organic Gases Tons/Yr: 1  
 Carbon Monoxide Emissions Tons/Yr: 3  
 NOX - Oxides of Nitrogen Tons/Yr: 3  
 SOX - Oxides of Sulphur Tons/Yr: 0  
 Particulate Matter Tons/Yr: 1  
 Part. Matter 10 Micrometers & Smlr Tons/Yr: 1

Year: 1998  
 County Code: 19  
 Air Basin: SC  
 Facility ID: 7931  
 Air District Name: SC  
 SIC Code: 2613  
 Air District Name: SOUTH COAST AQMD  
 Community Health Air Pollution Info System: Not reported  
 Consolidated Emission Reporting Rule: Not reported  
 Total Organic Hydrocarbon Gases Tons/Yr: 1  
 Reactive Organic Gases Tons/Yr: 1  
 Carbon Monoxide Emissions Tons/Yr: 3  
 NOX - Oxides of Nitrogen Tons/Yr: 3  
 SOX - Oxides of Sulphur Tons/Yr: 0  
 Particulate Matter Tons/Yr: 1  
 Part. Matter 10 Micrometers & Smlr Tons/Yr: 1

Year: 1999  
 County Code: 19  
 Air Basin: SC  
 Facility ID: 7931  
 Air District Name: SC  
 SIC Code: 2613

MAP FINDINGS  
FOCUS MAP 15

Map ID Site Database(s) EPA ID Number

**LUCKY SERVICES GAS STATION (Continued)**

**U002283029**

Air District Name: SOUTH COAST AQMD  
 Community Health Air Pollution Info System: Not reported  
 Consolidated Emission Reporting Rule: Not reported  
 Total Organic Hydrocarbon Gases Tons/Yr: 1  
 Reactive Organic Gases Tons/Yr: 1  
 Carbon Monoxide Emissions Tons/Yr: 3  
 NOX - Oxides of Nitrogen Tons/Yr: 3  
 SOX - Oxides of Sulphur Tons/Yr: 0  
 Particulate Matter Tons/Yr: 1  
 Part. Matter 10 Micrometers & Smlr Tons/Yr: 1

Year: 2000  
 County Code: 19  
 Air Basin: SC  
 Facility ID: 7931  
 Air District Name: SC  
 SIC Code: 2613  
 Air District Name: SOUTH COAST AQMD  
 Community Health Air Pollution Info System: Not reported  
 Consolidated Emission Reporting Rule: Not reported  
 Total Organic Hydrocarbon Gases Tons/Yr: 1  
 Reactive Organic Gases Tons/Yr: 1  
 Carbon Monoxide Emissions Tons/Yr: 3  
 NOX - Oxides of Nitrogen Tons/Yr: 3  
 SOX - Oxides of Sulphur Tons/Yr: 0  
 Particulate Matter Tons/Yr: 1  
 Part. Matter 10 Micrometers & Smlr Tons/Yr: 1

Year: 2001  
 County Code: 19  
 Air Basin: SC  
 Facility ID: 7931  
 Air District Name: SC  
 SIC Code: 2613  
 Air District Name: SOUTH COAST AQMD  
 Community Health Air Pollution Info System: Not reported  
 Consolidated Emission Reporting Rule: Not reported  
 Total Organic Hydrocarbon Gases Tons/Yr: 1  
 Reactive Organic Gases Tons/Yr: 0  
 Carbon Monoxide Emissions Tons/Yr: 6  
 NOX - Oxides of Nitrogen Tons/Yr: 3  
 SOX - Oxides of Sulphur Tons/Yr: 0  
 Particulate Matter Tons/Yr: 1  
 Part. Matter 10 Micrometers & Smlr Tons/Yr: 1

Year: 2002  
 County Code: 19  
 Air Basin: SC  
 Facility ID: 7931  
 Air District Name: SC  
 SIC Code: 2631  
 Air District Name: SOUTH COAST AQMD  
 Community Health Air Pollution Info System: Not reported  
 Consolidated Emission Reporting Rule: Not reported  
 Total Organic Hydrocarbon Gases Tons/Yr: 1  
 Reactive Organic Gases Tons/Yr: 0  
 Carbon Monoxide Emissions Tons/Yr: 6

MAP FINDINGS  
FOCUS MAP 15

Map ID Site Database(s) EPA ID Number

**LUCKY SERVICES GAS STATION (Continued)**

**U002283029**

NOX - Oxides of Nitrogen Tons/Yr: 3  
 SOX - Oxides of Sulphur Tons/Yr: 0  
 Particulate Matter Tons/Yr: 1  
 Part. Matter 10 Micrometers & Smlr Tons/Yr: 1

Year: 2003  
 County Code: 19  
 Air Basin: SC  
 Facility ID: 7931  
 Air District Name: SC  
 SIC Code: 2631  
 Air District Name: SOUTH COAST AQMD  
 Community Health Air Pollution Info System: Not reported  
 Consolidated Emission Reporting Rule: Not reported  
 Total Organic Hydrocarbon Gases Tons/Yr: 1  
 Reactive Organic Gases Tons/Yr: 0  
 Carbon Monoxide Emissions Tons/Yr: 6  
 NOX - Oxides of Nitrogen Tons/Yr: 3  
 SOX - Oxides of Sulphur Tons/Yr: 0  
 Particulate Matter Tons/Yr: 1  
 Part. Matter 10 Micrometers & Smlr Tons/Yr: 1

Year: 2004  
 County Code: 19  
 Air Basin: SC  
 Facility ID: 7931  
 Air District Name: SC  
 SIC Code: 2631  
 Air District Name: SOUTH COAST AQMD  
 Community Health Air Pollution Info System: Not reported  
 Consolidated Emission Reporting Rule: Not reported  
 Total Organic Hydrocarbon Gases Tons/Yr: 0.858  
 Reactive Organic Gases Tons/Yr: 0.36  
 Carbon Monoxide Emissions Tons/Yr: 5.53  
 NOX - Oxides of Nitrogen Tons/Yr: 2.56  
 SOX - Oxides of Sulphur Tons/Yr: 0.0395  
 Particulate Matter Tons/Yr: 0.5  
 Part. Matter 10 Micrometers & Smlr Tons/Yr: 0.5

**CA WDS:**

Facility ID: 4 19I009384  
 Facility Type: Industrial - Facility that treats and/or disposes of liquid or semisolid wastes from any servicing, producing, manufacturing or processing operation of whatever nature, including mining, gravel washing, geothermal operations, air conditioning, ship building and repairing, oil production, storage and disposal operations, water pumping.  
 Facility Status: Active - Any facility with a continuous or seasonal discharge that is under Waste Discharge Requirements.  
 NPDES Number: CAS000001 The 1st 2 characters designate the state. The remaining 7 are assigned by the Regional Board  
 Subregion: 4  
 Facility Telephone: 3236858900  
 Facility Contact: JOHN MORRISSEY  
 Agency Name: LOS ANGELES PAPER BOX & BOARD  
 Agency Address: 5959 Randolph St  
 Agency City,St,Zip: Los Angeles 900403416

MAP FINDINGS  
FOCUS MAP 15

Map ID	Site	Database(s)	EPA ID Number
--------	------	-------------	---------------

**LUCKY SERVICES GAS STATION (Continued)**

**U002283029**

Agency Contact: JOHN MORRISSEY  
 Agency Telephone: 3236858900  
 Agency Type: Private  
 SIC Code: 0  
 SIC Code 2: Not reported  
 Primary Waste: Not reported  
 Primary Waste Type: Not reported  
 Secondary Waste: Not reported  
 Secondary Waste Type: Not reported  
 Design Flow: 0  
 Baseline Flow: 0  
 Reclamation: Not reported  
 POTW: Not reported  
 Treat To Water: Minor Threat to Water Quality. A violation of a regional board order should cause a relatively minor impairment of beneficial uses compared to a major or minor threat. Not: All nurds without a TTWQ will be considered a minor threat to water quality unless coded at a higher Level. A Zero (0) may be used to code those NURDS that are found to represent no threat to water quality.  
 Complexity: Category C - Facilities having no waste treatment systems, such as cooling water dischargers or those who must comply through best management practices, facilities with passive waste treatment and disposal systems, such as septic systems with subsurface disposal, or dischargers having waste storage systems with land disposal such as dairy waste ponds.

572

**TEXACO  
2401 W VALLEY BLVD  
ALHAMBRA, CA 91803**

**HIST UST U001570869  
SWEEPS UST N/A**

HIST UST:  
 Region: STATE  
 Facility ID: 00000020673  
 Facility Type: Gas Station  
 Other Type: Not reported  
 Total Tanks: 0004  
 Contact Name: WILLIAM CHEN  
 Telephone: 8185709914  
 Owner Name: STEVE G.S. WONG  
 Owner Address: 4161 LOCKLAND PLACE  
 Owner City,St,Zip: LOS ANGELES, CA 90008

Tank Num: 001  
 Container Num: 634-TT-4  
 Year Installed: Not reported  
 Tank Capacity: 00008000  
 Tank Used for: PRODUCT  
 Type of Fuel: UNLEADED  
 Tank Construction: Not reported  
 Leak Detection: Stock Inventor

Tank Num: 002  
 Container Num: ET-1  
 Year Installed: Not reported  
 Tank Capacity: 00008000  
 Tank Used for: PRODUCT  
 Type of Fuel: REGULAR  
 Tank Construction: Not reported

MAP FINDINGS  
FOCUS MAP 15

Map ID Site Database(s) EPA ID Number

**TEXACO (Continued)**

**U001570869**

Leak Detection: Stock Inventor

Tank Num: 003  
 Container Num: ET-2  
 Year Installed: Not reported  
 Tank Capacity: 00008000  
 Tank Used for: PRODUCT  
 Type of Fuel: PREMIUM  
 Tank Construction: Not reported  
 Leak Detection: Stock Inventor

Tank Num: 004  
 Container Num: ET-3  
 Year Installed: Not reported  
 Tank Capacity: 00008000  
 Tank Used for: PRODUCT  
 Type of Fuel: DIESEL  
 Tank Construction: Not reported  
 Leak Detection: Stock Inventor

**SWEEPS UST:**

Status: Not reported  
 Comp Number: 9725  
 Number: Not reported  
 Board Of Equalization: 44-008546  
 Ref Date: Not reported  
 Act Date: Not reported  
 Created Date: Not reported  
 Tank Status: Not reported  
 Owner Tank Id: Not reported  
 Swrcb Tank Id: 19-000-009725-000001  
 Actv Date: Not reported  
 Capacity: 8000  
 Tank Use: M.V. FUEL  
 Stg: PRODUCT  
 Content: DIESEL  
 Number Of Tanks: 4

Status: Not reported  
 Comp Number: 9725  
 Number: Not reported  
 Board Of Equalization: 44-008546  
 Ref Date: Not reported  
 Act Date: Not reported  
 Created Date: Not reported  
 Tank Status: Not reported  
 Owner Tank Id: Not reported  
 Swrcb Tank Id: 19-000-009725-000002  
 Actv Date: Not reported  
 Capacity: 8000  
 Tank Use: M.V. FUEL  
 Stg: PRODUCT  
 Content: REG UNLEADED  
 Number Of Tanks: Not reported

Status: Not reported  
 Comp Number: 9725



MAP FINDINGS  
FOCUS MAP 15

Map ID Site Database(s) EPA ID Number

**TEXACO (Continued)**

**U001570869**

Number: Not reported  
Board Of Equalization: 44-008546  
Ref Date: Not reported  
Act Date: Not reported  
Created Date: Not reported  
Tank Status: Not reported  
Owner Tank Id: Not reported  
Swrcb Tank Id: 19-000-009725-000003  
Actv Date: Not reported  
Capacity: 8000  
Tank Use: M.V. FUEL  
Stg: PRODUCT  
Content: REG UNLEADED  
Number Of Tanks: Not reported

Status: Not reported  
Comp Number: 9725  
Number: Not reported  
Board Of Equalization: 44-008546  
Ref Date: Not reported  
Act Date: Not reported  
Created Date: Not reported  
Tank Status: Not reported  
Owner Tank Id: Not reported  
Swrcb Tank Id: 19-000-009725-000004  
Actv Date: Not reported  
Capacity: 8000  
Tank Use: M.V. FUEL  
Stg: PRODUCT  
Content: REG UNLEADED  
Number Of Tanks: Not reported

572

**VINH HAIR SALON  
2425 W VALLEY BLVD  
ALHAMBRA, CA 91803**

**SLIC S106485189  
WIP N/A**

SLIC:

Region: STATE  
**Facility Status: Open - Site Assessment**  
Status Date: 2001-04-01 00:00:00  
Global Id: SL603799411  
Lead Agency: LOS ANGELES RWQCB (REGION 4)  
Lead Agency Case Number: Not reported  
Latitude: 34.076856  
Longitude: -118.149969  
Case Type: Cleanup Program Site  
Case Worker: Not reported  
Local Agency: Not reported  
RB Case Number: 115.0305  
File Location: Not reported  
Potential Media Affected: Aquifer used for drinking water supply  
Potential Contaminants of Concern: Not reported  
Site History: Not reported

WIP:

Region: 4  
File Number: 115.0305

MAP FINDINGS  
FOCUS MAP 15

Map ID	Site	Database(s)	EPA ID Number
--------	------	-------------	---------------

**VINH HAIR SALON (Continued)**

**S106485189**

**File Status:** Backlog  
Staff: CCHARMLE  
Facility Suite: Not reported

572

**LOVELY NAILS  
2437 W VALLEY BLVD  
ALHAMBRA, CA 91803**

**SLIC S106485252  
WIP N/A**

SLIC:

Region: STATE  
**Facility Status:** Open - Site Assessment  
Status Date: 2001-04-01 00:00:00  
Global Id: SL603799474  
Lead Agency: LOS ANGELES RWQCB (REGION 4)  
Lead Agency Case Number: Not reported  
Latitude: 34.076856  
Longitude: -118.149969  
Case Type: Cleanup Program Site  
Case Worker: Not reported  
Local Agency: Not reported  
RB Case Number: 115.0368  
File Location: Not reported  
Potential Media Affected: Aquifer used for drinking water supply  
Potential Contaminants of Concern: Not reported  
Site History: Not reported

WIP:

Region: 4  
File Number: 115.0368  
**File Status:** Backlog  
Staff: CCHARMLE  
Facility Suite: Not reported

572

**DRAGON PRODUCTS CO.  
2424 W VALLEY BLVD  
ALHAMBRA, CA 91803**

**SLIC S106485047  
WIP N/A**

SLIC:

Region: STATE  
**Facility Status:** Open - Site Assessment  
Status Date: 2001-01-01 00:00:00  
Global Id: SL603799269  
Lead Agency: LOS ANGELES RWQCB (REGION 4)  
Lead Agency Case Number: Not reported  
Latitude: 34.076856  
Longitude: -118.149969  
Case Type: Cleanup Program Site  
Case Worker: Not reported  
Local Agency: Not reported  
RB Case Number: 115.0160  
File Location: Not reported  
Potential Media Affected: Aquifer used for drinking water supply  
Potential Contaminants of Concern: Not reported  
Site History: Not reported

MAP FINDINGS  
FOCUS MAP 15

Map ID	Site	Database(s)	EPA ID Number
--------	------	-------------	---------------

**DRAGON PRODUCTS CO. (Continued)**

**S106485047**

WIP:

Region: 4  
File Number: 115.0160  
**File Status: Backlog**  
Staff: CCHARMLE  
Facility Suite: Not reported

573

**ISHERWOOD REALTY  
1500 9TH STREET  
ALHAMBRA, CA 91803**

**HAZNET S103971142  
N/A**

HAZNET:

Gepaid: CAC000913040  
Contact: ISHERWOOD REALTY  
Telephone: 8185792570  
Facility Addr2: Not reported  
Mailing Name: Not reported  
Mailing Address: 4924 N PECK RD  
Mailing City,St,Zip: EL MONTE, CA 917320000  
Gen County: Los Angeles  
TSD EPA ID: CAD000088252  
TSD County: Los Angeles  
Waste Category: Alkaline solution without metals (pH > 12.5)  
Disposal Method: Transfer Station  
Tons: .0625  
Facility County: Los Angeles

Gepaid: CAC000913040  
Contact: ISHERWOOD REALTY  
Telephone: 8185792570  
Facility Addr2: Not reported  
Mailing Name: Not reported  
Mailing Address: 4924 N PECK RD  
Mailing City,St,Zip: EL MONTE, CA 917320000  
Gen County: Los Angeles  
TSD EPA ID: CAD000088252  
TSD County: Los Angeles  
Waste Category: Unspecified organic liquid mixture  
Disposal Method: Transfer Station  
Tons: .6555  
Facility County: Los Angeles

Gepaid: CAC000913040  
Contact: ISHERWOOD REALTY  
Telephone: 8185792570  
Facility Addr2: Not reported  
Mailing Name: Not reported  
Mailing Address: 4924 N PECK RD  
Mailing City,St,Zip: EL MONTE, CA 917320000  
Gen County: Los Angeles  
TSD EPA ID: CAD000088252  
TSD County: Los Angeles  
Waste Category: Other empty containers 30 gallons or more  
Disposal Method: Transfer Station  
Tons: .0350  
Facility County: Los Angeles

MAP FINDINGS  
FOCUS MAP 15

Map ID Site Database(s) EPA ID Number

---

**ISHERWOOD REALTY (Continued)**

**S103971142**

Gepaid: CAC000913040  
Contact: ISHERWOOD REALTY  
Telephone: 8185792570  
Facility Addr2: Not reported  
Mailing Name: Not reported  
Mailing Address: 4924 N PECK RD  
Mailing City,St,Zip: EL MONTE, CA 917320000  
Gen County: Los Angeles  
TSD EPA ID: CAD000088252  
TSD County: Los Angeles  
Waste Category: Other inorganic solid waste  
Disposal Method: Transfer Station  
Tons: .1000  
Facility County: Los Angeles

[Click this hyperlink](#) while viewing on your computer to access  
-1 additional CA\_HAZNET: record(s) in the EDR Site Report.

---

574

**FREMONT SERVICE INC  
2529 W VALLEY BLVD  
ALHAMBRA, CA 91803**

**CA FID UST  
LOS ANGELES CO. HMS  
WIP  
SWEEPS UST**

**S101585393  
N/A**

CA FID UST:

Facility ID: 19023165  
Regulated By: UTNKA  
Regulated ID: 00029433  
Cortese Code: Not reported  
SIC Code: Not reported  
Facility Phone: 8185768580  
Mail To: Not reported  
Mailing Address: 1201 W 5TH ST  
Mailing Address 2: Not reported  
Mailing City,St,Zip: ALHAMBRA 91803  
Contact: Not reported  
Contact Phone: Not reported  
DUNs Number: Not reported  
NPDES Number: Not reported  
EPA ID: Not reported  
Comments: Not reported  
Status: Active

LOS ANGELES CO. HMS:

Region: LA  
Facility Id: 010140-010009  
Facility Status: Removed  
Area: 3I  
Permit Number: 00001450T  
Permit Status: Removed  
Facility Type: T0

Region: LA  
Facility Id: 010140-023895  
Facility Status: Removed  
Area: 3I  
Permit Number: 171209  
Permit Status: Removed

MAP FINDINGS  
FOCUS MAP 15

Map ID Site Database(s) EPA ID Number

---

**FREMONT SERVICE INC (Continued)**

**S101585393**

Facility Type: T1

WIP:

Region: 4  
File Number: 115.0421  
**File Status: Backlog**  
Staff: CCHARMLE  
Facility Suite: Not reported

SWEEPS UST:

Status: A  
Comp Number: 10009  
Number: 1  
Board Of Equalization: 44-001057  
Ref Date: 06-19-90  
Act Date: 06-19-90  
Created Date: 06-30-89  
Tank Status: A  
Owner Tank Id: Not reported  
Swrcb Tank Id: 19-000-010009-000001  
Actv Date: 06-30-89  
Capacity: Not reported  
Tank Use: UNKNOWN  
Stg: W  
Content: Not reported  
Number Of Tanks: 3

Status: A  
Comp Number: 10009  
Number: 1  
Board Of Equalization: 44-001057  
Ref Date: 06-19-90  
Act Date: 06-19-90  
Created Date: 06-30-89  
Tank Status: A  
Owner Tank Id: Not reported  
Swrcb Tank Id: 19-000-010009-000002  
Actv Date: 06-30-89  
Capacity: Not reported  
Tank Use: UNKNOWN  
Stg: W  
Content: Not reported  
Number Of Tanks: Not reported

Status: A  
Comp Number: 10009  
Number: 1  
Board Of Equalization: 44-001057  
Ref Date: 06-19-90  
Act Date: 06-19-90  
Created Date: 06-30-89  
Tank Status: A  
Owner Tank Id: Not reported  
Swrcb Tank Id: 19-000-010009-000003  
Actv Date: 06-30-89  
Capacity: Not reported

MAP FINDINGS  
FOCUS MAP 15

Map ID	Site	Database(s)	EPA ID Number
--------	------	-------------	---------------

**FREMONT SERVICE INC (Continued)**

**S101585393**

Tank Use: UNKNOWN  
Stg: W  
Content: Not reported  
Number Of Tanks: Not reported

---

**574 2529 W. VALLEY BLVD  
2529 W. VALLEY BLVD  
ALHAMBRA, CA 91803**

**ERNS 92261031  
N/A**

[Click this hyperlink](#) while viewing on your computer to access additional ERNS detail in the EDR Site Report.

---

**574 UNION OIL CO OF CALIF  
2529 W. VALLEY BLVD.  
ALHAMBRA, CA 91803**

**SLIC S106485304  
N/A**

SLIC:  
Region: STATE  
**Facility Status: Open - Site Assessment**  
Status Date: 2001-04-01 00:00:00  
Global Id: SL603799526  
Lead Agency: LOS ANGELES RWQCB (REGION 4)  
Lead Agency Case Number: Not reported  
Latitude: 34.076856  
Longitude: -118.149969  
Case Type: Cleanup Program Site  
Case Worker: Not reported  
Local Agency: Not reported  
RB Case Number: 115.0421  
File Location: Not reported  
Potential Media Affected: Aquifer used for drinking water supply  
Potential Contaminants of Concern: Not reported  
Site History: Not reported

---

**574 2529 WEST VALLEY BLVD  
2529 WEST VALLEY BLVD  
ALHAMBRA, CA**

**ERNS 92262332  
N/A**

[Click this hyperlink](#) while viewing on your computer to access additional ERNS detail in the EDR Site Report.

MAP FINDINGS  
FOCUS MAP 15

Map ID	Site	Database(s)	EPA ID Number
574	<b>UNION OIL SERVICE STATION 2159</b> <b>2529 W VALLEY BLVD</b> <b>ALHAMBRA, CA 91803</b>  HIST UST: Region: STATE Facility ID: 00000055743 Facility Type: Gas Station Other Type: Not reported Total Tanks: 0001 Contact Name: CHUNG O. KIM Telephone: 0000000000 Owner Name: UNION OIL COMPANY OF CALIFORNI Owner Address: 3701 WILSHIRE BOULEVARD - SUIT Owner City,St,Zip: LOS ANGELES, CA 90010  Tank Num: 001 Container Num: 1 Year Installed: Not reported Tank Capacity: 00000607 Tank Used for: WASTE Type of Fuel: WASTE OIL Tank Construction: Not reported Leak Detection: None	HIST UST	1000166712 N/A
574	<b>SERVICE STATION 2159</b> <b>2529 W VALLEY BLVD</b> <b>ALHAMBRA, CA 91803</b>  HIST UST: Region: STATE Facility ID: 00000029433 Facility Type: Gas Station Other Type: Not reported Total Tanks: 0003 Contact Name: CHUNG O KIM Telephone: 0000000000 Owner Name: UNION OIL COMPANY OF CALIFORNI Owner Address: 3701 WILSHIRE BOULEVARD-SUITE Owner City,St,Zip: LOS ANGELES, CA 90010  Tank Num: 001 Container Num: 2159-4 Year Installed: 1941 Tank Capacity: 00000550 Tank Used for: WASTE Type of Fuel: WASTE OIL Tank Construction: Not reported Leak Detection: Stock Inventor, Pressure Test  Tank Num: 002 Container Num: 2159-1 Year Installed: 1967 Tank Capacity: 00009940 Tank Used for: PRODUCT Type of Fuel: UNLEADED Tank Construction: Not reported Leak Detection: Stock Inventor, Pressure Test  Tank Num: 003	HIST UST	U001570874 N/A

MAP FINDINGS  
FOCUS MAP 15

Map ID	Site	Database(s)	EPA ID Number
	<b>SERVICE STATION 2159 (Continued)</b>		<b>U001570874</b>
	Container Num: 2159-2 Year Installed: 1967 Tank Capacity: 00009940 Tank Used for: PRODUCT Type of Fuel: PREMIUM Tank Construction: Not reported Leak Detection: Stock Inventor, Pressure Test		
<b>574</b>	<b>HILLCREST PARTNERSHIP LT</b> <b>2529 WEST VALLEY BLVD</b> <b>ALHAMBRA, CA 91803</b>	<b>HAZNET</b>	<b>S103967811</b> <b>N/A</b>
	HAZNET: Gepaid: CAC001063808 Contact: HILLCREST PARTNERSHIP Telephone: 0000000000 Facility Addr2: Not reported Mailing Name: Not reported Mailing Address: 1200 WILSHIRE BLVD Mailing City,St,Zip: LOS ANGELES, CA 900170000 Gen County: Los Angeles TSD EPA ID: CAD028409019 TSD County: Los Angeles Waste Category: Unspecified oil-containing waste Disposal Method: Treatment, Tank Tons: .2210 Facility County: Los Angeles  Gepaid: CAC001063808 Contact: HILLCREST PARTNERSHIP Telephone: 0000000000 Facility Addr2: Not reported Mailing Name: Not reported Mailing Address: 1200 WILSHIRE BLVD Mailing City,St,Zip: LOS ANGELES, CA 900170000 Gen County: Los Angeles TSD EPA ID: CAD028409019 TSD County: Los Angeles Waste Category: Other organic solids Disposal Method: Transfer Station Tons: .2000 Facility County: Los Angeles		
<b>574</b>	<b>CVS PHARMACY # 9791</b> <b>2532 W VALLEY BLVD</b> <b>ALHAMBRA, CA 91803</b>	<b>HAZNET</b>	<b>S108745940</b> <b>N/A</b>
	HAZNET: Gepaid: CAL000306752 Contact: JUDITH AUSMUS Telephone: 9182240440 Facility Addr2: Not reported Mailing Name: Not reported Mailing Address: 4020 STIRRUP CREEK DR STE 100 Mailing City,St,Zip: DURHAM, NC 277038998 Gen County: Los Angeles		



MAP FINDINGS  
FOCUS MAP 15

Map ID	Site	Database(s)	EPA ID Number
--------	------	-------------	---------------

**CVS PHARMACY # 9791 (Continued)**

**S108745940**

TSD EPA ID: CAD008364432  
TSD County: Los Angeles  
Waste Category: Alkaline solution without metals (pH > 12.5)  
Disposal Method: Transfer Station  
Tons: 0.01  
Facility County: Los Angeles

Gepaid: CAL000306752  
Contact: KELLY JENNINGS  
Telephone: 9194843685  
Facility Addr2: Not reported  
Mailing Name: Not reported  
Mailing Address: 4020 STIRRUP CREEK DR STE 100  
Mailing City,St,Zip: DURHAM, NC 277038998  
Gen County: Los Angeles  
TSD EPA ID: CAD008364432  
TSD County: Los Angeles  
Waste Category: Alkaline solution without metals (pH > 12.5)  
Disposal Method: H141  
Tons: 0.07  
Facility County: Los Angeles

574

**SAV-ON #9791  
2532 W VALLEY BLVD  
ALHAMBRA, CA 91801**

**HAZNET S107148702  
N/A**

HAZNET:

Gepaid: CAL000267426  
Contact: Erica Fransen  
Telephone: 2083954793  
Facility Addr2: Not reported  
Mailing Name: Not reported  
Mailing Address: PO Box 20 Dept 72405  
Mailing City,St,Zip: BOISE, ID 83726  
Gen County: Los Angeles  
TSD EPA ID: CAD008364432  
TSD County: Los Angeles  
Waste Category: Alkaline solution without metals (pH > 12.5)  
Disposal Method: Transfer Station  
Tons: 0.01  
Facility County: Los Angeles

Gepaid: CAL000267426  
Contact: Erica Fransen  
Telephone: 2083954793  
Facility Addr2: Not reported  
Mailing Name: Not reported  
Mailing Address: PO Box 20 Dept 72405  
Mailing City,St,Zip: BOISE, ID 83726  
Gen County: Los Angeles  
TSD EPA ID: CAD008364432  
TSD County: Los Angeles  
Waste Category: Alkaline solution without metals (pH > 12.5)  
Disposal Method: Transfer Station  
Tons: 0.12  
Facility County: Los Angeles

Gepaid: CAL000267426

MAP FINDINGS  
FOCUS MAP 15

Map ID	Site	Database(s)	EPA ID Number
--------	------	-------------	---------------

**SAV-ON #9791 (Continued)**

**S107148702**

Contact: Erica Fransen  
 Telephone: 2083954793  
 Facility Addr2: Not reported  
 Mailing Name: Not reported  
 Mailing Address: PO Box 20 Dept 72405  
 Mailing City,St,Zip: BOISE, ID 83726  
 Gen County: Los Angeles  
 TSD EPA ID: CAD008364432  
 TSD County: Los Angeles  
 Waste Category: Alkaline solution without metals (pH > 12.5)  
 Disposal Method: Transfer Station  
 Tons: 0.06  
 Facility County: Not reported

Gepaid: CAL000267426  
 Contact: Erica Fransen  
 Telephone: 2083954793  
 Facility Addr2: Not reported  
 Mailing Name: Not reported  
 Mailing Address: PO Box 20 Dept 72405  
 Mailing City,St,Zip: BOISE, ID 83726  
 Gen County: Los Angeles  
 TSD EPA ID: CAD008364432  
 TSD County: Los Angeles  
 Waste Category: Alkaline solution without metals (pH > 12.5)  
 Disposal Method: Transfer Station  
 Tons: 0.06  
 Facility County: Not reported

[Click this hyperlink](#) while viewing on your computer to access  
 -1 additional CA\_HAZNET: record(s) in the EDR Site Report.

575	<b>ALIBERT A GAMBOA CHEVRON 92400 2600 W VALLEY BLVD ALHAMBRA, CA</b>	<b>LOS ANGELES CO. HMS</b>	<b>S109420954 N/A</b>
-----	---	----------------------------	---------------------------

LOS ANGELES CO. HMS:

Region: LA  
 Facility Id: 010028-009885  
 Facility Status: Permit  
 Area: 3I  
 Permit Number: 00001214T  
 Permit Status: Permit  
 Facility Type: T0

575	<b>ALS CHEVRON SERVICE 2600 WEST VALLEY BLVD ALHAMBRA, CA 91803</b>	<b>HAZNET</b>	<b>S109422924 N/A</b>
-----	---	---------------	---------------------------

HAZNET:

Gepaid: CAL000066734  
 Contact: ALBERT GAMBOA, OWNER  
 Telephone: 6262844061  
 Facility Addr2: Not reported  
 Mailing Name: Not reported  
 Mailing Address: 2600 W VALLEY BLVD

MAP FINDINGS  
FOCUS MAP 15

Map ID	Site	Database(s)	EPA ID Number
	<b>ALS CHEVRON SERVICE (Continued)</b>		<b>S109422924</b>
	Mailing City,St,Zip: ALHAMBRA, CA 918031813 Gen County: Los Angeles TSD EPA ID: CAD099452708 TSD County: Los Angeles Waste Category: Waste oil and mixed oil Disposal Method: H039 Tons: 0.76 Facility County: Los Angeles		
<b>575</b>	<b>CHEVRON STATION 9 2400 2600 W VALLEY ALHAMBRA, CA 91803</b>	<b>RCRA-SQG FINDS LUST</b>	<b>1000819152 CAD983651209</b>
	RCRA-SQG: Date form received by agency:02/16/2006 Facility name: CHEVRON 92400 Facility address: 2600 W VALLEY BLVD. ALHAMBRA, CA 91803 EPA ID: CAD983651209 Mailing address: PO BOX 6004 SAN RAMON, CA 94583 Contact: KATHY L NORRIS Contact address: Not reported Not reported Contact country: Not reported Contact telephone: (925) 842-5931 Contact email: KNORRIS@CHEVRON.COM EPA Region: 09 Classification: Small Small Quantity Generator Description: Handler: generates more than 100 and less than 1000 kg of hazardous waste during any calendar month and accumulates less than 6000 kg of hazardous waste at any time; or generates 100 kg or less of hazardous waste during any calendar month, and accumulates more than 1000 kg of hazardous waste at any time		
	Owner/Operator Summary: Owner/operator name: CHEVRON USA INC. Owner/operator address: Not reported Not reported Owner/operator country: US Owner/operator telephone: Not reported Legal status: Private Owner/Operator Type: Operator Owner/Op start date: 03/15/1977 Owner/Op end date: Not reported  Owner/operator name: CHEVRON PRODUCTS COMPANY Owner/operator address: P O BOX 6004 SAN RAMON, CA 94583 Owner/operator country: Not reported Owner/operator telephone: (925) 842-5931 Legal status: Private Owner/Operator Type: Owner Owner/Op start date: Not reported Owner/Op end date: Not reported  Owner/operator name: CHEVRON USA INC.		



MAP FINDINGS  
FOCUS MAP 15

Map ID Site Database(s) EPA ID Number

**CHEVRON STATION 9 2400 (Continued)**

**1000819152**

Waste code: D001  
Waste name: IGNITABLE HAZARDOUS WASTES ARE THOSE WASTES WHICH HAVE A FLASHPOINT OF LESS THAN 140 DEGREES FAHRENHEIT AS DETERMINED BY A PENSKEY-MARTENS CLOSED CUP FLASH POINT TESTER. ANOTHER METHOD OF DETERMINING THE FLASH POINT OF A WASTE IS TO REVIEW THE MATERIAL SAFETY DATA SHEET, WHICH CAN BE OBTAINED FROM THE MANUFACTURER OR DISTRIBUTOR OF THE MATERIAL. LACQUER THINNER IS AN EXAMPLE OF A COMMONLY USED SOLVENT WHICH WOULD BE CONSIDERED AS IGNITABLE HAZARDOUS WASTE.

Waste code: D018  
Waste name: BENZENE

Waste code: 134  
Waste name: 134

Waste code: D001  
Waste name: IGNITABLE HAZARDOUS WASTES ARE THOSE WASTES WHICH HAVE A FLASHPOINT OF LESS THAN 140 DEGREES FAHRENHEIT AS DETERMINED BY A PENSKEY-MARTENS CLOSED CUP FLASH POINT TESTER. ANOTHER METHOD OF DETERMINING THE FLASH POINT OF A WASTE IS TO REVIEW THE MATERIAL SAFETY DATA SHEET, WHICH CAN BE OBTAINED FROM THE MANUFACTURER OR DISTRIBUTOR OF THE MATERIAL. LACQUER THINNER IS AN EXAMPLE OF A COMMONLY USED SOLVENT WHICH WOULD BE CONSIDERED AS IGNITABLE HAZARDOUS WASTE.

Biennial Reports:

Last Biennial Reporting Year: 2005

Annual Waste Handled:

Waste code: D001  
Waste name: IGNITABLE HAZARDOUS WASTES ARE THOSE WASTES WHICH HAVE A FLASHPOINT OF LESS THAN 140 DEGREES FAHRENHEIT AS DETERMINED BY A PENSKEY-MARTENS CLOSED CUP FLASH POINT TESTER. ANOTHER METHOD OF DETERMINING THE FLASH POINT OF A WASTE IS TO REVIEW THE MATERIAL SAFETY DATA SHEET, WHICH CAN BE OBTAINED FROM THE MANUFACTURER OR DISTRIBUTOR OF THE MATERIAL. LACQUER THINNER IS AN EXAMPLE OF A COMMONLY USED SOLVENT WHICH WOULD BE CONSIDERED AS IGNITABLE HAZARDOUS WASTE.

Amount (Lbs): 5449

Violation Status: No violations found

FINDS:

Other Pertinent Environmental Activity Identified at Site

Registry ID: 110002886556

California - Hazardous Waste Tracking System - Datamart

RCRAInfo is a national information system that supports the Resource Conservation and Recovery Act (RCRA) program through the tracking of events and activities related to facilities that generate, transport, and treat, store, or dispose of hazardous waste. RCRAInfo allows RCRA program staff to track the notification, permit, compliance, and corrective action activities required under RCRA.

MAP FINDINGS  
FOCUS MAP 15

Map ID	Site	Database(s)	EPA ID Number
--------	------	-------------	---------------

**CHEVRON STATION 9 2400 (Continued)**

**1000819152**

LUST:

Region: STATE  
 Global Id: T0603704874  
 Latitude: 34.0766912  
 Longitude: -118.1519122  
 Case Type: LUST Cleanup Site  
 Status: Completed - Case Closed  
 Status Date: 1994-09-20 00:00:00  
 Lead Agency: LOS ANGELES COUNTY  
 Case Worker: Not reported  
 Local Agency: LOS ANGELES COUNTY  
 RB Case Number: R-09885  
 LOC Case Number: Not reported  
 File Location: Not reported  
 Potential Media Affect: Soil  
 Potential Contaminats of Concern: Diesel  
 Site History: Not reported

LUST REG 4:

Region: 4  
 Regional Board: 04  
 County: Los Angeles  
 facid: R-09885  
 Status: Pollution Characterization  
 Substance: Diesel  
 Substance Quantity: Not reported  
 Local Case No: Not reported  
 Case Type: Soil  
 Abatement Method Used at the Site: Not reported  
 Global ID: T0603704874  
 W Global ID: Not reported  
 Staff: UNK  
 Local Agency: 19000  
 Cross Street: FREMONT  
 Enforcement Type: Not reported  
 Date Leak Discovered: 11/17/1987  
 Date Leak First Reported: 11/18/1987  
 Date Leak Record Entered: 12/17/1987  
 Date Confirmation Began: Not reported  
 Date Leak Stopped: 11/17/1987  
 Date Case Last Changed on Database: 11/18/1987  
 Date the Case was Closed: Not reported  
 How Leak Discovered: Tank Test  
 How Leak Stopped: Not reported  
 Cause of Leak: Corrosion  
 Leak Source: Tank  
 Operator: GAMBOA, ALBERT  
 Water System: Not reported  
 Well Name: Not reported  
 Approx. Dist To Production Well (ft): 6108.7141234074634283939943557  
 Source of Cleanup Funding: Tank  
 Preliminary Site Assessment Workplan Submitted: Not reported  
 Preliminary Site Assessment Began: Not reported  
 Pollution Characterization Began: 11/18/1987  
 Remediation Plan Submitted: Not reported  
 Remedial Action Underway: Not reported

MAP FINDINGS  
FOCUS MAP 15

Map ID Site Database(s) EPA ID Number

**CHEVRON STATION 9 2400 (Continued)**

**1000819152**

Post Remedial Action Monitoring Began: Not reported  
 Enforcement Action Date: Not reported  
 Historical Max MTBE Date: Not reported  
 Hist Max MTBE Conc in Groundwater: Not reported  
 Hist Max MTBE Conc in Soil: Not reported  
 Significant Interim Remedial Action Taken: Not reported  
 GW Qualifier: Not reported  
 Soil Qualifier: Not reported  
 Organization: Not reported  
 Owner Contact: Not reported  
 Responsible Party: CHEVRON USA INC.  
 RP Address: PO BOX 2833, LA HABRA, CA 90632  
 Program: LUST  
 Lat/Long: 34.0766912 / -1  
 Local Agency Staff: Not reported  
 Beneficial Use: Not reported  
 Priority: Not reported  
 Cleanup Fund Id: Not reported  
 Suspended: Not reported  
 Assigned Name: Not reported  
 Summary: TESTER LOST 3 GALLONS OF DIESEL DURING TEST. THERE WAS NO APPARENT  
 LOSS OF USED OIL. FILED AS CASE FOR JMW 12/03/87, ERROR CORRECTED  
 OLD CASE #002010

575

**VALLEY CLEANERS  
2619 W VALLEY BL  
ALHAMBRA, CA 91803**

**HAZNET S106841988  
EMI N/A**

HAZNET:

Gepaid: CAD981650054  
 Contact: ELIZABETH M. LEE  
 Telephone: 6262824102  
 Facility Addr2: Not reported  
 Mailing Name: Not reported  
 Mailing Address: 2619 W VALLEY BLVD  
 Mailing City,St,Zip: ALHAMBRA, CA 918031814  
 Gen County: Los Angeles  
 TSD EPA ID: CAT000613893  
 TSD County: Los Angeles  
 Waste Category: Not reported  
 Disposal Method: Transfer Station  
 Tons: Not reported  
 Facility County: Los Angeles

Gepaid: CAD981650054  
 Contact: ELIZABETH M. LEE  
 Telephone: 6262824102  
 Facility Addr2: Not reported  
 Mailing Name: Not reported  
 Mailing Address: 2619 W VALLEY BLVD  
 Mailing City,St,Zip: ALHAMBRA, CA 918031814  
 Gen County: Los Angeles  
 TSD EPA ID: CAT000613893  
 TSD County: Los Angeles  
 Waste Category: Liquids with halogenated organic compounds > 1000 mg/l  
 Disposal Method: H141  
 Tons: 0.6  
 Facility County: Los Angeles

MAP FINDINGS  
FOCUS MAP 15

Map ID Site Database(s) EPA ID Number

**VALLEY CLEANERS (Continued)**

**S106841988**

Gepaid: CAD981650054  
 Contact: ELIZABETH M. LEE  
 Telephone: 6262824102  
 Facility Addr2: Not reported  
 Mailing Name: Not reported  
 Mailing Address: 2619 W VALLEY BLVD  
 Mailing City,St,Zip: ALHAMBRA, CA 918031814  
 Gen County: Los Angeles  
 TSD EPA ID: CAT000613893  
 TSD County: Los Angeles  
 Waste Category: Not reported  
 Disposal Method: H141  
 Tons: Not reported  
 Facility County: Los Angeles

Gepaid: CAD981650054  
 Contact: ELIZABETH M. LEE  
 Telephone: 6262824102  
 Facility Addr2: Not reported  
 Mailing Name: Not reported  
 Mailing Address: 2619 W VALLEY BLVD  
 Mailing City,St,Zip: ALHAMBRA, CA 918031814  
 Gen County: Los Angeles  
 TSD EPA ID: CAT000613893  
 TSD County: Los Angeles  
 Waste Category: Liquids with halogenated organic compounds > 1000 mg/l  
 Disposal Method: Transfer Station  
 Tons: 0.91  
 Facility County: Not reported

[Click this hyperlink](#) while viewing on your computer to access  
 -1 additional CA\_HAZNET: record(s) in the EDR Site Report.

EMI:

Year: 1987  
 County Code: 19  
 Air Basin: SC  
 Facility ID: 10145  
 Air District Name: SC  
 SIC Code: 7216  
 Air District Name: SOUTH COAST AQMD  
 Community Health Air Pollution Info System: Not reported  
 Consolidated Emission Reporting Rule: Not reported  
 Total Organic Hydrocarbon Gases Tons/Yr: 0  
 Reactive Organic Gases Tons/Yr: 0  
 Carbon Monoxide Emissions Tons/Yr: 0  
 NOX - Oxides of Nitrogen Tons/Yr: 0  
 SOX - Oxides of Sulphur Tons/Yr: 0  
 Particulate Matter Tons/Yr: 0  
 Part. Matter 10 Micrometers & Smlr Tons/Yr: 0

Year: 1990  
 County Code: 19  
 Air Basin: SC  
 Facility ID: 10145  
 Air District Name: SC  
 SIC Code: 7216



MAP FINDINGS  
FOCUS MAP 15

Map ID	Site	Database(s)	EPA ID Number
	<b>VALLEY CLEANERS (Continued)</b>		<b>S106841988</b>
	Air District Name: SOUTH COAST AQMD		
	Community Health Air Pollution Info System: Not reported		
	Consolidated Emission Reporting Rule: Not reported		
	Total Organic Hydrocarbon Gases Tons/Yr: 2		
	Reactive Organic Gases Tons/Yr: 0		
	Carbon Monoxide Emissions Tons/Yr: 0		
	NOX - Oxides of Nitrogen Tons/Yr: 0		
	SOX - Oxides of Sulphur Tons/Yr: 0		
	Particulate Matter Tons/Yr: 0		
	Part. Matter 10 Micrometers & Smlr Tons/Yr: 0		
<b>575</b>	<b>VALLEY CLEANERS 2619 W. VALLEY BLVD. ALHAMBRA, CA 91803</b>	<b>SLIC</b>	<b>S106484941 N/A</b>
	SLIC:		
	Region: STATE		
	<b>Facility Status: Open - Site Assessment</b>		
	Status Date: 1999-10-01 00:00:00		
	Global Id: SL603799162		
	Lead Agency: LOS ANGELES RWQCB (REGION 4)		
	Lead Agency Case Number: Not reported		
	Latitude: 34.076793		
	Longitude: -118.151		
	Case Type: Cleanup Program Site		
	Case Worker: Not reported		
	Local Agency: Not reported		
	RB Case Number: 115.0027		
	File Location: Not reported		
	Potential Media Affected: Aquifer used for drinking water supply		
	Potential Contaminants of Concern: Not reported		
	Site History: Not reported		
<b>575</b>	<b>VALLEY CLEANERS 2619 W VALLEY BLVD ALHAMBRA, CA 91803</b>	<b>RCRA-SQG FINDS WIP</b>	<b>1000283298 CAD981650054</b>
	RCRA-SQG:		
	Date form received by agency: 06/15/1990		
	Facility name: VALLEY CLEANERS		
	Facility address: 2619 W VALLEY BLVD ALHAMBRA, CA 91803		
	EPA ID: CAD981650054		
	Mailing address: 2619 W VALLEY BL ALHAMBRA, CA 91803		
	Contact: ENVIRONMENTAL MANAGER		
	Contact address: 2619 W VALLEY BLVD ALHAMBRA, CA 91803		
	Contact country: US		
	Contact telephone: (818) 282-4103		
	Contact email: Not reported		
	EPA Region: 09		
	Classification: Small Small Quantity Generator		
	Description: Handler: generates more than 100 and less than 1000 kg of hazardous waste during any calendar month and accumulates less than 6000 kg of hazardous waste at any time; or generates 100 kg or less of hazardous		

MAP FINDINGS  
FOCUS MAP 15

Map ID Site Database(s) EPA ID Number

**VALLEY CLEANERS (Continued)**

**1000283298**

waste during any calendar month, and accumulates more than 1000 kg of hazardous waste at any time

Owner/Operator Summary:

Owner/operator name: KWANG B KIM  
Owner/operator address: NOT REQUIRED  
NOT REQUIRED, ME 99999  
Owner/operator country: Not reported  
Owner/operator telephone: (415) 555-1212  
Legal status: Private  
Owner/Operator Type: Owner  
Owner/Op start date: Not reported  
Owner/Op end date: Not reported

Owner/operator name: NOT REQUIRED  
Owner/operator address: NOT REQUIRED  
NOT REQUIRED, ME 99999  
Owner/operator country: Not reported  
Owner/operator telephone: (415) 555-1212  
Legal status: Private  
Owner/Operator Type: Operator  
Owner/Op start date: Not reported  
Owner/Op end date: Not reported

Handler Activities Summary:

U.S. importer of hazardous waste: Unknown  
Mixed waste (haz. and radioactive): Unknown  
Recycler of hazardous waste: No  
Transporter of hazardous waste: No  
Treater, storer or disposer of HW: No  
Underground injection activity: No  
On-site burner exemption: Unknown  
Furnace exemption: Unknown  
Used oil fuel burner: No  
Used oil processor: No  
Used oil refiner: No  
Used oil fuel marketer to burner: No  
Used oil Specification marketer: No  
Used oil transfer facility: No  
Used oil transporter: No  
Off-site waste receiver: Commercial status unknown

Violation Status: No violations found

**FINDS:**

Other Pertinent Environmental Activity Identified at Site

Registry ID: 110002737165

California - Hazardous Waste Tracking System - Datamart

RCRAInfo is a national information system that supports the Resource Conservation and Recovery Act (RCRA) program through the tracking of events and activities related to facilities that generate, transport, and treat, store, or dispose of hazardous waste. RCRAInfo allows RCRA program staff to track the notification, permit, compliance, and corrective action activities required under RCRA.

MAP FINDINGS  
FOCUS MAP 15

Map ID	Site	Database(s)	EPA ID Number
	<b>VALLEY CLEANERS (Continued)</b>		<b>1000283298</b>
	WIP: Region: 4 File Number: 115.0027 <b>File Status: Active</b> Staff: CCHARMLE Facility Suite: Not reported		
<b>575</b>	<b>CHEVRON</b> <b>2600 W. VALLEY BLVD.</b> <b>ALHAMBRA, CA 91803</b>	<b>SLIC</b>	<b>S106485061</b> N/A
	SLIC: Region: STATE <b>Facility Status: Open - Site Assessment</b> Status Date: 2001-01-01 00:00:00 Global Id: SL603799283 Lead Agency: LOS ANGELES RWQCB (REGION 4) Lead Agency Case Number: Not reported Latitude: 34.0816212897157 Longitude: -118.137932147575 Case Type: Cleanup Program Site Case Worker: Not reported Local Agency: Not reported RB Case Number: 115.0174 File Location: Not reported Potential Media Affected: Aquifer used for drinking water supply Potential Contaminants of Concern: Not reported Site History: Not reported		
<b>575</b>	<b>CHEVRON USA SS 092400</b> <b>2600 W VALLEY BLVD</b> <b>ALHAMBRA, CA 91803</b>	<b>UST</b>	<b>U003776401</b> N/A
	UST: Global ID: 761 Latitude: 34.07686 Longitude: -118.15209		
<b>575</b>	<b>CHEVRON SERVICE STATION</b> <b>2600 W VALLEY BLVD</b> <b>ALHAMBRA, CA 91803</b>	<b>HIST UST</b> <b>WIP</b> <b>SWEEPS UST</b>	<b>U001570857</b> N/A
	HIST UST: Region: STATE Facility ID: 00000062253 Facility Type: Gas Station Other Type: Not reported Total Tanks: 0004 Contact Name: GAMBOA,ALIBERT Telephone: 8182844061 Owner Name: CHEVRON U.S.A. INC. Owner Address: 575 MARKET Owner City,St,Zip: SAN FRANCISCO, CA 94105		

MAP FINDINGS  
FOCUS MAP 15

Map ID Site Database(s) EPA ID Number

---

**CHEVRON SERVICE STATION (Continued)**

**U001570857**

Tank Num: 001  
Container Num: 1  
Year Installed: 1978  
Tank Capacity: 00010000  
Tank Used for: PRODUCT  
Type of Fuel: Not reported  
Tank Construction: 0000250 unknown  
Leak Detection: Stock Inventor

Tank Num: 002  
Container Num: 2  
Year Installed: 1961  
Tank Capacity: 00006000  
Tank Used for: PRODUCT  
Type of Fuel: Not reported  
Tank Construction: 0000250 unknown  
Leak Detection: Stock Inventor

Tank Num: 003  
Container Num: 3  
Year Installed: 1961  
Tank Capacity: 00008000  
Tank Used for: PRODUCT  
Type of Fuel: Not reported  
Tank Construction: 0000250 unknown  
Leak Detection: Stock Inventor

Tank Num: 004  
Container Num: 4  
Year Installed: 1961  
Tank Capacity: 00000550  
Tank Used for: WASTE  
Type of Fuel: Not reported  
Tank Construction: 0000100 unknown  
Leak Detection: Stock Inventor

**WIP:**

Region: 4  
File Number: 115.0174  
**File Status:** **Backlog**  
Staff: CCHARMLE  
Facility Suite: Not reported

**SWEEPS UST:**

Status: A  
Comp Number: 9885  
Number: 1  
Board Of Equalization: 44-008619  
Ref Date: 07-12-91  
Act Date: 07-12-91  
Created Date: 06-30-89  
Tank Status: A  
Owner Tank Id: Not reported  
Swrcb Tank Id: 19-000-009885-000001  
Actv Date: 06-30-89  
Capacity: Not reported

MAP FINDINGS  
FOCUS MAP 15

Map ID Site Database(s) EPA ID Number

---

**CHEVRON SERVICE STATION (Continued)**

**U001570857**

Tank Use: UNKNOWN  
Stg: W  
Content: Not reported  
Number Of Tanks: 5

Status: A  
Comp Number: 9885  
Number: 1  
Board Of Equalization: 44-008619  
Ref Date: 07-12-91  
Act Date: 07-12-91  
Created Date: 06-30-89  
Tank Status: A  
Owner Tank Id: Not reported  
Swrcb Tank Id: 19-000-009885-000002  
Actv Date: 06-30-89  
Capacity: Not reported  
Tank Use: UNKNOWN  
Stg: W  
Content: Not reported  
Number Of Tanks: Not reported

Status: A  
Comp Number: 9885  
Number: 1  
Board Of Equalization: 44-008619  
Ref Date: 07-12-91  
Act Date: 07-12-91  
Created Date: 06-30-89  
Tank Status: A  
Owner Tank Id: Not reported  
Swrcb Tank Id: 19-000-009885-000003  
Actv Date: 06-30-89  
Capacity: Not reported  
Tank Use: UNKNOWN  
Stg: W  
Content: Not reported  
Number Of Tanks: Not reported

Status: A  
Comp Number: 9885  
Number: 1  
Board Of Equalization: 44-008619  
Ref Date: 07-12-91  
Act Date: 07-12-91  
Created Date: 06-30-89  
Tank Status: A  
Owner Tank Id: Not reported  
Swrcb Tank Id: 19-000-009885-000004  
Actv Date: 06-30-89  
Capacity: Not reported  
Tank Use: UNKNOWN  
Stg: W  
Content: Not reported  
Number Of Tanks: Not reported

Status: A

MAP FINDINGS  
FOCUS MAP 15

Map ID	Site	Database(s)	EPA ID Number
--------	------	-------------	---------------

**CHEVRON SERVICE STATION (Continued)**

**U001570857**

Comp Number: 9885  
 Number: 1  
 Board Of Equalization: 44-008619  
 Ref Date: 07-12-91  
 Act Date: 07-12-91  
 Created Date: 06-30-89  
 Tank Status: A  
 Owner Tank Id: Not reported  
 Swrcb Tank Id: 19-000-009885-000005  
 Actv Date: 06-30-89  
 Capacity: Not reported  
 Tank Use: UNKNOWN  
 Stg: W  
 Content: Not reported  
 Number Of Tanks: Not reported

575

**CHEVRON 92400  
2600 W VALLEY  
ALHAMBRA, CA 91803**

**HAZNET S103647357  
N/A**

HAZNET:

Gepaid: CAD983651209  
 Contact: KATHY NORRIS  
 Telephone: 9258425931  
 Facility Addr2: Not reported  
 Mailing Name: Not reported  
 Mailing Address: PO BOX 6004  
 Mailing City,St,Zip: SAN RAMON, CA 945830000  
 Gen County: Los Angeles  
 TSD EPA ID: CAD008302903  
 TSD County: Los Angeles  
 Waste Category: Aqueous solution with less than 10% total organic residues  
 Disposal Method: Recycler  
 Tons: 0.15  
 Facility County: Los Angeles

Gepaid: CAD983651209  
 Contact: CHERVON PRODUCTS CO  
 Telephone: 9258425931  
 Facility Addr2: Not reported  
 Mailing Name: Not reported  
 Mailing Address: PO BOX 6004  
 Mailing City,St,Zip: SAN RAMON, CA 945830000  
 Gen County: Los Angeles  
 TSD EPA ID: CAD008302903  
 TSD County: Los Angeles  
 Waste Category: Aqueous solution with less than 10% total organic residues  
 Disposal Method: Recycler  
 Tons: 0.0208  
 Facility County: Los Angeles

Gepaid: CAD983651209  
 Contact: KATHY NORRIS  
 Telephone: 9258425931  
 Facility Addr2: Not reported  
 Mailing Name: Not reported  
 Mailing Address: PO BOX 6004  
 Mailing City,St,Zip: SAN RAMON, CA 945830000

MAP FINDINGS  
FOCUS MAP 15

Map ID	Site	Database(s)	EPA ID Number
--------	------	-------------	---------------

**CHEVRON 92400 (Continued)**

**S103647357**

Gen County: Los Angeles  
TSD EPA ID: CAD008302903  
TSD County: Los Angeles  
Waste Category: Aqueous solution with less than 10% total organic residues  
Disposal Method: H039  
Tons: 2.07  
Facility County: Los Angeles

Gepaid: CAD983651209  
Contact: CHERVON PRODUCTS CO  
Telephone: 9258425931  
Facility Addr2: Not reported  
Mailing Name: Not reported  
Mailing Address: PO BOX 6004  
Mailing City,St,Zip: SAN RAMON, CA 945830000  
Gen County: Los Angeles  
TSD EPA ID: CAD980883177  
TSD County: Kern  
Waste Category: Unspecified oil-containing waste  
Disposal Method: Recycler  
Tons: .2293  
Facility County: Los Angeles

Gepaid: CAD983651209  
Contact: CHERVON PRODUCTS CO  
Telephone: 9258425931  
Facility Addr2: Not reported  
Mailing Name: Not reported  
Mailing Address: PO BOX 6004  
Mailing City,St,Zip: SAN RAMON, CA 945830000  
Gen County: Los Angeles  
TSD EPA ID: CAD008302903  
TSD County: Los Angeles  
Waste Category: Aqueous solution with less than 10% total organic residues  
Disposal Method: Recycler  
Tons: .4836  
Facility County: Los Angeles

[Click this hyperlink](#) while viewing on your computer to access 10 additional CA\_HAZNET: record(s) in the EDR Site Report.

575

**ANDY'S GARAGE  
2620 W VALLEY BLVD  
ALHAMBRA, CA 91803**

**SLIC S106485130  
WIP N/A**

SLIC:  
Region: STATE  
**Facility Status: Open - Site Assessment**  
Status Date: 2001-04-01 00:00:00  
Global Id: SL603799352  
Lead Agency: LOS ANGELES RWQCB (REGION 4)  
Lead Agency Case Number: Not reported  
Latitude: 34.076793  
Longitude: -118.151  
Case Type: Cleanup Program Site  
Case Worker: Not reported  
Local Agency: Not reported  
RB Case Number: 115.0244

MAP FINDINGS  
FOCUS MAP 15

Map ID	Site	Database(s)	EPA ID Number
	<p><b>ANDY'S GARAGE (Continued)</b></p> <p>File Location: Not reported            Potential Media Affected: Aquifer used for drinking water supply            Potential Contaminants of Concern: Not reported            Site History: Not reported</p> <p>WIP:            Region: 4            File Number: 115.0244  <b>File Status: Backlog</b>            Staff: CCHARMLE            Facility Suite: Not reported</p>		<b>S106485130</b>
576	<p><b>KENSINGTON HOMES</b>  <b>1428 S MARENGO AVE</b>  <b>ALHAMBRA, CA 91803</b></p> <p>HAZNET:            Gepaid: CAC002586608            Contact: MANUEL SANDOVAL            Telephone: 6265761032            Facility Addr2: Not reported            Mailing Name: Not reported            Mailing Address: 1428 S MARENGO AVE            Mailing City,St,Zip: ALHAMBRA, CA 91803            Gen County: Los Angeles            TSD EPA ID: CAT080013352            TSD County: Los Angeles            Waste Category: Aqueous solution with less than 10% total organic residues            Disposal Method: Not reported            Tons: 0.12            Facility County: Not reported</p>	HAZNET	<b>S108211128</b> N/A
576	<p><b>THE KENSINGTON</b>  <b>1428 MARENGO AVE S</b>  <b>ALHAMBRA, CA 91803</b></p> <p>LUST:            Region: STATE            Global Id: T0603793010            Latitude: 34.07723            Longitude: -118.141733            Case Type: LUST Cleanup Site            Status: Open - Site Assessment            Status Date: 1999-11-01 00:00:00            Lead Agency: LOS ANGELES COUNTY            Case Worker: Not reported            Local Agency: LOS ANGELES COUNTY            RB Case Number: R-26609            LOC Case Number: Not reported            File Location: Not reported            Potential Media Affect: Soil            Potential Contaminats of Concern: Other Solvent or Non-Petroleum Hydrocarbon            Site History: Not reported</p>	LUST	<b>S103489210</b> N/A

LUST REG 4:



MAP FINDINGS  
FOCUS MAP 15

Map ID Site Database(s) EPA ID Number

**THE KENSINGTON (Continued)**

**S103489210**

Region: 4  
 Regional Board: 04  
 County: Los Angeles  
 facid: R-26609  
 Status: Leak being confirmed  
 Substance: Hydrocarbons  
 Substance Quantity: Not reported  
 Local Case No: Not reported  
 Case Type: Soil  
 Abatement Method Used at the Site: OT  
 Global ID: T0603793010  
 W Global ID: Not reported  
 Staff: UNK  
 Local Agency: 19000  
 Cross Street: VALLEY BLVD  
 Enforcement Type: Not reported  
 Date Leak Discovered: 12/14/1998  
 Date Leak First Reported: 11/1/1999  
 Date Leak Record Entered: Not reported  
 Date Confirmation Began: 11/1/1999  
 Date Leak Stopped: Not reported  
 Date Case Last Changed on Database: 11/1/1999  
 Date the Case was Closed: Not reported  
 How Leak Discovered: Repair Tank  
 How Leak Stopped: Not reported  
 Cause of Leak: Not reported  
 Leak Source: Tank  
 Operator: EPISCOPAL CHURCH  
 Water System: Not reported  
 Well Name: Not reported  
 Approx. Dist To Production Well (ft): 3373.1284870359940791550110036  
 Source of Cleanup Funding: Tank  
 Preliminary Site Assessment Workplan Submitted: Not reported  
 Preliminary Site Assessment Began: Not reported  
 Pollution Characterization Began: Not reported  
 Remediation Plan Submitted: Not reported  
 Remedial Action Underway: Not reported  
 Post Remedial Action Monitoring Began: Not reported  
 Enforcement Action Date: Not reported  
 Historical Max MTBE Date: Not reported  
 Hist Max MTBE Conc in Groundwater: Not reported  
 Hist Max MTBE Conc in Soil: Not reported  
 Significant Interim Remedial Action Taken: Not reported  
 GW Qualifier: Not reported  
 Soil Qualifier: Not reported  
 Organization: Not reported  
 Owner Contact: Not reported  
 Responsible Party: EPISCOPAL CHURCH  
 RP Address: 1428 S. MARENGO AVE., ALHAMBRA, CA 91803  
 Program: LUST  
 Lat/Long: 34.07723 / -1  
 Local Agency Staff: Not reported  
 Beneficial Use: Not reported  
 Priority: Not reported  
 Cleanup Fund Id: Not reported  
 Suspended: Not reported  
 Assigned Name: Not reported

MAP FINDINGS  
FOCUS MAP 15

Map ID	Site	Database(s)	EPA ID Number
	<b>THE KENSINGTON (Continued)</b>		<b>S103489210</b>
	Summary: Not reported		
<b>576</b>	<b>THE KENSINGTON 1428 S MARENGO AVE ALHAMBRA, CA 91803</b>	<b>HAZNET UST LOS ANGELES CO. HMS EMI</b>	<b>U003778077 N/A</b>
	HAZNET:		
	Gepaid: CAL000301366		
	Contact: R. R. ROCHA, DIR. OF GEN. SVCS		
	Telephone: 6269795222		
	Facility Addr2: Not reported		
	Mailing Name: Not reported		
	Mailing Address: 1428 S MARENGO AVE		
	Mailing City,St,Zip: ALHAMBRA, CA 918033001		
	Gen County: Los Angeles		
	TSD EPA ID: CAT080013352		
	TSD County: Los Angeles		
	Waste Category: Aqueous solution with less than 10% total organic residues		
	Disposal Method: H135		
	Tons: 0.51		
	Facility County: Los Angeles		
	Gepaid: CAL000301366		
	Contact: R. R. ROCHA, DIR. OF GEN. SVCS		
	Telephone: 6269795222		
	Facility Addr2: Not reported		
	Mailing Name: Not reported		
	Mailing Address: 1428 S MARENGO AVE		
	Mailing City,St,Zip: ALHAMBRA, CA 918033001		
	Gen County: Los Angeles		
	TSD EPA ID: CAT080013352		
	TSD County: Los Angeles		
	Waste Category: Aqueous solution with less than 10% total organic residues		
	Disposal Method: Not reported		
	Tons: 0.02		
	Facility County: Los Angeles		
	Gepaid: CAL000301366		
	Contact: R. R. ROCHA, DIR. OF GEN. SVCS		
	Telephone: 6269795222		
	Facility Addr2: Not reported		
	Mailing Name: Not reported		
	Mailing Address: 1428 S MARENGO AVE		
	Mailing City,St,Zip: ALHAMBRA, CA 918033001		
	Gen County: Los Angeles		
	TSD EPA ID: CAT080013352		
	TSD County: Los Angeles		
	Waste Category: Aqueous solution with less than 10% total organic residues		
	Disposal Method: H039		
	Tons: 0.03		
	Facility County: Los Angeles		
	Gepaid: CAC002567916		
	Contact: ED KIEL EXT 223		
	Telephone: 6265761032		
	Facility Addr2: Not reported		
	Mailing Name: ED KIEL		

MAP FINDINGS  
FOCUS MAP 15

Map ID      Site      Database(s)      EPA ID Number

---

**THE KENSINGTON (Continued)**

**U003778077**

Mailing Address: 1428 S MARENGO AVE  
Mailing City,St,Zip: ALHAMBRA, CA 91803  
Gen County: Los Angeles  
TSD EPA ID: CAD028409019  
TSD County: Los Angeles  
Waste Category: Aqueous solution with less than 10% total organic residues  
Disposal Method: Treatment, Tank  
Tons: 0.12  
Facility County: Los Angeles

[Click this hyperlink](#) while viewing on your computer to access  
-1 additional CA\_HAZNET: record(s) in the EDR Site Report.

UST:

Global ID: 2723  
Latitude: 34.07663  
Longitude: -118.14184

LOS ANGELES CO. HMS:

Region: LA  
Facility Id: 018664-026609  
Facility Status: Permit  
Area: 3I  
Permit Number: 240110  
Permit Status: Permit  
Facility Type: T0

EMI:

Year: 1995  
County Code: 19  
Air Basin: SC  
Facility ID: 86055  
Air District Name: SC  
SIC Code: 8361  
Air District Name: SOUTH COAST AQMD  
Community Health Air Pollution Info System: Not reported  
Consolidated Emission Reporting Rule: Not reported  
Total Organic Hydrocarbon Gases Tons/Yr: 2  
Reactive Organic Gases Tons/Yr: 0  
Carbon Monoxide Emissions Tons/Yr: 1  
NOX - Oxides of Nitrogen Tons/Yr: 1  
SOX - Oxides of Sulphur Tons/Yr: 0  
Particulate Matter Tons/Yr: 0  
Part. Matter 10 Micrometers & Smllr Tons/Yr: 0

---

576

**KENSINGTON EPISCOPAL HOME**  
**1428 S MARENGO**  
**ALHAMBRA, CA 91803**

**HAZNET S103973320**  
**N/A**

HAZNET:

Gepaid: CAC002104192  
Contact: KENSINGTON EPISCOPAL HOME  
Telephone: 6265761032  
Facility Addr2: Not reported  
Mailing Name: Not reported  
Mailing Address: 1428 S MARENGO

MAP FINDINGS  
FOCUS MAP 15

Map ID	Site	Database(s)	EPA ID Number
	<p><b>KENSINGTON EPISCOPAL HOME (Continued)</b></p> <p>Mailing City,St,Zip: ALHAMBRA, CA 918030000            Gen County: Los Angeles            TSD EPA ID: CAT080013352            TSD County: Los Angeles            Waste Category: Waste oil and mixed oil            Disposal Method: Recycler            Tons: 1.0008            Facility County: Los Angeles</p>		<b>S103973320</b>
<b>584</b>	<p><b>RAMONA ELEMENTARY 509 WEST NORWOOD PLACE ALHAMBRA, CA 91803</b></p> <p><b>FINDS:</b> Other Pertinent Environmental Activity Identified at Site</p> <p>Registry ID: 110036093312</p> <p>NCES (National Center for Education Statistics) is the primary federal entity for collecting and analyzing data related to education in the United States and other nations and the institute of education sciences.</p>	<b>FINDS</b>	<b>1011471460 N/A</b>
<b>585</b>	<p><b>1612 S. FOURTH STREET ALAHAMBRA, CA 91801</b></p> <p><b>CHMIRS:</b>            OES Incident Number: 9010005            OES notification: Not reported            OES Date: Not reported            OES Time: Not reported            Incident Date: 03-JAN-90  <b>Date Completed: 03-JAN-90</b>            Property Use: 400            Agency Id Number: 19005            Agency Incident Number: 90-0288            Time Notified: 1100            Time Completed: 1300            Surrounding Area: 962            Estimated Temperature: 70            Property Management: P            Special Studies 1: Not reported            Special Studies 2: Not reported            Special Studies 3: Not reported            Special Studies 4: Not reported            Special Studies 5: Not reported            Special Studies 6: Not reported            More Than Two Substances Involved?: N            Resp Agncy Personel # Of Decontaminated: 0            Responding Agency Personel # Of Injuries: 0            Responding Agency Personel # Of Fatalities:0            Others Number Of Decontaminated: 0            Others Number Of Injuries: 0            Others Number Of Fatalities: 0</p>	<b>CHMIRS</b>	<b>S100275640 N/A</b>

MAP FINDINGS  
FOCUS MAP 15

Map ID Site Database(s) EPA ID Number

(Continued)

S100275640

Vehicle Make/year: Not reported  
 Vehicle License Number: Not reported  
 Vehicle State: Not reported  
 Vehicle Id Number: Not reported  
 CA/DOT/PUC/ICC Number: Not reported  
 Company Name: Not reported  
 Reporting Officer Name/ID: JOHN M. KABALA #136  
 Report Date: 03-JAN-90  
 Comments: Not reported  
 Facility Telephone: 818 570-3234  
 Waterway Involved: Not reported  
 Waterway: Not reported  
 Spill Site: Not reported  
 Cleanup By: Not reported  
 Containment: Not reported  
 What Happened: Not reported  
 Type: Not reported  
 Measure: Not reported  
 Other: Not reported  
 Date/Time: Not reported  
 Year: 88-92  
 Agency: Not reported  
 Incident Date: Not reported  
 Admin Agency: Not reported  
 Amount: Not reported  
 Contained: Not reported  
 Site Type: Not reported  
 E Date: 25-MAY-90  
 Substance: Not reported  
 Quantity Released: Not reported  
 BBLs: Not reported  
 Cups: Not reported  
 CUFT: Not reported  
 Gallons: Not reported  
 Grams: Not reported  
 Pounds: Not reported  
 Liters: Not reported  
 Ounces: Not reported  
 Pints: Not reported  
 Quarts: Not reported  
 Sheen: Not reported  
 Tons: Not reported  
 Unknown: Not reported  
 Description: Not reported  
 Evacuations: Not reported  
 Number of Injuries: Not reported  
 Number of Fatalities: Not reported  
 Description: Not reported

MAP FINDINGS  
FOCUS MAP 15

Map ID	Site	Database(s)	EPA ID Number
586	<b>KASEY K CONSTRUCTION</b> <b>1617 6TH ST</b> <b>ALHAMBRA, CA 91803</b>  HAZNET: Gepaid: CAC002607781 Contact: KEN CHUN Telephone: 6262557578 Facility Addr2: Not reported Mailing Name: Not reported Mailing Address: 1617 6TH ST Mailing City,St,Zip: ALHAMBRA, CA 91803 Gen County: Los Angeles TSD EPA ID: CAD009007626 TSD County: Los Angeles Waste Category: Asbestos-containing waste Disposal Method: Disposal, Land Fill Tons: 0.42 Facility County: Los Angeles	HAZNET	S108749432 N/A
587	<b>AUSD-MARGUERITA ELEMENTARY SCHOOL</b> <b>1603 S MARGUERITA AVE</b> <b>ALHAMBRA, CA 91803</b>  HAZNET: Gepaid: CAL000292781 Contact: DAN SNYDER HAZ MAT Telephone: 6263082318 Facility Addr2: Not reported Mailing Name: Not reported Mailing Address: 608 S PALM AVE Mailing City,St,Zip: ALHAMBRA, CA 918031527 Gen County: Los Angeles TSD EPA ID: AZC950823111 TSD County: 99 Waste Category: Other inorganic solid waste Disposal Method: Disposal, Land Fill Tons: 4.21 Facility County: Not reported	HAZNET	S108198291 N/A
587	<b>MARGUERITA ELEMENTARY</b> <b>1603 S. MARGUERITA AVE.</b> <b>ALHAMBRA, CA 91803</b>  FINDS: Other Pertinent Environmental Activity Identified at Site  Registry ID: 110021701050  Not reported  NCES (National Center for Education Statistics) is the primary federal entity for collecting and analyzing data related to education in the United States and other nations and the institute of education sciences.	FINDS	1008279321 N/A

MAP FINDINGS  
FOCUS MAP 15

Map ID	Site	Database(s)	EPA ID Number
588	<b>CITY OF ALHAMBRA FIRE STA #74 2505 W NORWOOD PL ALHAMBRA, CA 91803</b>	<b>LOS ANGELES CO. HMS</b>	<b>UST U003939310 N/A</b>
	UST: Global ID: 1053 Latitude: 34.07566 Longitude: -118.15095  LOS ANGELES CO. HMS: Region: LA Facility Id: 010179-010050 Facility Status: Permit Area: 3I Permit Number: 00001480T Permit Status: Permit Facility Type: T0		
588	<b>CITY OF ALHAMBRA - FIRE DEPT 2505 W NORWOOD ST ALHAMBRA, CA 91801</b>	<b>CA FID UST SWEEPS UST</b>	<b>S101584494 N/A</b>
	CA FID UST: Facility ID: 19012028 Regulated By: UTKNI Regulated ID: 00020884 Cortese Code: Not reported SIC Code: Not reported Facility Phone: 8180000000 Mail To: Not reported Mailing Address: 301 N 001ST ST Mailing Address 2: Not reported Mailing City,St,Zip: ALHAMBRA 91801 Contact: Not reported Contact Phone: Not reported DUNS Number: Not reported NPDES Number: Not reported EPA ID: Not reported Comments: Not reported Status: Inactive  SWEEPS UST: Status: Not reported Comp Number: 10050 Number: Not reported Board Of Equalization: 44-008695 Ref Date: Not reported Act Date: Not reported Created Date: Not reported Tank Status: Not reported Owner Tank Id: Not reported Swrcb Tank Id: 19-000-010050-000001 Actv Date: Not reported Capacity: 260 Tank Use: UNKNOWN Stg: PRODUCT Content: Not reported Number Of Tanks: 1		

MAP FINDINGS  
 FOCUS MAP 15

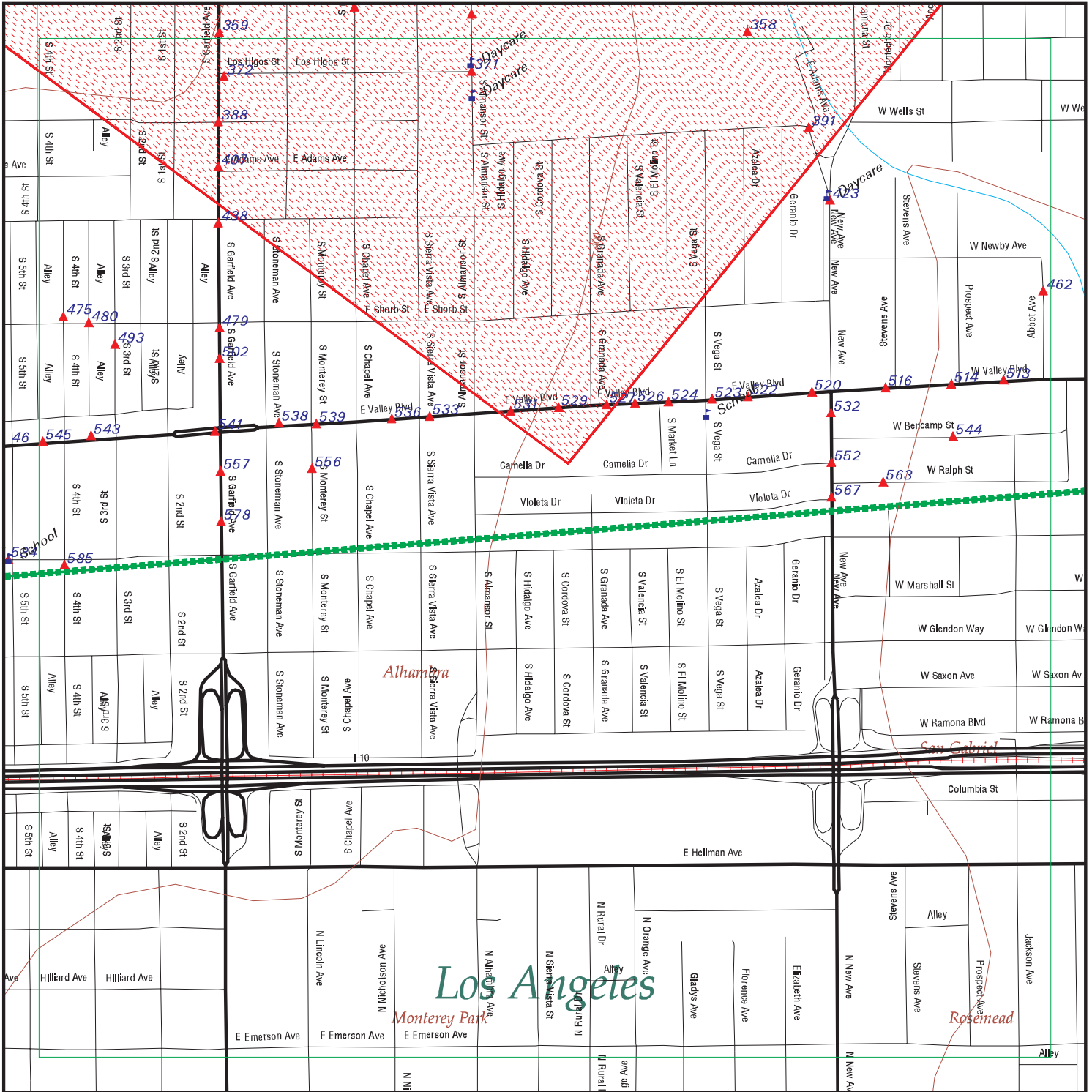
Map ID	Site	Database(s)	EPA ID Number
588	<b>FIRE STATION #4</b> <b>2505 W NORWOOD PL</b> <b>ALHAMBRA, CA 91801</b>  HIST UST: Region: STATE Facility ID: 00000020884 Facility Type: Other Other Type: FIRE STATION Total Tanks: 0001 Contact Name: ROBERT TOLLADAY Telephone: 8185705125 Owner Name: CITY OF ALHAMBRA- FIRE DEPT. Owner Address: 111 S. 1ST ST. Owner City,St,Zip: ALHAMBRA, CA 91801  Tank Num: 001 Container Num: 4 Year Installed: Not reported Tank Capacity: 00000280 Tank Used for: PRODUCT Type of Fuel: DIESEL Tank Construction: Not reported Leak Detection: Stock Inventor	HIST UST	U001570833 N/A



FOCUS MAP 15 ORPHAN SUMMARY

City	EDR ID	Site Name	Site Address	Zip	Database(s)
NO SITES FOUND					

# Focus Map 16

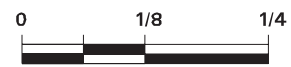


EDR DataMap® - Environmental Atlas

## SR 710 Environmental Assessment Zone 5

### Legend

- |                    |                         |             |                   |              |
|--------------------|-------------------------|-------------|-------------------|--------------|
| Roads              | Waterways               | Powerlines  | Water             | Listed Sites |
| Major Roads        | Railroads               | Pipelines   | Superfund Sites   |              |
| Contour Lines      | Study Boundary          | Fault Lines | Federal DOD Sites |              |
| 100-Yr Flood Zones | Indian Reservations BIA |             |                   |              |



Scale in Miles

FOCUS MAP 16 SUMMARY

<u>Database</u>	<u>Total Plotted</u>
<b><u>FEDERAL RECORDS</u></b>	
NPL	1
Proposed NPL	0
Delisted NPL	0
NPL LIENS	0
CERCLIS	1
CERC-NFRAP	0
LIENS 2	0
CORRACTS	0
RCRA-TSDF	0
RCRA-LQG	1
RCRA-SQG	8
RCRA-CESQG	0
RCRA-NonGen	3
US ENG CONTROLS	0
US INST CONTROL	0
ERNS	4
HMIRS	0
DOT OPS	0
US CDL	0
US BROWNFIELDS	0
DOD	0
FUDS	0
LUCIS	0
CONSENT	0
ROD	0
UMTRA	0
ODI	0
DEBRIS REGION 9	0
MINES	0
TRIS	0
TSCA	0
FTTS	0
HIST FTTS	0
SSTS	0
ICIS	0
PADS	0
MLTS	0
RADINFO	0
FINDS	15
RAATS	0
SCRD DRYCLEANERS	0
<b><u>STATE AND LOCAL RECORDS</u></b>	
HIST Cal-Sites	0
CA BOND EXP. PLAN	0
SCH	0
Toxic Pits	0

FOCUS MAP 16 SUMMARY

<u>Database</u>	<u>Total Plotted</u>
SWF/LF	1
CA WDS	1
WMUDS/SWAT	0
Cortese	0
SWRCY	1
LUST	15
CA FID UST	9
SLIC	19
UST	5
HIST UST	16
LIENS	0
SWEEPS UST	13
CHMIRS	2
LDS	0
MCS	0
AST	0
Notify 65	0
DEED	0
VCP	0
DRYCLEANERS	3
WIP	19
CDL	1
RESPONSE	0
HAZNET	69
EMI	5
ENVIROSTOR	0
HAULERS	0
 <b><u>TRIBAL RECORDS</u></b>	
INDIAN RESERV	0
INDIAN ODI	0
INDIAN LUST	0
INDIAN UST	0
INDIAN VCP	0
 <b><u>EDR PROPRIETARY RECORDS</u></b>	
Manufactured Gas Plants	0

NOTES:

Sites may be listed in more than one database

MAP FINDINGS  
FOCUS MAP 16

Map ID	Site	Database(s)	EPA ID Number
--------	------	-------------	---------------

<b>NPL Region</b>	<b>SAN GABRIEL VALLEY (AREA 3) MAIN ST &amp; GAFIELD AVE ALHAMBRA, CA 91801</b>	<b>CERCLIS FINDS NPL</b>	<b>1000114962 CAD980818579</b>
-----------------------	---	----------------------------------	------------------------------------

CERCLIS:  
 Site ID: 0902093  
 Federal Facility: Not a Federal Facility  
 NPL Status: Currently on the Final NPL  
 Non NPL Status: Not reported

CERCLIS Site Contact Name(s):

Contact Name: Patricia Bowlin  
 Contact Tel: (415) 972-3177  
 Contact Title: Remedial Project Manager (RPM)

Contact Name: Lisa Hanusiak  
 Contact Tel: (415) 972-3152  
 Contact Title: Remedial Project Manager (RPM)

Contact Name: Dawn Richmond  
 Contact Tel: (415) 972-3097  
 Contact Title: Site Assessment Manager (SAM)

Contact Name: Karen Jurist  
 Contact Tel: (415) 972-3219  
 Contact Title: Site Assessment Manager (SAM)

Contact Name: Jeff Inglis  
 Contact Tel: (415) 972-3095  
 Contact Title: Site Assessment Manager (SAM)

CERCLIS Site Alias Name(s):

Alias Name: SAN GABRIEL VALLEY (AREA 3)  
 Alias Address: MAIN ST & GAFIELD AVE  
 ALHAMBRA, CA 91801

Site Description: THIS SITE IS A GROUND WATER PLUME THAT RUNS ALONG THE AXIS OF THE ALHAMBRA CREEK IN THE SAN GABRIEL BASIN. THE GROUND WATER IS CONTAMINATED WITH TRICHLOROETHYLENE AND PERCHLOROETHYLENE.

CERCLIS Assessment History:

Action: DISCOVERY  
 Date Started: Not reported  
 Date Completed: 04/01/1980  
 Priority Level: Not reported

Action: ISSUE REQUEST LETTERS (104E)  
 Date Started: Not reported  
 Date Completed: 08/01/1983  
 Priority Level: Not reported

Action: PRELIMINARY ASSESSMENT  
 Date Started: Not reported  
 Date Completed: 09/01/1983  
 Priority Level: Higher priority for further assessment

Action: SITE INSPECTION  
 Date Started: 03/01/1983  
 Date Completed: 09/01/1983  
 Priority Level: Higher priority for further assessment

MAP FINDINGS  
FOCUS MAP 16

Map ID	Site	Database(s)	EPA ID Number
--------	------	-------------	---------------

**SAN GABRIEL VALLEY (AREA 3) (Continued)**

**1000114962**

Action:	SITE INSPECTION
Date Started:	03/01/1983
Date Completed:	09/01/1983
Priority Level:	Higher priority for further assessment
Action:	HAZARD RANKING SYSTEM PACKAGE
Date Started:	Not reported
Date Completed:	09/01/1983
Priority Level:	Not reported
Action:	PROPOSAL TO NATIONAL PRIORITIES LIST
Date Started:	Not reported
Date Completed:	09/08/1983
Priority Level:	Not reported
Action:	ISSUE REQUEST LETTERS (104E)
Date Started:	Not reported
Date Completed:	01/01/1984
Priority Level:	Not reported
Action:	FINAL LISTING ON NATIONAL PRIORITIES LIST
Date Started:	Not reported
Date Completed:	05/08/1984
Priority Level:	Not reported
Action:	ISSUE REQUEST LETTERS (104E)
Date Started:	Not reported
Date Completed:	12/30/1988
Priority Level:	Not reported
Action:	Notice Letters Issued
Date Started:	Not reported
Date Completed:	06/07/1990
Priority Level:	Not reported
Action:	ISSUE REQUEST LETTERS (104E)
Date Started:	Not reported
Date Completed:	06/08/1990
Priority Level:	Not reported
Action:	Notice Letters Issued
Date Started:	Not reported
Date Completed:	07/09/1990
Priority Level:	Not reported
Action:	Notice Letters Issued
Date Started:	Not reported
Date Completed:	09/20/1990
Priority Level:	Not reported
Action:	Notice Letters Issued
Date Started:	Not reported
Date Completed:	10/12/1990
Priority Level:	Not reported
Action:	Notice Letters Issued
Date Started:	Not reported

MAP FINDINGS  
FOCUS MAP 16

Map ID	Site	Database(s)	EPA ID Number
--------	------	-------------	---------------

**SAN GABRIEL VALLEY (AREA 3) (Continued)**

**1000114962**

Date Completed:	12/05/1990
Priority Level:	Not reported
Action:	Notice Letters Issued
Date Started:	Not reported
Date Completed:	12/06/1990
Priority Level:	Not reported
Action:	Notice Letters Issued
Date Started:	Not reported
Date Completed:	12/07/1990
Priority Level:	Not reported
Action:	Notice Letters Issued
Date Started:	Not reported
Date Completed:	02/07/1991
Priority Level:	Not reported
Action:	Notice Letters Issued
Date Started:	Not reported
Date Completed:	03/06/1991
Priority Level:	Not reported
Action:	Notice Letters Issued
Date Started:	Not reported
Date Completed:	07/09/1991
Priority Level:	Not reported
Action:	Notice Letters Issued
Date Started:	Not reported
Date Completed:	09/26/1991
Priority Level:	Not reported
Action:	REMOVAL ASSESSMENT
Date Started:	12/27/1991
Date Completed:	12/27/1991
Priority Level:	Not reported
Action:	Special Notice Issued
Date Started:	Not reported
Date Completed:	05/26/1993
Priority Level:	Not reported
Action:	Special Notice Issued
Date Started:	Not reported
Date Completed:	02/03/1994
Priority Level:	Not reported
Action:	NATIONAL PRIORITIES LIST RESPONSIBLE PARTY SEARCH
Date Started:	09/30/1984
Date Completed:	07/01/1994
Priority Level:	Not reported
Action:	Notice Letters Issued
Date Started:	Not reported
Date Completed:	04/13/1995
Priority Level:	Not reported

MAP FINDINGS  
FOCUS MAP 16

Map ID      Site      Database(s)      EPA ID Number

---

**SAN GABRIEL VALLEY (AREA 3) (Continued)**

**1000114962**

Action:	Notice Letters Issued
Date Started:	Not reported
Date Completed:	04/20/1995
Priority Level:	Not reported
Action:	Notice Letters Issued
Date Started:	Not reported
Date Completed:	05/05/1995
Priority Level:	Not reported
Action:	Notice Letters Issued
Date Started:	Not reported
Date Completed:	08/18/1995
Priority Level:	Not reported
Action:	COMBINED REMEDIAL INVESTIGATION/FEASIBILITY STUDY
Date Started:	07/12/1999
Date Completed:	Not reported
Priority Level:	Not reported
Action:	ISSUE REQUEST LETTERS (104E)
Date Started:	Not reported
Date Completed:	02/10/2003
Priority Level:	Not reported
Action:	ISSUE REQUEST LETTERS (104E)
Date Started:	Not reported
Date Completed:	02/10/2003
Priority Level:	Not reported
Action:	ISSUE REQUEST LETTERS (104E)
Date Started:	Not reported
Date Completed:	02/10/2003
Priority Level:	Not reported
Action:	COMMUNITY INVOLVEMENT
Date Started:	Not reported
Date Completed:	05/31/2004
Priority Level:	Not reported
Action:	TECHNICAL ASSISTANCE GRANT
Date Started:	11/01/2006
Date Completed:	Not reported
Priority Level:	Not reported
Action:	ENGINEERING EVALUATION/COST ANALYSIS
Date Started:	09/26/2005
Date Completed:	09/30/2008
Priority Level:	Not reported

**FINDS:**

Other Pertinent Environmental Activity Identified at Site

Registry ID:            110009267925

CERCLIS (Comprehensive Environmental Response, Compensation, and



MAP FINDINGS  
FOCUS MAP 16

Map ID	Site	Database(s)	EPA ID Number
--------	------	-------------	---------------

**SAN GABRIEL VALLEY (AREA 3) (Continued)**

**1000114962**

Liability Information System) is the Superfund database that is used to support management in all phases of the Superfund program. The system contains information on all aspects of hazardous waste sites, including an inventory of sites, planned and actual site activities, and financial information.

NPL:

EPA ID: CAD980818579  
EPA Region: 09  
Federal: N  
Final Date: 5/8/1984

Category Details:

NPL Status: Currently on the Final NPL  
Category Description: Depth To Aquifer-<= 10 Feet  
Category Value: 1

NPL Status: Currently on the Final NPL  
Category Description: Distance To Nearest Population-> 0 And <= 1/4 Mile  
Category Value: 10

Site Details:

Site Name: SAN GABRIEL VALLEY (AREA 3)  
Site Status: Final  
Site Zip: 91801  
Site City: ALHAMBRA  
Site State: CA  
Federal Site: No  
Site County: LOS ANGELES  
EPA Region: 09  
Date Proposed: 09/08/83  
Date Deleted: Not reported  
Date Finalized: 05/08/84

Substance Details:

NPL Status: Currently on the Final NPL  
Substance ID: Not reported  
Substance: Not reported  
CAS #: Not reported  
Pathway: Not reported  
Scoring: Not reported

NPL Status: Currently on the Final NPL  
Substance ID: U228  
Substance: TRICHLOROETHYLENE (TCE)  
CAS #: 79-01-6  
Pathway: GROUND WATER PATHWAY  
Scoring: 4

Summary Details:

Conditions at listing September 1983): San Gabriel Valley Area 3) is a ground water plume that runs along the axis of the west fork of the Alhambra Creek in the San Gabriel ground water basin in Alhambra, Los Angeles County, California. The plume is about 2 miles long and 1 mile wide. Ground

MAP FINDINGS  
FOCUS MAP 16

Map ID	Site	Database(s)	EPA ID Number
--------	------	-------------	---------------

**SAN GABRIEL VALLEY (AREA 3) (Continued)**

**1000114962**

water is contaminated with trichloroethylene (TCE) and perchloroethylene (PCE), according to analyses by State agencies and local water companies. Many public wells in the area exceed the EPA Suggested No Adverse Response Levels (SNARL) for TCE and PCE. Approximately 100,000 people are affected. Cities and public water companies in the area have tested to ensure that their water supplies contain less than 5 parts per billion (ppb) of TCE, a level considered safe for human consumption. When alternative methods of reducing the TCE level below 5 ppb are not effective, wells are removed from service. Status June 1984): A supplemental sampling program of contaminated wells will begin soon to get a snapshot view of the degree of contamination. The State Department of Health Services and EPA are preparing to initiate a remedial investigation/ feasibility study to determine the aerial and vertical extent of contamination and to develop alternatives for treatment and management of the problem. EPA continues its investigation to identify sources of the contamination. This site, along with the three other San Gabriel Valley sites, was added to the NPL in May 1984 because it involves a serious problem that required taking immediate remedial action.

Site Status Details:

NPL Status: Final  
Proposed Date: 09/08/1983  
Final Date: 05/08/1984  
Deleted Date: Not reported

Narratives Details:

NPL Name: SAN GABRIEL VALLEY (AREA 3)  
City: ALHAMBRA  
State: CA

351

**HOANG NGUYEN  
823 S CHAPEL AVE  
ALHAMBRA, CA 91801**

**HAZNET S109427187  
N/A**

HAZNET:

Gepaid: CAC002611003  
Contact: HOANG NGUYEN  
Telephone: 2139268594  
Facility Addr2: Not reported  
Mailing Name: Not reported  
Mailing Address: 823 S CHAPEL AVE  
Mailing City,St,Zip: ALHAMBRA, CA 91801  
Gen County: Los Angeles  
TSD EPA ID: CAD028409019  
TSD County: Los Angeles  
Waste Category: Other organic solids  
Disposal Method: H141  
Tons: 0  
Facility County: Los Angeles

MAP FINDINGS  
FOCUS MAP 16

Map ID	Site	Database(s)	EPA ID Number
354	<b>CITY OF ALHAMBRA DEPT OF PARKS &amp; RECREATION</b> <b>800 S ALMANSOR ST</b> <b>ALHAMBRA, CA 91801</b>  HAZNET: Gepaid: CAC002619325 Contact: TOM CARDOZA Telephone: 6265705048 Facility Addr2: Not reported Mailing Name: Not reported Mailing Address: 111 S 1ST ST Mailing City,St,Zip: ALHAMBRA, CA 918013704 Gen County: Los Angeles TSD EPA ID: CAD028409019 TSD County: Los Angeles Waste Category: Other inorganic solid waste Disposal Method: H141 Tons: 0.01 Facility County: Los Angeles	HAZNET	S109424728 N/A
358	<b>ALHAMBRA GOLF COURSE</b> <b>630 ALMANSOR ST</b> <b>ALHAMBRA, CA 91801</b>  LUST: Region: STATE Global Id: T0603705178 Latitude: 34.0969541 Longitude: -118.1209373 Case Type: LUST Cleanup Site Status: Completed - Case Closed Status Date: 1998-01-12 00:00:00 Lead Agency: LOS ANGELES COUNTY Case Worker: Not reported Local Agency: LOS ANGELES COUNTY RB Case Number: R-13108 LOC Case Number: Not reported File Location: Not reported Potential Media Affect: Soil Potential Contaminats of Concern: Aviation Site History: Not reported  LUST REG 4: Region: 4 Regional Board: 04 County: Los Angeles facid: R-13108 Status: Case Closed Substance: 1 Substance Quantity: Not reported Local Case No: Not reported Case Type: Soil Abatement Method Used at the Site: Not reported Global ID: T0603705178 W Global ID: Not reported Staff: UNK Local Agency: 19000 Cross Street: Not reported Enforcement Type: Not reported	LUST	S103282053 N/A

MAP FINDINGS  
FOCUS MAP 16

Map ID Site Database(s) EPA ID Number

**ALHAMBRA GOLF COURSE (Continued)**

**S103282053**

Date Leak Discovered: Not reported  
 Date Leak First Reported: 1/12/1998  
 Date Leak Record Entered: 3/17/1998  
 Date Confirmation Began: Not reported  
 Date Leak Stopped: Not reported  
 Date Case Last Changed on Database: 1/12/1998  
 Date the Case was Closed: 1/12/1998  
 How Leak Discovered: Not reported  
 How Leak Stopped: Not reported  
 Cause of Leak: Not reported  
 Leak Source: Not reported  
 Operator: Not reported  
 Water System: Not reported  
 Well Name: Not reported  
 Approx. Dist To Production Well (ft): 1701.0306935301887146287712612  
 Source of Cleanup Funding: Not reported  
 Preliminary Site Assessment Workplan Submitted: Not reported  
 Preliminary Site Assessment Began: Not reported  
 Pollution Characterization Began: Not reported  
 Remediation Plan Submitted: Not reported  
 Remedial Action Underway: Not reported  
 Post Remedial Action Monitoring Began: Not reported  
 Enforcement Action Date: Not reported  
 Historical Max MTBE Date: Not reported  
 Hist Max MTBE Conc in Groundwater: Not reported  
 Hist Max MTBE Conc in Soil: Not reported  
 Significant Interim Remedial Action Taken: Not reported  
 GW Qualifier: Not reported  
 Soil Qualifier: Not reported  
 Organization: Not reported  
 Owner Contact: Not reported  
 Responsible Party: CITY OF ALHAMBRA  
 RP Address: 111 S. FIRST ST., ALHAMBRA, CA 91801  
 Program: LUST  
 Lat/Long: 34.0969541 / -1  
 Local Agency Staff: Not reported  
 Beneficial Use: Not reported  
 Priority: Not reported  
 Cleanup Fund Id: Not reported  
 Suspended: Not reported  
 Assigned Name: Not reported  
 Summary: Not reported

359

**H&T UNOCAL #1  
848 S GARFIELD AVE  
ALHAMBRA, CA 91801**

**HAZNET S103967041  
N/A**

HAZNET:  
 Gepaid: CAL000006785  
 Contact: TOROSIAN HOVANES  
 Telephone: 0000000000  
 Facility Addr2: Not reported  
 Mailing Name: Not reported  
 Mailing Address: 848 S GARFIELD AVE  
 Mailing City,St,Zip: ALHAMBRA, CA 918014439  
 Gen County: Los Angeles  
 TSD EPA ID: CAD099452708  
 TSD County: Los Angeles

MAP FINDINGS  
 FOCUS MAP 16

Map ID      Site      Database(s)      EPA ID Number

---

**H&T UNOCAL #1 (Continued)**

**S103967041**

Waste Category:    Aqueous solution with less than 10% total organic residues  
 Disposal Method:    Recycler  
 Tons:                0.4587  
 Facility County:    Los Angeles

Gepaid:             CAL000006785  
 Contact:            TOROSIAN HOVANES  
 Telephone:         0000000000  
 Facility Addr2:     Not reported  
 Mailing Name:      Not reported  
 Mailing Address:   848 S GARFIELD AVE  
 Mailing City,St,Zip: ALHAMBRA, CA 918014439  
 Gen County:        Los Angeles  
 TSD EPA ID:        CAD099452708  
 TSD County:        Los Angeles  
 Waste Category:    Unspecified aqueous solution  
 Disposal Method:   Recycler  
 Tons:                .8340  
 Facility County:    Los Angeles

Gepaid:             CAL000006785  
 Contact:            TOROSIAN HOVANES  
 Telephone:         0000000000  
 Facility Addr2:     Not reported  
 Mailing Name:      Not reported  
 Mailing Address:   848 S GARFIELD AVE  
 Mailing City,St,Zip: ALHAMBRA, CA 918014439  
 Gen County:        Los Angeles  
 TSD EPA ID:        CAD099452708  
 TSD County:        Los Angeles  
 Waste Category:    Oil/water separation sludge  
 Disposal Method:   Transfer Station  
 Tons:                .8757  
 Facility County:    Los Angeles

Gepaid:             CAL000006785  
 Contact:            TOROSIAN HOVANES  
 Telephone:         0000000000  
 Facility Addr2:     Not reported  
 Mailing Name:      Not reported  
 Mailing Address:   848 S GARFIELD AVE  
 Mailing City,St,Zip: ALHAMBRA, CA 918014439  
 Gen County:        Los Angeles  
 TSD EPA ID:        CAT000613893  
 TSD County:        Los Angeles  
 Waste Category:    Aqueous solution with less than 10% total organic residues  
 Disposal Method:   Transfer Station  
 Tons:                .1291  
 Facility County:    Los Angeles

Gepaid:             CAL000006785  
 Contact:            TOROSIAN (OWNER)  
 Telephone:         8182840322  
 Facility Addr2:     Not reported  
 Mailing Name:      Not reported  
 Mailing Address:   848 S GARFIELD AVE  
 Mailing City,St,Zip: ALHAMBRA, CA 918014439

MAP FINDINGS  
FOCUS MAP 16

Map ID	Site	Database(s)	EPA ID Number
--------	------	-------------	---------------

**H&T UNOCAL #1 (Continued)**

**S103967041**

Gen County: Los Angeles  
 TSD EPA ID: Not reported  
 TSD County: Los Angeles  
 Waste Category: Aqueous solution with less than 10% total organic residues  
 Disposal Method: Transfer Station  
 Tons: 0.08  
 Facility County: Not reported

[Click this hyperlink](#) while viewing on your computer to access additional CA\_HAZNET: detail in the EDR Site Report.

359

**TOSCO CORPORATION STATION #30357  
 848 S GARFIELD AVE  
 ALHAMBRA, CA 91801**

**HAZNET S103991851  
 N/A**

HAZNET:

Gepaid: CAL000139111  
 Contact: TOSCO MARKETING  
 Telephone: 6027284180  
 Facility Addr2: Not reported  
 Mailing Name: Not reported  
 Mailing Address: P O BOX 52085  
 Mailing City,St,Zip: PHOENIX, AZ 850722085  
 Gen County: Los Angeles  
 TSD EPA ID: CAT080013352  
 TSD County: Los Angeles  
 Waste Category: Aqueous solution with less than 10% total organic residues  
 Disposal Method: Recycler  
 Tons: .7422  
 Facility County: Los Angeles

Gepaid: CAL000139111  
 Contact: HAZMAT SPECIALIST  
 Telephone: 6027284180  
 Facility Addr2: Not reported  
 Mailing Name: Not reported  
 Mailing Address: PO BOX 52085  
 Mailing City,St,Zip: PHOENIX, AZ 850722085  
 Gen County: Los Angeles  
 TSD EPA ID: Not reported  
 TSD County: Los Angeles  
 Waste Category: Unspecified aqueous solution  
 Disposal Method: Transfer Station  
 Tons: 0.68  
 Facility County: Not reported

Gepaid: CAL000139111  
 Contact: TOSCO MARKETING  
 Telephone: 6027284180  
 Facility Addr2: Not reported  
 Mailing Name: Not reported  
 Mailing Address: P O BOX 52085  
 Mailing City,St,Zip: PHOENIX, AZ 850722085  
 Gen County: Los Angeles  
 TSD EPA ID: CAD028409019  
 TSD County: Los Angeles  
 Waste Category: Aqueous solution with 10% or more total organic residues  
 Disposal Method: Treatment, Tank

MAP FINDINGS  
FOCUS MAP 16

Map ID Site Database(s) EPA ID Number

---

**TOSCO CORPORATION STATION #30357 (Continued)**

**S103991851**

Tons: .3878  
Facility County: Los Angeles  
  
Gepaid: CAL000139111  
Contact: TOSCO MARKETING  
Telephone: 6027284180  
Facility Addr2: Not reported  
Mailing Name: Not reported  
Mailing Address: P O BOX 52085  
Mailing City,St,Zip: PHOENIX, AZ 850722085  
Gen County: Los Angeles  
TSD EPA ID: CAD028409019  
TSD County: Los Angeles  
Waste Category: Aqueous solution with less than 10% total organic residues  
Disposal Method: Treatment, Tank  
Tons: .7546  
Facility County: Los Angeles

Gepaid: CAL000139111  
Contact: TOSCO MARKETING  
Telephone: 6027284180  
Facility Addr2: Not reported  
Mailing Name: Not reported  
Mailing Address: P O BOX 52085  
Mailing City,St,Zip: PHOENIX, AZ 850722085  
Gen County: Los Angeles  
TSD EPA ID: CAD982484933  
TSD County: 7  
Waste Category: Empty containers less than 30 gallons  
Disposal Method: Disposal, Other  
Tons: 0.125  
Facility County: Los Angeles

[Click this hyperlink](#) while viewing on your computer to access  
1 additional CA\_HAZNET: record(s) in the EDR Site Report.

---

359

**HT UNION 76  
848 S GARFIELD AVE  
ALHAMBRA, CA**

**LOS ANGELES CO. HMS S109421461  
N/A**

LOS ANGELES CO. HMS:  
Region: LA  
Facility Id: 010119-051672  
Facility Status: OPEN  
Area: 3I  
Permit Number: Not reported  
Permit Status: Not reported  
Facility Type: Not reported

MAP FINDINGS  
FOCUS MAP 16

Map ID	Site	Database(s)	EPA ID Number
359	<b>CONOCO PHILLIPS #250905</b> <b>848 S GARFIELD AVE</b> <b>ALHAMBRA, CA 91801</b>	HAZNET	S108203198 N/A
	HAZNET: Gepaid: CAL000278179 Contact: DANELLE EICHHORST Telephone: 2812933723 Facility Addr2: Not reported Mailing Name: Not reported Mailing Address: 600 N DAIRY ASHFORD-MO 1001 Mailing City,St,Zip: HOUSTON, TX 77079 Gen County: Los Angeles TSD EPA ID: CAD982444481 TSD County: San Bernardino Waste Category: Aqueous solution with less than 10% total organic residues Disposal Method: Transfer Station Tons: 0.45 Facility County: Not reported  Gepaid: CAL000278179 Contact: DANELLE EICHHORST Telephone: 2812933723 Facility Addr2: Not reported Mailing Name: Not reported Mailing Address: 600 N DAIRY ASHFORD-MO 1001 Mailing City,St,Zip: HOUSTON, TX 77079 Gen County: Los Angeles TSD EPA ID: CAD982444481 TSD County: San Bernardino Waste Category: Aqueous solution with less than 10% total organic residues Disposal Method: Transfer Station Tons: 0.45 Facility County: Not reported		
359	<b>UNION OIL SERVICE STATION #905</b> <b>848 S GARFIELD AVE</b> <b>ALHAMBRA, CA 91801</b>	HAZNET HIST UST	1000166829 N/A
	HAZNET: Gepaid: CAD981647134 Contact: UNOCAL Telephone: 0000000000 Facility Addr2: Not reported Mailing Name: Not reported Mailing Address: PO BOX 2390 Mailing City,St,Zip: BRE, CA 928222390 Gen County: Los Angeles TSD EPA ID: CAD028409019 TSD County: Los Angeles Waste Category: Aqueous solution with less than 10% total organic residues Disposal Method: Treatment, Tank Tons: .1042 Facility County: Los Angeles  Gepaid: CAD981647134 Contact: UNOCAL Telephone: 0000000000 Facility Addr2: Not reported Mailing Name: Not reported		



MAP FINDINGS  
 FOCUS MAP 16

Map ID	Site	Database(s)	EPA ID Number
--------	------	-------------	---------------

**UNION OIL SERVICE STATION #905 (Continued)**

**1000166829**

Mailing Address: PO BOX 2390  
 Mailing City,St,Zip: BREA, CA 928222390  
 Gen County: Los Angeles  
 TSD EPA ID: CAD099452708  
 TSD County: Los Angeles  
 Waste Category: Tank bottom waste  
 Disposal Method: Recycler  
 Tons: .2085  
 Facility County: Los Angeles

Gepaid: CAD981647134  
 Contact: UNOCAL  
 Telephone: 0000000000  
 Facility Addr2: Not reported  
 Mailing Name: Not reported  
 Mailing Address: PO BOX 2390  
 Mailing City,St,Zip: BREA, CA 928222390  
 Gen County: Los Angeles  
 TSD EPA ID: CAD099452708  
 TSD County: Los Angeles  
 Waste Category: Oil/water separation sludge  
 Disposal Method: Recycler  
 Tons: .4170  
 Facility County: Los Angeles

Gepaid: CAD981647134  
 Contact: UNOCAL  
 Telephone: 0000000000  
 Facility Addr2: Not reported  
 Mailing Name: Not reported  
 Mailing Address: PO BOX 2390  
 Mailing City,St,Zip: BREA, CA 928222390  
 Gen County: Los Angeles  
 TSD EPA ID: CAD028409019  
 TSD County: Los Angeles  
 Waste Category: Aqueous solution with less than 10% total organic residues  
 Disposal Method: Treatment, Tank  
 Tons: .4170  
 Facility County: Los Angeles

Gepaid: CAD981647134  
 Contact: UNOCAL  
 Telephone: 0000000000  
 Facility Addr2: Not reported  
 Mailing Name: Not reported  
 Mailing Address: PO BOX 2390  
 Mailing City,St,Zip: BREA, CA 928222390  
 Gen County: Los Angeles  
 TSD EPA ID: CAD028409019  
 TSD County: Los Angeles  
 Waste Category: Aqueous solution with less than 10% total organic residues  
 Disposal Method: Not reported  
 Tons: .2293  
 Facility County: Los Angeles

MAP FINDINGS  
FOCUS MAP 16

Map ID	Site	Database(s)	EPA ID Number
--------	------	-------------	---------------

**UNION OIL SERVICE STATION #905 (Continued)**

**1000166829**

[Click this hyperlink](#) while viewing on your computer to access  
1 additional CA\_HAZNET: record(s) in the EDR Site Report.

HIST UST:

Region: STATE  
 Facility ID: 00000055707  
 Facility Type: Gas Station  
 Other Type: Not reported  
 Total Tanks: 0001  
 Contact Name: STEPHAN BABADJANIAN  
 Telephone: 8182840322  
 Owner Name: UNION OIL COMPANY OF CALIFORNI  
 Owner Address: 3701 WILSHIRE BOULEVARD - SUIT  
 Owner City,St,Zip: LOS ANGELES, CA 90010

Tank Num: 001  
 Container Num: 1  
 Year Installed: Not reported  
 Tank Capacity: 00000000  
 Tank Used for: WASTE  
 Type of Fuel: WASTE OIL  
 Tank Construction: Not reported  
 Leak Detection: None

359

**H & T UNOCAL L-905  
 848 S. GARFIELD AVE.  
 ALHAMBRA, CA 91801**

**SLIC S106484951  
 N/A**

SLIC:

Region: STATE  
**Facility Status: Open - Site Assessment**  
 Status Date: 1999-10-01 00:00:00  
 Global Id: SL603799172  
 Lead Agency: LOS ANGELES RWQCB (REGION 4)  
 Lead Agency Case Number: Not reported  
 Latitude: 34.104496  
 Longitude: -118.1329  
 Case Type: Cleanup Program Site  
 Case Worker: Not reported  
 Local Agency: Not reported  
 RB Case Number: 115.0038  
 File Location: Not reported  
 Potential Media Affected: Aquifer used for drinking water supply  
 Potential Contaminants of Concern: Not reported  
 Site History: Not reported

MAP FINDINGS  
FOCUS MAP 16

Map ID	Site	Database(s)	EPA ID Number
359	<b>UNOCAL #0905 848 GARFIELD AVE S ALHAMBRA, CA 91801</b>	LUST	S104406593 N/A
	LUST:		
	Region:	STATE	
	Global Id:	T0603703545	
	Latitude:	34.0865126	
	Longitude:	-118.1228363	
	Case Type:	LUST Cleanup Site	
	Status:	Completed - Case Closed	
	Status Date:	1996-05-03 00:00:00	
	Lead Agency:	LOS ANGELES RWQCB (REGION 4)	
	Case Worker:	Not reported	
	Local Agency:	LOS ANGELES COUNTY	
	RB Case Number:	I-09986	
	LOC Case Number:	Not reported	
	File Location:	Not reported	
	Potential Media Affect:	Soil	
	Potential Contaminats of Concern:	Gasoline	
	Site History:	Not reported	
	LUST REG 4:		
	Region:	4	
	Regional Board:	04	
	County:	Los Angeles	
	facid:	I-09986	
	Status:	Case Closed	
	Substance:	Gasoline	
	Substance Quantity:	Not reported	
	Local Case No:	Not reported	
	Case Type:	Soil	
	Abatement Method Used at the Site:	No Action Required	
	Global ID:	T0603703545	
	W Global ID:	Not reported	
	Staff:	UNK	
	Local Agency:	19000	
	Cross Street:	PALMETTO DR	
	Enforcement Type:	Not reported	
	Date Leak Discovered:	Not reported	
	Date Leak First Reported:	3/3/1990	
	Date Leak Record Entered:	4/29/1990	
	Date Confirmation Began:	3/19/1990	
	Date Leak Stopped:	8/27/1991	
	Date Case Last Changed on Database:	5/3/1996	
	Date the Case was Closed:	5/3/1996	
	How Leak Discovered:	Not reported	
	How Leak Stopped:	Not reported	
	Cause of Leak:	Structure Failure	
	Leak Source:	Tank	
	Operator:	Not reported	
	Water System:	Not reported	
	Well Name:	Not reported	
	Approx. Dist To Production Well (ft):	2193.4275222755449144454544195	
	Source of Cleanup Funding:	Tank	
	Preliminary Site Assessment Workplan Submitted:	Not reported	
	Preliminary Site Assessment Began:	Not reported	
	Pollution Characterization Began:	7/28/1995	
	Remediation Plan Submitted:	Not reported	

MAP FINDINGS  
FOCUS MAP 16

Map ID Site Database(s) EPA ID Number

**UNOCAL #0905 (Continued)**

**S104406593**

Remedial Action Underway: Not reported  
 Post Remedial Action Monitoring Began: Not reported  
 Enforcement Action Date: Not reported  
 Historical Max MTBE Date: Not reported  
 Hist Max MTBE Conc in Groundwater: Not reported  
 Hist Max MTBE Conc in Soil: Not reported  
 Significant Interim Remedial Action Taken: Not reported  
 GW Qualifier: Not reported  
 Soil Qualifier: Not reported  
 Organization: Not reported  
 Owner Contact: Not reported  
 Responsible Party: UNOCAL CORPORATION  
 RP Address: 17700 CASTLETON ST, SUITE 500, CITY OF INDUSTRY, 91748  
 Program: LUST  
 Lat/Long: 34.0865126 / -1  
 Local Agency Staff: Not reported  
 Beneficial Use: Not reported  
 Priority: Not reported  
 Cleanup Fund Id: Not reported  
 Suspended: Not reported  
 Assigned Name: Not reported  
 Summary: Not reported

359

**TOSCO/UNOCAL #30357**  
**848 S GARFIELD AVE**  
**ALHAMBRA, CA 91801**

**LUST U003942369**  
**UST N/A**  
**LOS ANGELES CO. HMS**

LUST:

Region: STATE  
 Global Id: T0603731633  
 Latitude: 34.085927  
 Longitude: -118.12275  
 Case Type: LUST Cleanup Site  
 Status: Open - Site Assessment  
 Status Date: 1999-11-09 00:00:00  
 Lead Agency: LOS ANGELES COUNTY  
 Case Worker: Not reported  
 Local Agency: LOS ANGELES COUNTY  
 RB Case Number: Not reported  
 LOC Case Number: 024686  
 File Location: Not reported  
 Potential Media Affect: Under Investigation  
 Potential Contaminats of Concern: Gasoline  
 Site History: Not reported

UST:

Global ID: 2271  
 Latitude: 34.08656  
 Longitude: -118.12306

LOS ANGELES CO. HMS:

Region: LA  
 Facility Id: 010119-024686  
 Facility Status: Closed  
 Area: 3I  
 Permit Number: 191294  
 Permit Status: Closed

MAP FINDINGS  
FOCUS MAP 16

Map ID	Site	Database(s)	EPA ID Number
--------	------	-------------	---------------

**TOSCO/UNOCAL #30357 (Continued)**

**U003942369**

Facility Type: T0

359

**SERVICE STATION 0905**

**HIST UST**

**U001570842**

**848 S GARFIELD AVE  
ALHAMBRA, CA 91801**

**N/A**

HIST UST:

Region: STATE  
 Facility ID: 00000003923  
 Facility Type: Gas Station  
 Other Type: Not reported  
 Total Tanks: 0003  
 Contact Name: STEPAN BABADJANIAN  
 Telephone: 8182840322  
 Owner Name: UNION OIL COMPANY OF CALIFORNI  
 Owner Address: 3701 WILSHIRE BOULEVARD-SUITE  
 Owner City,St,Zip: LOS ANGELES, CA 90010

Tank Num: 001  
 Container Num: 09051  
 Year Installed: 1960  
 Tank Capacity: 00009943  
 Tank Used for: PRODUCT  
 Type of Fuel: UNLEADED  
 Tank Construction: Not reported  
 Leak Detection: Stock Inventor, Pressure Test, 10

Tank Num: 002  
 Container Num: 09054  
 Year Installed: 1960  
 Tank Capacity: 00000280  
 Tank Used for: PRODUCT  
 Type of Fuel: WASTE OIL  
 Tank Construction: Not reported  
 Leak Detection: Stock Inventor, Pressure Test, 10

Tank Num: 003  
 Container Num: 09052  
 Year Installed: 1960  
 Tank Capacity: 00005132  
 Tank Used for: PRODUCT  
 Type of Fuel: PREMIUM  
 Tank Construction: Not reported  
 Leak Detection: Stock Inventor, Pressure Test, 10

359

**CONOCOPHILLIPS CO #250905**

**LOS ANGELES CO. HMS**

**S105792110**

**848 S GARFIELD AVE  
ALHAMBRA, CA**

**N/A**

LOS ANGELES CO. HMS:

Region: LA  
 Facility Id: 010119-038323  
 Facility Status: Permit  
 Area: 3I  
 Permit Number: 368860  
 Permit Status: Permit

MAP FINDINGS  
FOCUS MAP 16

Map ID	Site	Database(s)	EPA ID Number
	<b>CONOCOPHILLIPS CO #250905 (Continued)</b> Facility Type: T0		<b>S105792110</b>
371	<b>BALDWIN ELEMENTARY SCHOOL</b> <b>900 S ALMANSOR ST</b> <b>ALHAMBRA, CA 91801</b>  HAZNET: Gepaid: CAP000164418 Contact: DAN SNYDER Telephone: 6263082580 Facility Addr2: Not reported Mailing Name: Not reported Mailing Address: 15 W ALHAMBRA RD Mailing City,St,Zip: ALHAMBRA, CA 918010000 Gen County: Los Angeles TSD EPA ID: NVT330010000 TSD County: 99 Waste Category: Other inorganic solid waste Disposal Method: Disposal, Other Tons: 16.85 Facility County: Not reported	<b>HAZNET</b>	<b>S108198645</b> <b>N/A</b>
371	<b>MARTHA BALDWIN ELEMENTARY</b> <b>900 S. ALMANSOR AVE.</b> <b>ALHAMBRA, CA 91801</b>  FINDS: Other Pertinent Environmental Activity Identified at Site  Registry ID: 110021700845  NCES (National Center for Education Statistics) is the primary federal entity for collecting and analyzing data related to education in the United States and other nations and the institute of education sciences.	<b>FINDS</b>	<b>1008278877</b> <b>N/A</b>
371	<b>BALDWIN ELEM /ALHAMBRA USD</b> <b>900 S ALMANSOR</b> <b>ALHAMBRA, CA 91801</b>  HAZNET: Gepaid: CAC000878800 Contact: ALHAMBRA U S D Telephone: 0000000000 Facility Addr2: Not reported Mailing Name: Not reported Mailing Address: 608 S PALM AVE Mailing City,St,Zip: ALHAMBRA, CA 918030000 Gen County: Los Angeles TSD EPA ID: CAD009007626 TSD County: Los Angeles Waste Category: Asbestos-containing waste Disposal Method: Disposal, Land Fill Tons: .7585	<b>HAZNET</b>	<b>S102795409</b> <b>N/A</b>

MAP FINDINGS  
FOCUS MAP 16

Map ID	Site	Database(s)	EPA ID Number
	<b>BALDWIN ELEM /ALHAMBRA USD (Continued)</b>		<b>S102795409</b>
	Facility County: Los Angeles  Gepaid: CAC002553688 Contact: BILL CRIDER/HAZ MAT COORD Telephone: 6263082391 Facility Addr2: Not reported Mailing Name: Not reported Mailing Address: 608 S PALM AVE Mailing City,St,Zip: ALHAMBRA, CA 918030000 Gen County: Los Angeles TSD EPA ID: Not reported TSD County: Orange Waste Category: Other inorganic solid waste Disposal Method: Transfer Station Tons: 0.07 Facility County: Not reported		
<b>372</b>	<b>KITSUM LAW 15E LOS HIGOS ST ALHAMBRA, CA 91801</b>	<b>HAZNET</b>	<b>S105084550 N/A</b>
	HAZNET: Gepaid: CAC002205281 Contact: KITSUM LAW Telephone: 0000000000 Facility Addr2: Not reported Mailing Name: Not reported Mailing Address: 770 SO YNES AVE Mailing City,St,Zip: MONTEREY PARK, CA 917540000 Gen County: Los Angeles TSD EPA ID: CAT080033681 TSD County: Los Angeles Waste Category: Unspecified oil-containing waste Disposal Method: Disposal, Land Fill Tons: .6880 Facility County: Los Angeles		
<b>372</b>	<b>IC DISPOSAL SYSTEMS INCORPORATED 900 SOUTH GARFIELD AVENUE ALHAMBRA, CA 91801</b>	<b>FINDS RCRA-NonGen</b>	<b>1000189650 CAD981438773</b>
	FINDS: Other Pertinent Environmental Activity Identified at Site  Registry ID: 110002705234  RCRAInfo is a national information system that supports the Resource Conservation and Recovery Act (RCRA) program through the tracking of events and activities related to facilities that generate, transport, and treat, store, or dispose of hazardous waste. RCRAInfo allows RCRA program staff to track the notification, permit, compliance, and corrective action activities required under RCRA.		
	RCRA-NonGen: Date form received by agency: 09/09/1986		

MAP FINDINGS  
FOCUS MAP 16

Map ID Site Database(s) EPA ID Number

**IC DISPOSAL SYSTEMS INCORPORATED (Continued)**

**1000189650**

Facility name: IC DISPOSAL SYSTEMS INC.  
Facility address: 900 SOUTH GARFIELD AVENUE  
ALHAMBRA, CA 91801  
EPA ID: CAD981438773  
Mailing address: 900 SOUTH CARFIELD AVENUE  
ALHAMBRA, CA 91801  
Contact: ENVIRONMENTAL MANAGER  
Contact address: 900 SOUTH GARFIELD AVENUE  
ALHAMBRA, CA 91801  
Contact country: US  
Contact telephone: (213) 283-2732  
Contact email: Not reported  
EPA Region: 09  
Classification: Non-Generator  
Description: Handler: Non-Generators do not presently generate hazardous waste

Owner/Operator Summary:

Owner/operator name: INTER CON SECURITY  
Owner/operator address: NOT REQUIRED  
NOT REQUIRED, ME 99999  
Owner/operator country: Not reported  
Owner/operator telephone: (415) 555-1212  
Legal status: Private  
Owner/Operator Type: Owner  
Owner/Op start date: Not reported  
Owner/Op end date: Not reported

Owner/operator name: NOT REQUIRED  
Owner/operator address: NOT REQUIRED  
NOT REQUIRED, ME 99999  
Owner/operator country: Not reported  
Owner/operator telephone: (415) 555-1212  
Legal status: Private  
Owner/Operator Type: Operator  
Owner/Op start date: Not reported  
Owner/Op end date: Not reported

Handler Activities Summary:

U.S. importer of hazardous waste: Unknown  
Mixed waste (haz. and radioactive): Unknown  
Recycler of hazardous waste: No  
Transporter of hazardous waste: Yes  
Treater, storer or disposer of HW: No  
Underground injection activity: No  
On-site burner exemption: Unknown  
Furnace exemption: Unknown  
Used oil fuel burner: No  
Used oil processor: No  
User oil refiner: No  
Used oil fuel marketer to burner: No  
Used oil Specification marketer: No  
Used oil transfer facility: No  
Used oil transporter: No  
Off-site waste receiver: Commercial status unknown

Violation Status: No violations found



MAP FINDINGS  
FOCUS MAP 16

Map ID	Site	Database(s)	EPA ID Number
372	<b>JOSEPH G HUANG DDS INC</b> <b>911 S GARFIELD ST</b> <b>ALHAMBRA, CA 91801</b>	HAZNET	S103972731 N/A
	HAZNET: Gepaid: CAL000178141 Contact: JOSEPH G HUANG DDS Telephone: 6262840908 Facility Addr2: Not reported Mailing Name: Not reported Mailing Address: 911 GARFIELD ST S Mailing City,St,Zip: ALHAMBRA, CA 918010000 Gen County: Los Angeles TSD EPA ID: CAD028409019 TSD County: Los Angeles Waste Category: Other inorganic solid waste Disposal Method: Transfer Station Tons: 0.0001 Facility County: Los Angeles		
	Gepaid: CAL000178141 Contact: JOSEPH G HUANG DDS Telephone: 6262840908 Facility Addr2: Not reported Mailing Name: Not reported Mailing Address: 911 GARFIELD ST S Mailing City,St,Zip: ALHAMBRA, CA 918010000 Gen County: Los Angeles TSD EPA ID: CAD028409019 TSD County: Los Angeles Waste Category: Other inorganic solid waste Disposal Method: Transfer Station Tons: .0002 Facility County: Los Angeles		
	Gepaid: CAL000178141 Contact: JAMES ELSONA Telephone: 2136287000 Facility Addr2: Not reported Mailing Name: Not reported Mailing Address: 911 S GARFIELD AVE Mailing City,St,Zip: ALHAMBRA, CA 918010000 Gen County: Los Angeles TSD EPA ID: Not reported TSD County: Santa Clara Waste Category: Other inorganic solid waste Disposal Method: Not reported Tons: 0 Facility County: Not reported		
	Gepaid: CAL000178141 Contact: JOSEPH G HUANG DDS Telephone: 6262840908 Facility Addr2: Not reported Mailing Name: Not reported Mailing Address: 911 GARFIELD ST S Mailing City,St,Zip: ALHAMBRA, CA 918010000 Gen County: Los Angeles TSD EPA ID: CAD050806850		

MAP FINDINGS  
FOCUS MAP 16

Map ID	Site	Database(s)	EPA ID Number
--------	------	-------------	---------------

**JOSEPH G HUANG DDS INC (Continued)**

**S103972731**

TSD County: Los Angeles  
Waste Category: Other inorganic solid waste  
Disposal Method: Recycler  
Tons: 9.2708  
Facility County: Los Angeles

Gepaid: CAL000178141  
Contact: JOSEPH G HUANG DDS  
Telephone: 6262840908  
Facility Addr2: Not reported  
Mailing Name: Not reported  
Mailing Address: 911 GARFIELD ST S  
Mailing City,St,Zip: ALHAMBRA, CA 918010000  
Gen County: Los Angeles  
TSD EPA ID: CAD050806850  
TSD County: Los Angeles  
Waste Category: Other inorganic solid waste  
Disposal Method: Transfer Station  
Tons: .0001  
Facility County: Los Angeles

[Click this hyperlink](#) while viewing on your computer to access additional CA\_HAZNET: detail in the EDR Site Report.

372

**JOSEPH G HUANG DDS INC  
911 S GARFIELD ST  
ALHAMBRA, CA 91801**

**HAZNET S104577319  
N/A**

HAZNET:

Gepaid: CAL000077630  
Contact: MATTHEW YC LIN MD  
Telephone: 0000000000  
Facility Addr2: Not reported  
Mailing Name: Not reported  
Mailing Address: 911 S GARFIELD AVE  
Mailing City,St,Zip: ALHAMBRA, CA 918010000  
Gen County: Los Angeles  
TSD EPA ID: CAL000121946  
TSD County: Marin  
Waste Category: Photochemicals/photoprocessing waste  
Disposal Method: Recycler  
Tons: .0400  
Facility County: Los Angeles

Gepaid: CAL000077630  
Contact: MATTHEW YC LIN MD  
Telephone: 0000000000  
Facility Addr2: Not reported  
Mailing Name: Not reported  
Mailing Address: 911 S GARFIELD AVE  
Mailing City,St,Zip: ALHAMBRA, CA 918010000  
Gen County: Los Angeles  
TSD EPA ID: CAL000121946  
TSD County: Marin  
Waste Category: Photochemicals/photoprocessing waste  
Disposal Method: Recycler  
Tons: .0250  
Facility County: Los Angeles

MAP FINDINGS  
FOCUS MAP 16

Map ID Site Database(s) EPA ID Number

**JOSEPH G HUANG DDS INC (Continued)**

**S104577319**

Gepaid: CAL000178141  
 Contact: JAMES ELSONA  
 Telephone: 2136287000  
 Facility Addr2: Not reported  
 Mailing Name: Not reported  
 Mailing Address: 911 S GARFIELD AVE  
 Mailing City,St,Zip: ALHAMBRA, CA 918010000  
 Gen County: Los Angeles  
 TSD EPA ID: CAL000212588  
 TSD County: Los Angeles  
 Waste Category: Other inorganic solid waste  
 Disposal Method: Recycler  
 Tons: 0  
 Facility County: Los Angeles

Gepaid: CAL000077630  
 Contact: MATTHEW YC LIN MD  
 Telephone: 0000000000  
 Facility Addr2: Not reported  
 Mailing Name: Not reported  
 Mailing Address: 911 S GARFIELD AVE  
 Mailing City,St,Zip: ALHAMBRA, CA 918010000  
 Gen County: Los Angeles  
 TSD EPA ID: UTD069803658  
 TSD County: 99  
 Waste Category: Metal sludge - Alkaline solution (pH <UN-> 12.5) with metals (antimony, arsenic, barium, beryllium, cadmium, chromium, cobalt, copper, lead, mercury, molybdenum, nickel, selenium, silver, thallium, vanadium, and zinc)  
 Disposal Method: Recycler  
 Tons: .0225  
 Facility County: Los Angeles

[Click this hyperlink](#) while viewing on your computer to access  
 -1 additional CA\_HAZNET: record(s) in the EDR Site Report.

**372 AMG GARFIELD URGENT CARE  
 925 SOUTH GARFIELD AVE  
 ALHAMBRA, CA 91801**

**HAZNET S103950027  
 N/A**

HAZNET:  
 Gepaid: CAL000156807  
 Contact: ALLIED MEDICAL GROUP  
 Telephone: 0000000000  
 Facility Addr2: Not reported  
 Mailing Name: Not reported  
 Mailing Address: 925 S GARFIELD AVE  
 Mailing City,St,Zip: ALHAMBRA, CA 918014442  
 Gen County: Los Angeles  
 TSD EPA ID: CAL000121946  
 TSD County: Marin  
 Waste Category: Photochemicals/photoprocessing waste  
 Disposal Method: Recycler  
 Tons: .0175  
 Facility County: Los Angeles

Gepaid: CAL000156807  
 Contact: ALLIED MEDICAL GROUP

MAP FINDINGS  
FOCUS MAP 16

Map ID      Site      Database(s)      EPA ID Number

---

**AMG GARFIELD URGENT CARE (Continued)**

**S103950027**

Telephone: 0000000000  
Facility Addr2: Not reported  
Mailing Name: Not reported  
Mailing Address: 925 S GARFIELD AVE  
Mailing City,St,Zip: ALHAMBRA, CA 918014442  
Gen County: Los Angeles  
TSD EPA ID: CAL000121946  
TSD County: Marin  
Waste Category: Photochemicals/photoprocessing waste  
Disposal Method: Recycler  
Tons: .0200  
Facility County: Los Angeles

Gepaid: CAL000156807  
Contact: ALLIED MEDICAL GROUP  
Telephone: 0000000000  
Facility Addr2: Not reported  
Mailing Name: Not reported  
Mailing Address: 925 S GARFIELD AVE  
Mailing City,St,Zip: ALHAMBRA, CA 918014442  
Gen County: Los Angeles  
TSD EPA ID: CAL000121946  
TSD County: Marin  
Waste Category: Photochemicals/photoprocessing waste  
Disposal Method: Recycler  
Tons: .0175  
Facility County: Los Angeles

Gepaid: CAL000156807  
Contact: ALLIED MEDICAL GROUP  
Telephone: 0000000000  
Facility Addr2: Not reported  
Mailing Name: Not reported  
Mailing Address: 925 S GARFIELD AVE  
Mailing City,St,Zip: ALHAMBRA, CA 918014442  
Gen County: Los Angeles  
TSD EPA ID: CAL000121946  
TSD County: Marin  
Waste Category: Metal sludge - Alkaline solution (pH <UN> 12.5) with metals  
(antimony, arsenic, barium, beryllium, cadmium, chromium, cobalt,  
copper, lead, mercury, molybdenum, nickel, selenium, silver, thallium,  
vanadium, and zinc)  
Disposal Method: Recycler  
Tons: .0100  
Facility County: Los Angeles

[Click this hyperlink](#) while viewing on your computer to access  
-1 additional CA\_HAZNET: record(s) in the EDR Site Report.

MAP FINDINGS  
FOCUS MAP 16

Map ID	Site	Database(s)	EPA ID Number
388	<b>LIU'S CHIROPRACTIC AND ORIENTAL MEDICINE</b> <b>1001 S GARFIELD AVE</b> <b>ALHAMBRA, CA 91801</b>  HAZNET: Gepaid: CAL000173622 Contact: YAPING LIU Telephone: 6264578088 Facility Addr2: Not reported Mailing Name: Not reported Mailing Address: 1001 S GARFIELD AVE Mailing City,St,Zip: ALHAMBRA, CA 918014710 Gen County: Los Angeles TSD EPA ID: CAL000121946 TSD County: Marin Waste Category: Photochemicals/photoprocessing waste Disposal Method: Recycler Tons: .0030 Facility County: Los Angeles  Gepaid: CAL000173622 Contact: YAPING LIU Telephone: 6264578088 Facility Addr2: Not reported Mailing Name: Not reported Mailing Address: 1001 S GARFIELD AVE Mailing City,St,Zip: ALHAMBRA, CA 918014710 Gen County: Los Angeles TSD EPA ID: CAL000121946 TSD County: Marin Waste Category: Photochemicals/photoprocessing waste Disposal Method: Recycler Tons: .0030 Facility County: Los Angeles	HAZNET	S103975041 N/A
388	<b>L.A. MACKAY HEALTH CENTER</b> <b>1001 S GARFIELD AVE</b> <b>ALHAMBRA, CA 91801</b>  HAZNET: Gepaid: CAL922024315 Contact: WILLIAM CHU Telephone: 8185701699 Facility Addr2: Not reported Mailing Name: Not reported Mailing Address: 1001 S GARFIELD AVE Mailing City,St,Zip: ALHAMBRA, CA 918010000 Gen County: Los Angeles TSD EPA ID: CAD982524613 TSD County: Orange Waste Category: Photochemicals/photoprocessing waste Disposal Method: Recycler Tons: .0208 Facility County: Los Angeles	HAZNET	S100938471 N/A

MAP FINDINGS  
FOCUS MAP 16

Map ID	Site	Database(s)	EPA ID Number
388	<b>BUDDHIST TZU CHI FREE CLINIC</b> <b>1000 S GARFIELD AVE</b> <b>ALHAMBRA, CA 91801</b>	HAZNET	S106091218 N/A
	HAZNET: Gepaid: CAL000153630 Contact: DEBRA BOUDREAUX/OFF MGR Telephone: 6262813383 Facility Addr2: Not reported Mailing Name: Not reported Mailing Address: 1000 S GARFIELD AVE Mailing City,St,Zip: ALHAMBRA, CA 918010000 Gen County: Los Angeles TSD EPA ID: Not reported TSD County: Los Angeles Waste Category: Unspecified organic liquid mixture Disposal Method: Transfer Station Tons: 0.04 Facility County: Not reported		
	Gepaid: CAL000153630 Contact: DEBRA BOUDREAUX/OFF MGR Telephone: 6262813383 Facility Addr2: Not reported Mailing Name: Not reported Mailing Address: 1000 S GARFIELD AVE Mailing City,St,Zip: ALHAMBRA, CA 918010000 Gen County: Los Angeles TSD EPA ID: CAD028409019 TSD County: Los Angeles Waste Category: Unspecified organic liquid mixture Disposal Method: Not reported Tons: 0.02 Facility County: Los Angeles		
	Gepaid: CAL000153630 Contact: DEBRA BOUDREAUX/OFF MGR Telephone: 6262813383 Facility Addr2: Not reported Mailing Name: Not reported Mailing Address: 1000 S GARFIELD AVE Mailing City,St,Zip: ALHAMBRA, CA 918010000 Gen County: Los Angeles TSD EPA ID: CAD028409019 TSD County: Los Angeles Waste Category: Unspecified organic liquid mixture Disposal Method: Transfer Station Tons: 0.22 Facility County: Los Angeles		
	Gepaid: CAL000153630 Contact: DEBRA BOUDREAUX/OFF MGR Telephone: 6262813383 Facility Addr2: Not reported Mailing Name: Not reported Mailing Address: 1000 S GARFIELD AVE Mailing City,St,Zip: ALHAMBRA, CA 918010000 Gen County: Los Angeles TSD EPA ID: CAD028409019		

MAP FINDINGS  
FOCUS MAP 16

Map ID Site Database(s) EPA ID Number

**BUDDHIST TZU CHI FREE CLINIC (Continued)**

**S106091218**

TSD County: Los Angeles  
Waste Category: Unspecified organic liquid mixture  
Disposal Method: Treatment, Tank  
Tons: 0.01  
Facility County: Los Angeles

Gepaid: CAL000153630  
Contact: DEBRA BOUDREAUX/OFF MGR  
Telephone: 6262813383  
Facility Addr2: Not reported  
Mailing Name: Not reported  
Mailing Address: 1000 S GARFIELD AVE  
Mailing City,St,Zip: ALHAMBRA, CA 918010000  
Gen County: Los Angeles  
TSD EPA ID: CAD028409019  
TSD County: Los Angeles  
Waste Category: Liquids with mercury > 20 mg/l  
Disposal Method: Transfer Station  
Tons: 0  
Facility County: Los Angeles

[Click this hyperlink](#) while viewing on your computer to access  
2 additional CA\_HAZNET: record(s) in the EDR Site Report.

391 **ALHAMBRA CITY OF  
900 SOUTH NEW AVENUE  
ALHAMBRA, CA 91801**

**RCRA-SQG 1000149615  
FINDS CAD982518540  
HAZNET  
LUST  
UST  
CA FID UST  
LOS ANGELES CO. HMS  
HIST UST  
EMI  
SWEEPS UST**

**RCRA-SQG:**

Date form received by agency: 03/02/1989  
Facility name: ALHAMBRA CITY OF  
Facility address: 900 SOUTH NEW AVENUE  
ALHAMBRA, CA 91801  
EPA ID: CAD982518540  
Mailing address: 111 SOUTH FIRST AVENUE  
ALHAMBRA, CA 91801  
Contact: ENVIRONMENTAL MANAGER  
Contact address: 900 SOUTH NEW AVENUE  
ALHAMBRA, CA 91801  
Contact country: US  
Contact telephone: (818) 570-5066  
Contact email: Not reported  
EPA Region: 09  
Classification: Small Small Quantity Generator  
Description: Handler: generates more than 100 and less than 1000 kg of hazardous waste during any calendar month and accumulates less than 6000 kg of hazardous waste at any time; or generates 100 kg or less of hazardous waste during any calendar month, and accumulates more than 1000 kg of hazardous waste at any time

MAP FINDINGS  
FOCUS MAP 16

Map ID Site Database(s) EPA ID Number

**ALHAMBRA CITY OF (Continued)**

**1000149615**

Owner/Operator Summary:

Owner/operator name: ALHAMBRA CITY OF  
Owner/operator address: NOT REQUIRED  
NOT REQUIRED, ME 99999  
Owner/operator country: Not reported  
Owner/operator telephone: (415) 555-1212  
Legal status: Municipal  
Owner/Operator Type: Owner  
Owner/Op start date: Not reported  
Owner/Op end date: Not reported

Owner/operator name: NOT REQUIRED  
Owner/operator address: NOT REQUIRED  
NOT REQUIRED, ME 99999  
Owner/operator country: Not reported  
Owner/operator telephone: (415) 555-1212  
Legal status: Municipal  
Owner/Operator Type: Operator  
Owner/Op start date: Not reported  
Owner/Op end date: Not reported

Handler Activities Summary:

U.S. importer of hazardous waste: Unknown  
Mixed waste (haz. and radioactive): Unknown  
Recycler of hazardous waste: No  
Transporter of hazardous waste: No  
Treater, storer or disposer of HW: No  
Underground injection activity: No  
On-site burner exemption: Unknown  
Furnace exemption: Unknown  
Used oil fuel burner: No  
Used oil processor: No  
Used oil refiner: No  
Used oil fuel marketer to burner: No  
Used oil Specification marketer: No  
Used oil transfer facility: No  
Used oil transporter: No  
Off-site waste receiver: Commercial status unknown

Violation Status: No violations found

**FINDS:**

Other Pertinent Environmental Activity Identified at Site

Registry ID: 110002839830

California - Hazardous Waste Tracking System - Datamart

RCRAInfo is a national information system that supports the Resource Conservation and Recovery Act (RCRA) program through the tracking of events and activities related to facilities that generate, transport, and treat, store, or dispose of hazardous waste. RCRAInfo allows RCRA program staff to track the notification, permit, compliance, and corrective action activities required under RCRA.



MAP FINDINGS  
 FOCUS MAP 16

Map ID Site Database(s) EPA ID Number

**ALHAMBRA CITY OF (Continued)**

**1000149615**

HAZNET:

Gepaid: CAD982518540  
 Contact: Not reported  
 Telephone: 0000000000  
 Facility Addr2: Not reported  
 Mailing Name: Not reported  
 Mailing Address: 111 S 1ST ST STE PW  
 Mailing City,St,Zip: ALHAMBRA, CA 918013704  
 Gen County: Los Angeles  
 TSD EPA ID: CAD028409019  
 TSD County: Los Angeles  
 Waste Category: Off-specification, aged, or surplus organics  
 Disposal Method: Transfer Station  
 Tons: 0.275  
 Facility County: Los Angeles

Gepaid: CAD982518540  
 Contact: Not reported  
 Telephone: 0000000000  
 Facility Addr2: Not reported  
 Mailing Name: Not reported  
 Mailing Address: 111 S 1ST ST STE PW  
 Mailing City,St,Zip: ALHAMBRA, CA 918013704  
 Gen County: Los Angeles  
 TSD EPA ID: CAD028409019  
 TSD County: Los Angeles  
 Waste Category: Other organic solids  
 Disposal Method: Transfer Station  
 Tons: 0.2375  
 Facility County: Los Angeles

Gepaid: CAD982518540  
 Contact: Not reported  
 Telephone: 0000000000  
 Facility Addr2: Not reported  
 Mailing Name: Not reported  
 Mailing Address: 111 S 1ST ST STE PW  
 Mailing City,St,Zip: ALHAMBRA, CA 918013704  
 Gen County: Los Angeles  
 TSD EPA ID: CAD028409019  
 TSD County: Los Angeles  
 Waste Category: Liquids with pH <UN-> 2  
 Disposal Method: Transfer Station  
 Tons: 0.05  
 Facility County: Los Angeles

Gepaid: CAD982518540  
 Contact: Not reported  
 Telephone: 0000000000  
 Facility Addr2: Not reported  
 Mailing Name: Not reported  
 Mailing Address: 111 S 1ST ST STE PW  
 Mailing City,St,Zip: ALHAMBRA, CA 918013704  
 Gen County: Los Angeles  
 TSD EPA ID: CAD088504881  
 TSD County: Orange  
 Waste Category: Other inorganic solid waste

MAP FINDINGS  
FOCUS MAP 16

Map ID Site Database(s) EPA ID Number

**ALHAMBRA CITY OF (Continued)**

**1000149615**

Disposal Method: Transfer Station  
Tons: 0.075  
Facility County: Los Angeles

Gepaid: CAD982518540  
Contact: Not reported  
Telephone: 0000000000  
Facility Addr2: Not reported  
Mailing Name: Not reported  
Mailing Address: 111 S 1ST ST STE PW  
Mailing City,St,Zip: ALHAMBRA, CA 918013704  
Gen County: Los Angeles  
TSD EPA ID: CAD099452708  
TSD County: Los Angeles  
Waste Category: Waste oil and mixed oil  
Disposal Method: Recycler  
Tons: 0.2293  
Facility County: Los Angeles

[Click this hyperlink](#) while viewing on your computer to access  
133 additional CA\_HAZNET: record(s) in the EDR Site Report.

**LUST:**

Region: STATE  
Global Id: T0603705066  
Latitude: 34.0847056  
Longitude: -118.1088158  
Case Type: LUST Cleanup Site  
Status: Open - Remediation  
Status Date: 1998-06-04 00:00:00  
Lead Agency: LOS ANGELES COUNTY  
Case Worker: Not reported  
Local Agency: LOS ANGELES COUNTY  
RB Case Number: R-11708  
LOC Case Number: Not reported  
File Location: Not reported  
Potential Media Affect: Soil  
Potential Contaminats of Concern: Gasoline  
Site History: Not reported

**LUST REG 4:**

Region: 4  
Regional Board: 04  
County: Los Angeles  
facid: R-11708  
Status: Remedial action (cleanup) Underway  
Substance: Gasoline  
Substance Quantity: Not reported  
Local Case No: Not reported  
Case Type: Soil  
Abatement Method Used at the Site: Excavate and Dispose  
Global ID: T0603705066  
W Global ID: Not reported  
Staff: UNK  
Local Agency: 19000  
Cross Street: ADAMS ST

MAP FINDINGS  
FOCUS MAP 16

Map ID Site Database(s) EPA ID Number

**ALHAMBRA CITY OF (Continued)**

**1000149615**

Enforcement Type: Not reported  
 Date Leak Discovered: 10/12/1988  
 Date Leak First Reported: 11/4/1988  
 Date Leak Record Entered: Not reported  
 Date Confirmation Began: Not reported  
 Date Leak Stopped: Not reported  
 Date Case Last Changed on Database: 6/4/1998  
 Date the Case was Closed: Not reported  
 How Leak Discovered: Subsurface Monitoring  
 How Leak Stopped: Not reported  
 Cause of Leak: Overfill  
 Leak Source: Piping  
 Operator: OLD CASE #121488-12  
 Water System: Not reported  
 Well Name: Not reported  
 Approx. Dist To Production Well (ft): 122.4619013902803902367488227  
 Source of Cleanup Funding: Piping  
 Preliminary Site Assessment Workplan Submitted: Not reported  
 Preliminary Site Assessment Began: Not reported  
 Pollution Characterization Began: Not reported  
 Remediation Plan Submitted: 12/14/1988  
 Remedial Action Underway: 6/4/1998  
 Post Remedial Action Monitoring Began: Not reported  
 Enforcement Action Date: Not reported  
 Historical Max MTBE Date: Not reported  
 Hist Max MTBE Conc in Groundwater: Not reported  
 Hist Max MTBE Conc in Soil: 169  
 Significant Interim Remedial Action Taken: Not reported  
 GW Qualifier: Not reported  
 Soil Qualifier: Not reported  
 Organization: Not reported  
 Owner Contact: Not reported  
 Responsible Party: CITY OF ALHAMBRA  
 RP Address: 111 S 1ST ST, ALHAMBRA, CA 91801  
 Program: LUST  
 Lat/Long: 34.0847056 / -1  
 Local Agency Staff: Not reported  
 Beneficial Use: Not reported  
 Priority: Not reported  
 Cleanup Fund Id: Not reported  
 Suspended: Not reported  
 Assigned Name: Not reported  
 Summary: Not reported

UST:

Global ID: 1442  
 Latitude: 34.0846  
 Longitude: -118.10881

CA FID UST:

Facility ID: 19001864  
 Regulated By: UTNKA  
 Regulated ID: 00029181  
 Cortese Code: Not reported  
 SIC Code: Not reported  
 Facility Phone: 8180000000

MAP FINDINGS  
FOCUS MAP 16

Map ID Site Database(s) EPA ID Number

---

**ALHAMBRA CITY OF (Continued)**

**1000149615**

Mail To: Not reported  
Mailing Address: 111 S 001ST ST  
Mailing Address 2: Not reported  
Mailing City,St,Zip: ALHAMBRA  
Contact: Not reported  
Contact Phone: Not reported  
DUNs Number: Not reported  
NPDES Number: Not reported  
EPA ID: Not reported  
Comments: Not reported  
Status: Active

**LOS ANGELES CO. HMS:**

Region: LA  
Facility Id: 011654-011708  
Facility Status: Permit  
Area: 3I  
Permit Number: 00003278T  
Permit Status: Permit  
Facility Type: T0

**HIST UST:**

Region: STATE  
Facility ID: 00000029181  
Facility Type: Gas Station  
Other Type: Not reported  
Total Tanks: 0004  
Contact Name: ROBERT S. JEFFS  
Telephone: 8185705078  
Owner Name: CITY OF ALHAMBRA  
Owner Address: 111 SO. FIRST ST.  
Owner City,St,Zip: ALHAMBRA, CA 91801

Tank Num: 001  
Container Num: 1  
Year Installed: 1969  
Tank Capacity: 00010000  
Tank Used for: PRODUCT  
Type of Fuel: REGULAR  
Tank Construction: Not reported  
Leak Detection: Stock Inventor

Tank Num: 002  
Container Num: 2  
Year Installed: 1969  
Tank Capacity: 00010000  
Tank Used for: PRODUCT  
Type of Fuel: UNLEADED  
Tank Construction: Not reported  
Leak Detection: Stock Inventor

Tank Num: 003  
Container Num: 3  
Year Installed: 1969  
Tank Capacity: 00005000  
Tank Used for: PRODUCT

MAP FINDINGS  
FOCUS MAP 16

Map ID Site Database(s) EPA ID Number

**ALHAMBRA CITY OF (Continued)**

**1000149615**

Type of Fuel: DIESEL  
Tank Construction: Not reported  
Leak Detection: Stock Inventor

Tank Num: 004  
Container Num: 4  
Year Installed: 1969  
Tank Capacity: 00000500  
Tank Used for: WASTE  
Type of Fuel: WASTE OIL  
Tank Construction: Not reported  
Leak Detection: None

EMI:

Year: 1987  
County Code: 19  
Air Basin: SC  
Facility ID: 7618  
Air District Name: SC  
SIC Code: 4463  
Air District Name: SOUTH COAST AQMD  
Community Health Air Pollution Info System: Not reported  
Consolidated Emission Reporting Rule: Not reported  
Total Organic Hydrocarbon Gases Tons/Yr: 1  
Reactive Organic Gases Tons/Yr: 0  
Carbon Monoxide Emissions Tons/Yr: 0  
NOX - Oxides of Nitrogen Tons/Yr: 0  
SOX - Oxides of Sulphur Tons/Yr: 0  
Particulate Matter Tons/Yr: 0  
Part. Matter 10 Micrometers & Smllr Tons/Yr: 0

Year: 1990  
County Code: 19  
Air Basin: SC  
Facility ID: 7618  
Air District Name: SC  
SIC Code: 9199  
Air District Name: SOUTH COAST AQMD  
Community Health Air Pollution Info System: Not reported  
Consolidated Emission Reporting Rule: Not reported  
Total Organic Hydrocarbon Gases Tons/Yr: 1  
Reactive Organic Gases Tons/Yr: 0  
Carbon Monoxide Emissions Tons/Yr: 0  
NOX - Oxides of Nitrogen Tons/Yr: 0  
SOX - Oxides of Sulphur Tons/Yr: 0  
Particulate Matter Tons/Yr: 0  
Part. Matter 10 Micrometers & Smllr Tons/Yr: 0

SWEEPS UST:

Status: A  
Comp Number: 11708  
Number: 9  
Board Of Equalization: 44-009447  
Ref Date: 06-30-89  
Act Date: Not reported  
Created Date: 06-30-89

MAP FINDINGS  
FOCUS MAP 16

Map ID	Site	Database(s)	EPA ID Number
--------	------	-------------	---------------

**ALHAMBRA CITY OF (Continued)**

**1000149615**

Tank Status: A  
 Owner Tank Id: Not reported  
 Swrcb Tank Id: 19-000-011708-000001  
 Actv Date: 06-30-89  
 Capacity: Not reported  
 Tank Use: UNKNOWN  
 Stg: W  
 Content: Not reported  
 Number Of Tanks: 4

Status: A  
 Comp Number: 11708  
 Number: 9  
 Board Of Equalization: 44-009447  
 Ref Date: 06-30-89  
 Act Date: Not reported  
 Created Date: 06-30-89  
 Tank Status: A  
 Owner Tank Id: Not reported  
 Swrcb Tank Id: 19-000-011708-000002  
 Actv Date: 06-30-89  
 Capacity: Not reported  
 Tank Use: UNKNOWN  
 Stg: W  
 Content: Not reported  
 Number Of Tanks: Not reported

Status: A  
 Comp Number: 11708  
 Number: 9  
 Board Of Equalization: 44-009447  
 Ref Date: 06-30-89  
 Act Date: Not reported  
 Created Date: 06-30-89  
 Tank Status: A  
 Owner Tank Id: Not reported  
 Swrcb Tank Id: 19-000-011708-000003  
 Actv Date: 06-30-89  
 Capacity: Not reported  
 Tank Use: UNKNOWN  
 Stg: W  
 Content: Not reported  
 Number Of Tanks: Not reported

Status: A  
 Comp Number: 11708  
 Number: 9  
 Board Of Equalization: 44-009447  
 Ref Date: 06-30-89  
 Act Date: Not reported  
 Created Date: 06-30-89  
 Tank Status: A  
 Owner Tank Id: Not reported  
 Swrcb Tank Id: 19-000-011708-000004  
 Actv Date: 06-30-89  
 Capacity: Not reported  
 Tank Use: UNKNOWN

MAP FINDINGS  
FOCUS MAP 16

Map ID	Site	Database(s)	EPA ID Number
	<b>ALHAMBRA CITY OF (Continued)</b>		<b>1000149615</b>
	Stg: W		
	Content: Not reported		
	Number Of Tanks: Not reported		
<b>391</b>	<b>ALHAMBRA ROLL-OFF BIN TRANSFER STATION 900 SOUTH NEW AVENUE ALHAMBRA, CA</b>	<b>SWF/LF</b>	<b>S100929174 N/A</b>
	SWF/LF:		
	Region: STATE		
	Facility ID: 19-AA-0839		
	Lat/Long: 34.08434 / -118.10891		
	Owner Name: City Of Alhambra		
	Owner Telephone: 8185705067		
	Owner Address: Not reported		
	Owner Address2: 111 South First Street		
	Owner City,St,Zip: Alhambra, CA 91801		
	Operator: City Of Alhambra		
	Operator Phone: 8185705067		
	Operator Address: Not reported		
	Operator Address2: 111 South First Street		
	Operator City,St,Zip: Alhambra, CA 91801		
	Operator's Status: Active		
	Permit Date: 4/24/2001		
	Permit Status: Notification		
	Permitted Acreage: Not reported		
	Activity: Limited Volume Transfer Operation		
	Regulation Status: Notification		
	Landuse Name: Not reported		
	GIS Source: Map		
	Category: Transfer/Processing		
	Unit Number: 01		
	Inspection Frequency: Quarterly		
	Accepted Waste: Green Materials,Mixed municipal		
	Closure Date: Not reported		
	Closure Type: Not reported		
	Disposal Acreage: Not reported		
	Swisnumber: 19-AA-0839		
	Issue & Observations: Alhambra, CA 91801		
	Program Type: Not reported		
	Permitted Throughput with Units: 15		
	Actual Throughput with Units: Tons/day		
	Permitted Capacity with Units: 60		
	Remaining Capacity: Not reported		
	Remaining Capacity with Units: Cu Yards/day		
<b>407</b>	<b>FRANK MURAKAWA 1017 S GARFIELD AVE ALHAMBRA, CA 91801</b>	<b>HAZNET</b>	<b>S109426552 N/A</b>
	HAZNET:		
	Gepaid: CAL000275476		
	Contact: FRANK MURAKAWA		
	Telephone: 6262824171		
	Facility Addr2: Not reported		
	Mailing Name: Not reported		

MAP FINDINGS  
FOCUS MAP 16

Map ID	Site	Database(s)	EPA ID Number
--------	------	-------------	---------------

**FRANK MURAKAWA (Continued)**

**S109426552**

Mailing Address: 1017 S GARFIELD AVE  
Mailing City,St,Zip: ALHAMBRA, CA 91801  
Gen County: Los Angeles  
TSD EPA ID: CAL000175030  
TSD County: Santa Clara  
Waste Category: Unspecified organic liquid mixture  
Disposal Method: H141  
Tons: 0  
Facility County: Los Angeles

**407**

**A & L AUTOMOTIVE CORPORATION  
1020 GARFIELD AVE S  
ALHAMBRA, CA 91801**

**HAZNET S105032770  
LUST N/A**

HAZNET:

Gepaid: CAL000044411  
Contact: A LACHBERG  
Telephone: 0000000000  
Facility Addr2: Not reported  
Mailing Name: Not reported  
Mailing Address: 1020 S GARFIELD AVE  
Mailing City,St,Zip: ALHAMBRA, CA 918010000  
Gen County: Los Angeles  
TSD EPA ID: CAD099452708  
TSD County: Los Angeles  
Waste Category: Oil/water separation sludge  
Disposal Method: Recycler  
Tons: 0.834  
Facility County: Los Angeles

Gepaid: CAL000044411  
Contact: ART LACHBERG PRES  
Telephone: 6262823867  
Facility Addr2: Not reported  
Mailing Name: Not reported  
Mailing Address: 1020 S GARFIELD AVE  
Mailing City,St,Zip: ALHAMBRA, CA 918010000  
Gen County: Los Angeles  
TSD EPA ID: CAD097030993  
TSD County: Los Angeles  
Waste Category: Other organic solids  
Disposal Method: H141  
Tons: 0.17  
Facility County: Los Angeles

Gepaid: CAL000044411  
Contact: A LACHBERG  
Telephone: 0000000000  
Facility Addr2: Not reported  
Mailing Name: Not reported  
Mailing Address: 1020 S GARFIELD AVE  
Mailing City,St,Zip: ALHAMBRA, CA 918010000  
Gen County: Los Angeles  
TSD EPA ID: CAD099452708  
TSD County: Los Angeles  
Waste Category: Oil/water separation sludge  
Disposal Method: Recycler  
Tons: 1.6680



MAP FINDINGS  
FOCUS MAP 16

Map ID Site Database(s) EPA ID Number

**A & L AUTOMOTIVE CORPORATION (Continued)**

**S105032770**

Facility County: Los Angeles  
  
Gepaid: CAL000044411  
Contact: A LACHBERG  
Telephone: 0000000000  
Facility Addr2: Not reported  
Mailing Name: Not reported  
Mailing Address: 1020 S GARFIELD AVE  
Mailing City,St,Zip: ALHAMBRA, CA 918010000  
Gen County: Los Angeles  
TSD EPA ID: CAD000088252  
TSD County: Los Angeles  
Waste Category: Other organic solids  
Disposal Method: Transfer Station  
Tons: .2000  
Facility County: Los Angeles

Gepaid: CAL000044411  
Contact: A LACHBERG  
Telephone: 0000000000  
Facility Addr2: Not reported  
Mailing Name: Not reported  
Mailing Address: 1020 S GARFIELD AVE  
Mailing City,St,Zip: ALHAMBRA, CA 918010000  
Gen County: Los Angeles  
TSD EPA ID: CAD000088252  
TSD County: Los Angeles  
Waste Category: Other organic solids  
Disposal Method: Transfer Station  
Tons: .2250  
Facility County: Los Angeles

[Click this hyperlink](#) while viewing on your computer to access  
4 additional CA\_HAZNET: record(s) in the EDR Site Report.

**LUST:**

Region: STATE  
Global Id: T0603703469  
Latitude: 34.0838897  
Longitude: -118.1229473  
Case Type: LUST Cleanup Site  
Status: Completed - Case Closed  
Status Date: 1996-07-30 00:00:00  
Lead Agency: LOS ANGELES RWQCB (REGION 4)  
Case Worker: Not reported  
Local Agency: LOS ANGELES COUNTY  
RB Case Number: I-09680  
LOC Case Number: Not reported  
File Location: Not reported  
Potential Media Affect: Soil  
Potential Contaminats of Concern: Benzene  
Site History: Not reported

**LUST REG 4:**

Region: 4  
Regional Board: 04

MAP FINDINGS  
FOCUS MAP 16

Map ID Site Database(s) EPA ID Number

**A & L AUTOMOTIVE CORPORATION (Continued)**

**S105032770**

County: Los Angeles  
 facid: I-09680  
 Status: Case Closed  
 Substance: Benzene  
 Substance Quantity: Not reported  
 Local Case No: Not reported  
 Case Type: Soil  
 Abatement Method Used at the Site: Not reported  
 Global ID: T0603703469  
 W Global ID: Not reported  
 Staff: UNK  
 Local Agency: 19000  
 Cross Street: ADAMS  
 Enforcement Type: Not reported  
 Date Leak Discovered: 11/9/1992  
 Date Leak First Reported: 12/31/1992  
 Date Leak Record Entered: 2/18/1993  
 Date Confirmation Began: 3/19/1993  
 Date Leak Stopped: Not reported  
 Date Case Last Changed on Database: 8/30/1996  
 Date the Case was Closed: 7/30/1996  
 How Leak Discovered: Tank Closure  
 How Leak Stopped: Not reported  
 Cause of Leak: UNK  
 Leak Source: Tank  
 Operator: Not reported  
 Water System: Not reported  
 Well Name: Not reported  
 Approx. Dist To Production Well (ft): 1906.7141285120608453059625736  
 Source of Cleanup Funding: Tank  
 Preliminary Site Assessment Workplan Submitted: Not reported  
 Preliminary Site Assessment Began: Not reported  
 Pollution Characterization Began: Not reported  
 Remediation Plan Submitted: 12/1/1995  
 Remedial Action Underway: Not reported  
 Post Remedial Action Monitoring Began: Not reported  
 Enforcement Action Date: Not reported  
 Historical Max MTBE Date: Not reported  
 Hist Max MTBE Conc in Groundwater: Not reported  
 Hist Max MTBE Conc in Soil: Not reported  
 Significant Interim Remedial Action Taken: Not reported  
 GW Qualifier: Not reported  
 Soil Qualifier: Not reported  
 Organization: Not reported  
 Owner Contact: Not reported  
 Responsible Party: A&L AUTOMOTIVE CORP  
 RP Address: 1020 S GARFIELD, ALHAMBRA, CA 91801  
 Program: LUST  
 Lat/Long: 34.0838897 / -1  
 Local Agency Staff: Not reported  
 Beneficial Use: Not reported  
 Priority: Not reported  
 Cleanup Fund Id: Not reported  
 Suspended: Not reported  
 Assigned Name: Not reported  
 Summary: Not reported

MAP FINDINGS  
FOCUS MAP 16

Map ID	Site	Database(s)	EPA ID Number
407	<b>A &amp; L AUTOMOTIVE CORP.</b> <b>1020 S GARFIELD AVE</b> <b>ALHAMBRA, CA 91801</b>	HIST UST	U001570819 N/A
	HIST UST: Region: STATE Facility ID: 00000004882 Facility Type: Gas Station Other Type: Not reported Total Tanks: 0006 Contact Name: A. LACHBURG Telephone: 8182823807 Owner Name: A & L AUTOMOTIVE CORP. Owner Address: 1020 S. GARFIELD AVE Owner City,St,Zip: ALHAMBRA, CA 91801		
	Tank Num: 001 Container Num: 1 Year Installed: Not reported Tank Capacity: 00007500 Tank Used for: PRODUCT Type of Fuel: UNLEADED Tank Construction: Not reported Leak Detection: Stock Inventor		
	Tank Num: 002 Container Num: 2 Year Installed: Not reported Tank Capacity: 00005000 Tank Used for: PRODUCT Type of Fuel: PREMIUM Tank Construction: Not reported Leak Detection: Stock Inventor		
	Tank Num: 003 Container Num: 3 Year Installed: Not reported Tank Capacity: 00005000 Tank Used for: PRODUCT Type of Fuel: PREMIUM Tank Construction: Not reported Leak Detection: Stock Inventor		
	Tank Num: 004 Container Num: 4 Year Installed: Not reported Tank Capacity: 00008000 Tank Used for: PRODUCT Type of Fuel: REGULAR Tank Construction: Not reported Leak Detection: Stock Inventor		
	Tank Num: 005 Container Num: 5 Year Installed: Not reported Tank Capacity: 00000500 Tank Used for: WASTE Type of Fuel: WASTE OIL Tank Construction: Not reported		

MAP FINDINGS  
FOCUS MAP 16

Map ID	Site	Database(s)	EPA ID Number
	<b>A &amp; L AUTOMOTIVE CORP. (Continued)</b>		<b>U001570819</b>
	Leak Detection: Stock Inventor		
	Tank Num: 006		
	Container Num: 6		
	Year Installed: Not reported		
	Tank Capacity: 00000500		
	Tank Used for: WASTE		
	Type of Fuel: Not reported		
	Tank Construction: Not reported		
	Leak Detection: None		
<b>407</b>	<b>A &amp; L AUTOMOTIVE 1020 S. GARFIELD AVE. ALHAMBRA, CA 91801</b>	<b>SLIC</b>	<b>S106484952 N/A</b>
	SLIC:		
	Region: STATE		
	<b>Facility Status: Open - Site Assessment</b>		
	Status Date: 1999-10-01 00:00:00		
	Global Id: SL603799173		
	Lead Agency: LOS ANGELES RWQCB (REGION 4)		
	Lead Agency Case Number: Not reported		
	Latitude: 34.104496		
	Longitude: -118.1329		
	Case Type: Cleanup Program Site		
	Case Worker: Not reported		
	Local Agency: Not reported		
	RB Case Number: 115.0039		
	File Location: Not reported		
	Potential Media Affected: Aquifer used for drinking water supply		
	Potential Contaminants of Concern: Not reported		
	Site History: Not reported		
<b>407</b>	<b>A &amp; L AUTOMOTIVE CORP 1020 S GARFIELD AVE ALHAMBRA, CA 91801</b>	<b>CA FID UST LOS ANGELES CO. HMS WIP SWEEPS UST</b>	<b>S101619093 N/A</b>
	CA FID UST:		
	Facility ID: 19002627		
	Regulated By: UTNKI		
	Regulated ID: 00004882		
	Cortese Code: Not reported		
	SIC Code: Not reported		
	Facility Phone: 8182823867		
	Mail To: Not reported		
	Mailing Address: 1020 S GARFIELD AVE		
	Mailing Address 2: Not reported		
	Mailing City,St,Zip: ALHAMBRA 91801		
	Contact: Not reported		
	Contact Phone: Not reported		
	DUNs Number: Not reported		
	NPDES Number: Not reported		
	EPA ID: Not reported		
	Comments: Not reported		
	Status: Inactive		

MAP FINDINGS  
FOCUS MAP 16

Map ID Site Database(s) EPA ID Number

---

**A & L AUTOMOTIVE CORP (Continued)**

**S101619093**

LOS ANGELES CO. HMS:

Region: LA  
Facility Id: 009839-009680  
Facility Status: Closed  
Area: 3I  
Permit Number: 00000923T  
Permit Status: Closed  
Facility Type: T0

WIP:

Region: 4  
File Number: 115.0039  
**File Status: Historical**  
Staff: CCHARMLE  
Facility Suite: Not reported

SWEEPS UST:

Status: Not reported  
Comp Number: 9680  
Number: Not reported  
Board Of Equalization: 44-008517  
Ref Date: Not reported  
Act Date: Not reported  
Created Date: Not reported  
Tank Status: Not reported  
Owner Tank Id: Not reported  
Swrcb Tank Id: 19-000-009680-000005  
Actv Date: Not reported  
Capacity: 500  
Tank Use: M.V. FUEL  
Stg: PRODUCT  
Content: LEADED  
Number Of Tanks: Not reported

Status: Not reported  
Comp Number: 9680  
Number: Not reported  
Board Of Equalization: 44-008517  
Ref Date: Not reported  
Act Date: Not reported  
Created Date: Not reported  
Tank Status: Not reported  
Owner Tank Id: Not reported  
Swrcb Tank Id: 19-000-009680-000006  
Actv Date: Not reported  
Capacity: 500  
Tank Use: UNKNOWN  
Stg: WASTE  
Content: Not reported  
Number Of Tanks: Not reported

Status: Not reported  
Comp Number: 9680  
Number: Not reported  
Board Of Equalization: 44-008517  
Ref Date: Not reported

MAP FINDINGS  
 FOCUS MAP 16

Map ID      Site      Database(s)      EPA ID Number

---

**A & L AUTOMOTIVE CORP (Continued)**

**S101619093**

Act Date:                    Not reported  
 Created Date:              Not reported  
 Tank Status:                Not reported  
 Owner Tank Id:             Not reported  
 Swrcb Tank Id:             19-000-009680-000001  
 Actv Date:                  Not reported  
 Capacity:                    7500  
 Tank Use:                    M.V. FUEL  
 Stg:                            PRODUCT  
 Content:                     REG UNLEADED  
 Number Of Tanks:         6

Status:                      Not reported  
 Comp Number:              9680  
 Number:                      Not reported  
 Board Of Equalization:   44-008517  
 Ref Date:                    Not reported  
 Act Date:                    Not reported  
 Created Date:              Not reported  
 Tank Status:                Not reported  
 Owner Tank Id:             Not reported  
 Swrcb Tank Id:             19-000-009680-000002  
 Actv Date:                  Not reported  
 Capacity:                    5000  
 Tank Use:                    M.V. FUEL  
 Stg:                            PRODUCT  
 Content:                     REG UNLEADED  
 Number Of Tanks:         Not reported

Status:                      Not reported  
 Comp Number:              9680  
 Number:                      Not reported  
 Board Of Equalization:   44-008517  
 Ref Date:                    Not reported  
 Act Date:                    Not reported  
 Created Date:              Not reported  
 Tank Status:                Not reported  
 Owner Tank Id:             Not reported  
 Swrcb Tank Id:             19-000-009680-000003  
 Actv Date:                  Not reported  
 Capacity:                    5000  
 Tank Use:                    M.V. FUEL  
 Stg:                            PRODUCT  
 Content:                     REG UNLEADED  
 Number Of Tanks:         Not reported

Status:                      Not reported  
 Comp Number:              9680  
 Number:                      Not reported  
 Board Of Equalization:   44-008517  
 Ref Date:                    Not reported  
 Act Date:                    Not reported  
 Created Date:              Not reported  
 Tank Status:                Not reported  
 Owner Tank Id:             Not reported  
 Swrcb Tank Id:             19-000-009680-000004  
 Actv Date:                  Not reported

MAP FINDINGS  
FOCUS MAP 16

Map ID	Site	Database(s)	EPA ID Number
--------	------	-------------	---------------

**A & L AUTOMOTIVE CORP (Continued)**

**S101619093**

Capacity: 8000  
 Tank Use: M.V. FUEL  
 Stg: PRODUCT  
 Content: LEADED  
 Number Of Tanks: Not reported

407

**ALBELAIS DENTAL CORP.  
1037 S GARFIELD  
ALHAMBRA, CA 91801**

**HAZNET S105092357  
N/A**

HAZNET:

Gepaid: CAL000208799  
 Contact: AUSTREBERTO ALBELAIS  
 Telephone: 6263811880  
 Facility Addr2: Not reported  
 Mailing Name: Not reported  
 Mailing Address: 1037 S GARFIELD  
 Mailing City,St,Zip: ALHAMBRA, CA 918010000  
 Gen County: Los Angeles  
 TSD EPA ID: CAD028409019  
 TSD County: Los Angeles  
 Waste Category: Other inorganic solid waste  
 Disposal Method: Transfer Station  
 Tons: .0000  
 Facility County: Los Angeles

Gepaid: CAL000208799  
 Contact: AUSTREBERTO ALBELAIS  
 Telephone: 6263811880  
 Facility Addr2: Not reported  
 Mailing Name: Not reported  
 Mailing Address: 1037 S GARFIELD  
 Mailing City,St,Zip: ALHAMBRA, CA 918010000  
 Gen County: Los Angeles  
 TSD EPA ID: CAD028409019  
 TSD County: Los Angeles  
 Waste Category: Unspecified aqueous solution  
 Disposal Method: Treatment, Tank  
 Tons: .0208  
 Facility County: Los Angeles

Gepaid: CAL000208799  
 Contact: AUSTREBERTO ALBELAIS/OWNER  
 Telephone: 6262811880  
 Facility Addr2: Not reported  
 Mailing Name: Not reported  
 Mailing Address: 1037 S GARFIELD  
 Mailing City,St,Zip: ALHAMBRA, CA 918010000  
 Gen County: Los Angeles  
 TSD EPA ID: CAD028409019  
 TSD County: Los Angeles  
 Waste Category: Unspecified aqueous solution  
 Disposal Method: H135  
 Tons: 0.01  
 Facility County: Los Angeles

Gepaid: CAL000208799  
 Contact: AUSTREBERTO ALBELAIS/OWNER

MAP FINDINGS  
FOCUS MAP 16

Map ID	Site	Database(s)	EPA ID Number
--------	------	-------------	---------------

**ALBELAIS DENTAL CORP. (Continued)**

**S105092357**

Telephone: 6262811880  
 Facility Addr2: Not reported  
 Mailing Name: Not reported  
 Mailing Address: 1037 S GARFIELD  
 Mailing City,St,Zip: ALHAMBRA, CA 918010000  
 Gen County: Los Angeles  
 TSD EPA ID: Not reported  
 TSD County: Los Angeles  
 Waste Category: Unspecified aqueous solution  
 Disposal Method: Treatment, Tank  
 Tons: 0.02  
 Facility County: Not reported

Gepaid: CAL000208799  
 Contact: AUSTREBERTO ALBELAIS/OWNER  
 Telephone: 6262811880  
 Facility Addr2: Not reported  
 Mailing Name: Not reported  
 Mailing Address: 1037 S GARFIELD  
 Mailing City,St,Zip: ALHAMBRA, CA 918010000  
 Gen County: Los Angeles  
 TSD EPA ID: Not reported  
 TSD County: Santa Clara  
 Waste Category: Unspecified aqueous solution  
 Disposal Method: Not reported  
 Tons: 0.01  
 Facility County: Not reported

[Click this hyperlink](#) while viewing on your computer to access  
2 additional CA\_HAZNET: record(s) in the EDR Site Report.

**423 PAT CHIECHI  
1324 NEW AVE  
SAN GABRIEL, CA 91776**

**HAZNET S108216455  
N/A**

HAZNET:  
 Gepaid: CAC002597628  
 Contact: PAT CHIECHI  
 Telephone: 6268248496  
 Facility Addr2: Not reported  
 Mailing Name: Not reported  
 Mailing Address: PO BOX 404  
 Mailing City,St,Zip: TEMPLE CITY, CA 91780  
 Gen County: Los Angeles  
 TSD EPA ID: AZC950823111  
 TSD County: 99  
 Waste Category: Asbestos-containing waste  
 Disposal Method: Not reported  
 Tons: 6.74  
 Facility County: Not reported



MAP FINDINGS  
FOCUS MAP 16

Map ID	Site	Database(s)	EPA ID Number
438	<b>GARFIELD MULTI SPECIALTY CLINIC</b> <b>1104 S GARFIELD AVE, UNIT B</b> <b>ALHAMBRA, CA 91801</b>  HAZNET: Gepaid: CAL000110116 Contact: CHONG FU KIM Telephone: 8184584271 Facility Addr2: Not reported Mailing Name: Not reported Mailing Address: 1104 S GARFIELD AVE UNIT B Mailing City,St,Zip: ALHAMBRA, CA 918014713 Gen County: Los Angeles TSD EPA ID: CAL000121946 TSD County: Marin Waste Category: Photochemicals/photoprocessing waste Disposal Method: Recycler Tons: .0400 Facility County: Los Angeles	HAZNET	S103965567 N/A
462	<b>1528 ABBOT ST</b> <b>SAN GABRIEL, CA 91776</b>  CDL: Facility ID: 199811016 Lab Type: Illegal Drug Lab (L) - location where an illegal drug lab was operated or drug lab equipment and/or materials were stored.	CDL	S107529011 N/A
475	<b>O'BRIEN PROPERTIES INC</b> <b>1192 S. 4TH ST.</b> <b>POMONA, CA 91768</b>  HAZNET: Gepaid: CAC002559458 Contact: Sam Smith/service Telephone: 9094571094 Facility Addr2: Not reported Mailing Name: Not reported Mailing Address: 1192 S. 4th St. Mailing City,St,Zip: POMONA, CA 91768 Gen County: Los Angeles TSD EPA ID: Not reported TSD County: Los Angeles Waste Category: Waste oil and mixed oil Disposal Method: Recycler Tons: 0.20 Facility County: Not reported	HAZNET	S106090154 N/A

MAP FINDINGS  
FOCUS MAP 16

Map ID	Site	Database(s)	EPA ID Number
479	<b>7 ELEVEN # 17792</b> <b>1200 GARFIELD AVE</b> <b>ALHAMBRA, CA 91801</b>  HAZNET: Gepaid: CAC002556414 Contact: BOB DENINNO Telephone: 2084298466 Facility Addr2: Not reported Mailing Name: Not reported Mailing Address: PO BO 711 Mailing City,St,Zip: DALLAS, TX 91007 Gen County: Los Angeles TSD EPA ID: Not reported TSD County: Los Angeles Waste Category: Asbestos-containing waste Disposal Method: Disposal, Land Fill Tons: 7.58 Facility County: Not reported	HAZNET	S106089006 N/A
479	<b>DR BERGARA &amp; GONZALES OFFICE</b> <b>1201 S GARFIELD AVE</b> <b>ALHAMBRA, CA 91801</b>  HAZNET: Gepaid: CAL000088282 Contact: FRED BRINGEHURST Telephone: 7146870843 Facility Addr2: Not reported Mailing Name: Not reported Mailing Address: 1201 S GARFIELD AVE Mailing City,St,Zip: ALHAMBRA, CA 918010000 Gen County: Los Angeles TSD EPA ID: CAD982524613 TSD County: Orange Waste Category: Photochemicals/photoprocessing waste Disposal Method: Not reported Tons: .0249 Facility County: Los Angeles  Gepaid: CAL000212928 Contact: VIVIAN LU Telephone: 6262899998 Facility Addr2: Not reported Mailing Name: Not reported Mailing Address: 1201 S GARFIELD AVE Mailing City,St,Zip: ALHAMBRA, CA 918010000 Gen County: Los Angeles TSD EPA ID: Not reported TSD County: Santa Clara Waste Category: Other inorganic solid waste Disposal Method: Not reported Tons: 0 Facility County: Not reported  Gepaid: CAL000212928 Contact: VIVIAN LU Telephone: 6262899998 Facility Addr2: Not reported Mailing Name: Not reported	HAZNET	S102816370 N/A

MAP FINDINGS  
FOCUS MAP 16

Map ID	Site	Database(s)	EPA ID Number
--------	------	-------------	---------------

**DR BERGARA & GONZALES OFFICE (Continued)**

**S102816370**

Mailing Address: 1201 S GARFIELD AVE  
Mailing City,St,Zip: ALHAMBRA, CA 918010000  
Gen County: Los Angeles  
TSD EPA ID: Not reported  
TSD County: Santa Clara  
Waste Category: Other inorganic solid waste  
Disposal Method: Not reported  
Tons: 0.00  
Facility County: Not reported

Gepaid: CAL000088282  
Contact: FRED BRINGEHURST  
Telephone: 7146870843  
Facility Addr2: Not reported  
Mailing Name: Not reported  
Mailing Address: 1201 S GARFIELD AVE  
Mailing City,St,Zip: ALHAMBRA, CA 918010000  
Gen County: Los Angeles  
TSD EPA ID: CAD982524613  
TSD County: Orange  
Waste Category: Photochemicals/photoprocessing waste  
Disposal Method: Not reported  
Tons: .0333  
Facility County: Los Angeles

Gepaid: CAL000088282  
Contact: FRED BRINGEHURST  
Telephone: 7146870843  
Facility Addr2: Not reported  
Mailing Name: Not reported  
Mailing Address: 1201 S GARFIELD AVE  
Mailing City,St,Zip: ALHAMBRA, CA 918010000  
Gen County: Los Angeles  
TSD EPA ID: CAD981402522  
TSD County: Kern  
Waste Category: Photochemicals/photoprocessing waste  
Disposal Method: Recycler  
Tons: .0417  
Facility County: Los Angeles

[Click this hyperlink](#) while viewing on your computer to access additional CA\_HAZNET: detail in the EDR Site Report.

**479 LINCOLN DENTAL CENTER  
1208 SO. GARFIELD AVE.  
ALHAMBRA, CA 91801**

**HAZNET S103974927  
N/A**

HAZNET:  
Gepaid: CAL000159245  
Contact: WALTER LAM, D.D.S  
Telephone: 0000000000  
Facility Addr2: Not reported  
Mailing Name: Not reported  
Mailing Address: 1208 S GARFIELD AVE  
Mailing City,St,Zip: ALHAMBRA, CA 918010000  
Gen County: Los Angeles  
TSD EPA ID: CAD981402522  
TSD County: Kern

MAP FINDINGS  
FOCUS MAP 16

Map ID	Site	Database(s)	EPA ID Number
--------	------	-------------	---------------

**LINCOLN DENTAL CENTER (Continued)**

**S103974927**

Waste Category: Photochemicals/photoprocessing waste  
 Disposal Method: Recycler  
 Tons: .0083  
 Facility County: Los Angeles

479

**FOXBORO CO. THE  
1212 S GARFIELD AVE  
ALHAMBRA, CA 91801**

**SLIC S106485192  
WIP N/A**

SLIC:

Region: STATE  
**Facility Status: Open - Site Assessment**  
 Status Date: 2001-04-01 00:00:00  
 Global Id: SL603799414  
 Lead Agency: LOS ANGELES RWQCB (REGION 4)  
 Lead Agency Case Number: Not reported  
 Latitude: 34.105678  
 Longitude: -118.133914  
 Case Type: Cleanup Program Site  
 Case Worker: Not reported  
 Local Agency: Not reported  
 RB Case Number: 115.0308  
 File Location: Not reported  
 Potential Media Affected: Aquifer used for drinking water supply  
 Potential Contaminants of Concern: Not reported  
 Site History: Not reported

WIP:

Region: 4  
 File Number: 115.0308  
**File Status: Backlog**  
 Staff: CCHARMLE  
 Facility Suite: Not reported

480

**FORAN WILLIAM INC.  
314 W SHORB ST  
ALHAMBRA, CA 91801**

**SLIC S106485190  
WIP N/A**

SLIC:

Region: STATE  
**Facility Status: Open - Site Assessment**  
 Status Date: 2001-04-01 00:00:00  
 Global Id: SL603799412  
 Lead Agency: LOS ANGELES RWQCB (REGION 4)  
 Lead Agency Case Number: Not reported  
 Latitude: 34.080715  
 Longitude: -118.11879  
 Case Type: Cleanup Program Site  
 Case Worker: Not reported  
 Local Agency: Not reported  
 RB Case Number: 115.0306  
 File Location: Not reported  
 Potential Media Affected: Aquifer used for drinking water supply  
 Potential Contaminants of Concern: Not reported  
 Site History: Not reported

MAP FINDINGS  
FOCUS MAP 16

Map ID	Site	Database(s)	EPA ID Number
--------	------	-------------	---------------

**FORAN WILLIAM INC. (Continued)**

**S106485190**

WIP:

Region: 4  
File Number: 115.0306  
**File Status: Backlog**  
Staff: CCHARMLE  
Facility Suite: Not reported

493

**1239 SOUTH 3RD STREET  
ALHAMBRA, CA 91801**

**CHMIRS S100221586  
N/A**

CHMIRS:

OES Incident Number: 9099573  
OES notification: Not reported  
OES Date: Not reported  
OES Time: Not reported  
Incident Date: 01-OCT-90  
**Date Completed: 01-OCT-90**  
Property Use: 962  
Agency Id Number: 19005  
Agency Incident Number: 90-10574  
Time Notified: 800  
Time Completed: 0  
Surrounding Area: 400  
Estimated Temperature: 80  
Property Management: C  
Special Studies 1: Not reported  
Special Studies 2: Not reported  
Special Studies 3: Not reported  
Special Studies 4: Not reported  
Special Studies 5: Not reported  
Special Studies 6: Not reported  
More Than Two Substances Involved?: N  
Resp Agncy Personel # Of Decontaminated: 0  
Responding Agency Personel # Of Injuries: 0  
Responding Agency Personel # Of Fatalities: 0  
Others Number Of Decontaminated: 0  
Others Number Of Injuries: 0  
Others Number Of Fatalities: 0  
Vehicle Make/year: Not reported  
Vehicle License Number: Not reported  
Vehicle State: Not reported  
Vehicle Id Number: Not reported  
CA/DOT/PUC/ICC Number: Not reported  
Company Name: Not reported  
Reporting Officer Name/ID: JOHN M. KABALA  
Report Date: 01-OCT-90  
Comments: Y  
Facility Telephone: 818 570-5124  
Waterway Involved: Not reported  
Waterway: Not reported  
Spill Site: Not reported  
Cleanup By: Not reported  
Containment: Not reported  
What Happened: Not reported  
Type: Not reported  
Measure: Not reported

MAP FINDINGS  
FOCUS MAP 16

Map ID	Site	Database(s)	EPA ID Number
--------	------	-------------	---------------

(Continued)

S100221586

Other:	Not reported
Date/Time:	Not reported
Year:	88-92
Agency:	Not reported
Incident Date:	Not reported
Admin Agency:	Not reported
Amount:	Not reported
Contained:	Not reported
Site Type:	Not reported
E Date:	10-JUN-91
Substance:	Not reported
Quantity Released:	Not reported
BBLs:	Not reported
Cups:	Not reported
CUFT:	Not reported
Gallons:	Not reported
Grams:	Not reported
Pounds:	Not reported
Liters:	Not reported
Ounces:	Not reported
Pints:	Not reported
Quarts:	Not reported
Sheen:	Not reported
Tons:	Not reported
Unknown:	Not reported
Description:	Not reported
Evacuations:	Not reported
Number of Injuries:	Not reported
Number of Fatalities:	Not reported
Description:	Not reported

502

**KORNELIUS T. SUBADYA DC**  
**1234 S GARFIELD AVE, #A**  
**ALHAMBRA, CA 91801**

**HAZNET S103973690**  
**N/A**

HAZNET:

Gepaid:	CAL000173587
Contact:	KORNELIUS T SUBADYA DC
Telephone:	0000000000
Facility Addr2:	Not reported
Mailing Name:	Not reported
Mailing Address:	1234 S GARFIELD AVE # A
Mailing City,St,Zip:	ALHAMBRA, CA 918015036
Gen County:	Los Angeles
TSD EPA ID:	CAL000121946
TSD County:	Marin
Waste Category:	Photochemicals/photoprocessing waste
Disposal Method:	Recycler
Tons:	.0030
Facility County:	Los Angeles

MAP FINDINGS  
FOCUS MAP 16

Map ID	Site	Database(s)	EPA ID Number
513	<b>INTERACTIVE ACCESS</b> <b>301 WEST VALLEY BLVD #207</b> <b>SAN GABRIEL, CA 91776</b>  HAZNET: Gepaid: CAL000144985 Contact: PAT LEE Telephone: 0000000000 Facility Addr2: Not reported Mailing Name: Not reported Mailing Address: 301 W VALLEY BLVD STE 207 Mailing City,St,Zip: SAN GABRIEL, CA 917763757 Gen County: Los Angeles TSD EPA ID: CAD981402522 TSD County: Kern Waste Category: Photochemicals/photoprocessing waste Disposal Method: Recycler Tons: .3127 Facility County: Los Angeles	HAZNET	S103970029 N/A
513	<b>ADVANTAGE CLINIC</b> <b>301 W VALLEY BLVD STE 201</b> <b>SAN GABRIEL, CA 91776</b>  HAZNET: Gepaid: CAL000189451 Contact: BENNY LAM Telephone: 0000000000 Facility Addr2: Not reported Mailing Name: Not reported Mailing Address: 301 W VALLEY BLVD STE 201 Mailing City,St,Zip: SAN GABRIEL, CA 917760000 Gen County: Los Angeles TSD EPA ID: CAL000121946 TSD County: Marin Waste Category: Photochemicals/photoprocessing waste Disposal Method: Recycler Tons: .0030 Facility County: Los Angeles	HAZNET	S104581595 N/A
513	<b>BLUE STAR AUTO</b> <b>324 W VALLEY BLVD</b> <b>SAN GABRIEL, CA 91776</b>  RCRA-SQG: Date form received by agency:07/19/1991 Facility name: BLUE STAR AUTO Facility address: 324 W VALLEY BLVD SAN GABRIEL, CA 91776 EPA ID: CAD983593740 Mailing address: W VALLEY BLVD SAN GABRIEL, CA 91776 Contact: TING NIANN Contact address: 324 W VALLEY BLVD SAN GABRIEL, CA 91776 Contact country: US Contact telephone: (818) 300-0800 Contact email: Not reported	RCRA-SQG FINDS HAZNET	1000595438 CAD983593740

MAP FINDINGS  
FOCUS MAP 16

Map ID      Site      Database(s)      EPA ID Number

---

**BLUE STAR AUTO (Continued)**

**1000595438**

EPA Region: 09  
Classification: Small Small Quantity Generator  
Description: Handler: generates more than 100 and less than 1000 kg of hazardous waste during any calendar month and accumulates less than 6000 kg of hazardous waste at any time; or generates 100 kg or less of hazardous waste during any calendar month, and accumulates more than 1000 kg of hazardous waste at any time

Owner/Operator Summary:

Owner/operator name: SAM YEN  
Owner/operator address: NOT REQUIRED  
NOT REQUIRED, ME 99999  
Owner/operator country: Not reported  
Owner/operator telephone: (415) 555-1212  
Legal status: Private  
Owner/Operator Type: Owner  
Owner/Op start date: Not reported  
Owner/Op end date: Not reported

Owner/operator name: NOT REQUIRED  
Owner/operator address: NOT REQUIRED  
NOT REQUIRED, ME 99999

Owner/operator country: Not reported  
Owner/operator telephone: (415) 555-1212  
Legal status: Private  
Owner/Operator Type: Operator  
Owner/Op start date: Not reported  
Owner/Op end date: Not reported

Handler Activities Summary:

U.S. importer of hazardous waste: Unknown  
Mixed waste (haz. and radioactive): Unknown  
Recycler of hazardous waste: No  
Transporter of hazardous waste: No  
Treater, storer or disposer of HW: No  
Underground injection activity: No  
On-site burner exemption: Unknown  
Furnace exemption: Unknown  
Used oil fuel burner: No  
Used oil processor: No  
Used oil refiner: No  
Used oil fuel marketer to burner: No  
Used oil Specification marketer: No  
Used oil transfer facility: No  
Used oil transporter: No  
Off-site waste receiver: Commercial status unknown

Violation Status: No violations found

FINDS:

Other Pertinent Environmental Activity Identified at Site

Registry ID: 110002851986

RCRAInfo is a national information system that supports the Resource Conservation and Recovery Act (RCRA) program through the tracking of events and activities related to facilities that generate, transport,



MAP FINDINGS  
FOCUS MAP 16

Map ID Site Database(s) EPA ID Number

---

**BLUE STAR AUTO (Continued)**

**1000595438**

and treat, store, or dispose of hazardous waste. RCRAInfo allows RCRA program staff to track the notification, permit, compliance, and corrective action activities required under RCRA.

HAZNET:

Gepaid: CAD983593740  
Contact: JOHNNY TENG  
Telephone: 6263000800  
Facility Addr2: Not reported  
Mailing Name: Not reported  
Mailing Address: 324 W VALLEY BLVD  
Mailing City,St,Zip: SAN GABRIEL, CA 917763727  
Gen County: Los Angeles  
TSD EPA ID: CAT000613893  
TSD County: Los Angeles  
Waste Category: Aqueous solution with less than 10% total organic residues  
Disposal Method: Transfer Station  
Tons: 0.1334  
Facility County: Los Angeles

Gepaid: CAD983593740  
Contact: JOHNNY TENG  
Telephone: 6263000800  
Facility Addr2: Not reported  
Mailing Name: Not reported  
Mailing Address: 324 W VALLEY BLVD  
Mailing City,St,Zip: SAN GABRIEL, CA 917763727  
Gen County: Los Angeles  
TSD EPA ID: CAD008302903  
TSD County: Los Angeles  
Waste Category: Paint sludge  
Disposal Method: Recycler  
Tons: .4295  
Facility County: Los Angeles

Gepaid: CAD983593740  
Contact: JOHNNY TENG  
Telephone: 6263000800  
Facility Addr2: Not reported  
Mailing Name: Not reported  
Mailing Address: 324 W VALLEY BLVD  
Mailing City,St,Zip: SAN GABRIEL, CA 917763727  
Gen County: Los Angeles  
TSD EPA ID: CAD099452708  
TSD County: Los Angeles  
Waste Category: Unspecified organic liquid mixture  
Disposal Method: Recycler  
Tons: .7089  
Facility County: Los Angeles

Gepaid: CAD983593740  
Contact: JOHNNY TENG  
Telephone: 6263000800  
Facility Addr2: Not reported  
Mailing Name: Not reported  
Mailing Address: 18515 VALLEY BLVD

MAP FINDINGS  
FOCUS MAP 16

Map ID	Site	Database(s)	EPA ID Number
--------	------	-------------	---------------

**BLUE STAR AUTO (Continued)**

**1000595438**

Mailing City,St,Zip: LA PUENTE, CA 917440000  
 Gen County: Los Angeles  
 TSD EPA ID: Not reported  
 TSD County: Los Angeles  
 Waste Category: Aqueous solution with less than 10% total organic residues  
 Disposal Method: Transfer Station  
 Tons: 0.13  
 Facility County: Not reported

Gepaid: CAD983593740  
 Contact: JOHNNY TENG  
 Telephone: 6263000800  
 Facility Addr2: Not reported  
 Mailing Name: Not reported  
 Mailing Address: 324 W VALLEY BLVD  
 Mailing City,St,Zip: SAN GABRIEL, CA 917763727  
 Gen County: Los Angeles  
 TSD EPA ID: CAD008302903  
 TSD County: Los Angeles  
 Waste Category: Paint sludge  
 Disposal Method: Recycler  
 Tons: .2293  
 Facility County: Los Angeles

[Click this hyperlink](#) while viewing on your computer to access 5 additional CA\_HAZNET: record(s) in the EDR Site Report.

513

**THANH NGUYEN-VW DDS  
321 WEST VALLEY BLVD.  
SAN GABRIEL, CA 91776**

**HAZNET S103990719  
N/A**

HAZNET:  
 Gepaid: CAL000142731  
 Contact: THANH NGUYEN-VW DDS  
 Telephone: 6263008515  
 Facility Addr2: Not reported  
 Mailing Name: Not reported  
 Mailing Address: 321 W VALLEY BLVD  
 Mailing City,St,Zip: SAN GABRIEL, CA 917763726  
 Gen County: Los Angeles  
 TSD EPA ID: CAD089446710  
 TSD County: Los Angeles  
 Waste Category: Laboratory waste chemicals  
 Disposal Method: Recycler  
 Tons: .0208  
 Facility County: Los Angeles

Gepaid: CAL000142731  
 Contact: THANH NGUYEN-VW DDS  
 Telephone: 6263008515  
 Facility Addr2: Not reported  
 Mailing Name: Not reported  
 Mailing Address: 321 W VALLEY BLVD  
 Mailing City,St,Zip: SAN GABRIEL, CA 917763726  
 Gen County: Los Angeles  
 TSD EPA ID: CAD089446710  
 TSD County: Los Angeles  
 Waste Category: Photochemicals/photoprocessing waste

MAP FINDINGS  
FOCUS MAP 16

Map ID	Site	Database(s)	EPA ID Number
--------	------	-------------	---------------

**THANH NGUYEN-VW DDS (Continued)**

**S103990719**

Disposal Method: Transfer Station  
Tons: .0208  
Facility County: Los Angeles

Gepaid: CAL000142731  
Contact: THANH NGUYEN-VW DDS  
Telephone: 6263008515  
Facility Addr2: Not reported  
Mailing Name: Not reported  
Mailing Address: 321 W VALLEY BLVD  
Mailing City,St,Zip: SAN GABRIEL, CA 917763726  
Gen County: Los Angeles  
TSD EPA ID: CAL000121946  
TSD County: Marin  
Waste Category: Photochemicals/photoprocessing waste  
Disposal Method: Not reported  
Tons: .0208  
Facility County: Los Angeles

514

**WALKER 400 INC  
400 W VALLEY BLVD  
SAN GABRIEL, CA 91776**

**HAZNET S103657367  
CA WDS N/A**

HAZNET:

Gepaid: CAL000126918  
Contact: GARY WALKER  
Telephone: 8185761645  
Facility Addr2: Not reported  
Mailing Name: Not reported  
Mailing Address: 400 W VALLEY BLVD  
Mailing City,St,Zip: SAN GABRIEL, CA 917760000  
Gen County: Los Angeles  
TSD EPA ID: CAT080013352  
TSD County: Los Angeles  
Waste Category: Waste oil and mixed oil  
Disposal Method: Not reported  
Tons: 2.33  
Facility County: Not reported

Gepaid: CAL000126918  
Contact: GARY WALKER  
Telephone: 6265761645  
Facility Addr2: Not reported  
Mailing Name: Not reported  
Mailing Address: 400 W VALLEY BLVD  
Mailing City,St,Zip: SAN GABRIEL, CA 917760000  
Gen County: Los Angeles  
TSD EPA ID: CAT080013352  
TSD County: Los Angeles  
Waste Category: Waste oil and mixed oil  
Disposal Method: H03  
Tons: 0.31  
Facility County: Los Angeles

Gepaid: CAL000126918  
Contact: GARY WALKER  
Telephone: 6265761645  
Facility Addr2: Not reported

MAP FINDINGS  
FOCUS MAP 16

Map ID      Site      Database(s)      EPA ID Number

**WALKER 400 INC (Continued)**

**S103657367**

Mailing Name: Not reported  
Mailing Address: 400 W VALLEY BLVD  
Mailing City,St,Zip: SAN GABRIEL, CA 917760000  
Gen County: Los Angeles  
TSD EPA ID: CAT080013352  
TSD County: Los Angeles  
Waste Category: Waste oil and mixed oil  
Disposal Method: H039  
Tons: 0.76  
Facility County: Los Angeles

Gepaid: CAL000126918  
Contact: HAROLD WALKER  
Telephone: 0000000000  
Facility Addr2: Not reported  
Mailing Name: Not reported  
Mailing Address: 400 W VALLEY BLVD  
Mailing City,St,Zip: SAN GABRIEL, CA 917760000  
Gen County: Los Angeles  
TSD EPA ID: CAD009466392  
TSD County: 7  
Waste Category: Other empty containers 30 gallons or more  
Disposal Method: Recycler  
Tons: .2500  
Facility County: Los Angeles

Gepaid: CAL000126918  
Contact: RONALD WALKER  
Telephone: 8185761645  
Facility Addr2: Not reported  
Mailing Name: Not reported  
Mailing Address: 400 W VALLEY BLVD  
Mailing City,St,Zip: SAN GABRIEL, CA 917760000  
Gen County: Los Angeles  
TSD EPA ID: Not reported  
TSD County: Los Angeles  
Waste Category: Waste oil and mixed oil  
Disposal Method: Recycler  
Tons: 0.45  
Facility County: Not reported

[Click this hyperlink](#) while viewing on your computer to access  
2 additional CA\_HAZNET: record(s) in the EDR Site Report.

CA WDS:

Facility ID: 4 19I000060  
Facility Type: Industrial - Facility that treats and/or disposes of liquid or semisolid wastes from any servicing, producing, manufacturing or processing operation of whatever nature, including mining, gravel washing, geothermal operations, air conditioning, ship building and repairing, oil production, storage and disposal operations, water pumping.  
Facility Status: Active - Any facility with a continuous or seasonal discharge that is under Waste Discharge Requirements.  
NPDES Number: CAS000001 The 1st 2 characters designate the state. The remaining 7 are assigned by the Regional Board  
Subregion: 4

MAP FINDINGS  
FOCUS MAP 16

Map ID Site Database(s) EPA ID Number

**WALKER 400 INC (Continued)**

**S103657367**

Facility Telephone: 6265761645  
 Facility Contact: RONALD WALKER  
 Agency Name: RONALD WALKER  
 Agency Address: 400 W Valley Blvd  
 Agency City,St,Zip: San Gabriel 917763792  
 Agency Contact: RONALD WALKER  
 Agency Telephone: 6265761645  
 Agency Type: Private  
 SIC Code: 0  
 SIC Code 2: Not reported  
 Primary Waste: Not reported  
 Primary Waste Type: Not reported  
 Secondary Waste: Not reported  
 Secondary Waste Type: Not reported  
 Design Flow: 0  
 Baseline Flow: 0  
 Reclamation: Not reported  
 POTW: Not reported  
 Treat To Water: Minor Threat to Water Quality. A violation of a regional board order should cause a relatively minor impairment of beneficial uses compared to a major or minor threat. Not: All nurds without a TTWQ will be considered a minor threat to water quality unless coded at a higher Level. A Zero (0) may be used to code those NURDS that are found to represent no threat to water quality.  
 Complexity: Category C - Facilities having no waste treatment systems, such as cooling water dischargers or those who must comply through best management practices, facilities with passive waste treatment and disposal systems, such as septic systems with subsurface disposal, or dischargers having waste storage systems with land disposal such as dairy waste ponds.

**514 NGUYEN HOANG RESTAURANT, HUYNH  
401 W VALLEY BLVD  
SAN GABRIEL, CA 91776**

**EMI S106836287  
N/A**

EMI:  
 Year: 1990  
 County Code: 19  
 Air Basin: SC  
 Facility ID: 77652  
 Air District Name: SC  
 SIC Code: 5812  
 Air District Name: SOUTH COAST AQMD  
 Community Health Air Pollution Info System: Not reported  
 Consolidated Emission Reporting Rule: Not reported  
 Total Organic Hydrocarbon Gases Tons/Yr: 0  
 Reactive Organic Gases Tons/Yr: 0  
 Carbon Monoxide Emissions Tons/Yr: 0  
 NOX - Oxides of Nitrogen Tons/Yr: 0  
 SOX - Oxides of Sulphur Tons/Yr: 0  
 Particulate Matter Tons/Yr: 0  
 Part. Matter 10 Micrometers & Smlr Tons/Yr: 0

MAP FINDINGS  
FOCUS MAP 16

Map ID	Site	Database(s)	EPA ID Number
--------	------	-------------	---------------

514	<b>AUTO &amp; TRANSMISSION 425 VALLEY BLVD W SAN GABRIEL, CA 91776</b>	<b>LUST LOS ANGELES CO. HMS</b>	<b>S102056303 N/A</b>
-----	--	-------------------------------------	---------------------------

LUST:

Region: STATE  
Global Id: T0603705322  
Latitude: 34.0795647  
Longitude: -118.1055757  
Case Type: LUST Cleanup Site  
Status: Completed - Case Closed  
Status Date: 1993-09-29 00:00:00  
Lead Agency: LOS ANGELES COUNTY  
Case Worker: Not reported  
Local Agency: LOS ANGELES COUNTY  
RB Case Number: R-21083  
LOC Case Number: Not reported  
File Location: Not reported  
Potential Media Affect: Well used for drinking water supply  
Potential Contaminats of Concern: Aviation  
Site History: Not reported

LUST REG 4:

Region: 4  
Regional Board: 04  
County: Los Angeles  
facid: R-21083  
Status: Case Closed  
Substance: 1  
Substance Quantity: Not reported  
Local Case No: Not reported  
Case Type: Specific tank leak that has contaminated a specific well used for drinking water  
Abatement Method Used at the Site: Not reported  
Global ID: T0603705322  
W Global ID: Not reported  
Staff: UNK  
Local Agency: 19000  
Cross Street: WALNUT ST  
Enforcement Type: Not reported  
Date Leak Discovered: Not reported  
Date Leak First Reported: 9/29/1993  
Date Leak Record Entered: 4/17/1996  
Date Confirmation Began: Not reported  
Date Leak Stopped: Not reported  
Date Case Last Changed on Database: 9/29/1993  
Date the Case was Closed: 9/29/1993  
How Leak Discovered: Not reported  
How Leak Stopped: Not reported  
Cause of Leak: Not reported  
Leak Source: Not reported  
Operator: Not reported  
Water System: Not reported  
Well Name: Not reported  
Approx. Dist To Production Well (ft): 1544.5107305155813455840936127  
Source of Cleanup Funding: Not reported  
Preliminary Site Assessment Workplan Submitted: Not reported  
Preliminary Site Assessment Began: Not reported  
Pollution Characterization Began: Not reported  
Remediation Plan Submitted: Not reported

MAP FINDINGS  
FOCUS MAP 16

Map ID Site Database(s) EPA ID Number

**AUTO & TRANSMISSION (Continued)**

**S102056303**

Remedial Action Underway: Not reported  
 Post Remedial Action Monitoring Began: Not reported  
 Enforcement Action Date: Not reported  
 Historical Max MTBE Date: Not reported  
 Hist Max MTBE Conc in Groundwater: Not reported  
 Hist Max MTBE Conc in Soil: Not reported  
 Significant Interim Remedial Action Taken: Not reported  
 GW Qualifier: Not reported  
 Soil Qualifier: Not reported  
 Organization: Not reported  
 Owner Contact: Not reported  
 Responsible Party: BLANK RP  
 RP Address: 7459 GARVEY AVE E ROSEMEAD CA 91770  
 Program: LUST  
 Lat/Long: 34.0795647 / -1  
 Local Agency Staff: Not reported  
 Beneficial Use: Not reported  
 Priority: Not reported  
 Cleanup Fund Id: Not reported  
 Suspended: Not reported  
 Assigned Name: Not reported  
 Summary: Not reported

**LOS ANGELES CO. HMS:**

Region: LA  
 Facility Id: 016139-021083  
 Facility Status: Removed  
 Area: 3B  
 Permit Number: 68425  
 Permit Status: Removed  
 Facility Type: T1

514

**GENERAL TIRE SERVICE  
425 W VALLEY BLVD  
SAN GABRIEL, CA 91776**

**HIST UST U001570597  
WIP N/A**

**HIST UST:**

Region: STATE  
 Facility ID: 00000041472  
 Facility Type: Other  
 Other Type: TIRES & AUTO REPAIRS  
 Total Tanks: 0001  
 Contact Name: JAMES W. HUSK  
 Telephone: 8182894313  
 Owner Name: GENERAL TIRE, A GENCORP COMPAN  
 Owner Address: ONE GENERAL STREET  
 Owner City,St,Zip: AKRON, OH 44329

Tank Num: 001  
 Container Num: 1  
 Year Installed: 1969  
 Tank Capacity: 00000000  
 Tank Used for: WASTE  
 Type of Fuel: WASTE OIL  
 Tank Construction: Not reported  
 Leak Detection: None

MAP FINDINGS  
FOCUS MAP 16

Map ID	Site	Database(s)	EPA ID Number
--------	------	-------------	---------------

**GENERAL TIRE SERVICE (Continued)**

**U001570597**

WIP:

Region: 4  
File Number: 115.0457  
**File Status: Not reported**  
Staff: CCHARMLE  
Facility Suite: Not reported

516

**MISSION HARDWARE  
501 W VALLEY BLVD  
SAN GABRIEL, CA**

**LOS ANGELES CO. HMS  
SWEEPS UST**

**S102056430  
N/A**

LOS ANGELES CO. HMS:

Region: LA  
Facility Id: 013244-013559  
Facility Status: Removed  
Area: 3B  
Permit Number: Not reported  
Permit Status: Not reported  
Facility Type: Not reported

SWEEPS UST:

Status: A  
Comp Number: 13559  
Number: 9  
Board Of Equalization: Not reported  
Ref Date: 06-30-89  
Act Date: Not reported  
Created Date: 06-30-89  
Tank Status: Not reported  
Owner Tank Id: Not reported  
Swrcb Tank Id: Not reported  
Actv Date: Not reported  
Capacity: Not reported  
Tank Use: Not reported  
Stg: Not reported  
Content: Not reported  
Number Of Tanks: Not reported

516

**NEW VALLEY CHIROPRACTIC CLINIC  
508 WEST VALLEY STE 2  
LOS ANGELES, CA 91776**

**HAZNET**

**S103979188  
N/A**

HAZNET:

Gepaid: CAL000089820  
Contact: TZUEN JEN GO DC AND VINCENT WU  
Telephone: 6199316664  
Facility Addr2: Not reported  
Mailing Name: Not reported  
Mailing Address: 508 W VALLEY BLVD STE 2  
Mailing City,St,Zip: SAN GABRIEL, CA 917763731  
Gen County: Los Angeles  
TSD EPA ID: CAL922955228  
TSD County: 0  
Waste Category: Photochemicals/photoprocessing waste  
Disposal Method: Recycler



MAP FINDINGS  
FOCUS MAP 16

Map ID	Site	Database(s)	EPA ID Number
	<p><b>NEW VALLEY CHIROPRACTIC CLINIC (Continued)</b></p> <p>Tons: .0625 Facility County: Los Angeles</p> <p>Gepaid: CAL000089820 Contact: TZUEN JEN GO DC AND VINCENT WU Telephone: 6199316664 Facility Addr2: Not reported Mailing Name: Not reported Mailing Address: 508 W VALLEY BLVD STE 2 Mailing City,St,Zip: SAN GABRIEL, CA 917763731 Gen County: Los Angeles TSD EPA ID: CAL922955281 TSD County: Santa Clara Waste Category: Photochemicals/photoprocessing waste Disposal Method: Recycler Tons: .0625 Facility County: Los Angeles</p>		<b>S103979188</b>
<b>516</b>	<p><b>SUPER IMAGE ONE HOUR PHOTO</b> <b>531 W VALLEY BLVD</b> <b>SAN GABRIEL, CA 91776</b></p> <p>WIP: Region: 4 File Number: 115.0499 <b>File Status: Not reported</b> Staff: CCHARMLE Facility Suite: Not reported</p>	<b>WIP</b>	<b>S106770057</b> <b>N/A</b>
<b>520</b>	<p><b>GASPAR CANUL #14-049</b> <b>1495 E VALLEY BLVD</b> <b>ALHAMBRA, CA 91801</b></p> <p>HIST UST: Region: STATE Facility ID: 00000040017 Facility Type: Gas Station Other Type: Not reported Total Tanks: 0004 Contact Name: Not reported Telephone: 8185769219 Owner Name: MOBIL OIL CORPORATION Owner Address: 612 SOUTH FLOWER STREET Owner City,St,Zip: LOS ANGELES, CA 90017</p> <p>Tank Num: 001 Container Num: 0600 Year Installed: 1965 Tank Capacity: 00000280 Tank Used for: WASTE Type of Fuel: WASTE OIL Tank Construction: Not reported Leak Detection: Stock Inventor</p> <p>Tank Num: 002 Container Num: 0601</p>	<b>HIST UST</b>	<b>U001570834</b> <b>N/A</b>

MAP FINDINGS  
FOCUS MAP 16

Map ID	Site	Database(s)	EPA ID Number
--------	------	-------------	---------------

**GASPAR CANUL #14-049 (Continued)**

**U001570834**

Year Installed: 1971  
 Tank Capacity: 00006000  
 Tank Used for: PRODUCT  
 Type of Fuel: PREMIUM  
 Tank Construction: Not reported  
 Leak Detection: Stock Inventor

Tank Num: 003  
 Container Num: 0602  
 Year Installed: 1965  
 Tank Capacity: 00008000  
 Tank Used for: PRODUCT  
 Type of Fuel: REGULAR  
 Tank Construction: Not reported  
 Leak Detection: Stock Inventor

Tank Num: 004  
 Container Num: 0603  
 Year Installed: 1965  
 Tank Capacity: 00009940  
 Tank Used for: PRODUCT  
 Type of Fuel: UNLEADED  
 Tank Construction: Not reported  
 Leak Detection: Stock Inventor

**520 MOBIL OIL CORP S/S #18-END  
 1495 E VALLEY BLVD  
 ALHAMBRA, CA 91801**

**UST U003940638  
 LOS ANGELES CO. HMS N/A**

UST:  
 Global ID: 629  
 Latitude: 34.07937  
 Longitude: -118.10839

LOS ANGELES CO. HMS:  
 Region: LA  
 Facility Id: 009541-009360  
 Facility Status: Permit  
 Area: 3I  
 Permit Number: 00000444T  
 Permit Status: Permit  
 Facility Type: T0

**520 CASPER'S MOBIL SERVICE  
 1495 E VALLEY BLVD  
 ALHAMBRA, CA 91801**

**HAZNET S108744210  
 N/A**

HAZNET:  
 Gepaid: CAL000196968  
 Contact: GASPAR CANUL  
 Telephone: 6262829757  
 Facility Addr2: Not reported  
 Mailing Name: Not reported  
 Mailing Address: 1495 E VALLEY BLVD  
 Mailing City,St,Zip: ALHAMBRA, CA 918010000  
 Gen County: Los Angeles

MAP FINDINGS  
FOCUS MAP 16

Map ID Site Database(s) EPA ID Number

**CASPER'S MOBIL SERVICE (Continued)**

**S108744210**

TSD EPA ID: CAT000613893  
TSD County: Los Angeles  
Waste Category: Aqueous solution with less than 10% total organic residues  
Disposal Method: Transfer Station  
Tons: 0.08  
Facility County: Los Angeles

**520 EXXONMOBIL OIL CORP.  
1495 E VALLEY BLVD  
ALHAMBRA, CA 91801**

**RCRA-LQG 1007200198  
CAL000056220**

RCRA-LQG:

Date form received by agency: 02/28/2002  
Facility name: EXXONMOBIL OIL CORP.  
Facility address: 1495 E VALLEY BLVD  
ALHAMBRA, CA 91801  
EPA ID: CAL000056220  
Mailing address: 12265 WEST BAYAUD AVE.  
LAKEWOOD, CO 80228  
Contact: JOHN HOOVER  
Contact address: Not reported  
Not reported  
Contact country: Not reported  
Contact telephone: (800) 253-8054  
Contact email: Not reported  
EPA Region: 09  
Classification: Large Quantity Generator  
Description: Handler: generates 1,000 kg or more of hazardous waste during any calendar month; or generates more than 1 kg of acutely hazardous waste during any calendar month; or generates more than 100 kg of any residue or contaminated soil, waste or other debris resulting from the cleanup of a spill, into or on any land or water, of acutely hazardous waste during any calendar month; or generates 1 kg or less of acutely hazardous waste during any calendar month, and accumulates more than 1 kg of acutely hazardous waste at any time; or generates 100 kg or less of any residue or contaminated soil, waste or other debris resulting from the cleanup of a spill, into or on any land or water, of acutely hazardous waste during any calendar month, and accumulates more than 100 kg of that material at any time

Owner/Operator Summary:

Owner/operator name: EXXONMOBIL OIL CORP.  
Owner/operator address: Not reported  
Not reported  
Owner/operator country: US  
Owner/operator telephone: Not reported  
Legal status: Private  
Owner/Operator Type: Owner  
Owner/Op start date: 05/31/2002  
Owner/Op end date: Not reported

Handler Activities Summary:

U.S. importer of hazardous waste: No  
Mixed waste (haz. and radioactive): No  
Recycler of hazardous waste: Unknown  
Transporter of hazardous waste: Unknown  
Treater, storer or disposer of HW: No

MAP FINDINGS  
FOCUS MAP 16

Map ID	Site	Database(s)	EPA ID Number
--------	------	-------------	---------------

**EXXONMOBIL OIL CORP. (Continued)**

**1007200198**

Underground injection activity:	Unknown
On-site burner exemption:	Unknown
Furnace exemption:	Unknown
Used oil fuel burner:	Unknown
Used oil processor:	Unknown
User oil refiner:	Unknown
Used oil fuel marketer to burner:	Unknown
Used oil Specification marketer:	Unknown
Used oil transfer facility:	Unknown
Used oil transporter:	Unknown
Off-site waste receiver:	Commercial status unknown

Universal Waste Summary:

Waste type:	Batteries
Accumulated waste on-site:	Unknown
Generated waste on-site:	Unknown

Waste type:	Lamps
Accumulated waste on-site:	Unknown
Generated waste on-site:	Unknown

Waste type:	Pesticides
Accumulated waste on-site:	Unknown
Generated waste on-site:	Unknown

Waste type:	Thermostats
Accumulated waste on-site:	Unknown
Generated waste on-site:	Unknown

Hazardous Waste Summary:

Waste code:	D001
Waste name:	IGNITABLE HAZARDOUS WASTES ARE THOSE WASTES WHICH HAVE A FLASHPOINT OF LESS THAN 140 DEGREES FAHRENHEIT AS DETERMINED BY A PENSKEY-MARTENS CLOSED CUP FLASH POINT TESTER. ANOTHER METHOD OF DETERMINING THE FLASH POINT OF A WASTE IS TO REVIEW THE MATERIAL SAFETY DATA SHEET, WHICH CAN BE OBTAINED FROM THE MANUFACTURER OR DISTRIBUTOR OF THE MATERIAL. LACQUER THINNER IS AN EXAMPLE OF A COMMONLY USED SOLVENT WHICH WOULD BE CONSIDERED AS IGNITABLE HAZARDOUS WASTE.

Violation Status: No violations found

520

**EXXONMOBIL OIL CORPORATION - 10672**  
**1495 E VALLEY BLVD**  
**ALHAMBRA, CA 91801**

**RCRA-SQG 1008402456**  
**HAZNET CAR000165597**

RCRA-SQG:

Date form received by agency:	02/18/2006
Facility name:	EXXONMOBIL OIL CORPORATION - 10672
Facility address:	1495 E VALLEY BLVD ALHAMBRA, CA 91801
EPA ID:	CAR000165597
Mailing address:	16825 NORTHCHASE DRIVE, ROOM 911 HOUSTON, TX 77060
Contact:	DALE VIATOR
Contact address:	Not reported
Contact country:	Not reported

MAP FINDINGS  
FOCUS MAP 16

Map ID Site Database(s) EPA ID Number

**EXXONMOBIL OIL CORPORATION - 10672 (Continued)**

**1008402456**

Contact telephone: (281) 654-8470  
 Contact email: DALE.VIATOR@EXXONMOBIL.COM  
 EPA Region: 09  
 Classification: Small Small Quantity Generator  
 Description: Handler: generates more than 100 and less than 1000 kg of hazardous waste during any calendar month and accumulates less than 6000 kg of hazardous waste at any time; or generates 100 kg or less of hazardous waste during any calendar month, and accumulates more than 1000 kg of hazardous waste at any time

**Owner/Operator Summary:**

Owner/operator name: EXXONMOBIL OIL CORPORATION  
 Owner/operator address: Not reported  
 Not reported  
 Owner/operator country: US  
 Owner/operator telephone: Not reported  
 Legal status: Private  
 Owner/Operator Type: Operator  
 Owner/Op start date: 12/01/1999  
 Owner/Op end date: Not reported

Owner/operator name: EXXONMOBIL OIL CORPORATION  
 Owner/operator address: 3225 GALLOWS RD  
 FAIRAX, VA 22037  
 Owner/operator country: US  
 Owner/operator telephone: Not reported  
 Legal status: Private  
 Owner/Operator Type: Owner  
 Owner/Op start date: 12/01/1999  
 Owner/Op end date: Not reported

Owner/operator name: EXXONMOBIL OIL CORPORATION  
 Owner/operator address: 3225 GALLOWS ROAD  
 FAIRFAX, VA 22037  
 Owner/operator country: US  
 Owner/operator telephone: Not reported  
 Legal status: Private  
 Owner/Operator Type: Owner  
 Owner/Op start date: 12/01/1999  
 Owner/Op end date: Not reported

**Handler Activities Summary:**

U.S. importer of hazardous waste: No  
 Mixed waste (haz. and radioactive): No  
 Recycler of hazardous waste: No  
 Transporter of hazardous waste: No  
 Treater, storer or disposer of HW: No  
 Underground injection activity: No  
 On-site burner exemption: No  
 Furnace exemption: No  
 Used oil fuel burner: No  
 Used oil processor: No  
 User oil refiner: No  
 Used oil fuel marketer to burner: No  
 Used oil Specification marketer: No  
 Used oil transfer facility: No

MAP FINDINGS  
FOCUS MAP 16

Map ID Site Database(s) EPA ID Number

**EXXONMOBIL OIL CORPORATION - 10672 (Continued)**

**1008402456**

Used oil transporter: No  
Off-site waste receiver: Commercial status unknown

Universal Waste Summary:

Waste type: Batteries  
Accumulated waste on-site: No  
Generated waste on-site: No

Waste type: Lamps  
Accumulated waste on-site: No  
Generated waste on-site: No

Waste type: Pesticides  
Accumulated waste on-site: No  
Generated waste on-site: No

Waste type: Thermostats  
Accumulated waste on-site: No  
Generated waste on-site: No

Historical Generators:

Date form received by agency: 02/18/2006  
Facility name: EXXONMOBIL OIL CORPORATION - 10672  
Classification: Large Quantity Generator

Date form received by agency: 09/14/2005  
Facility name: EXXONMOBIL OIL CORPORATION - 10672  
Site name: EXXONMOBIL OIL CORPORATION 10672  
Classification: Large Quantity Generator

Hazardous Waste Summary:

Waste code: D001  
Waste name: IGNITABLE HAZARDOUS WASTES ARE THOSE WASTES WHICH HAVE A FLASHPOINT OF LESS THAN 140 DEGREES FAHRENHEIT AS DETERMINED BY A PENSKEY-MARTENS CLOSED CUP FLASH POINT TESTER. ANOTHER METHOD OF DETERMINING THE FLASH POINT OF A WASTE IS TO REVIEW THE MATERIAL SAFETY DATA SHEET, WHICH CAN BE OBTAINED FROM THE MANUFACTURER OR DISTRIBUTOR OF THE MATERIAL. LACQUER THINNER IS AN EXAMPLE OF A COMMONLY USED SOLVENT WHICH WOULD BE CONSIDERED AS IGNITABLE HAZARDOUS WASTE.

Waste code: D018  
Waste name: BENZENE

Waste code: D001  
Waste name: IGNITABLE HAZARDOUS WASTES ARE THOSE WASTES WHICH HAVE A FLASHPOINT OF LESS THAN 140 DEGREES FAHRENHEIT AS DETERMINED BY A PENSKEY-MARTENS CLOSED CUP FLASH POINT TESTER. ANOTHER METHOD OF DETERMINING THE FLASH POINT OF A WASTE IS TO REVIEW THE MATERIAL SAFETY DATA SHEET, WHICH CAN BE OBTAINED FROM THE MANUFACTURER OR DISTRIBUTOR OF THE MATERIAL. LACQUER THINNER IS AN EXAMPLE OF A COMMONLY USED SOLVENT WHICH WOULD BE CONSIDERED AS IGNITABLE HAZARDOUS WASTE.

Waste code: D018  
Waste name: BENZENE

MAP FINDINGS  
FOCUS MAP 16

Map ID Site Database(s) EPA ID Number

**EXXONMOBIL OIL CORPORATION - 10672 (Continued)**

**1008402456**

Biennial Reports:

Last Biennial Reporting Year: 2005

Annual Waste Handled:

Waste code:	D001
Waste name:	IGNITABLE HAZARDOUS WASTES ARE THOSE WASTES WHICH HAVE A FLASHPOINT OF LESS THAN 140 DEGREES FAHRENHEIT AS DETERMINED BY A PENSKEY-MARTENS CLOSED CUP FLASH POINT TESTER. ANOTHER METHOD OF DETERMINING THE FLASH POINT OF A WASTE IS TO REVIEW THE MATERIAL SAFETY DATA SHEET, WHICH CAN BE OBTAINED FROM THE MANUFACTURER OR DISTRIBUTOR OF THE MATERIAL. LACQUER THINNER IS AN EXAMPLE OF A COMMONLY USED SOLVENT WHICH WOULD BE CONSIDERED AS IGNITABLE HAZARDOUS WASTE.
Amount (Lbs):	4354
Waste code:	D018
Waste name:	BENZENE
Amount (Lbs):	45

Violation Status: No violations found

HAZNET:

Gepaid:	CAR000165597
Contact:	DALE VIATOR, ENVT'L ADVISOR
Telephone:	2816548470
Facility Addr2:	Not reported
Mailing Name:	Not reported
Mailing Address:	16945 NORTHCHASE DRIVE ROOM 538
Mailing City,St,Zip:	HOUSTON, TX 770600000
Gen County:	Los Angeles
TSD EPA ID:	CAD028409019
TSD County:	Los Angeles
Waste Category:	Aqueous solution with 10% or more total organic residues
Disposal Method:	Treatment, Tank
Tons:	0.22
Facility County:	Los Angeles

Gepaid:	CAR000165597
Contact:	DALE VIATOR, ENVT'L ADVISOR
Telephone:	2816548470
Facility Addr2:	Not reported
Mailing Name:	Not reported
Mailing Address:	16945 NORTHCHASE DRIVE ROOM 538
Mailing City,St,Zip:	HOUSTON, TX 770600000
Gen County:	Los Angeles
TSD EPA ID:	CAD028409019
TSD County:	Los Angeles
Waste Category:	Aqueous solution with 10% or more total organic residues
Disposal Method:	H135
Tons:	0.22
Facility County:	Los Angeles

Gepaid:	CAR000165597
Contact:	DALE VIATOR, ENVT'L ADVISOR
Telephone:	2816548470
Facility Addr2:	Not reported
Mailing Name:	Not reported

MAP FINDINGS  
FOCUS MAP 16

Map ID	Site	Database(s)	EPA ID Number
--------	------	-------------	---------------

**EXXONMOBIL OIL CORPORATION - 10672 (Continued)**

**1008402456**

Mailing Address: 16945 NORTHCHASE DRIVE ROOM 538  
Mailing City,St,Zip: HOUSTON, TX 770600000  
Gen County: Los Angeles  
TSD EPA ID: TXD000838896  
TSD County: 99  
Waste Category: Not reported  
Disposal Method: H040  
Tons: 0.01  
Facility County: Los Angeles

Gepaid: CAR000165597  
Contact: DALE VIATOR, ENVT'L ADVISOR  
Telephone: 2816548470  
Facility Addr2: Not reported  
Mailing Name: Not reported  
Mailing Address: 16945 NORTHCHASE DRIVE ROOM 538  
Mailing City,St,Zip: HOUSTON, TX 770600000  
Gen County: Los Angeles  
TSD EPA ID: CAD028409019  
TSD County: Los Angeles  
Waste Category: Unspecified oil-containing waste  
Disposal Method: H135  
Tons: 0.03  
Facility County: Los Angeles

Gepaid: CAR000165597  
Contact: DALE VIATOR, ENVT'L ADVISOR  
Telephone: 2816548470  
Facility Addr2: Not reported  
Mailing Name: Not reported  
Mailing Address: 16945 NORTHCHASE DRIVE ROOM 538  
Mailing City,St,Zip: HOUSTON, TX 770600000  
Gen County: Los Angeles  
TSD EPA ID: CAD028409019  
TSD County: Los Angeles  
Waste Category: Hydrocarbon solvents (benzene, hexane, Stoddard, etc.)  
Disposal Method: H135  
Tons: 0.02  
Facility County: Los Angeles

[Click this hyperlink](#) while viewing on your computer to access  
1 additional CA\_HAZNET: record(s) in the EDR Site Report.

**520 CASPER MOBIL  
1495 E. VALLEY BLVD.  
ALHAMBRA, CA 91801**

**SLIC S106485054  
N/A**

SLIC:  
Region: STATE  
**Facility Status: Open - Site Assessment**  
Status Date: 2001-01-01 00:00:00  
Global Id: SL603799276  
Lead Agency: LOS ANGELES RWQCB (REGION 4)  
Lead Agency Case Number: Not reported  
Latitude: 34.079235  
Longitude: -118.108417  
Case Type: Cleanup Program Site  
Case Worker: Not reported



MAP FINDINGS  
FOCUS MAP 16

Map ID	Site	Database(s)	EPA ID Number
--------	------	-------------	---------------

**CASPER MOBIL (Continued)**

**S106485054**

Local Agency: Not reported  
 RB Case Number: 115.0167  
 File Location: Not reported  
 Potential Media Affected: Aquifer used for drinking water supply  
 Potential Contaminants of Concern: Not reported  
 Site History: Not reported

**520**

**MOBIL OIL CORPORATION  
1495 E VALLEY BLVD  
ALHAMBRA, CA 90801**

**HAZNET  
CA FID UST  
WIP  
SWEEPS UST**

**S101583192**

**N/A**

**HAZNET:**

Gepaid: CAL000056220  
 Contact: DALE VIATOR, ENVT'L ADVISOR  
 Telephone: 2816548470  
 Facility Addr2: Not reported  
 Mailing Name: VEEDER-ROOT CMS  
 Mailing Address: 16825 NORTHCHASE DRIVE RM 911  
 Mailing City,St,Zip: HOUSTON, TX 770600000  
 Gen County: Los Angeles  
 TSD EPA ID: CAD028409019  
 TSD County: Los Angeles  
 Waste Category: Unspecified oil-containing waste  
 Disposal Method: Treatment, Tank  
 Tons: 0.71  
 Facility County: Los Angeles

Gepaid: CAL000056220  
 Contact: DALE VIATOR, ENVT'L ADVISOR  
 Telephone: 2816548470  
 Facility Addr2: Not reported  
 Mailing Name: Not reported  
 Mailing Address: 16825 NORTHCHASE DR RM 911  
 Mailing City,St,Zip: HOUSTON, TX 770600000  
 Gen County: Los Angeles  
 TSD EPA ID: CAD028409019  
 TSD County: Los Angeles  
 Waste Category: Aqueous solution with 10% or more total organic residues  
 Disposal Method: Treatment, Tank  
 Tons: 0.16  
 Facility County: Not reported

**CA FID UST:**

Facility ID: 19003005  
 Regulated By: UTNKA  
 Regulated ID: 00040017  
 Cortese Code: Not reported  
 SIC Code: Not reported  
 Facility Phone: 8189532585  
 Mail To: Not reported  
 Mailing Address: 3800 ALAMEDA  
 Mailing Address 2: Not reported  
 Mailing City,St,Zip: ALHAMBRA 90801  
 Contact: Not reported  
 Contact Phone: Not reported  
 DUNs Number: Not reported

MAP FINDINGS  
FOCUS MAP 16

Map ID Site Database(s) EPA ID Number

---

**MOBIL OIL CORPORATION (Continued)**

**S101583192**

NPDES Number: Not reported  
EPA ID: Not reported  
Comments: Not reported  
Status: Active

WIP:

Region: 4  
File Number: 115.0167  
**File Status: Active**  
Staff: CCHARMLE  
Facility Suite: Not reported

SWEEPS UST:

Status: A  
Comp Number: 9360  
Number: 1  
Board Of Equalization: 44-000400  
Ref Date: 02-04-92  
Act Date: 02-04-92  
Created Date: 06-30-89  
Tank Status: A  
Owner Tank Id: Not reported  
Swrcb Tank Id: 19-000-009360-000001  
Actv Date: 06-30-89  
Capacity: Not reported  
Tank Use: UNKNOWN  
Stg: W  
Content: Not reported  
Number Of Tanks: 7

Status: A  
Comp Number: 9360  
Number: 1  
Board Of Equalization: 44-000400  
Ref Date: 02-04-92  
Act Date: 02-04-92  
Created Date: 06-30-89  
Tank Status: A  
Owner Tank Id: Not reported  
Swrcb Tank Id: 19-000-009360-000002  
Actv Date: 06-30-89  
Capacity: Not reported  
Tank Use: UNKNOWN  
Stg: W  
Content: Not reported  
Number Of Tanks: Not reported

Status: A  
Comp Number: 9360  
Number: 1  
Board Of Equalization: 44-000400  
Ref Date: 02-04-92  
Act Date: 02-04-92  
Created Date: 06-30-89  
Tank Status: A  
Owner Tank Id: Not reported

MAP FINDINGS  
FOCUS MAP 16

Map ID	Site	Database(s)	EPA ID Number
--------	------	-------------	---------------

**MOBIL OIL CORPORATION (Continued)**

**S101583192**

Swrcb Tank Id: 19-000-009360-000003  
 Actv Date: 06-30-89  
 Capacity: Not reported  
 Tank Use: UNKNOWN  
 Stg: W  
 Content: Not reported  
 Number Of Tanks: Not reported

Status: A  
 Comp Number: 9360  
 Number: 1  
 Board Of Equalization: 44-000400  
 Ref Date: 02-04-92  
 Act Date: 02-04-92  
 Created Date: 06-30-89  
 Tank Status: A  
 Owner Tank Id: 8  
 Swrcb Tank Id: 19-000-009360-000004  
 Actv Date: 01-28-92  
 Capacity: 550  
 Tank Use: OIL  
 Stg: W  
 Content: Not reported  
 Number Of Tanks: Not reported

Status: A  
 Comp Number: 9360  
 Number: 1  
 Board Of Equalization: 44-000400  
 Ref Date: 02-04-92  
 Act Date: 02-04-92  
 Created Date: 06-30-89  
 Tank Status: A  
 Owner Tank Id: 5  
 Swrcb Tank Id: 19-000-009360-000005  
 Actv Date: 02-04-92  
 Capacity: 10000  
 Tank Use: M.V. FUEL  
 Stg: P  
 Content: LEADED  
 Number Of Tanks: Not reported

Status: A  
 Comp Number: 9360  
 Number: 1  
 Board Of Equalization: 44-000400  
 Ref Date: 02-04-92  
 Act Date: 02-04-92  
 Created Date: 06-30-89  
 Tank Status: A  
 Owner Tank Id: 6  
 Swrcb Tank Id: 19-000-009360-000006  
 Actv Date: 02-04-92  
 Capacity: 10000  
 Tank Use: M.V. FUEL  
 Stg: P  
 Content: REG UNLEADED

MAP FINDINGS  
FOCUS MAP 16

Map ID	Site	Database(s)	EPA ID Number
--------	------	-------------	---------------

**MOBIL OIL CORPORATION (Continued)**

**S101583192**

Number Of Tanks: Not reported

Status: A  
Comp Number: 9360  
Number: 1  
Board Of Equalization: 44-000400  
Ref Date: 02-04-92  
Act Date: 02-04-92  
Created Date: 06-30-89  
Tank Status: A  
Owner Tank Id: 7  
Swrcb Tank Id: 19-000-009360-000007  
Actv Date: 02-04-92  
Capacity: 12000  
Tank Use: M.V. FUEL  
Stg: P  
Content: REG UNLEADED  
Number Of Tanks: Not reported

520

**MOBIL #11-END  
1495 VALLEY BLVD E  
ALHAMBRA, CA 91801**

**LUST S104406578  
N/A**

LUST:

Region: STATE  
Global Id: T0603703393  
Latitude: 34.0794058  
Longitude: -118.1082768  
Case Type: LUST Cleanup Site  
Status: Completed - Case Closed  
Status Date: 1996-09-05 00:00:00  
Lead Agency: LOS ANGELES RWQCB (REGION 4)  
Case Worker: Not reported  
Local Agency: LOS ANGELES COUNTY  
RB Case Number: I-09360  
LOC Case Number: Not reported  
File Location: Not reported  
Potential Media Affect: Soil  
Potential Contaminats of Concern: Gasoline  
Site History: Not reported

LUST REG 4:

Region: 4  
Regional Board: 04  
County: Los Angeles  
facid: I-09360  
Status: Case Closed  
Substance: Gasoline  
Substance Quantity: Not reported  
Local Case No: Not reported  
Case Type: Soil  
Abatement Method Used at the Site: Not reported  
Global ID: T0603703393  
W Global ID: Not reported  
Staff: UNK  
Local Agency: 19000  
Cross Street: NEW AVE.

MAP FINDINGS  
FOCUS MAP 16

Map ID Site Database(s) EPA ID Number

**MOBIL #11-END (Continued)**

**S104406578**

Enforcement Type: Not reported  
 Date Leak Discovered: 1/15/1991  
 Date Leak First Reported: 1/15/1991  
 Date Leak Record Entered: 2/7/1991  
 Date Confirmation Began: 1/15/1991  
 Date Leak Stopped: Not reported  
 Date Case Last Changed on Database: 9/5/1996  
 Date the Case was Closed: 9/5/1996  
 How Leak Discovered: OM  
 How Leak Stopped: Not reported  
 Cause of Leak: UNK  
 Leak Source: UNK  
 Operator: Not reported  
 Water System: Not reported  
 Well Name: Not reported  
 Approx. Dist To Production Well (ft): 1825.2284361970968974857874429  
 Source of Cleanup Funding: UNK  
 Preliminary Site Assessment Workplan Submitted: 1/14/1991  
 Preliminary Site Assessment Began: 2/11/1991  
 Pollution Characterization Began: 10/20/1993  
 Remediation Plan Submitted: Not reported  
 Remedial Action Underway: Not reported  
 Post Remedial Action Monitoring Began: Not reported  
 Enforcement Action Date: Not reported  
 Historical Max MTBE Date: Not reported  
 Hist Max MTBE Conc in Groundwater: Not reported  
 Hist Max MTBE Conc in Soil: Not reported  
 Significant Interim Remedial Action Taken: Not reported  
 GW Qualifier: Not reported  
 Soil Qualifier: Not reported  
 Organization: Not reported  
 Owner Contact: Not reported  
 Responsible Party: MOBIL OIL CORP.  
 RP Address: 3700 W. 190TH ST., TPT2, TORRANCE CA 90509-2929  
 Program: LUST  
 Lat/Long: 34.0794058 / -1  
 Local Agency Staff: Not reported  
 Beneficial Use: Not reported  
 Priority: Not reported  
 Cleanup Fund Id: Not reported  
 Suspended: Not reported  
 Assigned Name: Not reported  
 Summary: Not reported

**520 EXXONMOBIL OIL CORPORATION - 10672  
 1495 E VALLEY BLVD  
 ALHAMBRA, CA 91801**

**FINDS 1007249346  
 N/A**

**FINDS:**

Other Pertinent Environmental Activity Identified at Site

Registry ID: 110017213763

RCRAInfo is a national information system that supports the Resource Conservation and Recovery Act (RCRA) program through the tracking of events and activities related to facilities that generate, transport, and treat, store, or dispose of hazardous waste. RCRAInfo allows RCRA program staff to track the notification, permit, compliance, and

MAP FINDINGS  
FOCUS MAP 16

Map ID	Site	Database(s)	EPA ID Number
--------	------	-------------	---------------

**EXXONMOBIL OIL CORPORATION - 10672 (Continued)**

**1007249346**

corrective action activities required under RCRA.

**520 MOBIL OIL CORPORATION 18-END  
1495 E VALLEY BLVD  
ALHAMBRA, CA 91801**

**HAZNET S104576723  
N/A**

HAZNET:

Gepaid: CAL000056220  
Contact: MOBIL  
Telephone: 7038465734  
Facility Addr2: Not reported  
Mailing Name: Not reported  
Mailing Address: PO BOX 142667  
Mailing City,St,Zip: AUSTIN, TX 787142667  
Gen County: Los Angeles  
TSD EPA ID: CAD028409019  
TSD County: Los Angeles  
Waste Category: Unspecified oil-containing waste  
Disposal Method: Treatment, Tank  
Tons: 0.1208  
Facility County: Los Angeles

Gepaid: CAL000056220  
Contact: MOBIL  
Telephone: 7038465734  
Facility Addr2: Not reported  
Mailing Name: Not reported  
Mailing Address: PO BOX 142667  
Mailing City,St,Zip: AUSTIN, TX 787142667  
Gen County: Los Angeles  
TSD EPA ID: CAD050806850  
TSD County: Los Angeles  
Waste Category: Other inorganic solid waste  
Disposal Method: Transfer Station  
Tons: 0.01  
Facility County: Los Angeles

Gepaid: CAL000056220  
Contact: MOBIL  
Telephone: 7038465734  
Facility Addr2: Not reported  
Mailing Name: Not reported  
Mailing Address: PO BOX 142667  
Mailing City,St,Zip: AUSTIN, TX 787142667  
Gen County: Los Angeles  
TSD EPA ID: CAD028409019  
TSD County: Los Angeles  
Waste Category: Unspecified oil-containing waste  
Disposal Method: Treatment, Tank  
Tons: 2.0097  
Facility County: Los Angeles

Gepaid: CAL000056220  
Contact: MOBIL  
Telephone: 7038465734  
Facility Addr2: Not reported  
Mailing Name: Not reported

MAP FINDINGS  
FOCUS MAP 16

Map ID	Site	Database(s)	EPA ID Number
--------	------	-------------	---------------

**MOBIL OIL CORPORATION 18-END (Continued)**

**S104576723**

Mailing Address: PO BOX 142667  
Mailing City,St,Zip: AUSTIN, TX 787142667  
Gen County: Los Angeles  
TSD EPA ID: CAD044429835  
TSD County: Los Angeles  
Waste Category: Other inorganic solid waste  
Disposal Method: Disposal, Other  
Tons: .0100  
Facility County: Los Angeles

Gepaid: CAL000056220  
Contact: MOBIL  
Telephone: 7038465734  
Facility Addr2: Not reported  
Mailing Name: Not reported  
Mailing Address: PO BOX 142667  
Mailing City,St,Zip: AUSTIN, TX 787142667  
Gen County: Los Angeles  
TSD EPA ID: CAT080013352  
TSD County: Los Angeles  
Waste Category: Unspecified oil-containing waste  
Disposal Method: Recycler  
Tons: .7213  
Facility County: Los Angeles

[Click this hyperlink](#) while viewing on your computer to access  
10 additional CA\_HAZNET: record(s) in the EDR Site Report.

520

**CVS PHARMACY # 9679  
1485 E VALLEY BLVD  
ALHAMBRA, CA 91801**

**HAZNET S108745873  
N/A**

HAZNET:  
Gepaid: CAL000306656  
Contact: JUDITH AUSMUS  
Telephone: 9182240440  
Facility Addr2: Not reported  
Mailing Name: Not reported  
Mailing Address: 4020 STIRRUP CREEK DR STE 100  
Mailing City,St,Zip: DURHAM, NC 277038998  
Gen County: Los Angeles  
TSD EPA ID: CAD008364432  
TSD County: Los Angeles  
Waste Category: Alkaline solution without metals (pH > 12.5)  
Disposal Method: Transfer Station  
Tons: 0.01  
Facility County: Los Angeles

Gepaid: CAL000306656  
Contact: KELLY JENNINGS  
Telephone: 9194843685  
Facility Addr2: Not reported  
Mailing Name: Not reported  
Mailing Address: 4020 STIRRUP CREEK DR STE 100  
Mailing City,St,Zip: DURHAM, NC 277038998  
Gen County: Los Angeles  
TSD EPA ID: CAD008364432  
TSD County: Los Angeles

MAP FINDINGS  
FOCUS MAP 16

Map ID	Site	Database(s)	EPA ID Number
--------	------	-------------	---------------

**CVS PHARMACY # 9679 (Continued)**

**S108745873**

Waste Category: Alkaline solution without metals (pH > 12.5)  
 Disposal Method: H141  
 Tons: 0.1  
 Facility County: Los Angeles

**520 1485 E VALLEY BLVD  
 1485 E VALLEY BLVD  
 ALHAMBRA, CA 91801**

**ERNS 92284969  
 N/A**

[Click this hyperlink](#) while viewing on your computer to access additional ERNS detail in the EDR Site Report.

**520 SAV ON 9679  
 1485 E VALLEY BLVD  
 ALHAMBRA, CA 91801**

**HAZNET S104568052  
 N/A**

HAZNET:

Gepaid: CAL000209831  
 Contact: ERICA FRANSEN, SR COORDINATOR  
 Telephone: 2083954793  
 Facility Addr2: Not reported  
 Mailing Name: Not reported  
 Mailing Address: PO Box 20 Dept 72405  
 Mailing City,St,Zip: BOISE, ID 837260000  
 Gen County: Los Angeles  
 TSD EPA ID: CAD008364432  
 TSD County: Los Angeles  
 Waste Category: Alkaline solution without metals (pH > 12.5)  
 Disposal Method: Transfer Station  
 Tons: 0.01  
 Facility County: Los Angeles

Gepaid: CAC001469000  
 Contact: SAVON DRUGS  
 Telephone: 7147396471  
 Facility Addr2: Not reported  
 Mailing Name: Not reported  
 Mailing Address: 6565 KNOTT AVE  
 Mailing City,St,Zip: BUENA PARK, CA 906220000  
 Gen County: Los Angeles  
 TSD EPA ID: CAD009007626  
 TSD County: Los Angeles  
 Waste Category: Asbestos-containing waste  
 Disposal Method: Disposal, Land Fill  
 Tons: 161.8351  
 Facility County: Los Angeles

Gepaid: CAL000209831  
 Contact: AMERICAN DRUG STORES INC  
 Telephone: 2083955245  
 Facility Addr2: Not reported  
 Mailing Name: Not reported  
 Mailing Address: PO BOX 20 DEPT 74100  
 Mailing City,St,Zip: BOISE, ID 837260000



MAP FINDINGS  
FOCUS MAP 16

Map ID	Site	Database(s)	EPA ID Number
--------	------	-------------	---------------

**SAV ON 9679 (Continued)**

**S104568052**

Gen County: Los Angeles  
TSD EPA ID: SCD070375985  
TSD County: 99  
Waste Category: Alkaline solution without metals (pH > 12.5)  
Disposal Method: Not reported  
Tons: .0300  
Facility County: Los Angeles

Gepaid: CAL000209831  
Contact: AMERICAN DRUG STORES INC  
Telephone: 2083955245  
Facility Addr2: Not reported  
Mailing Name: Not reported  
Mailing Address: PO BOX 20 DEPT 74100  
Mailing City,St,Zip: BOISE, ID 837260000  
Gen County: Los Angeles  
TSD EPA ID: CAD008364432  
TSD County: Los Angeles  
Waste Category: Alkaline solution without metals (pH > 12.5)  
Disposal Method: Treatment, Tank  
Tons: .1050  
Facility County: Los Angeles

Gepaid: CAL000209831  
Contact: AMERICAN DRUG STORES INC  
Telephone: 2083955245  
Facility Addr2: Not reported  
Mailing Name: Not reported  
Mailing Address: PO BOX 20 DEPT 74100  
Mailing City,St,Zip: BOISE, ID 837260000  
Gen County: Los Angeles  
TSD EPA ID: CAD093459485  
TSD County: Fresno  
Waste Category: Photochemicals/photoprocessing waste  
Disposal Method: Recycler  
Tons: .0416  
Facility County: Los Angeles

[Click this hyperlink](#) while viewing on your computer to access 11 additional CA\_HAZNET: record(s) in the EDR Site Report.

520

**BUCKBOARD CLEANERS**  
**1465 E. VALLEY BLVD.**  
**ALHAMBRA, CA 91801**

**SLIC S106484967**  
**N/A**

SLIC:  
Region: STATE  
**Facility Status: Open - Site Assessment**  
Status Date: 1999-10-01 00:00:00  
Global Id: SL603799188  
Lead Agency: LOS ANGELES RWQCB (REGION 4)  
Lead Agency Case Number: Not reported  
Latitude: 34.079235  
Longitude: -118.108417  
Case Type: Cleanup Program Site  
Case Worker: Not reported  
Local Agency: Not reported  
RB Case Number: 115.0056

MAP FINDINGS  
FOCUS MAP 16

Map ID	Site	Database(s)	EPA ID Number
--------	------	-------------	---------------

**BUCKBOARD CLEANERS (Continued)**

**S106484967**

File Location: Not reported  
 Potential Media Affected: Aquifer used for drinking water supply  
 Potential Contaminants of Concern: Not reported  
 Site History: Not reported

520

**BUCKBOARD CLEANERS  
1465 E VALLEY BLVD  
ALHAMBRA, CA 91803**

**RCRA-SQG 1000268098  
FINDS CAD981637242  
HAZNET  
DRYCLEANERS  
EMI  
WIP**

RCRA-SQG:

Date form received by agency: 09/01/1996  
 Facility name: BUCKBOARD CLEANERS  
 Facility address: 1465 E VALLEY BLVD  
 ALHAMBRA, CA 91803  
 EPA ID: CAD981637242  
 Contact: Not reported  
 Contact address: Not reported  
 Not reported  
 Contact country: Not reported  
 Contact telephone: Not reported  
 Contact email: Not reported  
 EPA Region: 09  
 Land type: Facility is not located on Indian land. Additional information is not known.  
 Classification: Small Small Quantity Generator  
 Description: Handler: generates more than 100 and less than 1000 kg of hazardous waste during any calendar month and accumulates less than 6000 kg of hazardous waste at any time; or generates 100 kg or less of hazardous waste during any calendar month, and accumulates more than 1000 kg of hazardous waste at any time

Owner/Operator Summary:

Owner/operator name: NOT REQUIRED  
 Owner/operator address: NOT REQUIRED  
 NOT REQUIRED, ME 99999  
 Owner/operator country: Not reported  
 Owner/operator telephone: (415) 555-1212  
 Legal status: Private  
 Owner/Operator Type: Operator  
 Owner/Op start date: Not reported  
 Owner/Op end date: Not reported

Owner/operator name: MI MI DIEN  
 Owner/operator address: NOT REQUIRED  
 NOT REQUIRED, ME 99999  
 Owner/operator country: Not reported  
 Owner/operator telephone: (415) 555-1212  
 Legal status: Private  
 Owner/Operator Type: Owner  
 Owner/Op start date: Not reported  
 Owner/Op end date: Not reported

Handler Activities Summary:

U.S. importer of hazardous waste: Unknown  
 Mixed waste (haz. and radioactive): Unknown

MAP FINDINGS  
FOCUS MAP 16

Map ID Site Database(s) EPA ID Number

**BUCKBOARD CLEANERS (Continued)**

**1000268098**

Recycler of hazardous waste: No  
Transporter of hazardous waste: No  
Treater, storer or disposer of HW: No  
Underground injection activity: No  
On-site burner exemption: Unknown  
Furnace exemption: Unknown  
Used oil fuel burner: No  
Used oil processor: No  
User oil refiner: No  
Used oil fuel marketer to burner: No  
Used oil Specification marketer: No  
Used oil transfer facility: No  
Used oil transporter: No  
Off-site waste receiver: Commercial status unknown

Historical Generators:

Date form received by agency: 02/19/1987  
Facility name: BUCKBOARD CLEANERS  
Classification: Large Quantity Generator  
  
Violation Status: No violations found

Evaluation Action Summary:

Evaluation date: 08/12/1993  
Evaluation: COMPLIANCE EVALUATION INSPECTION ON-SITE  
Area of violation: Not reported  
Date achieved compliance: Not reported  
Evaluation lead agency: State Contractor/Grantee

FINDS:

Other Pertinent Environmental Activity Identified at Site

Registry ID: 110002733668

California - Hazardous Waste Tracking System - Datamart

RCRAInfo is a national information system that supports the Resource Conservation and Recovery Act (RCRA) program through the tracking of events and activities related to facilities that generate, transport, and treat, store, or dispose of hazardous waste. RCRAInfo allows RCRA program staff to track the notification, permit, compliance, and corrective action activities required under RCRA.

HAZNET:

Gepaid: CAD981637242  
Contact: JANE LY  
Telephone: 6262845450  
Facility Addr2: Not reported  
Mailing Name: Not reported  
Mailing Address: 1465 E VALLEY BLVD  
Mailing City,St,Zip: ALHAMBRA, CA 918015239  
Gen County: Los Angeles  
TSD EPA ID: CAD981397417  
TSD County: Los Angeles  
Waste Category: Halogenated solvents (chloroform, methyl chloride, perchloroethylene,

MAP FINDINGS  
FOCUS MAP 16

Map ID Site Database(s) EPA ID Number

**BUCKBOARD CLEANERS (Continued)**

**1000268098**

etc.)  
 Disposal Method: Recycler  
 Tons: 0.2482  
 Facility County: Los Angeles

Gepaid: CAD981637242  
 Contact: JANE LY  
 Telephone: 6262845450  
 Facility Addr2: Not reported  
 Mailing Name: Not reported  
 Mailing Address: 1465 E VALLEY BLVD  
 Mailing City,St,Zip: ALHAMBRA, CA 918015239  
 Gen County: Los Angeles  
 TSD EPA ID: CAD981397417  
 TSD County: Los Angeles  
 Waste Category: Halogenated solvents (chloroform, methyl chloride, perchloroethylene, etc.)

Disposal Method: Recycler  
 Tons: .6321  
 Facility County: Los Angeles

Gepaid: CAD981637242  
 Contact: JANE LY  
 Telephone: 6262845450  
 Facility Addr2: Not reported  
 Mailing Name: Not reported  
 Mailing Address: 1465 E VALLEY BLVD  
 Mailing City,St,Zip: ALHAMBRA, CA 918015239  
 Gen County: Los Angeles  
 TSD EPA ID: OHD980587364  
 TSD County: 99  
 Waste Category: Liquids with halogenated organic compounds > 1000 mg/l  
 Disposal Method: \*\*\*  
 Tons: .1650  
 Facility County: Los Angeles

Gepaid: CAD981637242  
 Contact: JANE LY  
 Telephone: 6262845450  
 Facility Addr2: Not reported  
 Mailing Name: Not reported  
 Mailing Address: 1465 E VALLEY BLVD  
 Mailing City,St,Zip: ALHAMBRA, CA 918015239  
 Gen County: Los Angeles  
 TSD EPA ID: CAT000613893  
 TSD County: Los Angeles  
 Waste Category: Liquids with halogenated organic compounds > 1000 mg/l  
 Disposal Method: Transfer Station  
 Tons: .4675  
 Facility County: Los Angeles

Gepaid: CAD981637242  
 Contact: JANE LY  
 Telephone: 6262845450  
 Facility Addr2: Not reported  
 Mailing Name: Not reported  
 Mailing Address: 1465 E VALLEY BLVD

MAP FINDINGS  
FOCUS MAP 16

Map ID Site Database(s) EPA ID Number

**BUCKBOARD CLEANERS (Continued)**

**1000268098**

Mailing City,St,Zip: ALHAMBRA, CA 918015239  
Gen County: Los Angeles  
TSD EPA ID: CAD981397417  
TSD County: Los Angeles  
Waste Category: Halogenated solvents (chloroform, methyl chloride, perchloroethylene, etc.)  
Disposal Method: Recycler  
Tons: .6654  
Facility County: Los Angeles

[Click this hyperlink](#) while viewing on your computer to access 7 additional CA\_HAZNET: record(s) in the EDR Site Report.

**CLEANERS:**

EPA Id: CAD981637242  
NAICS Code: 81232  
NAICS Description: Drycleaning and Laundry Services (except Coin-Operated)  
SIC Code: 7211  
Create Date: 4/10/1987  
Facility Active: No  
Inactive Date: 6/30/2004 3:01:00 PM  
Facility Addr2: Not reported  
Mailing Name: Not reported  
Mailing Address: 1465 E VALLEY BLVD  
Mailing Address 2: Not reported  
Mailing State: CA  
Mailing Zip: 918015239  
Region Code: 3  
Owner Name: JANE LY  
Owner Address: 1465 E VALLEY BLVD  
Owner Address 2: Not reported  
Owner Telephone: 6262845450  
Owner Fax Number: Not reported  
Contact Name: JANE LY/OWNER  
Contact Address: 1465 E VALLEY BLVD  
Contact Address 2: Not reported  
Contact Telephone: 6262845450  
SIC Description: 7216 Drycleaning Plants, Except Rug Cleaning  
SIC Description: 7212 Garment Pressing, and Agents for Laundries and Drycleaners  
SIC Description: 7389 Business Services, NEC (apparel pressing service for the trade)  
SIC Description: 7211 Power Laundries, Family and Commercial  
SIC Description: 7219 Laundry and Garment Services, NEC (except diaper service and clothing alteration and repair)

EPA Id: CAD981637242  
NAICS Code: 81232  
NAICS Description: Drycleaning and Laundry Services (except Coin-Operated)  
SIC Code: 7212  
Create Date: 4/10/1987  
Facility Active: No  
Inactive Date: 6/30/2004 3:01:00 PM  
Facility Addr2: Not reported  
Mailing Name: Not reported  
Mailing Address: 1465 E VALLEY BLVD  
Mailing Address 2: Not reported  
Mailing State: CA  
Mailing Zip: 918015239

MAP FINDINGS  
FOCUS MAP 16

Map ID Site Database(s) EPA ID Number

**BUCKBOARD CLEANERS (Continued)**

**1000268098**

Region Code: 3  
Owner Name: JANE LY  
Owner Address: 1465 E VALLEY BLVD  
Owner Address 2: Not reported  
Owner Telephone: 6262845450  
Owner Fax Number: Not reported  
Contact Name: JANE LY/OWNER  
Contact Address: 1465 E VALLEY BLVD  
Contact Address 2: Not reported  
Contact Telephone: 6262845450  
SIC Description: 7216 Drycleaning Plants, Except Rug Cleaning  
SIC Description: 7212 Garment Pressing, and Agents for Laundries and Drycleaners  
SIC Description: 7389 Business Services, NEC (apparel pressing service for the trade)  
SIC Description: 7211 Power Laundries, Family and Commercial  
SIC Description: 7219 Laundry and Garment Services, NEC (except diaper service and clothing alteration and repair)

EPA Id: CAD981637242  
NAICS Code: 81232  
NAICS Description: Drycleaning and Laundry Services (except Coin-Operated)  
SIC Code: 7216  
Create Date: 4/10/1987  
Facility Active: No  
Inactive Date: 6/30/2004 3:01:00 PM  
Facility Addr2: Not reported  
Mailing Name: Not reported  
Mailing Address: 1465 E VALLEY BLVD  
Mailing Address 2: Not reported  
Mailing State: CA  
Mailing Zip: 918015239  
Region Code: 3

Owner Name: JANE LY  
Owner Address: 1465 E VALLEY BLVD  
Owner Address 2: Not reported  
Owner Telephone: 6262845450  
Owner Fax Number: Not reported  
Contact Name: JANE LY/OWNER  
Contact Address: 1465 E VALLEY BLVD  
Contact Address 2: Not reported  
Contact Telephone: 6262845450  
SIC Description: 7216 Drycleaning Plants, Except Rug Cleaning  
SIC Description: 7212 Garment Pressing, and Agents for Laundries and Drycleaners  
SIC Description: 7389 Business Services, NEC (apparel pressing service for the trade)  
SIC Description: 7211 Power Laundries, Family and Commercial  
SIC Description: 7219 Laundry and Garment Services, NEC (except diaper service and clothing alteration and repair)

EPA Id: CAD981637242  
NAICS Code: 81232  
NAICS Description: Drycleaning and Laundry Services (except Coin-Operated)  
SIC Code: 7219  
Create Date: 4/10/1987  
Facility Active: No  
Inactive Date: 6/30/2004 3:01:00 PM  
Facility Addr2: Not reported  
Mailing Name: Not reported  
Mailing Address: 1465 E VALLEY BLVD

MAP FINDINGS  
FOCUS MAP 16

Map ID	Site	Database(s)	EPA ID Number
--------	------	-------------	---------------

**BUCKBOARD CLEANERS (Continued)**

**1000268098**

Mailing Address 2: Not reported  
Mailing State: CA  
Mailing Zip: 918015239  
Region Code: 3  
Owner Name: JANE LY  
Owner Address: 1465 E VALLEY BLVD  
Owner Address 2: Not reported  
Owner Telephone: 6262845450  
Owner Fax Number: Not reported  
Contact Name: JANE LY/OWNER  
Contact Address: 1465 E VALLEY BLVD  
Contact Address 2: Not reported  
Contact Telephone: 6262845450  
SIC Description: 7216 Drycleaning Plants, Except Rug Cleaning  
SIC Description: 7212 Garment Pressing, and Agents for Laundries and Drycleaners  
SIC Description: 7389 Business Services, NEC (apparel pressing service for the trade)  
SIC Description: 7211 Power Laundries, Family and Commercial  
SIC Description: 7219 Laundry and Garment Services, NEC (except diaper service and clothing alteration and repair)

EPA Id: CAD981637242  
NAICS Code: 81232  
NAICS Description: Drycleaning and Laundry Services (except Coin-Operated)  
SIC Code: 7389  
Create Date: 4/10/1987  
Facility Active: No  
Inactive Date: 6/30/2004 3:01:00 PM  
Facility Addr2: Not reported  
Mailing Name: Not reported  
Mailing Address: 1465 E VALLEY BLVD  
Mailing Address 2: Not reported  
Mailing State: CA  
Mailing Zip: 918015239  
Region Code: 3  
Owner Name: JANE LY  
Owner Address: 1465 E VALLEY BLVD  
Owner Address 2: Not reported  
Owner Telephone: 6262845450  
Owner Fax Number: Not reported  
Contact Name: JANE LY/OWNER  
Contact Address: 1465 E VALLEY BLVD  
Contact Address 2: Not reported  
Contact Telephone: 6262845450  
SIC Description: 7216 Drycleaning Plants, Except Rug Cleaning  
SIC Description: 7212 Garment Pressing, and Agents for Laundries and Drycleaners  
SIC Description: 7389 Business Services, NEC (apparel pressing service for the trade)  
SIC Description: 7211 Power Laundries, Family and Commercial  
SIC Description: 7219 Laundry and Garment Services, NEC (except diaper service and clothing alteration and repair)

EPA Id: CAL000289803  
NAICS Code: 81232  
NAICS Description: Drycleaning and Laundry Services (except Coin-Operated)  
SIC Code: 7216  
Create Date: 12/28/2004 10:33:31 AM  
Facility Active: No  
Inactive Date: 6/30/2006 10:14:52 AM

MAP FINDINGS  
FOCUS MAP 16

Map ID      Site      Database(s)      EPA ID Number

**BUCKBOARD CLEANERS (Continued)**

**1000268098**

Facility Addr2: Not reported  
Mailing Name: Not reported  
Mailing Address: 1465 E VALLEY BLVD  
Mailing Address 2: Not reported  
Mailing State: CA  
Mailing Zip: 91801  
Region Code: 3  
Owner Name: HONG DAO T ONG  
Owner Address: 3617 W 157TH ST  
Owner Address 2: Not reported  
Owner Telephone: 3109789331  
Owner Fax Number: Not reported  
Contact Name: NAM NGUYEN  
Contact Address: 1465 E VALLEY BLVD  
Contact Address 2: Not reported  
Contact Telephone: 6262845450  
SIC Description: 7219 Laundry and Garment Services, NEC (except diaper service and clothing alteration and repair)  
SIC Description: 7211 Power Laundries, Family and Commercial  
SIC Description: 7212 Garment Pressing, and Agents for Laundries and Drycleaners  
SIC Description: 7216 Drycleaning Plants, Except Rug Cleaning  
SIC Description: 7389 Business Services, NEC (apparel pressing service for the trade)

EPA Id: CAL000289803  
NAICS Code: 81232  
NAICS Description: Drycleaning and Laundry Services (except Coin-Operated)  
SIC Code: 7389  
Create Date: 12/28/2004 10:33:31 AM  
Facility Active: No  
Inactive Date: 6/30/2006 10:14:52 AM  
Facility Addr2: Not reported  
Mailing Name: Not reported  
Mailing Address: 1465 E VALLEY BLVD  
Mailing Address 2: Not reported  
Mailing State: CA  
Mailing Zip: 91801  
Region Code: 3  
Owner Name: HONG DAO T ONG  
Owner Address: 3617 W 157TH ST  
Owner Address 2: Not reported  
Owner Telephone: 3109789331  
Owner Fax Number: Not reported  
Contact Name: NAM NGUYEN  
Contact Address: 1465 E VALLEY BLVD  
Contact Address 2: Not reported  
Contact Telephone: 6262845450  
SIC Description: 7219 Laundry and Garment Services, NEC (except diaper service and clothing alteration and repair)  
SIC Description: 7211 Power Laundries, Family and Commercial  
SIC Description: 7212 Garment Pressing, and Agents for Laundries and Drycleaners  
SIC Description: 7216 Drycleaning Plants, Except Rug Cleaning  
SIC Description: 7389 Business Services, NEC (apparel pressing service for the trade)

EPA Id: CAL000289803  
NAICS Code: 81232  
NAICS Description: Drycleaning and Laundry Services (except Coin-Operated)  
SIC Code: 7211



MAP FINDINGS  
FOCUS MAP 16

Map ID Site Database(s) EPA ID Number

**BUCKBOARD CLEANERS (Continued)**

**1000268098**

Create Date: 12/28/2004 10:33:31 AM  
 Facility Active: No  
 Inactive Date: 6/30/2006 10:14:52 AM  
 Facility Addr2: Not reported  
 Mailing Name: Not reported  
 Mailing Address: 1465 E VALLEY BLVD  
 Mailing Address 2: Not reported  
 Mailing State: CA  
 Mailing Zip: 91801  
 Region Code: 3  
 Owner Name: HONG DAO T ONG  
 Owner Address: 3617 W 157TH ST  
 Owner Address 2: Not reported  
 Owner Telephone: 3109789331  
 Owner Fax Number: Not reported  
 Contact Name: NAM NGUYEN  
 Contact Address: 1465 E VALLEY BLVD  
 Contact Address 2: Not reported  
 Contact Telephone: 6262845450  
 SIC Description: 7219 Laundry and Garment Services, NEC (except diaper service and clothing alteration and repair)  
 SIC Description: 7211 Power Laundries, Family and Commercial  
 SIC Description: 7212 Garment Pressing, and Agents for Laundries and Drycleaners  
 SIC Description: 7216 Drycleaning Plants, Except Rug Cleaning  
 SIC Description: 7389 Business Services, NEC (apparel pressing service for the trade)

EPA Id: CAL000289803  
 NAICS Code: 81232  
 NAICS Description: Drycleaning and Laundry Services (except Coin-Operated)  
 SIC Code: 7212  
 Create Date: 12/28/2004 10:33:31 AM  
 Facility Active: No  
 Inactive Date: 6/30/2006 10:14:52 AM  
 Facility Addr2: Not reported  
 Mailing Name: Not reported  
 Mailing Address: 1465 E VALLEY BLVD  
 Mailing Address 2: Not reported  
 Mailing State: CA  
 Mailing Zip: 91801  
 Region Code: 3  
 Owner Name: HONG DAO T ONG  
 Owner Address: 3617 W 157TH ST  
 Owner Address 2: Not reported  
 Owner Telephone: 3109789331  
 Owner Fax Number: Not reported  
 Contact Name: NAM NGUYEN  
 Contact Address: 1465 E VALLEY BLVD  
 Contact Address 2: Not reported  
 Contact Telephone: 6262845450  
 SIC Description: 7219 Laundry and Garment Services, NEC (except diaper service and clothing alteration and repair)  
 SIC Description: 7211 Power Laundries, Family and Commercial  
 SIC Description: 7212 Garment Pressing, and Agents for Laundries and Drycleaners  
 SIC Description: 7216 Drycleaning Plants, Except Rug Cleaning  
 SIC Description: 7389 Business Services, NEC (apparel pressing service for the trade)

EPA Id: CAL000289803

MAP FINDINGS  
FOCUS MAP 16

Map ID Site Database(s) EPA ID Number

**BUCKBOARD CLEANERS (Continued)**

**1000268098**

NAICS Code: 81232  
 NAICS Description: Drycleaning and Laundry Services (except Coin-Operated)  
 SIC Code: 7219  
 Create Date: 12/28/2004 10:33:31 AM  
 Facility Active: No  
 Inactive Date: 6/30/2006 10:14:52 AM  
 Facility Addr2: Not reported  
 Mailing Name: Not reported  
 Mailing Address: 1465 E VALLEY BLVD  
 Mailing Address 2: Not reported  
 Mailing State: CA  
 Mailing Zip: 91801  
 Region Code: 3  
 Owner Name: HONG DAO T ONG  
 Owner Address: 3617 W 157TH ST  
 Owner Address 2: Not reported  
 Owner Telephone: 3109789331  
 Owner Fax Number: Not reported  
 Contact Name: NAM NGUYEN  
 Contact Address: 1465 E VALLEY BLVD  
 Contact Address 2: Not reported  
 Contact Telephone: 6262845450  
 SIC Description: 7219 Laundry and Garment Services, NEC (except diaper service and clothing alteration and repair)  
 SIC Description: 7211 Power Laundries, Family and Commercial  
 SIC Description: 7212 Garment Pressing, and Agents for Laundries and Drycleaners  
 SIC Description: 7216 Drycleaning Plants, Except Rug Cleaning  
 SIC Description: 7389 Business Services, NEC (apparel pressing service for the trade)

EMI:

Year: 1987  
 County Code: 19  
 Air Basin: SC  
 Facility ID: 38224  
 Air District Name: SC  
 SIC Code: 7216  
 Air District Name: SOUTH COAST AQMD  
 Community Health Air Pollution Info System: Not reported  
 Consolidated Emission Reporting Rule: Not reported  
 Total Organic Hydrocarbon Gases Tons/Yr: 1  
 Reactive Organic Gases Tons/Yr: 0  
 Carbon Monoxide Emissions Tons/Yr: 0  
 NOX - Oxides of Nitrogen Tons/Yr: 0  
 SOX - Oxides of Sulphur Tons/Yr: 0  
 Particulate Matter Tons/Yr: 0  
 Part. Matter 10 Micrometers & Smlr Tons/Yr: 0

Year: 1990  
 County Code: 19  
 Air Basin: SC  
 Facility ID: 38224  
 Air District Name: SC  
 SIC Code: 7216  
 Air District Name: SOUTH COAST AQMD  
 Community Health Air Pollution Info System: Not reported  
 Consolidated Emission Reporting Rule: Not reported  
 Total Organic Hydrocarbon Gases Tons/Yr: 1

MAP FINDINGS  
FOCUS MAP 16

Map ID	Site	Database(s)	EPA ID Number
--------	------	-------------	---------------

**BUCKBOARD CLEANERS (Continued)**

**1000268098**

Reactive Organic Gases Tons/Yr: 0  
Carbon Monoxide Emissions Tons/Yr: 0  
NOX - Oxides of Nitrogen Tons/Yr: 0  
SOX - Oxides of Sulphur Tons/Yr: 0  
Particulate Matter Tons/Yr: 0  
Part. Matter 10 Micrometers & Smllr Tons/Yr: 0

WIP:

Region: 4  
File Number: 115.0056  
**File Status: Active**  
Staff: CCHARMLE  
Facility Suite: Not reported

520

**UNION OIL SERVICE STATION 3208  
1444 E VALLEY BLVD  
ALHAMBRA, CA 91801**

**HIST UST 1000166777  
N/A**

HIST UST:

Region: STATE  
Facility ID: 00000056042  
Facility Type: Gas Station  
Other Type: Not reported  
Total Tanks: 0001  
Contact Name: WILLIAM E. ALLUM  
Telephone: 8185762084  
Owner Name: UNION OIL COMPANY OF CALIFORNI  
Owner Address: 3701 WILSHIRE BOULEVARD-SUITE  
Owner City,St,Zip: LOS ANGELES, CA 90010

Tank Num: 001  
Container Num: 3208-00  
Year Installed: Not reported  
Tank Capacity: 00000607  
Tank Used for: WASTE  
Type of Fuel: 06  
Tank Construction: Not reported  
Leak Detection: None

520

**1444 E. VALLEY BLVD.  
1444 E. VALLEY BLVD.  
ALHAMBRA, CA**

**ERNS 90187056  
N/A**

[Click this hyperlink](#) while viewing on your computer to access additional ERNS detail in the EDR Site Report.

MAP FINDINGS  
FOCUS MAP 16

Map ID	Site	Database(s)	EPA ID Number
--------	------	-------------	---------------

520	1444 EAST VALLEY BLVD 1444 EAST VALLEY BLVD ALHAMBRA, CA 91801	ERNS	90188237 N/A
-----	--	------	-----------------

[Click this hyperlink](#) while viewing on your computer to access additional ERNS detail in the EDR Site Report.

520	UNOCAL SERVICE STATION #3208 1444 E VALLEY BLVD ALAHAMBRA, CA 91801	HAZNET	S105088623 N/A
-----	---	--------	-------------------

HAZNET:

Gepaid: CAD981646458  
Contact: UNION OIL COMPANY OF CALIFORNI  
Telephone: 7144286560  
Facility Addr2: Not reported  
Mailing Name: Not reported  
Mailing Address: PO BOX 25376  
Mailing City,St,Zip: SANTA ANA, CA 927995376  
Gen County: Los Angeles  
TSD EPA ID: CAT080013352  
TSD County: Los Angeles  
Waste Category: Tank bottom waste  
Disposal Method: Recycler  
Tons: 2.9190  
Facility County: Los Angeles

Gepaid: CAD981646458  
Contact: UNION OIL COMPANY OF CALIFORNI  
Telephone: 7144286560  
Facility Addr2: Not reported  
Mailing Name: Not reported  
Mailing Address: PO BOX 25376  
Mailing City,St,Zip: SANTA ANA, CA 927995376  
Gen County: Los Angeles  
TSD EPA ID: CAT080013352  
TSD County: Los Angeles  
Waste Category: Tank bottom waste  
Disposal Method: Recycler  
Tons: 1.2510  
Facility County: Los Angeles

520	UNOCAL 76 SERVICE STATION 3208 C/O WILLIAM E ALLUM 1444 E VALLEY BLVD ALHAMBRA, CA 91801	HIST UST WIP SWEEPS UST	U001570844 N/A
-----	--	-------------------------------	-------------------

HIST UST:

Region: STATE  
Facility ID: 00000029334  
Facility Type: Gas Station  
Other Type: Not reported  
Total Tanks: 0003  
Contact Name: WILLIAM E. ALLUM  
Telephone: 8185762084  
Owner Name: UNION OIL COMPANY OF CALIF.  
Owner Address: 3701 WILSHIRE BOULEVARD ST 830

MAP FINDINGS  
FOCUS MAP 16

Map ID Site Database(s) EPA ID Number

---

**UNOCAL 76 SERVICE STATION 3208 C/O WILLIAM E ALLUM (Continued)**

**U001570844**

Owner City,St,Zip: LOS ANGELES, CA 90010

Tank Num: 001  
Container Num: 3208-1  
Year Installed: 1968  
Tank Capacity: 00009940  
Tank Used for: PRODUCT  
Type of Fuel: UNLEADED  
Tank Construction: Not reported  
Leak Detection: Stock Inventor, Pressure Test

Tank Num: 002  
Container Num: 3208-2  
Year Installed: 1968  
Tank Capacity: 00009940  
Tank Used for: PRODUCT  
Type of Fuel: PREMIUM  
Tank Construction: Not reported  
Leak Detection: Stock Inventor, Pressure Test

Tank Num: 003  
Container Num: 3208-4  
Year Installed: 1968  
Tank Capacity: 00000550  
Tank Used for: WASTE  
Type of Fuel: WASTE OIL  
Tank Construction: Not reported  
Leak Detection: Stock Inventor, Pressure Test

WIP:

Region: 4  
File Number: 115.0422  
**File Status: Backlog**  
Staff: CCHARMLE  
Facility Suite: Not reported

SWEEPS UST:

Status: A  
Comp Number: 9992  
Number: 1  
Board Of Equalization: 44-001057  
Ref Date: 11-08-90  
Act Date: 11-08-90  
Created Date: 06-30-89  
Tank Status: A  
Owner Tank Id: A  
Swrcb Tank Id: 19-000-009992-000001  
Actv Date: 11-08-90  
Capacity: 12000  
Tank Use: M.V. FUEL  
Stg: P  
Content: REG UNLEADED  
Number Of Tanks: 3

Status: A  
Comp Number: 9992

MAP FINDINGS  
FOCUS MAP 16

Map ID	Site	Database(s)	EPA ID Number
--------	------	-------------	---------------

**UNOCAL 76 SERVICE STATION 3208 C/O WILLIAM E ALLUM (Continued)**

**U001570844**

Number: 1  
Board Of Equalization: 44-001057  
Ref Date: 11-08-90  
Act Date: 11-08-90  
Created Date: 06-30-89  
Tank Status: A  
Owner Tank Id: A  
Swrcb Tank Id: 19-000-009992-000002  
Actv Date: 11-08-90  
Capacity: 12000  
Tank Use: M.V. FUEL  
Stg: P  
Content: REG UNLEADED  
Number Of Tanks: Not reported

Status: A  
Comp Number: 9992  
Number: 1  
Board Of Equalization: 44-001057  
Ref Date: 11-08-90  
Act Date: 11-08-90  
Created Date: 06-30-89  
Tank Status: A  
Owner Tank Id: A  
Swrcb Tank Id: 19-000-009992-000003  
Actv Date: 11-08-90  
Capacity: 500  
Tank Use: OIL  
Stg: W  
Content: Not reported  
Number Of Tanks: Not reported

520

**UNOCAL #3208  
1444 VALLEY BLVD E  
ALHAMBRA, CA 91801**

**LUST S100876988  
LOS ANGELES CO. HMS N/A**

LUST:

Region: STATE  
Global Id: T0603703549  
Latitude: 34.0791678  
Longitude: -118.1086208  
Case Type: LUST Cleanup Site  
Status: Completed - Case Closed  
Status Date: 1992-11-25 00:00:00  
Lead Agency: LOS ANGELES COUNTY  
Case Worker: Not reported  
Local Agency: LOS ANGELES COUNTY  
RB Case Number: I-09992  
LOC Case Number: Not reported  
File Location: Not reported  
Potential Media Affect: Soil  
Potential Contaminats of Concern: Gasoline  
Site History: Not reported

LUST REG 4:

Region: 4  
Regional Board: 04

MAP FINDINGS  
FOCUS MAP 16

Map ID      Site      Database(s)      EPA ID Number

**UNOCAL #3208 (Continued)**

**S100876988**

County: Los Angeles  
 facid: I-09992  
 Status: Case Closed  
 Substance: Gasoline  
 Substance Quantity: Not reported  
 Local Case No: Not reported  
 Case Type: Soil  
 Abatement Method Used at the Site: Not reported  
 Global ID: T0603703549  
 W Global ID: Not reported  
 Staff: UNK  
 Local Agency: 19000  
 Cross Street: NEW AVE.  
 Enforcement Type: Not reported  
 Date Leak Discovered: 11/20/1990  
 Date Leak First Reported: 11/21/1990  
 Date Leak Record Entered: 1/14/1991  
 Date Confirmation Began: Not reported  
 Date Leak Stopped: 11/20/1990  
 Date Case Last Changed on Database: 11/25/1992  
 Date the Case was Closed: 11/25/1992  
 How Leak Discovered: Tank Closure  
 How Leak Stopped: Not reported  
 Cause of Leak: UNK  
 Leak Source: UNK  
 Operator: ALLUM, WILLIAM E.  
 Water System: Not reported  
 Well Name: Not reported  
 Approx. Dist To Production Well (ft): 1903.5194478995350761943585772  
 Source of Cleanup Funding: UNK  
 Preliminary Site Assessment Workplan Submitted: Not reported  
 Preliminary Site Assessment Began: 11/21/1990  
 Pollution Characterization Began: Not reported  
 Remediation Plan Submitted: Not reported  
 Remedial Action Underway: Not reported  
 Post Remedial Action Monitoring Began: Not reported  
 Enforcement Action Date: Not reported  
 Historical Max MTBE Date: Not reported  
 Hist Max MTBE Conc in Groundwater: Not reported  
 Hist Max MTBE Conc in Soil: Not reported  
 Significant Interim Remedial Action Taken: Not reported  
 GW Qualifier: Not reported  
 Soil Qualifier: Not reported  
 Organization: Not reported  
 Owner Contact: Not reported  
 Responsible Party: UNOCAL  
 RP Address: 17700 CASTLETON ST., SUITE 500, CITY OF INDUSTRY, 91748  
 Program: LUST  
 Lat/Long: 34.0791678 / -1  
 Local Agency Staff: Not reported  
 Beneficial Use: Not reported  
 Priority: Not reported  
 Cleanup Fund Id: Not reported  
 Suspended: Not reported  
 Assigned Name: Not reported  
 Summary: ROUTINE TANK REPLACEMENT. TANKS IN SOLID CONDITION.  
 APPROXIMATELY 300 CU YRDS OF CONTAMINATED SOIL EXCAVATED

MAP FINDINGS  
FOCUS MAP 16

Map ID Site Database(s) EPA ID Number

**UNOCAL #3208 (Continued)**

**S100876988**

OLD CASE #14094

LOS ANGELES CO. HMS:

Region: LA  
Facility Id: 010125-009992  
Facility Status: Removed  
Area: 3I  
Permit Number: 00001433T  
Permit Status: Removed  
Facility Type: T0

520

**UNION OIL CO OF CALIF  
1444 E. VALLEY BLVD.  
ALHAMBRA, CA 91801**

**SLIC S106485305  
N/A**

SLIC:

Region: STATE  
**Facility Status: Open - Site Assessment**  
Status Date: 2001-04-01 00:00:00  
Global Id: SL603799527  
Lead Agency: LOS ANGELES RWQCB (REGION 4)  
Lead Agency Case Number: Not reported  
Latitude: 34.079235  
Longitude: -118.108417  
Case Type: Cleanup Program Site  
Case Worker: Not reported  
Local Agency: Not reported  
RB Case Number: 115.0422  
File Location: Not reported  
Potential Media Affected: Aquifer used for drinking water supply  
Potential Contaminants of Concern: Not reported  
Site History: Not reported

520

**1444 E. VALLEY BLVD.  
1444 E. VALLEY BLVD.  
ALHAMBRA, CA**

**ERNS 90466078  
N/A**

[Click this hyperlink](#) while viewing on your computer to access additional ERNS detail in the EDR Site Report.

520

**TOMRA PACIFIC INC  
1421 E VALLEY BLVD  
ALHAMBRA, CA 91801**

**SWRCY S107138236  
N/A**

SWRCY:

Certification Status: O  
Facility Phone Number: Not reported  
Date facility became certified: 4/7/1999  
Date facility began operating: 5/1/1999  
Date facility ceased operating: Still operating  
Whether The Facility Is Grandfathered: Not reported  
Convenience Zone Where Facility Located: 1173



MAP FINDINGS  
FOCUS MAP 16

Map ID	Site	Database(s)	EPA ID Number
--------	------	-------------	---------------

**TOMRA PACIFIC INC (Continued)**

**S107138236**

Convenience Zone Where Facility Located 2: 1174  
 Convenience Zone Where Facility Located 3: 5675  
 Convenience Zone Where Facility Located 4: Not Accepted  
 Convenience Zone Where Facility Located 5: Not Accepted  
 Convenience Zone Where Facility Located 6: Not Accepted  
 Convenience Zone Where Facility Located 7: Not Accepted  
 Aluminum Beverage Containers Redeemed: AL  
 Glass Beverage Containers Redeemed: GL  
 Plastic Beverage Containers Redeemed: PL  
 Other mat beverage containers redeemed: Not reported  
 Refillable Beverage Containers Redeemed: Not reported

**520 CORNER GUNSHOP INC THE  
1411 E VALLEY BLVD  
ALHAMBRA, CA 91801**

**SLIC S106485167  
WIP N/A**

**SLIC:**

Region: STATE  
**Facility Status: Open - Site Assessment**  
 Status Date: 2001-04-01 00:00:00  
 Global Id: SL603799389  
 Lead Agency: LOS ANGELES RWQCB (REGION 4)  
 Lead Agency Case Number: Not reported  
 Latitude: 34.079235  
 Longitude: -118.108417  
 Case Type: Cleanup Program Site  
 Case Worker: Not reported  
 Local Agency: Not reported  
 RB Case Number: 115.0281  
 File Location: Not reported  
 Potential Media Affected: Aquifer used for drinking water supply  
 Potential Contaminants of Concern: Not reported  
 Site History: Not reported

**WIP:**

Region: 4  
 File Number: 115.0281  
**File Status: Backlog**  
 Staff: CCHARMLE  
 Facility Suite: Not reported

**522 GREAT WESTERN BANK/ALHAMBRA BRANCH  
1300 E VALLEY  
ALHAMBRA, CA 91801**

**HAZNET S103966671  
N/A**

**HAZNET:**

Gepaid: CAC001392600  
 Contact: WASHINGTON MUTUAL  
 Telephone: 7142526973  
 Facility Addr2: Not reported  
 Mailing Name: Not reported  
 Mailing Address: 17877 VON KARMEN 3RD FLR  
 Mailing City,St,Zip: IRVINE, CA 926140000  
 Gen County: Los Angeles  
 TSD EPA ID: CAD009007626  
 TSD County: Los Angeles

MAP FINDINGS  
FOCUS MAP 16

Map ID	Site	Database(s)	EPA ID Number
	<b>GREAT WESTERN BANK/ALHAMBRA BRANCH (Continued)</b>		<b>S103966671</b>
	Waste Category: Asbestos-containing waste Disposal Method: Disposal, Land Fill Tons: .0842 Facility County: Los Angeles		
<b>523</b>	<b>EL CAMINO AUTO CENTER 1227 E VALLEY BLVD EL MONTE, CA 91732</b>	<b>HAZNET</b>	<b>S106093021 N/A</b>
	HAZNET: Gepaid: CAL000248107 Contact: mike collins Telephone: 6265758085 Facility Addr2: Not reported Mailing Name: Not reported Mailing Address: 12207 E VALLEY BLVD Mailing City,St,Zip: EL MONTE, CA 91732 Gen County: Los Angeles TSD EPA ID: CAD099452708 TSD County: Los Angeles Waste Category: Waste oil and mixed oil Disposal Method: Recycler Tons: 0.91 Facility County: Los Angeles		
	Gepaid: CAL000248107 Contact: mike collins Telephone: 6265758085 Facility Addr2: Not reported Mailing Name: Not reported Mailing Address: 1227 e valley blvd Mailing City,St,Zip: EL MONTE, CA 91732 Gen County: Los Angeles TSD EPA ID: Not reported TSD County: Los Angeles Waste Category: Waste oil and mixed oil Disposal Method: Recycler Tons: 0.70 Facility County: Not reported		
	Gepaid: CAL000248107 Contact: mike collins Telephone: 6265758085 Facility Addr2: Not reported Mailing Name: Not reported Mailing Address: 1227 e valley blvd Mailing City,St,Zip: EL MONTE, CA 91732 Gen County: Los Angeles TSD EPA ID: CAD099452708 TSD County: Los Angeles Waste Category: Waste oil and mixed oil Disposal Method: Recycler Tons: 2.1 Facility County: Los Angeles		
	Gepaid: CAL000248107 Contact: mike collins Telephone: 6265758085		

MAP FINDINGS  
FOCUS MAP 16

Map ID	Site	Database(s)	EPA ID Number
--------	------	-------------	---------------

**EL CAMINO AUTO CENTER (Continued)**

**S106093021**

Facility Addr2: Not reported  
Mailing Name: Not reported  
Mailing Address: 12207 E VALLEY BLVD  
Mailing City,St,Zip: EL MONTE, CA 91732  
Gen County: Los Angeles  
TSD EPA ID: CAD099452708  
TSD County: Los Angeles  
Waste Category: Waste oil and mixed oil  
Disposal Method: Not reported  
Tons: 1.37  
Facility County: Not reported

Gepaid: CAL000248107  
Contact: mike collins  
Telephone: 6265758085  
Facility Addr2: Not reported  
Mailing Name: Not reported  
Mailing Address: 12207 E VALLEY BLVD  
Mailing City,St,Zip: EL MONTE, CA 91732  
Gen County: Los Angeles  
TSD EPA ID: CAD099452708  
TSD County: Los Angeles  
Waste Category: Waste oil and mixed oil  
Disposal Method: Not reported  
Tons: 1.37  
Facility County: Not reported

[Click this hyperlink](#) while viewing on your computer to access additional CA\_HAZNET: detail in the EDR Site Report.

523

**NICOLE B PHAM DDS  
1223 EAST VALLEY BLVD  
ALHAMBRA, CA 91801**

**HAZNET S105090420  
N/A**

HAZNET:  
Gepaid: CAL000145182  
Contact: NICOLE PHAM DDS  
Telephone: 0000000000  
Facility Addr2: Not reported  
Mailing Name: Not reported  
Mailing Address: 1223 E VALLEY BLVD  
Mailing City,St,Zip: ALHAMBRA, CA 918010000  
Gen County: Los Angeles  
TSD EPA ID: CAD982444481  
TSD County: San Bernardino  
Waste Category: Other organic solids  
Disposal Method: Recycler  
Tons: .0500  
Facility County: Los Angeles

MAP FINDINGS  
FOCUS MAP 16

Map ID	Site	Database(s)	EPA ID Number
--------	------	-------------	---------------

523	ALHAMBRA CHRYSLER-PLYMOUTH 1205 E VALLEY ALHAMBRA, CA 91803	SLIC WIP	S106485106 N/A
-----	---	-------------	-------------------

SLIC:

Region: STATE  
**Facility Status:** **Open - Site Assessment**  
 Status Date: 2001-04-01 00:00:00  
 Global Id: SL603799328  
 Lead Agency: LOS ANGELES RWQCB (REGION 4)  
 Lead Agency Case Number: Not reported  
 Latitude: 34.079157  
 Longitude: -118.110333  
 Case Type: Cleanup Program Site  
 Case Worker: Not reported  
 Local Agency: Not reported  
 RB Case Number: 115.0220  
 File Location: Not reported  
 Potential Media Affected: Aquifer used for drinking water supply  
 Potential Contaminants of Concern: Not reported  
 Site History: Not reported

WIP:

Region: 4  
 File Number: 115.0220  
**File Status:** **Backlog**  
 Staff: CCHARMLE  
 Facility Suite: Not reported

524	SOUTHERN CALIFORNIA GAS COMPANY 1120 VALLEY BLVD, E ALHAMBRA, CA 91801	LUST	S109285336 N/A
-----	--	------	-------------------

LUST:

Region: STATE  
 Global Id: T10000000462  
 Latitude: 0  
 Longitude: 0  
 Case Type: LUST Cleanup Site  
 Status: Open - Site Assessment  
 Status Date: 2008-11-03 00:00:00  
 Lead Agency: LOS ANGELES RWQCB (REGION 4)  
 Case Worker: Not reported  
 Local Agency: LOS ANGELES COUNTY  
 RB Case Number: 115.0399  
 LOC Case Number: 009828-009669  
 File Location: Not reported  
 Potential Media Affect: Not reported  
 Potential Contaminats of Concern: Not reported  
 Site History: Not reported

MAP FINDINGS  
FOCUS MAP 16

Map ID	Site	Database(s)	EPA ID Number
--------	------	-------------	---------------

524	<b>SOUTHERN CALIFORNIA GAS CO 1120 E VALLEY BLVD ALHAMBRA, CA 91801</b>	<b>HAZNET UST LOS ANGELES CO. HMS</b>	<b>U003776359 N/A</b>
-----	---	---	---------------------------

HAZNET:

Gepaid: CAD981423056  
 Contact: PAT CANNEY/SR. ENV. SPEC.  
 Telephone: 8586533104  
 Facility Addr2: Not reported  
 Mailing Name: Not reported  
 Mailing Address: 6875 CONSOLIDATED WAY SD1373  
 Mailing City,St,Zip: SAN DIEGO, CA 921212602  
 Gen County: Los Angeles  
 TSD EPA ID: CAT000613893  
 TSD County: Los Angeles  
 Waste Category: Aqueous solution with less than 10% total organic residues  
 Disposal Method: Transfer Station  
 Tons: 0.02  
 Facility County: Los Angeles

Gepaid: CAD981423056  
 Contact: SOUTHERN CALIFORNIA GAS CO  
 Telephone: 2132445517  
 Facility Addr2: Not reported  
 Mailing Name: Not reported  
 Mailing Address: PO BOX 513249  
 Mailing City,St,Zip: LOS ANGELES, CA 900511249  
 Gen County: Los Angeles  
 TSD EPA ID: CAT000613893  
 TSD County: Los Angeles  
 Waste Category: Aqueous solution with less than 10% total organic residues  
 Disposal Method: Transfer Station  
 Tons: 0.1582  
 Facility County: Los Angeles

Gepaid: CAD981423056  
 Contact: SOUTHERN CALIFORNIA GAS CO  
 Telephone: 2132445517  
 Facility Addr2: Not reported  
 Mailing Name: Not reported  
 Mailing Address: PO BOX 513249  
 Mailing City,St,Zip: LOS ANGELES, CA 900511249  
 Gen County: Los Angeles  
 TSD EPA ID: CAT000625137  
 TSD County: Los Angeles  
 Waste Category: Waste oil and mixed oil  
 Disposal Method: Disposal, Other  
 Tons: 0.9172  
 Facility County: Los Angeles

Gepaid: CAD981423056  
 Contact: SOUTHERN CALIFORNIA GAS CO  
 Telephone: 2132445517  
 Facility Addr2: Not reported  
 Mailing Name: Not reported  
 Mailing Address: PO BOX 513249  
 Mailing City,St,Zip: LOS ANGELES, CA 900511249  
 Gen County: Los Angeles  
 TSD EPA ID: CAT000625137

MAP FINDINGS  
FOCUS MAP 16

Map ID	Site	Database(s)	EPA ID Number
--------	------	-------------	---------------

**SOUTHERN CALIFORNIA GAS CO (Continued)**

**U003776359**

TSD County: Los Angeles  
Waste Category: Unspecified oil-containing waste  
Disposal Method: Not reported  
Tons: 0.015  
Facility County: Los Angeles

Gepaid: CAD981423056  
Contact: SOUTHERN CALIFORNIA GAS CO  
Telephone: 2132445517  
Facility Addr2: Not reported  
Mailing Name: Not reported  
Mailing Address: PO BOX 513249  
Mailing City,St,Zip: LOS ANGELES, CA 90051 1249  
Gen County: Los Angeles  
TSD EPA ID: CAT000625137  
TSD County: Los Angeles  
Waste Category: Unspecified oil-containing waste  
Disposal Method: Disposal, Other  
Tons: 0.015  
Facility County: Los Angeles

[Click this hyperlink](#) while viewing on your computer to access 64 additional CA\_HAZNET: record(s) in the EDR Site Report.

UST:

Global ID: 711  
Latitude: 34.07913  
Longitude: -118.11216

LOS ANGELES CO. HMS:

Region: LA  
Facility Id: 009828-009669  
Facility Status: Permit  
Area: 3I  
Permit Number: 00000904T  
Permit Status: Permit  
Facility Type: T0

524

**SO CALIF GAS CO/ALHAMBRA BASE  
1120 E VALLEY BLVD  
ALHAMBRA, CA 91801**

**RCRA-SQG 1000167602  
FINDS CAD981423056**

RCRA-SQG:

Date form received by agency: 06/23/1986  
Facility name: SO CALIF GAS CO/ALHAMBRA BASE  
Facility address: 1120 E VALLEY BLVD  
ALHAMBRA, CA 91801

EPA ID: CAD981423056  
Mailing address: P O BOX 3249 TERMINAL ANNEX  
LOS ANGELES, CA 90051

Contact: ENVIRONMENTAL MANAGER  
Contact address: 1120 E VALLEY BLVD  
ALHAMBRA, CA 91801

Contact country: US  
Contact telephone: (213) 689-3075  
Contact email: Not reported  
EPA Region: 09

MAP FINDINGS  
FOCUS MAP 16

Map ID Site Database(s) EPA ID Number

**SO CALIF GAS CO/ALHAMBRA BASE (Continued)**

**1000167602**

Classification: Small Small Quantity Generator  
Description: Handler: generates more than 100 and less than 1000 kg of hazardous waste during any calendar month and accumulates less than 6000 kg of hazardous waste at any time; or generates 100 kg or less of hazardous waste during any calendar month, and accumulates more than 1000 kg of hazardous waste at any time

Owner/Operator Summary:

Owner/operator name: SO CALIFORNIA GAS CO  
Owner/operator address: NOT REQUIRED  
NOT REQUIRED, ME 99999  
Owner/operator country: Not reported  
Owner/operator telephone: (415) 555-1212  
Legal status: Private  
Owner/Operator Type: Owner  
Owner/Op start date: Not reported  
Owner/Op end date: Not reported

Owner/operator name: NOT REQUIRED  
Owner/operator address: NOT REQUIRED  
NOT REQUIRED, ME 99999

Owner/operator country: Not reported  
Owner/operator telephone: (415) 555-1212  
Legal status: Private  
Owner/Operator Type: Operator  
Owner/Op start date: Not reported  
Owner/Op end date: Not reported

Handler Activities Summary:

U.S. importer of hazardous waste: Unknown  
Mixed waste (haz. and radioactive): Unknown  
Recycler of hazardous waste: No  
Transporter of hazardous waste: No  
Treater, storer or disposer of HW: No  
Underground injection activity: No  
On-site burner exemption: Unknown  
Furnace exemption: Unknown  
Used oil fuel burner: No  
Used oil processor: No  
User oil refiner: No  
Used oil fuel marketer to burner: No  
Used oil Specification marketer: No  
Used oil transfer facility: No  
Used oil transporter: No  
Off-site waste receiver: Commercial status unknown

Violation Status: No violations found

FINDS:

Other Pertinent Environmental Activity Identified at Site

Registry ID: 110002700809

California - Hazardous Waste Tracking System - Datamart

RCRAInfo is a national information system that supports the Resource Conservation and Recovery Act (RCRA) program through the tracking of

MAP FINDINGS  
FOCUS MAP 16

Map ID	Site	Database(s)	EPA ID Number
--------	------	-------------	---------------

**SO CALIF GAS CO/ALHAMBRA BASE (Continued)**

**1000167602**

events and activities related to facilities that generate, transport, and treat, store, or dispose of hazardous waste. RCRAInfo allows RCRA program staff to track the notification, permit, compliance, and corrective action activities required under RCRA.

524

**SO CAL GAS CO  
1120 E VALLEY BLVD  
ALHAMBRA, CA**

**CA FID UST  
WIP  
SWEEPS UST**

**S101585208  
N/A**

CA FID UST:

Facility ID: 19020978  
Regulated By: UTNKA  
Regulated ID: 00007506  
Cortese Code: Not reported  
SIC Code: Not reported  
Facility Phone: 8180000000  
Mail To: Not reported  
Mailing Address: BOX 3249 TERMINAL AN  
Mailing Address 2: Not reported  
Mailing City,St,Zip: ALHAMBRA  
Contact: Not reported  
Contact Phone: Not reported  
DUNs Number: Not reported  
NPDES Number: Not reported  
EPA ID: Not reported  
Comments: Not reported  
Status: Active

WIP:

Region: 4  
File Number: 115.0399  
**File Status: Backlog**  
Staff: CCHARMLE  
Facility Suite: Not reported

SWEEPS UST:

Status: A  
Comp Number: 9669  
Number: 9  
Board Of Equalization: 44-008508  
Ref Date: 06-30-89  
Act Date: Not reported  
Created Date: 06-30-89  
Tank Status: A  
Owner Tank Id: Not reported  
Swrcb Tank Id: 19-000-009669-000001  
Actv Date: 06-30-89  
Capacity: Not reported  
Tank Use: UNKNOWN  
Stg: W  
Content: Not reported  
Number Of Tanks: 2  
  
Status: A  
Comp Number: 9669  
Number: 9



MAP FINDINGS  
FOCUS MAP 16

Map ID	Site	Database(s)	EPA ID Number
--------	------	-------------	---------------

**SO CAL GAS CO (Continued)**

**S101585208**

Board Of Equalization: 44-008508  
 Ref Date: 06-30-89  
 Act Date: Not reported  
 Created Date: 06-30-89  
 Tank Status: A  
 Owner Tank Id: Not reported  
 Swrcb Tank Id: 19-000-009669-000002  
 Actv Date: 06-30-89  
 Capacity: Not reported  
 Tank Use: UNKNOWN  
 Stg: W  
 Content: Not reported  
 Number Of Tanks: Not reported

524

**ALHAMBRA  
1120 E VALLEY BLVD  
ALHAMBRA, CA 91801**

**HIST UST U001570820  
N/A**

HIST UST:

Region: STATE  
 Facility ID: 00000007506  
 Facility Type: Other  
 Other Type: PUBLIC UTILITY  
 Total Tanks: 0003  
 Contact Name: D. L. LUERA  
 Telephone: 8183562371  
 Owner Name: SOUTHERN CALIF. GAS COMPANY  
 Owner Address: BOX 3249 TERMINAL ANNEX  
 Owner City,St,Zip: LOS ANGELES, CA 90051

Tank Num: 001  
 Container Num: DSGU200  
 Year Installed: Not reported  
 Tank Capacity: 00010000  
 Tank Used for: PRODUCT  
 Type of Fuel: 1  
 Tank Construction: .25 inches  
 Leak Detection: Stock Inventor

Tank Num: 002  
 Container Num: DSGU201  
 Year Installed: Not reported  
 Tank Capacity: 00000000  
 Tank Used for: WASTE  
 Type of Fuel: 0  
 Tank Construction: 6 inches  
 Leak Detection: None

Tank Num: 003  
 Container Num: DSGU202  
 Year Installed: 0  
 Tank Capacity: 00000250  
 Tank Used for: WASTE  
 Type of Fuel: 5  
 Tank Construction: 12. gauge  
 Leak Detection: None

MAP FINDINGS  
FOCUS MAP 16

Map ID	Site	Database(s)	EPA ID Number
524	<b>SOUTHERN CALIFORNIA GAS CO.</b> <b>1120 E. VALLEY BLVD.</b> <b>ALHAMBRA, CA 91801</b>  SLIC: Region: STATE <b>Facility Status: Open - Site Assessment</b> Status Date: 2001-04-01 00:00:00 Global Id: SL603799504 Lead Agency: LOS ANGELES RWQCB (REGION 4) Lead Agency Case Number: Not reported Latitude: 34.079104 Longitude: -118.111462 Case Type: Cleanup Program Site Case Worker: Not reported Local Agency: Not reported RB Case Number: 115.0399 File Location: Not reported Potential Media Affected: Aquifer used for drinking water supply Potential Contaminants of Concern: Not reported Site History: Not reported	SLIC	S106485282 N/A
526	<b>DRYCLEAN EXPRESS</b> <b>1028 E VALLEY BLVD</b> <b>ALHAMBRA, CA 91801</b>  HAZNET: Gepaid: CAL000297864 Contact: KYUHONG LIM Telephone: 6262824745 Facility Addr2: Not reported Mailing Name: Not reported Mailing Address: 1028 E VALLEY BLVD Mailing City,St,Zip: ALHAMBRA, CA 91801 Gen County: Los Angeles TSD EPA ID: NVR000076158 TSD County: 99 Waste Category: Not reported Disposal Method: Recycler Tons: Not reported Facility County: Not reported  CLEANERS: EPA Id: CAD982438038 NAICS Code: Not reported NAICS Description: Not reported SIC Code: Not reported Create Date: 2/1/1991 Facility Active: No Inactive Date: 1/1/1995 Facility Addr2: Not reported Mailing Name: Not reported Mailing Address: 1028 E VALLEY BLVD Mailing Address 2: Not reported Mailing State: CA Mailing Zip: 918010000 Region Code: 3 Owner Name: YOUNG HON KIM Owner Address: NOT REQUIRED	HAZNET DRYCLEANERS EMI	S106830265 N/A

MAP FINDINGS  
FOCUS MAP 16

Map ID Site Database(s) EPA ID Number

**DRYCLEAN EXPRESS (Continued)**

**S106830265**

Owner Address 2: Not reported  
 Owner Telephone: 4155551212  
 Owner Fax Number: Not reported  
 Contact Name: INACTIVE PER SURVEY 4-4-95 LC  
 Contact Address: NOT REQUIRED  
 Contact Address 2: Not reported  
 Contact Telephone: 4155551212  
 SIC Description: Not reported

EPA Id: CAL000297864  
 NAICS Code: 81232  
 NAICS Description: Drycleaning and Laundry Services (except Coin-Operated)  
 SIC Code: 7219  
 Create Date: 8/23/2005 3:35:14 PM  
 Facility Active: Yes  
 Inactive Date: Not reported  
 Facility Addr2: Not reported  
 Mailing Name: Not reported  
 Mailing Address: 1028 E VALLEY BLVD  
 Mailing Address 2: Not reported  
 Mailing State: CA  
 Mailing Zip: 91801  
 Region Code: 3  
 Owner Name: KYUHONG LIM  
 Owner Address: 912 W VICTORIA AVE STE 156  
 Owner Address 2: Not reported  
 Owner Telephone: 3238909033  
 Owner Fax Number: Not reported  
 Contact Name: KYUHONG LIM  
 Contact Address: 1028 E VALLEY BLVD  
 Contact Address 2: Not reported  
 Contact Telephone: 6262824745  
 SIC Description: 7211 Power Laundries, Family and Commercial  
 SIC Description: 7212 Garment Pressing, and Agents for Laundries and Drycleaners  
 SIC Description: 7216 Drycleaning Plants, Except Rug Cleaning  
 SIC Description: 7219 Laundry and Garment Services, NEC (except diaper service and clothing alteration and repair)  
 SIC Description: 7389 Business Services, NEC (apparel pressing service for the trade)

EPA Id: CAL000297864  
 NAICS Code: 81232  
 NAICS Description: Drycleaning and Laundry Services (except Coin-Operated)  
 SIC Code: 7212  
 Create Date: 8/23/2005 3:35:14 PM  
 Facility Active: Yes  
 Inactive Date: Not reported  
 Facility Addr2: Not reported  
 Mailing Name: Not reported  
 Mailing Address: 1028 E VALLEY BLVD  
 Mailing Address 2: Not reported  
 Mailing State: CA  
 Mailing Zip: 91801  
 Region Code: 3  
 Owner Name: KYUHONG LIM  
 Owner Address: 912 W VICTORIA AVE STE 156  
 Owner Address 2: Not reported  
 Owner Telephone: 3238909033

MAP FINDINGS  
FOCUS MAP 16

Map ID      Site      Database(s)      EPA ID Number

---

**DRYCLEAN EXPRESS (Continued)**

**S106830265**

Owner Fax Number: Not reported  
Contact Name: KYUHONG LIM  
Contact Address: 1028 E VALLEY BLVD  
Contact Address 2: Not reported  
Contact Telephone: 6262824745  
SIC Description: 7211 Power Laundries, Family and Commercial  
SIC Description: 7212 Garment Pressing, and Agents for Laundries and Drycleaners  
SIC Description: 7216 Drycleaning Plants, Except Rug Cleaning  
SIC Description: 7219 Laundry and Garment Services, NEC (except diaper service and clothing alteration and repair)  
SIC Description: 7389 Business Services, NEC (apparel pressing service for the trade)

EPA Id: CAL000297864  
NAICS Code: 81232  
NAICS Description: Drycleaning and Laundry Services (except Coin-Operated)  
SIC Code: 7216  
Create Date: 8/23/2005 3:35:14 PM  
Facility Active: Yes  
Inactive Date: Not reported  
Facility Addr2: Not reported  
Mailing Name: Not reported  
Mailing Address: 1028 E VALLEY BLVD  
Mailing Address 2: Not reported  
Mailing State: CA  
Mailing Zip: 91801  
Region Code: 3  
Owner Name: KYUHONG LIM  
Owner Address: 912 W VICTORIA AVE STE 156  
Owner Address 2: Not reported  
Owner Telephone: 3238909033  
Owner Fax Number: Not reported  
Contact Name: KYUHONG LIM  
Contact Address: 1028 E VALLEY BLVD  
Contact Address 2: Not reported  
Contact Telephone: 6262824745  
SIC Description: 7211 Power Laundries, Family and Commercial  
SIC Description: 7212 Garment Pressing, and Agents for Laundries and Drycleaners  
SIC Description: 7216 Drycleaning Plants, Except Rug Cleaning  
SIC Description: 7219 Laundry and Garment Services, NEC (except diaper service and clothing alteration and repair)  
SIC Description: 7389 Business Services, NEC (apparel pressing service for the trade)

EPA Id: CAL000297864  
NAICS Code: 81232  
NAICS Description: Drycleaning and Laundry Services (except Coin-Operated)  
SIC Code: 7211  
Create Date: 8/23/2005 3:35:14 PM  
Facility Active: Yes  
Inactive Date: Not reported  
Facility Addr2: Not reported  
Mailing Name: Not reported  
Mailing Address: 1028 E VALLEY BLVD  
Mailing Address 2: Not reported  
Mailing State: CA  
Mailing Zip: 91801  
Region Code: 3  
Owner Name: KYUHONG LIM

MAP FINDINGS  
FOCUS MAP 16

Map ID      Site      Database(s)      EPA ID Number

**DRYCLEAN EXPRESS (Continued)**

**S106830265**

Owner Address: 912 W VICTORIA AVE STE 156  
 Owner Address 2: Not reported  
 Owner Telephone: 3238909033  
 Owner Fax Number: Not reported  
 Contact Name: KYUHONG LIM  
 Contact Address: 1028 E VALLEY BLVD  
 Contact Address 2: Not reported  
 Contact Telephone: 6262824745  
 SIC Description: 7211 Power Laundries, Family and Commercial  
 SIC Description: 7212 Garment Pressing, and Agents for Laundries and Drycleaners  
 SIC Description: 7216 Drycleaning Plants, Except Rug Cleaning  
 SIC Description: 7219 Laundry and Garment Services, NEC (except diaper service and clothing alteration and repair)  
 SIC Description: 7389 Business Services, NEC (apparel pressing service for the trade)

EPA Id: CAL000297864  
 NAICS Code: 81232  
 NAICS Description: Drycleaning and Laundry Services (except Coin-Operated)  
 SIC Code: 7389  
 Create Date: 8/23/2005 3:35:14 PM  
 Facility Active: Yes  
 Inactive Date: Not reported  
 Facility Addr2: Not reported  
 Mailing Name: Not reported  
 Mailing Address: 1028 E VALLEY BLVD  
 Mailing Address 2: Not reported  
 Mailing State: CA  
 Mailing Zip: 91801  
 Region Code: 3

Owner Name: KYUHONG LIM  
 Owner Address: 912 W VICTORIA AVE STE 156  
 Owner Address 2: Not reported  
 Owner Telephone: 3238909033  
 Owner Fax Number: Not reported  
 Contact Name: KYUHONG LIM  
 Contact Address: 1028 E VALLEY BLVD  
 Contact Address 2: Not reported  
 Contact Telephone: 6262824745  
 SIC Description: 7211 Power Laundries, Family and Commercial  
 SIC Description: 7212 Garment Pressing, and Agents for Laundries and Drycleaners  
 SIC Description: 7216 Drycleaning Plants, Except Rug Cleaning  
 SIC Description: 7219 Laundry and Garment Services, NEC (except diaper service and clothing alteration and repair)  
 SIC Description: 7389 Business Services, NEC (apparel pressing service for the trade)

**EMI:**

Year: 1990  
 County Code: 19  
 Air Basin: SC  
 Facility ID: 58915  
 Air District Name: SC  
 SIC Code: 7216  
 Air District Name: SOUTH COAST AQMD  
 Community Health Air Pollution Info System: Not reported  
 Consolidated Emission Reporting Rule: Not reported  
 Total Organic Hydrocarbon Gases Tons/Yr: 2  
 Reactive Organic Gases Tons/Yr: 0

MAP FINDINGS  
FOCUS MAP 16

Map ID	Site	Database(s)	EPA ID Number
	<b>DRYCLEAN EXPRESS (Continued)</b>		<b>S106830265</b>
	Carbon Monoxide Emissions Tons/Yr: 0		
	NOX - Oxides of Nitrogen Tons/Yr: 0		
	SOX - Oxides of Sulphur Tons/Yr: 0		
	Particulate Matter Tons/Yr: 0		
	Part. Matter 10 Micrometers & Smlr Tons/Yr: 0		
<b>526</b>	<b>DRY CLEAN EXPRESS 1028 E. VALLEY BLVD. ALHAMBRA, CA 91801</b>	<b>SLIC</b>	<b>S106484964 N/A</b>
	SLIC:		
	Region: STATE		
	<b>Facility Status: Open - Site Assessment</b>		
	Status Date: 1999-10-01 00:00:00		
	Global Id: SL603799185		
	Lead Agency: LOS ANGELES RWQCB (REGION 4)		
	Lead Agency Case Number: Not reported		
	Latitude: 34.079011		
	Longitude: -118.113139		
	Case Type: Cleanup Program Site		
	Case Worker: Not reported		
	Local Agency: Not reported		
	RB Case Number: 115.0052		
	File Location: Not reported		
	Potential Media Affected: Aquifer used for drinking water supply		
	Potential Contaminants of Concern: Not reported		
	Site History: Not reported		
<b>526</b>	<b>DRY CLEAN EXPRESS 1028 E VALLEY BLVD ALHAMBRA, CA 91801</b>	<b>RCRA-SQG FINDS HAZNET DRYCLEANERS WIP</b>	<b>1000473004 CAD982438038</b>
	RCRA-SQG:		
	Date form received by agency: 02/01/1991		
	Facility name: DRY CLEAN EXPRESS		
	Facility address: 1028 E VALLEY BLVD ALHAMBRA, CA 91801		
	EPA ID: CAD982438038		
	Contact: ENVIRONMENTAL MANAGER		
	Contact address: 1028 E VALLEY BLVD ALHAMBRA, CA 91801		
	Contact country: US		
	Contact telephone: (818) 282-4745		
	Contact email: Not reported		
	EPA Region: 09		
	Classification: Small Small Quantity Generator		
	Description: Handler: generates more than 100 and less than 1000 kg of hazardous waste during any calendar month and accumulates less than 6000 kg of hazardous waste at any time; or generates 100 kg or less of hazardous waste during any calendar month, and accumulates more than 1000 kg of hazardous waste at any time		
	Owner/Operator Summary:		
	Owner/operator name: YOUNG HON KIM		

MAP FINDINGS  
FOCUS MAP 16

Map ID      Site      Database(s)      EPA ID Number

---

**DRY CLEAN EXPRESS (Continued)**

**1000473004**

Owner/operator address:      NOT REQUIRED  
   NOT REQUIRED, ME 99999  
Owner/operator country:      Not reported  
Owner/operator telephone:      (415) 555-1212  
Legal status:      Private  
Owner/Operator Type:      Owner  
Owner/Op start date:      Not reported  
Owner/Op end date:      Not reported

Owner/operator name:      NOT REQUIRED  
Owner/operator address:      NOT REQUIRED  
   NOT REQUIRED, ME 99999  
Owner/operator country:      Not reported  
Owner/operator telephone:      (415) 555-1212  
Legal status:      Private  
Owner/Operator Type:      Operator  
Owner/Op start date:      Not reported  
Owner/Op end date:      Not reported

Handler Activities Summary:

U.S. importer of hazardous waste:      Unknown  
Mixed waste (haz. and radioactive):      Unknown  
Recycler of hazardous waste:      No  
Transporter of hazardous waste:      No  
Treater, storer or disposer of HW:      No  
Underground injection activity:      No  
On-site burner exemption:      Unknown  
Furnace exemption:      Unknown  
Used oil fuel burner:      No  
Used oil processor:      No  
User oil refiner:      No  
Used oil fuel marketer to burner:      No  
Used oil Specification marketer:      No  
Used oil transfer facility:      No  
Used oil transporter:      No  
Off-site waste receiver:      Commercial status unknown

Violation Status:      No violations found

FINDS:

Other Pertinent Environmental Activity Identified at Site

Registry ID:      110002812298

RCRAInfo is a national information system that supports the Resource Conservation and Recovery Act (RCRA) program through the tracking of events and activities related to facilities that generate, transport, and treat, store, or dispose of hazardous waste. RCRAInfo allows RCRA program staff to track the notification, permit, compliance, and corrective action activities required under RCRA.

HAZNET:

Gepaid:      CAL000040034  
Contact:      YOUNG H KIM  
Telephone:      0000000000  
Facility Addr2:      Not reported

MAP FINDINGS  
FOCUS MAP 16

Map ID	Site	Database(s)	EPA ID Number
--------	------	-------------	---------------

**DRY CLEAN EXPRESS (Continued)**

**1000473004**

Mailing Name: Not reported  
Mailing Address: 1028 E VALLEY BLVD  
Mailing City,St,Zip: ALHAMBRA, CA 918015232  
Gen County: Los Angeles  
TSD EPA ID: CAD981397417  
TSD County: Los Angeles  
Waste Category: Halogenated solvents (chloroform, methyl chloride, perchloroethylene, etc.)  
Disposal Method: Recycler  
Tons: 0.2085  
Facility County: Los Angeles

Gepaid: CAL000040034  
Contact: YOUNG H KIM  
Telephone: 0000000000  
Facility Addr2: Not reported  
Mailing Name: Not reported  
Mailing Address: 1028 E VALLEY BLVD  
Mailing City,St,Zip: ALHAMBRA, CA 918015232  
Gen County: Los Angeles  
TSD EPA ID: CAD008302903  
TSD County: Los Angeles  
Waste Category: Halogenated solvents (chloroform, methyl chloride, perchloroethylene, etc.)  
Disposal Method: Not reported  
Tons: .0000  
Facility County: Los Angeles

Gepaid: CAL000040034  
Contact: YOUNG H KIM  
Telephone: 0000000000  
Facility Addr2: Not reported  
Mailing Name: Not reported  
Mailing Address: 1028 E VALLEY BLVD  
Mailing City,St,Zip: ALHAMBRA, CA 918015232  
Gen County: Los Angeles  
TSD EPA ID: CAD008302903  
TSD County: Los Angeles  
Waste Category: Halogenated solvents (chloroform, methyl chloride, perchloroethylene, etc.)  
Disposal Method: Recycler  
Tons: .2293  
Facility County: Los Angeles

Gepaid: CAL000040034  
Contact: YOUNG H KIM  
Telephone: 0000000000  
Facility Addr2: Not reported  
Mailing Name: Not reported  
Mailing Address: 1028 E VALLEY BLVD  
Mailing City,St,Zip: ALHAMBRA, CA 918015232  
Gen County: Los Angeles  
TSD EPA ID: CAD981397417  
TSD County: Los Angeles  
Waste Category: Halogenated solvents (chloroform, methyl chloride, perchloroethylene, etc.)  
Disposal Method: Not reported



MAP FINDINGS  
FOCUS MAP 16

Map ID      Site      Database(s)      EPA ID Number

---

**DRY CLEAN EXPRESS (Continued)**

**1000473004**

Tons: .1668  
 Facility County: Los Angeles

Gepaid: CAL000040034  
 Contact: YOUNG H KIM  
 Telephone: 0000000000  
 Facility Addr2: Not reported  
 Mailing Name: Not reported  
 Mailing Address: 1028 E VALLEY BLVD  
 Mailing City,St,Zip: ALHAMBRA, CA 918015232  
 Gen County: Los Angeles  
 TSD EPA ID: CAD981397417  
 TSD County: Los Angeles  
 Waste Category: Halogenated solvents (chloroform, methyl chloride, perchloroethylene, etc.)  
 Disposal Method: Recycler  
 Tons: .2732  
 Facility County: Los Angeles

[Click this hyperlink](#) while viewing on your computer to access 13 additional CA\_HAZNET: record(s) in the EDR Site Report.

**CLEANERS:**

EPA Id: CAL000040034  
 NAICS Code: 81232  
 NAICS Description: Drycleaning and Laundry Services (except Coin-Operated)  
 SIC Code: 7219  
 Create Date: 8/3/1993  
 Facility Active: No  
 Inactive Date: 6/30/2003  
 Facility Addr2: Not reported  
 Mailing Name: Not reported  
 Mailing Address: 1028 E VALLEY BLVD  
 Mailing Address 2: Not reported  
 Mailing State: CA  
 Mailing Zip: 918015232  
 Region Code: 3  
 Owner Name: YOUNG H KIM  
 Owner Address: 1028 E VALLEY BLVD  
 Owner Address 2: Not reported  
 Owner Telephone: 0000000000  
 Owner Fax Number: Not reported  
 Contact Name: YOUNG H KIM  
 Contact Address: 1028 E VALLEY BLVD  
 Contact Address 2: Not reported  
 Contact Telephone: --

SIC Description: 7216 Drycleaning Plants, Except Rug Cleaning  
 SIC Description: 7219 Laundry and Garment Services, NEC (except diaper service and clothing alteration and repair)  
 SIC Description: 7389 Business Services, NEC (apparel pressing service for the trade)  
 SIC Description: 7211 Power Laundries, Family and Commercial  
 SIC Description: 7212 Garment Pressing, and Agents for Laundries and Drycleaners

EPA Id: CAL000040034  
 NAICS Code: 81232  
 NAICS Description: Drycleaning and Laundry Services (except Coin-Operated)  
 SIC Code: 7216

MAP FINDINGS  
FOCUS MAP 16

Map ID Site Database(s) EPA ID Number

**DRY CLEAN EXPRESS (Continued)**

**1000473004**

Create Date: 8/3/1993  
Facility Active: No  
Inactive Date: 6/30/2003  
Facility Addr2: Not reported  
Mailing Name: Not reported  
Mailing Address: 1028 E VALLEY BLVD  
Mailing Address 2: Not reported  
Mailing State: CA  
Mailing Zip: 918015232  
Region Code: 3  
Owner Name: YOUNG H KIM  
Owner Address: 1028 E VALLEY BLVD  
Owner Address 2: Not reported  
Owner Telephone: 0000000000  
Owner Fax Number: Not reported  
Contact Name: YOUNG H KIM  
Contact Address: 1028 E VALLEY BLVD  
Contact Address 2: Not reported  
Contact Telephone: --  
SIC Description: 7216 Drycleaning Plants, Except Rug Cleaning  
SIC Description: 7219 Laundry and Garment Services, NEC (except diaper service and clothing alteration and repair)  
SIC Description: 7389 Business Services, NEC (apparel pressing service for the trade)  
SIC Description: 7211 Power Laundries, Family and Commercial  
SIC Description: 7212 Garment Pressing, and Agents for Laundries and Drycleaners

EPA Id: CAL000040034  
NAICS Code: 81232  
NAICS Description: Drycleaning and Laundry Services (except Coin-Operated)  
SIC Code: 7212  
Create Date: 8/3/1993  
Facility Active: No  
Inactive Date: 6/30/2003  
Facility Addr2: Not reported  
Mailing Name: Not reported  
Mailing Address: 1028 E VALLEY BLVD  
Mailing Address 2: Not reported  
Mailing State: CA  
Mailing Zip: 918015232  
Region Code: 3  
Owner Name: YOUNG H KIM  
Owner Address: 1028 E VALLEY BLVD  
Owner Address 2: Not reported  
Owner Telephone: 0000000000  
Owner Fax Number: Not reported  
Contact Name: YOUNG H KIM  
Contact Address: 1028 E VALLEY BLVD  
Contact Address 2: Not reported  
Contact Telephone: --  
SIC Description: 7216 Drycleaning Plants, Except Rug Cleaning  
SIC Description: 7219 Laundry and Garment Services, NEC (except diaper service and clothing alteration and repair)  
SIC Description: 7389 Business Services, NEC (apparel pressing service for the trade)  
SIC Description: 7211 Power Laundries, Family and Commercial  
SIC Description: 7212 Garment Pressing, and Agents for Laundries and Drycleaners

EPA Id: CAL000040034

MAP FINDINGS  
FOCUS MAP 16

Map ID Site Database(s) EPA ID Number

**DRY CLEAN EXPRESS (Continued)**

**1000473004**

NAICS Code: 81232  
 NAICS Description: Drycleaning and Laundry Services (except Coin-Operated)  
 SIC Code: 7389  
 Create Date: 8/3/1993  
 Facility Active: No  
 Inactive Date: 6/30/2003  
 Facility Addr2: Not reported  
 Mailing Name: Not reported  
 Mailing Address: 1028 E VALLEY BLVD  
 Mailing Address 2: Not reported  
 Mailing State: CA  
 Mailing Zip: 918015232  
 Region Code: 3  
 Owner Name: YOUNG H KIM  
 Owner Address: 1028 E VALLEY BLVD  
 Owner Address 2: Not reported  
 Owner Telephone: 0000000000  
 Owner Fax Number: Not reported  
 Contact Name: YOUNG H KIM  
 Contact Address: 1028 E VALLEY BLVD  
 Contact Address 2: Not reported  
 Contact Telephone: --  
 SIC Description: 7216 Drycleaning Plants, Except Rug Cleaning  
 SIC Description: 7219 Laundry and Garment Services, NEC (except diaper service and clothing alteration and repair)  
 SIC Description: 7389 Business Services, NEC (apparel pressing service for the trade)  
 SIC Description: 7211 Power Laundries, Family and Commercial  
 SIC Description: 7212 Garment Pressing, and Agents for Laundries and Drycleaners

EPA Id: CAL000040034  
 NAICS Code: 81232  
 NAICS Description: Drycleaning and Laundry Services (except Coin-Operated)  
 SIC Code: 7211  
 Create Date: 8/3/1993  
 Facility Active: No  
 Inactive Date: 6/30/2003  
 Facility Addr2: Not reported  
 Mailing Name: Not reported  
 Mailing Address: 1028 E VALLEY BLVD  
 Mailing Address 2: Not reported  
 Mailing State: CA  
 Mailing Zip: 918015232  
 Region Code: 3  
 Owner Name: YOUNG H KIM  
 Owner Address: 1028 E VALLEY BLVD  
 Owner Address 2: Not reported  
 Owner Telephone: 0000000000  
 Owner Fax Number: Not reported  
 Contact Name: YOUNG H KIM  
 Contact Address: 1028 E VALLEY BLVD  
 Contact Address 2: Not reported  
 Contact Telephone: --  
 SIC Description: 7216 Drycleaning Plants, Except Rug Cleaning  
 SIC Description: 7219 Laundry and Garment Services, NEC (except diaper service and clothing alteration and repair)  
 SIC Description: 7389 Business Services, NEC (apparel pressing service for the trade)  
 SIC Description: 7211 Power Laundries, Family and Commercial

MAP FINDINGS  
FOCUS MAP 16

Map ID	Site	Database(s)	EPA ID Number
--------	------	-------------	---------------

**DRY CLEAN EXPRESS (Continued)**

**1000473004**

SIC Description: 7212 Garment Pressing, and Agents for Laundries and Drycleaners

WIP:

Region: 4  
File Number: 115.0052  
**File Status: Active**  
Staff: CCHARMLE  
Facility Suite: Not reported

527

**BILL'S AUTO WORKS  
940 E. VALLEY BLVD.  
ALHAMBRA, CA 91801**

**SLIC S106485144  
N/A**

SLIC:

Region: STATE  
**Facility Status: Open - Site Assessment**  
Status Date: 2001-04-01 00:00:00  
Global Id: SL603799366  
Lead Agency: LOS ANGELES RWQCB (REGION 4)  
Lead Agency Case Number: Not reported  
Latitude: 34.079011  
Longitude: -118.113139  
Case Type: Cleanup Program Site  
Case Worker: Not reported  
Local Agency: Not reported  
RB Case Number: 115.0258  
File Location: Not reported  
Potential Media Affected: Aquifer used for drinking water supply  
Potential Contaminants of Concern: Not reported  
Site History: Not reported

529

**COMMONWEALTH CO.  
840 E VALLEY BLVD  
ALHAMBRA, CA 91801**

**SLIC S106485166  
WIP N/A**

SLIC:

Region: STATE  
**Facility Status: Open - Site Assessment**  
Status Date: 2001-04-01 00:00:00  
Global Id: SL603799388  
Lead Agency: LOS ANGELES RWQCB (REGION 4)  
Lead Agency Case Number: Not reported  
Latitude: 34.078879  
Longitude: -118.115927  
Case Type: Cleanup Program Site  
Case Worker: Not reported  
Local Agency: Not reported  
RB Case Number: 115.0280  
File Location: Not reported  
Potential Media Affected: Aquifer used for drinking water supply  
Potential Contaminants of Concern: Not reported  
Site History: Not reported

WIP:

Region: 4

MAP FINDINGS  
FOCUS MAP 16

Map ID	Site	Database(s)	EPA ID Number
	<b>COMMONWEALTH CO. (Continued)</b>		<b>S106485166</b>
	File Number: 115.0280 File Status: <b>Backlog</b> Staff: CCHARMLE Facility Suite: Not reported		
<b>529</b>	<b>ALHAMBRA VALLEY PROPERTY 820 EAST VALLEY ALHAMBRA, CA 91801</b>	<b>HAZNET</b>	<b>S103949332 N/A</b>
	HAZNET: Gepaid: CAC000946456 Contact: ALHAMBRA VALLEY PROP Telephone: 0000000000 Facility Addr2: Not reported Mailing Name: Not reported Mailing Address: 11911 SAN VICENTE BLVD Mailing City,St,Zip: BRENTWOOD, CA 900490000 Gen County: Los Angeles TSD EPA ID: CAL000027741 TSD County: 5 Waste Category: Asbestos-containing waste Disposal Method: Disposal, Land Fill Tons: 1.2642 Facility County: Los Angeles		
<b>529</b>	<b>NEWBERRY 1 HR PHOTO 800 EAST VALLEY BLVD ALHAMBRA, CA 91801</b>	<b>HAZNET</b>	<b>S103979192 N/A</b>
	HAZNET: Gepaid: CAL931245841 Contact: SOYOUNG RO Telephone: 8185701344 Facility Addr2: Not reported Mailing Name: Not reported Mailing Address: 800 EAST VALLEY BLVD Mailing City,St,Zip: ALHAMBRA, CA 918010000 Gen County: Los Angeles TSD EPA ID: CAD108040858 TSD County: Los Angeles Waste Category: Photochemicals/photoprocessing waste Disposal Method: Recycler Tons: .3711 Facility County: Los Angeles		
	Gepaid: CAL931245841 Contact: SOYOUNG RO Telephone: 8185701344 Facility Addr2: Not reported Mailing Name: Not reported Mailing Address: 800 EAST VALLEY BLVD Mailing City,St,Zip: ALHAMBRA, CA 918010000 Gen County: Los Angeles TSD EPA ID: CAD108040858 TSD County: Los Angeles Waste Category: Photochemicals/photoprocessing waste		

MAP FINDINGS  
FOCUS MAP 16

Map ID	Site	Database(s)	EPA ID Number
--------	------	-------------	---------------

**NEWBERRY 1 HR PHOTO (Continued)**

**S103979192**

Disposal Method: Recycler  
Tons: .4585  
Facility County: Los Angeles

Gepaid: CAL931245841  
Contact: SOYOUNG RO  
Telephone: 8185701344  
Facility Addr2: Not reported  
Mailing Name: Not reported  
Mailing Address: 800 EAST VALLEY BLVD  
Mailing City,St,Zip: ALHAMBRA, CA 918010000  
Gen County: Los Angeles  
TSD EPA ID: CAD108040858  
TSD County: Los Angeles  
Waste Category: Photochemicals/photoprocessing waste  
Disposal Method: Not reported  
Tons: .0959  
Facility County: Los Angeles

529

**KRAGEN AUTO PARTS #1568  
800 E VALLEY BLVD  
ALHAMBRA, CA 91801**

**FINDS 1007651458  
HAZNET N/A**

**FINDS:**

Other Pertinent Environmental Activity Identified at Site

Registry ID: 110017954445

UORS (California - Used Oil Recycling System). California Integrated Waste Management Board (CIWMB) helps communities establish and promote convenient collection opportunities for used oil and used oil filters.

**HAZNET:**

Gepaid: CAL000188018  
Contact: K M BOWLES HAZMAT  
Telephone: 6022659200  
Facility Addr2: Not reported  
Mailing Name: Not reported  
Mailing Address: PO BOX 6030  
Mailing City,St,Zip: PHOENIX, AZ 850056030  
Gen County: Los Angeles  
TSD EPA ID: WIR000029751  
TSD County: 99  
Waste Category: Unspecified oil-containing waste  
Disposal Method: Recycler  
Tons: 0.02  
Facility County: Los Angeles

Gepaid: CAL000188018  
Contact: K M BOWLES HAZMAT  
Telephone: 6022659200  
Facility Addr2: Not reported  
Mailing Name: Not reported  
Mailing Address: PO BOX 6030  
Mailing City,St,Zip: PHOENIX, AZ 850056030  
Gen County: Los Angeles

MAP FINDINGS  
FOCUS MAP 16

Map ID	Site	Database(s)	EPA ID Number
--------	------	-------------	---------------

**KRAGEN AUTO PARTS #1568 (Continued)**

**1007651458**

TSD EPA ID: WIR000029751  
TSD County: 99  
Waste Category: Unspecified oil-containing waste  
Disposal Method: H039  
Tons: 0.03  
Facility County: Los Angeles

Gepaid: CAL000188018  
Contact: K M BOWLES HAZMAT  
Telephone: 6022659200  
Facility Addr2: Not reported  
Mailing Name: CSK AUTO INC ATTN K BOWLES  
Mailing Address: PO BOX 6030  
Mailing City,St,Zip: PHOENIX, AZ 850056030  
Gen County: Los Angeles  
TSD EPA ID: OHD980587364  
TSD County: Los Angeles  
Waste Category: Not reported  
Disposal Method: Transfer Station  
Tons: 0.02  
Facility County: Los Angeles

Gepaid: CAL000188018  
Contact: K M BOWLES HAZMAT  
Telephone: 6022659200  
Facility Addr2: Not reported  
Mailing Name: Not reported  
Mailing Address: PO BOX 6030  
Mailing City,St,Zip: PHOENIX, AZ 850056030  
Gen County: Los Angeles  
TSD EPA ID: OHD980587364  
TSD County: 99  
Waste Category: Not reported  
Disposal Method: Not reported  
Tons: 0  
Facility County: Not reported

[Click this hyperlink](#) while viewing on your computer to access  
-1 additional CA\_HAZNET: record(s) in the EDR Site Report.

529

**KRAGEN AUTO PARTS #1568  
800 E VALLEY BLVD  
ALHAMBRA, CA 91901**

**HAZNET S103973707  
N/A**

HAZNET:  
Gepaid: CAL000188018  
Contact: CSK AUTO INC  
Telephone: 6022659200  
Facility Addr2: Not reported  
Mailing Name: Not reported  
Mailing Address: 645 E MISSOURI AVE STE 400  
Mailing City,St,Zip: PHOENIX, AZ 850120000  
Gen County: Los Angeles  
TSD EPA ID: CAT080033681  
TSD County: Los Angeles  
Waste Category: Other organic solids  
Disposal Method: Disposal, Land Fill  
Tons: .0300

MAP FINDINGS  
FOCUS MAP 16

Map ID	Site	Database(s)	EPA ID Number
--------	------	-------------	---------------

**KRAGEN AUTO PARTS #1568 (Continued)**

**S103973707**

Facility County: Los Angeles

Gepaid: CAL000188018  
Contact: CSK AUTO INC  
Telephone: 6022659200  
Facility Addr2: Not reported  
Mailing Name: Not reported  
Mailing Address: 645 E MISSOURI AVE STE 400  
Mailing City,St,Zip: PHOENIX, AZ 850120000  
Gen County: Los Angeles  
TSD EPA ID: CAD044003556  
TSD County: Yolo  
Waste Category: Unspecified oil-containing waste  
Disposal Method: Transfer Station  
Tons: .3127  
Facility County: Los Angeles

529

**JERRY'S CAMERA SHOP  
736 E VALLEY BLVD  
ALHAMBRA, CA 91801**

**SLIC S106485209  
WIP N/A**

SLIC:

Region: STATE  
**Facility Status: Open - Site Assessment**  
Status Date: 2001-04-01 00:00:00  
Global Id: SL603799431  
Lead Agency: LOS ANGELES RWQCB (REGION 4)  
Lead Agency Case Number: Not reported  
Latitude: 34.078879  
Longitude: -118.115927  
Case Type: Cleanup Program Site  
Case Worker: Not reported  
Local Agency: Not reported  
RB Case Number: 115.0325  
File Location: Not reported  
Potential Media Affected: Aquifer used for drinking water supply  
Potential Contaminants of Concern: Not reported  
Site History: Not reported

WIP:

Region: 4  
File Number: 115.0325  
**File Status: Backlog**  
Staff: CCHARMLE  
Facility Suite: Not reported



MAP FINDINGS  
FOCUS MAP 16

Map ID	Site	Database(s)	EPA ID Number
531	<b>WESTERN UNION TIRE</b> <b>625-W VALLEY BLVD</b> <b>ALHAMBRA, CA 91801</b>	HAZNET	S104576858 N/A
	HAZNET: Gepaid: CAL000057923 Contact: DR-LUTHER HOFGAARDEN Telephone: 0000000000 Facility Addr2: Not reported Mailing Name: Not reported Mailing Address: 625 W VALLEY BLVD Mailing City,St,Zip: ALHAMBRA, CA 918030000 Gen County: Los Angeles TSD EPA ID: CAD099452708 TSD County: Los Angeles Waste Category: Aqueous solution with less than 10% total organic residues Disposal Method: Recycler Tons: 2.9398 Facility County: Los Angeles		
	Gepaid: CAL000057923 Contact: DR-LUTHER HOFGAARDEN Telephone: 0000000000 Facility Addr2: Not reported Mailing Name: Not reported Mailing Address: 625 W VALLEY BLVD Mailing City,St,Zip: ALHAMBRA, CA 918030000 Gen County: Los Angeles TSD EPA ID: CAD050099696 TSD County: Los Angeles Waste Category: Aqueous solution with less than 10% total organic residues Disposal Method: Recycler Tons: .9172 Facility County: Los Angeles		
	Gepaid: CAL000057923 Contact: DR-LUTHER HOFGAARDEN Telephone: 0000000000 Facility Addr2: Not reported Mailing Name: Not reported Mailing Address: 625 W VALLEY BLVD Mailing City,St,Zip: ALHAMBRA, CA 918030000 Gen County: Los Angeles TSD EPA ID: CAT080013352 TSD County: Los Angeles Waste Category: Aqueous solution with less than 10% total organic residues Disposal Method: Recycler Tons: .2293 Facility County: Los Angeles		
	Gepaid: CAL000057923 Contact: DR-LUTHER HOFGAARDEN Telephone: 0000000000 Facility Addr2: Not reported Mailing Name: Not reported Mailing Address: 625 W VALLEY BLVD Mailing City,St,Zip: ALHAMBRA, CA 918030000 Gen County: Los Angeles TSD EPA ID: CAT080013352		

MAP FINDINGS  
FOCUS MAP 16

Map ID	Site	Database(s)	EPA ID Number
--------	------	-------------	---------------

**WESTERN UNION TIRE (Continued)**

**S104576858**

TSD County: Los Angeles  
Waste Category: Unspecified aqueous solution  
Disposal Method: Recycler  
Tons: .4170  
Facility County: Los Angeles

Gepaid: CAL000057923  
Contact: DR-LUTHER HOFGAARDEN  
Telephone: 0000000000  
Facility Addr2: Not reported  
Mailing Name: Not reported  
Mailing Address: 625 W VALLEY BLVD  
Mailing City,St,Zip: ALHAMBRA, CA 918030000  
Gen County: Los Angeles  
TSD EPA ID: CAT080025711  
TSD County: San Bernardino  
Waste Category: Aqueous solution with less than 10% total organic residues  
Disposal Method: Recycler  
Tons: .2919  
Facility County: Los Angeles

[Click this hyperlink](#) while viewing on your computer to access  
1 additional CA\_HAZNET: record(s) in the EDR Site Report.

**532 UNIVERSAL FAMILY HEALTH GROUP  
1740 SOUTH NEW AVENUE STE 106  
SAN GABRIEL, CA 91776**

**HAZNET S103993369  
N/A**

HAZNET:  
Gepaid: CAL000157295  
Contact: JONATHAN CHANG  
Telephone: 0000000000  
Facility Addr2: Not reported  
Mailing Name: Not reported  
Mailing Address: PO BOX 7805  
Mailing City,St,Zip: ALHAMBRA, CA 918020000  
Gen County: Los Angeles  
TSD EPA ID: CAL000121946  
TSD County: Marin  
Waste Category: Photochemicals/photoprocessing waste  
Disposal Method: Recycler  
Tons: .0250  
Facility County: Los Angeles

**533 SPRAY MASK SIGN  
419 E VALLEY BLVD  
ALHAMBRA, CA 91801**

**SLIC S106485285  
WIP N/A**

SLIC:  
Region: STATE  
**Facility Status: Open - Site Assessment**  
Status Date: 2001-04-01 00:00:00  
Global Id: SL603799507  
Lead Agency: LOS ANGELES RWQCB (REGION 4)  
Lead Agency Case Number: Not reported  
Latitude: 34.078827

MAP FINDINGS  
FOCUS MAP 16

Map ID	Site	Database(s)	EPA ID Number
--------	------	-------------	---------------

**SPRAY MASK SIGN (Continued)**

**S106485285**

Longitude: -118.117278  
Case Type: Cleanup Program Site  
Case Worker: Not reported  
Local Agency: Not reported  
RB Case Number: 115.0402  
File Location: Not reported  
Potential Media Affected: Aquifer used for drinking water supply  
Potential Contaminants of Concern: Not reported  
Site History: Not reported

WIP:

Region: 4  
File Number: 115.0402  
**File Status: Backlog**  
Staff: CCHARMLE  
Facility Suite: Not reported

536

**DENNIS' CHEVRON SERVICE**  
**361 E VALLEY BLVD**  
**ALHAMBRA, CA 91801**

**HAZNET 1000316236**  
**HIST UST N/A**

HAZNET:

Gepaid: CAD981982010  
Contact: Not reported  
Telephone: 0000000000  
Facility Addr2: Not reported  
Mailing Name: Not reported  
Mailing Address: 361 E VALLEY BLVD  
Mailing City,St,Zip: ALHAMBRA, CA 918010000  
Gen County: Los Angeles  
TSD EPA ID: CAD980883177  
TSD County: Kern  
Waste Category: Unspecified oil-containing waste  
Disposal Method: Recycler  
Tons: .1668  
Facility County: Los Angeles

Gepaid: CAD981982010  
Contact: Not reported  
Telephone: 0000000000  
Facility Addr2: Not reported  
Mailing Name: Not reported  
Mailing Address: 361 E VALLEY BLVD  
Mailing City,St,Zip: ALHAMBRA, CA 918010000  
Gen County: Los Angeles  
TSD EPA ID: CAD050099696  
TSD County: Los Angeles  
Waste Category: Aqueous solution with less than 10% total organic residues  
Disposal Method: Recycler  
Tons: .2293  
Facility County: Los Angeles

Gepaid: CAD981982010  
Contact: Not reported  
Telephone: 0000000000  
Facility Addr2: Not reported  
Mailing Name: Not reported

MAP FINDINGS  
FOCUS MAP 16

Map ID      Site      Database(s)      EPA ID Number

---

**DENNIS' CHEVRON SERVICE (Continued)**

**1000316236**

Mailing Address: 361 E VALLEY BLVD  
Mailing City,St,Zip: ALHAMBRA, CA 918010000  
Gen County: Los Angeles  
TSD EPA ID: CAD050099696  
TSD County: Los Angeles  
Waste Category: Aqueous solution with less than 10% total organic residues  
Disposal Method: Not reported  
Tons: .2293  
Facility County: Los Angeles

**HIST UST:**

Region: STATE  
Facility ID: 00000050868  
Facility Type: Gas Station  
Other Type: Not reported  
Total Tanks: 0004  
Contact Name: DENNIS CARESIO  
Telephone: 8185769189  
Owner Name: DENNIS CARESIO  
Owner Address: 361 E VALLEY BLVD  
Owner City,St,Zip: ALHAMBRA, CA 91801

Tank Num: 001  
Container Num: 1  
Year Installed: 1967  
Tank Capacity: 00010000  
Tank Used for: PRODUCT  
Type of Fuel: UNLEADED  
Tank Construction: Not reported  
Leak Detection: Sensor Instrument

Tank Num: 002  
Container Num: 2  
Year Installed: 1967  
Tank Capacity: 00001000  
Tank Used for: WASTE  
Type of Fuel: WASTE OIL  
Tank Construction: Not reported  
Leak Detection: None

Tank Num: 003  
Container Num: 3  
Year Installed: 1967  
Tank Capacity: 00005000  
Tank Used for: PRODUCT  
Type of Fuel: REGULAR  
Tank Construction: Not reported  
Leak Detection: Sensor Instrument

Tank Num: 004  
Container Num: 4  
Year Installed: 1967  
Tank Capacity: 00010000  
Tank Used for: PRODUCT  
Type of Fuel: PREMIUM  
Tank Construction: Not reported  
Leak Detection: Sensor Instrument

MAP FINDINGS  
FOCUS MAP 16

Map ID	Site	Database(s)	EPA ID Number
--------	------	-------------	---------------

536	<b>LA FINK 361 E. VALLEY BLVD. ALHAMBRA, CA 91801</b>	<b>SLIC</b>	<b>S106485218 N/A</b>
-----	---	-------------	---------------------------

SLIC:

Region:	STATE
<b>Facility Status:</b>	<b>Open - Site Assessment</b>
Status Date:	2001-04-01 00:00:00
Global Id:	SL603799440
Lead Agency:	LOS ANGELES RWQCB (REGION 4)
Lead Agency Case Number:	Not reported
Latitude:	34.078747
Longitude:	-118.118766
Case Type:	Cleanup Program Site
Case Worker:	Not reported
Local Agency:	Not reported
RB Case Number:	115.0334
File Location:	Not reported
Potential Media Affected:	Aquifer used for drinking water supply
Potential Contaminants of Concern:	Not reported
Site History:	Not reported

536	<b>CHEVRON #9-6289 361 VALLEY BLVD E ALHAMBRA, CA 91801</b>	<b>LUST CA FID UST WIP SWEEPS UST</b>	<b>S101584918 N/A</b>
-----	---	---	---------------------------

LUST:

Region:	STATE
Global Id:	T0603704873
Latitude:	34.0789159
Longitude:	-118.1187741
Case Type:	LUST Cleanup Site
Status:	Completed - Case Closed
Status Date:	1997-09-23 00:00:00
Lead Agency:	LOS ANGELES COUNTY
Case Worker:	Not reported
Local Agency:	LOS ANGELES COUNTY
RB Case Number:	R-09881
LOC Case Number:	Not reported
File Location:	Not reported
Potential Media Affect:	Soil
Potential Contaminants of Concern:	Other Solvent or Non-Petroleum Hydrocarbon
Site History:	Not reported

LUST REG 4:

Region:	4
Regional Board:	04
County:	Los Angeles
facid:	R-09881
Status:	Case Closed
Substance:	Hydrocarbons
Substance Quantity:	Not reported
Local Case No:	Not reported
Case Type:	Soil
Abatement Method Used at the Site:	Excavate and Dispose
Global ID:	T0603704873
W Global ID:	Not reported
Staff:	UNK

MAP FINDINGS  
FOCUS MAP 16

Map ID Site Database(s) EPA ID Number

**CHEVRON #9-6289 (Continued)**

**S101584918**

Local Agency: 19000  
 Cross Street: SIERRA VISTA AVE  
 Enforcement Type: Not reported  
 Date Leak Discovered: 3/7/1997  
 Date Leak First Reported: 6/12/1997  
 Date Leak Record Entered: 7/17/1997  
 Date Confirmation Began: Not reported  
 Date Leak Stopped: 3/7/1997  
 Date Case Last Changed on Database: 9/23/1997  
 Date the Case was Closed: 9/23/1997  
 How Leak Discovered: Tank Closure  
 How Leak Stopped: Not reported  
 Cause of Leak: UNK  
 Leak Source: UNK  
 Operator: Not reported  
 Water System: Not reported  
 Well Name: Not reported  
 Approx. Dist To Production Well (ft): 1731.1683550464650437647781627  
 Source of Cleanup Funding: UNK  
 Preliminary Site Assessment Workplan Submitted: Not reported  
 Preliminary Site Assessment Began: 3/7/1997  
 Pollution Characterization Began: Not reported  
 Remediation Plan Submitted: Not reported  
 Remedial Action Underway: Not reported  
 Post Remedial Action Monitoring Began: Not reported  
 Enforcement Action Date: Not reported  
 Historical Max MTBE Date: Not reported  
 Hist Max MTBE Conc in Groundwater: Not reported  
 Hist Max MTBE Conc in Soil: Not reported  
 Significant Interim Remedial Action Taken: Not reported  
 GW Qualifier: Not reported  
 Soil Qualifier: Not reported  
 Organization: Not reported  
 Owner Contact: Not reported  
 Responsible Party: CHEVRON PRODUCTS CO.  
 RP Address: P.O. BOX 2833, LA HABRA, CA 90632-2833  
 Program: LUST  
 Lat/Long: 34.0789159 / -1  
 Local Agency Staff: Not reported  
 Beneficial Use: Not reported  
 Priority: Not reported  
 Cleanup Fund Id: Not reported  
 Suspended: Not reported  
 Assigned Name: Not reported  
 Summary: MOST OF THE CONTAMINATED SOILS HAVE BEEN REMOVED.

CA FID UST:

Facility ID: 19016930  
 Regulated By: UTNKA  
 Regulated ID: 00050868  
 Cortese Code: Not reported  
 SIC Code: Not reported  
 Facility Phone: 8180000000  
 Mail To: Not reported  
 Mailing Address: P O BOX  
 Mailing Address 2: Not reported  
 Mailing City,St,Zip: ALHAMBRA

MAP FINDINGS  
FOCUS MAP 16

Map ID      Site      Database(s)      EPA ID Number

---

**CHEVRON #9-6289 (Continued)**

**S101584918**

Contact:            Not reported  
Contact Phone:    Not reported  
DUNS Number:     Not reported  
NPDES Number:    Not reported  
EPA ID:            Not reported  
Comments:        Not reported  
Status:            Active

WIP:

Region:            4  
File Number:      115.0334  
**File Status:      Backlog**  
Staff:             CCHARMLE  
Facility Suite:    Not reported

SWEEPS UST:

Status:            A  
Comp Number:     9881  
Number:            9  
Board Of Equalization: 44-008617  
Ref Date:         06-30-89  
Act Date:         Not reported  
Created Date:     06-30-89  
Tank Status:      A  
Owner Tank Id:    Not reported  
Swrcb Tank Id:    19-000-009881-000001  
Actv Date:        06-30-89  
Capacity:         Not reported  
Tank Use:         UNKNOWN  
Stg:                W  
Content:           Not reported  
Number Of Tanks: 4

Status:            A  
Comp Number:     9881  
Number:            9  
Board Of Equalization: 44-008617  
Ref Date:         06-30-89  
Act Date:         Not reported  
Created Date:     06-30-89  
Tank Status:      A  
Owner Tank Id:    Not reported  
Swrcb Tank Id:    19-000-009881-000002  
Actv Date:        06-30-89  
Capacity:         Not reported  
Tank Use:         UNKNOWN  
Stg:                W  
Content:           Not reported  
Number Of Tanks: Not reported

Status:            A  
Comp Number:     9881  
Number:            9  
Board Of Equalization: 44-008617  
Ref Date:         06-30-89  
Act Date:         Not reported

MAP FINDINGS  
FOCUS MAP 16

Map ID	Site	Database(s)	EPA ID Number
--------	------	-------------	---------------

**CHEVRON #9-6289 (Continued)**

**S101584918**

Created Date: 06-30-89  
 Tank Status: A  
 Owner Tank Id: Not reported  
 Swrcb Tank Id: 19-000-009881-000003  
 Actv Date: 06-30-89  
 Capacity: Not reported  
 Tank Use: UNKNOWN  
 Stg: W  
 Content: Not reported  
 Number Of Tanks: Not reported

Status: A  
 Comp Number: 9881  
 Number: 9  
 Board Of Equalization: 44-008617  
 Ref Date: 06-30-89  
 Act Date: Not reported  
 Created Date: 06-30-89  
 Tank Status: A  
 Owner Tank Id: Not reported  
 Swrcb Tank Id: 19-000-009881-000004  
 Actv Date: 06-30-89  
 Capacity: Not reported  
 Tank Use: UNKNOWN  
 Stg: W  
 Content: Not reported  
 Number Of Tanks: Not reported

536

**96289**  
**361 E VALLEY BLVD**  
**ALHAMBRA, CA 91801**

**HIST UST U001570818**  
**N/A**

HIST UST:  
 Region: STATE  
 Facility ID: 00000062869  
 Facility Type: Gas Station  
 Other Type: Not reported  
 Total Tanks: 0004  
 Contact Name: CARESIO,DENNIS A  
 Telephone: 8185769189  
 Owner Name: CHEVRON U.S.A. INC.  
 Owner Address: 575 MARKET  
 Owner City,St,Zip: SAN FRANCISCO, CA 94105

Tank Num: 001  
 Container Num: 1  
 Year Installed: 1967  
 Tank Capacity: 00010000  
 Tank Used for: PRODUCT  
 Type of Fuel: Not reported  
 Tank Construction: 0000250 unknown  
 Leak Detection: Stock Inventor

Tank Num: 002  
 Container Num: 2  
 Year Installed: 1967  
 Tank Capacity: 00010000  
 Tank Used for: PRODUCT



MAP FINDINGS  
FOCUS MAP 16

Map ID Site Database(s) EPA ID Number

**96289 (Continued)**

**U001570818**

Type of Fuel: Not reported  
Tank Construction: 0000250 unknown  
Leak Detection: Stock Inventor

Tank Num: 003  
Container Num: 3  
Year Installed: 1967  
Tank Capacity: 00005000  
Tank Used for: PRODUCT  
Type of Fuel: Not reported  
Tank Construction: 0000250 unknown  
Leak Detection: Stock Inventor

Tank Num: 004  
Container Num: 4  
Year Installed: 1967  
Tank Capacity: 00001000  
Tank Used for: WASTE  
Type of Fuel: Not reported  
Tank Construction: 0000130 unknown  
Leak Detection: Stock Inventor

536

**CHEVRON 96289  
361 E VALLEY BLVD  
ALHAMBRA, CA 91801**

**HAZNET S103955880  
N/A**

HAZNET:

Gepaid: CAL000152692  
Contact: CHERVON PRODUCTS CO  
Telephone: 9258425931  
Facility Addr2: Not reported  
Mailing Name: Not reported  
Mailing Address: PO BOX 6004  
Mailing City,St,Zip: SAN RAMON, CA 945830000  
Gen County: Los Angeles  
TSD EPA ID: CAD982484933  
TSD County: 7  
Waste Category: Other empty containers 30 gallons or more  
Disposal Method: Recycler  
Tons: 14.5000  
Facility County: Los Angeles

Gepaid: CAL000152692  
Contact: CHERVON PRODUCTS CO  
Telephone: 9258425931  
Facility Addr2: Not reported  
Mailing Name: Not reported  
Mailing Address: PO BOX 6004  
Mailing City,St,Zip: SAN RAMON, CA 945830000  
Gen County: Los Angeles  
TSD EPA ID: CAD982484933  
TSD County: 7  
Waste Category: Empty containers less than 30 gallons  
Disposal Method: Recycler  
Tons: 1.0000  
Facility County: Los Angeles

Gepaid: CAL000152692

MAP FINDINGS  
FOCUS MAP 16

Map ID	Site	Database(s)	EPA ID Number
--------	------	-------------	---------------

**CHEVRON 96289 (Continued)**

**S103955880**

Contact: CHERVON PRODUCTS CO  
 Telephone: 9258425931  
 Facility Addr2: Not reported  
 Mailing Name: Not reported  
 Mailing Address: PO BOX 6004  
 Mailing City,St,Zip: SAN RAMON, CA 945830000  
 Gen County: Los Angeles  
 TSD EPA ID: CAD008302903  
 TSD County: Los Angeles  
 Waste Category: Unspecified solvent mixture Waste  
 Disposal Method: Recycler  
 Tons: 2.5020  
 Facility County: Los Angeles

Gepaid: CAL000152692  
 Contact: CHERVON PRODUCTS CO  
 Telephone: 9258425931  
 Facility Addr2: Not reported  
 Mailing Name: Not reported  
 Mailing Address: PO BOX 6004  
 Mailing City,St,Zip: SAN RAMON, CA 945830000  
 Gen County: Los Angeles  
 TSD EPA ID: CAD082484933  
 TSD County: 0  
 Waste Category: Other empty containers 30 gallons or more  
 Disposal Method: Not reported  
 Tons: 7.0000  
 Facility County: Los Angeles

[Click this hyperlink](#) while viewing on your computer to access  
 -1 additional CA\_HAZNET: record(s) in the EDR Site Report.

536	<b>CHEVRON USA SS 096289 361 E VALLEY BLVD ALHAMBRA, CA</b>	<b>LOS ANGELES CO. HMS</b>	<b>S100933794 N/A</b>
-----	---	----------------------------	---------------------------

LOS ANGELES CO. HMS:  
 Region: LA  
 Facility Id: 010024-009881  
 Facility Status: Removed  
 Area: 3I  
 Permit Number: 00001210T  
 Permit Status: Removed  
 Facility Type: T0

536	<b>VALLEY CENTER CAR WASH INC. 350 E VALLEY BLVD ALHAMBRA, CA 91801</b>	<b>HIST UST</b>	<b>U001570848 N/A</b>
-----	---	-----------------	---------------------------

HIST UST:  
 Region: STATE  
 Facility ID: 00000029621  
 Facility Type: Gas Station  
 Other Type: Not reported  
 Total Tanks: 0011  
 Contact Name: PEDRO CARVAJAL

MAP FINDINGS  
FOCUS MAP 16

Map ID      Site      Database(s)      EPA ID Number

---

**VALLEY CENTER CAR WASH INC. (Continued)**

**U001570848**

Telephone: 8182896349  
Owner Name: VALLEY CENTER CAR WASH INC.  
Owner Address: 350 E. VALLEY BLVD.  
Owner City,St,Zip: ALHAMBRA, CA 91801

Tank Num: 001  
Container Num: A  
Year Installed: Not reported  
Tank Capacity: 00009972  
Tank Used for: PRODUCT  
Type of Fuel: UNLEADED  
Tank Construction: Not reported  
Leak Detection: Stock Inventor

Tank Num: 002  
Container Num: 2  
Year Installed: Not reported  
Tank Capacity: 00000000  
Tank Used for: WASTE  
Type of Fuel: Not reported  
Tank Construction: Not reported  
Leak Detection: None

Tank Num: 003  
Container Num: 1  
Year Installed: Not reported  
Tank Capacity: 00000000  
Tank Used for: WASTE  
Type of Fuel: Not reported  
Tank Construction: Not reported  
Leak Detection: None

Tank Num: 004  
Container Num: 4  
Year Installed: Not reported  
Tank Capacity: 00009972  
Tank Used for: PRODUCT  
Type of Fuel: DIESEL  
Tank Construction: Not reported  
Leak Detection: Stock Inventor

Tank Num: 005  
Container Num: 5  
Year Installed: Not reported  
Tank Capacity: 00009972  
Tank Used for: PRODUCT  
Type of Fuel: DIESEL  
Tank Construction: Not reported  
Leak Detection: Stock Inventor

Tank Num: 006  
Container Num: 8  
Year Installed: Not reported  
Tank Capacity: 00009972  
Tank Used for: PRODUCT  
Type of Fuel: PREMIUM  
Tank Construction: Not reported

MAP FINDINGS  
FOCUS MAP 16

Map ID	Site	Database(s)	EPA ID Number
--------	------	-------------	---------------

**VALLEY CENTER CAR WASH INC. (Continued)**

**U001570848**

Leak Detection: Stock Inventor

Tank Num: 007  
 Container Num: 7  
 Year Installed: Not reported  
 Tank Capacity: 00009972  
 Tank Used for: PRODUCT  
 Type of Fuel: PREMIUM  
 Tank Construction: Not reported  
 Leak Detection: Stock Inventor

Tank Num: 008  
 Container Num: 6  
 Year Installed: Not reported  
 Tank Capacity: 00009972  
 Tank Used for: PRODUCT  
 Type of Fuel: PREMIUM  
 Tank Construction: Not reported  
 Leak Detection: Stock Inventor

Tank Num: 009  
 Container Num: D  
 Year Installed: Not reported  
 Tank Capacity: 00009972  
 Tank Used for: PRODUCT  
 Type of Fuel: UNLEADED  
 Tank Construction: Not reported  
 Leak Detection: Stock Inventor

Tank Num: 010  
 Container Num: C  
 Year Installed: Not reported  
 Tank Capacity: 00009972  
 Tank Used for: PRODUCT  
 Type of Fuel: UNLEADED  
 Tank Construction: Not reported  
 Leak Detection: Stock Inventor

Tank Num: 011  
 Container Num: B  
 Year Installed: Not reported  
 Tank Capacity: 00009972  
 Tank Used for: PRODUCT  
 Type of Fuel: UNLEADED  
 Tank Construction: Not reported  
 Leak Detection: Stock Inventor

536

**VALLEY CENTER CAR WASH  
 350 E. VALLEY BLVD.  
 ALHAMBRA, CA 91801**

**SLIC S106485309  
 N/A**

SLIC:

Region: STATE  
**Facility Status: Open - Site Assessment**  
 Status Date: 2001-04-01 00:00:00  
 Global Id: SL603799531  
 Lead Agency: LOS ANGELES RWQCB (REGION 4)  
 Lead Agency Case Number: Not reported

MAP FINDINGS  
FOCUS MAP 16

Map ID	Site	Database(s)	EPA ID Number
--------	------	-------------	---------------

**VALLEY CENTER CAR WASH (Continued)**

**S106485309**

Latitude: 34.078747  
 Longitude: -118.118766  
 Case Type: Cleanup Program Site  
 Case Worker: Not reported  
 Local Agency: Not reported  
 RB Case Number: 115.0426  
 File Location: Not reported  
 Potential Media Affected: Aquifer used for drinking water supply  
 Potential Contaminants of Concern: Not reported  
 Site History: Not reported

536

**VALLEY CENTER CAR WASH  
350 VALLEY BLVD E  
ALHAMBRA, CA 91801**

**LUST S105034359  
N/A**

LUST:

Region: STATE  
 Global Id: T0603792983  
 Latitude: 34.078925  
 Longitude: -118.119011  
 Case Type: LUST Cleanup Site  
 Status: Completed - Case Closed  
 Status Date: 2001-05-14 00:00:00  
 Lead Agency: LOS ANGELES RWQCB (REGION 4)  
 Case Worker: Not reported  
 Local Agency: LOS ANGELES COUNTY  
 RB Case Number: R-09674  
 LOC Case Number: Not reported  
 File Location: Not reported  
 Potential Media Affect: Soil  
 Potential Contaminants of Concern: Gasoline  
 Site History: Not reported

LUST REG 4:

Region: 4  
 Regional Board: 04  
 County: Los Angeles  
 facid: R-09674  
 Status: Case Closed  
 Substance: Gasoline  
 Substance Quantity: Not reported  
 Local Case No: Not reported  
 Case Type: Soil  
 Abatement Method Used at the Site: OT  
 Global ID: T0603792983  
 W Global ID: Not reported  
 Staff: JLC  
 Local Agency: 19000  
 Cross Street: SIERRA VISTA AVE  
 Enforcement Type: EF  
 Date Leak Discovered: 7/14/1999  
 Date Leak First Reported: 5/22/2000  
 Date Leak Record Entered: Not reported  
 Date Confirmation Began: 5/22/2000  
 Date Leak Stopped: Not reported  
 Date Case Last Changed on Database: 8/28/2001  
 Date the Case was Closed: 5/14/2001

MAP FINDINGS  
FOCUS MAP 16

Map ID Site Database(s) EPA ID Number

**VALLEY CENTER CAR WASH (Continued)**

**S105034359**

How Leak Discovered: Repair Tank  
 How Leak Stopped: Not reported  
 Cause of Leak: Not reported  
 Leak Source: Not reported  
 Operator: GONZALES VILLANUEVA  
 Water System: Not reported  
 Well Name: Not reported  
 Approx. Dist To Production Well (ft): 1755.6708173402125691567075794  
 Source of Cleanup Funding: Not reported  
 Preliminary Site Assessment Workplan Submitted: Not reported  
 Preliminary Site Assessment Began: Not reported  
 Pollution Characterization Began: 7/10/2000  
 Remediation Plan Submitted: Not reported  
 Remedial Action Underway: Not reported  
 Post Remedial Action Monitoring Began: Not reported  
 Enforcement Action Date: 8/18/2000  
 Historical Max MTBE Date: Not reported  
 Hist Max MTBE Conc in Groundwater: Not reported  
 Hist Max MTBE Conc in Soil: 160  
 Significant Interim Remedial Action Taken: Not reported  
 GW Qualifier: Not reported  
 Soil Qualifier: Not reported  
 Organization: Not reported  
 Owner Contact: Not reported  
 Responsible Party: GONZALO VILLANUEVA  
 RP Address: 350 E. VALLEY BLVD.  
 Program: LUST  
 Lat/Long: 34.078925 / -1  
 Local Agency Staff: Not reported  
 Beneficial Use: Not reported  
 Priority: LOP/MODERATE - POTENTIAL WATER IMPACT  
 Cleanup Fund Id: Not reported  
 Suspended: Not reported  
 Assigned Name: Not reported  
 Summary: 7/10/00 WP ADD'L SUBSURFACE INVESTIGATION; 1/2/01 ADD'L SUBSURFACE INVESTIGATION

**538 KERECHUK MOTOR SERVICE  
120 E VALLEY B1  
ALHAMBRA, CA 91801**

**RCRA-SQG 1000200894  
FINDS CAD982348963  
HAZNET**

RCRA-SQG:

Date form received by agency: 03/03/1988  
 Facility name: KERECHUK MOTOR SERVICE  
 Facility address: 120 E VALLEY B1  
ALHAMBRA, CA 91801  
 EPA ID: CAD982348963  
 Mailing address: E VALLEY BFIRST  
ALHAMBRA, CA 91801  
 Contact: ENVIRONMENTAL MANAGER  
 Contact address: 120 E VALLEY BFIRST  
ALHAMBRA, CA 91801  
 Contact country: US  
 Contact telephone: (818) 308-0811  
 Contact email: Not reported  
 EPA Region: 09  
 Classification: Small Small Quantity Generator  
 Description: Handler: generates more than 100 and less than 1000 kg of hazardous

MAP FINDINGS  
FOCUS MAP 16

Map ID Site Database(s) EPA ID Number

---

**KERECHUK MOTOR SERVICE (Continued)**

**1000200894**

waste during any calendar month and accumulates less than 6000 kg of hazardous waste at any time; or generates 100 kg or less of hazardous waste during any calendar month, and accumulates more than 1000 kg of hazardous waste at any time

**Owner/Operator Summary:**

Owner/operator name: KERECHUK DENNIS  
Owner/operator address: NOT REQUIRED  
NOT REQUIRED, ME 99999  
Owner/operator country: Not reported  
Owner/operator telephone: (415) 555-1212  
Legal status: Private  
Owner/Operator Type: Owner  
Owner/Op start date: Not reported  
Owner/Op end date: Not reported

Owner/operator name: NOT REQUIRED  
Owner/operator address: NOT REQUIRED  
NOT REQUIRED, ME 99999  
Owner/operator country: Not reported  
Owner/operator telephone: (415) 555-1212  
Legal status: Private  
Owner/Operator Type: Operator  
Owner/Op start date: Not reported  
Owner/Op end date: Not reported

**Handler Activities Summary:**

U.S. importer of hazardous waste: Unknown  
Mixed waste (haz. and radioactive): Unknown  
Recycler of hazardous waste: No  
Transporter of hazardous waste: No  
Treater, storer or disposer of HW: No  
Underground injection activity: No  
On-site burner exemption: Unknown  
Furnace exemption: Unknown  
Used oil fuel burner: No  
Used oil processor: No  
User oil refiner: No  
Used oil fuel marketer to burner: No  
Used oil Specification marketer: No  
Used oil transfer facility: No  
Used oil transporter: No  
Off-site waste receiver: Commercial status unknown

Violation Status: No violations found

**FINDS:**

Other Pertinent Environmental Activity Identified at Site

Registry ID: 110009544038

RCRAInfo is a national information system that supports the Resource Conservation and Recovery Act (RCRA) program through the tracking of events and activities related to facilities that generate, transport, and treat, store, or dispose of hazardous waste. RCRAInfo allows RCRA program staff to track the notification, permit, compliance, and corrective action activities required under RCRA.

MAP FINDINGS  
FOCUS MAP 16

Map ID	Site	Database(s)	EPA ID Number
--------	------	-------------	---------------

**KERECHUK MOTOR SERVICE (Continued)**

**1000200894**

HAZNET:

Gepaid:	CAD982348963
Contact:	DENNIS KERECHUK
Telephone:	6263080811
Facility Addr2:	Not reported
Mailing Name:	Not reported
Mailing Address:	120 E VALLEY BLVD # B-1
Mailing City,St,Zip:	ALHAMBRA, CA 918015130
Gen County:	Los Angeles
TSD EPA ID:	CAT000613893
TSD County:	Los Angeles
Waste Category:	Organic liquids (nonsolvents) with halogens
Disposal Method:	Transfer Station
Tons:	.6225
Facility County:	Los Angeles
Gepaid:	CAD982348963
Contact:	DENNIS KERECHUK
Telephone:	6263080811
Facility Addr2:	Not reported
Mailing Name:	Not reported
Mailing Address:	120 E VALLEY BLVD # B-1
Mailing City,St,Zip:	ALHAMBRA, CA 918015130
Gen County:	Los Angeles
TSD EPA ID:	CAT080025711
TSD County:	San Bernardino
Waste Category:	Waste oil and mixed oil
Disposal Method:	Recycler
Tons:	1.9724
Facility County:	Los Angeles
Gepaid:	CAD982348963
Contact:	DENNIS KERECHUK
Telephone:	6263080811
Facility Addr2:	Not reported
Mailing Name:	Not reported
Mailing Address:	120 E VALLEY BLVD # B-1
Mailing City,St,Zip:	ALHAMBRA, CA 918015130
Gen County:	Los Angeles
TSD EPA ID:	CAT080025711
TSD County:	San Bernardino
Waste Category:	Aqueous solution with less than 10% total organic residues
Disposal Method:	Recycler
Tons:	.2293
Facility County:	Los Angeles
Gepaid:	CAD982348963
Contact:	DENNIS KERECHUK
Telephone:	6263080811
Facility Addr2:	Not reported
Mailing Name:	Not reported
Mailing Address:	120 E VALLEY BLVD # B-1
Mailing City,St,Zip:	ALHAMBRA, CA 918015130
Gen County:	Los Angeles
TSD EPA ID:	CAT000613893
TSD County:	Los Angeles
Waste Category:	Organic liquids (nonsolvents) with halogens



MAP FINDINGS  
FOCUS MAP 16

Map ID	Site	Database(s)	EPA ID Number
--------	------	-------------	---------------

**KERECHUK MOTOR SERVICE (Continued)**

**1000200894**

Disposal Method: Transfer Station  
 Tons: 1.5430  
 Facility County: Los Angeles

Gepaid: CAD982348963  
 Contact: DENNIS KERECHUK  
 Telephone: 6263080811  
 Facility Addr2: Not reported  
 Mailing Name: Not reported  
 Mailing Address: 120 E VALLEY BLVD # B-1  
 Mailing City,St,Zip: ALHAMBRA, CA 918015130  
 Gen County: Los Angeles  
 TSD EPA ID: CAT080025711  
 TSD County: San Bernardino  
 Waste Category: Aqueous solution with less than 10% total organic residues  
 Disposal Method: Recycler  
 Tons: .1459  
 Facility County: Los Angeles

[Click this hyperlink](#) while viewing on your computer to access 2 additional CA\_HAZNET: record(s) in the EDR Site Report.

538

**PLAZA PRINTING  
126 E VALLEY BLVD  
ALHAMBRA, CA 91801**

**HAZNET S103982099  
N/A**

HAZNET:  
 Gepaid: CAL000140018  
 Contact: KIWE INVESTMENT GROUP INC  
 Telephone: 6265760209  
 Facility Addr2: Not reported  
 Mailing Name: Not reported  
 Mailing Address: 126 E VALLEY BLVD  
 Mailing City,St,Zip: ALHAMBRA, CA 918010000  
 Gen County: Los Angeles  
 TSD EPA ID: CAD981402522  
 TSD County: Kern  
 Waste Category: Photochemicals/photoprocessing waste  
 Disposal Method: Recycler  
 Tons: .0250  
 Facility County: Los Angeles

538

**ELECTRIC MOTOR REPAIR  
119 E VALLEY BLVD  
ALHAMBRA, CA 91801**

**WIP S106769991  
N/A**

WIP:  
 Region: 4  
 File Number: 115.0296  
**File Status: Not reported**  
 Staff: CCHARMLE  
 Facility Suite: Not reported

MAP FINDINGS  
FOCUS MAP 16

Map ID	Site	Database(s)	EPA ID Number
538	<b>HONDA CAR SPEC 120 E VALLEY ALHAMBRA, CA 91801</b>	<b>FINDS RCRA-NonGen</b>	<b>1000184391 CAD982039232</b>

**FINDS:**

Other Pertinent Environmental Activity Identified at Site

Registry ID: 110002784988

RCRAInfo is a national information system that supports the Resource Conservation and Recovery Act (RCRA) program through the tracking of events and activities related to facilities that generate, transport, and treat, store, or dispose of hazardous waste. RCRAInfo allows RCRA program staff to track the notification, permit, compliance, and corrective action activities required under RCRA.

**RCRA-NonGen:**

Date form received by agency: 09/28/1987  
 Facility name: HONDA CAR SPEC  
 Facility address: 120 E VALLEY  
 ALHAMBRA, CA 91801  
 EPA ID: CAD982039232  
 Contact: ENVIRONMENTAL MANAGER  
 Contact address: 120 E VALLEY  
 ALHAMBRA, CA 91801  
 Contact country: US  
 Contact telephone: (818) 308-0811  
 Contact email: Not reported  
 EPA Region: 09  
 Classification: Non-Generator  
 Description: Handler: Non-Generators do not presently generate hazardous waste

**Owner/Operator Summary:**

Owner/operator name: DENIS KERECHUK  
 Owner/operator address: NOT REQUIRED  
 NOT REQUIRED, ME 99999  
 Owner/operator country: Not reported  
 Owner/operator telephone: (415) 555-1212  
 Legal status: Private  
 Owner/Operator Type: Owner  
 Owner/Op start date: Not reported  
 Owner/Op end date: Not reported

Owner/operator name: NOT REQUIRED  
 Owner/operator address: NOT REQUIRED  
 NOT REQUIRED, ME 99999  
 Owner/operator country: Not reported  
 Owner/operator telephone: (415) 555-1212  
 Legal status: Private  
 Owner/Operator Type: Operator  
 Owner/Op start date: Not reported  
 Owner/Op end date: Not reported

**Handler Activities Summary:**

U.S. importer of hazardous waste: Unknown  
 Mixed waste (haz. and radioactive): Unknown  
 Recycler of hazardous waste: No

MAP FINDINGS  
FOCUS MAP 16

Map ID	Site	Database(s)	EPA ID Number
--------	------	-------------	---------------

**HONDA CAR SPEC (Continued)**

**1000184391**

Transporter of hazardous waste: No  
 Treater, storer or disposer of HW: No  
 Underground injection activity: No  
 On-site burner exemption: Unknown  
 Furnace exemption: Unknown  
 Used oil fuel burner: No  
 Used oil processor: No  
 User oil refiner: No  
 Used oil fuel marketer to burner: No  
 Used oil Specification marketer: No  
 Used oil transfer facility: No  
 Used oil transporter: No  
 Off-site waste receiver: Commercial status unknown

Violation Status: No violations found

538

**ANNE LAI  
105 VALLEY BLVD E  
ALHAMBRA, CA 91803**

**LUST S102424023  
N/A**

LUST:

Region: STATE  
 Global Id: T0603703476  
 Latitude: 34.0787349  
 Longitude: -118.1218192  
 Case Type: LUST Cleanup Site  
 Status: Completed - Case Closed  
 Status Date: 1996-07-25 00:00:00  
 Lead Agency: LOS ANGELES RWQCB (REGION 4)  
 Case Worker: Not reported  
 Local Agency: LOS ANGELES COUNTY  
 RB Case Number: I-09704  
 LOC Case Number: Not reported  
 File Location: Not reported  
 Potential Media Affect: Soil  
 Potential Contaminats of Concern: Gasoline  
 Site History: Not reported

LUST REG 4:

Region: 4  
 Regional Board: 04  
 County: Los Angeles  
 facid: I-09704  
 Status: Case Closed  
 Substance: Gasoline  
 Substance Quantity: Not reported  
 Local Case No: Not reported  
 Case Type: Soil  
 Abatement Method Used at the Site: Not reported  
 Global ID: T0603703476  
 W Global ID: Not reported  
 Staff: UNK  
 Local Agency: 19000  
 Cross Street: STONEMAN  
 Enforcement Type: Not reported  
 Date Leak Discovered: 4/9/1991  
 Date Leak First Reported: 1/6/1992  
 Date Leak Record Entered: 3/14/1992

MAP FINDINGS  
FOCUS MAP 16

Map ID Site Database(s) EPA ID Number

**ANNE LAI (Continued)**

**S102424023**

Date Confirmation Began: Not reported  
 Date Leak Stopped: Not reported  
 Date Case Last Changed on Database: 1/15/1996  
 Date the Case was Closed: 7/25/1996  
 How Leak Discovered: Tank Closure  
 How Leak Stopped: Not reported  
 Cause of Leak: UNK  
 Leak Source: UNK  
 Operator: Not reported  
 Water System: Not reported  
 Well Name: Not reported  
 Approx. Dist To Production Well (ft): 2286.5508719632386988914897729  
 Source of Cleanup Funding: UNK  
 Preliminary Site Assessment Workplan Submitted: 4/10/1991  
 Preliminary Site Assessment Began: 6/6/1991  
 Pollution Characterization Began: Not reported  
 Remediation Plan Submitted: Not reported  
 Remedial Action Underway: Not reported  
 Post Remedial Action Monitoring Began: 12/21/1995  
 Enforcement Action Date: Not reported  
 Historical Max MTBE Date: Not reported  
 Hist Max MTBE Conc in Groundwater: Not reported  
 Hist Max MTBE Conc in Soil: Not reported  
 Significant Interim Remedial Action Taken: Not reported  
 GW Qualifier: Not reported  
 Soil Qualifier: Not reported  
 Organization: Not reported  
 Owner Contact: Not reported  
 Responsible Party: MS. ANNE LAI  
 RP Address: 1643 HASTING HEIGHTS LN, PASADENA, CA 91107  
 Program: LUST  
 Lat/Long: 34.0787349 / -1  
 Local Agency Staff: Not reported  
 Beneficial Use: Not reported  
 Priority: Not reported  
 Cleanup Fund Id: Not reported  
 Suspended: Not reported  
 Assigned Name: Not reported  
 Summary: UNDER REVIEW FOR CLOSURE.

538

**ARCO  
105 E VALLEY BLVD  
ALHAMBRA, CA 91821**

**HIST UST U001570880  
N/A**

HIST UST:  
 Region: STATE  
 Facility ID: 00000050993  
 Facility Type: Gas Station  
 Other Type: Not reported  
 Total Tanks: 0004  
 Contact Name: MORRIS ABDELMALEK (LESSEE)  
 Telephone: 6192911000  
 Owner Name: ARMOUR OIL COMPANY  
 Owner Address: 3500 ESTUDILLO ST.  
 Owner City,St,Zip: SAN DIEGO, CA 92110  
  
 Tank Num: 001  
 Container Num: 91-1

MAP FINDINGS  
FOCUS MAP 16

Map ID      Site      Database(s)      EPA ID Number

---

**ARCO (Continued)**

**U001570880**

Year Installed: Not reported  
 Tank Capacity: 00012000  
 Tank Used for: PRODUCT  
 Type of Fuel: REGULAR  
 Tank Construction: Not reported  
 Leak Detection: Stock Inventor

Tank Num: 002  
 Container Num: 91-2  
 Year Installed: Not reported  
 Tank Capacity: 00001000  
 Tank Used for: PRODUCT  
 Type of Fuel: UNLEADED  
 Tank Construction: Not reported  
 Leak Detection: Stock Inventor

Tank Num: 003  
 Container Num: 91-3  
 Year Installed: Not reported  
 Tank Capacity: 00012000  
 Tank Used for: PRODUCT  
 Type of Fuel: UNLEADED  
 Tank Construction: Not reported  
 Leak Detection: Stock Inventor

Tank Num: 004  
 Container Num: 91-4  
 Year Installed: Not reported  
 Tank Capacity: 00010000  
 Tank Used for: PRODUCT  
 Type of Fuel: DIESEL  
 Tank Construction: Not reported  
 Leak Detection: Stock Inventor

538

**ANNE LAI  
 105 E. VALLEY BLVD.  
 ALHAMBRA, CA 91801**

**SLIC S106485132  
 N/A**

SLIC:

Region: STATE  
**Facility Status: Open - Site Assessment**  
 Status Date: 2001-04-01 00:00:00  
 Global Id: SL603799354  
 Lead Agency: LOS ANGELES RWQCB (REGION 4)  
 Lead Agency Case Number: Not reported  
 Latitude: 34.078612  
 Longitude: -118.120973  
 Case Type: Cleanup Program Site  
 Case Worker: Not reported  
 Local Agency: Not reported  
 RB Case Number: 115.0246  
 File Location: Not reported  
 Potential Media Affected: Aquifer used for drinking water supply  
 Potential Contaminants of Concern: Not reported  
 Site History: Not reported

MAP FINDINGS  
FOCUS MAP 16

Map ID	Site	Database(s)	EPA ID Number
538	VACANT GAS STATION 105 E VALLEY BLVD ALHAMBRA, CA 91801	CA FID UST LOS ANGELES CO. HMS WIP SWEEPS UST	S101584754 N/A
	CA FID UST:		
	Facility ID: 19015252		
	Regulated By: UTKI		
	Regulated ID: 00050993		
	Cortese Code: Not reported		
	SIC Code: Not reported		
	Facility Phone: 8180000000		
	Mail To: Not reported		
	Mailing Address: 1643 HASTINGS HEIGHTS		
	Mailing Address 2: Not reported		
	Mailing City,St,Zip: ALHAMBRA 91801		
	Contact: Not reported		
	Contact Phone: Not reported		
	DUNs Number: Not reported		
	NPDES Number: Not reported		
	EPA ID: Not reported		
	Comments: Not reported		
	Status: Inactive		
	LOS ANGELES CO. HMS:		
	Region: LA		
	Facility Id: 009862-009704		
	Facility Status: Removed		
	Area: 3I		
	Permit Number: 00000968T		
	Permit Status: Removed		
	Facility Type: T0		
	WIP:		
	Region: 4		
	File Number: 115.0246		
	<b>File Status: Backlog</b>		
	Staff: CCHARMLE		
	Facility Suite: Not reported		
	SWEEPS UST:		
	Status: Not reported		
	Comp Number: 9704		
	Number: Not reported		
	Board Of Equalization: 44-008532		
	Ref Date: Not reported		
	Act Date: Not reported		
	Created Date: Not reported		
	Tank Status: Not reported		
	Owner Tank Id: Not reported		
	Swrcb Tank Id: 19-000-009704-000001		
	Actv Date: Not reported		
	Capacity: 10000		
	Tank Use: M.V. FUEL		
	Stg: PRODUCT		
	Content: DIESEL		
	Number Of Tanks: 5		

MAP FINDINGS  
FOCUS MAP 16

Map ID      Site      Database(s)      EPA ID Number

---

**VACANT GAS STATION (Continued)**

**S101584754**

Status: Not reported  
Comp Number: 9704  
Number: Not reported  
Board Of Equalization: 44-008532  
Ref Date: Not reported  
Act Date: Not reported  
Created Date: Not reported  
Tank Status: Not reported  
Owner Tank Id: Not reported  
Swrcb Tank Id: 19-000-009704-000002  
Actv Date: Not reported  
Capacity: 12000  
Tank Use: M.V. FUEL  
Stg: PRODUCT  
Content: REG UNLEADED  
Number Of Tanks: Not reported

Status: Not reported  
Comp Number: 9704  
Number: Not reported  
Board Of Equalization: 44-008532  
Ref Date: Not reported  
Act Date: Not reported  
Created Date: Not reported  
Tank Status: Not reported  
Owner Tank Id: Not reported  
Swrcb Tank Id: 19-000-009704-000003  
Actv Date: Not reported  
Capacity: 12000  
Tank Use: M.V. FUEL  
Stg: PRODUCT  
Content: LEADED  
Number Of Tanks: Not reported

Status: Not reported  
Comp Number: 9704  
Number: Not reported  
Board Of Equalization: 44-008532  
Ref Date: Not reported  
Act Date: Not reported  
Created Date: Not reported  
Tank Status: Not reported  
Owner Tank Id: Not reported  
Swrcb Tank Id: 19-000-009704-000004  
Actv Date: Not reported  
Capacity: 12000  
Tank Use: M.V. FUEL  
Stg: PRODUCT  
Content: OTHER  
Number Of Tanks: Not reported

Status: Not reported  
Comp Number: 9704  
Number: Not reported  
Board Of Equalization: 44-008532  
Ref Date: Not reported  
Act Date: Not reported

MAP FINDINGS  
FOCUS MAP 16

Map ID	Site	Database(s)	EPA ID Number
--------	------	-------------	---------------

**VACANT GAS STATION (Continued)**

**S101584754**

Created Date: Not reported  
 Tank Status: Not reported  
 Owner Tank Id: Not reported  
 Swrcb Tank Id: 19-000-009704-000005  
 Actv Date: Not reported  
 Capacity: 7500  
 Tank Use: M.V. FUEL  
 Stg: PRODUCT  
 Content: OTHER  
 Number Of Tanks: Not reported

539

**ALL NATIONS SALES  
223 E VALLEY BLVD  
ALHAMBRA, CA**

**LOS ANGELES CO. HMS  
SWEEPS UST**

**S100928818  
N/A**

LOS ANGELES CO. HMS:

Region: LA  
 Facility Id: 013168-013469  
 Facility Status: Removed  
 Area: 3I  
 Permit Number: Not reported  
 Permit Status: Not reported  
 Facility Type: Not reported

SWEEPS UST:

Status: A  
 Comp Number: 13469  
 Number: 9  
 Board Of Equalization: Not reported  
 Ref Date: 06-30-89  
 Act Date: Not reported  
 Created Date: 06-30-89  
 Tank Status: Not reported  
 Owner Tank Id: Not reported  
 Swrcb Tank Id: Not reported  
 Actv Date: Not reported  
 Capacity: Not reported  
 Tank Use: Not reported  
 Stg: Not reported  
 Content: Not reported  
 Number Of Tanks: Not reported

539

**WING LANG BANK LIMITED  
201 E VALLEY BLVD  
ALHAMBRA, CA 91801**

**HAZNET**

**S108225586  
N/A**

HAZNET:

Gepaid: CAC002584285  
 Contact: LUE LONG  
 Telephone: 6269264062  
 Facility Addr2: Not reported  
 Mailing Name: Not reported  
 Mailing Address: 445 S FIGUEROA ST STE 2270  
 Mailing City,St,Zip: LOS ANGELES, CA 90071  
 Gen County: Los Angeles  
 TSD EPA ID: CAT080013352



MAP FINDINGS  
FOCUS MAP 16

Map ID	Site	Database(s)	EPA ID Number
	<b>WING LANG BANK LIMITED (Continued)</b>		<b>S108225586</b>
	TSD County: Los Angeles		
	Waste Category: Waste oil and mixed oil		
	Disposal Method: Not reported		
	Tons: 2.29		
	Facility County: Not reported		
<b>539</b>	<b>VALLEY AUTO RPR SMOG STATION 200 E VALLEY BLVD ALHAMBRA, CA 91801</b>	<b>HAZNET</b>	<b>S104583458 N/A</b>
	HAZNET:		
	Gepaid: CAL912354871		
	Contact: FRANK LOI/PRESIDENT		
	Telephone: 0		
	Facility Addr2: Not reported		
	Mailing Name: Not reported		
	Mailing Address: 200 E VALLEY BLVD		
	Mailing City,St,Zip: ALHAMBRA, CA 918010000		
	Gen County: Los Angeles		
	TSD EPA ID: CAT000613893		
	TSD County: Los Angeles		
	Waste Category: Aqueous solution with less than 10% total organic residues		
	Disposal Method: Transfer Station		
	Tons: 0.01		
	Facility County: Los Angeles		
	Gepaid: CAL912354871		
	Contact: FRANK LOI/PRESIDENT		
	Telephone: 6262829682		
	Facility Addr2: Not reported		
	Mailing Name: Not reported		
	Mailing Address: 200 E VALLEY BLVD		
	Mailing City,St,Zip: ALHAMBRA, CA 918010000		
	Gen County: Los Angeles		
	TSD EPA ID: CAT000613893		
	TSD County: Los Angeles		
	Waste Category: Aqueous solution with less than 10% total organic residues		
	Disposal Method: Transfer Station		
	Tons: 0.09		
	Facility County: Not reported		
	Gepaid: CAL912354871		
	Contact: FRANK LOI		
	Telephone: 0000000000		
	Facility Addr2: Not reported		
	Mailing Name: Not reported		
	Mailing Address: 200 E VALLEY BLVD		
	Mailing City,St,Zip: ALHAMBRA, CA 918010000		
	Gen County: Los Angeles		
	TSD EPA ID: CAT000613893		
	TSD County: Los Angeles		
	Waste Category: Aqueous solution with less than 10% total organic residues		
	Disposal Method: Transfer Station		
	Tons: 0.1457		
	Facility County: Los Angeles		

MAP FINDINGS  
FOCUS MAP 16

Map ID	Site	Database(s)	EPA ID Number
539	<b>WING LUNG BANK</b> <b>201 E VALLEY BLVD</b> <b>ALHAMBRA, CA</b>  LOS ANGELES CO. HMS: Region: LA Facility Id: 030279-043774 Facility Status: Removed Area: 3I Permit Number: 431759 Permit Status: Removed Facility Type: T0	LOS ANGELES CO. HMS	S106852739 N/A
541	<b>SHELL</b> <b>2 VALLEY BLVD W</b> <b>ALHAMBRA, CA 91801</b>  LUST REG 4: Region: 4 Regional Board: 04 County: Los Angeles facid: 918010016 Status: Leak being confirmed Substance: Gasoline Substance Quantity: Not reported Local Case No: Not reported Case Type: Soil Abatement Method Used at the Site: Excavate and Dispose Global ID: T0603702646 W Global ID: Not reported Staff: UNK Local Agency: 19000 Cross Street: GARFIELD Enforcement Type: Not reported Date Leak Discovered: Not reported Date Leak First Reported: 1/19/1988 Date Leak Record Entered: 6/14/1988 Date Confirmation Began: 6/14/1988 Date Leak Stopped: Not reported Date Case Last Changed on Database: 6/14/1988 Date the Case was Closed: Not reported How Leak Discovered: Not reported How Leak Stopped: Not reported Cause of Leak: Not reported Leak Source: Not reported Operator: Not reported Water System: Not reported Well Name: Not reported Approx. Dist To Production Well (ft): 2601.7725453007459572287449091 Source of Cleanup Funding: Not reported Preliminary Site Assessment Workplan Submitted: Not reported Preliminary Site Assessment Began: Not reported Pollution Characterization Began: Not reported Remediation Plan Submitted: Not reported Remedial Action Underway: Not reported Post Remedial Action Monitoring Began: Not reported Enforcement Action Date: Not reported Historical Max MTBE Date: Not reported Hist Max MTBE Conc in Groundwater: Not reported Hist Max MTBE Conc in Soil: Not reported	LUST	S105126413 N/A

MAP FINDINGS  
FOCUS MAP 16

Map ID	Site	Database(s)	EPA ID Number
--------	------	-------------	---------------

**SHELL (Continued)**

**S105126413**

Significant Interim Remedial Action Taken:	Yes
GW Qualifier:	Not reported
Soil Qualifier:	Not reported
Organization:	Not reported
Owner Contact:	Not reported
Responsible Party:	BLANK RP
RP Address:	Not reported
Program:	LUST
Lat/Long:	34.0784299 / -1
Local Agency Staff:	Not reported
Beneficial Use:	Not reported
Priority:	Not reported
Cleanup Fund Id:	Not reported
Suspended:	Not reported
Assigned Name:	Not reported
Summary:	Not reported

541

**GOLDEN SECURITY BANK  
30 W VALLEY BLVD  
ALHAMBRA, CA 91801**

**HAZNET S108207997  
N/A**

HAZNET:

Gepaid:	CAC002578509
Contact:	BEVERLEY J GANN
Telephone:	9096855314
Facility Addr2:	Not reported
Mailing Name:	Not reported
Mailing Address:	30 W VALLEY BLVD
Mailing City,St,Zip:	RANCHO CUCAMONGA, CA 91801
Gen County:	Los Angeles
TSD EPA ID:	AZC950823111
TSD County:	99
Waste Category:	Asbestos-containing waste
Disposal Method:	Not reported
Tons:	4.21
Facility County:	Not reported

541

**TYKIS FAMILY RESTAURANT, INC.  
46 W. VALLEY BLVD.  
ALHAMBRA, CA 91801**

**EMI S106841495  
N/A**

EMI:

Year:	1990
County Code:	19
Air Basin:	SC
Facility ID:	64645
Air District Name:	SC
SIC Code:	5812
Air District Name:	SOUTH COAST AQMD
Community Health Air Pollution Info System:	Not reported
Consolidated Emission Reporting Rule:	Not reported
Total Organic Hydrocarbon Gases Tons/Yr:	0
Reactive Organic Gases Tons/Yr:	0
Carbon Monoxide Emissions Tons/Yr:	0
NOX - Oxides of Nitrogen Tons/Yr:	0
SOX - Oxides of Sulphur Tons/Yr:	0

MAP FINDINGS  
FOCUS MAP 16

Map ID	Site	Database(s)	EPA ID Number
	<b>TYKIS FAMILY RESTAURANT, INC. (Continued)</b> Particulate Matter Tons/Yr: 0 Part. Matter 10 Micrometers & Smlr Tons/Yr: 0		<b>S106841495</b>
<b>543</b>	<b>DR LIU CHIROPRACTIC CLINIC</b> <b>345 VALLEY BLVD</b> <b>ALHAMBRA, CA 91803</b>  HAZNET: Gepaid: CAL000163587 Contact: DR. SHYANDER LIU Telephone: 0000000000 Facility Addr2: Not reported Mailing Name: Not reported Mailing Address: 345 W VALLEY BLVD Mailing City,St,Zip: ALHAMBRA, CA 918033339 Gen County: Los Angeles TSD EPA ID: CAL000121946 TSD County: Marin Waste Category: Photochemicals/photoprocessing waste Disposal Method: Recycler Tons: .0200 Facility County: Los Angeles	<b>HAZNET</b>	<b>S103654360</b> <b>N/A</b>
<b>544</b>	<b>A V TRANSP SYST</b> <b>400 W BENCAMP ST</b> <b>SAN GABRIEL, CA 91776</b>  FINDS: Other Pertinent Environmental Activity Identified at Site  Registry ID: 110002669087  RCRAInfo is a national information system that supports the Resource Conservation and Recovery Act (RCRA) program through the tracking of events and activities related to facilities that generate, transport, and treat, store, or dispose of hazardous waste. RCRAInfo allows RCRA program staff to track the notification, permit, compliance, and corrective action activities required under RCRA.	<b>FINDS</b> <b>RCRA-NonGen</b>	<b>1000134620</b> <b>CAD980584643</b>
	RCRA-NonGen: Date form received by agency: 03/02/1982 Facility name: A V TRANSP SYST Facility address: 400 W BENCAMP ST SAN GABRIEL, CA 91776  EPA ID: CAD980584643 Mailing address: W BENCAMP ST SAN GABRIEL, CA 91776  Contact: ENVIRONMENTAL MANAGER Contact address: 400 W BENCAMP ST SAN GABRIEL, CA 91776  Contact country: US Contact telephone: (213) 289-3035 Contact email: Not reported EPA Region: 09 Classification: Non-Generator		

MAP FINDINGS  
FOCUS MAP 16

Map ID Site Database(s) EPA ID Number

**A V TRANSP SYST (Continued)**

**1000134620**

Description: Handler: Non-Generators do not presently generate hazardous waste

Owner/Operator Summary:

Owner/operator name: NOT REQUIRED  
 Owner/operator address: NOT REQUIRED  
 NOT REQUIRED, ME 99999  
 Owner/operator country: Not reported  
 Owner/operator telephone: (415) 555-1212  
 Legal status: Private  
 Owner/Operator Type: Owner  
 Owner/Op start date: Not reported  
 Owner/Op end date: Not reported

Owner/operator name: NOT REQUIRED  
 Owner/operator address: NOT REQUIRED  
 NOT REQUIRED, ME 99999  
 Owner/operator country: Not reported  
 Owner/operator telephone: (415) 555-1212  
 Legal status: Private  
 Owner/Operator Type: Operator  
 Owner/Op start date: Not reported  
 Owner/Op end date: Not reported

Handler Activities Summary:

U.S. importer of hazardous waste: Unknown  
 Mixed waste (haz. and radioactive): Unknown  
 Recycler of hazardous waste: No  
 Transporter of hazardous waste: Yes  
 Treater, storer or disposer of HW: No  
 Underground injection activity: No  
 On-site burner exemption: Unknown  
 Furnace exemption: Unknown  
 Used oil fuel burner: No  
 Used oil processor: No  
 User oil refiner: No  
 Used oil fuel marketer to burner: No  
 Used oil Specification marketer: No  
 Used oil transfer facility: No  
 Used oil transporter: No  
 Off-site waste receiver: Commercial status unknown

Violation Status: No violations found

545

**A AND A AUTO SVC  
 441 W VALLEY BLVD  
 ALHAMBRA, CA 91803**

**RCRA-SQG 1000594796  
 FINDS CAD983586801**

RCRA-SQG:

Date form received by agency: 07/03/1991  
 Facility name: A AND A AUTO SVC  
 Facility address: 441 W VALLEY BLVD  
 ALHAMBRA, CA 91803  
 EPA ID: CAD983586801  
 Contact: STUART KRIEGER  
 Contact address: 441 W VALLEY BLVD  
 ALHAMBRA, CA 91803  
 Contact country: US  
 Contact telephone: (818) 576-0500



MAP FINDINGS  
FOCUS MAP 16

Map ID	Site	Database(s)	EPA ID Number
--------	------	-------------	---------------

**A AND A AUTO SVC (Continued)**

**1000594796**

events and activities related to facilities that generate, transport, and treat, store, or dispose of hazardous waste. RCRAInfo allows RCRA program staff to track the notification, permit, compliance, and corrective action activities required under RCRA.

545

**STAR A AUTO TECH  
441 W VALLEY BLVD  
ALHAMBRA, CA 91803**

**HAZNET  
LOS ANGELES CO. HMS  
WIP**

**S106094064  
N/A**

HAZNET:

Gepaid: CAL000262465  
Contact: JOURNEY WONG  
Telephone: 6265760500  
Facility Addr2: Not reported  
Mailing Name: Not reported  
Mailing Address: 441 W VALLEY BLVD  
Mailing City,St,Zip: ALHAMBRA, CA 918033341  
Gen County: Los Angeles  
TSD EPA ID: Not reported  
TSD County: Los Angeles  
Waste Category: Waste oil and mixed oil  
Disposal Method: Recycler  
Tons: 1.16  
Facility County: Not reported

LOS ANGELES CO. HMS:

Region: LA  
Facility Id: 032209-051470  
Facility Status: OPEN  
Area: 3I  
Permit Number: Not reported  
Permit Status: Not reported  
Facility Type: Not reported

WIP:

Region: 4  
File Number: 115.0211  
**File Status: Backlog**  
Staff: CCHARMLE  
Facility Suite: Not reported

545

**A & A AUTO SERVICE  
441 W. VALLEY BLVD.  
ALHAMBRA, CA 91801**

**SLIC S106485097  
N/A**

SLIC:

Region: STATE  
**Facility Status: Open - Site Assessment**  
Status Date: 2001-04-01 00:00:00  
Global Id: SL603799319  
Lead Agency: LOS ANGELES RWQCB (REGION 4)  
Lead Agency Case Number: Not reported  
Latitude: 34.078827  
Longitude: -118.117278

MAP FINDINGS  
FOCUS MAP 16

Map ID	Site	Database(s)	EPA ID Number
--------	------	-------------	---------------

**A & A AUTO SERVICE (Continued)**

**S106485097**

Case Type: Cleanup Program Site  
Case Worker: Not reported  
Local Agency: Not reported  
RB Case Number: 115.0211  
File Location: Not reported  
Potential Media Affected: Aquifer used for drinking water supply  
Potential Contaminants of Concern: Not reported  
Site History: Not reported

545

**HOCK'S HONDA SPECIALIST  
434 W VALLEY BLVD  
ALHAMBRA, CA 91803**

**HAZNET S103659418  
N/A**

HAZNET:

Gepaid: CAL000161016  
Contact: JAMES MAW  
Telephone: 0000000000  
Facility Addr2: Not reported  
Mailing Name: Not reported  
Mailing Address: 434 W VALLEY BLVD  
Mailing City,St,Zip: ALHAMBRA, CA 918030000  
Gen County: Los Angeles  
TSD EPA ID: CAD050099696  
TSD County: Los Angeles  
Waste Category: Aqueous solution with less than 10% total organic residues  
Disposal Method: Not reported  
Tons: 1.3760  
Facility County: Los Angeles

Gepaid: CAL000161016  
Contact: JAMES MAW  
Telephone: 0000000000  
Facility Addr2: Not reported  
Mailing Name: Not reported  
Mailing Address: 434 W VALLEY BLVD  
Mailing City,St,Zip: ALHAMBRA, CA 918030000  
Gen County: Los Angeles  
TSD EPA ID: CAD050099696  
TSD County: Los Angeles  
Waste Category: Aqueous solution with less than 10% total organic residues  
Disposal Method: Recycler  
Tons: 1.9598  
Facility County: Los Angeles

Gepaid: CAL000161016  
Contact: JAMES MAW  
Telephone: 0000000000  
Facility Addr2: Not reported  
Mailing Name: Not reported  
Mailing Address: 434 W VALLEY BLVD  
Mailing City,St,Zip: ALHAMBRA, CA 918030000  
Gen County: Los Angeles  
TSD EPA ID: CAD099452708  
TSD County: Los Angeles  
Waste Category: Aqueous solution with less than 10% total organic residues  
Disposal Method: Recycler  
Tons: .6255  
Facility County: Los Angeles



MAP FINDINGS  
FOCUS MAP 16

Map ID	Site	Database(s)	EPA ID Number
--------	------	-------------	---------------

**HOCK'S HONDA SPECIALIST (Continued)**

**S103659418**

Gepaid: CAL000161016  
 Contact: JAMES MAW  
 Telephone: 0000000000  
 Facility Addr2: Not reported  
 Mailing Name: Not reported  
 Mailing Address: 434 W VALLEY BLVD  
 Mailing City,St,Zip: ALHAMBRA, CA 918030000  
 Gen County: Los Angeles  
 TSD EPA ID: Not reported  
 TSD County: 0  
 Waste Category: Aqueous solution with less than 10% total organic residues  
 Disposal Method: Recycler  
 Tons: .4170  
 Facility County: Los Angeles

Gepaid: CAL000161016  
 Contact: JAMES MAW  
 Telephone: 0000000000  
 Facility Addr2: Not reported  
 Mailing Name: Not reported  
 Mailing Address: 434 W VALLEY BLVD  
 Mailing City,St,Zip: ALHAMBRA, CA 918030000  
 Gen County: Los Angeles  
 TSD EPA ID: CAT080013352  
 TSD County: Los Angeles  
 Waste Category: Aqueous solution with less than 10% total organic residues  
 Disposal Method: Not reported  
 Tons: .4170  
 Facility County: Los Angeles

[Click this hyperlink](#) while viewing on your computer to access  
4 additional CA\_HAZNET: record(s) in the EDR Site Report.

546

**P&M SERVICE STATIONS #970  
500 W VALLEY BLVD  
ALHAMBRA, CA**

**CA FID UST  
LOS ANGELES CO. HMS  
SWEEPS UST**

**S101583257  
N/A**

CA FID UST:  
 Facility ID: 19003221  
 Regulated By: UTNKA  
 Regulated ID: 00034238  
 Cortese Code: Not reported  
 SIC Code: Not reported  
 Facility Phone: 8180000000  
 Mail To: Not reported  
 Mailing Address: 12739 S LAKEWOOD BLVD  
 Mailing Address 2: Not reported  
 Mailing City,St,Zip: ALHAMBRA  
 Contact: Not reported  
 Contact Phone: Not reported  
 DUNs Number: Not reported  
 NPDES Number: Not reported  
 EPA ID: Not reported  
 Comments: Not reported  
 Status: Active

LOS ANGELES CO. HMS:

MAP FINDINGS  
FOCUS MAP 16

Map ID      Site      Database(s)      EPA ID Number

---

**P&M SERVICE STATIONS #970 (Continued)**

**S101583257**

Region:            LA  
Facility Id:        009821-009662  
Facility Status:    Removed  
Area:              3I  
Permit Number:    00000896T  
Permit Status:     Removed  
Facility Type:     T0

Region:            LA  
Facility Id:        009821-022727  
Facility Status:    Removed  
Area:              3I  
Permit Number:    138348  
Permit Status:     Removed  
Facility Type:     T0

**SWEEPS UST:**

Status:            A  
Comp Number:      9662  
Number:            9  
Board Of Equalization: 44-008504  
Ref Date:          06-30-89  
Act Date:          Not reported  
Created Date:      06-30-89  
Tank Status:        A  
Owner Tank Id:     Not reported  
Swrcb Tank Id:     19-000-009662-000001  
Actv Date:         06-30-89  
Capacity:          Not reported  
Tank Use:          UNKNOWN  
Stg:                W  
Content:            Not reported  
Number Of Tanks:    5

Status:            A  
Comp Number:      9662  
Number:            9  
Board Of Equalization: 44-008504  
Ref Date:          06-30-89  
Act Date:          Not reported  
Created Date:      06-30-89  
Tank Status:        A  
Owner Tank Id:     Not reported  
Swrcb Tank Id:     19-000-009662-000002  
Actv Date:         06-30-89  
Capacity:          Not reported  
Tank Use:          UNKNOWN  
Stg:                W  
Content:            Not reported  
Number Of Tanks:    Not reported

Status:            A  
Comp Number:      9662  
Number:            9  
Board Of Equalization: 44-008504  
Ref Date:          06-30-89  
Act Date:          Not reported

MAP FINDINGS  
FOCUS MAP 16

Map ID	Site	Database(s)	EPA ID Number
--------	------	-------------	---------------

**P&M SERVICE STATIONS #970 (Continued)**

**S101583257**

Created Date: 06-30-89  
 Tank Status: A  
 Owner Tank Id: Not reported  
 Swrcb Tank Id: 19-000-009662-000003  
 Actv Date: 06-30-89  
 Capacity: Not reported  
 Tank Use: UNKNOWN  
 Stg: W  
 Content: Not reported  
 Number Of Tanks: Not reported

Status: A  
 Comp Number: 9662  
 Number: 9  
 Board Of Equalization: 44-008504  
 Ref Date: 06-30-89  
 Act Date: Not reported  
 Created Date: 06-30-89  
 Tank Status: A  
 Owner Tank Id: Not reported  
 Swrcb Tank Id: 19-000-009662-000004  
 Actv Date: 06-30-89  
 Capacity: Not reported  
 Tank Use: UNKNOWN  
 Stg: W  
 Content: Not reported  
 Number Of Tanks: Not reported

Status: A  
 Comp Number: 9662  
 Number: 9  
 Board Of Equalization: 44-008504  
 Ref Date: 06-30-89  
 Act Date: Not reported  
 Created Date: 06-30-89  
 Tank Status: A  
 Owner Tank Id: Not reported  
 Swrcb Tank Id: 19-000-009662-000005  
 Actv Date: 06-30-89  
 Capacity: Not reported  
 Tank Use: UNKNOWN  
 Stg: W  
 Content: Not reported  
 Number Of Tanks: Not reported

546

**P & M SERVICE STATION  
 500 VALLEY BLVD W  
 ALHAMBRA, CA 91803**

**HAZNET S102434784  
 LUST N/A**

HAZNET:

Gepaid: CAC001071160  
 Contact: DAVID CHEE  
 Telephone: 0000000000  
 Facility Addr2: Not reported  
 Mailing Name: Not reported  
 Mailing Address: 809-A E MABLE AVENUE  
 Mailing City,St,Zip: MONTEREY, CA 917550000  
 Gen County: Los Angeles

MAP FINDINGS  
FOCUS MAP 16

Map ID	Site	Database(s)	EPA ID Number
--------	------	-------------	---------------

**P & M SERVICE STATION (Continued)**

**S102434784**

TSD EPA ID: CAT080013352  
TSD County: Los Angeles  
Waste Category: Oil/water separation sludge  
Disposal Method: Recycler  
Tons: 8.7570  
Facility County: Los Angeles

LUST:

Region: STATE  
Global Id: T0603705371  
Latitude: 34.078077  
Longitude: -118.1280554  
Case Type: LUST Cleanup Site  
Status: Completed - Case Closed  
Status Date: 1996-07-12 00:00:00  
Lead Agency: LOS ANGELES RWQCB (REGION 4)  
Case Worker: Not reported  
Local Agency: LOS ANGELES COUNTY  
RB Case Number: R-22727  
LOC Case Number: Not reported  
File Location: Not reported  
Potential Media Affect: Soil  
Potential Contaminats of Concern: Gasoline  
Site History: Not reported

LUST REG 4:

Region: 4  
Regional Board: 04  
County: Los Angeles  
facid: R-22727  
Status: Case Closed  
Substance: Gasoline  
Substance Quantity: Not reported  
Local Case No: Not reported  
Case Type: Soil  
Abatement Method Used at the Site: Excavate and Treat  
Global ID: T0603705371  
W Global ID: Not reported  
Staff: UNK  
Local Agency: 19000  
Cross Street: 005TH ST  
Enforcement Type: Not reported  
Date Leak Discovered: 3/7/1994  
Date Leak First Reported: 5/16/1991  
Date Leak Record Entered: 9/16/1991  
Date Confirmation Began: 5/16/1991  
Date Leak Stopped: 7/27/1995  
Date Case Last Changed on Database: 3/25/1996  
Date the Case was Closed: 7/12/1996  
How Leak Discovered: OM  
How Leak Stopped: Not reported  
Cause of Leak: UNK  
Leak Source: UNK  
Operator: --- AKA I-09662 ---18OCT95  
Water System: Not reported  
Well Name: Not reported

MAP FINDINGS  
FOCUS MAP 16

Map ID Site Database(s) EPA ID Number

**P & M SERVICE STATION (Continued)**

**S102434784**

Approx. Dist To Production Well (ft): 2491.7455766489204578868969169  
 Source of Cleanup Funding: UNK  
 Preliminary Site Assessment Workplan Submitted: Not reported  
 Preliminary Site Assessment Began: Not reported  
 Pollution Characterization Began: Not reported  
 Remediation Plan Submitted: Not reported  
 Remedial Action Underway: 10/4/1995  
 Post Remedial Action Monitoring Began: 3/25/1996  
 Enforcement Action Date: Not reported  
 Historical Max MTBE Date: Not reported  
 Hist Max MTBE Conc in Groundwater: Not reported  
 Hist Max MTBE Conc in Soil: Not reported  
 Significant Interim Remedial Action Taken: Not reported  
 GW Qualifier: Not reported  
 Soil Qualifier: Not reported  
 Organization: Not reported  
 Owner Contact: Not reported  
 Responsible Party: BLANK RP  
 RP Address: 809-A E MABEL AVE, MONTEREY PARK CA 91755  
 Program: LUST  
 Lat/Long: 34.078077 / -1  
 Local Agency Staff: Not reported  
 Beneficial Use: Not reported  
 Priority: Not reported  
 Cleanup Fund Id: Not reported  
 Suspended: Not reported  
 Assigned Name: Not reported  
 Summary: I-22727 IS SAME SITE AS I-9662, DPW CHANGES I NUMBER WHEN OWNERSHIP SITE CHANGES!!!!

546

**STATION 08  
500 W VALLEY BLVD  
ALHAMBRA, CA 91803**

**HIST UST U001570875  
N/A**

HIST UST:

Region: STATE  
 Facility ID: 00000034238  
 Facility Type: Gas Station  
 Other Type: Not reported  
 Total Tanks: 0005  
 Contact Name: Not reported  
 Telephone: 2139275339  
 Owner Name: CALIFORNIA TARGET ENTERPRISES  
 Owner Address: 12739 LAKEWOOD BLVD.  
 Owner City,St,Zip: DOWNEY, CA 90242

Tank Num: 001  
 Container Num: 18-2  
 Year Installed: Not reported  
 Tank Capacity: 00000000  
 Tank Used for: PRODUCT  
 Type of Fuel: REGULAR  
 Tank Construction: Not reported  
 Leak Detection: Stock Inventor

Tank Num: 002  
 Container Num: 18-3  
 Year Installed: Not reported

MAP FINDINGS  
FOCUS MAP 16

Map ID	Site	Database(s)	EPA ID Number
--------	------	-------------	---------------

**STATION 08 (Continued)**

**U001570875**

Tank Capacity: 00010000  
 Tank Used for: PRODUCT  
 Type of Fuel: UNLEADED  
 Tank Construction: Not reported  
 Leak Detection: Stock Inventor

Tank Num: 003  
 Container Num: 18-4  
 Year Installed: Not reported  
 Tank Capacity: 00010000  
 Tank Used for: PRODUCT  
 Type of Fuel: PREMIUM  
 Tank Construction: Not reported  
 Leak Detection: Stock Inventor

Tank Num: 004  
 Container Num: 18-5  
 Year Installed: Not reported  
 Tank Capacity: 00000000  
 Tank Used for: PRODUCT  
 Type of Fuel: WASTE OIL  
 Tank Construction: Not reported  
 Leak Detection: Stock Inventor

Tank Num: 005  
 Container Num: 18-1  
 Year Installed: Not reported  
 Tank Capacity: 00005000  
 Tank Used for: PRODUCT  
 Type of Fuel: REGULAR  
 Tank Construction: Not reported  
 Leak Detection: Stock Inventor

552

**SING WAI AUTO CENTER  
 1706 NEW AVE  
 SAN GABRIEL, CA 91776**

**HAZNET S108220547  
 N/A**

HAZNET:

Gepaid: CAL000251679  
 Contact: WESLEY MOK  
 Telephone: 6262816829  
 Facility Addr2: Not reported  
 Mailing Name: Not reported  
 Mailing Address: 1706 NEW AVE  
 Mailing City,St,Zip: SAN GABRIEL, CA 91776  
 Gen County: Los Angeles  
 TSD EPA ID: CAD008252405  
 TSD County: Los Angeles  
 Waste Category: Unspecified solvent mixture Waste  
 Disposal Method: Recycler  
 Tons: 0.22  
 Facility County: Not reported

MAP FINDINGS  
FOCUS MAP 16

Map ID	Site	Database(s)	EPA ID Number
--------	------	-------------	---------------

552	<b>TNT COMPLETE AUTO 1706 S NEW AVE SAN GABRIEL, CA 91776</b>	<b>HAZNET LOS ANGELES CO. HMS</b>	<b>S104582132 N/A</b>
-----	---	---------------------------------------	---------------------------

HAZNET:  
 Gepaid: CAL000195500  
 Contact: BO HUYNH  
 Telephone: 6262816829  
 Facility Addr2: Not reported  
 Mailing Name: Not reported  
 Mailing Address: 1706 S NEW AVE  
 Mailing City,St,Zip: SAN GABRIEL, CA 917760000  
 Gen County: Los Angeles  
 TSD EPA ID: CAT000613893  
 TSD County: Los Angeles  
 Waste Category: Aqueous solution with less than 10% total organic residues  
 Disposal Method: Transfer Station  
 Tons: 0.05  
 Facility County: Los Angeles

LOS ANGELES CO. HMS:  
 Region: LA  
 Facility Id: 012734-012925  
 Facility Status: Removed  
 Area: 3B  
 Permit Number: 70317  
 Permit Status: Removed  
 Facility Type: T1

552	<b>S JUN GARAGE 1706 NEW AVE SAN GABRIEL, CA</b>	<b>SWEEPS UST</b>	<b>S106931693 N/A</b>
-----	--	-------------------	---------------------------

SWEEPS UST:  
 Status: A  
 Comp Number: 12925  
 Number: 9  
 Board Of Equalization: Not reported  
 Ref Date: 06-30-89  
 Act Date: Not reported  
 Created Date: 06-30-89  
 Tank Status: Not reported  
 Owner Tank Id: Not reported  
 Swrcb Tank Id: Not reported  
 Actv Date: Not reported  
 Capacity: Not reported  
 Tank Use: Not reported  
 Stg: Not reported  
 Content: Not reported  
 Number Of Tanks: Not reported

MAP FINDINGS  
FOCUS MAP 16

Map ID	Site	Database(s)	EPA ID Number
556	<b>ANTHONY VECCHIARELLI</b> <b>1403-1411 MONTEREY ST</b> <b>ALHAMBRA, CA 91801</b>  HAZNET: Gepaid: CAC001203440 Contact: ANTHONY VECCHIARELLI Telephone: 0000000000 Facility Addr2: Not reported Mailing Name: Not reported Mailing Address: 4 SUGARPINE Mailing City,St,Zip: TRABUCO CANYON, CA 926790000 Gen County: Los Angeles TSD EPA ID: CAD009007626 TSD County: Los Angeles Waste Category: Asbestos-containing waste Disposal Method: Disposal, Land Fill Tons: 21.0700 Facility County: Los Angeles	HAZNET	S103950350 N/A
557	<b>DAGHER SHELL STATION</b> <b>1401 S GARFIELD AVE</b> <b>ALHAMBRA, CA 91803</b>  HAZNET: Gepaid: CAC002558743 Contact: FRED DAGHER Telephone: 6262899623 Facility Addr2: Not reported Mailing Name: Not reported Mailing Address: 1401 S GARFIELD AVE Mailing City,St,Zip: ALHAMBRA, CA 91803 Gen County: Los Angeles TSD EPA ID: Not reported TSD County: Los Angeles Waste Category: Unspecified organic liquid mixture Disposal Method: Treatment, Tank Tons: 0.45 Facility County: Not reported	HAZNET	S104294932 N/A
557	<b>SHELL #204-0108-0708</b> <b>1401 GARFIELD AVE S</b> <b>ALHAMBRA, CA 91801</b>  LUST: Region: STATE Global Id: T0603703332 Latitude: 34.0785149 Longitude: -118.1230583 Case Type: LUST Cleanup Site Status: Completed - Case Closed Status Date: 2001-03-09 00:00:00 Lead Agency: LOS ANGELES RWQCB (REGION 4) Case Worker: Not reported Local Agency: LOS ANGELES COUNTY RB Case Number: I-09006 LOC Case Number: Not reported File Location: Not reported	LUST	S102436969 N/A



MAP FINDINGS  
FOCUS MAP 16

Map ID	Site	Database(s)	EPA ID Number
--------	------	-------------	---------------

**SHELL #204-0108-0708 (Continued)**

**S102436969**

Potential Media Affect: Soil  
 Potential Contaminats of Concern: Gasoline  
 Site History: Not reported

**LUST REG 4:**

Region: 4  
 Regional Board: 04  
 County: Los Angeles  
 facid: I-09006  
 Status: Case Closed  
 Substance: Gasoline  
 Substance Quantity: Not reported  
 Local Case No: Not reported  
 Case Type: Soil  
 Abatement Method Used at the Site: Excavate and Dispose  
 Global ID: T0603703332  
 W Global ID: Not reported  
 Staff: JFL  
 Local Agency: 19000  
 Cross Street: VALLEY BLVD  
 Enforcement Type: Not reported  
 Date Leak Discovered: 12/8/1987  
 Date Leak First Reported: 8/5/1988  
 Date Leak Record Entered: 2/9/1990  
 Date Confirmation Began: Not reported  
 Date Leak Stopped: 12/8/1987  
 Date Case Last Changed on Database: 10/26/2000  
 Date the Case was Closed: 3/9/2001  
 How Leak Discovered: Tank Closure  
 How Leak Stopped: Not reported  
 Cause of Leak: UNK  
 Leak Source: UNK  
 Operator: Not reported  
 Water System: Not reported  
 Well Name: Not reported  
 Approx. Dist To Production Well (ft): 2609.0339879488648482488378446  
 Source of Cleanup Funding: UNK  
 Preliminary Site Assessment Workplan Submitted: Not reported  
 Preliminary Site Assessment Began: 11/6/1987  
 Pollution Characterization Began: 6/11/1991  
 Remediation Plan Submitted: 10/22/1996  
 Remedial Action Underway: Not reported  
 Post Remedial Action Monitoring Began: Not reported  
 Enforcement Action Date: Not reported  
 Historical Max MTBE Date: Not reported  
 Hist Max MTBE Conc in Groundwater: Not reported  
 Hist Max MTBE Conc in Soil: 5  
 Significant Interim Remedial Action Taken: Yes  
 GW Qualifier: Not reported  
 Soil Qualifier: <  
 Organization: Not reported  
 Owner Contact: Not reported  
 Responsible Party: EQUIVA SERVICES LLC  
 RP Address: P.O. BOX 6249, CARSON, CA 90810-1039  
 Program: LUST  
 Lat/Long: 34.0785149 / -1  
 Local Agency Staff: Not reported

MAP FINDINGS  
FOCUS MAP 16

Map ID	Site	Database(s)	EPA ID Number
--------	------	-------------	---------------

**SHELL #204-0108-0708 (Continued)**

**S102436969**

Beneficial Use: Not reported  
 Priority: LOP/HIGH - ADMINISTRATIVE (CLOSURE/SB2004/ENFORCEMENT)  
 Cleanup Fund Id: Not reported  
 Suspended: Not reported  
 Assigned Name: Not reported  
 Summary: VES BEING DESIGNED BY RP, DEPTH TO GW UNKNOWN, WELL 2891C 3000' NE,  
 3 USTS IN PLACE, 6 USTS REMOVED; 7/15/99 2ND QTR GW MON RPT 1999;  
 10/26/00 STATUS OF PHASE II SITE ASSESSMENT RPT

557

**FRED DAGHER SHELL  
1401 S GARFIELD AVE  
ALHAMBRA, CA 91801**

**UST  
LOS ANGELES CO. HMS**

**U003778198  
N/A**

UST:

Global ID: 2847  
 Latitude: 34.07762  
 Longitude: -118.12305

LOS ANGELES CO. HMS:

Region: LA  
 Facility Id: 009214-030700  
 Facility Status: Closed  
 Area: 3I  
 Permit Number: 272762  
 Permit Status: Closed  
 Facility Type: T0

Region: LA  
 Facility Id: 009214-049137  
 Facility Status: OPEN  
 Area: 3I  
 Permit Number: Not reported  
 Permit Status: Not reported  
 Facility Type: Not reported

557

**EBERSOLE, INC.  
1401 S GARFIELD AVE  
ALHAMBRA, CA 91803**

**HIST UST**

**U001570864  
N/A**

HIST UST:

Region: STATE  
 Facility ID: 00000003692  
 Facility Type: Gas Station  
 Other Type: Not reported  
 Total Tanks: 0006  
 Contact Name: DON EBERSOLE  
 Telephone: 8182899623  
 Owner Name: SHELL OIL COMPANY  
 Owner Address: P. O. BOX 4848  
 Owner City,St,Zip: ANAHEIM, CA 92803

Tank Num: 001  
 Container Num: 1  
 Year Installed: 1932  
 Tank Capacity: 00003000  
 Tank Used for: PRODUCT

MAP FINDINGS  
FOCUS MAP 16

Map ID Site Database(s) EPA ID Number

---

**EBERSOLE, INC. (Continued)**

**U001570864**

Type of Fuel: UNLEADED  
Tank Construction: 3/16 inches  
Leak Detection: Stock Inventor, 10

Tank Num: 002  
Container Num: 2  
Year Installed: 1932  
Tank Capacity: 00000550  
Tank Used for: WASTE  
Type of Fuel: WASTE OIL  
Tank Construction: 12 gauge  
Leak Detection: Stock Inventor, 10

Tank Num: 003  
Container Num: 3  
Year Installed: 1948  
Tank Capacity: 00004000  
Tank Used for: PRODUCT  
Type of Fuel: UNLEADED  
Tank Construction: 3/16 inches  
Leak Detection: Stock Inventor, 10

Tank Num: 004  
Container Num: 4  
Year Installed: 1948  
Tank Capacity: 00003000  
Tank Used for: PRODUCT  
Type of Fuel: UNLEADED  
Tank Construction: 3/16 inches  
Leak Detection: Stock Inventor, 10

Tank Num: 005  
Container Num: 5  
Year Installed: 1964  
Tank Capacity: 00008000  
Tank Used for: PRODUCT  
Type of Fuel: PREMIUM  
Tank Construction: 1/4 inches  
Leak Detection: Stock Inventor, 10

Tank Num: 006  
Container Num: 6  
Year Installed: 1970  
Tank Capacity: 00008000  
Tank Used for: PRODUCT  
Type of Fuel: REGULAR  
Tank Construction: 1/4 inches  
Leak Detection: Stock Inventor, 10

MAP FINDINGS  
FOCUS MAP 16

Map ID	Site	Database(s)	EPA ID Number
--------	------	-------------	---------------

557	<b>SHELL STATION/RAY ALYESHMERNI 1401 S GARFIELD AVE ALHAMBRA, CA 91801</b>	<b>CA FID UST SWEEPS UST</b>	<b>S101583013 N/A</b>
-----	---	----------------------------------	---------------------------

CA FID UST:

Facility ID: 19002237  
 Regulated By: UTNKA  
 Regulated ID: 00003692  
 Cortese Code: Not reported  
 SIC Code: Not reported  
 Facility Phone: 9194474355  
 Mail To: Not reported  
 Mailing Address: 511 N BROOKHURST AVE  
 Mailing Address 2: Not reported  
 Mailing City,St,Zip: ALHAMBRA 91801  
 Contact: Not reported  
 Contact Phone: Not reported  
 DUNs Number: Not reported  
 NPDES Number: Not reported  
 EPA ID: Not reported  
 Comments: Not reported  
 Status: Active

SWEEPS UST:

Status: A  
 Comp Number: 9006  
 Number: 1  
 Board Of Equalization: 44-000074  
 Ref Date: 08-22-90  
 Act Date: 08-22-90  
 Created Date: 06-30-89  
 Tank Status: A  
 Owner Tank Id: Not reported  
 Swrcb Tank Id: 19-000-009006-000001  
 Actv Date: 08-22-90  
 Capacity: 12000  
 Tank Use: M.V. FUEL  
 Stg: P  
 Content: LEADED  
 Number Of Tanks: 8

Status: A  
 Comp Number: 9006  
 Number: 1  
 Board Of Equalization: 44-000074  
 Ref Date: 08-22-90  
 Act Date: 08-22-90  
 Created Date: 06-30-89  
 Tank Status: A  
 Owner Tank Id: Not reported  
 Swrcb Tank Id: 19-000-009006-000002  
 Actv Date: 06-30-89  
 Capacity: Not reported  
 Tank Use: UNKNOWN  
 Stg: W  
 Content: Not reported  
 Number Of Tanks: Not reported

Status: A

MAP FINDINGS  
FOCUS MAP 16

Map ID      Site      Database(s)      EPA ID Number

---

**SHELL STATION/RAY ALYESHMERNI (Continued)**

**S101583013**

Comp Number: 9006  
Number: 1  
Board Of Equalization: 44-000074  
Ref Date: 08-22-90  
Act Date: 08-22-90  
Created Date: 06-30-89  
Tank Status: A  
Owner Tank Id: Not reported  
Swrcb Tank Id: 19-000-009006-000003  
Actv Date: 06-30-89  
Capacity: Not reported  
Tank Use: UNKNOWN  
Stg: W  
Content: Not reported  
Number Of Tanks: Not reported

Status: A  
Comp Number: 9006  
Number: 1  
Board Of Equalization: 44-000074  
Ref Date: 08-22-90  
Act Date: 08-22-90  
Created Date: 06-30-89  
Tank Status: A  
Owner Tank Id: Not reported  
Swrcb Tank Id: 19-000-009006-000004  
Actv Date: 06-30-89  
Capacity: Not reported  
Tank Use: UNKNOWN  
Stg: W  
Content: Not reported  
Number Of Tanks: Not reported

Status: A  
Comp Number: 9006  
Number: 1  
Board Of Equalization: 44-000074  
Ref Date: 08-22-90  
Act Date: 08-22-90  
Created Date: 06-30-89  
Tank Status: A  
Owner Tank Id: Not reported  
Swrcb Tank Id: 19-000-009006-000005  
Actv Date: 06-30-89  
Capacity: Not reported  
Tank Use: UNKNOWN  
Stg: W  
Content: Not reported  
Number Of Tanks: Not reported

Status: A  
Comp Number: 9006  
Number: 1  
Board Of Equalization: 44-000074  
Ref Date: 08-22-90  
Act Date: 08-22-90  
Created Date: 06-30-89

MAP FINDINGS  
FOCUS MAP 16

Map ID	Site	Database(s)	EPA ID Number
--------	------	-------------	---------------

**SHELL STATION/RAY ALYESHMERNI (Continued)**

**S101583013**

Tank Status: A  
 Owner Tank Id: Not reported  
 Swrcb Tank Id: 19-000-009006-000006  
 Actv Date: 06-30-89  
 Capacity: Not reported  
 Tank Use: UNKNOWN  
 Stg: W  
 Content: Not reported  
 Number Of Tanks: Not reported

Status: A  
 Comp Number: 9006  
 Number: 1  
 Board Of Equalization: 44-000074  
 Ref Date: 08-22-90  
 Act Date: 08-22-90  
 Created Date: 06-30-89  
 Tank Status: A  
 Owner Tank Id: Not reported  
 Swrcb Tank Id: 19-000-009006-000007  
 Actv Date: 06-30-89  
 Capacity: Not reported  
 Tank Use: UNKNOWN  
 Stg: W  
 Content: Not reported  
 Number Of Tanks: Not reported

Status: A  
 Comp Number: 9006  
 Number: 1  
 Board Of Equalization: 44-000074  
 Ref Date: 08-22-90  
 Act Date: 08-22-90  
 Created Date: 06-30-89  
 Tank Status: A  
 Owner Tank Id: Not reported  
 Swrcb Tank Id: 19-000-009006-000008  
 Actv Date: 06-30-89  
 Capacity: Not reported  
 Tank Use: UNKNOWN  
 Stg: W  
 Content: Not reported  
 Number Of Tanks: Not reported

557

**ONE-ACO OIL INC  
1401 S GARFIELD AVE  
ALHAMBRA, CA**

**LOS ANGELES CO. HMS**

**S109117433  
N/A**

LOS ANGELES CO. HMS:

Region: LA  
 Facility Id: 009214-051175  
 Facility Status: Permit  
 Area: 3I  
 Permit Number: 574144  
 Permit Status: Permit  
 Facility Type: T0

MAP FINDINGS  
FOCUS MAP 16

Map ID	Site	Database(s)	EPA ID Number
557	<b>DAGHER SHELL</b> <b>1401 S GARFIELD AVE</b> <b>ALHAMBRA, CA</b>  LOS ANGELES CO. HMS: Region: LA Facility Id: 009214-009006 Facility Status: Permit Area: 3I Permit Number: 00000616T Permit Status: Closed Facility Type: T0	LOS ANGELES CO. HMS	S102229246 N/A
563	<b>VOLVO TECH</b> <b>520 WEST RALPH ST</b> <b>SAN GABRIEL, CA 91776</b>  HAZNET: Gepaid: CAC001211016 Contact: TONG XUA Telephone: 0000000000 Facility Addr2: Not reported Mailing Name: Not reported Mailing Address: 520 WEST RALPH ST Mailing City,St,Zip: SAN GABRIEL, CA 917760000 Gen County: Los Angeles TSD EPA ID: CAT080013352 TSD County: Los Angeles Waste Category: Unspecified aqueous solution Disposal Method: Recycler Tons: .7297 Facility County: Los Angeles	HAZNET	S103994670 N/A
567	<b>OHANESON'S AUTO SERVICE</b> <b>1734 NEW AVE</b> <b>SAN GABRIEL, CA 91776</b>  HIST UST: Region: STATE Facility ID: 00000020524 Facility Type: Gas Station Other Type: Not reported Total Tanks: 0003 Contact Name: OWNER Telephone: 8182814621 Owner Name: OHANESON'S AUTO SERVICE Owner Address: 1734 SO. NEW AVE Owner City,St,Zip: SAN GABRIEL, CA 91776  Tank Num: 001 Container Num: 1 Year Installed: 1982 Tank Capacity: 00006000 Tank Used for: PRODUCT Type of Fuel: UNLEADED Tank Construction: Not reported Leak Detection: Stock Inventor	HIST UST	U001570606 N/A

MAP FINDINGS  
FOCUS MAP 16

Map ID	Site	Database(s)	EPA ID Number
--------	------	-------------	---------------

**OHANESON'S AUTO SERVICE (Continued)**

**U001570606**

Tank Num: 002  
 Container Num: 2  
 Year Installed: 1968  
 Tank Capacity: 00000500  
 Tank Used for: WASTE  
 Type of Fuel: WASTE OIL  
 Tank Construction: Not reported  
 Leak Detection: Stock Inventor

Tank Num: 003  
 Container Num: 3  
 Year Installed: 1968  
 Tank Capacity: 00000100  
 Tank Used for: WASTE  
 Type of Fuel: Not reported  
 Tank Construction: Not reported  
 Leak Detection: None

567

**OHANESONS AUTO  
 1734 S NEW AVE  
 SAN GABRIEL, CA**

**CA FID UST  
 LOS ANGELES CO. HMS  
 SWEEPS UST**

**S101619049  
 N/A**

CA FID UST:

Facility ID: 19016114  
 Regulated By: UTNKA  
 Regulated ID: 00020524  
 Cortese Code: Not reported  
 SIC Code: Not reported  
 Facility Phone: 8180000000  
 Mail To: Not reported  
 Mailing Address: 1734 S NEW AVE  
 Mailing Address 2: Not reported  
 Mailing City, St, Zip: SAN GABRIEL  
 Contact: Not reported  
 Contact Phone: Not reported  
 DUNs Number: Not reported  
 NPDES Number: Not reported  
 EPA ID: Not reported  
 Comments: Not reported  
 Status: Active

LOS ANGELES CO. HMS:

Region: LA  
 Facility Id: 011292-011316  
 Facility Status: Removed  
 Area: 3B  
 Permit Number: 00002849T  
 Permit Status: Removed  
 Facility Type: T0

SWEEPS UST:

Status: A  
 Comp Number: 11316  
 Number: 9  
 Board Of Equalization: 44-009237  
 Ref Date: 06-30-89  
 Act Date: Not reported



MAP FINDINGS  
FOCUS MAP 16

Map ID	Site	Database(s)	EPA ID Number
--------	------	-------------	---------------

**OHANESONS AUTO (Continued)**

**S101619049**

Created Date: 06-30-89  
 Tank Status: A  
 Owner Tank Id: Not reported  
 Swrcb Tank Id: 19-000-011316-000001  
 Actv Date: 06-30-89  
 Capacity: Not reported  
 Tank Use: UNKNOWN  
 Stg: W  
 Content: Not reported  
 Number Of Tanks: 2

Status: A  
 Comp Number: 11316  
 Number: 9  
 Board Of Equalization: 44-009237  
 Ref Date: 06-30-89  
 Act Date: Not reported  
 Created Date: 06-30-89  
 Tank Status: A  
 Owner Tank Id: Not reported  
 Swrcb Tank Id: 19-000-011316-000002  
 Actv Date: 06-30-89  
 Capacity: Not reported  
 Tank Use: UNKNOWN  
 Stg: W  
 Content: Not reported  
 Number Of Tanks: Not reported

578

**XIN MIN INTERNATIONAL INC**  
**1520 S GARFIELD AVE**  
**ALHAMBRA, CA 91801**

**HAZNET S103632348**  
**N/A**

HAZNET:

Gepaid: CAL000157856  
 Contact: PEI JIANG  
 Telephone: 0000000000  
 Facility Addr2: Not reported  
 Mailing Name: Not reported  
 Mailing Address: 1520 S GARFIELD AVE  
 Mailing City,St,Zip: ALHAMBRA, CA 918010000  
 Gen County: Los Angeles  
 TSD EPA ID: CAD108040858  
 TSD County: Los Angeles  
 Waste Category: Photochemicals/photoprocessing waste  
 Disposal Method: Recycler  
 Tons: .0208  
 Facility County: Los Angeles

Gepaid: CAL000157856  
 Contact: PEI JIANG  
 Telephone: 0000000000  
 Facility Addr2: Not reported  
 Mailing Name: Not reported  
 Mailing Address: 1520 S GARFIELD AVE  
 Mailing City,St,Zip: ALHAMBRA, CA 918010000  
 Gen County: Los Angeles  
 TSD EPA ID: CAD108040858  
 TSD County: Los Angeles

MAP FINDINGS  
FOCUS MAP 16

Map ID Site Database(s) EPA ID Number

---

**XIN MIN INTERNATIONAL INC (Continued)**

**S103632348**

Waste Category: Metal sludge - Alkaline solution (pH <UN> 12.5) with metals (antimony, arsenic, barium, beryllium, cadmium, chromium, cobalt, copper, lead, mercury, molybdenum, nickel, selenium, silver, thallium, vanadium, and zinc)

Disposal Method: Recycler  
Tons: .0645  
Facility County: Los Angeles

Gepaid: CAL000157856  
Contact: PEI JIANG  
Telephone: 0000000000  
Facility Addr2: Not reported  
Mailing Name: Not reported  
Mailing Address: 1520 S GARFIELD AVE  
Mailing City,St,Zip: ALHAMBRA, CA 918010000  
Gen County: Los Angeles  
TSD EPA ID: CAD108040858  
TSD County: Los Angeles  
Waste Category: Photochemicals/photoprocessing waste  
Disposal Method: Recycler  
Tons: .1125  
Facility County: Los Angeles

Gepaid: CAL000157856  
Contact: PEI JIANG  
Telephone: 0000000000  
Facility Addr2: Not reported  
Mailing Name: Not reported  
Mailing Address: 1520 S GARFIELD AVE  
Mailing City,St,Zip: ALHAMBRA, CA 918010000  
Gen County: Los Angeles  
TSD EPA ID: CAD981375983  
TSD County: 1  
Waste Category: Liquids with halogenated organic compounds > 1000 mg/l  
Disposal Method: Recycler  
Tons: .2710  
Facility County: Los Angeles

Gepaid: CAL000157856  
Contact: PEI JIANG  
Telephone: 0000000000  
Facility Addr2: Not reported  
Mailing Name: Not reported  
Mailing Address: 1520 S GARFIELD AVE  
Mailing City,St,Zip: ALHAMBRA, CA 918010000  
Gen County: Los Angeles  
TSD EPA ID: CAD108040858  
TSD County: Los Angeles  
Waste Category: Photochemicals/photoprocessing waste  
Disposal Method: Recycler  
Tons: .2085  
Facility County: Los Angeles

[Click this hyperlink](#) while viewing on your computer to access additional CA\_HAZNET: detail in the EDR Site Report.

MAP FINDINGS  
FOCUS MAP 16

Map ID	Site	Database(s)	EPA ID Number
584	<p><b>RAMONA ELEMENTARY</b> <b>509 WEST NORWOOD PLACE</b> <b>ALHAMBRA, CA 91803</b></p> <p>FINDS: Other Pertinent Environmental Activity Identified at Site</p> <p>Registry ID: 110036093312</p> <p>NCES (National Center for Education Statistics) is the primary federal entity for collecting and analyzing data related to education in the United States and other nations and the institute of education sciences.</p>	FINDS	1011471460 N/A
585	<p><b>1612 S. FOURTH STREET</b> <b>ALAHAMBRA, CA 91801</b></p> <p>CHMIRS:</p> <p>OES Incident Number: 9010005 OES notification: Not reported OES Date: Not reported OES Time: Not reported Incident Date: 03-JAN-90 <b>Date Completed: 03-JAN-90</b> Property Use: 400 Agency Id Number: 19005 Agency Incident Number: 90-0288 Time Notified: 1100 Time Completed: 1300 Surrounding Area: 962 Estimated Temperature: 70 Property Management: P Special Studies 1: Not reported Special Studies 2: Not reported Special Studies 3: Not reported Special Studies 4: Not reported Special Studies 5: Not reported Special Studies 6: Not reported More Than Two Substances Involved?: N Resp Agency Personel # Of Decontaminated: 0 Responding Agency Personel # Of Injuries: 0 Responding Agency Personel # Of Fatalities:0 Others Number Of Decontaminated: 0 Others Number Of Injuries: 0 Others Number Of Fatalities: 0 Vehicle Make/year: Not reported Vehicle License Number: Not reported Vehicle State: Not reported Vehicle Id Number: Not reported CA/DOT/PUC/ICC Number: Not reported Company Name: Not reported Reporting Officer Name/ID: JOHN M. KABALA #136 Report Date: 03-JAN-90 Comments: Not reported Facility Telephone: 818 570-3234 Waterway Involved: Not reported Waterway: Not reported Spill Site: Not reported</p>	CHMIRS	S100275640 N/A

MAP FINDINGS  
FOCUS MAP 16

Map ID	Site	Database(s)	EPA ID Number
--------	------	-------------	---------------

**(Continued)**

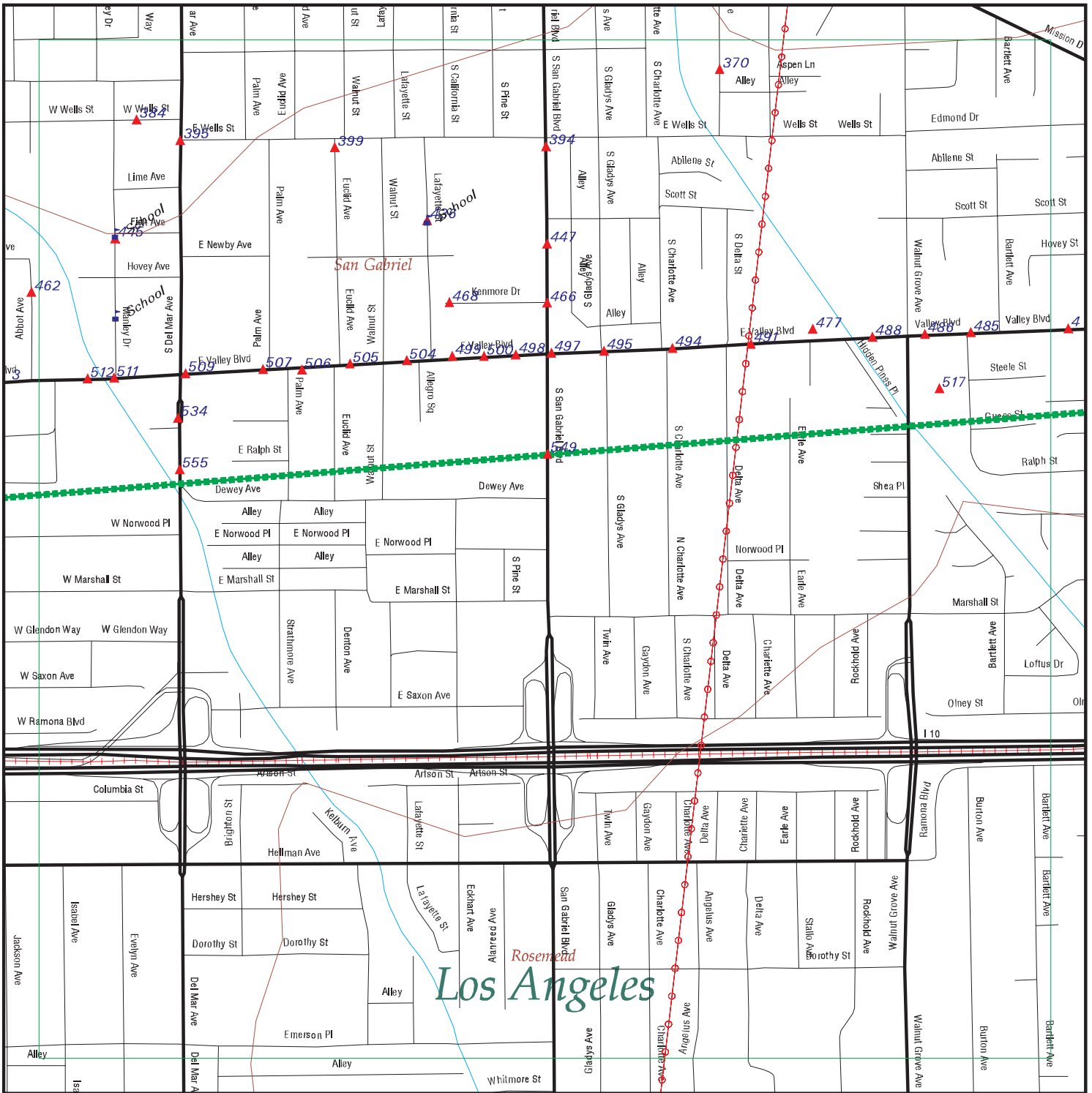
**S100275640**

Cleanup By:	Not reported
Containment:	Not reported
What Happened:	Not reported
Type:	Not reported
Measure:	Not reported
Other:	Not reported
Date/Time:	Not reported
Year:	88-92
Agency:	Not reported
Incident Date:	Not reported
Admin Agency:	Not reported
Amount:	Not reported
Contained:	Not reported
Site Type:	Not reported
E Date:	25-MAY-90
Substance:	Not reported
Quantity Released:	Not reported
BBLS:	Not reported
Cups:	Not reported
CUFT:	Not reported
Gallons:	Not reported
Grams:	Not reported
Pounds:	Not reported
Liters:	Not reported
Ounces:	Not reported
Pints:	Not reported
Quarts:	Not reported
Sheen:	Not reported
Tons:	Not reported
Unknown:	Not reported
Description:	Not reported
Evacuations:	Not reported
Number of Injuries:	Not reported
Number of Fatalities:	Not reported
Description:	Not reported

FOCUS MAP 16 ORPHAN SUMMARY

City	EDR ID	Site Name	Site Address	Zip	Database(s)
NO SITES FOUND					

# Focus Map 17

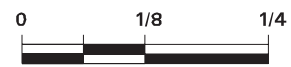


EDR DataMap® - Environmental Atlas

## SR 710 Environmental Assessment Zone 5

### Legend

- |                    |                         |             |                   |              |
|--------------------|-------------------------|-------------|-------------------|--------------|
| Roads              | Waterways               | Powerlines  | Water             | Listed Sites |
| Major Roads        | Railroads               | Pipelines   | Superfund Sites   |              |
| Contour Lines      | Study Boundary          | Fault Lines | Federal DOD Sites |              |
| 100-Yr Flood Zones | Indian Reservations BIA |             |                   |              |



Scale in Miles

FOCUS MAP 17 SUMMARY

<u>Database</u>	<u>Total Plotted</u>
<b><u>FEDERAL RECORDS</u></b>	
NPL	0
Proposed NPL	0
Delisted NPL	0
NPL LIENS	0
CERCLIS	0
CERC-NFRAP	0
LIENS 2	0
CORRACTS	0
RCRA-TSDF	0
RCRA-LQG	1
RCRA-SQG	9
RCRA-CESQG	0
RCRA-NonGen	1
US ENG CONTROLS	0
US INST CONTROL	0
ERNS	0
HMIRS	0
DOT OPS	0
US CDL	0
US BROWNFIELDS	0
DOD	0
FUDS	0
LUCIS	0
CONSENT	0
ROD	0
UMTRA	0
ODI	0
DEBRIS REGION 9	0
MINES	0
TRIS	0
TSCA	0
FTTS	0
HIST FTTS	0
SSTS	0
ICIS	1
PADS	0
MLTS	0
RADINFO	0
FINDS	13
RAATS	0
SCRD DRYCLEANERS	0
<b><u>STATE AND LOCAL RECORDS</u></b>	
HIST Cal-Sites	0
CA BOND EXP. PLAN	0
SCH	2
Toxic Pits	0

FOCUS MAP 17 SUMMARY

<u>Database</u>	<u>Total Plotted</u>
SWF/LF	0
CA WDS	0
WMUDS/SWAT	0
Cortese	0
SWRCY	1
LUST	7
CA FID UST	5
SLIC	5
UST	3
HIST UST	8
LIENS	0
SWEEPS UST	10
CHMIRS	2
LDS	0
MCS	0
AST	0
Notify 65	0
DEED	0
VCP	0
DRYCLEANERS	0
WIP	12
CDL	3
RESPONSE	0
HAZNET	44
EMI	4
ENVIROSTOR	2
HAULERS	1
 <b><u>TRIBAL RECORDS</u></b>	
INDIAN RESERV	0
INDIAN ODI	0
INDIAN LUST	0
INDIAN UST	0
INDIAN VCP	0
 <b><u>EDR PROPRIETARY RECORDS</u></b>	
Manufactured Gas Plants	0

NOTES:

Sites may be listed in more than one database



MAP FINDINGS  
FOCUS MAP 17

Map ID	Site	Database(s)	EPA ID Number
370	<p><b>4458 DELTA AVE ROSEMEAD, CA 91770</b></p> <p>CDL: Facility ID: 199711075 Lab Type: Illegal Drug Lab (L) - location where an illegal drug lab was operated or drug lab equipment and/or materials were stored.</p>	CDL	S107534160 N/A
384	<p><b>DAVID MAXWELL 136 WEST WELLS STREET SAN GABRIEL, CA 90000</b></p> <p>HAZNET: Gepaid: CLU950001848 Contact: MELVIN &amp; SUSAN MAXWELL Telephone: 8182889750 Facility Addr2: Not reported Mailing Name: Not reported Mailing Address: DTSC CLU/ERU Mailing City,St,Zip: SACRAMENTO, CA 958120806 Gen County: Los Angeles TSD EPA ID: AZD049318009 TSD County: 99 Waste Category: Laboratory waste chemicals Disposal Method: Transfer Station Tons: .0200 Facility County: Los Angeles</p> <p>Gepaid: CLU950001848 Contact: MELVIN &amp; SUSAN MAXWELL Telephone: 8182889750 Facility Addr2: Not reported Mailing Name: Not reported Mailing Address: DTSC CLU/ERU Mailing City,St,Zip: SACRAMENTO, CA 958120806 Gen County: Los Angeles TSD EPA ID: AZD049318009 TSD County: 99 Waste Category: Other inorganic solid waste Disposal Method: Transfer Station Tons: .0600 Facility County: Los Angeles</p> <p>CDL: Facility ID: 199511002 Lab Type: Illegal Drug Lab (L) - location where an illegal drug lab was operated or drug lab equipment and/or materials were stored.</p>	HAZNET CDL	S103960004 N/A

MAP FINDINGS  
FOCUS MAP 17

Map ID	Site	Database(s)	EPA ID Number
394	<b>PHILLIPS 66 SERVICE STA (DEST)</b> <b>1300 S SAN GABRIEL BLVD</b> <b>SAN GABRIEL, CA</b>  LOS ANGELES CO. HMS: Region: LA Facility Id: 001876-I01951 Facility Status: Closed Area: 3B Permit Number: 229 Permit Status: Closed Facility Type: I00	LOS ANGELES CO. HMS	S106852981 N/A
394	<b>GABRIELINO HIGH SCHOOL EXPANSION</b> <b>1305/1311 SOUTH SAN GABRIEL BLVD.</b> <b>SAN GABRIEL, CA 91776</b>  SCH:  Facility ID: 19820017 Site Type: School Investigation Site Type Detail: School Acres: 0.16 National Priorities List: NO Cleanup Oversight Agencies: SMBRP Lead Agency: SMBRP Lead Agency Description: DTSC - Sit Project Manager: Not reported Supervisor: Javier Hinojosa Division Branch: Chatsworth Site Code: 304006-11 VCA Assembly: 49 Senate: 21 Special Program Status: Not reported Status: No Further Action Status Date: 2000-08-16 00:00:00 Restricted Use: NO Funding: School District Latitude: 34.084417 Longitude: -118.089778 Alias Name: 300780-11 CDE Alias Type: Project Code (Site Code) Alias Name: 304006-11 VCA Alias Type: Project Code (Site Code) Alias Name: GABRIELINO HIGH SCH Alias Type: Alternate Name Alias Name: SAN GABRIEL USD, SO. Alias Type: Alternate Name Alias Name: GABRIELINO HIGH SCHO Alias Type: Alternate Name Alias Name: 19820017 Alias Type: Envirostor ID Number Alias Name: SAN GABRIEL UNIFIED Alias Type: Alternate Name  APN: NONE SPECIFIED APN Description: Not reported Comments: A Preliminary Endangerment Assessment (PEA) workplan was approved on April 13, 2000. The draft PEA report is expected to be submitted by June 2000.	SCH ENVIROSTOR	S105628559 N/A

MAP FINDINGS  
FOCUS MAP 17

Map ID      Site      Database(s)      EPA ID Number

---

**GABRIELINO HIGH SCHOOL EXPANSION (Continued)**

**S105628559**

Completed Info:

Completed Area Name: PROJECT WIDE  
 Completed Sub Area Name: Not reported  
 Completed Document Type: Preliminary Endangerment Assessment Workplan  
 Completed Date: 2000-04-13 00:00:00

Completed Area Name: PROJECT WIDE  
 Completed Sub Area Name: Not reported  
 Completed Document Type: Preliminary Endangerment Assessment Report  
 Completed Date: 2000-08-16 00:00:00

Completed Area Name: PROJECT WIDE  
 Completed Sub Area Name: Not reported  
 Completed Document Type: Phase 1  
 Completed Date: 1999-09-29 00:00:00

Completed Area Name: PROJECT WIDE  
 Completed Sub Area Name: Not reported  
 Completed Document Type: Cost Recovery Closeout Memo  
 Completed Date: 1999-10-15 00:00:00

Completed Area Name: PROJECT WIDE  
 Completed Sub Area Name: Not reported  
 Completed Document Type: Cost Recovery Closeout Memo  
 Completed Date: 2002-02-07 00:00:00

Completed Area Name: PROJECT WIDE  
 Completed Sub Area Name: Not reported  
 Completed Document Type: Voluntary Cleanup Agreement  
 Completed Date: 2000-01-11 00:00:00

Completed Area Name: PROJECT WIDE  
 Completed Sub Area Name: Not reported  
 Completed Document Type: Site Inspections/Visit (Non LUR)  
 Completed Date: 1999-12-16 00:00:00

Completed Area Name: PROJECT WIDE  
 Completed Sub Area Name: Not reported  
 Completed Document Type: Site Inspections/Visit (Non LUR)  
 Completed Date: 2000-04-19 00:00:00

Confirmed: NONE SPECIFIED  
 Confirmed Description: Not reported  
 Future Area Name: Not reported  
 Future Sub Area Name: Not reported  
 Future Document Type: Not reported  
 Future Due Date: Not reported  
 Media Affected: SOIL, SV  
 Media Affected Desc: Soil  
 Media Affected Desc: Not reported

Management:

Management Required: NONE SPECIFIED  
 Management Required Desc: Not reported  
 Potential: , 30515, 30191, 30136, 30578, 30593, 30594, 30550, 30272, 30027, 30022, 30026, 30003, 30577  
 Potential Description: Selenium

MAP FINDINGS  
FOCUS MAP 17

Map ID Site Database(s) EPA ID Number

**GABRIELINO HIGH SCHOOL EXPANSION (Continued)**

**S105628559**

Potenital Description: Selenium  
 Potenital Description: Dichlorodi  
 Potenital Description: Chloroform  
 Potenital Description: 1,3,5-Trim  
 Potenital Description: Xylenes  
 Potenital Description: Zinc  
 Potenital Description: Toluene  
 Potenital Description: Ethylbenze  
 Potenital Description: Trichloroe  
 Potenital Description: Tetrachlor  
 Potenital Description: 1,1,1-Tric  
 Potenital Description: Benzene  
 Potenital Description: 1,2,4-Trim  
 Schedule Area Name: Not reported  
 Schedule Sub Area Name: Not reported  
 Schedule Document Type: Not reported  
 Schedule Due Date: Not reported  
 Schedule Revised Date: Not reported  
 PastUse: \* EDUCATIONAL SERVICES

**ENVIROSTOR:**

Site Type: School Investigation  
 Site Type Detailed: School  
 Acres: 0.16  
 NPL: NO  
 Regulatory Agencies: SMBRP  
 Lead Agency: SMBRP  
 Program Manager: Not reported  
 Supervisor: Javier Hinojosa  
 Division Branch: Chatsworth  
 Facility ID: 19820017  
 Site Code: 304006-11 VCA  
 Assembly: 49  
 Senate: 21  
 Special Program: Not reported  
 Status: No Further Action  
 Status Date: 2000-08-16 00:00:00  
 Restricted Use: NO  
 Funding: School District  
 Latitude: 34.084417  
 Longitude: -118.089778  
 Alias Name: 300780-11 CDE  
 Alias Type: Project Code (Site Code)  
 Alias Name: 304006-11 VCA  
 Alias Type: Project Code (Site Code)  
 Alias Name: GABRIELINO HIGH SCH  
 Alias Type: Alternate Name  
 Alias Name: SAN GABRIEL USD, SO.  
 Alias Type: Alternate Name  
 Alias Name: GABRIELINO HIGH SCHO  
 Alias Type: Alternate Name  
 Alias Name: 19820017  
 Alias Type: Envirostor ID Number  
 Alias Name: SAN GABRIEL UNIFIED  
 Alias Type: Alternate Name  
 APN: NONE SPECIFIED

MAP FINDINGS  
FOCUS MAP 17

Map ID      Site      Database(s)      EPA ID Number

---

**GABRIELINO HIGH SCHOOL EXPANSION (Continued)**

**S105628559**

APN Description: Not reported  
 Comments: A Preliminary Endangerment Assessment (PEA) workplan was approved on April 13, 2000. The draft PEA report is expected to be submitted by June 2000.

Completed Info:

Completed Area Name: PROJECT WIDE  
 Completed Sub Area Name: Not reported  
 Completed Document Type: Preliminary Endangerment Assessment Workplan  
 Completed Date: 2000-04-13 00:00:00

Completed Area Name: PROJECT WIDE  
 Completed Sub Area Name: Not reported  
 Completed Document Type: Preliminary Endangerment Assessment Report  
 Completed Date: 2000-08-16 00:00:00

Completed Area Name: PROJECT WIDE  
 Completed Sub Area Name: Not reported  
 Completed Document Type: Phase 1  
 Completed Date: 1999-09-29 00:00:00

Completed Area Name: PROJECT WIDE  
 Completed Sub Area Name: Not reported  
 Completed Document Type: Cost Recovery Closeout Memo  
 Completed Date: 1999-10-15 00:00:00

Completed Area Name: PROJECT WIDE  
 Completed Sub Area Name: Not reported  
 Completed Document Type: Cost Recovery Closeout Memo  
 Completed Date: 2002-02-07 00:00:00

Completed Area Name: PROJECT WIDE  
 Completed Sub Area Name: Not reported  
 Completed Document Type: Voluntary Cleanup Agreement  
 Completed Date: 2000-01-11 00:00:00

Completed Area Name: PROJECT WIDE  
 Completed Sub Area Name: Not reported  
 Completed Document Type: Site Inspections/Visit (Non LUR)  
 Completed Date: 1999-12-16 00:00:00

Completed Area Name: PROJECT WIDE  
 Completed Sub Area Name: Not reported  
 Completed Document Type: Site Inspections/Visit (Non LUR)  
 Completed Date: 2000-04-19 00:00:00

Confirmed: NONE SPECIFIED  
 Confirmed Description: Not reported  
 Future Area Name: Not reported  
 Future Sub Area Name: Not reported  
 Future Document Type: Not reported  
 Future Due Date: Not reported  
 Media Affected: SOIL, SV  
 Media Affected Desc: Soil  
 Media Affected Desc: Not reported

Management:  
 Management Required: NONE SPECIFIED

MAP FINDINGS  
FOCUS MAP 17

Map ID Site Database(s) EPA ID Number

**GABRIELINO HIGH SCHOOL EXPANSION (Continued)**

**S105628559**

Management Required Desc: Not reported  
 Potential: , 30515, 30191, 30136, 30578, 30593, 30594, 30550, 30272, 30027, 30022, 30026, 30003, 30577  
 Potental Description: Selenium  
 Potental Description: Selenium  
 Potental Description: Dichlorodi  
 Potental Description: Chloroform  
 Potental Description: 1,3,5-Trim  
 Potental Description: Xylenes  
 Potental Description: Zinc  
 Potental Description: Toluene  
 Potental Description: Ethylbenze  
 Potental Description: Trichloroe  
 Potental Description: Tetrachlor  
 Potental Description: 1,1,1-Tric  
 Potental Description: Benzene  
 Potental Description: 1,2,4-Trim  
 Schedule Area Name: Not reported  
 Schedule Sub Area Name: Not reported  
 Schedule Document Type: Not reported  
 Schedule Due Date: Not reported  
 Schedule Revised Date: Not reported  
 PastUse: \* EDUCATIONAL SERVICES

**394 DONNA LEE BENNET  
1311 S SAN GABRIEL BLVD  
SAN GABRIEL, CA**

**LOS ANGELES CO. HMS S105053201  
N/A**

LOS ANGELES CO. HMS:  
 Region: LA  
 Facility Id: 026501-036309  
 Facility Status: Removed  
 Area: 3B  
 Permit Number: 315830  
 Permit Status: Removed  
 Facility Type: T1

**394 APOLLO TIRE AND OFF ROAD  
1311 S SAN GABRIEL BLVD  
SAN GABRIEL, CA 91776**

**RCRA-SQG 1000818459  
FINDS CAD983643321  
HAZNET**

RCRA-SQG:  
 Date form received by agency: 07/06/1992  
 Facility name: APOLLO TIRE AND OFF ROAD  
 Facility address: 1311 S SAN GABRIEL BLVD  
SAN GABRIEL, CA 91776  
 EPA ID: CAD983643321  
 Mailing address: 21339 SATICOY ST  
CANOGA PARK, CA 913045641  
 Contact: CRAIG STRATMAN  
 Contact address: 1311 S SAN GABRIEL BLVD  
SAN GABRIEL, CA 91776  
 Contact country: US  
 Contact telephone: (818) 573-3411  
 Contact email: Not reported  
 EPA Region: 09

MAP FINDINGS  
FOCUS MAP 17

Map ID Site Database(s) EPA ID Number

**APOLLO TIRE AND OFF ROAD (Continued)**

**1000818459**

Classification: Small Small Quantity Generator  
Description: Handler: generates more than 100 and less than 1000 kg of hazardous waste during any calendar month and accumulates less than 6000 kg of hazardous waste at any time; or generates 100 kg or less of hazardous waste during any calendar month, and accumulates more than 1000 kg of hazardous waste at any time

Owner/Operator Summary:

Owner/operator name: STEFAN BOSTANIAN  
Owner/operator address: 21339 SATICOY ST  
CANOGA PARK, CA 91304  
Owner/operator country: Not reported  
Owner/operator telephone: (818) 348-6142  
Legal status: Private  
Owner/Operator Type: Owner  
Owner/Op start date: Not reported  
Owner/Op end date: Not reported

Handler Activities Summary:

U.S. importer of hazardous waste: Unknown  
Mixed waste (haz. and radioactive): Unknown  
Recycler of hazardous waste: No  
Transporter of hazardous waste: No  
Treater, storer or disposer of HW: No  
Underground injection activity: No  
On-site burner exemption: Unknown  
Furnace exemption: Unknown  
Used oil fuel burner: No  
Used oil processor: No  
Used oil refiner: No  
Used oil fuel marketer to burner: No  
Used oil Specification marketer: No  
Used oil transfer facility: No  
Used oil transporter: No  
Off-site waste receiver: Commercial status unknown

Violation Status: No violations found

FINDS:

Other Pertinent Environmental Activity Identified at Site

Registry ID: 110002881132

RCRAInfo is a national information system that supports the Resource Conservation and Recovery Act (RCRA) program through the tracking of events and activities related to facilities that generate, transport, and treat, store, or dispose of hazardous waste. RCRAInfo allows RCRA program staff to track the notification, permit, compliance, and corrective action activities required under RCRA.

HAZNET:

Gepaid: CAD983643321  
Contact: STEFAN BOSTANIAN  
Telephone: 8183486142  
Facility Addr2: Not reported

MAP FINDINGS  
FOCUS MAP 17

Map ID      Site      Database(s)      EPA ID Number

---

**APOLLO TIRE AND OFF ROAD (Continued)**

**1000818459**

Mailing Name: Not reported  
Mailing Address: 21339 SATICOY ST  
Mailing City,St,Zip: CANOGA PARK, CA 913045641  
Gen County: Los Angeles  
TSD EPA ID: CAT000613893  
TSD County: Los Angeles  
Waste Category: Aqueous solution with less than 10% total organic residues  
Disposal Method: Transfer Station  
Tons: 0.1832  
Facility County: Los Angeles

Gepaid: CAD983643321  
Contact: STEFAN BOSTANIAN  
Telephone: 8183486142  
Facility Addr2: Not reported  
Mailing Name: Not reported  
Mailing Address: 21339 SATICOY ST  
Mailing City,St,Zip: CANOGA PARK, CA 913045641  
Gen County: Los Angeles  
TSD EPA ID: CAT000613893  
TSD County: Los Angeles  
Waste Category: Aqueous solution with less than 10% total organic residues  
Disposal Method: Transfer Station  
Tons: .0625  
Facility County: Los Angeles

394

**FAMILY AND COSMETIC DENTISTRY  
1323 SOUTH SAN GABRIEL BLVD  
SAN GABRIEL, CA 91776**

**HAZNET S103963995  
N/A**

HAZNET:  
Gepaid: CAL000127673  
Contact: ROBERTO PACHECO DDS  
Telephone: 8185718222  
Facility Addr2: Not reported  
Mailing Name: Not reported  
Mailing Address: 1323 S SAN GABRIEL BLVD STE C  
Mailing City,St,Zip: SAN GABRIEL, CA 917763641  
Gen County: Los Angeles  
TSD EPA ID: CAD108040858  
TSD County: Los Angeles  
Waste Category: Photochemicals/photoprocessing waste  
Disposal Method: Recycler  
Tons: .0291  
Facility County: Los Angeles

Gepaid: CAL000127673  
Contact: ROBERTO PACHECO DDS  
Telephone: 8185718222  
Facility Addr2: Not reported  
Mailing Name: Not reported  
Mailing Address: 1323 S SAN GABRIEL BLVD STE C  
Mailing City,St,Zip: SAN GABRIEL, CA 917763641  
Gen County: Los Angeles  
TSD EPA ID: CAD108040858  
TSD County: Los Angeles  
Waste Category: Photochemicals/photoprocessing waste  
Disposal Method: Recycler



MAP FINDINGS  
FOCUS MAP 17

Map ID Site Database(s) EPA ID Number

**FAMILY AND COSMETIC DENTISTRY (Continued)**

**S103963995**

Tons: .0417  
 Facility County: Los Angeles  
  
 Gepaid: CAL000127673  
 Contact: ROBERTO PACHECO DDS  
 Telephone: 8185718222  
 Facility Addr2: Not reported  
 Mailing Name: Not reported  
 Mailing Address: 1323 S SAN GABRIEL BLVD STE C  
 Mailing City,St,Zip: SAN GABRIEL, CA 917763641  
 Gen County: Los Angeles  
 TSD EPA ID: CAD108040858  
 TSD County: Los Angeles  
 Waste Category: Photochemicals/photoprocessing waste  
 Disposal Method: Recycler  
 Tons: .0208  
 Facility County: Los Angeles

394

**GEOFF DUNN DDS  
 1323 S SAN GABRIEL BLVD STE B  
 SAN GABRIEL, CA 91776**

**HAZNET S103965865  
 N/A**

HAZNET:  
 Gepaid: CAL000117313  
 Contact: DR DUNN OWNER  
 Telephone: 0000000000  
 Facility Addr2: Not reported  
 Mailing Name: Not reported  
 Mailing Address: 1323 S SAN GABRIEL BLVD STE B  
 Mailing City,St,Zip: SAN GABRIEL, CA 917760000  
 Gen County: Los Angeles  
 TSD EPA ID: CAD108040858  
 TSD County: Los Angeles  
 Waste Category: Photochemicals/photoprocessing waste  
 Disposal Method: Recycler  
 Tons: .0166  
 Facility County: Los Angeles

Gepaid: CAL000117313  
 Contact: DR DUNN OWNER  
 Telephone: 0000000000  
 Facility Addr2: Not reported  
 Mailing Name: Not reported  
 Mailing Address: 1323 S SAN GABRIEL BLVD STE B  
 Mailing City,St,Zip: SAN GABRIEL, CA 917760000  
 Gen County: Los Angeles  
 TSD EPA ID: CAD108040858  
 TSD County: Los Angeles  
 Waste Category: Photochemicals/photoprocessing waste  
 Disposal Method: Recycler  
 Tons: .0208  
 Facility County: Los Angeles

Gepaid: CAL000117313  
 Contact: DR DUNN OWNER  
 Telephone: 0000000000  
 Facility Addr2: Not reported  
 Mailing Name: Not reported

MAP FINDINGS  
FOCUS MAP 17

Map ID	Site	Database(s)	EPA ID Number
	<p><b>GEOFF DUNN DDS (Continued)</b></p> <p>Mailing Address: 1323 S SAN GABRIEL BLVD STE B  Mailing City,St,Zip: SAN GABRIEL, CA 917760000  Gen County: Los Angeles  TSD EPA ID: CAD108040858  TSD County: Los Angeles  Waste Category: Photochemicals/photoprocessing waste  Disposal Method: Recycler  Tons: .0208  Facility County: Los Angeles</p>		<b>S103965865</b>
394	<p><b>FAMILY &amp; COSMETIC DENTISTRY</b>  <b>1323 S SAN GABRIEL STE C</b>  <b>SAN GABRIEL, CA 91776</b></p> <p>HAZNET:  Gepaid: CAL000189372  Contact: DR SCOTT MAO,DDS  Telephone: 0000000000  Facility Addr2: Not reported  Mailing Name: Not reported  Mailing Address: 1323 S SAN GABRIEL STE C  Mailing City,St,Zip: SAN GABRIEL, CA 917760000  Gen County: Los Angeles  TSD EPA ID: CAD108040858  TSD County: Los Angeles  Waste Category: Photochemicals/photoprocessing waste  Disposal Method: Not reported  Tons: .0208  Facility County: Los Angeles</p>	HAZNET	S103963991 N/A
394	<p><b>SGUSD - GABRIEL HIGH SCHOOL</b>  <b>1327 S SAN GABRIEL BLVD</b>  <b>SAN GABRIEL, CA 91776</b></p> <p>HAZNET:  Gepaid: CAC002578146  Contact: BILL GILE  Telephone: 6264515451  Facility Addr2: Not reported  Mailing Name: Not reported  Mailing Address: 408 JUNIFERO SERRA DR  Mailing City,St,Zip: SAN GABRIEL, CA 91776  Gen County: Los Angeles  TSD EPA ID: AZC950823111  TSD County: 99  Waste Category: Other inorganic solid waste  Disposal Method: Not reported  Tons: 67.42  Facility County: Not reported</p>	HAZNET	S108220251 N/A

MAP FINDINGS  
FOCUS MAP 17

Map ID	Site	Database(s)	EPA ID Number
395	<b>CITY OF SAN GABRIEL FIR DEPT</b> <b>1303 S DEL MAR AVE</b> <b>SAN GABRIEL, CA 91776</b>	<b>CA FID UST</b> <b>SWEEPS UST</b>	<b>S101586579</b> <b>N/A</b>
	CA FID UST: Facility ID: 19054092 Regulated By: UTNKI Regulated ID: 00041701 Cortese Code: Not reported SIC Code: Not reported Facility Phone: 8183082309 Mail To: Not reported Mailing Address: 532 W MISSION Mailing Address 2: Not reported Mailing City,St,Zip: SAN GABRIEL 91776 Contact: Not reported Contact Phone: Not reported DUNs Number: Not reported NPDES Number: Not reported EPA ID: Not reported Comments: Not reported Status: Inactive		
	SWEEPS UST: Status: Not reported Comp Number: 11932 Number: Not reported Board Of Equalization: 44-009576 Ref Date: Not reported Act Date: Not reported Created Date: Not reported Tank Status: Not reported Owner Tank Id: Not reported Swrcb Tank Id: 19-000-011932-000001 Actv Date: Not reported Capacity: 1000 Tank Use: M.V. FUEL Stg: PRODUCT Content: REG UNLEADED Number Of Tanks: 1		
395	<b>SAN GABRIEL FIRE DEPT.</b> <b>1303 S DEL MAR</b> <b>SAN GABRIEL, CA 91776</b>	<b>HAZNET</b> <b>LOS ANGELES CO. HMS</b>	<b>S105035008</b> <b>N/A</b>
	HAZNET: Gepaid: CAC002215777 Contact: CITY OF SAN GABRIEL Telephone: 6263082880 Facility Addr2: Not reported Mailing Name: Not reported Mailing Address: PO BOX 130 Mailing City,St,Zip: SAN GABRIEL, CA 917780000 Gen County: Los Angeles TSD EPA ID: AZC950823111 TSD County: 99 Waste Category: Asbestos-containing waste Disposal Method: Not reported Tons: 0.8428		

MAP FINDINGS  
FOCUS MAP 17

Map ID	Site	Database(s)	EPA ID Number
	<p><b>SAN GABRIEL FIRE DEPT. (Continued)</b></p> <p>Facility County: Los Angeles</p> <p>LOS ANGELES CO. HMS:            Region: LA            Facility Id: 011864-011932            Facility Status: Removed            Area: 3B            Permit Number: 00003508T            Permit Status: Removed            Facility Type: T0</p>		<b>S105035008</b>
395	<p><b>SAN GABRIEL FIRE DEPT.</b>  <b>1303 S DEL MAR AVE</b>  <b>SAN GABRIEL, CA 91776</b></p> <p>HIST UST:            Region: STATE            Facility ID: 00000041701            Facility Type: Not reported            Other Type: FIRE STATION            Total Tanks: 0001            Contact Name: CHIEF BROWN            Telephone: 8183082880            Owner Name: CITY OF SAN GABRIEL            Owner Address: 532 W. MISSION DR.            Owner City,St,Zip: SAN GABRIEL, CA 91776</p> <p>Tank Num: 001            Container Num: 1            Year Installed: 1960            Tank Capacity: 00001000            Tank Used for: PRODUCT            Type of Fuel: PREMIUM            Tank Construction: Not reported            Leak Detection: Stock Inventor</p>	HIST UST	<b>U001570609</b> N/A
399	<p><b>KUANG LAM</b>  <b>1317 EUCLID AVE</b>  <b>SAN GABRIEL, CA 91776</b></p> <p>HAZNET:            Gepaid: CAC002559614            Contact: KUANG LAM            Telephone: 6262804388            Facility Addr2: Not reported            Mailing Name: Not reported            Mailing Address: 1317 EUCLID AVE            Mailing City,St,Zip: SAN GABRIEL, CA 91776            Gen County: Los Angeles            TSD EPA ID: Not reported            TSD County: 99            Waste Category: Not reported            Disposal Method: Not reported            Tons: 1.68            Facility County: Not reported</p>	HAZNET	<b>S106090206</b> N/A

MAP FINDINGS  
FOCUS MAP 17

Map ID	Site	Database(s)	EPA ID Number
436	<b>LOS ANGELES COUNTY SANITATION DISTRICTS</b> <b>1440 LAFAYETTE STREET</b> <b>SAN GABRIEL, CA 91776</b>	HAZNET	S103630696 N/A
	HAZNET: Gepaid: CAH777000820 Contact: LA CTY SAN DIST Telephone: 0000000000 Facility Addr2: Not reported Mailing Name: Not reported Mailing Address: 1955 WORKMAN MILL ROAD Mailing City,St,Zip: WHITTIER, CA 906010000 Gen County: Los Angeles TSD EPA ID: AZT050010180 TSD County: 99 Waste Category: Liquids with polychlorinated biphenyls > 50 mg/l Disposal Method: Not reported Tons: .2005 Facility County: Los Angeles		
	Gepaid: CAH777000820 Contact: LA CTY SAN DIST Telephone: 0000000000 Facility Addr2: Not reported Mailing Name: Not reported Mailing Address: 1955 WORKMAN MILL ROAD Mailing City,St,Zip: WHITTIER, CA 906010000 Gen County: Los Angeles TSD EPA ID: CAD008302903 TSD County: Los Angeles Waste Category: Household waste Disposal Method: Recycler Tons: 9.0117 Facility County: Los Angeles		
	Gepaid: CAH777000820 Contact: LA CTY SAN DIST Telephone: 0000000000 Facility Addr2: Not reported Mailing Name: Not reported Mailing Address: 1955 WORKMAN MILL ROAD Mailing City,St,Zip: WHITTIER, CA 906010000 Gen County: Los Angeles TSD EPA ID: CAD008302903 TSD County: Los Angeles Waste Category: Household waste Disposal Method: Transfer Station Tons: .2400 Facility County: Los Angeles		
	Gepaid: CAH777000820 Contact: LA CTY SAN DIST Telephone: 0000000000 Facility Addr2: Not reported Mailing Name: Not reported Mailing Address: 1955 WORKMAN MILL ROAD Mailing City,St,Zip: WHITTIER, CA 906010000 Gen County: Los Angeles TSD EPA ID: CAT000646117		

MAP FINDINGS  
FOCUS MAP 17

Map ID	Site	Database(s)	EPA ID Number
--------	------	-------------	---------------

**LOS ANGELES COUNTY SANITATION DISTRICTS (Continued)**

**S103630696**

TSD County: Kings  
Waste Category: Household waste  
Disposal Method: Disposal, Land Fill  
Tons: .4630  
Facility County: Los Angeles

Gepaid: CAH777000820  
Contact: LA CTY SAN DIST  
Telephone: 0000000000  
Facility Addr2: Not reported  
Mailing Name: Not reported  
Mailing Address: 1955 WORKMAN MILL ROAD  
Mailing City,St,Zip: WHITTIER, CA 906010000  
Gen County: Los Angeles  
TSD EPA ID: CAT080014079  
TSD County: 7  
Waste Category: Household waste  
Disposal Method: Transfer Station  
Tons: .0550  
Facility County: Los Angeles

[Click this hyperlink](#) while viewing on your computer to access 11 additional CA\_HAZNET: record(s) in the EDR Site Report.

**436 GABRIELINO HIGH  
1440 LAFAYETTE ST.  
SAN GABRIEL, CA 91776**

**FINDS 1008305314  
N/A**

FINDS:  
Other Pertinent Environmental Activity Identified at Site

Registry ID: 110036927118

NCES (National Center for Education Statistics) is the primary federal entity for collecting and analyzing data related to education in the United States and other nations and the institute of education sciences.

**445 MCKINLEY ELEMENTARY  
1425 MANLEY DR.  
SAN GABRIEL, CA 91776**

**FINDS 1008305310  
N/A**

FINDS:  
Other Pertinent Environmental Activity Identified at Site

Registry ID: 110036926976

NCES (National Center for Education Statistics) is the primary federal entity for collecting and analyzing data related to education in the United States and other nations and the institute of education sciences.

MAP FINDINGS  
FOCUS MAP 17

Map ID	Site	Database(s)	EPA ID Number
447	<b>NUMBER ONE MEDICAL CLINIC</b> <b>1446 S SAN GABRIEL BL</b> <b>SAN GABRIEL, CA 91776</b>  HAZNET: Gepaid: CAL000153312 Contact: TIN YUNG, MD Telephone: 6269131888 Facility Addr2: Not reported Mailing Name: Not reported Mailing Address: 1446 S SAN GABRIEL BL Mailing City,St,Zip: SAN GABRIEL, CA 917760000 Gen County: Los Angeles TSD EPA ID: CAL000121946 TSD County: Marin Waste Category: Photochemicals/photoprocessing waste Disposal Method: Recycler Tons: .0250 Facility County: Los Angeles	HAZNET	S103979673 N/A
462	<b>1528 ABBOT ST</b> <b>SAN GABRIEL, CA 91776</b>  CDL: Facility ID: 199811016 Lab Type: Illegal Drug Lab (L) - location where an illegal drug lab was operated or drug lab equipment and/or materials were stored.	CDL	S107529011 N/A
466	<b>HUYLERS AUTO CTR</b> <b>1519 S SAN GABRIEL</b> <b>SAN GABRIEL, CA 91776</b>  HAZNET: Gepaid: CAL000064739 Contact: DAVE ZALIBRA Telephone: 0000000000 Facility Addr2: Not reported Mailing Name: Not reported Mailing Address: 1519 S SAN GABRIEL BLVD Mailing City,St,Zip: SAN GABRIEL, CA 917763604 Gen County: Los Angeles TSD EPA ID: CAD099452708 TSD County: Los Angeles Waste Category: Unspecified aqueous solution Disposal Method: Recycler Tons: 0.2085 Facility County: Los Angeles  Gepaid: CAL000064739 Contact: DAVE ZALIBRA Telephone: 0000000000 Facility Addr2: Not reported Mailing Name: Not reported Mailing Address: 1519 S SAN GABRIEL BLVD Mailing City,St,Zip: SAN GABRIEL, CA 917763604 Gen County: Los Angeles TSD EPA ID: CAT000613893	HAZNET	S102814385 N/A

MAP FINDINGS  
FOCUS MAP 17

Map ID      Site      Database(s)      EPA ID Number

---

**HUYLERS AUTO CTR (Continued)**

**S102814385**

TSD County: Los Angeles  
Waste Category: Aqueous solution with less than 10% total organic residues  
Disposal Method: Transfer Station  
Tons: 0.0625  
Facility County: Los Angeles

Gepaid: CAL000064739  
Contact: DAVE ZALIBRA  
Telephone: 0000000000  
Facility Addr2: Not reported  
Mailing Name: Not reported  
Mailing Address: 1519 S SAN GABRIEL BLVD  
Mailing City,St,Zip: SAN GABRIEL, CA 917763604  
Gen County: Los Angeles  
TSD EPA ID: CAD099452708  
TSD County: Los Angeles  
Waste Category: Unspecified aqueous solution  
Disposal Method: Recycler  
Tons: .2085  
Facility County: Los Angeles

Gepaid: CAL000064739  
Contact: DAVE ZALIBRA  
Telephone: 0000000000  
Facility Addr2: Not reported  
Mailing Name: Not reported  
Mailing Address: 1519 S SAN GABRIEL BLVD  
Mailing City,St,Zip: SAN GABRIEL, CA 917763604  
Gen County: Los Angeles  
TSD EPA ID: CAD050099696  
TSD County: Los Angeles  
Waste Category: Aqueous solution with less than 10% total organic residues  
Disposal Method: Recycler  
Tons: .3336  
Facility County: Los Angeles

Gepaid: CAL000064739  
Contact: DAVE ZALIBRA  
Telephone: 0000000000  
Facility Addr2: Not reported  
Mailing Name: Not reported  
Mailing Address: 1519 S SAN GABRIEL BLVD  
Mailing City,St,Zip: SAN GABRIEL, CA 917763604  
Gen County: Los Angeles  
TSD EPA ID: CAD050099696  
TSD County: Los Angeles  
Waste Category: Aqueous solution with less than 10% total organic residues  
Disposal Method: Not reported  
Tons: .2293  
Facility County: Los Angeles

[Click this hyperlink](#) while viewing on your computer to access  
3 additional CA\_HAZNET: record(s) in the EDR Site Report.



MAP FINDINGS  
FOCUS MAP 17

Map ID	Site	Database(s)	EPA ID Number
--------	------	-------------	---------------

466	<b>PROPOSED 0.3 ACRE AUTO REPAIR GARAGE ACQUISITION 1519 S. SAN GABRIEL BOULEVARD SAN GABRIEL, CA 91776</b>	<b>SCH ENVIROSTOR</b>	<b>S108974324 N/A</b>
-----	---	---------------------------	---------------------------

SCH:

Facility ID:	60000801
Site Type:	School Investigation
Site Type Detail:	School
Acres:	0.3
National Priorities List:	NO
Cleanup Oversight Agencies:	SMBRP
Lead Agency:	SMBRP
Lead Agency Description:	DTSC - Sit
Project Manager:	JUAN OSORNIO
Supervisor:	Shahir Haddad
Division Branch:	Cypress
Site Code:	304585-11
Assembly:	44, 49
Senate:	21, 24
Special Program Status:	Not reported
Status:	Active
Status Date:	2008-01-30 00:00:00
Restricted Use:	NO
Funding:	School District
Latitude:	34.0813408284122
Longitude:	-118.091067757267
Alias Name:	304585-11
Alias Type:	Project Code (Site Code)
Alias Name:	60000801
Alias Type:	Envirostor ID Number
APN:	NONE SPECIFIED
APN Description:	Not reported
Comments:	Approval of PEA Workplan

Completed Info:

Completed Area Name:	PROJECT WIDE
Completed Sub Area Name:	Not reported
Completed Document Type:	Preliminary Endangerment Assessment Workplan
Completed Date:	2008-03-18 00:00:00

Completed Area Name:	PROJECT WIDE
Completed Sub Area Name:	Not reported
Completed Document Type:	Environmental Oversight Agreement
Completed Date:	2008-02-14 00:00:00

Confirmed:	NONE SPECIFIED
Confirmed Description:	Not reported
Future Area Name:	PROJECT WIDE
Future Sub Area Name:	Not reported
Future Document Type:	Preliminary Endangerment Assessment Report
Future Due Date:	2009
Media Affected:	NONE SPECIFIED
Media Affected Desc:	Not reported

Management:

Management Required:	NONE SPECIFIED
Management Required Desc:	Not reported
Potential:	NONE SPECIFIED

MAP FINDINGS  
FOCUS MAP 17

Map ID      Site      Database(s)      EPA ID Number

**PROPOSED 0.3 ACRE AUTO REPAIR GARAGE ACQUISITION (Continued)**

**S108974324**

Potenital Description:      Not reported  
Schedule Area Name:      Not reported  
Schedule Sub Area Name:      Not reported  
Schedule Document Type:      Not reported  
Schedule Due Date:      Not reported  
Schedule Revised Date:      Not reported  
PastUse:      NONE SPECIFIED

**ENVIROSTOR:**

Site Type:      School Investigation  
Site Type Detailed:      School  
Acres:      0.3  
NPL:      NO  
Regulatory Agencies:      SMBRP  
Lead Agency:      SMBRP  
Program Manager:      JUAN OSORNIO  
Supervisor:      Shahir Haddad  
Division Branch:      Cypress  
Facility ID:      60000801  
Site Code:      304585-11  
Assembly:      44, 49  
Senate:      21, 24  
Special Program:      Not reported  
Status:      Active  
Status Date:      2008-01-30 00:00:00  
Restricted Use:      NO  
Funding:      School District  
Latitude:      34.0813408284122  
Longitude:      -118.091067757267  
Alias Name:      304585-11  
Alias Type:      Project Code (Site Code)  
Alias Name:      60000801  
Alias Type:      Envirostor ID Number

APN:      NONE SPECIFIED  
APN Description:      Not reported  
Comments:      Approval of PEA Workplan

**Completed Info:**

Completed Area Name:      PROJECT WIDE  
Completed Sub Area Name:      Not reported  
Completed Document Type:      Preliminary Endangerment Assessment Workplan  
Completed Date:      2008-03-18 00:00:00

Completed Area Name:      PROJECT WIDE  
Completed Sub Area Name:      Not reported  
Completed Document Type:      Environmental Oversight Agreement  
Completed Date:      2008-02-14 00:00:00

Confirmed:      NONE SPECIFIED  
Confirmed Description:      Not reported  
Future Area Name:      PROJECT WIDE  
Future Sub Area Name:      Not reported  
Future Document Type:      Preliminary Endangerment Assessment Report  
Future Due Date:      2009  
Media Affected:      NONE SPECIFIED  
Media Affected Desc:      Not reported

MAP FINDINGS  
FOCUS MAP 17

Map ID	Site	Database(s)	EPA ID Number
--------	------	-------------	---------------

**PROPOSED 0.3 ACRE AUTO REPAIR GARAGE ACQUISITION (Continued)**

**S108974324**

Management:

Management Required: NONE SPECIFIED  
 Management Required Desc: Not reported  
 Potential: NONE SPECIFIED  
 Potential Description: Not reported  
 Schedule Area Name: Not reported  
 Schedule Sub Area Name: Not reported  
 Schedule Document Type: Not reported  
 Schedule Due Date: Not reported  
 Schedule Revised Date: Not reported  
 PastUse: NONE SPECIFIED

466

**BOB VOGEL'S PAINT & BODY SHOP  
 1523 S SAN GABRIEL BLVD  
 SAN GABRIEL, CA 91776**

**RCRA-SQG 1000135644  
 FINDS CAD980890404  
 HAZNET  
 EMI**

RCRA-SQG:

Date form received by agency: 09/01/1996  
 Facility name: BOB VOGEL'S PAINT & BODY SHOP  
 Facility address: 1523 S SAN GABRIEL BLVD  
 SAN GABRIEL, CA 91776  
 EPA ID: CAD980890404  
 Contact: Not reported  
 Contact address: Not reported  
 Contact country: Not reported  
 Contact telephone: Not reported  
 Contact email: Not reported  
 EPA Region: 09  
 Classification: Small Small Quantity Generator  
 Description: Handler: generates more than 100 and less than 1000 kg of hazardous waste during any calendar month and accumulates less than 6000 kg of hazardous waste at any time; or generates 100 kg or less of hazardous waste during any calendar month, and accumulates more than 1000 kg of hazardous waste at any time

Owner/Operator Summary:

Owner/operator name: GLENN W UPP  
 Owner/operator address: NOT REQUIRED  
 NOT REQUIRED, ME 99999  
 Owner/operator country: Not reported  
 Owner/operator telephone: (415) 555-1212  
 Legal status: Private  
 Owner/Operator Type: Owner  
 Owner/Op start date: Not reported  
 Owner/Op end date: Not reported  
 Owner/operator name: NOT REQUIRED  
 Owner/operator address: NOT REQUIRED  
 NOT REQUIRED, ME 99999  
 Owner/operator country: Not reported  
 Owner/operator telephone: (415) 555-1212  
 Legal status: Private  
 Owner/Operator Type: Operator  
 Owner/Op start date: Not reported  
 Owner/Op end date: Not reported

MAP FINDINGS  
FOCUS MAP 17

Map ID Site Database(s) EPA ID Number

**BOB VOGEL'S PAINT & BODY SHOP (Continued)**

**1000135644**

Handler Activities Summary:

U.S. importer of hazardous waste: Unknown  
Mixed waste (haz. and radioactive): Unknown  
Recycler of hazardous waste: No  
Transporter of hazardous waste: No  
Treater, storer or disposer of HW: No  
Underground injection activity: No  
On-site burner exemption: Unknown  
Furnace exemption: Unknown  
Used oil fuel burner: No  
Used oil processor: No  
User oil refiner: No  
Used oil fuel marketer to burner: No  
Used oil Specification marketer: No  
Used oil transfer facility: No  
Used oil transporter: No  
Off-site waste receiver: Commercial status unknown

Historical Generators:

Date form received by agency: 10/01/1985  
Facility name: BOB VOGEL'S PAINT & BODY SHOP  
Classification: Large Quantity Generator

Violation Status: No violations found

FINDS:

Other Pertinent Environmental Activity Identified at Site

Registry ID: 110002675846

RCRAInfo is a national information system that supports the Resource Conservation and Recovery Act (RCRA) program through the tracking of events and activities related to facilities that generate, transport, and treat, store, or dispose of hazardous waste. RCRAInfo allows RCRA program staff to track the notification, permit, compliance, and corrective action activities required under RCRA.

HAZNET:

Gepaid: CAD980890404  
Contact: DONALD GIBBS  
Telephone: 0000000000  
Facility Addr2: Not reported  
Mailing Name: Not reported  
Mailing Address: 1523 S SAN GABRIEL BLVD  
Mailing City,St,Zip: SAN GABRIEL, CA 917763639  
Gen County: Los Angeles  
TSD EPA ID: CAD008302903  
TSD County: Los Angeles  
Waste Category: Oxygenated solvents (acetone, butanol, ethyl acetate, etc.)  
Disposal Method: Recycler  
Tons: 1.1257  
Facility County: Los Angeles

Gepaid: CAD980890404  
Contact: DONALD GIBBS

MAP FINDINGS  
FOCUS MAP 17

Map ID      Site      Database(s)      EPA ID Number

---

**BOB VOGEL'S PAINT & BODY SHOP (Continued)**

**1000135644**

Telephone: 0000000000  
 Facility Addr2: Not reported  
 Mailing Name: Not reported  
 Mailing Address: 1523 S SAN GABRIEL BLVD  
 Mailing City,St,Zip: SAN GABRIEL, CA 917763639  
 Gen County: Los Angeles  
 TSD EPA ID: CAD008302903  
 TSD County: Los Angeles  
 Waste Category: Paint sludge  
 Disposal Method: Recycler  
 Tons: .4586  
 Facility County: Los Angeles

Gepaid: CAL000215184  
 Contact: ARMONDO DELGADO  
 Telephone: 6262801872  
 Facility Addr2: Not reported  
 Mailing Name: Not reported  
 Mailing Address: 1523 S SAN GABRIEL BLVD  
 Mailing City,St,Zip: SAN GABRIEL, CA 917763639  
 Gen County: Los Angeles  
 TSD EPA ID: CAD008302903  
 TSD County: Los Angeles  
 Waste Category: Paint sludge  
 Disposal Method: Recycler  
 Tons: .9504  
 Facility County: Los Angeles

Gepaid: CAD980890404  
 Contact: DONALD GIBBS  
 Telephone: 0000000000  
 Facility Addr2: Not reported  
 Mailing Name: Not reported  
 Mailing Address: 1523 S SAN GABRIEL BLVD  
 Mailing City,St,Zip: SAN GABRIEL, CA 917763639  
 Gen County: Los Angeles  
 TSD EPA ID: CAD008302903  
 TSD County: Los Angeles  
 Waste Category: Paint sludge  
 Disposal Method: Not reported  
 Tons: .2293  
 Facility County: Los Angeles

Gepaid: CAD980890404  
 Contact: DONALD GIBBS  
 Telephone: 0000000000  
 Facility Addr2: Not reported  
 Mailing Name: Not reported  
 Mailing Address: 1523 S SAN GABRIEL BLVD  
 Mailing City,St,Zip: SAN GABRIEL, CA 917763639  
 Gen County: Los Angeles  
 TSD EPA ID: CAD008302903  
 TSD County: Los Angeles  
 Waste Category: Oxygenated solvents (acetone, butanol, ethyl acetate, etc.)  
 Disposal Method: Recycler  
 Tons: .6255  
 Facility County: Los Angeles

MAP FINDINGS  
FOCUS MAP 17

Map ID	Site	Database(s)	EPA ID Number
--------	------	-------------	---------------

**BOB VOGEL'S PAINT & BODY SHOP (Continued)**

**1000135644**

[Click this hyperlink](#) while viewing on your computer to access 12 additional CA\_HAZNET: record(s) in the EDR Site Report.

EMI:

Year:	1987
County Code:	19
Air Basin:	SC
Facility ID:	39901
Air District Name:	SC
SIC Code:	7538
Air District Name:	SOUTH COAST AQMD
Community Health Air Pollution Info System:	Not reported
Consolidated Emission Reporting Rule:	Not reported
Total Organic Hydrocarbon Gases Tons/Yr:	2
Reactive Organic Gases Tons/Yr:	1
Carbon Monoxide Emissions Tons/Yr:	0
NOX - Oxides of Nitrogen Tons/Yr:	0
SOX - Oxides of Sulphur Tons/Yr:	0
Particulate Matter Tons/Yr:	0
Part. Matter 10 Micrometers & Smlr Tons/Yr:	0

Year:	1990
County Code:	19
Air Basin:	SC
Facility ID:	39901
Air District Name:	SC
SIC Code:	7538
Air District Name:	SOUTH COAST AQMD
Community Health Air Pollution Info System:	Not reported
Consolidated Emission Reporting Rule:	Not reported
Total Organic Hydrocarbon Gases Tons/Yr:	2
Reactive Organic Gases Tons/Yr:	1
Carbon Monoxide Emissions Tons/Yr:	0
NOX - Oxides of Nitrogen Tons/Yr:	0
SOX - Oxides of Sulphur Tons/Yr:	0
Particulate Matter Tons/Yr:	0
Part. Matter 10 Micrometers & Smlr Tons/Yr:	0

466

**SPIKE'S TERI-YAKI BOWL, T. TAK  
1530 S SAN GABRIEL BLVD  
SAN GABRIEL, CA 91776**

EMI **S106839907**  
N/A

EMI:

Year:	1990
County Code:	19
Air Basin:	SC
Facility ID:	76444
Air District Name:	SC
SIC Code:	5812
Air District Name:	SOUTH COAST AQMD
Community Health Air Pollution Info System:	Not reported
Consolidated Emission Reporting Rule:	Not reported
Total Organic Hydrocarbon Gases Tons/Yr:	0
Reactive Organic Gases Tons/Yr:	0
Carbon Monoxide Emissions Tons/Yr:	0
NOX - Oxides of Nitrogen Tons/Yr:	0
SOX - Oxides of Sulphur Tons/Yr:	0

MAP FINDINGS  
FOCUS MAP 17

Map ID	Site	Database(s)	EPA ID Number
	<b>SPIKE'S TERI-YAKI BOWL, T. TAK (Continued)</b>		<b>S106839907</b>
	Particulate Matter Tons/Yr: 0 Part. Matter 10 Micrometers & Smlr Tons/Yr: 0		
<b>468</b>	<b>VICTOR FIGUEROA 609 KENMORE DRIVE SAN GABRIEL, CA 91776</b>	<b>HAULERS</b>	<b>S108487927 N/A</b>
	HAULERS: Facility ID: 1404556 Facility Phone: (626) 573-8435 Other: Victor Figueroa Registration Expires: 12/31/2009 Hauls for Public: Yes Number of Vehicles: 2		
<b>477</b>	<b>WANG LI RESTAURANT 8450 E VALLEY BLVD 109 ROSEMEAD, CA</b>	<b>LOS ANGELES CO. HMS</b>	<b>S102061101 N/A</b>
	LOS ANGELES CO. HMS: Region: LA Facility Id: 016318-021494 Facility Status: OPEN Area: 3P Permit Number: Not reported Permit Status: Not reported Facility Type: Not reported		
<b>477</b>	<b>CHINESE HERBAL TEA 8450 E VALLEY BLVD 108 ROSEMEAD, CA</b>	<b>LOS ANGELES CO. HMS</b>	<b>S102061100 N/A</b>
	LOS ANGELES CO. HMS: Region: LA Facility Id: 016368-021606 Facility Status: OPEN Area: 3P Permit Number: Not reported Permit Status: Not reported Facility Type: Not reported		
<b>477</b>	<b>BON BON SUSHI 8450 E VALLEY BLVD 103 ROSEMEAD, CA</b>	<b>LOS ANGELES CO. HMS</b>	<b>S102061099 N/A</b>
	LOS ANGELES CO. HMS: Region: LA Facility Id: 016650-022169 Facility Status: OPEN Area: 3P Permit Number: Not reported Permit Status: Not reported Facility Type: Not reported		

MAP FINDINGS  
FOCUS MAP 17

Map ID	Site	Database(s)	EPA ID Number
477	<b>1111 MOTOR CORP.,B. YIP &amp; D.M.</b> <b>1111 EAST VALLEY BLVD.</b> <b>SAN GABRIEL, CA 91776</b>	EMI	S106825039 N/A
	EMI: Year: 1990 County Code: 19 Air Basin: SC Facility ID: 60732 Air District Name: SC SIC Code: 7538 Air District Name: SOUTH COAST AQMD Community Health Air Pollution Info System: Not reported Consolidated Emission Reporting Rule: Not reported Total Organic Hydrocarbon Gases Tons/Yr: 1 Reactive Organic Gases Tons/Yr: 0 Carbon Monoxide Emissions Tons/Yr: 0 NOX - Oxides of Nitrogen Tons/Yr: 0 SOX - Oxides of Sulphur Tons/Yr: 0 Particulate Matter Tons/Yr: 0 Part. Matter 10 Micrometers & Smlr Tons/Yr: 0		
477	<b>11-11 MOTOR CORPORATION</b> <b>1111 E VALLEY BLVD</b> <b>SAN GABRIEL, CA 91776</b>	HAZNET	S100848925 N/A
	HAZNET: Gepaid: CAL913464910 Contact: STEVEN CHANG Telephone: 0000000000 Facility Addr2: Not reported Mailing Name: Not reported Mailing Address: 1111 E VALLEY BLVD Mailing City,St,Zip: SAN GABRIEL, CA 917760000 Gen County: Los Angeles TSD EPA ID: CAT000613893 TSD County: Los Angeles Waste Category: Oxygenated solvents (acetone, butanol, ethyl acetate, etc.) Disposal Method: Transfer Station Tons: .4010 Facility County: Los Angeles  Gepaid: CAL913464910 Contact: STEVEN CHANG Telephone: 6262809015 Facility Addr2: Not reported Mailing Name: Not reported Mailing Address: 1111 E VALLEY BLVD Mailing City,St,Zip: SAN GABRIEL, CA 917760000 Gen County: Los Angeles TSD EPA ID: CAD008252405 TSD County: Los Angeles Waste Category: Unspecified solvent mixture Waste Disposal Method: Recycler Tons: 0.11 Facility County: Los Angeles  Gepaid: CAL913464910 Contact: STEVEN CHANG Telephone: 0000000000		



MAP FINDINGS  
FOCUS MAP 17

Map ID	Site	Database(s)	EPA ID Number
--------	------	-------------	---------------

**11-11 MOTOR CORPORATION (Continued)**

**S100848925**

Facility Addr2: Not reported  
Mailing Name: Not reported  
Mailing Address: 1111 E VALLEY BLVD  
Mailing City,St,Zip: SAN GABRIEL, CA 917760000  
Gen County: Los Angeles  
TSD EPA ID: CAD008302903  
TSD County: Los Angeles  
Waste Category: Paint sludge  
Disposal Method: Recycler  
Tons: .5087  
Facility County: Los Angeles

Gepaid: CAL913464910  
Contact: STEVEN CHANG  
Telephone: 6262809015  
Facility Addr2: Not reported  
Mailing Name: Not reported  
Mailing Address: 1111 E VALLEY BLVD  
Mailing City,St,Zip: SAN GABRIEL, CA 917760000  
Gen County: Los Angeles  
TSD EPA ID: CAD008252405  
TSD County: Los Angeles  
Waste Category: Unspecified solvent mixture Waste  
Disposal Method: H061  
Tons: 0.1  
Facility County: Los Angeles

Gepaid: CAL913464910  
Contact: STEVEN CHANG  
Telephone: 0000000000  
Facility Addr2: Not reported  
Mailing Name: Not reported  
Mailing Address: 1111 E VALLEY BLVD  
Mailing City,St,Zip: SAN GABRIEL, CA 917760000  
Gen County: Los Angeles  
TSD EPA ID: CAT000613893  
TSD County: Los Angeles  
Waste Category: Oxygenated solvents (acetone, butanol, ethyl acetate, etc.)  
Disposal Method: Not reported  
Tons: .0000  
Facility County: Los Angeles

[Click this hyperlink](#) while viewing on your computer to access 19 additional CA\_HAZNET: record(s) in the EDR Site Report.

482

**W & W MARKETING CORPORATION  
8780 VALLEY BLVD., SUITE K  
ROSEMEAD, CA 91770**

**ICIS 1011613143  
N/A**

ICIS:  
Enforcement Action ID: 09-2005-0235  
FRS ID: 110023166946  
Program ID: FRS 110023166946  
Action Name: W & W MARKETING CORPORATION  
Facility Name: W & W MARKETING CORPORATION  
Facility Address: 8780 VALLEY BLVD., SUITE K  
ROSEMEAD, California 91770-1747  
Enforcement Action Type: FIFRA 14A Action For Penalty

MAP FINDINGS  
FOCUS MAP 17

Map ID	Site	Database(s)	EPA ID Number
--------	------	-------------	---------------

**W & W MARKETING CORPORATION (Continued)**

**1011613143**

Facility County: LOS ANGELES  
EPA Region #: 9

Enforcement Action ID: 09-2005-0235  
FRS ID: 110023166946  
Program ID: NCDB D09#F-09-2005-0020  
Action Name: W & W MARKETING CORPORATION  
Facility Name: W & W MARKETING CORPORATION  
Facility Address: 8780 VALLEY BLVD., SUITE K  
ROSEMEAD, California 91770-1747

Enforcement Action Type: FIFRA 14A Action For Penalty  
Facility County: Not reported  
EPA Region #: 9

Program ID: FRS 110023166946  
Facility Name: W & W MARKETING CORPORATION  
Address: 8780 VALLEY BLVD., SUITE K ROSEMEAD CA 91770-1747  
Tribal Indicator: No  
Fed Facility: Not reported  
NAIC Code: Not reported  
SIC Code: 4731

Program ID: NCDB D09#F-09-2005-0020  
Facility Name: W & W MARKETING CORPORATION  
Address: 8780 VALLEY BLVD., SUITE K ROSEMEAD CA 91770-1747  
Tribal Indicator: Not reported  
Fed Facility: Not reported  
NAIC Code: Not reported  
SIC Code: 4731

482

**W & W MARKETING CORPORATION  
8780 VALLEY BLVD., SUITE K  
ROSEMEAD, CA 91770**

**FINDS 1008893561  
N/A**

**FINDS:**

Other Pertinent Environmental Activity Identified at Site

Registry ID: 110023166946

NCDB (National Compliance Data Base) supports implementation of the Federal Insecticide, Fungicide, and Rodenticide Act (FIFRA) and the Toxic Substances Control Act (TSCA). The system tracks inspections in regions and states with cooperative agreements, enforcement actions, and settlements.

ICIS (Integrated Compliance Information System) is the Integrated Compliance Information System and provides a database that, when complete, will contain integrated Enforcement and Compliance information across most of EPA's programs. The vision for ICIS is to replace EPA's independent databases that contain Enforcement data with a single repository for that information. Currently, ICIS contains all Federal Administrative and Judicial enforcement actions. This information is maintained in ICIS by EPA in the Regional offices and its Headquarters. A future release of ICIS will replace the Permit Compliance System (PCS) which supports the NPDES and will integrate that information with Federal actions already in the system. ICIS also has the capability to track other activities occurring in the Region

MAP FINDINGS  
FOCUS MAP 17

Map ID	Site	Database(s)	EPA ID Number
	<b>W &amp; W MARKETING CORPORATION (Continued)</b>		<b>1008893561</b>
	that support Compliance and Enforcement programs. These include; Incident Tracking, Compliance Assistance, and Compliance Monitoring.		
<b>482</b>	<b>SHELL SERV STA 8779 E VALLEY BLVD ROSEMEAD, CA</b>	<b>LOS ANGELES CO. HMS</b>	<b>U003061839 N/A</b>
	LOS ANGELES CO. HMS: Region: LA Facility Id: 005846-I06060 Facility Status: Closed Area: 3P Permit Number: 3965 Permit Status: Closed Facility Type: I01		
<b>482</b>	<b>LEE'S SANDWICH SHOP 8779 E VALLEY BLVD ROSEMEAD, CA</b>	<b>LOS ANGELES CO. HMS</b>	<b>S106409992 N/A</b>
	LOS ANGELES CO. HMS: Region: LA Facility Id: 005846-041105 Facility Status: Permit Area: 3P Permit Number: 454274 Permit Status: Permit Facility Type: I01		
<b>482</b>	<b>SILVER HOUSE CAFE 8779 E VALLEY BLVD ROSEMEAD, CA</b>	<b>LOS ANGELES CO. HMS</b>	<b>S103944595 N/A</b>
	LOS ANGELES CO. HMS: Region: LA Facility Id: 005846-021348 Facility Status: Closed Area: 3P Permit Number: 90363 Permit Status: Closed Facility Type: I01  Region: LA Facility Id: 005846-027099 Facility Status: Closed Area: 3P Permit Number: 274892 Permit Status: Closed Facility Type: I01		

MAP FINDINGS  
FOCUS MAP 17

Map ID	Site	Database(s)	EPA ID Number
482	<b>ROSE ROOM RESTAURANT</b> <b>8772 E VALLEY BLVD</b> <b>ROSEMEAD, CA</b>  LOS ANGELES CO. HMS: Region: LA Facility Id: 002928-020203 Facility Status: Closed Area: 3P Permit Number: 69624 Permit Status: Closed Facility Type: I01	LOS ANGELES CO. HMS	S102061230 N/A
482	<b>CAFE ROSEMEAD (DEST)</b> <b>8772 E VALLEY BLVD</b> <b>ROSEMEAD, CA</b>  LOS ANGELES CO. HMS: Region: LA Facility Id: 002928-I03029 Facility Status: Closed Area: 3P Permit Number: 1904 Permit Status: Closed Facility Type: I00  Region: LA Facility Id: 002928-044014 Facility Status: OPEN Area: 3P Permit Number: Not reported Permit Status: Not reported Facility Type: Not reported  Region: LA Facility Id: 002928-042814 Facility Status: Permit Area: 3P Permit Number: 434206 Permit Status: Permit Facility Type: I01	LOS ANGELES CO. HMS	U003059236 N/A
482	<b>MANOR SEAFOOD RESTAURANT</b> <b>8766 E VALLEY BLVD</b> <b>ROSEMEAD, CA</b>  LOS ANGELES CO. HMS: Region: LA Facility Id: 007688-I08113 Facility Status: Closed Area: 3P Permit Number: 00009229C Permit Status: Closed Facility Type: I01	LOS ANGELES CO. HMS	S104538564 N/A

MAP FINDINGS  
FOCUS MAP 17

Map ID	Site	Database(s)	EPA ID Number
482	<b>MIKES FOREIGN AUTO 8737 VALLEY BLVD ROSEMEAD, CA 91770</b>	<b>RCRA-SQG FINDS</b>	<b>1000220920 CAD981434384</b>

RCRA-SQG:

Date form received by agency: 09/01/1996  
 Facility name: MIKES FOREIGN AUTO  
 Facility address: 8737 VALLEY BLVD  
 ROSEMEAD, CA 91770  
 EPA ID: CAD981434384  
 Mailing address: VALLEY BLVD  
 ROSEMEAD, CA 91770  
 Contact: Not reported  
 Contact address: Not reported  
 Not reported  
 Contact country: Not reported  
 Contact telephone: Not reported  
 Contact email: Not reported  
 EPA Region: 09  
 Classification: Small Small Quantity Generator  
 Description: Handler: generates more than 100 and less than 1000 kg of hazardous waste during any calendar month and accumulates less than 6000 kg of hazardous waste at any time; or generates 100 kg or less of hazardous waste during any calendar month, and accumulates more than 1000 kg of hazardous waste at any time

Owner/Operator Summary:

Owner/operator name: SIERRA MIKE  
 Owner/operator address: NOT REQUIRED  
 NOT REQUIRED, ME 99999  
 Owner/operator country: Not reported  
 Owner/operator telephone: (415) 555-1212  
 Legal status: Private  
 Owner/Operator Type: Owner  
 Owner/Op start date: Not reported  
 Owner/Op end date: Not reported

Owner/operator name: NOT REQUIRED  
 Owner/operator address: NOT REQUIRED  
 NOT REQUIRED, ME 99999

Owner/operator country: Not reported  
 Owner/operator telephone: (415) 555-1212  
 Legal status: Private  
 Owner/Operator Type: Operator  
 Owner/Op start date: Not reported  
 Owner/Op end date: Not reported

Handler Activities Summary:

U.S. importer of hazardous waste: Unknown  
 Mixed waste (haz. and radioactive): Unknown  
 Recycler of hazardous waste: No  
 Transporter of hazardous waste: No  
 Treater, storer or disposer of HW: No  
 Underground injection activity: No  
 On-site burner exemption: Unknown  
 Furnace exemption: Unknown  
 Used oil fuel burner: No  
 Used oil processor: No

MAP FINDINGS  
FOCUS MAP 17

Map ID	Site	Database(s)	EPA ID Number
--------	------	-------------	---------------

**MIKES FOREIGN AUTO (Continued)**

**1000220920**

User oil refiner: No  
 Used oil fuel marketer to burner: No  
 Used oil Specification marketer: No  
 Used oil transfer facility: No  
 Used oil transporter: No  
 Off-site waste receiver: Commercial status unknown

Violation Status: No violations found

**FINDS:**

Other Pertinent Environmental Activity Identified at Site

Registry ID: 110002703799

RCRAInfo is a national information system that supports the Resource Conservation and Recovery Act (RCRA) program through the tracking of events and activities related to facilities that generate, transport, and treat, store, or dispose of hazardous waste. RCRAInfo allows RCRA program staff to track the notification, permit, compliance, and corrective action activities required under RCRA.

482

**VALLEY AUTO SERVICE  
8737 E VALLEY BLVD  
ROSEMEAD, CA 91770**

**HAZNET  
LOS ANGELES CO. HMS**

**S106672143  
N/A**

**HAZNET:**

Gepaid: CAL000173003  
 Contact: ARNOLD KENDERIAN/OWNER  
 Telephone: 6262850409  
 Facility Addr2: Not reported  
 Mailing Name: Not reported  
 Mailing Address: 8737 E VALLEY BLVD  
 Mailing City,St,Zip: ROSEMEAD, CA 917700000  
 Gen County: Los Angeles  
 TSD EPA ID: CAT000613893  
 TSD County: Los Angeles  
 Waste Category: Aqueous solution with less than 10% total organic residues  
 Disposal Method: Transfer Station  
 Tons: 0.12  
 Facility County: Los Angeles

**LOS ANGELES CO. HMS:**

Region: LA  
 Facility Id: 029292-042095  
 Facility Status: OPEN  
 Area: 3P  
 Permit Number: Not reported  
 Permit Status: Not reported  
 Facility Type: Not reported

MAP FINDINGS  
FOCUS MAP 17

Map ID	Site	Database(s)	EPA ID Number
482	<b>H C PARTS IMPORT INC</b> <b>8738 E GARVEY AVE</b> <b>ROSEMEAD, CA</b>  LOS ANGELES CO. HMS: Region: LA Facility Id: 029328-042039 Facility Status: OPEN Area: 3P Permit Number: Not reported Permit Status: Not reported Facility Type: Not reported	LOS ANGELES CO. HMS	S108997895 N/A
482	<b>XEO XEO CAFE</b> <b>8728 W VALLEY BLVD 101</b> <b>ROSEMEAD, CA</b>  LOS ANGELES CO. HMS: Region: LA Facility Id: 032152-051288 Facility Status: Permit Area: 3P Permit Number: 581535 Permit Status: Permit Facility Type: I01	LOS ANGELES CO. HMS	S109277928 N/A
482	<b>MINH TRAN DDS</b> <b>8736 VALLEY BLVD SUITE B</b> <b>ROSEMEAD, CA 91770</b>  HAZNET: Gepaid: CAL000100729 Contact: MINH TRAN Telephone: 8185712324 Facility Addr2: Not reported Mailing Name: Not reported Mailing Address: 8736 VALLEY BLVD STE B Mailing City,St,Zip: ROSEMEAD, CA 917701760 Gen County: Los Angeles TSD EPA ID: CAT080022148 TSD County: San Bernardino Waste Category: Other inorganic solid waste Disposal Method: Transfer Station Tons: .0126 Facility County: Los Angeles  Gepaid: CAL000100729 Contact: MINH TRAN Telephone: 8185712324 Facility Addr2: Not reported Mailing Name: Not reported Mailing Address: 8736 VALLEY BLVD STE B Mailing City,St,Zip: ROSEMEAD, CA 917701760 Gen County: Los Angeles TSD EPA ID: CAD981402522 TSD County: Kern Waste Category: Photochemicals/photoprocessing waste Disposal Method: Not reported	HAZNET	S103977791 N/A

MAP FINDINGS  
FOCUS MAP 17

Map ID	Site	Database(s)	EPA ID Number
	<b>MINH TRAN DDS (Continued)</b> Tons: .0208 Facility County: Los Angeles		S103977791
485	<b>ROSEMEAD CHURCH OF CHRIS (DEST)</b> <b>8705 E VALLEY BLVD</b> <b>ROSEMEAD, CA</b> LOS ANGELES CO. HMS: Region: LA Facility Id: 004569-I04743 Facility Status: OPEN Area: 3P Permit Number: Not reported Permit Status: Not reported Facility Type: Not reported	LOS ANGELES CO. HMS	U003060730 N/A
485	<b>VALLEY TRACTOR SUPPLY CO (DEST)</b> <b>8702 E VALLEY BLVD</b> <b>ROSEMEAD, CA</b> LOS ANGELES CO. HMS: Region: LA Facility Id: 003111-I03223 Facility Status: OPEN Area: 3P Permit Number: Not reported Permit Status: Not reported Facility Type: Not reported	LOS ANGELES CO. HMS	U003059416 N/A
485	<b>MR BAGUETTE</b> <b>8702 E VALLEY BLVD</b> <b>ROSEMEAD, CA</b> LOS ANGELES CO. HMS: Region: LA Facility Id: 003111-037622 Facility Status: Permit Area: 3P Permit Number: 352406 Permit Status: Permit Facility Type: I01	LOS ANGELES CO. HMS	S105512196 N/A
486	<b>CAL BRICK &amp; TILE</b> <b>8632 E VALLEY BLVD K / J</b> <b>ROSEMEAD, CA</b> LOS ANGELES CO. HMS: Region: LA Facility Id: 013372-013715 Facility Status: Removed Area: 3P Permit Number: Not reported Permit Status: Not reported	LOS ANGELES CO. HMS	S102061184 N/A



MAP FINDINGS  
FOCUS MAP 17

Map ID	Site	Database(s)	EPA ID Number
	<b>CAL BRICK &amp; TILE (Continued)</b> Facility Type: Not reported		<b>S102061184</b>
486	<b>FULL SUN CHINESE RESTAURANT</b> <b>8632 E VALLEY BLVD #E</b> <b>ROSEMEAD, CA</b>  LOS ANGELES CO. HMS: Region: LA Facility Id: 018713-026738 Facility Status: Closed Area: 3P Permit Number: 277000 Permit Status: Closed Facility Type: I01	<b>LOS ANGELES CO. HMS</b>	<b>S103489432</b> <b>N/A</b>
486	<b>NEW HAPPY FAMILY RESTAURANT</b> <b>8632 E VALLEY BLVD #E</b> <b>ROSEMEAD, CA</b>  LOS ANGELES CO. HMS: Region: LA Facility Id: 018713-038485 Facility Status: Permit Area: 3P Permit Number: 372279 Permit Status: Permit Facility Type: I01	<b>LOS ANGELES CO. HMS</b>	<b>S108741026</b> <b>N/A</b>
486	<b>CAL BRICK &amp; TILE</b> <b>8632 E VALLEY BLVD</b> <b>ROSEMEAD, CA</b>  LOS ANGELES CO. HMS: Region: LA Facility Id: 018713-036858 Facility Status: OPEN Area: 3P Permit Number: Not reported Permit Status: Not reported Facility Type: Not reported  SWEEPS UST: Status: A Comp Number: 13715 Number: 9 Board Of Equalization: Not reported Ref Date: 06-30-89 Act Date: Not reported Created Date: 06-30-89 Tank Status: Not reported Owner Tank Id: Not reported Swrcb Tank Id: Not reported Actv Date: Not reported Capacity: Not reported	<b>LOS ANGELES CO. HMS</b> <b>SWEEPS UST</b>	<b>S105193939</b> <b>N/A</b>

MAP FINDINGS  
FOCUS MAP 17

Map ID	Site	Database(s)	EPA ID Number
--------	------	-------------	---------------

**CAL BRICK & TILE (Continued)**

**S105193939**

Tank Use: Not reported  
Stg: Not reported  
Content: Not reported  
Number Of Tanks: Not reported

**486**

**RELIABLE LUMBER INC  
8614 E VALLEY BLVD  
ROSEMEAD, CA**

**CA FID UST S101619041  
LOS ANGELES CO. HMS N/A**

CA FID UST:

Facility ID: 19002173  
Regulated By: UTNKA  
Regulated ID: 00050600  
Cortese Code: Not reported  
SIC Code: Not reported  
Facility Phone: 8180000000  
Mail To: Not reported  
Mailing Address: BOX  
Mailing Address 2: Not reported  
Mailing City,St,Zip: ROSEMEAD  
Contact: Not reported  
Contact Phone: Not reported  
DUNs Number: Not reported  
NPDES Number: Not reported  
EPA ID: Not reported  
Comments: Not reported  
Status: Active

LOS ANGELES CO. HMS:

Region: LA  
Facility Id: 011465-011507  
Facility Status: Removed  
Area: 3P  
Permit Number: 00003052T  
Permit Status: Removed  
Facility Type: T0

**488**

**888 SEAFOOD RESTAURANT  
8450 E VALLEY BLVD 121-2  
ROSEMEAD, CA**

**LOS ANGELES CO. HMS S102229518  
N/A**

LOS ANGELES CO. HMS:

Region: LA  
Facility Id: 017433-023721  
Facility Status: OPEN  
Area: 3P  
Permit Number: Not reported  
Permit Status: Not reported  
Facility Type: Not reported

MAP FINDINGS  
FOCUS MAP 17

Map ID	Site	Database(s)	EPA ID Number
488	<b>TREASURE ISLAND CAFE (#115)</b> <b>8450 E VALLEY BLVD</b> <b>ROSEMEAD, CA</b>  LOS ANGELES CO. HMS: Region: LA Facility Id: 016113-021401 Facility Status: OPEN Area: 3P Permit Number: Not reported Permit Status: Not reported Facility Type: Not reported	LOS ANGELES CO. HMS	S102061097 N/A
488	<b>MEI TZE WEI REST (#119&amp;120)</b> <b>8450 E VALLEY BLVD</b> <b>ROSEMEAD, CA</b>  LOS ANGELES CO. HMS: Region: LA Facility Id: 016113-021033 Facility Status: Closed Area: 3P Permit Number: 72521 Permit Status: Closed Facility Type: I01	LOS ANGELES CO. HMS	S104538563 N/A
488	<b>DR HUO CHEN</b> <b>8450 E VALLEY BLVD</b> <b>ROSEMEAD, CA</b>  LOS ANGELES CO. HMS: Region: LA Facility Id: 016113-021157 Facility Status: Permit Area: 3P Permit Number: 78308 Permit Status: Permit Facility Type: I01	LOS ANGELES CO. HMS	S102061094 N/A
488	<b>SEE FILE 025355</b> <b>8450 E VALLEY BLVD</b> <b>ROSEMEAD, CA</b>  LOS ANGELES CO. HMS: Region: LA Facility Id: 016113-025344 Facility Status: OPEN Area: 3P Permit Number: Not reported Permit Status: Not reported Facility Type: Not reported	LOS ANGELES CO. HMS	S103317241 N/A

MAP FINDINGS  
FOCUS MAP 17

Map ID	Site	Database(s)	EPA ID Number
488	<b>CENTURY PACIFIC ASSOCIATES</b> <b>8547 E VALLEY BLVD</b> <b>ROSEMEAD, CA</b>  LOS ANGELES CO. HMS: Region: LA Facility Id: 001859-001934 Facility Status: Removed Area: 3P Permit Number: 00006194T Permit Status: Removed Facility Type: T0	LOS ANGELES CO. HMS	S109421140 N/A
488	<b>YOSHI BRIS HONDA/ACURA REPAIR</b> <b>8547 E VALLEY BLVD</b> <b>ROSEMEAD, CA</b>  LOS ANGELES CO. HMS: Region: LA Facility Id: 029291-042097 Facility Status: OPEN Area: 3P Permit Number: Not reported Permit Status: Not reported Facility Type: Not reported	LOS ANGELES CO. HMS	S109422286 N/A
488	<b>MCDONALDS RESTAURANT</b> <b>8547 E VALLEY BLVD</b> <b>ROSEMEAD, CA</b>  LOS ANGELES CO. HMS: Region: LA Facility Id: 001859-036382 Facility Status: Permit Area: 3P Permit Number: 352208 Permit Status: Permit Facility Type: I01	LOS ANGELES CO. HMS	S109421742 N/A
488	<b>UNION SERV STA</b> <b>8547 E VALLEY BLVD</b> <b>ROSEMEAD, CA</b>  LOS ANGELES CO. HMS: Region: LA Facility Id: 001859-I01934 Facility Status: Closed Area: 3P Permit Number: 3012 Permit Status: Closed Facility Type: I00	LOS ANGELES CO. HMS	S109422195 N/A

MAP FINDINGS  
FOCUS MAP 17

Map ID	Site	Database(s)	EPA ID Number
488	<b>TROJAN MARKETING CORP</b> <b>8547 E VALLEY BLVD</b> <b>ROSEMEAD, CA</b>  LOS ANGELES CO. HMS: Region: LA Facility Id: 001859-028073 Facility Status: OPEN Area: 3P Permit Number: Not reported Permit Status: Not reported Facility Type: Not reported	LOS ANGELES CO. HMS	S109422178 N/A
488	<b>VILLAGE TIRE SERVICES</b> <b>8547 E VALLEY BLVD</b> <b>ROSEMEAD, CA</b>  LOS ANGELES CO. HMS: Region: LA Facility Id: 029291-042098 Facility Status: OPEN Area: 3P Permit Number: Not reported Permit Status: Not reported Facility Type: Not reported	LOS ANGELES CO. HMS	S106672125 N/A
488	<b>GAS STATION</b> <b>8548 E VALLEY BLVD</b> <b>ROSEMEAD, CA 91770</b>  CA FID UST: Facility ID: 19002639 Regulated By: UTNKA Regulated ID: Not reported Cortese Code: Not reported SIC Code: Not reported Facility Phone: Not reported Mail To: Not reported Mailing Address: 8548 E VALLEY BLVD Mailing Address 2: Not reported Mailing City, St, Zip: ROSEMEAD 91770 Contact: Not reported Contact Phone: Not reported DUNS Number: Not reported NPDES Number: Not reported EPA ID: Not reported Comments: Not reported Status: Active  SWEEPS UST: Status: A Comp Number: 1934 Number: 9 Board Of Equalization: Not reported Ref Date: 02-11-92 Act Date: 02-11-92 Created Date: 02-11-92 Tank Status: A	CA FID UST SWEEPS UST	S101583101 N/A

MAP FINDINGS  
FOCUS MAP 17

Map ID	Site	Database(s)	EPA ID Number
--------	------	-------------	---------------

**GAS STATION (Continued)**

**S101583101**

Owner Tank Id: 1  
Swrcb Tank Id: 19-000-001934-000001  
Actv Date: 02-11-92  
Capacity: 10000  
Tank Use: M.V. FUEL  
Stg: P  
Content: REG UNLEADED  
Number Of Tanks: 4

Status: A  
Comp Number: 1934  
Number: 9  
Board Of Equalization: Not reported  
Ref Date: 02-11-92  
Act Date: 02-11-92  
Created Date: 02-11-92

Tank Status: A  
Owner Tank Id: 2  
Swrcb Tank Id: 19-000-001934-000002  
Actv Date: 02-11-92  
Capacity: 10000  
Tank Use: M.V. FUEL  
Stg: P  
Content: REG UNLEADED  
Number Of Tanks: Not reported

Status: A  
Comp Number: 1934  
Number: 9  
Board Of Equalization: Not reported  
Ref Date: 02-11-92  
Act Date: 02-11-92  
Created Date: 02-11-92

Tank Status: A  
Owner Tank Id: 3  
Swrcb Tank Id: 19-000-001934-000003  
Actv Date: 02-11-92  
Capacity: 10000  
Tank Use: M.V. FUEL  
Stg: P  
Content: LEADED  
Number Of Tanks: Not reported

Status: A  
Comp Number: 1934  
Number: 9  
Board Of Equalization: Not reported  
Ref Date: 02-11-92  
Act Date: 02-11-92  
Created Date: 02-11-92

Tank Status: A  
Owner Tank Id: 4  
Swrcb Tank Id: 19-000-001934-000004  
Actv Date: 02-11-92  
Capacity: 500  
Tank Use: OIL  
Stg: W

MAP FINDINGS  
FOCUS MAP 17

Map ID	Site	Database(s)	EPA ID Number
	<b>GAS STATION (Continued)</b>		<b>S101583101</b>
	Content: Not reported		
	Number Of Tanks: Not reported		
<b>488</b>	<b>JOHN'S SERVICE STATION 8548 VALLEY BLVD ROSEMEAD, CA 91770</b>	<b>HIST UST</b>	<b>U001570495 N/A</b>
	HIST UST:		
	Region: STATE		
	Facility ID: 00000050968		
	Facility Type: Gas Station		
	Other Type: Not reported		
	Total Tanks: 0003		
	Contact Name: Not reported		
	Telephone: 8182280071		
	Owner Name: HOUJANNES TER-MARDUTUNTAN		
	Owner Address: 1617 N. KENMORE AVE #6		
	Owner City,St,Zip: LOS ANGELES, CA 90027		
	Tank Num: 001		
	Container Num: 1		
	Year Installed: Not reported		
	Tank Capacity: 00000000		
	Tank Used for: PRODUCT		
	Type of Fuel: UNLEADED		
	Tank Construction: Not reported		
	Leak Detection: None		
	Tank Num: 002		
	Container Num: 2		
	Year Installed: Not reported		
	Tank Capacity: 00000000		
	Tank Used for: PRODUCT		
	Type of Fuel: PREMIUM		
	Tank Construction: Not reported		
	Leak Detection: None		
	Tank Num: 003		
	Container Num: 3		
	Year Installed: Not reported		
	Tank Capacity: 00000000		
	Tank Used for: PRODUCT		
	Type of Fuel: REGULAR		
	Tank Construction: Not reported		
	Leak Detection: None		
<b>488</b>	<b>CENTURY PACIFIC ASSOCIATES 8548 VALLEY BLVD SOUTH SAN GABRIEL, CA 91770</b>	<b>LUST</b>	<b>S105051424 N/A</b>
	LUST:		
	Region: STATE		
	Global Id: T0603702813		
	Latitude: 34.0803796		
	Longitude: -118.0828309		
	Case Type: LUST Cleanup Site		

MAP FINDINGS  
FOCUS MAP 17

Map ID	Site	Database(s)	EPA ID Number
--------	------	-------------	---------------

**CENTURY PACIFIC ASSOCIATES (Continued)**

**S105051424**

Status: Completed - Case Closed  
 Status Date: 1995-03-23 00:00:00  
 Lead Agency: LOS ANGELES COUNTY  
 Case Worker: Not reported  
 Local Agency: LOS ANGELES COUNTY  
 RB Case Number: I-01934  
 LOC Case Number: Not reported  
 File Location: Not reported  
 Potential Media Affect: Soil  
 Potential Contaminants of Concern: Other Solvent or Non-Petroleum Hydrocarbon  
 Site History: Not reported

**LUST REG 4:**

Region: 4  
 Regional Board: 04  
 County: Los Angeles  
 facid: I-01934  
 Status: Case Closed  
 Substance: Hydrocarbons  
 Substance Quantity: Not reported  
 Local Case No: Not reported  
 Case Type: Soil  
 Abatement Method Used at the Site: Not reported  
 Global ID: T0603702813  
 W Global ID: Not reported  
 Staff: UNK  
 Local Agency: 19000  
 Cross Street: Not reported  
 Enforcement Type: Not reported  
 Date Leak Discovered: 12/10/1992  
 Date Leak First Reported: 12/16/1992  
 Date Leak Record Entered: 2/19/1993  
 Date Confirmation Began: 12/16/1992  
 Date Leak Stopped: Not reported  
 Date Case Last Changed on Database: 6/21/1994  
 Date the Case was Closed: 3/23/1995  
 How Leak Discovered: Tank Closure  
 How Leak Stopped: Not reported  
 Cause of Leak: UNK  
 Leak Source: Tank  
 Operator: BENSON WU  
 Water System: Not reported  
 Well Name: Not reported  
 Approx. Dist To Production Well (ft): 1087.054936824200960461117796  
 Source of Cleanup Funding: Tank  
 Preliminary Site Assessment Workplan Submitted: Not reported  
 Preliminary Site Assessment Began: Not reported  
 Pollution Characterization Began: Not reported  
 Remediation Plan Submitted: Not reported  
 Remedial Action Underway: Not reported  
 Post Remedial Action Monitoring Began: Not reported  
 Enforcement Action Date: Not reported  
 Historical Max MTBE Date: Not reported  
 Hist Max MTBE Conc in Groundwater: Not reported  
 Hist Max MTBE Conc in Soil: Not reported  
 Significant Interim Remedial Action Taken: Not reported  
 GW Qualifier: Not reported



MAP FINDINGS  
FOCUS MAP 17

Map ID	Site	Database(s)	EPA ID Number
--------	------	-------------	---------------

**CENTURY PACIFIC ASSOCIATES (Continued)**

**S105051424**

Soil Qualifier: Not reported  
 Organization: Not reported  
 Owner Contact: Not reported  
 Responsible Party: CENTURY PACIFIC ASSOCIATES  
 RP Address: 2434 MAIN ST., W., ALHAMBRA, CA 91801  
 Program: LUST  
 Lat/Long: 34.0803796 / -1  
 Local Agency Staff: Not reported  
 Beneficial Use: Not reported  
 Priority: Not reported  
 Cleanup Fund Id: Not reported  
 Suspended: Not reported  
 Assigned Name: Not reported  
 Summary: OLD CASE #120994-03

488

**YING LAN NO 1 AUTO SVC  
8548 E VALLEY BLVD  
ROSEMEAD, CA 91770**

**RCRA-SQG 1000820050  
FINDS CAD983660713**

RCRA-SQG:

Date form received by agency: 02/25/1993  
 Facility name: YING LAN NO 1 AUTO SVC  
 Facility address: 8548 E VALLEY BLVD  
 ROSEMEAD, CA 91770  
 EPA ID: CAD983660713  
 Mailing address: E VALLEY BLVD  
 ROSEMEAD, CA 91770  
 Contact: TONY TAN  
 Contact address: 8548 E VALLEY BLVD  
 ROSEMEAD, CA 91770  
 Contact country: US  
 Contact telephone: (818) 308-1880  
 Contact email: Not reported  
 EPA Region: 09  
 Classification: Small Small Quantity Generator  
 Description: Handler: generates more than 100 and less than 1000 kg of hazardous waste during any calendar month and accumulates less than 6000 kg of hazardous waste at any time; or generates 100 kg or less of hazardous waste during any calendar month, and accumulates more than 1000 kg of hazardous waste at any time

Owner/Operator Summary:

Owner/operator name: TONY TAN  
 Owner/operator address: 235 S GARFIELD AVE  
 ALHAMBRA, CA 91801  
 Owner/operator country: Not reported  
 Owner/operator telephone: (818) 308-1880  
 Legal status: Private  
 Owner/Operator Type: Owner  
 Owner/Op start date: Not reported  
 Owner/Op end date: Not reported

Handler Activities Summary:

U.S. importer of hazardous waste: Unknown  
 Mixed waste (haz. and radioactive): Unknown  
 Recycler of hazardous waste: No  
 Transporter of hazardous waste: No

MAP FINDINGS  
FOCUS MAP 17

Map ID	Site	Database(s)	EPA ID Number
--------	------	-------------	---------------

**YING LAN NO 1 AUTO SVC (Continued)**

**1000820050**

Treater, storer or disposer of HW: No  
 Underground injection activity: No  
 On-site burner exemption: Unknown  
 Furnace exemption: Unknown  
 Used oil fuel burner: No  
 Used oil processor: No  
 User oil refiner: No  
 Used oil fuel marketer to burner: No  
 Used oil Specification marketer: No  
 Used oil transfer facility: No  
 Used oil transporter: No  
 Off-site waste receiver: Commercial status unknown

Violation Status: No violations found

**FINDS:**

Other Pertinent Environmental Activity Identified at Site

Registry ID: 110002893646

RCRAInfo is a national information system that supports the Resource Conservation and Recovery Act (RCRA) program through the tracking of events and activities related to facilities that generate, transport, and treat, store, or dispose of hazardous waste. RCRAInfo allows RCRA program staff to track the notification, permit, compliance, and corrective action activities required under RCRA.

<b>488</b>	<b>GERARD YANG PROPERTY (VACANT) 8526 E VALLEY BLVD ROSEMEAD, CA</b>	<b>LOS ANGELES CO. HMS</b>	<b>S108740930 N/A</b>
------------	--	----------------------------	---------------------------

LOS ANGELES CO. HMS:  
 Region: LA  
 Facility Id: 031803-050014  
 Facility Status: OPEN  
 Area: 3P  
 Permit Number: Not reported  
 Permit Status: Not reported  
 Facility Type: Not reported

<b>488</b>	<b>NEW CENTURY AUTOMART 8518 E VALLEY BLVD #108 ROSEMEAD, CA</b>	<b>LOS ANGELES CO. HMS</b>	<b>S104828063 N/A</b>
------------	--	----------------------------	---------------------------

LOS ANGELES CO. HMS:  
 Region: LA  
 Facility Id: 025466-034904  
 Facility Status: Closed  
 Area: 3P  
 Permit Number: 300559  
 Permit Status: Closed  
 Facility Type: I01

Region: LA  
 Facility Id: 025466-042141  
 Facility Status: OPEN

MAP FINDINGS  
FOCUS MAP 17

Map ID	Site	Database(s)	EPA ID Number
	<b>NEW CENTURY AUTOMART (Continued)</b>		<b>S104828063</b>
	Area: 3P Permit Number: Not reported Permit Status: Not reported Facility Type: Not reported		
<b>488</b>	<b>HAWAII PROPERTY LLC 8518 E VALLEY BLVD #108 ROSEMEAD, CA</b>	<b>LOS ANGELES CO. HMS</b>	<b>S107591917 N/A</b>
	LOS ANGELES CO. HMS: Region: LA Facility Id: 025466-046312 Facility Status: OPEN Area: 3P Permit Number: Not reported Permit Status: Not reported Facility Type: Not reported		
<b>488</b>	<b>NEW VALLEY COMMERCIAL CENTER 8518 E VALLEY BLVD #108 ROSEMEAD, CA</b>	<b>LOS ANGELES CO. HMS</b>	<b>S109421802 N/A</b>
	LOS ANGELES CO. HMS: Region: LA Facility Id: 025466-051734 Facility Status: OPEN Area: 3P Permit Number: Not reported Permit Status: Not reported Facility Type: Not reported		
<b>488</b>	<b>COMMUNITY ANIMAL HOSPITAL 8338 VALLEY BLVD ROSEMEAD, CA 91770</b>	<b>HAZNET</b>	<b>S102819613 N/A</b>
	HAZNET: Gepaid: CAL000113995 Contact: S D JOHNSON/J O PAVLIK Telephone: 0000000000 Facility Addr2: Not reported Mailing Name: Not reported Mailing Address: 8338 VALLEY BLVD Mailing City,St,Zip: ROSEMEAD, CA 917700000 Gen County: Los Angeles TSD EPA ID: CAD981402522 TSD County: Kern Waste Category: Metal sludge - Alkaline solution (pH <UN-> 12.5) with metals (antimony, arsenic, barium, beryllium, cadmium, chromium, cobalt, copper, lead, mercury, molybdenum, nickel, selenium, silver, thallium, vanadium, and zinc)  Disposal Method: Recycler Tons: .0125 Facility County: Los Angeles  Gepaid: CAL000113995		

MAP FINDINGS  
FOCUS MAP 17

Map ID Site Database(s) EPA ID Number

**COMMUNITY ANIMAL HOSPITAL (Continued)**

**S102819613**

Contact: S D JOHNSON/J O PAVLIK  
 Telephone: 0000000000  
 Facility Addr2: Not reported  
 Mailing Name: Not reported  
 Mailing Address: 8338 VALLEY BLVD  
 Mailing City,St,Zip: ROSEMEAD, CA 917700000  
 Gen County: Los Angeles  
 TSD EPA ID: CAD982433575  
 TSD County: Los Angeles  
 Waste Category: Metal sludge - Alkaline solution (pH <UN-> 12.5) with metals  
 (antimony, arsenic, barium, beryllium, cadmium, chromium, cobalt,  
 copper, lead, mercury, molybdenum, nickel, selenium, silver, thallium,  
 vanadium, and zinc)  
 Disposal Method: Recycler  
 Tons: .0125  
 Facility County: Los Angeles

Gepaid: CAL000113995  
 Contact: S D JOHNSON/J O PAVLIK  
 Telephone: 0000000000  
 Facility Addr2: Not reported  
 Mailing Name: Not reported  
 Mailing Address: 8338 VALLEY BLVD  
 Mailing City,St,Zip: ROSEMEAD, CA 917700000  
 Gen County: Los Angeles  
 TSD EPA ID: CAD981402522  
 TSD County: Kern  
 Waste Category: Photochemicals/photoprocessing waste  
 Disposal Method: Recycler  
 Tons: .0250  
 Facility County: Los Angeles

491

**SIGNAL LAUNDRY INC**  
**1039 E VALLEY BLVD**  
**SAN GABRIEL, CA 91776**

**WIP S106770056**  
**N/A**

WIP:  
 Region: 4  
 File Number: 115.0498  
**File Status: Not reported**  
 Staff: CCHARMLE  
 Facility Suite: Not reported

491

**MAC BOYD ESTATE-MARY PARKER**  
**1029 E VALLEY BLVD**  
**SAN GABRIEL, CA 91776**

**HIST UST U001570604**  
**N/A**

HIST UST:  
 Region: STATE  
 Facility ID: 00000061211  
 Facility Type: Other  
 Other Type: ICE CREAM COMP.  
 Total Tanks: 0003  
 Contact Name: MARY PARKER  
 Telephone: 8055242263  
 Owner Name: MAC BOYD ESTATE-MARY PARKER

MAP FINDINGS  
FOCUS MAP 17

Map ID      Site      Database(s)      EPA ID Number

---

**MAC BOYD ESTATE-MARY PARKER (Continued)**

**U001570604**

Owner Address:      1029 E. VALLEY BLVD.  
Owner City,St,Zip:      SAN GABRIEL, CA 91776

Tank Num:            001  
Container Num:        1  
Year Installed:        Not reported  
Tank Capacity:        00000000  
Tank Used for:        PRODUCT  
Type of Fuel:          06  
Tank Construction:    Not reported  
Leak Detection:        None

Tank Num:            002  
Container Num:        2  
Year Installed:        Not reported  
Tank Capacity:        00000000  
Tank Used for:        PRODUCT  
Type of Fuel:          06  
Tank Construction:    Not reported  
Leak Detection:        None

Tank Num:            003  
Container Num:        3  
Year Installed:        Not reported  
Tank Capacity:        00000000  
Tank Used for:        PRODUCT  
Type of Fuel:          06  
Tank Construction:    Not reported  
Leak Detection:        None

---

491

**CHARLIE HANKS  
1029 E VALLEY BLVD  
SAN GABRIEL, CA**

**LOS ANGELES CO. HMS      S102057257  
SWEEPS UST                  N/A**

LOS ANGELES CO. HMS:

Region:              LA  
Facility Id:          011745-011808  
Facility Status:      Removed  
Area:                3B  
Permit Number:      Not reported  
Permit Status:        Not reported  
Facility Type:        Not reported

SWEEPS UST:

Status:              A  
Comp Number:        11808  
Number:              9  
Board Of Equalization: Not reported  
Ref Date:            06-30-89  
Act Date:            Not reported  
Created Date:        06-30-89  
Tank Status:         Not reported  
Owner Tank Id:        Not reported  
Swrcb Tank Id:        Not reported  
Actv Date:            Not reported  
Capacity:            Not reported  
Tank Use:            Not reported

MAP FINDINGS  
FOCUS MAP 17

Map ID	Site	Database(s)	EPA ID Number
	<b>CHARLIE HANKS (Continued)</b>		<b>S102057257</b>
	Stg: Not reported		
	Content: Not reported		
	Number Of Tanks: Not reported		
<b>491</b>	<b>PATTY CHANG DENTAL OFFICE</b> <b>1045 E VALLEY STE 207</b> <b>SAN GABRIEL, CA 91776</b>	<b>HAZNET</b>	<b>S105724498</b> <b>N/A</b>
	HAZNET:		
	Gepaid: CAL000211614		
	Contact: PAY JIUAN CHANG		
	Telephone: 6262885985		
	Facility Addr2: Not reported		
	Mailing Name: Not reported		
	Mailing Address: 1045 E VALLEY STE 207		
	Mailing City,St,Zip: SAN GABRIEL, CA 917760000		
	Gen County: Los Angeles		
	TSD EPA ID: Not reported		
	TSD County: Los Angeles		
	Waste Category: Other inorganic solid waste		
	Disposal Method: Transfer Station		
	Tons: 0		
	Facility County: Not reported		
	Gepaid: CAL000211614		
	Contact: PAY JIUAN CHANG		
	Telephone: 6262885985		
	Facility Addr2: Not reported		
	Mailing Name: Not reported		
	Mailing Address: 1045 E VALLEY STE 207		
	Mailing City,St,Zip: SAN GABRIEL, CA 917760000		
	Gen County: Los Angeles		
	TSD EPA ID: Not reported		
	TSD County: Santa Clara		
	Waste Category: Other inorganic solid waste		
	Disposal Method: Not reported		
	Tons: 0.00		
	Facility County: Not reported		
	Gepaid: CAL000211614		
	Contact: PAY JIUAN CHANG		
	Telephone: 6262885985		
	Facility Addr2: Not reported		
	Mailing Name: Not reported		
	Mailing Address: 1045 E VALLEY STE 207		
	Mailing City,St,Zip: SAN GABRIEL, CA 917760000		
	Gen County: Los Angeles		
	TSD EPA ID: CAL000283080		
	TSD County: San Bernardino		
	Waste Category: Laboratory waste chemicals		
	Disposal Method: Transfer Station		
	Tons: 0.04		
	Facility County: Not reported		

MAP FINDINGS  
FOCUS MAP 17

Map ID	Site	Database(s)	EPA ID Number
494	<b>CHINA BISTRO</b> <b>8310 E VALLEY BLVD</b> <b>ROSEMEAD, CA</b>  LOS ANGELES CO. HMS: Region: LA Facility Id: 030864-046522 Facility Status: Permit Area: 3P Permit Number: 507284 Permit Status: Permit Facility Type: I01	LOS ANGELES CO. HMS	S107997382 N/A
495	<b>DR. PHI KIM TRAN</b> <b>844 E. VALLEY BLVD.</b> <b>SAN GABRIEL, CA 91776</b>  HAZNET: Gepaid: CAL000122767 Contact: DR. PHI KIM TRAN Telephone: 0000000000 Facility Addr2: Not reported Mailing Name: Not reported Mailing Address: 844 E VALLEY BLVD Mailing City,St,Zip: SAN GABRIEL, CA 917763642 Gen County: Los Angeles TSD EPA ID: CAD981402522 TSD County: Kern Waste Category: Photochemicals/photoprocessing waste Disposal Method: Recycler Tons: .0333 Facility County: Los Angeles  Gepaid: CAL000122767 Contact: DR. PHI KIM TRAN Telephone: 0000000000 Facility Addr2: Not reported Mailing Name: Not reported Mailing Address: 844 E VALLEY BLVD Mailing City,St,Zip: SAN GABRIEL, CA 917763642 Gen County: Los Angeles TSD EPA ID: CAD982524613 TSD County: Orange Waste Category: Photochemicals/photoprocessing waste Disposal Method: Not reported Tons: .0333 Facility County: Los Angeles  Gepaid: CAL000122767 Contact: DR. PHI KIM TRAN Telephone: 0000000000 Facility Addr2: Not reported Mailing Name: Not reported Mailing Address: 844 E VALLEY BLVD Mailing City,St,Zip: SAN GABRIEL, CA 917763642 Gen County: Los Angeles TSD EPA ID: CAD028409019 TSD County: Los Angeles Waste Category: Other inorganic solid waste Disposal Method: Transfer Station	HAZNET	S103961710 N/A

MAP FINDINGS  
FOCUS MAP 17

Map ID	Site	Database(s)	EPA ID Number
--------	------	-------------	---------------

**DR. PHI KIM TRAN (Continued)**

**S103961710**

Tons: .0001  
 Facility County: Los Angeles

Gepaid: CAL000122767  
 Contact: DR. PHI KIM TRAN  
 Telephone: 6263071064  
 Facility Addr2: Not reported  
 Mailing Name: Not reported  
 Mailing Address: 844 E VALLEY BLVD  
 Mailing City,St,Zip: SAN GABRIEL, CA 917763642  
 Gen County: Los Angeles  
 TSD EPA ID: Not reported  
 TSD County: Los Angeles  
 Waste Category: Other inorganic solid waste  
 Disposal Method: Transfer Station  
 Tons: 0  
 Facility County: Not reported

Gepaid: CAL000122767  
 Contact: DR. PHI KIM TRAN  
 Telephone: 6263071064  
 Facility Addr2: Not reported  
 Mailing Name: Not reported  
 Mailing Address: 844 E VALLEY BLVD  
 Mailing City,St,Zip: SAN GABRIEL, CA 917763642  
 Gen County: Los Angeles  
 TSD EPA ID: Not reported  
 TSD County: Santa Clara  
 Waste Category: Other inorganic solid waste  
 Disposal Method: Not reported  
 Tons: 0.00  
 Facility County: Not reported

[Click this hyperlink](#) while viewing on your computer to access additional CA\_HAZNET: detail in the EDR Site Report.

495 **VALLEY CLEANERS & TAILORING**  
**818 E VALLEY BLVD**  
**SAN GABRIEL, CA 91776**

**SLIC S106484922**  
**WIP N/A**

SLIC:  
 Region: STATE  
**Facility Status: Open - Site Assessment**  
 Status Date: 1999-10-01 00:00:00  
 Global Id: SL603799143  
 Lead Agency: LOS ANGELES RWQCB (REGION 4)  
 Lead Agency Case Number: Not reported  
 Latitude: 34.080192  
 Longitude: -118.089825  
 Case Type: Cleanup Program Site  
 Case Worker: Not reported  
 Local Agency: Not reported  
 RB Case Number: 115.0007  
 File Location: Not reported  
 Potential Media Affected: Aquifer used for drinking water supply  
 Potential Contaminants of Concern: Not reported  
 Site History: Not reported



MAP FINDINGS  
FOCUS MAP 17

Map ID	Site	Database(s)	EPA ID Number
--------	------	-------------	---------------

**VALLEY CLEANERS & TAILORING (Continued)**

**S106484922**

WIP:

Region: 4  
File Number: 115.0007  
**File Status: Active**  
Staff: CCHARMLE  
Facility Suite: Not reported

495

**ARCO PETROLEUM PROD CO # 5126**  
**800 E VALLEY BLVD**  
**SAN GABRIEL, CA 90057**

**HAZNET**  
**LOS ANGELES CO. HMS**  
**HIST UST**  
**SWEEPS UST**

**U001570603**  
**N/A**

HAZNET:

Gepaid: CAL000225756  
Contact: JACK OMAN WASTE SPECIALIST  
Telephone: 7146703958  
Facility Addr2: Not reported  
Mailing Name: Not reported  
Mailing Address: PO BOX 80249  
Mailing City,St,Zip: RCHO STA MARG, CA 926880000  
Gen County: Los Angeles  
TSD EPA ID: CAT080013352  
TSD County: Los Angeles  
Waste Category: Aqueous solution with less than 10% total organic residues  
Disposal Method: H13  
Tons: 0.68  
Facility County: Los Angeles

Gepaid: CAC002622067  
Contact: DAVID KUO  
Telephone: 6265882889  
Facility Addr2: Not reported  
Mailing Name: Not reported  
Mailing Address: 1427 W VALLEY BLVD STE 201  
Mailing City,St,Zip: ALHAMBRA, CA 918032321  
Gen County: Los Angeles  
TSD EPA ID: CAT080013352  
TSD County: Los Angeles  
Waste Category: Unspecified organic liquid mixture  
Disposal Method: H039  
Tons: 1.87  
Facility County: Los Angeles

Gepaid: CAL000225756  
Contact: JACK OMAN  
Telephone: 7146705402  
Facility Addr2: Not reported  
Mailing Name: Not reported  
Mailing Address: PO BOX 6038  
Mailing City,St,Zip: ARTESIA, CA 907026038  
Gen County: Los Angeles  
TSD EPA ID: Not reported  
TSD County: Los Angeles  
Waste Category: Aqueous solution with less than 10% total organic residues  
Disposal Method: Recycler  
Tons: 0.02  
Facility County: Not reported

MAP FINDINGS  
FOCUS MAP 17

Map ID Site Database(s) EPA ID Number

---

**ARCO PETROLEUM PROD CO # 5126 (Continued)**

**U001570603**

Gepaid: CAL000225756  
Contact: JACK OMAN WASTE SPECIALIST  
Telephone: 7146703958  
Facility Addr2: Not reported  
Mailing Name: Not reported  
Mailing Address: PO BOX 80249  
Mailing City,St,Zip: RCHO STA MARG, CA 926880000  
Gen County: Los Angeles  
TSD EPA ID: CAT080013352  
TSD County: Los Angeles  
Waste Category: Aqueous solution with less than 10% total organic residues  
Disposal Method: Recycler  
Tons: 7.1  
Facility County: Los Angeles

Gepaid: CAL000225756  
Contact: JACK OMAN WASTE SPECIALIST  
Telephone: 7146703958  
Facility Addr2: Not reported  
Mailing Name: Not reported  
Mailing Address: PO BOX 80249  
Mailing City,St,Zip: RCHO STA MARG, CA 926880000  
Gen County: Los Angeles  
TSD EPA ID: CAT080013352  
TSD County: Los Angeles  
Waste Category: Aqueous solution with less than 10% total organic residues  
Disposal Method: Not reported  
Tons: 0.54  
Facility County: Los Angeles

[Click this hyperlink](#) while viewing on your computer to access  
2 additional CA\_HAZNET: record(s) in the EDR Site Report.

**LOS ANGELES CO. HMS:**

Region: LA  
Facility Id: 011994-037139  
Facility Status: Closed  
Area: 3B  
Permit Number: 337810  
Permit Status: Closed  
Facility Type: T0

**HIST UST:**

Region: STATE  
Facility ID: 00000026793  
Facility Type: Gas Station  
Other Type: Not reported  
Total Tanks: 0006  
Contact Name: Not reported  
Telephone: 0000000000  
Owner Name: ARCO PETROLEUM PRODUCTS CO.  
Owner Address: 515 SOUTH FLOWER STREET  
Owner City,St,Zip: LOS ANGELES, CA 90071  
  
Tank Num: 001  
Container Num: 0000000001

MAP FINDINGS  
FOCUS MAP 17

Map ID Site Database(s) EPA ID Number

---

**ARCO PETROLEUM PROD CO # 5126 (Continued)**

**U001570603**

Year Installed: 1964  
Tank Capacity: 00004000  
Tank Used for: PRODUCT  
Type of Fuel: 06  
Tank Construction: 0000167 inches  
Leak Detection: Stock Inventor, 10

Tank Num: 002  
Container Num: 0000000002  
Year Installed: 1964  
Tank Capacity: 00004000  
Tank Used for: PRODUCT  
Type of Fuel: 06  
Tank Construction: 0000167 inches  
Leak Detection: Stock Inventor, 10

Tank Num: 003  
Container Num: 0000000003  
Year Installed: 1964  
Tank Capacity: 00006000  
Tank Used for: PRODUCT  
Type of Fuel: 06  
Tank Construction: 0000240 inches  
Leak Detection: Stock Inventor, 10

Tank Num: 004  
Container Num: 0000000004  
Year Installed: 1971  
Tank Capacity: 00006000  
Tank Used for: PRODUCT  
Type of Fuel: 06  
Tank Construction: 0000240 inches  
Leak Detection: Stock Inventor, 10

Tank Num: 005  
Container Num: 0000000005  
Year Installed: 1982  
Tank Capacity: 00012000  
Tank Used for: PRODUCT  
Type of Fuel: 06  
Tank Construction: Not reported  
Leak Detection: Stock Inventor, 10

Tank Num: 006  
Container Num: 0000000006  
Year Installed: Not reported  
Tank Capacity: 00000280  
Tank Used for: PRODUCT  
Type of Fuel: WASTE OIL  
Tank Construction: 0000093 inches  
Leak Detection: Stock Inventor

**SWEEPS UST:**

Status: Not reported  
Comp Number: 12075  
Number: Not reported  
Board Of Equalization: 44-000506

MAP FINDINGS  
FOCUS MAP 17

Map ID Site Database(s) EPA ID Number

**ARCO PETROLEUM PROD CO # 5126 (Continued)**

**U001570603**

Ref Date: Not reported  
Act Date: Not reported  
Created Date: Not reported  
Tank Status: Not reported  
Owner Tank Id: Not reported  
Swrcb Tank Id: 19-000-012075-000005  
Actv Date: Not reported  
Capacity: 12000  
Tank Use: M.V. FUEL  
Stg: PRODUCT  
Content: REG UNLEADED  
Number Of Tanks: 2

Status: Not reported  
Comp Number: 12075  
Number: Not reported  
Board Of Equalization: 44-000506  
Ref Date: Not reported  
Act Date: Not reported  
Created Date: Not reported  
Tank Status: Not reported  
Owner Tank Id: Not reported  
Swrcb Tank Id: 19-000-012075-000006  
Actv Date: Not reported  
Capacity: 280  
Tank Use: OIL  
Stg: WASTE  
Content: Not reported  
Number Of Tanks: Not reported

Status: A  
Comp Number: 12075  
Number: 1  
Board Of Equalization: 44-000506  
Ref Date: 09-25-89  
Act Date: 09-25-89  
Created Date: 06-30-89  
Tank Status: A  
Owner Tank Id: Not reported  
Swrcb Tank Id: 19-000-012075-000001  
Actv Date: 12-01-89  
Capacity: 12000  
Tank Use: M.V. FUEL  
Stg: P  
Content: REG UNLEADED  
Number Of Tanks: 4

Status: A  
Comp Number: 12075  
Number: 1  
Board Of Equalization: 44-000506  
Ref Date: 09-25-89  
Act Date: 09-25-89  
Created Date: 06-30-89  
Tank Status: A  
Owner Tank Id: Not reported  
Swrcb Tank Id: 19-000-012075-000002

MAP FINDINGS  
FOCUS MAP 17

Map ID	Site	Database(s)	EPA ID Number
--------	------	-------------	---------------

**ARCO PETROLEUM PROD CO # 5126 (Continued)**

**U001570603**

Actv Date: 12-01-89  
 Capacity: 12000  
 Tank Use: M.V. FUEL  
 Stg: P  
 Content: LEADED  
 Number Of Tanks: Not reported

Status: A  
 Comp Number: 12075  
 Number: 1  
 Board Of Equalization: 44-000506  
 Ref Date: 09-25-89  
 Act Date: 09-25-89  
 Created Date: 06-30-89  
 Tank Status: A  
 Owner Tank Id: Not reported  
 Swrcb Tank Id: 19-000-012075-000003

Actv Date: 12-01-89  
 Capacity: 12000  
 Tank Use: M.V. FUEL  
 Stg: P  
 Content: REG UNLEADED  
 Number Of Tanks: Not reported

Status: A  
 Comp Number: 12075  
 Number: 1  
 Board Of Equalization: 44-000506  
 Ref Date: 09-25-89  
 Act Date: 09-25-89  
 Created Date: 06-30-89  
 Tank Status: A  
 Owner Tank Id: Not reported  
 Swrcb Tank Id: 19-000-012075-000004

Actv Date: 12-01-89  
 Capacity: 550  
 Tank Use: OIL  
 Stg: W  
 Content: Not reported  
 Number Of Tanks: Not reported

495

**ARCO PRODUCTS #05126  
 800 E VALLEY BLVD  
 SAN GABRIEL, CA 91776**

**UST U003938086  
 LOS ANGELES CO. HMS N/A**

UST:  
 Global ID: 1509  
 Latitude: 34.08016  
 Longitude: -118.08978

LOS ANGELES CO. HMS:  
 Region: LA  
 Facility Id: 011994-050201  
 Facility Status: Removed  
 Area: 3B  
 Permit Number: 543392  
 Permit Status: Removed

MAP FINDINGS  
FOCUS MAP 17

Map ID	Site	Database(s)	EPA ID Number
--------	------	-------------	---------------

**ARCO PRODUCTS #05126 (Continued)**

**U003938086**

Facility Type: T0  
  
Region: LA  
Facility Id: 011994-012075  
Facility Status: Permit  
Area: 3B  
Permit Number: 00003708T  
Permit Status: Closed  
Facility Type: T0

495

**ARCO #5126  
800 VALLEY BLVD E  
SAN GABRIEL, CA 91776**

**LUST S102424263  
N/A**

LUST:

Region: STATE  
Global Id: T0603703916  
Latitude: 34.0800946  
Longitude: -118.0906292  
Case Type: LUST Cleanup Site  
Status: Completed - Case Closed  
Status Date: 1996-10-22 00:00:00  
Lead Agency: LOS ANGELES RWQCB (REGION 4)  
Case Worker: Not reported  
Local Agency: LOS ANGELES COUNTY  
RB Case Number: I-12075  
LOC Case Number: Not reported  
File Location: Not reported  
Potential Media Affect: Soil  
Potential Contaminats of Concern: Gasoline  
Site History: Not reported

LUST REG 4:

Region: 4  
Regional Board: 04  
County: Los Angeles  
facid: I-12075  
Status: Case Closed  
Substance: Gasoline  
Substance Quantity: Not reported  
Local Case No: Not reported  
Case Type: Soil  
Abatement Method Used at the Site: Not reported  
Global ID: T0603703916  
W Global ID: Not reported  
Staff: UNK  
Local Agency: 19000  
Cross Street: SAN GABRIEL  
Enforcement Type: Not reported  
Date Leak Discovered: 2/16/1989  
Date Leak First Reported: 2/16/1989  
Date Leak Record Entered: Not reported  
Date Confirmation Began: Not reported  
Date Leak Stopped: 2/16/1989  
Date Case Last Changed on Database: 3/28/1996  
Date the Case was Closed: 10/22/1996  
How Leak Discovered: OM

MAP FINDINGS  
FOCUS MAP 17

Map ID	Site	Database(s)	EPA ID Number
--------	------	-------------	---------------

**ARCO #5126 (Continued)**

**S102424263**

How Leak Stopped:	Not reported
Cause of Leak:	Not reported
Leak Source:	Other Source
Operator:	TUFENKJIAN, TONY
Water System:	Not reported
Well Name:	Not reported
Approx. Dist To Production Well (ft):	2425.1953060868008124036903535
Source of Cleanup Funding:	Other Source
Preliminary Site Assessment Workplan Submitted:	Not reported
Preliminary Site Assessment Began:	Not reported
Pollution Characterization Began:	Not reported
Remediation Plan Submitted:	4/27/1995
Remedial Action Underway:	Not reported
Post Remedial Action Monitoring Began:	Not reported
Enforcement Action Date:	Not reported
Historical Max MTBE Date:	Not reported
Hist Max MTBE Conc in Groundwater:	Not reported
Hist Max MTBE Conc in Soil:	Not reported
Significant Interim Remedial Action Taken:	Not reported
GW Qualifier:	Not reported
Soil Qualifier:	Not reported
Organization:	Not reported
Owner Contact:	Not reported
Responsible Party:	ARCO PRODUCTS COMPANY
RP Address:	P.O. BOX 5077, BUENA PARK, CA 90622-5077
Program:	LUST
Lat/Long:	34.0800946 / -1
Local Agency Staff:	Not reported
Beneficial Use:	Not reported
Priority:	Not reported
Cleanup Fund Id:	Not reported
Suspended:	Not reported
Assigned Name:	Not reported
Summary:	CASE #04792

495

**TONY'S ARCO STORE 5126  
800 E VALLEY BLVD  
SAN GABRIEL, CA 91776**

**HAZNET S103991664  
N/A**

HAZNET:

Gepaid:	CAL000087729
Contact:	ATLANTIC RICHFIELD COMPANY
Telephone:	0000000000
Facility Addr2:	Not reported
Mailing Name:	Not reported
Mailing Address:	515 S FLOWER ST
Mailing City,St,Zip:	LOS ANGELES, CA 900710000
Gen County:	Los Angeles
TSD EPA ID:	CAT080025711
TSD County:	San Bernardino
Waste Category:	Waste oil and mixed oil
Disposal Method:	Recycler
Tons:	1.2593
Facility County:	Los Angeles

MAP FINDINGS  
FOCUS MAP 17

Map ID	Site	Database(s)	EPA ID Number
495	<b>ARCO PRODUCTS COMPANY</b> <b>800 VALLEY BLVD</b> <b>SAN GABRIEL, CA 91776</b>	HAZNET	S103672591 N/A
	HAZNET: Gepaid: CAL000027117 Contact: ATLANTIC RICHFIELD COMPANY Telephone: 2134860494 Facility Addr2: Not reported Mailing Name: Not reported Mailing Address: PO BOX 6038 Mailing City,St,Zip: ARTESIA, CA 907026038 Gen County: Los Angeles TSD EPA ID: CAT080013352 TSD County: Los Angeles Waste Category: Aqueous solution with less than 10% total organic residues Disposal Method: Recycler Tons: .4378 Facility County: Los Angeles		
	Gepaid: CAL000027117 Contact: CARLOS RODRIGUEZ/ENV COMPL ADM Telephone: 7146705402 Facility Addr2: Not reported Mailing Name: Not reported Mailing Address: PO BOX 6038 Mailing City,St,Zip: ARTESIA, CA 907026038 Gen County: Los Angeles TSD EPA ID: Not reported TSD County: Los Angeles Waste Category: Aqueous solution with less than 10% total organic residues Disposal Method: Recycler Tons: 0.06 Facility County: Not reported		
	Gepaid: CAL000027117 Contact: ATLANTIC RICHFIELD COMPANY Telephone: 2134860494 Facility Addr2: Not reported Mailing Name: Not reported Mailing Address: PO BOX 6038 Mailing City,St,Zip: ARTESIA, CA 907026038 Gen County: Los Angeles TSD EPA ID: CAT080011059 TSD County: Los Angeles Waste Category: Hydrocarbon solvents (benzene, hexane, Stoddard, etc.) Disposal Method: Recycler Tons: .1251 Facility County: Los Angeles		
	Gepaid: CAL000027117 Contact: ATLANTIC RICHFIELD COMPANY Telephone: 2134860494 Facility Addr2: Not reported Mailing Name: Not reported Mailing Address: PO BOX 6038 Mailing City,St,Zip: ARTESIA, CA 907026038 Gen County: Los Angeles TSD EPA ID: CAT080013352		



MAP FINDINGS  
FOCUS MAP 17

Map ID	Site	Database(s)	EPA ID Number
--------	------	-------------	---------------

**ARCO PRODUCTS COMPANY (Continued)**

**S103672591**

TSD County: Los Angeles  
 Waste Category: Hydrocarbon solvents (benzene, hexane, Stoddard, etc.)  
 Disposal Method: Not reported  
 Tons: .1876  
 Facility County: Los Angeles

Gepaid: CAL000027117  
 Contact: ATLANTIC RICHFIELD COMPANY  
 Telephone: 2134860494  
 Facility Addr2: Not reported  
 Mailing Name: Not reported  
 Mailing Address: PO BOX 6038  
 Mailing City,St,Zip: ARTESIA, CA 907026038  
 Gen County: Los Angeles  
 TSD EPA ID: CAT080013352  
 TSD County: Los Angeles  
 Waste Category: Hydrocarbon solvents (benzene, hexane, Stoddard, etc.)  
 Disposal Method: Recycler  
 Tons: .1042  
 Facility County: Los Angeles

[Click this hyperlink](#) while viewing on your computer to access  
 1 additional CA\_HAZNET: record(s) in the EDR Site Report.

495

**CALVIN F Y CHEN DDS  
 808 E VALLEY BLVD  
 SAN GABRIEL, CA 91776**

**HAZNET S103672976  
 N/A**

HAZNET:

Gepaid: CAL000178804  
 Contact: DR CALVIN F Y CHEN  
 Telephone: 6265727280  
 Facility Addr2: Not reported  
 Mailing Name: Not reported  
 Mailing Address: 808 E VALLEY BLVD STE 9  
 Mailing City,St,Zip: SAN GABRIEL, CA 917760000  
 Gen County: Los Angeles  
 TSD EPA ID: CAD028409019  
 TSD County: Los Angeles  
 Waste Category: Other inorganic solid waste  
 Disposal Method: Transfer Station  
 Tons: .0000  
 Facility County: Los Angeles

Gepaid: CAL000178804  
 Contact: DR CALVIN F Y CHEN  
 Telephone: 6265727280  
 Facility Addr2: Not reported  
 Mailing Name: Not reported  
 Mailing Address: 808 E VALLEY BLVD STE 9  
 Mailing City,St,Zip: SAN GABRIEL, CA 917760000  
 Gen County: Los Angeles  
 TSD EPA ID: CAD028409019  
 TSD County: Los Angeles  
 Waste Category: Other inorganic solid waste  
 Disposal Method: Transfer Station  
 Tons: .0001  
 Facility County: Los Angeles

MAP FINDINGS  
FOCUS MAP 17

Map ID	Site	Database(s)	EPA ID Number
--------	------	-------------	---------------

**CALVIN F Y CHEN DDS (Continued)**

**S103672976**

Gepaid: CAL000178804  
 Contact: DR CALVIN F Y CHEN  
 Telephone: 6265727280  
 Facility Addr2: Not reported  
 Mailing Name: Not reported  
 Mailing Address: 808 E VALLEY BLVD STE 9  
 Mailing City,St,Zip: SAN GABRIEL, CA 917760000  
 Gen County: Los Angeles  
 TSD EPA ID: CAD028409019  
 TSD County: Los Angeles  
 Waste Category: Other inorganic solid waste  
 Disposal Method: Transfer Station  
 Tons: .0000  
 Facility County: Los Angeles

Gepaid: CAL000178804  
 Contact: DR CALVIN F Y CHEN  
 Telephone: 6265727280  
 Facility Addr2: Not reported  
 Mailing Name: Not reported  
 Mailing Address: 808 E VALLEY BLVD STE 9  
 Mailing City,St,Zip: SAN GABRIEL, CA 917760000  
 Gen County: Los Angeles  
 TSD EPA ID: CAD028409019  
 TSD County: Los Angeles  
 Waste Category: Other inorganic solid waste  
 Disposal Method: Transfer Station  
 Tons: 0.0005  
 Facility County: Los Angeles

[Click this hyperlink](#) while viewing on your computer to access  
 -1 additional CA\_HAZNET: record(s) in the EDR Site Report.

497

**SAN GABRIEL MEDICAL CLINIC  
 720 E VALLEY BLVD  
 SAN GABRIEL, CA 91776**

**HAZNET S100944225  
 N/A**

HAZNET:

Gepaid: CAL920885314  
 Contact: KHEE H TAN MD  
 Telephone: 8182807055  
 Facility Addr2: Not reported  
 Mailing Name: Not reported  
 Mailing Address: 720 E VALLEY BLVD  
 Mailing City,St,Zip: SAN GABRIEL, CA 917763547  
 Gen County: Los Angeles  
 TSD EPA ID: CAT000613976  
 TSD County: Orange  
 Waste Category: Photochemicals/photoprocessing waste  
 Disposal Method: Transfer Station  
 Tons: .0625  
 Facility County: Los Angeles

Gepaid: CAL920885314  
 Contact: KHEE H TAN MD  
 Telephone: 8182807055  
 Facility Addr2: Not reported  
 Mailing Name: Not reported

MAP FINDINGS  
FOCUS MAP 17

Map ID	Site	Database(s)	EPA ID Number
--------	------	-------------	---------------

**SAN GABRIEL MEDICAL CLINIC (Continued)**

**S100944225**

Mailing Address: 720 E VALLEY BLVD  
Mailing City,St,Zip: SAN GABRIEL, CA 917763547  
Gen County: Los Angeles  
TSD EPA ID: CAD982524613  
TSD County: Orange  
Waste Category: Photochemicals/photoprocessing waste  
Disposal Method: Recycler  
Tons: .0208  
Facility County: Los Angeles

Gepaid: CAL920885314  
Contact: KHEE H TAN MD  
Telephone: 8182807055  
Facility Addr2: Not reported  
Mailing Name: Not reported  
Mailing Address: 720 E VALLEY BLVD  
Mailing City,St,Zip: SAN GABRIEL, CA 917763547  
Gen County: Los Angeles  
TSD EPA ID: CAD982524613  
TSD County: Orange  
Waste Category: Photochemicals/photoprocessing waste  
Disposal Method: Recycler  
Tons: .1250  
Facility County: Los Angeles

Gepaid: CAL920885314  
Contact: KHEE H TAN MD  
Telephone: 8182807055  
Facility Addr2: Not reported  
Mailing Name: Not reported  
Mailing Address: 720 E VALLEY BLVD  
Mailing City,St,Zip: SAN GABRIEL, CA 917763547  
Gen County: Los Angeles  
TSD EPA ID: CAD982524613  
TSD County: Orange  
Waste Category: Photochemicals/photoprocessing waste  
Disposal Method: Not reported  
Tons: .0625  
Facility County: Los Angeles

[Click this hyperlink](#) while viewing on your computer to access  
-1 additional CA\_HAZNET: record(s) in the EDR Site Report.

**497 EXXON MOBIL OIL CORPORATION 10550  
801 E VALLEY BLVD  
SAN GABRIEL, CA 91505**

**HAZNET S108747124  
N/A**

HAZNET:  
Gepaid: CAL000056203  
Contact: DALE VIATOR, ENVT'L ADVISOR  
Telephone: 2816548470  
Facility Addr2: Not reported  
Mailing Name: Not reported  
Mailing Address: 16945 NORTHCHASE DRIVE ROOM 538  
Mailing City,St,Zip: HOUSTON, TX 770600000  
Gen County: Los Angeles  
TSD EPA ID: CAD028409019  
TSD County: Los Angeles

MAP FINDINGS  
FOCUS MAP 17

Map ID	Site	Database(s)	EPA ID Number
--------	------	-------------	---------------

**EXXON MOBIL OIL CORPORATION 10550 (Continued)**

**S108747124**

Waste Category: Unspecified oil-containing waste  
 Disposal Method: H13  
 Tons: 0  
 Facility County: Los Angeles

497

**MOBIL OIL CORP HOY  
801 E VALLEY  
SAN GABRIEL, CA 91776**

**RCRA-SQG 1000905475  
HAZNET CA0000745067  
CA FID UST  
WIP  
SWEEPS UST**

RCRA-SQG:

Date form received by agency: 09/01/1996  
 Facility name: MOBIL OIL CORP HOY  
 Facility address: 801 E VALLEY  
 SAN GABRIEL, CA 91776  
 EPA ID: CA0000745067  
 Mailing address: GALLOWS RD  
 FAIRFAX, VA 220370001  
 Contact: Not reported  
 Contact address: Not reported  
 Contact country: Not reported  
 Contact telephone: Not reported  
 Contact email: Not reported  
 EPA Region: 09  
 Classification: Small Small Quantity Generator  
 Description: Handler: generates more than 100 and less than 1000 kg of hazardous waste during any calendar month and accumulates less than 6000 kg of hazardous waste at any time; or generates 100 kg or less of hazardous waste during any calendar month, and accumulates more than 1000 kg of hazardous waste at any time

Owner/Operator Summary:

Owner/operator name: MOBIL OIL CORP  
 Owner/operator address: 3225 GALLOWS RD  
 FAIRFAX, VA 22037  
 Owner/operator country: Not reported  
 Owner/operator telephone: (703) 846-5712  
 Legal status: Private  
 Owner/Operator Type: Owner  
 Owner/Op start date: Not reported  
 Owner/Op end date: Not reported

Handler Activities Summary:

U.S. importer of hazardous waste: Unknown  
 Mixed waste (haz. and radioactive): Unknown  
 Recycler of hazardous waste: No  
 Transporter of hazardous waste: No  
 Treater, storer or disposer of HW: No  
 Underground injection activity: No  
 On-site burner exemption: Unknown  
 Furnace exemption: Unknown  
 Used oil fuel burner: No  
 Used oil processor: No  
 User oil refiner: No  
 Used oil fuel marketer to burner: No

MAP FINDINGS  
FOCUS MAP 17

Map ID	Site	Database(s)	EPA ID Number
--------	------	-------------	---------------

**MOBIL OIL CORP HOY (Continued)**

**1000905475**

Used oil Specification marketer: No  
 Used oil transfer facility: No  
 Used oil transporter: No  
 Off-site waste receiver: Commercial status unknown

Violation Status: No violations found

**HAZNET:**

Gepaid: CAL000056203  
 Contact: MOBIL  
 Telephone: 7038465734  
 Facility Addr2: Not reported  
 Mailing Name: Not reported  
 Mailing Address: PO BOX 142667  
 Mailing City,St,Zip: AUSTIN, TX 787142667  
 Gen County: Los Angeles  
 TSD EPA ID: CAD028409019  
 TSD County: Los Angeles  
 Waste Category: Not reported  
 Disposal Method: Treatment, Tank  
 Tons: 0  
 Facility County: Los Angeles

Gepaid: CAL000056203  
 Contact: MOBIL  
 Telephone: 7038465734  
 Facility Addr2: Not reported  
 Mailing Name: Not reported  
 Mailing Address: PO BOX 142667  
 Mailing City,St,Zip: AUSTIN, TX 787142667  
 Gen County: Los Angeles  
 TSD EPA ID: CAD028409019  
 TSD County: Los Angeles  
 Waste Category: Unspecified oil-containing waste  
 Disposal Method: Not reported  
 Tons: 0.1417  
 Facility County: Los Angeles

Gepaid: CAL000056203  
 Contact: MOBIL  
 Telephone: 7038465734  
 Facility Addr2: Not reported  
 Mailing Name: Not reported  
 Mailing Address: PO BOX 142667  
 Mailing City,St,Zip: AUSTIN, TX 787142667  
 Gen County: Los Angeles  
 TSD EPA ID: CAD028409019  
 TSD County: Los Angeles  
 Waste Category: Unspecified oil-containing waste  
 Disposal Method: Treatment, Tank  
 Tons: 2.5185  
 Facility County: Los Angeles

Gepaid: CAL000056203  
 Contact: MOBIL  
 Telephone: 7038465734  
 Facility Addr2: Not reported  
 Mailing Name: Not reported

MAP FINDINGS  
FOCUS MAP 17

Map ID      Site      Database(s)      EPA ID Number

---

**MOBIL OIL CORP HOY (Continued)**

**1000905475**

Mailing Address: PO BOX 142667  
Mailing City,St,Zip: AUSTIN, TX 787142667  
Gen County: Los Angeles  
TSD EPA ID: CAD028409019  
TSD County: Los Angeles  
Waste Category: Not reported  
Disposal Method: Treatment, Tank  
Tons: .0000  
Facility County: Los Angeles

Gepaid: CAL000056203  
Contact: MOBIL  
Telephone: 7038465734  
Facility Addr2: Not reported  
Mailing Name: Not reported  
Mailing Address: PO BOX 142667  
Mailing City,St,Zip: AUSTIN, TX 787142667  
Gen County: Los Angeles  
TSD EPA ID: CAD028409019  
TSD County: Los Angeles  
Waste Category: Unspecified oil-containing waste  
Disposal Method: Treatment, Tank  
Tons: .4878  
Facility County: Los Angeles

[Click this hyperlink](#) while viewing on your computer to access  
14 additional CA\_HAZNET: record(s) in the EDR Site Report.

**CA FID UST:**

Facility ID: 19001431  
Regulated By: UTNKA  
Regulated ID: 00039728  
Cortese Code: Not reported  
SIC Code: Not reported  
Facility Phone: 8182884250  
Mail To: Not reported  
Mailing Address: 3800 W ALAMEDA  
Mailing Address 2: Not reported  
Mailing City,St,Zip: SAN GABRIEL 91776  
Contact: Not reported  
Contact Phone: Not reported  
DUNS Number: Not reported  
NPDES Number: Not reported  
EPA ID: Not reported  
Comments: Not reported  
Status: Active

**WIP:**

Region: 4  
File Number: 115.0482  
**File Status: Not reported**  
Staff: CCHARMLE  
Facility Suite: Not reported

**SWEEPS UST:**

Status: A

MAP FINDINGS  
FOCUS MAP 17

Map ID Site Database(s) EPA ID Number

---

**MOBIL OIL CORP HOY (Continued)**

**1000905475**

Comp Number: 9398  
Number: 9  
Board Of Equalization: 44-000400  
Ref Date: 10-26-90  
Act Date: 10-26-90  
Created Date: 06-30-89  
Tank Status: A  
Owner Tank Id: 1  
Swrcb Tank Id: 19-000-009398-000001  
Actv Date: 10-31-90  
Capacity: 12000  
Tank Use: M.V. FUEL  
Stg: P  
Content: REG UNLEADED  
Number Of Tanks: 8

Status: A  
Comp Number: 9398  
Number: 9  
Board Of Equalization: 44-000400  
Ref Date: 10-26-90  
Act Date: 10-26-90  
Created Date: 06-30-89  
Tank Status: A  
Owner Tank Id: 2  
Swrcb Tank Id: 19-000-009398-000002  
Actv Date: 10-31-90  
Capacity: 10000  
Tank Use: M.V. FUEL  
Stg: P  
Content: REG UNLEADED  
Number Of Tanks: Not reported

Status: A  
Comp Number: 9398  
Number: 9  
Board Of Equalization: 44-000400  
Ref Date: 10-26-90  
Act Date: 10-26-90  
Created Date: 06-30-89  
Tank Status: A  
Owner Tank Id: 3  
Swrcb Tank Id: 19-000-009398-000003  
Actv Date: 10-26-90  
Capacity: 10000  
Tank Use: M.V. FUEL  
Stg: P  
Content: LEADED  
Number Of Tanks: Not reported

Status: A  
Comp Number: 9398  
Number: 9  
Board Of Equalization: 44-000400  
Ref Date: 10-26-90  
Act Date: 10-26-90  
Created Date: 06-30-89

MAP FINDINGS  
 FOCUS MAP 17

Map ID      Site      Database(s)      EPA ID Number

---

**MOBIL OIL CORP HOY (Continued)**

**1000905475**

Tank Status:            A  
 Owner Tank Id:        Not reported  
 Swrcb Tank Id:        19-000-009398-000004  
 Actv Date:            06-30-89  
 Capacity:              Not reported  
 Tank Use:              UNKNOWN  
 Stg:                    W  
 Content:                Not reported  
 Number Of Tanks:     Not reported

Status:                A  
 Comp Number:         9398  
 Number:                9  
 Board Of Equalization: 44-000400  
 Ref Date:             10-26-90  
 Act Date:             10-26-90  
 Created Date:        06-30-89  
 Tank Status:         A  
 Owner Tank Id:        Not reported  
 Swrcb Tank Id:        19-000-009398-000005  
 Actv Date:            06-30-89  
 Capacity:              Not reported  
 Tank Use:              UNKNOWN  
 Stg:                    W  
 Content:                Not reported  
 Number Of Tanks:     Not reported

Status:                A  
 Comp Number:         9398  
 Number:                9  
 Board Of Equalization: 44-000400  
 Ref Date:             10-26-90  
 Act Date:             10-26-90  
 Created Date:        06-30-89  
 Tank Status:         A  
 Owner Tank Id:        Not reported  
 Swrcb Tank Id:        19-000-009398-000006  
 Actv Date:            06-30-89  
 Capacity:              Not reported  
 Tank Use:              UNKNOWN  
 Stg:                    W  
 Content:                Not reported  
 Number Of Tanks:     Not reported

Status:                A  
 Comp Number:         9398  
 Number:                9  
 Board Of Equalization: 44-000400  
 Ref Date:             10-26-90  
 Act Date:             10-26-90  
 Created Date:        06-30-89  
 Tank Status:         A  
 Owner Tank Id:        Not reported  
 Swrcb Tank Id:        19-000-009398-000007  
 Actv Date:            06-30-89  
 Capacity:              Not reported  
 Tank Use:              UNKNOWN



MAP FINDINGS  
FOCUS MAP 17

Map ID	Site	Database(s)	EPA ID Number
--------	------	-------------	---------------

**MOBIL OIL CORP HOY (Continued)**

**1000905475**

Stg: W  
 Content: Not reported  
 Number Of Tanks: Not reported

Status: A  
 Comp Number: 9398  
 Number: 9  
 Board Of Equalization: 44-000400  
 Ref Date: 10-26-90  
 Act Date: 10-26-90  
 Created Date: 06-30-89  
 Tank Status: A  
 Owner Tank Id: Not reported  
 Swrcb Tank Id: 19-000-009398-000008  
 Actv Date: 06-30-89  
 Capacity: Not reported  
 Tank Use: UNKNOWN  
 Stg: W  
 Content: Not reported  
 Number Of Tanks: Not reported

497

**EXXONMOBIL OIL CORP NO 10550**  
**801 E VALLEY BLVD**  
**SAN GABRIEL, CA 91776**

**RCRA-LQG 1007200193**  
**CAL000056203**

RCRA-LQG:

Date form received by agency: 03/07/2004  
 Facility name: EXXONMOBIL OIL CORP NO 10550  
 Facility address: 801 E VALLEY BLVD  
 SAN GABRIEL, CA 917763606  
 EPA ID: CAL000056203  
 Mailing address: 12265 W BAYAUD AVE  
 LAKEWOOD, CO 80228  
 Contact: JOHN HOOVER  
 Contact address: Not reported  
 Not reported  
 Contact country: Not reported  
 Contact telephone: (800) 253-8054  
 Contact email: Not reported  
 EPA Region: 09  
 Classification: Large Quantity Generator  
 Description: Handler: generates 1,000 kg or more of hazardous waste during any calendar month; or generates more than 1 kg of acutely hazardous waste during any calendar month; or generates more than 100 kg of any residue or contaminated soil, waste or other debris resulting from the cleanup of a spill, into or on any land or water, of acutely hazardous waste during any calendar month; or generates 1 kg or less of acutely hazardous waste during any calendar month, and accumulates more than 1 kg of acutely hazardous waste at any time; or generates 100 kg or less of any residue or contaminated soil, waste or other debris resulting from the cleanup of a spill, into or on any land or water, of acutely hazardous waste during any calendar month, and accumulates more than 100 kg of that material at any time

Owner/Operator Summary:

Owner/operator name: EXXONMOBIL OIL CORP  
 Owner/operator address: Not reported

MAP FINDINGS  
FOCUS MAP 17

Map ID Site Database(s) EPA ID Number

---

**EXXONMOBIL OIL CORP NO 10550 (Continued)**

**1007200193**

Not reported  
Owner/operator country: US  
Owner/operator telephone: Not reported  
Legal status: Private  
Owner/Operator Type: Operator  
Owner/Op start date: 08/22/1962  
Owner/Op end date: Not reported

Owner/operator name: EXXONMOBIL OIL CORP  
Owner/operator address: 3225 GALLOWS RD  
FAIRFAX, VA 22937

Owner/operator country: US  
Owner/operator telephone: Not reported  
Legal status: Private  
Owner/Operator Type: Owner  
Owner/Op start date: 08/22/1962  
Owner/Op end date: Not reported

Handler Activities Summary:

U.S. importer of hazardous waste: No  
Mixed waste (haz. and radioactive): No  
Recycler of hazardous waste: No  
Transporter of hazardous waste: No  
Treater, storer or disposer of HW: No  
Underground injection activity: No  
On-site burner exemption: No  
Furnace exemption: No  
Used oil fuel burner: No  
Used oil processor: No  
User oil refiner: No  
Used oil fuel marketer to burner: No  
Used oil Specification marketer: No  
Used oil transfer facility: No  
Used oil transporter: No  
Off-site waste receiver: Commercial status unknown

Universal Waste Summary:

Waste type: Batteries  
Accumulated waste on-site: No  
Generated waste on-site: No

Waste type: Lamps  
Accumulated waste on-site: No  
Generated waste on-site: No

Waste type: Pesticides  
Accumulated waste on-site: No  
Generated waste on-site: No

Waste type: Thermostats  
Accumulated waste on-site: No  
Generated waste on-site: No

Historical Generators:

Date form received by agency: 02/28/2002  
Facility name: EXXONMOBIL OIL CORP NO 10550

MAP FINDINGS  
FOCUS MAP 17

Map ID	Site	Database(s)	EPA ID Number
	<b>EXXONMOBIL OIL CORP NO 10550 (Continued)</b>		<b>1007200193</b>
	Site name: EXXONMOBIL OIL CORP. Classification: Large Quantity Generator		
	Hazardous Waste Summary: Waste code: D001 Waste name: IGNITABLE HAZARDOUS WASTES ARE THOSE WASTES WHICH HAVE A FLASHPOINT OF LESS THAN 140 DEGREES FAHRENHEIT AS DETERMINED BY A PENSKEY-MARTENS CLOSED CUP FLASH POINT TESTER. ANOTHER METHOD OF DETERMINING THE FLASH POINT OF A WASTE IS TO REVIEW THE MATERIAL SAFETY DATA SHEET, WHICH CAN BE OBTAINED FROM THE MANUFACTURER OR DISTRIBUTOR OF THE MATERIAL. LACQUER THINNER IS AN EXAMPLE OF A COMMONLY USED SOLVENT WHICH WOULD BE CONSIDERED AS IGNITABLE HAZARDOUS WASTE.		
	Violation Status: No violations found		
497	<b>MOBIL OIL CORP S/S #18-H0Y 801 E VALLEY BLVD SAN GABRIEL, CA 91776</b>	<b>UST</b>	<b>U003940669 N/A</b>
	UST: Global ID: 651 Latitude: 34.08016 Longitude: -118.09057		
497	<b>SONIA HA 14-430 801 E VALLEY BLVD SAN GABRIEL, CA 91776</b>	<b>HIST UST</b>	<b>U001570617 N/A</b>
	HIST UST: Region: STATE Facility ID: 00000039728 Facility Type: Gas Station Other Type: Not reported Total Tanks: 0005 Contact Name: Not reported Telephone: 8182884250 Owner Name: MOBIL OIL CORPORATION Owner Address: 612 SOUTH FLOWER STREET Owner City,St,Zip: LOS ANGELES, CA 90017		
	Tank Num: 001 Container Num: 0620 Year Installed: 1963 Tank Capacity: 00000280 Tank Used for: WASTE Type of Fuel: WASTE OIL Tank Construction: Not reported Leak Detection: Stock Inventor		
	Tank Num: 002 Container Num: 0621 Year Installed: Not reported Tank Capacity: 00008000 Tank Used for: PRODUCT Type of Fuel: PREMIUM Tank Construction: Not reported Leak Detection: Stock Inventor		

MAP FINDINGS  
FOCUS MAP 17

Map ID	Site	Database(s)	EPA ID Number
--------	------	-------------	---------------

**SONIA HA 14-430 (Continued)**

**U001570617**

Tank Num: 003  
 Container Num: 0622  
 Year Installed: 1971  
 Tank Capacity: 00006000  
 Tank Used for: PRODUCT  
 Type of Fuel: REGULAR  
 Tank Construction: Not reported  
 Leak Detection: Stock Inventor

Tank Num: 004  
 Container Num: 0623  
 Year Installed: 1963  
 Tank Capacity: 00006000  
 Tank Used for: PRODUCT  
 Type of Fuel: UNLEADED  
 Tank Construction: Not reported  
 Leak Detection: Stock Inventor

Tank Num: 005  
 Container Num: 0624  
 Year Installed: 1963  
 Tank Capacity: 00006000  
 Tank Used for: PRODUCT  
 Type of Fuel: UNLEADED  
 Tank Construction: Not reported  
 Leak Detection: Stock Inventor

497

**MOBIL #11-HOY  
 801 VALLEY BLVD E  
 SAN GABRIEL, CA 91776**

**LUST S104406585  
 N/A**

LUST:

Region: STATE  
 Global Id: T0603703404  
 Latitude: 34.0803146  
 Longitude: -118.0906452  
 Case Type: LUST Cleanup Site  
 Status: Completed - Case Closed  
 Status Date: 1996-09-27 00:00:00  
 Lead Agency: LOS ANGELES RWQCB (REGION 4)  
 Case Worker: Not reported  
 Local Agency: LOS ANGELES COUNTY  
 RB Case Number: I-09398  
 LOC Case Number: Not reported  
 File Location: Not reported  
 Potential Media Affect: Soil  
 Potential Contaminants of Concern: Gasoline  
 Site History: Not reported

LUST REG 4:

Region: 4  
 Regional Board: 04  
 County: Los Angeles  
 facid: I-09398  
 Status: Case Closed  
 Substance: Gasoline  
 Substance Quantity: Not reported

MAP FINDINGS  
FOCUS MAP 17

Map ID      Site      Database(s)      EPA ID Number

**MOBIL #11-HOY (Continued)**

**S104406585**

Local Case No:                      Not reported  
Case Type:                              Soil  
Abatement Method Used at the Site:                      Excavate and Dispose  
Global ID:                              T0603703404  
W Global ID:                              Not reported  
Staff:                                      UNK  
Local Agency:                              19000  
Cross Street:                              SAN GABRIEL  
Enforcement Type:                              Not reported  
Date Leak Discovered:                              9/15/1987  
Date Leak First Reported:                                      9/24/1987  
Date Leak Record Entered:                              1/1/1980  
Date Confirmation Began:                              Not reported  
Date Leak Stopped:                              9/15/1987  
Date Case Last Changed on Database:                              11/12/1996  
Date the Case was Closed:                                      9/27/1996  
How Leak Discovered:                              Tank Closure  
How Leak Stopped:                              Not reported  
Cause of Leak:                              UNK  
Leak Source:                              UNK  
Operator:                                      SIMON, ALBERT  
Water System:                              Not reported  
Well Name:                                      Not reported  
Approx. Dist To Production Well (ft):                              2391.4836684640937784746567843  
Source of Cleanup Funding:                              UNK  
Preliminary Site Assessment Workplan Submitted:                              9/15/1987  
Preliminary Site Assessment Began:                              5/24/1990  
Pollution Characterization Began:                              Not reported  
Remediation Plan Submitted:                              6/30/1990  
Remedial Action Underway:                              Not reported  
Post Remedial Action Monitoring Began:                              Not reported  
Enforcement Action Date:                              Not reported  
Historical Max MTBE Date:                              Not reported  
Hist Max MTBE Conc in Groundwater:                              Not reported  
Hist Max MTBE Conc in Soil:                              Not reported  
Significant Interim Remedial Action Taken:                              Not reported  
GW Qualifier:                              Not reported  
Soil Qualifier:                              Not reported  
Organization:                              Not reported  
Owner Contact:                              Not reported  
Responsible Party:                              MOBIL OIL CORP  
RP Address:                                      3700 W 190TH ST., TPT-2 TORRANCE CA 90505-2929  
Program:                                      LUST  
Lat/Long:                                      34.0803146 / -1  
Local Agency Staff:                              Not reported  
Beneficial Use:                              Not reported  
Priority:                                      Not reported  
Cleanup Fund Id:                              Not reported  
Suspended:                                      Not reported  
Assigned Name:                              Not reported  
Summary:                                      TANKS 2, 3 AND 4 ARE 6000 GALS 6000 GALS AND 280 GALS AT 24 AND 16 YEARS

MAP FINDINGS  
FOCUS MAP 17

Map ID	Site	Database(s)	EPA ID Number
497	<b>EXXONMOBIL OIL CORPORATION</b> <b>801 EAST VALLEY BOULEVARD</b> <b>SAN GABRIEL, CA 91776</b>	FINDS	1007249342 N/A
	FINDS: Other Pertinent Environmental Activity Identified at Site  Registry ID: 110017213727  RCRAInfo is a national information system that supports the Resource Conservation and Recovery Act (RCRA) program through the tracking of events and activities related to facilities that generate, transport, and treat, store, or dispose of hazardous waste. RCRAInfo allows RCRA program staff to track the notification, permit, compliance, and corrective action activities required under RCRA.		
497	<b>1X MOBIL OIL #11-HOY</b> <b>801 VALLEY</b> <b>SAN GABRIEL, CA 91505</b>	HAZNET	S103947422 N/A
	HAZNET: Gepaid: CAC000012468 Contact: Not reported Telephone: 0000000000 Facility Addr2: Not reported Mailing Name: Not reported Mailing Address: 3800 W ALAMEDA STE 700 Mailing City,St,Zip: BURBANK, CA 915054331 Gen County: Los Angeles TSD EPA ID: CAD982444481 TSD County: San Bernardino Waste Category: Off-specification, aged, or surplus organics Disposal Method: Transfer Station Tons: .2000 Facility County: Los Angeles		
497	<b>801 E. VALLEY BLVD</b> <b>SAN GABRIEL, CA</b>	CHMIRS	S105884557 N/A
	CHMIRS: OES Incident Number: 02-3418 OES notification: 6/21/200206:23:39 PM OES Date: Not reported OES Time: Not reported Incident Date: Not reported <b>Date Completed: Not reported</b> Property Use: Not reported Agency Id Number: Not reported Agency Incident Number: Not reported Time Notified: Not reported Time Completed: Not reported Surrounding Area: Not reported Estimated Temperature: Not reported Property Management: Not reported Special Studies 1: Not reported Special Studies 2: Not reported		

MAP FINDINGS  
FOCUS MAP 17

Map ID Site Database(s) EPA ID Number

(Continued)

S105884557

Special Studies 3: Not reported  
 Special Studies 4: Not reported  
 Special Studies 5: Not reported  
 Special Studies 6: Not reported  
 More Than Two Substances Involved?: Not reported  
 Resp Agency Personel # Of Decontaminated: Not reported  
 Responding Agency Personel # Of Injuries: Not reported  
 Responding Agency Personel # Of Fatalities: Not reported  
 Others Number Of Decontaminated: Not reported  
 Others Number Of Injuries: Not reported  
 Others Number Of Fatalities: Not reported  
 Vehicle Make/year: Not reported  
 Vehicle License Number: Not reported  
 Vehicle State: Not reported  
 Vehicle Id Number: Not reported  
 CA/DOT/PUC/ICC Number: Not reported  
 Company Name: Not reported  
 Reporting Officer Name/ID: Not reported  
 Report Date: Not reported  
 Comments: Not reported  
 Facility Telephone: Not reported  
 Waterway Involved: No  
 Waterway: Not reported  
 Spill Site: Not reported  
 Cleanup By: Unknown  
 Containment: Not reported  
 What Happened: Not reported  
 Type: Not reported  
 Measure: Not reported  
 Other: Not reported  
 Date/Time: Not reported  
 Year: 2002  
 Agency: Veeder Root  
 Incident Date: 6/21/2002 12:00:00 AM  
 Admin Agency: Not reported  
 Amount: Not reported  
 Contained: Unknown  
 Site Type: Service Station  
 E Date: Not reported  
 Substance: Hydrocarbons  
 Quantity Released: Not reported  
 BBLS: 0  
 Cups: 0  
 CUFT: 0  
 Gallons: 0.000000  
 Grams: 0  
 Pounds: 0  
 Liters: 0  
 Ounces: 0  
 Pints: 0  
 Quarts: 0  
 Sheen: 0  
 Tons: 0  
 Unknown: 0  
 Description: Not reported  
 Evacuatuons: 0  
 Number of Injuries: 0

MAP FINDINGS  
FOCUS MAP 17

Map ID	Site	Database(s)	EPA ID Number
	<p><b>(Continued)</b></p> <p>Number of Fatalities: 0 Description: Hydrocarbons found in soil sample at closed service station.</p>		<b>S105884557</b>
497	<p><b>AVOS MOBIL</b> <b>801 EAST VALLEY BLVD</b> <b>SAN GABRIEL, CA 91776</b></p> <p>HAZNET:</p> <p>Gepaid: CAL000128473 Contact: AVO OLMASSAKIAN Telephone: 8182884250 Facility Addr2: Not reported Mailing Name: Not reported Mailing Address: 801 E VALLEY BLVD Mailing City,St,Zip: SAN GABRIEL, CA 917763606 Gen County: Los Angeles TSD EPA ID: CAT080013352 TSD County: Los Angeles Waste Category: Oil/water separation sludge Disposal Method: Recycler Tons: .5671 Facility County: Los Angeles</p> <p>Gepaid: CAL000128473 Contact: AVO OLMASSAKIAN Telephone: 8182884250 Facility Addr2: Not reported Mailing Name: Not reported Mailing Address: 801 E VALLEY BLVD Mailing City,St,Zip: SAN GABRIEL, CA 917763606 Gen County: Los Angeles TSD EPA ID: CAT080011059 TSD County: Los Angeles Waste Category: Unspecified oil-containing waste Disposal Method: Recycler Tons: .4170 Facility County: Los Angeles</p>	<b>HAZNET</b>	<b>S103951519</b> <b>N/A</b>
497	<p><b>MOBIL OIL CORP S/S #18-HOY</b> <b>801 E VALLEY BLVD</b> <b>SAN GABRIEL, CA</b></p> <p>LOS ANGELES CO. HMS:</p> <p>Region: LA Facility Id: 009578-009398 Facility Status: Removed Area: 3B Permit Number: 00000482T Permit Status: Removed Facility Type: T0</p>	<b>LOS ANGELES CO. HMS</b>	<b>S104538561</b> <b>N/A</b>



MAP FINDINGS  
FOCUS MAP 17

Map ID	Site	Database(s)	EPA ID Number
498	<b>NICE RIVERSIDE INC 745 E VALLEY BLVD SAN GABRIEL, CA 91776</b>	<b>RCRA-SQG FINDS HAZNET WIP</b>	<b>1000686676 CAD983640509</b>
	<p>RCRA-SQG:</p> <p>Date form received by agency: 06/25/1992</p> <p>Facility name: NICE RIVERSIDE INC</p> <p>Facility address: 745 E VALLEY BLVD SAN GABRIEL, CA 91776</p> <p>EPA ID: CAD983640509</p> <p>Mailing address: E VALLEY BLVD SAN GABRIEL, CA 91776</p> <p>Contact: CHONG YEUNG</p> <p>Contact address: 745 E VALLEY BLVD SAN GABRIEL, CA 91776</p> <p>Contact country: US</p> <p>Contact telephone: (818) 280-1919</p> <p>Contact email: Not reported</p> <p>EPA Region: 09</p> <p>Classification: Small Small Quantity Generator</p> <p>Description: Handler: generates more than 100 and less than 1000 kg of hazardous waste during any calendar month and accumulates less than 6000 kg of hazardous waste at any time; or generates 100 kg or less of hazardous waste during any calendar month, and accumulates more than 1000 kg of hazardous waste at any time</p> <p>Owner/Operator Summary:</p> <p>Owner/operator name: BRENDA WU</p> <p>Owner/operator address: 745 E VALLEY BLVD SAN GABRIEL, CA 91776</p> <p>Owner/operator country: Not reported</p> <p>Owner/operator telephone: (818) 280-1919</p> <p>Legal status: Private</p> <p>Owner/Operator Type: Owner</p> <p>Owner/Op start date: Not reported</p> <p>Owner/Op end date: Not reported</p> <p>Handler Activities Summary:</p> <p>U.S. importer of hazardous waste: Unknown</p> <p>Mixed waste (haz. and radioactive): Unknown</p> <p>Recycler of hazardous waste: No</p> <p>Transporter of hazardous waste: No</p> <p>Treater, storer or disposer of HW: No</p> <p>Underground injection activity: No</p> <p>On-site burner exemption: Unknown</p> <p>Furnace exemption: Unknown</p> <p>Used oil fuel burner: No</p> <p>Used oil processor: No</p> <p>User oil refiner: No</p> <p>Used oil fuel marketer to burner: No</p> <p>Used oil Specification marketer: No</p> <p>Used oil transfer facility: No</p> <p>Used oil transporter: No</p> <p>Off-site waste receiver: Commercial status unknown</p> <p>Violation Status: No violations found</p>		

MAP FINDINGS  
FOCUS MAP 17

Map ID	Site	Database(s)	EPA ID Number
--------	------	-------------	---------------

**NICE RIVERSIDE INC (Continued)**

**1000686676**

**FINDS:**

Other Pertinent Environmental Activity Identified at Site

Registry ID: 110002879225

RCRAInfo is a national information system that supports the Resource Conservation and Recovery Act (RCRA) program through the tracking of events and activities related to facilities that generate, transport, and treat, store, or dispose of hazardous waste. RCRAInfo allows RCRA program staff to track the notification, permit, compliance, and corrective action activities required under RCRA.

**HAZNET:**

Gepaid: CAD983640509  
 Contact: MRS WU  
 Telephone: 6262801919  
 Facility Addr2: Not reported  
 Mailing Name: Not reported  
 Mailing Address: 745 E VALLEY BLVD  
 Mailing City,St,Zip: SAN GABRIEL, CA 917760000  
 Gen County: Los Angeles  
 TSD EPA ID: CAD982524613  
 TSD County: Orange  
 Waste Category: Photochemicals/photoprocessing waste  
 Disposal Method: Recycler  
 Tons: .0040  
 Facility County: Los Angeles

**WIP:**

Region: 4  
 File Number: 115.0469  
**File Status: Not reported**  
 Staff: CCHARMLE  
 Facility Suite: Not reported

499

**555 E VALLEY BLVD  
LOS ANGELES, CA**

**CHMIRS S100222945  
N/A**

**CHMIRS:**

OES Incident Number: 9991851  
 OES notification: Not reported  
 OES Date: Not reported  
 OES Time: Not reported  
 Incident Date: 07-MAR-88  
**Date Completed: 07-MAR-88**  
 Property Use: 700  
 Agency Id Number: 19105  
 Agency Incident Number: 475  
 Time Notified: 1703  
 Time Completed: 1815  
 Surrounding Area: 600  
 Estimated Temperature: 65  
 Property Management: P  
 Special Studies 1: Not reported

MAP FINDINGS  
FOCUS MAP 17

Map ID Site Database(s) EPA ID Number

(Continued)

S100222945

Special Studies 2: Not reported  
 Special Studies 3: Not reported  
 Special Studies 4: Not reported  
 Special Studies 5: Not reported  
 Special Studies 6: Not reported  
 More Than Two Substances Involved?: N  
 Resp Agency Personnel # Of Decontaminated: Not reported  
 Responding Agency Personnel # Of Injuries: Not reported  
 Responding Agency Personnel # Of Fatalities: Not reported  
 Others Number Of Decontaminated: Not reported  
 Others Number Of Injuries: Not reported  
 Others Number Of Fatalities: Not reported  
 Vehicle Make/year: Not reported  
 Vehicle License Number: Not reported  
 Vehicle State: Not reported  
 Vehicle Id Number: Not reported  
 CA/DOT/PUC/ICC Number: Not reported  
 Company Name: Not reported  
 Reporting Officer Name/ID: ROBERT L CRAMER  
 Report Date: 07-MAR-88  
 Comments: N  
 Facility Telephone: 213 485-7480  
 Waterway Involved: Not reported  
 Waterway: Not reported  
 Spill Site: Not reported  
 Cleanup By: Not reported  
 Containment: Not reported  
 What Happened: Not reported  
 Type: Not reported  
 Measure: Not reported  
 Other: Not reported  
 Date/Time: Not reported  
 Year: 88-92  
 Agency: Not reported  
 Incident Date: Not reported  
 Admin Agency: Not reported  
 Amount: Not reported  
 Contained: Not reported  
 Site Type: Not reported  
 E Date: Not reported  
 Substance: Not reported  
 Quantity Released: Not reported  
 BBLS: Not reported  
 Cups: Not reported  
 CUFT: Not reported  
 Gallons: Not reported  
 Grams: Not reported  
 Pounds: Not reported  
 Liters: Not reported  
 Ounces: Not reported  
 Pints: Not reported  
 Quarts: Not reported  
 Sheen: Not reported  
 Tons: Not reported  
 Unknown: Not reported  
 Description: Not reported  
 Evacuations: Not reported

MAP FINDINGS  
FOCUS MAP 17

Map ID	Site	Database(s)	EPA ID Number
	(Continued)		S100222945
	Number of Injuries: Not reported		
	Number of Fatalities: Not reported		
	Description: Not reported		
500	<b>EARL SCHEIB OF CAL INC, SAN GA</b> <b>701 E. VALLEY BLVD.</b> <b>SAN GABRIEL, CA 90009</b>	EMI	S106830403 N/A
	EMI:		
	Year: 1987		
	County Code: 19		
	Air Basin: SC		
	Facility ID: 23036		
	Air District Name: SC		
	SIC Code: 7538		
	Air District Name: SOUTH COAST AQMD		
	Community Health Air Pollution Info System: Not reported		
	Consolidated Emission Reporting Rule: Not reported		
	Total Organic Hydrocarbon Gases Tons/Yr: 0		
	Reactive Organic Gases Tons/Yr: 0		
	Carbon Monoxide Emissions Tons/Yr: 0		
	NOX - Oxides of Nitrogen Tons/Yr: 0		
	SOX - Oxides of Sulphur Tons/Yr: 0		
	Particulate Matter Tons/Yr: 0		
	Part. Matter 10 Micrometers & Smlr Tons/Yr: 0		
500	<b>TESORO GASOLINE DIGAS SAN GABRIEL</b> <b>600 E VALLEY BLVD</b> <b>SAN GABRIEL, CA 91776</b>	RCRA-SQG FINDS	1000341680 CAD000628719
	RCRA-SQG:		
	Date form received by agency: 09/01/1996		
	Facility name: TESORO GASOLINE DIGAS SAN GABRIEL		
	Facility address: 600 E VALLEY BLVD		
	SAN GABRIEL, CA 91776		
	EPA ID: CAD000628719		
	Mailing address: 9201 W OLYMPIC BLVD		
	BEVERLY HILLS, CA 90212		
	Contact: Not reported		
	Contact address: Not reported		
	Not reported		
	Contact country: Not reported		
	Contact telephone: Not reported		
	Contact email: Not reported		
	EPA Region: 09		
	Classification: Small Small Quantity Generator		
	Description: Handler: generates more than 100 and less than 1000 kg of hazardous waste during any calendar month and accumulates less than 6000 kg of hazardous waste at any time; or generates 100 kg or less of hazardous waste during any calendar month, and accumulates more than 1000 kg of hazardous waste at any time		
	Owner/Operator Summary:		
	Owner/operator name: TESORO GASOLINE MKTG CO		
	Owner/operator address: NOT REQUIRED		
	NOT REQUIRED, ME 99999		

MAP FINDINGS  
FOCUS MAP 17

Map ID Site Database(s) EPA ID Number

**TESORO GASOLINE DIGAS SAN GABRIEL (Continued)**

**1000341680**

Owner/operator country: Not reported  
Owner/operator telephone: (415) 555-1212  
Legal status: Private  
Owner/Operator Type: Owner  
Owner/Op start date: Not reported  
Owner/Op end date: Not reported

Owner/operator name: NOT REQUIRED  
Owner/operator address: NOT REQUIRED  
NOT REQUIRED, ME 99999

Owner/operator country: Not reported  
Owner/operator telephone: (415) 555-1212  
Legal status: Private  
Owner/Operator Type: Operator  
Owner/Op start date: Not reported  
Owner/Op end date: Not reported

**Handler Activities Summary:**

U.S. importer of hazardous waste: Unknown  
Mixed waste (haz. and radioactive): Unknown  
Recycler of hazardous waste: No  
Transporter of hazardous waste: No  
Treater, storer or disposer of HW: No  
Underground injection activity: No  
On-site burner exemption: Unknown  
Furnace exemption: Unknown  
Used oil fuel burner: No  
Used oil processor: No  
User oil refiner: No  
Used oil fuel marketer to burner: No  
Used oil Specification marketer: No  
Used oil transfer facility: No  
Used oil transporter: No  
Off-site waste receiver: Commercial status unknown

**Historical Generators:**

Date form received by agency: 08/18/1980  
Facility name: TESORO GASOLINE DIGAS SAN GABRIEL  
Classification: Large Quantity Generator

Violation Status: No violations found

**FINDS:**

Other Pertinent Environmental Activity Identified at Site

Registry ID: 110002627916

RCRAInfo is a national information system that supports the Resource Conservation and Recovery Act (RCRA) program through the tracking of events and activities related to facilities that generate, transport, and treat, store, or dispose of hazardous waste. RCRAInfo allows RCRA program staff to track the notification, permit, compliance, and corrective action activities required under RCRA.

MAP FINDINGS  
FOCUS MAP 17

Map ID	Site	Database(s)	EPA ID Number
--------	------	-------------	---------------

500	<b>TARGET STORE #285 FORMER 600 VALLEY BLVD E SAN GABRIEL, CA 91776</b>	<b>HAZNET LUST LOS ANGELES CO. HMS SWEEPS UST</b>	<b>S101642652 N/A</b>
-----	---	---	---------------------------

HAZNET:

Gepaid: CAL000080206  
 Contact: Not reported  
 Telephone: 0000000000  
 Facility Addr2: Not reported  
 Mailing Name: Not reported  
 Mailing Address: 600 VALLEY BLVD  
 Mailing City,St,Zip: SAN GABRIEL, CA 917760000  
 Gen County: Los Angeles  
 TSD EPA ID: CAD050099695  
 TSD County: 0  
 Waste Category: Aqueous solution with less than 10% total organic residues  
 Disposal Method: Recycler  
 Tons: .4587  
 Facility County: Los Angeles

LUST:

Region: STATE  
 Global Id: T0603704458  
 Latitude: 34.0799926  
 Longitude: -118.0928182  
 Case Type: LUST Cleanup Site  
 Status: Completed - Case Closed  
 Status Date: 2000-02-25 00:00:00  
 Lead Agency: LOS ANGELES RWQCB (REGION 4)  
 Case Worker: Not reported  
 Local Agency: LOS ANGELES COUNTY  
 RB Case Number: I-20789  
 LOC Case Number: Not reported  
 File Location: Not reported  
 Potential Media Affect: Soil  
 Potential Contaminats of Concern: Gasoline  
 Site History: Not reported

LUST REG 4:

Region: 4  
 Regional Board: 04  
 County: Los Angeles  
 facid: I-20789  
 Status: Case Closed  
 Substance: Gasoline  
 Substance Quantity: Not reported  
 Local Case No: Not reported  
 Case Type: Soil  
 Abatement Method Used at the Site: Not reported  
 Global ID: T0603704458  
 W Global ID: Not reported  
 Staff: NB  
 Local Agency: 19000  
 Cross Street: SAN GABRIEL ST  
 Enforcement Type: Not reported  
 Date Leak Discovered: 1/20/1994  
 Date Leak First Reported: 2/3/1994

MAP FINDINGS  
FOCUS MAP 17

Map ID Site Database(s) EPA ID Number

**TARGET STORE #285 FORMER (Continued)**

**S101642652**

Date Leak Record Entered: 6/2/1995  
 Date Confirmation Began: 2/3/1994  
 Date Leak Stopped: Not reported  
 Date Case Last Changed on Database: 12/17/1999  
 Date the Case was Closed: 2/25/2000  
 How Leak Discovered: Not reported  
 How Leak Stopped: Not reported  
 Cause of Leak: Not reported  
 Leak Source: Tank  
 Operator: OLD CASE #060295-12  
 Water System: Not reported  
 Well Name: Not reported  
 Approx. Dist To Production Well (ft): 2399.932891423907637981827464  
 Source of Cleanup Funding: Tank  
 Preliminary Site Assessment Workplan Submitted: 4/24/1998  
 Preliminary Site Assessment Began: Not reported  
 Pollution Characterization Began: Not reported  
 Remediation Plan Submitted: Not reported  
 Remedial Action Underway: Not reported  
 Post Remedial Action Monitoring Began: 6/7/1999  
 Enforcement Action Date: Not reported  
 Historical Max MTBE Date: Not reported  
 Hist Max MTBE Conc in Groundwater: Not reported  
 Hist Max MTBE Conc in Soil: Not reported  
 Significant Interim Remedial Action Taken: Not reported  
 GW Qualifier: Not reported  
 Soil Qualifier: Not reported  
 Organization: Not reported  
 Owner Contact: Not reported  
 Responsible Party: TEXACO PETROLEUM CO., INC.  
 RP Address: 999 3RD AVE., SUITE #4000, SEATTLE WA 98104  
 Program: LUST  
 Lat/Long: 34.0799926 / -1  
 Local Agency Staff: Not reported  
 Beneficial Use: Not reported  
 Priority: LOP/MODERATE - POTENTIAL WATER IMPACT  
 Cleanup Fund Id: Not reported  
 Suspended: Not reported  
 Assigned Name: Not reported  
 Summary: WE REQUESTED ADD'L INFORMATION ON DEFINATION OF VERTICLE EXTENT OF  
 CONTAMINATION. 4/24/98 WORK PLAN FOR SITE ASSESSMENT; 10/26/98  
 REQUEST FOR 60-DAY EXTENSION; 6/7/99 LTR REPORT & REQUEST FOR SITE  
 CLOSURE

**LOS ANGELES CO. HMS:**

Region: LA  
 Facility Id: 011132-020789  
 Facility Status: Removed  
 Area: 3B  
 Permit Number: 59013  
 Permit Status: Removed  
 Facility Type: T0

Region: LA  
 Facility Id: 011132-011133  
 Facility Status: Closed  
 Area: 3B

MAP FINDINGS  
FOCUS MAP 17

Map ID Site Database(s) EPA ID Number

---

**TARGET STORE #285 FORMER (Continued)**

**S101642652**

Permit Number: 00002616T  
Permit Status: Closed  
Facility Type: T0

Region: LA  
Facility Id: 011132-020704  
Facility Status: Removed  
Area: 3B  
Permit Number: 56087  
Permit Status: Removed  
Facility Type: T1

**SWEEPS UST:**

Status: A  
Comp Number: 11133  
Number: 9  
Board Of Equalization: 44-009130  
Ref Date: 06-30-89  
Act Date: Not reported  
Created Date: 06-30-89  
Tank Status: A  
Owner Tank Id: Not reported  
Swrcb Tank Id: 19-000-011133-000001  
Actv Date: 06-30-89  
Capacity: Not reported  
Tank Use: UNKNOWN  
Stg: W  
Content: Not reported  
Number Of Tanks: 3

Status: A  
Comp Number: 11133  
Number: 9  
Board Of Equalization: 44-009130  
Ref Date: 06-30-89  
Act Date: Not reported  
Created Date: 06-30-89  
Tank Status: A  
Owner Tank Id: Not reported  
Swrcb Tank Id: 19-000-011133-000002  
Actv Date: 06-30-89  
Capacity: Not reported  
Tank Use: UNKNOWN  
Stg: W  
Content: Not reported  
Number Of Tanks: Not reported

Status: A  
Comp Number: 11133  
Number: 9  
Board Of Equalization: 44-009130  
Ref Date: 06-30-89  
Act Date: Not reported  
Created Date: 06-30-89  
Tank Status: A  
Owner Tank Id: Not reported  
Swrcb Tank Id: 19-000-011133-000003



MAP FINDINGS  
FOCUS MAP 17

Map ID	Site	Database(s)	EPA ID Number
--------	------	-------------	---------------

**TARGET STORE #285 FORMER (Continued)**

**S101642652**

Actv Date: 06-30-89  
Capacity: Not reported  
Tank Use: UNKNOWN  
Stg: W  
Content: Not reported  
Number Of Tanks: Not reported

**500**

**DIGAS  
600 E VALLEY BLVD  
SAN GABRIEL, CA 91776**

**HIST UST U001570590  
WIP N/A**

HIST UST:

Region: STATE  
Facility ID: 00000029615  
Facility Type: Gas Station  
Other Type: Not reported  
Total Tanks: 0003  
Contact Name: HENSLEY BARBOUR  
Telephone: 2132782160  
Owner Name: TESORO GASOLINE MARKETING CO.  
Owner Address: 9201 W. OLYMPIC BLVD.  
Owner City,St,Zip: BEVERLY HILLS, CA 90212

Tank Num: 001  
Container Num: 1  
Year Installed: 1964  
Tank Capacity: 00012000  
Tank Used for: PRODUCT  
Type of Fuel: PREMIUM  
Tank Construction: 1/4 inches  
Leak Detection: Stock Inventor

Tank Num: 002  
Container Num: 2  
Year Installed: 1964  
Tank Capacity: 00012000  
Tank Used for: PRODUCT  
Type of Fuel: UNLEADED  
Tank Construction: 1/4 inches  
Leak Detection: Stock Inventor

Tank Num: 003  
Container Num: 3  
Year Installed: 1964  
Tank Capacity: 00012000  
Tank Used for: PRODUCT  
Type of Fuel: REGULAR  
Tank Construction: 1/4 inches  
Leak Detection: Stock Inventor

WIP:

Region: 4  
File Number: 115.0500  
**File Status: Not reported**  
Staff: CCHARMLE  
Facility Suite: Not reported

MAP FINDINGS  
FOCUS MAP 17

Map ID	Site	Database(s)	EPA ID Number
500	<b>WAI-MENG TRUST</b> <b>600 EAST VALLEY BLVD</b> <b>SAN GABRIEL, CA 91776</b>  HAZNET: Gepaid: CAC001059752 Contact: WAI-MENG TRUST Telephone: 0000000000 Facility Addr2: Not reported Mailing Name: Not reported Mailing Address: 513 SOUTH ATLANTIC BLVD Mailing City,St,Zip: MONTEREY PARK, CA 917540000 Gen County: Los Angeles TSD EPA ID: CAT080013352 TSD County: Los Angeles Waste Category: Waste oil and mixed oil Disposal Method: Recycler Tons: .4170 Facility County: Los Angeles	HAZNET	S104565259 N/A
504	<b>RANDOL ROOFING &amp; CONSTRUCTION</b> <b>529 E VALLEY BLVD</b> <b>SAN GABRIEL, CA 91776</b>  HAZNET: Gepaid: CAL000015595 Contact: RANDOL HOWARD L & PAU Telephone: 8182884040 Facility Addr2: Not reported Mailing Name: Not reported Mailing Address: 529 E VALLEY BLVD Mailing City,St,Zip: SAN GABRIEL, CA 917763558 Gen County: Los Angeles TSD EPA ID: CAD028409019 TSD County: Los Angeles Waste Category: Aqueous solution with less than 10% total organic residues Disposal Method: Treatment, Tank Tons: .8340 Facility County: Los Angeles  LOS ANGELES CO. HMS: Region: LA Facility Id: 012310-012438 Facility Status: Removed Area: 3B Permit Number: 00004126T Permit Status: Removed Facility Type: T0	HAZNET LOS ANGELES CO. HMS	S103983687 N/A

MAP FINDINGS  
FOCUS MAP 17

Map ID	Site	Database(s)	EPA ID Number
--------	------	-------------	---------------

504	<b>RANDOL ROOFING AND CONST 529 E VALLEY BLVD SAN GABRIEL, CA</b>	<b>SWEEPS UST</b>	<b>S102056504 N/A</b>
-----	---	-------------------	---------------------------

SWEEPS UST:

Status: A  
Comp Number: 12438  
Number: 9  
Board Of Equalization: 44-009738  
Ref Date: 06-30-89  
Act Date: Not reported  
Created Date: 06-30-89  
Tank Status: A  
Owner Tank Id: Not reported  
Swrcb Tank Id: 19-000-012438-000001  
Actv Date: 06-30-89  
Capacity: Not reported  
Tank Use: UNKNOWN  
Stg: W  
Content: Not reported  
Number Of Tanks: 2

Status: A  
Comp Number: 12438  
Number: 9  
Board Of Equalization: 44-009738  
Ref Date: 06-30-89  
Act Date: Not reported  
Created Date: 06-30-89  
Tank Status: A  
Owner Tank Id: Not reported  
Swrcb Tank Id: 19-000-012438-000002  
Actv Date: 06-30-89  
Capacity: Not reported  
Tank Use: UNKNOWN  
Stg: W  
Content: Not reported  
Number Of Tanks: Not reported

504	<b>LANDWIND INC 529 E VALLEY BLVD SAN GABRIEL, CA 91776</b>	<b>HAZNET</b>	<b>S104573214 N/A</b>
-----	---	---------------	---------------------------

HAZNET:

Gepaid: CAC002232593  
Contact: LANDWIND INC  
Telephone: 6263561368  
Facility Addr2: Not reported  
Mailing Name: Not reported  
Mailing Address: 2549 HUNTINGTON DR STE 101  
Mailing City,St,Zip: SAN MARINO, CA 911083558  
Gen County: Los Angeles  
TSD EPA ID: CAD009007626  
TSD County: Los Angeles  
Waste Category: Asbestos-containing waste  
Disposal Method: Disposal, Land Fill  
Tons: 0.8428  
Facility County: Los Angeles

MAP FINDINGS  
FOCUS MAP 17

Map ID	Site	Database(s)	EPA ID Number
505	<b>VINH'S TAYLOR</b> <b>432 E VALLEY BLVD</b> <b>SAN GABRIEL, CA 91776</b>  WIP: Region: 4 File Number: 115.0009 <b>File Status: Active</b> Staff: CCHARMLE Facility Suite: A	WIP	S106769947 N/A
505	<b>VINH'S TAYLOR</b> <b>432 E. VALLEY BLVD. #A</b> <b>SAN GABRIEL, CA 91776</b>  SLIC: Region: STATE <b>Facility Status: Open - Site Assessment</b> Status Date: 1999-10-01 00:00:00 Global Id: SL603799145 Lead Agency: LOS ANGELES RWQCB (REGION 4) Lead Agency Case Number: Not reported Latitude: 34.079967 Longitude: -118.09489 Case Type: Cleanup Program Site Case Worker: Not reported Local Agency: Not reported RB Case Number: 115.0009 File Location: Not reported Potential Media Affected: Aquifer used for drinking water supply Potential Contaminants of Concern: Not reported Site History: Not reported	SLIC	S106484924 N/A
505	<b>YOLANDA RAVIOLI COMPANY</b> <b>414 E VALLEY BLVD</b> <b>SAN GABRIEL, CA 91776</b>  WIP: Region: 4 File Number: 115.0508 <b>File Status: Not reported</b> Staff: CCHARMLE Facility Suite: Not reported	WIP	S106770065 N/A
506	<b>JAMY'S AUTO REPAIRS</b> <b>327 E VALLEY BLVD</b> <b>SAN GABRIEL, CA 91776</b>  RCRA-SQG: Date form received by agency: 09/01/1996 Facility name: JAMY'S AUTO REPAIRS Facility address: 327 E VALLEY BLVD SAN GABRIEL, CA 91776  EPA ID: CAD983581166 Mailing address: E VALLEY BLVD SAN GABRIEL, CA 91776  Contact: Not reported	RCRA-SQG FINDS HAZNET	1000594299 CAD983581166

MAP FINDINGS  
FOCUS MAP 17

Map ID Site Database(s) EPA ID Number

**JAMY'S AUTO REPAIRS (Continued)**

**1000594299**

Contact address: Not reported  
Not reported  
Contact country: Not reported  
Contact telephone: Not reported  
Contact email: Not reported  
EPA Region: 09  
Classification: Small Small Quantity Generator  
Description: Handler: generates more than 100 and less than 1000 kg of hazardous waste during any calendar month and accumulates less than 6000 kg of hazardous waste at any time; or generates 100 kg or less of hazardous waste during any calendar month, and accumulates more than 1000 kg of hazardous waste at any time

Owner/Operator Summary:

Owner/operator name: JAMY C SHIH  
Owner/operator address: NOT REQUIRED  
NOT REQUIRED, ME 99999  
Owner/operator country: Not reported  
Owner/operator telephone: (415) 555-1212  
Legal status: Private  
Owner/Operator Type: Owner  
Owner/Op start date: Not reported  
Owner/Op end date: Not reported

Owner/operator name: NOT REQUIRED  
Owner/operator address: NOT REQUIRED  
NOT REQUIRED, ME 99999  
Owner/operator country: Not reported  
Owner/operator telephone: (415) 555-1212  
Legal status: Private  
Owner/Operator Type: Operator  
Owner/Op start date: Not reported  
Owner/Op end date: Not reported

Handler Activities Summary:

U.S. importer of hazardous waste: Unknown  
Mixed waste (haz. and radioactive): Unknown  
Recycler of hazardous waste: No  
Transporter of hazardous waste: No  
Treater, storer or disposer of HW: No  
Underground injection activity: No  
On-site burner exemption: Unknown  
Furnace exemption: Unknown  
Used oil fuel burner: No  
Used oil processor: No  
User oil refiner: No  
Used oil fuel marketer to burner: No  
Used oil Specification marketer: No  
Used oil transfer facility: No  
Used oil transporter: No  
Off-site waste receiver: Commercial status unknown

Violation Status: No violations found

**FINDS:**

Other Pertinent Environmental Activity Identified at Site

MAP FINDINGS  
FOCUS MAP 17

Map ID	Site	Database(s)	EPA ID Number
--------	------	-------------	---------------

**JAMY'S AUTO REPAIRS (Continued)**

**1000594299**

Registry ID: 110002843460

RCRAInfo is a national information system that supports the Resource Conservation and Recovery Act (RCRA) program through the tracking of events and activities related to facilities that generate, transport, and treat, store, or dispose of hazardous waste. RCRAInfo allows RCRA program staff to track the notification, permit, compliance, and corrective action activities required under RCRA.

HAZNET:

Gepaid: CAD983581166  
 Contact: JAMY MOTORS INC  
 Telephone: 6265718289  
 Facility Addr2: Not reported  
 Mailing Name: Not reported  
 Mailing Address: 327 E VALLEY BLVD  
 Mailing City,St,Zip: SAN GABRIEL, CA 917763522  
 Gen County: Los Angeles  
 TSD EPA ID: CAT000613893  
 TSD County: Los Angeles  
 Waste Category: Oxygenated solvents (acetone, butanol, ethyl acetate, etc.)  
 Disposal Method: Transfer Station  
 Tons: .7025  
 Facility County: Los Angeles

Gepaid: CAD983581166  
 Contact: JAMY MOTORS INC  
 Telephone: 6265718289  
 Facility Addr2: Not reported  
 Mailing Name: Not reported  
 Mailing Address: 327 E VALLEY BLVD  
 Mailing City,St,Zip: SAN GABRIEL, CA 917763522  
 Gen County: Los Angeles  
 TSD EPA ID: CAT000613893  
 TSD County: Los Angeles  
 Waste Category: Oxygenated solvents (acetone, butanol, ethyl acetate, etc.)  
 Disposal Method: Not reported  
 Tons: .5760  
 Facility County: Los Angeles

Gepaid: CAD983581166  
 Contact: JAMY MOTORS INC  
 Telephone: 6265718289  
 Facility Addr2: Not reported  
 Mailing Name: Not reported  
 Mailing Address: 327 E VALLEY BLVD  
 Mailing City,St,Zip: SAN GABRIEL, CA 917763522  
 Gen County: Los Angeles  
 TSD EPA ID: CAT000613893  
 TSD County: Los Angeles  
 Waste Category: Aqueous solution with less than 10% total organic residues  
 Disposal Method: Transfer Station  
 Tons: 0.1833  
 Facility County: Los Angeles

Gepaid: CAD983581166

MAP FINDINGS  
FOCUS MAP 17

Map ID	Site	Database(s)	EPA ID Number
--------	------	-------------	---------------

**JAMY'S AUTO REPAIRS (Continued)**

**1000594299**

Contact: JAMY MOTORS INC  
 Telephone: 6265718289  
 Facility Addr2: Not reported  
 Mailing Name: Not reported  
 Mailing Address: 327 E VALLEY BLVD  
 Mailing City,St,Zip: SAN GABRIEL, CA 917763522  
 Gen County: Los Angeles  
 TSD EPA ID: CAD028409019  
 TSD County: Los Angeles  
 Waste Category: Oil/water separation sludge  
 Disposal Method: Treatment, Tank  
 Tons: 10.4250  
 Facility County: Los Angeles

Gepaid: CAD983581166  
 Contact: JAMY MOTORS INC  
 Telephone: 6265718289  
 Facility Addr2: Not reported  
 Mailing Name: Not reported  
 Mailing Address: 327 E VALLEY BLVD  
 Mailing City,St,Zip: SAN GABRIEL, CA 917763522  
 Gen County: Los Angeles  
 TSD EPA ID: CAT000613893  
 TSD County: Los Angeles  
 Waste Category: Aqueous solution with less than 10% total organic residues  
 Disposal Method: Transfer Station  
 Tons: .1707  
 Facility County: Los Angeles

[Click this hyperlink](#) while viewing on your computer to access 11 additional CA\_HAZNET: record(s) in the EDR Site Report.

**506** **THANH NHU NGUYEN DDS**  
**311 E VALLEY BLVD**  
**SAN GABRIEL, CA 91776**

**HAZNET** **S103990720**  
**N/A**

HAZNET:  
 Gepaid: CAL000178145  
 Contact: DR THANH NHU NGUYEN  
 Telephone: 0000000000  
 Facility Addr2: Not reported  
 Mailing Name: Not reported  
 Mailing Address: 311 E VALLEY BLVD STE 101  
 Mailing City,St,Zip: SAN GABRIEL, CA 917763554  
 Gen County: Los Angeles  
 TSD EPA ID: CAD028409019  
 TSD County: Los Angeles  
 Waste Category: Other inorganic solid waste  
 Disposal Method: Transfer Station  
 Tons: 0.0001  
 Facility County: Los Angeles

Gepaid: CAL000178145  
 Contact: DR THANH NHU NGUYEN  
 Telephone: 0000000000  
 Facility Addr2: Not reported  
 Mailing Name: Not reported  
 Mailing Address: 311 E VALLEY BLVD STE 101

MAP FINDINGS  
FOCUS MAP 17

Map ID	Site	Database(s)	EPA ID Number
--------	------	-------------	---------------

**THANH NHU NGUYEN DDS (Continued)**

**S103990720**

Mailing City,St,Zip: SAN GABRIEL, CA 917763554  
 Gen County: Los Angeles  
 TSD EPA ID: Not reported  
 TSD County: 0  
 Waste Category: Other inorganic solid waste  
 Disposal Method: Not reported  
 Tons: .0003  
 Facility County: Los Angeles

Gepaid: CAL000178145  
 Contact: DR THANH NHU NGUYEN  
 Telephone: 0000000000  
 Facility Addr2: Not reported  
 Mailing Name: Not reported  
 Mailing Address: 311 E VALLEY BLVD STE 101  
 Mailing City,St,Zip: SAN GABRIEL, CA 917763554  
 Gen County: Los Angeles  
 TSD EPA ID: CAD050806850  
 TSD County: Los Angeles  
 Waste Category: Other inorganic solid waste  
 Disposal Method: Transfer Station  
 Tons: .0003  
 Facility County: Los Angeles

506

**VALLEY CENTER CAR WASH  
 350 E VALLEY BLVD  
 ALHAMBRA, CA**

**CA FID UST  
 LOS ANGELES CO. HMS  
 WIP  
 SWEEPS UST**

**S101619099  
 N/A**

CA FID UST:  
 Facility ID: 19054850  
 Regulated By: UTNKA  
 Regulated ID: 00029621  
 Cortese Code: Not reported  
 SIC Code: Not reported  
 Facility Phone: 8180000000  
 Mail To: Not reported  
 Mailing Address: 350 E VALLEY BLVD  
 Mailing Address 2: Not reported  
 Mailing City,St,Zip: ALHAMBRA  
 Contact: Not reported  
 Contact Phone: Not reported  
 DUNS Number: Not reported  
 NPDES Number: Not reported  
 EPA ID: Not reported  
 Comments: Not reported  
 Status: Active

LOS ANGELES CO. HMS:  
 Region: LA  
 Facility Id: 009833-009674  
 Facility Status: Removed  
 Area: 3I  
 Permit Number: 00000910T  
 Permit Status: Removed  
 Facility Type: T0



MAP FINDINGS  
FOCUS MAP 17

Map ID Site Database(s) EPA ID Number

---

**VALLEY CENTER CAR WASH (Continued)**

**S101619099**

WIP:

Region: 4  
File Number: 115.0426  
**File Status: Backlog**  
Staff: CCHARMLE  
Facility Suite: Not reported

SWEEPS UST:

Status: A  
Comp Number: 9674  
Number: 9  
Board Of Equalization: 44-008512  
Ref Date: 06-30-89  
Act Date: Not reported  
Created Date: 06-30-89  
Tank Status: A  
Owner Tank Id: Not reported  
Swrcb Tank Id: 19-000-009674-000001  
Actv Date: 06-30-89  
Capacity: Not reported  
Tank Use: UNKNOWN  
Stg: W  
Content: Not reported  
Number Of Tanks: 10

Status: A  
Comp Number: 9674  
Number: 9  
Board Of Equalization: 44-008512  
Ref Date: 06-30-89  
Act Date: Not reported  
Created Date: 06-30-89  
Tank Status: A  
Owner Tank Id: Not reported  
Swrcb Tank Id: 19-000-009674-000002  
Actv Date: 06-30-89  
Capacity: Not reported  
Tank Use: UNKNOWN  
Stg: W  
Content: Not reported  
Number Of Tanks: Not reported

Status: A  
Comp Number: 9674  
Number: 9  
Board Of Equalization: 44-008512  
Ref Date: 06-30-89  
Act Date: Not reported  
Created Date: 06-30-89  
Tank Status: A  
Owner Tank Id: Not reported  
Swrcb Tank Id: 19-000-009674-000003  
Actv Date: 06-30-89  
Capacity: Not reported  
Tank Use: UNKNOWN  
Stg: W

MAP FINDINGS  
FOCUS MAP 17

Map ID Site Database(s) EPA ID Number

**VALLEY CENTER CAR WASH (Continued)**

**S101619099**

Content: Not reported  
Number Of Tanks: Not reported

Status: A  
Comp Number: 9674  
Number: 9  
Board Of Equalization: 44-008512  
Ref Date: 06-30-89  
Act Date: Not reported  
Created Date: 06-30-89  
Tank Status: A  
Owner Tank Id: Not reported  
Swrcb Tank Id: 19-000-009674-000004  
Actv Date: 06-30-89  
Capacity: Not reported  
Tank Use: UNKNOWN  
Stg: W  
Content: Not reported  
Number Of Tanks: Not reported

Status: A  
Comp Number: 9674  
Number: 9  
Board Of Equalization: 44-008512  
Ref Date: 06-30-89  
Act Date: Not reported  
Created Date: 06-30-89  
Tank Status: A  
Owner Tank Id: Not reported  
Swrcb Tank Id: 19-000-009674-000005  
Actv Date: 06-30-89  
Capacity: Not reported  
Tank Use: UNKNOWN  
Stg: W  
Content: Not reported  
Number Of Tanks: Not reported

Status: A  
Comp Number: 9674  
Number: 9  
Board Of Equalization: 44-008512  
Ref Date: 06-30-89  
Act Date: Not reported  
Created Date: 06-30-89  
Tank Status: A  
Owner Tank Id: Not reported  
Swrcb Tank Id: 19-000-009674-000006  
Actv Date: 06-30-89  
Capacity: Not reported  
Tank Use: UNKNOWN  
Stg: W  
Content: Not reported  
Number Of Tanks: Not reported

Status: A  
Comp Number: 9674  
Number: 9

MAP FINDINGS  
FOCUS MAP 17

Map ID      Site      Database(s)      EPA ID Number

---

**VALLEY CENTER CAR WASH (Continued)**

**S101619099**

Board Of Equalization: 44-008512  
 Ref Date: 06-30-89  
 Act Date: Not reported  
 Created Date: 06-30-89  
 Tank Status: A  
 Owner Tank Id: Not reported  
 Swrcb Tank Id: 19-000-009674-000007  
 Actv Date: 06-30-89  
 Capacity: Not reported  
 Tank Use: UNKNOWN  
 Stg: W  
 Content: Not reported  
 Number Of Tanks: Not reported

Status: A  
 Comp Number: 9674  
 Number: 9  
 Board Of Equalization: 44-008512  
 Ref Date: 06-30-89  
 Act Date: Not reported  
 Created Date: 06-30-89  
 Tank Status: A  
 Owner Tank Id: Not reported  
 Swrcb Tank Id: 19-000-009674-000008  
 Actv Date: 06-30-89  
 Capacity: Not reported  
 Tank Use: UNKNOWN  
 Stg: W  
 Content: Not reported  
 Number Of Tanks: Not reported

Status: A  
 Comp Number: 9674  
 Number: 9  
 Board Of Equalization: 44-008512  
 Ref Date: 06-30-89  
 Act Date: Not reported  
 Created Date: 06-30-89  
 Tank Status: A  
 Owner Tank Id: Not reported  
 Swrcb Tank Id: 19-000-009674-000009  
 Actv Date: 06-30-89  
 Capacity: Not reported  
 Tank Use: UNKNOWN  
 Stg: W  
 Content: Not reported  
 Number Of Tanks: Not reported

Status: A  
 Comp Number: 9674  
 Number: 9  
 Board Of Equalization: 44-008512  
 Ref Date: 06-30-89  
 Act Date: Not reported  
 Created Date: 06-30-89  
 Tank Status: A  
 Owner Tank Id: Not reported

MAP FINDINGS  
FOCUS MAP 17

Map ID	Site	Database(s)	EPA ID Number
	<b>VALLEY CENTER CAR WASH (Continued)</b>		<b>S101619099</b>
	Swrcb Tank Id: 19-000-009674-000010		
	Actv Date: 06-30-89		
	Capacity: Not reported		
	Tank Use: UNKNOWN		
	Stg: W		
	Content: Not reported		
	Number Of Tanks: Not reported		
<b>507</b>	<b>ADVANCED RADIOLOGY MED CLINIC 209 E VALLEY BLVD SAN GABRIEL, CA 91776</b>	<b>HAZNET</b>	<b>S100928985 N/A</b>
	HAZNET:		
	Gepaid: CAL000093934		
	Contact: HANH V PHAM MD		
	Telephone: 8182800431		
	Facility Addr2: Not reported		
	Mailing Name: Not reported		
	Mailing Address: 209 E VALLEY BLVD		
	Mailing City,St,Zip: SAN GABRIEL, CA 917760000		
	Gen County: Los Angeles		
	TSD EPA ID: CAD981402522		
	TSD County: Kern		
	Waste Category: Metal sludge - Alkaline solution (pH <UN-> 12.5) with metals (antimony, arsenic, barium, beryllium, cadmium, chromium, cobalt, copper, lead, mercury, molybdenum, nickel, selenium, silver, thallium, vanadium, and zinc)		
	Disposal Method: Not reported		
	Tons: .0270		
	Facility County: Los Angeles		
	Gepaid: CAL000093934		
	Contact: HANH V PHAM MD		
	Telephone: 8182800431		
	Facility Addr2: Not reported		
	Mailing Name: Not reported		
	Mailing Address: 209 E VALLEY BLVD		
	Mailing City,St,Zip: SAN GABRIEL, CA 917760000		
	Gen County: Los Angeles		
	TSD EPA ID: CAD981402522		
	TSD County: Kern		
	Waste Category: Metal sludge - Alkaline solution (pH <UN-> 12.5) with metals (antimony, arsenic, barium, beryllium, cadmium, chromium, cobalt, copper, lead, mercury, molybdenum, nickel, selenium, silver, thallium, vanadium, and zinc)		
	Disposal Method: Recycler		
	Tons: .0575		
	Facility County: Los Angeles		
	Gepaid: CAL000093934		
	Contact: HANH V PHAM MD		
	Telephone: 8182800431		
	Facility Addr2: Not reported		
	Mailing Name: Not reported		
	Mailing Address: 209 E VALLEY BLVD		
	Mailing City,St,Zip: SAN GABRIEL, CA 917760000		
	Gen County: Los Angeles		
	TSD EPA ID: CAD981402522		

MAP FINDINGS  
FOCUS MAP 17

Map ID	Site	Database(s)	EPA ID Number
--------	------	-------------	---------------

**ADVANCED RADIOLOGY MED CLINIC (Continued)**

**S100928985**

TSD County: Kern  
 Waste Category: Metal sludge - Alkaline solution (pH <UN> 12.5) with metals (antimony, arsenic, barium, beryllium, cadmium, chromium, cobalt, copper, lead, mercury, molybdenum, nickel, selenium, silver, thallium, vanadium, and zinc)  
 Disposal Method: Recycler  
 Tons: .1340  
 Facility County: Los Angeles

Gepaid: CAL000093934  
 Contact: INACT PER 96 VQ AD  
 Telephone: --  
 Facility Addr2: Not reported  
 Mailing Name: Not reported  
 Mailing Address: 209 E VALLEY BLVD  
 Mailing City,St,Zip: SAN GABRIEL, CA 917760000  
 Gen County: Los Angeles  
 TSD EPA ID: Not reported  
 TSD County: Los Angeles  
 Waste Category: Waste oil and mixed oil  
 Disposal Method: Recycler  
 Tons: 0.37  
 Facility County: Not reported

Gepaid: CAL000093934  
 Contact: HANH V PHAM MD  
 Telephone: 8182800431  
 Facility Addr2: Not reported  
 Mailing Name: Not reported  
 Mailing Address: 209 E VALLEY BLVD  
 Mailing City,St,Zip: SAN GABRIEL, CA 917760000  
 Gen County: Los Angeles  
 TSD EPA ID: CAD981402522  
 TSD County: Kern  
 Waste Category: Metal sludge - Alkaline solution (pH <UN> 12.5) with metals (antimony, arsenic, barium, beryllium, cadmium, chromium, cobalt, copper, lead, mercury, molybdenum, nickel, selenium, silver, thallium, vanadium, and zinc)  
 Disposal Method: Recycler  
 Tons: .1527  
 Facility County: Los Angeles

[Click this hyperlink](#) while viewing on your computer to access 1 additional CA\_HAZNET: record(s) in the EDR Site Report.

**509 PHOTO EXPRESS  
120 E VALLEY BLVD  
SAN GABRIEL, CA 91776**

**HAZNET 1000415267  
SWRCY N/A**

HAZNET:  
 Gepaid: CAL000075068  
 Contact: RAWJI SHAMSHIRA  
 Telephone: 0000000000  
 Facility Addr2: Not reported  
 Mailing Name: Not reported  
 Mailing Address: 120 E VALLEY BLVD STE G  
 Mailing City,St,Zip: SAN GABRIEL, CA 917760000  
 Gen County: Los Angeles

MAP FINDINGS  
FOCUS MAP 17

Map ID Site Database(s) EPA ID Number

**PHOTO EXPRESS (Continued)**

**1000415267**

TSD EPA ID: NMD097970065  
TSD County: 0  
Waste Category: Photochemicals/photoprocessing waste  
Disposal Method: Recycler  
Tons: .0417  
Facility County: Los Angeles

Gepaid: CAL000075068  
Contact: RAWJI SHAMSHIRA  
Telephone: 0000000000  
Facility Addr2: Not reported  
Mailing Name: Not reported  
Mailing Address: 120 E VALLEY BLVD STE G  
Mailing City,St,Zip: SAN GABRIEL, CA 917760000  
Gen County: Los Angeles  
TSD EPA ID: NMD097970065  
TSD County: 0  
Waste Category: Metal sludge - Alkaline solution (pH <UN> 12.5) with metals (antimony, arsenic, barium, beryllium, cadmium, chromium, cobalt, copper, lead, mercury, molybdenum, nickel, selenium, silver, thallium, vanadium, and zinc)  
Disposal Method: Not reported  
Tons: .0250  
Facility County: Los Angeles

Gepaid: CAL000075068  
Contact: RAWJI SHAMSHIRA  
Telephone: 0000000000  
Facility Addr2: Not reported  
Mailing Name: Not reported  
Mailing Address: 120 E VALLEY BLVD STE G  
Mailing City,St,Zip: SAN GABRIEL, CA 917760000  
Gen County: Los Angeles  
TSD EPA ID: NMD097970065  
TSD County: 0  
Waste Category: Photochemicals/photoprocessing waste  
Disposal Method: Recycler  
Tons: .0834  
Facility County: Los Angeles

**SWRCY:**

Certification Status: O  
Facility Phone Number: (626) 625-9935  
Date facility became certified: 3/15/2005  
Date facility began operating: 5/31/2005  
Date facility ceased operating: Still operating  
Whether The Facility Is Grandfathered: Not reported  
Convenience Zone Where Facility Located: 4100  
Convenience Zone Where Facility Located 2: 5717  
Convenience Zone Where Facility Located 3: Not Accepted  
Convenience Zone Where Facility Located 4: Not Accepted  
Convenience Zone Where Facility Located 5: Not Accepted  
Convenience Zone Where Facility Located 6: Not Accepted  
Convenience Zone Where Facility Located 7: Not Accepted  
Aluminum Beverage Containers Redeemed: AL  
Glass Beverage Containers Redeemed: GL  
Plastic Beverage Containers Redeemed: PL

MAP FINDINGS  
FOCUS MAP 17

Map ID	Site	Database(s)	EPA ID Number
	<b>PHOTO EXPRESS (Continued)</b>		<b>1000415267</b>
	Other mat beverage containers redeemed: Not reported		
	Refillable Beverage Containers Redeemed: Not reported		
<b>509</b>	<b>DR RUY LEE DDS 117 EAST VALLEY BLVD SAN GABRIEL, CA 91776</b>	<b>HAZNET</b>	<b>S103961571 N/A</b>
	HAZNET:		
	Gepaid: CAL000170323		
	Contact: RUY LEE		
	Telephone: 6265720925		
	Facility Addr2: Not reported		
	Mailing Name: Not reported		
	Mailing Address: 117 EAST VALLEY BLVD		
	Mailing City,St,Zip: SAN GABRIEL, CA 917760000		
	Gen County: Los Angeles		
	TSD EPA ID: CAD108040858		
	TSD County: Los Angeles		
	Waste Category: Photochemicals/photoprocessing waste		
	Disposal Method: Recycler		
	Tons: .0417		
	Facility County: Los Angeles		
<b>509</b>	<b>BAH WONG CLEANERS 113 E VALLEY BLVD SAN GABRIEL, CA 91776</b>	<b>SLIC WIP</b>	<b>S106484923 N/A</b>
	SLIC:		
	Region: STATE		
	<b>Facility Status: Open - Site Assessment</b>		
	Status Date: 1999-10-01 00:00:00		
	Global Id: SL603799144		
	Lead Agency: LOS ANGELES RWQCB (REGION 4)		
	Lead Agency Case Number: Not reported		
	Latitude: 34.079741		
	Longitude: -118.098651		
	Case Type: Cleanup Program Site		
	Case Worker: Not reported		
	Local Agency: Not reported		
	RB Case Number: 115.0008		
	File Location: Not reported		
	Potential Media Affected: Aquifer used for drinking water supply		
	Potential Contaminants of Concern: Not reported		
	Site History: Not reported		
	WIP:		
	Region: 4		
	File Number: 115.0008		
	<b>File Status: Active</b>		
	Staff: CCHARMLE		
	Facility Suite: Not reported		

MAP FINDINGS  
FOCUS MAP 17

Map ID	Site	Database(s)	EPA ID Number
--------	------	-------------	---------------

509	<b>VALLEY SHELL STATION 100 VALLEY BLVD W SAN GABRIEL, CA 91776</b>	<b>LUST LOS ANGELES CO. HMS</b>	<b>S101896656 N/A</b>
-----	---	-------------------------------------	---------------------------

LUST:

Region: STATE  
Global Id: T0603703887  
Latitude: 34.0796377  
Longitude: -118.0996205  
Case Type: LUST Cleanup Site  
Status: Completed - Case Closed  
Status Date: 1996-10-17 00:00:00  
Lead Agency: LOS ANGELES RWQCB (REGION 4)  
Case Worker: Not reported  
Local Agency: LOS ANGELES COUNTY  
RB Case Number: I-11971  
LOC Case Number: Not reported  
File Location: Not reported  
Potential Media Affect: Soil  
Potential Contaminats of Concern: Gasoline  
Site History: Not reported

LUST REG 4:

Region: 4  
Regional Board: 04  
County: Los Angeles  
facid: I-11971  
Status: Case Closed  
Substance: Gasoline  
Substance Quantity: Not reported  
Local Case No: Not reported  
Case Type: Soil  
Abatement Method Used at the Site: VE  
Global ID: T0603703887  
W Global ID: Not reported  
Staff: UNK  
Local Agency: 19000  
Cross Street: DEL MAR BLVD S  
Enforcement Type: Not reported  
Date Leak Discovered: 4/1/1992  
Date Leak First Reported: 4/2/1992  
Date Leak Record Entered: 4/28/1992  
Date Confirmation Began: Not reported  
Date Leak Stopped: Not reported  
Date Case Last Changed on Database: 1/20/1997  
Date the Case was Closed: 10/17/1996  
How Leak Discovered: OM  
How Leak Stopped: Not reported  
Cause of Leak: UNK  
Leak Source: UNK  
Operator: (FORMER EXXON STATION)  
Water System: Not reported  
Well Name: Not reported  
Approx. Dist To Production Well (ft): 600.09072453121728190375829597  
Source of Cleanup Funding: UNK  
Preliminary Site Assessment Workplan Submitted: Not reported  
Preliminary Site Assessment Began: 4/2/1992  
Pollution Characterization Began: Not reported  
Remediation Plan Submitted: Not reported



MAP FINDINGS  
FOCUS MAP 17

Map ID Site Database(s) EPA ID Number

**VALLEY SHELL STATION (Continued)**

**S101896656**

Remedial Action Underway: 6/30/1995  
 Post Remedial Action Monitoring Began: Not reported  
 Enforcement Action Date: Not reported  
 Historical Max MTBE Date: Not reported  
 Hist Max MTBE Conc in Groundwater: Not reported  
 Hist Max MTBE Conc in Soil: Not reported  
 Significant Interim Remedial Action Taken: Not reported  
 GW Qualifier: Not reported  
 Soil Qualifier: Not reported  
 Organization: Not reported  
 Owner Contact: Not reported  
 Responsible Party: VALLEY SHELL(WAS EXXON#7-8627)  
 RP Address: - SEE BELOW - CASE # WAS 050192-19  
 Program: LUST  
 Lat/Long: 34.0796377 / -1  
 Local Agency Staff: Not reported  
 Beneficial Use: Not reported  
 Priority: Not reported  
 Cleanup Fund Id: Not reported  
 Suspended: Not reported  
 Assigned Name: Not reported  
 Summary: PREVIOUS CASE ID 050192-09 WAS EXXON #7-8627 WITH DATE LAST REVIEW 06/30/95 CASE TYPE "S" STATUS "3B" NOW DESCRIBED AS STATUS "3B" WITH VE REMEDIATION. TPH = 4900 PPM AND BTEX = ND/24/12/260 PPM. FOUND BY DISPENSER REMOVAL

LOS ANGELES CO. HMS:

Region: LA  
 Facility Id: 011900-011971  
 Facility Status: Permit  
 Area: 3B  
 Permit Number: 00003540T  
 Permit Status: Closed  
 Facility Type: T0

509

**VALLEY SHELL  
100 W. VALLEY BLVD.  
SAN GABRIEL, CA 91776**

**SLIC S106485051  
N/A**

SLIC:

Region: STATE  
**Facility Status: Open - Site Assessment**  
 Status Date: 2001-01-01 00:00:00  
 Global Id: SL603799273  
 Lead Agency: LOS ANGELES RWQCB (REGION 4)  
 Lead Agency Case Number: Not reported  
 Latitude: 34.0930956420878  
 Longitude: -118.098937256835  
 Case Type: Cleanup Program Site  
 Case Worker: Not reported  
 Local Agency: Not reported  
 RB Case Number: 115.0164  
 File Location: Not reported  
 Potential Media Affected: Aquifer used for drinking water supply  
 Potential Contaminants of Concern: Not reported  
 Site History: Not reported

MAP FINDINGS  
FOCUS MAP 17

Map ID	Site	Database(s)	EPA ID Number
509	<b>VALLEY SHELL STATION</b> <b>100 W VALLEY BLVD</b> <b>SAN GABRIEL, CA 91776</b>	<b>LOS ANGELES CO. HMS</b>	<b>UST</b> <b>U003777467</b> <b>N/A</b>
	UST: Global ID: 2101 Latitude: 34.07971 Longitude: -118.09974  LOS ANGELES CO. HMS: Region: LA Facility Id: 011900-040451 Facility Status: OPEN Area: 3B Permit Number: Not reported Permit Status: Not reported Facility Type: Not reported  Region: LA Facility Id: 011900-022445 Facility Status: Permit Area: 3B Permit Number: 128195 Permit Status: Permit Facility Type: T0		
509	<b>EXXON RAS #7-8627</b> <b>100 WEST VALLEY BOULEVARD</b> <b>SAN GABRIEL, CA 91776</b>	<b>HAZNET</b>	<b>S103963840</b> <b>N/A</b>
	HAZNET: Gepaid: CAL000002717 Contact: EXXON CO USA Telephone: 7136567761 Facility Addr2: Not reported Mailing Name: Not reported Mailing Address: 800 BELL STE 2753X Mailing City,St,Zip: HOUSTON, TX 770020000 Gen County: Los Angeles TSD EPA ID: CAD981375983 TSD County: 1 Waste Category: Solids or sludges with halogenated organic compounds > 1000mg/kg Disposal Method: Recycler Tons: 0.08 Facility County: Los Angeles  Gepaid: CAL000002717 Contact: EXXON CO USA Telephone: 7136567761 Facility Addr2: Not reported Mailing Name: Not reported Mailing Address: 800 BELL STE 2753X Mailing City,St,Zip: HOUSTON, TX 770020000 Gen County: Los Angeles TSD EPA ID: CAD981375983 TSD County: 1 Waste Category: Liquids with halogenated organic compounds > 1000 mg/l Disposal Method: Recycler Tons: .2668		

MAP FINDINGS  
FOCUS MAP 17

Map ID Site Database(s) EPA ID Number

**EXXON RAS #7-8627 (Continued)**

**S103963840**

Facility County: Los Angeles  
  
Gepaid: CAL000002717  
Contact: EXXON CO USA  
Telephone: 7136567761  
Facility Addr2: Not reported  
Mailing Name: Not reported  
Mailing Address: 800 BELL STE 2753X  
Mailing City,St,Zip: HOUSTON, TX 770020000  
Gen County: Los Angeles  
TSD EPA ID: CAD981375983  
TSD County: 1  
Waste Category: Asbestos-containing waste  
Disposal Method: Recycler  
Tons: .1000  
Facility County: Los Angeles

Gepaid: CAL000002717  
Contact: EXXON CO USA  
Telephone: 7136567761  
Facility Addr2: Not reported  
Mailing Name: Not reported  
Mailing Address: 800 BELL STE 2753X  
Mailing City,St,Zip: HOUSTON, TX 770020000  
Gen County: Los Angeles  
TSD EPA ID: CAD981375983  
TSD County: 1  
Waste Category: Solids or sludges with halogenated organic compounds > 1000mg/kg  
Disposal Method: Recycler  
Tons: .4535  
Facility County: Los Angeles

[Click this hyperlink](#) while viewing on your computer to access  
-1 additional CA\_HAZNET: record(s) in the EDR Site Report.

509

**EXXON COMPANY USA - SS#78627**  
**100 W VALLEY BLVD**  
**SAN GABRIEL, CA**

**HIST UST** **U001570594**  
**WIP** **N/A**  
**SWEEPS UST**

HIST UST:  
Region: STATE  
Facility ID: 00000029358  
Facility Type: Gas Station  
Other Type: Not reported  
Total Tanks: 0004  
Contact Name: IZZAT HAZBOUN  
Telephone: 2132887451  
Owner Name: EXXON COMPANY U.S.A.  
Owner Address: 16945 NORTHCHASE BLVD.  
Owner City,St,Zip: HOUSTON, TX 77210

Tank Num: 001  
Container Num: 1  
Year Installed: 1972  
Tank Capacity: 00006000  
Tank Used for: PRODUCT  
Type of Fuel: PREMIUM  
Tank Construction: Not reported

MAP FINDINGS  
FOCUS MAP 17

Map ID      Site      Database(s)      EPA ID Number

---

**EXXON COMPANY USA - SS#78627 (Continued)**

**U001570594**

Leak Detection:      Stock Inventor

Tank Num:            002  
Container Num:       2  
Year Installed:       1972  
Tank Capacity:       00008000  
Tank Used for:       PRODUCT  
Type of Fuel:         REGULAR  
Tank Construction:   Not reported  
Leak Detection:       Stock Inventor

Tank Num:            003  
Container Num:       3  
Year Installed:       1972  
Tank Capacity:       00010000  
Tank Used for:       PRODUCT  
Type of Fuel:         UNLEADED  
Tank Construction:   Not reported  
Leak Detection:       Stock Inventor

Tank Num:            004  
Container Num:       4  
Year Installed:       1972  
Tank Capacity:       00001000  
Tank Used for:       PRODUCT  
Type of Fuel:         WASTE OIL  
Tank Construction:   Not reported  
Leak Detection:       Stock Inventor

WIP:

Region:              4  
File Number:         115.0164  
**File Status:**       **Backlog**  
Staff:                CCHARMLE  
Facility Suite:       Not reported

SWEEPS UST:

Status:                A  
Comp Number:         11971  
Number:                9  
Board Of Equalization: 44-000285  
Ref Date:              06-30-89  
Act Date:              Not reported  
Created Date:         06-30-89  
Tank Status:           A  
Owner Tank Id:        Not reported  
Swrcb Tank Id:        19-000-011971-000001  
Actv Date:             06-30-89  
Capacity:              Not reported  
Tank Use:              UNKNOWN  
Stg:                    W  
Content:                Not reported  
Number Of Tanks:     8  
  
Status:                A  
Comp Number:         11971

MAP FINDINGS  
FOCUS MAP 17

Map ID Site Database(s) EPA ID Number

---

**EXXON COMPANY USA - SS#78627 (Continued)**

**U001570594**

Number: 9  
Board Of Equalization: 44-000285  
Ref Date: 06-30-89  
Act Date: Not reported  
Created Date: 06-30-89  
Tank Status: A  
Owner Tank Id: Not reported  
Swrcb Tank Id: 19-000-011971-000002  
Actv Date: 06-30-89  
Capacity: Not reported  
Tank Use: UNKNOWN  
Stg: W  
Content: Not reported  
Number Of Tanks: Not reported

Status: A  
Comp Number: 11971  
Number: 9  
Board Of Equalization: 44-000285  
Ref Date: 06-30-89  
Act Date: Not reported  
Created Date: 06-30-89  
Tank Status: A  
Owner Tank Id: Not reported  
Swrcb Tank Id: 19-000-011971-000003  
Actv Date: 06-30-89  
Capacity: Not reported  
Tank Use: UNKNOWN  
Stg: W  
Content: Not reported  
Number Of Tanks: Not reported

Status: A  
Comp Number: 11971  
Number: 9  
Board Of Equalization: 44-000285  
Ref Date: 06-30-89  
Act Date: Not reported  
Created Date: 06-30-89  
Tank Status: A  
Owner Tank Id: Not reported  
Swrcb Tank Id: 19-000-011971-000004  
Actv Date: 06-30-89  
Capacity: Not reported  
Tank Use: UNKNOWN  
Stg: W  
Content: Not reported  
Number Of Tanks: Not reported

Status: A  
Comp Number: 11971  
Number: 9  
Board Of Equalization: 44-000285  
Ref Date: 06-30-89  
Act Date: Not reported  
Created Date: 06-30-89  
Tank Status: A

MAP FINDINGS  
 FOCUS MAP 17

Map ID Site Database(s) EPA ID Number

**EXXON COMPANY USA - SS#78627 (Continued)**

**U001570594**

Owner Tank Id: Not reported  
 Swrcb Tank Id: 19-000-011971-000005  
 Actv Date: 06-30-89  
 Capacity: Not reported  
 Tank Use: UNKNOWN  
 Stg: W  
 Content: Not reported  
 Number Of Tanks: Not reported

Status: A  
 Comp Number: 11971  
 Number: 9  
 Board Of Equalization: 44-000285  
 Ref Date: 06-30-89  
 Act Date: Not reported  
 Created Date: 06-30-89  
 Tank Status: A  
 Owner Tank Id: Not reported  
 Swrcb Tank Id: 19-000-011971-000006  
 Actv Date: 06-30-89  
 Capacity: Not reported  
 Tank Use: UNKNOWN  
 Stg: W  
 Content: Not reported  
 Number Of Tanks: Not reported

Status: A  
 Comp Number: 11971  
 Number: 9  
 Board Of Equalization: 44-000285  
 Ref Date: 06-30-89  
 Act Date: Not reported  
 Created Date: 06-30-89  
 Tank Status: A  
 Owner Tank Id: Not reported  
 Swrcb Tank Id: 19-000-011971-000007  
 Actv Date: 06-30-89  
 Capacity: Not reported  
 Tank Use: UNKNOWN  
 Stg: W  
 Content: Not reported  
 Number Of Tanks: Not reported

Status: A  
 Comp Number: 11971  
 Number: 9  
 Board Of Equalization: 44-000285  
 Ref Date: 06-30-89  
 Act Date: Not reported  
 Created Date: 06-30-89  
 Tank Status: A  
 Owner Tank Id: Not reported  
 Swrcb Tank Id: 19-000-011971-000008  
 Actv Date: 06-30-89  
 Capacity: Not reported  
 Tank Use: UNKNOWN  
 Stg: W

MAP FINDINGS  
FOCUS MAP 17

Map ID	Site	Database(s)	EPA ID Number
--------	------	-------------	---------------

**EXXON COMPANY USA - SS#78627 (Continued)**

**U001570594**

Content: Not reported  
Number Of Tanks: Not reported

509

**SHELL SERVICE STATION  
100 VALLEY BLVD  
SAN GABRIEL, CA 91776**

**FINDS 1004678568  
RCRA-NonGen CAR000110635**

**FINDS:**

Other Pertinent Environmental Activity Identified at Site

Registry ID: 110012213023

RCRAInfo is a national information system that supports the Resource Conservation and Recovery Act (RCRA) program through the tracking of events and activities related to facilities that generate, transport, and treat, store, or dispose of hazardous waste. RCRAInfo allows RCRA program staff to track the notification, permit, compliance, and corrective action activities required under RCRA.

**RCRA-NonGen:**

Date form received by agency: 12/03/2001  
Facility name: SHELL SERVICE STATION  
Facility address: 100 VALLEY BLVD  
SAP 135982  
SAN GABRIEL, CA 91776  
EPA ID: CAR000110635  
Mailing address: 12700 NORTHBOROUGH DR  
MFT240 G  
HOUSTON, TX 770672508  
Contact: NORA CORTEZ  
Contact address: 12700 NORTHBOROUGH DR MFT240 G  
HOUSTON, TX 770672508  
Contact country: US  
Contact telephone: 281-874-2224  
Contact email: NCCORTEZ@SHELLOPUS.COM  
EPA Region: 09  
Classification: Non-Generator  
Description: Handler: Non-Generators do not presently generate hazardous waste

**Owner/Operator Summary:**

Owner/operator name: EQUILON ENTERPRISES L L C  
Owner/operator address: P O BOX 2648  
HOUSTON, TX 77252  
Owner/operator country: Not reported  
Owner/operator telephone: (713) 241-5036  
Legal status: Private  
Owner/Operator Type: Owner  
Owner/Op start date: 01/01/0001  
Owner/Op end date: Not reported

**Handler Activities Summary:**

U.S. importer of hazardous waste: No  
Mixed waste (haz. and radioactive): No  
Recycler of hazardous waste: No  
Transporter of hazardous waste: No

MAP FINDINGS  
FOCUS MAP 17

Map ID	Site	Database(s)	EPA ID Number
--------	------	-------------	---------------

**SHELL SERVICE STATION (Continued)**

**1004678568**

Treater, storer or disposer of HW:	No
Underground injection activity:	No
On-site burner exemption:	No
Furnace exemption:	No
Used oil fuel burner:	No
Used oil processor:	No
User oil refiner:	No
Used oil fuel marketer to burner:	No
Used oil Specification marketer:	No
Used oil transfer facility:	No
Used oil transporter:	No
Off-site waste receiver:	Commercial status unknown

Hazardous Waste Summary:

Waste code:	D001
Waste name:	IGNITABLE HAZARDOUS WASTES ARE THOSE WASTES WHICH HAVE A FLASHPOINT OF LESS THAN 140 DEGREES FAHRENHEIT AS DETERMINED BY A PENSKEY-MARTENS CLOSED CUP FLASH POINT TESTER. ANOTHER METHOD OF DETERMINING THE FLASH POINT OF A WASTE IS TO REVIEW THE MATERIAL SAFETY DATA SHEET, WHICH CAN BE OBTAINED FROM THE MANUFACTURER OR DISTRIBUTOR OF THE MATERIAL. LACQUER THINNER IS AN EXAMPLE OF A COMMONLY USED SOLVENT WHICH WOULD BE CONSIDERED AS IGNITABLE HAZARDOUS WASTE.

Waste code:	D018
Waste name:	BENZENE

Violation Status:	No violations found
-------------------	---------------------

511

**VALLEY MASTER AUTO REPAIR INC**  
**137 W VALLEY BLVD**  
**SAN GABRIEL, CA 91776**

**HAZNET S103994039**  
**N/A**

HAZNET:

Gepaid:	CAL000104418
Contact:	HARRY LOK
Telephone:	0000000000
Facility Addr2:	Not reported
Mailing Name:	Not reported
Mailing Address:	137 W VALLEY BLVD
Mailing City,St,Zip:	SAN GABRIEL, CA 917760000
Gen County:	Los Angeles
TSD EPA ID:	CAD099452708
TSD County:	Los Angeles
Waste Category:	Aqueous solution with less than 10% total organic residues
Disposal Method:	Recycler
Tons:	0.2293
Facility County:	Los Angeles

Gepaid:	CAL000104418
Contact:	HARRY LOK
Telephone:	6262883501
Facility Addr2:	Not reported
Mailing Name:	HARRY LOK
Mailing Address:	137 W VALLEY BLVD
Mailing City,St,Zip:	SAN GABRIEL, CA 917760000
Gen County:	Los Angeles
TSD EPA ID:	CAT000613893
TSD County:	Los Angeles



MAP FINDINGS  
FOCUS MAP 17

Map ID Site Database(s) EPA ID Number

---

**VALLEY MASTER AUTO REPAIR INC (Continued)**

**S103994039**

Waste Category: Aqueous solution with less than 10% total organic residues  
Disposal Method: Transfer Station  
Tons: 0.1  
Facility County: Los Angeles

Gepaid: CAL000104418  
Contact: HARRY LOK  
Telephone: 0000000000  
Facility Addr2: Not reported  
Mailing Name: Not reported  
Mailing Address: 137 W VALLEY BLVD  
Mailing City,St,Zip: SAN GABRIEL, CA 917760000  
Gen County: Los Angeles  
TSD EPA ID: CAL000082530  
TSD County: Santa Clara  
Waste Category: Photochemicals/photoprocessing waste  
Disposal Method: Not reported  
Tons: .0125  
Facility County: Los Angeles

Gepaid: CAL000104418  
Contact: HARRY LOK  
Telephone: 0000000000  
Facility Addr2: Not reported  
Mailing Name: Not reported  
Mailing Address: 137 W VALLEY BLVD  
Mailing City,St,Zip: SAN GABRIEL, CA 917760000  
Gen County: Los Angeles  
TSD EPA ID: CAL000082530  
TSD County: Santa Clara  
Waste Category: Not reported  
Disposal Method: Not reported  
Tons: .0000  
Facility County: Los Angeles

[Click this hyperlink](#) while viewing on your computer to access  
-1 additional CA\_HAZNET: record(s) in the EDR Site Report.

---

511 **99 RANCH MARKET ONE HOUR PHOTO  
140 WEST VALLEY BLVD  
SAN GABRIEL, CA 91776**

**HAZNET S103948116  
N/A**

HAZNET:  
Gepaid: CAL000178367  
Contact: 99 RANCH MARKET 1HR PHOTO INC  
Telephone: 0000000000  
Facility Addr2: Not reported  
Mailing Name: Not reported  
Mailing Address: 140 W VALLEY BLVD  
Mailing City,St,Zip: SAN GABRIEL, CA 917760000  
Gen County: Los Angeles  
TSD EPA ID: CAT000613976  
TSD County: Orange  
Waste Category: Photochemicals/photoprocessing waste  
Disposal Method: Transfer Station  
Tons: .0446  
Facility County: Los Angeles

MAP FINDINGS  
FOCUS MAP 17

Map ID	Site	Database(s)	EPA ID Number
--------	------	-------------	---------------

512	<b>LANDWIN CORP 209 W VALLEY BLVD SAN GABRIEL, CA 91776</b>	<b>HAZNET LOS ANGELES CO. HMS</b>	<b>S104295372 N/A</b>
-----	---	---------------------------------------	---------------------------

HAZNET:

Gepaid: CAC002116472  
 Contact: LANDWIN CORP  
 Telephone: 0000000000  
 Facility Addr2: Not reported  
 Mailing Name: Not reported  
 Mailing Address: 2549 HUNTINGTON DR STE 101  
 Mailing City,St,Zip: SAN MARINO, CA 911080000  
 Gen County: Los Angeles  
 TSD EPA ID: CAD099452708  
 TSD County: Los Angeles  
 Waste Category: Oil/water separation sludge  
 Disposal Method: Recycler  
 Tons: 0.834  
 Facility County: Los Angeles

Gepaid: CAC002116472  
 Contact: LANDWIN CORP  
 Telephone: 0000000000  
 Facility Addr2: Not reported  
 Mailing Name: Not reported  
 Mailing Address: 2549 HUNTINGTON DR STE 101  
 Mailing City,St,Zip: SAN MARINO, CA 911080000  
 Gen County: Los Angeles  
 TSD EPA ID: CAT080013352  
 TSD County: Los Angeles  
 Waste Category: Tank bottom waste  
 Disposal Method: Recycler  
 Tons: 2.085  
 Facility County: Los Angeles

LOS ANGELES CO. HMS:

Region: LA  
 Facility Id: 016042-029548  
 Facility Status: Removed  
 Area: 3B  
 Permit Number: 264815  
 Permit Status: Removed  
 Facility Type: T1

512	<b>LANCER INVESTMENTS LLC 209 W VALLEY BLVD SAN GABRIEL, CA 91776</b>	<b>HAZNET LOS ANGELES CO. HMS</b>	<b>S105053138 N/A</b>
-----	---	---------------------------------------	---------------------------

HAZNET:

Gepaid: CAC002551066  
 Contact: DAVID MAO  
 Telephone: 6265768000  
 Facility Addr2: Not reported  
 Mailing Name: Not reported  
 Mailing Address: 209 W VALLEY BLVD  
 Mailing City,St,Zip: SAN GABRIEL, CA 91776  
 Gen County: Los Angeles  
 TSD EPA ID: Not reported  
 TSD County: Los Angeles

MAP FINDINGS  
FOCUS MAP 17

Map ID	Site	Database(s)	EPA ID Number
	<p><b>LANCER INVESTMENTS LLC (Continued)</b></p> <p>Waste Category: Waste oil and mixed oil Disposal Method: Recycler Tons: 1.25 Facility County: Not reported</p> <p>LOS ANGELES CO. HMS: Region: LA Facility Id: 016042-020905 Facility Status: Closed Area: 3B Permit Number: 80845 Permit Status: Closed Facility Type: T1</p>		<b>S105053138</b>
512	<p><b>LANCER INVESTMENT</b> <b>209 W VALLEY BLVD</b> <b>SAN GABRIEL, CA</b></p> <p>LOS ANGELES CO. HMS: Region: LA Facility Id: 016042-037534 Facility Status: Removed Area: 3B Permit Number: 344184 Permit Status: Removed Facility Type: T1</p>	<b>LOS ANGELES CO. HMS</b>	<b>S105512031</b> N/A
517	<p><b>RELIABLE LUMBER INC.</b> <b>8614 VALLEY BLVD</b> <b>ROSEMEAD, CA 91770</b></p> <p>HIST UST: Region: STATE Facility ID: 00000050600 Facility Type: Other Other Type: LUMBER YARD Total Tanks: 0001 Contact Name: DAN HIGMAN Telephone: 8182880860 Owner Name: RELIABLE LUMBER INC. Owner Address: 8614 E. VALLEY BLVD. Owner City,St,Zip: ROSEMEAD, CA 91770</p> <p>Tank Num: 001 Container Num: 1 Year Installed: Not reported Tank Capacity: 00004000 Tank Used for: PRODUCT Type of Fuel: REGULAR Tank Construction: Not reported Leak Detection: None</p>	<b>HIST UST</b>	<b>U001570505</b> N/A

MAP FINDINGS  
FOCUS MAP 17

Map ID	Site	Database(s)	EPA ID Number
--------	------	-------------	---------------

517	<b>RELIABLE LUMBER INC</b> <b>8614 VALLEY BLVD E</b> <b>ROSEMEAD, CA 91770</b>	LUST	S105035494 N/A
-----	--	------	-------------------

LUST:

Region:	STATE
Global Id:	T0603703806
Latitude:	34.0804125
Longitude:	-118.0817649
Case Type:	LUST Cleanup Site
Status:	Completed - Case Closed
Status Date:	1993-04-01 00:00:00
Lead Agency:	LOS ANGELES COUNTY
Case Worker:	Not reported
Local Agency:	LOS ANGELES COUNTY
RB Case Number:	I-11507
LOC Case Number:	Not reported
File Location:	Not reported
Potential Media Affect:	Soil
Potential Contaminats of Concern:	Gasoline
Site History:	Not reported

LUST REG 4:

Region:	4
Regional Board:	04
County:	Los Angeles
facid:	I-11507
Status:	Case Closed
Substance:	Gasoline
Substance Quantity:	Not reported
Local Case No:	Not reported
Case Type:	Soil
Abatement Method Used at the Site:	Not reported
Global ID:	T0603703806
W Global ID:	Not reported
Staff:	UNK
Local Agency:	19000
Cross Street:	Not reported
Enforcement Type:	Not reported
Date Leak Discovered:	3/21/1989
Date Leak First Reported:	11/21/1989
Date Leak Record Entered:	12/5/1989
Date Confirmation Began:	11/13/1989
Date Leak Stopped:	3/21/1989
Date Case Last Changed on Database:	3/25/1993
Date the Case was Closed:	4/1/1993
How Leak Discovered:	Tank Closure
How Leak Stopped:	Not reported
Cause of Leak:	UNK
Leak Source:	Tank
Operator:	Not reported
Water System:	Not reported
Well Name:	Not reported
Approx. Dist To Production Well (ft):	1164.9534330746210994145568935
Source of Cleanup Funding:	Tank
Preliminary Site Assessment Workplan Submitted:	Not reported
Preliminary Site Assessment Began:	Not reported
Pollution Characterization Began:	Not reported
Remediation Plan Submitted:	Not reported

MAP FINDINGS  
FOCUS MAP 17

Map ID Site Database(s) EPA ID Number

**RELIABLE LUMBER INC (Continued)**

**S105035494**

Remedial Action Underway: Not reported  
 Post Remedial Action Monitoring Began: Not reported  
 Enforcement Action Date: Not reported  
 Historical Max MTBE Date: Not reported  
 Hist Max MTBE Conc in Groundwater: Not reported  
 Hist Max MTBE Conc in Soil: Not reported  
 Significant Interim Remedial Action Taken: Not reported  
 GW Qualifier: Not reported  
 Soil Qualifier: Not reported  
 Organization: Not reported  
 Owner Contact: Not reported  
 Responsible Party: RELIABLE LUMBER INC.  
 RP Address: P.O. BOX 545, ROSEMEAD, 91770  
 Program: LUST  
 Lat/Long: 34.0804125 / -1  
 Local Agency Staff: Not reported  
 Beneficial Use: Not reported  
 Priority: Not reported  
 Cleanup Fund Id: Not reported  
 Suspended: Not reported  
 Assigned Name: Not reported  
 Summary: THE CASE FILE INDICATES THAT THE CASE WAS CLOSED ON APRIL 1,1993.  
 THEREFORE THE REGIONAL BOARD DOES NOT NEED TO ACT ON THIS CASE.

534

**KY HO  
1625 DEL MAR AVE S  
SAN GABRIEL, CA 91776**

**HAZNET S103281986  
LUST N/A  
LOS ANGELES CO. HMS  
WIP**

**HAZNET:**

Gepaid: CAC001309064  
 Contact: KY HO  
 Telephone: 0000000000  
 Facility Addr2: Not reported  
 Mailing Name: Not reported  
 Mailing Address: 326 WEST VALLEY BLVD  
 Mailing City,St,Zip: ALHAMBRA, CA 980300000  
 Gen County: Los Angeles  
 TSD EPA ID: CAT080013352  
 TSD County: Los Angeles  
 Waste Category: Waste oil and mixed oil  
 Disposal Method: Recycler  
 Tons: 3.5445  
 Facility County: Los Angeles

**LUST:**

Region: STATE  
 Global Id: T0603705499  
 Latitude: 34.0742599  
 Longitude: -118.0993774  
 Case Type: LUST Cleanup Site  
 Status: Completed - Case Closed  
 Status Date: 1998-02-12 00:00:00  
 Lead Agency: LOS ANGELES COUNTY  
 Case Worker: Not reported  
 Local Agency: LOS ANGELES COUNTY  
 RB Case Number: R-25337

MAP FINDINGS  
FOCUS MAP 17

Map ID Site Database(s) EPA ID Number

**KY HO (Continued)**

**S103281986**

LOC Case Number: Not reported  
 File Location: Not reported  
 Potential Media Affect: Soil  
 Potential Contaminants of Concern: Other Solvent or Non-Petroleum Hydrocarbon  
 Site History: Not reported

**LUST REG 4:**

Region: 4  
 Regional Board: 04  
 County: Los Angeles  
 facid: R-25337  
 Status: Case Closed  
 Substance: Hydrocarbons  
 Substance Quantity: Not reported  
 Local Case No: Not reported  
 Case Type: Soil  
 Abatement Method Used at the Site: Excavate and Dispose  
 Global ID: T0603705499  
 W Global ID: Not reported  
 Staff: UNK  
 Local Agency: 19000  
 Cross Street: GARVEY AVE  
 Enforcement Type: Not reported  
 Date Leak Discovered: 12/18/1997  
 Date Leak First Reported: 12/31/1997  
 Date Leak Record Entered: 2/18/1998  
 Date Confirmation Began: Not reported  
 Date Leak Stopped: Not reported  
 Date Case Last Changed on Database: 12/31/1997  
 Date the Case was Closed: 2/12/1998  
 How Leak Discovered: Tank Closure  
 How Leak Stopped: Not reported  
 Cause of Leak: Not reported  
 Leak Source: UNK  
 Operator: KY HO  
 Water System: Not reported  
 Well Name: Not reported  
 Approx. Dist To Production Well (ft): 627.3786168526891138708263388  
 Source of Cleanup Funding: UNK  
 Preliminary Site Assessment Workplan Submitted: Not reported  
 Preliminary Site Assessment Began: Not reported  
 Pollution Characterization Began: Not reported  
 Remediation Plan Submitted: Not reported  
 Remedial Action Underway: Not reported  
 Post Remedial Action Monitoring Began: Not reported  
 Enforcement Action Date: Not reported  
 Historical Max MTBE Date: Not reported  
 Hist Max MTBE Conc in Groundwater: Not reported  
 Hist Max MTBE Conc in Soil: Not reported  
 Significant Interim Remedial Action Taken: Not reported  
 GW Qualifier: Not reported  
 Soil Qualifier: Not reported  
 Organization: Not reported  
 Owner Contact: Not reported  
 Responsible Party: MR. KY HO  
 RP Address: 326 W. VALLEY BLVD., ALHAMBRA, CA 91803  
 Program: LUST

MAP FINDINGS  
FOCUS MAP 17

Map ID	Site	Database(s)	EPA ID Number
--------	------	-------------	---------------

**KY HO (Continued)**

**S103281986**

Lat/Long: 34.0742599 / -1  
 Local Agency Staff: Not reported  
 Beneficial Use: Not reported  
 Priority: Not reported  
 Cleanup Fund Id: Not reported  
 Suspended: Not reported  
 Assigned Name: Not reported  
 Summary: CALLED LA CO DPW ON 2/18/98, NO DATE CLOSURE ON URF, GIVEN DATE 2/12/98.

LOS ANGELES CO. HMS:

Region: LA  
 Facility Id: 018233-025337  
 Facility Status: Removed  
 Area: 3B  
 Permit Number: 203169  
 Permit Status: Removed  
 Facility Type: T1

WIP:

Region: 4  
 File Number: 115.0455  
**File Status: Not reported**  
 Staff: CCHARMLE  
 Facility Suite: Not reported

534

**UNITED FOREIGN AUTOMOTIVE INC**  
**1625 S DEL MAR AVE**  
**SAN GABRIEL, CA 91776**

**RCRA-SQG 1000856976**  
**FINDS CA0000010918**

RCRA-SQG:

Date form received by agency: 09/16/1993  
 Facility name: UNITED FOREIGN AUTOMOTIVE INC  
 Facility address: 1625 S DEL MAR AVE  
 SAN GABRIEL, CA 91776  
 EPA ID: CA0000010918  
 Mailing address: S DEL MAR AVE  
 SAN GABRIEL, CA 91776  
 Contact: ABBY CHOU  
 Contact address: 1625 S DEL MAR AVE  
 SAN GABRIEL, CA 91776  
 Contact country: US  
 Contact telephone: (818) 280-0133  
 Contact email: Not reported  
 EPA Region: 09  
 Classification: Small Small Quantity Generator  
 Description: Handler: generates more than 100 and less than 1000 kg of hazardous waste during any calendar month and accumulates less than 6000 kg of hazardous waste at any time; or generates 100 kg or less of hazardous waste during any calendar month, and accumulates more than 1000 kg of hazardous waste at any time

Owner/Operator Summary:

Owner/operator name: UNITED FOREIGN AUTOMOTIVE INC  
 Owner/operator address: 1625 S DEL MAR AVE  
 SAN GABRIEL, CA 91776

MAP FINDINGS  
FOCUS MAP 17

Map ID	Site	Database(s)	EPA ID Number
--------	------	-------------	---------------

**UNITED FOREIGN AUTOMOTIVE INC (Continued)**

**1000856976**

Owner/operator country: Not reported  
 Owner/operator telephone: (818) 280-0133  
 Legal status: Private  
 Owner/Operator Type: Owner  
 Owner/Op start date: Not reported  
 Owner/Op end date: Not reported

Handler Activities Summary:

U.S. importer of hazardous waste: Unknown  
 Mixed waste (haz. and radioactive): Unknown  
 Recycler of hazardous waste: No  
 Transporter of hazardous waste: No  
 Treater, storer or disposer of HW: No  
 Underground injection activity: No  
 On-site burner exemption: Unknown  
 Furnace exemption: Unknown  
 Used oil fuel burner: No  
 Used oil processor: No  
 User oil refiner: No  
 Used oil fuel marketer to burner: No  
 Used oil Specification marketer: No  
 Used oil transfer facility: No  
 Used oil transporter: No  
 Off-site waste receiver: Commercial status unknown

Violation Status: No violations found

**FINDS:**

Other Pertinent Environmental Activity Identified at Site

Registry ID: 110002610657

RCRAInfo is a national information system that supports the Resource Conservation and Recovery Act (RCRA) program through the tracking of events and activities related to facilities that generate, transport, and treat, store, or dispose of hazardous waste. RCRAInfo allows RCRA program staff to track the notification, permit, compliance, and corrective action activities required under RCRA.

549

**MIN LWIN DDS  
 1739 S SAN GABRIEL BLVD  
 SAN GABRIEL, CA 91776**

**HAZNET S105092498  
 N/A**

HAZNET:

Gepaid: CAL000211609  
 Contact: MIN LWIN  
 Telephone: 6262885777  
 Facility Addr2: Not reported  
 Mailing Name: Not reported  
 Mailing Address: 1739 S SAN GABRIEL BLVD  
 Mailing City,St,Zip: SAN GABRIEL, CA 917760000  
 Gen County: Los Angeles  
 TSD EPA ID: CAD028409019  
 TSD County: Los Angeles  
 Waste Category: Unspecified aqueous solution  
 Disposal Method: Treatment, Tank  
 Tons: .0041



MAP FINDINGS  
FOCUS MAP 17

Map ID      Site      Database(s)      EPA ID Number

---

**MIN LWIN DDS (Continued)**

**S105092498**

Facility County:      Los Angeles  
  
 Gepaid:              CAL000211609  
 Contact:              MIN LWIN  
 Telephone:            6262885777  
 Facility Addr2:        Not reported  
 Mailing Name:        Not reported  
 Mailing Address:     1739 S SAN GABRIEL BLVD  
 Mailing City,St,Zip: SAN GABRIEL, CA 917760000  
 Gen County:          Los Angeles  
 TSD EPA ID:          CAD028409019  
 TSD County:          Los Angeles  
 Waste Category:      Other inorganic solid waste  
 Disposal Method:    Transfer Station  
 Tons:                  .0003  
 Facility County:      Los Angeles

Gepaid:              CAL000211609  
 Contact:              DR LWIN  
 Telephone:            6262885777  
 Facility Addr2:        Not reported  
 Mailing Name:        Not reported  
 Mailing Address:     1739 S SAN GABRIEL BLVD  
 Mailing City,St,Zip: SAN GABRIEL, CA 917760000  
 Gen County:          Los Angeles  
 TSD EPA ID:          Not reported  
 TSD County:          Los Angeles  
 Waste Category:      Unspecified aqueous solution  
 Disposal Method:    Treatment, Tank  
 Tons:                  0.01  
 Facility County:      Not reported

Gepaid:              CAL000211609  
 Contact:              DR LWIN  
 Telephone:            6262885777  
 Facility Addr2:        Not reported  
 Mailing Name:        Not reported  
 Mailing Address:     1739 S SAN GABRIEL BLVD  
 Mailing City,St,Zip: SAN GABRIEL, CA 917760000  
 Gen County:          Los Angeles  
 TSD EPA ID:          Not reported  
 TSD County:          Los Angeles  
 Waste Category:      Other inorganic solid waste  
 Disposal Method:    Transfer Station  
 Tons:                  0  
 Facility County:      Not reported

Gepaid:              CAL000211609  
 Contact:              DR LWIN  
 Telephone:            6262885777  
 Facility Addr2:        Not reported  
 Mailing Name:        Not reported  
 Mailing Address:     1739 S SAN GABRIEL BLVD  
 Mailing City,St,Zip: SAN GABRIEL, CA 917760000  
 Gen County:          Los Angeles  
 TSD EPA ID:          CAD028409019  
 TSD County:          Los Angeles

MAP FINDINGS  
FOCUS MAP 17

Map ID	Site	Database(s)	EPA ID Number
--------	------	-------------	---------------

**MIN LWIN DDS (Continued)**

**S105092498**

Waste Category: Unspecified organic liquid mixture  
 Disposal Method: Transfer Station  
 Tons: 0.02  
 Facility County: Not reported

[Click this hyperlink](#) while viewing on your computer to access additional CA\_HAZNET: detail in the EDR Site Report.

555

**89 INC.  
1726 S DEL MAR AVE  
SAN GABRIEL, CA 91776**

**SLIC S106485028  
WIP N/A**

SLIC:

Region: STATE  
**Facility Status: Open - Site Assessment**  
 Status Date: 2001-01-01 00:00:00  
 Global Id: SL603799250  
 Lead Agency: LOS ANGELES RWQCB (REGION 4)  
 Lead Agency Case Number: Not reported  
 Latitude: 34.079741  
 Longitude: -118.098651  
 Case Type: Cleanup Program Site  
 Case Worker: Not reported  
 Local Agency: Not reported  
 RB Case Number: 115.0141  
 File Location: Not reported  
 Potential Media Affected: Aquifer used for drinking water supply  
 Potential Contaminants of Concern: Not reported  
 Site History: Not reported

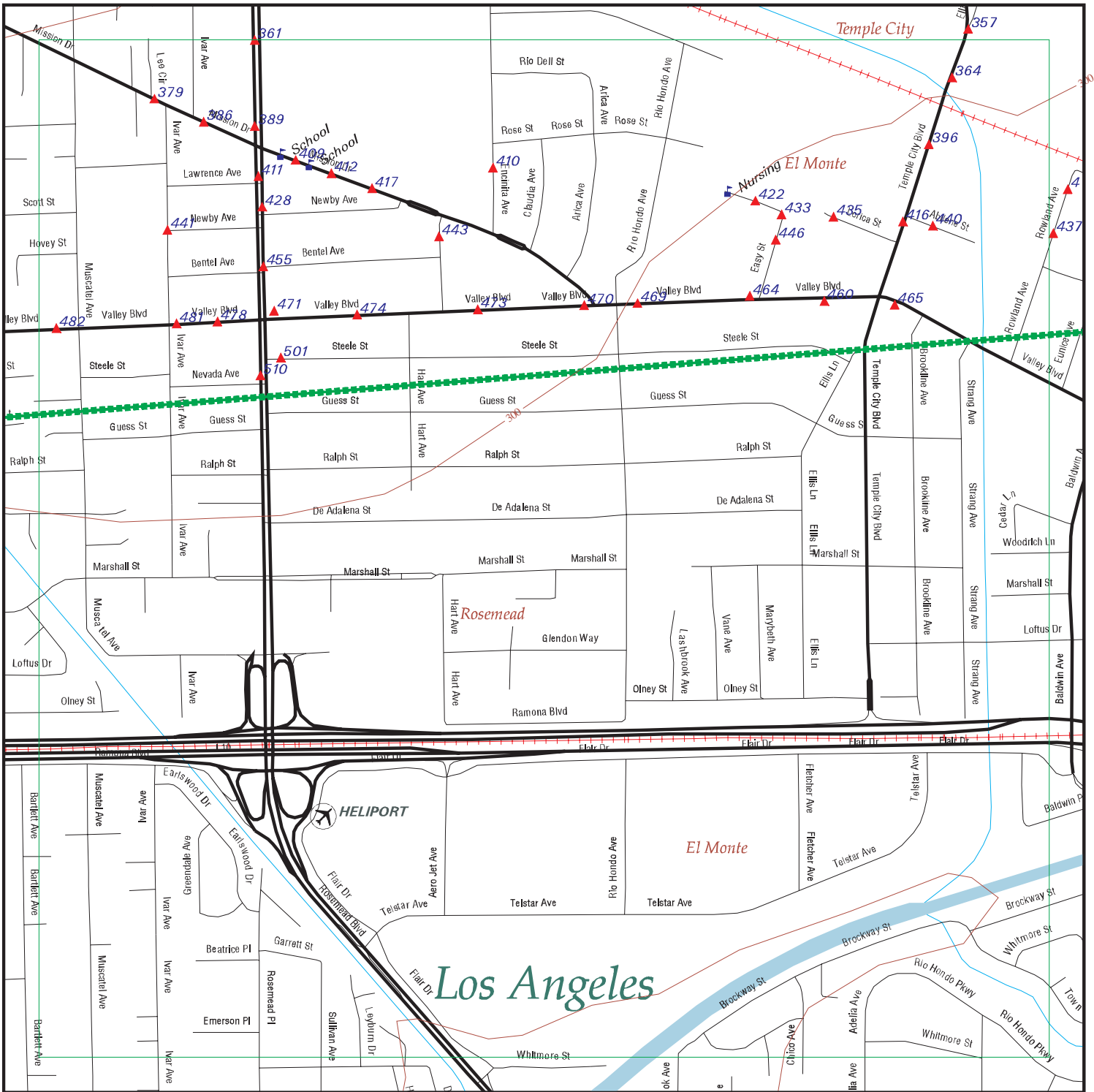
WIP:

Region: 4  
 File Number: 115.0141  
**File Status: Backlog**  
 Staff: CCHARMLE  
 Facility Suite: Not reported

FOCUS MAP 17 ORPHAN SUMMARY

City	EDR ID	Site Name	Site Address	Zip	Database(s)
NO SITES FOUND					

# Focus Map 18

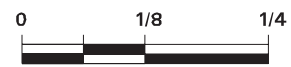


EDR DataMap® - Environmental Atlas

## SR 710 Environmental Assessment Zone 5

### Legend

- |                    |                         |             |                   |              |
|--------------------|-------------------------|-------------|-------------------|--------------|
| Roads              | Waterways               | Powerlines  | Water             | Listed Sites |
| Major Roads        | Railroads               | Pipelines   | Superfund Sites   |              |
| Contour Lines      | Study Boundary          | Fault Lines | Federal DOD Sites |              |
| 100-Yr Flood Zones | Indian Reservations BIA |             |                   |              |



Scale in Miles

FOCUS MAP 18 SUMMARY

<u>Database</u>	<u>Total Plotted</u>
<b><u>FEDERAL RECORDS</u></b>	
NPL	0
Proposed NPL	0
Delisted NPL	0
NPL LIENS	0
CERCLIS	1
CERC-NFRAP	0
LIENS 2	0
CORRACTS	0
RCRA-TSDF	0
RCRA-LQG	3
RCRA-SQG	17
RCRA-CESQG	0
RCRA-NonGen	1
US ENG CONTROLS	0
US INST CONTROL	0
ERNS	1
HMIRS	1
DOT OPS	0
US CDL	0
US BROWNFIELDS	0
DOD	0
FUDS	0
LUCIS	0
CONSENT	0
ROD	0
UMTRA	0
ODI	0
DEBRIS REGION 9	0
MINES	0
TRIS	3
TSCA	0
FTTS	2
HIST FTTS	2
SSTS	0
ICIS	7
PADS	0
MLTS	0
RADINFO	0
FINDS	26
RAATS	0
SCRD DRYCLEANERS	0
<b><u>STATE AND LOCAL RECORDS</u></b>	
HIST Cal-Sites	0
CA BOND EXP. PLAN	0
SCH	0
Toxic Pits	0

FOCUS MAP 18 SUMMARY

<u>Database</u>	<u>Total Plotted</u>
SWF/LF	0
CA WDS	6
WMUDS/SWAT	0
Cortese	0
SWRCY	0
LUST	10
CA FID UST	7
SLIC	11
UST	3
HIST UST	19
LIENS	0
SWEEPS UST	23
CHMIRS	5
LDS	1
MCS	0
AST	0
Notify 65	0
DEED	0
VCP	0
DRYCLEANERS	4
WIP	57
CDL	0
RESPONSE	0
HAZNET	75
EMI	24
ENVIROSTOR	0
HAULERS	0
 <b><u>TRIBAL RECORDS</u></b>	
INDIAN RESERV	0
INDIAN ODI	0
INDIAN LUST	0
INDIAN UST	0
INDIAN VCP	0
 <b><u>EDR PROPRIETARY RECORDS</u></b>	
Manufactured Gas Plants	0

NOTES:

Sites may be listed in more than one database

MAP FINDINGS  
FOCUS MAP 18

Map ID	Site	Database(s)	EPA ID Number
342	<b>SABIN CONSTRUCTION CO</b> <b>4327 N TEMPLE CITY BLVD</b> <b>TEMPLE CITY, CA</b>  LOS ANGELES CO. HMS: Region: LA Facility Id: 004505-004675 Facility Status: Removed Area: 3T Permit Number: 00001021T Permit Status: Removed Facility Type: T0	LOS ANGELES CO. HMS	S102059664 N/A
342	<b>SUPER NATURE INC</b> <b>4327 N TEMPLE CITY BLVD</b> <b>TEMPLE CITY, CA</b>  LOS ANGELES CO. HMS: Region: LA Facility Id: 004505-033653 Facility Status: OPEN Area: 3T Permit Number: Not reported Permit Status: Not reported Facility Type: Not reported	LOS ANGELES CO. HMS	S104734997 N/A
357	<b>MILLER DIAL CORP</b> <b>4400 N. TEMPLE CITY BLVD.</b> <b>EL MONTE, CA 91731</b>  SLIC: Region: STATE <b>Facility Status: Open - Reopen Case</b> Status Date: 1999-04-27 00:00:00 Global Id: SL603798570 Lead Agency: LOS ANGELES RWQCB (REGION 4) Lead Agency Case Number: Not reported Latitude: 34.0733024040698 Longitude: -118.030536434801 Case Type: Cleanup Program Site Case Worker: Not reported Local Agency: Not reported RB Case Number: 103.0235 File Location: Not reported Potential Media Affected: Aquifer used for drinking water supply Potential Contaminants of Concern: Not reported Site History: Not reported	SLIC	S106484402 N/A

MAP FINDINGS  
FOCUS MAP 18

Map ID	Site	Database(s)	EPA ID Number
357	<b>MILLER DIAL CORPORATION 4400 N. TEMPLE CITY BLVD. EL MONTE, CA 91731</b>	<b>RCRA-SQG FINDS HAZNET EMI WIP</b>	<b>1000280918 CAD081096794</b>
	<p>RCRA-SQG:</p> <p>Date form received by agency: 02/27/2004</p> <p>Facility name: MILLER DIAL CORP</p> <p>Facility address: 4400 N TEMPLE CITY BLVD EL MONTE, CA 91731</p> <p>EPA ID: CAD081096794</p> <p>Contact: VIRGINIA PETERS</p> <p>Contact address: Not reported Not reported</p> <p>Contact country: Not reported</p> <p>Contact telephone: (525) 444-4555</p> <p>Telephone ext.: 225</p> <p>Contact email: VIRGINIA@MILLERDIAL.COM</p> <p>EPA Region: 09</p> <p>Land type: Private</p> <p>Classification: Small Small Quantity Generator</p> <p>Description: Handler: generates more than 100 and less than 1000 kg of hazardous waste during any calendar month and accumulates less than 6000 kg of hazardous waste at any time; or generates 100 kg or less of hazardous waste during any calendar month, and accumulates more than 1000 kg of hazardous waste at any time</p> <p>Owner/Operator Summary:</p> <p>Owner/operator name: PARKS PROPERTIES</p> <p>Owner/operator address: 903 RTE 66 #D GLENORA, CA 91740</p> <p>Owner/operator country: US</p> <p>Owner/operator telephone: Not reported</p> <p>Legal status: Private</p> <p>Owner/Operator Type: Owner</p> <p>Owner/Op start date: 06/01/1976</p> <p>Owner/Op end date: Not reported</p> <p>Owner/operator name: MILLER DIAL CORP</p> <p>Owner/operator address: Not reported Not reported</p> <p>Owner/operator country: US</p> <p>Owner/operator telephone: Not reported</p> <p>Legal status: Private</p> <p>Owner/Operator Type: Operator</p> <p>Owner/Op start date: 06/01/1976</p> <p>Owner/Op end date: Not reported</p> <p>Handler Activities Summary:</p> <p>U.S. importer of hazardous waste: No</p> <p>Mixed waste (haz. and radioactive): No</p> <p>Recycler of hazardous waste: No</p> <p>Transporter of hazardous waste: No</p> <p>Treater, storer or disposer of HW: No</p> <p>Underground injection activity: No</p> <p>On-site burner exemption: No</p> <p>Furnace exemption: No</p>		



MAP FINDINGS  
FOCUS MAP 18

Map ID      Site      Database(s)      EPA ID Number

---

**MILLER DIAL CORPORATION (Continued)**

**1000280918**

Used oil fuel burner:            No  
Used oil processor:            No  
User oil refiner:                No  
Used oil fuel marketer to burner:    No  
Used oil Specification marketer:    No  
Used oil transfer facility:        No  
Used oil transporter:          No  
Off-site waste receiver:        Commercial status unknown

Historical Generators:

Date form received by agency: 02/27/2004  
Facility name:                MILLER DIAL CORP  
Classification:                Large Quantity Generator

Date form received by agency: 02/28/2002  
Facility name:                MILLER DIAL CORP  
Site name:                    MILLER DIAL CORP.  
Classification:                Large Quantity Generator

Date form received by agency: 10/12/2000  
Facility name:                MILLER DIAL CORP  
Site name:                    MILLER DIAL CORP.  
Classification:                Large Quantity Generator

Date form received by agency: 03/04/1999  
Facility name:                MILLER DIAL CORP  
Site name:                    MILLER DIAL CORP.  
Classification:                Large Quantity Generator

Date form received by agency: 09/01/1996  
Facility name:                MILLER DIAL CORP  
Classification:                Large Quantity Generator

Date form received by agency: 02/15/1996  
Facility name:                MILLER DIAL CORP  
Site name:                    MILLER DIAL CORP.  
Classification:                Large Quantity Generator

Date form received by agency: 03/22/1994  
Facility name:                MILLER DIAL CORP  
Classification:                Large Quantity Generator

Date form received by agency: 02/27/1992  
Facility name:                MILLER DIAL CORP  
Site name:                    MILLER DIAL CORP.  
Classification:                Large Quantity Generator

Date form received by agency: 06/04/1990  
Facility name:                MILLER DIAL CORP  
Classification:                Large Quantity Generator

Date form received by agency: 11/05/1980  
Facility name:                MILLER DIAL CORP  
Classification:                Large Quantity Generator

Facility Has Received Notices of Violations:

MAP FINDINGS  
FOCUS MAP 18

Map ID	Site	Database(s)	EPA ID Number
--------	------	-------------	---------------

**MILLER DIAL CORPORATION (Continued)**

**1000280918**

Regulation violated: FR - 262.10-12.A  
 Area of violation: Generators - General  
 Date violation determined: 07/21/1994  
 Date achieved compliance: 07/21/1999  
 Violation lead agency: State  
 Enforcement action: Not reported  
 Enforcement action date: Not reported  
 Enf. disposition status: Not reported  
 Enf. disp. status date: Not reported  
 Enforcement lead agency: Not reported  
 Proposed penalty amount: Not reported  
 Final penalty amount: Not reported  
 Paid penalty amount: Not reported

Regulation violated: FR - 262.10-12.A  
 Area of violation: Generators - General  
 Date violation determined: 09/22/1992  
 Date achieved compliance: 11/19/1992  
 Violation lead agency: State  
 Enforcement action: Not reported  
 Enforcement action date: Not reported  
 Enf. disposition status: Not reported  
 Enf. disp. status date: Not reported  
 Enforcement lead agency: Not reported  
 Proposed penalty amount: Not reported  
 Final penalty amount: Not reported  
 Paid penalty amount: Not reported

**Evaluation Action Summary:**

Evaluation date: 07/21/1994  
 Evaluation: COMPLIANCE EVALUATION INSPECTION ON-SITE  
 Area of violation: Generators - General  
 Date achieved compliance: 07/21/1999  
 Evaluation lead agency: State Contractor/Grantee

Evaluation date: 11/19/1992  
 Evaluation: COMPLIANCE EVALUATION INSPECTION ON-SITE  
 Area of violation: Not reported  
 Date achieved compliance: Not reported  
 Evaluation lead agency: State Contractor/Grantee

Evaluation date: 09/22/1992  
 Evaluation: COMPLIANCE EVALUATION INSPECTION ON-SITE  
 Area of violation: Generators - General  
 Date achieved compliance: 11/19/1992  
 Evaluation lead agency: State Contractor/Grantee

**FINDS:**

Other Pertinent Environmental Activity Identified at Site

Registry ID: 110000898618

AFS (Aerometric Information Retrieval System (AIRS) Facility Subsystem) replaces the former Compliance Data System (CDS), the National Emission Data System (NEDS), and the Storage and Retrieval of Aerometric Data (SAROAD). AIRS is the national repository for information concerning airborne pollution in the United States. AFS is

MAP FINDINGS  
FOCUS MAP 18

Map ID      Site      Database(s)      EPA ID Number

---

**MILLER DIAL CORPORATION (Continued)**

**1000280918**

used to track emissions and compliance data from industrial plants. AFS data are utilized by states to prepare State Implementation Plans to comply with regulatory programs and by EPA as an input for the estimation of total national emissions. AFS is undergoing a major redesign to support facility operating permits required under Title V of the Clean Air Act.

California - Hazardous Waste Tracking System - Datamart

TRIS (Toxics Release Inventory System) contains information from facilities on the amounts of over 300 listed toxic chemicals that these facilities release directly to air, water, land, or that are transported off-site.

The NEI (National Emissions Inventory) database contains information on stationary and mobile sources that emit criteria air pollutants and their precursors, as well as hazardous air pollutants (HAPs).

RCRAInfo is a national information system that supports the Resource Conservation and Recovery Act (RCRA) program through the tracking of events and activities related to facilities that generate, transport, and treat, store, or dispose of hazardous waste. RCRAInfo allows RCRA program staff to track the notification, permit, compliance, and corrective action activities required under RCRA.

HAZNET:

Gepaid: CAD081096794  
Contact: STUART REEVES VP FINANCE  
Telephone: 6264444555  
Facility Addr2: Not reported  
Mailing Name: Not reported  
Mailing Address: 4400 TEMPLE CITY BLVD # N  
Mailing City,St,Zip: EL MONTE, CA 917311011  
Gen County: Los Angeles  
TSD EPA ID: CAD008488025  
TSD County: Los Angeles  
Waste Category: Liquids with pH <UN-> 2 with metals  
Disposal Method: Not reported  
Tons: 4.17  
Facility County: Not reported

Gepaid: CAD081096794  
Contact: STUART REEVES VP FINANCE  
Telephone: 6264444555  
Facility Addr2: Not reported  
Mailing Name: Not reported  
Mailing Address: 4400 TEMPLE CITY BLVD # N  
Mailing City,St,Zip: EL MONTE, CA 917311011  
Gen County: Los Angeles  
TSD EPA ID: Not reported  
TSD County: Not reported  
Waste Category: Liquids with pH <UN-> 2 with metals  
Disposal Method: Transfer Station  
Tons: 4.17  
Facility County: Los Angeles

MAP FINDINGS  
FOCUS MAP 18

Map ID      Site      Database(s)      EPA ID Number

---

**MILLER DIAL CORPORATION (Continued)**

**1000280918**

Gepaid: CAD081096794  
 Contact: PHIL RUTTEN  
 Telephone: 8184444555  
 Facility Addr2: Not reported  
 Mailing Name: Not reported  
 Mailing Address: 4400 TEMPLE CITY BLVD # N  
 Mailing City,St,Zip: EL MONTE, CA 917311011  
 Gen County: Los Angeles  
 TSD EPA ID: CAD000088252  
 TSD County: Los Angeles  
 Waste Category: Unspecified oil-containing waste  
 Disposal Method: Transfer Station  
 Tons: .6000  
 Facility County: Los Angeles

Gepaid: CAD081096794  
 Contact: PHIL RUTTEN  
 Telephone: 8184444555  
 Facility Addr2: Not reported  
 Mailing Name: Not reported  
 Mailing Address: 4400 TEMPLE CITY BLVD # N  
 Mailing City,St,Zip: EL MONTE, CA 917311011  
 Gen County: Los Angeles  
 TSD EPA ID: CAD000088252  
 TSD County: Los Angeles  
 Waste Category: Other organic solids  
 Disposal Method: Transfer Station  
 Tons: .2000  
 Facility County: Los Angeles

Gepaid: CAD081096794  
 Contact: PHIL RUTTEN  
 Telephone: 8184444555  
 Facility Addr2: Not reported  
 Mailing Name: Not reported  
 Mailing Address: 4400 TEMPLE CITY BLVD # N  
 Mailing City,St,Zip: EL MONTE, CA 917311011  
 Gen County: Los Angeles  
 TSD EPA ID: CAD000088252  
 TSD County: Los Angeles  
 Waste Category: Halogenated solvents (chloroform, methyl chloride, perchloroethylene, etc.)  
 Disposal Method: Transfer Station  
 Tons: .2293  
 Facility County: Los Angeles

[Click this hyperlink](#) while viewing on your computer to access 90 additional CA\_HAZNET: record(s) in the EDR Site Report.

EMI:

Year: 1987  
 County Code: 19  
 Air Basin: SC  
 Facility ID: 23595  
 Air District Name: SC  
 SIC Code: 3479  
 Air District Name: SOUTH COAST AQMD

MAP FINDINGS  
FOCUS MAP 18

Map ID      Site      Database(s)      EPA ID Number

---

**MILLER DIAL CORPORATION (Continued)**

**1000280918**

Community Health Air Pollution Info System:	Not reported
Consolidated Emission Reporting Rule:	Not reported
Total Organic Hydrocarbon Gases Tons/Yr:	35
Reactive Organic Gases Tons/Yr:	27
Carbon Monoxide Emissions Tons/Yr:	0
NOX - Oxides of Nitrogen Tons/Yr:	0
SOX - Oxides of Sulphur Tons/Yr:	0
Particulate Matter Tons/Yr:	0
Part. Matter 10 Micrometers & Smlr Tons/Yr:	0
Year:	1990
County Code:	19
Air Basin:	SC
Facility ID:	23595
Air District Name:	SC
SIC Code:	3479
Air District Name:	SOUTH COAST AQMD
Community Health Air Pollution Info System:	Not reported
Consolidated Emission Reporting Rule:	Not reported
Total Organic Hydrocarbon Gases Tons/Yr:	33
Reactive Organic Gases Tons/Yr:	15
Carbon Monoxide Emissions Tons/Yr:	0
NOX - Oxides of Nitrogen Tons/Yr:	0
SOX - Oxides of Sulphur Tons/Yr:	0
Particulate Matter Tons/Yr:	3
Part. Matter 10 Micrometers & Smlr Tons/Yr:	2
Year:	1995
County Code:	19
Air Basin:	SC
Facility ID:	23595
Air District Name:	SC
SIC Code:	3479
Air District Name:	SOUTH COAST AQMD
Community Health Air Pollution Info System:	Not reported
Consolidated Emission Reporting Rule:	Not reported
Total Organic Hydrocarbon Gases Tons/Yr:	13
Reactive Organic Gases Tons/Yr:	7
Carbon Monoxide Emissions Tons/Yr:	0
NOX - Oxides of Nitrogen Tons/Yr:	0
SOX - Oxides of Sulphur Tons/Yr:	0
Particulate Matter Tons/Yr:	0
Part. Matter 10 Micrometers & Smlr Tons/Yr:	0
Year:	1996
County Code:	19
Air Basin:	SC
Facility ID:	23595
Air District Name:	SC
SIC Code:	3479
Air District Name:	SOUTH COAST AQMD
Community Health Air Pollution Info System:	Not reported
Consolidated Emission Reporting Rule:	Not reported
Total Organic Hydrocarbon Gases Tons/Yr:	12
Reactive Organic Gases Tons/Yr:	9
Carbon Monoxide Emissions Tons/Yr:	0
NOX - Oxides of Nitrogen Tons/Yr:	0

MAP FINDINGS  
FOCUS MAP 18

Map ID	Site	Database(s)	EPA ID Number
--------	------	-------------	---------------

**MILLER DIAL CORPORATION (Continued)**

**1000280918**

SOX - Oxides of Sulphur Tons/Yr:	0
Particulate Matter Tons/Yr:	0
Part. Matter 10 Micrometers & Smlr Tons/Yr:	0
Year:	1997
County Code:	19
Air Basin:	SC
Facility ID:	23595
Air District Name:	SC
SIC Code:	3479
Air District Name:	SOUTH COAST AQMD
Community Health Air Pollution Info System:	Not reported
Consolidated Emission Reporting Rule:	Not reported
Total Organic Hydrocarbon Gases Tons/Yr:	18
Reactive Organic Gases Tons/Yr:	10
Carbon Monoxide Emissions Tons/Yr:	0
NOX - Oxides of Nitrogen Tons/Yr:	0
SOX - Oxides of Sulphur Tons/Yr:	0
Particulate Matter Tons/Yr:	0
Part. Matter 10 Micrometers & Smlr Tons/Yr:	0
Year:	1998
County Code:	19
Air Basin:	SC
Facility ID:	23595
Air District Name:	SC
SIC Code:	3479
Air District Name:	SOUTH COAST AQMD
Community Health Air Pollution Info System:	Not reported
Consolidated Emission Reporting Rule:	Not reported
Total Organic Hydrocarbon Gases Tons/Yr:	16
Reactive Organic Gases Tons/Yr:	9
Carbon Monoxide Emissions Tons/Yr:	0
NOX - Oxides of Nitrogen Tons/Yr:	0
SOX - Oxides of Sulphur Tons/Yr:	0
Particulate Matter Tons/Yr:	0
Part. Matter 10 Micrometers & Smlr Tons/Yr:	0
Year:	1999
County Code:	19
Air Basin:	SC
Facility ID:	23595
Air District Name:	SC
SIC Code:	3479
Air District Name:	SOUTH COAST AQMD
Community Health Air Pollution Info System:	Not reported
Consolidated Emission Reporting Rule:	Not reported
Total Organic Hydrocarbon Gases Tons/Yr:	18
Reactive Organic Gases Tons/Yr:	10
Carbon Monoxide Emissions Tons/Yr:	0
NOX - Oxides of Nitrogen Tons/Yr:	0
SOX - Oxides of Sulphur Tons/Yr:	0
Particulate Matter Tons/Yr:	0
Part. Matter 10 Micrometers & Smlr Tons/Yr:	0
Year:	2000
County Code:	19

MAP FINDINGS  
FOCUS MAP 18

Map ID      Site      Database(s)      EPA ID Number

---

**MILLER DIAL CORPORATION (Continued)**

**1000280918**

Air Basin: SC  
 Facility ID: 23595  
 Air District Name: SC  
 SIC Code: 3479  
 Air District Name: SOUTH COAST AQMD  
 Community Health Air Pollution Info System: Not reported  
 Consolidated Emission Reporting Rule: Not reported  
 Total Organic Hydrocarbon Gases Tons/Yr: 18  
 Reactive Organic Gases Tons/Yr: 10  
 Carbon Monoxide Emissions Tons/Yr: 0  
 NOX - Oxides of Nitrogen Tons/Yr: 0  
 SOX - Oxides of Sulphur Tons/Yr: 0  
 Particulate Matter Tons/Yr: 0  
 Part. Matter 10 Micrometers & Smlr Tons/Yr: 0

Year: 2001  
 County Code: 19  
 Air Basin: SC  
 Facility ID: 23595  
 Air District Name: SC  
 SIC Code: 3479  
 Air District Name: SOUTH COAST AQMD  
 Community Health Air Pollution Info System: Not reported  
 Consolidated Emission Reporting Rule: Not reported  
 Total Organic Hydrocarbon Gases Tons/Yr: 16  
 Reactive Organic Gases Tons/Yr: 9  
 Carbon Monoxide Emissions Tons/Yr: 0  
 NOX - Oxides of Nitrogen Tons/Yr: 0  
 SOX - Oxides of Sulphur Tons/Yr: 0  
 Particulate Matter Tons/Yr: 0  
 Part. Matter 10 Micrometers & Smlr Tons/Yr: 0

Year: 2002  
 County Code: 19  
 Air Basin: SC  
 Facility ID: 23595  
 Air District Name: SC  
 SIC Code: 3479  
 Air District Name: SOUTH COAST AQMD  
 Community Health Air Pollution Info System: Not reported  
 Consolidated Emission Reporting Rule: Not reported  
 Total Organic Hydrocarbon Gases Tons/Yr: 18  
 Reactive Organic Gases Tons/Yr: 8  
 Carbon Monoxide Emissions Tons/Yr: 0  
 NOX - Oxides of Nitrogen Tons/Yr: 0  
 SOX - Oxides of Sulphur Tons/Yr: 0  
 Particulate Matter Tons/Yr: 0  
 Part. Matter 10 Micrometers & Smlr Tons/Yr: 0

Year: 2003  
 County Code: 19  
 Air Basin: SC  
 Facility ID: 23595  
 Air District Name: SC  
 SIC Code: 3479  
 Air District Name: SOUTH COAST AQMD  
 Community Health Air Pollution Info System: Not reported

MAP FINDINGS  
FOCUS MAP 18

Map ID      Site      Database(s)      EPA ID Number

---

**MILLER DIAL CORPORATION (Continued)**

**1000280918**

Consolidated Emission Reporting Rule: Not reported  
 Total Organic Hydrocarbon Gases Tons/Yr: 18  
 Reactive Organic Gases Tons/Yr: 8  
 Carbon Monoxide Emissions Tons/Yr: 0  
 NOX - Oxides of Nitrogen Tons/Yr: 0  
 SOX - Oxides of Sulphur Tons/Yr: 0  
 Particulate Matter Tons/Yr: 0  
 Part. Matter 10 Micrometers & Smlr Tons/Yr: 0

Year: 2004  
 County Code: 19  
 Air Basin: SC  
 Facility ID: 23595  
 Air District Name: SC  
 SIC Code: 3479  
 Air District Name: SOUTH COAST AQMD  
 Community Health Air Pollution Info System: Not reported  
 Consolidated Emission Reporting Rule: Not reported  
 Total Organic Hydrocarbon Gases Tons/Yr: 17.882578  
 Reactive Organic Gases Tons/Yr: 7.82  
 Carbon Monoxide Emissions Tons/Yr: 0.0514  
 NOX - Oxides of Nitrogen Tons/Yr: 0.191  
 SOX - Oxides of Sulphur Tons/Yr: 0.00122  
 Particulate Matter Tons/Yr: 0.011  
 Part. Matter 10 Micrometers & Smlr Tons/Yr: 0.01

Year: 2005  
 County Code: 19  
 Air Basin: SC  
 Facility ID: 100075  
 Air District Name: SC  
 SIC Code: 3479  
 Air District Name: SOUTH COAST AQMD  
 Community Health Air Pollution Info System: Not reported  
 Consolidated Emission Reporting Rule: Not reported  
 Total Organic Hydrocarbon Gases Tons/Yr: 5.257245  
 Reactive Organic Gases Tons/Yr: 2.202958654  
 Carbon Monoxide Emissions Tons/Yr: .0514  
 NOX - Oxides of Nitrogen Tons/Yr: .191  
 SOX - Oxides of Sulphur Tons/Yr: .00122  
 Particulate Matter Tons/Yr: .011  
 Part. Matter 10 Micrometers & Smlr Tons/Yr: .011

WIP:

Region: 4  
 File Number: 103.0235  
**File Status: Active**  
 Staff: CORTEZ  
 Facility Suite: Not reported



MAP FINDINGS  
FOCUS MAP 18

Map ID	Site	Database(s)	EPA ID Number
--------	------	-------------	---------------

361	<b>TEXACO</b> <b>4441 ROSEMEAD BLVD N</b> <b>ROSEMEAD, CA 91770</b>	<b>LUST</b>	<b>S104164138</b> <b>N/A</b>
-----	---	-------------	---------------------------------

LUST:

Region:	STATE
Global Id:	T0603704697
Latitude:	34.0863483
Longitude:	-118.0735396
Case Type:	LUST Cleanup Site
Status:	Completed - Case Closed
Status Date:	1985-08-13 00:00:00
Lead Agency:	LOS ANGELES COUNTY
Case Worker:	Not reported
Local Agency:	LOS ANGELES COUNTY
RB Case Number:	R-05784
LOC Case Number:	Not reported
File Location:	Not reported
Potential Media Affect:	Soil
Potential Contaminats of Concern:	Gasoline
Site History:	Not reported

LUST REG 4:

Region:	4
Regional Board:	04
County:	Los Angeles
facid:	R-05784
Status:	Leak being confirmed
Substance:	Gasoline
Substance Quantity:	Not reported
Local Case No:	Not reported
Case Type:	Soil
Abatement Method Used at the Site:	Not reported
Global ID:	T0603704697
W Global ID:	Not reported
Staff:	UNK
Local Agency:	19000
Cross Street:	Not reported
Enforcement Type:	Not reported
Date Leak Discovered:	7/22/1985
Date Leak First Reported:	7/22/1985
Date Leak Record Entered:	12/31/1986
Date Confirmation Began:	7/22/1985
Date Leak Stopped:	7/22/1985
Date Case Last Changed on Database:	8/24/1987
Date the Case was Closed:	Not reported
How Leak Discovered:	Tank Closure
How Leak Stopped:	Not reported
Cause of Leak:	UNK
Leak Source:	UNK
Operator:	WAGNER, W.W.
Water System:	Not reported
Well Name:	Not reported
Approx. Dist To Production Well (ft):	912.2405636084677731570442014
Source of Cleanup Funding:	UNK
Preliminary Site Assessment Workplan Submitted:	Not reported
Preliminary Site Assessment Began:	Not reported
Pollution Characterization Began:	Not reported
Remediation Plan Submitted:	Not reported

MAP FINDINGS  
FOCUS MAP 18

Map ID Site Database(s) EPA ID Number

**TEXACO (Continued)**

**S104164138**

Remedial Action Underway: Not reported  
 Post Remedial Action Monitoring Began: Not reported  
 Enforcement Action Date: Not reported  
 Historical Max MTBE Date: Not reported  
 Hist Max MTBE Conc in Groundwater: Not reported  
 Hist Max MTBE Conc in Soil: Not reported  
 Significant Interim Remedial Action Taken: Not reported  
 GW Qualifier: Not reported  
 Soil Qualifier: Not reported  
 Organization: Not reported  
 Owner Contact: Not reported  
 Responsible Party: TEXACO USA  
 RP Address: 4441 NORTH ROSEMEAD BLVD., ROSEMEAD, CA  
 Program: LUST  
 Lat/Long: 34.0863483 / -1  
 Local Agency Staff: Not reported  
 Beneficial Use: Not reported  
 Priority: Not reported  
 Cleanup Fund Id: Not reported  
 Suspended: Not reported  
 Assigned Name: Not reported  
 Summary: OLD CASE #000207

361

**TEXACO OIL CORP  
4441 N ROSEMEAD BLVD  
ROSEMEAD, CA**

**HAZNET  
LOS ANGELES CO. HMS  
SWEEPS UST**

**U003061619  
N/A**

HAZNET:

Gepaid: CAL000074113  
 Contact: FONSECA RUDY  
 Telephone: 0000000000  
 Facility Addr2: Not reported  
 Mailing Name: Not reported  
 Mailing Address: 4441 ROSEMEAD BLVD # N  
 Mailing City,St,Zip: ROSEMEAD, CA 917700000  
 Gen County: Los Angeles  
 TSD EPA ID: CAD050099696  
 TSD County: Los Angeles  
 Waste Category: Aqueous solution with less than 10% total organic residues  
 Disposal Method: Recycler  
 Tons: .4587  
 Facility County: Los Angeles

LOS ANGELES CO. HMS:

Region: LA  
 Facility Id: 005581-I05784  
 Facility Status: Permit  
 Area: 3P  
 Permit Number: 10588  
 Permit Status: Permit  
 Facility Type: I01

Region: LA  
 Facility Id: 005581-042041  
 Facility Status: OPEN  
 Area: 3P  
 Permit Number: Not reported

MAP FINDINGS  
FOCUS MAP 18

Map ID	Site	Database(s)	EPA ID Number
--------	------	-------------	---------------

**TEXACO OIL CORP (Continued)**

**U003061619**

Permit Status: Not reported  
Facility Type: Not reported

**SWEEPS UST:**

Status: A  
Comp Number: 5784  
Number: 9  
Board Of Equalization: Not reported  
Ref Date: 06-30-89  
Act Date: Not reported  
Created Date: 06-30-89  
Tank Status: Not reported  
Owner Tank Id: Not reported  
Swrcb Tank Id: Not reported  
Actv Date: Not reported  
Capacity: Not reported  
Tank Use: Not reported  
Stg: Not reported  
Content: Not reported  
Number Of Tanks: Not reported

361

**JASON'S TEXACO  
4441 ROSEMEAD BLVD  
ROSEMEAD, CA 91770**

**HIST UST U001570493  
N/A**

**HIST UST:**

Region: STATE  
Facility ID: 00000050789  
Facility Type: Gas Station  
Other Type: Not reported  
Total Tanks: 0004  
Contact Name: DEALER  
Telephone: 8182858701  
Owner Name: TEXACO INC.  
Owner Address: 1150 NO. MOUNTAIN AVE.  
Owner City,St,Zip: UPLAND, CA 91786

Tank Num: 001  
Container Num: 4  
Year Installed: Not reported  
Tank Capacity: 00006000  
Tank Used for: PRODUCT  
Type of Fuel: UNLEADED  
Tank Construction: Not reported  
Leak Detection: Stock Inventor

Tank Num: 002  
Container Num: 3  
Year Installed: Not reported  
Tank Capacity: 00000000  
Tank Used for: WASTE  
Type of Fuel: 06  
Tank Construction: Not reported  
Leak Detection: Vapor Sniff Well, None

Tank Num: 003  
Container Num: 2

MAP FINDINGS  
FOCUS MAP 18

Map ID	Site	Database(s)	EPA ID Number
	<p><b>JASON'S TEXACO (Continued)</b></p> <p>Year Installed: Not reported            Tank Capacity: 00006000            Tank Used for: PRODUCT            Type of Fuel: REGULAR            Tank Construction: Not reported            Leak Detection: Stock Inventor</p> <p>Tank Num: 004            Container Num: 1            Year Installed: Not reported            Tank Capacity: 00006000            Tank Used for: PRODUCT            Type of Fuel: PREMIUM            Tank Construction: Not reported            Leak Detection: Stock Inventor</p>		<b>U001570493</b>
<b>361</b>	<p><b>TEXACO OIL SS</b>  <b>4441 N ROSEMEAD BLVD</b>  <b>ROSEMEAD, CA</b></p> <p>LOS ANGELES CO. HMS:            Region: LA            Facility Id: 005581-005784            Facility Status: Removed            Area: 3P            Permit Number: Not reported            Permit Status: Not reported            Facility Type: Not reported</p>	<b>LOS ANGELES CO. HMS</b>	<b>S100722354</b> N/A
<b>361</b>	<p><b>TEXACO</b>  <b>4441 N. ROSEMEAD / LOWER AZUSA</b>  <b>ROSEMEAD, CA 91770</b></p> <p>HIST UST:            Region: STATE            Facility ID: 00000017111            Facility Type: Gas Station            Other Type: Not reported            Total Tanks: 0003            Contact Name: JASON C.S. PAN            Telephone: 8182858701            Owner Name: TEXACO U.S.A.            Owner Address: P.O. BOX 3756-3350 WILSHIRE BL            Owner City,St,Zip: LOS ANGELES, CA 90010</p> <p>Tank Num: 001            Container Num: 1            Year Installed: 1965            Tank Capacity: 00000550            Tank Used for: WASTE            Type of Fuel: WASTE OIL            Tank Construction: Not reported            Leak Detection: None</p> <p>Tank Num: 001            Container Num: 4</p>	<b>HIST UST</b>	<b>U001570524</b> N/A

MAP FINDINGS  
FOCUS MAP 18

Map ID Site Database(s) EPA ID Number

**TEXACO (Continued)**

**U001570524**

Year Installed: 1965  
Tank Capacity: 00006000  
Tank Used for: PRODUCT  
Type of Fuel: REGULAR  
Tank Construction: Not reported  
Leak Detection: Stock Inventor

Tank Num: 002  
Container Num: 5  
Year Installed: 1965  
Tank Capacity: 00006000  
Tank Used for: PRODUCT  
Type of Fuel: PREMIUM  
Tank Construction: Not reported  
Leak Detection: Stock Inventor

Tank Num: 002  
Container Num: 2  
Year Installed: 1965  
Tank Capacity: 00006000  
Tank Used for: PRODUCT  
Type of Fuel: UNLEADED  
Tank Construction: Not reported  
Leak Detection: Stock Inventor

Tank Num: 003  
Container Num: 1  
Year Installed: 1964  
Tank Capacity: 00000550  
Tank Used for: WASTE  
Type of Fuel: WASTE OIL  
Tank Construction: Not reported  
Leak Detection: None

Tank Num: 003  
Container Num: 3  
Year Installed: 1965  
Tank Capacity: 00006000  
Tank Used for: PRODUCT  
Type of Fuel: UNLEADED  
Tank Construction: Not reported  
Leak Detection: Stock Inventor

364

**RKM ENTERPRISES INC  
4359 TEMPLE CITY BLVD  
TEMPLE CITY, CA 91780**

**HAZNET S109430899  
N/A**

HAZNET:

Gepaid: CAL000284290  
Contact: ROY MURAKAMI  
Telephone: 6265791057  
Facility Addr2: Not reported  
Mailing Name: Not reported  
Mailing Address: 4359 TEMPLE CITY BLVD  
Mailing City,St,Zip: TEMPLE CITY, CA 91780  
Gen County: Los Angeles  
TSD EPA ID: TXD077603371  
TSD County: 99

MAP FINDINGS  
FOCUS MAP 18

Map ID	Site	Database(s)	EPA ID Number
	<b>RKM ENTERPRISES INC (Continued)</b>		<b>S109430899</b>
	Waste Category: Other organic solids Disposal Method: H061 Tons: 0.12 Facility County: Los Angeles		
<b>364</b>	<b>CROWN CITY PLATING CO</b> <b>4350 N TEMPLE CITY BLVD</b> <b>EL MONTE, CA</b>	<b>LOS ANGELES CO. HMS</b>	<b>S106024595</b> <b>N/A</b>
	LOS ANGELES CO. HMS: Region: LA Facility Id: 009420-009227 Facility Status: Permit Area: 3C Permit Number: 00000228T Permit Status: Closed Facility Type: T0		
<b>364</b>	<b>CROWN CITY PLATING COMPANY</b> <b>4350 TEMPLE CITY BLVD.</b> <b>EL MONTE, CA 91731</b>	<b>CERCLIS</b> <b>FINDS</b> <b>RCRA-LQG</b> <b>LOS ANGELES CO. HMS</b> <b>EMI</b> <b>CA WDS</b>	<b>1000437486</b> <b>CAD008305062</b>
	CERCLIS: Site ID: 0901039 Federal Facility: Not a Federal Facility NPL Status: Not on the NPL Non NPL Status: Removal Only Site (No Site Assessment Work Needed)		
	CERCLIS Site Contact Name(s): Contact Name: Dawn Richmond Contact Tel: (415) 972-3097 Contact Title: Site Assessment Manager (SAM)		
	Contact Name: Karen Jurist Contact Tel: (415) 972-3219 Contact Title: Site Assessment Manager (SAM)		
	Contact Name: Jeff Inglis Contact Tel: (415) 972-3095 Contact Title: Site Assessment Manager (SAM)		
	Site Description: THE FACIL ELECTROPLATE COPPER/NICKEL/CHROMIUM ONTO PLASTIC, ZINC, BRASS & STEEL & BEGAN ITS OPER IN 1956. SOLVENTS USED ARE 1,1,1-TRICHLOROETHANE & METHYLENE CHLORIDE. NO ON-SITE DSPL OCCURS & OFF-SITE TAKES PLACE AT VARIOUS FACIL.		
	CERCLIS Assessment History: Action: DISCOVERY Date Started: Not reported Date Completed: 03/01/1986 Priority Level: Not reported		

MAP FINDINGS  
FOCUS MAP 18

Map ID	Site	Database(s)	EPA ID Number
--------	------	-------------	---------------

**CROWN CITY PLATING COMPANY (Continued)**

**1000437486**

**FINDS:**

Other Pertinent Environmental Activity Identified at Site

Registry ID: 110000477635

California - Hazardous Waste Tracking System - Datamart

TRIS (Toxics Release Inventory System) contains information from facilities on the amounts of over 300 listed toxic chemicals that these facilities release directly to air, water, land, or that are transported off-site.

The NEI (National Emissions Inventory) database contains information on stationary and mobile sources that emit criteria air pollutants and their precursors, as well as hazardous air pollutants (HAPs).

RCRAInfo is a national information system that supports the Resource Conservation and Recovery Act (RCRA) program through the tracking of events and activities related to facilities that generate, transport, and treat, store, or dispose of hazardous waste. RCRAInfo allows RCRA program staff to track the notification, permit, compliance, and corrective action activities required under RCRA.

ICIS (Integrated Compliance Information System) is the Integrated Compliance Information System and provides a database that, when complete, will contain integrated Enforcement and Compliance information across most of EPA's programs. The vision for ICIS is to replace EPA's independent databases that contain Enforcement data with a single repository for that information. Currently, ICIS contains all Federal Administrative and Judicial enforcement actions. This information is maintained in ICIS by EPA in the Regional offices and its Headquarters. A future release of ICIS will replace the Permit Compliance System (PCS) which supports the NPDES and will integrate that information with Federal actions already in the system. ICIS also has the capability to track other activities occurring in the Region that support Compliance and Enforcement programs. These include; Incident Tracking, Compliance Assistance, and Compliance Monitoring.

RACT/BACT/LAER Clearinghouse (RBLCL) data base contains case-specific information on the 'Best Available' air pollution technologies that have been required to reduce the emission of air pollutants from stationary sources (e.g., power plants, steel mills, chemical plants, etc.). This information has been provided by State and local permitting agencies. The Clearinghouse also contains a regulation data base that summarizes EPA emission limits required in New Source Performance Standards (NSPS), National Emission Standards for Hazardous Air Pollutants (NESHAP), and Maximum Achievable Control Technology (MACT) standards.

**RCRA-LQG:**

Date form received by agency: 02/16/2006  
Facility name: CROWN CITY PLATING CO#  
Facility address: 4350 TEMPLE CITY BLVD  
EL MONTE, CA 91731  
EPA ID: CAD008305062

MAP FINDINGS  
FOCUS MAP 18

Map ID Site Database(s) EPA ID Number

**CROWN CITY PLATING COMPANY (Continued)**

**1000437486**

Contact: FILOMENA E BUNDANC  
 Contact address: Not reported  
 Contact country: Not reported  
 Contact telephone: (626) 444-9291  
 Contact email: Not reported  
 EPA Region: 09  
 Land type: Private  
 Classification: Large Quantity Generator  
 Description: Handler: generates 1,000 kg or more of hazardous waste during any calendar month; or generates more than 1 kg of acutely hazardous waste during any calendar month; or generates more than 100 kg of any residue or contaminated soil, waste or other debris resulting from the cleanup of a spill, into or on any land or water, of acutely hazardous waste during any calendar month; or generates 1 kg or less of acutely hazardous waste during any calendar month, and accumulates more than 1 kg of acutely hazardous waste at any time; or generates 100 kg or less of any residue or contaminated soil, waste or other debris resulting from the cleanup of a spill, into or on any land or water, of acutely hazardous waste during any calendar month, and accumulates more than 100 kg of that material at any time

Owner/Operator Summary:

Owner/operator name: CROWN CITY PLATING CO.  
 Owner/operator address: Not reported  
 Owner/operator country: US  
 Owner/operator telephone: Not reported  
 Legal status: Private  
 Owner/Operator Type: Operator  
 Owner/Op start date: 01/01/1954  
 Owner/Op end date: Not reported

Owner/operator name: CROWN CITY PLATING CO.  
 Owner/operator address: 4350 TEMPLE CITY BLVD  
 EL MONTE, CA 91731  
 Owner/operator country: US  
 Owner/operator telephone: Not reported  
 Legal status: Private  
 Owner/Operator Type: Owner  
 Owner/Op start date: 01/01/1954  
 Owner/Op end date: Not reported

Handler Activities Summary:

U.S. importer of hazardous waste: No  
 Mixed waste (haz. and radioactive): No  
 Recycler of hazardous waste: No  
 Transporter of hazardous waste: No  
 Treater, storer or disposer of HW: No  
 Underground injection activity: No  
 On-site burner exemption: No  
 Furnace exemption: No  
 Used oil fuel burner: No  
 Used oil processor: No  
 User oil refiner: No  
 Used oil fuel marketer to burner: No



MAP FINDINGS  
FOCUS MAP 18

Map ID      Site      Database(s)      EPA ID Number

---

**CROWN CITY PLATING COMPANY (Continued)**

**1000437486**

Used oil Specification marketer:      No  
Used oil transfer facility:      No  
Used oil transporter:      No  
Off-site waste receiver:      Commercial status unknown

Universal Waste Summary:

Waste type:      Batteries  
Accumulated waste on-site:      No  
Generated waste on-site:      No

Waste type:      Lamps  
Accumulated waste on-site:      No  
Generated waste on-site:      No

Waste type:      Pesticides  
Accumulated waste on-site:      No  
Generated waste on-site:      No

Waste type:      Thermostats  
Accumulated waste on-site:      No  
Generated waste on-site:      No

Historical Generators:

Date form received by agency: 02/06/2004  
Facility name:      CROWN CITY PLATING CO#  
Site name:      CROWN CITY PLATING CO  
Classification:      Large Quantity Generator

Date form received by agency: 02/27/2002  
Facility name:      CROWN CITY PLATING CO#  
Site name:      CROWN CITY PLATING CO  
Classification:      Large Quantity Generator

Date form received by agency: 10/12/2000  
Facility name:      CROWN CITY PLATING CO#  
Site name:      CROWN CITY PLATING CO  
Classification:      Large Quantity Generator

Date form received by agency: 03/04/1999  
Facility name:      CROWN CITY PLATING CO#  
Site name:      CROWN CITY PLATING CO  
Classification:      Large Quantity Generator

Date form received by agency: 09/01/1996  
Facility name:      CROWN CITY PLATING CO#  
Site name:      CROWN CITY PLATING CO  
Classification:      Large Quantity Generator

Date form received by agency: 04/11/1996  
Facility name:      CROWN CITY PLATING CO#  
Site name:      CROWN CITY PLATING CO.  
Classification:      Large Quantity Generator

Date form received by agency: 03/31/1994  
Facility name:      CROWN CITY PLATING CO#  
Site name:      CROWN CITY PLATING CO

MAP FINDINGS  
FOCUS MAP 18

Map ID Site Database(s) EPA ID Number

---

**CROWN CITY PLATING COMPANY (Continued)**

**1000437486**

Classification: Large Quantity Generator

Date form received by agency: 03/31/1992

Facility name: CROWN CITY PLATING CO#

Classification: Large Quantity Generator

Date form received by agency: 05/24/1990

Facility name: CROWN CITY PLATING CO#

Classification: Large Quantity Generator

Date form received by agency: 07/28/1980

Facility name: CROWN CITY PLATING CO#

Site name: CROWN CITY PLATING CO

Classification: Large Quantity Generator

**Hazardous Waste Summary:**

Waste code: D007

Waste name: CHROMIUM

Waste code: F006

Waste name: WASTEWATER TREATMENT SLUDGES FROM ELECTROPLATING OPERATIONS EXCEPT FROM THE FOLLOWING PROCESSES: (1) SULFURIC ACID ANODIZING OF ALUMINUM; (2) TIN PLATING ON CARBON STEEL; (3) ZINC PLATING (SEGREGATED BASIS) ON CARBON STEEL; (4) ALUMINUM OR ZINC-ALUMINUM PLATING ON CARBON STEEL; (5) CLEANING/STRIPPING ASSOCIATED WITH TIN, ZINC AND ALUMINUM PLATING ON CARBON STEEL; AND (6) CHEMICAL ETCHING AND MILLING OF ALUMINUM.

**Biennial Reports:**

Last Biennial Reporting Year: 2005

**Annual Waste Handled:**

Waste code: D007

Waste name: CHROMIUM

Amount (Lbs): 386400

Waste code: F006

Waste name: WASTEWATER TREATMENT SLUDGES FROM ELECTROPLATING OPERATIONS EXCEPT FROM THE FOLLOWING PROCESSES: (1) SULFURIC ACID ANODIZING OF ALUMINUM; (2) TIN PLATING ON CARBON STEEL; (3) ZINC PLATING (SEGREGATED BASIS) ON CARBON STEEL; (4) ALUMINUM OR ZINC-ALUMINUM PLATING ON CARBON STEEL; (5) CLEANING/STRIPPING ASSOCIATED WITH TIN, ZINC AND ALUMINUM PLATING ON CARBON STEEL; AND (6) CHEMICAL ETCHING AND MILLING OF ALUMINUM.

Amount (Lbs): 9000

Violation Status: No violations found

**Evaluation Action Summary:**

Evaluation date: 12/09/2003

Evaluation: COMPLIANCE EVALUATION INSPECTION ON-SITE

Area of violation: Not reported

Date achieved compliance: Not reported

Evaluation lead agency: State Contractor/Grantee

MAP FINDINGS  
FOCUS MAP 18

Map ID	Site	Database(s)	EPA ID Number
--------	------	-------------	---------------

**CROWN CITY PLATING COMPANY (Continued)**

**1000437486**

Evaluation date: 06/16/1994  
 Evaluation: COMPLIANCE EVALUATION INSPECTION ON-SITE  
 Area of violation: Not reported  
 Date achieved compliance: Not reported  
 Evaluation lead agency: State Contractor/Grantee

**LOS ANGELES CO. HMS:**

Region: LA  
 Facility Id: 012877-028967  
 Facility Status: Removed  
 Area: 2X  
 Permit Number: 260790  
 Permit Status: Removed  
 Facility Type: T0

**EMI:**

Year: 1987  
 County Code: 19  
 Air Basin: SC  
 Facility ID: 18648  
 Air District Name: SC  
 SIC Code: 3471  
 Air District Name: SOUTH COAST AQMD  
 Community Health Air Pollution Info System: Not reported  
 Consolidated Emission Reporting Rule: Not reported  
 Total Organic Hydrocarbon Gases Tons/Yr: 112  
 Reactive Organic Gases Tons/Yr: 58  
 Carbon Monoxide Emissions Tons/Yr: 1  
 NOX - Oxides of Nitrogen Tons/Yr: 6  
 SOX - Oxides of Sulphur Tons/Yr: 0  
 Particulate Matter Tons/Yr: 0  
 Part. Matter 10 Micrometers & Smlr Tons/Yr: 0

Year: 1990  
 County Code: 19  
 Air Basin: SC  
 Facility ID: 18648  
 Air District Name: SC  
 SIC Code: 3471  
 Air District Name: SOUTH COAST AQMD  
 Community Health Air Pollution Info System: Not reported  
 Consolidated Emission Reporting Rule: Not reported  
 Total Organic Hydrocarbon Gases Tons/Yr: 57  
 Reactive Organic Gases Tons/Yr: 16  
 Carbon Monoxide Emissions Tons/Yr: 2  
 NOX - Oxides of Nitrogen Tons/Yr: 6  
 SOX - Oxides of Sulphur Tons/Yr: 0  
 Particulate Matter Tons/Yr: 0  
 Part. Matter 10 Micrometers & Smlr Tons/Yr: 0

Year: 1993  
 County Code: 19  
 Air Basin: SC  
 Facility ID: 18648  
 Air District Name: SC  
 SIC Code: 3471  
 Air District Name: SOUTH COAST AQMD

MAP FINDINGS  
FOCUS MAP 18

Map ID      Site      Database(s)      EPA ID Number

**CROWN CITY PLATING COMPANY (Continued)**

**1000437486**

Community Health Air Pollution Info System:	Not reported
Consolidated Emission Reporting Rule:	Not reported
Total Organic Hydrocarbon Gases Tons/Yr:	21
Reactive Organic Gases Tons/Yr:	13
Carbon Monoxide Emissions Tons/Yr:	1
NOX - Oxides of Nitrogen Tons/Yr:	2
SOX - Oxides of Sulphur Tons/Yr:	0
Particulate Matter Tons/Yr:	0
Part. Matter 10 Micrometers & Smlr Tons/Yr:	0
Year:	1995
County Code:	19
Air Basin:	SC
Facility ID:	18648
Air District Name:	SC
SIC Code:	3471
Air District Name:	SOUTH COAST AQMD
Community Health Air Pollution Info System:	Not reported
Consolidated Emission Reporting Rule:	Not reported
Total Organic Hydrocarbon Gases Tons/Yr:	21
Reactive Organic Gases Tons/Yr:	13
Carbon Monoxide Emissions Tons/Yr:	1
NOX - Oxides of Nitrogen Tons/Yr:	2
SOX - Oxides of Sulphur Tons/Yr:	0
Particulate Matter Tons/Yr:	0
Part. Matter 10 Micrometers & Smlr Tons/Yr:	0
Year:	1996
County Code:	19
Air Basin:	SC
Facility ID:	18648
Air District Name:	SC
SIC Code:	3471
Air District Name:	SOUTH COAST AQMD
Community Health Air Pollution Info System:	Not reported
Consolidated Emission Reporting Rule:	Not reported
Total Organic Hydrocarbon Gases Tons/Yr:	21
Reactive Organic Gases Tons/Yr:	15
Carbon Monoxide Emissions Tons/Yr:	2
NOX - Oxides of Nitrogen Tons/Yr:	4
SOX - Oxides of Sulphur Tons/Yr:	0
Particulate Matter Tons/Yr:	0
Part. Matter 10 Micrometers & Smlr Tons/Yr:	0
Year:	1997
County Code:	19
Air Basin:	SC
Facility ID:	18648
Air District Name:	SC
SIC Code:	3471
Air District Name:	SOUTH COAST AQMD
Community Health Air Pollution Info System:	Not reported
Consolidated Emission Reporting Rule:	Not reported
Total Organic Hydrocarbon Gases Tons/Yr:	27
Reactive Organic Gases Tons/Yr:	21
Carbon Monoxide Emissions Tons/Yr:	1
NOX - Oxides of Nitrogen Tons/Yr:	3

MAP FINDINGS  
FOCUS MAP 18

Map ID	Site	Database(s)	EPA ID Number
--------	------	-------------	---------------

**CROWN CITY PLATING COMPANY (Continued)**

**1000437486**

SOX - Oxides of Sulphur Tons/Yr:	0
Particulate Matter Tons/Yr:	0
Part. Matter 10 Micrometers & Smlr Tons/Yr:	0
Year:	1998
County Code:	19
Air Basin:	SC
Facility ID:	18648
Air District Name:	SC
SIC Code:	3471
Air District Name:	SOUTH COAST AQMD
Community Health Air Pollution Info System:	Not reported
Consolidated Emission Reporting Rule:	Not reported
Total Organic Hydrocarbon Gases Tons/Yr:	26
Reactive Organic Gases Tons/Yr:	21
Carbon Monoxide Emissions Tons/Yr:	1
NOX - Oxides of Nitrogen Tons/Yr:	3
SOX - Oxides of Sulphur Tons/Yr:	0
Particulate Matter Tons/Yr:	0
Part. Matter 10 Micrometers & Smlr Tons/Yr:	0
Year:	1999
County Code:	19
Air Basin:	SC
Facility ID:	18648
Air District Name:	SC
SIC Code:	3471
Air District Name:	SOUTH COAST AQMD
Community Health Air Pollution Info System:	Not reported
Consolidated Emission Reporting Rule:	Not reported
Total Organic Hydrocarbon Gases Tons/Yr:	27
Reactive Organic Gases Tons/Yr:	21
Carbon Monoxide Emissions Tons/Yr:	1
NOX - Oxides of Nitrogen Tons/Yr:	3
SOX - Oxides of Sulphur Tons/Yr:	0
Particulate Matter Tons/Yr:	0
Part. Matter 10 Micrometers & Smlr Tons/Yr:	0
Year:	2000
County Code:	19
Air Basin:	SC
Facility ID:	18648
Air District Name:	SC
SIC Code:	3471
Air District Name:	SOUTH COAST AQMD
Community Health Air Pollution Info System:	Not reported
Consolidated Emission Reporting Rule:	Not reported
Total Organic Hydrocarbon Gases Tons/Yr:	27
Reactive Organic Gases Tons/Yr:	21
Carbon Monoxide Emissions Tons/Yr:	1
NOX - Oxides of Nitrogen Tons/Yr:	3
SOX - Oxides of Sulphur Tons/Yr:	0
Particulate Matter Tons/Yr:	0
Part. Matter 10 Micrometers & Smlr Tons/Yr:	0
Year:	2001
County Code:	19

MAP FINDINGS  
FOCUS MAP 18

Map ID Site Database(s) EPA ID Number

**CROWN CITY PLATING COMPANY (Continued)**

**1000437486**

Air Basin: SC  
 Facility ID: 18648  
 Air District Name: SC  
 SIC Code: 3471  
 Air District Name: SOUTH COAST AQMD  
 Community Health Air Pollution Info System: Y  
 Consolidated Emission Reporting Rule: Not reported  
 Total Organic Hydrocarbon Gases Tons/Yr: 4  
 Reactive Organic Gases Tons/Yr: 3  
 Carbon Monoxide Emissions Tons/Yr: 3  
 NOX - Oxides of Nitrogen Tons/Yr: 2  
 SOX - Oxides of Sulphur Tons/Yr: 0  
 Particulate Matter Tons/Yr: 0  
 Part. Matter 10 Micrometers & Smlr Tons/Yr: 0

Year: 2002  
 County Code: 19  
 Air Basin: SC  
 Facility ID: 18648  
 Air District Name: SC  
 SIC Code: 3471  
 Air District Name: SOUTH COAST AQMD  
 Community Health Air Pollution Info System: Not reported  
 Consolidated Emission Reporting Rule: Not reported  
 Total Organic Hydrocarbon Gases Tons/Yr: 1  
 Reactive Organic Gases Tons/Yr: 1  
 Carbon Monoxide Emissions Tons/Yr: 3  
 NOX - Oxides of Nitrogen Tons/Yr: 2  
 SOX - Oxides of Sulphur Tons/Yr: 0  
 Particulate Matter Tons/Yr: 0  
 Part. Matter 10 Micrometers & Smlr Tons/Yr: 0

Year: 2003  
 County Code: 19  
 Air Basin: SC  
 Facility ID: 18648  
 Air District Name: SC  
 SIC Code: 3471  
 Air District Name: SOUTH COAST AQMD  
 Community Health Air Pollution Info System: Not reported  
 Consolidated Emission Reporting Rule: Not reported  
 Total Organic Hydrocarbon Gases Tons/Yr: 1  
 Reactive Organic Gases Tons/Yr: 1  
 Carbon Monoxide Emissions Tons/Yr: 3  
 NOX - Oxides of Nitrogen Tons/Yr: 2  
 SOX - Oxides of Sulphur Tons/Yr: 0  
 Particulate Matter Tons/Yr: 0  
 Part. Matter 10 Micrometers & Smlr Tons/Yr: 0

Year: 2004  
 County Code: 19  
 Air Basin: SC  
 Facility ID: 18648  
 Air District Name: SC  
 SIC Code: 3471  
 Air District Name: SOUTH COAST AQMD  
 Community Health Air Pollution Info System: Y

MAP FINDINGS  
FOCUS MAP 18

Map ID	Site	Database(s)	EPA ID Number
--------	------	-------------	---------------

**CROWN CITY PLATING COMPANY (Continued)**

**1000437486**

Consolidated Emission Reporting Rule:	Not reported
Total Organic Hydrocarbon Gases Tons/Yr:	1.1058386
Reactive Organic Gases Tons/Yr:	0.85
Carbon Monoxide Emissions Tons/Yr:	2.543805
NOX - Oxides of Nitrogen Tons/Yr:	1.899345
SOX - Oxides of Sulphur Tons/Yr:	0.01998715
Particulate Matter Tons/Yr:	0.295364765
Part. Matter 10 Micrometers & Smlr Tons/Yr:	0.28

Year:	2005
County Code:	19
Air Basin:	SC
Facility ID:	18648
Air District Name:	SC
SIC Code:	3471
Air District Name:	SOUTH COAST AQMD
Community Health Air Pollution Info System:	Not reported
Consolidated Emission Reporting Rule:	Not reported
Total Organic Hydrocarbon Gases Tons/Yr:	.064441
Reactive Organic Gases Tons/Yr:	.0561194427
Carbon Monoxide Emissions Tons/Yr:	.142275
NOX - Oxides of Nitrogen Tons/Yr:	.15822
SOX - Oxides of Sulphur Tons/Yr:	.001173
Particulate Matter Tons/Yr:	.02083
Part. Matter 10 Micrometers & Smlr Tons/Yr:	.01843685

CA WDS:

Facility ID:	4 19I000395
Facility Type:	Not reported
Facility Status:	Active - Any facility with a continuous or seasonal discharge that is under Waste Discharge Requirements.
NPDES Number:	CAS000001 The 1st 2 characters designate the state. The remaining 7 are assigned by the Regional Board
Subregion:	4
Facility Telephone:	Not reported
Facility Contact:	Not reported
Agency Name:	CROWN CITY PLATING CO.
Agency Address:	Not reported
Agency City,St,Zip:	0
Agency Contact:	Not reported
Agency Telephone:	Not reported
Agency Type:	Not reported
SIC Code:	0
SIC Code 2:	Not reported
Primary Waste:	Not reported
Primary Waste Type:	Not reported
Secondary Waste:	Not reported
Secondary Waste Type:	Not reported
Design Flow:	0
Baseline Flow:	0
Reclamation:	Not reported
POTW:	Not reported
Treat To Water:	Minor Threat to Water Quality. A violation of a regional board order should cause a relatively minor impairment of beneficial uses compared to a major or minor threat. Not: All nurds without a TTWQ will be considered a minor threat to water quality unless coded at a higher Level. A Zero (0) may be used to code those NURDS that are found to

MAP FINDINGS  
FOCUS MAP 18

Map ID	Site	Database(s)	EPA ID Number
	<p><b>CROWN CITY PLATING COMPANY (Continued)</b></p> <p>Complexity: represent no threat to water quality. Category C - Facilities having no waste treatment systems, such as cooling water dischargers or those who must comply through best management practices, facilities with passive waste treatment and disposal systems, such as septic systems with subsurface disposal, or dischargers having waste storage systems with land disposal such as dairy waste ponds.</p>		1000437486
364	<p><b>CROWN CITY PLATING CO.</b> <b>4350 TEMPLE CITY BLVD.</b> <b>EL MONTE, CA 91731</b></p> <p>SLIC:</p> <p>Region: STATE  <b>Facility Status: Open - Site Assessment</b>            Status Date: 1988-02-19 00:00:00            Global Id: SL603798565            Lead Agency: LOS ANGELES RWQCB (REGION 4)            Lead Agency Case Number: Not reported            Latitude: 34.085497            Longitude: -118.0557            Case Type: Cleanup Program Site            Case Worker: Not reported            Local Agency: Not reported            RB Case Number: 103.0096            File Location: Not reported            Potential Media Affected: Aquifer used for drinking water supply            Potential Contaminants of Concern: Not reported            Site History: Not reported</p>	SLIC	S105023630 N/A
364	<p><b>CROWN CITY PLATING CO#</b> <b>4350 TEMPLE CITY BLVD</b> <b>EL MONTE, CA 91731</b></p> <p>HAZNET:</p> <p>Gepaid: CAD008305062            Contact: CROWN CITY PLATING CO            Telephone: 8184449291            Facility Addr2: Not reported            Mailing Name: Not reported            Mailing Address: 4350 TEMPLE CITY BLVD            Mailing City,St,Zip: EL MONTE, CA 917310000            Gen County: Los Angeles            TSD EPA ID: AZD980735500            TSD County: 99            Waste Category: Metal sludge - Alkaline solution (pH &lt;UN&gt; 12.5) with metals (antimony, arsenic, barium, beryllium, cadmium, chromium, cobalt, copper, lead, mercury, molybdenum, nickel, selenium, silver, thallium, vanadium, and zinc)            Disposal Method: Recycler            Tons: 278.1240            Facility County: Los Angeles</p> <p>Gepaid: CAD008305062            Contact: CROWN CITY PLATING CO            Telephone: 8184449291</p>	HAZNET	S100933390 N/A



MAP FINDINGS  
FOCUS MAP 18

Map ID	Site	Database(s)	EPA ID Number
--------	------	-------------	---------------

**CROWN CITY PLATING CO# (Continued)**

**S100933390**

Facility Addr2: Not reported  
Mailing Name: Not reported  
Mailing Address: 4350 TEMPLE CITY BLVD  
Mailing City,St,Zip: EL MONTE, CA 917310000  
Gen County: Los Angeles  
TSD EPA ID: AZD983476680  
TSD County: 99  
Waste Category: Polychlorinated biphenyls and material containing PCB's  
Disposal Method: Recycler  
Tons: 6.7111  
Facility County: Los Angeles

Gepaid: CAD008305062  
Contact: CROWN CITY PLATING CO  
Telephone: 8184449291  
Facility Addr2: Not reported  
Mailing Name: Not reported  
Mailing Address: 4350 TEMPLE CITY BLVD  
Mailing City,St,Zip: EL MONTE, CA 917310000  
Gen County: Los Angeles  
TSD EPA ID: CAD028409019  
TSD County: Los Angeles  
Waste Category: Tank bottom waste  
Disposal Method: Treatment, Tank  
Tons: 4.7955  
Facility County: Los Angeles

Gepaid: CAD008305062  
Contact: CROWN CITY PLATING CO  
Telephone: 8184449291  
Facility Addr2: Not reported  
Mailing Name: Not reported  
Mailing Address: 4350 TEMPLE CITY BLVD  
Mailing City,St,Zip: EL MONTE, CA 917310000  
Gen County: Los Angeles  
TSD EPA ID: CAD008302903  
TSD County: Los Angeles  
Waste Category: Oxygenated solvents (acetone, butanol, ethyl acetate, etc.)  
Disposal Method: Recycler  
Tons: 3.5236  
Facility County: Los Angeles

Gepaid: CAD008305062  
Contact: CROWN CITY PLATING CO  
Telephone: 8184449291  
Facility Addr2: Not reported  
Mailing Name: Not reported  
Mailing Address: 4350 TEMPLE CITY BLVD  
Mailing City,St,Zip: EL MONTE, CA 917310000  
Gen County: Los Angeles  
TSD EPA ID: CAD008302903  
TSD County: Los Angeles  
Waste Category: Other organic solids  
Disposal Method: Recycler  
Tons: .0290  
Facility County: Los Angeles

MAP FINDINGS  
FOCUS MAP 18

Map ID	Site	Database(s)	EPA ID Number
--------	------	-------------	---------------

**CROWN CITY PLATING CO# (Continued)**

**S100933390**

[Click this hyperlink](#) while viewing on your computer to access  
205 additional CA\_HAZNET: record(s) in the EDR Site Report.

364

**CROWN CITY PLATING COMPANY  
4350 TEMPLE CITY BLVD  
TEMPLE CITY, CA 91780**

**LUST S102428502  
SWEEPS UST N/A**

LUST:

Region:	STATE
Global Id:	T0603700138
Latitude:	34.0860032
Longitude:	-118.056519
Case Type:	LUST Cleanup Site
Status:	Open - Verification Monitoring
Status Date:	1998-03-23 00:00:00
Lead Agency:	LOS ANGELES RWQCB (REGION 4)
Case Worker:	Not reported
Local Agency:	LOS ANGELES COUNTY
RB Case Number:	103.0096
LOC Case Number:	Not reported
File Location:	Not reported
Potential Media Affect:	Other Groundwater (uses other than drinking water)
Potential Contaminats of Concern:	* Solvents
Site History:	Not reported

LUST REG 4:

Region:	4
Regional Board:	04
County:	Los Angeles
facid:	103.0096
Status:	Post remedial action monitoring
Substance:	Solvents
Substance Quantity:	Not reported
Local Case No:	Not reported
Case Type:	Groundwater
Abatement Method Used at the Site:	Not reported
Global ID:	T0603700138
W Global ID:	Not reported
Staff:	WIP
Local Agency:	19000
Cross Street:	GIDLEY
Enforcement Type:	Not reported
Date Leak Discovered:	Not reported
Date Leak First Reported:	3/4/1987
Date Leak Record Entered:	4/13/1988
Date Confirmation Began:	Not reported
Date Leak Stopped:	Not reported
Date Case Last Changed on Database:	3/23/1998
Date the Case was Closed:	Not reported
How Leak Discovered:	Not reported
How Leak Stopped:	Not reported
Cause of Leak:	Not reported
Leak Source:	Not reported
Operator:	LAWRENCE P DONOVAN
Water System:	Not reported
Well Name:	Not reported
Approx. Dist To Production Well (ft):	242.91912007079165314744932957

MAP FINDINGS  
FOCUS MAP 18

Map ID      Site      Database(s)      EPA ID Number

**CROWN CITY PLATING COMPANY (Continued)**

**S102428502**

Source of Cleanup Funding: Not reported  
Preliminary Site Assessment Workplan Submitted: Not reported  
Preliminary Site Assessment Began: Not reported  
Pollution Characterization Began: 7/11/1988  
Remediation Plan Submitted: Not reported  
Remedial Action Underway: Not reported  
Post Remedial Action Monitoring Began: 3/23/1998  
Enforcement Action Date: Not reported  
Historical Max MTBE Date: Not reported  
Hist Max MTBE Conc in Groundwater: Not reported  
Hist Max MTBE Conc in Soil: Not reported  
Significant Interim Remedial Action Taken: Not reported  
GW Qualifier: Not reported  
Soil Qualifier: Not reported  
Organization: Not reported  
Owner Contact: Not reported  
Responsible Party: CROWN CITY PLATING COMPANY  
RP Address: - SEE SITE ADDRESS -  
Program: SLIC  
Lat/Long: 34.0860032 / -1  
Local Agency Staff: Not reported  
Beneficial Use: Not reported  
Priority: Not reported  
Cleanup Fund Id: Not reported  
Suspended: Not reported  
Assigned Name: Not reported  
Summary: TANK REMOVAL 8/3/95 REGULAR GASOLINE CONTAMINATION      TPH 8500  
PPM; BTEX 17/94/160/215 PPM      "MAJORITY OF  
CONTAMINATED SOILS HAS BEEN REMOVED" PER DPW      "LEAK BEING CONFIRMED"  
WIP CASE #103.0096

**SWEEPS UST:**

Status: A  
Comp Number: 9227  
Number: 9  
Board Of Equalization: 44-008369  
Ref Date: 06-30-89  
Act Date: Not reported  
Created Date: 06-30-89  
Tank Status: A  
Owner Tank Id: Not reported  
Swrcb Tank Id: 19-000-009227-000001  
Actv Date: 06-30-89  
Capacity: Not reported  
Tank Use: UNKNOWN  
Stg: W  
Content: Not reported  
Number Of Tanks: 22

Status: A  
Comp Number: 9227  
Number: 9  
Board Of Equalization: 44-008369  
Ref Date: 06-30-89  
Act Date: Not reported  
Created Date: 06-30-89  
Tank Status: A

MAP FINDINGS  
 FOCUS MAP 18

Map ID      Site      Database(s)      EPA ID Number

---

**CROWN CITY PLATING COMPANY (Continued)**

**S102428502**

Owner Tank Id:      Not reported  
 Swrcb Tank Id:      19-000-009227-000002  
 Actv Date:          06-30-89  
 Capacity:            Not reported  
 Tank Use:            UNKNOWN  
 Stg:                  W  
 Content:             Not reported  
 Number Of Tanks:   Not reported

Status:              A  
 Comp Number:        9227  
 Number:              9  
 Board Of Equalization: 44-008369  
 Ref Date:            06-30-89  
 Act Date:            Not reported  
 Created Date:        06-30-89  
 Tank Status:         A  
 Owner Tank Id:      Not reported  
 Swrcb Tank Id:      19-000-009227-000003  
 Actv Date:          06-30-89  
 Capacity:            Not reported  
 Tank Use:            UNKNOWN  
 Stg:                  W  
 Content:             Not reported  
 Number Of Tanks:   Not reported

Status:              A  
 Comp Number:        9227  
 Number:              9  
 Board Of Equalization: 44-008369  
 Ref Date:            06-30-89  
 Act Date:            Not reported  
 Created Date:        06-30-89  
 Tank Status:         A  
 Owner Tank Id:      Not reported  
 Swrcb Tank Id:      19-000-009227-000004  
 Actv Date:          06-30-89  
 Capacity:            Not reported  
 Tank Use:            UNKNOWN  
 Stg:                  W  
 Content:             Not reported  
 Number Of Tanks:   Not reported

Status:              A  
 Comp Number:        9227  
 Number:              9  
 Board Of Equalization: 44-008369  
 Ref Date:            06-30-89  
 Act Date:            Not reported  
 Created Date:        06-30-89  
 Tank Status:         A  
 Owner Tank Id:      Not reported  
 Swrcb Tank Id:      19-000-009227-000005  
 Actv Date:          06-30-89  
 Capacity:            Not reported  
 Tank Use:            UNKNOWN  
 Stg:                  W

MAP FINDINGS  
 FOCUS MAP 18

Map ID	Site	Database(s)	EPA ID Number
--------	------	-------------	---------------

**CROWN CITY PLATING COMPANY (Continued)**

**S102428502**

Content: Not reported  
 Number Of Tanks: Not reported

Status: A  
 Comp Number: 9227  
 Number: 9  
 Board Of Equalization: 44-008369  
 Ref Date: 06-30-89  
 Act Date: Not reported  
 Created Date: 06-30-89  
 Tank Status: A  
 Owner Tank Id: Not reported  
 Swrcb Tank Id: 19-000-009227-000006  
 Actv Date: 06-30-89  
 Capacity: Not reported  
 Tank Use: UNKNOWN  
 Stg: W  
 Content: Not reported  
 Number Of Tanks: Not reported

Status: A  
 Comp Number: 9227  
 Number: 9  
 Board Of Equalization: 44-008369  
 Ref Date: 06-30-89  
 Act Date: Not reported  
 Created Date: 06-30-89  
 Tank Status: A  
 Owner Tank Id: Not reported  
 Swrcb Tank Id: 19-000-009227-000007  
 Actv Date: 06-30-89  
 Capacity: Not reported  
 Tank Use: UNKNOWN  
 Stg: W  
 Content: Not reported  
 Number Of Tanks: Not reported

Status: A  
 Comp Number: 9227  
 Number: 9  
 Board Of Equalization: 44-008369  
 Ref Date: 06-30-89  
 Act Date: Not reported  
 Created Date: 06-30-89  
 Tank Status: A  
 Owner Tank Id: Not reported  
 Swrcb Tank Id: 19-000-009227-000008  
 Actv Date: 06-30-89  
 Capacity: Not reported  
 Tank Use: UNKNOWN  
 Stg: W  
 Content: Not reported  
 Number Of Tanks: Not reported

Status: A  
 Comp Number: 9227  
 Number: 9

MAP FINDINGS  
 FOCUS MAP 18

Map ID      Site      Database(s)      EPA ID Number

---

**CROWN CITY PLATING COMPANY (Continued)**

**S102428502**

Board Of Equalization: 44-008369  
 Ref Date: 06-30-89  
 Act Date: Not reported  
 Created Date: 06-30-89  
 Tank Status: A  
 Owner Tank Id: Not reported  
 Swrcb Tank Id: 19-000-009227-000009  
 Actv Date: 06-30-89  
 Capacity: Not reported  
 Tank Use: UNKNOWN  
 Stg: W  
 Content: Not reported  
 Number Of Tanks: Not reported

Status: A  
 Comp Number: 9227  
 Number: 9  
 Board Of Equalization: 44-008369  
 Ref Date: 06-30-89  
 Act Date: Not reported  
 Created Date: 06-30-89  
 Tank Status: A  
 Owner Tank Id: Not reported  
 Swrcb Tank Id: 19-000-009227-000010  
 Actv Date: 06-30-89  
 Capacity: Not reported  
 Tank Use: UNKNOWN  
 Stg: W  
 Content: Not reported  
 Number Of Tanks: Not reported

Status: A  
 Comp Number: 9227  
 Number: 9  
 Board Of Equalization: 44-008369  
 Ref Date: 06-30-89  
 Act Date: Not reported  
 Created Date: 06-30-89  
 Tank Status: A  
 Owner Tank Id: Not reported  
 Swrcb Tank Id: 19-000-009227-000011  
 Actv Date: 06-30-89  
 Capacity: Not reported  
 Tank Use: UNKNOWN  
 Stg: W  
 Content: Not reported  
 Number Of Tanks: Not reported

Status: A  
 Comp Number: 9227  
 Number: 9  
 Board Of Equalization: 44-008369  
 Ref Date: 06-30-89  
 Act Date: Not reported  
 Created Date: 06-30-89  
 Tank Status: A  
 Owner Tank Id: Not reported

MAP FINDINGS  
FOCUS MAP 18

Map ID	Site	Database(s)	EPA ID Number
--------	------	-------------	---------------

**CROWN CITY PLATING COMPANY (Continued)**

**S102428502**

Swrcb Tank Id: 19-000-009227-000012  
 Actv Date: 06-30-89  
 Capacity: Not reported  
 Tank Use: UNKNOWN  
 Stg: W  
 Content: Not reported  
 Number Of Tanks: Not reported

Status: A  
 Comp Number: 9227  
 Number: 9  
 Board Of Equalization: 44-008369  
 Ref Date: 06-30-89  
 Act Date: Not reported  
 Created Date: 06-30-89  
 Tank Status: A  
 Owner Tank Id: Not reported  
 Swrcb Tank Id: 19-000-009227-000013  
 Actv Date: 06-30-89  
 Capacity: Not reported  
 Tank Use: UNKNOWN  
 Stg: W  
 Content: Not reported  
 Number Of Tanks: Not reported

Status: A  
 Comp Number: 9227  
 Number: 9  
 Board Of Equalization: 44-008369  
 Ref Date: 06-30-89  
 Act Date: Not reported  
 Created Date: 06-30-89  
 Tank Status: A  
 Owner Tank Id: Not reported  
 Swrcb Tank Id: 19-000-009227-000014  
 Actv Date: 06-30-89  
 Capacity: Not reported  
 Tank Use: UNKNOWN  
 Stg: W  
 Content: Not reported  
 Number Of Tanks: Not reported

Status: A  
 Comp Number: 9227  
 Number: 9  
 Board Of Equalization: 44-008369  
 Ref Date: 06-30-89  
 Act Date: Not reported  
 Created Date: 06-30-89  
 Tank Status: A  
 Owner Tank Id: Not reported  
 Swrcb Tank Id: 19-000-009227-000015  
 Actv Date: 06-30-89  
 Capacity: Not reported  
 Tank Use: UNKNOWN  
 Stg: W  
 Content: Not reported

MAP FINDINGS  
FOCUS MAP 18

Map ID Site Database(s) EPA ID Number

**CROWN CITY PLATING COMPANY (Continued)**

**S102428502**

Number Of Tanks: Not reported

Status: A  
Comp Number: 9227  
Number: 9  
Board Of Equalization: 44-008369  
Ref Date: 06-30-89  
Act Date: Not reported  
Created Date: 06-30-89  
Tank Status: A  
Owner Tank Id: Not reported  
Swrcb Tank Id: 19-000-009227-000016  
Actv Date: 06-30-89  
Capacity: Not reported  
Tank Use: UNKNOWN  
Stg: W  
Content: Not reported  
Number Of Tanks: Not reported

Status: A  
Comp Number: 9227  
Number: 9  
Board Of Equalization: 44-008369  
Ref Date: 06-30-89  
Act Date: Not reported  
Created Date: 06-30-89  
Tank Status: A  
Owner Tank Id: Not reported  
Swrcb Tank Id: 19-000-009227-000017  
Actv Date: 06-30-89  
Capacity: Not reported  
Tank Use: UNKNOWN  
Stg: W  
Content: Not reported  
Number Of Tanks: Not reported

Status: A  
Comp Number: 9227  
Number: 9  
Board Of Equalization: 44-008369  
Ref Date: 06-30-89  
Act Date: Not reported  
Created Date: 06-30-89  
Tank Status: A  
Owner Tank Id: Not reported  
Swrcb Tank Id: 19-000-009227-000018  
Actv Date: 06-30-89  
Capacity: Not reported  
Tank Use: UNKNOWN  
Stg: W  
Content: Not reported  
Number Of Tanks: Not reported

Status: A  
Comp Number: 9227  
Number: 9  
Board Of Equalization: 44-008369



MAP FINDINGS  
 FOCUS MAP 18

Map ID      Site      Database(s)      EPA ID Number

---

**CROWN CITY PLATING COMPANY (Continued)**

**S102428502**

Ref Date: 06-30-89  
 Act Date: Not reported  
 Created Date: 06-30-89  
 Tank Status: A  
 Owner Tank Id: Not reported  
 Swrcb Tank Id: 19-000-009227-000019  
 Actv Date: 06-30-89  
 Capacity: Not reported  
 Tank Use: UNKNOWN  
 Stg: W  
 Content: Not reported  
 Number Of Tanks: Not reported

Status: A  
 Comp Number: 9227  
 Number: 9  
 Board Of Equalization: 44-008369  
 Ref Date: 06-30-89  
 Act Date: Not reported  
 Created Date: 06-30-89  
 Tank Status: A  
 Owner Tank Id: Not reported  
 Swrcb Tank Id: 19-000-009227-000020  
 Actv Date: 06-30-89  
 Capacity: Not reported  
 Tank Use: UNKNOWN  
 Stg: W  
 Content: Not reported  
 Number Of Tanks: Not reported

Status: A  
 Comp Number: 9227  
 Number: 9  
 Board Of Equalization: 44-008369  
 Ref Date: 06-30-89  
 Act Date: Not reported  
 Created Date: 06-30-89  
 Tank Status: A  
 Owner Tank Id: Not reported  
 Swrcb Tank Id: 19-000-009227-000021  
 Actv Date: 06-30-89  
 Capacity: Not reported  
 Tank Use: UNKNOWN  
 Stg: W  
 Content: Not reported  
 Number Of Tanks: Not reported

Status: A  
 Comp Number: 9227  
 Number: 9  
 Board Of Equalization: 44-008369  
 Ref Date: 06-30-89  
 Act Date: Not reported  
 Created Date: 06-30-89  
 Tank Status: A  
 Owner Tank Id: Not reported  
 Swrcb Tank Id: 19-000-009227-000022

MAP FINDINGS  
FOCUS MAP 18

Map ID	Site	Database(s)	EPA ID Number
--------	------	-------------	---------------

**CROWN CITY PLATING COMPANY (Continued)**

**S102428502**

Actv Date: 06-30-89  
Capacity: Not reported  
Tank Use: UNKNOWN  
Stg: W  
Content: Not reported  
Number Of Tanks: Not reported

364

**CROWN CITY PLATING CO.  
4350 TEMPLE CITY BLVD  
EL MONTE, CA 91731**

**HAZNET  
CHMIRS  
LA Co. Site Mitigation  
HIST UST  
WIP**

**U001569328  
N/A**

HAZNET:

Gepaid: CAC002615575  
Contact: STAN MARSH  
Telephone: 6263029711  
Facility Addr2: Not reported  
Mailing Name: Not reported  
Mailing Address: 2244 WALNUT GROVE AVE  
Mailing City,St,Zip: ROSEMEAD, CA 91770  
Gen County: Los Angeles  
TSD EPA ID: CAD050806850  
TSD County: Los Angeles  
Waste Category: Waste oil and mixed oil  
Disposal Method: H141  
Tons: 7.5  
Facility County: Los Angeles

Gepaid: CAC002615575  
Contact: STAN MARSH  
Telephone: 6263029711  
Facility Addr2: Not reported  
Mailing Name: Not reported  
Mailing Address: 2244 WALNUT GROVE AVE  
Mailing City,St,Zip: ROSEMEAD, CA 91770  
Gen County: Los Angeles  
TSD EPA ID: CAD050806850  
TSD County: Los Angeles  
Waste Category: Liquids with polychlorinated biphenyls > 50 mg/l  
Disposal Method: H141  
Tons: 8.91  
Facility County: Los Angeles

CHMIRS:

OES Incident Number: 013828  
OES notification: Not reported  
OES Date: 5/21/1996  
OES Time: 08:41:17 AM  
Incident Date: Not reported  
**Date Completed: Not reported**  
Property Use: Not reported  
Agency Id Number: Not reported  
Agency Incident Number: Not reported  
Time Notified: Not reported  
Time Completed: Not reported  
Surrounding Area: Not reported

MAP FINDINGS  
FOCUS MAP 18

Map ID Site Database(s) EPA ID Number

**CROWN CITY PLATING CO. (Continued)**

**U001569328**

Estimated Temperature:	Not reported
Property Management:	Not reported
Special Studies 1:	Not reported
Special Studies 2:	Not reported
Special Studies 3:	Not reported
Special Studies 4:	Not reported
Special Studies 5:	Not reported
Special Studies 6:	Not reported
More Than Two Substances Involved?:	Not reported
Resp Agency Personel # Of Decontaminated:	Not reported
Responding Agency Personel # Of Injuries:	Not reported
Responding Agency Personel # Of Fatalities:	Not reported
Others Number Of Decontaminated:	Not reported
Others Number Of Injuries:	Not reported
Others Number Of Fatalities:	Not reported
Vehicle Make/year:	Not reported
Vehicle License Number:	Not reported
Vehicle State:	Not reported
Vehicle Id Number:	Not reported
CA/DOT/PUC/ICC Number:	Not reported
Company Name:	Not reported
Reporting Officer Name/ID:	Not reported
Report Date:	Not reported
Comments:	Not reported
Facility Telephone:	Not reported
Waterway Involved:	YES
Waterway:	Not reported
Spill Site:	Not reported
Cleanup By:	DISBURSED BY NATURE
Containment:	Not reported
What Happened:	Not reported
Type:	CHEMICAL VAPOR
Measure:	Not reported
Other:	Not reported
Date/Time:	Not reported
Year:	1996
Agency:	CROWN CITY PLATING CO
Incident Date:	1845 20MAY96
Admin Agency:	Not reported
Amount:	UNKNOWN
Contained:	NO
Site Type:	OTHER
E Date:	Not reported
Substance:	OXIDES OF NITROGEN
Quantity Released:	Not reported
BBLS:	Not reported
Cups:	Not reported
CUFT:	Not reported
Gallons:	Not reported
Grams:	Not reported
Pounds:	Not reported
Liters:	Not reported
Ounces:	Not reported
Pints:	Not reported
Quarts:	Not reported
Sheen:	Not reported
Tons:	Not reported

MAP FINDINGS  
FOCUS MAP 18

Map ID Site Database(s) EPA ID Number

**CROWN CITY PLATING CO. (Continued)**

**U001569328**

Unknown: Not reported  
 Description: SCRUBBER FAILURE ON ROOF OF PLANT. SPRAY NOZZLES WERE PLUGGED. PRECAUTIONARY EVACUATION (NUMBER UNK) OF SURROUNDING NEIGHBORHOOD BY FIRE DEPT.  
 Evacuations: YES  
 Number of Injuries: NO  
 Number of Fatalities: NO  
 Description: Not reported  
 OES Incident Number: 014158  
 OES notification: Not reported  
 OES Date: 6/10/1996  
 OES Time: 02:29:49 PM  
 Incident Date: Not reported  
**Date Completed: Not reported**  
 Property Use: Not reported  
 Agency Id Number: Not reported  
 Agency Incident Number: Not reported  
 Time Notified: Not reported  
 Time Completed: Not reported  
 Surrounding Area: Not reported  
 Estimated Temperature: Not reported  
 Property Management: Not reported  
 Special Studies 1: Not reported  
 Special Studies 2: Not reported  
 Special Studies 3: Not reported  
 Special Studies 4: Not reported  
 Special Studies 5: Not reported  
 Special Studies 6: Not reported  
 More Than Two Substances Involved?: Not reported  
 Resp Agncy Personel # Of Decontaminated: Not reported  
 Responding Agency Personel # Of Injuries: Not reported  
 Responding Agency Personel # Of Fatalities: Not reported  
 Others Number Of Decontaminated: Not reported  
 Others Number Of Injuries: Not reported  
 Others Number Of Fatalities: Not reported  
 Vehicle Make/year: Not reported  
 Vehicle License Number: Not reported  
 Vehicle State: Not reported  
 Vehicle Id Number: Not reported  
 CA/DOT/PUC/ICC Number: Not reported  
 Company Name: Not reported  
 Reporting Officer Name/ID: Not reported  
 Report Date: Not reported  
 Comments: Not reported  
 Facility Telephone: Not reported  
 Waterway Involved: YES  
 Waterway: Not reported  
 Spill Site: Not reported  
 Cleanup By: dissipated  
 Containment: Not reported  
 What Happened: Not reported  
 Type: VAPOR CHEMICAL  
 Measure: Not reported  
 Other: Not reported  
 Date/Time: Not reported  
 Year: 1996

MAP FINDINGS  
FOCUS MAP 18

Map ID Site Database(s) EPA ID Number

**CROWN CITY PLATING CO. (Continued)**

**U001569328**

Agency: crown city platting  
 Incident Date: 1930/07June96  
 Admin Agency: Not reported  
 Amount: unkn  
 Contained: NO  
 Site Type: IND PLT  
 E Date: Not reported  
 Substance: nitrogen oxides  
 Quantity Released: Not reported  
 BBLS: Not reported  
 Cups: Not reported  
 CUFT: Not reported  
 Gallons: Not reported  
 Grams: Not reported  
 Pounds: Not reported  
 Liters: Not reported  
 Ounces: Not reported  
 Pints: Not reported  
 Quarts: Not reported  
 Sheen: Not reported  
 Tons: Not reported  
 Unknown: Not reported  
 Description: scrubber failure  
 Evacuations: NO  
 Number of Injuries: NO  
 Number of Fatalities: NO  
 Description: Not reported

OES Incident Number: 016483  
 OES notification: Not reported  
 OES Date: 11/13/1996  
 OES Time: 08:24:30 AM  
 Incident Date: Not reported  
**Date Completed: Not reported**  
 Property Use: Not reported  
 Agency Id Number: Not reported  
 Agency Incident Number: Not reported  
 Time Notified: Not reported  
 Time Completed: Not reported  
 Surrounding Area: Not reported  
 Estimated Temperature: Not reported  
 Property Management: Not reported  
 Special Studies 1: Not reported  
 Special Studies 2: Not reported  
 Special Studies 3: Not reported  
 Special Studies 4: Not reported  
 Special Studies 5: Not reported  
 Special Studies 6: Not reported  
 More Than Two Substances Involved?: Not reported  
 Resp Agncy Personel # Of Decontaminated: Not reported  
 Responding Agency Personel # Of Injuries: Not reported  
 Responding Agency Personel # Of Fatalities: Not reported  
 Others Number Of Decontaminated: Not reported  
 Others Number Of Injuries: Not reported  
 Others Number Of Fatalities: Not reported  
 Vehicle Make/year: Not reported  
 Vehicle License Number: Not reported

MAP FINDINGS  
 FOCUS MAP 18

Map ID Site Database(s) EPA ID Number

**CROWN CITY PLATING CO. (Continued)**

**U001569328**

Vehicle State: Not reported  
 Vehicle Id Number: Not reported  
 CA/DOT/PUC/ICC Number: Not reported  
 Company Name: Not reported  
 Reporting Officer Name/ID: Not reported  
 Report Date: Not reported  
 Comments: Not reported  
 Facility Telephone: Not reported  
 Waterway Involved: YES  
 Waterway: Not reported  
 Spill Site: Not reported  
 Cleanup By: crown city  
 Containment: Not reported  
 What Happened: Not reported  
 Type: CHEMICAL  
 Measure: Not reported  
 Other: Not reported  
 Date/Time: Not reported  
 Year: 1996  
 Agency: crown city plating company  
 Incident Date: 0600 11Nov96  
 Admin Agency: Not reported  
 Amount: approx 3 gals  
 Contained: NO  
 Site Type: OTHER  
 E Date: Not reported  
 Substance: chromic acid  
 Quantity Released: Not reported  
 BBLS: Not reported  
 Cups: Not reported  
 CUFT: Not reported  
 Gallons: Not reported  
 Grams: Not reported  
 Pounds: Not reported  
 Liters: Not reported  
 Ounces: Not reported  
 Pints: Not reported  
 Quarts: Not reported  
 Sheen: Not reported  
 Tons: Not reported  
 Unknown: Not reported  
 Description: a leaking pipe. no further info provided.  
 Evacuations: NO  
 Number of Injuries: NO  
 Number of Fatalities: NO  
 Description: Not reported

LA Co. Site Mitigation:

Facility ID: FA0026262  
 Site ID: SD0011682  
 Case ID: RO0011682  
 Abated: Yes  
 Assigned To: Not reported  
 Entered Date: 05/11/2004  
 Abated Date: 05/07/1992

MAP FINDINGS  
FOCUS MAP 18

Map ID      Site      Database(s)      EPA ID Number

---

**CROWN CITY PLATING CO. (Continued)**

**U001569328**

HIST UST:

Region:                STATE  
Facility ID:            00000041335  
Facility Type:         Other  
Other Type:            PLATING  
Total Tanks:           0018  
Contact Name:         Not reported  
Telephone:            8184449291  
Owner Name:           CROWN CITY PLATING CO.  
Owner Address:        4350 TEMPLE CITY BLVD.  
Owner City,St,Zip:    EL MONTE, CA 91731

Tank Num:            001  
Container Num:        #1  
Year Installed:        1976  
Tank Capacity:        00025000  
Tank Used for:        PRODUCT  
Type of Fuel:         DIESEL  
Tank Construction:    Not reported  
Leak Detection:       Stock Inventor

Tank Num:            002  
Container Num:        #2  
Year Installed:        1976  
Tank Capacity:        00025000  
Tank Used for:        PRODUCT  
Type of Fuel:         DIESEL  
Tank Construction:    Not reported  
Leak Detection:       Stock Inventor

Tank Num:            003  
Container Num:        #3  
Year Installed:        1976  
Tank Capacity:        00025000  
Tank Used for:        PRODUCT  
Type of Fuel:         DIESEL  
Tank Construction:    Not reported  
Leak Detection:       Stock Inventor

Tank Num:            004  
Container Num:        #4  
Year Installed:        1976  
Tank Capacity:        00025000  
Tank Used for:        PRODUCT  
Type of Fuel:         DIESEL  
Tank Construction:    Not reported  
Leak Detection:       Stock Inventor

Tank Num:            005  
Container Num:        #5  
Year Installed:        1973  
Tank Capacity:        00015000  
Tank Used for:        PRODUCT  
Type of Fuel:         DIESEL  
Tank Construction:    Not reported  
Leak Detection:       Stock Inventor

MAP FINDINGS  
FOCUS MAP 18

Map ID Site Database(s) EPA ID Number

---

**CROWN CITY PLATING CO. (Continued)**

**U001569328**

Tank Num: 006  
Container Num: #6  
Year Installed: 1973  
Tank Capacity: 00012000  
Tank Used for: PRODUCT  
Type of Fuel: DIESEL  
Tank Construction: Not reported  
Leak Detection: Stock Inventor

Tank Num: 007  
Container Num: #7  
Year Installed: 1973  
Tank Capacity: 00020000  
Tank Used for: PRODUCT  
Type of Fuel: DIESEL  
Tank Construction: Not reported  
Leak Detection: Stock Inventor

Tank Num: 008  
Container Num: #8  
Year Installed: 1973  
Tank Capacity: 00015000  
Tank Used for: PRODUCT  
Type of Fuel: DIESEL  
Tank Construction: Not reported  
Leak Detection: Stock Inventor

Tank Num: 009  
Container Num: #9  
Year Installed: 1957  
Tank Capacity: 00005000  
Tank Used for: PRODUCT  
Type of Fuel: DIESEL  
Tank Construction: Not reported  
Leak Detection: Stock Inventor

Tank Num: 010  
Container Num: #10  
Year Installed: 1962  
Tank Capacity: 00005000  
Tank Used for: PRODUCT  
Type of Fuel: Not reported  
Tank Construction: Not reported  
Leak Detection: Stock Inventor

Tank Num: 011  
Container Num: #11  
Year Installed: 1977  
Tank Capacity: 00003600  
Tank Used for: WASTE  
Type of Fuel: Not reported  
Tank Construction: Not reported  
Leak Detection: Stock Inventor

Tank Num: 012  
Container Num: #12  
Year Installed: 1956



MAP FINDINGS  
FOCUS MAP 18

Map ID Site Database(s) EPA ID Number

---

**CROWN CITY PLATING CO. (Continued)**

**U001569328**

Tank Capacity: 00001000  
Tank Used for: WASTE  
Type of Fuel: WASTE OIL  
Tank Construction: Not reported  
Leak Detection: None

Tank Num: 013  
Container Num: #13  
Year Installed: 1975  
Tank Capacity: 00002860  
Tank Used for: PRODUCT  
Type of Fuel: REGULAR  
Tank Construction: Not reported  
Leak Detection: Stock Inventor

Tank Num: 014  
Container Num: #1J  
Year Installed: Not reported  
Tank Capacity: 00010000  
Tank Used for: PRODUCT  
Type of Fuel: UNLEADED  
Tank Construction: Not reported  
Leak Detection: Stock Inventor

Tank Num: 015  
Container Num: #15  
Year Installed: Not reported  
Tank Capacity: 00010000  
Tank Used for: PRODUCT  
Type of Fuel: DIESEL  
Tank Construction: Not reported  
Leak Detection: None

Tank Num: 016  
Container Num: #16  
Year Installed: 1957  
Tank Capacity: 00001000  
Tank Used for: WASTE  
Type of Fuel: Not reported  
Tank Construction: 6 inches  
Leak Detection: None

Tank Num: 017  
Container Num: #17  
Year Installed: 1957  
Tank Capacity: 00001600  
Tank Used for: WASTE  
Type of Fuel: Not reported  
Tank Construction: 6 inches  
Leak Detection: None

Tank Num: 018  
Container Num: #18  
Year Installed: 1977  
Tank Capacity: 00046500  
Tank Used for: WASTE  
Type of Fuel: Not reported

MAP FINDINGS  
FOCUS MAP 18

Map ID	Site	Database(s)	EPA ID Number
	<b>CROWN CITY PLATING CO. (Continued)</b>		<b>U001569328</b>
	Tank Construction: 12 gauge Leak Detection: Not reported		
	WIP: Region: 4 File Number: 103.0096 <b>File Status: Active</b> Staff: CORTEZ Facility Suite: Not reported		
<b>364</b>	<b>CROWN CITY PLATING CO. 4350 TEMPLE CITY BLVD. EL MONTE, CA 91731</b>	<b>ICIS</b>	<b>1011569161 N/A</b>
	ICIS: Enforcement Action ID: 09-2001-0019 FRS ID: 110000477635 Program ID: TRIS 91731CRWNC4350T Action Name: CROWN CITY PLATING COMPANY Facility Name: CROWN CITY PLATING CO. Facility Address: 4350 TEMPLE CITY BLVD. EL MONTE, California 91731 Enforcement Action Type: CERCLA 122h Agrmt For Cost Recovery Facility County: Not reported EPA Region #: 9		
	Program ID: FRS 110000477635 Facility Name: CROWN CITY PLATING COMPANY Address: 4350 TEMPLE CITY BLVD. EL MONTE CA 91731 Tribal Indicator: No Fed Facility: Not reported NAIC Code: Not reported SIC Code: 3471		
	Program ID: HWTS-DATAMART CAD008305062 Facility Name: CROWN CITY PLATING COMPANY Address: 4350 TEMPLE CITY BLVD. EL MONTE CA 91731 Tribal Indicator: Not reported Fed Facility: Not reported NAIC Code: Not reported SIC Code: 3471		
	Program ID: NEI NEI20533 Facility Name: CROWN CITY PLATING COMPANY Address: 4350 TEMPLE CITY BLVD. EL MONTE CA 91731 Tribal Indicator: Not reported Fed Facility: Not reported NAIC Code: Not reported SIC Code: 3471		
	Program ID: NEI NTI20533 Facility Name: CROWN CITY PLATING COMPANY Address: 4350 TEMPLE CITY BLVD. EL MONTE CA 91731 Tribal Indicator: Not reported Fed Facility: Not reported NAIC Code: Not reported		

MAP FINDINGS  
FOCUS MAP 18

Map ID	Site	Database(s)	EPA ID Number
--------	------	-------------	---------------

**CROWN CITY PLATING CO. (Continued)**

**1011569161**

SIC Code:	3471
Program ID:	NET 0603719102618648
Facility Name:	CROWN CITY PLATING COMPANY
Address:	4350 TEMPLE CITY BLVD. EL MONTE CA 91731
Tribal Indicator:	Not reported
Fed Facility:	Not reported
NAIC Code:	Not reported
SIC Code:	3471
Program ID:	NTI NTI20533
Facility Name:	CROWN CITY PLATING COMPANY
Address:	4350 TEMPLE CITY BLVD. EL MONTE CA 91731
Tribal Indicator:	Not reported
Fed Facility:	Not reported
NAIC Code:	Not reported
SIC Code:	3471
Program ID:	RBLC 22922
Facility Name:	CROWN CITY PLATING COMPANY
Address:	4350 TEMPLE CITY BLVD. EL MONTE CA 91731
Tribal Indicator:	Not reported
Fed Facility:	Not reported
NAIC Code:	Not reported
SIC Code:	3471
Program ID:	RBLC 25211
Facility Name:	CROWN CITY PLATING COMPANY
Address:	4350 TEMPLE CITY BLVD. EL MONTE CA 91731
Tribal Indicator:	Not reported
Fed Facility:	Not reported
NAIC Code:	Not reported
SIC Code:	3471
Program ID:	RCRAINFO CAD008305062
Facility Name:	CROWN CITY PLATING COMPANY
Address:	4350 TEMPLE CITY BLVD. EL MONTE CA 91731
Tribal Indicator:	Not reported
Fed Facility:	Not reported
NAIC Code:	Not reported
SIC Code:	3471
Program ID:	TRIS 91731CRWNC4350T
Facility Name:	CROWN CITY PLATING COMPANY
Address:	4350 TEMPLE CITY BLVD. EL MONTE CA 91731
Tribal Indicator:	Not reported
Fed Facility:	Not reported
NAIC Code:	Not reported
SIC Code:	3471

MAP FINDINGS  
FOCUS MAP 18

Map ID	Site	Database(s)	EPA ID Number
364	<b>CROWN CITY PLATING 4350 TEMPLE CITY BLVD. EL MONTE, CA 91731</b>	ICIS	1011589282 N/A
	ICIS:		
	Enforcement Action ID:	09-2001-0019	
	FRS ID:	110000477635	
	Program ID:	RBLC 25211	
	Action Name:	CROWN CITY PLATING COMPANY	
	Facility Name:	CROWN CITY PLATING	
	Facility Address:	4350 TEMPLE CITY BLVD. EL MONTE, California 91731	
	Enforcement Action Type:	CERCLA 122h Agrmt For Cost Recovery	
	Facility County:	Not reported	
	EPA Region #:	9	
	Enforcement Action ID:	09-2001-0019	
	FRS ID:	110000477635	
	Program ID:	RBLC 22922	
	Action Name:	CROWN CITY PLATING COMPANY	
	Facility Name:	CROWN CITY PLATING	
	Facility Address:	4350 TEMPLE CITY BLVD. EL MONTE, California 91731	
	Enforcement Action Type:	CERCLA 122h Agrmt For Cost Recovery	
	Facility County:	Not reported	
	EPA Region #:	9	
	Program ID:	FRS 110000477635	
	Facility Name:	CROWN CITY PLATING COMPANY	
	Address:	4350 TEMPLE CITY BLVD. EL MONTE CA 91731	
	Tribal Indicator:	No	
	Fed Facility:	Not reported	
	NAIC Code:	Not reported	
	SIC Code:	3471	
	Program ID:	HWTS-DATAMART CAD008305062	
	Facility Name:	CROWN CITY PLATING COMPANY	
	Address:	4350 TEMPLE CITY BLVD. EL MONTE CA 91731	
	Tribal Indicator:	Not reported	
	Fed Facility:	Not reported	
	NAIC Code:	Not reported	
	SIC Code:	3471	
	Program ID:	NEI NEI20533	
	Facility Name:	CROWN CITY PLATING COMPANY	
	Address:	4350 TEMPLE CITY BLVD. EL MONTE CA 91731	
	Tribal Indicator:	Not reported	
	Fed Facility:	Not reported	
	NAIC Code:	Not reported	
	SIC Code:	3471	
	Program ID:	NEI NTI20533	
	Facility Name:	CROWN CITY PLATING COMPANY	
	Address:	4350 TEMPLE CITY BLVD. EL MONTE CA 91731	
	Tribal Indicator:	Not reported	
	Fed Facility:	Not reported	
	NAIC Code:	Not reported	
	SIC Code:	3471	

MAP FINDINGS  
FOCUS MAP 18

Map ID      Site      Database(s)      EPA ID Number

---

**CROWN CITY PLATING (Continued)**

**1011589282**

Program ID:                    NET 0603719102618648  
Facility Name:                CROWN CITY PLATING COMPANY  
Address:                        4350 TEMPLE CITY BLVD. EL MONTE CA 91731  
Tribal Indicator:              Not reported  
Fed Facility:                   Not reported  
NAIC Code:                    Not reported  
SIC Code:                      3471

Program ID:                    NTI NTI20533  
Facility Name:                CROWN CITY PLATING COMPANY  
Address:                        4350 TEMPLE CITY BLVD. EL MONTE CA 91731  
Tribal Indicator:              Not reported  
Fed Facility:                   Not reported  
NAIC Code:                    Not reported  
SIC Code:                      3471

Program ID:                    RBLC 22922  
Facility Name:                CROWN CITY PLATING COMPANY  
Address:                        4350 TEMPLE CITY BLVD. EL MONTE CA 91731  
Tribal Indicator:              Not reported  
Fed Facility:                   Not reported  
NAIC Code:                    Not reported  
SIC Code:                      3471

Program ID:                    RBLC 25211  
Facility Name:                CROWN CITY PLATING COMPANY  
Address:                        4350 TEMPLE CITY BLVD. EL MONTE CA 91731  
Tribal Indicator:              Not reported  
Fed Facility:                   Not reported  
NAIC Code:                    Not reported  
SIC Code:                      3471

Program ID:                    RCRAINFO CAD008305062  
Facility Name:                CROWN CITY PLATING COMPANY  
Address:                        4350 TEMPLE CITY BLVD. EL MONTE CA 91731  
Tribal Indicator:              Not reported  
Fed Facility:                   Not reported  
NAIC Code:                    Not reported  
SIC Code:                      3471

Program ID:                    TRIS 91731CRWNC4350T  
Facility Name:                CROWN CITY PLATING COMPANY  
Address:                        4350 TEMPLE CITY BLVD. EL MONTE CA 91731  
Tribal Indicator:              Not reported  
Fed Facility:                   Not reported  
NAIC Code:                    Not reported  
SIC Code:                      3471

MAP FINDINGS  
FOCUS MAP 18

Map ID	Site	Database(s)	EPA ID Number
364	<b>CROWN CITY PLATING CO 4350 TEMPLE CITY BLVD. EL MONTE, CA 91731</b>	ICIS	1011596519 N/A
	ICIS:		
	Enforcement Action ID:	09-2001-0019	
	FRS ID:	110000477635	
	Program ID:	NEI NTI20533	
	Action Name:	CROWN CITY PLATING COMPANY	
	Facility Name:	CROWN CITY PLATING CO	
	Facility Address:	4350 TEMPLE CITY BLVD. EL MONTE, California 91731	
	Enforcement Action Type:	CERCLA 122h Agrmt For Cost Recovery	
	Facility County:	Not reported	
	EPA Region #:	9	
	Enforcement Action ID:	09-2001-0019	
	FRS ID:	110000477635	
	Program ID:	RCRAINFO CAD008305062	
	Action Name:	CROWN CITY PLATING COMPANY	
	Facility Name:	CROWN CITY PLATING CO	
	Facility Address:	4350 TEMPLE CITY BLVD. EL MONTE, California 91731	
	Enforcement Action Type:	CERCLA 122h Agrmt For Cost Recovery	
	Facility County:	Not reported	
	EPA Region #:	9	
	Enforcement Action ID:	09-2001-0019	
	FRS ID:	110000477635	
	Program ID:	NTI NTI20533	
	Action Name:	CROWN CITY PLATING COMPANY	
	Facility Name:	CROWN CITY PLATING CO	
	Facility Address:	4350 TEMPLE CITY BLVD. EL MONTE, California 91731	
	Enforcement Action Type:	CERCLA 122h Agrmt For Cost Recovery	
	Facility County:	Not reported	
	EPA Region #:	9	
	Enforcement Action ID:	09-2001-0019	
	FRS ID:	110000477635	
	Program ID:	NET 0603719102618648	
	Action Name:	CROWN CITY PLATING COMPANY	
	Facility Name:	CROWN CITY PLATING CO	
	Facility Address:	4350 TEMPLE CITY BLVD. EL MONTE, California 91731	
	Enforcement Action Type:	CERCLA 122h Agrmt For Cost Recovery	
	Facility County:	Not reported	
	EPA Region #:	9	
	Program ID:	FRS 110000477635	
	Facility Name:	CROWN CITY PLATING COMPANY	
	Address:	4350 TEMPLE CITY BLVD. EL MONTE CA 91731	
	Tribal Indicator:	No	
	Fed Facility:	Not reported	
	NAIC Code:	Not reported	
	SIC Code:	3471	
	Program ID:	HWTS-DATAMART CAD008305062	

MAP FINDINGS  
FOCUS MAP 18

Map ID	Site	Database(s)	EPA ID Number
--------	------	-------------	---------------

**CROWN CITY PLATING CO (Continued)**

**1011596519**

Facility Name: CROWN CITY PLATING COMPANY  
Address: 4350 TEMPLE CITY BLVD. EL MONTE CA 91731  
Tribal Indicator: Not reported  
Fed Facility: Not reported  
NAIC Code: Not reported  
SIC Code: 3471

Program ID: NEI NEI20533  
Facility Name: CROWN CITY PLATING COMPANY  
Address: 4350 TEMPLE CITY BLVD. EL MONTE CA 91731  
Tribal Indicator: Not reported  
Fed Facility: Not reported  
NAIC Code: Not reported  
SIC Code: 3471

Program ID: NEI NTI20533  
Facility Name: CROWN CITY PLATING COMPANY  
Address: 4350 TEMPLE CITY BLVD. EL MONTE CA 91731  
Tribal Indicator: Not reported  
Fed Facility: Not reported  
NAIC Code: Not reported  
SIC Code: 3471

Program ID: NET 0603719102618648  
Facility Name: CROWN CITY PLATING COMPANY  
Address: 4350 TEMPLE CITY BLVD. EL MONTE CA 91731  
Tribal Indicator: Not reported  
Fed Facility: Not reported  
NAIC Code: Not reported  
SIC Code: 3471

Program ID: NTI NTI20533  
Facility Name: CROWN CITY PLATING COMPANY  
Address: 4350 TEMPLE CITY BLVD. EL MONTE CA 91731  
Tribal Indicator: Not reported  
Fed Facility: Not reported  
NAIC Code: Not reported  
SIC Code: 3471

Program ID: RBLC 22922  
Facility Name: CROWN CITY PLATING COMPANY  
Address: 4350 TEMPLE CITY BLVD. EL MONTE CA 91731  
Tribal Indicator: Not reported  
Fed Facility: Not reported  
NAIC Code: Not reported  
SIC Code: 3471

Program ID: RBLC 25211  
Facility Name: CROWN CITY PLATING COMPANY  
Address: 4350 TEMPLE CITY BLVD. EL MONTE CA 91731  
Tribal Indicator: Not reported  
Fed Facility: Not reported  
NAIC Code: Not reported  
SIC Code: 3471

Program ID: RCRAINFO CAD008305062  
Facility Name: CROWN CITY PLATING COMPANY

MAP FINDINGS  
FOCUS MAP 18

Map ID	Site	Database(s)	EPA ID Number
	<b>CROWN CITY PLATING CO (Continued)</b>		<b>1011596519</b>
	Address: 4350 TEMPLE CITY BLVD. EL MONTE CA 91731 Tribal Indicator: Not reported Fed Facility: Not reported NAIC Code: Not reported SIC Code: 3471  Program ID: TRIS 91731CRWNC4350T Facility Name: CROWN CITY PLATING COMPANY Address: 4350 TEMPLE CITY BLVD. EL MONTE CA 91731 Tribal Indicator: Not reported Fed Facility: Not reported NAIC Code: Not reported SIC Code: 3471		
<b>364</b>	<b>CROWN CITY PLATING COMPANY</b> <b>4350 TEMPLE CITY BLVD.</b> <b>EL MONTE, CA 91731</b>	<b>ICIS</b>	<b>1011568751</b> <b>N/A</b>
	ICIS: Enforcement Action ID: 09-2001-0019 FRS ID: 110000477635 Program ID: FRS 110000477635 Action Name: CROWN CITY PLATING COMPANY Facility Name: CROWN CITY PLATING COMPANY Facility Address: 4350 TEMPLE CITY BLVD. EL MONTE, California 91731 Enforcement Action Type: CERCLA 122h Agrmt For Cost Recovery Facility County: LOS ANGELES EPA Region #: 9  Program ID: FRS 110000477635 Facility Name: CROWN CITY PLATING COMPANY Address: 4350 TEMPLE CITY BLVD. EL MONTE CA 91731 Tribal Indicator: No Fed Facility: Not reported NAIC Code: Not reported SIC Code: 3471  Program ID: HWTS-DATAMART CAD008305062 Facility Name: CROWN CITY PLATING COMPANY Address: 4350 TEMPLE CITY BLVD. EL MONTE CA 91731 Tribal Indicator: Not reported Fed Facility: Not reported NAIC Code: Not reported SIC Code: 3471  Program ID: NEI NEI20533 Facility Name: CROWN CITY PLATING COMPANY Address: 4350 TEMPLE CITY BLVD. EL MONTE CA 91731 Tribal Indicator: Not reported Fed Facility: Not reported NAIC Code: Not reported SIC Code: 3471  Program ID: NEI NTI20533 Facility Name: CROWN CITY PLATING COMPANY Address: 4350 TEMPLE CITY BLVD. EL MONTE CA 91731		



MAP FINDINGS  
FOCUS MAP 18

Map ID	Site	Database(s)	EPA ID Number
	<b>CROWN CITY PLATING COMPANY (Continued)</b>		<b>1011568751</b>
	Tribal Indicator:	Not reported	
	Fed Facility:	Not reported	
	NAIC Code:	Not reported	
	SIC Code:	3471	
	Program ID:	NET 0603719102618648	
	Facility Name:	CROWN CITY PLATING COMPANY	
	Address:	4350 TEMPLE CITY BLVD. EL MONTE CA 91731	
	Tribal Indicator:	Not reported	
	Fed Facility:	Not reported	
	NAIC Code:	Not reported	
	SIC Code:	3471	
	Program ID:	NTI NTI20533	
	Facility Name:	CROWN CITY PLATING COMPANY	
	Address:	4350 TEMPLE CITY BLVD. EL MONTE CA 91731	
	Tribal Indicator:	Not reported	
	Fed Facility:	Not reported	
	NAIC Code:	Not reported	
	SIC Code:	3471	
	Program ID:	RBLC 22922	
	Facility Name:	CROWN CITY PLATING COMPANY	
	Address:	4350 TEMPLE CITY BLVD. EL MONTE CA 91731	
	Tribal Indicator:	Not reported	
	Fed Facility:	Not reported	
	NAIC Code:	Not reported	
	SIC Code:	3471	
	Program ID:	RBLC 25211	
	Facility Name:	CROWN CITY PLATING COMPANY	
	Address:	4350 TEMPLE CITY BLVD. EL MONTE CA 91731	
	Tribal Indicator:	Not reported	
	Fed Facility:	Not reported	
	NAIC Code:	Not reported	
	SIC Code:	3471	
	Program ID:	RCRAINFO CAD008305062	
	Facility Name:	CROWN CITY PLATING COMPANY	
	Address:	4350 TEMPLE CITY BLVD. EL MONTE CA 91731	
	Tribal Indicator:	Not reported	
	Fed Facility:	Not reported	
	NAIC Code:	Not reported	
	SIC Code:	3471	
	Program ID:	TRIS 91731CRWNC4350T	
	Facility Name:	CROWN CITY PLATING COMPANY	
	Address:	4350 TEMPLE CITY BLVD. EL MONTE CA 91731	
	Tribal Indicator:	Not reported	
	Fed Facility:	Not reported	
	NAIC Code:	Not reported	
	SIC Code:	3471	

MAP FINDINGS  
FOCUS MAP 18

Map ID	Site	Database(s)	EPA ID Number
364	<b>CROWN CITY PLATING COMPANY 4350 TEMPLE CITY BLVD. EL MONTE, CA 91731</b>	ICIS	1011609927 N/A
	ICIS:		
	Enforcement Action ID:	09-2001-0019	
	FRS ID:	110000477635	
	Program ID:	NEI NEI20533	
	Action Name:	CROWN CITY PLATING COMPANY	
	Facility Name:	Not reported	
	Facility Address:	4350 TEMPLE CITY BLVD. EL MONTE, California 91731	
	Enforcement Action Type:	CERCLA 122h Agrmt For Cost Recovery	
	Facility County:	Not reported	
	EPA Region #:	9	
	Program ID:	FRS 110000477635	
	Facility Name:	CROWN CITY PLATING COMPANY	
	Address:	4350 TEMPLE CITY BLVD. EL MONTE CA 91731	
	Tribal Indicator:	No	
	Fed Facility:	Not reported	
	NAIC Code:	Not reported	
	SIC Code:	3471	
	Program ID:	HWTS-DATAMART CAD008305062	
	Facility Name:	CROWN CITY PLATING COMPANY	
	Address:	4350 TEMPLE CITY BLVD. EL MONTE CA 91731	
	Tribal Indicator:	Not reported	
	Fed Facility:	Not reported	
	NAIC Code:	Not reported	
	SIC Code:	3471	
	Program ID:	NEI NEI20533	
	Facility Name:	CROWN CITY PLATING COMPANY	
	Address:	4350 TEMPLE CITY BLVD. EL MONTE CA 91731	
	Tribal Indicator:	Not reported	
	Fed Facility:	Not reported	
	NAIC Code:	Not reported	
	SIC Code:	3471	
	Program ID:	NEI NTI20533	
	Facility Name:	CROWN CITY PLATING COMPANY	
	Address:	4350 TEMPLE CITY BLVD. EL MONTE CA 91731	
	Tribal Indicator:	Not reported	
	Fed Facility:	Not reported	
	NAIC Code:	Not reported	
	SIC Code:	3471	
	Program ID:	NET 0603719102618648	
	Facility Name:	CROWN CITY PLATING COMPANY	
	Address:	4350 TEMPLE CITY BLVD. EL MONTE CA 91731	
	Tribal Indicator:	Not reported	
	Fed Facility:	Not reported	
	NAIC Code:	Not reported	
	SIC Code:	3471	
	Program ID:	NTI NTI20533	
	Facility Name:	CROWN CITY PLATING COMPANY	

MAP FINDINGS  
FOCUS MAP 18

Map ID	Site	Database(s)	EPA ID Number
	<b>CROWN CITY PLATING COMPANY (Continued)</b>		<b>1011609927</b>
	Address: 4350 TEMPLE CITY BLVD. EL MONTE CA 91731		
	Tribal Indicator: Not reported		
	Fed Facility: Not reported		
	NAIC Code: Not reported		
	SIC Code: 3471		
	Program ID: RBLC 22922		
	Facility Name: CROWN CITY PLATING COMPANY		
	Address: 4350 TEMPLE CITY BLVD. EL MONTE CA 91731		
	Tribal Indicator: Not reported		
	Fed Facility: Not reported		
	NAIC Code: Not reported		
	SIC Code: 3471		
	Program ID: RBLC 25211		
	Facility Name: CROWN CITY PLATING COMPANY		
	Address: 4350 TEMPLE CITY BLVD. EL MONTE CA 91731		
	Tribal Indicator: Not reported		
	Fed Facility: Not reported		
	NAIC Code: Not reported		
	SIC Code: 3471		
	Program ID: RCRAINFO CAD008305062		
	Facility Name: CROWN CITY PLATING COMPANY		
	Address: 4350 TEMPLE CITY BLVD. EL MONTE CA 91731		
	Tribal Indicator: Not reported		
	Fed Facility: Not reported		
	NAIC Code: Not reported		
	SIC Code: 3471		
	Program ID: TRIS 91731CRWNC4350T		
	Facility Name: CROWN CITY PLATING COMPANY		
	Address: 4350 TEMPLE CITY BLVD. EL MONTE CA 91731		
	Tribal Indicator: Not reported		
	Fed Facility: Not reported		
	NAIC Code: Not reported		
	SIC Code: 3471		
<b>364</b>	<b>CROWN CITY PLATING CO# 4350 TEMPLE CITY BLVD. EL MONTE, CA 91731</b>	<b>ICIS</b>	<b>1011509682 N/A</b>
	ICIS:		
	Enforcement Action ID: 09-2001-0019		
	FRS ID: 110000477635		
	Program ID: HWTS-DATAMART CAD008305062		
	Action Name: CROWN CITY PLATING COMPANY		
	Facility Name: CROWN CITY PLATING CO#		
	Facility Address: 4350 TEMPLE CITY BLVD. EL MONTE, California 91731		
	Enforcement Action Type: CERCLA 122h Agrmt For Cost Recovery		
	Facility County: Not reported		
	EPA Region #: 9		
	Program ID: FRS 110000477635		
	Facility Name: CROWN CITY PLATING COMPANY		
	Address: 4350 TEMPLE CITY BLVD. EL MONTE CA 91731		

MAP FINDINGS  
FOCUS MAP 18

Map ID	Site	Database(s)	EPA ID Number
--------	------	-------------	---------------

**CROWN CITY PLATING CO# (Continued)**

**1011509682**

Tribal Indicator:	No
Fed Facility:	Not reported
NAIC Code:	Not reported
SIC Code:	3471
Program ID:	HWTS-DATAMART CAD008305062
Facility Name:	CROWN CITY PLATING COMPANY
Address:	4350 TEMPLE CITY BLVD. EL MONTE CA 91731
Tribal Indicator:	Not reported
Fed Facility:	Not reported
NAIC Code:	Not reported
SIC Code:	3471
Program ID:	NEI NEI20533
Facility Name:	CROWN CITY PLATING COMPANY
Address:	4350 TEMPLE CITY BLVD. EL MONTE CA 91731
Tribal Indicator:	Not reported
Fed Facility:	Not reported
NAIC Code:	Not reported
SIC Code:	3471
Program ID:	NEI NTI20533
Facility Name:	CROWN CITY PLATING COMPANY
Address:	4350 TEMPLE CITY BLVD. EL MONTE CA 91731
Tribal Indicator:	Not reported
Fed Facility:	Not reported
NAIC Code:	Not reported
SIC Code:	3471
Program ID:	NET 0603719102618648
Facility Name:	CROWN CITY PLATING COMPANY
Address:	4350 TEMPLE CITY BLVD. EL MONTE CA 91731
Tribal Indicator:	Not reported
Fed Facility:	Not reported
NAIC Code:	Not reported
SIC Code:	3471
Program ID:	NTI NTI20533
Facility Name:	CROWN CITY PLATING COMPANY
Address:	4350 TEMPLE CITY BLVD. EL MONTE CA 91731
Tribal Indicator:	Not reported
Fed Facility:	Not reported
NAIC Code:	Not reported
SIC Code:	3471
Program ID:	RBLC 22922
Facility Name:	CROWN CITY PLATING COMPANY
Address:	4350 TEMPLE CITY BLVD. EL MONTE CA 91731
Tribal Indicator:	Not reported
Fed Facility:	Not reported
NAIC Code:	Not reported
SIC Code:	3471
Program ID:	RBLC 25211
Facility Name:	CROWN CITY PLATING COMPANY
Address:	4350 TEMPLE CITY BLVD. EL MONTE CA 91731
Tribal Indicator:	Not reported

MAP FINDINGS  
FOCUS MAP 18

Map ID	Site	Database(s)	EPA ID Number
--------	------	-------------	---------------

**CROWN CITY PLATING CO# (Continued)**

**1011509682**

Fed Facility: Not reported  
NAIC Code: Not reported  
SIC Code: 3471

Program ID: RCRAINFO CAD008305062  
Facility Name: CROWN CITY PLATING COMPANY  
Address: 4350 TEMPLE CITY BLVD. EL MONTE CA 91731  
Tribal Indicator: Not reported  
Fed Facility: Not reported  
NAIC Code: Not reported  
SIC Code: 3471

Program ID: TRIS 91731CRWNC4350T  
Facility Name: CROWN CITY PLATING COMPANY  
Address: 4350 TEMPLE CITY BLVD. EL MONTE CA 91731  
Tribal Indicator: Not reported  
Fed Facility: Not reported  
NAIC Code: Not reported  
SIC Code: 3471

364

**L A TRIM INC  
4343 TEMPLE CITY BLVD  
TEMPLE CITY, CA 91780**

**RCRA-SQG 1000151398  
FINDS CAD063835995  
LOS ANGELES CO. HMS  
HIST UST  
EMI  
WIP  
SWEEPS UST**

RCRA-SQG:

Date form received by agency: 03/09/1992  
Facility name: L A TRIM INC  
Facility address: 4343 TEMPLE CITY BLVD  
TEMPLE CITY, CA 91780  
EPA ID: CAD063835995  
Mailing address: N LOMA AVE  
SOUTH EL MONTE, CA 91733  
Contact: KIETH STEVEN  
Contact address: 2217 N LOMA AVE  
SOUTH EL MONTE, CA 91733  
Contact country: US  
Contact telephone: (818) 442-5705  
Contact email: Not reported  
EPA Region: 09  
Classification: Small Small Quantity Generator  
Description: Handler: generates more than 100 and less than 1000 kg of hazardous waste during any calendar month and accumulates less than 6000 kg of hazardous waste at any time; or generates 100 kg or less of hazardous waste during any calendar month, and accumulates more than 1000 kg of hazardous waste at any time

Owner/Operator Summary:

Owner/operator name: POLTOPAK FAMILY  
Owner/operator address: 13079 ARTESIA BLVD STE B220  
CERRITOS, CA 90701  
Owner/operator country: Not reported  
Owner/operator telephone: (213) 921-3388  
Legal status: Private

MAP FINDINGS  
FOCUS MAP 18

Map ID Site Database(s) EPA ID Number

**L A TRIM INC (Continued)**

**1000151398**

Owner/Operator Type: Owner  
Owner/Op start date: Not reported  
Owner/Op end date: Not reported

Owner/operator name: NOT REQUIRED  
Owner/operator address: NOT REQUIRED  
NOT REQUIRED, ME 99999

Owner/operator country: Not reported  
Owner/operator telephone: (415) 555-1212  
Legal status: Private  
Owner/Operator Type: Operator  
Owner/Op start date: Not reported  
Owner/Op end date: Not reported

Handler Activities Summary:

U.S. importer of hazardous waste: Unknown  
Mixed waste (haz. and radioactive): Unknown  
Recycler of hazardous waste: No  
Transporter of hazardous waste: No  
Treater, storer or disposer of HW: No  
Underground injection activity: No  
On-site burner exemption: Unknown  
Furnace exemption: Unknown  
Used oil fuel burner: No  
Used oil processor: No  
User oil refiner: No  
Used oil fuel marketer to burner: No  
Used oil Specification marketer: No  
Used oil transfer facility: No  
Used oil transporter: No  
Off-site waste receiver: Commercial status unknown

Violation Status: No violations found

FINDS:

Other Pertinent Environmental Activity Identified at Site

Registry ID: 110009531275

TRIS (Toxics Release Inventory System) contains information from facilities on the amounts of over 300 listed toxic chemicals that these facilities release directly to air, water, land, or that are transported off-site.

RCRAInfo is a national information system that supports the Resource Conservation and Recovery Act (RCRA) program through the tracking of events and activities related to facilities that generate, transport, and treat, store, or dispose of hazardous waste. RCRAInfo allows RCRA program staff to track the notification, permit, compliance, and corrective action activities required under RCRA.

LOS ANGELES CO. HMS:

Region: LA  
Facility Id: 012786-012983  
Facility Status: Removed  
Area: 3T

MAP FINDINGS  
FOCUS MAP 18

Map ID      Site      Database(s)      EPA ID Number

---

**L A TRIM INC (Continued)**

**1000151398**

Permit Number: 00004725T  
Permit Status: Removed  
Facility Type: T0

Region: LA  
Facility Id: 012786-116517  
Facility Status: Removed  
Area: 3T  
Permit Number: 12910  
Permit Status: Removed  
Facility Type: I02

**HIST UST:**

Region: STATE  
Facility ID: 00000017226  
Facility Type: Other  
Other Type: MANUFACTURER  
Total Tanks: 0008  
Contact Name: THOMAS A CORBOY  
Telephone: 8185796270  
Owner Name: ADVANCED COATINGS & CHEMICALS  
Owner Address: 4343 TEMPLE CITY BLVD  
Owner City,St,Zip: TEMPLE CITY, CA 91780

Tank Num: 001  
Container Num: 1  
Year Installed: 1980  
Tank Capacity: 00002000  
Tank Used for: PRODUCT  
Type of Fuel: Not reported  
Tank Construction: Not reported  
Leak Detection: Stock Inventor

Tank Num: 002  
Container Num: 2  
Year Installed: 1980  
Tank Capacity: 00002000  
Tank Used for: PRODUCT  
Type of Fuel: Not reported  
Tank Construction: Not reported  
Leak Detection: Stock Inventor

Tank Num: 003  
Container Num: 3  
Year Installed: 1980  
Tank Capacity: 00002000  
Tank Used for: PRODUCT  
Type of Fuel: Not reported  
Tank Construction: Not reported  
Leak Detection: Stock Inventor

Tank Num: 004  
Container Num: 4  
Year Installed: 1980  
Tank Capacity: 00002000  
Tank Used for: PRODUCT  
Type of Fuel: Not reported

MAP FINDINGS  
FOCUS MAP 18

Map ID Site Database(s) EPA ID Number

**L A TRIM INC (Continued)**

**1000151398**

Tank Construction: Not reported  
Leak Detection: Stock Inventor

Tank Num: 005  
Container Num: 5  
Year Installed: 1980  
Tank Capacity: 00003000  
Tank Used for: PRODUCT  
Type of Fuel: Not reported  
Tank Construction: Not reported  
Leak Detection: Stock Inventor

Tank Num: 006  
Container Num: 6  
Year Installed: 1980  
Tank Capacity: 00003000  
Tank Used for: PRODUCT  
Type of Fuel: Not reported  
Tank Construction: Not reported  
Leak Detection: Stock Inventor

Tank Num: 007  
Container Num: 7  
Year Installed: 1980  
Tank Capacity: 00003000  
Tank Used for: PRODUCT  
Type of Fuel: Not reported  
Tank Construction: Not reported  
Leak Detection: Stock Inventor

Tank Num: 008  
Container Num: 8  
Year Installed: 1980  
Tank Capacity: 00003000  
Tank Used for: PRODUCT  
Type of Fuel: Not reported  
Tank Construction: Not reported  
Leak Detection: Stock Inventor

**EMI:**

Year: 1990  
County Code: 19  
Air Basin: SC  
Facility ID: 59429  
Air District Name: SC  
SIC Code: 2851  
Air District Name: SOUTH COAST AQMD  
Community Health Air Pollution Info System: Not reported  
Consolidated Emission Reporting Rule: Not reported  
Total Organic Hydrocarbon Gases Tons/Yr: 2  
Reactive Organic Gases Tons/Yr: 2  
Carbon Monoxide Emissions Tons/Yr: 0  
NOX - Oxides of Nitrogen Tons/Yr: 0  
SOX - Oxides of Sulphur Tons/Yr: 0  
Particulate Matter Tons/Yr: 2  
Part. Matter 10 Micrometers & Smlr Tons/Yr: 1



MAP FINDINGS  
FOCUS MAP 18

Map ID Site Database(s) EPA ID Number

---

**L A TRIM INC (Continued)**

**1000151398**

WIP:

Region: 4  
File Number: 103.0016  
**File Status: Historical**  
Staff: ESOLOMON  
Facility Suite: Not reported

SWEEPS UST:

Status: A  
Comp Number: 12983  
Number: 9  
Board Of Equalization: 44-009992  
Ref Date: 06-30-89  
Act Date: Not reported  
Created Date: 06-30-89  
Tank Status: A  
Owner Tank Id: Not reported  
Swrcb Tank Id: 19-000-012983-000001  
Actv Date: 06-30-89  
Capacity: Not reported  
Tank Use: UNKNOWN  
Stg: W  
Content: Not reported  
Number Of Tanks: 8

Status: A  
Comp Number: 12983  
Number: 9  
Board Of Equalization: 44-009992  
Ref Date: 06-30-89  
Act Date: Not reported  
Created Date: 06-30-89  
Tank Status: A  
Owner Tank Id: Not reported  
Swrcb Tank Id: 19-000-012983-000002  
Actv Date: 06-30-89  
Capacity: Not reported  
Tank Use: UNKNOWN  
Stg: W  
Content: Not reported  
Number Of Tanks: Not reported

Status: A  
Comp Number: 12983  
Number: 9  
Board Of Equalization: 44-009992  
Ref Date: 06-30-89  
Act Date: Not reported  
Created Date: 06-30-89  
Tank Status: A  
Owner Tank Id: Not reported  
Swrcb Tank Id: 19-000-012983-000003  
Actv Date: 06-30-89  
Capacity: Not reported  
Tank Use: UNKNOWN  
Stg: W

MAP FINDINGS  
FOCUS MAP 18

Map ID      Site      Database(s)      EPA ID Number

---

**L A TRIM INC (Continued)**

**1000151398**

Content:                      Not reported  
Number Of Tanks:            Not reported

Status:                        A  
Comp Number:                12983  
Number:                        9  
Board Of Equalization:    44-009992  
Ref Date:                     06-30-89  
Act Date:                     Not reported  
Created Date:                06-30-89  
Tank Status:                 A  
Owner Tank Id:               Not reported  
Swrcb Tank Id:               19-000-012983-000004  
Actv Date:                    06-30-89  
Capacity:                     Not reported  
Tank Use:                     UNKNOWN  
Stg:                            W  
Content:                       Not reported  
Number Of Tanks:            Not reported

Status:                        A  
Comp Number:                12983  
Number:                        9  
Board Of Equalization:    44-009992  
Ref Date:                     06-30-89  
Act Date:                     Not reported  
Created Date:                06-30-89  
Tank Status:                 A  
Owner Tank Id:               Not reported  
Swrcb Tank Id:               19-000-012983-000005  
Actv Date:                    06-30-89  
Capacity:                     Not reported  
Tank Use:                     UNKNOWN  
Stg:                            W  
Content:                       Not reported  
Number Of Tanks:            Not reported

Status:                        A  
Comp Number:                12983  
Number:                        9  
Board Of Equalization:    44-009992  
Ref Date:                     06-30-89  
Act Date:                     Not reported  
Created Date:                06-30-89  
Tank Status:                 A  
Owner Tank Id:               Not reported  
Swrcb Tank Id:               19-000-012983-000006  
Actv Date:                    06-30-89  
Capacity:                     Not reported  
Tank Use:                     UNKNOWN  
Stg:                            W  
Content:                       Not reported  
Number Of Tanks:            Not reported

Status:                        A  
Comp Number:                12983  
Number:                        9

MAP FINDINGS  
FOCUS MAP 18

Map ID	Site	Database(s)	EPA ID Number
--------	------	-------------	---------------

**L A TRIM INC (Continued)**

**1000151398**

Board Of Equalization: 44-009992  
 Ref Date: 06-30-89  
 Act Date: Not reported  
 Created Date: 06-30-89  
 Tank Status: A  
 Owner Tank Id: Not reported  
 Swrcb Tank Id: 19-000-012983-000007  
 Actv Date: 06-30-89  
 Capacity: Not reported  
 Tank Use: UNKNOWN  
 Stg: W  
 Content: Not reported  
 Number Of Tanks: Not reported

Status: A  
 Comp Number: 12983  
 Number: 9  
 Board Of Equalization: 44-009992  
 Ref Date: 06-30-89  
 Act Date: Not reported  
 Created Date: 06-30-89  
 Tank Status: A  
 Owner Tank Id: Not reported  
 Swrcb Tank Id: 19-000-012983-000008  
 Actv Date: 06-30-89  
 Capacity: Not reported  
 Tank Use: UNKNOWN  
 Stg: W  
 Content: Not reported  
 Number Of Tanks: Not reported

**364**

**CLAYTON INDUSTRIES  
 4213 N TEMPLE CITY BLVD  
 EL MONTE, CA 91731**

**CA FID UST  
 LOS ANGELES CO. HMS  
 EMI  
 SWEEPS UST**

**S101618889  
 N/A**

CA FID UST:  
 Facility ID: 19028128  
 Regulated By: UTKNI  
 Regulated ID: CAD008236  
 Cortese Code: Not reported  
 SIC Code: Not reported  
 Facility Phone: 8184439381  
 Mail To: Not reported  
 Mailing Address: P O BOX  
 Mailing Address 2: Not reported  
 Mailing City,St,Zip: EL MONTE 91731  
 Contact: Not reported  
 Contact Phone: Not reported  
 DUNS Number: Not reported  
 NPDES Number: Not reported  
 EPA ID: Not reported  
 Comments: Not reported  
 Status: Inactive

LOS ANGELES CO. HMS:  
 Region: LA

MAP FINDINGS  
FOCUS MAP 18

Map ID Site Database(s) EPA ID Number

**CLAYTON INDUSTRIES (Continued)**

**S101618889**

Facility Id: 009388-009195  
Facility Status: Removed  
Area: 3C  
Permit Number: 00000186T  
Permit Status: Removed  
Facility Type: T0

EMI:

Year: 1987  
County Code: 19  
Air Basin: SC  
Facility ID: 15764  
Air District Name: SC  
SIC Code: 3531  
Air District Name: SOUTH COAST AQMD  
Community Health Air Pollution Info System: Not reported  
Consolidated Emission Reporting Rule: Not reported  
Total Organic Hydrocarbon Gases Tons/Yr: 5  
Reactive Organic Gases Tons/Yr: 5  
Carbon Monoxide Emissions Tons/Yr: 0  
NOX - Oxides of Nitrogen Tons/Yr: 4  
SOX - Oxides of Sulphur Tons/Yr: 0  
Particulate Matter Tons/Yr: 0  
Part. Matter 10 Micrometers & Smlr Tons/Yr: 0

Year: 1990  
County Code: 19  
Air Basin: SC  
Facility ID: 15764  
Air District Name: SC  
SIC Code: 3559  
Air District Name: SOUTH COAST AQMD  
Community Health Air Pollution Info System: Not reported  
Consolidated Emission Reporting Rule: Not reported  
Total Organic Hydrocarbon Gases Tons/Yr: 3  
Reactive Organic Gases Tons/Yr: 2  
Carbon Monoxide Emissions Tons/Yr: 0  
NOX - Oxides of Nitrogen Tons/Yr: 1  
SOX - Oxides of Sulphur Tons/Yr: 0  
Particulate Matter Tons/Yr: 0  
Part. Matter 10 Micrometers & Smlr Tons/Yr: 0

Year: 1993  
County Code: 19  
Air Basin: SC  
Facility ID: 15764  
Air District Name: SC  
SIC Code: 3559  
Air District Name: SOUTH COAST AQMD  
Community Health Air Pollution Info System: Not reported  
Consolidated Emission Reporting Rule: Not reported  
Total Organic Hydrocarbon Gases Tons/Yr: 4  
Reactive Organic Gases Tons/Yr: 3  
Carbon Monoxide Emissions Tons/Yr: 0  
NOX - Oxides of Nitrogen Tons/Yr: 1  
SOX - Oxides of Sulphur Tons/Yr: 0  
Particulate Matter Tons/Yr: 0

MAP FINDINGS  
FOCUS MAP 18

Map ID      Site      Database(s)      EPA ID Number

---

**CLAYTON INDUSTRIES (Continued)**

**S101618889**

Part. Matter 10 Micrometers & Smlr Tons/Yr: 0

Year: 1995  
 County Code: 19  
 Air Basin: SC  
 Facility ID: 15764  
 Air District Name: SC  
 SIC Code: 3559  
 Air District Name: SOUTH COAST AQMD  
 Community Health Air Pollution Info System: Not reported  
 Consolidated Emission Reporting Rule: Not reported  
 Total Organic Hydrocarbon Gases Tons/Yr: 4  
 Reactive Organic Gases Tons/Yr: 3  
 Carbon Monoxide Emissions Tons/Yr: 0  
 NOX - Oxides of Nitrogen Tons/Yr: 1  
 SOX - Oxides of Sulphur Tons/Yr: 0  
 Particulate Matter Tons/Yr: 0  
 Part. Matter 10 Micrometers & Smlr Tons/Yr: 0

Year: 1996  
 County Code: 19  
 Air Basin: SC  
 Facility ID: 15764  
 Air District Name: SC  
 SIC Code: 3559  
 Air District Name: SOUTH COAST AQMD  
 Community Health Air Pollution Info System: Not reported  
 Consolidated Emission Reporting Rule: Not reported  
 Total Organic Hydrocarbon Gases Tons/Yr: 5  
 Reactive Organic Gases Tons/Yr: 4  
 Carbon Monoxide Emissions Tons/Yr: 0  
 NOX - Oxides of Nitrogen Tons/Yr: 1  
 SOX - Oxides of Sulphur Tons/Yr: 0  
 Particulate Matter Tons/Yr: 0  
 Part. Matter 10 Micrometers & Smlr Tons/Yr: 0

Year: 1997  
 County Code: 19  
 Air Basin: SC  
 Facility ID: 15764  
 Air District Name: SC  
 SIC Code: 3559  
 Air District Name: SOUTH COAST AQMD  
 Community Health Air Pollution Info System: Not reported  
 Consolidated Emission Reporting Rule: Not reported  
 Total Organic Hydrocarbon Gases Tons/Yr: 7  
 Reactive Organic Gases Tons/Yr: 7  
 Carbon Monoxide Emissions Tons/Yr: 0  
 NOX - Oxides of Nitrogen Tons/Yr: 2  
 SOX - Oxides of Sulphur Tons/Yr: 0  
 Particulate Matter Tons/Yr: 0  
 Part. Matter 10 Micrometers & Smlr Tons/Yr: 0

Year: 1998  
 County Code: 19  
 Air Basin: SC  
 Facility ID: 15764

MAP FINDINGS  
FOCUS MAP 18

Map ID      Site      Database(s)      EPA ID Number

---

**CLAYTON INDUSTRIES (Continued)**

**S101618889**

Air District Name: SC  
 SIC Code: 3559  
 Air District Name: SOUTH COAST AQMD  
 Community Health Air Pollution Info System: Not reported  
 Consolidated Emission Reporting Rule: Not reported  
 Total Organic Hydrocarbon Gases Tons/Yr: 7  
 Reactive Organic Gases Tons/Yr: 7  
 Carbon Monoxide Emissions Tons/Yr: 0  
 NOX - Oxides of Nitrogen Tons/Yr: 2  
 SOX - Oxides of Sulphur Tons/Yr: 0  
 Particulate Matter Tons/Yr: 0  
 Part. Matter 10 Micrometers & Smlr Tons/Yr: 0

Year: 1999  
 County Code: 19  
 Air Basin: SC  
 Facility ID: 15764  
 Air District Name: SC  
 SIC Code: 3559  
 Air District Name: SOUTH COAST AQMD  
 Community Health Air Pollution Info System: Not reported  
 Consolidated Emission Reporting Rule: Not reported  
 Total Organic Hydrocarbon Gases Tons/Yr: 7  
 Reactive Organic Gases Tons/Yr: 7  
 Carbon Monoxide Emissions Tons/Yr: 0  
 NOX - Oxides of Nitrogen Tons/Yr: 2  
 SOX - Oxides of Sulphur Tons/Yr: 0  
 Particulate Matter Tons/Yr: 0  
 Part. Matter 10 Micrometers & Smlr Tons/Yr: 0

Year: 2000  
 County Code: 19  
 Air Basin: SC  
 Facility ID: 15764  
 Air District Name: SC  
 SIC Code: 3559  
 Air District Name: SOUTH COAST AQMD  
 Community Health Air Pollution Info System: Not reported  
 Consolidated Emission Reporting Rule: Not reported  
 Total Organic Hydrocarbon Gases Tons/Yr: 7  
 Reactive Organic Gases Tons/Yr: 7  
 Carbon Monoxide Emissions Tons/Yr: 0  
 NOX - Oxides of Nitrogen Tons/Yr: 2  
 SOX - Oxides of Sulphur Tons/Yr: 0  
 Particulate Matter Tons/Yr: 0  
 Part. Matter 10 Micrometers & Smlr Tons/Yr: 0

Year: 2001  
 County Code: 19  
 Air Basin: SC  
 Facility ID: 15764  
 Air District Name: SC  
 SIC Code: 3559  
 Air District Name: SOUTH COAST AQMD  
 Community Health Air Pollution Info System: Not reported  
 Consolidated Emission Reporting Rule: Not reported  
 Total Organic Hydrocarbon Gases Tons/Yr: 0

MAP FINDINGS  
FOCUS MAP 18

Map ID      Site      Database(s)      EPA ID Number

---

**CLAYTON INDUSTRIES (Continued)**

**S101618889**

Reactive Organic Gases Tons/Yr:      0  
 Carbon Monoxide Emissions Tons/Yr:      0  
 NOX - Oxides of Nitrogen Tons/Yr:      0  
 SOX - Oxides of Sulphur Tons/Yr:      0  
 Particulate Matter Tons/Yr:      0  
 Part. Matter 10 Micrometers & Smllr Tons/Yr:      0

**SWEEPS UST:**

Status:                      Not reported  
 Comp Number:              9195  
 Number:                      Not reported  
 Board Of Equalization:    44-008346  
 Ref Date:                    Not reported  
 Act Date:                    Not reported  
 Created Date:              Not reported  
 Tank Status:                Not reported  
 Owner Tank Id:              Not reported  
 Swrcb Tank Id:              19-000-009195-000001  
 Actv Date:                   Not reported  
 Capacity:                    20000  
 Tank Use:                    M.V. FUEL  
 Stg:                            PRODUCT  
 Content:                      OTHER  
 Number Of Tanks:          3

Status:                      Not reported  
 Comp Number:              9195  
 Number:                      Not reported  
 Board Of Equalization:    44-008346  
 Ref Date:                    Not reported  
 Act Date:                    Not reported  
 Created Date:              Not reported  
 Tank Status:                Not reported  
 Owner Tank Id:              Not reported  
 Swrcb Tank Id:              19-000-009195-000002  
 Actv Date:                   Not reported  
 Capacity:                    10000  
 Tank Use:                    OIL  
 Stg:                            PRODUCT  
 Content:                      Not reported  
 Number Of Tanks:          Not reported

Status:                      Not reported  
 Comp Number:              9195  
 Number:                      Not reported  
 Board Of Equalization:    44-008346  
 Ref Date:                    Not reported  
 Act Date:                    Not reported  
 Created Date:              Not reported  
 Tank Status:                Not reported  
 Owner Tank Id:              Not reported  
 Swrcb Tank Id:              19-000-009195-000003  
 Actv Date:                   Not reported  
 Capacity:                    590  
 Tank Use:                    UNKNOWN  
 Stg:                            WASTE  
 Content:                      Not reported

MAP FINDINGS  
FOCUS MAP 18

Map ID	Site	Database(s)	EPA ID Number
	<b>CLAYTON INDUSTRIES (Continued)</b>		<b>S101618889</b>
	Number Of Tanks: Not reported		
<b>364</b>	<b>REMINGTON MFG 4331 TEMPLE CITY BLVD TEMPLE CITY (RUDELL), CA 91780</b>	<b>SLIC WIP</b>	<b>S106484415 N/A</b>
	SLIC:		
	Region: STATE		
	<b>Facility Status: Open - Site Assessment</b>		
	Status Date: 1989-12-19 00:00:00		
	Global Id: SL603798585		
	Lead Agency: LOS ANGELES RWQCB (REGION 4)		
	Lead Agency Case Number: Not reported		
	Latitude: 34.1025739707113		
	Longitude: -118.058607536611		
	Case Type: Cleanup Program Site		
	Case Worker: Not reported		
	Local Agency: Not reported		
	RB Case Number: 103.2169		
	File Location: Not reported		
	Potential Media Affected: Aquifer used for drinking water supply		
	Potential Contaminants of Concern: Not reported		
	Site History: Not reported		
	WIP:		
	Region: 4		
	File Number: 103.2169		
	<b>File Status: Active</b>		
	Staff: CORTEZ		
	Facility Suite: Not reported		
<b>364</b>	<b>4327 TEMPLE CITY BLVD TEMPLE CITY, CA</b>	<b>CHMIRS</b>	<b>S109039263 N/A</b>
	CHMIRS:		
	OES Incident Number: 06-5672		
	OES notification: 9/22/2006 03:06:08 PM		
	OES Date: Not reported		
	OES Time: Not reported		
	Incident Date: Not reported		
	<b>Date Completed: Not reported</b>		
	Property Use: Not reported		
	Agency Id Number: Not reported		
	Agency Incident Number: Not reported		
	Time Notified: Not reported		
	Time Completed: Not reported		
	Surrounding Area: Not reported		
	Estimated Temperature: Not reported		
	Property Management: Not reported		
	Special Studies 1: Not reported		
	Special Studies 2: Not reported		
	Special Studies 3: Not reported		
	Special Studies 4: Not reported		
	Special Studies 5: Not reported		
	Special Studies 6: Not reported		



MAP FINDINGS  
FOCUS MAP 18

Map ID Site Database(s) EPA ID Number

(Continued)

S109039263

More Than Two Substances Involved?: Not reported  
 Resp Agency Personel # Of Decontaminated: Not reported  
 Responding Agency Personel # Of Injuries: Not reported  
 Responding Agency Personel # Of Fatalities: Not reported  
 Others Number Of Decontaminated: Not reported  
 Others Number Of Injuries: Not reported  
 Others Number Of Fatalities: Not reported  
 Vehicle Make/year: Not reported  
 Vehicle License Number: Not reported  
 Vehicle State: Not reported  
 Vehicle Id Number: Not reported  
 CA/DOT/PUC/ICC Number: Not reported  
 Company Name: Not reported  
 Reporting Officer Name/ID: Not reported  
 Report Date: Not reported  
 Comments: Not reported  
 Facility Telephone: Not reported  
 Waterway Involved: Not reported  
 Waterway: Eaton Wash/ County Flood Control Channel to San Gabriel River to Ocean  
 Spill Site: Not reported  
 Cleanup By: To Be Determined  
 Containment: Not reported  
 What Happened: Not reported  
 Type: Not reported  
 Measure: Not reported  
 Other: Not reported  
 Date/Time: Not reported  
 Year: 2006  
 Agency: SCE  
 Incident Date: 9/22/2006 12:00:00 AM  
 Admin Agency: L. A. County Fire Prevention  
 Amount: Not reported  
 Contained: Yes  
 Site Type: Road  
 E Date: Not reported  
 Substance: Mineral Oil/Poss PCB  
 Quantity Released: Not reported  
 BBLs: 0  
 Cups: 0  
 CUFT: 0  
 Gallons: 20  
 Grams: 0  
 Pounds: 0  
 Liters: 0  
 Ounces: 0  
 Pints: 0  
 Quarts: 0  
 Sheen: 0  
 Tons: 0  
 Unknown: 0  
 Description: Not reported  
 Evacuations: 0  
 Number of Injuries: 0  
 Number of Fatalities: 0  
 Description: A delivery truck hit a power pole causing transformer to drop on vehicle resulting in a fire.

MAP FINDINGS  
FOCUS MAP 18

Map ID	Site	Database(s)	EPA ID Number
364	<b>THAI SENG INC DBA GP FOOD</b> <b>4327 N TEMPLE CITY BLVD</b> <b>TEMPLE CITY, CA</b>  LOS ANGELES CO. HMS: Region: LA Facility Id: 004505-049922 Facility Status: Permit Area: 3T Permit Number: 563202 Permit Status: Closed Facility Type: I02	LOS ANGELES CO. HMS	S108741114 N/A
364	<b>ACME CONVERTING CO</b> <b>4327 N TEMPLE CITY BLVD</b> <b>TEMPLE CITY, CA 91780</b>  RCRA-SQG: Date form received by agency: 09/01/1996 Facility name: ACME CONVERTING CO Facility address: 4327 N TEMPLE CITY BLVD TEMPLE CITY, CA 91780  EPA ID: CAD092521277 Mailing address: N TEMPLE CITY BLVD TEMPLE CITY, CA 91780  Contact: Not reported Contact address: Not reported Not reported Contact country: Not reported Contact telephone: Not reported Contact email: Not reported EPA Region: 09 Classification: Small Small Quantity Generator Description: Handler: generates more than 100 and less than 1000 kg of hazardous waste during any calendar month and accumulates less than 6000 kg of hazardous waste at any time; or generates 100 kg or less of hazardous waste during any calendar month, and accumulates more than 1000 kg of hazardous waste at any time  Owner/Operator Summary: Owner/operator name: TECHNICAL EQUITIES CORPORATION Owner/operator address: NOT REQUIRED NOT REQUIRED, ME 99999  Owner/operator country: Not reported Owner/operator telephone: (415) 555-1212 Legal status: Private Owner/Operator Type: Owner Owner/Op start date: Not reported Owner/Op end date: Not reported  Owner/operator name: NOT REQUIRED Owner/operator address: NOT REQUIRED NOT REQUIRED, ME 99999  Owner/operator country: Not reported Owner/operator telephone: (415) 555-1212	RCRA-SQG FINDS LUST LOS ANGELES CO. HMS EMI WIP SWEEPS UST	1000196250 CAD092521277

MAP FINDINGS  
FOCUS MAP 18

Map ID	Site	Database(s)	EPA ID Number
--------	------	-------------	---------------

**ACME CONVERTING CO (Continued)**

**1000196250**

Legal status:	Private
Owner/Operator Type:	Operator
Owner/Op start date:	Not reported
Owner/Op end date:	Not reported

Handler Activities Summary:

U.S. importer of hazardous waste:	Unknown
Mixed waste (haz. and radioactive):	Unknown
Recycler of hazardous waste:	No
Transporter of hazardous waste:	No
Treater, storer or disposer of HW:	No
Underground injection activity:	No
On-site burner exemption:	Unknown
Furnace exemption:	Unknown
Used oil fuel burner:	No
Used oil processor:	No
User oil refiner:	No
Used oil fuel marketer to burner:	No
Used oil Specification marketer:	No
Used oil transfer facility:	No
Used oil transporter:	No
Off-site waste receiver:	Commercial status unknown

Violation Status: No violations found

**FINDS:**

Other Pertinent Environmental Activity Identified at Site

Registry ID: 110002663626

RCRAInfo is a national information system that supports the Resource Conservation and Recovery Act (RCRA) program through the tracking of events and activities related to facilities that generate, transport, and treat, store, or dispose of hazardous waste. RCRAInfo allows RCRA program staff to track the notification, permit, compliance, and corrective action activities required under RCRA.

**LUST:**

Region:	STATE
Global Id:	T0603700137
Latitude:	34.0856622
Longitude:	-118.0566721
Case Type:	LUST Cleanup Site
Status:	Open - Verification Monitoring
Status Date:	1998-08-14 00:00:00
Lead Agency:	LOS ANGELES RWQCB (REGION 4)
Case Worker:	Not reported
Local Agency:	LOS ANGELES COUNTY
RB Case Number:	103.0011
LOC Case Number:	Not reported
File Location:	Not reported
Potential Media Affect:	Other Groundwater (uses other than drinking water)
Potential Contaminants of Concern:	Alcohols
Site History:	Not reported

MAP FINDINGS  
FOCUS MAP 18

Map ID Site Database(s) EPA ID Number

**ACME CONVERTING CO (Continued)**

**1000196250**

LUST REG 4:  
 Region: 4  
 Regional Board: 04  
 County: Los Angeles  
 facid: 103.0011  
 Status: Post remedial action monitoring  
 Substance: Ethyl Alcohol  
 Substance Quantity: Not reported  
 Local Case No: Not reported  
 Case Type: Groundwater  
 Abatement Method Used at the Site: Not reported  
 Global ID: T0603700137  
 W Global ID: Not reported  
 Staff: WIP  
 Local Agency: 19000  
 Cross Street: Not reported  
 Enforcement Type: Not reported  
 Date Leak Discovered: Not reported  
 Date Leak First Reported: 11/27/1989  
 Date Leak Record Entered: 11/29/1989  
 Date Confirmation Began: Not reported  
 Date Leak Stopped: Not reported  
 Date Case Last Changed on Database: 8/14/1998  
 Date the Case was Closed: Not reported  
 How Leak Discovered: Not reported  
 How Leak Stopped: Not reported  
 Cause of Leak: Not reported  
 Leak Source: Not reported  
 Operator: SABIN, BILL  
 Water System: Not reported  
 Well Name: Not reported  
 Approx. Dist To Production Well (ft): 333.08330740403710642356177228  
 Source of Cleanup Funding: Not reported  
 Preliminary Site Assessment Workplan Submitted: 11/27/1989  
 Preliminary Site Assessment Began: Not reported  
 Pollution Characterization Began: Not reported  
 Remediation Plan Submitted: 6/27/1995  
 Remedial Action Underway: Not reported  
 Post Remedial Action Monitoring Began: 8/14/1998  
 Enforcement Action Date: Not reported  
 Historical Max MTBE Date: Not reported  
 Hist Max MTBE Conc in Groundwater: Not reported  
 Hist Max MTBE Conc in Soil: Not reported  
 Significant Interim Remedial Action Taken: Not reported  
 GW Qualifier: Not reported  
 Soil Qualifier: Not reported  
 Organization: Not reported  
 Owner Contact: Not reported  
 Responsible Party: BILL SABIN CONSTRUCTION  
 RP Address: 145 ALAMO HILLS COURT, ALAMO, CA 94507  
 Program: SLIC  
 Lat/Long: 34.0856622 / -1  
 Local Agency Staff: Not reported  
 Beneficial Use: Not reported  
 Priority: Not reported  
 Cleanup Fund Id: Not reported  
 Suspended: Not reported

MAP FINDINGS  
FOCUS MAP 18

Map ID	Site	Database(s)	EPA ID Number
--------	------	-------------	---------------

**ACME CONVERTING CO (Continued)**

**1000196250**

Assigned Name: Not reported  
Summary: OLD CASE #112989-09

LOS ANGELES CO. HMS:

Region: LA  
Facility Id: 004505-I04675  
Facility Status: OPEN  
Area: 3T  
Permit Number: Not reported  
Permit Status: Not reported  
Facility Type: Not reported

EMI:

Year: 1990  
County Code: 19  
Air Basin: SC  
Facility ID: 71134  
Air District Name: SC  
SIC Code: 3565  
Air District Name: SOUTH COAST AQMD  
Community Health Air Pollution Info System: Not reported  
Consolidated Emission Reporting Rule: Not reported  
Total Organic Hydrocarbon Gases Tons/Yr: 3  
Reactive Organic Gases Tons/Yr: 3  
Carbon Monoxide Emissions Tons/Yr: 0  
NOX - Oxides of Nitrogen Tons/Yr: 0  
SOX - Oxides of Sulphur Tons/Yr: 0  
Particulate Matter Tons/Yr: 0  
Part. Matter 10 Micrometers & Smlr Tons/Yr: 0

Year: 1995  
County Code: 19  
Air Basin: SC  
Facility ID: 71134  
Air District Name: SC  
SIC Code: 3565  
Air District Name: SOUTH COAST AQMD  
Community Health Air Pollution Info System: Not reported  
Consolidated Emission Reporting Rule: Not reported  
Total Organic Hydrocarbon Gases Tons/Yr: 1  
Reactive Organic Gases Tons/Yr: 1  
Carbon Monoxide Emissions Tons/Yr: 0  
NOX - Oxides of Nitrogen Tons/Yr: 0  
SOX - Oxides of Sulphur Tons/Yr: 0  
Particulate Matter Tons/Yr: 0  
Part. Matter 10 Micrometers & Smlr Tons/Yr: 0

WIP:

Region: 4  
File Number: 103.0011  
**File Status: Active**  
Staff: CORTEZ  
Facility Suite: Not reported

SWEEPS UST:

MAP FINDINGS  
 FOCUS MAP 18

Map ID      Site      Database(s)      EPA ID Number

---

**ACME CONVERTING CO (Continued)**

**1000196250**

Status: A  
 Comp Number: 4675  
 Number: 9  
 Board Of Equalization: Not reported  
 Ref Date: 06-30-89  
 Act Date: Not reported  
 Created Date: 06-30-89  
 Tank Status: A  
 Owner Tank Id: Not reported  
 Swrcb Tank Id: 19-000-004675-000001  
 Actv Date: 06-30-89  
 Capacity: Not reported  
 Tank Use: UNKNOWN  
 Stg: W  
 Content: Not reported  
 Number Of Tanks: 7

Status: A  
 Comp Number: 4675  
 Number: 9  
 Board Of Equalization: Not reported  
 Ref Date: 06-30-89  
 Act Date: Not reported  
 Created Date: 06-30-89  
 Tank Status: A  
 Owner Tank Id: Not reported  
 Swrcb Tank Id: 19-000-004675-000002  
 Actv Date: 06-30-89  
 Capacity: Not reported  
 Tank Use: UNKNOWN  
 Stg: W  
 Content: Not reported  
 Number Of Tanks: Not reported

Status: A  
 Comp Number: 4675  
 Number: 9  
 Board Of Equalization: Not reported  
 Ref Date: 06-30-89  
 Act Date: Not reported  
 Created Date: 06-30-89  
 Tank Status: A  
 Owner Tank Id: Not reported  
 Swrcb Tank Id: 19-000-004675-000003  
 Actv Date: 06-30-89  
 Capacity: Not reported  
 Tank Use: UNKNOWN  
 Stg: W  
 Content: Not reported  
 Number Of Tanks: Not reported

Status: A  
 Comp Number: 4675  
 Number: 9  
 Board Of Equalization: Not reported  
 Ref Date: 06-30-89  
 Act Date: Not reported

MAP FINDINGS  
FOCUS MAP 18

Map ID	Site	Database(s)	EPA ID Number
--------	------	-------------	---------------

**ACME CONVERTING CO (Continued)**

**1000196250**

Created Date: 06-30-89  
 Tank Status: A  
 Owner Tank Id: Not reported  
 Swrcb Tank Id: 19-000-004675-000004  
 Actv Date: 06-30-89  
 Capacity: Not reported  
 Tank Use: UNKNOWN  
 Stg: W  
 Content: Not reported  
 Number Of Tanks: Not reported

Status: A  
 Comp Number: 4675  
 Number: 9  
 Board Of Equalization: Not reported  
 Ref Date: 06-30-89  
 Act Date: Not reported  
 Created Date: 06-30-89  
 Tank Status: A  
 Owner Tank Id: Not reported  
 Swrcb Tank Id: 19-000-004675-000005  
 Actv Date: 06-30-89  
 Capacity: Not reported  
 Tank Use: UNKNOWN  
 Stg: W  
 Content: Not reported  
 Number Of Tanks: Not reported

Status: A  
 Comp Number: 4675  
 Number: 9  
 Board Of Equalization: Not reported  
 Ref Date: 06-30-89  
 Act Date: Not reported  
 Created Date: 06-30-89  
 Tank Status: A  
 Owner Tank Id: Not reported  
 Swrcb Tank Id: 19-000-004675-000006  
 Actv Date: 06-30-89  
 Capacity: Not reported  
 Tank Use: UNKNOWN  
 Stg: W  
 Content: Not reported  
 Number Of Tanks: Not reported

Status: A  
 Comp Number: 4675  
 Number: 9  
 Board Of Equalization: Not reported  
 Ref Date: 06-30-89  
 Act Date: Not reported  
 Created Date: 06-30-89  
 Tank Status: A  
 Owner Tank Id: Not reported  
 Swrcb Tank Id: 19-000-004675-000007  
 Actv Date: 06-30-89  
 Capacity: Not reported

MAP FINDINGS  
FOCUS MAP 18

Map ID	Site	Database(s)	EPA ID Number
	<b>ACME CONVERTING CO (Continued)</b> Tank Use: UNKNOWN Stg: W Content: Not reported Number Of Tanks: Not reported		1000196250
364	<b>4327 TEMPLE CITY BLVD</b> <b>4327 TEMPLE CITY BLVD</b> <b>TEMPLE CITY, CA</b>	ERNS	2006812343 N/A
<p><a href="#">Click this hyperlink</a> while viewing on your computer to access additional ERNS detail in the EDR Site Report.</p>			
364	<b>HERMETIC SEAL CORP.</b> <b>4232 TEMPLE CITY BLVD.</b> <b>ROSEMEAD, CA 91770</b>	SLIC	S106484400 N/A
	SLIC: Region: STATE <b>Facility Status: Open - Remediation</b> Status Date: 1995-07-15 00:00:00 Global Id: SL603798568 Lead Agency: LOS ANGELES RWQCB (REGION 4) Lead Agency Case Number: Not reported Latitude: 34.08394 Longitude: -118.056324 Case Type: Cleanup Program Site Case Worker: Not reported Local Agency: Not reported RB Case Number: 103.0172 File Location: Not reported Potential Media Affected: Aquifer used for drinking water supply Potential Contaminants of Concern: Not reported Site History: Not reported		
364	<b>CLAYTON INDUSTRIES</b> <b>4213 TEMPLE CITY BLVD.</b> <b>EL MONTE, CA 91731</b>	SLIC	S106484398 N/A
	SLIC: Region: STATE <b>Facility Status: Open - Reopen Case</b> Status Date: 1996-01-25 00:00:00 Global Id: SL603798564 Lead Agency: LOS ANGELES RWQCB (REGION 4) Lead Agency Case Number: Not reported Latitude: 34.0733024040698 Longitude: -118.030536434801 Case Type: Cleanup Program Site Case Worker: Not reported Local Agency: Not reported RB Case Number: 103.0087 File Location: Not reported		



MAP FINDINGS  
FOCUS MAP 18

Map ID	Site	Database(s)	EPA ID Number
--------	------	-------------	---------------

**CLAYTON INDUSTRIES (Continued)**

**S106484398**

Potential Media Affected: Aquifer used for drinking water supply  
 Potential Contaminants of Concern: Not reported  
 Site History: Not reported

**364**

**CLAYTON INDUSTRIES  
4213 TEMPLE CITY BLVD  
EL MONTE, CA 91731**

**HIST UST  
WIP**

**U001569398  
N/A**

HIST UST:

Region: STATE  
 Facility ID: 00000005344  
 Facility Type: Other  
 Other Type: MANUFACTURING  
 Total Tanks: 0009  
 Contact Name: Not reported  
 Telephone: 8184439381  
 Owner Name: CLAYTON INDUSTRIES  
 Owner Address: 4213 N. TEMPLE CITY BLVD.  
 Owner City,St,Zip: EL MONTE, CA 917311091

Tank Num: 001  
 Container Num: 3  
 Year Installed: 1965  
 Tank Capacity: 00010000  
 Tank Used for: PRODUCT  
 Type of Fuel: DIESEL  
 Tank Construction: 1/4 inches  
 Leak Detection: None

Tank Num: 002  
 Container Num: 4  
 Year Installed: Not reported  
 Tank Capacity: 00000568  
 Tank Used for: PRODUCT  
 Type of Fuel: DIESEL  
 Tank Construction: Not reported  
 Leak Detection: None

Tank Num: 003  
 Container Num: 5-E  
 Year Installed: Not reported  
 Tank Capacity: 00020000  
 Tank Used for: PRODUCT  
 Type of Fuel: UNLEADED  
 Tank Construction: Not reported  
 Leak Detection: None

Tank Num: 004  
 Container Num: 6-M  
 Year Installed: Not reported  
 Tank Capacity: 00010000  
 Tank Used for: PRODUCT  
 Type of Fuel: UNLEADED  
 Tank Construction: 3/8 inches  
 Leak Detection: None

Tank Num: 005  
 Container Num: 7-M

MAP FINDINGS  
FOCUS MAP 18

Map ID Site Database(s) EPA ID Number

---

**CLAYTON INDUSTRIES (Continued)**

**U001569398**

Year Installed: 1947  
Tank Capacity: 00001000  
Tank Used for: PRODUCT  
Type of Fuel: UNLEADED  
Tank Construction: Not reported  
Leak Detection: None

Tank Num: 006  
Container Num: 8-M  
Year Installed: 1947  
Tank Capacity: 00001000  
Tank Used for: PRODUCT  
Type of Fuel: UNLEADED  
Tank Construction: Not reported  
Leak Detection: None

Tank Num: 007  
Container Num: 9  
Year Installed: 1947  
Tank Capacity: 00010000  
Tank Used for: PRODUCT  
Type of Fuel: DIESEL  
Tank Construction: Not reported  
Leak Detection: None

Tank Num: 008  
Container Num: 10  
Year Installed: 1955  
Tank Capacity: 00010000  
Tank Used for: PRODUCT  
Type of Fuel: Not reported  
Tank Construction: 1/4 inches  
Leak Detection: None

Tank Num: 009  
Container Num: 20  
Year Installed: Not reported  
Tank Capacity: 00000590  
Tank Used for: WASTE  
Type of Fuel: WASTE OIL  
Tank Construction: 5 inches  
Leak Detection: None

**WIP:**

Region: 4  
File Number: 103.0087  
**File Status: Active**  
Staff: CORTEZ  
Facility Suite: Not reported

MAP FINDINGS  
FOCUS MAP 18

Map ID	Site	Database(s)	EPA ID Number
364	<b>KELLEY WOODWORKS LTD.</b> <b>4303 TEMPLE CITY BLVD</b> <b>TEMPLE CITY (RUDELL), CA 91780</b>	<b>SLIC</b> <b>WIP</b>	<b>S106484416</b> <b>N/A</b>
	SLIC: Region: STATE <b>Facility Status: Open - Site Assessment</b> Status Date: 1990-05-31 00:00:00 Global Id: SL603798586 Lead Agency: LOS ANGELES RWQCB (REGION 4) Lead Agency Case Number: Not reported Latitude: 34.1025739707113 Longitude: -118.058607536611 Case Type: Cleanup Program Site Case Worker: Not reported Local Agency: Not reported RB Case Number: 103.2172 File Location: Not reported Potential Media Affected: Aquifer used for drinking water supply Potential Contaminants of Concern: Not reported Site History: Not reported		
	WIP: Region: 4 File Number: 103.2172 <b>File Status: Active</b> Staff: CORTEZ Facility Suite: Not reported		
364	<b>INNERSPACE PLANNING (DEST)</b> <b>4204 N TEMPLE CITY BLVD</b> <b>ROSEMEAD, CA</b>	<b>LOS ANGELES CO. HMS</b>	<b>U003059350</b> <b>N/A</b>
	LOS ANGELES CO. HMS: Region: LA Facility Id: 003043-103151 Facility Status: Closed Area: 3P Permit Number: 1306 Permit Status: Closed Facility Type: I00		
364	<b>INNERSPACE PLANNING</b> <b>4204 TEMPLE CITY BLVD</b> <b>ROSEMEAD, CA 91770</b>	<b>WIP</b>	<b>S106764276</b> <b>N/A</b>
	WIP: Region: 4 File Number: 103.0183 <b>File Status: Historical</b> Staff: CRS Facility Suite: Not reported		

MAP FINDINGS  
FOCUS MAP 18

Map ID	Site	Database(s)	EPA ID Number
364	<b>SOUTHERN PACIFIC ENVIRONMENTAL</b> <b>4301 N TEMPLE CITY BLVD</b> <b>TEMPLE CITY, CA</b>  LOS ANGELES CO. HMS: Region: LA Facility Id: 015344-016559 Facility Status: OPEN Area: 3T Permit Number: Not reported Permit Status: Not reported Facility Type: Not reported	LOS ANGELES CO. HMS	S102059648 N/A
364	<b>GLENDORA CEDAR PROD./ SPL</b> <b>4301 TEMPLE CITY BLVD</b> <b>TEMPLE CITY (RUDELL), CA 91780</b>  WIP: Region: 4 File Number: 103.2170 <b>File Status: Active</b> Staff: CORTEZ Facility Suite: Not reported	WIP	S106764373 N/A
364	<b>HERMETIC-SEAL CORP</b> <b>4232 N TEMPLE CITY BLVD</b> <b>ROSEMEAD, CA 91770</b>  LOS ANGELES CO. HMS: Region: LA Facility Id: 004886-042137 Facility Status: Permit Area: 3P Permit Number: CGI011199 Permit Status: Permit Facility Type: SS6  Region: LA Facility Id: 004886-105072 Facility Status: Permit Area: 3P Permit Number: 2653 Permit Status: Permit Facility Type: I02  EMI: Year: 1996 County Code: 19 Air Basin: SC Facility ID: 10020 Air District Name: SC SIC Code: 3679 Air District Name: SOUTH COAST AQMD Community Health Air Pollution Info System: Not reported Consolidated Emission Reporting Rule: Not reported Total Organic Hydrocarbon Gases Tons/Yr: 23 Reactive Organic Gases Tons/Yr: 16 Carbon Monoxide Emissions Tons/Yr: 0	LOS ANGELES CO. HMS EMI	S104538479 N/A

MAP FINDINGS  
FOCUS MAP 18

Map ID	Site	Database(s)	EPA ID Number
	<b>HERMETIC-SEAL CORP (Continued)</b>		<b>S104538479</b>
	NOX - Oxides of Nitrogen Tons/Yr:	0	
	SOX - Oxides of Sulphur Tons/Yr:	0	
	Particulate Matter Tons/Yr:	0	
	Part. Matter 10 Micrometers & Smlr Tons/Yr:	0	
<b>364</b>	<b>HERMETIC-SEAL CORP 4232 N TEMPLE CITY BLVD. ROSEMEAD, CA 91770</b>	<b>LOS ANGELES CO. HMS EMI</b>	<b>S100936838 N/A</b>
	LOS ANGELES CO. HMS:		
	Region:	LA	
	Facility Id:	004886-005072	
	Facility Status:	OPEN	
	Area:	3P	
	Permit Number:	Not reported	
	Permit Status:	Not reported	
	Facility Type:	Not reported	
	EMI:		
	Year:	1993	
	County Code:	19	
	Air Basin:	SC	
	Facility ID:	10020	
	Air District Name:	SC	
	SIC Code:	3679	
	Air District Name:	SOUTH COAST AQMD	
	Community Health Air Pollution Info System:	Not reported	
	Consolidated Emission Reporting Rule:	Not reported	
	Total Organic Hydrocarbon Gases Tons/Yr:	40	
	Reactive Organic Gases Tons/Yr:	38	
	Carbon Monoxide Emissions Tons/Yr:	0	
	NOX - Oxides of Nitrogen Tons/Yr:	0	
	SOX - Oxides of Sulphur Tons/Yr:	0	
	Particulate Matter Tons/Yr:	0	
	Part. Matter 10 Micrometers & Smlr Tons/Yr:	0	
	Year:	1995	
	County Code:	19	
	Air Basin:	SC	
	Facility ID:	10020	
	Air District Name:	SC	
	SIC Code:	3679	
	Air District Name:	SOUTH COAST AQMD	
	Community Health Air Pollution Info System:	Not reported	
	Consolidated Emission Reporting Rule:	Not reported	
	Total Organic Hydrocarbon Gases Tons/Yr:	40	
	Reactive Organic Gases Tons/Yr:	38	
	Carbon Monoxide Emissions Tons/Yr:	0	
	NOX - Oxides of Nitrogen Tons/Yr:	0	
	SOX - Oxides of Sulphur Tons/Yr:	0	
	Particulate Matter Tons/Yr:	0	
	Part. Matter 10 Micrometers & Smlr Tons/Yr:	0	
	Year:	1997	
	County Code:	19	
	Air Basin:	SC	
	Facility ID:	10020	

MAP FINDINGS  
FOCUS MAP 18

Map ID Site Database(s) EPA ID Number

**HERMETIC-SEAL CORP (Continued)**

**S100936838**

Air District Name: SC  
 SIC Code: 3678  
 Air District Name: SOUTH COAST AQMD  
 Community Health Air Pollution Info System: Not reported  
 Consolidated Emission Reporting Rule: Not reported  
 Total Organic Hydrocarbon Gases Tons/Yr: 13  
 Reactive Organic Gases Tons/Yr: 13  
 Carbon Monoxide Emissions Tons/Yr: 0  
 NOX - Oxides of Nitrogen Tons/Yr: 0  
 SOX - Oxides of Sulphur Tons/Yr: 0  
 Particulate Matter Tons/Yr: 0  
 Part. Matter 10 Micrometers & Smlr Tons/Yr: 0

Year: 1998  
 County Code: 19  
 Air Basin: SC  
 Facility ID: 10020  
 Air District Name: SC  
 SIC Code: 3678  
 Air District Name: SOUTH COAST AQMD  
 Community Health Air Pollution Info System: Not reported  
 Consolidated Emission Reporting Rule: Not reported  
 Total Organic Hydrocarbon Gases Tons/Yr: 13  
 Reactive Organic Gases Tons/Yr: 13  
 Carbon Monoxide Emissions Tons/Yr: 0  
 NOX - Oxides of Nitrogen Tons/Yr: 0  
 SOX - Oxides of Sulphur Tons/Yr: 0  
 Particulate Matter Tons/Yr: 0  
 Part. Matter 10 Micrometers & Smlr Tons/Yr: 0

Year: 1999  
 County Code: 19  
 Air Basin: SC  
 Facility ID: 10020  
 Air District Name: SC  
 SIC Code: 3678  
 Air District Name: SOUTH COAST AQMD  
 Community Health Air Pollution Info System: Not reported  
 Consolidated Emission Reporting Rule: Not reported  
 Total Organic Hydrocarbon Gases Tons/Yr: 13  
 Reactive Organic Gases Tons/Yr: 13  
 Carbon Monoxide Emissions Tons/Yr: 0  
 NOX - Oxides of Nitrogen Tons/Yr: 0  
 SOX - Oxides of Sulphur Tons/Yr: 0  
 Particulate Matter Tons/Yr: 0  
 Part. Matter 10 Micrometers & Smlr Tons/Yr: 0

Year: 2000  
 County Code: 19  
 Air Basin: SC  
 Facility ID: 10020  
 Air District Name: SC  
 SIC Code: 3678  
 Air District Name: SOUTH COAST AQMD  
 Community Health Air Pollution Info System: Not reported  
 Consolidated Emission Reporting Rule: Not reported  
 Total Organic Hydrocarbon Gases Tons/Yr: 13

MAP FINDINGS  
FOCUS MAP 18

Map ID	Site	Database(s)	EPA ID Number
--------	------	-------------	---------------

**HERMETIC-SEAL CORP (Continued)**

**S100936838**

Reactive Organic Gases Tons/Yr:	13
Carbon Monoxide Emissions Tons/Yr:	0
NOX - Oxides of Nitrogen Tons/Yr:	0
SOX - Oxides of Sulphur Tons/Yr:	0
Particulate Matter Tons/Yr:	0
Part. Matter 10 Micrometers & Smlr Tons/Yr:	0
Year:	2001
County Code:	19
Air Basin:	SC
Facility ID:	10020
Air District Name:	SC
SIC Code:	3678
Air District Name:	SOUTH COAST AQMD
Community Health Air Pollution Info System:	Not reported
Consolidated Emission Reporting Rule:	B
Total Organic Hydrocarbon Gases Tons/Yr:	13
Reactive Organic Gases Tons/Yr:	13
Carbon Monoxide Emissions Tons/Yr:	0
NOX - Oxides of Nitrogen Tons/Yr:	0
SOX - Oxides of Sulphur Tons/Yr:	0
Particulate Matter Tons/Yr:	0
Part. Matter 10 Micrometers & Smlr Tons/Yr:	0

379

**BEDON CLEANERS**  
**8868 MISSION DR.**  
**ROSEMEAD, CA 91770**

**SLIC S106485323**  
**N/A**

SLIC:

Region:	STATE
<b>Facility Status:</b>	<b>Open - Site Assessment</b>
Status Date:	2001-07-01 00:00:00
Global Id:	SL603799545
Lead Agency:	LOS ANGELES RWQCB (REGION 4)
Lead Agency Case Number:	Not reported
Latitude:	34.085502
Longitude:	-118.075326
Case Type:	Cleanup Program Site
Case Worker:	Not reported
Local Agency:	Not reported
RB Case Number:	115.0440
File Location:	Not reported
Potential Media Affected:	Aquifer used for drinking water supply
Potential Contaminants of Concern:	Not reported
Site History:	Not reported

379

**BEDON CLEANERS**  
**8868 E MISSION DR**  
**ROSEMEAD, CA**

**LOS ANGELES CO. HMS U003063045**  
**N/A**

LOS ANGELES CO. HMS:

Region:	LA
Facility Id:	007237-107576
Facility Status:	OPEN
Area:	3P
Permit Number:	Not reported

MAP FINDINGS  
FOCUS MAP 18

Map ID	Site	Database(s)	EPA ID Number
	<b>BEDON CLEANERS (Continued)</b> Permit Status: Not reported Facility Type: Not reported		U003063045
379	<b>BEDON CLEANERS</b> <b>8868 MISSION DR</b> <b>ROSEMEAD, CA 91770</b> WIP: Region: 4 File Number: 115.0440 <b>File Status: Backlog</b> Staff: CCHARMLE Facility Suite: Not reported	WIP	S106770005 N/A
379	<b>PALM LAUNDRY</b> <b>8877 MISSION DR</b> <b>ROSEMEAD, CA 91770</b> WIP: Region: 4 File Number: 115.0557 <b>File Status: Active</b> Staff: CCHARMLE Facility Suite: Not reported	WIP	S106770091 N/A
379	<b>PALM LAUNDRY &amp; DRY CLEAN</b> <b>8877 E MISSION DR</b> <b>ROSEMEAD, CA</b> LOS ANGELES CO. HMS: Region: LA Facility Id: 026848-037428 Facility Status: Permit Area: 3P Permit Number: 349194 Permit Status: Permit Facility Type: I01 Region: LA Facility Id: 026848-042134 Facility Status: OPEN Area: 3P Permit Number: Not reported Permit Status: Not reported Facility Type: Not reported	LOS ANGELES CO. HMS	S105512202 N/A



MAP FINDINGS  
FOCUS MAP 18

Map ID	Site	Database(s)	EPA ID Number
--------	------	-------------	---------------

379	<b>PALM LAUNDRY &amp; DRY CLEAN 8877 MISSION DR ROSEMEAD, CA 91770</b>	<b>HAZNET DRYCLEANERS</b>	<b>S108752678 N/A</b>
-----	--	-------------------------------	---------------------------

HAZNET:

Gepaid: CAL000304736  
 Contact: JOHN MA  
 Telephone: 6263092996  
 Facility Addr2: Not reported  
 Mailing Name: Not reported  
 Mailing Address: 8877 MISSION DR  
 Mailing City,St,Zip: ROSEMEAD, CA 91770  
 Gen County: Los Angeles  
 TSD EPA ID: NVR000076158  
 TSD County: 99  
 Waste Category: Aqueous solution with less than 10% total organic residues  
 Disposal Method: Not reported  
 Tons: Not reported  
 Facility County: Los Angeles

Gepaid: CAL000304736  
 Contact: JOHN MA  
 Telephone: 6263092996  
 Facility Addr2: Not reported  
 Mailing Name: Not reported  
 Mailing Address: 8877 MISSION DR  
 Mailing City,St,Zip: ROSEMEAD, CA 91770  
 Gen County: Los Angeles  
 TSD EPA ID: NVR000076158  
 TSD County: 99  
 Waste Category: Hydrocarbon solvents (benzene, hexane, Stoddard, etc.)  
 Disposal Method: H020  
 Tons: Not reported  
 Facility County: Los Angeles

Gepaid: CAL000304736  
 Contact: JOHN MA  
 Telephone: 6263092996  
 Facility Addr2: Not reported  
 Mailing Name: Not reported  
 Mailing Address: 8877 MISSION DR  
 Mailing City,St,Zip: ROSEMEAD, CA 91770  
 Gen County: Los Angeles  
 TSD EPA ID: NVR000076158  
 TSD County: 99  
 Waste Category: Halogenated solvents (chloroform, methyl chloride, perchloroethylene, etc.)  
 Disposal Method: H020  
 Tons: 0.22  
 Facility County: Los Angeles

Gepaid: CAL000304736  
 Contact: JOHN MA  
 Telephone: 6263092996  
 Facility Addr2: Not reported  
 Mailing Name: Not reported  
 Mailing Address: 8877 MISSION DR  
 Mailing City,St,Zip: ROSEMEAD, CA 91770  
 Gen County: Los Angeles

MAP FINDINGS  
FOCUS MAP 18

Map ID Site Database(s) EPA ID Number

---

**PALM LAUNDRY & DRY CLEAN (Continued)**

**S108752678**

TSD EPA ID: NVR000076158  
TSD County: 99  
Waste Category: Aqueous solution with less than 10% total organic residues  
Disposal Method: H020  
Tons: Not reported  
Facility County: Los Angeles

[Click this hyperlink](#) while viewing on your computer to access  
-1 additional CA\_HAZNET: record(s) in the EDR Site Report.

**CLEANERS:**

EPA Id: CAL000304736  
NAICS Code: Not reported  
NAICS Description: Not reported  
SIC Code: Not reported  
Create Date: 3/23/2006 7:55:43 AM  
Facility Active: Yes  
Inactive Date: Not reported  
Facility Addr2: Not reported  
Mailing Name: Not reported  
Mailing Address: 8877 MISSION DR  
Mailing Address 2: Not reported  
Mailing State: CA  
Mailing Zip: 91770  
Region Code: 3  
Owner Name: JOHN MA  
Owner Address: 8877 MISSION DR  
Owner Address 2: Not reported  
Owner Telephone: 6263092996  
Owner Fax Number: Not reported  
Contact Name: JOHN MA  
Contact Address: 8877 MISSION DR  
Contact Address 2: Not reported  
Contact Telephone: 6263092996  
SIC Description: Not reported

---

386

**ROSEMEAD MIXED USE  
8930 E MISSION DR  
ROSEMEAD, CA**

**LOS ANGELES CO. HMS S108741071  
N/A**

**LOS ANGELES CO. HMS:**

Region: LA  
Facility Id: 031776-049937  
Facility Status: Permit  
Area: 3P  
Permit Number: 560904  
Permit Status: Permit  
Facility Type: I01

MAP FINDINGS  
FOCUS MAP 18

Map ID	Site	Database(s)	EPA ID Number
389	<b>GULF OIL CORP</b> <b>4315 N ROSEMEAD BLVD</b> <b>ROSEMEAD, CA 91770</b>  LOS ANGELES CO. HMS: Region: LA Facility Id: 005994-006208 Facility Status: OPEN Area: 3P Permit Number: Not reported Permit Status: Not reported Facility Type: Not reported  Region: LA Facility Id: 005994-106208 Facility Status: Closed Area: 3P Permit Number: 2540 Permit Status: Closed Facility Type: I01  WIP: Region: 4 File Number: 115.0444 <b>File Status: Backlog</b> Staff: CCHARMLE Facility Suite: Not reported	<b>LOS ANGELES CO. HMS</b> <b>WIP</b>	<b>U002280463</b> <b>N/A</b>
389	<b>LAUNDERLAND</b> <b>4315 N ROSEMEAD BLVD</b> <b>ROSEMEAD, CA</b>  LOS ANGELES CO. HMS: Region: LA Facility Id: 005994-042210 Facility Status: OPEN Area: 3P Permit Number: Not reported Permit Status: Not reported Facility Type: Not reported	<b>LOS ANGELES CO. HMS</b>	<b>S106669212</b> <b>N/A</b>
389	<b>GULF OIL CORP</b> <b>4315 N. ROSEMEAD BLVD.</b> <b>ROSEMEAD, CA 91770</b>  SLIC: Region: STATE <b>Facility Status: Open - Site Assessment</b> Status Date: 2001-07-01 00:00:00 Global Id: SL603799549 Lead Agency: LOS ANGELES RWQCB (REGION 4) Lead Agency Case Number: Not reported Latitude: 34.087188 Longitude: -118.072532 Case Type: Cleanup Program Site Case Worker: Not reported Local Agency: Not reported RB Case Number: 115.0444	<b>SLIC</b>	<b>S106485327</b> <b>N/A</b>

MAP FINDINGS  
FOCUS MAP 18

Map ID	Site	Database(s)	EPA ID Number
--------	------	-------------	---------------

**GULF OIL CORP (Continued)**

**S106485327**

File Location: Not reported  
 Potential Media Affected: Aquifer used for drinking water supply  
 Potential Contaminants of Concern: Not reported  
 Site History: Not reported

396

**HERMETIC SEAL CORPORATION  
 4232 TEMPLE CITY BLVD.  
 ROSEMEAD, CA 91770**

**FINDS 1000298751  
 HAZNET 91770HRMTC42  
 RCRA-LQG  
 TRIS  
 WIP  
 CA WDS  
 MANIFEST  
 MANIFEST**

**FINDS:**

Other Pertinent Environmental Activity Identified at Site

Registry ID: 110000478359

California - Hazardous Waste Tracking System - Datamart

NCDB (National Compliance Data Base) supports implementation of the Federal Insecticide, Fungicide, and Rodenticide Act (FIFRA) and the Toxic Substances Control Act (TSCA). The system tracks inspections in regions and states with cooperative agreements, enforcement actions, and settlements.

TRIS (Toxics Release Inventory System) contains information from facilities on the amounts of over 300 listed toxic chemicals that these facilities release directly to air, water, land, or that are transported off-site.

The NEI (National Emissions Inventory) database contains information on stationary and mobile sources that emit criteria air pollutants and their precursors, as well as hazardous air pollutants (HAPs).

RCRAInfo is a national information system that supports the Resource Conservation and Recovery Act (RCRA) program through the tracking of events and activities related to facilities that generate, transport, and treat, store, or dispose of hazardous waste. RCRAInfo allows RCRA program staff to track the notification, permit, compliance, and corrective action activities required under RCRA.

**HAZNET:**

Gepaid: CAD981452857  
 Contact: MAC ABDOU  
 Telephone: 6264438931  
 Facility Addr2: Not reported  
 Mailing Name: Not reported  
 Mailing Address: 4232 TEMPLE CITY BLVD  
 Mailing City,St,Zip: ROSEMEAD, CA 917701552  
 Gen County: Los Angeles  
 TSD EPA ID: AZD980735500  
 TSD County: 99  
 Waste Category: Metal sludge - Alkaline solution (pH <UN> 12.5) with metals (antimony, arsenic, barium, beryllium, cadmium, chromium, cobalt,

MAP FINDINGS  
FOCUS MAP 18

Map ID	Site	Database(s)	EPA ID Number
--------	------	-------------	---------------

**HERMETIC SEAL CORPORATION (Continued)**

**1000298751**

copper, lead, mercury, molybdenum, nickel, selenium, silver, thallium, vanadium, and zinc)

Disposal Method: H12  
Tons: 0.84  
Facility County: Los Angeles

Gepaid: CAD981452857  
Contact: HCC INDUSTRIES INC  
Telephone: 0000000000  
Facility Addr2: Not reported  
Mailing Name: Not reported  
Mailing Address: 4232 TEMPLE CITY BLVD  
Mailing City,St,Zip: ROSEMEAD, CA 917701552  
Gen County: Los Angeles  
TSD EPA ID: AZD009015389  
TSD County: 99  
Waste Category: Other organic solids  
Disposal Method: Treatment, Incineration  
Tons: 13.4848  
Facility County: Los Angeles

Gepaid: CAD981452857  
Contact: HCC INDUSTRIES INC  
Telephone: 0000000000  
Facility Addr2: Not reported  
Mailing Name: Not reported  
Mailing Address: 4232 TEMPLE CITY BLVD  
Mailing City,St,Zip: ROSEMEAD, CA 917701552  
Gen County: Los Angeles  
TSD EPA ID: AZD980735500  
TSD County: 99  
Waste Category: Metal sludge - Alkaline solution (pH <UN-> 12.5) with metals (antimony, arsenic, barium, beryllium, cadmium, chromium, cobalt, copper, lead, mercury, molybdenum, nickel, selenium, silver, thallium, vanadium, and zinc)

Disposal Method: Not reported  
Tons: 4.214  
Facility County: Los Angeles

Gepaid: CAD981452857  
Contact: HCC INDUSTRIES INC  
Telephone: 0000000000  
Facility Addr2: Not reported  
Mailing Name: Not reported  
Mailing Address: 4232 TEMPLE CITY BLVD  
Mailing City,St,Zip: ROSEMEAD, CA 917701552  
Gen County: Los Angeles  
TSD EPA ID: AZD980735500  
TSD County: 99  
Waste Category: Metal sludge - Alkaline solution (pH <UN-> 12.5) with metals (antimony, arsenic, barium, beryllium, cadmium, chromium, cobalt, copper, lead, mercury, molybdenum, nickel, selenium, silver, thallium, vanadium, and zinc)

Disposal Method: Recycler  
Tons: 14.3276  
Facility County: Los Angeles

MAP FINDINGS  
FOCUS MAP 18

Map ID Site Database(s) EPA ID Number

**HERMETIC SEAL CORPORATION (Continued)**

**1000298751**

Gepaid: CAD981452857  
Contact: HCC INDUSTRIES INC  
Telephone: 0000000000  
Facility Addr2: Not reported  
Mailing Name: Not reported  
Mailing Address: 4232 TEMPLE CITY BLVD  
Mailing City,St,Zip: ROSEMEAD, CA 917701552  
Gen County: Los Angeles  
TSD EPA ID: CAD008252405  
TSD County: Los Angeles  
Waste Category: Hydrocarbon solvents (benzene, hexane, Stoddard, etc.)  
Disposal Method: Recycler  
Tons: 3.6696  
Facility County: Los Angeles

[Click this hyperlink](#) while viewing on your computer to access  
122 additional CA\_HAZNET: record(s) in the EDR Site Report.

**RCRA-LQG:**

Date form received by agency: 02/27/2006  
Facility name: HERMETIC SEAL CORPORATION  
Facility address: 4232 TEMPLE CITY BLVD.  
ROSEMEAD, CA 91770  
EPA ID: CAD981452857  
Mailing address: 4232 TEMPLE CITY BLVD  
ROSEMEAD, CA 91770  
Contact: MAC S ABDOU  
Contact address: Not reported  
Not reported  
Contact country: Not reported  
Contact telephone: (626) 443-8931  
Telephone ext.: 114  
Contact email: MABDOU@HERMETICSEAL.COM  
EPA Region: 09  
Land type: Private  
Classification: Large Quantity Generator  
Description: Handler: generates 1,000 kg or more of hazardous waste during any calendar month; or generates more than 1 kg of acutely hazardous waste during any calendar month; or generates more than 100 kg of any residue or contaminated soil, waste or other debris resulting from the cleanup of a spill, into or on any land or water, of acutely hazardous waste during any calendar month; or generates 1 kg or less of acutely hazardous waste during any calendar month, and accumulates more than 1 kg of acutely hazardous waste at any time; or generates 100 kg or less of any residue or contaminated soil, waste or other debris resulting from the cleanup of a spill, into or on any land or water, of acutely hazardous waste during any calendar month, and accumulates more than 100 kg of that material at any time

**Owner/Operator Summary:**

Owner/operator name: HERMETIC SEAL CORPORATION  
Owner/operator address: 4232 TEMPLE CITY BLVD  
ROSEMEAD, CA 91770  
Owner/operator country: US  
Owner/operator telephone: Not reported  
Legal status: Private

MAP FINDINGS  
FOCUS MAP 18

Map ID Site Database(s) EPA ID Number

---

**HERMETIC SEAL CORPORATION (Continued)**

**1000298751**

Owner/Operator Type: Owner  
Owner/Op start date: 01/01/1959  
Owner/Op end date: Not reported

Owner/operator name: HERMETIC SEAL CORPORATION  
Owner/operator address: Not reported  
Not reported

Owner/operator country: US  
Owner/operator telephone: Not reported  
Legal status: Private  
Owner/Operator Type: Operator  
Owner/Op start date: 01/01/1959  
Owner/Op end date: Not reported

Handler Activities Summary:

U.S. importer of hazardous waste: No  
Mixed waste (haz. and radioactive): No  
Recycler of hazardous waste: No  
Transporter of hazardous waste: No  
Treater, storer or disposer of HW: Yes  
Underground injection activity: No  
On-site burner exemption: No  
Furnace exemption: No  
Used oil fuel burner: No  
Used oil processor: No  
User oil refiner: No  
Used oil fuel marketer to burner: No  
Used oil Specification marketer: No  
Used oil transfer facility: No  
Used oil transporter: No  
Off-site waste receiver: Commercial status unknown

Universal Waste Summary:

Waste type: Batteries  
Accumulated waste on-site: No  
Generated waste on-site: No

Waste type: Lamps  
Accumulated waste on-site: No  
Generated waste on-site: No

Waste type: Pesticides  
Accumulated waste on-site: No  
Generated waste on-site: No

Waste type: Thermostats  
Accumulated waste on-site: No  
Generated waste on-site: No

Historical Generators:

Date form received by agency: 02/19/2004  
Facility name: HERMETIC SEAL CORPORATION  
Site name: HERMETIC SEAL CORP  
Classification: Large Quantity Generator

Date form received by agency: 02/08/2002

MAP FINDINGS  
FOCUS MAP 18

Map ID      Site      Database(s)      EPA ID Number

---

**HERMETIC SEAL CORPORATION (Continued)**

**1000298751**

Facility name:               HERMETIC SEAL CORPORATION  
Classification:               Large Quantity Generator

Date form received by agency: 10/12/2000

Facility name:               HERMETIC SEAL CORPORATION  
Site name:                   HERMETIC SEAL CORP.  
Classification:               Large Quantity Generator

Date form received by agency: 04/15/1999

Facility name:               HERMETIC SEAL CORPORATION  
Classification:               Large Quantity Generator

Date form received by agency: 09/01/1996

Facility name:               HERMETIC SEAL CORPORATION  
Classification:               Large Quantity Generator

Date form received by agency: 02/26/1996

Facility name:               HERMETIC SEAL CORPORATION  
Classification:               Large Quantity Generator

Date form received by agency: 03/22/1994

Facility name:               HERMETIC SEAL CORPORATION  
Classification:               Large Quantity Generator

Date form received by agency: 02/20/1992

Facility name:               HERMETIC SEAL CORPORATION  
Classification:               Small Quantity Generator

Date form received by agency: 03/18/1986

Facility name:               HERMETIC SEAL CORPORATION  
Classification:               Large Quantity Generator

**Hazardous Waste Summary:**

Waste code:                 D001

Waste name:                IGNITABLE HAZARDOUS WASTES ARE THOSE WASTES WHICH HAVE A FLASHPOINT OF LESS THAN 140 DEGREES FAHRENHEIT AS DETERMINED BY A PENSKY-MARTENS CLOSED CUP FLASH POINT TESTER. ANOTHER METHOD OF DETERMINING THE FLASH POINT OF A WASTE IS TO REVIEW THE MATERIAL SAFETY DATA SHEET, WHICH CAN BE OBTAINED FROM THE MANUFACTURER OR DISTRIBUTOR OF THE MATERIAL. LACQUER THINNER IS AN EXAMPLE OF A COMMONLY USED SOLVENT WHICH WOULD BE CONSIDERED AS IGNITABLE HAZARDOUS WASTE.

Waste code:                 D002

Waste name:                A WASTE WHICH HAS A PH OF LESS THAN 2 OR GREATER THAN 12.5 IS CONSIDERED TO BE A CORROSIVE HAZARDOUS WASTE. SODIUM HYDROXIDE, A CAUSTIC SOLUTION WITH A HIGH PH, IS OFTEN USED BY INDUSTRIES TO CLEAN OR DEGREASE PARTS. HYDROCHLORIC ACID, A SOLUTION WITH A LOW PH, IS USED BY MANY INDUSTRIES TO CLEAN METAL PARTS PRIOR TO PAINTING. WHEN THESE CAUSTIC OR ACID SOLUTIONS BECOME CONTAMINATED AND MUST BE DISPOSED, THE WASTE WOULD BE A CORROSIVE HAZARDOUS WASTE.

Waste code:                 D003

Waste name:                A MATERIAL IS CONSIDERED TO BE A REACTIVE HAZARDOUS WASTE IF IT IS NORMALLY UNSTABLE, REACTS VIOLENTLY WITH WATER, GENERATES TOXIC GASES WHEN EXPOSED TO WATER OR CORROSIVE MATERIALS, OR IF IT IS CAPABLE OF DETONATION OR EXPLOSION WHEN EXPOSED TO HEAT OR A FLAME. ONE EXAMPLE OF SUCH WASTE WOULD BY WASTE GUNPOWDER.



MAP FINDINGS  
 FOCUS MAP 18

Map ID Site Database(s) EPA ID Number

**HERMETIC SEAL CORPORATION (Continued)**

**1000298751**

Waste code: D006  
 Waste name: CADMIUM

Waste code: D007  
 Waste name: CHROMIUM

Waste code: D008  
 Waste name: LEAD

Waste code: F006  
 Waste name: WASTEWATER TREATMENT SLUDGES FROM ELECTROPLATING OPERATIONS EXCEPT FROM THE FOLLOWING PROCESSES: (1) SULFURIC ACID ANODIZING OF ALUMINUM; (2) TIN PLATING ON CARBON STEEL; (3) ZINC PLATING (SEGREGATED BASIS) ON CARBON STEEL; (4) ALUMINUM OR ZINC-ALUMINUM PLATING ON CARBON STEEL; (5) CLEANING/STRIPPING ASSOCIATED WITH TIN, ZINC AND ALUMINUM PLATING ON CARBON STEEL; AND (6) CHEMICAL ETCHING AND MILLING OF ALUMINUM.

Waste code: F009  
 Waste name: SPENT STRIPPING AND CLEANING BATH SOLUTIONS FROM ELECTROPLATING OPERATIONS WHERE CYANIDES ARE USED IN THE PROCESS.

Waste code: P030  
 Waste name: CYANIDES (SOLUBLE CYANIDE SALTS), NOT OTHERWISE SPECIFIED

Biennial Reports:

Last Biennial Reporting Year: 2005

Annual Waste Handled:

Waste code: D001  
 Waste name: IGNITABLE HAZARDOUS WASTES ARE THOSE WASTES WHICH HAVE A FLASHPOINT OF LESS THAN 140 DEGREES FAHRENHEIT AS DETERMINED BY A PENSKEY-MARTENS CLOSED CUP FLASH POINT TESTER. ANOTHER METHOD OF DETERMINING THE FLASH POINT OF A WASTE IS TO REVIEW THE MATERIAL SAFETY DATA SHEET, WHICH CAN BE OBTAINED FROM THE MANUFACTURER OR DISTRIBUTOR OF THE MATERIAL. LACQUER THINNER IS AN EXAMPLE OF A COMMONLY USED SOLVENT WHICH WOULD BE CONSIDERED AS IGNITABLE HAZARDOUS WASTE.

Amount (Lbs): 28700.9

Waste code: D002  
 Waste name: A WASTE WHICH HAS A PH OF LESS THAN 2 OR GREATER THAN 12.5 IS CONSIDERED TO BE A CORROSIVE HAZARDOUS WASTE. SODIUM HYDROXIDE, A CAUSTIC SOLUTION WITH A HIGH PH, IS OFTEN USED BY INDUSTRIES TO CLEAN OR DEGREASE PARTS. HYDROCHLORIC ACID, A SOLUTION WITH A LOW PH, IS USED BY MANY INDUSTRIES TO CLEAN METAL PARTS PRIOR TO PAINTING. WHEN THESE CAUSTIC OR ACID SOLUTIONS BECOME CONTAMINATED AND MUST BE DISPOSED, THE WASTE WOULD BE A CORROSIVE HAZARDOUS WASTE.

Amount (Lbs): 630677.4

Waste code: D003  
 Waste name: A MATERIAL IS CONSIDERED TO BE A REACTIVE HAZARDOUS WASTE IF IT IS NORMALLY UNSTABLE, REACTS VIOLENTLY WITH WATER, GENERATES TOXIC GASES WHEN EXPOSED TO WATER OR CORROSIVE MATERIALS, OR IF IT IS CAPABLE OF DETONATION OR EXPLOSION WHEN EXPOSED TO HEAT OR A FLAME. ONE EXAMPLE OF SUCH WASTE WOULD BY WASTE GUNPOWDER.

Amount (Lbs): 14119.4

MAP FINDINGS  
FOCUS MAP 18

Map ID      Site      Database(s)      EPA ID Number

**HERMETIC SEAL CORPORATION (Continued)**

**1000298751**

Waste code:            D006  
Waste name:            CADMIUM  
Amount (Lbs):         1905

Waste code:            D007  
Waste name:            CHROMIUM  
Amount (Lbs):         15800

Waste code:            D008  
Waste name:            LEAD  
Amount (Lbs):         13519.4

Waste code:            F006  
Waste name:            WASTEWATER TREATMENT SLUDGES FROM ELECTROPLATING OPERATIONS EXCEPT FROM THE FOLLOWING PROCESSES: (1) SULFURIC ACID ANODIZING OF ALUMINUM; (2) TIN PLATING ON CARBON STEEL; (3) ZINC PLATING (SEGREGATED BASIS) ON CARBON STEEL; (4) ALUMINUM OR ZINC-ALUMINUM PLATING ON CARBON STEEL; (5) CLEANING/STRIPPING ASSOCIATED WITH TIN, ZINC AND ALUMINUM PLATING ON CARBON STEEL; AND (6) CHEMICAL ETCHING AND MILLING OF ALUMINUM.  
Amount (Lbs):         61220.5

Waste code:            F009  
Waste name:            SPENT STRIPPING AND CLEANING BATH SOLUTIONS FROM ELECTROPLATING OPERATIONS WHERE CYANIDES ARE USED IN THE PROCESS.  
Amount (Lbs):         11614.4

Waste code:            P030  
Waste name:            CYANIDES (SOLUBLE CYANIDE SALTS), NOT OTHERWISE SPECIFIED  
Amount (Lbs):         1905

Facility Has Received Notices of Violations:

Regulation violated:    Not reported  
Area of violation:        Generators - General  
Date violation determined: 12/02/1993  
Date achieved compliance: 01/06/1994  
Violation lead agency:    State  
    Enforcement action:    Not reported  
    Enforcement action date: Not reported  
    Enf. disposition status: Not reported  
    Enf. disp. status date:  Not reported  
    Enforcement lead agency: Not reported  
    Proposed penalty amount: Not reported  
    Final penalty amount:    Not reported  
    Paid penalty amount:    Not reported

Regulation violated:    Not reported  
Area of violation:        Generators - Records/Reporting  
Date violation determined: 06/25/1992  
Date achieved compliance: 10/28/1992  
Violation lead agency:    EPA  
    Enforcement action:    WRITTEN INFORMAL  
    Enforcement action date: 09/29/1992  
    Enf. disposition status: Not reported  
    Enf. disp. status date:  Not reported  
    Enforcement lead agency: EPA

MAP FINDINGS  
FOCUS MAP 18

Map ID	Site	Database(s)	EPA ID Number
--------	------	-------------	---------------

**HERMETIC SEAL CORPORATION (Continued)**

**1000298751**

Proposed penalty amount: Not reported  
Final penalty amount: Not reported  
Paid penalty amount: Not reported

Evaluation Action Summary:

Evaluation date: 05/17/2005  
Evaluation: COMPLIANCE EVALUATION INSPECTION ON-SITE  
Area of violation: Not reported  
Date achieved compliance: Not reported  
Evaluation lead agency: State Contractor/Grantee

Evaluation date: 12/02/1993  
Evaluation: COMPLIANCE EVALUATION INSPECTION ON-SITE  
Area of violation: Generators - General  
Date achieved compliance: 01/06/1994  
Evaluation lead agency: State Contractor/Grantee

Evaluation date: 06/16/1992  
Evaluation: NON-FINANCIAL RECORD REVIEW  
Area of violation: Not reported  
Date achieved compliance: Not reported  
Evaluation lead agency: EPA

Evaluation date: 04/08/1992  
Evaluation: NON-FINANCIAL RECORD REVIEW  
Area of violation: Generators - Records/Reporting  
Date achieved compliance: 10/28/1992  
Evaluation lead agency: EPA

WIP:

Region: 4  
File Number: 103.0172  
**File Status: Active**  
Staff: CORTEZ  
Facility Suite: Not reported

CA WDS:

Facility ID: 4 19I011199  
Facility Type: Other - Does not fall into the category of Municipal/Domestic, Industrial, Agricultural or Solid Waste (Class I, II or III)  
Facility Status: Active - Any facility with a continuous or seasonal discharge that is under Waste Discharge Requirements.  
NPDES Number: CAS000001 The 1st 2 characters designate the state. The remaining 7 are assigned by the Regional Board  
Subregion: 4  
Facility Telephone: 3232830411  
Facility Contact: Magdi (Mac) Abdou  
Agency Name: HERMETIC SEAL CORP.  
Agency Address: Not reported  
Agency City,St,Zip: 0  
Agency Contact: Not reported  
Agency Telephone: Not reported  
Agency Type: Private  
SIC Code: 3678  
SIC Code 2: Not reported  
Primary Waste: Stormwater Runoff  
Primary Waste Type: Nonhazardous Solid Wastes/Influent or Solid Wastes that contain

MAP FINDINGS  
FOCUS MAP 18

Map ID	Site	Database(s)	EPA ID Number
--------	------	-------------	---------------

**HERMETIC SEAL CORPORATION (Continued)**

**1000298751**

nonhazardous putrescible and non putrescible solid, semisolid, and liquid wastes (E.G., garbage, trash, refuse, paper, demolition and construction wastes, manure, vegetable or animal solid and semisolid waste).

Secondary Waste: Not reported  
 Secondary Waste Type: Not reported  
 Design Flow: 0  
 Baseline Flow: 0  
 Reclamation: No reclamation requirements associated with this facility.  
 POTW: The facility is not a POTW.  
 Treat To Water: Minor Threat to Water Quality. A violation of a regional board order should cause a relatively minor impairment of beneficial uses compared to a major or minor threat. Not: All nurds without a TTWQ will be considered a minor threat to water quality unless coded at a higher Level. A Zero (0) may be used to code those NURDS that are found to represent no threat to water quality.

Complexity: Category C - Facilities having no waste treatment systems, such as cooling water dischargers or those who must comply through best management practices, facilities with passive waste treatment and disposal systems, such as septic systems with subsurface disposal, or dischargers having waste storage systems with land disposal such as dairy waste ponds.

Facility ID: Los Angeles River 196400038  
 Facility Type: Other - Does not fall into the category of Municipal/Domestic, Industrial, Agricultural or Solid Waste (Class I, II or III)  
 Facility Status: Active - Any facility with a continuous or seasonal discharge that is under Waste Discharge Requirements.  
 NPDES Number: CAG994003 The 1st 2 characters designate the state. The remaining 7 are assigned by the Regional Board  
 Subregion: 4  
 Facility Telephone: 3232830411  
 Facility Contact: Magdi (Mac) Abdou  
 Agency Name: HERMETIC SEAL CORP.  
 Agency Address: Not reported  
 Agency City,St,Zip: 0  
 Agency Contact: Not reported  
 Agency Telephone: Not reported  
 Agency Type: Private  
 SIC Code: 3678  
 SIC Code 2: Not reported  
 Primary Waste: Miscellaneous (Includes wastes from dewatering, recreational lake overflow, swimming pool wastes, water ride wastewater, ground water seepage and other wastes of this type)  
 Primary Waste Type: Designated/Influent or Solid Wastes that pose a significant threat to water quality because of their high concentrations (E.G., BOD, Hardness, TRF, Chloride). 'Manageable' hazardous wastes (E.G., inorganic salts and heavy metals) are included in this category.  
 Secondary Waste: Not reported  
 Secondary Waste Type: Not reported  
 Design Flow: 0  
 Baseline Flow: 0  
 Reclamation: No reclamation requirements associated with this facility.  
 POTW: The facility is not a POTW.  
 Treat To Water: Minor Threat to Water Quality. A violation of a regional board order should cause a relatively minor impairment of beneficial uses compared to a major or minor threat. Not: All nurds without a TTWQ will be

MAP FINDINGS  
FOCUS MAP 18

Map ID	Site	Database(s)	EPA ID Number
--------	------	-------------	---------------

**HERMETIC SEAL CORPORATION (Continued)**

**1000298751**

considered a minor threat to water quality unless coded at a higher Level. A Zero (0) may be used to code those NURDS that are found to represent no threat to water quality.

Complexity: Category C - Facilities having no waste treatment systems, such as cooling water dischargers or those who must comply through best management practices, facilities with passive waste treatment and disposal systems, such as septic systems with subsurface disposal, or dischargers having waste storage systems with land disposal such as dairy waste ponds.

Facility ID: Los Angeles River 196800031

Facility Type: Other - Does not fall into the category of Municipal/Domestic, Industrial, Agricultural or Solid Waste (Class I, II or III)

Facility Status: Active - Any facility with a continuous or seasonal discharge that is under Waste Discharge Requirements.

NPDES Number: CAG914001 The 1st 2 characters designate the state. The remaining 7 are assigned by the Regional Board

Subregion: 4

Facility Telephone: 3232830411

Facility Contact: Magdi (Mac) Abdou

Agency Name: HERMETIC SEAL CORP.

Agency Address: Not reported

Agency City,St,Zip: 0

Agency Contact: Not reported

Agency Telephone: Not reported

Agency Type: Private

SIC Code: 3679

SIC Code 2: Not reported

Primary Waste: Contaminated Ground Water

Primary Waste Type: Hazardous/Influent or Solid Wastes that contain toxic, corrosive, ignitable or reactive substances and must be managed according to applicable DOHS standards.

Secondary Waste: Not reported

Secondary Waste Type: Not reported

Design Flow: 0

Baseline Flow: 0

Reclamation: No reclamation requirements associated with this facility.

POTW: The facility is not a POTW.

Treat To Water: Moderate Threat to Water Quality. A violation could have a major adverse impact on receiving biota, can cause aesthetic impairment to a significant human population, or render unusable a potential domestic or municipal water supply. Aesthetic impairment would include nuisance from a waste treatment facility.

Complexity: Category B - Any facility having a physical, chemical, or biological waste treatment system (except for septic systems with subsurface disposal), or any Class II or III disposal site, or facilities without treatment systems that are complex, such as marinas with petroleum products, solid wastes, and sewage pump out facilities.

NY MANIFEST:

EPA ID: CAD981452857

Facility Name: HERMETIC SEAL CORP

Facility Address: 4232 TEMPLE CITY BLVD

Facility City: ROSEMEAD

Facility Address 2: Not reported

Country: USA

Mailing Name: HERMETIC SEAL CORP

MAP FINDINGS  
FOCUS MAP 18

Map ID	Site	Database(s)	EPA ID Number
--------	------	-------------	---------------

**HERMETIC SEAL CORPORATION (Continued)**

**1000298751**

Mailing Contact: JOHN OMARI  
Mailing Address: 4232 TEMPLE CITY BLVD  
Mailing Address 2: Not reported  
Mailing City: ROSEMEAD  
Mailing State: CA  
Mailing Zip: 91770  
Mailing Zip4: Not reported  
Mailing Country: USA  
Mailing Phone: 626-443-8931

Document ID: NYG2242377  
Manifest Status: Not reported  
Trans1 State ID: NYD980769947  
Trans2 State ID: Not reported  
Generator Ship Date: 03/07/2001  
Trans1 Recv Date: 03/07/2001  
Trans2 Recv Date: Not reported  
TSD Site Recv Date: 03/12/2001  
Part A Recv Date: Not reported  
Part B Recv Date: Not reported  
Generator EPA ID: CAD981452857  
Trans1 EPA ID: NYD001325661  
Trans2 EPA ID: Not reported  
TSDF ID: NY16576P  
Waste Code: F007 - PLATING BATH SOL FM ELECTROPLATING OPER  
Quantity: 00240  
Units: G - Gallons (liquids only)\* (8.3 pounds)  
Number of Containers: 006  
Container Type: DF - Fiberboard or plastic drums (glass)  
Handling Method: R Material recovery of more than 75 percent of the total material.  
Specific Gravity: 01.00  
Year: 01  
Manifest Tracking Num: Not reported  
Import Ind: Not reported  
Export Ind: Not reported  
Discr Quantity Ind: Not reported  
Discr Type Ind: Not reported  
Discr Residue Ind: Not reported  
Discr Partial Reject Ind: Not reported  
Discr Full Reject Ind: Not reported  
Manifest Ref Num: Not reported  
Alt Fac RCRA Id: Not reported  
Alt Fac Sign Date: Not reported  
Mgmt Method Type Code: Not reported

Document ID: NYG2242818  
Manifest Status: Not reported  
Trans1 State ID: NYD980769947  
Trans2 State ID: Not reported  
Generator Ship Date: 07/10/2001  
Trans1 Recv Date: 07/10/2001  
Trans2 Recv Date: Not reported  
TSD Site Recv Date: 07/18/2001  
Part A Recv Date: Not reported  
Part B Recv Date: Not reported

MAP FINDINGS  
FOCUS MAP 18

Map ID	Site	Database(s)	EPA ID Number
--------	------	-------------	---------------

**HERMETIC SEAL CORPORATION (Continued)**

**1000298751**

Generator EPA ID: CAD981452857  
 Trans1 EPA ID: NYD001325661  
 Trans2 EPA ID: Not reported  
 TSDF ID: 16727PNY  
 Waste Code: F007 - PLATING BATH SOL FM ELECTROPLATING OPER  
 Quantity: 00385  
 Units: G - Gallons (liquids only)\* (8.3 pounds)  
 Number of Containers: 008  
 Container Type: DF - Fiberboard or plastic drums (glass)  
 Handling Method: R Material recovery of more than 75 percent of the total material.  
 Specific Gravity: 01.00  
 Year: 01  
 Manifest Tracking Num: Not reported  
 Import Ind: Not reported  
 Export Ind: Not reported  
 Discr Quantity Ind: Not reported  
 Discr Type Ind: Not reported  
 Discr Residue Ind: Not reported  
 Discr Partial Reject Ind: Not reported  
 Discr Full Reject Ind: Not reported  
 Manifest Ref Num: Not reported  
 Alt Fac RCRA Id: Not reported  
 Alt Fac Sign Date: Not reported  
 Mgmt Method Type Code: Not reported

Document ID: NYG2243718  
 Manifest Status: Not reported  
 Trans1 State ID: NYD980769947  
 Trans2 State ID: Not reported  
 Generator Ship Date: 12/17/2001  
 Trans1 Recv Date: 12/17/2001  
 Trans2 Recv Date: Not reported  
 TSD Site Recv Date: 01/04/2002  
 Part A Recv Date: Not reported  
 Part B Recv Date: Not reported  
 Generator EPA ID: CAD981452857  
 Trans1 EPA ID: NYD001325661  
 Trans2 EPA ID: Not reported  
 TSDF ID: 16557PNY  
 Waste Code: F007 - PLATING BATH SOL FM ELECTROPLATING OPER  
 Quantity: 00317  
 Units: G - Gallons (liquids only)\* (8.3 pounds)  
 Number of Containers: 007  
 Container Type: DF - Fiberboard or plastic drums (glass)  
 Handling Method: R Material recovery of more than 75 percent of the total material.  
 Specific Gravity: 01.00  
 Year: 01  
 Manifest Tracking Num: Not reported  
 Import Ind: Not reported  
 Export Ind: Not reported  
 Discr Quantity Ind: Not reported  
 Discr Type Ind: Not reported  
 Discr Residue Ind: Not reported  
 Discr Partial Reject Ind: Not reported  
 Discr Full Reject Ind: Not reported  
 Manifest Ref Num: Not reported

MAP FINDINGS  
FOCUS MAP 18

Map ID	Site	Database(s)	EPA ID Number
--------	------	-------------	---------------

**HERMETIC SEAL CORPORATION (Continued)**

**1000298751**

Alt Fac RCRA Id: Not reported  
Alt Fac Sign Date: Not reported  
Mgmt Method Type Code: Not reported

Document ID: NYG2242368  
Manifest Status: Not reported  
Trans1 State ID: NYD980769947  
Trans2 State ID: Not reported  
Generator Ship Date: 08/18/2000  
Trans1 Recv Date: 08/18/2000  
Trans2 Recv Date: Not reported  
TSD Site Recv Date: 08/28/2000  
Part A Recv Date: Not reported  
Part B Recv Date: Not reported  
Generator EPA ID: CAD981452857  
Trans1 EPA ID: NYD001325661  
Trans2 EPA ID: Not reported  
TSD ID: 10215PNY  
Waste Code: F007 - PLATING BATH SOL FM ELECTROPLATING OPER  
Quantity: 00300  
Units: G - Gallons (liquids only)\* (8.3 pounds)  
Number of Containers: 006  
Container Type: DF - Fiberboard or plastic drums (glass)  
Handling Method: R Material recovery of more than 75 percent of the total material.  
Specific Gravity: 01.00  
Year: 00  
Manifest Tracking Num: Not reported  
Import Ind: Not reported  
Export Ind: Not reported  
Discr Quantity Ind: Not reported  
Discr Type Ind: Not reported  
Discr Residue Ind: Not reported  
Discr Partial Reject Ind: Not reported  
Discr Full Reject Ind: Not reported  
Manifest Ref Num: Not reported  
Alt Fac RCRA Id: Not reported  
Alt Fac Sign Date: Not reported  
Mgmt Method Type Code: Not reported

**MANIFEST:**

GEN Cert Date: 3/7/2001  
Transporter Recpt Date: Not reported  
Number Of Containers: 0  
Container Type: Not reported  
Waste Code1: D003  
Waste Code2: Not reported  
Waste Code3: Not reported  
Comment: Not reported  
Fee Exempt Code: Not reported  
TSD Name: ADVANCED CHEMICAL CO INC  
TSD ID: RID059735761  
TSD Date: Not reported  
Date Imported: 3/21/2001 10:36:01 AM  
Transporter 2 Name: Not reported  
Transporter 2 ID: Not reported  
Manifest Docket Number: RIH0012811



MAP FINDINGS  
FOCUS MAP 18

Map ID	Site	Database(s)	EPA ID Number
--------	------	-------------	---------------

**HERMETIC SEAL CORPORATION (Continued)**

**1000298751**

Waste Description: POT AUROCYANIDE  
Quantity: 150  
WT/Vol Units: P  
Item Number: 1  
Transporter Name: HAZMAT ENV GROUP INC  
Transporter EPA ID: NYD980769947  
GEN Cert Date: 3/7/2001  
Transporter Recpt Date: Not reported  
Transporter 2 Recpt Date: Not reported  
TSDf Recpt Date: Not reported  
EPA ID: CAD981452857  
Transporter 2 ID: Not reported

396

**CLAYTON MANUFACTURING COMPANY  
4213 N TEMPLE CITY BLVD  
EL MONTE, CA 91731**

**RCRA-SQG 1000442491  
FINDS CAD008236911  
HAZNET  
LOS ANGELES CO. HMS**

RCRA-SQG:

Date form received by agency: 09/01/1996  
Facility name: CLAYTON MFG CO  
Facility address: 4213 N TEMPLE CITY BLVD  
EL MONTE, CA 91731  
EPA ID: CAD008236911  
Mailing address: PO BOX 5530  
EL MONTE, CA 91734  
Contact: Not reported  
Contact address: Not reported  
Not reported  
Contact country: Not reported  
Contact telephone: Not reported  
Contact email: Not reported  
EPA Region: 09  
Land type: Facility is not located on Indian land. Additional information is not known.  
Classification: Small Small Quantity Generator  
Description: Handler: generates more than 100 and less than 1000 kg of hazardous waste during any calendar month and accumulates less than 6000 kg of hazardous waste at any time; or generates 100 kg or less of hazardous waste during any calendar month, and accumulates more than 1000 kg of hazardous waste at any time

Owner/Operator Summary:

Owner/operator name: CLAYTON LAND HOLDING CO INC  
Owner/operator address: NOT REQUIRED  
NOT REQUIRED, ME 99999  
Owner/operator country: Not reported  
Owner/operator telephone: (415) 555-1212  
Legal status: Private  
Owner/Operator Type: Owner  
Owner/Op start date: Not reported  
Owner/Op end date: Not reported  
Owner/operator name: NOT REQUIRED  
Owner/operator address: NOT REQUIRED  
NOT REQUIRED, ME 99999  
Owner/operator country: Not reported

MAP FINDINGS  
FOCUS MAP 18

Map ID Site Database(s) EPA ID Number

**CLAYTON MANUFACTURING COMPANY (Continued)**

**1000442491**

Owner/operator telephone: (415) 555-1212  
Legal status: Private  
Owner/Operator Type: Operator  
Owner/Op start date: Not reported  
Owner/Op end date: Not reported

Handler Activities Summary:

U.S. importer of hazardous waste: Unknown  
Mixed waste (haz. and radioactive): Unknown  
Recycler of hazardous waste: No  
Transporter of hazardous waste: No  
Treater, storer or disposer of HW: No  
Underground injection activity: No  
On-site burner exemption: Unknown  
Furnace exemption: Unknown  
Used oil fuel burner: No  
Used oil processor: No  
User oil refiner: No  
Used oil fuel marketer to burner: No  
Used oil Specification marketer: No  
Used oil transfer facility: No  
Used oil transporter: No  
Off-site waste receiver: Commercial status unknown

Historical Generators:

Date form received by agency: 03/28/1990  
Facility name: CLAYTON MFG CO  
Site name: CLAYTON MANUFACTURING COMPANY  
Classification: Large Quantity Generator

Date form received by agency: 08/26/1980  
Facility name: CLAYTON MFG CO  
Classification: Large Quantity Generator

Violation Status: No violations found

Evaluation Action Summary:

Evaluation date: 09/06/1994  
Evaluation: COMPLIANCE EVALUATION INSPECTION ON-SITE  
Area of violation: Not reported  
Date achieved compliance: Not reported  
Evaluation lead agency: State Contractor/Grantee

FINDS:

Other Pertinent Environmental Activity Identified at Site

Registry ID: 110002424715

California - Hazardous Waste Tracking System - Datamart

The NEI (National Emissions Inventory) database contains information on stationary and mobile sources that emit criteria air pollutants and their precursors, as well as hazardous air pollutants (HAPs).

RCRAInfo is a national information system that supports the Resource Conservation and Recovery Act (RCRA) program through the tracking of

MAP FINDINGS  
FOCUS MAP 18

Map ID	Site	Database(s)	EPA ID Number
--------	------	-------------	---------------

**CLAYTON MANUFACTURING COMPANY (Continued)**

**1000442491**

events and activities related to facilities that generate, transport, and treat, store, or dispose of hazardous waste. RCRAInfo allows RCRA program staff to track the notification, permit, compliance, and corrective action activities required under RCRA.

HAZNET:

Gepaid: CAD008236911  
 Contact: LANCE BAROLDI  
 Telephone: 6264351240  
 Facility Addr2: Not reported  
 Mailing Name: Not reported  
 Mailing Address: 17477 HURLEY STREET  
 Mailing City,St,Zip: CITY OF INDUSTRY, CA 917440000  
 Gen County: Los Angeles  
 TSD EPA ID: CAD008364432  
 TSD County: Los Angeles  
 Waste Category: Off-specification, aged, or surplus organics  
 Disposal Method: Transfer Station  
 Tons: 0.25  
 Facility County: Los Angeles

Gepaid: CAD008236911  
 Contact: CLAYTON LAND HOLDING CO INC  
 Telephone: 8184439381  
 Facility Addr2: Not reported  
 Mailing Name: Not reported  
 Mailing Address: PO BOX 5530  
 Mailing City,St,Zip: EL MONTE, CA 917341530  
 Gen County: Los Angeles  
 TSD EPA ID: CAD008252405  
 TSD County: Los Angeles  
 Waste Category: Unspecified organic liquid mixture  
 Disposal Method: Recycler  
 Tons: 0.2293  
 Facility County: Los Angeles

Gepaid: CAD008236911  
 Contact: CLAYTON LAND HOLDING CO INC  
 Telephone: 8184439381  
 Facility Addr2: Not reported  
 Mailing Name: Not reported  
 Mailing Address: PO BOX 5530  
 Mailing City,St,Zip: EL MONTE, CA 917341530  
 Gen County: Los Angeles  
 TSD EPA ID: CAD008252405  
 TSD County: Los Angeles  
 Waste Category: Liquids with halogenated organic compounds > 1000 mg/l  
 Disposal Method: Recycler  
 Tons: 2.085  
 Facility County: Los Angeles

Gepaid: CAD008236911  
 Contact: CLAYTON LAND HOLDING CO INC  
 Telephone: 8184439381  
 Facility Addr2: Not reported  
 Mailing Name: Not reported

MAP FINDINGS  
FOCUS MAP 18

Map ID Site Database(s) EPA ID Number

---

**CLAYTON MANUFACTURING COMPANY (Continued)**

**1000442491**

Mailing Address: PO BOX 5530  
Mailing City,St,Zip: EL MONTE, CA 917341530  
Gen County: Los Angeles  
TSD EPA ID: CAT080013352  
TSD County: Los Angeles  
Waste Category: Aqueous solution with 10% or more total organic residues  
Disposal Method: Recycler  
Tons: 5.004  
Facility County: Los Angeles

Gepaid: CAD008236911  
Contact: CLAYTON LAND HOLDING CO INC  
Telephone: 8184439381  
Facility Addr2: Not reported  
Mailing Name: Not reported  
Mailing Address: PO BOX 5530  
Mailing City,St,Zip: EL MONTE, CA 917341530  
Gen County: Los Angeles  
TSD EPA ID: CAT080013352  
TSD County: Los Angeles  
Waste Category: Aqueous solution with less than 10% total organic residues  
Disposal Method: Recycler  
Tons: 14.3865  
Facility County: Los Angeles

[Click this hyperlink](#) while viewing on your computer to access  
72 additional CA\_HAZNET: record(s) in the EDR Site Report.

LOS ANGELES CO. HMS:

Region: LA  
Facility Id: 026976-049492  
Facility Status: Closed  
Area: 3P  
Permit Number: 519711  
Permit Status: Closed  
Facility Type: I02

Region: LA  
Facility Id: 026976-037778  
Facility Status: OPEN  
Area: 3P  
Permit Number: Not reported  
Permit Status: Not reported  
Facility Type: Not reported

---

396

**CLAYTON MFG CO.  
4213 N. TEMPLE CITY BLVD.  
EL MONTE, CA 91731**

**CA WDS S106102598  
N/A**

CA WDS:

Facility ID: 4 19I004050  
Facility Type: Not reported  
Facility Status: Active - Any facility with a continuous or seasonal discharge that is  
under Waste Discharge Requirements.  
NPDES Number: CAS000001 The 1st 2 characters designate the state. The remaining 7  
are assigned by the Regional Board  
Subregion: 4

MAP FINDINGS  
FOCUS MAP 18

Map ID	Site	Database(s)	EPA ID Number
--------	------	-------------	---------------

**CLAYTON MFG CO. (Continued)**

**S106102598**

Facility Telephone: Not reported  
 Facility Contact: Not reported  
 Agency Name: CLAYTON MFG CO.  
 Agency Address: Not reported  
 Agency City,St,Zip: 0  
 Agency Contact: Not reported  
 Agency Telephone: Not reported  
 Agency Type: Not reported  
 SIC Code: 0  
 SIC Code 2: Not reported  
 Primary Waste: Not reported  
 Primary Waste Type: Not reported  
 Secondary Waste: Not reported  
 Secondary Waste Type: Not reported  
 Design Flow: 0  
 Baseline Flow: 0  
 Reclamation: Not reported  
 POTW: Not reported  
 Treat To Water: Minor Threat to Water Quality. A violation of a regional board order should cause a relatively minor impairment of beneficial uses compared to a major or minor threat. Not: All nurds without a TTWQ will be considered a minor threat to water quality unless coded at a higher Level. A Zero (0) may be used to code those NURDS that are found to represent no threat to water quality.  
 Complexity: Category C - Facilities having no waste treatment systems, such as cooling water dischargers or those who must comply through best management practices, facilities with passive waste treatment and disposal systems, such as septic systems with subsurface disposal, or dischargers having waste storage systems with land disposal such as dairy waste ponds.

**409 MISSION COMMUNITY CHURCH  
9032 E MISSION DR  
ROSEMEAD, CA 91770**

**HAZNET S108214102  
N/A**

HAZNET:  
 Gepaid: CAC002585395  
 Contact: MIGUEL DEGUZMAN  
 Telephone: 6262868002  
 Facility Addr2: Not reported  
 Mailing Name: Not reported  
 Mailing Address: 9032 E MISSION DR  
 Mailing City,St,Zip: ROSEMEAD, CA 91770  
 Gen County: Los Angeles  
 TSD EPA ID: CAD009007626  
 TSD County: Los Angeles  
 Waste Category: Asbestos-containing waste  
 Disposal Method: Disposal, Land Fill  
 Tons: 6.32  
 Facility County: Not reported

MAP FINDINGS  
FOCUS MAP 18

Map ID	Site	Database(s)	EPA ID Number
410	<b>ROSEMEAD PARK POOL (DEST)</b> <b>4243 N ENCINITA AVE</b> <b>ROSEMEAD, CA</b>  LOS ANGELES CO. HMS: Region: LA Facility Id: 003236-I03350 Facility Status: OPEN Area: 3P Permit Number: Not reported Permit Status: Not reported Facility Type: Not reported	LOS ANGELES CO. HMS	U003059531 N/A
411	<b>ROSEMEAD MOVING CENTER</b> <b>4251 ROSEMEAD BLVD</b> <b>ROSEMEAD, CA 91771</b>  HIST UST: Region: STATE Facility ID: 00000003563 Facility Type: Other Other Type: Not reported Total Tanks: 0003 Contact Name: Not reported Telephone: 2132864933 Owner Name: U-HAUL CO Owner Address: 657 S ATLANTIC Owner City,St,Zip: EAST LOS ANGELES, CA 90022  Tank Num: 001 Container Num: 1 Year Installed: Not reported Tank Capacity: 00006000 Tank Used for: PRODUCT Type of Fuel: REGULAR Tank Construction: 1/4 inches Leak Detection: Stock Inventor, None  Tank Num: 002 Container Num: 2 Year Installed: Not reported Tank Capacity: 00000550 Tank Used for: WASTE Type of Fuel: WASTE OIL Tank Construction: 10 gauge Leak Detection: Stock Inventor, None  Tank Num: 003 Container Num: 3 Year Installed: Not reported Tank Capacity: 00009950 Tank Used for: PRODUCT Type of Fuel: REGULAR Tank Construction: 1/4 inches Leak Detection: Stock Inventor, None	HIST UST	U001570533 N/A

MAP FINDINGS  
FOCUS MAP 18

Map ID	Site	Database(s)	EPA ID Number
--------	------	-------------	---------------

411	<b>ROSEMEAD MOVING CENTER 4251 ROSEMEAD BLVD N ROSEMEAD, CA 91770</b>	<b>LUST LOS ANGELES CO. HMS WIP SWEEPS UST</b>	<b>S105032651 N/A</b>
-----	---	--	---------------------------

LUST:

Region: STATE  
Global Id: T0603704579  
Latitude: 34.0838324  
Longitude: -118.0734666  
Case Type: LUST Cleanup Site  
Status: Completed - Case Closed  
Status Date: 1997-08-04 00:00:00  
Lead Agency: LOS ANGELES COUNTY  
Case Worker: Not reported  
Local Agency: LOS ANGELES COUNTY  
RB Case Number: R-01935  
LOC Case Number: Not reported  
File Location: Not reported  
Potential Media Affect: Soil  
Potential Contaminats of Concern: Other Solvent or Non-Petroleum Hydrocarbon  
Site History: Not reported

LUST REG 4:

Region: 4  
Regional Board: 04  
County: Los Angeles  
facid: R-01935  
Status: Case Closed  
Substance: Hydrocarbons  
Substance Quantity: Not reported  
Local Case No: Not reported  
Case Type: Soil  
Abatement Method Used at the Site: Not reported  
Global ID: T0603704579  
W Global ID: Not reported  
Staff: UNK  
Local Agency: 19000  
Cross Street: MISSION DRIVE  
Enforcement Type: Not reported  
Date Leak Discovered: 11/1/1995  
Date Leak First Reported: 11/1/1995  
Date Leak Record Entered: 4/29/1996  
Date Confirmation Began: 11/1/1995  
Date Leak Stopped: 11/1/1995  
Date Case Last Changed on Database: 8/4/1997  
Date the Case was Closed: 8/4/1997  
How Leak Discovered: Tank Closure  
How Leak Stopped: Not reported  
Cause of Leak: UNK  
Leak Source: Piping  
Operator: RODGERS, CLINT  
Water System: Not reported  
Well Name: Not reported  
Approx. Dist To Production Well (ft): 176.08599318074945682714136005  
Source of Cleanup Funding: Piping  
Preliminary Site Assessment Workplan Submitted: Not reported  
Preliminary Site Assessment Began: Not reported  
Pollution Characterization Began: Not reported

MAP FINDINGS  
FOCUS MAP 18

Map ID Site Database(s) EPA ID Number

**ROSEMEAD MOVING CENTER (Continued)**

**S105032651**

Remediation Plan Submitted: Not reported  
 Remedial Action Underway: Not reported  
 Post Remedial Action Monitoring Began: Not reported  
 Enforcement Action Date: Not reported  
 Historical Max MTBE Date: Not reported  
 Hist Max MTBE Conc in Groundwater: Not reported  
 Hist Max MTBE Conc in Soil: Not reported  
 Significant Interim Remedial Action Taken: Not reported  
 GW Qualifier: Not reported  
 Soil Qualifier: Not reported  
 Organization: Not reported  
 Owner Contact: Not reported  
 Responsible Party: U-HAUL COMPANY  
 RP Address: 1985 E COVINA BLVD, COVINA CA 91724-1822  
 Program: LUST  
 Lat/Long: 34.0838324 / -1  
 Local Agency Staff: Not reported  
 Beneficial Use: Not reported  
 Priority: Not reported  
 Cleanup Fund Id: Not reported  
 Suspended: Not reported  
 Assigned Name: Not reported  
 Summary: Not reported

**LOS ANGELES CO. HMS:**

Region: LA  
 Facility Id: 001860-001935  
 Facility Status: Removed  
 Area: 3P  
 Permit Number: 00005334T  
 Permit Status: Removed  
 Facility Type: T0

Region: LA  
 Facility Id: 001860-I01935  
 Facility Status: Closed  
 Area: 3P  
 Permit Number: 602  
 Permit Status: Closed  
 Facility Type: I01

**WIP:**

Region: 4  
 File Number: 115.0451  
**File Status: Not reported**  
 Staff: CCHARMLE  
 Facility Suite: Not reported

**SWEEPS UST:**

Status: A  
 Comp Number: 1935  
 Number: 9  
 Board Of Equalization: 44-007600  
 Ref Date: 06-30-89  
 Act Date: Not reported  
 Created Date: 06-30-89



MAP FINDINGS  
FOCUS MAP 18

Map ID	Site	Database(s)	EPA ID Number
--------	------	-------------	---------------

**ROSEMEAD MOVING CENTER (Continued)**

**S105032651**

Tank Status: A  
 Owner Tank Id: Not reported  
 Swrcb Tank Id: 19-000-001935-000001  
 Actv Date: 06-30-89  
 Capacity: Not reported  
 Tank Use: UNKNOWN  
 Stg: W  
 Content: Not reported  
 Number Of Tanks: 2

Status: A  
 Comp Number: 1935  
 Number: 9  
 Board Of Equalization: 44-007600  
 Ref Date: 06-30-89  
 Act Date: Not reported  
 Created Date: 06-30-89  
 Tank Status: A  
 Owner Tank Id: Not reported  
 Swrcb Tank Id: 19-000-001935-000002  
 Actv Date: 06-30-89  
 Capacity: Not reported  
 Tank Use: UNKNOWN  
 Stg: W  
 Content: Not reported  
 Number Of Tanks: Not reported

411

**U HAUL ROSEMEAD 713 51  
 4251 N ROSEMEAD BLVD  
 ROSEMEAD, CA 91771**

**HAZNET S103659039  
 N/A**

HAZNET:

Gepaid: CAD981641111  
 Contact: Not reported  
 Telephone: 0000000000  
 Facility Addr2: Not reported  
 Mailing Name: Not reported  
 Mailing Address: PO BOX 21517  
 Mailing City,St,Zip: PHOENIX, AZ 850361143  
 Gen County: Los Angeles  
 TSD EPA ID: CAD099452708  
 TSD County: Los Angeles  
 Waste Category: Unspecified aqueous solution  
 Disposal Method: Recycler  
 Tons: .4170  
 Facility County: Los Angeles

Gepaid: CAD981641111  
 Contact: Not reported  
 Telephone: 0000000000  
 Facility Addr2: Not reported  
 Mailing Name: Not reported  
 Mailing Address: PO BOX 21517  
 Mailing City,St,Zip: PHOENIX, AZ 850361143  
 Gen County: Los Angeles  
 TSD EPA ID: CAD099452708  
 TSD County: Los Angeles  
 Waste Category: Aqueous solution with less than 10% total organic residues

MAP FINDINGS  
FOCUS MAP 18

Map ID	Site	Database(s)	EPA ID Number
	<b>U HAUL ROSEMEAD 713 51 (Continued)</b> Disposal Method: Recycler Tons: .4587 Facility County: Los Angeles		S103659039
411	<b>U-HAUL CO #713-051</b> <b>4251 N ROSEMEAD BLVD</b> <b>ROSEMEAD, CA</b> LOS ANGELES CO. HMS: Region: LA Facility Id: 001860-023203 Facility Status: Permit Area: 3P Permit Number: 151388 Permit Status: Permit Facility Type: I01	LOS ANGELES CO. HMS	S102059634 N/A
411	<b>U-HAUL CO</b> <b>4251 N ROSEMEAD BLVD</b> <b>ROSEMEAD, CA</b> LOS ANGELES CO. HMS: Region: LA Facility Id: 001860-042040 Facility Status: OPEN Area: 3P Permit Number: Not reported Permit Status: Not reported Facility Type: Not reported	LOS ANGELES CO. HMS	S106669209 N/A
411	<b>THRIFTY CAR RENTAL</b> <b>4237 N ROSEMEAD BLVD</b> <b>ROSEMEAD, CA</b> LOS ANGELES CO. HMS: Region: LA Facility Id: 002275-028062 Facility Status: Permit Area: 3P Permit Number: 284986 Permit Status: Permit Facility Type: I01	LOS ANGELES CO. HMS	S104538051 N/A
411	<b>SHELL SERV STA (DEST)</b> <b>4242 N ROSEMEAD BLVD</b> <b>ROSEMEAD, CA</b> LOS ANGELES CO. HMS: Region: LA Facility Id: 002513-I02598 Facility Status: Closed Area: 3P Permit Number: 1284	LOS ANGELES CO. HMS	U003058860 N/A

MAP FINDINGS  
FOCUS MAP 18

Map ID	Site	Database(s)	EPA ID Number
	<b>SHELL SERV STA (DEST) (Continued)</b>		<b>U003058860</b>
	Permit Status: Closed Facility Type: I00		
411	<b>ORANGE JULIUS RESTAURANT(DEST) 4237 N ROSEMEAD BLVD ROSEMEAD, CA</b>	<b>LOS ANGELES CO. HMS</b>	<b>S106669208 N/A</b>
	LOS ANGELES CO. HMS: Region: LA Facility Id: 002275-I02353 Facility Status: Closed Area: 3P Permit Number: 1174 Permit Status: Closed Facility Type: I00		
412	<b>ROSEMEAD HIGH/EL MONTE UNION H S DIST 9063 E MISSION DR ROSEMEAD, CA 91770</b>	<b>HAZNET EMI</b>	<b>1001613522 N/A</b>
	HAZNET: Gepaid: CAC000756608 Contact: EL MONTE UNION HIGH SCHOOL Telephone: 0000000000 Facility Addr2: Not reported Mailing Name: Not reported Mailing Address: 3537 JOHNSON AVE Mailing City,St,Zip: EL MONTE, CA 917310000 Gen County: Los Angeles TSD EPA ID: CAD009007626 TSD County: Los Angeles Waste Category: Asbestos-containing waste Disposal Method: Disposal, Land Fill Tons: .8428 Facility County: Los Angeles		
	EMI: Year: 1987 County Code: 19 Air Basin: SC Facility ID: 24760 Air District Name: SC SIC Code: 8221 Air District Name: SOUTH COAST AQMD Community Health Air Pollution Info System: Not reported Consolidated Emission Reporting Rule: Not reported Total Organic Hydrocarbon Gases Tons/Yr: 0 Reactive Organic Gases Tons/Yr: 0 Carbon Monoxide Emissions Tons/Yr: 0 NOX - Oxides of Nitrogen Tons/Yr: 0 SOX - Oxides of Sulphur Tons/Yr: 0 Particulate Matter Tons/Yr: 0 Part. Matter 10 Micrometers & Smlr Tons/Yr: 0  Year: 1990 County Code: 19		

MAP FINDINGS  
FOCUS MAP 18

Map ID	Site	Database(s)	EPA ID Number
--------	------	-------------	---------------

**ROSEMEAD HIGH/EL MONTE UNION H S DIST (Continued)**

**1001613522**

Air Basin: SC  
 Facility ID: 24760  
 Air District Name: SC  
 SIC Code: 8211  
 Air District Name: SOUTH COAST AQMD  
 Community Health Air Pollution Info System: Not reported  
 Consolidated Emission Reporting Rule: Not reported  
 Total Organic Hydrocarbon Gases Tons/Yr: 0  
 Reactive Organic Gases Tons/Yr: 0  
 Carbon Monoxide Emissions Tons/Yr: 0  
 NOX - Oxides of Nitrogen Tons/Yr: 0  
 SOX - Oxides of Sulphur Tons/Yr: 0  
 Particulate Matter Tons/Yr: 0  
 Part. Matter 10 Micrometers & Smlr Tons/Yr: 0

412

**1X ROSEMEAD HIGH SCHOOL  
 9063 E. MISSION DRIVE  
 ROSEMEAD, CA 91770**

**HAZNET S103675820  
 N/A**

HAZNET:

Gepaid: CAC000789232  
 Contact: EL MONTE UNION HISCHOOL DIST.  
 Telephone: 8184449005  
 Facility Addr2: Not reported  
 Mailing Name: Not reported  
 Mailing Address: 3537 JOHNSON AVE  
 Mailing City,St,Zip: EL MONTE, CA 917310000  
 Gen County: Los Angeles  
 TSD EPA ID: NYD986980233  
 TSD County: 99  
 Waste Category: Polychlorinated biphenyls and material containing PCB's  
 Disposal Method: Recycler  
 Tons: .2000  
 Facility County: Los Angeles

Gepaid: CAC000789232  
 Contact: EL MONTE UNION HISCHOOL DIST.  
 Telephone: 8184449005  
 Facility Addr2: Not reported  
 Mailing Name: Not reported  
 Mailing Address: 3537 JOHNSON AVE  
 Mailing City,St,Zip: EL MONTE, CA 917310000  
 Gen County: Los Angeles  
 TSD EPA ID: NYD986980233  
 TSD County: 99  
 Waste Category: Not reported  
 Disposal Method: Treatment, Incineration  
 Tons: .3405  
 Facility County: Los Angeles

Gepaid: CAC000789232  
 Contact: EL MONTE UNION HISCHOOL DIST.  
 Telephone: 8184449005  
 Facility Addr2: Not reported  
 Mailing Name: Not reported  
 Mailing Address: 3537 JOHNSON AVE  
 Mailing City,St,Zip: EL MONTE, CA 917310000  
 Gen County: Los Angeles

MAP FINDINGS  
FOCUS MAP 18

Map ID	Site	Database(s)	EPA ID Number
--------	------	-------------	---------------

**1X ROSEMEAD HIGH SCHOOL (Continued)**

**S103675820**

TSD EPA ID: NYD986980233  
TSD County: 99  
Waste Category: Not reported  
Disposal Method: Not reported  
Tons: .3394  
Facility County: Los Angeles

Gepaid: CAC000789232  
Contact: EL MONTE UNION HISCHOOL DIST.  
Telephone: 8184449005  
Facility Addr2: Not reported  
Mailing Name: Not reported  
Mailing Address: 3537 JOHNSON AVE  
Mailing City,St,Zip: EL MONTE, CA 917310000  
Gen County: Los Angeles  
TSD EPA ID: CAD990794133  
TSD County: San Joaquin  
Waste Category: Asbestos-containing waste  
Disposal Method: Disposal, Land Fill  
Tons: .0010  
Facility County: Los Angeles

Gepaid: CAC000789232  
Contact: EL MONTE UNION HISCHOOL DIST.  
Telephone: 8184449005  
Facility Addr2: Not reported  
Mailing Name: Not reported  
Mailing Address: 3537 JOHNSON AVE  
Mailing City,St,Zip: EL MONTE, CA 917310000  
Gen County: Los Angeles  
TSD EPA ID: CAD000088252  
TSD County: Los Angeles  
Waste Category: Laboratory waste chemicals  
Disposal Method: Transfer Station  
Tons: .2917  
Facility County: Los Angeles

[Click this hyperlink](#) while viewing on your computer to access 8 additional CA\_HAZNET: record(s) in the EDR Site Report.

**412 ROSEMEAD HIGH  
9063 E MISSION DR  
ROSEMEAD, CA 91770**

**FINDS 1004442575  
FTTS N/A  
HIST FTTS**

FINDS:  
Other Pertinent Environmental Activity Identified at Site

Registry ID: 110011658526

Not reported

NCDB (National Compliance Data Base) supports implementation of the Federal Insecticide, Fungicide, and Rodenticide Act (FIFRA) and the Toxic Substances Control Act (TSCA). The system tracks inspections in regions and states with cooperative agreements, enforcement actions, and settlements.

NCES (National Center for Education Statistics) is the primary federal

MAP FINDINGS  
FOCUS MAP 18

Map ID	Site	Database(s)	EPA ID Number
--------	------	-------------	---------------

**ROSEMEAD HIGH (Continued)**

**1004442575**

entity for collecting and analyzing data related to education in the United States and other nations and the institute of education sciences.

**FTTS INSP:**

Inspection Number: Not reported  
 Region: 09  
 Inspection Date: Not reported  
 Inspector: WOODBECK  
 Violation occurred: No  
 Investigation Type: Asbestos ASHAA Close Out  
 Investigation Reason: Neutral Scheme, Follow-Up  
 Legislation Code: TSCA  
 Facility Function: User

**HIST FTTS INSP:**

Inspection Number: 19890110R0906 1  
 Region: 09  
 Inspection Date: Not reported  
 Inspector: WOODBECK  
 Violation occurred: No  
 Investigation Type: Asbestos ASHAA Close Out  
 Investigation Reason: Neutral Scheme, Follow-Up  
 Legislation Code: TSCA  
 Facility Function: User

**416**

**LA DEALER AUTO AUCTION  
4141 TEMPLE CITY BLVD  
EL MONTE, CA 91731**

**HAZNET S103973973  
N/A**

**HAZNET:**

Gepaid: CAL000216323  
 Contact: MANHEIM AUCTIONS  
 Telephone: 0000000000  
 Facility Addr2: Not reported  
 Mailing Name: Not reported  
 Mailing Address: 8001 GARVEY  
 Mailing City,St,Zip: ROSEMEAD, CA 917700000  
 Gen County: Los Angeles  
 TSD EPA ID: CAT000613893  
 TSD County: Los Angeles  
 Waste Category: Aqueous solution with less than 10% total organic residues  
 Disposal Method: Transfer Station  
 Tons: .0916  
 Facility County: Los Angeles

Gepaid: CAL000216323  
 Contact: MANHEIM AUCTIONS  
 Telephone: 0000000000  
 Facility Addr2: Not reported  
 Mailing Name: Not reported  
 Mailing Address: 8001 GARVEY  
 Mailing City,St,Zip: ROSEMEAD, CA 917700000  
 Gen County: Los Angeles

MAP FINDINGS  
FOCUS MAP 18

Map ID	Site	Database(s)	EPA ID Number
--------	------	-------------	---------------

**LA DEALER AUTO AUCTION (Continued)**

**S103973973**

TSD EPA ID: CAD089446710  
TSD County: Los Angeles  
Waste Category: Waste oil and mixed oil  
Disposal Method: Transfer Station  
Tons: .4587  
Facility County: Los Angeles

Gepaid: CAL000216323  
Contact: MANHEIM AUCTIONS  
Telephone: 0000000000  
Facility Addr2: Not reported  
Mailing Name: Not reported  
Mailing Address: 8001 GARVEY  
Mailing City,St,Zip: ROSEMEAD, CA 917700000  
Gen County: Los Angeles  
TSD EPA ID: CAD089446710  
TSD County: Los Angeles  
Waste Category: Waste oil and mixed oil  
Disposal Method: Recycler  
Tons: .2293  
Facility County: Los Angeles

Gepaid: CAL000216323  
Contact: MANHEIM AUCTIONS  
Telephone: 0000000000  
Facility Addr2: Not reported  
Mailing Name: Not reported  
Mailing Address: 8001 GARVEY  
Mailing City,St,Zip: ROSEMEAD, CA 917700000  
Gen County: Los Angeles  
TSD EPA ID: CAD089446710  
TSD County: Los Angeles  
Waste Category: Other organic solids  
Disposal Method: Transfer Station  
Tons: 5.0000  
Facility County: Los Angeles

Gepaid: CAL000216323  
Contact: MANHEIM AUCTIONS  
Telephone: 0000000000  
Facility Addr2: Not reported  
Mailing Name: Not reported  
Mailing Address: 8001 GARVEY  
Mailing City,St,Zip: ROSEMEAD, CA 917700000  
Gen County: Los Angeles  
TSD EPA ID: CAD089446710  
TSD County: Los Angeles  
Waste Category: Aqueous solution with 10% or more total organic residues  
Disposal Method: Recycler  
Tons: .4586  
Facility County: Los Angeles

[Click this hyperlink](#) while viewing on your computer to access 10 additional CA\_HAZNET: record(s) in the EDR Site Report.

MAP FINDINGS  
FOCUS MAP 18

Map ID	Site	Database(s)	EPA ID Number
416	<b>L A DEALER AUTO AUCTION</b> <b>4141 N TEMPLE CITY BLVD</b> <b>ROSEMEAD, CA</b>  LOS ANGELES CO. HMS: Region: LA Facility Id: 026583-036519 Facility Status: Closed Area: 3P Permit Number: 325913 Permit Status: Closed Facility Type: I02	LOS ANGELES CO. HMS	S105696488 N/A
416	<b>AUCTION AUTOPREP CORP.</b> <b>4141 TEMPLE CITY BLVD</b> <b>EL MONTE, CA 91731</b>  HAZNET: Gepaid: CAL000074560 Contact: CLAYTON MANUFACTURING Telephone: 0000000000 Facility Addr2: Not reported Mailing Name: Not reported Mailing Address: 4141 TEMPLE CITY BLVD Mailing City,St,Zip: EL MONTE, CA 917310000 Gen County: Los Angeles TSD EPA ID: CAT000613893 TSD County: Los Angeles Waste Category: Aqueous solution with less than 10% total organic residues Disposal Method: Transfer Station Tons: 0.0625 Facility County: Los Angeles  Gepaid: CAL000074560 Contact: DAVID E JOHNS Telephone: 9096890517 Facility Addr2: Not reported Mailing Name: Not reported Mailing Address: 780 VAN BUREN Mailing City,St,Zip: PLACENTIA, CA 928700000 Gen County: Los Angeles TSD EPA ID: Not reported TSD County: Los Angeles Waste Category: Aqueous solution with less than 10% total organic residues Disposal Method: Transfer Station Tons: 0.1 Facility County: Not reported  Gepaid: CAL000074560 Contact: CLAYTON MANUFACTURING Telephone: 0000000000 Facility Addr2: Not reported Mailing Name: Not reported Mailing Address: 4141 TEMPLE CITY BLVD Mailing City,St,Zip: EL MONTE, CA 917310000 Gen County: Los Angeles TSD EPA ID: CAT000613893 TSD County: Los Angeles Waste Category: Organic liquids with metals Alkaline solution (pH <UN-> 12.5) with metals (antimony, arsenic, barium, beryllium, cadmium, chromium,	HAZNET	S103951260 N/A



MAP FINDINGS  
FOCUS MAP 18

Map ID	Site	Database(s)	EPA ID Number
--------	------	-------------	---------------

**AUCTION AUTOPREP CORP. (Continued)**

**S103951260**

cobalt, copper, lead, mercury, molybdenum, nickel, selenium, silver, thallium, vanadium, and zinc)

Disposal Method: Transfer Station  
Tons: .1000  
Facility County: Los Angeles

Gepaid: CAL000074560  
Contact: CLAYTON MANUFACTURING  
Telephone: 0000000000  
Facility Addr2: Not reported  
Mailing Name: Not reported  
Mailing Address: 4141 TEMPLE CITY BLVD  
Mailing City,St,Zip: EL MONTE, CA 917310000  
Gen County: Los Angeles  
TSD EPA ID: CAT000613893  
TSD County: Los Angeles  
Waste Category: Aqueous solution with less than 10% total organic residues  
Disposal Method: Treatment, Tank  
Tons: .0417  
Facility County: Los Angeles

Gepaid: CAL000074560  
Contact: CLAYTON MANUFACTURING  
Telephone: 0000000000  
Facility Addr2: Not reported  
Mailing Name: Not reported  
Mailing Address: 4141 TEMPLE CITY BLVD  
Mailing City,St,Zip: EL MONTE, CA 917310000  
Gen County: Los Angeles  
TSD EPA ID: CAT000613893  
TSD County: Los Angeles  
Waste Category: Aqueous solution with less than 10% total organic residues  
Disposal Method: Transfer Station  
Tons: .1667  
Facility County: Los Angeles

[Click this hyperlink](#) while viewing on your computer to access additional CA\_HAZNET: detail in the EDR Site Report.

416

**JAMES JONES COMPANY  
4127 TEMPLE CITY BLVD.  
EL MONTE, CA 91731**

**FINDS 1004442023  
N/A**

**FINDS:**

Other Pertinent Environmental Activity Identified at Site

Registry ID: 110000477662

California - Hazardous Waste Tracking System - Datamart

NCDB (National Compliance Data Base) supports implementation of the Federal Insecticide, Fungicide, and Rodenticide Act (FIFRA) and the Toxic Substances Control Act (TSCA). The system tracks inspections in regions and states with cooperative agreements, enforcement actions, and settlements.

TRIS (Toxics Release Inventory System) contains information from facilities on the amounts of over 300 listed toxic chemicals that

MAP FINDINGS  
FOCUS MAP 18

Map ID	Site	Database(s)	EPA ID Number
--------	------	-------------	---------------

**JAMES JONES COMPANY (Continued)**

**1004442023**

these facilities release directly to air, water, land, or that are transported off-site.

The NEI (National Emissions Inventory) database contains information on stationary and mobile sources that emit criteria air pollutants and their precursors, as well as hazardous air pollutants (HAPs).

RCRAInfo is a national information system that supports the Resource Conservation and Recovery Act (RCRA) program through the tracking of events and activities related to facilities that generate, transport, and treat, store, or dispose of hazardous waste. RCRAInfo allows RCRA program staff to track the notification, permit, compliance, and corrective action activities required under RCRA.

ICIS (Integrated Compliance Information System) is the Integrated Compliance Information System and provides a database that, when complete, will contain integrated Enforcement and Compliance information across most of EPA's programs. The vision for ICIS is to replace EPA's independent databases that contain Enforcement data with a single repository for that information. Currently, ICIS contains all Federal Administrative and Judicial enforcement actions. This information is maintained in ICIS by EPA in the Regional offices and its Headquarters. A future release of ICIS will replace the Permit Compliance System (PCS) which supports the NPDES and will integrate that information with Federal actions already in the system. ICIS also has the capability to track other activities occurring in the Region that support Compliance and Enforcement programs. These include; Incident Tracking, Compliance Assistance, and Compliance Monitoring.

**416 JAMES JONES CO  
4127 TEMPLE CITY BLVD  
EL MONTE, CA 91731**

**HAZNET 1008182694  
EMI N/A**

HAZNET:

Gepaid: CAD008254971  
Contact: CHARLES A PALMER  
Telephone: 8184436100  
Facility Addr2: Not reported  
Mailing Name: Not reported  
Mailing Address: 4127 TEMPLE CITY BLVD  
Mailing City,St,Zip: EL MONTE, CA 917311029  
Gen County: Los Angeles  
TSD EPA ID: CAD981696420  
TSD County: Los Angeles  
Waste Category: Waste oil and mixed oil  
Disposal Method: Transfer Station  
Tons: 1.45  
Facility County: Los Angeles

Gepaid: CAD008254971  
Contact: LARRY YOUNG-MAINT & SAFETY MGR  
Telephone: 8184436100  
Facility Addr2: Not reported  
Mailing Name: Not reported  
Mailing Address: 4127 TEMPLE CITY BLVD  
Mailing City,St,Zip: EL MONTE, CA 917311029  
Gen County: Los Angeles

MAP FINDINGS  
FOCUS MAP 18

Map ID	Site	Database(s)	EPA ID Number
--------	------	-------------	---------------

**JAMES JONES CO (Continued)**

**1008182694**

TSD EPA ID: CAR000156125  
TSD County: San Bernardino  
Waste Category: Polychlorinated biphenyls and material containing PCB's  
Disposal Method: Not reported  
Tons: 0.2  
Facility County: Los Angeles

Gepaid: CAD008254971  
Contact: LARRY YOUNG-MAINT & SAFETY MGR  
Telephone: 8184436100  
Facility Addr2: Not reported  
Mailing Name: Not reported  
Mailing Address: 4127 TEMPLE CITY BLVD  
Mailing City,St,Zip: EL MONTE, CA 917311029  
Gen County: Los Angeles  
TSD EPA ID: CAD028409019  
TSD County: Los Angeles  
Waste Category: Other inorganic solid waste  
Disposal Method: H141  
Tons: 3.14  
Facility County: Los Angeles

Gepaid: CAD008254971  
Contact: LARRY YOUNG-MAINT & SAFETY MGR  
Telephone: 8184436100  
Facility Addr2: Not reported  
Mailing Name: Not reported  
Mailing Address: 4127 TEMPLE CITY BLVD  
Mailing City,St,Zip: EL MONTE, CA 917311029  
Gen County: Los Angeles  
TSD EPA ID: CAD028409019  
TSD County: Los Angeles  
Waste Category: Unspecified solvent mixture Waste  
Disposal Method: H061  
Tons: 0.57  
Facility County: Los Angeles

Gepaid: CAD008254971  
Contact: LARRY YOUNG-MAINT & SAFETY MGR  
Telephone: 8184436100  
Facility Addr2: Not reported  
Mailing Name: Not reported  
Mailing Address: 4127 TEMPLE CITY BLVD  
Mailing City,St,Zip: EL MONTE, CA 917311029  
Gen County: Los Angeles  
TSD EPA ID: CAD981696420  
TSD County: Los Angeles  
Waste Category: Waste oil and mixed oil  
Disposal Method: H141  
Tons: 4.59  
Facility County: Los Angeles

[Click this hyperlink](#) while viewing on your computer to access 13 additional CA\_HAZNET: record(s) in the EDR Site Report.

EMI:

Year: 2006

MAP FINDINGS  
FOCUS MAP 18

Map ID	Site	Database(s)	EPA ID Number
--------	------	-------------	---------------

**JAMES JONES CO (Continued)**

**1008182694**

County Code: 19  
 Air Basin: SC  
 Facility ID: 111513  
 Air District Name: SC  
 SIC Code: 3369  
 Air District Name: SOUTH COAST AQMD  
 Community Health Air Pollution Info System: Not reported  
 Consolidated Emission Reporting Rule: Not reported  
 Total Organic Hydrocarbon Gases Tons/Yr: .2653780198957839886  
 Reactive Organic Gases Tons/Yr: .16  
 Carbon Monoxide Emissions Tons/Yr: .385  
 NOX - Oxides of Nitrogen Tons/Yr: 1.43  
 SOX - Oxides of Sulphur Tons/Yr: .007  
 Particulate Matter Tons/Yr: 2.95  
 Part. Matter 10 Micrometers & Smllr Tons/Yr: 2.20952

416

**4127 TEMPLE CITY BLVD  
EL MONTE, CA**

**HMIRS 90090198  
N/A**

[Click this hyperlink](#) while viewing on your computer to access additional HMIRS detail in the EDR Site Report.

416

**JAMES JONES CO  
4127 N TEMPLE CITY BLVD  
EL MONTE, CA**

**LOS ANGELES CO. HMS 1001612821  
SWEEPS UST N/A**

LOS ANGELES CO. HMS:

Region: LA  
 Facility Id: 009219-009014  
 Facility Status: Removed  
 Area: 3C  
 Permit Number: Not reported  
 Permit Status: Not reported  
 Facility Type: Not reported

SWEEPS UST:

Status: A  
 Comp Number: 9014  
 Number: 9  
 Board Of Equalization: Not reported  
 Ref Date: 06-30-89  
 Act Date: Not reported  
 Created Date: 06-30-89  
 Tank Status: Not reported  
 Owner Tank Id: Not reported  
 Swrcb Tank Id: Not reported  
 Actv Date: Not reported  
 Capacity: Not reported  
 Tank Use: Not reported  
 Stg: Not reported  
 Content: Not reported  
 Number Of Tanks: Not reported

MAP FINDINGS  
FOCUS MAP 18

Map ID	Site	Database(s)	EPA ID Number
416	<b>JAMES JONES CO 4127 TEMPLE CITY BLVD EL MONTE, CA 91731</b>	TRIS	1000221080 91731JMSJN41
416	<b>JAMES JONES CO 4127 TEMPLE CITY BLVD EL MONTE, CA 91731</b>	HAZNET EMI WIP CA WDS	1006951852 N/A
	HAZNET:		
	Gepaid: CAD008254971		
	Contact: CORPORATION		
	Telephone: 8184436100		
	Facility Addr2: Not reported		
	Mailing Name: Not reported		
	Mailing Address: 4127 TEMPLE CITY BLVD		
	Mailing City,St,Zip: EL MONTE, CA 917311029		
	Gen County: Los Angeles		
	TSD EPA ID: CAD981696420		
	TSD County: Los Angeles		
	Waste Category: Waste oil and mixed oil		
	Disposal Method: Not reported		
	Tons: .6672		
	Facility County: Los Angeles		
	Gepaid: CAD008254971		
	Contact: CORPORATION		
	Telephone: 8184436100		
	Facility Addr2: Not reported		
	Mailing Name: Not reported		
	Mailing Address: 4127 TEMPLE CITY BLVD		
	Mailing City,St,Zip: EL MONTE, CA 917311029		
	Gen County: Los Angeles		
	TSD EPA ID: CAD981696420		
	TSD County: Los Angeles		
	Waste Category: Waste oil and mixed oil		
	Disposal Method: Transfer Station		
	Tons: 3.5445		
	Facility County: Los Angeles		
	Gepaid: CAD008254971		
	Contact: CORPORATION		
	Telephone: 8184436100		
	Facility Addr2: Not reported		
	Mailing Name: Not reported		
	Mailing Address: 4127 TEMPLE CITY BLVD		
	Mailing City,St,Zip: EL MONTE, CA 917311029		
	Gen County: Los Angeles		
	TSD EPA ID: CAT000646117		
	TSD County: Kings		
	Waste Category: Unspecified oil-containing waste		
	Disposal Method: Disposal, Land Fill		
	Tons: 4.6000		
	Facility County: Los Angeles		
	Gepaid: CAD008254971		
	Contact: CORPORATION		

MAP FINDINGS  
FOCUS MAP 18

Map ID Site Database(s) EPA ID Number

**JAMES JONES CO (Continued)**

**1006951852**

Telephone: 8184436100  
 Facility Addr2: Not reported  
 Mailing Name: Not reported  
 Mailing Address: 4127 TEMPLE CITY BLVD  
 Mailing City,St,Zip: EL MONTE, CA 917311029  
 Gen County: Los Angeles  
 TSD EPA ID: CAT000646117  
 TSD County: Kings  
 Waste Category: Unspecified oil-containing waste  
 Disposal Method: Not reported  
 Tons: .1000  
 Facility County: Los Angeles

Gepaid: CAD008254971  
 Contact: CORPORATION  
 Telephone: 8184436100  
 Facility Addr2: Not reported  
 Mailing Name: Not reported  
 Mailing Address: 4127 TEMPLE CITY BLVD  
 Mailing City,St,Zip: EL MONTE, CA 917311029  
 Gen County: Los Angeles  
 TSD EPA ID: Not reported  
 TSD County: 0  
 Waste Category: Baghouse waste  
 Disposal Method: Not reported  
 Tons: 1.8555  
 Facility County: Los Angeles

[Click this hyperlink](#) while viewing on your computer to access  
 33 additional CA\_HAZNET: record(s) in the EDR Site Report.

EMI:

Year: 2002  
 County Code: 19  
 Air Basin: SC  
 Facility ID: 111513  
 Air District Name: SC  
 SIC Code: 3369  
 Air District Name: SOUTH COAST AQMD  
 Community Health Air Pollution Info System: Not reported  
 Consolidated Emission Reporting Rule: Not reported  
 Total Organic Hydrocarbon Gases Tons/Yr: 0  
 Reactive Organic Gases Tons/Yr: 0  
 Carbon Monoxide Emissions Tons/Yr: 0  
 NOX - Oxides of Nitrogen Tons/Yr: 0  
 SOX - Oxides of Sulphur Tons/Yr: 0  
 Particulate Matter Tons/Yr: 6  
 Part. Matter 10 Micrometers & Smllr Tons/Yr: 4

Year: 2003  
 County Code: 19  
 Air Basin: SC  
 Facility ID: 111513  
 Air District Name: SC  
 SIC Code: 3369  
 Air District Name: SOUTH COAST AQMD  
 Community Health Air Pollution Info System: Not reported

MAP FINDINGS  
FOCUS MAP 18

Map ID Site Database(s) EPA ID Number

**JAMES JONES CO (Continued)**

**1006951852**

Consolidated Emission Reporting Rule: Not reported  
 Total Organic Hydrocarbon Gases Tons/Yr: 0  
 Reactive Organic Gases Tons/Yr: 0  
 Carbon Monoxide Emissions Tons/Yr: 0  
 NOX - Oxides of Nitrogen Tons/Yr: 0  
 SOX - Oxides of Sulphur Tons/Yr: 0  
 Particulate Matter Tons/Yr: 6  
 Part. Matter 10 Micrometers & Smlr Tons/Yr: 4

Year: 2004  
 County Code: 19  
 Air Basin: SC  
 Facility ID: 111513  
 Air District Name: SC  
 SIC Code: 3369  
 Air District Name: SOUTH COAST AQMD  
 Community Health Air Pollution Info System: Not reported  
 Consolidated Emission Reporting Rule: Not reported  
 Total Organic Hydrocarbon Gases Tons/Yr: 0.0663  
 Reactive Organic Gases Tons/Yr: 0.06  
 Carbon Monoxide Emissions Tons/Yr: 0.0353  
 NOX - Oxides of Nitrogen Tons/Yr: 0.131  
 SOX - Oxides of Sulphur Tons/Yr: 0.000838  
 Particulate Matter Tons/Yr: 5.50757  
 Part. Matter 10 Micrometers & Smlr Tons/Yr: 4.21

WIP:

Region: 4  
 File Number: 103.0194  
**File Status: Historical**  
 Staff: ESOLOMON  
 Facility Suite: Not reported

CA WDS:

Facility ID: 4 19I004884  
 Facility Type: Other - Does not fall into the category of Municipal/Domestic, Industrial, Agricultural or Solid Waste (Class I, II or III)  
 Facility Status: Active - Any facility with a continuous or seasonal discharge that is under Waste Discharge Requirements.  
 NPDES Number: CAS000001 The 1st 2 characters designate the state. The remaining 7 are assigned by the Regional Board  
 Subregion: 4  
 Facility Telephone: 8184436191  
 Facility Contact: Keith Mossman/C.A. Palmer  
 Agency Name: JAMES JONES CO.  
 Agency Address: Not reported  
 Agency City,St,Zip: 0  
 Agency Contact: Not reported  
 Agency Telephone: Not reported  
 Agency Type: Private  
 SIC Code: 3494  
 SIC Code 2: Not reported  
 Primary Waste: Stormwater Runoff  
 Primary Waste Type: Designated/Influent or Solid Wastes that pose a significant threat to water quality because of their high concentrations (E.G., BOD, Hardness, TRF, Chloride). 'Manageable' hazardous wastes (E.G.,

MAP FINDINGS  
FOCUS MAP 18

Map ID	Site	Database(s)	EPA ID Number
--------	------	-------------	---------------

**JAMES JONES CO (Continued)**

**1006951852**

inorganic salts and heavy metals) are included in this category.

Secondary Waste: Not reported  
 Secondary Waste Type: Not reported  
 Design Flow: 0  
 Baseline Flow: 0  
 Reclamation: No reclamation requirements associated with this facility.  
 POTW: The facility is not a POTW.  
 Treat To Water: Minor Threat to Water Quality. A violation of a regional board order should cause a relatively minor impairment of beneficial uses compared to a major or minor threat. Not: All nurds without a TTWQ will be considered a minor threat to water quality unless coded at a higher Level. A Zero (0) may be used to code those NURDS that are found to represent no threat to water quality.

Complexity: Category C - Facilities having no waste treatment systems, such as cooling water dischargers or those who must comply through best management practices, facilities with passive waste treatment and disposal systems, such as septic systems with subsurface disposal, or dischargers having waste storage systems with land disposal such as dairy waste ponds.

416

**JAMES JONES CO  
4127 TEMPLE CITY BLVD  
EL MONTE, CA 91734**

**RCRA-SQG 1007117566  
FTTS CAD008254971  
HIST FTTS**

RCRA-SQG:

Date form received by agency: 02/09/1987  
 Facility name: JAMES JONES CO  
 Facility address: 4127 TEMPLE CITY BLVD  
 EL MONTE, CA 91734  
 EPA ID: CAD008254971  
 Contact: KEITH MOSSMAN  
 Contact address: 4127 TEMPLE CITY BLVD  
 EL MONTE, CA 91734  
 Contact country: US  
 Contact telephone: 818-443-6191  
 Contact email: Not reported  
 EPA Region: 09  
 Land type: Private  
 Classification: Small Small Quantity Generator  
 Description: Handler: generates more than 100 and less than 1000 kg of hazardous waste during any calendar month and accumulates less than 6000 kg of hazardous waste at any time; or generates 100 kg or less of hazardous waste during any calendar month, and accumulates more than 1000 kg of hazardous waste at any time

Owner/Operator Summary:

Owner/operator name: WATTS REGULATOR  
 Owner/operator address: Not reported  
 Not reported  
 Owner/operator country: US  
 Owner/operator telephone: Not reported  
 Legal status: Private  
 Owner/Operator Type: Owner  
 Owner/Op start date: 09/04/1996  
 Owner/Op end date: Not reported

Owner/operator name: CHUCK PALMER



MAP FINDINGS  
FOCUS MAP 18

Map ID	Site	Database(s)	EPA ID Number
--------	------	-------------	---------------

**JAMES JONES CO (Continued)**

**1007117566**

Owner/operator address: Not reported  
Not reported  
Owner/operator country: US  
Owner/operator telephone: Not reported  
Legal status: Private  
Owner/Operator Type: Operator  
Owner/Op start date: 09/04/1996  
Owner/Op end date: Not reported

Handler Activities Summary:

U.S. importer of hazardous waste: No  
Mixed waste (haz. and radioactive): No  
Recycler of hazardous waste: No  
Transporter of hazardous waste: No  
Treater, storer or disposer of HW: No  
Underground injection activity: No  
On-site burner exemption: No  
Furnace exemption: No  
Used oil fuel burner: No  
Used oil processor: No  
User oil refiner: No  
Used oil fuel marketer to burner: No  
Used oil Specification marketer: No  
Used oil transfer facility: No  
Used oil transporter: No  
Off-site waste receiver: Commercial status unknown

Hazardous Waste Summary:

Waste code: D001  
Waste name: IGNITABLE HAZARDOUS WASTES ARE THOSE WASTES WHICH HAVE A FLASHPOINT OF LESS THAN 140 DEGREES FAHRENHEIT AS DETERMINED BY A PENSKEY-MARTENS CLOSED CUP FLASH POINT TESTER. ANOTHER METHOD OF DETERMINING THE FLASH POINT OF A WASTE IS TO REVIEW THE MATERIAL SAFETY DATA SHEET, WHICH CAN BE OBTAINED FROM THE MANUFACTURER OR DISTRIBUTOR OF THE MATERIAL. LACQUER THINNER IS AN EXAMPLE OF A COMMONLY USED SOLVENT WHICH WOULD BE CONSIDERED AS IGNITABLE HAZARDOUS WASTE.

Facility Has Received Notices of Violations:

Regulation violated: Not reported  
Area of violation: Generators - General  
Date violation determined: 11/17/2003  
Date achieved compliance: 11/21/2003  
Violation lead agency: EPA  
Enforcement action: Not reported  
Enforcement action date: 09/22/2004  
Enf. disposition status: Not reported  
Enf. disp. status date: Not reported  
Enforcement lead agency: EPA  
Proposed penalty amount: Not reported  
Final penalty amount: Not reported  
Paid penalty amount: Not reported

Evaluation Action Summary:

Evaluation date: 11/17/2003  
Evaluation: COMPLIANCE EVALUATION INSPECTION ON-SITE

MAP FINDINGS  
FOCUS MAP 18

Map ID	Site	Database(s)	EPA ID Number
--------	------	-------------	---------------

**JAMES JONES CO (Continued)**

**1007117566**

Area of violation: Generators - General  
Date achieved compliance: 11/21/2003  
Evaluation lead agency: EPA

**FTTS INSP:**

Inspection Number: Not reported  
Region: 09  
Inspection Date: Not reported  
Inspector: BERMAN  
Violation occurred: No  
Investigation Type: Section 6 PCB State Conducted  
Investigation Reason: Neutral Scheme, State  
Legislation Code: TSCA  
Facility Function: User

**HIST FTTS INSP:**

Inspection Number: 19890224CA001 1  
Region: 09  
Inspection Date: Not reported  
Inspector: BERMAN  
Violation occurred: No  
Investigation Type: Section 6 PCB State Conducted  
Investigation Reason: Neutral Scheme, State  
Legislation Code: TSCA  
Facility Function: User

416

**LOUISIANA SHUTTERS**  
**4140 TEMPLE CITY BLVD**  
**ROSEMEAD, CA 91770**

**WIP S106764328**  
**N/A**

**WIP:**

Region: 4  
File Number: 103.0690  
**File Status: Historical**  
Staff: DKOO  
Facility Suite: Not reported

416

**ACME PAK**  
**4138 TEMPLE CITY BLVD**  
**ROSEMEAD, CA 91770**

**WIP S106764318**  
**N/A**

**WIP:**

Region: 4  
File Number: 103.0501  
**File Status: Historical**  
Staff: KELLIOTT  
Facility Suite: Not reported



MAP FINDINGS  
FOCUS MAP 18

Map ID	Site	Database(s)	EPA ID Number
--------	------	-------------	---------------

**ANVIL CASES, INC (Continued)**

**1000253122**

NOT REQUIRED, ME 99999  
 Owner/operator country: Not reported  
 Owner/operator telephone: (415) 555-1212  
 Legal status: Private  
 Owner/Operator Type: Operator  
 Owner/Op start date: Not reported  
 Owner/Op end date: Not reported

Handler Activities Summary:

U.S. importer of hazardous waste: Unknown  
 Mixed waste (haz. and radioactive): Unknown  
 Recycler of hazardous waste: No  
 Transporter of hazardous waste: No  
 Treater, storer or disposer of HW: No  
 Underground injection activity: No  
 On-site burner exemption: Unknown  
 Furnace exemption: Unknown  
 Used oil fuel burner: No  
 Used oil processor: No  
 User oil refiner: No  
 Used oil fuel marketer to burner: No  
 Used oil Specification marketer: No  
 Used oil transfer facility: No  
 Used oil transporter: No  
 Off-site waste receiver: Commercial status unknown

Violation Status: No violations found

FINDS:

Other Pertinent Environmental Activity Identified at Site

Registry ID: 110002681474

RCRAInfo is a national information system that supports the Resource Conservation and Recovery Act (RCRA) program through the tracking of events and activities related to facilities that generate, transport, and treat, store, or dispose of hazardous waste. RCRAInfo allows RCRA program staff to track the notification, permit, compliance, and corrective action activities required under RCRA.

416

**ANVIL CASES INC  
4128 TEMPLE CITY BL  
ROSEMEAD, CA 91770**

**EMI S106764255  
WIP N/A**

EMI:

Year: 1987  
 County Code: 19  
 Air Basin: SC  
 Facility ID: 11756  
 Air District Name: SC  
 SIC Code: 3479  
 Air District Name: SOUTH COAST AQMD  
 Community Health Air Pollution Info System: Not reported  
 Consolidated Emission Reporting Rule: Not reported  
 Total Organic Hydrocarbon Gases Tons/Yr: 2  
 Reactive Organic Gases Tons/Yr: 1  
 Carbon Monoxide Emissions Tons/Yr: 0

MAP FINDINGS  
FOCUS MAP 18

Map ID	Site	Database(s)	EPA ID Number
--------	------	-------------	---------------

**ANVIL CASES INC (Continued)**

**S106764255**

NOX - Oxides of Nitrogen Tons/Yr: 0  
 SOX - Oxides of Sulphur Tons/Yr: 0  
 Particulate Matter Tons/Yr: 5  
 Part. Matter 10 Micrometers & Smlr Tons/Yr: 5

WIP:

Region: 4  
 File Number: 103.0033  
**File Status: Historical**  
 Staff: WLIU  
 Facility Suite: Not reported

416

**SPARLING INSTRUMENTS, INC.  
 4097 NO. TEMPLE CITY BLVD.  
 EL MONTE, CA 91791**

**HAZNET**

**S103988881  
 N/A**

HAZNET:

Gepaid: CAD054774229  
 Contact: EMPLOYEE OWNED  
 Telephone: 8184440571  
 Facility Addr2: Not reported  
 Mailing Name: Not reported  
 Mailing Address: 4097 TEMPLE CITY BLVD  
 Mailing City,St,Zip: EL MONTE, CA 917310000  
 Gen County: Los Angeles  
 TSD EPA ID: CAT000613893  
 TSD County: Los Angeles  
 Waste Category: Oxygenated solvents (acetone, butanol, ethyl acetate, etc.)  
 Disposal Method: Transfer Station  
 Tons: .0360  
 Facility County: Los Angeles

Gepaid: CAD054774229  
 Contact: EMPLOYEE OWNED  
 Telephone: 8184440571  
 Facility Addr2: Not reported  
 Mailing Name: Not reported  
 Mailing Address: 4097 TEMPLE CITY BLVD  
 Mailing City,St,Zip: EL MONTE, CA 917310000  
 Gen County: Los Angeles  
 TSD EPA ID: CAT000613893  
 TSD County: Los Angeles  
 Waste Category: Oxygenated solvents (acetone, butanol, ethyl acetate, etc.)  
 Disposal Method: Transfer Station  
 Tons: .1260  
 Facility County: Los Angeles

Gepaid: CAD054774229  
 Contact: EMPLOYEE OWNED  
 Telephone: 8184440571  
 Facility Addr2: Not reported  
 Mailing Name: Not reported  
 Mailing Address: 4097 TEMPLE CITY BLVD  
 Mailing City,St,Zip: EL MONTE, CA 917310000  
 Gen County: Los Angeles  
 TSD EPA ID: CAT000613893  
 TSD County: Los Angeles

MAP FINDINGS  
FOCUS MAP 18

Map ID	Site	Database(s)	EPA ID Number
--------	------	-------------	---------------

**SPARLING INSTRUMENTS, INC. (Continued)**

**S103988881**

Waste Category: Not reported  
 Disposal Method: Not reported  
 Tons: .0000  
 Facility County: Los Angeles

Gepaid: CAD054774229  
 Contact: EMPLOYEE OWNED  
 Telephone: 8184440571  
 Facility Addr2: Not reported  
 Mailing Name: Not reported  
 Mailing Address: 4097 TEMPLE CITY BLVD  
 Mailing City,St,Zip: EL MONTE, CA 917310000  
 Gen County: Los Angeles  
 TSD EPA ID: CAT000613893  
 TSD County: Los Angeles  
 Waste Category: Oxygenated solvents (acetone, butanol, ethyl acetate, etc.)  
 Disposal Method: Not reported  
 Tons: .0180  
 Facility County: Los Angeles

[Click this hyperlink](#) while viewing on your computer to access  
 -1 additional CA\_HAZNET: record(s) in the EDR Site Report.

416

**SPARLING INSTRUMENTS INC  
 4097 N TEMPLE CITY BLVD  
 EL MONTE, CA 91731**

**RCRA-SQG 1000364513  
 FINDS CAD982042301  
 HAZNET  
 EMI  
 WIP  
 CA WDS**

RCRA-SQG:

Date form received by agency: 03/28/1997  
 Facility name: SPARLING INSTRUMENTS INC  
 Facility address: 4097 N TEMPLE CITY BLVD  
 EL MONTE, CA 917311089

EPA ID: CAD982042301  
 Contact: BILL STAKEE  
 Contact address: 4097 N TEMPLE CITY BLVD  
 EL MONTE, CA 917311089

Contact country: US  
 Contact telephone: (818) 444-0571  
 Contact email: Not reported  
 EPA Region: 09  
 Classification: Small Small Quantity Generator  
 Description: Handler: generates more than 100 and less than 1000 kg of hazardous waste during any calendar month and accumulates less than 6000 kg of hazardous waste at any time; or generates 100 kg or less of hazardous waste during any calendar month, and accumulates more than 1000 kg of hazardous waste at any time

Owner/Operator Summary:

Owner/operator name: JOHN AND PATRICIA ADAMS TRUST  
 Owner/operator address: 4097 N TEMPLE CITY BLVD  
 EL MONTE, CA 91731

Owner/operator country: Not reported  
 Owner/operator telephone: (818) 444-0571  
 Legal status: Private



MAP FINDINGS  
FOCUS MAP 18

Map ID	Site	Database(s)	EPA ID Number
--------	------	-------------	---------------

**SPARLING INSTRUMENTS INC (Continued)**

**1000364513**

Contact: SPARLING INST INC EMP OWNED  
 Telephone: 6264440571  
 Facility Addr2: Not reported  
 Mailing Name: Not reported  
 Mailing Address: 4097-N-TEMPLE CITY BLVD  
 Mailing City,St,Zip: EL MONTE, CA 917311046  
 Gen County: Los Angeles  
 TSD EPA ID: CAD008302903  
 TSD County: Los Angeles  
 Waste Category: Oxygenated solvents (acetone, butanol, ethyl acetate, etc.)  
 Disposal Method: Recycler  
 Tons: 1.1466  
 Facility County: Los Angeles

Gepaid: CAD982042301  
 Contact: SPARLING INST INC EMP OWNED  
 Telephone: 6264440571  
 Facility Addr2: Not reported  
 Mailing Name: Not reported  
 Mailing Address: 4097-N-TEMPLE CITY BLVD  
 Mailing City,St,Zip: EL MONTE, CA 917311046  
 Gen County: Los Angeles  
 TSD EPA ID: CAD099452708  
 TSD County: Los Angeles  
 Waste Category: Waste oil and mixed oil  
 Disposal Method: Recycler  
 Tons: 0.2293  
 Facility County: Los Angeles

Gepaid: CAD982042301  
 Contact: SPARLING INST INC EMP OWNED  
 Telephone: 6264440571  
 Facility Addr2: Not reported  
 Mailing Name: Not reported  
 Mailing Address: 4097-N-TEMPLE CITY BLVD  
 Mailing City,St,Zip: EL MONTE, CA 917311046  
 Gen County: Los Angeles  
 TSD EPA ID: CAT080033681  
 TSD County: Los Angeles  
 Waste Category: Other inorganic solid waste  
 Disposal Method: Disposal, Land Fill  
 Tons: 0.1  
 Facility County: Los Angeles

Gepaid: CAD982042301  
 Contact: SPARLING INST INC EMP OWNED  
 Telephone: 6264440571  
 Facility Addr2: Not reported  
 Mailing Name: Not reported  
 Mailing Address: 4097-N-TEMPLE CITY BLVD  
 Mailing City,St,Zip: EL MONTE, CA 917311046  
 Gen County: Los Angeles  
 TSD EPA ID: CAD008302903  
 TSD County: Los Angeles  
 Waste Category: Oxygenated solvents (acetone, butanol, ethyl acetate, etc.)  
 Disposal Method: Recycler  
 Tons: 1.1465



MAP FINDINGS  
FOCUS MAP 18

Map ID Site Database(s) EPA ID Number

**SPARLING INSTRUMENTS INC (Continued)**

**1000364513**

Facility County: Los Angeles  
 Gepaid: CAD982042301  
 Contact: SPARLING INST INC EMP OWNED  
 Telephone: 6264440571  
 Facility Addr2: Not reported  
 Mailing Name: Not reported  
 Mailing Address: 4097-N-TEMPLE CITY BLVD  
 Mailing City,St,Zip: EL MONTE, CA 917311046  
 Gen County: Los Angeles  
 TSD EPA ID: CAD099452708  
 TSD County: Los Angeles  
 Waste Category: Waste oil and mixed oil  
 Disposal Method: Recycler  
 Tons: .2293  
 Facility County: Los Angeles

[Click this hyperlink](#) while viewing on your computer to access 38 additional CA\_HAZNET: record(s) in the EDR Site Report.

EMI:

Year: 1987  
 County Code: 19  
 Air Basin: SC  
 Facility ID: 37805  
 Air District Name: SC  
 SIC Code: 3679  
 Air District Name: SOUTH COAST AQMD  
 Community Health Air Pollution Info System: Not reported  
 Consolidated Emission Reporting Rule: Not reported  
 Total Organic Hydrocarbon Gases Tons/Yr: 1  
 Reactive Organic Gases Tons/Yr: 1  
 Carbon Monoxide Emissions Tons/Yr: 0  
 NOX - Oxides of Nitrogen Tons/Yr: 0  
 SOX - Oxides of Sulphur Tons/Yr: 0  
 Particulate Matter Tons/Yr: 0  
 Part. Matter 10 Micrometers & Smlr Tons/Yr: 0

Year: 1990  
 County Code: 19  
 Air Basin: SC  
 Facility ID: 37805  
 Air District Name: SC  
 SIC Code: 3679  
 Air District Name: SOUTH COAST AQMD  
 Community Health Air Pollution Info System: Not reported  
 Consolidated Emission Reporting Rule: Not reported  
 Total Organic Hydrocarbon Gases Tons/Yr: 1  
 Reactive Organic Gases Tons/Yr: 1  
 Carbon Monoxide Emissions Tons/Yr: 0  
 NOX - Oxides of Nitrogen Tons/Yr: 0  
 SOX - Oxides of Sulphur Tons/Yr: 0  
 Particulate Matter Tons/Yr: 0  
 Part. Matter 10 Micrometers & Smlr Tons/Yr: 0

WIP:

MAP FINDINGS  
FOCUS MAP 18

Map ID	Site	Database(s)	EPA ID Number
--------	------	-------------	---------------

**SPARLING INSTRUMENTS INC (Continued)**

**1000364513**

Region: 4  
File Number: 103.0343  
**File Status: Active**  
Staff: CORTEZ  
Facility Suite: Not reported

CA WDS:

Facility ID: 4 19I013070  
Facility Type: Industrial - Facility that treats and/or disposes of liquid or semisolid wastes from any servicing, producing, manufacturing or processing operation of whatever nature, including mining, gravel washing, geothermal operations, air conditioning, ship building and repairing, oil production, storage and disposal operations, water pumping.  
Facility Status: Active - Any facility with a continuous or seasonal discharge that is under Waste Discharge Requirements.  
NPDES Number: CAS000001 The 1st 2 characters designate the state. The remaining 7 are assigned by the Regional Board  
Subregion: 4  
Facility Telephone: 6264440571  
Facility Contact: BILL STAKEE  
Agency Name: SPARLING INSTRUMENTS INC  
Agency Address: 4097 Temple City Blvd  
Agency City,St,Zip: El Monte 917311089  
Agency Contact: BILL STAKEE  
Agency Telephone: 6264440571  
Agency Type: Private  
SIC Code: 0  
SIC Code 2: Not reported  
Primary Waste: Not reported  
Primary Waste Type: Not reported  
Secondary Waste: Not reported  
Secondary Waste Type: Not reported  
Design Flow: 0  
Baseline Flow: 0  
Reclamation: Not reported  
POTW: Not reported  
Treat To Water: Minor Threat to Water Quality. A violation of a regional board order should cause a relatively minor impairment of beneficial uses compared to a major or minor threat. Not: All nurds without a TTWQ will be considered a minor threat to water quality unless coded at a higher Level. A Zero (0) may be used to code those NURDS that are found to represent no threat to water quality.  
Complexity: Category C - Facilities having no waste treatment systems, such as cooling water dischargers or those who must comply through best management practices, facilities with passive waste treatment and disposal systems, such as septic systems with subsurface disposal, or dischargers having waste storage systems with land disposal such as dairy waste ponds.

MAP FINDINGS  
FOCUS MAP 18

Map ID	Site	Database(s)	EPA ID Number
416	<b>V.B. ROSS</b> <b>4063 TEMPLE CITY BLVD</b> <b>EL MONTE, CA 91731</b>  WIP: Region: 4 File Number: 103.0564 <b>File Status: Historical</b> Staff: KELLIOTT Facility Suite: Not reported	WIP	S106764323 N/A
416	<b>GOLDEN EAGLE EQUIPMENT SERVICE</b> <b>4061 TEMPLE CITY BLVD</b> <b>EL MONTE, CA 91731</b>  WIP: Region: 4 File Number: 103.1531 <b>File Status: Historical</b> Staff: KELLIOTT Facility Suite: Not reported	WIP	S106764360 N/A
416	<b>BIMBO BAKERIES USA</b> <b>4030 N TEMPLE CITY BLVD</b> <b>ROSEMEAD, CA</b>  LOS ANGELES CO. HMS: Region: LA Facility Id: 004960-041296 Facility Status: Permit Area: 3P Permit Number: 415382 Permit Status: Permit Facility Type: I02	LOS ANGELES CO. HMS	S106669194 N/A
416	<b>ROSEMEAD</b> <b>4030 TEMPLE CITY BLVD</b> <b>ROSEMEAD, CA 91770</b>  HIST UST: Region: STATE Facility ID: 00000003984 Facility Type: Other Other Type: BAKERY DEPOT Total Tanks: 0003 Contact Name: AL KESSLER Telephone: 2132831836 Owner Name: OROWEAT FOODS CO Owner Address: 480 S VAIL AVE Owner City,St,Zip: MONTEBELLO, CA 90640  Tank Num: 001 Container Num: RSMD1R Year Installed: Not reported Tank Capacity: 00004000 Tank Used for: PRODUCT Type of Fuel: REGULAR	HIST UST	U001570508 N/A

MAP FINDINGS  
FOCUS MAP 18

Map ID	Site	Database(s)	EPA ID Number
	<p><b>ROSEMEAD (Continued)</b></p> <p>Tank Construction: Not reported Leak Detection: Stock Inventor</p> <p>Tank Num: 002 Container Num: TOR1R Year Installed: Not reported Tank Capacity: 00007500 Tank Used for: PRODUCT Type of Fuel: REGULAR Tank Construction: Not reported Leak Detection: Stock Inventor</p> <p>Tank Num: 003 Container Num: TOR2WO Year Installed: Not reported Tank Capacity: 00000550 Tank Used for: WASTE Type of Fuel: WASTE OIL Tank Construction: Not reported Leak Detection: Stock Inventor</p>		<b>U001570508</b>
416	<p><b>BESTFOODS BAKING CO</b> <b>4030 N TEMPLE CITY BLVD</b> <b>ROSEMEAD, CA</b></p> <p>LOS ANGELES CO. HMS: Region: LA Facility Id: 004960-029463 Facility Status: Closed Area: 3P Permit Number: 284345 Permit Status: Closed Facility Type: I02</p>	<b>LOS ANGELES CO. HMS</b>	<b>S104295305</b> <b>N/A</b>
416	<p><b>OROWEAT BAKING CO</b> <b>4030 N TEMPLE CITY BLVD</b> <b>ROSEMEAD, CA</b></p> <p>CA FID UST: Facility ID: 19005002 Regulated By: UTNKA Regulated ID: 00003984 Cortese Code: Not reported SIC Code: Not reported Facility Phone: 8180000000 Mail To: Not reported Mailing Address: 4030 N TEMPLE CITY BLVD Mailing Address 2: Not reported Mailing City,St,Zip: ROSEMEAD Contact: Not reported Contact Phone: Not reported DUNS Number: Not reported NPDES Number: Not reported EPA ID: Not reported Comments: Not reported Status: Active</p>	<b>LOS ANGELES CO. HMS</b> <b>SWEEPS UST</b>	<b>S101583619</b> <b>N/A</b>

MAP FINDINGS  
FOCUS MAP 18

Map ID	Site	Database(s)	EPA ID Number
--------	------	-------------	---------------

**OROWEAT BAKING CO (Continued)**

**S101583619**

LOS ANGELES CO. HMS:

Region: LA  
 Facility Id: 004960-I05147  
 Facility Status: Closed  
 Area: 3P  
 Permit Number: 2573  
 Permit Status: Closed  
 Facility Type: I02

Region: LA  
 Facility Id: 004960-005147  
 Facility Status: Removed  
 Area: 3P  
 Permit Number: 00003299T  
 Permit Status: Removed  
 Facility Type: T0

SWEEPS UST:

Status: A  
 Comp Number: 5147  
 Number: 9  
 Board Of Equalization: Not reported  
 Ref Date: 06-30-89  
 Act Date: Not reported  
 Created Date: 06-30-89  
 Tank Status: Not reported  
 Owner Tank Id: Not reported  
 Swrcb Tank Id: Not reported  
 Actv Date: Not reported  
 Capacity: Not reported  
 Tank Use: Not reported  
 Stg: Not reported  
 Content: Not reported  
 Number Of Tanks: Not reported

417

**ROSEMEAD CITY OF  
9101 E MISSION DR  
ROSEMEAD, CA 91770**

**RCRA-SQG 1000857250  
FINDS CAD983615808  
HAZNET**

RCRA-SQG:

Date form received by agency: 09/01/1996  
 Facility name: ROSEMEAD CITY OF  
 Facility address: 9101 E MISSION DR  
 ROSEMEAD, CA 91770  
 EPA ID: CAD983615808  
 Mailing address: E VALLEY BLVD  
 ROSEMEAD, CA 91770  
 Contact: Not reported  
 Contact address: Not reported  
 Not reported  
 Contact country: Not reported  
 Contact telephone: Not reported  
 Contact email: Not reported  
 EPA Region: 09  
 Classification: Small Small Quantity Generator  
 Description: Handler: generates more than 100 and less than 1000 kg of hazardous waste during any calendar month and accumulates less than 6000 kg of

MAP FINDINGS  
FOCUS MAP 18

Map ID Site Database(s) EPA ID Number

**ROSEMEAD CITY OF (Continued)**

**1000857250**

hazardous waste at any time; or generates 100 kg or less of hazardous waste during any calendar month, and accumulates more than 1000 kg of hazardous waste at any time

Owner/Operator Summary:

Owner/operator name: MUNICIPALITY  
Owner/operator address: 8838 E VALLEY BLVD  
ROSEMEAD, CA 91770  
Owner/operator country: Not reported  
Owner/operator telephone: (818) 288-6671  
Legal status: Municipal  
Owner/Operator Type: Owner  
Owner/Op start date: Not reported  
Owner/Op end date: Not reported

Handler Activities Summary:

U.S. importer of hazardous waste: Unknown  
Mixed waste (haz. and radioactive): Unknown  
Recycler of hazardous waste: No  
Transporter of hazardous waste: No  
Treater, storer or disposer of HW: No  
Underground injection activity: No  
On-site burner exemption: Unknown  
Furnace exemption: Unknown  
Used oil fuel burner: No  
Used oil processor: No  
User oil refiner: No  
Used oil fuel marketer to burner: No  
Used oil Specification marketer: No  
Used oil transfer facility: No  
Used oil transporter: No  
Off-site waste receiver: Commercial status unknown

Historical Generators:

Date form received by agency: 06/08/1992  
Facility name: ROSEMEAD CITY OF  
Site name: CITY OF ROSEMEAD, MAINTENANCE YARD  
Classification: Small Quantity Generator

Violation Status: No violations found

**FINDS:**

Other Pertinent Environmental Activity Identified at Site

Registry ID: 110002866596

RCRAInfo is a national information system that supports the Resource Conservation and Recovery Act (RCRA) program through the tracking of events and activities related to facilities that generate, transport, and treat, store, or dispose of hazardous waste. RCRAInfo allows RCRA program staff to track the notification, permit, compliance, and corrective action activities required under RCRA.

HAZNET:

Gepaid: CAD983615808

MAP FINDINGS  
FOCUS MAP 18

Map ID	Site	Database(s)	EPA ID Number
--------	------	-------------	---------------

**ROSEMEAD CITY OF (Continued)**

**1000857250**

Contact: MUNICIPALITY  
Telephone: 8182886671  
Facility Addr2: Not reported  
Mailing Name: Not reported  
Mailing Address: 8838 VALLEY BLVD # E  
Mailing City,St,Zip: ROSEMEAD, CA 917701714  
Gen County: Los Angeles  
TSD EPA ID: CAD008302903  
TSD County: Los Angeles  
Waste Category: Off-specification, aged, or surplus organics  
Disposal Method: Recycler  
Tons: 0.417  
Facility County: Los Angeles

Gepaid: CAD983615808  
Contact: MICHAEL BURBANK/DIR OF PARKS &  
Telephone: 6265692160  
Facility Addr2: Not reported  
Mailing Name: Not reported  
Mailing Address: PO BOX 399  
Mailing City,St,Zip: ROSEMEAD, CA 91770  
Gen County: Los Angeles  
TSD EPA ID: CAD980884183  
TSD County: Sacramento  
Waste Category: Alkaline solution without metals (pH > 12.5)  
Disposal Method: Transfer Station  
Tons: 0.01  
Facility County: Los Angeles

Gepaid: CAD983615808  
Contact: JOHN SCOTT, PARK SUPT  
Telephone: 6265692260  
Facility Addr2: Not reported  
Mailing Name: Not reported  
Mailing Address: PO BOX 399  
Mailing City,St,Zip: ROSEMEAD, CA 917700000  
Gen County: Los Angeles  
TSD EPA ID: CAD980884183  
TSD County: Sacramento  
Waste Category: Latex waste  
Disposal Method: H141  
Tons: 0.91  
Facility County: Los Angeles

Gepaid: CAD983615808  
Contact: JOHN SCOTT, PARK SUPT  
Telephone: 6265692260  
Facility Addr2: Not reported  
Mailing Name: Not reported  
Mailing Address: PO BOX 399  
Mailing City,St,Zip: ROSEMEAD, CA 917700000  
Gen County: Los Angeles  
TSD EPA ID: CAD980884183  
TSD County: Sacramento  
Waste Category: Empty containers less than 30 gallons  
Disposal Method: H141  
Tons: 0.06

MAP FINDINGS  
FOCUS MAP 18

Map ID	Site	Database(s)	EPA ID Number
--------	------	-------------	---------------

**ROSEMEAD CITY OF (Continued)**

**1000857250**

Facility County: Los Angeles

Gepaid: CAD983615808  
Contact: JOHN SCOTT, PARK SUPT  
Telephone: 6265692260  
Facility Addr2: Not reported  
Mailing Name: Not reported  
Mailing Address: PO BOX 399  
Mailing City,St,Zip: ROSEMEAD, CA 917700000  
Gen County: Los Angeles  
TSD EPA ID: CAD980884183  
TSD County: Sacramento  
Waste Category: Off-specification, aged, or surplus organics  
Disposal Method: H141  
Tons: 0.08  
Facility County: Los Angeles

[Click this hyperlink](#) while viewing on your computer to access 44 additional CA\_HAZNET: record(s) in the EDR Site Report.

418

**HOWARDS APPLIANCES INC  
4177 ROWLAND  
EL MONTE, CA 91731**

**HAZNET S103658553  
N/A**

HAZNET:

Gepaid: CAL000015465  
Contact: ROACH HOWARD  
Telephone: 8182884010  
Facility Addr2: Not reported  
Mailing Name: Not reported  
Mailing Address: 901 E IMPERIAL HWY  
Mailing City,St,Zip: LA HABRA, CA 906311008  
Gen County: Los Angeles  
TSD EPA ID: CAT000613893  
TSD County: Los Angeles  
Waste Category: Not reported  
Disposal Method: Not reported  
Tons: 0  
Facility County: Los Angeles

Gepaid: CAL000015465  
Contact: ROACH HOWARD  
Telephone: 8182884010  
Facility Addr2: Not reported  
Mailing Name: Not reported  
Mailing Address: 901 E IMPERIAL HWY  
Mailing City,St,Zip: LA HABRA, CA 906311008  
Gen County: Los Angeles  
TSD EPA ID: CAT000613893  
TSD County: Los Angeles  
Waste Category: Oxygenated solvents (acetone, butanol, ethyl acetate, etc.)  
Disposal Method: Transfer Station  
Tons: 0.023  
Facility County: Los Angeles

Gepaid: CAL000015465  
Contact: ROACH HOWARD  
Telephone: 8182884010



MAP FINDINGS  
FOCUS MAP 18

Map ID Site Database(s) EPA ID Number

---

**HOWARDS APPLIANCES INC (Continued)**

**S103658553**

Facility Addr2: Not reported  
Mailing Name: Not reported  
Mailing Address: 901 E IMPERIAL HWY  
Mailing City,St,Zip: LA HABRA, CA 906311008  
Gen County: Los Angeles  
TSD EPA ID: CAT000613893  
TSD County: Los Angeles  
Waste Category: Oxygenated solvents (acetone, butanol, ethyl acetate, etc.)  
Disposal Method: Transfer Station  
Tons: .0540  
Facility County: Los Angeles

Gepaid: CAL000015465  
Contact: ROACH HOWARD  
Telephone: 8182884010  
Facility Addr2: Not reported  
Mailing Name: Not reported  
Mailing Address: 901 E IMPERIAL HWY  
Mailing City,St,Zip: LA HABRA, CA 906311008  
Gen County: Los Angeles  
TSD EPA ID: CAT000613893  
TSD County: Los Angeles  
Waste Category: Oxygenated solvents (acetone, butanol, ethyl acetate, etc.)  
Disposal Method: Not reported  
Tons: .0270  
Facility County: Los Angeles

Gepaid: CAL000015465  
Contact: ROACH HOWARD  
Telephone: 8182884010  
Facility Addr2: Not reported  
Mailing Name: Not reported  
Mailing Address: 901 E IMPERIAL HWY  
Mailing City,St,Zip: LA HABRA, CA 906311008  
Gen County: Los Angeles  
TSD EPA ID: CAT000613893  
TSD County: Los Angeles  
Waste Category: Not reported  
Disposal Method: Transfer Station  
Tons: .0000  
Facility County: Los Angeles

[Click this hyperlink](#) while viewing on your computer to access  
20 additional CA\_HAZNET: record(s) in the EDR Site Report.

---

418

**HOWARDS APPLIANCES INC  
4177 ROWLAND AVE  
EL MONTE, CA 91731**

**HAZNET S108209143  
N/A**

HAZNET:  
Gepaid: CAL000203048  
Contact: LISA ORABONA  
Telephone: 8002469273  
Facility Addr2: Not reported  
Mailing Name: Not reported  
Mailing Address: 901 E IMPERIAL HWY STE E  
Mailing City,St,Zip: LA HABRA, CA 906311008  
Gen County: Los Angeles

MAP FINDINGS  
FOCUS MAP 18

Map ID Site Database(s) EPA ID Number

**HOWARDS APPLIANCES INC (Continued)**

**S108209143**

TSD EPA ID: CAT000613893  
TSD County: Los Angeles  
Waste Category: Oxygenated solvents (acetone, butanol, ethyl acetate, etc.)  
Disposal Method: Transfer Station  
Tons: 0.01  
Facility County: Los Angeles

Gepaid: CAL000203048  
Contact: LISA ORABONA  
Telephone: 8002469273  
Facility Addr2: Not reported  
Mailing Name: Not reported  
Mailing Address: 901 E IMPERIAL HWY STE E  
Mailing City,St,Zip: LA HABRA, CA 906311008

Gen County: Los Angeles  
TSD EPA ID: CAT000613893  
TSD County: Los Angeles  
Waste Category: Oxygenated solvents (acetone, butanol, ethyl acetate, etc.)  
Disposal Method: Transfer Station  
Tons: 0  
Facility County: Not reported

Gepaid: CAL000203048  
Contact: LISA ORABONA  
Telephone: 8002469273  
Facility Addr2: Not reported  
Mailing Name: Not reported  
Mailing Address: 901 E IMPERIAL HWY STE E  
Mailing City,St,Zip: LA HABRA, CA 906311008  
Gen County: Los Angeles  
TSD EPA ID: CAT000613893  
TSD County: Los Angeles  
Waste Category: Oxygenated solvents (acetone, butanol, ethyl acetate, etc.)  
Disposal Method: Transfer Station  
Tons: 0  
Facility County: Not reported

**418 HOWARDS TV & APPL  
4177 ROWLAND AVE  
EL MONTE, CA 91731**

**RCRA-SQG 1000155210  
FINDS CAD981434202**

RCRA-SQG:

Date form received by agency: 09/01/1996  
Facility name: HOWARDS TV & APPL  
Facility address: 4177 ROWLAND AVE  
EL MONTE, CA 91731  
EPA ID: CAD981434202  
Mailing address: ROWLAND AVE  
EL MONTE, CA 91731  
Contact: Not reported  
Contact address: Not reported  
Not reported  
Contact country: Not reported  
Contact telephone: Not reported  
Contact email: Not reported  
EPA Region: 09  
Classification: Small Small Quantity Generator  
Description: Handler: generates more than 100 and less than 1000 kg of hazardous

MAP FINDINGS  
FOCUS MAP 18

Map ID Site Database(s) EPA ID Number

**HOWARDS TV & APPL (Continued)**

**1000155210**

waste during any calendar month and accumulates less than 6000 kg of hazardous waste at any time; or generates 100 kg or less of hazardous waste during any calendar month, and accumulates more than 1000 kg of hazardous waste at any time

Owner/Operator Summary:

Owner/operator name: NOT REQUIRED  
Owner/operator address: NOT REQUIRED  
NOT REQUIRED, ME 99999  
Owner/operator country: Not reported  
Owner/operator telephone: (415) 555-1212  
Legal status: Private  
Owner/Operator Type: Operator  
Owner/Op start date: Not reported  
Owner/Op end date: Not reported

Owner/operator name: HOWARD ROACH  
Owner/operator address: NOT REQUIRED  
NOT REQUIRED, ME 99999  
Owner/operator country: Not reported  
Owner/operator telephone: (415) 555-1212  
Legal status: Private  
Owner/Operator Type: Owner  
Owner/Op start date: Not reported  
Owner/Op end date: Not reported

Handler Activities Summary:

U.S. importer of hazardous waste: Unknown  
Mixed waste (haz. and radioactive): Unknown  
Recycler of hazardous waste: No  
Transporter of hazardous waste: No  
Treater, storer or disposer of HW: No  
Underground injection activity: No  
On-site burner exemption: Unknown  
Furnace exemption: Unknown  
Used oil fuel burner: No  
Used oil processor: No  
User oil refiner: No  
Used oil fuel marketer to burner: No  
Used oil Specification marketer: No  
Used oil transfer facility: No  
Used oil transporter: No  
Off-site waste receiver: Commercial status unknown

Violation Status: No violations found

FINDS:

Other Pertinent Environmental Activity Identified at Site

Registry ID: 110002703744

RCRAInfo is a national information system that supports the Resource Conservation and Recovery Act (RCRA) program through the tracking of events and activities related to facilities that generate, transport, and treat, store, or dispose of hazardous waste. RCRAInfo allows RCRA program staff to track the notification, permit, compliance, and corrective action activities required under RCRA.

MAP FINDINGS  
FOCUS MAP 18

Map ID	Site	Database(s)	EPA ID Number
418	<b>HOWARD'S APPLIANCE</b> <b>4177 ROWLAND AV</b> <b>EL MONTE, CA 91731</b>	<b>EMI</b> <b>WIP</b>	<b>S106764275</b> <b>N/A</b>
	EMI:		
	Year:	1987	
	County Code:	19	
	Air Basin:	SC	
	Facility ID:	47150	
	Air District Name:	SC	
	SIC Code:	5199	
	Air District Name:	SOUTH COAST AQMD	
	Community Health Air Pollution Info System:	Not reported	
	Consolidated Emission Reporting Rule:	Not reported	
	Total Organic Hydrocarbon Gases Tons/Yr:	0	
	Reactive Organic Gases Tons/Yr:	0	
	Carbon Monoxide Emissions Tons/Yr:	0	
	NOX - Oxides of Nitrogen Tons/Yr:	0	
	SOX - Oxides of Sulphur Tons/Yr:	0	
	Particulate Matter Tons/Yr:	0	
	Part. Matter 10 Micrometers & Smlr Tons/Yr:	0	
	Year:	1990	
	County Code:	19	
	Air Basin:	SC	
	Facility ID:	47150	
	Air District Name:	SC	
	SIC Code:	7359	
	Air District Name:	SOUTH COAST AQMD	
	Community Health Air Pollution Info System:	Not reported	
	Consolidated Emission Reporting Rule:	Not reported	
	Total Organic Hydrocarbon Gases Tons/Yr:	0	
	Reactive Organic Gases Tons/Yr:	0	
	Carbon Monoxide Emissions Tons/Yr:	0	
	NOX - Oxides of Nitrogen Tons/Yr:	0	
	SOX - Oxides of Sulphur Tons/Yr:	0	
	Particulate Matter Tons/Yr:	0	
	Part. Matter 10 Micrometers & Smlr Tons/Yr:	0	
	WIP:		
	Region:	4	
	File Number:	103.0176	
	<b>File Status:</b>	<b>Historical</b>	
	Staff:	WLIU	
	Facility Suite:	Not reported	
422	<b>GILL MCCORP</b> <b>4076 EASY ST</b> <b>EL MONTE, CA 91731</b>	<b>HAZNET</b>	<b>S104564860</b> <b>N/A</b>
	HAZNET:		
	Gepaid:	CA0008317422	
	Contact:	Not reported	
	Telephone:	0000000000	
	Facility Addr2:	Not reported	
	Mailing Name:	Not reported	
	Mailing Address:	4076 EASY ST	
	Mailing City,St,Zip:	EL MONTE, CA 917310000	
	Gen County:	Los Angeles	

MAP FINDINGS  
FOCUS MAP 18

Map ID	Site	Database(s)	EPA ID Number
--------	------	-------------	---------------

**GILL MCCORP (Continued)**

**S104564860**

TSD EPA ID: CAT080013352  
TSD County: Los Angeles  
Waste Category: Waste oil and mixed oil  
Disposal Method: Not reported  
Tons: 3.1275  
Facility County: Los Angeles

422

**M C GILL CORP  
4076 N EASY ST  
EL MONTE, CA**

**LOS ANGELES CO. HMS**

**S106024487  
N/A**

LOS ANGELES CO. HMS:  
Region: LA  
Facility Id: 016138-021082  
Facility Status: OPEN  
Area: 3C  
Permit Number: Not reported  
Permit Status: Not reported  
Facility Type: Not reported

422

**M C GILL CORP  
4076 EASY ST  
EL MONTE, CA 91731**

**HAZNET**

**S100581605  
N/A**

HAZNET:  
Gepaid: CAD008317422  
Contact: GREG ZERONIAN/PLANT ENGINEER  
Telephone: 6264436094  
Facility Addr2: Not reported  
Mailing Name: Not reported  
Mailing Address: 4056 EASY ST  
Mailing City,St,Zip: EL MONTE, CA 917311002  
Gen County: Los Angeles  
TSD EPA ID: CAD008252405  
TSD County: Los Angeles  
Waste Category: Oxygenated solvents (acetone, butanol, ethyl acetate, etc.)  
Disposal Method: H06  
Tons: 1.83  
Facility County: Los Angeles

Gepaid: CAD008317422  
Contact: M C GILL CORPORATION  
Telephone: 6264436094  
Facility Addr2: Not reported  
Mailing Name: Not reported  
Mailing Address: 4056 EASY ST  
Mailing City,St,Zip: EL MONTE, CA 917311002  
Gen County: Los Angeles  
TSD EPA ID: AZD980892731  
TSD County: 99  
Waste Category: Aqueous solution with 10% or more total organic residues  
Disposal Method: Not reported  
Tons: 0.2293  
Facility County: Los Angeles

Gepaid: CAD008317422

MAP FINDINGS  
FOCUS MAP 18

Map ID Site Database(s) EPA ID Number

---

**M C GILL CORP (Continued)**

**S100581605**

Contact: M C GILL CORPORATION  
Telephone: 6264436094  
Facility Addr2: Not reported  
Mailing Name: Not reported  
Mailing Address: 4056 EASY ST  
Mailing City,St,Zip: EL MONTE, CA 917311002  
Gen County: Los Angeles  
TSD EPA ID: AZD980892731  
TSD County: 99  
Waste Category: Off-specification, aged, or surplus inorganics  
Disposal Method: Not reported  
Tons: 0.7  
Facility County: Los Angeles

Gepaid: CAD008317422  
Contact: M C GILL CORPORATION  
Telephone: 6264436094  
Facility Addr2: Not reported  
Mailing Name: Not reported  
Mailing Address: 4056 EASY ST  
Mailing City,St,Zip: EL MONTE, CA 917311002  
Gen County: Los Angeles  
TSD EPA ID: AZD980892731  
TSD County: 99  
Waste Category: Unspecified solvent mixture Waste  
Disposal Method: Not reported  
Tons: 0.4587  
Facility County: Los Angeles

Gepaid: CAD008317422  
Contact: M C GILL CORPORATION  
Telephone: 6264436094  
Facility Addr2: Not reported  
Mailing Name: Not reported  
Mailing Address: 4056 EASY ST  
Mailing City,St,Zip: EL MONTE, CA 917311002  
Gen County: Los Angeles  
TSD EPA ID: AZD980892731  
TSD County: 99  
Waste Category: Off-specification, aged, or surplus organics  
Disposal Method: Not reported  
Tons: 1.25  
Facility County: Los Angeles

[Click this hyperlink](#) while viewing on your computer to access  
128 additional CA\_HAZNET: record(s) in the EDR Site Report.

428

**JACK-IN-THE-BOX #00308**  
**4216 N ROSEMEAD BLVD**  
**ROSEMEAD, CA**

**LOS ANGELES CO. HMS** **S105792257**  
**N/A**

LOS ANGELES CO. HMS:  
Region: LA  
Facility Id: 027207-038450  
Facility Status: Permit  
Area: 3P  
Permit Number: 382084  
Permit Status: Permit

MAP FINDINGS  
FOCUS MAP 18

Map ID	Site	Database(s)	EPA ID Number
--------	------	-------------	---------------

**JACK-IN-THE-BOX #00308 (Continued)**

**S105792257**

Facility Type: I01

433

**M C GILL CORP  
4056 EASY ST  
EL MONTE, CA 91731**

**CA WDS S106103338  
N/A**

CA WDS:

Facility ID: 4 19I018093  
 Facility Type: Industrial - Facility that treats and/or disposes of liquid or semisolid wastes from any servicing, producing, manufacturing or processing operation of whatever nature, including mining, gravel washing, geothermal operations, air conditioning, ship building and repairing, oil production, storage and disposal operations, water pumping.  
 Facility Status: Active - Any facility with a continuous or seasonal discharge that is under Waste Discharge Requirements.  
 NPDES Number: CAS000001 The 1st 2 characters designate the state. The remaining 7 are assigned by the Regional Board  
 Subregion: 4  
 Facility Telephone: 6264436094  
 Facility Contact: Greg Zeronian  
 Agency Name: M C GILL CORP  
 Agency Address: 4056 Easy St  
 Agency City,St,Zip: El Monte 917311002  
 Agency Contact: Greg Zeronian  
 Agency Telephone: 6264436094  
 Agency Type: ?  
 SIC Code: 0  
 SIC Code 2: Not reported  
 Primary Waste: Not reported  
 Primary Waste Type: Not reported  
 Secondary Waste: Not reported  
 Secondary Waste Type: Not reported  
 Design Flow: 0  
 Baseline Flow: 0  
 Reclamation: Not reported  
 POTW: Not reported  
 Treat To Water: Minor Threat to Water Quality. A violation of a regional board order should cause a relatively minor impairment of beneficial uses compared to a major or minor threat. Not: All nurds without a TTWQ will be considered a minor threat to water quality unless coded at a higher Level. A Zero (0) may be used to code those NURDS that are found to represent no threat to water quality.  
 Complexity: Category C - Facilities having no waste treatment systems, such as cooling water dischargers or those who must comply through best management practices, facilities with passive waste treatment and disposal systems, such as septic systems with subsurface disposal, or dischargers having waste storage systems with land disposal such as dairy waste ponds.

MAP FINDINGS  
FOCUS MAP 18

Map ID	Site	Database(s)	EPA ID Number
433	<b>M.C. GILL CORP</b> <b>4056 EASY ST.</b> <b>EL MONTE, CA 91731</b>	SLIC	S106484399 N/A
	SLIC: Region: STATE <b>Facility Status: Open - Site Assessment</b> Status Date: 1988-02-01 00:00:00 Global Id: SL603798567 Lead Agency: LOS ANGELES RWQCB (REGION 4) Lead Agency Case Number: Not reported Latitude: 34.0733024040698 Longitude: -118.030536434801 Case Type: Cleanup Program Site Case Worker: Not reported Local Agency: Not reported RB Case Number: 103.0160 File Location: Not reported Potential Media Affected: Aquifer used for drinking water supply Potential Contaminants of Concern: Not reported Site History: Not reported		

433	<b>M.C. GILL CORP</b> <b>4056 EASY ST</b> <b>EL MONTE, CA 91731</b>	<b>FINDS</b> <b>RCRA-LQG</b> <b>TRIS</b> <b>WIP</b>	<b>1000165991</b> <b>91731MCGLL40</b>
-----	---	--	--

FINDS:  
Other Pertinent Environmental Activity Identified at Site

Registry ID: 110000477671

AFS (Aerometric Information Retrieval System (AIRS) Facility Subsystem) replaces the former Compliance Data System (CDS), the National Emission Data System (NEDS), and the Storage and Retrieval of Aerometric Data (SAROAD). AIRS is the national repository for information concerning airborne pollution in the United States. AFS is used to track emissions and compliance data from industrial plants. AFS data are utilized by states to prepare State Implementation Plans to comply with regulatory programs and by EPA as an input for the estimation of total national emissions. AFS is undergoing a major redesign to support facility operating permits required under Title V of the Clean Air Act.

California - Hazardous Waste Tracking System - Datamart

TRIS (Toxics Release Inventory System) contains information from facilities on the amounts of over 300 listed toxic chemicals that these facilities release directly to air, water, land, or that are transported off-site.

RCRAInfo is a national information system that supports the Resource Conservation and Recovery Act (RCRA) program through the tracking of events and activities related to facilities that generate, transport, and treat, store, or dispose of hazardous waste. RCRAInfo allows RCRA program staff to track the notification, permit, compliance, and corrective action activities required under RCRA.



MAP FINDINGS  
FOCUS MAP 18

Map ID      Site      Database(s)      EPA ID Number

---

**M.C. GILL CORP (Continued)**

**1000165991**

RCRA-LQG:

Date form received by agency: 01/31/2006  
Facility name: M.C. GILL CORPORATION  
Facility address: 4056 EASY ST.  
EL MONTE, CA 91731  
EPA ID: CAD008317422  
Contact: GREGORY J ZERONIAN  
Contact address: Not reported  
Not reported  
Contact country: Not reported  
Contact telephone: (626) 258-2795  
Contact email: GZERONIAN@MCGILLCORP.COM  
EPA Region: 09  
Land type: Private  
Classification: Large Quantity Generator  
Description: Handler: generates 1,000 kg or more of hazardous waste during any calendar month; or generates more than 1 kg of acutely hazardous waste during any calendar month; or generates more than 100 kg of any residue or contaminated soil, waste or other debris resulting from the cleanup of a spill, into or on any land or water, of acutely hazardous waste during any calendar month; or generates 1 kg or less of acutely hazardous waste during any calendar month, and accumulates more than 1 kg of acutely hazardous waste at any time; or generates 100 kg or less of any residue or contaminated soil, waste or other debris resulting from the cleanup of a spill, into or on any land or water, of acutely hazardous waste during any calendar month, and accumulates more than 100 kg of that material at any time

Owner/Operator Summary:

Owner/operator name: M.C. GILL CORPORATION  
Owner/operator address: Not reported  
Not reported  
Owner/operator country: US  
Owner/operator telephone: Not reported  
Legal status: Private  
Owner/Operator Type: Operator  
Owner/Op start date: 09/11/1945  
Owner/Op end date: Not reported

Owner/operator name: M.C. GILL CORPORATION  
Owner/operator address: 4056 EASY ST.  
EL MONTE, CA 91731  
Owner/operator country: US  
Owner/operator telephone: Not reported  
Legal status: Private  
Owner/Operator Type: Owner  
Owner/Op start date: 09/11/1945  
Owner/Op end date: Not reported

Handler Activities Summary:

U.S. importer of hazardous waste: No  
Mixed waste (haz. and radioactive): No  
Recycler of hazardous waste: No  
Transporter of hazardous waste: No  
Treater, storer or disposer of HW: No  
Underground injection activity: No

MAP FINDINGS  
FOCUS MAP 18

Map ID      Site      Database(s)      EPA ID Number

---

**M.C. GILL CORP (Continued)**

**1000165991**

On-site burner exemption:      No  
Furnace exemption:      No  
Used oil fuel burner:      No  
Used oil processor:      No  
Used oil refiner:      No  
Used oil fuel marketer to burner:      No  
Used oil Specification marketer:      No  
Used oil transfer facility:      No  
Used oil transporter:      No  
Off-site waste receiver:      Commercial status unknown

Universal Waste Summary:

Waste type:      Batteries  
Accumulated waste on-site:      No  
Generated waste on-site:      No

Waste type:      Lamps  
Accumulated waste on-site:      No  
Generated waste on-site:      No

Waste type:      Pesticides  
Accumulated waste on-site:      No  
Generated waste on-site:      No

Waste type:      Thermostats  
Accumulated waste on-site:      No  
Generated waste on-site:      No

Historical Generators:

Date form received by agency: 04/26/2004  
Facility name:      M.C. GILL CORPORATION  
Site name:      M.C. GILL CORP  
Classification:      Large Quantity Generator

Date form received by agency: 03/01/2002  
Facility name:      M.C. GILL CORPORATION  
Site name:      M C GILL CORP  
Classification:      Large Quantity Generator

Date form received by agency: 10/12/2000  
Facility name:      M.C. GILL CORPORATION  
Classification:      Large Quantity Generator

Date form received by agency: 03/04/1999  
Facility name:      M.C. GILL CORPORATION  
Classification:      Large Quantity Generator

Date form received by agency: 09/01/1996  
Facility name:      M.C. GILL CORPORATION  
Site name:      GILL M C CORPORATION  
Classification:      Large Quantity Generator

Date form received by agency: 03/01/1996  
Facility name:      M.C. GILL CORPORATION  
Classification:      Large Quantity Generator

MAP FINDINGS  
FOCUS MAP 18

Map ID	Site	Database(s)	EPA ID Number
--------	------	-------------	---------------

**M.C. GILL CORP (Continued)**

**1000165991**

Date form received by agency: 03/31/1994  
 Facility name: M.C. GILL CORPORATION  
 Site name: M C GILL CORP  
 Classification: Large Quantity Generator

Date form received by agency: 03/02/1992  
 Facility name: M.C. GILL CORPORATION  
 Site name: M C GILL CORP  
 Classification: Large Quantity Generator

Date form received by agency: 04/15/1990  
 Facility name: M.C. GILL CORPORATION  
 Site name: M.C.GILL CORPORATION  
 Classification: Large Quantity Generator

Date form received by agency: 11/17/1981  
 Facility name: M.C. GILL CORPORATION  
 Site name: GILL M C CORPORATION  
 Classification: Large Quantity Generator

Hazardous Waste Summary:

Waste code: 135  
 Waste name: 135

Waste code: 212  
 Waste name: 212

Waste code: 214  
 Waste name: 214

Waste code: 221  
 Waste name: 221

Waste code: 223  
 Waste name: 223

Waste code: 331  
 Waste name: 331

Waste code: 352  
 Waste name: 352

Waste code: D001  
 Waste name: IGNITABLE HAZARDOUS WASTES ARE THOSE WASTES WHICH HAVE A FLASHPOINT OF LESS THAN 140 DEGREES FAHRENHEIT AS DETERMINED BY A PENSKEY-MARTENS CLOSED CUP FLASH POINT TESTER. ANOTHER METHOD OF DETERMINING THE FLASH POINT OF A WASTE IS TO REVIEW THE MATERIAL SAFETY DATA SHEET, WHICH CAN BE OBTAINED FROM THE MANUFACTURER OR DISTRIBUTOR OF THE MATERIAL. LACQUER THINNER IS AN EXAMPLE OF A COMMONLY USED SOLVENT WHICH WOULD BE CONSIDERED AS IGNITABLE HAZARDOUS WASTE.

Waste code: D002  
 Waste name: A WASTE WHICH HAS A PH OF LESS THAN 2 OR GREATER THAN 12.5 IS CONSIDERED TO BE A CORROSIVE HAZARDOUS WASTE. SODIUM HYDROXIDE, A CAUSTIC SOLUTION WITH A HIGH PH, IS OFTEN USED BY INDUSTRIES TO CLEAN OR DEGREASE PARTS. HYDROCHLORIC ACID, A SOLUTION WITH A LOW PH, IS USED BY MANY INDUSTRIES TO CLEAN METAL PARTS PRIOR TO PAINTING. WHEN

MAP FINDINGS  
FOCUS MAP 18

Map ID Site Database(s) EPA ID Number

**M.C. GILL CORP (Continued)**

**1000165991**

THESE CAUSTIC OR ACID SOLUTIONS BECOME CONTAMINATED AND MUST BE DISPOSED, THE WASTE WOULD BE A CORROSIVE HAZARDOUS WASTE.

Waste code: D035  
Waste name: METHYL ETHYL KETONE

Waste code: F003  
Waste name: THE FOLLOWING SPENT NON-HALOGENATED SOLVENTS: XYLENE, ACETONE, ETHYL ACETATE, ETHYL BENZENE, ETHYL ETHER, METHYL ISOBUTYL KETONE, N-BUTYL ALCOHOL, CYCLOHEXANONE, AND METHANOL; ALL SPENT SOLVENT MIXTURES/BLENDS CONTAINING, BEFORE USE, ONLY THE ABOVE SPENT NON-HALOGENATED SOLVENTS; AND ALL SPENT SOLVENT MIXTURES/BLENDS CONTAINING, BEFORE USE, ONE OR MORE OF THE ABOVE NON-HALOGENATED SOLVENTS, AND, A TOTAL OF TEN PERCENT OR MORE (BY VOLUME) OF ONE OR MORE OF THOSE SOLVENTS LISTED IN F001, F002, F004, AND F005, AND STILL BOTTOMS FROM THE RECOVERY OF THESE SPENT SOLVENTS AND SPENT SOLVENT MIXTURES.

Biennial Reports:

Last Biennial Reporting Year: 2005

Annual Waste Handled:

Waste code: D001  
Waste name: IGNITABLE HAZARDOUS WASTES ARE THOSE WASTES WHICH HAVE A FLASHPOINT OF LESS THAN 140 DEGREES FAHRENHEIT AS DETERMINED BY A PENSKEY-MARTENS CLOSED CUP FLASH POINT TESTER. ANOTHER METHOD OF DETERMINING THE FLASH POINT OF A WASTE IS TO REVIEW THE MATERIAL SAFETY DATA SHEET, WHICH CAN BE OBTAINED FROM THE MANUFACTURER OR DISTRIBUTOR OF THE MATERIAL. LACQUER THINNER IS AN EXAMPLE OF A COMMONLY USED SOLVENT WHICH WOULD BE CONSIDERED AS IGNITABLE HAZARDOUS WASTE.

Amount (Lbs): 57792.2

Waste code: D002  
Waste name: A WASTE WHICH HAS A PH OF LESS THAN 2 OR GREATER THAN 12.5 IS CONSIDERED TO BE A CORROSIVE HAZARDOUS WASTE. SODIUM HYDROXIDE, A CAUSTIC SOLUTION WITH A HIGH PH, IS OFTEN USED BY INDUSTRIES TO CLEAN OR DEGREASE PARTS. HYDROCHLORIC ACID, A SOLUTION WITH A LOW PH, IS USED BY MANY INDUSTRIES TO CLEAN METAL PARTS PRIOR TO PAINTING. WHEN THESE CAUSTIC OR ACID SOLUTIONS BECOME CONTAMINATED AND MUST BE DISPOSED, THE WASTE WOULD BE A CORROSIVE HAZARDOUS WASTE.

Amount (Lbs): 87698.1

Waste code: D035  
Waste name: METHYL ETHYL KETONE  
Amount (Lbs): 15400

Waste code: F003  
Waste name: THE FOLLOWING SPENT NON-HALOGENATED SOLVENTS: XYLENE, ACETONE, ETHYL ACETATE, ETHYL BENZENE, ETHYL ETHER, METHYL ISOBUTYL KETONE, N-BUTYL ALCOHOL, CYCLOHEXANONE, AND METHANOL; ALL SPENT SOLVENT MIXTURES/BLENDS CONTAINING, BEFORE USE, ONLY THE ABOVE SPENT NON-HALOGENATED SOLVENTS; AND ALL SPENT SOLVENT MIXTURES/BLENDS CONTAINING, BEFORE USE, ONE OR MORE OF THE ABOVE NON-HALOGENATED SOLVENTS, AND, A TOTAL OF TEN PERCENT OR MORE (BY VOLUME) OF ONE OR MORE OF THOSE SOLVENTS LISTED IN F001, F002, F004, AND F005, AND STILL BOTTOMS FROM THE RECOVERY OF THESE SPENT SOLVENTS AND SPENT SOLVENT MIXTURES.

MAP FINDINGS  
FOCUS MAP 18

Map ID	Site	Database(s)	EPA ID Number
	<p><b>M.C. GILL CORP (Continued)</b></p> <p>Amount (Lbs): 9740</p> <p>Violation Status: No violations found</p> <p>Evaluation Action Summary:</p> <p>Evaluation date: 06/21/2007            Evaluation: COMPLIANCE EVALUATION INSPECTION ON-SITE            Area of violation: Not reported            Date achieved compliance: Not reported            Evaluation lead agency: State</p> <p>Evaluation date: 12/15/2003            Evaluation: COMPLIANCE EVALUATION INSPECTION ON-SITE            Area of violation: Not reported            Date achieved compliance: Not reported            Evaluation lead agency: State Contractor/Grantee</p> <p>WIP:</p> <p>Region: 4            File Number: 103.0160  <b>File Status: Active</b>            Staff: CORTEZ            Facility Suite: Not reported</p>		1000165991
435	<p><b>PREMOUR KENNELS</b>  <b>9610 E LORICA ST</b>  <b>ROSEMEAD, CA</b></p> <p>LOS ANGELES CO. HMS:</p> <p>Region: LA            Facility Id: 000064-I00064            Facility Status: Closed            Area: 3P            Permit Number: 6054            Permit Status: Closed            Facility Type: I01</p>	LOS ANGELES CO. HMS	U003056523 N/A
435	<p><b>VACANT</b>  <b>9614 E LORICA ST</b>  <b>ROSEMEAD, CA</b></p> <p>LOS ANGELES CO. HMS:</p> <p>Region: LA            Facility Id: 004962-I05149            Facility Status: OPEN            Area: 3P            Permit Number: Not reported            Permit Status: Not reported            Facility Type: Not reported</p>	LOS ANGELES CO. HMS	S106671372 N/A

MAP FINDINGS  
FOCUS MAP 18

Map ID	Site	Database(s)	EPA ID Number
437	<b>K &amp; M TRUCK &amp; AUTO BODY</b> <b>4143 ROWLAND AVE.</b> <b>EL MONTE, CA 91731</b>	HAZNET WIP	S102823520 N/A
	HAZNET: Gepaid: CAL000141448 Contact: Not reported Telephone: 0000000000 Facility Addr2: Not reported Mailing Name: Not reported Mailing Address: 4143 ROWLAND AVE Mailing City,St,Zip: EL MONTE, CA 917311008 Gen County: Los Angeles TSD EPA ID: CAD000088252 TSD County: Los Angeles Waste Category: Unspecified solvent mixture Waste Disposal Method: Transfer Station Tons: .2293 Facility County: Los Angeles		
	Gepaid: CAL000141448 Contact: Not reported Telephone: 0000000000 Facility Addr2: Not reported Mailing Name: Not reported Mailing Address: 4143 ROWLAND AVE Mailing City,St,Zip: EL MONTE, CA 917311008 Gen County: Los Angeles TSD EPA ID: CAT000613893 TSD County: Los Angeles Waste Category: Oxygenated solvents (acetone, butanol, ethyl acetate, etc.) Disposal Method: Transfer Station Tons: .1275 Facility County: Los Angeles		
	Gepaid: CAL000141448 Contact: Not reported Telephone: 0000000000 Facility Addr2: Not reported Mailing Name: Not reported Mailing Address: 4143 ROWLAND AVE Mailing City,St,Zip: EL MONTE, CA 917311008 Gen County: Los Angeles TSD EPA ID: CAT080013352 TSD County: Los Angeles Waste Category: Waste oil and mixed oil Disposal Method: Recycler Tons: 1.2510 Facility County: Los Angeles		
	Gepaid: CAL000141448 Contact: Not reported Telephone: 0000000000 Facility Addr2: Not reported Mailing Name: Not reported Mailing Address: 4143 ROWLAND AVE Mailing City,St,Zip: EL MONTE, CA 917311008 Gen County: Los Angeles TSD EPA ID: CAD099452708		

MAP FINDINGS  
FOCUS MAP 18

Map ID	Site	Database(s)	EPA ID Number
	<p><b>K &amp; M TRUCK &amp; AUTO BODY (Continued)</b></p> <p>TSD County: Los Angeles  Waste Category: Not reported  Disposal Method: Recycler  Tons: .4587  Facility County: Los Angeles</p> <p>Gepaid: CAL000141448  Contact: Not reported  Telephone: 000000000  Facility Addr2: Not reported  Mailing Name: Not reported  Mailing Address: 4143 ROWLAND AVE  Mailing City,St,Zip: EL MONTE, CA 917311008  Gen County: Los Angeles  TSD EPA ID: CAT000613893  TSD County: Los Angeles  Waste Category: Oxygenated solvents (acetone, butanol, ethyl acetate, etc.)  Disposal Method: Transfer Station  Tons: .2880  Facility County: Los Angeles</p> <p><a href="#">Click this hyperlink</a> while viewing on your computer to access 5 additional CA_HAZNET: record(s) in the EDR Site Report.</p> <p>WIP:  Region: 4  File Number: 103.0080  <b>File Status:</b> <b>Historical</b>  Staff: CRS  Facility Suite: Not reported</p>		<b>S102823520</b>
437	<p><b>D.C.E. INC.</b>  <b>4141 ROWLAND AVE</b>  <b>EL MONTE, CA 91731</b></p> <p>WIP:  Region: 4  File Number: 103.0099  <b>File Status:</b> <b>Historical</b>  Staff: KELLIOTT  Facility Suite: Not reported</p>	WIP	<b>S106764264</b> N/A
437	<p><b>WILSON ROOFING</b>  <b>4129 ROWLAND AVE</b>  <b>EL MONTE, CA 91731</b></p> <p>WIP:  Region: 4  File Number: 103.0403  <b>File Status:</b> <b>Historical</b>  Staff: PBC  Facility Suite: Not reported</p>	WIP	<b>S106764309</b> N/A

MAP FINDINGS  
FOCUS MAP 18

Map ID	Site	Database(s)	EPA ID Number
437	<b>ULTRA WOOD</b> <b>4127 ROWLAND AVE</b> <b>EL MONTE, CA 91731</b>  WIP: Region: 4 File Number: 103.0098 <b>File Status: Historical</b> Staff: KELLIOTT Facility Suite: Not reported	WIP	S106764263 N/A
437	<b>MASTER SUPPLY CO</b> <b>4125 ROWLAND AVE</b> <b>EL MONTE, CA</b>  WIP: Region: 4 File Number: 103.0227 <b>File Status: Historical</b> Staff: CRS Facility Suite: Not reported  SWEEPS UST: Status: A Comp Number: 13471 Number: 9 Board Of Equalization: Not reported Ref Date: 06-30-89 Act Date: Not reported Created Date: 06-30-89 Tank Status: Not reported Owner Tank Id: Not reported Swrcb Tank Id: Not reported Actv Date: Not reported Capacity: Not reported Tank Use: Not reported Stg: Not reported Content: Not reported Number Of Tanks: Not reported	WIP SWEEPS UST	S106764284 N/A
437	<b>MASTER SUPPLY</b> <b>4125 ROWLAND AVENUE</b> <b>ARCADIA, CA 91731</b>  HIST UST: Region: STATE Facility ID: 00000067794 Facility Type: Other Other Type: INDUSTRIAL Total Tanks: 0002 Contact Name: Not reported Telephone: 8183550857 Owner Name: W.D.S. MANAGEMENT Owner Address: 2085 VISTA AVE. Owner City,St,Zip: ARCADIA, CA 91006  Tank Num: 001 Container Num: 1	HIST UST	U001569367 N/A



MAP FINDINGS  
FOCUS MAP 18

Map ID	Site	Database(s)	EPA ID Number
	<b>MASTER SUPPLY (Continued)</b>		<b>U001569367</b>
	Year Installed: Not reported		
	Tank Capacity: 00010000		
	Tank Used for: WASTE		
	Type of Fuel: 4		
	Tank Construction: Unkown centimeters		
	Leak Detection: Stock Inventor		
	Tank Num: 002		
	Container Num: 2		
	Year Installed: Not reported		
	Tank Capacity: 00010000		
	Tank Used for: PRODUCT		
	Type of Fuel: UNLEADED		
	Tank Construction: Not reported		
	Leak Detection: Stock Inventor		
<b>437</b>	<b>MASTER SUPPLY CO 4125 N ROWLAND AVE EL MONTE, CA</b>	<b>LOS ANGELES CO. HMS</b>	<b>S106024522 N/A</b>
	LOS ANGELES CO. HMS:		
	Region: LA		
	Facility Id: 013170-013471		
	Facility Status: Removed		
	Area: 3C		
	Permit Number: 00005115T		
	Permit Status: Removed		
	Facility Type: T0		
<b>437</b>	<b>ACCU-SEMBLY INC 4123 ROWLAND AVE EL MONTE, CA 91731</b>	<b>HAZNET WIP</b>	<b>S102809379 N/A</b>
	HAZNET:		
	Gepaid: CAL000004305		
	Contact: SHIMMIN JOHN, JANIS & JOHN		
	Telephone: 8183505994		
	Facility Addr2: Not reported		
	Mailing Name: Not reported		
	Mailing Address: 1835 HUNTINGTON DR		
	Mailing City,St,Zip: DUARTE, CA 910100000		
	Gen County: Los Angeles		
	TSD EPA ID: AZD049318009		
	TSD County: 99		
	Waste Category: Waste oil and mixed oil		
	Disposal Method: Not reported		
	Tons: 1.6680		
	Facility County: Los Angeles		
	Gepaid: CAL000004305		
	Contact: SHIMMIN JOHN, JANIS & JOHN		
	Telephone: 8183505994		
	Facility Addr2: Not reported		
	Mailing Name: Not reported		
	Mailing Address: 1835 HUNTINGTON DR		
	Mailing City,St,Zip: DUARTE, CA 910100000		

MAP FINDINGS  
FOCUS MAP 18

Map ID	Site	Database(s)	EPA ID Number
	<p><b>ACCU-SEMBLY INC (Continued)</b></p> <p>Gen County: Los Angeles  TSD EPA ID: NJD986610335  TSD County: 99  Waste Category: Other inorganic solid waste  Disposal Method: Recycler  Tons: .1795  Facility County: Los Angeles</p> <p>WIP:  Region: 4  File Number: 103.0010  <b>File Status: Historical</b>  Staff: CRS  Facility Suite: Not reported</p>		<b>S102809379</b>
437	<p><b>G&amp;G ENTERPRISES</b>  <b>4121 ROWLAND AVE</b>  <b>EL MONTE, CA 91731</b></p> <p>WIP:  Region: 4  File Number: 103.0145  <b>File Status: Historical</b>  Staff: CRS  Facility Suite: Not reported</p>	WIP	<b>S106764266</b> N/A
440	<p><b>TOMEI SHOJI CO. LTD.</b>  <b>9739 E ABILENE ST</b>  <b>ROSEMEAD, CA 91770</b></p> <p>LOS ANGELES CO. HMS:  Region: LA  Facility Id: 001721-I01796  Facility Status: Closed  Area: 3P  Permit Number: 9476  Permit Status: Closed  Facility Type: I01</p> <p>WIP:  Region: 4  File Number: 103.0369  <b>File Status: Historical</b>  Staff: CRS  Facility Suite: Not reported</p>	LOS ANGELES CO. HMS WIP	<b>U003058118</b> N/A

MAP FINDINGS  
FOCUS MAP 18

Map ID	Site	Database(s)	EPA ID Number
441	<b>MUSKATEL JR HIGH</b> <b>4201 N IVAR AVE</b> <b>ROSEMEAD, CA 91770</b>	HAZNET	S103658722 N/A
	HAZNET: Gepaid: CAL000122221 Contact: ROSEMEAD SCHOOL DISTRICT Telephone: 8184430173 Facility Addr2: Not reported Mailing Name: Not reported Mailing Address: 3640 RIO HONDO AVE # N Mailing City,St,Zip: ROSEMEAD, CA 917702041 Gen County: Los Angeles TSD EPA ID: CAD067786749 TSD County: Los Angeles Waste Category: Asbestos-containing waste Disposal Method: Disposal, Land Fill Tons: 11.7992 Facility County: Los Angeles		
	Gepaid: CAL000122221 Contact: ROSEMEAD SCHOOL DISTRICT Telephone: 8184430173 Facility Addr2: Not reported Mailing Name: Not reported Mailing Address: 3640 RIO HONDO AVE # N Mailing City,St,Zip: ROSEMEAD, CA 917702041 Gen County: Los Angeles TSD EPA ID: CAD067786749 TSD County: Los Angeles Waste Category: Asbestos-containing waste Disposal Method: Not reported Tons: 11.7992 Facility County: Los Angeles		
	Gepaid: CAL000122221 Contact: ROSEMEAD SCHOOL DISTRICT Telephone: 8184430173 Facility Addr2: Not reported Mailing Name: Not reported Mailing Address: 3640 RIO HONDO AVE # N Mailing City,St,Zip: ROSEMEAD, CA 917702041 Gen County: Los Angeles TSD EPA ID: NYD986980233 TSD County: 99 Waste Category: Polychlorinated biphenyls and material containing PCB's Disposal Method: Recycler Tons: .4749 Facility County: Los Angeles		
	Gepaid: CAL000122221 Contact: ROSEMEAD SCHOOL DISTRICT Telephone: 8184430173 Facility Addr2: Not reported Mailing Name: Not reported Mailing Address: 3640 RIO HONDO AVE # N Mailing City,St,Zip: ROSEMEAD, CA 917702041 Gen County: Los Angeles TSD EPA ID: CAD990794133		

MAP FINDINGS  
FOCUS MAP 18

Map ID	Site	Database(s)	EPA ID Number
--------	------	-------------	---------------

**MUSKATEL JR HIGH (Continued)**

**S103658722**

TSD County: San Joaquin  
 Waste Category: Asbestos-containing waste  
 Disposal Method: Disposal, Land Fill  
 Tons: .4214  
 Facility County: Los Angeles

[Click this hyperlink](#) while viewing on your computer to access  
 -1 additional CA\_HAZNET: record(s) in the EDR Site Report.

443

**4144 LYNE AVE., NEAREST CITY IS MONROVIA  
 UNINCORPORATED COUNTY AREA, CA**

**CHMIRS S105673449  
 N/A**

CHMIRS:

OES Incident Number: 01-3910  
 OES notification: 7/7/200103:08:32 PM  
 OES Date: Not reported  
 OES Time: Not reported  
 Incident Date: Not reported  
**Date Completed: Not reported**  
 Property Use: Not reported  
 Agency Id Number: Not reported  
 Agency Incident Number: Not reported  
 Time Notified: Not reported  
 Time Completed: Not reported  
 Surrounding Area: Not reported  
 Estimated Temperature: Not reported  
 Property Management: Not reported  
 Special Studies 1: Not reported  
 Special Studies 2: Not reported  
 Special Studies 3: Not reported  
 Special Studies 4: Not reported  
 Special Studies 5: Not reported  
 Special Studies 6: Not reported  
 More Than Two Substances Involved?: Not reported  
 Resp Agncy Personel # Of Decontaminated: Not reported  
 Responding Agency Personel # Of Injuries: Not reported  
 Responding Agency Personel # Of Fatalities: Not reported  
 Others Number Of Decontaminated: Not reported  
 Others Number Of Injuries: Not reported  
 Others Number Of Fatalities: Not reported  
 Vehicle Make/year: Not reported  
 Vehicle License Number: Not reported  
 Vehicle State: Not reported  
 Vehicle Id Number: Not reported  
 CA/DOT/PUC/ICC Number: Not reported  
 Company Name: Not reported  
 Reporting Officer Name/ID: Not reported  
 Report Date: Not reported  
 Comments: Not reported  
 Facility Telephone: Not reported  
 Waterway Involved: Yes  
 Waterway: Storm drain  
 Spill Site: Not reported  
 Cleanup By: Unknown  
 Containment: Not reported  
 What Happened: Not reported  
 Type: Not reported

MAP FINDINGS  
FOCUS MAP 18

Map ID	Site	Database(s)	EPA ID Number
--------	------	-------------	---------------

(Continued)

S105673449

Measure:	Not reported
Other:	Not reported
Date/Time:	Not reported
Year:	2001
Agency:	LA Co. Sewer Dept.
Incident Date:	7/7/2001 12:00:00 AM
Admin Agency:	Los Angeles County Fire Prevention
Amount:	Not reported
Contained:	Yes
Site Type:	Road
E Date:	Not reported
Substance:	Sewage
Quantity Released:	Not reported
BBLs:	0
Cups:	0
CUFT:	0
Gallons:	100
Grams:	0
Pounds:	0
Liters:	0
Ounces:	0
Pints:	0
Quarts:	0
Sheen:	0
Tons:	0
Unknown:	0.000000
Description:	Not reported
Evacuations:	0
Number of Injuries:	0
Number of Fatalities:	0
Description:	A root stoppage blocked the main line causing the release. The street was cleaned by washing the sewage down the street, this water and sewage entered into a storm drain at this location, unknown where the storm drain feeds to, caller states he believes the County Flood Control will probably perform clean up.

446 M.C. GILL CORP  
4040-76 EASY ST  
EL MONTE, CA 91731

FINDS 1005775545  
EMI N/A

FINDS:

Other Pertinent Environmental Activity Identified at Site

Registry ID: 110002422192

The NEI (National Emissions Inventory) database contains information on stationary and mobile sources that emit criteria air pollutants and their precursors, as well as hazardous air pollutants (HAPs).

EMI:

Year:	1995
County Code:	19
Air Basin:	SC
Facility ID:	13011
Air District Name:	SC
SIC Code:	3083

MAP FINDINGS  
FOCUS MAP 18

Map ID	Site	Database(s)	EPA ID Number
--------	------	-------------	---------------

**M.C. GILL CORP (Continued)**

**1005775545**

Air District Name: SOUTH COAST AQMD  
 Community Health Air Pollution Info System: Not reported  
 Consolidated Emission Reporting Rule: Not reported  
 Total Organic Hydrocarbon Gases Tons/Yr: 45  
 Reactive Organic Gases Tons/Yr: 30  
 Carbon Monoxide Emissions Tons/Yr: 1  
 NOX - Oxides of Nitrogen Tons/Yr: 3  
 SOX - Oxides of Sulphur Tons/Yr: 0  
 Particulate Matter Tons/Yr: 0  
 Part. Matter 10 Micrometers & Smlr Tons/Yr: 0

Year: 1996  
 County Code: 19  
 Air Basin: SC  
 Facility ID: 13011  
 Air District Name: SC  
 SIC Code: 3083  
 Air District Name: SOUTH COAST AQMD  
 Community Health Air Pollution Info System: Not reported  
 Consolidated Emission Reporting Rule: Not reported  
 Total Organic Hydrocarbon Gases Tons/Yr: 46  
 Reactive Organic Gases Tons/Yr: 25  
 Carbon Monoxide Emissions Tons/Yr: 2  
 NOX - Oxides of Nitrogen Tons/Yr: 6  
 SOX - Oxides of Sulphur Tons/Yr: 0  
 Particulate Matter Tons/Yr: 0  
 Part. Matter 10 Micrometers & Smlr Tons/Yr: 0

Year: 1997  
 County Code: 19  
 Air Basin: SC  
 Facility ID: 13011  
 Air District Name: SC  
 SIC Code: 3083  
 Air District Name: SOUTH COAST AQMD  
 Community Health Air Pollution Info System: Not reported  
 Consolidated Emission Reporting Rule: Not reported  
 Total Organic Hydrocarbon Gases Tons/Yr: 51  
 Reactive Organic Gases Tons/Yr: 44  
 Carbon Monoxide Emissions Tons/Yr: 3  
 NOX - Oxides of Nitrogen Tons/Yr: 5  
 SOX - Oxides of Sulphur Tons/Yr: 0  
 Particulate Matter Tons/Yr: 0  
 Part. Matter 10 Micrometers & Smlr Tons/Yr: 0

Year: 1998  
 County Code: 19  
 Air Basin: SC  
 Facility ID: 13011  
 Air District Name: SC  
 SIC Code: 3083  
 Air District Name: SOUTH COAST AQMD  
 Community Health Air Pollution Info System: Not reported  
 Consolidated Emission Reporting Rule: Not reported  
 Total Organic Hydrocarbon Gases Tons/Yr: 35  
 Reactive Organic Gases Tons/Yr: 30  
 Carbon Monoxide Emissions Tons/Yr: 3

MAP FINDINGS  
FOCUS MAP 18

Map ID	Site	Database(s)	EPA ID Number
--------	------	-------------	---------------

**M.C. GILL CORP (Continued)**

**1005775545**

NOX - Oxides of Nitrogen Tons/Yr:	5
SOX - Oxides of Sulphur Tons/Yr:	0
Particulate Matter Tons/Yr:	0
Part. Matter 10 Micrometers & Smlr Tons/Yr:	0
Year:	1999
County Code:	19
Air Basin:	SC
Facility ID:	13011
Air District Name:	SC
SIC Code:	3083
Air District Name:	SOUTH COAST AQMD
Community Health Air Pollution Info System:	Not reported
Consolidated Emission Reporting Rule:	Not reported
Total Organic Hydrocarbon Gases Tons/Yr:	51
Reactive Organic Gases Tons/Yr:	44
Carbon Monoxide Emissions Tons/Yr:	3
NOX - Oxides of Nitrogen Tons/Yr:	5
SOX - Oxides of Sulphur Tons/Yr:	0
Particulate Matter Tons/Yr:	0
Part. Matter 10 Micrometers & Smlr Tons/Yr:	0
Year:	2000
County Code:	19
Air Basin:	SC
Facility ID:	13011
Air District Name:	SC
SIC Code:	3083
Air District Name:	SOUTH COAST AQMD
Community Health Air Pollution Info System:	Not reported
Consolidated Emission Reporting Rule:	Not reported
Total Organic Hydrocarbon Gases Tons/Yr:	51
Reactive Organic Gases Tons/Yr:	44
Carbon Monoxide Emissions Tons/Yr:	3
NOX - Oxides of Nitrogen Tons/Yr:	5
SOX - Oxides of Sulphur Tons/Yr:	0
Particulate Matter Tons/Yr:	0
Part. Matter 10 Micrometers & Smlr Tons/Yr:	0
Year:	2002
County Code:	19
Air Basin:	SC
Facility ID:	13011
Air District Name:	SC
SIC Code:	3728
Air District Name:	SOUTH COAST AQMD
Community Health Air Pollution Info System:	Not reported
Consolidated Emission Reporting Rule:	Not reported
Total Organic Hydrocarbon Gases Tons/Yr:	16
Reactive Organic Gases Tons/Yr:	13
Carbon Monoxide Emissions Tons/Yr:	1
NOX - Oxides of Nitrogen Tons/Yr:	4
SOX - Oxides of Sulphur Tons/Yr:	0
Particulate Matter Tons/Yr:	0
Part. Matter 10 Micrometers & Smlr Tons/Yr:	0
Year:	2003

MAP FINDINGS  
FOCUS MAP 18

Map ID	Site	Database(s)	EPA ID Number
--------	------	-------------	---------------

**M.C. GILL CORP (Continued)**

**1005775545**

County Code: 19  
 Air Basin: SC  
 Facility ID: 13011  
 Air District Name: SC  
 SIC Code: 3728  
 Air District Name: SOUTH COAST AQMD  
 Community Health Air Pollution Info System: Not reported  
 Consolidated Emission Reporting Rule: Not reported  
 Total Organic Hydrocarbon Gases Tons/Yr: 16  
 Reactive Organic Gases Tons/Yr: 13  
 Carbon Monoxide Emissions Tons/Yr: 1  
 NOX - Oxides of Nitrogen Tons/Yr: 4  
 SOX - Oxides of Sulphur Tons/Yr: 0  
 Particulate Matter Tons/Yr: 0  
 Part. Matter 10 Micrometers & Smlr Tons/Yr: 0

Year: 2004  
 County Code: 19  
 Air Basin: SC  
 Facility ID: 13011  
 Air District Name: SC  
 SIC Code: 3728  
 Air District Name: SOUTH COAST AQMD  
 Community Health Air Pollution Info System: Y  
 Consolidated Emission Reporting Rule: Not reported  
 Total Organic Hydrocarbon Gases Tons/Yr: 15.80969886  
 Reactive Organic Gases Tons/Yr: 13.06  
 Carbon Monoxide Emissions Tons/Yr: 1.4198  
 NOX - Oxides of Nitrogen Tons/Yr: 4.4881  
 SOX - Oxides of Sulphur Tons/Yr: 0.036818  
 Particulate Matter Tons/Yr: 0.37018971  
 Part. Matter 10 Micrometers & Smlr Tons/Yr: 0.36

Year: 2005  
 County Code: 19  
 Air Basin: SC  
 Facility ID: 13011  
 Air District Name: SC  
 SIC Code: 3728  
 Air District Name: SOUTH COAST AQMD  
 Community Health Air Pollution Info System: Not reported  
 Consolidated Emission Reporting Rule: Not reported  
 Total Organic Hydrocarbon Gases Tons/Yr: 8.06559849  
 Reactive Organic Gases Tons/Yr: 7.805648140271  
 Carbon Monoxide Emissions Tons/Yr: .95593  
 NOX - Oxides of Nitrogen Tons/Yr: 2.9962  
 SOX - Oxides of Sulphur Tons/Yr: .02489  
 Particulate Matter Tons/Yr: .3146059  
 Part. Matter 10 Micrometers & Smlr Tons/Yr: .314543264

Year: 2006  
 County Code: 19  
 Air Basin: SC  
 Facility ID: 13011  
 Air District Name: SC  
 SIC Code: 3728  
 Air District Name: SOUTH COAST AQMD



MAP FINDINGS  
FOCUS MAP 18

Map ID	Site	Database(s)	EPA ID Number
	<b>M.C. GILL CORP (Continued)</b>		<b>1005775545</b>
	Community Health Air Pollution Info System: Not reported		
	Consolidated Emission Reporting Rule: Not reported		
	Total Organic Hydrocarbon Gases Tons/Yr: 12.12033907049130856		
	Reactive Organic Gases Tons/Yr: 10.338		
	Carbon Monoxide Emissions Tons/Yr: 1.285		
	NOX - Oxides of Nitrogen Tons/Yr: 3.704		
	SOX - Oxides of Sulphur Tons/Yr: .033		
	Particulate Matter Tons/Yr: .406		
	Part. Matter 10 Micrometers & Smlr Tons/Yr: .40596		
<b>446</b>	<b>M. C. GILL CORP. 4040-4076 EASY ST. EL MONTE, CA 91731</b>	<b>EMI</b>	<b>S106834918 N/A</b>
	EMI:		
	Year: 2001		
	County Code: 19		
	Air Basin: SC		
	Facility ID: 13011		
	Air District Name: SC		
	SIC Code: 3083		
	Air District Name: SOUTH COAST AQMD		
	Community Health Air Pollution Info System: Y		
	Consolidated Emission Reporting Rule: B		
	Total Organic Hydrocarbon Gases Tons/Yr: 29		
	Reactive Organic Gases Tons/Yr: 24		
	Carbon Monoxide Emissions Tons/Yr: 3		
	NOX - Oxides of Nitrogen Tons/Yr: 3		
	SOX - Oxides of Sulphur Tons/Yr: 0		
	Particulate Matter Tons/Yr: 0		
	Part. Matter 10 Micrometers & Smlr Tons/Yr: 0		
<b>455</b>	<b>SMILECARE FAMILY DENTISTRY #04 4100 ROSEMEAD BLVD ROSEMEAD, CA 91770</b>	<b>HAZNET</b>	<b>S108220638 N/A</b>
	HAZNET:		
	Gepaid: CAL000083019		
	Contact: ROSEMARY ROMERO		
	Telephone: 7148503333		
	Facility Addr2: Not reported		
	Mailing Name: Not reported		
	Mailing Address: 2 MACARTHUR PL STE 700		
	Mailing City,St,Zip: SANTA ANA, CA 927077705		
	Gen County: Los Angeles		
	TSD EPA ID: CAD980884183		
	TSD County: Sacramento		
	Waste Category: Unspecified solvent mixture Waste		
	Disposal Method: Transfer Station		
	Tons: 0.04		
	Facility County: Los Angeles		
	Gepaid: CAL000083019		
	Contact: LANE D HARTER-DIR CLIN SVCS		
	Telephone: 7148503333		
	Facility Addr2: Not reported		

MAP FINDINGS  
FOCUS MAP 18

Map ID	Site	Database(s)	EPA ID Number
	<b>SMILECARE FAMILY DENTISTRY #04 (Continued)</b>		<b>S108220638</b>
	Mailing Name: Not reported Mailing Address: 3501 SUNFLOWER #110 Mailing City,St,Zip: SANTA ANA, CA 927048917 Gen County: Los Angeles TSD EPA ID: IND000646943 TSD County: 99 Waste Category: Unspecified solvent mixture Waste Disposal Method: Transfer Station Tons: 0.02 Facility County: Not reported		
<b>455</b>	<b>SMILE CARE DENTAL GROUP 4100 ROSEMEAD BLVD ROSEMEAD, CA 91770</b>	<b>HAZNET</b>	<b>S100945183 N/A</b>
	HAZNET: Gepaid: CAL000083019 Contact: SMILE CARE DENTAL GROUP Telephone: 7148503333 Facility Addr2: Not reported Mailing Name: Not reported Mailing Address: 3501 SUNFLOWER #110 Mailing City,St,Zip: SANTA ANA, CA 927048917 Gen County: Los Angeles TSD EPA ID: CAD108040858 TSD County: Los Angeles Waste Category: Photochemicals/photoprocessing waste Disposal Method: Recycler Tons: .0333 Facility County: Los Angeles		
	Gepaid: CAL000083019 Contact: SMILE CARE DENTAL GROUP Telephone: 7148503333 Facility Addr2: Not reported Mailing Name: Not reported Mailing Address: 3501 SUNFLOWER #110 Mailing City,St,Zip: SANTA ANA, CA 927048917 Gen County: Los Angeles TSD EPA ID: CAD108040858 TSD County: Los Angeles Waste Category: Photochemicals/photoprocessing waste Disposal Method: Recycler Tons: .0208 Facility County: Los Angeles		
	Gepaid: CAL000083019 Contact: SMILE CARE DENTAL GROUP Telephone: 7148503333 Facility Addr2: Not reported Mailing Name: Not reported Mailing Address: 3501 SUNFLOWER #110 Mailing City,St,Zip: SANTA ANA, CA 927048917 Gen County: Los Angeles TSD EPA ID: CAD981402522 TSD County: Kern Waste Category: Photochemicals/photoprocessing waste Disposal Method: Not reported		

MAP FINDINGS  
FOCUS MAP 18

Map ID	Site	Database(s)	EPA ID Number
	<b>SMILE CARE DENTAL GROUP (Continued)</b>		<b>S100945183</b>
	Tons: .0208 Facility County: Los Angeles		
<b>460</b>	<b>ARTISTIC DYERS INC COMBRAY DIV 9619 E VALLEY BLVD EL MONTE, CA 91731</b>	<b>FINDS</b>	<b>1004443519 N/A</b>
	FINDS: Other Pertinent Environmental Activity Identified at Site		
	Registry ID: 110002143074		
	TRIS (Toxics Release Inventory System) contains information from facilities on the amounts of over 300 listed toxic chemicals that these facilities release directly to air, water, land, or that are transported off-site.		
<b>460</b>	<b>ARTISTIC DYERS INC. 9619 VALLEY BLVD E EL MONTE, CA 91731</b>	<b>LUST CA FID UST SWEEPS UST</b>	<b>1000593661 N/A</b>
	LUST: Region: STATE Global Id: T0603703977 Latitude: 34.0813734 Longitude: -118.0601822 Case Type: LUST Cleanup Site Status: Completed - Case Closed Status Date: 2001-01-13 00:00:00 Lead Agency: LOS ANGELES RWQCB (REGION 4) Case Worker: Not reported Local Agency: LOS ANGELES COUNTY RB Case Number: I-12570 LOC Case Number: Not reported File Location: Not reported Potential Media Affect: Soil Potential Contaminats of Concern: Diesel Site History: Not reported		
	LUST REG 4: Region: 4 Regional Board: 04 County: Los Angeles facid: I-12570 Status: Case Closed Substance: Diesel Substance Quantity: Not reported Local Case No: Not reported Case Type: Soil Abatement Method Used at the Site: Not reported Global ID: T0603703977 W Global ID: Not reported Staff: AJL Local Agency: 19000 Cross Street: TEMPLE CITY BLVD.		

MAP FINDINGS  
FOCUS MAP 18

Map ID Site Database(s) EPA ID Number

**ARTISTIC DYERS INC. (Continued)**

**1000593661**

Enforcement Type: Not reported  
 Date Leak Discovered: 6/12/1990  
 Date Leak First Reported: 7/25/1990  
 Date Leak Record Entered: 9/26/1990  
 Date Confirmation Began: Not reported  
 Date Leak Stopped: 6/12/1990  
 Date Case Last Changed on Database: 8/25/2000  
 Date the Case was Closed: 1/13/2001  
 How Leak Discovered: Tank Closure  
 How Leak Stopped: Not reported  
 Cause of Leak: UNK  
 Leak Source: UNK  
 Operator: SPERRING, BOB  
 Water System: Not reported  
 Well Name: Not reported  
 Approx. Dist To Production Well (ft): 2083.7312783941699866784546427  
 Source of Cleanup Funding: UNK  
 Preliminary Site Assessment Workplan Submitted: Not reported  
 Preliminary Site Assessment Began: 7/25/1990  
 Pollution Characterization Began: Not reported  
 Remediation Plan Submitted: Not reported  
 Remedial Action Underway: Not reported  
 Post Remedial Action Monitoring Began: Not reported  
 Enforcement Action Date: Not reported  
 Historical Max MTBE Date: Not reported  
 Hist Max MTBE Conc in Groundwater: Not reported  
 Hist Max MTBE Conc in Soil: .002  
 Significant Interim Remedial Action Taken: Not reported  
 GW Qualifier: Not reported  
 Soil Qualifier: <  
 Organization: Not reported  
 Owner Contact: Not reported  
 Responsible Party: CUPRICE & CO.  
 RP Address: 9255 TELSTAR AVE., #J, EL MONTE, 91731  
 Program: LUST  
 Lat/Long: 34.0813734 / -1  
 Local Agency Staff: Not reported  
 Beneficial Use: Not reported  
 Priority: LOP/LOW - MINOR OR NO POTENTIAL WATER RESOURCE IMPACT  
 Cleanup Fund Id: Not reported  
 Suspended: Not reported  
 Assigned Name: Not reported  
 Summary: 08/18/97 IST ENFORCEMENT LETTER.; 8/25/00 SITE ASSESSMENT REPORT

**CA FID UST:**

Facility ID: 19001764  
 Regulated By: UTNKA  
 Regulated ID: 00047190  
 Cortese Code: Not reported  
 SIC Code: Not reported  
 Facility Phone: 8180000000  
 Mail To: Not reported  
 Mailing Address: 9619 E VALLEY BLVD  
 Mailing Address 2: Not reported  
 Mailing City,St,Zip: EL MONTE  
 Contact: Not reported  
 Contact Phone: Not reported

MAP FINDINGS  
FOCUS MAP 18

Map ID	Site	Database(s)	EPA ID Number
--------	------	-------------	---------------

**ARTISTIC DYERS INC. (Continued)**

**1000593661**

DUNs Number: Not reported  
NPDES Number: Not reported  
EPA ID: Not reported  
Comments: Not reported  
Status: Active

**SWEEPS UST:**

Status: A  
Comp Number: 12570  
Number: 9  
Board Of Equalization: 44-009838  
Ref Date: 06-30-89  
Act Date: Not reported  
Created Date: 06-30-89  
Tank Status: A  
Owner Tank Id: Not reported  
Swrcb Tank Id: 19-000-012570-000001  
Actv Date: 06-30-89  
Capacity: Not reported  
Tank Use: UNKNOWN  
Stg: W  
Content: Not reported  
Number Of Tanks: 2

Status: A  
Comp Number: 12570  
Number: 9  
Board Of Equalization: 44-009838  
Ref Date: 06-30-89  
Act Date: Not reported  
Created Date: 06-30-89  
Tank Status: A  
Owner Tank Id: Not reported  
Swrcb Tank Id: 19-000-012570-000002  
Actv Date: 06-30-89  
Capacity: Not reported  
Tank Use: UNKNOWN  
Stg: W  
Content: Not reported  
Number Of Tanks: Not reported

460

**UNOCAL 76 SERVICE STATION 4446/C/O HERMAN BAUMAN  
9654 E VALLEY BLVD  
ROSEMEAD, CA 91770**

**HAZNET S103677408  
CHMIRS N/A  
SWEEPS UST**

**HAZNET:**

Gepaid: CAL000139138  
Contact: TOSCO MARKETING  
Telephone: 6027284180  
Facility Addr2: Not reported  
Mailing Name: Not reported  
Mailing Address: P O BOX 52085  
Mailing City,St,Zip: PHOENIX, AZ 850722085  
Gen County: Los Angeles  
TSD EPA ID: CAD099452708  
TSD County: Los Angeles  
Waste Category: Unspecified oil-containing waste

MAP FINDINGS  
 FOCUS MAP 18

Map ID      Site      Database(s)      EPA ID Number

---

**UNOCAL 76 SERVICE STATION 4446/C/O HERMAN BAUMAN (Continued)**

**S103677408**

Disposal Method:      Recycler  
 Tons:                    .2293  
 Facility County:      Los Angeles

Gepaid:                CAD981647910  
 Contact:                UNION OIL COMPANY OF CALIFORNI  
 Telephone:            7144286560  
 Facility Addr2:        Not reported  
 Mailing Name:        Not reported  
 Mailing Address:     PO BOX 25376  
 Mailing City,St,Zip: SANTA ANA, CA 927995376  
 Gen County:           Los Angeles  
 TSD EPA ID:           CAT080013352  
 TSD County:           Los Angeles  
 Waste Category:      Aqueous solution with less than 10% total organic residues  
 Disposal Method:     Recycler  
 Tons:                    .0917  
 Facility County:      Los Angeles

Gepaid:                CAD981647910  
 Contact:                UNION OIL COMPANY OF CALIFORNI  
 Telephone:            7144286560  
 Facility Addr2:        Not reported  
 Mailing Name:        Not reported  
 Mailing Address:     PO BOX 25376  
 Mailing City,St,Zip: SANTA ANA, CA 927995376  
 Gen County:           Los Angeles  
 TSD EPA ID:           CAD982484933  
 TSD County:           7  
 Waste Category:      Empty containers less than 30 gallons  
 Disposal Method:     Disposal, Other  
 Tons:                    .3000  
 Facility County:      Los Angeles

Gepaid:                CAD981647910  
 Contact:                UNION OIL COMPANY OF CALIFORNI  
 Telephone:            7144286560  
 Facility Addr2:        Not reported  
 Mailing Name:        Not reported  
 Mailing Address:     PO BOX 25376  
 Mailing City,St,Zip: SANTA ANA, CA 927995376  
 Gen County:           Los Angeles  
 TSD EPA ID:           CAD028409019  
 TSD County:           Los Angeles  
 Waste Category:      Aqueous solution with 10% or more total organic residues  
 Disposal Method:     Treatment, Tank  
 Tons:                    .1876  
 Facility County:      Los Angeles

Gepaid:                CAD981647910  
 Contact:                UNION OIL COMPANY OF CALIFORNI  
 Telephone:            7144286560  
 Facility Addr2:        Not reported  
 Mailing Name:        Not reported  
 Mailing Address:     PO BOX 25376  
 Mailing City,St,Zip: SANTA ANA, CA 927995376  
 Gen County:           Los Angeles

MAP FINDINGS  
FOCUS MAP 18

Map ID	Site	Database(s)	EPA ID Number
--------	------	-------------	---------------

**UNOCAL 76 SERVICE STATION 4446/C/O HERMAN BAUMAN (Continued)**

**S103677408**

TSD EPA ID: AZD982441263  
TSD County: 99  
Waste Category: Other organic solids  
Disposal Method: Not reported  
Tons: .2000  
Facility County: Los Angeles

[Click this hyperlink](#) while viewing on your computer to access 4 additional CA\_HAZNET: record(s) in the EDR Site Report.

**CHMIRS:**

OES Incident Number: 015259  
OES notification: Not reported  
OES Date: 8/22/1996  
OES Time: 04:33:34 PM  
Incident Date: Not reported  
**Date Completed: Not reported**  
Property Use: Not reported  
Agency Id Number: Not reported  
Agency Incident Number: Not reported  
Time Notified: Not reported  
Time Completed: Not reported  
Surrounding Area: Not reported  
Estimated Temperature: Not reported  
Property Management: Not reported  
Special Studies 1: Not reported  
Special Studies 2: Not reported  
Special Studies 3: Not reported  
Special Studies 4: Not reported  
Special Studies 5: Not reported  
Special Studies 6: Not reported  
More Than Two Substances Involved?: Not reported  
Resp Agncy Personel # Of Decontaminated: Not reported  
Responding Agency Personel # Of Injuries: Not reported  
Responding Agency Personel # Of Fatalities: Not reported  
Others Number Of Decontaminated: Not reported  
Others Number Of Injuries: Not reported  
Others Number Of Fatalities: Not reported  
Vehicle Make/year: Not reported  
Vehicle License Number: Not reported  
Vehicle State: Not reported  
Vehicle Id Number: Not reported  
CA/DOT/PUC/ICC Number: Not reported  
Company Name: Not reported  
Reporting Officer Name/ID: Not reported  
Report Date: Not reported  
Comments: Not reported  
Facility Telephone: Not reported  
Waterway Involved: YES  
Waterway: Not reported  
Spill Site: Not reported  
Cleanup By: unocal crew  
Containment: Not reported  
What Happened: Not reported  
Type: CHEMICAL  
Measure: Not reported  
Other: Not reported

MAP FINDINGS  
FOCUS MAP 18

Map ID      Site      Database(s)      EPA ID Number

---

**UNOCAL 76 SERVICE STATION 4446/C/O HERMAN BAUMAN (Continued)**

**S103677408**

Date/Time:                      Not reported  
Year:                                1996  
Agency:                          unocal  
Incident Date:                  1700 21 Aug 96  
Admin Agency:                  Not reported  
Amount:                          3.26 grams soil, .005 mg/kg  
Contained:                        NO  
Site Type:                        IND PLT  
E Date:                            Not reported  
Substance:                        toluene  
Quantity Released:              Not reported  
BBLS:                              Not reported  
Cups:                              Not reported  
CUFT:                             Not reported  
Gallons:                         Not reported  
Grams:                            Not reported  
Pounds:                          Not reported  
Liters:                            Not reported  
Ounces:                         Not reported  
Pints:                            Not reported  
Quarts:                          Not reported  
Sheen:                            Not reported  
Tons:                              Not reported  
Unknown:                        Not reported  
Description:                      discovered during soil test  
Evacuations:                    NO  
Number of Injuries:              NO  
Number of Fatalities:            NO  
Description:                      Not reported

**SWEEPS UST:**

Status:                          A  
Comp Number:                  1962  
Number:                          1  
Board Of Equalization:        44-001057  
Ref Date:                        01-04-91  
Act Date:                        01-04-91  
Created Date:                  06-30-89  
Tank Status:                    A  
Owner Tank Id:                 A-1  
Swrcb Tank Id:                 19-000-001962-000001  
Actv Date:                      01-04-91  
Capacity:                        12000  
Tank Use:                        M.V. FUEL  
Stg:                              P  
Content:                         REG UNLEADED  
Number Of Tanks:              3

Status:                          A  
Comp Number:                  1962  
Number:                          1  
Board Of Equalization:        44-001057  
Ref Date:                        01-04-91  
Act Date:                        01-04-91  
Created Date:                  06-30-89  
Tank Status:                    A  
Owner Tank Id:                 C-2



MAP FINDINGS  
FOCUS MAP 18

Map ID	Site	Database(s)	EPA ID Number
--------	------	-------------	---------------

**UNOCAL 76 SERVICE STATION 4446/C/O HERMAN BAUMAN (Continued)**

**S103677408**

Swrcb Tank Id: 19-000-001962-000002  
 Actv Date: 01-04-91  
 Capacity: 12000  
 Tank Use: M.V. FUEL  
 Stg: P  
 Content: REG UNLEADED  
 Number Of Tanks: Not reported

Status: A  
 Comp Number: 1962  
 Number: 1  
 Board Of Equalization: 44-001057  
 Ref Date: 01-04-91  
 Act Date: 01-04-91  
 Created Date: 06-30-89  
 Tank Status: A  
 Owner Tank Id: W.O.-3  
 Swrcb Tank Id: 19-000-001962-000003  
 Actv Date: 01-04-91  
 Capacity: 500  
 Tank Use: OIL  
 Stg: W  
 Content: Not reported  
 Number Of Tanks: Not reported

**460 CONOCOPHILLIPS CO #254446  
 9654 E VALLEY BLVD  
 ROSEMEAD, CA**

**LOS ANGELES CO. HMS S105792546  
 N/A**

LOS ANGELES CO. HMS:  
 Region: LA  
 Facility Id: 001887-038267  
 Facility Status: Removed  
 Area: 3P  
 Permit Number: 368335  
 Permit Status: Removed  
 Facility Type: T0

**460 UNOCAL #4446  
 9654 VALLEY BLVD E  
 ROSEMEAD, CA 91770**

**LUST S102439970  
 N/A**

LUST:  
 Region: STATE  
 Global Id: T0603702818  
 Latitude: 34.0812614  
 Longitude: -118.0591831  
 Case Type: LUST Cleanup Site  
 Status: Completed - Case Closed  
 Status Date: 1996-09-10 00:00:00  
 Lead Agency: LOS ANGELES RWQCB (REGION 4)  
 Case Worker: Not reported  
 Local Agency: LOS ANGELES COUNTY  
 RB Case Number: I-01962  
 LOC Case Number: Not reported  
 File Location: Not reported

MAP FINDINGS  
FOCUS MAP 18

Map ID Site Database(s) EPA ID Number

**UNOCAL #4446 (Continued)**

**S102439970**

Potential Media Affect: Soil  
 Potential Contaminats of Concern: Gasoline  
 Site History: Not reported

LUST REG 4:

Region: 4  
 Regional Board: 04  
 County: Los Angeles  
 facid: I-01962  
 Status: Case Closed  
 Substance: Gasoline  
 Substance Quantity: Not reported  
 Local Case No: Not reported  
 Case Type: Soil  
 Abatement Method Used at the Site: Not reported  
 Global ID: T0603702818  
 W Global ID: Not reported  
 Staff: UNK  
 Local Agency: 19000  
 Cross Street: TEMPLE CITY  
 Enforcement Type: Not reported  
 Date Leak Discovered: 11/27/1990  
 Date Leak First Reported: 12/4/1990  
 Date Leak Record Entered: 1/15/1991  
 Date Confirmation Began: Not reported  
 Date Leak Stopped: 11/27/1990  
 Date Case Last Changed on Database: 10/31/1996  
 Date the Case was Closed: 9/10/1996  
 How Leak Discovered: Tank Closure  
 How Leak Stopped: Not reported  
 Cause of Leak: UNK  
 Leak Source: UNK  
 Operator: BAUMAN, AERMAN  
 Water System: Not reported  
 Well Name: Not reported  
 Approx. Dist To Production Well (ft): 2060.8615470605694182678553417  
 Source of Cleanup Funding: UNK  
 Preliminary Site Assessment Workplan Submitted: Not reported  
 Preliminary Site Assessment Began: 12/4/1990  
 Pollution Characterization Began: Not reported  
 Remediation Plan Submitted: Not reported  
 Remedial Action Underway: Not reported  
 Post Remedial Action Monitoring Began: Not reported  
 Enforcement Action Date: Not reported  
 Historical Max MTBE Date: Not reported  
 Hist Max MTBE Conc in Groundwater: Not reported  
 Hist Max MTBE Conc in Soil: Not reported  
 Significant Interim Remedial Action Taken: Not reported  
 GW Qualifier: Not reported  
 Soil Qualifier: Not reported  
 Organization: Not reported  
 Owner Contact: Not reported  
 Responsible Party: UNOCAL CORP.  
 RP Address: 376 S VALENCIA AVE, BREA CA 92621  
 Program: LUST  
 Lat/Long: 34.0812614 / -1  
 Local Agency Staff: Not reported

MAP FINDINGS  
FOCUS MAP 18

Map ID	Site	Database(s)	EPA ID Number
	<b>UNOCAL #4446 (Continued)</b>		<b>S102439970</b>
	Beneficial Use: Not reported		
	Priority: Not reported		
	Cleanup Fund Id: Not reported		
	Suspended: Not reported		
	Assigned Name: Not reported		
	Summary: ROUTINE TANK REPLACEMENT. APP. 150 CU YARDS OF CONTAMINATED SOIL EXCAVATED TO BE HAULED OR TREATED. TANKS IN SOUND CONDITION.		
<b>460</b>	<b>CLOVER TRUST 1997 1 9654 E VALLEY BLVD ROSEMEAD, CA</b>	<b>LOS ANGELES CO. HMS</b>	<b>S106410031 N/A</b>
	LOS ANGELES CO. HMS:		
	Region: LA		
	Facility Id: 001887-040954		
	Facility Status: OPEN		
	Area: 3P		
	Permit Number: Not reported		
	Permit Status: Not reported		
	Facility Type: Not reported		
<b>460</b>	<b>ABANDONED GAS STATION 9654 E VALLEY BLVD ROSEMEAD, CA</b>	<b>LOS ANGELES CO. HMS</b>	<b>S106669709 N/A</b>
	LOS ANGELES CO. HMS:		
	Region: LA		
	Facility Id: 001887-042004		
	Facility Status: OPEN		
	Area: 3P		
	Permit Number: Not reported		
	Permit Status: Not reported		
	Facility Type: Not reported		
<b>460</b>	<b>TOSCO/UNOCAL #30654 9654 E VALLEY BLVD ROSEMEAD, CA</b>	<b>LOS ANGELES CO. HMS</b>	<b>S102061595 N/A</b>
	LOS ANGELES CO. HMS:		
	Region: LA		
	Facility Id: 001887-024771		
	Facility Status: Closed		
	Area: 3P		
	Permit Number: 190119		
	Permit Status: Closed		
	Facility Type: T0		
	Region: LA		
	Facility Id: 001887-001962		
	Facility Status: Permit		
	Area: 3P		
	Permit Number: 00004171T		
	Permit Status: Closed		
	Facility Type: T0		

MAP FINDINGS  
FOCUS MAP 18

Map ID	Site	Database(s)	EPA ID Number
460	<b>TOSCO/UNOCAL #30654</b> <b>9654 VALLEY BLVD</b> <b>ROSEMEAD, CA 91770</b>  UST: Global ID: 2343 Latitude: 34.08126 Longitude: -118.05927	UST	U003942407 N/A
460	<b>GEORGES UNOCAL #2</b> <b>9654 E VALLEY BLVD</b> <b>ROSEMEAD, CA</b>  LOS ANGELES CO. HMS: Region: LA Facility Id: 001887-I01962 Facility Status: Removed Area: 3P Permit Number: 12456 Permit Status: Removed Facility Type: I01	LOS ANGELES CO. HMS	U003058275 N/A
460	<b>76 STATION #4446 FORMER</b> <b>9654 VALLEY BLVD, E</b> <b>ROSEMEAD, CA 91770</b>  LUST: Region: STATE Global Id: T0603760017 Latitude: 34.080948 Longitude: -118.058762 Case Type: LUST Cleanup Site Status: Open - Site Assessment Status Date: 2002-12-10 00:00:00 Lead Agency: LOS ANGELES RWQCB (REGION 4) Case Worker: Not reported Local Agency: LOS ANGELES COUNTY RB Case Number: I-01962A LOC Case Number: 024771 File Location: Regional Board Potential Media Affect: Under Investigation Potential Contaminats of Concern: Waste Oil / Motor / Hydraulic / Lubricating Site History: Not reported	LUST	S109284125 N/A
460	<b>SERVICE STATION 4446</b> <b>9654 VALLEY BLVD</b> <b>ROSEMEAD, CA 91770</b>  HIST UST: Region: STATE Facility ID: 00000017699 Facility Type: Gas Station Other Type: Not reported Total Tanks: 0003 Contact Name: HERMAN BAUMAN Telephone: 8185759192 Owner Name: UNION OIL COMPANY OF CALIFORNI	HIST UST	U001570518 N/A

MAP FINDINGS  
FOCUS MAP 18

Map ID	Site	Database(s)	EPA ID Number
--------	------	-------------	---------------

**SERVICE STATION 4446 (Continued)**

**U001570518**

Owner Address: 3701 WILSHIRE BOULEVARD SUITE  
Owner City,St,Zip: LOS ANGELES, CA 90010

Tank Num: 001  
Container Num: 4446-4  
Year Installed: 1956  
Tank Capacity: 00000280  
Tank Used for: WASTE  
Type of Fuel: WASTE OIL  
Tank Construction: Not reported  
Leak Detection: Stock Inventor, Pressure Test, 10

Tank Num: 002  
Container Num: 4446-2  
Year Installed: 1966  
Tank Capacity: 00009940  
Tank Used for: PRODUCT  
Type of Fuel: PREMIUM  
Tank Construction: Not reported  
Leak Detection: Stock Inventor, Pressure Test, 10

Tank Num: 003  
Container Num: 4446-1  
Year Installed: 1966  
Tank Capacity: 00009940  
Tank Used for: PRODUCT  
Type of Fuel: UNLEADED  
Tank Construction: Not reported  
Leak Detection: Stock Inventor, Pressure Test, 10

460

**CONOCO PHILLIPS #254446  
9654 E VALLEY BLVD  
ROSEMEAD, CA 91770**

**HAZNET S108203296  
N/A**

HAZNET:

Gepaid: CAL000277270  
Contact: DANELLE EICHHORST  
Telephone: 2812933723  
Facility Addr2: Not reported  
Mailing Name: Not reported  
Mailing Address: 600 N DAIRY ASHFORD-MO 1001  
Mailing City,St,Zip: HOUSTON, TX 77079  
Gen County: Los Angeles  
TSD EPA ID: CAT080013352  
TSD County: Los Angeles  
Waste Category: Tank bottom waste  
Disposal Method: Recycler  
Tons: 4.17  
Facility County: Not reported

MAP FINDINGS  
FOCUS MAP 18

Map ID	Site	Database(s)	EPA ID Number
460	<b>UNION OIL SERVICE STATION LEAS</b> <b>9654 VALLEY BLVD</b> <b>ROSEMEAD, CA 91770</b>  HIST UST: Region: STATE Facility ID: 00000056090 Facility Type: Gas Station Other Type: Not reported Total Tanks: 0001 Contact Name: HERMAN BAUMAN Telephone: 8185759192 Owner Name: UNION OIL COMPANY OF CALIFORNI Owner Address: 3701 WILSHIRE BOULEVARD-SUITE Owner City,St,Zip: LOS ANGELES, CA 90010  Tank Num: 001 Container Num: 4446-00 Year Installed: Not reported Tank Capacity: 00000607 Tank Used for: WASTE Type of Fuel: 06 Tank Construction: Not reported Leak Detection: None	HIST UST	1000166868 N/A
460	<b>ALTA WHEEL SHOP</b> <b>9651 E VALLEY BLVD</b> <b>ROSEMEAD, CA</b>  LOS ANGELES CO. HMS: Region: LA Facility Id: 029300-041993 Facility Status: OPEN Area: 3P Permit Number: Not reported Permit Status: Not reported Facility Type: Not reported	LOS ANGELES CO. HMS	S106672196 N/A
460	<b>MIDAS MUFFLER</b> <b>9651 VALLEY BLVD</b> <b>ROSEMEAD, CA 91770</b>  WIP: Region: 4 File Number: 103.1214 <b>File Status: Historical</b> Staff: CCC Facility Suite: Not reported	WIP	S106764353 N/A

MAP FINDINGS  
FOCUS MAP 18

Map ID	Site	Database(s)	EPA ID Number
460	<b>OVERDRIVE PERFORMANCE</b> <b>9651 E VALLEY BLVD</b> <b>ROSEMEAD, CA</b>  LOS ANGELES CO. HMS: Region: LA Facility Id: 029300-047100 Facility Status: OPEN Area: 3P Permit Number: Not reported Permit Status: Not reported Facility Type: Not reported	LOS ANGELES CO. HMS	S108239965 N/A
460	<b>SEE FILE 021760</b> <b>9655 E VALLEY BLVD</b> <b>ROSEMEAD, CA</b>  LOS ANGELES CO. HMS: Region: LA Facility Id: 008489-014507 Facility Status: Permit Area: 3P Permit Number: 00005670T Permit Status: Closed Facility Type: T0	LOS ANGELES CO. HMS	S102061596 N/A
460	<b>MINIT LUBE 1309</b> <b>9655 VALLEY BLVD</b> <b>ROSEMEAD, CA 91770</b>  HAZNET: Gepaid: CAD983598657 Contact: QUAKER STATE MINIT-LUBE INTN'L Telephone: 8019754745 Facility Addr2: Not reported Mailing Name: Not reported Mailing Address: 9655 VALLEY BLVD Mailing City,St,Zip: ROSEMEAD, CA 917700000 Gen County: Los Angeles TSD EPA ID: CAT080013352 TSD County: Los Angeles Waste Category: Aqueous solution with 10% or more total organic residues Disposal Method: Recycler Tons: .2085 Facility County: Los Angeles  RCRA-NonGen: Date form received by agency:06/12/1996 Facility name: MINIT LUBE 1309 Facility address: 9655 VALLEY BLVD ROSEMEAD, CA 91770 EPA ID: CAD983598657 Contact: BEVERLY L ALLRED Contact address: 1385 WEST 2200 SOUTH SALT LAKE CITY, UT 84119 Contact country: US Contact telephone: (801) 975-4745 Contact email: Not reported	HAZNET RCRA-NonGen	1000595907 CAD983598657

MAP FINDINGS  
FOCUS MAP 18

Map ID	Site	Database(s)	EPA ID Number
--------	------	-------------	---------------

**MINIT LUBE 1309 (Continued)**

**1000595907**

EPA Region: 09  
 Classification: Non-Generator  
 Description: Handler: Non-Generators do not presently generate hazardous waste

Owner/Operator Summary:

Owner/operator name: DAR MANARANG  
 Owner/operator address: NOT REQUIRED  
 NOT REQUIRED, ME 99999  
 Owner/operator country: Not reported  
 Owner/operator telephone: (415) 555-1212  
 Legal status: Private  
 Owner/Operator Type: Owner  
 Owner/Op start date: Not reported  
 Owner/Op end date: Not reported

Owner/operator name: NOT REQUIRED  
 Owner/operator address: NOT REQUIRED  
 NOT REQUIRED, ME 99999  
 Owner/operator country: Not reported  
 Owner/operator telephone: (415) 555-1212  
 Legal status: Private  
 Owner/Operator Type: Operator  
 Owner/Op start date: Not reported  
 Owner/Op end date: Not reported

Handler Activities Summary:

U.S. importer of hazardous waste: Unknown  
 Mixed waste (haz. and radioactive): Unknown  
 Recycler of hazardous waste: No  
 Transporter of hazardous waste: No  
 Treater, storer or disposer of HW: No  
 Underground injection activity: No  
 On-site burner exemption: Unknown  
 Furnace exemption: Unknown  
 Used oil fuel burner: No  
 Used oil processor: No  
 User oil refiner: No  
 Used oil fuel marketer to burner: No  
 Used oil Specification marketer: No  
 Used oil transfer facility: No  
 Used oil transporter: No  
 Off-site waste receiver: Commercial status unknown

Violation Status: No violations found

460

**JIFFY LUBE  
 9655 E VALLEY BLVD  
 ROSEMEAD, CA**

**LOS ANGELES CO. HMS S106669710  
 N/A**

LOS ANGELES CO. HMS:

Region: LA  
 Facility Id: 008489-042140  
 Facility Status: OPEN  
 Area: 3P  
 Permit Number: Not reported  
 Permit Status: Not reported  
 Facility Type: Not reported



MAP FINDINGS  
FOCUS MAP 18

Map ID	Site	Database(s)	EPA ID Number
	<b>JIFFY LUBE (Continued)</b> Region: LA Facility Id: 008489-036612 Facility Status: Permit Area: 3P Permit Number: 336694 Permit Status: Permit Facility Type: I01		<b>S106669710</b>
<b>460</b>	<b>JIFFY LUBE #2224</b> <b>9655 VALLEY BLVD</b> <b>ROSEMEAD, CA 91770</b>  HAZNET: Gepaid: CAL000105311 Contact: A FANTICOLA COMPANIES INC Telephone: 9095920665 Facility Addr2: Not reported Mailing Name: Not reported Mailing Address: 978 AMELIA AVE Mailing City,St,Zip: SAN DIMAS, CA 917730000 Gen County: Los Angeles TSD EPA ID: CAD981696420 TSD County: Los Angeles Waste Category: Aqueous solution with less than 10% total organic residues Disposal Method: Not reported Tons: 0.1668 Facility County: Los Angeles  Gepaid: CAL000105311 Contact: A FANTICOLA COMPANIES INC Telephone: 9095920665 Facility Addr2: Not reported Mailing Name: Not reported Mailing Address: 978 AMELIA AVE Mailing City,St,Zip: SAN DIMAS, CA 917730000 Gen County: Los Angeles TSD EPA ID: CAD981696420 TSD County: Los Angeles Waste Category: Aqueous solution with less than 10% total organic residues Disposal Method: Transfer Station Tons: 1.9389 Facility County: Los Angeles  Gepaid: CAL000105311 Contact: A FANTICOLA COMPANIES INC Telephone: 9095920665 Facility Addr2: Not reported Mailing Name: Not reported Mailing Address: 978 AMELIA AVE Mailing City,St,Zip: SAN DIMAS, CA 917730000 Gen County: Los Angeles TSD EPA ID: CAD981696420 TSD County: Los Angeles Waste Category: Aqueous solution with less than 10% total organic residues Disposal Method: Transfer Station Tons: 1.8347 Facility County: Los Angeles	<b>HAZNET</b>	<b>S103677410</b> <b>N/A</b>

MAP FINDINGS  
FOCUS MAP 18

Map ID	Site	Database(s)	EPA ID Number
--------	------	-------------	---------------

**JIFFY LUBE #2224 (Continued)**

**S103677410**

Gepaid: CAL000105311  
 Contact: A FANTICOLA COMPANIES INC  
 Telephone: 9095920665  
 Facility Addr2: Not reported  
 Mailing Name: Not reported  
 Mailing Address: 978 AMELIA AVE  
 Mailing City,St,Zip: SAN DIMAS, CA 917730000  
 Gen County: Los Angeles  
 TSD EPA ID: CAD981696420  
 TSD County: Los Angeles  
 Waste Category: Waste oil and mixed oil  
 Disposal Method: Not reported  
 Tons: .2502  
 Facility County: Los Angeles

Gepaid: CAL000105311  
 Contact: A FANTICOLA COMPANIES INC  
 Telephone: 9095920665  
 Facility Addr2: Not reported  
 Mailing Name: Not reported  
 Mailing Address: 978 AMELIA AVE  
 Mailing City,St,Zip: SAN DIMAS, CA 917730000  
 Gen County: Los Angeles  
 TSD EPA ID: CAL000121946  
 TSD County: Marin  
 Waste Category: Photochemicals/photoprocessing waste  
 Disposal Method: Recycler  
 Tons: .0250  
 Facility County: Los Angeles

[Click this hyperlink](#) while viewing on your computer to access additional CA\_HAZNET: detail in the EDR Site Report.

460

**Q LUBE #1309  
9655 VALLEY BLVD  
ROSEMEAD, CA 91770**

**HAZNET S103983021  
N/A**

HAZNET:

Gepaid: CAL000044479  
 Contact: PENNZOIL-QUAKER STATE CO  
 Telephone: 8019754617  
 Facility Addr2: Not reported  
 Mailing Name: Not reported  
 Mailing Address: 1385 W 2200 SOUTH  
 Mailing City,St,Zip: SALT LAKE CITY, UT 841190000  
 Gen County: Los Angeles  
 TSD EPA ID: CAD981696420  
 TSD County: Los Angeles  
 Waste Category: Aqueous solution with less than 10% total organic residues  
 Disposal Method: Transfer Station  
 Tons: 0.3127  
 Facility County: Los Angeles

Gepaid: CAL000044479  
 Contact: PENNZOIL-QUAKER STATE CO  
 Telephone: 8019754617  
 Facility Addr2: Not reported  
 Mailing Name: Not reported

MAP FINDINGS  
FOCUS MAP 18

Map ID	Site	Database(s)	EPA ID Number
--------	------	-------------	---------------

**Q LUBE #1309 (Continued)**

**S103983021**

Mailing Address: 1385 W 2200 SOUTH  
Mailing City,St,Zip: SALT LAKE CITY, UT 841190000  
Gen County: Los Angeles  
TSD EPA ID: CAT080013352  
TSD County: Los Angeles  
Waste Category: Aqueous solution with 10% or more total organic residues  
Disposal Method: Recycler  
Tons: .2293  
Facility County: Los Angeles

Gepaid: CAL000044479  
Contact: PENNZOIL-QUAKER STATE CO  
Telephone: 8019754617  
Facility Addr2: Not reported  
Mailing Name: Not reported  
Mailing Address: 1385 W 2200 SOUTH  
Mailing City,St,Zip: SALT LAKE CITY, UT 841190000  
Gen County: Los Angeles  
TSD EPA ID: CAT080013352  
TSD County: Los Angeles  
Waste Category: Unspecified oil-containing waste  
Disposal Method: Recycler  
Tons: 1.0425  
Facility County: Los Angeles

Gepaid: CAL000044479  
Contact: PENNZOIL-QUAKER STATE CO  
Telephone: 8019754617  
Facility Addr2: Not reported  
Mailing Name: Not reported  
Mailing Address: 1385 W 2200 SOUTH  
Mailing City,St,Zip: SALT LAKE CITY, UT 841190000  
Gen County: Los Angeles  
TSD EPA ID: CAD981696420  
TSD County: Los Angeles  
Waste Category: Aqueous solution with less than 10% total organic residues  
Disposal Method: Transfer Station  
Tons: 1.6471  
Facility County: Los Angeles

Gepaid: CAL000044479  
Contact: PENNZOIL-QUAKER STATE CO  
Telephone: 8019754617  
Facility Addr2: Not reported  
Mailing Name: Not reported  
Mailing Address: 1385 W 2200 SOUTH  
Mailing City,St,Zip: SALT LAKE CITY, UT 841190000  
Gen County: Los Angeles  
TSD EPA ID: CAT080013352  
TSD County: Los Angeles  
Waste Category: Aqueous solution with 10% or more total organic residues  
Disposal Method: Recycler  
Tons: .4587  
Facility County: Los Angeles

MAP FINDINGS  
FOCUS MAP 18

Map ID	Site	Database(s)	EPA ID Number
--------	------	-------------	---------------

**Q LUBE #1309 (Continued)**

**S103983021**

[Click this hyperlink](#) while viewing on your computer to access additional CA\_HAZNET: detail in the EDR Site Report.

**460**

**QUAKER STATE MINIT-LUBE  
9655 E VALLEY BLVD  
ROSEMEAD, CA**

**LOS ANGELES CO. HMS**

**S102061597  
N/A**

LOS ANGELES CO. HMS:

Region: LA  
Facility Id: 008489-I14435  
Facility Status: Closed  
Area: 3P  
Permit Number: 10164  
Permit Status: Closed  
Facility Type: I01

Region: LA  
Facility Id: 013962-014435  
Facility Status: Removed  
Area: 3P  
Permit Number: 00005656T  
Permit Status: Removed  
Facility Type: T0

**460**

**JIFFY LUBE #2224  
9655 VALLEY BLVD  
ROSEMEAD, CA 91770**

**FINDS 1007651461  
N/A**

FINDS:

Other Pertinent Environmental Activity Identified at Site

Registry ID: 110017958575

RCRAInfo is a national information system that supports the Resource Conservation and Recovery Act (RCRA) program through the tracking of events and activities related to facilities that generate, transport, and treat, store, or dispose of hazardous waste. RCRAInfo allows RCRA program staff to track the notification, permit, compliance, and corrective action activities required under RCRA.

UORS (California - Used Oil Recycling System). California Integrated Waste Management Board (CIWMB) helps communities establish and promote convenient collection opportunities for used oil and used oil filters.

MAP FINDINGS  
FOCUS MAP 18

Map ID	Site	Database(s)	EPA ID Number
460	<b>LLOYDS AUTO SERVICE</b> <b>9640 VALLEY BLVD</b> <b>ROSEMEAD, CA 91770</b>  WIP: Region: 4 File Number: 103.0213 <b>File Status: Active</b> Staff: CORTEZ Facility Suite: Not reported	WIP	S106764282 N/A
460	<b>GOURMET GARAGE</b> <b>9640 E VALLEY BLVD</b> <b>ROSEMEAD, CA 91770</b>  HAZNET: Gepaid: CAC002558202 Contact: SCOTT PLANT Telephone: 6264541368 Facility Addr2: Not reported Mailing Name: Not reported Mailing Address: 9640 E VALLEY BLVD Mailing City,St,Zip: ROSEMEAD, CA 91770 Gen County: Los Angeles TSD EPA ID: Not reported TSD County: Los Angeles Waste Category: Tank bottom waste Disposal Method: Treatment, Tank Tons: 5.97 Facility County: Not reported  LOS ANGELES CO. HMS: Region: LA Facility Id: 005151-I05349 Facility Status: Closed Area: 3P Permit Number: 11132 Permit Status: Closed Facility Type: I01  Region: LA Facility Id: 005151-005349 Facility Status: Removed Area: 3P Permit Number: 00005808T Permit Status: Removed Facility Type: T0	HAZNET LOS ANGELES CO. HMS	U002279885 N/A

MAP FINDINGS  
FOCUS MAP 18

Map ID	Site	Database(s)	EPA ID Number
460	<b>TBT CAR CENTER</b> <b>9640 E VALLEY BLVD</b> <b>ROSEMEAD, CA</b>  LOS ANGELES CO. HMS: Region: LA Facility Id: 005151-041987 Facility Status: OPEN Area: 3P Permit Number: Not reported Permit Status: Not reported Facility Type: Not reported	LOS ANGELES CO. HMS	S106669707 N/A
460	<b>LLOYD TRANMISSION</b> <b>9640 E VALLEY BLVD</b> <b>ROSEMEAD, CA 91770</b>  CA FID UST: Facility ID: 19033757 Regulated By: UTNKA Regulated ID: Not reported Cortese Code: Not reported SIC Code: Not reported Facility Phone: 8184434065 Mail To: Not reported Mailing Address: 9640 E VALLEY BLVD Mailing Address 2: Not reported Mailing City,St,Zip: ROSEMEAD 91770 Contact: Not reported Contact Phone: Not reported DUNs Number: Not reported NPDES Number: Not reported EPA ID: Not reported Comments: Not reported Status: Active  LOS ANGELES CO. HMS: Region: LA Facility Id: 005151-022640 Facility Status: Closed Area: 3P Permit Number: 148827 Permit Status: Closed Facility Type: I01  Region: LA Facility Id: 005151-021585 Facility Status: Closed Area: 3P Permit Number: 96475 Permit Status: Closed Facility Type: I01  SWEEPS UST: Status: A Comp Number: 5349 Number: 2 Board Of Equalization: 44-007916 Ref Date: 01-13-90	CA FID UST LOS ANGELES CO. HMS SWEEPS UST	S101585927 N/A

MAP FINDINGS  
FOCUS MAP 18

Map ID	Site	Database(s)	EPA ID Number
	<b>LLOYD TRANMISSION (Continued)</b>		<b>S101585927</b>
	Act Date: 01-13-90		
	Created Date: 01-13-90		
	Tank Status: A		
	Owner Tank Id: Not reported		
	Swrcb Tank Id: 19-000-005349-000001		
	Actv Date: 01-13-90		
	Capacity: 200		
	Tank Use: OIL		
	Stg: W		
	Content: Not reported		
	Number Of Tanks: 1		
<b>460</b>	<b>CROSSWORKS INC DBA AS LLOYD'S AUTO CTR 9640 EAST VALLEY BLVD ROSEMEAD, CA 91770</b>	<b>HAZNET</b>	<b>S103959178 N/A</b>
	HAZNET:		
	Gepaid: CAL000130566		
	Contact: CROSSWORKS INC		
	Telephone: 6264434065		
	Facility Addr2: Not reported		
	Mailing Name: Not reported		
	Mailing Address: 9640 E VALLEY BLV		
	Mailing City,St,Zip: ROSEMEAD, CA 917701510		
	Gen County: Los Angeles		
	TSD EPA ID: CAD089446710		
	TSD County: Los Angeles		
	Waste Category: Unspecified alkaline solution		
	Disposal Method: Transfer Station		
	Tons: .2293		
	Facility County: Los Angeles		
	Gepaid: CAL000130566		
	Contact: CROSSWORKS INC		
	Telephone: 6264434065		
	Facility Addr2: Not reported		
	Mailing Name: Not reported		
	Mailing Address: 9640 E VALLEY BLV		
	Mailing City,St,Zip: ROSEMEAD, CA 917701510		
	Gen County: Los Angeles		
	TSD EPA ID: CAD089446710		
	TSD County: Los Angeles		
	Waste Category: Aqueous solution with 10% or more total organic residues		
	Disposal Method: Transfer Station		
	Tons: .9172		
	Facility County: Los Angeles		
	Gepaid: CAL000130566		
	Contact: CROSSWORKS INC		
	Telephone: 6264434065		
	Facility Addr2: Not reported		
	Mailing Name: Not reported		
	Mailing Address: 9640 E VALLEY BLV		
	Mailing City,St,Zip: ROSEMEAD, CA 917701510		
	Gen County: Los Angeles		
	TSD EPA ID: CAD089446710		
	TSD County: Los Angeles		
	Waste Category: Aqueous solution with 10% or more total organic residues		

MAP FINDINGS  
FOCUS MAP 18

Map ID Site Database(s) EPA ID Number

**CROSSWORKS INC DBA AS LLOYD'S AUTO CTR (Continued)**

**S103959178**

Disposal Method: Transfer Station  
Tons: 1.1466  
Facility County: Los Angeles

Gepaid: CAL000130566  
Contact: CROSSWORKS INC  
Telephone: 6264434065  
Facility Addr2: Not reported  
Mailing Name: Not reported  
Mailing Address: 9640 E VALLEY BLV  
Mailing City,St,Zip: ROSEMEAD, CA 917701510  
Gen County: Los Angeles  
TSD EPA ID: CAT000613893  
TSD County: Los Angeles  
Waste Category: Aqueous solution with less than 10% total organic residues  
Disposal Method: Transfer Station  
Tons: .0625  
Facility County: Los Angeles

Gepaid: CAL000130566  
Contact: CROSSWORKS INC  
Telephone: 6264434065  
Facility Addr2: Not reported  
Mailing Name: Not reported  
Mailing Address: 9640 E VALLEY BLV  
Mailing City,St,Zip: ROSEMEAD, CA 917701510  
Gen County: Los Angeles  
TSD EPA ID: CAD089446710  
TSD County: Los Angeles  
Waste Category: Aqueous solution with 10% or more total organic residues  
Disposal Method: Not reported  
Tons: .2293  
Facility County: Los Angeles

[Click this hyperlink](#) while viewing on your computer to access 2 additional CA\_HAZNET: record(s) in the EDR Site Report.

460

**LLOYDS TRANSMISSION  
9640 E VALLEY BLVD  
ROSEMEAD, CA 91770**

**RCRA-SQG 1000441339  
FINDS CAD982473852  
HAZNET**

RCRA-SQG:

Date form received by agency: 05/23/1988  
Facility name: LLOYDS TRANSMISSION  
Facility address: 9640 E VALLEY BLVD  
ROSEMEAD, CA 91770  
EPA ID: CAD982473852  
Mailing address: E VALLEY BLVD  
ROSEMEAD, CA 91770  
Contact: ENVIRONMENTAL MANAGER  
Contact address: 9640 E VALLEY BLVD  
ROSEMEAD, CA 91770  
Contact country: US  
Contact telephone: (818) 443-4065  
Contact email: Not reported  
EPA Region: 09  
Classification: Small Small Quantity Generator  
Description: Handler: generates more than 100 and less than 1000 kg of hazardous



MAP FINDINGS  
FOCUS MAP 18

Map ID Site Database(s) EPA ID Number

**LLOYDS TRANSMISSION (Continued)**

**1000441339**

waste during any calendar month and accumulates less than 6000 kg of hazardous waste at any time; or generates 100 kg or less of hazardous waste during any calendar month, and accumulates more than 1000 kg of hazardous waste at any time

Owner/Operator Summary:

Owner/operator name: WANG SAM  
Owner/operator address: NOT REQUIRED  
NOT REQUIRED, ME 99999  
Owner/operator country: Not reported  
Owner/operator telephone: (415) 555-1212  
Legal status: Private  
Owner/Operator Type: Owner  
Owner/Op start date: Not reported  
Owner/Op end date: Not reported

Owner/operator name: NOT REQUIRED  
Owner/operator address: NOT REQUIRED  
NOT REQUIRED, ME 99999  
Owner/operator country: Not reported  
Owner/operator telephone: (415) 555-1212  
Legal status: Private  
Owner/Operator Type: Operator  
Owner/Op start date: Not reported  
Owner/Op end date: Not reported

Handler Activities Summary:

U.S. importer of hazardous waste: Unknown  
Mixed waste (haz. and radioactive): Unknown  
Recycler of hazardous waste: No  
Transporter of hazardous waste: No  
Treater, storer or disposer of HW: No  
Underground injection activity: No  
On-site burner exemption: Unknown  
Furnace exemption: Unknown  
Used oil fuel burner: No  
Used oil processor: No  
User oil refiner: No  
Used oil fuel marketer to burner: No  
Used oil Specification marketer: No  
Used oil transfer facility: No  
Used oil transporter: No  
Off-site waste receiver: Commercial status unknown

Violation Status: No violations found

FINDS:

Other Pertinent Environmental Activity Identified at Site

Registry ID: 110002821750

RCRAInfo is a national information system that supports the Resource Conservation and Recovery Act (RCRA) program through the tracking of events and activities related to facilities that generate, transport, and treat, store, or dispose of hazardous waste. RCRAInfo allows RCRA program staff to track the notification, permit, compliance, and corrective action activities required under RCRA.

MAP FINDINGS  
FOCUS MAP 18

Map ID	Site	Database(s)	EPA ID Number
--------	------	-------------	---------------

**LLOYDS TRANSMISSION (Continued)**

**1000441339**

HAZNET:

Gepaid: CAD982473852  
 Contact: Not reported  
 Telephone: 0000000000  
 Facility Addr2: Not reported  
 Mailing Name: Not reported  
 Mailing Address: 9640 E VALLEY BLVD  
 Mailing City,St,Zip: ROSEMEAD, CA 917700000  
 Gen County: Los Angeles  
 TSD EPA ID: CAD008302903  
 TSD County: Los Angeles  
 Waste Category: Hydrocarbon solvents (benzene, hexane, Stoddard, etc.)  
 Disposal Method: Recycler  
 Tons: .1251  
 Facility County: Los Angeles

460

**LLOYD TRANSMISSION  
9640 VALLEY BLVD  
ROSEMEAD, CA 91770**

**UST U003776086  
N/A**

UST:

Global ID: 390  
 Latitude: 34.08125  
 Longitude: -118.05949

460

**ROSEMEAD ANIMAL HOSPITAL  
9639 E VALLEY BLVD  
ROSEMEAD, CA**

**LOS ANGELES CO. HMS U003063033  
N/A**

LOS ANGELES CO. HMS:

Region: LA  
 Facility Id: 007220-026900  
 Facility Status: Permit  
 Area: 3P  
 Permit Number: 320256  
 Permit Status: Permit  
 Facility Type: I01

Region: LA  
 Facility Id: 007220-107557  
 Facility Status: Closed  
 Area: 3P  
 Permit Number: 9038  
 Permit Status: Closed  
 Facility Type: I01

MAP FINDINGS  
FOCUS MAP 18

Map ID	Site	Database(s)	EPA ID Number
460	<b>MORRIS RALPH A (DEST)</b> <b>9628 E VALLEY BLVD</b> <b>ROSEMEAD, CA</b>  LOS ANGELES CO. HMS: Region: LA Facility Id: 002280-102358 Facility Status: OPEN Area: 3P Permit Number: Not reported Permit Status: Not reported Facility Type: Not reported	LOS ANGELES CO. HMS	U003058628 N/A
460	<b>MORRIS, RALPH A.</b> <b>9628 VALLEY BLVD</b> <b>ROSEMEAD, CA 91770</b>  WIP: Region: 4 File Number: 103.0241 <b>File Status: Historical</b> Staff: CRS Facility Suite: Not reported	WIP	S106764285 N/A
460	<b>PAULS STEAK HOUSE, JIM RUGGLES</b> <b>9632 E VALLEY BLVD</b> <b>ROSEMEAD, CA 91770</b>  EMI: Year: 1990 County Code: 19 Air Basin: SC Facility ID: 69173 Air District Name: SC SIC Code: 5812 Air District Name: SOUTH COAST AQMD Community Health Air Pollution Info System: Not reported Consolidated Emission Reporting Rule: Not reported Total Organic Hydrocarbon Gases Tons/Yr: 0 Reactive Organic Gases Tons/Yr: 0 Carbon Monoxide Emissions Tons/Yr: 0 NOX - Oxides of Nitrogen Tons/Yr: 0 SOX - Oxides of Sulphur Tons/Yr: 0 Particulate Matter Tons/Yr: 0 Part. Matter 10 Micrometers & Smlr Tons/Yr: 0	EMI	S106837273 N/A
460	<b>MASA CHIANG</b> <b>9619 E VALLEY BLVD</b> <b>EL MONTE, CA</b>  LOS ANGELES CO. HMS: Region: LA Facility Id: 012435-012570 Facility Status: Removed Area: 3C Permit Number: 00004323T Permit Status: Removed	LOS ANGELES CO. HMS	S104538567 N/A

MAP FINDINGS  
FOCUS MAP 18

Map ID	Site	Database(s)	EPA ID Number
	<b>MASA CHIANG (Continued)</b> Facility Type: T0		<b>S104538567</b>
<b>460</b>	<b>ARTISTIC DYERS, INC.</b> <b>9619 VALLEY BLVD</b> <b>EL MONTE, CA 91731</b>  HIST UST: Region: STATE Facility ID: 00000047190 Facility Type: Other Other Type: CARPET MFG. Total Tanks: 0002 Contact Name: RAUL TRILLO Telephone: 2136861531 Owner Name: ARTISTIC DYERS, INC., Owner Address: 9619 EAST VALLEY BLVD. Owner City,St,Zip: EL MONTE, CA 91731  Tank Num: 001 Container Num: 1 Year Installed: 1976 Tank Capacity: 00010000 Tank Used for: PRODUCT Type of Fuel: Not reported Tank Construction: 1/4 inches Leak Detection: Visual, Stock Inventor  Tank Num: 002 Container Num: 2 Year Installed: 1976 Tank Capacity: 00010000 Tank Used for: PRODUCT Type of Fuel: Not reported Tank Construction: 1/4 inches Leak Detection: Visual, Stock Inventor	<b>HIST UST</b>	<b>U001569320</b> <b>N/A</b>
<b>460</b>	<b>ARTISTIC DYERS INC.</b> <b>9619 VALLEY BLVD</b> <b>ROSEMEAD, CA 91770</b>  WIP: Region: 4 File Number: 103.0582 <b>File Status: Historical</b> Staff: ESOLOMON Facility Suite: Not reported	<b>WIP</b>	<b>S106764324</b> <b>N/A</b>

MAP FINDINGS  
FOCUS MAP 18

Map ID	Site	Database(s)	EPA ID Number
460	<b>RELIABLE LUMBER INC</b> <b>9614 E VALLEY BLVD</b> <b>ROSEMEAD, CA</b>	<b>LOS ANGELES CO. HMS</b> <b>SWEEPS UST</b>	<b>S105193942</b> <b>N/A</b>
	LOS ANGELES CO. HMS: Region: LA Facility Id: 026684-036795 Facility Status: OPEN Area: 3P Permit Number: Not reported Permit Status: Not reported Facility Type: Not reported  Region: LA Facility Id: 026710-036870 Facility Status: OPEN Area: 3P Permit Number: Not reported Permit Status: Not reported Facility Type: Not reported		
	SWEEPS UST: Status: A Comp Number: 11507 Number: 9 Board Of Equalization: Not reported Ref Date: 06-30-89 Act Date: Not reported Created Date: 06-30-89 Tank Status: Not reported Owner Tank Id: Not reported Swrcb Tank Id: Not reported Actv Date: Not reported Capacity: Not reported Tank Use: Not reported Stg: Not reported Content: Not reported Number Of Tanks: Not reported		
460	<b>ACE SPECIALTY MANUFACTURING</b> <b>9616 E VALLEY BLVD</b> <b>ROSEMEAD, CA</b>	<b>LOS ANGELES CO. HMS</b>	<b>S106672192</b> <b>N/A</b>
	LOS ANGELES CO. HMS: Region: LA Facility Id: 029386-042216 Facility Status: OPEN Area: 3P Permit Number: Not reported Permit Status: Not reported Facility Type: Not reported		

MAP FINDINGS  
FOCUS MAP 18

Map ID	Site	Database(s)	EPA ID Number
460	<b>FANTASTIC HARDWOOD FLOOR</b> <b>9617 E VALLEY BLVD</b> <b>ROSEMEAD, CA</b>	LOS ANGELES CO. HMS	S108239775 N/A
	LOS ANGELES CO. HMS: Region: LA Facility Id: 029299-047113 Facility Status: OPEN Area: 3P Permit Number: Not reported Permit Status: Not reported Facility Type: Not reported		
460	<b>UNITED AUTO BODY (UNIT A)</b> <b>9617 E VALLEY BLVD</b> <b>ROSEMEAD, CA</b>	LOS ANGELES CO. HMS	S106672195 N/A
	LOS ANGELES CO. HMS: Region: LA Facility Id: 029299-041983 Facility Status: OPEN Area: 3P Permit Number: Not reported Permit Status: Not reported Facility Type: Not reported		
460	<b>T&amp;A AUTO REPAIR</b> <b>9617 E VALLEY BLVD</b> <b>ROSEMEAD, CA</b>	LOS ANGELES CO. HMS	S106672194 N/A
	LOS ANGELES CO. HMS: Region: LA Facility Id: 029299-041985 Facility Status: OPEN Area: 3P Permit Number: Not reported Permit Status: Not reported Facility Type: Not reported		
460	<b>HOLLYWOOD CUSTOMS CORPORATION</b> <b>9617 VALLEY BLVD</b> <b>EL MONTE, CA 91732</b>	HAZNET EMI WIP	S105089941 N/A
	HAZNET: Gepaid: CAL000104854 Contact: JOSE CERRITOS Telephone: 6264434000 Facility Addr2: Not reported Mailing Name: Not reported Mailing Address: 9617 VALLEY BLVD., UNIT A Mailing City,St,Zip: EL MONTE, CA 917310000 Gen County: Los Angeles TSD EPA ID: CAD008252405 TSD County: Los Angeles Waste Category: Unspecified solvent mixture Waste Disposal Method: Recycler Tons: .1668		

MAP FINDINGS  
FOCUS MAP 18

Map ID Site Database(s) EPA ID Number

**HOLLYWOOD CUSTOMS CORPORATION (Continued)**

**S105089941**

Facility County: Los Angeles

Gepaid: CAL000104854  
Contact: VICTOR CERRITOS/PRODUCTION MGR  
Telephone: 6264434000  
Facility Addr2: Not reported  
Mailing Name: Not reported  
Mailing Address: 9617 VALLEY BLVD., UNIT A  
Mailing City,St,Zip: EL MONTE, CA 917310000  
Gen County: Los Angeles  
TSD EPA ID: Not reported  
TSD County: Los Angeles  
Waste Category: Not reported  
Disposal Method: Transfer Station  
Tons: Not reported  
Facility County: Not reported

Gepaid: CAL000104854  
Contact: VICTOR CERRITOS/PRODUCTION MGR  
Telephone: 6264434000  
Facility Addr2: Not reported  
Mailing Name: Not reported  
Mailing Address: 9617 VALLEY BLVD., UNIT A  
Mailing City,St,Zip: EL MONTE, CA 917310000  
Gen County: Los Angeles  
TSD EPA ID: Not reported  
TSD County: Los Angeles  
Waste Category: Oxygenated solvents (acetone, butanol, ethyl acetate, etc.)  
Disposal Method: Transfer Station  
Tons: 0.22  
Facility County: Not reported

Gepaid: CAP000147678  
Contact: HOLLYWOOD CUSTOMS CORPORATION  
Telephone: 0  
Facility Addr2: Not reported  
Mailing Name: Not reported  
Mailing Address: 9617 VALLEY BLVD  
Mailing City,St,Zip: EL MONTE, CA 917320000  
Gen County: Los Angeles  
TSD EPA ID: CAT080013352  
TSD County: Los Angeles  
Waste Category: Unspecified solvent mixture Waste  
Disposal Method: Recycler  
Tons: 1.83  
Facility County: Los Angeles

[Click this hyperlink](#) while viewing on your computer to access  
-1 additional CA\_HAZNET: record(s) in the EDR Site Report.

EMI:  
Year: 1987  
County Code: 19  
Air Basin: SC  
Facility ID: 37120  
Air District Name: SC  
SIC Code: 2759

MAP FINDINGS  
FOCUS MAP 18

Map ID Site Database(s) EPA ID Number

**HOLLYWOOD CUSTOMS CORPORATION (Continued)**

**S105089941**

Air District Name: SOUTH COAST AQMD  
 Community Health Air Pollution Info System: Not reported  
 Consolidated Emission Reporting Rule: Not reported  
 Total Organic Hydrocarbon Gases Tons/Yr: 4  
 Reactive Organic Gases Tons/Yr: 2  
 Carbon Monoxide Emissions Tons/Yr: 0  
 NOX - Oxides of Nitrogen Tons/Yr: 0  
 SOX - Oxides of Sulphur Tons/Yr: 0  
 Particulate Matter Tons/Yr: 0  
 Part. Matter 10 Micrometers & Smlr Tons/Yr: 0

Year: 1990  
 County Code: 19  
 Air Basin: SC  
 Facility ID: 37120  
 Air District Name: SC  
 SIC Code: 2759  
 Air District Name: SOUTH COAST AQMD  
 Community Health Air Pollution Info System: Not reported  
 Consolidated Emission Reporting Rule: Not reported  
 Total Organic Hydrocarbon Gases Tons/Yr: 6  
 Reactive Organic Gases Tons/Yr: 3  
 Carbon Monoxide Emissions Tons/Yr: 0  
 NOX - Oxides of Nitrogen Tons/Yr: 0  
 SOX - Oxides of Sulphur Tons/Yr: 0  
 Particulate Matter Tons/Yr: 0  
 Part. Matter 10 Micrometers & Smlr Tons/Yr: 0

WIP:

Region: 4  
 File Number: 103.0580  
**File Status: Historical**  
 Staff: ESOLOMON  
 Facility Suite: Not reported

460

**I T S**  
**9558 E VALLEY**  
**ROSEMEAD, CA 91770**

**RCRA-SQG 1000594666**  
**FINDS CAD983585258**

RCRA-SQG:

Date form received by agency: 05/29/1991  
 Facility name: I T S  
 Facility address: 9558 E VALLEY  
 ROSEMEAD, CA 91770  
 EPA ID: CAD983585258  
 Mailing address: E VALLEY  
 ROSEMEAD, CA 91770  
 Contact: ESTHER SACAS  
 Contact address: 9558 E VALLEY  
 ROSEMEAD, CA 91770  
 Contact country: US  
 Contact telephone: (818) 575-4826  
 Contact email: Not reported  
 EPA Region: 09  
 Classification: Small Small Quantity Generator  
 Description: Handler: generates more than 100 and less than 1000 kg of hazardous waste during any calendar month and accumulates less than 6000 kg of



MAP FINDINGS  
FOCUS MAP 18

Map ID Site Database(s) EPA ID Number

---

**ITS (Continued)**

**1000594666**

hazardous waste at any time; or generates 100 kg or less of hazardous waste during any calendar month, and accumulates more than 1000 kg of hazardous waste at any time

Owner/Operator Summary:

Owner/operator name: INTERNATIONAL TECH SCHOOL  
Owner/operator address: 9558 E VALLEY BLVD  
ROSEMEAD, CA 91770  
Owner/operator country: Not reported  
Owner/operator telephone: (818) 575-4826  
Legal status: Private  
Owner/Operator Type: Owner  
Owner/Op start date: Not reported  
Owner/Op end date: Not reported

Handler Activities Summary:

U.S. importer of hazardous waste: Unknown  
Mixed waste (haz. and radioactive): Unknown  
Recycler of hazardous waste: No  
Transporter of hazardous waste: No  
Treater, storer or disposer of HW: No  
Underground injection activity: No  
On-site burner exemption: Unknown  
Furnace exemption: Unknown  
Used oil fuel burner: No  
Used oil processor: No  
User oil refiner: No  
Used oil fuel marketer to burner: No  
Used oil Specification marketer: No  
Used oil transfer facility: No  
Used oil transporter: No  
Off-site waste receiver: Commercial status unknown

Violation Status: No violations found

**FINDS:**

Other Pertinent Environmental Activity Identified at Site

Registry ID: 110002846332

RCRAInfo is a national information system that supports the Resource Conservation and Recovery Act (RCRA) program through the tracking of events and activities related to facilities that generate, transport, and treat, store, or dispose of hazardous waste. RCRAInfo allows RCRA program staff to track the notification, permit, compliance, and corrective action activities required under RCRA.

MAP FINDINGS  
FOCUS MAP 18

Map ID	Site	Database(s)	EPA ID Number
460	<b>LAS DOS VICTORIAS CANDY</b> <b>9606 E VALLEY BLVD</b> <b>ROSEMEAD, CA</b>  LOS ANGELES CO. HMS: Region: LA Facility Id: 007587-037227 Facility Status: Permit Area: 3P Permit Number: 16060 Permit Status: Permit Facility Type: I01  Region: LA Facility Id: 007587-107984 Facility Status: Closed Area: 3P Permit Number: 10855 Permit Status: Closed Facility Type: I01  Region: LA Facility Id: 007587-042139 Facility Status: OPEN Area: 3P Permit Number: 16060 Permit Status: Not reported Facility Type: Not reported	LOS ANGELES CO. HMS	U003063345 N/A
464	<b>GARY MODDYS AUTO</b> <b>9521 E. VALLEY BLVD</b> <b>EL MONTE, CA 91731</b>  RCRA-SQG: Date form received by agency: 03/16/1988 Facility name: GARY MODDYS AUTO Facility address: 9521 E. VALLEY BLVD EL MONTE, CA 91731  EPA ID: CAD982321341 Mailing address: 9531 E. VALLEY BLVD EL MONTE, CA 91731  Contact: ENVIRONMENTAL MANAGER Contact address: 9521 E. VALLEY BLVD EL MONTE, CA 91731  Contact country: US Contact telephone: (818) 575-6144 Contact email: Not reported EPA Region: 09 Classification: Small Small Quantity Generator Description: Handler: generates more than 100 and less than 1000 kg of hazardous waste during any calendar month and accumulates less than 6000 kg of hazardous waste at any time; or generates 100 kg or less of hazardous waste during any calendar month, and accumulates more than 1000 kg of hazardous waste at any time  Owner/Operator Summary: Owner/operator name: GARY MOODY Owner/operator address: NOT REQUIRED NOT REQUIRED, ME 99999	RCRA-SQG FINDS HAZNET	1000440266 CAD982321341

MAP FINDINGS  
FOCUS MAP 18

Map ID Site Database(s) EPA ID Number

---

**GARY MODDYS AUTO (Continued)**

**1000440266**

Owner/operator country: Not reported  
Owner/operator telephone: (415) 555-1212  
Legal status: Private  
Owner/Operator Type: Owner  
Owner/Op start date: Not reported  
Owner/Op end date: Not reported

Owner/operator name: NOT REQUIRED  
Owner/operator address: NOT REQUIRED  
NOT REQUIRED, ME 99999

Owner/operator country: Not reported  
Owner/operator telephone: (415) 555-1212  
Legal status: Private  
Owner/Operator Type: Operator  
Owner/Op start date: Not reported  
Owner/Op end date: Not reported

Handler Activities Summary:

U.S. importer of hazardous waste: Unknown  
Mixed waste (haz. and radioactive): Unknown  
Recycler of hazardous waste: No  
Transporter of hazardous waste: No  
Treater, storer or disposer of HW: No  
Underground injection activity: No  
On-site burner exemption: Unknown  
Furnace exemption: Unknown  
Used oil fuel burner: No  
Used oil processor: No  
User oil refiner: No  
Used oil fuel marketer to burner: No  
Used oil Specification marketer: No  
Used oil transfer facility: No  
Used oil transporter: No  
Off-site waste receiver: Commercial status unknown

Violation Status: No violations found

**FINDS:**

Other Pertinent Environmental Activity Identified at Site

Registry ID: 110002793763

RCRAInfo is a national information system that supports the Resource Conservation and Recovery Act (RCRA) program through the tracking of events and activities related to facilities that generate, transport, and treat, store, or dispose of hazardous waste. RCRAInfo allows RCRA program staff to track the notification, permit, compliance, and corrective action activities required under RCRA.

**HAZNET:**

Gepaid: CAD982321341  
Contact: Not reported  
Telephone: 0000000000  
Facility Addr2: Not reported  
Mailing Name: Not reported  
Mailing Address: 9531 E. VALLEY BLVD

MAP FINDINGS  
FOCUS MAP 18

Map ID	Site	Database(s)	EPA ID Number
	<b>GARY MODDYS AUTO (Continued)</b>		<b>1000440266</b>
	Mailing City,St,Zip: EL MONTE, CA 917310000		
	Gen County: Los Angeles		
	TSD EPA ID: CAT080013352		
	TSD County: Los Angeles		
	Waste Category: Unspecified aqueous solution		
	Disposal Method: Recycler		
	Tons: .4587		
	Facility County: Los Angeles		
<b>464</b>	<b>CAPITAL AUTO BODY 9559 E VALLEY BLVD EL MONTE, CA 91731</b>	<b>HAZNET</b>	<b>S104580661 N/A</b>
	HAZNET:		
	Gepaid: CAL000174774		
	Contact: CAPITAL AUTO BODY		
	Telephone: 0000000000		
	Facility Addr2: Not reported		
	Mailing Name: Not reported		
	Mailing Address: 9559 E VALLEY BLVD		
	Mailing City,St,Zip: EL MONTE, CA 917310000		
	Gen County: Los Angeles		
	TSD EPA ID: CAD008302903		
	TSD County: Los Angeles		
	Waste Category: Unspecified solvent mixture Waste		
	Disposal Method: Recycler		
	Tons: .5377		
	Facility County: Los Angeles		
	Gepaid: CAL000174774		
	Contact: HENRY CHEN		
	Telephone: 6262866212		
	Facility Addr2: Not reported		
	Mailing Name: Not reported		
	Mailing Address: 9559 E VALLEY BLVD		
	Mailing City,St,Zip: EL MONTE, CA 917310000		
	Gen County: Los Angeles		
	TSD EPA ID: Not reported		
	TSD County: Los Angeles		
	Waste Category: Unspecified solvent mixture Waste		
	Disposal Method: Recycler		
	Tons: 0.34		
	Facility County: Not reported		
	Gepaid: CAL000174774		
	Contact: HENRY CHEN		
	Telephone: 6262866212		
	Facility Addr2: Not reported		
	Mailing Name: Not reported		
	Mailing Address: 9559 E VALLEY BLVD		
	Mailing City,St,Zip: EL MONTE, CA 917310000		
	Gen County: Los Angeles		
	TSD EPA ID: Not reported		
	TSD County: Los Angeles		
	Waste Category: Unspecified solvent mixture Waste		
	Disposal Method: Recycler		
	Tons: 0.14		
	Facility County: Not reported		

MAP FINDINGS  
FOCUS MAP 18

Map ID	Site	Database(s)	EPA ID Number
--------	------	-------------	---------------

**CAPITAL AUTO BODY (Continued)**

**S104580661**

Gepaid: CAL000174774  
 Contact: HENRY CHEN  
 Telephone: 6262866212  
 Facility Addr2: Not reported  
 Mailing Name: Not reported  
 Mailing Address: 9559 E VALLEY BLVD  
 Mailing City,St,Zip: EL MONTE, CA 917310000  
 Gen County: Los Angeles  
 TSD EPA ID: Not reported  
 TSD County: Los Angeles  
 Waste Category: Unspecified solvent mixture Waste  
 Disposal Method: Recycler  
 Tons: 0.62  
 Facility County: Not reported

Gepaid: CAL000174774  
 Contact: CAPITAL AUTO BODY  
 Telephone: 0000000000  
 Facility Addr2: Not reported  
 Mailing Name: Not reported  
 Mailing Address: 9559 E VALLEY BLVD  
 Mailing City,St,Zip: EL MONTE, CA 917310000  
 Gen County: Los Angeles  
 TSD EPA ID: CAD008302903  
 TSD County: Los Angeles  
 Waste Category: Unspecified solvent mixture Waste  
 Disposal Method: Recycler  
 Tons: 0.1  
 Facility County: Los Angeles

[Click this hyperlink](#) while viewing on your computer to access additional CA\_HAZNET: detail in the EDR Site Report.

464

**ED RANDOLPH  
9552 E VALLEY BLVD  
ROSEMEAD, CA**

**LOS ANGELES CO. HMS  
SWEEPS UST**

**S102061557  
N/A**

LOS ANGELES CO. HMS:

Region: LA  
 Facility Id: 013177-013478  
 Facility Status: Removed  
 Area: 3P  
 Permit Number: Not reported  
 Permit Status: Not reported  
 Facility Type: Not reported

SWEEPS UST:

Status: A  
 Comp Number: 13478  
 Number: 9  
 Board Of Equalization: Not reported  
 Ref Date: 06-30-89  
 Act Date: Not reported  
 Created Date: 06-30-89  
 Tank Status: Not reported  
 Owner Tank Id: Not reported  
 Swrcb Tank Id: Not reported

MAP FINDINGS  
FOCUS MAP 18

Map ID	Site	Database(s)	EPA ID Number
	<b>ED RANDOLPH (Continued)</b>		<b>S102061557</b>
	Actv Date: Not reported		
	Capacity: Not reported		
	Tank Use: Not reported		
	Stg: Not reported		
	Content: Not reported		
	Number Of Tanks: Not reported		
<b>464</b>	<b>RANDOLPH GLASS CO. 9552 VALLEY BLVD ROSEMEAD, CA 91770</b>	<b>HIST UST</b>	<b>U001570504 N/A</b>
	HIST UST:		
	Region: STATE		
	Facility ID: 00000047085		
	Facility Type: Other		
	Other Type: GLASS CO.		
	Total Tanks: 0000		
	Contact Name: N/A		
	Telephone: 2132837758		
	Owner Name: EDWARD L RANDOLPH		
	Owner Address: 9552 E. VALLEY BL.		
	Owner City,St,Zip: ROSEMEAD, CA 91770		
	Tank Num: 001		
	Container Num: 1		
	Year Installed: Not reported		
	Tank Capacity: 00001000		
	Tank Used for: PRODUCT		
	Type of Fuel: PREMIUM		
	Tank Construction: Not reported		
	Leak Detection: None		
<b>464</b>	<b>RANDOLPH GLASS 9552 E VALLEY BLVD ROSEMEAD, CA</b>	<b>LOS ANGELES CO. HMS</b>	<b>S106669703 N/A</b>
	LOS ANGELES CO. HMS:		
	Region: LA		
	Facility Id: 013177-042215		
	Facility Status: OPEN		
	Area: 3P		
	Permit Number: Not reported		
	Permit Status: Not reported		
	Facility Type: Not reported		

MAP FINDINGS  
FOCUS MAP 18

Map ID	Site	Database(s)	EPA ID Number
464	<b>INTERNATIONAL TECHNICAL SCHOOL</b> <b>9558 E VALLEY BLVD</b> <b>ROSEMEAD, CA 91770</b>  HAZNET: Gepaid: CAL000059525 Contact: ALFREDO SALAS Telephone: 0000000000 Facility Addr2: Not reported Mailing Name: Not reported Mailing Address: 9558 E VALLEY BLVD Mailing City,St,Zip: ROSEMEAD, CA 917700000 Gen County: Los Angeles TSD EPA ID: CAT000613927 TSD County: San Bernardino Waste Category: Aqueous solution with less than 10% total organic residues Disposal Method: Transfer Station Tons: .1084 Facility County: Los Angeles  Gepaid: CAL000059525 Contact: ALFREDO SALAS Telephone: 0000000000 Facility Addr2: Not reported Mailing Name: Not reported Mailing Address: 9558 E VALLEY BLVD Mailing City,St,Zip: ROSEMEAD, CA 917700000 Gen County: Los Angeles TSD EPA ID: CAT000613893 TSD County: Los Angeles Waste Category: Aqueous solution with less than 10% total organic residues Disposal Method: Transfer Station Tons: .0375 Facility County: Los Angeles	HAZNET	S103970073 N/A
464	<b>INTERNATIONAL TECHNICAL SCHOOL</b> <b>9558 VALLEY BLVD</b> <b>ROSEMEAD, CA 91770</b>  WIP: Region: 4 File Number: 103.1057 <b>File Status: Historical</b> Staff: KELLIOTT Facility Suite: Not reported	WIP	S106764342 N/A
464	<b>AUDIO KING</b> <b>9558 E VALLEY BLVD</b> <b>ROSEMEAD, CA</b>  LOS ANGELES CO. HMS: Region: LA Facility Id: 029298-041981 Facility Status: OPEN Area: 3P Permit Number: Not reported Permit Status: Not reported Facility Type: Not reported	LOS ANGELES CO. HMS	S106669704 N/A

MAP FINDINGS  
FOCUS MAP 18

Map ID	Site	Database(s)	EPA ID Number
464	<b>BEST START AUTO</b> <b>9559 E VALLEY BLVD</b> <b>ROSEMEAD, CA</b>  LOS ANGELES CO. HMS: Region: LA Facility Id: 031087-047421 Facility Status: OPEN Area: 3P Permit Number: Not reported Permit Status: Not reported Facility Type: Not reported	LOS ANGELES CO. HMS	S108239656 N/A
464	<b>A.P. PROPANE (CAL GAS-EL MONTE</b> <b>9559 VALLEY BLVD</b> <b>SOUTH EL MONTE, CA 91731</b>  WIP: Region: 4 File Number: 103.1086 <b>File Status: Historical</b> Staff: KELLIOTT Facility Suite: Not reported	WIP	S106764344 N/A
464	<b>SUNSHINE CAR WASH</b> <b>9540 E VALLEY BLVD</b> <b>ROSEMEAD, CA</b>  LOS ANGELES CO. HMS: Region: LA Facility Id: 005954-006168 Facility Status: Removed Area: 3P Permit Number: 149311 Permit Status: Removed Facility Type: T1  Region: LA Facility Id: 005954-106168 Facility Status: Closed Area: 3P Permit Number: 12420 Permit Status: Closed Facility Type: I01	LOS ANGELES CO. HMS	S105034990 N/A
464	<b>SUNSHINE CAR CARE CENTER</b> <b>9540 VALLEY BLVD</b> <b>ROSEMEAD, CA 91770</b>  HIST UST: Region: STATE Facility ID: 00000041536 Facility Type: Other Other Type: CAR WASH Total Tanks: 0002 Contact Name: ROBERT L. WESTON Telephone: 8184438957	HIST UST WIP	U001570523 N/A



MAP FINDINGS  
FOCUS MAP 18

Map ID Site Database(s) EPA ID Number

**SUNSHINE CAR CARE CENTER (Continued)**

**U001570523**

Owner Name: ROBERT L. WESTON  
Owner Address: 9540 E. VALLEY BLVD  
Owner City,St,Zip: ROSEMEAD, CA 91770

Tank Num: 001  
Container Num: 1  
Year Installed: Not reported  
Tank Capacity: 00000000  
Tank Used for: PRODUCT  
Type of Fuel: PREMIUM  
Tank Construction: Not reported  
Leak Detection: Stock Inventor

Tank Num: 002  
Container Num: 2  
Year Installed: Not reported  
Tank Capacity: 00000000  
Tank Used for: PRODUCT  
Type of Fuel: UNLEADED  
Tank Construction: Not reported  
Leak Detection: Stock Inventor

WIP:

Region: 4  
File Number: 103.0163  
**File Status: Historical**  
Staff: CRS  
Facility Suite: Not reported

464

**SUNSHINE HAND CAR WASH**  
**9540 E VALLEY BLVD**  
**ROSEMEAD, CA**

**LOS ANGELES CO. HMS**

**S104160264**  
**N/A**

LOS ANGELES CO. HMS:  
Region: LA  
Facility Id: 005954-025258  
Facility Status: Closed  
Area: 3P  
Permit Number: 207760  
Permit Status: Closed  
Facility Type: I01

464

**SUNSHINE CAR WASH**  
**9540 E VALLEY BOULEVARD**  
**ROSEMEAD, CA 91770**

**LUST**

**S106716629**  
**N/A**

LUST:  
Region: STATE  
Global Id: T0603743541  
Latitude: 34.081225  
Longitude: -118.061392  
Case Type: LUST Cleanup Site  
Status: Open - Site Assessment  
Status Date: 2004-12-01 00:00:00  
Lead Agency: LOS ANGELES COUNTY  
Case Worker: Not reported

MAP FINDINGS  
FOCUS MAP 18

Map ID	Site	Database(s)	EPA ID Number
	<p><b>SUNSHINE CAR WASH (Continued)</b></p> <p>Local Agency: LOS ANGELES COUNTY            RB Case Number: Not reported            LOC Case Number: 5954-6168            File Location: Not reported            Potential Media Affect: Under Investigation            Potential Contaminats of Concern: Gasoline            Site History: Not reported</p>		<b>S106716629</b>
464	<p><b>VALLEY HAND CARWASH</b>  <b>9540 E VALLEY BLVD</b>  <b>ROSEMEAD, CA</b></p> <p>LOS ANGELES CO. HMS:</p> <p>Region: LA            Facility Id: 005954-038203            Facility Status: Closed            Area: 3P            Permit Number: 368978            Permit Status: Closed            Facility Type: I01</p> <p>Region: LA            Facility Id: 005954-041980            Facility Status: OPEN            Area: 3P            Permit Number: Not reported            Permit Status: Not reported            Facility Type: Not reported</p> <p>Region: LA            Facility Id: 005954-046270            Facility Status: Permit            Area: 3P            Permit Number: 475270            Permit Status: Permit            Facility Type: I01</p>	<b>LOS ANGELES CO. HMS</b>	<b>S106669702</b> N/A
464	<p><b>ROSEMEAD CAR WASH</b>  <b>9540 E VALLEY BLVD</b>  <b>ROSEMEAD, CA</b></p> <p>LOS ANGELES CO. HMS:</p> <p>Region: LA            Facility Id: 005954-036483            Facility Status: OPEN            Area: 3P            Permit Number: Not reported            Permit Status: Not reported            Facility Type: Not reported</p> <p>Region: LA            Facility Id: 005954-032726            Facility Status: OPEN            Area: 3P            Permit Number: Not reported            Permit Status: Not reported</p>	<b>LOS ANGELES CO. HMS</b>	<b>S104735034</b> N/A

MAP FINDINGS  
FOCUS MAP 18

Map ID	Site	Database(s)	EPA ID Number
	<b>ROSEMEAD CAR WASH (Continued)</b> Facility Type: Not reported		<b>S104735034</b>
464	<b>CAPITAL AUTO BODY</b> <b>9531 E VALLEY BLVD</b> <b>ROSEMEAD, CA</b>  LOS ANGELES CO. HMS: Region: LA Facility Id: 031086-047420 Facility Status: OPEN Area: 3P Permit Number: Not reported Permit Status: Not reported Facility Type: Not reported	<b>LOS ANGELES CO. HMS</b>	<b>S108239691</b> <b>N/A</b>
464	<b>GARY MOODY'S AUTO</b> <b>9531 VALLEY BLVD</b> <b>EL MONTE, CA 91731</b>  WIP: Region: 4 File Number: 103.0956 <b>File Status: Historical</b> Staff: KELLIOTT Facility Suite: Not reported	<b>WIP</b>	<b>S106764336</b> <b>N/A</b>
464	<b>JEFF YING KUANG CHEN</b> <b>9512 E VALLEY BLVD</b> <b>ROSEMEAD, CA</b>  LOS ANGELES CO. HMS: Region: LA Facility Id: 027393-038783 Facility Status: OPEN Area: 3P Permit Number: Not reported Permit Status: Not reported Facility Type: Not reported	<b>LOS ANGELES CO. HMS</b>	<b>S106025574</b> <b>N/A</b>
464	<b>RUSSELL TRANSPORTATION FACILIT</b> <b>9508 VALLEY BLVD</b> <b>ROSEMEAD, CA 91770</b>  HIST UST: Region: STATE Facility ID: 00000041469 Facility Type: Other Other Type: BUS TERMINAL Total Tanks: 0004 Contact Name: BARBARA DUDLEY Telephone: 4486111 Owner Name: PATRICK & EVELYN RUSSELL (OPER Owner Address: 9508 VALLEY BLVD.	<b>HIST UST</b> <b>WIP</b>	<b>U001570512</b> <b>N/A</b>

MAP FINDINGS  
FOCUS MAP 18

Map ID Site Database(s) EPA ID Number

---

**RUSSELL TRANSPORTATION FACILIT (Continued)**

**U001570512**

Owner City,St,Zip: ROSEMEAD, CA 91770

Tank Num: 001  
Container Num: 001  
Year Installed: Not reported  
Tank Capacity: 00010000  
Tank Used for: PRODUCT  
Type of Fuel: REGULAR  
Tank Construction: 1/4 inches  
Leak Detection: Visual, Stock Inventor

Tank Num: 002  
Container Num: 002  
Year Installed: Not reported  
Tank Capacity: 00010000  
Tank Used for: PRODUCT  
Type of Fuel: DIESEL  
Tank Construction: 1/4 inches  
Leak Detection: Visual, Stock Inventor

Tank Num: 003  
Container Num: 003  
Year Installed: Not reported  
Tank Capacity: 00000000  
Tank Used for: WASTE  
Type of Fuel: Not reported  
Tank Construction: Not reported  
Leak Detection: Visual

Tank Num: 004  
Container Num: 004  
Year Installed: Not reported  
Tank Capacity: 00000500  
Tank Used for: WASTE  
Type of Fuel: WASTE OIL  
Tank Construction: 10 gauge  
Leak Detection: Visual, Stock Inventor

WIP:

Region: 4  
File Number: 103.0318  
**File Status: Historical**  
Staff: KELLIOTT  
Facility Suite: Not reported

---

464

**RUSSELL TRANSPORTATION  
9508 E VALLEY BLVD  
ROSEMEAD, CA**

**LOS ANGELES CO. HMS S105034980  
N/A**

LOS ANGELES CO. HMS:

Region: LA  
Facility Id: 005593-I05797  
Facility Status: Closed  
Area: 3P  
Permit Number: 00004531J  
Permit Status: Closed  
Facility Type: I01

MAP FINDINGS  
FOCUS MAP 18

Map ID	Site	Database(s)	EPA ID Number
464	<b>CHUN HWA CHEN</b> <b>9508 E VALLEY BLVD</b> <b>ROSEMEAD, CA</b>  LOS ANGELES CO. HMS: Region: LA Facility Id: 005593-005797 Facility Status: Removed Area: 3P Permit Number: 00000181T Permit Status: Removed Facility Type: T0  SWEEPS UST: Status: A Comp Number: 5797 Number: 9 Board Of Equalization: Not reported Ref Date: 06-30-89 Act Date: Not reported Created Date: 06-30-89 Tank Status: A Owner Tank Id: Not reported Swrcb Tank Id: 19-000-005797-000001 Actv Date: 06-30-89 Capacity: Not reported Tank Use: UNKNOWN Stg: W Content: Not reported Number Of Tanks: 1	<b>LOS ANGELES CO. HMS</b> <b>SWEEPS UST</b>	<b>S102061532</b> <b>N/A</b>
464	<b>ASIAN GEM RESTAURANT</b> <b>9510 E VALLEY BLVD</b> <b>ROSEMEAD, CA</b>  LOS ANGELES CO. HMS: Region: LA Facility Id: 014032-014519 Facility Status: OPEN Area: 3P Permit Number: Not reported Permit Status: Not reported Facility Type: Not reported	<b>LOS ANGELES CO. HMS</b>	<b>S106025573</b> <b>N/A</b>
465	<b>ARCO PRODUCTS #09668</b> <b>9701 E VALLEY BLVD</b> <b>ROSEMEAD, CA</b>  LOS ANGELES CO. HMS: Region: LA Facility Id: 005430-025029 Facility Status: Removed Area: 3P Permit Number: 197141 Permit Status: Removed Facility Type: T0  Region: LA	<b>LOS ANGELES CO. HMS</b>	<b>S103317317</b> <b>N/A</b>

MAP FINDINGS  
FOCUS MAP 18

Map ID Site Database(s) EPA ID Number

**ARCO PRODUCTS #09668 (Continued)**

**S103317317**

Facility Id: 005430-026826  
Facility Status: Removed  
Area: 3P  
Permit Number: 245729  
Permit Status: Removed  
Facility Type: I01

**465 HAL RUNYON 14-748  
9700 VALLEY BLVD  
ROSEMEAD, CA 91770**

**HIST UST U001570489  
N/A**

HIST UST:

Region: STATE  
Facility ID: 00000040054  
Facility Type: Gas Station  
Other Type: Not reported  
Total Tanks: 0004  
Contact Name: Not reported  
Telephone: 8183505269  
Owner Name: MOBIL OIL CORPORATION  
Owner Address: 612 SOUTH FLOWER STREET  
Owner City,St,Zip: LOS ANGELES, CA 90017

Tank Num: 001  
Container Num: 0629  
Year Installed: 1971  
Tank Capacity: 00000280  
Tank Used for: WASTE  
Type of Fuel: WASTE OIL  
Tank Construction: Not reported  
Leak Detection: Stock Inventor

Tank Num: 002  
Container Num: 0630  
Year Installed: 1971  
Tank Capacity: 00006000  
Tank Used for: PRODUCT  
Type of Fuel: PREMIUM  
Tank Construction: Not reported  
Leak Detection: Stock Inventor

Tank Num: 003  
Container Num: 0631  
Year Installed: 1971  
Tank Capacity: 00008000  
Tank Used for: PRODUCT  
Type of Fuel: REGULAR  
Tank Construction: Not reported  
Leak Detection: Stock Inventor

Tank Num: 004  
Container Num: 0632  
Year Installed: 1971  
Tank Capacity: 00009940  
Tank Used for: PRODUCT  
Type of Fuel: UNLEADED  
Tank Construction: Not reported  
Leak Detection: Stock Inventor

MAP FINDINGS  
FOCUS MAP 18

Map ID	Site	Database(s)	EPA ID Number
465	<b>ANTHONY T PARK DDS</b> <b>9700 VALLEY BLVD</b> <b>ROSEMEAD, CA 91770</b>  HAZNET: Gepaid: CAL000177877 Contact: DR ANTHONY T PARK Telephone: 8183500447 Facility Addr2: Not reported Mailing Name: Not reported Mailing Address: 9700 VALLEY BLVD Mailing City,St,Zip: ROSEMEAD, CA 917701554 Gen County: Los Angeles TSD EPA ID: CAT080022148 TSD County: San Bernardino Waste Category: Other inorganic solid waste Disposal Method: Transfer Station Tons: .0101 Facility County: Los Angeles	HAZNET	S103677497 N/A
465	<b>ARCO PRODUCTS COMPANY #9668</b> <b>9701 VALLEY BLVD</b> <b>ROSEMEAD, CA 91770</b>  HAZNET: Gepaid: CAL000187219 Contact: ARCO PRODUCTS COMPANY Telephone: 7146705407 Facility Addr2: Not reported Mailing Name: Not reported Mailing Address: PO BOX 6038 Mailing City,St,Zip: ARTESIA, CA 907020000 Gen County: Los Angeles TSD EPA ID: CAT080013352 TSD County: Los Angeles Waste Category: Aqueous solution with less than 10% total organic residues Disposal Method: Recycler Tons: 1.5637 Facility County: Los Angeles  Gepaid: CAL000187219 Contact: ARCO PRODUCTS COMPANY Telephone: 7146705407 Facility Addr2: Not reported Mailing Name: Not reported Mailing Address: PO BOX 6038 Mailing City,St,Zip: ARTESIA, CA 907020000 Gen County: Los Angeles TSD EPA ID: CAT080013352 TSD County: Los Angeles Waste Category: Waste oil and mixed oil Disposal Method: Recycler Tons: 5.5878 Facility County: Los Angeles	HAZNET	S103950745 N/A

MAP FINDINGS  
FOCUS MAP 18

Map ID	Site	Database(s)	EPA ID Number
465	<b>PRESTIGE STATIONS</b> <b>9701 E VALLEY BLVD</b> <b>ROSEMEAD, CA</b>  LOS ANGELES CO. HMS: Region: LA Facility Id: 005430-028080 Facility Status: OPEN Area: 3P Permit Number: Not reported Permit Status: Not reported Facility Type: Not reported	LOS ANGELES CO. HMS	S104538570 N/A
465	<b>THRIFTY #288/ARCO #9668</b> <b>9701 VALLEY BLVD</b> <b>ROSEMEAD, CA 91770</b>  LUST: Region: STATE Global Id: T0603705384 Latitude: 34.0814323 Longitude: -118.0581301 Case Type: LUST Cleanup Site Status: Open - Site Assessment Status Date: 2005-12-16 00:00:00 Lead Agency: LOS ANGELES RWQCB (REGION 4) Case Worker: Not reported Local Agency: LOS ANGELES COUNTY RB Case Number: R-25029 LOC Case Number: 05430-25029 File Location: Not reported Potential Media Affect: Soil Potential Contaminats of Concern: Gasoline Site History: Not reported  LUST REG 4: Region: 4 Regional Board: 04 County: Los Angeles facid: R-23109 Status: Preliminary site assessment underway Substance: Gasoline Substance Quantity: Not reported Local Case No: Not reported Case Type: Soil Abatement Method Used at the Site: OT Global ID: T0603705384 W Global ID: Not reported Staff: UNK Local Agency: 19000 Cross Street: TEMPLE CITY BLVD. Enforcement Type: Not reported Date Leak Discovered: 12/29/1997 Date Leak First Reported: 2/18/1998 Date Leak Record Entered: 4/30/1998 Date Confirmation Began: Not reported Date Leak Stopped: Not reported Date Case Last Changed on Database: 2/18/1998 Date the Case was Closed: Not reported	LUST WIP	S103282105 N/A



MAP FINDINGS  
FOCUS MAP 18

Map ID Site Database(s) EPA ID Number

**THRIFTY #288/ARCO #9668 (Continued)**

**S103282105**

How Leak Discovered: OM  
 How Leak Stopped: Not reported  
 Cause of Leak: UNK  
 Leak Source: UNK  
 Operator: Not reported  
 Water System: Not reported  
 Well Name: Not reported  
 Approx. Dist To Production Well (ft): 1862.2989430176814444481268275  
 Source of Cleanup Funding: UNK  
 Preliminary Site Assessment Workplan Submitted: Not reported  
 Preliminary Site Assessment Began: 12/29/1997  
 Pollution Characterization Began: Not reported  
 Remediation Plan Submitted: Not reported  
 Remedial Action Underway: Not reported  
 Post Remedial Action Monitoring Began: Not reported  
 Enforcement Action Date: Not reported  
 Historical Max MTBE Date: Not reported  
 Hist Max MTBE Conc in Groundwater: Not reported  
 Hist Max MTBE Conc in Soil: Not reported  
 Significant Interim Remedial Action Taken: Not reported  
 GW Qualifier: Not reported  
 Soil Qualifier: Not reported  
 Organization: Not reported  
 Owner Contact: Not reported  
 Responsible Party: THRIFTY OIL CO.  
 RP Address: 13539 E. FOSTER RD., SANTA FE SPRINGS CA 90670  
 Program: LUST  
 Lat/Long: 34.0814323 / -1  
 Local Agency Staff: Not reported  
 Beneficial Use: Not reported  
 Priority: Not reported  
 Cleanup Fund Id: Not reported  
 Suspended: Not reported  
 Assigned Name: Not reported  
 Summary: Not reported

WIP:

Region: 4  
 File Number: 103.0071  
**File Status: Historical**  
 Staff: KELLIOTT  
 Facility Suite: Not reported

465

**THRIFTY OIL CO #288**  
**9701 E VALLEY BLVD**  
**ROSEMead, CA**

**LOS ANGELES CO. HMS** **S102061609**  
**N/A**

LOS ANGELES CO. HMS:  
 Region: LA  
 Facility Id: 005430-023109  
 Facility Status: Closed  
 Area: 3P  
 Permit Number: 154281  
 Permit Status: Closed  
 Facility Type: T0

MAP FINDINGS  
FOCUS MAP 18

Map ID	Site	Database(s)	EPA ID Number
465	<b>ARCO</b> <b>9701 E VALLEY BLVD</b> <b>ROSEMEAD, CA</b>  LOS ANGELES CO. HMS: Region: LA Facility Id: 005430-028079 Facility Status: OPEN Area: 3P Permit Number: Not reported Permit Status: Not reported Facility Type: Not reported	LOS ANGELES CO. HMS	S104538569 N/A
465	<b>THRIFTY OIL COMPANY #288</b> <b>9701 VALLEY</b> <b>ROSEMEAD, CA 91770</b>  HAZNET: Gepaid: CAL000157046 Contact: THRIFTY OIL COMPANY Telephone: 0000000000 Facility Addr2: Not reported Mailing Name: Not reported Mailing Address: 10000 LAKEWOOD BLVD Mailing City,St,Zip: DOWNEY, CA 902404020 Gen County: Los Angeles TSD EPA ID: CAD089446710 TSD County: Los Angeles Waste Category: Hydrocarbon solvents (benzene, hexane, Stoddard, etc.) Disposal Method: Transfer Station Tons: 1.1467 Facility County: Los Angeles  Gepaid: CAL000157046 Contact: THRIFTY OIL COMPANY Telephone: 0000000000 Facility Addr2: Not reported Mailing Name: Not reported Mailing Address: 10000 LAKEWOOD BLVD Mailing City,St,Zip: DOWNEY, CA 902404020 Gen County: Los Angeles TSD EPA ID: CAT080013352 TSD County: Los Angeles Waste Category: Waste oil and mixed oil Disposal Method: Recycler Tons: 1.4595 Facility County: Los Angeles  LOS ANGELES CO. HMS: Region: LA Facility Id: 005430-025449 Facility Status: Closed Area: 3P Permit Number: 205709 Permit Status: Closed Facility Type: I01	HAZNET LOS ANGELES CO. HMS	S103677504 N/A

MAP FINDINGS  
FOCUS MAP 18

Map ID	Site	Database(s)	EPA ID Number
465	<b>LEES GENERAL AUTO SERVICE</b> <b>9701 E VALLEY BLVD</b> <b>ROSEMEAD, CA</b>  LOS ANGELES CO. HMS: Region: LA Facility Id: 005430-I16896 Facility Status: Closed Area: 3P Permit Number: 12636 Permit Status: Closed Facility Type: I01	LOS ANGELES CO. HMS	U003061487 N/A
465	<b>VACANT - SERVICE STATION</b> <b>9700 E VALLEY BLVD</b> <b>ROSEMEAD, CA</b>  LOS ANGELES CO. HMS: Region: LA Facility Id: 000074-I00074 Facility Status: OPEN Area: 3P Permit Number: Not reported Permit Status: Not reported Facility Type: Not reported	LOS ANGELES CO. HMS	U003056533 N/A
465	<b>B&amp;L AUTO SERVICE</b> <b>9701 E VALLEY BLVD</b> <b>ROSEMEAD, CA</b>  LOS ANGELES CO. HMS: Region: LA Facility Id: 005430-005631 Facility Status: Closed Area: 3P Permit Number: 00005478T Permit Status: Closed Facility Type: T0  Region: LA Facility Id: 005430-024918 Facility Status: OPEN Area: 3P Permit Number: Not reported Permit Status: Not reported Facility Type: Not reported	LOS ANGELES CO. HMS	S102061610 N/A

MAP FINDINGS  
FOCUS MAP 18

Map ID	Site	Database(s)	EPA ID Number
465	<b>STATION 052</b> <b>9701 VALLEY BLVD</b> <b>ROSEMEAD, CA 91770</b>  HIST UST: Region: STATE Facility ID: 00000034273 Facility Type: Gas Station Other Type: Not reported Total Tanks: 0004 Contact Name: Not reported Telephone: 2139275339 Owner Name: CALIFORNIA TARGET ENTERPRISES, Owner Address: 12739 LAKEWOOD BLVD. Owner City,St,Zip: DOWNEY, CA 90242  Tank Num: 001 Container Num: 52-1 Year Installed: Not reported Tank Capacity: 00010000 Tank Used for: PRODUCT Type of Fuel: REGULAR Tank Construction: Not reported Leak Detection: Stock Inventor  Tank Num: 002 Container Num: 52-2 Year Installed: Not reported Tank Capacity: 00005000 Tank Used for: PRODUCT Type of Fuel: UNLEADED Tank Construction: Not reported Leak Detection: Stock Inventor  Tank Num: 003 Container Num: 52-3 Year Installed: Not reported Tank Capacity: 00010000 Tank Used for: PRODUCT Type of Fuel: PREMIUM Tank Construction: Not reported Leak Detection: Stock Inventor  Tank Num: 004 Container Num: 52-4 Year Installed: Not reported Tank Capacity: 00006000 Tank Used for: PRODUCT Type of Fuel: DIESEL Tank Construction: Not reported Leak Detection: Stock Inventor	HIST UST	U001570521 N/A

MAP FINDINGS  
FOCUS MAP 18

Map ID	Site	Database(s)	EPA ID Number
465	<b>MOBIL OIL SERV STA</b> <b>9700 E VALLEY BLVD</b> <b>ROSEMEAD, CA</b>  LOS ANGELES CO. HMS: Region: LA Facility Id: 000074-000074 Facility Status: Removed Area: 3P Permit Number: 00002739T Permit Status: Removed Facility Type: T0	LOS ANGELES CO. HMS	S102061606 N/A
465	<b>MOBIL OIL CORP</b> <b>9700 E VALLEY BLVD</b> <b>ROSEMEAD, CA</b>  LOS ANGELES CO. HMS: Region: LA Facility Id: 000074-028078 Facility Status: OPEN Area: 3P Permit Number: Not reported Permit Status: Not reported Facility Type: Not reported  SWEEPS UST: Status: A Comp Number: 74 Number: 9 Board Of Equalization: Not reported Ref Date: 06-30-89 Act Date: Not reported Created Date: 06-30-89 Tank Status: Not reported Owner Tank Id: Not reported Swrcb Tank Id: Not reported Actv Date: Not reported Capacity: Not reported Tank Use: Not reported Stg: Not reported Content: Not reported Number Of Tanks: Not reported	LOS ANGELES CO. HMS SWEEPS UST	S104538568 N/A
465	<b>CALIFORNIA TARGET ENT #052</b> <b>9701 E VALLEY BLVD</b> <b>ROSEMEAD, CA</b>  LOS ANGELES CO. HMS: Region: LA Facility Id: 005430-I05631 Facility Status: Closed Area: 3P Permit Number: 8966 Permit Status: Closed Facility Type: I01	LOS ANGELES CO. HMS SWEEPS UST	U003061486 N/A

MAP FINDINGS  
FOCUS MAP 18

Map ID      Site      Database(s)      EPA ID Number

---

**CALIFORNIA TARGET ENT #052 (Continued)**

**U003061486**

SWEEPS UST:

Status:                    A  
Comp Number:            5631  
Number:                    9  
Board Of Equalization: 44-007958  
Ref Date:                06-30-89  
Act Date:                Not reported  
Created Date:            06-30-89  
Tank Status:             A  
Owner Tank Id:          Not reported  
Swrcb Tank Id:          19-000-005631-000001  
Actv Date:               06-30-89  
Capacity:                Not reported  
Tank Use:                UNKNOWN  
Stg:                        W  
Content:                 Not reported  
Number Of Tanks:       4

Status:                    A  
Comp Number:            5631  
Number:                    9  
Board Of Equalization: 44-007958  
Ref Date:                06-30-89  
Act Date:                Not reported  
Created Date:            06-30-89  
Tank Status:             A  
Owner Tank Id:          Not reported  
Swrcb Tank Id:          19-000-005631-000002  
Actv Date:               06-30-89  
Capacity:                Not reported  
Tank Use:                UNKNOWN  
Stg:                        W  
Content:                 Not reported  
Number Of Tanks:       Not reported

Status:                    A  
Comp Number:            5631  
Number:                    9  
Board Of Equalization: 44-007958  
Ref Date:                06-30-89  
Act Date:                Not reported  
Created Date:            06-30-89  
Tank Status:             A  
Owner Tank Id:          Not reported  
Swrcb Tank Id:          19-000-005631-000003  
Actv Date:               06-30-89  
Capacity:                Not reported  
Tank Use:                UNKNOWN  
Stg:                        W  
Content:                 Not reported  
Number Of Tanks:       Not reported

Status:                    A  
Comp Number:            5631  
Number:                    9  
Board Of Equalization: 44-007958  
Ref Date:                06-30-89

MAP FINDINGS  
FOCUS MAP 18

Map ID Site Database(s) EPA ID Number

**CALIFORNIA TARGET ENT #052 (Continued)**

**U003061486**

Act Date: Not reported  
 Created Date: 06-30-89  
 Tank Status: A  
 Owner Tank Id: Not reported  
 Swrcb Tank Id: 19-000-005631-000004  
 Actv Date: 06-30-89  
 Capacity: Not reported  
 Tank Use: UNKNOWN  
 Stg: W  
 Content: Not reported  
 Number Of Tanks: Not reported

**465 SIMON C CHUN DDS INC  
 9700 VALLEY BLVD  
 ROSEMEAD, CA 91770**

**HAZNET S103988084  
 N/A**

HAZNET:

Gepaid: CAL000179749  
 Contact: DR SIMON C CHUN  
 Telephone: 8183500447  
 Facility Addr2: Not reported  
 Mailing Name: Not reported  
 Mailing Address: 9700 VALLEY BLVD  
 Mailing City,St,Zip: ROSEMEAD, CA 917700000  
 Gen County: Los Angeles  
 TSD EPA ID: CAD028409019  
 TSD County: Los Angeles  
 Waste Category: Other inorganic solid waste  
 Disposal Method: Transfer Station  
 Tons: 0.0001  
 Facility County: Los Angeles

Gepaid: CAL000179749  
 Contact: DR SIMON C CHUN  
 Telephone: 8183500447  
 Facility Addr2: Not reported  
 Mailing Name: Not reported  
 Mailing Address: 9700 VALLEY BLVD  
 Mailing City,St,Zip: ROSEMEAD, CA 917700000  
 Gen County: Los Angeles  
 TSD EPA ID: CAD028409019  
 TSD County: Los Angeles  
 Waste Category: Oxygenated solvents (acetone, butanol, ethyl acetate, etc.)  
 Disposal Method: Transfer Station  
 Tons: 0.0041  
 Facility County: Los Angeles

Gepaid: CAL000179749  
 Contact: DR SIMON C CHUN  
 Telephone: 8183500447  
 Facility Addr2: Not reported  
 Mailing Name: Not reported  
 Mailing Address: 9700 VALLEY BLVD  
 Mailing City,St,Zip: ROSEMEAD, CA 917700000  
 Gen County: Los Angeles  
 TSD EPA ID: CAD028409019  
 TSD County: Los Angeles  
 Waste Category: Oxygenated solvents (acetone, butanol, ethyl acetate, etc.)

MAP FINDINGS  
FOCUS MAP 18

Map ID	Site	Database(s)	EPA ID Number
--------	------	-------------	---------------

**SIMON C CHUN DDS INC (Continued)**

**S103988084**

Disposal Method: Transfer Station  
Tons: .0041  
Facility County: Los Angeles

Gepaid: CAL000179749  
Contact: DR SIMON C CHUN  
Telephone: 8183500447  
Facility Addr2: Not reported  
Mailing Name: Not reported  
Mailing Address: 9700 VALLEY BLVD  
Mailing City,St,Zip: ROSEMEAD, CA 917700000  
Gen County: Los Angeles  
TSD EPA ID: CAD028409019  
TSD County: Los Angeles  
Waste Category: Other inorganic solid waste  
Disposal Method: Transfer Station  
Tons: .0001  
Facility County: Los Angeles

Gepaid: CAL000179749  
Contact: DR CHUN  
Telephone: 6263500447  
Facility Addr2: Not reported  
Mailing Name: Not reported  
Mailing Address: 9700 VALLEY BLVD  
Mailing City,St,Zip: ROSEMEAD, CA 917700000  
Gen County: Los Angeles  
TSD EPA ID: Not reported  
TSD County: Santa Clara  
Waste Category: Other inorganic solid waste  
Disposal Method: Not reported  
Tons: 0  
Facility County: Not reported

[Click this hyperlink](#) while viewing on your computer to access 7 additional CA\_HAZNET: record(s) in the EDR Site Report.

**465 S&D AUTO BODY INC  
9711 E VALLEY BLVD  
ROSEMEAD, CA 91770**

**RCRA-SQG 1000103226  
FINDS CAD981988835  
HAZNET  
EMI**

RCRA-SQG:  
Date form received by agency: 09/01/1996  
Facility name: S&D AUTO BODY INC  
Facility address: 9711 E VALLEY BLVD  
ROSEMEAD, CA 91770  
EPA ID: CAD981988835  
Mailing address: E VALLEY BLVD  
ROSEMEAD, CA 91770  
Contact: Not reported  
Contact address: Not reported  
Not reported  
Contact country: Not reported  
Contact telephone: Not reported  
Contact email: Not reported  
EPA Region: 09  
Classification: Small Small Quantity Generator



MAP FINDINGS  
FOCUS MAP 18

Map ID Site Database(s) EPA ID Number

**S&D AUTO BODY INC (Continued)**

**1000103226**

Description: Handler: generates more than 100 and less than 1000 kg of hazardous waste during any calendar month and accumulates less than 6000 kg of hazardous waste at any time; or generates 100 kg or less of hazardous waste during any calendar month, and accumulates more than 1000 kg of hazardous waste at any time

Owner/Operator Summary:

Owner/operator name: STEVE RICHARDS ENT DBA S&D AUTO BODY  
Owner/operator address: NOT REQUIRED  
NOT REQUIRED, ME 99999  
Owner/operator country: Not reported  
Owner/operator telephone: (415) 555-1212  
Legal status: Private  
Owner/Operator Type: Owner  
Owner/Op start date: Not reported  
Owner/Op end date: Not reported

Owner/operator name: NOT REQUIRED  
Owner/operator address: NOT REQUIRED  
NOT REQUIRED, ME 99999  
Owner/operator country: Not reported  
Owner/operator telephone: (415) 555-1212  
Legal status: Private  
Owner/Operator Type: Operator  
Owner/Op start date: Not reported  
Owner/Op end date: Not reported

Handler Activities Summary:

U.S. importer of hazardous waste: Unknown  
Mixed waste (haz. and radioactive): Unknown  
Recycler of hazardous waste: No  
Transporter of hazardous waste: No  
Treater, storer or disposer of HW: No  
Underground injection activity: No  
On-site burner exemption: Unknown  
Furnace exemption: Unknown  
Used oil fuel burner: No  
Used oil processor: No  
User oil refiner: No  
Used oil fuel marketer to burner: No  
Used oil Specification marketer: No  
Used oil transfer facility: No  
Used oil transporter: No  
Off-site waste receiver: Commercial status unknown

Violation Status: No violations found

FINDS:

Other Pertinent Environmental Activity Identified at Site

Registry ID: 110002767541

RCRAInfo is a national information system that supports the Resource Conservation and Recovery Act (RCRA) program through the tracking of events and activities related to facilities that generate, transport, and treat, store, or dispose of hazardous waste. RCRAInfo allows RCRA program staff to track the notification, permit, compliance, and

MAP FINDINGS  
FOCUS MAP 18

Map ID Site Database(s) EPA ID Number

---

**S&D AUTO BODY INC (Continued)**

**1000103226**

corrective action activities required under RCRA.

HAZNET:

Gepaid: CAD981988835  
Contact: Not reported  
Telephone: 0000000000  
Facility Addr2: Not reported  
Mailing Name: Not reported  
Mailing Address: 9711 E VALLEY BLVD  
Mailing City,St,Zip: ROSEMEAD, CA 917700000  
Gen County: Los Angeles  
TSD EPA ID: CAD008302903  
TSD County: Los Angeles  
Waste Category: Paint sludge  
Disposal Method: Recycler  
Tons: .2210  
Facility County: Los Angeles

Gepaid: CAD981988835  
Contact: Not reported  
Telephone: 0000000000  
Facility Addr2: Not reported  
Mailing Name: Not reported  
Mailing Address: 9711 E VALLEY BLVD  
Mailing City,St,Zip: ROSEMEAD, CA 917700000  
Gen County: Los Angeles  
TSD EPA ID: CAD050806850  
TSD County: Los Angeles  
Waste Category: Paint sludge  
Disposal Method: Recycler  
Tons: .2293  
Facility County: Los Angeles

Gepaid: CAD981988835  
Contact: Not reported  
Telephone: 0000000000  
Facility Addr2: Not reported  
Mailing Name: Not reported  
Mailing Address: 9711 E VALLEY BLVD  
Mailing City,St,Zip: ROSEMEAD, CA 917700000  
Gen County: Los Angeles  
TSD EPA ID: CAD008252405  
TSD County: Los Angeles  
Waste Category: Not reported  
Disposal Method: Recycler  
Tons: .0000  
Facility County: Los Angeles

Gepaid: CAD981988835  
Contact: Not reported  
Telephone: 0000000000  
Facility Addr2: Not reported  
Mailing Name: Not reported  
Mailing Address: 9711 E VALLEY BLVD  
Mailing City,St,Zip: ROSEMEAD, CA 917700000  
Gen County: Los Angeles

MAP FINDINGS  
FOCUS MAP 18

Map ID	Site	Database(s)	EPA ID Number
--------	------	-------------	---------------

**S&D AUTO BODY INC (Continued)**

**1000103226**

TSD EPA ID: CAD008252405  
TSD County: Los Angeles  
Waste Category: Unspecified solvent mixture Waste  
Disposal Method: Not reported  
Tons: .1459  
Facility County: Los Angeles

Gepaid: CAD981988835  
Contact: Not reported  
Telephone: 0000000000  
Facility Addr2: Not reported  
Mailing Name: Not reported  
Mailing Address: 9711 E VALLEY BLVD  
Mailing City,St,Zip: ROSEMEAD, CA 917700000  
Gen County: Los Angeles  
TSD EPA ID: CAD008252405  
TSD County: Los Angeles  
Waste Category: Unspecified solvent mixture Waste  
Disposal Method: Recycler  
Tons: .1668  
Facility County: Los Angeles

[Click this hyperlink](#) while viewing on your computer to access  
4 additional CA\_HAZNET: record(s) in the EDR Site Report.

EMI:

Year: 1987  
County Code: 19  
Air Basin: SC  
Facility ID: 3329  
Air District Name: SC  
SIC Code: 7538  
Air District Name: SOUTH COAST AQMD  
Community Health Air Pollution Info System: Not reported  
Consolidated Emission Reporting Rule: Not reported  
Total Organic Hydrocarbon Gases Tons/Yr: 2  
Reactive Organic Gases Tons/Yr: 2  
Carbon Monoxide Emissions Tons/Yr: 0  
NOX - Oxides of Nitrogen Tons/Yr: 0  
SOX - Oxides of Sulphur Tons/Yr: 0  
Particulate Matter Tons/Yr: 0  
Part. Matter 10 Micrometers & Smllr Tons/Yr: 0

465

**AUTOZONE  
9710 E VALLEY BLVD  
ROSEMEAD, CA**

**LOS ANGELES CO. HMS S106672197  
N/A**

LOS ANGELES CO. HMS:

Region: LA  
Facility Id: 029301-042012  
Facility Status: OPEN  
Area: 3P  
Permit Number: Not reported  
Permit Status: Not reported  
Facility Type: Not reported

MAP FINDINGS  
FOCUS MAP 18

Map ID	Site	Database(s)	EPA ID Number
465	<b>GOLDEN CITY IND. CO.,LTD.</b> <b>9711 VALLEY BLVD</b> <b>ROSEMEAD, CA 91770</b>  WIP: Region: 4 File Number: 103.0320 <b>File Status: Historical</b> Staff: KELLIOTT Facility Suite: Not reported	WIP	S106764298 N/A
465	<b>AUTOZONE #5475</b> <b>9712 VALLEY BLVD E</b> <b>ROSEMEAD, CA 91770</b>  HAZNET: Gepaid: CAL000207078 Contact: JIM DAVIS SR SAFETY MGR STORES Telephone: 9014957240 Facility Addr2: Not reported Mailing Name: Not reported Mailing Address: 123 S FRONT ST Mailing City,St,Zip: MEMPHIS, TN 381030000 Gen County: Los Angeles TSD EPA ID: TXD077603371 TSD County: 99 Waste Category: Other organic solids Disposal Method: H14 Tons: 0.1 Facility County: Los Angeles  Gepaid: CAL000207078 Contact: JIM DAVIS SR SAFETY MGR STORES Telephone: 9014957240 Facility Addr2: Not reported Mailing Name: Not reported Mailing Address: 123 S FRONT ST DEPT 8190 Mailing City,St,Zip: MEMPHIS, TN 381030000 Gen County: Los Angeles TSD EPA ID: TXD077603371 TSD County: 99 Waste Category: Other organic solids Disposal Method: H141 Tons: 0.19 Facility County: Los Angeles  Gepaid: CAL000207078 Contact: JIM DAVIS SR SAFETY MGR STORES Telephone: 9014957240 Facility Addr2: Not reported Mailing Name: Not reported Mailing Address: 123 S FRONT ST Mailing City,St,Zip: MEMPHIS, TN 381030000 Gen County: Los Angeles TSD EPA ID: KYD053348108 TSD County: 99 Waste Category: Not reported Disposal Method: Not reported Tons: 0.02 Facility County: Not reported	HAZNET	S108198410 N/A

MAP FINDINGS  
FOCUS MAP 18

Map ID	Site	Database(s)	EPA ID Number
465	<b>AUTOZONE #5475 9712 VALLEY BLVD ROSEMEAD, CA 91770</b>	<b>FINDS</b>	<b>1010688129 N/A</b>
	<p>FINDS: Other Pertinent Environmental Activity Identified at Site</p> <p>Registry ID: 110033209604</p> <p>UORS (California - Used Oil Recycling System). California Integrated Waste Management Board (CIWMB) helps communities establish and promote convenient collection opportunities for used oil and used oil filters.</p>		
465	<b>20TH CENTURY AUTO SHOP 9766 E VALLEY BLVD ROSEMEAD, CA</b>	<b>LOS ANGELES CO. HMS</b>	<b>S106025604 N/A</b>
	<p>LOS ANGELES CO. HMS:</p> <p>Region: LA Facility Id: 019726-028081 Facility Status: OPEN Area: 3P Permit Number: Not reported Permit Status: Not reported Facility Type: Not reported</p>		
465	<b>20TH CENTURY AUTO BODY 9766 VALLEY BLVD ROSEMEAD, CA 91770</b>	<b>HAZNET EMI WIP</b>	<b>S102820736 N/A</b>
	<p>HAZNET:</p> <p>Gepaid: CAL000117781 Contact: SAMSON KESHISHIAN Telephone: 0000000000 Facility Addr2: Not reported Mailing Name: Not reported Mailing Address: 9766 VALLEY BLVD Mailing City,St,Zip: ROSEMEAD, CA 917701562 Gen County: Los Angeles TSD EPA ID: CAD008302903 TSD County: Los Angeles Waste Category: Paint sludge Disposal Method: Recycler Tons: .2293 Facility County: Los Angeles</p> <p>Gepaid: CAL000117781 Contact: JACK KESHISHIAN/MGR Telephone: 6264426555 Facility Addr2: Not reported Mailing Name: Not reported Mailing Address: 9766 VALLEY BLVD Mailing City,St,Zip: ROSEMEAD, CA 917701562 Gen County: Los Angeles TSD EPA ID: Not reported TSD County: Los Angeles Waste Category: Unspecified solvent mixture Waste</p>		

MAP FINDINGS  
FOCUS MAP 18

Map ID Site Database(s) EPA ID Number

**20TH CENTURY AUTO BODY (Continued)**

**S102820736**

Disposal Method: Recycler  
Tons: 0.22  
Facility County: Not reported

EMI:

Year: 1987  
County Code: 19  
Air Basin: SC  
Facility ID: 54441  
Air District Name: SC  
SIC Code: 7538  
Air District Name: SOUTH COAST AQMD  
Community Health Air Pollution Info System: Not reported  
Consolidated Emission Reporting Rule: Not reported  
Total Organic Hydrocarbon Gases Tons/Yr: 1  
Reactive Organic Gases Tons/Yr: 1  
Carbon Monoxide Emissions Tons/Yr: 0  
NOX - Oxides of Nitrogen Tons/Yr: 0  
SOX - Oxides of Sulphur Tons/Yr: 0  
Particulate Matter Tons/Yr: 0  
Part. Matter 10 Micrometers & Smlr Tons/Yr: 0

Year: 1990  
County Code: 19  
Air Basin: SC  
Facility ID: 54441  
Air District Name: SC  
SIC Code: 7538  
Air District Name: SOUTH COAST AQMD  
Community Health Air Pollution Info System: Not reported  
Consolidated Emission Reporting Rule: Not reported  
Total Organic Hydrocarbon Gases Tons/Yr: 1  
Reactive Organic Gases Tons/Yr: 1  
Carbon Monoxide Emissions Tons/Yr: 0  
NOX - Oxides of Nitrogen Tons/Yr: 0  
SOX - Oxides of Sulphur Tons/Yr: 0  
Particulate Matter Tons/Yr: 0  
Part. Matter 10 Micrometers & Smlr Tons/Yr: 0

Year: 1993  
County Code: 19  
Air Basin: SC  
Facility ID: 54441  
Air District Name: SC  
SIC Code: 7538  
Air District Name: SOUTH COAST AQMD  
Community Health Air Pollution Info System: Not reported  
Consolidated Emission Reporting Rule: Not reported  
Total Organic Hydrocarbon Gases Tons/Yr: 0  
Reactive Organic Gases Tons/Yr: 0  
Carbon Monoxide Emissions Tons/Yr: 0  
NOX - Oxides of Nitrogen Tons/Yr: 0  
SOX - Oxides of Sulphur Tons/Yr: 0  
Particulate Matter Tons/Yr: 0  
Part. Matter 10 Micrometers & Smlr Tons/Yr: 0

Year: 1995

MAP FINDINGS  
FOCUS MAP 18

Map ID Site Database(s) EPA ID Number

**20TH CENTURY AUTO BODY (Continued)**

**S102820736**

County Code: 19  
 Air Basin: SC  
 Facility ID: 54441  
 Air District Name: SC  
 SIC Code: 7538  
 Air District Name: SOUTH COAST AQMD  
 Community Health Air Pollution Info System: Not reported  
 Consolidated Emission Reporting Rule: Not reported  
 Total Organic Hydrocarbon Gases Tons/Yr: 0  
 Reactive Organic Gases Tons/Yr: 0  
 Carbon Monoxide Emissions Tons/Yr: 0  
 NOX - Oxides of Nitrogen Tons/Yr: 0  
 SOX - Oxides of Sulphur Tons/Yr: 0  
 Particulate Matter Tons/Yr: 0  
 Part. Matter 10 Micrometers & Smllr Tons/Yr: 0

WIP:

Region: 4  
 File Number: 103.0003  
**File Status: Historical**  
 Staff: KELLIOTT  
 Facility Suite: Not reported

465

**COPELAND LUMBER YARD  
 9735 VALLEY BLVD  
 ROSEMEAD, CA 91770**

**HAZNET S104566306  
 N/A**

HAZNET:

Gepaid: CAC001319168  
 Contact: COPELAND LUMBER YARD  
 Telephone: 6262811888  
 Facility Addr2: Not reported  
 Mailing Name: Not reported  
 Mailing Address: 810 KING ST  
 Mailing City,St,Zip: SAN GABRIEL, CA 917760000  
 Gen County: Los Angeles  
 TSD EPA ID: CAD089446710  
 TSD County: Los Angeles  
 Waste Category: Unspecified oil-containing waste  
 Disposal Method: Transfer Station  
 Tons: 1.3761  
 Facility County: Los Angeles

Gepaid: CAC001319168  
 Contact: COPELAND LUMBER YARD  
 Telephone: 6262811888  
 Facility Addr2: Not reported  
 Mailing Name: Not reported  
 Mailing Address: 810 KING ST  
 Mailing City,St,Zip: SAN GABRIEL, CA 917760000  
 Gen County: Los Angeles  
 TSD EPA ID: CAD089446710  
 TSD County: Los Angeles  
 Waste Category: Other organic solids  
 Disposal Method: Transfer Station  
 Tons: 0.55  
 Facility County: Los Angeles

MAP FINDINGS  
FOCUS MAP 18

Map ID	Site	Database(s)	EPA ID Number
469	<b>JEFF LEE</b> <b>9438 E VALLEY BLVD</b> <b>ROSEMEAD, CA 91770</b>  HAZNET: Gepaid: CAC002583462 Contact: JEFF LEE Telephone: 6264478723 Facility Addr2: Not reported Mailing Name: Not reported Mailing Address: 140 E ARTHUR AVE Mailing City,St,Zip: ARCADIA, CA 91006 Gen County: Los Angeles TSD EPA ID: CAT080013352 TSD County: Los Angeles Waste Category: Unspecified oil-containing waste Disposal Method: Not reported Tons: 3.75 Facility County: Not reported	HAZNET	S108210107 N/A
469	<b>2001 AUTO PARTS</b> <b>9438 E VALLEY BLVD</b> <b>ROSEMEAD, CA 91770</b>  LOS ANGELES CO. HMS: Region: LA Facility Id: 006497-041973 Facility Status: OPEN Area: 3P Permit Number: Not reported Permit Status: Not reported Facility Type: Not reported  Region: LA Facility Id: 006497-I06717 Facility Status: Closed Area: 3P Permit Number: 6541 Permit Status: Closed Facility Type: I01  WIP: Region: 4 File Number: 103.0002 <b>File Status: Historical</b> Staff: KELLIOTT Facility Suite: Not reported	LOS ANGELES CO. HMS WIP	U003062387 N/A



MAP FINDINGS  
FOCUS MAP 18

Map ID	Site	Database(s)	EPA ID Number
469	<b>ROBERTS V W</b> <b>9441 VALLEY BLVD</b> <b>ROSEMEAD, CA 91770</b>  HAZNET: Gepaid: CAL000094312 Contact: RUBIO ROBERT Telephone: 0000000000 Facility Addr2: Not reported Mailing Name: Not reported Mailing Address: 9441 VALLEY BLVD Mailing City,St,Zip: ROSEMEAD, CA 917700000 Gen County: Los Angeles TSD EPA ID: CAT000613893 TSD County: Los Angeles Waste Category: Aqueous solution with less than 10% total organic residues Disposal Method: Transfer Station Tons: 0.05 Facility County: Los Angeles	HAZNET	S104577626 N/A
469	<b>A H REIS SERVICE STATION</b> <b>9423 E VALLEY BLVD</b> <b>ROSEMEAD, CA</b>  LOS ANGELES CO. HMS: Region: LA Facility Id: 019725-028077 Facility Status: OPEN Area: 3P Permit Number: Not reported Permit Status: Not reported Facility Type: Not reported	LOS ANGELES CO. HMS	S106025563 N/A
469	<b>BOULEVARD CLEANERS</b> <b>9406 VALLEY BLVD</b> <b>ROSEMEAD, CA 91770</b>  SLIC: Region: STATE <b>Facility Status: Open - Reopen Case</b> Status Date: 1998-08-17 00:00:00 Global Id: SL603798578 Lead Agency: LOS ANGELES RWQCB (REGION 4) Lead Agency Case Number: Not reported Latitude: 34.08122 Longitude: -118.063691 Case Type: Cleanup Program Site Case Worker: Not reported Local Agency: Not reported RB Case Number: 103.0660 File Location: Not reported Potential Media Affected: Aquifer used for drinking water supply Potential Contaminants of Concern: Not reported Site History: Not reported  WIP: Region: 4 File Number: 103.0660	SLIC WIP	S106484409 N/A

MAP FINDINGS  
FOCUS MAP 18

Map ID	Site	Database(s)	EPA ID Number
--------	------	-------------	---------------

**BOULEVARD CLEANERS (Continued)**

**S106484409**

**File Status:** Active  
**Staff:** ACASTANE  
**Facility Suite:** Not reported

**469** **BOULEVARD CLEANERS**  
**9406-12 E. VALLEY BLVD.**  
**ROSEMEAD, CA 91770**

**EMI S106827247**  
**N/A**

EMI:  
Year: 1987  
County Code: 19  
Air Basin: SC  
Facility ID: 15740  
Air District Name: SC  
SIC Code: 7216  
Air District Name: SOUTH COAST AQMD  
Community Health Air Pollution Info System: Not reported  
Consolidated Emission Reporting Rule: Not reported  
Total Organic Hydrocarbon Gases Tons/Yr: 8  
Reactive Organic Gases Tons/Yr: 0  
Carbon Monoxide Emissions Tons/Yr: 0  
NOX - Oxides of Nitrogen Tons/Yr: 0  
SOX - Oxides of Sulphur Tons/Yr: 0  
Particulate Matter Tons/Yr: 0  
Part. Matter 10 Micrometers & Smlr Tons/Yr: 0

**469** **VACANT LOT**  
**9406 VALLEY**  
**ROSEMEAD, CA 91770**

**LDS S109286502**  
**N/A**

LDS:  
Global Id: L10001291167  
Latitude: 34.080877  
Longitude: -118.064224  
Case Type: Land Disposal Site  
Status: Open  
Status Date: Not reported  
Lead Agency: Not reported  
Caseworker: Not reported  
Local Agency: Not reported  
RB Case Number: 4B196200005  
LOC Case Number: Not reported  
File Location: Not reported  
Potential Media Affect: Not reported

MAP FINDINGS  
FOCUS MAP 18

Map ID	Site	Database(s)	EPA ID Number
469	<b>BOULEVARD CLEANERS, H.D. YOUNG</b> <b>9406-12 E VALLEY BLVD</b> <b>ROSEMEAD, CA 91770</b>	EMI	<b>S106827246</b> N/A
	EMI: Year: 1990 County Code: 19 Air Basin: SC Facility ID: 15740 Air District Name: SC SIC Code: 7216 Air District Name: SOUTH COAST AQMD Community Health Air Pollution Info System: Not reported Consolidated Emission Reporting Rule: Not reported Total Organic Hydrocarbon Gases Tons/Yr: 5 Reactive Organic Gases Tons/Yr: 0 Carbon Monoxide Emissions Tons/Yr: 0 NOX - Oxides of Nitrogen Tons/Yr: 0 SOX - Oxides of Sulphur Tons/Yr: 0 Particulate Matter Tons/Yr: 0 Part. Matter 10 Micrometers & Smlr Tons/Yr: 0		
469	<b>BOULEVARD CLEANERS</b> <b>9406 E VALLEY BLVD</b> <b>ROSEMEAD, CA 91770</b>	RCRA-SQG FINDS HAZNET CA FID UST LOS ANGELES CO. HMS SWEEPS UST	<b>1000281905</b> <b>CAD981980147</b>
	RCRA-SQG: Date form received by agency: 09/01/1996 Facility name: BOULEVARD CLEANERS Facility address: 9406 E VALLEY BLVD ROSEMEAD, CA 91770 EPA ID: CAD981980147 Contact: Not reported Contact address: Not reported Not reported Contact country: Not reported Contact telephone: Not reported Contact email: Not reported EPA Region: 09 Land type: Facility is not located on Indian land. Additional information is not known. Classification: Small Small Quantity Generator Description: Handler: generates more than 100 and less than 1000 kg of hazardous waste during any calendar month and accumulates less than 6000 kg of hazardous waste at any time; or generates 100 kg or less of hazardous waste during any calendar month, and accumulates more than 1000 kg of hazardous waste at any time  Owner/Operator Summary: Owner/operator name: HP YOUNG Owner/operator address: NOT REQUIRED NOT REQUIRED, ME 99999 Owner/operator country: Not reported Owner/operator telephone: (415) 555-1212 Legal status: Private Owner/Operator Type: Owner Owner/Op start date: Not reported		

MAP FINDINGS  
FOCUS MAP 18

Map ID Site Database(s) EPA ID Number

---

**BOULEVARD CLEANERS (Continued)**

**1000281905**

Owner/Op end date: Not reported  
Owner/operator name: NOT REQUIRED  
Owner/operator address: NOT REQUIRED  
NOT REQUIRED, ME 99999  
Owner/operator country: Not reported  
Owner/operator telephone: (415) 555-1212  
Legal status: Private  
Owner/Operator Type: Operator  
Owner/Op start date: Not reported  
Owner/Op end date: Not reported

Handler Activities Summary:

U.S. importer of hazardous waste: Unknown  
Mixed waste (haz. and radioactive): Unknown  
Recycler of hazardous waste: No  
Transporter of hazardous waste: No  
Treater, storer or disposer of HW: No  
Underground injection activity: No  
On-site burner exemption: Unknown  
Furnace exemption: Unknown  
Used oil fuel burner: No  
Used oil processor: No  
User oil refiner: No  
Used oil fuel marketer to burner: No  
Used oil Specification marketer: No  
Used oil transfer facility: No  
Used oil transporter: No  
Off-site waste receiver: Commercial status unknown

Historical Generators:

Date form received by agency: 04/10/1987  
Facility name: BOULEVARD CLEANERS  
Classification: Large Quantity Generator

Facility Has Received Notices of Violations:

Regulation violated: FR - 262.10-12.A  
Area of violation: Generators - General  
Date violation determined: 04/13/1993  
Date achieved compliance: 04/20/1993  
Violation lead agency: State  
Enforcement action: Not reported  
Enforcement action date: Not reported  
Enf. disposition status: Not reported  
Enf. disp. status date: Not reported  
Enforcement lead agency: Not reported  
Proposed penalty amount: Not reported  
Final penalty amount: Not reported  
Paid penalty amount: Not reported

Evaluation Action Summary:

Evaluation date: 04/20/1993  
Evaluation: COMPLIANCE EVALUATION INSPECTION ON-SITE  
Area of violation: Not reported  
Date achieved compliance: Not reported

MAP FINDINGS  
FOCUS MAP 18

Map ID Site Database(s) EPA ID Number

---

**BOULEVARD CLEANERS (Continued)**

**1000281905**

Evaluation lead agency: State Contractor/Grantee  
Evaluation date: 04/13/1993  
Evaluation: COMPLIANCE EVALUATION INSPECTION ON-SITE  
Area of violation: Generators - General  
Date achieved compliance: 04/20/1993  
Evaluation lead agency: State Contractor/Grantee

**FINDS:**

Other Pertinent Environmental Activity Identified at Site

Registry ID: 110002763297

RCRAInfo is a national information system that supports the Resource Conservation and Recovery Act (RCRA) program through the tracking of events and activities related to facilities that generate, transport, and treat, store, or dispose of hazardous waste. RCRAInfo allows RCRA program staff to track the notification, permit, compliance, and corrective action activities required under RCRA.

**HAZNET:**

Gepaid: CAD981980147  
Contact: BOULEVARD CLEANERS  
Telephone: 8184483466  
Facility Addr2: Not reported  
Mailing Name: Not reported  
Mailing Address: 9406 VALLEY BLVD # E  
Mailing City,St,Zip: ROSEMEAD, CA 917701560  
Gen County: Los Angeles  
TSD EPA ID: CAT000613893  
TSD County: Los Angeles  
Waste Category: Liquids with halogenated organic compounds > 1000 mg/l  
Disposal Method: Not reported  
Tons: .0450  
Facility County: Los Angeles

Gepaid: CAD981980147  
Contact: BOULEVARD CLEANERS  
Telephone: 8184483466  
Facility Addr2: Not reported  
Mailing Name: Not reported  
Mailing Address: 9406 VALLEY BLVD # E  
Mailing City,St,Zip: ROSEMEAD, CA 917701560  
Gen County: Los Angeles  
TSD EPA ID: CAT000613893  
TSD County: Los Angeles  
Waste Category: Liquids with halogenated organic compounds > 1000 mg/l  
Disposal Method: Transfer Station  
Tons: 1.0530  
Facility County: Los Angeles

**CA FID UST:**

Facility ID: 19017310  
Regulated By: UTNKA  
Regulated ID: Not reported  
Cortese Code: Not reported

MAP FINDINGS  
FOCUS MAP 18

Map ID Site Database(s) EPA ID Number

---

**BOULEVARD CLEANERS (Continued)**

**1000281905**

SIC Code: Not reported  
Facility Phone: 8184483466  
Mail To: Not reported  
Mailing Address: 9406 EAST VALLEY BLVD  
Mailing Address 2: Not reported  
Mailing City,St,Zip: ROSEMEAD 91770  
Contact: Not reported  
Contact Phone: Not reported  
DUNS Number: Not reported  
NPDES Number: Not reported  
EPA ID: Not reported  
Comments: Not reported  
Status: Active

**LOS ANGELES CO. HMS:**

Region: LA  
Facility Id: 015426-016731  
Facility Status: Removed  
Area: 3P  
Permit Number: 00006267T  
Permit Status: Removed  
Facility Type: T0

**SWEEPS UST:**

Status: A  
Comp Number: 16731  
Number: 1  
Board Of Equalization: Not reported  
Ref Date: 03-26-92  
Act Date: 03-26-92  
Created Date: 03-26-92  
Tank Status: A  
Owner Tank Id: Not reported  
Swrcb Tank Id: 19-000-016731-000001  
Actv Date: 03-26-92  
Capacity: 7000  
Tank Use: PETROLEUM  
Stg: P  
Content: Not reported  
Number Of Tanks: 3

Status: A  
Comp Number: 16731  
Number: 1  
Board Of Equalization: Not reported  
Ref Date: 03-26-92  
Act Date: 03-26-92  
Created Date: 03-26-92  
Tank Status: A  
Owner Tank Id: Not reported  
Swrcb Tank Id: 19-000-016731-000002  
Actv Date: 03-26-92  
Capacity: 2000  
Tank Use: PETROLEUM  
Stg: P  
Content: Not reported

MAP FINDINGS  
FOCUS MAP 18

Map ID	Site	Database(s)	EPA ID Number
--------	------	-------------	---------------

**BOULEVARD CLEANERS (Continued)**

**1000281905**

Number Of Tanks: Not reported

Status: A

Comp Number: 16731

Number: 1

Board Of Equalization: Not reported

Ref Date: 03-26-92

Act Date: 03-26-92

Created Date: 03-26-92

Tank Status: A

Owner Tank Id: Not reported

Swrcb Tank Id: 19-000-016731-000003

Actv Date: 03-26-92

Capacity: 2000

Tank Use: PETROLEUM

Stg: P

Content: Not reported

Number Of Tanks: Not reported

470

**COMPITITION AUTO BODY  
9358 E VALLEY BLVD  
ROSEMEAD, CA 91770**

**RCRA-SQG 1000347810  
FINDS CAD982007809  
HAZNET  
LOS ANGELES CO. HMS**

RCRA-SQG:

Date form received by agency: 09/01/1996

Facility name: COMPITITION AUTO BODY

Facility address: 9358 E VALLEY BLVD  
ROSEMEAD, CA 91770

EPA ID: CAD982007809

Mailing address: E VALLEY BLVD  
ROSEMEAD, CA 91770

Contact: Not reported

Contact address: Not reported

Contact country: Not reported

Contact telephone: Not reported

Contact email: Not reported

EPA Region: 09

Classification: Small Small Quantity Generator

Description: Handler: generates more than 100 and less than 1000 kg of hazardous waste during any calendar month and accumulates less than 6000 kg of hazardous waste at any time; or generates 100 kg or less of hazardous waste during any calendar month, and accumulates more than 1000 kg of hazardous waste at any time

Owner/Operator Summary:

Owner/operator name: VREJ MINASIAN

Owner/operator address: NOT REQUIRED  
NOT REQUIRED, ME 99999

Owner/operator country: Not reported

Owner/operator telephone: (415) 555-1212

Legal status: Private

Owner/Operator Type: Owner

Owner/Op start date: Not reported

Owner/Op end date: Not reported

MAP FINDINGS  
FOCUS MAP 18

Map ID Site Database(s) EPA ID Number

**COMPITITION AUTO BODY (Continued)**

**1000347810**

Owner/operator name: NOT REQUIRED  
Owner/operator address: NOT REQUIRED  
NOT REQUIRED, ME 99999  
Owner/operator country: Not reported  
Owner/operator telephone: (415) 555-1212  
Legal status: Private  
Owner/Operator Type: Operator  
Owner/Op start date: Not reported  
Owner/Op end date: Not reported

Handler Activities Summary:

U.S. importer of hazardous waste: Unknown  
Mixed waste (haz. and radioactive): Unknown  
Recycler of hazardous waste: No  
Transporter of hazardous waste: No  
Treater, storer or disposer of HW: No  
Underground injection activity: No  
On-site burner exemption: Unknown  
Furnace exemption: Unknown  
Used oil fuel burner: No  
Used oil processor: No  
User oil refiner: No  
Used oil fuel marketer to burner: No  
Used oil Specification marketer: No  
Used oil transfer facility: No  
Used oil transporter: No  
Off-site waste receiver: Commercial status unknown

Violation Status: No violations found

**FINDS:**

Other Pertinent Environmental Activity Identified at Site

Registry ID: 110002774604

RCRAInfo is a national information system that supports the Resource Conservation and Recovery Act (RCRA) program through the tracking of events and activities related to facilities that generate, transport, and treat, store, or dispose of hazardous waste. RCRAInfo allows RCRA program staff to track the notification, permit, compliance, and corrective action activities required under RCRA.

**HAZNET:**

Gepaid: CAD982007809  
Contact: Not reported  
Telephone: 0000000000  
Facility Addr2: Not reported  
Mailing Name: Not reported  
Mailing Address: 9358 VALLEY BLVD # E  
Mailing City,St,Zip: ROSEMEAD, CA 917700000  
Gen County: Los Angeles  
TSD EPA ID: CAD008302903  
TSD County: Los Angeles  
Waste Category: Oxygenated solvents (acetone, butanol, ethyl acetate, etc.)  
Disposal Method: Recycler  
Tons: 0.2293



MAP FINDINGS  
FOCUS MAP 18

Map ID      Site      Database(s)      EPA ID Number

---

**COMPITITION AUTO BODY (Continued)**

**1000347810**

Facility County:      Los Angeles

Gepaid:              CAD982007809  
Contact:              CRUZ SALAZAR  
Telephone:            6262886326  
Facility Addr2:      Not reported  
Mailing Name:        Not reported  
Mailing Address:     1054 W HOLLYVALE ST  
Mailing City,St,Zip: AZUSA, CA 917020000  
Gen County:          Los Angeles  
TSD EPA ID:          CAD008252405  
TSD County:          Los Angeles  
Waste Category:     Unspecified solvent mixture Waste  
Disposal Method:    Recycler  
Tons:                  0.09  
Facility County:      Los Angeles

Gepaid:              CAD982007809  
Contact:              Not reported  
Telephone:            0000000000  
Facility Addr2:      Not reported  
Mailing Name:        Not reported  
Mailing Address:     9358 VALLEY BLVD # E  
Mailing City,St,Zip: ROSEMEAD, CA 917700000  
Gen County:          Los Angeles  
TSD EPA ID:          CAD008302903  
TSD County:          Los Angeles  
Waste Category:     Oxygenated solvents (acetone, butanol, ethyl acetate, etc.)  
Disposal Method:    Recycler  
Tons:                  .2293  
Facility County:      Los Angeles

Gepaid:              CAD982007809  
Contact:              CRUZ SALAZAR  
Telephone:            6262886326  
Facility Addr2:      Not reported  
Mailing Name:        Not reported  
Mailing Address:     9358 E VALLEY BLVD  
Mailing City,St,Zip: ROSEMEAD, CA 917700000  
Gen County:          Los Angeles  
TSD EPA ID:          Not reported  
TSD County:          Los Angeles  
Waste Category:     Unspecified solvent mixture Waste  
Disposal Method:    Recycler  
Tons:                  0.22  
Facility County:      Not reported

Gepaid:              CAD982007809  
Contact:              Not reported  
Telephone:            0000000000  
Facility Addr2:      Not reported  
Mailing Name:        Not reported  
Mailing Address:     9358 VALLEY BLVD # E  
Mailing City,St,Zip: ROSEMEAD, CA 917700000  
Gen County:          Los Angeles  
TSD EPA ID:          CAD008302903  
TSD County:          Los Angeles

MAP FINDINGS  
FOCUS MAP 18

Map ID	Site	Database(s)	EPA ID Number
--------	------	-------------	---------------

**COMPITITION AUTO BODY (Continued)**

**1000347810**

Waste Category: Paint sludge  
Disposal Method: Recycler  
Tons: .2085  
Facility County: Los Angeles

[Click this hyperlink](#) while viewing on your computer to access 7 additional CA\_HAZNET: record(s) in the EDR Site Report.

LOS ANGELES CO. HMS:

Region: LA  
Facility Id: 027431-038847  
Facility Status: Removed  
Area: 3P  
Permit Number: 382928  
Permit Status: Removed  
Facility Type: I01

Region: LA  
Facility Id: 027431-041971  
Facility Status: OPEN  
Area: 3P  
Permit Number: Not reported  
Permit Status: Not reported  
Facility Type: Not reported

470

**HARRYS RADIATOR SHOP  
9344 E VALLEY BLVD  
ROSEMEAD, CA 91770**

**RCRA-SQG  
FINDS  
HAZNET  
LOS ANGELES CO. HMS**

RCRA-SQG:

Date form received by agency: 09/01/1996  
Facility name: HARRYS RADIATOR SHOP  
Facility address: 9344 E VALLEY BLVD  
ROSEMEAD, CA 91770  
EPA ID: CAD982028508  
Contact: Not reported  
Contact address: Not reported  
Not reported  
Contact country: Not reported  
Contact telephone: Not reported  
Contact email: Not reported  
EPA Region: 09  
Land type: Facility is not located on Indian land. Additional information is not known.  
Classification: Small Small Quantity Generator  
Description: Handler: generates more than 100 and less than 1000 kg of hazardous waste during any calendar month and accumulates less than 6000 kg of hazardous waste at any time; or generates 100 kg or less of hazardous waste during any calendar month, and accumulates more than 1000 kg of hazardous waste at any time

Owner/Operator Summary:

Owner/operator name: CATHERINE TREPANIER  
Owner/operator address: NOT REQUIRED  
NOT REQUIRED, ME 99999  
Owner/operator country: Not reported  
Owner/operator telephone: (415) 555-1212

MAP FINDINGS  
FOCUS MAP 18

Map ID Site Database(s) EPA ID Number

---

**HARRYS RADIATOR SHOP (Continued)**

**1000373113**

Legal status: Private  
Owner/Operator Type: Owner  
Owner/Op start date: Not reported  
Owner/Op end date: Not reported  
  
Owner/operator name: NOT REQUIRED  
Owner/operator address: NOT REQUIRED  
NOT REQUIRED, ME 99999  
  
Owner/operator country: Not reported  
Owner/operator telephone: (415) 555-1212  
Legal status: Private  
Owner/Operator Type: Operator  
Owner/Op start date: Not reported  
Owner/Op end date: Not reported

Handler Activities Summary:

U.S. importer of hazardous waste: Unknown  
Mixed waste (haz. and radioactive): Unknown  
Recycler of hazardous waste: No  
Transporter of hazardous waste: No  
Treater, storer or disposer of HW: No  
Underground injection activity: No  
On-site burner exemption: Unknown  
Furnace exemption: Unknown  
Used oil fuel burner: No  
Used oil processor: No  
Used oil refiner: No  
Used oil fuel marketer to burner: No  
Used oil Specification marketer: No  
Used oil transfer facility: No  
Used oil transporter: No  
Off-site waste receiver: Commercial status unknown

Historical Generators:

Date form received by agency: 07/07/1987  
Facility name: HARRYS RADIATOR SHOP  
Classification: Large Quantity Generator

Facility Has Received Notices of Violations:

Regulation violated: FR - 262.10-12.A  
Area of violation: Generators - General  
Date violation determined: 05/17/1993  
Date achieved compliance: 06/17/1993  
Violation lead agency: State  
Enforcement action: Not reported  
Enforcement action date: Not reported  
Enf. disposition status: Not reported  
Enf. disp. status date: Not reported  
Enforcement lead agency: Not reported  
Proposed penalty amount: Not reported  
Final penalty amount: Not reported  
Paid penalty amount: Not reported

Evaluation Action Summary:

Evaluation date: 06/17/1993

MAP FINDINGS  
FOCUS MAP 18

Map ID Site Database(s) EPA ID Number

---

**HARRYS RADIATOR SHOP (Continued)**

**1000373113**

Evaluation: COMPLIANCE EVALUATION INSPECTION ON-SITE  
Area of violation: Not reported  
Date achieved compliance: Not reported  
Evaluation lead agency: State Contractor/Grantee

Evaluation date: 05/17/1993  
Evaluation: COMPLIANCE EVALUATION INSPECTION ON-SITE  
Area of violation: Generators - General  
Date achieved compliance: 06/17/1993  
Evaluation lead agency: State Contractor/Grantee

**FINDS:**

Other Pertinent Environmental Activity Identified at Site

Registry ID: 110006476526

California - Hazardous Waste Tracking System - Datamart

RCRAInfo is a national information system that supports the Resource Conservation and Recovery Act (RCRA) program through the tracking of events and activities related to facilities that generate, transport, and treat, store, or dispose of hazardous waste. RCRAInfo allows RCRA program staff to track the notification, permit, compliance, and corrective action activities required under RCRA.

**HAZNET:**

Gepaid: CAD982028508  
Contact: ROBERT TREPANIER  
Telephone: 6262821361  
Facility Addr2: Not reported  
Mailing Name: Not reported  
Mailing Address: 9344 E VALLEY BL  
Mailing City,St,Zip: ROSEMEAD, CA 917700000  
Gen County: Los Angeles  
TSD EPA ID: CAT080033681  
TSD County: Los Angeles  
Waste Category: Other organic solids  
Disposal Method: Disposal, Land Fill  
Tons: 0.5  
Facility County: Los Angeles

Gepaid: CAD982028508  
Contact: ROBERT TREPANIER  
Telephone: 6262889431  
Facility Addr2: Not reported  
Mailing Name: Not reported  
Mailing Address: 9344 E VALLEY BL  
Mailing City,St,Zip: ROSEMEAD, CA 917700000  
Gen County: Los Angeles  
TSD EPA ID: CAD097030993  
TSD County: Los Angeles  
Waste Category: Other organic solids  
Disposal Method: Transfer Station  
Tons: 0.15  
Facility County: Los Angeles

MAP FINDINGS  
FOCUS MAP 18

Map ID      Site      Database(s)      EPA ID Number

---

**HARRYS RADIATOR SHOP (Continued)**

**1000373113**

Gepaid: CAD982028508  
Contact: ROBERT TREPANIER  
Telephone: 6262889431  
Facility Addr2: Not reported  
Mailing Name: Not reported  
Mailing Address: 9344 E VALLEY BL  
Mailing City,St,Zip: ROSEMEAD, CA 917700000  
Gen County: Los Angeles  
TSD EPA ID: CAD097030993  
TSD County: Los Angeles  
Waste Category: Other organic solids  
Disposal Method: H141  
Tons: 0.25  
Facility County: Los Angeles

Gepaid: CAD982028508  
Contact: ROBERT TREPANIER  
Telephone: 6262821361  
Facility Addr2: Not reported  
Mailing Name: Not reported  
Mailing Address: 9344 E VALLEY BL  
Mailing City,St,Zip: ROSEMEAD, CA 917700000  
Gen County: Los Angeles  
TSD EPA ID: CAT080033681  
TSD County: Los Angeles  
Waste Category: Other organic solids  
Disposal Method: Disposal, Land Fill  
Tons: .2500  
Facility County: Los Angeles

Gepaid: CAD982028508  
Contact: ROBERT TREPANIER  
Telephone: 6262821361  
Facility Addr2: Not reported  
Mailing Name: Not reported  
Mailing Address: 9344 E VALLEY BL  
Mailing City,St,Zip: ROSEMEAD, CA 917700000  
Gen County: Los Angeles  
TSD EPA ID: CAD000088252  
TSD County: Los Angeles  
Waste Category: Off-specification, aged, or surplus organics  
Disposal Method: Transfer Station  
Tons: .1500  
Facility County: Los Angeles

[Click this hyperlink](#) while viewing on your computer to access  
5 additional CA\_HAZNET: record(s) in the EDR Site Report.

**LOS ANGELES CO. HMS:**

Region: LA  
Facility Id: 001885-I01960  
Facility Status: Permit  
Area: 3P  
Permit Number: 3557  
Permit Status: Permit  
Facility Type: I01

MAP FINDINGS  
FOCUS MAP 18

Map ID	Site	Database(s)	EPA ID Number
	<b>HARRYS RADIATOR SHOP (Continued)</b> Region: LA Facility Id: 001885-041970 Facility Status: OPEN Area: 3P Permit Number: Not reported Permit Status: Not reported Facility Type: Not reported		1000373113
471	<b>PIP PRINTING 7</b> <b>4018 N ROSEMEAD BLVD</b> <b>ROSEMEAD, CA 91770</b> HAZNET: Gepaid: CAL000097220 Contact: DU HSIU HUI/PRESIDENT Telephone: 6262871189 Facility Addr2: Not reported Mailing Name: Not reported Mailing Address: 4018 ROSEMEAD BLVD # N Mailing City,St,Zip: ROSEMEAD, CA 917704401 Gen County: Los Angeles TSD EPA ID: Not reported TSD County: Los Angeles Waste Category: Oxygenated solvents (acetone, butanol, ethyl acetate, etc.) Disposal Method: Treatment, Tank Tons: 1.91 Facility County: Not reported	HAZNET	S105722841 N/A
471	<b>SAN MORITZ CAFE</b> <b>9030 E VALLEY BLVD</b> <b>ROSEMEAD, CA</b> LOS ANGELES CO. HMS: Region: LA Facility Id: 002445-102529 Facility Status: Closed Area: 3P Permit Number: 00002602X Permit Status: Closed Facility Type: I01	LOS ANGELES CO. HMS	U003058792 N/A
471	<b>SENIOR CLASSIC LEASING LLC</b> <b>9021 E VALLEY BLVD</b> <b>ROSEMEAD, CA</b> LOS ANGELES CO. HMS: Region: LA Facility Id: 025431-036751 Facility Status: Permit Area: 3P Permit Number: 367217 Permit Status: Permit Facility Type: I01	LOS ANGELES CO. HMS	S106669656 N/A

MAP FINDINGS  
FOCUS MAP 18

Map ID	Site	Database(s)	EPA ID Number
471	<b>CARLS JR RESTAURANT</b> <b>9021 E VALLEY BLVD</b> <b>ROSEMEAD, CA</b>  LOS ANGELES CO. HMS: Region: LA Facility Id: 025431-034834 Facility Status: Closed Area: 3P Permit Number: 320307 Permit Status: Closed Facility Type: I01	LOS ANGELES CO. HMS	S104828065 N/A
471	<b>AUTO UPHOLSTERY</b> <b>9018 E VALLEY BLVD</b> <b>ROSEMEAD, CA</b>  LOS ANGELES CO. HMS: Region: LA Facility Id: 029293-042092 Facility Status: OPEN Area: 3P Permit Number: Not reported Permit Status: Not reported Facility Type: Not reported	LOS ANGELES CO. HMS	S106672166 N/A
473	<b>US CARBURETORS</b> <b>9362 E VALLEY BLVD</b> <b>ROSEMEAD, CA</b>  LOS ANGELES CO. HMS: Region: LA Facility Id: 029297-041972 Facility Status: OPEN Area: 3P Permit Number: Not reported Permit Status: Not reported Facility Type: Not reported	LOS ANGELES CO. HMS	S106669687 N/A
473	<b>U S CARBURETOR</b> <b>9362 E VALLEY BLVD</b> <b>ROSEMEAD, CA 91770</b>  HAZNET: Gepaid: CAL000190272 Contact: VERA UDOMSILP Telephone: 0000000000 Facility Addr2: Not reported Mailing Name: Not reported Mailing Address: 9362 E VALLEY BLVD Mailing City,St,Zip: ROSEMEAD, CA 917700000 Gen County: Los Angeles TSD EPA ID: CAD008252405 TSD County: Los Angeles Waste Category: Hydrocarbon solvents (benzene, hexane, Stoddard, etc.) Disposal Method: Recycler Tons: 0.4586	HAZNET	S104581804 N/A

MAP FINDINGS  
FOCUS MAP 18

Map ID Site Database(s) EPA ID Number

**U S CARBURETOR (Continued)**

**S104581804**

Facility County: Los Angeles  
  
Gepaid: CAL000190272  
Contact: VERA UDOMSILP  
Telephone: 0000000000  
Facility Addr2: Not reported  
Mailing Name: Not reported  
Mailing Address: 9362 E VALLEY BLVD  
Mailing City,St,Zip: ROSEMEAD, CA 917700000  
Gen County: Los Angeles  
TSD EPA ID: CAD008252405  
TSD County: Los Angeles  
Waste Category: Hydrocarbon solvents (benzene, hexane, Stoddard, etc.)  
Disposal Method: Recycler  
Tons: .4586  
Facility County: Los Angeles

Gepaid: CAL000190272  
Contact: CHARLES ARENSTEN/MGR  
Telephone: 6265795080  
Facility Addr2: Not reported  
Mailing Name: Not reported  
Mailing Address: 9362 E VALLEY BLVD  
Mailing City,St,Zip: ROSEMEAD, CA 917700000  
Gen County: Los Angeles  
TSD EPA ID: Not reported  
TSD County: Los Angeles  
Waste Category: Hydrocarbon solvents (benzene, hexane, Stoddard, etc.)  
Disposal Method: Recycler  
Tons: 0.47  
Facility County: Not reported

Gepaid: CAL000190272  
Contact: CHARLES ARENSTEN/MGR  
Telephone: 6265795080  
Facility Addr2: Not reported  
Mailing Name: Not reported  
Mailing Address: 9362 E VALLEY BLVD  
Mailing City,St,Zip: ROSEMEAD, CA 917700000  
Gen County: Los Angeles  
TSD EPA ID: Not reported  
TSD County: Los Angeles  
Waste Category: Hydrocarbon solvents (benzene, hexane, Stoddard, etc.)  
Disposal Method: Recycler  
Tons: 0.32  
Facility County: Not reported

Gepaid: CAL000190272  
Contact: CHARLES ARENSTEN/MGR  
Telephone: 6265795080  
Facility Addr2: Not reported  
Mailing Name: Not reported  
Mailing Address: 9362 E VALLEY BLVD  
Mailing City,St,Zip: ROSEMEAD, CA 917700000  
Gen County: Los Angeles  
TSD EPA ID: Not reported  
TSD County: San Bernardino



MAP FINDINGS  
FOCUS MAP 18

Map ID      Site      Database(s)      EPA ID Number

---

**U S CARBURETOR (Continued)**

**S104581804**

Waste Category:    Other inorganic solid waste  
Disposal Method:    Transfer Station  
Tons:                0.17  
Facility County:    Not reported

[Click this hyperlink](#) while viewing on your computer to access  
2 additional CA\_HAZNET: record(s) in the EDR Site Report.

---

473

**PO LONG LEW DO A MED PROFESSIONAL CORP  
9308 E VALLEY BLVD  
ROSEMEAD, CA 91770**

**HAZNET    S104577445  
              N/A**

HAZNET:

Gepaid:             CAL000083203  
Contact:            PO LONG LEW DO A MED PROF CIR  
Telephone:         6262888881  
Facility Addr2:    Not reported  
Mailing Name:      Not reported  
Mailing Address:   9308 E VALLEY BLVD  
Mailing City,St,Zip: ROSEMEAD, CA 917701924  
Gen County:        Los Angeles  
TSD EPA ID:        CAT000613976  
TSD County:        Orange  
Waste Category:    Photochemicals/photoprocessing waste  
Disposal Method:   Transfer Station  
Tons:                .0208  
Facility County:    Los Angeles

Gepaid:             CAL000083203  
Contact:            PO LONG LEW DO A MED PROF CIR  
Telephone:         6262888881  
Facility Addr2:    Not reported  
Mailing Name:      Not reported  
Mailing Address:   9308 E VALLEY BLVD  
Mailing City,St,Zip: ROSEMEAD, CA 917701924  
Gen County:        Los Angeles  
TSD EPA ID:        CAT000613976  
TSD County:        Orange  
Waste Category:    Photochemicals/photoprocessing waste  
Disposal Method:   Transfer Station  
Tons:                .0208  
Facility County:    Los Angeles

Gepaid:             CAL000083203  
Contact:            PO LONG LEW DO A MED PROF CIR  
Telephone:         6262888881  
Facility Addr2:    Not reported  
Mailing Name:      Not reported  
Mailing Address:   9308 E VALLEY BLVD  
Mailing City,St,Zip: ROSEMEAD, CA 917701924  
Gen County:        Los Angeles  
TSD EPA ID:        CAD982524613  
TSD County:        Orange  
Waste Category:    Photochemicals/photoprocessing waste  
Disposal Method:   Recycler  
Tons:                .0208  
Facility County:    Los Angeles

MAP FINDINGS  
FOCUS MAP 18

Map ID	Site	Database(s)	EPA ID Number
473	<b>COMPETITION AUTO BODY &amp; PAINT</b> <b>9358 VALLEY BLVD</b> <b>ROSEMEAD, CA 91770</b>  WIP: Region: 4 File Number: 103.0755 <b>File Status: Historical</b> Staff: ESOLOMON Facility Suite: Not reported	WIP	S106764331 N/A
473	<b>THE BUG HOUSE</b> <b>9354 VALLEY BLVD</b> <b>ROSEMEAD, CA 91770</b>  WIP: Region: 4 File Number: 103.1596 <b>File Status: Historical</b> Staff: KELLIOTT Facility Suite: Not reported	WIP	S106764362 N/A
473	<b>HARRY'S RADIATOR</b> <b>9344 VALLEY BLVD</b> <b>ROSEMEAD, CA 91770</b>  WIP: Region: 4 File Number: 103.0171 <b>File Status: Historical</b> Staff: KELLIOTT Facility Suite: Not reported	WIP	S106764274 N/A
473	<b>YUAN TEN NOODLE CO INC</b> <b>9326 E VALLEY BLVD</b> <b>ROSEMEAD, CA</b>  LOS ANGELES CO. HMS: Region: LA Facility Id: 016115-021039 Facility Status: Closed Area: 3P Permit Number: 13197 Permit Status: Closed Facility Type: I01	LOS ANGELES CO. HMS	S102061460 N/A

MAP FINDINGS  
FOCUS MAP 18

Map ID	Site	Database(s)	EPA ID Number
473	<b>FORMOSA CLEANERS</b> <b>9326 VALLEY BLVD</b> <b>ROSEMEAD, CA 91770</b>	<b>HAZNET</b> <b>DRYCLEANERS</b>	<b>S106661398</b> <b>N/A</b>
	HAZNET: Gepaid: CAL000281917 Contact: WENTSAL WANG Telephone: 6262885620 Facility Addr2: Not reported Mailing Name: Not reported Mailing Address: 9326 VALLEY BLVD Mailing City,St,Zip: ROSEMEAD, CA 917700000 Gen County: Los Angeles TSD EPA ID: NVR000076158 TSD County: 99 Waste Category: Aqueous solution with less than 10% total organic residues Disposal Method: H020 Tons: Not reported Facility County: Los Angeles		
	Gepaid: CAL000281917 Contact: WENTSAL WANG Telephone: 6262885620 Facility Addr2: Not reported Mailing Name: Not reported Mailing Address: 9326 VALLEY BLVD Mailing City,St,Zip: ROSEMEAD, CA 917700000 Gen County: Los Angeles TSD EPA ID: NVR000076158 TSD County: 99 Waste Category: Hydrocarbon solvents (benzene, hexane, Stoddard, etc.) Disposal Method: H020 Tons: Not reported Facility County: Los Angeles		
	Gepaid: CAL000281917 Contact: WENTSAL WANG Telephone: 6262885620 Facility Addr2: Not reported Mailing Name: Not reported Mailing Address: 9326 VALLEY BLVD Mailing City,St,Zip: ROSEMEAD, CA 917700000 Gen County: Los Angeles TSD EPA ID: NVR000076158 TSD County: 99 Waste Category: Halogenated solvents (chloroform, methyl chloride, perchloroethylene, etc.) Disposal Method: H020 Tons: 0.25 Facility County: Los Angeles		
	Gepaid: CAL000281917 Contact: WENTSAL WANG Telephone: 6262885620 Facility Addr2: Not reported Mailing Name: Not reported Mailing Address: 9326 VALLEY BLVD Mailing City,St,Zip: ROSEMEAD, CA 91770 Gen County: Los Angeles		

MAP FINDINGS  
FOCUS MAP 18

Map ID Site Database(s) EPA ID Number

**FORMOSA CLEANERS (Continued)**

**S106661398**

TSD EPA ID: NVR000076158  
TSD County: 99  
Waste Category: Not reported  
Disposal Method: Not reported  
Tons: Not reported  
Facility County: Not reported  
  
Gepaid: CAL000281917  
Contact: WENTSAL WANG  
Telephone: 6262885620  
Facility Addr2: Not reported  
Mailing Name: Not reported  
Mailing Address: 9326 VALLEY BLVD  
Mailing City,St,Zip: ROSEMEAD, CA 91770  
Gen County: Los Angeles  
TSD EPA ID: NVR000076158  
TSD County: 99  
Waste Category: Not reported  
Disposal Method: Not reported  
Tons: Not reported  
Facility County: Not reported

[Click this hyperlink](#) while viewing on your computer to access additional CA\_HAZNET: detail in the EDR Site Report.

**CLEANERS:**

EPA Id: CAL000281917  
NAICS Code: 81232  
NAICS Description: Drycleaning and Laundry Services (except Coin-Operated)  
SIC Code: 7211  
Create Date: 5/6/2004 12:54:05 PM  
Facility Active: Yes  
Inactive Date: Not reported  
Facility Addr2: Not reported  
Mailing Name: Not reported  
Mailing Address: 9326 VALLEY BLVD  
Mailing Address 2: Not reported  
Mailing State: CA  
Mailing Zip: 917700000  
Region Code: 3  
Owner Name: WENTSAL WANG  
Owner Address: 9326 VALLEY BLVD  
Owner Address 2: Not reported  
Owner Telephone: 6262885620  
Owner Fax Number: Not reported  
Contact Name: WENTSAL WANG  
Contact Address: 9326 VALLEY BLVD  
Contact Address 2: Not reported  
Contact Telephone: 6262885620  
SIC Description: 7211 Power Laundries, Family and Commercial  
SIC Description: 7212 Garment Pressing, and Agents for Laundries and Drycleaners  
SIC Description: 7216 Drycleaning Plants, Except Rug Cleaning  
SIC Description: 7389 Business Services, NEC (apparel pressing service for the trade)  
SIC Description: 7219 Laundry and Garment Services, NEC (except diaper service and clothing alteration and repair)

EPA Id: CAL000281917

MAP FINDINGS  
FOCUS MAP 18

Map ID      Site      Database(s)      EPA ID Number

---

**FORMOSA CLEANERS (Continued)**

**S106661398**

NAICS Code: 81232  
 NAICS Description: Drycleaning and Laundry Services (except Coin-Operated)  
 SIC Code: 7212  
 Create Date: 5/6/2004 12:54:05 PM  
 Facility Active: Yes  
 Inactive Date: Not reported  
 Facility Addr2: Not reported  
 Mailing Name: Not reported  
 Mailing Address: 9326 VALLEY BLVD  
 Mailing Address 2: Not reported  
 Mailing State: CA  
 Mailing Zip: 917700000  
 Region Code: 3  
 Owner Name: WENTSAL WANG  
 Owner Address: 9326 VALLEY BLVD  
 Owner Address 2: Not reported  
 Owner Telephone: 6262885620  
 Owner Fax Number: Not reported  
 Contact Name: WENTSAL WANG  
 Contact Address: 9326 VALLEY BLVD  
 Contact Address 2: Not reported  
 Contact Telephone: 6262885620  
 SIC Description: 7211 Power Laundries, Family and Commercial  
 SIC Description: 7212 Garment Pressing, and Agents for Laundries and Drycleaners  
 SIC Description: 7216 Drycleaning Plants, Except Rug Cleaning  
 SIC Description: 7389 Business Services, NEC (apparel pressing service for the trade)  
 SIC Description: 7219 Laundry and Garment Services, NEC (except diaper service and clothing alteration and repair)

EPA Id: CAL000281917  
 NAICS Code: 81232  
 NAICS Description: Drycleaning and Laundry Services (except Coin-Operated)  
 SIC Code: 7216  
 Create Date: 5/6/2004 12:54:05 PM  
 Facility Active: Yes  
 Inactive Date: Not reported  
 Facility Addr2: Not reported  
 Mailing Name: Not reported  
 Mailing Address: 9326 VALLEY BLVD  
 Mailing Address 2: Not reported  
 Mailing State: CA  
 Mailing Zip: 917700000  
 Region Code: 3  
 Owner Name: WENTSAL WANG  
 Owner Address: 9326 VALLEY BLVD  
 Owner Address 2: Not reported  
 Owner Telephone: 6262885620  
 Owner Fax Number: Not reported  
 Contact Name: WENTSAL WANG  
 Contact Address: 9326 VALLEY BLVD  
 Contact Address 2: Not reported  
 Contact Telephone: 6262885620  
 SIC Description: 7211 Power Laundries, Family and Commercial  
 SIC Description: 7212 Garment Pressing, and Agents for Laundries and Drycleaners  
 SIC Description: 7216 Drycleaning Plants, Except Rug Cleaning  
 SIC Description: 7389 Business Services, NEC (apparel pressing service for the trade)  
 SIC Description: 7219 Laundry and Garment Services, NEC (except diaper service and clothing alteration and repair)

MAP FINDINGS  
FOCUS MAP 18

Map ID      Site      Database(s)      EPA ID Number

---

**FORMOSA CLEANERS (Continued)**

**S106661398**

alteration and repair)

EPA Id: CAL000281917  
NAICS Code: 81232  
NAICS Description: Drycleaning and Laundry Services (except Coin-Operated)  
SIC Code: 7389  
Create Date: 5/6/2004 12:54:05 PM  
Facility Active: Yes  
Inactive Date: Not reported  
Facility Addr2: Not reported  
Mailing Name: Not reported  
Mailing Address: 9326 VALLEY BLVD  
Mailing Address 2: Not reported  
Mailing State: CA  
Mailing Zip: 917700000  
Region Code: 3  
Owner Name: WENTSAL WANG  
Owner Address: 9326 VALLEY BLVD  
Owner Address 2: Not reported  
Owner Telephone: 6262885620  
Owner Fax Number: Not reported  
Contact Name: WENTSAL WANG  
Contact Address: 9326 VALLEY BLVD  
Contact Address 2: Not reported  
Contact Telephone: 6262885620  
SIC Description: 7211 Power Laundries, Family and Commercial  
SIC Description: 7212 Garment Pressing, and Agents for Laundries and Drycleaners  
SIC Description: 7216 Drycleaning Plants, Except Rug Cleaning  
SIC Description: 7389 Business Services, NEC (apparel pressing service for the trade)  
SIC Description: 7219 Laundry and Garment Services, NEC (except diaper service and clothing alteration and repair)

EPA Id: CAL000281917  
NAICS Code: 81232  
NAICS Description: Drycleaning and Laundry Services (except Coin-Operated)  
SIC Code: 7219  
Create Date: 5/6/2004 12:54:05 PM  
Facility Active: Yes  
Inactive Date: Not reported  
Facility Addr2: Not reported  
Mailing Name: Not reported  
Mailing Address: 9326 VALLEY BLVD  
Mailing Address 2: Not reported  
Mailing State: CA  
Mailing Zip: 917700000  
Region Code: 3  
Owner Name: WENTSAL WANG  
Owner Address: 9326 VALLEY BLVD  
Owner Address 2: Not reported  
Owner Telephone: 6262885620  
Owner Fax Number: Not reported  
Contact Name: WENTSAL WANG  
Contact Address: 9326 VALLEY BLVD  
Contact Address 2: Not reported  
Contact Telephone: 6262885620  
SIC Description: 7211 Power Laundries, Family and Commercial  
SIC Description: 7212 Garment Pressing, and Agents for Laundries and Drycleaners

MAP FINDINGS  
FOCUS MAP 18

Map ID	Site	Database(s)	EPA ID Number
--------	------	-------------	---------------

**FORMOSA CLEANERS (Continued)**

**S106661398**

SIC Description: 7216 Drycleaning Plants, Except Rug Cleaning  
 SIC Description: 7389 Business Services, NEC (apparel pressing service for the trade)  
 SIC Description: 7219 Laundry and Garment Services, NEC (except diaper service and clothing alteration and repair)

473

**FORMOSA CLEANERS  
9326 E VALLEY BLVD  
ROSEMEAD, CA**

**LOS ANGELES CO. HMS**

**S106669683  
N/A**

LOS ANGELES CO. HMS:

Region: LA  
 Facility Id: 016115-040355  
 Facility Status: Permit  
 Area: 3P  
 Permit Number: 395910  
 Permit Status: Permit  
 Facility Type: I01

Region: LA  
 Facility Id: 016115-042138  
 Facility Status: OPEN  
 Area: 3P  
 Permit Number: Not reported  
 Permit Status: Not reported  
 Facility Type: Not reported

473

**LA CO FD FIRE STA #042  
9319 E VALLEY BLVD  
ROSEMEAD, CA**

**LOS ANGELES CO. HMS  
SWEEPS UST**

**S102061457  
N/A**

LOS ANGELES CO. HMS:

Region: LA  
 Facility Id: 012380-012511  
 Facility Status: Removed  
 Area: 3P  
 Permit Number: 00004257T  
 Permit Status: Removed  
 Facility Type: T0

SWEEPS UST:

Status: A  
 Comp Number: 12511  
 Number: 9  
 Board Of Equalization: 44-009789  
 Ref Date: 06-30-89  
 Act Date: Not reported  
 Created Date: 06-30-89  
 Tank Status: A  
 Owner Tank Id: Not reported  
 Swrcb Tank Id: 19-000-012511-000001  
 Actv Date: 06-30-89  
 Capacity: Not reported  
 Tank Use: UNKNOWN  
 Stg: W  
 Content: Not reported  
 Number Of Tanks: 1

MAP FINDINGS  
FOCUS MAP 18

Map ID	Site	Database(s)	EPA ID Number
473	<b>FIRE STATION # 42</b> <b>9319 VALLEY BLVD</b> <b>ROSEMEAD, CA 91770</b>  HIST UST: Region: STATE Facility ID: 00000034231 Facility Type: Other Other Type: FIRE STATION Total Tanks: 0001 Contact Name: Not reported Telephone: 2132672242 Owner Name: L.A. COUNTY MECHANICAL DEPARTM Owner Address: 1100 N. EASTERN AVE. Owner City,St,Zip: LOS ANGELES, CA 90063  Tank Num: 001 Container Num: #1 Year Installed: 1978 Tank Capacity: 00001000 Tank Used for: PRODUCT Type of Fuel: DIESEL Tank Construction: Not reported Leak Detection: Stock Inventor	HIST UST	U001570481 N/A
473	<b>VALLEY PRINTING AND GRAPHICS</b> <b>9262 VALLEY BLVD</b> <b>ROSEMEAD, CA 91770</b>  WIP: Region: 4 File Number: 103.1650 <b>File Status: Historical</b> Staff: KELLIOTT Facility Suite: Not reported	WIP	S106764365 N/A
473	<b>JOES UPHOLSTERY</b> <b>9256 E VALLEY BLVD</b> <b>ROSEMEAD, CA</b>  LOS ANGELES CO. HMS: Region: LA Facility Id: 029296-041969 Facility Status: OPEN Area: 3P Permit Number: Not reported Permit Status: Not reported Facility Type: Not reported	LOS ANGELES CO. HMS	S106672182 N/A



MAP FINDINGS  
FOCUS MAP 18

Map ID	Site	Database(s)	EPA ID Number
473	<b>TIN-HOANG NGUYEN DDS</b> <b>9246 VALLEY BLVD</b> <b>ROSEMEAD, CA 91770</b>  HAZNET: Gepaid: CAL922172953 Contact: TIN HOANG NGUYEN DDS Telephone: 8182803351 Facility Addr2: Not reported Mailing Name: Not reported Mailing Address: 9246 VALLEY BLVD STE C Mailing City,St,Zip: ROSEMEAD, CA 917701922 Gen County: Los Angeles TSD EPA ID: CAD108040858 TSD County: Los Angeles Waste Category: Photochemicals/photoprocessing waste Disposal Method: Recycler Tons: .0145 Facility County: Los Angeles  Gepaid: CAL922172953 Contact: TIN HOANG NGUYEN DDS Telephone: 8182803351 Facility Addr2: Not reported Mailing Name: Not reported Mailing Address: 9246 VALLEY BLVD STE C Mailing City,St,Zip: ROSEMEAD, CA 917701922 Gen County: Los Angeles TSD EPA ID: CAD108040858 TSD County: Los Angeles Waste Category: Photochemicals/photoprocessing waste Disposal Method: Not reported Tons: .0166 Facility County: Los Angeles  Gepaid: CAL922172953 Contact: TIN HOANG NGUYEN DDS Telephone: 8182803351 Facility Addr2: Not reported Mailing Name: Not reported Mailing Address: 9246 VALLEY BLVD STE C Mailing City,St,Zip: ROSEMEAD, CA 917701922 Gen County: Los Angeles TSD EPA ID: CAD108040858 TSD County: Los Angeles Waste Category: Photochemicals/photoprocessing waste Disposal Method: Recycler Tons: .0582 Facility County: Los Angeles  Gepaid: CAL922172953 Contact: TIN HOANG NGUYEN DDS Telephone: 8182803351 Facility Addr2: Not reported Mailing Name: Not reported Mailing Address: 9246 VALLEY BLVD STE C Mailing City,St,Zip: ROSEMEAD, CA 917701922 Gen County: Los Angeles TSD EPA ID: CAD108040858	HAZNET	S100876087 N/A

MAP FINDINGS  
FOCUS MAP 18

Map ID Site Database(s) EPA ID Number

**TIN-HOANG NGUYEN DDS (Continued)**

**S100876087**

TSD County: Los Angeles  
 Waste Category: Photochemicals/photoprocessing waste  
 Disposal Method: Recycler  
 Tons: .0374  
 Facility County: Los Angeles

Gepaid: CAL922172953  
 Contact: TIN HOANG NGUYEN DDS  
 Telephone: 8182803351  
 Facility Addr2: Not reported  
 Mailing Name: Not reported  
 Mailing Address: 9246 VALLEY BLVD STE C  
 Mailing City,St,Zip: ROSEMEAD, CA 917701922  
 Gen County: Los Angeles  
 TSD EPA ID: CAD108040858  
 TSD County: Los Angeles  
 Waste Category: Photochemicals/photoprocessing waste  
 Disposal Method: Recycler  
 Tons: .0083  
 Facility County: Los Angeles

[Click this hyperlink](#) while viewing on your computer to access  
2 additional CA\_HAZNET: record(s) in the EDR Site Report.

473

**9241 VALLEY BLVD  
ROSEMEAD, CA**

**CHMIRS S105667255  
N/A**

**CHMIRS:**

OES Incident Number: 00-2500  
 OES notification: 6/5/200011:57:13 PM  
 OES Date: Not reported  
 OES Time: Not reported  
 Incident Date: Not reported  
**Date Completed: Not reported**  
 Property Use: Not reported  
 Agency Id Number: Not reported  
 Agency Incident Number: Not reported  
 Time Notified: Not reported  
 Time Completed: Not reported  
 Surrounding Area: Not reported  
 Estimated Temperature: Not reported  
 Property Management: Not reported  
 Special Studies 1: Not reported  
 Special Studies 2: Not reported  
 Special Studies 3: Not reported  
 Special Studies 4: Not reported  
 Special Studies 5: Not reported  
 Special Studies 6: Not reported  
 More Than Two Substances Involved?: Not reported  
 Resp Agncy Personel # Of Decontaminated: Not reported  
 Responding Agency Personel # Of Injuries: Not reported  
 Responding Agency Personel # Of Fatalities: Not reported  
 Others Number Of Decontaminated: Not reported  
 Others Number Of Injuries: Not reported  
 Others Number Of Fatalities: Not reported  
 Vehicle Make/year: Not reported  
 Vehicle License Number: Not reported

MAP FINDINGS  
FOCUS MAP 18

Map ID Site Database(s) EPA ID Number

(Continued)

S105667255

Vehicle State: Not reported  
 Vehicle Id Number: Not reported  
 CA/DOT/PUC/ICC Number: Not reported  
 Company Name: Not reported  
 Reporting Officer Name/ID: Not reported  
 Report Date: Not reported  
 Comments: Not reported  
 Facility Telephone: Not reported  
 Waterway Involved: No  
 Waterway: Not reported  
 Spill Site: Not reported  
 Cleanup By: Responsible Party  
 Containment: Not reported  
 What Happened: Not reported  
 Type: Not reported  
 Measure: Not reported  
 Other: Not reported  
 Date/Time: Not reported  
 Year: 2000  
 Agency: Los Angeles Public Works  
 Incident Date: 6/5/2000 12:00:00 AM  
 Admin Agency: L. A. County Fire Prevention  
 Amount: Not reported  
 Contained: Yes  
 Site Type: Road  
 E Date: Not reported  
 Substance: Sewage  
 Quantity Released: Not reported  
 BBLs: 0  
 Cups: 0  
 CUFT: 0  
 Gallons: 450  
 Grams: 0  
 Pounds: 0  
 Liters: 0  
 Ounces: 0  
 Pints: 0  
 Quarts: 0  
 Sheen: 0  
 Tons: 0  
 Unknown: 0  
 Description: Not reported  
 Evacuations: 0  
 Number of Injuries: 0  
 Number of Fatalities: 0  
 Description: Man hole overflow due to heavy grease stoppage.

473

**MARANATHA ATHLETIC LETTERING**  
**9236 VALLEY BLVD**  
**ROSEMEAD, CA 91770**

**HAZNET 1000151040**  
**N/A**

HAZNET:

Gepaid: CAD982033821  
 Contact: Not reported  
 Telephone: 0000000000  
 Facility Addr2: Not reported  
 Mailing Name: Not reported  
 Mailing Address: 9236 VALLEY BLVD

MAP FINDINGS  
FOCUS MAP 18

Map ID	Site	Database(s)	EPA ID Number
--------	------	-------------	---------------

**MARANATHA ATHLETIC LETTERING (Continued)**

**1000151040**

Mailing City,St,Zip: ROSEMEAD, CA 917701922  
 Gen County: Los Angeles  
 TSD EPA ID: CAD008302903  
 TSD County: Los Angeles  
 Waste Category: Oxygenated solvents (acetone, butanol, ethyl acetate, etc.)  
 Disposal Method: Recycler  
 Tons: 0.2293  
 Facility County: Los Angeles

Gepaid: CAD982033821  
 Contact: --  
 Telephone: --  
 Facility Addr2: Not reported  
 Mailing Name: Not reported  
 Mailing Address: PO BOX 457  
 Mailing City,St,Zip: GLENDORA, CA 917401922  
 Gen County: Los Angeles  
 TSD EPA ID: Not reported  
 TSD County: 99  
 Waste Category: Off-specification, aged, or surplus organics  
 Disposal Method: \*\*\*  
 Tons: 0.45  
 Facility County: Not reported

Gepaid: CAD982033821  
 Contact: Not reported  
 Telephone: 0000000000  
 Facility Addr2: Not reported  
 Mailing Name: Not reported  
 Mailing Address: 9236 VALLEY BLVD  
 Mailing City,St,Zip: ROSEMEAD, CA 917701922  
 Gen County: Los Angeles  
 TSD EPA ID: CAD008302903  
 TSD County: Los Angeles  
 Waste Category: Oxygenated solvents (acetone, butanol, ethyl acetate, etc.)  
 Disposal Method: Recycler  
 Tons: .4587  
 Facility County: Los Angeles

473

**ROSEMEAD LAUNDRYETTE  
 9234 VALLEY BLVD  
 ROSEMEAD, CA 91770**

**WIP S106764295  
 N/A**

WIP:  
 Region: 4  
 File Number: 103.0309  
**File Status: Historical**  
 Staff: CRS  
 Facility Suite: Not reported

MAP FINDINGS  
FOCUS MAP 18

Map ID	Site	Database(s)	EPA ID Number
473	<b>ROSEMEAD LAUNDRYETTE (DEST)</b> <b>9234 E VALLEY BLVD</b> <b>ROSEMEAD, CA</b>  LOS ANGELES CO. HMS: Region: LA Facility Id: 002044-I02121 Facility Status: Closed Area: 3P Permit Number: 261 Permit Status: Closed Facility Type: I00	LOS ANGELES CO. HMS	S102531913 N/A
473	<b>REMEDY RADIATOR</b> <b>9231 E VALLEY BLVD</b> <b>ROSEMEAD, CA</b>  LOS ANGELES CO. HMS: Region: LA Facility Id: 005744-I05954 Facility Status: Permit Area: 3P Permit Number: 11044 Permit Status: Permit Facility Type: I01	LOS ANGELES CO. HMS	U003061753 N/A
473	<b>LADWIGS AUTO SERVICE</b> <b>9231 E VALLEY BLVD</b> <b>ROSEMEAD, CA</b>  LOS ANGELES CO. HMS: Region: LA Facility Id: 005744-005954 Facility Status: OPEN Area: 3P Permit Number: Not reported Permit Status: Not reported Facility Type: Not reported	LOS ANGELES CO. HMS	S102061426 N/A
473	<b>ROSEMEAD AUTO SVC.</b> <b>9231 VALLEY BLVD</b> <b>ROSEMEAD, CA 91770</b>  WIP: Region: 4 File Number: 103.0308 <b>File Status: Historical</b> Staff: WLIU Facility Suite: Not reported	WIP	S106764294 N/A

MAP FINDINGS  
FOCUS MAP 18

Map ID	Site	Database(s)	EPA ID Number
473	<b>TONYS AUTO SERVICE CORP</b> <b>9231 E VALLEY BLVD</b> <b>ROSEMEAD, CA</b>  LOS ANGELES CO. HMS: Region: LA Facility Id: 005744-042100 Facility Status: OPEN Area: 3P Permit Number: Not reported Permit Status: Not reported Facility Type: Not reported	LOS ANGELES CO. HMS	S106669680 N/A
473	<b>REMEDY RADIATOR</b> <b>9227 E VALLEY BL</b> <b>ROSEMEAD, CA 91770</b>  HAZNET: Gepaid: CAL000075611 Contact: TOROSYAN, KHACHIK Telephone: 6262851271 Facility Addr2: Not reported Mailing Name: Not reported Mailing Address: 9227 VALLEY BLVD # E Mailing City,St,Zip: ROSEMEAD, CA 917700000 Gen County: Los Angeles TSD EPA ID: CAT080013352 TSD County: Los Angeles Waste Category: Oil/water separation sludge Disposal Method: Recycler Tons: 1.77 Facility County: Los Angeles  Gepaid: CAL000075611 Contact: KHACHIK TOROSYAN Telephone: 0000000000 Facility Addr2: Not reported Mailing Name: Not reported Mailing Address: 9227 VALLEY BLVD # E Mailing City,St,Zip: ROSEMEAD, CA 917700000 Gen County: Los Angeles TSD EPA ID: CAD099452708 TSD County: Los Angeles Waste Category: Oil/water separation sludge Disposal Method: Recycler Tons: 1.6680 Facility County: Los Angeles	HAZNET	S103984077 N/A
473	<b>REMEDY RADIATOR</b> <b>9227 E VALLEY BLVD</b> <b>ROSEMEAD, CA</b>  LOS ANGELES CO. HMS: Region: LA Facility Id: 029295-041968 Facility Status: OPEN Area: 3P Permit Number: Not reported	LOS ANGELES CO. HMS	S106672181 N/A

MAP FINDINGS  
FOCUS MAP 18

Map ID	Site	Database(s)	EPA ID Number
	<b>REMEDY RADIATOR (Continued)</b> Permit Status: Not reported Facility Type: Not reported		S106672181
473	<b>INTERTRUST DEVELOPMENT</b> <b>9220 E VALLEY BLVD</b> <b>ROSEMEAD, CA</b>  LOS ANGELES CO. HMS: Region: LA Facility Id: 015498-023785 Facility Status: Permit Area: 3P Permit Number: 189695 Permit Status: Permit Facility Type: I01	LOS ANGELES CO. HMS	S102061413 N/A
473	<b>YUANS RESTAURANT</b> <b>9220 E VALLEY BLVD</b> <b>ROSEMEAD, CA</b>  LOS ANGELES CO. HMS: Region: LA Facility Id: 015498-I16830 Facility Status: Closed Area: 3P Permit Number: 12633 Permit Status: Closed Facility Type: I01	LOS ANGELES CO. HMS	U003064873 N/A
473	<b>SUNGS TOWN RESTAURANT</b> <b>9220 E VALLEY BLVD</b> <b>ROSEMEAD, CA</b>  LOS ANGELES CO. HMS: Region: LA Facility Id: 015498-021070 Facility Status: Closed Area: 3P Permit Number: 72794 Permit Status: Closed Facility Type: I01	LOS ANGELES CO. HMS	S104913187 N/A
473	<b>WORLD-1 RESTAURANT</b> <b>9220 E VALLEY BLVD</b> <b>ROSEMEAD, CA</b>  LOS ANGELES CO. HMS: Region: LA Facility Id: 015498-022729 Facility Status: Closed Area: 3P Permit Number: 156673 Permit Status: Closed	LOS ANGELES CO. HMS	S102061414 N/A

MAP FINDINGS  
FOCUS MAP 18

Map ID	Site	Database(s)	EPA ID Number
	<b>WORLD-1 RESTAURANT (Continued)</b> Facility Type: I01		<b>S102061414</b>
<b>473</b>	<b>VALLEY SUPER BURGERS,NICK KALA</b> <b>9219 E VALLEY BLVD</b> <b>ROSEMEAD, CA 91770</b>  EMI: Year: 1990 County Code: 19 Air Basin: SC Facility ID: 67886 Air District Name: SC SIC Code: 5812 Air District Name: SOUTH COAST AQMD Community Health Air Pollution Info System: Not reported Consolidated Emission Reporting Rule: Not reported Total Organic Hydrocarbon Gases Tons/Yr: 0 Reactive Organic Gases Tons/Yr: 0 Carbon Monoxide Emissions Tons/Yr: 0 NOX - Oxides of Nitrogen Tons/Yr: 0 SOX - Oxides of Sulphur Tons/Yr: 0 Particulate Matter Tons/Yr: 0 Part. Matter 10 Micrometers & Smllr Tons/Yr: 0	<b>EMI</b>	<b>S106842018</b> <b>N/A</b>
<b>473</b>	<b>ZAKARIAN MOTORS</b> <b>9207 VALLEY BLVD</b> <b>ROSEMEAD, CA 91770</b>  WIP: Region: 4 File Number: 103.0408 <b>File Status: Historical</b> Staff: WLIU Facility Suite: Not reported	<b>WIP</b>	<b>S106764311</b> <b>N/A</b>
<b>473</b>	<b>ZAKS FOREIGN CAR SERVICE</b> <b>9207 E VALLEY BLVD</b> <b>ROSEMEAD, CA</b>  LOS ANGELES CO. HMS: Region: LA Facility Id: 006052-106267 Facility Status: Permit Area: 3P Permit Number: 4036 Permit Status: Permit Facility Type: I01  Region: LA Facility Id: 006052-041967 Facility Status: OPEN Area: 3P Permit Number: Not reported Permit Status: Not reported Facility Type: Not reported	<b>LOS ANGELES CO. HMS</b>	<b>U003062009</b> <b>N/A</b>



MAP FINDINGS  
FOCUS MAP 18

Map ID	Site	Database(s)	EPA ID Number
473	<b>ZAK'S FOREIGN CAR SERVICE INC</b> <b>9207 EAST VALLEY BLVD</b> <b>ROSEMEAD, CA 91770</b>	HAZNET	S103996603 N/A
	HAZNET: Gepaid: CAL921783728 Contact: ZAK ZAKARIAN Telephone: 8182498826 Facility Addr2: Not reported Mailing Name: Not reported Mailing Address: 9207 VALLEY BLVD Mailing City,St,Zip: ROSEMEAD, CA 917701921 Gen County: Los Angeles TSD EPA ID: CAD099452708 TSD County: Los Angeles Waste Category: Unspecified aqueous solution Disposal Method: Recycler Tons: .2293 Facility County: Los Angeles		
	Gepaid: CAL921783728 Contact: ZAK ZAKARIAN Telephone: 8182498826 Facility Addr2: Not reported Mailing Name: Not reported Mailing Address: 9207 VALLEY BLVD Mailing City,St,Zip: ROSEMEAD, CA 917701921 Gen County: Los Angeles TSD EPA ID: CAD050099696 TSD County: Los Angeles Waste Category: Unspecified aqueous solution Disposal Method: Recycler Tons: .2085 Facility County: Los Angeles		
	Gepaid: CAL921783728 Contact: ZAK ZAKARIAN Telephone: 8182498826 Facility Addr2: Not reported Mailing Name: Not reported Mailing Address: 9207 VALLEY BLVD Mailing City,St,Zip: ROSEMEAD, CA 917701921 Gen County: Los Angeles TSD EPA ID: CAT080013352 TSD County: Los Angeles Waste Category: Aqueous solution with less than 10% total organic residues Disposal Method: Recycler Tons: .2293 Facility County: Los Angeles		
	Gepaid: CAL921783728 Contact: ZAK ZAKARIAN Telephone: 8182498826 Facility Addr2: Not reported Mailing Name: Not reported Mailing Address: 9207 VALLEY BLVD Mailing City,St,Zip: ROSEMEAD, CA 917701921 Gen County: Los Angeles TSD EPA ID: CAD099452708		

MAP FINDINGS  
FOCUS MAP 18

Map ID	Site	Database(s)	EPA ID Number
--------	------	-------------	---------------

**ZAK'S FOREIGN CAR SERVICE INC (Continued)**

**S103996603**

TSD County: Los Angeles  
Waste Category: Unspecified oil-containing waste  
Disposal Method: Recycler  
Tons: .2085  
Facility County: Los Angeles

Gepaid: CAL921783728  
Contact: ZAK ZAKARIAN  
Telephone: 8182498826  
Facility Addr2: Not reported  
Mailing Name: Not reported  
Mailing Address: 9207 VALLEY BLVD  
Mailing City,St,Zip: ROSEMEAD, CA 917701921  
Gen County: Los Angeles  
TSD EPA ID: CAD050099696  
TSD County: Los Angeles  
Waste Category: Unspecified aqueous solution  
Disposal Method: Not reported  
Tons: .2085  
Facility County: Los Angeles

[Click this hyperlink](#) while viewing on your computer to access additional CA\_HAZNET: detail in the EDR Site Report.

**473 TRANG NGUYEN, DDS  
9202 E VALLEY BLVD  
ROSEMEAD, CA 91770**

**HAZNET S103992472  
N/A**

HAZNET:

Gepaid: CAL000173932  
Contact: TRANG NGUYEN  
Telephone: 0000000000  
Facility Addr2: Not reported  
Mailing Name: Not reported  
Mailing Address: 9202 E VALLEY BLVD  
Mailing City,St,Zip: ROSEMEAD, CA 917700000  
Gen County: Los Angeles  
TSD EPA ID: CAD108040858  
TSD County: Los Angeles  
Waste Category: Photochemicals/photoprocessing waste  
Disposal Method: Recycler  
Tons: .0166  
Facility County: Los Angeles

Gepaid: CAL000173932  
Contact: TRANG NGUYEN  
Telephone: 0000000000  
Facility Addr2: Not reported  
Mailing Name: Not reported  
Mailing Address: 9202 E VALLEY BLVD  
Mailing City,St,Zip: ROSEMEAD, CA 917700000  
Gen County: Los Angeles  
TSD EPA ID: CAD108040858  
TSD County: Los Angeles  
Waste Category: Photochemicals/photoprocessing waste  
Disposal Method: Recycler  
Tons: .0208  
Facility County: Los Angeles

MAP FINDINGS  
FOCUS MAP 18

Map ID	Site	Database(s)	EPA ID Number
473	<b>GRIEGORIAN DISPOSAL SERV</b> <b>9200 E VALLEY BLVD</b> <b>ROSEMEAD, CA</b>  LOS ANGELES CO. HMS: Region: LA Facility Id: 004870-105056 Facility Status: Closed Area: 3P Permit Number: 2872 Permit Status: Closed Facility Type: I01	LOS ANGELES CO. HMS	S108997887 N/A
473	<b>GRIEGORIAN DISPOSAL SVC.</b> <b>9200 VALLEY BLVD</b> <b>ROSEMEAD, CA 91770</b>  WIP: Region: 4 File Number: 103.0167 <b>File Status: Historical</b> Staff: CRS Facility Suite: Not reported	WIP	S106764273 N/A
473	<b>MERCANCHE BLDG MAINTENANC</b> <b>9200 E VALLEY BLVD</b> <b>ROSEMEAD, CA</b>  LOS ANGELES CO. HMS: Region: LA Facility Id: 004870-005056 Facility Status: Removed Area: 3P Permit Number: Not reported Permit Status: Not reported Facility Type: Not reported  SWEEPS UST: Status: A Comp Number: 5056 Number: 9 Board Of Equalization: Not reported Ref Date: 06-30-89 Act Date: Not reported Created Date: 06-30-89 Tank Status: Not reported Owner Tank Id: Not reported Swrcb Tank Id: Not reported Actv Date: Not reported Capacity: Not reported Tank Use: Not reported Stg: Not reported Content: Not reported Number Of Tanks: Not reported	LOS ANGELES CO. HMS SWEEPS UST	S104538566 N/A

MAP FINDINGS  
FOCUS MAP 18

Map ID	Site	Database(s)	EPA ID Number
474	<b>GREEN VALLEY CAB INC</b> <b>9151 E VALLEY BLVD</b> <b>ROSEMEAD, CA</b>  LOS ANGELES CO. HMS: Region: LA Facility Id: 029294-042091 Facility Status: OPEN Area: 3P Permit Number: Not reported Permit Status: Not reported Facility Type: Not reported	LOS ANGELES CO. HMS	S106915427 N/A
474	<b>MYTHICAL HOUSE</b> <b>9143 E VALLEY BLVD</b> <b>ROSEMEAD, CA</b>  LOS ANGELES CO. HMS: Region: LA Facility Id: 015554-025157 Facility Status: OPEN Area: 3P Permit Number: Not reported Permit Status: Not reported Facility Type: Not reported  Region: LA Facility Id: 015554-I16878 Facility Status: Removed Area: 3P Permit Number: 12669 Permit Status: Removed Facility Type: I01	LOS ANGELES CO. HMS	U003064885 N/A
474	<b>SON H LE (SEE FILE I16878)</b> <b>9143 E VALLEY BLVD</b> <b>ROSEMEAD, CA</b>  LOS ANGELES CO. HMS: Region: LA Facility Id: 015554-037445 Facility Status: OPEN Area: 3P Permit Number: Not reported Permit Status: Not reported Facility Type: Not reported	LOS ANGELES CO. HMS	S105512213 N/A

MAP FINDINGS  
FOCUS MAP 18

Map ID	Site	Database(s)	EPA ID Number
474	<b>DR SON H LEE</b> <b>9143 VALLEY BLVD</b> <b>ROSEMEAD, CA 91770</b>  HAZNET: Gepaid: CAC002485679 Contact: ANA ETCHEBARREN/ATE ENV Telephone: 6263360094 Facility Addr2: Not reported Mailing Name: Not reported Mailing Address: 8232 GARVEY AVE STE 107 Mailing City,St,Zip: ROSEMEAD, CA 917700000 Gen County: Los Angeles TSD EPA ID: Not reported TSD County: 99 Waste Category: Asbestos-containing waste Disposal Method: Not reported Tons: 0.84 Facility County: Not reported	HAZNET	S106085986 N/A
474	<b>ASTRO COLORS</b> <b>9131 E. VALLEY BLVD.</b> <b>ROSEMEAD, CA 91770</b>  HAZNET: Gepaid: CAL000149053 Contact: CHARLIE HUNG/MGR Telephone: 6263506918 Facility Addr2: Not reported Mailing Name: Not reported Mailing Address: 9911 VALLEY BLVD Mailing City,St,Zip: EL MONTE, CA 917311014 Gen County: Los Angeles TSD EPA ID: Not reported TSD County: Orange Waste Category: Liquids with halogenated organic compounds > 1000 mg/l Disposal Method: Transfer Station Tons: 0.13 Facility County: Not reported  Gepaid: CAL000149053 Contact: HSIU-WAN TSAI Telephone: 6263506918 Facility Addr2: Not reported Mailing Name: Not reported Mailing Address: 9911 VALLEY BLVD Mailing City,St,Zip: EL MONTE, CA 917311014 Gen County: Los Angeles TSD EPA ID: CAT000613976 TSD County: Orange Waste Category: Photochemicals/photoprocessing waste Disposal Method: Transfer Station Tons: .1251 Facility County: Los Angeles  Gepaid: CAL000149053 Contact: CHARLIE HUNG/MGR Telephone: 6263506918 Facility Addr2: Not reported Mailing Name: Not reported	HAZNET	S103951155 N/A

MAP FINDINGS  
FOCUS MAP 18

Map ID	Site	Database(s)	EPA ID Number
	<b>ASTRO COLORS (Continued)</b>		<b>S103951155</b>
	Mailing Address: 9911 VALLEY BLVD Mailing City,St,Zip: EL MONTE, CA 917311014 Gen County: Los Angeles TSD EPA ID: Not reported TSD County: Orange Waste Category: Liquids with halogenated organic compounds > 1000 mg/l Disposal Method: Transfer Station Tons: 0.39 Facility County: Not reported		
<b>474</b>	<b>4 STAR PRINTING</b> <b>9133 VALLEY BLVD</b> <b>ROSEMEAD, CA 91770</b>	<b>WIP</b>	<b>S106764315</b> <b>N/A</b>
	WIP: Region: 4 File Number: 103.0464 <b>File Status: Historical</b> Staff: KELLIOTT Facility Suite: Not reported		
<b>474</b>	<b>J&amp;T CLEANERS SITE</b> <b>9117 E VALLEY BLVD</b> <b>ROSEMEAD, CA</b>	<b>LOS ANGELES CO. HMS</b>	<b>S103317288</b> <b>N/A</b>
	LOS ANGELES CO. HMS: Region: LA Facility Id: 015339-016546 Facility Status: OPEN Area: 3P Permit Number: Not reported Permit Status: Not reported Facility Type: Not reported		
<b>474</b>	<b>J &amp; T CLEANERS</b> <b>9117 E. VALLEY BLVD.</b> <b>ROSEMEAD, CA 91770</b>	<b>EMI</b>	<b>S106833212</b> <b>N/A</b>
	EMI: Year: 1987 County Code: 19 Air Basin: SC Facility ID: 14614 Air District Name: SC SIC Code: 7216 Air District Name: SOUTH COAST AQMD Community Health Air Pollution Info System: Not reported Consolidated Emission Reporting Rule: Not reported Total Organic Hydrocarbon Gases Tons/Yr: 4 Reactive Organic Gases Tons/Yr: 0 Carbon Monoxide Emissions Tons/Yr: 0 NOX - Oxides of Nitrogen Tons/Yr: 0 SOX - Oxides of Sulphur Tons/Yr: 0 Particulate Matter Tons/Yr: 0 Part. Matter 10 Micrometers & Smlr Tons/Yr: 0		

MAP FINDINGS  
FOCUS MAP 18

Map ID	Site	Database(s)	EPA ID Number
474	<b>J&amp;T DRY CLEANERS</b> <b>9117 VALLEY BLVD</b> <b>ROSEMEAD, CA 91770</b>	<b>SLIC</b> <b>WIP</b>	<b>S106484413</b> <b>N/A</b>
	SLIC: Region: STATE <b>Facility Status: Open - Site Assessment</b> Status Date: 1990-09-21 00:00:00 Global Id: SL603798583 Lead Agency: LOS ANGELES RWQCB (REGION 4) Lead Agency Case Number: Not reported Latitude: 34.080859 Longitude: -118.072032 Case Type: Cleanup Program Site Case Worker: Not reported Local Agency: Not reported RB Case Number: 103.1069 File Location: Not reported Potential Media Affected: Aquifer used for drinking water supply Potential Contaminants of Concern: Not reported Site History: Not reported		
	WIP: Region: 4 File Number: 103.1069 <b>File Status: Active</b> Staff: CORTEZ Facility Suite: Not reported		
474	<b>VALLEY 1 HR PHOTO</b> <b>9105 VALLEY BLVD</b> <b>ROSEMEAD, CA 91770</b>	<b>WIP</b>	<b>S106764364</b> <b>N/A</b>
	WIP: Region: 4 File Number: 103.1645 <b>File Status: Historical</b> Staff: KELLIOTT Facility Suite: Not reported		
478	<b>MOBIL OIL CORP</b> <b>8960 E VALLEY BLVD</b> <b>ROSEMEAD, CA</b>	<b>LOS ANGELES CO. HMS</b>	<b>S106410000</b> <b>N/A</b>
	LOS ANGELES CO. HMS: Region: LA Facility Id: 005684-I05893 Facility Status: Closed Area: 3P Permit Number: 2641 Permit Status: Closed Facility Type: I01		

MAP FINDINGS  
FOCUS MAP 18

Map ID	Site	Database(s)	EPA ID Number
478	<b>DON SUNGMO HA 14-535</b> <b>8960 VALLEY BLVD</b> <b>ROSEMEAD, CA 91770</b>	HIST UST	U001570472 N/A
	HIST UST: Region: STATE Facility ID: 00000040053 Facility Type: Gas Station Other Type: Not reported Total Tanks: 0004 Contact Name: Not reported Telephone: 8182886931 Owner Name: MOBIL OIL CORPORATION Owner Address: 612 SOUTH FLOWER STREET Owner City,St,Zip: LOS ANGELES, CA 90017  Tank Num: 001 Container Num: 0625 Year Installed: 1965 Tank Capacity: 00000280 Tank Used for: WASTE Type of Fuel: WASTE OIL Tank Construction: Not reported Leak Detection: Stock Inventor  Tank Num: 002 Container Num: 0626 Year Installed: 1971 Tank Capacity: 00006000 Tank Used for: PRODUCT Type of Fuel: PREMIUM Tank Construction: Not reported Leak Detection: Stock Inventor  Tank Num: 003 Container Num: 0627 Year Installed: 1965 Tank Capacity: 00008000 Tank Used for: PRODUCT Type of Fuel: REGULAR Tank Construction: Not reported Leak Detection: Stock Inventor  Tank Num: 004 Container Num: 0628 Year Installed: 1965 Tank Capacity: 00009940 Tank Used for: PRODUCT Type of Fuel: UNLEADED Tank Construction: Not reported Leak Detection: Stock Inventor		



MAP FINDINGS  
FOCUS MAP 18

Map ID	Site	Database(s)	EPA ID Number
478	<b>DONS SERVICE STATION</b> <b>8960 E VALLEY BLVD</b> <b>ROSEMEAD, CA</b>  LOS ANGELES CO. HMS: Region: LA Facility Id: 005684-028074 Facility Status: OPEN Area: 3P Permit Number: Not reported Permit Status: Not reported Facility Type: Not reported	LOS ANGELES CO. HMS	S103944605 N/A
478	<b>MOBIL OIL CORP S/S #18-J3J</b> <b>8960 E VALLEY BLVD</b> <b>ROSEMEAD, CA</b>  LOS ANGELES CO. HMS: Region: LA Facility Id: 005684-005893 Facility Status: Permit Area: 3P Permit Number: 00002737T Permit Status: Permit Facility Type: T0	LOS ANGELES CO. HMS	S106410001 N/A
478	<b>MOBIL OIL CORP SS 11J3J</b> <b>8960 E VALLEY BLVD</b> <b>ROSEMEAD, CA</b>  CA FID UST: Facility ID: 19004285 Regulated By: UTNKA Regulated ID: 00040053 Cortese Code: Not reported SIC Code: Not reported Facility Phone: 8180000000 Mail To: Not reported Mailing Address: 3800 W ALAMEDA AVE Mailing Address 2: Not reported Mailing City, St, Zip: ROSEMEAD Contact: Not reported Contact Phone: Not reported DUNS Number: Not reported NPDES Number: Not reported EPA ID: Not reported Comments: Not reported Status: Active  SWEEPS UST: Status: A Comp Number: 5893 Number: 9 Board Of Equalization: 44-000400 Ref Date: 06-30-89 Act Date: Not reported Created Date: 06-30-89 Tank Status: A	CA FID UST SWEEPS UST	S101583535 N/A

MAP FINDINGS  
 FOCUS MAP 18

Map ID Site Database(s) EPA ID Number

**MOBIL OIL CORP SS 11J3J (Continued)**

**S101583535**

Owner Tank Id: Not reported  
 Swrcb Tank Id: 19-000-005893-000001  
 Actv Date: 06-30-89  
 Capacity: Not reported  
 Tank Use: UNKNOWN  
 Stg: W  
 Content: Not reported  
 Number Of Tanks: 8

Status: A  
 Comp Number: 5893  
 Number: 9  
 Board Of Equalization: 44-000400  
 Ref Date: 06-30-89  
 Act Date: Not reported  
 Created Date: 06-30-89  
 Tank Status: A  
 Owner Tank Id: Not reported  
 Swrcb Tank Id: 19-000-005893-000002  
 Actv Date: 06-30-89  
 Capacity: Not reported  
 Tank Use: UNKNOWN  
 Stg: W  
 Content: Not reported  
 Number Of Tanks: Not reported

Status: A  
 Comp Number: 5893  
 Number: 9  
 Board Of Equalization: 44-000400  
 Ref Date: 06-30-89  
 Act Date: Not reported  
 Created Date: 06-30-89  
 Tank Status: A  
 Owner Tank Id: Not reported  
 Swrcb Tank Id: 19-000-005893-000003  
 Actv Date: 06-30-89  
 Capacity: Not reported  
 Tank Use: UNKNOWN  
 Stg: W  
 Content: Not reported  
 Number Of Tanks: Not reported

Status: A  
 Comp Number: 5893  
 Number: 9  
 Board Of Equalization: 44-000400  
 Ref Date: 06-30-89  
 Act Date: Not reported  
 Created Date: 06-30-89  
 Tank Status: A  
 Owner Tank Id: Not reported  
 Swrcb Tank Id: 19-000-005893-000004  
 Actv Date: 06-30-89  
 Capacity: Not reported  
 Tank Use: UNKNOWN  
 Stg: W

MAP FINDINGS  
 FOCUS MAP 18

Map ID Site Database(s) EPA ID Number

**MOBIL OIL CORP SS 11J3J (Continued)**

**S101583535**

Content: Not reported  
 Number Of Tanks: Not reported

Status: A  
 Comp Number: 5893  
 Number: 9  
 Board Of Equalization: 44-000400  
 Ref Date: 06-30-89  
 Act Date: Not reported  
 Created Date: 06-30-89  
 Tank Status: A  
 Owner Tank Id: Not reported  
 Swrcb Tank Id: 19-000-005893-000005  
 Actv Date: 06-30-89  
 Capacity: Not reported  
 Tank Use: UNKNOWN  
 Stg: W  
 Content: Not reported  
 Number Of Tanks: Not reported

Status: A  
 Comp Number: 5893  
 Number: 9  
 Board Of Equalization: 44-000400  
 Ref Date: 06-30-89  
 Act Date: Not reported  
 Created Date: 06-30-89  
 Tank Status: A  
 Owner Tank Id: Not reported  
 Swrcb Tank Id: 19-000-005893-000006  
 Actv Date: 06-30-89  
 Capacity: Not reported  
 Tank Use: UNKNOWN  
 Stg: W  
 Content: Not reported  
 Number Of Tanks: Not reported

Status: A  
 Comp Number: 5893  
 Number: 9  
 Board Of Equalization: 44-000400  
 Ref Date: 06-30-89  
 Act Date: Not reported  
 Created Date: 06-30-89  
 Tank Status: A  
 Owner Tank Id: Not reported  
 Swrcb Tank Id: 19-000-005893-000007  
 Actv Date: 06-30-89  
 Capacity: Not reported  
 Tank Use: UNKNOWN  
 Stg: W  
 Content: Not reported  
 Number Of Tanks: Not reported

Status: A  
 Comp Number: 5893  
 Number: 9

MAP FINDINGS  
FOCUS MAP 18

Map ID	Site	Database(s)	EPA ID Number
	<b>MOBIL OIL CORP SS 11J3J (Continued)</b> Board Of Equalization: 44-000400 Ref Date: 06-30-89 Act Date: Not reported Created Date: 06-30-89 Tank Status: A Owner Tank Id: Not reported Swrcb Tank Id: 19-000-005893-000008 Actv Date: 06-30-89 Capacity: Not reported Tank Use: UNKNOWN Stg: W Content: Not reported Number Of Tanks: Not reported		<b>S101583535</b>
478	<b>ROSEMEAD VALLEY MART</b> <b>8960 E VALLEY BLVD</b> <b>ROSEMEAD, CA 91770</b> HAZNET: Gepaid: CAL000069115 Contact: SUNG MO HA Telephone: 6262886931 Facility Addr2: Not reported Mailing Name: Not reported Mailing Address: 8960 VALLEY BLVD # E Mailing City,St,Zip: ROSEMEAD, CA 917701832 Gen County: Los Angeles TSD EPA ID: CAT000613893 TSD County: Los Angeles Waste Category: Unspecified organic liquid mixture Disposal Method: Recycler Tons: 1.0383 Facility County: Los Angeles	HAZNET	S104577111 N/A
478	<b>MOBIL GAS STATION</b> <b>8960 E VALLEY BLVD</b> <b>ROSEMEAD, CA</b> LOS ANGELES CO. HMS: Region: LA Facility Id: 005684-042094 Facility Status: OPEN Area: 3P Permit Number: Not reported Permit Status: Not reported Facility Type: Not reported	LOS ANGELES CO. HMS	S106669649 N/A

MAP FINDINGS  
FOCUS MAP 18

Map ID	Site	Database(s)	EPA ID Number
478	<b>MOBIL OIL SERV STA</b> <b>8960 E VALLEY BLVD</b> <b>ROSEMEAD, CA</b>  LOS ANGELES CO. HMS: Region: LA Facility Id: 005684-036505 Facility Status: OPEN Area: 3P Permit Number: Not reported Permit Status: Not reported Facility Type: Not reported  Region: LA Facility Id: 005684-028076 Facility Status: OPEN Area: 3P Permit Number: Not reported Permit Status: Not reported Facility Type: Not reported  Region: LA Facility Id: 005684-028075 Facility Status: Closed Area: 3P Permit Number: 290707 Permit Status: Closed Facility Type: I04	LOS ANGELES CO. HMS	S106410003 N/A
478	<b>MOBIL OIL CORP S/S #18-J3J</b> <b>8960 VALLEY BLVD</b> <b>ROSEMEAD, CA 91770</b>  UST: Global ID: 422 Latitude: 34.08075 Longitude: -118.07416	UST	U003940674 N/A
478	<b>EXXONMOBIL OIL CORP #11239</b> <b>8960 VALLEY RD</b> <b>ROSEMEAD, CA 91770</b>  HAZNET: Gepaid: CAL000289955 Contact: DALE VIATOR, ENVT'L ADVISOR Telephone: 2816548470 Facility Addr2: Not reported Mailing Name: Not reported Mailing Address: 16825 NORTHCHASE DR RM 911 Mailing City,St,Zip: HOUSTON, TX 770600000 Gen County: Los Angeles TSD EPA ID: CAD028409019 TSD County: Los Angeles Waste Category: Aqueous solution with 10% or more total organic residues Disposal Method: Treatment, Tank Tons: 0.22 Facility County: Not reported	HAZNET	S108206480 N/A

MAP FINDINGS  
FOCUS MAP 18

Map ID	Site	Database(s)	EPA ID Number
--------	------	-------------	---------------

**EXXONMOBIL OIL CORP #11239 (Continued)**

**S108206480**

Gepaid: CAL000289955  
 Contact: DALE VIATOR, ENVT'L ADVISOR  
 Telephone: 2816548470  
 Facility Addr2: Not reported  
 Mailing Name: Not reported  
 Mailing Address: 16945 NORTHCHASE DRIVE ROOM 538  
 Mailing City,St,Zip: HOUSTON, TX 770600000  
 Gen County: Los Angeles  
 TSD EPA ID: CAD028409019  
 TSD County: Los Angeles  
 Waste Category: Aqueous solution with 10% or more total organic residues  
 Disposal Method: Treatment, Tank  
 Tons: 0.22  
 Facility County: Los Angeles

Gepaid: CAL000289955  
 Contact: DALE VIATOR, ENVT'L ADVISOR  
 Telephone: 2816548470  
 Facility Addr2: Not reported  
 Mailing Name: Not reported  
 Mailing Address: 16945 NORTHCHASE DRIVE ROOM 538  
 Mailing City,St,Zip: HOUSTON, TX 770600000  
 Gen County: Los Angeles  
 TSD EPA ID: CAD028409019  
 TSD County: Los Angeles  
 Waste Category: Aqueous solution with 10% or more total organic residues  
 Disposal Method: H135  
 Tons: 0.22  
 Facility County: Los Angeles

Gepaid: CAL000289955  
 Contact: DALE VIATOR, ENVT'L ADVISOR  
 Telephone: 2816548470  
 Facility Addr2: Not reported  
 Mailing Name: Not reported  
 Mailing Address: 16945 NORTHCHASE DRIVE ROOM 538  
 Mailing City,St,Zip: HOUSTON, TX 770600000  
 Gen County: Los Angeles  
 TSD EPA ID: AZR000501510  
 TSD County: Not reported  
 Waste Category: Paint sludge  
 Disposal Method: H141  
 Tons: 0.22  
 Facility County: Los Angeles

Gepaid: CAL000289955  
 Contact: DALE VIATOR, ENVT'L ADVISOR  
 Telephone: 2816548470  
 Facility Addr2: Not reported  
 Mailing Name: Not reported  
 Mailing Address: 16945 NORTHCHASE DRIVE ROOM 538  
 Mailing City,St,Zip: HOUSTON, TX 770600000  
 Gen County: Los Angeles  
 TSD EPA ID: AZR000501510  
 TSD County: Not reported  
 Waste Category: Unspecified oil-containing waste  
 Disposal Method: H141

MAP FINDINGS  
FOCUS MAP 18

Map ID	Site	Database(s)	EPA ID Number
	<p><b>EXXONMOBIL OIL CORP #11239 (Continued)</b></p> <p>Tons: 0 Facility County: Los Angeles</p> <p><a href="#">Click this hyperlink</a> while viewing on your computer to access 1 additional CA_HAZNET: record(s) in the EDR Site Report.</p>		<b>S108206480</b>
478	<p><b>UNOCAL CORP SS 1439</b> <b>8959 W VALLEY BLVD</b> <b>ROSEMEAD, CA</b></p> <p>LOS ANGELES CO. HMS: Region: LA Facility Id: 002506-002591 Facility Status: Removed Area: 3P Permit Number: 00000310T Permit Status: Removed Facility Type: T0</p>	<b>LOS ANGELES CO. HMS</b>	<b>S109422199</b> <b>N/A</b>
478	<p><b>OCON &amp; OCON UNION 76</b> <b>8959 W VALLEY BLVD</b> <b>ROSEMEAD, CA</b></p> <p>LOS ANGELES CO. HMS: Region: LA Facility Id: 002506-I02591 Facility Status: Permit Area: 3P Permit Number: 2157 Permit Status: Removed Facility Type: I01</p>	<b>LOS ANGELES CO. HMS</b>	<b>S109421822</b> <b>N/A</b>
478	<p><b>SERVICE STATION 1439</b> <b>8959 VALLEY BLVD</b> <b>ROSEMEAD, CA 91770</b></p> <p>HIST UST: Region: STATE Facility ID: 00000003917 Facility Type: Gas Station Other Type: Not reported Total Tanks: 0004 Contact Name: LUIS M. OCON Telephone: 8182833552 Owner Name: UNION OIL COMPANY OF CALIFORNIA Owner Address: 3701 WILSHIRE BOULEVARD-SUITE Owner City,St,Zip: LOS ANGELES, CA 90010</p> <p>Tank Num: 001 Container Num: 1439-4 Year Installed: 1961 Tank Capacity: 00000280 Tank Used for: PRODUCT Type of Fuel: WASTE OIL Tank Construction: Not reported</p>	<b>HIST UST</b>	<b>U001570517</b> <b>N/A</b>

MAP FINDINGS  
FOCUS MAP 18

Map ID	Site	Database(s)	EPA ID Number
--------	------	-------------	---------------

**SERVICE STATION 1439 (Continued)**

**U001570517**

Leak Detection: Stock Inventor, Pressure Test, 10

Tank Num: 002  
 Container Num: 1439-2B  
 Year Installed: 1961  
 Tank Capacity: 00002000  
 Tank Used for: PRODUCT  
 Type of Fuel: PREMIUM  
 Tank Construction: Not reported  
 Leak Detection: Stock Inventor, Pressure Test, 10

Tank Num: 003  
 Container Num: 1439-2A  
 Year Installed: 1961  
 Tank Capacity: 00004000  
 Tank Used for: PRODUCT  
 Type of Fuel: PREMIUM  
 Tank Construction: Not reported  
 Leak Detection: Stock Inventor, Pressure Test, 10

Tank Num: 004  
 Container Num: 1439-1  
 Year Installed: 1961  
 Tank Capacity: 00004000  
 Tank Used for: PRODUCT  
 Type of Fuel: UNLEADED  
 Tank Construction: Not reported  
 Leak Detection: Stock Inventor, Pressure Test, 10

**478 UNOCAL #1439  
 8959 VALLEY BLVD E  
 ROSEMEAD, CA 91770**

**LUST S102439865  
 N/A**

LUST:

Region: STATE  
 Global Id: T0603702859  
 Latitude: 34.0809235  
 Longitude: -118.0740796  
 Case Type: LUST Cleanup Site  
 Status: Completed - Case Closed  
 Status Date: 1996-09-13 00:00:00  
 Lead Agency: LOS ANGELES RWQCB (REGION 4)  
 Case Worker: Not reported  
 Local Agency: LOS ANGELES COUNTY  
 RB Case Number: I-02591  
 LOC Case Number: Not reported  
 File Location: Not reported  
 Potential Media Affect: Other Groundwater (uses other than drinking water)  
 Potential Contaminats of Concern: Gasoline  
 Site History: Not reported

LUST REG 4:

Region: 4  
 Regional Board: 04  
 County: Los Angeles  
 facid: I-02591  
 Status: Case Closed



MAP FINDINGS  
FOCUS MAP 18

Map ID Site Database(s) EPA ID Number

**UNOCAL #1439 (Continued)**

**S102439865**

Substance: Gasoline  
 Substance Quantity: Not reported  
 Local Case No: Not reported  
 Case Type: Groundwater  
 Abatement Method Used at the Site: Not reported  
 Global ID: T0603702859  
 W Global ID: Not reported  
 Staff: UNK  
 Local Agency: 19000  
 Cross Street: ROSEMEAD BLVD  
 Enforcement Type: Not reported  
 Date Leak Discovered: 5/7/1985  
 Date Leak First Reported: 5/8/1985  
 Date Leak Record Entered: 12/31/1986  
 Date Confirmation Began: Not reported  
 Date Leak Stopped: 5/7/1985  
 Date Case Last Changed on Database: 9/13/1996  
 Date the Case was Closed: 9/13/1996  
 How Leak Discovered: Tank Closure  
 How Leak Stopped: Not reported  
 Cause of Leak: UNK  
 Leak Source: UNK  
 Operator: INCE, TUFAN  
 Water System: Not reported  
 Well Name: Not reported  
 Approx. Dist To Production Well (ft): 1144.1439232532775020609444082  
 Source of Cleanup Funding: UNK  
 Preliminary Site Assessment Workplan Submitted: Not reported  
 Preliminary Site Assessment Began: 7/1/1992  
 Pollution Characterization Began: 6/14/1996  
 Remediation Plan Submitted: Not reported  
 Remedial Action Underway: Not reported  
 Post Remedial Action Monitoring Began: Not reported  
 Enforcement Action Date: Not reported  
 Historical Max MTBE Date: Not reported  
 Hist Max MTBE Conc in Groundwater: Not reported  
 Hist Max MTBE Conc in Soil: Not reported  
 Significant Interim Remedial Action Taken: Not reported  
 GW Qualifier: Not reported  
 Soil Qualifier: Not reported  
 Organization: Not reported  
 Owner Contact: Not reported  
 Responsible Party: UNOCAL CORP  
 RP Address: 376 S. VALENCIA AVE., BREA CA 92621  
 Program: LUST  
 Lat/Long: 34.0809235 / -1  
 Local Agency Staff: Not reported  
 Beneficial Use: Not reported  
 Priority: Not reported  
 Cleanup Fund Id: Not reported  
 Suspended: Not reported  
 Assigned Name: Not reported  
 Summary: Not reported

MAP FINDINGS  
FOCUS MAP 18

Map ID	Site	Database(s)	EPA ID Number
478	<b>UNOCAL SERVICE STATION #1439</b> <b>8959 E VALLEY BLVD</b> <b>ROSEMEAD, CA 91770</b>	HAZNET	S103675344 N/A
	HAZNET: Gepaid: CAD981645872 Contact: UNION OIL COMPANY OF CALIFORNI Telephone: 7144286560 Facility Addr2: Not reported Mailing Name: Not reported Mailing Address: PO BOX 25376 Mailing City,St,Zip: SANTA ANA, CA 927995376 Gen County: Los Angeles TSD EPA ID: CAT080011059 TSD County: Los Angeles Waste Category: Waste oil and mixed oil Disposal Method: Recycler Tons: .0625 Facility County: Los Angeles		
	Gepaid: CAD981645872 Contact: UNION OIL COMPANY OF CALIFORNI Telephone: 7144286560 Facility Addr2: Not reported Mailing Name: Not reported Mailing Address: PO BOX 25376 Mailing City,St,Zip: SANTA ANA, CA 927995376 Gen County: Los Angeles TSD EPA ID: CAT080010101 TSD County: San Diego Waste Category: Halogenated solvents (chloroform, methyl chloride, perchloroethylene, etc.) Disposal Method: Transfer Station Tons: .4587 Facility County: Los Angeles		
	Gepaid: CAD981645872 Contact: UNION OIL COMPANY OF CALIFORNI Telephone: 7144286560 Facility Addr2: Not reported Mailing Name: Not reported Mailing Address: PO BOX 25376 Mailing City,St,Zip: SANTA ANA, CA 927995376 Gen County: Los Angeles TSD EPA ID: CAT080010101 TSD County: San Diego Waste Category: Unspecified oil-containing waste Disposal Method: Transfer Station Tons: .2293 Facility County: Los Angeles		
	Gepaid: CAD981645872 Contact: UNION OIL COMPANY OF CALIFORNI Telephone: 7144286560 Facility Addr2: Not reported Mailing Name: Not reported Mailing Address: PO BOX 25376 Mailing City,St,Zip: SANTA ANA, CA 927995376 Gen County: Los Angeles		

MAP FINDINGS  
FOCUS MAP 18

Map ID	Site	Database(s)	EPA ID Number
--------	------	-------------	---------------

**UNOCAL SERVICE STATION #1439 (Continued)**

**S103675344**

TSD EPA ID: CAD099452708  
 TSD County: Los Angeles  
 Waste Category: Unspecified organic liquid mixture  
 Disposal Method: Recycler  
 Tons: .2293  
 Facility County: Los Angeles

[Click this hyperlink](#) while viewing on your computer to access  
 -1 additional CA\_HAZNET: record(s) in the EDR Site Report.

**478**

**UNOCAL CORP SS 1439  
 8959 E VALLEY BLVD  
 ROSEMEAD, CA**

**CA FID UST  
 SWEEPS UST**

**S101585396  
 N/A**

CA FID UST:

Facility ID: 19023172  
 Regulated By: UTNKA  
 Regulated ID: 00003917  
 Cortese Code: Not reported  
 SIC Code: Not reported  
 Facility Phone: 8180000000  
 Mail To: Not reported  
 Mailing Address: 3701 WILSHIRE BLVD  
 Mailing Address 2: Not reported  
 Mailing City,St,Zip: ROSEMEAD  
 Contact: Not reported  
 Contact Phone: Not reported  
 DUNs Number: Not reported  
 NPDES Number: Not reported  
 EPA ID: Not reported  
 Comments: Not reported  
 Status: Active

SWEEPS UST:

Status: A  
 Comp Number: 2591  
 Number: 9  
 Board Of Equalization: 44-001057  
 Ref Date: 06-30-89  
 Act Date: Not reported  
 Created Date: 06-30-89  
 Tank Status: A  
 Owner Tank Id: Not reported  
 Swrcb Tank Id: 19-000-002591-000001  
 Actv Date: 06-30-89  
 Capacity: Not reported  
 Tank Use: UNKNOWN  
 Stg: W  
 Content: Not reported  
 Number Of Tanks: 4

Status: A  
 Comp Number: 2591  
 Number: 9  
 Board Of Equalization: 44-001057  
 Ref Date: 06-30-89  
 Act Date: Not reported

MAP FINDINGS  
FOCUS MAP 18

Map ID Site Database(s) EPA ID Number

**UNOCAL CORP SS 1439 (Continued)**

**S101585396**

Created Date: 06-30-89  
 Tank Status: A  
 Owner Tank Id: Not reported  
 Swrcb Tank Id: 19-000-002591-000002  
 Actv Date: 06-30-89  
 Capacity: Not reported  
 Tank Use: UNKNOWN  
 Stg: W  
 Content: Not reported  
 Number Of Tanks: Not reported

Status: A  
 Comp Number: 2591  
 Number: 9  
 Board Of Equalization: 44-001057  
 Ref Date: 06-30-89  
 Act Date: Not reported  
 Created Date: 06-30-89  
 Tank Status: A  
 Owner Tank Id: Not reported  
 Swrcb Tank Id: 19-000-002591-000003  
 Actv Date: 06-30-89  
 Capacity: Not reported  
 Tank Use: UNKNOWN  
 Stg: W  
 Content: Not reported  
 Number Of Tanks: Not reported

Status: A  
 Comp Number: 2591  
 Number: 9  
 Board Of Equalization: 44-001057  
 Ref Date: 06-30-89  
 Act Date: Not reported  
 Created Date: 06-30-89  
 Tank Status: A  
 Owner Tank Id: Not reported  
 Swrcb Tank Id: 19-000-002591-000004  
 Actv Date: 06-30-89  
 Capacity: Not reported  
 Tank Use: UNKNOWN  
 Stg: W  
 Content: Not reported  
 Number Of Tanks: Not reported

478

**SERVICES STATION-AUTO REPAIR  
 8959 E VALLEY BLV  
 ROSEMEAD, CA 91770**

**HAZNET S103987450  
 N/A**

HAZNET:  
 Gepaid: CAL000075077  
 Contact: OCON LUIS MAX  
 Telephone: 0000000000  
 Facility Addr2: Not reported  
 Mailing Name: Not reported  
 Mailing Address: 8959 E VALLEY BLV  
 Mailing City,St,Zip: ROSEMEAD, CA 917700000  
 Gen County: Los Angeles

MAP FINDINGS  
FOCUS MAP 18

Map ID	Site	Database(s)	EPA ID Number
--------	------	-------------	---------------

**SERVICES STATION-AUTO REPAIR (Continued)**

**S103987450**

TSD EPA ID: CAD982446866  
TSD County: Solano  
Waste Category: Aqueous solution with less than 10% total organic residues  
Disposal Method: Recycler  
Tons: .4170  
Facility County: Los Angeles

**478**

**VALLEY CREST CLEANERS  
8944 E VALLEY BLVD  
ROSEMEAD, CA 91770**

**RCRA-SQG 1000597008  
FINDS CAD983610015**

**RCRA-SQG:**

Date form received by agency: 10/24/1991  
Facility name: VALLEY CREST CLEANERS  
Facility address: 8944 E VALLEY BLVD  
ROSEMEAD, CA 91770  
EPA ID: CAD983610015  
Mailing address: E VALLEY BLVD  
ROSEMEAD, CA 91770  
Contact: NORMA A CORNEGO  
Contact address: 8944 E VALLEY BLVD  
ROSEMEAD, CA 91770  
Contact country: US  
Contact telephone: (818) 571-2692  
Contact email: Not reported  
EPA Region: 09  
Classification: Small Small Quantity Generator  
Description: Handler: generates more than 100 and less than 1000 kg of hazardous waste during any calendar month and accumulates less than 6000 kg of hazardous waste at any time; or generates 100 kg or less of hazardous waste during any calendar month, and accumulates more than 1000 kg of hazardous waste at any time

**Owner/Operator Summary:**

Owner/operator name: NORMA A CORNEGA  
Owner/operator address: 8944 E VALLEY BLVD  
ROSEMEAD, CA 91770  
Owner/operator country: Not reported  
Owner/operator telephone: (818) 571-2692  
Legal status: Private  
Owner/Operator Type: Owner  
Owner/Op start date: Not reported  
Owner/Op end date: Not reported

**Handler Activities Summary:**

U.S. importer of hazardous waste: Unknown  
Mixed waste (haz. and radioactive): Unknown  
Recycler of hazardous waste: No  
Transporter of hazardous waste: No  
Treater, storer or disposer of HW: No  
Underground injection activity: No  
On-site burner exemption: Unknown  
Furnace exemption: Unknown  
Used oil fuel burner: No  
Used oil processor: No  
User oil refiner: No  
Used oil fuel marketer to burner: No

MAP FINDINGS  
FOCUS MAP 18

Map ID	Site	Database(s)	EPA ID Number
--------	------	-------------	---------------

**VALLEY CREST CLEANERS (Continued)**

**1000597008**

Used oil Specification marketer: No  
 Used oil transfer facility: No  
 Used oil transporter: No  
 Off-site waste receiver: Commercial status unknown

Violation Status: No violations found

**FINDS:**

Other Pertinent Environmental Activity Identified at Site

Registry ID: 110002863820

RCRAInfo is a national information system that supports the Resource Conservation and Recovery Act (RCRA) program through the tracking of events and activities related to facilities that generate, transport, and treat, store, or dispose of hazardous waste. RCRAInfo allows RCRA program staff to track the notification, permit, compliance, and corrective action activities required under RCRA.

**481** **DAVE STEPHENSON**  
**8909 VALLEY BLVD**  
**ROSEMEAD, CA 91770**

**HAZNET S104568450**  
**N/A**

**HAZNET:**

Gepaid: CAC001474104  
 Contact: DAVE STEPHENSON  
 Telephone: 6264462520  
 Facility Addr2: Not reported  
 Mailing Name: Not reported  
 Mailing Address: 105 W BIRCHCROFT ST  
 Mailing City,St,Zip: ARCADIA, CA 910070000  
 Gen County: Los Angeles  
 TSD EPA ID: CAD009007626  
 TSD County: Los Angeles  
 Waste Category: Asbestos-containing waste  
 Disposal Method: Disposal, Land Fill  
 Tons: 0.5056  
 Facility County: Los Angeles

**482** **UNITED STATES POSTAL SERVICE**  
**8845 E VALLEY BLVD**  
**ROSEMEAD, CA 91770**

**HAZNET S103993334**  
**N/A**

**HAZNET:**

Gepaid: CAC001265088  
 Contact: USPS  
 Telephone: 7146676765  
 Facility Addr2: Not reported  
 Mailing Name: Not reported  
 Mailing Address: PO BOX 21184  
 Mailing City,St,Zip: SANTA ANA, CA 927117184  
 Gen County: Los Angeles  
 TSD EPA ID: AZD049318009  
 TSD County: 99  
 Waste Category: Unspecified organic liquid mixture  
 Disposal Method: Transfer Station

MAP FINDINGS  
FOCUS MAP 18

Map ID	Site	Database(s)	EPA ID Number
	<b>UNITED STATES POSTAL SERVICE (Continued)</b>		<b>S103993334</b>
	Tons: .0315 Facility County: Los Angeles		
<b>482</b>	<b>CITY OF ROSEMEAD REFFRRALS</b> <b>8838 E VALLEY BLVD</b> <b>ROSEMEAD, CA</b>	<b>LOS ANGELES CO. HMS</b>	<b>S102061262</b> <b>N/A</b>
	LOS ANGELES CO. HMS: Region: LA Facility Id: 017039-022866 Facility Status: OPEN Area: 3P Permit Number: Not reported Permit Status: Not reported Facility Type: Not reported		
<b>482</b>	<b>UNIVERSAL CLEANERS</b> <b>8819 VALLEY BLVD</b> <b>ROSEMEAD, CA 91770</b>	<b>HAZNET</b> <b>DRYCLEANERS</b>	<b>S106077001</b> <b>N/A</b>
	HAZNET: Gepaid: CAL000304405 Contact: TEAGON TAUFLIK Telephone: 6262854556 Facility Addr2: Not reported Mailing Name: Not reported Mailing Address: 8819 VALLEY BLVD Mailing City,St,Zip: ROSEMEAD, CA 917701713 Gen County: Los Angeles TSD EPA ID: NVR000076158 TSD County: 99 Waste Category: Not reported Disposal Method: Not reported Tons: Not reported Facility County: Los Angeles		
	Gepaid: CAL000250725 Contact: HEON MAN PARK/OWNER Telephone: 6265232145 Facility Addr2: Not reported Mailing Name: Not reported Mailing Address: 8819 VALLEY BLVD Mailing City,St,Zip: ROSEMEAD, CA 917701713 Gen County: Los Angeles TSD EPA ID: CAT000613893 TSD County: Los Angeles Waste Category: Liquids with halogenated organic compounds > 1000 mg/l Disposal Method: Transfer Station Tons: 0.18 Facility County: Los Angeles		
	Gepaid: CAL000250725 Contact: HEON MAN PARK/OWNER Telephone: 6265232145 Facility Addr2: Not reported Mailing Name: Not reported		

MAP FINDINGS  
FOCUS MAP 18

Map ID      Site      Database(s)      EPA ID Number

---

**UNIVERSAL CLEANERS (Continued)**

**S106077001**

Mailing Address: 8819 VALLEY BLVD  
Mailing City,St,Zip: ROSEMEAD, CA 917701713  
Gen County: Los Angeles  
TSD EPA ID: NVR000076158  
TSD County: 99  
Waste Category: Aqueous solution with less than 10% total organic residues  
Disposal Method: Not reported  
Tons: Not reported  
Facility County: Not reported

**CLEANERS:**

EPA Id: CAL000250725  
NAICS Code: 335224  
NAICS Description: Household Laundry Equipment Manufacturing  
SIC Code: 3633  
Create Date: 4/24/2002 9:47:56 AM  
Facility Active: No  
Inactive Date: 6/30/2004 3:01:00 PM  
Facility Addr2: Not reported  
Mailing Name: Not reported  
Mailing Address: 8819 VALLEY BLVD  
Mailing Address 2: Not reported  
Mailing State: CA  
Mailing Zip: 917701713  
Region Code: 3  
Owner Name: MAN CORPORATION  
Owner Address: 8819 VALLEY BLVD  
Owner Address 2: Not reported  
Owner Telephone: 6262854556  
Owner Fax Number: Not reported  
Contact Name: HEON MAN PARK/OWNER  
Contact Address: 8819 VALLEY BLVD  
Contact Address 2: Not reported  
Contact Telephone: 6265232145  
SIC Description: 7212 Garment Pressing, and Agents for Laundries and Drycleaners  
SIC Description: 7389 Business Services, NEC (apparel pressing service for the trade)  
SIC Description: 3633 Household Laundry Equipment  
SIC Description: 7211 Power Laundries, Family and Commercial  
SIC Description: 7219 Laundry and Garment Services, NEC (except diaper service and clothing alteration and repair)  
SIC Description: 7216 Drycleaning Plants, Except Rug Cleaning

EPA Id: CAL000250725  
NAICS Code: 81232  
NAICS Description: Drycleaning and Laundry Services (except Coin-Operated)  
SIC Code: 7389  
Create Date: 4/24/2002 9:47:56 AM  
Facility Active: No  
Inactive Date: 6/30/2004 3:01:00 PM  
Facility Addr2: Not reported  
Mailing Name: Not reported  
Mailing Address: 8819 VALLEY BLVD  
Mailing Address 2: Not reported  
Mailing State: CA  
Mailing Zip: 917701713  
Region Code: 3  
Owner Name: MAN CORPORATION



MAP FINDINGS  
FOCUS MAP 18

Map ID      Site      Database(s)      EPA ID Number

**UNIVERSAL CLEANERS (Continued)**

**S106077001**

Owner Address: 8819 VALLEY BLVD  
 Owner Address 2: Not reported  
 Owner Telephone: 6262854556  
 Owner Fax Number: Not reported  
 Contact Name: HEON MAN PARK/OWNER  
 Contact Address: 8819 VALLEY BLVD  
 Contact Address 2: Not reported  
 Contact Telephone: 6265232145  
 SIC Description: 7212 Garment Pressing, and Agents for Laundries and Drycleaners  
 SIC Description: 7389 Business Services, NEC (apparel pressing service for the trade)  
 SIC Description: 3633 Household Laundry Equipment  
 SIC Description: 7211 Power Laundries, Family and Commercial  
 SIC Description: 7219 Laundry and Garment Services, NEC (except diaper service and clothing alteration and repair)  
 SIC Description: 7216 Drycleaning Plants, Except Rug Cleaning

EPA Id: CAL000250725  
 NAICS Code: 81232  
 NAICS Description: Drycleaning and Laundry Services (except Coin-Operated)  
 SIC Code: 7212  
 Create Date: 4/24/2002 9:47:56 AM  
 Facility Active: No  
 Inactive Date: 6/30/2004 3:01:00 PM  
 Facility Addr2: Not reported  
 Mailing Name: Not reported  
 Mailing Address: 8819 VALLEY BLVD  
 Mailing Address 2: Not reported  
 Mailing State: CA  
 Mailing Zip: 917701713  
 Region Code: 3  
 Owner Name: MAN CORPORATION  
 Owner Address: 8819 VALLEY BLVD  
 Owner Address 2: Not reported  
 Owner Telephone: 6262854556  
 Owner Fax Number: Not reported  
 Contact Name: HEON MAN PARK/OWNER  
 Contact Address: 8819 VALLEY BLVD  
 Contact Address 2: Not reported  
 Contact Telephone: 6265232145  
 SIC Description: 7212 Garment Pressing, and Agents for Laundries and Drycleaners  
 SIC Description: 7389 Business Services, NEC (apparel pressing service for the trade)  
 SIC Description: 3633 Household Laundry Equipment  
 SIC Description: 7211 Power Laundries, Family and Commercial  
 SIC Description: 7219 Laundry and Garment Services, NEC (except diaper service and clothing alteration and repair)  
 SIC Description: 7216 Drycleaning Plants, Except Rug Cleaning

EPA Id: CAL000250725  
 NAICS Code: 81232  
 NAICS Description: Drycleaning and Laundry Services (except Coin-Operated)  
 SIC Code: 7216  
 Create Date: 4/24/2002 9:47:56 AM  
 Facility Active: No  
 Inactive Date: 6/30/2004 3:01:00 PM  
 Facility Addr2: Not reported  
 Mailing Name: Not reported  
 Mailing Address: 8819 VALLEY BLVD

MAP FINDINGS  
FOCUS MAP 18

Map ID      Site      Database(s)      EPA ID Number

**UNIVERSAL CLEANERS (Continued)**

**S106077001**

Mailing Address 2: Not reported  
Mailing State: CA  
Mailing Zip: 917701713  
Region Code: 3  
Owner Name: MAN CORPORATION  
Owner Address: 8819 VALLEY BLVD  
Owner Address 2: Not reported  
Owner Telephone: 6262854556  
Owner Fax Number: Not reported  
Contact Name: HEON MAN PARK/OWNER  
Contact Address: 8819 VALLEY BLVD  
Contact Address 2: Not reported  
Contact Telephone: 6265232145  
SIC Description: 7212 Garment Pressing, and Agents for Laundries and Drycleaners  
SIC Description: 7389 Business Services, NEC (apparel pressing service for the trade)  
SIC Description: 3633 Household Laundry Equipment  
SIC Description: 7211 Power Laundries, Family and Commercial  
SIC Description: 7219 Laundry and Garment Services, NEC (except diaper service and clothing alteration and repair)  
SIC Description: 7216 Drycleaning Plants, Except Rug Cleaning

EPA Id: CAL000250725  
NAICS Code: 81232  
NAICS Description: Drycleaning and Laundry Services (except Coin-Operated)  
SIC Code: 7219  
Create Date: 4/24/2002 9:47:56 AM  
Facility Active: No  
Inactive Date: 6/30/2004 3:01:00 PM  
Facility Addr2: Not reported  
Mailing Name: Not reported  
Mailing Address: 8819 VALLEY BLVD  
Mailing Address 2: Not reported  
Mailing State: CA  
Mailing Zip: 917701713  
Region Code: 3  
Owner Name: MAN CORPORATION  
Owner Address: 8819 VALLEY BLVD  
Owner Address 2: Not reported  
Owner Telephone: 6262854556  
Owner Fax Number: Not reported  
Contact Name: HEON MAN PARK/OWNER  
Contact Address: 8819 VALLEY BLVD  
Contact Address 2: Not reported  
Contact Telephone: 6265232145  
SIC Description: 7212 Garment Pressing, and Agents for Laundries and Drycleaners  
SIC Description: 7389 Business Services, NEC (apparel pressing service for the trade)  
SIC Description: 3633 Household Laundry Equipment  
SIC Description: 7211 Power Laundries, Family and Commercial  
SIC Description: 7219 Laundry and Garment Services, NEC (except diaper service and clothing alteration and repair)  
SIC Description: 7216 Drycleaning Plants, Except Rug Cleaning

EPA Id: CAL000250725  
NAICS Code: 81232  
NAICS Description: Drycleaning and Laundry Services (except Coin-Operated)  
SIC Code: 7211  
Create Date: 4/24/2002 9:47:56 AM

MAP FINDINGS  
FOCUS MAP 18

Map ID      Site      Database(s)      EPA ID Number

**UNIVERSAL CLEANERS (Continued)**

**S106077001**

Facility Active: No  
 Inactive Date: 6/30/2004 3:01:00 PM  
 Facility Addr2: Not reported  
 Mailing Name: Not reported  
 Mailing Address: 8819 VALLEY BLVD  
 Mailing Address 2: Not reported  
 Mailing State: CA  
 Mailing Zip: 917701713  
 Region Code: 3  
 Owner Name: MAN CORPORATION  
 Owner Address: 8819 VALLEY BLVD  
 Owner Address 2: Not reported  
 Owner Telephone: 6262854556  
 Owner Fax Number: Not reported  
 Contact Name: HEON MAN PARK/OWNER  
 Contact Address: 8819 VALLEY BLVD  
 Contact Address 2: Not reported  
 Contact Telephone: 6265232145  
 SIC Description: 7212 Garment Pressing, and Agents for Laundries and Drycleaners  
 SIC Description: 7389 Business Services, NEC (apparel pressing service for the trade)  
 SIC Description: 3633 Household Laundry Equipment  
 SIC Description: 7211 Power Laundries, Family and Commercial  
 SIC Description: 7219 Laundry and Garment Services, NEC (except diaper service and clothing alteration and repair)  
 SIC Description: 7216 Drycleaning Plants, Except Rug Cleaning

EPA Id: CAL000304405  
 NAICS Code: 81232  
 NAICS Description: Drycleaning and Laundry Services (except Coin-Operated)  
 SIC Code: 7219  
 Create Date: 3/14/2006 11:58:38 AM  
 Facility Active: No  
 Inactive Date: 6/30/2006 10:14:52 AM  
 Facility Addr2: Not reported  
 Mailing Name: Not reported  
 Mailing Address: 8819 VALLEY BLVD  
 Mailing Address 2: Not reported  
 Mailing State: CA  
 Mailing Zip: 917701713  
 Region Code: 3  
 Owner Name: TEAGON TAUFLIK  
 Owner Address: 8819 VALLEY BLVD  
 Owner Address 2: Not reported  
 Owner Telephone: 6262854556  
 Owner Fax Number: Not reported  
 Contact Name: TEAGON TAUFLIK  
 Contact Address: 8819 VALLEY BLVD  
 Contact Address 2: Not reported  
 Contact Telephone: 6262854556  
 SIC Description: 7216 Drycleaning Plants, Except Rug Cleaning  
 SIC Description: 7212 Garment Pressing, and Agents for Laundries and Drycleaners  
 SIC Description: 7389 Business Services, NEC (apparel pressing service for the trade)  
 SIC Description: 7211 Power Laundries, Family and Commercial  
 SIC Description: 7219 Laundry and Garment Services, NEC (except diaper service and clothing alteration and repair)

EPA Id: CAL000304405

MAP FINDINGS  
FOCUS MAP 18

Map ID Site Database(s) EPA ID Number

**UNIVERSAL CLEANERS (Continued)**

**S106077001**

NAICS Code: 81232  
 NAICS Description: Drycleaning and Laundry Services (except Coin-Operated)  
 SIC Code: 7211  
 Create Date: 3/14/2006 11:58:38 AM  
 Facility Active: No  
 Inactive Date: 6/30/2006 10:14:52 AM  
 Facility Addr2: Not reported  
 Mailing Name: Not reported  
 Mailing Address: 8819 VALLEY BLVD  
 Mailing Address 2: Not reported  
 Mailing State: CA  
 Mailing Zip: 917701713  
 Region Code: 3  
 Owner Name: TEAGON TAUFLIK  
 Owner Address: 8819 VALLEY BLVD  
 Owner Address 2: Not reported  
 Owner Telephone: 6262854556  
 Owner Fax Number: Not reported  
 Contact Name: TEAGON TAUFLIK  
 Contact Address: 8819 VALLEY BLVD  
 Contact Address 2: Not reported  
 Contact Telephone: 6262854556  
 SIC Description: 7216 Drycleaning Plants, Except Rug Cleaning  
 SIC Description: 7212 Garment Pressing, and Agents for Laundries and Drycleaners  
 SIC Description: 7389 Business Services, NEC (apparel pressing service for the trade)  
 SIC Description: 7211 Power Laundries, Family and Commercial  
 SIC Description: 7219 Laundry and Garment Services, NEC (except diaper service and clothing alteration and repair)

EPA Id: CAL000304405  
 NAICS Code: 81232  
 NAICS Description: Drycleaning and Laundry Services (except Coin-Operated)  
 SIC Code: 7212  
 Create Date: 3/14/2006 11:58:38 AM  
 Facility Active: No  
 Inactive Date: 6/30/2006 10:14:52 AM  
 Facility Addr2: Not reported  
 Mailing Name: Not reported  
 Mailing Address: 8819 VALLEY BLVD  
 Mailing Address 2: Not reported  
 Mailing State: CA  
 Mailing Zip: 917701713  
 Region Code: 3  
 Owner Name: TEAGON TAUFLIK  
 Owner Address: 8819 VALLEY BLVD  
 Owner Address 2: Not reported  
 Owner Telephone: 6262854556  
 Owner Fax Number: Not reported  
 Contact Name: TEAGON TAUFLIK  
 Contact Address: 8819 VALLEY BLVD  
 Contact Address 2: Not reported  
 Contact Telephone: 6262854556  
 SIC Description: 7216 Drycleaning Plants, Except Rug Cleaning  
 SIC Description: 7212 Garment Pressing, and Agents for Laundries and Drycleaners  
 SIC Description: 7389 Business Services, NEC (apparel pressing service for the trade)  
 SIC Description: 7211 Power Laundries, Family and Commercial  
 SIC Description: 7219 Laundry and Garment Services, NEC (except diaper service and clothing alteration and repair)

MAP FINDINGS  
FOCUS MAP 18

Map ID Site Database(s) EPA ID Number

**UNIVERSAL CLEANERS (Continued)**

**S106077001**

alteration and repair)

EPA Id: CAL000304405  
 NAICS Code: 81232  
 NAICS Description: Drycleaning and Laundry Services (except Coin-Operated)  
 SIC Code: 7389  
 Create Date: 3/14/2006 11:58:38 AM  
 Facility Active: No  
 Inactive Date: 6/30/2006 10:14:52 AM  
 Facility Addr2: Not reported  
 Mailing Name: Not reported  
 Mailing Address: 8819 VALLEY BLVD  
 Mailing Address 2: Not reported  
 Mailing State: CA  
 Mailing Zip: 917701713  
 Region Code: 3  
 Owner Name: TEAGON TAUFLIK  
 Owner Address: 8819 VALLEY BLVD  
 Owner Address 2: Not reported  
 Owner Telephone: 6262854556  
 Owner Fax Number: Not reported  
 Contact Name: TEAGON TAUFLIK  
 Contact Address: 8819 VALLEY BLVD  
 Contact Address 2: Not reported  
 Contact Telephone: 6262854556  
 SIC Description: 7216 Drycleaning Plants, Except Rug Cleaning  
 SIC Description: 7212 Garment Pressing, and Agents for Laundries and Drycleaners  
 SIC Description: 7389 Business Services, NEC (apparel pressing service for the trade)  
 SIC Description: 7211 Power Laundries, Family and Commercial  
 SIC Description: 7219 Laundry and Garment Services, NEC (except diaper service and clothing alteration and repair)

EPA Id: CAL000304405  
 NAICS Code: 81232  
 NAICS Description: Drycleaning and Laundry Services (except Coin-Operated)  
 SIC Code: 7216  
 Create Date: 3/14/2006 11:58:38 AM  
 Facility Active: No  
 Inactive Date: 6/30/2006 10:14:52 AM  
 Facility Addr2: Not reported  
 Mailing Name: Not reported  
 Mailing Address: 8819 VALLEY BLVD  
 Mailing Address 2: Not reported  
 Mailing State: CA  
 Mailing Zip: 917701713  
 Region Code: 3  
 Owner Name: TEAGON TAUFLIK  
 Owner Address: 8819 VALLEY BLVD  
 Owner Address 2: Not reported  
 Owner Telephone: 6262854556  
 Owner Fax Number: Not reported  
 Contact Name: TEAGON TAUFLIK  
 Contact Address: 8819 VALLEY BLVD  
 Contact Address 2: Not reported  
 Contact Telephone: 6262854556  
 SIC Description: 7216 Drycleaning Plants, Except Rug Cleaning  
 SIC Description: 7212 Garment Pressing, and Agents for Laundries and Drycleaners

MAP FINDINGS  
FOCUS MAP 18

Map ID	Site	Database(s)	EPA ID Number
--------	------	-------------	---------------

**UNIVERSAL CLEANERS (Continued)**

**S106077001**

SIC Description: 7389 Business Services, NEC (apparel pressing service for the trade)  
 SIC Description: 7211 Power Laundries, Family and Commercial  
 SIC Description: 7219 Laundry and Garment Services, NEC (except diaper service and clothing alteration and repair)

**482 UNIVERSAL CLEANERS  
8819 E VALLEY BLVD  
ROSEMEAD, CA 91770**

**HAZNET S103675032  
DRYCLEANERS N/A  
EMI**

HAZNET:

Gepaid: CAL000140004  
 Contact: RAJAN PATEL  
 Telephone: 6262854556  
 Facility Addr2: Not reported  
 Mailing Name: Not reported  
 Mailing Address: 8819 E VALLEY BLVD  
 Mailing City,St,Zip: ROSEMEAD, CA 917700000  
 Gen County: Los Angeles  
 TSD EPA ID: CAD981397417  
 TSD County: Los Angeles  
 Waste Category: Halogenated solvents (chloroform, methyl chloride, perchloroethylene, etc.)  
 Disposal Method: Recycler  
 Tons: .1334  
 Facility County: Los Angeles

Gepaid: CAL000140004  
 Contact: RAJAN PATEL  
 Telephone: 6262854556  
 Facility Addr2: Not reported  
 Mailing Name: Not reported  
 Mailing Address: 8819 E VALLEY BLVD  
 Mailing City,St,Zip: ROSEMEAD, CA 917700000  
 Gen County: Los Angeles  
 TSD EPA ID: CAT000613893  
 TSD County: Los Angeles  
 Waste Category: Liquids with halogenated organic compounds > 1000 mg/l  
 Disposal Method: Transfer Station  
 Tons: .2100  
 Facility County: Los Angeles

Gepaid: CAD981664352  
 Contact: Not reported  
 Telephone: 0000000000  
 Facility Addr2: Not reported  
 Mailing Name: Not reported  
 Mailing Address: 8819 VALLEY BLVD # E  
 Mailing City,St,Zip: ROSEMEAD, CA 917701713  
 Gen County: Los Angeles  
 TSD EPA ID: CAT000613893  
 TSD County: Los Angeles  
 Waste Category: Liquids with halogenated organic compounds > 1000 mg/l  
 Disposal Method: Transfer Station  
 Tons: .7620  
 Facility County: Los Angeles

Gepaid: CAD981664352  
 Contact: Not reported

MAP FINDINGS  
FOCUS MAP 18

Map ID	Site	Database(s)	EPA ID Number
--------	------	-------------	---------------

**UNIVERSAL CLEANERS (Continued)**

**S103675032**

Telephone: 0000000000  
 Facility Addr2: Not reported  
 Mailing Name: Not reported  
 Mailing Address: 8819 VALLEY BLVD # E  
 Mailing City,St,Zip: ROSEMEAD, CA 917701713  
 Gen County: Los Angeles  
 TSD EPA ID: CAT000613893  
 TSD County: Los Angeles  
 Waste Category: Liquids with halogenated organic compounds > 1000 mg/l  
 Disposal Method: Not reported  
 Tons: .0000  
 Facility County: Los Angeles

Gepaid: CAD981664352  
 Contact: Not reported  
 Telephone: 0000000000  
 Facility Addr2: Not reported  
 Mailing Name: Not reported  
 Mailing Address: 8819 VALLEY BLVD # E  
 Mailing City,St,Zip: ROSEMEAD, CA 917701713  
 Gen County: Los Angeles  
 TSD EPA ID: CAT000613893  
 TSD County: Los Angeles  
 Waste Category: Liquids with halogenated organic compounds > 1000 mg/l  
 Disposal Method: Transfer Station  
 Tons: .6515  
 Facility County: Los Angeles

[Click this hyperlink](#) while viewing on your computer to access  
12 additional CA\_HAZNET: record(s) in the EDR Site Report.

**CLEANERS:**

EPA Id: CAL000140004  
 NAICS Code: 81232  
 NAICS Description: Drycleaning and Laundry Services (except Coin-Operated)  
 SIC Code: 7212  
 Create Date: 2/10/1998  
 Facility Active: No  
 Inactive Date: 6/30/2002  
 Facility Addr2: Not reported  
 Mailing Name: Not reported  
 Mailing Address: 8819 E VALLEY BLVD  
 Mailing Address 2: Not reported  
 Mailing State: CA  
 Mailing Zip: 917700000  
 Region Code: 3  
 Owner Name: RAJAN PATEL  
 Owner Address: 8819 E VALLEY BLVD  
 Owner Address 2: Not reported  
 Owner Telephone: 6262854556  
 Owner Fax Number: Not reported  
 Contact Name: RAJAN PATEL-OWNER  
 Contact Address: 8819 E VALLEY BLVD  
 Contact Address 2: Not reported  
 Contact Telephone: 6262854556  
 SIC Description: 7212 Garment Pressing, and Agents for Laundries and Drycleaners  
 SIC Description: 7389 Business Services, NEC (apparel pressing service for the trade)

MAP FINDINGS  
FOCUS MAP 18

Map ID      Site      Database(s)      EPA ID Number

**UNIVERSAL CLEANERS (Continued)**

**S103675032**

SIC Description: 7219 Laundry and Garment Services, NEC (except diaper service and clothing alteration and repair)

SIC Description: 7216 Drycleaning Plants, Except Rug Cleaning

SIC Description: 7211 Power Laundries, Family and Commercial

EPA Id: CAL000140004

NAICS Code: 81232

NAICS Description: Drycleaning and Laundry Services (except Coin-Operated)

SIC Code: 7389

Create Date: 2/10/1998

Facility Active: No

Inactive Date: 6/30/2002

Facility Addr2: Not reported

Mailing Name: Not reported

Mailing Address: 8819 E VALLEY BLVD

Mailing Address 2: Not reported

Mailing State: CA

Mailing Zip: 917700000

Region Code: 3

Owner Name: RAJAN PATEL

Owner Address: 8819 E VALLEY BLVD

Owner Address 2: Not reported

Owner Telephone: 6262854556

Owner Fax Number: Not reported

Contact Name: RAJAN PATEL-OWNER

Contact Address: 8819 E VALLEY BLVD

Contact Address 2: Not reported

Contact Telephone: 6262854556

SIC Description: 7212 Garment Pressing, and Agents for Laundries and Drycleaners

SIC Description: 7389 Business Services, NEC (apparel pressing service for the trade)

SIC Description: 7219 Laundry and Garment Services, NEC (except diaper service and clothing alteration and repair)

SIC Description: 7216 Drycleaning Plants, Except Rug Cleaning

SIC Description: 7211 Power Laundries, Family and Commercial

EPA Id: CAL000140004

NAICS Code: 81232

NAICS Description: Drycleaning and Laundry Services (except Coin-Operated)

SIC Code: 7219

Create Date: 2/10/1998

Facility Active: No

Inactive Date: 6/30/2002

Facility Addr2: Not reported

Mailing Name: Not reported

Mailing Address: 8819 E VALLEY BLVD

Mailing Address 2: Not reported

Mailing State: CA

Mailing Zip: 917700000

Region Code: 3

Owner Name: RAJAN PATEL

Owner Address: 8819 E VALLEY BLVD

Owner Address 2: Not reported

Owner Telephone: 6262854556

Owner Fax Number: Not reported

Contact Name: RAJAN PATEL-OWNER

Contact Address: 8819 E VALLEY BLVD

Contact Address 2: Not reported



MAP FINDINGS  
FOCUS MAP 18

Map ID      Site      Database(s)      EPA ID Number

---

**UNIVERSAL CLEANERS (Continued)**

**S103675032**

Contact Telephone: 6262854556  
 SIC Description: 7212 Garment Pressing, and Agents for Laundries and Drycleaners  
 SIC Description: 7389 Business Services, NEC (apparel pressing service for the trade)  
 SIC Description: 7219 Laundry and Garment Services, NEC (except diaper service and clothing alteration and repair)  
 SIC Description: 7216 Drycleaning Plants, Except Rug Cleaning  
 SIC Description: 7211 Power Laundries, Family and Commercial

EPA Id: CAL000140004  
 NAICS Code: 81232  
 NAICS Description: Drycleaning and Laundry Services (except Coin-Operated)  
 SIC Code: 7216  
 Create Date: 2/10/1998  
 Facility Active: No  
 Inactive Date: 6/30/2002  
 Facility Addr2: Not reported  
 Mailing Name: Not reported  
 Mailing Address: 8819 E VALLEY BLVD  
 Mailing Address 2: Not reported  
 Mailing State: CA  
 Mailing Zip: 917700000  
 Region Code: 3  
 Owner Name: RAJAN PATEL  
 Owner Address: 8819 E VALLEY BLVD  
 Owner Address 2: Not reported  
 Owner Telephone: 6262854556  
 Owner Fax Number: Not reported  
 Contact Name: RAJAN PATEL-OWNER  
 Contact Address: 8819 E VALLEY BLVD  
 Contact Address 2: Not reported  
 Contact Telephone: 6262854556  
 SIC Description: 7212 Garment Pressing, and Agents for Laundries and Drycleaners  
 SIC Description: 7389 Business Services, NEC (apparel pressing service for the trade)  
 SIC Description: 7219 Laundry and Garment Services, NEC (except diaper service and clothing alteration and repair)  
 SIC Description: 7216 Drycleaning Plants, Except Rug Cleaning  
 SIC Description: 7211 Power Laundries, Family and Commercial

EPA Id: CAL000140004  
 NAICS Code: 81232  
 NAICS Description: Drycleaning and Laundry Services (except Coin-Operated)  
 SIC Code: 7211  
 Create Date: 2/10/1998  
 Facility Active: No  
 Inactive Date: 6/30/2002  
 Facility Addr2: Not reported  
 Mailing Name: Not reported  
 Mailing Address: 8819 E VALLEY BLVD  
 Mailing Address 2: Not reported  
 Mailing State: CA  
 Mailing Zip: 917700000  
 Region Code: 3  
 Owner Name: RAJAN PATEL  
 Owner Address: 8819 E VALLEY BLVD  
 Owner Address 2: Not reported  
 Owner Telephone: 6262854556  
 Owner Fax Number: Not reported

MAP FINDINGS  
FOCUS MAP 18

Map ID Site Database(s) EPA ID Number

**UNIVERSAL CLEANERS (Continued)**

**S103675032**

Contact Name: RAJAN PATEL-OWNER  
 Contact Address: 8819 E VALLEY BLVD  
 Contact Address 2: Not reported  
 Contact Telephone: 6262854556  
 SIC Description: 7212 Garment Pressing, and Agents for Laundries and Drycleaners  
 SIC Description: 7389 Business Services, NEC (apparel pressing service for the trade)  
 SIC Description: 7219 Laundry and Garment Services, NEC (except diaper service and clothing alteration and repair)  
 SIC Description: 7216 Drycleaning Plants, Except Rug Cleaning  
 SIC Description: 7211 Power Laundries, Family and Commercial

EMI:

Year: 1987  
 County Code: 19  
 Air Basin: SC  
 Facility ID: 37211  
 Air District Name: SC  
 SIC Code: 7216  
 Air District Name: SOUTH COAST AQMD  
 Community Health Air Pollution Info System: Not reported  
 Consolidated Emission Reporting Rule: Not reported  
 Total Organic Hydrocarbon Gases Tons/Yr: 1  
 Reactive Organic Gases Tons/Yr: 0  
 Carbon Monoxide Emissions Tons/Yr: 0  
 NOX - Oxides of Nitrogen Tons/Yr: 0  
 SOX - Oxides of Sulphur Tons/Yr: 0  
 Particulate Matter Tons/Yr: 0  
 Part. Matter 10 Micrometers & Smlr Tons/Yr: 0

Year: 1990  
 County Code: 19  
 Air Basin: SC  
 Facility ID: 37211  
 Air District Name: SC  
 SIC Code: 7216  
 Air District Name: SOUTH COAST AQMD  
 Community Health Air Pollution Info System: Not reported  
 Consolidated Emission Reporting Rule: Not reported  
 Total Organic Hydrocarbon Gases Tons/Yr: 1  
 Reactive Organic Gases Tons/Yr: 0  
 Carbon Monoxide Emissions Tons/Yr: 0  
 NOX - Oxides of Nitrogen Tons/Yr: 0  
 SOX - Oxides of Sulphur Tons/Yr: 0  
 Particulate Matter Tons/Yr: 0  
 Part. Matter 10 Micrometers & Smlr Tons/Yr: 0

482

**PHO PASTEUR RESTAURANT**  
**8821 E VALLEY BLVD**  
**ROSEMEAD, CA**

**LOS ANGELES CO. HMS S105193940**  
**N/A**

LOS ANGELES CO. HMS:

Region: LA  
 Facility Id: 026618-040188  
 Facility Status: Permit  
 Area: 3P  
 Permit Number: 385738  
 Permit Status: Permit

MAP FINDINGS  
FOCUS MAP 18

Map ID	Site	Database(s)	EPA ID Number
	<b>PHO PASTEUR RESTAURANT (Continued)</b>		<b>S105193940</b>
	Facility Type: I01		
	Region: LA		
	Facility Id: 026618-036625		
	Facility Status: Closed		
	Area: 3P		
	Permit Number: 326833		
	Permit Status: Closed		
	Facility Type: I01		
<b>482</b>	<b>RALPHS GROCERY CO #627</b> <b>8815 E VALLEY BLVD</b> <b>ROSEMEAD, CA</b>	<b>LOS ANGELES CO. HMS</b>	<b>U003062131</b> <b>N/A</b>
	LOS ANGELES CO. HMS:		
	Region: LA		
	Facility Id: 006184-I06400		
	Facility Status: Closed		
	Area: 3P		
	Permit Number: 3884		
	Permit Status: Closed		
	Facility Type: I01		
	Region: LA		
	Facility Id: 006184-046023		
	Facility Status: Permit		
	Area: 3P		
	Permit Number: 467303		
	Permit Status: Permit		
	Facility Type: I01		
<b>482</b>	<b>AL LISSOY</b> <b>8801 E VALLEY BLVD</b> <b>ROSEMEAD, CA</b>	<b>LOS ANGELES CO. HMS</b>	<b>S104538565</b> <b>N/A</b>
	LOS ANGELES CO. HMS:		
	Region: LA		
	Facility Id: 006005-031671		
	Facility Status: OPEN		
	Area: 3P		
	Permit Number: Not reported		
	Permit Status: Not reported		
	Facility Type: Not reported		
<b>482</b>	<b>ROSEMEAD SHOPPING CENTER LLC</b> <b>8801 E VALLEY BLVD</b> <b>ROSEMEAD, CA</b>	<b>LOS ANGELES CO. HMS</b>	<b>S106409993</b> <b>N/A</b>
	LOS ANGELES CO. HMS:		
	Region: LA		
	Facility Id: 006005-040956		
	Facility Status: OPEN		
	Area: 3P		
	Permit Number: Not reported		
	Permit Status: Not reported		

MAP FINDINGS  
FOCUS MAP 18

Map ID	Site	Database(s)	EPA ID Number
	<b>ROSEMEAD SHOPPING CENTER LLC (Continued)</b>		<b>S106409993</b>
	Facility Type: Not reported		
<b>482</b>	<b>VALLEY GRILL 8801 E VALLEY BLVD ROSEMEAD, CA</b>	<b>LOS ANGELES CO. HMS</b>	<b>U003061974 N/A</b>
	LOS ANGELES CO. HMS:		
	Region: LA		
	Facility Id: 006005-026896		
	Facility Status: Closed		
	Area: 3P		
	Permit Number: 272668		
	Permit Status: Closed		
	Facility Type: I01		
	Region: LA		
	Facility Id: 006005-034940		
	Facility Status: Removed		
	Area: 3P		
	Permit Number: 325485		
	Permit Status: Removed		
	Facility Type: I01		
	Region: LA		
	Facility Id: 006005-023974		
	Facility Status: Closed		
	Area: 3P		
	Permit Number: 209226		
	Permit Status: Closed		
	Facility Type: I01		
	Region: LA		
	Facility Id: 006005-I06219		
	Facility Status: Closed		
	Area: 3P		
	Permit Number: 11084		
	Permit Status: Closed		
	Facility Type: I01		
	Region: LA		
	Facility Id: 006005-050517		
	Facility Status: Permit		
	Area: 3P		
	Permit Number: 578515		
	Permit Status: Permit		
	Facility Type: I01		

MAP FINDINGS  
FOCUS MAP 18

Map ID	Site	Database(s)	EPA ID Number
482	<b>COUNTY OF LOS ANGELES- LIBRARY</b> <b>8800 VALLEY BLVD</b> <b>ROSEMEAD, CA 91770</b>  HAZNET: Gepaid: CAC002588817 Contact: BELINDA RAMIREZ Telephone: 3232673137 Facility Addr2: Not reported Mailing Name: Not reported Mailing Address: 1100 N EASTERN AVE Mailing City,St,Zip: LOS ANGELES, CA 90063 Gen County: Los Angeles TSD EPA ID: CAD009007626 TSD County: Los Angeles Waste Category: Asbestos-containing waste Disposal Method: Disposal, Land Fill Tons: 0.75 Facility County: Not reported	HAZNET	S108203824 N/A
482	<b>W &amp; W MARKETING CORPORATION</b> <b>8780 VALLEY BLVD., SUITE K</b> <b>ROSEMEAD, CA 91770</b>  ICIS: Enforcement Action ID: 09-2005-0235 FRS ID: 110023166946 Program ID: FRS 110023166946 Action Name: W & W MARKETING CORPORATION Facility Name: W & W MARKETING CORPORATION Facility Address: 8780 VALLEY BLVD., SUITE K ROSEMEAD, California 91770-1747  Enforcement Action Type: FIFRA 14A Action For Penalty Facility County: LOS ANGELES EPA Region #: 9  Enforcement Action ID: 09-2005-0235 FRS ID: 110023166946 Program ID: NCDB D09#F-09-2005-0020 Action Name: W & W MARKETING CORPORATION Facility Name: W & W MARKETING CORPORATION Facility Address: 8780 VALLEY BLVD., SUITE K ROSEMEAD, California 91770-1747  Enforcement Action Type: FIFRA 14A Action For Penalty Facility County: Not reported EPA Region #: 9  Program ID: FRS 110023166946 Facility Name: W & W MARKETING CORPORATION Address: 8780 VALLEY BLVD., SUITE K ROSEMEAD CA 91770-1747 Tribal Indicator: No Fed Facility: Not reported NAIC Code: Not reported SIC Code: 4731  Program ID: NCDB D09#F-09-2005-0020 Facility Name: W & W MARKETING CORPORATION Address: 8780 VALLEY BLVD., SUITE K ROSEMEAD CA 91770-1747 Tribal Indicator: Not reported	ICIS	1011613143 N/A

MAP FINDINGS  
FOCUS MAP 18

Map ID	Site	Database(s)	EPA ID Number
	<p><b>W &amp; W MARKETING CORPORATION (Continued)</b></p> <p>Fed Facility: Not reported NAIC Code: Not reported SIC Code: 4731</p>		1011613143
482	<p><b>W &amp; W MARKETING CORPORATION</b> 8780 VALLEY BLVD., SUITE K ROSEMEAD, CA 91770</p> <p>FINDS: Other Pertinent Environmental Activity Identified at Site</p> <p>Registry ID: 110023166946</p> <p>NCDB (National Compliance Data Base) supports implementation of the Federal Insecticide, Fungicide, and Rodenticide Act (FIFRA) and the Toxic Substances Control Act (TSCA). The system tracks inspections in regions and states with cooperative agreements, enforcement actions, and settlements.</p> <p>ICIS (Integrated Compliance Information System) is the Integrated Compliance Information System and provides a database that, when complete, will contain integrated Enforcement and Compliance information across most of EPA's programs. The vision for ICIS is to replace EPA's independent databases that contain Enforcement data with a single repository for that information. Currently, ICIS contains all Federal Administrative and Judicial enforcement actions. This information is maintained in ICIS by EPA in the Regional offices and its Headquarters. A future release of ICIS will replace the Permit Compliance System (PCS) which supports the NPDES and will integrate that information with Federal actions already in the system. ICIS also has the capability to track other activities occurring in the Region that support Compliance and Enforcement programs. These include; Incident Tracking, Compliance Assistance, and Compliance Monitoring.</p>	FINDS	1008893561 N/A
482	<p><b>SHELL SERV STA</b> 8779 E VALLEY BLVD ROSEMEAD, CA</p> <p>LOS ANGELES CO. HMS:</p> <p>Region: LA Facility Id: 005846-I06060 Facility Status: Closed Area: 3P Permit Number: 3965 Permit Status: Closed Facility Type: I01</p>	LOS ANGELES CO. HMS	U003061839 N/A

MAP FINDINGS  
FOCUS MAP 18

Map ID	Site	Database(s)	EPA ID Number
482	<b>LEE'S SANDWICH SHOP</b> <b>8779 E VALLEY BLVD</b> <b>ROSEMEAD, CA</b>  LOS ANGELES CO. HMS: Region: LA Facility Id: 005846-041105 Facility Status: Permit Area: 3P Permit Number: 454274 Permit Status: Permit Facility Type: I01	LOS ANGELES CO. HMS	S106409992 N/A
482	<b>SILVER HOUSE CAFE</b> <b>8779 E VALLEY BLVD</b> <b>ROSEMEAD, CA</b>  LOS ANGELES CO. HMS: Region: LA Facility Id: 005846-021348 Facility Status: Closed Area: 3P Permit Number: 90363 Permit Status: Closed Facility Type: I01  Region: LA Facility Id: 005846-027099 Facility Status: Closed Area: 3P Permit Number: 274892 Permit Status: Closed Facility Type: I01	LOS ANGELES CO. HMS	S103944595 N/A
482	<b>ROSEROOM RESTAURANT</b> <b>8772 E VALLEY BLVD</b> <b>ROSEMEAD, CA</b>  LOS ANGELES CO. HMS: Region: LA Facility Id: 002928-020203 Facility Status: Closed Area: 3P Permit Number: 69624 Permit Status: Closed Facility Type: I01	LOS ANGELES CO. HMS	S102061230 N/A

MAP FINDINGS  
FOCUS MAP 18

Map ID	Site	Database(s)	EPA ID Number
482	<b>CAFE ROSEMEAD (DEST)</b> <b>8772 E VALLEY BLVD</b> <b>ROSEMEAD, CA</b>  LOS ANGELES CO. HMS: Region: LA Facility Id: 002928-I03029 Facility Status: Closed Area: 3P Permit Number: 1904 Permit Status: Closed Facility Type: I00  Region: LA Facility Id: 002928-044014 Facility Status: OPEN Area: 3P Permit Number: Not reported Permit Status: Not reported Facility Type: Not reported  Region: LA Facility Id: 002928-042814 Facility Status: Permit Area: 3P Permit Number: 434206 Permit Status: Permit Facility Type: I01	LOS ANGELES CO. HMS	U003059236 N/A
482	<b>MANOR SEAFOOD RESTAURANT</b> <b>8766 E VALLEY BLVD</b> <b>ROSEMEAD, CA</b>  LOS ANGELES CO. HMS: Region: LA Facility Id: 007688-I08113 Facility Status: Closed Area: 3P Permit Number: 00009229C Permit Status: Closed Facility Type: I01	LOS ANGELES CO. HMS	S104538564 N/A
482	<b>H C PARTS IMPORT INC</b> <b>8738 E GARVEY AVE</b> <b>ROSEMEAD, CA</b>  LOS ANGELES CO. HMS: Region: LA Facility Id: 029328-042039 Facility Status: OPEN Area: 3P Permit Number: Not reported Permit Status: Not reported Facility Type: Not reported	LOS ANGELES CO. HMS	S108997895 N/A



MAP FINDINGS  
FOCUS MAP 18

Map ID	Site	Database(s)	EPA ID Number
482	<b>MINH TRAN DDS</b> <b>8736 VALLEY BLVD SUITE B</b> <b>ROSEMEAD, CA 91770</b>  HAZNET: Gepaid: CAL000100729 Contact: MINH TRAN Telephone: 8185712324 Facility Addr2: Not reported Mailing Name: Not reported Mailing Address: 8736 VALLEY BLVD STE B Mailing City,St,Zip: ROSEMEAD, CA 917701760 Gen County: Los Angeles TSD EPA ID: CAT080022148 TSD County: San Bernardino Waste Category: Other inorganic solid waste Disposal Method: Transfer Station Tons: .0126 Facility County: Los Angeles  Gepaid: CAL000100729 Contact: MINH TRAN Telephone: 8185712324 Facility Addr2: Not reported Mailing Name: Not reported Mailing Address: 8736 VALLEY BLVD STE B Mailing City,St,Zip: ROSEMEAD, CA 917701760 Gen County: Los Angeles TSD EPA ID: CAD981402522 TSD County: Kern Waste Category: Photochemicals/photoprocessing waste Disposal Method: Not reported Tons: .0208 Facility County: Los Angeles	HAZNET	S103977791 N/A
501	<b>SANWA BANK OF CALIFORNIA</b> <b>9020 E STEELE ST</b> <b>ROSEMEAD, CA</b>  LOS ANGELES CO. HMS: Region: LA Facility Id: 012818-013021 Facility Status: Removed Area: 3P Permit Number: Not reported Permit Status: Not reported Facility Type: Not reported  SWEEPS UST: Status: A Comp Number: 13021 Number: 9 Board Of Equalization: Not reported Ref Date: 06-30-89 Act Date: Not reported Created Date: 06-30-89 Tank Status: Not reported Owner Tank Id: Not reported Swrcb Tank Id: Not reported	LOS ANGELES CO. HMS SWEEPS UST	S102061334 N/A

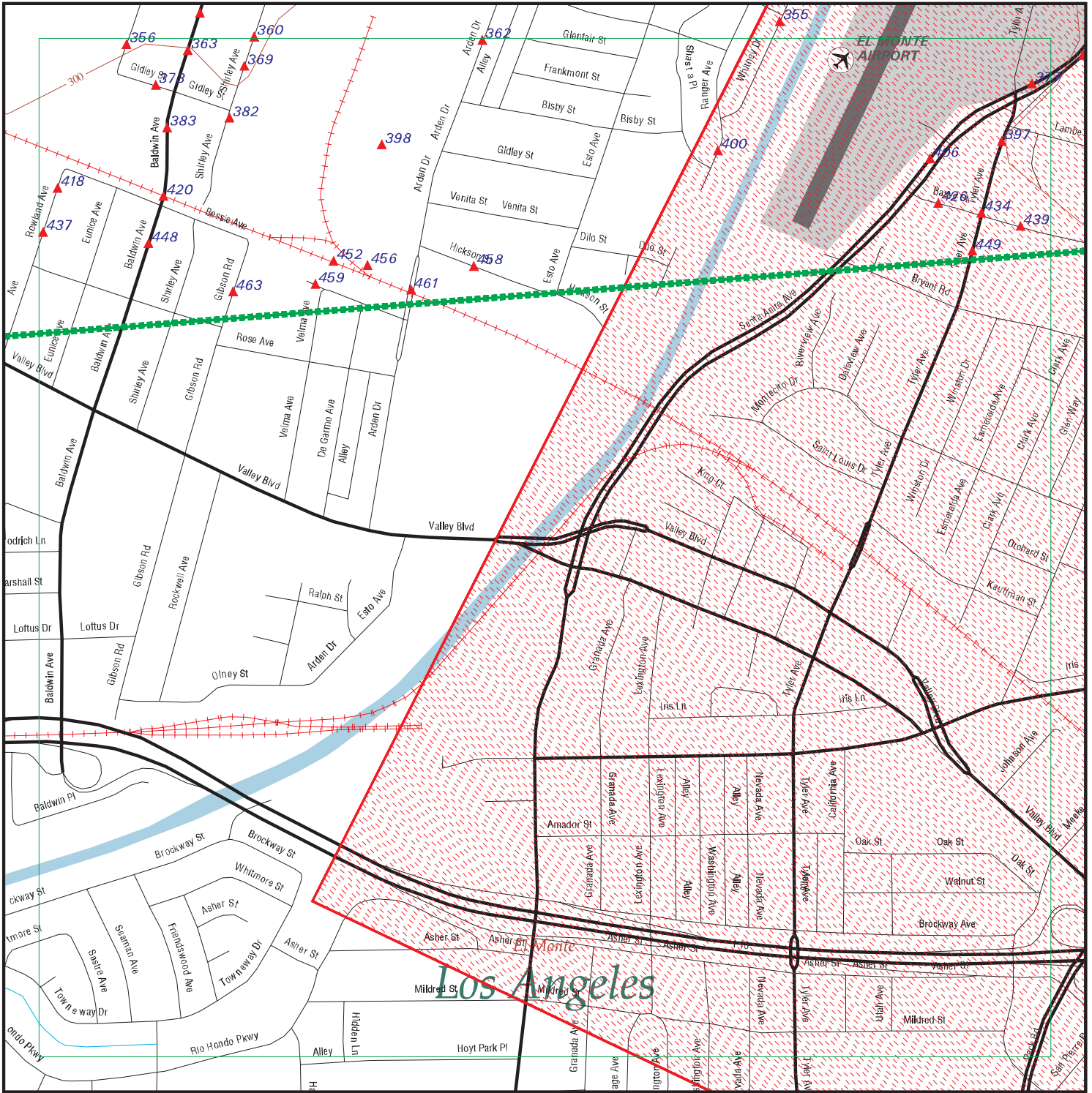
MAP FINDINGS  
FOCUS MAP 18

Map ID	Site	Database(s)	EPA ID Number
	<b>SANWA BANK OF CALIFORNIA (Continued)</b>		<b>S102061334</b>
	Actv Date: Not reported		
	Capacity: Not reported		
	Tank Use: Not reported		
	Stg: Not reported		
	Content: Not reported		
	Number Of Tanks: Not reported		
<b>510</b>	<b>SEA HARBOUR SEAFOOD RESTAURANT 3939 N ROSEMEAD BLVD ROSEMEAD, CA</b>	<b>LOS ANGELES CO. HMS</b>	<b>S105193853 N/A</b>
	LOS ANGELES CO. HMS:		
	Region: LA		
	Facility Id: 026617-048740		
	Facility Status: OPEN		
	Area: 3P		
	Permit Number: Not reported		
	Permit Status: Not reported		
	Facility Type: Not reported		
	Region: LA		
	Facility Id: 026617-036624		
	Facility Status: Permit		
	Area: 3P		
	Permit Number: 325757		
	Permit Status: Permit		
	Facility Type: I01		

FOCUS MAP 18 ORPHAN SUMMARY

City	EDR ID	Site Name	Site Address	Zip	Database(s)
NO SITES FOUND					

# Focus Map 19

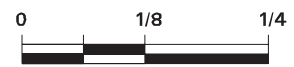


EDR DataMap® - Environmental Atlas

## SR 710 Environmental Assessment Zone 5

### Legend

- |                    |                         |             |                   |              |
|--------------------|-------------------------|-------------|-------------------|--------------|
| Roads              | Waterways               | Powerlines  | Water             | Listed Sites |
| Major Roads        | Railroads               | Pipelines   | Superfund Sites   |              |
| Contour Lines      | Study Boundary          | Fault Lines | Federal DOD Sites |              |
| 100-Yr Flood Zones | Indian Reservations BIA |             |                   |              |



Scale in Miles

FOCUS MAP 19 SUMMARY

<u>Database</u>	<u>Total Plotted</u>
<b><u>FEDERAL RECORDS</u></b>	
NPL	1
Proposed NPL	0
Delisted NPL	0
NPL LIENS	0
CERCLIS	1
CERC-NFRAP	2
LIENS 2	0
CORRACTS	1
RCRA-TSDF	0
RCRA-LQG	0
RCRA-SQG	16
RCRA-CESQG	1
RCRA-NonGen	3
US ENG CONTROLS	1
US INST CONTROL	0
ERNS	0
HMIRS	0
DOT OPS	0
US CDL	0
US BROWNFIELDS	0
DOD	0
FUDS	0
LUCIS	0
CONSENT	1
ROD	1
UMTRA	0
ODI	0
DEBRIS REGION 9	0
MINES	0
TRIS	1
TSCA	0
FTTS	0
HIST FTTS	0
SSTS	0
ICIS	0
PADS	0
MLTS	0
RADINFO	0
FINDS	24
RAATS	0
SCRD DRYCLEANERS	0
<b><u>STATE AND LOCAL RECORDS</u></b>	
HIST Cal-Sites	0
CA BOND EXP. PLAN	0
SCH	0
Toxic Pits	0

FOCUS MAP 19 SUMMARY

<u>Database</u>	<u>Total Plotted</u>
SWF/LF	0
CA WDS	5
WMUDS/SWAT	0
Cortese	0
SWRCY	1
LUST	4
CA FID UST	10
SLIC	8
UST	6
HIST UST	16
LIENS	0
SWEEPS UST	16
CHMIRS	5
LDS	0
MCS	0
AST	0
Notify 65	0
DEED	0
VCP	0
DRYCLEANERS	0
WIP	40
CDL	2
RESPONSE	0
HAZNET	50
EMI	19
ENVIROSTOR	1
HAULERS	0
 <b><u>TRIBAL RECORDS</u></b>	
INDIAN RESERV	0
INDIAN ODI	0
INDIAN LUST	0
INDIAN UST	0
INDIAN VCP	0
 <b><u>EDR PROPRIETARY RECORDS</u></b>	
Manufactured Gas Plants	0

NOTES:

Sites may be listed in more than one database

MAP FINDINGS  
FOCUS MAP 19

Map ID	Site	Database(s)	EPA ID Number
--------	------	-------------	---------------

NPL Region	<b>SAN GABRIEL VALLEY (AREA 1)</b>	<b>CERCLIS FINDS NPL CONSENT ROD US ENG CONTROLS</b>	<b>1000114959</b>
	<b>PECK RD &amp; REAL EL MONTE, CA 91733</b>		<b>CAD980677355</b>

CERCLIS:

Site ID: 0901951  
Federal Facility: Not a Federal Facility  
NPL Status: Currently on the Final NPL  
Non NPL Status: Not reported

CERCLIS Site Contact Name(s):

Contact Name: BRAD SHIPLEY  
Contact Tel: (415) 972-3011  
Contact Title: On-Scene Coordinator (OSC)

Contact Name: Patricia Bowlin  
Contact Tel: (415) 972-3177  
Contact Title: Remedial Project Manager (RPM)

Contact Name: Lisa Hanusiak  
Contact Tel: (415) 972-3152  
Contact Title: Remedial Project Manager (RPM)

Contact Name: Roberto Rodriguez  
Contact Tel: (415) 972-3302  
Contact Title: Remedial Project Manager (RPM)

Contact Name: Bella Dizon  
Contact Tel: (415) 972-3190  
Contact Title: Remedial Project Manager (RPM)

Contact Name: Dawn Richmond  
Contact Tel: (415) 972-3097  
Contact Title: Site Assessment Manager (SAM)

Contact Name: Karen Jurist  
Contact Tel: (415) 972-3219  
Contact Title: Site Assessment Manager (SAM)

Contact Name: Jeff Inglis  
Contact Tel: (415) 972-3095  
Contact Title: Site Assessment Manager (SAM)

CERCLIS Site Alias Name(s):

Alias Name: SAN GABRIEL VALLEY (AREA 1)  
Alias Address: PECK RD & REAL  
EL MONTE, CA 91733

Site Description: The San Gabriel Valley has been the subject of environmental investigation since 1979 when groundwater contaminated with volatile organic compounds (VOCs) was first identified. Subsequent investigation by EPA and others revealed the extent of groundwater contamination in the aquifers of the San Gabriel Valley (the San Gabriel Valley groundwater system is known as the San Gabriel Basin). In May 1984, four broad areas of contamination within the basin were listed as San Gabriel Areas 1 through 4 on EPA's National Priorities List (NPL). The WNOU is officially part of the San Gabriel Valley Area 1 Superfund Site. EPA

MAP FINDINGS  
FOCUS MAP 19

Map ID Site Database(s) EPA ID Number

**SAN GABRIEL VALLEY (AREA 1) (Continued)**

**1000114959**

subsequently divided the basin into eight operable units (OUs) to provide a means of planning remedial activities in the basin. The term "Operable Unit" (OU) is used to define a discrete action that is an incremental step toward a comprehensive site remedy. Operable units may address certain geographic areas, specific site problems, initial phases of a remedy, or a set of actions over time. The WNOU is one of eight OUs within the San Gabriel Valley Superfund Site. The other OUs identified by EPA are Alhambra, Baldwin Park, El Monte, Puente Valley, Richwood, South El Monte and Suburban. The groundwater contamination in the San Gabriel Basin results from the historic use and improper handling and disposal of tetrachloroethene (PCE), trichloroethene (TCE), and other chemicals. These chemicals were used in large quantities at industrial facilities across much of the San Gabriel Valley as early as the 1940s, and by hundreds of businesses in the 1960s, 1970s and 1980s for degreasing, metal cleaning, and other purposes. The chemicals were probably released to the ground by a combination of disposal, careless handling, leaking tanks and pipes, and other means. EPA conducted Remedial Investigation/Feasibility Study (RI/FS) activities in the WNOU beginning in the late 1980s. The RI/FS approach is a methodology that the Superfund program has established for characterizing the nature and extent of risks posed by uncontrolled hazardous waste sites to evaluate potential remedial options. The RI serves as a mechanism to collect data for site characterization. The FS serves as the mechanism for development, screening, and evaluation of potential remedial alternatives. An Operable Unit Feasibility Study (OUFS) Report for the WNOU was completed and issued for public review in September 1992 (EPA, 1992b). At that time, contaminant concentrations were low and posed a minimal threat to human health and groundwater supplies in the Central Basin. In March 1993, EPA issued a ROD that called for installation of wells and additional sampling to supplement the existing groundwater monitoring program. For several years, contaminant concentrations were relatively low throughout Whittier Narrows and groundwater resources in the Central Basin were not threatened. However, in the last few years, contaminated groundwater from upgradient areas has been migrating into the western side of Whittier Narrows causing significant increases in contaminant concentrations. The increases in contaminant concentrations suggest an imminent threat to groundwater resources in the Central Basin. This threat prompted EPA to initiate additional data collection activities and evaluation of active remedial actions. In 1997, EPA initiated additional groundwater monitoring and further characterization of the hydrogeology in western Whittier Narrows. Since then, nineteen new monitoring wells were installed. In addition, large-scale aquifer tests were conducted using City of Whittier, Pico Rivera, and Texaco production wells (EPA, 1997b). Results of EPA's recent investigations in Whittier Narrows are presented in the Site Characterization Report for Whittier Narrows (EPA, 1998a). An FS Addendum was performed for the WNOU in 1998. The FS identified remedial action objectives, assembled remedial alternatives, and provided an evaluation of the alternatives with nine evaluation criteria that EPA established. EPA issued the Final FS Addendum Report (EPA, 1998b) and a Proposed Plan in October 1998. Groundwater contamination in the San Gabriel Valley was discovered in 1979. In 1984, the EPA added four portions of the San Gabriel Valley to the national Superfund list. The El Monte OU is officially part of the San Gabriel Valley Area 1 Superfund site. Investigations by the EPA and others revealed the large extent of groundwater contamination in the El Monte OU and the San Gabriel Valley. During the past 20 years, numerous water supply wells throughout the San Gabriel Valley have been found to be contaminated with chlorinated solvents and other VOCs. In response to the contamination, water companies have shut down contaminated wells, installed new treatment facilities, and taken other steps to ensure that they can continue to supply water meeting State and Federal drinking water standards for VOCs. In 1998, the



MAP FINDINGS  
FOCUS MAP 19

Map ID Site Database(s) EPA ID Number

**SAN GABRIEL VALLEY (AREA 1) (Continued)**

**1000114959**

Northwest El Monte Community Task Force ("NEMCTF"), a group of fifteen parties considered potentially responsible for contamination of groundwater (Potentially Responsible Parties or "PRPs") in the El Monte area, completed the remedial investigation/feasibility study ("RI/FS") for the El Monte OU of the San Gabriel Valley Superfund sites. The remedial investigation determined that PCE, TCE, and other volatile organic compounds were contaminating the shallow and deep groundwater aquifers in a ten-square-mile area of the San Gabriel Valley around El Monte. Businesses in El Monte and surrounding areas had used these chemicals for degreasing, metal cleaning, and other purposes, and had probably released them to the ground through a combination of on-site disposal, careless handling, leaking pipes, and other means. The study found that the uppermost, or shallow, aquifer includes most of the known sources of the groundwater contamination. VOC contaminant concentrations in portions of the shallow aquifer are hundreds of times drinking water standards. In the deep aquifer, VOC contaminant concentrations are lower but still exceed drinking water standards. The NEMCTF has since continued to install and sample monitoring, extraction, and compliance wells, model the groundwater aquifers, and evaluate options for discharging treated groundwater, all in order to prepare for the implementation of cleanup work. The San Gabriel Valley encompasses a basin that is approximately 170 square miles. Groundwater in the San Gabriel Basin is the primary drinking water source for more than one million people. Regional groundwater contamination by volatile organic compounds (VOCs) prompted the Environmental Protection Agency (EPA) to place the San Gabriel Valley on the National Priorities List (NPL) in 1984.

EPA has identified several Operable Units (OUs) at the San Gabriel Valley Superfund Site. These are the El Monte OU, Baldwin Park OU, Alhambra OU, Puente Valley OU, Richwood OU, South El Monte OU, Suburban OU, and Whittier Narrows OU. El Monte Operable Unit (OU1): The El Monte OU is part of the San Gabriel Valley Superfund Site Area 1, located in eastern Los Angeles County, California. The OU covers approximately 10 square miles in the south central portion of the San Gabriel Basin. The El Monte OU is generally bounded by the San Bernardino Freeway on the south, Rosemead Boulevard on the west, and Santa Anita Avenue and the Rio Hondo on the east. The El Monte OU is highly developed and lies within the cities of El Monte, Rosemead, and Temple City. Most of the area is zoned for residential use and is likely to remain residential. Industrial activity in the El Monte OU is primarily concentrated in the central portion of the OU. EPA began its enforcement efforts in the El Monte OU in 1985 by searching historical federal, state, and local records for evidence of chemical usage, handling, and disposal in the El Monte OU area. At approximately the same time, the Regional Water Quality Control Board (RWQCB) initiated its Well Investigation Program (WIP) to identify sources of groundwater contamination. In 1989, EPA entered into a cooperative agreement with the RWQCB to expand the WIP program, to assist EPA in determining the nature and extent of the sources of groundwater contamination in the San Gabriel Valley, and to identify responsible parties. From 1990 to 1994, EPA sent General Notice of Liability letters to approximately 40 entities in and around the El Monte OU area. In October 1994, EPA sent Special Notice letter to potentially responsible parties (PRPs), requesting that these parties present a good faith offer to perform the remedial investigation/feasibility study (RI/FS) for the El Monte OU. Fifteen of these PRPs formed the Northwest El Monte Community Task Force (NEMCTF) and in March 1995 entered into an Administrative Order on Consent (AOC) with EPA to conduct the RI/FS. In May 1995, EPA issued a Unilateral Administrative Order (UAO) to one PRP, Crown City Plating, that failed to present a good faith offer. Crown City Plating completed the activities that the UAO required in 1997, and the NEMCTF completed the RI/FS in July 1998. An Interim Record of Decision (ROD) addressing the El Monte OU was completed in June 1999. This ROD calls for

MAP FINDINGS  
FOCUS MAP 19

Map ID      Site      Database(s)      EPA ID Number

---

**SAN GABRIEL VALLEY (AREA 1) (Continued)**

**1000114959**

pumping the VOC-contaminated groundwater from two aquifers beneath the El Monte OU and treating it to remove the contaminants. More specifically, the plan calls for the construction and operation of groundwater extraction wells, treatment facilities, and conveyance facilities capable of pumping and treating approximately 1,325 and 330 gallons per minute of VOC-contaminated groundwater from the deep and shallow aquifers, respectively. The plan will require construction of new wells and treatment facilities for the shallow aquifer. For the deep aquifer, the plan allows for the use of existing water supply wells, treatment systems, and pipelines if possible, and the construction of new facilities where needed. Final decisions on extraction rates and locations will be made during the remedial design phase of the project. After the discovery in 1997 and 1998 of perchlorate, NDMA, and 1,4-dioxane in the Baldwin Park area, and hexavalent chromium in the San Fernando Valley approximately 10 miles northeast of the San Gabriel Valley, the Los Angeles Regional Water Quality Control Board requested that facilities in several areas of the San Gabriel Valley, including the El Monte OU, sample their groundwater monitoring wells for these "emergent chemicals." In 2000 - 2001, the NEMCTF and its members sampled selected shallow groundwater monitoring wells within areas of VOC contamination as part of the pre-design activities in the El Monte OU and tested for emergent chemicals. Perchlorate, hexavalent chromium, NDMA, and 1,4-dioxane were detected in shallow groundwater in the El Monte OU. Maximum concentrations of perchlorate and NDMA exceed the State drinking water action levels of 4 ppb and 0.010 ppb, respectively. The maximum concentration of 1,4-dioxane is more than 20 times the State drinking water action level of 3 ppb. The maximum concentration of hexavalent chromium does not pose a risk to human health but exceeds the Federal standard for protection of freshwater aquatic life in inland surface waters and is of concern if treated water is discharged to surface water. Sampling of groundwater in the deep aquifer of the El Monte OU shows that perchlorate is the only one of the four constituents that has exceeded the State drinking water action level. Perchlorate was detected at a concentration of 5.9 ppb in a well that was subsequently destroyed. Perchlorate was not detected in wells downgradient of the destroyed well and thus additional treatment processes for groundwater extracted from the deep aquifer in the El Monte OU are not anticipated to be necessary at this time, but may be required in the future. EPA amended the Record of Decision to address these additional contaminants by issuing an Explanation of Significant Differences (ESD) in August 2002. After the discovery in 1997 and 1998 of perchlorate, NDMA, and 1,4-dioxane in the Baldwin Park area, and hexavalent chromium in the San Fernando Valley approximately 10 miles northeast of the San Gabriel Valley, the Los Angeles Regional Water Quality Control Board requested that facilities in several areas of the San Gabriel Valley, including the El Monte OU, sample their groundwater monitoring wells for these "emergent chemicals." In 2000 - 2001, the NEMCTF and its members sampled selected shallow groundwater monitoring wells within areas of VOC contamination as part of the pre-design activities in the El Monte OU and tested for emergent chemicals. Perchlorate, hexavalent chromium, NDMA, and 1,4-dioxane were detected in shallow groundwater in the El Monte OU. Maximum concentrations of perchlorate and NDMA exceed the State drinking water action levels of 4 ppb and 0.010 ppb, respectively. The maximum concentration of 1,4-dioxane is more than 20 times the State drinking water action level of 3 ppb. The maximum concentration of hexavalent chromium does not pose a risk to human health but exceeds the Federal standard for protection of freshwater aquatic life in inland surface waters and is of concern if treated water is discharged to surface water. Sampling of groundwater in the deep aquifer of the El Monte OU shows that perchlorate is the only one of the four constituents that has exceeded the State drinking water action level. Perchlorate was detected at a concentration of 5.9 ppb in a well that was subsequently destroyed. Perchlorate was not

MAP FINDINGS  
FOCUS MAP 19

Map ID Site Database(s) EPA ID Number

**SAN GABRIEL VALLEY (AREA 1) (Continued)**

**1000114959**

detected in wells downgradient of the destroyed well and thus additional treatment processes for groundwater extracted from the deep aquifer in the El Monte OU are not anticipated to be necessary at this time, but may be required in the future. In July 2001, EPA sent Special Notice letters to 27 PRPs to begin formal EPA-PRP negotiations to obtain a binding commitment from the PRPs to carry out the El Monte cleanup plan for the design, construction, and operation of the groundwater extraction, treatment, and discharge facilities specified in the El Monte OU ROD. EPA is currently negotiating this commitment, called a Consent Decree, including provisions for treatment of emergent chemicals, if warranted, with a group of El Monte OU PRPs. Because the emergent chemicals were discovered after EPA issued the El Monte OU ROD, EPA is now modifying the cleanup decision to address the emergent chemicals. The emergent chemicals may require treatment, and if so, one or more of the treatment technologies described below will be required. To the extent treatment is required for the emergent chemicals, the groundwater has to be treated to achieve the treatment levels. An Explanation of Significant Differences (ESD) was completed August 22, 2002 in order to modify the selected remedy of the ROD to include these additional treatment technologies. Operable Unit 03: Currently, there are three mutual water companies - Richwood, Rurban Homes, and Hemlock - that have no alternative water supply and have been providing their customers with water that is contaminated with PCE at concentrations above the DOHS Action Level. At present, no other organics have been found at levels above the DOHS action limits in the mutuals' wells. Mutual water companies are cooperatively owned water companies; in other words, the customers own shares in the company. Of all the water purveyors in the basin, only the three mutual water companies mentioned above (located in San Gabriel Area 1) are currently unable to supply water that has contamination levels below the EPA SNARL levels, due to lack of any alternative water supply. Consequently, EPA and the State have identified a need for initial remedial measures (IRM) to assist these water purveyors in mitigating their water contamination problem. Richwood Mutual Water Company serves approximately 204 households with water from two wells. PCE was first detected in October 1980, and since that time has been found in concentrations ranging from 12 to 92 ppb, greatly exceeding the SNARL level of 4 ppb. The most current data show PCE levels of 62 ppb for Well No. 1 (6/1/83) and 92 ppb for Well No. 2 (5/17/83). In addition to a PCE contamination problem, Richwood suffers from potential bacteriological problems and a severely deteriorated distribution system. Well No. 2 was temporarily taken out of service in May 1983, so that bacteriological problems could be eliminated by chlorination. Hemlock Mutual Water Company owns two wells and provides water to approximately 199 households. PCE was first detected in May 1982. The South Well was taken out of service in 1982, on the order of the Los Angeles County Department of Health Services (LACDHS) when a PCE level of 184 ppb was detected. The latest test results showed PCE levels of 50 ppb in the South Well (12/14/82) and 38 ppb in the North Well (4/12/83). Hemlock has considered using an activated carbon treatment system to lower PCE levels. Pilot tests of the system were performed from February through April 1983; the tests showed that PCE will be removed. Hemlock has bought the system from a vendor, but it is not yet in operation. At EPA's Region IX's request, the design of the Hemlock carbon filter system reviewed; the analysis concluded that the system was under-designed and did not include a margin of safety normally included in these systems. Rurban Homes Mutual Water Company serves approximately 290 households with water from two wells. PCE was detected first in October 1980. The latest sampling data (5/17/83) showed PCE concentrations of 1.7 and 3.7 ppb for Wells No. 1 and 2, respectively. In the past, however, PCE concentrations have ranged as high as 16 ppb for Well No. 1 and 54 ppb for Well No. 2. This latest sampling is the first time the PCE concentration in both wells has been lower than 4 ppb since contamination was detected. However, results of sampling

MAP FINDINGS  
FOCUS MAP 19

Map ID Site Database(s) EPA ID Number

**SAN GABRIEL VALLEY (AREA 1) (Continued)**

**1000114959**

over time have shown significant fluctuations that do not indicate either an increasing or decreasing trend and the average concentration of PCE has remained above the DOHS action level. Therefore, the recent sampling cannot be considered sufficient evidence that the PCE SNARL level has been and will continue to be; met in the near future. Because these two contaminated wells are Rurban's only water supply, EPA and the State have determined that a solution to Rurban's contamination problem should also be included in initial remedial measures for San Gabriel Area 1. At the request of EPA Region IX, the Field Inspection Team (FIT) prepared a list of potentially responsible parties (PRP's) in the San Gabriel basin, for use in preparing RCRA Section 3007/CERCLA Section 104 letters. This list was based on the results of the 1980 RWQCB investigation, cited above, which identified several industries as warranting further investigation, and a review of records and the history of development in the San Gabriel basin. EPA Region IX sent 16 section 3007/104 letters to PRP's on August 19, 1983, based on an initial list provided by FIT. This initial list was based primarily on the 1980 RWQCB study which focused on San Gabriel Area 2. Consequently, only two of these initial 16 PRP's are located in the San Gabriel Area 1. After FIT provided its final list of PRP's, Region IX sent 72 additional section 3007/104 letters to PRP's in the San Gabriel basin on January 12, 1984; 31 of these PRP's were located in San Gabriel Area 1. Since no responsible parties have been identified yet in San Gabriel Area 1, it is recommended that the Trust Fund be used to finance initial remedial measures at the San Gabriel Area 1 site. Immediate action must be taken to provide an uncontaminated water source for residents of El Monte served by the three mutual water companies. If parties responsible for contamination of the mutual water companies' wells are identified through the source investigation, a cost recovery action can be taken to recover Trust Fund monies used for the implementation of initial remedial measures in San Gabriel Area 1. A ROD addressing Operable Unit 03 was completed in May of 1984. OU5: Groundwater contamination in the San Gabriel Valley was discovered in 1979. In 1984, the EPA added four portions of the San Gabriel Valley to the national Superfund list. The South El Monte Operable Unit (OU) is officially part of the San Gabriel Valley Area 1 Superfund site. Investigations by the EPA and others revealed the large extent of groundwater contamination in the South El Monte OU and the San Gabriel Valley. During the past 20 years, numerous water supply wells throughout the San Gabriel Valley have been found to be contaminated with chlorinated solvents and other volatile organic compounds (VOCs). In response to the contamination, water companies have shut down contaminated wells, installed new treatment facilities, and taken other steps to ensure that they can continue to supply clean drinking water to the public. The remedial investigation/feasibility study (RI/FS) for the South El Monte OU of the San Gabriel Valley Superfund sites was funded by a group of potentially responsible parties (PRPs) for contamination of groundwater in the South El Monte area and was completed in 1999. The remedial investigation determined that tetrachloroethene (PCE), trichloroethene (TCE), and other VOCs were contaminating the shallow and intermediate depth groundwater aquifers in a fifteen-square-mile area of the San Gabriel Valley around South El Monte. Businesses in South El Monte and surrounding areas had used these chemicals for degreasing, metal cleaning, and other purposes, and had probably released them to the ground through a combination of on-site disposal, careless handling, leaking pipes, and other means. The study found that the upper most, or shallow aquifer includes most of the known sources of the groundwater contamination. VOC contaminant concentrations in portions of the shallow aquifer are hundreds of times the drinking water standards. In the intermediate aquifer, VOC contaminant concentrations are generally lower, but still exceed drinking water standards. On September 29, 2000, the EPA adopted a cleanup plan for the South El Monte OU known as the South El Monte Operable Unit Interim Record of

MAP FINDINGS  
FOCUS MAP 19

Map ID      Site      Database(s)      EPA ID Number

**SAN GABRIEL VALLEY (AREA 1) (Continued)**

**1000114959**

Decision (ROD). The plan addresses the contamination described in the RI/FS. The goals of the 2000 cleanup plan are to prevent exposure of the public to VOC-contaminated groundwater, limit the movement of VOC-contaminated groundwater into clean or less contaminated areas and depths of the intermediate zone, reduce the impact of continued contaminant migration on downgradient water supply wells in the intermediate zone, and protect future uses of uncontaminated areas. In the South El Monte OU, nearly all of the shallow zone groundwater and a portion of the intermediate zone groundwater migrate south towards Whittier Narrows. As part of a separate cleanup plan (identified in the Whittier Narrows OU Interim Record of Decision Amendment, issued by EPA in November 1999), EPA has already constructed a groundwater remedy in the Whittier Narrows OU that is anticipated to capture any shallow zone and intermediate zone VOC contamination in the South El Monte OU that is migrating to the south. This leaves only the portion of the intermediate-zone VOC contamination in the northwest half of the South El Monte OU that migrates towards the west to be addressed in the South El Monte OU cleanup plan. The South El Monte OU (SEMOU) 2000 cleanup plan calls for pumping the VOC-contaminated groundwater from a portion of the intermediate aquifer beneath the South El Monte OU and treating it to remove the contaminants. More specifically, the plan allows for the use of existing water supply wells, treatment systems, and pipelines if possible, and the construction of new facilities where needed, to pump and treat approximately 10,000 gallons per minute (gpm) of VOC-contaminated groundwater from the intermediate aquifer. Final decisions on extraction rates and locations will be made during the remedial design phase of the project. The 2000 Interim ROD selected a remedy that "is an interim action and is focused on controlling the migration of contamination". The EPA has installed and sampled monitoring wells and modeled the groundwater aquifers to prepare for the implementation of cleanup work for the intermediate aquifer. Water purveyors' facilities in the SEMOU have been proposed as part of the SEMOU VOC containment remedy. These facilities are: 1) San Gabriel Valley Water Company's Plant 8 production Wells b, c, and d and their associated VOC treatment facility, 2) City of Monterey Park (MP) Wells 12 and 15 and their associated VOC treatment facility, 3) MP Well 5 and its associated VOC treatment facility, and 4) Southern California Water Company (SCWC) San Gabriel Wells 1 and 2 and their associated VOC treatment facility. In addition to VOC treatment, perchlorate treatment may be required at the two MP facilities and the SCWC facility listed above. After the discovery in 1997 and 1998 of perchlorate, n-nitrosodimethylamine (NDMA), and 1,4-dioxane in the Baldwin Park area of the San Gabriel Valley, the Los Angeles Regional Water Quality Control Board requested that facilities in several areas of the San Gabriel Valley sample their groundwater monitoring wells for these newly-discovered "emergent chemicals." During the same time period, widespread testing for perchlorate was conducted in the San Gabriel Valley by water suppliers. EPA also began testing for the emergent chemicals in several areas of the San Gabriel Valley, including the South El Monte OU. Perchlorate and 1,4-dioxane were detected in the groundwater in the South El Monte OU. 1,4-dioxane was detected at concentrations more than 20 times the State drinking water advisory level of 3 ppb in the shallow aquifer in the northern and southern portions of the South El Monte OU. Concentrations of 1,4-dioxane detected in the intermediate aquifer were generally less than the State drinking water advisory level. Perchlorate detected in the groundwater in the South El Monte OU did not exceed the State drinking water advisory level of 18 micrograms per liter (ug/l) established in 1997. In early 2002 and 2004, the State issued new drinking water advisory levels for perchlorate of 4 ppb and 6 ppb respectively. Subsequently, perchlorate was detected at concentrations above the State drinking water advisory level of 6 ppb during testing of groundwater in the intermediate aquifer of the South El Monte OU. Some water

MAP FINDINGS  
FOCUS MAP 19

Map ID Site Database(s) EPA ID Number

**SAN GABRIEL VALLEY (AREA 1) (Continued)**

**1000114959**

purveyors' wells were impacted by perchlorate contamination, and consequently, intermediate zone groundwater pumped from these wells has to be treated for perchlorate. In some cases where the perchlorate concentration in water purveyor wells is just slightly above the State drinking water advisory level, water purveyors may be able to blend perchlorate contaminated water with clean water to meet the State drinking water advisory level. Concentrations of perchlorate in the shallow aquifer were generally less than the State drinking water advisory level and shallow zone perchlorate treatment is not needed at this time. If EPA determines containment and treatment for perchlorate in the shallow zone is necessary, this decision will be addressed in a subsequent decision document. The need for containment of 1,4-dioxane detected above State drinking water advisory level in the shallow aquifer is currently being evaluated by EPA using groundwater modeling. If EPA determines containment for 1,4-dioxane in the shallow zone is necessary, this decision will be documented in a subsequent decision document. In the intermediate aquifer, concentrations of 1,4-dioxane in the South El Monte OU are generally less than the State drinking water advisory level. Treatment for 1,4-dioxane in the intermediate aquifer is not included as part of the remedy at this time. NDMA and hexavalent chromium have also been detected in groundwater in the South El Monte OU, but do not exceed Federal or State water quality regulatory levels. Thus, additional treatment processes for NDMA and hexavalent chromium are not needed at this time. In March 2002, EPA sent Special Notice letters to 67 PRPs to begin formal EPA-PRP negotiations to obtain a binding commitment from the PRPs to carry out the South El Monte OU cleanup plan for the design, construction, and operation of the groundwater extraction, treatment, and discharge facilities specified in the South El Monte OU Interim ROD. EPA is currently negotiating this commitment, called a Consent Decree, with a group of South El Monte OU PRPs. Because perchlorate at concentrations above the State drinking water advisory level was discovered after EPA issued the South El Monte OU Interim ROD, EPA is now modifying the cleanup decision to address the need to potentially treat perchlorate at those portions of the Interim ROD remedy that are operating in the intermediate zone. In some cases, where the perchlorate concentration is close to the State drinking water advisory level, there may be an opportunity to blend perchlorate contaminated water with clean water to meet the State drinking water advisory level, under the purview of the California Department of Health Services. An Explanation of Significant Differences (ESD) addressing Operable Unit 5 (South El Monte) at the San Gabriel Valley - Area 1 Superfund Site was completed in November 2005.

CERCLIS Assessment History:

Action: DISCOVERY  
Date Started: Not reported  
Date Completed: 04/01/1980  
Priority Level: Not reported

Action: ISSUE REQUEST LETTERS (104E)  
Date Started: Not reported  
Date Completed: 08/01/1983  
Priority Level: Not reported

Action: HAZARD RANKING SYSTEM PACKAGE  
Date Started: Not reported  
Date Completed: 09/01/1983  
Priority Level: Not reported

Action: PRELIMINARY ASSESSMENT  
Date Started: Not reported  
Date Completed: 09/01/1983

MAP FINDINGS  
FOCUS MAP 19

Map ID	Site	Database(s)	EPA ID Number
--------	------	-------------	---------------

**SAN GABRIEL VALLEY (AREA 1) (Continued)**

**1000114959**

Priority Level:	Higher priority for further assessment
Action:	SITE INSPECTION
Date Started:	03/01/1983
Date Completed:	09/01/1983
Priority Level:	Higher priority for further assessment
Action:	SITE INSPECTION
Date Started:	03/01/1983
Date Completed:	09/01/1983
Priority Level:	Higher priority for further assessment
Action:	PROPOSAL TO NATIONAL PRIORITIES LIST
Date Started:	Not reported
Date Completed:	09/08/1983
Priority Level:	Not reported
Action:	ISSUE REQUEST LETTERS (104E)
Date Started:	Not reported
Date Completed:	01/01/1984
Priority Level:	Not reported
Action:	Notice Letters Issued
Date Started:	Not reported
Date Completed:	01/12/1984
Priority Level:	Not reported
Action:	FINAL LISTING ON NATIONAL PRIORITIES LIST
Date Started:	Not reported
Date Completed:	05/08/1984
Priority Level:	Not reported
Action:	RECORD OF DECISION
Date Started:	Not reported
Date Completed:	05/11/1984
Priority Level:	Not reported
Action:	COMBINED REMEDIAL INVESTIGATION/FEASIBILITY STUDY
Date Started:	06/13/1983
Date Completed:	05/11/1984
Priority Level:	Not reported
Action:	COMBINED REMEDIAL INVESTIGATION/FEASIBILITY STUDY
Date Started:	06/13/1984
Date Completed:	Not reported
Priority Level:	Not reported
Action:	COMBINED REMEDIAL INVESTIGATION/FEASIBILITY STUDY
Date Started:	04/01/1987
Date Completed:	Not reported
Priority Level:	Not reported
Action:	RECORD OF DECISION AMENDMENT
Date Started:	Not reported
Date Completed:	09/30/1987
Priority Level:	Not reported

MAP FINDINGS  
FOCUS MAP 19

Map ID	Site	Database(s)	EPA ID Number
	<b>SAN GABRIEL VALLEY (AREA 1) (Continued)</b>		<b>1000114959</b>
	Action: Notice Letters Issued		
	Date Started: Not reported		
	Date Completed: 11/30/1987		
	Priority Level: Not reported		
	Action: REMEDIAL DESIGN		
	Date Started: 09/30/1985		
	Date Completed: 02/04/1988		
	Priority Level: Not reported		
	Action: RECORD OF DECISION		
	Date Started: Not reported		
	Date Completed: 09/29/1988		
	Priority Level: Not reported		
	Action: COMBINED REMEDIAL INVESTIGATION/FEASIBILITY STUDY		
	Date Started: 04/01/1987		
	Date Completed: 09/29/1988		
	Priority Level: Not reported		
	Action: ISSUE REQUEST LETTERS (104E)		
	Date Started: Not reported		
	Date Completed: 12/30/1988		
	Priority Level: Not reported		
	Action: Notice Letters Issued		
	Date Started: Not reported		
	Date Completed: 03/15/1989		
	Priority Level: Not reported		
	Action: REMEDIAL ACTION		
	Date Started: 05/25/1988		
	Date Completed: 03/29/1989		
	Priority Level: Not reported		
	Action: TECHNICAL ASSISTANCE		
	Date Started: 09/15/1989		
	Date Completed: Not reported		
	Priority Level: Not reported		
	Action: Notice Letters Issued		
	Date Started: Not reported		
	Date Completed: 05/07/1990		
	Priority Level: Not reported		
	Action: Notice Letters Issued		
	Date Started: Not reported		
	Date Completed: 06/07/1990		
	Priority Level: Not reported		
	Action: ISSUE REQUEST LETTERS (104E)		
	Date Started: Not reported		
	Date Completed: 06/08/1990		
	Priority Level: Not reported		
	Action: Notice Letters Issued		
	Date Started: Not reported		



MAP FINDINGS  
FOCUS MAP 19

Map ID	Site	Database(s)	EPA ID Number
--------	------	-------------	---------------

**SAN GABRIEL VALLEY (AREA 1) (Continued)**

**1000114959**

Date Completed:	07/09/1990
Priority Level:	Not reported
Action:	REMOVAL ASSESSMENT
Date Started:	09/19/1990
Date Completed:	09/19/1990
Priority Level:	Not reported
Action:	Notice Letters Issued
Date Started:	Not reported
Date Completed:	09/20/1990
Priority Level:	Not reported
Action:	COMBINED REMEDIAL INVESTIGATION/FEASIBILITY STUDY
Date Started:	09/30/1985
Date Completed:	09/30/1990
Priority Level:	Not reported
Action:	Notice Letters Issued
Date Started:	Not reported
Date Completed:	10/12/1990
Priority Level:	Not reported
Action:	Notice Letters Issued
Date Started:	Not reported
Date Completed:	12/05/1990
Priority Level:	Not reported
Action:	Notice Letters Issued
Date Started:	Not reported
Date Completed:	12/06/1990
Priority Level:	Not reported
Action:	Notice Letters Issued
Date Started:	Not reported
Date Completed:	12/07/1990
Priority Level:	Not reported
Action:	Notice Letters Issued
Date Started:	Not reported
Date Completed:	02/07/1991
Priority Level:	Not reported
Action:	Notice Letters Issued
Date Started:	Not reported
Date Completed:	03/06/1991
Priority Level:	Not reported
Action:	Notice Letters Issued
Date Started:	Not reported
Date Completed:	03/15/1991
Priority Level:	Not reported
Action:	REMEDIAL DESIGN
Date Started:	09/14/1988
Date Completed:	06/13/1991
Priority Level:	Not reported

MAP FINDINGS  
FOCUS MAP 19

Map ID	Site	Database(s)	EPA ID Number
	<b>SAN GABRIEL VALLEY (AREA 1) (Continued)</b>		<b>1000114959</b>
	Action: ADMINISTRATIVE RECORDS		
	Date Started: 06/25/1991		
	Date Completed: 06/25/1991		
	Priority Level: Admin Record Compiled for a Remedial Event		
	Action: Notice Letters Issued		
	Date Started: Not reported		
	Date Completed: 07/03/1991		
	Priority Level: Not reported		
	Action: Notice Letters Issued		
	Date Started: Not reported		
	Date Completed: 07/09/1991		
	Priority Level: Not reported		
	Action: REMEDIAL DESIGN		
	Date Started: 09/14/1988		
	Date Completed: 07/18/1991		
	Priority Level: Not reported		
	Action: Notice Letters Issued		
	Date Started: Not reported		
	Date Completed: 09/26/1991		
	Priority Level: Not reported		
	Action: UNILATERAL ADMIN ORDER		
	Date Started: Not reported		
	Date Completed: 10/29/1991		
	Priority Level: Not reported		
	Action: REMOVAL ASSESSMENT		
	Date Started: 12/27/1991		
	Date Completed: 12/27/1991		
	Priority Level: Not reported		
	Action: RISK/HEALTH ASSESSMENT		
	Date Started: Not reported		
	Date Completed: 09/16/1992		
	Priority Level: Not reported		
	Action: ECOLOGICAL RISK ASSESSMENT		
	Date Started: Not reported		
	Date Completed: 09/16/1992		
	Priority Level: Not reported		
	Action: Notice Letters Issued		
	Date Started: Not reported		
	Date Completed: 01/12/1993		
	Priority Level: Not reported		
	Action: Notice Letters Issued		
	Date Started: Not reported		
	Date Completed: 02/12/1993		
	Priority Level: Not reported		
	Action: COMBINED REMEDIAL INVESTIGATION/FEASIBILITY STUDY		
	Date Started: 04/01/1987		

MAP FINDINGS  
FOCUS MAP 19

Map ID	Site	Database(s)	EPA ID Number
	<b>SAN GABRIEL VALLEY (AREA 1) (Continued)</b>		<b>1000114959</b>
	Date Completed:	03/31/1993	
	Priority Level:	Not reported	
	Action:	RECORD OF DECISION	
	Date Started:	Not reported	
	Date Completed:	03/31/1993	
	Priority Level:	Not reported	
	Action:	Special Notice Issued	
	Date Started:	Not reported	
	Date Completed:	05/26/1993	
	Priority Level:	Not reported	
	Action:	RECORD OF DECISION AMENDMENT	
	Date Started:	Not reported	
	Date Completed:	09/22/1993	
	Priority Level:	Not reported	
	Action:	Special Notice Issued	
	Date Started:	Not reported	
	Date Completed:	02/03/1994	
	Priority Level:	Not reported	
	Action:	NATIONAL PRIORITIES LIST RESPONSIBLE PARTY SEARCH	
	Date Started:	01/30/1989	
	Date Completed:	07/01/1994	
	Priority Level:	Not reported	
	Action:	NATIONAL PRIORITIES LIST RESPONSIBLE PARTY SEARCH	
	Date Started:	09/30/1984	
	Date Completed:	07/01/1994	
	Priority Level:	Not reported	
	Action:	ADMINISTRATIVE ORDER ON CONSENT	
	Date Started:	Not reported	
	Date Completed:	03/16/1995	
	Priority Level:	Not reported	
	Action:	REMEDIAL INVESTIGATION/FEASIBILITY STUDY NEGOTIATIONS	
	Date Started:	10/17/1994	
	Date Completed:	03/16/1995	
	Priority Level:	Not reported	
	Action:	Notice Letters Issued	
	Date Started:	Not reported	
	Date Completed:	04/13/1995	
	Priority Level:	Not reported	
	Action:	Notice Letters Issued	
	Date Started:	Not reported	
	Date Completed:	04/20/1995	
	Priority Level:	Not reported	
	Action:	Notice Letters Issued	
	Date Started:	Not reported	
	Date Completed:	05/05/1995	
	Priority Level:	Not reported	

MAP FINDINGS  
FOCUS MAP 19

Map ID	Site	Database(s)	EPA ID Number
	<b>SAN GABRIEL VALLEY (AREA 1) (Continued)</b>		<b>1000114959</b>
	Action:	ADMINISTRATIVE ORDER ON CONSENT	
	Date Started:	Not reported	
	Date Completed:	05/26/1995	
	Priority Level:	Not reported	
	Action:	UNILATERAL ADMIN ORDER	
	Date Started:	Not reported	
	Date Completed:	05/31/1995	
	Priority Level:	Not reported	
	Action:	ADMINISTRATIVE ORDER ON CONSENT	
	Date Started:	Not reported	
	Date Completed:	07/25/1995	
	Priority Level:	Not reported	
	Action:	REMEDIAL INVESTIGATION/FEASIBILITY STUDY NEGOTIATIONS	
	Date Started:	06/28/1995	
	Date Completed:	07/25/1995	
	Priority Level:	Not reported	
	Action:	Notice Letters Issued	
	Date Started:	Not reported	
	Date Completed:	08/18/1995	
	Priority Level:	Not reported	
	Action:	LONG TERM RESPONSE ACTION	
	Date Started:	04/16/1990	
	Date Completed:	05/25/1998	
	Priority Level:	Not reported	
	Action:	POTENTIALLY RESPONSIBLE PARTY REMEDIAL INVESTIGATION/FEASIBILITY STUDY	
	Date Started:	03/16/1995	
	Date Completed:	06/23/1999	
	Priority Level:	Not reported	
	Action:	RECORD OF DECISION	
	Date Started:	Not reported	
	Date Completed:	06/23/1999	
	Priority Level:	Not reported	
	Action:	RECORD OF DECISION AMENDMENT	
	Date Started:	Not reported	
	Date Completed:	11/10/1999	
	Priority Level:	Not reported	
	Action:	COMBINED REMEDIAL INVESTIGATION/FEASIBILITY STUDY	
	Date Started:	03/27/1997	
	Date Completed:	11/10/1999	
	Priority Level:	Not reported	
	Action:	POTENTIALLY RESPONSIBLE PARTY REMEDIAL INVESTIGATION/FEASIBILITY STUDY	
	Date Started:	07/25/1995	
	Date Completed:	09/29/2000	
	Priority Level:	Not reported	

MAP FINDINGS  
FOCUS MAP 19

Map ID	Site	Database(s)	EPA ID Number
--------	------	-------------	---------------

**SAN GABRIEL VALLEY (AREA 1) (Continued)**

**1000114959**

Action:	RECORD OF DECISION
Date Started:	Not reported
Date Completed:	09/29/2000
Priority Level:	Not reported
Action:	CLAIM IN BANKRUPTCY PROCEEDING
Date Started:	06/30/1999
Date Completed:	08/06/2001
Priority Level:	Not reported
Action:	REMEDIAL DESIGN
Date Started:	04/05/1999
Date Completed:	03/29/2002
Priority Level:	Not reported
Action:	Lodged By DOJ
Date Started:	Not reported
Date Completed:	04/22/2002
Priority Level:	Not reported
Action:	Lodged By DOJ
Date Started:	Not reported
Date Completed:	04/22/2002
Priority Level:	Not reported
Action:	Explanation Of Significant Differences
Date Started:	Not reported
Date Completed:	08/22/2002
Priority Level:	Not reported
Action:	CONSENT DECREE
Date Started:	08/20/1996
Date Completed:	10/16/2002
Priority Level:	Not reported
Action:	CONSENT DECREE
Date Started:	09/25/2001
Date Completed:	10/16/2002
Priority Level:	Not reported
Action:	LONG TERM RESPONSE ACTION
Date Started:	05/16/2003
Date Completed:	Not reported
Priority Level:	Not reported
Action:	OPERATIONAL & FUNCTIONAL
Date Started:	05/16/2003
Date Completed:	05/16/2003
Priority Level:	Not reported
Action:	UNILATERAL ADMIN ORDER
Date Started:	Not reported
Date Completed:	08/28/2003
Priority Level:	Not reported
Action:	REMEDIAL DESIGN/REMEDIAL ACTION NEGOTIATIONS
Date Started:	03/28/2002

MAP FINDINGS  
FOCUS MAP 19

Map ID	Site	Database(s)	EPA ID Number
	<b>SAN GABRIEL VALLEY (AREA 1) (Continued)</b>		<b>1000114959</b>
	Date Completed:	08/28/2003	
	Priority Level:	Not reported	
	Action:	Notice of Intent by All Parties	
	Date Started:	Not reported	
	Date Completed:	09/22/2003	
	Priority Level:	Not reported	
	Action:	POTENTIALLY RESPONSIBLE PARTY REMEDIAL DESIGN	
	Date Started:	09/22/2003	
	Date Completed:	Not reported	
	Priority Level:	Not reported	
	Action:	REMEDIAL ACTION	
	Date Started:	09/27/2000	
	Date Completed:	09/30/2003	
	Priority Level:	Interim RA Report	
	Action:	REMEDIAL DESIGN/REMEDIAL ACTION NEGOTIATIONS	
	Date Started:	07/12/2001	
	Date Completed:	11/14/2003	
	Priority Level:	Not reported	
	Action:	POTENTIALLY RESPONSIBLE PARTY REMEDIAL DESIGN	
	Date Started:	11/14/2003	
	Date Completed:	Not reported	
	Priority Level:	Not reported	
	Action:	Lodged By DOJ	
	Date Started:	Not reported	
	Date Completed:	03/05/2004	
	Priority Level:	Not reported	
	Action:	CONSENT DECREE	
	Date Started:	11/14/2003	
	Date Completed:	04/21/2004	
	Priority Level:	Not reported	
	Action:	POTENTIALLY RESPONSIBLE PARTY REMEDIAL DESIGN	
	Date Started:	11/14/2003	
	Date Completed:	04/28/2005	
	Priority Level:	Not reported	
	Action:	Explanation Of Significant Differences	
	Date Started:	Not reported	
	Date Completed:	11/10/2005	
	Priority Level:	Not reported	
	Action:	FIVE-YEAR REVIEW	
	Date Started:	Not reported	
	Date Completed:	09/28/2006	
	Priority Level:	Not reported	
	Action:	ADMINISTRATIVE ORDER ON CONSENT	
	Date Started:	Not reported	
	Date Completed:	12/18/2006	
	Priority Level:	Not reported	

MAP FINDINGS  
FOCUS MAP 19

Map ID	Site	Database(s)	EPA ID Number
--------	------	-------------	---------------

**SAN GABRIEL VALLEY (AREA 1) (Continued)**

**1000114959**

Action: Lodged By DOJ  
Date Started: Not reported  
Date Completed: 10/23/2007  
Priority Level: Not reported

Action: Lodged By DOJ  
Date Started: Not reported  
Date Completed: 10/23/2007  
Priority Level: Not reported

Action: CONSENT DECREE  
Date Started: 09/18/2007  
Date Completed: 03/11/2008  
Priority Level: Not reported

Action: CONSENT DECREE  
Date Started: 09/18/2007  
Date Completed: 04/10/2008  
Priority Level: Not reported

Action: POTENTIALLY RESPONSIBLE PARTY REMEDIAL DESIGN  
Date Started: 11/14/2003  
Date Completed: 05/13/2008  
Priority Level: Not reported

Action: POTENTIALLY RESPONSIBLE PARTY REMEDIAL ACTION  
Date Started: 05/13/2008  
Date Completed: Not reported  
Priority Level: Not reported

**FINDS:**

Other Pertinent Environmental Activity Identified at Site

Registry ID: 110009329538

CERCLIS (Comprehensive Environmental Response, Compensation, and Liability Information System) is the Superfund database that is used to support management in all phases of the Superfund program. The system contains information on all aspects of hazardous waste sites, including an inventory of sites, planned and actual site activities, and financial information.

ICIS (Integrated Compliance Information System) is the Integrated Compliance Information System and provides a database that, when complete, will contain integrated Enforcement and Compliance information across most of EPA's programs. The vision for ICIS is to replace EPA's independent databases that contain Enforcement data with a single repository for that information. Currently, ICIS contains all Federal Administrative and Judicial enforcement actions. This information is maintained in ICIS by EPA in the Regional offices and its Headquarters. A future release of ICIS will replace the Permit Compliance System (PCS) which supports the NPDES and will integrate that information with Federal actions already in the system. ICIS also has the capability to track other activities occurring in the Region that support Compliance and Enforcement programs. These include; Incident Tracking, Compliance Assistance, and Compliance Monitoring.

MAP FINDINGS  
FOCUS MAP 19

Map ID	Site	Database(s)	EPA ID Number
--------	------	-------------	---------------

**SAN GABRIEL VALLEY (AREA 1) (Continued)**

**1000114959**

NPL:

EPA ID: CAD980677355  
EPA Region: 09  
Federal: N  
Final Date: 5/8/1984

Category Details:

NPL Status: Currently on the Final NPL  
Category Description: Depth To Aquifer-> 100 Feet  
Category Value: 135

NPL Status: Currently on the Final NPL  
Category Description: Distance To Nearest Population-> 0 And <= 1/4 Mile  
Category Value: 10

Site Details:

Site Name: SAN GABRIEL VALLEY (AREA 1)  
Site Status: Final  
Site Zip: 91733  
Site City: EL MONTE  
Site State: CA  
Federal Site: No  
Site County: LOS ANGELES  
EPA Region: 09  
Date Proposed: 09/08/83  
Date Deleted: Not reported  
Date Finalized: 05/08/84

Substance Details:

NPL Status: Currently on the Final NPL  
Substance ID: Not reported  
Substance: Not reported  
CAS #: Not reported  
Pathway: Not reported  
Scoring: Not reported

NPL Status: Currently on the Final NPL  
Substance ID: U044  
Substance: CHLOROFORM  
CAS #: 67-66-3  
Pathway: GROUND WATER PATHWAY  
Scoring: 4

NPL Status: Currently on the Final NPL  
Substance ID: U210  
Substance: TETRACHLOROETHENE  
CAS #: 127-18-4  
Pathway: GROUND WATER PATHWAY  
Scoring: 2

NPL Status: Currently on the Final NPL  
Substance ID: U228  
Substance: TRICHLOROETHYLENE (TCE)  
CAS #: 79-01-6  
Pathway: GROUND WATER PATHWAY



MAP FINDINGS  
FOCUS MAP 19

Map ID Site Database(s) EPA ID Number

**SAN GABRIEL VALLEY (AREA 1) (Continued)**

**1000114959**

Scoring: 2

Summary Details:

Conditions at listing September 1983): San Gabriel Valley Area 1) is a ground water plume that runs along the axis of the Rio Hondo Wash and the Salt Pit Wash in the San Gabriel ground water basin in El Monte, Los Angeles County, California. The plume also parallels the San Gabriel River to the east. It is approximately 4 miles long and 1.5 miles wide. Ground water is contaminated with trichloroethylene (TCE), perchloroethylene (PCE), and carbon tetrachloride (CTC) according to analyses by State agencies and local water companies. Many public wells in this area exceed the EPA Suggested No Adverse Response Levels (SNARL) for TCE and PCE. Approximately 200,000 people are affected. Cities and public water companies in the area have tested to ensure that their water supplies contain less than 5 parts per billion (ppb) of TCE and 4 ppb PCE, levels considered safe for human consumption. When alternative methods of reducing the TCE and PCE levels below such levels are not effective, wells are removed from service. Currently, three small mutual water companies have no alternate water supply and have advised their customers to use bottled water. Status June 1984): As a result of EPA's analysis of initial remedial measures, completed in December 1983, EPA will install water treatment systems to provide clean water to two of the three companies that have no alternate supply. The third company has already purchased a treatment system and will begin operation of the system soon. A supplemental sampling program of contaminated wells will begin soon to get a snapshot view of the degree of contamination. The State Department of Health Services and EPA are preparing to initiate a remedial investigation/feasibility study to determine the aerial and vertical extent of contamination and to develop alternatives for treatment and management of the problem. EPA continues its investigation to identify sources of contamination. This site, along with the three other San Gabriel Valley sites, was added to the NPL in May 1984 because it involves a serious problem that required taking immediate remedial action.

Site Status Details:

NPL Status: Final  
Proposed Date: 09/08/1983  
Final Date: 05/08/1984  
Deleted Date: Not reported

Narratives Details:

NPL Name: SAN GABRIEL VALLEY (AREA 1)  
City: EL MONTE  
State: CA

CONSENT:

Full-text of a consent decree on this site issued by a United States District Court is available from EDR.

ROD:

Full-text of USEPA Record of Decision(s) is available from EDR.

US ENG CONTROLS:

EPA ID: CAD980677355  
Site ID: 0901951  
Name: SAN GABRIEL VALLEY (AREA 1)

MAP FINDINGS  
FOCUS MAP 19

Map ID Site Database(s) EPA ID Number

**SAN GABRIEL VALLEY (AREA 1) (Continued)**

**1000114959**

Address: PECK RD & REAL  
EL MONTE, CA 91733  
EPA Region: 09  
County: LOS ANGELES  
Event Code: Not reported  
Actual Date: Not reported

Action ID: 001  
Action Name: Explanation Of Significant Differences  
Action Completion date: 08/22/2002  
Planned Complet. date: / /  
Operable Unit: 01  
Contaminated Media : Groundwater  
Engineering Control: Biological Treatment, (N.O.S.)

Action ID: 001  
Action Name: Explanation Of Significant Differences  
Action Completion date: 08/22/2002  
Planned Complet. date: / /  
Operable Unit: 01  
Contaminated Media : Groundwater  
Engineering Control: Ion Exchange

Action ID: 001  
Action Name: Explanation Of Significant Differences  
Action Completion date: 08/22/2002  
Planned Complet. date: / /  
Operable Unit: 01  
Contaminated Media : Groundwater  
Engineering Control: UV Oxidation

Action ID: 002  
Action Name: Explanation Of Significant Differences  
Action Completion date: 11/10/2005  
Planned Complet. date: 12/31/2005  
Operable Unit: 05  
Contaminated Media : Groundwater  
Engineering Control: Biological Treatment, (Ex-Situ)

Action ID: 002  
Action Name: Explanation Of Significant Differences  
Action Completion date: 11/10/2005  
Planned Complet. date: 12/31/2005  
Operable Unit: 05  
Contaminated Media : Groundwater  
Engineering Control: Ion Exchange

Action ID: 001  
Action Name: RECORD OF DECISION  
Action Completion date: 05/11/1984  
Planned Complet. date: 06/30/1984  
Operable Unit: 03  
Contaminated Media : Groundwater  
Engineering Control: Air Stripping

Action ID: 001  
Action Name: RECORD OF DECISION

MAP FINDINGS  
FOCUS MAP 19

Map ID      Site      Database(s)      EPA ID Number

---

**SAN GABRIEL VALLEY (AREA 1) (Continued)**

**1000114959**

Action Completion date: 05/11/1984  
Planned Complet. date: 06/30/1984  
Operable Unit: 03  
Contaminated Media : Groundwater  
Engineering Control: Flocculation

Action ID: 001  
Action Name: RECORD OF DECISION  
Action Completion date: 05/11/1984  
Planned Complet. date: 06/30/1984  
Operable Unit: 03  
Contaminated Media : Groundwater  
Engineering Control: Monitoring

Action ID: 001  
Action Name: RECORD OF DECISION  
Action Completion date: 05/11/1984  
Planned Complet. date: 06/30/1984  
Operable Unit: 03  
Contaminated Media : Groundwater  
Engineering Control: Operations & Maintenance (O&M)

Action ID: 003  
Action Name: RECORD OF DECISION  
Action Completion date: 09/29/1988  
Planned Complet. date: 09/30/1988  
Operable Unit: 04  
Contaminated Media : Groundwater  
Engineering Control: Air Stripping

Action ID: 003  
Action Name: RECORD OF DECISION  
Action Completion date: 09/29/1988  
Planned Complet. date: 09/30/1988  
Operable Unit: 04  
Contaminated Media : Groundwater  
Engineering Control: Discharge

Action ID: 003  
Action Name: RECORD OF DECISION  
Action Completion date: 09/29/1988  
Planned Complet. date: 09/30/1988  
Operable Unit: 04  
Contaminated Media : Groundwater  
Engineering Control: Liquid Phase Carbon Adsorption

Action ID: 004  
Action Name: RECORD OF DECISION  
Action Completion date: 03/31/1993  
Planned Complet. date: 03/31/1993  
Operable Unit: 02  
Contaminated Media : Groundwater  
Engineering Control: No Action

Action ID: 005  
Action Name: RECORD OF DECISION  
Action Completion date: 06/23/1999

MAP FINDINGS  
FOCUS MAP 19

Map ID      Site      Database(s)      EPA ID Number

---

**SAN GABRIEL VALLEY (AREA 1) (Continued)**

**1000114959**

Planned Complet. date: 09/30/1999  
Operable Unit: 01  
Contaminated Media : Groundwater  
Engineering Control: Air Stripping

Action ID: 005  
Action Name: RECORD OF DECISION  
Action Completion date: 06/23/1999  
Planned Complet. date: 09/30/1999  
Operable Unit: 01  
Contaminated Media : Groundwater  
Engineering Control: Carbon Adsorption

Action ID: 005  
Action Name: RECORD OF DECISION  
Action Completion date: 06/23/1999  
Planned Complet. date: 09/30/1999  
Operable Unit: 01  
Contaminated Media : Groundwater  
Engineering Control: Discharge

Action ID: 005  
Action Name: RECORD OF DECISION  
Action Completion date: 06/23/1999  
Planned Complet. date: 09/30/1999  
Operable Unit: 01  
Contaminated Media : Groundwater  
Engineering Control: Extraction

Action ID: 005  
Action Name: RECORD OF DECISION  
Action Completion date: 06/23/1999  
Planned Complet. date: 09/30/1999  
Operable Unit: 01  
Contaminated Media : Groundwater  
Engineering Control: Monitoring

Action ID: 005  
Action Name: RECORD OF DECISION  
Action Completion date: 06/23/1999  
Planned Complet. date: 09/30/1999  
Operable Unit: 01  
Contaminated Media : Groundwater  
Engineering Control: Natural Attenuation

Action ID: 005  
Action Name: RECORD OF DECISION  
Action Completion date: 06/23/1999  
Planned Complet. date: 09/30/1999  
Operable Unit: 01  
Contaminated Media : Groundwater  
Engineering Control: Reverse Osmosis

Action ID: 006  
Action Name: RECORD OF DECISION  
Action Completion date: 09/29/2000  
Planned Complet. date: 09/30/2000

MAP FINDINGS  
FOCUS MAP 19

Map ID      Site      Database(s)      EPA ID Number

---

**SAN GABRIEL VALLEY (AREA 1) (Continued)**

**1000114959**

Operable Unit:      05  
Contaminated Media : Groundwater  
Engineering Control: Air Stripping

Action ID:          006  
Action Name:        RECORD OF DECISION  
Action Completion date: 09/29/2000  
Planned Complet. date: 09/30/2000  
Operable Unit:      05  
Contaminated Media : Groundwater  
Engineering Control: Carbon Adsorption

Action ID:          001  
Action Name:        ROD Amendment  
Action Completion date: 09/22/1993  
Planned Complet. date: 09/30/1993  
Operable Unit:      04  
Contaminated Media : Groundwater  
Engineering Control: Discharge

Action ID:          001  
Action Name:        ROD Amendment  
Action Completion date: 09/22/1993  
Planned Complet. date: 09/30/1993  
Operable Unit:      04  
Contaminated Media : Groundwater  
Engineering Control: Extraction

Action ID:          001  
Action Name:        ROD Amendment  
Action Completion date: 09/22/1993  
Planned Complet. date: 09/30/1993  
Operable Unit:      04  
Contaminated Media : Groundwater  
Engineering Control: Flocculation

Action ID:          001  
Action Name:        ROD Amendment  
Action Completion date: 09/22/1993  
Planned Complet. date: 09/30/1993  
Operable Unit:      04  
Contaminated Media : Groundwater  
Engineering Control: Liquid Phase Carbon Adsorption

Action ID:          001  
Action Name:        ROD Amendment  
Action Completion date: 09/22/1993  
Planned Complet. date: 09/30/1993  
Operable Unit:      04  
Contaminated Media : Groundwater  
Engineering Control: Operations & Maintenance (O&M)

Action ID:          003  
Action Name:        ROD Amendment  
Action Completion date: 11/10/1999  
Planned Complet. date: 09/30/1999  
Operable Unit:      02

MAP FINDINGS  
FOCUS MAP 19

Map ID	Site	Database(s)	EPA ID Number
--------	------	-------------	---------------

**SAN GABRIEL VALLEY (AREA 1) (Continued)**

**1000114959**

Contaminated Media : Groundwater  
Engineering Control: Air Stripping

Action ID: 003  
Action Name: ROD Amendment  
Action Completion date: 11/10/1999  
Planned Complet. date: 09/30/1999  
Operable Unit: 02  
Contaminated Media : Groundwater  
Engineering Control: Discharge

Action ID: 003  
Action Name: ROD Amendment  
Action Completion date: 11/10/1999  
Planned Complet. date: 09/30/1999  
Operable Unit: 02  
Contaminated Media : Groundwater  
Engineering Control: Extraction

Action ID: 003  
Action Name: ROD Amendment  
Action Completion date: 11/10/1999  
Planned Complet. date: 09/30/1999  
Operable Unit: 02  
Contaminated Media : Groundwater  
Engineering Control: Monitoring

Action ID: 003  
Action Name: ROD Amendment  
Action Completion date: 11/10/1999  
Planned Complet. date: 09/30/1999  
Operable Unit: 02  
Contaminated Media : Groundwater  
Engineering Control: Treatment, (N.O.S.)

**350 STAGIS DAIRY (DEST)  
4409 N SHIRLEY AVE  
EL MONTE, CA**

**LOS ANGELES CO. HMS U003060024  
N/A**

LOS ANGELES CO. HMS:  
Region: LA  
Facility Id: 003777-103904  
Facility Status: Closed  
Area: 3C  
Permit Number: 1763  
Permit Status: Closed  
Facility Type: I00

MAP FINDINGS  
FOCUS MAP 19

Map ID	Site	Database(s)	EPA ID Number
353	<b>KIRK PAPER</b> <b>4380 BALDWIN AVE</b> <b>EL MONTE, CA 91731</b>  WIP: Region: 4 File Number: 103.0200 <b>File Status: Historical</b> Staff: BPONEK Facility Suite: Not reported	WIP	S106764278 N/A
353	<b>BEAGLE MANUFACTURING CO. INC.</b> <b>4377 BALDWIN AVE</b> <b>EL MONTE, CA 91731</b>  SLIC: Region: STATE <b>Facility Status: Open - Remediation</b> Status Date: 1996-04-05 00:00:00 Global Id: SL603798562 Lead Agency: LOS ANGELES RWQCB (REGION 4) Lead Agency Case Number: Not reported Latitude: 34.085375 Longitude: -118.049955 Case Type: Cleanup Program Site Case Worker: Not reported Local Agency: Not reported RB Case Number: 103.0050 File Location: Not reported Potential Media Affected: Aquifer used for drinking water supply Potential Contaminants of Concern: Not reported Site History: Not reported  WIP: Region: 4 File Number: 103.0050 <b>File Status: Active</b> Staff: CORTEZ Facility Suite: Not reported	SLIC WIP	S105023626 N/A
353	<b>BEAGLE MFG CO INC</b> <b>4377 N. BALDWIN AVENUE</b> <b>EL MONTE, CA 91731</b>  EMI: Year: 1987 County Code: 19 Air Basin: SC Facility ID: 7971 Air District Name: SC SIC Code: 3479 Air District Name: SOUTH COAST AQMD Community Health Air Pollution Info System: Not reported Consolidated Emission Reporting Rule: Not reported Total Organic Hydrocarbon Gases Tons/Yr: 8 Reactive Organic Gases Tons/Yr: 4 Carbon Monoxide Emissions Tons/Yr: 0 NOX - Oxides of Nitrogen Tons/Yr: 0	EMI	S106826773 N/A

MAP FINDINGS  
FOCUS MAP 19

Map ID      Site      Database(s)      EPA ID Number

**BEAGLE MFG CO INC (Continued)**

**S106826773**

SOX - Oxides of Sulphur Tons/Yr: 0  
 Particulate Matter Tons/Yr: 0  
 Part. Matter 10 Micrometers & Smlr Tons/Yr: 0  
  
 Year: 1990  
 County Code: 19  
 Air Basin: SC  
 Facility ID: 7971  
 Air District Name: SC  
 SIC Code: 347  
 Air District Name: SOUTH COAST AQMD  
 Community Health Air Pollution Info System: Not reported  
 Consolidated Emission Reporting Rule: Not reported  
 Total Organic Hydrocarbon Gases Tons/Yr: 9  
 Reactive Organic Gases Tons/Yr: 4  
 Carbon Monoxide Emissions Tons/Yr: 0  
 NOX - Oxides of Nitrogen Tons/Yr: 0  
 SOX - Oxides of Sulphur Tons/Yr: 0  
 Particulate Matter Tons/Yr: 0  
 Part. Matter 10 Micrometers & Smlr Tons/Yr: 0

353

**BEAGLE MFG CO INC  
 4377 N BALDWIN AVE  
 EL MONTE, CA 91731**

**FINDS 1000235745  
 HAZNET CAD982332694  
 LOS ANGELES CO. HMS  
 EMI  
 RCRA-NonGen**

**FINDS:**

Other Pertinent Environmental Activity Identified at Site

Registry ID: 110002795618

The NEI (National Emissions Inventory) database contains information on stationary and mobile sources that emit criteria air pollutants and their precursors, as well as hazardous air pollutants (HAPs).

RCRAInfo is a national information system that supports the Resource Conservation and Recovery Act (RCRA) program through the tracking of events and activities related to facilities that generate, transport, and treat, store, or dispose of hazardous waste. RCRAInfo allows RCRA program staff to track the notification, permit, compliance, and corrective action activities required under RCRA.

**HAZNET:**

Gepaid: CAD008280562  
 Contact: ROBERT S MCCRACKEN  
 Telephone: 8184421168  
 Facility Addr2: Not reported  
 Mailing Name: Not reported  
 Mailing Address: 4377 N BALDWIN AVE  
 Mailing City,St,Zip: EL MONTE, CA 917311103  
 Gen County: Los Angeles  
 TSD EPA ID: CAD982444481  
 TSD County: San Bernardino  
 Waste Category: Other inorganic solid waste  
 Disposal Method: Recycler



MAP FINDINGS  
FOCUS MAP 19

Map ID Site Database(s) EPA ID Number

**BEAGLE MFG CO INC (Continued)**

**1000235745**

Tons: .2500  
Facility County: Los Angeles  
  
Gepaid: CAD008280562  
Contact: ROBERT S MCCRACKEN  
Telephone: 8184421168  
Facility Addr2: Not reported  
Mailing Name: Not reported  
Mailing Address: 4377 N BALDWIN AVE  
Mailing City,St,Zip: EL MONTE, CA 917311103  
Gen County: Los Angeles  
TSD EPA ID: CAT080013352  
TSD County: Los Angeles  
Waste Category: Oil/water separation sludge  
Disposal Method: Recycler  
Tons: 10.0080  
Facility County: Los Angeles

Gepaid: CAD008280562  
Contact: ROBERT S MCCRACKEN  
Telephone: 8184421168  
Facility Addr2: Not reported  
Mailing Name: Not reported  
Mailing Address: 4377 N BALDWIN AVE  
Mailing City,St,Zip: EL MONTE, CA 917311103  
Gen County: Los Angeles  
TSD EPA ID: CAT080013352  
TSD County: Los Angeles  
Waste Category: Waste oil and mixed oil  
Disposal Method: Recycler  
Tons: 4.1700  
Facility County: Los Angeles

Gepaid: CAD008280562  
Contact: ROBERT S MCCRACKEN  
Telephone: 8184421168  
Facility Addr2: Not reported  
Mailing Name: Not reported  
Mailing Address: 4377 N BALDWIN AVE  
Mailing City,St,Zip: EL MONTE, CA 917311103  
Gen County: Los Angeles  
TSD EPA ID: CAT080013352  
TSD County: Los Angeles  
Waste Category: Latex waste  
Disposal Method: Recycler  
Tons: 9.1740  
Facility County: Los Angeles

Gepaid: CAD008280562  
Contact: ROBERT S MCCRACKEN  
Telephone: 8184421168  
Facility Addr2: Not reported  
Mailing Name: Not reported  
Mailing Address: 4377 N BALDWIN AVE  
Mailing City,St,Zip: EL MONTE, CA 917311103  
Gen County: Los Angeles  
TSD EPA ID: CAT080013352

MAP FINDINGS  
FOCUS MAP 19

Map ID	Site	Database(s)	EPA ID Number
--------	------	-------------	---------------

**BEAGLE MFG CO INC (Continued)**

**1000235745**

TSD County: Los Angeles  
Waste Category: Oil/water separation sludge  
Disposal Method: Recycler  
Tons: 19.3905  
Facility County: Los Angeles

[Click this hyperlink](#) while viewing on your computer to access 12 additional CA\_HAZNET: record(s) in the EDR Site Report.

**LOS ANGELES CO. HMS:**

Region: LA  
Facility Id: 015893-020545  
Facility Status: OPEN  
Area: 3C  
Permit Number: Not reported  
Permit Status: Not reported  
Facility Type: Not reported

**EMI:**

Year: 1993  
County Code: 19  
Air Basin: SC  
Facility ID: 7971  
Air District Name: SC  
SIC Code: 3274  
Air District Name: SOUTH COAST AQMD  
Community Health Air Pollution Info System: Not reported  
Consolidated Emission Reporting Rule: Not reported  
Total Organic Hydrocarbon Gases Tons/Yr: 15  
Reactive Organic Gases Tons/Yr: 8  
Carbon Monoxide Emissions Tons/Yr: 0  
NOX - Oxides of Nitrogen Tons/Yr: 0  
SOX - Oxides of Sulphur Tons/Yr: 0  
Particulate Matter Tons/Yr: 0  
Part. Matter 10 Micrometers & Smlr Tons/Yr: 0

Year: 1995  
County Code: 19  
Air Basin: SC  
Facility ID: 7971  
Air District Name: SC  
SIC Code: 3274  
Air District Name: SOUTH COAST AQMD  
Community Health Air Pollution Info System: Not reported  
Consolidated Emission Reporting Rule: Not reported  
Total Organic Hydrocarbon Gases Tons/Yr: 15  
Reactive Organic Gases Tons/Yr: 8  
Carbon Monoxide Emissions Tons/Yr: 0  
NOX - Oxides of Nitrogen Tons/Yr: 0  
SOX - Oxides of Sulphur Tons/Yr: 0  
Particulate Matter Tons/Yr: 0  
Part. Matter 10 Micrometers & Smlr Tons/Yr: 0

**RCRA-NonGen:**

Date form received by agency: 11/12/1987  
Facility name: BEAGLE MFG CO INC

MAP FINDINGS  
FOCUS MAP 19

Map ID	Site	Database(s)	EPA ID Number
--------	------	-------------	---------------

**BEAGLE MFG CO INC (Continued)**

**1000235745**

Facility address: E 4377 N BALDWIN AVE  
EL MONTE, CA 91731  
EPA ID: CAD982332694  
Mailing address: 4377 N BALDWIN AVE  
EL MONTE, CA 91731  
Contact: ENVIRONMENTAL MANAGER  
Contact address: E FOURTH THOUSAND THIRD HUNDRE  
EL MONTE, CA 91731  
Contact country: US  
Contact telephone: (818) 442-1168  
Contact email: Not reported  
EPA Region: 09  
Classification: Non-Generator  
Description: Handler: Non-Generators do not presently generate hazardous waste

Owner/Operator Summary:

Owner/operator name: ROBERT MCCRACKEN  
Owner/operator address: NOT REQUIRED  
NOT REQUIRED, ME 99999  
Owner/operator country: Not reported  
Owner/operator telephone: (415) 555-1212  
Legal status: Private  
Owner/Operator Type: Owner  
Owner/Op start date: Not reported  
Owner/Op end date: Not reported

Owner/operator name: NOT REQUIRED  
Owner/operator address: NOT REQUIRED  
NOT REQUIRED, ME 99999  
Owner/operator country: Not reported  
Owner/operator telephone: (415) 555-1212  
Legal status: Private  
Owner/Operator Type: Operator  
Owner/Op start date: Not reported  
Owner/Op end date: Not reported

Handler Activities Summary:

U.S. importer of hazardous waste: Unknown  
Mixed waste (haz. and radioactive): Unknown  
Recycler of hazardous waste: No  
Transporter of hazardous waste: No  
Treater, storer or disposer of HW: No  
Underground injection activity: No  
On-site burner exemption: Unknown  
Furnace exemption: Unknown  
Used oil fuel burner: No  
Used oil processor: No  
User oil refiner: No  
Used oil fuel marketer to burner: No  
Used oil Specification marketer: No  
Used oil transfer facility: No  
Used oil transporter: No  
Off-site waste receiver: Commercial status unknown

Violation Status: No violations found

MAP FINDINGS  
FOCUS MAP 19

Map ID	Site	Database(s)	EPA ID Number
355	4529 WHITNEY DR EL MONTE, CA 91731	CHMIRS	S105642143 N/A
	CHMIRS: OES Incident Number: 006539 OES notification: Not reported OES Date: 1/31/1995 OES Time: 03:47:43 PM Incident Date: Not reported <b>Date Completed: Not reported</b> Property Use: Not reported Agency Id Number: Not reported Agency Incident Number: Not reported Time Notified: Not reported Time Completed: Not reported Surrounding Area: Not reported Estimated Temperature: Not reported Property Management: Not reported Special Studies 1: Not reported Special Studies 2: Not reported Special Studies 3: Not reported Special Studies 4: Not reported Special Studies 5: Not reported Special Studies 6: Not reported More Than Two Substances Involved?: Not reported Resp Agncy Personel # Of Decontaminated: Not reported Responding Agency Personel # Of Injuries: Not reported Responding Agency Personel # Of Fatalities: Not reported Others Number Of Decontaminated: Not reported Others Number Of Injuries: Not reported Others Number Of Fatalities: Not reported Vehicle Make/year: Not reported Vehicle License Number: Not reported Vehicle State: Not reported Vehicle Id Number: Not reported CA/DOT/PUC/ICC Number: Not reported Company Name: Not reported Reporting Officer Name/ID: Not reported Report Date: Not reported Comments: Not reported Facility Telephone: Not reported Waterway Involved: YES Waterway: Not reported Spill Site: Not reported Cleanup By: fire dept Containment: Not reported What Happened: Not reported Type: OTHER Measure: Not reported Other: Not reported Date/Time: Not reported Year: 1995 Agency: el monte fire dept Incident Date: 1035/31jan95 Admin Agency: Not reported Amount: 16oz can mixed with water Contained: NO Site Type: RESIDENCE		

MAP FINDINGS  
FOCUS MAP 19

Map ID Site Database(s) EPA ID Number

(Continued)

S105642143

E Date: Not reported  
 Substance: gunk engine cleaner  
 Quantity Released: Not reported  
 BBLS: Not reported  
 Cups: Not reported  
 CUFT: Not reported  
 Gallons: Not reported  
 Grams: Not reported  
 Pounds: Not reported  
 Liters: Not reported  
 Ounces: Not reported  
 Pints: Not reported  
 Quarts: Not reported  
 Sheen: Not reported  
 Tons: Not reported  
 Unknown: Not reported  
 Description: person cleaning engine and flushing gunk into street  
 Evacuations: NO  
 Number of Injuries: NO  
 Number of Fatalities: NO  
 Description: Not reported

356

TREASURE GARDEN/PLATO PROD.INC  
 4357 ROWLAND AVE  
 EL MONTE, CA 91731

SLIC S106484406  
 WIP N/A

SLIC:

Region: STATE  
**Facility Status:** Open - Remediation  
 Status Date: 1996-08-25 00:00:00  
 Global Id: SL603798575  
 Lead Agency: LOS ANGELES RWQCB (REGION 4)  
 Lead Agency Case Number: Not reported  
 Latitude: 34.085694  
 Longitude: -118.051236  
 Case Type: Cleanup Program Site  
 Case Worker: Not reported  
 Local Agency: Not reported  
 RB Case Number: 103.0372  
 File Location: Not reported  
 Potential Media Affected: Aquifer used for drinking water supply  
 Potential Contaminants of Concern: Not reported  
 Site History: Not reported

WIP:

Region: 4  
 File Number: 103.0372  
**File Status:** Active  
 Staff: CORTEZ  
 Facility Suite: Not reported



MAP FINDINGS  
FOCUS MAP 19

Map ID	Site	Database(s)	EPA ID Number
--------	------	-------------	---------------

**ROWLAND BLDG OLD PLATO SITE (Continued)**

**1000415339**

User oil refiner: No  
 Used oil fuel marketer to burner: No  
 Used oil Specification marketer: No  
 Used oil transfer facility: No  
 Used oil transporter: No  
 Off-site waste receiver: Commercial status unknown

Violation Status: No violations found

**FINDS:**

Other Pertinent Environmental Activity Identified at Site

Registry ID: 110002646888

RCRAInfo is a national information system that supports the Resource Conservation and Recovery Act (RCRA) program through the tracking of events and activities related to facilities that generate, transport, and treat, store, or dispose of hazardous waste. RCRAInfo allows RCRA program staff to track the notification, permit, compliance, and corrective action activities required under RCRA.

356

**PLATO PRODUCTS  
4357 N ROWLAND AVE  
EL MONTE, CA**

**HAZNET  
LOS ANGELES CO. HMS  
SWEEPS UST**

**S103659527  
N/A**

**HAZNET:**

Gepaid: CAD047427752  
 Contact: PLATO PRODUCTS INC  
 Telephone: 8189658044  
 Facility Addr2: Not reported  
 Mailing Name: Not reported  
 Mailing Address: 18731 RAILROAD ST  
 Mailing City,St,Zip: CITY OF INDUSTRY, CA 917481318  
 Gen County: Los Angeles  
 TSD EPA ID: AZD982441263  
 TSD County: 99  
 Waste Category: Other organic solids  
 Disposal Method: Not reported  
 Tons: 0.625  
 Facility County: Los Angeles

Gepaid: CAD047427752  
 Contact: PLATO PRODUCTS INC  
 Telephone: 8189658044  
 Facility Addr2: Not reported  
 Mailing Name: Not reported  
 Mailing Address: 18731 RAILROAD ST  
 Mailing City,St,Zip: CITY OF INDUSTRY, CA 917481318  
 Gen County: Los Angeles  
 TSD EPA ID: KYD005009923  
 TSD County: 0  
 Waste Category: Organic solids with halogens  
 Disposal Method: \*\*\*  
 Tons: 1  
 Facility County: Los Angeles

Gepaid: CAD047427752

MAP FINDINGS  
FOCUS MAP 19

Map ID      Site      Database(s)      EPA ID Number

---

**PLATO PRODUCTS (Continued)**

**S103659527**

Contact: PLATO PRODUCTS INC  
Telephone: 8189658044  
Facility Addr2: Not reported  
Mailing Name: Not reported  
Mailing Address: 18731 RAILROAD ST  
Mailing City,St,Zip: CITY OF INDUSTRY, CA 917481318  
Gen County: Los Angeles  
TSD EPA ID: CAD980883177  
TSD County: Kern  
Waste Category: Contaminated soil from site clean-ups  
Disposal Method: Recycler  
Tons: 18.0000  
Facility County: Los Angeles

Gepaid: CAD047427752  
Contact: PLATO PRODUCTS INC  
Telephone: 8189658044  
Facility Addr2: Not reported  
Mailing Name: Not reported  
Mailing Address: 18731 RAILROAD ST  
Mailing City,St,Zip: CITY OF INDUSTRY, CA 917481318  
Gen County: Los Angeles  
TSD EPA ID: CAT080013352  
TSD County: Los Angeles  
Waste Category: Aqueous solution with less than 10% total organic residues  
Disposal Method: Recycler  
Tons: 3.1275  
Facility County: Los Angeles

Gepaid: CAD047427752  
Contact: PLATO PRODUCTS INC  
Telephone: 8189658044  
Facility Addr2: Not reported  
Mailing Name: Not reported  
Mailing Address: 18731 RAILROAD ST  
Mailing City,St,Zip: CITY OF INDUSTRY, CA 917481318  
Gen County: Los Angeles  
TSD EPA ID: KYD005009923  
TSD County: 99  
Waste Category: Organic solids with halogens  
Disposal Method: Not reported  
Tons: .6000  
Facility County: Los Angeles

[Click this hyperlink](#) while viewing on your computer to access  
4 additional CA\_HAZNET: record(s) in the EDR Site Report.

**LOS ANGELES CO. HMS:**

Region: LA  
Facility Id: 013202-013510  
Facility Status: Removed  
Area: 3C  
Permit Number: Not reported  
Permit Status: Not reported  
Facility Type: Not reported



MAP FINDINGS  
FOCUS MAP 19

Map ID	Site	Database(s)	EPA ID Number
--------	------	-------------	---------------

**PLATO PRODUCTS (Continued)**

**S103659527**

SWEEPS UST:

Status: A  
 Comp Number: 13510  
 Number: 9  
 Board Of Equalization: Not reported  
 Ref Date: 06-30-89  
 Act Date: Not reported  
 Created Date: 06-30-89  
 Tank Status: Not reported  
 Owner Tank Id: Not reported  
 Swrcb Tank Id: Not reported  
 Actv Date: Not reported  
 Capacity: Not reported  
 Tank Use: Not reported  
 Stg: Not reported  
 Content: Not reported  
 Number Of Tanks: Not reported

356

**YEE SING COMPANY  
4355 ROWLAND AVE  
EL MONTE, CA 91731**

**WIP S106764289  
N/A**

WIP:

Region: 4  
 File Number: 103.0267  
**File Status: Historical**  
 Staff: KELLIOTT  
 Facility Suite: Not reported

Region: 4  
 File Number: 103.0418  
**File Status: Historical**  
 Staff: KELLIOTT  
 Facility Suite: Not reported

356

**DRUM DEPOT  
4349 ROWLAND ST  
EL MONTE, CA 91731**

**WIP S106764378  
N/A**

WIP:

Region: 4  
 File Number: 103.2237  
**File Status: Active**  
 Staff: CORTEZ  
 Facility Suite: Not reported

MAP FINDINGS  
FOCUS MAP 19

Map ID	Site	Database(s)	EPA ID Number
356	<b>THE CHEVY SHOP</b> <b>4349 ROWLAND AVE</b> <b>EL MONTE, CA 91731</b>	HAZNET	S105725476 N/A
	HAZNET: Gepaid: CAL000290616 Contact: BERT MANTILLA Telephone: 6264426421 Facility Addr2: Not reported Mailing Name: Not reported Mailing Address: 4349 ROWLAND AVE Mailing City,St,Zip: EL MONTE, CA 917311119 Gen County: Los Angeles TSD EPA ID: NVT330010000 TSD County: 99 Waste Category: Other organic solids Disposal Method: H132 Tons: 0.14 Facility County: Los Angeles		
	Gepaid: CAL000223014 Contact: IRVIN MANTILLA Telephone: 6264426421 Facility Addr2: Not reported Mailing Name: Not reported Mailing Address: 4349 ROWLAND AVE Mailing City,St,Zip: EL MONTE, CA 917310000 Gen County: Los Angeles TSD EPA ID: Not reported TSD County: Los Angeles Waste Category: Unspecified solvent mixture Waste Disposal Method: Recycler Tons: 0.12 Facility County: Not reported		
	Gepaid: CAL000223014 Contact: IRVIN MANTILLA Telephone: 6264426421 Facility Addr2: Not reported Mailing Name: Not reported Mailing Address: 4349 ROWLAND AVE Mailing City,St,Zip: EL MONTE, CA 917310000 Gen County: Los Angeles TSD EPA ID: Not reported TSD County: Los Angeles Waste Category: Other organic solids Disposal Method: Transfer Station Tons: 0.1 Facility County: Not reported		
	Gepaid: CAL000223014 Contact: IRVIN MANTILLA Telephone: 6264426421 Facility Addr2: Not reported Mailing Name: Not reported Mailing Address: 4349 ROWLAND AVE Mailing City,St,Zip: EL MONTE, CA 917310000 Gen County: Los Angeles TSD EPA ID: CAD008252405		

MAP FINDINGS  
FOCUS MAP 19

Map ID	Site	Database(s)	EPA ID Number
--------	------	-------------	---------------

**THE CHEVY SHOP (Continued)**

**S105725476**

TSD County: Los Angeles  
 Waste Category: Other organic solids  
 Disposal Method: Transfer Station  
 Tons: 0.1  
 Facility County: Los Angeles

[Click this hyperlink](#) while viewing on your computer to access  
 -1 additional CA\_HAZNET: record(s) in the EDR Site Report.

356

**DRUM DEPOT  
 4349 ROWLAND AVE  
 EL MONTE, CA 91731**

**RCRA-SQG 1000294115  
 FINDS CAD982489221**

RCRA-SQG:

Date form received by agency: 09/01/1996  
 Facility name: DRUM DEPOT  
 Facility address: 4349 ROWLAND AVE  
 EL MONTE, CA 91731  
 EPA ID: CAD982489221  
 Mailing address: ROWLAND AVE  
 EL MONTE, CA 91731  
 Contact: Not reported  
 Contact address: Not reported  
 Not reported  
 Contact country: Not reported  
 Contact telephone: Not reported  
 Contact email: Not reported  
 EPA Region: 09  
 Classification: Small Small Quantity Generator  
 Description: Handler: generates more than 100 and less than 1000 kg of hazardous waste during any calendar month and accumulates less than 6000 kg of hazardous waste at any time; or generates 100 kg or less of hazardous waste during any calendar month, and accumulates more than 1000 kg of hazardous waste at any time

Owner/Operator Summary:

Owner/operator name: CAPITAL DRUM INC  
 Owner/operator address: NOT REQUIRED  
 NOT REQUIRED, ME 99999  
 Owner/operator country: Not reported  
 Owner/operator telephone: (415) 555-1212  
 Legal status: Private  
 Owner/Operator Type: Owner  
 Owner/Op start date: Not reported  
 Owner/Op end date: Not reported

Owner/operator name: NOT REQUIRED  
 Owner/operator address: NOT REQUIRED  
 NOT REQUIRED, ME 99999  
 Owner/operator country: Not reported  
 Owner/operator telephone: (415) 555-1212  
 Legal status: Private  
 Owner/Operator Type: Operator  
 Owner/Op start date: Not reported  
 Owner/Op end date: Not reported

MAP FINDINGS  
FOCUS MAP 19

Map ID	Site	Database(s)	EPA ID Number
--------	------	-------------	---------------

**DRUM DEPOT (Continued)**

**1000294115**

Handler Activities Summary:

U.S. importer of hazardous waste:	Unknown
Mixed waste (haz. and radioactive):	Unknown
Recycler of hazardous waste:	No
Transporter of hazardous waste:	No
Treater, storer or disposer of HW:	No
Underground injection activity:	No
On-site burner exemption:	Unknown
Furnace exemption:	Unknown
Used oil fuel burner:	No
Used oil processor:	No
User oil refiner:	No
Used oil fuel marketer to burner:	No
Used oil Specification marketer:	No
Used oil transfer facility:	No
Used oil transporter:	No
Off-site waste receiver:	Commercial status unknown

Violation Status: No violations found

FINDS:

Other Pertinent Environmental Activity Identified at Site

Registry ID: 110002829057

RCRAInfo is a national information system that supports the Resource Conservation and Recovery Act (RCRA) program through the tracking of events and activities related to facilities that generate, transport, and treat, store, or dispose of hazardous waste. RCRAInfo allows RCRA program staff to track the notification, permit, compliance, and corrective action activities required under RCRA.

356

**FISHER INSULATION CO.  
4337 N ROWLAND AVE  
EL MONTE, CA**

**LOS ANGELES CO. HMS  
SWEEPS UST**

**S106669214  
N/A**

LOS ANGELES CO. HMS:

Region:	LA
Facility Id:	009310-009111
Facility Status:	Removed
Area:	3C
Permit Number:	00000082T
Permit Status:	Removed
Facility Type:	T0

SWEEPS UST:

Status:	A
Comp Number:	9111
Number:	9
Board Of Equalization:	Not reported
Ref Date:	06-30-89
Act Date:	Not reported
Created Date:	06-30-89
Tank Status:	Not reported
Owner Tank Id:	Not reported
Swrcb Tank Id:	Not reported

MAP FINDINGS  
FOCUS MAP 19

Map ID	Site	Database(s)	EPA ID Number
	<b>FISHER INSULATION CO. (Continued)</b>		<b>S106669214</b>
	Actv Date: Not reported		
	Capacity: Not reported		
	Tank Use: Not reported		
	Stg: Not reported		
	Content: Not reported		
	Number Of Tanks: Not reported		
<b>356</b>	<b>LIDLAW TRANSIT INC 4337 ROWLAND AVE EL MONTE, CA 91731</b>	<b>FINDS</b>	<b>1007739481 N/A</b>
	FINDS: Other Pertinent Environmental Activity Identified at Site		
	Registry ID: 110019004815		
	California - Hazardous Waste Tracking System - Datamart		
<b>356</b>	<b>LIDLAW TRANSIT INC 4337 ROWLAND AVE EL MONTE, CA 91731</b>	<b>HAZNET WIP CA WDS</b>	<b>S104574924 N/A</b>
	HAZNET:		
	Gepaid: CAD983601683		
	Contact: LAIDLAW INC		
	Telephone: 9053361800		
	Facility Addr2: Not reported		
	Mailing Name: Not reported		
	Mailing Address: 201 N CIVIC DR		
	Mailing City,St,Zip: WALNUT CREEK, CA 945960000		
	Gen County: Los Angeles		
	TSD EPA ID: CAT000613893		
	TSD County: Los Angeles		
	Waste Category: Unspecified organic liquid mixture		
	Disposal Method: Transfer Station		
	Tons: 0.2085		
	Facility County: Los Angeles		
	Gepaid: CAD983601683		
	Contact: LAIDLAW INC		
	Telephone: 9053361800		
	Facility Addr2: Not reported		
	Mailing Name: Not reported		
	Mailing Address: 201 N CIVIC DR		
	Mailing City,St,Zip: WALNUT CREEK, CA 945960000		
	Gen County: Los Angeles		
	TSD EPA ID: CAD099452708		
	TSD County: Los Angeles		
	Waste Category: Oil/water separation sludge		
	Disposal Method: Recycler		
	Tons: .4586		
	Facility County: Los Angeles		
	Gepaid: CAD983601683		
	Contact: LAIDLAW INC		

MAP FINDINGS  
FOCUS MAP 19

Map ID Site Database(s) EPA ID Number

**LAIDLAW TRANSIT INC (Continued)**

**S104574924**

Telephone: 9053361800  
Facility Addr2: Not reported  
Mailing Name: Not reported  
Mailing Address: 201 N CIVIC DR  
Mailing City,St,Zip: WALNUT CREEK, CA 945960000  
Gen County: Los Angeles  
TSD EPA ID: CAD099452708  
TSD County: Los Angeles  
Waste Category: Unspecified aqueous solution  
Disposal Method: Recycler  
Tons: .2502  
Facility County: Los Angeles

Gepaid: CAD983601683  
Contact: LAIDLAW INC  
Telephone: 9053361800  
Facility Addr2: Not reported  
Mailing Name: Not reported  
Mailing Address: 201 N CIVIC DR  
Mailing City,St,Zip: WALNUT CREEK, CA 945960000  
Gen County: Los Angeles  
TSD EPA ID: CAD099452708  
TSD County: Los Angeles  
Waste Category: Oil/water separation sludge  
Disposal Method: Recycler  
Tons: .5004  
Facility County: Los Angeles

Gepaid: CAD983601683  
Contact: LAIDLAW INC  
Telephone: 9053361800  
Facility Addr2: Not reported  
Mailing Name: Not reported  
Mailing Address: 201 N CIVIC DR  
Mailing City,St,Zip: WALNUT CREEK, CA 945960000  
Gen County: Los Angeles  
TSD EPA ID: CAT080013352  
TSD County: Los Angeles  
Waste Category: Oil/water separation sludge  
Disposal Method: Recycler  
Tons: .2710  
Facility County: Los Angeles

[Click this hyperlink](#) while viewing on your computer to access  
4 additional CA\_HAZNET: record(s) in the EDR Site Report.

WIP:

Region: 4  
File Number: 103.0139  
**File Status: Historical**  
Staff: BPONEK  
Facility Suite: Not reported

CA WDS:

Facility ID: 4 19I017949  
Facility Type: Industrial - Facility that treats and/or disposes of liquid or

MAP FINDINGS  
FOCUS MAP 19

Map ID Site Database(s) EPA ID Number

**LIDLAW TRANSIT INC (Continued)**

**S104574924**

semisolid wastes from any servicing, producing, manufacturing or processing operation of whatever nature, including mining, gravel washing, geothermal operations, air conditioning, ship building and repairing, oil production, storage and disposal operations, water pumping.

Facility Status: Active - Any facility with a continuous or seasonal discharge that is under Waste Discharge Requirements.

NPDES Number: CAS000001 The 1st 2 characters designate the state. The remaining 7 are assigned by the Regional Board

Subregion: 4

Facility Telephone: 6264489446

Facility Contact: Not reported

Agency Name: LAIDLAW TRANSIT

Agency Address: 4337 Rowland Ave

Agency City,St,Zip: El Monte 917311119

Agency Contact: EPHIRAM MEDELLIN

Agency Telephone: 6264489446

Agency Type: Private

SIC Code: 0

SIC Code 2: Not reported

Primary Waste: Not reported

Primary Waste Type: Not reported

Secondary Waste: Not reported

Secondary Waste Type: Not reported

Design Flow: 0

Baseline Flow: 0

Reclamation: Not reported

POTW: Not reported

Treat To Water: Minor Threat to Water Quality. A violation of a regional board order should cause a relatively minor impairment of beneficial uses compared to a major or minor threat. Not: All nurds without a TTWQ will be considered a minor threat to water quality unless coded at a higher Level. A Zero (0) may be used to code those NURDS that are found to represent no threat to water quality.

Complexity: Category C - Facilities having no waste treatment systems, such as cooling water dischargers or those who must comply through best management practices, facilities with passive waste treatment and disposal systems, such as septic systems with subsurface disposal, or dischargers having waste storage systems with land disposal such as dairy waste ponds.

356

**DAVE TRANSPORTATION SERVICES**  
**4337 ROWLAND AVE**  
**EL MONTE, CA 91731**

**RCRA-SQG 1000596205**  
**FINDS CAD983601683**

RCRA-SQG:  
Date form received by agency: 12/30/1991  
Facility name: DAVE TRANSPORTATION SERVICES  
Facility address: 4337 ROWLAND AVE  
EL MONTE, CA 91731  
EPA ID: CAD983601683  
Contact: JOHN DESMOND  
Contact address: 4337 ROWLAND AVE  
EL MONTE, CA 91731  
Contact country: US  
Contact telephone: (818) 448-9446  
Contact email: Not reported  
EPA Region: 09

MAP FINDINGS  
FOCUS MAP 19

Map ID      Site      Database(s)      EPA ID Number

---

**DAVE TRANSPORTATION SERVICES (Continued)**

**1000596205**

Classification: Small Small Quantity Generator  
 Description: Handler: generates more than 100 and less than 1000 kg of hazardous waste during any calendar month and accumulates less than 6000 kg of hazardous waste at any time; or generates 100 kg or less of hazardous waste during any calendar month, and accumulates more than 1000 kg of hazardous waste at any time

**Owner/Operator Summary:**

Owner/operator name: HARVEY N HEATHER  
 Owner/operator address: 236 W MAPLE AVE  
 MONROVIA, CA 91016  
 Owner/operator country: Not reported  
 Owner/operator telephone: (818) 358-1106  
 Legal status: Private  
 Owner/Operator Type: Owner  
 Owner/Op start date: Not reported  
 Owner/Op end date: Not reported

**Handler Activities Summary:**

U.S. importer of hazardous waste: Unknown  
 Mixed waste (haz. and radioactive): Unknown  
 Recycler of hazardous waste: No  
 Transporter of hazardous waste: No  
 Treater, storer or disposer of HW: No  
 Underground injection activity: No  
 On-site burner exemption: Unknown  
 Furnace exemption: Unknown  
 Used oil fuel burner: No  
 Used oil processor: No  
 User oil refiner: No  
 Used oil fuel marketer to burner: No  
 Used oil Specification marketer: No  
 Used oil transfer facility: No  
 Used oil transporter: No  
 Off-site waste receiver: Commercial status unknown

Violation Status: No violations found

**FINDS:**

Other Pertinent Environmental Activity Identified at Site

Registry ID: 110002858033

RCRAInfo is a national information system that supports the Resource Conservation and Recovery Act (RCRA) program through the tracking of events and activities related to facilities that generate, transport, and treat, store, or dispose of hazardous waste. RCRAInfo allows RCRA program staff to track the notification, permit, compliance, and corrective action activities required under RCRA.



MAP FINDINGS  
FOCUS MAP 19

Map ID	Site	Database(s)	EPA ID Number
356	<b>CAL. FLEXRAKE CORP.</b> <b>4335 ROWLAND AVE.</b> <b>EL MONTE, CA 91731</b>  SLIC: Region: STATE <b>Facility Status: Open - Site Assessment</b> Status Date: 1989-12-22 00:00:00 Global Id: SL603798580 Lead Agency: LOS ANGELES RWQCB (REGION 4) Lead Agency Case Number: Not reported Latitude: 34.085694 Longitude: -118.051236 Case Type: Cleanup Program Site Case Worker: Not reported Local Agency: Not reported RB Case Number: 103.0697 File Location: Not reported Potential Media Affected: Aquifer used for drinking water supply Potential Contaminants of Concern: Not reported Site History: Not reported	SLIC	S106484411 N/A
356	<b>LIANG TAI KNITWEAR</b> <b>4334 ROWLAND AVE</b> <b>EL MONTE, CA 91731</b>  WIP: Region: 4 File Number: 103.2177 <b>File Status: Historical</b> Staff: RASTON Facility Suite: Not reported	WIP	S106764377 N/A
356	<b>HARVEY N. HEATHER, ET AL</b> <b>4335 N ROWLAND AVE</b> <b>EL MONTE, CA</b>  CA FID UST: Facility ID: 19054816 Regulated By: UTNKA Regulated ID: 00004048 Cortese Code: Not reported SIC Code: Not reported Facility Phone: 8180000000 Mail To: Not reported Mailing Address: 4335 N ROWLAND AVE Mailing Address 2: Not reported Mailing City,St,Zip: EL MONTE Contact: Not reported Contact Phone: Not reported DUNs Number: Not reported NPDES Number: Not reported EPA ID: Not reported Comments: Not reported Status: Active  LOS ANGELES CO. HMS: Region: LA	CA FID UST LOS ANGELES CO. HMS SWEEPS UST	S101587074 N/A

MAP FINDINGS  
FOCUS MAP 19

Map ID Site Database(s) EPA ID Number

**HARVEY N. HEATHER, ET AL (Continued)**

**S101587074**

Facility Id: 009309-009110  
Facility Status: Removed  
Area: 3C  
Permit Number: 00000081T  
Permit Status: Removed  
Facility Type: T0

**SWEEPS UST:**

Status: A  
Comp Number: 9110  
Number: 9  
Board Of Equalization: Not reported  
Ref Date: 06-30-89  
Act Date: Not reported  
Created Date: 06-30-89  
Tank Status: Not reported  
Owner Tank Id: Not reported  
Swrcb Tank Id: Not reported  
Actv Date: Not reported  
Capacity: Not reported  
Tank Use: Not reported  
Stg: Not reported  
Content: Not reported  
Number Of Tanks: Not reported

356

**FISHER INSULATION CO.  
4335 ROWLAND AVE  
EL MONTE, CA 91731**

**HIST UST U001569350  
WIP N/A**

**HIST UST:**

Region: STATE  
Facility ID: 00000004048  
Facility Type: Other  
Other Type: INSULATION CONTR.  
Total Tanks: 0002  
Contact Name: MAXINE FISHER  
Telephone: 8186860834  
Owner Name: HARVEY N. HEATHER  
Owner Address: 4335 N. ROWLAND  
Owner City,St,Zip: EL MONTE, CA 91731

Tank Num: 001  
Container Num: 1  
Year Installed: 1970  
Tank Capacity: 00002000  
Tank Used for: PRODUCT  
Type of Fuel: REGULAR  
Tank Construction: 1/4 inches  
Leak Detection: Stock Inventor

Tank Num: 002  
Container Num: 1  
Year Installed: 1970  
Tank Capacity: 00010000  
Tank Used for: PRODUCT  
Type of Fuel: PREMIUM  
Tank Construction: 1/4 inches

MAP FINDINGS  
FOCUS MAP 19

Map ID	Site	Database(s)	EPA ID Number
	<b>FISHER INSULATION CO. (Continued)</b>		<b>U001569350</b>
	Leak Detection: Stock Inventor		
	WIP:		
	Region: 4		
	File Number: 103.0460		
	<b>File Status: Historical</b>		
	Staff: BPONEK		
	Facility Suite: Not reported		
	Region: 4		
	File Number: 103.0697		
	<b>File Status: Active</b>		
	Staff: CORTEZ		
	Facility Suite: Not reported		
<b>356</b>	<b>P.L.M. MACHINE PRODUCTS</b> <b>4328 ROWLAND AVE</b> <b>EL MONTE, CA 91731</b>	<b>WIP</b>	<b>S106764287</b> <b>N/A</b>
	WIP:		
	Region: 4		
	File Number: 103.0261		
	<b>File Status: Historical</b>		
	Staff: ESOLOMON		
	Facility Suite: Not reported		
<b>356</b>	<b>TERMINEX INTERNATIONAL</b> <b>4323 ROWLAND AVE</b> <b>EL MONTE, CA 91731</b>	<b>WIP</b>	<b>S106764304</b> <b>N/A</b>
	WIP:		
	Region: 4		
	File Number: 103.0365		
	<b>File Status: Historical</b>		
	Staff: CRS		
	Facility Suite: Not reported		
<b>356</b>	<b>LADD-FAB INC</b> <b>4323 ROWLAND</b> <b>EL MONTE, CA 91731</b>	<b>RCRA-SQG</b> <b>FINDS</b>	<b>1000184277</b> <b>CAD081097370</b>
	RCRA-SQG:		
	Date form received by agency: 09/01/1996		
	Facility name: LADD-FAB INC		
	Facility address: 4323 ROWLAND		
	EL MONTE, CA 91731		
	EPA ID: CAD081097370		
	Mailing address: 4323 NORTH ROWLAND AVENUE		
	EL MONTE, CA 91731		
	Contact: Not reported		
	Contact address: Not reported		
	Not reported		
	Contact country: Not reported		
	Contact telephone: Not reported		

MAP FINDINGS  
FOCUS MAP 19

Map ID Site Database(s) EPA ID Number

**LADD-FAB INC (Continued)**

**1000184277**

Contact email: Not reported  
EPA Region: 09  
Classification: Small Small Quantity Generator  
Description: Handler: generates more than 100 and less than 1000 kg of hazardous waste during any calendar month and accumulates less than 6000 kg of hazardous waste at any time; or generates 100 kg or less of hazardous waste during any calendar month, and accumulates more than 1000 kg of hazardous waste at any time

Owner/Operator Summary:

Owner/operator name: NOT REQUIRED  
Owner/operator address: NOT REQUIRED  
NOT REQUIRED, ME 99999  
Owner/operator country: Not reported  
Owner/operator telephone: (415) 555-1212  
Legal status: Private  
Owner/Operator Type: Operator  
Owner/Op start date: Not reported  
Owner/Op end date: Not reported

Owner/operator name: DAHLIN E - DYE J - LINDER E  
Owner/operator address: NOT REQUIRED  
NOT REQUIRED, ME 99999

Owner/operator country: Not reported  
Owner/operator telephone: (415) 555-1212  
Legal status: Private  
Owner/Operator Type: Owner  
Owner/Op start date: Not reported  
Owner/Op end date: Not reported

Handler Activities Summary:

U.S. importer of hazardous waste: Unknown  
Mixed waste (haz. and radioactive): Unknown  
Recycler of hazardous waste: No  
Transporter of hazardous waste: No  
Treater, storer or disposer of HW: No  
Underground injection activity: No  
On-site burner exemption: Unknown  
Furnace exemption: Unknown  
Used oil fuel burner: No  
Used oil processor: No  
Used oil refiner: No  
Used oil fuel marketer to burner: No  
Used oil Specification marketer: No  
Used oil transfer facility: No  
Used oil transporter: No  
Off-site waste receiver: Commercial status unknown

Historical Generators:

Date form received by agency: 08/18/1980  
Facility name: LADD-FAB INC  
Classification: Large Quantity Generator

Violation Status: No violations found

FINDS:

MAP FINDINGS  
FOCUS MAP 19

Map ID	Site	Database(s)	EPA ID Number
	<b>LADD-FAB INC (Continued)</b>		<b>1000184277</b>
	Other Pertinent Environmental Activity Identified at Site		
	Registry ID: 110002660219		
	RCRAInfo is a national information system that supports the Resource Conservation and Recovery Act (RCRA) program through the tracking of events and activities related to facilities that generate, transport, and treat, store, or dispose of hazardous waste. RCRAInfo allows RCRA program staff to track the notification, permit, compliance, and corrective action activities required under RCRA.		
<b>356</b>	<b>CAL FLEXRAKE CORP 4307 ROWLAND AVE. EL MONTE, CA 91731</b>	<b>EMI</b>	<b>S106827651 N/A</b>
	EMI:		
	Year: 1987		
	County Code: 19		
	Air Basin: SC		
	Facility ID: 7092		
	Air District Name: SC		
	SIC Code: 3444		
	Air District Name: SOUTH COAST AQMD		
	Community Health Air Pollution Info System: Not reported		
	Consolidated Emission Reporting Rule: Not reported		
	Total Organic Hydrocarbon Gases Tons/Yr: 0		
	Reactive Organic Gases Tons/Yr: 0		
	Carbon Monoxide Emissions Tons/Yr: 0		
	NOX - Oxides of Nitrogen Tons/Yr: 0		
	SOX - Oxides of Sulphur Tons/Yr: 0		
	Particulate Matter Tons/Yr: 0		
	Part. Matter 10 Micrometers & Smllr Tons/Yr: 0		
<b>356</b>	<b>J &amp; S XTREME 4307 ROWLAND AVE EL MONTE, CA 91731</b>	<b>HAZNET</b>	<b>S104581801 N/A</b>
	HAZNET:		
	Gepaid: CAL000190254		
	Contact: JIN HWANG/ SENG LY		
	Telephone: 0000000000		
	Facility Addr2: Not reported		
	Mailing Name: Not reported		
	Mailing Address: 4307 ROWLAND AVE		
	Mailing City,St,Zip: EL MONTE, CA 917310000		
	Gen County: Los Angeles		
	TSD EPA ID: CAD008302903		
	TSD County: Los Angeles		
	Waste Category: Oxygenated solvents (acetone, butanol, ethyl acetate, etc.)		
	Disposal Method: Recycler		
	Tons: 0.2293		
	Facility County: Los Angeles		
	Gepaid: CAL000190254		
	Contact: JIN HWANG/ SENG LY		

MAP FINDINGS  
FOCUS MAP 19

Map ID	Site	Database(s)	EPA ID Number
	<b>J &amp; S XTREME (Continued)</b>		<b>S104581801</b>
	Telephone: 0000000000 Facility Addr2: Not reported Mailing Name: Not reported Mailing Address: 4307 ROWLAND AVE Mailing City,St,Zip: EL MONTE, CA 917310000 Gen County: Los Angeles TSD EPA ID: CAD008302903 TSD County: Los Angeles Waste Category: Other organic solids Disposal Method: Recycler Tons: 0.155 Facility County: Los Angeles		
<b>360</b>	<b>GOLDEN FARMS DAIRY (DEST)</b> <b>4375 N SHIRLEY AVE</b> <b>EL MONTE, CA</b>	<b>LOS ANGELES CO. HMS</b>	<b>U003059552</b> <b>N/A</b>
	LOS ANGELES CO. HMS: Region: LA Facility Id: 003261-I03375 Facility Status: Closed Area: 3C Permit Number: 1727 Permit Status: Closed Facility Type: I00		
<b>362</b>	<b>EG &amp; G BIRTCHEr INDUSTRIAL PROD</b> <b>4505 N. ARDEN DRIVE</b> <b>EL MONTE, CA 91734</b>	<b>FINDS</b> <b>RCRA-NonGen</b>	<b>1000137221</b> <b>CAD981369853</b>
	FINDS: Other Pertinent Environmental Activity Identified at Site  Registry ID: 110000886934  RCRAInfo is a national information system that supports the Resource Conservation and Recovery Act (RCRA) program through the tracking of events and activities related to facilities that generate, transport, and treat, store, or dispose of hazardous waste. RCRAInfo allows RCRA program staff to track the notification, permit, compliance, and corrective action activities required under RCRA.		
	RCRA-NonGen: Date form received by agency: 01/26/1998 Facility name: EG & G BIRTCHEr INDUSTRIAL PROD Facility address: 4505 N ARDEN DR EL MONTE, CA 91731 EPA ID: CAD981369853 Contact: DONNA ECONOMOU Contact address: 45 WILLIAM ST WELLESLEY, MA 021814078 Contact country: US Contact telephone: (781) 237-5100 Contact email: Not reported EPA Region: 09		



MAP FINDINGS  
FOCUS MAP 19

Map ID	Site	Database(s)	EPA ID Number
--------	------	-------------	---------------

**EG & G BIRTCHER INDUSTRIAL PROD (Continued)**

1000137221

Violation Status: No violations found

362

**4505 N. ARDEN DR.  
EL MONTE, CA 91734**

CHMIRS S105641678  
N/A

CHMIRS:

OES Incident Number: 007018  
 OES notification: Not reported  
 OES Date: 2/28/1995  
 OES Time: 09:30:55 AM  
 Incident Date: Not reported  
**Date Completed: Not reported**  
 Property Use: Not reported  
 Agency Id Number: Not reported  
 Agency Incident Number: Not reported  
 Time Notified: Not reported  
 Time Completed: Not reported  
 Surrounding Area: Not reported  
 Estimated Temperature: Not reported  
 Property Management: Not reported  
 Special Studies 1: Not reported  
 Special Studies 2: Not reported  
 Special Studies 3: Not reported  
 Special Studies 4: Not reported  
 Special Studies 5: Not reported  
 Special Studies 6: Not reported  
 More Than Two Substances Involved?: Not reported  
 Resp Agncy Personel # Of Decontaminated: Not reported  
 Responding Agency Personel # Of Injuries: Not reported  
 Responding Agency Personel # Of Fatalities: Not reported  
 Others Number Of Decontaminated: Not reported  
 Others Number Of Injuries: Not reported  
 Others Number Of Fatalities: Not reported  
 Vehicle Make/year: Not reported  
 Vehicle License Number: Not reported  
 Vehicle State: Not reported  
 Vehicle Id Number: Not reported  
 CA/DOT/PUC/ICC Number: Not reported  
 Company Name: Not reported  
 Reporting Officer Name/ID: Not reported  
 Report Date: Not reported  
 Comments: Not reported  
 Facility Telephone: Not reported  
 Waterway Involved: YES  
 Waterway: Not reported  
 Spill Site: Not reported  
 Cleanup By: laidlaw  
 Containment: Not reported  
 What Happened: Not reported  
 Type: CHEMICAL  
 Measure: Not reported  
 Other: Not reported  
 Date/Time: Not reported  
 Year: 1995  
 Agency: eg & g birtcher  
 Incident Date: 2/28/95 0600  
 Admin Agency: Not reported  
 Amount: 1,000 gallons including water



MAP FINDINGS  
FOCUS MAP 19

Map ID	Site	Database(s)	EPA ID Number
--------	------	-------------	---------------

(Continued)

S105641678

Contained:	NO
Site Type:	OTHER
E Date:	Not reported
Substance:	alkaline cleaner, rinse waters, cadium
Quantity Released:	Not reported
BBLS:	Not reported
Cups:	Not reported
CUFT:	Not reported
Gallons:	Not reported
Grams:	Not reported
Pounds:	Not reported
Liters:	Not reported
Ounces:	Not reported
Pints:	Not reported
Quarts:	Not reported
Sheen:	Not reported
Tons:	Not reported
Unknown:	Not reported
Description:	sprinkler head broke causing overflow of tanks.
Evacuations:	NO
Number of Injuries:	NO
Number of Fatalities:	NO
Description:	Not reported

362

**EG & G BIRTCHEr INDUSTRIAL PRO**  
**4505 NORTH ARDEN DR**  
**EL MONTE, CA 91731**

**SLIC S106484327**  
**EMI N/A**

SLIC:

Region:	STATE
<b>Facility Status:</b>	<b>Open - Site Assessment</b>
Status Date:	2002-06-30 00:00:00
Global Id:	SL603792648
Lead Agency:	Not reported
Lead Agency Case Number:	Not reported
Latitude:	34.0875
Longitude:	-118.042
Case Type:	Cleanup Program Site
Case Worker:	Not reported
Local Agency:	Not reported
RB Case Number:	103.0116
File Location:	Not reported
Potential Media Affected:	Not reported
Potential Contaminants of Concern:	Not reported
Site History:	Not reported

EMI:

Year:	1990
County Code:	19
Air Basin:	SC
Facility ID:	45684
Air District Name:	SC
SIC Code:	3469
Air District Name:	SOUTH COAST AQMD
Community Health Air Pollution Info System:	Not reported
Consolidated Emission Reporting Rule:	Not reported
Total Organic Hydrocarbon Gases Tons/Yr:	2

MAP FINDINGS  
FOCUS MAP 19

Map ID	Site	Database(s)	EPA ID Number
--------	------	-------------	---------------

**EG & G BIRTCHER INDUSTRIAL PRO (Continued)**

**S106484327**

Reactive Organic Gases Tons/Yr:	1
Carbon Monoxide Emissions Tons/Yr:	0
NOX - Oxides of Nitrogen Tons/Yr:	0
SOX - Oxides of Sulphur Tons/Yr:	0
Particulate Matter Tons/Yr:	0
Part. Matter 10 Micrometers & Smllr Tons/Yr:	0

**362**

**HERMETIC SEAL CORP  
4501 N ARDEN DR  
EL MONTE, CA 91731**

**RCRA-SQG 1001115601  
FINDS CAR000015396**

RCRA-SQG:

Date form received by agency: 10/01/1996  
 Facility name: HERMETIC SEAL CORP  
 Facility address: 4501 N ARDEN DR  
 EL MONTE, CA 91731  
 EPA ID: CAR000015396  
 Contact: MAGDI ABDU  
 Contact address: 4232 TEMPLE CITY BLVD  
 ROSEMEAD, CA 91770  
 Contact country: US  
 Contact telephone: (818) 443-8931  
 Contact email: Not reported  
 EPA Region: 09  
 Classification: Small Small Quantity Generator  
 Description: Handler: generates more than 100 and less than 1000 kg of hazardous waste during any calendar month and accumulates less than 6000 kg of hazardous waste at any time; or generates 100 kg or less of hazardous waste during any calendar month, and accumulates more than 1000 kg of hazardous waste at any time

Owner/Operator Summary:

Owner/operator name: HCC INDUSTRIES INC  
 Owner/operator address: 4232 TEMPLE CITY BLVD  
 ROSEMEAD, CA 91770  
 Owner/operator country: Not reported  
 Owner/operator telephone: (818) 443-8931  
 Legal status: Private  
 Owner/Operator Type: Owner  
 Owner/Op start date: Not reported  
 Owner/Op end date: Not reported

Handler Activities Summary:

U.S. importer of hazardous waste:	Unknown
Mixed waste (haz. and radioactive):	Unknown
Recycler of hazardous waste:	No
Transporter of hazardous waste:	No
Treater, storer or disposer of HW:	No
Underground injection activity:	No
On-site burner exemption:	Unknown
Furnace exemption:	Unknown
Used oil fuel burner:	No
Used oil processor:	No
User oil refiner:	No
Used oil fuel marketer to burner:	No
Used oil Specification marketer:	No
Used oil transfer facility:	No

MAP FINDINGS  
FOCUS MAP 19

Map ID	Site	Database(s)	EPA ID Number
--------	------	-------------	---------------

**HERMETIC SEAL CORP (Continued)**

**1001115601**

Used oil transporter: No  
Off-site waste receiver: Commercial status unknown

Historical Generators:

Date form received by agency: 10/01/1996  
Facility name: HERMETIC SEAL CORP  
Classification: Small Quantity Generator

Violation Status: No violations found

FINDS:

Other Pertinent Environmental Activity Identified at Site

Registry ID: 110009552769

California - Hazardous Waste Tracking System - Datamart

TRIS (Toxics Release Inventory System) contains information from facilities on the amounts of over 300 listed toxic chemicals that these facilities release directly to air, water, land, or that are transported off-site.

RCRAInfo is a national information system that supports the Resource Conservation and Recovery Act (RCRA) program through the tracking of events and activities related to facilities that generate, transport, and treat, store, or dispose of hazardous waste. RCRAInfo allows RCRA program staff to track the notification, permit, compliance, and corrective action activities required under RCRA.

**362 THE BIRTCHEER CORPORATION  
4501 ARDEN DR  
EL MONTE, CA 91731**

**HIST UST U001569388  
WIP N/A**

HIST UST:

Region: STATE  
Facility ID: 00000046964  
Facility Type: Other  
Other Type: ELEC. HDWE. MFGR.  
Total Tanks: 0001  
Contact Name: J.J. KROULEK  
Telephone: 8185758144  
Owner Name: PUBLIC CORPORATION  
Owner Address: 4501 NORTH ARDEN DRIVE  
Owner City,St,Zip: EL MONTE, CA 91731

Tank Num: 001  
Container Num: 1  
Year Installed: 1962  
Tank Capacity: 00004225  
Tank Used for: WASTE  
Type of Fuel: Not reported  
Tank Construction: 6 inches  
Leak Detection: Visual

WIP:

Region: 4

MAP FINDINGS  
FOCUS MAP 19

Map ID	Site	Database(s)	EPA ID Number
	<b>THE BIRTCHER CORPORATION (Continued)</b>		<b>U001569388</b>
	File Number: 103.0647 File Status: <b>Active</b> Staff: CORTEZ Facility Suite: Not reported		
<b>362</b>	<b>HERMETIC SEAL CORP</b> <b>4505 N ARDEN DR</b> <b>EL MONTE, CA</b>	<b>LOS ANGELES CO. HMS</b>	<b>S104535765</b> <b>N/A</b>
	LOS ANGELES CO. HMS: Region: LA Facility Id: 014872-026282 Facility Status: Removed Area: 3C Permit Number: 226462 Permit Status: Removed Facility Type: T1		
<b>362</b>	<b>HERMETIC SEAL CO</b> <b>4505 ARDEN DR</b> <b>EL MONTE, CA 91731</b>	<b>HAZNET</b>	<b>S103392601</b> <b>N/A</b>
	HAZNET: Gepaid: CAC001409992 Contact: HERMETIC SEAL CO Telephone: 0000000000 Facility Addr2: Not reported Mailing Name: Not reported Mailing Address: 4505 ARDEN DR Mailing City,St,Zip: EL MONTE, CA 917310000 Gen County: Los Angeles TSD EPA ID: CAT080013352 TSD County: Los Angeles Waste Category: Oil/water separation sludge Disposal Method: Recycler Tons: .2919 Facility County: Los Angeles		
<b>362</b>	<b>HCC MACHINING INC</b> <b>4501 N ARDEN DR</b> <b>EL MONTE, CA 91731</b>	<b>HAZNET</b>	<b>S104583866</b> <b>N/A</b>
	HAZNET: Gepaid: CAR000015396 Contact: MAGDI ABDOU/FACILITIES DIR Telephone: 6264438931 Facility Addr2: Not reported Mailing Name: Not reported Mailing Address: 4501 ARDEN DRIVE Mailing City,St,Zip: EL MONTE, CA 917311503 Gen County: Los Angeles TSD EPA ID: AZC950823111 TSD County: 99 Waste Category: Asbestos-containing waste Disposal Method: Disposal, Land Fill		

MAP FINDINGS  
FOCUS MAP 19

Map ID      Site      Database(s)      EPA ID Number

---

**HCC MACHINING INC (Continued)**

**S104583866**

Tons: 7.58  
Facility County: Los Angeles  
  
Gepaid: CAR000015396  
Contact: HCC INDUSTRIES INC  
Telephone: 8184438931  
Facility Addr2: Not reported  
Mailing Name: Not reported  
Mailing Address: 4501 ARDEN DR # N  
Mailing City,St,Zip: EL MONTE, CA 917311503  
Gen County: Los Angeles  
TSD EPA ID: CAD028409019  
TSD County: Los Angeles  
Waste Category: Waste oil and mixed oil  
Disposal Method: Treatment, Tank  
Tons: 18.6607  
Facility County: Los Angeles

Gepaid: CAR000015396  
Contact: HCC INDUSTRIES INC  
Telephone: 8184438931  
Facility Addr2: Not reported  
Mailing Name: Not reported  
Mailing Address: 4501 ARDEN DR # N  
Mailing City,St,Zip: EL MONTE, CA 917311503  
Gen County: Los Angeles  
TSD EPA ID: CAD099452708  
TSD County: Los Angeles  
Waste Category: Oil/water separation sludge  
Disposal Method: Transfer Station  
Tons: 4.5870  
Facility County: Los Angeles

Gepaid: CAR000015396  
Contact: HCC INDUSTRIES INC  
Telephone: 8184438931  
Facility Addr2: Not reported  
Mailing Name: Not reported  
Mailing Address: 4501 ARDEN DR # N  
Mailing City,St,Zip: EL MONTE, CA 917311503  
Gen County: Los Angeles  
TSD EPA ID: CAD099452708  
TSD County: Los Angeles  
Waste Category: Waste oil and mixed oil  
Disposal Method: Recycler  
Tons: 10.9462  
Facility County: Los Angeles

Gepaid: CAR000015396  
Contact: HCC INDUSTRIES INC  
Telephone: 8184438931  
Facility Addr2: Not reported  
Mailing Name: Not reported  
Mailing Address: 4501 ARDEN DR # N  
Mailing City,St,Zip: EL MONTE, CA 917311503  
Gen County: Los Angeles  
TSD EPA ID: TND000772186

MAP FINDINGS  
FOCUS MAP 19

Map ID	Site	Database(s)	EPA ID Number
--------	------	-------------	---------------

**HCC MACHINING INC (Continued)**

**S104583866**

TSD County: 99  
Waste Category: Other organic solids  
Disposal Method: Not reported  
Tons: .2293  
Facility County: Los Angeles

[Click this hyperlink](#) while viewing on your computer to access 32 additional CA\_HAZNET: record(s) in the EDR Site Report.

362

**EG & G BIRTCHEr INC  
4505 N ARDEN DR  
EL MONTE, CA 91734**

**HAZNET S103962470  
EMI N/A  
WIP**

HAZNET:

Gepaid: CAD981369853  
Contact: EG & G BIRTCHEr  
Telephone: 7814314136  
Facility Addr2: Not reported  
Mailing Name: Not reported  
Mailing Address: 45 WILLIAM ST  
Mailing City,St,Zip: WELLESLEY, MA 021811503  
Gen County: Los Angeles  
TSD EPA ID: AZD049318009  
TSD County: 99  
Waste Category: Laboratory waste chemicals  
Disposal Method: Transfer Station  
Tons: .4000  
Facility County: Los Angeles

Gepaid: CAD981369853  
Contact: EG & G BIRTCHEr  
Telephone: 7814314136  
Facility Addr2: Not reported  
Mailing Name: Not reported  
Mailing Address: 45 WILLIAM ST  
Mailing City,St,Zip: WELLESLEY, MA 021811503  
Gen County: Los Angeles  
TSD EPA ID: AZD049318009  
TSD County: 99  
Waste Category: Unspecified organic liquid mixture  
Disposal Method: Transfer Station  
Tons: 1.2845  
Facility County: Los Angeles

Gepaid: CAD981369853  
Contact: EG & G BIRTCHEr  
Telephone: 7814314136  
Facility Addr2: Not reported  
Mailing Name: Not reported  
Mailing Address: 45 WILLIAM ST  
Mailing City,St,Zip: WELLESLEY, MA 021811503  
Gen County: Los Angeles  
TSD EPA ID: AZD049318009  
TSD County: 99  
Waste Category: Off-specification, aged, or surplus inorganics  
Disposal Method: Transfer Station  
Tons: .3127  
Facility County: Los Angeles

MAP FINDINGS  
FOCUS MAP 19

Map ID      Site      Database(s)      EPA ID Number

---

**EG & G BIRTCHEr INC (Continued)**

**S103962470**

Gepaid: CAD981369853  
 Contact: EG & G BIRTCHEr  
 Telephone: 7814314136  
 Facility Addr2: Not reported  
 Mailing Name: Not reported  
 Mailing Address: 45 WILLIAM ST  
 Mailing City,St,Zip: WELLESLEY, MA 021811503  
 Gen County: Los Angeles  
 TSD EPA ID: AZD049318009  
 TSD County: 99  
 Waste Category: Other inorganic solid waste  
 Disposal Method: Transfer Station  
 Tons: .4250  
 Facility County: Los Angeles

Gepaid: CAD981369853  
 Contact: EG & G BIRTCHEr  
 Telephone: 7814314136  
 Facility Addr2: Not reported  
 Mailing Name: Not reported  
 Mailing Address: 45 WILLIAM ST  
 Mailing City,St,Zip: WELLESLEY, MA 021811503  
 Gen County: Los Angeles  
 TSD EPA ID: AZD049318009  
 TSD County: 99  
 Waste Category: Unspecified solvent mixture Waste  
 Disposal Method: Recycler  
 Tons: .2085  
 Facility County: Los Angeles

[Click this hyperlink](#) while viewing on your computer to access  
63 additional CA\_HAZNET: record(s) in the EDR Site Report.

**EMI:**

Year: 1996  
 County Code: 19  
 Air Basin: SC  
 Facility ID: 45684  
 Air District Name: SC  
 SIC Code: 3469  
 Air District Name: SOUTH COAST AQMD  
 Community Health Air Pollution Info System: Not reported  
 Consolidated Emission Reporting Rule: Not reported  
 Total Organic Hydrocarbon Gases Tons/Yr: 0  
 Reactive Organic Gases Tons/Yr: 0  
 Carbon Monoxide Emissions Tons/Yr: 0  
 NOX - Oxides of Nitrogen Tons/Yr: 0  
 SOX - Oxides of Sulphur Tons/Yr: 0  
 Particulate Matter Tons/Yr: 0  
 Part. Matter 10 Micrometers & Smlr Tons/Yr: 0

**WIP:**

Region: 4  
 File Number: 103.0116  
**File Status: Active**  
 Staff: CORTEZ

MAP FINDINGS  
FOCUS MAP 19

Map ID	Site	Database(s)	EPA ID Number
	<b>EG &amp; G BIRTCHER INC (Continued)</b>		<b>S103962470</b>
	Facility Suite: Not reported		
<b>362</b>	<b>EG&amp;G BIRTCHER INDUSTRIAL 4505 N ARDEN DR EL MONTE, CA</b>	<b>LOS ANGELES CO. HMS</b>	<b>S105033683 N/A</b>
	LOS ANGELES CO. HMS:		
	Region: LA		
	Facility Id: 014872-015655		
	Facility Status: OPEN		
	Area: 3C		
	Permit Number: Not reported		
	Permit Status: Not reported		
	Facility Type: Not reported		
<b>362</b>	<b>EG &amp; G BIRTCHER INDUSTRIAL PRO 4501 NORTH ARDEN DR EL MONTE, CA 91731</b>	<b>EMI</b>	<b>S106830514 N/A</b>
	EMI:		
	Year: 1987		
	County Code: 19		
	Air Basin: SC		
	Facility ID: 45684		
	Air District Name: SC		
	SIC Code: 3679		
	Air District Name: SOUTH COAST AQMD		
	Community Health Air Pollution Info System: Not reported		
	Consolidated Emission Reporting Rule: Not reported		
	Total Organic Hydrocarbon Gases Tons/Yr: 2		
	Reactive Organic Gases Tons/Yr: 1		
	Carbon Monoxide Emissions Tons/Yr: 0		
	NOX - Oxides of Nitrogen Tons/Yr: 0		
	SOX - Oxides of Sulphur Tons/Yr: 0		
	Particulate Matter Tons/Yr: 0		
	Part. Matter 10 Micrometers & Smlr Tons/Yr: 0		
<b>362</b>	<b>BIRTCHER MEDICAL SYSTEMS 4501 ARDEN DR. EL MONTE, CA 91731</b>	<b>SLIC</b>	<b>S106484408 N/A</b>
	SLIC:		
	Region: STATE		
	<b>Facility Status: Open - Site Assessment</b>		
	Status Date: 1987-11-30 00:00:00		
	Global Id: SL603798577		
	Lead Agency: LOS ANGELES RWQCB (REGION 4)		
	Lead Agency Case Number: Not reported		
	Latitude: 34.0875		
	Longitude: -118.042		
	Case Type: Cleanup Program Site		
	Case Worker: Not reported		
	Local Agency: Not reported		
	RB Case Number: 103.0647		
	File Location: Not reported		



MAP FINDINGS  
FOCUS MAP 19

Map ID	Site	Database(s)	EPA ID Number
	<b>BIRTCHE MEDICAL SYSTEMS (Continued)</b>		<b>S106484408</b>
	Potential Media Affected: Aquifer used for drinking water supply		
	Potential Contaminants of Concern: Not reported		
	Site History: Not reported		
<b>362</b>	<b>HCC MACHINING CO INC</b> <b>4501 ARDEN DR</b> <b>EL MONTE, CA 91731</b>	<b>TRIS</b>	<b>1009999985</b> <b>91731HCCMC45</b>
<b>363</b>	<b>APODACA &amp; SONS PLATING CO.</b> <b>4349 BALDWIN AVE</b> <b>EL MONTE, CA 91731</b>	<b>LA Co. Site Mitigation</b> <b>HIST UST</b> <b>WIP</b>	<b>U001569317</b> <b>N/A</b>
	LA Co. Site Mitigation:		
	Facility ID: Not reported		
	Site ID: SD0010443		
	Case ID: Not reported		
	Abated: Yes		
	Assigned To: GB		
	Entered Date: 03/01/2006		
	Abated Date: 04/06/1990		
	HIST UST:		
	Region: STATE		
	Facility ID: 00000046965		
	Facility Type: Other		
	Other Type: ELECTROPLATING		
	Total Tanks: 0001		
	Contact Name: SALVADOR APODACA		
	Telephone: 8184433229		
	Owner Name: SALVADOR APODACA		
	Owner Address: 4349 BALDWIN AVENUE		
	Owner City,St,Zip: EL MONTE, CA 91731		
	Tank Num: 001		
	Container Num: ONE		
	Year Installed: 1982		
	Tank Capacity: 00002500		
	Tank Used for: WASTE		
	Type of Fuel: Not reported		
	Tank Construction: 5 inches		
	Leak Detection: None		
	WIP:		
	Region: 4		
	File Number: 103.0035		
	<b>File Status: Active</b>		
	Staff: CORTEZ		
	Facility Suite: Not reported		

MAP FINDINGS  
FOCUS MAP 19

Map ID	Site	Database(s)	EPA ID Number
--------	------	-------------	---------------

363	<b>APODACA &amp; SONS PLATING CO</b> <b>4349 BALDWIN AVE.</b> <b>EL MONTE, CA 91731</b>	<b>RCRA-SQG</b> <b>FINDS</b> <b>HAZNET</b> <b>CERC-NFRAP</b> <b>ENVIROSTOR</b>	<b>1000184552</b> <b>CAD092701531</b>
-----	---	--	--

RCRA-SQG:

Date form received by agency: 09/01/1996  
 Facility name: APODACA & SONS PLATING CO  
 Facility address: 4349 BALDWIN AVE  
 EL MONTE, CA 91731  
 EPA ID: CAD092701531  
 Contact: Not reported  
 Contact address: Not reported  
 Not reported  
 Contact country: Not reported  
 Contact telephone: Not reported  
 Contact email: Not reported  
 EPA Region: 09  
 Classification: Small Small Quantity Generator  
 Description: Handler: generates more than 100 and less than 1000 kg of hazardous waste during any calendar month and accumulates less than 6000 kg of hazardous waste at any time; or generates 100 kg or less of hazardous waste during any calendar month, and accumulates more than 1000 kg of hazardous waste at any time

Owner/Operator Summary:

Owner/operator name: NOT REQUIRED  
 Owner/operator address: NOT REQUIRED  
 NOT REQUIRED, ME 99999  
 Owner/operator country: Not reported  
 Owner/operator telephone: (415) 555-1212  
 Legal status: Private  
 Owner/Operator Type: Owner  
 Owner/Op start date: Not reported  
 Owner/Op end date: Not reported

Owner/operator name: NOT REQUIRED  
 Owner/operator address: NOT REQUIRED  
 NOT REQUIRED, ME 99999  
 Owner/operator country: Not reported  
 Owner/operator telephone: (415) 555-1212  
 Legal status: Private  
 Owner/Operator Type: Operator  
 Owner/Op start date: Not reported  
 Owner/Op end date: Not reported

Handler Activities Summary:

U.S. importer of hazardous waste: Unknown  
 Mixed waste (haz. and radioactive): Unknown  
 Recycler of hazardous waste: No  
 Transporter of hazardous waste: No  
 Treater, storer or disposer of HW: No  
 Underground injection activity: No  
 On-site burner exemption: Unknown  
 Furnace exemption: Unknown  
 Used oil fuel burner: No  
 Used oil processor: No

MAP FINDINGS  
FOCUS MAP 19

Map ID Site Database(s) EPA ID Number

**APODACA & SONS PLATING CO (Continued)**

**1000184552**

User oil refiner: No  
Used oil fuel marketer to burner: No  
Used oil Specification marketer: No  
Used oil transfer facility: No  
Used oil transporter: No  
Off-site waste receiver: Commercial status unknown

Historical Generators:

Date form received by agency: 02/14/1985  
Facility name: APODACA & SONS PLATING CO  
Classification: Large Quantity Generator

Violation Status: No violations found

FINDS:

Other Pertinent Environmental Activity Identified at Site

Registry ID: 110002143065

TRIS (Toxics Release Inventory System) contains information from facilities on the amounts of over 300 listed toxic chemicals that these facilities release directly to air, water, land, or that are transported off-site.

RCRAInfo is a national information system that supports the Resource Conservation and Recovery Act (RCRA) program through the tracking of events and activities related to facilities that generate, transport, and treat, store, or dispose of hazardous waste. RCRAInfo allows RCRA program staff to track the notification, permit, compliance, and corrective action activities required under RCRA.

HAZNET:

Gepaid: CAD092701531  
Contact: Not reported  
Telephone: 0000000000  
Facility Addr2: Not reported  
Mailing Name: Not reported  
Mailing Address: 4349 BALDWIN AVE  
Mailing City,St,Zip: EL MONTE, CA 917310000  
Gen County: Los Angeles  
TSD EPA ID: CAT080010101  
TSD County: San Diego  
Waste Category: Alkaline solution (pH <UN-> 12.5) with metals (antimony, arsenic, barium, beryllium, cadmium, chromium, cobalt, copper, lead, mercury, molybdenum, nickel, selenium, silver, thallium, vanadium, and zinc)  
Disposal Method: Not reported  
Tons: .0000  
Facility County: Los Angeles

Gepaid: CAD092701531  
Contact: Not reported  
Telephone: 0000000000  
Facility Addr2: Not reported  
Mailing Name: Not reported  
Mailing Address: 4349 BALDWIN AVE  
Mailing City,St,Zip: EL MONTE, CA 917310000

MAP FINDINGS  
FOCUS MAP 19

Map ID      Site      Database(s)      EPA ID Number

---

**APODACA & SONS PLATING CO (Continued)**

**1000184552**

Gen County:      Los Angeles  
TSD EPA ID:      CAD028409019  
TSD County:      Los Angeles  
Waste Category:      Tank bottom waste  
Disposal Method:      Treatment, Tank  
Tons:      .4170  
Facility County:      Los Angeles

Gepaid:      CAD092701531  
Contact:      Not reported  
Telephone:      0000000000  
Facility Addr2:      Not reported  
Mailing Name:      Not reported  
Mailing Address:      4349 BALDWIN AVE  
Mailing City,St,Zip:      EL MONTE, CA 917310000  
Gen County:      Los Angeles  
TSD EPA ID:      CAT080033681  
TSD County:      Los Angeles  
Waste Category:      Other organic solids  
Disposal Method:      Disposal, Other  
Tons:      2.0000  
Facility County:      Los Angeles

Gepaid:      CAC000730544  
Contact:      CORP  
Telephone:      7144336194  
Facility Addr2:      Not reported  
Mailing Name:      Not reported  
Mailing Address:      555 ANTON BLVD 10TH FL #1025  
Mailing City,St,Zip:      COSTA MESA, CA 926260000  
Gen County:      Los Angeles  
TSD EPA ID:      CAT080010101  
TSD County:      San Diego  
Waste Category:      Other organic solids  
Disposal Method:      Transfer Station  
Tons:      .4000  
Facility County:      Los Angeles

[Click this hyperlink](#) while viewing on your computer to access  
-1 additional CA\_HAZNET: record(s) in the EDR Site Report.

**CERC-NFRAP:**

Site ID:      0901665  
Federal Facility:      Not a Federal Facility  
NPL Status:      Not on the NPL  
Non NPL Status:      Removal Only Site (No Site Assessment Work Needed)

**CERCLIS-NFRAP Site Contact Name(s):**

Contact Name:      Matt Mitguard  
Contact Tel:      (415) 972-3096  
Contact Title:      Site Assessment Manager (SAM)

Contact Name:      Nuria Muniz  
Contact Tel:      (415) 972-3811  
Contact Title:      Site Assessment Manager (SAM)

MAP FINDINGS  
FOCUS MAP 19

Map ID Site Database(s) EPA ID Number

**APODACA & SONS PLATING CO (Continued)**

**1000184552**

Site Description: Not reported

CERCLIS-NFRAP Assessment History:

Action: NON-NATIONAL PRIORITIES LIST POTENTIALLY RESPONSIBLE PARTY SEARCH  
Date Started: 08/28/1990  
Date Completed: 08/30/1990  
Priority Level: Not reported

Action: UNILATERAL ADMIN ORDER  
Date Started: Not reported  
Date Completed: 09/12/1990  
Priority Level: Not reported

Action: NON-NATIONAL PRIORITIES LIST POTENTIALLY RESPONSIBLE PARTY SEARCH  
Date Started: 03/15/1991  
Date Completed: 03/17/1991  
Priority Level: Search Complete, Viable PRPs

Action: ADMINISTRATIVE RECORDS  
Date Started: 12/24/1991  
Date Completed: 12/24/1991  
Priority Level: Admin Record Compiled for a Removal Event

Action: POTENTIALLY RESPONSIBLE PARTY REMOVAL  
Date Started: 10/03/1990  
Date Completed: 03/04/1992  
Priority Level: Cleaned up

Action: ISSUE REQUEST LETTERS (104E)  
Date Started: Not reported  
Date Completed: 08/19/1993  
Priority Level: Not reported

Action: ADMINISTRATIVE/VOLUNTARY COST RECOVERY  
Date Started: Not reported  
Date Completed: 03/14/1994  
Priority Level: Not reported

Action: COST RECOVERY NEGOTIATIONS  
Date Started: 11/03/1992  
Date Completed: 05/06/1994  
Priority Level: Not reported

Action: ARCHIVE SITE  
Date Started: Not reported  
Date Completed: 01/23/1996  
Priority Level: Not reported

ENVIROSTOR:

Site Type: Historical  
Site Type Detailed: \* Historical  
Acres: Not reported  
NPL: NO  
Regulatory Agencies: NONE SPECIFIED  
Lead Agency: NONE SPECIFIED  
Program Manager: Not reported  
Supervisor: \* MMONROY

MAP FINDINGS  
FOCUS MAP 19

Map ID	Site	Database(s)	EPA ID Number
--------	------	-------------	---------------

**APODACA & SONS PLATING CO (Continued)**

**1000184552**

Division Branch: Chatsworth  
 Facility ID: 19340744  
 Site Code: Not reported  
 Assembly: 49  
 Senate: 24  
 Special Program: Not reported  
 Status: Refer: Other Agency  
 Status Date: 1994-10-17 00:00:00  
 Restricted Use: NO  
 Funding: Not reported  
 Latitude: 34.0870554182778  
 Longitude: -118.051028236609  
 Alias Name: CAD092701531  
 Alias Type: EPA Identification Number  
 Alias Name: APODACA AND SONS PLA  
 Alias Type: Alternate Name  
 Alias Name: 19340744  
 Alias Type: Envirostor ID Number

APN: NONE SPECIFIED

APN Description: Not reported

Comments: THE FACILITY IS IDENTIFIED AS A REFERRAL FROM USEPA. THIS FACILITY WENT OUT OF BUSINESS IN APRIL 1990 AND WAS CONSIDERED ABANDONED. THE COMPANY WAS CITED FOR NUMEROUS VIOLATIONS IN THE PAST. THE SITE ASSESSMENT AND INVESTIGATIONS WERE CONDUCTED IN CONJUNCTION WITH EL MONTE FIRE DEPT, EL MONTE POLICE DEPT, LA COUNTY HEALTH DEPT AND CALIFORNIA RWQCB. THE PRIMARY CONTAMINANTS FOUND AT THE SITE WERE CYANIDE, CORROSIVES AND METALS. THE SITE IS CURRENTLY IN THE POST MITIGATION STAGE. THE PREVIOUS ACTIVITIES WERE CONDUCTED UNDER THE LEAD OF USEPA. EPA TRANSFERRED THE LEAD STATUS TO CAL-EPA. ON MARCH 4, 1992 DTSC OF CAL-EPA TRANSFERRED THE LEAD AGENCY STATUS TO THE COUNTY OF LOS ANGELES FIRE DEPT, HAZARDOUS MATERIALS CONTROL PROGRAM. NO FURTHER ACTION FOR DTSC AT THIS TIME.

Completed Info:

Completed Area Name: PROJECT WIDE  
 Completed Sub Area Name: Not reported  
 Completed Document Type: Site Screening  
 Completed Date: 1992-03-04 00:00:00

Confirmed: NONE SPECIFIED  
 Confirmed Description: Not reported  
 Future Area Name: Not reported  
 Future Sub Area Name: Not reported  
 Future Document Type: Not reported  
 Future Due Date: Not reported  
 Media Affected: NONE SPECIFIED  
 Media Affected Desc: Not reported

Management:

Management Required: NONE SPECIFIED  
 Management Required Desc: Not reported  
 Potential: 10003, 10034, 10037, 10093, 10097, 10119, 10120, 10124, 10185, 10193, 10194, 20001, 20013, 20024, 30013, 30108, 30153, 30160  
 Potential Description: \* HALOGENA  
 Potential Description: \* Metals -  
 Potential Description: \* Metals -  
 Potential Description: \* AQUEOUS

MAP FINDINGS  
FOCUS MAP 19

Map ID	Site	Database(s)	EPA ID Number
--------	------	-------------	---------------

**APODACA & SONS PLATING CO (Continued)**

**1000184552**

Potenital Description: \* CONTAMIN  
 Potenital Description: \* ACID SOL  
 Potenital Description: \* ACID SOL  
 Potenital Description: \* ALKALINE  
 Potenital Description: \* TANK BOT  
 Potenital Description: \* UNSPECIF  
 Potenital Description: \* UNSPECIF  
 Potenital Description: \* ALKALINE  
 Potenital Description: \* OTHER SP  
 Potenital Description: \* LIQUIDS  
 Potenital Description: Lead  
 Potenital Description: Cadmium an  
 Potenital Description: Chromium V  
 Potenital Description: Cyanide (f  
 Schedule Area Name: Not reported  
 Schedule Sub Area Name: Not reported  
 Schedule Document Type: Not reported  
 Schedule Due Date: Not reported  
 Schedule Revised Date: Not reported  
 PastUse: NONE SPECIFIED

363

**WALONG MARKETING INC  
4340 BALDWIN AVE  
EL MONTE, CA 91731**

**HAZNET S109433414  
N/A**

HAZNET:

Gepaid: CAC002617007  
 Contact: QUIPING WANG  
 Telephone: 7146708899  
 Facility Addr2: Not reported  
 Mailing Name: Not reported  
 Mailing Address: 6281 REGIO AVE  
 Mailing City,St,Zip: BUENA PARK, CA 90620  
 Gen County: Los Angeles  
 TSD EPA ID: CAD982444481  
 TSD County: San Bernardino  
 Waste Category: Other organic solids  
 Disposal Method: H141  
 Tons: 0.04  
 Facility County: Los Angeles

Gepaid: CAC002617007  
 Contact: QUIPING WANG  
 Telephone: 7146708899  
 Facility Addr2: Not reported  
 Mailing Name: Not reported  
 Mailing Address: 6281 REGIO AVE  
 Mailing City,St,Zip: BUENA PARK, CA 90620  
 Gen County: Los Angeles  
 TSD EPA ID: CAD982444481  
 TSD County: San Bernardino  
 Waste Category: Waste oil and mixed oil  
 Disposal Method: H141  
 Tons: 0.38  
 Facility County: Los Angeles

MAP FINDINGS  
FOCUS MAP 19

Map ID	Site	Database(s)	EPA ID Number
363	<b>TARTANTEX, INC.</b> <b>4339 BALDWIN AVE</b> <b>EL MONTE, CA 91731</b>  WIP: Region: 4 File Number: 103.0151 <b>File Status: Historical</b> Staff: RASTON Facility Suite: Not reported	WIP	S106764270 N/A
363	<b>GEMINI SHOES</b> <b>4339 N BALDWIN AVE</b> <b>EL MONTE, CA</b>  LOS ANGELES CO. HMS: Region: LA Facility Id: 013737-014162 Facility Status: Removed Area: 3C Permit Number: Not reported Permit Status: Not reported Facility Type: Not reported  EMI: Year: 1987 County Code: 19 Air Basin: SC Facility ID: 45930 Air District Name: SC SIC Code: 5199 Air District Name: SOUTH COAST AQMD Community Health Air Pollution Info System: Not reported Consolidated Emission Reporting Rule: Not reported Total Organic Hydrocarbon Gases Tons/Yr: 7 Reactive Organic Gases Tons/Yr: 3 Carbon Monoxide Emissions Tons/Yr: 0 NOX - Oxides of Nitrogen Tons/Yr: 0 SOX - Oxides of Sulphur Tons/Yr: 0 Particulate Matter Tons/Yr: 0 Part. Matter 10 Micrometers & Smlr Tons/Yr: 0  SWEEPS UST: Status: A Comp Number: 14162 Number: 9 Board Of Equalization: Not reported Ref Date: 06-30-89 Act Date: Not reported Created Date: 06-30-89 Tank Status: Not reported Owner Tank Id: Not reported Swrcb Tank Id: Not reported Actv Date: Not reported Capacity: Not reported Tank Use: Not reported Stg: Not reported Content: Not reported Number Of Tanks: Not reported	<b>LOS ANGELES CO. HMS</b> <b>EMI</b> <b>SWEEPS UST</b>	S102059681 N/A



MAP FINDINGS  
FOCUS MAP 19

Map ID	Site	Database(s)	EPA ID Number
363	<p><b>THE VONS COMPANIES, INC.</b>  <b>4332 BALDWIN AVE</b>  <b>EL MONTE, CA 91731</b></p> <p>HAZNET:            Gepaid: CAL000058025            Contact: THE VONS COMPANIES, INC.            Telephone: 8188217000            Facility Addr2: Not reported            Mailing Name: Not reported            Mailing Address: PO BOX 513338            Mailing City,St,Zip: LOS ANGELES, CA 900511338            Gen County: Los Angeles            TSD EPA ID: CAD000088252            TSD County: Los Angeles            Waste Category: Aqueous solution with less than 10% total organic residues            Disposal Method: Transfer Station            Tons: .1500            Facility County: Los Angeles</p> <p>Gepaid: CAL000058025            Contact: THE VONS COMPANIES, INC.            Telephone: 8188217000            Facility Addr2: Not reported            Mailing Name: Not reported            Mailing Address: PO BOX 513338            Mailing City,St,Zip: LOS ANGELES, CA 900511338            Gen County: Los Angeles            TSD EPA ID: CAD000088252            TSD County: Los Angeles            Waste Category: Hydrocarbon solvents (benzene, hexane, Stoddard, etc.)            Disposal Method: Transfer Station            Tons: .0200            Facility County: Los Angeles</p>	HAZNET	S100877741 N/A
366	<p><b>CIRCLE SERVICE TEXACO</b>  <b>4386 N. SANTA ANITA AVENUE</b>  <b>NORTH EL MONTE, CA 91731</b></p> <p>HIST UST:            Region: STATE            Facility ID: 00000050469            Facility Type: Gas Station            Other Type: STORE            Total Tanks: 0005            Contact Name: SALME            Telephone: 0000000000            Owner Name: URBAN DEVELOPMENT CORPORATION            Owner Address: P.O. BOX 519            Owner City,St,Zip: TEMPLE CITY, CA 91780</p> <p>Tank Num: 001            Container Num: 2            Year Installed: 1973            Tank Capacity: 00011891            Tank Used for: PRODUCT            Type of Fuel: REGULAR            Tank Construction: Not reported            Leak Detection: Stock Inventor, Pressure Test</p>	HIST UST	U001569324 N/A

MAP FINDINGS  
FOCUS MAP 19

Map ID Site Database(s) EPA ID Number

**CIRCLE SERVICE TEXACO (Continued)**

**U001569324**

Tank Num: 002  
 Container Num: 1  
 Year Installed: 1973  
 Tank Capacity: 00011891  
 Tank Used for: PRODUCT  
 Type of Fuel: REGULAR  
 Tank Construction: Not reported  
 Leak Detection: Stock Inventor, Pressure Test

Tank Num: 003  
 Container Num: 3  
 Year Installed: 1973  
 Tank Capacity: 00011891  
 Tank Used for: PRODUCT  
 Type of Fuel: PREMIUM  
 Tank Construction: Not reported  
 Leak Detection: Stock Inventor, Pressure Test

Tank Num: 004  
 Container Num: 4  
 Year Installed: Not reported  
 Tank Capacity: 00001000  
 Tank Used for: PRODUCT  
 Type of Fuel: PREMIUM  
 Tank Construction: Not reported  
 Leak Detection: Stock Inventor, Pressure Test

Tank Num: 005  
 Container Num: 5  
 Year Installed: Not reported  
 Tank Capacity: 00001000  
 Tank Used for: PRODUCT  
 Type of Fuel: REGULAR  
 Tank Construction: Not reported  
 Leak Detection: Stock Inventor, Pressure Test

**366 FLAGG STATION  
 4386 NORTH SANTA ANITA AVENUE  
 EL MONTE, CA 91731**

**SLIC S106915841  
 N/A**

SLIC:  
 Region: STATE  
**Facility Status: Open - Site Assessment**  
 Status Date: 2005-06-13 00:00:00  
 Global Id: T0603762855  
 Lead Agency: LOS ANGELES COUNTY  
 Lead Agency Case Number: 16391-21654  
 Latitude: 34.086038  
 Longitude: -118.029085  
 Case Type: Cleanup Program Site  
 Case Worker: Not reported  
 Local Agency: LOS ANGELES COUNTY  
 RB Case Number: Not reported  
 File Location: Not reported  
 Potential Media Affected: Under Investigation  
 Potential Contaminants of Concern: Gasoline  
 Site History: Not reported

MAP FINDINGS  
FOCUS MAP 19

Map ID	Site	Database(s)	EPA ID Number
--------	------	-------------	---------------

366	<b>FLAGG STATION</b> <b>4386 N SANTA ANITA AVE</b> <b>EL MONTE, CA 91731</b>	<b>HAZNET</b> <b>LOS ANGELES CO. HMS</b>	<b>S104568227</b> <b>N/A</b>
-----	--	---	---------------------------------

HAZNET:

Gepaid: CAC001471216  
 Contact: WENDOW SEYMOUR  
 Telephone: 0000000000  
 Facility Addr2: Not reported  
 Mailing Name: Not reported  
 Mailing Address: 4386 N SANTA ANITA AVE  
 Mailing City,St,Zip: EL MONTE, CA 917310000  
 Gen County: Los Angeles  
 TSD EPA ID: CAD028409019  
 TSD County: Los Angeles  
 Waste Category: Aqueous solution with less than 10% total organic residues  
 Disposal Method: Treatment, Tank  
 Tons: 1.4595  
 Facility County: Los Angeles

LOS ANGELES CO. HMS:

Region: LA  
 Facility Id: 016391-021654  
 Facility Status: Permit  
 Area: 3C  
 Permit Number: 101736  
 Permit Status: Permit  
 Facility Type: T0

366	<b>FLAGG STATION</b> <b>4386 SANTA ANITA AVE</b> <b>EL MONTE, CA 91731</b>	<b>UST</b>	<b>U004049298</b> <b>N/A</b>
-----	--	------------	---------------------------------

UST:

Global ID: 2054  
 Latitude: 34.08606  
 Longitude: -118.02903

369	<b>VON'S/SAFEWAY/EL MONTE GARAGE</b> <b>4344 N SHIRLEY AVE</b> <b>EL MONTE, CA 91731</b>	<b>HAZNET</b>	<b>S108757535</b> <b>N/A</b>
-----	--	---------------	---------------------------------

HAZNET:

Gepaid: CAL000041915  
 Contact: SHARON PLOUFFE  
 Telephone: 9252265097  
 Facility Addr2: Not reported  
 Mailing Name: Not reported  
 Mailing Address: 5918 STONERIDGE MALL RD  
 Mailing City,St,Zip: PLEASANTON, CA 945883229  
 Gen County: Los Angeles  
 TSD EPA ID: CAD028409019  
 TSD County: Los Angeles  
 Waste Category: Other organic solids  
 Disposal Method: Transfer Station  
 Tons: 0.5  
 Facility County: Los Angeles

MAP FINDINGS  
 FOCUS MAP 19

Map ID Site Database(s) EPA ID Number

**VON'S/SAFEWAY/EL MONTE GARAGE (Continued)**

**S108757535**

Gepaid: CAL000041915  
 Contact: MONIQUE GONZALEZ  
 Telephone: 6268217894  
 Facility Addr2: Not reported  
 Mailing Name: Not reported  
 Mailing Address: 618 MICHILLINDA AVE  
 Mailing City,St,Zip: ARCADIA, CA 910076342  
 Gen County: Los Angeles  
 TSD EPA ID: CAD028404019  
 TSD County: Not reported  
 Waste Category: Off-specification, aged, or surplus organics  
 Disposal Method: H061  
 Tons: 2.19  
 Facility County: Los Angeles

Gepaid: CAL000041915  
 Contact: MONIQUE GONZALEZ  
 Telephone: 6268217894  
 Facility Addr2: Not reported  
 Mailing Name: Not reported  
 Mailing Address: 618 MICHILLINDA AVE  
 Mailing City,St,Zip: ARCADIA, CA 910076342  
 Gen County: Los Angeles  
 TSD EPA ID: CAT080013352  
 TSD County: Los Angeles  
 Waste Category: Aqueous solution with less than 10% total organic residues  
 Disposal Method: H039  
 Tons: 0.15  
 Facility County: Los Angeles

Gepaid: CAL000041915  
 Contact: MONIQUE GONZALEZ  
 Telephone: 6268217894  
 Facility Addr2: Not reported  
 Mailing Name: Not reported  
 Mailing Address: 618 MICHILLINDA AVE  
 Mailing City,St,Zip: ARCADIA, CA 910076342  
 Gen County: Los Angeles  
 TSD EPA ID: CAD02840419  
 TSD County: Not reported  
 Waste Category: Off-specification, aged, or surplus organics  
 Disposal Method: H141  
 Tons: 1.12  
 Facility County: Los Angeles

Gepaid: CAL000041915  
 Contact: MONIQUE GONZALEZ  
 Telephone: 6268217894  
 Facility Addr2: Not reported  
 Mailing Name: Not reported  
 Mailing Address: 618 MICHILLINDA AVE  
 Mailing City,St,Zip: ARCADIA, CA 910076342  
 Gen County: Los Angeles  
 TSD EPA ID: CAD028404019  
 TSD County: Not reported  
 Waste Category: Unspecified solvent mixture Waste  
 Disposal Method: H141

MAP FINDINGS  
FOCUS MAP 19

Map ID	Site	Database(s)	EPA ID Number
--------	------	-------------	---------------

**VON'S/SAFEWAY/EL MONTE GARAGE (Continued)**

**S108757535**

Tons: 0.1  
Facility County: Los Angeles

[Click this hyperlink](#) while viewing on your computer to access 15 additional CA\_HAZNET: record(s) in the EDR Site Report.

**369 1X VONS GROCERY CO  
4344 SHIRLEY AVENUE  
EL MONTE, CA 91731**

**HAZNET S109422501  
N/A**

HAZNET:  
Gepaid: CAC000033472  
Contact: LINDA TALBOT  
Telephone: 8183508404  
Facility Addr2: Not reported  
Mailing Name: Not reported  
Mailing Address: 4344 SHIRLEY AVE  
Mailing City,St,Zip: EL MONTE, CA 917310000  
Gen County: Los Angeles  
TSD EPA ID: CAD099452708  
TSD County: Los Angeles  
Waste Category: Waste oil and mixed oil  
Disposal Method: H039  
Tons: 0.83  
Facility County: Los Angeles

**369 THE VONS COMPANIES INC  
4344 N SHIRLEY AV  
EL MONTE, CA 91731**

**FINDS 1006824458  
EMI N/A**

FINDS:  
Other Pertinent Environmental Activity Identified at Site

Registry ID: 110013830499

The NEI (National Emissions Inventory) database contains information on stationary and mobile sources that emit criteria air pollutants and their precursors, as well as hazardous air pollutants (HAPs).

EMI:  
Year: 1996  
County Code: 19  
Air Basin: SC  
Facility ID: 42166  
Air District Name: SC  
SIC Code: 4225  
Air District Name: SOUTH COAST AQMD  
Community Health Air Pollution Info System: Not reported  
Consolidated Emission Reporting Rule: Not reported  
Total Organic Hydrocarbon Gases Tons/Yr: 1  
Reactive Organic Gases Tons/Yr: 0  
Carbon Monoxide Emissions Tons/Yr: 0  
NOX - Oxides of Nitrogen Tons/Yr: 2  
SOX - Oxides of Sulphur Tons/Yr: 0  
Particulate Matter Tons/Yr: 0

MAP FINDINGS  
FOCUS MAP 19

Map ID	Site	Database(s)	EPA ID Number
--------	------	-------------	---------------

**THE VONS COMPANIES INC (Continued)**

**1006824458**

Part. Matter 10 Micrometers & Smlr Tons/Yr: 0

Year: 1997  
 County Code: 19  
 Air Basin: SC  
 Facility ID: 42166  
 Air District Name: SC  
 SIC Code: 4222  
 Air District Name: SOUTH COAST AQMD  
 Community Health Air Pollution Info System: Not reported  
 Consolidated Emission Reporting Rule: Not reported  
 Total Organic Hydrocarbon Gases Tons/Yr: 7  
 Reactive Organic Gases Tons/Yr: 6  
 Carbon Monoxide Emissions Tons/Yr: 0  
 NOX - Oxides of Nitrogen Tons/Yr: 2  
 SOX - Oxides of Sulphur Tons/Yr: 0  
 Particulate Matter Tons/Yr: 0  
 Part. Matter 10 Micrometers & Smlr Tons/Yr: 0

Year: 1998  
 County Code: 19  
 Air Basin: SC  
 Facility ID: 42166  
 Air District Name: SC  
 SIC Code: 4222  
 Air District Name: SOUTH COAST AQMD  
 Community Health Air Pollution Info System: Not reported  
 Consolidated Emission Reporting Rule: Not reported  
 Total Organic Hydrocarbon Gases Tons/Yr: 7  
 Reactive Organic Gases Tons/Yr: 6  
 Carbon Monoxide Emissions Tons/Yr: 0  
 NOX - Oxides of Nitrogen Tons/Yr: 2  
 SOX - Oxides of Sulphur Tons/Yr: 0  
 Particulate Matter Tons/Yr: 0  
 Part. Matter 10 Micrometers & Smlr Tons/Yr: 0

Year: 1999  
 County Code: 19  
 Air Basin: SC  
 Facility ID: 42166  
 Air District Name: SC  
 SIC Code: 4222  
 Air District Name: SOUTH COAST AQMD  
 Community Health Air Pollution Info System: Not reported  
 Consolidated Emission Reporting Rule: Not reported  
 Total Organic Hydrocarbon Gases Tons/Yr: 7  
 Reactive Organic Gases Tons/Yr: 6  
 Carbon Monoxide Emissions Tons/Yr: 0  
 NOX - Oxides of Nitrogen Tons/Yr: 2  
 SOX - Oxides of Sulphur Tons/Yr: 0  
 Particulate Matter Tons/Yr: 0  
 Part. Matter 10 Micrometers & Smlr Tons/Yr: 0

Year: 2000  
 County Code: 19  
 Air Basin: SC  
 Facility ID: 42166

MAP FINDINGS  
FOCUS MAP 19

Map ID	Site	Database(s)	EPA ID Number
--------	------	-------------	---------------

**THE VONS COMPANIES INC (Continued)**

**1006824458**

Air District Name:	SC
SIC Code:	4222
Air District Name:	SOUTH COAST AQMD
Community Health Air Pollution Info System:	Not reported
Consolidated Emission Reporting Rule:	Not reported
Total Organic Hydrocarbon Gases Tons/Yr:	7
Reactive Organic Gases Tons/Yr:	6
Carbon Monoxide Emissions Tons/Yr:	0
NOX - Oxides of Nitrogen Tons/Yr:	2
SOX - Oxides of Sulphur Tons/Yr:	0
Particulate Matter Tons/Yr:	0
Part. Matter 10 Micrometers & Smlr Tons/Yr:	0
Year:	2001
County Code:	19
Air Basin:	SC
Facility ID:	42166
Air District Name:	SC
SIC Code:	4222
Air District Name:	SOUTH COAST AQMD
Community Health Air Pollution Info System:	Not reported
Consolidated Emission Reporting Rule:	Not reported
Total Organic Hydrocarbon Gases Tons/Yr:	0
Reactive Organic Gases Tons/Yr:	0
Carbon Monoxide Emissions Tons/Yr:	0
NOX - Oxides of Nitrogen Tons/Yr:	1
SOX - Oxides of Sulphur Tons/Yr:	0
Particulate Matter Tons/Yr:	0
Part. Matter 10 Micrometers & Smlr Tons/Yr:	0

369

**VONS DISTRIBUTION FACILITY  
4344 SHIRLEY AVE N  
EL MONTE, CA 91731**

**LUST S103281887  
N/A**

LUST:

Region:	STATE
Global Id:	T0603703365
Latitude:	34.0859681
Longitude:	-118.0489978
Case Type:	LUST Cleanup Site
Status:	Completed - Case Closed
Status Date:	1998-08-04 00:00:00
Lead Agency:	LOS ANGELES RWQCB (REGION 4)
Case Worker:	Not reported
Local Agency:	LOS ANGELES COUNTY
RB Case Number:	I-09259
LOC Case Number:	Not reported
File Location:	Not reported
Potential Media Affect:	Soil
Potential Contaminats of Concern:	Diesel
Site History:	Not reported

LUST REG 4:

Region:	4
Regional Board:	04
County:	Los Angeles
facid:	I-09259

MAP FINDINGS  
FOCUS MAP 19

Map ID Site Database(s) EPA ID Number

**VONS DISTRIBUTION FACILITY (Continued)**

**S103281887**

Status: Case Closed  
 Substance: Diesel  
 Substance Quantity: Not reported  
 Local Case No: Not reported  
 Case Type: Soil  
 Abatement Method Used at the Site: Not reported  
 Global ID: T0603703365  
 W Global ID: Not reported  
 Staff: NB  
 Local Agency: 19000  
 Cross Street: LOWER AZUSA RD  
 Enforcement Type: Not reported  
 Date Leak Discovered: 5/10/1988  
 Date Leak First Reported: 10/6/1989  
 Date Leak Record Entered: 10/20/1989  
 Date Confirmation Began: 10/6/1989  
 Date Leak Stopped: 5/10/1989  
 Date Case Last Changed on Database: 2/24/1998  
 Date the Case was Closed: 8/4/1998  
 How Leak Discovered: Subsurface Monitoring  
 How Leak Stopped: Not reported  
 Cause of Leak: Overfill  
 Leak Source: Piping  
 Operator: Not reported  
 Water System: Not reported  
 Well Name: Not reported  
 Approx. Dist To Production Well (ft): 1006.828296613911747081199779  
 Source of Cleanup Funding: Piping  
 Preliminary Site Assessment Workplan Submitted: Not reported  
 Preliminary Site Assessment Began: Not reported  
 Pollution Characterization Began: 8/27/1996  
 Remediation Plan Submitted: Not reported  
 Remedial Action Underway: Not reported  
 Post Remedial Action Monitoring Began: Not reported  
 Enforcement Action Date: Not reported  
 Historical Max MTBE Date: Not reported  
 Hist Max MTBE Conc in Groundwater: Not reported  
 Hist Max MTBE Conc in Soil: Not reported  
 Significant Interim Remedial Action Taken: Not reported  
 GW Qualifier: Not reported  
 Soil Qualifier: Not reported  
 Organization: Not reported  
 Owner Contact: Not reported  
 Responsible Party: SAFEWAY  
 RP Address: 5918 STONERIDGE MALL RD, PLEASANTON, CA 94588-3229  
 Program: LUST  
 Lat/Long: 34.0859681 / -1  
 Local Agency Staff: Not reported  
 Beneficial Use: Not reported  
 Priority: LOP/LOW - MINOR OR NO POTENTIAL WATER RESOURCE IMPACT  
 Cleanup Fund Id: Not reported  
 Suspended: Not reported  
 Assigned Name: Not reported  
 Summary: 06/23/97 - STATUS UPDATE MEETNG ON  
 7-7-97. WATER WELL AT SITE REQUESTED. WIP ALSO JOINED TO  
 CLOSE THIS CASE.



MAP FINDINGS  
FOCUS MAP 19

Map ID	Site	Database(s)	EPA ID Number
369	<b>EL MONTE GARAGE</b> <b>4344 NORTH SHIRLEY AVE</b> <b>EL MONTE, CA 91731</b>	HAZNET	S104576156 N/A
	HAZNET: Gepaid: CAL000041915 Contact: THE VONS COMPANIES, INC. Telephone: 6268215608 Facility Addr2: Not reported Mailing Name: Not reported Mailing Address: M/S 6516 PO BOX 29096 Mailing City,St,Zip: PHOENIX, AZ 850389096 Gen County: Los Angeles TSD EPA ID: CAD000088252 TSD County: Los Angeles Waste Category: Other organic solids Disposal Method: Transfer Station Tons: 0.9 Facility County: Los Angeles		
	Gepaid: CAL000041915 Contact: THE VONS COMPANIES, INC. Telephone: 6268215608 Facility Addr2: Not reported Mailing Name: Not reported Mailing Address: M/S 6516 PO BOX 29096 Mailing City,St,Zip: PHOENIX, AZ 850389096 Gen County: Los Angeles TSD EPA ID: CAD000088252 TSD County: Los Angeles Waste Category: Other organic solids Disposal Method: Recycler Tons: 0.25 Facility County: Los Angeles		
	Gepaid: CAL000041915 Contact: THE VONS COMPANIES, INC. Telephone: 6268215608 Facility Addr2: Not reported Mailing Name: Not reported Mailing Address: M/S 6516 PO BOX 29096 Mailing City,St,Zip: PHOENIX, AZ 850389096 Gen County: Los Angeles TSD EPA ID: CAD028409019 TSD County: Los Angeles Waste Category: Organic liquids (nonsolvents) with halogens Disposal Method: Transfer Station Tons: 0.3753 Facility County: Los Angeles		
	Gepaid: CAL000041915 Contact: THE VONS COMPANIES, INC. Telephone: 6268215608 Facility Addr2: Not reported Mailing Name: Not reported Mailing Address: M/S 6516 PO BOX 29096 Mailing City,St,Zip: PHOENIX, AZ 850389096 Gen County: Los Angeles TSD EPA ID: CAD028409019		

MAP FINDINGS  
FOCUS MAP 19

Map ID	Site	Database(s)	EPA ID Number
--------	------	-------------	---------------

**EL MONTE GARAGE (Continued)**

**S104576156**

TSD County: Los Angeles  
Waste Category: Other organic solids  
Disposal Method: Transfer Station  
Tons: 0.2  
Facility County: Los Angeles

Gepaid: CAL000041915  
Contact: THE VONS COMPANIES, INC.  
Telephone: 6268215608  
Facility Addr2: Not reported  
Mailing Name: Not reported  
Mailing Address: M/S 6516 PO BOX 29096  
Mailing City,St,Zip: PHOENIX, AZ 850389096  
Gen County: Los Angeles  
TSD EPA ID: CAD099452708  
TSD County: Los Angeles  
Waste Category: Oil/water separation sludge  
Disposal Method: Recycler  
Tons: 5.4627  
Facility County: Los Angeles

[Click this hyperlink](#) while viewing on your computer to access  
132 additional CA\_HAZNET: record(s) in the EDR Site Report.

369

**VONS GROCERY CO./GROCERY WAREH  
4344 SHIRLEY AVE  
EL MONTE, CA 91731**

**HIST UST U001569395  
WIP N/A  
CA WDS**

HIST UST:  
Region: STATE  
Facility ID: 00000016877  
Facility Type: Other  
Other Type: Not reported  
Total Tanks: 0004  
Contact Name: Not reported  
Telephone: 8185791400  
Owner Name: VONS GROCERY COMPANY  
Owner Address: 10150 LOWER AZUSA RD.  
Owner City,St,Zip: EL MONTE, CA 91731

Tank Num: 001  
Container Num: 1  
Year Installed: 1979  
Tank Capacity: 00001500  
Tank Used for: WASTE  
Type of Fuel: WASTE OIL  
Tank Construction: Not reported  
Leak Detection: Stock Inventor

Tank Num: 002  
Container Num: 2  
Year Installed: 1979  
Tank Capacity: 00001500  
Tank Used for: WASTE  
Type of Fuel: Not reported  
Tank Construction: Not reported  
Leak Detection: Stock Inventor

MAP FINDINGS  
FOCUS MAP 19

Map ID Site Database(s) EPA ID Number

**VONS GROCERY CO./GROCERY WAREH (Continued)**

**U001569395**

Tank Num: 003  
 Container Num: 3  
 Year Installed: 1979  
 Tank Capacity: 00001500  
 Tank Used for: WASTE  
 Type of Fuel: WASTE OIL  
 Tank Construction: Not reported  
 Leak Detection: Stock Inventor

Tank Num: 004  
 Container Num: 4  
 Year Installed: Not reported  
 Tank Capacity: 00015000  
 Tank Used for: PRODUCT  
 Type of Fuel: DIESEL  
 Tank Construction: 1/4 inches  
 Leak Detection: Stock Inventor

**WIP:**

Region: 4  
 File Number: 103.0392  
**File Status: Active**  
 Staff: CORTEZ  
 Facility Suite: Not reported

**CA WDS:**

Facility ID: 4 19I003499  
 Facility Type: Industrial - Facility that treats and/or disposes of liquid or semisolid wastes from any servicing, producing, manufacturing or processing operation of whatever nature, including mining, gravel washing, geothermal operations, air conditioning, ship building and repairing, oil production, storage and disposal operations, water pumping.  
 Facility Status: Active - Any facility with a continuous or seasonal discharge that is under Waste Discharge Requirements.  
 NPDES Number: CAS000001 The 1st 2 characters designate the state. The remaining 7 are assigned by the Regional Board  
 Subregion: 4  
 Facility Telephone: 6263508462  
 Facility Contact: SEXTON MIKE  
 Agency Name: VONS GROCERY COMPANIES  
 Agency Address: 618 Michillinda Ave  
 Agency City,St,Zip: Arcadia 910076300  
 Agency Contact: MCCARTHY JENNIE  
 Agency Telephone: 6268215626  
 Agency Type: Private  
 SIC Code: 0  
 SIC Code 2: Not reported  
 Primary Waste: Not reported  
 Primary Waste Type: Not reported  
 Secondary Waste: Not reported  
 Secondary Waste Type: Not reported  
 Design Flow: 0  
 Baseline Flow: 0  
 Reclamation: Not reported  
 POTW: Not reported

MAP FINDINGS  
FOCUS MAP 19

Map ID	Site	Database(s)	EPA ID Number
--------	------	-------------	---------------

**VONS GROCERY CO./GROCERY WAREH (Continued)**

**U001569395**

Treat To Water: Minor Threat to Water Quality. A violation of a regional board order should cause a relatively minor impairment of beneficial uses compared to a major or minor threat. Not: All nurds without a TTWQ will be considered a minor threat to water quality unless coded at a higher Level. A Zero (0) may be used to code those NURDS that are found to represent no threat to water quality.

Complexity: Category C - Facilities having no waste treatment systems, such as cooling water dischargers or those who must comply through best management practices, facilities with passive waste treatment and disposal systems, such as septic systems with subsurface disposal, or dischargers having waste storage systems with land disposal such as dairy waste ponds.

369

**VONS GROCERY  
4344 N SHIRLEY AVE  
EL MONTE, CA 91731**

**CA FID UST  
SWEEPS UST**

**S101618888  
N/A**

CA FID UST:

Facility ID: 19002143  
Regulated By: UTNKA  
Regulated ID: 00016877  
Cortese Code: Not reported  
SIC Code: Not reported  
Facility Phone: 8183508536  
Mail To: Not reported  
Mailing Address: 4344 N SHIRLEY AVE  
Mailing Address 2: Not reported  
Mailing City,St,Zip: EL MONTE 91731  
Contact: Not reported  
Contact Phone: Not reported  
DUNS Number: Not reported  
NPDES Number: Not reported  
EPA ID: Not reported  
Comments: Not reported  
Status: Active

SWEEPS UST:

Status: Not reported  
Comp Number: 9259  
Number: Not reported  
Board Of Equalization: 44-008384  
Ref Date: Not reported  
Act Date: Not reported  
Created Date: Not reported  
Tank Status: Not reported  
Owner Tank Id: Not reported  
Swrcb Tank Id: 19-000-009259-000001  
Actv Date: Not reported  
Capacity: 550  
Tank Use: OIL  
Stg: WASTE  
Content: Not reported  
Number Of Tanks: 4

Status: Not reported  
Comp Number: 9259  
Number: Not reported

MAP FINDINGS  
FOCUS MAP 19

Map ID Site Database(s) EPA ID Number

**VONS GROCERY (Continued)**

**S101618888**

Board Of Equalization: 44-008384  
 Ref Date: Not reported  
 Act Date: Not reported  
 Created Date: Not reported  
 Tank Status: Not reported  
 Owner Tank Id: Not reported  
 Swrcb Tank Id: 19-000-009259-000002  
 Actv Date: Not reported  
 Capacity: 550  
 Tank Use: OIL  
 Stg: WASTE  
 Content: Not reported  
 Number Of Tanks: Not reported

Status: Not reported  
 Comp Number: 9259  
 Number: Not reported  
 Board Of Equalization: 44-008384  
 Ref Date: Not reported  
 Act Date: Not reported  
 Created Date: Not reported  
 Tank Status: Not reported  
 Owner Tank Id: Not reported  
 Swrcb Tank Id: 19-000-009259-000003  
 Actv Date: Not reported  
 Capacity: 550  
 Tank Use: OIL  
 Stg: WASTE  
 Content: Not reported  
 Number Of Tanks: Not reported

Status: Not reported  
 Comp Number: 9259  
 Number: Not reported  
 Board Of Equalization: 44-008384  
 Ref Date: Not reported  
 Act Date: Not reported  
 Created Date: Not reported  
 Tank Status: Not reported  
 Owner Tank Id: Not reported  
 Swrcb Tank Id: 19-000-009259-000004  
 Actv Date: Not reported  
 Capacity: 550  
 Tank Use: OIL  
 Stg: WASTE  
 Content: Not reported  
 Number Of Tanks: Not reported

Status: A  
 Comp Number: 9259  
 Number: 1  
 Board Of Equalization: 44-008384  
 Ref Date: 02-04-92  
 Act Date: 02-04-92  
 Created Date: 06-30-89  
 Tank Status: A  
 Owner Tank Id: Not reported

MAP FINDINGS  
FOCUS MAP 19

Map ID	Site	Database(s)	EPA ID Number
--------	------	-------------	---------------

**VONS GROCERY (Continued)**

**S101618888**

Swrcb Tank Id: 19-000-009259-000005  
 Actv Date: 06-30-89  
 Capacity: Not reported  
 Tank Use: UNKNOWN  
 Stg: W  
 Content: Not reported  
 Number Of Tanks: 13

Status: A  
 Comp Number: 9259  
 Number: 1  
 Board Of Equalization: 44-008384  
 Ref Date: 02-04-92  
 Act Date: 02-04-92  
 Created Date: 06-30-89  
 Tank Status: A  
 Owner Tank Id: Not reported  
 Swrcb Tank Id: 19-000-009259-000006  
 Actv Date: 06-30-89  
 Capacity: Not reported  
 Tank Use: UNKNOWN  
 Stg: W  
 Content: Not reported  
 Number Of Tanks: Not reported

Status: A  
 Comp Number: 9259  
 Number: 1  
 Board Of Equalization: 44-008384  
 Ref Date: 02-04-92  
 Act Date: 02-04-92  
 Created Date: 06-30-89  
 Tank Status: A  
 Owner Tank Id: Not reported  
 Swrcb Tank Id: 19-000-009259-000007  
 Actv Date: 06-30-89  
 Capacity: Not reported  
 Tank Use: UNKNOWN  
 Stg: W  
 Content: Not reported  
 Number Of Tanks: Not reported

Status: A  
 Comp Number: 9259  
 Number: 1  
 Board Of Equalization: 44-008384  
 Ref Date: 02-04-92  
 Act Date: 02-04-92  
 Created Date: 06-30-89  
 Tank Status: A  
 Owner Tank Id: Not reported  
 Swrcb Tank Id: 19-000-009259-000008  
 Actv Date: 06-30-89  
 Capacity: Not reported  
 Tank Use: UNKNOWN  
 Stg: W  
 Content: Not reported

MAP FINDINGS  
FOCUS MAP 19

Map ID Site Database(s) EPA ID Number

**VONS GROCERY (Continued)**

**S101618888**

Number Of Tanks: Not reported

Status: A  
Comp Number: 9259  
Number: 1  
Board Of Equalization: 44-008384  
Ref Date: 02-04-92  
Act Date: 02-04-92  
Created Date: 06-30-89  
Tank Status: A  
Owner Tank Id: Not reported  
Swrcb Tank Id: 19-000-009259-000009  
Actv Date: 06-30-89  
Capacity: Not reported  
Tank Use: UNKNOWN  
Stg: W  
Content: Not reported  
Number Of Tanks: Not reported

Status: A  
Comp Number: 9259  
Number: 1  
Board Of Equalization: 44-008384  
Ref Date: 02-04-92  
Act Date: 02-04-92  
Created Date: 06-30-89  
Tank Status: A  
Owner Tank Id: Not reported  
Swrcb Tank Id: 19-000-009259-000010  
Actv Date: 06-30-89  
Capacity: Not reported  
Tank Use: UNKNOWN  
Stg: W  
Content: Not reported  
Number Of Tanks: Not reported

Status: A  
Comp Number: 9259  
Number: 1  
Board Of Equalization: 44-008384  
Ref Date: 02-04-92  
Act Date: 02-04-92  
Created Date: 06-30-89  
Tank Status: A  
Owner Tank Id: Not reported  
Swrcb Tank Id: 19-000-009259-000011  
Actv Date: 06-30-89  
Capacity: Not reported  
Tank Use: UNKNOWN  
Stg: W  
Content: Not reported  
Number Of Tanks: Not reported

Status: A  
Comp Number: 9259  
Number: 1  
Board Of Equalization: 44-008384

MAP FINDINGS  
 FOCUS MAP 19

Map ID Site Database(s) EPA ID Number

**VONS GROCERY (Continued)**

**S101618888**

Ref Date: 02-04-92  
 Act Date: 02-04-92  
 Created Date: 06-30-89  
 Tank Status: A  
 Owner Tank Id: Not reported  
 Swrcb Tank Id: 19-000-009259-000012  
 Actv Date: 06-30-89  
 Capacity: Not reported  
 Tank Use: UNKNOWN  
 Stg: W  
 Content: Not reported  
 Number Of Tanks: Not reported

Status: A  
 Comp Number: 9259  
 Number: 1  
 Board Of Equalization: 44-008384  
 Ref Date: 02-04-92  
 Act Date: 02-04-92  
 Created Date: 06-30-89  
 Tank Status: A  
 Owner Tank Id: Not reported  
 Swrcb Tank Id: 19-000-009259-000013  
 Actv Date: 06-30-89  
 Capacity: Not reported  
 Tank Use: UNKNOWN  
 Stg: W  
 Content: Not reported  
 Number Of Tanks: Not reported

Status: A  
 Comp Number: 9259  
 Number: 1  
 Board Of Equalization: 44-008384  
 Ref Date: 02-04-92  
 Act Date: 02-04-92  
 Created Date: 06-30-89  
 Tank Status: A  
 Owner Tank Id: Not reported  
 Swrcb Tank Id: 19-000-009259-000014  
 Actv Date: 06-30-89  
 Capacity: Not reported  
 Tank Use: UNKNOWN  
 Stg: W  
 Content: Not reported  
 Number Of Tanks: Not reported

Status: A  
 Comp Number: 9259  
 Number: 1  
 Board Of Equalization: 44-008384  
 Ref Date: 02-04-92  
 Act Date: 02-04-92  
 Created Date: 06-30-89  
 Tank Status: A  
 Owner Tank Id: 15  
 Swrcb Tank Id: 19-000-009259-000015



MAP FINDINGS  
FOCUS MAP 19

Map ID Site Database(s) EPA ID Number

**VONS GROCERY (Continued)**

**S101618888**

Actv Date: 02-04-92  
Capacity: 2000  
Tank Use: M.V. FUEL  
Stg: P  
Content: DIESEL  
Number Of Tanks: Not reported

Status: A  
Comp Number: 9259  
Number: 1  
Board Of Equalization: 44-008384  
Ref Date: 02-04-92  
Act Date: 02-04-92  
Created Date: 06-30-89  
Tank Status: A  
Owner Tank Id: 16  
Swrcb Tank Id: 19-000-009259-000016  
Actv Date: 02-04-92  
Capacity: 20000  
Tank Use: M.V. FUEL  
Stg: P  
Content: LEADED  
Number Of Tanks: Not reported

Status: A  
Comp Number: 9259  
Number: 1  
Board Of Equalization: 44-008384  
Ref Date: 02-04-92  
Act Date: 02-04-92  
Created Date: 06-30-89  
Tank Status: A  
Owner Tank Id: 17  
Swrcb Tank Id: 19-000-009259-000017  
Actv Date: 02-04-92  
Capacity: 20000  
Tank Use: M.V. FUEL  
Stg: P  
Content: LEADED  
Number Of Tanks: Not reported

369

**VONS COMPANIES INC**  
**4344 N SHIRLEY AVE**  
**EL MONTE, CA**

**LOS ANGELES CO. HMS** **S105033685**  
**N/A**

LOS ANGELES CO. HMS:  
Region: LA  
Facility Id: 009451-009259  
Facility Status: Permit  
Area: 3C  
Permit Number: 00000287T  
Permit Status: Permit  
Facility Type: T0

MAP FINDINGS  
FOCUS MAP 19

Map ID	Site	Database(s)	EPA ID Number
--------	------	-------------	---------------

373	<b>MAQUILADOS TECHNICOS 9860 GIDLEY STREET EL MONTE, CA 91731</b>	<b>Ind. Haz Waste</b>	<b>S105833111 N/A</b>
-----	---	-----------------------	---------------------------

Ind. Haz Waste:

Transporters Registration Number:	20178
Registration Initial Notification Date:	19920304
Registration Last Amendment Date:	20060109
EPA Identification:	CAD020747317
Primary NAICS Code:	999999
Status Change Date:	19920304
Land Type:	Not reported
Description of Facility Site Location:	9860 Gidley Street, El Monte, CA
Site Primary Standard Industrial Code:	99990
Site Primary SIC Description:	Nonclassi
Registration is Generator of Waste:	Yes
Registration is Receivers of Waste:	No
Registration is Transporter of Waste:	No
Registration is Transfer Facility:	No
Facility is STEERS Reporter:	No
Required to Submit Annual Waste Summary:	No
Facility Involved In Recycling:	No
Revcr Has Monthly Reporting Requirement:	0
Mexican Facility:	Represents a Maquiladora (Mexican Facility)
Facility Status:	CA
Type of Generator:	SQG
TNRCC Region:	Not reported
Company Name:	Brown Jordan Company
Contact Name:	Robert Baker
Contact Telephone Number:	626-443-8971
Mailing Address:	9860 Gidley St
Mailing Address2:	Not reported
Mailing City,St,Zip:	El Monte, CA 91731
Mailing County:	USA
Facility County:	Not reported
Facility Country:	USA
TNRCC Facility ID:	006698
Site Owner Tax ID:	Not reported
Site Location Latitude:	Not reported
Site Location Longitude:	Not reported
Last Update to NOR Data:	20060109
Ind. waste permit Number:	Not reported
Mun waste permit Number:	Not reported
Non Notifier:	No
Year:	2008

OWNER:

Owner Mailing Address:	9860 Gidley St
Owner Mailing Address2:	Not reported
Owner Mailing Address3:	Not reported
Owner City,St,Zip:	El Monte, CA 91731
Owner Country:	USA
Owner Phone Number:	818-443-8971
Owner Fax Number:	Not reported
Owner Email Address:	Not reported
Owner Business Type:	Unknown
Owner Tax Id:	Not reported
Owner Bankruptcy Code:	0

OPERATOR:

MAP FINDINGS  
FOCUS MAP 19

Map ID Site Database(s) EPA ID Number

**MAQUILADOS TECHNICOS (Continued)**

**S105833111**

Operator Last Name: Brown Jordan Company  
 Operator First Name: Not reported  
 Operator Name: Brown Jordan Company  
 Operator Mailing Address: 9860 Gidley St  
 Operator Mailing Address 2: Not reported  
 Operator Mailing City,St,Zip: El Monte, CA 91731  
 Operator Country: USA  
 Operator Phone: 818-443-8971  
 Operator Fax: Not reported  
 Operator Email: Not reported  
 Operator Business Type: Unknown  
 Operator Tax Id: Not reported  
 Operator Bankruptcy Code: 0

**CONTACT:**

Contact Name: Robert Baker  
 Contact Title: Environmental Manager  
 Contact Role: Primary Contact  
 Contact Address: 9860 Gidley St  
 Contact Address2: Not reported  
 Contact City,St,Zip: El Monte, CA 91731  
 Contact Phone: 626-443-8971  
 Contact Fax: Not reported  
 Contact Email: Not reported  
 Business Desc: 08-22-02 spoke to Brown Jordan Co in California, the factory is in Juarez, Mexico. tl

**UNIT:**

Unit No: Not reported  
 Unit Type Code: Not reported  
 Unit Type: Not reported  
 Unit Status: Not reported  
 Unit Regulatory Status: Not reported  
 UIC Permit Number: Not reported  
 Capacity: Not reported  
 Capacity Measurement: Not reported  
 Off Site Hazardous Waste: No  
 Off Site Class 1 Waste: Not reported  
 Off Site Class 2 Waste: Not reported  
 Off Site Class 3 Waste: Not reported  
 Off Site Non Indstrial Sld Wst: Not reported  
 System Type Code: Not reported  
 System Type: Not reported  
 System Type Code 1: Not reported  
 System Type 1: Not reported  
 System Type Code 2: Not reported  
 System Type 2: Not reported  
 System Type Code 3: Not reported  
 System Type 3: Not reported  
 System Type Code 4: Not reported  
 System Type 4: Not reported  
 Permit Seq #: Not reported  
 Unit Description: Not reported  
 Dt Last Changed: Not reported  
 WastelD: ,

**ACTIVITY:**

Activity Type Involves: Not reported  
 Activity Desc: Not reported

MAP FINDINGS  
FOCUS MAP 19

Map ID      Site      Database(s)      EPA ID Number

---

**MAQUILADOS TECHNICOS (Continued)**

**S105833111**

OTS:

Site Name: Brown Jordan Company Maquilados Technicos  
 One-time Shipper ID: 01439  
 Location Desc: MAQUILA/WASTE FROM MEXICO  
 Location Address: 9860 Gidley Street  
 Location Address 2: Not reported  
 Location City: El Monte  
 Location Zip: 91731  
 Broker Name: Olympia Laidlaw  
 EPA Waste Source Code: Not reported  
 EPA System Type Code: Not reported  
 EPA Form: Not reported  
 EPA Waste No: Not reported  
 Broker Phone: 9155420799  
 Date Processing Complete: Not reported  
 Date Request Sent: 19930219  
 Company Name: Brown Jordan Company  
 Waste ID: B3N9203H  
 Waste Form: 203  
 Waste Class: H  
 Waste Origin Code: 1  
 Shipment Request ID: CAD020747317  
 Waste Code Audited: No

OTS:

Site Name: Brown Jordan Company Maquilados Technicos  
 One-time Shipper ID: 01439  
 Location Desc: MAQUILA/WASTE FROM MEXICO  
 Location Address: 9860 Gidley Street  
 Location Address 2: Not reported  
 Location City: El Monte  
 Location Zip: 91731  
 Broker Name: Olympia Laidlaw  
 EPA Waste Source Code: Not reported  
 EPA System Type Code: Not reported  
 EPA Form: Not reported  
 EPA Waste No: Not reported  
 Broker Phone: 9154207990  
 Date Processing Complete: Not reported  
 Date Request Sent: 19930216  
 Company Name: Brown Jordan Company  
 Waste ID: B3PM103H  
 Waste Form: 103  
 Waste Class: H  
 Waste Origin Code: 1  
 Shipment Request ID: CAD020747317  
 Waste Code Audited: No

OTS:

Site Name: Brown Jordan Company Maquilados Technicos  
 One-time Shipper ID: 01439  
 Location Desc: MAQUILA/WASTE FROM MEXICO  
 Location Address: 9860 Gidley Street  
 Location Address 2: Not reported  
 Location City: El Monte  
 Location Zip: 91731  
 Broker Name: Olympia Laidlaw  
 EPA Waste Source Code: Not reported

MAP FINDINGS  
FOCUS MAP 19

Map ID	Site	Database(s)	EPA ID Number
--------	------	-------------	---------------

**MAQUILADOS TECHNICOS (Continued)**

**S105833111**

EPA System Type Code: Not reported  
 EPA Form: Not reported  
 EPA Waste No: Not reported  
 Broker Phone: 9154207990  
 Date Processing Complete: Not reported  
 Date Request Sent: 19930216  
 Company Name: Brown Jordan Company  
 Waste ID: B3PW103H  
 Waste Form: 103  
 Waste Class: H  
 Waste Origin Code: 1  
 Shipment Request ID: CAD020747317  
 Waste Code Audited: No

**RCV:**

Waste Receipts Summary Form Code: Not reported  
 State Manifest Documentaion Number: Not reported  
 Generators TX Registration Number: Not reported  
 Generators EPA ID: Not reported  
 Generators Waste Code: Not reported  
 Generators Waste Classification: Not reported  
 Generators Waste Form Code: Not reported  
 Generators Waste Form: Not reported  
 Quantity Shipped: Not reported  
 Units: Not reported  
 How Waste Handled by Receivers: Not reported  
 Receivers Date: Not reported  
 Transporters Registration Number: Not reported  
 Shipment Comment: Not reported  
 EPA Haz Waste: Not reported  
 EPA Haz Waste: Not reported  
 EPA Haz Waste: Not reported  
 EPA Haz Waste: Not reported  
 Receiver Name: Not reported  
 Reporting method: Not reported  
 No Shipmnts Recvd In Rept Period: Not reported  
 Record Creation Date: Not reported  
 Record Contains Error: Not reported  
 Record ID: Not reported  
 Co. Submitting Report: Not reported  
 Authorized Agent Submitting Report: Not reported  
 Authorized Agent Title: Not reported

**ANNUAL:**

Waste Code: Not reported  
 Waste Class: Not reported  
 Generators Waste Form Code: Not reported  
 Generators Waste Form: Not reported  
 Texas Waste Code: Not reported  
 Quantity Shipped: Not reported  
 Unit Quantity Handled: Not reported  
 More than 1.1 Tons Waste Gen: Not reported  
 More than 2.2 lbs Acute Waste Gen: Not reported  
 How Waste Handled By Recievers: Not reported  
 Facility Id: Not reported  
 EPA Identification: Not reported  
 Comments: Not reported  
 EPA Waste Code: Not reported

MAP FINDINGS  
FOCUS MAP 19

Map ID Site Database(s) EPA ID Number

**MAQUILADOS TECHNICOS (Continued)**

**S105833111**

EPA Haz Waste:	Not reported
DEF Code1:	Not reported
EPA Haz Waste:	Not reported
DEF Code2:	Not reported
EPA Haz Waste:	Not reported
DEF Code3:	Not reported
EPA Haz Waste:	Not reported
Unit Quantity Handled:	Not reported
Fee Exemption Request:	Not reported
Resolution of Exemption Request:	Not reported
Report Required:	Not reported
Record Creation Date:	Not reported
Record Contains Error:	Not reported
Reporting method:	Not reported
Record ID:	Not reported
Co. Submitting Report:	Not reported
Authorized Agent Submitting Report:	Not reported
Authorized Agent Title:	Not reported
Total Qty Generated:	Not reported
<b>WASTE:</b>	
Waste ID:	Not reported
Waste Desc Yr:	Not reported
Waste Descriptn:	Not reported
Desc of Waste:	Not reported
Texas Waste Code:	Not reported
Texas Waste Code 2:	Not reported
Waste Code Status:	Not reported
Waste Form Code:	Not reported
Waste Form:	Not reported
Waste Classification:	Not reported
Waste is Radioactive:	Not reported
Waste Treated Off Site:	Not reported
Primary Standard Industrial Code:	Not reported
Standard Industrial Classification:	Not reported
Primary Source:	Not reported
Primary Source:	Not reported
Primary Measurement Point Code:	Not reported
Primary Measurement Point:	Not reported
Primary Origin Code:	Not reported
Primary Origin:	Not reported
Primary System Type Code:	Not reported
Primary System Type:	Not reported
New Chemical Substance:	Not reported
Audit Performed:	Not reported
Company Waste ID:	Not reported
Primary NAICS Code:	Not reported
EPA Waste Form Code:	Not reported
Reason Waste Form No Longer Gen.:	Not reported
EPA Haz Waste:	Not reported

[Click this hyperlink](#) while viewing on your computer to access additional TX IHW: detail in the EDR Site Report.

MAP FINDINGS  
FOCUS MAP 19

Map ID	Site	Database(s)	EPA ID Number
373	<b>BROWN JORDAN CO.</b> <b>9860 GIDLEY ST.</b> <b>EL MONTE, CA 91731</b>  SLIC: Region: STATE <b>Facility Status: Open - Site Assessment</b> Status Date: 1988-03-03 00:00:00 Global Id: SL603798563 Lead Agency: LOS ANGELES RWQCB (REGION 4) Lead Agency Case Number: Not reported Latitude: 34.0733024040698 Longitude: -118.030536434801 Case Type: Cleanup Program Site Case Worker: Not reported Local Agency: Not reported RB Case Number: 103.0059 File Location: Not reported Potential Media Affected: Aquifer used for drinking water supply Potential Contaminants of Concern: Not reported Site History: Not reported	SLIC	S106484397 N/A
373	<b>SIDLEY &amp; AUSTIN</b> <b>9860 E GIDLEY ST</b> <b>EL MONTE, CA</b>  LOS ANGELES CO. HMS: Region: LA Facility Id: 015894-020546 Facility Status: OPEN Area: 3C Permit Number: Not reported Permit Status: Not reported Facility Type: Not reported	LOS ANGELES CO. HMS	S102061666 N/A
373	<b>BROWN JORDAN COMPANY</b> <b>9860 GIDLEY STREET</b> <b>EL MONTE, CA 91731</b>  HAZNET: Gepaid: CAD020747317 Contact: RICHARD JOHNSON GENERAL MGR Telephone: 6264438971 Facility Addr2: Not reported Mailing Name: Not reported Mailing Address: PO BOX 5688 Mailing City,St,Zip: EL MONTE, CA 917341688 Gen County: Los Angeles TSD EPA ID: CAD097030993 TSD County: Los Angeles Waste Category: Liquids with pH <UN-> 2 with metals Disposal Method: H13 Tons: 14.59 Facility County: Los Angeles  Gepaid: CAD020747317 Contact: BROWN JORDAN INTERNATIONAL	HAZNET EMI WIP CA WDS	S103677818 N/A

MAP FINDINGS  
 FOCUS MAP 19

Map ID Site Database(s) EPA ID Number

**BROWN JORDAN COMPANY (Continued)**

**S103677818**

Telephone: 6264438971  
 Facility Addr2: Not reported  
 Mailing Name: Not reported  
 Mailing Address: PO BOX 5688  
 Mailing City,St,Zip: EL MONTE, CA 917341688  
 Gen County: Los Angeles  
 TSD EPA ID: CAD089446710  
 TSD County: Los Angeles  
 Waste Category: Other organic solids  
 Disposal Method: Transfer Station  
 Tons: .0375  
 Facility County: Los Angeles

Gepaid: CAD020747317  
 Contact: BROWN JORDAN INTERNATIONAL  
 Telephone: 6264438971  
 Facility Addr2: Not reported  
 Mailing Name: Not reported  
 Mailing Address: PO BOX 5688  
 Mailing City,St,Zip: EL MONTE, CA 917341688  
 Gen County: Los Angeles  
 TSD EPA ID: CAD000088252  
 TSD County: Los Angeles  
 Waste Category: Waste oil and mixed oil  
 Disposal Method: Transfer Station  
 Tons: .4586  
 Facility County: Los Angeles

Gepaid: CAD020747317  
 Contact: BROWN JORDAN INTERNATIONAL  
 Telephone: 6264438971  
 Facility Addr2: Not reported  
 Mailing Name: Not reported  
 Mailing Address: PO BOX 5688  
 Mailing City,St,Zip: EL MONTE, CA 917341688  
 Gen County: Los Angeles  
 TSD EPA ID: CAD000088252  
 TSD County: Los Angeles  
 Waste Category: Liquids with pH <UN-> 2  
 Disposal Method: Transfer Station  
 Tons: .0417  
 Facility County: Los Angeles

Gepaid: CAD020747317  
 Contact: BROWN JORDAN INTERNATIONAL  
 Telephone: 6264438971  
 Facility Addr2: Not reported  
 Mailing Name: Not reported  
 Mailing Address: PO BOX 5688  
 Mailing City,St,Zip: EL MONTE, CA 917341688  
 Gen County: Los Angeles  
 TSD EPA ID: CAD000088252  
 TSD County: Los Angeles  
 Waste Category: Off-specification, aged, or surplus inorganics  
 Disposal Method: Transfer Station  
 Tons: .1000  
 Facility County: Los Angeles



MAP FINDINGS  
FOCUS MAP 19

Map ID	Site	Database(s)	EPA ID Number
--------	------	-------------	---------------

**BROWN JORDAN COMPANY (Continued)**

**S103677818**

[Click this hyperlink](#) while viewing on your computer to access 6 additional CA\_HAZNET: record(s) in the EDR Site Report.

EMI:

Year:	1987
County Code:	19
Air Basin:	SC
Facility ID:	42569
Air District Name:	SC
SIC Code:	3443
Air District Name:	SOUTH COAST AQMD
Community Health Air Pollution Info System:	Not reported
Consolidated Emission Reporting Rule:	Not reported
Total Organic Hydrocarbon Gases Tons/Yr:	1
Reactive Organic Gases Tons/Yr:	1
Carbon Monoxide Emissions Tons/Yr:	0
NOX - Oxides of Nitrogen Tons/Yr:	1
SOX - Oxides of Sulphur Tons/Yr:	0
Particulate Matter Tons/Yr:	1
Part. Matter 10 Micrometers & Smlr Tons/Yr:	0

Year:	1990
County Code:	19
Air Basin:	SC
Facility ID:	42569
Air District Name:	SC
SIC Code:	2514
Air District Name:	SOUTH COAST AQMD
Community Health Air Pollution Info System:	Not reported
Consolidated Emission Reporting Rule:	Not reported
Total Organic Hydrocarbon Gases Tons/Yr:	1
Reactive Organic Gases Tons/Yr:	1
Carbon Monoxide Emissions Tons/Yr:	0
NOX - Oxides of Nitrogen Tons/Yr:	1
SOX - Oxides of Sulphur Tons/Yr:	0
Particulate Matter Tons/Yr:	1
Part. Matter 10 Micrometers & Smlr Tons/Yr:	0

WIP:

Region:	4
File Number:	103.0059
<b>File Status:</b>	<b>Active</b>
Staff:	CORTEZ
Facility Suite:	Not reported

CA WDS:

Facility ID:	4 19I012335
Facility Type:	Other - Does not fall into the category of Municipal/Domestic, Industrial, Agricultural or Solid Waste (Class I, II or III)
Facility Status:	Active - Any facility with a continuous or seasonal discharge that is under Waste Discharge Requirements.
NPDES Number:	CAS000001 The 1st 2 characters designate the state. The remaining 7 are assigned by the Regional Board
Subregion:	4
Facility Telephone:	8184438971
Facility Contact:	Robert Baker

MAP FINDINGS  
FOCUS MAP 19

Map ID      Site      Database(s)      EPA ID Number

**BROWN JORDAN COMPANY (Continued)**

**S103677818**

Agency Name: BROWN JORDAN CO.  
 Agency Address: Not reported  
 Agency City,St,Zip: 0  
 Agency Contact: Not reported  
 Agency Telephone: Not reported  
 Agency Type: Private  
 SIC Code: 2514  
 SIC Code 2: Not reported  
 Primary Waste: Not reported  
 Primary Waste Type: Not reported  
 Secondary Waste: Not reported  
 Secondary Waste Type: Not reported  
 Design Flow: 0  
 Baseline Flow: 0  
 Reclamation: Not reported  
 POTW: Not reported  
 Treat To Water: Minor Threat to Water Quality. A violation of a regional board order should cause a relatively minor impairment of beneficial uses compared to a major or minor threat. Not: All nurds without a TTWQ will be considered a minor threat to water quality unless coded at a higher Level. A Zero (0) may be used to code those NURDS that are found to represent no threat to water quality.  
 Complexity: Category C - Facilities having no waste treatment systems, such as cooling water dischargers or those who must comply through best management practices, facilities with passive waste treatment and disposal systems, such as septic systems with subsurface disposal, or dischargers having waste storage systems with land disposal such as dairy waste ponds.

**373      BROWN JORDAN CO  
 9860 GIDLEY ST  
 EL MONTE, CA 91731**

**RCRA-SQG      1000437873  
 FINDS      CAD020747317**

RCRA-SQG:  
 Date form received by agency: 05/23/1996  
 Facility name: BROWN JORDAN CO  
 Facility address: 9860 GIDLEY ST  
 EL MONTE, CA 91731  
 EPA ID: CAD020747317  
 Mailing address: P O BOX 5688  
 EL MONTE, CA 917345688  
 Contact: JOHN LEJEAL  
 Contact address: 9860 GIDLEY ST  
 EL MONTE, CA 91731  
 Contact country: US  
 Contact telephone: (818) 443-8971  
 Contact email: Not reported  
 EPA Region: 09  
 Classification: Small Small Quantity Generator  
 Description: Handler: generates more than 100 and less than 1000 kg of hazardous waste during any calendar month and accumulates less than 6000 kg of hazardous waste at any time; or generates 100 kg or less of hazardous waste during any calendar month, and accumulates more than 1000 kg of hazardous waste at any time

Owner/Operator Summary:  
 Owner/operator name: BROWN JORDAN INTERNATIONAL

MAP FINDINGS  
FOCUS MAP 19

Map ID      Site      Database(s)      EPA ID Number

---

**BROWN JORDAN CO (Continued)**

**1000437873**

Owner/operator address: 9860 GIDLEY ST  
EL MONTE, CA 91731  
Owner/operator country: Not reported  
Owner/operator telephone: (818) 443-8971  
Legal status: Private  
Owner/Operator Type: Owner  
Owner/Op start date: Not reported  
Owner/Op end date: Not reported

Owner/operator name: NOT REQUIRED  
Owner/operator address: NOT REQUIRED  
NOT REQUIRED, ME 99999

Owner/operator country: Not reported  
Owner/operator telephone: (415) 555-1212  
Legal status: Private  
Owner/Operator Type: Operator  
Owner/Op start date: Not reported  
Owner/Op end date: Not reported

Handler Activities Summary:

U.S. importer of hazardous waste: Unknown  
Mixed waste (haz. and radioactive): Unknown  
Recycler of hazardous waste: No  
Transporter of hazardous waste: No  
Treater, storer or disposer of HW: No  
Underground injection activity: No  
On-site burner exemption: Unknown  
Furnace exemption: Unknown  
Used oil fuel burner: No  
Used oil processor: No  
User oil refiner: No  
Used oil fuel marketer to burner: No  
Used oil Specification marketer: No  
Used oil transfer facility: No  
Used oil transporter: No  
Off-site waste receiver: Commercial status unknown

Violation Status: No violations found

FINDS:

Other Pertinent Environmental Activity Identified at Site

Registry ID: 110002638931

RCRAInfo is a national information system that supports the Resource Conservation and Recovery Act (RCRA) program through the tracking of events and activities related to facilities that generate, transport, and treat, store, or dispose of hazardous waste. RCRAInfo allows RCRA program staff to track the notification, permit, compliance, and corrective action activities required under RCRA.

MAP FINDINGS  
FOCUS MAP 19

Map ID	Site	Database(s)	EPA ID Number
373	<b>TRAIL CHEMICAL CORPORATION</b> <b>9904 GIDLEY ST.</b> <b>LOS ANGELES, CA 91731</b>	HIST UST	U001569389 N/A
	HIST UST: Region: STATE Facility ID: 00000016818 Facility Type: Other Other Type: MANUFACTURING Total Tanks: 0016 Contact Name: WILLIAM J. PETERS, PRESIDENT Telephone: 8184424140 Owner Name: TRAIL CHEMICAL CORPORATION Owner Address: 9904 GIDLEY ST. Owner City,St,Zip: EL MONTE, CA 91731		
	Tank Num: 001 Container Num: TANK ONE Year Installed: 1953 Tank Capacity: 00008000 Tank Used for: PRODUCT Type of Fuel: Not reported Tank Construction: 1/4 inches Leak Detection: Stock Inventor		
	Tank Num: 002 Container Num: TANK TWO Year Installed: 1952 Tank Capacity: 00002000 Tank Used for: PRODUCT Type of Fuel: Not reported Tank Construction: 3/16 inches Leak Detection: Stock Inventor		
	Tank Num: 003 Container Num: TANK THREE Year Installed: 1952 Tank Capacity: 00002000 Tank Used for: PRODUCT Type of Fuel: Not reported Tank Construction: 3/16 inches Leak Detection: Stock Inventor		
	Tank Num: 004 Container Num: TANK FOUR Year Installed: 1952 Tank Capacity: 00002000 Tank Used for: PRODUCT Type of Fuel: Not reported Tank Construction: 3/16 inches Leak Detection: Stock Inventor		
	Tank Num: 005 Container Num: TANK FIVE Year Installed: 1952 Tank Capacity: 00002000 Tank Used for: PRODUCT Type of Fuel: Not reported Tank Construction: 3/16 inches		

MAP FINDINGS  
FOCUS MAP 19

Map ID Site Database(s) EPA ID Number

---

**TRAIL CHEMICAL CORPORATION (Continued)**

**U001569389**

Leak Detection: Stock Inventor

Tank Num: 006  
Container Num: TANK SIX  
Year Installed: 1952  
Tank Capacity: 00002000  
Tank Used for: PRODUCT  
Type of Fuel: Not reported  
Tank Construction: 3/16 inches  
Leak Detection: Stock Inventor

Tank Num: 007  
Container Num: TANK SEVEN  
Year Installed: 1952  
Tank Capacity: 00002000  
Tank Used for: PRODUCT  
Type of Fuel: Not reported  
Tank Construction: 3/16 inches  
Leak Detection: Stock Inventor

Tank Num: 008  
Container Num: TANK EIGHT  
Year Installed: 1952  
Tank Capacity: 00002000  
Tank Used for: PRODUCT  
Type of Fuel: Not reported  
Tank Construction: 3/16 inches  
Leak Detection: Stock Inventor

Tank Num: 009  
Container Num: TANK NINE  
Year Installed: 1959  
Tank Capacity: 00002500  
Tank Used for: PRODUCT  
Type of Fuel: Not reported  
Tank Construction: 3/16 inches  
Leak Detection: Stock Inventor

Tank Num: 010  
Container Num: TANK TEN  
Year Installed: 1959  
Tank Capacity: 00025000  
Tank Used for: PRODUCT  
Type of Fuel: Not reported  
Tank Construction: 3/16 inches  
Leak Detection: Not reported

Tank Num: 011  
Container Num: TANK ELEVE  
Year Installed: 1959  
Tank Capacity: 00002500  
Tank Used for: PRODUCT  
Type of Fuel: Not reported  
Tank Construction: 3/16 inches  
Leak Detection: Stock Inventor

Tank Num: 012

MAP FINDINGS  
FOCUS MAP 19

Map ID Site Database(s) EPA ID Number

**TRAIL CHEMICAL CORPORATION (Continued)**

**U001569389**

Container Num: TANK 12  
Year Installed: 1959  
Tank Capacity: 00002500  
Tank Used for: PRODUCT  
Type of Fuel: Not reported  
Tank Construction: 3/16 inches  
Leak Detection: Stock Inventor

Tank Num: 013  
Container Num: TANK 13  
Year Installed: 1959  
Tank Capacity: 00000000  
Tank Used for: PRODUCT  
Type of Fuel: Not reported  
Tank Construction: 3/16 inches  
Leak Detection: Stock Inventor

Tank Num: 014  
Container Num: TANK NO.14  
Year Installed: 1959  
Tank Capacity: 00002500  
Tank Used for: PRODUCT  
Type of Fuel: Not reported  
Tank Construction: 3/16 inches  
Leak Detection: Stock Inventor

Tank Num: 015  
Container Num: TANK 15  
Year Installed: 1957  
Tank Capacity: 00002500  
Tank Used for: PRODUCT  
Type of Fuel: Not reported  
Tank Construction: 3/16 inches  
Leak Detection: Stock Inventor

Tank Num: 016  
Container Num: TANK 16  
Year Installed: 1957  
Tank Capacity: 00002500  
Tank Used for: PRODUCT  
Type of Fuel: Not reported  
Tank Construction: 3/16 inches  
Leak Detection: Stock Inventor

**373 PRECISION COATINGS INC  
9904 GIDLEY ST  
EL MONTE, CA 91731**

**HAZNET S108217196  
N/A**

HAZNET:  
Gepaid: CAC002592009  
Contact: BILL MURRAY  
Telephone: 7147437116  
Facility Addr2: Not reported  
Mailing Name: Not reported  
Mailing Address: 24102 PASEO DEL CAMPO  
Mailing City,St,Zip: LAGUNA NIGUEL, CA 92677  
Gen County: Los Angeles  
TSD EPA ID: CAT080013352

MAP FINDINGS  
FOCUS MAP 19

Map ID	Site	Database(s)	EPA ID Number
--------	------	-------------	---------------

**PRECISION COATINGS INC (Continued)**

**S108217196**

TSD County: Los Angeles  
 Waste Category: Off-specification, aged, or surplus organics  
 Disposal Method: Recycler  
 Tons: 0.83  
 Facility County: Not reported

373

**TRAIL CHEMICAL CORPORATION  
 9904 GIDLEY STREET  
 EL MONTE, CA 91731**

**RCRA-SQG 1000253121  
 FINDS CAD008319378  
 HAZNET  
 SLIC  
 LOS ANGELES CO. HMS  
 EMI  
 WIP  
 SWEEPS UST**

RCRA-SQG:

Date form received by agency: 10/12/2000  
 Facility name: TRAIL CHEMICAL CORP  
 Site name: TRAIL CHEMICAL CORPORATION  
 Facility address: 9904 GIDLEY STREET  
 EL MONTE, CA 917311136  
 EPA ID: CAD008319378  
 Contact: HAROLD HENDERSON  
 Contact address: Not reported  
 Not reported  
 Contact country: Not reported  
 Contact telephone: (626) 442-4140  
 Contact email: Not reported  
 EPA Region: 09  
 Land type: Facility is not located on Indian land. Additional information is not known.  
 Classification: Small Small Quantity Generator  
 Description: Handler: generates more than 100 and less than 1000 kg of hazardous waste during any calendar month and accumulates less than 6000 kg of hazardous waste at any time; or generates 100 kg or less of hazardous waste during any calendar month, and accumulates more than 1000 kg of hazardous waste at any time

Handler Activities Summary:

U.S. importer of hazardous waste: Unknown  
 Mixed waste (haz. and radioactive): Unknown  
 Recycler of hazardous waste: Unknown  
 Transporter of hazardous waste: Unknown  
 Treater, storer or disposer of HW: No  
 Underground injection activity: Unknown  
 On-site burner exemption: Unknown  
 Furnace exemption: Unknown  
 Used oil fuel burner: Unknown  
 Used oil processor: Unknown  
 User oil refiner: Unknown  
 Used oil fuel marketer to burner: Unknown  
 Used oil Specification marketer: Unknown  
 Used oil transfer facility: Unknown  
 Used oil transporter: Unknown  
 Off-site waste receiver: Commercial status unknown

Historical Generators:

Date form received by agency: 09/01/1996

MAP FINDINGS  
FOCUS MAP 19

Map ID      Site      Database(s)      EPA ID Number

---

**TRAIL CHEMICAL CORPORATION (Continued)**

**1000253121**

Facility name: TRAIL CHEMICAL CORP  
Classification: Large Quantity Generator

Date form received by agency: 09/01/1996

Facility name: TRAIL CHEMICAL CORP  
Classification: Small Quantity Generator

Date form received by agency: 11/16/1994

Facility name: TRAIL CHEMICAL CORP  
Site name: TRAIL CHEMICAL CORPORATION  
Classification: Large Quantity Generator

Date form received by agency: 04/09/1990

Facility name: TRAIL CHEMICAL CORP  
Classification: Large Quantity Generator

Date form received by agency: 07/10/1980

Facility name: TRAIL CHEMICAL CORP  
Classification: Not a generator, verified

Violation Status: No violations found

**Evaluation Action Summary:**

Evaluation date: 07/18/2005  
Evaluation: COMPLIANCE EVALUATION INSPECTION ON-SITE  
Area of violation: Not reported  
Date achieved compliance: Not reported  
Evaluation lead agency: Local

**FINDS:**

Other Pertinent Environmental Activity Identified at Site

Registry ID: 110002143083

California - Hazardous Waste Tracking System - Datamart

TRIS (Toxics Release Inventory System) contains information from facilities on the amounts of over 300 listed toxic chemicals that these facilities release directly to air, water, land, or that are transported off-site.

The NEI (National Emissions Inventory) database contains information on stationary and mobile sources that emit criteria air pollutants and their precursors, as well as hazardous air pollutants (HAPs).

RCRAInfo is a national information system that supports the Resource Conservation and Recovery Act (RCRA) program through the tracking of events and activities related to facilities that generate, transport, and treat, store, or dispose of hazardous waste. RCRAInfo allows RCRA program staff to track the notification, permit, compliance, and corrective action activities required under RCRA.

**HAZNET:**

Gepaid: CAD008319378  
Contact: HAL HENDERSON  
Telephone: 6264424140



MAP FINDINGS  
FOCUS MAP 19

Map ID      Site      Database(s)      EPA ID Number

**TRAIL CHEMICAL CORPORATION (Continued)**

**1000253121**

Facility Addr2: Not reported  
Mailing Name: Not reported  
Mailing Address: 9904 GIDLEY ST  
Mailing City,St,Zip: EL MONTE, CA 917310000  
Gen County: Los Angeles  
TSD EPA ID: CAD008252405  
TSD County: Los Angeles  
Waste Category: Off-specification, aged, or surplus organics  
Disposal Method: Recycler  
Tons: 12.64  
Facility County: Los Angeles

Gepaid: CAD008319378  
Contact: WILLIAM J PETERS  
Telephone: 0000000000  
Facility Addr2: Not reported  
Mailing Name: Not reported  
Mailing Address: 9904 GIDLEY ST  
Mailing City,St,Zip: EL MONTE, CA 917310000  
Gen County: Los Angeles  
TSD EPA ID: CAD008252405  
TSD County: Los Angeles  
Waste Category: Unspecified solvent mixture Waste  
Disposal Method: Recycler  
Tons: 9.8537  
Facility County: Los Angeles

Gepaid: CAD008319378  
Contact: WILLIAM J PETERS  
Telephone: 0000000000  
Facility Addr2: Not reported  
Mailing Name: Not reported  
Mailing Address: 9904 GIDLEY ST  
Mailing City,St,Zip: EL MONTE, CA 917310000  
Gen County: Los Angeles  
TSD EPA ID: CAD008252405  
TSD County: Los Angeles  
Waste Category: Paint sludge  
Disposal Method: Recycler  
Tons: 5.4  
Facility County: Los Angeles

Gepaid: CAD008319378  
Contact: WILLIAM J PETERS  
Telephone: 0000000000  
Facility Addr2: Not reported  
Mailing Name: Not reported  
Mailing Address: 9904 GIDLEY ST  
Mailing City,St,Zip: EL MONTE, CA 917310000  
Gen County: Los Angeles  
TSD EPA ID: CAD008302903  
TSD County: Los Angeles  
Waste Category: Liquids with halogenated organic compounds > 1000 mg/l  
Disposal Method: Recycler  
Tons: 26.2710  
Facility County: Los Angeles

MAP FINDINGS  
FOCUS MAP 19

Map ID Site Database(s) EPA ID Number

---

**TRAIL CHEMICAL CORPORATION (Continued)**

**1000253121**

Gepaid: CAD008319378  
Contact: WILLIAM J PETERS  
Telephone: 0000000000  
Facility Addr2: Not reported  
Mailing Name: Not reported  
Mailing Address: 9904 GIDLEY ST  
Mailing City,St,Zip: EL MONTE, CA 917310000  
Gen County: Los Angeles  
TSD EPA ID: CAD000088252  
TSD County: Los Angeles  
Waste Category: Other organic solids  
Disposal Method: Transfer Station  
Tons: 3.5875  
Facility County: Los Angeles

[Click this hyperlink](#) while viewing on your computer to access  
9 additional CA\_HAZNET: record(s) in the EDR Site Report.

SLIC:

Region: STATE  
**Facility Status: Completed - Case Closed**  
Status Date: 2005-05-18 00:00:00  
Global Id: SL603792682  
Lead Agency: Not reported  
Lead Agency Case Number: Not reported  
Latitude: 34.085694  
Longitude: -118.051236  
Case Type: Cleanup Program Site  
Case Worker: Not reported  
Local Agency: Not reported  
RB Case Number: 103.0370  
File Location: Not reported  
Potential Media Affected: Not reported  
Potential Contaminants of Concern: Not reported  
Site History: Not reported

LOS ANGELES CO. HMS:

Region: LA  
Facility Id: 009443-009250  
Facility Status: Removed  
Area: 3C  
Permit Number: 00000273T  
Permit Status: Removed  
Facility Type: T0

EMI:

Year: 1987  
County Code: 19  
Air Basin: SC  
Facility ID: 20512  
Air District Name: SC  
SIC Code: 2851  
Air District Name: SOUTH COAST AQMD  
Community Health Air Pollution Info System: Not reported  
Consolidated Emission Reporting Rule: Not reported  
Total Organic Hydrocarbon Gases Tons/Yr: 5

MAP FINDINGS  
FOCUS MAP 19

Map ID      Site      Database(s)      EPA ID Number

**TRAIL CHEMICAL CORPORATION (Continued)**

**1000253121**

Reactive Organic Gases Tons/Yr: 5  
Carbon Monoxide Emissions Tons/Yr: 0  
NOX - Oxides of Nitrogen Tons/Yr: 0  
SOX - Oxides of Sulphur Tons/Yr: 0  
Particulate Matter Tons/Yr: 1  
Part. Matter 10 Micrometers & Smlr Tons/Yr: 1

Year: 1990  
County Code: 19  
Air Basin: SC  
Facility ID: 20512  
Air District Name: SC  
SIC Code: 2851  
Air District Name: SOUTH COAST AQMD  
Community Health Air Pollution Info System: Not reported  
Consolidated Emission Reporting Rule: Not reported  
Total Organic Hydrocarbon Gases Tons/Yr: 1  
Reactive Organic Gases Tons/Yr: 0  
Carbon Monoxide Emissions Tons/Yr: 0  
NOX - Oxides of Nitrogen Tons/Yr: 0  
SOX - Oxides of Sulphur Tons/Yr: 0  
Particulate Matter Tons/Yr: 0  
Part. Matter 10 Micrometers & Smlr Tons/Yr: 0

Year: 1995  
County Code: 19  
Air Basin: SC  
Facility ID: 20512  
Air District Name: SC  
SIC Code: 2851  
Air District Name: SOUTH COAST AQMD  
Community Health Air Pollution Info System: Not reported  
Consolidated Emission Reporting Rule: Not reported  
Total Organic Hydrocarbon Gases Tons/Yr: 1  
Reactive Organic Gases Tons/Yr: 1  
Carbon Monoxide Emissions Tons/Yr: 0  
NOX - Oxides of Nitrogen Tons/Yr: 0  
SOX - Oxides of Sulphur Tons/Yr: 0  
Particulate Matter Tons/Yr: 0  
Part. Matter 10 Micrometers & Smlr Tons/Yr: 0

Year: 2002  
County Code: 19  
Air Basin: SC  
Facility ID: 20512  
Air District Name: SC  
SIC Code: 2851  
Air District Name: SOUTH COAST AQMD  
Community Health Air Pollution Info System: Not reported  
Consolidated Emission Reporting Rule: Not reported  
Total Organic Hydrocarbon Gases Tons/Yr: 2  
Reactive Organic Gases Tons/Yr: 2  
Carbon Monoxide Emissions Tons/Yr: 0  
NOX - Oxides of Nitrogen Tons/Yr: 0  
SOX - Oxides of Sulphur Tons/Yr: 0  
Particulate Matter Tons/Yr: 0  
Part. Matter 10 Micrometers & Smlr Tons/Yr: 0

MAP FINDINGS  
FOCUS MAP 19

Map ID	Site	Database(s)	EPA ID Number
--------	------	-------------	---------------

**TRAIL CHEMICAL CORPORATION (Continued)**

**1000253121**

Year: 2003  
 County Code: 19  
 Air Basin: SC  
 Facility ID: 20512  
 Air District Name: SC  
 SIC Code: 2851  
 Air District Name: SOUTH COAST AQMD  
 Community Health Air Pollution Info System: Not reported  
 Consolidated Emission Reporting Rule: Not reported  
 Total Organic Hydrocarbon Gases Tons/Yr: 2  
 Reactive Organic Gases Tons/Yr: 2  
 Carbon Monoxide Emissions Tons/Yr: 0  
 NOX - Oxides of Nitrogen Tons/Yr: 0  
 SOX - Oxides of Sulphur Tons/Yr: 0  
 Particulate Matter Tons/Yr: 0  
 Part. Matter 10 Micrometers & Smlr Tons/Yr: 0

Year: 2004  
 County Code: 19  
 Air Basin: SC  
 Facility ID: 20512  
 Air District Name: SC  
 SIC Code: 2851  
 Air District Name: SOUTH COAST AQMD  
 Community Health Air Pollution Info System: Not reported  
 Consolidated Emission Reporting Rule: Not reported  
 Total Organic Hydrocarbon Gases Tons/Yr: 2.2307967  
 Reactive Organic Gases Tons/Yr: 2.22  
 Carbon Monoxide Emissions Tons/Yr: 0  
 NOX - Oxides of Nitrogen Tons/Yr: 0  
 SOX - Oxides of Sulphur Tons/Yr: 0  
 Particulate Matter Tons/Yr: 0.276059  
 Part. Matter 10 Micrometers & Smlr Tons/Yr: 0.24

WIP:

Region: 4  
 File Number: 103.0370  
**File Status: Active**  
 Staff: CORTEZ  
 Facility Suite: Not reported

SWEEPS UST:

Status: A  
 Comp Number: 9250  
 Number: 9  
 Board Of Equalization: Not reported  
 Ref Date: 06-30-89  
 Act Date: Not reported  
 Created Date: 06-30-89  
 Tank Status: A  
 Owner Tank Id: Not reported  
 Swrcb Tank Id: 19-000-009250-000012  
 Actv Date: 06-30-89  
 Capacity: Not reported  
 Tank Use: UNKNOWN  
 Stg: W

MAP FINDINGS  
FOCUS MAP 19

Map ID      Site      Database(s)      EPA ID Number

---

**TRAIL CHEMICAL CORPORATION (Continued)**

**1000253121**

Content:                      Not reported  
Number Of Tanks:            Not reported

Status:                      A  
Comp Number:                9250  
Number:                      9  
Board Of Equalization:    Not reported  
Ref Date:                    06-30-89  
Act Date:                    Not reported  
Created Date:                06-30-89  
Tank Status:                A  
Owner Tank Id:              Not reported  
Swrcb Tank Id:              19-000-009250-000013  
Actv Date:                  06-30-89  
Capacity:                    Not reported  
Tank Use:                    UNKNOWN  
Stg:                          W  
Content:                      Not reported  
Number Of Tanks:            Not reported

Status:                      A  
Comp Number:                9250  
Number:                      9  
Board Of Equalization:    Not reported  
Ref Date:                    06-30-89  
Act Date:                    Not reported  
Created Date:                06-30-89  
Tank Status:                A  
Owner Tank Id:              Not reported  
Swrcb Tank Id:              19-000-009250-000014  
Actv Date:                  06-30-89  
Capacity:                    Not reported  
Tank Use:                    UNKNOWN  
Stg:                          W  
Content:                      Not reported  
Number Of Tanks:            Not reported

Status:                      A  
Comp Number:                9250  
Number:                      9  
Board Of Equalization:    Not reported  
Ref Date:                    06-30-89  
Act Date:                    Not reported  
Created Date:                06-30-89  
Tank Status:                A  
Owner Tank Id:              Not reported  
Swrcb Tank Id:              19-000-009250-000015  
Actv Date:                  06-30-89  
Capacity:                    Not reported  
Tank Use:                    UNKNOWN  
Stg:                          W  
Content:                      Not reported  
Number Of Tanks:            Not reported

Status:                      A  
Comp Number:                9250  
Number:                      9

MAP FINDINGS  
 FOCUS MAP 19

Map ID      Site      Database(s)      EPA ID Number

---

**TRAIL CHEMICAL CORPORATION (Continued)**

**1000253121**

Board Of Equalization: Not reported  
 Ref Date: 06-30-89  
 Act Date: Not reported  
 Created Date: 06-30-89  
 Tank Status: A  
 Owner Tank Id: Not reported  
 Swrcb Tank Id: 19-000-009250-000016  
 Actv Date: 06-30-89  
 Capacity: Not reported  
 Tank Use: UNKNOWN  
 Stg: W  
 Content: Not reported  
 Number Of Tanks: Not reported

Status: A  
 Comp Number: 9250  
 Number: 9  
 Board Of Equalization: Not reported  
 Ref Date: 06-30-89  
 Act Date: Not reported  
 Created Date: 06-30-89  
 Tank Status: A  
 Owner Tank Id: Not reported  
 Swrcb Tank Id: 19-000-009250-000007  
 Actv Date: 06-30-89  
 Capacity: Not reported  
 Tank Use: UNKNOWN  
 Stg: W  
 Content: Not reported  
 Number Of Tanks: Not reported

Status: A  
 Comp Number: 9250  
 Number: 9  
 Board Of Equalization: Not reported  
 Ref Date: 06-30-89  
 Act Date: Not reported  
 Created Date: 06-30-89  
 Tank Status: A  
 Owner Tank Id: Not reported  
 Swrcb Tank Id: 19-000-009250-000008  
 Actv Date: 06-30-89  
 Capacity: Not reported  
 Tank Use: UNKNOWN  
 Stg: W  
 Content: Not reported  
 Number Of Tanks: Not reported

Status: A  
 Comp Number: 9250  
 Number: 9  
 Board Of Equalization: Not reported  
 Ref Date: 06-30-89  
 Act Date: Not reported  
 Created Date: 06-30-89  
 Tank Status: A  
 Owner Tank Id: Not reported

MAP FINDINGS  
FOCUS MAP 19

Map ID      Site      Database(s)      EPA ID Number

---

**TRAIL CHEMICAL CORPORATION (Continued)**

**1000253121**

Swrcb Tank Id:      19-000-009250-000009  
 Actv Date:      06-30-89  
 Capacity:      Not reported  
 Tank Use:      UNKNOWN  
 Stg:      W  
 Content:      Not reported  
 Number Of Tanks:      Not reported

Status:      A  
 Comp Number:      9250  
 Number:      9  
 Board Of Equalization:      Not reported  
 Ref Date:      06-30-89  
 Act Date:      Not reported  
 Created Date:      06-30-89  
 Tank Status:      A  
 Owner Tank Id:      Not reported  
 Swrcb Tank Id:      19-000-009250-000010  
 Actv Date:      06-30-89  
 Capacity:      Not reported  
 Tank Use:      UNKNOWN  
 Stg:      W  
 Content:      Not reported  
 Number Of Tanks:      Not reported

Status:      A  
 Comp Number:      9250  
 Number:      9  
 Board Of Equalization:      Not reported  
 Ref Date:      06-30-89  
 Act Date:      Not reported  
 Created Date:      06-30-89  
 Tank Status:      A  
 Owner Tank Id:      Not reported  
 Swrcb Tank Id:      19-000-009250-000011  
 Actv Date:      06-30-89  
 Capacity:      Not reported  
 Tank Use:      UNKNOWN  
 Stg:      W  
 Content:      Not reported  
 Number Of Tanks:      Not reported

Status:      A  
 Comp Number:      9250  
 Number:      9  
 Board Of Equalization:      Not reported  
 Ref Date:      06-30-89  
 Act Date:      Not reported  
 Created Date:      06-30-89  
 Tank Status:      A  
 Owner Tank Id:      Not reported  
 Swrcb Tank Id:      19-000-009250-000011  
 Actv Date:      06-30-89  
 Capacity:      Not reported  
 Tank Use:      UNKNOWN  
 Stg:      W  
 Content:      Not reported

MAP FINDINGS  
FOCUS MAP 19

Map ID Site Database(s) EPA ID Number

**TRAIL CHEMICAL CORPORATION (Continued)**

**1000253121**

Number Of Tanks:	Not reported
Status:	A
Comp Number:	9250
Number:	9
Board Of Equalization:	Not reported
Ref Date:	06-30-89
Act Date:	Not reported
Created Date:	06-30-89
Tank Status:	A
Owner Tank Id:	Not reported
Swrcb Tank Id:	19-000-009250-000012
Actv Date:	06-30-89
Capacity:	Not reported
Tank Use:	UNKNOWN
Stg:	W
Content:	Not reported
Number Of Tanks:	Not reported
Status:	A
Comp Number:	9250
Number:	9
Board Of Equalization:	Not reported
Ref Date:	06-30-89
Act Date:	Not reported
Created Date:	06-30-89
Tank Status:	A
Owner Tank Id:	Not reported
Swrcb Tank Id:	19-000-009250-000013
Actv Date:	06-30-89
Capacity:	Not reported
Tank Use:	UNKNOWN
Stg:	W
Content:	Not reported
Number Of Tanks:	Not reported
Status:	A
Comp Number:	9250
Number:	9
Board Of Equalization:	Not reported
Ref Date:	06-30-89
Act Date:	Not reported
Created Date:	06-30-89
Tank Status:	A
Owner Tank Id:	Not reported
Swrcb Tank Id:	19-000-009250-000014
Actv Date:	06-30-89
Capacity:	Not reported
Tank Use:	UNKNOWN
Stg:	W
Content:	Not reported
Number Of Tanks:	Not reported
Status:	A
Comp Number:	9250
Number:	9
Board Of Equalization:	Not reported



MAP FINDINGS  
FOCUS MAP 19

Map ID	Site	Database(s)	EPA ID Number
--------	------	-------------	---------------

**TRAIL CHEMICAL CORPORATION (Continued)**

**1000253121**

Ref Date: 06-30-89  
 Act Date: Not reported  
 Created Date: 06-30-89  
 Tank Status: A  
 Owner Tank Id: Not reported  
 Swrcb Tank Id: 19-000-009250-000015  
 Actv Date: 06-30-89  
 Capacity: Not reported  
 Tank Use: UNKNOWN  
 Stg: W  
 Content: Not reported  
 Number Of Tanks: Not reported

Status: A  
 Comp Number: 9250  
 Number: 9  
 Board Of Equalization: Not reported  
 Ref Date: 06-30-89  
 Act Date: Not reported  
 Created Date: 06-30-89  
 Tank Status: A  
 Owner Tank Id: Not reported  
 Swrcb Tank Id: 19-000-009250-000016  
 Actv Date: 06-30-89  
 Capacity: Not reported  
 Tank Use: UNKNOWN  
 Stg: W  
 Content: Not reported  
 Number Of Tanks: Not reported

**373 SNOW FOAM PRODUCTS  
 9917 GIDLEY ST  
 EL MONTE, CA 91731**

**WIP S106764301  
 N/A**

WIP:  
 Region: 4  
 File Number: 103.0339  
**File Status: Historical**  
 Staff: CRS  
 Facility Suite: Not reported

**373 FOOTHILL INDUST. MED. CLINIC  
 4300 BALDWIN AVENUE  
 EL MONTE, CA 91731**

**HAZNET S103659211  
 N/A**

HAZNET:  
 Gepaid: CAL000112089  
 Contact: FOOTHILL INDUST. MED. CLINIC  
 Telephone: 8184010023  
 Facility Addr2: Not reported  
 Mailing Name: Not reported  
 Mailing Address: 6520 N IRWINDALE AVENUE  
 Mailing City,St,Zip: IRWINDALE, CA 917020000  
 Gen County: Los Angeles  
 TSD EPA ID: CAL000121946  
 TSD County: Marin

MAP FINDINGS  
FOCUS MAP 19

Map ID	Site	Database(s)	EPA ID Number
--------	------	-------------	---------------

**FOOTHILL INDUST. MED. CLINIC (Continued)**

**S103659211**

Waste Category: Photochemicals/photoprocessing waste  
 Disposal Method: Recycler  
 Tons: .1242  
 Facility County: Los Angeles

377

**WEST COAST DISPLAYS, DIV RANK  
4373 SANTA ANITA AV  
EL MONTE, CA 91731**

**EMI S106764366  
WIP N/A**

EMI:

Year: 1987  
 County Code: 19  
 Air Basin: SC  
 Facility ID: 12766  
 Air District Name: SC  
 SIC Code: 2521  
 Air District Name: SOUTH COAST AQMD  
 Community Health Air Pollution Info System: Not reported  
 Consolidated Emission Reporting Rule: Not reported  
 Total Organic Hydrocarbon Gases Tons/Yr: 0  
 Reactive Organic Gases Tons/Yr: 0  
 Carbon Monoxide Emissions Tons/Yr: 0  
 NOX - Oxides of Nitrogen Tons/Yr: 0  
 SOX - Oxides of Sulphur Tons/Yr: 0  
 Particulate Matter Tons/Yr: 0  
 Part. Matter 10 Micrometers & Smlr Tons/Yr: 0

Year: 1990  
 County Code: 19  
 Air Basin: SC  
 Facility ID: 12766  
 Air District Name: SC  
 SIC Code: 2542  
 Air District Name: SOUTH COAST AQMD  
 Community Health Air Pollution Info System: Not reported  
 Consolidated Emission Reporting Rule: Not reported  
 Total Organic Hydrocarbon Gases Tons/Yr: 0  
 Reactive Organic Gases Tons/Yr: 0  
 Carbon Monoxide Emissions Tons/Yr: 0  
 NOX - Oxides of Nitrogen Tons/Yr: 0  
 SOX - Oxides of Sulphur Tons/Yr: 0  
 Particulate Matter Tons/Yr: 0  
 Part. Matter 10 Micrometers & Smlr Tons/Yr: 0

WIP:

Region: 4  
 File Number: 103.1669  
**File Status: Historical**  
 Staff: CCC  
 Facility Suite: Not reported

MAP FINDINGS  
FOCUS MAP 19

Map ID	Site	Database(s)	EPA ID Number
382	<b>4300 SHIRLEY AVE. EL MONTE, CA 91731</b>	CHMIRS	S105665818 N/A
	CHMIRS: OES Incident Number: 00-4028 OES notification: 9/7/200011:57:24 AM OES Date: Not reported OES Time: Not reported Incident Date: Not reported <b>Date Completed: Not reported</b> Property Use: Not reported Agency Id Number: Not reported Agency Incident Number: Not reported Time Notified: Not reported Time Completed: Not reported Surrounding Area: Not reported Estimated Temperature: Not reported Property Management: Not reported Special Studies 1: Not reported Special Studies 2: Not reported Special Studies 3: Not reported Special Studies 4: Not reported Special Studies 5: Not reported Special Studies 6: Not reported More Than Two Substances Involved?: Not reported Resp Agncy Personel # Of Decontaminated: Not reported Responding Agency Personel # Of Injuries: Not reported Responding Agency Personel # Of Fatalities: Not reported Others Number Of Decontaminated: Not reported Others Number Of Injuries: Not reported Others Number Of Fatalities: Not reported Vehicle Make/year: Not reported Vehicle License Number: Not reported Vehicle State: Not reported Vehicle Id Number: Not reported CA/DOT/PUC/ICC Number: Not reported Company Name: Not reported Reporting Officer Name/ID: Not reported Report Date: Not reported Comments: Not reported Facility Telephone: Not reported Waterway Involved: No Waterway: Not reported Spill Site: Not reported Cleanup By: N/A Containment: Not reported What Happened: Not reported Type: Not reported Measure: Not reported Other: Not reported Date/Time: Not reported Year: 2000 Agency: Von's Distribution Center Incident Date: 9/6/200012:00:00 AM Admin Agency: El Monte City Fire Department Amount: Not reported Contained: Yes Site Type: Merchant/Business		

MAP FINDINGS  
FOCUS MAP 19

Map ID	Site	Database(s)	EPA ID Number
--------	------	-------------	---------------

(Continued)

S105665818

E Date:	Not reported
Substance:	ammonia
Quantity Released:	Not reported
BBLs:	0
Cups:	0
CUFT:	0
Gallons:	0.000000
Grams:	0
Pounds:	30
Liters:	0
Ounces:	0
Pints:	0
Quarts:	0
Sheen:	0
Tons:	0
Unknown:	0
Description:	Not reported
Evacuations:	0
Number of Injuries:	0
Number of Fatalities:	0
Description:	During maintenance, a leaking valve was discovered, during repairs the bleed valve came loose.

382 ALAN YAMAMOTO  
4300 SHIRLEY AVE  
EL MONTE, CA 91731

HAZNET S108741940  
N/A

HAZNET:

Gepaid:	CAC002602246
Contact:	ALAN YAMAMOTO
Telephone:	6262588536
Facility Addr2:	Not reported
Mailing Name:	Not reported
Mailing Address:	3132 W ADAMS ST
Mailing City,St,Zip:	SANTA ANA, CA 927045808
Gen County:	Los Angeles
TSD EPA ID:	CAT080013352
TSD County:	Los Angeles
Waste Category:	Aqueous solution with less than 10% total organic residues
Disposal Method:	Recycler
Tons:	1.89
Facility County:	Los Angeles

382 OLE LEE INC  
4279 SHIRLEY AVE  
EL MONTE, CA 91731

RCRA-SQG 1000122153  
FINDS CAD982473746  
HAZNET  
WIP

RCRA-SQG:

Date form received by agency:	05/23/1988
Facility name:	OLE LEE INC
Facility address:	4279 SHIRLEY AVE EL MONTE, CA 91731
EPA ID:	CAD982473746
Contact:	ENVIRONMENTAL MANAGER
Contact address:	4279 SHIRLEY AVE

MAP FINDINGS  
FOCUS MAP 19

Map ID	Site	Database(s)	EPA ID Number
--------	------	-------------	---------------

**OLE LEE INC (Continued)**

**1000122153**

EL MONTE, CA 91731  
 Contact country: US  
 Contact telephone: (818) 401-0101  
 Contact email: Not reported  
 EPA Region: 09  
 Classification: Small Small Quantity Generator  
 Description: Handler: generates more than 100 and less than 1000 kg of hazardous waste during any calendar month and accumulates less than 6000 kg of hazardous waste at any time; or generates 100 kg or less of hazardous waste during any calendar month, and accumulates more than 1000 kg of hazardous waste at any time

Owner/Operator Summary:

Owner/operator name: OLIN A LEE  
 Owner/operator address: NOT REQUIRED  
 NOT REQUIRED, ME 99999  
 Owner/operator country: Not reported  
 Owner/operator telephone: (415) 555-1212  
 Legal status: Private  
 Owner/Operator Type: Owner  
 Owner/Op start date: Not reported  
 Owner/Op end date: Not reported

Owner/operator name: NOT REQUIRED  
 Owner/operator address: NOT REQUIRED  
 NOT REQUIRED, ME 99999  
 Owner/operator country: Not reported  
 Owner/operator telephone: (415) 555-1212  
 Legal status: Private  
 Owner/Operator Type: Operator  
 Owner/Op start date: Not reported  
 Owner/Op end date: Not reported

Handler Activities Summary:

U.S. importer of hazardous waste: Unknown  
 Mixed waste (haz. and radioactive): Unknown  
 Recycler of hazardous waste: No  
 Transporter of hazardous waste: No  
 Treater, storer or disposer of HW: No  
 Underground injection activity: No  
 On-site burner exemption: Unknown  
 Furnace exemption: Unknown  
 Used oil fuel burner: No  
 Used oil processor: No  
 User oil refiner: No  
 Used oil fuel marketer to burner: No  
 Used oil Specification marketer: No  
 Used oil transfer facility: No  
 Used oil transporter: No  
 Off-site waste receiver: Commercial status unknown

Violation Status: No violations found

FINDS:

Other Pertinent Environmental Activity Identified at Site

Registry ID: 110002821652

MAP FINDINGS  
FOCUS MAP 19

Map ID	Site	Database(s)	EPA ID Number
--------	------	-------------	---------------

**OLE LEE INC (Continued)**

**1000122153**

California - Hazardous Waste Tracking System - Datamart

RCRAInfo is a national information system that supports the Resource Conservation and Recovery Act (RCRA) program through the tracking of events and activities related to facilities that generate, transport, and treat, store, or dispose of hazardous waste. RCRAInfo allows RCRA program staff to track the notification, permit, compliance, and corrective action activities required under RCRA.

HAZNET:

Gepaid: CAD982473746  
 Contact: JONATHAN LEE & LENORE D LEE  
 Telephone: 0000000000  
 Facility Addr2: Not reported  
 Mailing Name: Not reported  
 Mailing Address: 4279 SHIRLEY AVE  
 Mailing City,St,Zip: EL MONTE, CA 917311125  
 Gen County: Los Angeles  
 TSD EPA ID: CAT000613893  
 TSD County: Los Angeles  
 Waste Category: Aqueous solution with less than 10% total organic residues  
 Disposal Method: Transfer Station  
 Tons: 0.1042  
 Facility County: Los Angeles

Gepaid: CAD982473746  
 Contact: JONATHAN LEE & LENORE D LEE  
 Telephone: 0000000000  
 Facility Addr2: Not reported  
 Mailing Name: Not reported  
 Mailing Address: 4279 SHIRLEY AVE  
 Mailing City,St,Zip: EL MONTE, CA 917311125  
 Gen County: Los Angeles  
 TSD EPA ID: CAT000613893  
 TSD County: Los Angeles  
 Waste Category: Aqueous solution with less than 10% total organic residues  
 Disposal Method: Transfer Station  
 Tons: .0792  
 Facility County: Los Angeles

Gepaid: CAD982473746  
 Contact: --  
 Telephone: --  
 Facility Addr2: Not reported  
 Mailing Name: Not reported  
 Mailing Address: 4279 SHIRLEY AVE  
 Mailing City,St,Zip: EL MONTE, CA 917311125  
 Gen County: Los Angeles  
 TSD EPA ID: Not reported  
 TSD County: Los Angeles  
 Waste Category: Aqueous solution with less than 10% total organic residues  
 Disposal Method: Transfer Station  
 Tons: 0.1  
 Facility County: Not reported

Gepaid: CAD982473746

MAP FINDINGS  
FOCUS MAP 19

Map ID	Site	Database(s)	EPA ID Number
--------	------	-------------	---------------

**OLE LEE INC (Continued)**

**1000122153**

Contact: --  
 Telephone: --  
 Facility Addr2: Not reported  
 Mailing Name: Not reported  
 Mailing Address: 4279 SHIRLEY AVE  
 Mailing City,St,Zip: EL MONTE, CA 917311125  
 Gen County: Los Angeles  
 TSD EPA ID: Not reported  
 TSD County: Los Angeles  
 Waste Category: Aqueous solution with less than 10% total organic residues  
 Disposal Method: Transfer Station  
 Tons: 0.07  
 Facility County: Not reported

Gepaid: CAD982473746  
 Contact: Not reported  
 Telephone: 0  
 Facility Addr2: Not reported  
 Mailing Name: Not reported  
 Mailing Address: 4279 SHIRLEY AVE  
 Mailing City,St,Zip: EL MONTE, CA 917311125  
 Gen County: Los Angeles  
 TSD EPA ID: CAT000613893  
 TSD County: Los Angeles  
 Waste Category: Aqueous solution with less than 10% total organic residues  
 Disposal Method: Transfer Station  
 Tons: 0.49  
 Facility County: Los Angeles

[Click this hyperlink](#) while viewing on your computer to access  
 1 additional CA\_HAZNET: record(s) in the EDR Site Report.

WIP:  
 Region: 4  
 File Number: 103.0251  
**File Status: Historical**  
 Staff: CRS  
 Facility Suite: Not reported

---

**383 MOTO CRAFT DBA AUTOCRAFT COLLISION**  
**4276 N BALDWIN AVE**  
**EL MONTE, CA 91731**

**HAZNET S104581216**  
**N/A**

HAZNET:  
 Gepaid: CAL000181700  
 Contact: MOTO CRAFT COLLISION CENTER INC  
 Telephone: 6264544728  
 Facility Addr2: Not reported  
 Mailing Name: Not reported  
 Mailing Address: 4276 N BALDWIN AVE  
 Mailing City,St,Zip: EL MONTE, CA 917310000  
 Gen County: Los Angeles  
 TSD EPA ID: CAD008252405  
 TSD County: Los Angeles  
 Waste Category: Unspecified organic liquid mixture  
 Disposal Method: Recycler  
 Tons: .2085

MAP FINDINGS  
FOCUS MAP 19

Map ID Site Database(s) EPA ID Number

**MOTOCRAFT DBA AUTOCRAFT COLLISION (Continued)**

**S104581216**

Facility County: Los Angeles  
 Gepaid: CAL000181700  
 Contact: JASON CHEN - MGR  
 Telephone: 6264544728  
 Facility Addr2: Not reported  
 Mailing Name: Not reported  
 Mailing Address: 4276 N BALDWIN AVE  
 Mailing City,St,Zip: EL MONTE, CA 917310000  
 Gen County: Los Angeles  
 TSD EPA ID: CAD008252405  
 TSD County: Los Angeles  
 Waste Category: Aqueous solution with 10% or more total organic residues  
 Disposal Method: H061  
 Tons: 1.08  
 Facility County: Los Angeles

Gepaid: CAL000181700  
 Contact: PAUL TSANG - MGR  
 Telephone: 6264544728  
 Facility Addr2: Not reported  
 Mailing Name: Not reported  
 Mailing Address: 4276 N BALDWIN AVE  
 Mailing City,St,Zip: EL MONTE, CA 917310000  
 Gen County: Los Angeles  
 TSD EPA ID: Not reported  
 TSD County: Los Angeles  
 Waste Category: Unspecified organic liquid mixture  
 Disposal Method: Recycler  
 Tons: 0.29  
 Facility County: Not reported

Gepaid: CAL000181700  
 Contact: PAUL TSANG - MGR  
 Telephone: 6264544728  
 Facility Addr2: Not reported  
 Mailing Name: Not reported  
 Mailing Address: 4276 N BALDWIN AVE  
 Mailing City,St,Zip: EL MONTE, CA 917310000  
 Gen County: Los Angeles  
 TSD EPA ID: CAT080013352  
 TSD County: Los Angeles  
 Waste Category: Unspecified organic liquid mixture  
 Disposal Method: Recycler  
 Tons: 0.2  
 Facility County: Not reported

Gepaid: CAL000181700  
 Contact: MOTOCRAFT COLLISION CENTER INC  
 Telephone: 6264544728  
 Facility Addr2: Not reported  
 Mailing Name: Not reported  
 Mailing Address: 4276 N BALDWIN AVE  
 Mailing City,St,Zip: EL MONTE, CA 917310000  
 Gen County: Los Angeles  
 TSD EPA ID: CAD008302903  
 TSD County: Los Angeles



MAP FINDINGS  
FOCUS MAP 19

Map ID	Site	Database(s)	EPA ID Number
--------	------	-------------	---------------

**MOTOCRAFT DBA AUTOCRAFT COLLISION (Continued)**

**S104581216**

Waste Category: Unspecified solvent mixture Waste  
 Disposal Method: Recycler  
 Tons: 0.1751  
 Facility County: Los Angeles

[Click this hyperlink](#) while viewing on your computer to access additional CA\_HAZNET: detail in the EDR Site Report.

**383**

**CARCOA XPRESS BODY & PAINT  
4276 BALDWIN AVE  
EL MONTE, CA 91731**

**HAZNET S103659110  
EMI N/A  
WIP**

HAZNET:

Gepaid: CAD981370083  
 Contact: CARCOA INC  
 Telephone: 8002272625  
 Facility Addr2: Not reported  
 Mailing Name: Not reported  
 Mailing Address: 27811 AVE HOPKINS UNIT 6  
 Mailing City,St,Zip: VALENCIA, CA 913550000  
 Gen County: San Diego  
 TSD EPA ID: CAD044429835  
 TSD County: Los Angeles  
 Waste Category: Paint sludge  
 Disposal Method: Recycler  
 Tons: .2502  
 Facility County: San Diego

Gepaid: CAD981370083  
 Contact: CARCOA INC  
 Telephone: 8002272625  
 Facility Addr2: Not reported  
 Mailing Name: Not reported  
 Mailing Address: 27811 AVE HOPKINS UNIT 6  
 Mailing City,St,Zip: VALENCIA, CA 913550000  
 Gen County: San Diego  
 TSD EPA ID: CAD008252405  
 TSD County: Los Angeles  
 Waste Category: Unspecified solvent mixture Waste  
 Disposal Method: Recycler  
 Tons: .2085  
 Facility County: San Diego

Gepaid: CAD981370083  
 Contact: CARCOA INC  
 Telephone: 8002272625  
 Facility Addr2: Not reported  
 Mailing Name: Not reported  
 Mailing Address: 27811 AVE HOPKINS UNIT 6  
 Mailing City,St,Zip: VALENCIA, CA 913550000  
 Gen County: San Diego  
 TSD EPA ID: CAD008252405  
 TSD County: Los Angeles  
 Waste Category: Unspecified solvent mixture Waste  
 Disposal Method: Recycler  
 Tons: .4002  
 Facility County: San Diego

MAP FINDINGS  
FOCUS MAP 19

Map ID      Site      Database(s)      EPA ID Number

---

**CARCOA XPRESS BODY & PAINT (Continued)**

**S103659110**

Gepaid: CAD981370083  
 Contact: CARCOA INC  
 Telephone: 8002272625  
 Facility Addr2: Not reported  
 Mailing Name: Not reported  
 Mailing Address: 27811 AVE HOPKINS UNIT 6  
 Mailing City,St,Zip: VALENCIA, CA 913550000  
 Gen County: San Diego  
 TSD EPA ID: CAD008252405  
 TSD County: Los Angeles  
 Waste Category: Unspecified solvent mixture Waste  
 Disposal Method: Recycler  
 Tons: .3169  
 Facility County: San Diego

Gepaid: CAD981370083  
 Contact: CARCOA INC  
 Telephone: 8002272625  
 Facility Addr2: Not reported  
 Mailing Name: Not reported  
 Mailing Address: 27811 AVE HOPKINS UNIT 6  
 Mailing City,St,Zip: VALENCIA, CA 913550000  
 Gen County: San Diego  
 TSD EPA ID: CAD008252405  
 TSD County: Los Angeles  
 Waste Category: Unspecified solvent mixture Waste  
 Disposal Method: Recycler  
 Tons: .3335  
 Facility County: San Diego

[Click this hyperlink](#) while viewing on your computer to access  
 1 additional CA\_HAZNET: record(s) in the EDR Site Report.

EMI:

Year: 1987  
 County Code: 19  
 Air Basin: SC  
 Facility ID: 22267  
 Air District Name: SC  
 SIC Code: 7532  
 Air District Name: SOUTH COAST AQMD  
 Community Health Air Pollution Info System: Not reported  
 Consolidated Emission Reporting Rule: Not reported  
 Total Organic Hydrocarbon Gases Tons/Yr: 6  
 Reactive Organic Gases Tons/Yr: 5  
 Carbon Monoxide Emissions Tons/Yr: 0  
 NOX - Oxides of Nitrogen Tons/Yr: 0  
 SOX - Oxides of Sulphur Tons/Yr: 0  
 Particulate Matter Tons/Yr: 0  
 Part. Matter 10 Micrometers & Smlr Tons/Yr: 0

Year: 1990  
 County Code: 19  
 Air Basin: SC  
 Facility ID: 22267  
 Air District Name: SC  
 SIC Code: 7532

MAP FINDINGS  
FOCUS MAP 19

Map ID	Site	Database(s)	EPA ID Number
--------	------	-------------	---------------

**CARCOA XPRESS BODY & PAINT (Continued)**

**S103659110**

Air District Name: SOUTH COAST AQMD  
 Community Health Air Pollution Info System: Not reported  
 Consolidated Emission Reporting Rule: Not reported  
 Total Organic Hydrocarbon Gases Tons/Yr: 3  
 Reactive Organic Gases Tons/Yr: 3  
 Carbon Monoxide Emissions Tons/Yr: 0  
 NOX - Oxides of Nitrogen Tons/Yr: 0  
 SOX - Oxides of Sulphur Tons/Yr: 0  
 Particulate Matter Tons/Yr: 0  
 Part. Matter 10 Micrometers & Smlr Tons/Yr: 0

Year: 1993  
 County Code: 19  
 Air Basin: SC  
 Facility ID: 22267  
 Air District Name: SC  
 SIC Code: 7532

Air District Name: SOUTH COAST AQMD  
 Community Health Air Pollution Info System: Not reported  
 Consolidated Emission Reporting Rule: Not reported  
 Total Organic Hydrocarbon Gases Tons/Yr: 11  
 Reactive Organic Gases Tons/Yr: 6  
 Carbon Monoxide Emissions Tons/Yr: 0  
 NOX - Oxides of Nitrogen Tons/Yr: 0  
 SOX - Oxides of Sulphur Tons/Yr: 0  
 Particulate Matter Tons/Yr: 0  
 Part. Matter 10 Micrometers & Smlr Tons/Yr: 0

Year: 1995  
 County Code: 19  
 Air Basin: SC  
 Facility ID: 22267  
 Air District Name: SC  
 SIC Code: 7532

Air District Name: SOUTH COAST AQMD  
 Community Health Air Pollution Info System: Not reported  
 Consolidated Emission Reporting Rule: Not reported  
 Total Organic Hydrocarbon Gases Tons/Yr: 11  
 Reactive Organic Gases Tons/Yr: 6  
 Carbon Monoxide Emissions Tons/Yr: 0  
 NOX - Oxides of Nitrogen Tons/Yr: 0  
 SOX - Oxides of Sulphur Tons/Yr: 0  
 Particulate Matter Tons/Yr: 0  
 Part. Matter 10 Micrometers & Smlr Tons/Yr: 0

Year: 1996  
 County Code: 19  
 Air Basin: SC  
 Facility ID: 22267  
 Air District Name: SC  
 SIC Code: 7532

Air District Name: SOUTH COAST AQMD  
 Community Health Air Pollution Info System: Not reported  
 Consolidated Emission Reporting Rule: Not reported  
 Total Organic Hydrocarbon Gases Tons/Yr: 5  
 Reactive Organic Gases Tons/Yr: 3  
 Carbon Monoxide Emissions Tons/Yr: 0

MAP FINDINGS  
FOCUS MAP 19

Map ID	Site	Database(s)	EPA ID Number
	<b>CARCOA XPRESS BODY &amp; PAINT (Continued)</b>		<b>S103659110</b>
	NOX - Oxides of Nitrogen Tons/Yr: 0		
	SOX - Oxides of Sulphur Tons/Yr: 0		
	Particulate Matter Tons/Yr: 0		
	Part. Matter 10 Micrometers & Smlr Tons/Yr: 0		
	WIP:		
	Region: 4		
	File Number: 103.0715		
	<b>File Status: Historical</b>		
	Staff: KELLIOTT		
	Facility Suite: Not reported		
<b>383</b>	<b>OWEN BROS PLUMBING INC</b> <b>4265 BALDWIN AVE</b> <b>EL MONTE, CA 91731</b>	<b>UST</b>	<b>U003777074</b> <b>N/A</b>
	UST:		
	Global ID: 1649		
	Latitude: 34.08456		
	Longitude: -118.05112		
<b>383</b>	<b>OWEN BROS. PLUMBING, INC.</b> <b>4265 BALDWIN AVE</b> <b>EL MONTE, CA 91731</b>	<b>HAZNET</b> <b>HIST UST</b> <b>WIP</b>	<b>U001569371</b> <b>N/A</b>
	HAZNET:		
	Gepaid: CAC002616454		
	Contact: JACK OWENS		
	Telephone: 6264425567		
	Facility Addr2: Not reported		
	Mailing Name: Not reported		
	Mailing Address: 4265 BALDWIN AVE		
	Mailing City,St,Zip: EL MONTE, CA 917311101		
	Gen County: Los Angeles		
	TSD EPA ID: CAD028409019		
	TSD County: Los Angeles		
	Waste Category: Tank bottom waste		
	Disposal Method: H135		
	Tons: 0.22		
	Facility County: Los Angeles		
	Gepaid: CAC002571271		
	Contact: JACK OWEN/PRES		
	Telephone: 6264425567		
	Facility Addr2: Not reported		
	Mailing Name: Not reported		
	Mailing Address: 4265 BALDWIN AVE		
	Mailing City,St,Zip: EL MONTE, CA 917311101		
	Gen County: Los Angeles		
	TSD EPA ID: CAT080013352		
	TSD County: Los Angeles		
	Waste Category: Waste oil and mixed oil		
	Disposal Method: Recycler		
	Tons: 1.04		
	Facility County: Los Angeles		

MAP FINDINGS  
FOCUS MAP 19

Map ID Site Database(s) EPA ID Number

**OWEN BROS. PLUMBING, INC. (Continued)**

**U001569371**

HIST UST:

Region: STATE  
Facility ID: 00000003754  
Facility Type: Other  
Other Type: PLUMBING  
Total Tanks: 0003  
Contact Name: JOHN A. OWEN  
Telephone: 8184430078  
Owner Name: OWEN BROS. PLUMBING, INC.  
Owner Address: 4265 NO. BALDWIN AVE.  
Owner City,St,Zip: EL MONTE, CA 91731

Tank Num: 001  
Container Num: UL#F859131  
Year Installed: 1981  
Tank Capacity: 00010000  
Tank Used for: PRODUCT  
Type of Fuel: PREMIUM  
Tank Construction: Not reported  
Leak Detection: None

Tank Num: 002  
Container Num: UL#E196549  
Year Installed: 1981  
Tank Capacity: 00004000  
Tank Used for: PRODUCT  
Type of Fuel: UNLEADED  
Tank Construction: Not reported  
Leak Detection: None

Tank Num: 003  
Container Num: UL#C123362  
Year Installed: 1981  
Tank Capacity: 00000550  
Tank Used for: WASTE  
Type of Fuel: WASTE OIL  
Tank Construction: Not reported  
Leak Detection: None

WIP:

Region: 4  
File Number: 103.0256  
**File Status: Historical**  
Staff: BPONEK  
Facility Suite: Not reported

383

**OWEN BROS PLUMBING INC**  
**4265 N BALDWIN AVE**  
**EL MONTE, CA 91731**

**CA FID UST**  
**LOS ANGELES CO. HMS**  
**SWEEPS UST**

**S101618880**  
**N/A**

CA FID UST:

Facility ID: 19017306  
Regulated By: UTNKA  
Regulated ID: CAC000672  
Cortese Code: Not reported  
SIC Code: Not reported  
Facility Phone: 8184430078

MAP FINDINGS  
FOCUS MAP 19

Map ID      Site      Database(s)      EPA ID Number

---

**OWEN BROS PLUMBING INC (Continued)**

**S101618880**

Mail To: Not reported  
Mailing Address: 4265 N BALDWIN AVE  
Mailing Address 2: Not reported  
Mailing City,St,Zip: EL MONTE 91731  
Contact: Not reported  
Contact Phone: Not reported  
DUNs Number: Not reported  
NPDES Number: Not reported  
EPA ID: Not reported  
Comments: Not reported  
Status: Active

**LOS ANGELES CO. HMS:**

Region: LA  
Facility Id: 012802-013001  
Facility Status: Permit  
Area: 3C  
Permit Number: 00004753T  
Permit Status: Permit  
Facility Type: T0

**SWEEPS UST:**

Status: A  
Comp Number: 13001  
Number: 1  
Board Of Equalization: 44-010002  
Ref Date: 04-23-92  
Act Date: 04-23-92  
Created Date: 06-30-89  
Tank Status: A  
Owner Tank Id: 1  
Swrcb Tank Id: 19-000-013001-000001  
Actv Date: 04-23-92  
Capacity: 5000  
Tank Use: M.V. FUEL  
Stg: P  
Content: REG UNLEADED  
Number Of Tanks: 2

Status: A  
Comp Number: 13001  
Number: 1  
Board Of Equalization: 44-010002  
Ref Date: 04-23-92  
Act Date: 04-23-92  
Created Date: 06-30-89  
Tank Status: A  
Owner Tank Id: Not reported  
Swrcb Tank Id: 19-000-013001-000002  
Actv Date: 06-30-89  
Capacity: Not reported  
Tank Use: UNKNOWN  
Stg: W  
Content: Not reported  
Number Of Tanks: Not reported

MAP FINDINGS  
FOCUS MAP 19

Map ID	Site	Database(s)	EPA ID Number
383	<b>ARROWHEAD DRINKING WATER</b> <b>4250 N. BALDWIN</b> <b>EL MONTE, CA 91731</b>	<b>RCRA-SQG</b> <b>LUST</b>	<b>1000344045</b> <b>CAD981438229</b>

RCRA-SQG:

Date form received by agency: 09/16/1986  
 Facility name: ARROWHEAD DRINKING WATER  
 Facility address: 4250 N. BALDWIN  
 EL MONTE, CA 91731  
 EPA ID: CAD981438229  
 Mailing address: PO BOX 2293 TERMINAL ANNEX  
 LOS ANGELES, CA 90051  
 Contact: ENVIRONMENTAL MANAGER  
 Contact address: 4250 N. BALDWIN  
 EL MONTE, CA 91731  
 Contact country: US  
 Contact telephone: (213) 741-0457  
 Contact email: Not reported  
 EPA Region: 09  
 Classification: Small Small Quantity Generator  
 Description: Handler: generates more than 100 and less than 1000 kg of hazardous waste during any calendar month and accumulates less than 6000 kg of hazardous waste at any time; or generates 100 kg or less of hazardous waste during any calendar month, and accumulates more than 1000 kg of hazardous waste at any time

Owner/Operator Summary:

Owner/operator name: VERAL SUTTON  
 Owner/operator address: NOT REQUIRED  
 NOT REQUIRED, ME 99999  
 Owner/operator country: Not reported  
 Owner/operator telephone: (415) 555-1212  
 Legal status: Private  
 Owner/Operator Type: Owner  
 Owner/Op start date: Not reported  
 Owner/Op end date: Not reported

Owner/operator name: NOT REQUIRED  
 Owner/operator address: NOT REQUIRED  
 NOT REQUIRED, ME 99999  
 Owner/operator country: Not reported  
 Owner/operator telephone: (415) 555-1212  
 Legal status: Private  
 Owner/Operator Type: Operator  
 Owner/Op start date: Not reported  
 Owner/Op end date: Not reported

Handler Activities Summary:

U.S. importer of hazardous waste: Unknown  
 Mixed waste (haz. and radioactive): Unknown  
 Recycler of hazardous waste: No  
 Transporter of hazardous waste: No  
 Treater, storer or disposer of HW: No  
 Underground injection activity: No  
 On-site burner exemption: Unknown  
 Furnace exemption: Unknown  
 Used oil fuel burner: No  
 Used oil processor: No

MAP FINDINGS  
FOCUS MAP 19

Map ID	Site	Database(s)	EPA ID Number
--------	------	-------------	---------------

**ARROWHEAD DRINKING WATER (Continued)**

**1000344045**

User oil refiner:	No
Used oil fuel marketer to burner:	No
Used oil Specification marketer:	No
Used oil transfer facility:	No
Used oil transporter:	No
Off-site waste receiver:	Commercial status unknown

Violation Status: No violations found

**LUST:**

Region:	STATE
Global Id:	T0603704784
Latitude:	34.0848462
Longitude:	-118.0508919
Case Type:	LUST Cleanup Site
Status:	Completed - Case Closed
Status Date:	2007-02-05 00:00:00
Lead Agency:	LOS ANGELES COUNTY
Case Worker:	Not reported
Local Agency:	LOS ANGELES COUNTY
RB Case Number:	R-09169
LOC Case Number:	Not reported
File Location:	Not reported
Potential Media Affect:	Soil
Potential Contaminats of Concern:	Aviation
Site History:	Not reported

**LUST REG 4:**

Region:	4
Regional Board:	04
County:	Los Angeles
facid:	R-09169
Status:	Leak being confirmed
Substance:	1
Substance Quantity:	Not reported
Local Case No:	Not reported
Case Type:	Soil
Abatement Method Used at the Site:	Not reported
Global ID:	T0603704784
W Global ID:	Not reported
Staff:	UNK
Local Agency:	19000
Cross Street:	BESSIE AVE
Enforcement Type:	Not reported
Date Leak Discovered:	Not reported
Date Leak First Reported:	9/22/1994
Date Leak Record Entered:	9/16/1996
Date Confirmation Began:	9/22/1994
Date Leak Stopped:	Not reported
Date Case Last Changed on Database:	9/22/1994
Date the Case was Closed:	Not reported
How Leak Discovered:	Not reported
How Leak Stopped:	Not reported
Cause of Leak:	Not reported
Leak Source:	Not reported
Operator:	Not reported
Water System:	Not reported



MAP FINDINGS  
FOCUS MAP 19

Map ID      Site      Database(s)      EPA ID Number

---

**ARROWHEAD DRINKING WATER (Continued)**

**1000344045**

Well Name: Not reported  
 Approx. Dist To Production Well (ft): 613.61847851403747956301083089  
 Source of Cleanup Funding: Not reported  
 Preliminary Site Assessment Workplan Submitted: Not reported  
 Preliminary Site Assessment Began: Not reported  
 Pollution Characterization Began: Not reported  
 Remediation Plan Submitted: Not reported  
 Remedial Action Underway: Not reported  
 Post Remedial Action Monitoring Began: Not reported  
 Enforcement Action Date: Not reported  
 Historical Max MTBE Date: Not reported  
 Hist Max MTBE Conc in Groundwater: Not reported  
 Hist Max MTBE Conc in Soil: Not reported  
 Significant Interim Remedial Action Taken: Not reported  
 GW Qualifier: Not reported  
 Soil Qualifier: Not reported  
 Organization: Not reported  
 Owner Contact: Not reported  
 Responsible Party: ARROWHEAD DRINKING WATER  
 RP Address: 4250 BALDWIN AVE N., EL MONTE CA 91731  
 Program: LUST  
 Lat/Long: 34.0848462 / -1  
 Local Agency Staff: Not reported  
 Beneficial Use: Not reported  
 Priority: Not reported  
 Cleanup Fund Id: Not reported  
 Suspended: Not reported  
 Assigned Name: Not reported  
 Summary: Not reported

383

**ARROWHEAD EL MONTE BRANCH  
4250 BALDWIN AVE  
EL MONTE, CA 91731**

**HIST UST      U001569319  
N/A**

HIST UST:  
 Region: STATE  
 Facility ID: 00000012486  
 Facility Type: Other  
 Other Type: BOTTLED WATER  
 Total Tanks: 0001  
 Contact Name: ROSS JEFF  
 Telephone: 2132836715  
 Owner Name: ARROWHEAD WATERS INC.  
 Owner Address: #2 CUPANIA CIRCLE  
 Owner City,St,Zip: MONTEREY PARK, CA 91754

Tank Num: 001  
 Container Num: 1  
 Year Installed: Not reported  
 Tank Capacity: 00007500  
 Tank Used for: PRODUCT  
 Type of Fuel: REGULAR  
 Tank Construction: Not reported  
 Leak Detection: Stock Inventor

MAP FINDINGS  
FOCUS MAP 19

Map ID	Site	Database(s)	EPA ID Number
383	<p><b>GREAT SPRING WATERS OF AMERICA</b>  <b>4250 N BALDWIN AVE</b>  <b>EL MONTE, CA 91731</b></p> <p>HAZNET:</p> <p>Gepaid: CAD981438229  Contact: GREAT SPRING WATERS OF AMERICA  Telephone: 7147922195  Facility Addr2: Not reported  Mailing Name: Not reported  Mailing Address: 2767 EAST IMPERIAL HWY  Mailing City,St,Zip: BREA, CA 928211102  Gen County: Los Angeles  TSD EPA ID: CAD009452657  TSD County: San Mateo  Waste Category: Unspecified organic liquid mixture  Disposal Method: Transfer Station  Tons: 0.1876  Facility County: Los Angeles</p> <p>Gepaid: CAD981438229  Contact: GREAT SPRING WATERS OF AMERICA  Telephone: 7147922195  Facility Addr2: Not reported  Mailing Name: Not reported  Mailing Address: 2767 EAST IMPERIAL HWY  Mailing City,St,Zip: BREA, CA 928211102  Gen County: Los Angeles  TSD EPA ID: CAD009452657  TSD County: San Mateo  Waste Category: Unspecified organic liquid mixture  Disposal Method: Recycler  Tons: 0.1668  Facility County: Los Angeles</p> <p>Gepaid: CAD981438229  Contact: GREAT SPRING WATERS OF AMERICA  Telephone: 7147922195  Facility Addr2: Not reported  Mailing Name: Not reported  Mailing Address: 2767 EAST IMPERIAL HWY  Mailing City,St,Zip: BREA, CA 928211102  Gen County: Los Angeles  TSD EPA ID: CAL000113451  TSD County: Los Angeles  Waste Category: Unspecified organic liquid mixture  Disposal Method: Transfer Station  Tons: .5420  Facility County: Los Angeles</p> <p>Gepaid: CAD981438229  Contact: GREAT SPRING WATERS OF AMERICA  Telephone: 7147922195  Facility Addr2: Not reported  Mailing Name: Not reported  Mailing Address: 2767 EAST IMPERIAL HWY  Mailing City,St,Zip: BREA, CA 928211102  Gen County: Los Angeles  TSD EPA ID: CAD099452708</p>	HAZNET	S104574232 N/A

MAP FINDINGS  
FOCUS MAP 19

Map ID	Site	Database(s)	EPA ID Number
--------	------	-------------	---------------

**GREAT SPRING WATERS OF AMERICA (Continued)**

**S104574232**

TSD County: Los Angeles  
Waste Category: Unspecified oil-containing waste  
Disposal Method: Recycler  
Tons: .2085  
Facility County: Los Angeles

Gepaid: CAD981438229  
Contact: GREAT SPRING WATERS OF AMERICA  
Telephone: 7147922195  
Facility Addr2: Not reported  
Mailing Name: Not reported  
Mailing Address: 2767 EAST IMPERIAL HWY  
Mailing City,St,Zip: BREA, CA 928211102  
Gen County: Los Angeles  
TSD EPA ID: CAT080033681  
TSD County: Los Angeles  
Waste Category: Aqueous solution with less than 10% total organic residues  
Disposal Method: Recycler  
Tons: 6.2550  
Facility County: Los Angeles

[Click this hyperlink](#) while viewing on your computer to access  
13 additional CA\_HAZNET: record(s) in the EDR Site Report.

**383 GREAT SPRING WATERS OF AMERICA  
4250 N BALDWIN AVE  
EL MONTE, CA 91731**

**FINDS 1007738057  
HAZNET N/A**

**FINDS:**

Other Pertinent Environmental Activity Identified at Site

Registry ID: 110018979006

California - Hazardous Waste Tracking System - Datamart

RCRAInfo is a national information system that supports the Resource Conservation and Recovery Act (RCRA) program through the tracking of events and activities related to facilities that generate, transport, and treat, store, or dispose of hazardous waste. RCRAInfo allows RCRA program staff to track the notification, permit, compliance, and corrective action activities required under RCRA.

**HAZNET:**

Gepaid: CAD981438229  
Contact: TERRY SNEATH ZLM  
Telephone: 3108639618  
Facility Addr2: Not reported  
Mailing Name: Not reported  
Mailing Address: 4250 N BALDWIN AVE  
Mailing City,St,Zip: EL MONTE, CA 917310000  
Gen County: Los Angeles  
TSD EPA ID: CAD009452657  
TSD County: San Mateo  
Waste Category: Unspecified organic liquid mixture  
Disposal Method: Recycler  
Tons: 0.1

MAP FINDINGS  
FOCUS MAP 19

Map ID      Site      Database(s)      EPA ID Number

---

**GREAT SPRING WATERS OF AMERICA (Continued)**

**1007738057**

Facility County:      Los Angeles

Gepaid:              CAD981438229  
Contact:              TERRY SNEATH ZLM  
Telephone:            3108639618  
Facility Addr2:       Not reported  
Mailing Name:        ATTN: FLEET SUPERVISOR  
Mailing Address:     4250 N BALDWIN AVE  
Mailing City,St,Zip: EL MONTE, CA 917310000  
Gen County:          Los Angeles  
TSD EPA ID:          CAL000113451  
TSD County:          Los Angeles  
Waste Category:     Unspecified organic liquid mixture  
Disposal Method:    Recycler  
Tons:                  0.38  
Facility County:     Los Angeles

Gepaid:              CAD981438229  
Contact:              TERRY SNEATH ZLM  
Telephone:            3108639618  
Facility Addr2:       Not reported  
Mailing Name:        Not reported  
Mailing Address:     4250 N BALDWIN AVE  
Mailing City,St,Zip: EL MONTE, CA 917310000  
Gen County:          Los Angeles  
TSD EPA ID:          CAL000113451  
TSD County:          Los Angeles  
Waste Category:     Unspecified organic liquid mixture  
Disposal Method:    Recycler  
Tons:                  0.37  
Facility County:     Not reported

Gepaid:              CAD981438229  
Contact:              TERRY SNEATH ZLM  
Telephone:            3108639618  
Facility Addr2:       Not reported  
Mailing Name:        Not reported  
Mailing Address:     4250 N BALDWIN AVE  
Mailing City,St,Zip: EL MONTE, CA 917310000  
Gen County:          Los Angeles  
TSD EPA ID:          CAL000113451  
TSD County:          Los Angeles  
Waste Category:     Unspecified organic liquid mixture  
Disposal Method:    Recycler  
Tons:                  0.37  
Facility County:     Not reported

[Click this hyperlink](#) while viewing on your computer to access  
-1 additional CA\_HAZNET: record(s) in the EDR Site Report.

MAP FINDINGS  
FOCUS MAP 19

Map ID	Site	Database(s)	EPA ID Number
383	<b>ARROWHEAD DRINKING WATER CO</b> <b>4250 BALDWIN AVE</b> <b>EL MONTE, CA 91731</b>  UST: Global ID: 589 Latitude: 34.08435 Longitude: -118.05108	UST	U003776253 N/A
383	<b>ARROWHEAD DRINKING WATER CO</b> <b>4250 N BALDWIN AVE</b> <b>EL MONTE, CA</b>  HAZNET: Gepaid: CAD981438229 Contact: TERRY SNEATH ZLM Telephone: 3108639618 Facility Addr2: Not reported Mailing Name: Not reported Mailing Address: 4250 N BALDWIN AVE Mailing City,St,Zip: EL MONTE, CA 917310000 Gen County: Los Angeles TSD EPA ID: NVT330010000 TSD County: 99 Waste Category: Other organic solids Disposal Method: H132 Tons: 0.05 Facility County: Los Angeles  Gepaid: CAD981438229 Contact: TERRY SNEATH ZLM Telephone: 3108639618 Facility Addr2: Not reported Mailing Name: Not reported Mailing Address: 4250 N BALDWIN AVE Mailing City,St,Zip: EL MONTE, CA 917310000 Gen County: Los Angeles TSD EPA ID: CAD099452708 TSD County: Los Angeles Waste Category: Waste oil and mixed oil Disposal Method: H039 Tons: 0.98 Facility County: Los Angeles  CA FID UST: Facility ID: 19021297 Regulated By: UTNKA Regulated ID: 00012486 Cortese Code: Not reported SIC Code: Not reported Facility Phone: 8180000000 Mail To: Not reported Mailing Address: 4250 N BALDWIN AVE Mailing Address 2: Not reported Mailing City,St,Zip: EL MONTE Contact: Not reported Contact Phone: Not reported DUNs Number: Not reported	HAZNET CA FID UST LOS ANGELES CO. HMS SWEEPS UST	S101585227 N/A

MAP FINDINGS  
FOCUS MAP 19

Map ID Site Database(s) EPA ID Number

**ARROWHEAD DRINKING WATER CO (Continued)**

**S101585227**

NPDES Number: Not reported  
EPA ID: Not reported  
Comments: Not reported  
Status: Active

**LOS ANGELES CO. HMS:**

Region: LA  
Facility Id: 009365-009169  
Facility Status: Removed  
Area: 3C  
Permit Number: 00000153T  
Permit Status: Removed  
Facility Type: T0

Region: LA  
Facility Id: 013776-014205  
Facility Status: OPEN  
Area: 3C  
Permit Number: Not reported  
Permit Status: Not reported  
Facility Type: Not reported

**SWEEPS UST:**

Status: A  
Comp Number: 9169  
Number: 9  
Board Of Equalization: 44-008335  
Ref Date: 06-30-89  
Act Date: Not reported  
Created Date: 06-30-89  
Tank Status: A  
Owner Tank Id: Not reported  
Swrcb Tank Id: 19-000-009169-000001  
Actv Date: 06-30-89  
Capacity: Not reported  
Tank Use: UNKNOWN  
Stg: W  
Content: Not reported  
Number Of Tanks: 1

383

**CONSLEY & MONTIGNY CO., INC.  
4251 N. BALDWIN CO., INC.  
EL MONTE, CA 91731**

**HIST UST U001569326  
N/A**

**HIST UST:**

Region: STATE  
Facility ID: 00000021071  
Facility Type: Other  
Other Type: CONSUMER ACCOUNT  
Total Tanks: 0001  
Contact Name: JOSEPH MONTIGNY  
Telephone: 8184432416  
Owner Name: CONSLEY & MONTIGNY CO., INC.  
Owner Address: 4251 N. BALDWIN AVENUE  
Owner City,St,Zip: EL MONTE, CA 91731

Tank Num: 001

MAP FINDINGS  
FOCUS MAP 19

Map ID	Site	Database(s)	EPA ID Number
	<b>CONSLEY &amp; MONTIGNY CO., INC. (Continued)</b> Container Num: 9009107 Year Installed: 1965 Tank Capacity: 00001000 Tank Used for: PRODUCT Type of Fuel: REGULAR Tank Construction: Not reported Leak Detection: Visual		<b>U001569326</b>
383	<b>CONSLEY &amp; MONTIGNY CO. INC.</b> <b>4251 BALDWIN AVE</b> <b>EL MONTE, CA 91731</b>  WIP: Region: 4 File Number: 103.0093 <b>File Status: Historical</b> Staff: KELLIOTT Facility Suite: Not reported	WIP	<b>S106764261</b> N/A
383	<b>CONSLEY &amp; MONTIGNY</b> <b>4251 BALDWIN AVE.</b> <b>EL MONTE, CA 91731</b>  EMI: Year: 1987 County Code: 19 Air Basin: SC Facility ID: 19913 Air District Name: SC SIC Code: 3479 Air District Name: SOUTH COAST AQMD Community Health Air Pollution Info System: Not reported Consolidated Emission Reporting Rule: Not reported Total Organic Hydrocarbon Gases Tons/Yr: 3 Reactive Organic Gases Tons/Yr: 2 Carbon Monoxide Emissions Tons/Yr: 0 NOX - Oxides of Nitrogen Tons/Yr: 0 SOX - Oxides of Sulphur Tons/Yr: 0 Particulate Matter Tons/Yr: 0 Part. Matter 10 Micrometers & SmIrr Tons/Yr: 0	EMI	<b>S106829144</b> N/A
383	<b>CONSLEY &amp; MONTIGNY CO</b> <b>4251 N BALDWIN AVE</b> <b>EL MONTE, CA</b>  CA FID UST: Facility ID: 19005093 Regulated By: UTNKA Regulated ID: 00021071 Cortese Code: Not reported SIC Code: Not reported Facility Phone: 8180000000 Mail To: Not reported Mailing Address: 4251 N BALDWIN AVE Mailing Address 2: Not reported	<b>CA FID UST</b> <b>LOS ANGELES CO. HMS</b> <b>SWEEPS UST</b>	<b>S101618874</b> N/A

MAP FINDINGS  
FOCUS MAP 19

Map ID	Site	Database(s)	EPA ID Number
--------	------	-------------	---------------

**CONSLEY & MONTIGNY CO (Continued)**

**S101618874**

Mailing City,St,Zip: EL MONTE  
 Contact: Not reported  
 Contact Phone: Not reported  
 DUNs Number: Not reported  
 NPDES Number: Not reported  
 EPA ID: Not reported  
 Comments: Not reported  
 Status: Active

LOS ANGELES CO. HMS:

Region: LA  
 Facility Id: 012283-012410  
 Facility Status: Removed  
 Area: 3C  
 Permit Number: 00004080T  
 Permit Status: Removed  
 Facility Type: T0

SWEEPS UST:

Status: A  
 Comp Number: 12410  
 Number: 9  
 Board Of Equalization: Not reported  
 Ref Date: 06-30-89  
 Act Date: Not reported  
 Created Date: 06-30-89  
 Tank Status: Not reported  
 Owner Tank Id: Not reported  
 Swrcb Tank Id: Not reported  
 Actv Date: Not reported  
 Capacity: Not reported  
 Tank Use: Not reported  
 Stg: Not reported  
 Content: Not reported  
 Number Of Tanks: Not reported

397

**LLOYD'S APPLIANCE PARTS DISTR.**  
**4255 TYLER AVE**  
**EL MONTE, CA 91731**

**WIP S106765071**  
**N/A**

WIP:

Region: 4  
 File Number: 106.1487  
**File Status: Historical**  
 Staff: CCC  
 Facility Suite: Not reported



MAP FINDINGS  
FOCUS MAP 19

Map ID	Site	Database(s)	EPA ID Number
398	<b>NAVCOM DEFENSE ELECTRONICS INC</b> <b>4323 N ARDEN DR MS#17</b> <b>EL MONTE, CA</b>  LOS ANGELES CO. HMS: Region: LA Facility Id: 009379-009186 Facility Status: Permit Area: 3C Permit Number: 00000170T Permit Status: Permit Facility Type: T0	LOS ANGELES CO. HMS	S102059660 N/A
398	<b>NAVCOM DEFENSE ELECTRONICS INC</b> <b>4323 ARDEN DR STOP 17</b> <b>EL MONTE, CA 91731</b>  UST: Global ID: 594 Latitude: 34.08357 Longitude: -118.04474	UST	U004050887 N/A
398	<b>GOULD INC.-NAVCOM SYSTEMS DIV.</b> <b>4323 ARDEN DR N</b> <b>EL MONTE, CA 91731</b>  LUST: Region: STATE Global Id: T0603700139 Latitude: 34.0844251 Longitude: -118.0444586 Case Type: LUST Cleanup Site Status: Open - Site Assessment Status Date: 1988-07-05 00:00:00 Lead Agency: LOS ANGELES RWQCB (REGION 4) Case Worker: Not reported Local Agency: LOS ANGELES COUNTY RB Case Number: 103.0165 LOC Case Number: Not reported File Location: Not reported Potential Media Affect: Aquifer used for drinking water supply Potential Contaminats of Concern: * Solvents Site History: Not reported  LUST REG 4: Region: 4 Regional Board: 04 County: Los Angeles facid: 103.0165 Status: Pollution Characterization Substance: Solvents Substance Quantity: Not reported Local Case No: Not reported Case Type: Specific tank leak that has contaminated an aquifer used for drinking water Abatement Method Used at the Site: Not reported Global ID: T0603700139 W Global ID: Not reported Staff: WIP	LUST	S101296125 N/A

MAP FINDINGS  
FOCUS MAP 19

Map ID Site Database(s) EPA ID Number

**GOULD INC.-NAVCOM SYSTEMS DIV. (Continued)**

**S101296125**

Local Agency: 19000  
 Cross Street: BISBY  
 Enforcement Type: Not reported  
 Date Leak Discovered: Not reported  
 Date Leak First Reported: 12/18/1987  
 Date Leak Record Entered: 7/5/1988  
 Date Confirmation Began: Not reported  
 Date Leak Stopped: Not reported  
 Date Case Last Changed on Database: 3/25/1993  
 Date the Case was Closed: Not reported  
 How Leak Discovered: Not reported  
 How Leak Stopped: Not reported  
 Cause of Leak: Not reported  
 Leak Source: Not reported  
 Operator: KEN RUSSO  
 Water System: Not reported  
 Well Name: Not reported  
 Approx. Dist To Production Well (ft): 1719.425155501904966882618968  
 Source of Cleanup Funding: Not reported  
 Preliminary Site Assessment Workplan Submitted: Not reported  
 Preliminary Site Assessment Began: Not reported  
 Pollution Characterization Began: 7/5/1988  
 Remediation Plan Submitted: Not reported  
 Remedial Action Underway: Not reported  
 Post Remedial Action Monitoring Began: Not reported  
 Enforcement Action Date: Not reported  
 Historical Max MTBE Date: Not reported  
 Hist Max MTBE Conc in Groundwater: Not reported  
 Hist Max MTBE Conc in Soil: Not reported  
 Significant Interim Remedial Action Taken: Not reported  
 GW Qualifier: Not reported  
 Soil Qualifier: Not reported  
 Organization: Not reported  
 Owner Contact: Not reported  
 Responsible Party: GOULD INC.  
 RP Address: Not reported  
 Program: SLIC  
 Lat/Long: 34.0844251 / -1  
 Local Agency Staff: Not reported  
 Beneficial Use: Not reported  
 Priority: Not reported  
 Cleanup Fund Id: Not reported  
 Suspended: Not reported  
 Assigned Name: Not reported  
 Summary: WIP CASE #103.0165

398

**GOULD INCORPORATED NAVCOM SYSTEMS DIVISION  
 4323 ARDEN DRIVE  
 EL MONTE, CA 91731**

**RCRA-SQG 1000278306  
 FINDS CAD098379944**

RCRA-SQG:  
 Date form received by agency: 09/01/1996  
 Facility name: GOULD INC NAVCOM SYSTEMS DIVISION  
 Facility address: 4323 ARDEN DRIVE  
 EL MONTE, CA 91731  
 EPA ID: CAD098379944  
 Contact: Not reported  
 Contact address: Not reported

MAP FINDINGS  
FOCUS MAP 19

Map ID Site Database(s) EPA ID Number

**GOULD INCORPORATED NAVCOM SYSTEMS DIVISION (Continued)**

**1000278306**

Contact country: Not reported  
 Contact telephone: Not reported  
 Contact email: Not reported  
 EPA Region: 09  
 Land type: Facility is not located on Indian land. Additional information is not known.  
 Classification: Small Small Quantity Generator  
 Description: Handler: generates more than 100 and less than 1000 kg of hazardous waste during any calendar month and accumulates less than 6000 kg of hazardous waste at any time; or generates 100 kg or less of hazardous waste during any calendar month, and accumulates more than 1000 kg of hazardous waste at any time

Owner/Operator Summary:

Owner/operator name: GOULD INCORPORATED  
 Owner/operator address: 10 GOULD CENTER  
 ROLLING MEADOWS, IL 60008

Owner/operator country: Not reported  
 Owner/operator telephone: (312) 640-4000  
 Legal status: Private  
 Owner/Operator Type: Owner  
 Owner/Op start date: Not reported  
 Owner/Op end date: Not reported

Owner/operator name: GOULD INCORPORATED  
 Owner/operator address: 10 GOULD CENTER  
 CITY NOT REPORTED, IL 99999

Owner/operator country: Not reported  
 Owner/operator telephone: (312) 640-4000  
 Legal status: Private  
 Owner/Operator Type: Operator  
 Owner/Op start date: Not reported  
 Owner/Op end date: Not reported

Handler Activities Summary:

U.S. importer of hazardous waste: Unknown  
 Mixed waste (haz. and radioactive): Unknown  
 Recycler of hazardous waste: No  
 Transporter of hazardous waste: No  
 Treater, storer or disposer of HW: No  
 Underground injection activity: No  
 On-site burner exemption: Unknown  
 Furnace exemption: Unknown  
 Used oil fuel burner: No  
 Used oil processor: No  
 User oil refiner: No  
 Used oil fuel marketer to burner: No  
 Used oil Specification marketer: No  
 Used oil transfer facility: No  
 Used oil transporter: No  
 Off-site waste receiver: Commercial status unknown

Historical Generators:

Date form received by agency: 09/01/1996  
 Facility name: GOULD INC NAVCOM SYSTEMS DIVISION  
 Classification: Small Quantity Generator

MAP FINDINGS  
FOCUS MAP 19

Map ID Site Database(s) EPA ID Number

**GOULD INCORPORATED NAVCOM SYSTEMS DIVISION (Continued)**

**1000278306**

Date form received by agency: 04/10/1990  
Facility name: GOULD INC NAVCOM SYSTEMS DIVISION  
Site name: NAVCOM DEFENSE ELECTONICS, INC  
Classification: Large Quantity Generator

Date form received by agency: 07/23/1980  
Facility name: GOULD INC NAVCOM SYSTEMS DIVISION  
Classification: Large Quantity Generator

Facility Has Received Notices of Violations:

Regulation violated: FR - 262.10-12.A  
Area of violation: Generators - General  
Date violation determined: 11/25/1985  
Date achieved compliance: 12/08/1986  
Violation lead agency: State  
Enforcement action: WRITTEN INFORMAL  
Enforcement action date: 12/05/1985  
Enf. disposition status: Not reported  
Enf. disp. status date: Not reported  
Enforcement lead agency: State  
Proposed penalty amount: Not reported  
Final penalty amount: Not reported  
Paid penalty amount: Not reported

Regulation violated: FR - 262.10-12.A  
Area of violation: Generators - General  
Date violation determined: 01/03/1985  
Date achieved compliance: 12/08/1986  
Violation lead agency: State  
Enforcement action: WRITTEN INFORMAL  
Enforcement action date: 01/03/1985  
Enf. disposition status: Not reported  
Enf. disp. status date: Not reported  
Enforcement lead agency: State  
Proposed penalty amount: Not reported  
Final penalty amount: Not reported  
Paid penalty amount: Not reported

Evaluation Action Summary:

Evaluation date: 11/25/1985  
Evaluation: NON-FINANCIAL RECORD REVIEW  
Area of violation: Generators - General  
Date achieved compliance: 12/08/1986  
Evaluation lead agency: State

Evaluation date: 11/25/1985  
Evaluation: COMPLIANCE EVALUATION INSPECTION ON-SITE  
Area of violation: Not reported  
Date achieved compliance: Not reported  
Evaluation lead agency: State

Evaluation date: 01/03/1985  
Evaluation: NON-FINANCIAL RECORD REVIEW  
Area of violation: Not reported  
Date achieved compliance: Not reported  
Evaluation lead agency: State

MAP FINDINGS  
FOCUS MAP 19

Map ID	Site	Database(s)	EPA ID Number
--------	------	-------------	---------------

**GOULD INCORPORATED NAVCOM SYSTEMS DIVISION (Continued)**

**1000278306**

Evaluation date: 01/03/1985  
 Evaluation: COMPLIANCE EVALUATION INSPECTION ON-SITE  
 Area of violation: Generators - General  
 Date achieved compliance: 12/08/1986  
 Evaluation lead agency: State

**FINDS:**

Other Pertinent Environmental Activity Identified at Site

Registry ID: 110009532522

California - Hazardous Waste Tracking System - Datamart

TRIS (Toxics Release Inventory System) contains information from facilities on the amounts of over 300 listed toxic chemicals that these facilities release directly to air, water, land, or that are transported off-site.

The NEI (National Emissions Inventory) database contains information on stationary and mobile sources that emit criteria air pollutants and their precursors, as well as hazardous air pollutants (HAPs).

RCRAInfo is a national information system that supports the Resource Conservation and Recovery Act (RCRA) program through the tracking of events and activities related to facilities that generate, transport, and treat, store, or dispose of hazardous waste. RCRAInfo allows RCRA program staff to track the notification, permit, compliance, and corrective action activities required under RCRA.

398

**NAVCOM SYSTEMS DIVISION  
4323 ARDEN DR  
EL MONTE, CA 91731**

**HIST UST  
EMI  
WIP**

**U001569370  
N/A**

**HIST UST:**

Region: STATE  
 Facility ID: 00000046974  
 Facility Type: Other  
 Other Type: MANUFACTURING  
 Total Tanks: 0010  
 Contact Name: E. ARNOLD  
 Telephone: 8184420123  
 Owner Name: GOULD INC.  
 Owner Address: 10 GOULD CENTER  
 Owner City,St,Zip: ROLLING MEADOWS, IL 60008

Tank Num: 001  
 Container Num: T-009  
 Year Installed: 1973  
 Tank Capacity: 00000500  
 Tank Used for: WASTE  
 Type of Fuel: Not reported  
 Tank Construction: Not reported  
 Leak Detection: None

Tank Num: 002  
 Container Num: S-006  
 Year Installed: 1973

MAP FINDINGS  
FOCUS MAP 19

Map ID Site Database(s) EPA ID Number

---

**NAVCOM SYSTEMS DIVISION (Continued)**

**U001569370**

Tank Capacity: 00000000  
Tank Used for: WASTE  
Type of Fuel: Not reported  
Tank Construction: Not reported  
Leak Detection: None

Tank Num: 003  
Container Num: C-007  
Year Installed: 1973  
Tank Capacity: 00000000  
Tank Used for: WASTE  
Type of Fuel: Not reported  
Tank Construction: Not reported  
Leak Detection: None

Tank Num: 004  
Container Num: T-008  
Year Installed: 1973  
Tank Capacity: 00000500  
Tank Used for: Not reported  
Type of Fuel: Not reported  
Tank Construction: Not reported  
Leak Detection: None

Tank Num: 005  
Container Num: P-010  
Year Installed: 1962  
Tank Capacity: 00000000  
Tank Used for: PRODUCT  
Type of Fuel: Not reported  
Tank Construction: 6 inches  
Leak Detection: None

Tank Num: 006  
Container Num: C-005  
Year Installed: 1972  
Tank Capacity: 00000700  
Tank Used for: WASTE  
Type of Fuel: Not reported  
Tank Construction: 4 inches  
Leak Detection: None

Tank Num: 007  
Container Num: S-004  
Year Installed: 1962  
Tank Capacity: 00000900  
Tank Used for: WASTE  
Type of Fuel: Not reported  
Tank Construction: 6 inches  
Leak Detection: None

Tank Num: 008  
Container Num: S-003  
Year Installed: 1962  
Tank Capacity: 00000900  
Tank Used for: WASTE  
Type of Fuel: Not reported

MAP FINDINGS  
FOCUS MAP 19

Map ID Site Database(s) EPA ID Number

**NAVCOM SYSTEMS DIVISION (Continued)**

**U001569370**

Tank Construction: 6 inches  
Leak Detection: None

Tank Num: 009  
Container Num: C-002  
Year Installed: 1962  
Tank Capacity: 00000000  
Tank Used for: WASTE  
Type of Fuel: Not reported  
Tank Construction: 4 inches  
Leak Detection: None

Tank Num: 010  
Container Num: D-001  
Year Installed: 1962  
Tank Capacity: 00000085  
Tank Used for: PRODUCT  
Type of Fuel: DIESEL  
Tank Construction: Not reported  
Leak Detection: None

**EMI:**

Year: 2006  
County Code: 19  
Air Basin: SC  
Facility ID: 13516  
Air District Name: SC  
SIC Code: 3679  
Air District Name: SOUTH COAST AQMD  
Community Health Air Pollution Info System: Not reported  
Consolidated Emission Reporting Rule: Not reported  
Total Organic Hydrocarbon Gases Tons/Yr: .1622464800279497504  
Reactive Organic Gases Tons/Yr: .116  
Carbon Monoxide Emissions Tons/Yr: .033  
NOX - Oxides of Nitrogen Tons/Yr: .04  
SOX - Oxides of Sulphur Tons/Yr: 0  
Particulate Matter Tons/Yr: .004  
Part. Matter 10 Micrometers & Smlr Tons/Yr: .003574

**WIP:**

Region: 4  
File Number: 103.0165  
**File Status: Active**  
Staff: CORTEZ  
Facility Suite: Not reported

398

**NAVCOM DEFENCE ELECTRONICS INC**  
4323 N ARDEN DR  
EL MONTE, CA 91731

**HAZNET 1000894067**  
**CA FID UST N/A**  
**SWEEPS UST**  
**CA WDS**

**HAZNET:**

Gepaid: CAD098379944  
Contact: J. SCHULTZ/MGR. MFG & TEST ENG  
Telephone: 6264420123  
Facility Addr2: Not reported  
Mailing Name: Not reported

MAP FINDINGS  
FOCUS MAP 19

Map ID      Site      Database(s)      EPA ID Number

**NAVCOM DEFENCE ELECTRONICS INC (Continued)**

**1000894067**

Mailing Address: 4323 ARDEN DR  
Mailing City,St,Zip: EL MONTE, CA 917311905  
Gen County: Los Angeles  
TSD EPA ID: Not reported  
TSD County: Not reported  
Waste Category: Polychlorinated biphenyls and material containing PCB's  
Disposal Method: Recycler  
Tons: 0.03  
Facility County: Los Angeles

Gepaid: CAD098379944  
Contact: BOARD OF DIR NAVCOM DEFENSE  
Telephone: 8184420123  
Facility Addr2: Not reported  
Mailing Name: Not reported  
Mailing Address: 4323 ARDEN DR  
Mailing City,St,Zip: EL MONTE, CA 917311905  
Gen County: Los Angeles  
TSD EPA ID: AZD980892731  
TSD County: 99  
Waste Category: Aqueous solution with 10% or more total organic residues  
Disposal Method: Not reported  
Tons: 0.6672  
Facility County: Los Angeles

Gepaid: CAD098379944  
Contact: BOARD OF DIR NAVCOM DEFENSE  
Telephone: 8184420123  
Facility Addr2: Not reported  
Mailing Name: Not reported  
Mailing Address: 4323 ARDEN DR  
Mailing City,St,Zip: EL MONTE, CA 917311905  
Gen County: Los Angeles  
TSD EPA ID: AZD980892731  
TSD County: 99  
Waste Category: Off-specification, aged, or surplus inorganics  
Disposal Method: Not reported  
Tons: 0.0125  
Facility County: Los Angeles

Gepaid: CAD098379944  
Contact: BOARD OF DIR NAVCOM DEFENSE  
Telephone: 8184420123  
Facility Addr2: Not reported  
Mailing Name: Not reported  
Mailing Address: 4323 ARDEN DR  
Mailing City,St,Zip: EL MONTE, CA 917311905  
Gen County: Los Angeles  
TSD EPA ID: AZD980892731  
TSD County: 99  
Waste Category: Asbestos-containing waste  
Disposal Method: Not reported  
Tons: 0.03  
Facility County: Los Angeles

Gepaid: CAD098379944  
Contact: BOARD OF DIR NAVCOM DEFENSE



MAP FINDINGS  
FOCUS MAP 19

Map ID Site Database(s) EPA ID Number

---

**NAVCOM DEFENCE ELECTRONICS INC (Continued)**

**1000894067**

Telephone: 8184420123  
Facility Addr2: Not reported  
Mailing Name: Not reported  
Mailing Address: 4323 ARDEN DR  
Mailing City,St,Zip: EL MONTE, CA 917311905  
Gen County: Los Angeles  
TSD EPA ID: AZD980892731  
TSD County: 99  
Waste Category: Unspecified solvent mixture Waste  
Disposal Method: Not reported  
Tons: 0.2919  
Facility County: Los Angeles

[Click this hyperlink](#) while viewing on your computer to access  
157 additional CA\_HAZNET: record(s) in the EDR Site Report.

**CA FID UST:**

Facility ID: 19000173  
Regulated By: UTNKA  
Regulated ID: 00046974  
Cortese Code: Not reported  
SIC Code: Not reported  
Facility Phone: 8184420123  
Mail To: Not reported  
Mailing Address: 4323 N ARDEN DR  
Mailing Address 2: Not reported  
Mailing City,St,Zip: EL MONTE 91731  
Contact: Not reported  
Contact Phone: Not reported  
DUNs Number: Not reported  
NPDES Number: Not reported  
EPA ID: Not reported  
Comments: Not reported  
Status: Active

**SWEEPS UST:**

Status: Not reported  
Comp Number: 9186  
Number: Not reported  
Board Of Equalization: 44-008341  
Ref Date: Not reported  
Act Date: Not reported  
Created Date: Not reported  
Tank Status: Not reported  
Owner Tank Id: Not reported  
Swrcb Tank Id: 19-000-009186-000001  
Actv Date: Not reported  
Capacity: 80000  
Tank Use: EMPTY  
Stg: PRODUCT  
Content: Not reported  
Number Of Tanks: 1  
  
Status: A  
Comp Number: 9186  
Number: 1

MAP FINDINGS  
FOCUS MAP 19

Map ID      Site      Database(s)      EPA ID Number

---

**NAVCOM DEFENCE ELECTRONICS INC (Continued)**

**1000894067**

Board Of Equalization: 44-008341  
Ref Date: 09-01-89  
Act Date: 09-01-89  
Created Date: 06-30-89  
Tank Status: A  
Owner Tank Id: Not reported  
Swrcb Tank Id: 19-000-009186-000002  
Actv Date: 06-30-89  
Capacity: Not reported  
Tank Use: UNKNOWN  
Stg: W  
Content: Not reported  
Number Of Tanks: 4

Status: A  
Comp Number: 9186  
Number: 1  
Board Of Equalization: 44-008341  
Ref Date: 09-01-89  
Act Date: 09-01-89  
Created Date: 06-30-89  
Tank Status: A  
Owner Tank Id: Not reported  
Swrcb Tank Id: 19-000-009186-000002  
Actv Date: 06-30-89  
Capacity: Not reported  
Tank Use: UNKNOWN  
Stg: W  
Content: Not reported  
Number Of Tanks: Not reported

Status: A  
Comp Number: 9186  
Number: 1  
Board Of Equalization: 44-008341  
Ref Date: 09-01-89  
Act Date: 09-01-89  
Created Date: 06-30-89  
Tank Status: A  
Owner Tank Id: Not reported  
Swrcb Tank Id: 19-000-009186-000002  
Actv Date: 06-30-89  
Capacity: Not reported  
Tank Use: UNKNOWN  
Stg: W  
Content: Not reported  
Number Of Tanks: Not reported

Status: A  
Comp Number: 9186  
Number: 1  
Board Of Equalization: 44-008341  
Ref Date: 09-01-89  
Act Date: 09-01-89  
Created Date: 06-30-89  
Tank Status: A  
Owner Tank Id: Not reported

MAP FINDINGS  
FOCUS MAP 19

Map ID	Site	Database(s)	EPA ID Number
--------	------	-------------	---------------

**NAVCOM DEFENCE ELECTRONICS INC (Continued)**

**1000894067**

Swrcb Tank Id: 19-000-009186-000002  
 Actv Date: 06-30-89  
 Capacity: Not reported  
 Tank Use: UNKNOWN  
 Stg: W  
 Content: Not reported  
 Number Of Tanks: Not reported

**CA WDS:**

Facility ID: 4 19I003321  
 Facility Type: Not reported  
 Facility Status: Active - Any facility with a continuous or seasonal discharge that is under Waste Discharge Requirements.  
 NPDES Number: CAS000001 The 1st 2 characters designate the state. The remaining 7 are assigned by the Regional Board  
 Subregion: 4  
 Facility Telephone: Not reported  
 Facility Contact: Not reported  
 Agency Name: NAVCOM DEFENSE ELECTRONICS INC  
 Agency Address: Not reported  
 Agency City,St,Zip: 0  
 Agency Contact: Not reported  
 Agency Telephone: Not reported  
 Agency Type: Not reported  
 SIC Code: 0  
 SIC Code 2: Not reported  
 Primary Waste: Not reported  
 Primary Waste Type: Not reported  
 Secondary Waste: Not reported  
 Secondary Waste Type: Not reported  
 Design Flow: 0  
 Baseline Flow: 0  
 Reclamation: Not reported  
 POTW: Not reported  
 Treat To Water: Minor Threat to Water Quality. A violation of a regional board order should cause a relatively minor impairment of beneficial uses compared to a major or minor threat. Not: All nurds without a TTWQ will be considered a minor threat to water quality unless coded at a higher Level. A Zero (0) may be used to code those NURDS that are found to represent no threat to water quality.  
 Complexity: Category C - Facilities having no waste treatment systems, such as cooling water dischargers or those who must comply through best management practices, facilities with passive waste treatment and disposal systems, such as septic systems with subsurface disposal, or dischargers having waste storage systems with land disposal such as dairy waste ponds.

400

**4350 RANGER AVE  
EL MONTE, CA 91731**

**CDL S107534056  
N/A**

**CDL:**

Facility ID: 200411055  
 Lab Type: Illegal Drug Lab (L) - location where an illegal drug lab was operated or drug lab equipment and/or materials were stored.

MAP FINDINGS  
FOCUS MAP 19

Map ID	Site	Database(s)	EPA ID Number
406	<b>EL MONTE AIRPORT ADMIN BLDG</b> <b>4235 N SANTA ANITA AVE</b> <b>EL MONTE, CA</b>  LOS ANGELES CO. HMS: Region: LA Facility Id: 025449-034876 Facility Status: OPEN Area: 3C Permit Number: Not reported Permit Status: Not reported Facility Type: Not reported	LOS ANGELES CO. HMS	1002671393 N/A
406	<b>LA CO DPW EL MONTE AIRPORT</b> <b>4233 N SANTA ANITA AVE</b> <b>EL MONTE, CA</b>  LOS ANGELES CO. HMS: Region: LA Facility Id: 000281-000282 Facility Status: Permit Area: 3C Permit Number: 00005019T Permit Status: Permit Facility Type: T0	LOS ANGELES CO. HMS	S102059616 N/A
406	<b>EL MONTE AIRPORT</b> <b>4233 N SANTA ANITA AVE</b> <b>EL MONTE, CA 91731</b>  LOS ANGELES CO. HMS: Region: LA Facility Id: 000281-100282 Facility Status: Closed Area: 3C Permit Number: 473 Permit Status: Closed Facility Type: I00  Region: LA Facility Id: 000281-050954 Facility Status: OPEN Area: 3C Permit Number: Not reported Permit Status: Not reported Facility Type: Not reported  SWEEPS UST: Status: Not reported Comp Number: 282 Number: Not reported Board Of Equalization: 44-007422 Ref Date: Not reported Act Date: Not reported Created Date: Not reported Tank Status: Not reported Owner Tank Id: Not reported Swrcb Tank Id: 19-000-000282-000002	LOS ANGELES CO. HMS SWEEPS UST	S105034009 N/A

MAP FINDINGS  
FOCUS MAP 19

Map ID      Site      Database(s)      EPA ID Number

---

**EL MONTE AIRPORT (Continued)**

**S105034009**

Actv Date:	Not reported
Capacity:	15000
Tank Use:	PETROLEUM
Stg:	PRODUCT
Content:	Not reported
Number Of Tanks:	1
Status:	A
Comp Number:	282
Number:	5
Board Of Equalization:	44-007422
Ref Date:	04-09-92
Act Date:	04-09-92
Created Date:	06-30-89
Tank Status:	A
Owner Tank Id:	JET-FUEL-#1
Swrcb Tank Id:	19-000-000282-000001
Actv Date:	04-09-92
Capacity:	15000
Tank Use:	PETROLEUM
Stg:	P
Content:	Not reported
Number Of Tanks:	6
Status:	A
Comp Number:	282
Number:	5
Board Of Equalization:	44-007422
Ref Date:	04-09-92
Act Date:	04-09-92
Created Date:	06-30-89
Tank Status:	A
Owner Tank Id:	Not reported
Swrcb Tank Id:	19-000-000282-000003
Actv Date:	12-13-90
Capacity:	20000
Tank Use:	PETROLEUM
Stg:	P
Content:	Not reported
Number Of Tanks:	Not reported
Status:	A
Comp Number:	282
Number:	5
Board Of Equalization:	44-007422
Ref Date:	04-09-92
Act Date:	04-09-92
Created Date:	06-30-89
Tank Status:	A
Owner Tank Id:	Not reported
Swrcb Tank Id:	19-000-000282-000004
Actv Date:	12-13-90
Capacity:	20000
Tank Use:	PETROLEUM
Stg:	P
Content:	Not reported
Number Of Tanks:	Not reported

MAP FINDINGS  
FOCUS MAP 19

Map ID      Site      Database(s)      EPA ID Number

---

**EL MONTE AIRPORT (Continued)**

**S105034009**

Status: A  
Comp Number: 282  
Number: 5  
Board Of Equalization: 44-007422  
Ref Date: 04-09-92  
Act Date: 04-09-92  
Created Date: 06-30-89  
Tank Status: A  
Owner Tank Id: Not reported  
Swrcb Tank Id: 19-000-000282-000005  
Actv Date: 06-30-89  
Capacity: Not reported  
Tank Use: UNKNOWN  
Stg: W  
Content: Not reported  
Number Of Tanks: Not reported

Status: A  
Comp Number: 282  
Number: 5  
Board Of Equalization: 44-007422  
Ref Date: 04-09-92  
Act Date: 04-09-92  
Created Date: 06-30-89  
Tank Status: A  
Owner Tank Id: Not reported  
Swrcb Tank Id: 19-000-000282-000006  
Actv Date: 06-30-89  
Capacity: Not reported  
Tank Use: UNKNOWN  
Stg: W  
Content: Not reported  
Number Of Tanks: Not reported

Status: A  
Comp Number: 282  
Number: 5  
Board Of Equalization: 44-007422  
Ref Date: 04-09-92  
Act Date: 04-09-92  
Created Date: 06-30-89  
Tank Status: A  
Owner Tank Id: Not reported  
Swrcb Tank Id: 19-000-000282-000007  
Actv Date: 01-16-91  
Capacity: 15000  
Tank Use: PETROLEUM  
Stg: P  
Content: Not reported  
Number Of Tanks: Not reported

MAP FINDINGS  
FOCUS MAP 19

Map ID	Site	Database(s)	EPA ID Number
406	<b>COUNTY SANITATION DISTRICTS OF LOS ANGELES 4233 N SANTA ANITA AVE EL MONTE, CA 91731</b>	<b>HAZNET LUST</b>	<b>S104575170 N/A</b>
	HAZNET:		
	Gepaid: CAH777000998		
	Contact: CTY SAN DIST LA CTY		
	Telephone: 5626997411		
	Facility Addr2: Not reported		
	Mailing Name: Not reported		
	Mailing Address: 1955 WORKMAN MILL RD		
	Mailing City,St,Zip: WHITTIER, CA 906010000		
	Gen County: Los Angeles		
	TSD EPA ID: WAD991281767		
	TSD County: 99		
	Waste Category: Household waste		
	Disposal Method: Not reported		
	Tons: 12.8436		
	Facility County: Los Angeles		
	Gepaid: CAH777000998		
	Contact: CTY SAN DIST LA CTY		
	Telephone: 5626997411		
	Facility Addr2: Not reported		
	Mailing Name: Not reported		
	Mailing Address: 1955 WORKMAN MILL RD		
	Mailing City,St,Zip: WHITTIER, CA 906010000		
	Gen County: Los Angeles		
	TSD EPA ID: WAD991281767		
	TSD County: 99		
	Waste Category: Not reported		
	Disposal Method: Treatment, Incineration		
	Tons: .2919		
	Facility County: Los Angeles		
	Gepaid: CAH777000998		
	Contact: CTY SAN DIST LA CTY		
	Telephone: 5626997411		
	Facility Addr2: Not reported		
	Mailing Name: Not reported		
	Mailing Address: 1955 WORKMAN MILL RD		
	Mailing City,St,Zip: WHITTIER, CA 906010000		
	Gen County: Los Angeles		
	TSD EPA ID: WAD991281767		
	TSD County: 99		
	Waste Category: Household waste		
	Disposal Method: Recycler		
	Tons: 6.0398		
	Facility County: Los Angeles		
	Gepaid: CAH777000998		
	Contact: CTY SAN DIST LA CTY		
	Telephone: 5626997411		
	Facility Addr2: Not reported		
	Mailing Name: Not reported		
	Mailing Address: 1955 WORKMAN MILL RD		
	Mailing City,St,Zip: WHITTIER, CA 906010000		
	Gen County: Los Angeles		
	TSD EPA ID: WAD991281767		

MAP FINDINGS  
FOCUS MAP 19

Map ID	Site	Database(s)	EPA ID Number
--------	------	-------------	---------------

**COUNTY SANITATION DISTRICTS OF LOS ANGELES (Continued)**

**S104575170**

TSD County: 99  
Waste Category: Household waste  
Disposal Method: Disposal, Land Fill  
Tons: .5750  
Facility County: Los Angeles

Gepaid: CAH777000998  
Contact: CTY SAN DISTRICTS LA CTY  
Telephone: 5626997411  
Facility Addr2: Not reported  
Mailing Name: Not reported  
Mailing Address: 1955 WORKMAN MILL RD  
Mailing City, St, Zip: WHITTIER, CA 906010000  
Gen County: Los Angeles  
TSD EPA ID: WAD991281767  
TSD County: 99  
Waste Category: Household waste  
Disposal Method: Treatment, Tank  
Tons: .7114  
Facility County: Los Angeles

[Click this hyperlink](#) while viewing on your computer to access 3 additional CA\_HAZNET: record(s) in the EDR Site Report.

**LUST:**

Region: STATE  
Global Id: T0603716182  
Latitude: 34.084077  
Longitude: -118.032658  
Case Type: LUST Cleanup Site  
Status: Open - Site Assessment  
Status Date: 1996-06-13 00:00:00  
Lead Agency: LOS ANGELES COUNTY  
Case Worker: Not reported  
Local Agency: LOS ANGELES COUNTY  
RB Case Number: Not reported  
LOC Case Number: 281-282  
File Location: Not reported  
Potential Media Affect: Under Investigation  
Potential Contaminants of Concern: Gasoline  
Site History: Not reported

406

**LA CO DPW EL MONTE AIRPORT  
4233 SANTA ANITA AVE  
EL MONTE, CA 91731**

**UST U004049556  
N/A**

**UST:**

Global ID: 154  
Latitude: 34.08406  
Longitude: -118.03269



MAP FINDINGS  
FOCUS MAP 19

Map ID	Site	Database(s)	EPA ID Number
406	<b>ACE AVIATION, INC</b> <b>4233 SANTA ANITA AVE</b> <b>EL MONTE, CA 91731</b>	<b>RCRA-SQG</b> <b>FINDS</b>	<b>1000103470</b> <b>CAD981166523</b>

RCRA-SQG:

Date form received by agency: 09/01/1996  
 Facility name: ACE AVIATION, INC  
 Facility address: 4233 SANTA ANITA AVE  
 EL MONTE, CA 91731  
 EPA ID: CAD981166523  
 Mailing address: SANTA ANITA AVE  
 EL MONTE, CA 91731  
 Contact: Not reported  
 Contact address: Not reported  
 Not reported  
 Contact country: Not reported  
 Contact telephone: Not reported  
 Contact email: Not reported  
 EPA Region: 09  
 Classification: Small Small Quantity Generator  
 Description: Handler: generates more than 100 and less than 1000 kg of hazardous waste during any calendar month and accumulates less than 6000 kg of hazardous waste at any time; or generates 100 kg or less of hazardous waste during any calendar month, and accumulates more than 1000 kg of hazardous waste at any time

Owner/Operator Summary:

Owner/operator name: RANDY GIDDINGS  
 Owner/operator address: NOT REQUIRED  
 NOT REQUIRED, ME 99999  
 Owner/operator country: Not reported  
 Owner/operator telephone: (415) 555-1212  
 Legal status: Private  
 Owner/Operator Type: Owner  
 Owner/Op start date: Not reported  
 Owner/Op end date: Not reported

Owner/operator name: NOT REQUIRED  
 Owner/operator address: NOT REQUIRED  
 NOT REQUIRED, ME 99999

Owner/operator country: Not reported  
 Owner/operator telephone: (415) 555-1212  
 Legal status: Private  
 Owner/Operator Type: Operator  
 Owner/Op start date: Not reported  
 Owner/Op end date: Not reported

Handler Activities Summary:

U.S. importer of hazardous waste: Unknown  
 Mixed waste (haz. and radioactive): Unknown  
 Recycler of hazardous waste: No  
 Transporter of hazardous waste: No  
 Treater, storer or disposer of HW: No  
 Underground injection activity: No  
 On-site burner exemption: Unknown  
 Furnace exemption: Unknown  
 Used oil fuel burner: No  
 Used oil processor: No

MAP FINDINGS  
FOCUS MAP 19

Map ID	Site	Database(s)	EPA ID Number
	<p><b>ACE AVIATION, INC (Continued)</b></p> <p>User oil refiner: No            Used oil fuel marketer to burner: No            Used oil Specification marketer: No            Used oil transfer facility: No            Used oil transporter: No            Off-site waste receiver: Commercial status unknown</p> <p>Violation Status: No violations found</p> <p>FINDS:            Other Pertinent Environmental Activity Identified at Site</p> <p>Registry ID: 110002680171</p> <p>RCRAInfo is a national information system that supports the Resource Conservation and Recovery Act (RCRA) program through the tracking of events and activities related to facilities that generate, transport, and treat, store, or dispose of hazardous waste. RCRAInfo allows RCRA program staff to track the notification, permit, compliance, and corrective action activities required under RCRA.</p>		1000103470
406	<p><b>ELMONTE AIRPORT COUNTY OF LA            4233 NORTH SANTA ANITA AVENUE            ELMONTE, CA 91731</b></p> <p>HAZNET:            Gepaid: CAL000000902            Contact: COUNTY OF LOS ANGELES            Telephone: 0000000000            Facility Addr2: Not reported            Mailing Name: Not reported            Mailing Address: 4233 SANTA ANITA AVE            Mailing City,St,Zip: EL MONTE, CA 917310000            Gen County: Los Angeles            TSD EPA ID: CAT080013352            TSD County: Los Angeles            Waste Category: Tank bottom waste            Disposal Method: Recycler            Tons: 2.9190            Facility County: Los Angeles</p>	HAZNET	S103962719 N/A
406	<p><b>LA CO.,DEPT OF PUBLIC WRKS,EL            4233 N SANTA ANITA AV            EL MONTE, CA 91731</b></p> <p>FINDS:            Other Pertinent Environmental Activity Identified at Site</p> <p>Registry ID: 110013830587</p> <p>The NEI (National Emissions Inventory) database contains information on stationary and mobile sources that emit criteria air pollutants and their precursors, as well as hazardous air pollutants (HAPs).</p>	FINDS EMI	1006824467 N/A

MAP FINDINGS  
FOCUS MAP 19

Map ID	Site	Database(s)	EPA ID Number
--------	------	-------------	---------------

LA CO.,DEPT OF PUBLIC WRKS,EL (Continued)

1006824467

EMI:

Year:	1990
County Code:	19
Air Basin:	SC
Facility ID:	2812
Air District Name:	SC
SIC Code:	4581
Air District Name:	SOUTH COAST AQMD
Community Health Air Pollution Info System:	Not reported
Consolidated Emission Reporting Rule:	Not reported
Total Organic Hydrocarbon Gases Tons/Yr:	4
Reactive Organic Gases Tons/Yr:	4
Carbon Monoxide Emissions Tons/Yr:	1
NOX - Oxides of Nitrogen Tons/Yr:	0
SOX - Oxides of Sulphur Tons/Yr:	0
Particulate Matter Tons/Yr:	0
Part. Matter 10 Micrometers & Smlr Tons/Yr:	0

Year:	1995
County Code:	19
Air Basin:	SC
Facility ID:	2812
Air District Name:	SC
SIC Code:	4581
Air District Name:	SOUTH COAST AQMD
Community Health Air Pollution Info System:	Not reported
Consolidated Emission Reporting Rule:	Not reported
Total Organic Hydrocarbon Gases Tons/Yr:	1
Reactive Organic Gases Tons/Yr:	0
Carbon Monoxide Emissions Tons/Yr:	0
NOX - Oxides of Nitrogen Tons/Yr:	0
SOX - Oxides of Sulphur Tons/Yr:	0
Particulate Matter Tons/Yr:	0
Part. Matter 10 Micrometers & Smlr Tons/Yr:	0

Year:	1997
County Code:	19
Air Basin:	SC
Facility ID:	2812
Air District Name:	SC
SIC Code:	4581
Air District Name:	SOUTH COAST AQMD
Community Health Air Pollution Info System:	Not reported
Consolidated Emission Reporting Rule:	Not reported
Total Organic Hydrocarbon Gases Tons/Yr:	1
Reactive Organic Gases Tons/Yr:	1
Carbon Monoxide Emissions Tons/Yr:	0
NOX - Oxides of Nitrogen Tons/Yr:	0
SOX - Oxides of Sulphur Tons/Yr:	0
Particulate Matter Tons/Yr:	0
Part. Matter 10 Micrometers & Smlr Tons/Yr:	0

Year:	1998
County Code:	19
Air Basin:	SC
Facility ID:	2812
Air District Name:	SC

MAP FINDINGS  
FOCUS MAP 19

Map ID	Site	Database(s)	EPA ID Number
--------	------	-------------	---------------

**LA CO.,DEPT OF PUBLIC WRKS,EL (Continued)**

**1006824467**

SIC Code: 4581  
 Air District Name: SOUTH COAST AQMD  
 Community Health Air Pollution Info System: Not reported  
 Consolidated Emission Reporting Rule: Not reported  
 Total Organic Hydrocarbon Gases Tons/Yr: 1  
 Reactive Organic Gases Tons/Yr: 1  
 Carbon Monoxide Emissions Tons/Yr: 0  
 NOX - Oxides of Nitrogen Tons/Yr: 0  
 SOX - Oxides of Sulphur Tons/Yr: 0  
 Particulate Matter Tons/Yr: 0  
 Part. Matter 10 Micrometers & Smlr Tons/Yr: 0

Year: 1999  
 County Code: 19  
 Air Basin: SC  
 Facility ID: 2812  
 Air District Name: SC  
 SIC Code: 4581  
 Air District Name: SOUTH COAST AQMD  
 Community Health Air Pollution Info System: Not reported  
 Consolidated Emission Reporting Rule: Not reported  
 Total Organic Hydrocarbon Gases Tons/Yr: 1  
 Reactive Organic Gases Tons/Yr: 1  
 Carbon Monoxide Emissions Tons/Yr: 0  
 NOX - Oxides of Nitrogen Tons/Yr: 0  
 SOX - Oxides of Sulphur Tons/Yr: 0  
 Particulate Matter Tons/Yr: 0  
 Part. Matter 10 Micrometers & Smlr Tons/Yr: 0

Year: 2000  
 County Code: 19  
 Air Basin: SC  
 Facility ID: 2812  
 Air District Name: SC  
 SIC Code: 4581  
 Air District Name: SOUTH COAST AQMD  
 Community Health Air Pollution Info System: Not reported  
 Consolidated Emission Reporting Rule: Not reported  
 Total Organic Hydrocarbon Gases Tons/Yr: 1  
 Reactive Organic Gases Tons/Yr: 1  
 Carbon Monoxide Emissions Tons/Yr: 0  
 NOX - Oxides of Nitrogen Tons/Yr: 0  
 SOX - Oxides of Sulphur Tons/Yr: 0  
 Particulate Matter Tons/Yr: 0  
 Part. Matter 10 Micrometers & Smlr Tons/Yr: 0

Year: 2001  
 County Code: 19  
 Air Basin: SC  
 Facility ID: 2812  
 Air District Name: SC  
 SIC Code: 4581  
 Air District Name: SOUTH COAST AQMD  
 Community Health Air Pollution Info System: Not reported  
 Consolidated Emission Reporting Rule: Not reported  
 Total Organic Hydrocarbon Gases Tons/Yr: 0  
 Reactive Organic Gases Tons/Yr: 0

MAP FINDINGS  
FOCUS MAP 19

Map ID	Site	Database(s)	EPA ID Number
	<b>LA CO.,DEPT OF PUBLIC WRKS,EL (Continued)</b>		<b>1006824467</b>
	Carbon Monoxide Emissions Tons/Yr:	0	
	NOX - Oxides of Nitrogen Tons/Yr:	0	
	SOX - Oxides of Sulphur Tons/Yr:	0	
	Particulate Matter Tons/Yr:	0	
	Part. Matter 10 Micrometers & Smlr Tons/Yr:	0	
	Year:	2002	
	County Code:	19	
	Air Basin:	SC	
	Facility ID:	2812	
	Air District Name:	SC	
	SIC Code:	4581	
	Air District Name:	SOUTH COAST AQMD	
	Community Health Air Pollution Info System:	Not reported	
	Consolidated Emission Reporting Rule:	Not reported	
	Total Organic Hydrocarbon Gases Tons/Yr:	0	
	Reactive Organic Gases Tons/Yr:	0	
	Carbon Monoxide Emissions Tons/Yr:	0	
	NOX - Oxides of Nitrogen Tons/Yr:	0	
	SOX - Oxides of Sulphur Tons/Yr:	0	
	Particulate Matter Tons/Yr:	0	
	Part. Matter 10 Micrometers & Smlr Tons/Yr:	0	
	Year:	2003	
	County Code:	19	
	Air Basin:	SC	
	Facility ID:	2812	
	Air District Name:	SC	
	SIC Code:	4581	
	Air District Name:	SOUTH COAST AQMD	
	Community Health Air Pollution Info System:	Not reported	
	Consolidated Emission Reporting Rule:	Not reported	
	Total Organic Hydrocarbon Gases Tons/Yr:	0	
	Reactive Organic Gases Tons/Yr:	0	
	Carbon Monoxide Emissions Tons/Yr:	0	
	NOX - Oxides of Nitrogen Tons/Yr:	0	
	SOX - Oxides of Sulphur Tons/Yr:	0	
	Particulate Matter Tons/Yr:	0	
	Part. Matter 10 Micrometers & Smlr Tons/Yr:	0	
	Year:	2004	
	County Code:	19	
	Air Basin:	SC	
	Facility ID:	2812	
	Air District Name:	SC	
	SIC Code:	4581	
	Air District Name:	SOUTH COAST AQMD	
	Community Health Air Pollution Info System:	Not reported	
	Consolidated Emission Reporting Rule:	Not reported	
	Total Organic Hydrocarbon Gases Tons/Yr:	0.222498	
	Reactive Organic Gases Tons/Yr:	0.22	
	Carbon Monoxide Emissions Tons/Yr:	0	
	NOX - Oxides of Nitrogen Tons/Yr:	0	
	SOX - Oxides of Sulphur Tons/Yr:	0	
	Particulate Matter Tons/Yr:	0	
	Part. Matter 10 Micrometers & Smlr Tons/Yr:	0	

MAP FINDINGS  
FOCUS MAP 19

Map ID	Site	Database(s)	EPA ID Number
--------	------	-------------	---------------

**LA CO.,DEPT OF PUBLIC WRKS,EL (Continued)**

**1006824467**

Year: 2005  
 County Code: 19  
 Air Basin: SC  
 Facility ID: 2812  
 Air District Name: SC  
 SIC Code: 4581  
 Air District Name: SOUTH COAST AQMD  
 Community Health Air Pollution Info System: Not reported  
 Consolidated Emission Reporting Rule: Not reported  
 Total Organic Hydrocarbon Gases Tons/Yr: .200365  
 Reactive Organic Gases Tons/Yr: .199625  
 Carbon Monoxide Emissions Tons/Yr: 0  
 NOX - Oxides of Nitrogen Tons/Yr: 0  
 SOX - Oxides of Sulphur Tons/Yr: 0  
 Particulate Matter Tons/Yr: 0  
 Part. Matter 10 Micrometers & Smlr Tons/Yr: 0

406

**EL MONTE AIRPORT COUNTY OF LA  
 4233 N SANTA ANITA AVE  
 EL MONTE, CA 91731**

**HAZNET S108205872  
 N/A**

HAZNET:

Gepaid: CAL000000902  
 Contact: MARIO LINAN  
 Telephone: 6264587167  
 Facility Addr2: Not reported  
 Mailing Name: Not reported  
 Mailing Address: 900 S FREMONT AVE  
 Mailing City,St,Zip: ALHAMBRA, CA 91803  
 Gen County: Los Angeles  
 TSD EPA ID: CAD099452708  
 TSD County: Los Angeles  
 Waste Category: Waste oil and mixed oil  
 Disposal Method: Recycler  
 Tons: 0.66  
 Facility County: Not reported

Gepaid: CAL000000902  
 Contact: MARIO LINAN  
 Telephone: 6264587167  
 Facility Addr2: Not reported  
 Mailing Name: Not reported  
 Mailing Address: 900 S FREMONT AVE  
 Mailing City,St,Zip: ALHAMBRA, CA 91803  
 Gen County: Los Angeles  
 TSD EPA ID: CAD008252405  
 TSD County: Los Angeles  
 Waste Category: Other organic solids  
 Disposal Method: Transfer Station  
 Tons: 0.06  
 Facility County: Los Angeles

Gepaid: CAL000000902  
 Contact: MARIO LINAN  
 Telephone: 6264587167  
 Facility Addr2: Not reported  
 Mailing Name: Not reported  
 Mailing Address: 900 S FREMONT AVE

MAP FINDINGS  
FOCUS MAP 19

Map ID	Site	Database(s)	EPA ID Number
--------	------	-------------	---------------

**EL MONTE AIRPORT COUNTY OF LA (Continued)**

**S108205872**

Mailing City,St,Zip: ALHAMBRA, CA 91803  
 Gen County: Los Angeles  
 TSD EPA ID: CAD028409019  
 TSD County: Los Angeles  
 Waste Category: Unspecified oil-containing waste  
 Disposal Method: H135  
 Tons: 4.17  
 Facility County: Los Angeles

Gepaid: CAL000000902  
 Contact: MARIO LINAN  
 Telephone: 6264587167  
 Facility Addr2: Not reported  
 Mailing Name: Not reported  
 Mailing Address: 900 S FREMONT AVE  
 Mailing City,St,Zip: ALHAMBRA, CA 91803  
 Gen County: Los Angeles  
 TSD EPA ID: CAT080013352  
 TSD County: Los Angeles  
 Waste Category: Aqueous solution with less than 10% total organic residues  
 Disposal Method: H135  
 Tons: 2.28  
 Facility County: Los Angeles

Gepaid: CAL000000902  
 Contact: MARIO LINAN  
 Telephone: 6264587167  
 Facility Addr2: Not reported  
 Mailing Name: Not reported  
 Mailing Address: 900 S FREMONT AVE  
 Mailing City,St,Zip: ALHAMBRA, CA 91803  
 Gen County: Los Angeles  
 TSD EPA ID: CAT080013352  
 TSD County: Los Angeles  
 Waste Category: Unspecified organic liquid mixture  
 Disposal Method: H039  
 Tons: 0.37  
 Facility County: Los Angeles

[Click this hyperlink](#) while viewing on your computer to access  
1 additional CA\_HAZNET: record(s) in the EDR Site Report.

**406 AMERICAN AIRPORTS CORP/EL MONTE AIRPORT  
4233 NORTH SANTA ANITA AVE  
EL MONTE, CA 91731**

**HAZNET S108197459  
N/A**

HAZNET:  
 Gepaid: CAL000123250  
 Contact: RAFAEL HERRERA AIRPORT MANAGER  
 Telephone: 8184486129  
 Facility Addr2: Not reported  
 Mailing Name: Not reported  
 Mailing Address: 4233 SANTA ANITA AVE  
 Mailing City,St,Zip: EL MONTE, CA 917311670  
 Gen County: Los Angeles  
 TSD EPA ID: CAT080013352  
 TSD County: Los Angeles  
 Waste Category: Waste oil and mixed oil

MAP FINDINGS  
FOCUS MAP 19

Map ID Site Database(s) EPA ID Number

**AMERICAN AIRPORTS CORP/EL MONTE AIRPORT (Continued)**

**S108197459**

Disposal Method: Not reported  
Tons: 3.54  
Facility County: Not reported

Gepaid: CAL000123250  
Contact: RAFAEL HERRERA AIRPORT MANAGER  
Telephone: 8184486129  
Facility Addr2: Not reported  
Mailing Name: Not reported  
Mailing Address: 4233 SANTA ANITA AVE  
Mailing City,St,Zip: EL MONTE, CA 917311670  
Gen County: Los Angeles  
TSD EPA ID: CAT080013352  
TSD County: Los Angeles  
Waste Category: Waste oil and mixed oil  
Disposal Method: Not reported  
Tons: 3.54  
Facility County: Not reported

**406 CITY OF EL MONTE - ENVIRONMENTAL SERVICES  
4233 N SANTA ANITA AVE.  
EL MONTE, CA 91731**

**HAZNET S109424769  
N/A**

HAZNET:  
Gepaid: CAH777001653  
Contact: MICHELE QUIROZ  
Telephone: 6265802062  
Facility Addr2: Not reported  
Mailing Name: Not reported  
Mailing Address: 11333 VALLEY BLVD  
Mailing City,St,Zip: EL MONTE, CA 91731  
Gen County: Los Angeles  
TSD EPA ID: KSD980633259  
TSD County: 99  
Waste Category: Household waste  
Disposal Method: H061  
Tons: 1.77  
Facility County: Los Angeles

Gepaid: CAH777001653  
Contact: MICHELE QUIROZ  
Telephone: 6265802062  
Facility Addr2: Not reported  
Mailing Name: Not reported  
Mailing Address: 11333 VALLEY BLVD  
Mailing City,St,Zip: EL MONTE, CA 91731  
Gen County: Los Angeles  
TSD EPA ID: WAD991281767  
TSD County: 99  
Waste Category: Household waste  
Disposal Method: Not reported  
Tons: Not reported  
Facility County: Los Angeles

Gepaid: CAH777001653  
Contact: MICHELE QUIROZ  
Telephone: 6265802062  
Facility Addr2: Not reported



MAP FINDINGS  
FOCUS MAP 19

Map ID      Site      Database(s)      EPA ID Number

---

**CITY OF EL MONTE - ENVIRONMENTAL SERVICES (Continued)**

**S109424769**

Mailing Name: Not reported  
Mailing Address: 11333 VALLEY BLVD  
Mailing City,St,Zip: EL MONTE, CA 91731  
Gen County: Los Angeles  
TSD EPA ID: WAD991281767  
TSD County: 99  
Waste Category: Household waste  
Disposal Method: H141  
Tons: 0.75  
Facility County: Los Angeles

Gepaid: CAH777001653  
Contact: MICHELE QUIROZ  
Telephone: 6265802062  
Facility Addr2: Not reported  
Mailing Name: Not reported  
Mailing Address: 11333 VALLEY BLVD  
Mailing City,St,Zip: EL MONTE, CA 91731  
Gen County: Los Angeles  
TSD EPA ID: CAD981696420  
TSD County: Los Angeles  
Waste Category: Household waste  
Disposal Method: H141  
Tons: 1.12  
Facility County: Los Angeles

[Click this hyperlink](#) while viewing on your computer to access  
-1 additional CA\_HAZNET: record(s) in the EDR Site Report.

406

**COMARCO EL MONTE AIRPORT  
4233 NORTH SANTA ANITA AVE  
EL MONTE, CA 91731**

**HAZNET      S103658915  
N/A**

HAZNET:

Gepaid: CAL000123250  
Contact: LOS ANGELES COUNTY-PUBLIC WORK  
Telephone: 8184587389  
Facility Addr2: Not reported  
Mailing Name: Not reported  
Mailing Address: 4233 SANTA ANITA AVE  
Mailing City,St,Zip: EL MONTE, CA 917311670  
Gen County: Los Angeles  
TSD EPA ID: CAT080013352  
TSD County: Los Angeles  
Waste Category: Unspecified aqueous solution  
Disposal Method: Recycler  
Tons: 1.6680  
Facility County: Los Angeles

Gepaid: CAL000123250  
Contact: LOS ANGELES COUNTY-PUBLIC WORK  
Telephone: 8184587389  
Facility Addr2: Not reported  
Mailing Name: Not reported  
Mailing Address: 4233 SANTA ANITA AVE  
Mailing City,St,Zip: EL MONTE, CA 917311670  
Gen County: Los Angeles  
TSD EPA ID: CAT080013352

MAP FINDINGS  
FOCUS MAP 19

Map ID      Site      Database(s)      EPA ID Number

---

**COMARCO EL MONTE AIRPORT (Continued)**

**S103658915**

TSD County:      Los Angeles  
Waste Category:      Unspecified aqueous solution  
Disposal Method:      Recycler  
Tons:      .3336  
Facility County:      Los Angeles

Gepaid:      CAL000123250  
Contact:      LOS ANGELES COUNTY-PUBLIC WORK  
Telephone:      8184587389  
Facility Addr2:      Not reported  
Mailing Name:      Not reported  
Mailing Address:      4233 SANTA ANITA AVE  
Mailing City,St,Zip:      EL MONTE, CA 917311670  
Gen County:      Los Angeles  
TSD EPA ID:      CAT080013352  
TSD County:      Los Angeles  
Waste Category:      Unspecified oil-containing waste  
Disposal Method:      Recycler  
Tons:      1.4595  
Facility County:      Los Angeles

Gepaid:      CAL000123250  
Contact:      LOS ANGELES COUNTY-PUBLIC WORK  
Telephone:      8184587389  
Facility Addr2:      Not reported  
Mailing Name:      Not reported  
Mailing Address:      4233 SANTA ANITA AVE  
Mailing City,St,Zip:      EL MONTE, CA 917311670  
Gen County:      Los Angeles  
TSD EPA ID:      CAT080033681  
TSD County:      Los Angeles  
Waste Category:      Other organic solids  
Disposal Method:      Recycler  
Tons:      .3000  
Facility County:      Los Angeles

Gepaid:      CAL000123250  
Contact:      LOS ANGELES COUNTY-PUBLIC WORK  
Telephone:      8184587389  
Facility Addr2:      Not reported  
Mailing Name:      Not reported  
Mailing Address:      4233 SANTA ANITA AVE  
Mailing City,St,Zip:      EL MONTE, CA 917311670  
Gen County:      Los Angeles  
TSD EPA ID:      CAD008252405  
TSD County:      Los Angeles  
Waste Category:      Unspecified organic liquid mixture  
Disposal Method:      Recycler  
Tons:      .2500  
Facility County:      Los Angeles

[Click this hyperlink](#) while viewing on your computer to access  
7 additional CA\_HAZNET: record(s) in the EDR Site Report.

MAP FINDINGS  
FOCUS MAP 19

Map ID	Site	Database(s)	EPA ID Number
406	<b>EL MONTE AIRPORT</b> <b>4233 SANTA ANITA AVE</b> <b>EL MONTE, CA 91731</b>	<b>HAZNET</b> <b>HIST UST</b> <b>WIP</b>	<b>U001569335</b> <b>N/A</b>
	<b>HAZNET:</b> Gepaid: CAL000208887 Contact: RON MEADOWS Telephone: 6264436092 Facility Addr2: Not reported Mailing Name: Not reported Mailing Address: 4233 SANTA ANITA AVE Mailing City,St,Zip: EL MONTE, CA 917310000 Gen County: Los Angeles TSD EPA ID: CAT000613893 TSD County: Los Angeles Waste Category: Aqueous solution with less than 10% total organic residues Disposal Method: Transfer Station Tons: .0667 Facility County: Los Angeles  Gepaid: CAL000208887 Contact: RON MEADOWS/OWNER Telephone: 6264436092 Facility Addr2: Not reported Mailing Name: Not reported Mailing Address: 4233 SANTA ANITA AVE Mailing City,St,Zip: EL MONTE, CA 917310000 Gen County: Los Angeles TSD EPA ID: CAT000613893 TSD County: Los Angeles Waste Category: Aqueous solution with less than 10% total organic residues Disposal Method: Transfer Station Tons: 0.05 Facility County: Los Angeles		
	<b>HIST UST:</b> Region: STATE Facility ID: 00000020915 Facility Type: Other Other Type: AIRPORT FUEL STATION Total Tanks: 0007 Contact Name: RICHARD SHAW Telephone: 8184486129 Owner Name: LOS ANGELES CO ENGINEER Owner Address: 550 S. VERMONT Owner City,St,Zip: LOS ANGELES, CA 90020  Tank Num: 001 Container Num: #1 Year Installed: 1971 Tank Capacity: 00015000 Tank Used for: PRODUCT Type of Fuel: 06 Tank Construction: Not reported Leak Detection: Stock Inventor  Tank Num: 002 Container Num: #2 Year Installed: 1971		

MAP FINDINGS  
FOCUS MAP 19

Map ID      Site      Database(s)      EPA ID Number

---

**EL MONTE AIRPORT (Continued)**

**U001569335**

Tank Capacity: 00015000  
Tank Used for: PRODUCT  
Type of Fuel: 06  
Tank Construction: Not reported  
Leak Detection: Stock Inventor

Tank Num: 003  
Container Num: #3  
Year Installed: 1984  
Tank Capacity: 00020000  
Tank Used for: PRODUCT  
Type of Fuel: 06  
Tank Construction: Not reported  
Leak Detection: Vapor Sniff Well

Tank Num: 004  
Container Num: #7  
Year Installed: 1960  
Tank Capacity: 00006000  
Tank Used for: PRODUCT  
Type of Fuel: REGULAR  
Tank Construction: Not reported  
Leak Detection: Stock Inventor

Tank Num: 005  
Container Num: #6  
Year Installed: 1960  
Tank Capacity: 00005000  
Tank Used for: PRODUCT  
Type of Fuel: 06  
Tank Construction: Not reported  
Leak Detection: Stock Inventor

Tank Num: 006  
Container Num: #5  
Year Installed: 1960  
Tank Capacity: 00004000  
Tank Used for: PRODUCT  
Type of Fuel: 06  
Tank Construction: Not reported  
Leak Detection: Stock Inventor

Tank Num: 007  
Container Num: #4  
Year Installed: 1984  
Tank Capacity: 00020000  
Tank Used for: PRODUCT  
Type of Fuel: 06  
Tank Construction: Not reported  
Leak Detection: Vapor Sniff Well

**WIP:**

Region: 4  
File Number: 103.2166  
**File Status: Historical**  
Staff: MSMYTHE  
Facility Suite: Not reported

MAP FINDINGS  
FOCUS MAP 19

Map ID	Site	Database(s)	EPA ID Number
--------	------	-------------	---------------

**EL MONTE AIRPORT (Continued)**

**U001569335**

Region: 4  
File Number: 103.2168  
**File Status: Historical**  
Staff: MSMYTHE  
Facility Suite: Not reported

Region: 4  
File Number: 103.0119  
**File Status: Historical**  
Staff: MSMYTHE  
Facility Suite: Not reported

406

**COUNTY OF L.A. SANITATION DIST.  
4233 N. SANTA ANITA AVE.  
EL MONTE, CA 91731**

**HAZNET S108203806  
N/A**

HAZNET:

Gepaid: CAH111000749  
Contact: JOE REILLY  
Telephone: 5626997411  
Facility Addr2: Not reported  
Mailing Name: Not reported  
Mailing Address: 1955 WORKMAN MILL RD.  
Mailing City,St,Zip: WHITTIER, CA 906010000  
Gen County: Los Angeles  
TSD EPA ID: CAD981696420  
TSD County: Los Angeles  
Waste Category: Not reported  
Disposal Method: Not reported  
Tons: 0.6  
Facility County: Los Angeles

Gepaid: CAH111000749  
Contact: JOE REILLY  
Telephone: 5626997411  
Facility Addr2: Not reported  
Mailing Name: Not reported  
Mailing Address: 1955 WORKMAN MILL RD.  
Mailing City,St,Zip: WHITTIER, CA 906010000  
Gen County: Los Angeles  
TSD EPA ID: CAD008302903  
TSD County: Los Angeles  
Waste Category: Household waste  
Disposal Method: Recycler  
Tons: 92.7  
Facility County: Not reported

MAP FINDINGS  
FOCUS MAP 19

Map ID	Site	Database(s)	EPA ID Number
406	<b>RAIDER PAINTING COMPANY</b> <b>4233 N SANTA ANITA BLVD</b> <b>EL MONTE, CA 91731</b>	<b>RCRA-SQG</b> <b>FINDS</b> <b>HAZNET</b>	<b>1005904496</b> <b>CAR000127100</b>
	<b>RCRA-SQG:</b> Date form received by agency: 08/22/2002 Facility name: RAIDER PAINTING COMPANY Facility address: 4233 N SANTA ANITA BLVD NO B 22 EL MONTE, CA 91731 EPA ID: CAR000127100 Mailing address: P O BOX 1357 HUNTINGTON BEACH, CA 926471357 Contact: DORIE HERRERA Contact address: P O BOX 1357 HUNTINGTON BEACH, CA 926471357 Contact country: US Contact telephone: (714) 377-1427 Contact email: Not reported EPA Region: 09 Classification: Small Small Quantity Generator Description: Handler: generates more than 100 and less than 1000 kg of hazardous waste during any calendar month and accumulates less than 6000 kg of hazardous waste at any time; or generates 100 kg or less of hazardous waste during any calendar month, and accumulates more than 1000 kg of hazardous waste at any time		
	<b>Owner/Operator Summary:</b> Owner/operator name: RAIDER PAINTING COMPANY Owner/operator address: P O BOX 1357 HUNTINGTON BEACH, CA 92647 Owner/operator country: Not reported Owner/operator telephone: (714) 377-1427 Legal status: Private Owner/Operator Type: Owner Owner/Op start date: Not reported Owner/Op end date: Not reported		
	<b>Handler Activities Summary:</b> U.S. importer of hazardous waste: Unknown Mixed waste (haz. and radioactive): Unknown Recycler of hazardous waste: No Transporter of hazardous waste: No Treater, storer or disposer of HW: No Underground injection activity: No On-site burner exemption: Unknown Furnace exemption: Unknown Used oil fuel burner: No Used oil processor: No Used oil refiner: No Used oil fuel marketer to burner: No Used oil Specification marketer: No Used oil transfer facility: No Used oil transporter: No Off-site waste receiver: Commercial status unknown		
	<b>Hazardous Waste Summary:</b> Waste code: D001		

MAP FINDINGS  
FOCUS MAP 19

Map ID      Site      Database(s)      EPA ID Number

---

**RAIDER PAINTING COMPANY (Continued)**

**1005904496**

Waste name:                      IGNITABLE HAZARDOUS WASTES ARE THOSE WASTES WHICH HAVE A FLASHPOINT OF LESS THAN 140 DEGREES FAHRENHEIT AS DETERMINED BY A PENSKEY-MARTENS CLOSED CUP FLASH POINT TESTER. ANOTHER METHOD OF DETERMINING THE FLASH POINT OF A WASTE IS TO REVIEW THE MATERIAL SAFETY DATA SHEET, WHICH CAN BE OBTAINED FROM THE MANUFACTURER OR DISTRIBUTOR OF THE MATERIAL. LACQUER THINNER IS AN EXAMPLE OF A COMMONLY USED SOLVENT WHICH WOULD BE CONSIDERED AS IGNITABLE HAZARDOUS WASTE.

Waste code:                      F003

Waste name:                      THE FOLLOWING SPENT NON-HALOGENATED SOLVENTS: XYLENE, ACETONE, ETHYL ACETATE, ETHYL BENZENE, ETHYL ETHER, METHYL ISOBUTYL KETONE, N-BUTYL ALCOHOL, CYCLOHEXANONE, AND METHANOL; ALL SPENT SOLVENT MIXTURES/BLENDS CONTAINING, BEFORE USE, ONLY THE ABOVE SPENT NON-HALOGENATED SOLVENTS; AND ALL SPENT SOLVENT MIXTURES/BLENDS CONTAINING, BEFORE USE, ONE OR MORE OF THE ABOVE NON-HALOGENATED SOLVENTS, AND, A TOTAL OF TEN PERCENT OR MORE (BY VOLUME) OF ONE OR MORE OF THOSE SOLVENTS LISTED IN F001, F002, F004, AND F005, AND STILL BOTTOMS FROM THE RECOVERY OF THESE SPENT SOLVENTS AND SPENT SOLVENT MIXTURES.

Violation Status:                No violations found

**FINDS:**

Other Pertinent Environmental Activity Identified at Site

Registry ID:                      110013292524

California - Hazardous Waste Tracking System - Datamart

RCRAInfo is a national information system that supports the Resource Conservation and Recovery Act (RCRA) program through the tracking of events and activities related to facilities that generate, transport, and treat, store, or dispose of hazardous waste. RCRAInfo allows RCRA program staff to track the notification, permit, compliance, and corrective action activities required under RCRA.

**HAZNET:**

Gepaid:                              CAR000127100  
Contact:                              Dorie Herrera  
Telephone:                            7143771427  
Facility Addr2:                        No B 22  
Mailing Name:                        Not reported  
Mailing Address:                      PO BOX 1357  
Mailing City,St,Zip:                Huntington Beach, CA 926471357  
Gen County:                            Los Angeles  
TSD EPA ID:                            CAD008302903  
TSD County:                            Los Angeles  
Waste Category:                      Off-specification, aged, or surplus organics  
Disposal Method:                      Recycler  
Tons:                                    0.4  
Facility County:                        Los Angeles

MAP FINDINGS  
FOCUS MAP 19

Map ID	Site	Database(s)	EPA ID Number
406	<b>LA CO DEPT OF PUB WORKS-EL MON</b> <b>4223 N SANTA ANITA AV</b> <b>EL MONTE, CA 90020</b>	EMI	S106834091 N/A
	EMI: Year: 1987 County Code: 19 Air Basin: SC Facility ID: 8352 Air District Name: SC SIC Code: 5171 Air District Name: SOUTH COAST AQMD Community Health Air Pollution Info System: Not reported Consolidated Emission Reporting Rule: Not reported Total Organic Hydrocarbon Gases Tons/Yr: 2 Reactive Organic Gases Tons/Yr: 2 Carbon Monoxide Emissions Tons/Yr: 0 NOX - Oxides of Nitrogen Tons/Yr: 0 SOX - Oxides of Sulphur Tons/Yr: 0 Particulate Matter Tons/Yr: 0 Part. Matter 10 Micrometers & Smlr Tons/Yr: 0  Year: 1990 County Code: 19 Air Basin: SC Facility ID: 8352 Air District Name: SC SIC Code: 4581 Air District Name: SOUTH COAST AQMD Community Health Air Pollution Info System: Not reported Consolidated Emission Reporting Rule: Not reported Total Organic Hydrocarbon Gases Tons/Yr: 2 Reactive Organic Gases Tons/Yr: 2 Carbon Monoxide Emissions Tons/Yr: 0 NOX - Oxides of Nitrogen Tons/Yr: 0 SOX - Oxides of Sulphur Tons/Yr: 0 Particulate Matter Tons/Yr: 0 Part. Matter 10 Micrometers & Smlr Tons/Yr: 0		
418	<b>HOWARDS APPLIANCES INC</b> <b>4177 ROWLAND</b> <b>EL MONTE, CA 91731</b>	HAZNET	S103658553 N/A
	HAZNET: Gepaid: CAL000015465 Contact: ROACH HOWARD Telephone: 8182884010 Facility Addr2: Not reported Mailing Name: Not reported Mailing Address: 901 E IMPERIAL HWY Mailing City,St,Zip: LA HABRA, CA 906311008 Gen County: Los Angeles TSD EPA ID: CAT000613893 TSD County: Los Angeles Waste Category: Not reported Disposal Method: Not reported Tons: 0 Facility County: Los Angeles  Gepaid: CAL000015465		



MAP FINDINGS  
FOCUS MAP 19

Map ID Site Database(s) EPA ID Number

**HOWARDS APPLIANCES INC (Continued)**

**S103658553**

Contact: ROACH HOWARD  
Telephone: 8182884010  
Facility Addr2: Not reported  
Mailing Name: Not reported  
Mailing Address: 901 E IMPERIAL HWY  
Mailing City,St,Zip: LA HABRA, CA 906311008  
Gen County: Los Angeles  
TSD EPA ID: CAT000613893  
TSD County: Los Angeles  
Waste Category: Oxygenated solvents (acetone, butanol, ethyl acetate, etc.)  
Disposal Method: Transfer Station  
Tons: 0.023  
Facility County: Los Angeles

Gepaid: CAL000015465  
Contact: ROACH HOWARD  
Telephone: 8182884010  
Facility Addr2: Not reported  
Mailing Name: Not reported  
Mailing Address: 901 E IMPERIAL HWY  
Mailing City,St,Zip: LA HABRA, CA 906311008  
Gen County: Los Angeles  
TSD EPA ID: CAT000613893  
TSD County: Los Angeles  
Waste Category: Oxygenated solvents (acetone, butanol, ethyl acetate, etc.)  
Disposal Method: Transfer Station  
Tons: .0540  
Facility County: Los Angeles

Gepaid: CAL000015465  
Contact: ROACH HOWARD  
Telephone: 8182884010  
Facility Addr2: Not reported  
Mailing Name: Not reported  
Mailing Address: 901 E IMPERIAL HWY  
Mailing City,St,Zip: LA HABRA, CA 906311008  
Gen County: Los Angeles  
TSD EPA ID: CAT000613893  
TSD County: Los Angeles  
Waste Category: Oxygenated solvents (acetone, butanol, ethyl acetate, etc.)  
Disposal Method: Not reported  
Tons: .0270  
Facility County: Los Angeles

Gepaid: CAL000015465  
Contact: ROACH HOWARD  
Telephone: 8182884010  
Facility Addr2: Not reported  
Mailing Name: Not reported  
Mailing Address: 901 E IMPERIAL HWY  
Mailing City,St,Zip: LA HABRA, CA 906311008  
Gen County: Los Angeles  
TSD EPA ID: CAT000613893  
TSD County: Los Angeles  
Waste Category: Not reported  
Disposal Method: Transfer Station  
Tons: .0000

MAP FINDINGS  
FOCUS MAP 19

Map ID	Site	Database(s)	EPA ID Number
--------	------	-------------	---------------

**HOWARDS APPLIANCES INC (Continued)**

**S103658553**

Facility County: Los Angeles

[Click this hyperlink](#) while viewing on your computer to access 20 additional CA\_HAZNET: record(s) in the EDR Site Report.

418

**HOWARDS APPLIANCES INC  
4177 ROWLAND AVE  
EL MONTE, CA 91731**

**HAZNET**

**S108209143  
N/A**

HAZNET:

Gepaid: CAL000203048  
 Contact: LISA ORABONA  
 Telephone: 8002469273  
 Facility Addr2: Not reported  
 Mailing Name: Not reported  
 Mailing Address: 901 E IMPERIAL HWY STE E  
 Mailing City,St,Zip: LA HABRA, CA 906311008  
 Gen County: Los Angeles  
 TSD EPA ID: CAT000613893  
 TSD County: Los Angeles  
 Waste Category: Oxygenated solvents (acetone, butanol, ethyl acetate, etc.)  
 Disposal Method: Transfer Station  
 Tons: 0.01  
 Facility County: Los Angeles

Gepaid: CAL000203048  
 Contact: LISA ORABONA  
 Telephone: 8002469273  
 Facility Addr2: Not reported  
 Mailing Name: Not reported  
 Mailing Address: 901 E IMPERIAL HWY STE E  
 Mailing City,St,Zip: LA HABRA, CA 906311008  
 Gen County: Los Angeles  
 TSD EPA ID: CAT000613893  
 TSD County: Los Angeles  
 Waste Category: Oxygenated solvents (acetone, butanol, ethyl acetate, etc.)  
 Disposal Method: Transfer Station  
 Tons: 0  
 Facility County: Not reported

Gepaid: CAL000203048  
 Contact: LISA ORABONA  
 Telephone: 8002469273  
 Facility Addr2: Not reported  
 Mailing Name: Not reported  
 Mailing Address: 901 E IMPERIAL HWY STE E  
 Mailing City,St,Zip: LA HABRA, CA 906311008  
 Gen County: Los Angeles  
 TSD EPA ID: CAT000613893  
 TSD County: Los Angeles  
 Waste Category: Oxygenated solvents (acetone, butanol, ethyl acetate, etc.)  
 Disposal Method: Transfer Station  
 Tons: 0  
 Facility County: Not reported

MAP FINDINGS  
FOCUS MAP 19

Map ID	Site	Database(s)	EPA ID Number
418	<b>HOWARDS TV &amp; APPL 4177 ROWLAND AVE EL MONTE, CA 91731</b>	<b>RCRA-SQG FINDS</b>	<b>1000155210 CAD981434202</b>
	<p>RCRA-SQG:</p> <p>Date form received by agency: 09/01/1996</p> <p>Facility name: HOWARDS TV &amp; APPL</p> <p>Facility address: 4177 ROWLAND AVE EL MONTE, CA 91731</p> <p>EPA ID: CAD981434202</p> <p>Mailing address: ROWLAND AVE EL MONTE, CA 91731</p> <p>Contact: Not reported</p> <p>Contact address: Not reported Not reported</p> <p>Contact country: Not reported</p> <p>Contact telephone: Not reported</p> <p>Contact email: Not reported</p> <p>EPA Region: 09</p> <p>Classification: Small Small Quantity Generator</p> <p>Description: Handler: generates more than 100 and less than 1000 kg of hazardous waste during any calendar month and accumulates less than 6000 kg of hazardous waste at any time; or generates 100 kg or less of hazardous waste during any calendar month, and accumulates more than 1000 kg of hazardous waste at any time</p> <p>Owner/Operator Summary:</p> <p>Owner/operator name: NOT REQUIRED</p> <p>Owner/operator address: NOT REQUIRED NOT REQUIRED, ME 99999</p> <p>Owner/operator country: Not reported</p> <p>Owner/operator telephone: (415) 555-1212</p> <p>Legal status: Private</p> <p>Owner/Operator Type: Operator</p> <p>Owner/Op start date: Not reported</p> <p>Owner/Op end date: Not reported</p> <p>Owner/operator name: HOWARD ROACH</p> <p>Owner/operator address: NOT REQUIRED NOT REQUIRED, ME 99999</p> <p>Owner/operator country: Not reported</p> <p>Owner/operator telephone: (415) 555-1212</p> <p>Legal status: Private</p> <p>Owner/Operator Type: Owner</p> <p>Owner/Op start date: Not reported</p> <p>Owner/Op end date: Not reported</p> <p>Handler Activities Summary:</p> <p>U.S. importer of hazardous waste: Unknown</p> <p>Mixed waste (haz. and radioactive): Unknown</p> <p>Recycler of hazardous waste: No</p> <p>Transporter of hazardous waste: No</p> <p>Treater, storer or disposer of HW: No</p> <p>Underground injection activity: No</p> <p>On-site burner exemption: Unknown</p> <p>Furnace exemption: Unknown</p> <p>Used oil fuel burner: No</p> <p>Used oil processor: No</p>		

MAP FINDINGS  
FOCUS MAP 19

Map ID Site Database(s) EPA ID Number

**HOWARDS TV & APPL (Continued)**

**1000155210**

User oil refiner: No  
Used oil fuel marketer to burner: No  
Used oil Specification marketer: No  
Used oil transfer facility: No  
Used oil transporter: No  
Off-site waste receiver: Commercial status unknown

Violation Status: No violations found

**FINDS:**

Other Pertinent Environmental Activity Identified at Site

Registry ID: 110002703744

RCRAInfo is a national information system that supports the Resource Conservation and Recovery Act (RCRA) program through the tracking of events and activities related to facilities that generate, transport, and treat, store, or dispose of hazardous waste. RCRAInfo allows RCRA program staff to track the notification, permit, compliance, and corrective action activities required under RCRA.

**418**

**HOWARD'S APPLIANCE  
4177 ROWLAND AV  
EL MONTE, CA 91731**

**EMI S106764275  
WIP N/A**

**EMI:**

Year: 1987  
County Code: 19  
Air Basin: SC  
Facility ID: 47150  
Air District Name: SC  
SIC Code: 5199  
Air District Name: SOUTH COAST AQMD  
Community Health Air Pollution Info System: Not reported  
Consolidated Emission Reporting Rule: Not reported  
Total Organic Hydrocarbon Gases Tons/Yr: 0  
Reactive Organic Gases Tons/Yr: 0  
Carbon Monoxide Emissions Tons/Yr: 0  
NOX - Oxides of Nitrogen Tons/Yr: 0  
SOX - Oxides of Sulphur Tons/Yr: 0  
Particulate Matter Tons/Yr: 0  
Part. Matter 10 Micrometers & Smlr Tons/Yr: 0

Year: 1990  
County Code: 19  
Air Basin: SC  
Facility ID: 47150  
Air District Name: SC  
SIC Code: 7359  
Air District Name: SOUTH COAST AQMD  
Community Health Air Pollution Info System: Not reported  
Consolidated Emission Reporting Rule: Not reported  
Total Organic Hydrocarbon Gases Tons/Yr: 0  
Reactive Organic Gases Tons/Yr: 0  
Carbon Monoxide Emissions Tons/Yr: 0  
NOX - Oxides of Nitrogen Tons/Yr: 0  
SOX - Oxides of Sulphur Tons/Yr: 0

MAP FINDINGS  
FOCUS MAP 19

Map ID	Site	Database(s)	EPA ID Number
--------	------	-------------	---------------

**HOWARD'S APPLIANCE (Continued)**

**S106764275**

Particulate Matter Tons/Yr: 0  
Part. Matter 10 Micrometers & Smlr Tons/Yr: 0

WIP:

Region: 4  
File Number: 103.0176  
**File Status: Historical**  
Staff: WLIU  
Facility Suite: Not reported

420

**HARALAMBOS BEVERAGE COMPANY  
4207 N BALDWIN AVE  
EL MONTE, CA**

**HAZNET  
CA FID UST  
SWEEPS UST**

**S101618895  
N/A**

HAZNET:

Gepaid: CAL000068716  
Contact: HARALAMBOS BEVERAGE CO  
Telephone: 6264438818  
Facility Addr2: Not reported  
Mailing Name: Not reported  
Mailing Address: PO BOX 6005  
Mailing City,St,Zip: EL MONTE, CA 917342005  
Gen County: Los Angeles  
TSD EPA ID: CAD099452708  
TSD County: Los Angeles  
Waste Category: Waste oil and mixed oil  
Disposal Method: Recycler  
Tons: 4.4619  
Facility County: Los Angeles

Gepaid: CAL000068716  
Contact: HARALAMBOS BEVERAGE CO  
Telephone: 6264438818  
Facility Addr2: Not reported  
Mailing Name: Not reported  
Mailing Address: PO BOX 6005  
Mailing City,St,Zip: EL MONTE, CA 917342005  
Gen County: Los Angeles  
TSD EPA ID: CAD099452708  
TSD County: Los Angeles  
Waste Category: Unspecified oil-containing waste  
Disposal Method: Recycler  
Tons: .9174  
Facility County: Los Angeles

Gepaid: CAL000068716  
Contact: HARALAMBOS BEVERAGE CO  
Telephone: 6264438818  
Facility Addr2: Not reported  
Mailing Name: Not reported  
Mailing Address: PO BOX 6005  
Mailing City,St,Zip: EL MONTE, CA 917342005  
Gen County: Los Angeles  
TSD EPA ID: CAD099452708  
TSD County: Los Angeles  
Waste Category: Unspecified organic liquid mixture  
Disposal Method: Not reported

MAP FINDINGS  
FOCUS MAP 19

Map ID      Site      Database(s)      EPA ID Number

---

**HARALAMBOS BEVERAGE COMPANY (Continued)**

**S101618895**

Tons: .4586  
Facility County: Los Angeles  
  
Gepaid: CAL000068716  
Contact: THOMAS HARALAMBOS, VP  
Telephone: 5623474300  
Facility Addr2: Not reported  
Mailing Name: Not reported  
Mailing Address: PO BOX 6005  
Mailing City,St,Zip: EL MONTE, CA 917342005  
Gen County: Los Angeles  
TSD EPA ID: Not reported  
TSD County: Los Angeles  
Waste Category: Waste oil and mixed oil  
Disposal Method: Recycler  
Tons: 0.49  
Facility County: Not reported

Gepaid: CAL000068716  
Contact: HARALAMBOS BEVERAGE CO  
Telephone: 6264438818  
Facility Addr2: Not reported  
Mailing Name: Not reported  
Mailing Address: PO BOX 6005  
Mailing City,St,Zip: EL MONTE, CA 917342005  
Gen County: Los Angeles  
TSD EPA ID: CAD099452708  
TSD County: Los Angeles  
Waste Category: Waste oil and mixed oil  
Disposal Method: Recycler  
Tons: 2.2309  
Facility County: Los Angeles

[Click this hyperlink](#) while viewing on your computer to access  
3 additional CA\_HAZNET: record(s) in the EDR Site Report.

CA FID UST:

Facility ID: 19043762  
Regulated By: UTNKA  
Regulated ID: 00003772  
Cortese Code: Not reported  
SIC Code: Not reported  
Facility Phone: 8180000000  
Mail To: Not reported  
Mailing Address: P O BOX  
Mailing Address 2: Not reported  
Mailing City,St,Zip: EL MONTE  
Contact: Not reported  
Contact Phone: Not reported  
DUNs Number: Not reported  
NPDES Number: Not reported  
EPA ID: Not reported  
Comments: Not reported  
Status: Active

SWEEPS UST:

MAP FINDINGS  
FOCUS MAP 19

Map ID	Site	Database(s)	EPA ID Number
--------	------	-------------	---------------

**HARALAMBOS BEVERAGE COMPANY (Continued)**

**S101618895**

Status: A  
 Comp Number: 9128  
 Number: 9  
 Board Of Equalization: Not reported  
 Ref Date: 06-30-89  
 Act Date: Not reported  
 Created Date: 06-30-89  
 Tank Status: A  
 Owner Tank Id: Not reported  
 Swrcb Tank Id: 19-000-009128-000001  
 Actv Date: 06-30-89  
 Capacity: Not reported  
 Tank Use: UNKNOWN  
 Stg: W  
 Content: Not reported  
 Number Of Tanks: 2

Status: A  
 Comp Number: 9128  
 Number: 9  
 Board Of Equalization: Not reported  
 Ref Date: 06-30-89  
 Act Date: Not reported  
 Created Date: 06-30-89  
 Tank Status: A  
 Owner Tank Id: Not reported  
 Swrcb Tank Id: 19-000-009128-000002  
 Actv Date: 06-30-89  
 Capacity: Not reported  
 Tank Use: UNKNOWN  
 Stg: W  
 Content: Not reported  
 Number Of Tanks: Not reported

420

**KING RANCH MARKET  
4207 N BALDWIN AVE  
EL MONTE, CA**

**LOS ANGELES CO. HMS**

**S107997443  
N/A**

LOS ANGELES CO. HMS:  
 Region: LA  
 Facility Id: 009327-046533  
 Facility Status: Permit  
 Area: 3C  
 Permit Number: 478693  
 Permit Status: Permit  
 Facility Type: T0

MAP FINDINGS  
FOCUS MAP 19

Map ID	Site	Database(s)	EPA ID Number
420	<p><b>4207 BALDWIN AVE. EL MONTE, CA 91734</b></p> <p>CHMIRS:  OES Incident Number: 006697  OES notification: Not reported  OES Date: 2/8/1995  OES Time: 12:34:13 PM  Incident Date: Not reported  <b>Date Completed: Not reported</b>  Property Use: Not reported  Agency Id Number: Not reported  Agency Incident Number: Not reported  Time Notified: Not reported  Time Completed: Not reported  Surrounding Area: Not reported  Estimated Temperature: Not reported  Property Management: Not reported  Special Studies 1: Not reported  Special Studies 2: Not reported  Special Studies 3: Not reported  Special Studies 4: Not reported  Special Studies 5: Not reported  Special Studies 6: Not reported  More Than Two Substances Involved?: Not reported  Resp Agncy Personel # Of Decontaminated: Not reported  Responding Agency Personel # Of Injuries: Not reported  Responding Agency Personel # Of Fatalities: Not reported  Others Number Of Decontaminated: Not reported  Others Number Of Injuries: Not reported  Others Number Of Fatalities: Not reported  Vehicle Make/year: Not reported  Vehicle License Number: Not reported  Vehicle State: Not reported  Vehicle Id Number: Not reported  CA/DOT/PUC/ICC Number: Not reported  Company Name: Not reported  Reporting Officer Name/ID: Not reported  Report Date: Not reported  Comments: Not reported  Facility Telephone: Not reported  Waterway Involved: Not reported  Waterway: Not reported  Spill Site: Not reported  Cleanup By: Not reported  Containment: Not reported  What Happened: Not reported  Type: OTHER  Measure: Not reported  Other: Not reported  Date/Time: Not reported  Year: 1995  Agency: el monte fd  Incident Date: 2/8/95 1100  Admin Agency: Not reported  Amount: unknown  Contained: NO  Site Type: OTHER</p>	CHMIRS	S105641979 N/A



MAP FINDINGS  
FOCUS MAP 19

Map ID	Site	Database(s)	EPA ID Number
--------	------	-------------	---------------

(Continued)

S105641979

E Date:	Not reported
Substance:	paint
Quantity Released:	Not reported
BBLS:	Not reported
Cups:	Not reported
CUFT:	Not reported
Gallons:	Not reported
Grams:	Not reported
Pounds:	Not reported
Liters:	Not reported
Ounces:	Not reported
Pints:	Not reported
Quarts:	Not reported
Sheen:	Not reported
Tons:	Not reported
Unknown:	Not reported
Description:	substance noticed leaking from trash truck.
Evacuations:	NO
Number of Injuries:	NO
Number of Fatalities:	NO
Description:	Not reported

420

**HARALAMBOS BEVERAGE CO**  
**4207 BALDWIN AVE**  
**EL MONTE, CA 91731**

**HAZNET**  
**UST**  
**LOS ANGELES CO. HMS**  
**HIST UST**

**U001569523**  
**N/A**

HAZNET:

Gepaid:	CAL000068716
Contact:	THOMAS HARALAMBOS, VP
Telephone:	5623474300
Facility Addr2:	Not reported
Mailing Name:	Not reported
Mailing Address:	PO BOX 6005
Mailing City,St,Zip:	EL MONTE, CA 917342005
Gen County:	Los Angeles
TSD EPA ID:	CAD982444481
TSD County:	San Bernardino
Waste Category:	Other organic solids
Disposal Method:	Recycler
Tons:	0.17
Facility County:	Los Angeles

Gepaid:	CAL000068716
Contact:	THOMAS HARALAMBOS, VP
Telephone:	5623474300
Facility Addr2:	Not reported
Mailing Name:	Not reported
Mailing Address:	PO BOX 6005
Mailing City,St,Zip:	EL MONTE, CA 917342005
Gen County:	Los Angeles
TSD EPA ID:	CAD099452708
TSD County:	Los Angeles
Waste Category:	Waste oil and mixed oil
Disposal Method:	H039
Tons:	0.53
Facility County:	Los Angeles

MAP FINDINGS  
FOCUS MAP 19

Map ID      Site      Database(s)      EPA ID Number

---

**HARALAMBOS BEVERAGE CO (Continued)**

**U001569523**

Gepaid: CAL000068716  
Contact: THOMAS HARALAMBOS, VP  
Telephone: 5623474300  
Facility Addr2: Not reported  
Mailing Name: Not reported  
Mailing Address: PO BOX 6005  
Mailing City,St,Zip: EL MONTE, CA 917342005  
Gen County: Los Angeles  
TSD EPA ID: CAD099452708  
TSD County: Los Angeles  
Waste Category: Waste oil and mixed oil  
Disposal Method: Recycler  
Tons: 0.52  
Facility County: Not reported

UST:

Global ID: 581  
Latitude: 34.08349  
Longitude: -118.05115

LOS ANGELES CO. HMS:

Region: LA  
Facility Id: 009327-009128  
Facility Status: Permit  
Area: 3C  
Permit Number: 00000099T  
Permit Status: Closed  
Facility Type: T0

HIST UST:

Region: STATE  
Facility ID: 00000003772  
Facility Type: Other  
Other Type: BEVERAGE WHOLESALE  
Total Tanks: 0002  
Contact Name: ANTHONY HARALAMBOS V.P.  
Telephone: 8184438818  
Owner Name: HARALAMBOS BEVERAGE COMPANY  
Owner Address: 4207 N BALDWIN AVE  
Owner City,St,Zip: EL MONTE, CA 91734

Tank Num: 001  
Container Num: 1  
Year Installed: Not reported  
Tank Capacity: 00009942  
Tank Used for: PRODUCT  
Type of Fuel: REGULAR  
Tank Construction: Not reported  
Leak Detection: Visual

Tank Num: 002  
Container Num: 2  
Year Installed: Not reported  
Tank Capacity: 00007350  
Tank Used for: PRODUCT  
Type of Fuel: UNLEADED

MAP FINDINGS  
FOCUS MAP 19

Map ID	Site	Database(s)	EPA ID Number
	<b>HARALAMBOS BEVERAGE CO (Continued)</b>		<b>U001569523</b>
	Tank Construction: Not reported Leak Detection: Visual		
<b>426</b>	<b>RESIDENTIAL PROPERTY 10938 BASYE ST EL MONTE, CA 91731</b>	<b>HAZNET</b>	<b>S108218192 N/A</b>
	HAZNET: Gepaid: CAC002580285 Contact: EVA NEUMAN Telephone: 6265753123 Facility Addr2: Not reported Mailing Name: Not reported Mailing Address: 5436 BALDWIN AVE Mailing City,St,Zip: TEMPLE CITY, CA 91780 Gen County: Los Angeles TSD EPA ID: AZC950823111 TSD County: 99 Waste Category: Asbestos-containing waste Disposal Method: Not reported Tons: 0.84 Facility County: Not reported		
<b>434</b>	<b>ARAS RECYCLING 4203 TYLER AVE EL MONTE, CA 91731</b>	<b>SWRCY</b>	<b>S107136649 N/A</b>
	SWRCY: Certification Status: O Facility Phone Number: (323) 228-0101 Date facility became certified: 9/27/2001 Date facility began operating: 10/3/2001 Date facility ceased operating: Still operating Whether The Facility Is Grandfathered: Not reported Convenience Zone Where Facility Located: 1097 Convenience Zone Where Facility Located 2: Not Accepted Convenience Zone Where Facility Located 3: Not Accepted Convenience Zone Where Facility Located 4: Not Accepted Convenience Zone Where Facility Located 5: Not Accepted Convenience Zone Where Facility Located 6: Not Accepted Convenience Zone Where Facility Located 7: Not Accepted Aluminum Beverage Containers Redeemed: AL Glass Beverage Containers Redeemed: GL Plastic Beverage Containers Redeemed: PL Other mat beverage containers redeemed: Not reported Refillable Beverage Containers Redeemed: Not reported		

MAP FINDINGS  
FOCUS MAP 19

Map ID	Site	Database(s)	EPA ID Number
437	<b>K &amp; M TRUCK &amp; AUTO BODY</b> <b>4143 ROWLAND AVE.</b> <b>EL MONTE, CA 91731</b>	HAZNET WIP	S102823520 N/A
	HAZNET: Gepaid: CAL000141448 Contact: Not reported Telephone: 0000000000 Facility Addr2: Not reported Mailing Name: Not reported Mailing Address: 4143 ROWLAND AVE Mailing City,St,Zip: EL MONTE, CA 917311008 Gen County: Los Angeles TSD EPA ID: CAD000088252 TSD County: Los Angeles Waste Category: Unspecified solvent mixture Waste Disposal Method: Transfer Station Tons: .2293 Facility County: Los Angeles		
	Gepaid: CAL000141448 Contact: Not reported Telephone: 0000000000 Facility Addr2: Not reported Mailing Name: Not reported Mailing Address: 4143 ROWLAND AVE Mailing City,St,Zip: EL MONTE, CA 917311008 Gen County: Los Angeles TSD EPA ID: CAT000613893 TSD County: Los Angeles Waste Category: Oxygenated solvents (acetone, butanol, ethyl acetate, etc.) Disposal Method: Transfer Station Tons: .1275 Facility County: Los Angeles		
	Gepaid: CAL000141448 Contact: Not reported Telephone: 0000000000 Facility Addr2: Not reported Mailing Name: Not reported Mailing Address: 4143 ROWLAND AVE Mailing City,St,Zip: EL MONTE, CA 917311008 Gen County: Los Angeles TSD EPA ID: CAT080013352 TSD County: Los Angeles Waste Category: Waste oil and mixed oil Disposal Method: Recycler Tons: 1.2510 Facility County: Los Angeles		
	Gepaid: CAL000141448 Contact: Not reported Telephone: 0000000000 Facility Addr2: Not reported Mailing Name: Not reported Mailing Address: 4143 ROWLAND AVE Mailing City,St,Zip: EL MONTE, CA 917311008 Gen County: Los Angeles TSD EPA ID: CAD099452708		

MAP FINDINGS  
FOCUS MAP 19

Map ID	Site	Database(s)	EPA ID Number
--------	------	-------------	---------------

**K & M TRUCK & AUTO BODY (Continued)**

**S102823520**

TSD County: Los Angeles  
Waste Category: Not reported  
Disposal Method: Recycler  
Tons: .4587  
Facility County: Los Angeles

Gepaid: CAL000141448  
Contact: Not reported  
Telephone: 000000000  
Facility Addr2: Not reported  
Mailing Name: Not reported  
Mailing Address: 4143 ROWLAND AVE  
Mailing City,St,Zip: EL MONTE, CA 917311008  
Gen County: Los Angeles  
TSD EPA ID: CAT000613893  
TSD County: Los Angeles  
Waste Category: Oxygenated solvents (acetone, butanol, ethyl acetate, etc.)  
Disposal Method: Transfer Station  
Tons: .2880  
Facility County: Los Angeles

[Click this hyperlink](#) while viewing on your computer to access 5 additional CA\_HAZNET: record(s) in the EDR Site Report.

WIP:  
Region: 4  
File Number: 103.0080  
**File Status: Historical**  
Staff: CRS  
Facility Suite: Not reported

---

**437 D.C.E. INC.**  
**4141 ROWLAND AVE**  
**EL MONTE, CA 91731**

**WIP S106764264**  
**N/A**

WIP:  
Region: 4  
File Number: 103.0099  
**File Status: Historical**  
Staff: KELLIOTT  
Facility Suite: Not reported

---

**437 WILSON ROOFING**  
**4129 ROWLAND AVE**  
**EL MONTE, CA 91731**

**WIP S106764309**  
**N/A**

WIP:  
Region: 4  
File Number: 103.0403  
**File Status: Historical**  
Staff: PBC  
Facility Suite: Not reported

MAP FINDINGS  
FOCUS MAP 19

Map ID	Site	Database(s)	EPA ID Number
437	<b>ULTRA WOOD</b> <b>4127 ROWLAND AVE</b> <b>EL MONTE, CA 91731</b>  WIP: Region: 4 File Number: 103.0098 <b>File Status: Historical</b> Staff: KELLIOTT Facility Suite: Not reported	WIP	S106764263 N/A
437	<b>MASTER SUPPLY CO</b> <b>4125 ROWLAND AVE</b> <b>EL MONTE, CA</b>  WIP: Region: 4 File Number: 103.0227 <b>File Status: Historical</b> Staff: CRS Facility Suite: Not reported  SWEEPS UST: Status: A Comp Number: 13471 Number: 9 Board Of Equalization: Not reported Ref Date: 06-30-89 Act Date: Not reported Created Date: 06-30-89 Tank Status: Not reported Owner Tank Id: Not reported Swrcb Tank Id: Not reported Actv Date: Not reported Capacity: Not reported Tank Use: Not reported Stg: Not reported Content: Not reported Number Of Tanks: Not reported	WIP SWEEPS UST	S106764284 N/A
437	<b>MASTER SUPPLY</b> <b>4125 ROWLAND AVENUE</b> <b>ARCADIA, CA 91731</b>  HIST UST: Region: STATE Facility ID: 00000067794 Facility Type: Other Other Type: INDUSTRIAL Total Tanks: 0002 Contact Name: Not reported Telephone: 8183550857 Owner Name: W.D.S. MANAGEMENT Owner Address: 2085 VISTA AVE. Owner City,St,Zip: ARCADIA, CA 91006  Tank Num: 001 Container Num: 1	HIST UST	U001569367 N/A

MAP FINDINGS  
FOCUS MAP 19

Map ID	Site	Database(s)	EPA ID Number
--------	------	-------------	---------------

**MASTER SUPPLY (Continued)**

**U001569367**

Year Installed: Not reported  
 Tank Capacity: 00010000  
 Tank Used for: WASTE  
 Type of Fuel: 4  
 Tank Construction: Unkown centimeters  
 Leak Detection: Stock Inventor

Tank Num: 002  
 Container Num: 2  
 Year Installed: Not reported  
 Tank Capacity: 00010000  
 Tank Used for: PRODUCT  
 Type of Fuel: UNLEADED  
 Tank Construction: Not reported  
 Leak Detection: Stock Inventor

**437 MASTER SUPPLY CO  
4125 N ROWLAND AVE  
EL MONTE, CA**

**LOS ANGELES CO. HMS S106024522  
N/A**

LOS ANGELES CO. HMS:  
 Region: LA  
 Facility Id: 013170-013471  
 Facility Status: Removed  
 Area: 3C  
 Permit Number: 00005115T  
 Permit Status: Removed  
 Facility Type: T0

**437 ACCU-SEMBLY INC  
4123 ROWLAND AVE  
EL MONTE, CA 91731**

**HAZNET S102809379  
WIP N/A**

HAZNET:  
 Gepaid: CAL000004305  
 Contact: SHIMMIN JOHN, JANIS & JOHN  
 Telephone: 8183505994  
 Facility Addr2: Not reported  
 Mailing Name: Not reported  
 Mailing Address: 1835 HUNTINGTON DR  
 Mailing City,St,Zip: DUARTE, CA 910100000  
 Gen County: Los Angeles  
 TSD EPA ID: AZD049318009  
 TSD County: 99  
 Waste Category: Waste oil and mixed oil  
 Disposal Method: Not reported  
 Tons: 1.6680  
 Facility County: Los Angeles

Gepaid: CAL000004305  
 Contact: SHIMMIN JOHN, JANIS & JOHN  
 Telephone: 8183505994  
 Facility Addr2: Not reported  
 Mailing Name: Not reported  
 Mailing Address: 1835 HUNTINGTON DR  
 Mailing City,St,Zip: DUARTE, CA 910100000

MAP FINDINGS  
FOCUS MAP 19

Map ID	Site	Database(s)	EPA ID Number
	<p><b>ACCU-SEMBLY INC (Continued)</b></p> <p>Gen County: Los Angeles  TSD EPA ID: NJD986610335  TSD County: 99  Waste Category: Other inorganic solid waste  Disposal Method: Recycler  Tons: .1795  Facility County: Los Angeles</p> <p>WIP:  Region: 4  File Number: 103.0010  <b>File Status: Historical</b>  Staff: CRS  Facility Suite: Not reported</p>		<b>S102809379</b>
437	<p><b>G&amp;G ENTERPRISES</b>  <b>4121 ROWLAND AVE</b>  <b>EL MONTE, CA 91731</b></p> <p>WIP:  Region: 4  File Number: 103.0145  <b>File Status: Historical</b>  Staff: CRS  Facility Suite: Not reported</p>	WIP	<b>S106764266</b> N/A
439	<p><b>DIXON PRECISION PRODUCTS</b>  <b>11035 BASYE ST</b>  <b>EL MONTE, CA 91731</b></p> <p>WIP:  Region: 4  File Number: 106.0831  <b>File Status: Historical</b>  Staff: KELLIOTT  Facility Suite: Not reported</p>	WIP	<b>S106765051</b> N/A
439	<p><b>ST. HARRIET'S CHILDREN HOME</b>  <b>11057 BASYE ST</b>  <b>EL MONTE, CA 91731</b></p> <p>WIP:  Region: 4  File Number: 106.2091  <b>File Status: Historical</b>  Staff: CQC  Facility Suite: Not reported</p>	WIP	<b>S106765142</b> N/A



MAP FINDINGS  
FOCUS MAP 19

Map ID	Site	Database(s)	EPA ID Number
448	<p><b>SAM'S AUTOMOTIVE SERVICE INC</b>  <b>4157 N BALDWIN AVE</b>  <b>EL MONTE, CA 91731</b></p> <p>HAZNET:  Gepaid: CAL000265926  Contact: ZEPUR BATANIAN  Telephone: 6264013244  Facility Addr2: Not reported  Mailing Name: ZEPUR BATANIAN  Mailing Address: 4157 N BALDWIN AVE  Mailing City,St,Zip: EL MONTE, CA 91731  Gen County: Los Angeles  TSD EPA ID: CAD099452708  TSD County: Los Angeles  Waste Category: Waste oil and mixed oil  Disposal Method: Recycler  Tons: 2.54  Facility County: Los Angeles</p> <p>Gepaid: CAL000265926  Contact: ZEPUR BATANIAN  Telephone: 6264013244  Facility Addr2: Not reported  Mailing Name: Not reported  Mailing Address: 4157 N BALDWIN AVE  Mailing City,St,Zip: EL MONTE, CA 91731  Gen County: Los Angeles  TSD EPA ID: CAD099452708  TSD County: Los Angeles  Waste Category: Waste oil and mixed oil  Disposal Method: Recycler  Tons: 2.08  Facility County: Not reported</p>	HAZNET	S107148547 N/A
449	<p><b>LONG NGOC PHAM DMD</b>  <b>4161 N TYLER AVE</b>  <b>EL MONTE, CA 91731</b></p> <p>HAZNET:  Gepaid: CAL000252290  Contact: DR PHAM  Telephone: 6265794274  Facility Addr2: Not reported  Mailing Name: Not reported  Mailing Address: 4161 N TYLER AVE  Mailing City,St,Zip: EL MONTE, CA 917310000  Gen County: Los Angeles  TSD EPA ID: CAL000212588  TSD County: Los Angeles  Waste Category: Unspecified aqueous solution  Disposal Method: Not reported  Tons: 0.01  Facility County: Los Angeles</p> <p>Gepaid: CAL000252290  Contact: DR PHAM  Telephone: 6265794274  Facility Addr2: Not reported  Mailing Name: Not reported</p>	HAZNET	S107147743 N/A

MAP FINDINGS  
FOCUS MAP 19

Map ID	Site	Database(s)	EPA ID Number
--------	------	-------------	---------------

**LONG NGOC PHAM DMD (Continued)**

**S107147743**

Mailing Address: 4161 N TYLER AVE  
Mailing City,St,Zip: EL MONTE, CA 917310000  
Gen County: Los Angeles  
TSD EPA ID: CAL000212588  
TSD County: Los Angeles  
Waste Category: Other inorganic solid waste  
Disposal Method: Not reported  
Tons: 0  
Facility County: Los Angeles

452

**CALIFORNIA DRILLING & BLASTING  
4144 ADEN DR  
EL MONTE, CA 91731**

**FINDS 1000698090  
RCRA-NonGen CAD983582610**

**FINDS:**

Other Pertinent Environmental Activity Identified at Site

Registry ID: 110008280939

RCRAInfo is a national information system that supports the Resource Conservation and Recovery Act (RCRA) program through the tracking of events and activities related to facilities that generate, transport, and treat, store, or dispose of hazardous waste. RCRAInfo allows RCRA program staff to track the notification, permit, compliance, and corrective action activities required under RCRA.

**RCRA-NonGen:**

Date form received by agency: 05/24/1991  
Facility name: CALIFORNIA DRILLING & BLASTING  
Facility address: 4144 ADEN DR  
EL MONTE, CA 91731  
EPA ID: CAD983582610  
Mailing address: P O BOX 4607  
EL MONTE, CA 91734  
Contact: WILLIAM OSBORN  
Contact address: 4144 ADEN DR P O BOX 4607  
EL MONTE, CA 91734  
Contact country: US  
Contact telephone: (818) 443-0310  
Contact email: Not reported  
EPA Region: 09  
Classification: Non-Generator  
Description: Handler: Non-Generators do not presently generate hazardous waste

**Owner/Operator Summary:**

Owner/operator name: ARTHUR MCCARDLE & ROBERT MARKS  
Owner/operator address: NOT REQUIRED  
NOT REQUIRED, ME 99999  
Owner/operator country: Not reported  
Owner/operator telephone: (415) 555-1212  
Legal status: Private  
Owner/Operator Type: Owner  
Owner/Op start date: Not reported  
Owner/Op end date: Not reported  
Owner/operator name: NOT REQUIRED

MAP FINDINGS  
FOCUS MAP 19

Map ID	Site	Database(s)	EPA ID Number
--------	------	-------------	---------------

**CALIFORNIA DRILLING & BLASTING (Continued)**

**1000698090**

Owner/operator address: NOT REQUIRED  
NOT REQUIRED, ME 99999  
Owner/operator country: Not reported  
Owner/operator telephone: (415) 555-1212  
Legal status: Private  
Owner/Operator Type: Operator  
Owner/Op start date: Not reported  
Owner/Op end date: Not reported

Handler Activities Summary:

U.S. importer of hazardous waste: Unknown  
Mixed waste (haz. and radioactive): Unknown  
Recycler of hazardous waste: No  
Transporter of hazardous waste: No  
Treater, storer or disposer of HW: No  
Underground injection activity: No  
On-site burner exemption: Unknown  
Furnace exemption: Unknown  
Used oil fuel burner: No  
Used oil processor: No  
Used oil refiner: No  
Used oil fuel marketer to burner: No  
Used oil Specification marketer: No  
Used oil transfer facility: No  
Used oil transporter: No  
Off-site waste receiver: Commercial status unknown

Violation Status: No violations found

456

**W.A. MURPHY  
4144 N ARDEN DR  
EL MONTE, CA 91734**

**CA FID UST S101618896  
SWEEPS UST N/A**

CA FID UST:

Facility ID: 19013496  
Regulated By: UTKNI  
Regulated ID: 00007852  
Cortese Code: Not reported  
SIC Code: Not reported  
Facility Phone: 8184449271  
Mail To: Not reported  
Mailing Address: 4144 N ARDEN DR  
Mailing Address 2: Not reported  
Mailing City,St,Zip: EL MONTE 91734  
Contact: Not reported  
Contact Phone: Not reported  
DUNS Number: Not reported  
NPDES Number: Not reported  
EPA ID: Not reported  
Comments: Not reported  
Status: Inactive

SWEEPS UST:

Status: Not reported  
Comp Number: 9286  
Number: Not reported  
Board Of Equalization: 44-008390  
Ref Date: Not reported

MAP FINDINGS  
FOCUS MAP 19

Map ID	Site	Database(s)	EPA ID Number
--------	------	-------------	---------------

**W.A. MURPHY (Continued)**

**S101618896**

Act Date: Not reported  
 Created Date: Not reported  
 Tank Status: Not reported  
 Owner Tank Id: Not reported  
 Swrcb Tank Id: 19-000-009286-000001  
 Actv Date: Not reported  
 Capacity: 1000  
 Tank Use: M.V. FUEL  
 Stg: PRODUCT  
 Content: LEADED  
 Number Of Tanks: 2

Status: Not reported  
 Comp Number: 9286  
 Number: Not reported  
 Board Of Equalization: 44-008390  
 Ref Date: Not reported  
 Act Date: Not reported  
 Created Date: Not reported  
 Tank Status: Not reported  
 Owner Tank Id: Not reported  
 Swrcb Tank Id: 19-000-009286-000002  
 Actv Date: Not reported  
 Capacity: 12000  
 Tank Use: M.V. FUEL  
 Stg: PRODUCT  
 Content: DIESEL  
 Number Of Tanks: Not reported

458

**1X GREGG INDUSTRIES  
10460 HICKSON ST  
EL MONTE, CA 91734**

**HAZNET S100850854  
N/A**

HAZNET:  
 Gepaid: CAP000000699  
 Contact: Not reported  
 Telephone: 0000000000  
 Facility Addr2: Not reported  
 Mailing Name: Not reported  
 Mailing Address: Not reported  
 Mailing City,St,Zip: EL MONTE, CA 917340000  
 Gen County: Los Angeles  
 TSD EPA ID: CAD099452708  
 TSD County: Los Angeles  
 Waste Category: Waste oil and mixed oil  
 Disposal Method: Recycler  
 Tons: 2.5437  
 Facility County: Los Angeles

MAP FINDINGS  
FOCUS MAP 19

Map ID	Site	Database(s)	EPA ID Number
458	<b>GREGG INDUSTRIES 10460 HICKSON ST. EL MONTE, CA 91731</b>	<b>FINDS RCRA-CESQG</b>	<b>1004442042 CAD008318586</b>

FINDS:

Other Pertinent Environmental Activity Identified at Site

Registry ID: 110000477779

AFS (Aerometric Information Retrieval System (AIRS) Facility Subsystem) replaces the former Compliance Data System (CDS), the National Emission Data System (NEDS), and the Storage and Retrieval of Aerometric Data (SAROAD). AIRS is the national repository for information concerning airborne pollution in the United States. AFS is used to track emissions and compliance data from industrial plants. AFS data are utilized by states to prepare State Implementation Plans to comply with regulatory programs and by EPA as an input for the estimation of total national emissions. AFS is undergoing a major redesign to support facility operating permits required under Title V of the Clean Air Act.

California - Hazardous Waste Tracking System - Datamart

TRIS (Toxics Release Inventory System) contains information from facilities on the amounts of over 300 listed toxic chemicals that these facilities release directly to air, water, land, or that are transported off-site.

The NEI (National Emissions Inventory) database contains information on stationary and mobile sources that emit criteria air pollutants and their precursors, as well as hazardous air pollutants (HAPs).

RCRAInfo is a national information system that supports the Resource Conservation and Recovery Act (RCRA) program through the tracking of events and activities related to facilities that generate, transport, and treat, store, or dispose of hazardous waste. RCRAInfo allows RCRA program staff to track the notification, permit, compliance, and corrective action activities required under RCRA.

RACT/BACT/LAER Clearinghouse (RBLC) data base contains case-specific information on the 'Best Available' air pollution technologies that have been required to reduce the emission of air pollutants from stationary sources (e.g., power plants, steel mills, chemical plants, etc.). This information has been provided by State and local permitting agencies. The Clearinghouse also contains a regulation data base that summarizes EPA emission limits required in New Source Performance Standards (NSPS), National Emission Standards for Hazardous Air Pollutants (NESHAP), and Maximum Achievable Control Technology (MACT) standards.

RCRA-CESQG:

Date form received by agency: 09/13/1986  
 Facility name: GREGG INDUSTRIES INC  
 Facility address: 10460 HICKSON ST  
 EL MONTE, CA 91732  
 EPA ID: CAD008318586  
 Mailing address: PO BOX 6090  
 EL MONTE, CA 91734

MAP FINDINGS  
FOCUS MAP 19

Map ID	Site	Database(s)	EPA ID Number
--------	------	-------------	---------------

**GREGG INDUSTRIES (Continued)**

**1004442042**

Contact: ENVIRONMENTAL MANAGER  
 Contact address: 10460 HICKSON ST  
 EL MONTE, CA 91732  
 Contact country: US  
 Contact telephone: (818) 575-7664  
 Contact email: Not reported  
 EPA Region: 09  
 Land type: Facility is not located on Indian land. Additional information is not known.  
 Classification: Conditionally Exempt Small Quantity Generator  
 Description: Handler: generates 100 kg or less of hazardous waste per calendar month, and accumulates 1000 kg or less of hazardous waste at any time; or generates 1 kg or less of acutely hazardous waste per calendar month, and accumulates at any time: 1 kg or less of acutely hazardous waste; or 100 kg or less of any residue or contaminated soil, waste or other debris resulting from the cleanup of a spill, into or on any land or water, of acutely hazardous waste; or generates 100 kg or less of any residue or contaminated soil, waste or other debris resulting from the cleanup of a spill, into or on any land or water, of acutely hazardous waste during any calendar month, and accumulates at any time: 1 kg or less of acutely hazardous waste; or 100 kg or less of any residue or contaminated soil, waste or other debris resulting from the cleanup of a spill, into or on any land or water, of acutely hazardous waste

Owner/Operator Summary:

Owner/operator name: GREGG IND INC  
 Owner/operator address: NOT REQUIRED  
 NOT REQUIRED, ME 99999  
 Owner/operator country: Not reported  
 Owner/operator telephone: (415) 555-1212  
 Legal status: Private  
 Owner/Operator Type: Owner  
 Owner/Op start date: Not reported  
 Owner/Op end date: Not reported

Owner/operator name: NOT REQUIRED  
 Owner/operator address: NOT REQUIRED  
 NOT REQUIRED, ME 99999  
 Owner/operator country: Not reported  
 Owner/operator telephone: (415) 555-1212  
 Legal status: Private  
 Owner/Operator Type: Operator  
 Owner/Op start date: Not reported  
 Owner/Op end date: Not reported

Handler Activities Summary:

U.S. importer of hazardous waste: Unknown  
 Mixed waste (haz. and radioactive): Unknown  
 Recycler of hazardous waste: No  
 Transporter of hazardous waste: No  
 Treater, storer or disposer of HW: No  
 Underground injection activity: No  
 On-site burner exemption: Unknown  
 Furnace exemption: Unknown  
 Used oil fuel burner: No  
 Used oil processor: No

MAP FINDINGS  
FOCUS MAP 19

Map ID Site Database(s) EPA ID Number

**GREGG INDUSTRIES (Continued)**

**1004442042**

User oil refiner: No  
Used oil fuel marketer to burner: No  
Used oil Specification marketer: No  
Used oil transfer facility: No  
Used oil transporter: No  
Off-site waste receiver: Commercial status unknown

Facility Has Received Notices of Violations:

Regulation violated: Not reported  
Area of violation: Generators - General  
Date violation determined: 11/16/2006  
Date achieved compliance: 07/09/2007  
Violation lead agency: State  
Enforcement action: Not reported  
Enforcement action date: 05/04/2007  
Enf. disposition status: Not reported  
Enf. disp. status date: Not reported  
Enforcement lead agency: State  
Proposed penalty amount: Not reported  
Final penalty amount: 25500  
Paid penalty amount: Not reported

Regulation violated: Not reported  
Area of violation: Generators - Manifest  
Date violation determined: 11/16/2006  
Date achieved compliance: 07/09/2007  
Violation lead agency: State  
Enforcement action: Not reported  
Enforcement action date: 05/04/2007  
Enf. disposition status: Not reported  
Enf. disp. status date: Not reported  
Enforcement lead agency: State  
Proposed penalty amount: Not reported  
Final penalty amount: 25500  
Paid penalty amount: Not reported

Regulation violated: Not reported  
Area of violation: Generators - Manifest  
Date violation determined: 11/16/2006  
Date achieved compliance: 07/09/2007  
Violation lead agency: State  
Enforcement action: WRITTEN INFORMAL  
Enforcement action date: 11/17/2006  
Enf. disposition status: Not reported  
Enf. disp. status date: Not reported  
Enforcement lead agency: State  
Proposed penalty amount: Not reported  
Final penalty amount: Not reported  
Paid penalty amount: Not reported

Regulation violated: Not reported  
Area of violation: Generators - General  
Date violation determined: 11/16/2006  
Date achieved compliance: 07/09/2007  
Violation lead agency: State  
Enforcement action: WRITTEN INFORMAL  
Enforcement action date: 11/17/2006

MAP FINDINGS  
FOCUS MAP 19

Map ID	Site	Database(s)	EPA ID Number
--------	------	-------------	---------------

**GREGG INDUSTRIES (Continued)**

**1004442042**

Enf. disposition status: Not reported  
 Enf. disp. status date: Not reported  
 Enforcement lead agency: State  
 Proposed penalty amount: Not reported  
 Final penalty amount: Not reported  
 Paid penalty amount: Not reported

Evaluation Action Summary:

Evaluation date: 12/13/2007  
 Evaluation: FOCUSED COMPLIANCE INSPECTION  
 Area of violation: Not reported  
 Date achieved compliance: Not reported  
 Evaluation lead agency: State

Evaluation date: 07/09/2007  
 Evaluation: NOT A SIGNIFICANT NON-COMPLIER  
 Area of violation: Not reported  
 Date achieved compliance: Not reported  
 Evaluation lead agency: State

Evaluation date: 11/16/2006  
 Evaluation: SIGNIFICANT NON-COMPLIER  
 Area of violation: Not reported  
 Date achieved compliance: Not reported  
 Evaluation lead agency: State

Evaluation date: 11/16/2006  
 Evaluation: COMPLIANCE EVALUATION INSPECTION ON-SITE  
 Area of violation: Generators - Manifest  
 Date achieved compliance: 07/09/2007  
 Evaluation lead agency: State

Evaluation date: 11/16/2006  
 Evaluation: COMPLIANCE EVALUATION INSPECTION ON-SITE  
 Area of violation: Generators - General  
 Date achieved compliance: 07/09/2007  
 Evaluation lead agency: State

458

**GREGG INDUSTRIES INC**  
**10460 HICKSON ST**  
**EL MONTE, CA**

**HAZNET** 1000474491  
**CA FID UST** N/A  
**EMI**  
**WIP**  
**SWEEPS UST**  
**CA WDS**

HAZNET:

Gepaid: CAD008318586  
 Contact: ADRIAN TREVINO/FACILITIES ENGR  
 Telephone: 6265757664  
 Facility Addr2: Not reported  
 Mailing Name: Not reported  
 Mailing Address: 10460 HICKSON ST  
 Mailing City,St,Zip: EL MONTE, CA 917340000  
 Gen County: Los Angeles  
 TSD EPA ID: CAT000613893  
 TSD County: Los Angeles  
 Waste Category: Aqueous solution with less than 10% total organic residues  
 Disposal Method: Transfer Station



MAP FINDINGS  
FOCUS MAP 19

Map ID	Site	Database(s)	EPA ID Number
--------	------	-------------	---------------

**GREGG INDUSTRIES INC (Continued)**

**1000474491**

Tons:	0.16
Facility County:	Los Angeles
Gepaid:	CAD008318586
Contact:	GREGG INDUSTRIES INC
Telephone:	0000000000
Facility Addr2:	Not reported
Mailing Name:	Not reported
Mailing Address:	PO BOX 6090
Mailing City,St,Zip:	EL MONTE, CA 917340000
Gen County:	Los Angeles
TSD EPA ID:	CAD028409019
TSD County:	Los Angeles
Waste Category:	Tank bottom waste
Disposal Method:	Treatment, Tank
Tons:	6.672
Facility County:	Los Angeles
Gepaid:	CAD008318586
Contact:	GREGG INDUSTRIES INC
Telephone:	0000000000
Facility Addr2:	Not reported
Mailing Name:	Not reported
Mailing Address:	PO BOX 6090
Mailing City,St,Zip:	EL MONTE, CA 917340000
Gen County:	Los Angeles
TSD EPA ID:	CAT000613893
TSD County:	Los Angeles
Waste Category:	Aqueous solution with less than 10% total organic residues
Disposal Method:	Transfer Station
Tons:	1.2049
Facility County:	Los Angeles
Gepaid:	CAD008318586
Contact:	ADRIAN TREVINO/FACILITIES ENGR
Telephone:	6265757664
Facility Addr2:	Not reported
Mailing Name:	Not reported
Mailing Address:	10460 HICKSON ST
Mailing City,St,Zip:	EL MONTE, CA 917340000
Gen County:	Los Angeles
TSD EPA ID:	CAT000613893
TSD County:	Los Angeles
Waste Category:	Aqueous solution with less than 10% total organic residues
Disposal Method:	H141
Tons:	0.67
Facility County:	Los Angeles
Gepaid:	CAD008318586
Contact:	ADRIAN TREVINO/FACILITIES ENGR
Telephone:	6265757664
Facility Addr2:	Not reported
Mailing Name:	Not reported
Mailing Address:	10460 HICKSON ST
Mailing City,St,Zip:	EL MONTE, CA 917340000
Gen County:	Los Angeles
TSD EPA ID:	CAT080013352

MAP FINDINGS  
FOCUS MAP 19

Map ID	Site	Database(s)	EPA ID Number
--------	------	-------------	---------------

**GREGG INDUSTRIES INC (Continued)**

1000474491

TSD County: Los Angeles  
Waste Category: Not reported  
Disposal Method: Not reported  
Tons: Not reported  
Facility County: Los Angeles

[Click this hyperlink](#) while viewing on your computer to access 16 additional CA\_HAZNET: record(s) in the EDR Site Report.

CA FID UST:

Facility ID: 19028366  
Regulated By: UTNKA  
Regulated ID: 00006494  
Cortese Code: Not reported  
SIC Code: Not reported  
Facility Phone: 8180000000  
Mail To: Not reported  
Mailing Address: BOX  
Mailing Address 2: Not reported  
Mailing City,St,Zip: EL MONTE  
Contact: Not reported  
Contact Phone: Not reported  
DUNs Number: Not reported  
NPDES Number: Not reported  
EPA ID: Not reported  
Comments: Not reported  
Status: Active

EMI:

Year: 1990  
County Code: 19  
Air Basin: SC  
Facility ID: 10510  
Air District Name: SC  
SIC Code: 3321  
Air District Name: SOUTH COAST AQMD  
Community Health Air Pollution Info System: Not reported  
Consolidated Emission Reporting Rule: Not reported  
Total Organic Hydrocarbon Gases Tons/Yr: 21  
Reactive Organic Gases Tons/Yr: 19  
Carbon Monoxide Emissions Tons/Yr: 2  
NOX - Oxides of Nitrogen Tons/Yr: 4  
SOX - Oxides of Sulphur Tons/Yr: 0  
Particulate Matter Tons/Yr: 3  
Part. Matter 10 Micrometers & Smlr Tons/Yr: 2

Year: 1993  
County Code: 19  
Air Basin: SC  
Facility ID: 10510  
Air District Name: SC  
SIC Code: 3321  
Air District Name: SOUTH COAST AQMD  
Community Health Air Pollution Info System: Not reported  
Consolidated Emission Reporting Rule: Not reported  
Total Organic Hydrocarbon Gases Tons/Yr: 20

MAP FINDINGS  
FOCUS MAP 19

Map ID      Site      Database(s)      EPA ID Number

---

**GREGG INDUSTRIES INC (Continued)**

**1000474491**

Reactive Organic Gases Tons/Yr:	19
Carbon Monoxide Emissions Tons/Yr:	0
NOX - Oxides of Nitrogen Tons/Yr:	2
SOX - Oxides of Sulphur Tons/Yr:	0
Particulate Matter Tons/Yr:	8
Part. Matter 10 Micrometers & Smlr Tons/Yr:	6
Year:	1995
County Code:	19
Air Basin:	SC
Facility ID:	10510
Air District Name:	SC
SIC Code:	3321
Air District Name:	SOUTH COAST AQMD
Community Health Air Pollution Info System:	Not reported
Consolidated Emission Reporting Rule:	Not reported
Total Organic Hydrocarbon Gases Tons/Yr:	20
Reactive Organic Gases Tons/Yr:	19
Carbon Monoxide Emissions Tons/Yr:	0
NOX - Oxides of Nitrogen Tons/Yr:	2
SOX - Oxides of Sulphur Tons/Yr:	0
Particulate Matter Tons/Yr:	8
Part. Matter 10 Micrometers & Smlr Tons/Yr:	6
Year:	1996
County Code:	19
Air Basin:	SC
Facility ID:	10510
Air District Name:	SC
SIC Code:	3321
Air District Name:	SOUTH COAST AQMD
Community Health Air Pollution Info System:	Not reported
Consolidated Emission Reporting Rule:	Not reported
Total Organic Hydrocarbon Gases Tons/Yr:	8
Reactive Organic Gases Tons/Yr:	8
Carbon Monoxide Emissions Tons/Yr:	4
NOX - Oxides of Nitrogen Tons/Yr:	7
SOX - Oxides of Sulphur Tons/Yr:	0
Particulate Matter Tons/Yr:	19
Part. Matter 10 Micrometers & Smlr Tons/Yr:	17
Year:	1997
County Code:	19
Air Basin:	SC
Facility ID:	10510
Air District Name:	SC
SIC Code:	3321
Air District Name:	SOUTH COAST AQMD
Community Health Air Pollution Info System:	Not reported
Consolidated Emission Reporting Rule:	Not reported
Total Organic Hydrocarbon Gases Tons/Yr:	4
Reactive Organic Gases Tons/Yr:	3
Carbon Monoxide Emissions Tons/Yr:	1
NOX - Oxides of Nitrogen Tons/Yr:	2
SOX - Oxides of Sulphur Tons/Yr:	0
Particulate Matter Tons/Yr:	8
Part. Matter 10 Micrometers & Smlr Tons/Yr:	5

MAP FINDINGS  
FOCUS MAP 19

Map ID Site Database(s) EPA ID Number

**GREGG INDUSTRIES INC (Continued)**

**1000474491**

Year: 1998  
 County Code: 19  
 Air Basin: SC  
 Facility ID: 10510  
 Air District Name: SC  
 SIC Code: 3321  
 Air District Name: SOUTH COAST AQMD  
 Community Health Air Pollution Info System: Not reported  
 Consolidated Emission Reporting Rule: Not reported  
 Total Organic Hydrocarbon Gases Tons/Yr: 4  
 Reactive Organic Gases Tons/Yr: 3  
 Carbon Monoxide Emissions Tons/Yr: 1  
 NOX - Oxides of Nitrogen Tons/Yr: 2  
 SOX - Oxides of Sulphur Tons/Yr: 0  
 Particulate Matter Tons/Yr: 8  
 Part. Matter 10 Micrometers & Smlr Tons/Yr: 5

Year: 1999  
 County Code: 19  
 Air Basin: SC  
 Facility ID: 10510  
 Air District Name: SC  
 SIC Code: 3321  
 Air District Name: SOUTH COAST AQMD  
 Community Health Air Pollution Info System: Not reported  
 Consolidated Emission Reporting Rule: Not reported  
 Total Organic Hydrocarbon Gases Tons/Yr: 4  
 Reactive Organic Gases Tons/Yr: 3  
 Carbon Monoxide Emissions Tons/Yr: 1  
 NOX - Oxides of Nitrogen Tons/Yr: 2  
 SOX - Oxides of Sulphur Tons/Yr: 0  
 Particulate Matter Tons/Yr: 8  
 Part. Matter 10 Micrometers & Smlr Tons/Yr: 5

Year: 2000  
 County Code: 19  
 Air Basin: SC  
 Facility ID: 10510  
 Air District Name: SC  
 SIC Code: 3321  
 Air District Name: SOUTH COAST AQMD  
 Community Health Air Pollution Info System: Not reported  
 Consolidated Emission Reporting Rule: Not reported  
 Total Organic Hydrocarbon Gases Tons/Yr: 4  
 Reactive Organic Gases Tons/Yr: 3  
 Carbon Monoxide Emissions Tons/Yr: 1  
 NOX - Oxides of Nitrogen Tons/Yr: 2  
 SOX - Oxides of Sulphur Tons/Yr: 0  
 Particulate Matter Tons/Yr: 8  
 Part. Matter 10 Micrometers & Smlr Tons/Yr: 5

Year: 2001  
 County Code: 19  
 Air Basin: SC  
 Facility ID: 10510  
 Air District Name: SC  
 SIC Code: 3321

MAP FINDINGS  
FOCUS MAP 19

Map ID	Site	Database(s)	EPA ID Number
--------	------	-------------	---------------

**GREGG INDUSTRIES INC (Continued)**

**1000474491**

Air District Name: SOUTH COAST AQMD  
 Community Health Air Pollution Info System: Y  
 Consolidated Emission Reporting Rule: B  
 Total Organic Hydrocarbon Gases Tons/Yr: 25  
 Reactive Organic Gases Tons/Yr: 20  
 Carbon Monoxide Emissions Tons/Yr: 1  
 NOX - Oxides of Nitrogen Tons/Yr: 2  
 SOX - Oxides of Sulphur Tons/Yr: 0  
 Particulate Matter Tons/Yr: 17  
 Part. Matter 10 Micrometers & Smlr Tons/Yr: 10

Year: 2002  
 County Code: 19  
 Air Basin: SC  
 Facility ID: 10510  
 Air District Name: SC  
 SIC Code: 3321

Air District Name: SOUTH COAST AQMD  
 Community Health Air Pollution Info System: Not reported  
 Consolidated Emission Reporting Rule: Not reported  
 Total Organic Hydrocarbon Gases Tons/Yr: 13  
 Reactive Organic Gases Tons/Yr: 11  
 Carbon Monoxide Emissions Tons/Yr: 1  
 NOX - Oxides of Nitrogen Tons/Yr: 2  
 SOX - Oxides of Sulphur Tons/Yr: 0  
 Particulate Matter Tons/Yr: 26  
 Part. Matter 10 Micrometers & Smlr Tons/Yr: 18

Year: 2003  
 County Code: 19  
 Air Basin: SC  
 Facility ID: 10510  
 Air District Name: SC  
 SIC Code: 3321

Air District Name: SOUTH COAST AQMD  
 Community Health Air Pollution Info System: Not reported  
 Consolidated Emission Reporting Rule: Not reported  
 Total Organic Hydrocarbon Gases Tons/Yr: 13  
 Reactive Organic Gases Tons/Yr: 11  
 Carbon Monoxide Emissions Tons/Yr: 1  
 NOX - Oxides of Nitrogen Tons/Yr: 2  
 SOX - Oxides of Sulphur Tons/Yr: 0  
 Particulate Matter Tons/Yr: 26  
 Part. Matter 10 Micrometers & Smlr Tons/Yr: 18

Year: 2004  
 County Code: 19  
 Air Basin: SC  
 Facility ID: 10510  
 Air District Name: SC  
 SIC Code: 3321

Air District Name: SOUTH COAST AQMD  
 Community Health Air Pollution Info System: Y  
 Consolidated Emission Reporting Rule: Not reported  
 Total Organic Hydrocarbon Gases Tons/Yr: 12.553073  
 Reactive Organic Gases Tons/Yr: 11.27  
 Carbon Monoxide Emissions Tons/Yr: 0.5845

MAP FINDINGS  
FOCUS MAP 19

Map ID	Site	Database(s)	EPA ID Number
--------	------	-------------	---------------

**GREGG INDUSTRIES INC (Continued)**

**1000474491**

NOX - Oxides of Nitrogen Tons/Yr: 2.17  
 SOX - Oxides of Sulphur Tons/Yr: 0.01387  
 Particulate Matter Tons/Yr: 26.152951  
 Part. Matter 10 Micrometers & Smlr Tons/Yr: 18.35

Year: 2005  
 County Code: 19  
 Air Basin: SC  
 Facility ID: 10510  
 Air District Name: SC  
 SIC Code: 3321  
 Air District Name: SOUTH COAST AQMD  
 Community Health Air Pollution Info System: Not reported  
 Consolidated Emission Reporting Rule: Not reported  
 Total Organic Hydrocarbon Gases Tons/Yr: 3.52574  
 Reactive Organic Gases Tons/Yr: 3.007513583  
 Carbon Monoxide Emissions Tons/Yr: .5676  
 NOX - Oxides of Nitrogen Tons/Yr: 2.0606  
 SOX - Oxides of Sulphur Tons/Yr: .009505  
 Particulate Matter Tons/Yr: 13.07679  
 Part. Matter 10 Micrometers & Smlr Tons/Yr: 10.9399893

Year: 2006  
 County Code: 19  
 Air Basin: SC  
 Facility ID: 10510  
 Air District Name: SC  
 SIC Code: 3321  
 Air District Name: SOUTH COAST AQMD  
 Community Health Air Pollution Info System: Not reported  
 Consolidated Emission Reporting Rule: Not reported  
 Total Organic Hydrocarbon Gases Tons/Yr: 1.515625194512312178  
 Reactive Organic Gases Tons/Yr: 1.239  
 Carbon Monoxide Emissions Tons/Yr: .356  
 NOX - Oxides of Nitrogen Tons/Yr: 1.323  
 SOX - Oxides of Sulphur Tons/Yr: .005  
 Particulate Matter Tons/Yr: 14.337  
 Part. Matter 10 Micrometers & Smlr Tons/Yr: 11.91238

WIP:

Region: 4  
 File Number: 103.0166  
**File Status: Historical**  
 Staff: DKOO  
 Facility Suite: Not reported

SWEEPS UST:

Status: A  
 Comp Number: 12404  
 Number: 9  
 Board Of Equalization: 44-009713  
 Ref Date: 06-30-89  
 Act Date: Not reported  
 Created Date: 06-30-89  
 Tank Status: A  
 Owner Tank Id: Not reported

MAP FINDINGS  
FOCUS MAP 19

Map ID	Site	Database(s)	EPA ID Number
--------	------	-------------	---------------

**GREGG INDUSTRIES INC (Continued)**

**1000474491**

Swrcb Tank Id: 19-000-012404-000001  
 Actv Date: 06-30-89  
 Capacity: Not reported  
 Tank Use: UNKNOWN  
 Stg: W  
 Content: Not reported  
 Number Of Tanks: 1

**CA WDS:**

Facility ID: 4 19I004881  
 Facility Type: Not reported  
 Facility Status: Active - Any facility with a continuous or seasonal discharge that is under Waste Discharge Requirements.  
 NPDES Number: CAS000001 The 1st 2 characters designate the state. The remaining 7 are assigned by the Regional Board

Subregion: 4  
 Facility Telephone: 2132833126  
 Facility Contact: B.L. Griffiths  
 Agency Name: GREGG INDUSTRIES INC.  
 Agency Address: Not reported  
 Agency City,St,Zip: 0  
 Agency Contact: Not reported  
 Agency Telephone: Not reported  
 Agency Type: Not reported  
 SIC Code: 3325  
 SIC Code 2: 3321  
 Primary Waste: Stormwater Runoff  
 Primary Waste Type: Inert/Influent or Solid Wastes that do not contain soluble pollutants or organic wastes and have little adverse impact on water quality. Such wastes could cause turbidity and siltation. Uncontaminated soils, rubble and concrete are examples of this category.  
 Secondary Waste: Not reported  
 Secondary Waste Type: Not reported  
 Design Flow: 0  
 Baseline Flow: 0  
 Reclamation: No reclamation requirements associated with this facility.  
 POTW: The facility is not a POTW.  
 Treat To Water: Minor Threat to Water Quality. A violation of a regional board order should cause a relatively minor impairment of beneficial uses compared to a major or minor threat. Not: All nurds without a TTWQ will be considered a minor threat to water quality unless coded at a higher Level. A Zero (0) may be used to code those NURDS that are found to represent no threat to water quality.  
 Complexity: Category C - Facilities having no waste treatment systems, such as cooling water dischargers or those who must comply through best management practices, facilities with passive waste treatment and disposal systems, such as septic systems with subsurface disposal, or dischargers having waste storage systems with land disposal such as dairy waste ponds.

MAP FINDINGS  
FOCUS MAP 19

Map ID	Site	Database(s)	EPA ID Number
458	<b>GREGG INDUSTRIES, INC</b> <b>10460 HICKSON ST</b> <b>EL MONTE, CA 91731</b>  HIST UST: Region: STATE Facility ID: 00000006494 Facility Type: Other Other Type: IRON FOUNDRY Total Tanks: 0001 Contact Name: ROBERT C. GREGG Telephone: 2132833126 Owner Name: GREGG INDUSTRIES, INC Owner Address: 10460 HICKSON ST Owner City,St,Zip: EL MONTE, CA 91731  Tank Num: 001 Container Num: 1 Year Installed: Not reported Tank Capacity: 00012000 Tank Used for: PRODUCT Type of Fuel: DIESEL Tank Construction: Not reported Leak Detection: Stock Inventor	HIST UST	U001569355 N/A
458	<b>GREGG INDUSTRIES INC</b> <b>10460 E HICKSON ST</b> <b>EL MONTE, CA</b>  LOS ANGELES CO. HMS: Region: LA Facility Id: 012277-012404 Facility Status: Removed Area: 3C Permit Number: 00004070T Permit Status: Removed Facility Type: T0	LOS ANGELES CO. HMS	S106025670 N/A
459	<b>DIAMANTE AUTO BODY</b> <b>10149 RAILROAD DR</b> <b>EL MONTE, CA 91731</b>  RCRA-SQG: Date form received by agency: 04/19/1993 Facility name: DIAMANTE AUTO BODY Facility address: 10149 RAILROAD DR EL MONTE, CA 91731  EPA ID: CAD983665001 Contact: RAY MALDONADO Contact address: 10149 RAILROAD DR EL MONTE, CA 91731  Contact country: US Contact telephone: (818) 442-5421 Contact email: Not reported EPA Region: 09 Classification: Small Small Quantity Generator Description: Handler: generates more than 100 and less than 1000 kg of hazardous	RCRA-SQG FINDS HAZNET EMI	1000820462 CAD983665001



MAP FINDINGS  
FOCUS MAP 19

Map ID Site Database(s) EPA ID Number

**DIAMANTE AUTO BODY (Continued)**

**1000820462**

waste during any calendar month and accumulates less than 6000 kg of hazardous waste at any time; or generates 100 kg or less of hazardous waste during any calendar month, and accumulates more than 1000 kg of hazardous waste at any time

Owner/Operator Summary:

Owner/operator name: NOT REQUIRED  
Owner/operator address: NOT REQUIRED  
NOT REQUIRED, ME 99999  
Owner/operator country: Not reported  
Owner/operator telephone: (415) 555-1212  
Legal status: Private  
Owner/Operator Type: Owner  
Owner/Op start date: Not reported  
Owner/Op end date: Not reported

Handler Activities Summary:

U.S. importer of hazardous waste: Unknown  
Mixed waste (haz. and radioactive): Unknown  
Recycler of hazardous waste: No  
Transporter of hazardous waste: No  
Treater, storer or disposer of HW: No  
Underground injection activity: No  
On-site burner exemption: Unknown  
Furnace exemption: Unknown  
Used oil fuel burner: No  
Used oil processor: No  
User oil refiner: No  
Used oil fuel marketer to burner: No  
Used oil Specification marketer: No  
Used oil transfer facility: No  
Used oil transporter: No  
Off-site waste receiver: Commercial status unknown

Violation Status: No violations found

FINDS:

Other Pertinent Environmental Activity Identified at Site

Registry ID: 110002896885

RCRAInfo is a national information system that supports the Resource Conservation and Recovery Act (RCRA) program through the tracking of events and activities related to facilities that generate, transport, and treat, store, or dispose of hazardous waste. RCRAInfo allows RCRA program staff to track the notification, permit, compliance, and corrective action activities required under RCRA.

HAZNET:

Gepaid: CAD983665001  
Contact: M. VALDIVIA & R. MALDONADO  
Telephone: 8184425421  
Facility Addr2: Not reported  
Mailing Name: Not reported  
Mailing Address: 10149 RAILROAD DR

MAP FINDINGS  
FOCUS MAP 19

Map ID	Site	Database(s)	EPA ID Number
--------	------	-------------	---------------

**DIAMANTE AUTO BODY (Continued)**

**1000820462**

Mailing City,St,Zip: EL MONTE, CA 917311829  
 Gen County: Los Angeles  
 TSD EPA ID: CAD008302903  
 TSD County: Los Angeles  
 Waste Category: Paint sludge  
 Disposal Method: Recycler  
 Tons: 0.0417  
 Facility County: Los Angeles

Gepaid: CAD983665001  
 Contact: M. VALDIVIA & R. MALDONADO  
 Telephone: 8184425421  
 Facility Addr2: Not reported  
 Mailing Name: Not reported  
 Mailing Address: 10149 RAILROAD DR  
 Mailing City,St,Zip: EL MONTE, CA 917311829  
 Gen County: Los Angeles  
 TSD EPA ID: CAT000613893  
 TSD County: Los Angeles  
 Waste Category: Oxygenated solvents (acetone, butanol, ethyl acetate, etc.)  
 Disposal Method: Transfer Station  
 Tons: .1560  
 Facility County: Los Angeles

Gepaid: CAD983665001  
 Contact: M. VALDIVIA & R. MALDONADO  
 Telephone: 8184425421  
 Facility Addr2: Not reported  
 Mailing Name: Not reported  
 Mailing Address: 10149 RAILROAD DR  
 Mailing City,St,Zip: EL MONTE, CA 917311829  
 Gen County: Los Angeles  
 TSD EPA ID: CAD008302903  
 TSD County: Los Angeles  
 Waste Category: Paint sludge  
 Disposal Method: Recycler  
 Tons: .1376  
 Facility County: Los Angeles

Gepaid: CAL000297822  
 Contact: GUESSA HERIBERTO  
 Telephone: 8234206522  
 Facility Addr2: Not reported  
 Mailing Name: Not reported  
 Mailing Address: 10149 RAILROAD DR  
 Mailing City,St,Zip: EL MONTE, CA 91731  
 Gen County: Los Angeles  
 TSD EPA ID: ARD981057870  
 TSD County: 99  
 Waste Category: Oxygenated solvents (acetone, butanol, ethyl acetate, etc.)  
 Disposal Method: H061  
 Tons: 0.1  
 Facility County: Los Angeles

Gepaid: CAD983665001  
 Contact: M. VALDIVIA & R. MALDONADO  
 Telephone: 8184425421

MAP FINDINGS  
FOCUS MAP 19

Map ID	Site	Database(s)	EPA ID Number
--------	------	-------------	---------------

**DIAMANTE AUTO BODY (Continued)**

**1000820462**

Facility Addr2: Not reported  
Mailing Name: Not reported  
Mailing Address: 10149 RAILROAD DR  
Mailing City,St,Zip: EL MONTE, CA 917311829  
Gen County: Los Angeles  
TSD EPA ID: CAT000613893  
TSD County: Los Angeles  
Waste Category: Oxygenated solvents (acetone, butanol, ethyl acetate, etc.)  
Disposal Method: Transfer Station  
Tons: .0405  
Facility County: Los Angeles

[Click this hyperlink](#) while viewing on your computer to access  
2 additional CA\_HAZNET: record(s) in the EDR Site Report.

EMI:

Year: 1990  
County Code: 19  
Air Basin: SC  
Facility ID: 61871  
Air District Name: SC  
SIC Code: 7538  
Air District Name: SOUTH COAST AQMD  
Community Health Air Pollution Info System: Not reported  
Consolidated Emission Reporting Rule: Not reported  
Total Organic Hydrocarbon Gases Tons/Yr: 2  
Reactive Organic Gases Tons/Yr: 2  
Carbon Monoxide Emissions Tons/Yr: 0  
NOX - Oxides of Nitrogen Tons/Yr: 0  
SOX - Oxides of Sulphur Tons/Yr: 0  
Particulate Matter Tons/Yr: 0  
Part. Matter 10 Micrometers & Smlr Tons/Yr: 0

459

**10149 RAILROAD AVENUE  
EL MONTE, CA 91731**

**CDL S107526771  
N/A**

CDL:

Facility ID: 200207048  
Lab Type: Illegal Drug Lab (L) - location where an illegal drug lab was operated  
or drug lab equipment and/or materials were stored.

461

**W A MURPHY INC  
4144 N ARDEN DR  
EL MONTE, CA**

**LOS ANGELES CO. HMS S102059574  
N/A**

LOS ANGELES CO. HMS:

Region: LA  
Facility Id: 009473-009286  
Facility Status: Removed  
Area: 3C  
Permit Number: 00000327T  
Permit Status: Removed  
Facility Type: T0

MAP FINDINGS  
FOCUS MAP 19

Map ID	Site	Database(s)	EPA ID Number
461	<b>W.A. MURPHY, INC.</b> <b>4144 ARDEN DR</b> <b>EL MONTE, CA 91734</b>  HIST UST: Region: STATE Facility ID: 00000034344 Facility Type: Other Other Type: CONTRACTOR Total Tanks: 0001 Contact Name: ROBERT L. MARKS Telephone: 8184430310 Owner Name: CALIFORNIA DRILLING & BLASTING Owner Address: 4144 NORTH ARDEN DRIVE Owner City,St,Zip: EL MONTE, CA 91734  Tank Num: 001 Container Num: 1 Year Installed: 1974 Tank Capacity: 00012000 Tank Used for: PRODUCT Type of Fuel: DIESEL Tank Construction: Not reported Leak Detection: Stock Inventor, Pressure Test  Tank Num: 001 Container Num: 1 Year Installed: Not reported Tank Capacity: 00001000 Tank Used for: PRODUCT Type of Fuel: UNLEADED Tank Construction: Not reported Leak Detection: Stock Inventor  WIP: Region: 4 File Number: 103.6248 <b>File Status: Historical</b> Staff: UNIDENTIFIED Facility Suite: Not reported	<b>HIST UST</b> <b>WIP</b>	<b>U001569528</b> <b>N/A</b>
461	<b>CACTUS MAT MFG. CO.</b> <b>4131 ARDEN DR</b> <b>EL MONTE, CA 91731</b>  WIP: Region: 4 File Number: 103.0062 <b>File Status: Historical</b> Staff: KELLIOTT Facility Suite: Not reported	<b>WIP</b>	<b>S106764258</b> <b>N/A</b>

MAP FINDINGS  
FOCUS MAP 19

Map ID	Site	Database(s)	EPA ID Number
463	<b>FORMER HANDY &amp; HARMAN 4140 N GIBSON RD EL MONTE, CA 91713</b>	<b>LA Co. Site Mitigation</b>	<b>S108245853 N/A</b>
	<p>LA Co. Site Mitigation:</p> <p>Facility ID: Not reported  Site ID: SD0000179  Case ID: Not reported  Abated: Yes  Assigned To: Richard Clark  Entered Date: 03/01/2006  Abated Date: 04/06/1990</p>		
463	<b>HANDY &amp; HARMAN 4140 GIBSON ROAD EL MONTE, CA 91731</b>	<b>RCRA-SQG FINDS CA FID UST CORRACTS CERC-NFRAP LOS ANGELES CO. HMS HIST UST WIP SWEEPS UST</b>	<b>1000193615 CAD008323693</b>
	<p>RCRA-SQG:</p> <p>Date form received by agency: 09/01/1996  Facility name: HANDY &amp; HARMAN  Facility address: 4140 GIBSON ROAD  EL MONTE, CA 91731  EPA ID: CAD008323693  Mailing address: PO BOX 5150  EL MONTE, CA 91734  Contact: Not reported  Contact address: Not reported  Not reported  Contact country: Not reported  Contact telephone: Not reported  Contact email: Not reported  EPA Region: 09  Land type: Facility is not located on Indian land. Additional information is not known.  Classification: Small Small Quantity Generator  Description: Handler: generates more than 100 and less than 1000 kg of hazardous waste during any calendar month and accumulates less than 6000 kg of hazardous waste at any time; or generates 100 kg or less of hazardous waste during any calendar month, and accumulates more than 1000 kg of hazardous waste at any time</p> <p>Owner/Operator Summary:</p> <p>Owner/operator name: HANDY &amp; HARMAN  Owner/operator address: PO BOX 5150  EL MONTE, CA 91734  Owner/operator country: Not reported  Owner/operator telephone: (213) 283-8181  Legal status: Private  Owner/Operator Type: Owner  Owner/Op start date: Not reported  Owner/Op end date: Not reported</p> <p>Owner/operator name: HANDY &amp; HARMAN  Owner/operator address: PO BOX 5150</p>		

MAP FINDINGS  
FOCUS MAP 19

Map ID      Site      Database(s)      EPA ID Number

---

**HANDY & HARMAN (Continued)**

**1000193615**

CITY NOT REPORTED, CA 99999

Owner/operator country: Not reported  
Owner/operator telephone: (213) 283-8181  
Legal status: Private  
Owner/Operator Type: Operator  
Owner/Op start date: Not reported  
Owner/Op end date: Not reported

Handler Activities Summary:

U.S. importer of hazardous waste: Unknown  
Mixed waste (haz. and radioactive): Unknown  
Recycler of hazardous waste: No  
Transporter of hazardous waste: Yes  
Treater, storer or disposer of HW: No  
Underground injection activity: No  
On-site burner exemption: Unknown  
Furnace exemption: Unknown  
Used oil fuel burner: No  
Used oil processor: No  
User oil refiner: No  
Used oil fuel marketer to burner: No  
Used oil Specification marketer: No  
Used oil transfer facility: No  
Used oil transporter: No  
Off-site waste receiver: Commercial status unknown

Historical Generators:

Date form received by agency: 08/18/1980  
Facility name: HANDY & HARMAN  
Classification: Large Quantity Generator

Corrective Action Summary:

Event date: 01/01/1990  
Event: CA029ST

Event date: 02/19/1991  
Event: RFA Completed, Assessment was a PA-Plus.

Event date: 02/27/1991  
Event: CA049PA

Event date: 02/27/1991  
Event: CA074ME

Event date: 02/27/1991  
Event: CA Prioritization, Facility or area was assigned a medium corrective action priority.

Event date: 10/12/1994  
Event: Stabilization Measures Evaluation, This facility is not amenable to stabilization activity at the present time for reasons other than 1- it appears to be technically infeasible or inappropriate (NF) or 2- there is a lack of technical information (IN). Reasons for this conclusion may be the status of closure at the facility, the degree of risk, timing considerations, the status of corrective action work at the facility, or other administrative considerations.

MAP FINDINGS  
FOCUS MAP 19

Map ID Site Database(s) EPA ID Number

**HANDY & HARMAN (Continued)**

**1000193615**

Event date: 10/12/1994  
Event: CA Prioritization, Facility or area was assigned a medium corrective action priority.

Facility Has Received Notices of Violations:

Regulation violated: Not reported  
Area of violation: TSD - Closure/Post-Closure  
Date violation determined: 12/08/1988  
Date achieved compliance: 12/01/1989  
Violation lead agency: State  
Enforcement action: FINAL 3008(A) COMPLIANCE ORDER  
Enforcement action date: 04/18/1989  
Enf. disposition status: Not reported  
Enf. disp. status date: Not reported  
Enforcement lead agency: State  
Proposed penalty amount: Not reported  
Final penalty amount: 52000  
Paid penalty amount: 52000

Regulation violated: Not reported  
Area of violation: TSD - Closure/Post-Closure  
Date violation determined: 12/08/1988  
Date achieved compliance: 12/01/1989  
Violation lead agency: State  
Enforcement action: WRITTEN INFORMAL  
Enforcement action date: 01/18/1989  
Enf. disposition status: Not reported  
Enf. disp. status date: Not reported  
Enforcement lead agency: State  
Proposed penalty amount: Not reported  
Final penalty amount: Not reported  
Paid penalty amount: Not reported

Regulation violated: Not reported  
Area of violation: TSD - General  
Date violation determined: 12/08/1988  
Date achieved compliance: 12/01/1989  
Violation lead agency: State  
Enforcement action: WRITTEN INFORMAL  
Enforcement action date: 01/18/1989  
Enf. disposition status: Not reported  
Enf. disp. status date: Not reported  
Enforcement lead agency: State  
Proposed penalty amount: Not reported  
Final penalty amount: Not reported  
Paid penalty amount: Not reported

Regulation violated: Not reported  
Area of violation: TSD - General  
Date violation determined: 12/08/1988  
Date achieved compliance: 12/01/1989  
Violation lead agency: State  
Enforcement action: FINAL 3008(A) COMPLIANCE ORDER  
Enforcement action date: 04/18/1989  
Enf. disposition status: Not reported  
Enf. disp. status date: Not reported  
Enforcement lead agency: State

MAP FINDINGS  
FOCUS MAP 19

Map ID Site Database(s) EPA ID Number

**HANDY & HARMAN (Continued)**

**1000193615**

Proposed penalty amount: Not reported

Final penalty amount: 52000

Paid penalty amount: 52000

Regulation violated: Not reported

Area of violation: TSD - General

Date violation determined: 05/06/1987

Date achieved compliance: 12/01/1989

Violation lead agency: State

Enforcement action: WRITTEN INFORMAL

Enforcement action date: 08/17/1987

Enf. disposition status: Not reported

Enf. disp. status date: Not reported

Enforcement lead agency: State

Proposed penalty amount: Not reported

Final penalty amount: Not reported

Paid penalty amount: Not reported

Evaluation Action Summary:

Evaluation date: 12/16/1988

Evaluation: FINANCIAL RECORD REVIEW

Area of violation: Not reported

Date achieved compliance: Not reported

Evaluation lead agency: State

Evaluation date: 12/08/1988

Evaluation: COMPLIANCE EVALUATION INSPECTION ON-SITE

Area of violation: TSD - General

Date achieved compliance: 12/01/1989

Evaluation lead agency: State

Evaluation date: 12/08/1988

Evaluation: COMPLIANCE EVALUATION INSPECTION ON-SITE

Area of violation: TSD - Closure/Post-Closure

Date achieved compliance: 12/01/1989

Evaluation lead agency: State

Evaluation date: 05/06/1987

Evaluation: COMPLIANCE EVALUATION INSPECTION ON-SITE

Area of violation: TSD - General

Date achieved compliance: 12/01/1989

Evaluation lead agency: State

**FINDS:**

Other Pertinent Environmental Activity Identified at Site

Registry ID: 110002632465

RCRAInfo is a national information system that supports the Resource Conservation and Recovery Act (RCRA) program through the tracking of events and activities related to facilities that generate, transport, and treat, store, or dispose of hazardous waste. RCRAInfo allows RCRA program staff to track the notification, permit, compliance, and corrective action activities required under RCRA.



MAP FINDINGS  
FOCUS MAP 19

Map ID Site Database(s) EPA ID Number

---

**HANDY & HARMAN (Continued)**

**1000193615**

CA FID UST:

Facility ID: 19014070  
Regulated By: UTNKA  
Regulated ID: 00041241  
Cortese Code: Not reported  
SIC Code: Not reported  
Facility Phone: 8180000000  
Mail To: Not reported  
Mailing Address: P O BOX  
Mailing Address 2: Not reported  
Mailing City,St,Zip: EL MONTE  
Contact: Not reported  
Contact Phone: Not reported  
DUNS Number: Not reported  
NPDES Number: Not reported  
EPA ID: Not reported  
Comments: Not reported  
Status: Active

CORRACTS:

EPA ID: CAD008323693  
EPA Region: 09  
Area Name: ENTIRE FACILITY  
Actual Date: 2/27/1991  
Action: CA075ME - CA Prioritization, Facility or area was assigned a medium corrective action priority  
NAICS Code(s): 331419 331492 335929 331  
Primary Smelting and Refining of Nonferrous Metal (except Copper and Aluminum)  
Secondary Smelting, Refining, and Alloying of Nonferrous Metal (except Copper and Aluminum)  
Other Communication and Energy Wire Manufacturing  
Primary Metal Manufacturing  
Original schedule date: Not reported  
Schedule end date: Not reported

EPA ID: CAD008323693  
EPA Region: 09  
Area Name: ENTIRE FACILITY  
Actual Date: 10/12/1994  
Action: CA075ME - CA Prioritization, Facility or area was assigned a medium corrective action priority  
NAICS Code(s): 331419 331492 335929 331  
Primary Smelting and Refining of Nonferrous Metal (except Copper and Aluminum)  
Secondary Smelting, Refining, and Alloying of Nonferrous Metal (except Copper and Aluminum)  
Other Communication and Energy Wire Manufacturing  
Primary Metal Manufacturing  
Original schedule date: Not reported  
Schedule end date: Not reported

CERC-NFRAP:

Site ID: 0903292

MAP FINDINGS  
FOCUS MAP 19

Map ID      Site      Database(s)      EPA ID Number

---

**HANDY & HARMAN (Continued)**

**1000193615**

Federal Facility:            Not a Federal Facility  
NPL Status:                 Not on the NPL  
Non NPL Status:             Site Reassessment Start Needed

CERCLIS-NFRAP Site Contact Name(s):

Contact Name:               Matt Mitguard  
Contact Tel:                 (415) 972-3096  
Contact Title:                Site Assessment Manager (SAM)

Contact Name:               Nuria Muniz  
Contact Tel:                 (415) 972-3811  
Contact Title:                Site Assessment Manager (SAM)

Site Description:    Not reported

CERCLIS-NFRAP Assessment History:

Action:                      DISCOVERY  
Date Started:                Not reported  
Date Completed:             08/24/1990  
Priority Level:                Not reported

Action:                      PRELIMINARY ASSESSMENT  
Date Started:                Not reported  
Date Completed:             02/27/1991  
Priority Level:                Deferred to RCRA (Subtitle C)

Action:                      ARCHIVE SITE  
Date Started:                Not reported  
Date Completed:             01/23/1996  
Priority Level:                Not reported

LOS ANGELES CO. HMS:

Region:                      LA  
Facility Id:                  009329-009130  
Facility Status:             Removed  
Area:                         3C  
Permit Number:              00000103T  
Permit Status:              Removed  
Facility Type:                T0

HIST UST:

Region:                      STATE  
Facility ID:                  00000041241  
Facility Type:                Not reported  
Other Type:                  METAL FABRICATOR  
Total Tanks:                 0001  
Contact Name:                DAVID HARE  
Telephone:                  8184431301  
Owner Name:                 HANDY & HARMAN  
Owner Address:              4140 GIBSON ROAD  
Owner City,St,Zip:         EL MONTE, CA 91731

Tank Num:                    001  
Container Num:               ONE  
Year Installed:              1968  
Tank Capacity:               00000050

MAP FINDINGS  
FOCUS MAP 19

Map ID	Site	Database(s)	EPA ID Number
--------	------	-------------	---------------

**HANDY & HARMAN (Continued)**

**1000193615**

Tank Used for: WASTE  
Type of Fuel: Not reported  
Tank Construction: SIX inches  
Leak Detection: Visual

WIP:

Region: 4  
File Number: 103.0169  
**File Status: Historical**  
Staff: DRASMUSS  
Facility Suite: Not reported

SWEEPS UST:

Status: A  
Comp Number: 9130  
Number: 9  
Board Of Equalization: 44-008313  
Ref Date: 06-30-89  
Act Date: Not reported  
Created Date: 06-30-89  
Tank Status: A  
Owner Tank Id: Not reported  
Swrcb Tank Id: 19-000-009130-000011  
Actv Date: 06-30-89  
Capacity: Not reported  
Tank Use: UNKNOWN  
Stg: W  
Content: Not reported  
Number Of Tanks: 1

**463 CITY OF EL MONTE  
4140 GIBSON RD  
EL MONTE, CA 91731**

**HAZNET S108201882  
N/A**

HAZNET:

Gepaid: CAC002589213  
Contact: FRANCISCO JIMENEZ  
Telephone: 6269265758  
Facility Addr2: Not reported  
Mailing Name: Not reported  
Mailing Address: 11333 VALLEY BLVD  
Mailing City,St,Zip: EL MONTE, CA 917313293  
Gen County: Los Angeles  
TSD EPA ID: CAT000646117  
TSD County: Kings  
Waste Category: Contaminated soil from site clean-ups  
Disposal Method: Disposal, Land Fill  
Tons: 0.25  
Facility County: Not reported

MAP FINDINGS  
FOCUS MAP 19

Map ID	Site	Database(s)	EPA ID Number
463	<b>4140 GIBSON AVENUE EL MONTE, CA 90760</b>	CHMIRS	S100220785 N/A
	CHMIRS: OES Incident Number: 9013905 OES notification: Not reported OES Date: Not reported OES Time: Not reported Incident Date: 08-NOV-90 <b>Date Completed: 08-NOV-90</b> Property Use: 762 Agency Id Number: 19110 Agency Incident Number: V-82 Time Notified: 1548 Time Completed: 1725 Surrounding Area: 400 Estimated Temperature: 65 Property Management: P Special Studies 1: Not reported Special Studies 2: Not reported Special Studies 3: Not reported Special Studies 4: N Special Studies 5: Not reported Special Studies 6: Not reported More Than Two Substances Involved?: N Resp Agncy Personnel # Of Decontaminated: 0 Responding Agency Personnel # Of Injuries: 0 Responding Agency Personnel # Of Fatalities: 0 Others Number Of Decontaminated: 0 Others Number Of Injuries: 0 Others Number Of Fatalities: 0 Vehicle Make/year: Not reported Vehicle License Number: Not reported Vehicle State: Not reported Vehicle Id Number: Not reported CA/DOT/PUC/ICC Number: Not reported Company Name: Not reported Reporting Officer Name/ID: D. MCCLELLAN HAZMAT 87-B Report Date: 08-NOV-90 Comments: Y Facility Telephone: 213 267-2401 Waterway Involved: Not reported Waterway: Not reported Spill Site: Not reported Cleanup By: Not reported Containment: Not reported What Happened: Not reported Type: Not reported Measure: Not reported Other: Not reported Date/Time: Not reported Year: 88-92 Agency: Not reported Incident Date: Not reported Admin Agency: Not reported Amount: Not reported Contained: Not reported Site Type: Not reported		

MAP FINDINGS  
FOCUS MAP 19

Map ID      Site      Database(s)      EPA ID Number

---

**(Continued)**

**S100220785**

E Date:	17-JUN-91
Substance:	Not reported
Quantity Released:	Not reported
BBLs:	Not reported
Cups:	Not reported
CUFT:	Not reported
Gallons:	Not reported
Grams:	Not reported
Pounds:	Not reported
Liters:	Not reported
Ounces:	Not reported
Pints:	Not reported
Quarts:	Not reported
Sheen:	Not reported
Tons:	Not reported
Unknown:	Not reported
Description:	Not reported
Evacuations:	Not reported
Number of Injuries:	Not reported
Number of Fatalities:	Not reported
Description:	Not reported

FOCUS MAP 19 ORPHAN SUMMARY

City	EDR ID	Site Name	Site Address	Zip	Database(s)
NO SITES FOUND					

# Focus Map 20

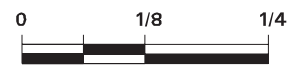


EDR DataMap® - Environmental Atlas

## SR 710 Environmental Assessment Zone 5

### Legend

- |                    |                         |             |                   |              |
|--------------------|-------------------------|-------------|-------------------|--------------|
| Roads              | Waterways               | Powerlines  | Water             | Listed Sites |
| Major Roads        | Railroads               | Pipelines   | Superfund Sites   |              |
| Contour Lines      | Study Boundary          | Fault Lines | Federal DOD Sites |              |
| 100-Yr Flood Zones | Indian Reservations BIA |             |                   |              |



Scale in Miles

FOCUS MAP 20 SUMMARY

<u>Database</u>	<u>Total Plotted</u>
<b><u>FEDERAL RECORDS</u></b>	
NPL	1
Proposed NPL	0
Delisted NPL	0
NPL LIENS	0
CERCLIS	1
CERC-NFRAP	0
LIENS 2	0
CORRACTS	0
RCRA-TSDF	0
RCRA-LQG	0
RCRA-SQG	1
RCRA-CESQG	0
RCRA-NonGen	2
US ENG CONTROLS	1
US INST CONTROL	0
ERNS	0
HMIRS	0
DOT OPS	0
US CDL	0
US BROWNFIELDS	0
DOD	0
FUDS	0
LUCIS	0
CONSENT	1
ROD	1
UMTRA	0
ODI	0
DEBRIS REGION 9	0
MINES	0
TRIS	0
TSCA	0
FTTS	0
HIST FTTS	0
SSTS	0
ICIS	0
PADS	0
MLTS	0
RADINFO	0
FINDS	6
RAATS	0
SCRD DRYCLEANERS	0
<b><u>STATE AND LOCAL RECORDS</u></b>	
HIST Cal-Sites	0
CA BOND EXP. PLAN	0
SCH	0
Toxic Pits	0



FOCUS MAP 20 SUMMARY

<u>Database</u>	<u>Total Plotted</u>
SWF/LF	0
CA WDS	0
WMUDS/SWAT	0
Cortese	0
SWRCY	0
LUST	0
CA FID UST	0
SLIC	1
UST	1
HIST UST	1
LIENS	0
SWEEPS UST	0
CHMIRS	0
LDS	0
MCS	0
AST	0
Notify 65	0
DEED	0
VCP	0
DRYCLEANERS	0
WIP	10
CDL	1
RESPONSE	0
HAZNET	8
EMI	2
ENVIROSTOR	0
HAULERS	0
 <b><u>TRIBAL RECORDS</u></b>	
INDIAN RESERV	0
INDIAN ODI	0
INDIAN LUST	0
INDIAN UST	0
INDIAN VCP	0
 <b><u>EDR PROPRIETARY RECORDS</u></b>	
Manufactured Gas Plants	0

NOTES:

Sites may be listed in more than one database

MAP FINDINGS  
FOCUS MAP 20

Map ID	Site	Database(s)	EPA ID Number
--------	------	-------------	---------------

NPL Region	<b>SAN GABRIEL VALLEY (AREA 1)</b>	<b>CERCLIS FINDS NPL CONSENT ROD US ENG CONTROLS</b>	<b>1000114959</b>
	<b>PECK RD &amp; REAL EL MONTE, CA 91733</b>		<b>CAD980677355</b>

CERCLIS:

Site ID: 0901951  
Federal Facility: Not a Federal Facility  
NPL Status: Currently on the Final NPL  
Non NPL Status: Not reported

CERCLIS Site Contact Name(s):

Contact Name: BRAD SHIPLEY  
Contact Tel: (415) 972-3011  
Contact Title: On-Scene Coordinator (OSC)

Contact Name: Patricia Bowlin  
Contact Tel: (415) 972-3177  
Contact Title: Remedial Project Manager (RPM)

Contact Name: Lisa Hanusiak  
Contact Tel: (415) 972-3152  
Contact Title: Remedial Project Manager (RPM)

Contact Name: Roberto Rodriguez  
Contact Tel: (415) 972-3302  
Contact Title: Remedial Project Manager (RPM)

Contact Name: Bella Dizon  
Contact Tel: (415) 972-3190  
Contact Title: Remedial Project Manager (RPM)

Contact Name: Dawn Richmond  
Contact Tel: (415) 972-3097  
Contact Title: Site Assessment Manager (SAM)

Contact Name: Karen Jurist  
Contact Tel: (415) 972-3219  
Contact Title: Site Assessment Manager (SAM)

Contact Name: Jeff Inglis  
Contact Tel: (415) 972-3095  
Contact Title: Site Assessment Manager (SAM)

CERCLIS Site Alias Name(s):

Alias Name: SAN GABRIEL VALLEY (AREA 1)  
Alias Address: PECK RD & REAL  
EL MONTE, CA 91733

Site Description: The San Gabriel Valley has been the subject of environmental investigation since 1979 when groundwater contaminated with volatile organic compounds (VOCs) was first identified. Subsequent investigation by EPA and others revealed the extent of groundwater contamination in the aquifers of the San Gabriel Valley (the San Gabriel Valley groundwater system is known as the San Gabriel Basin). In May 1984, four broad areas of contamination within the basin were listed as San Gabriel Areas 1 through 4 on EPA's National Priorities List (NPL). The WNOU is officially part of the San Gabriel Valley Area 1 Superfund Site. EPA

MAP FINDINGS  
FOCUS MAP 20

Map ID      Site      Database(s)      EPA ID Number

---

**SAN GABRIEL VALLEY (AREA 1) (Continued)**

**1000114959**

subsequently divided the basin into eight operable units (OUs) to provide a means of planning remedial activities in the basin. The term "Operable Unit" (OU) is used to define a discrete action that is an incremental step toward a comprehensive site remedy. Operable units may address certain geographic areas, specific site problems, initial phases of a remedy, or a set of actions over time. The WNOU is one of eight OUs within the San Gabriel Valley Superfund Site. The other OUs identified by EPA are Alhambra, Baldwin Park, El Monte, Puente Valley, Richwood, South El Monte and Suburban. The groundwater contamination in the San Gabriel Basin results from the historic use and improper handling and disposal of tetrachloroethene (PCE), trichloroethene (TCE), and other chemicals. These chemicals were used in large quantities at industrial facilities across much of the San Gabriel Valley as early as the 1940s, and by hundreds of businesses in the 1960s, 1970s and 1980s for degreasing, metal cleaning, and other purposes. The chemicals were probably released to the ground by a combination of disposal, careless handling, leaking tanks and pipes, and other means. EPA conducted Remedial Investigation/Feasibility Study (RI/FS) activities in the WNOU beginning in the late 1980s. The RI/FS approach is a methodology that the Superfund program has established for characterizing the nature and extent of risks posed by uncontrolled hazardous waste sites to evaluate potential remedial options. The RI serves as a mechanism to collect data for site characterization. The FS serves as the mechanism for development, screening, and evaluation of potential remedial alternatives. An Operable Unit Feasibility Study (OUFS) Report for the WNOU was completed and issued for public review in September 1992 (EPA, 1992b). At that time, contaminant concentrations were low and posed a minimal threat to human health and groundwater supplies in the Central Basin. In March 1993, EPA issued a ROD that called for installation of wells and additional sampling to supplement the existing groundwater monitoring program. For several years, contaminant concentrations were relatively low throughout Whittier Narrows and groundwater resources in the Central Basin were not threatened. However, in the last few years, contaminated groundwater from upgradient areas has been migrating into the western side of Whittier Narrows causing significant increases in contaminant concentrations. The increases in contaminant concentrations suggest an imminent threat to groundwater resources in the Central Basin. This threat prompted EPA to initiate additional data collection activities and evaluation of active remedial actions. In 1997, EPA initiated additional groundwater monitoring and further characterization of the hydrogeology in western Whittier Narrows. Since then, nineteen new monitoring wells were installed. In addition, large-scale aquifer tests were conducted using City of Whittier, Pico Rivera, and Texaco production wells (EPA, 1997b). Results of EPA's recent investigations in Whittier Narrows are presented in the Site Characterization Report for Whittier Narrows (EPA, 1998a). An FS Addendum was performed for the WNOU in 1998. The FS identified remedial action objectives, assembled remedial alternatives, and provided an evaluation of the alternatives with nine evaluation criteria that EPA established. EPA issued the Final FS Addendum Report (EPA, 1998b) and a Proposed Plan in October 1998. Groundwater contamination in the San Gabriel Valley was discovered in 1979. In 1984, the EPA added four portions of the San Gabriel Valley to the national Superfund list. The El Monte OU is officially part of the San Gabriel Valley Area 1 Superfund site. Investigations by the EPA and others revealed the large extent of groundwater contamination in the El Monte OU and the San Gabriel Valley. During the past 20 years, numerous water supply wells throughout the San Gabriel Valley have been found to be contaminated with chlorinated solvents and other VOCs. In response to the contamination, water companies have shut down contaminated wells, installed new treatment facilities, and taken other steps to ensure that they can continue to supply water meeting State and Federal drinking water standards for VOCs. In 1998, the

MAP FINDINGS  
FOCUS MAP 20

Map ID Site Database(s) EPA ID Number

**SAN GABRIEL VALLEY (AREA 1) (Continued)**

**1000114959**

Northwest El Monte Community Task Force ("NEMCTF"), a group of fifteen parties considered potentially responsible for contamination of groundwater (Potentially Responsible Parties or "PRPs") in the El Monte area, completed the remedial investigation/feasibility study ("RI/FS") for the El Monte OU of the San Gabriel Valley Superfund sites. The remedial investigation determined that PCE, TCE, and other volatile organic compounds were contaminating the shallow and deep groundwater aquifers in a ten-square-mile area of the San Gabriel Valley around El Monte. Businesses in El Monte and surrounding areas had used these chemicals for degreasing, metal cleaning, and other purposes, and had probably released them to the ground through a combination of on-site disposal, careless handling, leaking pipes, and other means. The study found that the uppermost, or shallow, aquifer includes most of the known sources of the groundwater contamination. VOC contaminant concentrations in portions of the shallow aquifer are hundreds of times drinking water standards. In the deep aquifer, VOC contaminant concentrations are lower but still exceed drinking water standards. The NEMCTF has since continued to install and sample monitoring, extraction, and compliance wells, model the groundwater aquifers, and evaluate options for discharging treated groundwater, all in order to prepare for the implementation of cleanup work. The San Gabriel Valley encompasses a basin that is approximately 170 square miles. Groundwater in the San Gabriel Basin is the primary drinking water source for more than one million people. Regional groundwater contamination by volatile organic compounds (VOCs) prompted the Environmental Protection Agency (EPA) to place the San Gabriel Valley on the National Priorities List (NPL) in 1984.

EPA has identified several Operable Units (OUs) at the San Gabriel Valley Superfund Site. These are the El Monte OU, Baldwin Park OU, Alhambra OU, Puente Valley OU, Richwood OU, South El Monte OU, Suburban OU, and Whittier Narrows OU. El Monte Operable Unit (OU1): The El Monte OU is part of the San Gabriel Valley Superfund Site Area 1, located in eastern Los Angeles County, California. The OU covers approximately 10 square miles in the south central portion of the San Gabriel Basin. The El Monte OU is generally bounded by the San Bernardino Freeway on the south, Rosemead Boulevard on the west, and Santa Anita Avenue and the Rio Hondo on the east. The El Monte OU is highly developed and lies within the cities of El Monte, Rosemead, and Temple City. Most of the area is zoned for residential use and is likely to remain residential. Industrial activity in the El Monte OU is primarily concentrated in the central portion of the OU. EPA began its enforcement efforts in the El Monte OU in 1985 by searching historical federal, state, and local records for evidence of chemical usage, handling, and disposal in the El Monte OU area. At approximately the same time, the Regional Water Quality Control Board (RWQCB) initiated its Well Investigation Program (WIP) to identify sources of groundwater contamination. In 1989, EPA entered into a cooperative agreement with the RWQCB to expand the WIP program, to assist EPA in determining the nature and extent of the sources of groundwater contamination in the San Gabriel Valley, and to identify responsible parties. From 1990 to 1994, EPA sent General Notice of Liability letters to approximately 40 entities in and around the El Monte OU area. In October 1994, EPA sent Special Notice letter to potentially responsible parties (PRPs), requesting that these parties present a good faith offer to perform the remedial investigation/feasibility study (RI/FS) for the El Monte OU. Fifteen of these PRPs formed the Northwest El Monte Community Task Force (NEMCTF) and in March 1995 entered into an Administrative Order on Consent (AOC) with EPA to conduct the RI/FS. In May 1995, EPA issued a Unilateral Administrative Order (UAO) to one PRP, Crown City Plating, that failed to present a good faith offer. Crown City Plating completed the activities that the UAO required in 1997, and the NEMCTF completed the RI/FS in July 1998. An Interim Record of Decision (ROD) addressing the El Monte OU was completed in June 1999. This ROD calls for

MAP FINDINGS  
FOCUS MAP 20

Map ID Site Database(s) EPA ID Number

**SAN GABRIEL VALLEY (AREA 1) (Continued)**

**1000114959**

pumping the VOC-contaminated groundwater from two aquifers beneath the El Monte OU and treating it to remove the contaminants. More specifically, the plan calls for the construction and operation of groundwater extraction wells, treatment facilities, and conveyance facilities capable of pumping and treating approximately 1,325 and 330 gallons per minute of VOC-contaminated groundwater from the deep and shallow aquifers, respectively. The plan will require construction of new wells and treatment facilities for the shallow aquifer. For the deep aquifer, the plan allows for the use of existing water supply wells, treatment systems, and pipelines if possible, and the construction of new facilities where needed. Final decisions on extraction rates and locations will be made during the remedial design phase of the project. After the discovery in 1997 and 1998 of perchlorate, NDMA, and 1,4-dioxane in the Baldwin Park area, and hexavalent chromium in the San Fernando Valley approximately 10 miles northeast of the San Gabriel Valley, the Los Angeles Regional Water Quality Control Board requested that facilities in several areas of the San Gabriel Valley, including the El Monte OU, sample their groundwater monitoring wells for these "emergent chemicals." In 2000 - 2001, the NEMCTF and its members sampled selected shallow groundwater monitoring wells within areas of VOC contamination as part of the pre-design activities in the El Monte OU and tested for emergent chemicals. Perchlorate, hexavalent chromium, NDMA, and 1,4-dioxane were detected in shallow groundwater in the El Monte OU. Maximum concentrations of perchlorate and NDMA exceed the State drinking water action levels of 4 ppb and 0.010 ppb, respectively. The maximum concentration of 1,4-dioxane is more than 20 times the State drinking water action level of 3 ppb. The maximum concentration of hexavalent chromium does not pose a risk to human health but exceeds the Federal standard for protection of freshwater aquatic life in inland surface waters and is of concern if treated water is discharged to surface water. Sampling of groundwater in the deep aquifer of the El Monte OU shows that perchlorate is the only one of the four constituents that has exceeded the State drinking water action level. Perchlorate was detected at a concentration of 5.9 ppb in a well that was subsequently destroyed. Perchlorate was not detected in wells downgradient of the destroyed well and thus additional treatment processes for groundwater extracted from the deep aquifer in the El Monte OU are not anticipated to be necessary at this time, but may be required in the future. EPA amended the Record of Decision to address these additional contaminants by issuing an Explanation of Significant Differences (ESD) in August 2002. After the discovery in 1997 and 1998 of perchlorate, NDMA, and 1,4-dioxane in the Baldwin Park area, and hexavalent chromium in the San Fernando Valley approximately 10 miles northeast of the San Gabriel Valley, the Los Angeles Regional Water Quality Control Board requested that facilities in several areas of the San Gabriel Valley, including the El Monte OU, sample their groundwater monitoring wells for these "emergent chemicals." In 2000 - 2001, the NEMCTF and its members sampled selected shallow groundwater monitoring wells within areas of VOC contamination as part of the pre-design activities in the El Monte OU and tested for emergent chemicals. Perchlorate, hexavalent chromium, NDMA, and 1,4-dioxane were detected in shallow groundwater in the El Monte OU. Maximum concentrations of perchlorate and NDMA exceed the State drinking water action levels of 4 ppb and 0.010 ppb, respectively. The maximum concentration of 1,4-dioxane is more than 20 times the State drinking water action level of 3 ppb. The maximum concentration of hexavalent chromium does not pose a risk to human health but exceeds the Federal standard for protection of freshwater aquatic life in inland surface waters and is of concern if treated water is discharged to surface water. Sampling of groundwater in the deep aquifer of the El Monte OU shows that perchlorate is the only one of the four constituents that has exceeded the State drinking water action level. Perchlorate was detected at a concentration of 5.9 ppb in a well that was subsequently destroyed. Perchlorate was not

MAP FINDINGS  
FOCUS MAP 20

Map ID Site Database(s) EPA ID Number

**SAN GABRIEL VALLEY (AREA 1) (Continued)**

**1000114959**

detected in wells downgradient of the destroyed well and thus additional treatment processes for groundwater extracted from the deep aquifer in the El Monte OU are not anticipated to be necessary at this time, but may be required in the future. In July 2001, EPA sent Special Notice letters to 27 PRPs to begin formal EPA-PRP negotiations to obtain a binding commitment from the PRPs to carry out the El Monte cleanup plan for the design, construction, and operation of the groundwater extraction, treatment, and discharge facilities specified in the El Monte OU ROD. EPA is currently negotiating this commitment, called a Consent Decree, including provisions for treatment of emergent chemicals, if warranted, with a group of El Monte OU PRPs. Because the emergent chemicals were discovered after EPA issued the El Monte OU ROD, EPA is now modifying the cleanup decision to address the emergent chemicals. The emergent chemicals may require treatment, and if so, one or more of the treatment technologies described below will be required. To the extent treatment is required for the emergent chemicals, the groundwater has to be treated to achieve the treatment levels. An Explanation of Significant Differences (ESD) was completed August 22, 2002 in order to modify the selected remedy of the ROD to include these additional treatment technologies. Operable Unit 03: Currently, there are three mutual water companies - Richwood, Rurban Homes, and Hemlock - that have no alternative water supply and have been providing their customers with water that is contaminated with PCE at concentrations above the DOHS Action Level. At present, no other organics have been found at levels above the DOHS action limits in the mutuals' wells. Mutual water companies are cooperatively owned water companies; in other words, the customers own shares in the company. Of all the water purveyors in the basin, only the three mutual water companies mentioned above (located in San Gabriel Area 1) are currently unable to supply water that has contamination levels below the EPA SNARL levels, due to lack of any alternative water supply. Consequently, EPA and the State have identified a need for initial remedial measures (IRM) to assist these water purveyors in mitigating their water contamination problem. Richwood Mutual Water Company serves approximately 204 households with water from two wells. PCE was first detected in October 1980, and since that time has been found in concentrations ranging from 12 to 92 ppb, greatly exceeding the SNARL level of 4 ppb. The most current data show PCE levels of 62 ppb for Well No. 1 (6/1/83) and 92 ppb for Well No. 2 (5/17/83). In addition to a PCE contamination problem, Richwood suffers from potential bacteriological problems and a severely deteriorated distribution system. Well No. 2 was temporarily taken out of service in May 1983, so that bacteriological problems could be eliminated by chlorination. Hemlock Mutual Water Company owns two wells and provides water to approximately 199 households. PCE was first detected in May 1982. The South Well was taken out of service in 1982, on the order of the Los Angeles County Department of Health Services (LACDHS) when a PCE level of 184 ppb was detected. The latest test results showed PCE levels of 50 ppb in the South Well (12/14/82) and 38 ppb in the North Well (4/12/83). Hemlock has considered using an activated carbon treatment system to lower PCE levels. Pilot tests of the system were performed from February through April 1983; the tests showed that PCE will be removed. Hemlock has bought the system from a vendor, but it is not yet in operation. At EPA's Region IX's request, the design of the Hemlock carbon filter system reviewed; the analysis concluded that the system was under-designed and did not include a margin of safety normally included in these systems. Rurban Homes Mutual Water Company serves approximately 290 households with water from two wells. PCE was detected first in October 1980. The latest sampling data (5/17/83) showed PCE concentrations of 1.7 and 3.7 ppb for Wells No. 1 and 2, respectively. In the past, however, PCE concentrations have ranged as high as 16 ppb for Well No. 1 and 54 ppb for Well No. 2. This latest sampling is the first time the PCE concentration in both wells has been lower than 4 ppb since contamination was detected. However, results of sampling

MAP FINDINGS  
FOCUS MAP 20

Map ID Site Database(s) EPA ID Number

**SAN GABRIEL VALLEY (AREA 1) (Continued)**

**1000114959**

over time have shown significant fluctuations that do not indicate either an increasing or decreasing trend and the average concentration of PCE has remained above the DOHS action level. Therefore, the recent sampling cannot be considered sufficient evidence that the PCE SNARL level has been and will continue to be; met in the near future. Because these two contaminated wells are Rurban's only water supply, EPA and the State have determined that a solution to Rurban's contamination problem should also be included in initial remedial measures for San Gabriel Area 1. At the request of EPA Region IX, the Field Inspection Team (FIT) prepared a list of potentially responsible parties (PRP's) in the San Gabriel basin, for use in preparing RCRA Section 3007/CERCLA Section 104 letters. This list was based on the results of the 1980 RWQCB investigation, cited above, which identified several industries as warranting further investigation, and a review of records and the history of development in the San Gabriel basin. EPA Region IX sent 16 section 3007/104 letters to PRP's on August 19, 1983, based on an initial list provided by FIT. This initial list was based primarily on the 1980 RWQCB study which focused on San Gabriel Area 2. Consequently, only two of these initial 16 PRP's are located in the San Gabriel Area 1. After FIT provided its final list of PRP's, Region IX sent 72 additional section 3007/104 letters to PRP's in the San Gabriel basin on January 12, 1984; 31 of these PRP's were located in San Gabriel Area 1. Since no responsible parties have been identified yet in San Gabriel Area 1, it is recommended that the Trust Fund be used to finance initial remedial measures at the San Gabriel Area 1 site. Immediate action must be taken to provide an uncontaminated water source for residents of El Monte served by the three mutual water companies. If parties responsible for contamination of the mutual water companies' wells are identified through the source investigation, a cost recovery action can be taken to recover Trust Fund monies used for the implementation of initial remedial measures in San Gabriel Area 1. A ROD addressing Operable Unit 03 was completed in May of 1984. OU5: Groundwater contamination in the San Gabriel Valley was discovered in 1979. In 1984, the EPA added four portions of the San Gabriel Valley to the national Superfund list. The South El Monte Operable Unit (OU) is officially part of the San Gabriel Valley Area 1 Superfund site. Investigations by the EPA and others revealed the large extent of groundwater contamination in the South El Monte OU and the San Gabriel Valley. During the past 20 years, numerous water supply wells throughout the San Gabriel Valley have been found to be contaminated with chlorinated solvents and other volatile organic compounds (VOCs). In response to the contamination, water companies have shut down contaminated wells, installed new treatment facilities, and taken other steps to ensure that they can continue to supply clean drinking water to the public. The remedial investigation/feasibility study (RI/FS) for the South El Monte OU of the San Gabriel Valley Superfund sites was funded by a group of potentially responsible parties (PRPs) for contamination of groundwater in the South El Monte area and was completed in 1999. The remedial investigation determined that tetrachloroethene (PCE), trichloroethene (TCE), and other VOCs were contaminating the shallow and intermediate depth groundwater aquifers in a fifteen-square-mile area of the San Gabriel Valley around South El Monte. Businesses in South El Monte and surrounding areas had used these chemicals for degreasing, metal cleaning, and other purposes, and had probably released them to the ground through a combination of on-site disposal, careless handling, leaking pipes, and other means. The study found that the upper most, or shallow aquifer includes most of the known sources of the groundwater contamination. VOC contaminant concentrations in portions of the shallow aquifer are hundreds of times the drinking water standards. In the intermediate aquifer, VOC contaminant concentrations are generally lower, but still exceed drinking water standards. On September 29, 2000, the EPA adopted a cleanup plan for the South El Monte OU known as the South El Monte Operable Unit Interim Record of

MAP FINDINGS  
FOCUS MAP 20

Map ID Site Database(s) EPA ID Number

**SAN GABRIEL VALLEY (AREA 1) (Continued)**

**1000114959**

Decision (ROD). The plan addresses the contamination described in the RI/FS. The goals of the 2000 cleanup plan are to prevent exposure of the public to VOC-contaminated groundwater, limit the movement of VOC-contaminated groundwater into clean or less contaminated areas and depths of the intermediate zone, reduce the impact of continued contaminant migration on downgradient water supply wells in the intermediate zone, and protect future uses of uncontaminated areas. In the South El Monte OU, nearly all of the shallow zone groundwater and a portion of the intermediate zone groundwater migrate south towards Whittier Narrows. As part of a separate cleanup plan (identified in the Whittier Narrows OU Interim Record of Decision Amendment, issued by EPA in November 1999), EPA has already constructed a groundwater remedy in the Whittier Narrows OU that is anticipated to capture any shallow zone and intermediate zone VOC contamination in the South El Monte OU that is migrating to the south. This leaves only the portion of the intermediate-zone VOC contamination in the northwest half of the South El Monte OU that migrates towards the west to be addressed in the South El Monte OU cleanup plan. The South El Monte OU (SEMOU) 2000 cleanup plan calls for pumping the VOC-contaminated groundwater from a portion of the intermediate aquifer beneath the South El Monte OU and treating it to remove the contaminants. More specifically, the plan allows for the use of existing water supply wells, treatment systems, and pipelines if possible, and the construction of new facilities where needed, to pump and treat approximately 10,000 gallons per minute (gpm) of VOC-contaminated groundwater from the intermediate aquifer. Final decisions on extraction rates and locations will be made during the remedial design phase of the project. The 2000 Interim ROD selected a remedy that "is an interim action and is focused on controlling the migration of contamination". The EPA has installed and sampled monitoring wells and modeled the groundwater aquifers to prepare for the implementation of cleanup work for the intermediate aquifer. Water purveyors' facilities in the SEMOU have been proposed as part of the SEMOU VOC containment remedy. These facilities are: 1) San Gabriel Valley Water Company's Plant 8 production Wells b, c, and d and their associated VOC treatment facility, 2) City of Monterey Park (MP) Wells 12 and 15 and their associated VOC treatment facility, 3) MP Well 5 and its associated VOC treatment facility, and 4) Southern California Water Company (SCWC) San Gabriel Wells 1 and 2 and their associated VOC treatment facility. In addition to VOC treatment, perchlorate treatment may be required at the two MP facilities and the SCWC facility listed above. After the discovery in 1997 and 1998 of perchlorate, n-nitrosodimethylamine (NDMA), and 1,4-dioxane in the Baldwin Park area of the San Gabriel Valley, the Los Angeles Regional Water Quality Control Board requested that facilities in several areas of the San Gabriel Valley sample their groundwater monitoring wells for these newly-discovered "emergent chemicals." During the same time period, widespread testing for perchlorate was conducted in the San Gabriel Valley by water suppliers. EPA also began testing for the emergent chemicals in several areas of the San Gabriel Valley, including the South El Monte OU. Perchlorate and 1,4-dioxane were detected in the groundwater in the South El Monte OU. 1,4-dioxane was detected at concentrations more than 20 times the State drinking water advisory level of 3 ppb in the shallow aquifer in the northern and southern portions of the South El Monte OU. Concentrations of 1,4-dioxane detected in the intermediate aquifer were generally less than the State drinking water advisory level. Perchlorate detected in the groundwater in the South El Monte OU did not exceed the State drinking water advisory level of 18 micrograms per liter (ug/l) established in 1997. In early 2002 and 2004, the State issued new drinking water advisory levels for perchlorate of 4 ppb and 6 ppb respectively. Subsequently, perchlorate was detected at concentrations above the State drinking water advisory level of 6 ppb during testing of groundwater in the intermediate aquifer of the South El Monte OU. Some water



MAP FINDINGS  
FOCUS MAP 20

Map ID Site Database(s) EPA ID Number

**SAN GABRIEL VALLEY (AREA 1) (Continued)**

**1000114959**

purveyors' wells were impacted by perchlorate contamination, and consequently, intermediate zone groundwater pumped from these wells has to be treated for perchlorate. In some cases where the perchlorate concentration in water purveyor wells is just slightly above the State drinking water advisory level, water purveyors may be able to blend perchlorate contaminated water with clean water to meet the State drinking water advisory level. Concentrations of perchlorate in the shallow aquifer were generally less than the State drinking water advisory level and shallow zone perchlorate treatment is not needed at this time. If EPA determines containment and treatment for perchlorate in the shallow zone is necessary, this decision will be addressed in a subsequent decision document. The need for containment of 1,4-dioxane detected above State drinking water advisory level in the shallow aquifer is currently being evaluated by EPA using groundwater modeling. If EPA determines containment for 1,4-dioxane in the shallow zone is necessary, this decision will be documented in a subsequent decision document. In the intermediate aquifer, concentrations of 1,4-dioxane in the South El Monte OU are generally less than the State drinking water advisory level. Treatment for 1,4-dioxane in the intermediate aquifer is not included as part of the remedy at this time. NDMA and hexavalent chromium have also been detected in groundwater in the South El Monte OU, but do not exceed Federal or State water quality regulatory levels. Thus, additional treatment processes for NDMA and hexavalent chromium are not needed at this time. In March 2002, EPA sent Special Notice letters to 67 PRPs to begin formal EPA-PRP negotiations to obtain a binding commitment from the PRPs to carry out the South El Monte OU cleanup plan for the design, construction, and operation of the groundwater extraction, treatment, and discharge facilities specified in the South El Monte OU Interim ROD. EPA is currently negotiating this commitment, called a Consent Decree, with a group of South El Monte OU PRPs. Because perchlorate at concentrations above the State drinking water advisory level was discovered after EPA issued the South El Monte OU Interim ROD, EPA is now modifying the cleanup decision to address the need to potentially treat perchlorate at those portions of the Interim ROD remedy that are operating in the intermediate zone. In some cases, where the perchlorate concentration is close to the State drinking water advisory level, there may be an opportunity to blend perchlorate contaminated water with clean water to meet the State drinking water advisory level, under the purview of the California Department of Health Services. An Explanation of Significant Differences (ESD) addressing Operable Unit 5 (South El Monte) at the San Gabriel Valley - Area 1 Superfund Site was completed in November 2005.

CERCLIS Assessment History:

Action: DISCOVERY  
Date Started: Not reported  
Date Completed: 04/01/1980  
Priority Level: Not reported

Action: ISSUE REQUEST LETTERS (104E)  
Date Started: Not reported  
Date Completed: 08/01/1983  
Priority Level: Not reported

Action: HAZARD RANKING SYSTEM PACKAGE  
Date Started: Not reported  
Date Completed: 09/01/1983  
Priority Level: Not reported

Action: PRELIMINARY ASSESSMENT  
Date Started: Not reported  
Date Completed: 09/01/1983

MAP FINDINGS  
FOCUS MAP 20

Map ID	Site	Database(s)	EPA ID Number
--------	------	-------------	---------------

**SAN GABRIEL VALLEY (AREA 1) (Continued)**

**1000114959**

Priority Level:	Higher priority for further assessment
Action:	SITE INSPECTION
Date Started:	03/01/1983
Date Completed:	09/01/1983
Priority Level:	Higher priority for further assessment
Action:	SITE INSPECTION
Date Started:	03/01/1983
Date Completed:	09/01/1983
Priority Level:	Higher priority for further assessment
Action:	PROPOSAL TO NATIONAL PRIORITIES LIST
Date Started:	Not reported
Date Completed:	09/08/1983
Priority Level:	Not reported
Action:	ISSUE REQUEST LETTERS (104E)
Date Started:	Not reported
Date Completed:	01/01/1984
Priority Level:	Not reported
Action:	Notice Letters Issued
Date Started:	Not reported
Date Completed:	01/12/1984
Priority Level:	Not reported
Action:	FINAL LISTING ON NATIONAL PRIORITIES LIST
Date Started:	Not reported
Date Completed:	05/08/1984
Priority Level:	Not reported
Action:	RECORD OF DECISION
Date Started:	Not reported
Date Completed:	05/11/1984
Priority Level:	Not reported
Action:	COMBINED REMEDIAL INVESTIGATION/FEASIBILITY STUDY
Date Started:	06/13/1983
Date Completed:	05/11/1984
Priority Level:	Not reported
Action:	COMBINED REMEDIAL INVESTIGATION/FEASIBILITY STUDY
Date Started:	06/13/1984
Date Completed:	Not reported
Priority Level:	Not reported
Action:	COMBINED REMEDIAL INVESTIGATION/FEASIBILITY STUDY
Date Started:	04/01/1987
Date Completed:	Not reported
Priority Level:	Not reported
Action:	RECORD OF DECISION AMENDMENT
Date Started:	Not reported
Date Completed:	09/30/1987
Priority Level:	Not reported

MAP FINDINGS  
FOCUS MAP 20

Map ID	Site	Database(s)	EPA ID Number
	<b>SAN GABRIEL VALLEY (AREA 1) (Continued)</b>		<b>1000114959</b>
	Action: Notice Letters Issued		
	Date Started: Not reported		
	Date Completed: 11/30/1987		
	Priority Level: Not reported		
	Action: REMEDIAL DESIGN		
	Date Started: 09/30/1985		
	Date Completed: 02/04/1988		
	Priority Level: Not reported		
	Action: RECORD OF DECISION		
	Date Started: Not reported		
	Date Completed: 09/29/1988		
	Priority Level: Not reported		
	Action: COMBINED REMEDIAL INVESTIGATION/FEASIBILITY STUDY		
	Date Started: 04/01/1987		
	Date Completed: 09/29/1988		
	Priority Level: Not reported		
	Action: ISSUE REQUEST LETTERS (104E)		
	Date Started: Not reported		
	Date Completed: 12/30/1988		
	Priority Level: Not reported		
	Action: Notice Letters Issued		
	Date Started: Not reported		
	Date Completed: 03/15/1989		
	Priority Level: Not reported		
	Action: REMEDIAL ACTION		
	Date Started: 05/25/1988		
	Date Completed: 03/29/1989		
	Priority Level: Not reported		
	Action: TECHNICAL ASSISTANCE		
	Date Started: 09/15/1989		
	Date Completed: Not reported		
	Priority Level: Not reported		
	Action: Notice Letters Issued		
	Date Started: Not reported		
	Date Completed: 05/07/1990		
	Priority Level: Not reported		
	Action: Notice Letters Issued		
	Date Started: Not reported		
	Date Completed: 06/07/1990		
	Priority Level: Not reported		
	Action: ISSUE REQUEST LETTERS (104E)		
	Date Started: Not reported		
	Date Completed: 06/08/1990		
	Priority Level: Not reported		
	Action: Notice Letters Issued		
	Date Started: Not reported		

MAP FINDINGS  
FOCUS MAP 20

Map ID	Site	Database(s)	EPA ID Number
--------	------	-------------	---------------

**SAN GABRIEL VALLEY (AREA 1) (Continued)**

**1000114959**

Date Completed:	07/09/1990
Priority Level:	Not reported
Action:	REMOVAL ASSESSMENT
Date Started:	09/19/1990
Date Completed:	09/19/1990
Priority Level:	Not reported
Action:	Notice Letters Issued
Date Started:	Not reported
Date Completed:	09/20/1990
Priority Level:	Not reported
Action:	COMBINED REMEDIAL INVESTIGATION/FEASIBILITY STUDY
Date Started:	09/30/1985
Date Completed:	09/30/1990
Priority Level:	Not reported
Action:	Notice Letters Issued
Date Started:	Not reported
Date Completed:	10/12/1990
Priority Level:	Not reported
Action:	Notice Letters Issued
Date Started:	Not reported
Date Completed:	12/05/1990
Priority Level:	Not reported
Action:	Notice Letters Issued
Date Started:	Not reported
Date Completed:	12/06/1990
Priority Level:	Not reported
Action:	Notice Letters Issued
Date Started:	Not reported
Date Completed:	12/07/1990
Priority Level:	Not reported
Action:	Notice Letters Issued
Date Started:	Not reported
Date Completed:	02/07/1991
Priority Level:	Not reported
Action:	Notice Letters Issued
Date Started:	Not reported
Date Completed:	03/06/1991
Priority Level:	Not reported
Action:	Notice Letters Issued
Date Started:	Not reported
Date Completed:	03/15/1991
Priority Level:	Not reported
Action:	REMEDIAL DESIGN
Date Started:	09/14/1988
Date Completed:	06/13/1991
Priority Level:	Not reported

MAP FINDINGS  
FOCUS MAP 20

Map ID	Site	Database(s)	EPA ID Number
--------	------	-------------	---------------

**SAN GABRIEL VALLEY (AREA 1) (Continued)**

**1000114959**

Action:	ADMINISTRATIVE RECORDS
Date Started:	06/25/1991
Date Completed:	06/25/1991
Priority Level:	Admin Record Compiled for a Remedial Event
Action:	Notice Letters Issued
Date Started:	Not reported
Date Completed:	07/03/1991
Priority Level:	Not reported
Action:	Notice Letters Issued
Date Started:	Not reported
Date Completed:	07/09/1991
Priority Level:	Not reported
Action:	REMEDIAL DESIGN
Date Started:	09/14/1988
Date Completed:	07/18/1991
Priority Level:	Not reported
Action:	Notice Letters Issued
Date Started:	Not reported
Date Completed:	09/26/1991
Priority Level:	Not reported
Action:	UNILATERAL ADMIN ORDER
Date Started:	Not reported
Date Completed:	10/29/1991
Priority Level:	Not reported
Action:	REMOVAL ASSESSMENT
Date Started:	12/27/1991
Date Completed:	12/27/1991
Priority Level:	Not reported
Action:	RISK/HEALTH ASSESSMENT
Date Started:	Not reported
Date Completed:	09/16/1992
Priority Level:	Not reported
Action:	ECOLOGICAL RISK ASSESSMENT
Date Started:	Not reported
Date Completed:	09/16/1992
Priority Level:	Not reported
Action:	Notice Letters Issued
Date Started:	Not reported
Date Completed:	01/12/1993
Priority Level:	Not reported
Action:	Notice Letters Issued
Date Started:	Not reported
Date Completed:	02/12/1993
Priority Level:	Not reported
Action:	COMBINED REMEDIAL INVESTIGATION/FEASIBILITY STUDY
Date Started:	04/01/1987

MAP FINDINGS  
FOCUS MAP 20

Map ID	Site	Database(s)	EPA ID Number
	<b>SAN GABRIEL VALLEY (AREA 1) (Continued)</b>		<b>1000114959</b>
	Date Completed:	03/31/1993	
	Priority Level:	Not reported	
	Action:	RECORD OF DECISION	
	Date Started:	Not reported	
	Date Completed:	03/31/1993	
	Priority Level:	Not reported	
	Action:	Special Notice Issued	
	Date Started:	Not reported	
	Date Completed:	05/26/1993	
	Priority Level:	Not reported	
	Action:	RECORD OF DECISION AMENDMENT	
	Date Started:	Not reported	
	Date Completed:	09/22/1993	
	Priority Level:	Not reported	
	Action:	Special Notice Issued	
	Date Started:	Not reported	
	Date Completed:	02/03/1994	
	Priority Level:	Not reported	
	Action:	NATIONAL PRIORITIES LIST RESPONSIBLE PARTY SEARCH	
	Date Started:	01/30/1989	
	Date Completed:	07/01/1994	
	Priority Level:	Not reported	
	Action:	NATIONAL PRIORITIES LIST RESPONSIBLE PARTY SEARCH	
	Date Started:	09/30/1984	
	Date Completed:	07/01/1994	
	Priority Level:	Not reported	
	Action:	ADMINISTRATIVE ORDER ON CONSENT	
	Date Started:	Not reported	
	Date Completed:	03/16/1995	
	Priority Level:	Not reported	
	Action:	REMEDIAL INVESTIGATION/FEASIBILITY STUDY NEGOTIATIONS	
	Date Started:	10/17/1994	
	Date Completed:	03/16/1995	
	Priority Level:	Not reported	
	Action:	Notice Letters Issued	
	Date Started:	Not reported	
	Date Completed:	04/13/1995	
	Priority Level:	Not reported	
	Action:	Notice Letters Issued	
	Date Started:	Not reported	
	Date Completed:	04/20/1995	
	Priority Level:	Not reported	
	Action:	Notice Letters Issued	
	Date Started:	Not reported	
	Date Completed:	05/05/1995	
	Priority Level:	Not reported	

MAP FINDINGS  
FOCUS MAP 20

Map ID	Site	Database(s)	EPA ID Number
	<b>SAN GABRIEL VALLEY (AREA 1) (Continued)</b>		<b>1000114959</b>
	Action: ADMINISTRATIVE ORDER ON CONSENT		
	Date Started: Not reported		
	Date Completed: 05/26/1995		
	Priority Level: Not reported		
	Action: UNILATERAL ADMIN ORDER		
	Date Started: Not reported		
	Date Completed: 05/31/1995		
	Priority Level: Not reported		
	Action: ADMINISTRATIVE ORDER ON CONSENT		
	Date Started: Not reported		
	Date Completed: 07/25/1995		
	Priority Level: Not reported		
	Action: REMEDIAL INVESTIGATION/FEASIBILITY STUDY NEGOTIATIONS		
	Date Started: 06/28/1995		
	Date Completed: 07/25/1995		
	Priority Level: Not reported		
	Action: Notice Letters Issued		
	Date Started: Not reported		
	Date Completed: 08/18/1995		
	Priority Level: Not reported		
	Action: LONG TERM RESPONSE ACTION		
	Date Started: 04/16/1990		
	Date Completed: 05/25/1998		
	Priority Level: Not reported		
	Action: POTENTIALLY RESPONSIBLE PARTY REMEDIAL INVESTIGATION/FEASIBILITY STUDY		
	Date Started: 03/16/1995		
	Date Completed: 06/23/1999		
	Priority Level: Not reported		
	Action: RECORD OF DECISION		
	Date Started: Not reported		
	Date Completed: 06/23/1999		
	Priority Level: Not reported		
	Action: RECORD OF DECISION AMENDMENT		
	Date Started: Not reported		
	Date Completed: 11/10/1999		
	Priority Level: Not reported		
	Action: COMBINED REMEDIAL INVESTIGATION/FEASIBILITY STUDY		
	Date Started: 03/27/1997		
	Date Completed: 11/10/1999		
	Priority Level: Not reported		
	Action: POTENTIALLY RESPONSIBLE PARTY REMEDIAL INVESTIGATION/FEASIBILITY STUDY		
	Date Started: 07/25/1995		
	Date Completed: 09/29/2000		
	Priority Level: Not reported		

MAP FINDINGS  
FOCUS MAP 20

Map ID	Site	Database(s)	EPA ID Number
	<b>SAN GABRIEL VALLEY (AREA 1) (Continued)</b>		<b>1000114959</b>
	Action: RECORD OF DECISION		
	Date Started: Not reported		
	Date Completed: 09/29/2000		
	Priority Level: Not reported		
	Action: CLAIM IN BANKRUPTCY PROCEEDING		
	Date Started: 06/30/1999		
	Date Completed: 08/06/2001		
	Priority Level: Not reported		
	Action: REMEDIAL DESIGN		
	Date Started: 04/05/1999		
	Date Completed: 03/29/2002		
	Priority Level: Not reported		
	Action: Lodged By DOJ		
	Date Started: Not reported		
	Date Completed: 04/22/2002		
	Priority Level: Not reported		
	Action: Lodged By DOJ		
	Date Started: Not reported		
	Date Completed: 04/22/2002		
	Priority Level: Not reported		
	Action: Explanation Of Significant Differences		
	Date Started: Not reported		
	Date Completed: 08/22/2002		
	Priority Level: Not reported		
	Action: CONSENT DECREE		
	Date Started: 08/20/1996		
	Date Completed: 10/16/2002		
	Priority Level: Not reported		
	Action: CONSENT DECREE		
	Date Started: 09/25/2001		
	Date Completed: 10/16/2002		
	Priority Level: Not reported		
	Action: LONG TERM RESPONSE ACTION		
	Date Started: 05/16/2003		
	Date Completed: Not reported		
	Priority Level: Not reported		
	Action: OPERATIONAL & FUNCTIONAL		
	Date Started: 05/16/2003		
	Date Completed: 05/16/2003		
	Priority Level: Not reported		
	Action: UNILATERAL ADMIN ORDER		
	Date Started: Not reported		
	Date Completed: 08/28/2003		
	Priority Level: Not reported		
	Action: REMEDIAL DESIGN/REMEDIAL ACTION NEGOTIATIONS		
	Date Started: 03/28/2002		



MAP FINDINGS  
FOCUS MAP 20

Map ID	Site	Database(s)	EPA ID Number
	<b>SAN GABRIEL VALLEY (AREA 1) (Continued)</b>		<b>1000114959</b>
	Date Completed:	08/28/2003	
	Priority Level:	Not reported	
	Action:	Notice of Intent by All Parties	
	Date Started:	Not reported	
	Date Completed:	09/22/2003	
	Priority Level:	Not reported	
	Action:	POTENTIALLY RESPONSIBLE PARTY REMEDIAL DESIGN	
	Date Started:	09/22/2003	
	Date Completed:	Not reported	
	Priority Level:	Not reported	
	Action:	REMEDIAL ACTION	
	Date Started:	09/27/2000	
	Date Completed:	09/30/2003	
	Priority Level:	Interim RA Report	
	Action:	REMEDIAL DESIGN/REMEDIAL ACTION NEGOTIATIONS	
	Date Started:	07/12/2001	
	Date Completed:	11/14/2003	
	Priority Level:	Not reported	
	Action:	POTENTIALLY RESPONSIBLE PARTY REMEDIAL DESIGN	
	Date Started:	11/14/2003	
	Date Completed:	Not reported	
	Priority Level:	Not reported	
	Action:	Lodged By DOJ	
	Date Started:	Not reported	
	Date Completed:	03/05/2004	
	Priority Level:	Not reported	
	Action:	CONSENT DECREE	
	Date Started:	11/14/2003	
	Date Completed:	04/21/2004	
	Priority Level:	Not reported	
	Action:	POTENTIALLY RESPONSIBLE PARTY REMEDIAL DESIGN	
	Date Started:	11/14/2003	
	Date Completed:	04/28/2005	
	Priority Level:	Not reported	
	Action:	Explanation Of Significant Differences	
	Date Started:	Not reported	
	Date Completed:	11/10/2005	
	Priority Level:	Not reported	
	Action:	FIVE-YEAR REVIEW	
	Date Started:	Not reported	
	Date Completed:	09/28/2006	
	Priority Level:	Not reported	
	Action:	ADMINISTRATIVE ORDER ON CONSENT	
	Date Started:	Not reported	
	Date Completed:	12/18/2006	
	Priority Level:	Not reported	

MAP FINDINGS  
FOCUS MAP 20

Map ID	Site	Database(s)	EPA ID Number
--------	------	-------------	---------------

**SAN GABRIEL VALLEY (AREA 1) (Continued)**

**1000114959**

Action: Lodged By DOJ  
Date Started: Not reported  
Date Completed: 10/23/2007  
Priority Level: Not reported

Action: Lodged By DOJ  
Date Started: Not reported  
Date Completed: 10/23/2007  
Priority Level: Not reported

Action: CONSENT DECREE  
Date Started: 09/18/2007  
Date Completed: 03/11/2008  
Priority Level: Not reported

Action: CONSENT DECREE  
Date Started: 09/18/2007  
Date Completed: 04/10/2008  
Priority Level: Not reported

Action: POTENTIALLY RESPONSIBLE PARTY REMEDIAL DESIGN  
Date Started: 11/14/2003  
Date Completed: 05/13/2008  
Priority Level: Not reported

Action: POTENTIALLY RESPONSIBLE PARTY REMEDIAL ACTION  
Date Started: 05/13/2008  
Date Completed: Not reported  
Priority Level: Not reported

**FINDS:**

Other Pertinent Environmental Activity Identified at Site

Registry ID: 110009329538

CERCLIS (Comprehensive Environmental Response, Compensation, and Liability Information System) is the Superfund database that is used to support management in all phases of the Superfund program. The system contains information on all aspects of hazardous waste sites, including an inventory of sites, planned and actual site activities, and financial information.

ICIS (Integrated Compliance Information System) is the Integrated Compliance Information System and provides a database that, when complete, will contain integrated Enforcement and Compliance information across most of EPA's programs. The vision for ICIS is to replace EPA's independent databases that contain Enforcement data with a single repository for that information. Currently, ICIS contains all Federal Administrative and Judicial enforcement actions. This information is maintained in ICIS by EPA in the Regional offices and its Headquarters. A future release of ICIS will replace the Permit Compliance System (PCS) which supports the NPDES and will integrate that information with Federal actions already in the system. ICIS also has the capability to track other activities occurring in the Region that support Compliance and Enforcement programs. These include; Incident Tracking, Compliance Assistance, and Compliance Monitoring.

MAP FINDINGS  
FOCUS MAP 20

Map ID Site Database(s) EPA ID Number

---

**SAN GABRIEL VALLEY (AREA 1) (Continued)**

**1000114959**

NPL:

EPA ID: CAD980677355  
EPA Region: 09  
Federal: N  
Final Date: 5/8/1984

Category Details:

NPL Status: Currently on the Final NPL  
Category Description: Depth To Aquifer-> 100 Feet  
Category Value: 135

NPL Status: Currently on the Final NPL  
Category Description: Distance To Nearest Population-> 0 And <= 1/4 Mile  
Category Value: 10

Site Details:

Site Name: SAN GABRIEL VALLEY (AREA 1)  
Site Status: Final  
Site Zip: 91733  
Site City: EL MONTE  
Site State: CA  
Federal Site: No  
Site County: LOS ANGELES  
EPA Region: 09  
Date Proposed: 09/08/83  
Date Deleted: Not reported  
Date Finalized: 05/08/84

Substance Details:

NPL Status: Currently on the Final NPL  
Substance ID: Not reported  
Substance: Not reported  
CAS #: Not reported  
Pathway: Not reported  
Scoring: Not reported

NPL Status: Currently on the Final NPL  
Substance ID: U044  
Substance: CHLOROFORM  
CAS #: 67-66-3  
Pathway: GROUND WATER PATHWAY  
Scoring: 4

NPL Status: Currently on the Final NPL  
Substance ID: U210  
Substance: TETRACHLOROETHENE  
CAS #: 127-18-4  
Pathway: GROUND WATER PATHWAY  
Scoring: 2

NPL Status: Currently on the Final NPL  
Substance ID: U228  
Substance: TRICHLOROETHYLENE (TCE)  
CAS #: 79-01-6  
Pathway: GROUND WATER PATHWAY

MAP FINDINGS  
FOCUS MAP 20

Map ID Site Database(s) EPA ID Number

**SAN GABRIEL VALLEY (AREA 1) (Continued)**

**1000114959**

Scoring: 2

Summary Details:

Conditions at listing September 1983): San Gabriel Valley Area 1) is a ground water plume that runs along the axis of the Rio Hondo Wash and the Salt Pit Wash in the San Gabriel ground water basin in El Monte, Los Angeles County, California. The plume also parallels the San Gabriel River to the east. It is approximately 4 miles long and 1.5 miles wide. Ground water is contaminated with trichloroethylene (TCE), perchloroethylene (PCE), and carbon tetrachloride (CTC) according to analyses by State agencies and local water companies. Many public wells in this area exceed the EPA Suggested No Adverse Response Levels (SNARL) for TCE and PCE. Approximately 200,000 people are affected. Cities and public water companies in the area have tested to ensure that their water supplies contain less than 5 parts per billion (ppb) of TCE and 4 ppb PCE, levels considered safe for human consumption. When alternative methods of reducing the TCE and PCE levels below such levels are not effective, wells are removed from service. Currently, three small mutual water companies have no alternate water supply and have advised their customers to use bottled water. Status June 1984): As a result of EPA's analysis of initial remedial measures, completed in December 1983, EPA will install water treatment systems to provide clean water to two of the three companies that have no alternate supply. The third company has already purchased a treatment system and will begin operation of the system soon. A supplemental sampling program of contaminated wells will begin soon to get a snapshot view of the degree of contamination. The State Department of Health Services and EPA are preparing to initiate a remedial investigation/feasibility study to determine the aerial and vertical extent of contamination and to develop alternatives for treatment and management of the problem. EPA continues its investigation to identify sources of contamination. This site, along with the three other San Gabriel Valley sites, was added to the NPL in May 1984 because it involves a serious problem that required taking immediate remedial action.

Site Status Details:

NPL Status: Final  
Proposed Date: 09/08/1983  
Final Date: 05/08/1984  
Deleted Date: Not reported

Narratives Details:

NPL Name: SAN GABRIEL VALLEY (AREA 1)  
City: EL MONTE  
State: CA

CONSENT:

Full-text of a consent decree on this site issued by a United States District Court is available from EDR.

ROD:

Full-text of USEPA Record of Decision(s) is available from EDR.

US ENG CONTROLS:

EPA ID: CAD980677355  
Site ID: 0901951  
Name: SAN GABRIEL VALLEY (AREA 1)

MAP FINDINGS  
FOCUS MAP 20

Map ID	Site	Database(s)	EPA ID Number
--------	------	-------------	---------------

**SAN GABRIEL VALLEY (AREA 1) (Continued)**

**1000114959**

Address: PECK RD & REAL  
EL MONTE, CA 91733  
EPA Region: 09  
County: LOS ANGELES  
Event Code: Not reported  
Actual Date: Not reported

Action ID: 001  
Action Name: Explanation Of Significant Differences  
Action Completion date: 08/22/2002  
Planned Complet. date: / /  
Operable Unit: 01  
Contaminated Media : Groundwater  
Engineering Control: Biological Treatment, (N.O.S.)

Action ID: 001  
Action Name: Explanation Of Significant Differences  
Action Completion date: 08/22/2002  
Planned Complet. date: / /  
Operable Unit: 01  
Contaminated Media : Groundwater  
Engineering Control: Ion Exchange

Action ID: 001  
Action Name: Explanation Of Significant Differences  
Action Completion date: 08/22/2002  
Planned Complet. date: / /  
Operable Unit: 01  
Contaminated Media : Groundwater  
Engineering Control: UV Oxidation

Action ID: 002  
Action Name: Explanation Of Significant Differences  
Action Completion date: 11/10/2005  
Planned Complet. date: 12/31/2005  
Operable Unit: 05  
Contaminated Media : Groundwater  
Engineering Control: Biological Treatment, (Ex-Situ)

Action ID: 002  
Action Name: Explanation Of Significant Differences  
Action Completion date: 11/10/2005  
Planned Complet. date: 12/31/2005  
Operable Unit: 05  
Contaminated Media : Groundwater  
Engineering Control: Ion Exchange

Action ID: 001  
Action Name: RECORD OF DECISION  
Action Completion date: 05/11/1984  
Planned Complet. date: 06/30/1984  
Operable Unit: 03  
Contaminated Media : Groundwater  
Engineering Control: Air Stripping

Action ID: 001  
Action Name: RECORD OF DECISION

MAP FINDINGS  
FOCUS MAP 20

Map ID      Site      Database(s)      EPA ID Number

---

**SAN GABRIEL VALLEY (AREA 1) (Continued)**

**1000114959**

Action Completion date: 05/11/1984  
Planned Complet. date: 06/30/1984  
Operable Unit: 03  
Contaminated Media : Groundwater  
Engineering Control: Flocculation

Action ID: 001  
Action Name: RECORD OF DECISION  
Action Completion date: 05/11/1984  
Planned Complet. date: 06/30/1984  
Operable Unit: 03  
Contaminated Media : Groundwater  
Engineering Control: Monitoring

Action ID: 001  
Action Name: RECORD OF DECISION  
Action Completion date: 05/11/1984  
Planned Complet. date: 06/30/1984  
Operable Unit: 03  
Contaminated Media : Groundwater  
Engineering Control: Operations & Maintenance (O&M)

Action ID: 003  
Action Name: RECORD OF DECISION  
Action Completion date: 09/29/1988  
Planned Complet. date: 09/30/1988  
Operable Unit: 04  
Contaminated Media : Groundwater  
Engineering Control: Air Stripping

Action ID: 003  
Action Name: RECORD OF DECISION  
Action Completion date: 09/29/1988  
Planned Complet. date: 09/30/1988  
Operable Unit: 04  
Contaminated Media : Groundwater  
Engineering Control: Discharge

Action ID: 003  
Action Name: RECORD OF DECISION  
Action Completion date: 09/29/1988  
Planned Complet. date: 09/30/1988  
Operable Unit: 04  
Contaminated Media : Groundwater  
Engineering Control: Liquid Phase Carbon Adsorption

Action ID: 004  
Action Name: RECORD OF DECISION  
Action Completion date: 03/31/1993  
Planned Complet. date: 03/31/1993  
Operable Unit: 02  
Contaminated Media : Groundwater  
Engineering Control: No Action

Action ID: 005  
Action Name: RECORD OF DECISION  
Action Completion date: 06/23/1999

MAP FINDINGS  
FOCUS MAP 20

Map ID      Site      Database(s)      EPA ID Number

---

**SAN GABRIEL VALLEY (AREA 1) (Continued)**

**1000114959**

Planned Complet. date: 09/30/1999  
Operable Unit: 01  
Contaminated Media : Groundwater  
Engineering Control: Air Stripping

Action ID: 005  
Action Name: RECORD OF DECISION  
Action Completion date: 06/23/1999  
Planned Complet. date: 09/30/1999  
Operable Unit: 01  
Contaminated Media : Groundwater  
Engineering Control: Carbon Adsorption

Action ID: 005  
Action Name: RECORD OF DECISION  
Action Completion date: 06/23/1999  
Planned Complet. date: 09/30/1999  
Operable Unit: 01  
Contaminated Media : Groundwater  
Engineering Control: Discharge

Action ID: 005  
Action Name: RECORD OF DECISION  
Action Completion date: 06/23/1999  
Planned Complet. date: 09/30/1999  
Operable Unit: 01  
Contaminated Media : Groundwater  
Engineering Control: Extraction

Action ID: 005  
Action Name: RECORD OF DECISION  
Action Completion date: 06/23/1999  
Planned Complet. date: 09/30/1999  
Operable Unit: 01  
Contaminated Media : Groundwater  
Engineering Control: Monitoring

Action ID: 005  
Action Name: RECORD OF DECISION  
Action Completion date: 06/23/1999  
Planned Complet. date: 09/30/1999  
Operable Unit: 01  
Contaminated Media : Groundwater  
Engineering Control: Natural Attenuation

Action ID: 005  
Action Name: RECORD OF DECISION  
Action Completion date: 06/23/1999  
Planned Complet. date: 09/30/1999  
Operable Unit: 01  
Contaminated Media : Groundwater  
Engineering Control: Reverse Osmosis

Action ID: 006  
Action Name: RECORD OF DECISION  
Action Completion date: 09/29/2000  
Planned Complet. date: 09/30/2000

MAP FINDINGS  
FOCUS MAP 20

Map ID      Site      Database(s)      EPA ID Number

---

**SAN GABRIEL VALLEY (AREA 1) (Continued)**

**1000114959**

Operable Unit:            05  
Contaminated Media :    Groundwater  
Engineering Control:    Air Stripping

Action ID:                006  
Action Name:              RECORD OF DECISION  
Action Completion date: 09/29/2000  
Planned Complet. date: 09/30/2000  
Operable Unit:            05  
Contaminated Media :    Groundwater  
Engineering Control:    Carbon Adsorption

Action ID:                001  
Action Name:              ROD Amendment  
Action Completion date: 09/22/1993  
Planned Complet. date: 09/30/1993  
Operable Unit:            04  
Contaminated Media :    Groundwater  
Engineering Control:    Discharge

Action ID:                001  
Action Name:              ROD Amendment  
Action Completion date: 09/22/1993  
Planned Complet. date: 09/30/1993  
Operable Unit:            04  
Contaminated Media :    Groundwater  
Engineering Control:    Extraction

Action ID:                001  
Action Name:              ROD Amendment  
Action Completion date: 09/22/1993  
Planned Complet. date: 09/30/1993  
Operable Unit:            04  
Contaminated Media :    Groundwater  
Engineering Control:    Flocculation

Action ID:                001  
Action Name:              ROD Amendment  
Action Completion date: 09/22/1993  
Planned Complet. date: 09/30/1993  
Operable Unit:            04  
Contaminated Media :    Groundwater  
Engineering Control:    Liquid Phase Carbon Adsorption

Action ID:                001  
Action Name:              ROD Amendment  
Action Completion date: 09/22/1993  
Planned Complet. date: 09/30/1993  
Operable Unit:            04  
Contaminated Media :    Groundwater  
Engineering Control:    Operations & Maintenance (O&M)

Action ID:                003  
Action Name:              ROD Amendment  
Action Completion date: 11/10/1999  
Planned Complet. date: 09/30/1999  
Operable Unit:            02



MAP FINDINGS  
FOCUS MAP 20

Map ID	Site	Database(s)	EPA ID Number
--------	------	-------------	---------------

**SAN GABRIEL VALLEY (AREA 1) (Continued)**

**1000114959**

Contaminated Media : Groundwater  
Engineering Control: Air Stripping

Action ID: 003  
Action Name: ROD Amendment  
Action Completion date: 11/10/1999  
Planned Complet. date: 09/30/1999  
Operable Unit: 02  
Contaminated Media : Groundwater  
Engineering Control: Discharge

Action ID: 003  
Action Name: ROD Amendment  
Action Completion date: 11/10/1999  
Planned Complet. date: 09/30/1999  
Operable Unit: 02  
Contaminated Media : Groundwater  
Engineering Control: Extraction

Action ID: 003  
Action Name: ROD Amendment  
Action Completion date: 11/10/1999  
Planned Complet. date: 09/30/1999  
Operable Unit: 02  
Contaminated Media : Groundwater  
Engineering Control: Monitoring

Action ID: 003  
Action Name: ROD Amendment  
Action Completion date: 11/10/1999  
Planned Complet. date: 09/30/1999  
Operable Unit: 02  
Contaminated Media : Groundwater  
Engineering Control: Treatment, (N.O.S.)

---

**352 SAN GABRIEL VALLEY WATER CO.  
11828 RANCHITO ST  
EL MONTE, CA 91732**

**WIP S106765161  
N/A**

WIP:  
Region: 4  
File Number: 106.5963  
**File Status: Historical**  
Staff: AHEATH  
Facility Suite: Not reported

MAP FINDINGS  
FOCUS MAP 20

Map ID	Site	Database(s)	EPA ID Number
366	<b>CIRCLE SERVICE TEXACO</b> <b>4386 N. SANTA ANITA AVENUE</b> <b>NORTH EL MONTE, CA 91731</b>	HIST UST	U001569324 N/A
	HIST UST: Region: STATE Facility ID: 00000050469 Facility Type: Gas Station Other Type: STORE Total Tanks: 0005 Contact Name: SALME Telephone: 0000000000 Owner Name: URBAN DEVELOPMENT CORPORATION Owner Address: P.O. BOX 519 Owner City,St,Zip: TEMPLE CITY, CA 91780  Tank Num: 001 Container Num: 2 Year Installed: 1973 Tank Capacity: 00011891 Tank Used for: PRODUCT Type of Fuel: REGULAR Tank Construction: Not reported Leak Detection: Stock Inventor, Pressure Test  Tank Num: 002 Container Num: 1 Year Installed: 1973 Tank Capacity: 00011891 Tank Used for: PRODUCT Type of Fuel: REGULAR Tank Construction: Not reported Leak Detection: Stock Inventor, Pressure Test  Tank Num: 003 Container Num: 3 Year Installed: 1973 Tank Capacity: 00011891 Tank Used for: PRODUCT Type of Fuel: PREMIUM Tank Construction: Not reported Leak Detection: Stock Inventor, Pressure Test  Tank Num: 004 Container Num: 4 Year Installed: Not reported Tank Capacity: 00001000 Tank Used for: PRODUCT Type of Fuel: PREMIUM Tank Construction: Not reported Leak Detection: Stock Inventor, Pressure Test  Tank Num: 005 Container Num: 5 Year Installed: Not reported Tank Capacity: 00001000 Tank Used for: PRODUCT Type of Fuel: REGULAR Tank Construction: Not reported		

MAP FINDINGS  
FOCUS MAP 20

Map ID	Site	Database(s)	EPA ID Number
	<b>CIRCLE SERVICE TEXACO (Continued)</b>		<b>U001569324</b>
	Leak Detection: Stock Inventor, Pressure Test		
<b>366</b>	<b>FLAGG STATION 4386 NORTH SANTA ANITA AVENUE EL MONTE, CA 91731</b>	<b>SLIC</b>	<b>S106915841 N/A</b>
	SLIC:		
	Region: STATE		
	Facility Status: <b>Open - Site Assessment</b>		
	Status Date: 2005-06-13 00:00:00		
	Global Id: T0603762855		
	Lead Agency: LOS ANGELES COUNTY		
	Lead Agency Case Number: 16391-21654		
	Latitude: 34.086038		
	Longitude: -118.029085		
	Case Type: Cleanup Program Site		
	Case Worker: Not reported		
	Local Agency: LOS ANGELES COUNTY		
	RB Case Number: Not reported		
	File Location: Not reported		
	Potential Media Affected: Under Investigation		
	Potential Contaminants of Concern: Gasoline		
	Site History: Not reported		
<b>366</b>	<b>FLAGG STATION 4386 N SANTA ANITA AVE EL MONTE, CA 91731</b>	<b>HAZNET LOS ANGELES CO. HMS</b>	<b>S104568227 N/A</b>
	HAZNET:		
	Gepaid: CAC001471216		
	Contact: WENDOW SEYMOUR		
	Telephone: 0000000000		
	Facility Addr2: Not reported		
	Mailing Name: Not reported		
	Mailing Address: 4386 N SANTA ANITA AVE		
	Mailing City,St,Zip: EL MONTE, CA 917310000		
	Gen County: Los Angeles		
	TSD EPA ID: CAD028409019		
	TSD County: Los Angeles		
	Waste Category: Aqueous solution with less than 10% total organic residues		
	Disposal Method: Treatment, Tank		
	Tons: 1.4595		
	Facility County: Los Angeles		
	LOS ANGELES CO. HMS:		
	Region: LA		
	Facility Id: 016391-021654		
	Facility Status: Permit		
	Area: 3C		
	Permit Number: 101736		
	Permit Status: Permit		
	Facility Type: T0		

MAP FINDINGS  
FOCUS MAP 20

Map ID	Site	Database(s)	EPA ID Number
366	<b>FLAGG STATION</b> <b>4386 SANTA ANITA AVE</b> <b>EL MONTE, CA 91731</b>  UST: Global ID: 2054 Latitude: 34.08606 Longitude: -118.02903	UST	U004049298 N/A
368	<b>M&amp;T BODY SHOP</b> <b>4508 PECK RD</b> <b>EL MONTE, CA 91732</b>  WIP: Region: 4 File Number: 106.0219 <b>File Status: Historical</b> Staff: PBC Facility Suite: Not reported	WIP	S106765023 N/A
368	<b>M &amp; T BODY &amp; PAINT SHOP</b> <b>4508 NO. PECK ROAD</b> <b>EL MONTE, CA 91732</b>  EMI: Year: 1987 County Code: 19 Air Basin: SC Facility ID: 21036 Air District Name: SC SIC Code: 7538 Air District Name: SOUTH COAST AQMD Community Health Air Pollution Info System: Not reported Consolidated Emission Reporting Rule: Not reported Total Organic Hydrocarbon Gases Tons/Yr: 2 Reactive Organic Gases Tons/Yr: 2 Carbon Monoxide Emissions Tons/Yr: 0 NOX - Oxides of Nitrogen Tons/Yr: 0 SOX - Oxides of Sulphur Tons/Yr: 0 Particulate Matter Tons/Yr: 0 Part. Matter 10 Micrometers & Smlr Tons/Yr: 0  Year: 1990 County Code: 19 Air Basin: SC Facility ID: 21036 Air District Name: SC SIC Code: 7538 Air District Name: SOUTH COAST AQMD Community Health Air Pollution Info System: Not reported Consolidated Emission Reporting Rule: Not reported Total Organic Hydrocarbon Gases Tons/Yr: 0 Reactive Organic Gases Tons/Yr: 0 Carbon Monoxide Emissions Tons/Yr: 0 NOX - Oxides of Nitrogen Tons/Yr: 0 SOX - Oxides of Sulphur Tons/Yr: 0 Particulate Matter Tons/Yr: 0 Part. Matter 10 Micrometers & Smlr Tons/Yr: 0	EMI	S106834891 N/A

MAP FINDINGS  
FOCUS MAP 20

Map ID	Site	Database(s)	EPA ID Number
368	<b>M&amp;T BODY &amp; PAINT SHOP</b> <b>4508 N PECK RD</b> <b>EL MONTE, CA 91732</b>	HAZNET	S103660354 N/A
	HAZNET: Gepaid: CAL000036273 Contact: MATSUYOSHI GEORGE IREI Telephone: 6264443123 Facility Addr2: Not reported Mailing Name: Not reported Mailing Address: 4508 PECK RD Mailing City,St,Zip: EL MONTE, CA 917321910 Gen County: Los Angeles TSD EPA ID: CAT000613893 TSD County: Los Angeles Waste Category: Oxygenated solvents (acetone, butanol, ethyl acetate, etc.) Disposal Method: Transfer Station Tons: 0.018 Facility County: Los Angeles		
	Gepaid: CAL000036273 Contact: MATSUYASHI GEORGE IREI OWNER Telephone: 6264443123 Facility Addr2: Not reported Mailing Name: Not reported Mailing Address: 4508 PECK RD Mailing City,St,Zip: EL MONTE, CA 917321910 Gen County: Los Angeles TSD EPA ID: TXD077603371 TSD County: 99 Waste Category: Hydrocarbon solvents (benzene, hexane, Stoddard, etc.) Disposal Method: H061 Tons: 0.15 Facility County: Los Angeles		
	Gepaid: CAL000036273 Contact: MATSUYOSHI GEORGE IREI Telephone: 6264443123 Facility Addr2: Not reported Mailing Name: Not reported Mailing Address: 4508 PECK RD Mailing City,St,Zip: EL MONTE, CA 917321910 Gen County: Los Angeles TSD EPA ID: CAT000613893 TSD County: Los Angeles Waste Category: Oxygenated solvents (acetone, butanol, ethyl acetate, etc.) Disposal Method: Transfer Station Tons: .0675 Facility County: Los Angeles		
	Gepaid: CAL000036273 Contact: MATSUYOSHI GEORGE IREI Telephone: 6264443123 Facility Addr2: Not reported Mailing Name: Not reported Mailing Address: 4508 PECK RD Mailing City,St,Zip: EL MONTE, CA 917321910 Gen County: Los Angeles TSD EPA ID: CAT000613893		

MAP FINDINGS  
FOCUS MAP 20

Map ID	Site	Database(s)	EPA ID Number
--------	------	-------------	---------------

**M&T BODY & PAINT SHOP (Continued)**

**S103660354**

TSD County: Los Angeles  
Waste Category: Oxygenated solvents (acetone, butanol, ethyl acetate, etc.)  
Disposal Method: Not reported  
Tons: .0270  
Facility County: Los Angeles

Gepaid: CAL000036273  
Contact: MATSUYOSHI GEORGE IREI  
Telephone: 6264443123  
Facility Addr2: Not reported  
Mailing Name: Not reported  
Mailing Address: 4508 PECK RD  
Mailing City,St,Zip: EL MONTE, CA 917321910  
Gen County: Los Angeles  
TSD EPA ID: CAT000613893  
TSD County: Los Angeles  
Waste Category: Oxygenated solvents (acetone, butanol, ethyl acetate, etc.)  
Disposal Method: Not reported  
Tons: .0000  
Facility County: Los Angeles

[Click this hyperlink](#) while viewing on your computer to access 10 additional CA\_HAZNET: record(s) in the EDR Site Report.

374

**RALPH'S RODENT CONTROL  
11726 EMERY ST  
EL MONTE, CA 91732**

**WIP S106765069  
N/A**

WIP:  
Region: 4  
File Number: 106.1416  
**File Status: Historical**  
Staff: KELLIOTT  
Facility Suite: Not reported

376

**AWH OIL  
12129 RANCHITO ST  
EL MONTE, CA 91732**

**FINDS 1001115574  
RCRA-NonGen CAR000015115**

FINDS:  
Other Pertinent Environmental Activity Identified at Site

Registry ID: 110002914044

RCRAInfo is a national information system that supports the Resource Conservation and Recovery Act (RCRA) program through the tracking of events and activities related to facilities that generate, transport, and treat, store, or dispose of hazardous waste. RCRAInfo allows RCRA program staff to track the notification, permit, compliance, and corrective action activities required under RCRA.

RCRA-NonGen:  
Date form received by agency: 09/17/1996  
Facility name: AWH OIL  
Facility address: 12129 RANCHITO ST

MAP FINDINGS  
FOCUS MAP 20

Map ID Site Database(s) EPA ID Number

**AWH OIL (Continued)**

**1001115574**

EL MONTE, CA 917321623  
 EPA ID: CAR000015115  
 Mailing address: PO BOX 5524  
 EL MONTE, CA 917341524  
 Contact: SAMUEL CRUZ  
 Contact address: PO BOX 5524  
 EL MONTE, CA 917341524  
 Contact country: US  
 Contact telephone: (818) 579-5811  
 Contact email: Not reported  
 EPA Region: 09  
 Classification: Non-Generator  
 Description: Handler: Non-Generators do not presently generate hazardous waste

Owner/Operator Summary:  
 Owner/operator name: SAMUEL CRUZ  
 Owner/operator address: PO BOX 5524  
 EL MONTE, CA 91734  
 Owner/operator country: Not reported  
 Owner/operator telephone: (818) 579-5811  
 Legal status: Private  
 Owner/Operator Type: Owner  
 Owner/Op start date: Not reported  
 Owner/Op end date: Not reported

Handler Activities Summary:  
 U.S. importer of hazardous waste: Unknown  
 Mixed waste (haz. and radioactive): Unknown  
 Recycler of hazardous waste: No  
 Transporter of hazardous waste: Yes  
 Treater, storer or disposer of HW: No  
 Underground injection activity: No  
 On-site burner exemption: Unknown  
 Furnace exemption: Unknown  
 Used oil fuel burner: No  
 Used oil processor: No  
 User oil refiner: No  
 Used oil fuel marketer to burner: No  
 Used oil Specification marketer: No  
 Used oil transfer facility: No  
 Used oil transporter: No  
 Off-site waste receiver: Commercial status unknown

Violation Status: No violations found

377

**WEST COAST DISPLAYS, DIV RANK  
 4373 SANTA ANITA AV  
 EL MONTE, CA 91731**

**EMI S106764366  
 WIP N/A**

EMI:  
 Year: 1987  
 County Code: 19  
 Air Basin: SC  
 Facility ID: 12766  
 Air District Name: SC  
 SIC Code: 2521  
 Air District Name: SOUTH COAST AQMD  
 Community Health Air Pollution Info System: Not reported

MAP FINDINGS  
FOCUS MAP 20

Map ID	Site	Database(s)	EPA ID Number
--------	------	-------------	---------------

**WEST COAST DISPLAYS, DIV RANK (Continued)**

**S106764366**

Consolidated Emission Reporting Rule:	Not reported
Total Organic Hydrocarbon Gases Tons/Yr:	0
Reactive Organic Gases Tons/Yr:	0
Carbon Monoxide Emissions Tons/Yr:	0
NOX - Oxides of Nitrogen Tons/Yr:	0
SOX - Oxides of Sulphur Tons/Yr:	0
Particulate Matter Tons/Yr:	0
Part. Matter 10 Micrometers & Smlr Tons/Yr:	0
Year:	1990
County Code:	19
Air Basin:	SC
Facility ID:	12766
Air District Name:	SC
SIC Code:	2542
Air District Name:	SOUTH COAST AQMD
Community Health Air Pollution Info System:	Not reported
Consolidated Emission Reporting Rule:	Not reported
Total Organic Hydrocarbon Gases Tons/Yr:	0
Reactive Organic Gases Tons/Yr:	0
Carbon Monoxide Emissions Tons/Yr:	0
NOX - Oxides of Nitrogen Tons/Yr:	0
SOX - Oxides of Sulphur Tons/Yr:	0
Particulate Matter Tons/Yr:	0
Part. Matter 10 Micrometers & Smlr Tons/Yr:	0

WIP:  
 Region: 4  
 File Number: 103.1669  
**File Status: Historical**  
 Staff: CCC  
 Facility Suite: Not reported

**378**      **YOUNG L.H. JR.**  
**4605 WHISTLER AVE**  
**EL MONTE, CA 91732**

**WIP**    **S106765038**  
**N/A**

WIP:  
 Region: 4  
 File Number: 106.0407  
**File Status: Historical**  
 Staff: KELLIOTT  
 Facility Suite: Not reported

**380**      **WRIGHT ELEMENTARY**  
**11317 MCGIRK AVE**  
**EL MONTE, CA 91732**

**FINDS**    **1009700894**  
**N/A**

FINDS:  
 Other Pertinent Environmental Activity Identified at Site

Registry ID: 110025840632

Not reported

NCES (National Center for Education Statistics) is the primary federal



MAP FINDINGS  
FOCUS MAP 20

Map ID	Site	Database(s)	EPA ID Number
	<p><b>WRIGHT ELEMENTARY (Continued)</b></p> <p>entity for collecting and analyzing data related to education in the United States and other nations and the institute of education sciences.</p>		<b>1009700894</b>
<b>380</b>	<p><b>1X WRIGHT ELEMENTRY SCHOOL</b>  <b>11317 EAST MC GIRK STREET</b>  <b>EL MONTE, CA 91732</b></p> <p>HAZNET:</p> <p>Gepaid: CAC000914232  Contact: EL MONTE SCHOOL DIST.  Telephone: 0000000000  Facility Addr2: Not reported  Mailing Name: Not reported  Mailing Address: 3540 N. LEXINGTON AVE  Mailing City,St,Zip: EL MONTE, CA 917310000  Gen County: Los Angeles  TSD EPA ID: AZR000005454  TSD County: 0  Waste Category: Polychlorinated biphenyls and material containing PCB's  Disposal Method: Recycler  Tons: 0.854  Facility County: Los Angeles</p> <p>Gepaid: CAC000914232  Contact: EL MONTE SCHOOL DIST.  Telephone: 0000000000  Facility Addr2: Not reported  Mailing Name: Not reported  Mailing Address: 3540 N. LEXINGTON AVE  Mailing City,St,Zip: EL MONTE, CA 917310000  Gen County: Los Angeles  TSD EPA ID: AZR000005454  TSD County: 99  Waste Category: Polychlorinated biphenyls and material containing PCB's  Disposal Method: Recycler  Tons: .5289  Facility County: Los Angeles</p>	<b>HAZNET</b>	<b>S103947902</b> <b>N/A</b>
<b>385</b>	<p><b>YOUNG L H JR</b>  <b>4605 N WHISTLER</b>  <b>EL MONTE, CA 91732</b></p> <p>FINDS:</p> <p>Other Pertinent Environmental Activity Identified at Site</p> <p>Registry ID: 110002671724</p> <p>RCRAInfo is a national information system that supports the Resource Conservation and Recovery Act (RCRA) program through the tracking of events and activities related to facilities that generate, transport, and treat, store, or dispose of hazardous waste. RCRAInfo allows RCRA program staff to track the notification, permit, compliance, and corrective action activities required under RCRA.</p>	<b>FINDS</b> <b>RCRA-NonGen</b>	<b>1000314918</b> <b>CAD980737738</b>

MAP FINDINGS  
FOCUS MAP 20

Map ID      Site      Database(s)      EPA ID Number

---

**YOUNG L H JR (Continued)**

**1000314918**

RCRA-NonGen:

Date form received by agency: 10/11/1982  
 Facility name: YOUNG L H JR  
 Facility address: 4605 N WHISTLER  
 EL MONTE, CA 91732  
 EPA ID: CAD980737738  
 Mailing address: N WHISTLER  
 EL MONTE, CA 91732  
 Contact: ENVIRONMENTAL MANAGER  
 Contact address: 4605 N WHISTLER  
 EL MONTE, CA 91732  
 Contact country: US  
 Contact telephone: (213) 448-6737  
 Contact email: Not reported  
 EPA Region: 09  
 Classification: Non-Generator  
 Description: Handler: Non-Generators do not presently generate hazardous waste

Owner/Operator Summary:

Owner/operator name: LAWRENCE H YOUNG JR  
 Owner/operator address: NOT REQUIRED  
 NOT REQUIRED, ME 99999  
 Owner/operator country: Not reported  
 Owner/operator telephone: (415) 555-1212  
 Legal status: Private  
 Owner/Operator Type: Owner  
 Owner/Op start date: Not reported  
 Owner/Op end date: Not reported

Owner/operator name: NOT REQUIRED  
 Owner/operator address: NOT REQUIRED  
 NOT REQUIRED, ME 99999  
 Owner/operator country: Not reported  
 Owner/operator telephone: (415) 555-1212  
 Legal status: Private  
 Owner/Operator Type: Operator  
 Owner/Op start date: Not reported  
 Owner/Op end date: Not reported

Handler Activities Summary:

U.S. importer of hazardous waste: Unknown  
 Mixed waste (haz. and radioactive): Unknown  
 Recycler of hazardous waste: No  
 Transporter of hazardous waste: Yes  
 Treater, storer or disposer of HW: No  
 Underground injection activity: No  
 On-site burner exemption: Unknown  
 Furnace exemption: Unknown  
 Used oil fuel burner: No  
 Used oil processor: No  
 User oil refiner: No  
 Used oil fuel marketer to burner: No  
 Used oil Specification marketer: No  
 Used oil transfer facility: No  
 Used oil transporter: No  
 Off-site waste receiver: Commercial status unknown

MAP FINDINGS  
FOCUS MAP 20

Map ID	Site	Database(s)	EPA ID Number
	<b>YOUNG L H JR (Continued)</b>		<b>1000314918</b>
	Violation Status: No violations found		
<b>387</b>	<b>11828 EMERY ST EL MONTE, CA 91732</b>	<b>CDL</b>	<b>S107527561 N/A</b>
	CDL: Facility ID: 200411037 Lab Type: Illegal Drug Lab (L) - location where an illegal drug lab was operated or drug lab equipment and/or materials were stored.		
<b>392</b>	<b>AUTOMOTIVE MACHINE SHOP 4410 PECK RD EL MONTE, CA 91732</b>	<b>WIP</b>	<b>S106765011 N/A</b>
	WIP: Region: 4 File Number: 106.0073 <b>File Status: Historical</b> Staff: KELLIOTT Facility Suite: Not reported		
<b>392</b>	<b>AUTOMOTIVE MACHINE SHOP 4410 N PECK RD EL MONTE, CA 91732</b>	<b>HAZNET</b>	<b>S103659777 N/A</b>
	HAZNET: Gepaid: CAD982018608 Contact: Not reported Telephone: 0000000000 Facility Addr2: Not reported Mailing Name: Not reported Mailing Address: 4410 N PECK RD Mailing City,St,Zip: EL MONTE, CA 917320000 Gen County: Los Angeles TSD EPA ID: CAD099452708 TSD County: Los Angeles Waste Category: Unspecified oil-containing waste Disposal Method: Recycler Tons: 1.8764 Facility County: Los Angeles		
<b>392</b>	<b>NORTH EL MONTE AUTOMOTIVE 4402 N PECK RD EL MONTE, CA 91732</b>	<b>HAZNET</b>	<b>S109429520 N/A</b>
	HAZNET: Gepaid: CAL000262188 Contact: HANK JANN Telephone: 6262795031 Facility Addr2: Not reported Mailing Name: Not reported Mailing Address: 4402 N PECK RD Mailing City,St,Zip: EL MONTE, CA 91732		

MAP FINDINGS  
FOCUS MAP 20

Map ID	Site	Database(s)	EPA ID Number
--------	------	-------------	---------------

**NORTH EL MONTE AUTOMOTIVE (Continued)**

**S109429520**

Gen County: Los Angeles  
TSD EPA ID: CAD099452708  
TSD County: Los Angeles  
Waste Category: Waste oil and mixed oil  
Disposal Method: H039  
Tons: 1.52  
Facility County: Los Angeles

Gepaid: CAL000262188  
Contact: HANK JANN  
Telephone: 6262795031  
Facility Addr2: Not reported  
Mailing Name: Not reported  
Mailing Address: 4402 N PECK RD  
Mailing City,St,Zip: EL MONTE, CA 91732  
Gen County: Los Angeles  
TSD EPA ID: CAT000613893  
TSD County: Los Angeles  
Waste Category: Organic liquids with metals Alkaline solution (pH <UN-> 12.5) with metals (antimony, arsenic, barium, beryllium, cadmium, chromium, cobalt, copper, lead, mercury, molybdenum, nickel, selenium, silver, thallium, vanadium, and zinc)  
Disposal Method: Not reported  
Tons: 0.15  
Facility County: Los Angeles

392

**HI TECH AUTO CARE CTR INC**  
**4402 N PECK RD**  
**EL MONTE, CA 91732**

**RCRA-SQG 1000818898**  
**FINDS CAD983648338**

RCRA-SQG:

Date form received by agency: 09/17/1992  
Facility name: HI TECH AUTO CARE CTR INC  
Facility address: 4402 N PECK RD  
EL MONTE, CA 91732  
EPA ID: CAD983648338  
Mailing address: N PECK RD  
EL MONTE, CA 91732  
Contact: JIM WONG  
Contact address: 4402 N PECK RD  
EL MONTE, CA 91732  
Contact country: US  
Contact telephone: (818) 453-3893  
Contact email: Not reported  
EPA Region: 09  
Classification: Small Small Quantity Generator  
Description: Handler: generates more than 100 and less than 1000 kg of hazardous waste during any calendar month and accumulates less than 6000 kg of hazardous waste at any time; or generates 100 kg or less of hazardous waste during any calendar month, and accumulates more than 1000 kg of hazardous waste at any time

Owner/Operator Summary:

Owner/operator name: HI TECH AUTO CARE CTR INC  
Owner/operator address: 4402 N PECK RD  
EL MONTE, CA 91732  
Owner/operator country: Not reported

MAP FINDINGS  
FOCUS MAP 20

Map ID	Site	Database(s)	EPA ID Number
--------	------	-------------	---------------

**HI TECH AUTO CARE CTR INC (Continued)**

**1000818898**

Owner/operator telephone: (818) 453-3898  
 Legal status: Private  
 Owner/Operator Type: Owner  
 Owner/Op start date: Not reported  
 Owner/Op end date: Not reported

Handler Activities Summary:

U.S. importer of hazardous waste: Unknown  
 Mixed waste (haz. and radioactive): Unknown  
 Recycler of hazardous waste: No  
 Transporter of hazardous waste: No  
 Treater, storer or disposer of HW: No  
 Underground injection activity: No  
 On-site burner exemption: Unknown  
 Furnace exemption: Unknown  
 Used oil fuel burner: No  
 Used oil processor: No  
 User oil refiner: No  
 Used oil fuel marketer to burner: No  
 Used oil Specification marketer: No  
 Used oil transfer facility: No  
 Used oil transporter: No  
 Off-site waste receiver: Commercial status unknown

Violation Status: No violations found

**FINDS:**

Other Pertinent Environmental Activity Identified at Site

Registry ID: 110002884629

RCRAInfo is a national information system that supports the Resource Conservation and Recovery Act (RCRA) program through the tracking of events and activities related to facilities that generate, transport, and treat, store, or dispose of hazardous waste. RCRAInfo allows RCRA program staff to track the notification, permit, compliance, and corrective action activities required under RCRA.

**408 DISPATCH PRINTERY  
4381 PECK RD  
EL MONTE, CA 91732**

**WIP S106765027  
N/A**

WIP:

Region: 4  
 File Number: 106.0290  
**File Status: Historical**  
 Staff: KELLIOTT  
 Facility Suite: Not reported

MAP FINDINGS  
FOCUS MAP 20

Map ID	Site	Database(s)	EPA ID Number
408	<b>GARCIA'S BODY SHOP</b> <b>4369 PECK RD</b> <b>EL MONTE, CA 91732</b>	HAZNET WIP	S104575482 N/A
	HAZNET: Gepaid: CAL000012720 Contact: HECTOR GARCIA Telephone: 0000000000 Facility Addr2: Not reported Mailing Name: Not reported Mailing Address: 4369 PECK RD Mailing City,St,Zip: EL MONTE, CA 917321905 Gen County: Los Angeles TSD EPA ID: CAT080013352 TSD County: Los Angeles Waste Category: Aqueous solution with 10% or more total organic residues Disposal Method: Recycler Tons: 0.4587 Facility County: Los Angeles		
	Gepaid: CAL000012720 Contact: HECTOR GARCIA Telephone: 0000000000 Facility Addr2: Not reported Mailing Name: Not reported Mailing Address: 4369 PECK RD Mailing City,St,Zip: EL MONTE, CA 917321905 Gen County: Los Angeles TSD EPA ID: CAT080013352 TSD County: Los Angeles Waste Category: Unspecified aqueous solution Disposal Method: Recycler Tons: .4587 Facility County: Los Angeles		
	Gepaid: CAL000012720 Contact: HECTOR GARCIA Telephone: 0000000000 Facility Addr2: Not reported Mailing Name: Not reported Mailing Address: 4369 PECK RD Mailing City,St,Zip: EL MONTE, CA 917321905 Gen County: Los Angeles TSD EPA ID: CAT080013352 TSD County: Los Angeles Waste Category: Aqueous solution with 10% or more total organic residues Disposal Method: Recycler Tons: .4170 Facility County: Los Angeles		
	Gepaid: CAL000012720 Contact: HECTOR GARCIA Telephone: 0000000000 Facility Addr2: Not reported Mailing Name: Not reported Mailing Address: 4369 PECK RD Mailing City,St,Zip: EL MONTE, CA 917321905 Gen County: Los Angeles TSD EPA ID: CAT080013352		

MAP FINDINGS  
FOCUS MAP 20

Map ID	Site	Database(s)	EPA ID Number
--------	------	-------------	---------------

**GARCIA'S BODY SHOP (Continued)**

**S104575482**

TSD County: Los Angeles  
 Waste Category: Aqueous solution with 10% or more total organic residues  
 Disposal Method: Recycler  
 Tons: .3127  
 Facility County: Los Angeles

Gepaid: CAL000012720  
 Contact: HECTOR GARCIA  
 Telephone: 0000000000  
 Facility Addr2: Not reported  
 Mailing Name: Not reported  
 Mailing Address: 4369 PECK RD  
 Mailing City,St,Zip: EL MONTE, CA 917321905  
 Gen County: Los Angeles  
 TSD EPA ID: CAD008252405  
 TSD County: Los Angeles  
 Waste Category: Other organic solids  
 Disposal Method: Treatment, Incineration  
 Tons: .0625  
 Facility County: Los Angeles

[Click this hyperlink](#) while viewing on your computer to access 3 additional CA\_HAZNET: record(s) in the EDR Site Report.

WIP:

Region: 4  
 File Number: 106.0180  
**File Status: Historical**  
 Staff: KELLIOTT  
 Facility Suite: Not reported

---

**408 TRETOS AUTOBODY  
 4369 N PECK RD  
 EL MONTE, CA 91732**

**HAZNET S103659578  
 N/A**

HAZNET:

Gepaid: CAL000221232  
 Contact: TONY TRETTO-OWNER  
 Telephone: 6263506158  
 Facility Addr2: Not reported  
 Mailing Name: Not reported  
 Mailing Address: 4369 N PECK RD  
 Mailing City,St,Zip: EL MONTE, CA 917320000  
 Gen County: Los Angeles  
 TSD EPA ID: CAD008252405  
 TSD County: Los Angeles  
 Waste Category: Unspecified solvent mixture Waste  
 Disposal Method: Recycler  
 Tons: 0.22  
 Facility County: Los Angeles

Gepaid: CAL000170532  
 Contact: LUIS INCLAN  
 Telephone: 6264449939  
 Facility Addr2: Not reported  
 Mailing Name: Not reported  
 Mailing Address: 4369 N PECK RD STE #4

MAP FINDINGS  
FOCUS MAP 20

Map ID	Site	Database(s)	EPA ID Number
--------	------	-------------	---------------

**TRETOS AUTOBODY (Continued)**

**S103659578**

Mailing City,St,Zip: EL MONTE, CA 917320000  
 Gen County: Los Angeles  
 TSD EPA ID: CAD008302903  
 TSD County: Los Angeles  
 Waste Category: Paint sludge  
 Disposal Method: Recycler  
 Tons: 0.0625  
 Facility County: Los Angeles

Gepaid: CAL000170532  
 Contact: LUIS INCLAN  
 Telephone: 6264449939  
 Facility Addr2: Not reported  
 Mailing Name: Not reported  
 Mailing Address: 4369 N PECK RD STE #4  
 Mailing City,St,Zip: EL MONTE, CA 917320000  
 Gen County: Los Angeles  
 TSD EPA ID: CAT080025711  
 TSD County: San Bernardino  
 Waste Category: Aqueous solution with less than 10% total organic residues  
 Disposal Method: Transfer Station  
 Tons: 0.4587  
 Facility County: Los Angeles

408

**GARCIA'S AUTOBODY  
4369 PECK RD UNIT C  
EL MONTE, CA 91732**

**HAZNET S105091519  
N/A**

HAZNET:

Gepaid: CAL000190605  
 Contact: MIGUEL HECTOR GARCIA  
 Telephone: 0000000000  
 Facility Addr2: Not reported  
 Mailing Name: Not reported  
 Mailing Address: 327 S IRWINDALE AVE  
 Mailing City,St,Zip: AZUSA, CA 917023215  
 Gen County: Los Angeles  
 TSD EPA ID: CAD008302903  
 TSD County: Los Angeles  
 Waste Category: Other inorganic solid waste  
 Disposal Method: Recycler  
 Tons: .0650  
 Facility County: Los Angeles

Gepaid: CAL000190605  
 Contact: MIGUEL HECTOR GARCIA  
 Telephone: 0000000000  
 Facility Addr2: Not reported  
 Mailing Name: Not reported  
 Mailing Address: 327 S IRWINDALE AVE  
 Mailing City,St,Zip: AZUSA, CA 917023215  
 Gen County: Los Angeles  
 TSD EPA ID: CAD008302903  
 TSD County: Los Angeles  
 Waste Category: Paint sludge  
 Disposal Method: Not reported  
 Tons: .0000  
 Facility County: Los Angeles



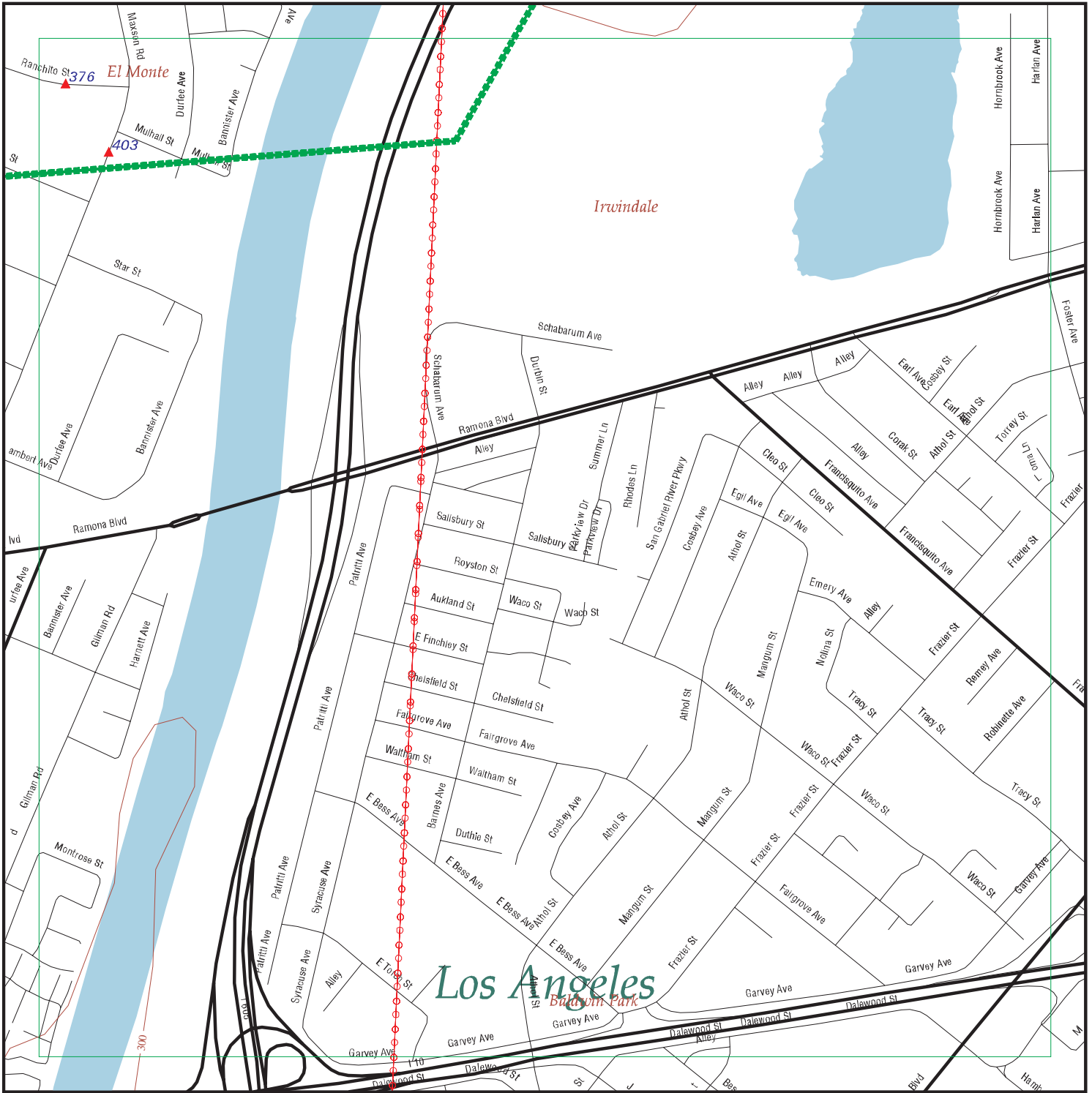
MAP FINDINGS  
FOCUS MAP 20

Map ID	Site	Database(s)	EPA ID Number
	<p><b>GARCIA'S AUTOBODY (Continued)</b></p> <p>Gepaid: CAL000190605            Contact: MIGUEL HECTOR GARCIA            Telephone: 0000000000            Facility Addr2: Not reported            Mailing Name: Not reported            Mailing Address: 327 S IRWINDALE AVE            Mailing City,St,Zip: AZUSA, CA 917023215            Gen County: Los Angeles            TSD EPA ID: CAD008302903            TSD County: Los Angeles            Waste Category: Paint sludge            Disposal Method: Recycler            Tons: .2626            Facility County: Los Angeles</p>		<b>S105091519</b>
415	<p><b>NORWOOD ELEMENTARY</b>  <b>4520 N. WHISTLER AVE.</b>  <b>EL MONTE, CA 91732</b></p> <p>FINDS:            Other Pertinent Environmental Activity Identified at Site</p> <p>Registry ID: 110021957042</p> <p>Not reported</p> <p>NCES (National Center for Education Statistics) is the primary federal entity for collecting and analyzing data related to education in the United States and other nations and the institute of education sciences.</p>	<b>FINDS</b>	<b>1008304871</b> <b>N/A</b>
425	<p><b>COMMUNITY AUTO SERVICE</b>  <b>4335 PECK RD</b>  <b>EL MONTE, CA 91732</b></p> <p>WIP:            Region: 4            File Number: 106.0091  <b>File Status: Historical</b>            Staff: CCC            Facility Suite: Not reported</p>	<b>WIP</b>	<b>S106765013</b> <b>N/A</b>
439	<p><b>ST. HARRIET'S CHILDREN HOME</b>  <b>11057 BASYE ST</b>  <b>EL MONTE, CA 91731</b></p> <p>WIP:            Region: 4            File Number: 106.2091  <b>File Status: Historical</b>            Staff: CQC            Facility Suite: Not reported</p>	<b>WIP</b>	<b>S106765142</b> <b>N/A</b>

FOCUS MAP 20 ORPHAN SUMMARY

City	EDR ID	Site Name	Site Address	Zip	Database(s)
NO SITES FOUND					

# Focus Map 21

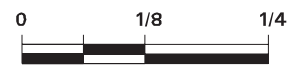


EDR DataMap® - Environmental Atlas

## SR 710 Environmental Assessment Zone 5

### Legend

- |                    |                         |             |                   |              |
|--------------------|-------------------------|-------------|-------------------|--------------|
| Roads              | Waterways               | Powerlines  | Water             | Listed Sites |
| Major Roads        | Railroads               | Pipelines   | Superfund Sites   |              |
| Contour Lines      | Study Boundary          | Fault Lines | Federal DOD Sites |              |
| 100-Yr Flood Zones | Indian Reservations BIA |             |                   |              |



Scale in Miles

FOCUS MAP 21 SUMMARY

<u>Database</u>	<u>Total Plotted</u>
<b><u>FEDERAL RECORDS</u></b>	
NPL	0
Proposed NPL	0
Delisted NPL	0
NPL LIENS	0
CERCLIS	0
CERC-NFRAP	0
LIENS 2	0
CORRACTS	0
RCRA-TSDF	0
RCRA-LQG	0
RCRA-SQG	0
RCRA-CESQG	0
RCRA-NonGen	1
US ENG CONTROLS	0
US INST CONTROL	0
ERNS	0
HMIRS	0
DOT OPS	0
US CDL	0
US BROWNFIELDS	0
DOD	0
FUDS	0
LUCIS	0
CONSENT	0
ROD	0
UMTRA	0
ODI	0
DEBRIS REGION 9	0
MINES	0
TRIS	0
TSCA	0
FTTS	0
HIST FTTS	0
SSTS	0
ICIS	0
PADS	0
MLTS	0
RADINFO	0
FINDS	1
RAATS	0
SCRD DRYCLEANERS	0
<b><u>STATE AND LOCAL RECORDS</u></b>	
HIST Cal-Sites	0
CA BOND EXP. PLAN	0
SCH	0
Toxic Pits	0

FOCUS MAP 21 SUMMARY

<u>Database</u>	<u>Total Plotted</u>
SWF/LF	0
CA WDS	0
WMUDS/SWAT	0
Cortese	0
SWRCY	0
LUST	0
CA FID UST	0
SLIC	0
UST	0
HIST UST	0
LIENS	0
SWEEPS UST	0
CHMIRS	0
LDS	0
MCS	0
AST	0
Notify 65	0
DEED	0
VCP	0
DRYCLEANERS	0
WIP	1
CDL	0
RESPONSE	0
HAZNET	0
EMI	0
ENVIROSTOR	0
HAULERS	0
 <b><u>TRIBAL RECORDS</u></b>	
INDIAN RESERV	0
INDIAN ODI	0
INDIAN LUST	0
INDIAN UST	0
INDIAN VCP	0
 <b><u>EDR PROPRIETARY RECORDS</u></b>	
Manufactured Gas Plants	0

NOTES:

Sites may be listed in more than one database

MAP FINDINGS  
FOCUS MAP 21

Map ID	Site	Database(s)	EPA ID Number
376	<b>AWH OIL 12129 RANCHITO ST EL MONTE, CA 91732</b>	<b>FINDS RCRA-NonGen</b>	<b>1001115574 CAR000015115</b>

**FINDS:**

Other Pertinent Environmental Activity Identified at Site

Registry ID: 110002914044

RCRAInfo is a national information system that supports the Resource Conservation and Recovery Act (RCRA) program through the tracking of events and activities related to facilities that generate, transport, and treat, store, or dispose of hazardous waste. RCRAInfo allows RCRA program staff to track the notification, permit, compliance, and corrective action activities required under RCRA.

**RCRA-NonGen:**

Date form received by agency: 09/17/1996  
 Facility name: AWH OIL  
 Facility address: 12129 RANCHITO ST  
 EL MONTE, CA 917321623  
 EPA ID: CAR000015115  
 Mailing address: PO BOX 5524  
 EL MONTE, CA 917341524  
 Contact: SAMUEL CRUZ  
 Contact address: PO BOX 5524  
 EL MONTE, CA 917341524  
 Contact country: US  
 Contact telephone: (818) 579-5811  
 Contact email: Not reported  
 EPA Region: 09  
 Classification: Non-Generator  
 Description: Handler: Non-Generators do not presently generate hazardous waste

**Owner/Operator Summary:**

Owner/operator name: SAMUEL CRUZ  
 Owner/operator address: PO BOX 5524  
 EL MONTE, CA 91734  
 Owner/operator country: Not reported  
 Owner/operator telephone: (818) 579-5811  
 Legal status: Private  
 Owner/Operator Type: Owner  
 Owner/Op start date: Not reported  
 Owner/Op end date: Not reported

**Handler Activities Summary:**

U.S. importer of hazardous waste: Unknown  
 Mixed waste (haz. and radioactive): Unknown  
 Recycler of hazardous waste: No  
 Transporter of hazardous waste: Yes  
 Treater, storer or disposer of HW: No  
 Underground injection activity: No  
 On-site burner exemption: Unknown  
 Furnace exemption: Unknown  
 Used oil fuel burner: No  
 Used oil processor: No  
 User oil refiner: No

MAP FINDINGS  
FOCUS MAP 21

Map ID	Site	Database(s)	EPA ID Number
	<p><b>AWH OIL (Continued)</b></p> <p>Used oil fuel marketer to burner: No            Used oil Specification marketer: No            Used oil transfer facility: No            Used oil transporter: No            Off-site waste receiver: Commercial status unknown</p> <p>Violation Status: No violations found</p>		1001115574
403	<p><b>SUNSHINE DAIRY</b>  <b>4644 N MAXSON RD</b>  <b>EL MONTE, CA</b></p> <p>LOS ANGELES CO. HMS:            Region: LA            Facility Id: 015017-015908            Facility Status: Removed            Area: 3C            Permit Number: Not reported            Permit Status: Not reported            Facility Type: Not reported</p>	LOS ANGELES CO. HMS	S102059841 N/A
403	<p><b>GIL'S DRIFTWOOD DAIRY STORE</b>  <b>4644 MAXSON RD</b>  <b>EL MONTE, CA 91732</b></p> <p>WIP:            Region: 4            File Number: 106.5964  <b>File Status: Historical</b>            Staff: AHEATH            Facility Suite: Not reported</p>	WIP	S106765162 N/A

FOCUS MAP 21 ORPHAN SUMMARY

<u>City</u>	<u>EDR ID</u>	<u>Site Name</u>	<u>Site Address</u>	<u>Zip</u>	<u>Database(s)</u>
-------------	---------------	------------------	---------------------	------------	--------------------

NO SITES FOUND



**Section 3**

**County Level Orphan  
Sites**

LOS ANGELES COUNTY, CA - ORPHAN SUMMARY

City	EDR ID	Site Name	Site Address	Zip	Database(s)
ACTON	S106483747	ANTELOPE VALLEY FREEWAY SPILL	7600 BLOCK ESCONDIDO CANYON RD		SLIC
ACTON	S105254871	TRACT 52882	CARSON MESA RD		CA WDS
ACTON	S106389676		1/2 MILE DUE NORTH OF SIERRA HIGHWAY, WALLACE CANY		CHMIRS
ACTON	S103341099	TT48818	SANTIAGO RD. 350 N. SIERRA HWY		CA WDS
ACTON	S103341107	CROWN VALLEY COMMUNITY CHURCH	SIERRA HWY		CA WDS
AGOURA	S101631261	VENTURA CO. FIRE PROT DIST. 36	555 N DEERHILL RD		CA FID UST, SWEEPS UST
AGOURA	S103650723	SOUTHERN CALIF EDISON	300 YARDS NORTH OF INTERSECTIO	00000	HAZNET
AGOURA HILLS	S108224640	VON'S STORE	HWY 101 PMI 36	--	HAZNET
AGOURA HILLS	U003064283	JOHN LI MD	29525 W CANWOOD ST 311		LOS ANGELES CO. HMS
AGOURA HILLS	98468281	TANKER TRUCK/ VEHICLE ACCIDENT	TANKER TRUCK/ VEHICLE ACCIDENT		ERNS
AGOURA HILLS	S107454115		WESTBOUND ON THE 101 VENTURA FREEWAY AT THE BOTTOM		CHMIRS
AGUA DULCE	S105254868	TRACT 50385	ESCONDIDO CYN N. OF ANTELOPE		CA WDS
AGUA DULCE	S107536495		8111 WEST SIERRA HIGHWAY (CROSS-LUPINE AVENUE)	0	CDL
ALAMEDOS	2002620609	GANGWAY 1	GANGWAY 1	0	ERNS
ALHAMBRA	92259937	125 S 5TH ST	125 S 5TH ST		ERNS
ALHAMBRA	S106826960	BEWLEY ALLEN CADILLAC	801 - 816 E MAIN ST	0	EMI
ALHAMBRA	S107451088		APARTMENT COMPLEX 500-558 NORTH STONEMAN AVE		CHMIRS
ALHAMBRA	S107454079		WEST BOUND I-10 EAST OF GARFIELD AVE		CHMIRS
ALHAMBRA	S105629655		MAIN ST AND FIRST ST.		CHMIRS
ALHAMBRA	8722037	PLASTIC MATERIALS INC.	PLASTIC MATERIALS INC.		ERNS
ALHAMBRE	S105631708		501 S. MARRENGO		CHMIRS
ALTA DENA	90465205	UNOCAL SERVICE STATION 2188 N. FAIR OAK	UNOCAL SERVICE STATION 2188 N. FAIR OAK		ERNS
ALTADENA	S107450043		4001 CANYONDALE		CHMIRS
ALTADENA	8712679	GABRIELS AUTOMOTIVE(STATION)	GABRIELS AUTOMOTIVE(STATION)		ERNS
ALTADENA	8716834	N. SIDE POPPYFIELD DR. X LOCK AVE.	N. SIDE POPPYFIELD DR. X LOCK AVE.		ERNS
ALTADENA	S103995292	WELLS FARGO BANK	1830 E WASHINGTON BLVD	00000	HAZNET
ALTADENA	S102799205	1X KEMX TV INC	MT WILSON TV TRANSMITTERS SITE	00000	HAZNET
ALTADENA	90189373	7073 WOODBURY RD	7073 WOODBURY RD		ERNS
ANMTELOPE	S105630549		N.B. ON FWY 14 1/2 MILE SOUTH OF GOLDEN VALLEY .		CHMIRS
ANTELOPE VALLEY	S107537915		BRIGGS ROAD OFF OSLIE RD, HWY 14	0	CDL
ANTOLOPE VALLEY	S105629948		VALLEY NORTH OF SPRING CANYON		CHMIRS
ARCADIA	S105655980		WB 210 AT BALDWIN AVE		CHMIRS
ARCADIA	S107451690		EB 210 EAST OF BALDWIN		CHMIRS
ARCADIA	S103650486	SO CAL EDISON	2ND AVE CORNER ST JOSEPH ST	00000	HAZNET
ARCADIA	S107535405		620 W PALM (WASTE MOVED TO P.D.)	0	CDL
ARCADIA	S101583862	C B NICHOLS EGG RANCH	900 S SANTA ANITA AVE		CA FID UST, LOS ANGELES CO. HM; SWEEPS UST
ARCARDIA	8715747	HECTOR PEREZ	HECTOR PEREZ		ERNS
ARLETA	98436394	INTERSECTION NORDOFF ST AND WOODMAN AVE. DS-219	INTERSECTION NORDOFF ST AND WOODMAN AVE. DS-219		ERNS
ARTESIA	8722043	18315 ALBERTIS	18315 ALBERTIS		ERNS
ARTESIA	S106102484	CALIFORNIA MILK PROD	PO BOX 6210		CA WDS
ARTESIA	S105633230		IN FRONT OF16649 PIONEER BLVD INDUSTRIAL AREA		CHMIRS

LOS ANGELES COUNTY, CA - ORPHAN SUMMARY

City	EDR ID	Site Name	Site Address	Zip	Database(s)
ASUZA	S107451152		AZUSA LAND RECLAMATION		CHMIRS
ATHENS	S106528946	121 STREET AND BUGLONG AVENUE DUMP	11940 SOUTH BUDLONG AVENUE		SWF/LF
ATHENS	S102360808	CAL TRANS SITE 16	1440 WEST IMPERIAL HIGHWAY		SWF/LF
AUGORA HILLS	S107451687		EB 101 JOE KANON		CHMIRS
AVALON	2001564654	PO BOX 5086	PO BOX 5086	0	ERNS
AVALON	S106089129	THE SANTA CATALINA ISLAND CO	#1 CASINO WAY , CASINO BLDG	00000	HAZNET
AVALON	S100927449	1X NATIONAL RESOURCES	ON CATALINA IS. ACROSS CITY	00000	HAZNET
AVALON	S106100747	T. PENNINGTON IV MARINE SCI.	1 COVE RD		CA WDS
AVALON	2001567534	LOVERS COVE	LOVERS COVE	0	ERNS
AVALON	98425044	PEBBLY BEACH ROAD	PEBBLY BEACH ROAD		ERNS
AVOCADO HEIGHTS	S107528346		13636 LOUMONT (TG 637 G-6)	0	CDL
AVON	S105629349		UNKNOWN (SOMEWHERE IN THE CITY OF AVON)		CHMIRS
AVON	S103680211	CONTRA COSTA CO AVON BRIDGE	WATERFRONT RD NEAR SOLANO WY	00000	HAZNET
AZUSA	9999100378		(ONYX ENVIRONMENTAL) 1704 W FI		HMIRS
AZUSA	9900013560		(ONYX ENVIRONMENTAL) 1704 W FI		HMIRS
AZUSA	8722707	106 S. AZUSA ST. (SERV-STATION)	106 S. AZUSA ST. (SERV-STATION)		ERNS
AZUSA	S100858665	CITY OF AZUSA/PUBLIC WORKS	CHEMICAL WASTE MANAGEMENT	00000	HAZNET
AZUSA	S105255183	STRATEGIC WELL TESTING	30 DIFFERENT LOCATIONS		CA WDS
AZUSA	U003057515	DUARTE WATER CO (DEST)	1800 N FISH CANYON RD		LOS ANGELES CO. HMS
AZUSA	9998091209		MOTOR AVE		HMIRS
AZUSA	S105254903	SAN GABRIEL CYN SEDIMENT PROJ.	SAN GABRIEL CANYON		CA WDS
AZUSA	S103679966	US FOREST SERVICE/RINCON STATION	STAR ROUTE 1	00000	HAZNET
AZUSA	90465953	1301 A-3 WEST 15TH STREET	1301 A-3 WEST 15TH STREET		ERNS
AZUZA	91228354	812 N. LOREN LOT NO. 13	812 N. LOREN LOT NO. 13		ERNS
AZUZA	91466997	812 N. LOREN LOT NO. 13	812 N. LOREN LOT NO. 13		ERNS
BALDWIN PARK	8720270	13419 ATOLL AVE	13419 ATOLL AVE		ERNS
BALDWIN PARK	2002615352	14120 LIVEOAK	14120 LIVEOAK	0	ERNS
BALDWIN PARK	2000669170	AR ROAD	AR ROAD		ERNS
BALDWIN PARK	8721853	SHELL(SVC. STA.)(V.ROBERTS)	SHELL(SVC. STA.)(V.ROBERTS)		ERNS
BASSETT	S104571293	US DEPT OF AGRICULTURE	OLD GOLD LAKES RD	00000	HAZNET
BASSETT	S103441420	BASSETT SCHOOL	ORANGE BLOSSOM AVENUE		WMUDS/SWAT
BEL AIR	S103644887	CHATEAU CHAMBERAY	2385 ROSEMARE	00000	HAZNET
BELL	S105657113		SB 710 ON THE WEST BOUND FLORENCE OFF RAMP		CHMIRS
BELL	S102060192	US POSTAL SERVICE	5555 E RICKENBACKER RD		LOS ANGELES CO. HMS
BELL GARDEN	8720603	NR: 8422 GARFIELD BLVD	NR: 8422 GARFIELD BLVD		ERNS
BELL GARDENS	S109277661	M&J MACHINE SHOP	5912 E CLARA ST		LOS ANGELES CO. HMS
BELL GARDENS	S102060481	MR STEVES DONUTS	6200 S EASTERN AVE L		LOS ANGELES CO. HMS
BELL GARDENS	S103953631	BURNHAM PACIFIC PROPERTY MGMT	AT EASTERN AVE / FLORENCE AVE	00000	HAZNET
BELL GARDENS	8712268	5706 E FLORENCE AVE	5706 E FLORENCE AVE		ERNS
BELL GARDENS	2003132616		710 FREEWAY/CLARA OVERPASS		HMIRS
BELL GARDENS	S105696520	C&R AUTO MUFFLERS	5616 E GAGE AVE B		LOS ANGELES CO. HMS
BELL GARDENS	8716213	8422 SO. GARFIELD BLVD.	8422 SO. GARFIELD BLVD.		ERNS
BELLFLOWER	S107529515		16621 ARKANSAS	0	CDL
BELLFLOWER	91466243	16118 BELFLOWER BLVD SPACE 25	16118 BELFLOWER BLVD SPACE 25		ERNS
BELLFLOWER	U003060306	CLARK CENTER BOWL (DEST)	9339 E CENTER ST		LOS ANGELES CO. HMS
BELLFLOWER	8720179	DUMPED @	DUMPED @		ERNS
BELLFLOWER	S105632913		LAKEWOOD BLVD BETWEEN ROSE AND ASHWORTH		CHMIRS

LOS ANGELES COUNTY, CA - ORPHAN SUMMARY

City	EDR ID	Site Name	Site Address	Zip	Database(s)
BELLFLOWER	S106484040	ARCO PIPELINE L-34	17000 LAKEWOOD BLVD / PARK ST		SLIC
BELLFLOWER	S105667497		MANHOLE #145 AT ROSECRAN AVE AND BELLFLOWER RD	UNK	CHMIRS
BELLFLOWER	U003059122	DAIRY (DEST)	7535 E OLIVE ST		LOS ANGELES CO. HMS
BELLFLOWER	U003059412	BESS CLEANERS	8634 E PALM AVE		LOS ANGELES CO. HMS
BELMON ISLAND	91236880	PLATFORM	PLATFORM		ERNS
BELMONT SHORE	91219295	GRID H-7 LONG BEACH HARBOR	GRID H-7 LONG BEACH HARBOR		ERNS
BELMONT(NR)	8712289	OFFSHORE PLATFORM:PRC-186.1	OFFSHORE PLATFORM:PRC-186.1		ERNS
BEVERLY HILLS	91225253	321 N. FOOTHILL RD BEVERLY HILLS SUBSTATION	321 N. FOOTHILL RD BEVERLY HILLS SUBSTATION		ERNS
BEVERLY HILLS	91237522	SUNSET BLVD AND REXFORD AV	SUNSET BLVD AND REXFORD AV		ERNS
BEVERLY HILLS	91240331	SUNSET BLVD & REXFORD AVE	SUNSET BLVD & REXFORD AVE		ERNS
BEVERLY HILLS	91467291	SUNSET BLVD AND REXFORD AV	SUNSET BLVD AND REXFORD AV		ERNS
BEVERLY HILLS	S106102483	BEVERLY HILLS TRAN STATION	9357 W THIRD ST		CA WDS
BEVERLY HILLS	S100926011	1X CITY OF BEVERLY HILLS	TRANSFER STATION	00000	HAZNET
BEVERLY HILLS	S103946467	CITY OF BEVERLY HILLS	TRANSFER STATION	00000	HAZNET
BREA	91209574	WEST PUENTE TANK FARM	WEST PUENTE TANK FARM		ERNS
BRENTWOOD	S109167759	VENOCO, INC	HWY 4/LONE TREE WAY		CONTRA COSTA CO. SITE LIST
BRENTWOOD	S105664439		BRENTWOOD BLVD. AND SUNSET ROAD.		CHMIRS
BRENTWOOD	S106483789	OXY USA, INC. FORMER WILLIAMSON TANK FARM	DEER VALLEY ROAD		SLIC
BRENTWOOD	S106483861	TERMO CO	SOUTHWEST END OF SAN JOSE AVE		SLIC
BRENTWOOD	S103678706	PACIFIC GAS AND ELECTRIC CO*E	FAIRVIEW AVE / BALFOUR RD	00000	HAZNET
BRENTWOOD	S107591823	CITY OF BRENTWOOD PW HOME DEPORT PUMP STI	5531 HEIDORN RANCH RD		CONTRA COSTA CO. SITE LIST
BRENTWOOD	S109167763	BLOOMFIELD VINEYARDS	3870 ORWOOD DR		CONTRA COSTA CO. SITE LIST
BRENTWOOD	S109277239	RAVENSWOOD (DELTA LAKES)	POINT OF TIMBER RD		SLIC
BRENTWOOD	S105883066		556 SECOND ST		CHMIRS
BRENTWOOD	S104310621	LONGS DRUG STORE #511	1175 2ND ST		CONTRA COSTA CO. SITE LIST
BRENTWOOD	S106483871	SR4 BYPASS AUTHORITY DAVIS PROPERTY	STATE RT 4 BYPASS AUTHORITY		SLIC
BRENTWOOD	S106828707	CITY OF BRENTWOOD	375 SUNSET ROAD	0	EMI
BRENTWOOD	S107451119		AT THE CORNER OF CRESCENT WAY AND GOLD CREEK CIRCL		CHMIRS
BRENTWOOD	S105631110		E/B W/B HWY 4 SAND CREEK TO 2ND ST		CHMIRS
BURBANK	S105655835		MP 460.6 APPROACHING BURBANK AIRPORT		CHMIRS
BURBANK	S105630364		900 SOUTH BLOCK OF GLEN OAKS		CHMIRS
BURBANK	9999050144		BURBANK AIRPORT HANGER #4		HMIRS
BURBANK	9900004149		BURBANK AIRPORT HANGER #4		HMIRS
BURBANK	S104733307	WERKS II	918 CHESTNUT ST B		LOS ANGELES CO. HMS
BURBANK	S104733304	AMERICAN INSURANCE COSULTANTS	102 CHESTNUT ST B		LOS ANGELES CO. HMS
BURBANK	S104733338	PROSPEROUS VENTURES	2604 CLARK AVE A		LOS ANGELES CO. HMS
BURBANK	S102803067	CITY OF BURBANK	CORNER OF BURBANK BLVD /	00000	HAZNET
BURBANK	S104570480	UNION PACIFIC RAILROAD	CORNER OF LAKE / MAGNOLIA	00000	HAZNET
BURBANK	9998030666		4511 A EMPIRE AVE		HMIRS
BURBANK	S107453552		SB I-5 AT ALAMEDA		CHMIRS
BURBANK	91205069	LOCKHEED FACILITY	LOCKHEED FACILITY		ERNS
BURBANK	S103975338	LOS ANGELES COUNTY SANITATION DISTRICT	LOCKHEED CORPORATION	00000	HAZNET
BURBANK	S100858965	CO SANITATION DIST/LOS ANGELES	LOCKHEED	00000	HAZNET
BURBANK	S102055944	BURBANK REDEVELOPMENT AGENCY	245 MAGNOLIA BLVD		LOS ANGELES CO. HMS
BURBANK	S106090657	DISNEY ELEMENTARY SCHOOL	1220 WEST ORANGE AVENUE	00000	HAZNET
BURBANK	S105696364	JOE'S AUTOMOTIVE	140 E PROSPECT AVE B		LOS ANGELES CO. HMS

LOS ANGELES COUNTY, CA - ORPHAN SUMMARY

City	EDR ID	Site Name	Site Address	Zip	Database(s)
BURBANK	S105630037		SOUTHBOUND I-5, NORTH OF 134 INTERCHANGE		CHMIRS
BURBANK	S103674812	CITY OF BURBANK POLICE RANGE	8731 WILDWOOD CANYON RD	00000	HAZNET
CA CANADA	S102794560	1X GARY ZENTMYER DEVELOPMENT	1919 VERDUGO ROAD	00000	HAZNET
CALABASAS	S107451352		CALABASAS RD AND PARK GRENADA		CHMIRS
CALABASAS	S102808950	LOS ANGELES COUNTY SANITATION DISTRICT	CALABASAS PARK CENTER	00000	HAZNET
CALABASAS	2001560302	ELLENVILLE	ELLENVILLE	0	ERNS
CALABASAS	2002597739	US HWY 101	US HWY 101	0	ERNS
CALABASAS	S107452160		INT. OF BLUEBIRD DR AND MEADOWLARK DR.		CHMIRS
CALABASAS	S102804334	MERCANTILE NATIONAL BANK	LOT 9 OF TRACK 43568	00000	HAZNET
CALABASAS	90465780	MULHOLLAND HWY CONSTRUCTION SITE	MULHOLLAND HWY CONSTRUCTION SITE		ERNS
CALABASAS	2001563799	3514 OLD TOPANGA CANYAN	3514 OLD TOPANGA CANYAN	0	ERNS
CALABASAS	S107453827		TAPIA, PART OF THE MALIBU CREEK STATE PARK		CHMIRS
CALABASAS	2000545374	23631 THROUGH 23741	23631 THROUGH 23741	0	ERNS
CANOGA PARK	2002599729	8901 DESOTO AVE	8901 DESOTO AVE	0	ERNS
CANOGA PARK	2002611721	8331 DUCORE AVE	8331 DUCORE AVE	0	ERNS
CANOGA PARK	8712266	HUGHES AIR CRAFT/RP/T.BOXWELL	HUGHES AIR CRAFT/RP/T.BOXWELL		ERNS
CANOGA PARK	S100939218	LOS ANGELES/DEPT OF PUBLIC WORKS	ROCKETDYNE ROCKWELL INT'L	00000	HAZNET
CANOGA PARK	8722181	UNK	UNK		ERNS
CANYON COUNTRY	90465540	FIELD ON BAGONIA STREET NEAR ABELIA STRE	FIELD ON BAGONIA STREET NEAR ABELIA STRE		ERNS
CARSEN	2000533273	ALAMEDA AND SEPULVEDA	ALAMEDA AND SEPULVEDA	0	ERNS
CARSEN	2000669817	AND SEPULVEDA	AND SEPULVEDA		ERNS
CARSEN	2000524404	18907 SOUTH SANTA FE	18907 SOUTH SANTA FE	0	ERNS
CARSON	90465865	213TH ST. AND WILMINGTON BLVD.	213TH ST. AND WILMINGTON BLVD.		ERNS
CARSON	S103441299	BERADA CORPORATION-GARDENA VAL	213TH STREET		WMUDS/SWAT
CARSON	8719834	223RD + ALAMEDA ST	223RD + ALAMEDA ST		ERNS
CARSON	S104565734	ADVANCED CARGO SERVICES	23RD ST / ALAMEDA ST	00000	HAZNET
CARSON	S103679005	CALTRANS I 405 BRIDGE 53 1168	I 405 OVERCROSSING AT ALAMEDA	00000	HAZNET
CARSON	S107451044		ALAMEDA AT SEPULVEDA		CHMIRS
CARSON	S109286721	DOMINGUEZ CHANNEL BRIDGE	ALAMEDA / DEL AMO ST		LDS
CARSON	2002604250	ALAMEDA ST	ALAMEDA ST	0	ERNS
CARSON	2002622915	192 AND MAIN ST	192 AND MAIN ST	0	ERNS
CARSON	2000531971	APROX 2100 BLOCK OF 223RD ST	APROX 2100 BLOCK OF 223RD ST	0	ERNS
CARSON	S105629467		ARCO REFINERY 1801 EAST SEPULVEDA		CHMIRS
CARSON	S105629295		ARCO REFINERY		CHMIRS
CARSON	S105632612		ARCO LA REF 1801 EAST SEPULVEDA		CHMIRS
CARSON	91466290	ARCO PRODUCTS 1801 EAST SEPULVEDA	ARCO PRODUCTS 1801 EAST SEPULVEDA		ERNS
CARSON	S105629978		821 EAST ARTESIA BLVD, CROSS OF AVALON		CHMIRS
CARSON	S107451131		AVALON BLVD. NORTH OF THE 91 FREEWAY		CHMIRS
CARSON	S105632216		23825 SOUTH AVALON		CHMIRS
CARSON	91466665	AVALON BLVD AND ALBERTONI STREET	AVALON BLVD AND ALBERTONI STREET		ERNS
CARSON	91217069	AVALON BLVD AND ALBERTONI STREET	AVALON BLVD AND ALBERTONI STREET		ERNS
CARSON	96472359	000 BARRELS) / UNKNOWN	000 BARRELS) / UNKNOWN		ERNS
CARSON	2000668919	00 BLOCK OF 223RD	00 BLOCK OF 223RD		ERNS
CARSON	U003057038	BLOCKER DUMP (DEST)	21600 S BONITA ST		LOS ANGELES CO. HMS
CARSON	S105937919	GORDON'S AMERICAN SHUTTER	16813 S BROADWAY AV	0	EMI
CARSON	S107451390		CARSON CA, I-405 JUST NORTH OF EAST 223RD, NEAR AL		CHMIRS
CARSON	9998090569		2442 EAST CARSON S		HMIRS

LOS ANGELES COUNTY, CA - ORPHAN SUMMARY

City	EDR ID	Site Name	Site Address	Zip	Database(s)
CARSON	9998090568		2442 EAST CARSON S		HMIRS
CARSON	91233480	CORNER VERMONT & SEPULVED AVES	CORNER VERMONT & SEPULVED AVES		ERNS
CARSON	91467153	CORNER VERMONT & SEPULVEDA AVES	CORNER VERMONT & SEPULVEDA AVES		ERNS
CARSON	20017576		CWX FACILITY		HMIRS
CARSON	S102799724	1X APPLAUSE, INC	2456 E DELAMO BLVD	00000	HAZNET
CARSON	S107451584		DELORES SUPPORT YARD		CHMIRS
CARSON	20013705		AT DOCK		HMIRS
CARSON	S107451611		DOLORES YARD MPM 2.82		CHMIRS
CARSON	S107451610		DOLORES RAILYARD		CHMIRS
CARSON	S105629386		DOLORES YARDS		CHMIRS
CARSON	S104733455	RADIOLOGY SUPPORT DEVICES INC	1904 E DOMINGUEZ ST B		LOS ANGELES CO. HMS
CARSON	S104733454	CUSTOM FOAM & RUBBER CORP	1904 E DOMINGUEZ ST A		LOS ANGELES CO. HMS
CARSON	91215840	DOMINGUEZ ESTATES GLADWICK AND WILMINGTON STREETS	DOMINGUEZ ESTATES GLADWICK AND WILMINGTON STREETS		ERNS
CARSON	S105631366		NORTH EAST CORNER FIGUREOA AND SEPULVEDA BLVDS.		CHMIRS
CARSON	2003133103		FORDYCE AVE		HMIRS
CARSON	2003132620		FORDYCE AVE		HMIRS
CARSON	20015072		20805 S FORDYCK AVE		HMIRS
CARSON	S104733592	JCL CORP	407 E GARDENA BLVD C		LOS ANGELES CO. HMS
CARSON	S104733589	STETEMENT SHIRTS	403 E GARDENA BLVD A		LOS ANGELES CO. HMS
CARSON	S104733588	KD ASSOCIATES INC	401 E GARDENA BLVD A		LOS ANGELES CO. HMS
CARSON	S104733587	WHEELER MANUFACTURING CO	339 E GARDENA BLVD B		LOS ANGELES CO. HMS
CARSON	S109286155	GRIFFITH ST. STORM DRAIN PROJ.	GRIFFITH		LDS
CARSON	20014136		N/B I-405 AT AVALON BLVD.		HMIRS
CARSON	S105664470		INTERSECTION OF CARSON ST AND DOMINQUEZ CANNEL		CHMIRS
CARSON	S109277369	BMA CARSON DIALYSIS	20710 S LEAPWOOD AVE E,F		LOS ANGELES CO. HMS
CARSON	8716407	LOMITA BLVD./BET. WILMINGTON & ALAMEDA	LOMITA BLVD./BET. WILMINGTON & ALAMEDA		ERNS
CARSON	S107452421		MAIN ST. AT HWY 405		CHMIRS
CARSON	S104734225	M S MACHINE WORKS	24424 S MAIN ST 605		LOS ANGELES CO. HMS
CARSON	S104734224	TORMEX CO	24424 S MAIN ST 602		LOS ANGELES CO. HMS
CARSON	S104734222	CAL GARAGE	24418 S MAIN ST 401		LOS ANGELES CO. HMS
CARSON	S104734218	MANSON & YOUNG INC	24414 S MAIN ST 211		LOS ANGELES CO. HMS
CARSON	S104734217	NOVITA AMERICA INC	24414 S MAIN ST 207		LOS ANGELES CO. HMS
CARSON	S104734169	LABEL INK	16312 S MAIN ST B		LOS ANGELES CO. HMS
CARSON	S104734168	SPACECRAFT TOOLING	16312 S MAIN ST A		LOS ANGELES CO. HMS
CARSON	S104734205	VICTOR LOPEZ PALLETS	18925 S MAIN ST C		LOS ANGELES CO. HMS
CARSON	S104734204	J M F PALLET CO	18925 S MAIN ST B		LOS ANGELES CO. HMS
CARSON	U003060038	SOUTHWEST STEEL MILLS	19100 S MONETA AVE		LOS ANGELES CO. HMS
CARSON	S105630690		NICOLLE AVE/MOWETA		CHMIRS
CARSON	87463848	OLD QUAKER PAINT(FACILITY)	OLD QUAKER PAINT(FACILITY)		ERNS
CARSON	S105664300		OUTSIDE OF FENCE LINE AT 1801 E. SEPULVEDA BLVD.		CHMIRS
CARSON	S105630586		SO PACIFIC RR INDUSTRY TRACK 7716		CHMIRS
CARSON	S106483942	SHELL OIL CO	PERRY STREET		SLIC
CARSON	8722681	REFINERY @ 20945 S. WILMINGTON BLVD.	REFINERY @ 20945 S. WILMINGTON BLVD.		ERNS
CARSON	9999090932		20805 S		HMIRS
CARSON	9900012116		20805 S		HMIRS
CARSON	U003059859	ALL AMERICAN OIL CO	16700 S SAN PEDRO ST		LOS ANGELES CO. HMS

LOS ANGELES COUNTY, CA - ORPHAN SUMMARY

City	EDR ID	Site Name	Site Address	Zip	Database(s)
CARSON	S105631596		2000 E. SEPUL AVE.		CHMIRS
CARSON	91233604	1622 E SEPULAEDA AVE	1622 E SEPULAEDA AVE		ERNS
CARSON	S105631647		2160 SEPULVADA		CHMIRS
CARSON	2004718057	1801 EAST SEPULVEA	1801 EAST SEPULVEA		ERNS
CARSON	2002599084	81801 EAST SEPULVEA	81801 EAST SEPULVEA	0	ERNS
CARSON	2002617104	81801 EAST SEPULVEA	81801 EAST SEPULVEA	0	ERNS
CARSON	8712707	SEPULVEDA AND BENITA BLVDS	SEPULVEDA AND BENITA BLVDS		ERNS
CARSON	2000669419	SEPULVEDA BLVD	SEPULVEDA BLVD		ERNS
CARSON	2003702640	1801 EAST SEPULVEDA BLD	1801 EAST SEPULVEDA BLD		ERNS
CARSON	2000672524	SEPULVEDA BLVD	SEPULVEDA BLVD		ERNS
CARSON	2000671936	SEPULVEDA BLVD	SEPULVEDA BLVD		ERNS
CARSON	S105665734		1520 EAST SEPULVEDA BLV		CHMIRS
CARSON	2000668793	SEPULVEDA BLVD	SEPULVEDA BLVD		ERNS
CARSON	90465566	SEPULVEDA BLVD AND ALAMEDA ROAD	SEPULVEDA BLVD AND ALAMEDA ROAD		ERNS
CARSON	87463609	SEPULVEDA BLVD	SEPULVEDA BLVD		ERNS
CARSON	2002621267	2000 EAST SEPULVEDA	2000 EAST SEPULVEDA	0	ERNS
CARSON	2002621237	2000 EAST SEPULVEDA	2000 EAST SEPULVEDA	0	ERNS
CARSON	2002628598	1520 E. SEPULVEDA	1520 E. SEPULVEDA	0	ERNS
CARSON	2002610627	1520 EAST SEPULVEDA	1520 EAST SEPULVEDA	0	ERNS
CARSON	2000540195	1520 EAST SEPULVEDA	1520 EAST SEPULVEDA	0	ERNS
CARSON	S105650949		2000 EA SEWPULVEDA BLVD		CHMIRS
CARSON	91225572	SHELL REFINERY ON THE CORNER DEL AMO AND WILMINGTON	SHELL REFINERY ON THE CORNER DEL AMO AND WILMINGTON		ERNS
CARSON	S107453727		SOUTHBOUND 405, SOUTH OF THE 110 FREEWAY		CHMIRS
CARSON	S105631111		807 W. SPRUCE LAKE DR.		CHMIRS
CARSON	S105631620		220 TH ST AND WILMINGTON AVE		CHMIRS
CARSON	90465826	STATION NO. 608 1025 E. CARSON BLVD	STATION NO. 608 1025 E. CARSON BLVD		ERNS
CARSON	S105632048		STOFFER CHEMICAL PLANT		CHMIRS
CARSON	S107448934		1801 E SUPLVADA BLVD.		CHMIRS
CARSON	90465760	SVC STATION 2529 600 WEST CARSON BLVD	SVC STATION 2529 600 WEST CARSON BLVD		ERNS
CARSON	S107453825		TANK 83 BASIN / 1801 E. SEPULVADA BLVD.		CHMIRS
CARSON	2001567467	2384 EAST TWO TWENTY THIRD ST	2384 EAST TWO TWENTY THIRD ST	0	ERNS
CARSON	2001566501	2384 EAST TWO TWENTY THIRD ST	2384 EAST TWO TWENTY THIRD ST	0	ERNS
CARSON	S105633203		UNOCAL REFINERY 1520 SEPULVEDA		CHMIRS
CARSON	S105633091		UNOCAL REFINERY		CHMIRS
CARSON	S106841616	UNION OIL CO OF CAL, DOMINGUEZ	1441 E VICTORY ST	0	EMI
CARSON	S105632239		WASTSON STATION		CHMIRS
CARSON	8712693	1035 W WATSON CENTER RD(DELIVRY STN)	1035 W WATSON CENTER RD(DELIVRY STN)		ERNS
CARSON	S105630550		WATSON STATION 2410 SOUTH WILLIMINGTON		CHMIRS
CARSON	91235608	20720 S. WILLINGTON AVE	20720 S. WILLINGTON AVE		ERNS
CARSON	8712704	WILMINGTON & DOMINGUEZ STS	WILMINGTON & DOMINGUEZ STS		ERNS
CARSON	S105631827		20945SOUTH WILMINGTON BLVD.		CHMIRS
CARSON	2004031322		WILMINGTON BLVD		HMIRS
CARSON	S104735260	CONTINENTAL DISTRIBUTION CO	22010 S WILMINGTON AVE 306		LOS ANGELES CO. HMS
CARSON	S104735259	PIONEER USA INC	22010 S WILMINGTON AVE 103		LOS ANGELES CO. HMS
CARSON	S104735258	VORTEX INDUSTRIES INC	21818 S WILMINGTON AVE 414		LOS ANGELES CO. HMS
CARSON	S104735257	VORTEXIND	21818 S WILMINGTON AVE 413-5		LOS ANGELES CO. HMS

LOS ANGELES COUNTY, CA - ORPHAN SUMMARY

City	EDR ID	Site Name	Site Address	Zip	Database(s)
CARSON	S104735256	DAMCO MARITIME/DMUSA INC	21818 S WILMINGTON AVE 401		LOS ANGELES CO. HMS
CARSON	S104735255	STUDENT SPORTS MAGAZINE INC	21720 S WILMINGTON AVE 307		LOS ANGELES CO. HMS
CARSON	S106841617	UNION OIL CO OF CAL	19150 S WILMINGTON @ DEL AMO	0	EMI
CARSON	2002629859	20945 SOUTH WILMINTTON AVE	20945 SOUTH WILMINTTON AVE	0	ERNS
CARSON	2004080170		21300 WIMINGTON AVENUE		HMIRS
CASTAIC	S106829845	DECALTA INTL CORP, RYNE FISHER	S.R. #5 / HASLEY CYN RD	0	EMI
CASTAIC	8714638	(RP)TEXACO	(RP)TEXACO		ERNS
CASTAIC	S106829846	DECALTA INTL CORP, STERLING LE	S.R.#5 / HASLEY CYN RD	0	EMI
CASTAIC	S100279750		INTERSTATE 5 (A) CASTAIC CHP SCALES		CHMIRS
CASTAIC	S105632518		NB 5 SOUTH OF SMOKEY BEAR RD. RIGHT SHOULDER		CHMIRS
CASTAIC	S103678398	FIRESTORM PRODUCTION	CASTAIC LAKE	00000	HAZNET, CHMIRS
CASTAIC	S105629359		CASTATIC SCALES I-5		CHMIRS
CASTAIC	8722367	LA COUNTY-DOHS(RE-HAB CTR.)	LA COUNTY-DOHS(RE-HAB CTR.)		ERNS
CASTAIC	S106834391	LBTH INC.	DEL VALLE OIL FIELD	0	EMI
CASTAIC	91205958	HONOR RANCHO OIL FIELD OFF OF I-5	HONOR RANCHO OIL FIELD OFF OF I-5		ERNS
CASTAIC	S106829843	DECALTA INTL CORP	HWY I-5/HASLEY CANYON RD	0	EMI
CASTAIC	1001433343	EARL SCHMIDT FILTRATION PLANT	32700 N LAKE HUGHES RD		LUST, CA WDS
CASTAIC	2000550041	2.5 MILES PAST TEMPLIN HWY	2.5 MILES PAST TEMPLIN HWY	0	ERNS
CASTAIC	S105630763		32300 OLD RIDGE ROUTE ROUTE RD		CHMIRS
CASTAIC JUNCTION	8721874	3-MI. SW I-5 + HWY 26 X.	3-MI. SW I-5 + HWY 26 X.		ERNS
CATALINA	S105631253		ISTHMUS PIER		CHMIRS
CATALINA ISLAND	2004718038	ISTHMUS HARBOR	ISTHMUS HARBOR		ERNS
CERRITOS	94365451	12222 NORTH 32RD ST	12222 NORTH 32RD ST	-	ERNS
CERRITOS	S105631544		HWY 91 FREEWAY AT BLOOMFIELD		CHMIRS
CERRITOS	U003060339	SEE FILE I02116 (DEST)	18829 S ARLINE ST		LOS ANGELES CO. HMS
CERRITOS	91227957	BLOOMFIELD AVE	BLOOMFIELD AVE		ERNS
CERRITOS	9999050627		DELO AMO & BLOOM		HMIRS
CERRITOS	9900004593		DELO AMO & BLOOM		HMIRS
CERRITOS	98429815	000 GALS)(ABOVE GROUND)/CAUSE: DURING REMOVAL OPERATIONS OF	000 GALS)(ABOVE GROUND)/CAUSE: DURING REMOVAL OPERATIONS OF		ERNS
CERRITOS	U003063529	RED ROBIN INTERNATIONAL	360 LOS CERRITOS CENTER		LOS ANGELES CO. HMS
CERRITOS	S103943847	FRANCOS PIZZA	435 LOS CERRITOS CENTER F-8D		LOS ANGELES CO. HMS
CERRITOS	U003056733	SOUTH STREET DELI	173 LOS CERRITOS CENTER		LOS ANGELES CO. HMS
CERRITOS	S102685185	JOHNNY ROCKETS	211 LOS CERRITOS CENTER D-38		LOS ANGELES CO. HMS
CERRITOS	S106833109	INTL CARBONIC INC	16028 S. MARQUARDT	0	EMI
CERRITOS	S106833108	INTL CARBONIC INC	16028 S MARQUARDT	0	EMI
CERRITOS	S104295124	LETTER PERFECT SIGN INC	1631 ORANGETHORPE		LOS ANGELES CO. HMS
CERRITOS	S105792919	ULTIMATE HOSIERY CO	18124 S PARKVALLE AVE		LOS ANGELES CO. HMS
CERRITOS	S104294776	FOUR SEASONS SWIMWEAR INC	73374 EL PASEO		LOS ANGELES CO. HMS
CERRITOS	S104295382	ROBERTSONS READY MIX	6830 VAN BUREN		LOS ANGELES CO. HMS
CHATSWORTH	9999080707		I118 AND DE SOTO AVE		HMIRS
CHATSWORTH	9900009858		I118 AND DE SOTO AVE		HMIRS
CHATSWORTH	8719846	LURLINE + PRAIRIE AVE	LURLINE + PRAIRIE AVE		ERNS
CHATSWORTH	S105657143		MOBIL GAS STATION - 20505 DEVINSHIRE ST.		CHMIRS
CHATSWORTH	S106828485	CHEVRON U.S.A. INC, ODAS TANK	1 MI NO. TAMPA AVE, BRAEMORE R	0	EMI
CHATSWORTH	91205554	OAT MOUNTAIN OFF OF HWY 118 AND TAMPA BLVD	OAT MOUNTAIN OFF OF HWY 118 AND TAMPA BLVD		ERNS
CHATSWORTH	S102798417	L. A. COUNTY ISD	OAT MT. WAY RD. / BROWN	00000	HAZNET



LOS ANGELES COUNTY, CA - ORPHAN SUMMARY

City	EDR ID	Site Name	Site Address	Zip	Database(s)
CHATSWORTH	S106826354	AT & T COMMUNICATIONS	SBBM T3N R16W S19 N/CHATSWORTH	0	EMI
CHINO	2000029046		US 60		HMIRS
CHINO	2000526846	HIGHWAY 60	HIGHWAY 60	0	ERNS
CITY OF COMMERCE	S107451441		CITY OF COMMERCE YARD. MP 484.9 ON THE ALHAMBRA SU		CHMIRS
CITY OF COMMERCE	S107451492		COMMERCE YARD 4341 WASHINGTON		CHMIRS
CITY OF COMMERCE	S107451490		COMMERCE RAIL YARD, E. WASHINGTON BLVD. NEAR I-710		CHMIRS
CITY OF COMMERCE	S107451489		COMMERCE RAIL YARD / E. WASHINGTON BLVD. NEAR I-71		CHMIRS
CITY OF COMMERCE	S107451994		HOBART YARD / 6300 E. SHEILA		CHMIRS
CITY OF COMMERCE	S107451660		EAST LA RAMP		CHMIRS
CITY OF COMMERCE	S107453140		PASSENGER PLATFORM MP 148.5		CHMIRS
CITY OF COMMERCE	S105631170		5880 SLANSON AVE		CHMIRS
CITY OF COMMERCE	S107453733		SOUTHBOUND I5 AT SLAUSON ST. EXIT		CHMIRS
CITY OF COMMERCE	S107450149		4341 WASHINGTON (UP RAIL YARD)		CHMIRS
CITY OF INDUSTRY	91236006	AMAR ST.	AMAR ST.		ERNS
CITY OF INDUSTRY	S105633079		BASSETT MILEPOST 497.3		CHMIRS
CITY OF INDUSTRY	S107451442		CITY OF INDUSTRY RAILYARD		CHMIRS
CITY OF INDUSTRY	S107451612		DON JULIAN ST MPM 17.1 LOS ANGELES SUB DIV		CHMIRS
CITY OF INDUSTRY	S105629334		MARNE YARD		CHMIRS
CITY OF INDUSTRY	S105632876		MILE POST 16.9		CHMIRS
CITY OF INDUSTRY	S107452754		MPM 498 ALHAMBRA SUB DIV / PUENTE AVE		CHMIRS
CITY OF INDUSTRY	S107452962		NOGALES AT RAILROAD AVE		CHMIRS
CITY OF INDUSTRY	2002621489	ORANGE AVE	ORANGE AVE	0	ERNS
CITY OF INDUSTRY	S105665804		PUENTE AVE NEAR VALLEY BLVD		CHMIRS
CITY OF INDUSTRY	87463615	17721 EAST RAILROAD AVE @ THORNTON RD	17721 EAST RAILROAD AVE @ THORNTON RD		ERNS
CITY OF INDUSTRY	2000019335		650 STIMSON UNION PACIFIC RAIL		HMIRS
CITY OF INDUSTRY	2000019334		650 STIMSON UNION PACIFIC RAIL		HMIRS
CITY OF INDUSTRY	S107452143		IN THE PIT AT THE CITY OF INDUSTRY RAILYARD @17225		CHMIRS
CITY OF INDUSTRY	2001554666	UNION PACIFIC RAIL YARD	UNION PACIFIC RAIL YARD	0	ERNS
CITY OF INDUSTRY	S107453947		VALLEY BLVD/ TEMPLE BLVD MP 497.1		CHMIRS
CITY OF INDUSTRY	S107451674		EAST VALLEY BLVD AT SAN ANGELO		CHMIRS
CITY OF RESEDA	S105629980		HATTERAS AND RESEDA STREETS INTERSECTION		CHMIRS
COLDWATER CANYON	91217017	WESTBND, US 101,	WESTBND, US 101,		ERNS
COLVER CITY	S105631797		N.T.O.S BELOW THE PLANT		CHMIRS
COMMERCE	9998060820		2747		HMIRS
COMMERCE	20017837		HWY 5		HMIRS
COMMERCE	2000025040		4341 ASHINGTON B		HMIRS
COMMERCE	2000025041		4341 ASHINGTON B		HMIRS
COMMERCE	2003641669	BONNIE BEACH	BONNIE BEACH		ERNS
COMMERCE	9998120122		600 CITADEL		HMIRS
COMMERCE	8712556	LA COMMUNITY DEVELOP COMM	LA COMMUNITY DEVELOP COMM		ERNS
COMMERCE	8712593	LA COMMUNITY DEVELOP COMM	LA COMMUNITY DEVELOP COMM		ERNS
COMMERCE	9999071842		CORNER SLAUSEN & ZAMBORO		HMIRS
COMMERCE	9900008859		CORNER SLAUSEN & ZAMBORO		HMIRS
COMMERCE	2000550515	CROSS OF ATLANTIC BLVD	CROSS OF ATLANTIC BLVD	0	ERNS
COMMERCE	2000517934	CROSS STREET IS SOUTH	CROSS STREET IS SOUTH	0	ERNS
COMMERCE	9998111164		605 FREEWAY-N		HMIRS
COMMERCE	8715756	GARFIELD OFFRAMP NB SANTA ANA FWY.	GARFIELD OFFRAMP NB SANTA ANA FWY.		ERNS

LOS ANGELES COUNTY, CA - ORPHAN SUMMARY

City	EDR ID	Site Name	Site Address	Zip	Database(s)
COMMERCE	S107451659		EAST LA RAIL YARD		CHMIRS
COMMERCE	91223795	EAST LA YARD OF UNION PACIFIC RAILROAD	EAST LA YARD OF UNION PACIFIC RAILROAD		ERNS
COMMERCE	S101618894	UNITED SPRINKLER COMPANY	2448 LEE AVE		CA FID UST, SWEEPS UST
COMMERCE	20017578		620 MAILT AVENUE		HMIRS
COMMERCE	2001558679	MAIN TRACK	MAIN TRACK	0	ERNS
COMMERCE	2001562257	MILE POST 4.2	MILE POST 4.2	0	ERNS
COMMERCE	876181	MILEPOST 493.65, NEAR GREENWOOD AVE LA HABRA BRANCH LINE	MILEPOST 493.65, NEAR GREENWOOD AVE LA HABRA BRANCH LINE		ERNS
COMMERCE	2003641668	NOAKES ST	NOAKES ST		ERNS
COMMERCE	98437455	SOUTH OF CORVETTE STREET ON PRIVATE PROPERTY / 676A3 (THOMAS	SOUTH OF CORVETTE STREET ON PRIVATE PROPERTY / 676A3 (THOMAS		ERNS
COMMERCE	91466832	LA RAILYARD (LOCOMOTIVE #APLA 6-22)	LA RAILYARD (LOCOMOTIVE #APLA 6-22)		ERNS
COMMERCE	87463912	RR-MP @ 493.65	RR-MP @ 493.65		ERNS
COMMERCE	S102792529	COMMERCE REFUSE TO ENERGY AUTHORITY	2900-2926 SHEILA STREET	00000	HAZNET
COMMERCE	90186155	TELEGRAPH NR WASHINGTON	TELEGRAPH NR WASHINGTON		ERNS
COMMERCE	8720532	TRAVERS AVE	TRAVERS AVE		ERNS
COMMERCE	9999081448		UATL		HMIRS
COMMERCE	9900010555		UATL		HMIRS
COMMERCE	2000033825		2747 SOUTH VAIL AVENUE (90040)		HMIRS
COMMERCE	2000033824		2747 SOUTH VAIL AVENUE (90040)		HMIRS
COMMERCE	9999060632		VAIL ROAD		HMIRS
COMMERCE	9998060763		2747 S VAIL ST		HMIRS
COMMERCE	9900006056		VAIL ROAD		HMIRS
COMMERCE	2000020541		VAIL AVE		HMIRS
COMMERCE	2004040075		2747 S VAIL		HMIRS
COMMERCE	2004071045		2747 S VAIL AVE		HMIRS
COMMERCE	2004071044		2747 S VAIL AVE		HMIRS
COMMERCE	2004071043		2747 S VAIL AVE		HMIRS
COMMERCE	2005712295	2747 S VAIL AVE DOCK 65 DOOR	2747 S VAIL AVE DOCK 65 DOOR		HMIRS
COMMERCE	2003131269		2747 S VALL AVE		HMIRS
COMMERCE	9998060762		2747 S VAX		HMIRS
COMMERCE	S104573557	CHEMREX INC	1 MI W OF 710 FREEWAY ON WASHINGTON BLVD	00000	HAZNET
COMMERCE	2000028988		4341 WASHINGTON B		HMIRS
COMMERCE	9999090792		4341 WASHINGTON B		HMIRS
COMMERCE	9998100431		3141 WASHINGTON B		HMIRS
COMMERCE	9900011984		4341 WASHINGTON B		HMIRS
COMMERCE	9210036258		4341 WASHINGTON BLVD		HMIRS
COMMERCE	9210036257		4341 WASHINGTON BLVD		HMIRS
COMMERCE	S105193973	UNIVERSAL IMPRESSIONS	63936 E WASHINGTON BLVD		LOS ANGELES CO. HMS
COMMERCE	2000023865		4341 WASHINGTON B		HMIRS
COMMERCE	2000100445		4341 WASHINGTON B		HMIRS
COMMERCE	2000091357		4341 WASHINGTON B		HMIRS
COMMERCE	2000091356		4341 WASHINGTON B		HMIRS
COMMERCE	2000023866		4341 WASHINGTON B		HMIRS
COMMERCE	9900014853		4341 WASHINGTON B		HMIRS
COMMERCE	9900014350		4341 WASHINGTON B		HMIRS
COMMERCE	9900014316		4341 WASHINGTON B		HMIRS

LOS ANGELES COUNTY, CA - ORPHAN SUMMARY

City	EDR ID	Site Name	Site Address	Zip	Database(s)
COMMERCE	9900014312		4341 WASHINGTON B		HMIRS
COMMERCE	200113120		4341 WASHINGTON B		HMIRS
COMMERCE	2000518902	4341 WASHINGTON	4341 WASHINGTON	0	ERNS
COMPTON	91241954	SB 710 AT ALONDRA	SB 710 AT ALONDRA		ERNS
COMPTON	2002629789	ALADRA BLVD & MCKINLEY AVE	ALADRA BLVD & MCKINLEY AVE	0	ERNS
COMPTON	S109287154	MID CORRIDOR @ GREENLEAF BLVD.	ALAMEDA ST @ GREENLEAF		LDS
COMPTON	2001568988	ALAMEDA STREET	ALAMEDA STREET	0	ERNS
COMPTON	S109286898	MID CORRIDOR @ OAK STREET	ALAMEDO ST. @ OAK		LDS
COMPTON	S109286665	MID CORRIDOR @ OAK STREET	ALAMEDO ST. @ OAK		LDS
COMPTON	9900016182		450 E ALONDRA		HMIRS
COMPTON	91241895	5710 AT ALONDRA	5710 AT ALONDRA		ERNS
COMPTON	S105629795		1111 EAST ARIETIA BLVD COMPTON JR COLLEGE		CHMIRS
COMPTON	8715804	701 W BENN CT	701 W BENN CT		ERNS
COMPTON	S105666608		COMPTON BLVD AND WILLOW BROOK AV	UNK	CHMIRS
COMPTON	S105087237	UNION PACIFIC RAILROAD	COMPTON / 111TH ST	00000	HAZNET
COMPTON	S108745199	COMPTON TRAILER RENTA	2015 COMPTON BLVD	0	HAZNET
COMPTON	99641996	CORNER OF ALONDRA AND ALAMEDA BLVD	CORNER OF ALONDRA AND ALAMEDA BLVD		ERNS
COMPTON	S102799225	1X W.H. TANK LINES INC.	CORNER OF ALAMEDA ST / IM-	00000	HAZNET
COMPTON	S107538181		CORNER OF PINE ST / COMPTON	0	CDL
COMPTON	91207540	424 DIXON AVE	424 DIXON AVE		ERNS
COMPTON	91200197	I-91 EASTBOUND JUST WEST OF ACACIA ST.	I-91 EASTBOUND JUST WEST OF ACACIA ST.		ERNS
COMPTON	91466235	I-91 EASTBOUND JUST WEST OF ACACIA ST.	I-91 EASTBOUND JUST WEST OF ACACIA ST.		ERNS
COMPTON	2000672320	EDISON WAY	EDISON WAY		ERNS
COMPTON	S107535285		605 GREENLEAF ST	0	CDL
COMPTON	S105631813		INDUSTRY GEN PIPE CO SPIN TRACK 7122 MILE POST 490		CHMIRS
COMPTON	S105655853		15401 SOUTH MAIN STREET - YELLOW FREIGHT		CHMIRS
COMPTON	9999051354		201 MANVILLE		HMIRS
COMPTON	9900005302		201 MANVILLE		HMIRS
COMPTON	S102058262	TOTAKU AMERICA CORP	1914 E MANVILLE ST		LOS ANGELES CO. HMS
COMPTON	U003057285	SO CAL WATER W POLLUTION(DEST)	14301 S MCKINLEY AVE		LOS ANGELES CO. HMS
COMPTON	2001556150	MILE POST 495.0	MILE POST 495.0	0	ERNS
COMPTON	2000550136	514 WEST PEAR	514 WEST PEAR	0	ERNS
COMPTON	99618451	19065 REYES ST LA THOMAS MAP GUIDE PG.765/B-3	19065 REYES ST LA THOMAS MAP GUIDE PG.765/B-3		ERNS
COMPTON	2000528222	ROSE CRANE RD	ROSE CRANE RD	0	ERNS
COMPTON	S105656007		ROSECRANS AVE		CHMIRS
COMPTON	S102810204	THREE SONS AUTO REPAIR	420 ROSECRANS BLVD	00000	HAZNET
COMPTON	90186135	100 FT S OF X OF COMPTON BLVD & BALL RD.	100 FT S OF X OF COMPTON BLVD & BALL RD.		ERNS
COMPTON	873520	SAN PEDRO BRANCH BETWEEN LA AND LB TWEEDY BLVD, 92ND ST., FI	SAN PEDRO BRANCH BETWEEN LA AND LB TWEEDY BLVD, 92ND ST., FI		ERNS
COMPTON	S107453507		SANTA FE AVENUE CROSSING		CHMIRS
COMPTON	2003707632	STOCKWELL AND WILLOWBROOK ST	STOCKWELL AND WILLOWBROOK ST		ERNS
COMPTON	S105631961		SUSANNA / VICTORIA STREETS		CHMIRS
COMPTON	S106828790	CLARKE CONTRACTING CORP	VARIOUS LOCATIONS SCAQMD	0	EMI
COMPTON	S107449499		2700 EAST VICTORIA		CHMIRS
CONOGA PARK	S105631375		#11FR9 20101 BOSCO BLVD.		CHMIRS
CONTURY CITY	S105630641		FOX PHOTO 10250 SANTA MONICA BLVD		CHMIRS

LOS ANGELES COUNTY, CA - ORPHAN SUMMARY

City	EDR ID	Site Name	Site Address	Zip	Database(s)
COVINA	S107530479		200 BLOCK E GRONDAHL	0	CDL
COVINA	874022	425 S CITRUS ST AND PUENTE AVE FIELD BEHIND THAT ADDRESS	425 S CITRUS ST AND PUENTE AVE FIELD BEHIND THAT ADDRESS		ERNS
COVINA	91205090	COVINA AND SAN JOAQUIN STS	COVINA AND SAN JOAQUIN STS		ERNS
COVINA	S109277676	MCCLUNG PRECISION PROD INC	1110 E EDNA PL		LOS ANGELES CO. HMS
COVINA	S107452724		MPM 25.2		CHMIRS
COVINA	S107538953		IN VEHICLE	0	CDL
CUDAHY	S106483989	CUDAHY PLAZA - PARCEL4 AUTO REPAIR SHOP (FORMER)	4600 ELIZABETH ST / ATLANTIC BLVD		SLIC
CULVER	99650137	LA CIENEGA AND WASHINGTON BLVD	LA CIENEGA AND WASHINGTON BLVD		ERNS
CULVER CITY	S106484058	FREDERICK SMITH PROPERTIES	3535,3545 / 3555 HAYDEN AVE		SLIC
CULVER CITY	S107448271		10400 BLOCK OF JEFFERSON BLVD		CHMIRS
CULVER CITY	2000544202	3846 CARDISS AVENUE	3846 CARDISS AVENUE	0	ERNS
CULVER CITY	99618322	CORNER OF STELLER DRIVE AND EAST HAM DRIVE	CORNER OF STELLER DRIVE AND EAST HAM DRIVE		ERNS
CULVER CITY	U003062628	WEDGEWOOD HOLLY CORP	8536 HAYS ST		LOS ANGELES CO. HMS
CULVER CITY	91237041	HYPERION WATER FACILITY	HYPERION WATER FACILITY		ERNS
CULVER CITY	S106852512	MOBIL OIL CORP	INGLEWOOD OFLD		LOS ANGELES CO. HMS
CULVER CITY	S106852510	GULF OIL CO	INGLEWOOD OFLD		LOS ANGELES CO. HMS
CULVER CITY	S109277818	SMITH OIL CO-SEE I02015 (DEST)	INGLEWOOD OFLD		LOS ANGELES CO. HMS
CULVER CITY	S105632199		JEFFERSON BLVD		CHMIRS, SLIC
CULVER CITY	S106483974	SUNSHINE CLEANERS (FORMER)	11405 WEST JEFFERSON AVE		SLIC
CULVER CITY	U003057781	COOLEY SARA COSMETICS (DEST)	5740 S JOANNE PL		LOS ANGELES CO. HMS
CULVER CITY	S106835138	MARINA COACHWORKS	11456 KNIGHTBRIDGE CT	0	EMI
CULVER CITY	S105629773		LACENJIA / RODEO DR		CHMIRS
CULVER CITY	U003062647	STILLMAN RUBBER CO (DEST)	5811 S MARILYN AVE		LOS ANGELES CO. HMS
CULVER CITY	U003058755	STILLMAN ALLIED RUBBER (DEST)	5745 S MARILYN AVE		LOS ANGELES CO. HMS
CULVER CITY	U003057665	VALOR ELECTRONIC CO (DEST)	5808 S MARILYN AVE		LOS ANGELES CO. HMS
CULVER CITY	91205720	NORTH OUTFALL TREATMENT FACILITY **	NORTH OUTFALL TREATMENT FACILITY **		ERNS
CULVER CITY	8719847	RICE ENTERPRISES	RICE ENTERPRISES		ERNS
CULVER CITY	99609266	5000 SEPULVEDA BOULEVARD BALLONA CREEK (STORM RUNOFF DRAIN)	5000 SEPULVEDA BOULEVARD BALLONA CREEK (STORM RUNOFF DRAIN)		ERNS
CULVER CITY	S105630813		VICKERS LEASE ENGLEWOOD OIL FIELD SEC 7 T25 R14		CHMIRS
CULVER CITY	91208376	VICKERS LEASE	VICKERS LEASE		ERNS
CULVER CITY	91241289	8533 WASHINGTON BLVD	8533 WASHINGTON BLVD		ERNS
CULVER CITY	S109277317	ALIBI BAR LP	12236 W WASHINGTON BLVD		LOS ANGELES CO. HMS
CULVER CITY	S107454116		WESTFIELD FOX HILLS SHOPPING TOWN		CHMIRS
CULVER CITY	S105631609		JEFFERSON BLVD / DUQWESENE AVE.		CHMIRS
CY OF COMMERCE	S105632817		WEST SIDE 6605 EAST FLOTILLA NEAR GARFIELD		CHMIRS
CY OF INDUSTRY	S105632896		9TH AVE AND CLARK 9TH AVE AT CLARK		CHMIRS
CY OF INDUSTRY	S105629533		RAILWAY YARDS		CHMIRS
DIAMOND BAR	S105633075		2900 BLOCK OF CROOKED CREEK RD RESIDENTIAL AREA		CHMIRS
DIAMOND BAR	90184015	WEST BOUND ON 60 FREEWAY EAST OF DUNBAR NO. 2 AND 3	WEST BOUND ON 60 FREEWAY EAST OF DUNBAR NO. 2 AND 3		ERNS
DIAMOND BAR	20012990		DIAMOND BAR EXIT OFF OF HIGHWA		HMIRS
DIAMOND BAR	2000517305	3302 SOUTH DIAMOND BAR	3302 SOUTH DIAMOND BAR	0	ERNS
DIAMOND BAR	9998040455		60 FREEWAY		HMIRS
DIAMOND BAR	S102063995	CRYSTAL KOREAN RESTAURANT	20627 E GOLDEN SPRINGS DR #2-F		LOS ANGELES CO. HMS

LOS ANGELES COUNTY, CA - ORPHAN SUMMARY

City	EDR ID	Site Name	Site Address	Zip	Database(s)
DIAMOND BAR	S103316937	GREEN HILLS MARKET	1241 S GRAND AVE #B		LOS ANGELES CO. HMS
DIAMOND BAR	S103316936	PIZZA HUT RESTAURANT #705643	1241 S GRAND AVE #A		LOS ANGELES CO. HMS
DIAMOND BAR	90186370	W/B HWY 60 EAST OF DIAMOND BAR	W/B HWY 60 EAST OF DIAMOND BAR		ERNS
DIAMOND BAR	S105655993		WB60 JUST EAST OF BREA CANYON		CHMIRS
DOMINGUEZ	S102810922	PARNELLI JONES INC	350 W APRA	00000	HAZNET
DOMINGUEZ	20017406		DOMINGUEZ LEAD		HMIRS
DOWNEY	91221182	INTERSTATE 5 AT THE GRAPEVINE	INTERSTATE 5 AT THE GRAPEVINE		ERNS
DOWNEY	2003133187		AMIGOS AVE		HMIRS
DOWNEY	U003058959	DOWNEY VETERNARIAN HOSP(DEST)	11220 S CHURCH ST		LOS ANGELES CO. HMS
DOWNEY	91230730	NB I-5, TRANSECTING SB 605	NB I-5, TRANSECTING SB 605		ERNS
DOWNEY	S107536390		7939 1/4 IMPERIAL HWY (X-PARAMOUNT)	0	CDL
DOWNEY	2002604109	9027 MANZANAR RD	9027 MANZANAR RD	0	ERNS
DOWNEY	S107539504		NEAR 9073 PASSON BLVD (TG706 E-3)	0	CDL
DOWNEY	S104538417	CITY OF DOWNEY	9252 E STEWART / GREY RD		LOS ANGELES CO. HMS
DOWNEY	S105255180	LA-105 WOODRUFF AVE	LA-105 WOODRUFF AVE		CA WDS
DUARTE	S105630989		E B I- 210 E. OF BREANA VISTA		CHMIRS
DUARTE	2000520631	2300 CENTRAL AVE, UNIT I	2300 CENTRAL AVE, UNIT I	0	ERNS
DUARTE	91240519	I-210 EB AT I-605	I-210 EB AT I-605		ERNS
DUARTE	S103679317	CAL AM WATER HIGH MESA TANK	N END SPINKS CANYON RD	00000	HAZNET
DUARTE	S107451793		EXXON MOBILE, 2249 HUNTINGTON		CHMIRS
DUARTE	S107591966	MARYVALE	25027 N HUNTINGTON DR		LOS ANGELES CO. HMS
EAST LOS ANGELES	96475381	01/24/1996	01/24/1996		ERNS
EAST LOS ANGELES	91228894	SB SANTA ANA FRWY IN #2,3 & 4 LANE	SB SANTA ANA FRWY IN #2,3 & 4 LANE		ERNS
EAST LOS ANGELES	S103978677	MURPHY INDUSTRIAL COATINGS	SOUTHERN PACIFIC RAILROAD BRIDGE OVER VA	00000	HAZNET
EAST LOS ANGELES	2001553309	4341 WASHINGTON BLVD.	4341 WASHINGTON BLVD.	0	ERNS
EAST SAN PEDRO	99646205	SW MARINE SHIP YARD TERMINAL ISLAND	SW MARINE SHIP YARD TERMINAL ISLAND		ERNS
EL MONTE	S103961324	DR DAVID CHEN	12243 1 1/2 CLINGERMAN ST	00000	HAZNET
EL MONTE	S103678505	NTX PLASTICS RECYCLERS	CORNER OF SANTA ANITA /	00000	HAZNET
EL MONTE	U003060398	VANDAM DAIRY (DEST)	4501 DALEVIEW AVE		LOS ANGELES CO. HMS
EL MONTE	S105629752		EASTBOUND I-10 AT ROSEMEAD AND BALDWIN AVE		CHMIRS
EL MONTE	S107527085		1083 ELLIOT AVENUE	0	CDL
EL MONTE	S107451810		FERRIS RD. AT LA MADERA AVE.		CHMIRS
EL MONTE	8712686	LOWER AZUSA RD	LOWER AZUSA RD		ERNS
EL MONTE	8712212	MATLACK/MAINTEX TO:TAT	MATLACK/MAINTEX TO:TAT		ERNS
EL MONTE	S107449386		2461 PORTRERO AVE		CHMIRS
EL MONTE	U003060079	AD GASS (DEST)	4749 N TYLER AVE		LOS ANGELES CO. HMS
EL MONTE	S102793910	JOHN CHOW	13666 E VALLEY BLVD	00000	HAZNET
EL MONTE	S106834919	M. C. GILL CORP	9509 E VALLEY BLVD	0	EMI
EL MONTE	S103963473	ESTRELLA COMMUNICATIONS	MT WILSON	00000	HAZNET
EL SAGUNDO	2003707318	DOCK WEILLER STATE BEACH	DOCK WEILLER STATE BEACH		ERNS
EL SEGUNDA AVE	S105631198		2000 E. MIRPOSA AVE		CHMIRS
EL SEGUNDO	87463793	(RP)CHEVRON USA (D.RODRIGUEZ)	(RP)CHEVRON USA (D.RODRIGUEZ)		ERNS
EL SEGUNDO	87463699	(RP)CHEVRON USA(A.GRAGG)	(RP)CHEVRON USA(A.GRAGG)		ERNS
EL SEGUNDO	87463795	(RP)CHEVRON/REFINERY (A.GREGG)	(RP)CHEVRON/REFINERY (A.GREGG)		ERNS
EL SEGUNDO	S106832792	HUGHES AIRCRAFT CO (EIS USE)	ALL IDS TRANSFERED TO 800067	0	EMI
EL SEGUNDO	S106832793	HUGHES AIRCRAFT CO	APOLLO ST, PARK PL	0	EMI
EL SEGUNDO	91210212	BERTH #3 MARINE TERMINAL	BERTH #3 MARINE TERMINAL		ERNS

LOS ANGELES COUNTY, CA - ORPHAN SUMMARY

City	EDR ID	Site Name	Site Address	Zip	Database(s)
EL SEGUNDO	2001561817	BIRTH NO 4	BIRTH NO 4	0	ERNS
EL SEGUNDO	S106840438	T & F OIL CO	CENTER / FRANKLIN ST.	0	EMI
EL SEGUNDO	8716568	CHALLENGED GRINDING & MFG. CO.	CHALLENGED GRINDING & MFG. CO.		ERNS
EL SEGUNDO	91233736	CHEVRON DOCKS BERTH 3	CHEVRON DOCKS BERTH 3		ERNS
EL SEGUNDO	99646695	CHEVRON CO. EL SEGUNDO	CHEVRON CO. EL SEGUNDO		ERNS
EL SEGUNDO	91233740	CHEVRON USA REFINERY 324 WEST EL SEGUNDO BLVD	CHEVRON USA REFINERY 324 WEST EL SEGUNDO BLVD		ERNS
EL SEGUNDO	91226626	CHEVRON TERMINAL. ANCHORED 1 MI SOUTH OF MOORING	CHEVRON TERMINAL. ANCHORED 1 MI SOUTH OF MOORING		ERNS
EL SEGUNDO	91236994	CHEVRON PLANT / 324 W. EL SEGUNDO BLVD	CHEVRON PLANT / 324 W. EL SEGUNDO BLVD		ERNS
EL SEGUNDO	91466389	CHEVRON REFINERY 324 WEST EL SEGUNDO BLV	CHEVRON REFINERY 324 WEST EL SEGUNDO BLV		ERNS
EL SEGUNDO	91204683	CHEVRON REFINERY 324 WEST EL SEGUNDO BLVD	CHEVRON REFINERY 324 WEST EL SEGUNDO BLVD		ERNS
EL SEGUNDO	91208462	CHEVRON MARINE TERMINAL BERTH 3	CHEVRON MARINE TERMINAL BERTH 3		ERNS
EL SEGUNDO	8714636	CHEVRON REFINERY	CHEVRON REFINERY		ERNS
EL SEGUNDO	S106832266	HAGEE-LEWIS PETR CORP	350 CORAL CIRCLE DR	0	EMI
EL SEGUNDO	S105630374		324 W. EL SEGUNDO BLVD		CHMIRS
EL SEGUNDO	2000034069		W EL SEGUNDO BLVD		HMIRS
EL SEGUNDO	9999060883		W EL SEGUNDO BLVD		HMIRS
EL SEGUNDO	9998020728		W EL SEGUNDO		HMIRS
EL SEGUNDO	9900006294		W EL SEGUNDO BLVD		HMIRS
EL SEGUNDO	2000034070		W EL SEGUNDO BLVD		HMIRS
EL SEGUNDO	91229628	324 WEST EL SEGUNDO BLVD	324 WEST EL SEGUNDO BLVD		ERNS
EL SEGUNDO	91225107	324 WEST EL SEGUNDO BLVD CHEVRON USA, INC.	324 WEST EL SEGUNDO BLVD CHEVRON USA, INC.		ERNS
EL SEGUNDO	91235284	324 WEST EL SEGUNDO BLVD	324 WEST EL SEGUNDO BLVD		ERNS
EL SEGUNDO	91466362	324 W EL SEGUNDO BLVD	324 W EL SEGUNDO BLVD		ERNS
EL SEGUNDO	91238914	324 WEST EL SEGUNDO BLVD	324 WEST EL SEGUNDO BLVD		ERNS
EL SEGUNDO	91241245	324 WEST EL SEGUNDO BLVD	324 WEST EL SEGUNDO BLVD		ERNS
EL SEGUNDO	90465188	324 WEST EL SEGUNDO BLVD	324 WEST EL SEGUNDO BLVD		ERNS
EL SEGUNDO	90465187	324 N. EL SEGUNDO BLVD.	324 N. EL SEGUNDO BLVD.		ERNS
EL SEGUNDO	2004723186	324 WEST EL SEGUNDO BLVD	324 WEST EL SEGUNDO BLVD		ERNS
EL SEGUNDO	90183221	324 WEST EL SEGUNDO BLVD	324 WEST EL SEGUNDO BLVD		ERNS
EL SEGUNDO	90182216	324 WEST EL SEGUNDO BLVD	324 WEST EL SEGUNDO BLVD		ERNS
EL SEGUNDO	90182123	324 WEST EL SEGUNDO BLVD	324 WEST EL SEGUNDO BLVD		ERNS
EL SEGUNDO	90181798	324 WEST EL SEGUNDO BLVD	324 WEST EL SEGUNDO BLVD		ERNS
EL SEGUNDO	90181135	324 WEST EL SEGUNDO BLVD	324 WEST EL SEGUNDO BLVD		ERNS
EL SEGUNDO	90181132	324 W. EL SEGUNDO BLV.	324 W. EL SEGUNDO BLV.		ERNS
EL SEGUNDO	90184359	324 WEST EL SEGUNDO BLVD	324 WEST EL SEGUNDO BLVD		ERNS
EL SEGUNDO	91204132	324 W EL SEGUNDO BLVD	324 W EL SEGUNDO BLVD		ERNS
EL SEGUNDO	90465535	324 WEST EL SEGUNDO BLVD	324 WEST EL SEGUNDO BLVD		ERNS
EL SEGUNDO	90465470	324 WEST EL SEGUNDO BLVD	324 WEST EL SEGUNDO BLVD		ERNS
EL SEGUNDO	90465451	324 WEST EL SEGUNDO BLVD	324 WEST EL SEGUNDO BLVD		ERNS
EL SEGUNDO	90465435	324 WEST EL SEGUNDO BLVD	324 WEST EL SEGUNDO BLVD		ERNS
EL SEGUNDO	90465289	324 WEST EL SEGUNDO BLVD	324 WEST EL SEGUNDO BLVD		ERNS
EL SEGUNDO	90465252	324 W EL SEGUNDO BLVD	324 W EL SEGUNDO BLVD		ERNS
EL SEGUNDO	91206595	324 WEST EL SEGUNDO BLVD BERTH NO.3	324 WEST EL SEGUNDO BLVD BERTH NO.3		ERNS
EL SEGUNDO	91215170	324 WEST EL SEGUNDO BLVD	324 WEST EL SEGUNDO BLVD		ERNS
EL SEGUNDO	91210673	324 WEST EL SEGUNDO BLVD	324 WEST EL SEGUNDO BLVD		ERNS

LOS ANGELES COUNTY, CA - ORPHAN SUMMARY

City	EDR ID	Site Name	Site Address	Zip	Database(s)
EL SEGUNDO	90465204	324 W EL SEGUNDO BLVD	324 W EL SEGUNDO BLVD		ERNS
EL SEGUNDO	2002620401	324 WEST EL SEGUNDO BLVD	324 WEST EL SEGUNDO BLVD	0	ERNS
EL SEGUNDO	2002619787	324 WEST EL SEGUNDO BLVD	324 WEST EL SEGUNDO BLVD	0	ERNS
EL SEGUNDO	2002619031	324 WEST EL SEGUNDO BLVD	324 WEST EL SEGUNDO BLVD	0	ERNS
EL SEGUNDO	2002618109	324 W EL SEGUNDO BLVD	324 W EL SEGUNDO BLVD	0	ERNS
EL SEGUNDO	2002605590	324 WEST EL SEGUNDO BLVD.	324 WEST EL SEGUNDO BLVD.	0	ERNS
EL SEGUNDO	2002597786	324 WEST EL SEGUNDO	324 WEST EL SEGUNDO	0	ERNS
EL SEGUNDO	2002597356	324 WEST EL SEGUNDO BLVD	324 WEST EL SEGUNDO BLVD	0	ERNS
EL SEGUNDO	2002596431	324 WEST EL SEGUNDO BLVD	324 WEST EL SEGUNDO BLVD	0	ERNS
EL SEGUNDO	2002595017	324 WEST EL SEGUNDO BLVD	324 WEST EL SEGUNDO BLVD	0	ERNS
EL SEGUNDO	2002594856	324 WEST EL SEGUNDO BLVD	324 WEST EL SEGUNDO BLVD	0	ERNS
EL SEGUNDO	2002592451	324 WEST EL SEGUNDO BLVD	324 WEST EL SEGUNDO BLVD	0	ERNS
EL SEGUNDO	2002629856	324 WEST EL SEGUNDO BLVD	324 WEST EL SEGUNDO BLVD	0	ERNS
EL SEGUNDO	2002629319	324 WEST EL SEGUNDO BLVD	324 WEST EL SEGUNDO BLVD	0	ERNS
EL SEGUNDO	2002629059	324 WEST EL SEGUNDO BLVD	324 WEST EL SEGUNDO BLVD	0	ERNS
EL SEGUNDO	2002627573	324 WEST EL SEGUNDO BLVD	324 WEST EL SEGUNDO BLVD	0	ERNS
EL SEGUNDO	2002627184	324 WEST EL SEGUNDO BLVD	324 WEST EL SEGUNDO BLVD	0	ERNS
EL SEGUNDO	2002626123	324 WEST EL SEGUNDO BLVD	324 WEST EL SEGUNDO BLVD	0	ERNS
EL SEGUNDO	2002626044	324 WEST EL SEGUNDO BLVD	324 WEST EL SEGUNDO BLVD	0	ERNS
EL SEGUNDO	2002625962	324 WEST EL SEGUNDO BLVD	324 WEST EL SEGUNDO BLVD	0	ERNS
EL SEGUNDO	2002625947	324 WEST EL SEGUNDO BLVD	324 WEST EL SEGUNDO BLVD	0	ERNS
EL SEGUNDO	2002617283	324 WEST EL SEGUNDO BLVD	324 WEST EL SEGUNDO BLVD	0	ERNS
EL SEGUNDO	2002616212	324 WEST EL SEGUNDO BLVD	324 WEST EL SEGUNDO BLVD	0	ERNS
EL SEGUNDO	2000551347	324 WEST EL SEGUNDO BLVD	324 WEST EL SEGUNDO BLVD	0	ERNS
EL SEGUNDO	2000549104	324 WEST EL SEGUNDO BLVD	324 WEST EL SEGUNDO BLVD	0	ERNS
EL SEGUNDO	2000548566	324 WEST EL SEGUNDO BLVD	324 WEST EL SEGUNDO BLVD	0	ERNS
EL SEGUNDO	2000548356	324 WEST EL SEGUNDO BLVD	324 WEST EL SEGUNDO BLVD	0	ERNS
EL SEGUNDO	2000547463	324 WEST EL SEGUNDO BLVD	324 WEST EL SEGUNDO BLVD	0	ERNS
EL SEGUNDO	2000547363	324 WEST EL SEGUNDO BLVD	324 WEST EL SEGUNDO BLVD	0	ERNS
EL SEGUNDO	2000547351	324 WEST EL SEGUNDO BLVD	324 WEST EL SEGUNDO BLVD	0	ERNS
EL SEGUNDO	2000544184	324 WEST EL SEGUNDO BLVD	324 WEST EL SEGUNDO BLVD	0	ERNS
EL SEGUNDO	2000543727	324 WEST EL SEGUNDO BLVD	324 WEST EL SEGUNDO BLVD	0	ERNS
EL SEGUNDO	2000543015	324 WEST EL SEGUNDO BLVD.	324 WEST EL SEGUNDO BLVD.	0	ERNS
EL SEGUNDO	2000531198	324 WEST EL SEGUNDO BLVD	324 WEST EL SEGUNDO BLVD	0	ERNS
EL SEGUNDO	2000530069	324 WEST EL SEGUNDO BLVD	324 WEST EL SEGUNDO BLVD	0	ERNS
EL SEGUNDO	2001561443	324 WEST EL SEGUNDO BLVD	324 WEST EL SEGUNDO BLVD	0	ERNS
EL SEGUNDO	2001560675	324 WEST EL SEGUNDO BLVD	324 WEST EL SEGUNDO BLVD	0	ERNS
EL SEGUNDO	2001560431	324 WEST EL SEGUNDO BLVD	324 WEST EL SEGUNDO BLVD	0	ERNS
EL SEGUNDO	2001559949	324 WEST EL SEGUNDO BLVD	324 WEST EL SEGUNDO BLVD	0	ERNS
EL SEGUNDO	2001559634	324 WEST EL SEGUNDO BLVD	324 WEST EL SEGUNDO BLVD	0	ERNS
EL SEGUNDO	2001559629	324 WEST EL SEGUNDO BLVD	324 WEST EL SEGUNDO BLVD	0	ERNS
EL SEGUNDO	2001558631	324 WEST EL SEGUNDO BLVD	324 WEST EL SEGUNDO BLVD	0	ERNS
EL SEGUNDO	2001557817	324 WEST EL SEGUNDO BLVD	324 WEST EL SEGUNDO BLVD	0	ERNS
EL SEGUNDO	2001557433	324 WEST EL SEGUNDO BLVD	324 WEST EL SEGUNDO BLVD	0	ERNS
EL SEGUNDO	2001557214	324 WEST EL SEGUNDO	324 WEST EL SEGUNDO	0	ERNS
EL SEGUNDO	2001555849	324 WEST EL SEGUNDO	324 WEST EL SEGUNDO	0	ERNS
EL SEGUNDO	2001555350	324 WEST EL SEGUNDO BLVD	324 WEST EL SEGUNDO BLVD	0	ERNS

LOS ANGELES COUNTY, CA - ORPHAN SUMMARY

City	EDR ID	Site Name	Site Address	Zip	Database(s)
EL SEGUNDO	2001554421	324 WEST EL SEGUNDO BLVD	324 WEST EL SEGUNDO BLVD	0	ERNS
EL SEGUNDO	2001553879	324 WEST EL SEGUNDO BLVD	324 WEST EL SEGUNDO BLVD	0	ERNS
EL SEGUNDO	2001553843	324 WEST EL SEGUNDO BLVD	324 WEST EL SEGUNDO BLVD	0	ERNS
EL SEGUNDO	2001568990	324 WEST EL SEGUNDO BLVD	324 WEST EL SEGUNDO BLVD	0	ERNS
EL SEGUNDO	2001567216	324 WEST EL SEGUNDO	324 WEST EL SEGUNDO	0	ERNS
EL SEGUNDO	2001564340	324 WEST EL SEGUNDO BLVD	324 WEST EL SEGUNDO BLVD	0	ERNS
EL SEGUNDO	2001564231	324 WEST EL SEGUNDO	324 WEST EL SEGUNDO	0	ERNS
EL SEGUNDO	S100858964	CO SANITATION DIST OF LOS ANGELES	HUGHES ELECTRO-OPTICAL	00000	HAZNET
EL SEGUNDO	99609844	313 MAIN STREET EAGLE CLEANERS	313 MAIN STREET EAGLE CLEANERS		ERNS
EL SEGUNDO	91202834	MAPLE AVE AT SEPULVEDA	MAPLE AVE AT SEPULVEDA		ERNS
EL SEGUNDO	90186506	1924 E. MARBLE AVENUE	1924 E. MARBLE AVENUE		ERNS
EL SEGUNDO	92250610	MARINE TERMINAL NO.3 BERTH	MARINE TERMINAL NO.3 BERTH		ERNS
EL SEGUNDO	91221153	10 MILES OFFSHORE.	10 MILES OFFSHORE.		ERNS
EL SEGUNDO	93309592	OFF CHEVRON MOORINGS AT ANCHOR	OFF CHEVRON MOORINGS AT ANCHOR		ERNS
EL SEGUNDO	91219669	OFFSHORE MOORING	OFFSHORE MOORING		ERNS
EL SEGUNDO	878889	OUTSIDE TANK M-2 BUILDING	OUTSIDE TANK M-2 BUILDING		ERNS
EL SEGUNDO	2002597933	PACIFIC OCEAN	PACIFIC OCEAN	0	ERNS
EL SEGUNDO	91234722	SANTA FE TRANSFER TRACK NO. 4150	SANTA FE TRANSFER TRACK NO. 4150		ERNS
EL SEGUNDO	91232218	SANTE FE TRANSFER TRACK NO. 4150	SANTE FE TRANSFER TRACK NO. 4150		ERNS
EL SEGUNDO	91467104	SANTE FE TRANSFER TRACK NO. 4150	SANTE FE TRANSFER TRACK NO. 4150		ERNS
EL SEGUNDO	2000668355	EL SEGUNDO BLVD	EL SEGUNDO BLVD		ERNS
EL SEGUNDO	91237640	2000 EL SEGUNDO BLVD	2000 EL SEGUNDO BLVD		ERNS
EL SEGUNDO	2000017803		EL SEGUNO BLVD		HMIRS
EL SEGUNDO	91466299	SEPULVEDA BLVD AND MAPLE ST.	SEPULVEDA BLVD AND MAPLE ST.		ERNS
EL SEGUNDO	91201482	SEPULVEDA BLVD AND MAPLE ST.	SEPULVEDA BLVD AND MAPLE ST.		ERNS
EL SEGUNDO	S105630568		SHIP "SHEILA SPIRIT"		CHMIRS
EL SEGUNDO	87463965	TANKS #630,#610,#640/SRU PLANT	TANKS #630,#610,#640/SRU PLANT		ERNS
EL SEGUNDO	8722042	2-MI-OFFSHORE(VESSEL)"COVE TRADER".	2-MI-OFFSHORE(VESSEL)"COVE TRADER".		ERNS
EL SEGUNDO	2004730706	301SOUTH VISTA DEL MAR	301SOUTH VISTA DEL MAR		ERNS
EL SEGUNDO	2001555731	500 YRDS OFF SHORE	500 YRDS OFF SHORE	0	ERNS
EL SEGUNDOR	S105632246		2 MILES OFF SHORE OF LAX AIRPORT		CHMIRS
EL SUGUNDO	2002597938	OFFSHORE MOORING AREA	OFFSHORE MOORING AREA	0	ERNS
EL SUGUNDO	90187872	SERVICE STATION 5866 603 NORTH SEPULVEDA	SERVICE STATION 5866 603 NORTH SEPULVEDA		ERNS
ENCINO	2002606199	5300 BLOCK NEWCASTLE AVE	5300 BLOCK NEWCASTLE AVE	0	ERNS
ENGLEWOOD	S102794498	1X SKYWAY FREIGHT SYSTEM	10722 LA CIENTA STREET	00000	HAZNET
FULLERTON	S105630872		TRACK 8156 BY THE AMTRAC DEPOT		CHMIRS
GARDENA	87463870	(DELIVERY LOCATION)	(DELIVERY LOCATION)		ERNS
GARDENA	S106838896	SANTA FE ENERGY RESOURCES, INC	121 WEST 140TH ST	0	EMI
GARDENA	8722319	214TH ST. X VERMONT AVE.	214TH ST. X VERMONT AVE.		ERNS
GARDENA	S102801799	H & P TRUCKING	ALLEY OF 1700 BLOCK ROSECRANS	00000	HAZNET
GARDENA	2002621976	16938 BROADWAY SR	16938 BROADWAY SR	0	ERNS
GARDENA	8720495	EMERSON+CUMING	EMERSON+CUMING		ERNS
GARDENA	S107451797		EXXON, 1403 WEST REDONDO BEACH BLVD		CHMIRS
GARDENA	8720573	GARDENA SPECIALIZED PROCESSOR	GARDENA SPECIALIZED PROCESSOR		ERNS
GARDENA	S102798425	CALTRANS DISTRICT 7	INTERCHANGE OF 91 FREEWAY /	00000	HAZNET
GARDENA	8712318	IRVINE INDUSTRIES	IRVINE INDUSTRIES		ERNS
GARDENA	2001556527	MILE POST 497.3	MILE POST 497.3	0	ERNS



LOS ANGELES COUNTY, CA - ORPHAN SUMMARY

City	EDR ID	Site Name	Site Address	Zip	Database(s)
GARDENA	S103679395	1X TWENTIETH CENTURY FOX (VOLCANO)	NORMANDIE / 190TH STREETS	00000	HAZNET
GARDENA	S105655923		NORMANDY AVE BETWEEN 161ST STREET / 162ND STREET		CHMIRS
GARDENA	S104734606	TIEN WA CO	13817 S PRUCHE AVE		LOS ANGELES CO. HMS
GARDENA	S109277680	MEMORIAL HOSPITAL OF GARDENA	1145 W REDONDO BEACH BLVD		LOS ANGELES CO. HMS
GARDENA	S106483743	BEE CHEMICAL CO	1500 175TH ST W		SLIC
GARDENA	9998050661		399 W VICTORIA ST		HMIRS
GARDENIA	2002631190	154 AND SAN PEDRO	154 AND SAN PEDRO	0	ERNS
GARDINA/ WILLOW BROO	2003704105	253 EAST 1057TH ST	253 EAST 1057TH ST		ERNS
GATX TERMINAL	S105631826		LA BERTH #21		CHMIRS
GENDORA	96475539	C/U UNDETERMINED AT TIME OF REPORT	C/U UNDETERMINED AT TIME OF REPORT		ERNS
GLENDALE	S105658727		BROADWAY STREET CROSS SAN FERNANDO ROAD	UNK	CHMIRS
GLENDALE	8712673	DEPT OF CHP FACILITIES SECT	DEPT OF CHP FACILITIES SECT		ERNS
GLENDALE	8712715	DEPT OF CHP FACILITIES SECT	DEPT OF CHP FACILITIES SECT		ERNS
GLENDALE	2004729802	DORAN STREET	DORAN STREET		ERNS
GLENDALE	2000517001	2 FREEWAY AT 134 CROSSING	2 FREEWAY AT 134 CROSSING	0	ERNS
GLENDALE	S107448883		1712 S. GLENDALE AVE. (IN CITY OF LOS ANGELES).		CHMIRS
GLENDALE	91240363	700 N GLENDALE MOBILE STTION	700 N GLENDALE MOBILE STTION		ERNS
GLENDALE	8712224	1250 S GLENDALE BLVD (RESIDENCE)	1250 S GLENDALE BLVD (RESIDENCE)		ERNS
GLENDALE	S105632009		S/B GOLDEN STATE FREEWAY TRANSITION TO E/B 134		CHMIRS
GLENDALE	S105664586		KIRKBY RD AND MIDWAY		CHMIRS
GLENDALE	S105658626		LOPEZ CANYON NORTH OF PAXTON STREET	UNK	CHMIRS
GLENDALE	S107452563		MILE POST 7.99 VALLEY SUB DIV.		CHMIRS
GLENDALE	S102802685	KPWR RADIO FILNT PEAK	3/4 MILE SW INTERSECTION LINDA	00000	HAZNET
GLENDALE	S107452780		MPM9.16, SONORA AVE. GRADE CROSSING, ON THE VALLEY		CHMIRS
GLENDALE	S103679523	CITY OF GLENDALE - DPW - ENGINEERING	OPECHEE BRIDGE AT VERDUGO WASH	00000	HAZNET
GLENDALE	93309405	5400 WEST ORANGE DR	5400 WEST ORANGE DR		ERNS
GLENDALE	8712217	ORKIN EXTERMINATORS(B.ARNOLD)	ORKIN EXTERMINATORS(B.ARNOLD)		ERNS
GLENDALE	S103679747	1X GLENDALE USD	ROSEVELT HIGH SCHOOL	00000	HAZNET
GLENDALE	S107541016		VEH. STOP AT VERDUGO / LA CRESCENTA	0	CDL
GLENDALE	8716842	VIRGILS HARDWARE CENTER	VIRGILS HARDWARE CENTER		ERNS
GLENDORA	S106484029	BN & SF RAILWAY	BNSF SITE NUMBER PA-LA-C-88A		SLIC
GLENDORA	S102063892	ARCO PRODUCTS #	19343 E FOOTHILL BLVD		LOS ANGELES CO. HMS
GLENDORA	U003061555	ROGERS AUTO SERVICE	19333 E FOOTHILL BLVD		LOS ANGELES CO. HMS
GLENDORA	U003057299	TREASURE CHEST ADV CO	19313 E FOOTHILL BLVD		LOS ANGELES CO. HMS
GLENDORA	U003058012	RAIN BIRD SPRINKLER MFG	19233 E FOOTHILL BLVD		LOS ANGELES CO. HMS
GLENDORA	S106852498	LITTLE DALTON WASH	GLENDORA AREA		LOS ANGELES CO. HMS
GLENDORA	90465249	INTERSECTION OF SIERRA MADRE ST & YUCCA	INTERSECTION OF SIERRA MADRE ST & YUCCA		ERNS
GLENDORA	S102592722	SPADE TWO INTERNATIONAL	2579 E PALOMAR DR		LOS ANGELES CO. HMS
GLENDORA	2002626419	SAN DIMAS EXERIMENTAL FOREST	SAN DIMAS EXERIMENTAL FOREST	0	ERNS
GORMAN	91223715	CASTAIC OFF I-5 GORMAN, NR PYRAMID LAKE	CASTAIC OFF I-5 GORMAN, NR PYRAMID LAKE		ERNS
GORMAN* (NR)	90465586	T6N R17W S6 S.E. QUARTER 20 MI SE OF G *	T6N R17W S6 S.E. QUARTER 20 MI SE OF G *		ERNS
GRANADA HILLS	8721868	NB I-5 TO WB 118	NB I-5 TO WB 118		ERNS
GRENADA HILLS	2002627968	11454 BALBOA	11454 BALBOA	0	ERNS
GRISSOM ISLAND	91223772	OFFSHORE ISLAND "GRISSOM"	OFFSHORE ISLAND "GRISSOM"		ERNS
HACIENDA HEIGHTS	2000523971	15959 GAIL AVE	15959 GAIL AVE	0	ERNS
HACIENDA HEIGHTS	90188201	JARROW AVE AT ANSFORD AND CLARK	JARROW AVE AT ANSFORD AND CLARK		ERNS
HACIENDA HTS.	8722589	HIGHVIEW X KIRKVIEW	HIGHVIEW X KIRKVIEW		ERNS

LOS ANGELES COUNTY, CA - ORPHAN SUMMARY

City	EDR ID	Site Name	Site Address	Zip	Database(s)
HARBOR CITY	8721687	@REAR OF ABOVE RP ADRSS/SPRUCE LAKE DR.	@REAR OF ABOVE RP ADRSS/SPRUCE LAKE DR.		ERNS
HARBOR CITY	S105629675		BREA OIL COMPANY 23846 PAFATIEMPO LANE		CHMIRS
HARBOR CITY	91236962	SEPULVEDA & VERMONT STS	SEPULVEDA & VERMONT STS		ERNS
HARBOR CITY	S102800366	I.T.I. CONSTRUCTION	21822 SOUTH VERMONT	00000	HAZNET
HARBOR CITY(NR)	8714853	WELL # AC114/S30,T4S,R13W	WELL # AC114/S30,T4S,R13W		ERNS
HAWTHORNE	S107534447		4857 W 107TH ST	0	CDL
HAWTHORNE	2002625961	4016 WEST 141 ST STREET	4016 WEST 141 ST STREET	0	ERNS
HAWTHORNE	2000022316		12621 CAADRON AVE 90250		HMIRS
HAWTHORNE	2000022317		12621 CAADRON AVE 90250		HMIRS
HAWTHORNE	S107453982		W EL SEGUNDO AT CRENSHAW		CHMIRS
HAWTHORNE	8714355	INT(X) 116TH ST & DOTY ST	INT(X) 116TH ST & DOTY ST		ERNS
HAWTHORNE	8720535	SW LIMOLI AVE+ROSECRANS	SW LIMOLI AVE+ROSECRANS		ERNS
HAWTHORNE	87463847	NORTHROP AIRCRAFT DIV	NORTHROP AIRCRAFT DIV		ERNS
HAWTHORNE	9999020433		12600 S PAIRIE AVE		HMIRS
HAWTHORNE	9900000883		12600 S PAIRIE AVE		HMIRS
HAWTHORNE	9999020444		12600 PRAIRE AVE		HMIRS
HAWTHORNE	9900000894		12600 PRAIRE AVE		HMIRS
HAWTHORNE	90466131	12808 SOUTH PRAIRIE	12808 SOUTH PRAIRIE		ERNS
HAWTHORNE	90188410	12808 SOUTH PRAIRIE	12808 SOUTH PRAIRIE		ERNS
HAWTHORNE	S105082390	1X HAWTHORNE SCHOOL DISTRICT	RAMONA SCHOOL	00000	HAZNET
HAWTHORNE	S106484079	COSTCO GATEWAY CENTER	5300 ROSECRANS AVE. / SOUTHEAST CORNER OF ISI		SLIC
HERMOSA BEACH	S106829034	COLTON JOINT UNIFIED SCHOOL DI	VARIOUS LOCATIONS IN SCAQMD	0	EMI
HOLLYWOOD	S103967938	HOLLYWOOD & HIGHLAND	CORNER OF HOLLYWOOD / HIGHLAND	00000	HAZNET
HOLLYWOOD	S103634634	ADAM GREENBERG	1645 N HARBOR	00000	HAZNET
HOLLYWOOD	S105087137	THE FORMER HOLLYWOOD HOTEL	1755 HIGHLAND AVE	00000	HAZNET
HOLLYWOOD	S103958056	COLDWELL BANKER	822 HOBART BLVD	00000	HAZNET
HOLLYWOOD	S102816875	ELITE PHOTO	723 MELROSE AVE	00000	HAZNET
HOLLYWOOD	2002617237	7229 MEROSE	7229 MEROSE	0	ERNS
HOLLYWOOD	2004721975	6800 MILNER RD	6800 MILNER RD		ERNS
HOLLYWOOD	8720599	35257 SUNSET BLVD	35257 SUNSET BLVD		ERNS
HOMEBASE/PORT OF LON	S100944614	SEARIVER JAMESTOWN	VARIOUS LOCATIONS ALONG THE	00000	HAZNET
HUNTINGTON BEACH	91236117	PLATFORM ELLEN	PLATFORM ELLEN		ERNS
HUNTINGTON PARK	S104539352	US CONTAINER CORP (DEST)	2012 E 65TH ST		LOS ANGELES CO. HMS
HUNTINGTON PARK	S102798266	MAXI BLOOM/GOODYEAR TIRE	2161 EAST GATES AVENUE	00000	HAZNET
HUNTINGTON PARK	S106829536	CRYSTALL FINISH INC	6710 WILSON	0	EMI
IN GLENDALE	S105633070		30001 SCHOLL CANYON ROAD		CHMIRS
INDUSTRY	90190683	1 OF 3 GAS STATIONS INTERSEC MAR & AZUSA	1 OF 3 GAS STATIONS INTERSEC MAR & AZUSA		ERNS
INDUSTRY	S105631184		425 N. 9TH ( CACIQUE INCORP)		CHMIRS
INDUSTRY	8720258	APPLIED SOLAR ENERGY CO*87	APPLIED SOLAR ENERGY CO*87		ERNS
INDUSTRY	2004730171	17225 E. ARENTH STREET	17225 E. ARENTH STREET		ERNS
INDUSTRY	S105655973		SB AZUSA ON RAMP TO EB 60 FREEWAY		CHMIRS
INDUSTRY	S105630191		BOWL TRACK MP #501.5		CHMIRS
INDUSTRY	S107529680		17150 GALE AVE (WALMART PARKING LOT)	0	CDL
INDUSTRY	S105631791		WB HWY 60 FREEWAY WEST OF 7TH AVE		CHMIRS
INDUSTRY	2001569335	INDUSTRY YARD	INDUSTRY YARD	0	ERNS
INDUSTRY	S103627902	PORTER CABLE	1305 JOHNREED COURT	00000	HAZNET
INDUSTRY	2000551354	MILE POST 17.1	MILE POST 17.1	0	ERNS

LOS ANGELES COUNTY, CA - ORPHAN SUMMARY

City	EDR ID	Site Name	Site Address	Zip	Database(s)
INDUSTRY	S102819391	BROOK FURNITURE RENTAL	717 SOUTH NOGALES STREET	00000	HAZNET
INDUSTRY	S105630618		SO PACIFIC R.R. YARD "A", TRACK 2		CHMIRS
INDUSTRY	S103679567	DON HOWARD ENGINEERING	PARRIOT PLACE	00000	HAZNET
INDUSTRY	S103965225	FRITO LAY INC	1467 PROCTOR AVE EAST	00000	HAZNET
INDUSTRY	S102801815	A B F FREIGHT SYSTEMS INC.	17250 RAILROAD ST. / 825 SO.	00000	HAZNET
INDUSTRY	S100926240	1X COUNTY SANITATION DISTRICT	U S POSTAL CENTRAL RECEIVING	00000	HAZNET
INDUSTRY	2000535314	650 SOUTH STEMSON STREET	650 SOUTH STEMSON STREET	0	ERNS
INDUSTRY	S105631860		650 SOUTH STINSON		CHMIRS
INDUSTRY	2004718652	EAST VALLEY BLVD	EAST VALLEY BLVD		ERNS
INGLE WOOD	S105630651		1740 SANTINELLA AVE		CHMIRS
INGLEWOOD	S106838857	SAND DOLLAR DEVELOPMENT, INC	900 S 12TH ST	0	EMI
INGLEWOOD	U003060786	AMER MARBLE&ONYX CO (DEST)	9810 S ANZA AVE		LOS ANGELES CO. HMS
INGLEWOOD	90465973	CORNER OF 160TH AND INGLEWOOD AVE.	CORNER OF 160TH AND INGLEWOOD AVE.		ERNS
INGLEWOOD	90183593	CORNER OF 160TH AND INGLEWOOD AVE.	CORNER OF 160TH AND INGLEWOOD AVE.		ERNS
INGLEWOOD	87249	CORNER OF HYDE PARK AND EUCALYPTUS	CORNER OF HYDE PARK AND EUCALYPTUS		ERNS
INGLEWOOD	S102798249	AIR-RIDE CO.	CORNER OF CRENSHAW BLVD. /	00000	HAZNET
INGLEWOOD	S106831732	GETTY OIL CO	CRENSHAW / 90TH	0	EMI
INGLEWOOD	S106826462	AUTOMOBILE MAINTENANCE CONTRAC	120 S GLASCOW	0	EMI
INGLEWOOD	U003059612	DONLEY SERV STA (DEST)	9936 S HAWTHORNE BLVD		LOS ANGELES CO. HMS
INGLEWOOD	S103631731	HILLCREST APARTMENTS	150-154 HILLCREST BLVD	00000	HAZNET
INGLEWOOD	S104568210	THE ESTATE OF ALBERT LEVINSON	234 HYDE PARK BLVD	00000	HAZNET, CA WDS
INGLEWOOD	8712315	INGLEWOOD LEASE(DRILLING)	INGLEWOOD LEASE(DRILLING)		ERNS
INGLEWOOD	9900014906		ISIS AVENUE		HMIRS
INGLEWOOD	91237199	STATION 5050 4000 W CENTURY	STATION 5050 4000 W CENTURY		ERNS
INGLWOOD	S105629402		428 WEST BUCKTHORNE		CHMIRS
IRWINDALE	S107452853		NB 605 AT LOWER AZUSA RD.		CHMIRS
IRWINDALE	S103678116	ATSF RR TRACKS SITE #74A	ADELANTE ST / ATSF RR TRACKS	00000	HAZNET
IRWINDALE	S109277861	THE PRINT SOURCE	16031 E ARROW HWY G,H / I		LOS ANGELES CO. HMS
IRWINDALE	U003056953	IRWINDALE WRECKING YARD (DEST)	536 S BATEMAN AVE		LOS ANGELES CO. HMS
IRWINDALE	2000519874	NORTH BOUND 605 AT	NORTH BOUND 605 AT	0	ERNS
IRWINDALE	S103643208	UNION BANK OF CALIFORNIA	2240 BUENA VISTA BLDG PAD SOUT	00000	HAZNET
IRWINDALE	U003056886	US ECOLOGY CENTER (DEST)	2401 S BUENO RIO DR		LOS ANGELES CO. HMS
IRWINDALE	S102058641	TDH GOLD CLEANING CO	2300 E CENTRAL AVE I		LOS ANGELES CO. HMS
IRWINDALE	S100927093	1X LA CTY/COUNTY SANITATION	HOME SAVINGS OF AMERICA	00000	HAZNET
IRWINDALE	S105650823		INTERSECTION OF LIVE OAK LANE AND LIVE OAK AVE.		CHMIRS
IRWINDALE	2000519871	NORTHBOUND ON I-605	NORTHBOUND ON I-605	0	ERNS
IRWINDALE	S109277772	RIVERGRADE SERV. STA. SHELL	5200 N RIVERGRADE RD B		LOS ANGELES CO. HMS
IRWINDALE	S109277420	CIRCLE K	5200 N RIVERGRADE RD A		LOS ANGELES CO. HMS
IRWINDALE	S102060099	LOUS RADIATOR REPAIR	5277 N VINCENT AVE 26		LOS ANGELES CO. HMS
JUNIPER HILLS	S107532295		28589 DEVILS PUNCH BOWL	0	CDL
L.A	S105630780		PORT OF L.A., BERTH 210		CHMIRS
L.A. CITY	S105629347		BIRTH 168		CHMIRS
LA	S105630844		ALLEYWAY WEST OF ALAMEA AND NORTH OF 127TH STREET		CHMIRS
LA	S105630361		LA BERTH 48 BERTH 50 NEAR KAISER BULK		CHMIRS
LA	S105630860		LA BERTH 42		CHMIRS
LA	S105632471		BERTH 259 LA HARBOR		CHMIRS
LA	S105629865		BIRTH 49 RIO PIER		CHMIRS

LOS ANGELES COUNTY, CA - ORPHAN SUMMARY

City	EDR ID	Site Name	Site Address	Zip	Database(s)
LA	S105630720		CORONA DEL MAR DR AND CHAUTAUQUE BLVD		CHMIRS
LA	S105630874		LA HARBOR		CHMIRS
LA	S105630791		HYPERION TREATMENT,1200 VISTA DEL MAR		CHMIRS
LA	S105629615		750 LAMAR ST (INTER MODEL YARD)		CHMIRS
LA	S105629737		LOSANGELES PASSENGER TERM (AMTRAK)		CHMIRS
LA	S105630934		900 NORTH LYON		CHMIRS
LA	S105629961		4118 MELBROSE AVE		CHMIRS
LA	S105629751		LA MIRADA SANTA FE RR YARD		CHMIRS
LA	S105629348		NORAMNDI AVE / 213TH		CHMIRS
LA	S105629962		NORTHBOUND HARBOR FREEWAY AT FLAUSON AVE		CHMIRS
LA	S105629719		SOUTHBOUND I-405 AT VENTURA FREEWAY		CHMIRS
LA	S105629588		UNOCAL SERVICE STATION NR0122 1031 WEST 2ND ST		CHMIRS
LA	S105631023		VAN NUYS AIRPORT		CHMIRS
LA	S105630083		ON VERMONT ST BY 1ST STREET		CHMIRS
LA	S105630807		2830 E. WASHINGTON BLVD (THERMO ELECTRONIC)		CHMIRS
LA CANADA	S100938482	LA CANADA VALLEY SUN INC	NO 1 VALLEY SUN LANE	00000	HAZNET
LA CANADA	S106839615	SO CAL EDISON (GOULD SUBSTATIO	ANGELES ST/2 MI N/LA CAN C CLB	0	EMI
LA CANADA	8716631	5076 EVENING CANYON DR.	5076 EVENING CANYON DR.		ERNS
LA CANADA	90465485	ON FOOTHILL BLVD 1030 BLOCK, NORTH SIDE	ON FOOTHILL BLVD 1030 BLOCK, NORTH SIDE		ERNS
LA CANADA	8720531	RALPH'S MARKET	RALPH'S MARKET		ERNS
LA CANADA	90185389	SERVICE STATION NO. 1210 1540 FOOTHILL BLVD.	SERVICE STATION NO. 1210 1540 FOOTHILL BLVD.		ERNS
LA CANADA	90466042	SERVICE STATION NO. 1210 1540 FOOTHILL	SERVICE STATION NO. 1210 1540 FOOTHILL		ERNS
LA CANADA FLINTRIDGE	S105034007	BARLEY FLATS	STAR ROUTE MILE MARKER 4425	00000	HAZNET
LA CRESCENTA	S102791341	1X GLENDALE USD	CRESCENTA VALLEY HIGH SCHOOL	00000	HAZNET
LA HABRA	2003132596		345 WHITTER BLVD		HMIRS
LA HABRA	91241827	WHITTIER WEST OF HACIENDA	WHITTIER WEST OF HACIENDA		ERNS
LA HABRA HEIGHTS	90190672	1206 N. CITRUSTS	1206 N. CITRUSTS		ERNS
LA HABRA HEIGHTS	98423544	LIMITED INFORMATION AT TIME OF REPORT/HEAVY RAINS IN AREA	LIMITED INFORMATION AT TIME OF REPORT/HEAVY RAINS IN AREA		ERNS
LA HARBOR	S105632052		NEAR BERTH 209		CHMIRS
LA HARBOR 168	S105632099		OFF OF SHELL OIL CO BERTH		CHMIRS
LA HARBOUR	S106389559		MARINE TERMINAL 150 DRILL DRILL DRILL DRILL		CHMIRS
LA MIRADA	S106834181	LA MIRADA HILLS DEVELOPMENT CO	ALICANTE E/O SANTA GERTRUDES	0	EMI
LA MIRADA	S106483907	CHEVRON MURPHY - EMERY PROPERTY	BEACH BLVD / LA MIRADA FEE PROPERTY		SLIC
LA MIRADA	S104571719	MULTI FOODS SPECIALTY DISTRIBUTION	BETWEEN TROJAN / FIRESTONE BLVD	00000	HAZNET
LA MIRADA	87463850	CONTERS FARMS	CONTERS FARMS		ERNS
LA MIRADA	8722235	COYOTE CRK/NR:VALLEY VIEW & ALONDRA STS.	COYOTE CRK/NR:VALLEY VIEW & ALONDRA STS.		ERNS
LA MIRADA	S103392876	CENTURY PAVING INC	16134 E FIRESTONE BLVD		LOS ANGELES CO. HMS
LA MIRADA	U003061277	EXXON CO USA	14209 E FREEWAY DR		LOS ANGELES CO. HMS
LA MIRADA	U003062187	SHELL SERV STA	14267 E FREEWAY DR		LOS ANGELES CO. HMS
LA MIRADA	S107453555		SB I-5 AT VALLEY VIEW		CHMIRS
LA MIRADA	2000521316	MARQUARDT AVE	MARQUARDT AVE	0	ERNS
LA MIRADA	2001564907	ROSECRANS	ROSECRANS	0	ERNS
LA MIRADA	8720536	STAUTON AVE+ALGECIRAS ST	STAUTON AVE+ALGECIRAS ST		ERNS
LA MIRADA	S105629451		TROJAN WAY, CROSS OF FIRESTONE AVE		CHMIRS
LA MIRADA	98448446	VALLEY VIEW AND ROSECRANS AVENUES	VALLEY VIEW AND ROSECRANS AVENUES		ERNS

LOS ANGELES COUNTY, CA - ORPHAN SUMMARY

City	EDR ID	Site Name	Site Address	Zip	Database(s)
LA PUENTE	2000551735	16303 E. TEMPLE AVE.	16303 E. TEMPLE AVE.	0	ERNS
LA VERNE	S102058720	WATER STORE	2400 E FOOTHILL BLVD #D		LOS ANGELES CO. HMS
LADERA HEIGHTS	91201933	CENTINELA ST.	CENTINELA ST.		ERNS
LAKE HUGHES	S104572871	COUNTY OF LOS ANGELES ISD	PORTAL RIDGE DR S	00000	HAZNET
LAKE LOS ANGELES	S107531190		223RD E AVE / P-8	0	CDL
LAKEWOOD	S103943806	BAKKERS COOKIES	205 BELLFLOWER BLVD		LOS ANGELES CO. HMS
LAKEWOOD	2000520856	4100 BLOCK OF DEEBOYER	4100 BLOCK OF DEEBOYER	0	ERNS
LAKEWOOD	S107534648		5130 CLARK AVENUE (LAKEWOOD SHERIFF OFFICE)	0	CDL
LAKEWOOD	U003062139	DOUGLAS AIRCRAFT CO	3100 E COVER ST		LOS ANGELES CO. HMS
LAKEWOOD	8716635	HERSCHOLDT AVE X MICHAELSON	HERSCHOLDT AVE X MICHAELSON		ERNS
LAKEWOOD	2001553533	5145 PEARZE AVE	5145 PEARZE AVE	0	ERNS
LAKEWOOD	S105632567		2920 56TH WAY (SATELITE TANK FARM)		CHMIRS
LAMIRADA	91467693	MP 159.1	MP 159.1		ERNS
LAMIRADA	91230268	15754 IMPERIAL HWY SERVICE STATION	15754 IMPERIAL HWY SERVICE STATION		ERNS
LANCASTER	2000532355	HWY 14 AT 20TH ST OFFRAMP	HWY 14 AT 20TH ST OFFRAMP	0	ERNS
LANCASTER	91241932	17TH ST. EAST CROSS AVE J10	17TH ST. EAST CROSS AVE J10		ERNS
LANCASTER	S107538380		EAST 190TH STREET	0	CDL
LANCASTER	2000669220	T 20TH ST OFFRAMP	T 20TH ST OFFRAMP		ERNS
LANCASTER	S107534323		46805 N 215TH ST W	0	CDL
LANCASTER	S107534607		50TH ST/W / AVE I/70 YDS N OF INTERS.	0	CDL
LANCASTER	2000518841	MP 76.0	MP 76.0	0	ERNS
LANCASTER	S102056126	INVESTIGATIONS-AREA4	46204 W 97TH ST		LOS ANGELES CO. HMS
LANCASTER	S107449538		2801 H AV		CHMIRS
LANCASTER	S101620946	WANDA MIA RANCH	11202 E AVE		CA FID UST
LANCASTER	S101620933	ROADWAY EXPRESS, INC 824	709 W AVE		CA FID UST
LANCASTER	S101587042	SEARS ROEBUCK	828 W AVE		CA FID UST
LANCASTER	S101587033	SHELL SERV STA (TINSAL ENTERP)	866 W AVE		CA FID UST
LANCASTER	S101587170	R & M RANCH INC	11367 E AVE		CA FID UST, LOS ANGELES CO. HM
LANCASTER	S101587150	SOUTHERN CALIF EDISON CO	9364 W AVE		CA FID UST
LANCASTER	S109286606	SMITH & THOMPSON WTF	230 WEST AVE J-9		LDS
LANCASTER	S102060302	LANE RANCH	5800 W AVE L		LOS ANGELES CO. HMS
LANCASTER	2002615302	AVE H EAST OF 90TH WEST	AVE H EAST OF 90TH WEST	0	ERNS
LANCASTER	S106833473	JIM DANDY CLEANERS, DAVE JACOB	101 E AVE J, SUITE #131	0	EMI
LANCASTER	2003706472	AVENUE P	AVENUE P		ERNS
LANCASTER	8720496	AVEQ-12 OFF 6TH ST E	AVEQ-12 OFF 6TH ST E		ERNS
LANCASTER	90465181	BUCKNER, WILSON FABRICATORS FACILITY LOC	BUCKNER, WILSON FABRICATORS FACILITY LOC		ERNS
LANCASTER	S105629986		CALIFORNIA STATE PRISON		CHMIRS
LANCASTER	S109277555	HILL-CATES PARTNERSHIP	213 E COLUMBIA WAY		LOS ANGELES CO. HMS
LANCASTER	S109277635	LA CO FD FIRE STA #129	421 W COLUMBIA WAY		LOS ANGELES CO. HMS
LANCASTER	S109277829	STANDARD SERVICE STATION	849 W COLUMBIA WAY		LOS ANGELES CO. HMS
LANCASTER	S109277337	ANTELOPE VALLEY COURTHOUSE	421 W COLUMBIA WAY		LOS ANGELES CO. HMS
LANCASTER	91237520	43356 N GADSEN AVE APT 142	43356 N GADSEN AVE APT 142		ERNS
LANCASTER	S107452881		NB I-5 JUST SOUTH OF LANCASTER RD.		CHMIRS
LANCASTER	2000671351	E J	E J		ERNS
LANCASTER	S105632196		LANCASTER LAND FILL 600 E. AVE F.		CHMIRS
LANCASTER	S102798931	1X CITY OF LANCASTER REDEVMT AGENCY	LANCASTER SHERRIFS DEPT	00000	HAZNET
LANCASTER	S107448178		1/40 MILE SOUTH OF AVE K AND SIERRA HWY		CHMIRS

LOS ANGELES COUNTY, CA - ORPHAN SUMMARY

City	EDR ID	Site Name	Site Address	Zip	Database(s)
LANCASTER	S103679310	WILLOW SPRINGS SIPHON	MUNZ RANCH RD / CAL AQUEDUCT	00000	HAZNET
LANCASTER	S101620943	RETLAW WEST RANCH	44040 E N 110TH ST		CA FID UST, SWEEPS UST
LANCASTER	S101620938	DALES AUTO CLINIC & FARM	44434 E N 090TH ST		CA FID UST, SWEEPS UST
LANCASTER	S101620939	DESERT MARKET	48406 E N 090TH ST		CA FID UST, SWEEPS UST
LANCASTER	S101620945	STEVEN KOSTECKY	44000 E N 100TH ST		CA FID UST, SWEEPS UST
LANCASTER	S107452990		NORTH OF AVE I		CHMIRS
LANCASTER	91216893	PEAR BLOSSOM PUMPING PLANT	PEAR BLOSSOM PUMPING PLANT	-	ERNS
LANCASTER	S104538408	AT&T COMMUNICATIONS	45401 N SPEARMAN AVE		LOS ANGELES CO. HMS, SWEEPS L
LANCASTER	S107448909		1763 J ST. WEST		CHMIRS
LANCASTER	S107538556		G2 X 30TH ST EAST	0	CDL
LANCASTER (NR)	91210180	AVE 180TH WEST AT AVE D	AVE 180TH WEST AT AVE D		ERNS
LAON BEACH HARBOUR	S105629969		BERTH B-2 LONG BEACH MARINA		CHMIRS
LAVERN	S103679272	1X UNIVERSITY OF LAVERN	MILLER HALL AT C / 2ND STREET	00000	HAZNET
LAWNDALE	S106852509	M&M TV SERVICE	INGLEWOOD AVE		LOS ANGELES CO. HMS
LAWNDALE	91238484	INGLEWOOD AVE ON RAMP TO I-405	INGLEWOOD AVE ON RAMP TO I-405		ERNS
LAWNDALE	91467686	INGLEWOOD AVE ON RAMP TO I-405	INGLEWOOD AVE ON RAMP TO I-405		ERNS
LAWNDALE	S106852527	BIG SQUIRT INC	S MANSEL AVE		LOS ANGELES CO. HMS
LAWNDALE	S106837802	PURO FILTER CO	15151 S PRAIRIE	0	EMI
LAWNDALE	U003059290	MARTIN D D CESSPOOL CONT(DEST)	4555 W REDONDO BEACH BLVD		LOS ANGELES CO. HMS
LAWNDALE	S105633405		ROESCRANS AVE AND AVIATION BLVD OPEN FIELD AREA		CHMIRS
LAWNDALE	S105633475		UNOCAL #7252, 4015 REDONDO BEACH BLVD		CHMIRS
LENNOX	2001552490	LA SIENEGA BLVD AND	LA SIENEGA BLVD AND	0	ERNS
LINWOOD	S105629406		NORTHBOUND 710 AT 105		CHMIRS
LITTLE ROCK	S107452379		LONGVIEW AT JUNIPER HILLS RD.		CHMIRS
LITTLE ROCK	2004729392	138 PEAR BLOSSOM HIGHWAY	138 PEAR BLOSSOM HIGHWAY		ERNS
LOMITA	S105193784	KANNIKA'S KITCHEN	1733 W PACIFIC COAST HWY		LOS ANGELES CO. HMS
LON G BEACH	S105630105		ANCHOR C5, LONG BEACH HARBOR		CHMIRS
LONG BEACH	S105632085		FLINT / ALAMEDA STREET		CHMIRS
LONG BEACH	93307297	LONG BEACH HARBOR DEPT PIER J BERTH 246	LONG BEACH HARBOR DEPT PIER J BERTH 246		ERNS
LONG BEACH	91217010	"C", "B", "J" ANCHORAGE AREAS	"C", "B", "J" ANCHORAGE AREAS		ERNS
LONG BEACH	S105632174		"PACIFIC LEADER" 73-A		CHMIRS
LONG BEACH	S105630557		"USS WADSWORHT" PIER 16		CHMIRS
LONG BEACH	8714194	(RP)ALPHA BETA INC(MARKET)	(RP)ALPHA BETA INC(MARKET)		ERNS
LONG BEACH	96475321	01/24/1996	01/24/1996		ERNS
LONG BEACH	U003854627	PARKING LOT	0401 E 01ST ST		UST
LONG BEACH	98425594	02/24/1998	02/24/1998		ERNS
LONG BEACH	U003854629	MARINA PACIFICA HOMEOWNER'S ASSOC.	6201 E 02ND ST		UST
LONG BEACH	U003854628	MARINA TEXACO (VACANT/DEMO)	5788 E 02ND ST		UST
LONG BEACH	U003854631	J.S. AUTO SERVICE	0912 E 03RD ST		UST
LONG BEACH	U003854630	EUROPEAN AUTO GARAGE	0820 E 03RD ST		UST
LONG BEACH	96487038	04/10/1996	04/10/1996		ERNS
LONG BEACH	U003854632	UNKNOWN	3600 E 04TH ST		UST
LONG BEACH	U003854642	VETERANS ADMIN MEDICAL CENTER (15 D/W)	5901 E 07TH ST		UST
LONG BEACH	U003854641	CHEVRON SS#93901 (3 D/W XERXES)	5750 E 07TH ST		UST
LONG BEACH	U003854640	UNOCAL - TOSCO (2 D/W JOOR)	5630 E 07TH ST		UST
LONG BEACH	U003854638	VERIZON TERMINO C.O. (1 D/W JOOR)	3980 E 07TH ST		UST
LONG BEACH	U003854637	NEXTEL COMMUNICATIONS (SEE 3940/80 E. 7TH	3910 E 07TH ST		UST

LOS ANGELES COUNTY, CA - ORPHAN SUMMARY

City	EDR ID	Site Name	Site Address	Zip	Database(s)
LONG BEACH	U003854636	LOMA MOBIL (2 D/W TRUSCO)	3605 E 07TH ST		UST
LONG BEACH	U003854635	PRESTIGE SS #9503 (3 10M D/W XERXES)	2330 E 07TH ST		UST
LONG BEACH	U003854634	USA GASOLINE CORP #235 (3 D/W MODERN)	0907 E 07TH ST		UST
LONG BEACH	U003854633	UNITED OIL #18 (3 10M D/W XERXES)	0501 W 07TH ST		UST
LONG BEACH	U003854644	KLAID BLASTING CO INC./ PORT PAR #76	1700 W 09TH ST		UST
LONG BEACH	U003854643	VACANT/PAVED, FENCED LAND	1540 W 09TH ST		UST
LONG BEACH	S103678903	MURPHY IND COATINGS LONG BEACH	HWY 1/103/110 INTERSECTIONS OF	00000	HAZNET
LONG BEACH	S105631063		10TH AND FASHION STREET		CHMIRS
LONG BEACH	2001558715	1452 WEST 11TH ST.	1452 WEST 11TH ST.	0	ERNS
LONG BEACH	9998020749		12TH / JACKSON STS		HMIRS
LONG BEACH	2000518420	17TH ST AND HARBOR AVE	17TH ST AND HARBOR AVE	0	ERNS
LONG BEACH	S107449060		19TH AND MARTIN LUTHER		CHMIRS
LONG BEACH	U003854663	LACO METRO (2 D/W ACE BUEHLER)	4350 E 208TH ST		UST
LONG BEACH	91205083	20TH ST AND REDONDO	20TH ST AND REDONDO	-	ERNS
LONG BEACH	2003704609	223RD AND WILMINGTON	223RD AND WILMINGTON		ERNS
LONG BEACH	90182101	25TH ST WEST OF ROSE AVE	25TH ST WEST OF ROSE AVE		ERNS
LONG BEACH	S106837272	PAULEY PETR INC, MEADER & DARB	28TH ST/OLIVE AV	0	EMI
LONG BEACH	S106837271	PAULEY PETR INC, MEADER & DARB	28TH ST @ OLIVE AV	0	EMI
LONG BEACH	S107449895		36TH AT ATLANTIC AVE.		CHMIRS
LONG BEACH	9998091315		RT 45		HMIRS
LONG BEACH	S109286849	PARAMOUNT DUMP	55TH		LDS
LONG BEACH	S107450525		61ST AT CHERRY		CHMIRS
LONG BEACH	S103669648	HOME SAVINGS OF AMERICA	701 707 6TH ST / 614 LIME AV	00000	HAZNET
LONG BEACH	S105633191		2500 EAST 70TH ST BY R/R TRACKS		CHMIRS
LONG BEACH	S105630147		S/B 710 NORTH PF P.C.H.		CHMIRS
LONG BEACH	91240385	NB 710 AT OCEAN OVERFLOOD CONTROL CHANNEL	NB 710 AT OCEAN OVERFLOOD CONTROL CHANNEL		ERNS
LONG BEACH	91240324	NB 710 FWY & S OF ATLANTIC	NB 710 FWY & S OF ATLANTIC		ERNS
LONG BEACH	91241749	WEST 7TH ST. WEST OF PICO AVE	WEST 7TH ST. WEST OF PICO AVE		ERNS
LONG BEACH	91233014	1300 WEST 8TH STREET BERTH 77	1300 WEST 8TH STREET BERTH 77		ERNS
LONG BEACH	S103675916	MURPHY INDUSTRIAL COATINGS INC	91/710 / 91/605 RETROFIT	00000	HAZNET
LONG BEACH	S106852515	L A RIVER LAB REPORTS	L A RIVER		LOS ANGELES CO. HMS
LONG BEACH	S107451031		ADJACENT BERTH C 61		CHMIRS
LONG BEACH	2000031953		ALAMEDA SUB		HMIRS
LONG BEACH	2000535483	ALAMEDA BAY MARINA	ALAMEDA BAY MARINA	0	ERNS
LONG BEACH	2000536210	ALAMEDA'S BAY MARINA	ALAMEDA'S BAY MARINA	0	ERNS
LONG BEACH	2000545259	ALAMEDOS BAY MARINA	ALAMEDOS BAY MARINA	0	ERNS
LONG BEACH	S107451049		ALAMITOS MARINA, GANGWAY 6		CHMIRS
LONG BEACH	S107451048		ALAMITOS BAY @ CHANNEL ENTRANCE, EAST JETTY		CHMIRS
LONG BEACH	S107451047		ALAMITOS BAY		CHMIRS
LONG BEACH	8714362	ALAMITOS BAY PUMP PLANT	ALAMITOS BAY PUMP PLANT		ERNS
LONG BEACH	90185813	ALAMITOS BAY NEAR GANGWAY 34	ALAMITOS BAY NEAR GANGWAY 34		ERNS
LONG BEACH	2002610126	ALAMITOS BAY MARINA	ALAMITOS BAY MARINA	0	ERNS
LONG BEACH	2002612207	ALAMITOS BAY MARINA	ALAMITOS BAY MARINA	0	ERNS
LONG BEACH	2000539581	ALAMITOS BAY SHIPYARD	ALAMITOS BAY SHIPYARD	0	ERNS
LONG BEACH	S107451061		ALLEY TO THE REAR 2503 E. MARKET ST.		CHMIRS
LONG BEACH	S107451062		ALMITOES BAY GANGWAY 17		CHMIRS
LONG BEACH	91236892	ALPHA 2, LA ANCHORAGE LONG BEACH HARBOR	ALPHA 2, LA ANCHORAGE LONG BEACH HARBOR		ERNS

LOS ANGELES COUNTY, CA - ORPHAN SUMMARY

City	EDR ID	Site Name	Site Address	Zip	Database(s)
LONG BEACH	91205130	AMERICAN TERMINALS-LONG BEACH HARBOR	AMERICAN TERMINALS-LONG BEACH HARBOR		ERNS
LONG BEACH	S107451075		ANAHEIM ST. @ MARTIN LUTHER KING AVE.		CHMIRS
LONG BEACH	S105632272		ANAHEIM / OLSON		CHMIRS
LONG BEACH	S103678152	PORT OF LONG BEACH	ANAHEIM ST BRIDGE LA RIVER	00000	HAZNET
LONG BEACH	S106838762	SAMCO AUTO BODY INC	724 ANAHEIM BL	0	EMI
LONG BEACH	S107451078		ANCHORAGE F11		CHMIRS
LONG BEACH	S107451077		ANCHORAGE B6		CHMIRS
LONG BEACH	S105632864		ANCHORAGE C6 TO QUEENS GATE		CHMIRS
LONG BEACH	S105630179		ANCHORAGE C-15		CHMIRS
LONG BEACH	91236968	ANCHORAGE ALPHA 1, LONG BEACH HARBOR	ANCHORAGE ALPHA 1, LONG BEACH HARBOR		ERNS
LONG BEACH	91236849	ANCHORAGE D-3 LB HARBOR,MV CANADA EXPRES	ANCHORAGE D-3 LB HARBOR,MV CANADA EXPRES		ERNS
LONG BEACH	91228759	ANCHORAGE C-12 LONG HARBOR	ANCHORAGE C-12 LONG HARBOR		ERNS
LONG BEACH	91228320	C-14 ANCHORAGE LA/LB HARBOR	C-14 ANCHORAGE LA/LB HARBOR		ERNS
LONG BEACH	92251212	ANCHORAGE DELTA 2	ANCHORAGE DELTA 2		ERNS
LONG BEACH	91202783	C-12 ANCHORAGE - OFFSHORE	C-12 ANCHORAGE - OFFSHORE		ERNS
LONG BEACH	90185989	ANCHORAGE "O" NEAR RESERVATION POINT	ANCHORAGE "O" NEAR RESERVATION POINT		ERNS
LONG BEACH	91218720	ANCHORAGE D1 B2 B3	ANCHORAGE D1 B2 B3		ERNS
LONG BEACH	91215337	ANCHORAGE G11, PORT OF LONG BEACH	ANCHORAGE G11, PORT OF LONG BEACH		ERNS
LONG BEACH	91205709	ANCHORAGE CHARLIE 12 LONG BEACH HARBOR	ANCHORAGE CHARLIE 12 LONG BEACH HARBOR		ERNS
LONG BEACH	91216982	ANCHORAGE A-1	ANCHORAGE A-1		ERNS
LONG BEACH	S105630757		27 TH AND CALIFORNIA		CHMIRS
LONG BEACH	90186382	7TH AND PICO ST.	7TH AND PICO ST.		ERNS
LONG BEACH	S105650838		NORTH APIENCE / 2ND STREET BRIDGE		CHMIRS
LONG BEACH	S107451091		APM TERMINALS, PIER 400 PORT OF L.A.		CHMIRS
LONG BEACH	97408374	ARCO LONG BEACH 78 PIER 78	ARCO LONG BEACH 78 PIER 78		ERNS
LONG BEACH	8714865	ARCO MARINE TERMINAL	ARCO MARINE TERMINAL		ERNS
LONG BEACH	8712292	W-91 ARTESIA FWY TO:L.B. FWY	W-91 ARTESIA FWY TO:L.B. FWY		ERNS
LONG BEACH	2000671465	ST AT LA RIVER	ST AT LA RIVER		ERNS
LONG BEACH	2002591915	5536 AZUR WAY	5536 AZUR WAY	0	ERNS
LONG BEACH	2000669724	R B STREET	R B STREET		ERNS
LONG BEACH	91204690	SOUTHEAST BASIN PIER G LONG BEACH HARBOR	SOUTHEAST BASIN PIER G LONG BEACH HARBOR		ERNS
LONG BEACH	S107454075		WEST BASIN, PIER T, BERTH 140		CHMIRS
LONG BEACH	S105631696		BAT MARINA		CHMIRS
LONG BEACH	2000671611	BAY MARINA	BAY MARINA		ERNS
LONG BEACH	2000536625	2092 BELFLOWER BLVD.	2092 BELFLOWER BLVD.	0	ERNS
LONG BEACH	S105630940		BELMONT PIER		CHMIRS
LONG BEACH	99652154	BELMONT SHORE PIER WEST TO CHERRY ST	BELMONT SHORE PIER WEST TO CHERRY ST		ERNS
LONG BEACH	S105655933		BERTH 214, PIER G, LONG BEACH HARBOR		CHMIRS
LONG BEACH	S107451232		BERTH 39 AT CALIFORNIA UNITED TERMINALS		CHMIRS
LONG BEACH	S107451213		BERTH 12 DRILL DRILL		CHMIRS
LONG BEACH	S107451212		BERTH 118, PIER T ON THE LONG BEACH HARBOR		CHMIRS
LONG BEACH	S107451209		BERTH 03, LONG BEACH HARBOR		CHMIRS
LONG BEACH	S107451239		BERTH 94		CHMIRS
LONG BEACH	S107451237		BERTH 77		CHMIRS
LONG BEACH	S105632208		BERTH A1 -A11		CHMIRS
LONG BEACH	S105631495		BERTH 211		CHMIRS
LONG BEACH	S105630225		LA BERTH 72		CHMIRS



LOS ANGELES COUNTY, CA - ORPHAN SUMMARY

City	EDR ID	Site Name	Site Address	Zip	Database(s)
LONG BEACH	2003705623	BERTH E-20	BERTH E-20		ERNS
LONG BEACH	S105650963		BERTH 121, LONG BEACH HARBOR		CHMIRS
LONG BEACH	2003646070	BERTH 76	BERTH 76		ERNS
LONG BEACH	2003645369	BERTH 212	BERTH 212		ERNS
LONG BEACH	2004720683	BERTH 210	BERTH 210		ERNS
LONG BEACH	91236956	BERTH 200 G, LONG BEACH HARBOR	BERTH 200 G, LONG BEACH HARBOR		ERNS
LONG BEACH	91236823	BERTH 53, LB HARBOR	BERTH 53, LB HARBOR		ERNS
LONG BEACH	91228908	BERTH 243 AT MUERSK TERMINAL	BERTH 243 AT MUERSK TERMINAL		ERNS
LONG BEACH	91231449	BERTH 126 AMERICAN PRES LINE DOCK, LB HBR	BERTH 126 AMERICAN PRES LINE DOCK, LB HBR		ERNS
LONG BEACH	91234931	BERTH 21 TERMINAL ISLAND	BERTH 21 TERMINAL ISLAND		ERNS
LONG BEACH	91234836	BERTH #88 AT FACILITY	BERTH #88 AT FACILITY		ERNS
LONG BEACH	91230616	BERTH 246 LONG BEACH HARBOR	BERTH 246 LONG BEACH HARBOR		ERNS
LONG BEACH	93307275	BERTH 246 PIER J	BERTH 246 PIER J		ERNS
LONG BEACH	91241943	LA BERTH 210 / LONG BEACH HARBOR	LA BERTH 210 / LONG BEACH HARBOR		ERNS
LONG BEACH	96483342	BERTH 233	BERTH 233		ERNS
LONG BEACH	92251449	BERTH 34 LONG BEACH HARBOR	BERTH 34 LONG BEACH HARBOR		ERNS
LONG BEACH	8720515	BERTH 200-G/LONG BEACH HARBOR	BERTH 200-G/LONG BEACH HARBOR		ERNS
LONG BEACH	8720194	BERTH 121/ARCO TERMINAL/LB HBR	BERTH 121/ARCO TERMINAL/LB HBR		ERNS
LONG BEACH	99651428	BERTH 227 PORT OF LONG BEACH	BERTH 227 PORT OF LONG BEACH		ERNS
LONG BEACH	90190972	BERTH 187 LONG BEACH HARBOR	BERTH 187 LONG BEACH HARBOR		ERNS
LONG BEACH	90185803	BERTH 83	BERTH 83		ERNS
LONG BEACH	90189390	LB BERTH 234 LB HARBOR SHIP-AMERICAN EXP	LB BERTH 234 LB HARBOR SHIP-AMERICAN EXP		ERNS
LONG BEACH	91200472	BERTH 176 PORT OF LOS ANGELES	BERTH 176 PORT OF LOS ANGELES		ERNS
LONG BEACH	90188370	BERTH 234	BERTH 234		ERNS
LONG BEACH	90188193	BERTH 118, LONG BEACH HARBOR	BERTH 118, LONG BEACH HARBOR		ERNS
LONG BEACH	90188158	BERTH 231	BERTH 231		ERNS
LONG BEACH	90184190	BERTH 121	BERTH 121		ERNS
LONG BEACH	91215164	BERTH 55	BERTH 55		ERNS
LONG BEACH	91218189	BERTH 246	BERTH 246		ERNS
LONG BEACH	91217791	BERTH 46, LONG BEACH PIER	BERTH 46, LONG BEACH PIER		ERNS
LONG BEACH	91210357	L.A. BERTH 118 LOS ANGELES HARBOR	L.A. BERTH 118 LOS ANGELES HARBOR		ERNS
LONG BEACH	91210356	L.A. BERTH 118 LOS ANGELES HARBOR	L.A. BERTH 118 LOS ANGELES HARBOR		ERNS
LONG BEACH	91209969	BERTH 201, LB PIER HOLIDAY HARBOR MARINA	BERTH 201, LB PIER HOLIDAY HARBOR MARINA		ERNS
LONG BEACH	91217025	#209 BERTH	#209 BERTH		ERNS
LONG BEACH	91216926	L.A. BERTH 142	L.A. BERTH 142		ERNS
LONG BEACH	91208466	BERTH 186.5 LOS ANGELES HARBOR	BERTH 186.5 LOS ANGELES HARBOR		ERNS
LONG BEACH	99643578	BERTH G-212	BERTH G-212		ERNS
LONG BEACH	S103678242	FAIRLORD VESSEL	BERTH 234	00000	HAZNET
LONG BEACH	S100946479	POLYNESIA IMO# 9127019	BERTH 245	00000	HAZNET
LONG BEACH	S102798732	JOHN L. MEEK CONSTRUCTION	BERTH 72	00000	HAZNET
LONG BEACH	2002590138	BERTH 48 PORT OF LONG BEACH	BERTH 48 PORT OF LONG BEACH	0	ERNS
LONG BEACH	2002610581	BERTH 226	BERTH 226	0	ERNS
LONG BEACH	2000551763	BERTH 121 BP	BERTH 121 BP	0	ERNS
LONG BEACH	2000545882	BERTH 99 SLIP 20	BERTH 99 SLIP 20	0	ERNS
LONG BEACH	2000543694	BERTH 77	BERTH 77	0	ERNS
LONG BEACH	2000542727	BERTH 12	BERTH 12	0	ERNS
LONG BEACH	2000523067	BERTH 77	BERTH 77	0	ERNS

LOS ANGELES COUNTY, CA - ORPHAN SUMMARY

City	EDR ID	Site Name	Site Address	Zip	Database(s)
LONG BEACH	2000522252	BERTH 227	BERTH 227	0	ERNS
LONG BEACH	2000520902	BERTH 87	BERTH 87	0	ERNS
LONG BEACH	2000520863	BERTH 76	BERTH 76	0	ERNS
LONG BEACH	2000520217	BERTH 84 A	BERTH 84 A	0	ERNS
LONG BEACH	2001560296	BERTH 77	BERTH 77	0	ERNS
LONG BEACH	2001567820	BERTH 24	BERTH 24	0	ERNS
LONG BEACH	S107451262		BETWEEN WARDLOW ROAD / 36 STREET, NEAR LONG BEAC		CHMIRS
LONG BEACH	S107451246		BETWEEN 62ND / 63RD ST.		CHMIRS
LONG BEACH	S105631965		BETWEEN PIER 15 / 16 NAVAL SHIPYARD		CHMIRS
LONG BEACH	2003641568	BETWEEN LOS ANGELES AND LONG BEACH	BETWEEN LOS ANGELES AND LONG BEACH		ERNS
LONG BEACH	91231355	BETWEEN PIER 6 AND 3 IN THE NAVY HARBOR	BETWEEN PIER 6 AND 3 IN THE NAVY HARBOR		ERNS
LONG BEACH	90465227	BETWEEN RUTGERS AND CHARLEMAIGNE RD ON	BETWEEN RUTGERS AND CHARLEMAIGNE RD ON		ERNS
LONG BEACH	91218729	BETWEEN BERTH 52 & 60 LONG BEACH HARBOR	BETWEEN BERTH 52 & 60 LONG BEACH HARBOR		ERNS
LONG BEACH	91205718	BETWEEN PIER "F" AND "G" LONG BEACH PIER	BETWEEN PIER "F" AND "G" LONG BEACH PIER		ERNS
LONG BEACH	8714859	BETWN:ISLANDS GRIFFIN & WHITE	BETWN:ISLANDS GRIFFIN & WHITE		ERNS
LONG BEACH	96488388	BIRTH 41, LONG BEACH HBR	BIRTH 41, LONG BEACH HBR		ERNS
LONG BEACH	2002596377	BIRTH 86	BIRTH 86	0	ERNS
LONG BEACH	2002622141	BIRTH 57	BIRTH 57	0	ERNS
LONG BEACH	S106483991	BAY SHORE LONG BEACH MANILA AVE TRACK	5500 BLOCK 35 36 / 37 MANILA AVE TRACK		SLIC
LONG BEACH	S107451651		EAST BOUND OCEAN WEST OF THE 47TH AT GATE 2.		CHMIRS
LONG BEACH	S107451307		BRAVO 11		CHMIRS
LONG BEACH	2003705931	BRAVO ANCHORAGE	BRAVO ANCHORAGE		ERNS
LONG BEACH	2002632181	BRAVO ANCHORAGE	BRAVO ANCHORAGE	0	ERNS
LONG BEACH	2002632186	BRAVO ANCHORAGE	BRAVO ANCHORAGE	0	ERNS
LONG BEACH	2001562530	6TH ST BRIDGE AT LA RIVER	6TH ST BRIDGE AT LA RIVER	0	ERNS
LONG BEACH	8720594	BTW:BERTHS 50&52@ LB HBR	BTW:BERTHS 50&52@ LB HBR		ERNS
LONG BEACH	2000535189	BURNET STREET AND	BURNET STREET AND	0	ERNS
LONG BEACH	2000535312	BURNETT ST AT	BURNETT ST AT	0	ERNS
LONG BEACH	90465897	CABRIALA MARINA	CABRIALA MARINA		ERNS
LONG BEACH	S102804348	THE YIN CHUAN	CAL. UNITED TERM BERTH D-34	00000	HAZNET
LONG BEACH	2003701980	CALIFORNIA UNITED TERMINAL	CALIFORNIA UNITED TERMINAL		ERNS
LONG BEACH	2003645421	CALIFORNIA UNITED TERMINAL	CALIFORNIA UNITED TERMINAL		ERNS
LONG BEACH	2001566506	CALIFORNIA UNITED TERMINAL	CALIFORNIA UNITED TERMINAL	0	ERNS
LONG BEACH	2001566240	CALIFORNIA UNITED TERMINAL	CALIFORNIA UNITED TERMINAL	0	ERNS
LONG BEACH	2001565672	CALIFORNIA UNITED TERMINAL	CALIFORNIA UNITED TERMINAL	0	ERNS
LONG BEACH	S103965810	GENERAL TELEPHONE	CASTIAN DR SOUTH OF 11TH ST	00000	HAZNET
LONG BEACH	91210075	CERRITOS @ ALAMITOS	CERRITOS @ ALAMITOS		ERNS
LONG BEACH	2002592914	CERRITOS BAHIA MARINA	CERRITOS BAHIA MARINA	0	ERNS
LONG BEACH	91202939	CHAFFEE ISLAND NR BELMONT SHORE	CHAFFEE ISLAND NR BELMONT SHORE		ERNS
LONG BEACH	2002612607	CHANNEL 3	CHANNEL 3	0	ERNS
LONG BEACH	S107451421		CHEM OIL TERMINAL F BERTH 209		CHMIRS
LONG BEACH	2001556443	209 CHEM OIL DOCK	209 CHEM OIL DOCK	0	ERNS
LONG BEACH	S107451434		CHRISMAN MARINA, 96 62ND PLACE		CHMIRS
LONG BEACH	S100939147	LOS ANGELES CO/SANITATION DISTRICT	CITY COLLEGE VETERAN STADIUM	00000	HAZNET
LONG BEACH	S105254883	LONG BEACH CITY	CITYWIDE		CA WDS
LONG BEACH	S106837148	PAN WESTERN PETR CO, NAPLES LE	COLORADO / LOS ALTOS (S/W)	0	EMI
LONG BEACH	96487243	CONTAINER ON A FLAT BED / LEAKING FROM FLOOR BOARD	CONTAINER ON A FLAT BED / LEAKING FROM FLOOR BOARD		ERNS

LOS ANGELES COUNTY, CA - ORPHAN SUMMARY

City	EDR ID	Site Name	Site Address	Zip	Database(s)
LONG BEACH	S105632353		SW CORNER OF 23D ST / SANTE FE AVE		CHMIRS
LONG BEACH	S105633147		CORNER OF CANTON AVE AND LINDEN ST VACANT FIELD		CHMIRS
LONG BEACH	91228368	CORNER OF WINDHAM AVE AND THE FREEWAY ON-RAMP TO 710 SOUTH	CORNER OF WINDHAM AVE AND THE FREEWAY ON-RAMP TO 710 SOUTH		ERNS
LONG BEACH	2004729439	CORNER OF KENWOOD AND PARAMOUNT	CORNER OF KENWOOD AND PARAMOUNT		ERNS
LONG BEACH	S102799121	1X GTE CALIF	SE CORNER OF FIRST ST / LONG	00000	HAZNET
LONG BEACH	S103678504	DAVE BRAKES EXPRESS	CORNER OF SAN FRANCISCO/ESTHER STREETS	00000	HAZNET
LONG BEACH	S106829802	DAVIS INVESTMENT CO, DUTCHER L	N/E CORNER LINDEN AV / SPRING	0	EMI
LONG BEACH	S106831973	GRANER OIL COMPANY, (NARD LEAS	200 W CORNER ATLANTIC / 31ST	0	EMI
LONG BEACH	2000540773	COWELS AND ANAHEIM STREET	COWELS AND ANAHEIM STREET	0	ERNS
LONG BEACH	98462191	CRUISE SHIP TERMINAL LA/LB	CRUISE SHIP TERMINAL LA/LB		ERNS
LONG BEACH	2000669727	R D STREET	R D STREET		ERNS
LONG BEACH	91236056	DEFOREST ST AND 60TH ST DEFOREST PARK	DEFOREST ST AND 60TH ST DEFOREST PARK		ERNS
LONG BEACH	2001563006	DELORES RAIL YARD	DELORES RAIL YARD	0	ERNS
LONG BEACH	92251211	DELTA 2 ACHORAGE LONG BEACH HARBOR OFF	DELTA 2 ACHORAGE LONG BEACH HARBOR OFF		ERNS
LONG BEACH	2002609982	DIVISION STREET	DIVISION STREET	0	ERNS
LONG BEACH	S107451606		DOCK 205 MARINA DR		CHMIRS
LONG BEACH	90181526	DOVEY ST. APPROX 14 MI S OF CARSON ST.*	DOVEY ST. APPROX 14 MI S OF CARSON ST.*		ERNS
LONG BEACH	S107451620		DOWNTOWN MARINE BETWEEN GANGWAY J / K		CHMIRS
LONG BEACH	S105629778		DOWNTOWN MARINA		CHMIRS
LONG BEACH	S105629612		LB DOWNTOWN MARINA GANGWAY B, SLIP 2		CHMIRS
LONG BEACH	S105633234		DRAINAGE DITCH BEHIND 4200 GREEN BRIER RD		CHMIRS
LONG BEACH	S105632306		EASTBOUND SR91 TRANSITION TO NORTHBOUND 710		CHMIRS
LONG BEACH	S107451008		9TH AT EDISON		CHMIRS
LONG BEACH	90181603	EDISON WAY & LUGGER RD N. HARBOR	EDISON WAY & LUGGER RD N. HARBOR	-	ERNS
LONG BEACH	S105632051		3304 ELM AVE WARDLOW AND LONG BEACH BLVD		CHMIRS
LONG BEACH	98459518	3240 ELM AVE WARDLOW IS CROSS STREET	3240 ELM AVE WARDLOW IS CROSS STREET		ERNS
LONG BEACH	2002621241	501 ELM STREET	501 ELM STREET	0	ERNS
LONG BEACH	2002622203	2440 ELM AVENUE	2440 ELM AVENUE	0	ERNS
LONG BEACH	91217763	SOUTH END PIER "G", BERTH 216	SOUTH END PIER "G", BERTH 216		ERNS
LONG BEACH	99645390	SOUTH END OF OUTER BREAKWATER	SOUTH END OF OUTER BREAKWATER		ERNS
LONG BEACH	2000670981	ERTH 86	ERTH 86		ERNS
LONG BEACH	S105630982		FEELLOWS MARINA LONG BEACH		CHMIRS
LONG BEACH	S105630981		FELLOWS MARINA		CHMIRS
LONG BEACH	S102798873	1X CITY OF LONG BEACH HARBOR DEPT	FIRE STATION #20	00000	HAZNET
LONG BEACH	S102798872	1X CITY OF LONG BEACH HARBOR DEPT	FIRE STATION #15	00000	HAZNET
LONG BEACH	91227585	FISH HARBOR BERTH 68	FISH HARBOR BERTH 68		ERNS
LONG BEACH	91222156	FISH HARBOR PORT OF LONG BEACH	FISH HARBOR PORT OF LONG BEACH		ERNS
LONG BEACH	96489340	FLATBED PICKUP TRUCK / FUEL TANK DEVELOPED LEAK / CAPACITY U	FLATBED PICKUP TRUCK / FUEL TANK DEVELOPED LEAK / CAPACITY U		ERNS
LONG BEACH	2000672751	FLOWER BLVD.	FLOWER BLVD.		ERNS
LONG BEACH	S105629400		710 FREEWAY AT DELALMO ON-RAMP		CHMIRS
LONG BEACH	S107535929		710 FREEWAY / PACIFIC COAST HWY	0	CDL
LONG BEACH	S107538938		IN FRONT OF 3995 ELM AVE	0	CDL
LONG BEACH	S105630162		GATX BERTH LA 118		CHMIRS
LONG BEACH	S105792918	US GEOLOGOICAL SURVEY	18101 N GAVIOTA AVE		LOS ANGELES CO. HMS
LONG BEACH	91233412	GAVIOTA & 28TH ST. SIGNAL HILL	GAVIOTA & 28TH ST. SIGNAL HILL		ERNS

LOS ANGELES COUNTY, CA - ORPHAN SUMMARY

City	EDR ID	Site Name	Site Address	Zip	Database(s)
LONG BEACH	99617050	WEST GERALD DESMOND BRIDGE AT 2001 EAST OCEAN BLVD	WEST GERALD DESMOND BRIDGE AT 2001 EAST OCEAN BLVD		ERNS
LONG BEACH	U003854773	LA CO PUB WRKS (SEASIDE PUMP) D/W TRUSCO	0600 GOLDEN SHORE		UST
LONG BEACH	2002627972	320 GOLDEN SHORE	320 GOLDEN SHORE	0	ERNS
LONG BEACH	2001561020	700 HANGIN WAY	700 HANGIN WAY	0	ERNS
LONG BEACH	S107449644		301 HANJIN RD.		CHMIRS
LONG BEACH	S107449643		301 HANJIN RD		CHMIRS
LONG BEACH	S107451934		HANJIN TERMINAL		CHMIRS
LONG BEACH	2000549641	HANJIN SHIPPING COMPANY	HANJIN SHIPPING COMPANY	0	ERNS
LONG BEACH	91230221	HARBOR SCENIC HWY NORTH OF PANORAMA DR	HARBOR SCENIC HWY NORTH OF PANORAMA DR		ERNS
LONG BEACH	S106834690	LONG BEACH OIL DEV CO, PIER E	SE HARBOR, LG BCH PORT	0	EMI
LONG BEACH	91231669	HENRY FORD PLANT, UNDER THE COMMODORE HINE BRIDGE	HENRY FORD PLANT, UNDER THE COMMODORE HINE BRIDGE		ERNS
LONG BEACH	91234616	HENRY FORD PLANT/ COMODORE HINE BRIGDE	HENRY FORD PLANT/ COMODORE HINE BRIGDE		ERNS
LONG BEACH	S105657042		HILL ST AT FASHION		CHMIRS
LONG BEACH	90186146	HUNTINGTON HARBOR	HUNTINGTON HARBOR		ERNS
LONG BEACH	8719856	I-405/BTW:CHERRY AVE + LAKEWOOD BLVDS	I-405/BTW:CHERRY AVE + LAKEWOOD BLVDS		ERNS
LONG BEACH	S107453568		SB I-710 JSO ANAHEIM ST.		CHMIRS
LONG BEACH	S107452126		ICTF YARD IN LONG BEACH		CHMIRS
LONG BEACH	S105632838		ICTF SO PACIFIC RR YARD MP498.3		CHMIRS
LONG BEACH	S105631899		ICTF YARD, 2401 E. SEPULGEDA		CHMIRS
LONG BEACH	S105631532		ICTF YARD, 2401 E. SEPULUDA		CHMIRS
LONG BEACH	S105633160		ICTF YARD 2401 E. SEPULVEDA		CHMIRS
LONG BEACH	91230679	ICTF FACILITY FOR SOUTHERN PACIFIC	ICTF FACILITY FOR SOUTHERN PACIFIC		ERNS
LONG BEACH	90186128	ICTF YARD	ICTF YARD		ERNS
LONG BEACH	91210082	ICTF YARDS	ICTF YARDS		ERNS
LONG BEACH	94407546	ICTF YARD 2401 EAST SEPULVEDA	ICTF YARD 2401 EAST SEPULVEDA	00000	ERNS
LONG BEACH	2002609681	ICTF RAIL YARD	ICTF RAIL YARD	0	ERNS
LONG BEACH	S107452127		ICTS RAIL YARD		CHMIRS
LONG BEACH	2000669342	IFIC COAST HWY CERRITOS BAHIA MARINA	IFIC COAST HWY CERRITOS BAHIA MARINA		ERNS
LONG BEACH	S105630471		INDUSTRY TRUCK 7727 LONG BEACH.		CHMIRS
LONG BEACH	2000530739	INDUSTRY AVE AND 36TH ST	INDUSTRY AVE AND 36TH ST	0	ERNS
LONG BEACH	S107452154		INNER HARBOR, ENTRANCE TO THE SHORE LINE MARINA		CHMIRS
LONG BEACH	S105632414		INTER HARCOURT AND LONG BEACH BLVD		CHMIRS
LONG BEACH	90182244	INTER MODEL CONTAINER TRANSFER FACILITY	INTER MODEL CONTAINER TRANSFER FACILITY		ERNS
LONG BEACH	90465928	INTER MODEL CONTAINER TRANSFER FACILITY	INTER MODEL CONTAINER TRANSFER FACILITY		ERNS
LONG BEACH	9999010429		INTERMODAL YARD		HMIRS
LONG BEACH	90465975	INTERSEC.OF PICO ST & GERALD DESMOND BRG	INTERSEC.OF PICO ST & GERALD DESMOND BRG		ERNS
LONG BEACH	875628	AT INTERSECTION OF WILLOW ST AND L.A. RIVER	AT INTERSECTION OF WILLOW ST AND L.A. RIVER		ERNS
LONG BEACH	98436011	INTERSECTION OF SOUTH AND ELM STREETS	INTERSECTION OF SOUTH AND ELM STREETS		ERNS
LONG BEACH	90183603	INTERSECTION OF PICO ST AND GERALD DESMOND BRIDGE	INTERSECTION OF PICO ST AND GERALD DESMOND BRIDGE		ERNS
LONG BEACH	91240373	ISLAND FREEMAN, THUMS OIL	ISLAND FREEMAN, THUMS OIL		ERNS
LONG BEACH	91221918	ISLAND GRISSON	ISLAND GRISSON		ERNS
LONG BEACH	91217745	ISLAND CHAPPE	ISLAND CHAPPE		ERNS
LONG BEACH	2000519035	ISLAND FREEMAN	ISLAND FREEMAN	0	ERNS

LOS ANGELES COUNTY, CA - ORPHAN SUMMARY

City	EDR ID	Site Name	Site Address	Zip	Database(s)
LONG BEACH	S103679073	MOBIL OIL COMPANY	ITCF TERMINAL	00000	HAZNET
LONG BEACH	91224373	ITF 1200 PIER "J" AVE, LONG BEACH HARBOR	ITF 1200 PIER "J" AVE, LONG BEACH HARBOR		ERNS
LONG BEACH	S105664283		ITS TERMINAL - BERTH J232		CHMIRS
LONG BEACH	92250665	KILO-4 ANCHORAGE LONG BEACH HARBOR	KILO-4 ANCHORAGE LONG BEACH HARBOR		ERNS
LONG BEACH	90465222	L.BEACH NAVAL SHIPYARD SE BUILDING #132	L.BEACH NAVAL SHIPYARD SE BUILDING #132		ERNS
LONG BEACH	S107452266		LAKEWOOD BLVD AND CONANT ST		CHMIRS
LONG BEACH	S105629867		LEEWARD MARINE MERTH LA 200 H		CHMIRS
LONG BEACH	91234339	LEEWARD MARINA LA BASIN	LEEWARD MARINA LA BASIN		ERNS
LONG BEACH	U003854794	VERIZON L.B. TOLL/NACC (35M D/W JOOR)	5077 LEW DAVIS DR		UST
LONG BEACH	S105630611		LINKS MARINE 2365 SEPULVEDA BLVD.		CHMIRS
LONG BEACH	S105655957		LONG BEACH RAIL YARD, 2401 E. SEPULVEDA BLVD		CHMIRS
LONG BEACH	S107452372		LONG BEACH CHANNEL, BACK CHANNEL, BETWEEN LONG BEA		CHMIRS
LONG BEACH	S107452370		LONG BEACH ANCHORAGE		CHMIRS
LONG BEACH	S107452376		LONG BEACH HARBOR, BERTH 55, 55 PICO AVE.		CHMIRS
LONG BEACH	S107452375		LONG BEACH HARBOR WEST BASIN, 2700 NIMITZ RD.		CHMIRS
LONG BEACH	S107452374		LONG BEACH HARBOR PIER T		CHMIRS
LONG BEACH	S107452373		LONG BEACH HARBOR		CHMIRS
LONG BEACH	S105632749		LONG BEACH BERTH #78		CHMIRS
LONG BEACH	S105631550		LONG BEACH BREAK WATER		CHMIRS
LONG BEACH	S105631746		LONG BEACH NAVAL STATION		CHMIRS
LONG BEACH	S105631653		LONG BEACH # BERTH 121		CHMIRS
LONG BEACH	S105632076		LONG BEACH NAVAL STATION BUILDING #32		CHMIRS
LONG BEACH	S105631369		LONG BEACH NAVAL SHIP YARD ( USS X PEARY)		CHMIRS
LONG BEACH	S105630344		LONG BEACH SHIPYARD PIE 15		CHMIRS
LONG BEACH	S105630424		LONG BEACH BERTH 121, LONG BEACH HARBOR		CHMIRS
LONG BEACH	S105630574		LONG BEACH BERTH 54		CHMIRS
LONG BEACH	S105630564		LONG BEACH BERTH 12		CHMIRS
LONG BEACH	S105630814		LONG BEACH BERTH 55		CHMIRS
LONG BEACH	S105630799		LONG BEACH SHIP YARD PIER#7		CHMIRS
LONG BEACH	S105629803		LONG BEACH BERTH #75		CHMIRS
LONG BEACH	S105629706		LONG BEACH HARBOR PIER 242		CHMIRS
LONG BEACH	S105629676		LONG BEACH NAVY HARBOR PEIR ECHO		CHMIRS
LONG BEACH	S105629983		LONG BEACH NAVAL SHIPYARD EAST OF DRYDOCK #1		CHMIRS
LONG BEACH	S105629982		LONG BEACH BERTH 121 TERMINAL ISLAND PIER ECHO		CHMIRS
LONG BEACH	S105629439		LONG BEACH PEIER F-211		CHMIRS
LONG BEACH	S105629438		LONG BEACH 228 PIER G, BIRTH 228		CHMIRS
LONG BEACH	2003706240	LONG BEACH HARBOR	LONG BEACH HARBOR		ERNS
LONG BEACH	S105650678		LONG BEACH HARBOR BERTH 12		CHMIRS
LONG BEACH	S106852520	LONG BEACH OILFIELD	LONG BEACH OLF		LOS ANGELES CO. HMS
LONG BEACH	S106852519	LONG BEACH OILFIELD	LONG BEACH OLF		LOS ANGELES CO. HMS
LONG BEACH	S106852518	COYOTE CREEK	LONG BEACH		LOS ANGELES CO. HMS
LONG BEACH	91226564	LONG BEACH NAVY SHIP YARD DRY DOCK NO. 2	LONG BEACH NAVY SHIP YARD DRY DOCK NO. 2		ERNS
LONG BEACH	91229878	LONG BEACH DOWN TOWN MARINA BERTH H-45	LONG BEACH DOWN TOWN MARINA BERTH H-45		ERNS
LONG BEACH	91233031	LONG BEACH ANCHORAGE CHARLIE 11	LONG BEACH ANCHORAGE CHARLIE 11		ERNS
LONG BEACH	91229387	LONG BEACH BERTH 26	LONG BEACH BERTH 26		ERNS
LONG BEACH	91229377	LONG BEACH BERTH 26	LONG BEACH BERTH 26		ERNS
LONG BEACH	91229242	LONG BEACH MARINA GANGWAY NO. 1, SLIP 7 ALAMEDA BAY	LONG BEACH MARINA GANGWAY NO. 1, SLIP 7 ALAMEDA BAY		ERNS

LOS ANGELES COUNTY, CA - ORPHAN SUMMARY

City	EDR ID	Site Name	Site Address	Zip	Database(s)
LONG BEACH	91236340	LONG BEACH ANCHORAGE	LONG BEACH ANCHORAGE		ERNS
LONG BEACH	91225417	LONG BEACH NAVAL SHIPYARD PIER NO. 6	LONG BEACH NAVAL SHIPYARD PIER NO. 6		ERNS
LONG BEACH	91228685	LONG BEACH NAVY SHIP YARD PIER NO. 9	LONG BEACH NAVY SHIP YARD PIER NO. 9		ERNS
LONG BEACH	91231441	LONG BEACH C-12 ANCHORAGE, LB HARBOR	LONG BEACH C-12 ANCHORAGE, LB HARBOR		ERNS
LONG BEACH	91231170	LONG BEACH NAVAL SHIP YARD PIER 6W	LONG BEACH NAVAL SHIP YARD PIER 6W		ERNS
LONG BEACH	91234519	LONG BEACH 246 PIER	LONG BEACH 246 PIER		ERNS
LONG BEACH	91230615	LONG BEACH BERTH 246	LONG BEACH BERTH 246		ERNS
LONG BEACH	91227124	LONG BEACH NAVAL SHIP YRD NORTH SIDE OF PIER 9	LONG BEACH NAVAL SHIP YRD NORTH SIDE OF PIER 9		ERNS
LONG BEACH	91226786	LONG BEACH BERTH 48 & 49 LB HARBOR	LONG BEACH BERTH 48 & 49 LB HARBOR		ERNS
LONG BEACH	93300837	LONG BEACH NSY PIER 2	LONG BEACH NSY PIER 2		ERNS
LONG BEACH	91240713	LONG BEACH NAVAL STATION TERMINAL ISLAND	LONG BEACH NAVAL STATION TERMINAL ISLAND		ERNS
LONG BEACH	93305112	LONG BEACH NSY PIER 2	LONG BEACH NSY PIER 2		ERNS
LONG BEACH	91240306	LONG BEACH HARBOR BERTH 8	LONG BEACH HARBOR BERTH 8		ERNS
LONG BEACH	91239884	LONG BEACH BERTH 206	LONG BEACH BERTH 206		ERNS
LONG BEACH	91466454	LONG BEACH NAVAL SHIPYARD TERMINAL ISLAN	LONG BEACH NAVAL SHIPYARD TERMINAL ISLAN		ERNS
LONG BEACH	91466311	LONG BEACH AIRPORT	LONG BEACH AIRPORT		ERNS
LONG BEACH	92251960	LONG BEACH ANCHOR	LONG BEACH ANCHOR		ERNS
LONG BEACH	91241707	LONG BEACH HARBOR, PIER 4 BERTH 246	LONG BEACH HARBOR, PIER 4 BERTH 246		ERNS
LONG BEACH	91241694	LONG BEACH HARBOR, BERTHS 206 & 211	LONG BEACH HARBOR, BERTHS 206 & 211		ERNS
LONG BEACH	92251219	LONG BEACH HARBOR BERTH D-2	LONG BEACH HARBOR BERTH D-2		ERNS
LONG BEACH	99650566	LONG BEACH CHANNEL	LONG BEACH CHANNEL		ERNS
LONG BEACH	8720269	LONG BEACH C-14 ANCHORAGE *87	LONG BEACH C-14 ANCHORAGE *87		ERNS
LONG BEACH	S106389620		LONG BEACH HARBOR PIER 101, UNDER THE COMADORE BRI		CHMIRS
LONG BEACH	S106389601		LONG BEACH NAVAL EAST SIDE PIER 6 "USS DAVID R. RA		CHMIRS
LONG BEACH	S106389515		LONG BEACH ICTS YARD UNKNOWN TRACK AT CUSTOMS YARD		CHMIRS
LONG BEACH	90190067	LONG BEACH ANCHORAGE B-5	LONG BEACH ANCHORAGE B-5		ERNS
LONG BEACH	90190066	LONG BEACH HARBOR BERTH 5	LONG BEACH HARBOR BERTH 5		ERNS
LONG BEACH	90186198	LONG BEACH BERTH #49 VESSEL "ARTHUR S"	LONG BEACH BERTH #49 VESSEL "ARTHUR S"		ERNS
LONG BEACH	90189485	LONG BEACH PIER 242/243	LONG BEACH PIER 242/243		ERNS
LONG BEACH	90189403	LONG BEACH BERTH #121 NAVY MOLE	LONG BEACH BERTH #121 NAVY MOLE		ERNS
LONG BEACH	90185349	LONG BEACH ANCHORAGE	LONG BEACH ANCHORAGE		ERNS
LONG BEACH	91200739	LONG BEACH HARBOR BERTH 200	LONG BEACH HARBOR BERTH 200		ERNS
LONG BEACH	90189069	LONG BEACH HARBOR BERTH 243	LONG BEACH HARBOR BERTH 243		ERNS
LONG BEACH	91200110	LONG BEACH BIRTH 200 LONG BEACH HARBOR	LONG BEACH BIRTH 200 LONG BEACH HARBOR		ERNS
LONG BEACH	91215789	LONG BEACH HARBOR BERTH 209	LONG BEACH HARBOR BERTH 209		ERNS
LONG BEACH	91222581	LONG BEACH ANCHOR D3	LONG BEACH ANCHOR D3		ERNS
LONG BEACH	91215310	LONG ANCHORAGE B-5	LONG ANCHORAGE B-5		ERNS
LONG BEACH	91222202	LONG BEACH HARBOR BERTH #228	LONG BEACH HARBOR BERTH #228		ERNS
LONG BEACH	91222046	LONG BEACH ANCHORAGE #2	LONG BEACH ANCHORAGE #2		ERNS
LONG BEACH	91206198	LONG BEACH NAVAL SHIPYARD TERMINAL ISLAND	LONG BEACH NAVAL SHIPYARD TERMINAL ISLAND		ERNS
LONG BEACH	91218436	LONG BEACH NAVAL STATION PIER 7 WEST TO FLEET LANDING	LONG BEACH NAVAL STATION PIER 7 WEST TO FLEET LANDING		ERNS
LONG BEACH	91209949	LONG BEACH PIER	LONG BEACH PIER		ERNS
LONG BEACH	91220678	LONG BEACH ANCHORAGE C-5	LONG BEACH ANCHORAGE C-5		ERNS
LONG BEACH	91216624	LONG BEACH HARBOR BERTH 216, PIER G	LONG BEACH HARBOR BERTH 216, PIER G		ERNS
LONG BEACH	91209279	LONG BEACH ANCHORAGE C-11	LONG BEACH ANCHORAGE C-11		ERNS

LOS ANGELES COUNTY, CA - ORPHAN SUMMARY

City	EDR ID	Site Name	Site Address	Zip	Database(s)
LONG BEACH	91209064	LONG BEACH ANCHORAGE C-5	LONG BEACH ANCHORAGE C-5		ERNS
LONG BEACH	8722472	LONG BEACH HARBOR	LONG BEACH HARBOR		ERNS
LONG BEACH	8716209	LONG BEACH HBR ANCHORAGE D-3.	LONG BEACH HBR ANCHORAGE D-3.		ERNS
LONG BEACH	S102808932	1X CO SANITATION DIST OF LOS ANGELES	LONG BEACH VET STADIUM	00000	HAZNET
LONG BEACH	S103973375	KERR NORTHERN MARINE	LONG BEACH BERTH 201	00000	HAZNET
LONG BEACH	S106826383	ATLANTIC OIL CO, DODGE LEASE	S/E LONG BEACH BLVD / 32ND ST	0	EMI
LONG BEACH	2002623800	LONG BEACH HARBOR	LONG BEACH HARBOR	0	ERNS
LONG BEACH	2002622431	LONG BEACH HARBOR	LONG BEACH HARBOR	0	ERNS
LONG BEACH	2000551773	LONG BEACH PIER 86	LONG BEACH PIER 86	0	ERNS
LONG BEACH	2000546461	LONG BEACH HARBOR	LONG BEACH HARBOR	0	ERNS
LONG BEACH	2000544040	LONG BEACH HARBOR	LONG BEACH HARBOR	0	ERNS
LONG BEACH	2000530136	LONG BEACH HARBOR	LONG BEACH HARBOR	0	ERNS
LONG BEACH	2001561435	LONG BEACH RARBOR	LONG BEACH RARBOR	0	ERNS
LONG BEACH	2001567266	LONG BEACH CHANEL	LONG BEACH CHANEL	0	ERNS
LONG BEACH	2001566917	LONG BEACH HARBOR	LONG BEACH HARBOR	0	ERNS
LONG BEACH	92271237	LONG BEACH ANCHORAGE BRAVO 5	LONG BEACH ANCHORAGE BRAVO 5	-	ERNS
LONG BEACH	91216943	LONG BEACH HARBOR INSIDE BREAKWATER	LONG BEACH HARBOR INSIDE BREAKWATER	-	ERNS
LONG BEACH	S105630005		LONGBEACH BERTH 99		CHMIRS
LONG BEACH	92250611	LONGBEACH HARBOR BERTH 13	LONGBEACH HARBOR BERTH 13		ERNS
LONG BEACH	90189808	LONGBEACH BERTH 213 CORNER OF WINDHAM ANI PANORAMA	LONGBEACH BERTH 213 CORNER OF WINDHAM AND PANORAMA		ERNS
LONG BEACH	8712578	LOS COYOTES CREEK	LOS COYOTES CREEK		ERNS
LONG BEACH	2000025038		LOS ANGELES SUB		HMIRS
LONG BEACH	2000025039		LOS ANGELES SUB		HMIRS
LONG BEACH	S106483781	CONTINENTAL CLEANERS	2360 LOS COYOTES DIAGONAL		SLIC
LONG BEACH	90190973	LOS ANGELES BERTH 187	LOS ANGELES BERTH 187		ERNS
LONG BEACH	91216984	LOS ANGELES BERTH 131	LOS ANGELES BERTH 131		ERNS
LONG BEACH	S103655136	TEXACO REFINING AND MARKETING INC	3564 LOS COYOTES	00000	HAZNET
LONG BEACH	8715268	770 ST LOUIS ST	770 ST LOUIS ST		ERNS
LONG BEACH	2000548900	MAERSK SEA LAND TEMINAL	MAERSK SEA LAND TEMINAL	0	ERNS
LONG BEACH	97407585	ON MAGNOLIA RD ACROSS BROADWAY/OCEAN/CHESNUT/ AND SHORELINE	ON MAGNOLIA RD ACROSS BROADWAY/OCEAN/CHESNUT/ AND SHORELINE		ERNS
LONG BEACH	91240336	MAIN GATE OF CAL UNITED TERMINAL	MAIN GATE OF CAL UNITED TERMINAL		ERNS
LONG BEACH	99622727	MAIN LIFE GUARD STATION ON CHERRY BEACH AT CHERRY AVE / AND	MAIN LIFE GUARD STATION ON CHERRY BEACH AT CHERRY AVE / AND		ERNS
LONG BEACH	S105632846		MARESK TERMINAL , PIER J		CHMIRS
LONG BEACH	S105631919		MARINE TERMINAL #2, 1900 8TH ST		CHMIRS
LONG BEACH	2004729429	2503 E. MARKET STREET	2503 E. MARKET STREET		ERNS
LONG BEACH	2001553777	MILE POST: 497	MILE POST: 497	0	ERNS
LONG BEACH	2001569876	MILEPOST 17	MILEPOST 17	0	ERNS
LONG BEACH	S107452624		MOBIL PLATFORM ODYSSEY ,PIER 16 TERMINAL ISLAND PO		CHMIRS
LONG BEACH	S107452635		MONLACO ROAD AND RUTGERS		CHMIRS
LONG BEACH	S107452717		MPM 20.01 WILLOW AT TERMINAL ISLAND FREEWAY APPROX		CHMIRS
LONG BEACH	S107452716		MPM 20.01 ON THE SAN PEDRO SUB DIV		CHMIRS
LONG BEACH	S105629304		NAS LONG BEACH BETWWEN PIER 6 / 7		CHMIRS
LONG BEACH	93307461	NAS LONG BEACH PIER 16	NAS LONG BEACH PIER 16		ERNS
LONG BEACH	S105631413		NAVAL STATION LONG BEACH BLDG. 145		CHMIRS

LOS ANGELES COUNTY, CA - ORPHAN SUMMARY

City	EDR ID	Site Name	Site Address	Zip	Database(s)
LONG BEACH	S105630268		YO-220 NAVAL BOAT AT LB NAVAL YARD PIER 12		CHMIRS
LONG BEACH	S105629802		NAVAL STATION COMPLEX		CHMIRS
LONG BEACH	91233500	NAVAL STATION LONG BEACH	NAVAL STATION LONG BEACH		ERNS
LONG BEACH	92251401	LB NAVAL STATION PIER 6 EAST	LB NAVAL STATION PIER 6 EAST		ERNS
LONG BEACH	92250967	NAVAL STATION	NAVAL STATION		ERNS
LONG BEACH	90185944	NAVAL STA SEWER PIT E JUST OFF OCEAN BLV	NAVAL STA SEWER PIT E JUST OFF OCEAN BLV		ERNS
LONG BEACH	91222651	NAVAL STATION LONG BEACH PIER E	NAVAL STATION LONG BEACH PIER E		ERNS
LONG BEACH	S102810980	R SLAYEN INC	NAVAL VESSELS / FACILITIES	00000	HAZNET
LONG BEACH	93308363	NAVSTA LONG BEACH PIER E, SOUTH FACE	NAVSTA LONG BEACH PIER E, SOUTH FACE		ERNS
LONG BEACH	93308360	NAVSTA LONG BEACH PIER ECHO BERTH 126	NAVSTA LONG BEACH PIER ECHO BERTH 126		ERNS
LONG BEACH	S105630559		U.S. NAVY SHIP "X- BREWTON" PIER 6		CHMIRS
LONG BEACH	93300214	NAVY PIER NO.4 LONG BEACH NAVAL BASE	NAVY PIER NO.4 LONG BEACH NAVAL BASE		ERNS
LONG BEACH	90189896	NAVY MOLE LONG BEACH STATION	NAVY MOLE LONG BEACH STATION		ERNS
LONG BEACH	90189184	NAVY STATION LONG BEACH INSIDE NAVY MOLE	NAVY STATION LONG BEACH INSIDE NAVY MOLE		ERNS
LONG BEACH	S107452912		NEAR 1500 PIER C ST.		CHMIRS
LONG BEACH	S105630280		NEAR PIER 15 AND 16, LONG BEACH SHIPYARD		CHMIRS
LONG BEACH	91466676	NEAR 2779 EL PRESIDIO	NEAR 2779 EL PRESIDIO		ERNS
LONG BEACH	98446573	NONE- DISPERSED INTO WATER	NONE- DISPERSED INTO WATER		ERNS
LONG BEACH	S105630158		50 FT NORTH OF 27TH ST		CHMIRS
LONG BEACH	S107453014		NORTHBOUND 710 FREEWAY, LONG BEACH EXIT OFF RAMP.		CHMIRS
LONG BEACH	S107453030		NOT GIVEN		CHMIRS
LONG BEACH	92256679	AT NW CORNER OF REFINERY	AT NW CORNER OF REFINERY	-	ERNS
LONG BEACH	2000538452	NYK YARD	NYK YARD	0	ERNS
LONG BEACH	S106102434	WESTERN TUBE & CONDUIT CORP	P O BOX 2720		CA WDS
LONG BEACH	S107453053		OCEAN BLVD. AND SHORELINE DR.		CHMIRS
LONG BEACH	S105631197		OCEAN BLVD. AT N/B TERMINAL ISLAND FWY.		CHMIRS
LONG BEACH	90190118	OCEAN AND SEASIDE AVENUES	OCEAN AND SEASIDE AVENUES		ERNS
LONG BEACH	8712242	OES	OES		ERNS
LONG BEACH	91237036	200 SOUTH OF ANAHEIM STREET BRIDGE	200 SOUTH OF ANAHEIM STREET BRIDGE		ERNS
LONG BEACH	8721659	(E. OF LOS COYOTES DIAGONAL)	(E. OF LOS COYOTES DIAGONAL)		ERNS
LONG BEACH	98424430	EAST OF ATLANTIC AVE	EAST OF ATLANTIC AVE		ERNS
LONG BEACH	2002627057	SOUTH OF WILLOW ST	SOUTH OF WILLOW ST	0	ERNS
LONG BEACH	91205700	EAST OF GATE 3-TERMINAL ISLAND NAVALBASE	EAST OF GATE 3-TERMINAL ISLAND NAVALBASE	-	ERNS
LONG BEACH	S107453062		OFF LONG BEACH HARBOR		CHMIRS
LONG BEACH	2004718637	OFF OF LONG BEACH HARBOR	OFF OF LONG BEACH HARBOR		ERNS
LONG BEACH	2001570705	OFF ANGLES GATE	OFF ANGLES GATE	0	ERNS
LONG BEACH	2001566336	OFF SHORE	OFF SHORE	0	ERNS
LONG BEACH	90189559	OIL ISLAND, ISLAND WHITE GRID 13D	OIL ISLAND, ISLAND WHITE GRID 13D		ERNS
LONG BEACH	U003854836	CITY OF L.B. BEACH MAINT (2 D/W JOOR)	4320 OLYMPIC PLAZA		UST
LONG BEACH	S107453103		ORANGE AND SPRING STREETS		CHMIRS
LONG BEACH	872434	ORANGE AND WILLOW STS. WELL NO. D5	ORANGE AND WILLOW STS. WELL NO. D5		ERNS
LONG BEACH	S105632215		5095 EAST PACIFIC COAST HWY LONG BEACH		CHMIRS
LONG BEACH	S105629563		SO PACIFIC ICTF YARD ALAMEDA / SANTA FE ST		CHMIRS
LONG BEACH	S105632562		SO PACIFIC RR, ICTF YARD 2401E. SEPULVIDA		CHMIRS
LONG BEACH	91466652	PACIFIC NORTHERN OIL DOCK BERTH 209	PACIFIC NORTHERN OIL DOCK BERTH 209		ERNS
LONG BEACH	8712254	PACIFIC PLACE (N. OF:405)	PACIFIC PLACE (N. OF:405)		ERNS
LONG BEACH	S106484016	DEPT OF TRANSPORTATION DISTRICT 7 PROJECT DEV B	2100 PACIFIC COAST HWY		SLIC



LOS ANGELES COUNTY, CA - ORPHAN SUMMARY

City	EDR ID	Site Name	Site Address	Zip	Database(s)
LONG BEACH	91216627	PACIFIC NORTHERN OIL DOCK BERTH 209	PACIFIC NORTHERN OIL DOCK BERTH 209		ERNS
LONG BEACH	S106828529	CHEVRON U.S.A. INC	PACIFIC CST HWY SE ALAMITOS CH	0	EMI
LONG BEACH	2000536495	PACIFIC OCEAN	PACIFIC OCEAN	0	ERNS
LONG BEACH	2000532553	6289 PACIFIC COAST HWY	6289 PACIFIC COAST HWY	0	ERNS
LONG BEACH	S102813349	FORMER MOBIL STATION	PALOS VERDES / ATHERTON	00000	HAZNET
LONG BEACH	90189875	1200 PANARAMA DRIVE	1200 PANARAMA DRIVE		ERNS
LONG BEACH	2002620850	PASADENA AVE & SPRING ST	PASADENA AVE & SPRING ST	0	ERNS
LONG BEACH	S106826384	ATLANTIC OIL CO, DOUGLAS LEASE	S/E PASADENA / 31ST ST	0	EMI
LONG BEACH	S106838606	S & C OIL CO INC, MOORE LEASE	200' NW PASADENA / SPRING STS	0	EMI
LONG BEACH	S106838611	S & C OIL CO INC	S/E PASADENA/31ST ST	0	EMI
LONG BEACH	90190815	PASHA MARITIME SERV. LOT BERTHS 83 & 84*	PASHA MARITIME SERV. LOT BERTHS 83 & 84*		ERNS
LONG BEACH	S107450546		6301 E. PCH		CHMIRS
LONG BEACH	2001570218	6339 SOUTH PCH	6339 SOUTH PCH	0	ERNS
LONG BEACH	2003644666	PECO AVE	PECO AVE		ERNS
LONG BEACH	S106831249	FOUR CORNERS PIPE LINE COMPANY	PEIR E, BERTH 118	0	EMI
LONG BEACH	2000523700	1600 PEIR B STREET	1600 PEIR B STREET	0	ERNS
LONG BEACH	92251445	PEPPER DR. BETWEEN LONG BEACH BLVD AND LOCUST	PEPPER DR. BETWEEN LONG BEACH BLVD AND LOCUST		ERNS
LONG BEACH	S107453163		PICO AVE AT PIER E ST.		CHMIRS
LONG BEACH	S105630057		PICO / C STREET		CHMIRS
LONG BEACH	2003644991	SOUTH PICO AVENUE	SOUTH PICO AVENUE		ERNS
LONG BEACH	91466546	PICO AVENUE AND EL EMBARCADERO	PICO AVENUE AND EL EMBARCADERO		ERNS
LONG BEACH	S107453239		PIER S / P ON RAMP/ GERALD DESMOND BRIDGE		CHMIRS
LONG BEACH	S107453233		PIER G BERTH 212		CHMIRS
LONG BEACH	S107453231		PIER F BERTH 207, VESSEL IS PALMELA		CHMIRS
LONG BEACH	S107453229		PIER C, BERTH 62		CHMIRS
LONG BEACH	S107449027		1925 PIER D ST BERTH 39		CHMIRS
LONG BEACH	S107448627		1405 PIER C T BERTH C73		CHMIRS
LONG BEACH	S107448625		1405 PIER C BERTH 373		CHMIRS
LONG BEACH	S107453228		PIER C, BERTH 49-55		CHMIRS
LONG BEACH	S107453166		PIER 40403 BRIDGEMARK # 3770		CHMIRS
LONG BEACH	S105631690		PIER 2 NAVYSHIP YARD		CHMIRS
LONG BEACH	S105631953		PIER 12, FUEL BARGE		CHMIRS
LONG BEACH	S105632203		PIER 30, LONG BEACH HARBOR		CHMIRS
LONG BEACH	S105632188		PIER 2, NAVAL SHIPYARD		CHMIRS
LONG BEACH	S105631043		PIER 6 EAST		CHMIRS
LONG BEACH	S105631545		PIER D, BERTH 38 ( DIRT AREA)		CHMIRS
LONG BEACH	S105631536		PIER "F" BERTH 210		CHMIRS
LONG BEACH	S105631457		PIER 15, LONG BEAH HARBOR		CHMIRS
LONG BEACH	S105630296		PIER 6 / NORTHEAST		CHMIRS
LONG BEACH	S105630514		PIER #7		CHMIRS
LONG BEACH	S105630553		PIER #1 USS OGDEN		CHMIRS
LONG BEACH	S105630755		PIER 2 E - LONG BEACH NAVAL SHIP YARD		CHMIRS
LONG BEACH	S105630695		PIER 15 WEST		CHMIRS
LONG BEACH	S105629652		PIER 7, SHIP ANTEITAM, LONG BEACH SHIP YARD		CHMIRS
LONG BEACH	S105629838		PIER E, USS ROANOAK		CHMIRS
LONG BEACH	S105629812		PIER 9 LONG BEACH NAVAL STATION		CHMIRS

LOS ANGELES COUNTY, CA - ORPHAN SUMMARY

City	EDR ID	Site Name	Site Address	Zip	Database(s)
LONG BEACH	S105629606		PIER 7 WEST LONG BEACH NAVAL STATION		CHMIRS
LONG BEACH	S105629528		PIER 2 EAST SIDE LONG BEACH NAVY YARD		CHMIRS
LONG BEACH	2003641567	PIER 270	PIER 270		ERNS
LONG BEACH	S106852581	BURLINGTON ENVIRONMENTAL	PIER D BERTH 47-49		LOS ANGELES CO. HMS
LONG BEACH	2004717184	PIER C, BIRTH 55-62	PIER C, BIRTH 55-62		ERNS
LONG BEACH	2004717182	PIER C, BERTH 49-55	PIER C, BERTH 49-55		ERNS
LONG BEACH	91236756	PIER 23 ON DOCK ONLY	PIER 23 ON DOCK ONLY		ERNS
LONG BEACH	91231687	PIER 41	PIER 41		ERNS
LONG BEACH	91228155	PIER 6 TERMINAL ISLAND	PIER 6 TERMINAL ISLAND		ERNS
LONG BEACH	91238826	PIER 1 BERTH 48 TERMINAL ISLAND	PIER 1 BERTH 48 TERMINAL ISLAND		ERNS
LONG BEACH	91230849	PIER 6 LONG BEACH NAVAL STATION	PIER 6 LONG BEACH NAVAL STATION		ERNS
LONG BEACH	91230795	PIER 9 AT USS ANCHORAGE NAVY BASE **	PIER 9 AT USS ANCHORAGE NAVY BASE **		ERNS
LONG BEACH	91234309	PIER X TERMINAL ISLAND	PIER X TERMINAL ISLAND		ERNS
LONG BEACH	91239112	PIER 6 EAST TERMINAL ISLAND	PIER 6 EAST TERMINAL ISLAND		ERNS
LONG BEACH	91239094	PIER 1 BERTHS 47-49	PIER 1 BERTHS 47-49		ERNS
LONG BEACH	91241793	PIER E WELL 13 BERTH 118	PIER E WELL 13 BERTH 118		ERNS
LONG BEACH	92251419	PIER 12 LONG BEACH NAVAL STATION	PIER 12 LONG BEACH NAVAL STATION		ERNS
LONG BEACH	93301425	PIER 2 USN-NSY	PIER 2 USN-NSY		ERNS
LONG BEACH	99648570	PIER F NUMBER 207 LONG BEACH HARBOR	PIER F NUMBER 207 LONG BEACH HARBOR		ERNS
LONG BEACH	99648566	PIER 10 / OLD LONG BEACH NAVAL SHIPYARD	PIER 10 / OLD LONG BEACH NAVAL SHIPYARD		ERNS
LONG BEACH	S106483947	TCL/TOYOTA	PIER A, W. OF CARRACK AVE. / N. OF CERRI		SLIC
LONG BEACH	2004722859	PIER G	PIER G		ERNS
LONG BEACH	90183438	PIER 12 LONG BEACH NAVAL SHIPYARD	PIER 12 LONG BEACH NAVAL SHIPYARD		ERNS
LONG BEACH	90183266	PIER 1 BERTH 48	PIER 1 BERTH 48		ERNS
LONG BEACH	91202846	PIER G BERTH 214 LONG BEACH HARBOR	PIER G BERTH 214 LONG BEACH HARBOR		ERNS
LONG BEACH	90182411	PIER F BERTH 207	PIER F BERTH 207		ERNS
LONG BEACH	90189824	PIER G LONG BEACH HARBOR	PIER G LONG BEACH HARBOR		ERNS
LONG BEACH	90181662	PIER 78 AT ARCO DOCK	PIER 78 AT ARCO DOCK		ERNS
LONG BEACH	91222064	PIER 6 WEST	PIER 6 WEST		ERNS
LONG BEACH	91217054	PIER 1 BERTH 46	PIER 1 BERTH 46		ERNS
LONG BEACH	91220034	PIER 1 BERTH 48	PIER 1 BERTH 48		ERNS
LONG BEACH	8719858	PIER @ BERTH 216	PIER @ BERTH 216		ERNS
LONG BEACH	8713769	PIER 86	PIER 86		ERNS
LONG BEACH	S103679585	CANADA MARITIME AGENCIES LTD	PIER 214 LONG BEACH HARBOR	00000	HAZNET
LONG BEACH	2002619405	1512 WEST PIER C STREET	1512 WEST PIER C STREET	0	ERNS
LONG BEACH	2002595570	PIER 16	PIER 16	0	ERNS
LONG BEACH	2002614840	PIER F205	PIER F205	0	ERNS
LONG BEACH	2002624412	PIER 16	PIER 16	0	ERNS
LONG BEACH	2000526007	PIER G / BERTH 212	PIER G / BERTH 212	0	ERNS
LONG BEACH	2000523022	PIER G	PIER G	0	ERNS
LONG BEACH	2000521643	PIER 400	PIER 400	0	ERNS
LONG BEACH	2001553202	PIER 400	PIER 400	0	ERNS
LONG BEACH	2001552975	PIER POINT LANDING	PIER POINT LANDING	0	ERNS
LONG BEACH	2001560294	PIER B BERTH 77	PIER B BERTH 77	0	ERNS
LONG BEACH	2001556485	PIER T	PIER T	0	ERNS
LONG BEACH	S105630295		PIER/6 NORTHEAST		CHMIRS
LONG BEACH	91236753	PLATFORM ELLEN OFFSHORE AT LONG BEACH	PLATFORM ELLEN OFFSHORE AT LONG BEACH		ERNS

LOS ANGELES COUNTY, CA - ORPHAN SUMMARY

City	EDR ID	Site Name	Site Address	Zip	Database(s)
LONG BEACH	91223676	PLATFORM EDITH OFF COAST OF LONG BEACH	PLATFORM EDITH OFF COAST OF LONG BEACH		ERNS
LONG BEACH	2001559292	PLATFORM ELLEN	PLATFORM ELLEN	0	ERNS
LONG BEACH	S103438787	L.B.HARBOR 5 YR MAINT	PORT OF LONG BEACH		CA WDS
LONG BEACH	90188719	PORT OF LOS ANGELES BERTH NO. 187 CANAL ST.	PORT OF LOS ANGELES BERTH NO. 187 CANAL ST.		ERNS
LONG BEACH	S104570735	US INFO AGENCY INTL BROADCASTING	PORT OF LONG BEACH	00000	HAZNET
LONG BEACH	S104571822	DILGENCE MARA TRANS	PORT OF LONG BEACH #84	00000	HAZNET
LONG BEACH	2000529504	PORT OF LONG BEACH	PORT OF LONG BEACH	0	ERNS
LONG BEACH	2001566056	PORT OF LONG BEACH	PORT OF LONG BEACH	0	ERNS
LONG BEACH	90188292	PSH & CANAL ST.	PSH & CANAL ST.		ERNS
LONG BEACH	S107453323		PUMP STATION # 28, 2615 PIER A WAY		CHMIRS
LONG BEACH	2002617928	PUMPING STATION	PUMPING STATION	0	ERNS
LONG BEACH	91225194	QUEEN'S GATE & PIER J-LONG BEACH HARBOR	QUEEN'S GATE & PIER J-LONG BEACH HARBOR		ERNS
LONG BEACH	97412191	QUEENS WAY BAY MARINA SHORELINE DR AT FOOT OF PINE STREET	QUEENS WAY BAY MARINA SHORELINE DR AT FOOT OF PINE STREET		ERNS
LONG BEACH	91217782	QUEENS WHARF RESTAURANT PARKING LOT	QUEENS WHARF RESTAURANT PARKING LOT		ERNS
LONG BEACH	91205197	QUEENSWAY BAY PORT OF LONG BEACH	QUEENSWAY BAY PORT OF LONG BEACH	-	ERNS
LONG BEACH	90186149	LA RIVER AT WARDLOW	LA RIVER AT WARDLOW		ERNS
LONG BEACH	90186148	LA RIVER BED AT WARDLOW	LA RIVER BED AT WARDLOW		ERNS
LONG BEACH	90466072	LA RIVER, 75 FEET SOUTH OF WILLOW ST	LA RIVER, 75 FEET SOUTH OF WILLOW ST		ERNS
LONG BEACH	S107453463		SAN FRANCISCO AVE AT ANAHEIM ST.		CHMIRS
LONG BEACH	92250600	SAN PEDRO BAY LA HARBOR	SAN PEDRO BAY LA HARBOR		ERNS
LONG BEACH	91223910	SAN PEDRO BAY	SAN PEDRO BAY		ERNS
LONG BEACH	2001568442	SAN PEDRO BREAKWATER	SAN PEDRO BREAKWATER	0	ERNS
LONG BEACH	91467710	SANTA FE AVE AND BURRNET ST.	SANTA FE AVE AND BURRNET ST.		ERNS
LONG BEACH	91239086	SANTA FE AVE AND BURRNET ST.	SANTA FE AVE AND BURRNET ST.		ERNS
LONG BEACH	90178751	SANTA FE ROAD AT CAMERSON	SANTA FE ROAD AT CAMERSON	-	ERNS
LONG BEACH	S103679830	CAL TRANS	SCHUYLER HEIM BRIDGE TERM ISLE	00000	HAZNET
LONG BEACH	S103961125	DOT CAL TRANS DISTRICT 07	SCHUYLER HEIM BRIDGE	00000	HAZNET
LONG BEACH	2000522477	SEA LAND TERMINAL	SEA LAND TERMINAL	0	ERNS
LONG BEACH	91236904	SEAL BEACH	SEAL BEACH		ERNS
LONG BEACH	S109291617	CR - LONG BEACH NAVSTA/HOSP/TAPER - DOD-LONG BEACH	SEASIDE AVE		MCS
LONG BEACH	S102057156	LA CO DPW FLOOD SEASIDE PUMP P	950 W SEASIDE BLVD		LOS ANGELES CO. HMS
LONG BEACH	2002599195	2675 SEASIDE BLVD	2675 SEASIDE BLVD	0	ERNS
LONG BEACH	9999050631		2401 SEPULVED BL		HMIRS
LONG BEACH	9900004598		2401 SEPULVED BL		HMIRS
LONG BEACH	S107453623		SEPULVEDA AT CTF		CHMIRS
LONG BEACH	9900014315		2401 SEPULVEDA BLD		HMIRS
LONG BEACH	91234775	SEPULVEDA BLVD	SEPULVEDA BLVD		ERNS
LONG BEACH	91466518	SEPULVEDA BLVD ABOUT 100 YARDS SOUTH OFF	SEPULVEDA BLVD ABOUT 100 YARDS SOUTH OFF		ERNS
LONG BEACH	91207312	SEPULVEDA BLVD ABOUT 100 YARDS SOUTH OF FIGUEROA	SEPULVEDA BLVD ABOUT 100 YARDS SOUTH OF FIGUEROA		ERNS
LONG BEACH	91210287	SEPULVEDA BLVD AT FIGUEROA BLVD	SEPULVEDA BLVD AT FIGUEROA BLVD		ERNS
LONG BEACH	92256485	200 E SEPULVEDA	200 E SEPULVEDA	00000	ERNS
LONG BEACH	90185920	SEWER PIT "E"	SEWER PIT "E"		ERNS
LONG BEACH	S105632688		SHIP "USS TARAWA", PIER ECHO		CHMIRS

LOS ANGELES COUNTY, CA - ORPHAN SUMMARY

City	EDR ID	Site Name	Site Address	Zip	Database(s)
LONG BEACH	2003642368	300 EAST SHORE LINE	300 EAST SHORE LINE		ERNS
LONG BEACH	S107450191		450 EAST SHORELINE DR / GANGWAY I SLIP 31		CHMIRS
LONG BEACH	S107450189		450 E. SHORELINE DR. GANGWAY DD IN THE GUEST SLIP		CHMIRS
LONG BEACH	S107450097		419 E. SHORELINE DR./ LONG BEACH DOWN TOWN MARINA		CHMIRS
LONG BEACH	91215149	SHORELINE VILLAGE 700 E. SHORELINE DR.	SHORELINE VILLAGE 700 E. SHORELINE DR.		ERNS
LONG BEACH	S103679888	CITY OF LONG BEACH PUBLIC WORKS	SHORELINE PARK CONSTRUCTION	00000	HAZNET
LONG BEACH	8712250	EAST SIDE WINDHAM AVE	EAST SIDE WINDHAM AVE		ERNS
LONG BEACH	2000546532	SOUTH SIDE OF	SOUTH SIDE OF	0	ERNS
LONG BEACH	S103650686	USDOT MARAD CAPE INSCRIPTION	300 SKPJCK RD NVL SHPYRD PR E	00000	HAZNET
LONG BEACH	S103993845	USDOT MARAD CAPE ISABEL	300 SKPJCK RD NVL SHPYRD PR E	00000	HAZNET
LONG BEACH	S107453671		SLIP J-5 SHORELINE MARINA		CHMIRS
LONG BEACH	2004729513	SLIP J-5	SLIP J-5		ERNS
LONG BEACH	2000518768	SLIP DD47	SLIP DD47	0	ERNS
LONG BEACH	S105632342		SOUPAC ICTF		CHMIRS
LONG BEACH	S105630064		SOUTHBOUND 710 FREEWAY, SOUTH OF WILLOW		CHMIRS
LONG BEACH	S105630002		SOUTHBOUND I 710 NORTH OF PEACH OFFRAMP		CHMIRS
LONG BEACH	S105630000		SOUTHBOUND I 710 NORTH OF BROOKLYN		CHMIRS
LONG BEACH	S105632345		SOUTHERN PACIFIC ICTF YARD 2401 E. SEPULVEDA		CHMIRS
LONG BEACH	S107453740		SOUTHSIDE ISLAND CHAFFE, LONG BEACH HARBOR		CHMIRS
LONG BEACH	9998120987		2401 SPEUPLVEDA BL		HMIRS
LONG BEACH	S107450413		5548 SPINNAKER DRIVE		CHMIRS
LONG BEACH	99621070	SPRING AND STEUDEBAKER	SPRING AND STEUDEBAKER		ERNS
LONG BEACH	2001569571	1101 SPRING ST.	1101 SPRING ST.	0	ERNS
LONG BEACH	90465514	4404 4TH ST.	4404 4TH ST.		ERNS
LONG BEACH	90188341	STATION #7-3047 6401 E PACIFIC COAST HWY	STATION #7-3047 6401 E PACIFIC COAST HWY		ERNS
LONG BEACH	90186123	STORE #139 601 PINE AVENUE	STORE #139 601 PINE AVENUE		ERNS
LONG BEACH	S105631095		8TH STREET / IROQUIOS WY.		CHMIRS
LONG BEACH	S103679936	CITY OF LONG BEACH PUBLIC WORKS	SOUTH STREET UNION PACIFIC	00000	HAZNET
LONG BEACH	99622743	STUDABAKER RD AND MARINA DRIVE	STUDABAKER RD AND MARINA DRIVE		ERNS
LONG BEACH	S107453794		STUDEBAKER ROAD AND 7TH STREET		CHMIRS
LONG BEACH	2000535714	SUB: WILMINGTON	SUB: WILMINGTON	0	ERNS
LONG BEACH	S105632274		Z-12 TANK FARM 949 PIER G AVE		CHMIRS
LONG BEACH	2003702790	TASCO LIQUID BULK TERMINAL	TASCO LIQUID BULK TERMINAL		ERNS
LONG BEACH	S105254884	TERMINAL IS. CONTAINER FAC EXP	TERMINAL ISLAND		CA WDS
LONG BEACH	S105631473		TERMINAL ISLAND MARINA		CHMIRS
LONG BEACH	91225678	TERMINAL ISLAND WEST SIDE	TERMINAL ISLAND WEST SIDE		ERNS
LONG BEACH	91225183	TERMINAL ISLAND, EAST OF GATE 5	TERMINAL ISLAND, EAST OF GATE 5		ERNS
LONG BEACH	91466864	TERMINAL ISLAND EAST OF GATE 5 / AREA 2B	TERMINAL ISLAND EAST OF GATE 5 / AREA 2B		ERNS
LONG BEACH	91239408	TERMINAL ISLAND	TERMINAL ISLAND		ERNS
LONG BEACH	90190670	TERMINAL ISLAND,E OF GATE 3 US NAVY PORT	TERMINAL ISLAND,E OF GATE 3 US NAVY PORT		ERNS
LONG BEACH	90188331	TERMINAL ISLAND IN FRONT OF BASE # SW238	TERMINAL ISLAND IN FRONT OF BASE # SW238		ERNS
LONG BEACH	91224250	TERMINAL ISLAND EAST OF GATE 5 / AREA 2B OFF OF SEASIDE AVEN	TERMINAL ISLAND EAST OF GATE 5 / AREA 2B OFF OF SEASIDE AVEN		ERNS
LONG BEACH	91223493	TERMINAL ISLAND PIER 7 WEST	TERMINAL ISLAND PIER 7 WEST		ERNS
LONG BEACH	877016	TERMINAL BERTH 121	TERMINAL BERTH 121		ERNS
LONG BEACH	S107453845		TERMINO AT PCH		CHMIRS
LONG BEACH	8720571	TEXACO (E FITZGERALD)	TEXACO (E FITZGERALD)		ERNS

LOS ANGELES COUNTY, CA - ORPHAN SUMMARY

City	EDR ID	Site Name	Site Address	Zip	Database(s)
LONG BEACH	97408003	TEXACO DOCK 86	TEXACO DOCK 86		ERNS
LONG BEACH	2000534726	TEXACO BERTH 86	TEXACO BERTH 86	0	ERNS
LONG BEACH	90186785	IN THE LOS ANGELES RIVER 75 FEET SOUTH OF THE WILLOW ST OVER	IN THE LOS ANGELES RIVER 75 FEET SOUTH OF THE WILLOW ST OVER		ERNS
LONG BEACH	2004721260	1405 TIER C STREET	1405 TIER C STREET		ERNS
LONG BEACH	91225019	TOPCO FACILITY BERTH 216, PIER G	TOPCO FACILITY BERTH 216, PIER G		ERNS
LONG BEACH	2000671363	TREET AND LOS ANGELES RIVER	TREET AND LOS ANGELES RIVER		ERNS
LONG BEACH	S107453901		TURNING BASIN, NEAR BERTH C63		CHMIRS
LONG BEACH	91240490	SE TURNING PORT OF LONG BEACH PIER F	SE TURNING PORT OF LONG BEACH PIER F		ERNS
LONG BEACH	91237845	UNDER PIER 15 TERMINAL ISLAND	UNDER PIER 15 TERMINAL ISLAND		ERNS
LONG BEACH	2000539297	UNION PACIFIC-ICTF FACILITY	UNION PACIFIC-ICTF FACILITY	0	ERNS
LONG BEACH	2001565940	CA UNITED TERMINAL	CA UNITED TERMINAL	0	ERNS
LONG BEACH	2001565177	CA UNITED TERMINAL	CA UNITED TERMINAL	0	ERNS
LONG BEACH	8720191	UNIVERSAL (GAS STATION)	UNIVERSAL (GAS STATION)		ERNS
LONG BEACH	2002593034	UNKNOWN	UNKNOWN	0	ERNS
LONG BEACH	S105630304		UNOCAL FUEL DOCK LOS ALAMITOS BAY		CHMIRS
LONG BEACH	91201833	USS KNOX AT BERTH 9 US NAVAL YARD	USS KNOX AT BERTH 9 US NAVAL YARD		ERNS
LONG BEACH	S103980360	OVERSEAS OHIO/SECOND SHIPMOR ASSOCIATES	VARIOUS PORTS ALONG THE	00000	HAZNET
LONG BEACH	S106838172	REPUBLIC DRILLING CO.	VARIOUS LOCATIONS IN SCAQMD	0	EMI
LONG BEACH	S106841552	U.S. RENTALS	VARIOUS LOCATIONS IN SCAQMD	0	EMI
LONG BEACH	91231436	VESSEL K17 BO, DOCK H-45 PORT OF LB	VESSEL K17 BO, DOCK H-45 PORT OF LB		ERNS
LONG BEACH	S105629900		VICINITY OF PIER 2, LONG BEACH HARBOR		CHMIRS
LONG BEACH	2002623201	VICTORIA AND LONG BEACH BLVD	VICTORIA AND LONG BEACH BLVD	0	ERNS
LONG BEACH	2000531445	VILLAGE MARINA	VILLAGE MARINA	0	ERNS
LONG BEACH	90186147	WARDLOW AT LA RIVER CHANNEL	WARDLOW AT LA RIVER CHANNEL		ERNS
LONG BEACH	91466565	WATER STREET AND CHANNEL WAY	WATER STREET AND CHANNEL WAY		ERNS
LONG BEACH	91209547	WATER STREET AND CHANNEL WAY	WATER STREET AND CHANNEL WAY		ERNS
LONG BEACH	91238353	.5 WAY BETW NAVY MALL & BREAKWATER	.5 WAY BETW NAVY MALL & BREAKWATER		ERNS
LONG BEACH	90186124	WELL 553W LONG BEACH STANDARD LEASE **	WELL 553W LONG BEACH STANDARD LEASE **		ERNS
LONG BEACH	90188264	WELL X NEAR PIER D UNITED TERMINAL	WELL X NEAR PIER D UNITED TERMINAL		ERNS
LONG BEACH	S106832101	GROVER COLLINS, SIGNAL REF LEA	N/W WILLOW / TEMPLE STS	0	EMI
LONG BEACH	S106832100	GROVER COLLINS	N/E WILLOW / TEMPLE STS	0	EMI
LONG BEACH	S107449135		20410 S. WILMINGTON AVE./WATSON TERMINAL		CHMIRS
LONG BEACH	S105632260		WINDHAM AND PIER A	?	CHMIRS
LONG BEACH	S105631015		750 YDS WEST OF LONG BEACH LIGHT ( QUEEN GATE)		CHMIRS
LONG BEACH	S102798542	ROHM & HAAS	YUSSAN TERMINAL	00000	HAZNET
LONG BEACH (HARBOR C	91201832	LAMEDA BLVD & LA COY AVE **	LAMEDA BLVD & LA COY AVE **		ERNS
LONG BEACH ?	S105630379		DELORES YARD		CHMIRS
LONG BEACH HARBOR	2000533050	LONG BEACH HARBOR	LONG BEACH HARBOR	0	ERNS
LONG BEACH HARBOUR	S105629970		NEAR BOUY ALPHA (ANCHORAGE)		CHMIRS
LONG BREACH	2002629160	600 SHORON DRIVE	600 SHORON DRIVE	0	ERNS
LONGBEACH	90185550	BERTH 227, SEALAND CONTAINER TERMINAL	BERTH 227, SEALAND CONTAINER TERMINAL		ERNS
LONGBEACH	2001562914	2401 EAST SPEULBEDA ROAD	2401 EAST SPEULBEDA ROAD	0	ERNS
LONGDALE	8719859	161ST + GREVILLA	161ST + GREVILLA		ERNS
LOS ANGELAS	96483133	SHEEN SIZE: UNKNOWN COLOR/LIGHT RAINBOW WINDS/ UNK WAVES/CA	SHEEN SIZE: UNKNOWN COLOR/LIGHT RAINBOW WINDS/ UNK WAVES/CA		ERNS
LOS ANGELAS CO.	S105630609		MP 501.5 CITY OF INDUSTRY		CHMIRS

LOS ANGELES COUNTY, CA - ORPHAN SUMMARY

City	EDR ID	Site Name	Site Address	Zip	Database(s)
LOS ANGELES	2000669801	VE & VENICE BLVD (WHERE DRAIN DUMPS INTO C	VE & VENICE BLVD (WHERE DRAIN DUMPS INTO C		ERNS
LOS ANGELES	S108245862	LA COUNTY JAIL EXPANSION PROJECT	0000 00	00000	LA Co. Site Mitigation
LOS ANGELES	96475263	01/24/1996	01/24/1996		ERNS
LOS ANGELES	96475317	01/24/1996	01/24/1996		ERNS
LOS ANGELES	96486721	04/10/1996	04/10/1996		ERNS
LOS ANGELES	91240555	I-5, 1/4 MI N OF TEMPLIN HWY	I-5, 1/4 MI N OF TEMPLIN HWY		ERNS
LOS ANGELES	S103679782	MURPHY INDUSTRIAL COATINGS INC	RTE 10 AT 10/60 SEPERATION	00000	HAZNET
LOS ANGELES	S100222580		US 101 N/ DE SOTO AVE		CHMIRS
LOS ANGELES	90171142	1710 EAST 111 ST.	1710 EAST 111 ST.	-	ERNS
LOS ANGELES	S105669240		111TH STREET AND GRAHAM AVE		UNK CHMIRS
LOS ANGELES	S103963371	ERNESTO MORA	1134 / 1136 ROWAN AVE	00000	HAZNET
LOS ANGELES	S106838895	SANTA FE ENERGY OPERATING PART	120TH ST/WESTERN AV	0	EMI
LOS ANGELES	8720199	11132 W 121ST ST	11132 W 121ST ST		ERNS
LOS ANGELES	S106837387	PETRO-LEWIS CORP, HOWARD PARK	N/E 121ST / WESTERN AV	0	EMI
LOS ANGELES	90180755	LA 126	LA 126	9001	ERNS
LOS ANGELES	S106102468	FISHKING PROCESSORS	1324 / 1327 E. 15TH ST		CA WDS
LOS ANGELES	S103679783	MURPHY IND COATING LOS ANGELES	RTE 134 / PASS ST OC LA RVR BR	00000	HAZNET
LOS ANGELES	S103620276	MURPHY IND COATINGS INC L A	101/170 / 170/I-5 INTERCHANGE	00000	HAZNET
LOS ANGELES	2002591907	LA 180	LA 180	0	ERNS
LOS ANGELES	S107452673		MP 2.85 ON THE LOS ANGELES SUBDIVISION, NEAR 12TH		CHMIRS
LOS ANGELES	91241734	W. 20TH ST. @ "J" AVE	W. 20TH ST. @ "J" AVE		ERNS
LOS ANGELES	93305241	SB 210 TO EB 10	SB 210 TO EB 10		ERNS
LOS ANGELES	S106836153	NATL CAN CORP (EIS USE)	4212 E 26TH / 2615 S BONNIE BR	0	EMI
LOS ANGELES	2005705231	2600E 28ST	2600E 28ST		HMIRS
LOS ANGELES	2003132140		2600 E 28TH STREET		HMIRS
LOS ANGELES	2003131802		2600 E 28TH STREET		HMIRS
LOS ANGELES	2003131383		2600 E 28TH STREET		HMIRS
LOS ANGELES	2003131336		2600 E 28TH STREET		HMIRS
LOS ANGELES	9998070270		2550 E 28TH		HMIRS
LOS ANGELES	9998070269		2550 E 28TH		HMIRS
LOS ANGELES	9998070263		2550 E 28TH		HMIRS
LOS ANGELES	9998061170		2550 E 28TH STREET		HMIRS
LOS ANGELES	9608037602		2600 E 28TH STREET		HMIRS
LOS ANGELES	9608037601		2600 E 28TH STREET		HMIRS
LOS ANGELES	9606037475		2600 E 28TH STREET		HMIRS
LOS ANGELES	9606037474		2600 E 28TH STREET		HMIRS
LOS ANGELES	9606037473		2600 E 28TH STREET		HMIRS
LOS ANGELES	9606037472		2600 E 28TH STREET		HMIRS
LOS ANGELES	9604037414		2600 E 28TH STREET		HMIRS
LOS ANGELES	9604037413		2600 E 28TH STREET		HMIRS
LOS ANGELES	9603037360		2600 E 28TH STREET		HMIRS
LOS ANGELES	9603037359		2600 E 28TH STREET		HMIRS
LOS ANGELES	9602037300		2600 E 28TH STREET		HMIRS
LOS ANGELES	9602037299		2600 E 28TH STREET		HMIRS
LOS ANGELES	9602037298		2600 E 28TH STREET		HMIRS
LOS ANGELES	9602037297		2600 E 28TH STREET		HMIRS
LOS ANGELES	9512037211		2600 E 28TH STREET		HMIRS

LOS ANGELES COUNTY, CA - ORPHAN SUMMARY

City	EDR ID	Site Name	Site Address	Zip	Database(s)
LOS ANGELES	9512037210		2600 E 28TH STREET		HMIRS
LOS ANGELES	9511037181		2600 E 28TH ST		HMIRS
LOS ANGELES	9511037180		2600 E 28TH ST		HMIRS
LOS ANGELES	9511037179		2600 E 28TH ST		HMIRS
LOS ANGELES	9511037178		2600 E 28TH ST		HMIRS
LOS ANGELES	9511037177		2600 E 28TH ST		HMIRS
LOS ANGELES	9510037143		2600 E 28TH STREET		HMIRS
LOS ANGELES	9510037142		2600 E 28TH STREET		HMIRS
LOS ANGELES	9510037141		2600 E 28TH STREET		HMIRS
LOS ANGELES	9510037140		2600 E 28TH STREET		HMIRS
LOS ANGELES	9509037084		2600 E 28TH STREET		HMIRS
LOS ANGELES	9509037083		2600 E 28TH STREET		HMIRS
LOS ANGELES	9509037065		2600 E 28TH STREET		HMIRS
LOS ANGELES	9509037064		2600 E 28TH STREET		HMIRS
LOS ANGELES	9509037063		2600 E 28TH STREET		HMIRS
LOS ANGELES	9509037062		2600 E 28TH STREET		HMIRS
LOS ANGELES	9508037026		2600 E 28TH STREET		HMIRS
LOS ANGELES	9508037025		2600 E 28TH STREET		HMIRS
LOS ANGELES	9508037024		2600 E 28TH STREET		HMIRS
LOS ANGELES	9508037023		2600 E 28TH STREET		HMIRS
LOS ANGELES	9507036994		2600 E 28TH ST		HMIRS
LOS ANGELES	9507036993		2600 E 28TH ST		HMIRS
LOS ANGELES	9507036992		2600 E 28TH ST		HMIRS
LOS ANGELES	9507036968		2600 E 28TH STREET		HMIRS
LOS ANGELES	9507036967		2600 E 28TH STREET		HMIRS
LOS ANGELES	9507036966		2600 E 28TH STREET		HMIRS
LOS ANGELES	9507036965		2600 E 28TH STREET		HMIRS
LOS ANGELES	9507036964		2600 E 28TH STREET		HMIRS
LOS ANGELES	9506036921		2600 E 28TH ST		HMIRS
LOS ANGELES	9506036920		2600 E 28TH ST		HMIRS
LOS ANGELES	9506036908		2600 E 28TH STREET		HMIRS
LOS ANGELES	9506036907		2600 E 28TH STREET		HMIRS
LOS ANGELES	9506036906		2600 E 28TH STREET		HMIRS
LOS ANGELES	9506036905		2600 E 28TH ST		HMIRS
LOS ANGELES	9506036904		2600 E 28TH ST		HMIRS
LOS ANGELES	9506036903		2600 E 28TH ST		HMIRS
LOS ANGELES	9506036902		2600 E 28TH ST		HMIRS
LOS ANGELES	9506036901		2600 E 28TH ST		HMIRS
LOS ANGELES	9505036853		2600 E 28TH STREET		HMIRS
LOS ANGELES	9505036852		2600 E 28TH STREET		HMIRS
LOS ANGELES	9505036843		2600 E 28TH STREET		HMIRS
LOS ANGELES	9505036842		2600 E 28TH STREET		HMIRS
LOS ANGELES	9505036841		2600 E 28TH STREET		HMIRS
LOS ANGELES	9505036840		2600 E 28TH STREET		HMIRS
LOS ANGELES	9505036839		2600 E 28TH STREET		HMIRS
LOS ANGELES	2004080836		2550 EAST 28TH STREET		HMIRS
LOS ANGELES	9505036838		2600 E 28TH STREET		HMIRS

LOS ANGELES COUNTY, CA - ORPHAN SUMMARY

City	EDR ID	Site Name	Site Address	Zip	Database(s)
LOS ANGELES	9505036823		2600 E 28TH ST		HMIRS
LOS ANGELES	9505036822		2600 E 28TH ST		HMIRS
LOS ANGELES	9502036743		2600 E 28TH ST		HMIRS
LOS ANGELES	9502036742		2600 E 28TH ST		HMIRS
LOS ANGELES	9412036727		2600 EAST 28TH STREET		HMIRS
LOS ANGELES	9412036726		2600 EAST 28TH STREET		HMIRS
LOS ANGELES	9412036725		2600 EAST 28TH STREET		HMIRS
LOS ANGELES	9411036718		2600 E 28TH STREET		HMIRS
LOS ANGELES	9411036717		2600 E 28TH STREET		HMIRS
LOS ANGELES	9410036640		2600 E 28TH STREET		HMIRS
LOS ANGELES	9410036639		2600 E 28TH STREET		HMIRS
LOS ANGELES	9409036571		2600 E 28TH ST		HMIRS
LOS ANGELES	9409036570		2600 E 28TH ST		HMIRS
LOS ANGELES	9408036542		2600 E 28TH STREET		HMIRS
LOS ANGELES	9408036541		2600 E 28TH STREET		HMIRS
LOS ANGELES	9406036482		2600 E 28TH ST		HMIRS
LOS ANGELES	9406036481		2600 E 28TH ST		HMIRS
LOS ANGELES	9406036480		2600 E 28TH ST		HMIRS
LOS ANGELES	9406036479		2600 E 28TH ST		HMIRS
LOS ANGELES	9404036413		2600 E 28TH ST		HMIRS
LOS ANGELES	9404036412		2600 E 28TH ST		HMIRS
LOS ANGELES	9404036411		2600 E 28TH ST		HMIRS
LOS ANGELES	9403036374		2600 E 28TH ST		HMIRS
LOS ANGELES	9403036373		2600 E 28TH ST		HMIRS
LOS ANGELES	9402036368		2600 E 28TH ST		HMIRS
LOS ANGELES	9402036367		2600 E 28TH ST		HMIRS
LOS ANGELES	9210036263		2600 E. 28TH ST		HMIRS
LOS ANGELES	9210036262		2600 E. 28TH ST		HMIRS
LOS ANGELES	9210036261		2600 E. 28TH ST.		HMIRS
LOS ANGELES	9210036260		2600 E. 28TH ST		HMIRS
LOS ANGELES	9210036259		2600 E. 28TH ST		HMIRS
LOS ANGELES	9210036241		2600 E. 28TH STREET		HMIRS
LOS ANGELES	9210036240		2600 E 28TH STREET		HMIRS
LOS ANGELES	9209036202		2600 E 28TH STREET		HMIRS
LOS ANGELES	9209036201		2600 E 28TH STREET		HMIRS
LOS ANGELES	9209036200		2600 E 28TH STREET		HMIRS
LOS ANGELES	9208036177		2600 E 28TH STREET		HMIRS
LOS ANGELES	9208036176		2600 E 28TH STREET		HMIRS
LOS ANGELES	9208036175		2600 E 28TH ST		HMIRS
LOS ANGELES	9208036174		2600 E 28TH ST		HMIRS
LOS ANGELES	9208036161		2600 E 28TH STREET		HMIRS
LOS ANGELES	9208036136		2600 E 28TH STREET		HMIRS
LOS ANGELES	9208036125		2600 E 28TH STREET		HMIRS
LOS ANGELES	9208036124		2600 E 28TH STREET		HMIRS
LOS ANGELES	9208036123		2600 E 28TH STREET		HMIRS
LOS ANGELES	9207036101		2600 E 28TH STREET		HMIRS
LOS ANGELES	9207036100		2600 E 28TH STREET		HMIRS



LOS ANGELES COUNTY, CA - ORPHAN SUMMARY

City	EDR ID	Site Name	Site Address	Zip	Database(s)
LOS ANGELES	9207036099		2600 E 28TH STREET		HMIRS
LOS ANGELES	9207036098		2600 E 28TH STREET		HMIRS
LOS ANGELES	9207036097		2600 E 28TH STREET		HMIRS
LOS ANGELES	9207036090		2600 E 28TH STREET		HMIRS
LOS ANGELES	9207036089		2600 E 28TH STREET		HMIRS
LOS ANGELES	9207036088		2600 E 28TH STREET		HMIRS
LOS ANGELES	9207036087		2600 E 28TH STREET		HMIRS
LOS ANGELES	9207036073		2600 E 28TH STREET		HMIRS
LOS ANGELES	9207036072		2600 E 28TH ST		HMIRS
LOS ANGELES	2000110467		2600 EAST 28TH STREET		HMIRS
LOS ANGELES	2004050827		2600 EAST 28TH STREET		HMIRS
LOS ANGELES	2004050782		2600 EAST 28TH STREET		HMIRS
LOS ANGELES	2004050740		2600 EAST 28TH STREET		HMIRS
LOS ANGELES	2005703703	2600 E 28TH ST	2600 E 28TH ST		HMIRS
LOS ANGELES	2005703974	2600 E 28TH ST	2600 E 28TH ST		HMIRS
LOS ANGELES	S106832410	HARSHAW/FILTROL PARTNERSHIP	3200 / 3250 E WASHINGTON BLVD	0	EMI
LOS ANGELES	S105632284		I 405 400 FT. NORTH OF MULHOLLAND DRIVE		CHMIRS
LOS ANGELES	8714643	N.B. 405 FWY (SAN DIEGO FWY)	N.B. 405 FWY (SAN DIEGO FWY)		ERNS
LOS ANGELES	S103657719	CORONADO APARTMENTS	404 TO 410 CORONADO ST	00000	HAZNET
LOS ANGELES	S105632088		41ST PLACE AND DALTON AVE		CHMIRS
LOS ANGELES	S105632087		41ST PLACE AND DALTON AVE		CHMIRS
LOS ANGELES	2003131215		AT 4700 SOUTH EASTERN AVENUE		HMIRS
LOS ANGELES	2003131214		AT 4700 SOUTH EASTERN AVENUE		HMIRS
LOS ANGELES	2003131071		AT 4700 SOUTH EASTERN AVENUE		HMIRS
LOS ANGELES	2003131065		AT 4700 SOUTH EASTERN AVENUE		HMIRS
LOS ANGELES	2003131062		AT 4700 SOUTH EASTERN AVENUE		HMIRS
LOS ANGELES	S107452615		MM 484.9 ON THE ALHAMBRA SUBDIVISION, NEAR FISHBUR		CHMIRS
LOS ANGELES	S103646726	HOME SAVINGS OF AMERICA	2538 S 4TH ST	00000	HAZNET
LOS ANGELES	S100217918		N/B 5 FWY NORTH OF 10 FWY		CHMIRS
LOS ANGELES	2000542167	507 OR 509 NORTH NORMANDY	507 OR 509 NORTH NORMANDY	0	ERNS
LOS ANGELES	S107534893		54TH ST / WILTON-541 SEEON AVE	0	CDL
LOS ANGELES	8721895	66TH ST. @ MAKEE AVE.	66TH ST. @ MAKEE AVE.		ERNS
LOS ANGELES	S105633491		SR 76 LA TEJARA, JUST OFF 405 FREEWAY ARCO AM/PM		CHMIRS
LOS ANGELES	S106840831	THE BUMPER SHOP INC	808 / 828 E FLORENCE AV	0	EMI
LOS ANGELES	S102799361	CITY OF L A/DEPT OF BUILDING & SAFETY	8715 / 8723 TOBIAS AVE	00000	HAZNET
LOS ANGELES	S107450877		88TH ST. AND MENLO AVE.		CHMIRS
LOS ANGELES	91256834	2101 EAST 8TH ST	2101 EAST 8TH ST		ERNS
LOS ANGELES	2002628459	1308 W 8TH ST	1308 W 8TH ST	0	ERNS
LOS ANGELES	90190971	SR 91 W/B TRANSITION TO S/B 710	SR 91 W/B TRANSITION TO S/B 710		ERNS
LOS ANGELES	8712670	318 E 99TH ST(TRANSFORMER STATION)	318 E 99TH ST(TRANSFORMER STATION)		ERNS
LOS ANGELES	S107451023		ACEA ST CROSSING		CHMIRS
LOS ANGELES	S105656052		ACFT PARKING POSITION GATE121, 380 WHIRLWAY		CHMIRS
LOS ANGELES	S105630331		US. AF. PLANT 42 SITE PALMDOLE AVE M / 20 ST W.		CHMIRS
LOS ANGELES	S106834033	LA CITY, BUREAU OF ENGINEERING	7450 AIRPORT BLVD	0	EMI
LOS ANGELES	S109287312	MID SECTION, ALAMEDA & 92 ST.	ALAMEDA STRREET AT 92ND STREET		LDS
LOS ANGELES	S109287228	MID SECTION, ALAMEDA & 92 ST.	ALAMEDA STRREET AT 92ND STREET		LDS
LOS ANGELES	S109286823	ALAMEDA CORRIDOR, SEPULVED	ALAMEDA ST @ ALAMEDA BLVD		LDS

LOS ANGELES COUNTY, CA - ORPHAN SUMMARY

City	EDR ID	Site Name	Site Address	Zip	Database(s)
LOS ANGELES	S109287729	MID SECTION, ALAMEDA & 92 ST.	ALAMEDA STRREET AT 92ND STREET		LDS
LOS ANGELES	S102798744	HALEX CORP.	ALAMEDA / 103RD ST.	00000	HAZNET
LOS ANGELES	2002626856	810 N ALAMEDA ST	810 N ALAMEDA ST	0	ERNS
LOS ANGELES	2002630557	8440 ALEMEDA AVE	8440 ALEMEDA AVE	0	ERNS
LOS ANGELES	S107451053		ALHAMBRA SUBDIVISION 484.9		CHMIRS
LOS ANGELES	2002631291	ALLENDALE AND OLYMPIC BLVD	ALLENDALE AND OLYMPIC BLVD	0	ERNS
LOS ANGELES	S107537504		ALLEY WAY AT 9501 HICKORY ST	0	CDL
LOS ANGELES	S107537501		ALLEY BEHIND 9217 LAUREL ST	0	CDL
LOS ANGELES	91224658	200 ALPHA LOS ANGELES HARBOR	200 ALPHA LOS ANGELES HARBOR		ERNS
LOS ANGELES	S105126592	SHELL	230 ALVARADO	00000	HAZNET
LOS ANGELES	8712565	AM-PM MINIMART	AM-PM MINIMART		ERNS
LOS ANGELES	879958	1638 E ANAHEIM ST.	1638 E ANAHEIM ST.		ERNS
LOS ANGELES	S106484289	MAGNESS PETROLEUM CO	625 ANAHEIM STREET		SLIC
LOS ANGELES	98459432	1660 W. ANAHEIM ST.	1660 W. ANAHEIM ST.		ERNS
LOS ANGELES	S105630347		LA ANCHORAGE C-13		CHMIRS
LOS ANGELES	91230827	ANCHORAGE ALPHA, LA HARBOR	ANCHORAGE ALPHA, LA HARBOR		ERNS
LOS ANGELES	91238309	ANCHORAGE C-5 LA HARBOR	ANCHORAGE C-5 LA HARBOR		ERNS
LOS ANGELES	S107450286		4TH ST AND VIRGIL AVE		CHMIRS
LOS ANGELES	2000669053	E AND WASHINGTON BLVD.	E AND WASHINGTON BLVD.		ERNS
LOS ANGELES	91233501	118 ST AND CENTRAL AVE	118 ST AND CENTRAL AVE		ERNS
LOS ANGELES	S103619571	FANSTEEL CALIFORNIA DROP FORGE	100 ANN ST	00000	HAZNET
LOS ANGELES	91236919	APL TERMINAL BERTH 121	APL TERMINAL BERTH 121		ERNS
LOS ANGELES	S105629851		ARCO STATION 3834 THIRD ST		CHMIRS
LOS ANGELES	S107452107		I-5, AT THE I-210		CHMIRS
LOS ANGELES	91215456	HWY101 AT SILVERWAIT	HWY101 AT SILVERWAIT		ERNS
LOS ANGELES	2003707492	AURRANC YARD	AURRANC YARD		ERNS
LOS ANGELES	S107451130		AVALON BLVD. MM 492.31		CHMIRS
LOS ANGELES	S105632168		AVE 43 / FIGUROA		CHMIRS
LOS ANGELES	9998080961		241 WEST AVE 26TH		HMIRS
LOS ANGELES	S103320441	3 POINTS DISPOSAL SITE	AVE A-8 SOUTH OF KERN CO	0	WMUDS/SWAT
LOS ANGELES	2002622314	AVE 52	AVE 52	0	ERNS
LOS ANGELES	S103659430	BASF	4341 NO B WASHINGTON BLVD	00000	HAZNET
LOS ANGELES	2000520533	BAKMAN STREET	BAKMAN STREET	0	ERNS
LOS ANGELES	S103678210	BARHAM BLVD BRIDGE*E	BARHAM BLVD / LAKESIDE DR	00000	HAZNET
LOS ANGELES	8718729	WEST BASIN LOS ANGELES HARBOR LOS ANGELES HARBOR BERTH 126	WEST BASIN LOS ANGELES HARBOR LOS ANGELES HARBOR BERTH 126		ERNS
LOS ANGELES	90186622	BELINDA AVE AND WING LANE	BELINDA AVE AND WING LANE		ERNS
LOS ANGELES	90466066	BELINDA AVE AND WING LANE	BELINDA AVE AND WING LANE		ERNS
LOS ANGELES	2002593626	1124 BELLAGIO RD.	1124 BELLAGIO RD.	0	ERNS
LOS ANGELES	2001570663	4300 BERDUGA RD	4300 BERDUGA RD	0	ERNS
LOS ANGELES	8712635	BERTH 238/TERMINAL ISLAND	BERTH 238/TERMINAL ISLAND		ERNS
LOS ANGELES	99646823	BERTH NO. 7	BERTH NO. 7		ERNS
LOS ANGELES	99618371	BERTH 55 PORT OF LOS ANGELES	BERTH 55 PORT OF LOS ANGELES		ERNS
LOS ANGELES	S107451233		BERTH 403 AT MAERSK 400 TERMINAL.		CHMIRS
LOS ANGELES	S107451227		BERTH 259 GENERAL PETROLEUM CO.		CHMIRS
LOS ANGELES	S107451219		BERTH 183-186 SLIP 5		CHMIRS
LOS ANGELES	S107451216		BERTH 149 PORT OF LOS ANGELES		CHMIRS

LOS ANGELES COUNTY, CA - ORPHAN SUMMARY

City	EDR ID	Site Name	Site Address	Zip	Database(s)
LOS ANGELES	S107451214		BERTH 120 IN THE PORT OF LOS ANGELES		CHMIRS
LOS ANGELES	S107451238		BERTH 84, LOS ANGELES HARBOR		CHMIRS
LOS ANGELES	S105631552		LA BERTH #239		CHMIRS
LOS ANGELES	S105630249		BERTH 212, LA HARBOR		CHMIRS
LOS ANGELES	S105630290		LA BERTH 154, SHIP LANE VICTORY		CHMIRS
LOS ANGELES	S105630250		BERTH 87, LA HARBOR		CHMIRS
LOS ANGELES	S105630547		LA BERTH 35		CHMIRS
LOS ANGELES	S105630760		BERTH # 208 L.A. HARBOR		CHMIRS
LOS ANGELES	S105629605		BERTH 31 B DOCK CABRILLO		CHMIRS
LOS ANGELES	S105629501		BERTH 205 B LA HARBOR		CHMIRS
LOS ANGELES	S105632367		BERTH 78, LA HARBOR		CHMIRS
LOS ANGELES	2003707095	BERTH #93A	BERTH #93A		ERNS
LOS ANGELES	2004716740	BERTH 74	BERTH 74		ERNS
LOS ANGELES	91228941	BERTH 68 IN FISH HARBOR	BERTH 68 IN FISH HARBOR		ERNS
LOS ANGELES	91228732	LA BERTH 191 / LA HARBOR	LA BERTH 191 / LA HARBOR		ERNS
LOS ANGELES	91225206	BERTH 200A LOS ANGELES HARBOR	BERTH 200A LOS ANGELES HARBOR		ERNS
LOS ANGELES	91225205	BERTH 200A LOS ANGELES HARBOR	BERTH 200A LOS ANGELES HARBOR		ERNS
LOS ANGELES	91234935	LA BERTH 121 OR R1 / LA HARBOR	LA BERTH 121 OR R1 / LA HARBOR		ERNS
LOS ANGELES	91230820	LA BERTH 240Z	LA BERTH 240Z		ERNS
LOS ANGELES	91234570	BERTH 169, LOS ANGELES HARBOR	BERTH 169, LOS ANGELES HARBOR		ERNS
LOS ANGELES	91226813	BERTH 146 LOS ANGELES HARBOR	BERTH 146 LOS ANGELES HARBOR		ERNS
LOS ANGELES	93301018	LA BERTH 136	LA BERTH 136		ERNS
LOS ANGELES	93305228	LA BERTH 82	LA BERTH 82		ERNS
LOS ANGELES	93304420	LA BERTH #81	LA BERTH #81		ERNS
LOS ANGELES	93307651	LA BERTH 240A	LA BERTH 240A		ERNS
LOS ANGELES	93306867	LA BERTH 126	LA BERTH 126		ERNS
LOS ANGELES	93306811	LA BERTH 35 SLIP G-50 CABRILLO MARINA	LA BERTH 35 SLIP G-50 CABRILLO MARINA		ERNS
LOS ANGELES	93306781	BERTH 157	BERTH 157		ERNS
LOS ANGELES	99646438	BERTH LA 197	BERTH LA 197		ERNS
LOS ANGELES	S107142484	FORTUNE EPOCH IMO# 9112557	BERTH 207		HAZNET
LOS ANGELES	S107142483	CAMELIA ACE IMO# 9103180	BERTH 197		HAZNET
LOS ANGELES	S107142482	CAPITAN ALANASYRZ IMO# 9130133	BERTH 305		HAZNET
LOS ANGELES	91222157	BERTH 131 LOS ANGELES HARBOR	BERTH 131 LOS ANGELES HARBOR		ERNS
LOS ANGELES	91210014	BERTH 146	BERTH 146		ERNS
LOS ANGELES	91220942	BERTH 131 LOS ANGELES HARBOR	BERTH 131 LOS ANGELES HARBOR		ERNS
LOS ANGELES	91224429	LA BERTH 238	LA BERTH 238		ERNS
LOS ANGELES	91224417	BERTH 238, LOS ANGELES HARBOR	BERTH 238, LOS ANGELES HARBOR		ERNS
LOS ANGELES	91216977	BERTH 55	BERTH 55		ERNS
LOS ANGELES	91216728	BERTH 120	BERTH 120		ERNS
LOS ANGELES	91209318	BERTH 149 LA HARBOR	BERTH 149 LA HARBOR		ERNS
LOS ANGELES	8722513	NR: BERTH 38/LA HARBOR	NR: BERTH 38/LA HARBOR		ERNS
LOS ANGELES	877739	BERTH 204 AT TERMINAL	BERTH 204 AT TERMINAL		ERNS
LOS ANGELES	8714199	BERTH 197, LOS ANGELES HARBOR	BERTH 197, LOS ANGELES HARBOR		ERNS
LOS ANGELES	S102793701	PRINCESS CRUISES,SKY PRINCESS	BERTH 91	00000	HAZNET
LOS ANGELES	S103678251	THE CRYSTAL	BERTH 73	00000	HAZNET
LOS ANGELES	2002631398	LA BERTH 198	LA BERTH 198	0	ERNS
LOS ANGELES	S106838234	RIC COMPANY	BERTH 134, PORT OF LOS ANGELES	0	EMI

LOS ANGELES COUNTY, CA - ORPHAN SUMMARY

City	EDR ID	Site Name	Site Address	Zip	Database(s)
LOS ANGELES	2002617627	BERTH 153	BERTH 153	0	ERNS
LOS ANGELES	2000547777	BERTH 127	BERTH 127	0	ERNS
LOS ANGELES	2000523717	BERTH 203, LA HARBOR	BERTH 203, LA HARBOR	0	ERNS
LOS ANGELES	2000523165	BERTH 267 A	BERTH 267 A	0	ERNS
LOS ANGELES	2001568445	BERTH 210	BERTH 210	0	ERNS
LOS ANGELES	S102799273	RAFFI COHEN INDUSTRIES INC	BETWEEN BROADWAY / SPRING ST	00000	HAZNET
LOS ANGELES	S107450765		7900 BEVERLY BLVD. AT FAIRFAX		CHMIRS
LOS ANGELES	2002593990	BIRTH 204	BIRTH 204	0	ERNS
LOS ANGELES	9998090487		BNSF RAILROAD		HMIRS
LOS ANGELES	91241921	ON BOARD VESSEL "PRESIDENT POLK"	ON BOARD VESSEL "PRESIDENT POLK"		ERNS
LOS ANGELES	S107454076		WEST BOUND 210 AT THE MCCLAY OFF-RAMP		CHMIRS
LOS ANGELES	99610021	WEST BOUND 118 ST RT TAMPA OFF RAMP	WEST BOUND 118 ST RT TAMPA OFF RAMP		ERNS
LOS ANGELES	8720267	6223 LA BREA ST	6223 LA BREA ST		ERNS
LOS ANGELES	2002614900	969 NORTH BROADWAY ST.	969 NORTH BROADWAY ST.	0	ERNS
LOS ANGELES	S107536847		8828 BRONCROSS	0	CDL
LOS ANGELES	8722318	BUNDY CENTRAL OFFICE @ 1450 S. BUNDY	BUNDY CENTRAL OFFICE @ 1450 S. BUNDY		ERNS
LOS ANGELES	S105629593		CABRILLO MARINA, PORT OF LOS ANGLS		CHMIRS
LOS ANGELES	S105630759		3240 CAHRENGA		CHMIRS
LOS ANGELES	S100932655	CITY OF LOS ANGELES	CAL STATE LOS ANGELES	00000	HAZNET
LOS ANGELES	S106829675	D. F. C. CO	13340 S CENTRAL	0	EMI
LOS ANGELES	S105631543		6711 W. CENTURY ( HILTON HOTEL)		CHMIRS
LOS ANGELES	U003064135	HILLCREST BEVERLY OILFIELD	1 CHEVIOT HILLS		LOS ANGELES CO. HMS
LOS ANGELES	2002608230	429 SOUTH CITRUS AVE	429 SOUTH CITRUS AVE	0	ERNS
LOS ANGELES	8720583	41ST+ CITY TERRACE DR	41ST+ CITY TERRACE DR		ERNS
LOS ANGELES	98437100	CITY OF INDUSTRY YARD ADDRESS:UNKNOWN	CITY OF INDUSTRY YARD ADDRESS:UNKNOWN		ERNS
LOS ANGELES	2001567782	1988 COAL WATER CANYON	1988 COAL WATER CANYON	0	ERNS
LOS ANGELES	87464079	L.A. COLD STORAGE(J. SCHERER)	L.A. COLD STORAGE(J. SCHERER)		ERNS
LOS ANGELES	S107451491		COMMERCE RAIL YARD, NEAR FISHBORN AVE		CHMIRS
LOS ANGELES	S106102476	BARGAIN CENTER	6355 S. COMPTON		CA WDS
LOS ANGELES	91228771	CONSOLIDATED CHANNEL(PART OF INNER HARBO	CONSOLIDATED CHANNEL(PART OF INNER HARBO		ERNS
LOS ANGELES	8716414	CONTINENTAL BAKING CO. *87	CONTINENTAL BAKING CO. *87		ERNS
LOS ANGELES	S107451521		CORNER SCHLEY AVE AND ANAHEIM STREET		CHMIRS
LOS ANGELES	90464888	N.E. CORNER OF CIMMERRON AND 83RD ST.	N.E. CORNER OF CIMMERRON AND 83RD ST.		ERNS
LOS ANGELES	S103679364	1X CAL-VEST REALTY	NE CORNER OF WILSHIRE	00000	HAZNET
LOS ANGELES	93305260	5121 NORTH COUNTY AVE	5121 NORTH COUNTY AVE		ERNS
LOS ANGELES	90188296	CRENSHAW ST.	CRENSHAW ST.		ERNS
LOS ANGELES	S106102458	CROCKER PLATING WKS DIV	5888 CROCKER ST # 5910		CA WDS
LOS ANGELES	S106839192	SHASTA PAN OIL CO, R.A. PANTAG	DEIST LSE, 1520 / 1526 W 120TH	0	EMI
LOS ANGELES	S106483917	DEL AMO STUDY AREA	1401 DEL AMO BLVD. / BETWEEN DEL AMO BLVD. /1		SLIC
LOS ANGELES	S106833593	JONES CHEM INC	1401 W DEL AMO BLVD	0	EMI
LOS ANGELES	S107451583		DELORES LOCOMOTIVE FACILITY		CHMIRS
LOS ANGELES	S107533626		3986 DENKER ST (CROSS-KING)	0	CDL
LOS ANGELES	8721863	DESOTO INC.	DESOTO INC.		ERNS
LOS ANGELES	S107451601		DIVISION ST. AT CYPRESS		CHMIRS
LOS ANGELES	93306889	DOCK 1 SLIP 9 TERMINAL ISLAND MARINA	DOCK 1 SLIP 9 TERMINAL ISLAND MARINA		ERNS
LOS ANGELES	2000524072	DOCK C2814	DOCK C2814	0	ERNS
LOS ANGELES	8712703	"B" DOCK/EAST SAN PEDRO HARBOR	"B" DOCK/EAST SAN PEDRO HARBOR		ERNS

LOS ANGELES COUNTY, CA - ORPHAN SUMMARY

City	EDR ID	Site Name	Site Address	Zip	Database(s)
LOS ANGELES	2003645074	1201 DOHENY DR.	1201 DOHENY DR.		ERNS
LOS ANGELES	8716207	DOMINGUEZ CHANNEL	DOMINGUEZ CHANNEL		ERNS
LOS ANGELES	20015726		DORAN STREET		HMIRS
LOS ANGELES	S105089502	SAE YOUNG RHEE	433 EAGLE ROCK BLVD	00000	HAZNET
LOS ANGELES	9999071238		4700 SOUTH EASTREN		HMIRS
LOS ANGELES	9900008269		4700 SOUTH EASTREN		HMIRS
LOS ANGELES	93335825	4907 ELDRIDGE	4907 ELDRIDGE	-	ERNS
LOS ANGELES	8712623	EMBER BANK	EMBER BANK		ERNS
LOS ANGELES	S106834022	LA CITY DWP	ENERGY CONTROL CTR	0	EMI
LOS ANGELES	S103627834	ALLSTATE INSURANCE CA	130206 ESTRELLA AVE	00000	HAZNET
LOS ANGELES	S107451778		EVERGREEN BERTH 227		CHMIRS
LOS ANGELES	U003061312	CULVER READY-MIX CON CO (DEST)	4620 FARIAS AVE		LOS ANGELES CO. HMS
LOS ANGELES	S109286926	EAST CENTRAL INTERCEPTOR SEWER	FARMDALE		LDS
LOS ANGELES	S109286820	EAST CENTRAL INTERCEPTOR SEWER	FARMDALE		LDS
LOS ANGELES	S109287862	EAST CENTRAL INTERCEPTOR SEWER	FARMDALE		LDS
LOS ANGELES	90187393	FEDERAL EXPRESS HUB L.A. INTL AIRPORT 5927 W. IMPERIAL HWY	FEDERAL EXPRESS HUB L.A. INTL AIRPORT 5927 W. IMPERIAL HWY		ERNS
LOS ANGELES	S107451807		FERGUSON DRIVE NEAR GERHART AVE AND GOODRICH BLVD		CHMIRS
LOS ANGELES	2003641895	1077 FICKETT STREET	1077 FICKETT STREET		ERNS
LOS ANGELES	S103866540	SO. CA GAS COMPANY 0111DWQ54	555 W. FIFTH STREET ML GT16G3		CA WDS
LOS ANGELES	S104567182	CORMART INTERNATIONAL	FIGOREAU AVE / TORRANCE AVE	00000	HAZNET
LOS ANGELES	2002590668	3425 EAST FIRST ST	3425 EAST FIRST ST	0	ERNS
LOS ANGELES	2002631016	2002 EAST FIRST STREET	2002 EAST FIRST STREET	0	ERNS
LOS ANGELES	2003708043	FISH HARBOR	FISH HARBOR		ERNS
LOS ANGELES	91234468	FISH HARBOR-BERTH #259, 262 ON WHARF	FISH HARBOR-BERTH #259, 262 ON WHARF		ERNS
LOS ANGELES	2000523797	FISH HARBOR	FISH HARBOR	0	ERNS
LOS ANGELES	S106839795	SOUTHERN PACIFIC PIPE LINES, P	FLETCHER DRIVE/SAN FERNAND	0	EMI
LOS ANGELES	2000542827	FLIGHT #4178 Q	FLIGHT #4178 Q	0	ERNS
LOS ANGELES	S107449846		3520 W. FLORENCE AVE. (IN ALLEYWAY)		CHMIRS
LOS ANGELES	9998020237		900 WEST FLORENCE		HMIRS
LOS ANGELES	90185899	FLORENCE AVE AND 1-605 FREEWAY	FLORENCE AVE AND 1-605 FREEWAY		ERNS
LOS ANGELES	2002593716	5825 WEST FRANKLIN AVE	5825 WEST FRANKLIN AVE	0	ERNS
LOS ANGELES	91466567	FREEWAY 110 & 43 AVE.	FREEWAY 110 & 43 AVE.		ERNS
LOS ANGELES	S103696040	CALTRANS	110 FREEWAY AT MANCHESTER	00000	HAZNET
LOS ANGELES	S103978678	MURPHY INDUSTRIAL COATINGS INC	710_FWY_10 FWY SEPARATION EAST YARD OVER	00000	HAZNET
LOS ANGELES	S100216105		WEST G ST / N INSLAND AVE		CHMIRS
LOS ANGELES	91218615	6100 S. GARFIELD	6100 S. GARFIELD		ERNS
LOS ANGELES	S105629894		GATE 119 LAX		CHMIRS
LOS ANGELES	2001564363	GATX TERMINAL 118	GATX TERMINAL 118	0	ERNS
LOS ANGELES	S106835367	MCFARLAND ENERGY INC	GLADWICK ST,	0	EMI
LOS ANGELES	91229651	GLENN OAKS AVE AND COHASSET ST	GLENN OAKS AVE AND COHASSET ST		ERNS
LOS ANGELES	S105631199		S/B GOLDEN ST HWY SOUTH CHERRY CANYON		CHMIRS
LOS ANGELES	S105629908		N/B GOLDEN STAQTE FREEWAY, SOUTH OF SUNLAND AVE.		CHMIRS
LOS ANGELES	91234847	NB GOLDEN STATE HWY 5	NB GOLDEN STATE HWY 5		ERNS
LOS ANGELES	91240431	NB GOLDEN STATE FRWY 1/2 MI N OF VISTA DE LAGO	NB GOLDEN STATE FRWY 1/2 MI N OF VISTA DE LAGO		ERNS
LOS ANGELES	90466124	GOLDEN STATE FRWY SOUTH	GOLDEN STATE FRWY SOUTH		ERNS

LOS ANGELES COUNTY, CA - ORPHAN SUMMARY

City	EDR ID	Site Name	Site Address	Zip	Database(s)
LOS ANGELES	90188346	GOLDEN STATE FRWY SOUTH	GOLDEN STATE FRWY SOUTH		ERNS
LOS ANGELES	91222221	NB GOLDEN STATE FRWY NORTH ROXFORD	NB GOLDEN STATE FRWY NORTH ROXFORD		ERNS
LOS ANGELES	S107538594		GRAND AVE (CROSS OF 51ST / 52ND ST)	0	CDL
LOS ANGELES	87463977	GULLY @ REAR OF 6275 CRESTWOOD WAY	GULLY @ REAR OF 6275 CRESTWOOD WAY		ERNS
LOS ANGELES	91215328	L.A. HARBERTH 149 & '50	L.A. HARBERTH 149 & '50		ERNS
LOS ANGELES	S105632501		LA HARBOR - BERTH 204		CHMIRS
LOS ANGELES	S105632375		LA HARBOR BERTH 268B		CHMIRS
LOS ANGELES	91224657	L.A. HARBOR BERTH 200-A	L.A. HARBOR BERTH 200-A		ERNS
LOS ANGELES	91240367	LA HARBOR BERTH 259	LA HARBOR BERTH 259		ERNS
LOS ANGELES	91205230	LA HARBOR BERTH 142 WEST BASIN	LA HARBOR BERTH 142 WEST BASIN		ERNS
LOS ANGELES	91216079	LA HARBOR BERTH NO.73	LA HARBOR BERTH NO.73		ERNS
LOS ANGELES	8716217	L.A. HARBOR/BERTH 221.	L.A. HARBOR/BERTH 221.		ERNS
LOS ANGELES	2002625049	HAWTHORNE STATION	HAWTHORNE STATION	0	ERNS
LOS ANGELES	91220157	8335 HENDRY	8335 HENDRY		ERNS
LOS ANGELES	2000547452	HENERY FORD AVE AND	HENERY FORD AVE AND	0	ERNS
LOS ANGELES	91205461	HOLIDAY HARBOR MARINA BERTH 201	HOLIDAY HARBOR MARINA BERTH 201		ERNS
LOS ANGELES	2002599586	HOLIDAY MARINA	HOLIDAY MARINA	0	ERNS
LOS ANGELES	S105254909	TOYON CANYON LANDFILL	5050 MT. HOLLYWOOD DR		CA WDS
LOS ANGELES	S106483970	TRIZECHAHN HOLLYWOOD LLC	6800 HOLLYWOOD BLVD / HIGHLAND BLVD		SLIC
LOS ANGELES	S103978600	MS VIKING SERENADE (VESSEL #C6CP)	HOMEPORT IS NASSAU, BAHAMAS	00000	HAZNET
LOS ANGELES	S103678876	M S NORDIC PRINCE (VESSEL #LAPJ3)	HOMEPORT IS OSLO NORWAY	00000	HAZNET
LOS ANGELES	S100933970	DIRECT KIWI VESSEL #LACP4	HOMEPORT OF LOS ANGELES	00000	HAZNET
LOS ANGELES	S102818136	SS COAST RANGE #638709	HOMEPORT-BERTH 149 LA HARBOR	00000	HAZNET
LOS ANGELES	S103696226	CALTRANS	HOPE / FREEWAY 110	00000	HAZNET
LOS ANGELES	S106839193	SHASTA PAN OIL CO, R.A. PANTAG	HUNTER LSE, 1546 / 1554 W 120TH	0	EMI
LOS ANGELES	S102804827	BARNARD TRANSPORTATION	I-5 HWY / HWY 118 AT THE PAX	00000	HAZNET
LOS ANGELES	8712570	HYDROSPA WEST LA	HYDROSPA WEST LA		ERNS
LOS ANGELES	8721873	HYPERION WAST WATER PLANT	HYPERION WAST WATER PLANT		ERNS
LOS ANGELES	S100279609		S/B I-405 / DEVONSHIRE AVE		CHMIRS
LOS ANGELES	S105632736		NB I-5 JUST NORTH OF STATE ST LOG # 949		CHMIRS
LOS ANGELES	9998060227		I-10/ I-5 CONNECTOR		HMIRS
LOS ANGELES	S105633442		S/B I-5 AT SUNDLAND BLVD		CHMIRS
LOS ANGELES	91240264	NB I-5 AT PARAMOUNT	NB I-5 AT PARAMOUNT		ERNS
LOS ANGELES	S100278722		S/B I-5 H/OF SUNLAND BLVD.		CHMIRS
LOS ANGELES	8714700	SB I-5/N OF HOLLYWOOD WAY	SB I-5/N OF HOLLYWOOD WAY		ERNS
LOS ANGELES	S107452123		ICPF YARD, SEPULVEDA AND ICPF YARD WAY		CHMIRS
LOS ANGELES	S107452124		ICTF RAILYARD MPM 13.48 ALAMEDA CORRIDOR		CHMIRS
LOS ANGELES	S102801764	UNOCAL SO CAL. DIV. PIPE LINE	SO. IMPERIAL HWY, E. OF BLOOM-	00000	HAZNET
LOS ANGELES	S103620415	HOME SAVINGS OF AMERICA	10130 INGLEWOOD AVE	00000	HAZNET
LOS ANGELES	S103678372	M/V SEA GRACE	C/O INSHCAPE SHIPPING SERVICES	00000	HAZNET
LOS ANGELES	9005035599		LA INTERNATIONAL AIRPORT		HMIRS
LOS ANGELES	9005035598		LA INTERNATIONAL AIRPORT		HMIRS
LOS ANGELES	9005035597		LA INTERNATIONAL AIRPORT		HMIRS
LOS ANGELES	98455755	INTERSECTION ATLANTIC AND FURGERSON AVE	INTERSECTION ATLANTIC AND FURGERSON AVE		ERNS
LOS ANGELES	S105632421		INTERSECTION OF PAUL JONES AND ANAHEIM STS		CHMIRS
LOS ANGELES	91224340	JANCONIGH & SONS FUEL DOCK, LA DOCH #73	JANCONIGH & SONS FUEL DOCK, LA DOCH #73		ERNS
LOS ANGELES	S107449251		2200 JOHN S GIBSON		CHMIRS

LOS ANGELES COUNTY, CA - ORPHAN SUMMARY

City	EDR ID	Site Name	Site Address	Zip	Database(s)
LOS ANGELES	S106839652	SO. PACIFIC TRANS CO	2800-2850 KERR ST/CASITAS	0	EMI
LOS ANGELES	S107535796		6908 KNOWLTON (X LA CIENEGA)	0	CDL
LOS ANGELES	8721889	LA-HYPERION PLANT/NR:EL SEGUNDO	LA-HYPERION PLANT/NR:EL SEGUNDO		ERNS
LOS ANGELES	2003706789	LA/LB HARBOR	LA/LB HARBOR		ERNS
LOS ANGELES	2003641469	LAKE WOOD STATION	LAKE WOOD STATION		ERNS
LOS ANGELES	S107452314		LATITUDE 33 DEGREES 28' 6" NORTH, LONGITUDE 118 DE		CHMIRS
LOS ANGELES	S100279930		LAX SERVICE ROAD POST 2		CHMIRS
LOS ANGELES	2002590328	LEEWARD BAY MARINA	LEEWARD BAY MARINA	0	ERNS
LOS ANGELES	2003705514	LIQUID BULK TERMINAL	LIQUID BULK TERMINAL		ERNS
LOS ANGELES	S105630016		LONG BEACH		CHMIRS
LOS ANGELES	2003707805	LONG BEACH HARBOR	LONG BEACH HARBOR		ERNS
LOS ANGELES	91220249	LONG BEACH HARBOR, 200 YDS OFF CASEY ISL	LONG BEACH HARBOR, 200 YDS OFF CASEY ISL		ERNS
LOS ANGELES	S105631456		LORD ST AT MORENO ST.		CHMIRS
LOS ANGELES	S107534912		551 SOUTH LORNA	0	CDL
LOS ANGELES	S107452382		LOS ANGELES HARBOR		CHMIRS
LOS ANGELES	S105631427		LOS ANGELES BERTH 51		CHMIRS
LOS ANGELES	2003133941		LOS ANGELES INTL AIRPORT		HMIRS
LOS ANGELES	S105632492		LOS ANGELES HARBOR, BERTH 207 - 209		CHMIRS
LOS ANGELES	S106852521	L A HARBOR	LOS ANGELES HARBOR		LOS ANGELES CO. HMS
LOS ANGELES	91225174	LOS ANGELES BERTH 144-146	LOS ANGELES BERTH 144-146		ERNS
LOS ANGELES	92250351	LOS ANGELES HARBOR BERTH 127	LOS ANGELES HARBOR BERTH 127		ERNS
LOS ANGELES	93309375	LOS ANGELES BERTH 201	LOS ANGELES BERTH 201		ERNS
LOS ANGELES	92252012	LOS ANGELES BERTH 93B	LOS ANGELES BERTH 93B		ERNS
LOS ANGELES	93302340	LOS ANGELES BERTH 55	LOS ANGELES BERTH 55		ERNS
LOS ANGELES	91241986	LOS ANGELES HARBOR BERTH 131	LOS ANGELES HARBOR BERTH 131		ERNS
LOS ANGELES	99646221	LOS ANGELES INT'L AIRPORT BUILDING 380	LOS ANGELES INT'L AIRPORT BUILDING 380 WORLD WAY GAET 119		ERNS
LOS ANGELES	91201883	LOS ANGELES MAIN CHANNEL	LOS ANGELES MAIN CHANNEL		ERNS
LOS ANGELES	90185888	LOS ANGELES	LOS ANGELES		ERNS
LOS ANGELES	91200896	LOS ANGELES BERTH 141	LOS ANGELES BERTH 141		ERNS
LOS ANGELES	91200305	LOS ANGELES HARBOR SLIP 1	LOS ANGELES HARBOR SLIP 1		ERNS
LOS ANGELES	91222168	LOS ANGELES BERTH 237	LOS ANGELES BERTH 237		ERNS
LOS ANGELES	91222167	LOS ANGELES BERTH FISH HARBOR #258	LOS ANGELES BERTH FISH HARBOR #258		ERNS
LOS ANGELES	91214968	LOS ANGELES BERTH 142	LOS ANGELES BERTH 142		ERNS
LOS ANGELES	91206050	LOS ANGELES 233 MARINE TERMINAL	LOS ANGELES 233 MARINE TERMINAL		ERNS
LOS ANGELES	91223504	LOS ANGELES HARBOR BERTH 240	LOS ANGELES HARBOR BERTH 240		ERNS
LOS ANGELES	96476565	LOS ANGELES HBR BERTH 209	LOS ANGELES HBR BERTH 209		ERNS
LOS ANGELES	8712201	LOS ANGELES HARBOR/BERTH 235	LOS ANGELES HARBOR/BERTH 235		ERNS
LOS ANGELES	S105886661		LOS ANGELES UNION STATION, TRACK #10	A	CHMIRS
LOS ANGELES	U003057313	LOS ANGELES X	LOS ANGELES	00000	HAZNET
LOS ANGELES	S103975378	LOS ANGELES COUNTY/EMERG RESPONSE ONLY	LOS ANGELES COUNTY	00000	HAZNET
LOS ANGELES	S103975368	LOS ANGELES COUNTY STORM DAMAGE	LOS ANGELES COUNTY	00000	HAZNET
LOS ANGELES	S100866970	LOS ANGELES RIOT	LOS ANGELES COUNTY	00000	HAZNET
LOS ANGELES	2000518346	LOS ANGELES HARBOR	LOS ANGELES HARBOR	0	ERNS
LOS ANGELES	2000518345	LOS ANGELES HARBOR BERTH 56	LOS ANGELES HARBOR BERTH 56	0	ERNS
LOS ANGELES	2000516583	LOS ANGELES HARBOR	LOS ANGELES HARBOR	0	ERNS
LOS ANGELES	2001559760	LOS ANGELES TERMINAL	LOS ANGELES TERMINAL	0	ERNS

LOS ANGELES COUNTY, CA - ORPHAN SUMMARY

City	EDR ID	Site Name	Site Address	Zip	Database(s)
LOS ANGELES	S105632680		1352 NORTH LUCILE STREET		CHMIRS
LOS ANGELES	8722321	NR: MACY ST. BRIDGE/L.A. RIVER	NR: MACY ST. BRIDGE/L.A. RIVER		ERNS
LOS ANGELES	S107449087		200 N. MAIN ST. CITY HALL EAST @ P2		CHMIRS
LOS ANGELES	91220453	MAIN CHANNEL SOUTH WEST MARINE PIER 240	MAIN CHANNEL SOUTH WEST MARINE PIER 240		ERNS
LOS ANGELES	2000524142	MAIN STREET	MAIN STREET	0	ERNS
LOS ANGELES	S104578186	LOS ANGELES COUNTY FIRE DEPARTMENT	7116 S MAKEE AVE - STATION 9	00000	HAZNET
LOS ANGELES	8721870	MANHOLE #71/ALLEY N.OF:139TH ST.	MANHOLE #71/ALLEY N.OF:139TH ST.		ERNS
LOS ANGELES	2000532142	MAPLE AVE AND WASHINGTON	MAPLE AVE AND WASHINGTON	0	ERNS
LOS ANGELES	90465584	MARIN & WALNUT/MP 505.3/COLTON SUBD.	MARIN & WALNUT/MP 505.3/COLTON SUBD.		ERNS
LOS ANGELES	2000670438	O MARINA	O MARINA		ERNS
LOS ANGELES	91240270	MARINA PACIFICA KEY 15 SLIP 66	MARINA PACIFICA KEY 15 SLIP 66		ERNS
LOS ANGELES	90466119	MARINE SERVICE STATION NO. O692 BERTH 78	MARINE SERVICE STATION NO. O692 BERTH 78		ERNS
LOS ANGELES	90187870	MARINE SERVICE STATION NO. 0692 BERTH 78 LA HARBOR	MARINE SERVICE STATION NO. 0692 BERTH 78 LA HARBOR		ERNS
LOS ANGELES	91209233	LA MARINE TERMINAL BERTH 149 & 150	LA MARINE TERMINAL BERTH 149 & 150		ERNS
LOS ANGELES	S107452456		MARSK TERMINAL PIER 400		CHMIRS
LOS ANGELES	S103962697	ELLER MEDIA	4206 MAXELLA	00000	HAZNET
LOS ANGELES	2004730447	MILEPOST 3.96	MILEPOST 3.96		ERNS
LOS ANGELES	2005707623	MILEPOST: 483.22	MILEPOST: 483.22		HMIRS
LOS ANGELES	2005706025	MILEPOST: 484.90	MILEPOST: 484.90		HMIRS
LOS ANGELES	S109287360	NORTHEAST EAST INTER. SEWER	MISSION AND JESSE		LDS
LOS ANGELES	S109286821	NOS-ECIS PROJECT	MISSION AND JESSE AVE.		LDS
LOS ANGELES	2002590320	3533 SOUTH MOTOR AVE	3533 SOUTH MOTOR AVE	0	ERNS
LOS ANGELES	2003642108	209 NORTH MOUNTAIN VEIW ST	209 NORTH MOUNTAIN VEIW ST		ERNS
LOS ANGELES	S105664634		300 MOUNTAIN VIEW AVE AT COURT ST.		CHMIRS
LOS ANGELES	S105655947		MPM 484.9 ON THE SANTA MONICA BRANCH LINE		CHMIRS
LOS ANGELES	S107452715		MPM 2.22 LOS ANGELES SUB		CHMIRS
LOS ANGELES	S103672810	1X CITY OF LA	8021 MULHULLEN DRIVE	00000	HAZNET
LOS ANGELES	2003643961	1645 1/5 MYRA STREET	1645 1/5 MYRA STREET		ERNS
LOS ANGELES	S106838894	SANTA FE ENERGY OPERATING PART	120 ST N/E / WESTERN AV	0	EMI
LOS ANGELES	S107452809		NADEAU AND ALAMEDA		CHMIRS
LOS ANGELES	S107452808		NADEAU ST, MPM 4.02 WILMINGTON SUB DIV		CHMIRS
LOS ANGELES	S105630419		2458 NALIN DR. ( ROSCOE MARE PUMPING PLANT)		CHMIRS
LOS ANGELES	91202826	I-5 NB NEAR SR 134	I-5 NB NEAR SR 134		ERNS
LOS ANGELES	S107452940		NEAR THE INTERSECTION OF E 83RD ST. AND GRAHAM AVE		CHMIRS
LOS ANGELES	S107452923		NEAR ISLAND YACHT MARINA NEAR THE HENRY FORT BRIDG		CHMIRS
LOS ANGELES	2004730321	NEAR ISLAND YACHT MARINA	NEAR ISLAND YACHT MARINA		ERNS
LOS ANGELES	S103946635	155TH ST DISPOSAL SITE	NEAR 155TH ST / AVE H	00000	HAZNET
LOS ANGELES	S107452963		NOKES AT UPRR,		CHMIRS
LOS ANGELES	S105632308		NORRIS ENV CO 5215 S. BOYLE AVE		CHMIRS
LOS ANGELES	S107453012		NORTHBOUND I5 AT THE LOS ANGELES RIVER		CHMIRS
LOS ANGELES	S105630248		NORTHBOUND I 5 AT GARFIELD		CHMIRS
LOS ANGELES	87463900	NW-COR HOBART & WILSHIRE BLVD	NW-COR HOBART & WILSHIRE BLVD		ERNS
LOS ANGELES	S105940191	UNION OIL CO OF CAL	OAT MOUNTAIN	0	EMI
LOS ANGELES	90465151	NORTH OF LOMIDA BLVD. SOUTH OF SEPULVEDA	NORTH OF LOMIDA BLVD. SOUTH OF SEPULVEDA		ERNS
LOS ANGELES	S105631551		WEST OF SIDE OF CATALINA ISLAND		CHMIRS
LOS ANGELES	92109899	S OF TERMINAL ISLAND FREEWAY W OF	S OF TERMINAL ISLAND FREEWAY W OF		ERNS



LOS ANGELES COUNTY, CA - ORPHAN SUMMARY

City	EDR ID	Site Name	Site Address	Zip	Database(s)
LOS ANGELES	S107453065		OFF OF LA VORTAC, LAX AIRPORT 210 DEGREE @ 5 DME		CHMIRS
LOS ANGELES	91241792	OFF LYMINTON RD	OFF LYMINTON RD		ERNS
LOS ANGELES	2001566839	OFF OF THE MARINA DEL RAY	OFF OF THE MARINA DEL RAY	0	ERNS
LOS ANGELES	S107453087		OLYMPIC BLVD CROSSING		CHMIRS
LOS ANGELES	S103663034	LOS ANGELES COUNTY FIRE DEPARTMENT	5127 OLYMPIC BLVD - OLD STATION 3	00000	HAZNET
LOS ANGELES	S106830561	EL ROMANO BODY SHOP INC	4395 E OLYPMIC BL	0	EMI
LOS ANGELES	2002629978	EAST ON WASHINGTON BLVD	EAST ON WASHINGTON BLVD	0	ERNS
LOS ANGELES	S103632135	RIGOBERTO PEREZ PAINTING	1510 ORANGE DR	00000	HAZNET
LOS ANGELES	2000022167		7000 ORLD WAY WEST BAY 8		HMIRS
LOS ANGELES	S105630348		2101 E. PACIFIC COAST HWY.		CHMIRS
LOS ANGELES	9900013871		PACIFIC COAST HWY AND ALAMEDA		HMIRS
LOS ANGELES	8719837	PACIFIC COAST HWY/1/4 MI N TEMESCAL CYN	PACIFIC COAST HWY/1/4 MI N TEMESCAL CYN		ERNS
LOS ANGELES	S105657037		2300 E PACIFIC COAST HWY		CHMIRS
LOS ANGELES	S105657032		PACIFIC COAST HWY @ SUNSET BLVD		CHMIRS
LOS ANGELES	S102793605	COPPER HILLS	PARAGON AVE / COPPER HILLS	00000	HAZNET
LOS ANGELES	S102799166	1X METRO TRANSPORTATION AUTHORITY	PARCEL 6160024903 LOT #7	00000	HAZNET
LOS ANGELES	90465736	PARKING LOT IN FRONT OF CHEMISTRY BUILDI	PARKING LOT IN FRONT OF CHEMISTRY BUILDI		ERNS
LOS ANGELES	91227519	PASSENGER BOARDING TERMINAL NO.3 GATE 34	PASSENGER BOARDING TERMINAL NO.3 GATE 34		ERNS
LOS ANGELES	91466974	PASSENGER BOARDING TERMINAL NO.3 GATE 34	PASSENGER BOARDING TERMINAL NO.3 GATE 34		ERNS
LOS ANGELES	S106827297	BRAYLOR CORP	11619 PENDLETON AV	0	EMI
LOS ANGELES	S105630544		PICO BLVD / LA BREA BLVD		CHMIRS
LOS ANGELES	S107453193		PIER 402 AT THE APM TERMINAL		CHMIRS
LOS ANGELES	S105633272		PIER ONE LONG BEACH HARBOUR		CHMIRS
LOS ANGELES	91238837	PIER 240 Z	PIER 240 Z		ERNS
LOS ANGELES	90188556	PIER 150 PORT OF L.A.	PIER 150 PORT OF L.A.		ERNS
LOS ANGELES	91210396	PIER 233, L.A. HARBOR	PIER 233, L.A. HARBOR		ERNS
LOS ANGELES	2002626258	PIER 400 BERTH 401	PIER 400 BERTH 401	0	ERNS
LOS ANGELES	8716564	1204 58TH PL.	1204 58TH PL.		ERNS
LOS ANGELES	91234930	1033 POLK ST	1033 POLK ST		ERNS
LOS ANGELES	99618360	PORT OF LOS ANGELES BERTH 55	PORT OF LOS ANGELES BERTH 55		ERNS
LOS ANGELES	90185936	PORT OF LOS ANGELES BERTH #179	PORT OF LOS ANGELES BERTH #179		ERNS
LOS ANGELES	91217683	PORT TO CALL-BERTH 73 LOS ANGELES HARBOR	PORT TO CALL-BERTH 73 LOS ANGELES HARBOR		ERNS
LOS ANGELES	S104571281	NORWEGIAN ODYSSEY	PORT OF LA BERTH 91	00000	HAZNET
LOS ANGELES	2002631996	PORT LOS ANGELES	PORT LOS ANGELES	0	ERNS
LOS ANGELES	2002632230	PORT OF LOS ANGELES, BERTH 153	PORT OF LOS ANGELES, BERTH 153	0	ERNS
LOS ANGELES	93305217	PORTS O CALL, LOS ANGELES HARBOR	PORTS O CALL, LOS ANGELES HARBOR		ERNS
LOS ANGELES	2000517824	RAILROAD RIGHT OF WAY STREET	RAILROAD RIGHT OF WAY STREET	0	ERNS
LOS ANGELES	2001553075	UP RAILROAD	UP RAILROAD	0	ERNS
LOS ANGELES	8719868	RANCHVIEW @ PALO VERDE	RANCHVIEW @ PALO VERDE		ERNS
LOS ANGELES	96487295	RIO DOCHE PASHA FACILITY FRY ST BERTH 176	RIO DOCHE PASHA FACILITY FRY ST BERTH 176		ERNS
LOS ANGELES	S107450688		7333 ROADWAY WEST, GATE 28, TERMINAL 2, LOS ANGELE		CHMIRS
LOS ANGELES	S103943872	GLAD ASSOCIATES	539 W ROSECRANS AVE		LOS ANGELES CO. HMS
LOS ANGELES	S105193847	ROBERTSONS READY MIX	301 W ROSECRANS AVE		LOS ANGELES CO. HMS, CA WDS
LOS ANGELES	S106826378	ATLANTIC OIL CO, KASHIMA LEASE	400' S/E ROSECRANS / SAN PEDRO	0	EMI
LOS ANGELES	2002594000	EN ROUTE LOS ANGELES	EN ROUTE LOS ANGELES	0	ERNS
LOS ANGELES	S105655932		SAN PEDRO MUNICIPAL FISH MARKETS		CHMIRS
LOS ANGELES	S107453487		SAN PEDRO STREET AT 20TH ST.		CHMIRS

LOS ANGELES COUNTY, CA - ORPHAN SUMMARY

City	EDR ID	Site Name	Site Address	Zip	Database(s)
LOS ANGELES	2004716826	SAN GABRIEL RIVER	SAN GABRIEL RIVER		ERNS
LOS ANGELES	879458	SAN FERNANDO RD AT RACE ST	SAN FERNANDO RD AT RACE ST		ERNS
LOS ANGELES	90188886	SAN PEDRO MARINA	SAN PEDRO MARINA		ERNS
LOS ANGELES	S102813344	FORMER MOBIL STATION	11092 SAN VICENT BLVD	00000	HAZNET
LOS ANGELES	2000534126	SAN PEDRO MARINA	SAN PEDRO MARINA	0	ERNS
LOS ANGELES	S107540562		SAN FERNANDO RD / N HOLLYWOOD WAY	0	CDL
LOS ANGELES	S107448308		10857 SANTA MONICA BLVD - EXXON MOBIL		CHMIRS
LOS ANGELES	99645343	SANTA MONICA FREEWAY I-10	SANTA MONICA FREEWAY I-10		ERNS
LOS ANGELES	8715799	EB SANTA MONICA FWY @ GRAND COLLECTOR RD	EB SANTA MONICA FWY @ GRAND COLLECTOR RD		ERNS
LOS ANGELES	87739	SATELLITE #5 GATE AREA AIRPORT	SATELLITE #5 GATE AREA AIRPORT		ERNS
LOS ANGELES	91240424	SATION AT 5752 MESNER	SATION AT 5752 MESNER		ERNS
LOS ANGELES	2000551065	3415 WEST SECOND	3415 WEST SECOND	0	ERNS
LOS ANGELES	2000534576	SEE BELOW	SEE BELOW	0	ERNS
LOS ANGELES	S107449345		2401 E. SEPULVEDA UPRR INTERMODAL YARD		CHMIRS
LOS ANGELES	90187874	SERVICE STATION 5795 9930 NATIONAL BLVD.	SERVICE STATION 5795 9930 NATIONAL BLVD.		ERNS
LOS ANGELES	S103679866	SEVENTH ST BRIDGE OV 110 FWY	SEVENTH ST AT 110 FWY	00000	HAZNET
LOS ANGELES	98462198	SHEEN SIZE: 3 GALS X 500 FEET APART COLOR: GRAY/BLACK	SHEEN SIZE: 3 GALS X 500 FEET APART COLOR: GRAY/BLACK		ERNS
LOS ANGELES	9003035562		SHIELA ST		HMIRS
LOS ANGELES	9003035561		SHIELA ST		HMIRS
LOS ANGELES	93321065	SHORE RD, NEAR BERTH 201, LA HARBOR	SHORE RD, NEAR BERTH 201, LA HARBOR	-	ERNS
LOS ANGELES	S107453742		SOUTHWEST SIDE OF FACILITY @ 2424 E. OLYMPIC BLVD.		CHMIRS
LOS ANGELES	S106389689		WEST SIDE OF PIER 7 "USS ANTIETAM" LONG BEACH NAVA		CHMIRS
LOS ANGELES	91210381	SILVER LAKE AND 101 FREEWAY	SILVER LAKE AND 101 FREEWAY		ERNS
LOS ANGELES	90189548	SINCLAIR PAINT 6100 S GARFIELD	SINCLAIR PAINT 6100 S GARFIELD		ERNS
LOS ANGELES	90466164	SINCLAIR PAINT 6100 S GARFIELD	SINCLAIR PAINT 6100 S GARFIELD		ERNS
LOS ANGELES	S103679904	LOS ANGELES CO EARTHQUAKE OF 01/17/94	SITES AFFECTED BY EARTHQUAKE	00000	HAZNET
LOS ANGELES	S103975401	LOS ANGELES FIRE STA 66	1909 SLAUSON AVE	00000	HAZNET
LOS ANGELES	2002591991	SLAUSON AVE AND VAN NESS	SLAUSON AVE AND VAN NESS	0	ERNS
LOS ANGELES	S107453667		SLIP 59 CABRILLO WAY MARINA @ 2500 MINER ST.		CHMIRS
LOS ANGELES	S107527842		1241 SOTO ST	0	CDL
LOS ANGELES	93332555	3 MI SOUTH ANGELS GATE	3 MI SOUTH ANGELS GATE	-	ERNS
LOS ANGELES	S105632573		SOUTHBOUND ON I 5 SANTA ANA FRWY AT DITMAN		CHMIRS
LOS ANGELES	8712259	SOUTHERN CAL EDISON	SOUTHERN CAL EDISON		ERNS
LOS ANGELES	90186273	SOUTHERN PACIFIC RR YARD 25TH ST.	SOUTHERN PACIFIC RR YARD 25TH ST.		ERNS
LOS ANGELES	92259816	SOUTHERN PACIFIC RAILROAD "J" YARD	SOUTHERN PACIFIC RAILROAD "J" YARD	-	ERNS
LOS ANGELES	S106389539		SPEEDY TRANSMISSION 3605 SHERMAN WAY THOMAS GUIDE		CHMIRS
LOS ANGELES	S105630300		NB SR 110 BETWEEN SBDO OFF RAMP ADAMS OFF RAMPS		CHMIRS
LOS ANGELES	91256284	EAST SR 60 520' EAST OF DIAMOND BAR BLVD	EAST SR 60 520' EAST OF DIAMOND BAR BLVD		ERNS
LOS ANGELES	90465503	7 TH ST AND MISSION ST.	7 TH ST AND MISSION ST.		ERNS
LOS ANGELES	S107536588		827 51ST ST	0	CDL
LOS ANGELES	S105631129		STA 2954 2036 SOUTH ROBERTSON BLVD		CHMIRS
LOS ANGELES	S105084492	LA ARENA TRUCK CO LLC	STAPLES ARENA PRKG 11TH ST / GEORGIA BLV	00000	HAZNET
LOS ANGELES	94379598	1027 NORTH STATES	1027 NORTH STATES	-	ERNS
LOS ANGELES	S103947688	1X SHELL OIL CO., INC.	STATION #204-4539-6300	00000	HAZNET
LOS ANGELES	S106840732	TEXACO PRODUCING INC	STD SESNON LEASE ALISO CYN	0	EMI
LOS ANGELES	S109286749	STONE CYN RESERVOIR	STONE CYN		LDS

LOS ANGELES COUNTY, CA - ORPHAN SUMMARY

City	EDR ID	Site Name	Site Address	Zip	Database(s)
LOS ANGELES	2002591524	1045 9TH STREET	1045 9TH STREET	0	ERNS
LOS ANGELES	2001568871	8TH STREET AND	8TH STREET AND	0	ERNS
LOS ANGELES	2000523750	SUNLAND	SUNLAND	0	ERNS
LOS ANGELES	2002630126	3531 SUNSET BLVD	3531 SUNSET BLVD	0	ERNS
LOS ANGELES	91222067	TANKFARM(REFINERY)2101 PACIFIC COAST HWY	TANKFARM(REFINERY)2101 PACIFIC COAST HWY		ERNS
LOS ANGELES	9998020397		700 TEFLA AVE		HMIRS
LOS ANGELES	S107453843		TERMINAL ISLAND DOCK 212		CHMIRS
LOS ANGELES	S107453842		TERMINAL ISLAND 214, NYK DOCK		CHMIRS
LOS ANGELES	S107453841		TERMINAL 230		CHMIRS
LOS ANGELES	2004722566	45 TERMINAL WAY	45 TERMINAL WAY		ERNS
LOS ANGELES	91221037	TERMINAL ISLAND BERTH 258	TERMINAL ISLAND BERTH 258		ERNS
LOS ANGELES	2002617773	TERMINAL ISLAND	TERMINAL ISLAND	0	ERNS
LOS ANGELES	S103680049	KCAL TELEVISION	THE TOP OF MT WILSON ROAD	00000	HAZNET
LOS ANGELES	S106484026	THE GROVE AT FARMERS MARKET	6301 WEST THIRD ST		SLIC
LOS ANGELES	S106483761	SAV-MOR OIL CO (FORMER)	4217 WEST THIRD ST		SLIC
LOS ANGELES	2000538509	TICTF RAIL YARD	TICTF RAIL YARD	0	ERNS
LOS ANGELES	96487660	TODD SHIPYARD BERTH 108/109 PORT OF LOS ANGELES	TODD SHIPYARD BERTH 108/109 PORT OF LOS ANGELES		ERNS
LOS ANGELES	S100222961		9552 N TOPANGA CZN		CHMIRS
LOS ANGELES	S103673504	ABLE TANK AND PUMP	8230 TOPANGA CANYON	00000	HAZNET
LOS ANGELES	S103988194	SKY GRAPHICS	799 TOWN AVE, 4TH FL	00000	HAZNET
LOS ANGELES	S105632824		719 SO TOWNE		CHMIRS
LOS ANGELES	91222088	TRANSITION RD - NB SANTA ANA FWY> NB101	TRANSITION RD - NB SANTA ANA FWY> NB101		ERNS
LOS ANGELES	S102798959	1X MOUNTAINS RECRTN & CONCV AUTHORITY	LA TUNA CANYON ROAD / HWY 210	00000	HAZNET
LOS ANGELES	S109277556	HILTON HOTEL - CAFE SIERRA	555 UNIVERSAL HOLLYWOOD DR		LOS ANGELES CO. HMS
LOS ANGELES	S109277812	SHERATON UNIVERSAL HOTEL	333 UNIVERSAL HOLLYWOOD DR		LOS ANGELES CO. HMS
LOS ANGELES	S109277788	SADDLE RANCH CHOP HOUSE	666 UNIVERSAL HOLLYWOOD DR		LOS ANGELES CO. HMS
LOS ANGELES	99614533	UNKNOWN	UNKNOWN		ERNS
LOS ANGELES	9999081324		VAIL AVE.		HMIRS
LOS ANGELES	9998081422		2747 SOUTH VAIL		HMIRS
LOS ANGELES	9900010438		VAIL AVE.		HMIRS
LOS ANGELES	8719855	VALL;EY BLVD + E 20TH ST	VALL;EY BLVD + E 20TH ST		ERNS
LOS ANGELES	S105083391	PACIFIC RIM TRANSPORTATION INC	VAN NUYS OFF RAMP WB 101 FREEWAY	00000	HAZNET
LOS ANGELES	S107150166	LOS ANGELES COUNTY/CLANDESTINE DRUG LABS	VARIOUS LOCATIONS IN LOS ANGELES		HAZNET
LOS ANGELES	S104582915	HMI CAPE LOOKOUT SHOALS IMO #9131371	VARIOUS PORT ALONG CALIFORNIA COAST	00000	HAZNET
LOS ANGELES	S103680141	LOS ANGELES COUNTY/CLANDESTINE DRUG LABS	VARIOUS LOCATIONS IN LOS ANGELES COUNTY	00000	HAZNET
LOS ANGELES	S106840568	TECON PACIFIC	VARIOUS LOCATIONS IN SCAQMD	0	EMI
LOS ANGELES	S106842778	WYROC, INC	VARIOUS LOCATIONS IN SCAQMD	0	EMI
LOS ANGELES	S106838371	ROBERT L. REEVES CONST CO	VARIOUS LOCATIONS IN SCAQMD	0	EMI
LOS ANGELES	S106837496	PITT-DES MOINES INC	VARIOUS LOCATIONS IN SCAQMD	0	EMI
LOS ANGELES	S106825094	A & J EQUIPMENT	VARIOUS LOCATIONS IN SCAQMD	0	EMI
LOS ANGELES	S106834090	LA CITY,DWP	VARIOUS LOCATIONS	0	EMI
LOS ANGELES	S106248076	BOCK COMPANY	VARIOUS LOCATIONS	0	EMI
LOS ANGELES	S106840095	STERLAN INC, SEQUOIA ILLUMINAT	VARIOUS LOCATIONS IN SCAQMD	0	EMI
LOS ANGELES	S106839187	SHANK-OHBAYASHI, A JOINT VENTU	VARIOUS LOCATIONS IN SCAQMD	0	EMI
LOS ANGELES	S106838969	SAPPER CONST CO	VARIOUS LOCATIONS IN SCAQMD	0	EMI
LOS ANGELES	S106825509	AIRSAN, DANNY LENAHAN DBA	VARIOUS LOCATIONS IN SCAQMD	0	EMI

LOS ANGELES COUNTY, CA - ORPHAN SUMMARY

City	EDR ID	Site Name	Site Address	Zip	Database(s)
LOS ANGELES	S106838760	SAM'S U DRIVE, SAM&STEVE GREEN	VARIOUS LOCATIONS IN SCAQMD	0	EMI
LOS ANGELES	S106838672	S.R. BRAY DEVELOPMENT CORP	VARIOUS LOCATIONS IN THE AQMD	0	EMI
LOS ANGELES	S106838592	RUST INDUSTRIAL CLEANING SERVI	VARIOUS LOCATIONS IN SCAQMD	0	EMI
LOS ANGELES	S106838471	ROSCOE TUCKER SANDBLASTING	VARIOUS LOCATIONS IN SCAQMD	0	EMI
LOS ANGELES	S106837216	PARR CONTRACTING CO	VARIOUS LOCATIONS	0	EMI
LOS ANGELES	S106827896	CALPAC DRILLING CO INC	VARIOUS LOCATIONS IN SCAQMD	0	EMI
LOS ANGELES	S107541008		VEH STOP @ SO ON HWY 5/N OF STATE ST	0	CDL
LOS ANGELES	S106483966	ATLAS WIRELINE	1213 N. VENTURA AVE		SLIC
LOS ANGELES	S107453967		VERNON AVE. AT ALAMEDA ST.		CHMIRS
LOS ANGELES	8711828	VESSEL ATLAS MARINER (LIBERIAN REGISTRY) BERTH 239 LA HARBOR	VESSEL ATLAS MARINER (LIBERIAN REGISTRY) BERTH 239 LA HARBOR		ERNS
LOS ANGELES	8720534	941 1/2 VIA CARMELITAS HOUSING AREA	941 1/2 VIA CARMELITAS HOUSING AREA		ERNS
LOS ANGELES	S106834034	LA CITY, BUREAU OF ENGINEERING	9513 VICKSBURG AVENUE	0	EMI
LOS ANGELES	S105631806		875 VIRGIL ST (CROSS OF SANTA MONICA BLVD )		CHMIRS
LOS ANGELES	U003781690	HYPERION TREATMENT PLANT	1200 VISTA DEL MAR	0	UST
LOS ANGELES	S107450150		4341 WASHINGTON ST, EAST RAILYARD		CHMIRS
LOS ANGELES	2003132624		1955 E WASHINGTON BLV		HMIRS
LOS ANGELES	9998110181		WASHINGTON AVE		HMIRS
LOS ANGELES	9998060408		3770 WASHINGTON BLVD RAIL YARD		HMIRS
LOS ANGELES	9998031160		1955 E. WASHINGTON BLVD		HMIRS
LOS ANGELES	9900015963		1955 E WASHINGTON		HMIRS
LOS ANGELES	20015379		1955 EAST WASHINGTON BLVD		HMIRS
LOS ANGELES	200113770		1955 EAST WASHINGTON BLVD		HMIRS
LOS ANGELES	2002618883	2750 E WASHINGTON BLVD	2750 E WASHINGTON BLVD	0	ERNS
LOS ANGELES	91241896	I-10 WB, WEST OF GARVEY AND DURFEE	I-10 WB, WEST OF GARVEY AND DURFEE		ERNS
LOS ANGELES	93305286	WELL EU 18D UNION PACIFIC RESOURCE LEASE-LA HARBOR	WELL EU 18D UNION PACIFIC RESOURCE LEASE-LA HARBOR		ERNS
LOS ANGELES	S105656051		WESTBOUND I10 AT THE NORTHBOUND I5 CONNECTOR		CHMIRS
LOS ANGELES	S105126544	SHELL	8611 S WESTERN/MANCHESTER	00000	HAZNET
LOS ANGELES	8714365	WHITTIER & INDIANA STS	WHITTIER & INDIANA STS		ERNS
LOS ANGELES	1009629406	SOUTHERN CALIFORNIA GAS CO	1822 N. WILCOX	4	DOT OPS
LOS ANGELES	8712685	WILLINGTON WELL #319/N. WILMINGTON	WILLINGTON WELL #319/N. WILMINGTON		ERNS
LOS ANGELES	8719862	WILLOW ST X NELSON	WILLOW ST X NELSON		ERNS
LOS ANGELES	8712620	WILLOW/WALNUT STS.	WILLOW/WALNUT STS.		ERNS
LOS ANGELES	S107537634		AT WOODMAN / BRANSFORD STREETS	0	CDL
LOS ANGELES	2000031896		WORLD WAY WEST		HMIRS
LOS ANGELES	2000031895		WORLD WAY WEST		HMIRS
LOS ANGELES	2001655		WORLD WAY WEST		HMIRS
LOS ANGELES	20013255		WORLD WAY WEST		HMIRS
LOS ANGELES	S102800061	FAIR PRINCESS (#FP2975)	WORLD CRUISE CTR	00000	HAZNET
LOS ANGELES	2002614954	7401 WORLDWAY WEST	7401 WORLDWAY WEST	0	ERNS
LOS ANGELES	2000524998	7401 WORLDWAY WEST	7401 WORLDWAY WEST	0	ERNS
LOS ANGELES	91466349	WORTH ST & BONNIE BRAY PLAZA TRACK# 2207	WORTH ST & BONNIE BRAY PLAZA TRACK# 2207		ERNS
LOS ANGELES	91203200	WORTH STREET AND BONNIE BRAY PLAZA TRACK NO.2207	WORTH STREET AND BONNIE BRAY PLAZA TRACK NO.2207		ERNS
LOS ANGELES	2001559318	WYVE WOOD	WYVE WOOD	0	ERNS
LOS ANGELES	S102799254	1X K LINE INC	UP YARD	00000	HAZNET

LOS ANGELES COUNTY, CA - ORPHAN SUMMARY

City	EDR ID	Site Name	Site Address	Zip	Database(s)
LOS ANGELES	2000525249	YUSIN TERMINAL, #214	YUSIN TERMINAL, #214	0	ERNS
LOS ANGELES (CITY)	S109167805	CITY OF LOS ANGELES MULTIPLE IDS (2136)	MULTIPLE PARCLES /SITES - CLEAN UP		SWF/LF
LOS ANGELES CO	S105629335		SWITCHING TRACKS DOLORES YARDS		CHMIRS
LOS ANGELES COUNTY	S105630534		S/B 1-5 SO OF S/R 126		CHMIRS
LOS ANGELES COUNTY	S105632129		W/B 101 WEST OF PARKWAY CALABASAS THOMAS 559 D-5		CHMIRS
LOS ANGELES COUNTY	91234481	HWY 101/INTERSTATE 405	HWY 101/INTERSTATE 405		ERNS
LOS ANGELES COUNTY	S107540606		SB 103 FWY (SEE CLUE FOR DETAILS)	0	CDL
LOS ANGELES COUNTY	91201990	S/B 110 AT SLAUSON AVE EXIT	S/B 110 AT SLAUSON AVE EXIT		ERNS
LOS ANGELES COUNTY	S105631796		W/B 126 40 MILE CURVE, NEWHALL		CHMIRS
LOS ANGELES COUNTY	2001556666	3700 WEST 190 STREET IN TORRENCE	3700 WEST 190 STREET IN TORRENCE	0	ERNS
LOS ANGELES COUNTY	S107530249		190TH ST E, EAST AVE I	0	CDL
LOS ANGELES COUNTY	S105632013		S/B 210 TO E/B 10		CHMIRS
LOS ANGELES COUNTY	2000533579	MO 24.79	MO 24.79	0	ERNS
LOS ANGELES COUNTY	S107531547		240TH ST / AVE J EAST	0	CDL
LOS ANGELES COUNTY	S107531769		250TH ST E, 1/2 MI N OF AVE J, ...	0	CDL
LOS ANGELES COUNTY	S105632030		2500 EAST 28TH STREET MARYATT INDUSTRIES		CHMIRS
LOS ANGELES COUNTY	S105631984		220 W. 5TH ST		CHMIRS
LOS ANGELES COUNTY	S107536741		85TH ST, W OF ALAMADA	0	CDL
LOS ANGELES COUNTY	91200764	E/B 91 WEST OF ACACIA	E/B 91 WEST OF ACACIA		ERNS
LOS ANGELES COUNTY	S105630865		ACHORAGE C-5, LONG BEACH		CHMIRS
LOS ANGELES COUNTY	S105631201		31150 AIPORT DRIVE TORRENCE AIRPORT		CHMIRS
LOS ANGELES COUNTY	91205188	ALAMEDA AND SOUTHERN	ALAMEDA AND SOUTHERN		ERNS
LOS ANGELES COUNTY	S105631019		ALAMITOS BAY SLIP ON INDIN- 25		CHMIRS
LOS ANGELES COUNTY	S105631524		ALISO CANYON NEAR NORTHRIDGE		CHMIRS
LOS ANGELES COUNTY	S105632134		LB ANCHORAGE OIL		CHMIRS
LOS ANGELES COUNTY	91201887	I5 AND I405 S/B SOUTH OF PALOS VERDE	I5 AND I405 S/B SOUTH OF PALOS VERDE		ERNS
LOS ANGELES COUNTY	S105631689		ARCO BERTH 121 LONG BEACH HARBOR		CHMIRS
LOS ANGELES COUNTY	S105630626		5141 ASTOR STREET EAST LA		CHMIRS
LOS ANGELES COUNTY	2002617007	AZUZA BLVD	AZUZA BLVD	0	ERNS
LOS ANGELES COUNTY	S105631014		W B I BC EAST WILLOWS OFF		CHMIRS
LOS ANGELES COUNTY	S105629885		BARGE 19 LOS ANGELES BERTH 120		CHMIRS
LOS ANGELES COUNTY	S107537787		BARSTOW / SANTA FE	0	CDL
LOS ANGELES COUNTY	873251	BERTH 221 IN SAN PEDRO ON TERMINAL ISLAND	BERTH 221 IN SAN PEDRO ON TERMINAL ISLAND		ERNS
LOS ANGELES COUNTY	S105632855		BERTH 118 LONG BEACH HARBOUR		CHMIRS
LOS ANGELES COUNTY	S105632790		BERTH 189 LOS ANGELES HARBOUR		CHMIRS
LOS ANGELES COUNTY	S105632745		BERTH 176 LOS ANGELES HARBOUR		CHMIRS
LOS ANGELES COUNTY	S105631801		BERTH 121-123 LONG BEACH HARBOR		CHMIRS
LOS ANGELES COUNTY	S105631705		L.A BERTH #239		CHMIRS
LOS ANGELES COUNTY	S105632026		LA BERTH #81 LA HARBOR		CHMIRS
LOS ANGELES COUNTY	S105632020		LA BERTH 82		CHMIRS
LOS ANGELES COUNTY	S105631978		BERTH 35 LONG BEACH PORT OF LONG BEACH		CHMIRS
LOS ANGELES COUNTY	S105632257		LA BERTH 55 -LAPONIAN REEFER		CHMIRS
LOS ANGELES COUNTY	S105632175		LA BERTH 136 -TRANSPACIFIC TERMINAL		CHMIRS
LOS ANGELES COUNTY	S105632150		LA BERTH 115		CHMIRS
LOS ANGELES COUNTY	S105630965		LA BERTH 44 LA HARBOR		CHMIRS
LOS ANGELES COUNTY	S105630959		LA BERTH 159 LOS ANGELES		CHMIRS
LOS ANGELES COUNTY	S105630792		BERTH #147 LONG BEACH HARBOR		CHMIRS

LOS ANGELES COUNTY, CA - ORPHAN SUMMARY

City	EDR ID	Site Name	Site Address	Zip	Database(s)
LOS ANGELES COUNTY	S105629459		LA BERTH 73 LOS ANGELES PORT		CHMIRS
LOS ANGELES COUNTY	S105629352		BERTH 121 , VESSEL "PRESIDENT EISENHOUR"		CHMIRS
LOS ANGELES COUNTY	879747	BERTH 78 LONG BEACH HARBOR	BERTH 78 LONG BEACH HARBOR		ERNS
LOS ANGELES COUNTY	91201866	LA BERTH 176, PORT OF LOS ANGELES	LA BERTH 176, PORT OF LOS ANGELES		ERNS
LOS ANGELES COUNTY	90186206	BERTH 143 LOS ANGELES HARBOR	BERTH 143 LOS ANGELES HARBOR		ERNS
LOS ANGELES COUNTY	91200763	LA BERTH 268-B LOS ANGELES HARBOR	LA BERTH 268-B LOS ANGELES HARBOR		ERNS
LOS ANGELES COUNTY	91210263	LA BERTH 201 SLIP #87	LA BERTH 201 SLIP #87		ERNS
LOS ANGELES COUNTY	91205701	BERTH 146 VEST BASIN LOS ANGELES HARBOR	BERTH 146 VEST BASIN LOS ANGELES HARBOR		ERNS
LOS ANGELES COUNTY	2002595417	BERTH 268	BERTH 268	0	ERNS
LOS ANGELES COUNTY	2002594174	BERTH 55	BERTH 55	0	ERNS
LOS ANGELES COUNTY	2002591308	BERTH LA 86	BERTH LA 86	0	ERNS
LOS ANGELES COUNTY	2000533291	BERTH 202-36	BERTH 202-36	0	ERNS
LOS ANGELES COUNTY	2001568360	BERTH 268 A	BERTH 268 A	0	ERNS
LOS ANGELES COUNTY	91210265	LA BETH 201 SLIP #87	LA BETH 201 SLIP #87		ERNS
LOS ANGELES COUNTY	2002594130	BETWEEN J AND S AND ULTRASMAR	BETWEEN J AND S AND ULTRASMAR	0	ERNS
LOS ANGELES COUNTY	S107737731		BIG TUJUNGA CANYON RD, MILE MARKER 2.92		CDL
LOS ANGELES COUNTY	2002623971	BIRTH 149	BIRTH 149	0	ERNS
LOS ANGELES COUNTY	S105631005		NORTH BOUND I 710 AT WEST BOUND SR90		CHMIRS
LOS ANGELES COUNTY	S105630417		NORTH BOUND 1 710 NORTH OF PACIFIC		CHMIRS
LOS ANGELES COUNTY	S105629819		NORTH BOUND I 5 SOUTH OF VISTA DE LAGO		CHMIRS
LOS ANGELES COUNTY	2000668734	DA BOUY	DA BOUY		ERNS
LOS ANGELES COUNTY	S105632075		BUILDING #8 LONG BEACH NAVAL		CHMIRS
LOS ANGELES COUNTY	879734	BUILDING 17 SUBSTATION.	BUILDING 17 SUBSTATION.		ERNS
LOS ANGELES COUNTY	S105629860		CABRILLO MARINA LA BERTH 34		CHMIRS
LOS ANGELES COUNTY	S105631758		1616 S. CALIFORNIA MONEROUIA AVERY LABEL CO.		CHMIRS
LOS ANGELES COUNTY	S105630606		1616 SO. CALIFORNIA		CHMIRS
LOS ANGELES COUNTY	S105629973		CANCELLED		CHMIRS
LOS ANGELES COUNTY	2000518293	CENTINELA AND BOLLONA CREEK	CENTINELA AND BOLLONA CREEK	0	ERNS
LOS ANGELES COUNTY	874968	CHEVRON REFINERY	CHEVRON REFINERY		ERNS
LOS ANGELES COUNTY	91466642	NR CITY OF CARSON, GLADWICK & WILMINGTON	NR CITY OF CARSON, GLADWICK & WILMINGTON		ERNS
LOS ANGELES COUNTY	2000551803	COLORADO STREET IN FRONT OF BUSINESS	COLORADO STREET IN FRONT OF BUSINESS	0	ERNS
LOS ANGELES COUNTY	91228959	720 E. COMPTON BLVD	720 E. COMPTON BLVD		ERNS
LOS ANGELES COUNTY	2002612803	COMPTON BLVD & ADAMS STREET	COMPTON BLVD & ADAMS STREET	0	ERNS
LOS ANGELES COUNTY	91201939	CROWLEY BARGE / LA BERTH 41	CROWLEY BARGE / LA BERTH 41		ERNS
LOS ANGELES COUNTY	2000541300	324 WEST EL SEGUNDO BLVD	324 WEST EL SEGUNDO BLVD	0	ERNS
LOS ANGELES COUNTY	2000668138	ESTER	ESTER		ERNS
LOS ANGELES COUNTY	S105630661		FLORENCE AVE / TELEGRAPH RD WHITTIER		CHMIRS
LOS ANGELES COUNTY	S105630373		FRONTAGE RD, GOLDEN STATE HIGHWAY AT FORT TEJON		CHMIRS
LOS ANGELES COUNTY	91230684	91 FWY EB TO 605 FWY NB	91 FWY EB TO 605 FWY NB		ERNS
LOS ANGELES COUNTY	S105631985		96'S OF G ST WILINGTON 24' W OF MARTEVISTA		CHMIRS
LOS ANGELES COUNTY	S105630378		GALE AVE EAST OF SEVENTH AVE IN INDUSTRY		CHMIRS
LOS ANGELES COUNTY	S105631688		GATE 123 LAX AIRPORT		CHMIRS
LOS ANGELES COUNTY	S105631319		GATX TERM. BERTH 172		CHMIRS
LOS ANGELES COUNTY	91234902	SB GOLDEN ST HWY/SO OF CHERRY CANYON **	SB GOLDEN ST HWY/SO OF CHERRY CANYON **		ERNS
LOS ANGELES COUNTY	90186447	S/B GOLDEN SITE (I5)TO S/B SANTA ANA	S/B GOLDEN SITE (I5)TO S/B SANTA ANA		ERNS
LOS ANGELES COUNTY	91215359	NB GOLDEN STATE FRWY NO OF LOS FELIZ	NB GOLDEN STATE FRWY NO OF LOS FELIZ		ERNS
LOS ANGELES COUNTY	S105630398		GRANT ST NEAR REDONDO		CHMIRS

LOS ANGELES COUNTY, CA - ORPHAN SUMMARY

City	EDR ID	Site Name	Site Address	Zip	Database(s)
LOS ANGELES COUNTY	S107538625		GRIFFITH PARK	0	CDL
LOS ANGELES COUNTY	878133	IN GULLY BEHIND HOUSE	IN GULLY BEHIND HOUSE		ERNS
LOS ANGELES COUNTY	91236848	NB HAVOR FWY, BETWEEN TORRANCE/CARSON	NB HAVOR FWY, BETWEEN TORRANCE/CARSON		ERNS
LOS ANGELES COUNTY	S105631604		HANJIN TERM. PORT OF LONG BEACH PIER C.		CHMIRS
LOS ANGELES COUNTY	S105631847		LA HARBOR BERTH 204		CHMIRS
LOS ANGELES COUNTY	90186438	LA HARBOR ON TERMINAL- ON ASPHALT ONLY.	LA HARBOR ON TERMINAL- ON ASPHALT ONLY.	-	ERNS
LOS ANGELES COUNTY	S105631835		LA HARBORPIER 149-150-151		CHMIRS
LOS ANGELES COUNTY	S105631128		HEAD OF MORMON CANYON NEAR NORTHRIDGE		CHMIRS
LOS ANGELES COUNTY	87463798	HONOR RANCHO OIL FIELD	HONOR RANCHO OIL FIELD		ERNS
LOS ANGELES COUNTY	S105630102		HUNTINGTON BEACH FIELD S-33 T-5S R11W		CHMIRS
LOS ANGELES COUNTY	S105630859		E/B HWY 10 AT GRANT OFF RAMP WEST COVINA		CHMIRS
LOS ANGELES COUNTY	91209950	HYPERION PLANT AT BALLOGNA CREEK	HYPERION PLANT AT BALLOGNA CREEK		ERNS
LOS ANGELES COUNTY	S105632597		NB I 5 TRAN SITIONI TO TO NB GOLDEN STATE		CHMIRS
LOS ANGELES COUNTY	90186237	S/B I 110, SEPULVEDA OFF RAMP	S/B I 110, SEPULVEDA OFF RAMP		ERNS
LOS ANGELES COUNTY	S105631348		S/B I-5 710 HWY		CHMIRS
LOS ANGELES COUNTY	91228863	N/B I-5 2 MI SOUTH OF GORMAN	N/B I-5 2 MI SOUTH OF GORMAN		ERNS
LOS ANGELES COUNTY	91201834	S/B I-5 S OF HUNGRY VALLEY RD**	S/B I-5 S OF HUNGRY VALLEY RD**		ERNS
LOS ANGELES COUNTY	90189386	S/B I-5 AT COLORADO	S/B I-5 AT COLORADO		ERNS
LOS ANGELES COUNTY	91210109	S/B I-5 AT WELDON BRAKE CREEK RD	S/B I-5 AT WELDON BRAKE CREEK RD		ERNS
LOS ANGELES COUNTY	8722398	NB I-5 @7TH AVE.	NB I-5 @7TH AVE.		ERNS
LOS ANGELES COUNTY	91200742	S/B I5 MORTH OF BALBOA	S/B I5 MORTH OF BALBOA		ERNS
LOS ANGELES COUNTY	90185869	W/B I60 AT THE CROSS ROADS OFF RAMP	W/B I60 AT THE CROSS ROADS OFF RAMP		ERNS
LOS ANGELES COUNTY	91201892	IMPERIAL HWY AND HOXIE AVENUE	IMPERIAL HWY AND HOXIE AVENUE		ERNS
LOS ANGELES COUNTY	91205060	INDUSTRIAL TRACK 2207 X ST BONNIE BAY PL	INDUSTRIAL TRACK 2207 X ST BONNIE BAY PL		ERNS
LOS ANGELES COUNTY	S105632025		16772 INTREPID LANE		CHMIRS
LOS ANGELES COUNTY	90190666	ISLAND WHITE 33.45DEG N 118.9DEG W **	ISLAND WHITE 33.45DEG N 118.9DEG W **		ERNS
LOS ANGELES COUNTY	2001562212	2850 KERR STREET IN GLENNDALE, CA	2850 KERR STREET IN GLENNDALE, CA	0	ERNS
LOS ANGELES COUNTY	2002626713	2 KILOMETERS FROM HERMOSA BEACH	2 KILOMETERS FROM HERMOSA BEACH	0	ERNS
LOS ANGELES COUNTY	S105630719		LAMETO BAY EXXON MOORING		CHMIRS
LOS ANGELES COUNTY	2001556534	L LARSEN	L LARSEN	0	ERNS
LOS ANGELES COUNTY	2004721218	LAT 33-45.3 E	LAT 33-45.3 E		ERNS
LOS ANGELES COUNTY	91205028	LAX - AIRPLANE CRASH	LAX - AIRPLANE CRASH		ERNS
LOS ANGELES COUNTY	S105631245		LEEWARD BAY MARINA, CERRITOS CHANNEL		CHMIRS
LOS ANGELES COUNTY	91202784	14832 LEMOLEI	14832 LEMOLEI		ERNS
LOS ANGELES COUNTY	S105631772		LONG BEACH NAVAL N. PIER #9 STATION		CHMIRS
LOS ANGELES COUNTY	S105631732		LONG BEACH ANCHORAGE C-4		CHMIRS
LOS ANGELES COUNTY	S105631686		LONG BEACH PIER #6		CHMIRS
LOS ANGELES COUNTY	S105631662		LONG BEACH NAVY YARD PIER 12		CHMIRS
LOS ANGELES COUNTY	S105630921		LONG BEACH PIERS76 +77 LONG BEACH HARBOR		CHMIRS
LOS ANGELES COUNTY	S105630882		LONG BEACH BERTH 245		CHMIRS
LOS ANGELES COUNTY	S105631263		LONG BEACH POER 55 AT A PUMP STATION		CHMIRS
LOS ANGELES COUNTY	S105630820		LONG BEACH HARBOR "E" PIER		CHMIRS
LOS ANGELES COUNTY	2003701861	LONG BEACH BERT 76	LONG BEACH BERT 76		ERNS
LOS ANGELES COUNTY	8713770	LONG BEACH TURNING BASIN	LONG BEACH TURNING BASIN		ERNS
LOS ANGELES COUNTY	2002603641	LONG BEACH	LONG BEACH	0	ERNS
LOS ANGELES COUNTY	2002593160	LONG BEACH BERTH 50	LONG BEACH BERTH 50	0	ERNS
LOS ANGELES COUNTY	2002592461	LONG BEACH 94	LONG BEACH 94	0	ERNS

LOS ANGELES COUNTY, CA - ORPHAN SUMMARY

City	EDR ID	Site Name	Site Address	Zip	Database(s)
LOS ANGELES COUNTY	2000522293	LONG BEACH PIER 232	LONG BEACH PIER 232	0	ERNS
LOS ANGELES COUNTY	S107539255		LOPEZ CANYON/3 MI UP PAST BAILEY RD	0	CDL
LOS ANGELES COUNTY	S105631684		LOS ANGELES BERTH 201		CHMIRS
LOS ANGELES COUNTY	S105631471		LOS ANGELES BERTH 238		CHMIRS
LOS ANGELES COUNTY	90186986	LOS ANGELES BERTH 154 CHANNEL	LOS ANGELES BERTH 154 CHANNEL		ERNS
LOS ANGELES COUNTY	90186969	LOS ANGELES BERTH 154 CHANNEL	LOS ANGELES BERTH 154 CHANNEL		ERNS
LOS ANGELES COUNTY	91201940	LOS ANGELES BERTH #60	LOS ANGELES BERTH #60		ERNS
LOS ANGELES COUNTY	91201844	LOS ANGELES BERTH 227 TO 233/LA HARBOR	LOS ANGELES BERTH 227 TO 233/LA HARBOR		ERNS
LOS ANGELES COUNTY	90186231	LOS ANGELES ANCHORAGE BRAVO 5 LA HARBOR	LOS ANGELES ANCHORAGE BRAVO 5 LA HARBOR		ERNS
LOS ANGELES COUNTY	91200750	LOS ANGELES CHANNEL #2	LOS ANGELES CHANNEL #2		ERNS
LOS ANGELES COUNTY	874527	LOS ANGELES HARBOR BERTH 154	LOS ANGELES HARBOR BERTH 154		ERNS
LOS ANGELES COUNTY	2002620449	LOS ANGELES	LOS ANGELES	0	ERNS
LOS ANGELES COUNTY	2002612622	LOS ANGELES	LOS ANGELES	0	ERNS
LOS ANGELES COUNTY	S107532211		28.15 MI.MARKER ON ANGELES CREEK HWY	0	CDL
LOS ANGELES COUNTY	S105630468		3 MILE S. ANGELS GATE		CHMIRS
LOS ANGELES COUNTY	S105629796		1 MILE OFF MARINA DEL REY		CHMIRS
LOS ANGELES COUNTY	2002627797	MILE POS 20.81	MILE POS 20.81	0	ERNS
LOS ANGELES COUNTY	S105629594		8 MILES SOUTH OF POINT DUNE		CHMIRS
LOS ANGELES COUNTY	2002589888	2.8 MILES OFF REDONDO BEACH	2.8 MILES OFF REDONDO BEACH	0	ERNS
LOS ANGELES COUNTY	2000534789	N/A	N/A	0	ERNS
LOS ANGELES COUNTY	S105631976		NAVAL STATION LONG BEACH BUILDING 22		CHMIRS
LOS ANGELES COUNTY	S105630681		U.S. NAVAL SHIPYARD LONG BEACH HARBOR PIER 9		CHMIRS
LOS ANGELES COUNTY	S105630279		NEAR FOSS MARITIME LONG BEACH HAROUR		CHMIRS
LOS ANGELES COUNTY	S107539535		NEAR RIO HONDO IN EL MONTE (SEE CLUE)	0	CDL
LOS ANGELES COUNTY	90189920	NEWHALL LYNN & FARMING LEASE **	NEWHALL LYNN & FARMING LEASE **		ERNS
LOS ANGELES COUNTY	2000518852	NORWALK BLVD	NORWALK BLVD	0	ERNS
LOS ANGELES COUNTY	91240407	OAK MTN. DELALISO LEASE, OFF TAMPA TO DELALISCO CANYON BETW	OAK MTN. DELALISO LEASE, OFF TAMPA TO DELALISCO CANYON BETW		ERNS
LOS ANGELES COUNTY	S107539628		OAKMAN DR/BETW BUNBURY / GUINEA DR	0	CDL
LOS ANGELES COUNTY	S105632883		OCEAN AVE, CROSS OF PICO		CHMIRS
LOS ANGELES COUNTY	2001568512	OCS 301 P	OCS 301 P	0	ERNS
LOS ANGELES COUNTY	91202788	NORTH OF MALIBU NEAR COUNTY LINE	NORTH OF MALIBU NEAR COUNTY LINE		ERNS
LOS ANGELES COUNTY	S105630602		EAST OFF PIER 6		CHMIRS
LOS ANGELES COUNTY	91228773	4 MI OFF BOLSA CHICA BEACH **	4 MI OFF BOLSA CHICA BEACH **		ERNS
LOS ANGELES COUNTY	2002591451	OFFSHORE CA	OFFSHORE CA	0	ERNS
LOS ANGELES COUNTY	S105630682		PAC COAST HWY / FRIGATE ST		CHMIRS
LOS ANGELES COUNTY	S105631294		1926 EAST PACIFIC COAST HWY		CHMIRS
LOS ANGELES COUNTY	S105630665		S.O. PACIFIC CONTAINER FACILITY		CHMIRS
LOS ANGELES COUNTY	S105630354		PACIO DEL LA PLAYA ST. ON THE BEACH, TORRENCE		CHMIRS
LOS ANGELES COUNTY	S105631829		PICO AVE/OCEAN BLVD. EXIT RAMP		CHMIRS
LOS ANGELES COUNTY	93307694	PICO AVE/OCEAN BLVD EXIT RAMP	PICO AVE/OCEAN BLVD EXIT RAMP		ERNS
LOS ANGELES COUNTY	S105631741		PIER 6, USS LOCKWOOD		CHMIRS
LOS ANGELES COUNTY	S105631634		PIER 67 LONG BEACH HARBOR		CHMIRS
LOS ANGELES COUNTY	S105631957		PIER #12 FUEL BARGE		CHMIRS
LOS ANGELES COUNTY	S105632053		PIER 2 LONG BEACH NAVAL SHIPYARD		CHMIRS
LOS ANGELES COUNTY	S105630904		PIER 6 BERTH 3 LONG BEACH		CHMIRS
LOS ANGELES COUNTY	S105630812		PIER #9 OFF WSS CAYAGUGA		CHMIRS



LOS ANGELES COUNTY, CA - ORPHAN SUMMARY

City	EDR ID	Site Name	Site Address	Zip	Database(s)
LOS ANGELES COUNTY	S105630676		PIER "T" AVE BIRTH 131 (TOPCO)		CHMIRS
LOS ANGELES COUNTY	S105629899		PIER 2.....		CHMIRS
LOS ANGELES COUNTY	S105629849		PIER NINE LONG BEACH HARBOUR		CHMIRS
LOS ANGELES COUNTY	871581	PIER 126, PORT OF SAN PEDRO	PIER 126, PORT OF SAN PEDRO		ERNS
LOS ANGELES COUNTY	S105631816		PIER 9 AND FORT SERVICES FACILITY	?	CHMIRS
LOS ANGELES COUNTY	S105631538		PIER"D" BERTH 28 FY-147 LONG BEACH HARBOR		CHMIRS
LOS ANGELES COUNTY	91202779	PLATFORM ESTHER OFF SUNSET BEACH	PLATFORM ESTHER OFF SUNSET BEACH		ERNS
LOS ANGELES COUNTY	91223698	PLATFORM EDITH, 9 MI OFF COAST **	PLATFORM EDITH, 9 MI OFF COAST **		ERNS
LOS ANGELES COUNTY	2000530928	PLATFORM ESTER	PLATFORM ESTER	0	ERNS
LOS ANGELES COUNTY	S105633259		POWERINE FACILITY 12354 LAKELAND AVE		CHMIRS
LOS ANGELES COUNTY	90186512	ON ROOF OF BUILDING	ON ROOF OF BUILDING		ERNS
LOS ANGELES COUNTY	91215458	RT S NORTH OF LOS FELIZ	RT S NORTH OF LOS FELIZ		ERNS
LOS ANGELES COUNTY	2000523467	SAME	SAME	0	ERNS
LOS ANGELES COUNTY	S105630960		1150 SOUTH SAMUELSON ST INDUSTRY		CHMIRS
LOS ANGELES COUNTY	90188124	S/B SAN DIEGO FRWY 405 **	S/B SAN DIEGO FRWY 405 **		ERNS
LOS ANGELES COUNTY	91205124	SAN PEDRO BAY ANCHORAGE CHARLIE II	SAN PEDRO BAY ANCHORAGE CHARLIE II		ERNS
LOS ANGELES COUNTY	S105632195		2044 S. SANTA FE AVE LA		CHMIRS
LOS ANGELES COUNTY	S105630230		SANTA MONICA BAY TO KINGS HARBOR		CHMIRS
LOS ANGELES COUNTY	S105633328		SANTA MONICA BAY CHEVRON BERTH # 3B		CHMIRS
LOS ANGELES COUNTY	875285	SATELITE #3 (LAX)	SATELITE #3 (LAX)		ERNS
LOS ANGELES COUNTY	874709	SATELITE #3, GATE 34, LA INTERNAT'L AIRPORT	SATELITE #3, GATE 34, LA INTERNAT'L AIRPORT		ERNS
LOS ANGELES COUNTY	S109287276	ROUND MOUNTAIN, COFFEE	SW1/4, SE1/4, SEC6,T28S, R29E		LDS
LOS ANGELES COUNTY	2000531112	SECTION 10, TWP 4 NORTH	SECTION 10, TWP 4 NORTH	0	ERNS
LOS ANGELES COUNTY	2000531725	EL SEGUNDA BOUY	EL SEGUNDA BOUY	0	ERNS
LOS ANGELES COUNTY	S105630890		EL SEGUNDO 2 1/2 MILES OFF SHORE		CHMIRS
LOS ANGELES COUNTY	S105630858		200 EL SEGUNDO BLVD		CHMIRS
LOS ANGELES COUNTY	S105630469		1520 EAST SEPULEDA		CHMIRS
LOS ANGELES COUNTY	S105631161		SHORE ROAD NEAR BERTH 201, LA HARBOR		CHMIRS
LOS ANGELES COUNTY	S105630826		1805 NO SICHTL STREET		CHMIRS
LOS ANGELES COUNTY	8719240	SIDE OF THE BUILDING BY THE PARKING LOT	SIDE OF THE BUILDING BY THE PARKING LOT		ERNS
LOS ANGELES COUNTY	S105632044		SLIP 32 SWALES MARINA		CHMIRS
LOS ANGELES COUNTY	S105630884		SMITH WAY / BRYANT STREET- ON TUBE WAY COMM		CHMIRS
LOS ANGELES COUNTY	S105631752		I-5 SOUTH OF TEMPLAN HWY, NEAR GORMAN		CHMIRS
LOS ANGELES COUNTY	S105633060		EB SR 118 TO SB I 5		CHMIRS
LOS ANGELES COUNTY	91230660	SR90(E/B MARINA FWY)TRANS RD TO NB I405	SR90(E/B MARINA FWY)TRANS RD TO NB I405		ERNS
LOS ANGELES COUNTY	S105631618		10 TH ST AT HARBOR BLVD		CHMIRS
LOS ANGELES COUNTY	S105631476		77 TH ST TO ROSE ENTERED DRAIN AT 28TH ST.		CHMIRS
LOS ANGELES COUNTY	2001552980	650 SOUTH STEMSON STREET	650 SOUTH STEMSON STREET	0	ERNS
LOS ANGELES COUNTY	2002621199	17511 SUSANA DR	17511 SUSANA DR	0	ERNS
LOS ANGELES COUNTY	91234914	S24 T4N R17W TANK BATTERY 3, #NR 8562	S24 T4N R17W TANK BATTERY 3, #NR 8562		ERNS
LOS ANGELES COUNTY	91218799	S31 T4N R15W	S31 T4N R15W		ERNS
LOS ANGELES COUNTY	S105631683		S31, T4N, R15 W NEAR NEWHALL		CHMIRS
LOS ANGELES COUNTY	S105630594		8101 W. TEMPLE ST.		CHMIRS
LOS ANGELES COUNTY	S105630914		TERMINAL ISLAND NEAR TIDEWATER MARINE		CHMIRS
LOS ANGELES COUNTY	91236884	TERMINAL IS E OF HENRY FORD/N OF DOCK ST	TERMINAL IS E OF HENRY FORD/N OF DOCK ST		ERNS
LOS ANGELES COUNTY	871228	TERMINAL ISLAND BERTH 238	TERMINAL ISLAND BERTH 238		ERNS

LOS ANGELES COUNTY, CA - ORPHAN SUMMARY

City	EDR ID	Site Name	Site Address	Zip	Database(s)
LOS ANGELES COUNTY	91202761	TERMINAL ISLAND WELL #UP747	TERMINAL ISLAND WELL #UP747		ERNS
LOS ANGELES COUNTY	8719272	SOUTHWEST TERMINAL BERTH 238	SOUTHWEST TERMINAL BERTH 238		ERNS
LOS ANGELES COUNTY	2000517041	TERMINAL 77	TERMINAL 77	0	ERNS
LOS ANGELES COUNTY	8711851	ON THE NORTH SIDE OF THE PROPERTY ADJACENT TO THE DRUM STORA	ON THE NORTH SIDE OF THE PROPERTY ADJACENT TO THE DRUM STORA		ERNS
LOS ANGELES COUNTY	8712062	AT THE FCC UNIT	AT THE FCC UNIT		ERNS
LOS ANGELES COUNTY	S107540903		TRANSIENT	0	CDL
LOS ANGELES COUNTY	2000668285	10, TWP 4 NORTH RANGE 14 WEST	10, TWP 4 NORTH RANGE 14 WEST		ERNS
LOS ANGELES COUNTY	S107541268		UNKNOWN LOCATION, FOUND IN VEHICLE	0	CDL
LOS ANGELES COUNTY	S105631277		UNOCAL 1345 WEST PACIFIC COAST HWY		CHMIRS
LOS ANGELES COUNTY	S105630818		UNOCAL S/S 29701 SO WESTERN AVERANCHO PALOS VERDES		CHMIRS
LOS ANGELES COUNTY	91234487	E/B US 101 AT I-40 CROSSING	E/B US 101 AT I-40 CROSSING		ERNS
LOS ANGELES COUNTY	S105631958		USS OGDEN PIER 1		CHMIRS
LOS ANGELES COUNTY	S105630433		8959 E. VALLEY BLVD. ROSEMEAD		CHMIRS
LOS ANGELES COUNTY	S107541010		VEH STOP: AZUSA / AROMA AVE	0	CDL
LOS ANGELES COUNTY	S107536831		8804 S VERMONT AVE (X ST/88TH ST)	0	CDL
LOS ANGELES COUNTY	S105630474		1705 VICTORY PLACE BURBANK		CHMIRS
LOS ANGELES COUNTY	2001555327	9144 VISTA BELLA WAY	9144 VISTA BELLA WAY	0	ERNS
LOS ANGELES COUNTY	S105631964		WALNUT BETWEEN WILLOW AND 27TH SIGNAL HILL		CHMIRS
LOS ANGELES COUNTY	8711944	WASTE WATER SUMP E OF ASSEMBLY BLDG.	WASTE WATER SUMP E OF ASSEMBLY BLDG.		ERNS
LOS ANGELES COUNTY	S105630685		990 W. WESTERN ST. SAN PEDRO		CHMIRS
LOS ANGELES COUNTY	2000546662	WESTERN AVE	WESTERN AVE	0	ERNS
LOS ANGELES COUNTY	91200743	WILLIAM NR1 POWERPLANT N END OF PYRAMID*	WILLIAM NR1 POWERPLANT N END OF PYRAMID*		ERNS
LOS ANGELES COUNTY	91200737	WILLIE WARREN GENERATING PLANT **	WILLIE WARREN GENERATING PLANT **		ERNS
LOS ANGELES COUNTY	2000669833	2-36 WILMINGTON	2-36 WILMINGTON		ERNS
LOS ANGELES COUNTY	91230742	WINDHAM ON RAMP TO FRWY 710 SOUTH	WINDHAM ON RAMP TO FRWY 710 SOUTH		ERNS
LOS ANGELES(NR)	8712328	BALLONA CREEK NR:GENESEE + COLOGNE	BALLONA CREEK NR:GENESEE + COLOGNE		ERNS
LOS ANGELOS	98424384	FLOWING TO STORM DRAINS AND CLOGGING THE DRAINS / 2 FT WIDE	FLOWING TO STORM DRAINS AND CLOGGING THE DRAINS / 2 FT WIDE		ERNS
LOS NIETOS	2003707243	MILE POST: 153.21	MILE POST: 153.21		ERNS
LOS PLUMAS	S105631386		1644 PACIFIC COAST HWY.		CHMIRS
LOST HILLS	91202756	S7 T30 R21E	S7 T30 R21E		ERNS
LSA HABRA HEIGHTS	S105629299		2170 FULLERTON RD		CHMIRS
LYNNWOOD	90466130	3501 EAST MARTIN L. KING BLVD	3501 EAST MARTIN L. KING BLVD		ERNS
LYNNWOOD	90188409	3501 EAST MARTIN L. KING BLVD	3501 EAST MARTIN L. KING BLVD		ERNS
LYNWOOD	87463861	CARGILL INC(MR. BALL)	CARGILL INC(MR. BALL)		ERNS
LYNWOOD	S100851413	1X LA CTY/ COUNTY SANITATION	INDUSTRIAL PARK AT BUTLER AVE	00000	HAZNET
LYNWOOD	200114276		LYNWOOD ROAD		HMIRS
LYNWOOD	8712648	WAREHOUSE @ 2322 LONG BEACH BLVD	WAREHOUSE @ 2322 LONG BEACH BLVD		ERNS
LYNWOOD	S106483937	LYNWOOD TOWN CENTER	11200 WITHIN BEACHWOOD AVE / LONG BEACH BLVD		SLIC
LYNWOOD	S103627741	LUSD/VISTA CONT/OPPT	1300 WRIGHT ROAD	00000	HAZNET
MAGIC MTN.	S105631018		CASTAIC JUNCTION NEAR I 5		CHMIRS
MALIBU	2000670111	ATHERCLIFF UNIT 1	ATHERCLIFF UNIT 1		ERNS
MALIBU	S104567362	COUNTY OF LOS ANGELES - ISD	2355 W CIVIC CENTER WY	00000	HAZNET
MALIBU	S107451465		COLD CANYON AND MULHOLLAND		CHMIRS
MALIBU	S104568999	PROFESSIONAL CONSTRUCTION ANALYST	5823 FILAREE HEIGHTS AVE	00000	HAZNET
MALIBU	2000533640	29500 HEATHERCLIFF UNIT 195	29500 HEATHERCLIFF UNIT 195	0	ERNS

LOS ANGELES COUNTY, CA - ORPHAN SUMMARY

City	EDR ID	Site Name	Site Address	Zip	Database(s)
MALIBU	S104566705	BALCH ASSOCIATES	KANAN RD / MULHULAND DR	00000	HAZNET
MALIBU	S102800530	RADICH CONSTRUCTION	KANAN DUNES	00000	HAZNET
MALIBU	S104586660	TRACT 42687	42687 LUNITA RD		CA WDS
MALIBU	S106852525	MALIBU CREEK & LAGOON	MALIBU CREEK		LOS ANGELES CO. HMS
MALIBU	U003057543		MALIBU		CHMIRS
MALIBU	8712663	32880 PACIFIC COAST HWY(DUMPING SITE)	32880 PACIFIC COAST HWY(DUMPING SITE)		ERNS
MALIBU	S105254899	MALIBU MESA WWRP	245255 PACIFIC COAST HWY		CA WDS
MALIBU	S103960970	DON HENLEY	6003 RAMIREZ MESA DR	00000	HAZNET
MALIBU	98426948	SHEEN SIZE: 70 FT X 20 FT / BROWN	SHEEN SIZE: 70 FT X 20 FT / BROWN		ERNS
MALIBU	S107453804		SURFRIDER BEACH, AT MALIBU CREEK		CHMIRS
MANHATTAN BEACH	S107448519		12TH ST AT HIGHLAND		CHMIRS
MANHATTAN BEACH	S107448699		14TH PLACE AND MANHATTAN AVE		CHMIRS
MANHATTAN BEACH	2000670096	DO ANCHORAGE	DO ANCHORAGE		ERNS
MANHATTAN BEACH	S107451848		FROM 200 15TH ST. TO 14TH PLACE AND MANHATTAN AVE.		CHMIRS
MANHATTAN BEACH	S107452427		MANHATTAN BEACH		CHMIRS
MANHATTAN BEACH	91237401	1.5 MILES OFF BEACH	1.5 MILES OFF BEACH		ERNS
MANHATTAN BEACH	2000533623	EL SEGUNDO ANCHORAGE	EL SEGUNDO ANCHORAGE	0	ERNS
MANHATTAN BEACH	8720195	TRW/BLDG-M5(C SHEYER)	TRW/BLDG-M5(C SHEYER)		ERNS
MAR VISTA	S106834062	LA CITY, DEPT OF GEN SERVICES	5550 INGLEWOOD AVENUE	0	EMI
MARINA DEL RAY	2000668217	N 1700 DOCK SLIP 16	N 1700 DOCK SLIP 16		ERNS
MARINA DEL RAY	2002626958	BAR HARBOR	BAR HARBOR	0	ERNS
MARINA DEL RAY	2000524193	BAR HARBOR MARINA	BAR HARBOR MARINA	0	ERNS
MARINA DEL RAY	2000530510	1300 FIJI WAY	1300 FIJI WAY	0	ERNS
MARINA DEL RAY	2004730588	FROM THE 700 DOCK TO 2100 DOCK	FROM THE 700 DOCK TO 2100 DOCK		ERNS
MARINA DEL RAY	99645539	MARINA DEL RAY HARBOR 14006 PALAWAN WAY	MARINA DEL RAY HARBOR 14006 PALAWAN WAY		ERNS
MARINA DEL RAY	2002620306	MARINA DEL RAY	MARINA DEL RAY	0	ERNS
MARINA DEL RAY	2000537212	MARINA DEL RAY	MARINA DEL RAY	0	ERNS
MARINA DEL RAY	2000524641	MARINERS BAY	MARINERS BAY	0	ERNS
MARINA DEL RAY	2000540201	PALAWAN WAY	PALAWAN WAY	0	ERNS
MARINA DEL RAY	2000527484	PANAY WAY	PANAY WAY	0	ERNS
MARINA DEL RAY	2000531022	SEA BASIN 1700 DOCK	SEA BASIN 1700 DOCK	0	ERNS
MARINA DEL RAY	99630075	TAHITI MARINA 13900 TAHITI WAY B BASIN DOCK 700, SLIP 17	TAHITI MARINA 13900 TAHITI WAY B BASIN DOCK 700, SLIP 17		ERNS
MARINA DEL REY	S107451172		BASIN G, MARINA DEL REY HOTEL		CHMIRS
MARINA DEL REY	S107451922		H BASIN 1400 DOCK		CHMIRS
MARINA DEL REY	S107451633		E BASIN		CHMIRS
MARINA DEL REY	S105632429		BASIN G PIER 3600 SLIP 13		CHMIRS
MARINA DEL REY	S105632045		BERTH G 2115		CHMIRS
MARINA DEL REY	92251422	BERTH H-200	BERTH H-200		ERNS
MARINA DEL REY	2003704754	BORA BORA WAY	BORA BORA WAY		ERNS
MARINA DEL REY	2002620394	DELTA BASIN	DELTA BASIN	0	ERNS
MARINA DEL REY	S107451607		DOCK E-1300 MARINER'S BAY MARINA		CHMIRS
MARINA DEL REY	S106928378	LA CO FD FIRE STA #058	5757 S FAIRFAX AVE		SWEEPS UST
MARINA DEL REY	S107451817		FISHERMAN'S VILLAGE, EAST SIDE OF THE CHANNEL		CHMIRS
MARINA DEL REY	S107451851		FROM THE 700 DOCK TO THE 2100 DOCK,		CHMIRS
MARINA DEL REY	S107452316		LATITUDE 33 DEGREES 57' 1" N, LONGITUDE 118 DEGREE		CHMIRS
MARINA DEL REY	S107452446		MARINA DEL RAY		CHMIRS

LOS ANGELES COUNTY, CA - ORPHAN SUMMARY

City	EDR ID	Site Name	Site Address	Zip	Database(s)
MARINA DEL REY	S102799697	JAMES STRATT	MARINA DEL REY BOAT DOCKS	00000	HAZNET, CHMIRS
MARINA DEL REY	S107453115		OUTSIDE THE CHANNEL OF MARINA DEL RAY		CHMIRS
MARINA DEL REY	S107453119		PACIFIC OCEAN SOUTH OF THE ENTRANCE OF MARINA DEL		CHMIRS
MARINA DEL REY	91233429	PANAY WAY	PANAY WAY		ERNS
MARINA DEL REY	S107453669		SLIP C203		CHMIRS
MARINA DEL REY	2004721138	SLIP H 1813	SLIP H 1813		ERNS
MARINA DEL REY	S105631425		VESSEL SANK - BERTH SLIP A- 2723		CHMIRS
MARINA DEL REY	S105650700		VESSEL 'CIAO BELLA', BASIN C 1900		CHMIRS
MARINA DEL REY	S107454140		WINDWARD MARINA BASIN H SLIP 1406		CHMIRS
MARINA DELRAY	2002627647	BAR HARBOR COMPLEX	BAR HARBOR COMPLEX	0	ERNS
MARINA DELRAY	2002622404	MARINA DELRAY	MARINA DELRAY	0	ERNS
MARINA DELRAY	2002615742	13900 PANAY	13900 PANAY	0	ERNS
MAYWOOD	90464956	CORNER OF SLAUSON AND MAYFLOWER	CORNER OF SLAUSON AND MAYFLOWER		ERNS
MAYWOOD	S106852500	HELIOTROPE STRM DRAIN PR (DEST)	HELIOTROPE AVE		LOS ANGELES CO. HMS
MAYWOOD	S102805104	WELLS FARGO BANK	44205 SLAUSEN AVE	00000	HAZNET
METTLER	S105631385		3 MILES SOUTH OF GRAPEVINE ON I-5		CHMIRS
MISSION HILLS	99639850	NORTH I-405 ON CONNECTOR TO NORTH I-5	NORTH I-405 ON CONNECTOR TO NORTH I-5		ERNS
MISSION HILLS	S105656997		SB ON GOLDEN STATE FREEWAY @ BRAND BLVD.		CHMIRS
MONONROVIA	S105632566		1620 SOUTH CALIFORNIA AVENUE		CHMIRS
MONOROVIA	S105631742		MYRTLE AND POMONA		CHMIRS
MONROVIA	S105632564		AVERY LABEL CO 1616 S. CALIFORNIA ST		CHMIRS
MONROVIA	87463672	AVERY LABEL CO	AVERY LABEL CO		ERNS
MONROVIA	S105629713		BARNETT / SON MEAT PACKING CO 1428 S. MYRTLE		CHMIRS
MONROVIA	8712666	BURNETT & SON	BURNETT & SON		ERNS
MONROVIA	S102057604	LA CO DPW FLOOD SAWPIT DAM	1300 N CANYON BLVD		LOS ANGELES CO. HMS
MONROVIA	S105650941		810 WEST DOURGHTY ROAD - APT COMPLEX		CHMIRS
MONROVIA	S105630021		EASTBOUND 210, EAST OF BUENA VISTA		CHMIRS
MONROVIA	S107527468		116 EAST RAILROAD AVE (CROSS-MYRTLE)	0	CDL
MONROVIA	S106834118	LA CO., DEPT OF PUBLIC WORKS	SANTA ANITA DAM	0	EMI
MONTE BELLO	99650368	60 FREEWAY AT WILCOX AVE	60 FREEWAY AT WILCOX AVE		ERNS
MONTEBELLO	8712323	BAILE ST @ WASHINGTON	BAILE ST @ WASHINGTON		ERNS
MONTEBELLO	87463683	(RP) BROWN TRUCKING CO	(RP) BROWN TRUCKING CO		ERNS
MONTEBELLO	91466366	CORNER OF HOWARD AVE AND BEVERLY ST	CORNER OF HOWARD AVE AND BEVERLY ST		ERNS
MONTEBELLO	91204175	CORNER OF HOWARD AVE AND BEVERLY ST	CORNER OF HOWARD AVE AND BEVERLY ST		ERNS
MONTEBELLO	91466379	HOWARD AVE. AND BEVERLY BLVD.	HOWARD AVE. AND BEVERLY BLVD.		ERNS
MONTEBELLO	91204515	HOWARD AVE. AND BEVERLY BLVD.	HOWARD AVE. AND BEVERLY BLVD.		ERNS
MONTEBELLO	S106852544	STANDARD OIL CO	MONTEBELLO OLF		LOS ANGELES CO. HMS
MONTEBELLO	S106852543	TITAN ENERGY INC	MONTEBELLO OLF		LOS ANGELES CO. HMS
MONTEBELLO	S106852541	WATMAC OIL CO	MONTEBELLO OLF		LOS ANGELES CO. HMS
MONTEBELLO	S106852540	SANTA FE SPGS W W DISP C (DEST)	MONTEBELLO OLF		LOS ANGELES CO. HMS
MONTEBELLO	S106852538	SHELL OIL-OIL FIELD	MONTEBELLO OLF		LOS ANGELES CO. HMS
MONTEBELLO	S106852536	CHEVRON USA CO	MONTEBELLO OLF		LOS ANGELES CO. HMS
MONTEBELLO	S106852534	CENTURY OIL CO	MONTEBELLO OLF		LOS ANGELES CO. HMS
MONTEBELLO	S106852533	ATLANTIC OIL CO	MONTEBELLO OLF		LOS ANGELES CO. HMS
MONTEBELLO	S106852531	MONTEBELLO OIL FIELD	MONTEBELLO OLF		LOS ANGELES CO. HMS
MONTEBELLO	8722040	1400 MONTEBELLO BLVD/MONTEBELLO WELL:	1400 MONTEBELLO BLVD/MONTEBELLO WELL:		ERNS
MONTEBELLO	90186266	OIL FIELD-LINCOLN AVE & SAN GABRIEL BLVD	OIL FIELD-LINCOLN AVE & SAN GABRIEL BLVD		ERNS

LOS ANGELES COUNTY, CA - ORPHAN SUMMARY

City	EDR ID	Site Name	Site Address	Zip	Database(s)
MONTEBELLO	S100943533	RIO HONDO SPREADING GROUNDS	RIVERVIEW ROAD	00000	HAZNET
MONTEBELLO	S105632032		SAN GABRIEL BLVD AND ROSEMEAD BLVD		CHMIRS
MONTEBELLO	S105667335		WB SR-60 WEST PARAMOUNT	UNK	CHMIRS
MONTEBELLO	2002022899		2747 S. VAIL		HMIRS
MONTEBELLO	S102057778	KING TRUCKING	1415 W WASHINGTON BLVD		LOS ANGELES CO. HMS, SWEEPS L
MONTEBELLO	S106842492	WESTERN ENVIRONMENTAL SERVICES	1225 W. WASHINGTON BLVD.	0	EMI
MONTEBELLO	U003059746	GOUDY CAFE (DEST)	6645 E WHITTIER BLVD		LOS ANGELES CO. HMS
MONTEREY PARK	U003056821	BLANCHARD ST DUMP	4531 E BLANCHARD ST		LOS ANGELES CO. HMS
MONTEREY PARK	S106828260	CENTRAL BODY & PAINT	405 A MONTEREY PASS RD	0	EMI
MONTEREY PARK	8711855	NORTHBOUND LONG BEACH FREE-WAY/ NORTH OF SAN BERNADINO FREEW	NORTHBOUND LONG BEACH FREE-WAY/ NORTH OF SAN BERNADINO FREEW		ERNS
MONTEREY PARK	S104537937	MEIJI ART LITHO INC	1979 E POTRERO GRANDE RD B		LOS ANGELES CO. HMS
MOUNT WILSON	S106833878	KMEX-TV	VIDEO ROAD	0	EMI
MT WILSON	S102809708	COUNTY OF LOS ANGELES MT WILSO	MT WILSON ROAD	00000	HAZNET
N HOLLYWOOD/VAN NUY:	S105632682		EAST BOUND 101 FRWY AT COLDWATER CANYON AVE.		CHMIRS
N LONG BEACH	8712585	LB FWY @ ATLANTIC BLVD	LB FWY @ ATLANTIC BLVD		ERNS
NAPLES ISLAND	2002590488	5450 TOLEDO	5450 TOLEDO	0	ERNS
NEAR LOS ANGELES	S106389582		MP 447.77 LOS ANGELES MAIN LINE SOUTHERN PACIFIC R		CHMIRS
NEWHALL	91234912	NB 5 AT THE CASTAIC SCALES	NB 5 AT THE CASTAIC SCALES		ERNS
NEWHALL	93305849	BETWEEN MILEPOSTS 137.90 & 134.68 ON PARADISE	BETWEEN MILEPOSTS 137.90 & 134.68 ON PARADISE		ERNS
NEWHALL	9009035729		CLAMPITT ROAD		HMIRS
NEWHALL	9009035728		CLAMPITT ROAD		HMIRS
NEWHALL	S107451794		EXXON MOBILE, 22917 LYONS AVE		CHMIRS
NEWHALL	8712655	GPM PRODUCTION FACILITY/PLACERITA FLD	GPM PRODUCTION FACILITY/PLACERITA FLD		ERNS
NEWHALL	91238278	SB HWY 14 NEAR I-5	SB HWY 14 NEAR I-5		ERNS
NEWHALL	S107453562		SB I-5 SOUTH OF CALGROVE BLVD.		CHMIRS
NEWHALL	91223710	SB I-5 INTERSECTION N OF MCBEAN PARKWAY	SB I-5 INTERSECTION N OF MCBEAN PARKWAY		ERNS
NEWHALL	8722316	INDIAN-KRAFT LEASE/S31/T4N/R15W	INDIAN-KRAFT LEASE/S31/T4N/R15W		ERNS
NEWHALL	90465715	20 MI NE OF NEWHALL S19 T6N R15W	20 MI NE OF NEWHALL S19 T6N R15W		ERNS
NEWHALL	878849	26186 NEWHALL AVE	26186 NEWHALL AVE		ERNS
NEWHALL	8716199	NEWHALL PUMPING STN.	NEWHALL PUMPING STN.		ERNS
NEWHALL	S102799613	EVANS DEDICATED TRANSPORT	NORTHBOUND 14 FWY NO OF	00000	HAZNET
NEWHALL	S102802067	CHEVRON REAL ESTATE MGMT. CO	PICO CANYON NEAR MENTRYVILLE	00000	HAZNET
NEWHALL	S106840237	SUN EXPLORATON & PROD CO, RANC	PICO CYN RD	0	EMI
NEWHALL	S106840232	SUN EXPLORATION & PRODUCTION C	26835 W PICO CYN RD	0	EMI
NEWHALL	S106832202	GWF POWER SYS CO	PLACERITA 1, ORWIG LEASE	0	EMI
NEWHALL	91466548	25121 N SIERRA HWY WELL KRAFT 9-19	25121 N SIERRA HWY WELL KRAFT 9-19		ERNS
NEWHALL	91208532	25121 N SIERRA HWY WELL KRAFT 9-19	25121 N SIERRA HWY WELL KRAFT 9-19		ERNS
NEWHALL	S105633260		SOUTHBOUND I-5, SOUTH OF I-14 ON RAMP		CHMIRS
NEWHALL	S103680086	METROLINK	TUNNEL 25	00000	HAZNET
NEWHALL	91216315	UNOCAL SERVICE STATION 24513 SAN FERNANDO WAY	UNOCAL SERVICE STATION 24513 SAN FERNANDO WAY		ERNS
NEWHALL(L.A.)	91235909	EASTBOUND 14 TRANSITION TO SOUTH BOUND FIVE	EASTBOUND 14 TRANSITION TO SOUTH BOUND FIVE		ERNS
NEWHALL(NR)	8712291	ANTELOPE VALLEY/NB HWY-14	ANTELOPE VALLEY/NB HWY-14		ERNS
NO CITY	91241959	DRILLING PLATFORM GAYLE	DRILLING PLATFORM GAYLE		ERNS

LOS ANGELES COUNTY, CA - ORPHAN SUMMARY

City	EDR ID	Site Name	Site Address	Zip	Database(s)
NORTH HILLS	2000033700		16633 SCHOEBORN ST		HMIRS
NORTH HOLLYWOOD	S103624036	HOME SAVINGS AMERICA N HOLLYWO	1146 ALBERS ST	00000	HAZNET
NORTH HOLLYWOOD	S103985186	RODARTE TRUCKING	SOUTH BOUND I-5 AT SHELDON	00000	HAZNET
NORTH HOLLYWOOD	S103655759	HARVARD WESTLAKE SCIENCE LABS	3700 COLDWATER	00000	HAZNET
NORTH HOLLYWOOD	S107451787		EXXON MOBIL STATION # 11286 @12500 CHARMIN WAY		CHMIRS
NORTH HOLLYWOOD	S105629693		S/B I-5 SOUTH OF LANKERSHIM BLVD		CHMIRS
NORTH HOLLYWOOD	S100947732	VALLEY ARTS USA	12019 JOSE ST	00000	HAZNET
NORTH HOLLYWOOD	S106836697	ONE STOP AUTO BODY & PAINT,Z.	8026 LANERSHIM	0	EMI
NORTH HOLLYWOOD	2000546975	6820 LAUREL CANNON BLVD	6820 LAUREL CANNON BLVD	0	ERNS
NORTH HOLLYWOOD	S107449068		2 LOCATIONS, VINELAND / COMSTON AND FAIR ST AND		CHMIRS
NORTH HOLLYWOOD	S107452498		METRO LINK TRACKS @ INTERSECTION OF COLD WATER CYN		CHMIRS
NORTH HOLLYWOOD	S107452592		MISIRIAN ORTHOPEDIC, 6801 COLD WATER CANYON		CHMIRS
NORTH HOLLYWOOD	S106828382	CHAPMAN STUDIO EQUIPMENT	12950 RAYMER ST/COLDWATER CYN	0	EMI
NORTH HOLLYWOOD	S105630043		11803 VAN OWEN		CHMIRS
NORTH HOLLYWOOD	2001569772	11805 VANOWEN	11805 VANOWEN	0	ERNS
NORTH HOLLYWOOD	9999020745		VINELAND AVENUE		HMIRS
NORTH HOLLYWOOD	9900001143		VINELAND AVENUE		HMIRS
NORTH HOLLYWOOD	2003640909	VOSE ST AND LANKERSHIM BLVD	VOSE ST AND LANKERSHIM BLVD		ERNS
NORTHRIDGE	S104572163	SCHNIEDER NATIONAL CARRIERS INC.	8816 BAIND ST	00000	HAZNET
NORTHRIDGE	2003133612		BALBOA BLVD		HMIRS
NORTHRIDGE	2001558903	1.5 MILES NORTH OF	1.5 MILES NORTH OF	0	ERNS
NORTHRIDGE	8712683	AL SHUMISTER AL'L TUNE-UPS	AL SHUMISTER AL'L TUNE-UPS		ERNS
NORTHRIDGE	9402036360		TAMPA AND NORDOFF		HMIRS
NORTHRIDGE	9402036359		TAMPA AND NORDOFF		HMIRS
NORTHRIDGE	9402036358		TAMPA AND NORDOFF		HMIRS
NORWALK	S107453530		SB 605 ALONDRA		CHMIRS
NORWALK	S107452797		N/B 605 TO W/B 105 TRANSITION		CHMIRS
NORWALK	U003060175	DOUGLAS SERV STA (DEST)	14200 S BLOOMFIELD AVE		LOS ANGELES CO. HMS
NORWALK	91241790	CORNER OF IMPERIAL AND MANUEL SALINAS	CORNER OF IMPERIAL AND MANUEL SALINAS		ERNS
NORWALK	S103678503	COMSTOCK CROSSER & ASSOCIATES	CORNER OF SAN ANTONIO DR /	00000	HAZNET
NORWALK	S104566759	TOMSTALK HOMES	NW CORNER OF FOSTER RD / SAN ANTONIO	00000	HAZNET
NORWALK	2000544086	FIRE STONE BLD	FIRE STONE BLD	0	ERNS
NORWALK	S105629681		SB 15 SOUTH OF ROSECRANS		CHMIRS
NORWALK	91226627	IMPERIAL HW BETWEEN VOLUNTEER & NORWALK	IMPERIAL HW BETWEEN VOLUNTEER & NORWALK		ERNS
NORWALK	S103679033	ERNEST LEE WILSON TRANSPORTATION	IMPERIAL HWY/STUDEBAKER	00000	HAZNET
NORWALK	S107448744		153.21MP LOS NIETOS RD.		CHMIRS
NORWALK	9999080873		NORWALKD BLVD		HMIRS
NORWALK	9900010021		NORWALKD BLVD		HMIRS
NORWALK	S107453165		PICO RIVERA CROSSING		CHMIRS
NORWALK	S100216319		1591 PIONEER BLVD		CHMIRS
NORWALK	2001554414	PIONEER ST	PIONEER ST	0	ERNS
NORWALK	91233773	ROSECRANS AND LEIBACHER	ROSECRANS AND LEIBACHER		ERNS
NORWALK	91467167	ROSECRANS AND LEIBACHER STS	ROSECRANS AND LEIBACHER STS		ERNS
NORWALK	S105631229		SHOEMAKER AND MYER		CHMIRS
NORWALK	S105631130		STA 3558 10968 EAST ROSE CRANSE AVE		CHMIRS
NORWALK	2003704951	STUDEBAKER ROAD AND	STUDEBAKER ROAD AND		ERNS
NORWALK	S106836464	NORWALK CITY	VARIOUS LOCATIONS IN SCAQMD	0	EMI

LOS ANGELES COUNTY, CA - ORPHAN SUMMARY

City	EDR ID	Site Name	Site Address	Zip	Database(s)
NR. NAPLES	8721854	MARINE STADIUM/TURNING BASIN.	MARINE STADIUM/TURNING BASIN.		ERNS
ORANGE	872834	PRATT AND LAMBERT 714-538-0097	PRATT AND LAMBERT 714-538-0097		ERNS
PACIFIC PALA SADES	S105631292		CANYON- LAS PULGA CANYON 16421 PACIFIC COAST		CHMIRS
PACIFIC PALISADES	S103678730	US NAVY OLD TOWN CAMPUS	FLEET TECHNICAL SUPPORT CTR	00000	HAZNET
PACIFIC PALISADES	8719849	SERVICE STN @ 15400 SUNSET BLVD	SERVICE STN @ 15400 SUNSET BLVD		ERNS
PACOIMA	U003937810	ARCO #9592	22004 WOODMAN AV	0	UST
PALCE VERDES	96477350	PALACE VERDES PENINSULA JUST OFF ROCKY POINT PARK	PALACE VERDES PENINSULA JUST OFF ROCKY POINT PARK		ERNS
PALES VERDES	S107448926		1800 PALES VERDE DR. WEST AT VIA CORONEL		CHMIRS
PALM DALE	90466129	AIR FORCE PLANT 42 BY TAXIWAY L	AIR FORCE PLANT 42 BY TAXIWAY L		ERNS
PALM DALE	90188392	AIR FORCE PLANT 42 BY TAXIWAY L	AIR FORCE PLANT 42 BY TAXIWAY L		ERNS
PALMDALE	S105696732	WAL-MART STORE #04767	39940 N 10TH ST WEST		LOS ANGELES CO. HMS
PALMDALE	S109277523	GARDEN FRESH RESTAURANT	40026 N 10TH ST WEST		LOS ANGELES CO. HMS
PALMDALE	S103992497	TRANSCO LEASING INC	HWY 138 E OF LITTLE ROCK	00000	HAZNET
PALMDALE	20016609		N/B 14 FWY		HMIRS
PALMDALE	S106836436	NORTHROP CORP, AIRCRAFT DIV	4000 N. 15TH ST.	0	EMI
PALMDALE	S106838415	ROCKWELL INTL CORP, SPACE DIV	15TH ST E /VE M	0	EMI
PALMDALE	S105194027	JIB HOLDINGS 1, LLC	37070 N 47TH ST EAST		LOS ANGELES CO. HMS
PALMDALE	S107535926		70TH ST EAST (.5 MI S OF AVENUE N)	0	CDL
PALMDALE	S103656484	LOS ANGELES COUNTY FIRE DEPARTMENT	38318 N 9TH ST EAST - STATION 37	00000	HAZNET
PALMDALE	90181172	AIR FORCE PLANT 42 BLDG. 553 (FIRE STATION NUMBER 1)	AIR FORCE PLANT 42 BLDG. 553 (FIRE STATION NUMBER 1)		ERNS
PALMDALE	S107450357		520 AVE P		CHMIRS
PALMDALE	S102058400	PALMDALE WATER DIS WELL 2A	2035 E AVE P-4		LOS ANGELES CO. HMS
PALMDALE	S102060900	STATE SAND & GRAVEL	7747 E AVE T		LOS ANGELES CO. HMS
PALMDALE	S109277527	GEORGE SACK	7252 E AVE T ST		LOS ANGELES CO. HMS
PALMDALE	S106484166	SILVER HANGER DRY CLEANERS	2331 AVE S		SLIC
PALMDALE	S107451145		AVENUE P AT 10TH ST. WEST		CHMIRS
PALMDALE	S107451271		BLACK BUTTE BASIN AT THE RAILROAD TRACKS, 1 MILES		CHMIRS
PALMDALE	S100927590	1X PALMDALE SCHOOL DIST	CACTUS ELEMENTARY SCHOOL	00000	HAZNET
PALMDALE	S109277856	THE BOEING CO	1500 E COLUMBIA WAY		LOS ANGELES CO. HMS
PALMDALE	S109277727	PALMDALE COMMUNITY DUMP (DEST)	900 E COLUMBIA WAY		LOS ANGELES CO. HMS
PALMDALE	S109277726	PALMDALE AIRPORT SEW TR P	230 E COLUMBIA WAY		LOS ANGELES CO. HMS
PALMDALE	S109277652	LOCKHEED MARTIN AERONAUTICS #2	2500 E COLUMBIA WAY		LOS ANGELES CO. HMS
PALMDALE	S109277651	LOCKHEED (LMSW)/AFP 42, SITE 2	2500 E COLUMBIA WAY		LOS ANGELES CO. HMS
PALMDALE	S109277778	ROCKWELL NAAO-AFP42, SITE 1	1502 E COLUMBIA WAY		LOS ANGELES CO. HMS
PALMDALE	S109277777	ROCKWELL INTL-AFP42, STE 1	1500 E COLUMBIA WAY		LOS ANGELES CO. HMS
PALMDALE	S109277375	BOEING NORTH AMERICAN SITE 1	1500 E COLUMBIA WAY		LOS ANGELES CO. HMS
PALMDALE	S109277374	BOEING NORTH AMERICAN	1500 E COLUMBIA WAY		LOS ANGELES CO. HMS
PALMDALE	S109277373	BOEING NORTH AMERICAN AFP42	1500 E COLUMBIA WAY		LOS ANGELES CO. HMS
PALMDALE	90465813	20 MI E OF PALMDALE (IN THE DESERT.)	20 MI E OF PALMDALE (IN THE DESERT.)		ERNS
PALMDALE	S100939146	1X L.A CO/ SANITATION DISTRICT #2	LOCKHEED CORPORATION	00000	HAZNET
PALMDALE	S107452544		MILE POST 416 MOJAVE SUB DIV.		CHMIRS
PALMDALE	S102058824	SIAM GROCERY & FAST FOOD	2505 E PALMDALE BLVD A / B&C		LOS ANGELES CO. HMS
PALMDALE	S107591849	BURGER & EGGS	422 W RANCHO VISTA BLVD B-1		LOS ANGELES CO. HMS
PALMDALE	S107452894		NB ROUTE 138 AT AVENUE R		CHMIRS
PALMDALE	S107539478		N ST, 1/4 MI E OF 10TH ST W	0	CDL

LOS ANGELES COUNTY, CA - ORPHAN SUMMARY

City	EDR ID	Site Name	Site Address	Zip	Database(s)
PALMDALE	S105632631		STN #11MNE 110 EAST PALMDALE		CHMIRS
PALMDALE	2002022321		37731 6TH STREET PKWY		HMIRS
PALMDALE	S103680176	CITY PALMDALE	VARIOUS SITES AROUND CITY	00000	HAZNET
PALMDALE	S106828592	CHEYENNE SOUTHWEST INC	VARIOUS LOCATIONS IN SCAQMD	0	EMI
PALMDALE	S102816956	DESERT PHOTO LAB	42215 WASHINGTON STREET	00000	HAZNET
PALMS	9998080420		73690 TWENTY NINE PALMS HWY		HMIRS
PALO VERDE	S103655834	DESERT SECURITY FARMS	3708 PLANT RD	00000	HAZNET
PALO VERDES	8716634	VIA SINNA X MIRALESTE	VIA SINNA X MIRALESTE		ERNS
PALOS VERDE ESTATES	S105632489		340 PALOS VERDE DR. WEST		CHMIRS
PALOS VERDES	S107448201		100 TO 500 YARDS OFFSHORE OF PALOS VERDES POINT		CHMIRS
PALOS VERDES	S107144397	THE F/V JENNY LYNNE #541444	LAT 31.71.167 LONG 118.41.316		HAZNET
PAMONA	2000522948	FAIRPLEX DRIVE	FAIRPLEX DRIVE	0	ERNS
PAMONA	91233825	SPUR TRACK ROUTE B	SPUR TRACK ROUTE B		ERNS
PANORAMA CITY	S107737713		8154 ALLOPT AVE		CDL
PARAMOUNT	2000529801	NB 710 SOUTH OF COMPTON BLVD	NB 710 SOUTH OF COMPTON BLVD	0	ERNS
PARAMOUNT	S105630540		SOUTHEAST CORNER OF HUNSACKER AND ALONDERA		CHMIRS
PARAMOUNT	U003060827	MARY MARTIN DAIRY (DEST)	7201 E GROVE AVE		LOS ANGELES CO. HMS
PARAMOUNT	S104571673	GI TRUCKING CO	NORTHBOUND 710 FREEWAY AT ALONDRA BLVD	00000	HAZNET
PARAMOUNT	S106852578	ALTA PRODUCE	ORANGE AVE		LOS ANGELES CO. HMS
PARAMOUNT	S105657066		7314 PETERSON - PARAMOUNT RESOURCE / RECYCLING		CHMIRS
PARAMOUNT	2002617567	732 QUIMBY ST	732 QUIMBY ST	0	ERNS
PARAMOUNT	1009629800	SOUTHERN CALIFORNIA GAS CO	15513 S. VIRGINIA AVE	3	DOT OPS
PARSON	2002619679	1801 EAST SEPURDEDE BLVD	1801 EAST SEPURDEDE BLVD	0	ERNS
PASADENA	S105630097		WB 210 AT MT SECO OFF RAMP		CHMIRS
PASADENA	S105633273		I 210, JUST WEST OF LAKE AVE		CHMIRS
PASADENA	S105629346		MP 29.13 ANGLES CREST HIGHWAY		CHMIRS
PASADENA	91224336	3402N, 118.1W 8 MI SIERRA MADRE	3402N, 118.1W 8 MI SIERRA MADRE		ERNS
PASADENA	2000550118	BANK OF AMERICA BUILDING	BANK OF AMERICA BUILDING	0	ERNS
PASADENA	91238205	WEST BOUND ON N FOOTHILL FREEWAY	WEST BOUND ON N FOOTHILL FREEWAY		ERNS
PASADENA	91467676	WEST BOUND ON N FOOTHILL FREEWAY ON THE TRANSITION TO NB 210	WEST BOUND ON N FOOTHILL FREEWAY ON THE TRANSITION TO NB 210		ERNS
PASADENA	S106836937	PACIFIC BELL	271 CARMELO AV/FOOTHILL	0	EMI
PASADENA	S104572900	SNK CONSTRUCTION	185 EUCLID	00000	HAZNET
PASADENA	S104565686	MIKE DOBSON	587 FAIROAKS BLVD	00000	HAZNET
PASADENA	S103641215	MURPHY INDUSTRIAL COATINGS INC	210 FWY AT ROSEMEAD UNDERPASS	00000	HAZNET
PASADENA	S105655834		SOUTH HOLLISTON AVE		CHMIRS
PASADENA	91240453	WB HWY 210 (FOOTHILL FRWY) ON THE TRANSITION TO NB 210	WB HWY 210 (FOOTHILL FRWY) ON THE TRANSITION TO NB 210		ERNS
PASADENA	S105629596		WB I-210 WEST OF MADRA ST		CHMIRS
PASADENA	S107452159		INT. I210 AND SR134		CHMIRS
PASADENA	S105631193		1905 N. LINCOLN AVE ( JOHN MUIR HIGH SCHOOL)		CHMIRS
PASADENA	S105632453		LINCOLN AVE. AT CROSS OF W. MAPLE		CHMIRS
PASADENA	S103987022	SAVON STORE	451 SO. SIERRA BLVD.	00000	HAZNET
PASADENA	S103635374	ATCHISON, TOPEKA, SANTA FE RAILROAD	170 FT SO OF BELLVIEW DR BTWN	00000	HAZNET
PASADENA	S102808933	CO SANITATION DISTRICT OF LOS ANGELES	THE ROSE BOWL	00000	HAZNET
PASADENA	2000121287		445 E WALNUT PASADENA CA		HMIRS
PASADENA	S106834110	LA CO., PUBLIC WORKS DEPT	2915 WOODLAND RD	0	EMI



LOS ANGELES COUNTY, CA - ORPHAN SUMMARY

City	EDR ID	Site Name	Site Address	Zip	Database(s)
PASADENA	S107526682		100 YDS E OF FAIR OAKS ON STATE ST	0	CDL
PICO RIVERA	9999060040		9931 E BENSALEM		HMIRS
PICO RIVERA	9900005512		9931 E BENSALEM		HMIRS
PICO RIVERA	S109277852	TEXACO OIL CORP (DEST)	9003 E BEVERLY BLVD		LOS ANGELES CO. HMS
PICO RIVERA	2002022684		BEVERLY BLVD		HMIRS
PICO RIVERA	S107450883		8939 GALISTON ST		CHMIRS
PICO RIVERA	U003059587	CULP DAIRY (DEST)	4453 S LEXINGTON RD		LOS ANGELES CO. HMS
PICO RIVERA	S107452697		MPM 10 LOS ANGELES SUB DIV		CHMIRS
PICO RIVERA	8715746	NORTHRUP CORP (BOB HUESO)	NORTHRUP CORP (BOB HUESO)		ERNS
PICO RIVERA	S103679549	LACDPW BARTOLO DRAIN UNIT 12	PARAMOUNT BLVD MAXINE-SPT RR	00000	HAZNET
PICO RIVERA	S107453141		PASSONS BLVD @ RAILROAD CROSSING.		CHMIRS
PICO RIVERA	S109277423	CITY OF PICO RIVERA DPR	8421 SAN LUIS POTOSI PL		LOS ANGELES CO. HMS
PICO RIVERA	2002590553	8830 EAST SLAUSON AVE	8830 EAST SLAUSON AVE	0	ERNS
PLAYA VISTA	2000535452	INTERSECTION OF LINCOLN	INTERSECTION OF LINCOLN	0	ERNS
PLIO DEL RAY	91239891	200 BLOCK OF CULVER	200 BLOCK OF CULVER		ERNS
POCOIMA	S105630727		11115 NORTH LAUREL CANYON		CHMIRS
POMANA	S105630962		PARK N RIDE AT FAIRPLEX DR AND INT 10		CHMIRS
POMOMA	2003645058	2980 FIRST ST SUITE D	2980 FIRST ST SUITE D		ERNS
POMONA	S107532475		300 BLOCK OF COLLEGE AVENUE	0	CDL
POMONA	91236777	BOTLATCH SPUR	BOTLATCH SPUR		ERNS
POMONA	S104565299	SWIFT TRANSPORTATION	WEST BOUND FRWY 10/TOWNE AVE EXIT	00000	HAZNET
POMONA	8712582	BROCKWAY GLASS(BARTHOLOMEW)	BROCKWAY GLASS(BARTHOLOMEW)		ERNS
POMONA	8720180	CAL/ST/POLY TEC/UNIV/PATTERSON	CAL/ST/POLY TEC/UNIV/PATTERSON		ERNS
POMONA	S107535837		700 E COLUMBIA (SOUTH ALLEY)	0	CDL
POMONA	S103978129	MODERN SERVICE CO	CORNER OF GARY AVE / 9TH ST	00000	HAZNET
POMONA	S102804695	ZALIBRA-CHARLSTON	393 E END ROAD	00000	HAZNET
POMONA	2001554704	FAIRPLEX DR	FAIRPLEX DR	0	ERNS
POMONA	8712612	FOOTHILL BLVD @ GEARY BLVD	FOOTHILL BLVD @ GEARY BLVD		ERNS
POMONA	8712712	FOOTHILL BLVD + GEARY BLVD	FOOTHILL BLVD + GEARY BLVD		ERNS
POMONA	87463726	FOOTHILL BLVD BTWN: TOWN + GEARY AVE	FOOTHILL BLVD BTWN: TOWN + GEARY AVE		ERNS
POMONA	8711947	ON FRANKLIN ST, SOUTH OF THE RPTRS ADDRESS	ON FRANKLIN ST, SOUTH OF THE RPTRS ADDRESS		ERNS
POMONA	99629064	60 FREEWAY EASTBOUND OFF-RAMP AND RESEVOI ST	60 FREEWAY EASTBOUND OFF-RAMP AND RESEVOIR ST		ERNS
POMONA	S107535209		60 FWY @ PHILIPS RANCH RD	0	CDL
POMONA	S102827077	SMITH FOOD & DRUG	2094 GAREY ST	00000	HAZNET
POMONA	2000519672	1693 N GAREY ST	1693 N GAREY ST	0	ERNS
POMONA	2005710333	1235 EAST GRAND AVE	1235 EAST GRAND AVE		HMIRS
POMONA	2000121261		1235 E GRAND AVE		HMIRS
POMONA	2000090220		1235 E GRAND AVE		HMIRS
POMONA	2000090198		1235 E GRAND AVE		HMIRS
POMONA	9999100161		1235 E GRAND		HMIRS
POMONA	9999091555		1235 E GRAND		HMIRS
POMONA	9999090626		1235 E GRAND AVE		HMIRS
POMONA	9999090592		1235 E GRAND AVE		HMIRS
POMONA	9999060451		1235 E GRAND AVE		HMIRS
POMONA	9999060191		1235 E GRAND AVE		HMIRS
POMONA	9999060116		1236 E GRAND AVENUE		HMIRS

LOS ANGELES COUNTY, CA - ORPHAN SUMMARY

City	EDR ID	Site Name	Site Address	Zip	Database(s)
POMONA	9999051434		1235 E GRAND		HMIRS
POMONA	9999040477		1235 E GRAND AVE		HMIRS
POMONA	9999040476		1235 E GRAND AVE		HMIRS
POMONA	9999020874		1235 E GRAND AVE		HMIRS
POMONA	9999020868		1235 E GRAND AVE		HMIRS
POMONA	9999020676		1235 E GRAND AVE		HMIRS
POMONA	9999020405		1235 E GRAND AVE		HMIRS
POMONA	9998070193		1235 E GRAND		HMIRS
POMONA	2000021204		1235 E GRAND AVE		HMIRS
POMONA	9900012812		1235 E GRAND AVE		HMIRS
POMONA	9900012738		1235 E GRAND		HMIRS
POMONA	9900011829		1235 E GRAND AVE		HMIRS
POMONA	9900011801		1235 E GRAND AVE		HMIRS
POMONA	9900005890		1235 E GRAND AVE		HMIRS
POMONA	9900005642		1235 E GRAND AVE		HMIRS
POMONA	9900005580		1236 E GRAND AVENUE		HMIRS
POMONA	9900005372		1235 E GRAND		HMIRS
POMONA	9900003365		1235 E GRAND AVE		HMIRS
POMONA	9900003364		1235 E GRAND AVE		HMIRS
POMONA	9900001266		1235 E GRAND AVE		HMIRS
POMONA	9900001260		1235 E GRAND AVE		HMIRS
POMONA	9900001078		1235 E GRAND AVE		HMIRS
POMONA	9900000859		1235 E GRAND AVE		HMIRS
POMONA	2000110465		1235 E GRAND AVE		HMIRS
POMONA	2000111142		1235 E GRAND AVE		HMIRS
POMONA	2000100602		1235 E GRAND AVE		HMIRS
POMONA	2000019960		1235 E GRAND AVE		HMIRS
POMONA	9900017608		1235 E GRAND AVE		HMIRS
POMONA	9900017332		1230 E GRAND AVE		HMIRS
POMONA	9900015925		1235 E GRAND AVE		HMIRS
POMONA	9900015833		1235 E GRAND AVE		HMIRS
POMONA	9900015617		1235 E GRAND AVE		HMIRS
POMONA	9900015180		1235 E GRAND AVE		HMIRS
POMONA	9900015158		1235 E GRAND		HMIRS
POMONA	9900014038		1235 E GRAND AVE		HMIRS
POMONA	9900013347		1235 E GRAND		HMIRS
POMONA	9900012890		1235 E GRAND AVE		HMIRS
POMONA	9900012889		1235 E GRAND AVE		HMIRS
POMONA	9900012813		1235 E GRAND AVE		HMIRS
POMONA	20018334		1235 E GRAND AVE		HMIRS
POMONA	20018297		1235 E GRAND AVE		HMIRS
POMONA	2001773		1235 EAST GRAND AVE		HMIRS
POMONA	20016824		1235 E GRAND AVE		HMIRS
POMONA	20016236		1235 E GRAND AVE		HMIRS
POMONA	200155		1235 E GRAND AVE		HMIRS
POMONA	200115919		1235 E GRAND AVE		HMIRS
POMONA	200115840		1235 E GRAND AVE		HMIRS

LOS ANGELES COUNTY, CA - ORPHAN SUMMARY

City	EDR ID	Site Name	Site Address	Zip	Database(s)
POMONA	200115789		1235 E GRAND AVE		HMIRS
POMONA	200115358		1235 E GRAND AVE		HMIRS
POMONA	200112214		1235 E GRAND AVE		HMIRS
POMONA	200111199		1235 E GRAND AVE		HMIRS
POMONA	200111170		1235 E GRAND AVE		HMIRS
POMONA	20011076		1235 E GRAND AVE		HMIRS
POMONA	200110050		1235 E GRAND AVE		HMIRS
POMONA	2004080398		1235 EAST GRAND AVE		HMIRS
POMONA	2002012156		1235 E GRAND AVE		HMIRS
POMONA	91467759	HAMILTON BLOCK VALVE MILE POST 39.1 ON THE PIPELINE	HAMILTON BLOCK VALVE MILE POST 39.1 ON THE PIPELINE		ERNS
POMONA	91241806	HAMILTON BLOCK VALVE, MP 39.1 ON THE PIPELINE	HAMILTON BLOCK VALVE, MP 39.1 ON THE PIPELINE		ERNS
POMONA	2000517526	INDIAN HILL EXIT	INDIAN HILL EXIT	0	ERNS
POMONA	S103957224	CITY OF POMONA	490 MISSION	00000	HAZNET
POMONA	S106827264	BOYD FURNITURE MFG COMPANY INC.	1601 MISSION BLVD.	0	EMI
POMONA	91238290	N. OF 1500 BLOCK OF W. LAUREL AVE	N. OF 1500 BLOCK OF W. LAUREL AVE		ERNS
POMONA	S106484350	PROPERTY@COMMERCIAL&HAMILTON	SE OF COMMERCIAL / HAMILTON BLVD.		SLIC
POMONA	87924	1196 NORTH PARK ST	1196 NORTH PARK ST		ERNS
POMONA	2002597616	1105 PARK AVENUE	1105 PARK AVENUE	0	ERNS
POMONA	S106852629	SAN JOSE CREEK	POMONA AREA		LOS ANGELES CO. HMS
POMONA	S102804893	UNION PACIFIC RAILROAD	RESEVOIR / FIRST STREET	00000	HAZNET
POMONA	91220164	SAN BERNARDINO FWY I-10 BOTH SB & NB **	SAN BERNARDINO FWY I-10 BOTH SB & NB **		ERNS
POMONA	S107453743		SPADRA CEMETERY ROAD. MP28.92		CHMIRS
POMONO	91240727	HAMILTON BLOCK VALVE MILE POST 39.1 ON THE PIPELINE	HAMILTON BLOCK VALVE MILE POST 39.1 ON THE PIPELINE		ERNS
PORT ANGELES	S107453301		PORT ANGELES LAT 48-08-N LONG 123-25.9 W		CHMIRS
PORT HUENEME	2001561795	TERMINAL ONE	TERMINAL ONE	0	ERNS
PORT OF LONG BEACH	2001553664	BERTH 73	BERTH 73	0	ERNS
PORT OF LOS ANGELES	91240321	BERTH #121	BERTH #121		ERNS
PYRAMID LAKE	90189478	OLD 99 & CHERRY CANYON	OLD 99 & CHERRY CANYON		ERNS
QUARTZ HILL	90184240	QUARTZ HILL SUB-STATION 55TH ST. W. AND AVE. L	QUARTZ HILL SUB-STATION 55TH ST. W. AND AVE. L		ERNS
RANCHO DOMINGUEZ	2000549621	ALAMEDA AND	ALAMEDA AND	0	ERNS
RANCHO DOMINGUEZ	2001569002	ALAMEDA AND VIA INDUSTRIA WAY	ALAMEDA AND VIA INDUSTRIA WAY	0	ERNS
RANCHO DOMINGUEZ	S102799739	SYNERGISED PROPERTIES INC	1930 DIA ARADO	00000	HAZNET
RANCHO DOMINGUEZ	S102811693	RALPHS GROCERY COMPANY #434	2331 PACIFIC PL BLVD BLDG 304	00000	HAZNET
RANCHO PALO VERDE	8716630	AVENIDA ALTISMA RANCHO PALO VERDE	AVENIDA ALTISMA RANCHO PALO VERDE		ERNS
RANCHO PALOS VERDES	96475328	INTERSECTION PALOR VERDEC DR S AND PEPPERTOIC DR	INTERSECTION PALOR VERDEC DR S AND PEPPERTOIC DR		ERNS
RECIDA	S105630840		US 101 WHITE OAK RD		CHMIRS
REDONDO BEACH	S105666841		NB 405 JUST NORTH OF INGLEWOOD AVE	UNK	CHMIRS
REDONDO BEACH	S107451171		BASIN 3 KING HARBOR		CHMIRS
REDONDO BEACH	8722071	BERYL + HARBOR DRIVES	BERYL + HARBOR DRIVES		ERNS
REDONDO BEACH	91241767	200 BLOCK OF S. PROSPECT AVE LINE OWNED BY "KELT"	200 BLOCK OF S. PROSPECT AVE LINE OWNED BY "KELT"		ERNS
REDONDO BEACH	90188337	N. EDGE OF HARBOR COVE APTS **	N. EDGE OF HARBOR COVE APTS **		ERNS

LOS ANGELES COUNTY, CA - ORPHAN SUMMARY

City	EDR ID	Site Name	Site Address	Zip	Database(s)
REDONDO BEACH	90189370	KING HARBOR BASIN 3	KING HARBOR BASIN 3		ERNS
REDONDO BEACH	S107452246		KINGS HARBOR BREAK WALL		CHMIRS
REDONDO BEACH	S103679222	TEXACO REFINING AND MARKETING INC	MANHATTAN BEACH AT FREEMAN	00000	HAZNET
REDONDO BEACH	S100858755	CITY OF REDONDO BEACH FIRE DEPT	MCCANDLES SCHOOL	00000	HAZNET
REDONDO BEACH	S105650988		ONE SPACE PARK - TRW BUILDING		CHMIRS
REDONDO BEACH	90465414	PACIFIC COAST HWY NEAR PALIVERDAS BLVD	PACIFIC COAST HWY NEAR PALIVERDAS BLVD		ERNS
REDONDO BEACH	S107453144		PCH AT RUBY ST.		CHMIRS
REDONDO BEACH	S106833761	KELT OIL & GAS WESTOR ENERGY I	PROSPECT/DEL AMO ST	0	EMI
REDONDO BEACH	S102827280	CITY OF REDONDO BEACH	REDONDO BEACH HARBOR	00000	HAZNET
REDONDO BEACH	8714635	VESSEL "ISLAND FOX"	VESSEL "ISLAND FOX"		ERNS
REDONO BEACH	2000669808	BOR BASIN 1	BOR BASIN 1		ERNS
REDONO BEACH	2000533263	KING HARBOR BASIN 1	KING HARBOR BASIN 1	0	ERNS
RICE	S107735861	ARMY AIRPORT	(1.8 MILES EAST OF)		ENVIROSTOR
ROLLING HILLS ESTATES	S105193595	MARMALADE RESTAURANT	550 DEEP VALLEY DR 201		LOS ANGELES CO. HMS
ROLLING HILLS ESTATES	S103943839	EMPTY SADDLE CLUB	395 EMPTY SADDLE RD		LOS ANGELES CO. HMS
ROLLING HILLS ESTATES	S106852495	CALIF WATER SERVICE CO	ENCANTO DR		LOS ANGELES CO. HMS
ROLLING HILLS ESTATES	S106852494	MWD	ENCANTO DR		LOS ANGELES CO. HMS
ROLLING HILLS ESTATES	S107453129		PALOS VERDES LANDFILL @26301 CRENSHAW BLVD. IN ROL		CHMIRS
ROSEMEAD	99618726	BEHIND VETO'S LIQUOR MARKET ON CORNER OF LA MERCED AND SAN G	BEHIND VETO'S LIQUOR MARKET ON CORNER OF LA MERCED AND SAN G		ERNS
ROSEMEAD	S105255973	SCE UTILITY VAULT DISCHARGES	P.O. BOX 800		CA WDS
ROSEMEAD	2001565809	7417 EGLEY	7417 EGLEY	0	ERNS
ROSEMEAD	S107451755		ENCINITA AVE		CHMIRS
ROSEMEAD	S103676340	ROSEMEAD AUTO SERVICE	9231 EVALLEY BL	00000	HAZNET
ROSEMEAD	S102061093	QUANJUDE RESTAURANT	8450 E GARVEY AVE 102		LOS ANGELES CO. HMS
ROSEMEAD	S102061030	DRAGON RESTAURANT	8232 E GARVEY AVE 101		LOS ANGELES CO. HMS
ROSEMEAD	S105629582		ROSEMEADE AND VALLEY		CHMIRS
ROSEMEAD	90466120	SERVICE STATION 4446 9654 EAST VALLY AVE	SERVICE STATION 4446 9654 EAST VALLY AVE		ERNS
ROSEMEAD	90187871	SERVICE STATION 4446 9654 EAST VALLY AVE.	SERVICE STATION 4446 9654 EAST VALLY AVE.		ERNS
ROSEMEAD	S109277464	DJS AUDIO SOUND	9354 E VALLEY BLVD "A"		LOS ANGELES CO. HMS
ROSEMEAD	S109277387	BUGGY HOUSE	9354 E VALLEY BLVD "A"		LOS ANGELES CO. HMS
ROSEMEAD	2000523746	VALLEY AND TEMPLE CITY BLVD	VALLEY AND TEMPLE CITY BLVD	0	ERNS
ROSEMEAD	S103676597	LOS ANGELES COUNTY FIRE DEPT	9319 E VELLELY BLVD - STATION 42	00000	HAZNET
ROSEWOOD	2000520322	400 EAST RODONDO BEACH BLVD	400 EAST RODONDO BEACH BLVD	0	ERNS
RURAL LA	S107528405		138 E OFF 14, LARGO VISTA RD, S	0	CDL
S F V	S100217469		NORDHOFF BL X HASKELL AVE		CHMIRS
SAGUS	2002597606	26000 SPRING BROOK RD	26000 SPRING BROOK RD	0	ERNS
SAGUS	2002615494	26000 SPRING BROOK RD	26000 SPRING BROOK RD	0	ERNS
SAN CLARITA	2003641268	18649 ZIA PRINCESSA	18649 ZIA PRINCESSA		ERNS
SAN DIMAS	91220170	IN A FIELD OF SAN DIMAS	IN A FIELD OF SAN DIMAS		ERNS
SAN DIMAS	S106389588		SOUTH BOUND ON 210 FREEWAY JUST NORTH OF VIA VERDE		CHMIRS
SAN DIMAS	S102793442	FROMME INVESTMENTS	567 COUINA BLVD	00000	HAZNET
SAN DIMAS	S106928417	LA CO MAINTENANCE YARD	221 S EUCLID AVE		SWEEPS UST
SAN DIMAS	S105633077		336 GLADSTONE		CHMIRS
SAN DIMAS	S102800737	U.S.D.A. FOREST SERVICE	GLENDORA RIDGE ROAD	00000	HAZNET
SAN DIMAS	99645510	MONTE VISTA ST	MONTE VISTA ST		ERNS
SAN DIMAS	S104573508	METROLINK	151 MONTE VISTA AVE	00000	HAZNET

LOS ANGELES COUNTY, CA - ORPHAN SUMMARY

City	EDR ID	Site Name	Site Address	Zip	Database(s)
SAN DIMAS	8722191	SAN DIMAS COUNTY PARK/S.D. CANYON RD. &	SAN DIMAS COUNTY PARK/S.D. CANYON RD. &		ERNS
SAN DIMAS	2001554562	SAN DIMAS AVE AND ARROW	SAN DIMAS AVE AND ARROW	0	ERNS
SAN DIMAS	S102800008	LOS ANGELES COUNTY/INTERNAL SERVICE DEPT	1/2 MI SO OF PUDDING STONE	00000	HAZNET
SAN DIMAS	S102057692	MWD SAN DIMAS FACILITY	1345 N SYCAMORE CANYON RD		LOS ANGELES CO. HMS
SAN DIMAS	S102058351	LA CO ISD JOHNSON PK MW STA	2000 N SYCAMORE CANYON RD		LOS ANGELES CO. HMS
SAN DIMAS	U002279947	BONELLI REGIONAL PARK	250 E VIA VERDE		LOS ANGELES CO. HMS
SAN DIMAS	90200156	120 E VIA VERDE AVE	120 E VIA VERDE AVE		ERNS
SAN DIMAS	2002630474	204 NORTH VILLAGE CT	204 NORTH VILLAGE CT	0	ERNS
SAN DIMOS	S105631762		SOUTHBOUND I210 NORTH OF SAN BERNARDINO FREEWAY		CHMIRS
SAN FERNANDO	99651825	AROLLO AND BORDEN	AROLLO AND BORDEN		ERNS
SAN FERNANDO	2000532040	CROSS STREET MACLAY	CROSS STREET MACLAY	0	ERNS
SAN FERNANDO	S100858966	CO SANITATION DISTRICT OF LOS ANGELES	GTE CA INCORPORATED	00000	HAZNET
SAN FERNANDO	9998010291		I-5		HMIRS
SAN FERNANDO	1009629826	SOUTHERN CALIFORNIA GAS CO	1511 4TH STREET	3	DOT OPS
SAN FERNANDO	96484221	405 TRUCK ROUTE	405 TRUCK ROUTE		ERNS
SAN FERNANDO	S107453953		VAN NUYS BLVD AT SAN FERNANDO RD.		CHMIRS
SAN FERNANDO(NR)	8712314	NB I-5, N OF SUNLAND,CA	NB I-5, N OF SUNLAND,CA		ERNS
SAN GABRIEL	S102801600	GEORGE LITCHFIELD DBA SAN GABRIEL AUTO	900 LAS TUNAS DRIVE	00000	HAZNET
SAN GABRIEL	S102799908	DJANOGLY PROPERTIES	933 LAS TUNAS DR	00000	HAZNET
SAN GABRIEL	2004730182	SUNFLOWER AVE	SUNFLOWER AVE		ERNS
SAN MARINO	S100927970	1X SAN MARINO UNIFIED SCHOOL DISTRICT	HENRY HUNTINGTON SCHOOL	00000	HAZNET
SAN MARINO	8722145	TEXACO (S. VOYAGIAN)	TEXACO (S. VOYAGIAN)		ERNS
SAN PEDRO	2000670257	101	101		ERNS
SAN PEDRO	S100872762	RYDERS STUDENTS SERVICES	15TH ST / LEBEND ST	00000	HAZNET
SAN PEDRO	S107449177		20TH STREET LANDING		CHMIRS
SAN PEDRO	2000549266	229 E 22 ST	229 E 22 ST	0	ERNS
SAN PEDRO	2003705574	22ND ST AND SIGNAL ST	22ND ST AND SIGNAL ST		ERNS
SAN PEDRO	S105664426		22ND AT VILLA CABRILLO MARINA		CHMIRS
SAN PEDRO	2004718088	22ND STREET HARBOR	22ND STREET HARBOR		ERNS
SAN PEDRO	91200554	ACROSS FROM MANSON TERMIL EAST TURNING BASIN TERMINAL ILS	ACROSS FROM MANSON TERMIL EAST TURNING BASIN TERMINAL ILS		ERNS
SAN PEDRO	91216998	I-110 ACROSS-MARINE TERMINAL STORAGE	I-110 ACROSS-MARINE TERMINAL STORAGE		ERNS
SAN PEDRO	S107451089		APL TERMINAL		CHMIRS
SAN PEDRO	91204288	APL TERMINAL	APL TERMINAL		ERNS
SAN PEDRO	S107454073		WEST BASIN CONTAINER TERMINAL @ 2050 JOHN S. GIBSO		CHMIRS
SAN PEDRO	8721922	LA BERTH #126, LA HARBOR	LA BERTH #126, LA HARBOR		ERNS
SAN PEDRO	S105656047		BERTH 70, IN WESTWAY FUEL CO DOCK		CHMIRS
SAN PEDRO	S107451224		BERTH 229		CHMIRS
SAN PEDRO	S107451215		BERTH 136, SAN PEDRO HARBOR		CHMIRS
SAN PEDRO	S107451240		BERTH 96 PORT OF LOS ANGELES AT THE SWINFORD ST		CHMIRS
SAN PEDRO	S105632719		BERTH 118 LA HARBOR		CHMIRS
SAN PEDRO	S105629664		BERTH 41, CABRILLO CHANNEL		CHMIRS
SAN PEDRO	S105664429		BERTH #72		CHMIRS
SAN PEDRO	91230008	BERTH 126 AMERICAN PRESIDENT LINE TERMINALS	BERTH 126 AMERICAN PRESIDENT LINE TERMINALS		ERNS
SAN PEDRO	93300860	BERTH NO 126	BERTH NO 126		ERNS
SAN PEDRO	90184208	BERTH 126	BERTH 126		ERNS

LOS ANGELES COUNTY, CA - ORPHAN SUMMARY

City	EDR ID	Site Name	Site Address	Zip	Database(s)
SAN PEDRO	91218501	BERTH 120 LA HARBOR	BERTH 120 LA HARBOR		ERNS
SAN PEDRO	98424163	BERTH 60 PORT OF LA	BERTH 60 PORT OF LA		ERNS
SAN PEDRO	S100622682	MV "SOUTHWARD" CRUISESHIP"	BERTH 93A LA CRUISESHIP TERMI	00000	HAZNET
SAN PEDRO	2002599537	BERTH 60	BERTH 60	0	ERNS
SAN PEDRO	2002622531	BERTH 73	BERTH 73	0	ERNS
SAN PEDRO	2002621716	BERTH 57	BERTH 57	0	ERNS
SAN PEDRO	2000550289	BERTH 60	BERTH 60	0	ERNS
SAN PEDRO	2000535590	BERTH 83	BERTH 83	0	ERNS
SAN PEDRO	2000533827	LA BERTH 101	LA BERTH 101	0	ERNS
SAN PEDRO	8712262	BERTHS #167-169/SAN PEDRO HARBOR	BERTHS #167-169/SAN PEDRO HARBOR		ERNS
SAN PEDRO	8721869	LA BERTHS 45,48 + 49.	LA BERTHS 45,48 + 49.		ERNS
SAN PEDRO	S106483926	PORT OF LOS ANGELES - BERTHS 142-143	142-144 BERTHS		SLIC
SAN PEDRO	90465354	BETWEEN 14TH AND 15TH ST.	BETWEEN 14TH AND 15TH ST.		ERNS
SAN PEDRO	S105629353		BIRTH 122 SHIP NAME: PRESIDENT EISNERHOWER		CHMIRS
SAN PEDRO	2001566027	BIRTH 33 SLIP D 21	BIRTH 33 SLIP D 21	0	ERNS
SAN PEDRO	S105630007		CABARILLO BEACH		CHMIRS
SAN PEDRO	2002602023	CABRILLO YACHT MARINA	CABRILLO YACHT MARINA	0	ERNS
SAN PEDRO	2002591075	CABRILLO MARINA	CABRILLO MARINA	0	ERNS
SAN PEDRO	2000534114	CABRILLO MARINA	CABRILLO MARINA	0	ERNS
SAN PEDRO	2000521163	CABRIO MARINA	CABRIO MARINA	0	ERNS
SAN PEDRO	87463888	DAN CAP (PUBLIC)	DAN CAP (PUBLIC)		ERNS
SAN PEDRO	S106829862	DEFENSE FUEL SUPPLY	DFSP-SAN PEDRO	0	EMI
SAN PEDRO	S102800488	INCH CAPE SHIPPING SERVICES	DIRECT EAGLE VESSEL #70880	00000	HAZNET
SAN PEDRO	S102803148	THE REGAL PRINCESS #90062	DOCK B VESSEL # 90062	00000	HAZNET
SAN PEDRO	S102796334	1X PRINCESS CRUISES	FAIR PRINCESS #2975	00000	HAZNET
SAN PEDRO	90465265	FISHERMAN'S WHARF BERTH 73	FISHERMAN'S WHARF BERTH 73		ERNS
SAN PEDRO	91215626	110 FREEWAY 1/2 MILE FROM CHANNEL EXIT	110 FREEWAY 1/2 MILE FROM CHANNEL EXIT		ERNS
SAN PEDRO	2003644372	GAFFEY STREET AND WESTMONT	GAFFEY STREET AND WESTMONT		ERNS
SAN PEDRO	S104571206	UB BRAY TERMINALS LTD	2115 N GASSY ST	00000	HAZNET
SAN PEDRO	90465271	323 1/2 GEORGE CENTER ST	323 1/2 GEORGE CENTER ST		ERNS
SAN PEDRO	S107452250		L.A. HARBOR, BERTH 74		CHMIRS
SAN PEDRO	90186040	ICTF SO PACIFIC RR YARD 2401 E SEPULVEDA	ICTF SO PACIFIC RR YARD 2401 E SEPULVEDA		ERNS
SAN PEDRO	S102796336	1X PRINCESS CRUISES	ISLAND PRINCESS #363522	00000	HAZNET
SAN PEDRO	1006249337	THUMS LONG BEACH CO	ISLAND CHAFFEE	0	EMI
SAN PEDRO	S107452199		JANKOVICH TERMINAL BIRTH 74		CHMIRS
SAN PEDRO	2003706757	JANKOVICH FUEL DOCK	JANKOVICH FUEL DOCK		ERNS
SAN PEDRO	S107451040		AL LARSON BOAT MARINA		CHMIRS
SAN PEDRO	S102796007	S G GIUSEPPE FISHING INC	LARSON BOAT BLDG	00000	HAZNET
SAN PEDRO	S107452388		LOS ANGELS BIRTH 168		CHMIRS
SAN PEDRO	S107452386		LOS ANGELES MAIN CHANNEL		CHMIRS
SAN PEDRO	S107452385		LOS ANGELES HARBOR, SP SLIP		CHMIRS
SAN PEDRO	S107452384		LOS ANGELES HARBOR, BERTH 240		CHMIRS
SAN PEDRO	S107452383		LOS ANGELES HARBOR MAIN CHANNEL		CHMIRS
SAN PEDRO	S105632723		LOS ANGELES HARBOR, BERTH 77.		CHMIRS
SAN PEDRO	2000529786	LOS ANGELES BERTH 92	LOS ANGELES BERTH 92	0	ERNS
SAN PEDRO	2000523314	LOS ANGELES BERTH 84	LOS ANGELES BERTH 84	0	ERNS
SAN PEDRO	S107452254		LA MAIN CHANNEL / FISH HARBOR		CHMIRS

LOS ANGELES COUNTY, CA - ORPHAN SUMMARY

City	EDR ID	Site Name	Site Address	Zip	Database(s)
SAN PEDRO	2000668545	ST MARINE	ST MARINE		ERNS
SAN PEDRO	S103956186	CHIH YUNG	SOUTHWEST MARINE PIER 3	00000	HAZNET
SAN PEDRO	S107537112		930 MEYLER ST, APT 7	0	CDL
SAN PEDRO	98425163	MIKE'S MAIN CHANNEL PORTS OF CALL LOS ANGELES	MIKE'S MAIN CHANNEL PORTS OF CALL LOS ANGELES		ERNS
SAN PEDRO	S105632753		7-8 MILES OFF SHORE AT POINT FERMIN		CHMIRS
SAN PEDRO	2001566861	6 MILES OFF SHORE	6 MILES OFF SHORE	0	ERNS
SAN PEDRO	8712546	NEAR "D" DOCK/SAN PEDRO TODD SHIP YARDS	NEAR "D" DOCK/SAN PEDRO TODD SHIP YARDS		ERNS
SAN PEDRO	S103679540	LAAFB	PACIFIC HEIGHTS INTERSECTION	00000	HAZNET
SAN PEDRO	S102793793	SUPERIOR BOILER REPAIRS INC	PIER 51	00000	HAZNET
SAN PEDRO	S103982661	PRINCESS CRUISES	PIER 93	00000	HAZNET
SAN PEDRO	2002606311	PIER 48	PIER 48	0	ERNS
SAN PEDRO	2000518752	PIER 93	PIER 93	0	ERNS
SAN PEDRO	2001558766	PIER 300	PIER 300	0	ERNS
SAN PEDRO	9998080987		IN PLANT		HMIRS
SAN PEDRO	S107453307		PORT OF LOS ANGELES, BEHIND PIER #74		CHMIRS
SAN PEDRO	98461122	PORT OF LOS ANGELES	PORT OF LOS ANGELES		ERNS
SAN PEDRO	S109277131	FORMER GATX MARINE TERMINAL	PORT OF LOS ANGELES BERTH 171-173		SLIC
SAN PEDRO	2000528216	PORT OF LA	PORT OF LA	0	ERNS
SAN PEDRO	S106838923	SANTA FE ENERGY OPERATING PART	SW REDONDO BCH BL @ SAN PEDRO	0	EMI
SAN PEDRO	98430280	SAN PEDRO BERTH 91 WORLD CRUISE CENTER	SAN PEDRO BERTH 91 WORLD CRUISE CENTER		ERNS
SAN PEDRO	2002596469	SAN PEDRO HARBOR	SAN PEDRO HARBOR	0	ERNS
SAN PEDRO	2000549447	H82 SAN PEDRO MARINA	H82 SAN PEDRO MARINA	0	ERNS
SAN PEDRO	2000523065	SAN PEDRO BERTH 91	SAN PEDRO BERTH 91	0	ERNS
SAN PEDRO	S107448216		1001 S. SEASIDE AVE BLDG 20 PORT OF LA		CHMIRS
SAN PEDRO	2000091279		SIGNAL ST		HMIRS
SAN PEDRO	98436221	SIGNAL STREET GATX WESTWAY TERMINAL BERTH 70-71	SIGNAL STREET GATX WESTWAY TERMINAL BERTH 70-71		ERNS
SAN PEDRO	2003645096	SKY TOWER WAY	SKY TOWER WAY		ERNS
SAN PEDRO	98430437	C/S STATENDAM / BALLAST TANK WAS CONTAMINATED FROM ADJACENT	C/S STATENDAM / BALLAST TANK WAS CONTAMINATED FROM ADJACENT		ERNS
SAN PEDRO	S106717665	DFSP SAN PEDRO ADMINISTRATION AREA	TANK 52 / DRUM / TRUCK FILLING AREA	0	LUST
SAN PEDRO	2002594232	TERMINAL ISLAND	TERMINAL ISLAND	0	ERNS
SAN PEDRO	8722067	TODD SHIPYARD/L.A. BERTH #106	TODD SHIPYARD/L.A. BERTH #106		ERNS
SAN PEDRO	S107453880		TRANSIT ROAD, WEST BOUND OCEAN BLVD TO SOUTH BOUND		CHMIRS
SAN PEDRO	90190699	UNDER 110 FRWY AT PACIFIC & CHANNEL STS.	UNDER 110 FRWY AT PACIFIC & CHANNEL STS.		ERNS
SAN PEDRO	8712260	UNION OIL/BERTH-145/LA HARBOR	UNION OIL/BERTH-145/LA HARBOR		ERNS
SAN PEDRO	91239272	UNOCAL DOCK LOS ANGELES HARBOR PORTS OF CALL	UNOCAL DOCK LOS ANGELES HARBOR PORTS OF CALL		ERNS
SAN PEDRO	S109291620	DOD - FORMER PALOS VERDES NAVY HOUSING AREA	USS NEW JERSEY AVE		MCS
SAN PEDRO	99652475	1.25 MI W OF USCG LONGBCH WEST BAY BARGE ANCHORED IN SAN PED	1.25 MI W OF USCG LONGBCH WEST BAY BARGE ANCHORED IN SAN PED		ERNS
SAN PEDRO	2000517503	241 WATCHHORN WALK	241 WATCHHORN WALK	0	ERNS
SAN PEDRO	2002631868	210 WELLERS WALK	210 WELLERS WALK	0	ERNS
SAN PEDRO	2000531468	SOUTH WEST MARINE	SOUTH WEST MARINE	0	ERNS
SAN PEDRO	2000530209	WESTERN AND 25TH ST	WESTERN AND 25TH ST	0	ERNS

LOS ANGELES COUNTY, CA - ORPHAN SUMMARY

City	EDR ID	Site Name	Site Address	Zip	Database(s)
SAN PEDRO	91240507	224 WHALERO WALK	224 WHALERO WALK		ERNS
SAN PEDRO	S105643481		1900 WILLMINGTON-SAN PEDRO RD	907	CHMIRS
SAN PEDRO	91208426	1800 WILMINGTON SAN PEDRO BERTH 118/ 119 PORT OF LOS ANGELES	1800 WILMINGTON SAN PEDRO BERTH 118/ 119 PORT OF LOS ANGELES		ERNS
SAN PIEDRO	91229210	M/V DEVAO TRADER LOS ANGELES ANCHORAGE A2	M/V DEVAO TRADER LOS ANGELES ANCHORAGE A2		ERNS
SAN PIEDRO	93301871	PIER 5 SOUTHWEST MARINE	PIER 5 SOUTHWEST MARINE		ERNS
SANGUS (NR)	91216974	HASLEY CANYON RD/SEC 32W T5N RG-17W	HASLEY CANYON RD/SEC 32W T5N RG-17W		ERNS
SANTA BAY SPRINGS	2001553570	SORENSEN AVE	SORENSEN AVE	0	ERNS
SANTA CLARITA	S107452042		HWY 126 CASTAIC CREEK		CHMIRS
SANTA CLARITA	90186226	HWY 14 AT SAN FERNANDO RD	HWY 14 AT SAN FERNANDO RD		ERNS
SANTA CLARITA	S107452850		NB 5 NORTH OF PICO CANYON		CHMIRS
SANTA CLARITA	S102064352	HENRI MASTEY	25030 AVE TIBBITTS P		LOS ANGELES CO. HMS
SANTA CLARITA	S103678350	MURPHY IND COAT SANTA CLARITA	BTWN MI POSTS 50.3 / 60.0 ON I5	00000	HAZNET
SANTA CLARITA	S105193567	FRESHWORKS	23340 W CINEMA DR #E / F		LOS ANGELES CO. HMS
SANTA CLARITA	S107451532		COTTONWOOD DR AND CANYON VIEW DR		CHMIRS
SANTA CLARITA	U003060648	SAND CANYON MOBIL SERVICE	16411 W DE LONE ST		LOS ANGELES CO. HMS
SANTA CLARITA	U003062424	DENNYS RESTAURANT #0244	16401 W DE LONE ST		LOS ANGELES CO. HMS
SANTA CLARITA	S109277792	SALAZAR MANAGEMENT	26330 DIAMOND PL		LOS ANGELES CO. HMS
SANTA CLARITA	S106484320	DOCKWEILER PROPERTY	DOCKWEILER DR / SIERRA HWY ASF RD INTERS		SLIC
SANTA CLARITA	91227352	END OF RYE CANYON RD. AT THE CONSTRUCTION SITE.	END OF RYE CANYON RD. AT THE CONSTRUCTION SITE.		ERNS
SANTA CLARITA	S109277508	FCP-BP LLC	26381 FERRY CT		LOS ANGELES CO. HMS
SANTA CLARITA	S109277408	CERTIFIED THERMOPLASTICS	26381 FERRY CT		LOS ANGELES CO. HMS
SANTA CLARITA	S109277299	1ST INTERNATIONAL	26321 FERRY CT		LOS ANGELES CO. HMS
SANTA CLARITA	S109277744	PLAZA AT GOLDEN VALLEY-BLDG E	19085 GOLDEN VALLEY RD #105		LOS ANGELES CO. HMS
SANTA CLARITA	S107539489		NB HWY 14/NO OF VIA PRINCESIA,TRUKSTP	0	CDL
SANTA CLARITA	S107453554		SB I-5 AT RYE CANYON ON RAMP.		CHMIRS
SANTA CLARITA	S105632351		SB I-5 TRUCK LANE SOUTH OF WELDON CANYON OFF RAMP		CHMIRS
SANTA CLARITA	90465166	INTERSECTION OF SIERRA HWY AND PLACERITA	INTERSECTION OF SIERRA HWY AND PLACERITA		ERNS
SANTA CLARITA	S109277828	STAATS CONSTRUCTION INC	28343 KELLY JOHNSON PKWY		LOS ANGELES CO. HMS
SANTA CLARITA	S107452102		I-5 MM 54.5		CHMIRS
SANTA CLARITA	S105631800		I-5 N. OF VALENCIA BLVD		CHMIRS
SANTA CLARITA	S106852564	ROBERT N DAWSON	NEWHALL AREA		LOS ANGELES CO. HMS
SANTA CLARITA	U003057160	MORALES JOHN DUMP (DEST)	1730 NEWHALL AVE		LOS ANGELES CO. HMS
SANTA CLARITA	S107453013		NORTHBOUND I5 AT CASTAIC SCALES.		CHMIRS
SANTA CLARITA	2000525194	NORTHBOUND 14 AT SAN FERNANDO ROAD	NORTHBOUND 14 AT SAN FERNANDO ROAD	0	ERNS
SANTA CLARITA	91466411	X OF PLACERITA CANYON RD AND SIERRA HWY	X OF PLACERITA CANYON RD AND SIERRA HWY		ERNS
SANTA CLARITA	S107449513		2726 PLACERITA CANYON		CHMIRS
SANTA CLARITA	S109287397	BERRY PETROLEUM CORPORATION	PLACERITA CANYON SITE		LDS
SANTA CLARITA	91205338	PLACERITA FIELD INTERSECTION OF PLACERITA CANYON RD / SIERRA	PLACERITA FIELD INTERSECTION OF PLACERITA CANYON RD / SIERRA		ERNS
SANTA CLARITA	91466961	RYE CANYON RD AT THE CONSTRUCTION SITE	RYE CANYON RD AT THE CONSTRUCTION SITE		ERNS
SANTA CLARITA	S107453466		SAN FRANCISQUITO CANYON ROAD AND LOWRIDGE PLACE		CHMIRS
SANTA CLARITA	S109277895	U WASH LAUNDRY (DEST)	21037 SAN FERNANDO RD		LOS ANGELES CO. HMS
SANTA CLARITA	S106852644	SANTA CLARA RIVER BRIDGE CONST	SANTA CLARA RIVER		LOS ANGELES CO. HMS
SANTA CLARITA	2000538205	20833 SANTA CLARIA	20833 SANTA CLARIA	0	ERNS
SANTA CLARITA	S104571178	CARDINAL RESTAURANT SUPPLY	SOLEDAD / LUTHER	00000	HAZNET



LOS ANGELES COUNTY, CA - ORPHAN SUMMARY

City	EDR ID	Site Name	Site Address	Zip	Database(s)
SANTA CLARITA	S105632468		SOUTHBOUND I-5 NORTH HASLEY CANYON RD		CHMIRS
SANTA CLARITA	S107452141		IN THE CASTAIC SCALES OFF NB I-5		CHMIRS
SANTA CLARITA	S107453916		UNION 76 SERVICE STATION @24551 W. LYONS AVE.		CHMIRS
SANTA CLARITA	S102064376	YUROSEK & SON	25311 W VALENCIA BLVD		LOS ANGELES CO. HMS
SANTA CLARITA	S106831515	GARY DRILLING COMPANY	VARIOUS LOCATIONS	0	EMI
SANTA CLARITA	91217684	WARMUTH CANYON RD **	WARMUTH CANYON RD **		ERNS
SANTA CLARITA	S107591870	COURTYARD BY MARRIOT	28523 WESTINGHOUSE PL		LOS ANGELES CO. HMS
SANTA CLARITA	S106484041	PLACERITA CANYON OIL FIELD PROPERTY	YORK LEASE		SLIC
SANTA FE	87463894	(RP)ASHLAND CHEMICAL CO	(RP)ASHLAND CHEMICAL CO		ERNS
SANTA FE SPRGS	S105633291		TAIL GAS UNIT STACK 12354 LAKELAND RD		CHMIRS
SANTA FE SPRING	S107540269		PHILBRO TECH 8851 DICE RD	0	CDL
SANTA FE SPRING	S107540323		PUBLIC WORKS YD, 12626 EMMONDS WAY	0	CDL
SANTA FE SPRINGS	S105631265		NB 605 AT BEVERLY		CHMIRS
SANTA FE SPRINGS	90189479	ALEXANDER 37 WELL	ALEXANDER 37 WELL		ERNS
SANTA FE SPRINGS	2000527697	BETWEEN WILMINGTON PORT	BETWEEN WILMINGTON PORT	0	ERNS
SANTA FE SPRINGS	9999081030		BLOOMFIELD AND IMPERIAL HWY		HMIRS
SANTA FE SPRINGS	9900010163		BLOOMFIELD AND IMPERIAL HWY		HMIRS
SANTA FE SPRINGS	S102061729	DALCO OIL CO	10075 S BLOOMFIELD AVE		LOS ANGELES CO. HMS
SANTA FE SPRINGS	U003056994	BELL PETROLEUM CO	10100 S BLOOMFIELD AVE		LOS ANGELES CO. HMS
SANTA FE SPRINGS	S103678326	TEXACO WALKER PROPERTY	BLOOMFIELD AVE AT LAKELAND RD	00000	HAZNET, SLIC
SANTA FE SPRINGS	S106841614	UNION OIL CO OF CAL, A-B JORDA	10015 BLOOMFIELD AV	0	EMI
SANTA FE SPRINGS	S104566359	LUCKY STORES INC	N BOUND ON I-5 AT FIRESTONE BLVD OFFRAMP	00000	HAZNET
SANTA FE SPRINGS	S107451336		BURKE AND DICE		CHMIRS
SANTA FE SPRINGS	9998101267		12550 CLARK		HMIRS
SANTA FE SPRINGS	2000022697		11250 CLARK AVE		HMIRS
SANTA FE SPRINGS	8712225	CONSOLIDATED FREIGHTWAYS	CONSOLIDATED FREIGHTWAYS		ERNS
SANTA FE SPRINGS	2000531187	CONWAY WESTERN EXPRESS	CONWAY WESTERN EXPRESS	0	ERNS
SANTA FE SPRINGS	S106835787	MOBIL OIL CORP, DEWENTER LEASE	N/W COR NORWALK / TELEGRAPH RD	0	EMI
SANTA FE SPRINGS	87463871	DISTRIBUTION CENTER	DISTRIBUTION CENTER		ERNS
SANTA FE SPRINGS	2000668346	ESTERN EXPRESS 12903 LAKELAND RD.	ESTERN EXPRESS 12903 LAKELAND RD.		ERNS
SANTA FE SPRINGS	U003062385	REDI-STRIP CO INC	12464 S FOREST PL		LOS ANGELES CO. HMS
SANTA FE SPRINGS	99619023	FOSTER RD	FOSTER RD		ERNS
SANTA FE SPRINGS	2002604224	FOSTER RD	FOSTER RD	0	ERNS
SANTA FE SPRINGS	2000530784	13539 EAST FOSTER ROAD	13539 EAST FOSTER ROAD	0	ERNS
SANTA FE SPRINGS	2002631406	10935 FULTON WELLS	10935 FULTON WELLS	0	ERNS
SANTA FE SPRINGS	U003058729	MOBIL OIL CORP	9018 S GEARY AVE		LOS ANGELES CO. HMS
SANTA FE SPRINGS	9999091376		LAKE LAND ROAD		HMIRS
SANTA FE SPRINGS	9998020394		LAKE LAND RD		HMIRS
SANTA FE SPRINGS	9900012559		LAKE LAND ROAD		HMIRS
SANTA FE SPRINGS	200114069		LAKE LAND		HMIRS
SANTA FE SPRINGS	2000024409		LAKELAND		HMIRS
SANTA FE SPRINGS	2003132626		LAKELAND RD		HMIRS
SANTA FE SPRINGS	2003131391		LAKELAND ROAD		HMIRS
SANTA FE SPRINGS	9999090637		LAKELAND RD		HMIRS
SANTA FE SPRINGS	9999050886		LAKELAND RD		HMIRS
SANTA FE SPRINGS	9999040752		LAKELAND RD		HMIRS
SANTA FE SPRINGS	9998090906		LAKELAND RD		HMIRS

LOS ANGELES COUNTY, CA - ORPHAN SUMMARY

City	EDR ID	Site Name	Site Address	Zip	Database(s)
SANTA FE SPRINGS	9998090598		LAKELAND RD		HMIRS
SANTA FE SPRINGS	9998090597		LAKELAND RD		HMIRS
SANTA FE SPRINGS	9998090596		LAKELAND		HMIRS
SANTA FE SPRINGS	9998051077		LAKELAND RD		HMIRS
SANTA FE SPRINGS	9900011840		LAKELAND RD		HMIRS
SANTA FE SPRINGS	9900004854		LAKELAND RD		HMIRS
SANTA FE SPRINGS	9900003619		LAKELAND RD		HMIRS
SANTA FE SPRINGS	9900017149		LAKELAND RD		HMIRS
SANTA FE SPRINGS	9900016772		LAKELAND		HMIRS
SANTA FE SPRINGS	20017624		LAKELAND RD		HMIRS
SANTA FE SPRINGS	9900014314		11300 LOS NIETOS R		HMIRS
SANTA FE SPRINGS	S106484004	CORAL INDUSTRIES INC.	14561 SOUTH MARQUART AVENUE		SLIC
SANTA FE SPRINGS	91236831	MILLER GROVE & SLAVSON STS	MILLER GROVE & SLAVSON STS		ERNS
SANTA FE SPRINGS	9999010865		1700 MONTAGUE		HMIRS
SANTA FE SPRINGS	U003060073	PACIFIC WESTERN CHEM CO	10020 S MURRAY AVE		LOS ANGELES CO. HMS
SANTA FE SPRINGS	S107452810		NANCY GLOVES, 10748 BLOOMFIELD		CHMIRS
SANTA FE SPRINGS	S106483771	MOBIL JALK FEE PROPERTY	1607 NORWALK BLVD		SLIC
SANTA FE SPRINGS	90186292	ORR AND DAY	ORR AND DAY		ERNS
SANTA FE SPRINGS	U003057990	HATHAWAY OIL CO	12730 E PARK AVE		LOS ANGELES CO. HMS
SANTA FE SPRINGS	U003057539	CITY OF SANTA FE SPRINGS MAINT	12636 E PERRIS AVE		LOS ANGELES CO. HMS
SANTA FE SPRINGS	S103631383	H & L DISTRIBUTING COMPANY	1481 RADBURN	00000	HAZNET
SANTA FE SPRINGS	2002621624	10529 ROSETON	10529 ROSETON	0	ERNS
SANTA FE SPRINGS	9998070907		SANTA FE RAIL YARD		HMIRS
SANTA FE SPRINGS	S106852651	STANDARD OIL CO	SANTA FE SPRINGS OFD		LOS ANGELES CO. HMS
SANTA FE SPRINGS	S106852650	MOBIL OIL CORP	SANTA FE SPRINGS OFD		LOS ANGELES CO. HMS
SANTA FE SPRINGS	S106852649	REDINGTON OIL CO	SANTA FE SPRINGS OFD		LOS ANGELES CO. HMS
SANTA FE SPRINGS	S106852648	ROTHSCHILD OIL CO FEE 1	SANTA FE SPRINGS OFD		LOS ANGELES CO. HMS
SANTA FE SPRINGS	S106852647	SEE FILE I02365	SANTA FE SPRINGS OFD		LOS ANGELES CO. HMS
SANTA FE SPRINGS	92251420	SHOEMAKER ST. 2 BLS SOUTH OF TELEGRAPH	SHOEMAKER ST. 2 BLS SOUTH OF TELEGRAPH		ERNS
SANTA FE SPRINGS	9900016690		SHOMAKER		HMIRS
SANTA FE SPRINGS	91223463	UNOCAL SEVICE STATION 5435 11651 TELEGRAPH	UNOCAL SEVICE STATION 5435 11651 TELEGRAPH		ERNS
SANTA FE SPRINGS	91217842	15555 VALLEY VIEW GM DEALERSHIP	15555 VALLEY VIEW GM DEALERSHIP		ERNS
SANTA FE SPRINGS	S105631362		WELL # 339 P		CHMIRS
SANTA MARIA	91234298	PLATFORM HIBALGO	PLATFORM HIBALGO		ERNS
SANTA MONICA	99642082	14TH OLYMPIC BLVD MOTOR VEHICLES AT MEMORIAL PARK	14TH OLYMPIC BLVD MOTOR VEHICLES AT MEMORIAL PARK		ERNS
SANTA MONICA	S106835233	MASTER AUTO BODY & PAINT	1653 / 1665 11TH ST	0	EMI
SANTA MONICA	S105630453		CAFE CASINO ARIZONA AND OCEAN		CHMIRS
SANTA MONICA	S105632990		CENTINELLA CROSS OCEAN PARK BLVD		CHMIRS
SANTA MONICA	91206594	CHEVRON EL SEGUNDO BERTH 1	CHEVRON EL SEGUNDO BERTH 1		ERNS
SANTA MONICA	91240399	720 COLORADO	720 COLORADO		ERNS
SANTA MONICA	2000517186	INTERSECTION OF OLYMPIC	INTERSECTION OF OLYMPIC	0	ERNS
SANTA MONICA	94463357	MEMORIAL PARK	MEMORIAL PARK	00000	ERNS
SANTA MONICA	S107453510		SANTA MONICA BEACH BETWEEN INCLINE AND WEST CHANNE		CHMIRS
SANTA MONICA	S107450930		915 SENTINELLA		CHMIRS
SANTA MONICA	96475220	TRASH TRUCK DUMPED A DUMPSTER	TRASH TRUCK DUMPED A DUMPSTER		ERNS
SANTA MONICA	S107454133		WILSHIRE AT 4TH ST.		CHMIRS

LOS ANGELES COUNTY, CA - ORPHAN SUMMARY

City	EDR ID	Site Name	Site Address	Zip	Database(s)
SATICOY	98426474	CAYON IN THE COMMUNITY OF SANTA CLARITA	CAYON IN THE COMMUNITY OF SANTA CLARITA		ERNS
SAUGUS	S107452093		HWY. 14 (OFFRAMP IS GOLDEN VALLEY ROAD)		CHMIRS
SAUGUS	91219761	JUNCTION OF I-5 AND HWY 126	JUNCTION OF I-5 AND HWY 126		ERNS
SAUGUS	2000669675	LEASE DEL VALLE OIL FIELD	LEASE DEL VALLE OIL FIELD		ERNS
SAUGUS	2000533103	LINCOLN LEASE	LINCOLN LEASE	0	ERNS
SAUGUS	92258365	MAGIC MOUNTAIN TRUCK WEIGHT STATION	MAGIC MOUNTAIN TRUCK WEIGHT STATION	-	ERNS
SAUGUS	S106834120	LA CO., FIRE DEPT CAMP #14	35100 SAN FRANCISQUITO CYN RD	0	EMI
SAUGUS	S106839206	SHELL CAL PROD INC	27577 N SAN MARTINEZ RD	0	EMI
SAUGUS	91236863	VALENCIA BLVD AT CINEMA DR	VALENCIA BLVD AT CINEMA DR		ERNS
SAUGUS/CASTAIL	90465207	CA HWY PATROL SCALES I-5	CA HWY PATROL SCALES I-5		ERNS
SEAL BEACH	879454	OFFSHORE PLATFORM ESTHER, PRC 3095.1	OFFSHORE PLATFORM ESTHER, PRC 3095.1		ERNS
SEAL BEACH	90465248	PACIFIC COAST HWY AT 1 ST	PACIFIC COAST HWY AT 1 ST		ERNS
SEAL BEACH(NR)	8715264	RP CHEVRON (J.JORDAN)	RP CHEVRON (J.JORDAN)		ERNS
SHERMAN OAKS	S104160078	HANDY J CAR WASH	14311-25	00000	HAZNET
SHERMAN OAKS	99646434	SE CORNER VAN NUYS BLVD AND MAGNOLIA BLVD	SE CORNER VAN NUYS BLVD AND MAGNOLIA BLVD		ERNS
SHERMAN OAKS	2002621574	12910 RIVER SIDE DR	12910 RIVER SIDE DR	0	ERNS
SHERMAN OAKS	S105632135		9B 405 TRANSITION TO EB101		CHMIRS
SIERRA MADRE	S102055455	T C I CABLEVISION OF CAL	1 SANTA ANITA CANYON	00000	HAZNET
SIGNAL HILL	S105631026		2020 WALNUT AVE		CHMIRS
SIGNAL HILL	S105630721		20TH ST +ORIZABA STREET		CHMIRS
SIGNAL HILL	S106826516	AXIS PETR CO, W. C. #6 LEASE	20TH ST/TEMPLE	0	EMI
SIGNAL HILL	S106826515	AXIS PETR CO, W. C. #6 LEASE	20TH ST / TEMPLE	0	EMI
SIGNAL HILL	S105632683		25TH AND GUNDRY		CHMIRS
SIGNAL HILL	91466715	25TH AND GAVOITA ST	25TH AND GAVOITA ST		ERNS
SIGNAL HILL	91218394	25TH AND GAVOITA ST	25TH AND GAVOITA ST		ERNS
SIGNAL HILL	S106832963	INDEPENDENT EXPLORATION CO	25TH ST/ROSE AVE	0	EMI
SIGNAL HILL	S106832962	INDEPENDENT EXPLORATION CO	25TH ST / ROSE AVE	0	EMI
SIGNAL HILL	S106826382	ATLANTIC OIL CO	NW 25TH / GUNDY	0	EMI
SIGNAL HILL	S106838610	S & C OIL CO INC	NW 25TH/GUNDY	0	EMI
SIGNAL HILL	91237101	27TH AND ORANGE AVE	27TH AND ORANGE AVE		ERNS
SIGNAL HILL	S106830523	EL CAM OIL CO	28TH / CAL	0	EMI
SIGNAL HILL	S106830524	EL CAM OIL CO	28TH/CAL	0	EMI
SIGNAL HILL	872475	29TH AND GUNDRY ST	29TH AND GUNDRY ST		ERNS
SIGNAL HILL	91241817	BETWEEN 27TH & 28TH STREETS ON CALIFORNIA	BETWEEN 27TH & 28TH STREETS ON CALIFORNIA		ERNS
SIGNAL HILL	S105629724		1500 BLOCK OF BERNETT ST		CHMIRS
SIGNAL HILL	S105632153		CALIFORNIA EAST OF 32ND ST		CHMIRS
SIGNAL HILL	91240488	3300 CALIFORNIA AVE	3300 CALIFORNIA AVE		ERNS
SIGNAL HILL	S106841003	THE TERMO CO, CHALKER LEASE	3252 CALIFORNIA AV	0	EMI
SIGNAL HILL	S105629922		CHERRY AND SPRING STS		CHMIRS
SIGNAL HILL	S106484301	SIGNAL HILL PETROLEUM HILLTOP PROPERTY	CHERRY AVE.		SLIC
SIGNAL HILL	91466593	CORNER OF WALNUT AND 29TH STREETS	CORNER OF WALNUT AND 29TH STREETS		ERNS
SIGNAL HILL	91216915	CORNER OF WALNUT AND 29TH	CORNER OF WALNUT AND 29TH		ERNS
SIGNAL HILL	S106831979	GRANER OIL CO	S/W CORNER OF OLIVE / SPRING	0	EMI
SIGNAL HILL	S106826769	BEACH SUPPLY CO (HILTON-STANTO)	S/E CORNER TEMPLE / 26TH ST	0	EMI
SIGNAL HILL	91240489	CRESTON DR & WALNUT CREEK AVE	CRESTON DR & WALNUT CREEK AVE		ERNS
SIGNAL HILL	S105632416		DAVIS INVESTMENT CO 20TH STREET / TEMPLE AVE		CHMIRS
SIGNAL HILL	91241770	FREEMAN AVE AND 20TH ST	FREEMAN AVE AND 20TH ST		ERNS

LOS ANGELES COUNTY, CA - ORPHAN SUMMARY

City	EDR ID	Site Name	Site Address	Zip	Database(s)
SIGNAL HILL	S106826517	AXIS PETR CO, ALLIED #34 LEASE	GUNDRY / BURNETT STS	0	EMI
SIGNAL HILL	S106826518	AXIS PETR CO, ALLIED #34 LEASE	GUNDRY/BURNETT STS	0	EMI
SIGNAL HILL	S106831243	FOUR CORNERS PIPE LINE COMPANY	2350 HATHAWAY DRIVE	0	EMI
SIGNAL HILL	2000523642	25555 LEMON STREET	25555 LEMON STREET	0	ERNS
SIGNAL HILL	91240441	2240 LOGIAN DR	2240 LOGIAN DR		ERNS
SIGNAL HILL	91240482	LONG BEACH CITY LEASE	LONG BEACH CITY LEASE		ERNS
SIGNAL HILL	S107451661		EAST OF 3300 CALIFORNIA AVE IN AN ALLEY		CHMIRS
SIGNAL HILL	87463727	X OF:CHERRY AVE + WILLOW AVE	X OF:CHERRY AVE + WILLOW AVE		ERNS
SIGNAL HILL	S106831978	GRANER OIL CO	OLIVE/SPRING, SW CRNR	0	EMI
SIGNAL HILL	90465862	ORANGE & SPRING CORNER SIGNAL HILL	ORANGE & SPRING CORNER SIGNAL HILL		ERNS
SIGNAL HILL	99650372	ORAZABA AND 20TH ST	ORAZABA AND 20TH ST		ERNS
SIGNAL HILL	97410398	THE MATERIAL ENTERED A STORM DRAIN / CLEANED UP THE MATERIAL	THE MATERIAL ENTERED A STORM DRAIN / CLEANED UP THE MATERIAL		ERNS
SIGNAL HILL	8712671	BJ TITAN SERVICES(RAY STARKS)	BJ TITAN SERVICES(RAY STARKS)		ERNS
SIGNAL HILL	8720545	BJ TITAN CORP	BJ TITAN CORP		ERNS
SIGNAL HILL	91241829	WALNUT AND WILLOW	WALNUT AND WILLOW		ERNS
SIGNAL HILL	91205096	WALNUT AND BARNETTE STS	WALNUT AND BARNETTE STS		ERNS
SIGNAL HILL	S105632621		2700 WILLOW ST RUSSELL'S EUROPEAN SERVICE		CHMIRS
SIGNAL HILL	87463614	WILLOW + WALNUT STS	WILLOW + WALNUT STS		ERNS
SIGNAL HILL	S106825786	AMERICAN FIBER OPTICS CORP	1196 E. WILLOW	0	EMI
SIGNAL HILL	U003661697	TERRA EXPLORATION & PRODUCTION CO	1250 E Z-23RD ST		UST
SILVER LAKE	S107539486		NATIONAL TRAILS, 3 MI ON HODGE RD.	0	CDL
SIMI	2001555131	TAPO ST	TAPO ST	0	ERNS
SIMI VALLEY	2000521638	LA AVENUE	LA AVENUE	0	ERNS
SINGLEHILL	2002621966	2100 STANLEY	2100 STANLEY	0	ERNS
SOUTH EL MONTE	91466663	329 (OR 11369) N.DURFEE (OR DEFREY) AVE.	329 (OR 11369) N.DURFEE (OR DEFREY) AVE.		ERNS
SOUTH EL MONTE	U003056859	MACHINE CRAFT MFG CO (DEST)	9556 E FAWCETT AVE		LOS ANGELES CO. HMS
SOUTH EL MONTE	S103866423	SEMOU SHALLOW-ZONE EXTRACTION	FREEWAY 60 AT ROSEMEAD BLVD.		SLIC, WIP, CA WDS
SOUTH EL MONTE	S102061570	THANH LONG II	9611 E GARVEY AVE 126		LOS ANGELES CO. HMS
SOUTH EL MONTE	S102061569	MY HANH	9611 E GARVEY AVE 109		LOS ANGELES CO. HMS
SOUTH EL MONTE	S102061561	TAY DO BARBECUE	9567 E GARVEY AVE #1 / 2		LOS ANGELES CO. HMS
SOUTH EL MONTE	S102061591	MY-LAN RESTAURANT	9646 E GARVEY AVE 108		LOS ANGELES CO. HMS
SOUTH EL MONTE	98430701	GAS PUMP NOZZLE/NOZZLE HAS LEAK THAT HAS BEEN TAPED TO STOP	GAS PUMP NOZZLE/NOZZLE HAS LEAK THAT HAS BEEN TAPED TO STOP		ERNS
SOUTH EL MONTE	2001556083	SAN GABRIEL BLVD AND	SAN GABRIEL BLVD AND	0	ERNS
SOUTH GATE	S103978682	MURPHY INDUSTRIAL COATINGS INC	RT_710 AT LOS ANGELES RIVER BR	00000	HAZNET
SOUTH GATE	S106102487	CARTER CASTING CO INC	9220 ATLANTIC AVE STE 30		CA WDS
SOUTH GATE	91205210	8610 SOUTH ATLANTIC	8610 SOUTH ATLANTIC		ERNS
SOUTH GATE	S103678338	NORRIS INDUSTRIES, INC., BOWERS DIVISION	BOWERS AVE. S	00000	HAZNET
SOUTH GATE	S106839749	SOUTH GATE CITY	9475 FRONTAGE RD WEST	0	EMI
SOUTH GATE	S106483933	DIAL CORP.	9300/9400 RAYO AVENUE		SLIC
SOUTH GATE	9998120554		WILCOX AV E		HMIRS
SOUTHGATE	S105655822		FIRESTONE BLVD, RAYO AVE		CHMIRS
SOUTHGATE	2000520758	WESTBOUND 105 FREEWAY	WESTBOUND 105 FREEWAY	0	ERNS
SOUTHGATE	98424820	10241 WRITE ROAD	10241 WRITE ROAD		ERNS
STEVENSON	S105631258		WEST SIDE BLVD. AT VAN CLEFF RD.		CHMIRS
STUDIO CITY	S106834031	LA CITY, BUREAU OF ENGINEERING	4080 CAHUENGA BLVD	0	EMI

LOS ANGELES COUNTY, CA - ORPHAN SUMMARY

City	EDR ID	Site Name	Site Address	Zip	Database(s)
STUDIO CITY	91232632	LAUREL CANYON AND VENTURA BLVD.	LAUREL CANYON AND VENTURA BLVD.		ERNS
SUGNAL HILL	S105631665		COMBELLACK BETWEEN JANAPERO AND TEMPLE		CHMIRS
SUN VALLEY	8722591	HWY 210 @ SUNLAND-GLENDALE EXIT	HWY 210 @ SUNLAND-GLENDALE EXIT		ERNS
SUN VALLEY	90465682	ARLETA AVE AND SHELDON RD	ARLETA AVE AND SHELDON RD		ERNS
SUN VALLEY	S106827871	CALMAT CO	BEHIND HANSEN DAM/210 FRWY	0	EMI
SUN VALLEY	S105630871		BRADLY LAND FILL		CHMIRS
SUN VALLEY	S103641528	CHARLE EBERLY RECEIVER	2111.5 BRANFORD ST UNITS_C4_C5_C6	00000	HAZNET
SUN VALLEY	S103441412	DEGARMO PIT-SUN VALLEY	DEGARMO / MONTAGUE ST		WMUDS/SWAT
SUN VALLEY	9998090321		9175 S FERNANDO RD		HMIRS
SUN VALLEY	S107452708		MPM 15.06 SUNLAND BLVD, VALLEY SUB		CHMIRS
SUN VALLEY	S103946911	1X CITY OF L A SANITATION DEPT	NO/EAST REFUSE COLLECTION YARD	00000	HAZNET
SUN VALLEY	8715291	REDELL IND. (P.PRATTER)	REDELL IND. (P.PRATTER)		ERNS
SUN VALLEY	S105126534	SHELL	109087 ROSCOE/SUNLAND	00000	HAZNET
SUN VALLEY	9999071743		RPS 9175 SAN FERNANDO		HMIRS
SUN VALLEY	9999071451		RPS TERM 9175 SAN FERNANDO		HMIRS
SUN VALLEY	9999061183		RPS		HMIRS
SUN VALLEY	9900008762		RPS 9175 SAN FERNANDO		HMIRS
SUN VALLEY	9900008481		RPS TERM 9175 SAN FERNANDO		HMIRS
SUN VALLEY	9900006580		RPS		HMIRS
SUN VALLEY	9999071260		RPS, 9175 SAN FERNANDO RD		HMIRS
SUN VALLEY	9900008289		RPS, 9175 SAN FERNANDO RD		HMIRS
SUN VALLEY	9999070529		9175 SAN FERNANDO		HMIRS
SUN VALLEY	9999040782		9175 SAN FENANDO		HMIRS
SUN VALLEY	9999010676		9175 SAN FERNONDO BLVD		HMIRS
SUN VALLEY	9900007588		9175 SAN FERNANDO		HMIRS
SUN VALLEY	9900003646		9175 SAN FENANDO		HMIRS
SUN VALLEY	S103978681	MURPHY INDUSTRIAL COATINGS INC	RT_5 SEE MAP	00000	HAZNET
SUN VALLY	90183854	1078 FLEETWOOD ST	1078 FLEETWOOD ST		ERNS
SUNLAND	96475530	01/24/1996	01/24/1996		ERNS
SUNLAND	2000518457	PENROSE STREET	PENROSE STREET	0	ERNS
SYLMAR	2000017980		12745		HMIRS
SYLMAR	S107452674		MP 22.36 PEDESTRIAN CROSSING. BETWEEN POLK STREET		CHMIRS
SYLMAR	S100932656	CITY OF LOS ANGELES	L A MISSION COLLEGE	00000	HAZNET
SYLMAR	9999080916		12745 ARROGO ST (SF FACILITY)		HMIRS
SYLMAR	9900010061		12745 ARROGO ST (SF FACILITY)		HMIRS
SYLMAR	2000028058		FOOTHILL		HMIRS
SYLMAR	S106484049	COUNTRY CLEANER	13201-1323 GLADSTONE AVE UNIT 13215		SLIC
SYLMAR	2002590264	NEAR HUBBARD STREET	NEAR HUBBARD STREET	0	ERNS
SYLMAR	S102792365	LDS CHURCH	SAN FERNANDO BISHOP STOREHOUSE	00000	HAZNET
SYLMAR(LA)	87463633	REAR ALLEY/12942 HERRICK ST	REAR ALLEY/12942 HERRICK ST		ERNS
TAJUNGA	8711989	AT A CAR WASH FOOTHILL BLVD/ COUPLE BLOCKS FROM COMMERCE AVE	AT A CAR WASH FOOTHILL BLVD/ COUPLE BLOCKS FROM COMMERCE AVE		ERNS
TEJON	S105644868		NORTHBOUND I 5 AT TEJON TRUCK ESCAPE RAMP	UNK	CHMIRS
TEMPLE CITY	U003063638	SIZZLER RESTAURANT	5405 N ROSEMEAD BLVD		LOS ANGELES CO. HMS
TEMPLE CITY	U003061183	JADE WEST RESTAURANT	6420 N ROSEMEAD BLVD		LOS ANGELES CO. HMS
TEMPLE CITY	U003057910	EARLE'S AUTOMOTIVE REPAIR CENT	6404 N ROSEMEAD BLVD		LOS ANGELES CO. HMS, WIP
TERMINAL ISLAND	S105629766		ARCO TERMINAL, BERTH 121		CHMIRS

LOS ANGELES COUNTY, CA - ORPHAN SUMMARY

City	EDR ID	Site Name	Site Address	Zip	Database(s)
TERMINAL ISLAND	S105668453		BERTH 258, LA HARBOR	UNK	CHMIRS
TERMINAL ISLAND	2002593854	BERTH 300	BERTH 300	0	ERNS
TERMINAL ISLAND	S106831894	GOLDEN WEST REF CO	BERTH 215, OLD DOCK ST	0	EMI
TERMINAL ISLAND	91229117	PO BOX 3600 TERMINAL ISLAND	PO BOX 3600 TERMINAL ISLAND		ERNS
TERMINAL ISLAND	2000526612	CERRITOS CHANNEL AND	CERRITOS CHANNEL AND	0	ERNS
TERMINAL ISLAND	S103678495	PORT OF LOS ANGELES	CORNER OF NEW DOCK / HENRY	00000	HAZNET
TERMINAL ISLAND	90184762	FCI TERMINAL ISLAND 1299 SEASIDE AVE	FCI TERMINAL ISLAND 1299 SEASIDE AVE		ERNS
TERMINAL ISLAND	90465642	FCI TERMINAL ISLAND 1299 SEASIDE AVE	FCI TERMINAL ISLAND 1299 SEASIDE AVE		ERNS
TERMINAL ISLAND	S105630287		MATSON TERMINALS, 1001 NEWDOCK ST TERMINAL ISLAND		CHMIRS
TERMINAL ISLAND	S104572637	PRICE TRANSFER INC	NADY WAY / FAIRY ST	00000	HAZNET
TERMINAL ISLAND	S105631171		PIER 300 FISH HARBOR		CHMIRS
TERMINAL ISLAND	2002616495	PIER 267	PIER 267	0	ERNS
TERMINAL ISLAND	S106828435	CHEMICAL WASTE MANAGEMENT	PORT OF LA, BETH 212-215	0	EMI
TERMINAL ISLAND	90465426	TERMINAL ISLAND MARINA	TERMINAL ISLAND MARINA		ERNS
TERMINAL ISLAND	S106828725	CITY OF L.A., BUREAU OF ENGINE	45 TERMINAL WAY	0	EMI
TICO RIDERA	2003706028	8405 LOCK LOMOND	8405 LOCK LOMOND		ERNS
TORRANCE	8712231	(PAT HOOVER)SANTA FE ENERGY	(PAT HOOVER)SANTA FE ENERGY		ERNS
TORRANCE	96475488	01/24/1996	01/24/1996		ERNS
TORRANCE	S107448920		178TH STREET AT WESTERN		CHMIRS
TORRANCE	S105656022		3700 WES6T 190 STREET		CHMIRS
TORRANCE	2002630773	3700 W. 190 STREET	3700 W. 190 STREET	0	ERNS
TORRANCE	2002630041	3700 W 190 TH ST	3700 W 190 TH ST	0	ERNS
TORRANCE	2002623453	3700 W. 190 ST.	3700 W. 190 ST.	0	ERNS
TORRANCE	9998110445		190TH STREET		HMIRS
TORRANCE	S103965961	GERALD J. MARCIL	235TH PL BET CABRILLO AVE/WATNUT ST	00000	HAZNET
TORRANCE	S106831974	GRANER OIL CO	236TH ST / WALNUT	0	EMI
TORRANCE	877457	IN A VACANT LOT ON THE SW CORNER ON 190TH STREET AND PACIFIC	IN A VACANT LOT ON THE SW CORNER ON 190TH STREET AND PACIFIC		ERNS
TORRANCE	S105650943		ALKLATION UNIT - EQUIPMENT 5E35 - 3700 W. 198TH ST		CHMIRS
TORRANCE	S105633217		ALKY UNIT # 5 REFINERY FACILITY		CHMIRS
TORRANCE	S107449273		22381 EAST ALTURO RD		CHMIRS
TORRANCE	9512037202		500 BLOCK OF SOUTH CRENSHAW BL		HMIRS
TORRANCE	9512037201		500 BLOCK OF SOUTH CRENSHAW BL		HMIRS
TORRANCE	96475356	C/U BY PRIVATE CONTRACTOR	C/U BY PRIVATE CONTRACTOR		ERNS
TORRANCE	94397504	945 WEST CARSON	945 WEST CARSON	-	ERNS
TORRANCE	S105630579		3330 CONLTA BLVD. ( TORRENCE MOR HOSPITAL)		CHMIRS
TORRANCE	S103993179	UNION PACIFIC RAILROAD	CORNER OF NORMANDIE / 190TH STS	00000	HAZNET
TORRANCE	S105937526	DOMINGUEZ PROPERTIES	NW CORNER HENRIETTA / EDGEMERE	0	EMI
TORRANCE	S107451543		CRENSHAW AT 190TH ST.		CHMIRS
TORRANCE	S105629378		CRENSHAW AT DOMINGUEZ		CHMIRS
TORRANCE	9999060860		DECAMO & PRAIRIE		HMIRS
TORRANCE	990006271		DECAMO & PRAIRIE		HMIRS
TORRANCE	S107451618		DOW CHEMICAL PROPERTY WHICH IS LEASED BY HONEYWELL		CHMIRS
TORRANCE	S105629810		710 FREEWAY NEAR DELAMO EXIT		CHMIRS
TORRANCE	8722156	GARRETT AIR RESEARCH(J.GARRETT)	GARRETT AIR RESEARCH(J.GARRETT)		ERNS
TORRANCE	S105630765		INTERSECTION OF SEPULVEDA AND ARLINGTON BLVD		CHMIRS
TORRANCE	S107452413		MACHINE 8K2 SPILLBACK @3700 W. 190 TH ST.		CHMIRS

LOS ANGELES COUNTY, CA - ORPHAN SUMMARY

City	EDR ID	Site Name	Site Address	Zip	Database(s)
TORRANCE	8722538	MOBIL (G. MUNAKATA)	MOBIL (G. MUNAKATA)		ERNS
TORRANCE	8720538	MOBIL (G MANAKATA)	MOBIL (G MANAKATA)		ERNS
TORRANCE	8719852	MOBIL	MOBIL		ERNS
TORRANCE	87463978	MOBIL OIL CORP (P.TOYAMA)	MOBIL OIL CORP (P.TOYAMA)		ERNS
TORRANCE	8719866	MOBIL/REFINERY/(G MUNACATA)	MOBIL/REFINERY/(G MUNACATA)		ERNS
TORRANCE	2000520908	3690 NEWTON STREET (GAS SERVICE LINE)	3690 NEWTON STREET (GAS SERVICE LINE)	0	ERNS
TORRANCE	91205144	PACIFIC COAST HWY AND VAN NESS	PACIFIC COAST HWY AND VAN NESS		ERNS
TORRANCE	S104566954	ROVER INVESTMENT GROUP INC	2472 PACIFIC COAST HWY	00000	HAZNET
TORRANCE	S107532225		2800 PCH	0	CDL
TORRANCE	S106836996	PACIFIC ENERGY RESOURCES	230 PL PENNSYLVANIA/ARLINGTON	0	EMI
TORRANCE	S105632337		19901 PRARIE RD		CHMIRS
TORRANCE	S106839194	SHASTA PAN OIL CO, R.A. PANTAG	SPENCER COMM LEASE	0	EMI
TORRANCE	S105629488		3900 190 TH STREET		CHMIRS
TORRANCE	S107529161		1573 W TORRANA BLVD, APT 3	0	CDL
TORRANCE	8720519	TORRANCE MEMORIAL(B CADIEUX)	TORRANCE MEMORIAL(B CADIEUX)		ERNS
TORRANCE	91223680	TORRANCE REFINERY	TORRANCE REFINERY	-	ERNS
TORRANCE	91466693	UNION CARBIDE FAC/9200 HAWTHORNE BLVD	UNION CARBIDE FAC/9200 HAWTHORNE BLVD		ERNS
TORRANCE	91217878	UNION CARBIDE 9200 HAWTHORNE BLVD	UNION CARBIDE 9200 HAWTHORNE BLVD		ERNS
TORRANCE	S105657150		UNKNOWN LARGE REFINERY		CHMIRS
TORRANCE	S106833759	KELT ENERGY INC	WALNUT / SCHILLING	0	EMI
TORRANCE	87463961	IN WASTEWATER TREATMENT AREA	IN WASTEWATER TREATMENT AREA		ERNS
TORRENCE	2002625922	3700 W 190 TH ST	3700 W 190 TH ST	0	ERNS
TORRENCE	91229357	INTERSECTION OF 200 & 5TH AND WESTERN	INTERSECTION OF 200 & 5TH AND WESTERN		ERNS
TORRENCE	90182435	20401 S. NORMANDY	20401 S. NORMANDY		ERNS
TORRENCE	99646136	TORRENCE TANK FARM 2650 WEST LOMITA BLVD	TORRENCE TANK FARM 2650 WEST LOMITA BLVD		ERNS
UNI.	S107452886		NB I-5 SOUTH OF TEMPLIN HWY.		CHMIRS
UNI.	S107452554		MILE POST 496.5 ALHAMBRA SUB. DIV.		CHMIRS
UNI.	S107452537		MILE POST 3.7 SAN PEDRO SUB DIV.		CHMIRS
UNI.	S107452506		MILE 503.5 ALHAMBRA SUB. DIV.		CHMIRS
UNINC	S100279792		SR 14 2.1 MI S/WARD RD		CHMIRS
UNINC	S100279994		W/B SR60 1MI EAST 7TH AVENUE		CHMIRS
UNINCORPORATED COUN	S107454028		WB 101 JEO CHESBOUROUGH		CHMIRS
UNINCORPORATED COUN	S107453518		SB 110 JSO 405		CHMIRS
UNINCORPORATED COUN	S107452844		NB 14 ONE AVE. M OFF-RAMP		CHMIRS
UNINCORPORATED COUN	S107453519		SB 14, JUST SOUTH OF CROWN VALLEY ROAD, ANTELOPE V		CHMIRS
UNINCORPORATED COUN	S107453523		SB 170 JSO OXNARD		CHMIRS
UNINCORPORATED COUN	S107452851		NB 5 SOUTH CHERRY CANYON		CHMIRS
UNINCORPORATED COUN	S107452794		N/B 5 SOUTH OF CHERRY CANYON		CHMIRS
UNINCORPORATED COUN	S105669113		NB 605 NORTH SLAUSON	UNK	CHMIRS
UNINCORPORATED COUN	S107451028		ACROSS FROM TREATMENT PLANT ON MALIBU CANYON ROAD.		CHMIRS
UNINCORPORATED COUN	S107450850		845 W. ARROW HWY		CHMIRS
UNINCORPORATED COUN	S105650752		14700 AVALON BLVD.- CHEMTRANS		CHMIRS
UNINCORPORATED COUN	S105650650		25800 EAST AVE - U/8 - LLANO		CHMIRS
UNINCORPORATED COUN	S105665938		SOUTH BOUND INTERSTATE 5 @ UPPER CROSSOVER		CHMIRS
UNINCORPORATED COUN	S107451422		CHERRY COVE ON CATALINA ISLAND		CHMIRS
UNINCORPORATED COUN	S105656979		641 EAST COMPTON BLVD		CHMIRS
UNINCORPORATED COUN	S107451675		EASTBOUND 118 WEST OF THE I5, THE NEAREST CITY IS		CHMIRS

LOS ANGELES COUNTY, CA - ORPHAN SUMMARY

City	EDR ID	Site Name	Site Address	Zip	Database(s)
UNINCORPORATED COUN	S107450122		42810 FRAZIER MTN PARK ROAD, LEBEC, STATE ID # 996		CHMIRS
UNINCORPORATED COUN	S107451927		H1813 H BASIN MARINA DEL REY		CHMIRS
UNINCORPORATED COUN	S107452008		HOWARD'S LANDING, CATALINA ISLAND		CHMIRS
UNINCORPORATED COUN	S107452804		N/B HWY 14 SOUTH OF GOLDEN VALLEY		CHMIRS
UNINCORPORATED COUN	S107453561		SB I-5 RYE CANYON		CHMIRS
UNINCORPORATED COUN	S105669636		SB I-5 JUST SOUTH OF GAVIN CANYON	UNK	CHMIRS
UNINCORPORATED COUN	S105664290		SB I5 @ SR126 NEAREST TOWN VALENCIA		CHMIRS
UNINCORPORATED COUN	S107452213		JUST EAST OF CARSON, WEST OF LONG BEACH, MM 3.72 O		CHMIRS
UNINCORPORATED COUN	S107452315		LATITUDE 33 DEGREES 42' 6" N, LONGITUDE 118 DEGREE		CHMIRS
UNINCORPORATED COUN	S107452327		LATITUDE: 33 DEGREES 52' 2" N LONGITUDE: 118 DEGRE		CHMIRS
UNINCORPORATED COUN	S107450743		7719 MAIE AVE. WITH A CROSS STREET OF 77TH ST. NEA		CHMIRS
UNINCORPORATED COUN	S107452556		MILE POST 505.75 ALHAMBRA SUB DIV.		CHMIRS
UNINCORPORATED COUN	S107452553		MILE POST 493 EL SEGUNDO INDUSTRIAL LEAD		CHMIRS
UNINCORPORATED COUN	S107452552		MILE POST 491.5 EL SEGUNDO SUB DIV.		CHMIRS
UNINCORPORATED COUN	S107452551		MILE POST 490.7 ALHAMBRA SUB DIV.		CHMIRS
UNINCORPORATED COUN	S107452541		MILE POST 4.2 LOS NIEGOS SUB DIV.		CHMIRS
UNINCORPORATED COUN	S107452509		MILE POST 0.2 RIVER SUB DIV.		CHMIRS
UNINCORPORATED COUN	S107450640		700 N. MORENO AVE., LAVERNE		CHMIRS
UNINCORPORATED COUN	S105655866		NORMANDY / 122ND ST, NW CORNER, 1401 122ND ST.		CHMIRS
UNINCORPORATED COUN	S107452116		I5 NORTH / I 710 FREEWAY		CHMIRS
UNINCORPORATED COUN	S107453022		NORTHBOUND I5, JUST NORTH OF TEMPLIN HWY., NEAREST		CHMIRS
UNINCORPORATED COUN	S107453029		NORWALK BLVD AT SWANSON AVE.		CHMIRS
UNINCORPORATED COUN	S107453114		OUTSIDE ANGELES GATES		CHMIRS
UNINCORPORATED COUN	S105665745		16280 PARTHENIA ST. NEAR TOWN OF NORTH HILLS		CHMIRS
UNINCORPORATED COUN	S107453259		PLATFORM ESTHER, LAT 33 DEGREES 43' " N LONG 118 D		CHMIRS
UNINCORPORATED COUN	S107453631		SEWER LINE ROAD SOUTH OF GORMAN 1 MILE.		CHMIRS
UNINCORPORATED COUN	S105650660		TOPANGA CANYON BLVD NORTH OF ENTRADO DRIVE		CHMIRS
UNINCORPORATED COUN	S107453928		UPRR RAIL YARD, 43411 WASHINGTON, COMMERCE		CHMIRS
UNINCORPORATED COUN	S105664343		VISTA INDUSTRIA AT ALAMEDA ST...NEAR COMPTON		CHMIRS
UNINCORPORATED COUN	S107450296		5 MI WEST OF I5 @ THE LYON'S AVE. EXIT IN THE SANT		CHMIRS
UNIVERSAL CITY	S103679884	FUJI PHOTO FILM USA INC	SHERATON UNIVERSAL HOTEL 333	00000	HAZNET
UNIVERSAL CITY	S103680173	TEXACO REFINING AND MARKETING INC	VARIOUS LOCATIONS-VARIOUS CO.	00000	HAZNET
UNKNOWN	93309330	LA BERTH 239 LA HARBOR	LA BERTH 239 LA HARBOR		ERNS
UNKNOWN	93307697	LA BERTH #121, GATX TERMINAL	LA BERTH #121, GATX TERMINAL		ERNS
UNKNOWN	93307676	LA HARBOR BERTH 204	LA HARBOR BERTH 204		ERNS
UNKNOWN	93309294	LOS ANGELES BERTH 153, LA HARBOR	LOS ANGELES BERTH 153, LA HARBOR		ERNS
UNKNOWN	93304374	NEAR BERTH LOS ANGELES HARBOR	NEAR BERTH LOS ANGELES HARBOR		ERNS
UNKNOWN	93304394	OFF SHELL OIL BERTH IN LA HARBOR	OFF SHELL OIL BERTH IN LA HARBOR		ERNS
UNKNOWN	91241701	OFF BELMONT ISLAND, PRC 186.1 LONG. 118O	OFF BELMONT ISLAND, PRC 186.1 LONG. 118O 07'W, LAT 33O		ERNS
UNKNOWN	93306883	10400 PICO BLVD-CHERIOTE HILL, E OF 405	10400 PICO BLVD-CHERIOTE HILL, E OF 405 OFF OVERLAND		ERNS
UNKNOWN	93309283	SAN FRANCISQUITO CANYON	SAN FRANCISQUITO CANYON		ERNS
UNKNOWN	92262272	1010 SOTO ST #11KX1	1010 SOTO ST #11KX1	-	ERNS
UNKNOWN	S107737702		UNKNOWN		CDL
VALENCIA	8714851	23504 CINEMA DR/REAR:GREAT WESTERN SVNGS	23504 CINEMA DR/REAR:GREAT WESTERN SVNGS		ERNS
VALENCIA	S102792787	LOS ANGELES CO/INTERNAL AFFAIRS	CIVIC CENTER SHERIFF STATION	00000	HAZNET



LOS ANGELES COUNTY, CA - ORPHAN SUMMARY

City	EDR ID	Site Name	Site Address	Zip	Database(s)
VALENCIA	S102802024	ANTIOCH ENVIRONMENTAL SERVICES	EAST END RYE CANYON ROAD	00000	HAZNET
VALENCIA	91205170	MAGIC MOUNTAIN PKWY AT I-5	MAGIC MOUNTAIN PKWY AT I-5		ERNS
VALENCIA	S103679467	LOS ANGELES PUBLIC WORKS COUNTY	OLD ROAD SPTC UNINCORPORATED	00000	HAZNET
VALENCIA	2002608049	25610 OLD ROAD	25610 OLD ROAD	0	ERNS
VALENCIA	S107453683		SOLEDAD CYN. RD. WITH A CROSS STREET OF OAK STREET		CHMIRS
VALENCIA	90181594	I-5 TRUCK SCALES NR MAGIC MT. PARKWAY	I-5 TRUCK SCALES NR MAGIC MT. PARKWAY		ERNS
VALENCIA	S106484018	NEWHALL LAND AND FARM CO	23800 VALENCIA BLVD / MCBEAND PKWY		SLIC
VALENCIA (NR)	90185973	PICO CANYON RD 1 MI W OFI-5	PICO CANYON RD 1 MI W OFI-5		ERNS
VALINCIA	S105631124		25583 STANFORD AVE		CHMIRS
VALLANDA	S102803174	ST MARTHA CHURCH	444 N AZUSA AVE	00000	HAZNET
VALLA	S105630033		VALLA YARD		CHMIRS
VAN NUYS	S105084370	LAUSD	7839 ANESTOOY AVE	00000	HAZNET
VAN NUYS	S107451885		GEMCO YARD - 7801 VAN NUYS BLVD.		CHMIRS
VAN NUYS	S107451884		GEMCO RAILYARD/ 7808 VAN NUYS BLVD		CHMIRS
VAN NUYS	S107539857		ON HASKELL BLVD, SOUTH OF VICTORY AVNEUE	0	CDL
VAN NUYS	S103441359	LOS ANGELES CITY PUBLIC WORKS-	15145 OXFORD AVENUE		WMUDS/SWAT
VAN NUYS	8712719	VAN NUYS BLVD(1-BLK SO OF-SHERMAN WAY)	VAN NUYS BLVD(1-BLK SO OF-SHERMAN WAY)		ERNS
VAN NUYS (NR)	90185853	S/B SAN DIEGO FRWY(405) TO W/B 101 **	S/B SAN DIEGO FRWY(405) TO W/B 101 **		ERNS
VENICE	1009629592	SOUTHERN CALIFORNIA GAS CO	212 CARROLL CANAL CT.	3	DOT OPS
VENICE	S106483760	CORNELL-DUBILIER ELECTRONICS	4144 GENCOE AVE		SLIC
VENICE	S106484005	PACIFIC AV/SILVER STRAND TRACT	4100-5000 PACIFIC AVE., SILVER STRAND TRACT, VIA		SLIC
VENICE	90188582	SERVICE STATION 5481 300 SOUTH LINCOLN	SERVICE STATION 5481 300 SOUTH LINCOLN		ERNS
VENICE	90466139	SERVICE STATION 5481 300 SOUTH LINCOLN	SERVICE STATION 5481 300 SOUTH LINCOLN		ERNS
VENICE	90465821	STATION NO. 5481 300 SOUTH LINCOLN	STATION NO. 5481 300 SOUTH LINCOLN		ERNS
VENICE	8714357	THORNTON AVE/STORM DRAIN @ VENICE BEACH	THORNTON AVE/STORM DRAIN @ VENICE BEACH		ERNS
VENICE	S107453957		VENICE BEACH, NEAR BREAK WATER LIFE GUARD TOWER		CHMIRS
VERNON	96475365	01/24/1996	01/24/1996		ERNS
VERNON	2002080813		2600 E 28TH		HMIRS
VERNON	2002081007		2600 E 28TH ST		HMIRS
VERNON	2000024685		2600 E 28TH		HMIRS
VERNON	2000018077		2600 E 28TH AVE		HMIRS
VERNON	2000025464		2600 E 28TH ST		HMIRS
VERNON	2000027965		2600 EAST 28TH STREET		HMIRS
VERNON	2000021253		2600 EAST 28TH STREET		HMIRS
VERNON	2000021961		2600 EAST 28TH STREET		HMIRS
VERNON	2000021482		2600 EAST 28TH STREET		HMIRS
VERNON	2000021531		2600 EAST 28TH STREET		HMIRS
VERNON	2000021529		2600 EAST 28TH STREET		HMIRS
VERNON	2000027503		2600 EAST 28TH STREET		HMIRS
VERNON	2000027491		2600 EAST 28TH STREET		HMIRS
VERNON	2000021530		2600 E 28TH ST		HMIRS
VERNON	2000021481		2600 E 28TH ST		HMIRS
VERNON	2000021960		2600 E 28TH ST		HMIRS
VERNON	9999100497		2600 E 28TH		HMIRS
VERNON	9999100496		2600 E 28TH		HMIRS
VERNON	9999100178		2600 E 28TH STREET		HMIRS
VERNON	9999100111		2600 E 28TH STREET		HMIRS

LOS ANGELES COUNTY, CA - ORPHAN SUMMARY

City	EDR ID	Site Name	Site Address	Zip	Database(s)
VERNON	9999100044		2600 E 28TH		HMIRS
VERNON	9999100040		2600 E 28TH		HMIRS
VERNON	9999100018		2600 E 28TH		HMIRS
VERNON	9999100008		2600 E 28TH		HMIRS
VERNON	9999091876		2600 E 28TH		HMIRS
VERNON	9999091872		2600 E 28TH		HMIRS
VERNON	9999091606		2600 E 28TH STREET		HMIRS
VERNON	2000033473		2600 EAST 28TH STREET		HMIRS
VERNON	9999081697		2600 E 28TH ST		HMIRS
VERNON	9999081239		2600 E 28TH		HMIRS
VERNON	9999081238		2600 E 28TH		HMIRS
VERNON	9999080216		2600 E 28TH ST		HMIRS
VERNON	9999080160		2600 E 28TH STREET		HMIRS
VERNON	9999080064		2600 E. 28TH ST		HMIRS
VERNON	9999080063		2600 E. 28TH ST		HMIRS
VERNON	9999080037		2600 E. 28TH ST		HMIRS
VERNON	9999071763		2600 E. 28TH ST		HMIRS
VERNON	9999071635		2600 E 28TH ST		HMIRS
VERNON	9999071604		2600 E 28TH ST		HMIRS
VERNON	9999070605		2600 E 28TH		HMIRS
VERNON	9999070600		2600 E 28TH		HMIRS
VERNON	9999061465		2600 E 28TH ST		HMIRS
VERNON	9999060873		2600 E 28TH STREET		HMIRS
VERNON	9999060861		2600 E 28TH		HMIRS
VERNON	9999051499		2600 E 28TH		HMIRS
VERNON	9999050754		2600 E 28TH		HMIRS
VERNON	9999041067		2600 E 28TH		HMIRS
VERNON	9999041051		2600 E 28TH		HMIRS
VERNON	9999041037		2600 E 28TH		HMIRS
VERNON	9999040864		2600 E 28TH		HMIRS
VERNON	9999040459		2600 E 28TH ST		HMIRS
VERNON	9999031192		2600 E 28TH		HMIRS
VERNON	9999031191		2600 E 28TH		HMIRS
VERNON	9999010662		2600 E 28TH		HMIRS
VERNON	9999010074		2600 E 28TH		HMIRS
VERNON	9999010073		2600 E 28TH		HMIRS
VERNON	9998120950		2600 E 28TH		HMIRS
VERNON	9998120362		2600 E 28TH		HMIRS
VERNON	9998120357		2600 E 28TH		HMIRS
VERNON	9998120085		2600 E 28TH		HMIRS
VERNON	9998111227		2600 E 28TH		HMIRS
VERNON	9998111226		2600 E 28TH		HMIRS
VERNON	9998111224		2600 E 28TH		HMIRS
VERNON	9998111079		2600 E 28TH ST		HMIRS
VERNON	9998100697		2600 E 28TH		HMIRS
VERNON	9998100684		2600 E 28TH		HMIRS
VERNON	9998100681		2600 E 28TH		HMIRS

LOS ANGELES COUNTY, CA - ORPHAN SUMMARY

City	EDR ID	Site Name	Site Address	Zip	Database(s)
VERNON	9998100007		2600 E 28TH		HMIRS
VERNON	9998091481		2600 E 28TH		HMIRS
VERNON	9998091480		2600 E 28TH		HMIRS
VERNON	9998091228		2600 E 28TH		HMIRS
VERNON	9998091105		2600 E 28TH		HMIRS
VERNON	9998091099		2600 E 28TH		HMIRS
VERNON	9998090342		2600 E 28TH		HMIRS
VERNON	9998081505		2600 E 28TH		HMIRS
VERNON	9998081228		2600 E 28TH		HMIRS
VERNON	9998081153		2600 E 28TH		HMIRS
VERNON	9998080819		2600 E 28TH		HMIRS
VERNON	9998080675		2600 E 28TH		HMIRS
VERNON	9998080106		2600 E 28TH		HMIRS
VERNON	9998080104		2600 E 28TH		HMIRS
VERNON	9998070950		2600 E 28TH		HMIRS
VERNON	9998070497		2600 E 28TH		HMIRS
VERNON	9998070339		2600 E 28TH STREET		HMIRS
VERNON	9998061279		2600 E 28TH		HMIRS
VERNON	2000018536		2600 E 28TH		HMIRS
VERNON	9998060413		2600 E 28TH		HMIRS
VERNON	9998060193		2600 E 28TH		HMIRS
VERNON	9998050879		2600 E 28TH		HMIRS
VERNON	9998050869		2600 E 28TH		HMIRS
VERNON	2000027964		2600 E 28TH		HMIRS
VERNON	9900012797		2600 E 28TH STREET		HMIRS
VERNON	9900010789		2600 E 28TH ST		HMIRS
VERNON	9900010352		2600 E 28TH		HMIRS
VERNON	9900010351		2600 E 28TH		HMIRS
VERNON	9900009381		2600 E 28TH ST		HMIRS
VERNON	9900009303		2600 E 28TH STREET		HMIRS
VERNON	9900009190		2600 E. 28TH ST		HMIRS
VERNON	9900009189		2600 E. 28TH ST		HMIRS
VERNON	9900009159		2600 E. 28TH ST		HMIRS
VERNON	9900008782		2600 E. 28TH ST		HMIRS
VERNON	9900008663		2600 E 28TH ST		HMIRS
VERNON	9900008637		2600 E 28TH ST		HMIRS
VERNON	9900007675		2600 E 28TH		HMIRS
VERNON	9900007670		2600 E 28TH		HMIRS
VERNON	9900006836		2600 E 28TH ST		HMIRS
VERNON	9900006284		2600 E 28TH STREET		HMIRS
VERNON	9900006272		2600 E 28TH		HMIRS
VERNON	9900005433		2600 E 28TH		HMIRS
VERNON	9900004722		2600 E 28TH		HMIRS
VERNON	9900003919		2600 E 28TH		HMIRS
VERNON	9900003903		2600 E 28TH		HMIRS
VERNON	9900003889		2600 E 28TH		HMIRS
VERNON	9900003728		2600 E 28TH		HMIRS

LOS ANGELES COUNTY, CA - ORPHAN SUMMARY

City	EDR ID	Site Name	Site Address	Zip	Database(s)
VERNON	9900003347		2600 E 28TH ST		HMIRS
VERNON	9900002690		2600 E 28TH		HMIRS
VERNON	9900002689		2600 E 28TH		HMIRS
VERNON	9800000131		2600 E 28TH		HMIRS
VERNON	9800000130		2600 E 28TH		HMIRS
VERNON	2000021124		2600 EAST 28TH STREET		HMIRS
VERNON	2000021078		2600 EAST 28TH STREET		HMIRS
VERNON	2000110536		2600 EAST 28TH STREET		HMIRS
VERNON	2000100541		2600 EAST 28TH STREET		HMIRS
VERNON	2000120057		2600 EAST 28TH STREET		HMIRS
VERNON	2000100386		2600 EAST 28TH STREET		HMIRS
VERNON	2000100350		2600 EAST 28TH STREET		HMIRS
VERNON	2000025730		2600 EAST 28TH STREET		HMIRS
VERNON	2000027502		2600 E 28TH		HMIRS
VERNON	2000027490		2600 E 28TH		HMIRS
VERNON	2000020657		2600 E 28TH STREET		HMIRS
VERNON	2000033472		2600 E 28TH		HMIRS
VERNON	2000110234		2600 EAST 28TH STREET		HMIRS
VERNON	2000090415		2600 EAST 28TH STREET		HMIRS
VERNON	2000090414		2600 EAST 28TH STREET		HMIRS
VERNON	2000019026		2600 E 28TH ST		HMIRS
VERNON	2000019024		2600 E 28TH STREET		HMIRS
VERNON	2000091311		2600 EAST 28TH STREET		HMIRS
VERNON	2000091409		2600 EAST 28TH STREET		HMIRS
VERNON	2000080106		2600 EAST 28TH STREET		HMIRS
VERNON	2000028216		2600 E 28TH		HMIRS
VERNON	2000101788		2600 EAST 28TH STREET		HMIRS
VERNON	2000024088		2600 EAST 28TH STREET		HMIRS
VERNON	2000110123		2600 EAST 28TH STREET		HMIRS
VERNON	2000110116		2600 EAST 28TH STREET		HMIRS
VERNON	2000110113		2600 EAST 28TH STREET		HMIRS
VERNON	2000025711		2600 EAST 28TH STREET		HMIRS
VERNON	2000025668		2600 EAST 28TH STREET		HMIRS
VERNON	2000032049		2600 E 28TH		HMIRS
VERNON	2000025729		2600 E 28TH		HMIRS
VERNON	2000025710		2600 E 28TH		HMIRS
VERNON	2000022496		2600 E 28TH		HMIRS
VERNON	2000022490		2600 E 28TH ST		HMIRS
VERNON	2000034872		2600 EAST 28TH STREET		HMIRS
VERNON	2000034866		2600 EAST 28TH STREET		HMIRS
VERNON	2000034860		2600 EAST 28TH STREET		HMIRS
VERNON	2000034826		2600 EAST 28TH STREET		HMIRS
VERNON	2000120427		2600 EAST 28TH STREET		HMIRS
VERNON	2000024087		2600 E 28TH		HMIRS
VERNON	2000034871		2600 EAST 28TH STREET		HMIRS
VERNON	2000034865		2600 EAST 28TH		HMIRS
VERNON	2000034859		2600 E 28TH		HMIRS

LOS ANGELES COUNTY, CA - ORPHAN SUMMARY

City	EDR ID	Site Name	Site Address	Zip	Database(s)
VERNON	2000034825		2600 E 28TH ST		HMIRS
VERNON	2000121180		2600 EAST 28TH STREET		HMIRS
VERNON	9900017440		2600 E 28TH STREET		HMIRS
VERNON	9900017146		2600 E 28TH ST		HMIRS
VERNON	9900014815		2600 E 28TH		HMIRS
VERNON	9900014787		2600 E 28TH STREET		HMIRS
VERNON	9900014428		2600 E 28TH ST		HMIRS
VERNON	9900014427		2600 E 28TH ST		HMIRS
VERNON	9900014387		2600 E 28TH STREET		HMIRS
VERNON	9900014372		2600 E 28TH		HMIRS
VERNON	9900014371		2600 E 28TH		HMIRS
VERNON	9900014030		2600 E 28TH STREET		HMIRS
VERNON	9900014028		2600 E 28TH		HMIRS
VERNON	9900013683		2600 E 28TH		HMIRS
VERNON	9900013682		2600 E 28TH		HMIRS
VERNON	9900013363		2600 E 28TH STREET		HMIRS
VERNON	9900013300		2600 E 28TH STREET		HMIRS
VERNON	9900013230		2600 E 28TH		HMIRS
VERNON	9900013226		2600 E 28TH		HMIRS
VERNON	9900013205		2600 E 28TH		HMIRS
VERNON	9900013196		2600 E 28TH		HMIRS
VERNON	9900013074		2600 E 28TH		HMIRS
VERNON	9900013070		2600 E 28TH		HMIRS
VERNON	2001910		2600 EAST 28TH STREET		HMIRS
VERNON	20018266		2600 E 28TH		HMIRS
VERNON	20018248		2600 E 28TH		HMIRS
VERNON	20016669		2600 E 28TH ST		HMIRS
VERNON	20015512		2600 EAST 28TH STREET		HMIRS
VERNON	20015412		2600 EAST 28TH STREET		HMIRS
VERNON	20015395		2600 EAST 28TH STREET		HMIRS
VERNON	20015346		2600 EAST 28TH STREET		HMIRS
VERNON	2001526		2600 EAST 28TH STREET		HMIRS
VERNON	2001422		2600 EAST 28TH STREET		HMIRS
VERNON	2001408		2600 EAST 28TH STREET		HMIRS
VERNON	20013769		2600 EAST 28TH STREET		HMIRS
VERNON	20013145		2600 EAST 28TH STREET		HMIRS
VERNON	20012931		2600 EAST 28TH STREET		HMIRS
VERNON	20012722		2600 EAST 28TH STREET		HMIRS
VERNON	20012334		2600 EAST 28TH STREET		HMIRS
VERNON	20012192		2600 EAST 28TH STREET		HMIRS
VERNON	2001215		2600 EAST 28TH STREET		HMIRS
VERNON	20011712		2600 EAST 28TH STREET		HMIRS
VERNON	200116108		2600 E 28TH ST		HMIRS
VERNON	200115354		2600 E 28TH		HMIRS
VERNON	200114936		2600 E 28TH		HMIRS
VERNON	200114647		2600 E 28TH ST		HMIRS
VERNON	20011403		2600 EAST 28TH STREET		HMIRS

LOS ANGELES COUNTY, CA - ORPHAN SUMMARY

City	EDR ID	Site Name	Site Address	Zip	Database(s)
VERNON	200113902		2600 EAST 28TH STREET		HMIRS
VERNON	200113717		2600 EAST 28TH STREET		HMIRS
VERNON	200113218		2600 EAST 28TH STREET		HMIRS
VERNON	200113107		2600 EAST 28TH STREET		HMIRS
VERNON	200112151		2600 EAST 28TH STREET		HMIRS
VERNON	200111326		2600 EAST 28TH STREET		HMIRS
VERNON	200110716		2600 EAST 28TH STREET		HMIRS
VERNON	20011068		2600 EAST 28TH STREET		HMIRS
VERNON	200110200		2600 EAST 28TH STREET		HMIRS
VERNON	200110046		2600 EAST 28TH STREET		HMIRS
VERNON	S105665762		37TH AT IRVING		CHMIRS
VERNON	S106839453	SINCLAIR PAINT CO, DIV INSILCO	3888 / 3960 E WASHINGTON BL	0	EMI
VERNON	9998060830		5401 ALLOA AVE		HMIRS
VERNON	9998091169		BNSF YARD 3770 E		HMIRS
VERNON	S103970045	INTERMODAL WEST	CROSS STREES DOWNEY / BANDINI BLVD	00000	HAZNET
VERNON	9998030321		DOWNEY RD & SLAU		HMIRS
VERNON	S105630403		3320 FRUITLAND AVE CHRIS STONE AND ASSOC.		CHMIRS
VERNON	2004070800		4110 W GIBSON LANE		HMIRS
VERNON	S105630852		4900 S. GIFFORD		CHMIRS
VERNON	91210310	JEWEL ST.	JEWEL ST.		ERNS
VERNON	99622786	4955 MAYWOOD	4955 MAYWOOD		ERNS
VERNON	91217730	MILEPOS4825	MILEPOS4825		ERNS
VERNON	8721921	MOBIL OIL (J. KEITH)	MOBIL OIL (J. KEITH)		ERNS
VERNON	9998100624		OLD WATER WORKS		HMIRS
VERNON	S105632123		3700 SACO ST.		CHMIRS
VERNON	S105631720		1990 25TH ST DESTINATION		CHMIRS
VERNON	2002623853	2721 46TH ST	2721 46TH ST	0	ERNS
VERNON	8722371	VERNON ASSOCIATES	VERNON ASSOCIATES		ERNS
VERNON	2000547682	2300EAST VERNON AVE	2300EAST VERNON AVE	0	ERNS
VERNON	9998120959		WASHINGTON BLVD		HMIRS
VERNON	20012593		1955 EAST WASHINGTON BLVD		HMIRS
VERNON	9999040426		3770 E WASINGTON BLVD		HMIRS
VERNON	9900003314		3770 E WASINGTON BLVD		HMIRS
WATTS	96488424	HWY 105, EASTBOUND AT CENTRAL/WILMINGTON OFF-RAMP	HWY 105, EASTBOUND AT CENTRAL/WILMINGTON OFF-RAMP		ERNS
WEST COVINA	S102056991	LANA JUTZY	833 CORAL TREE RD		LOS ANGELES CO. HMS
WEST COVINA	91228069	CORNER OF AZUSA AND FRANCISQUITO	CORNER OF AZUSA AND FRANCISQUITO		ERNS
WEST COVINA	S106831661	GENERAL TELEPHONE COMPANY OF C	811 EVANWOOD ST.	0	EMI
WEST COVINA	S105631207		1443 W. GARB ( WALNUT LANE HOTEL) #120		CHMIRS
WEST COVINA	94401197	INTERSECTION AZUSA ST AND WORKMAN ST	INTERSECTION AZUSA ST AND WORKMAN ST	-	ERNS
WEST COVINA	S107541036		VEHICLE STOP @ ORANGE / MERCED	0	CDL
WEST COVINE	91218878	246 NORTH CITRUS	246 NORTH CITRUS		ERNS
WEST HOLLYWOOD	S109277840	SUNSET MARQUIS HOTEL & VILLAS	1227 LA CIENEGA BLVD		LOS ANGELES CO. HMS
WEST HOLLYWOOD	S107451833		FOUNTAIN AVE AND LOS CIENEGA BLVD		CHMIRS
WEST HOLLYWOOD	2000549647	647 NORTH SAN VICAENT	647 NORTH SAN VICAENT	0	ERNS
WEST LA	2002631983	1063 WEST STRADELLA ROAD	1063 WEST STRADELLA ROAD	0	ERNS
WEST LOS ANGELES	2002631274	1250 DOHENY DR.	1250 DOHENY DR.	0	ERNS

LOS ANGELES COUNTY, CA - ORPHAN SUMMARY

City	EDR ID	Site Name	Site Address	Zip	Database(s)
WEST LOS ANGELES	S100858725	CITY OF LOS ANGELES/SANITATION BUREAU	FEDERAL BUILDING	00000	HAZNET
WEST LOS ANGELES	S105655925		9836 NATIONAL BLVD - SHOPPING CENTER		CHMIRS
WEST LOS ANGELES	91218291	11852 SAN BICENT	11852 SAN BICENT		ERNS
WEST MALABU	2001568001	BROAD BEACH ROAD	BROAD BEACH ROAD	0	ERNS
WEST PALOS VERDES	S103653963	LOS ANGELES COUNTY FIRE DEPARTMENT	340 PALOS VERDES DR - STATION 2	00000	HAZNET
WEST SIDE	S105631868		DRY DECK #3		CHMIRS
WEST WOOD	2002617111	1157 GAYLEY	1157 GAYLEY	0	ERNS
WESTLAKE VILLAGE	9999010725		HWY 101		HMIRS
WESTMONT	S106528942	LEINARD FLYNN . CALTRANS SITE 17	11515 BUDLONG AVENUE		SWF/LF
WHITTIER	2000532797	12326 B PASADENA	12326 B PASADENA	0	ERNS
WHITTIER	8716416	"AME"(AMBULANCE CO.)	"AME"(AMBULANCE CO.)		ERNS
WHITTIER	S107448441		12100		CHMIRS
WHITTIER	S105665701		SB 605 N/O WHITTIER BLVD.		CHMIRS
WHITTIER	2000547586	AND PINIOR BLVD	AND PINIOR BLVD	0	ERNS
WHITTIER	S107452969		NORTH BOUND 605 JUST SOUTH OF WHITTIER BLVD		CHMIRS
WHITTIER	91231286	SOUTH BOUND SAN GABRIEL SOUTH OF WHITTIER 605	SOUTH BOUND SAN GABRIEL SOUTH OF WHITTIER 605		ERNS
WHITTIER	S103993177	UNION PACIFIC RAILROAD	CALLAMADA DR / LAMBERT RD	00000	HAZNET
WHITTIER	S106484007	WALGREENS INDUSTRIAL PROPERTY	12920 SW CORNER OF WHITTIER BLVD / GREENLEAF R		SLIC
WHITTIER	S100932836	CO SANITATION DIST/LOS ANGELES	EASTMAN KODAK COMPANY	00000	HAZNET
WHITTIER	2001568812	6722 S. GRETTNA AVE.	6722 S. GRETTNA AVE.	0	ERNS
WHITTIER	S100222869		1206 HADLEY		CHMIRS
WHITTIER	S107452889		NB I-605 AT WHITTIER BLVD		CHMIRS
WHITTIER	87463872	LA-FLOOD CHANNEL/CONTR:B2121	LA-FLOOD CHANNEL/CONTR:B2121		ERNS
WHITTIER	S105631203		LEFFING WELL RD. WEST OF CARMENTA		CHMIRS
WHITTIER	90465544	LEGGETT AND PLATT WHITTIER BLVD	LEGGETT AND PLATT WHITTIER BLVD		ERNS
WHITTIER	98429951	LEHAND STREET	LEHAND STREET		ERNS
WHITTIER	S106483986	WHITTIER MAIN & HOME NEWLIN - OIL FIELD	MARVISTA / COLIMA		SLIC
WHITTIER	S107448128		007 PALM AVE		CHMIRS
WHITTIER	91234572	SB SAN GABRIEL SOUTH OF WHITTIER 605	SB SAN GABRIEL SOUTH OF WHITTIER 605		ERNS
WHITTIER	91467076	SB SAN GABRIEL SOUTH OF WHITTIER 605	SB SAN GABRIEL SOUTH OF WHITTIER 605		ERNS
WHITTIER	S107453586		SCOTT AVE RELIEF TRUNK SEWER, MANHOLE 941 / 942		CHMIRS
WHITTIER	S107453750		SPYGLASS HILL AND WORKMAN MILL ROAD		CHMIRS
WHITTIER	S106836631	OLTMANS CONSTRUCTION COMPANY	VARIOUS LOCATIONS/SCAQMD	0	EMI
WILMINGTON	8720500	"G"ST+GULF ST(WELL)	"G"ST+GULF ST(WELL)		ERNS
WILMINGTON	2000542444	MATSON TERMINAL	MATSON TERMINAL	0	ERNS
WILMINGTON	S105632021		HOLIDAY / ANCHORAGE RD		CHMIRS
WILMINGTON	S105630968		2101 EAST PACIFIC COAST HWY		CHMIRS
WILLIAMINGTON	S105630091		TERMINAL UNIT AREA 1		CHMIRS
WILLIAMINTON	S105629792		MATSON TERMINAL		CHMIRS
WILLINGTON	S105630050		BIRTH 189 L.A. HARBOR		CHMIRS
WILLINGTON	99647060	LA RIVER WESTSIDE STATION 40 + 00	LA RIVER WESTSIDE STATION 40 + 00		ERNS
WILLMINGTON	91234080	2402 EAST ANAHEIM ST	2402 EAST ANAHEIM ST		ERNS
WILLMINGTON	2002602072	801 HENERY FORD AVE	801 HENERY FORD AVE	0	ERNS
WILLMINGTON	2002600618	801 HENERY FORD AVE	801 HENERY FORD AVE	0	ERNS
WILMINGTON	S106834040	LA CITY, DEPT OF GEN SERVICES	1220 W. 'B' STREET	0	EMI
WILMINGTON	2003131067		AT 1531 BLINN AVE		HMIRS

LOS ANGELES COUNTY, CA - ORPHAN SUMMARY

City	EDR ID	Site Name	Site Address	Zip	Database(s)
WILMINGTON	S105937682	EXXON CO U.S.A., TUA, TANK BAT	431,441,439-507,515,438-505	0	EMI
WILMINGTON	2003708479	2402 EAST ANAHEIM ST	2402 EAST ANAHEIM ST		ERNS
WILMINGTON	2003646005	2402 EAST ANAHEIM ST	2402 EAST ANAHEIM ST		ERNS
WILMINGTON	2003645619	2402 EAST ANAHEIM ST	2402 EAST ANAHEIM ST		ERNS
WILMINGTON	2003642455	1660 WEST ANAHEIM ST	1660 WEST ANAHEIM ST		ERNS
WILMINGTON	2004717598	2402 EAST ANAHEIM ST	2402 EAST ANAHEIM ST		ERNS
WILMINGTON	91229264	2402 E. ANAHEIM ST	2402 E. ANAHEIM ST		ERNS
WILMINGTON	91225248	1660 W ANAHEIM ST	1660 W ANAHEIM ST		ERNS
WILMINGTON	91225246	1660 W ANAHEIM ST	1660 W ANAHEIM ST		ERNS
WILMINGTON	91228120	2402 E. ANAHEIM ST	2402 E. ANAHEIM ST		ERNS
WILMINGTON	91466922	1660 WEST ANAHEIM UNOCAL	1660 WEST ANAHEIM UNOCAL		ERNS
WILMINGTON	91466893	1660 W ANAHEIM ST	1660 W ANAHEIM ST		ERNS
WILMINGTON	91466892	1660 W ANAHEIM ST	1660 W ANAHEIM ST		ERNS
WILMINGTON	91466769	1660 W. ANAHEIM ST.	1660 W. ANAHEIM ST.		ERNS
WILMINGTON	91466476	1660 W. ANAHEIM ST.	1660 W. ANAHEIM ST.		ERNS
WILMINGTON	99646137	2402 EAST ANAHEIM ST	2402 EAST ANAHEIM ST		ERNS
WILMINGTON	87463757	1481 W ANAHEIM BLVD	1481 W ANAHEIM BLVD		ERNS
WILMINGTON	S107138738	ACTA PARCEL LBX-878	EAST ANAHEIM WAY		SLIC
WILMINGTON	2004722829	2402 EAST ANAHEIM ST	2402 EAST ANAHEIM ST		ERNS
WILMINGTON	2004721674	1660 WEST ANAHEIM STREET	1660 WEST ANAHEIM STREET		ERNS
WILMINGTON	91220666	1660 W. ANAHEIM ST.	1660 W. ANAHEIM ST.		ERNS
WILMINGTON	S103620667	MANN TRUST PROPERTY	1022 1030 ANAHEIM ST	00000	HAZNET
WILMINGTON	2002621458	2402 EAST ANAHEIM ST	2402 EAST ANAHEIM ST	0	ERNS
WILMINGTON	2002621407	1660 WEST ANAHEIM STREET	1660 WEST ANAHEIM STREET	0	ERNS
WILMINGTON	2002620948	1660 W. ANAHEIM ST.	1660 W. ANAHEIM ST.	0	ERNS
WILMINGTON	2002598615	2402 EAST ANAHEIM	2402 EAST ANAHEIM	0	ERNS
WILMINGTON	2002595507	2402 EAST ANAHEIM ST	2402 EAST ANAHEIM ST	0	ERNS
WILMINGTON	2002592557	2402 EAST ANAHEIM ST	2402 EAST ANAHEIM ST	0	ERNS
WILMINGTON	2002592120	2402 EAST ANAHEIM ST	2402 EAST ANAHEIM ST	0	ERNS
WILMINGTON	2002592012	2402 EAST ANAHEIM ST	2402 EAST ANAHEIM ST	0	ERNS
WILMINGTON	2002621642	2402 EAST ANAHEIM ST	2402 EAST ANAHEIM ST	0	ERNS
WILMINGTON	2000549849	1660 WEST ANAHEIM STREET	1660 WEST ANAHEIM STREET	0	ERNS
WILMINGTON	2000545790	1660 WEST ANAHEIM ST	1660 WEST ANAHEIM ST	0	ERNS
WILMINGTON	2000537185	ANAHEIM ST AND ALAMEDA ST	ANAHEIM ST AND ALAMEDA ST	0	ERNS
WILMINGTON	2000527215	1660 WEST ANAHEIM	1660 WEST ANAHEIM	0	ERNS
WILMINGTON	2000522832	1660 WEST ANAHEIM	1660 WEST ANAHEIM	0	ERNS
WILMINGTON	2000518760	625 E ANAHEIM	625 E ANAHEIM	0	ERNS
WILMINGTON	91225922	1660 WEST ANAHEIM UNOCAL	1660 WEST ANAHEIM UNOCAL		ERNS
WILMINGTON	91238833	1660 WEST ANAHEIM	1660 WEST ANAHEIM		ERNS
WILMINGTON	91235036	1660 WEST ANAHEIM	1660 WEST ANAHEIM		ERNS
WILMINGTON	91227112	1660 WEST ANAHEIM	1660 WEST ANAHEIM		ERNS
WILMINGTON	91234036	1660 WEST ANAHEIM	1660 WEST ANAHEIM		ERNS
WILMINGTON	91467180	1660 WEST ANAHEIM	1660 WEST ANAHEIM		ERNS
WILMINGTON	91241281	1660 WEST ANAHEIM	1660 WEST ANAHEIM		ERNS
WILMINGTON	2000545469	2402 EAST ANAHEIM ST	2402 EAST ANAHEIM ST	0	ERNS
WILMINGTON	90465712	2402 E. ANNAHEIM ST	2402 E. ANNAHEIM ST		ERNS
WILMINGTON	90465253	2402 E. ANNAHEIM ST	2402 E. ANNAHEIM ST		ERNS



LOS ANGELES COUNTY, CA - ORPHAN SUMMARY

City	EDR ID	Site Name	Site Address	Zip	Database(s)
WILMINGTON	S105630573		1480 W. ANNEHEIM ST.		CHMIRS
WILMINGTON	S107450942		920 W B STREET		CHMIRS
WILMINGTON	S107451223		BERTH 200X		CHMIRS
WILMINGTON	S107451220		BERTH 189 @ 401 CANAL AVE		CHMIRS
WILMINGTON	S107451218		BERTH 164 LOS ANGELES HARBOR		CHMIRS
WILMINGTON	S107451217		BERTH 155-156 @961 LA PALOMA AVE.		CHMIRS
WILMINGTON	S105629584		LA BERTH 163		CHMIRS
WILMINGTON	S106102486	COLONIAL YACHT ANCHORAGE	BERTH 204 ANCHORAGE RD.		CA WDS
WILMINGTON	2003642053	BERTH 204	BERTH 204		ERNS
WILMINGTON	91231276	BERTH 169	BERTH 169		ERNS
WILMINGTON	91230711	BERTH 191, PORT OF LOS ANGELES	BERTH 191, PORT OF LOS ANGELES		ERNS
WILMINGTON	91200556	BERTH 204 NEWMARK, SLIP DR2	BERTH 204 NEWMARK, SLIP DR2		ERNS
WILMINGTON	91203904	BERTH 168	BERTH 168		ERNS
WILMINGTON	91205485	BERTH 172	BERTH 172		ERNS
WILMINGTON	91220999	BERTH 131	BERTH 131		ERNS
WILMINGTON	91209980	BERTH 172 WILMINGTON	BERTH 172 WILMINGTON		ERNS
WILMINGTON	877631	AT BERTH 179 IN WILMINGTON THE HYUNDAI #12	AT BERTH 179 IN WILMINGTON THE HYUNDAI #12		ERNS
WILMINGTON	S104567597	THE LUCTOR S6FR	BERTH 151	00000	HAZNET, CHMIRS
WILMINGTON	S103678230	R I C CO	BERTH 134	00000	HAZNET
WILMINGTON	S105940194	UNION OIL CO OF CAL, MARINE TE	BERTH 148-151 PIER A ST	0	EMI
WILMINGTON	S106839259	SHELL OIL, ANAHEIM PIPELINE DI	BERTH 167, 168, 169	0	EMI
WILMINGTON	2000552324	BERTH 204	BERTH 204	0	ERNS
WILMINGTON	2000545524	LA BERTH 163	LA BERTH 163	0	ERNS
WILMINGTON	2000542413	BERTH 202	BERTH 202	0	ERNS
WILMINGTON	2000537398	BERTH 149	BERTH 149	0	ERNS
WILMINGTON	2001552780	BERTH 204	BERTH 204	0	ERNS
WILMINGTON	2001563289	BERTH 189	BERTH 189	0	ERNS
WILMINGTON	2001556133	BERTH 202	BERTH 202	0	ERNS
WILMINGTON	8714826	BERTH-168/LOS ANGELES HARBOR	BERTH-168/LOS ANGELES HARBOR		ERNS
WILMINGTON	1001832759	MORMON ISLAND MARINE TERMINAL	BERTHS 167168169-MORMON IS		CA WDS
WILMINGTON	2001553870	BETH 194	BETH 194	0	ERNS
WILMINGTON	9998040324		BLINN AVENUE		HMIRS
WILMINGTON	9998030777		BLINN AVE		HMIRS
WILMINGTON	9998030776		BLINN AVE		HMIRS
WILMINGTON	99627614	BLINN AND OPP STREET	BLINN AND OPP STREET		ERNS
WILMINGTON	S106840231	SUN EXPLORATION & PRODUCTION C	1535 N BLINN	0	EMI
WILMINGTON	S105631013		1175 CARRADE AVENUE		CHMIRS
WILMINGTON	92251455	CERRITOS CHANNEL	CERRITOS CHANNEL		ERNS
WILMINGTON	8712624	CHAMPLIN PETRO FACILITY	CHAMPLIN PETRO FACILITY		ERNS
WILMINGTON	90184874	CHIQUITA BRANDS COMPANY BERTH 154	CHIQUITA BRANDS COMPANY BERTH 154		ERNS
WILMINGTON	2000548133	COLONIAL YACHT	COLONIAL YACHT	0	ERNS
WILMINGTON	91231789	CONSOLIDATED CHANNEL BETWEEN HENRY FORD BRIDGE & PACIFIC COA	CONSOLIDATED CHANNEL BETWEEN HENRY FORD BRIDGE & PACIFIC COA		ERNS
WILMINGTON	S105632678		CORNER OF C ST. AND MARINE ST.		CHMIRS
WILMINGTON	S106389552		CORNER OF 'G' AND GOLF STREETS HARBOR VISTA APARTM		CHMIRS
WILMINGTON	2000549011	CORNER OF ANAHEIM AND	CORNER OF ANAHEIM AND	0	ERNS
WILMINGTON	2002619206	1600 DENNI ST	1600 DENNI ST	0	ERNS

LOS ANGELES COUNTY, CA - ORPHAN SUMMARY

City	EDR ID	Site Name	Site Address	Zip	Database(s)
WILMINGTON	S100867015	LOS ANGELES/DEPT PUBLIC WORKS	EMPTY LOT@	00000	HAZNET
WILMINGTON	91202850	FLINT NO. OF ANAHEIM #1554	FLINT NO. OF ANAHEIM #1554		ERNS
WILMINGTON	S105632606		FRIES AVE PUMP HOUSE FRIES AVE / HERMOSA		CHMIRS
WILMINGTON	S102803143	SOUTHERN CALIF GAS CO	FRIES AVE / HERMOSA AVE	00000	HAZNET, SLIC
WILMINGTON	91217056	FRIGATE STREET BETWEEN PACIFIC COAST HWY AND MAURETANIA STRE	FRIGATE STREET BETWEEN PACIFIC COAST HWY AND MAURETANIA STRE		ERNS
WILMINGTON	87463692	FRIGATE + SANDERSON STS	FRIGATE + SANDERSON STS		ERNS
WILMINGTON	90185967	GATX BERTH 172	GATX BERTH 172		ERNS
WILMINGTON	S105631435		GLOBAL OIL PRODUCTION CO. 2209 E "I" ST.		CHMIRS
WILMINGTON	91251414	LA HARBOR BERTH 202	LA HARBOR BERTH 202		ERNS
WILMINGTON	8711870	LA HARBOR BERTH 149 AND 150 ON NEPTUNE ST	LA HARBOR BERTH 149 AND 150 ON NEPTUNE ST		ERNS
WILMINGTON	2002625131	801 HENRY FORD AVE	801 HENRY FORD AVE	0	ERNS
WILMINGTON	2000537395	801 HENRY FORD AVE	801 HENRY FORD AVE	0	ERNS
WILMINGTON	91207166	HOLIDAY HARBOR MARINA BERTH 201	HOLIDAY HARBOR MARINA BERTH 201		ERNS
WILMINGTON	91210066	ICTF	ICTF		ERNS
WILMINGTON	90465645	INTERSEC. L ST & PACIFIC RAILROAD LINE	INTERSEC. L ST & PACIFIC RAILROAD LINE		ERNS
WILMINGTON	90465456	INTERSECIION OF GOLD ST AND F ST.	INTERSECIION OF GOLD ST AND F ST.		ERNS
WILMINGTON	90464920	INTERSECTION OF AVALON AND BROAD	INTERSECTION OF AVALON AND BROAD		ERNS
WILMINGTON	S107452186		ISLAND YACHT MARINA		CHMIRS
WILMINGTON	S107452185		ISLAND YACHT 801 HENRY FORD AVE.		CHMIRS
WILMINGTON	2002614221	161 NORTH ISLAND AVE	161 NORTH ISLAND AVE	0	ERNS
WILMINGTON	S105632415		800 JOHN PAUL JONES DRIVE		CHMIRS
WILMINGTON	2000545520	841 LAPALOMA	841 LAPALOMA	0	ERNS
WILMINGTON	8712287	MARINE TERM/BERTH #150/FT OF:NEPTUNE ST	MARINE TERM/BERTH #150/FT OF:NEPTUNE ST		ERNS
WILMINGTON	99627604	NEAR BERTH 201	NEAR BERTH 201		ERNS
WILMINGTON	872842	NEAR FRIGATE AND SANDISON STS	NEAR FRIGATE AND SANDISON STS		ERNS
WILMINGTON	S106840697	TEXACO INC, YOUNGSTOWN REFINER	NEC PACIFIC CST HWY / ALAMEDA	0	EMI
WILMINGTON	91237589	NEPTUNE AND C STREET	NEPTUNE AND C STREET		ERNS
WILMINGTON	91467296	NEPTUNE AND C STREET	NEPTUNE AND C STREET		ERNS
WILMINGTON	91200557	NEW MARKS YACHT CENTER BERTH 204. HENRY FORD BRIDGE	NEW MARKS YACHT CENTER BERTH 204. HENRY FORD BRIDGE		ERNS
WILMINGTON	91200555	NEW MARKS YACHT CENTRE BERTH 204	NEW MARKS YACHT CENTRE BERTH 204		ERNS
WILMINGTON	2000526186	NEWMARKS	NEWMARKS	0	ERNS
WILMINGTON	2000522439	NEWMARKS MARINA	NEWMARKS MARINA	0	ERNS
WILMINGTON	S103679515	CUSTON ENNVIRONMENTAL TRANSPORT INC	ONE ROLLINS PLAZA	00000	HAZNET
WILMINGTON	S105630412		2101 E. PACIFIC CAOST HWY (TEXACO REFINERY)		CHMIRS
WILMINGTON	2003704515	1926 EAST PACIFIC COAST HWY	1926 EAST PACIFIC COAST HWY		ERNS
WILMINGTON	90185352	2100 E PACIFIC COAST HWY	2100 E PACIFIC COAST HWY		ERNS
WILMINGTON	91204160	2100 E PACIFIC COAST HWY	2100 E PACIFIC COAST HWY		ERNS
WILMINGTON	90465404	1926 EAST PACIFIC COAST HIGHWAY	1926 EAST PACIFIC COAST HIGHWAY		ERNS
WILMINGTON	90465403	1926 E. PACIFIC COAST HWY	1926 E. PACIFIC COAST HWY		ERNS
WILMINGTON	90465355	2300 E. PACIFIC COAST HWY	2300 E. PACIFIC COAST HWY		ERNS
WILMINGTON	90465254	2300 E. PACIFIC COAST HWY	2300 E. PACIFIC COAST HWY		ERNS
WILMINGTON	S100948547	WINSTON TIRE CO, #194	1330 W PACIFIC BLVD	00000	HAZNET
WILMINGTON	2002606380	PACIFIC MARINA	PACIFIC MARINA	0	ERNS
WILMINGTON	1005775978	COOPER & BRAIN, B & B LEASE	1520 PACIFIC COAST HWY	0	SLIC, EMI
WILMINGTON	98430475	PIER 136	PIER 136		ERNS

LOS ANGELES COUNTY, CA - ORPHAN SUMMARY

City	EDR ID	Site Name	Site Address	Zip	Database(s)
WILMINGTON	98430473	PIER 136	PIER 136		ERNS
WILMINGTON	S107453306		PORT OF LOS ANGELES NEAR THE ST. THOMAS BRIDGE		CHMIRS
WILMINGTON	98459487	RESPONSE CREW IS ON SCENE	RESPONSE CREW IS ON SCENE		ERNS
WILMINGTON	91234939	SANTA FE AND ANAHEIM STS	SANTA FE AND ANAHEIM STS		ERNS
WILMINGTON	S109277061	ACTA PARCEL LBX-880	SOUTHERN PACIFIC		SLIC
WILMINGTON	S107451345		C ST AND LECOUVREUR		CHMIRS
WILMINGTON	875316	M ST. JUST WEST OF BANNING ST	M ST. JUST WEST OF BANNING ST		ERNS
WILMINGTON	8722703	TEXACO (REFINERY) (J. PAVANO)	TEXACO (REFINERY) (J. PAVANO)		ERNS
WILMINGTON	S107453859		THOMAS GUIDE PG 794 G6 GRID 2. WEST OF PENNINGTON		CHMIRS
WILMINGTON	98432511	UNIT 118 HEATER STACK/FLOW OF AMMONIA HAS BEEN BLOCKED WHICH	UNIT 118 HEATER STACK/FLOW OF AMMONIA HAS BEEN BLOCKED WHICH		ERNS
WILMINGTON	S105630054		UNOCAL REFINERY		CHMIRS
WILMINGTON	87651	UNOCAL MARINE TERMINAL, BERTH 50, LA HARBOR,	UNOCAL MARINE TERMINAL, BERTH 50, LA HARBOR,		ERNS
WILMINGTON	S105632588		VACANT LOT BETWEEN 629 AND 637 NORTH AVALON BLVD		CHMIRS
WILMINGTON	S107453980		VOPAK MARINE TERMINAL, BERTH 189		CHMIRS
WILMINGTON	8712606	WELL #1595 @ SANFORD + "I" STREETS	WELL #1595 @ SANFORD + "I" STREETS		ERNS
WILMINGTON	S105631187		WELL SITE 1005		CHMIRS
WILMINGTON	91230855	2AT-53B WELL	2AT-53B WELL		ERNS
WILMINGTON	91238283	WELL #UP406, WILMINGTON FIELD	WELL #UP406, WILMINGTON FIELD		ERNS
WILMINGTON	91236189	WICKLAND DOCKS BERTH 163	WICKLAND DOCKS BERTH 163		ERNS
WILMINGTON	2003641050	WILMINGTON ASPHALT PLANT	WILMINGTON ASPHALT PLANT		ERNS
WILMINGTON	S107454156		YACHT HAVEN MARINA, BERTH 202 SLIP 23		CHMIRS
WILMINGTON (NR)	90181615	DEL ORIS YARD MP 499	DEL ORIS YARD MP 499		ERNS
WOODIER	2002629041	11727 LELAND.	11727 LELAND.	0	ERNS
WOODLAND	2002632742	6000 DESOTO	6000 DESOTO	0	ERNS

**Section 4**

**EPA Waste Code  
Addendum**

SECTION 4 - EPA WASTE CODES

There are no epa codes to report for this search area.

**Section 5**

**Databases Searched and  
Update Dates**

# GOVERNMENT RECORDS SEARCHED / DATA CURRENCY TRACKING

To maintain currency of the following federal and state databases, EDR contacts the appropriate governmental agency on a monthly or quarterly basis, as required.

**Number of Days to Update:** Provides confirmation that EDR is reporting records that have been updated within 90 days from the date the government agency made the information available to the public.

## FEDERAL RECORDS

### NPL: National Priority List

National Priorities List (Superfund). The NPL is a subset of CERCLIS and identifies over 1,200 sites for priority cleanup under the Superfund Program. NPL sites may encompass relatively large areas. As such, EDR provides polygon coverage for over 1,000 NPL site boundaries produced by EPA's Environmental Photographic Interpretation Center (EPIC) and regional EPA offices.

Date of Government Version: 02/02/2009	Source: EPA
Date Data Arrived at EDR: 02/12/2009	Telephone: N/A
Date Made Active in Reports: 03/30/2009	Last EDR Contact: 04/20/2009
Number of Days to Update: 46	Next Scheduled EDR Contact: 07/27/2009
	Data Release Frequency: Quarterly

### NPL Site Boundaries

#### Sources:

EPA's Environmental Photographic Interpretation Center (EPIC)  
Telephone: 202-564-7333

EPA Region 1  
Telephone 617-918-1143

EPA Region 6  
Telephone: 214-655-6659

EPA Region 3  
Telephone 215-814-5418

EPA Region 7  
Telephone: 913-551-7247

EPA Region 4  
Telephone 404-562-8033

EPA Region 8  
Telephone: 303-312-6774

EPA Region 5  
Telephone 312-886-6686

EPA Region 9  
Telephone: 415-947-4246

EPA Region 10  
Telephone 206-553-8665

### Proposed NPL: Proposed National Priority List Sites

A site that has been proposed for listing on the National Priorities List through the issuance of a proposed rule in the Federal Register. EPA then accepts public comments on the site, responds to the comments, and places on the NPL those sites that continue to meet the requirements for listing.

Date of Government Version: 02/02/2009	Source: EPA
Date Data Arrived at EDR: 02/12/2009	Telephone: N/A
Date Made Active in Reports: 03/30/2009	Last EDR Contact: 04/20/2009
Number of Days to Update: 46	Next Scheduled EDR Contact: 07/27/2009
	Data Release Frequency: Quarterly

### DELISTED NPL: National Priority List Deletions

The National Oil and Hazardous Substances Pollution Contingency Plan (NCP) establishes the criteria that the EPA uses to delete sites from the NPL. In accordance with 40 CFR 300.425.(e), sites may be deleted from the NPL where no further response is appropriate.

Date of Government Version: 02/02/2009	Source: EPA
Date Data Arrived at EDR: 02/12/2009	Telephone: N/A
Date Made Active in Reports: 03/30/2009	Last EDR Contact: 04/20/2009
Number of Days to Update: 46	Next Scheduled EDR Contact: 07/27/2009
	Data Release Frequency: Quarterly

# GOVERNMENT RECORDS SEARCHED / DATA CURRENCY TRACKING

## NPL LIENS: Federal Superfund Liens

Federal Superfund Liens. Under the authority granted the USEPA by CERCLA of 1980, the USEPA has the authority to file liens against real property in order to recover remedial action expenditures or when the property owner received notification of potential liability. USEPA compiles a listing of filed notices of Superfund Liens.

Date of Government Version: 10/15/1991	Source: EPA
Date Data Arrived at EDR: 02/02/1994	Telephone: 202-564-4267
Date Made Active in Reports: 03/30/1994	Last EDR Contact: 02/16/2009
Number of Days to Update: 56	Next Scheduled EDR Contact: 05/18/2009
	Data Release Frequency: No Update Planned

## CERCLIS: Comprehensive Environmental Response, Compensation, and Liability Information System

CERCLIS contains data on potentially hazardous waste sites that have been reported to the USEPA by states, municipalities, private companies and private persons, pursuant to Section 103 of the Comprehensive Environmental Response, Compensation, and Liability Act (CERCLA). CERCLIS contains sites which are either proposed to or on the National Priorities List (NPL) and sites which are in the screening and assessment phase for possible inclusion on the NPL.

Date of Government Version: 10/07/2008	Source: EPA
Date Data Arrived at EDR: 10/16/2008	Telephone: 703-412-9810
Date Made Active in Reports: 12/08/2008	Last EDR Contact: 04/17/2009
Number of Days to Update: 53	Next Scheduled EDR Contact: 07/13/2009
	Data Release Frequency: Quarterly

## CERCLIS-NFRAP: CERCLIS No Further Remedial Action Planned

Archived sites are sites that have been removed and archived from the inventory of CERCLIS sites. Archived status indicates that, to the best of EPA's knowledge, assessment at a site has been completed and that EPA has determined no further steps will be taken to list this site on the National Priorities List (NPL), unless information indicates this decision was not appropriate or other considerations require a recommendation for listing at a later time. This decision does not necessarily mean that there is no hazard associated with a given site; it only means that, based upon available information, the location is not judged to be a potential NPL site.

Date of Government Version: 12/03/2007	Source: EPA
Date Data Arrived at EDR: 12/06/2007	Telephone: 703-412-9810
Date Made Active in Reports: 02/20/2008	Last EDR Contact: 03/16/2009
Number of Days to Update: 76	Next Scheduled EDR Contact: 06/15/2009
	Data Release Frequency: Quarterly

## LIENS 2: CERCLA Lien Information

A Federal CERCLA ('Superfund') lien can exist by operation of law at any site or property at which EPA has spent Superfund monies. These monies are spent to investigate and address releases and threatened releases of contamination. CERCLIS provides information as to the identity of these sites and properties.

Date of Government Version: 11/20/2008	Source: Environmental Protection Agency
Date Data Arrived at EDR: 12/23/2008	Telephone: 202-564-6023
Date Made Active in Reports: 03/16/2009	Last EDR Contact: 03/03/2009
Number of Days to Update: 83	Next Scheduled EDR Contact: 05/18/2009
	Data Release Frequency: Varies

## CORRACTS: Corrective Action Report

CORRACTS identifies hazardous waste handlers with RCRA corrective action activity.

Date of Government Version: 12/17/2008	Source: EPA
Date Data Arrived at EDR: 12/22/2008	Telephone: 800-424-9346
Date Made Active in Reports: 03/30/2009	Last EDR Contact: 03/03/2009
Number of Days to Update: 98	Next Scheduled EDR Contact: 06/01/2009
	Data Release Frequency: Quarterly

## RCRA-TSDF: RCRA - Transporters, Storage and Disposal

RCRAInfo is EPA's comprehensive information system, providing access to data supporting the Resource Conservation and Recovery Act (RCRA) of 1976 and the Hazardous and Solid Waste Amendments (HSWA) of 1984. The database includes selective information on sites which generate, transport, store, treat and/or dispose of hazardous waste as defined by the Resource Conservation and Recovery Act (RCRA). Transporters are individuals or entities that move hazardous waste from the generator offsite to a facility that can recycle, treat, store, or dispose of the waste. TSDFs treat, store, or dispose of the waste.



# GOVERNMENT RECORDS SEARCHED / DATA CURRENCY TRACKING

Date of Government Version: 11/12/2008  
Date Data Arrived at EDR: 11/18/2008  
Date Made Active in Reports: 03/16/2009  
Number of Days to Update: 118

Source: Environmental Protection Agency  
Telephone: (415) 495-8895  
Last EDR Contact: 03/25/2009  
Next Scheduled EDR Contact: 05/18/2009  
Data Release Frequency: Quarterly

## RCRA-LQG: RCRA - Large Quantity Generators

RCRAInfo is EPA's comprehensive information system, providing access to data supporting the Resource Conservation and Recovery Act (RCRA) of 1976 and the Hazardous and Solid Waste Amendments (HSWA) of 1984. The database includes selective information on sites which generate, transport, store, treat and/or dispose of hazardous waste as defined by the Resource Conservation and Recovery Act (RCRA). Large quantity generators (LQGs) generate over 1,000 kilograms (kg) of hazardous waste, or over 1 kg of acutely hazardous waste per month.

Date of Government Version: 11/12/2008  
Date Data Arrived at EDR: 11/18/2008  
Date Made Active in Reports: 03/16/2009  
Number of Days to Update: 118

Source: Environmental Protection Agency  
Telephone: (415) 495-8895  
Last EDR Contact: 03/25/2009  
Next Scheduled EDR Contact: 05/18/2009  
Data Release Frequency: Quarterly

## RCRA-SQG: RCRA - Small Quantity Generators

RCRAInfo is EPA's comprehensive information system, providing access to data supporting the Resource Conservation and Recovery Act (RCRA) of 1976 and the Hazardous and Solid Waste Amendments (HSWA) of 1984. The database includes selective information on sites which generate, transport, store, treat and/or dispose of hazardous waste as defined by the Resource Conservation and Recovery Act (RCRA). Small quantity generators (SQGs) generate between 100 kg and 1,000 kg of hazardous waste per month.

Date of Government Version: 11/12/2008  
Date Data Arrived at EDR: 11/18/2008  
Date Made Active in Reports: 03/16/2009  
Number of Days to Update: 118

Source: Environmental Protection Agency  
Telephone: (415) 495-8895  
Last EDR Contact: 03/25/2009  
Next Scheduled EDR Contact: 05/18/2009  
Data Release Frequency: Quarterly

## RCRA-CESQG: RCRA - Conditionally Exempt Small Quantity Generators

RCRAInfo is EPA's comprehensive information system, providing access to data supporting the Resource Conservation and Recovery Act (RCRA) of 1976 and the Hazardous and Solid Waste Amendments (HSWA) of 1984. The database includes selective information on sites which generate, transport, store, treat and/or dispose of hazardous waste as defined by the Resource Conservation and Recovery Act (RCRA). Conditionally exempt small quantity generators (CESQGs) generate less than 100 kg of hazardous waste, or less than 1 kg of acutely hazardous waste per month.

Date of Government Version: 11/12/2008  
Date Data Arrived at EDR: 11/18/2008  
Date Made Active in Reports: 03/16/2009  
Number of Days to Update: 118

Source: Environmental Protection Agency  
Telephone: (415) 495-8895  
Last EDR Contact: 03/25/2009  
Next Scheduled EDR Contact: 05/18/2009  
Data Release Frequency: Varies

## RCRA-NonGen: RCRA - Non Generators

RCRAInfo is EPA's comprehensive information system, providing access to data supporting the Resource Conservation and Recovery Act (RCRA) of 1976 and the Hazardous and Solid Waste Amendments (HSWA) of 1984. The database includes selective information on sites which generate, transport, store, treat and/or dispose of hazardous waste as defined by the Resource Conservation and Recovery Act (RCRA). Non-Generators do not presently generate hazardous waste.

Date of Government Version: 11/12/2008  
Date Data Arrived at EDR: 11/18/2008  
Date Made Active in Reports: 03/16/2009  
Number of Days to Update: 118

Source: Environmental Protection Agency  
Telephone: (415) 495-8895  
Last EDR Contact: 03/25/2009  
Next Scheduled EDR Contact: 05/18/2009  
Data Release Frequency: Varies

# GOVERNMENT RECORDS SEARCHED / DATA CURRENCY TRACKING

## US ENG CONTROLS: Engineering Controls Sites List

A listing of sites with engineering controls in place. Engineering controls include various forms of caps, building foundations, liners, and treatment methods to create pathway elimination for regulated substances to enter environmental media or effect human health.

Date of Government Version: 10/06/2008	Source: Environmental Protection Agency
Date Data Arrived at EDR: 10/17/2008	Telephone: 703-603-0695
Date Made Active in Reports: 12/08/2008	Last EDR Contact: 03/30/2009
Number of Days to Update: 52	Next Scheduled EDR Contact: 06/29/2009
	Data Release Frequency: Varies

## US INST CONTROL: Sites with Institutional Controls

A listing of sites with institutional controls in place. Institutional controls include administrative measures, such as groundwater use restrictions, construction restrictions, property use restrictions, and post remediation care requirements intended to prevent exposure to contaminants remaining on site. Deed restrictions are generally required as part of the institutional controls.

Date of Government Version: 10/06/2008	Source: Environmental Protection Agency
Date Data Arrived at EDR: 10/17/2008	Telephone: 703-603-0695
Date Made Active in Reports: 12/08/2008	Last EDR Contact: 03/30/2009
Number of Days to Update: 52	Next Scheduled EDR Contact: 06/29/2009
	Data Release Frequency: Varies

## ERNS: Emergency Response Notification System

Emergency Response Notification System. ERNS records and stores information on reported releases of oil and hazardous substances.

Date of Government Version: 12/31/2007	Source: National Response Center, United States Coast Guard
Date Data Arrived at EDR: 01/23/2008	Telephone: 202-267-2180
Date Made Active in Reports: 03/17/2008	Last EDR Contact: 01/30/2009
Number of Days to Update: 54	Next Scheduled EDR Contact: 04/19/2009
	Data Release Frequency: Annually

## HMIRS: Hazardous Materials Information Reporting System

Hazardous Materials Incident Report System. HMIRS contains hazardous material spill incidents reported to DOT.

Date of Government Version: 09/30/2008	Source: U.S. Department of Transportation
Date Data Arrived at EDR: 10/16/2008	Telephone: 202-366-4555
Date Made Active in Reports: 11/19/2008	Last EDR Contact: 04/16/2009
Number of Days to Update: 34	Next Scheduled EDR Contact: 07/13/2009
	Data Release Frequency: Annually

## DOT OPS: Incident and Accident Data

Department of Transportation, Office of Pipeline Safety Incident and Accident data.

Date of Government Version: 05/14/2008	Source: Department of Transportation, Office of Pipeline Safety
Date Data Arrived at EDR: 05/28/2008	Telephone: 202-366-4595
Date Made Active in Reports: 08/08/2008	Last EDR Contact: 02/24/2009
Number of Days to Update: 72	Next Scheduled EDR Contact: 05/25/2009
	Data Release Frequency: Varies

## CDL: Clandestine Drug Labs

A listing of clandestine drug lab locations. The U.S. Department of Justice ("the Department") provides this web site as a public service. It contains addresses of some locations where law enforcement agencies reported they found chemicals or other items that indicated the presence of either clandestine drug laboratories or dumpsites. In most cases, the source of the entries is not the Department, and the Department has not verified the entry and does not guarantee its accuracy. Members of the public must verify the accuracy of all entries by, for example, contacting local law enforcement and local health departments.

## GOVERNMENT RECORDS SEARCHED / DATA CURRENCY TRACKING

Date of Government Version: 07/01/2008  
Date Data Arrived at EDR: 10/31/2008  
Date Made Active in Reports: 12/23/2008  
Number of Days to Update: 53

Source: Drug Enforcement Administration  
Telephone: 202-307-1000  
Last EDR Contact: 03/26/2009  
Next Scheduled EDR Contact: 06/22/2009  
Data Release Frequency: Quarterly

### US BROWNFIELDS: A Listing of Brownfields Sites

Included in the listing are brownfields properties addresses by Cooperative Agreement Recipients and brownfields properties addressed by Targeted Brownfields Assessments. Targeted Brownfields Assessments-EPA's Targeted Brownfields Assessments (TBA) program is designed to help states, tribes, and municipalities--especially those without EPA Brownfields Assessment Demonstration Pilots--minimize the uncertainties of contamination often associated with brownfields. Under the TBA program, EPA provides funding and/or technical assistance for environmental assessments at brownfields sites throughout the country. Targeted Brownfields Assessments supplement and work with other efforts under EPA's Brownfields Initiative to promote cleanup and redevelopment of brownfields. Cooperative Agreement Recipients-States, political subdivisions, territories, and Indian tribes become Brownfields Cleanup Revolving Loan Fund (BCRLF) cooperative agreement recipients when they enter into BCRLF cooperative agreements with the U.S. EPA. EPA selects BCRLF cooperative agreement recipients based on a proposal and application process. BCRLF cooperative agreement recipients must use EPA funds provided through BCRLF cooperative agreement for specified brownfields-related cleanup activities.

Date of Government Version: 10/01/2008  
Date Data Arrived at EDR: 11/14/2008  
Date Made Active in Reports: 12/23/2008  
Number of Days to Update: 39

Source: Environmental Protection Agency  
Telephone: 202-566-2777  
Last EDR Contact: 04/17/2009  
Next Scheduled EDR Contact: 07/13/2009  
Data Release Frequency: Semi-Annually

### DOD: Department of Defense Sites

This data set consists of federally owned or administered lands, administered by the Department of Defense, that have any area equal to or greater than 640 acres of the United States, Puerto Rico, and the U.S. Virgin Islands.

Date of Government Version: 12/31/2005  
Date Data Arrived at EDR: 11/10/2006  
Date Made Active in Reports: 01/11/2007  
Number of Days to Update: 62

Source: USGS  
Telephone: 703-692-8801  
Last EDR Contact: 02/06/2009  
Next Scheduled EDR Contact: 05/04/2009  
Data Release Frequency: Semi-Annually

### FUDS: Formerly Used Defense Sites

The listing includes locations of Formerly Used Defense Sites properties where the US Army Corps of Engineers is actively working or will take necessary cleanup actions.

Date of Government Version: 12/31/2007  
Date Data Arrived at EDR: 09/05/2008  
Date Made Active in Reports: 09/23/2008  
Number of Days to Update: 18

Source: U.S. Army Corps of Engineers  
Telephone: 202-528-4285  
Last EDR Contact: 03/30/2009  
Next Scheduled EDR Contact: 06/29/2009  
Data Release Frequency: Varies

### LUCIS: Land Use Control Information System

LUCIS contains records of land use control information pertaining to the former Navy Base Realignment and Closure properties.

Date of Government Version: 12/09/2005  
Date Data Arrived at EDR: 12/11/2006  
Date Made Active in Reports: 01/11/2007  
Number of Days to Update: 31

Source: Department of the Navy  
Telephone: 843-820-7326  
Last EDR Contact: 03/09/2009  
Next Scheduled EDR Contact: 06/08/2009  
Data Release Frequency: Varies

### CONSENT: Superfund (CERCLA) Consent Decrees

Major legal settlements that establish responsibility and standards for cleanup at NPL (Superfund) sites. Released periodically by United States District Courts after settlement by parties to litigation matters.

# GOVERNMENT RECORDS SEARCHED / DATA CURRENCY TRACKING

Date of Government Version: 11/03/2008  
Date Data Arrived at EDR: 01/06/2009  
Date Made Active in Reports: 03/30/2009  
Number of Days to Update: 83

Source: Department of Justice, Consent Decree Library  
Telephone: Varies  
Last EDR Contact: 01/19/2009  
Next Scheduled EDR Contact: 04/19/2009  
Data Release Frequency: Varies

## ROD: Records Of Decision

Record of Decision. ROD documents mandate a permanent remedy at an NPL (Superfund) site containing technical and health information to aid in the cleanup.

Date of Government Version: 10/21/2008  
Date Data Arrived at EDR: 10/29/2008  
Date Made Active in Reports: 12/23/2008  
Number of Days to Update: 55

Source: EPA  
Telephone: 703-416-0223  
Last EDR Contact: 03/30/2009  
Next Scheduled EDR Contact: 06/29/2009  
Data Release Frequency: Annually

## UMTRA: Uranium Mill Tailings Sites

Uranium ore was mined by private companies for federal government use in national defense programs. When the mills shut down, large piles of the sand-like material (mill tailings) remain after uranium has been extracted from the ore. Levels of human exposure to radioactive materials from the piles are low; however, in some cases tailings were used as construction materials before the potential health hazards of the tailings were recognized.

Date of Government Version: 07/13/2007  
Date Data Arrived at EDR: 12/03/2007  
Date Made Active in Reports: 01/24/2008  
Number of Days to Update: 52

Source: Department of Energy  
Telephone: 505-845-0011  
Last EDR Contact: 03/16/2009  
Next Scheduled EDR Contact: 06/15/2009  
Data Release Frequency: Varies

## ODI: Open Dump Inventory

An open dump is defined as a disposal facility that does not comply with one or more of the Part 257 or Part 258 Subtitle D Criteria.

Date of Government Version: 06/30/1985  
Date Data Arrived at EDR: 08/09/2004  
Date Made Active in Reports: 09/17/2004  
Number of Days to Update: 39

Source: Environmental Protection Agency  
Telephone: 800-424-9346  
Last EDR Contact: 06/09/2004  
Next Scheduled EDR Contact: N/A  
Data Release Frequency: No Update Planned

## DEBRIS REGION 9: Torres Martinez Reservation Illegal Dump Site Locations

A listing of illegal dump sites location on the Torres Martinez Indian Reservation located in eastern Riverside County and northern Imperial County, California.

Date of Government Version: 03/25/2008  
Date Data Arrived at EDR: 04/17/2008  
Date Made Active in Reports: 05/15/2008  
Number of Days to Update: 28

Source: EPA, Region 9  
Telephone: 415-972-3336  
Last EDR Contact: 04/07/2009  
Next Scheduled EDR Contact: 06/22/2009  
Data Release Frequency: Varies

## MINES: Mines Master Index File

Contains all mine identification numbers issued for mines active or opened since 1971. The data also includes violation information.

Date of Government Version: 10/31/2008  
Date Data Arrived at EDR: 12/23/2008  
Date Made Active in Reports: 03/30/2009  
Number of Days to Update: 97

Source: Department of Labor, Mine Safety and Health Administration  
Telephone: 303-231-5959  
Last EDR Contact: 03/24/2009  
Next Scheduled EDR Contact: 06/22/2009  
Data Release Frequency: Semi-Annually

## TRIS: Toxic Chemical Release Inventory System

Toxic Release Inventory System. TRIS identifies facilities which release toxic chemicals to the air, water and land in reportable quantities under SARA Title III Section 313.

# GOVERNMENT RECORDS SEARCHED / DATA CURRENCY TRACKING

Date of Government Version: 12/31/2006  
Date Data Arrived at EDR: 02/29/2008  
Date Made Active in Reports: 04/18/2008  
Number of Days to Update: 49

Source: EPA  
Telephone: 202-566-0250  
Last EDR Contact: 04/09/2009  
Next Scheduled EDR Contact: 06/15/2009  
Data Release Frequency: Annually

## TSCA: Toxic Substances Control Act

Toxic Substances Control Act. TSCA identifies manufacturers and importers of chemical substances included on the TSCA Chemical Substance Inventory list. It includes data on the production volume of these substances by plant site.

Date of Government Version: 12/31/2002  
Date Data Arrived at EDR: 04/14/2006  
Date Made Active in Reports: 05/30/2006  
Number of Days to Update: 46

Source: EPA  
Telephone: 202-260-5521  
Last EDR Contact: 04/14/2009  
Next Scheduled EDR Contact: 07/13/2009  
Data Release Frequency: Every 4 Years

FTTS: FIFRA/ TSCA Tracking System - FIFRA (Federal Insecticide, Fungicide, & Rodenticide Act)/TSCA (Toxic Substances Control Act)  
FTTS tracks administrative cases and pesticide enforcement actions and compliance activities related to FIFRA, TSCA and EPCRA (Emergency Planning and Community Right-to-Know Act). To maintain currency, EDR contacts the Agency on a quarterly basis.

Date of Government Version: 10/08/2008  
Date Data Arrived at EDR: 10/17/2008  
Date Made Active in Reports: 12/08/2008  
Number of Days to Update: 52

Source: EPA/Office of Prevention, Pesticides and Toxic Substances  
Telephone: 202-566-1667  
Last EDR Contact: 03/16/2009  
Next Scheduled EDR Contact: 06/15/2009  
Data Release Frequency: Quarterly

FTTS INSP: FIFRA/ TSCA Tracking System - FIFRA (Federal Insecticide, Fungicide, & Rodenticide Act)/TSCA (Toxic Substances Control Act)  
A listing of FIFRA/TSCA Tracking System (FTTS) inspections and enforcements.

Date of Government Version: 10/08/2008  
Date Data Arrived at EDR: 10/17/2008  
Date Made Active in Reports: 12/08/2008  
Number of Days to Update: 52

Source: EPA  
Telephone: 202-566-1667  
Last EDR Contact: 03/16/2009  
Next Scheduled EDR Contact: 06/15/2009  
Data Release Frequency: Quarterly

## HIST FTTS: FIFRA/TSCA Tracking System Administrative Case Listing

A complete administrative case listing from the FIFRA/TSCA Tracking System (FTTS) for all ten EPA regions. The information was obtained from the National Compliance Database (NCDB). NCDB supports the implementation of FIFRA (Federal Insecticide, Fungicide, and Rodenticide Act) and TSCA (Toxic Substances Control Act). Some EPA regions are now closing out records. Because of that, and the fact that some EPA regions are not providing EPA Headquarters with updated records, it was decided to create a HIST FTTS database. It included records that may not be included in the newer FTTS database updates. This database is no longer updated.

Date of Government Version: 10/19/2006  
Date Data Arrived at EDR: 03/01/2007  
Date Made Active in Reports: 04/10/2007  
Number of Days to Update: 40

Source: Environmental Protection Agency  
Telephone: 202-564-2501  
Last EDR Contact: 12/17/2007  
Next Scheduled EDR Contact: 03/17/2008  
Data Release Frequency: No Update Planned

## HIST FTTS INSP: FIFRA/TSCA Tracking System Inspection & Enforcement Case Listing

A complete inspection and enforcement case listing from the FIFRA/TSCA Tracking System (FTTS) for all ten EPA regions. The information was obtained from the National Compliance Database (NCDB). NCDB supports the implementation of FIFRA (Federal Insecticide, Fungicide, and Rodenticide Act) and TSCA (Toxic Substances Control Act). Some EPA regions are now closing out records. Because of that, and the fact that some EPA regions are not providing EPA Headquarters with updated records, it was decided to create a HIST FTTS database. It included records that may not be included in the newer FTTS database updates. This database is no longer updated.

# GOVERNMENT RECORDS SEARCHED / DATA CURRENCY TRACKING

Date of Government Version: 10/19/2006  
Date Data Arrived at EDR: 03/01/2007  
Date Made Active in Reports: 04/10/2007  
Number of Days to Update: 40

Source: Environmental Protection Agency  
Telephone: 202-564-2501  
Last EDR Contact: 12/17/2008  
Next Scheduled EDR Contact: 03/17/2008  
Data Release Frequency: No Update Planned

## SSTS: Section 7 Tracking Systems

Section 7 of the Federal Insecticide, Fungicide and Rodenticide Act, as amended (92 Stat. 829) requires all registered pesticide-producing establishments to submit a report to the Environmental Protection Agency by March 1st each year. Each establishment must report the types and amounts of pesticides, active ingredients and devices being produced, and those having been produced and sold or distributed in the past year.

Date of Government Version: 12/31/2006  
Date Data Arrived at EDR: 03/14/2008  
Date Made Active in Reports: 04/18/2008  
Number of Days to Update: 35

Source: EPA  
Telephone: 202-564-4203  
Last EDR Contact: 12/04/2008  
Next Scheduled EDR Contact: 07/13/2009  
Data Release Frequency: Annually

## ICIS: Integrated Compliance Information System

The Integrated Compliance Information System (ICIS) supports the information needs of the national enforcement and compliance program as well as the unique needs of the National Pollutant Discharge Elimination System (NPDES) program.

Date of Government Version: 07/31/2008  
Date Data Arrived at EDR: 08/13/2008  
Date Made Active in Reports: 09/09/2008  
Number of Days to Update: 27

Source: Environmental Protection Agency  
Telephone: 202-564-5088  
Last EDR Contact: 04/13/2009  
Next Scheduled EDR Contact: 07/13/2009  
Data Release Frequency: Quarterly

## PADS: PCB Activity Database System

PCB Activity Database. PADS Identifies generators, transporters, commercial storers and/or brokers and disposers of PCB's who are required to notify the EPA of such activities.

Date of Government Version: 12/04/2007  
Date Data Arrived at EDR: 02/07/2008  
Date Made Active in Reports: 03/17/2008  
Number of Days to Update: 39

Source: EPA  
Telephone: 202-566-0500  
Last EDR Contact: 02/02/2009  
Next Scheduled EDR Contact: 05/04/2009  
Data Release Frequency: Annually

## MLTS: Material Licensing Tracking System

MLTS is maintained by the Nuclear Regulatory Commission and contains a list of approximately 8,100 sites which possess or use radioactive materials and which are subject to NRC licensing requirements. To maintain currency, EDR contacts the Agency on a quarterly basis.

Date of Government Version: 01/07/2009  
Date Data Arrived at EDR: 01/15/2009  
Date Made Active in Reports: 03/30/2009  
Number of Days to Update: 74

Source: Nuclear Regulatory Commission  
Telephone: 301-415-7169  
Last EDR Contact: 03/30/2009  
Next Scheduled EDR Contact: 06/29/2009  
Data Release Frequency: Quarterly

## RADINFO: Radiation Information Database

The Radiation Information Database (RADINFO) contains information about facilities that are regulated by U.S. Environmental Protection Agency (EPA) regulations for radiation and radioactivity.

Date of Government Version: 10/28/2008  
Date Data Arrived at EDR: 10/29/2008  
Date Made Active in Reports: 12/08/2008  
Number of Days to Update: 40

Source: Environmental Protection Agency  
Telephone: 202-343-9775  
Last EDR Contact: 01/30/2009  
Next Scheduled EDR Contact: 04/27/2009  
Data Release Frequency: Quarterly

# GOVERNMENT RECORDS SEARCHED / DATA CURRENCY TRACKING

## FINDS: Facility Index System/Facility Registry System

Facility Index System. FINDS contains both facility information and 'pointers' to other sources that contain more detail. EDR includes the following FINDS databases in this report: PCS (Permit Compliance System), AIRS (Aerometric Information Retrieval System), DOCKET (Enforcement Docket used to manage and track information on civil judicial enforcement cases for all environmental statutes), FURS (Federal Underground Injection Control), C-DOCKET (Criminal Docket System used to track criminal enforcement actions for all environmental statutes), FFIS (Federal Facilities Information System), STATE (State Environmental Laws and Statutes), and PADS (PCB Activity Data System).

Date of Government Version: 10/30/2008	Source: EPA
Date Data Arrived at EDR: 10/31/2008	Telephone: (415) 947-8000
Date Made Active in Reports: 12/23/2008	Last EDR Contact: 03/30/2009
Number of Days to Update: 53	Next Scheduled EDR Contact: 06/29/2009
	Data Release Frequency: Quarterly

## RAATS: RCRA Administrative Action Tracking System

RCRA Administration Action Tracking System. RAATS contains records based on enforcement actions issued under RCRA pertaining to major violators and includes administrative and civil actions brought by the EPA. For administration actions after September 30, 1995, data entry in the RAATS database was discontinued. EPA will retain a copy of the database for historical records. It was necessary to terminate RAATS because a decrease in agency resources made it impossible to continue to update the information contained in the database.

Date of Government Version: 04/17/1995	Source: EPA
Date Data Arrived at EDR: 07/03/1995	Telephone: 202-564-4104
Date Made Active in Reports: 08/07/1995	Last EDR Contact: 06/02/2008
Number of Days to Update: 35	Next Scheduled EDR Contact: 09/01/2008
	Data Release Frequency: No Update Planned

## BRS: Biennial Reporting System

The Biennial Reporting System is a national system administered by the EPA that collects data on the generation and management of hazardous waste. BRS captures detailed data from two groups: Large Quantity Generators (LQG) and Treatment, Storage, and Disposal Facilities.

Date of Government Version: 12/31/2005	Source: EPA/NTIS
Date Data Arrived at EDR: 03/06/2007	Telephone: 800-424-9346
Date Made Active in Reports: 04/13/2007	Last EDR Contact: 02/19/2009
Number of Days to Update: 38	Next Scheduled EDR Contact: 06/08/2009
	Data Release Frequency: Biennially

## SCRD DRYCLEANERS: State Coalition for Remediation of Drycleaners Listing

The State Coalition for Remediation of Drycleaners was established in 1998, with support from the U.S. EPA Office of Superfund Remediation and Technology Innovation. It is comprised of representatives of states with established drycleaner remediation programs. Currently the member states are Alabama, Connecticut, Florida, Illinois, Kansas, Minnesota, Missouri, North Carolina, Oregon, South Carolina, Tennessee, Texas, and Wisconsin.

Date of Government Version: 12/08/2008	Source: Environmental Protection Agency
Date Data Arrived at EDR: 12/09/2008	Telephone: 615-532-8599
Date Made Active in Reports: 03/16/2009	Last EDR Contact: 04/07/2009
Number of Days to Update: 97	Next Scheduled EDR Contact: 05/11/2009
	Data Release Frequency: Varies

## STATE AND LOCAL RECORDS

### HIST CAL-SITES: Calsites Database

The Calsites database contains potential or confirmed hazardous substance release properties. In 1996, California EPA reevaluated and significantly reduced the number of sites in the Calsites database. No longer updated by the state agency. It has been replaced by ENVIROSTOR.

Date of Government Version: 08/08/2005	Source: Department of Toxic Substance Control
Date Data Arrived at EDR: 08/03/2006	Telephone: 916-323-3400
Date Made Active in Reports: 08/24/2006	Last EDR Contact: 02/23/2009
Number of Days to Update: 21	Next Scheduled EDR Contact: 05/25/2009
	Data Release Frequency: No Update Planned

# GOVERNMENT RECORDS SEARCHED / DATA CURRENCY TRACKING

## CA BOND EXP. PLAN: Bond Expenditure Plan

Department of Health Services developed a site-specific expenditure plan as the basis for an appropriation of Hazardous Substance Cleanup Bond Act funds. It is not updated.

Date of Government Version: 01/01/1989  
Date Data Arrived at EDR: 07/27/1994  
Date Made Active in Reports: 08/02/1994  
Number of Days to Update: 6

Source: Department of Health Services  
Telephone: 916-255-2118  
Last EDR Contact: 05/31/1994  
Next Scheduled EDR Contact: N/A  
Data Release Frequency: No Update Planned

## SCH: School Property Evaluation Program

This category contains proposed and existing school sites that are being evaluated by DTSC for possible hazardous materials contamination. In some cases, these properties may be listed in the CalSites category depending on the level of threat to public health and safety or the environment they pose.

Date of Government Version: 02/23/2009  
Date Data Arrived at EDR: 02/24/2009  
Date Made Active in Reports: 04/08/2009  
Number of Days to Update: 43

Source: Department of Toxic Substances Control  
Telephone: 916-323-3400  
Last EDR Contact: 02/24/2009  
Next Scheduled EDR Contact: 05/25/2009  
Data Release Frequency: Quarterly

## TOXIC PITS: Toxic Pits Cleanup Act Sites

Toxic PITS Cleanup Act Sites. TOXIC PITS identifies sites suspected of containing hazardous substances where cleanup has not yet been completed.

Date of Government Version: 07/01/1995  
Date Data Arrived at EDR: 08/30/1995  
Date Made Active in Reports: 09/26/1995  
Number of Days to Update: 27

Source: State Water Resources Control Board  
Telephone: 916-227-4364  
Last EDR Contact: 01/26/2009  
Next Scheduled EDR Contact: 04/27/2009  
Data Release Frequency: No Update Planned

## SWF/LF (SWIS): Solid Waste Information System

Active, Closed and Inactive Landfills. SWF/LF records typically contain an inventory of solid waste disposal facilities or landfills. These may be active or inactive facilities or open dumps that failed to meet RCRA Section 4004 criteria for solid waste landfills or disposal sites.

Date of Government Version: 03/09/2009  
Date Data Arrived at EDR: 03/10/2009  
Date Made Active in Reports: 04/08/2009  
Number of Days to Update: 29

Source: Integrated Waste Management Board  
Telephone: 916-341-6320  
Last EDR Contact: 03/10/2009  
Next Scheduled EDR Contact: 06/08/2009  
Data Release Frequency: Quarterly

## CA WDS: Waste Discharge System

Sites which have been issued waste discharge requirements.

Date of Government Version: 06/19/2007  
Date Data Arrived at EDR: 06/20/2007  
Date Made Active in Reports: 06/29/2007  
Number of Days to Update: 9

Source: State Water Resources Control Board  
Telephone: 916-341-5227  
Last EDR Contact: 03/16/2009  
Next Scheduled EDR Contact: 06/15/2009  
Data Release Frequency: Quarterly

## WMUDS/SWAT: Waste Management Unit Database

Waste Management Unit Database System. WMUDS is used by the State Water Resources Control Board staff and the Regional Water Quality Control Boards for program tracking and inventory of waste management units. WMUDS is composed of the following databases: Facility Information, Scheduled Inspections Information, Waste Management Unit Information, SWAT Program Information, SWAT Report Summary Information, SWAT Report Summary Data, Chapter 15 (formerly Subchapter 15) Information, Chapter 15 Monitoring Parameters, TPCA Program Information, RCRA Program Information, Closure Information, and Interested Parties Information.



# GOVERNMENT RECORDS SEARCHED / DATA CURRENCY TRACKING

Date of Government Version: 04/01/2000  
Date Data Arrived at EDR: 04/10/2000  
Date Made Active in Reports: 05/10/2000  
Number of Days to Update: 30

Source: State Water Resources Control Board  
Telephone: 916-227-4448  
Last EDR Contact: 03/04/2009  
Next Scheduled EDR Contact: 06/01/2009  
Data Release Frequency: Quarterly

## CORTESE: "Cortese" Hazardous Waste & Substances Sites List

The sites for the list are designated by the State Water Resource Control Board (LUST), the Integrated Waste Board (SWF/LS), and the Department of Toxic Substances Control (Cal-Sites). This listing is no longer updated by the state agency.

Date of Government Version: 01/21/2009  
Date Data Arrived at EDR: 01/22/2009  
Date Made Active in Reports: 04/08/2009  
Number of Days to Update: 76

Source: CAL EPA/Office of Emergency Information  
Telephone: 916-323-3400  
Last EDR Contact: 01/22/2009  
Next Scheduled EDR Contact: 04/19/2009  
Data Release Frequency: No Update Planned

## SWRCY: Recycler Database

A listing of recycling facilities in California.

Date of Government Version: 01/05/2009  
Date Data Arrived at EDR: 01/08/2009  
Date Made Active in Reports: 01/27/2009  
Number of Days to Update: 19

Source: Department of Conservation  
Telephone: 916-323-3836  
Last EDR Contact: 04/08/2009  
Next Scheduled EDR Contact: 07/06/2009  
Data Release Frequency: Quarterly

## LUST: Geotracker's Leaking Underground Fuel Tank Report

Leaking Underground Storage Tank Incident Reports. LUST records contain an inventory of reported leaking underground storage tank incidents. Not all states maintain these records, and the information stored varies by state. For more information on a particular leaking underground storage tank sites, please contact the appropriate regulatory agency.

Date of Government Version: 01/06/2009  
Date Data Arrived at EDR: 01/08/2009  
Date Made Active in Reports: 01/27/2009  
Number of Days to Update: 19

Source: State Water Resources Control Board  
Telephone: see region list  
Last EDR Contact: 04/08/2009  
Next Scheduled EDR Contact: 07/06/2009  
Data Release Frequency: Quarterly

## LUST REG 1: Active Toxic Site Investigation

Del Norte, Humboldt, Lake, Mendocino, Modoc, Siskiyou, Sonoma, Trinity counties. For more current information, please refer to the State Water Resources Control Board's LUST database.

Date of Government Version: 02/01/2001  
Date Data Arrived at EDR: 02/28/2001  
Date Made Active in Reports: 03/29/2001  
Number of Days to Update: 29

Source: California Regional Water Quality Control Board North Coast (1)  
Telephone: 707-570-3769  
Last EDR Contact: 02/16/2009  
Next Scheduled EDR Contact: 05/18/2009  
Data Release Frequency: No Update Planned

## LUST REG 2: Fuel Leak List

Leaking Underground Storage Tank locations. Alameda, Contra Costa, Marin, Napa, San Francisco, San Mateo, Santa Clara, Solano, Sonoma counties.

Date of Government Version: 09/30/2004  
Date Data Arrived at EDR: 10/20/2004  
Date Made Active in Reports: 11/19/2004  
Number of Days to Update: 30

Source: California Regional Water Quality Control Board San Francisco Bay Region (2)  
Telephone: 510-622-2433  
Last EDR Contact: 04/07/2009  
Next Scheduled EDR Contact: 07/06/2009  
Data Release Frequency: Quarterly

## LUST REG 3: Leaking Underground Storage Tank Database

Leaking Underground Storage Tank locations. Monterey, San Benito, San Luis Obispo, Santa Barbara, Santa Cruz counties.

# GOVERNMENT RECORDS SEARCHED / DATA CURRENCY TRACKING

Date of Government Version: 05/19/2003  
Date Data Arrived at EDR: 05/19/2003  
Date Made Active in Reports: 06/02/2003  
Number of Days to Update: 14

Source: California Regional Water Quality Control Board Central Coast Region (3)  
Telephone: 805-542-4786  
Last EDR Contact: 02/09/2009  
Next Scheduled EDR Contact: 05/11/2009  
Data Release Frequency: No Update Planned

## LUST REG 4: Underground Storage Tank Leak List

Los Angeles, Ventura counties. For more current information, please refer to the State Water Resources Control Board's LUST database.

Date of Government Version: 09/07/2004  
Date Data Arrived at EDR: 09/07/2004  
Date Made Active in Reports: 10/12/2004  
Number of Days to Update: 35

Source: California Regional Water Quality Control Board Los Angeles Region (4)  
Telephone: 213-576-6710  
Last EDR Contact: 03/23/2009  
Next Scheduled EDR Contact: 06/22/2009  
Data Release Frequency: No Update Planned

## LUST REG 5: Leaking Underground Storage Tank Database

Leaking Underground Storage Tank locations. Alameda, Alpine, Amador, Butte, Colusa, Contra Costa, Calveras, El Dorado, Fresno, Glenn, Kern, Kings, Lake, Lassen, Madera, Mariposa, Merced, Modoc, Napa, Nevada, Placer, Plumas, Sacramento, San Joaquin, Shasta, Solano, Stanislaus, Sutter, Tehama, Tulare, Tuolumne, Yolo, Yuba counties.

Date of Government Version: 07/01/2008  
Date Data Arrived at EDR: 07/22/2008  
Date Made Active in Reports: 07/31/2008  
Number of Days to Update: 9

Source: California Regional Water Quality Control Board Central Valley Region (5)  
Telephone: 916-464-4834  
Last EDR Contact: 04/20/2009  
Next Scheduled EDR Contact: 07/20/2009  
Data Release Frequency: Quarterly

## LUST REG 6L: Leaking Underground Storage Tank Case Listing

For more current information, please refer to the State Water Resources Control Board's LUST database.

Date of Government Version: 09/09/2003  
Date Data Arrived at EDR: 09/10/2003  
Date Made Active in Reports: 10/07/2003  
Number of Days to Update: 27

Source: California Regional Water Quality Control Board Lahontan Region (6)  
Telephone: 530-542-5572  
Last EDR Contact: 03/03/2009  
Next Scheduled EDR Contact: 06/01/2009  
Data Release Frequency: No Update Planned

## LUST REG 6V: Leaking Underground Storage Tank Case Listing

Leaking Underground Storage Tank locations. Inyo, Kern, Los Angeles, Mono, San Bernardino counties.

Date of Government Version: 06/07/2005  
Date Data Arrived at EDR: 06/07/2005  
Date Made Active in Reports: 06/29/2005  
Number of Days to Update: 22

Source: California Regional Water Quality Control Board Victorville Branch Office (6)  
Telephone: 760-241-7365  
Last EDR Contact: 03/30/2009  
Next Scheduled EDR Contact: 06/29/2009  
Data Release Frequency: No Update Planned

## LUST REG 7: Leaking Underground Storage Tank Case Listing

Leaking Underground Storage Tank locations. Imperial, Riverside, San Diego, Santa Barbara counties.

Date of Government Version: 02/26/2004  
Date Data Arrived at EDR: 02/26/2004  
Date Made Active in Reports: 03/24/2004  
Number of Days to Update: 27

Source: California Regional Water Quality Control Board Colorado River Basin Region (7)  
Telephone: 760-776-8943  
Last EDR Contact: 02/16/2009  
Next Scheduled EDR Contact: 05/18/2009  
Data Release Frequency: No Update Planned

## LUST REG 9: Leaking Underground Storage Tank Report

Orange, Riverside, San Diego counties. For more current information, please refer to the State Water Resources Control Board's LUST database.

Date of Government Version: 03/01/2001  
Date Data Arrived at EDR: 04/23/2001  
Date Made Active in Reports: 05/21/2001  
Number of Days to Update: 28

Source: California Regional Water Quality Control Board San Diego Region (9)  
Telephone: 858-637-5595  
Last EDR Contact: 04/13/2009  
Next Scheduled EDR Contact: 07/13/2009  
Data Release Frequency: No Update Planned

# GOVERNMENT RECORDS SEARCHED / DATA CURRENCY TRACKING

## LUST REG 8: Leaking Underground Storage Tanks

California Regional Water Quality Control Board Santa Ana Region (8). For more current information, please refer to the State Water Resources Control Board's LUST database.

Date of Government Version: 02/14/2005	Source: California Regional Water Quality Control Board Santa Ana Region (8)
Date Data Arrived at EDR: 02/15/2005	Telephone: 909-782-4496
Date Made Active in Reports: 03/28/2005	Last EDR Contact: 02/02/2009
Number of Days to Update: 41	Next Scheduled EDR Contact: 05/04/2009
	Data Release Frequency: Varies

## CA FID UST: Facility Inventory Database

The Facility Inventory Database (FID) contains a historical listing of active and inactive underground storage tank locations from the State Water Resource Control Board. Refer to local/county source for current data.

Date of Government Version: 10/31/1994	Source: California Environmental Protection Agency
Date Data Arrived at EDR: 09/05/1995	Telephone: 916-341-5851
Date Made Active in Reports: 09/29/1995	Last EDR Contact: 12/28/1998
Number of Days to Update: 24	Next Scheduled EDR Contact: N/A
	Data Release Frequency: No Update Planned

## SLIC: Statewide SLIC Cases

The SLIC (Spills, Leaks, Investigations and Cleanup) program is designed to protect and restore water quality from spills, leaks, and similar discharges.

Date of Government Version: 01/06/2009	Source: State Water Resources Control Board
Date Data Arrived at EDR: 01/08/2009	Telephone: 866-480-1028
Date Made Active in Reports: 01/27/2009	Last EDR Contact: 04/08/2009
Number of Days to Update: 19	Next Scheduled EDR Contact: 07/06/2009
	Data Release Frequency: Varies

## SLIC REG 1: Active Toxic Site Investigations

The SLIC (Spills, Leaks, Investigations and Cleanup) program is designed to protect and restore water quality from spills, leaks, and similar discharges.

Date of Government Version: 04/03/2003	Source: California Regional Water Quality Control Board, North Coast Region (1)
Date Data Arrived at EDR: 04/07/2003	Telephone: 707-576-2220
Date Made Active in Reports: 04/25/2003	Last EDR Contact: 02/16/2009
Number of Days to Update: 18	Next Scheduled EDR Contact: 05/18/2008
	Data Release Frequency: No Update Planned

## SLIC REG 2: Spills, Leaks, Investigation & Cleanup Cost Recovery Listing

The SLIC (Spills, Leaks, Investigations and Cleanup) program is designed to protect and restore water quality from spills, leaks, and similar discharges.

Date of Government Version: 09/30/2004	Source: Regional Water Quality Control Board San Francisco Bay Region (2)
Date Data Arrived at EDR: 10/20/2004	Telephone: 510-286-0457
Date Made Active in Reports: 11/19/2004	Last EDR Contact: 04/07/2009
Number of Days to Update: 30	Next Scheduled EDR Contact: 07/06/2009
	Data Release Frequency: Quarterly

## SLIC REG 3: Spills, Leaks, Investigation & Cleanup Cost Recovery Listing

The SLIC (Spills, Leaks, Investigations and Cleanup) program is designed to protect and restore water quality from spills, leaks, and similar discharges.

Date of Government Version: 05/18/2006	Source: California Regional Water Quality Control Board Central Coast Region (3)
Date Data Arrived at EDR: 05/18/2006	Telephone: 805-549-3147
Date Made Active in Reports: 06/15/2006	Last EDR Contact: 02/09/2009
Number of Days to Update: 28	Next Scheduled EDR Contact: 05/11/2009
	Data Release Frequency: Semi-Annually

# GOVERNMENT RECORDS SEARCHED / DATA CURRENCY TRACKING

## SLIC REG 4: Spills, Leaks, Investigation & Cleanup Cost Recovery Listing

The SLIC (Spills, Leaks, Investigations and Cleanup) program is designed to protect and restore water quality from spills, leaks, and similar discharges.

Date of Government Version: 11/17/2004  
Date Data Arrived at EDR: 11/18/2004  
Date Made Active in Reports: 01/04/2005  
Number of Days to Update: 47

Source: Region Water Quality Control Board Los Angeles Region (4)  
Telephone: 213-576-6600  
Last EDR Contact: 04/20/2009  
Next Scheduled EDR Contact: 07/20/2009  
Data Release Frequency: Varies

## SLIC REG 5: Spills, Leaks, Investigation & Cleanup Cost Recovery Listing

The SLIC (Spills, Leaks, Investigations and Cleanup) program is designed to protect and restore water quality from spills, leaks, and similar discharges.

Date of Government Version: 04/01/2005  
Date Data Arrived at EDR: 04/05/2005  
Date Made Active in Reports: 04/21/2005  
Number of Days to Update: 16

Source: Regional Water Quality Control Board Central Valley Region (5)  
Telephone: 916-464-3291  
Last EDR Contact: 03/30/2009  
Next Scheduled EDR Contact: 06/29/2009  
Data Release Frequency: Semi-Annually

## SLIC REG 6V: Spills, Leaks, Investigation & Cleanup Cost Recovery Listing

The SLIC (Spills, Leaks, Investigations and Cleanup) program is designed to protect and restore water quality from spills, leaks, and similar discharges.

Date of Government Version: 05/24/2005  
Date Data Arrived at EDR: 05/25/2005  
Date Made Active in Reports: 06/16/2005  
Number of Days to Update: 22

Source: Regional Water Quality Control Board, Victorville Branch  
Telephone: 619-241-6583  
Last EDR Contact: 03/30/2009  
Next Scheduled EDR Contact: 06/29/2009  
Data Release Frequency: Semi-Annually

## SLIC REG 6L: SLIC Sites

The SLIC (Spills, Leaks, Investigations and Cleanup) program is designed to protect and restore water quality from spills, leaks, and similar discharges.

Date of Government Version: 09/07/2004  
Date Data Arrived at EDR: 09/07/2004  
Date Made Active in Reports: 10/12/2004  
Number of Days to Update: 35

Source: California Regional Water Quality Control Board, Lahontan Region  
Telephone: 530-542-5574  
Last EDR Contact: 03/03/2009  
Next Scheduled EDR Contact: 06/01/2009  
Data Release Frequency: No Update Planned

## SLIC REG 7: SLIC List

The SLIC (Spills, Leaks, Investigations and Cleanup) program is designed to protect and restore water quality from spills, leaks, and similar discharges.

Date of Government Version: 11/24/2004  
Date Data Arrived at EDR: 11/29/2004  
Date Made Active in Reports: 01/04/2005  
Number of Days to Update: 36

Source: California Regional Quality Control Board, Colorado River Basin Region  
Telephone: 760-346-7491  
Last EDR Contact: 03/03/2009  
Next Scheduled EDR Contact: 05/18/2009  
Data Release Frequency: No Update Planned

## SLIC REG 8: Spills, Leaks, Investigation & Cleanup Cost Recovery Listing

The SLIC (Spills, Leaks, Investigations and Cleanup) program is designed to protect and restore water quality from spills, leaks, and similar discharges.

Date of Government Version: 04/03/2008  
Date Data Arrived at EDR: 04/03/2008  
Date Made Active in Reports: 04/14/2008  
Number of Days to Update: 11

Source: California Region Water Quality Control Board Santa Ana Region (8)  
Telephone: 951-782-3298  
Last EDR Contact: 03/30/2009  
Next Scheduled EDR Contact: 06/29/2009  
Data Release Frequency: Semi-Annually

# GOVERNMENT RECORDS SEARCHED / DATA CURRENCY TRACKING

## SLIC REG 9: Spills, Leaks, Investigation & Cleanup Cost Recovery Listing

The SLIC (Spills, Leaks, Investigations and Cleanup) program is designed to protect and restore water quality from spills, leaks, and similar discharges.

Date of Government Version: 09/10/2007  
Date Data Arrived at EDR: 09/11/2007  
Date Made Active in Reports: 09/28/2007  
Number of Days to Update: 17

Source: California Regional Water Quality Control Board San Diego Region (9)  
Telephone: 858-467-2980  
Last EDR Contact: 02/23/2009  
Next Scheduled EDR Contact: 05/25/2009  
Data Release Frequency: Annually

## UST: Active UST Facilities

Active UST facilities gathered from the local regulatory agencies

Date of Government Version: 01/06/2009  
Date Data Arrived at EDR: 01/08/2009  
Date Made Active in Reports: 01/30/2009  
Number of Days to Update: 22

Source: SWRCB  
Telephone: 916-480-1028  
Last EDR Contact: 04/08/2009  
Next Scheduled EDR Contact: 07/06/2009  
Data Release Frequency: Semi-Annually

## UST MENDOCINO: Mendocino County UST Database

A listing of underground storage tank locations in Mendocino County.

Date of Government Version: 12/29/2008  
Date Data Arrived at EDR: 12/29/2008  
Date Made Active in Reports: 01/30/2009  
Number of Days to Update: 32

Source: Department of Public Health  
Telephone: 707-463-4466  
Last EDR Contact: 04/07/2009  
Next Scheduled EDR Contact: 06/22/2009  
Data Release Frequency: Varies

## HIST UST: Hazardous Substance Storage Container Database

The Hazardous Substance Storage Container Database is a historical listing of UST sites. Refer to local/county source for current data.

Date of Government Version: 10/15/1990  
Date Data Arrived at EDR: 01/25/1991  
Date Made Active in Reports: 02/12/1991  
Number of Days to Update: 18

Source: State Water Resources Control Board  
Telephone: 916-341-5851  
Last EDR Contact: 07/26/2001  
Next Scheduled EDR Contact: N/A  
Data Release Frequency: No Update Planned

## LIENS: Environmental Liens Listing

A listing of property locations with environmental liens for California where DTSC is a lien holder.

Date of Government Version: 02/13/2009  
Date Data Arrived at EDR: 02/17/2009  
Date Made Active in Reports: 04/08/2009  
Number of Days to Update: 50

Source: Department of Toxic Substances Control  
Telephone: 916-323-3400  
Last EDR Contact: 02/02/2009  
Next Scheduled EDR Contact: 05/04/2009  
Data Release Frequency: Varies

## SWEEPS UST: SWEEPS UST Listing

Statewide Environmental Evaluation and Planning System. This underground storage tank listing was updated and maintained by a company contacted by the SWRCB in the early 1990's. The listing is no longer updated or maintained. The local agency is the contact for more information on a site on the SWEEPS list.

Date of Government Version: 06/01/1994  
Date Data Arrived at EDR: 07/07/2005  
Date Made Active in Reports: 08/11/2005  
Number of Days to Update: 35

Source: State Water Resources Control Board  
Telephone: N/A  
Last EDR Contact: 06/03/2005  
Next Scheduled EDR Contact: N/A  
Data Release Frequency: No Update Planned

## CHMIRS: California Hazardous Material Incident Report System

California Hazardous Material Incident Reporting System. CHMIRS contains information on reported hazardous material incidents (accidental releases or spills).

# GOVERNMENT RECORDS SEARCHED / DATA CURRENCY TRACKING

Date of Government Version: 12/31/2007  
Date Data Arrived at EDR: 05/09/2008  
Date Made Active in Reports: 06/20/2008  
Number of Days to Update: 42

Source: Office of Emergency Services  
Telephone: 916-845-8400  
Last EDR Contact: 02/16/2009  
Next Scheduled EDR Contact: 05/18/2009  
Data Release Frequency: Varies

## LDS: Land Disposal Sites Listing

The Land Disposal program regulates of waste discharge to land for treatment, storage and disposal in waste management units.

Date of Government Version: 01/06/2009  
Date Data Arrived at EDR: 01/08/2009  
Date Made Active in Reports: 01/27/2009  
Number of Days to Update: 19

Source: State Water Quality Control Board  
Telephone: 866-480-1028  
Last EDR Contact: 04/08/2009  
Next Scheduled EDR Contact: 07/06/2009  
Data Release Frequency: Quarterly

## AST: Aboveground Petroleum Storage Tank Facilities Registered Aboveground Storage Tanks.

Date of Government Version: 11/01/2007  
Date Data Arrived at EDR: 02/10/2009  
Date Made Active in Reports: 04/14/2009  
Number of Days to Update: 63

Source: State Water Resources Control Board  
Telephone: 916-341-5712  
Last EDR Contact: 02/09/2009  
Next Scheduled EDR Contact: 04/27/2009  
Data Release Frequency: Quarterly

## MCS: Military Cleanup Sites Listing

The State Water Resources Control Board and nine Regional Water Quality Control Boards partner with the Department of Defense (DoD) through the Defense and State Memorandum of Agreement (DSMOA) to oversee the investigation and remediation of water quality issues at military facilities.

Date of Government Version: 01/06/2009  
Date Data Arrived at EDR: 01/08/2009  
Date Made Active in Reports: 01/27/2009  
Number of Days to Update: 19

Source: State Water Resources Control Board  
Telephone: 866-480-1028  
Last EDR Contact: 04/08/2009  
Next Scheduled EDR Contact: 07/06/2009  
Data Release Frequency: Quarterly

## NOTIFY 65: Proposition 65 Records

Proposition 65 Notification Records. NOTIFY 65 contains facility notifications about any release which could impact drinking water and thereby expose the public to a potential health risk.

Date of Government Version: 10/21/1993  
Date Data Arrived at EDR: 11/01/1993  
Date Made Active in Reports: 11/19/1993  
Number of Days to Update: 18

Source: State Water Resources Control Board  
Telephone: 916-445-3846  
Last EDR Contact: 04/13/2009  
Next Scheduled EDR Contact: 07/13/2009  
Data Release Frequency: No Update Planned

## DEED: Deed Restriction Listing

# GOVERNMENT RECORDS SEARCHED / DATA CURRENCY TRACKING

Site Mitigation and Brownfields Reuse Program Facility Sites with Deed Restrictions & Hazardous Waste Management Program Facility Sites with Deed / Land Use Restriction. The DTSC Site Mitigation and Brownfields Reuse Program (SMBRP) list includes sites cleaned up under the program's oversight and generally does not include current or former hazardous waste facilities that required a hazardous waste facility permit. The list represents deed restrictions that are active. Some sites have multiple deed restrictions. The DTSC Hazardous Waste Management Program (HWMP) has developed a list of current or former hazardous waste facilities that have a recorded land use restriction at the local county recorder's office. The land use restrictions on this list were required by the DTSC HWMP as a result of the presence of hazardous substances that remain on site after the facility (or part of the facility) has been closed or cleaned up. The types of land use restriction include deed notice, deed restriction, or a land use restriction that binds current and future owners.

Date of Government Version: 03/30/2009	Source: Department of Toxic Substances Control
Date Data Arrived at EDR: 03/31/2009	Telephone: 916-323-3400
Date Made Active in Reports: 04/08/2009	Last EDR Contact: 12/30/2009
Number of Days to Update: 8	Next Scheduled EDR Contact: 06/29/2009
	Data Release Frequency: Semi-Annually

## VCP: Voluntary Cleanup Program Properties

Contains low threat level properties with either confirmed or unconfirmed releases and the project proponents have request that DTSC oversee investigation and/or cleanup activities and have agreed to provide coverage for DTSC's costs.

Date of Government Version: 02/23/2009	Source: Department of Toxic Substances Control
Date Data Arrived at EDR: 02/24/2009	Telephone: 916-323-3400
Date Made Active in Reports: 04/08/2009	Last EDR Contact: 02/24/2009
Number of Days to Update: 43	Next Scheduled EDR Contact: 05/25/2009
	Data Release Frequency: Quarterly

## DRYCLEANERS: Cleaner Facilities

A list of drycleaner related facilities that have EPA ID numbers. These are facilities with certain SIC codes: power laundries, family and commercial; garment pressing and cleaner's agents; linen supply; coin-operated laundries and cleaning; drycleaning plants, except rugs; carpet and upholster cleaning; industrial launderers; laundry and garment services.

Date of Government Version: 09/23/2008	Source: Department of Toxic Substance Control
Date Data Arrived at EDR: 09/24/2008	Telephone: 916-327-4498
Date Made Active in Reports: 09/29/2008	Last EDR Contact: 04/17/2009
Number of Days to Update: 5	Next Scheduled EDR Contact: 03/30/2009
	Data Release Frequency: Annually

## WIP: Well Investigation Program Case List

Well Investigation Program case in the San Gabriel and San Fernando Valley area.

Date of Government Version: 10/31/2008	Source: Los Angeles Water Quality Control Board
Date Data Arrived at EDR: 11/03/2008	Telephone: 213-576-6726
Date Made Active in Reports: 11/26/2008	Last EDR Contact: 01/23/2009
Number of Days to Update: 23	Next Scheduled EDR Contact: 04/19/2009
	Data Release Frequency: Varies

## CDL: Clandestine Drug Labs

A listing of drug lab locations. Listing of a location in this database does not indicate that any illegal drug lab materials were or were not present there, and does not constitute a determination that the location either requires or does not require additional cleanup work.

Date of Government Version: 09/30/2008	Source: Department of Toxic Substances Control
Date Data Arrived at EDR: 10/06/2008	Telephone: 916-255-6504
Date Made Active in Reports: 10/13/2008	Last EDR Contact: 04/03/2009
Number of Days to Update: 7	Next Scheduled EDR Contact: 04/19/2009
	Data Release Frequency: Varies

# GOVERNMENT RECORDS SEARCHED / DATA CURRENCY TRACKING

## RESPONSE: State Response Sites

Identifies confirmed release sites where DTSC is involved in remediation, either in a lead or oversight capacity. These confirmed release sites are generally high-priority and high potential risk.

Date of Government Version: 02/23/2009	Source: Department of Toxic Substances Control
Date Data Arrived at EDR: 02/24/2009	Telephone: 916-323-3400
Date Made Active in Reports: 04/08/2009	Last EDR Contact: 02/24/2009
Number of Days to Update: 43	Next Scheduled EDR Contact: 05/25/2009
	Data Release Frequency: Quarterly

## HAZNET: Facility and Manifest Data

Facility and Manifest Data. The data is extracted from the copies of hazardous waste manifests received each year by the DTSC. The annual volume of manifests is typically 700,000 - 1,000,000 annually, representing approximately 350,000 - 500,000 shipments. Data are from the manifests submitted without correction, and therefore many contain some invalid values for data elements such as generator ID, TSD ID, waste category, and disposal method.

Date of Government Version: 12/31/2007	Source: California Environmental Protection Agency
Date Data Arrived at EDR: 02/17/2009	Telephone: 916-255-1136
Date Made Active in Reports: 04/08/2009	Last EDR Contact: 02/17/2009
Number of Days to Update: 50	Next Scheduled EDR Contact: 05/04/2009
	Data Release Frequency: Annually

## EMI: Emissions Inventory Data

Toxics and criteria pollutant emissions data collected by the ARB and local air pollution agencies.

Date of Government Version: 12/31/2006	Source: California Air Resources Board
Date Data Arrived at EDR: 10/16/2008	Telephone: 916-322-2990
Date Made Active in Reports: 11/26/2008	Last EDR Contact: 04/17/2009
Number of Days to Update: 41	Next Scheduled EDR Contact: 04/13/2009
	Data Release Frequency: Varies

## ENVIROSTOR: EnviroStor Database

The Department of Toxic Substances Control's (DTSC's) Site Mitigation and Brownfields Reuse Program's (SMBRP's) EnviroStor database identifies sites that have known contamination or sites for which there may be reasons to investigate further. The database includes the following site types: Federal Superfund sites (National Priorities List (NPL)); State Response, including Military Facilities and State Superfund; Voluntary Cleanup; and School sites. EnviroStor provides similar information to the information that was available in CalSites, and provides additional site information, including, but not limited to, identification of formerly-contaminated properties that have been released for reuse, properties where environmental deed restrictions have been recorded to prevent inappropriate land uses, and risk characterization information that is used to assess potential impacts to public health and the environment at contaminated sites.

Date of Government Version: 02/23/2009	Source: Department of Toxic Substances Control
Date Data Arrived at EDR: 02/24/2009	Telephone: 916-323-3400
Date Made Active in Reports: 04/08/2009	Last EDR Contact: 02/24/2009
Number of Days to Update: 43	Next Scheduled EDR Contact: 05/25/2009
	Data Release Frequency: Quarterly

## HAULERS: Registered Waste Tire Haulers Listing

A listing of registered waste tire haulers.

Date of Government Version: 12/22/2008	Source: Integrated Waste Management Board
Date Data Arrived at EDR: 12/22/2008	Telephone: 916-341-6422
Date Made Active in Reports: 01/27/2009	Last EDR Contact: 04/07/2009
Number of Days to Update: 36	Next Scheduled EDR Contact: 06/08/2009
	Data Release Frequency: Varies

## TRIBAL RECORDS

### INDIAN RESERV: Indian Reservations

This map layer portrays Indian administered lands of the United States that have any area equal to or greater than 640 acres.



# GOVERNMENT RECORDS SEARCHED / DATA CURRENCY TRACKING

Date of Government Version: 12/31/2005	Source: USGS
Date Data Arrived at EDR: 12/08/2006	Telephone: 202-208-3710
Date Made Active in Reports: 01/11/2007	Last EDR Contact: 02/06/2009
Number of Days to Update: 34	Next Scheduled EDR Contact: 05/04/2009
	Data Release Frequency: Semi-Annually

## INDIAN ODI: Report on the Status of Open Dumps on Indian Lands

Location of open dumps on Indian land.

Date of Government Version: 12/31/1998	Source: Environmental Protection Agency
Date Data Arrived at EDR: 12/03/2007	Telephone: 703-308-8245
Date Made Active in Reports: 01/24/2008	Last EDR Contact: 02/23/2009
Number of Days to Update: 52	Next Scheduled EDR Contact: 05/25/2009
	Data Release Frequency: Varies

## INDIAN LUST R8: Leaking Underground Storage Tanks on Indian Land

LUSTs on Indian land in Colorado, Montana, North Dakota, South Dakota, Utah and Wyoming.

Date of Government Version: 03/13/2009	Source: EPA Region 8
Date Data Arrived at EDR: 03/17/2009	Telephone: 303-312-6271
Date Made Active in Reports: 03/30/2009	Last EDR Contact: 02/16/2009
Number of Days to Update: 13	Next Scheduled EDR Contact: 05/18/2009
	Data Release Frequency: Quarterly

## INDIAN LUST R7: Leaking Underground Storage Tanks on Indian Land

LUSTs on Indian land in Iowa, Kansas, and Nebraska

Date of Government Version: 04/01/2008	Source: EPA Region 7
Date Data Arrived at EDR: 12/03/2008	Telephone: 913-551-7003
Date Made Active in Reports: 12/23/2008	Last EDR Contact: 02/20/2009
Number of Days to Update: 20	Next Scheduled EDR Contact: 05/18/2009
	Data Release Frequency: Varies

## INDIAN LUST R4: Leaking Underground Storage Tanks on Indian Land

LUSTs on Indian land in Florida, Mississippi and North Carolina.

Date of Government Version: 06/06/2008	Source: EPA Region 4
Date Data Arrived at EDR: 10/09/2008	Telephone: 404-562-8677
Date Made Active in Reports: 11/19/2008	Last EDR Contact: 02/16/2009
Number of Days to Update: 41	Next Scheduled EDR Contact: 05/18/2009
	Data Release Frequency: Semi-Annually

## INDIAN LUST R1: Leaking Underground Storage Tanks on Indian Land

A listing of leaking underground storage tank locations on Indian Land.

Date of Government Version: 02/19/2009	Source: EPA Region 1
Date Data Arrived at EDR: 02/19/2009	Telephone: 617-918-1313
Date Made Active in Reports: 03/16/2009	Last EDR Contact: 02/16/2009
Number of Days to Update: 25	Next Scheduled EDR Contact: 05/18/2009
	Data Release Frequency: Varies

## INDIAN LUST R9: Leaking Underground Storage Tanks on Indian Land

LUSTs on Indian land in Arizona, California, New Mexico and Nevada

Date of Government Version: 12/15/2008	Source: Environmental Protection Agency
Date Data Arrived at EDR: 12/16/2008	Telephone: 415-972-3372
Date Made Active in Reports: 03/16/2009	Last EDR Contact: 04/17/2009
Number of Days to Update: 90	Next Scheduled EDR Contact: 05/18/2009
	Data Release Frequency: Quarterly

## GOVERNMENT RECORDS SEARCHED / DATA CURRENCY TRACKING

INDIAN LUST R10: Leaking Underground Storage Tanks on Indian Land  
LUSTs on Indian land in Alaska, Idaho, Oregon and Washington.

Date of Government Version: 03/03/2009	Source: EPA Region 10
Date Data Arrived at EDR: 03/04/2009	Telephone: 206-553-2857
Date Made Active in Reports: 03/30/2009	Last EDR Contact: 02/16/2009
Number of Days to Update: 26	Next Scheduled EDR Contact: 05/18/2009
	Data Release Frequency: Quarterly

INDIAN LUST R6: Leaking Underground Storage Tanks on Indian Land  
LUSTs on Indian land in New Mexico and Oklahoma.

Date of Government Version: 02/15/2009	Source: EPA Region 6
Date Data Arrived at EDR: 02/27/2009	Telephone: 214-665-6597
Date Made Active in Reports: 03/16/2009	Last EDR Contact: 02/16/2009
Number of Days to Update: 17	Next Scheduled EDR Contact: 05/18/2009
	Data Release Frequency: Varies

INDIAN UST R1: Underground Storage Tanks on Indian Land

The Indian Underground Storage Tank (UST) database provides information about underground storage tanks on Indian land in EPA Region 1 (Connecticut, Maine, Massachusetts, New Hampshire, Rhode Island, Vermont and ten Tribal Nations).

Date of Government Version: 02/19/2009	Source: EPA, Region 1
Date Data Arrived at EDR: 02/19/2009	Telephone: 617-918-1313
Date Made Active in Reports: 03/16/2009	Last EDR Contact: 02/16/2009
Number of Days to Update: 25	Next Scheduled EDR Contact: 05/18/2009
	Data Release Frequency: Varies

INDIAN UST R4: Underground Storage Tanks on Indian Land

The Indian Underground Storage Tank (UST) database provides information about underground storage tanks on Indian land in EPA Region 4 (Alabama, Florida, Georgia, Kentucky, Mississippi, North Carolina, South Carolina, Tennessee and Tribal Nations)

Date of Government Version: 06/06/2008	Source: EPA Region 4
Date Data Arrived at EDR: 10/09/2008	Telephone: 404-562-9424
Date Made Active in Reports: 11/19/2008	Last EDR Contact: 02/16/2009
Number of Days to Update: 41	Next Scheduled EDR Contact: 05/18/2009
	Data Release Frequency: Semi-Annually

INDIAN UST R5: Underground Storage Tanks on Indian Land

The Indian Underground Storage Tank (UST) database provides information about underground storage tanks on Indian land in EPA Region 5 (Michigan, Minnesota and Wisconsin and Tribal Nations).

Date of Government Version: 09/08/2008	Source: EPA Region 5
Date Data Arrived at EDR: 09/19/2008	Telephone: 312-886-6136
Date Made Active in Reports: 10/16/2008	Last EDR Contact: 02/16/2009
Number of Days to Update: 27	Next Scheduled EDR Contact: 05/18/2009
	Data Release Frequency: Varies

INDIAN UST R6: Underground Storage Tanks on Indian Land

The Indian Underground Storage Tank (UST) database provides information about underground storage tanks on Indian land in EPA Region 6 (Louisiana, Arkansas, Oklahoma, New Mexico, Texas and 65 Tribes).

Date of Government Version: 11/25/2008	Source: EPA Region 6
Date Data Arrived at EDR: 11/26/2008	Telephone: 214-665-7591
Date Made Active in Reports: 12/23/2008	Last EDR Contact: 02/16/2009
Number of Days to Update: 27	Next Scheduled EDR Contact: 05/18/2009
	Data Release Frequency: Semi-Annually

# GOVERNMENT RECORDS SEARCHED / DATA CURRENCY TRACKING

## INDIAN UST R7: Underground Storage Tanks on Indian Land

The Indian Underground Storage Tank (UST) database provides information about underground storage tanks on Indian land in EPA Region 7 (Iowa, Kansas, Missouri, Nebraska, and 9 Tribal Nations).

Date of Government Version: 04/01/2008	Source: EPA Region 7
Date Data Arrived at EDR: 12/30/2008	Telephone: 913-551-7003
Date Made Active in Reports: 03/16/2009	Last EDR Contact: 02/20/2009
Number of Days to Update: 76	Next Scheduled EDR Contact: 05/18/2009
	Data Release Frequency: Varies

## INDIAN UST R8: Underground Storage Tanks on Indian Land

The Indian Underground Storage Tank (UST) database provides information about underground storage tanks on Indian land in EPA Region 8 (Colorado, Montana, North Dakota, South Dakota, Utah, Wyoming and 27 Tribal Nations).

Date of Government Version: 03/13/2009	Source: EPA Region 8
Date Data Arrived at EDR: 03/17/2009	Telephone: 303-312-6137
Date Made Active in Reports: 03/30/2009	Last EDR Contact: 02/16/2009
Number of Days to Update: 13	Next Scheduled EDR Contact: 05/18/2009
	Data Release Frequency: Quarterly

## INDIAN UST R9: Underground Storage Tanks on Indian Land

The Indian Underground Storage Tank (UST) database provides information about underground storage tanks on Indian land in EPA Region 9 (Arizona, California, Hawaii, Nevada, the Pacific Islands, and Tribal Nations).

Date of Government Version: 12/15/2008	Source: EPA Region 9
Date Data Arrived at EDR: 12/16/2008	Telephone: 415-972-3368
Date Made Active in Reports: 03/16/2009	Last EDR Contact: 04/17/2009
Number of Days to Update: 90	Next Scheduled EDR Contact: 05/18/2009
	Data Release Frequency: Quarterly

## INDIAN UST R10: Underground Storage Tanks on Indian Land

The Indian Underground Storage Tank (UST) database provides information about underground storage tanks on Indian land in EPA Region 10 (Alaska, Idaho, Oregon, Washington, and Tribal Nations).

Date of Government Version: 03/03/2009	Source: EPA Region 10
Date Data Arrived at EDR: 03/04/2009	Telephone: 206-553-2857
Date Made Active in Reports: 03/30/2009	Last EDR Contact: 02/16/2009
Number of Days to Update: 26	Next Scheduled EDR Contact: 05/18/2009
	Data Release Frequency: Quarterly

## INDIAN VCP R1: Voluntary Cleanup Priority Listing

A listing of voluntary cleanup priority sites located on Indian Land located in Region 1.

Date of Government Version: 04/02/2008	Source: EPA, Region 1
Date Data Arrived at EDR: 04/22/2008	Telephone: 617-918-1102
Date Made Active in Reports: 05/19/2008	Last EDR Contact: 04/20/2009
Number of Days to Update: 27	Next Scheduled EDR Contact: 07/20/2009
	Data Release Frequency: Varies

## INDIAN VCP R7: Voluntary Cleanup Priority Listing

A listing of voluntary cleanup priority sites located on Indian Land located in Region 7.

Date of Government Version: 03/20/2008	Source: EPA, Region 7
Date Data Arrived at EDR: 04/22/2008	Telephone: 913-551-7365
Date Made Active in Reports: 05/19/2008	Last EDR Contact: 04/20/2009
Number of Days to Update: 27	Next Scheduled EDR Contact: 07/20/2009
	Data Release Frequency: Varies

# GOVERNMENT RECORDS SEARCHED / DATA CURRENCY TRACKING

## EDR PROPRIETARY RECORDS

### Manufactured Gas Plants: EDR Proprietary Manufactured Gas Plants

The EDR Proprietary Manufactured Gas Plant Database includes records of coal gas plants (manufactured gas plants) compiled by EDR's researchers. Manufactured gas sites were used in the United States from the 1800's to 1950's to produce a gas that could be distributed and used as fuel. These plants used whale oil, rosin, coal, or a mixture of coal, oil, and water that also produced a significant amount of waste. Many of the byproducts of the gas production, such as coal tar (oily waste containing volatile and non-volatile chemicals), sludges, oils and other compounds are potentially hazardous to human health and the environment. The byproduct from this process was frequently disposed of directly at the plant site and can remain or spread slowly, serving as a continuous source of soil and groundwater contamination.

Date of Government Version: N/A  
Date Data Arrived at EDR: N/A  
Date Made Active in Reports: N/A  
Number of Days to Update: N/A

Source: EDR, Inc.  
Telephone: N/A  
Last EDR Contact: N/A  
Next Scheduled EDR Contact: N/A  
Data Release Frequency: No Update Planned

## COUNTY RECORDS

### ALAMEDA COUNTY:

#### Contaminated Sites

A listing of contaminated sites overseen by the Toxic Release Program (oil and groundwater contamination from chemical releases and spills) and the Leaking Underground Storage Tank Program (soil and ground water contamination from leaking petroleum USTs).

Date of Government Version: 01/23/2009  
Date Data Arrived at EDR: 01/23/2009  
Date Made Active in Reports: 04/08/2009  
Number of Days to Update: 75

Source: Alameda County Environmental Health Services  
Telephone: 510-567-6700  
Last EDR Contact: 04/20/2009  
Next Scheduled EDR Contact: 07/20/2009  
Data Release Frequency: Semi-Annually

#### Underground Tanks

Underground storage tank sites located in Alameda county.

Date of Government Version: 01/23/2009  
Date Data Arrived at EDR: 01/23/2009  
Date Made Active in Reports: 04/09/2009  
Number of Days to Update: 76

Source: Alameda County Environmental Health Services  
Telephone: 510-567-6700  
Last EDR Contact: 04/20/2009  
Next Scheduled EDR Contact: 07/20/2009  
Data Release Frequency: Semi-Annually

### CONTRA COSTA COUNTY:

#### Site List

List includes sites from the underground tank, hazardous waste generator and business plan/2185 programs.

Date of Government Version: 02/24/2009  
Date Data Arrived at EDR: 02/25/2009  
Date Made Active in Reports: 04/08/2009  
Number of Days to Update: 42

Source: Contra Costa Health Services Department  
Telephone: 925-646-2286  
Last EDR Contact: 02/23/2009  
Next Scheduled EDR Contact: 05/25/2009  
Data Release Frequency: Semi-Annually

### FRESNO COUNTY:

#### CUPA Resources List

Certified Unified Program Agency. CUPA's are responsible for implementing a unified hazardous materials and hazardous waste management regulatory program. The agency provides oversight of businesses that deal with hazardous materials, operate underground storage tanks or aboveground storage tanks.

# GOVERNMENT RECORDS SEARCHED / DATA CURRENCY TRACKING

Date of Government Version: 01/14/2009  
Date Data Arrived at EDR: 01/15/2009  
Date Made Active in Reports: 01/27/2009  
Number of Days to Update: 12

Source: Dept. of Community Health  
Telephone: 559-445-3271  
Last EDR Contact: 02/02/2009  
Next Scheduled EDR Contact: 05/04/2009  
Data Release Frequency: Semi-Annually

## KERN COUNTY:

### Underground Storage Tank Sites & Tank Listing Kern County Sites and Tanks Listing.

Date of Government Version: 03/30/2009  
Date Data Arrived at EDR: 03/31/2009  
Date Made Active in Reports: 04/09/2009  
Number of Days to Update: 9

Source: Kern County Environment Health Services Department  
Telephone: 661-862-8700  
Last EDR Contact: 03/30/2009  
Next Scheduled EDR Contact: 06/01/2009  
Data Release Frequency: Quarterly

## LOS ANGELES COUNTY:

### San Gabriel Valley Areas of Concern

San Gabriel Valley areas where VOC contamination is at or above the MCL as designated by region 9 EPA office.

Date of Government Version: 12/31/1998  
Date Data Arrived at EDR: 07/07/1999  
Date Made Active in Reports: N/A  
Number of Days to Update: 0

Source: EPA Region 9  
Telephone: 415-972-3178  
Last EDR Contact: 04/13/2009  
Next Scheduled EDR Contact: 07/13/2009  
Data Release Frequency: No Update Planned

### HMS: Street Number List

Industrial Waste and Underground Storage Tank Sites.

Date of Government Version: 11/26/2008  
Date Data Arrived at EDR: 01/27/2009  
Date Made Active in Reports: 04/08/2009  
Number of Days to Update: 71

Source: Department of Public Works  
Telephone: 626-458-3517  
Last EDR Contact: 02/09/2009  
Next Scheduled EDR Contact: 05/11/2009  
Data Release Frequency: Semi-Annually

### List of Solid Waste Facilities

Solid Waste Facilities in Los Angeles County.

Date of Government Version: 11/10/2008  
Date Data Arrived at EDR: 11/25/2008  
Date Made Active in Reports: 01/27/2009  
Number of Days to Update: 63

Source: La County Department of Public Works  
Telephone: 818-458-5185  
Last EDR Contact: 02/11/2009  
Next Scheduled EDR Contact: 05/11/2009  
Data Release Frequency: Varies

### City of Los Angeles Landfills

Landfills owned and maintained by the City of Los Angeles.

Date of Government Version: 03/05/2009  
Date Data Arrived at EDR: 03/10/2009  
Date Made Active in Reports: 04/08/2009  
Number of Days to Update: 29

Source: Engineering & Construction Division  
Telephone: 213-473-7869  
Last EDR Contact: 03/10/2009  
Next Scheduled EDR Contact: 06/08/2009  
Data Release Frequency: Varies

### Site Mitigation List

Industrial sites that have had some sort of spill or complaint.

# GOVERNMENT RECORDS SEARCHED / DATA CURRENCY TRACKING

Date of Government Version: 02/14/2008  
Date Data Arrived at EDR: 04/10/2008  
Date Made Active in Reports: 05/06/2008  
Number of Days to Update: 26

Source: Community Health Services  
Telephone: 323-890-7806  
Last EDR Contact: 02/09/2009  
Next Scheduled EDR Contact: 05/11/2009  
Data Release Frequency: Annually

City of El Segundo Underground Storage Tank  
Underground storage tank sites located in El Segundo city.

Date of Government Version: 02/09/2009  
Date Data Arrived at EDR: 02/17/2009  
Date Made Active in Reports: 04/09/2009  
Number of Days to Update: 51

Source: City of El Segundo Fire Department  
Telephone: 310-524-2236  
Last EDR Contact: 02/09/2009  
Next Scheduled EDR Contact: 05/11/2009  
Data Release Frequency: Semi-Annually

City of Long Beach Underground Storage Tank  
Underground storage tank sites located in the city of Long Beach.

Date of Government Version: 03/28/2003  
Date Data Arrived at EDR: 10/23/2003  
Date Made Active in Reports: 11/26/2003  
Number of Days to Update: 34

Source: City of Long Beach Fire Department  
Telephone: 562-570-2563  
Last EDR Contact: 02/20/2009  
Next Scheduled EDR Contact: 05/18/2009  
Data Release Frequency: Annually

City of Torrance Underground Storage Tank  
Underground storage tank sites located in the city of Torrance.

Date of Government Version: 02/23/2009  
Date Data Arrived at EDR: 02/24/2009  
Date Made Active in Reports: 04/09/2009  
Number of Days to Update: 44

Source: City of Torrance Fire Department  
Telephone: 310-618-2973  
Last EDR Contact: 02/23/2009  
Next Scheduled EDR Contact: 05/11/2009  
Data Release Frequency: Semi-Annually

## MARIN COUNTY:

Underground Storage Tank Sites  
Currently permitted USTs in Marin County.

Date of Government Version: 02/05/2009  
Date Data Arrived at EDR: 02/17/2009  
Date Made Active in Reports: 04/09/2009  
Number of Days to Update: 51

Source: Public Works Department Waste Management  
Telephone: 415-499-6647  
Last EDR Contact: 01/26/2009  
Next Scheduled EDR Contact: 04/27/2009  
Data Release Frequency: Semi-Annually

## NAPA COUNTY:

Sites With Reported Contamination  
A listing of leaking underground storage tank sites located in Napa county.

Date of Government Version: 07/09/2008  
Date Data Arrived at EDR: 07/09/2008  
Date Made Active in Reports: 07/31/2008  
Number of Days to Update: 22

Source: Napa County Department of Environmental Management  
Telephone: 707-253-4269  
Last EDR Contact: 03/23/2009  
Next Scheduled EDR Contact: 06/22/2009  
Data Release Frequency: Semi-Annually

Closed and Operating Underground Storage Tank Sites  
Underground storage tank sites located in Napa county.

# GOVERNMENT RECORDS SEARCHED / DATA CURRENCY TRACKING

Date of Government Version: 01/15/2008  
Date Data Arrived at EDR: 01/16/2008  
Date Made Active in Reports: 02/08/2008  
Number of Days to Update: 23

Source: Napa County Department of Environmental Management  
Telephone: 707-253-4269  
Last EDR Contact: 03/23/2009  
Next Scheduled EDR Contact: 06/22/2009  
Data Release Frequency: Annually

## ORANGE COUNTY:

### List of Industrial Site Cleanups

Petroleum and non-petroleum spills.

Date of Government Version: 03/02/2009  
Date Data Arrived at EDR: 03/18/2009  
Date Made Active in Reports: 04/08/2009  
Number of Days to Update: 21

Source: Health Care Agency  
Telephone: 714-834-3446  
Last EDR Contact: 03/05/2009  
Next Scheduled EDR Contact: 06/01/2009  
Data Release Frequency: Annually

### List of Underground Storage Tank Cleanups

Orange County Underground Storage Tank Cleanups (LUST).

Date of Government Version: 03/02/2009  
Date Data Arrived at EDR: 03/27/2009  
Date Made Active in Reports: 04/08/2009  
Number of Days to Update: 12

Source: Health Care Agency  
Telephone: 714-834-3446  
Last EDR Contact: 03/05/2009  
Next Scheduled EDR Contact: 06/01/2009  
Data Release Frequency: Quarterly

### List of Underground Storage Tank Facilities

Orange County Underground Storage Tank Facilities (UST).

Date of Government Version: 03/02/2009  
Date Data Arrived at EDR: 03/18/2009  
Date Made Active in Reports: 04/09/2009  
Number of Days to Update: 22

Source: Health Care Agency  
Telephone: 714-834-3446  
Last EDR Contact: 12/02/2009  
Next Scheduled EDR Contact: 06/01/2009  
Data Release Frequency: Quarterly

## PLACER COUNTY:

### Master List of Facilities

List includes aboveground tanks, underground tanks and cleanup sites.

Date of Government Version: 01/26/2009  
Date Data Arrived at EDR: 02/10/2009  
Date Made Active in Reports: 04/08/2009  
Number of Days to Update: 57

Source: Placer County Health and Human Services  
Telephone: 530-889-7312  
Last EDR Contact: 04/03/2009  
Next Scheduled EDR Contact: 06/29/2009  
Data Release Frequency: Semi-Annually

## RIVERSIDE COUNTY:

### Listing of Underground Tank Cleanup Sites

Riverside County Underground Storage Tank Cleanup Sites (LUST).

Date of Government Version: 11/06/2008  
Date Data Arrived at EDR: 11/17/2008  
Date Made Active in Reports: 11/26/2008  
Number of Days to Update: 9

Source: Department of Public Health  
Telephone: 951-358-5055  
Last EDR Contact: 04/13/2009  
Next Scheduled EDR Contact: 07/13/2009  
Data Release Frequency: Quarterly

# GOVERNMENT RECORDS SEARCHED / DATA CURRENCY TRACKING

## Underground Storage Tank Tank List

Underground storage tank sites located in Riverside county.

Date of Government Version: 02/19/2009	Source: Health Services Agency
Date Data Arrived at EDR: 02/20/2009	Telephone: 951-358-5055
Date Made Active in Reports: 04/09/2009	Last EDR Contact: 04/13/2009
Number of Days to Update: 48	Next Scheduled EDR Contact: 07/13/2009
	Data Release Frequency: Quarterly

## SACRAMENTO COUNTY:

### Contaminated Sites

List of sites where unauthorized releases of potentially hazardous materials have occurred.

Date of Government Version: 01/30/2009	Source: Sacramento County Environmental Management
Date Data Arrived at EDR: 02/03/2009	Telephone: 916-875-8406
Date Made Active in Reports: 04/08/2009	Last EDR Contact: 01/30/2009
Number of Days to Update: 64	Next Scheduled EDR Contact: 04/27/2009
	Data Release Frequency: Quarterly

### ML - Regulatory Compliance Master List

Any business that has hazardous materials on site - hazardous material storage sites, underground storage tanks, waste generators.

Date of Government Version: 01/30/2009	Source: Sacramento County Environmental Management
Date Data Arrived at EDR: 02/03/2009	Telephone: 916-875-8406
Date Made Active in Reports: 04/08/2009	Last EDR Contact: 01/30/2009
Number of Days to Update: 64	Next Scheduled EDR Contact: 04/27/2009
	Data Release Frequency: Quarterly

## SAN BERNARDINO COUNTY:

### Hazardous Material Permits

This listing includes underground storage tanks, medical waste handlers/generators, hazardous materials handlers, hazardous waste generators, and waste oil generators/handlers.

Date of Government Version: 01/07/2009	Source: San Bernardino County Fire Department Hazardous Materials Division
Date Data Arrived at EDR: 01/09/2009	Telephone: 909-387-3041
Date Made Active in Reports: 01/27/2009	Last EDR Contact: 03/03/2009
Number of Days to Update: 18	Next Scheduled EDR Contact: 06/01/2009
	Data Release Frequency: Quarterly

## SAN DIEGO COUNTY:

### Hazardous Materials Management Division Database

The database includes: HE58 - This report contains the business name, site address, business phone number, establishment 'H' permit number, type of permit, and the business status. HE17 - In addition to providing the same information provided in the HE58 listing, HE17 provides inspection dates, violations received by the establishment, hazardous waste generated, the quantity, method of storage, treatment/disposal of waste and the hauler, and information on underground storage tanks. Unauthorized Release List - Includes a summary of environmental contamination cases in San Diego County (underground tank cases, non-tank cases, groundwater contamination, and soil contamination are included.)

Date of Government Version: 07/16/2008	Source: Hazardous Materials Management Division
Date Data Arrived at EDR: 10/29/2008	Telephone: 619-338-2268
Date Made Active in Reports: 11/26/2008	Last EDR Contact: 04/03/2009
Number of Days to Update: 28	Next Scheduled EDR Contact: 06/29/2009
	Data Release Frequency: Quarterly



# GOVERNMENT RECORDS SEARCHED / DATA CURRENCY TRACKING

## Solid Waste Facilities

San Diego County Solid Waste Facilities.

Date of Government Version: 11/01/2008  
Date Data Arrived at EDR: 12/23/2008  
Date Made Active in Reports: 01/27/2009  
Number of Days to Update: 35

Source: Department of Health Services  
Telephone: 619-338-2209  
Last EDR Contact: 02/16/2009  
Next Scheduled EDR Contact: 11/17/2008  
Data Release Frequency: Varies

## Environmental Case Listing

The listing contains all underground tank release cases and projects pertaining to properties contaminated with hazardous substances that are actively under review by the Site Assessment and Mitigation Program.

Date of Government Version: 01/22/2009  
Date Data Arrived at EDR: 03/31/2009  
Date Made Active in Reports: 04/08/2009  
Number of Days to Update: 8

Source: San Diego County Department of Environmental Health  
Telephone: 619-338-2371  
Last EDR Contact: 03/31/2009  
Next Scheduled EDR Contact: 06/29/2009  
Data Release Frequency: Varies

## SAN FRANCISCO COUNTY:

### Local Oversight Facilities

A listing of leaking underground storage tank sites located in San Francisco county.

Date of Government Version: 09/19/2008  
Date Data Arrived at EDR: 09/19/2008  
Date Made Active in Reports: 09/29/2008  
Number of Days to Update: 10

Source: Department Of Public Health San Francisco County  
Telephone: 415-252-3920  
Last EDR Contact: 03/30/2009  
Next Scheduled EDR Contact: 06/01/2009  
Data Release Frequency: Quarterly

### Underground Storage Tank Information

Underground storage tank sites located in San Francisco county.

Date of Government Version: 09/19/2008  
Date Data Arrived at EDR: 09/19/2008  
Date Made Active in Reports: 10/01/2008  
Number of Days to Update: 12

Source: Department of Public Health  
Telephone: 415-252-3920  
Last EDR Contact: 03/16/2009  
Next Scheduled EDR Contact: 06/01/2009  
Data Release Frequency: Quarterly

## SAN JOAQUIN COUNTY:

### San Joaquin Co. UST

A listing of underground storage tank locations in San Joaquin county.

Date of Government Version: 02/10/2009  
Date Data Arrived at EDR: 02/25/2009  
Date Made Active in Reports: 04/09/2009  
Number of Days to Update: 43

Source: Environmental Health Department  
Telephone: N/A  
Last EDR Contact: 04/13/2009  
Next Scheduled EDR Contact: 07/13/2009  
Data Release Frequency: Semi-Annually

## SAN MATEO COUNTY:

### Business Inventory

List includes Hazardous Materials Business Plan, hazardous waste generators, and underground storage tanks.

Date of Government Version: 01/29/2009  
Date Data Arrived at EDR: 01/30/2009  
Date Made Active in Reports: 04/08/2009  
Number of Days to Update: 68

Source: San Mateo County Environmental Health Services Division  
Telephone: 650-363-1921  
Last EDR Contact: 04/07/2009  
Next Scheduled EDR Contact: 07/06/2009  
Data Release Frequency: Annually

# GOVERNMENT RECORDS SEARCHED / DATA CURRENCY TRACKING

## Fuel Leak List

A listing of leaking underground storage tank sites located in San Mateo county.

Date of Government Version: 01/05/2009  
Date Data Arrived at EDR: 01/06/2009  
Date Made Active in Reports: 01/27/2009  
Number of Days to Update: 21

Source: San Mateo County Environmental Health Services Division  
Telephone: 650-363-1921  
Last EDR Contact: 04/07/2009  
Next Scheduled EDR Contact: 07/06/2009  
Data Release Frequency: Semi-Annually

## SANTA CLARA COUNTY:

### HIST LUST - Fuel Leak Site Activity Report

A listing of open and closed leaking underground storage tanks. This listing is no longer updated by the county. Leaking underground storage tanks are now handled by the Department of Environmental Health.

Date of Government Version: 03/29/2005  
Date Data Arrived at EDR: 03/30/2005  
Date Made Active in Reports: 04/21/2005  
Number of Days to Update: 22

Source: Santa Clara Valley Water District  
Telephone: 408-265-2600  
Last EDR Contact: 03/23/2009  
Next Scheduled EDR Contact: 06/22/2009  
Data Release Frequency: No Update Planned

### LOP Listing

A listing of leaking underground storage tanks located in Santa Clara county.

Date of Government Version: 12/29/2008  
Date Data Arrived at EDR: 12/29/2008  
Date Made Active in Reports: 01/27/2009  
Number of Days to Update: 29

Source: Department of Environmental Health  
Telephone: 408-918-3417  
Last EDR Contact: 04/20/2009  
Next Scheduled EDR Contact: 06/22/2009  
Data Release Frequency: Varies

### Hazardous Material Facilities

Hazardous material facilities, including underground storage tank sites.

Date of Government Version: 03/03/2009  
Date Data Arrived at EDR: 03/03/2009  
Date Made Active in Reports: 04/08/2009  
Number of Days to Update: 36

Source: City of San Jose Fire Department  
Telephone: 408-277-4659  
Last EDR Contact: 03/03/2009  
Next Scheduled EDR Contact: 06/01/2009  
Data Release Frequency: Annually

## SOLANO COUNTY:

### Leaking Underground Storage Tanks

A listing of leaking underground storage tank sites located in Solano county.

Date of Government Version: 01/09/2009  
Date Data Arrived at EDR: 01/30/2009  
Date Made Active in Reports: 04/08/2009  
Number of Days to Update: 68

Source: Solano County Department of Environmental Management  
Telephone: 707-784-6770  
Last EDR Contact: 03/23/2009  
Next Scheduled EDR Contact: 06/22/2009  
Data Release Frequency: Quarterly

### Underground Storage Tanks

Underground storage tank sites located in Solano county.

Date of Government Version: 01/09/2009  
Date Data Arrived at EDR: 02/03/2009  
Date Made Active in Reports: 04/09/2009  
Number of Days to Update: 65

Source: Solano County Department of Environmental Management  
Telephone: 707-784-6770  
Last EDR Contact: 03/23/2009  
Next Scheduled EDR Contact: 06/22/2009  
Data Release Frequency: Quarterly

## SONOMA COUNTY:

# GOVERNMENT RECORDS SEARCHED / DATA CURRENCY TRACKING

## Leaking Underground Storage Tank Sites

A listing of leaking underground storage tank sites located in Sonoma county.

Date of Government Version: 01/20/2009	Source: Department of Health Services
Date Data Arrived at EDR: 01/21/2009	Telephone: 707-565-6565
Date Made Active in Reports: 01/27/2009	Last EDR Contact: 04/20/2009
Number of Days to Update: 6	Next Scheduled EDR Contact: 07/20/2009
	Data Release Frequency: Quarterly

## SUTTER COUNTY:

### Underground Storage Tanks

Underground storage tank sites located in Sutter county.

Date of Government Version: 04/01/2009	Source: Sutter County Department of Agriculture
Date Data Arrived at EDR: 04/02/2009	Telephone: 530-822-7500
Date Made Active in Reports: 04/09/2009	Last EDR Contact: 03/30/2009
Number of Days to Update: 7	Next Scheduled EDR Contact: 06/29/2009
	Data Release Frequency: Semi-Annually

## VENTURA COUNTY:

### Business Plan, Hazardous Waste Producers, and Operating Underground Tanks

The BWT list indicates by site address whether the Environmental Health Division has Business Plan (B), Waste Producer (W), and/or Underground Tank (T) information.

Date of Government Version: 02/26/2009	Source: Ventura County Environmental Health Division
Date Data Arrived at EDR: 03/31/2009	Telephone: 805-654-2813
Date Made Active in Reports: 04/08/2009	Last EDR Contact: 03/10/2009
Number of Days to Update: 8	Next Scheduled EDR Contact: 06/08/2009
	Data Release Frequency: Quarterly

### Inventory of Illegal Abandoned and Inactive Sites

Ventura County Inventory of Closed, Illegal Abandoned, and Inactive Sites.

Date of Government Version: 08/01/2008	Source: Environmental Health Division
Date Data Arrived at EDR: 09/04/2008	Telephone: 805-654-2813
Date Made Active in Reports: 09/18/2008	Last EDR Contact: 02/16/2009
Number of Days to Update: 14	Next Scheduled EDR Contact: 05/18/2009
	Data Release Frequency: Annually

### Listing of Underground Tank Cleanup Sites

Ventura County Underground Storage Tank Cleanup Sites (LUST).

Date of Government Version: 05/29/2008	Source: Environmental Health Division
Date Data Arrived at EDR: 06/24/2008	Telephone: 805-654-2813
Date Made Active in Reports: 07/31/2008	Last EDR Contact: 06/09/2009
Number of Days to Update: 37	Next Scheduled EDR Contact: 06/08/2009
	Data Release Frequency: Quarterly

### Underground Tank Closed Sites List

Ventura County Operating Underground Storage Tank Sites (UST)/Underground Tank Closed Sites List.

Date of Government Version: 12/29/2008	Source: Environmental Health Division
Date Data Arrived at EDR: 01/08/2009	Telephone: 805-654-2813
Date Made Active in Reports: 01/30/2009	Last EDR Contact: 04/08/2009
Number of Days to Update: 22	Next Scheduled EDR Contact: 07/06/2009
	Data Release Frequency: Quarterly

## YOLO COUNTY:

# GOVERNMENT RECORDS SEARCHED / DATA CURRENCY TRACKING

Underground Storage Tank Comprehensive Facility Report  
Underground storage tank sites located in Yolo county.

Date of Government Version: 01/14/2009	Source: Yolo County Department of Health
Date Data Arrived at EDR: 02/06/2009	Telephone: 530-666-8646
Date Made Active in Reports: 04/09/2009	Last EDR Contact: 04/13/2009
Number of Days to Update: 62	Next Scheduled EDR Contact: 07/13/2009
	Data Release Frequency: Annually

## OTHER DATABASE(S)

Depending on the geographic area covered by this report, the data provided in these specialty databases may or may not be complete. For example, the existence of wetlands information data in a specific report does not mean that all wetlands in the area covered by the report are included. Moreover, the absence of any reported wetlands information does not necessarily mean that wetlands do not exist in the area covered by the report.

### CT MANIFEST: Hazardous Waste Manifest Data

Facility and manifest data. Manifest is a document that lists and tracks hazardous waste from the generator through transporters to a tsd facility.

Date of Government Version: 12/31/2006	Source: Department of Environmental Protection
Date Data Arrived at EDR: 12/11/2008	Telephone: 860-424-3375
Date Made Active in Reports: 03/19/2009	Last EDR Contact: 03/13/2009
Number of Days to Update: 98	Next Scheduled EDR Contact: 06/08/2009
	Data Release Frequency: Annually

### NJ MANIFEST: Manifest Information

Hazardous waste manifest information.

Date of Government Version: 09/30/2007	Source: Department of Environmental Protection
Date Data Arrived at EDR: 12/04/2007	Telephone: N/A
Date Made Active in Reports: 12/31/2007	Last EDR Contact: 02/20/2009
Number of Days to Update: 27	Next Scheduled EDR Contact: 05/04/2009
	Data Release Frequency: Annually

### NY MANIFEST: Facility and Manifest Data

Manifest is a document that lists and tracks hazardous waste from the generator through transporters to a TSD facility.

Date of Government Version: 01/27/2009	Source: Department of Environmental Conservation
Date Data Arrived at EDR: 02/25/2009	Telephone: 518-402-8651
Date Made Active in Reports: 03/12/2009	Last EDR Contact: 02/25/2009
Number of Days to Update: 15	Next Scheduled EDR Contact: 05/25/2009
	Data Release Frequency: Annually

### PA MANIFEST: Manifest Information

Hazardous waste manifest information.

Date of Government Version: 12/31/2007	Source: Department of Environmental Protection
Date Data Arrived at EDR: 09/11/2008	Telephone: N/A
Date Made Active in Reports: 10/02/2008	Last EDR Contact: 03/09/2009
Number of Days to Update: 21	Next Scheduled EDR Contact: 06/08/2009
	Data Release Frequency: Annually

### RI MANIFEST: Manifest information

Hazardous waste manifest information

Date of Government Version: 12/31/2008	Source: Department of Environmental Management
Date Data Arrived at EDR: 02/12/2009	Telephone: 401-222-2797
Date Made Active in Reports: 03/11/2009	Last EDR Contact: 03/16/2009
Number of Days to Update: 27	Next Scheduled EDR Contact: 06/15/2009
	Data Release Frequency: Annually

# GOVERNMENT RECORDS SEARCHED / DATA CURRENCY TRACKING

## WI MANIFEST: Manifest Information

Hazardous waste manifest information.

Date of Government Version: 12/31/2007

Date Data Arrived at EDR: 08/22/2008

Date Made Active in Reports: 09/08/2008

Number of Days to Update: 17

Source: Department of Natural Resources

Telephone: N/A

Last EDR Contact: 04/07/2009

Next Scheduled EDR Contact: 07/06/2009

Data Release Frequency: Annually

Oil/Gas Pipelines: This data was obtained by EDR from the USGS in 1994. It is referred to by USGS as GeoData Digital Line Graphs from 1:100,000-Scale Maps. It was extracted from the transportation category including some oil, but primarily gas pipelines.

Sensitive Receptors: There are individuals deemed sensitive receptors due to their fragile immune systems and special sensitivity to environmental discharges. These sensitive receptors typically include the elderly, the sick, and children. While the location of all sensitive receptors cannot be determined, EDR indicates those buildings and facilities - schools, daycares, hospitals, medical centers, and nursing homes - where individuals who are sensitive receptors are likely to be located.

### AHA Hospitals:

Source: American Hospital Association, Inc.

Telephone: 312-280-5991

The database includes a listing of hospitals based on the American Hospital Association's annual survey of hospitals.

### Medical Centers: Provider of Services Listing

Source: Centers for Medicare & Medicaid Services

Telephone: 410-786-3000

A listing of hospitals with Medicare provider number, produced by Centers of Medicare & Medicaid Services, a federal agency within the U.S. Department of Health and Human Services.

### Nursing Homes

Source: National Institutes of Health

Telephone: 301-594-6248

Information on Medicare and Medicaid certified nursing homes in the United States.

### Public Schools

Source: National Center for Education Statistics

Telephone: 202-502-7300

The National Center for Education Statistics' primary database on elementary and secondary public education in the United States. It is a comprehensive, annual, national statistical database of all public elementary and secondary schools and school districts, which contains data that are comparable across all states.

### Private Schools

Source: National Center for Education Statistics

Telephone: 202-502-7300

The National Center for Education Statistics' primary database on private school locations in the United States.

### Daycare Centers: Licensed Facilities

Source: Department of Social Services

Telephone: 916-657-4041

Flood Zone Data: This data, available in select counties across the country, was obtained by EDR in 1999 from the Federal Emergency Management Agency (FEMA). Data depicts 100-year and 500-year flood zones as defined by FEMA.

NWI: National Wetlands Inventory. This data, available in select counties across the country, was obtained by EDR in 2002 and 2005 from the U.S. Fish and Wildlife Service.

## **STREET AND ADDRESS INFORMATION**

© 2009 Tele Atlas North America, Inc. All rights reserved. This material is proprietary and the subject of copyright protection and other intellectual property rights owned by or licensed to Tele Atlas North America, Inc. The use of this material is subject to the terms of a license agreement. You will be held liable for any unauthorized copying or disclosure of this material.

Appendix B  
Historical Research Documentation

---

B1  
Oil and Gas Maps

---



See Figure B1-2



Location Map

### REGIONAL WILDCAT MAP

SHOWING WELLS NOT ON DIVISION FIELD MAPS

State of California - Department of Conservation  
Division of Oil, Gas, and Geothermal Resources

NOTE: Wells with directional surveys on file with the division are indicated with a short line under the well symbol.  
Current well status should be confirmed at the appropriate division office.

The Department of Conservation makes no warranties as to the suitability of this product for any particular purpose.

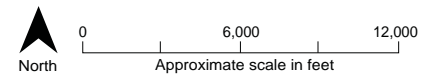
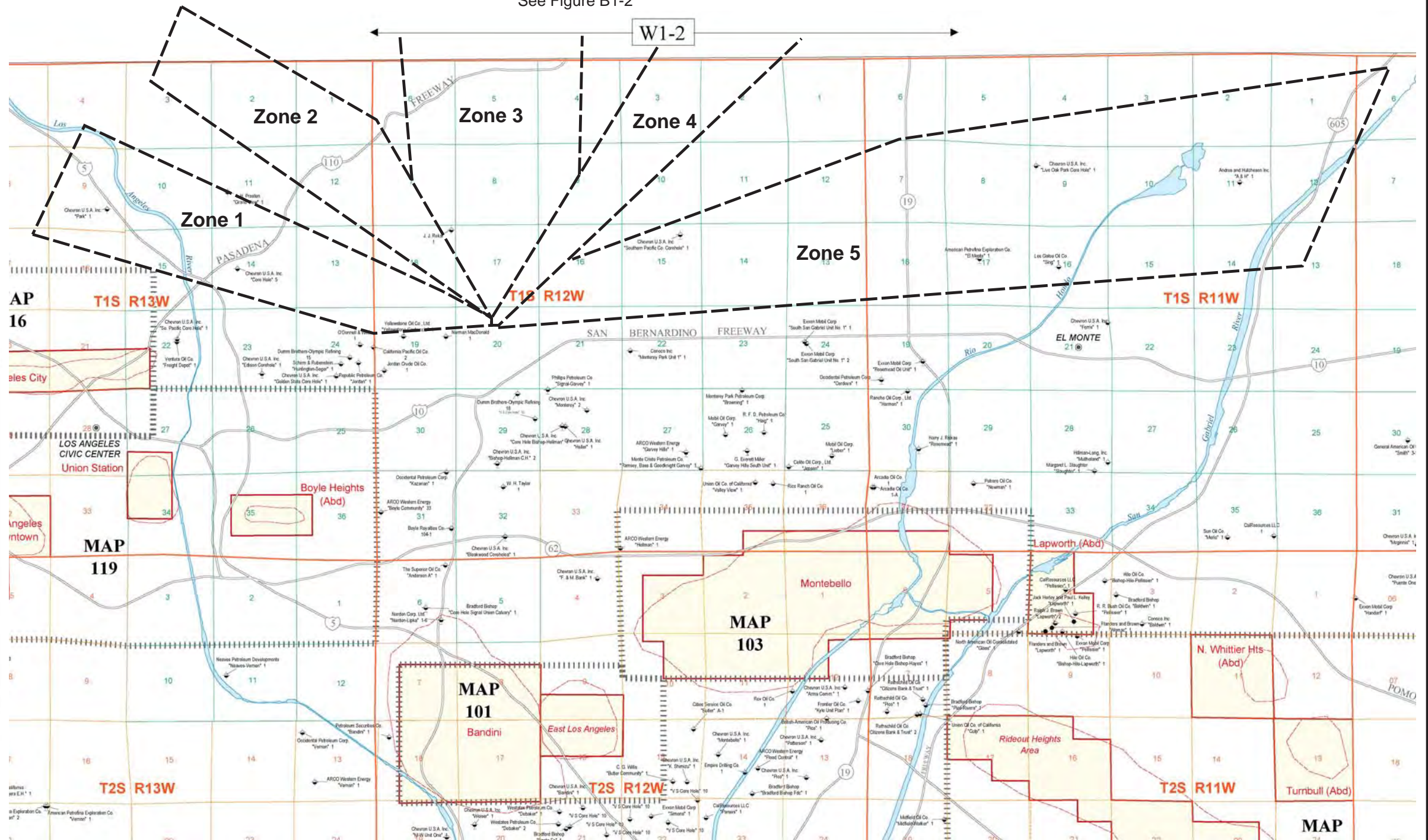
#### LEGEND

- |                                     |   |
|-------------------------------------|---|
| ● Drilling                          | ● Buried idle   |
| ○ Drilling - idle                   | ● Abandoned - conductor                               |
| ● Plugged and abandoned - dry hole  | ● Gas injection                                       |
| ● Completed - oil                   | ● Gas - open to oil zone                              |
| ● Idle - oil                        | ● Water source  |
| ● Plugged and abandoned - oil       | ● Plugged & abandoned - oil & gas                     |
| ● Completed - gas                   | ● Gas storage   |
| ● Idle - gas                        | ● Observation   |
| ● Plugged and abandoned - gas       | ● Gas - converted to gas storage                      |
| ● Completed - water disposal        | ● Abandoned oil - converted to water disposal         |
| ● Completed - waterflood            | ● Oil - converted to air storage                      |
| ● Idle - observation                | ● Plugged and abandoned - waterflood                  |
| ● Oil - converted to water disposal | ● Plugged and abandoned - oil to waterflood           |
| ● Completed - gas injection         | ● Idle - dual completion - producing oil and disposal |

- |                          |                  |                             |
|--------------------------|------------------|-----------------------------|
| ----- Field map boundary | □ Field boundary | ○ Productive Limit boundary |
|--------------------------|------------------|-----------------------------|

COUNTIES: LOS ANGELES AND ORANGE

# W1-5



--- Zone Boundary

Appendix B1  
Figure B1-1  
Oil and Gas Map  
Environmental Assessment for Zones 1, 2, 3, 4, and 5  
SR-710 Tunnel Technical Study

Source: State of California - Department of Conservation





## REGIONAL WILDCAT MAP

SHOWING WELLS NOT ON DIVISION FIELD MAPS

State of California - Department of Conservation  
 Division of Oil, Gas, and Geothermal Resources

NOTE: Wells with directional surveys on file with the division are indicated with a short line under the well symbol.  
 Current well status should be confirmed at the appropriate division office.

The Department of Conservation makes no warranties as to the suitability of this product for any particular purpose.

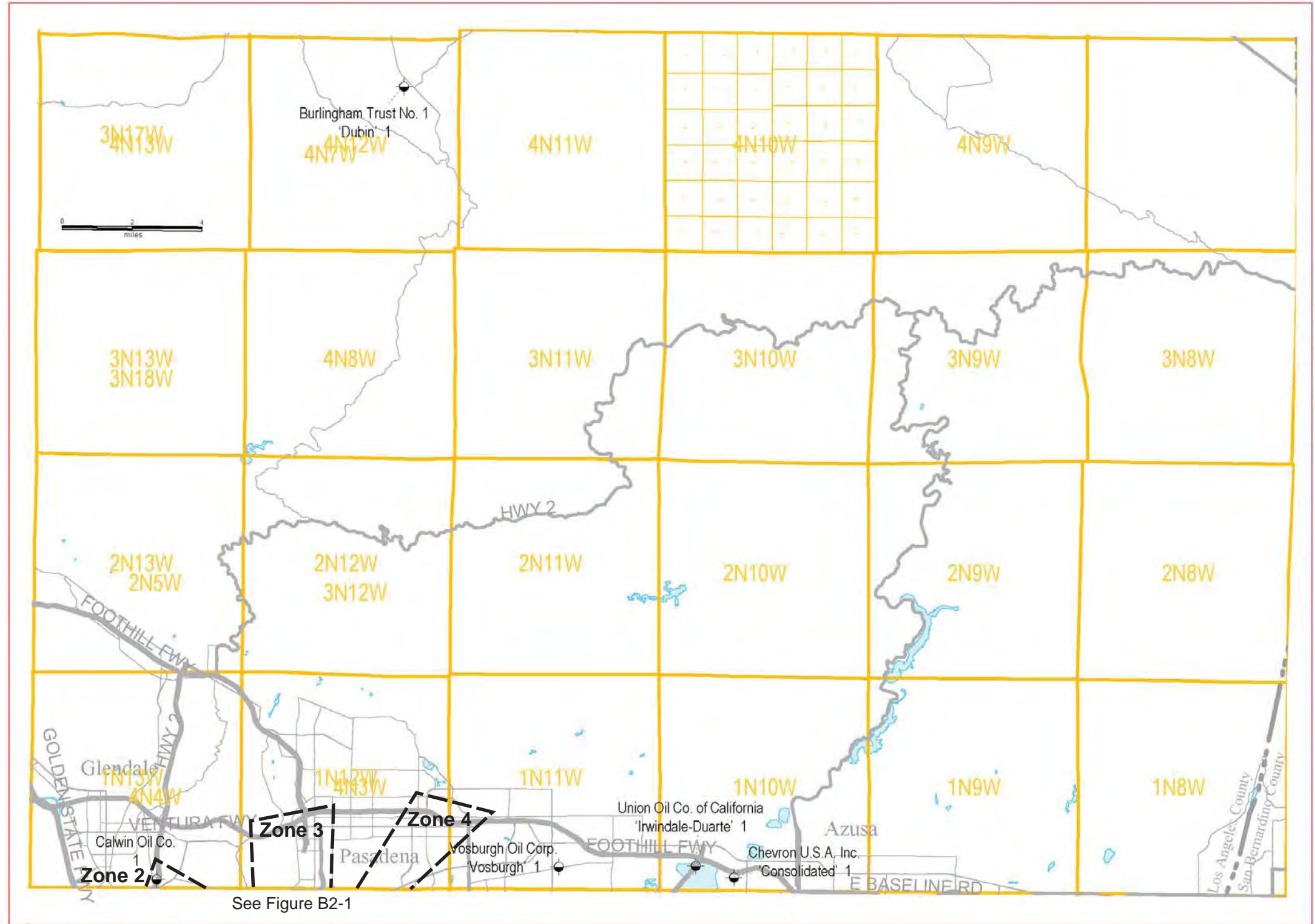
### LEGEND

- |                                     |   |
|-------------------------------------|---|
| ● Drilling                          | ● Buried idle   |
| ● Drilling - idle                   | ● Abandoned - conductor                               |
| ● Plugged and abandoned - dry hole  | ● Gas injection                                       |
| ● Completed - oil                   | ● Gas - open to oil zone                              |
| ● Idle - oil                        | ● Water source  |
| ● Plugged and abandoned - oil       | ● Plugged & abandoned - oil & gas                     |
| ● Completed - gas                   | ● Gas storage   |
| ● Idle - gas                        | ● Observation   |
| ● Plugged and abandoned - gas       | ● Gas - converted to gas storage                      |
| ● Completed - water disposal        | ● Abandoned oil - converted to water disposal         |
| ● Completed - waterflood            | ● Oil - converted to air storage                      |
| ● Idle - observation                | ● Plugged and abandoned - waterflood                  |
| ● Oil - converted to water disposal | ● Plugged and abandoned - oil to waterflood           |
| ● Completed - gas injection         | ● Idle - dual completion - producing oil and disposal |



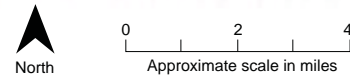
COUNTIES: Los Angeles, Ventura

**W1-2**



See Reference Map J

## San Gabriel Mountains Area



Appendix B1  
 Figure B1-2  
 Oil and Gas Map  
 Environmental Assessment for Zones 2, 3, and 4  
 SR-710 Tunnel Technical Study

Source: State of California - Department of Conservation